

# **Straight Line Diagram**

**Chester  
15**

**January 2024**

This document was produced by the Pennsylvania Department of Transportation (PENNDOT) as an internal management tool for State maintained highways and is not to be used for other purposes. The printed information was compiled from the Department's computerized Roadway Management System (RMS) and is subject to change without notice. Use of any or all of the printed information for purposes other than those intended by the Department may not satisfy other accuracy and completeness requirements and the Department does not warrant that such printed information is accurate or complete.

ROADWAY MANAGEMENT SYSTEM  
INDEX FOR SR'S LOCATED IN THE COUNTY OF CHESTER

SR	BGN	PAGE	END	PAGE	SR	BGN	PAGE	END	PAGE	SR	BGN	PAGE	END	PAGE
00001		1		17	1021	342		343		2018	446		448	
00003		18		25	1022	344		345		2019	449		450	
00010		26		40	1023	346		348		2020	451		456	
00023		41		53	1024	349		353		2021	457		459	
00029		54		60	1025	354		355		2022	460		464	
00030		61		81	1026	356		357		2024	465		465	
00041		82		92	1027	358		358		2026	466		468	
00052		93		101	1028	359		362		2027	469		470	
00082	102			119	1029	363		363		2028	471		471	
01000	120			134	1030	364		366		2029	472		472	
01113	135			145	1031	367		369		2030	473		473	
01622	146			151	1032	370		371		2100	474		474	
02022	152			166	1033	372		374		2101	475		475	
02522	167			172	1034	375		377		2103	476		476	
02722	173			176	1035	378		379		3001	477		478	
02822	177			182	1036	380		382		3002	479		480	
03222	183			197	1037	383		384		3003	481		482	
03400	198			205	1038	385		385		3004	483		486	
03445	206			208	1039	386		387		3005	487		487	
03522	209			213	1040	388		388		3006	488		490	
03722	214			220	1041	389		390		3007	491		492	
04001	221			231	1042	391		391		3008	493		493	
04222	232			235	1043	392		393		3009	494		496	
04722	236			242	1045	394		395		3010	497		498	
07224	243			249	1047	396		396		3011	499		500	
07966	250			253	1049	397		397		3012	501		501	
08401	254			263	1051	398		398		3013	502		504	
08402	264			271	1053	399		400		3014	505		505	
08966	272			280	1055	401		401		3015	506		506	
09266	281			295	1101	402		402		3016	507		509	
10001	296			298	1103	403		403		3017	510		510	
10002	299			303	1105	404		404		3018	511		512	
10003	304			307	1202	405		405		3019	513		513	
10004	308			308	2001	406		408		3020	514		514	
10005	309			314	2002	409		410		3021	515		515	
10006	315			317	2003	411		412		3022	516		518	
10007	318			319	2004	413		413		3023	519		521	
10008	320			321	2005	414		415		3024	522		524	
10009	322			323	2006	416		417		3025	525		527	
10100	324			325	2007	418		421		3026	528		536	
10101	326			326	2008	422		422		3027	537		538	
10102	327			327	2009	423		423		3028	539		542	
10103	328			328	2010	424		427		3029	543		543	
10104	329			329	2011	428		431		3030	544		544	
10105	330			330	2012	432		432		3031	545		545	
10106	331			333	2013	433		434		3032	546		546	
10107	334			335	2014	435		440		3033	547		550	
10108	336			336	2015	441		442		3034	551		552	
10109	337			340	2016	443		444		3035	553		554	
10200	341			341	2017	445		445		3036	555		556	

ROADWAY MANAGEMENT SYSTEM  
INDEX FOR SR'S LOCATED IN THE COUNTY OF CHESTER

SR	BGN	PAGE	END	PAGE	SR	BGN	PAGE	END	PAGE	SR	BGN	PAGE	END	PAGE
3037	557		557		3100	668		673		8003	767		768	
3038	558		559		3101	674		674		8004	769		770	
3039	560		560		3103	675		675		8005	771		771	
3040	561		561		3105	676		676		8006	772		772	
3041	562		563		3107	677		678		8007	773		773	
3042	564		564		3192	679		679		8008	774		774	
3043	565		569		3193	680		680		8009	775		776	
3044	570		574		3195	681		681		8010	777		778	
3045	575		576		3196	682		682		8011	779		779	
3046	577		580		3197	683		683		8012	780		780	
3047	581		581		3198	684		684		8013	781		781	
3049	582		585		3199	685		685		8014	782		782	
3050	586		586		4001	686		688		8015	783		783	
3051	587		588		4002	689		690		8016	784		785	
3052	589		589		4003	691		692		8017	786		786	
3053	590		591		4004	693		694		8018	787		787	
3054	592		592		4005	695		699		8019	788		788	
3055	593		595		4006	700		701		8020	789		789	
3056	596		598		4007	702		703		8021	790		790	
3057	599		599		4008	704		705		8022	791		791	
3058	600		602		4009	706		707		8023	792		792	
3059	603		603		4010	708		709		8025	793		794	
3060	604		604		4011	710		711		8026	795		796	
3061	605		607		4012	712		712		8027	797		798	
3062	608		614		4013	713		713		8028	799		800	
3063	615		616		4014	714		715		8029	801		801	
3064	617		618		4015	716		719		8031	802		803	
3065	619		619		4016	720		724		8033	804		806	
3066	620		621		4017	725		726		8035	807		808	
3067	622		622		4018	727		729		8037	809		810	
3068	623		624		4019	730		730		8039	811		811	
3069	625		627		4020	731		731		8041	812		812	
3070	628		641		4021	732		733		8043	813		813	
3071	642		642		4022	734		734		8045	814		815	
3072	643		644		4023	735		735		8047	816		819	
3073	645		646		4025	736		738		8049	820		820	
3074	647		647		4027	739		740		8051	821		822	
3075	648		648		4029	741		742		8055	823		823	
3077	649		649		4031	743		748		8057	824		824	
3079	650		651		4033	749		749		9101	825		825	
3081	652		653		4035	750		750		9102	826		826	
3083	654		654		4037	751		752		9103	827		827	
3085	655		658		4039	753		754		9105	828		828	
3087	659		659		4041	755		757		9107	829		829	
3089	660		661		4043	758		761		9110	830		830	
3091	662		662		4045	762		762		9402	831		832	
3093	663		663		4082	763		763		9404	833		833	
3095	664		664		4100	764		764						
3097	665		665		8001	765		765						
3099	666		667		8002	766		766						



December 30, 2023

## Pennsylvania State Roads - Straight Line Diagrams

Contained within this document are the 2024 Pennsylvania Straight Line Diagrams (SLDs) for State Routes by county within a particular PennDOT district. At the end of each year, PennDOT takes a snapshot of its current SLD database and creates PDF files from the SLD snapshot. The SLDs are a graphical representation of State Routes (SRs) that PennDOT maintains. The information shown on the SLD is generated from data found in PennDOT's Roadway Management System (RMS) database. The data from RMS is constantly being updated to match actual roadway inventory data found on Pennsylvania's state highways. PennDOT's SR system is explained briefly in this document along with symbol definitions for each type of roadway feature or attribute found on the SLD. This PDF version of the SLD contains an individual county list of all state roads found in that county. The SRs found on the list are linked to the actual pages that show the individual SLDs. To find an SLD for a particular road that you want, simply point to that road on the SR index list and click on it to jump to the beginning page of that SLD.

If you have any questions or comments concerning information found in this document, please contact Ty Reed, Chief, Roadway Inventory and Testing Unit, Asset Management Division, Bureau of Operations, by calling (717) 787-7294.

*Additional information on state owned highways is available from your local PENNDOT Engineering District Office, RMS Unit, RMS Coordinator.*

**Straight Line Diagram Disclaimer:** This document is for informational purposes only and may be viewed by anyone. No part of the information contained in this document may be altered or redistributed without prior written consent of PENNDOT. Straight Line Diagram information is provided "as is" without warranty of any kind, either expressed or implied. This information could include technical inaccuracies or errors of omission. Changes may be made periodically to the information herein.

Copyright © 2023 by the Commonwealth of Pennsylvania. All rights reserved.



## **Asset Management Division**

### **Mission Statement**

To protect and preserve Pennsylvania's infrastructure by providing meaningful, timely, and accurate pavement and roadway management, design, standards, strategies, inventory and condition, as well as fair, consistent and efficient application of Commonwealth laws and regulations.

# CUSTOMER SERVICE RATING FORM

## Straight Line Diagram (SLD) – Customer Service Rating

As means to improve customer service, we would like you to rate the product/ service you have received, by circling a “grade” from “A” (excellent) to “E” (fail).

**A**                      **B**                      **C**                      **D**                      **E**

If your rating is not an “A,” please let us know what we could do better.

---

---

---

---

---

Name and Organization (optional)

---

Thank You.

*(Fold along line, and tape or staple together before mailing)*

*(Cut along dashed line)*

---

---

---

Bureau of Operations  
Asset Management Division – PennDOT Annex  
907 Elmerton Avenue  
Harrisburg, PA 17110  
ATTN: Ty Reed

**PENNSYLVANIA DEPARTMENT OF TRANSPORTATION**  
**Bureau of Operations, Asset Management Division**

**Location Referencing System (LRS) – Definitions, Uses & Testing**

The Department's LRS, implemented in 1987, is the mechanism to designate the State highway network, to define roadway lengths, locations, and route connectivity, and to serve as the basis for the collection, storage, and integration of roadway information.

An LRS key is a unique series of numbers that identifies the location of each point or feature along a State route. The fourteen digit number is an integral part of the Roadway Management System (RMS) where roadway data is stored. 07/4016/0100/0857 is an example of an LRS key, which identifies County (CO) = 07, State Route (SR) = 4016, Segment (SEG) = 0100, and Offset = 0857.

**County (CO)**

Each of Pennsylvania's sixty-seven counties is identified by a number.

Name	#	Name	#	Name	#	Name	#
Adams	1	Clinton	18	Lackawanna	35	Potter	52
Allegheny	2	Columbia	19	Lancaster	36	Schuylkill	53
Armstrong	3	Crawford	20	Lawrence	37	Snyder	54
Beaver	4	Cumberland	21	Lebanon	38	Somerset	55
Bedford	5	Dauphin	22	Lehigh	39	Sullivan	56
Berks	6	Delaware	23	Luzerne	40	Susquehanna	57
Blair	7	Elk	24	Lycoming	41	Tioga	58
Bradford	8	Erie	25	McKean	42	Union	59
Bucks	9	Fayette	26	Mercer	43	Venango	60
Butler	10	Forest	27	Mifflin	44	Warren	61
Cambria	11	Franklin	28	Monroe	45	Washington	62
Cameron	12	Fulton	29	Montgomery	46	Wayne	63
Carbon	13	Greene	30	Montour	47	Westmoreland	64
Centre	14	Huntingdon	31	Northampton	48	Wyoming	65
Chester	15	Indiana	32	Northumberland	49	York	66
Clarion	16	Jefferson	33	Perry	50	Philadelphia	67
Clearfield	17	Juniata	34	Pike	51		

**State Route (SR)**

State Routes (SR's) are identified by four-digit numbers. SR numbers are assigned as follows:

- |  |           |
|--|-----------|
| 1. Traffic Routes: Routes designated as Interstates, US or PA Routes | 0001-0999 |
| 2. Quadrant Routes (Non-Traffic Routes)                              | 1001-4999 |
| 3. Relocated Traffic Routes  | 6000-6999 |
| 4. Turned Back, Abandoned, or Null Routes                            | 7000-7999 |
| 5. Interchanges  | 8001-8999 |
| 6. WYE's   | 9101-9199 |
| 7. Rest Areas  | 9201-9299 |
| 8. Truck Escape Ramps  | 9301-9399 |
| 9. Others  | 9401-9499 |
| 10. Park and Rides   | 9501-9599 |

Even/Odd Convention: Even numbers are typically given to SR's in the East/West direction, and odd numbers to SR's that run North/South. This convention applies to Interstate Routes (except those that are Beltways or Spurs), and Quadrant Routes. This convention may or may not apply to PA or US Traffic Routes.

Hierarchy: If two or more traffic routes occupy the same section of roadway, the SR number is based on the "higher" type route, according to the following hierarchy. If the traffic routes are the same hierarchy class, then the SR number is assigned the lower numbered traffic route (Figure 1).

1. Interstates
2. U.S. Routes
3. PA Routes
4. Quadrant Routes

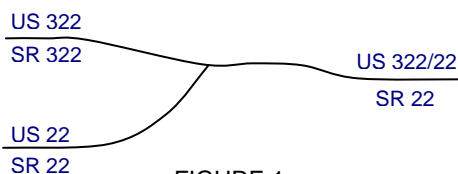


FIGURE 1

Other Numbering Conventions:

1. The first digit of a quadrant route is based on which quadrant of the county the route is located, as shown in the following diagram (Figure 2).
2. The last three digits of a Relocated Traffic Route are the same as the Traffic Route that was relocated.
3. Interchanges are numbered sequentially. Odd numbers are given to interchanges along SR's in the North/South direction; even numbers are given to interchanges along SR's in the East/West direction (Figure 3).
4. WYE's are given odd numbers if the connecting SR is odd numbered, and even numbers if the connecting SR is even numbered.
5. Rest Areas or Truck Escape Ramps are given odd numbers if they connect to the Southbound or Westbound side of an SR, and even numbers if they connect to the Northbound or Eastbound side.

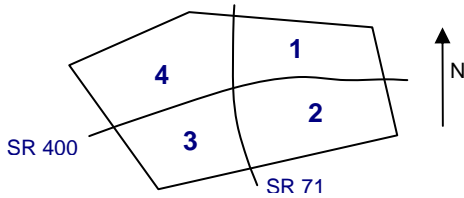


FIGURE 2

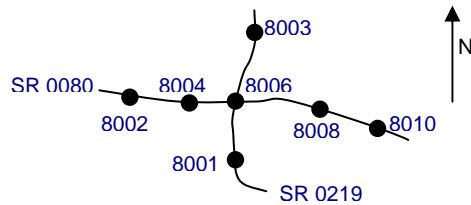


FIGURE 3

**Segment (SEG)**

State routes are divided into segments, which are approximately one-half mile long, and are identified by a four-digit number. Segment begin and end points are placed at physical features where possible. Segment numbers increase in the North or East direction, and typically by 10's (Figure 4). Segments are even numbered on undivided roadways, and in the Northbound or Eastbound direction of divided roadways. Segments are odd numbered in the Southbound or Westbound direction of divided roadways (Figure 5). Interstate segments are associated with the mile posts (Figure 6).

Undivided Roadways

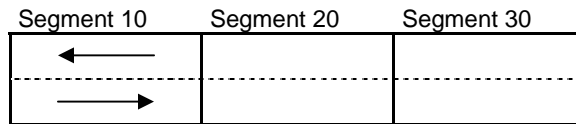


FIGURE 4

Divided Roadways

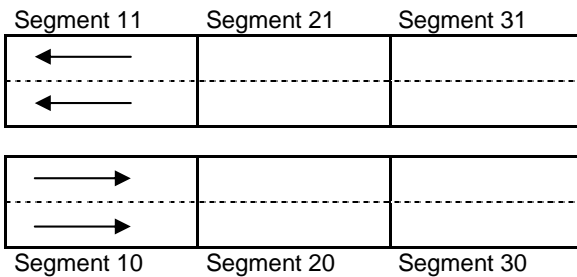


FIGURE 5

Interstate Roadways

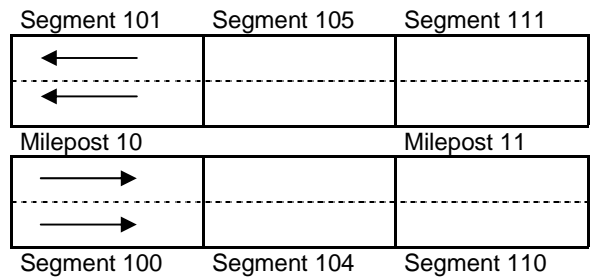


FIGURE 6

Turned Back, Abandoned, and Null Segments are given numbers in the range of 7000-7999. For two coinciding State routes, the route with "lower" hierarchy is "nulled."

Segment numbering restarts on Traffic Routes at County boundaries, except Interstates (Figure 7).

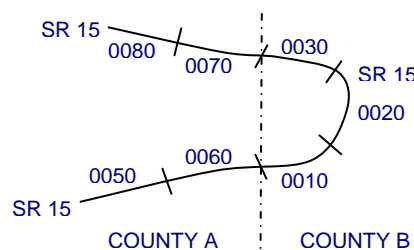


FIGURE 7



## Offset

The offset, a subdivision of the segment, is the distance (in feet) from the beginning of the segment, expressed as a four-digit number. Offsets are measured in the increasing segment direction.

## Segment Markers

Segment markers, which allow for easy identification of the LRS location on the State highway system, indicate the State route and segment number at the point that each segment is entered. If the beginning of a segment occurs at a physical feature, then the point of reference is at the physical feature and not the sign. At intersections, signs are used to identify beginning or ending State routes or segments.



## Users of the LRS

Locations of all intersections, structures, and other points of interest are field verified and inventoried in the RMS. This information can be displayed on Straight Line Diagrams (SLD's) which can be viewed in the RMS, or hardcopy form. SLD books are refreshed and printed annually for distribution to the Department's District and County offices, as well as too many external entities.

A list of those within the Department that use the LRS to identify locations in the RMS and in the field includes personnel from the following organizations: Pavement Testing, County Maintenance, Traffic, Design, Surveys, Construction, Bridge, Permits, Crash Review, Planning and Programming, Posted & Bonded Roads, Tort Liability, and Emergency Management.

Users outside the Department include: County & Municipal governments, County 911, Planning Commissions, Federal Highway Administration, State & Local Police, Local Emergency Management, Delivery Services (UPS, Fed Ex, etc.), Fire Departments, Utility Companies, Contractors, and Consultants.

Without segment markers located in the field, all of these users would have to rely solely on the SLD, which would be extremely cumbersome at best and impossible for some.

## Verification, QA & QC

In order to assure that LRS information is indicated properly in the RMS, on SLD's, and in the field, LRS Quality Assurance (QA) and Quality Commitment (QC) programs are performed each year. The Bureau of Operations, Asset Management Division, Roadway Inventory & Testing Unit (RITU) performs all Statewide QC testing. Field verification and QA is also performed by RITS, except in Engineering Districts 2-0, 11-0, and 12-0, where it is done "in-house." Each Engineering District is responsible for its own LRS completeness and maintenance with respect to the RMS.

Twenty percent of each county is field tested annually as part of the QA program, and five percent of each county is tested for the annual QC program. The goal of the QC program is to maintain at least 90% accuracy between the RMS and the actual field locations of highway features. Annual QC ratings are developed and reported to the Engineering Districts.









































Field testing is performed by two-person teams (a permanent employee that operates the test, and a temporary employee that drives the device) with the use of vans equipped with an on-board computer and a Data Measurement Subsystem. Testing is typically performed during the months of April through November.

Vehicle location and roadway features are displayed on the van's computer screen in SLD format, and the software accepts operator inputs verifying or modifying roadway feature locations, as well as comments. Though the system can function at greater speed, test speeds are typically less than 25 mph to ensure accuracy.

There are five categories of information that is verified and/or modified:

1. State Route Length
2. Segment Length
3. Roadway Geometry (lane count, pavement & shoulder types & widths)
4. Intersecting Feature Location (intersections & bridges)
5. Segment Marker Location

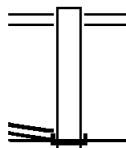
STRAIGHT LINE DIAGRAM (SLD) ANNUAL REFRESH ATTRIBUTE KEY PAGE 1 OF 2

 SEGMENT MARKER	 AHEAD LEFT INTER STATE OWNED	 RAILROAD CROSSING	 INTERSTATE MILEPOST
 TURNBACK	 AHEAD LEFT INTER NON-STATE	 RAILROAD OVER-PASS	 MFC BEGIN
 NULL	 AHEAD RIGHT INTE STATE OWNED	 OVER-PASS	 MUNICIPAL BOUNDARY
 UNDIVIDED HIGHWAY	 AHEAD RIGHT INTE NON-STATE	 BRIDGE END	 VILLAGE BEGIN
 PHYSICALLY DIVIDED	 BACK LEFT INTER STATE OWNED	 BRIDGE BEGIN	AH - LENGTH FORWARD TO NEXT SEGMENT BEGIN BK - LENGTH BACKWARD TO PREVIOUS SEGMENT BEGIN
 PAINT DIVIDED	 BACK LEFT INTER NON-STATE	 TUNNEL	
 INTERSECTION AHEAD	 BACK RIGHT INTER STATE OWNED	 SIGN STRUCTURE	MFC - MAINTENANCE FUNCTIONAL CLASS A = INTERSTATE EXPRESSWAY AND/OR PRINCIPLE ARTERIAL C = MINOR ARTERIAL D = COLLECTOR E = LOCAL ACCESS F = INTERCHANGE RAMP
 INTERSECTION BACK	 BACK RIGHT INTER NON-STATE	 P3 BRIDGE	
 REFERENCE AHEAD/BACK	 T-LEFT INTERSEC STATE OWNED	 RETAINING WALL	
 DIVIDED CONNECTOR	 T-LEFT INTERSEC NON-STATE	 BRIDGE/CULVERT UNDER FILL	NULL AND TURNBACK SEGMENTS ARE DISPLAYED IN THE DEPARTMENT'S ROADWAY MANAGEMENT SYSTEM (RMS) AS 100 FEET IN LENGTH. ACTUAL SEGMENT AND SECTION LENGTHS MAY VARY SIGNIFICANTLY
 CROSS INTERSEC STATE OWNED	 T-RIGHT INTERSEC STATE OWNED	 PIPE (STAMPP)	
 CROSS INTERSEC NON-STATE	 T-RIGHT INTERSEC NON-STATE	 ROTARY INTERSEC	



EXTRACT DATE: 12/18/2023 ROADWAY MANAGEMENT SYSTEM PAGE NUMBER: 833  
 PRINT DATE: 12/20/2023 SLD COUNTY/SR - ANNUAL PRINT COUNTY: CHESTER  
 DIR: E TOTAL LEN: .089 MI. DIST: 06-2 SR: 9404  
 LEFT MUN: WESTTOWN T RIGHT MUN: WESTTOWN T

000472 FT  
 0 0 00000 0 00 0000+00 000000 FT  
 WILMINGTON PK  
 (SR0202 SEG 0060/1534) 0750/0000



000472 FT  
 0750/0472 SKILES BL  
 (SR2030 SEG 0011/0340)  
 NC RAMP RD  
 INTER-BK WILMINGTON PK  
 000000 FT (SR0202 SEG 0060/1534)  
 MFC BEGIN = F  
 0750/0000 LENGTH(AH 0472 BK 0000)

EXTRACT DATE: 12/18/2023 ROADWAY MANAGEMENT SYSTEM PAGE NUMBER: 832  
PRINT DATE: 12/20/2023 SLD COUNTY/SR - ANNUAL PRINT COUNTY: CHESTER  
DIR: N TOTAL LEN: 1.280 MI. DIST: 06-2 SR: 9402  
LEFT MUN: EAST WHITELAND T RIGHT MUN: EAST WHITELAND T

006760 FT



006760 FT  
INTER-AHD SR 0202 SH  
0030/3506 (SR0202 SEG 0320/3502)

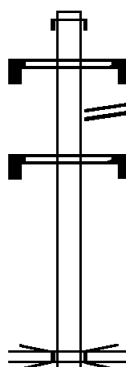
DIR: N TOTAL LEN: 1.280 MI. DIST: 06-2 SR: 9402  
 LEFT MUN: EAST WHITELAND T RIGHT MUN: EAST WHITELAND T

003254 FT



0030/1846 RAMP G RD  
 (SR8037 SEG 0752/0559)  
 0030/1022 RAMP F RD  
 (SR8037 SEG 0762/0000)  
 003254 FT 0 0 00000 0 00 0000+00  
 MOREHALL ROAD (NB)  
 OP ID 15/0029/0020/0814  
 INTER-BK COLLECTOR RD  
 (SR9402 SEG 0020/1999)  
 0030/0000 LENGTH(AH 3506 BK 1999)

001255 FT



INTER-AHD COLLECTOR RD  
 0020/1999 (SR9402 SEG 0030/0000)  
 SIGN: 3 CHORD TRUSS  
 0020/1864 BMSID 15/9402/0020/1864  
 RAMP R RD  
 0020/1315 (SR8037 SEG 0010/0000)  
 SIGN: 3 CHORD TRUSS  
 0020/1047 BMSID 15/9402/0020/1047  
 001255 FT 0 0 00000 0 00 0000+00  
 SWEDES FORD ROAD (E)  
 OP ID 15/1002/0060/0540  
 INTER-BK COLLECTOR RD  
 (SR9402 SEG 0010/1255)  
 0020/0000 LENGTH(AH 1999 BK 1255)

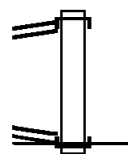
000000 FT



INTER-AHD COLLECTOR RD  
 0010/1255 (SR9402 SEG 0020/0000)  
 SIGN: 3 CHORD TRUSS  
 0010/1125 BMSID 15/9402/0010/1125  
 RAMP RD  
 0010/0716 (SR8055 SEG 0010/1135)  
 000000 FT 0 0 00000 0 00 0000+00  
 NC CO LLECTOR RD  
 INTER-BK SR 0202 SH  
 (SR0202 SEG 0310/1018)  
 MFC BEGIN = F  
 0010/0000 LENGTH(AH 1255 BK 0000)

EXTRACT DATE: 12/18/2023 ROADWAY MANAGEMENT SYSTEM PAGE NUMBER: 830  
 PRINT DATE: 12/20/2023 SLD COUNTY/SR - ANNUAL PRINT COUNTY: CHESTER  
 DIR: E TOTAL LEN: .044 MI. DIST: 06-2 SR: 9110  
 LEFT MUN: LONDON GROVE T RIGHT MUN: LONDON GROVE T

GAP NEWPORT PK 000232 FT  
 (SR0041 SEG 0100/0140) 0010/0232  
 0 0 00000 0 00 0000+00 000000 FT  
 OLD BALTIMORE PK  
 (SR3026 SEG 0340/1327) 0010/0000

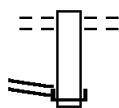


000232 FT  
 INTER-AHD GAP NEWPORT PK  
 0010/0232 (SR0041 SEG 0100/0140)  
 NC WYE RD  
 INTER-BK OLD BALTIMORE PK  
 000000 FT (SR3026 SEG 0340/1327)  
 MFC BEGIN = F  
 0010/0000 LENGTH(AH 0232 BK 0000)

EXTRACT DATE: 12/18/2023 ROADWAY MANAGEMENT SYSTEM PAGE NUMBER: 829  
 PRINT DATE: 12/20/2023 SLD COUNTY/SR - ANNUAL PRINT COUNTY: CHESTER

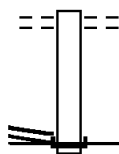
DIR: E TOTAL LEN: .138 MI. DIST: 06-2 SR: 9107  
 LEFT MUN: UWCHLAN T RIGHT MUN: UWCHLAN T

000730 FT  
 0 0 00000 0 00 0000+00 000540 FT  
 POTTSTOWN PK  
 (SR0100 SEG 0281/0223) 0500/0000



000730 FT WORTHINGTON RD  
 0500/0190 (T578)  
 INTER-BK POTTSTOWN PK  
 (SR0100 SEG 0281/0223)  
 0500/0000 LENGTH(AH 0190 BK 0540)

000000 FT  
 0 0 00000 0 00 0000+00 000000 FT  
 POTTSTOWN PK  
 (SR0100 SEG 0260/1859) 0010/0000



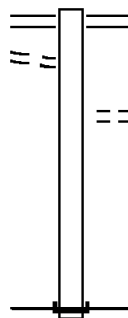
0010/0540 WORTHINGTON RD  
 (T578)  
 NC RAMP RD  
 INTER-BK POTTSTOWN PK  
 000000 FT (SR0100 SEG 0260/1859)  
 MFC BEGIN = F  
 0010/0000 LENGTH(AH 0540 BK 0000)



EXTRACT DATE: 12/18/2023 ROADWAY MANAGEMENT SYSTEM PAGE NUMBER: 828  
 PRINT DATE: 12/20/2023 SLD COUNTY/SR - ANNUAL PRINT COUNTY: CHESTER  
 DIR: E TOTAL LEN: .307 MI. DIST: 06-2 SR: 9105  
 LEFT MUN: UWCHLAN T RIGHT MUN: UWCHLAN T

TO 0100/0250 SH  
 (CONN)

001620 FT  
 0010/1220  
 000000 FT

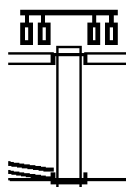


001620 FT SHIP RD  
 0010/1620 (SR1001 SEG 0070/2756)  
 0010/1117 PENNDOT STOCKPILE YD 71  
 (GOVT)  
 000000 FT 0 0 00000 0 00 0000+00  
 INTER-BK NC WYE RD POTTSTOWN PK  
 (SR0100 SEG 0250/2132)  
 MFC BEGIN = F  
 0010/0000 LENGTH(AH 1620 BK 0000)

EXTRACT DATE: 12/18/2023 ROADWAY MANAGEMENT SYSTEM PAGE NUMBER: 827  
 PRINT DATE: 12/20/2023 SLD COUNTY/SR - ANNUAL PRINT COUNTY: CHESTER  
 DIR: W TOTAL LEN: .046 MI. DIST: 06-2 SR: 9103  
 LEFT MUN: WEST WHITELAND T RIGHT MUN: WEST WHITELAND T

000241 FT

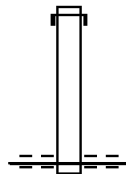
0 0 00000 0 00 0000+00 000000 FT  
 POTTSTOWN PK  
 (SR0100 SEG 0240/2715) 0010/0000



000241 FT  
 INTER-AHD SHOEN RD  
 (T414)  
 POTTSTOWN PK  
 (SR0100 SEG 0251/0000)  
 (SR0100 SEG 0250/0000)  
 0010/0241  
 NC JU GHANDLE RD  
 INTER-BK POTTSTOWN PK  
 000000 FT (SR0100 SEG 0240/2715)  
 MFC BEGIN = F  
 0010/0000 LENGTH(AH 0241 BK 0000)

EXTRACT DATE: 12/18/2023      ROADWAY MANAGEMENT SYSTEM      PAGE NUMBER: 826  
 PRINT DATE: 12/20/2023      SLD COUNTY/SR - ANNUAL PRINT      COUNTY: CHESTER  
 DIR: S      TOTAL LEN: .080 MI.      DIST: 06-2      SR: 9102  
 LEFT MUN: WESTTOWN T      RIGHT MUN: WESTTOWN T

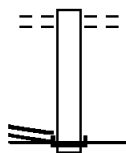
000422 FT  
 000000 FT



000422 FT  
 INTER-AHD WILMINGTON PK  
 0250/0422 (SR0202 SEG 0051/2802)  
 000000 FT 0 0 00000 0 00 0000+00  
           NC RAMP RD  
                   PLEASANT GROVE RD  
                   (TWP )  
                   MFC BEGIN = F  
 0250/0000 LENGTH(AH 0422 BK 0000)

EXTRACT DATE: 12/18/2023 ROADWAY MANAGEMENT SYSTEM PAGE NUMBER: 825  
 PRINT DATE: 12/20/2023 SLD COUNTY/SR - ANNUAL PRINT COUNTY: CHESTER  
 DIR: W TOTAL LEN: .035 MI. DIST: 06-2 SR: 9101  
 LEFT MUN: WEST WHITELAND T RIGHT MUN: WEST WHITELAND T

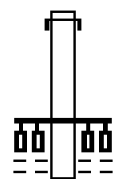
000187 FT  
 0 0 00000 0 00 0000+00 000000 FT  
 POTTSTOWN PK  
 (SR0100 SEG 0241/0240) 0500/0000



000187 FT WATERLOO BL  
 0500/0187 (T544)  
 NC WYE RD  
 INTER-BK POTTSTOWN PK  
 000000 FT (SR0100 SEG 0241/0240)  
 MFC BEGIN = F  
 0500/0000 LENGTH(AH 0187 BK 0000)

000941 FT

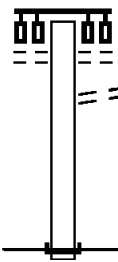
000497 FT



000941 FT  
 INTER-AHD RAMP L COLLECTOR RD  
 0020/0444 (SR1202 SEG 0010/1395)  
 000497 FT 0 0 00000 0 00 0000+00  
 NC RAMP N  
 DEVON PARK DR  
 (T503)

0020/0000 LENGTH(AH 0444 BK 0497)

000000 FT



DEVON PARK DR  
 (T503)  
 0010/0497  
 LC TO DEVON PARK DR  
 (CONN)  
 000000 FT 0 0 00000 0 00 0000+00  
 NC RAMP M  
 INTER-BK RAMP L COLLECTOR RD  
 (SR1202 SEG 0010/0970)  
 MFC BEGIN = F

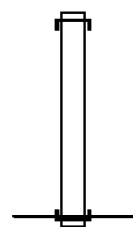
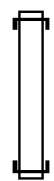
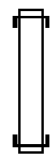
0010/0000 LENGTH(AH 0497 BK 0000)

002365 FT

001805 FT

001135 FT

000000 FT



002365 FT  
 INTER-AHD SWEDES FORD RD  
 0500/0560 (SR1002 SEG 0060/0975)  
 001805 FT 0 0 00000 0 00 0000+00  
           NC RAMP C RD  
 INTER-BK 202 BP  
           (SR0202 SEG 0315/0709)  
 0500/0000 LENGTH(AH 0560 BK 0670)

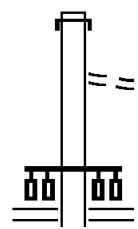
INTER-AHD 202 BP  
 0250/0670 (SR0202 SEG 0311/1793)  
 001135 FT 0 0 00000 0 00 0000+00  
           NC RAMP D RD  
 INTER-BK SWEDES FORD RD  
           (SR1002 SEG 0061/0907)  
 0250/0000 LENGTH(AH 0670 BK 1135)

INTER-AHD COLLECTOR RD  
 0010/1135 (SR9402 SEG 0010/0716)  
 000000 FT 0 0 00000 0 00 0000+00  
           NC RAMP E RD  
 INTER-BK SWEDES FORD RD  
           (SR1002 SEG 0061/0072)  
           MFC BEGIN = F  
 0010/0000 LENGTH(AH 1135 BK 0000)

EXTRACT DATE: 12/18/2023      ROADWAY MANAGEMENT SYSTEM      PAGE NUMBER: 822  
 PRINT DATE: 12/20/2023      SLD COUNTY/SR - ANNUAL PRINT      COUNTY: CHESTER  
 DIR: N      TOTAL LEN: .680 MI.      DIST: 06-2      SR: 8051  
 LEFT MUN: NORTH COVENTRY T      RIGHT MUN: NORTH COVENTRY T




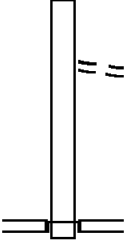
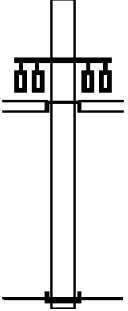
003590 FT

003235 FT



003590 FT  
 INTER-AHD POTTSTOWN PK  
 0750/0355 (SR0100 SEG 0620/0485)  
 FROM 0724/0043 SH  
 0750/0180 (CONN)  
 003235 FT 0 0 00000 0 00 0000+00  
 NC RAMP C RD  
 SCHUYLKILL RD  
 (SR0724 SEG 0043/1600)  
 (SR0724 SEG 0042/1606)

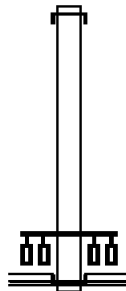
DIR: N TOTAL LEN: .680 MI. DIST: 06-2 SR: 8051  
 LEFT MUN: NORTH COVENTRY T RIGHT MUN: NORTH COVENTRY T

		INTER-BK RAMP E RD (SR8051 SEG 0010/0924) <b>S</b> 0750/0000 LENGTH(AH 0355 BK 0442)
002793 FT		INTER-AHD SCHUYLKILL RD 0500/0442 (SR0724 SEG 0043/1126) 002793 FT 0 0 00000 0 00 0000+00 NC RAMP D RD INTER-BK POTTSTOWN PK (SR0100 SEG 0621/0351) <b>S</b> 0500/0000 LENGTH(AH 0442 BK 0962)
001831 FT		INTER-AHD SCHUYLKILL RD 0260/0962 (SR0724 SEG 0042/0857) 001831 FT 0 0 00000 0 00 0000+00 INTER-BK POTTSTOWN PK (SR0100 SEG 0611/2121) <b>S</b> 0260/0000 LENGTH(AH 0962 BK 0907)
000924 FT		0250/0050 FROM 0724/0042 SH (CONN) 000924 FT 0 0 00000 0 00 0000+00 INTER-AHD POTTSTOWN PK (SR0100 SEG 0611/1972) NC RAMP A RD SCHUYLKILL RD (SR0724 SEG 0042/0730) <b>S</b> 0250/0000 LENGTH(AH 0907 BK 0924)
000000 FT		INTER-AHD RAMP C RD (SR8051 SEG 0750/0000) SCHUYLKILL RD (SR0724 SEG 0043/1600) (SR0724 SEG 0042/1606) 0010/0924 000000 FT 2 0 00000 0 00 0000+00 NC RAMP E RD INTER-BK POTTSTOWN PK (SR0100 SEG 0610/1490) MFC BEGIN = F <b>S</b> 0010/0000 LENGTH(AH 0924 BK 0000)



EXTRACT DATE: 12/18/2023      ROADWAY MANAGEMENT SYSTEM      PAGE NUMBER: 820  
 PRINT DATE: 12/20/2023      SLD COUNTY/SR - ANNUAL PRINT      COUNTY: CHESTER  
 DIR: N      TOTAL LEN: .077 MI.      DIST: 06-2      SR: 8049  
 LEFT MUN: TREDYFFRIN T      RIGHT MUN: TREDYFFRIN T

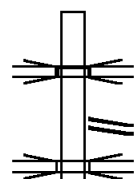
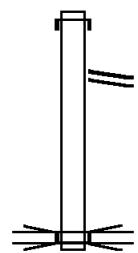
000405 FT  
 000000 FT



000405 FT  
 INTER-AHD 202 BP  
 0750/0405 (SR0202 SEG 0430/0466)  
 000000 FT 0 0 00000 0 00 0000+00  
           NC RAMP RD  
                   W VALLEY RD  
                   (SR1010 SEG 0020/0000)  
                   W VALLEY RD  
                   (T421)  
  
 INTER-BK    SWEDSFORD RD  
                   (SR1010 SEG 0020/0000)  
                   MFC BEGIN = F  
 0750/0000 LENGTH(AH 0405 BK 0000)

012483 FT

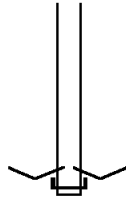
011710 FT



012483 FT AH-MONTGOMERY (46)  
 INTER-AHD SR 202 N  
 0780/0773 (SR0202 SEG 0010/0705)  
 RAMP FROM DEVON PARK DR  
 0780/0501 (SR8047 SEG 0710/0685)  
 011710 FT 0 0 00000 0 00 0000+00  
 RAMP 'O' (NB)  
 OP ID 15/8047/0700/0318  
 NC RAMP S RD  
 INTER-BK RAMP FROM 422E  
 (SR8047 SEG 0750/0731)  
 0780/0000 LENGTH(AH 0773 BK 1216)  
  
 INTER-AHD COUNTY LINE EX  
 (SR0422 SEG 0067/2314)  
 US 202 (NB)  
 0760/1216 OP ID 15/0202/0450/1395  
 RAMP FROM DEVON PARK DR  
 0760/1026 (SR8047 SEG 0700/0900)  
 RAMP 'O' (NB)  
 0760/0700 OP ID 15/8047/0700/0318

DIR: W TOTAL LEN: 2.364 MI. DIST: 06-2 SR: 8047  
 LEFT MUN: TREDYFFRIN T RIGHT MUN: TREDYFFRIN T

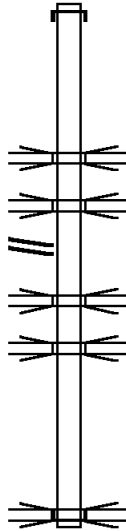
010494 FT



010494 FT 0 0 00000 0 00 0000+00  
 VILLAGE: TREDYFFRIN TWP  
 NC RAMP RR RD  
 INTER-BK SR 202 SH  
 (SR0202 SEG 0010/0247)  
 BK-MONTGOMERY (46)  
 0760/0000 LENGTH(AH 1216 BK 3013)

AH-MONTGOMERY (46)  
 INTER-AHD RAMP L COLLECTOR RD  
 0750/3013 (SR3202 SEG 0010/1090)

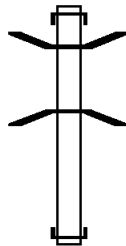
RAMP TO 0202 NB  
 (SR8047 SEG 0780/0000) 0750/0731



007481 FT

0750/1500 OP ID S. WARNER RD  
 46/3100/0020/0000  
 0750/1000 OP ID DEVON PARK DRIVE  
 46/3101/0010/0000  
 0750/0700 OP ID RAMP 'P' (NB)  
 15/8047/0710/0063  
 0750/0590 OP ID RAMP 'O' (NB)  
 15/8047/0700/0318  
 007481 FT 0 0 00000 0 00 0000+00  
 US 202 (NB)  
 OP ID 15/0202/0450/1395  
 NC RAMP Q  
 INTER-BK SR 422 E COUNTY LINE EX  
 (SR0422 SEG 0066/2358)  
 0750/0000 LENGTH(AH 3013 BK 0685)

006796 FT



INTER-AHD RAMP TO NB 0202  
 0710/0685 (SR8047 SEG 0780/0501)  
 0710/0242 BMSSEN 15/8047/0710/0063  
 0 0 00000 0 00 0000+00  
 RAMP 'Q' (EB)  
 0710/0063 BMSBG 15/8047/0710/0063  
 006796 FT 0 0 00000 0 00 0000+00  
 NC RAMP P  
 INTER-BK RAMP FROM DEVON PARK DR  
 (SR8047 SEG 0700/0227)  
 0710/0000 LENGTH(AH 0685 BK 0900)

INTER-AHD RAMP TO 422 WB

EXTRACT DATE: 12/18/2023  
PRINT DATE: 12/20/2023

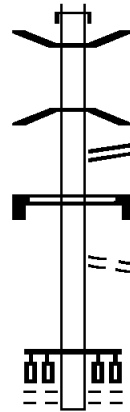
ROADWAY MANAGEMENT SYSTEM  
SLD COUNTY/SR - ANNUAL PRINT

PAGE NUMBER: 817  
COUNTY: CHESTER

DIR: W TOTAL LEN: 2.364 MI.  
LEFT MUN: TREDYFFRIN T

DIST: 06-2 SR: 8047  
RIGHT MUN: TREDYFFRIN T

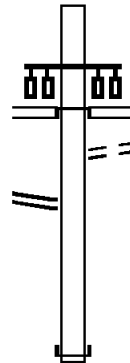
005896 FT



0700/0900 (SR8047 SEG 0760/1026)  
0700/0646 BMS EN 15/8047/0700/0318  
0 0 00000 0 00 0000+00  
RAMP 'R' (WB)  
0700/0318 BMSBG 15/8047/0700/0318  
RAMP P RD  
0700/0227 (SR8047 SEG 0710/0000)  
SIGN: 3 CHORD TRUSS  
0700/0200 BMSID 15/8047/0700/0200  
LC FROM DEVON PARK DR  
0700/0089 (CONN)  
005896 FT 0 0 00000 0 00 0000+00  
NC RAMP O  
DEVON PARK DR  
(TWP)

5 0700/0000 LENGTH(AH 0900 BK 0657)

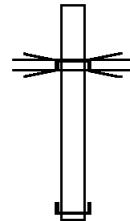
INTER-AHD AH-MONTGOMERY (46)  
GUTHRIE RD  
(SR3033 SEG 0010/0000)  
SWEDES FORD RD  
(SR1010 SEG 0041/0999)  
(SR1010 SEG 0040/0996)  
0510/0657 TO 3036/0004 SH  
0510/0540 (CONN)



005239 FT 0 0 00000 0 00 0000+00  
NC RAMP F-2  
INTER-BK US202/176/US422 CLTR RA  
(SR9411 SEG 0020/2302)  
BK-MONTGOMERY (46)  
5 0510/0000 LENGTH(AH 0657 BK 0790)

RAMP TO 422 WB  
(SR8047 SEG 0500/0000) 0510/0055  
005239 FT

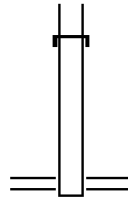
004449 FT



INTER-AHD SR 422 W COUNTY LINE EX  
(SR0422 SEG 0067/1691)  
SWEDES FORD ROAD (E  
0500/0790 OP ID 15/1010/0040/0447  
004449 FT 0 0 00000 0 00 0000+00  
NC RAMP F-1  
INTER-BK RAMP F-2  
(SR8047 SEG 0510/0055)  
5 0500/0000 LENGTH(AH 0790 BK 0877)

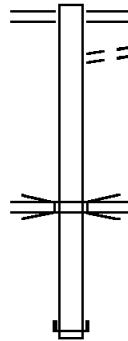
DIR: W TOTAL LEN: 2.364 MI. DIST: 06-2 SR: 8047  
 LEFT MUN: TREDYFFRIN T RIGHT MUN: TREDYFFRIN T

003572 FT



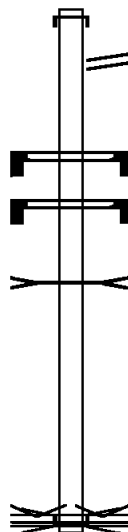
INTER-AHD SR 0202 SH  
 0270/0877 (SR0202 SEG 0441/1581)  
 003572 FT 0 0 00000 0 00 0000+00  
 NC RAMP BC-1  
 SWEDES FORD RD  
 (SR1010 SEG 0030/0114)  
 0270/0000 LENGTH(AH 0877 BK 1956)

001616 FT



0260/1956 SWEDES FORD RD  
 (SR1010 SEG 0030/0114)  
 TO 1010/0030 SH  
 0260/1861 (CONN)  
 0260/0175 OP ID OLD EAGLE SCHOOL R  
 001616 FT 0 0 00000 0 00 0000+00  
 NC RAMP BC-2  
 INTER-BK RAMP E RD  
 (SR8047 SEG 0250/1592)  
 0260/0000 LENGTH(AH 1956 BK 1616)

000000 FT



0250/1616 INTER-AHD SR 0202 SH  
 (SR0202 SEG 0451/0154)  
 RAMP  
 0250/1592 (SR8047 SEG 0260/0000)  
 RETAINING WALL  
 0250/1282 BMSID 15/8047/0250/1282  
 SIGN: 3 CHORD TRUSS  
 0250/1080 BMSID 15/8047/0250/1080  
 SIGN: 3 CHORD TRUSS  
 0250/0800 BMSID 15/8047/0250/0800  
 BRANCH OF TROUT RUN  
 STRUCTURE LENGTH 28 FT  
 0250/0721 BMSID 15/8047/0250/0721  
 000000 FT 1 0 00000 0 00 0000+00  
 VILLAGE: TREDYFFRIN TWP  
 SWEDES FORD ROAD (E  
 OP ID 15/1010/0040/0447  
 NC RAMP E RD  
 INTER-BK COUNTY LINE EX  
 (SR0422 SEG 0066/1539)  
 MFC BEGIN = F  
 0250/0000 LENGTH(AH 1616 BK 0000)

EXTRACT DATE: 12/18/2023 ROADWAY MANAGEMENT SYSTEM PAGE NUMBER: 815  
PRINT DATE: 12/20/2023 SLD COUNTY/SR - ANNUAL PRINT COUNTY: CHESTER  
DIR: E TOTAL LEN: .673 MI. DIST: 06-2 SR: 8045  
LEFT MUN: TREDYFFRIN T RIGHT MUN: TREDYFFRIN T

003554 FT

003554 FT  
INTER-AHD SWEDSFORD RD

DIR: E TOTAL LEN: .673 MI.  
 LEFT MUN: TREDYFFRIN T

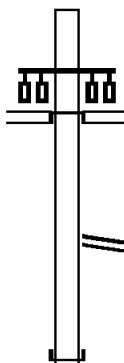
DIST: 06-2 SR: 8045  
 RIGHT MUN: TREDYFFRIN T

002934 FT



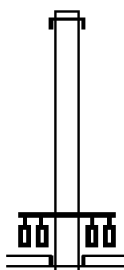
0750/0620 (SR1010 SEG 0010/1334)  
 002934 FT 0 0 00000 0 00 0000+00  
 NC RAMP E RD  
 INTER-BK 202 BP  
 (SR0202 SEG 0424/0889)  
 0750/0000 LENGTH(AH 0620 BK 1482)

001452 FT



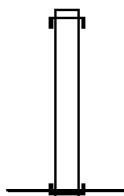
INTER-AHD RAMP A RD  
 (SR8045 SEG 0250/0000)  
 VALLEY FORGE RD  
 (SR0252 SEG 0141/0485)  
 (SR0252 SEG 0140/0482)  
 0500/1482  
 0500/0030 SWEDES FORD RD  
 (TWP )  
 001452 FT 0 0 00000 0 00 0000+00  
 NC RAMP D RD  
 INTER-BK 202 BP  
 (SR0202 SEG 0425/1563)  
 0500/0000 LENGTH(AH 1482 BK 0643)

000809 FT



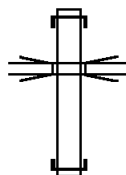
INTER-AHD 202 BP  
 0250/0643 (SR0202 SEG 0421/2379)  
 000809 FT 0 0 00000 0 00 0000+00  
 NC RAMP A RD  
 VALLEY FORGE RD  
 (SR0252 SEG 0140/0482)  
 (SR0252 SEG 0141/0485)  
 INTER-BK RAMP D RD  
 (SR8045 SEG 0500/1482)  
 0250/0000 LENGTH(AH 0643 BK 0809)

000000 FT

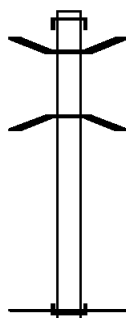


INTER-AHD VALLEY FORGE RD  
 0010/0809 (SR0252 SEG 0141/0140)  
 000000 FT 0 0 00000 0 00 0000+00  
 NC RAMP B RD  
 INTER-BK 202 BP  
 (SR0202 SEG 0420/2294)  
 MFC BEGIN = F  
 0010/0000 LENGTH(AH 0809 BK 0000)

001613 FT



001353 FT



000000 FT

001613 FT  
 INTER-AHD SR 0202  
 0750/0260 (SR0202 SEG 0410/0276)  
 SWEDES FORD ROAD (S  
 0750/0178 OP ID 15/0252/0111/2129  
 001353 FT O O 00000 0 00 0000+00  
 INTER-BK SWEDES FORD RD  
 (SR0252 SEG 0110/2045)  
 0750/0000 LENGTH(AH 0260 BK 1353)

INTER-AHD SWEDES FORD RD  
 0500/1353 (SR0252 SEG 0111/1868)  
 0500/1280 BMS EN 15/8043/0500/1024  
 O O 00000 0 00 0000+00  
 US 202 BYPASS  
 0500/1024 BMS BG 15/8043/0500/1024

000000 FT O O 00000 0 00 0000+00  
 NC RAMP RD  
 INTER-BK SR 0202  
 (SR0202 SEG 0411/0959)  
 MFC BEGIN = F  
 0500/0000 LENGTH(AH 1353 BK 0000)

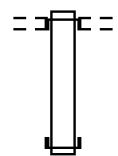


DIR: N TOTAL LEN: .489 MI. DIST: 06-2 SR: 8041  
 LEFT MUN: TREDYFFRIN T RIGHT MUN: TREDYFFRIN T

002580 FT

002580 FT  
 INTER-AHD RAMP RD  
 (SR8041 SEG 0250/0000)  
 CHESTERBROOK BL  
 (TWP )

002115 FT



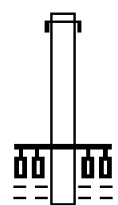
0500/0465  
 002115 FT 0 0 00000 0 00 0000+00  
 NC RAMP RD  
 INTER-BK SR 0202  
 (SR0202 SEG 0401/0519)  
 0500/0000 LENGTH(AH 0465 BK 0529)

001586 FT



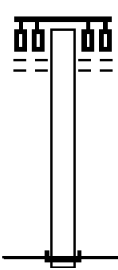
INTER-AHD SR 0202  
 0250/0529 (SR0202 SEG 0391/3280)  
 LC FROM CHESTERBROOK BL  
 (CONN)  
 0250/0061  
 001586 FT 0 0 00000 0 00 0000+00  
 NC UN  
 UNKNOWN  
 CHESTERBROOK BL  
 (TWP )  
 INTER-BK RAMP RD  
 (SR8041 SEG 0500/0465)  
 0250/0000 LENGTH(AH 0529 BK 0686)

000900 FT



INTER-AHD SR 202  
 0022/0686 (SR0202 SEG 0390/3620)  
 000900 FT 0 0 00000 0 00 0000+00  
 NC RAMP RD  
 CHESTERBROOK BL  
 (TWP )  
 0022/0000 LENGTH(AH 0686 BK 0900)

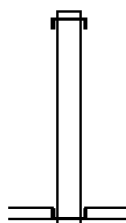
000000 FT



CHESTERBROOK BL  
 (TWP )  
 0012/0900  
 000000 FT 0 0 00000 0 00 0000+00  
 NC UN  
 UNKNOWN  
 INTER-BK SR 202 SH  
 (SR0202 SEG 0390/2733)  
 MFC BEGIN = F  
 0012/0000 LENGTH(AH 0900 BK 0000)

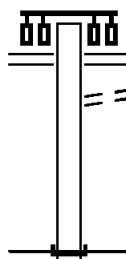
001388 FT

000700 FT



001388 FT  
 INTER-AHD 202 BP  
 0250/0688 (SR0202 SEG 0381/1050)  
 000700 FT 0 0 00000 0 00 0000+00  
 NC RAMP C RD  
 SWEDES FORD RD  
 (SR1002 SEG 0120/0265)  
 INTER-BK DUPORTAIL RD  
 (T540)  
 0250/0000 LENGTH(AH 0688 BK 0700)

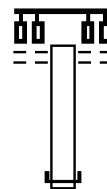
000000 FT



0010/0700 SWEDES FORD RD  
 (SR1002 SEG 0120/0729)  
 TO 1002/0120 SH  
 0010/0535 (CONN)  
 000000 FT 0 0 00000 0 00 0000+00  
 NC RAMP D RD  
 INTER-BK 202 BP  
 (SR0202 SEG 0380/1058)  
 MFC BEGIN = F  
 0010/0000 LENGTH(AH 0700 BK 0000)

EXTRACT DATE: 12/18/2023 ROADWAY MANAGEMENT SYSTEM PAGE NUMBER: 810  
 PRINT DATE: 12/20/2023 SLD COUNTY/SR - ANNUAL PRINT COUNTY: CHESTER  
 DIR: N TOTAL LEN: .895 MI. DIST: 06-2 SR: 8037  
 LEFT MUN: EAST WHITELAND T RIGHT MUN: EAST WHITELAND T

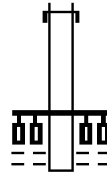
004724 FT  
 004224 FT



004724 FT MATTHEWS RD  
 (T548)  
 0762/0500  
 004224 FT 0 0 00000 0 00 0000+00  
 NC RAMP F RD  
 INTER-BK COLLECTOR RD  
 (SR9402 SEG 0030/1022)  
 0762/0000 LENGTH(AH 0500 BK 0559)  
 INTER-AHD COLLECTOR RD

DIR: N TOTAL LEN: .895 MI. DIST: 06-2 SR: 8037  
 LEFT MUN: EAST WHITELAND T RIGHT MUN: EAST WHITELAND T

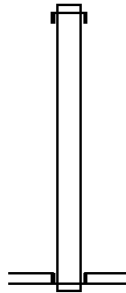
003665 FT



0752/0559 (SR9402 SEG 0030/1846)  
 003665 FT 0 0 00000 0 00 0000+00  
 NC RAMP G RD  
 MATTHEWS RD  
 (T548)

5 0752/0000 LENGTH(AH 0559 BK 1365)

002300 FT

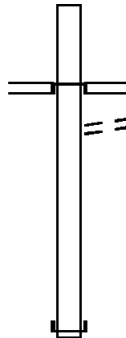


INTER-AHD SR 0202  
 0512/1365 (SR0202 SEG 0321/1421)

002300 FT 0 0 00000 0 00 0000+00  
 NC RAMP B RD  
 SWEDES FORD RD  
 (SR1002 SEG 0081/0000)  
 (SR1002 SEG 0080/0000)

INTER-BK LIBERTY BL  
 (PRDR)  
 5 0512/0000 LENGTH(AH 1365 BK 1500)

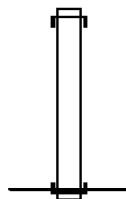
000800 FT



INTER-AHD LIBERTY BL  
 (PRDR)  
 SWEDES FORD RD  
 (SR1002 SEG 0081/0000)  
 (SR1002 SEG 0080/0000)  
 TO 1002/0080 SH  
 0502/1500 (CONN)  
 0502/1340

000800 FT 0 0 00000 0 00 0000+00  
 NC RAMP A RD  
 INTER-BK SR 0202  
 (SR0202 SEG 0321/2650)  
 5 0502/0000 LENGTH(AH 1500 BK 0800)

000000 FT



INTER-AHD MOREHALL RD  
 0010/0781 (SR0029 SEG 0021/0715)

000000 FT 0 0 00000 0 00 0000+00  
 NC RAMP R RD  
 INTER-BK COLLECTOR RD  
 (SR9402 SEG 0020/1315)  
 MFC BEGIN = F

5 0010/0000 LENGTH(AH 0800 BK 0000)

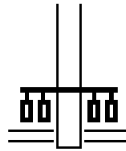
EXTRACT DATE: 12/18/2023      ROADWAY MANAGEMENT SYSTEM      PAGE NUMBER: 808  
 PRINT DATE: 12/20/2023      SLD COUNTY/SR - ANNUAL PRINT      COUNTY: CHESTER  
 DIR: E      TOTAL LEN: .483 MI.      DIST: 06-2      SR: 8035  
 LEFT MUN: EAST WHITELAND T      RIGHT MUN: EAST WHITELAND T

002552 FT

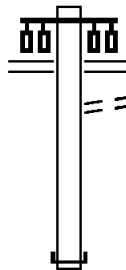


002072 FT

002552 FT  
 INTER-AHD 202 BP  
 0750/0480 (SR0202 SEG 0280/1702)  
 FROM 0401/0331 SH  
 (CONN)  
 002072 FT 0 0 00000 0 00 0000+00

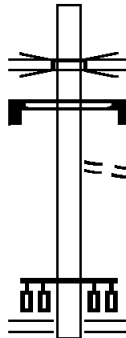


NC RAMP P RD  
 CONESTOGA RD  
 (SR0401 SEG 0331/1124)  
 (SR0401 SEG 0330/1124)  
 0750/0000 LENGTH(AH 0480 BK 0730)



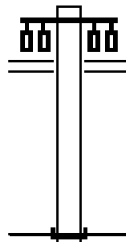
001342 FT

CONESTOGA RD  
 (SR0401 SEG 0330/0520)  
 (SR0401 SEG 0331/0520)  
 0500/0730  
 0500/0690 TO 0401/0331 SH  
 (CONN)  
 001342 FT 0 0 00000 0 00 0000+00  
 NC RAMP O RD  
 INTER-BK 202 BP  
 (SR0202 SEG 0281/1560)  
 0500/0000 LENGTH(AH 0730 BK 0677)



000665 FT

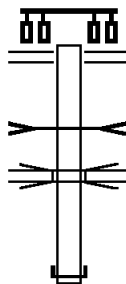
INTER-AHD 202 BP  
 (SR0202 SEG 0281/0135)  
 0250/0677 OP ID 15/1103/0010/0000  
 CHURCH ROAD  
 SIGN: POLE MOUNTED  
 0250/0670 BMSID 15/8035/0250/0175  
 FROM 0401/0330 SH  
 0250/0200 (CONN)  
 000665 FT 0 0 00000 0 00 0000+00  
 NC RAMP M RD  
 CONESTOGA RD  
 (SR0401 SEG 0330/0520)  
 (SR0401 SEG 0331/0520)  
 0250/0000 LENGTH(AH 0677 BK 0665)



000000 FT

CONESTOGA RD  
 (SR0401 SEG 0330/1124)  
 (SR0401 SEG 0331/1124)  
 0010/0665  
 000000 FT 0 0 00000 0 00 0000+00  
 NC RAMP N RD  
 INTER-BK 202 BP  
 (SR0202 SEG 0280/0515)  
 MFC BEGIN = F  
 0010/0000 LENGTH(AH 0665 BK 0000)

012673 FT



011292 FT

012673 FT LANCSTR AV/EXTON BYPASS  
 (SR0030 SEG 0471/0875)  
 (SR0030 SEG 0470/0867)

0760/1381 VALLEY CR.  
 STRUCTURE LENGTH 12 FT  
 BMSID 15/0202/0240/1745

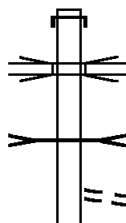
0760/0350 OP ID 15/8033/0010/1628  
 011292 FT 0 0 00000 0 00 0000+00  
 INTER-BK SR 202 NB  
 (SR0202 SEG 0240/1220)  
 0760/0000 LENGTH(AH 1381 BK 1058)

INTER-AHD SR 0202 SH  
 0750/1058 (SR0202 SEG 0240/1727)

0750/0872 OP ID 15/8033/0010/1628  
 VALLEY CR.  
 STRUCTURE LENGTH 12 FT

0750/0400 BMSID 15/0202/0240/1745  
 FROM 0030/0470 SH  
 0750/0110 (CONN)  
 010234 FT 0 0 00000 0 00 0000+00

010234 FT



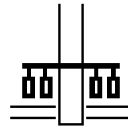
EXTRACT DATE: 12/18/2023  
PRINT DATE: 12/20/2023

ROADWAY MANAGEMENT SYSTEM  
SLD COUNTY/SR - ANNUAL PRINT

PAGE NUMBER: 805  
COUNTY: CHESTER

DIR: N TOTAL LEN: 2.400 MI.  
LEFT MUN: EAST WHITELAND T

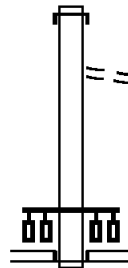
DIST: 06-2 SR: 8033  
RIGHT MUN: EAST WHITELAND T



LANCSTR AV/EXTON BYPASS  
(SR0030 SEG 0471/0848)  
(SR0030 SEG 0470/0833)

0750/0000 LENGTH(AH 1058 BK 0828)


009406 FT



INTER-AHD SR 202 SB  
0290/0828 (SR0202 SEG 0251/0234)  
FROM 0030/0471 SH  
0290/0286 (CONN)  
009406 FT 0 0 00000 0 00 0000+00  
LINCOLN HW  
(SR3070 SEG 0423/1500)  
(SR3070 SEG 0422/1486)

INTER-BK LANCASTER AV  
0290/0000 (SR0030 SEG 0470/0000)  
LENGTH(AH 0828 BK 1240)

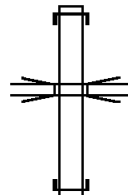
008166 FT



INTER-AHD LANCASTER AV/EXTON BYPA  
0280/1240 (SR0030 SEG 0471/0000)  
LANCASTER AV/EXTON BYPA  
(SR0030 SEG 0470/0000)  
(SR0030 SEG 0471/0000)

008166 FT 0 0 00000 0 00 0000+00  
INTER-BK RAMP RD  
(SR8033 SEG 0250/0832)  
0280/0000 LENGTH(AH 1240 BK 0973)

007193 FT



INTER-AHD EXTON BP  
0260/0973 (SR0030 SEG 0465/0487)  
RAMP T (WB)  
0260/0187 OP ID 15/8033/0250/2084  
007193 FT 0 0 00000 0 00 0000+00  
INTER-BK LINCOLN HW  
(SR3070 SEG 0422/1023)  
0260/0000 LENGTH(AH 0973 BK 3448)

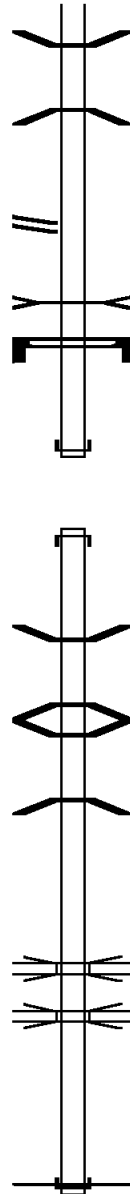
INTER-AHD EXTON BP  
0250/3448 (SR0030 SEG 0465/0000)



RAMP RD  
 (SR8033 SEG 0280/0000) 0250/0832

003745 FT

000000 FT



0250/2377	BMS EN	15/8033/0250/2084
	0 0 00000	0 00 0000+00
	RAMP U	(WB)
0250/2084	BMSBG	15/8033/0250/2084
	VALLEY CR.	
	STRUCTURE LENGTH	12 FT
0250/0700	BMSID	15/0202/0240/1745
	SIGN: 4	CHORD TRUSS
0250/0570	BMSID	15/8033/0250/0570
003745 FT	0 0 00000	0 00 0000+00
INTER-BK	SR 202 SH	
	(SR0202 SEG 0251/1838)	
0250/0000	LENGTH(AH	3448 BK 3745)
	INTER-AHD	SR 202 SH
0010/3745	(SR0202	SEG 0250/2080)
0010/2434	BMS EN	15/8033/0010/2255
	0 0 00000	0 00 0000+00
	ROUTE	30 (EB)
0010/2255	BMSBG	15/8033/0010/2255
0010/1934	BMS EN	15/8033/0010/1628
	0 0 00000	0 00 0000+00
	RAMP R	
0010/1628	BMSBG	15/8033/0010/1628
	RETAINING WALL END	
0010/0996	BMSID	15/8033/0010/0877
	RETAINING WALL BEGIN	
0010/0877	BMSID	15/8033/0010/0877
	US 202	(NB)
0010/0793	OP ID	15/0202/0240/0000
	US 202	(SB)
0010/0688	OP ID	15/0202/0241/0000
000000 FT	0 0 00000	0 00 0000+00
	NC RAMP RD	
INTER-BK	EXTON BP	
	(SR0030 SEG 0464/0000)	
	MFC BEGIN = F	
0010/0000	LENGTH(AH	3745 BK 0000)

EXTRACT DATE: 12/18/2023 ROADWAY MANAGEMENT SYSTEM PAGE NUMBER: 803  
PRINT DATE: 12/20/2023 SLD COUNTY/SR - ANNUAL PRINT COUNTY: CHESTER  
DIR: E TOTAL LEN: .554 MI. DIST: 06-2 SR: 8031  
LEFT MUN: WEST GOSHEN T RIGHT MUN: WEST GOSHEN T

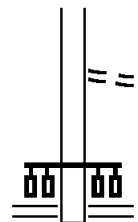
002924 FT



002924 FT  
INTER-AHD 202 BP  
0750/0654 (SR0202 SEG 0200/0630)

DIR: E TOTAL LEN: .554 MI. DIST: 06-2 SR: 8031  
 LEFT MUN: WEST GOSHEN T RIGHT MUN: WEST GOSHEN T

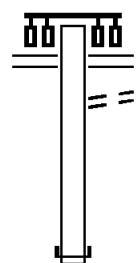
002270 FT



0750/0050 FROM 2020/0130 SH  
 (CONN)  
 002270 FT 1 0 01042 2 02 0000+00  
 NC RAMP D RD  
 BOOT RD  
 (SR2020 SEG 0130/2195)

0750/0000 LENGTH(AH 0654 BK 0850)

001420 FT

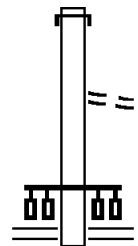


0500/0850 BOOT RD  
 (SR2020 SEG 0130/1813)  
 0500/0764 TO 2020/0130 SH  
 (CONN)

001420 FT 1 0 01042 2 03 0000+00  
 NC RAMP E RD  
 INTER-BK 202 BP  
 (SR0202 SEG 0201/0893)

0500/0000 LENGTH(AH 0850 BK 0690)

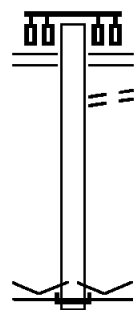
000730 FT



0250/0690 INTER-AHD 202 BP  
 (SR0202 SEG 0191/0934)  
 0250/0068 FROM 2020/0130 SH  
 (CONN)  
 000730 FT 1 0 01042 2 00 0000+00  
 NC RAMP B RD  
 BOOT RD  
 (SR2020 SEG 0130/1813)

0250/0000 LENGTH(AH 0690 BK 0730)

000000 FT



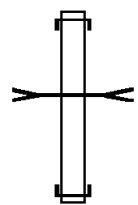
0010/0730 BOOT RD  
 (SR2020 SEG 0130/2195)  
 0010/0645 TO 2020/0130 SH  
 (CONN)

000000 FT 1 0 01042 2 01 0000+00  
 VILLAGE: GOSHEN 19380  
 NC RAMP C RD  
 INTER-BK 202 BP  
 (SR0202 SEG 0190/0713)  
 MFC BEGIN = F

0010/0000 LENGTH(AH 0730 BK 0000)

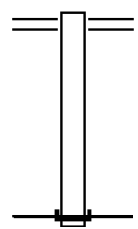
EXTRACT DATE: 12/18/2023      ROADWAY MANAGEMENT SYSTEM      PAGE NUMBER: 801  
 PRINT DATE: 12/20/2023      SLD COUNTY/SR - ANNUAL PRINT      COUNTY: CHESTER  
 DIR: E      TOTAL LEN: .263 MI.      DIST: 06-2      SR: 8029  
 LEFT MUN: WEST GOSHEN T      RIGHT MUN: WEST GOSHEN T

001390 FT



001390 FT  
 INTER-AHD POTTSTOWN PK  
 0500/0370 (SR3100 SEG 0130/1626)  
 TAYLOR RUN  
 STRUCTURE LENGTH 22 FT  
 BMSID 15/8029/0500/0200  
 001020 FT 0 0 00000 0 00 0000+00  
 INTER-BK WEST CHESTER BP  
 (SR0322 SEG 0521/1237)  
 0500/0000 LENGTH(AH 0370 BK 1020)

001020 FT



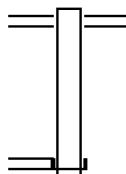
0010/1020 WEST CHESTER BP  
 (SR0322 SEG 0520/0324)  
 000000 FT 0 0 00000 0 00 0000+00  
 NC RAMP RD  
 INTER-BK POTTSTOWN PK  
 (SR3100 SEG 0131/0990)  
 MFC BEGIN = F  
 0010/0000 LENGTH(AH 1020 BK 0000)

000000 FT

DIR: E TOTAL LEN: 1.186 MI. DIST: 06-2 SR: 8028  
 LEFT MUN: WEST WHITELAND T RIGHT MUN: WEST WHITELAND T

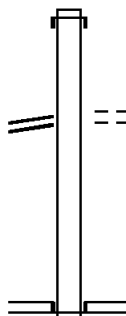
006260 FT

005980 FT




006260 FT POTTSTOWN PK  
 (SR0100 SEG 0211/1835)  
 0760/0280 (SR0100 SEG 0210/1872)  
 005980 FT 0 0 00000 0 00 0000+00  
 WALKERTOWN RD  
 (T589)  
 INTER-BK RAMP I RD  
 (SR8028 SEG 0750/0280)  
 0760/0000 LENGTH(AH 0280 BK 1260)

RAMP I RD  
 (SR8028 SEG 0760/0000) 0750/0280  
 004720 FT






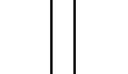

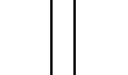
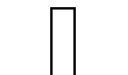
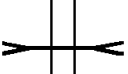
INTER-AHD EXTON BP  
 0750/1260 (SR0030 SEG 0442/0000)  
 WALKERTOWN RD  
 (T589)  
 0750/0280 0 0 00000 0 00 0000+00  
 004720 FT NC RAMP I RD  
 POTTSTOWN PK  
 (SR0100 SEG 0211/1835)  
 (SR0100 SEG 0210/1872)  
 INTER-BK RAMP H RD  
 (SR8028 SEG 0010/1128)  
 0750/0000 LENGTH(AH 1260 BK 1002)

003718 FT



INTER-AHD EXTON BP  
 0510/1002 (SR0030 SEG 0433/1339)  
 003718 FT 0 0 00000 0 00 0000+00  
 NC RAMP K RD

DIR: E TOTAL LEN: 1.186 MI. DIST: 06-2 SR: 8028  
 LEFT MUN: WEST WHITELAND T RIGHT MUN: WEST WHITELAND T

		INTER-BK POTTSTOWN PK (SR0100 SEG 0210/2326) 5 0510/0000 LENGTH(AH 1002 BK 1505)
		POTTSTOWN PK (SR0100 SEG 0221/0000) (SR0100 SEG 0220/0000) 0500/1505
		RETAINING WALL END BMSID 15/8028/0500/0138 0500/0768
002213 FT		RETAINING WALL BEGIN BMSID 15/8028/0500/0138 0500/0138 002213 FT 0 0 00000 0 00 0000+00 NC RAMP J RD INTER-BK EXTON BP (SR0030 SEG 0443/0000) 5 0500/0000 LENGTH(AH 1505 BK 1085)
		INTER-AHD EXTON BP (SR0030 SEG 0433/0000) INDIAN KING STRUCTURE LENGTH 18 FT 0250/0720 BMSID 15/0030/0432/0527
001128 FT		001128 FT 0 0 00000 0 00 0000+00 NC RAMP L RD INTER-BK POTTSTOWN PK (SR0100 SEG 0211/2397) 5 0250/0000 LENGTH(AH 1085 BK 1128)
		INTER-AHD RAMP I RD (SR8028 SEG 0750/0000) POTTSTOWN PK (SR0100 SEG 0211/1835) (SR0100 SEG 0210/1872) INDIAN KING STRUCTURE LENGTH 18 FT 0010/0750 BMSID 15/0030/0432/0527
000000 FT		000000 FT 0 0 00000 0 00 0000+00 NC RAMP H RD INTER-BK EXTON BP (SR0030 SEG 0432/0000) MFC BEGIN = F 5 0010/0000 LENGTH(AH 1128 BK 0000)

EXTRACT DATE: 12/18/2023 ROADWAY MANAGEMENT SYSTEM PAGE NUMBER: 798  
PRINT DATE: 12/20/2023 SLD COUNTY/SR - ANNUAL PRINT COUNTY: CHESTER  
DIR: S TOTAL LEN: .536 MI. DIST: 06-2 SR: 8027  
LEFT MUN: WEST GOSHEN T RIGHT MUN: WEST GOSHEN T

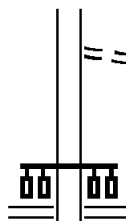
002830 FT



002830 FT  
INTER-AHD WEST CHESTER BP  
0760/0725 (SR0202 SEG 0140/0900)

DIR: S TOTAL LEN: .536 MI. DIST: 06-2 SR: 8027  
 LEFT MUN: WEST GOSHEN T RIGHT MUN: WEST GOSHEN T

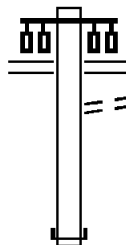
002105 FT



0760/0145 FROM 2014/0021 SH  
 (CONN)  
 002105 FT 0 0 00000 0 00 0000+00  
 NC RAMP A-4 RD  
 PAOLI PK  
 (SR2014 SEG 0020/2872)  
 (SR2014 SEG 0021/2848)

5 0760/0000 LENGTH(AH 0725 BK 0475)

001630 FT

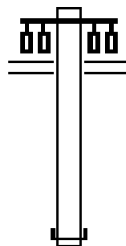


0750/0475 PAOLI PK  
 (SR2014 SEG 0020/2851)  
 (SR2014 SEG 0021/2828)

0750/0436 TO 2014/0021 SH  
 (CONN)  
 001630 FT 0 0 00000 0 00 0000+00  
 NC RAMP C-4 RD  
 INTER-BK WEST CHESTER BP

5 0750/0000 LENGTH(AH 0475 BK 0900)  
 (SR0202 SEG 0140/0399)

000730 FT

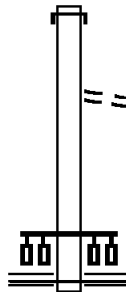


0510/0900 PAOLI PK  
 (SR2014 SEG 0020/2014)  
 (SR2014 SEG 0021/2000)

000730 FT 0 0 00000 0 00 0000+00  
 NC RAMP D-4 RD  
 INTER-BK WEST CHESTER BP  
 (SR0202 SEG 0141/0702)

5 0510/0000 LENGTH(AH 0900 BK 0730)

000000 FT



0500/0730 INTER-AHD WEST CHESTER BP  
 (SR0202 SEG 0141/0283)

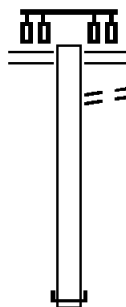
0500/0123 FROM 2014/0021 SH  
 (CONN)  
 000000 FT 0 0 00000 0 00 0000+00  
 NC RAMP B-4 RD  
 PAOLI PK  
 (SR2014 SEG 0021/2019)  
 (SR2014 SEG 0020/2034)

5 0500/0000 MFC BEGIN = F  
 LENGTH(AH 0730 BK 0000)



EXTRACT DATE: 12/18/2023 ROADWAY MANAGEMENT SYSTEM PAGE NUMBER: 796  
 PRINT DATE: 12/20/2023 SLD COUNTY/SR - ANNUAL PRINT COUNTY: CHESTER  
 DIR: W TOTAL LEN: 1.227 MI. DIST: 06-2 SR: 8026  
 LEFT MUN: EAST CALN T RIGHT MUN: EAST CALN T

006481 FT



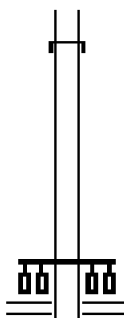
004801 FT

006481 FT QUARRY RD  
 (SR3061 SEG 0131/0031)  
 (SR3061 SEG 0130/0029)  
 0762/1680  
 0762/1617 TO 3061/0130 SH  
 (CONN)

004801 FT 0 0 00000 0 00 0000+00  
 INTER-BK COATESVLE DOWNINGTOWN B  
 (SR0030 SEG 0362/1167)  
 0762/0000 LENGTH(AH 1680 BK 1804)

DIR: W TOTAL LEN: 1.227 MI. DIST: 06-2 SR: 8026  
 LEFT MUN: EAST CALN T RIGHT MUN: EAST CALN T

002997 FT



INTER-AHD COATESVLE DOWNINGTOWN B  
 0752/1804 (SR0030 SEG 0372/0000)

002997 FT 0 0 00000 0 00 0000+00  
 QUARRY RD  
 (SR3061 SEG 0131/0000)  
 (SR3061 SEG 0130/0000)

0752/0000 LENGTH(AH 1804 BK 1074)

001923 FT

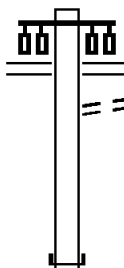


INTER-AHD COATESVLE DOWNINGTOWN B  
 0512/1074 (SR0030 SEG 0363/1265)

001923 FT 0 0 00000 0 00 0000+00  
 INTER-BK LINCOLN HW  
 (SR3070 SEG 0310/1777)

0512/0000 LENGTH(AH 1074 BK 1058)

000865 FT

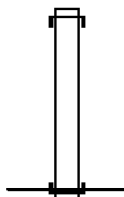


LINCOLN HW  
 (SR3070 SEG 0311/2166)  
 (SR3070 SEG 0310/2181)

0502/1058  
 0502/0945 TO 3070/0310 SH  
 (CONN)

000865 FT 0 0 00000 0 00 0000+00  
 INTER-BK COATESVLE DOWNINGTOWN B  
 (SR0030 SEG 0363/2132)  
 0502/0000 LENGTH(AH 1058 BK 0865)

000000 FT



INTER-AHD COATESVLE DOWNINGTOWN B  
 0250/0865 (SR0030 SEG 0341/0447)

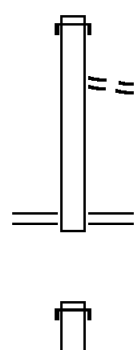
000000 FT 0 0 00000 0 00 0000+00  
 NC RAMP RD  
 INTER-BK LINCOLN HW  
 (SR3070 SEG 0311/1216)  
 MFC BEGIN = F

0250/0000 LENGTH(AH 0865 BK 0000)

EXTRACT DATE: 12/18/2023      ROADWAY MANAGEMENT SYSTEM      PAGE NUMBER: 794  
 PRINT DATE: 12/20/2023      SLD COUNTY/SR - ANNUAL PRINT      COUNTY: CHESTER  
 DIR: E      TOTAL LEN: .702 MI.      DIST: 06-2      SR: 8025  
 LEFT MUN: WEST GOSHEN T      RIGHT MUN: WEST GOSHEN T

003704 FT

002904 FT

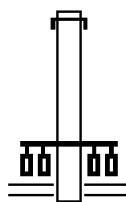


003704 FT  
 INTER-AHD WEST CHESTER BP  
 0760/0800 (SR0202 SEG 0130/0739)  
                   FROM 0003/0081 SH  
 0760/0210 (CONN)  
 002904 FT 0 0 00000 0 00 0000+00  
                   NC RAMP I-3 RD  
                   WEST CHESTER PK  
                   (SR0003 SEG 0080/0887)  
                   (SR0003 SEG 0081/0900)  
 0760/0000 LENGTH(AH 0800 BK 0640)  
  
 INTER-AHD WEST CHESTER PK  
 0750/0640 (SR0003 SEG 0081/0777)

DIR:	E	TOTAL LEN:	.702 MI.	DIST:	06-2	SR:	8025
LEFT MUN:	WEST GOSHEN T			RIGHT MUN:	WEST GOSHEN T		
002264	FT			002264	FT	0 0 00000	0 00 0000+00
						NC RAMP H-3 RD	
						INTER-BK WEST CHESTER BP	
						(SR0202 SEG 0130/0338)	
				5	0750/0000	LENGTH(AH 0640 BK 0215)	
002049	FT			0270/0215	FT	0 0 00000	0 00 0000+00
						NC RAMP E-3 RD	
						INTER-BK WEST CHESTER PK	
						(SR0003 SEG 0080/0053)	
				5	0270/0000	LENGTH(AH 0215 BK 0590)	
001459	FT			0260/0590	FT	0 0 00000	0 00 0000+00
						WEST CHESTER PK	
						(SR0003 SEG 0081/0206)	
						(SR0003 SEG 0080/0203)	
						TO 0003/0080 SH	
						(CONN)	
						NC RAMP F-3 RD	
						INTER-BK WEST CHESTER BP	
						(SR0202 SEG 0121/2064)	
				5	0260/0000	LENGTH(AH 0590 BK 0802)	
000657	FT			0250/0802	FT	0 0 00000	0 00 0000+00
						INTER-AHD WEST CHESTER BP	
						(SR0202 SEG 0121/1663)	
						RAMP RD	
						(SR8025 SEG 0270/0215)	
						NC RAMP E-3 RD	
						WEST CHESTER PK	
						(SR0003 SEG 0081/0186)	
						(SR0003 SEG 0080/0187)	
				5	0250/0000	LENGTH(AH 0802 BK 0657)	
000000	FT			0010/0657	FT	0 0 00000	0 00 0000+00
						INTER-AHD WEST CHESTER PK	
						(SR0003 SEG 0080/1081)	
						NC RAMP B-3 RD	
						INTER-BK WEST CHESTER BP	
						(SR0202 SEG 0120/1779)	
						MFC BEGIN = F	
				5	0010/0000	LENGTH(AH 0657 BK 0000)	

DIR: N TOTAL LEN: .474 MI. DIST: 06-2 SR: 8023  
 LEFT MUN: WEST GOSHEN T RIGHT MUN: WEST GOSHEN T

002505 FT

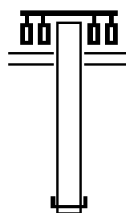


002505 FT  
 INTER-AHD WEST CHESTER BP  
 0750/0675 (SR0202 SEG 0110/0665)

001830 FT

001830 FT 0 0 00000 0 00 0000+00  
 NC RAMP B-2 RD  
 WESTTOWN RD  
 (SR2007 SEG 0070/2679)

0750/0000 LENGTH(AH 0675 BK 0600)

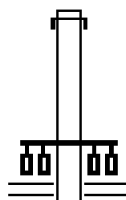


001230 FT

WESTTOWN RD  
 (SR2007 SEG 0080/0188)

0500/0600  
 001230 FT 0 0 00000 0 00 0000+00  
 NC RAMP C-2 RD

INTER-BK WEST CHESTER BP  
 (SR0202 SEG 0111/0650)  
 0500/0000 LENGTH(AH 0600 BK 0630)

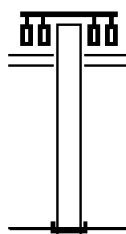


000600 FT

INTER-AHD WEST CHESTER BP  
 0250/0630 (SR0202 SEG 0101/1302)

000600 FT 0 0 00000 0 00 0000+00  
 NC RAMP A-2 RD  
 WESTTOWN RD  
 (SR2007 SEG 0080/0188)

0250/0000 LENGTH(AH 0630 BK 0600)



000000 FT

WESTTOWN RD  
 (SR2007 SEG 0070/2679)

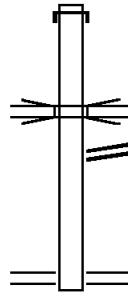
0010/0600  
 000000 FT 0 0 00000 0 00 0000+00  
 NC RAMP D-2 RD  
 INTER-BK WEST CHESTER BP  
 (SR0202 SEG 0100/1324)  
 MFC BEGIN = F

0010/0000 LENGTH(AH 0600 BK 0000)

DIR: E TOTAL LEN: .702 MI. DIST: 06-2 SR: 8022  
 LEFT MUN: NORTH COVENTRY T RIGHT MUN: NORTH COVENTRY T


003704 FT

003704 FT  
 INTER-AHD POTTSTOWN BP  
 0762/1495 (SR0422 SEG 0055/1302)



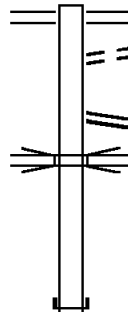
002209 FT

0762/0397 OP ID 15/0422/0054/2073 POTTSTOWN BYPASS (RAMP J RD)  
 0762/0197 (SR8022 SEG 0752/0000)  
 002209 FT 0 0 00000 0 00 0000+00  
 NC RAMP H RD  
 SCHUYLKILL RD  
 (SR0724 SEG 0082/1890)  
 0762/0000 LENGTH(AH 1495 BK 0305)



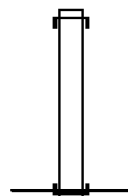
001904 FT

INTER-AHD POTTSTOWN BP  
 0752/0305 (SR0422 SEG 0054/2372)  
 001904 FT 0 0 00000 0 00 0000+00  
 NC RAMP J RD  
 INTER-BK RAMP H RD  
 (SR8022 SEG 0762/0197)  
 0752/0000 LENGTH(AH 0305 BK 1223)



000681 FT

0250/1223 SCHUYLKILL RD (SR0724 SEG 0082/1890)  
 TO 0724/0082 SH  
 0250/1140 (CONN)  
 RAMP I RD  
 0250/1038 (SR8022 SEG 0010/0681)  
 0250/0854 OP ID 15/0422/0054/2073 POTTSTOWN BYPASS (RAMP G RD)  
 000681 FT 0 0 00000 0 00 0000+00  
 NC RAMP G RD  
 INTER-BK POTTSTOWN BP  
 (SR0422 SEG 0055/1725)  
 0250/0000 LENGTH(AH 1223 BK 0681)

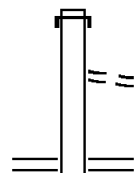


000000 FT

INTER-AHD RAMP G RD  
 0010/0681 (SR8022 SEG 0250/1038)  
 000000 FT 0 0 00000 0 00 0000+00  
 NC RAMP I RD  
 INTER-BK POTTSTOWN BP  
 (SR0422 SEG 0054/1458)  
 MFC BEGIN = F  
 0010/0000 LENGTH(AH 0681 BK 0000)

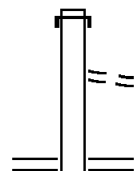
DIR: N TOTAL LEN: .376 MI. DIST: 06-2 SR: 8021  
 LEFT MUN: NEW GARDEN T RIGHT MUN: NEW GARDEN T

001983 FT



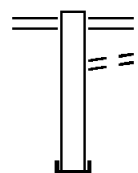
001983 FT  
 INTER-AHD GAP NEWPORT PK  
 0750/0470 (SR0041 SEG 0020/0459)  
 FROM 3013/0040 SH  
 (CONN)  
 0750/0078 0 0 00000 0 00 0000+00  
 001513 FT LIMESTONE RD  
 (SR3013 SEG 0030/0657)  
 LENGTH(AH 0470 BK 0473)

001513 FT



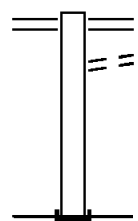
INTER-AHD GAP NEWPORT PK  
 0512/0473 (SR0041 SEG 0020/0417)  
 FROM 3013/0030 SH  
 (CONN)  
 0512/0111 0 0 00000 0 00 0000+00  
 001040 FT LIMESTONE RD  
 (SR3013 SEG 0030/0330)  
 LENGTH(AH 0473 BK 0645)

001040 FT



0502/0645 LIMESTONE RD  
 (SR3013 SEG 0030/0330)  
 TO 3013/0030 SH  
 (CONN)  
 0502/0493 0 0 00000 0 00 0000+00  
 000395 FT INTER-BK GAP NEWPORT PK  
 (SR0041 SEG 0020/0634)  
 LENGTH(AH 0645 BK 0395)

000395 FT



0010/0395 LIMESTONE RD  
 (SR3013 SEG 0030/0626)  
 TO 3013/0030 SH  
 (CONN)  
 0010/0309 0 0 00000 0 00 0000+00  
 000000 FT NC RAMP RD  
 INTER-BK GAP NEWPORT PK  
 (SR0041 SEG 0010/3023)  
 MFC BEGIN = F  
 LENGTH(AH 0395 BK 0000)

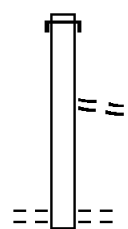
000000 FT

001500 FT

001500 FT  
 INTER-AHD POTTSTOWN BP  
 0250/0784 (SR0422 SEG 0051/1722)

000716 FT

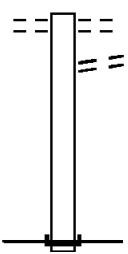
LC FROM KEIM ST  
 (CONN)  
 0250/0049  
 000716 FT 1 0 01041 2 00 0000+00  
 NC RAMP K RD



0250/0000 LENGTH(AH 0784 BK 0716)

000000 FT

KEIM ST  
 (T501)  
 LC TO KEIM ST  
 0010/0674 (CONN)  
 000000 FT 1 0 01041 2 00 0006+20  
 NC RAMP L RD  
 INTER-BK POTTSTOWN BP  
 (SR0422 SEG 0050/1758)  
 MFC BEGIN = F  
 0010/0000 LENGTH(AH 0716 BK 0000)



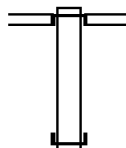


DIR: E TOTAL LEN: .554 MI. DIST: 06-2 SR: 8019  
 LEFT MUN: WEST GOSHEN T RIGHT MUN: WEST GOSHEN T

002926 FT

002926 FT  
 INTER-AHD HIGH ST  
 (SR2003 SEG 0010/0442)  
 HIGH ST

002606 FT



0750/0320 (SR2003 SEG 0010/0442)  
 002606 FT 0 0 00000 0 00 0000+00  
 NC RAMP D RD  
 INTER-BK WEST CHESTER BP  
 (SR0202 SEG 0081/0477)  
 0750/0000 LENGTH(AH 0320 BK 0900)

001706 FT



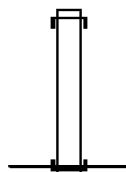
INTER-AHD WEST CHESTER BP  
 0260/0900 (SR0202 SEG 0080/0000)  
 001706 FT 0 0 00000 0 00 0000+00  
 NC RAMP B RD  
 INTER-BK WILMINGTON PK  
 (SR0202 SEG 0071/2200)  
 0260/0000 LENGTH(AH 0900 BK 1126)

000580 FT



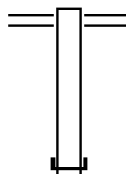
INTER-AHD WILMINGTON PK  
 0250/1126 (SR0202 SEG 0071/1878)  
 000580 FT 0 0 00000 0 00 0000+00  
 NC RAMP A RD  
 INTER-BK WEST CHESTER BP  
 (SR0202 SEG 0081/0000)  
 0250/0000 LENGTH(AH 1126 BK 0580)

000000 FT



INTER-AHD WEST CHESTER BP  
 0010/0580 (SR0202 SEG 0080/0482)  
 000000 FT 1 0 00775 2 02 0000+00  
 NC RAMP C RD  
 INTER-BK WILMINGTON PK  
 (SR0202 SEG 0070/2272)  
 MFC BEGIN = F  
 0010/0000 LENGTH(AH 0580 BK 0000)

001428 FT



001428 FT HANOVER ST  
 0500/0748 (SR1037 SEG 0050/1923)

000680 FT

000680 FT 0 0 00000 0 00 0000+00  
 INTER-NC RAMP M RD  
 INTER-BK POTTSTOWN BP  
 (SR0422 SEG 0041/0729)  
 0500/0000 LENGTH(AH 0748 BK 0680)

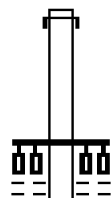
000000 FT



INTER-AHD POTTSTOWN BP  
 0010/0680 (SR0422 SEG 0030/2509)  
 FROM 1037/0050 SH  
 0010/0196 (CONN)  
 000000 FT 0 0 00000 0 00 0000+00  
 NC RAMP N RD  
 HANOVER ST  
 (SR1037 SEG 0050/1341)  
 MFC BEGIN = F  
 0010/0000 LENGTH(AH 0680 BK 0000)

DIR: E TOTAL LEN: .546 MI. DIST: 06-2 SR: 8017  
 LEFT MUN: EAST MARLBOROUGH T RIGHT MUN: EAST MARLBOROUGH T

002883 FT



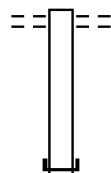
002883 FT  
 INTER-AHD KENNETT OXFORD BP  
 0750/0759 (SR0001 SEG 0460/0894)

002124 FT

002124 FT 0 0 00000 0 00 0000+00  
 NC RAMP I-2 RD  
 UNIONVILLE RD  
 (T503)

5 0750/0000 LENGTH(AH 0759 BK 0862)

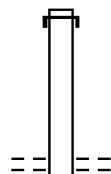
001262 FT



UNIONVILLE RD  
 0500/0862 (T503)  
 001262 FT 0 0 00000 0 00 0000+00  
 NC RAMP I-4 RD  
 INTER-BK KENNETT OXFORD BP  
 (SR0001 SEG 0461/0824)

5 0500/0000 LENGTH(AH 0862 BK 0609)

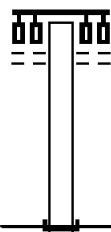
000653 FT



INTER-AHD KENNETT OXFORD BP  
 0250/0609 (SR0001 SEG 0451/1979)  
 000653 FT 0 0 00000 0 00 0000+00  
 NC RAMP I-3 RD  
 UNIONVILLE RD  
 (T503)

5 0250/0000 LENGTH(AH 0609 BK 0653)

000000 FT



UNIONVILLE RD  
 0010/0653 (T503)  
 000000 FT 0 0 00000 0 00 0000+00  
 NC RAMP I-1 RD  
 INTER-BK KENNETT OXFORD BP  
 (SR0001 SEG 0450/1652)  
 MFC BEGIN = F

5 0010/0000 LENGTH(AH 0653 BK 0000)

005420 FT

004891 FT

004131 FT

003327 FT



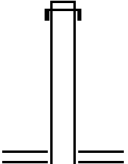
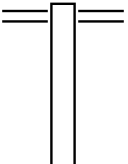
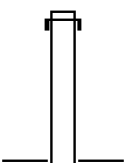
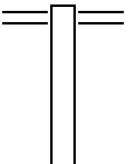
005420 FT  
 INTER-AHD POTTSTOWN BP  
 0762/0529 (SR0100 SEG 0620/1972)  
 004891 FT 0 0 00000 0 00 0000+00  
 NC RAMP U RD  
 INTER-BK POTTSTOWN BP  
 (SR0422 SEG 0030/1193)  
 0762/0000 LENGTH(AH 0529 BK 0760)

INTER-AHD POTTSTOWN BP  
 0752/0760 (SR0422 SEG 0030/1525)  
 004131 FT 0 0 00000 0 00 0000+00  
 NC RAMP V RD  
 INTER-BK POTTSTOWN BP  
 (SR0100 SEG 0620/1661)  
 0752/0000 LENGTH(AH 0760 BK 0804)

INTER-AHD POTTSTOWN BP  
 0512/0804 (SR0422 SEG 0031/1199)  
 003327 FT 0 0 00000 0 00 0000+00  
 NC RAMP O RD  
 INTER-BK POTTSTOWN BP  
 (SR0100 SEG 0620/2492)

DIR: S TOTAL LEN: 1.027 MI. DIST: 06-2 SR: 8016  
 LEFT MUN: NORTH COVENTRY T RIGHT MUN: NORTH COVENTRY T

	□	5 0512/0000 LENGTH(AH 0804 BK 0893)
		INTER-AHD POTTSTOWN BP 0502/0893 (SR0100 SEG 0620/2658)
002434 FT		002434 FT 0 0 00000 0 00 0000+00 NC RAMP P RD
		INTER-BK POTTSTOWN BP (SR0422 SEG 0031/1511)
		5 0502/0000 LENGTH(AH 0893 BK 0506)
		INTER-AHD POTTSTOWN BP 0260/0506 (SR0100 SEG 0621/2711)
001928 FT		001928 FT 0 0 00000 0 00 0000+00 NC RAMP Q RD
		INTER-BK POTTSTOWN BP (SR0422 SEG 0031/0438)
		5 0260/0000 LENGTH(AH 0506 BK 0563)
		INTER-AHD POTTSTOWN BP 0250/0563 (SR0422 SEG 0031/0159)
001365 FT		001365 FT 0 0 00000 0 00 0000+00 NC RAMP R RD
		INTER-BK POTTSTOWN BP (SR0100 SEG 0621/2900)
		5 0250/0000 LENGTH(AH 0563 BK 0620)
		INTER-AHD POTTSTOWN BP 0020/0620 (SR0422 SEG 0030/0633)
000745 FT		000745 FT 0 0 00000 0 00 0000+00 NC RAMP S RD
		INTER-BK POTTSTOWN BP (SR0100 SEG 0621/2095)
		5 0020/0000 LENGTH(AH 0620 BK 0745)
		INTER-AHD POTTSTOWN BP 0010/0745 (SR0100 SEG 0621/1765)
000000 FT		000000 FT 0 0 00000 0 00 0000+00 NC RAMP T RD
		INTER-BK POTTSTOWN BP (SR0422 SEG 0030/0429)
		MFC BEGIN = F 5 0010/0000 LENGTH(AH 0745 BK 0000)

004523 FT		004523 FT INTER-AHD KENNETT OXFORD BP 0510/0940 (SR0001 SEG 0401/0426)
003583 FT		003583 FT 0 0 00000 0 00 0000+00 NEWARK RD (SR3033 SEG 0080/0444) 0510/0000 LENGTH(AH 0940 BK 1335)
002248 FT		002248 FT 0 0 00000 0 00 0000+00 INTER-BK KENNETT OXFORD BP (SR0001 SEG 0401/1267) 0500/0000 LENGTH(AH 1335 BK 0970)
001278 FT		INTER-AHD KENNETT OXFORD BP 0020/0970 (SR0001 SEG 0390/2109) 001278 FT 1 0 01025 2 29 0000+00 NEWARK RD (SR3033 SEG 0070/1943) 0020/0000 LENGTH(AH 0970 BK 1278)
000000 FT		0010/1278 (SR3033 SEG 0070/1943) 000000 FT 1 0 01025 2 28 0000+00 INTER-BK KENNETT OXFORD BP (SR0001 SEG 0390/1372) MFC BEGIN = F 0010/0000 LENGTH(AH 1278 BK 0000)

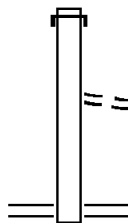
002735 FT

002735 FT  
 INTER-AHD UWCHLAN AV  
 0750/1553 (SR0113 SEG 0010/2868)



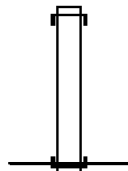
001182 FT

001182 FT 0 0 00000 0 00 0000+00  
 NC RAMP Q RD  
 INTER-BK COATESVILLE DOWNINGTOWN  
 (SR0030 SEG 0330/0316)  
 0750/0000 LENGTH(AH 1553 BK 0750)



000432 FT

INTER-AHD COATESVILLE DOWNINGTOWN  
 0250/0750 (SR0030 SEG 0321/2205)  
 FROM 0113/0020 SH  
 (CONN)  
 0250/0082  
 000432 FT 0 0 00000 0 00 0000+00  
 NC RAMP S RD  
 UWCHLAN AV  
 (SR0113 SEG 0020/0376)  
 0250/0000 LENGTH(AH 0750 BK 0432)

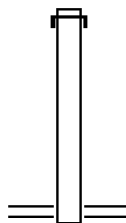


000000 FT

INTER-AHD UWCHLAN AV  
 0010/0432 (SR0113 SEG 0020/0000)  
 000000 FT 0 0 00000 0 00 0000+00  
 NC RAMP R RD  
 INTER-BK COATESVILLE DOWNINGTOWN  
 (SR0030 SEG 0320/2328)  
 MFC BEGIN = F  
 0010/0000 LENGTH(AH 0432 BK 0000)

DIR: E TOTAL LEN: .725 MI. DIST: 06-2 SR: 8013  
 LEFT MUN: LONDON GROVE T RIGHT MUN: LONDON GROVE T

003828 FT



003828 FT  
 INTER-AHD BALTIMORE PK  
 0750/0980 (SR0001 SEG 0360/1019)

002848 FT



002848 FT 0 0 00000 0 00 0000+00  
 NC RAMP G-4 RD  
 GAP NEWPORT PK  
 (SR0041 SEG 0121/0000)  
 (SR0041 SEG 0120/0000)  
 0750/0000 LENGTH(AH 0980 BK 0998)

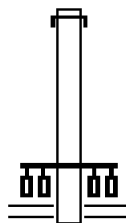


GAP NEWPORT PK  
 (SR0041 SEG 0130/0000)  
 0500/0998

001850 FT



001850 FT 0 0 00000 0 00 0000+00  
 NC RAMP G-3 RD  
 INTER-BK BALTIMORE PK  
 (SR0001 SEG 0361/0980)  
 0500/0000 LENGTH(AH 0998 BK 0900)

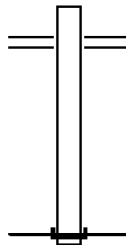


INTER-AHD BALTIMORE PK  
 0250/0900 (SR0001 SEG 0351/0663)

000950 FT



000950 FT 0 0 00000 0 00 0000+00  
 NC RAMP G-2 RD  
 GAP NEWPORT PK  
 (SR0041 SEG 0130/0000)  
 0250/0000 LENGTH(AH 0900 BK 0950)



GAP NEWPORT PK  
 (SR0041 SEG 0120/0000)  
 (SR0041 SEG 0121/0000)  
 0010/0950

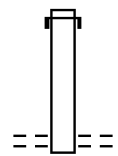
000000 FT

000000 FT 0 0 00000 0 00 0000+00  
 NC RAMP G-1 RD  
 INTER-BK BALTIMORE PK  
 (SR0001 SEG 0350/0664)  
 MFC BEGIN = F  
 0010/0000 LENGTH(AH 0950 BK 0000)



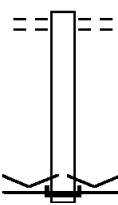
000814 FT

000390 FT



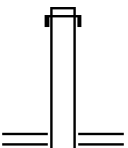
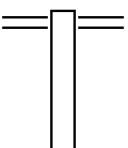
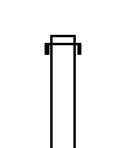
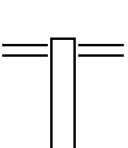

000814 FT  
 INTER-AHD COATESVLE DOWNINGTOWN B  
 0750/0424 (SR0030 SEG 0320/0444)  
 000390 FT 1 0 01004 2 18 0000+00  
 NC RAMP N RD  
 NORWOOD RD  
 (T411)  
 0750/0000 LENGTH(AH 0424 BK 0390)

000000 FT



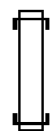
0500/0390 NORWOOD RD  
 (T411)  
 000000 FT 1 0 01004 2 17 0000+00  
 VILLAGE: DOWNINGTOWN19335  
 NC RAMP P RD  
 INTER-BK COATESVLE DOWNINGTOWN B  
 (SR0030 SEG 0321/0415)  
 MFC BEGIN = F  
 0500/0000 LENGTH(AH 0390 BK 0000)

DIR: S TOTAL LEN: .603 MI. DIST: 06-2 SR: 8011  
 LEFT MUN: LONDON GROVE T RIGHT MUN: LONDON GROVE T

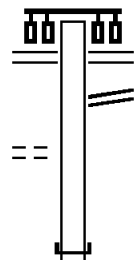
003182 FT		003182 FT INTER-AHD KENNETT OXFORD BP 0520/0630 (SR0001 SEG 0331/0496)
002552 FT		002552 FT 0 0 00000 0 00 0000+00 CHATHAM RD (SR0841 SEG 0190/2320) 0520/0000 LENGTH(AH 0630 BK 0974)
001578 FT		001578 FT 0 0 00000 0 00 0000+00 INTER-BK KENNETT OXFORD BP (SR0001 SEG 0331/1209) 0510/0000 LENGTH(AH 0974 BK 0620)
000958 FT		INTER-AHD KENNETT OXFORD BP 0020/0620 (SR0001 SEG 0320/2195) 000958 FT 1 0 01025 2 21 0000+00 CHATHAM RD (SR0841 SEG 0190/1123) 0020/0000 LENGTH(AH 0620 BK 0958)
000000 FT		0010/0958 CHATHAM RD (SR0841 SEG 0190/1123) 000000 FT 1 0 01025 2 20 0000+00 NC RAMP RD INTER-BK KENNETT OXFORD BP (SR0001 SEG 0320/1500) MFC BEGIN = F 0010/0000 LENGTH(AH 0958 BK 0000)

EXTRACT DATE: 12/18/2023 ROADWAY MANAGEMENT SYSTEM PAGE NUMBER: 778  
 PRINT DATE: 12/20/2023 SLD COUNTY/SR - ANNUAL PRINT COUNTY: CHESTER  
 DIR: W TOTAL LEN: .771 MI. DIST: 06-2 SR: 8010  
 LEFT MUN: CALN T RIGHT MUN: CALN T

004073 FT  
 003863 FT



004073 FT  
 INTER-AHD HORSESHOE PK  
 0520/0210 (SR0322 SEG 0284/1779)  
 003863 FT 0 0 00000 0 00 0000+00  
 INTER-BK RAMP M RD  
 (SR8010 SEG 0510/0837)  
 0520/0000 LENGTH(AH 0210 BK 1013)

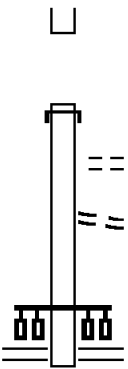
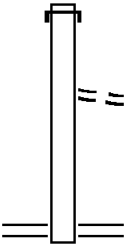
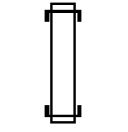
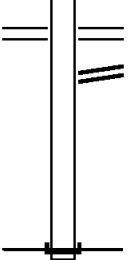


HORSESHOE PK  
 (SR0322 SEG 0284/1928)  
 0510/1013  
 0510/0837 RAMP M RD  
 (SR8010 SEG 0520/0000)  
 002850 FT 0 0 00000 0 00 0000+00  
 NC RAMP M RD  
 INTER-BK COATESVLE DOWNINGTOWN B  
 (SR0030 SEG 0291/0707)

PENNDOT STOCKPILE YD  
 (GOVT)

0510/0450  
 002850 FT

DIR: W TOTAL LEN: .771 MI. DIST: 06-2 SR: 8010  
 LEFT MUN: CALN T RIGHT MUN: CALN T

001955 FT		<p>☐ 0510/0000 LENGTH(AH 1013 BK 0895)</p> <p>INTER-AHD COATESVLE DOWNINGTOWN B                  0500/0895 (SR0030 SEG 0291/0343)                  PENNDOT STOCKPILE YD                  (GOVT)                  0500/0513 FROM 0322/0291 SH                  (CONN)                  0500/0140 0 0 00000 0 00 0000+00                  001955 FT NC RAMP L RD                  HORSESHOE PK                  (SR0322 SEG 0284/1928)</p> <p>☐ 0500/0000 LENGTH(AH 0895 BK 0800)</p> <p>INTER-AHD COATESVLE DOWNINGTOWN B                  0030/0800 (SR0030 SEG 0280/1624)                  FROM 0322/0290 SH                  (CONN)                  0030/0174 0 0 00000 0 00 0000+00                  001155 FT NC RAMP K RD                  HORSESHOE PK                  (SR0322 SEG 0291/0544)                  (SR0322 SEG 0290/0537)</p> <p>☐ 0030/0000 LENGTH(AH 0800 BK 0230)</p> <p>INTER-AHD HORSESHOE PK                  0020/0230 (SR0322 SEG 0290/0724)                  000925 FT 0 0 00000 0 00 0000+00                  INTER-BK RAMP J RD                  (SR8010 SEG 0010/0730)</p> <p>☐ 0020/0000 LENGTH(AH 0230 BK 0925)</p> <p>HORSESHOE PK                  (SR0322 SEG 0291/0544)                  (SR0322 SEG 0290/0537)                  RAMP J RD                  0010/0925 (SR8010 SEG 0020/0000)                  0010/0730 0 0 00000 0 00 0000+00                  000000 FT NC RAMP J RD                  INTER-BK COATESVLE DOWNINGTOWN B                  (SR0030 SEG 0280/1280)                  MFC BEGIN = F</p> <p>☐ 0010/0000 LENGTH(AH 0925 BK 0000)</p>
001155 FT		
000925 FT		
000000 FT		

EXTRACT DATE: 12/18/2023 ROADWAY MANAGEMENT SYSTEM PAGE NUMBER: 776  
PRINT DATE: 12/20/2023 SLD COUNTY/SR - ANNUAL PRINT COUNTY: CHESTER  
DIR: N TOTAL LEN: .519 MI. DIST: 06-2 SR: 8009  
LEFT MUN: PENN T RIGHT MUN: PENN T

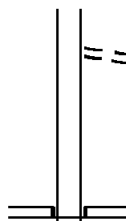
002742 FT



002742 FT  
INTER-AHD KENNETT OXFORD BP  
0750/0662 (SR0001 SEG 0270/2033)

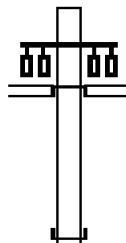
DIR: N TOTAL LEN: .519 MI. DIST: 06-2 SR: 8009  
 LEFT MUN: PENN T RIGHT MUN: PENN T

002080 FT



0750/0078 FROM 0796/0060 SH  
 (CONN)  
 002080 FT 0 0 00000 0 00 0000+00  
 NC RAMP E-4 RD  
 DALEVILLE JENNERVILLE  
 (SR0796 SEG 0060/0921)  
 INTER-BK RAMP E-1 RD  
 (SR8009 SEG 0010/0775)  
 0750/0000 LENGTH(AH 0662 BK 0619)

001461 FT



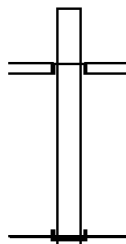
INTER-AHD RAMP E-2 RD  
 (SR8009 SEG 0250/0000)  
 DALEVILLE JENNERVILLE  
 (SR0796 SEG 0060/1388)  
 0500/0619  
 001461 FT 0 0 00000 0 00 0000+00  
 NC RAMP E-3 RD  
 INTER-BK KENNETT OXFORD BP  
 (SR0001 SEG 0271/2015)  
 0500/0000 LENGTH(AH 0619 BK 0686)

000775 FT



INTER-AHD KENNETT OXFORD BP  
 (SR0001 SEG 0271/0731)  
 0250/0686  
 0250/0046 FROM 0796/0060 SH  
 (CONN)  
 000775 FT 0 0 00000 0 00 0000+00  
 NC RAMP E-2 RD  
 DALEVILLE JENNERVILLE  
 (SR0796 SEG 0060/1388)  
 INTER-BK RAMP E-3 RD  
 (SR8009 SEG 0500/0619)  
 0250/0000 LENGTH(AH 0686 BK 0775)

000000 FT

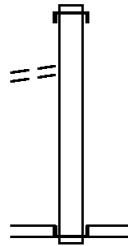


INTER-AHD RAMP E-4 RD  
 (SR8009 SEG 0750/0000)  
 DALEVILLE JENNERVILLE  
 (SR0796 SEG 0060/0921)  
 0010/0775  
 000000 FT 0 0 00000 0 00 0000+00  
 NC RAMP E-1 RD  
 INTER-BK KENNETT OXFORD BP  
 (SR0001 SEG 0270/0603)  
 MFC BEGIN = F  
 0010/0000 LENGTH(AH 0775 BK 0000)

FROM 0340/0220 SH  
 (CONN)

001470 FT

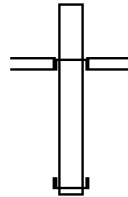
0750/0080  
 001016 FT



001470 FT  
 INTER-AHD COATESVLE DOWNINGTOWN B  
 0750/0454 (SR0030 SEG 0260/0388)

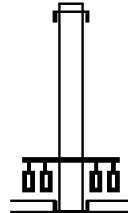
001016 FT 0 0 00000 0 00 0000+00  
 NC RAMP F RD  
 BONDSVILLE RD  
 (SR0340 SEG 0220/0287)  
 INTER-BK RAMP E RD  
 (SR8008 SEG 0010/0400)  
 0750/0000 LENGTH(AH 0454 BK 0230)

000786 FT



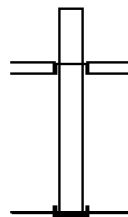
INTER-AHD RAMP G RD  
 (SR8008 SEG 0250/0000)  
 BONDSVILLE RD  
 0500/0230 (SR0340 SEG 0210/3226)  
 000786 FT 0 0 00000 0 00 0000+00  
 NC RAMP H RD  
 INTER-BK COATESVLE DOWNINGTOWN B  
 (SR0030 SEG 0261/0367)  
 0500/0000 LENGTH(AH 0230 BK 0386)

000400 FT



INTER-AHD COATESVLE DOWNINGTOWN B  
 0250/0386 (SR0030 SEG 0251/2054)  
 000400 FT 0 0 00000 0 00 0000+00  
 NC RAMP G RD  
 BONDSVILLE RD  
 (SR0340 SEG 0210/3226)  
 INTER-BK RAMP H RD  
 (SR8008 SEG 0500/0230)  
 0250/0000 LENGTH(AH 0386 BK 0400)

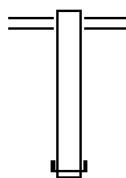
000000 FT



INTER-AHD RAMP F RD  
 (SR8008 SEG 0750/0000)  
 BONDSVILLE RD  
 0010/0400 (SR0340 SEG 0220/0287)  
 000000 FT 0 0 00000 0 00 0000+00  
 NC RAMP E RD  
 INTER-BK COATESVLE DOWNINGTOWN B  
 (SR0030 SEG 0250/1779)  
 MFC BEGIN = F  
 0010/0000 LENGTH(AH 0400 BK 0000)

DIR: S TOTAL LEN: .538 MI. DIST: 06-2 SR: 8007  
 LEFT MUN: UPPER OXFORD T RIGHT MUN: UPPER OXFORD T

002842 FT

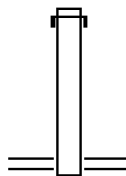


002842 FT NEWARK RD  
 0760/0624 (SR0896 SEG 0170/1275)

002218 FT

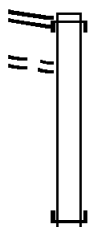
002218 FT 0 0 00000 0 00 0000+00  
 NC RAMP LD-1 RD  
 INTER-BK KENNETT OXFORD BP  
 (SR0001 SEG 0220/0396)  
 0760/0000 LENGTH(AH 0624 BK 0898)

001320 FT



INTER-AHD KENNETH OXFORD BP  
 0750/0898 (SR0001 SEG 0230/0000)  
 001320 FT 1 0 01025 2 13 0000+00  
 NC RAMP D-1 RD  
 NEWARK RD  
 (SR0896 SEG 0170/1275)  
 0750/0000 LENGTH(AH 0898 BK 0748)

RAMP D-2 RD  
 (SR8007 SEG 0250/0000) 0500/0748  
 TO 0896/0170 SH  
 (CONN) 0500/0665

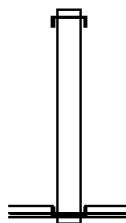


INTER-AHD NEWARK RD  
 0500/0748 (SR0896 SEG 0170/2030)

000572 FT

000572 FT 1 0 01025 2 15 0000+00  
 NC RAMP D-3 RD  
 INTER-BK KENNETT OXFORD BP  
 (SR0001 SEG 0231/0000)  
 0500/0000 LENGTH(AH 0748 BK 0572)

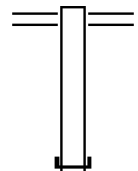
000000 FT



INTER-AHD KENNETT OXFORD BP  
 0250/0572 (SR0001 SEG 0211/2780)  
 000000 FT 1 0 01025 2 14 0000+00  
 NC RAMP D-2 RD  
 NEWARK RD  
 (SR0896 SEG 0170/2030)  
 INTER-BK RAMP D-3 RD  
 (SR8007 SEG 0500/0748)  
 MFC BEGIN = F  
 0250/0000 LENGTH(AH 0572 BK 0000)



002075 FT

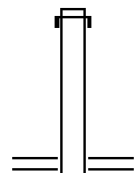


002075 FT REECEVILLE RD  
 0762/0700 (SR4005 SEG 0160/0588)

001375 FT

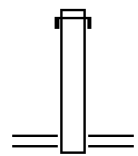
001375 FT 0 0 00000 0 00 0000+00  
 NC RAMP A RD  
 INTER-BK COATESVLE DOWNINGTOWN B  
 (SR0030 SEG 0210/0447)  
 0762/0000 LENGTH(AH 0700 BK 0840)

000535 FT



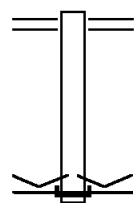
INTER-AHD COATESVLE DOWNINGTOWN B  
 0752/0840 (SR0030 SEG 0210/0774)  
 000535 FT 0 0 00000 0 00 0000+00  
 NC RAMP B RD  
 REECEVILLE RD  
 (SR4005 SEG 0160/0588)  
 0752/0000 LENGTH(AH 0840 BK 0260)

000275 FT



INTER-AHD COATESVLE DOWNINGTOWN B  
 0512/0260 (SR0030 SEG 0211/0862)  
 000275 FT 0 0 00000 0 00 0000+00  
 NC RAMP C RD  
 FISHERVILLE RD  
 (SR4022 SEG 0012/0930)  
 0512/0000 LENGTH(AH 0260 BK 0275)

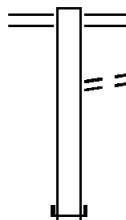
000000 FT



FISHERVILLE RD  
 0502/0275 (SR4022 SEG 0012/0946)  
 000000 FT 0 0 00000 0 00 0000+00  
 VILLAGE: CALN TWP 19320  
 NC RAMP D RD  
 INTER-BK COATESVLE DOWNINGTOWN B  
 (SR0030 SEG 0211/1001)  
 MFC BEGIN = F  
 0502/0000 LENGTH(AH 0275 BK 0000)

DIR: S TOTAL LEN: .837 MI. DIST: 06-2 SR: 8005  
 LEFT MUN: LOWER OXFORD T RIGHT MUN: LOWER OXFORD T

004417 FT



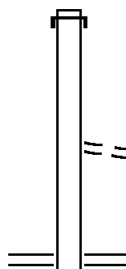
004417 FT LIMESTONE RD  
 0762/0962 (SR0010 SEG 0050/0966)

003455 FT

PENNDOT STOCKPILE 19  
 (GOVT)  
 0762/0350  
 003455 FT 0 0 00000 0 00 0000+00  
 NC RAMP E RD  
 INTER-BK KENNETT OXFORD BP  
 (SR0001 SEG 0160/0391)  
 0762/0000 LENGTH(AH 0962 BK 1346)

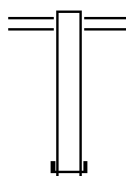
INTER-AHD KENNETT OXFORD BP  
 0752/1346 (SR0001 SEG 0160/1028)

002109 FT



FROM 0010/0050 SH  
 (CONN)  
 0752/0075  
 002109 FT 0 0 00000 0 00 0000+00  
 NC RAMP F RD  
 LIMESTONE RD  
 (SR0010 SEG 0050/0966)  
 0752/0000 LENGTH(AH 1346 BK 0878)

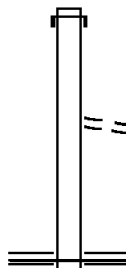
001231 FT



LIMESTONE RD  
 0260/0878 (SR0010 SEG 0050/1679)  
 001231 FT 0 0 00000 0 00 0000+00  
 NC RAMP D RD  
 INTER-BK KENNETT OXFORD BP  
 (SR0001 SEG 0151/2660)  
 0260/0000 LENGTH(AH 0878 BK 1231)

INTER-AHD KENNETT OXFORD BP  
 0250/1231 (SR0001 SEG 0151/2030)

000000 FT

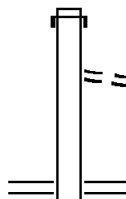


FROM 0010/0050 SH  
 (CONN)  
 0250/0068  
 000000 FT 0 0 00000 0 00 0000+00  
 NC RAMP C RD  
 LIMESTONE RD  
 (SR0010 SEG 0050/1679)  
 MFC BEGIN = F  
 0250/0000 LENGTH(AH 1231 BK 0000)

EXTRACT DATE: 12/18/2023      ROADWAY MANAGEMENT SYSTEM      PAGE NUMBER: 770  
 PRINT DATE: 12/20/2023      SLD COUNTY/SR - ANNUAL PRINT      COUNTY: CHESTER  
 DIR: N      TOTAL LEN: .470 MI.      DIST: 06-2      SR: 8004  
 LEFT MUN: VALLEY T      RIGHT MUN: VALLEY T

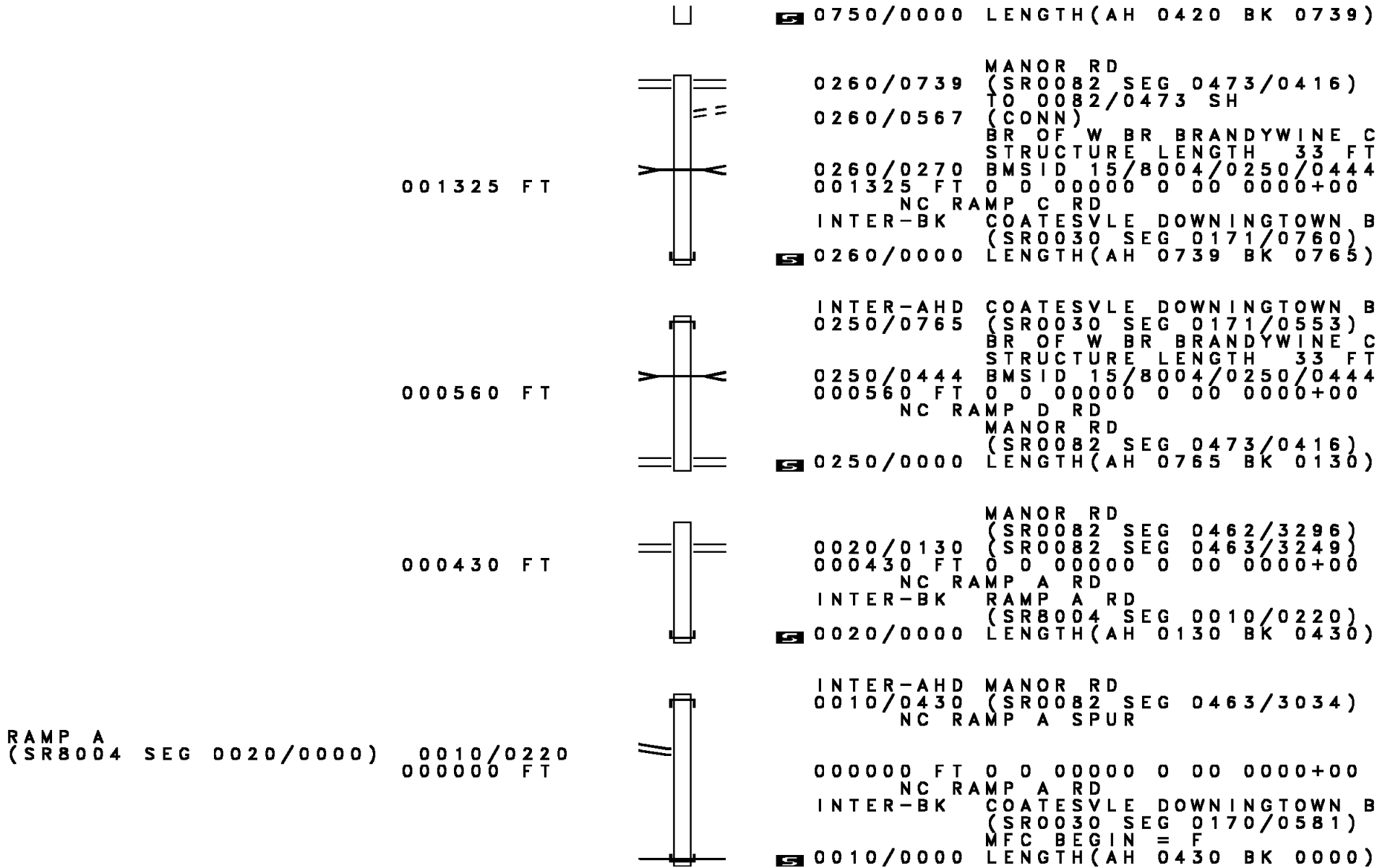
002484 FT

002064 FT



002484 FT  
 INTER-AHD COATESVLE DOWNINGTOWN B  
 0750/0420 (SR0030 SEG 0180/0475)  
 FROM 0082/0462 SH  
 0750/0124 (CONN)  
 002064 FT 0 0 00000 0 00 0000+00  
 NC RAMP B RD  
 MANOR RD  
 (SR0082 SEG 0463/3249)  
 (SR0082 SEG 0462/3296)

DIR: N TOTAL LEN: .470 MI. DIST: 06-2 SR: 8004  
 LEFT MUN: VALLEY T RIGHT MUN: VALLEY T



EXTRACT DATE: 12/18/2023 ROADWAY MANAGEMENT SYSTEM PAGE NUMBER: 768  
PRINT DATE: 12/20/2023 SLD COUNTY/SR - ANNUAL PRINT COUNTY: CHESTER  
DIR: E TOTAL LEN: .659 MI. DIST: 06-2 SR: 8003  
LEFT MUN: LOWER OXFORD T RIGHT MUN: LOWER OXFORD T

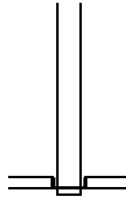
003480 FT



003480 FT  
INTER-AHD KENNETT OXFORD BP  
0750/0778 (SR0001 SEG 0120/0856)

DIR: E TOTAL LEN: .659 MI. DIST: 06-2 SR: 8003  
 LEFT MUN: LOWER OXFORD T RIGHT MUN: LOWER OXFORD T

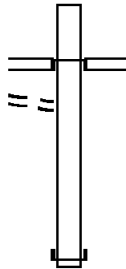
002702 FT



002702 FT 0 0 00000 0 00 0000+00  
 NC RAMP B-4 RD  
 LANCASTER PK  
 (SR0472 SEG 0160/1040)  
 INTER-BK RAMP B-1 RD  
 (SR8003 SEG 0010/1080)  
 0750/0000 LENGTH(AH 0778 BK 0812)

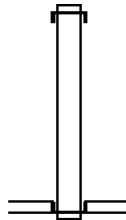
TO 0472/0160 SH  
 (CONN)

0500/0762  
 001890 FT



INTER-AHD RAMP B-2 RD  
 (SR8003 SEG 0250/0000)  
 LANCASTER PK  
 (SR0472 SEG 0160/1568)  
 0500/0812  
 001890 FT 0 0 00000 0 00 0000+00  
 NC RAMP B-3 RD  
 INTER-BK KENNETT OXFORD BP  
 (SR0001 SEG 0121/0711)  
 0500/0000 LENGTH(AH 0812 BK 0810)

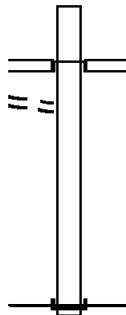
001080 FT



INTER-AHD KENNETT OXFORD BP  
 0250/0810 (SR0001 SEG 0111/1342)  
 001080 FT 0 0 00000 0 00 0000+00  
 NC RAMP B-2 RD  
 LANCASTER PK  
 (SR0472 SEG 0160/1568)  
 INTER-BK RAMP B-3 RD  
 (SR8003 SEG 0500/0812)  
 0250/0000 LENGTH(AH 0810 BK 1080)

TO 0472/0160 SH  
 (CONN)

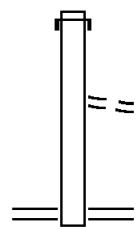
0010/1017  
 000000 FT



INTER-AHD RAMP B-4 RD  
 (SR8003 SEG 0750/0000)  
 LANCASTER PK  
 (SR0472 SEG 0160/1040)  
 0010/1080  
 000000 FT 0 0 00000 0 00 0000+00  
 NC RAMP B-1 RD  
 INTER-BK KENNETT OXFORD BP  
 (SR0001 SEG 0110/1266)  
 MFC BEGIN = F  
 0010/0000 LENGTH(AH 1080 BK 0000)

EXTRACT DATE: 12/18/2023 ROADWAY MANAGEMENT SYSTEM PAGE NUMBER: 766  
 PRINT DATE: 12/20/2023 SLD COUNTY/SR - ANNUAL PRINT COUNTY: CHESTER  
 DIR: N TOTAL LEN: .223 MI. DIST: 06-2 SR: 8002  
 LEFT MUN: VALLEY T RIGHT MUN: VALLEY T

001180 FT

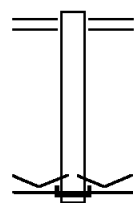


001180 FT  
 INTER-AHD COATSVILLE DOWNINGTOWN  
 0750/0720 (SR0030 SEG 0120/0586)

000460 FT

0750/0060 FROM 3097/0010 SH  
 (CONN)  
 000460 FT 1 0 01004 2 00 0000+00  
 NC RAMP A RD  
 AIRPORT RD  
 (SR3097 SEG 0010/2300)  
 0750/0000 LENGTH(AH 0720 BK 0460)

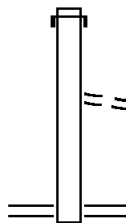
000000 FT



0500/0460 AIRPORT RD  
 (SR3097 SEG 0010/2846)  
 000000 FT 1 0 01004 2 01 0000+00  
 VILLAGE: VALLEY TP19320  
 NC RAMP B RD  
 INTER-BK COATSVLE DOWNINGTOWN B  
 (SR0030 SEG 0121/0527)  
 MFC BEGIN = F  
 0500/0000 LENGTH(AH 0460 BK 0000)

DIR: W TOTAL LEN: .671 MI. DIST: 06-2 SR: 8001  
 LEFT MUN: WEST NOTTINGHAM T RIGHT MUN: WEST NOTTINGHAM T

003543 FT

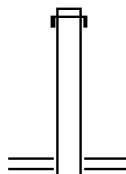


003543 FT  
 INTER-AHD KENNETT OXFORD BP  
 0750/0925 (SR0001 SEG 0050/0805)

002618 FT

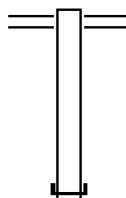
0750/0050 FROM 0272/0070 SH  
 (CONN)  
 002618 FT 0 0 00000 0 00 0000+00  
 NC RAMP A-2 RD  
 CHRISTINE RD WEST  
 (SR0272 SEG 0070/0090)  
 0750/0000 LENGTH(AH 0925 BK 0638)

001980 FT



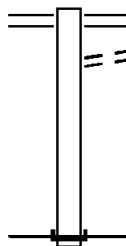
INTER-AHD KENNETT OXFORD BP  
 0512/0638 (SR0001 SEG 0051/0486)  
 001980 FT 0 0 00000 0 00 0000+00  
 NC INNER LOOP A-3 RD  
 CHRISTINE RD WEST  
 (SR0272 SEG 0080/0000)  
 0512/0000 LENGTH(AH 0638 BK 1100)

000880 FT



0502/1100 CHRISTINE RD WEST  
 (SR0272 SEG 0080/0000)  
 000880 FT 0 0 00000 0 00 0000+00  
 NC RAMP A-3 RD  
 INTER-BK KENNETT OXFORD BP  
 (SR0001 SEG 0061/0000)  
 0502/0000 LENGTH(AH 1100 BK 0880)

000000 FT



0010/0880 CHRISTINE RD WEST  
 (SR0272 SEG 0070/0000)  
 TO 0272/0060 SH  
 0010/0750 (CONN)  
 000000 FT 0 0 00000 0 00 0000+00  
 NC RAMP A-1 RD  
 INTER-BK KENNETT OXFORD BP  
 (SR0001 SEG 0040/1771)  
 MFC BEGIN = F  
 0010/0000 LENGTH(AH 0880 BK 0000)



EXTRACT DATE: 12/18/2023      ROADWAY MANAGEMENT SYSTEM      PAGE NUMBER: 764  
 PRINT DATE: 12/20/2023      SLD COUNTY/SR - ANNUAL PRINT      COUNTY: CHESTER  
 DIR: B      TOTAL LEN: .010 MI.      DIST: 06-2      SR: 4100  
 LEFT MUN: VALLEY T      RIGHT MUN: VALLEY T

000053 FT  
 000000 FT

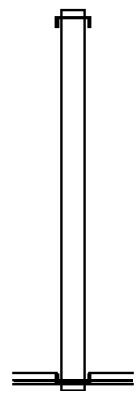


000053 FT BMSFN 15/4100/0010/0000  
 INTER-AHD MINERAL SPRING RD  
 0010/0053 (TWP )  
 000000 FT 0 0 00000 0 00 0000+00  
           NC MI MINERAL SPRING RD  
 INTER-BK MINERAL SPRING RD  
           (TWP )  
           ROCK RUN  
           BMSBG 15/4100/0010/0000  
           MFC BEGIN = E  
 0010/0000 LENGTH(AH 0053 BK 0000)

EXTRACT DATE: 12/18/2023      ROADWAY MANAGEMENT SYSTEM      PAGE NUMBER: 763  
 PRINT DATE: 12/20/2023      SLD COUNTY/SR - ANNUAL PRINT      COUNTY: CHESTER  
 DIR: B      TOTAL LEN: .504 MI.      DIST: 06-2      SR: 4082  
 LEFT MUN: ELVERSON B      RIGHT MUN: ELVERSON B

002663 FT









002663 FT    AH-BERKS      (06)  
 INTER-AHD    ELVERSON RD  
 0012/2663    (SR2082 SEG 0012/0000)



000000 FT

000000 FT    1 0 00328 0 00 0026+69  
                   NC N CHESTNUT ST  
                   MAIN ST  
                   (SR0023 SEG 0020/0000)  
 INTER-BK    CHESTNUT ST  
                   (SR0082 SEG 0672/2530)  
                   MFC BEGIN = C  
 0012/0000    LENGTH(AH 2663 BK 0000)

EXTRACT DATE: 12/18/2023      ROADWAY MANAGEMENT SYSTEM      PAGE NUMBER: 762  
 PRINT DATE: 12/20/2023      SLD COUNTY/SR - ANNUAL PRINT      COUNTY: CHESTER  
 DIR: B      TOTAL LEN: .000 MI.      DIST: 06-2      SR: 4045  
 LEFT MUN: NORTH COVENTRY T      RIGHT MUN: NORTH COVENTRY T

000000 FT		000000 FT	
000000 FT		7030/0000	LENGTH(AH 2942 BK 2998)
000000 FT		000000 FT	
000000 FT		7020/0000	LENGTH(AH 2998 BK 2309)
000000 FT		000000 FT	
000000 FT		7014/0000	LENGTH(AH 2309 BK 0093)
000000 FT		000000 FT	
000000 FT		7012/0000	LENGTH(AH 0093 BK 0816)
		000000 FT	
		7010/0000	LENGTH(AH 0816 BK 0000)

EXTRACT DATE: 12/18/2023 ROADWAY MANAGEMENT SYSTEM PAGE NUMBER: 761  
PRINT DATE: 12/20/2023 SLD COUNTY/SR - ANNUAL PRINT COUNTY: CHESTER

DIR: B TOTAL LEN: 6.628 MI. DIST: 06-2 SR: 4043  
LEFT MUN: NORTH COVENTRY T RIGHT MUN: NORTH COVENTRY T

034995 FT

034995 FT  
INTER-AHD LAURELWOOD RD  
(T541)  
SCHUYLKILL RD  
(SR0724 SEG 0032/2257)

0110/1282

033713 FT

033713 FT 2 0 15128 0 00 0000+00  
NC LAURELWOOD RD  
LAURELWOOD RD  
(T541)

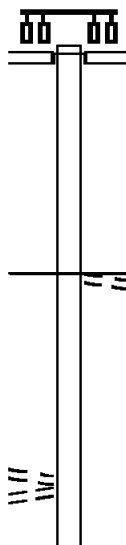
0110/0000 MFC BEGIN = D LENGTH(AH 1282 BK 1750)

2 0 15130 0 00 0323+34 031963 FT  
SHEEP HILL RD  
(T494)  
WEST CEDARVILLE RD  
(T519)

0100/0000

031963 FT

0100/0000 NC CEDARVILLE RD LENGTH(AH 1750 BK 1548)



DIR: B TOTAL LEN: 6.628 MI. DIST: 06-2 SR: 4043  
 LEFT MUN: NORTH COVENTRY T RIGHT MUN: NORTH COVENTRY T

030415 FT

030415 FT 0 0 00000 0 00 0000+00  
 0094/0000 LENGTH(AH 1548 BK 3134)

027281 FT

027281 FT 2 0 15130 0 00 0275+18  
 NC SHEEP HILL RD

LC FOR T500 RD  
 (CONN)  
 0090/0000 LENGTH(AH 3134 BK 1573)  
 TEMPLE RD  
 0080/1434 (T500)  
 CHESTNUT HILL RD  
 0080/0990 (T531)

UNKNOWN RD  
 (PRDR)  
 TEMPLE RD  
 (T500)  
 LC FOR TEMPLE RD  
 (CONN)

0080/0330  
 025708 FT  
 0080/0000  
 0070/1563

==  
 ==  
 ==

025708 FT 2 0 15130 0 00 0260+30  
 NC TEMPLE RD

0080/0000 LENGTH(AH 1573 BK 1664)

2 0 15130 0 00 0243+51 024044 FT  
 ALYSSA LN  
 (TWP)

0070/0000

==  
 ==

0070/0150 EMILY LN  
 024044 FT (PRDR)

0070/0000 LENGTH(AH 1664 BK 1100)

022944 FT

022944 FT 0 0 00000 0 00 0000+00  
 0064/0000 LENGTH(AH 1100 BK 3201)

BRETTS WY  
 (PRDR)

0060/1220

==

COVENTRYVILLE RD

DIR: B TOTAL LEN: 6.628 MI. DIST: 06-2 SR: 4043  
 LEFT MUN: NORTH COVENTRY T RIGHT MUN: NORTH COVENTRY T

					==	0060/0927 (T470)	
2 0 15130 0 00	0200+50	019743 FT				019743 FT	
UNIONVILLE RD					==	0060/0000 LENGTH(AH 3201 BK 2448)	
(T520)		0060/0000					
0 0 00000 0 00	0000+00	017295 FT				017295 FT	
FERNBROOK LN					==	0054/0000 LENGTH(AH 2448 BK 2364)	
(T452)		0054/0000					
2 0 15130 0 00	0152+45	014931 FT				014931 FT	
COLD SPRING RD					==	0050/0000 LENGTH(AH 2364 BK 3872)	
(T464)		0050/0000					
					==	0040/1461 HILL CAMP RD	
						(T522)	
		011059 FT				011059 FT	
					==	0040/0000 LENGTH(AH 3872 BK 2271)	
0 0 00000 0 00	0000+00	008788 FT				008788 FT	
PRDR UNKNOWN					==	0028/0000 LENGTH(AH 2271 BK 1660)	
(PRDR)		0028/0000					

DIR: B TOTAL LEN: 6.628 MI. DIST: 06-2 SR: 4043  
 LEFT MUN: NORTH COVENTRY T RIGHT MUN: NORTH COVENTRY T

Stationing	Description	Stationing	Description
007128 FT		007128 FT	0 0 00000 0 00 0000+00
PRDR BOX 2474 (PRDR)	0024/2460	0026/0000	LENGTH(AH 1660 BK 2500)
		0024/2177	NORTH COVENTRY WARWICK T
UNKNOWN RD (PRDR)	0024/1000		
0 0 00000 0 00 0000+00	004628 FT	004628 FT	
PRDR (PRDR)	0024/0000	0024/0000	LENGTH(AH 2500 BK 2521)
		002107 FT	2 0 15130 0 00 0023+74
			HARMONYVILLE RD (SR4018 SEG 0070/0000)
		INTER-BK	HARMONYVILLE RD (SR4018 SEG 0070/0000)
		002107 FT	LTH AH 002521 BK 000100
		002107 FT	002107 FT
HARMONYVILLE RD (SR4018 SEG 0060/2223)	0010/2107	7014/0000	LTH AH 000100 BK 002107
		INTER-AHD	HARMONYVILLE RD (SR4018 SEG 0060/2223)
		0010/2107	
		000000 FT	000000 FT 0 0 00000 0 00 0000+00
			NC ST PETERS RD
			SCHOOL RD (SR4041 SEG 0020/0000)
		INTER-BK	ST PETERS RD (SR4041 SEG 0020/0000)
			MFC BEGIN = E
		0010/0000	LENGTH(AH 2107 BK 0000)

DIR: B TOTAL LEN: 6.048 MI. DIST: 06-2 SR: 4041  
 LEFT MUN: NORTH COVENTRY T RIGHT MUN: NORTH COVENTRY T

HANOVER ST 031935 FT  
 (SR1037 SEG 0020/1514) 0100/3251

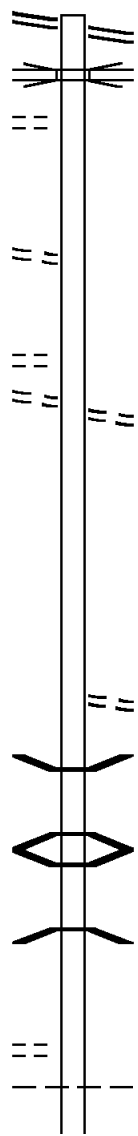
ROBERTA DR 0100/2539  
 (T623)

LAUREL WOOD RD 0100/0848  
 (T541)

2 0 15131 0 00 0287+43 028684 FT  
 TEMPLE RD  
 (T500) 0100/0000  
 HOFFECKER RD  
 (T505) 0090/2445

025716 FT

2 0 15131 0 00 0233+78 023332 FT  
 CHERRY HILL LN  
 (T476) 0080/0000



031935 FT HANOVER ST  
 0100/3251 (SR1037 SEG 0020/1514)  
 POTTSTOWN PIKE  
 0100/2702 OP ID 15/0100/0600/0000

NC NIEMAN RD

028684 FT  
 0100/0000 LENGTH(AH 3251 BK 2968)  
 HOFFECKER RD  
 (T505) 0090/2445

025716 FT 2 0 15131 0 00 0257+90  
 NC LAURELWOOD RD  
 LAURELWOOD RD  
 (T541)  
 0090/0000 LENGTH(AH 2968 BK 2384)

0080/1436 BMSEN 15/4041/0080/1421  
 0 0 00000 0 00 0000+00  
 BRANCH OF PIGEON CREEK  
 0080/1421 BMSBG 15/4041/0080/1421  
 0080/1056 BMSEN 15/4041/0080/1044  
 0 0 00000 0 00 0000+00  
 PIGEON BR.  
 0080/1044 BMSBG 15/4041/0080/1044

023332 FT  
 0080/0000 LENGTH(AH 2384 BK 2099)  
 NORTH COVENTRY  
 SOUTH COVENTRY T 0066/1752



DIR: B TOTAL LEN: 6.048 MI. DIST: 06-2 SR: 4041  
 LEFT MUN: NORTH COVENTRY T RIGHT MUN: NORTH COVENTRY T

021233 FT

021233 FT 0 0 00000 0 00 0000+00  
 S 0066/0000 LENGTH(AH 2099 BK 1994)

019239 FT

019239 FT 0 0 00000 0 00 0000+00  
 S 0064/0000 LENGTH(AH 1994 BK 2832)

2 0 15131 0 00 0164+75 016407 FT  
 CHESTNUT HILL RD  
 (T470) 0060/0000

==

016407 FT CHESTNUT HILL RD  
 (T470)  
 S 0060/0000 LENGTH(AH 2832 BK 1265)

0 0 00000 0 00 0000+00 015142 FT  
 HORSESHOE LN  
 (TWP ) 0054/0000

==

015142 FT  
 S 0054/0000 LENGTH(AH 1265 BK 3366)

--

0050/1233 SOUTH COVENTRY  
 WARWICK T

2 0 15131 0 00 0118+59 011776 FT  
 JONES RD  
 (T531) 0050/0000

==

011776 FT  
 S 0050/0000 LENGTH(AH 3366 BK 1428)

010348 FT

==

0040/0372 SADDLE WOODS DR  
 (T537)  
 010348 FT 2 0 15131 0 00 0104+21  
 ROCK RUN RD  
 (T406)

==

DIR: B TOTAL LEN: 6.048 MI. DIST: 06-2 SR: 4041  
LEFT MUN: WARWICK T RIGHT MUN: WARWICK T

Stationing	Segment	Length	Notes
0040+00	0000	0040	LENGTH(AH 1428 BK 1825)
0030+13	0130	0030	LC FROM T464 RD (CONN)
0030+00	0049	0030	HILLCAMP RD (T464)
0085+23	FT 2 0 15131 0 00	0085	0085+81
0030+00	0000	0030	NC HARMONYVILLE RD LENGTH(AH 1825 BK 2970)
0055+53	FT	0055	005553 FT
0020+00	0000	0020	NC SCHOOL RD LENGTH(AH 2970 BK 2708)
0028+45	FT	0028	002845 FT
0014+00	0000	0014	0014/0000 LENGTH(AH 2708 BK 2845)
0010+09	0945	0010	ROCK RUN RD (T406)
0000+00	FT	0000	000000 FT
0010+00	0000	0010	NC SAINT PETERS RD RIDGE RD (SRO023 SEG 0160/0204) MFC BEGIN = D LENGTH(AH 2845 BK 0000)

EXTRACT DATE: 12/18/2023 ROADWAY MANAGEMENT SYSTEM PAGE NUMBER: 754  
PRINT DATE: 12/20/2023 SLD COUNTY/SR - ANNUAL PRINT COUNTY: CHESTER  
DIR: B TOTAL LEN: 2.038 MI. DIST: 06-2 SR: 4039  
LEFT MUN: WARWICK T RIGHT MUN: WARWICK T

010758 FT

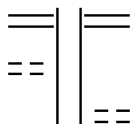


010758 FT  
INTER-AHD MORNINGSIDE DR  
(T535)  
RIDGE RD

DIR: B TOTAL LEN: 2.038 MI. DIST: 06-2 SR: 4039  
 LEFT MUN: WARWICK T RIGHT MUN: WARWICK T

MINE HOLE RD  
 (T519)

0030/3546



0030/3825 (SR0023 SEG 0100/0000)

0030/2960 UNKNOWN RD  
 (PRDR)

2 0 15195 0 01 0071+25  
 REDDING FURNACE RD  
 (T409)

006933 FT  
 0030/0000



006933 FT  
 NC MORNINGSIDE DR  
 0030/0000 LENGTH(AH 3825 BK 3367)

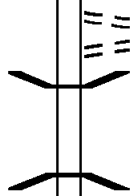
CHRISMAN DR  
 (T539)

0020/2670



0020/0400 JAMES MILL RD  
 (T513)  
 LC TO JAMES MILL RD  
 (CONN)  
 0020/0290  
 0020/0027 BMSSEN 15/4039/0020/0000  
 003566 FT 2 0 15195 0 01 0037+54  
 SOUTH BR. FRENCH CREEK  
 BMSBG 15/4039/0020/0000  
 0020/0000 LENGTH(AH 3367 BK 3566)

003566 FT



000000 FT

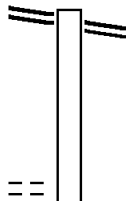
000000 FT 2 0 15195 0 00 0000+00  
 NC MANSION RD  
 CONESTOGA RD  
 (SR0401 SEG 0080/0601)  
 MFC BEGIN = E  
 0010/0000 LENGTH(AH 3566 BK 0000)



EXTRACT DATE: 12/18/2023 ROADWAY MANAGEMENT SYSTEM PAGE NUMBER: 752  
PRINT DATE: 12/20/2023 SLD COUNTY/SR - ANNUAL PRINT COUNTY: CHESTER  
DIR: B TOTAL LEN: 2.296 MI. DIST: 06-2 SR: 4037  
LEFT MUN: EAST BRANDYWINE T RIGHT MUN: EAST BRANDYWINE T

CREEK RD 012125 FT  
(SR0282 SEG 0102/0000) 0050/3720

JEFFERIS RD  
(T437) 0050/1749











012125 FT CREEK RD  
0050/3720 (SR0282 SEG 0102/0000)

DIR: B TOTAL LEN: 2.296 MI. DIST: 06-2 SR: 4037  
 LEFT MUN: EAST BRANDYWINE T RIGHT MUN: EAST BRANDYWINE T

			==	0050/0736	MARLIN WY (TWP )
2 0 15127 0 00 0084+14	008405 FT			008405 FT	
GREAT OAK DR (T491)	0050/0000	==	5	0050/0000	LENGTH(AH 3720 BK 1316)
GREAT OAK DR (T491)	0040/0543 007089 FT	==	==	0040/0543 007089 FT	SPRING MEADOW DR (T494) 2 0 15127 0 00 0071+00 CLOVER LN (T503)
			==	5	0040/0000 LENGTH(AH 1316 BK 3086)
ROLLING GLEN LN (TWP )	0030/1164	==			
	004003 FT			004003 FT	2 0 15127 0 00 0040+62 HOPEWELL RD (SR4015 SEG 0080/1941) MFC BEGIN = D
			==	5	0030/0000 LENGTH(AH 3086 BK 2309)
0 0 00000 0 00 0000+00	001694 FT			001694 FT	LAMMEY WY (TWP )
HEATHER WYND FARM BL (TWP )	0014/0000	==	==	5	0014/0000 LENGTH(AH 2309 BK 1694)
	000000 FT		==	0010/0372 000000 FT	BRANTWYN DR (TWP ) 2 0 15127 0 00 0000+00 NC CO CORNER KETCH RD HORSESHOE PK (SR0322 SEG 0260/0000)
			==	5	0010/0000 MFC BEGIN = E LENGTH(AH 1694 BK 0000)

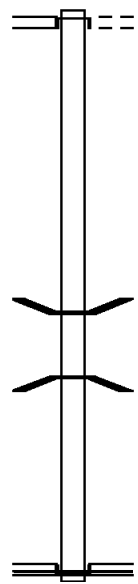
EXTRACT DATE: 12/18/2023      ROADWAY MANAGEMENT SYSTEM      PAGE NUMBER: 750  
 PRINT DATE: 12/20/2023      SLD COUNTY/SR - ANNUAL PRINT      COUNTY: CHESTER  
 DIR: B      TOTAL LEN: .000 MI.      DIST: 06-2      SR: 4035  
 LEFT MUN: WALLACE T      RIGHT MUN: WALLACE T

000000 FT		000000 FT	
000000 FT		7040/0000	LENGTH(AH 0704 BK 2132)
000000 FT		000000 FT	
000000 FT		7030/0000	LENGTH(AH 2132 BK 0091)
000000 FT		000000 FT	
000000 FT		7022/0000	LENGTH(AH 0091 BK 3077)
000000 FT		000000 FT	
000000 FT		7020/0000	LENGTH(AH 3077 BK 3240)
		000000 FT	
		7010/0000	LENGTH(AH 3240 BK 0000)

EXTRACT DATE: 12/18/2023 ROADWAY MANAGEMENT SYSTEM PAGE NUMBER: 749  
 PRINT DATE: 12/20/2023 SLD COUNTY/SR - ANNUAL PRINT COUNTY: CHESTER  
 DIR: B TOTAL LEN: .749 MI. DIST: 06-2 SR: 4033  
 LEFT MUN: WALLACE T RIGHT MUN: WALLACE T

003956 FT  
 LITTLE CONESTOGA RD  
 (SR4016 SEG 0100/0000) 0010/3956

003956 FT  
 INTER-AHD LITTLE CONESTOGA RD  
 (SR4016 SEG 0100/0000)  
 0010/3956 CHALFANT RD  
 (T423)



000000 FT

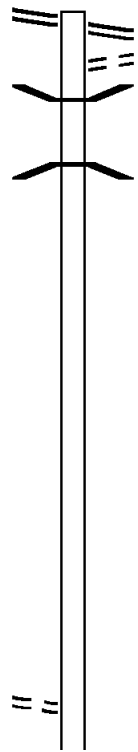
0010/0244 BMS EN 15/4033/0010/0125  
 2 0 15152 0 00 0000+00  
 E. BR. BRANDYWINE CREEK  
 0010/0125 BMSBG 15/4033/0010/0125  
 000000 FT 2 0 15152 0 00 0000+00  
 NC MARSHALL RD  
 CREEK RD  
 (SR0282 SEG 0082/0000)  
 INTER-BK MARSHALL RD  
 (T410)  
 MFC BEGIN = E  
 0010/0000 LENGTH(AH 3956 BK 0000)



EXTRACT DATE: 12/18/2023 ROADWAY MANAGEMENT SYSTEM PAGE NUMBER: 748  
PRINT DATE: 12/20/2023 SLD COUNTY/SR - ANNUAL PRINT COUNTY: CHESTER

DIR: B TOTAL LEN: 11.198 MI. DIST: 06-2 SR: 4031  
LEFT MUN: EAST NANTMEAL T RIGHT MUN: EAST NANTMEAL T

POTTSTOWN PK 059127 FT  
(SR0100 SEG 0460/0000) 0174/3395



059127 FT POTTSTOWN PK  
0174/3395 (SR0100 SEG 0460/0000)  
FOR SR 0100 AND 4031  
0174/3171 (CONN)  
0174/3120 BMSSEN 15/4031/0174/3071  
2 0 15148 0 00 0528+48  
BEAVER RUN  
0174/3071 BMSBG 15/4031/0174/3071

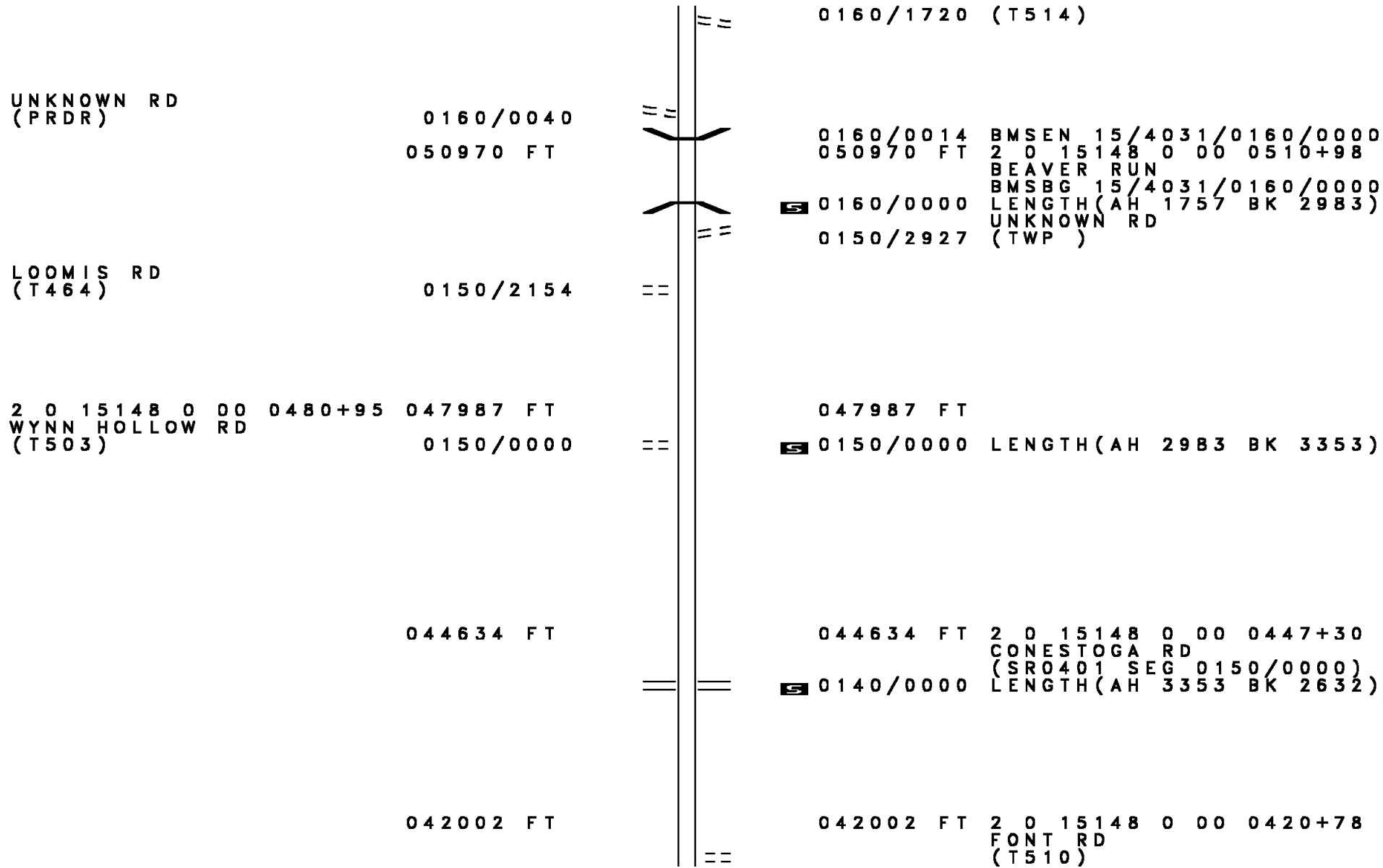
055732 FT

055732 FT 0 0 00000 0 00 0000+00  
0174/0000 LENGTH(AH 3395 BK 3005)

2 0 15148 0 00 0528+48 052727 FT  
NANTMEAL RD  
(T514) 0170/0000

052727 FT  
0170/0000 LENGTH(AH 3005 BK 1757)  
NANTMEAL RD

DIR: B TOTAL LEN: 11.198 MI. DIST: 06-2 SR: 4031  
 LEFT MUN: EAST NANTMEAL T RIGHT MUN: EAST NANTMEAL T



UNKNOWN RD  
(PRDR)

0160/0040  
050970 FT

0160/1720 (T514)

0160/0014 BMS EN 15/4031/0160/0000  
050970 FT 2 0 15148 0 00 0510+98  
BEAVER RUN  
BMSBG 15/4031/0160/0000  
S 0160/0000 LENGTH(AH 1757 BK 2983)  
UNKNOWN RD  
0150/2927 (TWP)

LOOMIS RD  
(T464)

0150/2154

2 0 15148 0 00  
WYNN HOLLOW RD  
(T503)

0480+95 047987 FT  
0150/0000

047987 FT  
S 0150/0000 LENGTH(AH 2983 BK 3353)

044634 FT

044634 FT 2 0 15148 0 00 0447+30  
CONESTOGA RD  
S 0140/0000 (SR0401 SEG 0150/0000)  
LENGTH(AH 3353 BK 2632)

042002 FT

042002 FT 2 0 15148 0 00 0420+78  
FONT RD  
(T510)

DIR: B TOTAL LEN: 11.198 MI. DIST: 06-2 SR: 4031  
 LEFT MUN: EAST NANTMEAL T RIGHT MUN: EAST NANTMEAL T

FONT RD  
 (T510)  
 SWEET SPRING RD  
 (T508)

0120/3413  
 0120/3075

==  
 POI  
 ==

0130/0000 LENGTH(AH 2632 BK 3429)  
 0120/3075 (APRA) PHILLIPS BROS

2 0 15148 0 00 0386+52 038573 FT  
 LYONS RUN RD  
 (T495)

0120/0000

==  
 ==

0120/0420 MACLEOD POND RD  
 038573 FT (T504)

0120/0000 LENGTH(AH 3429 BK 3731)

YEATON LN  
 (T523)

0110/2530

==

0110/1190 STONEWALL DR  
 (PRDR)

034842 FT

034842 FT 2 0 15148 0 00 0349+30  
 POTTS SCHOOL RD  
 (T502)

0110/0000 LENGTH(AH 3731 BK 3820)

UNKNOWN RD  
 (PRDR)  
 DONOMOORE DR  
 (T524)

0100/3390  
 0100/2887

==  
 ==

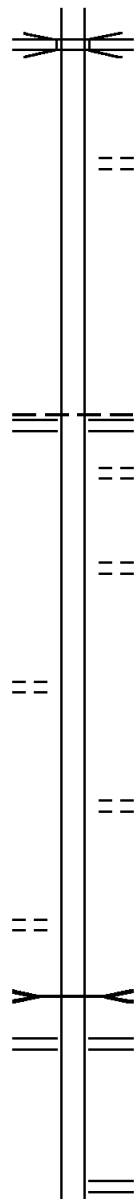
0100/2887 TURNBERRY CR  
 (T520)

031022 FT

==  
 ==

0100/0042 BMTEN 15/4031/0100/0000  
 031022 FT 2 0 15148 0 00 0311+24  
 MARSH CREEK  
 BMSBG 15/4031/0100/0000  
 0100/0000 LENGTH(AH 3820 BK 3740)

DIR: B TOTAL LEN: 11.198 MI. DIST: 06-2 SR: 4031  
 LEFT MUN: EAST NANTMEAL T RIGHT MUN: EAST NANTMEAL T



0090/3247 OP ID 1-76 15/7076/9903/0659  
 0090/1916 PETERS LN (TWP)  
 027282 FT 027282 FT 2 0 15148 0 00 0273+47  
 LITTLE CONESTOGA RD  
 (SR4016 SEG 0080/0000)  
 EAST NANTMEAL  
 WALLACE T  
 0090/0000 LENGTH(AH 3740 BK 3475)  
 DEVEREUX RD (T409)  
 0080/3200  
 0080/2194 MARGARET CT (T506)  
 0080/0831  
 023807 FT 023807 FT 2 0 15148 0 00 0238+44  
 PARK LN (T496)  
 0080/0000 LENGTH(AH 3475 BK 3567)  
 0070/2097  
 0070/1898 E. BR. BRANDYWINE CREEK STRUCTURE LENGTH 39 FT  
 BMSID 15/4031/0070/1898  
 CREEK RD  
 0070/1737 (SR0282 SEG 0042/0000)  
 020240 FT 020240 FT 2 0 15148 0 00 0202+78 020240 FT  
 INDIANTOWN RD (SR4023 SEG 0020/2461)

HOWSON LN (T513)

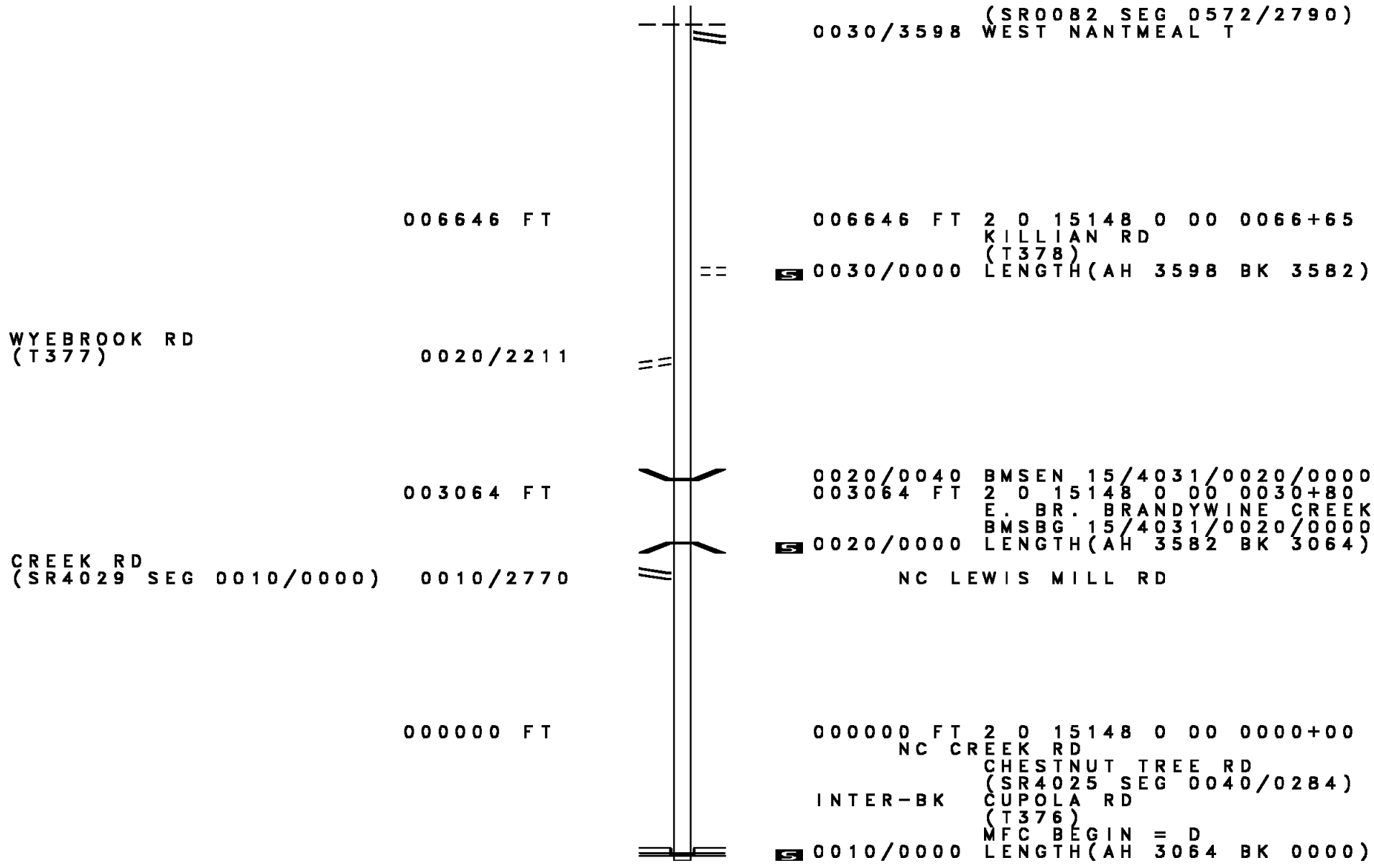
OAK ST (T402)

2 0 15148 0 00 0202+78 020240 FT  
 INDIANTOWN RD

DIR: B TOTAL LEN: 11.198 MI. DIST: 06-2 SR: 4031  
 LEFT MUN: WALLACE T RIGHT MUN: WALLACE T

(T402)	0070/0000	==	5 0070/0000	LENGTH(AH 3567 BK 1560)
HOMESTEAD LN (PRDR)	0060/0350	==		
2 0 15148 0 00 0197+00	018680 FT			018680 FT
FLEMING DR (T504)	0060/0000	==	5 0060/0000	LENGTH(AH 1560 BK 2031)
0 0 00000 0 00 0000+00	016649 FT			016649 FT
COLTSFOOT LN (PRDR)	0054/0000	==	5 0054/0000	LENGTH(AH 2031 BK 2186)
	014463 FT			014463 FT
		==	5 0050/0000	LENGTH(AH 2186 BK 2024)
				2 0 15148 0 00 0144+85 BARNESTON RD (T398)
0 0 00000 0 00 0000+00	012439 FT			012439 FT
LONGVIEW DR (T524)	0044/0000	==	5 0044/0000	LENGTH(AH 2024 BK 2195)
2 0 15148 0 00 0102+64	010244 FT			010244 FT
MANOR RD (SR0082 SEG 0582/0000)	0040/0000		5 0040/0000	IRVIEW RD MANOR RD (SR0082 SEG 0582/0000) LTH AH 002195 BK 000145
	010244 FT			010244 FT
				7034/0000
				INTER-AHD
				LTH AH 000145 BK 003598 MANOR RD (SR0082 SEG 0572/2790) MANOR RD

DIR: B TOTAL LEN: 11.198 MI. DIST: 06-2 SR: 4031  
 LEFT MUN: WEST NANTMEAL T RIGHT MUN: WEST NANTMEAL T



0030/3598 (SR0082 SEG 0572/2790)  
 WEST NANTMEAL T

006646 FT 006646 FT 2 0 15148 0 00 0066+65  
 KILLIAN RD  
 (T378)  
 0030/0000 LENGTH(AH 3598 BK 3582)

WYEBROOK RD  
 (T377) 0020/2211

003064 FT 0020/0040 BMS EN 15/4031/0020/0000  
 003064 FT 2 0 15148 0 00 0030+80  
 E. BR. BRANDYWINE CREEK  
 BMSBG 15/4031/0020/0000  
 0020/0000 LENGTH(AH 3582 BK 3064)  
 NC LEWIS MILL RD

CREEK RD  
 (SR4029 SEG 0010/0000) 0010/2770

000000 FT 000000 FT 2 0 15148 0 00 0000+00  
 NC CREEK RD  
 CHESTNUT TREE RD  
 (SR4025 SEG 0040/0284)  
 INTER-BK CUPOLA RD  
 (T376)  
 MFC BEGIN = D  
 0010/0000 LENGTH(AH 3064 BK 0000)

EXTRACT DATE: 12/18/2023 ROADWAY MANAGEMENT SYSTEM PAGE NUMBER: 742  
PRINT DATE: 12/20/2023 SLD COUNTY/SR - ANNUAL PRINT COUNTY: CHESTER  
DIR: B TOTAL LEN: 1.767 MI. DIST: 06-2 SR: 4029  
LEFT MUN: WEST NANTMEAL T RIGHT MUN: WEST NANTMEAL T

009332 FT



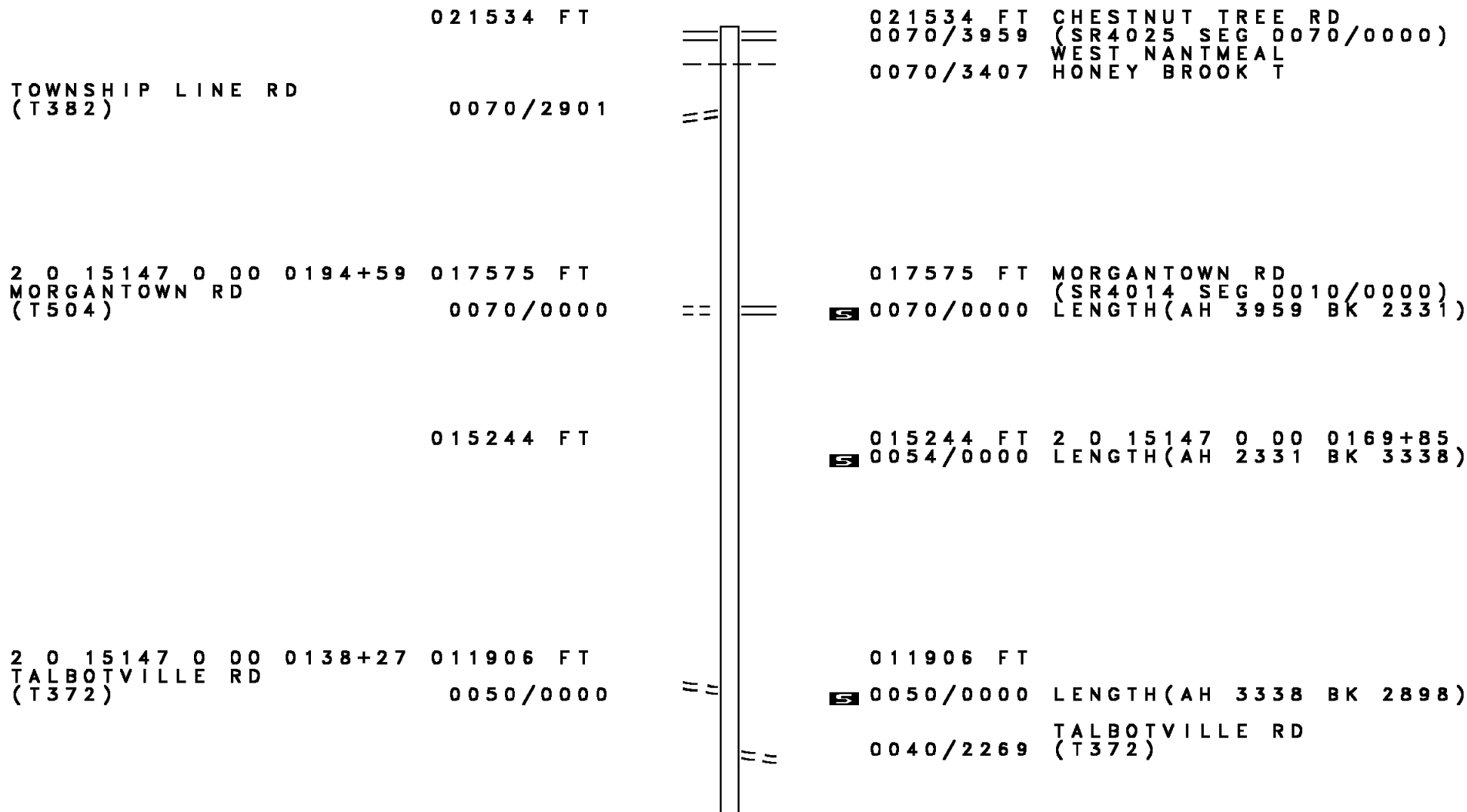
009332 FT  
INTER-AHD CREEK RD  
(SR0282 SEG 0012/0000)  
MANOR RD

DIR: B TOTAL LEN: 1.767 MI. DIST: 06-2 SR: 4029  
 LEFT MUN: WEST NANTMEAL T RIGHT MUN: WEST NANTMEAL T

ROADWAY	STATION	TYPE	START STATION	END STATION	DESCRIPTION
			0030/2999	0030/0000	(SR0082 SEG 0602/0000)
HUNTSFIELD DR (TWP)	0030/1548	==			
HUNTSFIELD DR (TWP)	0030/0932	==			
UNKNOWN RD (PRDR)	0030/0230	==			
	006333 FT		006333 FT	2 0 15149 0 00 0063+25	LANGOMA AV (T516)
		==	0030/0000		LENGTH(AH 2999 BK 2106)
BOLLINGER RD (T396)	0020/1430	==			
		==	0020/1123		LANGOMA AV (T516)
			0020/0314		BMS EN 15/4029/0020/0294 0 0 00000 0 00 0000+00
			0020/0294		E. BR. BRANDYWINE CREEK BMSBG 15/4029/0020/0294
2 0 15149 0 00 0042+57 NEW RD (SR4014 SEG 0040/3945)	004227 FT		004227 FT		WYEBROOKE RD (T377)
		==	0020/0000		LENGTH(AH 2106 BK 1340)
	002887 FT		002887 FT	0 0 00000 0 00 0000+00	
			0014/0000		LENGTH(AH 1340 BK 2887)
	000000 FT		000000 FT	2 0 15149 0 00 0000+00	
					NC CREEK RD LEWIS MILLS RD (SR4031 SEG 0010/2770)
					INTER-BK CREEK RD (SR4031 SEG 0010/2770)
			0010/0000		MFC BEGIN = E LENGTH(AH 2887 BK 0000)



DIR: B TOTAL LEN: 4.078 MI. DIST: 06-2 SR: 4027  
 LEFT MUN: WEST NANTMEAL T RIGHT MUN: WEST NANTMEAL T



DIR: B TOTAL LEN: 4.078 MI. DIST: 06-2 SR: 4027  
 LEFT MUN: HONEY BROOK T RIGHT MUN: HONEY BROOK T

2 0 15147 0 00 0108+53 009008 FT  
 GIVEN RD  
 (T374) 0040/0000

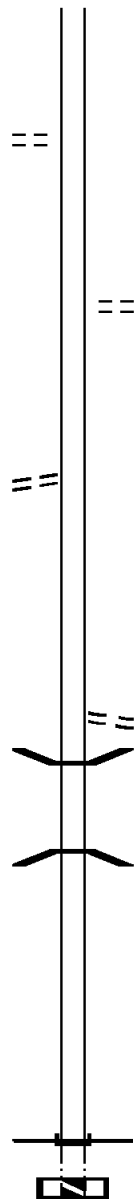
009008 FT  
 0040/0000 LENGTH(AH 2898 BK 3561)

2 0 15147 0 00 0072+60 005447 FT  
 TODD RD  
 (T499) 0030/0000

0030/1625 HOMESTEAD RD  
 (T344)  
 005447 FT  
 0030/0000 LENGTH(AH 3561 BK 3282)

002165 FT  
 NC WHITE SCHOOL RD  
 PLEASANT VIEW RD  
 (T366)  
 0020/0033 BMS EN 15/4027/0020/0000  
 002165 FT 2 0 15147 0 00 0039+79  
 BRANDYWINE  
 BMSBG 15/4027/0020/0000  
 0020/0000 LENGTH(AH 3282 BK 2165)

000000 FT  
 000000 FT 2 0 15147 0 00 0018+08  
 NC MAPLE ST  
 INTER-BK MAPLE ST  
 (BORO)  
 MFC BEGIN = E  
 000000 FT  
 000000 FT  
 7004/0000 LTH AH 000100 BK 000000



EXTRACT DATE: 12/18/2023 ROADWAY MANAGEMENT SYSTEM PAGE NUMBER: 738  
 PRINT DATE: 12/20/2023 SLD COUNTY/SR - ANNUAL PRINT COUNTY: CHESTER  
 DIR: B TOTAL LEN: 5.113 MI. DIST: 06-2 SR: 4025  
 LEFT MUN: WEST NANTMEAL T RIGHT MUN: WEST NANTMEAL T

026996 FT

026996 FT MANOR RD  
 0080/3843 (SR0082 SEG 0652/0000)

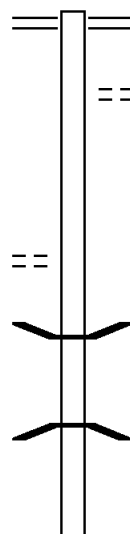
0080/3098 POND VIEW DR  
 (T519)

BEAM RD  
 (T503)

0080/1164

023153 FT

0080/0012 BMS EN 15/4025/0080/0000  
 023153 FT 2 0 15145 0 00 0233+08  
 PERKINS RUN  
 BMSBG 15/4025/0080/0000  
 5 0080/0000 LENGTH (AH 3843 BK 3880)



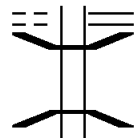
DIR: B TOTAL LEN: 5.113 MI. DIST: 06-2 SR: 4025  
 LEFT MUN: WEST NANTMEAL T RIGHT MUN: WEST NANTMEAL T

		==	0070/1932	ISABELLA RD (T376)
		==	0070/1272	STETSON DR (T521)
2 0 15145 0 00 0194+20	019273 FT		019273 FT	
WHITE SCHOOL RD (SR4027 SEG 0070/3959)	0070/0000	==	5 0070/0000	LENGTH(AH 3880 BK 1769)
0 0 00000 0 00 0000+00	017504 FT		017504 FT	
LAKEVIEW DR (T510)	0064/0000	==	5 0064/0000	LENGTH(AH 1769 BK 2339)
		---	0060/2053	WEST NANTMEAL HONEY BROOK T
	015165 FT		015165 FT	
MORGANTOWN RD (T346)	0050/2845	==	5 0060/0000	2 0 15145 0 00 0152+45 ISABELLA RD (SR4014 SEG 0030/0000) LENGTH(AH 2339 BK 3367)
		---	0050/1853	HONEY BROOK WEST NANTMEAL T
2 0 15145 0 00 0118+25	011798 FT		011798 FT	
SUPLEE RD (T548)	0050/0000	==	5 0050/0000	LENGTH(AH 3367 BK 2095)
		---	0040/1327	WEST NANTMEAL HONEY BROOK T
CUPOLA RD				CREEK RD

DIR: B TOTAL LEN: 5.113 MI. DIST: 06-2 SR: 4025  
 LEFT MUN: HONEY BROOK T RIGHT MUN: HONEY BROOK T

(T376)

0040/0284

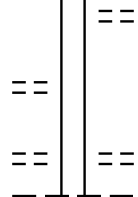


0040/0284 (SR4031 SEG 0010/0000)  
 0040/0135 BMSSEN 15/4025/0040/0033  
 0 0 00000 0 00 0000+00  
 E. BR. BRANDYWINE CREEK  
 0040/0033 BMSBG 15/4025/0040/0033  
 009703 FT 2 0 15145 0 00 0097+81  
 5 0040/0000 LENGTH(AH 2095 BK 3707)

009703 FT

2 0 15145 0 00 0060+12 005996 FT  
 GRIESON RD  
 (T339)

0030/0000



0030/0352 REEDER RD  
 005996 FT (T455)  
 5 0030/0000 LENGTH(AH 3707 BK 3193)

FOXVIEW RD  
 (T509)

0024/2387

0024/2387 LIPPITT RD  
 (T457)  
 0024/2181 HONEY BROOK  
 WEST NANTMEAL T

002803 FT

002803 FT 0 0 00000 0 00 0000+00  
 5 0024/0000 LENGTH(AH 3193 BK 1527)

2 0 15145 0 00 0012+76 001276 FT  
 DAWN LN  
 (T514)

0020/0000

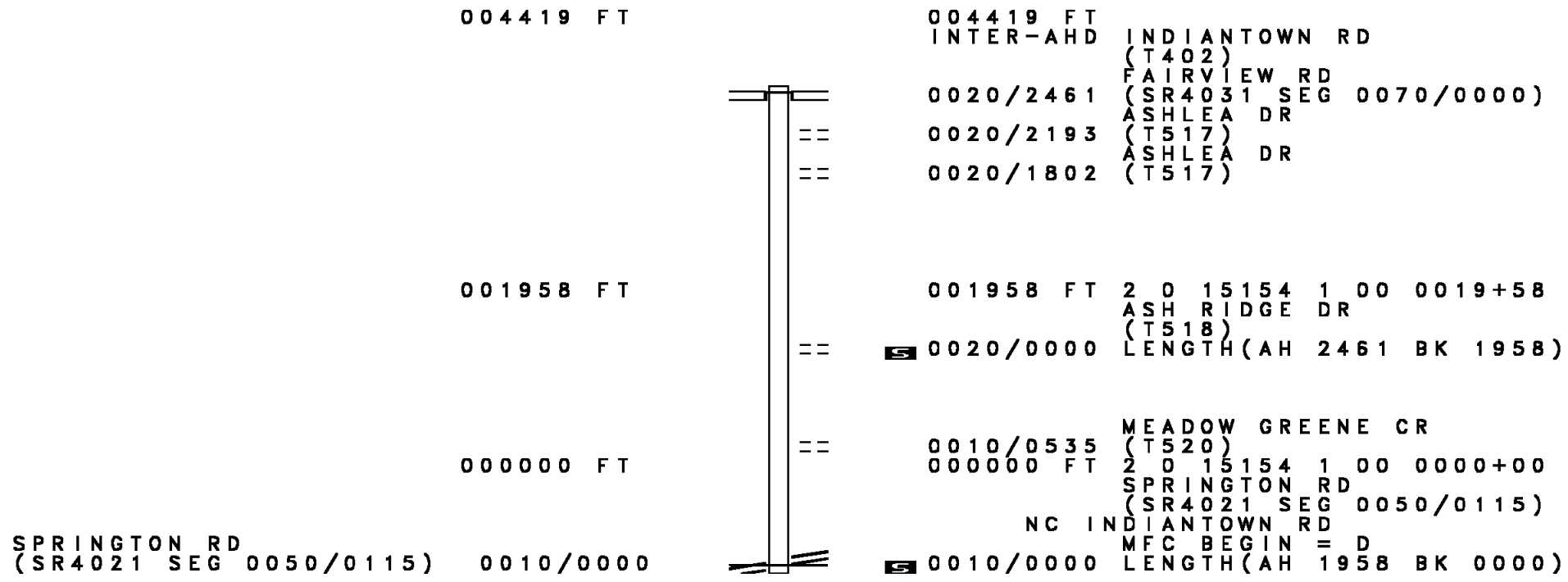


001276 FT  
 5 0020/0000 LENGTH(AH 1527 BK 1276)

2 0 15145 0 00 0000+00 000000 FT  
 HORSESHOE PK  
 (SR0322 SEG 0140/0000) 0010/0000



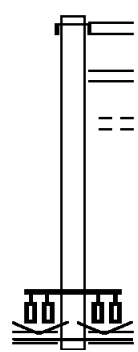
NC CHESTNUT TREE RD  
 HORSESHOE PK  
 000000 FT (SR0322 SEG 0140/0000)  
 MFC BEGIN = D  
 5 0010/0000 LENGTH(AH 1276 BK 0000)



EXTRACT DATE: 12/18/2023 ROADWAY MANAGEMENT SYSTEM PAGE NUMBER: 734  
 PRINT DATE: 12/20/2023 SLD COUNTY/SR - ANNUAL PRINT COUNTY: CHESTER  
 DIR: B TOTAL LEN: .179 MI. DIST: 06-2 SR: 4022  
 LEFT MUN: CALN T RIGHT MUN: CALN T

000946 FT

000000 FT



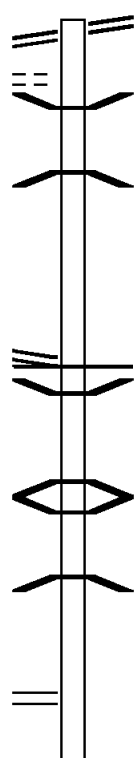
000946 FT  
 INTER-AHD FISHERVILLE RD  
 (T411)  
 RAMP D RD  
 0012/0946 (SR8006 SEG 0502/0275)  
 RAMP C RD  
 0012/0930 (SR8006 SEG 0512/0000)  
 GOVT PENNDOT STOCKPILE  
 0012/0672 (PRDR)  
 000000 FT 1 0 01004 8 00 0000+00  
 VILLAGE: CALN TWP 19320  
 NC FISHERVILLE RD  
 REECEVILLE RD  
 (SR4005 SEG 0160/0000)  
 MFC BEGIN = E  
 0012/0000 LENGTH(AH 0946 BK 0000)

DIR: B TOTAL LEN: 2.713 MI. DIST: 06-2 SR: 4021  
 LEFT MUN: WALLACE T RIGHT MUN: WALLACE T

CREEK RD 014324 FT  
 (SR0282 SEG 0062/0000) 0050/2881  
 FOR SR 0282 AND 4021  
 (CONN) 0050/2706

INDIANTOWN RD  
 (SR4023 SEG 0010/0000) 0050/0115  
 011443 FT

INDIAN RUN RD  
 (SR4008 SEG 0040/3279) 0040/1403



014324 FT CREEK RD  
 0050/2881 (SR0282 SEG 0062/0000)  
 0050/2300 BMSEN 15/4021/0050/2266  
 2 0 15154 0 00 0137+49  
 INDIAN RUN  
 0050/2266 BMSBG 15/4021/0050/2266

0050/0115 MFC BEGIN = E  
 0050/0020 BMSEN 15/4021/0050/0000  
 011443 FT 2 0 15154 0 00 0114+67  
 BRANCH INDIAN RUN CREEK  
 BMSBG 15/4021/0050/0000  
 0050/0000 LENGTH(AH 2881 BK 3409)  
 0040/2842 BMSEN 15/4021/0040/2802  
 0 0 00000 0 00 0000+00  
 INDIAN RUN CREEK  
 0040/2802 BMSBG 15/4021/0040/2802



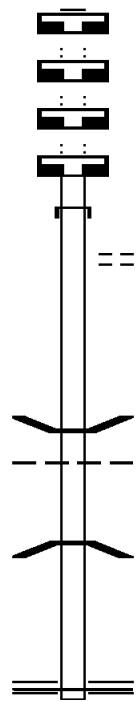
DIR: B TOTAL LEN: 2.713 MI. DIST: 06-2 SR: 4021  
 LEFT MUN: WALLACE T RIGHT MUN: WALLACE T

Stationing	Description	Stationing	Description
008034 FT		008034 FT	2 0 15154 0 00 0080+25 SPRINGTON MANOR FARM PK (TWP)
		5 0040/0000	LENGTH(AH 3409 BK 2670)
		0030/0960	UNKNOWN RD (PRDR)
			HIGHSPIRE RD (T439)
HIGHSPIRE RD (T440) 2 0 15154 0 00 0053+55	0030/0085	0030/0085	WALLACE
LC FOR HIGHSPIRE RD (CONN)	005364 FT	005364 FT	WEST BRANDYWINE T
	0030/0000	5 0030/0000	LENGTH(AH 2670 BK 1821)
STEPHANIE LN (TWP)	0020/0639		
	003543 FT	003543 FT	2 0 15154 0 00 0035+34 GLENVIEW DR (T454)
		5 0020/0000	LENGTH(AH 1821 BK 3543)
KIMBERWICK CR (T476)	0010/2877		
		0010/2430	LAHAWA DR (T516)
		0010/0098	WEST BRANDYWINE EAST BRANDYWINE T LITTLE WASHINGTON RD (SR4006 SEG 0040/0078)
		0010/0081	NC SPRINGTON RD
2 0 15154 0 00 0000+00	000000 FT	000000 FT	HORSE SHOE PK (SR0322 SEG 0190/3210)
HORSE SHOE PK (SR0322 SEG 0190/3210)	0010/0000	5 0010/0000	MFC BEGIN = D LENGTH(AH 3543 BK 0000)

DIR: B TOTAL LEN: 1.915 MI. DIST: 06-2 SR: 4020  
 LEFT MUN: WARWICK T RIGHT MUN: WARWICK T

HARMONYVILLE RD (SR4018 SEG 0060/1376)	010112 FT 0034/1739		010112 FT HARMONYVILLE RD 0034/1739 (SR4018 SEG 0060/1376)
008373 FT	008373 FT	==	008373 FT 0 0 00000 0 00 0000+00 KEIM RD (T401) 0034/0000 LENGTH(AH 1739 BK 2927)
005446 FT	005446 FT	==	0030/1519 HAWTHORNE CR (T542) 005446 FT 2 0 15231 0 00 0047+15 PERSOL RD (T402) 0030/0000 LENGTH(AH 2927 BK 3235)
002211 FT	002211 FT	==	002211 FT 2 0 15231 0 00 0079+70 BETHESDA RD (T412) 0020/0000 LENGTH(AH 3235 BK 2211)
000000 FT	000000 FT	==	000000 FT 2 0 15231 0 00 0101+03 NC HOPEWELL RD INTER-BK HOPEWELL RD (TWP) MFC BEGIN = E 0010/0000 LENGTH(AH 2211 BK 0000)

002400 FT  
 002400 FT  
 002400 FT  
 002400 FT



000000 FT

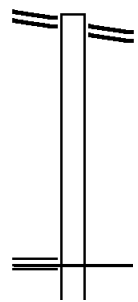
002400 FT  
 7030/0000 LENGTH(AH 4006 BK 1275)  
 002400 FT  
 7022/0000 LENGTH(AH 1275 BK 2328)  
 002400 FT  
 7020/0000 LENGTH(AH 2328 BK 1373)  
 002400 FT  
 7010/0000 LENGTH(AH 1373 BK 2400)  
 INTER-AHD DORLAN MILL RD  
 0010/2400 (T583)  
 LONGFIELDS WY  
 0010/2311 (T670)

0010/0134 BMS EN 15/4019/0010/0042  
 UPPER UWCHLAN  
 0010/0085 EAST BRANDYWINE T  
 2 0 15188 0 00 0000+42  
 EAST BR BRANDYWINE CREE  
 0010/0042 BMSBG 15/4019/0010/0042  
 000000 FT 2 0 15188 0 00 0000+00  
 NC DO RLAN MILL RD  
 CREEK RD  
 (SRO282 SEG 0124/2492)  
 MFC BEGIN = E  
 0010/0000 LENGTH(AH 2400 BK 0000)

EXTRACT DATE: 12/18/2023 ROADWAY MANAGEMENT SYSTEM PAGE NUMBER: 729  
 PRINT DATE: 12/20/2023 SLD COUNTY/SR - ANNUAL PRINT COUNTY: CHESTER  
 DIR: B TOTAL LEN: 4.423 MI. DIST: 06-2 SR: 4018  
 LEFT MUN: WARWICK T RIGHT MUN: WARWICK T

HARMONYVILLE RD 023353 FT  
 (SR4041 SEG 0030/0000) 0070/2603

2 0 15245 0 00 0000+00 020750 FT  
 ST PETERS RD  
 (SR4043 SEG 0020/0000) 0070/0000



023353 FT SCHOOL RD  
 0070/2603 (SR4041 SEG 0030/0000)

020750 FT  
 5 0070/0000 MFC BEGIN = D  
 LENGTH(AH 2603 BK 2488)  
 ST PETERS RD

DIR: B TOTAL LEN: 4.423 MI. DIST: 06-2 SR: 4018  
 LEFT MUN: WARWICK T RIGHT MUN: WARWICK T

Stationing	Segment	Length	Notes
		0060/2223	(SR4043 SEG 0010/2107) MFC BEGIN = E
HOPEWELL RD (SR4020 SEG 0034/1739)		0060/1376	
2 0 15129 0 00 0144+29		018262 FT	
KEIM RD (T401)		0060/0000	LENGTH(AH 2488 BK 1637)
		016625 FT	0 0 00000 0 00 0000+00 LENGTH(AH 1637 BK 2682)
		013943 FT	2 0 15129 0 00 0101+02 TRYTHALL RD (T532) LENGTH(AH 2682 BK 1589)
PIERSOL RD (T402)		0040/0285	
		012354 FT	0040/0060 BMS EN 15/4018/0040/0000 2 0 15129 0 00 0085+33 FRENCH CREEK BMSBG 15/4018/0040/0000 LENGTH(AH 1589 BK 3078)
		009276 FT	0034/0036 BMS EN 15/4018/0034/0000 2 0 15129 0 00 0033+22 PINE CREEK

DIR: B TOTAL LEN: 4.423 MI. DIST: 06-2 SR: 4018  
 LEFT MUN: WARWICK T RIGHT MUN: WARWICK T

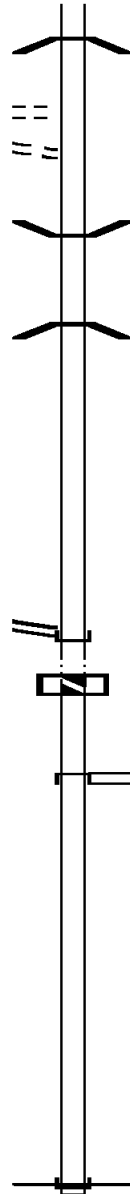
LC TO T412 RD  
 (CONN)  
 BETHESDA RD  
 (T412)

0030/1288  
 0030/1175

007217 FT

2 0 15129 0 00 0000+00 003833 FT  
 PINE SWAMP RD  
 (SR0345 SEG 0080/0121) 0020/0000  
 003833 FT

000000 FT



0034/0000 BMSBG 15/4018/0034/0000  
 LENGTH(AH 3078 BK 2059)

0030/0033 BMSBG 15/4018/0030/0000  
 007217 FT 2 0 15129 0 00 0033+22  
 PINE CREEK

0030/0000 BMSBG 15/4018/0030/0000  
 LENGTH(AH 2059 BK 3384)

003833 FT  
 INTER-BK PINE SWAMP RD  
 (SR0345 SEG 0080/0121)  
 0020/0000 LTH AH 003384 BK 000265  
 003833 FT  
 7014/0000 LTH AH 000265 BK 003833  
 INTER-AHD PINE SWAMP RD  
 (SR0345 SEG 0080/0000)  
 PINE SWAMP RD  
 0010/3833 (SR0345 SEG 0080/0000)

000000 FT 2 0 15210 0 00 0000+00  
 INTER-BK NC HARMONYVILLE RD  
 PINE SWAMP RD  
 (TWP)  
 MFC BEGIN = D  
 0010/0000 LENGTH(AH 3833 BK 0000)

EXTRACT DATE: 12/18/2023 ROADWAY MANAGEMENT SYSTEM PAGE NUMBER: 726  
PRINT DATE: 12/20/2023 SLD COUNTY/SR - ANNUAL PRINT COUNTY: CHESTER  
DIR: B TOTAL LEN: 1.931 MI. DIST: 06-2 SR: 4017  
LEFT MUN: EAST BRANDYWINE T RIGHT MUN: EAST BRANDYWINE T

010196 FT

010196 FT

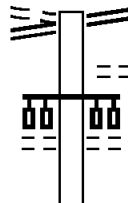
DIR: B TOTAL LEN: 1.931 MI. DIST: 06-2 SR: 4017  
 LEFT MUN: EAST BRANDYWINE T RIGHT MUN: EAST BRANDYWINE T

ROADWAY NAME	TYPE	START STATION	END STATION	LENGTH (FT)	RIGHT-OF-WAY	ADDITIONAL INFO
INTER-AHD						ROCK RAYMOND RD (SR4004 SEG 0020/0000) DOWLIN FORGE RD (SR4004 SEG 0020/0000)
		0030/2933				
BUCK RD	(T412)	007263		007263		BUCK RD (T412) 2 0 15211 0 00 0073+29 GOVERNORS CR (T486)
		0030/0000				LENGTH(AH 2933 BK 3458)
						HELM WY (T489)
MARGIL FARM DR	(T522)	0020/1205				
MARGIL FARM DR	(T522)	0020/0882				HILLTOP DR (T456)
2 0 15211 0 00 0038+05		003805		003805		
LONGWOOD DR	(PRDR)	0020/0000				LENGTH(AH 3458 BK 3805) EAST BRANDYWINE CALN T
AUTUMN CHERRY BL	(TWP)	0010/1560				DOWNING FORGE WY (TWP)
						US 30 BYPASS (EB) OP ID 15/0030/0300/0000 HIGH SCHOOL RD (PRDR)
		000000				
						2 0 15211 0 00 0000+00 NC RO CK RAYMOND RD HORSE SHOE PK (SR0322 SEG 0300/0809) MFC BEGIN = D
						LENGTH(AH 3805 BK 0000)



EXTRACT DATE: 12/18/2023 ROADWAY MANAGEMENT SYSTEM PAGE NUMBER: 724  
 PRINT DATE: 12/20/2023 SLD COUNTY/SR - ANNUAL PRINT COUNTY: CHESTER  
 DIR: B TOTAL LEN: 8.293 MI. DIST: 06-2 SR: 4016  
 LEFT MUN: UPPER UWCHLAN T RIGHT MUN: UPPER UWCHLAN T

LITTLE CONESTOGA RD 043787 FT  
 (PRDR)  
 POTTSTOWN PK  
 (SR0100 SEG 0343/0063) 0140/2823



043787 FT  
 0140/2823 POTTSTOWN PK  
 (SR0100 SEG 0343/0063)  
 0140/2255 SEABOLDT WY  
 (PRDR)  
 PARK RD  
 (T423)  
 0140/1916

DIR: B TOTAL LEN: 8.293 MI. DIST: 06-2 SR: 4016  
 LEFT MUN: UPPER UWCHLAN T RIGHT MUN: UPPER UWCHLAN T

DARRELL DR (TWP )	0140/0660	==	==	0140/0660	BUCKINGHAM DR (T429)
2 0 15052 0 01 0408+20	040964 FT			040964 FT	
CHRISTINE DR (T506)	0140/0000	==		5 0140/0000	LENGTH(AH 2823 BK 4007)
					BRANCH MARSH CREEK
					STRUCTURE LENGTH 16 FT
				0130/1215	BMSID 15/4016/0130/1215
					I-76
				0130/0984	OP ID 15/7076/9903/0963
					LC TO GREEN VALLEY RD
	036957 FT		==	0130/0177	(CONN)
				036957 FT	2 0 15052 0 00 0368+71
					GREEN VALLEY RD
					(T492)
				5 0130/0000	LENGTH(AH 4007 BK 3839)
					HIGHVIEW RD
				0120/3675	(T494)
STANLEY DR (TWP )	0120/3279	==			
MILFORD RD (T428)	0120/2171	==	==	0120/2171	MILFORD RD (T428)
				0120/1311	CHERYL DR (T504)
	033118 FT			0120/0038	BMSEN 15/4016/0120/0000
				033118 FT	2 0 15052 0 00 0331+77
					BLACK HORSE
				5 0120/0000	BMSBG 15/4016/0120/0000
					LENGTH(AH 3839 BK 3905)
SHORE LINE DR (T505)	0110/3564	==		0110/3348	BMSEN 15/4016/0110/3296
					0 0 00000 0 00 0000+00

DIR: B TOTAL LEN: 8.293 MI. DIST: 06-2 SR: 4016  
 LEFT MUN: UPPER UWCHLAN T RIGHT MUN: UPPER UWCHLAN T

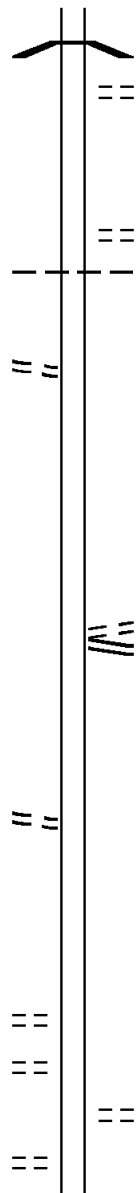
2 0 15052 0 00 0292+15 029213 FT  
 STYER RD  
 (T457) 0110/0000

027153 FT

SEMINARY RD  
 (T491) 0090/1832

2 0 15052 0 00 0231+74 023195 FT  
 WALNUT BANK RD  
 (T424) 0090/0000  
 DENTON DR  
 (T497) 0080/1911

KELDEN CT  
 (T527) 0080/1151  
 STEEPVIEW DR



0110/3296 MARSH CREEK  
 BMSBG 15/4016/0110/3296  
 0110/2710 POPJOY LN  
 (PRDR)

0110/1140 POPJOY LN  
 (PRDR)  
 0110/0740 UPPER UWCHLAN  
 WALLACE T

029213 FT

0110/0000 LENGTH(AH 3905 BK 2060)

027153 FT 2 0 15052 0 00 0271+57  
 CHALFANT RD  
 (T423)  
 MARSHALL RD  
 (SR4033 SEG 0010/3956)  
 0100/0000 LENGTH(AH 2060 BK 3958)

023195 FT

0090/0000 LENGTH(AH 3958 BK 2476)

0080/1714 LEXINGTON MANOR RD  
 (T509)

DIR: B TOTAL LEN: 8.293 MI. DIST: 06-2 SR: 4016  
 LEFT MUN: WALLACE T RIGHT MUN: WALLACE T

Stationing	Segment	Length	Right of Way	Notes
(TWP )	0080/0835			
2 0 15052 0 00 0207+39	020719 FT			FAIRVIEW RD
FAIRVIEW RD				(SR4031 SEG 0090/0000)
(SR4031 SEG 0090/0000)	0080/0000			LENGTH(AH 2476 BK 2746)
				LAMB TAVERN LN
				(T508)
				LAMB TAVERN LN
				(T508)
	017973 FT			
				2 0 15052 0 00 0179+51
				WHITETAIL RIDGE RD
				(T507)
				LENGTH(AH 2746 BK 2224)
2 0 15052 0 00 0157+43	015749 FT			
MAPLEFLOWER RD				
(T495)	0060/0000			LENGTH(AH 2224 BK 1948)
0 0 00000 0 00 0000+00	013801 FT			
TURTLENEST LN				
(T523)	0054/0000			LENGTH(AH 1948 BK 3298)
MAPLEFLOWER RD	0050/0427			
(T495)				
	010503 FT			
				WALLACE
				WEST NANTMEAL T
				2 0 15052 0 00 0105+25
				PUMPKIN HILL RD
				(T496)

DIR: B TOTAL LEN: 8.293 MI. DIST: 06-2 SR: 4016  
LEFT MUN: WEST NANTMEAL T RIGHT MUN: WEST NANTMEAL T

2 0 15052 0 00 0095+01 009581 FT  
ADAMS DR  
(T400) 0040/0000

==

0050/0000 LENGTH(AH 3298 BK 0922)

009581 FT

0040/0000 LENGTH(AH 0922 BK 3575)

2 0 15052 0 00 0060+01 006006 FT  
MILLARD RD  
(T495) 0030/0000

==

006006 FT

0030/0000 LENGTH(AH 3575 BK 2890)

==

0020/0868 COVENTRY COVE RD  
(T517)

==

003116 FT

0020/0047 CHURCH RD  
(T398)  
003116 FT 2 0 15052 0 00 0031+24  
LAMMEY RD  
(T499)

==

0020/0000 LENGTH(AH 2890 BK 3116)

000000 FT

000000 FT 2 0 15052 0 00 0000+00  
NC LI TITTLE CONESTOGA RD

MANOR RD  
(SR0082 SEG 0632/0000)  
INTER-BK MANOR RD  
(SR0082 SEG 0632/0000)  
MFC BEGIN = D

BULLTOWN RD  
(SR0345 SEG 0010/0000) 0010/0000

==

0010/0000 LENGTH(AH 3116 BK 0000)

EXTRACT DATE: 12/18/2023 ROADWAY MANAGEMENT SYSTEM PAGE NUMBER: 719  
PRINT DATE: 12/20/2023 SLD COUNTY/SR - ANNUAL PRINT COUNTY: CHESTER  
DIR: B TOTAL LEN: 4.955 MI. DIST: 06-2 SR: 4015  
LEFT MUN: EAST BRANDYWINE T RIGHT MUN: EAST BRANDYWINE T

026160 FT

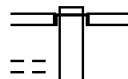
026160 FT  
INTER-AHD

REEDS RD  
(T424)  
CREEK RD

0104/2217 (SR0282 SEG 0112/0014)

DELANEY DR  
(TWP)

0104/1967



DIR: B TOTAL LEN: 4.955 MI. DIST: 06-2 SR: 4015  
 LEFT MUN: EAST BRANDYWINE T RIGHT MUN: EAST BRANDYWINE T

UNKNOWN RD  
 (PRDR)

0104/0062  
 023943 FT

==

023943 FT 0 0 00000 0 00 0000+00

MFC BEGIN = E  
 0104/0000 LENGTH(AH 2217 BK 2250)

021693 FT

021693 FT 2 0 15124 0 00 0121+58

HOPEWELL RD  
 (SR4004 SEG 0010/0000)

NC REEDS RD  
 BATTEN DR  
 (T493)

0100/0000 LENGTH(AH 2250 BK 2187)

0090/1311 NORTH BUCK RD  
 (T423)

ECHO DELL RD  
 (T482)

0090/0813

==

019506 FT

019506 FT 2 0 15124 0 00 0100+00

LA VIDA VIA RD  
 (T452)

0090/0000 LENGTH(AH 2187 BK 3309)

0080/1941 CORNER KETCH LYNDELL RD  
 (SR4037 SEG 0030/0000)

0080/0634 MONTPELIER DR  
 (TWP )

2 0 15124 0 00 0066+55 016197 FT

DILWORTH RD  
 (T409)

0080/0000

==

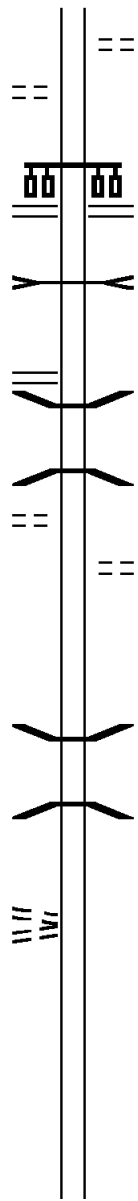
016197 FT

0080/0000 LENGTH(AH 3309 BK 3246)

DIR: B TOTAL LEN: 4.955 MI. DIST: 06-2 SR: 4015  
 LEFT MUN: EAST BRANDYWINE T RIGHT MUN: EAST BRANDYWINE T

FERNDALE LN  
 (TWP)

0070/1705



0070/1973 CHERRY GROVE LN  
 (TWP)

NC HOPEWELL RD  
 HORSESHOE PK  
 (SR0322 SEG 0240/0000)

0070/0977

BEAVER CREEK  
 STRUCTURE LENGTH 15 FT  
 BMSID 15/4015/0070/0890

0070/0890

2 0 15124 0 00 0034+07 012951 FT  
 REECEVILLE RD  
 (SR4002 SEG 0040/3162) 0070/0000

012951 FT

0070/0000 LENGTH(AH 3246 BK 3403)  
 0060/2899 BMSEN 15/4015/0060/2887  
 2 0 15124 0 00 0028+96

0060/2887 BEAVER CR.  
 BMSBG 15/4015/0060/2887

MERCER DR  
 (PRDR)

0060/2557

0060/2299 LOCKS FARM LN  
 (PRDR)

2 0 15124 0 00 0000+00 009548 FT  
 HADFIELD RD  
 (T415)  
 BAILEY RD  
 (T442) 0060/0000

0060/0175 BMSEN 15/4015/0060/0131  
 0 0 00000 0 00 0000+00  
 BEAVER CREEK

0060/0131 BMSBG 15/4015/0060/0131  
 009548 FT


0060/0000 LENGTH(AH 3403 BK 2246)

007302 FT

007302 FT 0 0 00000 0 00 0000+00  
 0054/0000 LENGTH(AH 2246 BK 1769)



DIR: B TOTAL LEN: 4.955 MI. DIST: 06-2 SR: 4015  
 LEFT MUN: EAST BRANDYWINE T RIGHT MUN: EAST BRANDYWINE T



005533 FT

0050/0408  
005533 FT

EAST BRANDYWINE  
CALN T  
1 1 04117 0 00 0000+00  
FISHERVILLE RD  
(T411)

S

0050/0000  
0040/1055

LENGTH (AH 1769 BK 1105)  
BMSSEN 15/4015/0040/1042  
1 1 01431 0 01 0091+19  
BRANCH BEAVER CR  
BMSBG 15/4015/0040/1042

FISHERVILLE RD  
(T411)

0040/1002

004428 FT  
INTER-BK

NDSVILLE RD  
BONDSVILLE RD  
(SR0340 SEG 0210/0000)

1 1 01431 0 01 0080+76  
KINGS HW  
(SR0340 SEG 0210/0000)

0040/0000  
004428 FT

S

0040/0000  
004428 FT

LTH AH 001105 BK 002450  
LTH AH 002450 BK 003749  
BONDSVILLE RD

BONDSVILLE RD  
(SR0340 SEG 0210/2423)

0020/3749

0020/3749  
0020/3496

(SR0340 SEG 0210/2423)  
BMSSEN 15/4015/0020/3422  
0 0 00000 0 00 0000+00  
BEAVER CREEK  
BMSBG 15/4015/0020/3422

0020/3422

0020/1245

UNKNOWN RD  
(PRDR)

000679 FT

000679 FT

2 0 15126 0 00 0045+85  
BEAVER CREEK  
STRUCTURE LENGTH 23 FT  
BMSID 15/4015/0020/0000  
LENGTH (AH 3749 BK 0679)

TO 0322/0284 SH  
(CONN)

0010/0164  
000000 FT

S

000000 FT  
NC ED

2 0 15126 1 00 0001+57  
GESH MILL RD  
HORSESHOE PK  
(SR0322 SEG 0284/0937)  
MFC BEGIN = D

S

0010/0000

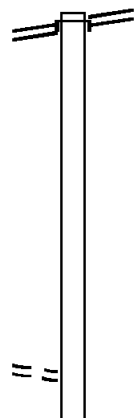
LENGTH (AH 0679 BK 0000)

EXTRACT DATE: 12/18/2023 ROADWAY MANAGEMENT SYSTEM PAGE NUMBER: 715  
PRINT DATE: 12/20/2023 SLD COUNTY/SR - ANNUAL PRINT COUNTY: CHESTER

DIR: B TOTAL LEN: 2.590 MI. DIST: 06-2 SR: 4014  
LEFT MUN: WEST NANTMEAL T RIGHT MUN: WEST NANTMEAL T

013676 FT  
CREEK RD  
(SR4029 SEG 0020/0000) 0040/3945

2 0 15151 0 00 0097+43 009731 FT  
ISABELLA RD  
(T376) 0040/0000



013676 FT  
INTER-AHD WYEBROOK RD  
(T377)  
CREEK RD  
0040/3945 (SR4029 SEG 0020/0000)

009731 FT  
NC NEW RD  
5 0040/0000 LENGTH(AH 3945 BK 2272)

DIR: B TOTAL LEN: 2.590 MI. DIST: 06-2 SR: 4014  
 LEFT MUN: WEST NANTMEAL T RIGHT MUN: WEST NANTMEAL T

007459 FT	0034/0790	UNKNOWN RD (PRDR)	007459 FT	0 0 00000	0 00 0000+00
	5 0034/0000	LENGTH(AH 2272 BK 2421)			
005038 FT	005038 FT	2 0 15151 0 00 0050+40			
		NC ISABELLE RD CHESTNUT TREE RD (SR4025 SEG 0060/0000)			
	5 0030/0000	WEST NANTMEAL HONEY BROOK T MORGANTOWN RD (T346)			LENGTH(AH 2421 BK 1269)
003769 FT	0020/0820	NC ISABELLA RD VINCENT DR (T520)	003769 FT	2 0 15151 0 00 0037+66	
	5 0020/0000	SHORELINE DR (T521)			LENGTH(AH 1269 BK 3769)
000000 FT	000000 FT	2 0 15151 0 00 0000+00			
		NC MORGANTOWN RD WHITE SCHOOL RD (SR4027 SEG 0070/0000)			
	5 0010/0000	INTER-BK MORGANTOWN RD (T504) MFC BEGIN = E			LENGTH(AH 3769 BK 0000)

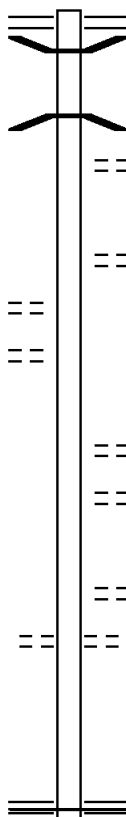
DIR: B TOTAL LEN: .977 MI. DIST: 06-2 SR: 4013  
 LEFT MUN: EAST BRANDYWINE T RIGHT MUN: EAST BRANDYWINE T

TIMBER PASS RD  
 (T507)  
 TIMBER PASS RD  
 (T507)

005161 FT

0020/0855  
 0020/0480  
 002805 FT

000000 FT



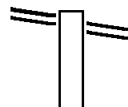
005161 FT LITTLE WASHINGTON RD  
 0020/2356 (SR4006 SEG 0050/1645)  
 0020/2280 BMSSEN 15/4013/0020/2259  
 1 0 00137 1 00 0050+74  
 CULBERTSON RUN  
 0020/2259 BMSBG 15/4013/0020/2259  
 UNKNOWN RD  
 0020/2035 (PRDR)  
  
 0020/0891 HOLLY DR  
 (T476)  
  
 002805 FT 1 0 00137 1 00 0028+05  
 FIRETHORN DR  
 (T474)  
 0020/0000 LENGTH(AH 2356 BK 2805)  
 WILD BRIAR RD  
 0010/2302 (T473)  
  
 0010/1365 QUAIL HILL LN  
 (PRDR)  
 0010/0814 BROOKHAVEN LN  
 (T518)  
  
 000000 FT 1 0 00137 1 00 0000+00  
 NC GU THRIESVILLE RD  
 HORSESHOE PK  
 (SR0322 SEG 0230/0000)  
 MFC BEGIN = E  
 0010/0000 LENGTH(AH 2805 BK 0000)

DIR: B TOTAL LEN: .010 MI. DIST: 06-2 SR: 4012  
LEFT MUN: HONEY BROOK T RIGHT MUN: HONEY BROOK T

000054 FT		000054 FT	7064/0000	LENGTH(AH 3429 BK 0032)
				BMSSEN 15/4012/0060/0000
		INTER-AHD		SUPLEE RD
000022 FT		0060/0032		(T548)
		000022 FT		2 0 15146 0 00 0144+81
		INTER-BK		SUPLEE RD
				(T548)
				EAST BR BRANDYWINE CREE
				BMSBG 15/4012/0060/0000
000022 FT		0060/0000		LENGTH(AH 0032 BK 3610)
		000022 FT		
		7050/0000		LENGTH(AH 3610 BK 2760)
000022 FT		000022 FT		
		7034/0000		LENGTH(AH 2760 BK 3006)
000022 FT		000022 FT		
		7030/0000		LENGTH(AH 3006 BK 2211)
000022 FT		000022 FT		
		7024/0000		LENGTH(AH 2211 BK 0022)
				BMSSEN 15/4012/0020/0000
		INTER-AHD		SUPLEE RD
		0020/0022		(T548)
000000 FT		000000 FT		2 0 15146 0 00 0027+62
		NC SU		SUPLEE RD
		INTER-BK		SUPLEE RD
				(T548)
				WEST BR BRANDYWINE CREE
				BMSBG 15/4012/0020/0000
				MFC BEGIN = D
000000 FT		0020/0000		LENGTH(AH 0022 BK 2658)
		000000 FT		
		7010/0000		LTH AH 002658 BK 000100
000000 FT		000000 FT		
		7004/0000		LTH AH 000100 BK 000000

EXTRACT DATE: 12/18/2023 ROADWAY MANAGEMENT SYSTEM PAGE NUMBER: 711  
PRINT DATE: 12/20/2023 SLD COUNTY/SR - ANNUAL PRINT COUNTY: CHESTER  
DIR: B TOTAL LEN: 1.973 MI. DIST: 06-2 SR: 4011  
LEFT MUN: WEST BRANDYWINE T RIGHT MUN: WEST BRANDYWINE T

HORSESHOE PK 010416 FT  
(SR0322 SEG 0180/0000) 0030/3545

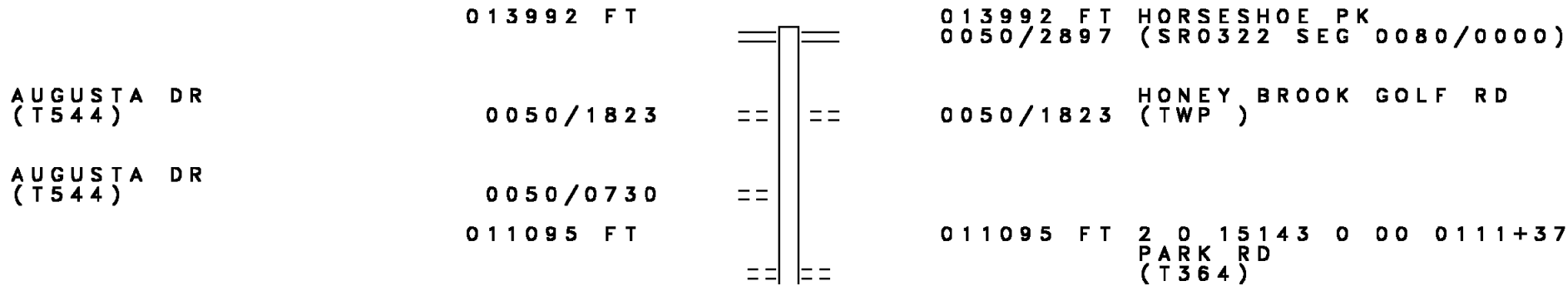


010416 FT HORSESHOE PK  
0030/3545 (SR0322 SEG 0180/0000)

DIR: B TOTAL LEN: 1.973 MI. DIST: 06-2 SR: 4011  
 LEFT MUN: WEST BRANDYWINE T RIGHT MUN: WEST BRANDYWINE T

			==	0030/1280	BRIARS RUN DR (TWP)
	006871 FT		==	006871 FT	2 0 15235 0 00 0042+66 CULBERTSON RUN RD (TBC)
			==	5 0030/0000	LENGTH(AH 3545 BK 2784)
			==	0020/1400	NATIONAL DR (PRDR)
					<b>P</b>
				0020/0065	BMSEN 15/4011/0020/0051 BRIDGE POSTED (TONS) 0 0 00000 0 00 0000+00 SGL 34 COMB 40 BEAVER CREEK
					<b>P</b>
2 0 15186 0 00 0050+55	004087 FT			0020/0051	BMSBG 15/4011/0020/0051
BEAVER CREEK RD (T426)			==	004087 FT	
			==	5 0020/0000	LENGTH(AH 2784 BK 1536)
					MICHAEL CT
			==	0014/0989	(PRDR)
	002551 FT			002551 FT	0 0 00000 0 00 0000+00 COCHRAN DR (T470)
			==	5 0014/0000	LENGTH(AH 1536 BK 2551)
			==	000000 FT	2 0 15186 0 00 0009+40 NC SW INEHART RD REECEVILLE RD (SR4002 SEG 0020/0000) MFC BEGIN = E
LAUREN LN (TWP)	0010/0535			5 0010/0000	LENGTH(AH 2551 BK 0000)
	000000 FT				

EXTRACT DATE: 12/18/2023      ROADWAY MANAGEMENT SYSTEM      PAGE NUMBER: 709  
 PRINT DATE: 12/20/2023      SLD COUNTY/SR - ANNUAL PRINT      COUNTY: CHESTER  
 DIR: B      TOTAL LEN: 2.650 MI.      DIST: 06-2      SR: 4010  
 LEFT MUN: HONEY BROOK T      RIGHT MUN: HONEY BROOK T





DIR: B TOTAL LEN: 2.650 MI. DIST: 06-2 SR: 4010  
 LEFT MUN: HONEY BROOK T RIGHT MUN: HONEY BROOK T

LOMBARD ST  
(T338)

008263 FT

0050/0000 LENGTH(AH 2897 BK 2832)

008263 FT 2 0 15143 0 00 0082+86  
 0034/0000 LENGTH(AH 2832 BK 2063)

006200 FT

006200 FT 2 0 15143 0 00 0062+12  
 COMPASS RD  
 (SR0010 SEG 0470/0000)  
 0030/0000 LENGTH(AH 2063 BK 3484)

002716 FT

0020/0055 BMTEN 15/4010/0020/0000  
 002716 FT 2 0 15143 0 00 0027+15  
 BRANCH BRANDYWINE CREEK  
 BMSBG 15/4010/0020/0000  
 0020/0000 LENGTH(AH 3484 BK 2716)

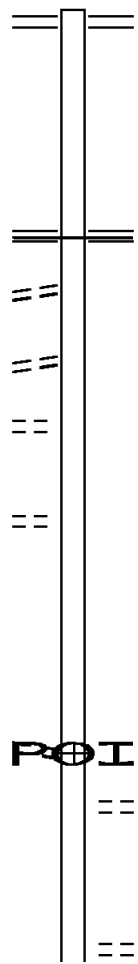
0010/0991 MILL RD  
(T471)

0010/0363  
 000000 FT

000000 FT 2 0 15143 0 00 0000+00  
 NC CAMBRIDGE RD  
 INTER-BK MAIN ST  
 (T909)  
 MFC BEGIN = E  
 0010/0000 LENGTH(AH 2716 BK 0000)

DIR: B TOTAL LEN: 3.827 MI. DIST: 06-2 SR: 4009  
 LEFT MUN: WEST BRANDYWINE T RIGHT MUN: WEST BRANDYWINE T

Stationing	Distance	Segment	Notes
020204 FT		020204 FT	HORSE SHOE PK (SR0322 SEG 0160/1473)
018464 FT		018464 FT	1 0 00372 0 01 0315+00 MANOR RD (SRO082 SEG 0542/0000) MFC BEGIN = E
BRANDYWINE DR (T466)	0060/2344	0070/0000	LENGTH(AH 1740 BK 2521)
EVELYNN DR (PRDR)	0060/1600		
UNKNOWN RD (PRDR)	0060/0785		
2 0 15123 0 00 0171+93 BRANDAMORE RD (T439)	015943 FT	0060/0000	LENGTH(AH 2521 BK 2653)
TELEGRAPH RD (T435)	013290 FT	013290 FT	0 0 00000 0 00 0000+00 (APRA) LAURENCE MATTSON LENGTH(AH 2653 BK 1638) WINDY WY (PRDR)
	0054/0000	0050/1062	
	011652 FT	011652 FT	2 0 15123 0 00 0128+88 LAFAYETTE RD (T437) LENGTH(AH 1638 BK 1081)

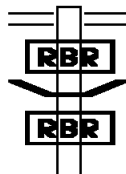


DIR: B TOTAL LEN: 3.827 MI. DIST: 06-2 SR: 4009  
 LEFT MUN: WEST BRANDYWINE T RIGHT MUN: WEST BRANDYWINE T

Segment ID	Start Station	End Station	Length (FT)	Notes
LAFAYETTE RD (T437)	0044/1076			
0 0 00000 0 00 0000+00	010571		010571	
REID RD (T427)	0044/0000			LENGTH(AH 1081 BK 2976)
	007595		007595	
		2 0 15123 0 00 0088+38		CEDAR KNOLL RD (SR4005 SEG 0110/0000)
		0040/0000		LENGTH(AH 2976 BK 1753)
	005842		005842	
		2 0 15123 0 00 0070+81		PRATTSDAM RD (T378)
		0030/0000		LENGTH(AH 1753 BK 2038)
				UNION RD (T413)
	003804		003804	
		0 0 00000 0 00 0000+00		
		0016/0000		LENGTH(AH 2038 BK 1793)
	002011		002011	
		0 0 00000 0 00 0000+00		
		0014/0000		LENGTH(AH 1793 BK 2011)
				NC HIBERNIA RD
				WAGONTOWN RD
				(SR4005 SEG 0040/0000)
				MFC BEGIN = D
				LENGTH(AH 2011 BK 0000)
2 0 15123 0 00 0012+25	000000		000000	
WAGONTOWN RD (SR4005 SEG 0040/0000)	0010/0000			

EXTRACT DATE: 12/18/2023 ROADWAY MANAGEMENT SYSTEM PAGE NUMBER: 705  
PRINT DATE: 12/20/2023 SLD COUNTY/SR - ANNUAL PRINT COUNTY: CHESTER  
DIR: B TOTAL LEN: 2.104 MI. DIST: 06-2 SR: 4008  
LEFT MUN: WALLACE T RIGHT MUN: WALLACE T

011111 FT



011111 FT SPRINGTON RD  
0040/3279 (SR4021 SEG 0040/1403)

0040/2429 BMS EN 15/4008/0040/2407  
2 0 15191 0 00 0078+56  
P3  
INDIAN RUN

DIR: B TOTAL LEN: 2.104 MI. DIST: 06-2 SR: 4008  
 LEFT MUN: WALLACE T RIGHT MUN: WALLACE T

0040/2407 BMSBG 15/4008/0040/2407

CAMP INDIAN RUN RD.  
 (PRDR)

0040/2266 ==

007832 FT

007832 FT 2 0 15191 0 00 0078+56  
 BASSET HUNT RD

== 5 0040/0000 (T516) LENGTH(AH 3279 BK 1730)

006102 FT

006102 FT 0 0 00000 0 00 0000+00  
 PRDR

== 5 0024/0000 (PRDR) LENGTH(AH 1730 BK 3072)

2 0 15191 0 00 0030+46 003030 FT  
 BARNESTON RD  
 (T398) 0020/0000

003030 FT  
 5 0020/0000 LENGTH(AH 3072 BK 3030)

GLEN MANOR LN  
 (T500) 0010/1631 ==

0010/2173 ARROW POINT DR  
 (T501)

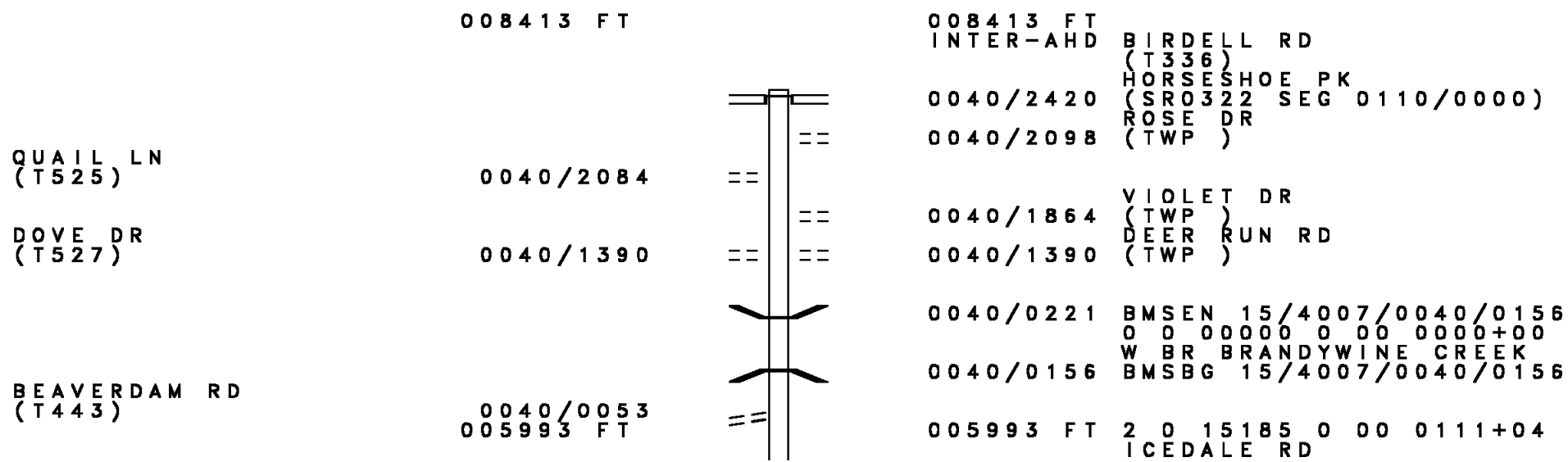
000000 FT

000000 FT 2 0 15191 0 00 0000+00  
 NC INDIAN RUN RD

MANOR RD  
 (SRO082 SEG 0572/0000)

INTER-BK LIPPETT RD  
 (T458)

5 0010/0000 MFC BEGIN = E LENGTH(AH 3030 BK 0000)



008413 FT

008413 FT  
 INTER-AHD

QUAIL LN  
 (T525)

0040/2084

DOVE DR  
 (T527)

0040/1390

BEAVERDAM RD  
 (T443)

0040/0053  
 005993 FT

BIRDELL RD  
 (T336)  
 HORSESHOE PK  
 (SR0322 SEG 0110/0000)

0040/2420

0040/2098

ROSE DR  
 (TWP)

VIOLET DR  
 (TWP)

0040/1864

0040/1390

DEER RUN RD  
 (TWP)

0040/0221

0040/0156

BMS EN 15/4007/0040/0156  
 0 0 00000 0 00 0000+00  
 W BR BRANDYWINE CREEK  
 BMSBG 15/4007/0040/0156

005993 FT

2 0 15185 0 00 0111+04  
 ICEDALE RD

DIR: B TOTAL LEN: 1.593 MI. DIST: 06-2 SR: 4007  
 LEFT MUN: HONEY BROOK T RIGHT MUN: HONEY BROOK T

WILDFLOWER LN  
(TWP)

0034/1077

003241 FT

HILL RD  
(T441)

0026/0906

000015 FT

000015 FT

000000 FT

000000 FT

000000 FT

==	5	0040/0000	(T332) LENGTH(AH 2420 BK 2752)
==		0034/1126	MILLER LN (TWP)
==		0034/0225	GOOSEBERRY LN (TWP)
		003241 FT	0 0 00000 0 00 0000+00
	5	0034/0000	LENGTH(AH 2752 BK 1675)
==		0030/0220	LOGGING RD (PRDR)
		001566 FT	2 0 15185 0 00 0073+17
			BRANDAMORE RD (T439)
==	5	0030/0000	LENGTH(AH 1675 BK 1551)
==			
		000015 FT	2 0 15185 0 00 0057+00
		INTER-BK	BIRDELL RD (T568)
	5	0026/0000	LENGTH(AH 1551 BK 1264)
		000015 FT	LENGTH(AH 1264 BK 0015)
		7024/0000	BIRDELL RD (T568)
		INTER-AHD	
		0022/0015	WEST CALN T
		000000 FT	2 0 15185 0 00 0044+21
			NC BIRDELL RD
			BR WEST BR BRANDYWINE C STRUCTURE LENGTH 15 FT
			BMSID 15/4007/0022/0000
		INTER-BK	BIRDELL RD (T568)
	5	0022/0000	LENGTH(AH 0015 BK 0870)
		000000 FT	
		7020/0000	LENGTH(AH 0870 BK 3537)
		000000 FT	
		7010/0000	LENGTH(AH 3537 BK 0000)

DIR: B TOTAL LEN: 2.605 MI. DIST: 06-2 SR: 4006  
LEFT MUN: EAST BRANDYWINE T RIGHT MUN: EAST BRANDYWINE T

Stationing	Distance (FT)	Structure	Notes
013752	013752 FT	Top of structure	CREEK RD (SR0282 SEG 0096/1776)
011485	011485 FT	Structure	GRANDVIEW RD (PRDR) BMSSEN 15/4006/0070/0000 1 0 00612 0 00 0114+83 CULBERTSON RUN BMSBG 15/4006/0070/0000 LENGTH(AH 2267 BK 2332)
009153	009153 FT	Structure	009153 FT LENGTH(AH 2332 BK 1867) BMSSEN 15/4006/0060/1771 1 0 00612 0 00 0089+77 CULBERTSON RUN BMSBG 15/4006/0060/1771
007286	007286 FT	Structure	DILWORTH RD (T409) RICO CT (TWP) LENGTH(AH 1867 BK 1827)
005459	005459 FT	Structure	005459 FT EVERGREEN DR (T502) LENGTH(AH 1827 BK 2479) BMSSEN 15/4006/0050/2273 0 0 00000 0 00 0000+00 CULBERTSON RUN BMSBG 15/4006/0050/2273



DIR: B TOTAL LEN: 2.605 MI. DIST: 06-2 SR: 4006  
 LEFT MUN: EAST BRANDYWINE T RIGHT MUN: EAST BRANDYWINE T

1 0 00612 0 00 0029+66 002980 FT  
 WINDY HILL RD  
 (TWP ) 0050/0000

LAHAWA DR  
 (T516) 0040/1880

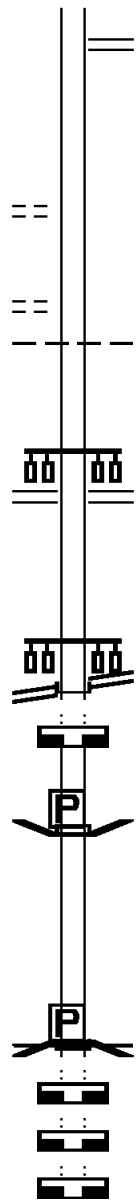
HORSESHOE PK  
 (SR0322 SEG 0190/3210) 0040/0000  
 000014 FT

000000 FT

000000 FT

000000 FT

000000 FT



0050/1645 GUTHRIESVILLE RD  
 (SR4013 SEG 0020/2356)

002980 FT

5 0050/0000 LENGTH(AH 2479 BK 2966)

0040/1501 EAST BRANDYWINE  
 WEST BRANDYWINE T

0040/0078 SPRINGTON RD  
 (SR4021 SEG 0010/0081)

000014 FT 1 0 00612 0 00 0000+00  
 HORSESHOE PK  
 (SR0322 SEG 0190/3210)  
 NC LITTLE WASHINGTON RD

INTER-BK CULBERTSON RUN RD  
 (T507)  
 5 0040/0000 LENGTH(AH 2966 BK 1309)  
 000014 FT  
 7044/0000 LENGTH(AH 1309 BK 0014)

INTER-AHD CULBERTSON RUN RD  
 (T507)  
 0032/0014 BRIDGE POSTED (TONS)  
 000000 FT 2 0 15121 0 00 0479+57

NC CULBERTSON RUN RD  
 INTER-BK CULBERTSON RUN RD  
 (T507)  
 SGL 36 COMB 40  
 CULBERTSON RUN  
 BMSBG 15/4006/0032/0000  
 MFC BEGIN = E  
 5 0032/0000 LENGTH(AH 0014 BK 2413)  
 000000 FT

7030/0000 LENGTH(AH 2413 BK 0976)

000000 FT  
 7020/0000 LENGTH(AH 0976 BK 3295)

000000 FT  
 7010/0000 LENGTH(AH 3295 BK 0000)

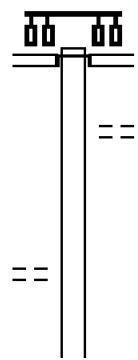
EXTRACT DATE: 12/18/2023 ROADWAY MANAGEMENT SYSTEM PAGE NUMBER: 699  
 PRINT DATE: 12/20/2023 SLD COUNTY/SR - ANNUAL PRINT COUNTY: CHESTER  
 DIR: B TOTAL LEN: 5.506 MI. DIST: 06-2 SR: 4005  
 LEFT MUN: CALN T RIGHT MUN: CALN T

029074 FT

029074 FT  
 INTER-AHD OLIVE ST  
 (SR3074 SEG 0040/0411)  
 LINCOLN HW  
 (SR3070 SEG 0180/0000)

0170/3776

0170/2914 FOX AV  
 (TWP )



JENNIFER DR  
 (TWP )

0170/1190

025298 FT

025298 FT 2 0 15121 0 00 0479+57

DIR: B TOTAL LEN: 5.506 MI. DIST: 06-2 SR: 4005  
 LEFT MUN: CALN T RIGHT MUN: CALN T

RIDGEVIEW DR (TWP )	0160/2916	==	0170/0000	LENGTH(AH 3776 BK 3343)
RIDGEVIEW DR (TWP )	0160/2261	==	0160/2327	FOR SR 3073 AND 4005 (CONN)
		==	0160/2243	BLACK HORSE HILL RD (SR3073 SEG 0050/3537)
		==	0160/1581	NC CALN RD KINGS HW (SR0340 SEG 0170/0000)
		==	0160/0588	RAMP B RD (SR8006 SEG 0752/0000)
		==	0160/0299	RAMP A RD (SR8006 SEG 0762/0700)
		==	0160/0247	BMS EN 15/4005/0160/0156 MFC BEGIN = C 2 0 15121 0 00 0447+80 US-30 BYPASS (EB)
2 0 15121 0 00 0446+23	021955 FT	==	0160/0156	BMSBG 15/4005/0160/0156
FISHERVILLE RD (SR4022 SEG 0012/0000)	0160/0000	==	021955 FT	
		==	0160/0000	LENGTH(AH 3343 BK 3658)
BRANDYWINE HOSPITAL DR (PRDR)	0150/2965	==	0150/3592	CALN WEST BRANDYWINE T
BRANDYWINE HOSPITAL DR (PRDR)	0150/2380	==	0150/2380	SCHOOL DR (GOVT)
CALN WEST BRANDYWINE T	0150/2339	==		
FREEDOM BL (TWP )	0150/1316	==	0150/0900	HURLEY RD (T411)
2 0 15121 0 00 0409+55	018297 FT	==	018297 FT	HAWTHORNE LN (TWP )
CALN MEETINGHOUSE RD (T412)	0150/0000	==	0150/0000	LENGTH(AH 3658 BK 2942)

DIR: B TOTAL LEN: 5.506 MI. DIST: 06-2 SR: 4005  
 LEFT MUN: WEST BRANDYWINE T RIGHT MUN: WEST BRANDYWINE T

		==	0140/1903	OLD SPRING RD (T446)
BEECHWOOD DR (T447)	0140/1588	==		
OLD HOMESTEAD RD (T448)	0140/1184	==		
		==	0140/0948	OLD WILLOWS RD (T445)
		==	0140/0660	MONACY RD (T414)
	015355 FT		015355 FT	2 0 15121 0 00 0380+21
			5 0140/0000	LENGTH(AH 2942 BK 3876)
ASHBERRY LN (TWP )	0130/2429	==		
REECEVILLE RD (SR4002 SEG 0010/0000)	0130/1751	==		
2 0 15121 0 00 0344+99	011479 FT		011479 FT	
LAUREN LN (TWP )	0130/0000	==	5 0130/0000	LENGTH(AH 3876 BK 1730)
TO 0082/0504 SH (CONN)	0126/0100 009749 FT	==		
			009749 FT	0 0 00000 0 00 0000+00
				NC REECEVILLE RD
				BRANDYWINE-MANOR RD
				(GOVT)
			INTER-BK	MANOR RD
				(SR0082 SEG 0504/0100)
	009749 FT		5 0126/0000	LTH AH 001730 BK 000100
			009749 FT	
			7124/0000	LTH AH 000100 BK 001620
			INTER-AHD	MANOR RD
				(SR0082 SEG 0505/0100)
				BRANDYWINE-MANOR RD
				(GOVT)
FROM 0082/0505 SH			0120/1620	

DIR: B TOTAL LEN: 5.506 MI. DIST: 06-2 SR: 4005  
 LEFT MUN: WEST BRANDYWINE T RIGHT MUN: WEST BRANDYWINE T

(CONN) 0120/1520  
 RED OAK DR 0120/1321  
 (PRDR)

WESTVIEW DR 0120/0523  
 (PRDR) 008129 FT

MENDENHALL DR 0110/1966  
 (TWP )

MENDENHALL DR 0110/1119  
 (TWP )

005376 FT

003672 FT

003672 FT

003672 FT


003672 FT

003672 FT

003672 FT

003672 FT

003672 FT



008129 FT 2 0 15121 0 00 0306+25  
 0120/0000 LENGTH(AH 1620 BK 2753)

0110/2100 GABEL RD  
 (T395)

005376 FT 2 0 15121 0 00 0278+88  
 HIBERNIA RD  
 (SR4009 SEG 0040/0000)  
 MFC BEGIN = D  
 0110/0000 LENGTH(AH 2753 BK 1704)

0102/0095 BMSBN 15/4005/0102/0000  
 WEST BRANDYWINE

0102/0033 WEST CALN T  
 003672 FT 0 0 00000 0 00 0000+00  
 NC CEDAR KNOLL RD  
 INTER-BK CEDAR KNOLL RD  
 (TWP )

0102/0000 BMSBG 15/4005/0102/0000  
 LENGTH(AH 1704 BK 0838)

003672 FT 7100/0000 LENGTH(AH 0838 BK 3277)

003672 FT 7090/0000 LENGTH(AH 3277 BK 3619)

003672 FT 7080/0000 LENGTH(AH 3619 BK 1320)

003672 FT 7072/0000 LENGTH(AH 1320 BK 2701)

003672 FT 7070/0000 LENGTH(AH 2701 BK 0365)

003672 FT 7068/0000 LENGTH(AH 0365 BK 0252)

003672 FT



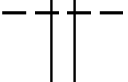

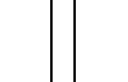
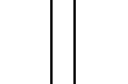


EXTRACT DATE: 12/18/2023  
PRINT DATE: 12/20/2023

ROADWAY MANAGEMENT SYSTEM  
SLD COUNTY/SR - ANNUAL PRINT

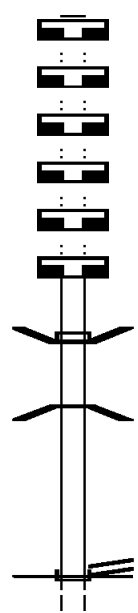
PAGE NUMBER: 695  
COUNTY: CHESTER

DIR: B TOTAL LEN: 5.506 MI.  
LEFT MUN: WEST CALN T

DIST: 06-2 SR: 4005  
RIGHT MUN: WEST CALN T

003672 FT		7060/0000 LENGTH(AH 0252 BK 2256) 003672 FT 7054/0000 LENGTH(AH 2256 BK 1522) BMSBN 15/4005/0050/1461 INTER-AHD WAGONTOWN-MARTINS RD 0050/1522 (T569) WEST CALN 0050/1492 WEST BRANDYWINE T 2 0 15121 0 00 0082+20 W. BR. BRANDYWINE CREEK 0050/1461 BMSBG 15/4005/0050/1461
002150 FT		002150 FT 2 0 15121 0 00 0067+31 S 0050/0000 LENGTH(AH 1522 BK 1280)
000870 FT		000870 FT 2 0 15121 0 00 0054+51 HIBERNIA RD (SR4009 SEG 0010/0000) MFC BEGIN = E S 0040/0000 LENGTH(AH 1280 BK 0848)
000022 FT		0032/0085 BMSBN 15/4005/0032/0000 WEST BRANDYWINE 0032/0038 WEST CALN T 000022 FT 2 0 15123 0 00 0004+02 NC WA GONTOWN RD INTER-BK WAGONTOWN-MARTINS RD (T569) W. BR. BRANDYWINE CREEK BMSBG 15/4005/0032/0000 S 0032/0000 LENGTH(AH 0848 BK 0379)
000022 FT		000022 FT 7030/0000 LENGTH(AH 0379 BK 1633)
000022 FT		000022 FT 7020/0000 LENGTH(AH 1633 BK 0022) BMSBN 15/4005/0012/0000 INTER-AHD WAGONTOWN-MARTINS RD 0012/0022 (T569)
000000 FT		000000 FT 0 0 00000 0 00 0000+00 INTER-BK WAGONTOWN-MARTINS RD (T569) ROCK RUN BMSBG 15/4005/0012/0000 S 0012/0000 LENGTH(AH 0022 BK 3810)
000000 FT		000000 FT 7010/0000 LENGTH(AH 3810 BK 0000)

009292 FT  
 009292 FT  
 009292 FT  
 009292 FT  
 009292 FT  
 009292 FT  
 008978 FT  
 008978 FT



009292 FT  
 7090/0000 LENGTH(AH 3805 BK 3776)  
 009292 FT  
 7080/0000 LENGTH(AH 3776 BK 2685)  
 009292 FT  
 7070/0000 LENGTH(AH 2685 BK 2857)  
 009292 FT  
 7060/0000 LENGTH(AH 2857 BK 3414)  
 009292 FT  
 7050/0000 LENGTH(AH 3414 BK 2654)  
 009292 FT  
 7040/0000 LENGTH(AH 2654 BK 0314)  
 INTER-AHD DOWLIN FORGE RD  
 0040/0314 (TWP)  
 2 0 15141 0 00 0002+08  
 E. BR. BRANDYWINE CREEK  
 0040/0211 BMSBG 15/4004/0040/0211  
 008978 FT 2 0 15141 0 00 0000+00  
 CREEK RD  
 (SRO282 SEG 0142/0000)  
 INTER-BK CREEK RD  
 (SRO282 SEG 0142/0000)  
 MFC BEGIN = D  
 0040/0000 LTH AH 000314 BK 000121  
 008978 FT

DIR: B TOTAL LEN: 1.760 MI. DIST: 06-2 SR: 4004  
 LEFT MUN: EAST BRANDYWINE T RIGHT MUN: EAST BRANDYWINE T

CREEK RD  
 (SR0282 SEG 0134/2648) 0024/2147

7034/0000 LTH AH 000121 BK 002147  
 INTER-AHD CREEK RD  
 (SR0282 SEG 0134/2648)  
 0024/2147 EAST BRANDYWINE T

006831 FT

006831 FT 0 0 00000 0 00 0000+00  
 BOX 131 PRDR  
 (PRDR)

DONEGAL LN  
 (PRDR) 0020/2317

5 0024/0000 LENGTH(AH 2147 BK 2652)

004179 FT

004179 FT 2 0 15187 0 00 0041+70  
 ROCK RAYMOND RD  
 (SR4017 SEG 0030/2933)  
 NC DOWLIN FORGE RD  
 MFC BEGIN = E

5 0020/0000 LENGTH(AH 2652 BK 2644)

0 0 00000 0 00 0000+00 001535 FT  
 HOPEWELL RD  
 (T427) 0014/0000

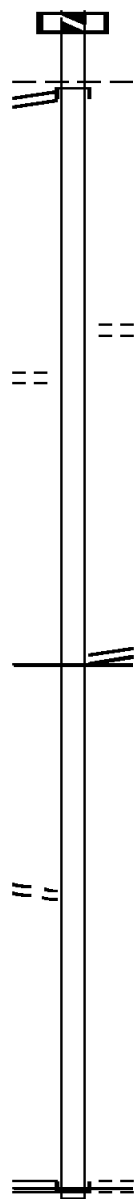
001535 FT  
 NC ROCK RAYMOND RD  
 5 0014/0000 LENGTH(AH 2644 BK 1535)

000000 FT

000000 FT 2 0 15187 0 00 0000+00  
 NC HOPEWELL RD  
 BATTEN DR  
 (T493)

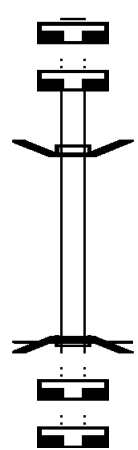
REEDS RD  
 (SR4015 SEG 0100/0000) 0010/0000

INTER-BK HOPEWELL RD  
 (SR4015 SEG 0100/0000)  
 MFC BEGIN = D  
 5 0010/0000 LENGTH(AH 1535 BK 0000)



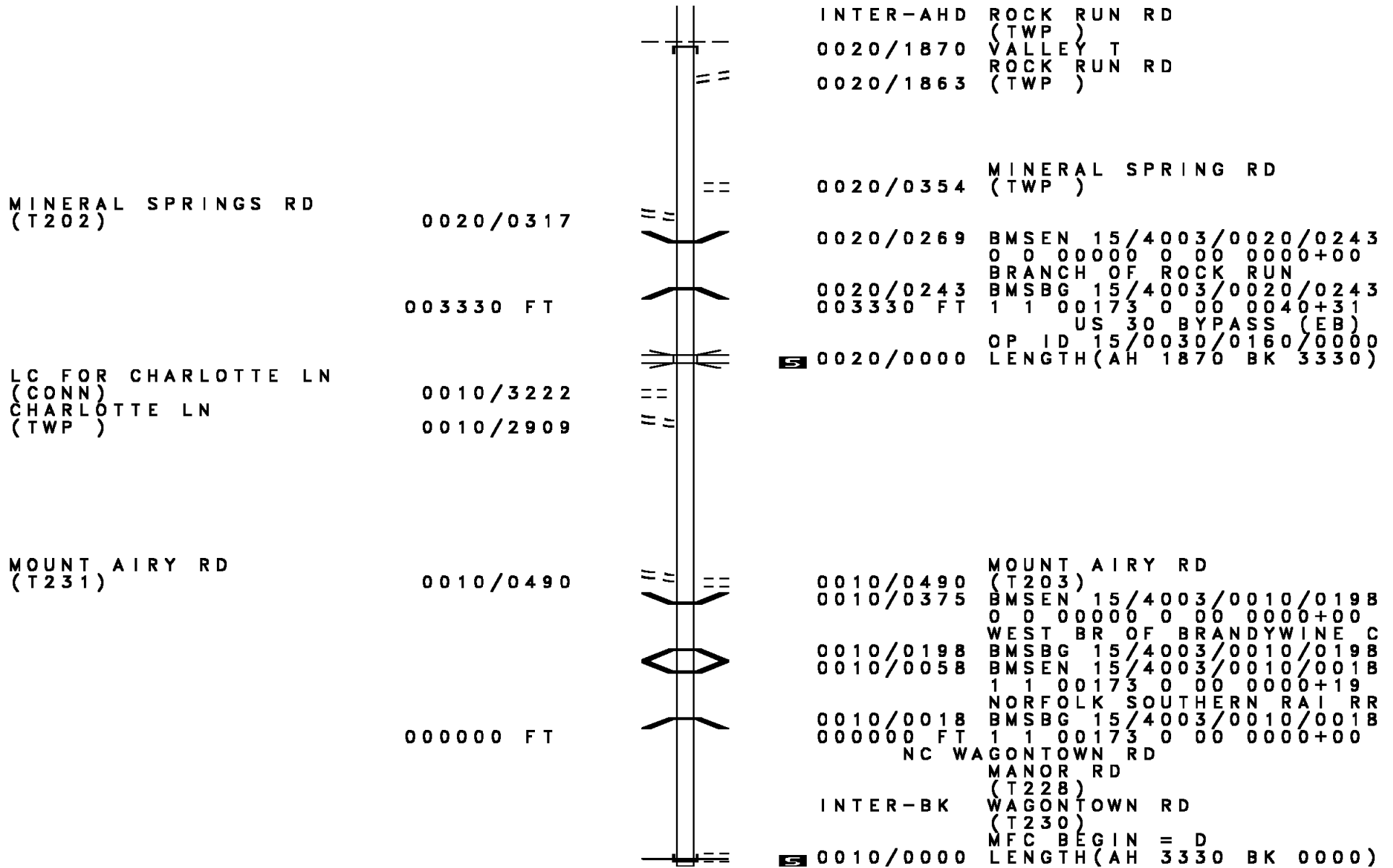


005236 FT  
 005236 FT  
  
 005200 FT  
  
  
  
 005200 FT  
 005200 FT



005236 FT  
 7050/0000 LENGTH(AH 1229 BK 2574)  
 005236 FT  
 7044/0000 LENGTH(AH 2574 BK 0036)  
 BMSFN 15/4003/0042/0000  
 INTER-AHD WATER WORKS RD  
 0042/0036 (TWP)  
 005200 FT 1 1 00015 0 00 0040+43  
 NC WATER WORKS RD  
 INTER-BK WATER WORKS RD  
 (TWP)  
 ROCK RUN  
 BMSBG 15/4003/0042/0000  
 MFC BEGIN = E  
 0042/0000 LENGTH(AH 0036 BK 0630)  
 005200 FT  
 7040/0000 LENGTH(AH 0630 BK 3402)  
 005200 FT  
 7030/0000 LENGTH(AH 3402 BK 1870)

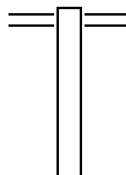
DIR: B TOTAL LEN: .992 MI. DIST: 06-2 SR: 4003  
 LEFT MUN: VALLEY T RIGHT MUN: VALLEY T



EXTRACT DATE: 12/18/2023 ROADWAY MANAGEMENT SYSTEM PAGE NUMBER: 690  
PRINT DATE: 12/20/2023 SLD COUNTY/SR - ANNUAL PRINT COUNTY: CHESTER

DIR: B TOTAL LEN: 1.893 MI. DIST: 06-2 SR: 4002  
LEFT MUN: EAST BRANDYWINE T RIGHT MUN: EAST BRANDYWINE T

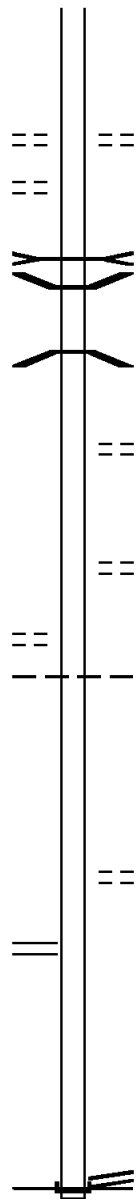
009997 FT



009997 FT BONDSVILLE RD  
0040/3162 (SR4015 SEG 0070/0000)

DIR: B TOTAL LEN: 1.893 MI. DIST: 06-2 SR: 4002  
 LEFT MUN: EAST BRANDYWINE T RIGHT MUN: EAST BRANDYWINE T

2 0 15204 0 00 0058+37 006835 FT  
 BOLLINGER RD  
 (T401) 0040/0000  
 BOLERO DR 0030/0521  
 (PRDR)



006835 FT HARCOURT LN  
 (PRDR)  
 0040/0000 LENGTH(AH 3162 BK 1111)

DRAINAGE STRUCTURE LENGTH 13 FT  
 BMSID 15/4002/0030/0399  
 BMSSEN 15/4002/0030/0133  
 0 0 0000 0 00 0000+00  
 BEAVER CREEK  
 BMSBG 15/4002/0030/0133  
 005724 FT 2 0 15204 0 00 0047+33  
 ZYNN RD  
 (T402)  
 0030/0000 LENGTH(AH 1111 BK 2008)

0 0 00000 0 00 0000+00 003716 FT  
 GALA DR  
 (PRDR) 0024/0000

0024/0522 NORLAND DR  
 003716 FT (PRDR)  
 0024/0000 LENGTH(AH 2008 BK 2725)  
 EAST BRANDYWINE  
 0020/2391 WEST BRANDYWINE T

2 0 15204 0 00 0000+00 000991 FT  
 SWINEHART RD  
 (SR4011 SEG 0010/0000) 0020/0000

0020/0028 SWEETBRIAR RD  
 000991 FT (PRDR)  
 0020/0000 LENGTH(AH 2725 BK 0991)

000000 FT 2 0 15186 0 00 0000+00  
 REECEVILLE RD  
 (SR4005 SEG 0130/1751)  
 NC REECEVILLE RD  
 INTER-BK REECEVILLE RD  
 (SR4005 SEG 0130/1751)  
 MFC BEGIN = D  
 0010/0000 LENGTH(AH 0991 BK 0000)

DIR: B TOTAL LEN: 5.010 MI. DIST: 06-2 SR: 4001  
 LEFT MUN: WEST CALN T RIGHT MUN: WEST CALN T

Stationing / Description	Left Side (ft)	Right Side (ft)	Notes
KINGS HW (SR0340 SEG 0030/0000)	026455 FT 0094/2600	026455 FT 0094/2600	KINGS HW (SR0340 SEG 0030/0000)
	023855 FT	023855 FT	000000 0 00 0000+00 LENGTH(AH 2600 BK 2700)
BEACON LIGHT RD (T460)	0090/0152 021155 FT	021155 FT	2 0 15066 0 00 0211+83 SANDY HILL RD (T443) LENGTH(AH 2700 BK 2502)
SKILES RD (T452)	018653 FT 0080/1515	018653 FT 0084/0000	0 0 00000 0 00 0000+00 LENGTH(AH 2502 BK 1515)
2 0 15066 0 00 0171+35 NORTHWOOD DR (T579)	017138 FT 0080/0000	017138 FT 0080/0000	LENGTH(AH 1515 BK 3565) AIRPORT RD
PLEASANTWOOD DR (T578)	0070/3147	0070/3196 (T454)	

DIR: B TOTAL LEN: 5.010 MI. DIST: 06-2 SR: 4001  
 LEFT MUN: WEST CALN T RIGHT MUN: WEST CALN T

PARKESBURG RD  
 (T451)

0070/2307 ==

013573 FT

013573 FT 2 0 15066 0 00 0135+08

ASH RD  
 (T364)

== 0070/0000 LENGTH(AH 3565 BK 3723)

OLD MILL RD  
 (T457)

0060/1835 ==

0060/1924 MATTSON HOLLOW RD  
 (T456)

MAPLE AV  
 (T425)

0060/1252 ==

0060/1261 WEST CALN  
 SADSBUURY T

FREDERICK RD  
 (T577)

0060/0574 ==  
 009850 FT

009850 FT 2 0 15066 0 00 0096+35

BONSALL SCHOOL RD  
 (T366)

== 0060/0000 LENGTH(AH 3723 BK 0739)

US 30 BYPASS (EB)

009111 FT

0050/0594 OP ID 15/0030/0100/0000  
 009111 FT 2 0 15066 0 00 0090+61

MEETING HOUSE LN  
 (T424)

== 0050/0000 LENGTH(AH 0739 BK 0897)

008214 FT

0040/0500 (PRDR)  
 008214 FT 2 0 15066 0 00 0081+63

CONTINENTAL AV  
 OLD LINCOLN HW  
 (SR3070 SEG 0040/1877)

== 0040/0000 LENGTH(AH 0897 BK 1202)

RAMSEY AL

== 0030/0927 (TWP )

DIR: B TOTAL LEN: 5.010 MI. DIST: 06-2 SR: 4001  
 LEFT MUN: SADSBUARY T RIGHT MUN: SADSBUARY T

Segment Description	Length (FT)	Stationing	Notes
	007012	FT	
N HARNER BL (PRDR)	0020/3645		
S HARNER BL (PRDR)	0020/3415		
TREGO AV (PRDR)	0020/3165		
QUARRY RD (T399)	0020/2499		
AUTUMN TR (TWP)	0020/1242		
	003323	FT	
	0020/0737		LINCOLN AV (T567)
	0020/0388		WASHINGTON LN (T433)
	003323	FT	2 0 15066 0 00 0036+58 NC OLD WILMINGTON RD
	0020/0000		REEL ST (T570) LENGTH (AH 3689 BK 3323)
	0010/3169		STOVE PIPE HILL RD (T364)
	0010/1840		NORTH ST (T430)
GREENBELT DR (T582)	0010/1365		
	0010/1289		NATIONAL RAILROAD PASSE OVERPASS IS RR X-ING
	0010/0876		SPRUCE ST (T429)
	0010/0524		MIDDLE ST (T379)
	000000	FT	2 0 15066 0 00 0000+00 VALLEY RD (SRO372 SEG 0170/1106)
	0010/0000		NC OAK ST INTER-BK VALLEY RD (SRO372 SEG 0170/1106) MFC BEGIN = D
	0010/0000		LENGTH (AH 3323 BK 0000)

EXTRACT DATE: 12/18/2023      ROADWAY MANAGEMENT SYSTEM      PAGE NUMBER: 685  
 PRINT DATE: 12/20/2023      SLD COUNTY/SR - ANNUAL PRINT      COUNTY: CHESTER  
 DIR: B      TOTAL LEN: .026 MI.      DIST: 06-2      SR: 3199  
 LEFT MUN: NEW GARDEN T      RIGHT MUN: NEW GARDEN T

000135 FT  
 000000 FT



000135 FT BMS EN 15/3199/0010/0000  
 INTER-AHD BANCROFT RD  
 0010/0135 (TWP )  
 000000 FT 0 0 00000 0 00 0000+00  
           NC BA BANCROFT RD  
 INTER-BK BANCROFT RD  
           (TWP )  
           US 1 BYPASS  
           BMSBG 15/3199/0010/0000  
           MFC BEGIN = E  
 0010/0000 LENGTH(AH 0135 BK 0000)



EXTRACT DATE: 12/18/2023      ROADWAY MANAGEMENT SYSTEM      PAGE NUMBER: 684  
 PRINT DATE: 12/20/2023      SLD COUNTY/SR - ANNUAL PRINT      COUNTY: CHESTER  
 DIR: B      TOTAL LEN: .037 MI.      DIST: 06-2      SR: 3198  
 LEFT MUN: PENN T      RIGHT MUN: PENN T

000196 FT  
 000000 FT



000196 FT BMS EN 15/3198/0010/0000  
 INTER-AHD PUSEY MILL RD  
 0010/0196 (T338)  
 000000 FT 0 0 00000 0 00 0000+00  
           NC PU SEY MILL RD  
 INTER-BK PUSEY MILL RD  
           (T338)  
           US 1 BYPASS  
           BMSBG 15/3198/0010/0000  
           MFC BEGIN = E  
 0010/0000 LENGTH(AH 0196 BK 0000)

EXTRACT DATE: 12/18/2023 ROADWAY MANAGEMENT SYSTEM PAGE NUMBER: 683  
 PRINT DATE: 12/20/2023 SLD COUNTY/SR - ANNUAL PRINT COUNTY: CHESTER  
 DIR: B TOTAL LEN: .026 MI. DIST: 06-2 SR: 3197  
 LEFT MUN: KENNETT T RIGHT MUN: KENNETT T

000136 FT  
 000000 FT



000136 FT BMS EN 15/3197/0010/0000  
 INTER-AHD WALNUT RD  
 0010/0136 (TWP )  
 000000 FT 0 0 00000 0 00 0000+00  
 NC WA LNUT RD  
 INTER-BK WALNUT RD  
 (TWP )  
 US 1 BYPASS (NB)  
 BMSBG 15/3197/0010/0000  
 MFC BEGIN = E  
 0010/0000 LENGTH(AH 0136 BK 0000)

EXTRACT DATE: 12/18/2023 ROADWAY MANAGEMENT SYSTEM PAGE NUMBER: 682  
 PRINT DATE: 12/20/2023 SLD COUNTY/SR - ANNUAL PRINT COUNTY: CHESTER  
 DIR: B TOTAL LEN: .046 MI. DIST: 06-2 SR: 3196  
 LEFT MUN: LOWER OXFORD T RIGHT MUN: LOWER OXFORD T

000243 FT  
 000000 FT



000243 FT BMS EN 15/3196/0010/0000  
 INTER-AHD TOWNSHIP RD  
 0010/0243 (T342)  
 000000 FT 0 0 00000 0 00 0000+00  
 NC TOWNSHIP RD  
 INTER-BK TOWNSHIP RD  
 (T342)  
 US 1 BYPASS  
 BMSBG 15/3196/0010/0000  
 MFC BEGIN = E  
 0010/0000 LENGTH(AH 0243 BK 0000)

EXTRACT DATE: 12/18/2023 ROADWAY MANAGEMENT SYSTEM PAGE NUMBER: 681  
 PRINT DATE: 12/20/2023 SLD COUNTY/SR - ANNUAL PRINT COUNTY: CHESTER  
 DIR: B TOTAL LEN: .043 MI. DIST: 06-2 SR: 3195  
 LEFT MUN: WEST NOTTINGHAM T RIGHT MUN: WEST NOTTINGHAM T

000226 FT  
 000000 FT



000226 FT BMS EN 15/3195/0010/0000  
 INTER-AHD PARK RD  
 0010/0226 (T307)  
 000000 FT 0 0 00000 0 00 0000+00  
 NC PA  
 INTER-BK PARK RD  
 (T307)  
 US 1 BYPASS (NB)  
 BMSBG 15/3195/0010/0000  
 MFC BEGIN = E  
 0010/0000 LENGTH(AH 0226 BK 0000)

EXTRACT DATE: 12/18/2023 ROADWAY MANAGEMENT SYSTEM PAGE NUMBER: 680  
 PRINT DATE: 12/20/2023 SLD COUNTY/SR - ANNUAL PRINT COUNTY: CHESTER  
 DIR: B TOTAL LEN: .017 MI. DIST: 06-2 SR: 3193  
 LEFT MUN: CALN T RIGHT MUN: CALN T

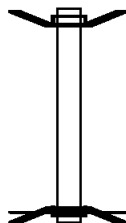
000092 FT  
 000000 FT



000092 FT BMS EN 15/3193/0010/0000  
 INTER-AHD BAILEY RD  
 0010/0092 (TWP )  
 000000 FT 0 0 00000 0 00 0000+00  
 NC BA ILEY RD  
 INTER-BK BAILEY RD  
 (TWP )  
 US 30 BYPASS (EB)  
 BMSBG 15/3193/0010/0000  
 MFC BEGIN = D  
 0010/0000 LENGTH(AH 0092 BK 0000)

EXTRACT DATE: 12/18/2023      ROADWAY MANAGEMENT SYSTEM      PAGE NUMBER: 679  
 PRINT DATE: 12/20/2023      SLD COUNTY/SR - ANNUAL PRINT      COUNTY: CHESTER  
 DIR: B      TOTAL LEN: .040 MI.      DIST: 06-2      SR: 3192  
 LEFT MUN: LONDON GROVE T      RIGHT MUN: LONDON GROVE T

000210 FT  
 000000 FT

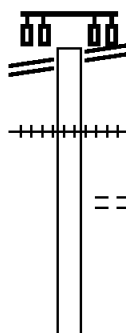


000210 FT BMS EN 15/3192/0010/0000  
 INTER-AHD GLENWILLOW RD  
 0010/0210 (TWP )  
 000000 FT 0 0 00000 0 00 0000+00  
           NC GL  
 INTER-BK GLENWILLOW RD  
           (TWP )  
           US 1 BYPASS  
           BMSBG 15/3192/0010/0000  
           MFC BEGIN = E  
 0010/0000 LENGTH(AH 0210 BK 0000)

EXTRACT DATE: 12/18/2023 ROADWAY MANAGEMENT SYSTEM PAGE NUMBER: 678  
 PRINT DATE: 12/20/2023 SLD COUNTY/SR - ANNUAL PRINT COUNTY: CHESTER  
 DIR: B TOTAL LEN: 2.600 MI. DIST: 06-2 SR: 3107  
 LEFT MUN: EAST NOTTINGHAM T RIGHT MUN: EAST NOTTINGHAM T

BALTIMORE PK 013728 FT  
 (SR3026 SEG 0050/0000) 0040/3076

1 0 00360 0 00 0148+48 010652 FT  
 TWIN HOUSE RD



013728 FT BALTIMORE PK  
 0040/3076 (SR3026 SEG 0050/0000)

0040/1982 (AAR 531804E)#TRKS 01  
 0040/1372 ELECTION RD  
 (T325)

010652 FT

DIR: B TOTAL LEN: 2.600 MI. DIST: 06-2 SR: 3107  
 LEFT MUN: EAST NOTTINGHAM T RIGHT MUN: EAST NOTTINGHAM T

(T335) 0040/0000 == S 0040/0000 LENGTH(AH 3076 BK 3620)

1 0 00360 0 00 0112+34 007032 FT  
 WOODLAND DR  
 (T311) 0030/0000 ==

0030/1466 JASON DR (T366)  
 0030/0863 CRISTINA LN (T367)  
 007032 FT  
S 0030/0000 LENGTH(AH 3620 BK 3723)

003309 FT

0020/0024 BMS EN 15/3107/0020/0000  
 003309 FT 1 0 00360 0 00 0075+03  
 UNT NORTHEAST CREEK  
S 0020/0000 BMSBG 15/3107/0020/0000  
 LENGTH(AH 3723 BK 3309)

000000 FT

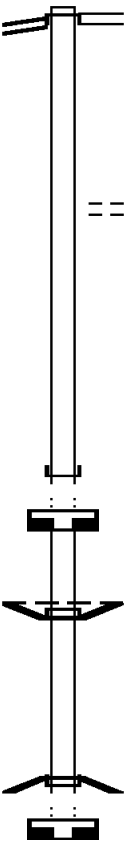
0010/0473 MEDIA RD (SR3010 SEG 0010/0000)  
 000000 FT 1 0 00360 0 00 0042+10  
 NC BA RNSLEY RD  
 CHROME RD (SR3002 SEG 0010/0000)  
 INTER-BK CHROME RD (SR0272 SEG 0030/0000)  
 MFC BEGIN = D  
S 0010/0000 LENGTH(AH 3309 BK 0000)

CHRISTINE RD EAST  
 (SR0272 SEG 0030/0000) 0010/0000



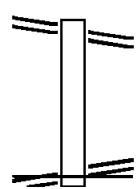
LANDENBERG RD (SR3024 SEG 0060/1732)	005664 FT 0020/3923		005664 FT INTER-AHD NEWARK RD 0020/3923 (SR3024 SEG 0060/1732)
BUTTONWOOD RD (T410)	0020/2371		0020/2371 BUTTONWOOD RD (T410)
UNKNOWN RD (PRDR)	0020/1135		
	001741 FT		0020/0015 BMS EN 15/3105/0020/0000 001741 FT 2 0 15201 0 00 0017+82 BROAD RUN BMSBG 15/3105/0020/0000
			0020/0000 LENGTH(AH 3923 BK 1741)
BROAD RUN RD (SR3034 SEG 0060/3086)	0010/0911		(APRA) TECHNIVATE INC BROAD RUN RD (T394) LC TO BROAD RUN RD (CONN)
	000000 FT		0010/0835
			000000 FT 2 0 15201 0 00 0000+00 NC NEWARK RD INTER-BK DELAWARE STATE LINE (STBD) MFC BEGIN = D
			0010/0000 LENGTH(AH 1741 BK 0000)

DIR: B TOTAL LEN: .853 MI. DIST: 06-2 SR: 3103  
 LEFT MUN: FRANKLIN T RIGHT MUN: FRANKLIN T

WICKERTON RD (SR0841 SEG 0110/0000)	004503 FT 0040/1783		004503 FT INTER-AHD WICKERTON RD (SR0841 SEG 0110/0000) CHESTERVILLE RD (SR3024 SEG 0010/0000)
	002720 FT		002720 FT 2 0 15022 0 00 0092+85 0040/0000 LENGTH(AH 1783 BK 2681) GLENLOCH DR (T595)
	000039 FT		000039 FT 2 0 15022 0 00 0067+00 INTER-BK NORTH CREEK RD (T318)
	000039 FT		0030/0000 LENGTH(AH 2681 BK 2786) 000039 FT 7022/0000 LENGTH(AH 2786 BK 0039) BMSBN 15/3103/0020/0000 INTER-AHD NORTH CREEK RD (T318)
	000000 FT		0020/0039 LONDON BRITAIN T 000000 FT 2 0 15022 0 00 0038+63 INTER-BK NORTH CREEK RD (T318)
	000000 FT		0020/0000 W. BR. WHITE CLAY CREEK 000000 FT BMSBG 15/3103/0020/0000 7010/0000 LENGTH(AH 0039 BK 3844) LENGTH(AH 3844 BK 0000)

EXTRACT DATE: 12/18/2023 ROADWAY MANAGEMENT SYSTEM PAGE NUMBER: 674  
 PRINT DATE: 12/20/2023 SLD COUNTY/SR - ANNUAL PRINT COUNTY: CHESTER  
 DIR: B TOTAL LEN: .065 MI. DIST: 06-2 SR: 3101  
 LEFT MUN: EAST FALLOWFIELD T RIGHT MUN: EAST FALLOWFIELD T

DOE RUN RD 000342 FT  
 (SR0082 SEG 0372/0000) 0010/0342  
 000000 FT  
 BUCK RUN RD  
 (SR3043 SEG 0090/1427) 0010/0000



000342 FT DOE RUN RD  
 0010/0342 (SR0082 SEG 0372/0000)  
 000000 FT 1 0 0054 1 1 00 0000+00  
 BUCK RUN RD  
 (SR3043 SEG 0090/1427)  
 NC LOOP RD  
 MFC BEGIN = E  
 0010/0000 LENGTH(AH 0342 BK 0000)

DIR: B TOTAL LEN: 9.264 MI. DIST: 06-2 SR: 3100  
 LEFT MUN: WEST WHITELAND T RIGHT MUN: WEST WHITELAND T

POTTSTOWN PIKE 047558 FT  
 (SR0100 SEG 0205/1824) INTER-AHD 0201/1681

048915 FT  
 INTER-AHD POTTSTOWN PK  
 0200/3055 (SR0100 SEG 0204/2926)

SIGN: CANTILEVER  
 BMSID 15/3100/0201/1349 0201/1515

0200/2000 DMS SIGN STRUCTURE  
 BMSID 15/3100/0200/2000

TO 3100/0200 SH  
 (CONN) 0201/0541

0200/0964 EXTON STATION  
 (TWP )  
 0200/0852 EXTON STATION  
 (TWP )  
 0200/0779 BMSEN 15/3100/0200/0569  
 0 0 0000 0 00 0000+00  
 ROUTE 100 (NB)  
 0200/0569 BMSBG 15/3100/0200/0569

1 0 00147 0 02 0203+44 045877 FT  
 BOOT RD  
 (SR2020 SEG 0100/0000)

0200/0514 FROM 3100/0201 SH  
 045860 FT (CONN)  
 1 0 00147 0 02 0195+47  
 BOOT RD  
 (SR2020 SEG 0100/0000)

LENGTH(AH 1681 BK 1928) 0201/0000

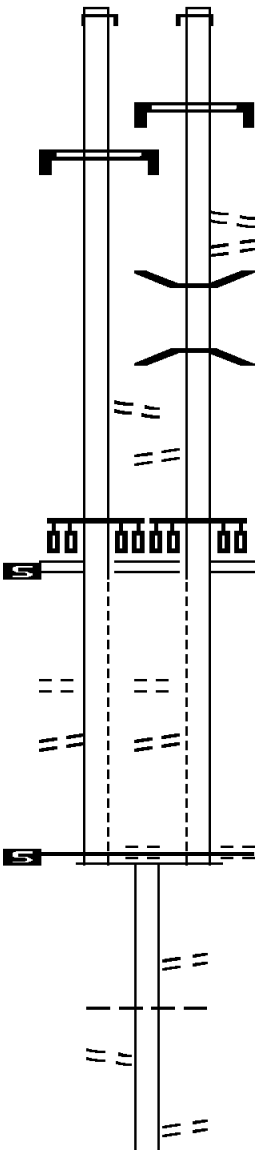
0200/0000 LENGTH(AH 3055 BK 1911)

KATIE WY  
 (T562) 0191/0610  
 OLD POTTSTOWN PK  
 (T449) 0191/0361  
 1 0 00147 0 01 0170+68 043949 FT  
 HOLLOW RUN LN  
 (TWP )  
 MFC BEGIN = C  
 LENGTH(AH 1928 BK 1927) 0191/0000

0190/0606 KATIE WY  
 (T562)  
 0190/0404 OLD POTTSTOWN PK  
 (T449)  
 043949 FT 1 0 00147 0 01 0170+68  
 HOLLOW RUN LN  
 (TWP )  
 MFC BEGIN = C  
 0190/0000 LENGTH(AH 1911 BK 1927)

OLD POTTSTOWN PK  
 (T449) 0180/0205  
 042022 FT

0180/0685 KIRKLAND AV  
 (T387)  
 0180/0242 WEST WHITELAND  
 WEST GOSHEN T  
 042022 FT 1 0 00147 0 01 0151+48  
 PEPPER MILL LN  
 (TWP )



EXTRACT DATE: 12/18/2023  
PRINT DATE: 12/20/2023

ROADWAY MANAGEMENT SYSTEM  
SLD COUNTY/SR - ANNUAL PRINT

PAGE NUMBER: 672  
COUNTY: CHESTER

DIR: B TOTAL LEN: 9.264 MI.  
LEFT MUN: WEST GOSHEN T

DIST: 06-2 SR: 3100  
RIGHT MUN: WEST GOSHEN T

BURKE RD  
(T232)

0170/0949

039787 FT

1 0 00147 0 01 0122+29  
SUNSET HOLLOW RD  
(T203)

039058 FT

0160/0000

1 0 00147 0 01 0097+16  
GROVE RD  
(T766)

036535 FT

0150/0000

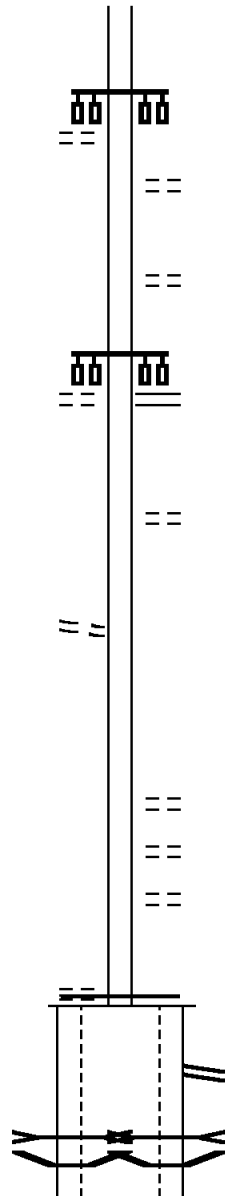
1 0 00147 0 00 0060+00  
TAYLORS MILL RD  
(T781)

032811 FT

0140/0000

TAYLOR RUN

STRUCTURE LENGTH 22 FT  
BMSID 15/3100/0130/1390 0131/1427  
BMSSEN 15/3100/0130/1226 0131/1331  
0 0 00000 0 00 0000+00



0180/0000 LENGTH(AH 1927 BK 2235)

0170/0949

0170/0532  
039787 FT

GREENBANK AV  
(T229)  
1 0 00147 0 01 0129+55  
MANOR DR  
(T231)

0170/0000 LENGTH(AH 2235 BK 0729)

039058 FT

0160/0000 LENGTH(AH 0729 BK 2523)

0150/1142

036535 FT

0150/0000 LENGTH(AH 2523 BK 3724)

0140/1667

0140/1143

0140/0735

032811 FT

0140/0000 LENGTH(AH 3724 BK 1947)

0130/1626

0130/1390

0130/1303

PRIMROSE LN  
(T234)  
CASWALLEN DR  
(T213)  
CROSSPOINTE DR  
(T815)

MFC BEGIN = C  
LENGTH(AH 3724 BK 1947)

RAMP B RD  
(SR8029 SEG 0500/0370)  
TAYLOR RUN  
STRUCTURE LENGTH 22 FT  
BMSID 15/3100/0130/1390  
BMSSEN 15/3100/0130/1226  
0 0 00000 0 00 0000+00

DIR: B TOTAL LEN: 9.264 MI. DIST: 06-2 SR: 3100  
 LEFT MUN: WEST GOSHEN T RIGHT MUN: WEST GOSHEN T

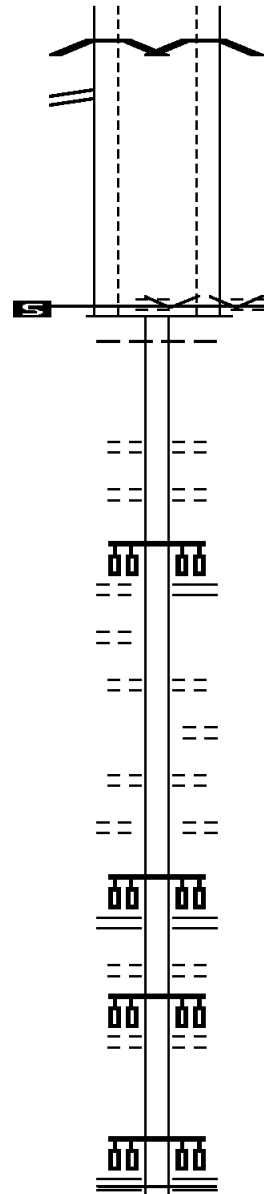
W CHESTER BYPASS (EB)  
 BMSBG 15/3100/0130/1226 0131/1254  
 RAMP A RD  
 (SR8029 SEG 0010/0000) 0131/0990

1 0 00147 0 00 0043+94 030864 FT  
 NC POTTSTOWN PK  
 GOSHEN RD  
 (T704)  
 MFC BEGIN = C  
 LENGTH(AH 1947 BK 2288) 0131/0000

1 0 00147 0 00 0017+68 028576 FT  
 MARSHALL ST  
 (BORO) 0120/0000  
 LAFAYETTE ST  
 (BORO) 0110/1846

PATTON AL  
 (BORO) 0110/0963

026455 FT



0130/1226 W CHESTER BYPASS (EB)  
 BMSBG 15/3100/0130/1226

030864 FT 1 0 00147 0 00 0040+28  
 VILLAGE: WEST GOSHEN TP  
 NC POTTSTOWN PK  
 GOSHEN RD  
 (T704)  
 MFC BEGIN = C  
 LENGTH(AH 1947 BK 2288) 0130/0000  
 WEST GOSHEN  
 WEST CHESTER B

0120/1167 ASHBRIDGE ST  
 (BORO)  
 VIRGINIA AV  
 (BORO)  
 MARSHALL ST  
 (SR2011 SEG 0010/0000)  
 LENGTH(AH 2288 BK 2121) 0120/0000

0110/1580 BIDDLE ST  
 (BORO)  
 PROSPECT AV  
 (BORO)  
 WASHINGTON ST  
 (BORO)  
 EVANS ST  
 (BORO)  
 CHESTNUT ST  
 (SR0003 SEG 0012/1750)  
 (SR0003 SEG 0013/1780)  
 0110/0760

0110/0562 PRESCOTT ST  
 (BORO)  
 GAY ST  
 (BORO)  
 0110/0350  
 026455 FT 1 0 00135 0 00 0244+80  
 MARKET ST  
 (SR0003 SEG 0013/1780)  
 (SR0003 SEG 0012/1750)

MFC BEGIN = C

EXTRACT DATE: 12/18/2023  
PRINT DATE: 12/20/2023

ROADWAY MANAGEMENT SYSTEM  
SLD COUNTY/SR - ANNUAL PRINT

PAGE NUMBER: 670  
COUNTY: CHESTER

DIR: B TOTAL LEN: 9.264 MI.  
LEFT MUN: WEST CHESTER B

DIST: 06-2 SR: 3100  
RIGHT MUN: WEST CHESTER B

MINER ST  
(SR0842 SEG 0251/2581) 0090/1430

DEAN ST  
(BORO) 0090/0404

024602 FT

LENAPE RD  
(SR0052 SEG 0140/1164) 0080/3392

021210 FT



0110/0000 LENGTH(AH 2121 BK 1853)  
MINER ST  
(BORO)

0090/1430

0090/1084 BARNARD ST  
(BORO)

0090/0717 UNION ST  
(BORO)

0090/0322 MAGNOLIA ST  
(BORO)

024602 FT 1 0 00135 0 00 0226+26  
VILLAGE: W.CHESTER BORO  
NC HIGH ST

INTER-BK HIGH ST  
(SR2003 SEG 0030/1858)  
PRICE ST  
(SR0052 SEG 0210/3708)  
MFC BEGIN = B

0090/0000 LTH AH 001853 BK 019550  
024602 FT

7084/0000 LTH AH 019550 BK 003392  
INTER-AHD CREEK RD  
(SR0052 SEG 0140/1164)  
BIRMINGHAM T

0080/2773 BMS EN 15/3100/0080/2742  
0 0 00000 0 00 0000+00

0080/2742 PLUM CREEK  
BMSBG 15/3100/0080/2742

021210 FT 1 0 00282 0 00 0219+70  
COUNTRY CLUB RD  
(T455)

0080/0000 LENGTH(AH 3392 BK 2899)

DIR: B TOTAL LEN: 9.264 MI. DIST: 06-2 SR: 3100  
 LEFT MUN: BIRMINGHAM T RIGHT MUN: BIRMINGHAM T

1 0 00282 0 00 0190+30 018311 FT  
 STREET RD  
 (SR0926 SEG 0334/0000) 0070/0000  
 018311 FT

018311 FT  
 0070/0000 LTH AH 002899 BK 000648  
 018311 FT  
 7064/0000 LTH AH 000648 BK 002605  
 INTER-AHD STREET RD  
 (SR0926 SEG 0340/0000)  
 STREET RD  
 (SR0926 SEG 0340/0000)

015706 FT

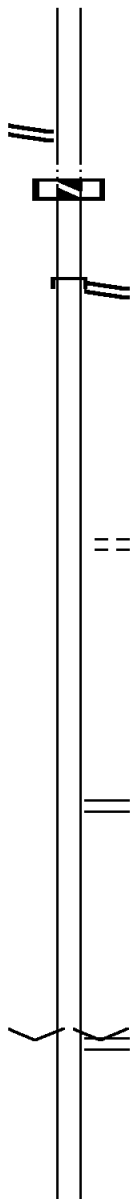
015706 FT 1 0 00282 0 00 0158+27  
 MEETINGHOUSE RD  
 (T355)  
 0060/0000 LENGTH(AH 2605 BK 2581)

013125 FT

013125 FT 1 0 00282 0 00 0132+52  
 WYLIE RD  
 (SR2004 SEG 0010/0000)  
 0050/0000 LENGTH(AH 2581 BK 1903)

011222 FT

011222 FT 1 0 00282 0 00 0113+51  
 VILLAGE: BRINTONSBRIDGE  
 BRINTONS BRIDGE RD  
 (SR2002 SEG 0010/0000)  
 0040/0000 LENGTH(AH 1903 BK 2250)





DIR: B TOTAL LEN: 9.264 MI. DIST: 06-2 SR: 3100  
 LEFT MUN: BIRMINGHAM T RIGHT MUN: BIRMINGHAM T

008972 FT

008972 FT 1 0 00000 0 00 0000+00  
 0034/0000 LENGTH(AH 2250 BK 2418)

006554 FT

0030/0345 MASTERS WY (T499)  
 006554 FT 1 0 00282 0 00 0066+94  
 NC CREEK RD

006554 FT

INTER-BK ROCKY HILL RD (SR3101 SEG 0040/2106)  
 BK-DELAWARE (23)

0030/0000 LTH AH 002418 BK 010650  
 006554 FT  
 7024/0000 LTH AH 010650 BK 003789  
 AH-DELAWARE (23)

INTER-AHD ROCKY HILL RD (SR3101 SEG 0010/0000)  
 0020/3789 PENNSBURY T

1 0 00282 0 00 0027+68 002765 FT  
 COSSART RD  
 (T340) 0020/0000

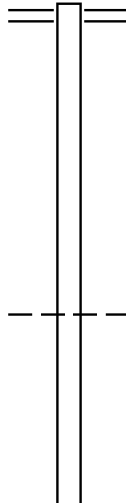
0020/0021 BMS EN 15/3100/0020/0000  
 002765 FT BRANCH BRANDYWINE CREEK  
 BMSBG 15/3100/0020/0000  
 0020/0000 LENGTH(AH 3789 BK 2765)

000000 FT

000000 FT 1 0 00282 0 00 0000+00  
 NC SOUTH CREEK RD  
 INTER-BK DELAWARE STATE LINE (STBD)  
 MFC BEGIN = D  
 0010/0000 LENGTH(AH 2765 BK 0000)

EXTRACT DATE: 12/18/2023      ROADWAY MANAGEMENT SYSTEM      PAGE NUMBER: 667  
 PRINT DATE: 12/20/2023      SLD COUNTY/SR - ANNUAL PRINT      COUNTY: CHESTER  
 DIR: B      TOTAL LEN: 2.970 MI.      DIST: 06-2      SR: 3099  
 LEFT MUN: WEST FALLOWFIELD T      RIGHT MUN: WEST FALLOWFIELD T

015679 FT



015679 FT LIMESTONE RD  
 0044/3029 (SR0010 SEG 0180/0000)

012650 FT

012650 FT 0 0 00000 0 00 0000+00  
 WEST FALLOWFIELD  
 LONDONDERRY T  
 0044/0000 LENGTH(AH 3029 BK 2632)

DIR: B TOTAL LEN: 2.970 MI. DIST: 06-2 SR: 3099  
 LEFT MUN: LONDONDERRY T RIGHT MUN: LONDONDERRY T

Left Side	Right Side
2 0 15237 0 00 0056+52 010018 FT HOSTETTER RD (T358) 0040/0000	010018 FT 5 0040/0000 LENGTH(AH 2632 BK 2176)
LIMAR LN (PRDR) 0030/0976 007842 FT	007842 FT 2 0 15237 0 00 0078+27 FAGGS MANOR RD (SR3087 SEG 0020/0939) 5 0030/0000 LENGTH(AH 2176 BK 3876)
2 0 15237 0 00 0117+54 003966 FT BIRCHWOOD LN (T391) 0020/0000	003966 FT 5 0020/0000 LENGTH(AH 3876 BK 3966)
LIMAR LN (PRDR) 0010/0975	0010/1848 FERNWOOD RD (T367)
GREENFIELD RD (T392) 0010/0573	0010/0919 COLUMBIA ST (TWP) 0010/0573 WRIGLEY BL (TWP) NC DA LEVILLE RD STREET RD (SR0926 SEG 0070/0000) INTER-BK DALEVILLE RD 000000 FT (T369) MFC BEGIN = E 5 0010/0000 LENGTH(AH 3966 BK 0000)
2 0 15237 0 00 0156+67 000000 FT STREET RD (SR0926 SEG 0070/0000) 0010/0000	

EXTRACT DATE: 12/18/2023 ROADWAY MANAGEMENT SYSTEM PAGE NUMBER: 665  
 PRINT DATE: 12/20/2023 SLD COUNTY/SR - ANNUAL PRINT COUNTY: CHESTER  
 DIR: B TOTAL LEN: .558 MI. DIST: 06-2 SR: 3097  
 LEFT MUN: VALLEY T RIGHT MUN: VALLEY T

ROBINSON AV  
(T205)

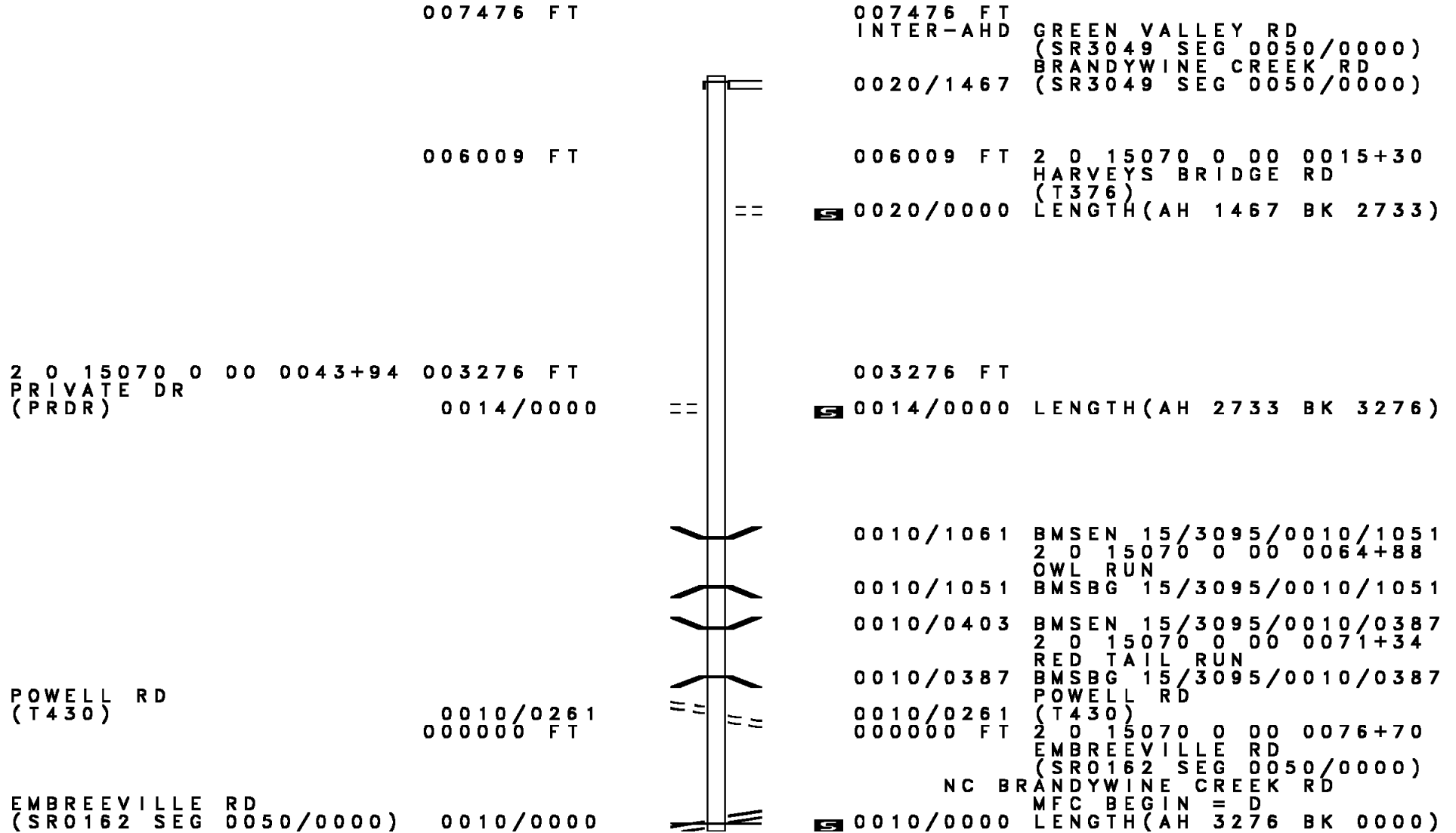
002947 FT

0010/1698

000000 FT



002947 FT  
 INTER-AHD AIRPORT RD  
 (T235)  
 0010/2947 RAMP B RD  
 (SR8002 SEG 0500/0460)  
 0010/2846 BMSEN 15/3097/0010/2533  
 0010/2698 O 0 00000 0 00 0000+00  
 US 30 BYPASS (EB)  
 0010/2533 BMSBG 15/3097/0010/2533  
 RAMP A RD  
 0010/2300 (SR8002 SEG 0750/0000)  
 TO 8002/0750 SH  
 0010/2165 (CONN)  
  
 000000 FT 2 0 15246 0 00 0000+00  
 NC AIRPORT RD  
 LINCOLN HW  
 (SR3070 SEG 0070/0000)  
 MFC BEGIN = D  
 0010/0000 LENGTH(AH 2947 BK 0000)



DIR: B TOTAL LEN: 1.620 MI. DIST: 06-2 SR: 3093  
 LEFT MUN: LOWER OXFORD T RIGHT MUN: LOWER OXFORD T

Stationing	Description	Stationing	Description
008555 FT		008555 FT	INTER-AHD CREAM RD (SR3085 SEG 0070/2589)
CREAM RD (SR3085 SEG 0070/2589) 0030/1343		0030/1343	MUDDY RUN RD (T320)
007212 FT		007212 FT	2 0 15166 0 00 0073+32 WIDDOWSON RD (T337)
		0030/0000	LENGTH(AH 1343 BK 2595)
004617 FT		004617 FT	0 0 00000 0 00 0000+00
		0024/0000	LENGTH(AH 2595 BK 2082)
002535 FT		002535 FT	2 0 15166 0 00 0026+50 JACKSON SCHOOL RD (T327)
		0020/0000	LENGTH(AH 2082 BK 2535)
000000 FT		000000 FT	2 0 15166 0 00 0000+00
		NC UN	UNION SCHOOL RD STREET RD (SR3028 SEG 0060/0000) UNION SCHOOL RD (T353)
		0010/0000	MFC BEGIN = E LENGTH(AH 2535 BK 0000)

EXTRACT DATE: 12/18/2023 ROADWAY MANAGEMENT SYSTEM PAGE NUMBER: 662  
PRINT DATE: 12/20/2023 SLD COUNTY/SR - ANNUAL PRINT COUNTY: CHESTER  
DIR: B TOTAL LEN: .000 MI. DIST: 06-2 SR: 3091  
LEFT MUN: UPPER OXFORD T RIGHT MUN: UPPER OXFORD T

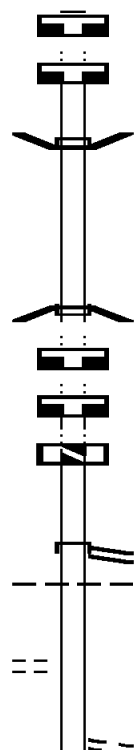
000000 FT  
000000 FT



000000 FT  
7022/0000 LENGTH(AH 2540 BK 4423)  
000000 FT  
7010/0000 LENGTH(AH 4423 BK 0000)

DIR: B TOTAL LEN: 1.919 MI. DIST: 06-2 SR: 3089  
 LEFT MUN: UPPER OXFORD T RIGHT MUN: UPPER OXFORD T

010134 FT  
 010134 FT  
 009946 FT  
 009946 FT  
 009946 FT  
 009946 FT



010134 FT  
 7060/0000 LENGTH(AH 3714 BK 2133)  
 010134 FT  
 7052/0000 LENGTH(AH 2133 BK 0188)  
 INTER-AHD BMSBN 15/3089/0050/0000  
 0050/0188 (TWP)  
 009946 FT 2 0 15027 0 00 0022+58  
 NC UN UNIVERSITY RD  
 INTER-BK UNIVERSITY RD  
 (TWP)  
 US 1 BYPASS (NB)  
 BMSBG 15/3089/0050/0000  
 0050/0000 LENGTH(AH 0188 BK 2020)  
 009946 FT  
 7042/0000 LENGTH(AH 2020 BK 0306)  
 009946 FT  
 7040/0000 LTH AH 000306 BK 000100  
 009946 FT  
 7034/0000 LTH AH 000100 BK 003414  
 INTER-AHD BALTIMORE PK  
 (SR3026 SEG 0170/0500)  
 BALTIMORE PK  
 0030/3414 (SR3026 SEG 0170/0500)  
 UPPER OXFORD  
 0030/2952 LOWER OXFORD T  
 DICKY LN  
 0030/1474 (TWP)

LINCOLN UNIVERSITY DR  
 (PRDR)


0030/2168



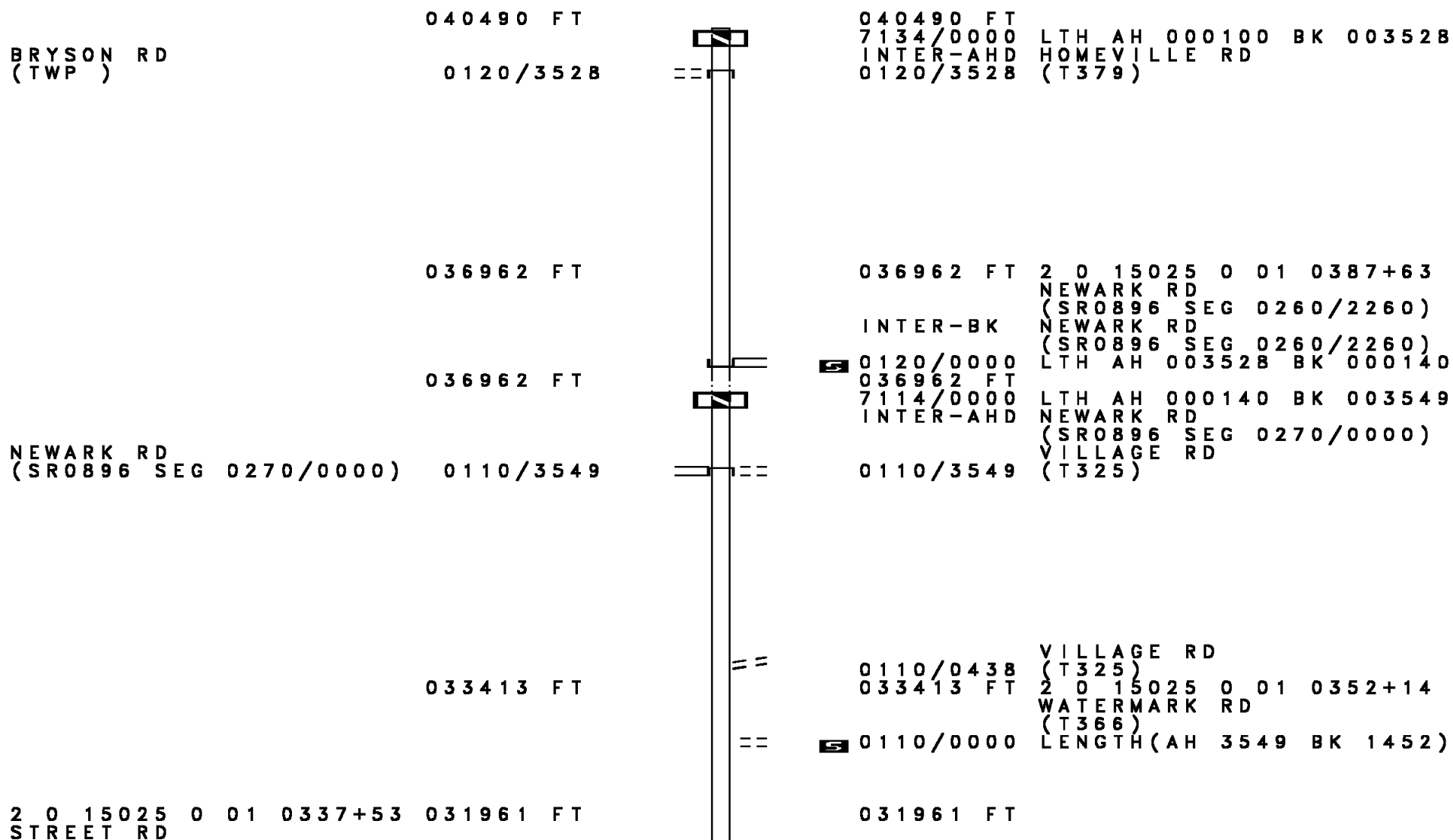
DIR: B TOTAL LEN: 1.919 MI. DIST: 06-2 SR: 3089  
 LEFT MUN: LOWER OXFORD T RIGHT MUN: LOWER OXFORD T

Segment Description	Stationing	Length	Notes
LINCOLN UNIVERSITY DR (PRDR)	0030/1107		
	006532 FT		
ELKDALE RD (T329) ASHMUN AV (T309)	0020/1275		
	004527 FT		
EVANS CT (TWP )	0014/2612		
	0014/1700		
HIGHLAND VIEW DR (T367)	0014/1155		
BRYANS WY (T374)	001740 FT		
	0010/1740		
2 0 15028 0 00 0000+00 000000 FT OXFORD RD (SR3018 SEG 0050/0000)	0010/0000		
	0030/0242		THIRD AV (T372)
	006532 FT		2 0 15028 0 01 0065+77 SECOND AV (T346)
	0030/0000		LENGTH(AH 3414 BK 2005) FIRST AV (T347)
	0020/1813		
	0020/1082		NC ASHMUN AV WALNUT ST (T349)
	0020/1002		(AAR 531792M)#TRKS 01 PARK LN (T371)
	0020/0844		ELKVIEW RD (T308)
	004527 FT		2 0 15028 0 00 0045+07 ASHMUN AV (T355)
	0020/0000		LENGTH(AH 2005 BK 2787)
	0014/2209		WHITE DOE DR (T369)
	0014/1700		PHEASANT RUN RD (T370)
	0014/1435		LOWER OXFORD EAST NOTTINGHAM T
	001740 FT		0 0 00000 0 00 0000+00
	0014/0000		LENGTH(AH 2787 BK 1740)
	000000 FT		NC ELKDALE RD OXFORD RD (SR3018 SEG 0050/0000) MFC BEGIN = E
	0010/0000		LENGTH(AH 1740 BK 0000)

DIR: B TOTAL LEN: 1.945 MI. DIST: 06-2 SR: 3087  
 LEFT MUN: LONDONDERRY T RIGHT MUN: LONDONDERRY T



DIR: B TOTAL LEN: 7.669 MI. DIST: 06-2 SR: 3085  
 LEFT MUN: UPPER OXFORD T RIGHT MUN: UPPER OXFORD T



BRYSON RD  
(TWP)

040490 FT  
0120/3528

040490 FT  
7134/0000 LTH AH 000100 BK 003528  
INTER-AHD HOMEVILLE RD  
0120/3528 (T379)

036962 FT

036962 FT 2 0 15025 0 01 0387+63  
NEWARK RD  
(SR0896 SEG 0260/2260)  
INTER-BK NEWARK RD  
(SR0896 SEG 0260/2260)  
0120/0000 LTH AH 003528 BK 000140  
036962 FT

036962 FT

NEWARK RD  
(SR0896 SEG 0270/0000) 0110/3549

7114/0000 LTH AH 000140 BK 003549  
INTER-AHD NEWARK RD  
(SR0896 SEG 0270/0000)  
VILLAGE RD  
0110/3549 (T325)

033413 FT



0110/0438 VILLAGE RD  
(T325)  
033413 FT 2 0 15025 0 01 0352+14  
WATERMARK RD  
(T366)  
0110/0000 LENGTH (AH 3549 BK 1452)


2 0 15025 0 01 0337+53 031961 FT  
STREET RD


031961 FT

DIR: B TOTAL LEN: 7.669 MI. DIST: 06-2 SR: 3085  
 LEFT MUN: UPPER OXFORD T RIGHT MUN: UPPER OXFORD T

(SR3030 SEG 0020/3452) 0100/0000  0100/0000 LENGTH(AH 1452 BK 3055)

NEWCOMERS RD 028906 FT  028906 FT 0 0 00000 0 00 0000+00  
 (T318) 0090/1947  0094/0000 LENGTH(AH 3055 BK 1947)

2 0 15025 0 01 0285+49 026959 FT 026959 FT  
 BOX 5354 PRIVATE DR 0090/0000  0090/0000 LENGTH(AH 1947 BK 3693)  
 (PRDR)

023266 FT  0080/0062 BMS EN 15/3085/0080/0000  
 023266 FT 2 0 15025 0 01 0248+56

 0080/0000 LENGTH(AH 3693 BK 3062)  
 MUDDY RUN  
 BMSBG 15/3085/0080/0000

UPPER OXFORD  
 0070/2601 LOWER OXFORD T  
 MUDDY RUN RD  
 (T320)

NC HOMEVILLE RD

UNION SCHOOL RD  
 0070/2589 (SR3093 SEG 0030/1343)  
 0070/2482 BMS EN 15/3085/0070/2458

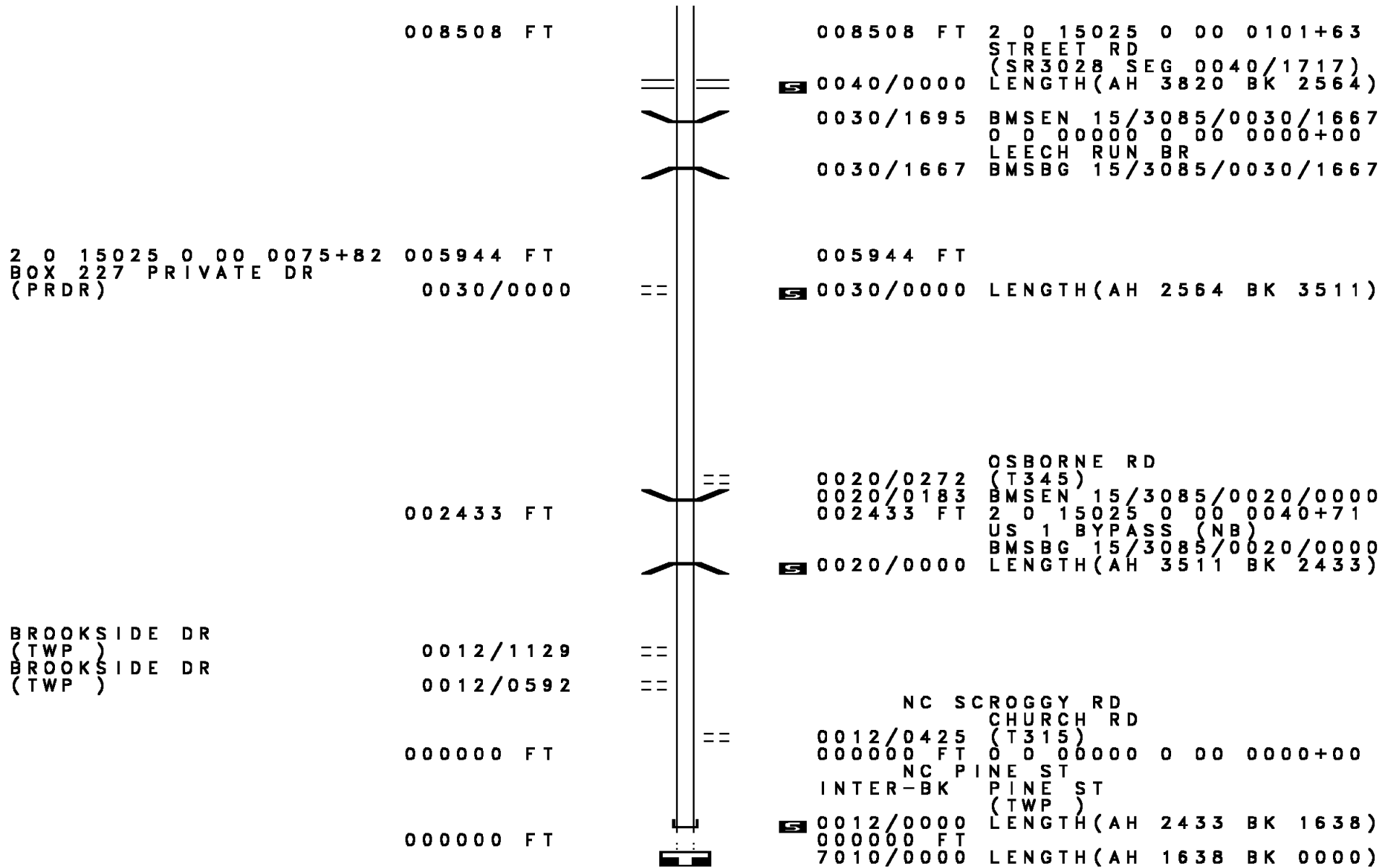
0 0 00000 0 00 0000+00  
 MUDDY RUN TR

0070/2458 BMSBG 15/3085/0070/2458

DIR: B TOTAL LEN: 7.669 MI. DIST: 06-2 SR: 3085  
 LEFT MUN: LOWER OXFORD T RIGHT MUN: LOWER OXFORD T

Stationing	Description	Length	Stationing	Description	Length
020204	FT	020204	0070/1175	QUARRYVILLE RD (T324)	0070/0000
2 0 15025 0 00 0189+67	018339 FT	018339	0070/0000	LENGTH(AH 3062 BK 1865)	0070/0000
SCROGGY RD (SR3032 SEG 0010/0000)	0060/0000	018339	0060/0000	NC CREAM RD	0060/0000
0 0 00000 0 00 0000+00	015443 FT	015443	0054/0000	LENGTH(AH 1865 BK 2896)	0054/0000
BOX 565 PRIVATE DR (PRDR)	0054/0000	015443	0054/0000	LENGTH(AH 2896 BK 3115)	0054/0000
JACKSON SCHOOL RD (T327)	0050/1581	0050/1581	0050/1581	JACKSON SCHOOL RD (T327)	0050/1581
012328	FT	012328	0050/0000	LENGTH(AH 3115 BK 3820)	0050/0000
2 0 15025 0 00 0138+89	0138+89	012328	0050/0000	LENGTH(AH 3115 BK 3820)	0050/0000
BOX 399 PRIVATE DR (PRDR)					

DIR: B TOTAL LEN: 7.669 MI. DIST: 06-2 SR: 3085  
 LEFT MUN: LOWER OXFORD T RIGHT MUN: LOWER OXFORD T



008508 FT

008508 FT 2 0 15025 0 00 0101+63  
 STREET RD  
 (SR3028 SEG 0040/1717)  
 5 0040/0000 LENGTH(AH 3820 BK 2564)

0030/1695 BMSSEN 15/3085/0030/1667  
 0 0 00000 0 00 0000+00  
 LEECH RUN BR  
 0030/1667 BMSBG 15/3085/0030/1667

2 0 15025 0 00 0075+82 005944 FT  
 BOX 227 PRIVATE DR  
 (PRDR) 0030/0000

005944 FT  
 5 0030/0000 LENGTH(AH 2564 BK 3511)

002433 FT

OSBORNE RD  
 (T345)  
 0020/0272 BMSSEN 15/3085/0020/0000  
 0020/0183 2 0 15025 0 00 0040+71  
 002433 FT US 1 BYPASS (NB)  
 BMSBG 15/3085/0020/0000  
 5 0020/0000 LENGTH(AH 3511 BK 2433)

BROOKSIDE DR  
 (TWP) 0012/1129  
 BROOKSIDE DR  
 (TWP) 0012/0592

000000 FT

NC SCROGGY RD  
 CHURCH RD  
 (T315)  
 0012/0425 0 0 00000 0 00 0000+00  
 000000 FT

000000 FT

NC PINE ST  
 INTER-BK PINE ST  
 (TWP)  
 5 0012/0000 LENGTH(AH 2433 BK 1638)  
 000000 FT  
 7010/0000 LENGTH(AH 1638 BK 0000)

DIR: B TOTAL LEN: .293 MI. DIST: 06-2 SR: 3083  
 LEFT MUN: WEST SADBURY T RIGHT MUN: WEST SADBURY T

001549 FT		001549 FT	LENGTH(AH 7089 BK 2550)
001549 FT		7030/0000	
		001549 FT	LENGTH(AH 2550 BK 0030)
		7022/0000	BMSBN 15/3083/0020/0000
		INTER-AHD	SWAN RD
001519 FT		0020/0030	(T580)
		001519 FT	2 0 15065 0 00 0037+96
		INTER-BK	SWAN RD
			(T580)
			OFFICERS RUN
			BMSBG 15/3083/0020/0000
001519 FT		0020/0000	LENGTH(AH 0030 BK 1750)
		001519 FT	
		7016/0000	LENGTH(AH 1750 BK 0060)
	INTER-AHD	BMSBN 15/3083/0014/0000	
	0014/0060	SWAN RD	
001459 FT	001459 FT	(T580)	
	INTER-BK	2 0 15065 0 00 0019+82	
		SWAN RD	
		(T580)	
		OFFICERS RUN	
		BMSBG 15/3083/0014/0000	
001459 FT	0014/0000	LENGTH(AH 0060 BK 0480)	
	001459 FT		
	7012/0000	LENGTH(AH 0480 BK 1459)	
	INTER-AHD	SWAN RD	
		(T580)	
	0010/1459	ATGLEN B	
000000 FT			
	000000 FT	2 0 15065 0 00 0000+00	
	NC SW	AN RD	
		UPPER VALLEY RD	
		(SR3066 SEG 0020/0000)	
	INTER-BK	SWAN RD	
		(SR3066 SEG 0020/0000)	
		MFC BEGIN = E	
	0010/0000	LENGTH(AH 1459 BK 0000)	

DIR: B TOTAL LEN: 3.814 MI. DIST: 06-2 SR: 3081  
 LEFT MUN: SADSBUARY T RIGHT MUN: SADSBUARY T

BOROUGHLINE RD  
 (T372)

020139 FT

019440 FT

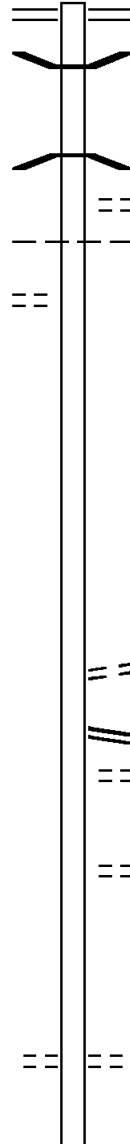
0074/1260

017264 FT

015161 FT

013586 FT

011873 FT



020139 FT VALLEY RD  
 0080/0699 (SR0372 SEG 0160/1048)

0080/0028 BMS EN 15/3081/0080/0000  
 019440 FT 2 0 15060 0 00 0309+40

BUCK RUN  
 BMSBG 15/3081/0080/0000  
 0080/0000 LENGTH(AH 0699 BK 2176)

0074/2006 (PRDR)

0074/1560 SADSBUARY  
 HIGHLAND T

017264 FT 0 0 00000 0 00 0000+00  
 0074/0000 LENGTH(AH 2176 BK 2103)

015161 FT 2 0 15060 0 00 0266+74  
 HIGHLAND RD  
 (T370)

NC OLD STOTTSVILLE RD  
 0070/0000 LENGTH(AH 2103 BK 1575)

0060/1059 OLD STOTTSVILLE RD  
 (SR3079 SEG 0054/2384)

0060/0469 (PRDR)

013586 FT 2 0 15060 0 00 0250+99  
 HIGHLAND CT

(PRDR)  
 0060/0000 LENGTH(AH 1575 BK 1713)

011873 FT 2 0 15060 0 00 0233+88  
 OLD RACETRACK RD  
 (T356)

0050/0000 LENGTH(AH 1713 BK 2485)

STATION RD



DIR: B TOTAL LEN: 3.814 MI. DIST: 06-2 SR: 3081  
 LEFT MUN: HIGHLAND T RIGHT MUN: HIGHLAND T

Stationing	Length (FT)	Segment ID	Right of Way Description
		0040/1378	(T351)
009388	FT	009388	FT 2 0 15060 0 00 0209+07 LIMESTONE RD (SR0010 SEG 0250/1060)
		0040/0000	LENGTH(AH 2485 BK 2394)
2 0 15060 0 00 0185+29	006994	0030/0021	OLD LIMESTONE RD (T348)
OLD LIMESTONE RD (T348)		006994	FT
		0030/0000	LENGTH(AH 2394 BK 2554)
004440	FT	004440	FT 0 0 00000 0 00 0000+00
		0024/0000	LENGTH(AH 2554 BK 2732)
2 0 15060 0 00 0132+20	001708	001708	FT
LENOVER RD (T367)		0020/0000	LENGTH(AH 2732 BK 1708)
		0010/1194	LENOVER RD (T367)
000000	FT	000000	FT 2 0 15060 0 00 0113+60 NC HIGHLAND RD INTER-BK HIGHLAND RIDGE RD (T383)
		0010/0000	MFC BEGIN = D LENGTH(AH 1708 BK 0000)

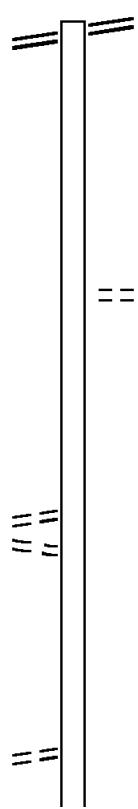
EXTRACT DATE: 12/18/2023 ROADWAY MANAGEMENT SYSTEM PAGE NUMBER: 651  
 PRINT DATE: 12/20/2023 SLD COUNTY/SR - ANNUAL PRINT COUNTY: CHESTER  
 DIR: B TOTAL LEN: 3.289 MI. DIST: 06-2 SR: 3079  
 LEFT MUN: HIGHLAND T RIGHT MUN: HIGHLAND T

HIGHLAND RD 017366 FT  
 (SR3081 SEG 0060/1059) 0054/2384

014982 FT

OLD STOTTSVILLE RD 012699 FT  
 (T358) 0050/0000  
 LC FROM OLD STOTTSVILLE  
 (CONN) 0044/2275

LC FOR PRIVATE DR  
 (CONN) 0044/0070  
 0 0 00000 0 00 0000+00 010309 FT  
 PRIVATE DR



017366 FT OLD STOTTSVILLE RD  
 0054/2384 (SR3081 SEG 0060/1059)

014982 FT 0 0 00000 0 00 0000+00  
 NC SCOTTSTVILLE RD  
 BOX 281 PRIVATE DR  
 (PRDR)  
 0054/0000 LENGTH(AH 2384 BK 2283)

012699 FT 2 0 15110 0 00 0125+50  
 NC OLD STOTTSVILLE RD  
 0050/0000 LENGTH(AH 2283 BK 2390)

010309 FT  
 NC W GLENROSE RD

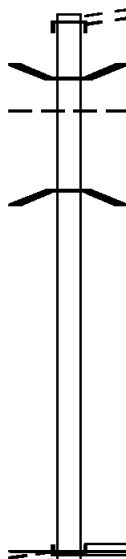
DIR: B TOTAL LEN: 3.289 MI. DIST: 06-2 SR: 3079  
 LEFT MUN: HIGHLAND T RIGHT MUN: HIGHLAND T

Stationing	Description	Length	Start Station	End Station	Notes
0044/0000			0044/0000		LENGTH(AH 2390 BK 1742)
008567 FT			008567 FT	0084+63	2 0 15110 0 00 FIVE POINT RD (T373) NC GLEN ROSE RD GLEN ROSE RD (SR3077 SEG 0010/0000)
007114 FT			007114 FT	0070+27	2 0 15110 0 00 BEAVERDAM RD (T364)
0030/0000			0030/0000		LENGTH(AH 1453 BK 3569)
0020/1735	BMS EN	15	3079/0020/1696		0 0 00000 0 00 0000+00
0020/1696	BMS BG	15	3079/0020/1696		BIRCH RUN
003545 FT			003545 FT	0051+91	2 0 15110 0 00 LENGTH(AH 3569 BK 3545)
000000 FT			000000 FT	0000+00	2 0 15110 0 00 NC FIVE POINT RD GUM TREE RD (SR3043 SEG 0050/1021) MFC BEGIN = E
			0010/0000		LENGTH(AH 3545 BK 0000)

DIR: B TOTAL LEN: .669 MI. DIST: 06-2 SR: 3077  
 LEFT MUN: EAST FALLOWFIELD T RIGHT MUN: EAST FALLOWFIELD T

003531 FT

003531 FT  
 INTER-AHD PARK AV  
 (T364)  
 GLEN ROSE RD  
 (T364)  
 0010/3531  
 0010/2729 BMS EN 15/3077/0010/2677  
 EAST FALLOWFIELD  
 0010/2698 HIGHLAND T  
 0 0 00000 0 00 0000+00  
 BUCK RUN  
 0010/2677 BMSBG 15/3077/0010/2677



000000 FT

000000 FT 2 0 15178 0 00 0000+00  
 NC GL EN ROSE RD  
 FIVE POINT RD  
 (SR3079 SEG 0040/0000)  
 INTER-BK OLD STOTTSVILLE RD  
 (SR3079 SEG 0040/0000)  
 MFC BEGIN = E  
 0010/0000 LENGTH(AH 3531 BK 0000)

FIVE POINT RD  
 (T373)

0010/0000

EXTRACT DATE: 12/18/2023 ROADWAY MANAGEMENT SYSTEM PAGE NUMBER: 648  
PRINT DATE: 12/20/2023 SLD COUNTY/SR - ANNUAL PRINT COUNTY: CHESTER  
DIR: B TOTAL LEN: .000 MI. DIST: 06-2 SR: 3075  
LEFT MUN: CALN T RIGHT MUN: CALN T

000000 FT



000000 FT  
7010/0000 LENGTH(AH 1510 BK 0000)

004374 FT

004374 FT  
 INTER-AHD

CALN RD  
 (SR4005 SEG 0170/3776)  
 LINCOLN HW  
 (SR3070 SEG 0180/0000)

0040/0411

NATIONAL RAILROAD PASSE  
 OVERPASS IS RR X-ING  
 NATIONAL RAILROAD PASSE  
 OVERPASS IS RR X-ING

0040/0239

0040/0153

1 1 07272 0 00 0033+29

003963 FT

003963 FT

CALN RD  
 (TWP )  
 LENGTH(AH 0411 BK 2918)  
 OLIVE ST  
 (T415)

0040/0000

EIGHTEENTH AV

0030/2346

(TWP )

0030/1778

SEVENTEENTH AV  
 (T394)

0030/1173

SIXTEENTH AV  
 (TWP )  
 FIFTEENTH AV

001045 FT

0030/0590  
 001045 FT

1 1 07272 0 00 0000+00

FOURTEENTH AV  
 (TWP )

0030/0000

LENGTH(AH 2918 BK 0631)

000414 FT

0020/0225  
 000414 FT

CALN  
 COATESVILLE C  
 1 0 00142 8 00 0004+11

THIRTEENTH AV  
 (CITY)

NC OL

IVE ST  
 (CITY)

0020/0000

LENGTH(AH 0631 BK 0414)  
 HARMONY ST  
 (CITY)

000000 FT

0010/0215  
 000000 FT

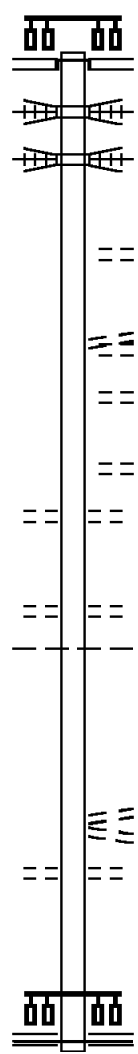
1 0 00142 8 00 0000+00

NC TH

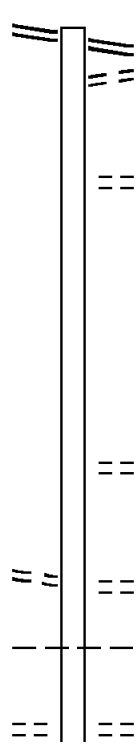
IRTEENTH AV  
 LINCOLN HW  
 (SR3070 SEG 0160/0000)

0010/0000

MFC BEGIN = D  
 LENGTH(AH 0414 BK 0000)



EMBREEVILLE RD 010099 FT  
 (SR4005 SEG 0160/2243) 0050/3537



010099 FT NORTH CALN RD  
 0050/3537 (SR4005 SEG 0160/2243)  
 0050/3427 FOR SR 3073 AND 4005  
 (CONN)

0050/2508 GEORGIA AV  
 (TWP)

006562 FT

006562 FT 2 0 15122 0 00 0069+16  
 NC BL BLACK HORSE RD  
 ACORN ST  
 (TWP)

5 0050/0000 LENGTH (AH 3537 BK 1044)

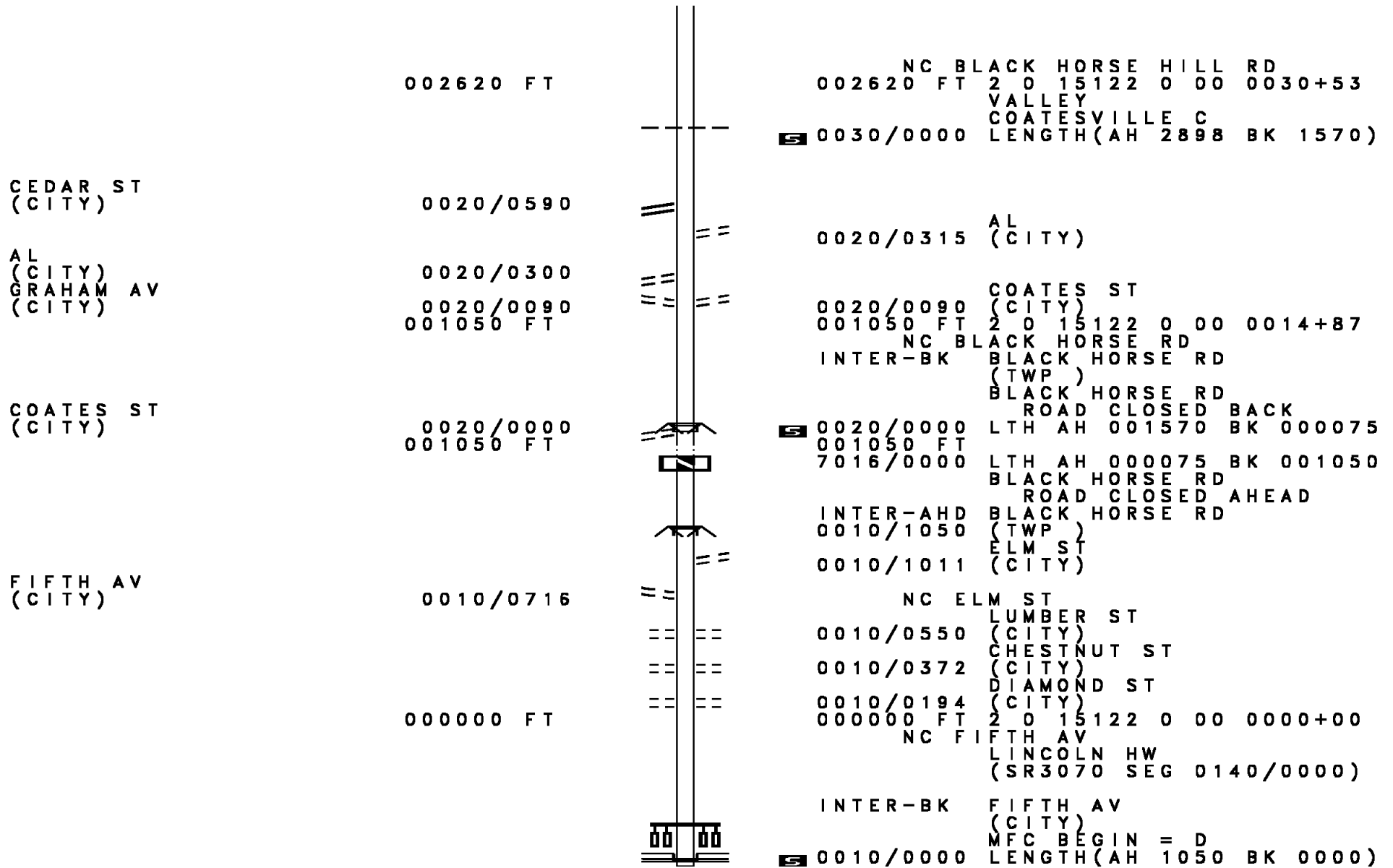
2 0 15122 0 00 0058+65 005518 FT  
 MOORE RD  
 (TWP) 0040/0000

005518 FT SCOTT DR  
 (TWP)  
 5 0040/0000 LENGTH (AH 1044 BK 2898)

HESTON RD  
 (PRDR) 0030/1396

0030/2209 CALN VALLEY T  
 0030/1396 KENDIG RD  
 (PRDR)

DIR: B TOTAL LEN: 1.913 MI. DIST: 06-2 SR: 3073  
 LEFT MUN: VALLEY T RIGHT MUN: VALLEY T

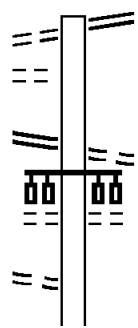




EXTRACT DATE: 12/18/2023 ROADWAY MANAGEMENT SYSTEM PAGE NUMBER: 644  
 PRINT DATE: 12/20/2023 SLD COUNTY/SR - ANNUAL PRINT COUNTY: CHESTER

DIR: B TOTAL LEN: 1.367 MI. DIST: 06-2 SR: 3072  
 LEFT MUN: WEST CHESTER B RIGHT MUN: WEST CHESTER B

NEW ST 007220 FT  
 (BORO) 0016/1910  
 FROM 0003/0013 SH  
 (CONN) 0016/1330  
 CHESTNUT ST  
 (SR0003 SEG 0012/0000)  
 (SR0003 SEG 0013/0000) 0016/1252  
  
 WASHINGTON ST  
 (BORO) 0016/0500



007220 FT NEW ST  
 (SR0003 SEG 0013/0000)  
 0016/1910 (SR0003 SEG 0012/0000)  
  
 CHESTNUT ST  
 (BORO)  
 WAYNE ST  
 (BORO)  
 0016/1198  
  
 NC HANNUM AV

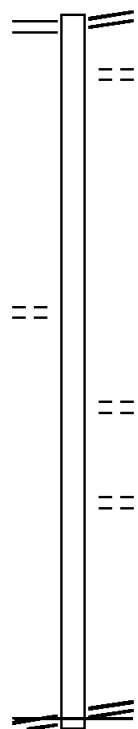
DIR: B TOTAL LEN: 1.367 MI. DIST: 06-2 SR: 3072  
 LEFT MUN: WEST CHESTER B RIGHT MUN: WEST CHESTER B

Location / Segment	Length (FT)	Segment ID	Notes
EVERHART AV (BORO)	0016/0095 005310 FT	0016/0095	STRASBURG RD (SR0162 SEG 0210/0376) 1 0 00137 0 00 1114+83 TO 0162/0210 SH (CONN) LENGTH(AH 1910 BK 2108)
OAK PL (BORO)	0012/1826	0012/1781	TAYLORS BR STRUCTURE LENGTH 10 FT BMSID 15/3072/0012/1781 BRADFORD AV (BORO)
MARSHALL ST (BORO)	0012/1086	0012/0936	BRANCH TAYLORS RUN STRUCTURE LENGTH 14 FT BMSID 15/3072/0012/0936 BRADFORD PLAZA DR (PRDR)
1 0 00137 0 00 1093+08 ASHBRIDGE ST (T381)	003202 FT 0012/0000	0012/0885 0012/0000	WEST CHESTER EAST BRADFORD T LENGTH(AH 2108 BK 3202) BROOKWORTH RD (T381)
MCCARDLE DR (PRDR)	0010/2127	0010/2889	BRANCH TAYLORS RUN STRUCTURE LENGTH 10 FT BMSID 15/3072/0010/2462
MILES RD (PRDR)	0010/1544	0010/2462	SHOPPING CENTER PZ (PRDR)
TAYLOR RUN RD (PRDR)	0010/0731	0010/1544	
1 0 00137 0 00 1061+56 WEST CHESTER BP (SR0322 SEG 0490/0000)	000000 FT 0010/0000	0010/0210 0010/0183	BMSEN 15/3072/0010/0183 0 0 00000 0 00 0000+00 TAYLOR RUN BMSBG 15/3072/0010/0183 NC DOWNINGTOWN PK HIGHLAND RD (T440)
		0010/0000	INTER-BK WEST CHESTER BP (SR0322 SEG 0490/0000) MFC BEGIN = B LENGTH(AH 3202 BK 0000)

UNIONVILLE WAWASET RD 005915 FT  
 (SR0842 SEG 0200/0332) 0020/3530

COTTAGE LN 0020/0380  
 (PRDR) 002385 FT

LENAPE RD 000000 FT  
 (SR0052 SEG 0150/0000) 0010/0000



005915 FT UNIONVILLE WAWASET RD  
 0020/3530 (SR0842 SEG 0200/0332)  
 0020/3215 WITHERS WY (PRDR)

002385 FT 2 0 15002 0 00 0036+17  
 ST FINEGAN DR  
 (T505)  
 0020/0000 LENGTH(AH 3530 BK 2385)

0010/1345 FLOCHMAN RD (T437)

000000 FT 2 0 15002 0 00 0060+02  
 LENAPE RD  
 (SR0052 SEG 0150/0000)  
 NC CREEK RD  
 MFC BEGIN = D  
 0010/0000 LENGTH(AH 2385 BK 0000)

EXTRACT DATE: 12/18/2023 ROADWAY MANAGEMENT SYSTEM PAGE NUMBER: 641  
PRINT DATE: 12/20/2023 SLD COUNTY/SR - ANNUAL PRINT COUNTY: CHESTER  
DIR: E TOTAL LEN: 18.286 MI. DIST: 06-2 SR: 3070  
LEFT MUN: EAST WHITELAND T RIGHT MUN: EAST WHITELAND T

- = □

RAMP FROM SR 0202 SOUTH  
(SR8033 SEG 0280/1240)

DIR: E TOTAL LEN: 18.286 MI. DIST: 06-2 SR: 3070  
 LEFT MUN: EAST WHITELAND T RIGHT MUN: EAST WHITELAND T

RAMP RD 095590 FT  
 (SR8033 SEG 0280/1240)  
 LANCASTER PK INTER-AHD  
 (SR0030 SEG 0471/0000)

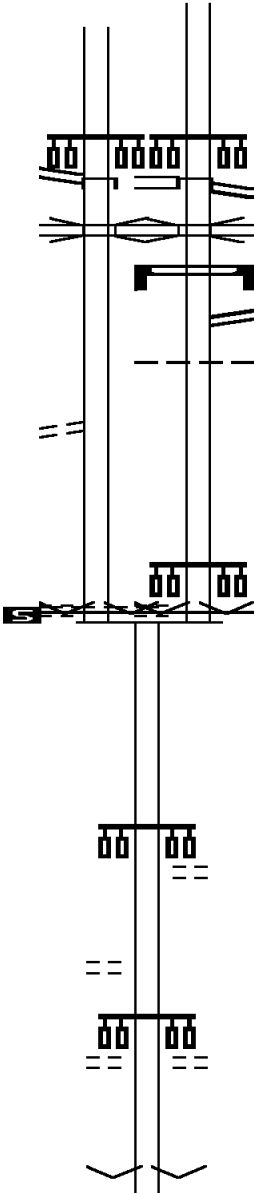
RAMP TO SR 0202 SOUTH 0423/1500  
 (SR8033 SEG 0290/0000)  
 RAMP T (WB)  
 OP ID 15/8033/0250/2084 0423/1320

LC TO VALLEY CREEK RD  
 (CONN) 0423/0107  
 1 0 00142 0 01 1114+33 094090 FT  
 VILLAGE: E.WHITELAND TP  
 VALLEY CREEK RD  
 (TWP )  
 MFC BEGIN = B  
 EAST WHITELAND  
 WEST WHITELAND T  
 LENGTH(AH 1500 BK 2383) 0423/0000

LIVINGSTON LN  
 (TWP ) 0402/1687

LOCHIEL LN  
 (TWP ) 0402/1048

089106 FT



INTER-AHD LANCASTER PK  
 096548 FT (SR0030 SEG 0470/0000)  
 RAMP TO SR 0202 SOUTH  
 (SR8033 SEG 0290/0000)

LANCASTER PK  
 (SR0030 SEG 0471/0000)  
 (SR0030 SEG 0470/0000)  
 RAMP T (WB)  
 OP ID 15/8033/0250/2084  
 SIGN: POLE MOUNTED  
 BMSID 15/3070/0422/1246  
 RAMP RD  
 (SR8033 SEG 0260/0000)  
 EAST WHITELAND  
 WEST WHITELAND T

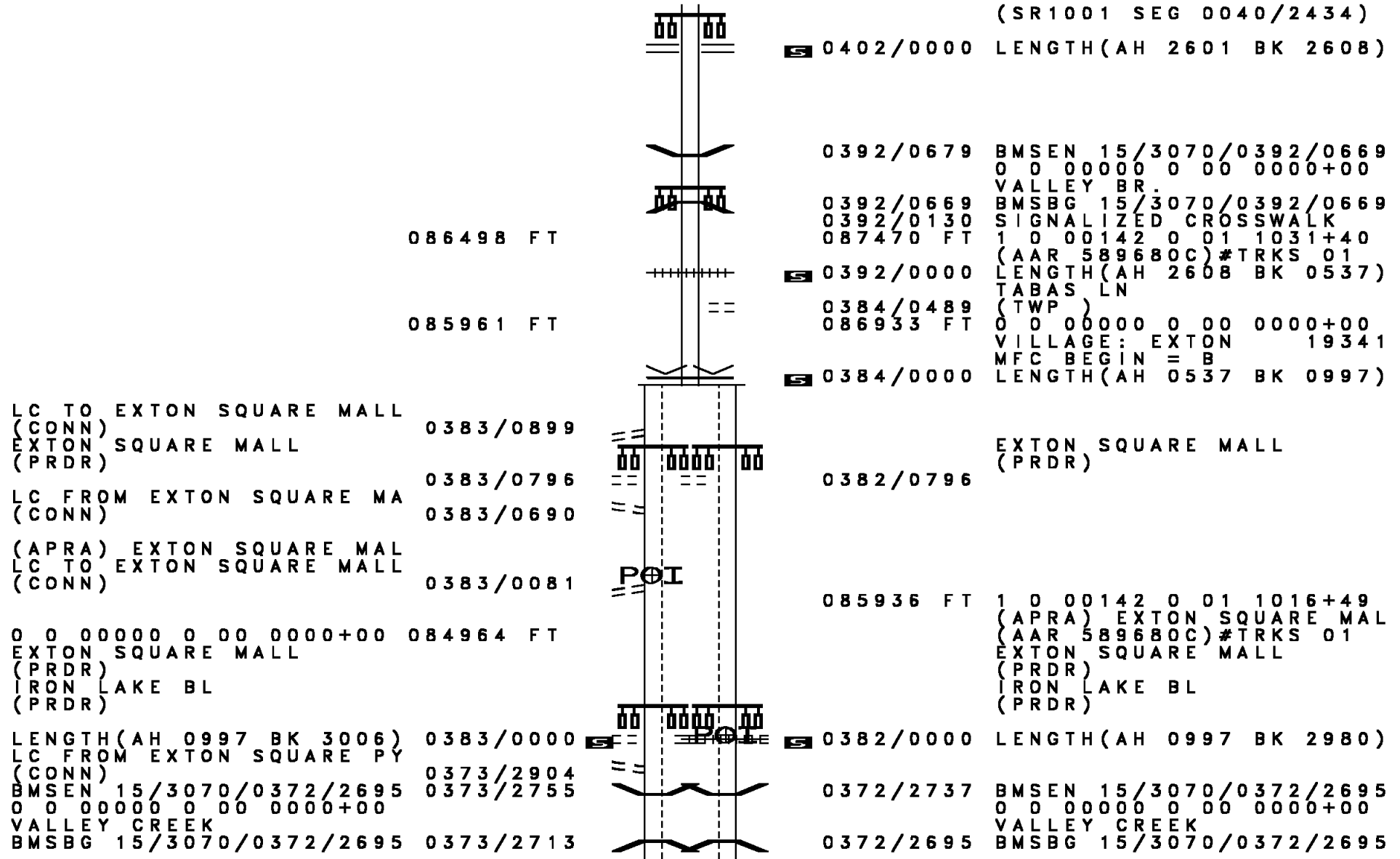
0422/1486  
 0422/1307  
 0422/1246  
 0422/1023  
 0422/0632  
 095062 FT 1 0 00142 0 01 1114+33  
 VILLAGE: W.WHITELAND TP  
 VALLEY CREEK RD  
 (TWP )  
 MFC BEGIN = B  
 LENGTH(AH 1486 BK 2383) 0422/0000

092679 FT 1 0 00142 0 01 1084+74  
 SPRINGDALE DR  
 (PRDR)  
 0412/0000 LENGTH(AH 2383 BK 2601)

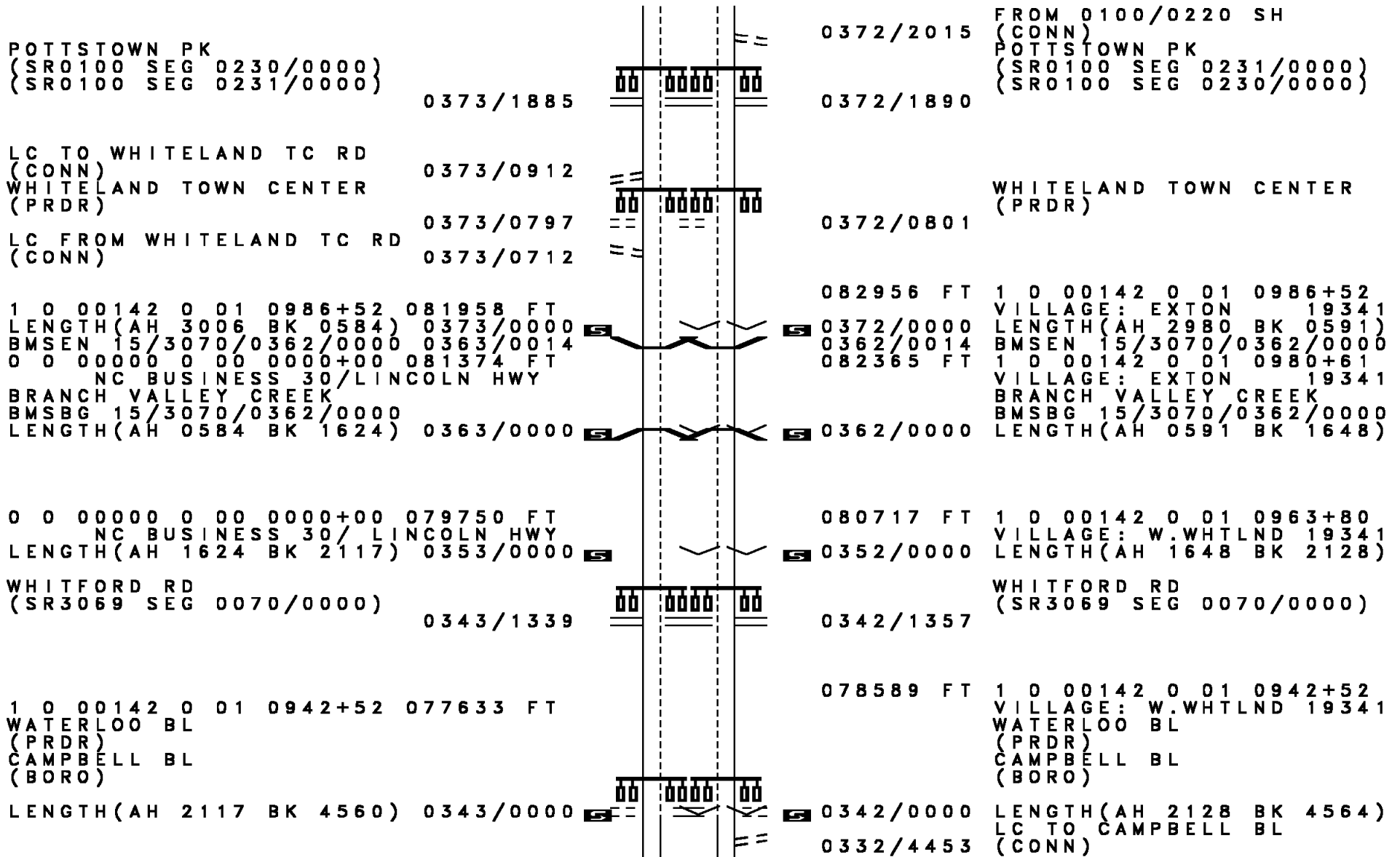
BELDEN BL  
 (TWP ) 0402/1048  
 090078 FT 1 0 00142 0 01 1057+22  
 VILLAGE: W.WHTLND 19341  
 SHIP RD

DIR: E TOTAL LEN: 18.286 MI. DIST: 06-2 SR: 3070  
 LEFT MUN: WEST WHITELAND T RIGHT MUN: WEST WHITELAND T

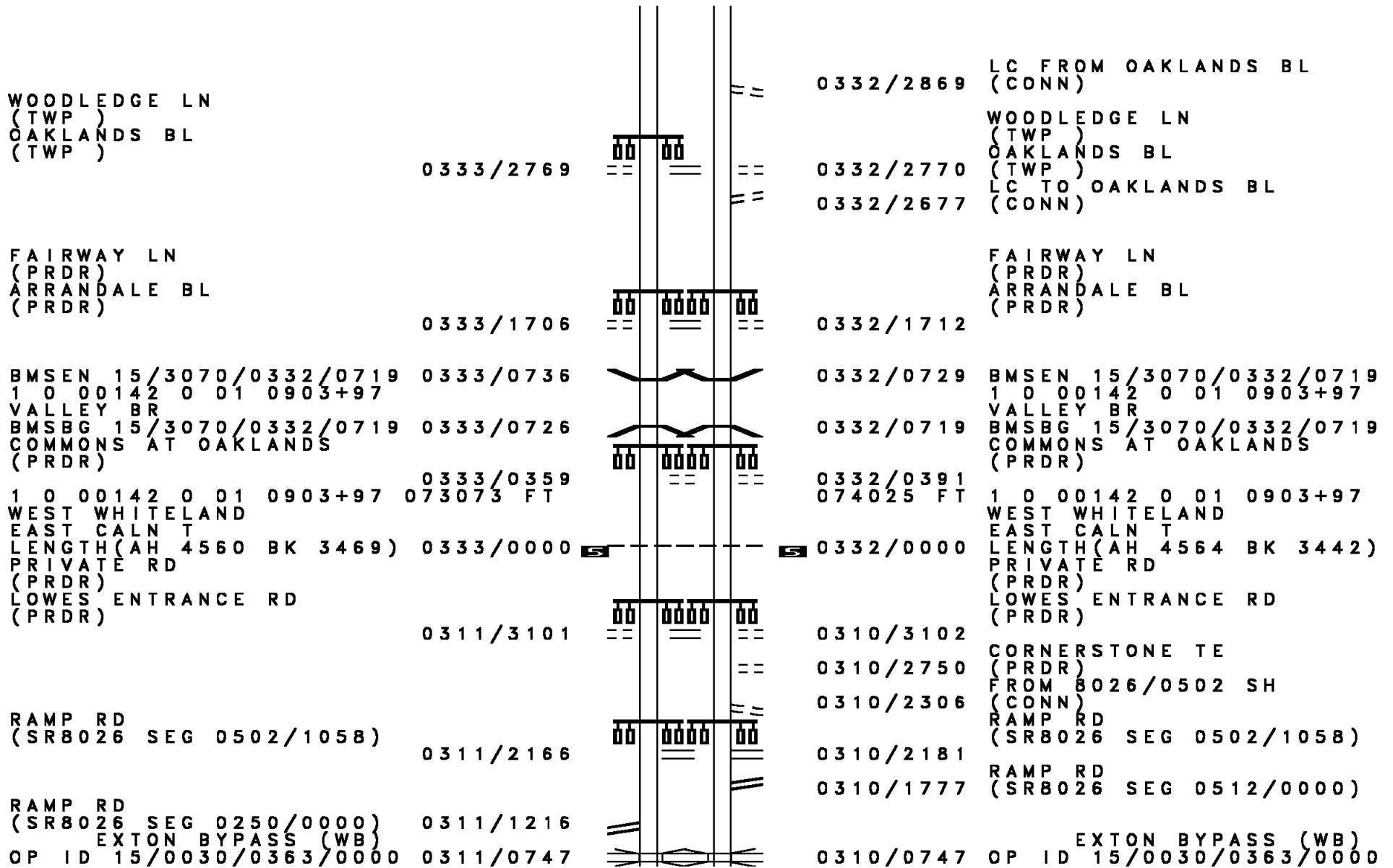
(SR1001 SEG 0040/2434)



DIR: E TOTAL LEN: 18.286 MI. DIST: 06-2 SR: 3070  
 LEFT MUN: WEST WHITELAND T RIGHT MUN: WEST WHITELAND T



DIR: E TOTAL LEN: 18.286 MI. DIST: 06-2 SR: 3070  
 LEFT MUN: WEST WHITELAND T RIGHT MUN: WEST WHITELAND T



WOODLEDGE LN  
 (TWP)  
 OAKLANDS BL  
 (TWP)

0333/2769

0332/2869 LC FROM OAKLANDS BL  
 (CONN)

WOODLEDGE LN  
 (TWP)  
 OAKLANDS BL  
 (TWP)  
 LC TO OAKLANDS BL  
 (CONN)

0332/2770

0332/2677

FAIRWAY LN  
 (PRDR)  
 ARRANDALE BL  
 (PRDR)

0333/1706

0332/1712

FAIRWAY LN  
 (PRDR)  
 ARRANDALE BL  
 (PRDR)

BMSBG 15/3070/0332/0719 0333/0736  
 1 0 00142 0 01 0903+97  
 VALLEY BR

BMSBG 15/3070/0332/0719 0333/0726  
 COMMONS AT OAKLANDS  
 (PRDR)

1 0 00142 0 01 0903+97 073073 FT

WEST WHITELAND  
 EAST CALN T  
 LENGTH(AH 4560 BK 3469)

PRIVATE RD  
 (PRDR)

LOWES ENTRANCE RD  
 (PRDR)

0311/3101

0332/0729 BMSBG 15/3070/0332/0719  
 1 0 00142 0 01 0903+97  
 VALLEY BR

0332/0719 BMSBG 15/3070/0332/0719  
 COMMONS AT OAKLANDS  
 (PRDR)

0332/0391 074025 FT 1 0 00142 0 01 0903+97

0332/0000 WEST WHITELAND  
 EAST CALN T  
 LENGTH(AH 4564 BK 3442)

PRIVATE RD  
 (PRDR)

LOWES ENTRANCE RD  
 (PRDR)

0310/3102

0310/2750

0310/2306

0310/2181

0310/1777

CORNERSTONE TE  
 (PRDR)  
 FROM 8026/0502 SH  
 (CONN)  
 RAMP RD  
 (SR8026 SEG 0502/1058)

RAMP RD  
 (SR8026 SEG 0512/0000)

RAMP RD  
 (SR8026 SEG 0502/1058)

RAMP RD  
 (SR8026 SEG 0250/0000)

OP ID 15/0030/0363/0000 0311/0747

OP ID 15/0030/0363/0000



DIR: E TOTAL LEN: 18.286 MI. DIST: 06-2 SR: 3070  
 LEFT MUN: EAST CALN T RIGHT MUN: EAST CALN T

EXTON BYPASS (EB)  
 OP ID 15/0030/0362/0000 0311/0673  
 QUARRY RD  
 (SR3061 SEG 0130/1564)  
 (SR3061 SEG 0131/1573)

1 0 00142 0 01 0862+72 069604 FT  
 NC BUSINESS 30/LINCOLN HWY  
 BELL TAVERN RD  
 (T486)

LENGTH(AH 3469 BK 1660) 0311/0000

BMS EN 15/3070/0300/2478 0305/0490  
 0 0 00000 0 00 0000+00  
 BRANDYWINE B  
 BMSBG 15/3070/0300/2478 0305/0480

0 0 00000 0 00 0000+00 067944 FT  
 ASHBRIDGE SQ  
 (PRDR)  
 BRANDYWINE SQ  
 (PRDR)

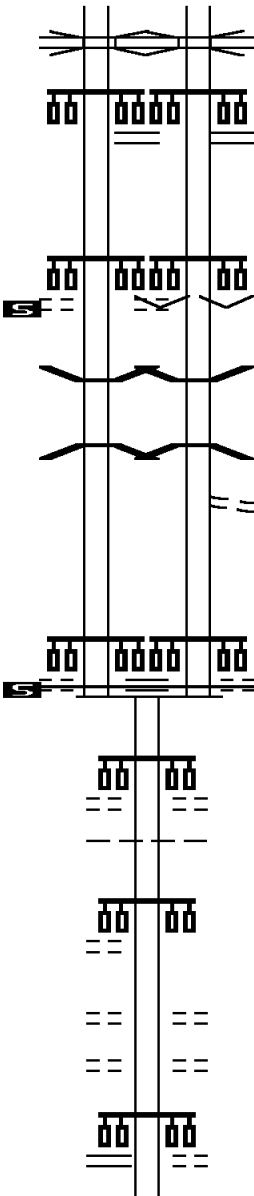
MFC BEGIN = B  
 LENGTH(AH 1660 BK 2001) 0305/0000

WOODBINE RD  
 (T497) 0300/0950

1 0 00142 0 01 0826+43 065943 FT  
 PLAZA DR  
 (T497) 0300/0000

BLACK HAWK CR  
 (BORO) 0290/1367  
 BLACK HAWK CR  
 (BORO) 0290/0816

UWCHLAN AV  
 (SR0113 SEG 0010/0000) 0290/0188  
 1 0 00142 0 01 0804+10 063733 FT



EXTON BYPASS (EB)  
 OP ID 15/0030/0362/0000 0310/0619  
 QUARRY RD  
 (SR3061 SEG 0130/1564)  
 (SR3061 SEG 0131/1573)

0310/0459  
 070583 FT 1 0 00142 0 01 0862+72  
 VILLAGE: E.CALN TP19335  
 NC BUSINESS 30/LINCOLN HWY  
 BELL TAVERN RD  
 (T486)

LENGTH(AH 3442 BK 1660) 0310/0000

0304/0490 BMS EN 15/3070/0300/2478  
 1 0 00142 0 01 0826+43  
 BRANDYWINE B  
 0304/0480 BMSBG 15/3070/0300/2478  
 LC FROM BRANDYWINE SQ

0304/0150  
 068923 FT 0 0 00000 0 00 0000+00  
 ASHBRIDGE SQ  
 (PRDR)  
 BRANDYWINE SQ  
 (PRDR)

MFC BEGIN = B  
 LENGTH(AH 1660 BK 2001) 0304/0000

WOODBINE RD  
 (TWP) 0300/0950

0300/0666 EAST CALN  
 066922 FT DOWNINGTOWN B

LENGTH(AH 2001 BK 2210) 0300/0000

0290/1367 BROWN AV  
 (BORO)  
 0290/0816 WAGNER AV  
 (BORO)

0290/0188 WHITELAND AV  
 (BORO)  
 064712 FT

EXTRACT DATE: 12/18/2023  
PRINT DATE: 12/20/2023

ROADWAY MANAGEMENT SYSTEM  
SLD COUNTY/SR - ANNUAL PRINT

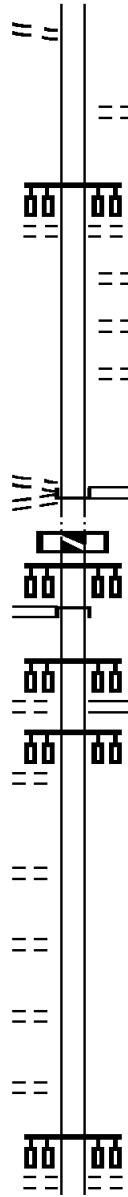
PAGE NUMBER: 635  
COUNTY: CHESTER

DIR: E TOTAL LEN: 18.286 MI.  
LEFT MUN: DOWNINGTOWN B

DIST: 06-2 SR: 3070  
RIGHT MUN: DOWNINGTOWN B

FROM 0113/0010 SH  
(CONN)

0290/0000



0290/0000 LENGTH(AH 2210 BK 2734)

0270/1987 CHESTNUT ST  
(BORO)

0270/1050 GREEN ST  
(BORO)

0270/0640 UNKNOWN ST  
(BORO)

0270/0511 PARKE ST  
(BORO)

0270/0287 BEECH ST  
(BORO)

1 0 00142 0 01 0776+72 060999 FT  
WALLACE AV  
(TWP )  
PARK LN  
(BORO)

0270/0000  
060999 FT

061978 FT BRANDYWINE AV  
(SR0322 SEG 0350/0000)  
INTER-BK BRANDYWINE AV  
(SR0322 SEG 0350/0000)  
0270/0000 LTH AH 002734 BK 000913

MANOR AV  
(SR0322 SEG 0340/0000) 0250/3331

7254/0000 LTH AH 000913 BK 003331  
INTER-AHD LANCASTER AV  
(SR0322 SEG 0340/0000)  
0250/3331

DOWNING AV  
(BORO) 0250/2438

VIADUCT AV  
(SR3053 SEG 0060/1585)  
0250/2438

STUART AV  
(BORO) 0250/1732

0250/1732

HUNT AV  
(BORO) 0250/0551  
1 0 00142 0 01 0734+53 057668 FT  
ASTON AV  
(BORO) 0250/0000

058647 FT

0250/0000 LENGTH(AH 3331 BK 3032)

ROCK RAYMOND RD  
(BORO) 0240/2257

GABEL AV  
(T430) 0240/1506

0240/0713 LLOYD AV  
(BORO)

DIR: E TOTAL LEN: 18.286 MI. DIST: 06-2 SR: 3070  
 LEFT MUN: DOWNINGTOWN B RIGHT MUN: DOWNINGTOWN B

Location / Segment	Start Station	End Station	Length (FT)	Notes
KING ST (BORO) VETERANS DR (PRDR)	0240/0000	0230/1979	054636	W
WEDGEWOOD RD (TWP)	0230/0754	052459	052459	W
WEDGEWOOD RD (TWP)	0230/0000	053438	053438	W
CALN VILLAGE PZ (TWP)	0220/1048	0220/1048	0	
BONDSVILLE RD (SR0340 SEG 0230/3018)	049119	0220/0000	049119	
MUNICIPAL DR (TWP)	0210/0000	047875	047875	W
N BAILEY RD (TWP)	0200/0979	0200/0979	0	

DOWNINGTOWN  
 CALN T  
 0240/0324  
 055615 FT 1 0 00142 0 01 0704+71  
 VILLAGE: DOWNINGTOWN  
 NC BUSINESS 30/LANCASTER AVE  
 0240/0000 LENGTH(AH 3032 BK 2177)

1 0 00142 0 01 0671+43  
 VILLAGE: CALN TWP 19335  
 0230/0000 LENGTH(AH 2177 BK 3340)

THORNDALE MARSHALLTON R  
 (SR3055 SEG 0100/1204)  
 050098 FT  
 0220/0000 LENGTH(AH 3340 BK 2223)

1 0 00142 0 01 0627+22  
 VILLAGE: CALN TWP 19355  
 0210/0000 LENGTH(AH 2223 BK 3104)

S BAILEY RD  
 (TWP)

DIR: E TOTAL LEN: 18.286 MI. DIST: 06-2 SR: 3070  
 LEFT MUN: CALN T RIGHT MUN: CALN T

JAMES BUCHANAN DR (TWP )	043792 FT 0200/0000		0200/0599 044771 FT 1 0 00142 0 01 0596+18 VILLAGE: THORNDALE 19372 0200/0000 LENGTH(AH 3104 BK 3870)
BARLEY SHEAF RD (TWP )	0190/1448		(APRA) G O CARLSON 0190/1448
LOOMIS AV (TWP )	0190/0580	==	
FULTON AV (TWP )	0190/0302	==	
1 0 00142 0 01 0559+00 BROAD ST (TWP )	039922 FT 0190/0000	==	040901 FT 0190/0000 LENGTH(AH 3870 BK 2660)
SELTZER AV (TWP )	0180/2026	==	
1 0 00142 0 01 0530+85 CALN RD (SR4005 SEG 0170/3776)	037262 FT 0180/0000		OLIVE ST (SR3074 SEG 0040/0411) 038241 FT 0180/0000 LENGTH(AH 2660 BK 2644)
TOTH AV (TWP )	0170/1701	==	
VETERANS DR (PRDR)	0170/1110		0170/1110
	034618 FT		RETAINING WALL END BMSID 15/3070/0170/0180 RETAINING WALL BEGIN BMSID 15/3070/0170/0180 BMSID 15/3070/0170/0180 BMSID 15/3070/0170/0180 BMSSEN 15/3070/0170/0000 1 0 00142 0 01 0503+90 VILLAGE: CALN TWP 19320 NATIONAL RAILROAD PA RR BMSBG 15/3070/0170/0000 0170/0281 0170/0180 0170/0165 035597 FT 0170/0000 LENGTH(AH 2644 BK 0913)

DIR: E TOTAL LEN: 18.286 MI. DIST: 06-2 SR: 3070  
 LEFT MUN: CALN T RIGHT MUN: CALN T

AL  
 (CITY)

0160/0244  
 033705 FT

NINTH AV  
 (CITY)

0150/0553

1 0 00142 0 01 0470+21  
 EIGHTH AV  
 (CITY)

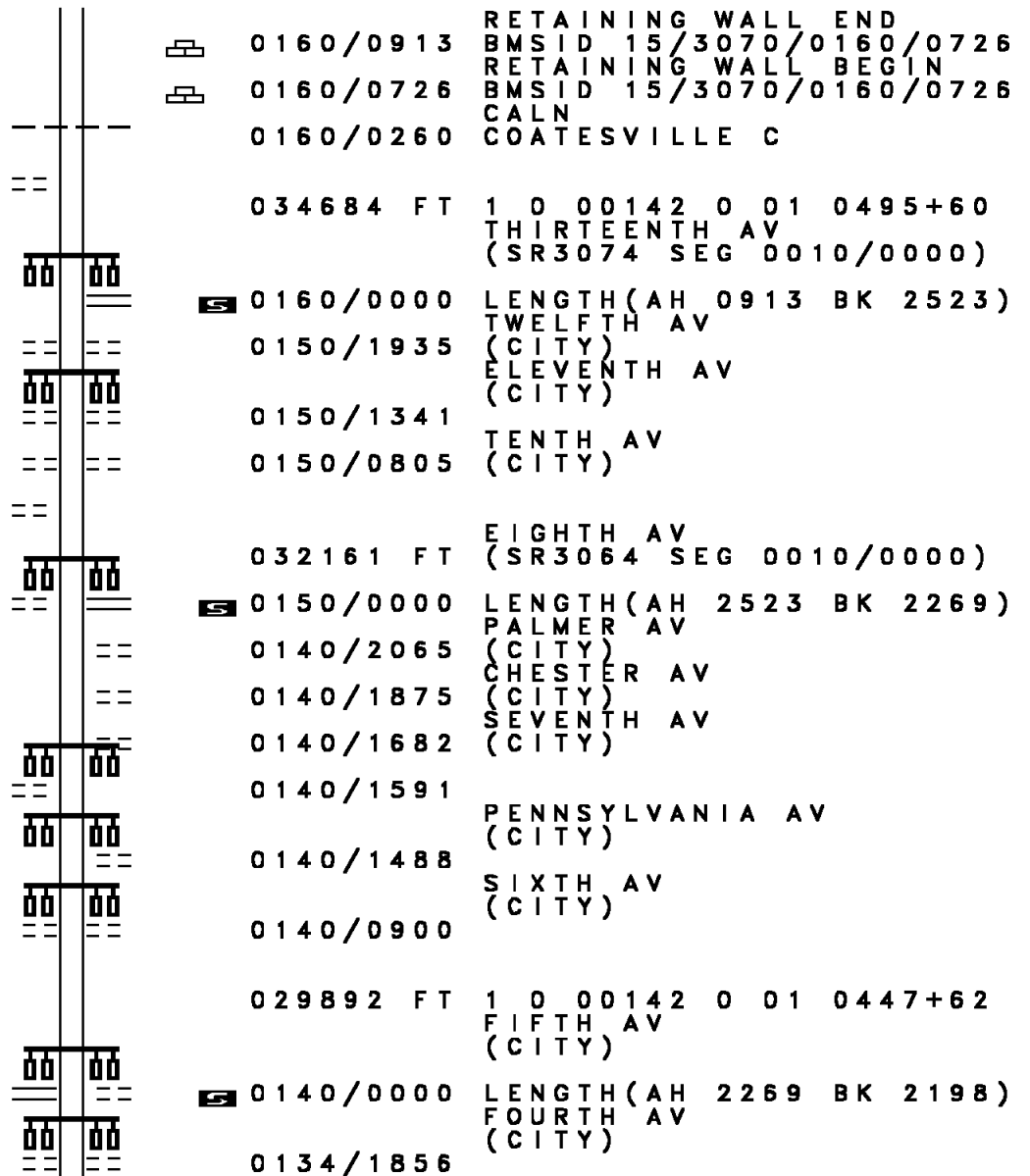
031182 FT  
 0150/0000

SEVENTH AV  
 (CITY)

0140/1591

FIFTH AV  
 (SR3073 SEG 0010/0000)

028913 FT  
 0140/0000



RETAINING WALL END  
 BMSID 15/3070/0160/0726  
 RETAINING WALL BEGIN  
 BMSID 15/3070/0160/0726  
 CALN  
 COATESVILLE C  
 0160/0913  
 0160/0726  
 0160/0260  
 034684 FT 1 0 00142 0 01 0495+60  
 THIRTEENTH AV  
 (SR3074 SEG 0010/0000)  
 LENGTH(AH 0913 BK 2523)  
 TWELFTH AV  
 (CITY)  
 ELEVENTH AV  
 (CITY)  
 TENTH AV  
 (CITY)  
 EIGHTH AV  
 (SR3064 SEG 0010/0000)  
 LENGTH(AH 2523 BK 2269)  
 PALMER AV  
 (CITY)  
 CHESTER AV  
 (CITY)  
 SEVENTH AV  
 (CITY)  
 PENNSYLVANIA AV  
 (CITY)  
 SIXTH AV  
 (CITY)  
 029892 FT 1 0 00142 0 01 0447+62  
 FIFTH AV  
 (CITY)  
 LENGTH(AH 2269 BK 2198)  
 FOURTH AV  
 (CITY)  
 0134/1856

DIR: E TOTAL LEN: 18.286 MI. DIST: 06-2 SR: 3070  
 LEFT MUN: COATESVILLE C RIGHT MUN: COATESVILLE C

SECOND AV  
(CITY)

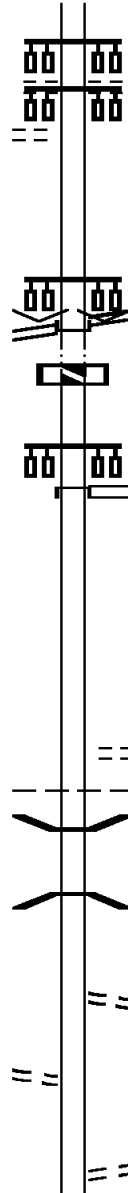
0134/0526  
026715 FT

FIRST AV  
(SR0082 SEG 0442/0000)  
(SR0082 SEG 0443/0000)

0134/0000  
026715 FT

MT PLEASANT ST  
(T320)

0100/0729  
024280 FT



THIRD AV  
(CITY)  
 0134/1087  
 0134/0526  
027694 FT  
 1 0 00142 0 01 0423+09  
 VILLAGE: COATESVILLE  
 FIRST AV  
(SR3049 SEG 0140/3725)  
 INTER-BK LINCOLN HW  
(SR0082 SEG 0442/0000)  
 LTH AH 002198 BK 002188  
 0134/0000  
027694 FT  
 7112/0000  
 INTER-AHD LTH AH 002188 BK 002435  
 LINCOLN HW  
(SR0082 SEG 0432/0000)  
 STRODE AV  
(SR0082 SEG 0432/0000)  
 0100/2435  
 RETAINING WALL END  
 BMSID 15/3070/0100/1980  
 RETAINING WALL END  
 BMSID 15/3070/0100/1955  
 RETAINING WALL BEGIN  
 BMSID 15/3070/0100/1980  
 RETAINING WALL BEGIN  
 BMSID 15/3070/0100/1955  
 HOPE AV  
(CITY)  
 COATESVILLE  
 VALLEY T  
 0100/1117  
 0100/1037  
 BMSEN 15/3070/0100/0876  
 0 0 00000 0 00 0000+00  
 NATIONAL RAILROAD PA RR  
 0100/0876  
 BMSBG 15/3070/0100/0876  
 RETAINING WALL END  
 BMSID 15/3070/0100/0764  
 OLD LINCOLN HW  
 (TWP)  
 RETAINING WALL BEGIN  
 BMSID 15/3070/0100/0764  
 0100/0776  
 0100/0764  
 025259 FT  
 1 0 00142 0 00 0370+02  
 OLD LINCOLN HW  
(T318)

GLENN CREST AV  
(T222)

0090/1282

SECOND AV  
(T215)  
FIRST AV  
(T216)

021351 FT

0090/0000

0080/1708

ST GEORGE ST  
(T207)  
COUNTRY CLUB RD  
(T201)  
LC FROM COUNTRY CLUB RD  
(CONN)

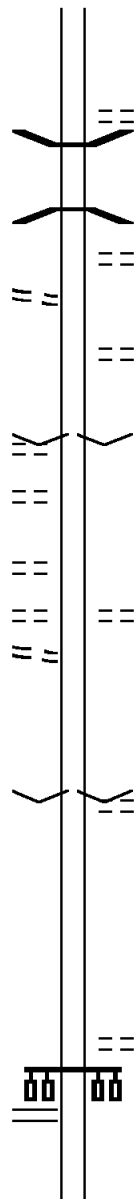
0080/1088

0080/0695

0080/0628

019322 FT

1 0 00142 0 00 0299+82 015818 FT  
AIRPORT RD  
(SR3097 SEG 0010/0000) 0070/0000



0100/0000 LENGTH(AH 2435 BK 2929)

0090/1903 MAIN ST  
(T313)  
0090/1486 BMSBN 15/3070/0090/1475  
0 0 00000 0 00 0000+00  
SUCKER RUN B

0090/1475 BMSBG 15/3070/0090/1475  
0090/1465 NICHOLS AV  
(T316)

0090/0843 FRONT ST  
(T303)

022330 FT 1 0 00142 0 00 0349+93  
VILLAGE: VALLEY TP19320  
0090/0000 LENGTH(AH 2929 BK 2029)

0080/0695 RAINBOW RD  
(T214)

020301 FT 1 0 00142 0 00 0329+57  
VILLAGE: RAINBOW 19320  
WASHINGTON AV  
(T301)

0080/0000 LENGTH(AH 2029 BK 3504)

0070/0521 AVIATION WY  
(TWP)  
016797 FT

0070/0000 LENGTH(AH 3504 BK 3027)

DIR: E TOTAL LEN: 18.286 MI. DIST: 06-2 SR: 3070  
 LEFT MUN: VALLEY T RIGHT MUN: VALLEY T

BUCKTHORN DR  
 (T204)

0060/1101 ==

012791 FT

013770 FT 1 0 00142 0 00 0264+51  
 VILLAGE: VALLEY TP19320  
 WASHINGTON LN  
 (T433)  
 VALLEY  
 SADBURY T  
 LENGTH(AH 3027 BK 3273)

INDEPENDENCE WY  
 (TWP )

0050/2372 ==

0050/2372 AIM BL  
 (TWP )

MORRIS LN  
 (T591)

0050/1011 ==

009518 FT

0050/0610 MUNICIPAL BLDG RD  
 (TWP )  
 010497 FT 1 0 00142 0 00 0231+79  
 VILLAGE: SADBURY T19320  
 FIRST AV  
 (T571)  
 LENGTH(AH 3273 BK 2248)  
 OLD WILMINGTON RD  
 (SR4001 SEG 0040/0000)

WHITETAIL LN  
 (T592)

0030/1095 ==

0040/1877  
 0040/1341 BLACKBERRY LN  
 (T608)  
 0040/0634 GREEN HILL RD  
 (T605)  
 007270 FT 1 0 00142 0 00 0209+50  
 VILLAGE: SDSBRYVIL19369  
 OCTORARA RD  
 (T397)  
 LENGTH(AH 2248 BK 1797)



DIR: E TOTAL LEN: 18.286 MI. DIST: 06-2 SR: 3070  
 LEFT MUN: SADSBUARY T RIGHT MUN: SADSBUARY T

	005473 FT			006452 FT	1 0 00142 0 00 0191+34 VILLAGE: SADSBUARY T 19365 COWAN RD (T423)
				0030/0000	LENGTH(AH 1797 BK 3308)
				0020/2099	BMSEN 15/3070/0020/2071 BRIDGE POSTED (TONS) 1 0 00142 0 00 0178+92 SGL 18 COMB 25
OLD MILL RD (T358)	0020/1790			0020/2071	BUCK RUN BMSBG 15/3070/0020/2071 OLD MILL RD (T358)
				0020/1790	
	002165 FT			003144 FT	1 0 00142 0 00 0158+14 MFC BEGIN = B
				0020/0000	LENGTH(AH 3308 BK 3144)
BMSEN 15/3070/0010/2219 QUAKER RD (T356)	0011/1400			0010/2344	QUAKER RD (T356)
1 0 00142 0 00 0128+70 US 30 BYPASS (EB)	0011/1370			0010/2309	BMSEN 15/3070/0010/2219
BMSBG 15/3070/0010/2219 PENNDOT STOCKPILE #08 (GOVT)	0011/1310			0010/2219	1 0 00142 0 00 0128+70 US 30 BYPASS (EB) BMSBG 15/3070/0010/2219 PENNDOT STOCKPILE #08 (GOVT)
	0011/0850			0010/1815	
				0010/0750	PENNDOT STOCKPILE #08 (GOVT)
1 0 00142 0 00 0128+70 VILLAGE: SADSBUARY TWP LINCOLN HW (SRO030 SEG 0071/0600)	000000 FT			0010/0376	COMPASS RD (T421)
NC BUSINESS 30/LINCOLN HWY LINCOLN HW (SRO030 SEG 0071/0600)				000000 FT	1 0 00142 0 00 0128+70 VILLAGE: SADSBUARY 19365 LINCOLN HW (SRO030 SEG 0050/1477)
MFC BEGIN = B LENGTH(AH 2165 BK 0000)	0011/0000			INTER-BK	NC BU SINNESS 30/LINCOLN HWY LINCOLN HW (SRO030 SEG 0050/1477)
				0010/0000	MFC BEGIN = B LENGTH(AH 3144 BK 0000)

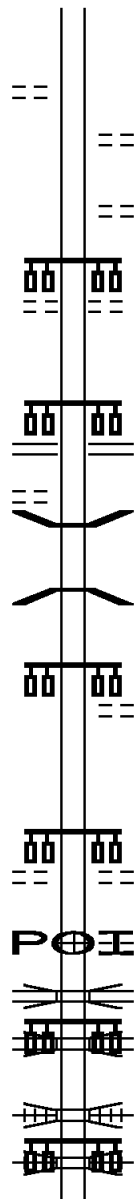
DIR: B TOTAL LEN: 4.638 MI. DIST: 06-2 SR: 3069  
 LEFT MUN: UWCHLAN T RIGHT MUN: UWCHLAN T

ROADWAY	STATIONING	POI	STATIONING	DESCRIPTION
	024486 FT		024486 FT	(APRA) TREGO EXCAVATING INTER-AHD VILLAGE AV (T475)
		==	0100/2033	CRUMP RD (T485)
			0100/1111	LORI CR (T495)
	021396 FT		021396 FT	2 0 15094 0 00 0263+25 ALLEN DR (T488)
WHITFORD RD (PRDR)	0090/2012	==	0100/0000	LENGTH(AH 3090 BK 2058)
		==	0090/1108	DEVON DR (T451)
HORNE PL (T599)	0090/0558 019338 FT	==	019338 FT	2 0 15094 0 00 0242+68 ROBIN RD (T527)
		==	0090/0000	LENGTH(AH 2058 BK 2586)
LONGWOOD DR (T499)	0080/2006	==	0080/1800	UWCHLAN WEST WHITELAND T
		==	0080/0835	WRIGHTS LN (T497)
WHITFORD HILLS RD (T411)	0080/0631 016752 FT	==	016752 FT	2 0 15094 0 00 0217+03 SHOEN RD (T414)
		==	0080/0000	LENGTH(AH 2586 BK 3811)

DIR: B TOTAL LEN: 4.638 MI. DIST: 06-2 SR: 3069  
 LEFT MUN: WEST WHITELAND T RIGHT MUN: WEST WHITELAND T

SPRUCE DR  
(T538)

0070/2133



0070/2054

HUFFMAN DR  
(T516)

0070/1173

LINDENWOOD DR  
(TWP)

012941 FT

0070/0522  
012941 FT

WATERLOO BL  
(T544)

2 0 15094 0 00 0179+04  
 BUSINESS 30/LINCOLN HWY  
 (SR3070 SEG 0343/1339)  
 (SR3070 SEG 0342/1357)

CREAMERY WY  
(TWP)

0060/0792

0070/0000

LENGTH(AH 3811 BK 1366)

011575 FT

0060/0420

BMS EN 15/3069/0060/0369  
 0 0 00000 0 00 0000+00  
 VALLEY CREEK

0060/0369  
011575 FT

BMSBG 15/3069/0060/0369  
 2 0 15094 0 00 0165+02  
 COMMERCE DR  
 (T543)

0060/0000

LENGTH(AH 1366 BK 3827)

CLOVER MILL RD  
(T401)

0050/2095

0050/2095

CLOVER MILL RD  
(T401)

POE

0050/1732

(APRA) VALLEY CREEK IND  
 NATIONAL RD  
 (T552)

0050/1282

EXTON BYPASS (WB)  
 OP ID 15/0030/0423/0000  
 EXTON BYPASS (EB)

0050/1217

OP ID 15/0030/0422/0000

0050/1047

SIGNALIZED CROSSWALK

0050/1007

CONSOLIDATED RAIL CORPO  
 OVERPASS IS RR X-ING

0050/0961

NATIONAL RAILROAD PASSE  
 OVERPASS IS RR X-ING

0050/0904

SIGNALIZED CROSSWALK

DIR: B TOTAL LEN: 4.638 MI. DIST: 06-2 SR: 3069  
 LEFT MUN: WEST WHITELAND T RIGHT MUN: WEST WHITELAND T

SPACKMAN LN  
 (T445)

0050/0755 ==  
 007748 FT

007748 FT 2 0 15094 0 00 0128+75  
 BURKE RD  
 (T448)  
 S 0050/0000 LENGTH(AH 3827 BK 3339)

GROVE AV  
 (T454)

0040/0651 ==  
 004409 FT

004409 FT 2 0 15094 0 00 0093+82  
 NC WHITFORD RD  
 BOOT RD  
 (SR2020 SEG 0080/0908)  
 S 0040/0000 LENGTH(AH 3339 BK 1508)

002901 FT

002901 FT 2 0 15094 0 00 0078+51  
 STEWART DR  
 (T527)  
 S 0030/0000 LENGTH(AH 1508 BK 2901)

SOUTHERN DR  
 (T483)

0020/1506 ==

0020/1265 == ROLLING DR  
 (T519)  
 0020/0515 BMS EN 15/3069/0020/0498  
 2 0 15094 0 00 0047+12  
 BROAD RUN CREEK  
 0020/0498 BMSBG 15/3069/0020/0498  
 000000 FT

2 0 15094 0 00 0047+12  
 GRUBBS MILL RD  
 (T561)

0020/0000 ==  
 000000 FT  
 000000 FT

S 0020/0000 NC GROVE RD  
 LENGTH(AH 2901 BK 0839)  
 000000 FT  
 7020/0000 LENGTH(AH 0839 BK 3873)  
 000000 FT  
 7010/0000 LENGTH(AH 3873 BK 0000)

DIR: B TOTAL LEN: 3.189 MI. DIST: 06-2 SR: 3068  
 LEFT MUN: PARKESBURG B RIGHT MUN: PARKESBURG B

WASHINGTON ST  
 (BORO)

016836 FT

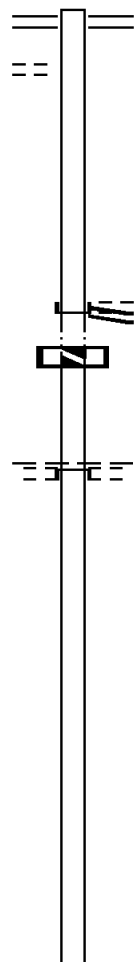
0060/0806

015759 FT

015759 FT

013896 FT

010224 FT



016836 FT CHURCH ST  
 0060/1077 (SR0010 SEG 0282/0648)

015759 FT 2 0 15064 0 01 0191+45  
 NC MA IN ST

GAY ST  
 (BORO)  
 MAIN ST  
 (SR3066 SEG 0070/1552)

INTER-BK STRASBURG AV  
 (BORO)

0060/0000 LTH AH 001077 BK 003000

015759 FT

7054/0000 LTH AH 003000 BK 001863

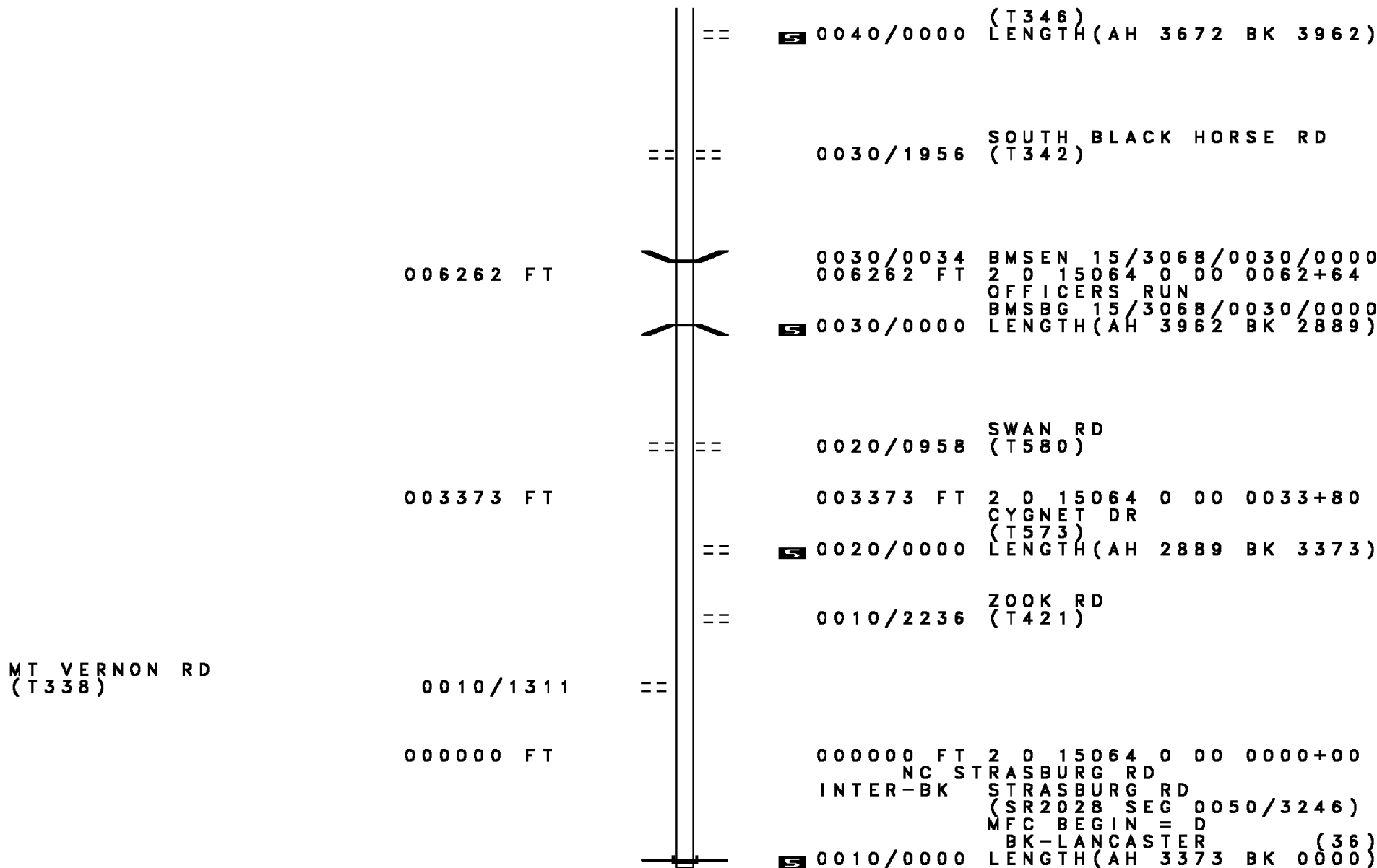
INTER-AHD STRASBURG AV  
 (BORO)  
 LIMESTONE RD  
 (T348)

0050/1863 WEST SADSBUY T

013896 FT 2 0 15064 0 00 0138+90  
 0050/0000 LENGTH(AH 1863 BK 3672)

010224 FT 2 0 15064 0 00 0102+33  
 LENOVER HILL RD

DIR: B TOTAL LEN: 3.189 MI. DIST: 06-2 SR: 3068  
 LEFT MUN: WEST SADSBURY T RIGHT MUN: WEST SADSBURY T



006262 FT

003373 FT

MT VERNON RD  
(T338)

000000 FT

0040/0000 (T346)  
 LENGTH(AH 3672 BK 3962)

0030/1956 SOUTH BLACK HORSE RD  
 (T342)

0030/0034 BMSBG 15/3068/0030/0000  
 006262 FT 2 0 15064 0 00 0062+64  
 OFFICERS RUN  
 0030/0000 BMSBG 15/3068/0030/0000  
 LENGTH(AH 3962 BK 2889)

0020/0958 SWAN RD  
 (T580)

003373 FT 2 0 15064 0 00 0033+80  
 CYGNET DR  
 (T573)  
 0020/0000 LENGTH(AH 2889 BK 3373)

0010/2236 ZOOK RD  
 (T421)

0010/1311

000000 FT 2 0 15064 0 00 0000+00  
 NC ST STRASBURG RD  
 INTER-BK STRASBURG RD  
 (SR2028 SEG 0050/3246)  
 MFC BEGIN = D  
 BK-LANCASTER (36)  
 0010/0000 LENGTH(AH 3373 BK 0000)

	007537 FT		007537 FT	BOOT RD
			0030/3380	(SR2020 SEG 0070/0488)
RAVINE RD				
(T397)	0030/2827	==		
BRANDYWINE RD		==		
(T392)	0030/2302			
			0030/1490	LC TO SAMUEL RD
				(CONN)
			0030/1412	SAMUEL RD
				(T450)
			0030/0657	CARDINAL AV
				(T484)
2 0 15218 0 00 0040+10	004157 FT		004157 FT	WEST WHITELAND
GUTHRIE RD				EAST BRADFORD T
(T446)	0030/0000	==	0030/0000	LENGTH(AH 3380 BK 2107)
			0020/1130	SOUTHERN DR
				(T488)
			002050 FT	
2 0 15218 0 00 0019+30	002050 FT			
HARMONY HILL RD			0020/0000	LENGTH(AH 2107 BK 2050)
(T393)				NOBB HILL DR
HAPPY CREEK LN	0010/1517	==	0010/1517	(T489)
(T480)				
			0010/0413	BMS EN 15/3067/0010/0380
				0 0 00000 0 00 0000+00
				BROAD RUN
			0010/0380	BMSBG 15/3067/0010/0380
SUNSET HOLLOW RD			000000 FT	2 0 15218 0 00 0000+00
(T445)	0010/0141			NC CO PELAND SCHOOL RD
	000000 FT			SUNSET HOLLOW RD
				(T445)
				MFC BEGIN = E
			0010/0000	LENGTH(AH 2050 BK 0000)

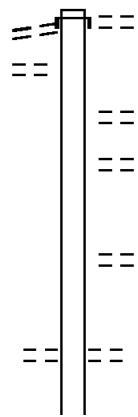
EXTRACT DATE: 12/18/2023 ROADWAY MANAGEMENT SYSTEM PAGE NUMBER: 621  
 PRINT DATE: 12/20/2023 SLD COUNTY/SR - ANNUAL PRINT COUNTY: CHESTER  
 DIR: B TOTAL LEN: 1.123 MI. DIST: 06-2 SR: 3066  
 LEFT MUN: PARKESBURG B RIGHT MUN: PARKESBURG B

STRASBURG AV  
 (BORO)  
 LC FOR STRASBURG AV  
 (CONN)

005932 FT

0070/1552  
 0070/1466

004380 FT



005932 FT  
 INTER-AHD

0070/1552  
 0070/1391  
 0070/1211

0070/0259  
 004380 FT

5 0070/0000

MAIN ST  
 (SR3068 SEG 0060/0000)  
 GAY ST  
 (BORO)  
 UNKNOWN AL  
 (BORO)  
 STATE ST  
 (BORO)  
 CULVERT ST  
 (BORO)  
 2 0 15063 0 00 0143+92  
 WRIGHT ST  
 (BORO)  
 LENGTH(AH 1552 BK 1694)  
 BRIDGE ST



DIR: B TOTAL LEN: 1.123 MI. DIST: 06-2 SR: 3066  
 LEFT MUN: PARKESBURG B RIGHT MUN: PARKESBURG B

MCCALLS FERRY RD  
 (BORO)

0060/0373  
 002686 FT

LIMESTONE RD  
 (T348)

0060/0000  
 002686 FT  
 002686 FT  
 002686 FT

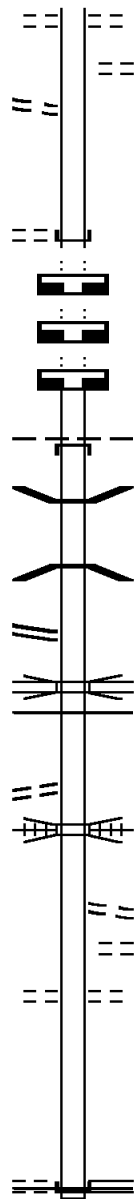
2 0 15063 0 00 0002+34 001681 FT  
 SWAN RD  
 (SR3083 SEG 0010/0000) 0020/0000

LIBERTY ST  
 (TWP )

0010/1020

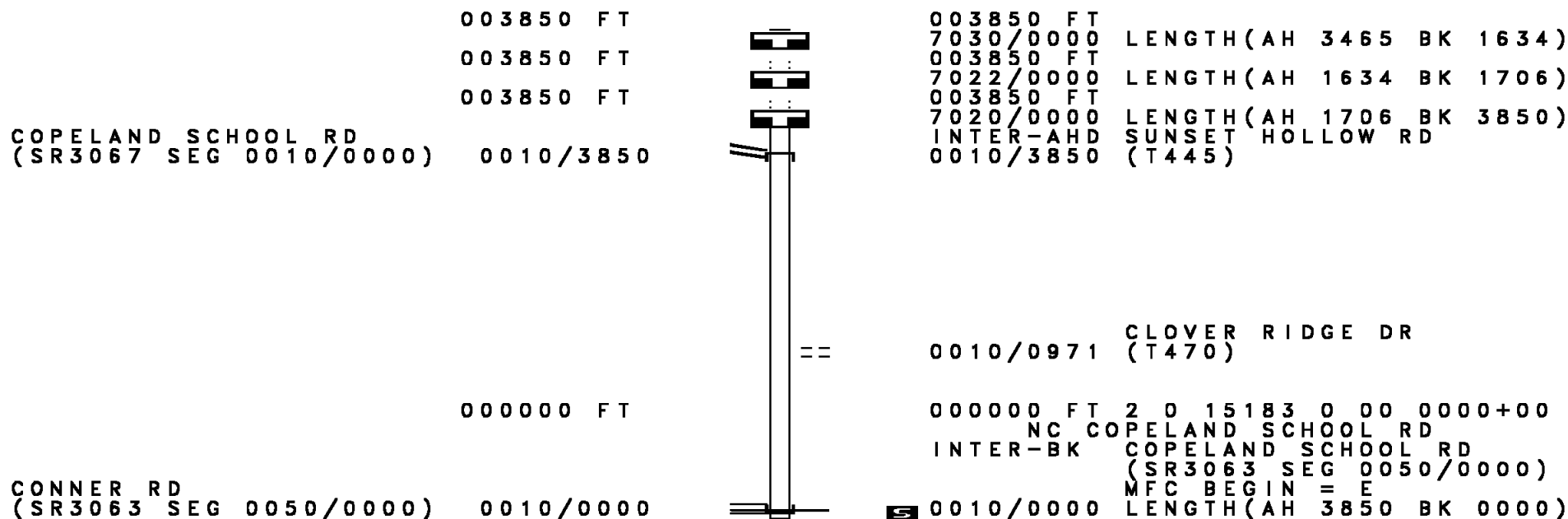
MAIN ST  
 (TWP )

0010/0000



0060/1057 (BORO)  
 BRIDGE ST  
 0060/0634 (BORO)  
 002686 FT 2 0 15063 0 00 0126+99  
 NC MAIN ST  
 INTER-BK UPPER VALLEY RD  
 (TWP )  
 0060/0000 LENGTH(AH 1694 BK 4886)  
 002686 FT  
 7040/0000 LENGTH(AH 4886 BK 1798)  
 002686 FT  
 7030/0000 LENGTH(AH 1798 BK 4500)  
 002686 FT  
 7022/0000 LENGTH(AH 4500 BK 1005)  
 INTER-AHD UPPER VALLEY RD  
 (T579)  
 0020/1005 ATGLEN B  
 0020/0173 BMS EN 15/3066/0020/0150  
 0 0 00000 0 00 0000+00  
 OFFICERS RUN  
 0020/0150 BMSBG 15/3066/0020/0150  
 001681 FT  
 NC UPPER VALLEY RD  
 0020/0000 LENGTH(AH 1005 BK 1681)  
 NEWPORT PIKE  
 0010/1146 OP ID 15/0041/0370/0000  
 0010/1129 MFC BEGIN = D  
 NC SWAN RD  
 0010/0871 NATIONAL RAILROAD PASSE  
 OVERPASS IS RR X-ING  
 NC GREEN ST  
 GREEN ST  
 0010/0544 (TWP )  
 JONES ST  
 0010/0353 (TWP )  
 MAIN ST  
 0010/0173 (TWP )  
 000000 FT 1 0 00485 0 01 0055+89  
 NC VALLEY AV  
 MAIN ST  
 INTER-BK (SR0372 SEG 0040/0000)  
 VALLEY AV  
 (SR0372 SEG 0040/0000)  
 MFC BEGIN = C  
 0010/0000 LENGTH(AH 1681 BK 0000)

DIR: B TOTAL LEN: .729 MI. DIST: 06-2 SR: 3065  
 LEFT MUN: EAST BRADFORD T RIGHT MUN: EAST BRADFORD T



DIR: B TOTAL LEN: 2.763 MI. DIST: 06-2 SR: 3064  
 LEFT MUN: CALN T RIGHT MUN: CALN T

Left Side Description	Left Side Stationing	Right Side Description	Right Side Stationing
HAZLEWOOD AV (TWP )	0050/1285	INTER-AHD HAZELWOOD AV (TWP ) THORNDALE MARSHALLTON R (SR3055 SEG 0100/0538 ) JEWELL AV (TWP )	014588 FT 0050/3199 0050/2673
2 0 15074 0 00 0137+85 EMBREEVILLE RD (TWP )	011389 FT 0050/0000	EDGEMONT AV (TWP ) OAK LN (TWP ) NC HAZELWOOD AV NORWOOD AV (TWP )	0050/2067 0050/1843 0050/1013
CALN WEST BRADFORD T	0040/2156	CALN WEST BRADFORD T LENGTH(AH 3199 BK 3511)	011389 FT 0050/0000
HILLTOP RD (T452)	0030/1486	2 0 15074 0 00 0102+50 BROAD RUN RD (T383 ) NC EMBREEVILLE RD LENGTH(AH 3511 BK 1813)	007878 FT 0040/0000
2 0 15073 0 00 0157+75 STOUFF RD (T408)	006065 FT 0030/0000	ROMANSVILLE RD (SR3051 SEG 0070/2208 ) LENGTH(AH 1813 BK 2925 ) LUNA DR	006065 FT 0030/0000

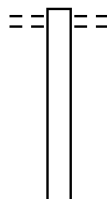
DIR: B TOTAL LEN: 2.763 MI. DIST: 06-2 SR: 3064  
 LEFT MUN: WEST BRADFORD T RIGHT MUN: WEST BRADFORD T

Street Name	Segment ID	Length	Notes
FOX RUN DR (T466)	0020/1386	003140 FT	0020/2254 (T578)
			2 0 15073 0 00 0128+45
			SOUTH BAILEY RD (T401)
			INTER-BK WEST CHESTER RD (T453)
			0020/0000 LTH AH 002925 BK 000100
			003140 FT 7012/0000 LTH AH 000100 BK 003140
			INTER-AHD WEST CHESTER RD (BORO)
			0010/3140 COATESVILLE C
OAK ST (CITY)	0010/1990		NC WEST CHESTER RD
			NC OAK ST
SANSOM ST (CITY)	0010/1356		OAK ST (CITY)
WALNUT ST (CITY)	0010/1158		0010/1559 (CITY)
BUTTONWOOD ST (CITY)	0010/0958		WALNUT ST (CITY)
STIRLING ST (CITY)	0010/0758		0010/1121 (CITY)
OLIVE ST (CITY)	0010/0387		OLIVE ST (CITY)
	000000 FT		0010/0236 (CITY)
			000000 FT 2 0 15073 0 00 0000+00
			NC EIGHTH AV LINCOLN HW (SR3070 SEG 0150/0000)
			INTER-BK EIGHTH AV (CITY)
			MFC BEGIN = D
			0010/0000 LENGTH(AH 3140 BK 0000)

EXTRACT DATE: 12/18/2023 ROADWAY MANAGEMENT SYSTEM PAGE NUMBER: 616  
PRINT DATE: 12/20/2023 SLD COUNTY/SR - ANNUAL PRINT COUNTY: CHESTER

DIR: B TOTAL LEN: 2.110 MI. DIST: 06-2 SR: 3063  
LEFT MUN: EAST BRADFORD T RIGHT MUN: EAST BRADFORD T

011139 FT



011139 FT VALLEY CREEK RD  
0060/3518 (TWP)

DIR: B TOTAL LEN: 2.110 MI. DIST: 06-2 SR: 3063  
 LEFT MUN: EAST BRADFORD T RIGHT MUN: EAST BRADFORD T

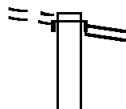
	007621 FT				007621 FT 2 0 15092 0 00 0035+31
					5 0060/0000 LENGTH(AH 3518 BK 3499)
ELDERBERRY LN (TWP )	0050/1424	==	==	0050/1424	PEBBLEWOOD RD (T531)
THREE FOX LN (T526)	0050/0987	==			
	004122 FT			004122 FT 2 0 15092 0 00 0070+30	
					COPELAND SCHOOL RD (SR3065 SEG 0010/0000)
				5 0050/0000	NC CONNER RD LENGTH(AH 3499 BK 2689)
				0040/2131	TREE LN (TWP )
SHADOW FARM RD (TWP )	0040/1544	==			
FRANK RD (T379)	0040/1166	==			
	001433 FT			001433 FT 2 0 15092 0 00 0096+86	
				5 0040/0000	LENGTH(AH 2689 BK 1433)
				0030/1106	KENMARE RD (PRDR)
				0030/0214	DUNMORE LN (PRDR)
					NC COPELAND SCHOOL RD
2 0 15092 0 00 0112+15	000000 FT			INTER-BK	DOWNINGTOWN PK (SR0322 SEG 0480/1838)
DOWNINGTOWN PK (SR0322 SEG 0480/1838)	0030/0000			5 0030/0000	MFC BEGIN = E LTH AH 001433 BK 000087
	000000 FT			000000 FT	000000 FT
	000000 FT			7024/0000	LTH AH 000087 BK 002191
	000000 FT			000000 FT	000000 FT
	000000 FT			7022/0000	LENGTH(AH 2191 BK 1824)
	000000 FT			000000 FT	000000 FT
	000000 FT			7012/0000	LENGTH(AH 1824 BK 1833)
	000000 FT			000000 FT	000000 FT
				7010/0000	LENGTH(AH 1833 BK 0000)

EXTRACT DATE: 12/18/2023 ROADWAY MANAGEMENT SYSTEM PAGE NUMBER: 614  
PRINT DATE: 12/20/2023 SLD COUNTY/SR - ANNUAL PRINT COUNTY: CHESTER  
DIR: B TOTAL LEN: 10.639 MI. DIST: 06-2 SR: 3062  
LEFT MUN: WEST BRADFORD T RIGHT MUN: WEST BRADFORD T

TELEGRAPH RD  
(T385)

056174 FT

0230/2267



056174 FT  
INTER-AHD

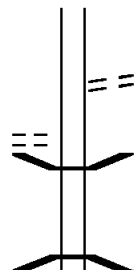
0230/2267

STRASBURG RD  
(SR0162 SEG 0130/0000)  
TELEGRAPH RD  
(SR0162 SEG 0130/0000)

DIR: B TOTAL LEN: 10.639 MI. DIST: 06-2 SR: 3062  
 LEFT MUN: WEST BRADFORD T RIGHT MUN: WEST BRADFORD T

BROAD RUN RD  
(T383)

0230/0107  
053907 FT



0230/0406 BROAD RUN RD  
(T383)

0230/0037 BMS EN 15/3062/0230/0000  
053907 FT 2 0 15180 0 00 0109+43  
BROAD RUN  
BMSBG 15/3062/0230/0000  
5 0230/0000 LENGTH(AH 2267 BK 3350)

SHADEBRUSH RIDGE  
(T560)

0220/1662

050557 FT

0220/0743 WHIFFLETREE LN  
(T604)

050557 FT 2 0 15180 0 00 0076+21  
5 0220/0000 LENGTH(AH 3350 BK 2701)

0210/1834 SHAGBARK DR  
(TWP)

047856 FT

047856 FT 2 0 15180 0 00 0049+20  
EMBREEVILLE CENTER RD  
(GOVT)  
5 0210/0000 LENGTH(AH 2701 BK 1680)

046176 FT

046176 FT 2 0 15180 0 00 0032+44  
LIEDS RD  
(T376)  
5 0200/0000 LENGTH(AH 1680 BK 3520)

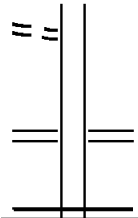
0190/2377 UNKNOWN RD  
(TWP)



DIR: B TOTAL LEN: 10.639 MI. DIST: 06-2 SR: 3062  
 LEFT MUN: WEST BRADFORD T RIGHT MUN: WEST BRADFORD T

HUNT DR  
 (T460)

0190/1454



042656 FT

0190/0330  
 042656 FT

STARGAZER RD  
 (SR3051 SEG 0020/3360)  
 2 0 15180 0 00 0000+00  
 MFC BEGIN = C  
 LENGTH(AH 3520 BK 1030)

FOR SR 3062E TO 3062W  
 (CONN)  
 WESTBRADFORD-STRASBURG  
 (GOVT)

0183/0630

0182/0600

FOR SR 3062E TO 3062W  
 (CONN)  
 WESTBRADFORD-STRASBURG  
 (GOVT)

WESTBRADFORD-SHADYSIDE  
 (GOVT)  
 LC TO SHADYSIDE RD  
 (CONN)

0183/0600

WESTBRADFORD-STARGAZER  
 (GOVT)  
 LC FROM STARGAZER RD  
 (CONN)

LC FROM SHADYSIDE RD  
 (CONN)  
 WESTBRADFORD-SHADYSIDE  
 (GOVT)

0183/0550

0182/0540

LC TO STARGAZER RD  
 (CONN)  
 WESTBRADFORD-STARGAZER  
 (GOVT)

WESTBRADFORD-ROMANSVILL  
 (GOVT)  
 ROMANSVILLE RD  
 (SR3051 SEG 0030/0000)

0183/0480

0182/0470

FOR SR 3051S TO 3062E  
 (CONN)  
 WESTBRADFORD-STRASBURG  
 (GOVT)

0183/0400

0182/0400

WESTBRADFORD-STRASBURG  
 (GOVT)  
 FOR SR 3062W TO 3062E  
 (CONN)

FOR SR 3062W TO 3062E  
 (CONN)  
 FOR SR 3051S TO 3062W  
 (CONN)

WESTBRADFORD-ROMANSVILL  
 (GOVT)

0183/0300

041626 FT

0 0 00000 0 00 0000+00  
 MFC BEGIN = C  
 LENGTH(AH 1030 BK 1750)

0 0 00000 0 00 0000+00  
 MFC BEGIN = C  
 LENGTH(AH 1030 BK 1750)

0183/0000

0182/0000

039876 FT

039876 FT

2 0 15072 0 00 0080+67  
 ERICSSON DR  
 (T469)

SUNSET DR  
 (T547)

0170/2244

0180/0000

LENGTH(AH 1750 BK 2459)

DIR: B TOTAL LEN: 10.639 MI. DIST: 06-2 SR: 3062  
 LEFT MUN: WEST BRADFORD T RIGHT MUN: WEST BRADFORD T

MARGARET DR (T441)		0170/0500	==		
2 0 15072 0 00 0056+02	037417 FT			037417 FT	
LONE EAGLE RD (T402)		0170/0000	==	5 0170/0000	LENGTH(AH 2459 BK 1126)
				036291 FT	
2 0 15072 0 00 0046+98	036291 FT			5 0160/0000	LENGTH(AH 1126 BK 3585)
PERSIMMON DR (T473)		0160/0000	==		
				0150/1850	WEST BRADFORD NEWLIN T
	032706 FT			5 032706 FT	2 0 15072 0 00 0011+04
				0150/0000	LENGTH(AH 3585 BK 1100)
				0140/0932	BMSSEN 15/3062/0150/0000
					0 0 00000 0 00 0000+00
				0140/0921	BRANCH BRANDYWINE CREEK
					BMSBG 15/3062/0150/0000
				0140/0794	NEWLIN
					EAST FALLOWFIELD T
MORTONVILLE RD (T452)		0140/0580	==	0140/0580	LAUREL RD
				0140/0540	(T376)
					BMSSEN 15/3062/0140/0526
					0 0 00000 0 00 0000+00
				0140/0526	MILL RACE
				0140/0363	BMSBG 15/3062/0140/0526
					BMSSEN 15/3062/0140/0143
					2 0 15072 0 00 0000+00
				0140/0143	W. BR. BRANDYWINE CREEK
	031606 FT			0140/0143	BMSBG 15/3062/0140/0143
				031606 FT	2 0 15072 0 00 0000+00
				5 0140/0000	(AAR 589456S)#TRKS 01
					LENGTH(AH 1100 BK 1635)
				0130/1500	BRANDYWINE CREEK RD
					(SR3049 SEG 0074/3144)
				0130/1379	FAIRVIEW RD
					(T373)

DIR: B TOTAL LEN: 10.639 MI. DIST: 06-2 SR: 3062  
 LEFT MUN: EAST FALLOWFIELD T RIGHT MUN: EAST FALLOWFIELD T

Stationing	Segment Description	Length (FT)	Notes
029971		029971 FT	
0130/0012	BMTEN 15/3062/0130/0000		
029971	1 0 00604 0 00 0068+33		
	W. BR. OF BRANDYWINE CREE		
	BMSBG 15/3062/0130/0000		
0130/0000	LENGTH(AH 1635 BK 2675)		
0120/0691	DOE RUN CHURCH RD (T375)		
0120/0609			
1 0 00604 0 00 0042+67	027296 FT		
MINK HOLLOW RD (T374)	0120/0000		
027296			
0120/0000	LENGTH(AH 2675 BK 2747)		
024549			
024549	1 0 00604 0 00 0014+09		
	RAMSEY RD (T376)		
0110/0000	LENGTH(AH 2747 BK 1414)		
023135			
1 0 00604 0 00 0000+00	023135 FT		
HEPHZIBAH HILL RD (T454)	0100/0000		
0100/0000	LENGTH(AH 1414 BK 2401)		
0090/2210	FROG HOLLOW RD (T454)		
0090/1528	ELEMENTARY SCHOOL ENTER (PRDR)		
0090/1065	ELEMENTARY SCHOOL EXIT (PRDR)		
020734			
2 0 15067 0 00 0207+65	020734 FT		
BECK RD (T433)	0090/0000		
0090/0000	LENGTH(AH 2401 BK 2099)		

DIR: B TOTAL LEN: 10.639 MI. DIST: 06-2 SR: 3062  
 LEFT MUN: EAST FALLOWFIELD T RIGHT MUN: EAST FALLOWFIELD T

YOUNGSBURG RD  
 (T378)

0080/0849 ==  
 018635 FT

018635 FT 2 0 15067 0 00 0184+37  
 CLEARFIELD LN  
 (T457)  
 S 0080/0000 LENGTH(AH 2099 BK 2717)  
 MONTGOMERY DR  
 (T429)

2 0 15067 0 00 0159+00 015918 FT  
 BUCK RUN RD  
 (SR3043 SEG 0110/0000) 0070/0000

0070/0747 BMSBN 15/3062/0070/0737  
 2 0 15067 0 00 0166+32  
 BRANCH OF DENNIS RUN  
 BMSBG 15/3062/0070/0737  
 015918 FT BUCK RUN RD  
 (SR3043 SEG 0110/0000)  
 S 0070/0000 LENGTH(AH 2717 BK 2596)

013322 FT ==

0060/1085 WESTON DR  
 (T463)  
 013322 FT 2 0 15067 0 00 0132+99  
 DOE RUN RD  
 (SR0082 SEG 0382/0000)  
 S 0060/0000 LENGTH(AH 2596 BK 3199)

PARK AV  
 (T404)

0050/1339 ==

0050/1329 PARK AV  
 (T404)

HANNUM DR  
 (T408)  
 WILLOW ROCK WY  
 (TWP)

0050/0869 ==  
 0050/0498 ==  
 010123 FT

010123 FT 2 0 15067 0 00 0100+87  
 WILMINGTON RD

DIR: B TOTAL LEN: 10.639 MI. DIST: 06-2 SR: 3062  
 LEFT MUN: EAST FALLOWFIELD T RIGHT MUN: EAST FALLOWFIELD T

REBECCA LN  
 (T422)

0040/2199

==

0050/0000 (T368)  
 LENGTH(AH 3199 BK 2561)

0040/1905 PRINCE EDWARD DR  
 (T416)

WINDY HILL RD  
 (TWP)

0040/0449  
 007562 FT

==

007562 FT 2 0 15067 0 00 0074+47  
 MT CARMEL RD

0040/0000 (T364)  
 LENGTH(AH 2561 BK 2568)

2 0 15067 0 00 0050+15  
 WILMINGTON RD  
 (T368)

004994 FT  
 0030/0000

==

004994 FT  
 0030/0000 LENGTH(AH 2568 BK 1873)

003121 FT

003121 FT 2 0 15067 0 00 0031+21  
 LYONS LN  
 (T411)

0020/0000 LENGTH(AH 1873 BK 3121)

FOR SR 0372 AND 3062  
 (CONN)

0010/0155

==

0010/0457 EAST FALLOWFIELD  
 SADSBUURY T

2 0 15067 0 00 0000+00  
 VALLEY RD  
 (SR0372 SEG 0170/0000)

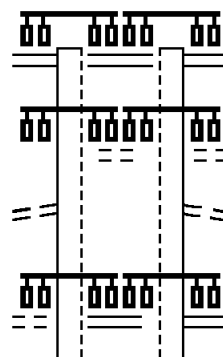
000000 FT  
 0010/0000

==

NC STRASBURG RD  
 INTER-BK VALLEY RD  
 000000 FT (SR0372 SEG 0170/0000)  
 MFC BEGIN = C  
 0010/0000 LENGTH(AH 3121 BK 0000)

DIR: B TOTAL LEN: 1.927 MI. DIST: 06-2 SR: 3061  
 LEFT MUN: EAST CALN T RIGHT MUN: EAST CALN T

LANCASTER AV 010175 FT  
 (SR3070 SEG 0311/0458)  
 (SR3070 SEG 0310/0459)  
 0131/1573  
 QUARRY CROSSING RD  
 (PRDR) 0131/0700  
 LC TO BRANDYWINE SQ 0131/0160  
 (CONN)  
 RAMP FROM SR 0030 EAST  
 (SR8026 SEG 0762/1680)  
 BRANDYWINE SQ  
 (PRDR)  
 0131/0031  
 2 0 15093 0 00 0191+30 008602 FT



010166 FT LANCASTER AV  
 (SR3070 SEG 0311/0458)  
 (SR3070 SEG 0310/0459)  
 0130/1564  
 QUARRY CROSSING RD  
 (PRDR) 0130/0700  
 FROM 8026/0762 SH  
 (CONN) 0130/0120  
 RAMP FROM SR 0030 EAST  
 (SR8026 SEG 0762/1680)  
 BRANDYWINE SQ  
 (PRDR)  
 0130/0029  
 008602 FT 2 0 15093 0 00 0191+30

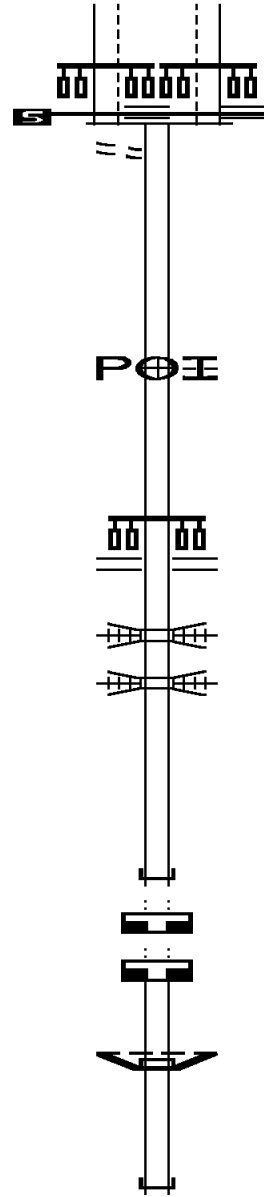
DIR: B TOTAL LEN: 1.927 MI. DIST: 06-2 SR: 3061  
 LEFT MUN: EAST CALN T RIGHT MUN: EAST CALN T

RAMP TO SR 0030 EAST  
 (SR8026 SEG 0752/0000)

RAMP TO SR 0030 EAST  
 (SR8026 SEG 0752/0000)

MFC BEGIN = E  
 LENGTH(AH 1573 BK 3532) 0131/0000  
 LC FROM BRANDYWINE SQ  
 (CONN) 0120/3420

MFC BEGIN = E  
 LENGTH(AH 1564 BK 3532) 0130/0000



(APRA) GENERAL CRUSHED  
 PRIVATE DR  
 (PRDR)  
 0120/1170  
 005070 FT 2 0 15093 0 00 0155+98  
 NC QUARRY RD  
 BOOT RD  
 (SR2020 SEG 0050/1210)  
 0120/0000 LENGTH(AH 3532 BK 2579)  
 0110/1768 NATIONAL RAILROAD PASSE  
 OVERPASS IS RR X-ING  
 0110/1530 CONSOLIDATED RAIL CORPO  
 OVERPASS IS RR X-ING  
 002491 FT 2 0 15093 0 00 0135+31  
 INTER-BK VALLEY CREEK RD  
 (TWP)  
 0110/0000 LENGTH(AH 2579 BK 3013)  
 002491 FT  
 7100/0000 LENGTH(AH 3013 BK 1049)  
 002491 FT  
 7094/0000 LENGTH(AH 1049 BK 0044)  
 BMSN 15/3061/0092/0000  
 INTER-AHD VALLEY CREEK RD  
 (TWP)  
 0092/0044 EAST BRADFORD T  
 002447 FT 2 0 15093 0 00 0090+54  
 NC VA VALLEY CREEK RD  
 INTER-BK VALLEY CREEK RD  
 (TWP)  
 VALLEY CREEK

EXTRACT DATE: 12/18/2023  
PRINT DATE: 12/20/2023

ROADWAY MANAGEMENT SYSTEM  
SLD COUNTY/SR - ANNUAL PRINT

PAGE NUMBER: 605  
COUNTY: CHESTER

DIR: B TOTAL LEN: 1.927 MI.  
LEFT MUN: EAST BRADFORD T

DIST: 06-2 SR: 3061  
RIGHT MUN: EAST BRADFORD T

Stationing	Direction	Notes	Stationing	Direction	Notes
002447	FT		0092/0000		BMSBG 15/3061/0092/0000
002447	FT		002447	FT	LENGTH(AH 0044 BK 2337)
002447	FT		7090/0000		LENGTH(AH 2337 BK 2968)
002447	FT		002447	FT	
002447	FT		7080/0000		LENGTH(AH 2968 BK 3703)
002447	FT		002447	FT	
002447	FT		7070/0000		LENGTH(AH 3703 BK 4311)
002447	FT		002447	FT	
002447	FT		7050/0000		LENGTH(AH 4311 BK 0871)
002447	FT		002447	FT	
			7044/0000		LENGTH(AH 0871 BK 0048)
					BMSEN 15/3061/0042/0000
002399	FT				INTER-AHD N CREEK RD
			0042/0048		(T550)
			002399	FT	2 0 15198 0 00 0000+00
					NC NO RTH CREEK RD
					INTER-BK N CREEK RD
					(T550)
					TAYLORS RUN
002399	FT		0042/0000		BMSBG 15/3061/0042/0000
002399	FT		002399	FT	LENGTH(AH 0048 BK 3367)
002399	FT		7040/0000		LENGTH(AH 3367 BK 1996)
002399	FT		002399	FT	
002399	FT		7030/0000		LENGTH(AH 1996 BK 2179)
002399	FT		002399	FT	
002399	FT		7020/0000		LTH AH 002179 BK 000100
			002399	FT	
			7014/0000		LTH AH 000100 BK 002399
					INTER-AHD CREEK RD
					(SR0842 SEG 0220/1277)
					CREEK RD
			0010/2399		(SR0842 SEG 0220/1277)
WIND SONG RD (T472)					
0010/2152					
000000	FT		0010/0846		PAXSON DR
					(TWP )
			000000	FT	2 0 15198 0 00 0000+00
					NC BI RMINGHAM RD
					SCONNELTOWN RD
					(T561)
					INTER-BK BIRMINGHAM RD
					(SR2001 SEG 0070/3793)
					MFC BEGIN = E
			0010/0000		LENGTH(AH 2399 BK 0000)



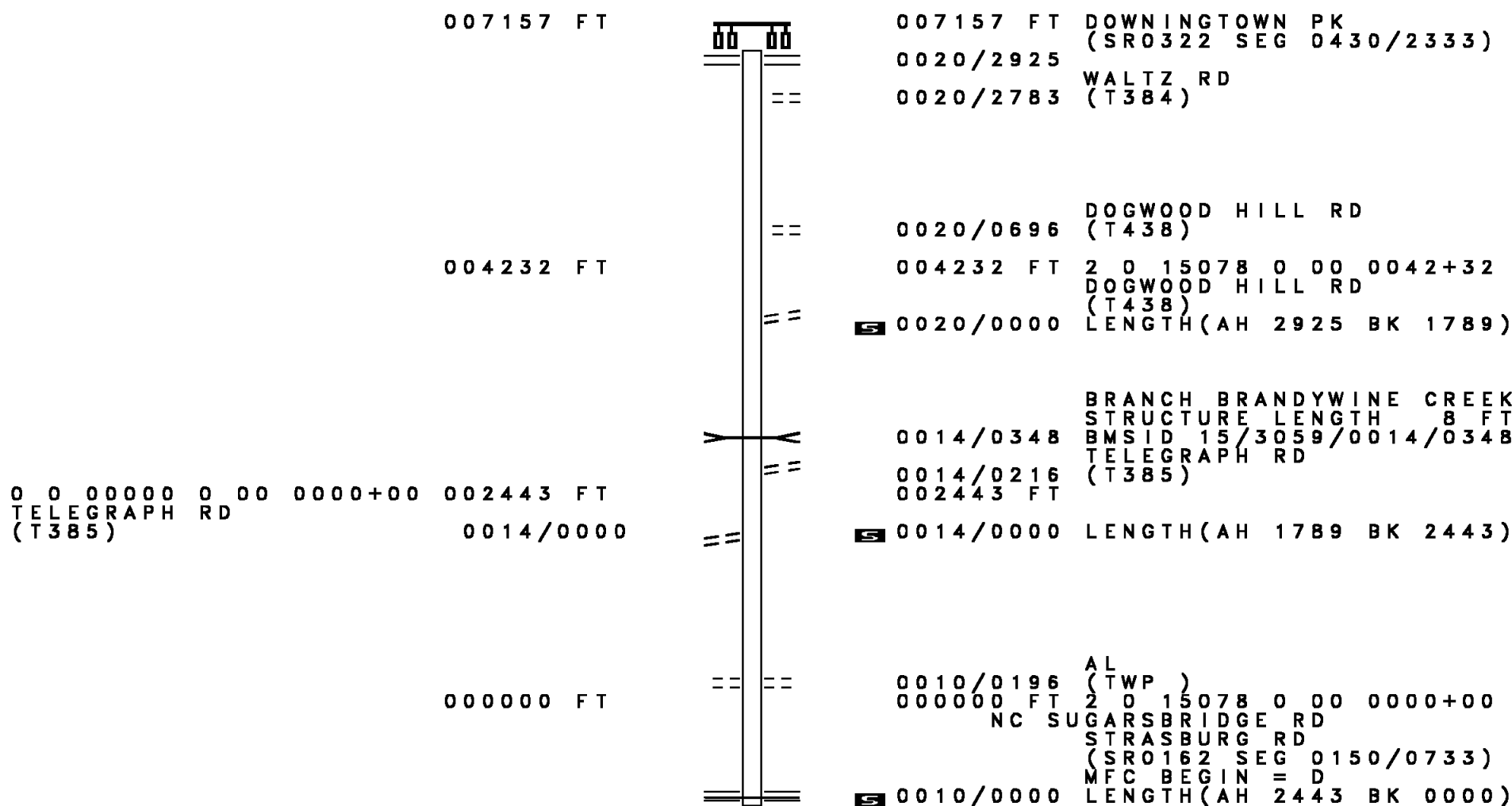
EXTRACT DATE: 12/18/2023 ROADWAY MANAGEMENT SYSTEM PAGE NUMBER: 604  
PRINT DATE: 12/20/2023 SLD COUNTY/SR - ANNUAL PRINT COUNTY: CHESTER  
DIR: B TOTAL LEN: .000 MI. DIST: 06-2 SR: 3060  
LEFT MUN: WEST BRADFORD T RIGHT MUN: WEST BRADFORD T

000000 FT  
000000 FT



000000 FT  
7020/0000 LENGTH(AH 2169 BK 3281)  
000000 FT  
7010/0000 LENGTH(AH 3281 BK 0000)

DIR: B TOTAL LEN: 1.355 MI. DIST: 06-2 SR: 3059  
 LEFT MUN: WEST BRADFORD T RIGHT MUN: WEST BRADFORD T



007157 FT

007157 FT DOWNINGTOWN PK  
 (SR0322 SEG 0430/2333)  
 0020/2925  
 0020/2783 WALTZ RD  
 (T384)

004232 FT

0020/0696 DOGWOOD HILL RD  
 (T438)  
 004232 FT 2 0 15078 0 00 0042+32  
 DOGWOOD HILL RD  
 (T438)  
 S 0020/0000 LENGTH(AH 2925 BK 1789)

0 0 00000 0 00 0000+00 002443 FT  
 TELEGRAPH RD  
 (T385) 0014/0000

0014/0348 BRANCH BRANDYWINE CREEK  
 STRUCTURE LENGTH 8 FT  
 BMSID 15/3059/0014/0348  
 TELEGRAPH RD  
 (T385)  
 0014/0216  
 002443 FT  
 S 0014/0000 LENGTH(AH 1789 BK 2443)

000000 FT

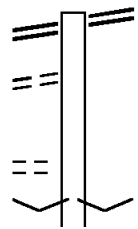
0010/0196 AL  
 (TWP )  
 000000 FT 2 0 15078 0 00 0000+00  
 NC SU GARSBRIDGE RD  
 STRASBURG RD  
 (SR0162 SEG 0150/0733)  
 MFC BEGIN = D  
 S 0010/0000 LENGTH(AH 2443 BK 0000)

EXTRACT DATE: 12/18/2023 ROADWAY MANAGEMENT SYSTEM PAGE NUMBER: 602  
PRINT DATE: 12/20/2023 SLD COUNTY/SR - ANNUAL PRINT COUNTY: CHESTER

DIR: B TOTAL LEN: 4.242 MI. DIST: 06-2 SR: 3058  
LEFT MUN: WEST BRADFORD T RIGHT MUN: WEST BRADFORD T

STRASBURG RD 022400 FT  
(SR0162 SEG 0150/0000) 0080/1726  
CLAYTON RD  
(T374) 0080/1447

MANORWOOD DR  
(T454) 0080/0458  
020674 FT



022400 FT STRASBURG RD  
0080/1726 (SR0162 SEG 0150/0000)

020674 FT 2 0 15077 0 00 0134+75  
VILLAGE: MARSHALLTON

DIR: B TOTAL LEN: 4.242 MI. DIST: 06-2 SR: 3058  
 LEFT MUN: WEST BRADFORD T RIGHT MUN: WEST BRADFORD T

CARRIAGE LN  
(T451)

0074/1199

0 0 00000 0 00 0000+00  
 PRIVATE DR  
(PRDR)

019114 FT

0074/0000

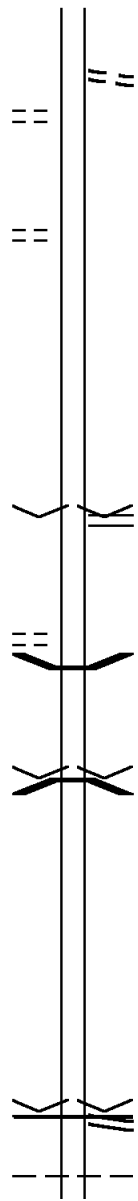
016619 FT

BROAD RUN RD  
(T383)

0060/0554

014739 FT

012331 FT



WAWASET RD  
(T434)  
 0080/0000 LENGTH(AH 1726 BK 1560)

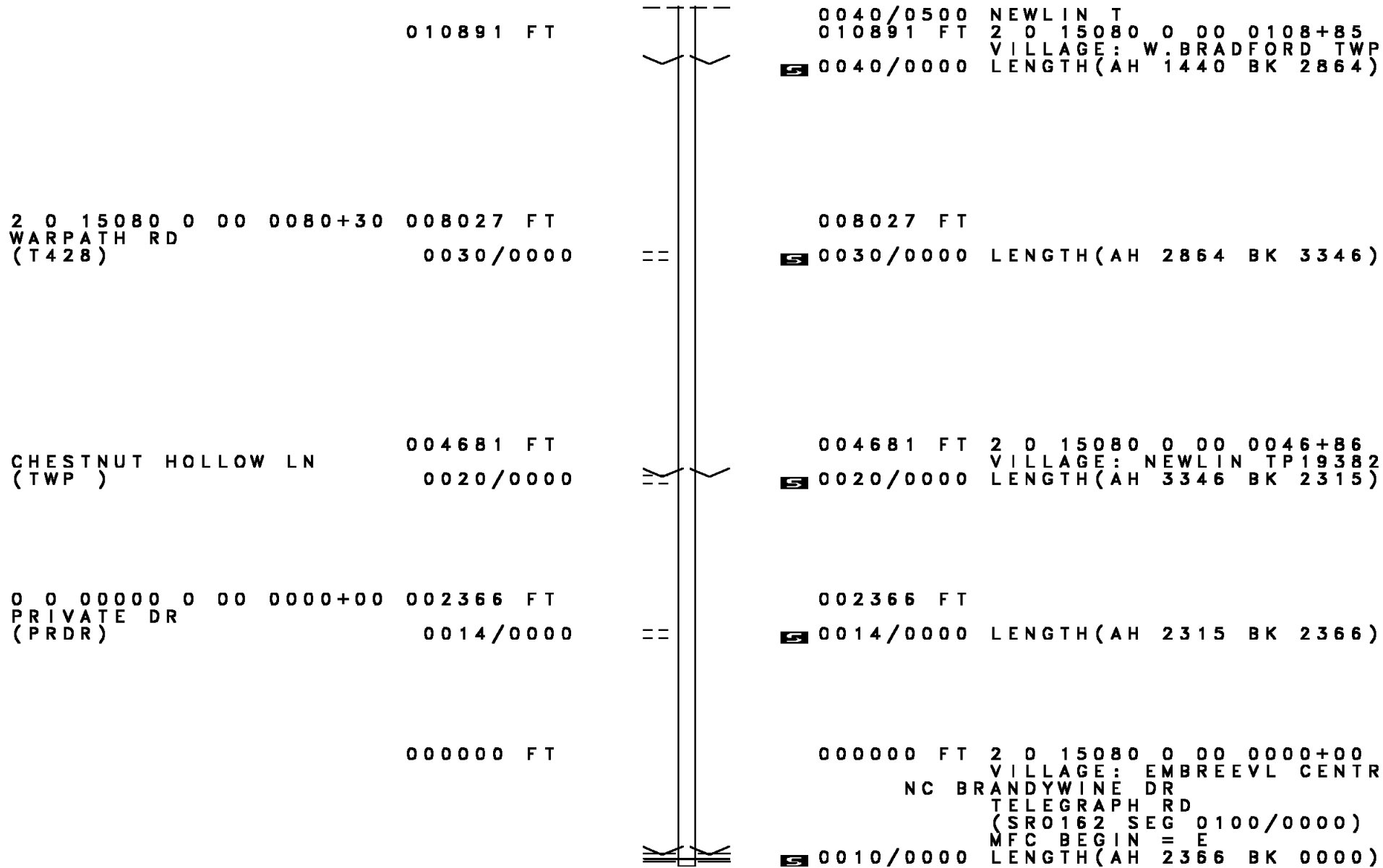
019114 FT  
 0074/0000 LENGTH(AH 1560 BK 2495)

016619 FT 2 0 15077 0 00 0095+07  
 VILLAGE: W.BRDFRD 19382  
 CAMP LINDEN RD  
 (SR3023 SEG 0110/3535)  
 0070/0000 LENGTH(AH 2495 BK 1880)

0060/0022 BMSBG 15/3058/0060/0000  
 014739 FT 2 0 15077 0 00 0076+25  
 VILLAGE: W.BRDFRD 19832  
 BROAD RUN CREEK  
 BMSBG 15/3058/0060/0000  
 0060/0000 LENGTH(AH 1880 BK 2408)

012331 FT 2 0 15077 0 00 0052+14  
 VILLAGE: W.BRDFRD 19382  
 NC NO NORTHBROOK RD  
 NORTHBROOK RD  
 (SR3027 SEG 0060/1801)  
 MFC BEGIN = D  
 0050/0000 LENGTH(AH 2408 BK 1440)

DIR: B TOTAL LEN: 4.242 MI. DIST: 06-2 SR: 3058  
 LEFT MUN: WEST BRADFORD T RIGHT MUN: WEST BRADFORD T



010891 FT

0040/0500 NEWLIN T  
 010891 FT 2 0 15080 0 00 0108+85  
 VILLAGE: W. BRADFORD TWP  
 0040/0000 LENGTH(AH 1440 BK 2864)

2 0 15080 0 00 0080+30 008027 FT  
 WARPETH RD  
 (T428) 0030/0000

008027 FT  
 0030/0000 LENGTH(AH 2864 BK 3346)

CHESTNUT HOLLOW LN  
 (TWP ) 004681 FT  
 0020/0000

004681 FT 2 0 15080 0 00 0046+86  
 VILLAGE: NEWLIN TP19382  
 0020/0000 LENGTH(AH 3346 BK 2315)

0 0 00000 0 00 0000+00 002366 FT  
 PRIVATE DR  
 (PRDR) 0014/0000

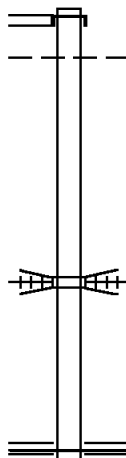
002366 FT  
 0014/0000 LENGTH(AH 2315 BK 2366)

000000 FT

000000 FT 2 0 15080 0 00 0000+00  
 VILLAGE: EMBREEVL CENTR  
 NC BRANDYWINE DR  
 TELEGRAPH RD  
 (SRO162 SEG 0100/0000)  
 MFC BEGIN = E  
 0010/0000 LENGTH(AH 2366 BK 0000)

EXTRACT DATE: 12/18/2023 ROADWAY MANAGEMENT SYSTEM PAGE NUMBER: 599  
 PRINT DATE: 12/20/2023 SLD COUNTY/SR - ANNUAL PRINT COUNTY: CHESTER  
 DIR: B TOTAL LEN: .694 MI. DIST: 06-2 SR: 3057  
 LEFT MUN: DOWNINGTOWN B RIGHT MUN: DOWNINGTOWN B

GLENSIDE RD 003662 FT  
 (SR3053 SEG 0050/0000) 0010/3662



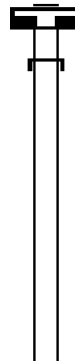
000000 FT

003662 FT  
 INTER-AHD BRADFORD AV  
 0010/3662 (SR3053 SEG 0050/0000)  
 0010/3329 DOWNINGTOWN  
 WEST BRADFORD T

0010/0687 CONSOLIDATED RAIL CORPO  
 OVERPASS IS RR X-ING  
 000000 FT 2 0 15239 0 00 0035+67  
 NC BRADFORD AV  
 DOWNINGTOWN PK  
 (SR0322 SEG 0390/1046)  
 MFC BEGIN = D  
 0010/0000 LENGTH(AH 3662 BK 0000)

EXTRACT DATE: 12/18/2023 ROADWAY MANAGEMENT SYSTEM PAGE NUMBER: 598  
PRINT DATE: 12/20/2023 SLD COUNTY/SR - ANNUAL PRINT COUNTY: CHESTER  
DIR: B TOTAL LEN: 4.470 MI. DIST: 06-2 SR: 3056  
LEFT MUN: HIGHLAND T RIGHT MUN: HIGHLAND T

023600 FT

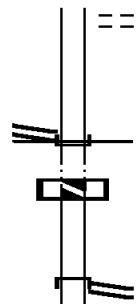


023600 FT  
7086/0000 LENGTH(AH 2554 BK 3670)  
INTER-AHD DOE RUN STATION RD  
0080/3670 (T370)

ROSENVICK RD

DIR: B TOTAL LEN: 4.470 MI. DIST: 06-2 SR: 3056  
 LEFT MUN: HIGHLAND T RIGHT MUN: HIGHLAND T

2 0 15138 0 00 0000+00 019930 FT  
 GUM TREE RD  
 (SR3043 SEG 0060/0567) 0080/0000  
 019930 FT



0080/0066 (T362)  
 NC DOE RUN STATION RD  
 INTER-BK GUM TREE RD  
 019930 FT (SR3043 SEG 0060/0567)  
 MFC BEGIN = D  
 0080/0000 LTH AH 003670 BK 003600  
 019930 FT  
 7074/0000 LTH AH 003600 BK 002363  
 INTER-AHD GUM TREE RD  
 (SR3043 SEG 0050/0624)  
 GUM TREE RD  
 0070/2363 (SR3043 SEG 0050/0624)

017567 FT

017567 FT 2 0 15061 0 00 0175+65  
 HUMPTON RD  
 (T360)  
 0070/0000 LENGTH(AH 2363 BK 2059)

2 0 15061 0 00 0155+05 015508 FT  
 OLD STOTTSVILLE RD  
 (T358) 0060/0000

015508 FT  
 0060/0000 LENGTH(AH 2059 BK 3115)

2 0 15061 0 00 0123+95 012393 FT  
 OLD RACETRACK RD  
 (T356) 0050/0000

012393 FT  
 0050/0000 LENGTH(AH 3115 BK 3836)

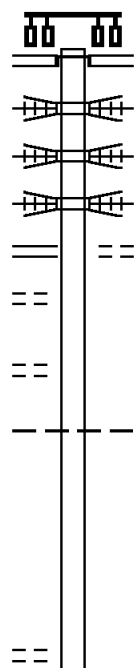


DIR: B TOTAL LEN: 4.470 MI. DIST: 06-2 SR: 3056  
 LEFT MUN: HIGHLAND T RIGHT MUN: HIGHLAND T

Stationing	Notes	Stationing	Notes
(PRDR) 0040/1300	==		
008557 FT		008557 FT	2 0 15061 0 00 0085+60 FRIENDS MEETING HOUSE R (T350)
MARTIN RD (T352) 0030/1146	==	5 0040/0000	LENGTH(AH 3836 BK 1388)
007169 FT	==	007169 FT	2 0 15061 0 00 0071+69 LIMESTONE RD (SR0010 SEG 0220/0000)
	==	5 0030/0000	LENGTH(AH 1388 BK 3759)
003410 FT		003410 FT	2 0 15061 0 00 0034+10 KAUFFMAN RD (T357)
	==	5 0020/0000	LENGTH(AH 3759 BK 3410)
MCHENRY RD (T346) 0010/1533	==	0010/1959	HIGHLAND WEST FALLOWFIELD T
		0010/0886	BMS EN 15/3056/0010/0868 2 0 15061 0 00 0008+57 BRANCH OF KNIGHT RUN
		0010/0868	BMSBG 15/3056/0010/0868
000000 FT		000000 FT	2 0 15061 0 00 0000+00 NC FR FRIENDSHIP CHURCH RD GAP NEWPORT PK (SR0041 SEG 0300/0000) MFC BEGIN = E
	==	5 0010/0000	LENGTH(AH 3410 BK 0000)

DIR: B TOTAL LEN: 4.756 MI. DIST: 06-2 SR: 3055  
 LEFT MUN: CALN T RIGHT MUN: CALN T

	025111 FT		025111 FT	INTER-AHD	BONDSVILLE RD (SR0340 SEG 0230/3018) LINCOLN HW (SR3070 SEG 0220/0000)
				0100/1204	
				0100/0863	NATIONAL RAILROAD PASSE OVERPASS IS RR X-ING
				0100/0813	NATIONAL RAILROAD PASSE OVERPASS IS RR X-ING
				0100/0746	NATIONAL RAILROAD PASSE OVERPASS IS RR X-ING
HAZELWOOD AV (SR3064 SEG 0050/3199) NORWOOD AV (TWP )	0100/0538 0100/0267 023907 FT			0100/0538	HAZELWOOD AV (TWP )
LOUANNA AV (TWP )	0100/0000			023907 FT 2 0 15161 0 00 0230+56 NC THORNDALE MARSHALLTON RD	
				0100/0000	LENGTH(AH 1204 BK 3055)
				0094/2231	CALN WEST BRADFORD T
0 0 00000 0 00 0000+00	020852 FT			020852 FT	
BOULDER DR (T533)	0094/0000			0094/0000	LENGTH(AH 3055 BK 2008)



DIR: B TOTAL LEN: 4.756 MI. DIST: 06-2 SR: 3055  
 LEFT MUN: WEST BRADFORD T RIGHT MUN: WEST BRADFORD T

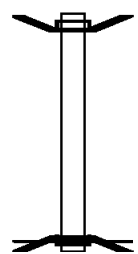
Stationing	Distance	Right of Way	Property	Notes
	018844 FT		2 0 15161 0 00 0201+77	GALLAGHERVILLE RD
		==	(T425)	
		==	5 0090/0000	LENGTH(AH 2008 BK 2266)
		==		POORHOUSE RD
		==		(T430)
		==	0080/1815	LC TO POORHOUSE RD
		==	0080/1721	(CONN)
GLEN DR	0080/1319	==	0080/1319	CAMPUS DR
(T480)		==		(PRDR)
		==	016578 FT	BUCKINGHAM DR
2 0 15161 0 00 0165+67	016578 FT	==	5 0080/0000	LENGTH(AH 2266 BK 1999)
GLEN DR	0080/0000	==		
(T480)		==		
	014579 FT		2 0 15161 0 00 0145+76	GLENSIDE RD
		==	(SR3053 SEG 0020/0000)	
		==	5 0070/0000	LENGTH(AH 1999 BK 2602)
		==		SAWMILL RD
DELONG DR	0060/1867	==	0060/1867	(T378)
(T371)		==		
		==	0060/0547	PIEDMONT DR
		==	(T437)	
	011977 FT	==	011977 FT	2 0 15161 0 00 0119+73
		==		CRESTMONT DR
		==	5 0060/0000	LENGTH(AH 2602 BK 3042)
		==		(T436)
		==	0050/2298	VIKING DR
		==		(T476)

DIR: B TOTAL LEN: 4.756 MI. DIST: 06-2 SR: 3055  
 LEFT MUN: WEST BRADFORD T RIGHT MUN: WEST BRADFORD T

Stationing	Distance	Right of Way	Property Name	Property Address	Notes
2 0 15161 0 00 0089+31	008935 FT	0050/0000	SUNNYSIDE RD (TWP)	0050/0876	
SHADYSIDE RD (T515)		0050/0000	SHADYSIDE RD (T515)	008935 FT	
EDGEMONT DR (T447)		0040/1378		0050/0000	LENGTH(AH 3042 BK 2092)
	006843 FT			006843 FT	
MONTVALE CR (T448)		0030/1797	YANKEE DR (T462)	2 0 15161 0 00 0068+57	LENGTH(AH 2092 BK 2062)
JONATHAN RD (PRDR)		0030/0652	GREAT RD (T431)	0030/0724	
2 0 15161 0 00 0046+94	004781 FT	0030/0000	HALL RD (T387)	0030/0652	
MACHINERY RD (PRDR)		0030/0000	MCINTOSH LN (PRDR)	004781 FT	LENGTH(AH 2062 BK 3992)
2 0 15161 0 00 0008+07	000789 FT	0020/0000	TELEGRAPH RD (T385)	000789 FT	LENGTH(AH 3992 BK 0789)
TELEGRAPH RD (T385)		0010/0000	NC MARSHALLTON THORNDALE RD STRASBURG RD	000000 FT	(SR0162 SEG 0140/0000)
2 0 15161 0 00 0000+00	000000 FT	0010/0000	MFC BEGIN = D	0010/0000	LENGTH(AH 0789 BK 0000)
STRASBURG RD (SR0162 SEG 0140/0000)					

EXTRACT DATE: 12/18/2023 ROADWAY MANAGEMENT SYSTEM PAGE NUMBER: 592  
 PRINT DATE: 12/20/2023 SLD COUNTY/SR - ANNUAL PRINT COUNTY: CHESTER  
 DIR: B TOTAL LEN: .016 MI. DIST: 06-2 SR: 3054  
 LEFT MUN: WEST FALLOWFIELD T RIGHT MUN: WEST FALLOWFIELD T

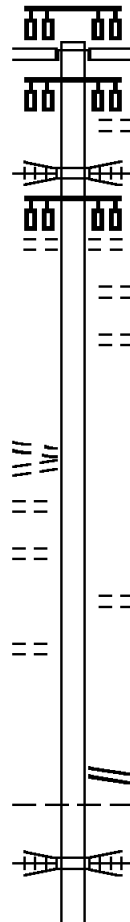
000087 FT  
 000000 FT



000087 FT BMSN 15/3054/0010/0000  
 INTER-AHD STEELVILLE RD  
 0010/0087 (T382)  
 000000 FT 2 0 15058 0 00 0000+00  
 NC ST STEELVILLE RD  
 INTER-BK CREEK RD  
 (SR2017 SEG 0060/2408)  
 OCTORARO CREEK  
 BMSBG 15/3054/0010/0000  
 MFC BEGIN = D  
 BK-LANCASTER (36)  
 0010/0000 LENGTH(AH 0087 BK 0000)

014656 FT

2 0 15075 0 00 0229+51 013071 FT  
 BRADFORD AV  
 (BORO)  
 JAMES AL  
 (BORO) 0060/0000  
 BUCHANAN AL  
 (BORO) 0050/0839  
 CHURCH ST  
 (BORO) 0050/0717  
 PROSPECT AV  
 (BORO) 0050/0426  
 011690 FT



014656 FT  
 INTER-AHD DOWNING AV  
 (BORO)  
 LANCASTER AV  
 (SR3070 SEG 0250/2438)  
 0060/1585  
 RAILROAD AL  
 (BORO)  
 0060/1221  
 NATIONAL RAILROAD PASSE  
 OVERPASS IS RR X-ING  
 MID BLOCK TRAFFIC SIGNA  
 (BORO)  
 0060/0947  
 DUFF AL  
 (BORO)  
 ST JOSEPHS LN  
 (BORO)  
 0060/0188  
 013071 FT  
 NC VIADUCT AV  
 0060/0000 LENGTH(AH 1585 BK 1381)  
 SAINT JOSEPHS LN  
 (BORO)  
 0050/0500  
 011690 FT 2 0 15075 0 00 0216+10  
 NC BRADFORD AV  
 BRADFORD AV  
 (SR3057 SEG 0010/3662)  
 0050/0000 LENGTH(AH 1381 BK 3566)  
 DOWNINGTOWN  
 0040/3357 WEST BRADFORD T  
 CONSOLIDATED RAIL CORPO  
 0040/2949 OVERPASS IS RR X-ING

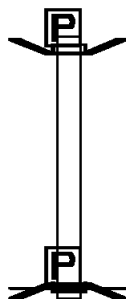
DIR: B TOTAL LEN: 2.776 MI. DIST: 06-2 SR: 3053  
 LEFT MUN: WEST BRADFORD T RIGHT MUN: WEST BRADFORD T

Left Side Description	Left Side Length	Right Side Description	Right Side Length
SEEDS LN (TWP)	008124 FT	ROMIG RD (T435)	008124 FT
		LENGTH(AH 3566 BK 1817)	
	0034/1095		
	006307 FT	BRIGHT GLADE CR (PRDR)	006307 FT
		LENGTH(AH 1817 BK 2660)	
BROADVIEW RD (T488)	003647 FT	PRICE LN (T486)	003647 FT
RIDGEVIEW CR (T487)	0030/0000	LENGTH(AH 2660 BK 2000)	
	0020/1409		
	001647 FT	MARSHALLTON THORNDALE R (SR3055 SEG 0070/0000)	001647 FT
		MFC BEGIN = D	
		LENGTH(AH 2000 BK 1647)	
WALNUT RIDGE DR (T467)	0010/1004		
	000000 FT	GLENSIDE RD (T426)	000000 FT
		MFC BEGIN = E	
BEACON HILL RD (T380)	0010/0000	LENGTH(AH 1647 BK 0000)	

EXTRACT DATE: 12/18/2023 ROADWAY MANAGEMENT SYSTEM PAGE NUMBER: 589  
 PRINT DATE: 12/20/2023 SLD COUNTY/SR - ANNUAL PRINT COUNTY: CHESTER  
 DIR: B TOTAL LEN: .017 MI. DIST: 06-2 SR: 3052  
 LEFT MUN: WEST FALLOWFIELD T RIGHT MUN: WEST FALLOWFIELD T

000089 FT

000000 FT



000089 FT BMS EN 15/3052/0010/0000  
 INTER-AHD ROSS FORDING RD  
 (T380)  
 0010/0089 BRIDGE POSTED (TONS)  
 000000 FT 2 0 15170 0 00 0000+00  
 NC RO SS FORDING RD  
 INTER-BK ROSS FORDING RD  
 (SR2016 SEG 0010/0630)  
 SGL 15 COMB 21  
 OCTORARO CREEK  
 BMSBG 15/3052/0010/0000  
 MFC BEGIN = E  
 BK-LANCASTER (36)  
 0010/0000 LENGTH(AH 0089 BK 0000)



DIR: B TOTAL LEN: 3.180 MI. DIST: 06-2 SR: 3051  
 LEFT MUN: WEST BRADFORD T RIGHT MUN: WEST BRADFORD T

Stationing	Length (FT)	Description	Stationing	Length (FT)	Description
	016792			016792	INTER-AHD STOUFF RD (T408)
				0070/2208	WEST CHESTER RD (SR3064 SEG 0030/0000)
				0070/0898	ALTON WY (TWP)
2 0 15074 0 00 0080+92	014584	ARROWHEAD TR (T520)		014584	
	0070/0000			0070/0000	LENGTH(AH 2208 BK 1813)
	012771			012771	2 0 15074 0 00 0062+69 CHESTNUT LN (T381)
				0060/0000	LENGTH(AH 1813 BK 1768)
	011003			011003	2 0 15074 0 00 0044+90 LONE EAGLE RD (T402)
				0050/0000	LENGTH(AH 1768 BK 1637)
0 0 00000 0 00 0000+00	009366	RIDGEWOOD DR (PRDR)		009366	
	0034/0000			0034/0000	LENGTH(AH 1637 BK 2850)
UNKNOWN RD (PRDR)	0030/1941	EVERGREEN RD			

DIR: B TOTAL LEN: 3.180 MI. DIST: 06-2 SR: 3051  
 LEFT MUN: WEST BRADFORD T RIGHT MUN: WEST BRADFORD T

Segment / Description	Length (FT)	Stationing	Notes / Details
(PRDR)	0030/1916		
FOR SR 3051S TO 3062W (CONN)	0030/0150		WESTBRADFORD-STRASBURG (GOVT)
FOR SR 3051S TO 3062E (CONN)	0030/0070		WESTBRADFORD-STRASBURG (GOVT)
2 0 15074 0 00 0000+00 STRASBURG RD (SR3062 SEG 0183/0480)	006516 FT		NC RD MANSVILLE RD WESTBRADFORD-STRASBURG (GOVT) STRASBURG RD (SR3062 SEG 0183/0480)
	0030/0000		LTH AH 002850 BK 000820
	006516 FT		7022/0000 LTH AH 000820 BK 003360 STRASBURG RD (SR3062 SEG 0190/0330)
	0020/3360		
YOUNGS RD (T372)	0020/0687		
	003156 FT		2 0 15072 0 00 0149+96 LIEDS RD (T376)
	0020/0000		LENGTH (AH 3360 BK 3156)
	0010/2656		BMSSEN 15/3051/0010/2644
	0010/2644		2 0 15072 0 00 0181+57 BRANCH BRANDYWINE CREEK BMSBG 15/3051/0010/2644
	000000 FT		2 0 15072 0 00 0181+57 NC ST ARGAZER RD EMBREEVILLE RD (SRO162 SEG 0080/1075) MFC BEGIN = E
	0010/0000		LENGTH (AH 3156 BK 0000)

EXTRACT DATE: 12/18/2023      ROADWAY MANAGEMENT SYSTEM      PAGE NUMBER: 586  
 PRINT DATE: 12/20/2023      SLD COUNTY/SR - ANNUAL PRINT      COUNTY: CHESTER  
 DIR: B      TOTAL LEN: .000 MI.      DIST: 06-2      SR: 3050  
 LEFT MUN: COATESVILLE C      RIGHT MUN: COATESVILLE C

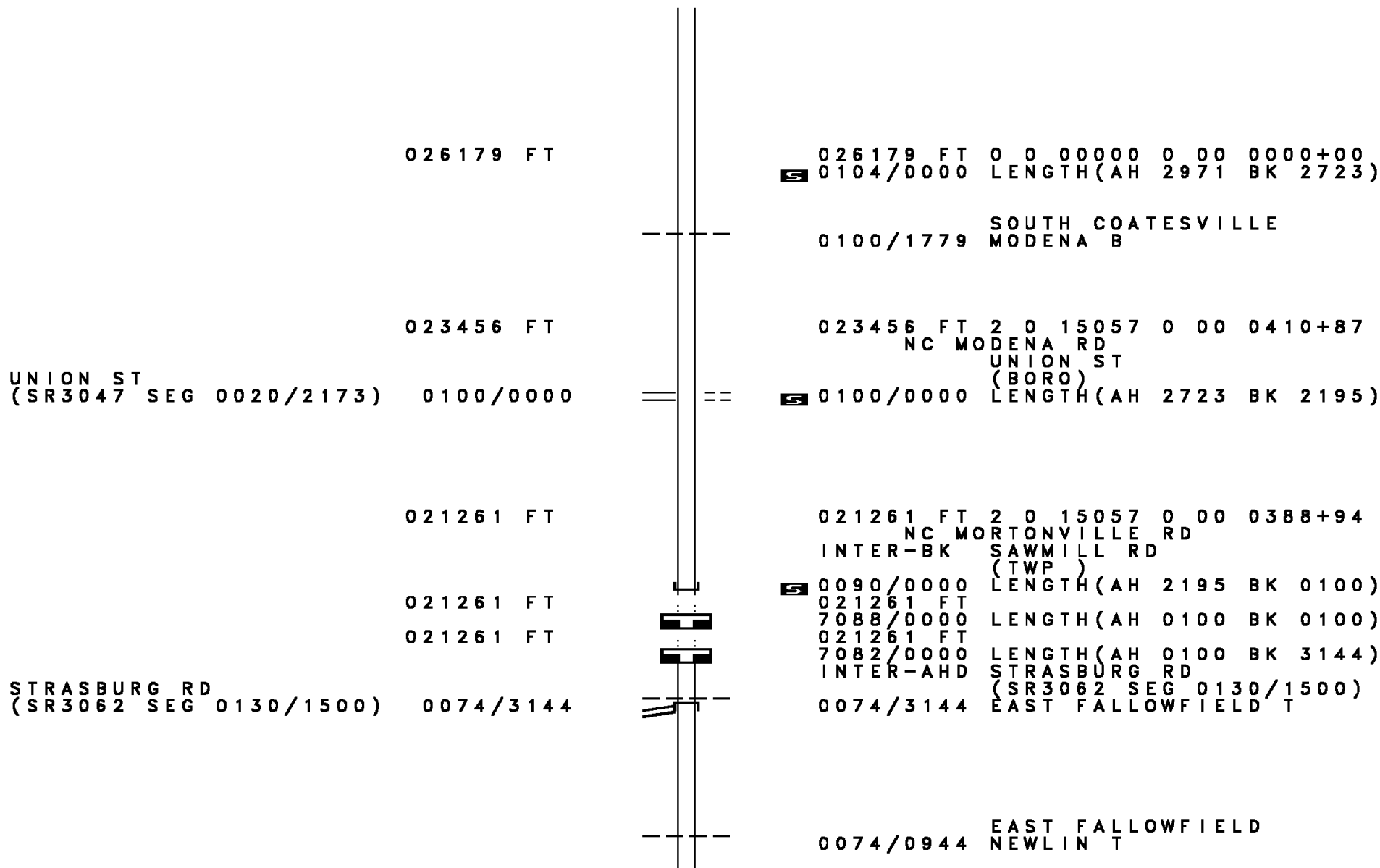
000000 FT  
 000000 FT  
 000000 FT



000000 FT  
 7022/0000 LENGTH(AH 3756 BK 0038)  
 000000 FT  
 7020/0000 LENGTH(AH 0038 BK 5255)  
 000000 FT  
 7010/0000 LENGTH(AH 5255 BK 0000)

	036142 FT		036142 FT	INTER-AHD	FIRST AV
LINCOLN HW					(SR0082 SEG 0443/0000)
(SR3070 SEG 0134/0000)	0140/3725		0140/3725		LINCOLN HW
			0140/3390		(SR3070 SEG 0134/0000)
			0140/2951		DR MLK JR BL
			0140/2558		(TWP)
			0140/2285		CHESCO BLIND ASSOCIATIO
			0140/2140		(PRDR)
			0140/1838		MAPLE AV
			0140/1215		(CITY)
			0140/0816		WALNUT ST
GIBBONS AV	0140/0301				(CITY)
(BORO)					BRANDYWINE
FRANKLIN AV	0140/0105				STRUCTURE LENGTH 12 FT
(BORO)	032417 FT				BMSID 15/3049/0140/2140
FIRST AV	0140/0000				OAK ST
(SR3043 SEG 0140/3295)					(CITY)
					NEW ST
					(CITY)
ARCLOR MITTAL INC.	0130/1670				COATESVILLE
(PRDR)					SOUTH COATESVILLE B
	029150 FT		032417 FT		
			NC F		2 0 15057 0 00 0500+98
					FIRST AV
					MFC BEGIN = C
					LENGTH(AH 3725 BK 3267)
					PARKWAY AV
					(BORO)
					PENN AV
					(BORO)
					CAMBRIA AV
					(BORO)
					2 0 15057 0 00 0467+88
					OVERHILL RD
					(BORO)
					LENGTH(AH 3267 BK 2971)

DIR: B TOTAL LEN: 6.845 MI. DIST: 06-2 SR: 3049  
 LEFT MUN: SOUTH COATESVILLE B RIGHT MUN: SOUTH COATESVILLE B



026179 FT

026179 FT 0 0 00000 0 00 0000+00  
 0104/0000 LENGTH(AH 2971 BK 2723)

0100/1779 SOUTH COATESVILLE  
 MODENA B

023456 FT

023456 FT 2 0 15057 0 00 0410+87  
 NC MORTONVILLE RD

UNION ST  
 (SR3047 SEG 0020/2173) 0100/0000

UNION ST (BORO)  
 0100/0000 LENGTH(AH 2723 BK 2195)

021261 FT

021261 FT 2 0 15057 0 00 0388+94  
 NC MORTONVILLE RD

INTER-BK SAWMILL RD (TWP)  
 0090/0000 LENGTH(AH 2195 BK 0100)

021261 FT

021261 FT LENGTH(AH 0100 BK 0100)

021261 FT

021261 FT LENGTH(AH 0100 BK 3144)

STRASBURG RD  
 (SR3062 SEG 0130/1500) 0074/3144

INTER-AHD STRASBURG RD (SR3062 SEG 0130/1500)  
 0074/3144 EAST FALLOWFIELD T

0074/0944 EAST FALLOWFIELD  
 NEWLIN T

DIR: B TOTAL LEN: 6.845 MI. DIST: 06-2 SR: 3049  
 LEFT MUN: EAST FALLOWFIELD T RIGHT MUN: EAST FALLOWFIELD T

HILLTOP VIEW RD  
 (T402)

018117 FT

018117 FT 0 0 00000 0 00 0000+00  
 0074/0000 LENGTH(AH 3144 BK 1710)

016407 FT

0070/0072 BMS EN 15/3049/0070/0000  
 016407 FT 2 0 15057 0 00 0248+90  
 BUCK & DOE RUN  
 0070/0000  
 BMSBG 15/3049/0070/0000  
 LENGTH(AH 1710 BK 1877)  
 0060/1859 BMS EN 15/3049/0060/1791  
 0 0 00000 0 00 0000+00  
 BUCK RUN & DOE RUN  
 0060/1791 BMSBG 15/3049/0060/1791

014530 FT  
 0060/0000

014530 FT 2 0 15057 0 00 0229+73  
 NC BRANDYWINE CREEK RD  
 0060/0000 LENGTH(AH 1877 BK 2554)

011976 FT

011976 FT 0 0 00000 0 00 0000+00  
 0054/0000 LENGTH(AH 2554 BK 1672)

010304 FT

0050/0516 BMS EN 15/3049/0050/0491  
 2 0 15057 0 00 0186+90  
 GREEN VALLEY CREEK  
 0050/0491 BMSBG 15/3049/0050/0491  
 010304 FT 2 0 15057 0 00 0186+90  
 BRANDYWINE CREEK RD  
 (SR3095 SEG 0020/1467)  
 MFC BEGIN = D  
 0050/0000 LENGTH(AH 1672 BK 3710)

0040/2126 BMS EN 15/3049/0040/2098  
 2 0 15057 0 00 0171+37  
 GREEN VALLEY CREEK

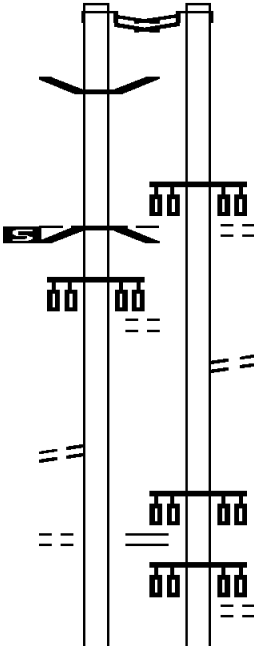
DIR: B TOTAL LEN: 6.845 MI. DIST: 06-2 SR: 3049  
 LEFT MUN: NEWLIN T RIGHT MUN: NEWLIN T

Stationing	Distance	Notes
0040/2098		BMSBG 15/3049/0040/2098
006594	FT	0040/0012 BMSBG 15/3049/0040/0000 2 0 15057 0 00 0150+39 TRIB-TRIB W. BR. BRANDY BMSBG 15/3049/0040/0000
		5 0040/0000 LENGTH(AH 3710 BK 2299)
004295	FT	0030/0437 BMSBG 15/3049/0030/0424 0 0 00000 0 00 0000+00 TRIB. W. BR. BRANDYWINE BMSBG 15/3049/0030/0424 004295 FT 2 0 15057 0 00 0127+35 POWELL RD (T430)
		5 0030/0000 LENGTH(AH 2299 BK 1870)
002425	FT	002425 FT 0 0 00000 0 00 0000+00 5 0024/0000 LENGTH(AH 1870 BK 2425)
0022/1005		HILLTOP VIEW RD (T402) APPLE GROVE RD (T429)
000000	FT	000000 FT 2 0 15057 0 00 0084+41 NC GR GREEN VALLEY RD INTER-BK GREEN VALLEY RD (T488) MFC BEGIN = E
000000	FT	5 0022/0000 LENGTH(AH 2425 BK 0727)
000000	FT	000000 FT
000000	FT	7020/0000 LENGTH(AH 0727 BK 3657)
000000	FT	000000 FT
		7010/0000 LENGTH(AH 3657 BK 0000)

	002255 FT		002255 FT	INTER-AHD UNION ST
MODENA RD				(TWP)
(SR3049 SEG 0100/0000)	0020/2173		0020/2173	MORTONVILLE RD
MEREDITH CT			0020/2150	(SR3049 SEG 0100/0000)
(TWP)	0020/1965			(AAR 589881T)#TRKS 02
			0020/1718	BMSEN 15/3047/0020/154B
				0 0 00000 0 00 0000+00
			0020/1610	W. BR. BRANDYWINE CREEK
				BMSBG 15/3047/0020/154B
BRANDYWINE AV	0020/1494			NC UNION ST
(TWP)			0020/1347	BRANDYWINE AV
				(TWP)
			0020/0322	BMSEN 15/3047/0020/0300
				0 0 00000 0 00 0000+00
			0020/0300	DENNIS RUN
			000082 FT	BMSBG 15/3047/0020/0300
000082 FT				2 0 15068 0 00 0159+57
				NC HEPHZIBAH HILL RD
				INTER-BK HEPHZIBAH HILL RD
				(T454)
			0020/0000	LENGTH(AH 2173 BK 0100)
			000082 FT	
000082 FT			7016/0000	LENGTH(AH 0100 BK 0082)
				BMSEN 15/3047/0012/0000
				INTER-AHD FROG HOLLOW RD
				(T454)
			0012/0082	EAST FALLOWFIELD T
				MFC BEGIN = D
				EAST FALLOWFIELD
			0012/0050	WEST MARLBOROUGH T
000000 FT			000000 FT	0 00000 0 0 0000+00
				NC FROG HOLLOW RD
				INTER-BK FROG HOLLOW RD
				(T454)
				BUCK RUN
				BMSBG 15/3047/0012/0000
				MFC BEGIN = E
			0012/0000	LENGTH(AH 0082 BK 3365)
000000 FT			000000 FT	
			7010/0000	LENGTH(AH 3365 BK 0000)



BALTIMORE PK (SRO001 SEG 0481/2265)	024106 FT INTER-AHD		023778 FT INTER-AHD	BALTIMORE PK (SRO001 SEG 0480/1743)
BALTIMORE PK (SRO001 SEG 0481/2265)	0125/1052		0124/1137	BALTIMORE PK (SRO001 SEG 0480/1743)
BMS EN 15/3046/0125/0000	0125/0111		022641 FT	0 0 00000 0 00 0000+00
0 0 00000 0 00 0000+00	023054 FT		MCFARLAN RD (T420)	
US 1 BYPASS (NB)			0124/0000	LENGTH(AH 1137 BK 1418)
BMSBG 15/3046/0125/0000			0120/1300	LC TO MCFARLAN RD (CONN)
KENNETT			0120/0422	EXELON WY (TWP)
LONDON GROVE T			0120/0415	WAYWOOD RD (T597)
LENGTH(AH 1052 BK 2095)	0125/0000			
MCFARLAN RD (T420)	0121/1436			
LC TO EXELON WY (CONN)	0121/0493			
EXELON WY (TWP)				
WAYWOOD RD (T597)	0121/0396			
LC FROM EXELON WY				



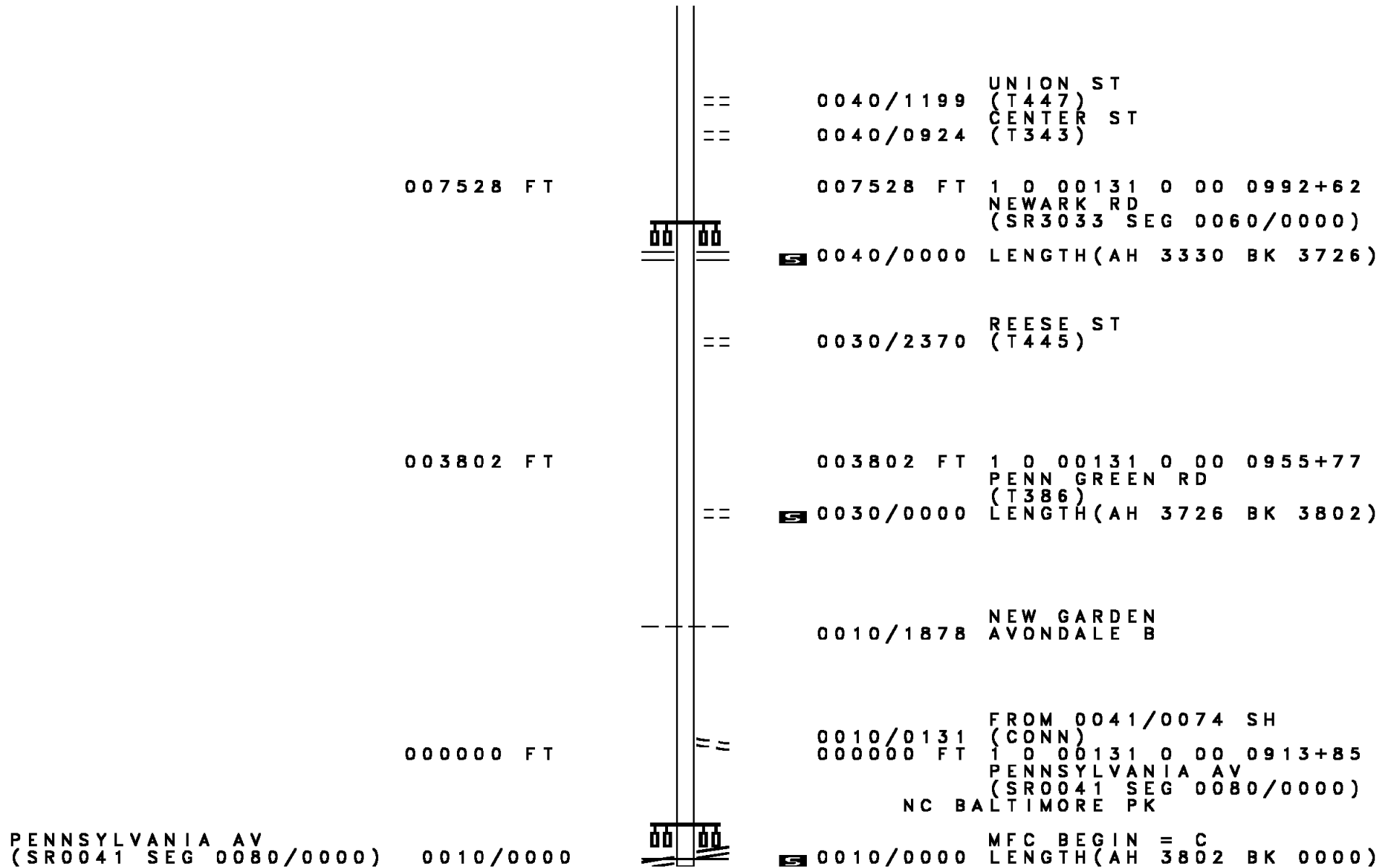
DIR: B TOTAL LEN: 4.566 MI. DIST: 06-2 SR: 3046  
 LEFT MUN: LONDON GROVE T RIGHT MUN: KENNETT T

(CONN) LC TO WAYS LN (CONN) 0 0 0000 0 00 0000+00 NC BALTIMORE PK FOR SR 3046E TO 3046W (CONN) LONDON GROVE KENNETT T LENGTH(AH 2095 BK 1773)	0121/0339 0121/0104 020959 FT 0121/0000		0120/0000 0112/2212	NC BALTIMORE PK FOR SR 3046E TO 3046W (CONN) WAYS LN (TWP) LENGTH(AH 1418 BK 2320) FOR SR 3046 AND 3046 (CONN)
FOR SR 3046 AND 3046 (CONN)	0113/1675			
COPE RD (T422) 0 0 00000 0 00 0000+00 STATE ST (BORO) LENGTH(AH 1773 BK 0713) LENGTH(AH 0713 BK 0347) LENGTH(AH 0347 BK 0040) BMSEN 15/3046/0103/0000 STATE ST (BORO) KENNETT SQUARE B 0 0 00000 0 00 0000+00 STATE ST (BORO) RED CLAY BR. BMSBG 15/3046/0103/0000 LENGTH(AH 0040 BK 1700) LENGTH(AH 1700 BK 2507) LENGTH(AH 2507 BK 3003) STATE ST (BORO) KENNETT T BMSEN 15/3046/0081/2672 1 0 00131 3 00 0039+54 WEST BR. RED CLAY CREEK	0113/0381 019186 FT INTER-BK 0113/0000 019186 FT 7111/0000 019186 FT 7105/0000 INTER-AHD 0103/0040 019146 FT INTER-BK 0103/0000 019146 FT 7101/0000 019146 FT 7093/0000 INTER-AHD 0081/3003 0081/2711		0112/0601 018903 FT INTER-BK 0112/0000 018903 FT 7110/0000 018903 FT 7104/0000 INTER-AHD 0102/0042 018861 FT INTER-BK 0102/0000 018861 FT 7100/0000 018861 FT 7092/0000 INTER-AHD 0080/2681 0080/2538	COPE RD (T422) COPE RD (T422) 0 0 00000 0 00 0000+00 CYPRESS ST (BORO) LENGTH(AH 2320 BK 0704) LENGTH(AH 0704 BK 0591) LENGTH(AH 0591 BK 0042) BMSEN 15/3046/0102/0000 CYPRESS ST (BORO) KENNETT SQUARE B 0 0 00000 0 00 0000+00 CYPRESS ST (BORO) RED CLAY BR. BMSBG 15/3046/0102/0000 LENGTH(AH 0042 BK 1452) LENGTH(AH 1452 BK 2662) LENGTH(AH 2662 BK 2681) CYPRESS ST (BORO) KENNETT T BMSEN 15/3046/0080/2488 1 0 00131 0 00 1078+95 W. BR. RED CLAY CR.

DIR: B TOTAL LEN: 4.566 MI. DIST: 06-2 SR: 3046  
LEFT MUN: KENNETT T RIGHT MUN: KENNETT T

BMSBG 15/3046/0081/2672	0081/2672			0080/2488	BMSBG 15/3046/0080/2488
PENNS MANOR DR (TWP)	0081/2198	==			
KENNETT NEW GARDEN T	0081/1300	---		0080/1091	KENNETT NEW GARDEN T
1 0 00131 3 00 0039+54	016143 FT			016180 FT	1 0 00131 0 00 1078+95
NC STATE ST SCARLET RD (T435)					SCARLET RD (T406)
LENGTH(AH 3003 BK 3192)	0081/0000	==		0080/0000	LENGTH(AH 2681 BK 3229)
CEDAR SPRING RD (T436)	0071/2180	==		0070/2174	CEDAR SPRING RD (T436)
		---		0070/2171	CEDAR SPRING RD (T436)
LC TO BUENA VISTA DR (CONN) BUENA VISTA DR (TWP) THOMPSON RD (T402)	0071/0810	==		0070/0693	THOMPSON RD (T402)
	0071/0755	==		012951 FT	1 0 00131 0 00 1039+08
1 0 00131 3 00 0000+00	012951 FT			NC CYPRESS ST	MFC BEGIN = C
MFC BEGIN = C LENGTH(AH 3192 BK 2093)	0071/0000	==		0070/0000	LENGTH(AH 3229 BK 2093)
					CHAMBERS RD (T438)
				0050/0872	
1 0 00131 0 00 1025+82	010858 FT			010858 FT	
BANCROFT RD (T454)	0050/0000	==		0050/0000	LENGTH(AH 2093 BK 3330)
		---		0040/3301	BMSBG 15/3046/0040/3285
				0040/3285	1 0 00131 0 00 0992+62
					BRANCH OF RED CLAY CREE BMSBG 15/3046/0040/3285

DIR: B TOTAL LEN: 4.566 MI. DIST: 06-2 SR: 3046  
 LEFT MUN: NEW GARDEN T RIGHT MUN: NEW GARDEN T

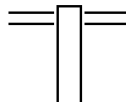


PENNSYLVANIA AV  
 (SR0041 SEG 0080/0000) 0010/0000

== 0040/1199 UNION ST  
 (T447)  
 == 0040/0924 CENTER ST  
 (T343)  
 007528 FT 1 0 00131 0 00 0992+62  
 NEWARK RD  
 (SR3033 SEG 0060/0000)  
 G 0040/0000 LENGTH(AH 3330 BK 3726)  
 == 0030/2370 REESE ST  
 (T445)  
 003802 FT 1 0 00131 0 00 0955+77  
 PENN GREEN RD  
 (T386)  
 G 0030/0000 LENGTH(AH 3726 BK 3802)  
 0010/1878 NEW GARDEN  
 AVONDALE B  
 0010/0131 FROM 0041/0074 SH  
 (CONN)  
 000000 FT 1 0 00131 0 00 0913+85  
 PENNSYLVANIA AV  
 (SR0041 SEG 0080/0000)  
 NC BALTIMORE PK  
 G 0010/0000 MFC BEGIN = C  
 LENGTH(AH 3802 BK 0000)

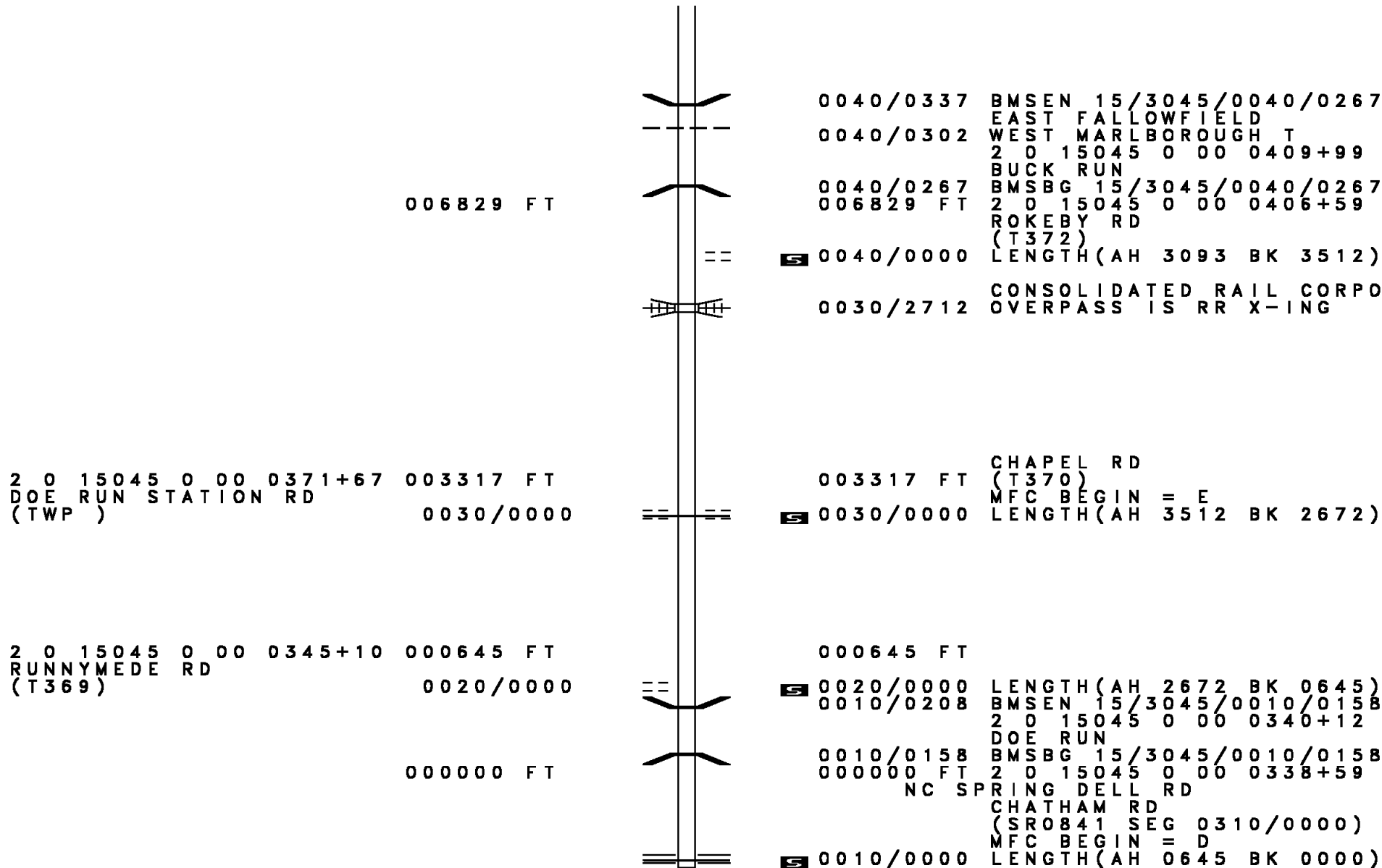
EXTRACT DATE: 12/18/2023 ROADWAY MANAGEMENT SYSTEM PAGE NUMBER: 576  
PRINT DATE: 12/20/2023 SLD COUNTY/SR - ANNUAL PRINT COUNTY: CHESTER  
DIR: B TOTAL LEN: 1.879 MI. DIST: 06-2 SR: 3045  
LEFT MUN: EAST FALLOWFIELD T RIGHT MUN: EAST FALLOWFIELD T

009922 FT



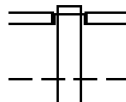
009922 FT BUCK RUN RD  
0040/3093 (SR3043 SEG 0070/1338)

DIR: B TOTAL LEN: 1.879 MI. DIST: 06-2 SR: 3045  
 LEFT MUN: EAST FALLOWFIELD T RIGHT MUN: EAST FALLOWFIELD T



EXTRACT DATE: 12/18/2023 ROADWAY MANAGEMENT SYSTEM PAGE NUMBER: 574  
PRINT DATE: 12/20/2023 SLD COUNTY/SR - ANNUAL PRINT COUNTY: CHESTER  
DIR: B TOTAL LEN: 5.657 MI. DIST: 06-2 SR: 3044  
LEFT MUN: WEST GROVE B RIGHT MUN: WEST GROVE B

029867 FT



029867 FT  
INTER-AHD GUERNSEY RD  
(T364)  
W EVERGREEN ST  
0140/1992 (SR3026 SEG 0280/0524)  
WEST GROVE

EXTRACT DATE: 12/18/2023  
PRINT DATE: 12/20/2023

ROADWAY MANAGEMENT SYSTEM  
SLD COUNTY/SR - ANNUAL PRINT

PAGE NUMBER: 573  
COUNTY: CHESTER

DIR: B TOTAL LEN: 5.657 MI.  
LEFT MUN: WEST GROVE B

DIST: 06-2 SR: 3044  
RIGHT MUN: WEST GROVE B

W HARMONY RD  
(BORO)

0140/0795  
027875 FT

GREENFIELD LN  
(T564)

0130/3681

GUERNSEY RD  
(SR3037 SEG 0010/0000)

0130/2284



0140/1033 LONDON GROVE T

027875 FT 2 0 15220 0 00 0125+48

OP ID US 1 (NB)  
5 0140/0000 LENGTH(AH 1992 BK 3926)

0130/3833 OP ID US 1 (SB)  
15/0001/0311/0000

0130/3128 KENT FARM LN  
(TWP )

NC GUERNSEY RD

023949 FT

0130/0057 BMSID 15/3044/0130/0000  
023949 FT 2 0 15220 0 00 0089+33  
P3

MIDDLE BR WHITE CLAY CR  
5 0130/0000 BMSBG 15/3044/0130/0000  
LENGTH(AH 3926 BK 2160)  
W WOODVIEW RD

0120/2132 (T357)  
BRANCH WHITE CLAY CREEK  
STRUCTURE LENGTH 11 FT  
0120/1964 BMSID 15/3044/0120/1964

021789 FT

021789 FT 2 0 15220 0 00 0067+57  
INTER-BK EWING RD  
(TWP )

021789 FT

5 0120/0000 LENGTH(AH 2160 BK 0949)  
021789 FT  
7118/0000 LENGTH(AH 0949 BK 0016)  
BMSID 15/3044/0116/0000  
INTER-AHD EWING RD  
(TWP )  
0116/0016 PENN T



DIR: B TOTAL LEN: 5.657 MI. DIST: 06-2 SR: 3044  
 LEFT MUN: PENN T RIGHT MUN: PENN T

Stationing	Description	Stationing	Description
021773 FT	INTER-BK	021773 FT	2 0 15220 0 00 0057+88 EWING RD (TWP) WHITECLAY BR BMSBG 15/3044/0116/0000
021773 FT		0116/0000	LENGTH(AH 0016 BK 1116)
021773 FT		021773 FT	
		7114/0000	LENGTH(AH 1116 BK 0015)
		INTER-AHD	EWING RD
		0112/0015	(TWP)
021758 FT	INTER-BK	021758 FT	2 0 15220 0 00 0046+56 EWING RD (TWP) WHITECLAY BR BMSBG 15/3044/0112/0000
		0112/0000	LENGTH(AH 0015 BK 0843)
021758 FT		021758 FT	
		7110/0000	LENGTH(AH 0843 BK 3819)
021758 FT		021758 FT	
		7100/0000	LENGTH(AH 3819 BK 3059)
021758 FT		021758 FT	
		7090/0000	LENGTH(AH 3059 BK 1607)
021758 FT		021758 FT	
		7082/0000	LENGTH(AH 1607 BK 0019)
		INTER-AHD	BMSBG 15/3044/0080/0000
		0080/0019	EWING RD
021739 FT	INTER-BK	021739 FT	2 0 15031 0 00 0243+27 EWING RD (T408) E. BR. BIG ELK CRK. BMSBG 15/3044/0080/0000
		0080/0000	LENGTH(AH 0019 BK 3193)
021739 FT		021739 FT	
		7074/0000	LENGTH(AH 3193 BK 0987)
		INTER-AHD	EWING RD
		0070/0987	(T408) LONDONDERRY T
ELM CREEK RD (T345)		0070/0181	
		0070/0018	BMSBG 15/3044/0070/0000
020752 FT		020752 FT	BRIDGE POSTED (TONS)
			2 0 15031 0 00 0207+63
			SGL 17 COMB 30
			BIG ELK BR.
		0070/0000	BMSBG 15/3044/0070/0000
			LENGTH(AH 0987 BK 2780)

DIR: B TOTAL LEN: 5.657 MI. DIST: 06-2 SR: 3044  
 LEFT MUN: LONDONDERRY T RIGHT MUN: LONDONDERRY T

BARNSGATE DR  
 (TWP )

0060/1393

==



0060/0743 BMS EN 15/3044/0060/0715  
 0 0 00000 0 00 0000+00  
 EAST BR. BIG ELK CREEK

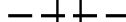
0060/0715 BMSBG 15/3044/0060/0715

017972 FT

017972 FT 2 0 15031 0 00 0169+45  
 FOREST MANOR RD  
 (T336)

== ==

0060/0000 LENGTH(AH 2780 BK 2371)



0054/1356 LONDONDERRY  
 UPPER OXFORD T

015601 FT

015601 FT 0 0 00000 0 00 0000+00  
 0054/0000 LENGTH(AH 2371 BK 2514)

013087 FT

013087 FT 2 0 15031 0 00 0130+84  
 STREET RD  
 (SR0926 SEG 0030/0000)  
 0050/0000 LENGTH(AH 2514 BK 3644)



2 0 15031 0 00 0094+26 009443 FT  
 LIMESTONE RD  
 (SR0010 SEG 0130/0040) 0040/0000  
 009443 FT

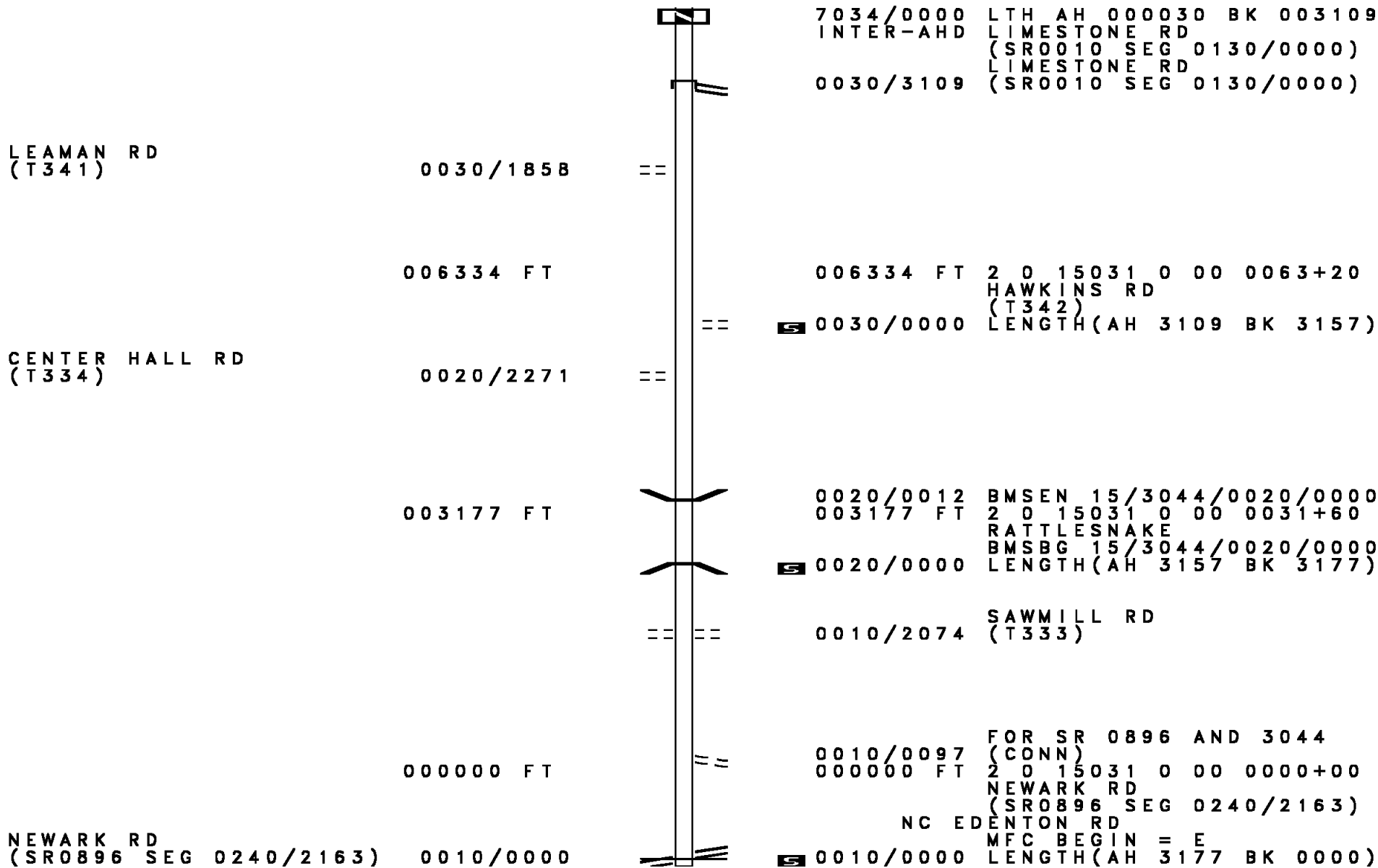


009443 FT ING RD  
 INTER-BK LIMESTONE RD  
 (SR0010 SEG 0130/0040)  
 0040/0000 LTH AH 003644 BK 000030  
 009443 FT

EXTRACT DATE: 12/18/2023 ROADWAY MANAGEMENT SYSTEM PAGE NUMBER: 570  
PRINT DATE: 12/20/2023 SLD COUNTY/SR - ANNUAL PRINT COUNTY: CHESTER

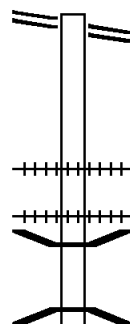
DIR: B TOTAL LEN: 5.657 MI.  
LEFT MUN: UPPER OXFORD T

DIST: 06-2 SR: 3044  
RIGHT MUN: UPPER OXFORD T



EXTRACT DATE: 12/18/2023 ROADWAY MANAGEMENT SYSTEM PAGE NUMBER: 569  
 PRINT DATE: 12/20/2023 SLD COUNTY/SR - ANNUAL PRINT COUNTY: CHESTER  
 DIR: B TOTAL LEN: 8.429 MI. DIST: 06-2 SR: 3043  
 LEFT MUN: SOUTH COATESVILLE B RIGHT MUN: SOUTH COATESVILLE B

FIRST AV 044507 FT  
 (SR3049 SEG 0140/0000) 0140/3295



044507 FT MODENA RD  
 0140/3295 (SR3049 SEG 0140/0000)

0140/1393 (AAR 589882A)#TRKS 01  
 0140/0516 (AAR 593502X)#TRKS 01  
 0140/0356 BMSBN 15/3043/0140/0260  
 0 0 0000 0 00 0000+00  
 WEST BR BRANDYWINE CREE  
 0140/0260 BMSBG 15/3043/0140/0260

DIR: B TOTAL LEN: 8.429 MI.  
 LEFT MUN: SOUTH COATESVILLE B

DIST: 06-2 SR: 3043  
 RIGHT MUN: SOUTH COATESVILLE B

Left Side Description	Left Side Length	Right Side Description	Right Side Length
NEWLINVILLE RD (TWP )	041212 FT 0140/0000	041212 FT 2 0 15236 0 00 0094+77 NC FIRST AV	0140/0000
ASH ST (TWP )	040512 FT 0130/0000	LENGTH(AH 3295 BK 0700) LOWER GAP RD (TWP )	0130/0000
BRANFORD WY (PRDR)	0120/1329		
CRANSTON DR (TWP )	0120/0536 038024 FT	SOUTH COATESVILLE EAST FALLOWFIELD T	0120/0840
BRANFORD DR (TWP )	0110/2311	038024 FT 2 0 15236 0 00 0062+56 BACK GAP RD (T379) NC YOUNGSBURG RD YOUNGSBURG RD (T378)	0120/0000
STRASBURG RD (SR3062 SEG 0070/0000)	034790 FT 0110/0000	034790 FT 2 0 15236 0 00 0030+22 STRASBURG RD (SR3062 SEG 0070/0000)	0110/0000
ROLLING HILLS LN (T434)	0100/1361	CUMBERLAND DR (T449)	0100/1361
	031663 FT	BARON CREST WY (TWP )	0100/0613
		031663 FT 2 0 15236 0 00 0000+00 DOE RUN RD (SR0082 SEG 0362/3333)	

EXTRACT DATE: 12/18/2023  
PRINT DATE: 12/20/2023

ROADWAY MANAGEMENT SYSTEM  
SLD COUNTY/SR - ANNUAL PRINT

PAGE NUMBER: 567  
COUNTY: CHESTER

DIR: B TOTAL LEN: 8.429 MI.  
LEFT MUN: EAST FALLOWFIELD T

DIST: 06-2 SR: 3043  
RIGHT MUN: EAST FALLOWFIELD T

LOOP RD  
(SR3101 SEG 0010/0000) 0090/1427

1 0 00541 0 00 0299+55 029952 FT  
GLENROSE RD  
(T371) 0090/0000

0 0 00000 0 00 0000+00 028006 FT  
PRIVATE DR  
(PRDR) 0084/0000

1 0 00541 0 00 0250+81 025081 FT  
BARRY LN  
(TWP ) 0080/0000

022461 FT

0100/0000 MFC BEGIN = C  
LENGTH(AH 3127 BK 1711)

029952 FT  
0090/0000 LENGTH(AH 1711 BK 1946)

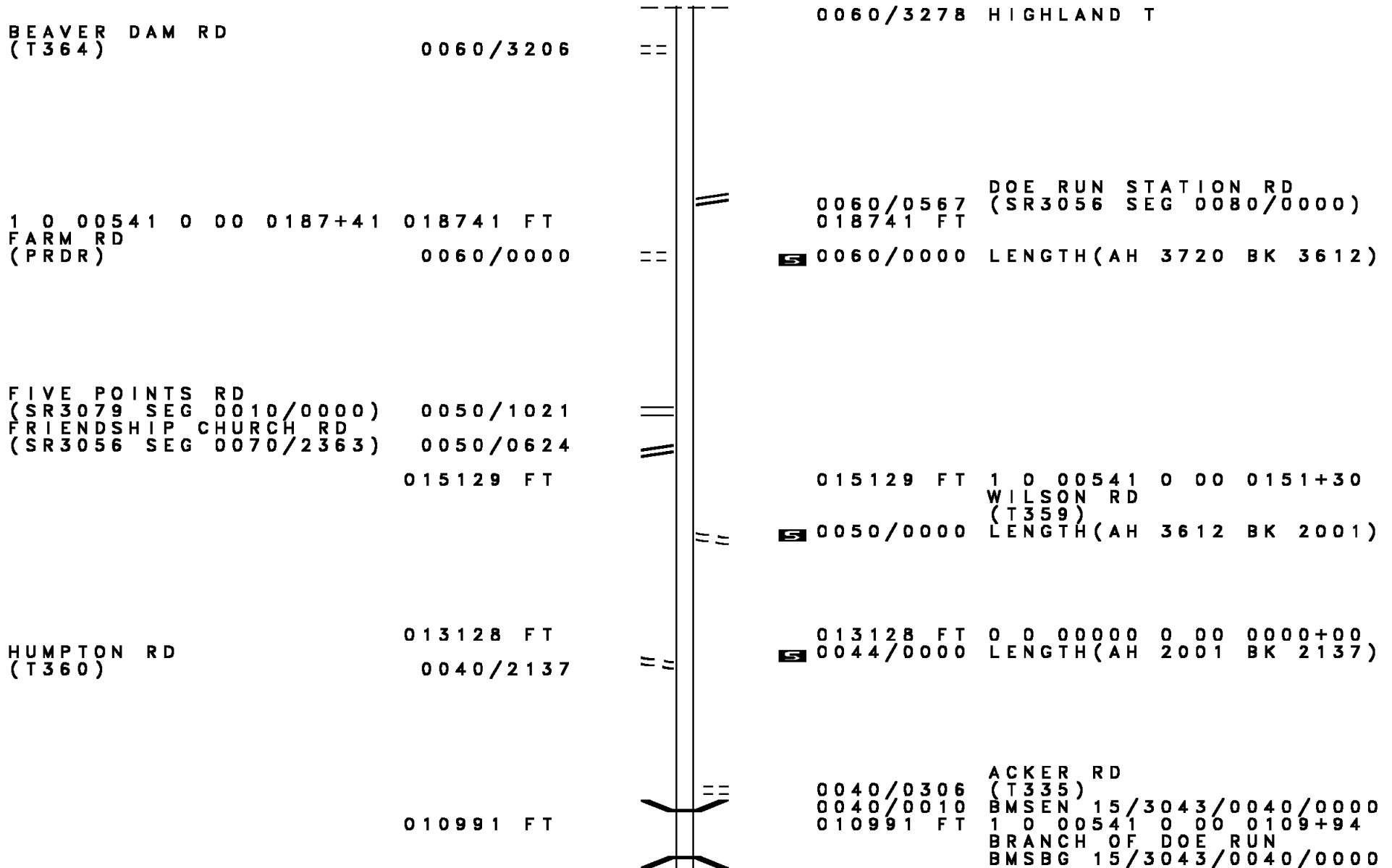
028006 FT  
0084/0000 LENGTH(AH 1946 BK 2925)

025081 FT  
0080/0000 LENGTH(AH 2925 BK 2620)

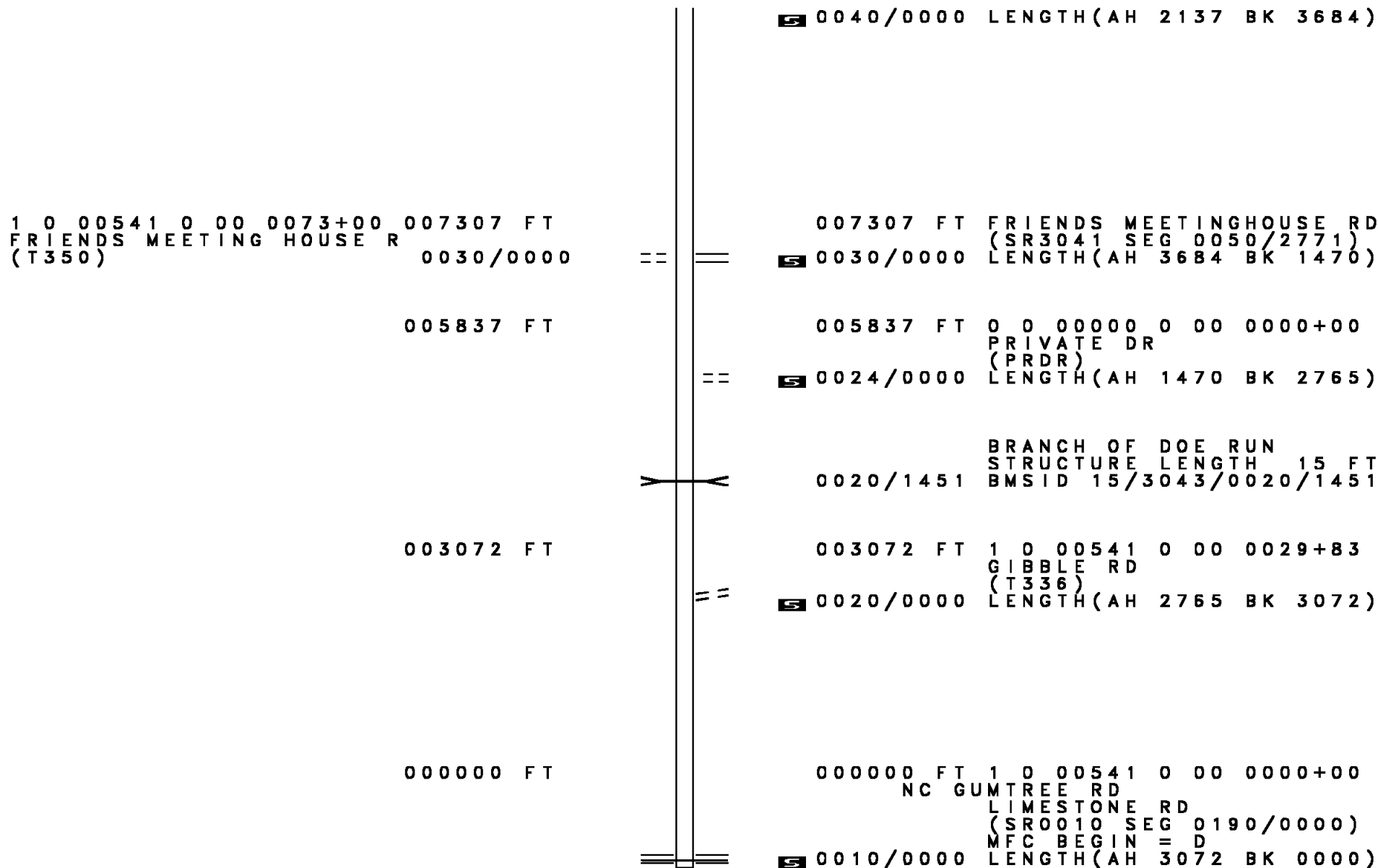
NC BUCK RUN RD  
0070/1338 SPRING DELL RD  
(SR3045 SEG 0040/3093)

0070/0021 BMSBN 15/3043/0070/0000  
022461 FT 1 0 00541 0 00 0224+88  
MILL RACE  
0070/0000 BMSBG 15/3043/0070/0000  
0060/3444 LENGTH(AH 2620 BK 3720)  
BMSBN 15/3043/0060/3382  
0 0 00000 0 00 0000+00  
BUCK RUN  
0060/3382 BMSBG 15/3043/0060/3382  
0060/3337 S BEAVER DAM RD  
(T363)  
EAST FALLOWFIELD

DIR: B TOTAL LEN: 8.429 MI. DIST: 06-2 SR: 3043  
 LEFT MUN: EAST FALLOWFIELD T RIGHT MUN: EAST FALLOWFIELD T



DIR: B TOTAL LEN: 8.429 MI. DIST: 06-2 SR: 3043  
 LEFT MUN: HIGHLAND T RIGHT MUN: HIGHLAND T



0040/0000 LENGTH(AH 2137 BK 3684)

1 0 00541 0 00 0073+00 007307 FT  
 FRIENDS MEETING HOUSE R  
 (T350) 0030/0000

007307 FT FRIENDS MEETINGHOUSE RD  
 (SR3041 SEG 0050/2771)  
 0030/0000 LENGTH(AH 3684 BK 1470)

005837 FT

005837 FT 0 0 00000 0 00 0000+00  
 PRIVATE DR  
 (PRDR)  
 0024/0000 LENGTH(AH 1470 BK 2765)



0020/1451 BRANCH OF DOE RUN  
 STRUCTURE LENGTH 15 FT  
 BMSID 15/3043/0020/1451

003072 FT

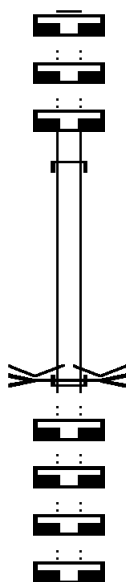
003072 FT 1 0 00541 0 00 0029+83  
 GIBBLE RD  
 (T336)  
 0020/0000 LENGTH(AH 2765 BK 3072)

000000 FT

000000 FT 1 0 00541 0 00 0000+00  
 NC GUMTREE RD  
 LIMESTONE RD  
 (SRO010 SEG 0190/0000)  
 MFC BEGIN = D  
 0010/0000 LENGTH(AH 3072 BK 0000)



000016 FT  
 000016 FT  
 000016 FT  
 000000 FT  
 000000 FT  
 000000 FT  
 000000 FT  
 000000 FT



000016 FT  
 7060/0000 LENGTH(AH 0742 BK 3302)  
 000016 FT  
 7050/0000 LENGTH(AH 3302 BK 2894)  
 000016 FT  
 7044/0000 LENGTH(AH 2894 BK 0016)  
 INTER-AHD FAIRVILLE CHADDS FORD R  
 0042/0016 (TWP)  
 000000 FT 2 0 15044 0 00 0094+39  
 VILLAGE: PENNSBURY TWP.  
 NC FA IRVILLE CHADDS FORD RD  
 BRANCH BRANDYWINE CREEK  
 STRUCTURE LENGTH 16 FT  
 BMSID 15/3042/0042/0000  
 INTER-BK FAIRVILLE CHADDS FORD R  
 (TWP)  
 5 0042/0000 LENGTH(AH 0016 BK 0225)  
 000000 FT  
 7040/0000 LENGTH(AH 0225 BK 3068)  
 000000 FT  
 7030/0000 LENGTH(AH 3068 BK 3147)  
 000000 FT  
 7020/0000 LENGTH(AH 3147 BK 2999)  
 000000 FT  
 7010/0000 LENGTH(AH 2999 BK 0000)

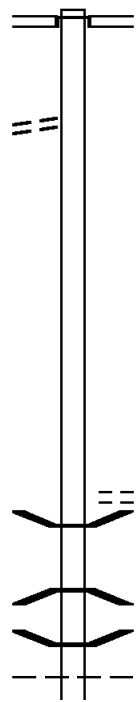
EXTRACT DATE: 12/18/2023 ROADWAY MANAGEMENT SYSTEM PAGE NUMBER: 563  
 PRINT DATE: 12/20/2023 SLD COUNTY/SR - ANNUAL PRINT COUNTY: CHESTER  
 DIR: B TOTAL LEN: 3.093 MI. DIST: 06-2 SR: 3041  
 LEFT MUN: HIGHLAND T RIGHT MUN: HIGHLAND T

FERNWOOD RD  
(T368)

016330 FT

0050/1618

013559 FT

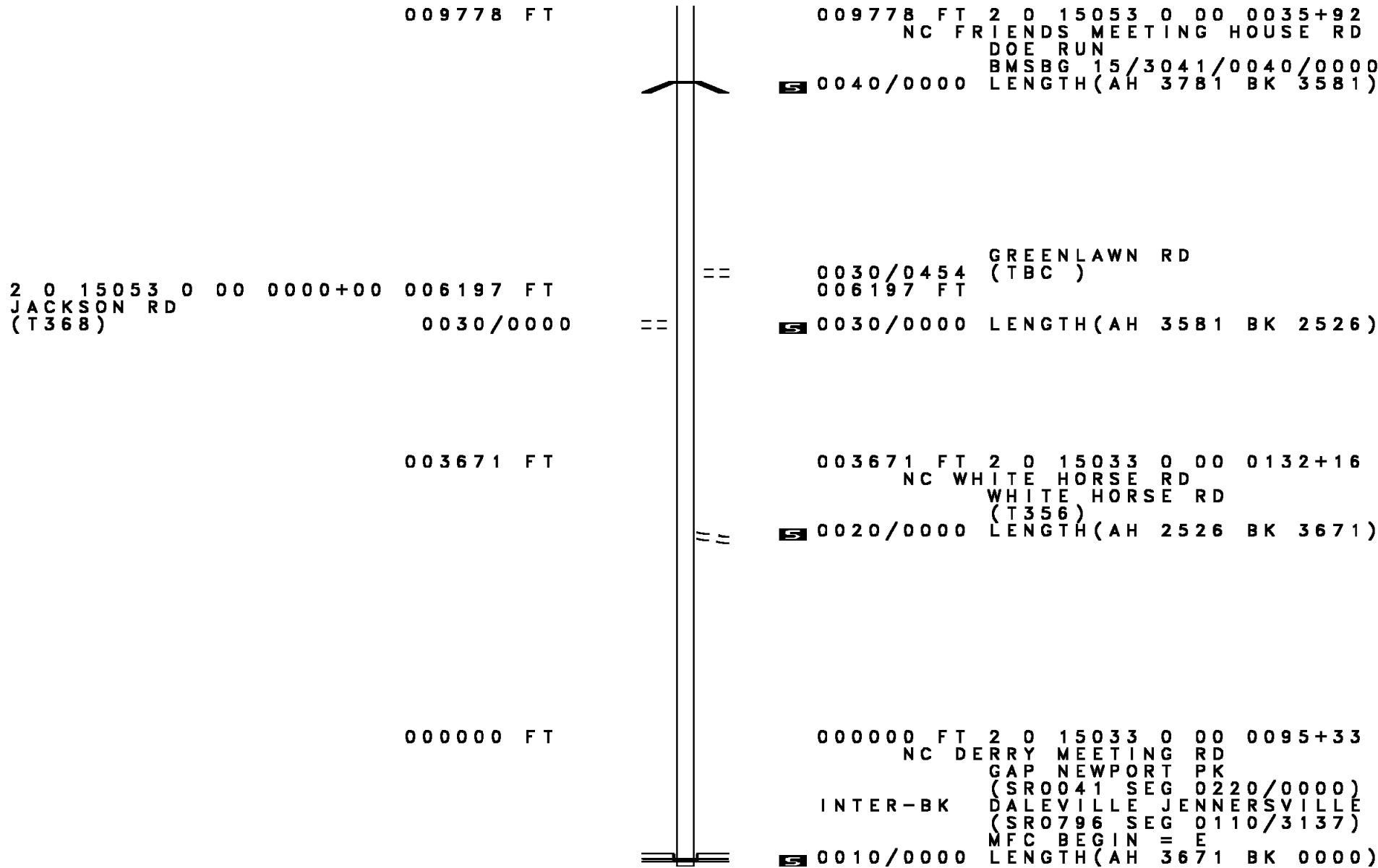


016330 FT  
 INTER-AHD FRIENDS MEETING HOUSE R  
 (T350)  
 GUM TREE RD  
 0050/2771 (SR3043 SEG 0030/0000)

013559 FT 2 0 15053 0 00 0073+57  
 0050/0000 LENGTH(AH 2771 BK 3781)

0040/0874 CREEK RD  
 (T369)  
 0040/0823 BMS EN 15/3041/0040/0813  
 2 0 15053 0 00 0044+04  
 BRANCH DOE RUN  
 0040/0813 BMSBG 15/3041/0040/0813  
 0040/0022 BMS EN 15/3041/0040/0000  
 HIGHLAND  
 0040/0011 LONDONDERRY T

DIR: B TOTAL LEN: 3.093 MI. DIST: 06-2 SR: 3041  
 LEFT MUN: HIGHLAND T RIGHT MUN: HIGHLAND T



009778 FT

009778 FT 2 0 15053 0 00 0035+92  
 NC FRIENDS MEETING HOUSE RD  
 DOE RUN  
 BMSBG 15/3041/0040/0000  
 5 0040/0000 LENGTH(AH 3781 BK 3581)

2 0 15053 0 00 0000+00 006197 FT  
 JACKSON RD  
 (T368) 0030/0000

0030/0454 GREENLAWN RD  
 006197 FT (TBC )  
 5 0030/0000 LENGTH(AH 3581 BK 2526)

003671 FT

003671 FT 2 0 15033 0 00 0132+16  
 NC WHITE HORSE RD  
 WHITE HORSE RD  
 (T356)  
 5 0020/0000 LENGTH(AH 2526 BK 3671)

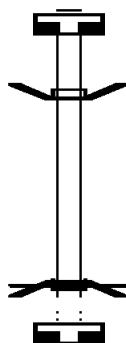
000000 FT

000000 FT 2 0 15033 0 00 0095+33  
 NC DERRY MEETING RD  
 GAP NEWPORT PK  
 (SR0041 SEG 0220/0000)  
 INTER-BK DALEVILLE JENNERVILLE  
 (SR0796 SEG 0110/3137)  
 MFC BEGIN = E  
 5 0010/0000 LENGTH(AH 3671 BK 0000)

000049 FT

000000 FT

000000 FT



000049 FT  
 7014/0000 LENGTH(AH 1696 BK 0049)  
 INTER-AHD BMSBN 15/3040/0012/0000  
 0012/0049 BIRCH ST  
 000000 FT (BORO)  
 NC BIRCH ST 0 0 00000 0 00 0000+00  
 INTER-BK BIRCH ST  
 (BORO)  
 RED CLAY BR.  
 BMSBG 15/3040/0012/0000  
 MFC BEGIN = D  
 0012/0000 LENGTH(AH 0049 BK 1006)  
 000000 FT  
 7010/0000 LENGTH(AH 1006 BK 0000)

DIR: B TOTAL LEN: 1.781 MI. DIST: 06-2 SR: 3039  
 LEFT MUN: LONDONDERRY T RIGHT MUN: LONDONDERRY T

Segment Description	Length (FT)	Start Station	End Station	Notes
GAP NEWPORT PK (SR0041 SEG 0200/0000)	009402 FT	0026/1403	0026/1403	STREET RD (SR0926 SEG 0100/0000) GAP NEWPORT PK (SR0041 SEG 0200/0000)
PRIVATE DR (PRDR)	007654 FT	0026/0000	0026/0000	LENGTH(AH 1748 BK 2690)
PRIVATE DR (PRDR)	004964 FT	0024/0000	0024/0000	LENGTH(AH 2690 BK 2098)
	002866 FT			2 0 15214 0 00 0029+15 HILTON RD (T325) NC WHITE HORSE RD LONDONDERRY PENN T LENGTH(AH 2098 BK 2866)
	000000 FT			PENN LONDONDERRY T NC HILTON RD PHILLIPS MILL RD (T358) HILTON RD (T325)
DALEVILLE JENNERVILLE (SR0796 SEG 0090/1072)	0010/0000	0010/0000	0010/0000	2 0 15214 0 00 0000+00 VILLAGE: LONDONDERRY TP DALEVILLE JENNERVILLE (SR0796 SEG 0090/1072) NC PHILLIPS MILL RD MFC BEGIN = E LENGTH(AH 2866 BK 0000)

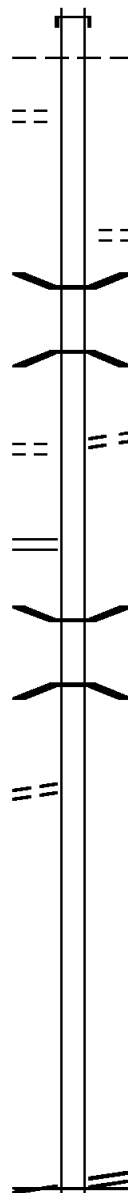
EXTRACT DATE: 12/18/2023 ROADWAY MANAGEMENT SYSTEM PAGE NUMBER: 559  
PRINT DATE: 12/20/2023 SLD COUNTY/SR - ANNUAL PRINT COUNTY: CHESTER  
DIR: B TOTAL LEN: 1.851 MI. DIST: 06-2 SR: 3038  
LEFT MUN: PENNSBURY T RIGHT MUN: PENNSBURY T

009773 FT

009773 FT  
INTER-AHD DELAWARE STATE LINE

DIR: B TOTAL LEN: 1.851 MI. DIST: 06-2 SR: 3038  
 LEFT MUN: PENNSBURY T RIGHT MUN: PENNSBURY T

BURNT MILL CR  
 (PRDR) 0040/2610



0040/3345 (STBD)  
 PENNSBURY  
 0040/3113 KENNETT T

CENTER MILL RD  
 (T339) 0040/0000

2 0 15040 0 00 0042+71 005653 FT  
 SPRING MILL RD  
 (SR3019 SEG 0010/0000) 0030/0000

2 0 15041 0 00 0017+94 003847 FT  
 NORWAY RD  
 (T627) 0020/0000

000000 FT  
 OLD KENNETT RD  
 (SR3036 SEG 0060/0552) 0010/0000

0040/1134 L HERMITAGE DR  
 (PRDR)  
 0040/0513 BMS EN 15/3038/0040/0501  
 0 0 00000 0 00 0000+00  
 TRIBUTARY TO BURROWS RU  
 0040/0501 BMSBG 15/3038/0040/0501  
 006428 FT 2 0 15040 0 00 0035+12  
 CENTER MILL RD  
 (T339)  
 0040/0000 LENGTH(AH 3345 BK 0775)

005653 FT  
 0030/0000 LENGTH(AH 0775 BK 1806)

0020/0886 BMS EN 15/3038/0020/0856  
 2 0 15041 0 00 0009+48  
 BURROWS RUN  
 0020/0856 BMSBG 15/3038/0020/0856  
 003847 FT  
 0020/0000 LENGTH(AH 1806 BK 3847)

000000 FT 2 0 15234 0 00 0000+00  
 OLD KENNETT RD  
 (SR3036 SEG 0060/0552)  
 NC BURNT MILL RD  
 MFC BEGIN = E  
 0010/0000 LENGTH(AH 3847 BK 0000)

DIR: B TOTAL LEN: 2.117 MI. DIST: 06-2 SR: 3037  
 LEFT MUN: LONDON GROVE T RIGHT MUN: LONDON GROVE T

GAP NEWPORT PK 011176 FT  
 (SR0041 SEG 0180/0000) 0030/3744

011176 FT GAP NEWPORT PK  
 0030/3744 (SR0041 SEG 0180/0000)

2 0 15233 0 00 0057+59 007432 FT  
 HILTON RD  
 (T307) 0030/0000

0030/1315 LONDON GROVE RD  
 (T353)  
 007432 FT  
 0030/0000 LENGTH(AH 3744 BK 3534)

2 0 15233 0 00 0039+23 003898 FT  
 TICE RD  
 (T345) 0020/0000

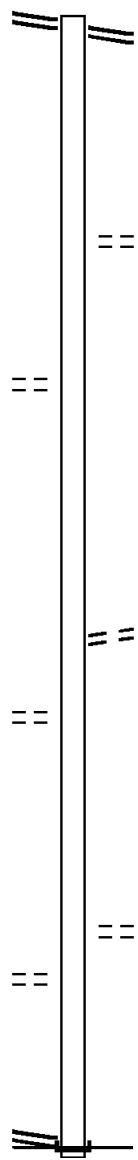
0020/0496 LLOYD RD  
 003898 FT (T359)  
 0020/0000 LENGTH(AH 3534 BK 3898)

NOVA LN  
 (T563) 0010/1091

0010/1440 WOODVIEW RD  
 (T357)

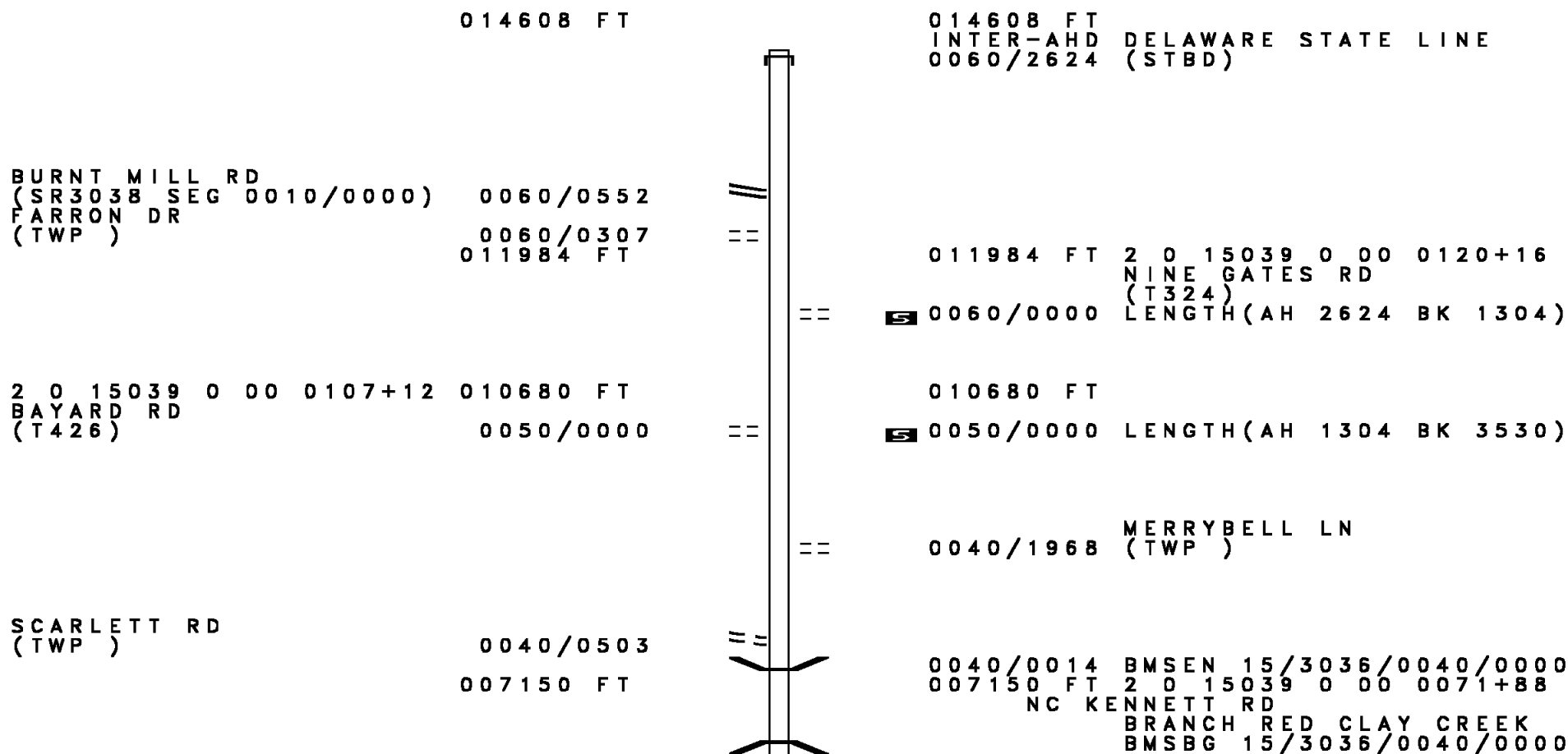
2 0 15233 0 00 0000+00 000000 FT  
 WOODVIEW RD  
 (SR3044 SEG 0130/2284) 0010/0000

NC GUERNSEY RD  
 INTER-BK GUERNSEY RD  
 000000 FT (SR3044 SEG 0130/2284)  
 MFC BEGIN = E  
 0010/0000 LENGTH(AH 3898 BK 0000)

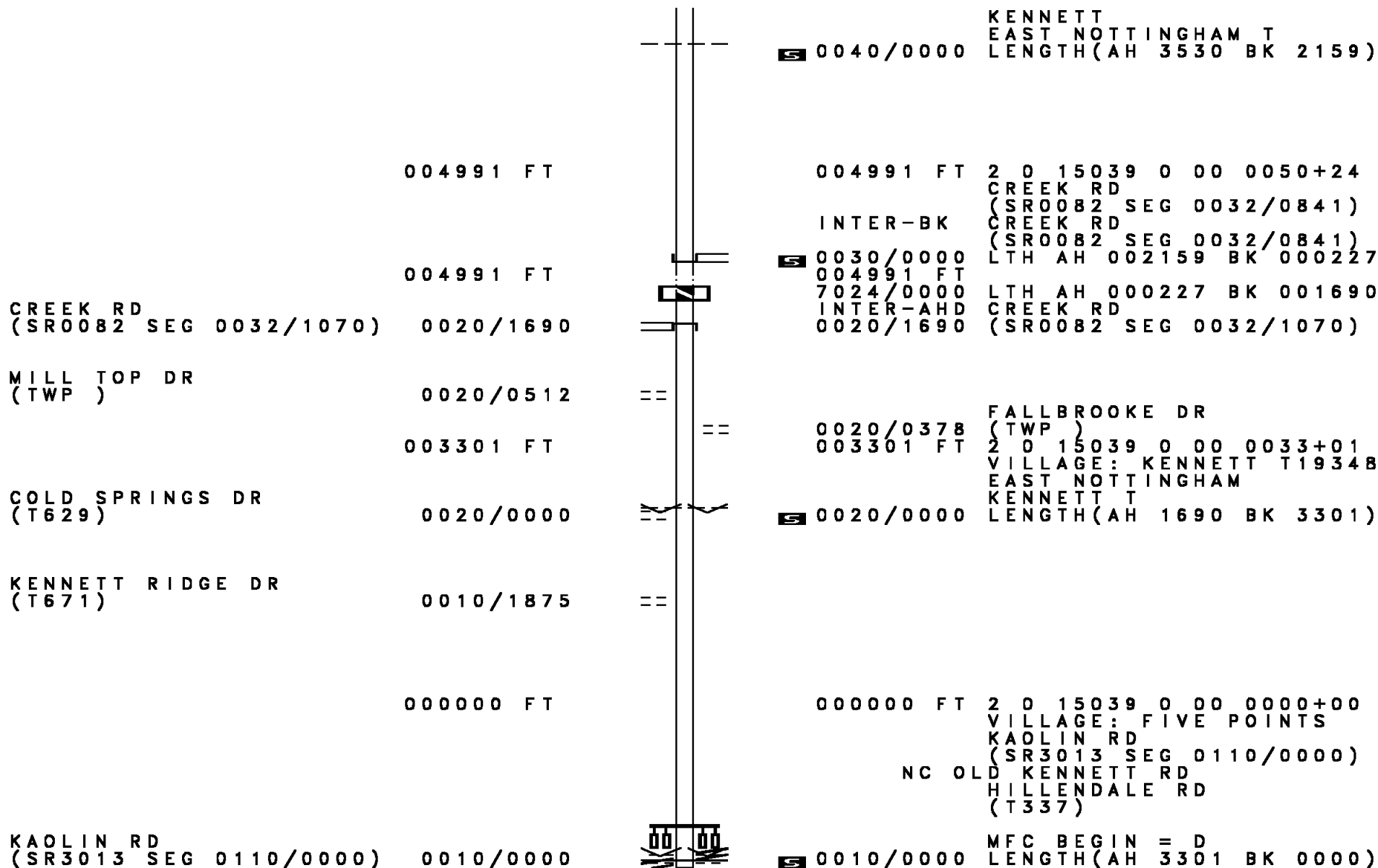












DIR: B TOTAL LEN: 2.767 MI. DIST: 06-2 SR: 3036  
 LEFT MUN: KENNETT T RIGHT MUN: KENNETT T

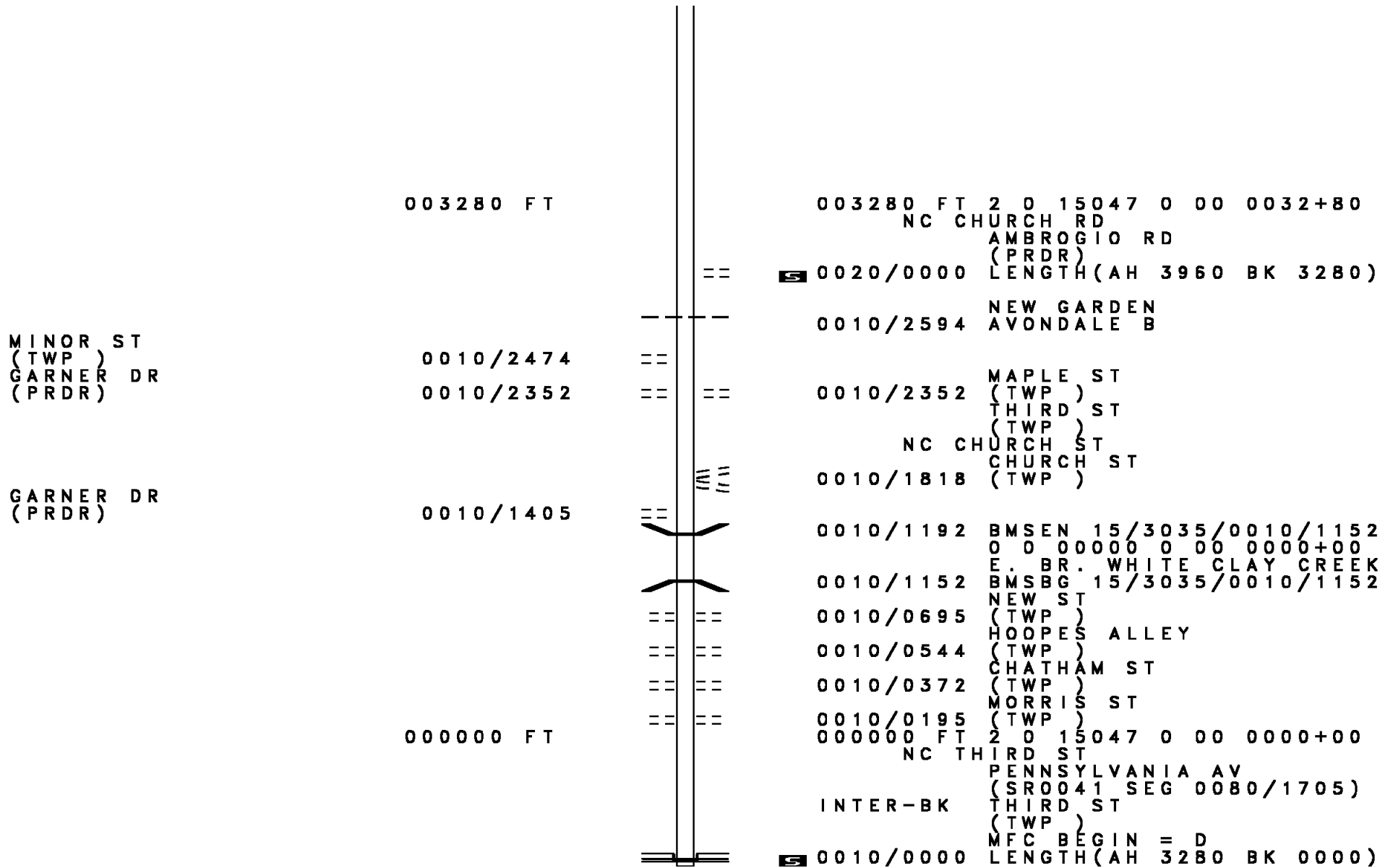


DIR: B TOTAL LEN: 2.767 MI. DIST: 06-2 SR: 3036  
 LEFT MUN: KENNETT T RIGHT MUN: KENNETT T



DIR: B TOTAL LEN: 1.869 MI. DIST: 06-2 SR: 3035  
 LEFT MUN: NEW GARDEN T RIGHT MUN: NEW GARDEN T


	009870 FT		009870 FT	
	009870 FT		7050/0000	LENGTH(AH 2345 BK 0005)
MCCUE RD			009870 FT	
(TWP )	0040/1729	==	7048/0000	LENGTH(AH 0005 BK 1729)
			INTER-AHD	CHURCH RD
			0040/1729	(TWP )
				BRANCH WHITE CLAY CREEK
				STRUCTURE LENGTH 15 FT
			0040/1645	BMSID 15/3035/0040/1645
		==		SHERWOOD DR
			0040/0899	(T482)
				US 1 BYPASS (SB)
			0040/0189	OP ID 15/0001/0391/0000
				US 1 BYPASS (NB)
	008141 FT		0040/0093	OP ID 15/0001/0390/0000
			008141 FT	2 0 15047 0 00 0081+67
				POLO RD
		==		(T437)
				0040/0000
				LENGTH(AH 1729 BK 0901)
			007240 FT	
2 0 15047 0 00 0072+40	007240 FT	==		
BEVAN BLVD	0030/0000			0030/0000
(T491)				LENGTH(AH 0901 BK 3960)



EXTRACT DATE: 12/18/2023 ROADWAY MANAGEMENT SYSTEM PAGE NUMBER: 552  
 PRINT DATE: 12/20/2023 SLD COUNTY/SR - ANNUAL PRINT COUNTY: CHESTER  
 DIR: B TOTAL LEN: 1.065 MI. DIST: 06-2 SR: 3034  
 LEFT MUN: NEW GARDEN T RIGHT MUN: NEW GARDEN T

005624 FT

005624 FT (APRA) TECHNIVATE INC  
 INTER-AHD BROAD RUN RD  
 (T394)  
 NEWARK RD  
 0060/3086 (SR3105 SEG 0010/0911)



EDEN RD  
 (T452)  
 0060/2012  
 0060/1777 BMS EN 15/3034/0060/1739  
 2 0 15155 0 00 0152+03  
 BROAD RUN CREEK  
 0060/1739 BMSBG 15/3034/0060/1739

002538 FT

002538 FT 2 0 15155 0 00 0152+03  
 5 0060/0000 LENGTH(AH 3086 BK 2342)

BUTTONWOOD RD  
 (T410)

0054/0878

DIR: B TOTAL LEN: 1.065 MI. DIST: 06-2 SR: 3034  
 LEFT MUN: NEW GARDEN T RIGHT MUN: NEW GARDEN T

LC FOR SAWMILL RD  
 (CONN)  
 2 0 15155 0 00 0128+82 000196 FT  
 SAWMILL RD  
 (T450)

0054/0090  
 000196 FT  
 0054/0000  
 000196 FT

000088 FT

000088 FT

000088 FT

000088 FT

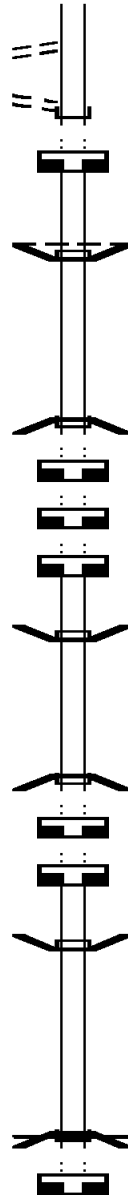
000011 FT

000011 FT

000011 FT



























000000 FT

000000 FT



000196 FT  
 INTER-BK BROAD RUN RD  
 (T323)  
 5 0054/0000 LENGTH(AH 2342 BK 1327)  
 000196 FT  
 7052/0000 LENGTH(AH 1327 BK 0108)  
 INTER-AHD BMSEN 15/3034/0050/0000  
 BROAD RUN RD  
 (T321)  
 0050/0108 LONDON BRITAIN T  
 000088 FT 2 0 15155 0 00 0114+48  
 NC BR ROAD RUN RD  
 INTER-BK BROAD RUN RD  
 (T321)  
 E. BR. WHITE CLAY CREEK  
 5 0050/0000 BMSBG 15/3034/0050/0000  
 000088 FT LENGTH(AH 0108 BK 2107)  
 7040/0000 LENGTH(AH 2107 BK 2001)  
 000088 FT  
 7030/0000 LENGTH(AH 2001 BK 3000)  
 000088 FT  
 7024/0000 LENGTH(AH 3000 BK 0077)  
 INTER-AHD LONDON TRACT RD  
 0022/0077 (T321)  
 000011 FT 2 0 15155 0 00 0042+64  
 INTER-BK LONDON TRACT RD  
 (T321)  
 WHITE CLAY  
 5 0022/0000 BMSBG 15/3034/0022/0000  
 000011 FT LENGTH(AH 0077 BK 0463)  
 7020/0000 LENGTH(AH 0463 BK 0020)  
 000011 FT  
 7014/0000 LENGTH(AH 0020 BK 0011)  
 INTER-AHD BMSEN 15/3034/0012/0000  
 LONDON TRACT RD  
 0012/0011 (T321)  
 000000 FT 2 0 15155 0 00 0037+77  
 NC LONDON TRACT RD  
 INTER-BK LONDON TRACT RD  
 (T321)  
 TRIB WHITE CLAY CREEK  
 5 0012/0000 BMSBG 15/3034/0012/0000  
 000000 FT MFC BEGIN = E  
 7010/0000 LENGTH(AH 0011 BK 3789)  
 LENGTH(AH 3789 BK 0000)

DIR: B TOTAL LEN: 6.982 MI. DIST: 06-2 SR: 3033  
 LEFT MUN: WEST MARLBOROUGH T RIGHT MUN: WEST MARLBOROUGH T

	036863 FT		036863 FT	7170/0000	LENGTH(AH 2331 BK 3001)
	036863 FT			036863 FT	
	036863 FT			7160/0000	LENGTH(AH 3001 BK 1905)
	036863 FT			036863 FT	
	036863 FT			7150/0000	LENGTH(AH 1905 BK 2267)
	036863 FT			036863 FT	
	036863 FT			7140/0000	LENGTH(AH 2267 BK 2332)
	036863 FT			036863 FT	
	036863 FT			7130/0000	LTH AH 002332 BK 008205
				036863 FT	
				7124/0000	LTH AH 008205 BK 002499
				INTER-AHD	NEWARK RD
UPLAND RD					(T389)
(SR0842 SEG 0060/0000)	0120/2499			0120/2499	UPLAND RD
					(SR0842 SEG 0060/0000)
	034364 FT				
				034364 FT	2 0 15036 0 00 0346+98
				0120/0000	LENGTH(AH 2499 BK 3674)
					
				030690 FT	
				INTER-BK	STREET RD
2 0 15036 0 00 0308+77	030690 FT				(SR0926 SEG 0170/0000)
STREET RD				0110/0000	LTH AH 003674 BK 000100
(SR0926 SEG 0170/0000)	0110/0000			030690 FT	
	030690 FT			7104/0000	LTH AH 000100 BK 002815
				INTER-AHD	STREET RD
					(SR0926 SEG 0170/0152)
				0100/2815	STREET RD
					(SR0926 SEG 0170/0152)
				0100/2615	FOR SR 0926 AND 3033
					(CONN)

DIR: B TOTAL LEN: 6.982 MI. DIST: 06-2 SR: 3033  
 LEFT MUN: WEST MARLBOROUGH T RIGHT MUN: WEST MARLBOROUGH T

SPENCER RD  
(T355)

0100/1509

027875 FT

027875 FT 2 0 15036 0 00 0279+53  
 5 0100/0000 LENGTH(AH 2815 BK 2743)

2 0 15036 0 00 0251+40  
 CHURCH RD  
(T399)

025132 FT

0090/0000

0090/0641 BARTRAM RD  
(T354)  
 025132 FT  
 5 0090/0000 LENGTH(AH 2743 BK 3457)

0080/1913 WEST MARLBOROUGH  
 NEW GARDEN T  
 LINE RD  
 0080/1642 (T353)

021675 FT

0080/0444 RAMP RD  
 (SR8015 SEG 0510/0000)  
 RAMP RD  
 (SR8015 SEG 0500/1335)  
 US 1 BYPASS (NB)  
 0080/0098 OP ID 15/0001/0400/0000  
 021675 FT 2 0 15036 0 00 0212+96  
 US 1 BYPASS (SB)  
 5 0080/0000 OP ID 15/0001/0401/0000  
 LENGTH(AH 3457 BK 2212)  
 RAMP H 2 RD  
 (SR8015 SEG 0020/0000)  
 RAMP H 1 RD  
 0070/1943 (SR8015 SEG 0010/1278)



DIR: B TOTAL LEN: 6.982 MI. DIST: 06-2 SR: 3033  
 LEFT MUN: NEW GARDEN T RIGHT MUN: NEW GARDEN T

Left Side	Length	Right Side	Length	Notes
2 0 15036 0 00 0176+55 POLO RD (T437)	019463 FT 0070/0000	019463 FT 0070/0000	019463 FT	LENGTH(AH 2212 BK 3530)
NEW GARDEN AIRPORT RD (PRDR)	0060/1977			
	015933 FT		015933 FT	2 0 15036 0 00 0159+47 BALTIMORE PK (SR3046 SEG 0040/0000)
			0060/0000	LENGTH(AH 3530 BK 3580)
			0050/3267	CHURCH ST (T339)
			0050/3000	MAIN ST (T341)
PINE ST (T446)	0050/2755		0050/2896	(AAR 517767V)#TRKS 02
			0050/2601	WILLOW ST (T444)
			0050/1922	MAPLE LN (T337)
	012353 FT		012353 FT	2 0 15036 0 00 0123+60 HILLENDALE RD (T337)
UNKNOWN RD (PRDR)	0040/2570		0050/0000	LENGTH(AH 3580 BK 2918)
DANIEL DR (PRDR)	0040/1170			
				BUCKTOE RD

DIR: B TOTAL LEN: 6.982 MI. DIST: 06-2 SR: 3033  
 LEFT MUN: NEW GARDEN T RIGHT MUN: NEW GARDEN T

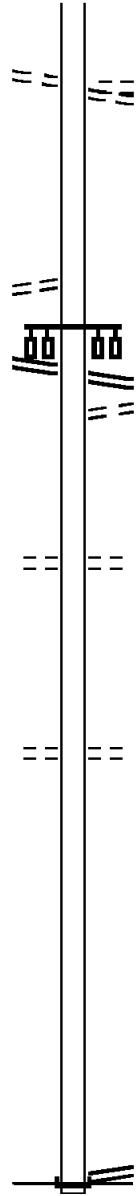
2 0 15036 0 00 0094+48 009435 FT  
 NEW GARDEN RD  
 (T327) 0040/0000

TO 0041/0050 SH  
 (CONN) 0030/0150

2 0 15036 0 00 0071+74 007137 FT  
 GAP NEWPORT PK  
 (SR0041 SEG 0050/0000) 0030/0000

003534 FT

000000 FT



009435 FT (T333)  
 NEW GARDEN RD  
 (T327)  
 0040/0000 LENGTH(AH 2918 BK 2298)

007137 FT GAP NEWPORT PK  
 (SR0041 SEG 0050/0000)  
 0030/0000 LENGTH(AH 2298 BK 3603)  
 TO 0041/0040 SH  
 0020/3489 (CONN)

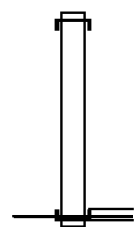
0020/1747 STARR RD  
 (T441)

003534 FT 2 0 15036 0 00 0035+45  
 EGYPT RUN RD  
 (T321)  
 0020/0000 LENGTH(AH 3603 BK 3534)

000000 FT 2 0 15036 0 00 0000+00  
 SUNNY DELL RD  
 (SR3024 SEG 0070/0235)  
 NC NEWARK RD  
 INTER-BK NEWARK RD  
 (SR3024 SEG 0070/0235)  
 MFC BEGIN = D  
 0010/0000 LENGTH(AH 3534 BK 0000)

EXTRACT DATE: 12/18/2023      ROADWAY MANAGEMENT SYSTEM      PAGE NUMBER: 546  
 PRINT DATE: 12/20/2023      SLD COUNTY/SR - ANNUAL PRINT      COUNTY: CHESTER  
 DIR: B      TOTAL LEN: .008 MI.      DIST: 06-2      SR: 3032  
 LEFT MUN: LOWER OXFORD T      RIGHT MUN: LOWER OXFORD T

000044 FT  
 000000 FT



000044 FT      AH-LANCASTER      (36)  
 INTER-AHD      BELL RD  
 0010/0044      (SR2013 SEG 0010/0000)  
 000000 FT      2 0 15025 1 00 0000+00  
                  NC SCROGGY RD  
                  CREAM RD  
                  (SR3085 SEG 0060/0000)  
 INTER-BK      SCROGGY RD  
                  (SR3085 SEG 0060/0000)  
                  MFC BEGIN = E  
 0010/0000      LENGTH(AH 0044 BK 0000)

EXTRACT DATE: 12/18/2023 ROADWAY MANAGEMENT SYSTEM PAGE NUMBER: 545  
PRINT DATE: 12/20/2023 SLD COUNTY/SR - ANNUAL PRINT COUNTY: CHESTER  
DIR: B TOTAL LEN: .000 MI. DIST: 06-2 SR: 3031  
LEFT MUN: UPPER OXFORD T RIGHT MUN: UPPER OXFORD T

000000 FT  
000000 FT



000000 FT  
7020/0000 LENGTH(AH 1737 BK 1972)  
000000 FT  
7010/0000 LENGTH(AH 1972 BK 0000)

EXTRACT DATE: 12/18/2023 ROADWAY MANAGEMENT SYSTEM PAGE NUMBER: 544  
 PRINT DATE: 12/20/2023 SLD COUNTY/SR - ANNUAL PRINT COUNTY: CHESTER  
 DIR: B TOTAL LEN: 1.315 MI. DIST: 06-2 SR: 3030  
 LEFT MUN: UPPER OXFORD T RIGHT MUN: UPPER OXFORD T

006941 FT

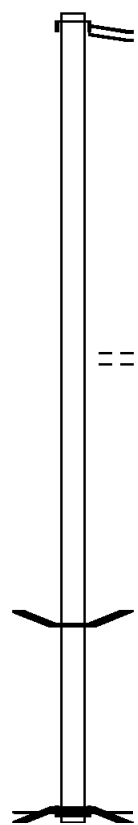
006941 FT  
 INTER-AHD HOMEVILLE RD  
 (SR3085 SEG 0100/0000)  
 HOMEVILLE RD  
 (SR3085 SEG 0100/0000)

003489 FT




003489 FT 2 0 15156 0 00 0034+22  
 NEWCOMERS RD  
 (T318)  
 0020/0000 LENGTH(AH 3452 BK 3489)

000000 FT

0010/0111 BMS EN 15/3030/0010/0000  
 000000 FT 2 0 15156 0 00 0000+00  
 NC STREET RD  
 INTER-BK STREET RD  
 (GOVT)  
 OCTORARO CREEK  
 BMSBG 15/3030/0010/0000  
 MFC BEGIN = E  
 0010/0000 LENGTH(AH 3489 BK 0000)



EXTRACT DATE: 12/18/2023      ROADWAY MANAGEMENT SYSTEM      PAGE NUMBER: 543  
 PRINT DATE: 12/20/2023      SLD COUNTY/SR - ANNUAL PRINT      COUNTY: CHESTER  
 DIR: B      TOTAL LEN: .000 MI.      DIST: 06-2      SR: 3029  
 LEFT MUN: UPPER OXFORD T      RIGHT MUN: UPPER OXFORD T

000000 FT		000000 FT	
000000 FT		7030/0000	LENGTH(AH 2805 BK 3729)
000000 FT		000000 FT	
		7020/0000	LENGTH(AH 3729 BK 0100)
		000000 FT	
		7010/0000	LENGTH(AH 0100 BK 0000)

EXTRACT DATE: 12/18/2023 ROADWAY MANAGEMENT SYSTEM PAGE NUMBER: 542  
PRINT DATE: 12/20/2023 SLD COUNTY/SR - ANNUAL PRINT COUNTY: CHESTER  
DIR: B TOTAL LEN: 5.608 MI. DIST: 06-2 SR: 3028  
LEFT MUN: UPPER OXFORD T RIGHT MUN: UPPER OXFORD T

029609 FT



029609 FT  
7104/0000 LENGTH(AH 2271 BK 0028)

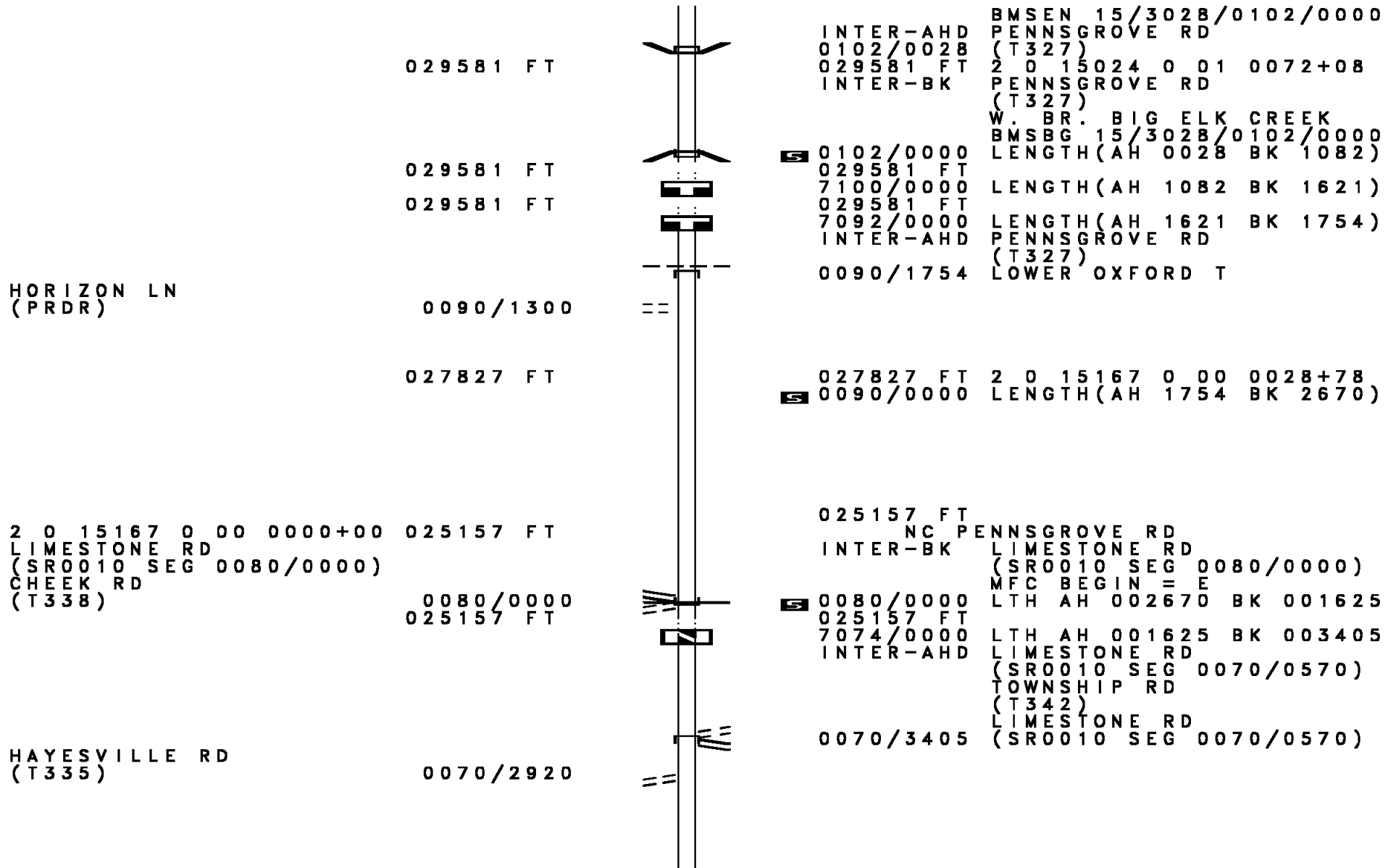
EXTRACT DATE: 12/18/2023  
PRINT DATE: 12/20/2023

ROADWAY MANAGEMENT SYSTEM  
SLD COUNTY/SR - ANNUAL PRINT

PAGE NUMBER: 541  
COUNTY: CHESTER

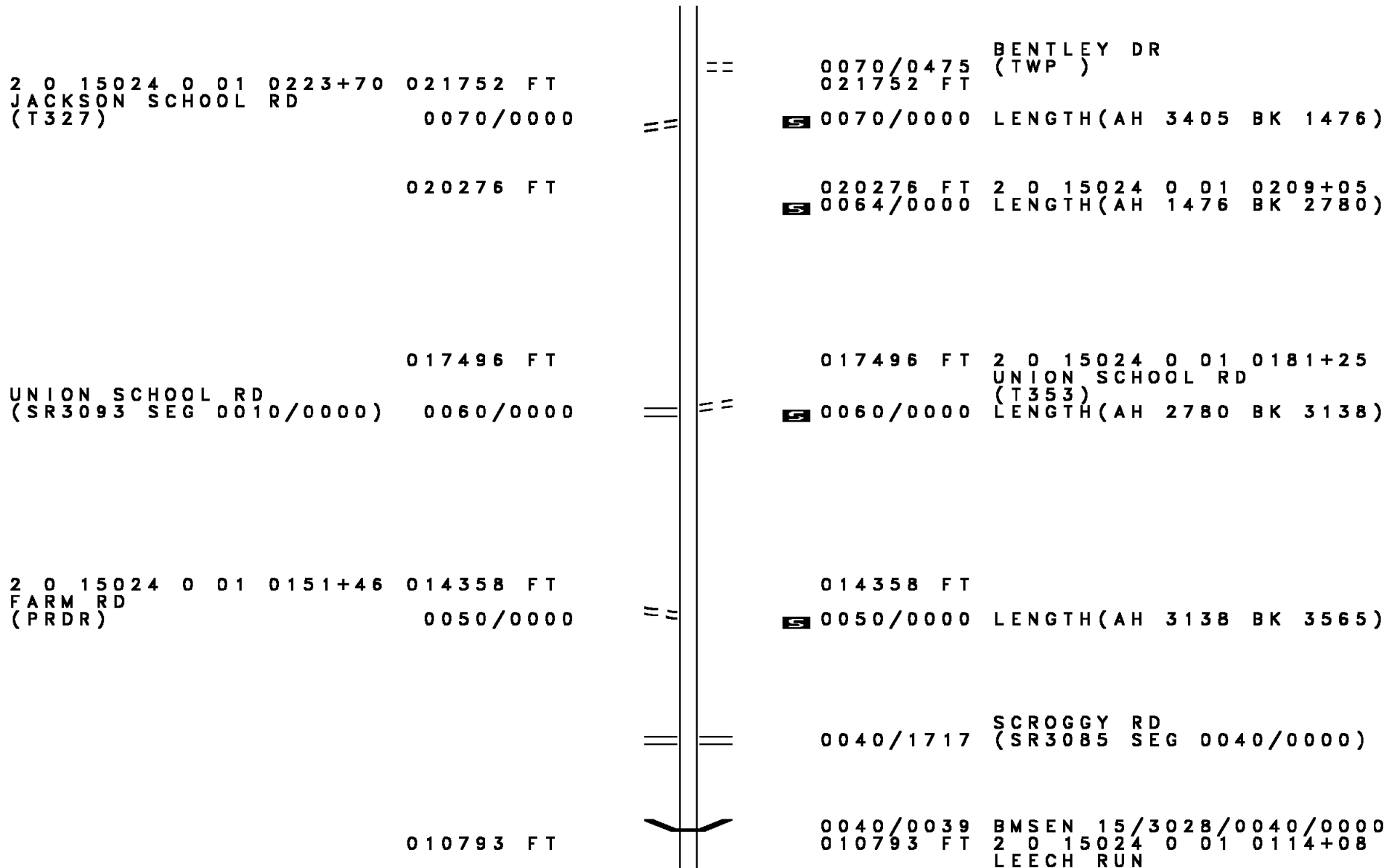
DIR: B TOTAL LEN: 5.608 MI.  
LEFT MUN: UPPER OXFORD T

DIST: 06-2 SR: 3028  
RIGHT MUN: UPPER OXFORD T

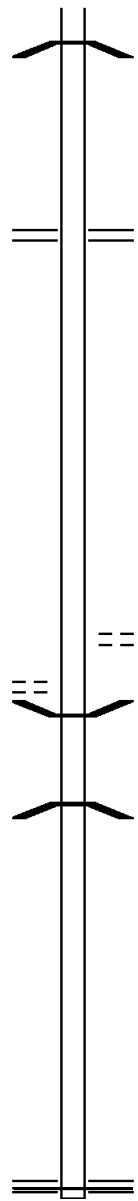




DIR: B TOTAL LEN: 5.608 MI. DIST: 06-2 SR: 3028  
 LEFT MUN: LOWER OXFORD T RIGHT MUN: LOWER OXFORD T



DIR: B TOTAL LEN: 5.608 MI. DIST: 06-2 SR: 3028  
 LEFT MUN: LOWER OXFORD T RIGHT MUN: LOWER OXFORD T



0040/0000 BMSBG 15/3028/0040/0000  
 LENGTH(AH 3565 BK 3600)

0030/1249 LANCASTER PK  
 (SR0472 SEG 0190/0000)

007193 FT

007193 FT 2 0 15024 0 01 0076+31  
 0030/0000 LENGTH(AH 3600 BK 3714)

BETHEL RD  
 (T323)

0020/0289  
 003479 FT

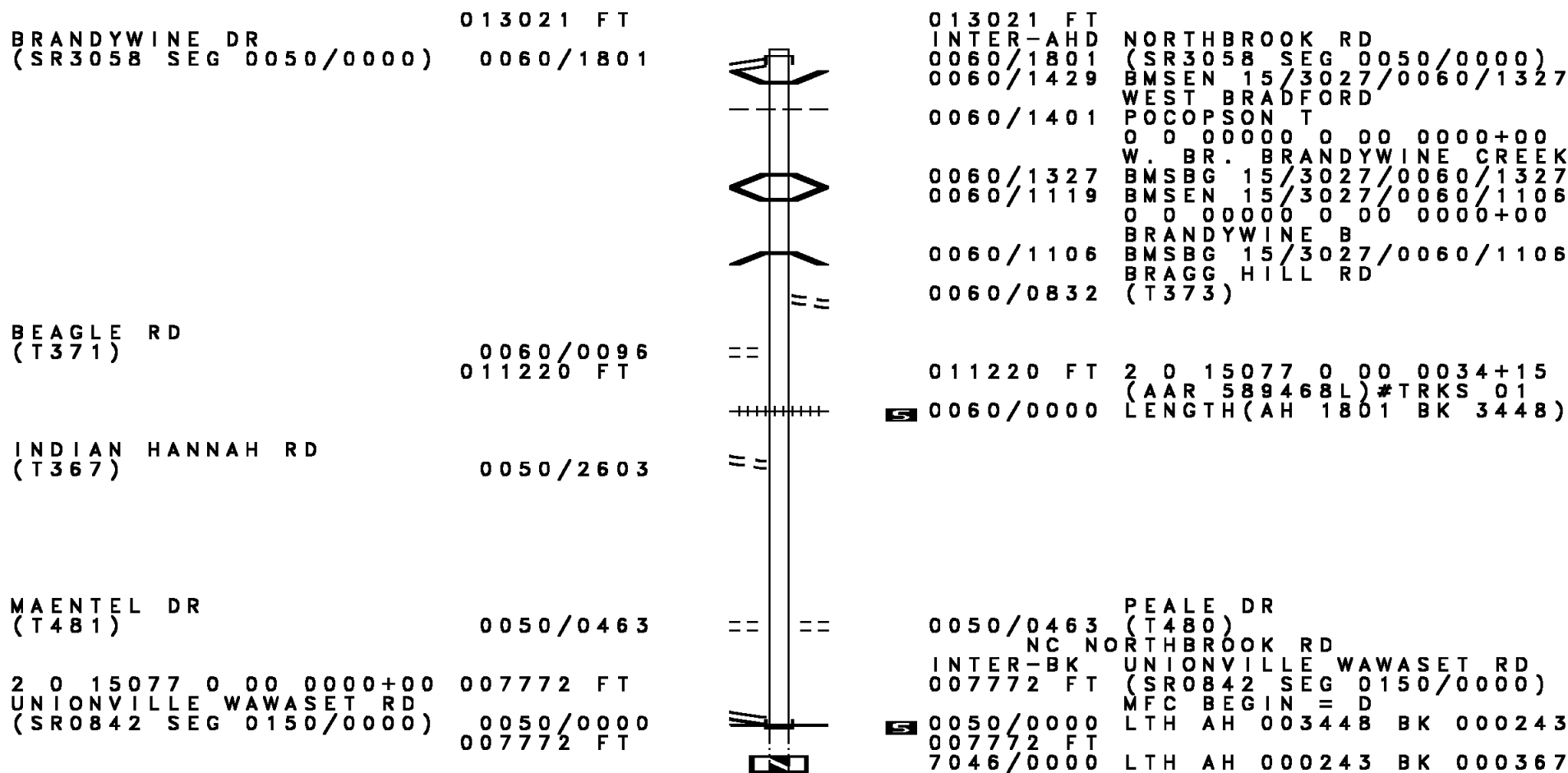
0020/0308 BETHEL RD  
 (T323)

0020/0046 BMSEN 15/3028/0020/0000  
 003479 FT 2 0 15024 0 01 0040+87  
 TWEEDS CREEK  
 BMSBG 15/3028/0020/0000  
 0020/0000 LENGTH(AH 3714 BK 3479)

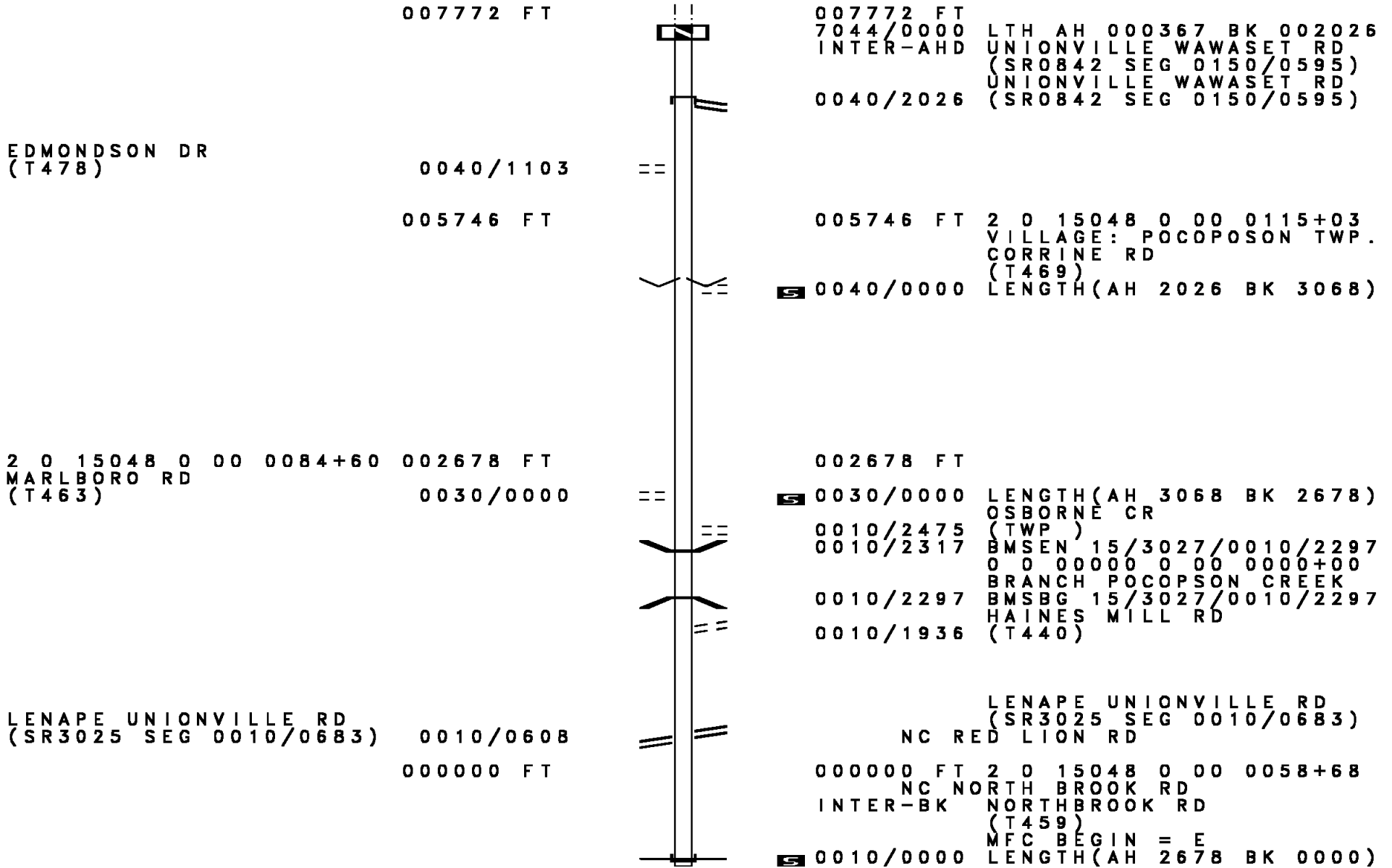
000000 FT

000000 FT 2 0 15024 0 00 0000+00  
 NC STREET RD  
 FORGE RD  
 (SR3001 SEG 0050/1993)  
 MFC BEGIN = D  
 0010/0000 LENGTH(AH 3479 BK 0000)

DIR: B TOTAL LEN: 2.466 MI. DIST: 06-2 SR: 3027  
 LEFT MUN: WEST BRADFORD T RIGHT MUN: WEST BRADFORD T

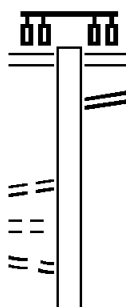


DIR: B TOTAL LEN: 2.466 MI. DIST: 06-2 SR: 3027  
 LEFT MUN: POCOPSON T RIGHT MUN: POCOPSON T



EXTRACT DATE: 12/18/2023 ROADWAY MANAGEMENT SYSTEM PAGE NUMBER: 536  
 PRINT DATE: 12/20/2023 SLD COUNTY/SR - ANNUAL PRINT COUNTY: CHESTER  
 DIR: B TOTAL LEN: 14.089 MI. DIST: 06-2 SR: 3026  
 LEFT MUN: LONDON GROVE T RIGHT MUN: LONDON GROVE T

074391 FT

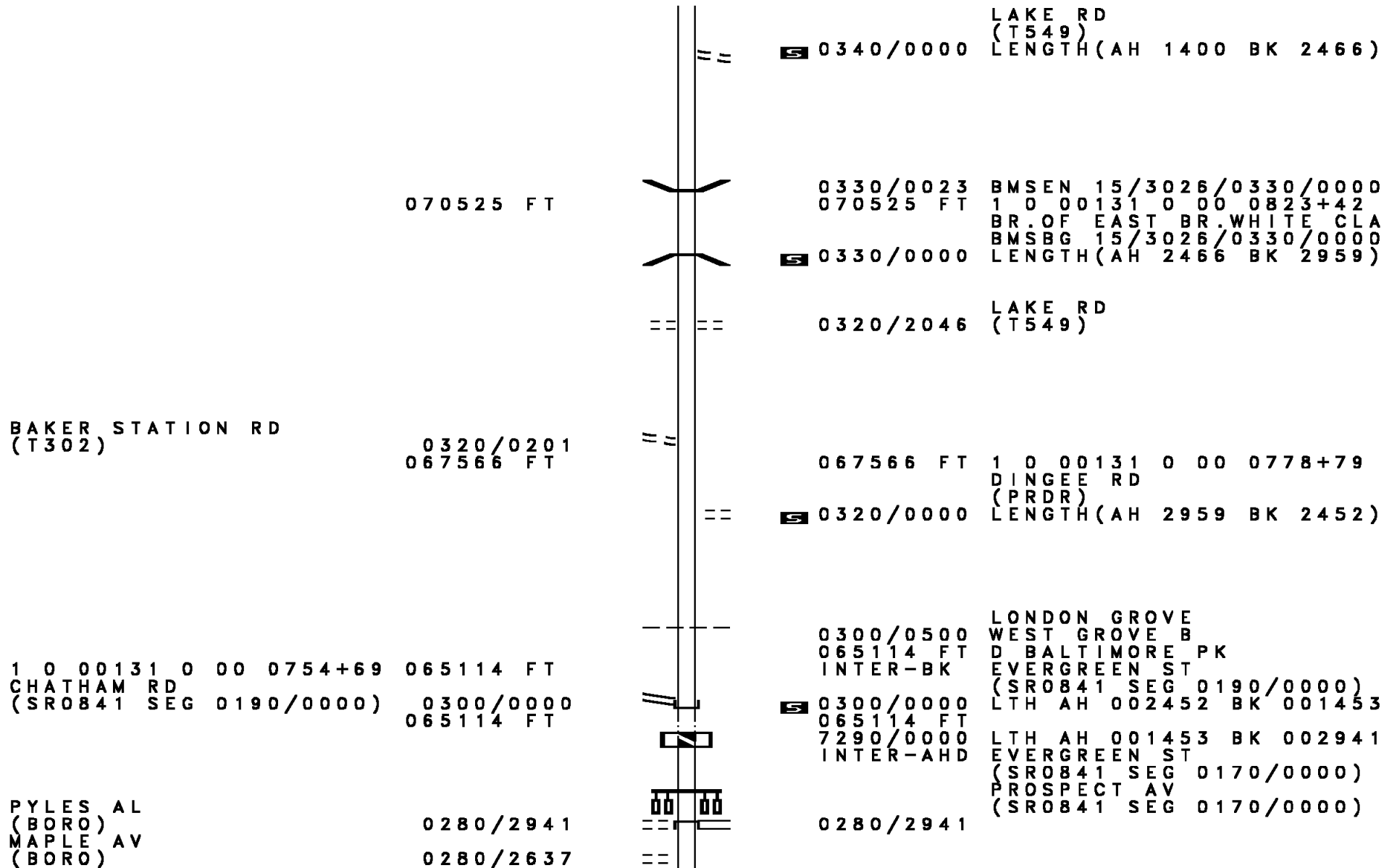


LC TO LONDON GROVE VILL  
 (CONN) 0340/0500  
 LONDON GROVE VILLAGE  
 (PRDR) 0340/0430  
 LONDON GROVE VILLAGE  
 (PRDR) 0340/0315  
 072991 FT

074391 FT GAP NEWPORT PK  
 (SR0041 SEG 0100/0425)  
 0340/1400  
 WYE RD  
 0340/1327 (SR9110 SEG 0010/0000)

072991 FT 1 0 00131 0 00 0848+39

DIR: B TOTAL LEN: 14.089 MI. DIST: 06-2 SR: 3026  
 LEFT MUN: LONDON GROVE T RIGHT MUN: LONDON GROVE T



DIR: B TOTAL LEN: 14.089 MI. DIST: 06-2 SR: 3026  
 LEFT MUN: WEST GROVE B RIGHT MUN: WEST GROVE B

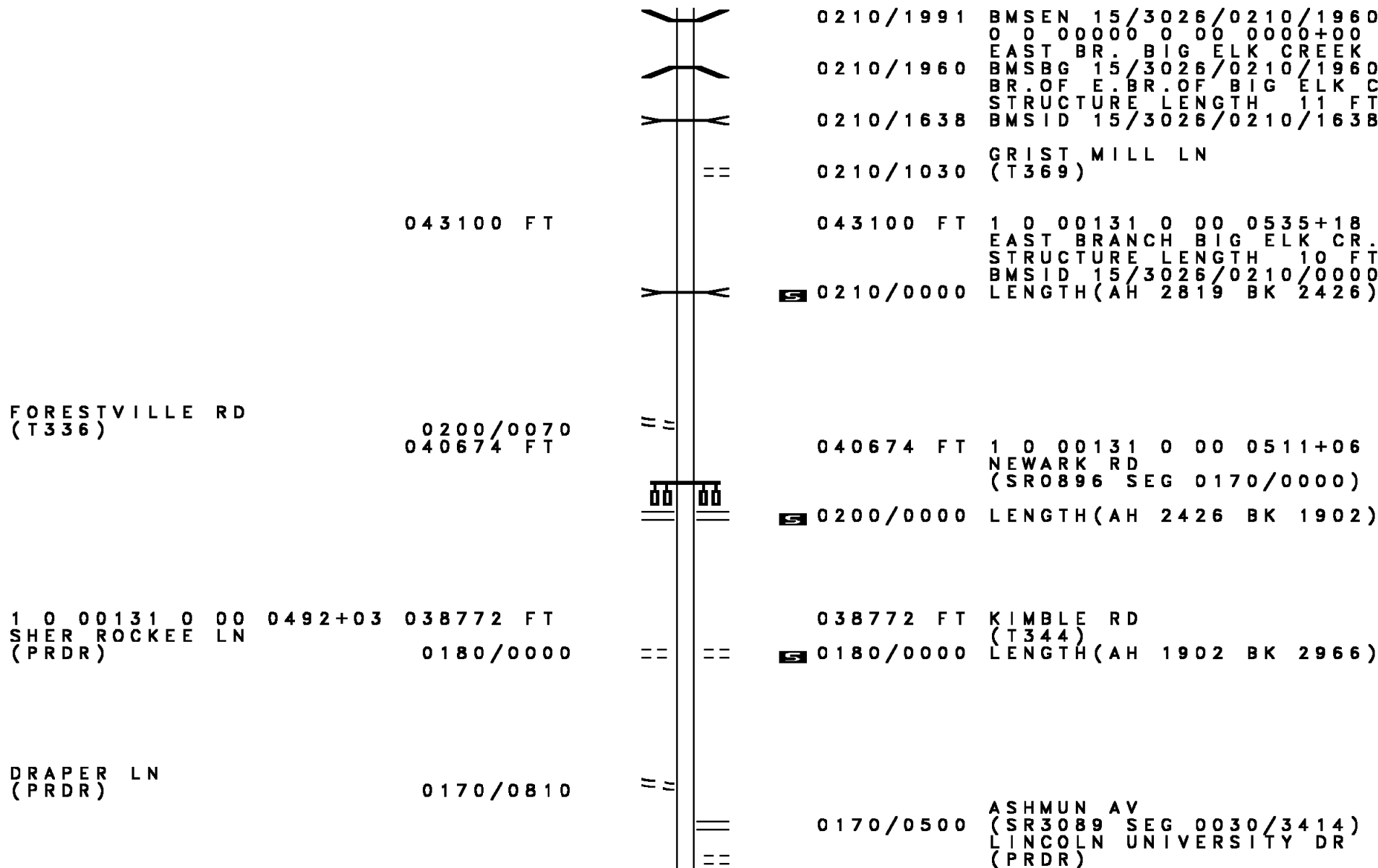
Segment Description	Segment ID	Length (FT)	Notes	Segment ID	Description	Length (FT)	Notes
				0280/1870	WOODLAND AV (BORO)		
GUERNSEY RD (SR3044 SEG 0140/1992)	0280/0524			0280/0524	NC EVERGREEN ST GUERNSEY RD (T364)		
PASCHALL MILL RD (T387)	0280/0255	062173 FT		0280/0502	WEST GROVE LONDON GROVE T		
				0280/0029	BMSBN 15/3026/0280/0000	062173 FT	1 0 00131 0 00 0725+31
				0280/0000	WHITE CLAY B BMSBG 15/3026/0280/0000		LENGTH(AH 2941 BK 1689)
0 0 00000 0 00 0000+00	060484 FT					060484 FT	
FORDS AUTO/TRUCK SVS (PRDR)	0266/0000			0266/0000	LENGTH(AH 1689 BK 2502)		
				0264/1276	LONDON GROVE PENN T		
	057982 FT			057982 FT	0 0 00000 0 00 0000+00		
				0264/0000	PENN RIDGE WY (TWP)		LENGTH(AH 2502 BK 2378)
SUMNER LN (PRDR)	0260/1740						
				0260/0030	SUNNYSIDE RD (T326)		
1 0 00131 0 00 0659+33	055604 FT			055604 FT	NC NEW BALTIMORE PK		
PASCHALL MILL RD (T335)	0260/0000			0260/0000	LENGTH(AH 2378 BK 2902)		

DIR: B TOTAL LEN: 14.089 MI. DIST: 06-2 SR: 3026  
 LEFT MUN: PENN T RIGHT MUN: PENN T

Stationing	Distance	Left Side	Right Side
052702 FT	0250/1304	VINEYARD WY (PRDR)	
052702 FT	0250/0000	1 0 00131 0 00 0630+73 DALEVILLE JENNERSVILLE (SR0796 SEG 0060/0000)	LENGTH(AH 2902 BK 2242)
050460 FT	0240/0990	JENNERS VILLAGE CTR (PRDR)	
050460 FT	0240/0000	JENNERS POND RD (TWP)	LENGTH(AH 2242 BK 2554)
047906 FT	0230/1464	LEWIS RD (T350)	
047906 FT	0230/0000	1 0 00131 0 00 0583+11 PUSEY MILL RD (T338)	LENGTH(AH 2554 BK 1987)
0220/0978	0220/0978	OXFORD CR (PRDR)	JENNERSVILLE HOSPITAL (PRDR)
045919 FT	0220/0553 045919 FT	1 0 00131 0 00 0563+50 OXFORD VILLAGE RD (PRDR)	HOOD FARM DR (PRDR)
0220/0000	0220/0000	OXFORD VILLAGE RD (PRDR)	LENGTH(AH 1987 BK 2819)
0210/2206	0210/2206	OXFORD VILLAGE RD (PRDR)	HOOD RD (T346)
	0210/2050		PENN UPPER OXFORD T




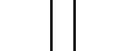

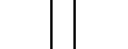

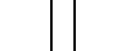
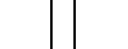
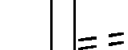
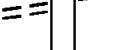
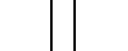
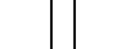


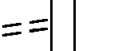
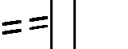

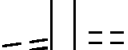
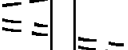
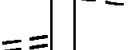





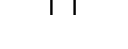


DIR: B TOTAL LEN: 14.089 MI. DIST: 06-2 SR: 3026  
 LEFT MUN: PENN T RIGHT MUN: PENN T



DIR: B TOTAL LEN: 14.089 MI. DIST: 06-2 SR: 3026  
 LEFT MUN: UPPER OXFORD T RIGHT MUN: UPPER OXFORD T

Left Side Description	Left Side Stationing	Right Side Description	Right Side Stationing
1 0 00131 0 00 0462+51 035806 FT UNIVERSITY RD (T362)	0170/0000	035806 FT UPPER OXFORD LOWER OXFORD T	
		5 0170/0000 LENGTH(AH 2966 BK 1607)	
	034199 FT	LINCOLN UNIVERSITY DR (PRDR)	
		0160/0826	
		034199 FT 1 0 00131 0 00 0446+36 LINCOLN UNIVERSITY DR (PRDR)	
		5 0160/0000 LENGTH(AH 1607 BK 2371)	
TOWNSHIP RD (T342)	0150/0781	ELKDALE RD (T329)	
	031828 FT	0150/0035 BMSBN 15/3026/0150/0000 1 0 00131 0 00 0422+65 BIG ELK BR.	
		5 0150/0000 BMSBG 15/3026/0150/0000 LENGTH(AH 2371 BK 2430)	
UNKNOWN RD (PRDR)	0144/0710	HILL LN (PRDR)	
	029398 FT	0144/0970	
		029398 FT 1 0 00131 0 00 0398+32 WEST BRANCH RD (T313)	
		5 0144/0000 LENGTH(AH 2430 BK 2058)	
EMPRESS DR (PRDR)	0140/1313		
	027340 FT	027340 FT 1 0 00131 0 00 0377+74 REEDVILLE RD (T318)	
		5 0140/0000 LENGTH(AH 2058 BK 1996)	
		SCOTTS LN	

DIR: B TOTAL LEN: 14.089 MI. DIST: 06-2 SR: 3026  
 LEFT MUN: LOWER OXFORD T RIGHT MUN: LOWER OXFORD T

			0130/0370 (PRDR)
			0130/0021 BMSEN 15/3026/0130/0000
	025344 FT		025344 FT 1 0 00131 0 00 0357+75
			BR OF W BR OF BIG ELK C
			BMSBG 15/3026/0130/0000
			0130/0000 LENGTH(AH 1996 BK 2212)
			LOWER OXFORD
			0120/0775 OXFORD B
	023132 FT		023132 FT 1 0 00131 0 00 0335+63
			RAILROAD TRACK (INACTIV
RAILROAD TRACK (INACTIV			(PRDR)
(PRDR)	0120/0000		0120/0000 NC BALTIMORE PK
			0120/0000 LENGTH(AH 2212 BK 2311)
			
	020821 FT		020821 FT 1 0 00131 0 00 0312+57
OXHAVEN DR			NC LINCOLN AV
(PRDR)	0110/0000		0110/0000 LENGTH(AH 2311 BK 1596)
WHEELER BL			
(BORO)	0100/1126		
PARK ST			
(BORO)	0100/0784		
	019225 FT		019225 FT 1 0 00131 0 00 0296+61
CHASE ST			FIFTH ST
(BORO)	0100/0000		(BORO)
FOURTH ST			0100/0000 LENGTH(AH 1596 BK 1082)
(BORO)	0090/0591		FOURTH ST
OAK WY			(BORO)
(BORO)	0090/0565		
	018143 FT		018143 FT 1 0 00131 0 00 0285+79
			MARKET ST
			(SRO472 SEG 0140/0953)
			NC LINCOLN ST
			INTER-BK MARKET ST
			(SRO472 SEG 0140/0953)
			MFC BEGIN = C
			0090/0000 LTH AH 001082 BK 000100
	018143 FT		018143 FT
			7080/0000 LTH AH 000100 BK 002821
			INTER-AHD MARKET ST

DIR: B TOTAL LEN: 14.089 MI. DIST: 06-2 SR: 3026  
 LEFT MUN: OXFORD B RIGHT MUN: OXFORD B

THIRD ST  
 (SR0010 SEG 0010/0000) 0070/2821  
 LOCUST ST  
 (SR3016 SEG 0081/0413) 0070/2636

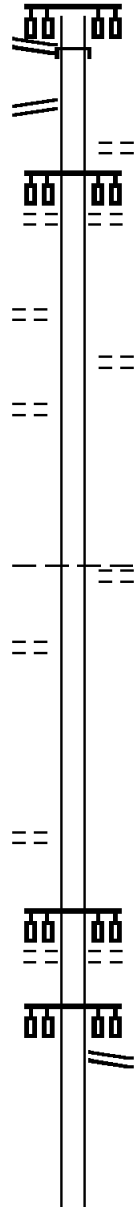
SUMMIT AV  
 (BORO) 0070/0661

VALLEY AV  
 (BORO) 0070/0144  
 015322 FT

OXFORD DR  
 (PRDR) 0060/1800

1 0 00131 0 00 0232+10 012875 FT  
 WEDGEWOOD RD  
 (T341) 0060/0000

011535 FT



0070/2821 (SR0472 SEG 0140/1057)

0070/2093 BROAD ST  
 (BORO)  
 HODGSON ST  
 (BORO)

0070/1741

0070/0475 SOUTH ST  
 (BORO)

015322 FT 1 0 00131 0 00 0256+52  
 NC TH THIRD ST  
 MT PLEASANT AV  
 (T320)  
 OXFORD

0070/0000 EAST NOTTINGHAM T  
 LENGTH(AH 2821 BK 2447)

012875 FT

0060/0000 LENGTH(AH 2447 BK 1340)

WATER WAY RD  
 (T305)

0050/0230  
 011535 FT 1 0 00131 0 00 0221+19

0050/0000 BARNESLEY RD  
 (SR3107 SEG 0040/3076)  
 LENGTH(AH 1340 BK 2410)

DIR: B TOTAL LEN: 14.089 MI. DIST: 06-2 SR: 3026  
 LEFT MUN: EAST NOTTINGHAM T RIGHT MUN: EAST NOTTINGHAM T

Left Side Description	Left Side Length	Right Side Description	Right Side Length
ROSEWOOD DR (TWP)	009125 FT 0040/1557	009125 FT 0 0 00000 0 00 0000+00 S 0044/0000 LENGTH(AH 2410 BK 1557)	
TWIN HOUSE RD (T335)	007568 FT 0040/0000	007568 FT 1 0 00131 0 00 0179+22 TWIN HOUSE RD (T335) S 0040/0000 LENGTH(AH 1557 BK 3216)	
SHADYSIDE RD (T333)	0030/0539 004352 FT	004352 FT 1 0 00131 0 00 0147+07 GRAVES RD (T302) S 0030/0000 LENGTH(AH 3216 BK 2182)	
1 0 00131 0 00 0125+24 FORGE RD (SR3001 SEG 0010/0000) SHADY SIDE TP RD (PRDR)	002170 FT 0020/0000 0010/2030	002170 FT FORGE RD (T315) S 0020/0000 LENGTH(AH 2182 BK 2170)	
	000000 FT	0010/0895 EAST NOTTINGHAM WEST NOTTINGHAM T 000000 FT 1 0 00131 0 00 0103+45 OLD BALTIMORE PK (T308) NC BA BALTIMORE PK CHRISTINE RD (SR0272 SEG 0060/0000) S 0010/0000 MFC BEGIN = D LENGTH(AH 2170 BK 0000)	

EXTRACT DATE: 12/18/2023      ROADWAY MANAGEMENT SYSTEM      PAGE NUMBER: 527  
 PRINT DATE: 12/20/2023      SLD COUNTY/SR - ANNUAL PRINT      COUNTY: CHESTER  
 DIR: B      TOTAL LEN: 4.109 MI.      DIST: 06-2      SR: 3025  
 LEFT MUN: POCOPSON T      RIGHT MUN: POCOPSON T

021698 FT



021698 FT UNIONVILLE WAWASET RD  
 0086/2184 (SR0842 SEG 0170/2006)  
 0086/1797 (AAR 589475W)#TRKS 01

019514 FT

019514 FT 0 0 00000 0 00 0000+00  
 0086/0000 LENGTH(AH 2184 BK 1790)

017724 FT

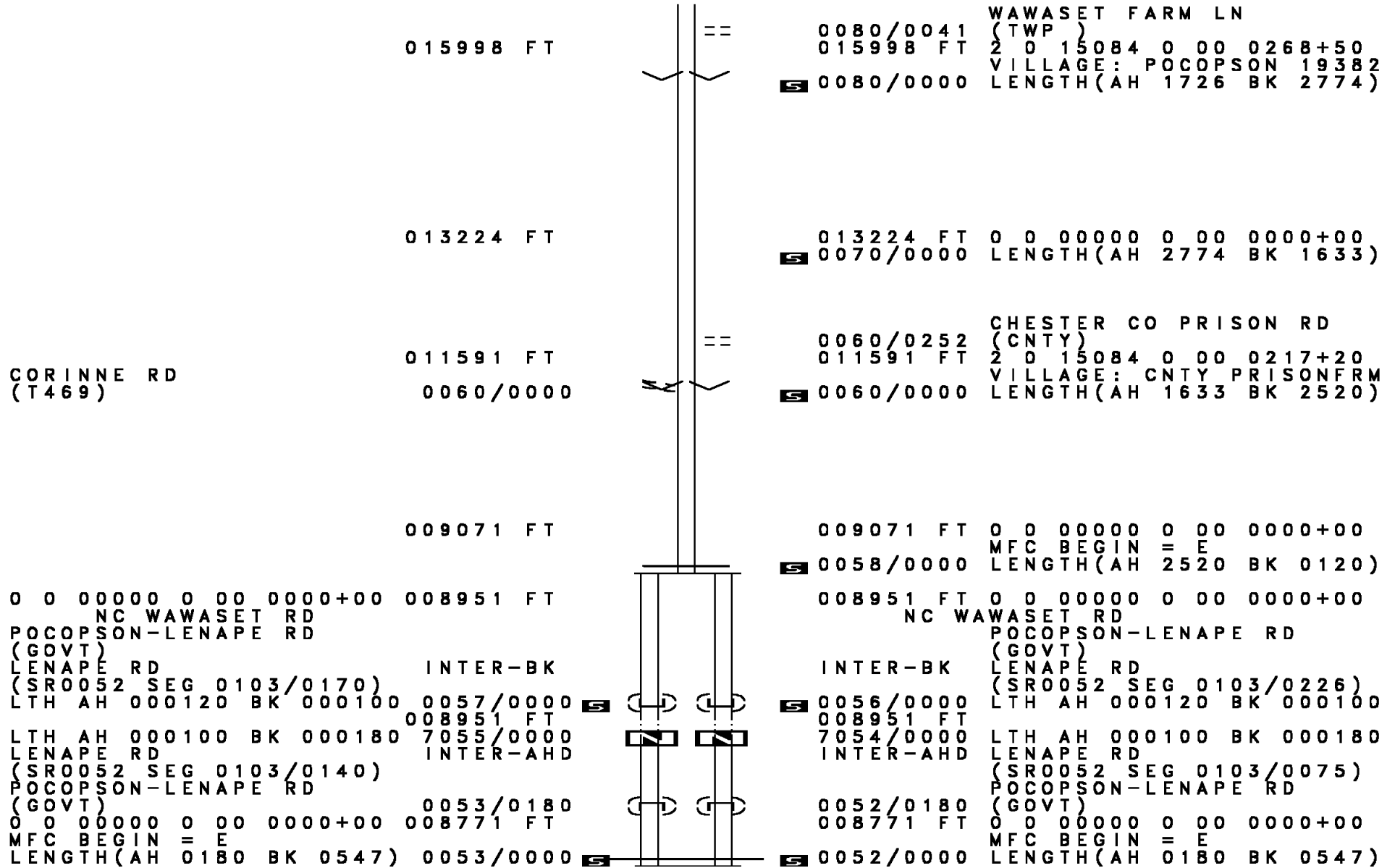
017724 FT 0 0 00000 0 00 0000+00  
 0084/0000 LENGTH(AH 1790 BK 1726)

LOCUST GROVE RD  
 (T464)

0080/0648

==

DIR: B TOTAL LEN: 4.109 MI. DIST: 06-2 SR: 3025  
 LEFT MUN: POCOPSON T RIGHT MUN: POCOPSON T



CORINNE RD  
(T469)

DIR: B TOTAL LEN: 4.109 MI. DIST: 06-2 SR: 3025  
 LEFT MUN: POCOPSON T RIGHT MUN: POCOPSON T

Left Side Data	Right Side Data
008224 FT	0050/0025 BMS EN 15/3025/0050/0000 008224 FT 2 0 15084 0 00 0184+14 VILLAGE: POCOPSON HOME POCOPSON CR. BMSBG 15/3025/0050/0000
	0050/0000 LENGTH(AH 0547 BK 2558)
	UNKNOWN RD (PRDR)
2 0 15084 0 00 0158+52 005666 FT LOCUST GROVE RD (T464)	0040/0890 005666 FT LOCUST GROVE RD (T435)
0040/0000	0040/0000 LENGTH(AH 2558 BK 2516)
	003150 FT 2 0 15084 0 00 0133+25 VILLAGE: POCOPSON TWP. HAINES MILL RD (T440)
HAINES MILL RD (T440)	0030/0000 LENGTH(AH 2516 BK 1974)
0020/1963	
	001176 FT 2 0 15084 0 00 0113+62 VILLAGE: POCOPSON 19382 FOLLY HILL RD (T426)
	0020/0000 LENGTH(AH 1974 BK 1176)
RED LION RD (SR3027 SEG 0010/0608)	0010/0683 NORTHBROOK RD (SR3027 SEG 0010/0608)
0010/0683	
000000 FT	000000 FT 2 0 15084 0 00 0103+15 VILLAGE: POCOPOSON1934B NC LENAPE UNIONVILLE RD INTER-BK LENAPE UNIONVILLE RD (T461)
	MFC BEGIN = E
	0010/0000 LENGTH(AH 1176 BK 0000)



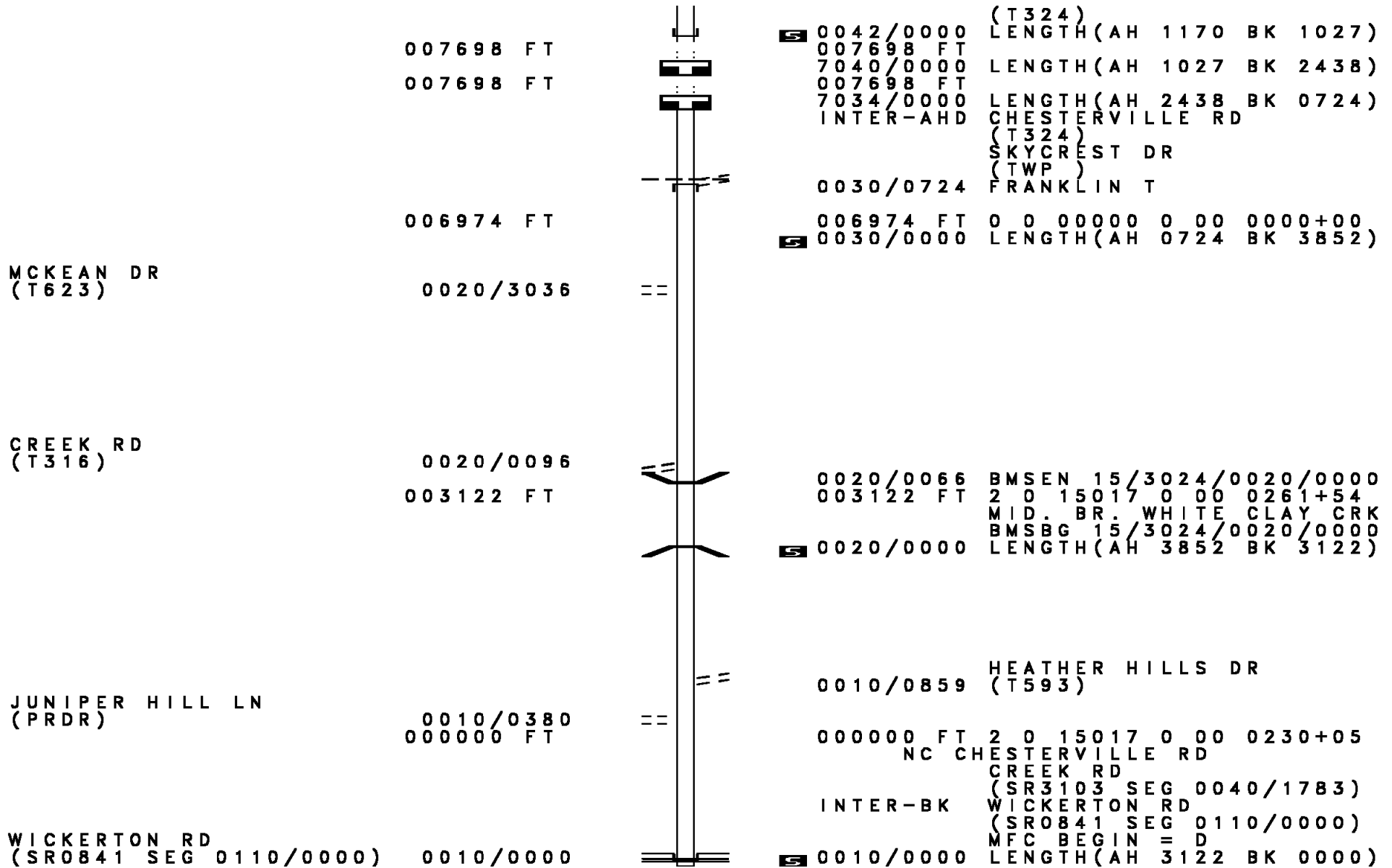
DIR: B TOTAL LEN: 4.391 MI. DIST: 06-2 SR: 3024  
 LEFT MUN: NEW GARDEN T RIGHT MUN: NEW GARDEN T

	023185 FT		023185 FT GAP NEWPORT PK 0080/2527 (SR0041 SEG 0030/0787)
EGYPT RUN RD (T321)	0080/0992	==	
2 0 15017 0 00 0472+86 020658 FT KENNET MIDDLE SCHOOL EN (TWP )	0080/0000	== ==	020658 FT REYNOLDS RD (T484) S 0080/0000 LENGTH(AH 2527 BK 3031)
		==	0070/1480 CAMBRIDGE RD (T502)
		==	0070/0746 PAU NEL DR (TWP )
NEWARK RD (SR3033 SEG 0010/0000)	0070/0235	==	NC SUNNY DELL RD
2 0 15017 0 00 0444+75 017627 FT LAUREL HEIGHTS RD (T319)	0070/0000	==	017627 FT S 0070/0000 LENGTH(AH 3031 BK 3985)
		==	0060/2238 COPPER BEECH CT (TWP ) NC NEWARK RD

DIR: B TOTAL LEN: 4.391 MI. DIST: 06-2 SR: 3024  
 LEFT MUN: NEW GARDEN T RIGHT MUN: NEW GARDEN T

Segment	Start Station	End Station	Length (FT)	Notes
PALMERS DR (TWP)	0060/1402	0060/1732	013642	NEWARK RD (SR3105 SEG 0020/3923)
2 0 15017 0 00 0405+14	013642	013642	0060/0000	LENGTH(AH 3985 BK 2081)
WALNUT RUN RD (T390)	0060/0000	0054/0440	011561	
FANNYS WY (PRDR)	0054/0440	0054/0000	0054/0000	LENGTH(AH 2081 BK 2693)
0 0 00000 0 00 0000+00	011561	0050/2380	0050/2380	SAWMILL RD (T450)
EVERGREEN CT (TWP)	0054/0000	0050/1650	0050/1650	
WABA LN (PRDR)	0050/1650	0050/0230	008868	BMS EN 15/7225/0010/0000 0 0 00000 0 00 0000+00
	008868	0050/0149	008868	EAST BR. WHITE CLAY CRK BMSBG 15/7225/0010/0000
	008868	0050/0149	008868	2 0 15017 0 00 0357+97 PENN GREEN RD (SR3009 SEG 0060/0000)
	008868			NC LA N DENBERG RD MERCER MILL RD (T449)
	008868	INTER-BK	008868	PENN GREEN RD (SR3009 SEG 0060/0000)
	008868	0050/0000	008868	LTH AH 002693 BK 000394
	008868	008868	7044/0000	LTH AH 000394 BK 001170
PENN GREEN RD (SR3009 SEG 0060/0392)	0042/1170	0042/1170	0042/1170	PENN GREEN RD (SR3009 SEG 0060/0392)
FOR SR 3009 AND 3024 (CONN)	0042/1033	007698	007698	
	007698	007698	007698	0 0 00000 0 00 0000+00 INTER-BK CHESTERVILLE RD

DIR: B TOTAL LEN: 4.391 MI. DIST: 06-2 SR: 3024  
 LEFT MUN: NEW GARDEN T RIGHT MUN: NEW GARDEN T



007698 FT  
 007698 FT

(T324)  
 S 0042/0000 LENGTH(AH 1170 BK 1027)  
 007698 FT  
 7040/0000 LENGTH(AH 1027 BK 2438)  
 007698 FT  
 7034/0000 LENGTH(AH 2438 BK 0724)  
 INTER-AHD CHESTERVILLE RD  
 (T324)  
 SKYCREST DR  
 (TWP)  
 0030/0724 FRANKLIN T

006974 FT  
 0020/3036

MCKEAN DR  
 (T623)

006974 FT 0 0 00000 0 00 0000+00  
 S 0030/0000 LENGTH(AH 0724 BK 3852)

CREEK RD  
 (T316)

0020/0096  
 003122 FT

0020/0066 BMS EN 15/3024/0020/0000  
 003122 FT 2 0 15017 0 00 0261+54  
 MID. BR. WHITE CLAY CRK  
 BMSBG 15/3024/0020/0000  
 S 0020/0000 LENGTH(AH 3852 BK 3122)

JUNIPER HILL LN  
 (PRDR)

0010/0380  
 000000 FT

0010/0859 HEATHER HILLS DR  
 (T593)  
 000000 FT 2 0 15017 0 00 0230+05  
 NC CHESTERVILLE RD  
 CREEK RD  
 (SR3103 SEG 0040/1783)  
 INTER-BK WICKERTON RD  
 (SR0841 SEG 0110/0000)  
 MFC BEGIN = D

WICKERTON RD  
 (SR0841 SEG 0110/0000)

0010/0000

S 0010/0000 LENGTH(AH 3122 BK 0000)

EXTRACT DATE: 12/18/2023 ROADWAY MANAGEMENT SYSTEM PAGE NUMBER: 521  
PRINT DATE: 12/20/2023 SLD COUNTY/SR - ANNUAL PRINT COUNTY: CHESTER

DIR: B TOTAL LEN: 4.249 MI. DIST: 06-2 SR: 3023  
LEFT MUN: WEST BRADFORD T RIGHT MUN: WEST BRADFORD T

022433 FT

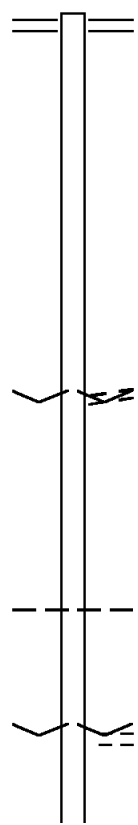
022433 FT NORTH BROOK RD  
0110/3535 (SR3058 SEG 0070/0000)

018898 FT

018898 FT 2 0 15153 0 00 0035+75  
VILLAGE: W.BRDFRDT19382  
NORTH WAWASET RD  
(T434)  
NC CAMP LINDEN RD  
0110/0000 LENGTH(AH 3535 BK 2584)

016314 FT

0100/0152 WEST BRADFORD  
016314 FT EAST BRADFORD T  
2 0 15153 0 00 0061+48  
VILLAGE: W.BRADFORD TWP  
CAROLANNES WY  
(PRDR)  
0100/0000 LENGTH(AH 2584 BK 1980)



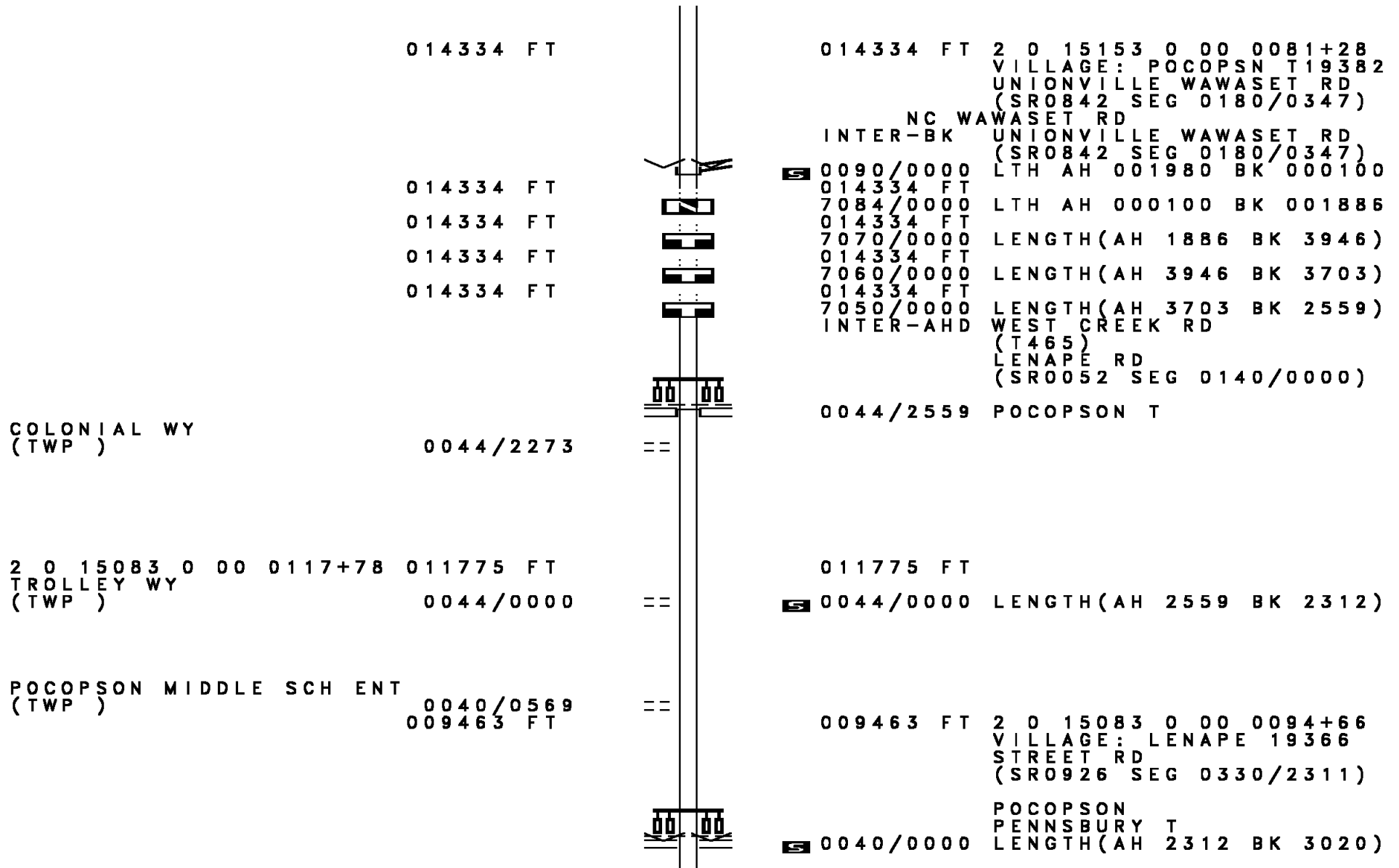
EXTRACT DATE: 12/18/2023  
PRINT DATE: 12/20/2023

ROADWAY MANAGEMENT SYSTEM  
SLD COUNTY/SR - ANNUAL PRINT

PAGE NUMBER: 520  
COUNTY: CHESTER

DIR: B TOTAL LEN: 4.249 MI.  
LEFT MUN: EAST BRADFORD T

DIST: 06-2 SR: 3023  
RIGHT MUN: EAST BRADFORD T



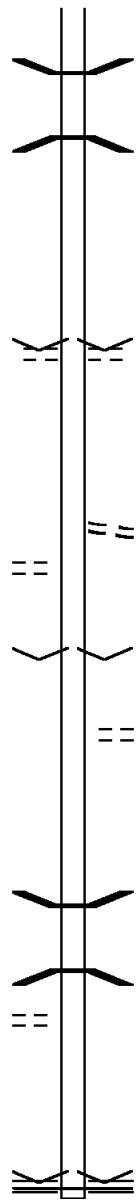
EXTRACT DATE: 12/18/2023  
PRINT DATE: 12/20/2023

ROADWAY MANAGEMENT SYSTEM  
SLD COUNTY/SR - ANNUAL PRINT

PAGE NUMBER: 519  
COUNTY: CHESTER

DIR: B TOTAL LEN: 4.249 MI.  
LEFT MUN: PENNSBURY T

DIST: 06-2 SR: 3023  
RIGHT MUN: PENNSBURY T



0030/1723 BMS EN 15/3023/0030/1691  
0 0 00000 0 00 0000+00

0030/1691 BMSBG 15/3023/0030/1691

006443 FT

006443 FT 2 0 15083 0 00 0064+46  
VILLAGE: POCOPSON 19382  
BRINTONS BRIDGE RD  
(T438)  
5 0030/0000 LENGTH(AH 3020 BK 3080)

MCMULLAN FARM LN  
(T480)

0020/0838  
003363 FT

0020/1238 CHANDLER RD  
(T436)

003363 FT 2 0 15083 0 00 0033+11  
VILLAGE: PNNSBRY T19382  
5 0020/0000 LENGTH(AH 3080 BK 3363)

0010/2716 HANOVER DR  
(T459)

WHITEWOOD WY  
(T480)

0010/0310  
000000 FT

0010/0532 BMS EN 15/3023/0010/0518  
2 0 15083 0 00 0005+25

0010/0518 BMSBG 15/3023/0010/0518  
BENNETTS RUN CREEK

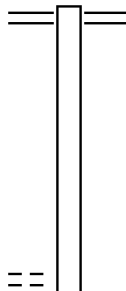
000000 FT 2 0 15083 0 00 0000+00  
VILLAGE: PNNSBRY T19348  
NC PO COPSON RD  
PARKERSVILLE RD  
(SR3021 SEG 0030/0000)  
MFC BEGIN = E

5 0010/0000 LENGTH(AH 3363 BK 0000)

EXTRACT DATE: 12/18/2023 ROADWAY MANAGEMENT SYSTEM PAGE NUMBER: 518  
PRINT DATE: 12/20/2023 SLD COUNTY/SR - ANNUAL PRINT COUNTY: CHESTER

DIR: B TOTAL LEN: 2.594 MI. DIST: 06-2 SR: 3022  
LEFT MUN: FRANKLIN T RIGHT MUN: FRANKLIN T

013695 FT



013695 FT WICKERTON RD  
0094/2852 (SR0841 SEG 0120/0202)

2 0 15164 0 00 0130+84 010843 FT  
ROCK HILL LN  
(PRDR) 0094/0000

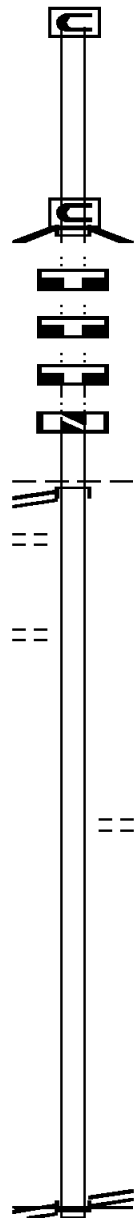
010843 FT  
0094/0000 LENGTH(AH 2852 BK 1908)

Station	Distance	Notes	Station	Distance	Notes
008935	FT		008935	FT	2 0 15164 0 00 0111+80 GUERNSEY RD (T364)
		==	0090/0000		LENGTH(AH 1908 BK 1785)
		==	0080/1327		(T615)
007150	FT		007150	FT	2 0 15164 0 00 0093+57 QUAIL DR (T616)
		==	0080/0000		LENGTH(AH 1785 BK 1287)
					JEFFERSON BL (T644)
					CONARDS MILL RD (T310)
005863	FT		0072/0242		
			005863	FT	2 0 15164 0 00 0081+00 NC PENNOCK BRIDGE RD
			INTER-BK		KELTON PENNOCKS BRIDGE (T406)
			0072/0000		LENGTH(AH 1287 BK 1300)
005863	FT		005863	FT	7070/0000
			005863	FT	LENGTH(AH 1300 BK 3061)
005863	FT		7060/0000		LENGTH(AH 3061 BK 1088)
			005863	FT	7058/0000
005863	FT				LENGTH(AH 1088 BK 0032)
					BMSSEN 15/3022/0056/0000
			INTER-AHD		PENNOCKS BRIDGE RD (T406)
005831	FT		0056/0032		NEW LONDON T
			005831	FT	2 0 15164 0 00 0025+91
			INTER-BK		PENNOCKS BRIDGE RD (T406)
					WHITE CLAY B
			0056/0000		BMSBG 15/3022/0056/0000
005831	FT		005831	FT	LENGTH(AH 0032 BK 1326)
			7054/0000		LENGTH(AH 1326 BK 0027)
			INTER-AHD		BMSSEN 15/3022/0052/0000
					PENNOCKS BRIDGE RD (T406)



DIR: B TOTAL LEN: 2.594 MI. DIST: 06-2 SR: 3022  
 LEFT MUN: NEW LONDON T RIGHT MUN: NEW LONDON T

Segment Description	Length (FT)	Start Station	End Station	Notes
	005804	0012+38	0020+42	INTER-BK PENNOCKS BRIDGE RD (T406) BRIDGE CLOSED
	005804	0020+42	0028+46	W. BR. WHITE CLAY CREEK BMSBG 15/3022/0052/0000
	005804	0028+46	0036+50	LENGTH(AH 0027 BK 1240)
	005804	0036+50	0044+54	LENGTH(AH 1240 BK 3093)
	005804	0044+54	0052+58	LENGTH(AH 3093 BK 4400)
	005804	0052+58	0060+62	LTH AH 004400 BK 000293
	005804	0060+62	0068+66	LTH AH 000293 BK 001244
	0016	0068+66	0070+82	INTER-AHD KELTON JENNERVILLE RD (SR0796 SEG 0040/0000) PENN T
KELTON JENNERVILLE RD (SR0796 SEG 0040/0000)	0016	0070+82	0072+98	
KENO LN (T399)	0016	0072+98	0074+64	
2 0 15008 0 00 0418+57	004560	0074+64	0080+24	PRIVATE DR (PRDR)
LARCHMONT LN (T440)	0016	0080+24	0082+90	LENGTH(AH 1244 BK 1566)
	002994	0082+90	0085+84	2 0 15008 0 00 0434+23
	0014	0085+84	0087+98	LENGTH(AH 1566 BK 2994)
	000000	0087+98	0088+17	NEWARK RD (SR0896 SEG 0154/0851)
NEWARK RD (SR0896 SEG 0154/0851)	0010	0088+17	0098+27	INTER-BK CO RBY RD MYSTERY ROSE LN (T419) MFC BEGIN = E
	0010	0098+27	0108+37	LENGTH(AH 2994 BK 0000)

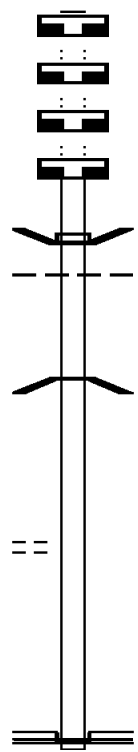


DIR: B TOTAL LEN: 1.231 MI. DIST: 06-2 SR: 3021  
 LEFT MUN: PENNSBURY T RIGHT MUN: PENNSBURY T

Stationing	Notes	Stationing	Notes
006498 FT		006498 FT	INTER-AHD PARKERSVILLE RD (T440) STREET RD (SR0926 SEG 0310/0598) RAVEN LN (T478)
004086 FT		004086 FT	2 0 15082 0 00 0040+88 VILLAGE: SAVERY'S MILLS POCOPSON RD (SR3023 SEG 0010/0000)
0020/1439	WILLOW GLEN RD (T451)	0030/0000	LENGTH (AH 2412 BK 1774)
002312 FT		0020/1736	BMSSEN 15/3021/0020/1716
000000 FT		0020/1716	0 0 00000 0 00 0000+00 BENNETTS RUN CREEK BMSBG 15/3021/0020/1716
		002312 FT	2 0 15082 0 00 0023+12 FERN HILL RD (T429)
		0020/0000	LENGTH (AH 1774 BK 2312)
		000000 FT	2 0 15082 0 00 0000+00 VILLAGE: PENNSBURY TWP. NC PARKERSVILLE RD BALTIMORE PK (SR0001 SEG 0541/0000) (SR0001 SEG 0540/0000) MFC BEGIN = E
		0010/0000	LENGTH (AH 2312 BK 0000)

DIR: B TOTAL LEN: .505 MI. DIST: 06-2 SR: 3020  
 LEFT MUN: NEW LONDON T RIGHT MUN: NEW LONDON T

002665 FT  
 002665 FT  
 002665 FT  
 002665 FT



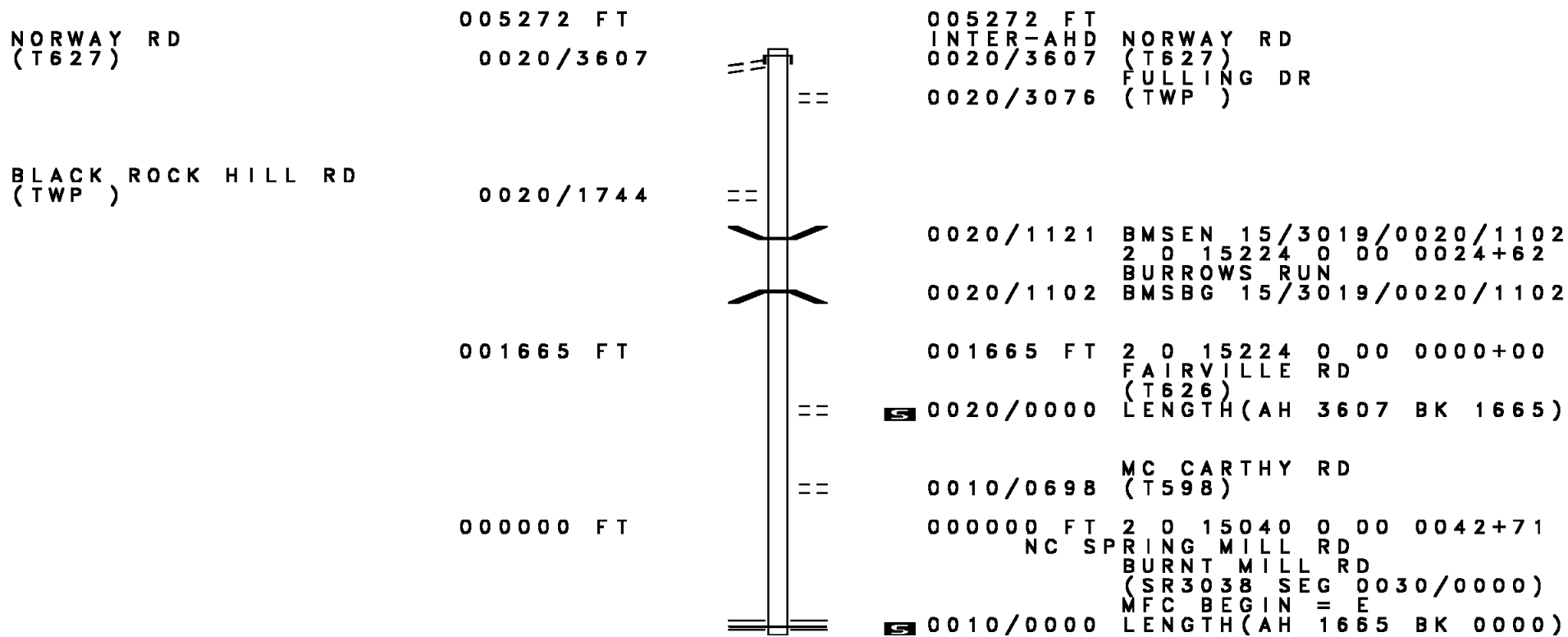
002590 FT

002665 FT  
 7050/0000 LENGTH(AH 5970 BK 2556)  
 002665 FT  
 7040/0000 LENGTH(AH 2556 BK 2591)  
 002665 FT  
 7030/0000 LENGTH(AH 2591 BK 3636)  
 002665 FT  
 7022/0000 LENGTH(AH 3636 BK 0075)  
 BMSEN 15/3020/0020/0000  
 INTER-AHD SAGINAW RD  
 0020/0075 (T403)  
 NEW LONDON  
 0020/0037 EAST NOTTINGHAM T  
 002590 FT 2 0 15238 0 00 0025+99  
 BIG ELK CR.  
 BMSBG 15/3020/0020/0000  
 0020/0000 LENGTH(AH 0075 BK 2590)

RIDGE LN  
 (T364)

0010/0508  
 000000 FT

000000 FT 2 0 15238 0 00 0000+00  
 NC SA SAGINAW RD  
 HICKORY HILL RD  
 (SR0472 SEG 0090/0000)  
 INTER-BK WOODS RD  
 0010/0000 (T342)  
 MFC BEGIN = E  
 0010/0000 LENGTH(AH 2590 BK 0000)



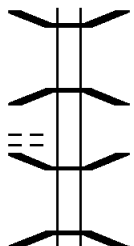
DIR: B TOTAL LEN: 3.037 MI. DIST: 06-2 SR: 3018  
 LEFT MUN: NEW LONDON T RIGHT MUN: NEW LONDON T

016034 FT		016034 FT	
016034 FT		7080/0000	LENGTH(AH 2832 BK 1230)
016034 FT		016034 FT	
016034 FT		7070/0000	LENGTH(AH 1230 BK 2616)
		016034 FT	
		7060/0000	LENGTH(AH 2616 BK 1154)
		016034 FT	
		7052/0000	LENGTH(AH 1154 BK 0911)
		INTER-AHD	BMSEN 15/3018/0050/0835
		0050/0911	OXFORD RD
			(T405)
		0050/0876	NEW LONDON
			EAST NOTTINGHAM T
			2 0 15012 0 00 0159+92
		0050/0835	BIG ELK BR
			BMSBG 15/3018/0050/0835
		0050/0512	LITTLE ELK CREEK RD
		015123 FT	(T308)
2 0 15012 0 00 0151+70	015123 FT	0050/0000	LENGTH(AH 0911 BK 3649)
ELKDALE RD			
(SR3089 SEG 0010/0000)	0050/0000		
MONTANA DR			
(T379)	0040/1518		
		0040/0987	HILLSIDE CR
			(T420)
		011474 FT	
2 0 15012 0 00 0114+90	011474 FT		
CROWLTOOT RD			
(T340)	0040/0000		
		0040/0000	LENGTH(AH 3649 BK 3741)
		0030/2375	DARLINGTON CR
			(T390)
QUAIL DR		0030/1866	DARLINGTON CR
(T376)	0030/1866		(T390)

DIR: B TOTAL LEN: 3.037 MI. DIST: 06-2 SR: 3018  
 LEFT MUN: EAST NOTTINGHAM T RIGHT MUN: EAST NOTTINGHAM T

DUCK FARM RD  
 (T334)

0030/0717



0030/1248 BMS EN 15/3018/0030/1240  
 2 0 15012 0 00 0089+76  
 MCDONALD RUN  
 0030/1240 BMSBG 15/3018/0030/1240

007733 FT

0030/0217 BMS EN 15/3018/0030/0149  
 2 0 15012 0 00 0078+89  
 WEST BRANCH BIG ELK CR.  
 0030/0149 BMSBG 15/3018/0030/0149  
 007733 FT 2 0 15012 0 00 0077+47  
 OLD CREEK RD  
 (T339)

KING JAMES CR  
 (T357)

0020/3833

0030/0000 LENGTH(AH 3741 BK 3926)

KING JAMES CR  
 (T357)  
 PARTRIDGE LN  
 (T362)

0020/2545

0020/2003

003807 FT

003807 FT 2 0 15012 0 00 0038+14  
 FROG HOLLOW RD  
 (T330)  
 0020/0000 LENGTH(AH 3926 BK 3807)

WILSON MILL RD  
 (T316)

0010/2754

0010/2754 MERI LEIGH WY  
 (T359)

000000 FT

0010/0850 FULTON RD  
 (T327)  
 000000 FT 2 0 15012 0 00 0000+00  
 HICKORY HILL RD  
 (SR0472 SEG 0120/1018)

MARKET ST  
 (SR0472 SEG 0120/1018) 0010/0000

NC OXFORD RD  
 MFC BEGIN = D  
 0010/0000 LENGTH(AH 3807 BK 0000)

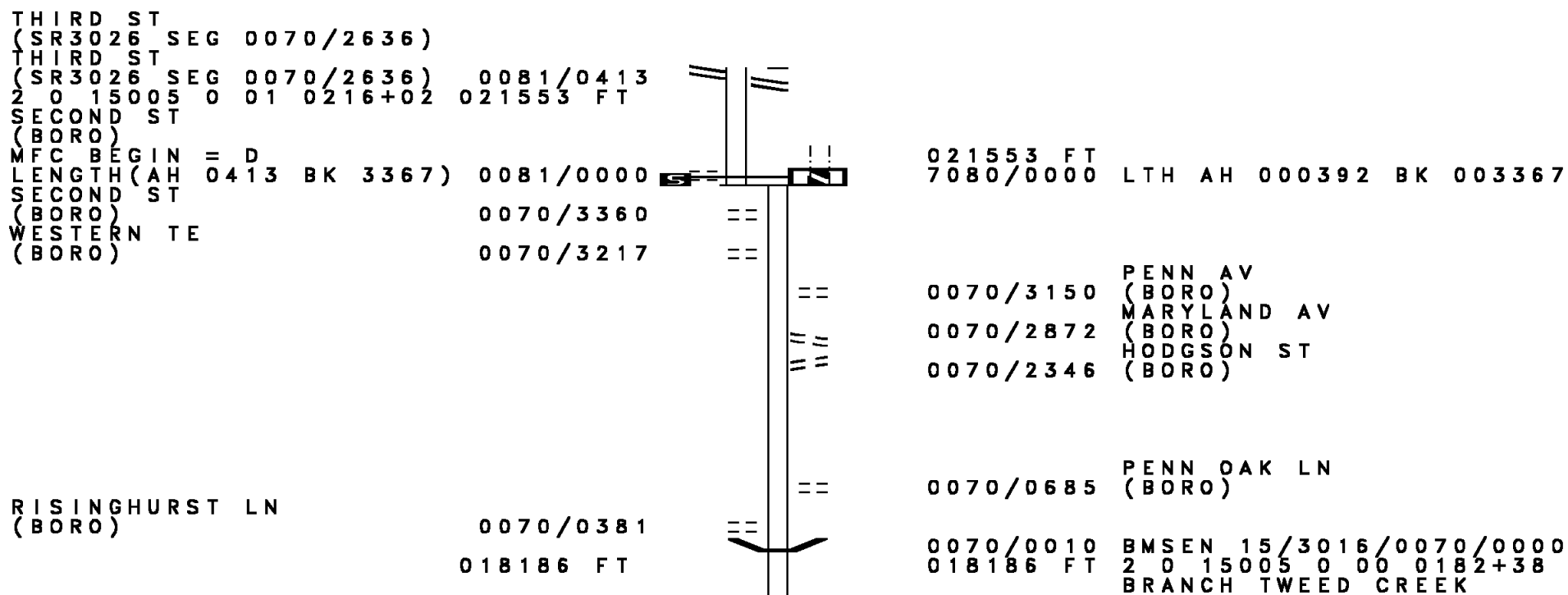
EXTRACT DATE: 12/18/2023 ROADWAY MANAGEMENT SYSTEM PAGE NUMBER: 510  
 PRINT DATE: 12/20/2023 SLD COUNTY/SR - ANNUAL PRINT COUNTY: CHESTER  
 DIR: B TOTAL LEN: .012 MI. DIST: 06-2 SR: 3017  
 LEFT MUN: KENNETT T RIGHT MUN: KENNETT T

000064 FT  
 000000 FT



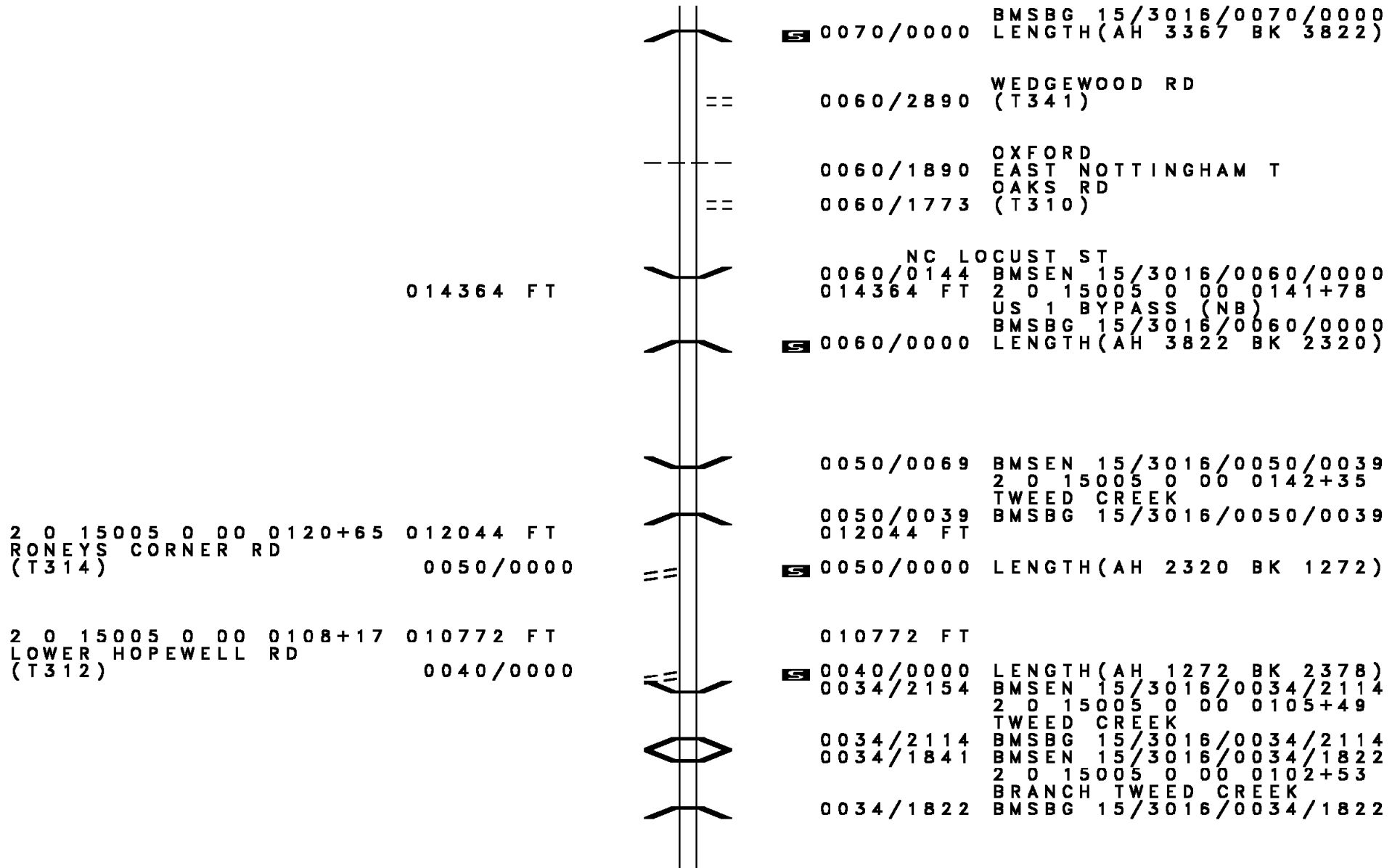
000064 FT BMS EN 15/3017/0010/0000  
 INTER-AHD MARSHALL BRIDGE RD  
 0010/0064 (TWP )  
 000000 FT 2 0 00000 0 00 0000+00  
 NC MARSHALL BRDK  
 INTER-BK MARSHALL BRIDGE RD  
 (TWP )  
 RED CLAY CR.  
 BMSBG 15/3017/0010/0000  
 MFC BEGIN = D  
 0010/0000 LENGTH(AH 0064 BK 0000)

DIR: B TOTAL LEN: 4.160 MI. DIST: 06-2 SR: 3016  
 LEFT MUN: OXFORD B RIGHT MUN: OXFORD B






DIR: B TOTAL LEN: 4.160 MI. DIST: 06-2 SR: 3016  
 LEFT MUN: OXFORD B RIGHT MUN: OXFORD B



DIR: B TOTAL LEN: 4.160 MI. DIST: 06-2 SR: 3016  
 LEFT MUN: EAST NOTTINGHAM T RIGHT MUN: EAST NOTTINGHAM T



008394 FT

008394 FT 2 0 15005 0 00 0083+88  
 OLDE FIELD DR  
 (T415)  
 0034/0000 LENGTH(AH 2378 BK 1974)

006420 FT

006420 FT 2 0 15005 0 00 0064+45  
 FORGE RD  
 (SR3001 SEG 0034/0000)  
 0030/0000 LENGTH(AH 1974 BK 2508)

2 0 15005 0 00 0039+06 003912 FT  
 BOX 2173 PRIVATE DR  
 (PRDR) 0024/0000

003912 FT  
 0024/0000 LENGTH(AH 2508 BK 2218)

001694 FT

0020/0018 BMSBN 15/3016/0020/0000  
 001694 FT 2 0 15005 0 00 0018+80  
 BLACKBURN RUN  
 BMSBG 15/3016/0020/0000  
 EAST NOTTINGHAM  
 WEST NOTTINGHAM T  
 0020/0000 LENGTH(AH 2218 BK 1694)

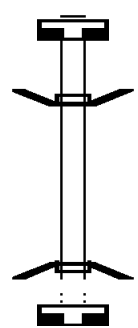
000000 FT

0010/0163 GLEN ROY RD  
 (T366)  
 000000 FT 2 0 15005 0 00 0000+00  
 CHRISTINE RD  
 (SR0272 SEG 0110/0122)  
 NC HOPEWELL RD  
 MFC BEGIN = D  
 0010/0000 LENGTH(AH 1694 BK 0000)

CHRISTINE RD  
 (SR0272 SEG 0110/0122) 0010/0000

EXTRACT DATE: 12/18/2023      ROADWAY MANAGEMENT SYSTEM      PAGE NUMBER: 506  
 PRINT DATE: 12/20/2023      SLD COUNTY/SR - ANNUAL PRINT      COUNTY: CHESTER  
 DIR: B      TOTAL LEN: .008 MI.      DIST: 06-2      SR: 3015  
 LEFT MUN: KENNETT SQUARE B      RIGHT MUN: KENNETT SQUARE B

000042 FT  
  
 000000 FT  
  
 000000 FT

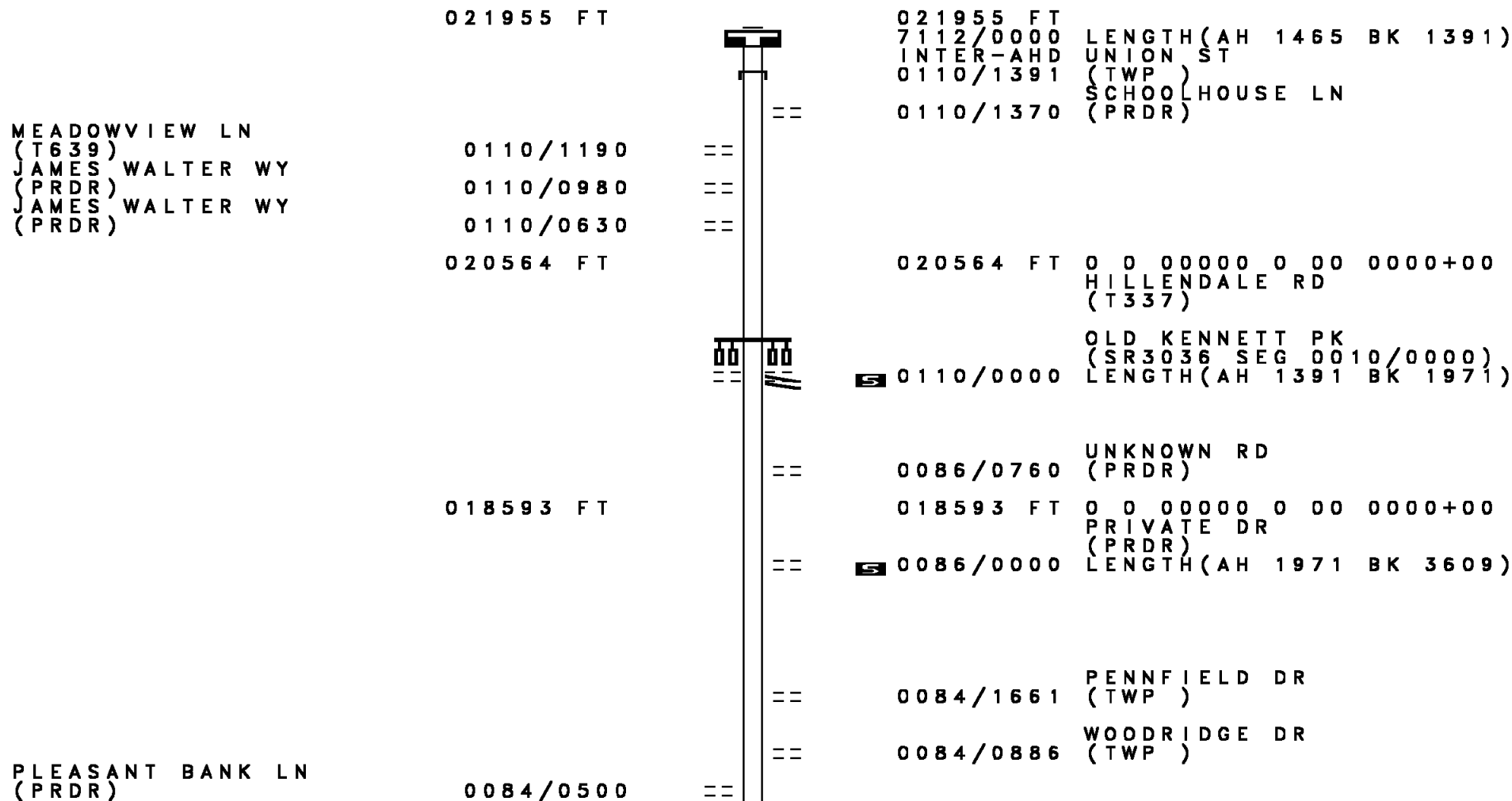


000042 FT  
 7014/0000 LENGTH(AH 2938 BK 0042)  
 BMSBN 15/3015/0012/0000  
 INTER-AHD WALNUT ST  
 0012/0042 (BORO)  
 000000 FT 1 0 00131 1 00 0002+00  
 NC WALNUT ST  
 INTER-BK WALNUT ST  
 (BORO)  
 E. BR. RED CLAY CRK.  
 BMSBG 15/3015/0012/0000  
 0012/0000 LENGTH(AH 0042 BK 0206)  
 000000 FT  
 7010/0000 LENGTH(AH 0206 BK 0000)

DIR: B TOTAL LEN: .011 MI. DIST: 06-2 SR: 3014  
 LEFT MUN: WEST NOTTINGHAM T RIGHT MUN: WEST NOTTINGHAM T

000059 FT		000059 FT	LENGTH(AH 2608 BK 2723)
000059 FT		7070/0000	
		000059 FT	LENGTH(AH 2723 BK 2500)
000059 FT		7060/0000	
		000059 FT	LENGTH(AH 2500 BK 0533)
000059 FT		7050/0000	
		000059 FT	LENGTH(AH 0533 BK 0047)
		7044/0000	BMSSEN 15/3014/0042/0000
		INTER-AHD	LEE'S BRIDGE RD
		0042/0047	(T309)
000012 FT		000012 FT	2 0 15 001 0 00 0114+93
		INTER-BK	LEE'S BRIDGE RD
			(T309)
			BLACK RUN CREEK
			BMSBG 15/3014/0042/0000
000012 FT		0042/0000	LENGTH(AH 0047 BK 1480)
000012 FT		000012 FT	
		7040/0000	LENGTH(AH 1480 BK 2603)
		000012 FT	
		7032/0000	LENGTH(AH 2603 BK 0012)
		INTER-AHD	LEE'S BRIDGE RD
		0030/0012	(T309)
000000 FT		000000 FT	2 0 15 001 0 00 0073+92
		NC	LEE'S BRIDGE RD
		INTER-BK	LEE'S BRIDGE RD
			(T309)
			HOG RUN
			BMSBG 15/3014/0030/0000
			MFC BEGIN = E
000000 FT		0030/0000	LENGTH(AH 0012 BK 3537)
000000 FT		000000 FT	
		7020/0000	LENGTH(AH 3537 BK 3713)
		000000 FT	
		7010/0000	LENGTH(AH 3713 BK 0000)

DIR: B TOTAL LEN: 4.158 MI. DIST: 06-2 SR: 3013  
 LEFT MUN: KENNETT T RIGHT MUN: KENNETT T



DIR: B TOTAL LEN: 4.158 MI. DIST: 06-2 SR: 3013  
 LEFT MUN: KENNETT T RIGHT MUN: KENNETT T

Stationing / Description	Length (FT)	Notes
0 0 00000 0 00 0000+00 BOX 1082 PRIVATE DR (PRDR)	014984 FT 0084/0000	014984 FT [S] 0084/0000 LENGTH(AH 3609 BK 2678)
ROUND HILL RD (T599)	0080/1394	
	012306 FT	0080/0097 BMS EN 15/3013/0080/0037 2 0 15038 0 00 0000+41 W. BRANCH RED CLAY CREE 0080/0037 BMSBG 15/3013/0080/0037 012306 FT 2 0 15038 0 00 0000+00 MARSHALL BRIDGE RD (T623) [S] 0080/0000 LENGTH(AH 2678 BK 2155)
LC FOR CHANDLER MILL RD (CONN) CHANDLER MILL RD (T408)	0070/0757 0070/0639 010151 FT	010151 FT 2 0 15037 0 03 0118+83 CHANDLER MILL RD (T408) [S] 0070/0000 LENGTH(AH 2155 BK 2578)
CALDWELL LN (PRDR)	0044/1076 007573 FT	007573 FT 0 0 00000 0 00 0000+00 [S] 0044/0000 LENGTH(AH 2578 BK 2912)
KAOLIN RD	0040/1450 0040/0789	KENNETT NEW GARDEN T EWART RD (T443)

DIR: B TOTAL LEN: 4.158 MI. DIST: 06-2 SR: 3013  
 LEFT MUN: NEW GARDEN T RIGHT MUN: NEW GARDEN T

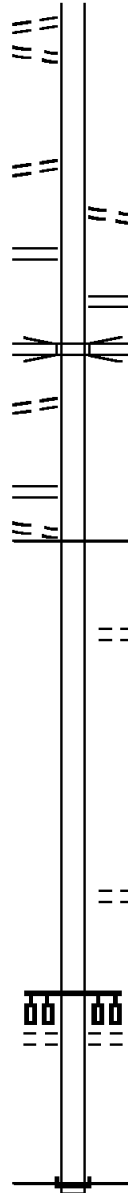
(T408) 0040/0775  
 LC FROM KAOLIN RD  
 (CONN) 0040/0667  
 2 0 15037 0 01 0049+03 004661 FT  
 TO 8021/0750 SH  
 (CONN) 0040/0000

TO 8021/0512 SH  
 (CONN) 0030/0442

FROM 8021/0502 SH  
 (CONN) 0030/0052  
 003918 FT

001468 FT

000000 FT



NC KAOLIN RD  
 004661 FT  
 0040/0000 LENGTH(AH 2912 BK 0743)  
 FROM 8021/0010 SH  
 (CONN)  
 RAMP TO SR41N  
 (SR8021 SEG 0750/0000)  
 RAMP FROM SR41N  
 (SR8021 SEG 0010/0395)  
 NEWPORT PIKE  
 0030/0547 OP ID 15/0041/0020/0000  
 RAMP TO SR41  
 (SR8021 SEG 0512/0000)  
 RAMP FROM SR41S  
 (SR8021 SEG 0502/0645)  
 0030/0330  
 0030/0052 MFC BEGIN = D  
 003918 FT 2 0 15037 0 00 0039+52  
 OLD LIMESTONE RD  
 (T434)  
 0030/0000 LENGTH(AH 0743 BK 2450)  
 001468 FT 2 0 15037 0 00 0014+75  
 OLD LIMESTONE RD  
 (T434)  
 0020/0000 LENGTH(AH 2450 BK 1468)  
 SOUTHWOOD RD  
 (T317)  
 0010/0082  
 000000 FT 2 0 15037 0 00 0000+00  
 NC LIMESTONE RD  
 INTER-BK DELAWARE STATE LINE  
 (STBD)  
 MFC BEGIN = B  
 0010/0000 LENGTH(AH 1468 BK 0000)

EXTRACT DATE: 12/18/2023 ROADWAY MANAGEMENT SYSTEM PAGE NUMBER: 501  
PRINT DATE: 12/20/2023 SLD COUNTY/SR - ANNUAL PRINT COUNTY: CHESTER  
DIR: B TOTAL LEN: .000 MI. DIST: 06-2 SR: 3012  
LEFT MUN: FRANKLIN T RIGHT MUN: FRANKLIN T

000000 FT

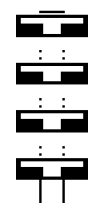


000000 FT  
7010/0000 LENGTH(AH 1578 BK 0000)



EXTRACT DATE: 12/18/2023      ROADWAY MANAGEMENT SYSTEM      PAGE NUMBER: 500  
 PRINT DATE: 12/20/2023      SLD COUNTY/SR - ANNUAL PRINT      COUNTY: CHESTER  
 DIR: B      TOTAL LEN: 1.637 MI.      DIST: 06-2      SR: 3011  
 LEFT MUN: FRANKLIN T      RIGHT MUN: FRANKLIN T

008644 FT  
 008644 FT  
 008644 FT  
 008644 FT



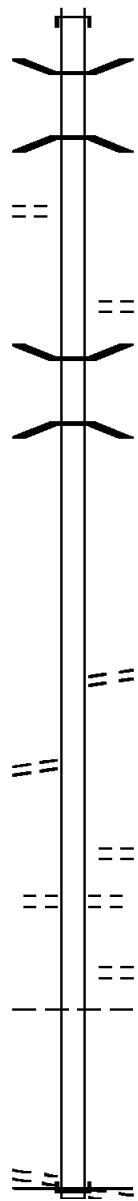
008644 FT  
 7060/0000 LENGTH(AH 0955 BK 3877)  
 008644 FT  
 7050/0000 LENGTH(AH 3877 BK 3740)  
 008644 FT  
 7040/0000 LENGTH(AH 3740 BK 2166)  
 008644 FT  
 7038/0000 LENGTH(AH 2166 BK 0943)  
 INTER-AHD CLAY CREEK RD

DIR: B TOTAL LEN: 1.637 MI. DIST: 06-2 SR: 3011  
 LEFT MUN: FRANKLIN T RIGHT MUN: FRANKLIN T

2 0 15207 0 00 0078+24 007701 FT  
 CHURCH HILL RD  
 (T319) 0030/0000

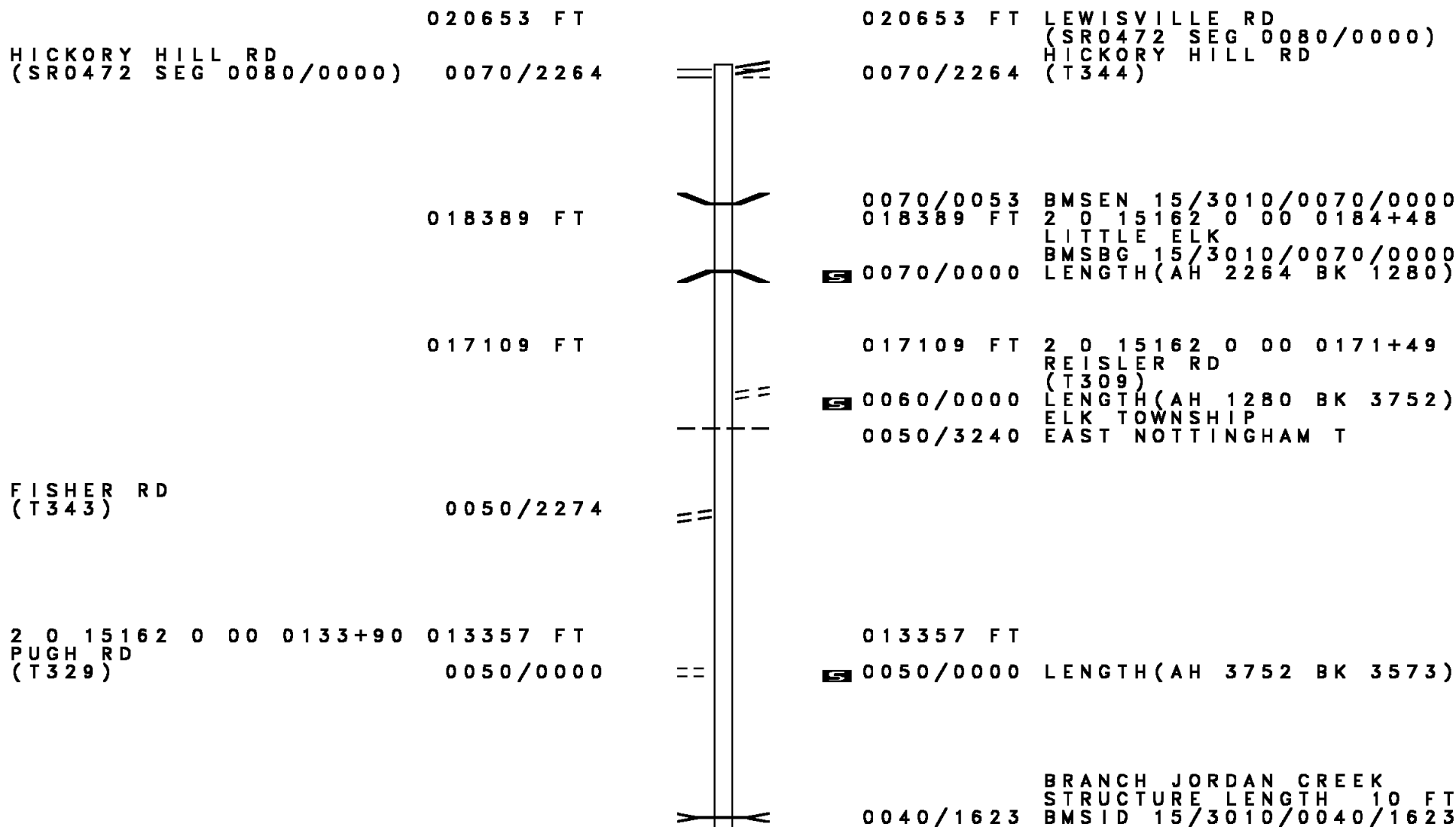
AUBURN RD  
 (T323) 003098 FT  
 0020/0000

2 0 15207 0 00 0000+00 000000 FT  
 CHESTERVILLE RD  
 (T324) 0010/0000



0030/0943 (T574)  
 0030/0096 BMS EN 15/3011/0030/0084  
 0 0 00000 0 00 0000+00  
 BRANCH WHITE CLAY CREEK  
 0030/0084 BMSBG 15/3011/0030/0084  
 007701 FT  
 5 0030/0000 LENGTH(AH 0943 BK 2011)  
 TWIN BRIDGE LN  
 (PRDR)  
 0024/1064  
 0024/0196 BMS EN 15/3011/0024/0178  
 2 0 15207 0 00 0030+86  
 TRIB E. BR WHITE CLAY C  
 0024/0178 BMSBG 15/3011/0024/0178  
 005690 FT 0 0 00000 0 00 0000+00  
 5 0024/0000 LENGTH(AH 2011 BK 2592)  
 AUBURN RD  
 (T323)  
 NC CLAY CREEK RD  
 003098 FT 2 0 15207 0 00 0030+86  
 NC AUBURN RD  
 5 0020/0000 LENGTH(AH 2592 BK 3098)  
 LEOPOLD CT  
 (PRDR)  
 LAUREL BRIDGE RD  
 0010/1443 (T448)  
 GLENNANN DR  
 (T598)  
 FRANKLIN  
 0010/0400 LONDON BRITAIN T  
 NC BANK RD  
 CHESTERVILLE RD  
 (T324)  
 INTER-BK NORTH BANK RD  
 000000 FT (T387)  
 MFC BEGIN = E  
 5 0010/0000 LENGTH(AH 3098 BK 0000)

DIR: B TOTAL LEN: 3.912 MI. DIST: 06-2 SR: 3010  
 LEFT MUN: ELK TOWNSHIP T RIGHT MUN: ELK TOWNSHIP T



DIR: B TOTAL LEN: 3.912 MI. DIST: 06-2 SR: 3010  
LEFT MUN: EAST NOTTINGHAM T RIGHT MUN: EAST NOTTINGHAM T

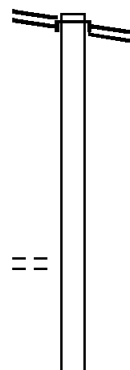
Left Side Description	Left Side Length (FT)	Right Side Description	Right Side Length (FT)
FIFTH ST (SR3003 SEG 0010/0000)	0040/0000	BARREN RD (T355) LENGTH(AH 3573 BK 2841)	0098+14
	009784 FT		009784 FT
MOUNT PLEASANT RD (T320)	0020/2099	SUNSET RD (T321) LENGTH(AH 2841 BK 3669)	0069+52
	006943 FT		006943 FT
	003274 FT	SHERWOOD DR (T331)	0020/1269
	003274 FT	MOUNT OLIVET RD (T320) LENGTH(AH 3669 BK 3274)	0032+84
	000000 FT		
BARNESLEY RD (SR3107 SEG 0010/0473)	0010/0000	NC MEDIA RD BARNESLEY RD (SR3107 SEG 0010/0473) MFC BEGIN = E LENGTH(AH 3274 BK 0000)	000000 FT

EXTRACT DATE: 12/18/2023 ROADWAY MANAGEMENT SYSTEM PAGE NUMBER: 496  
PRINT DATE: 12/20/2023 SLD COUNTY/SR - ANNUAL PRINT COUNTY: CHESTER

DIR: B TOTAL LEN: 3.277 MI. DIST: 06-2 SR: 3009  
LEFT MUN: NEW GARDEN T RIGHT MUN: NEW GARDEN T

017302 FT  
GAP NEWPORT PK  
(SR0041 SEG 0070/0000) 0100/2490

2 0 15165 0 03 0131+20 014812 FT  
COOPER RD  
(T440) 0100/0000



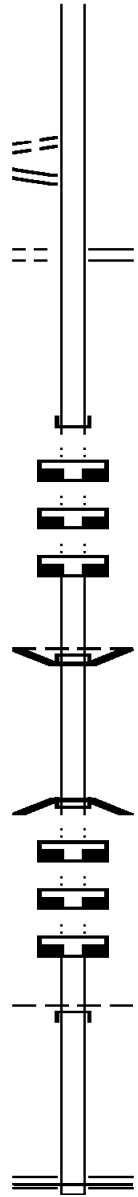
017302 FT  
INTER-AHD PENN GREEN RD  
(T386)  
GAP NEWPORT PK  
0100/2490 (SR0041 SEG 0070/0000)

014812 FT  
5 0100/0000 LENGTH(AH 2490 BK 3982)

Stationing	Description	Stationing	Description
		0090/1433	STARR RD (T441)
2 0 15165 0 02 0096+06	010830 FT	010830 FT	
LC FOR SANTILLI RD		0090/0000	LENGTH(AH 3982 BK 2613)
(CONN)		0080/2303	
SANTILLI RD			
(T411)			
REMINGTON LN			
(PRDR)		0080/1650	
CEZANNE CT		0080/1310	
(T539)			
		008217 FT	EGYPT RUN RD (T321)
			BMSEN 15/3009/0080/0000
			2 0 15165 0 02 0060+18
			EGYPT RUN CK
			BMSBG 15/3009/0080/0000
		0080/0000	LENGTH(AH 2613 BK 3985)
			ABRUZZI DR
AUBURN RD		0070/3716	(PRDR)
(T323)			
		0070/3671	
		0070/3092	LAUREL HEIGHTS RD (T319)
		0070/0330	LAUREL WOODS LN (TWP)
		0070/0302	BMSEN 15/3009/0070/0000
		004232 FT	2 0 15165 0 02 0017+08
			WHITE CLAY CREEK
			BMSBG 15/3009/0070/0000
LAUREL BRIDGE RD		0070/0000	LENGTH(AH 3985 BK 2243)
(T448)			
		0060/2188	

DIR: B TOTAL LEN: 3.277 MI. DIST: 06-2 SR: 3009  
 LEFT MUN: NEW GARDEN T RIGHT MUN: NEW GARDEN T

FOR SR 3009 AND 3024  
 (CONN) 0060/0507  
 CHESTERVILLE RD  
 (SR3024 SEG 0042/1170) 0060/0392  
 2 0 15165 0 00 0000+00 001989 FT  
 MERCER MILL RD  
 (T449) 0060/0000



000866 FT

000866 FT

000866 FT

000866 FT

000805 FT

000805 FT

000805 FT

000805 FT

000000 FT

001989 FT LANDENBERG RD  
 (SR3024 SEG 0050/0000)  
 5 0060/0000 LENGTH(AH 2243 BK 1123)  
 000866 FT 2 0 15019 0 02 0179+40  
 NC PENN GREEN RD  
 INTER-BK PENN GREEN RD  
 (TWP)  
 5 0052/0000 LENGTH(AH 1123 BK 2928)  
 000866 FT  
 7050/0000 LENGTH(AH 2928 BK 3925)  
 000866 FT  
 7040/0000 LENGTH(AH 3925 BK 0343)  
 000866 FT  
 7034/0000 LENGTH(AH 0343 BK 0061)  
 BMSSEN 15/3009/0032/0000  
 INTER-AHD GOOD HOPE RD  
 (TWP)  
 000805 FT 2 0 15019 0 02 0106+58  
 LONDON BRITAIN T  
 INTER-BK GOOD HOPE RD  
 (TWP)  
 5 0032/0000 WHITE CLAY  
 BMSBG 15/3009/0032/0000  
 LENGTH(AH 0061 BK 2981)  
 000805 FT  
 7030/0000 LENGTH(AH 2981 BK 3846)  
 000805 FT  
 7020/0000 LENGTH(AH 3846 BK 2945)  
 000805 FT  
 7012/0000 LENGTH(AH 2945 BK 0805)  
 INTER-AHD GOOD HOPE RD  
 (TWP)  
 0010/0805 FRANKLIN T  
 000000 FT 2 0 15019 0 00 0000+00  
 NC GOOD HOPE RD  
 NEW LONDON RD  
 (SR0896 SEG 0050/0000)  
 MFC BEGIN = D  
 5 0010/0000 LENGTH(AH 0805 BK 0000)

EXTRACT DATE: 12/18/2023 ROADWAY MANAGEMENT SYSTEM PAGE NUMBER: 493  
PRINT DATE: 12/20/2023 SLD COUNTY/SR - ANNUAL PRINT COUNTY: CHESTER  
DIR: B TOTAL LEN: .000 MI. DIST: 06-2 SR: 3008  
LEFT MUN: FRANKLIN T RIGHT MUN: FRANKLIN T

000000 FT  
000000 FT



000000 FT  
7020/0000 LENGTH(AH 3033 BK 3604)  
000000 FT  
7010/0000 LENGTH(AH 3604 BK 0000)



EXTRACT DATE: 12/18/2023 ROADWAY MANAGEMENT SYSTEM PAGE NUMBER: 492  
PRINT DATE: 12/20/2023 SLD COUNTY/SR - ANNUAL PRINT COUNTY: CHESTER  
DIR: B TOTAL LEN: 1.954 MI. DIST: 06-2 SR: 3007  
LEFT MUN: FRANKLIN T RIGHT MUN: FRANKLIN T

010319 FT



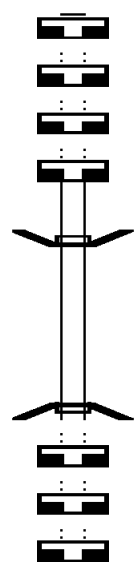
010319 FT  
INTER-AHD NEW LONDON RD  
(SR0896 SEG 0060/0000)

DIR: B TOTAL LEN: 1.954 MI. DIST: 06-2 SR: 3007  
 LEFT MUN: FRANKLIN T RIGHT MUN: FRANKLIN T

WALKER RD  
 (T303)

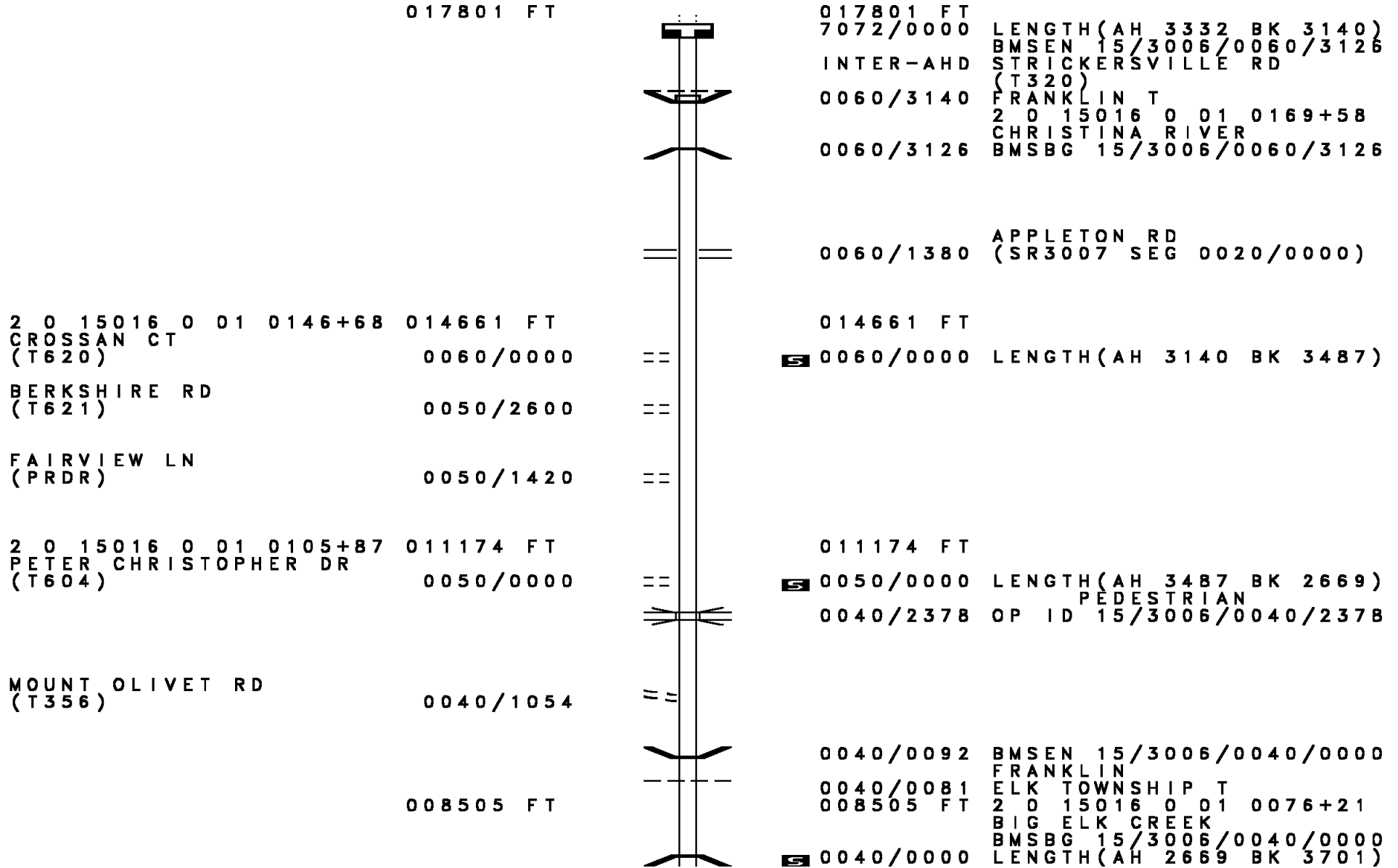
		0030/2900	NEW LONDON RD (SR0896 SEG 0060/0000) FOR SR 0896 AND 3007
		0030/2755	(CONN)
	0030/1992	0030/1992	MUNICIPAL LN (TWP)
		0030/1081	MEADOW WOOD LN (T606)
007419 FT		007419 FT	2 0 15020 0 00 0073+90 MEADOW WOOD LN (T606)
		0030/0000	LENGTH(AH 2900 BK 2788)
		0020/2112	CHISEL CREEK DR (T634)
004631 FT		004631 FT	2 0 15020 0 00 0045+60 STRICKERSVILLE RD (SR3006 SEG 0060/1380)
		0020/0000	LENGTH(AH 2788 BK 2349)
002282 FT		002282 FT	2 0 15020 0 00 0022+75
		0014/0000	LENGTH(AH 2349 BK 2282)
000000 FT		000000 FT	2 0 15020 0 00 0000+00 NC APPLETON RD INTER-BK MARYLAND STATE LINE (STBD) MFC BEGIN = E
		0010/0000	LENGTH(AH 2282 BK 0000)

017815 FT  
 017815 FT  
 017815 FT  
 017815 FT  
  
 017801 FT  
  
  
 017801 FT  
 017801 FT  
 017801 FT

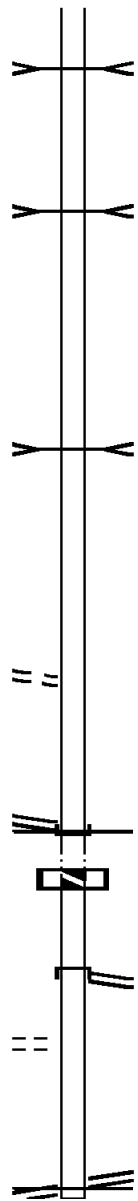


017815 FT  
 7130/0000 LENGTH(AH 3000 BK 3213)  
 017815 FT  
 7120/0000 LENGTH(AH 3213 BK 2134)  
 017815 FT  
 7110/0000 LENGTH(AH 2134 BK 2168)  
 017815 FT  
 7104/0000 LENGTH(AH 2168 BK 0014)  
 BMSBN 15/3006/0102/0000  
 INTER-AHD LONDON TRACT RD  
 0102/0014 (T321)  
 017801 FT 2 0 15016 0 01 0291+32  
 NC LONDON TRACT RD  
 INTER-BK LONDON TRACT RD  
 (T321)  
 WHITE CLAY  
 BMSBG 15/3006/0102/0000  
 0102/0000 LENGTH(AH 0014 BK 1695)  
 017801 FT  
 7100/0000 LENGTH(AH 1695 BK 3543)  
 017801 FT  
 7090/0000 LENGTH(AH 3543 BK 3628)  
 017801 FT  
 7080/0000 LENGTH(AH 3628 BK 3332)

DIR: B TOTAL LEN: 3.374 MI. DIST: 06-2 SR: 3006  
 LEFT MUN: FRANKLIN T RIGHT MUN: FRANKLIN T



DIR: B TOTAL LEN: 3.374 MI. DIST: 06-2 SR: 3006  
 LEFT MUN: ELK TOWNSHIP T RIGHT MUN: ELK TOWNSHIP T



0030/3344 BRANCH BIG ELK CREEK  
 STRUCTURE LENGTH 12 FT  
 BMSID 15/3006/0030/3344

0030/2004 BRANCH BIG ELK CREEK  
 STRUCTURE LENGTH 12 FT  
 BMSID 15/3006/0030/2004

004804 FT

004804 FT 2 0 15016 0 00 0037+26  
 DRAINAGE  
 STRUCTURE LENGTH 12 FT  
 BMSID 15/3006/0030/0000  
 LENGTH(AH 3701 BK 3714)

5

SCHOOL HOUSE LN (T350) 0020/0736

//

2 0 15016 0 00 0000+00 001090 FT  
 CHESTERVILLE RD (SR0841 SEG 0010/1175) 0020/0000  
 001090 FT

NC STRICKERSVILLE RD  
 INTER-BK CHESTERVILLE RD  
 001090 FT (SR0841 SEG 0010/1175)  
 MFC BEGIN = E

5

//

0020/0000 LTH AH 003714 BK 000237  
 001090 FT  
 7014/0000 LTH AH 000237 BK 001090  
 INTER-AHD CHESTERVILLE RD  
 (SR0841 SEG 0010/0949)

//

BAKER DR (T361) 0010/0351  
 000000 FT

//

0010/1090 (SR0841 SEG 0010/0949)

LEWISVILLE RD (SR0472 SEG 0010/0790) 0010/0000

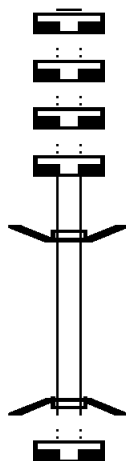
000000 FT 2 0 15015 1 00 0000+00  
 LEWISVILLE RD (SR0472 SEG 0010/0790)  
 NC BRICK MEETING HOUSE RD  
 MFC BEGIN = D  
 5 0010/0000 LENGTH(AH 1090 BK 0000)

5

//

EXTRACT DATE: 12/18/2023 ROADWAY MANAGEMENT SYSTEM PAGE NUMBER: 487  
 PRINT DATE: 12/20/2023 SLD COUNTY/SR - ANNUAL PRINT COUNTY: CHESTER  
 DIR: B TOTAL LEN: .010 MI. DIST: 06-2 SR: 3005  
 LEFT MUN: NEW LONDON T RIGHT MUN: NEW LONDON T




























000052 FT  
 000052 FT  
 000052 FT  
 000052 FT  
 000000 FT  
 000000 FT



000052 FT  
 7050/0000 LENGTH(AH 3403 BK 2782)  
 000052 FT  
 7040/0000 LENGTH(AH 2782 BK 1646)  
 000052 FT  
 7030/0000 LENGTH(AH 1646 BK 2599)  
 000052 FT  
 7022/0000 LENGTH(AH 2599 BK 0052)  
 BMSBN 15/3005/0020/0000  
 INTER-AHD LEWISVILLE RD  
 0020/0052 (TWP )  
 000000 FT 2 0 15015 0 01 0119+75  
 NC LEWISVILLE RD  
 INTER-BK LEWISVILLE RD  
 (TWP )  
 HODGSON RUN  
 BMSBG 15/3005/0020/0000  
 0020/0000 LENGTH(AH 0052 BK 3346)  
 000000 FT  
 7010/0000 LENGTH(AH 3346 BK 0000)














EXTRACT DATE: 12/18/2023      ROADWAY MANAGEMENT SYSTEM      PAGE NUMBER: 486  
PRINT DATE: 12/20/2023      SLD COUNTY/SR - ANNUAL PRINT      COUNTY: CHESTER  
DIR: B      TOTAL LEN: 2.862 MI.      DIST: 06-2      SR: 3004  
LEFT MUN: LONDON GROVE T      RIGHT MUN: LONDON GROVE T

DIR: B TOTAL LEN: 2.862 MI. DIST: 06-2 SR: 3004  
 LEFT MUN: LONDON GROVE T RIGHT MUN: LONDON GROVE T

015111 FT		7180/0000	LENGTH(AH 2521 BK 2500)
015111 FT		015111 FT	
015111 FT		7170/0000	LENGTH(AH 2500 BK 2730)
015111 FT		015111 FT	
015111 FT		7160/0000	LENGTH(AH 2730 BK 1472)
		015111 FT	
		7152/0000	LENGTH(AH 1472 BK 0058)
		BMSSEN 15/3004/0150/0000	
015053 FT		INTER-AHD STATE RD	
		(TWP)	
		015053 FT	2 0 15200 0 00 0104+90
		INTER-BK STATE RD	
		(TWP)	
		MIDDLE BR. WHITE CLAY CR	
		BMSBG 15/3004/0150/0000	
015053 FT		015053 FT	LENGTH(AH 0058 BK 1872)
015053 FT		7142/0000	LENGTH(AH 1872 BK 1506)
015053 FT		015053 FT	
015053 FT		7140/0000	LENGTH(AH 1506 BK 3412)
015053 FT		015053 FT	
015053 FT		7132/0000	LENGTH(AH 3412 BK 0322)
015053 FT		015053 FT	
015053 FT		7130/0000	LENGTH(AH 0322 BK 0742)
		015053 FT	
		7124/0000	LENGTH(AH 0742 BK 0015)
		INTER-AHD STATE RD	
		(TWP)	
015038 FT		0122/0015	NEW LONDON T
		015038 FT	2 0 15200 0 00 0027+00
		WHITE CLAY B	
		STRUCTURE LENGTH 15 FT	
		BMSID 15/3004/0122/0000	
		INTER-BK STATE RD	
		(TWP)	
015038 FT		0122/0000	LENGTH(AH 0015 BK 2801)
015038 FT		015038 FT	
015038 FT		7120/0000	LENGTH(AH 2801 BK 1065)
015038 FT		015038 FT	
		7114/0000	LENGTH(AH 1065 BK 0017)
		BMSSEN 15/3004/0112/0000	
		INTER-AHD STATE RD	
		(TWP)	
015021 FT		0112/0017	
		015021 FT	2 0 15008 0 00 0320+77
		INTER-BK STATE RD	
		(TWP)	
		W. BR. WHITE CLAY CRK	
		BMSBG 15/3004/0112/0000	
		MFC BEGIN = E	
		0112/0000	LENGTH(AH 0017 BK 1792)



DIR: B TOTAL LEN: 2.862 MI. DIST: 06-2 SR: 3004  
 LEFT MUN: NEW LONDON T RIGHT MUN: NEW LONDON T

015021 FT		015021 FT	7110/0000	LENGTH(AH 1792 BK 3912)
015021 FT		015021 FT	7100/0000	LENGTH(AH 3912 BK 4637)
015021 FT		015021 FT	7082/0000	LENGTH(AH 4637 BK 0016) BMSSEN 15/3004/0080/0000
015005 FT		015005 FT	INTER-AHD 0080/0016	STATE RD (TWP) 2 0 15008 0 00 0217+41
015005 FT		015005 FT	INTER-BK 0080/0000	STATE RD (TWP) HODGSON RUN CREEK BMSBG 15/3004/0080/0000
015005 FT		015005 FT	7070/0000	LENGTH(AH 2832 BK 3821)
015005 FT		015005 FT	7062/0000	LENGTH(AH 3821 BK 0076) BMSSEN 15/3004/0060/0000
014929 FT		014929 FT	INTER-AHD 0060/0076	STATE RD (T402) NEW LONDON ELK TOWNSHIP T 2 0 15008 0 00 0149+80
014929 FT		014929 FT	0060/0035	BIG ELK CREEK BMSBG 15/3004/0060/0000
012056 FT		012056 FT	0060/0000	LENGTH(AH 0076 BK 2873) OLD FORGE RD (T308)
012056 FT		012056 FT	0050/2532	
012056 FT		012056 FT	012056 FT	2 0 15008 0 00 0121+07 LEWISVILLE RD (SR0472 SEG 0060/0000)
0040/1517		0040/1517	0050/0000	LENGTH(AH 2873 BK 2719)

PHEASANT VIEW DR  
(T364)

DIR: B TOTAL LEN: 2.862 MI. DIST: 06-2 SR: 3004  
LEFT MUN: ELK TOWNSHIP T RIGHT MUN: ELK TOWNSHIP T

2 0 15008 0 00 0093+89 009337 FT  
HICKORY HILL RD  
(T344) 0040/0000

009337 FT HICKORY HILL RD  
(T344)  
S 0040/0000 LENGTH(AH 2719 BK 2091)

007246 FT

007246 FT 2 0 15008 0 00 0072+41  
S 0034/0000 LENGTH(AH 2091 BK 2800)

004446 FT

004446 FT 2 0 15008 0 00 0045+04  
ROGERS RD  
(T334)  
S 0030/0000 LENGTH(AH 2800 BK 1053)

003393 FT

0020/0073 BMSEN 15/3004/0020/0000  
003393 FT 2 0 15008 0 00 0034+51  
LITTLE ELK CREEK  
S 0020/0000 BMSBG 15/3004/0020/0000  
LENGTH(AH 1053 BK 3393)

REISLER RD 0010/3159  
(T309)  
REISLER RD 0010/3084  
(T309)

CHROME RD 0010/1632  
(SR3002 SEG 0050/1657)  
FOR SR 3002 AND 3004  
(CONN) 0010/1370

0010/1652 MFC BEGIN = D

000000 FT

000000 FT 2 0 15008 0 00 0000+00  
NC STATE RD  
INTER-BK MARYLAND STATE LINE  
(STBD)  
MFC BEGIN = E  
S 0010/0000 LENGTH(AH 3393 BK 0000)

DIR: B TOTAL LEN: 2.668 MI. DIST: 06-2 SR: 3003  
 LEFT MUN: OXFORD B RIGHT MUN: OXFORD B

	014087 FT		014087 FT	
			INTER-AHD	FIFTH ST
				(BORO)
BROAD ST				MARKET ST
(BORO)			0044/2183	(SR0472 SEG 0140/0064)
HODGSON ST	0044/1537	==	0044/1537	BROAD ST
(BORO)	0044/1286	==		(BORO)
			0044/1102	HODGSON ST
WHITEHALL WY		==		(BORO)
(BORO)	0044/0876	==		
SOUTH ST				
(BORO)	0044/0465	==		
UNKNOWN AL				
(BORO)	0044/0278	==		
	011904 FT		011904 FT	2 0 15010 0 00 0118+79
				GARFIELD ST
				(BORO)
		==	5 0044/0000	LENGTH(AH 2183 BK 2136)
GRANT ST				
(T319)	0040/1777	==	0040/1337	OXFORD
				EAST NOTTINGHAM T
	009768 FT		009768 FT	2 0 15010 0 00 0097+58
				WICKERSHAM RD

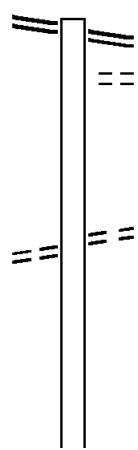
DIR: B TOTAL LEN: 2.668 MI. DIST: 06-2 SR: 3003  
 LEFT MUN: EAST NOTTINGHAM T RIGHT MUN: EAST NOTTINGHAM T

		==	0040/0000	(T328) LENGTH(AH 2136 BK 2527)
		==	0030/1250	WATERWAY RD (T305)
007241 FT		==	0030/0024	BMSEN 15/3003/0030/0000
			007241 FT	2 0 15010 0 00 0072+27
				LITTLE ELK CREEK
		==	0030/0000	BMSBG 15/3003/0030/0000 LENGTH(AH 2527 BK 3876)
		==	0020/0607	LITTLE ELK CREEK RD (T308)
003365 FT		==	003365 FT	2 0 15010 0 00 0033+66
				WOODS RD (T342)
		==	0020/0000	LENGTH(AH 3876 BK 3365)
PENNWOOD DR (T421)		==	0010/1213	
PENNWOOD DR (T421)		==	0010/0623	
000000 FT			000000 FT	2 0 15010 0 00 0000+00
				NC FIFTH ST MEDIA RD (SR3010 SEG 0040/0000)
			INTER-BK	BARREN RD (T355)
				MFC BEGIN = E
		==	0010/0000	LENGTH(AH 3365 BK 0000)

EXTRACT DATE: 12/18/2023 ROADWAY MANAGEMENT SYSTEM PAGE NUMBER: 480  
 PRINT DATE: 12/20/2023 SLD COUNTY/SR - ANNUAL PRINT COUNTY: CHESTER  
 DIR: B TOTAL LEN: 2.719 MI. DIST: 06-2 SR: 3002  
 LEFT MUN: ELK TOWNSHIP T RIGHT MUN: ELK TOWNSHIP T

STATE RD 014355 FT  
 (SR3004 SEG 0010/1632) 0050/1657

012698 FT  
 BARREN RD (T355) 0050/0000



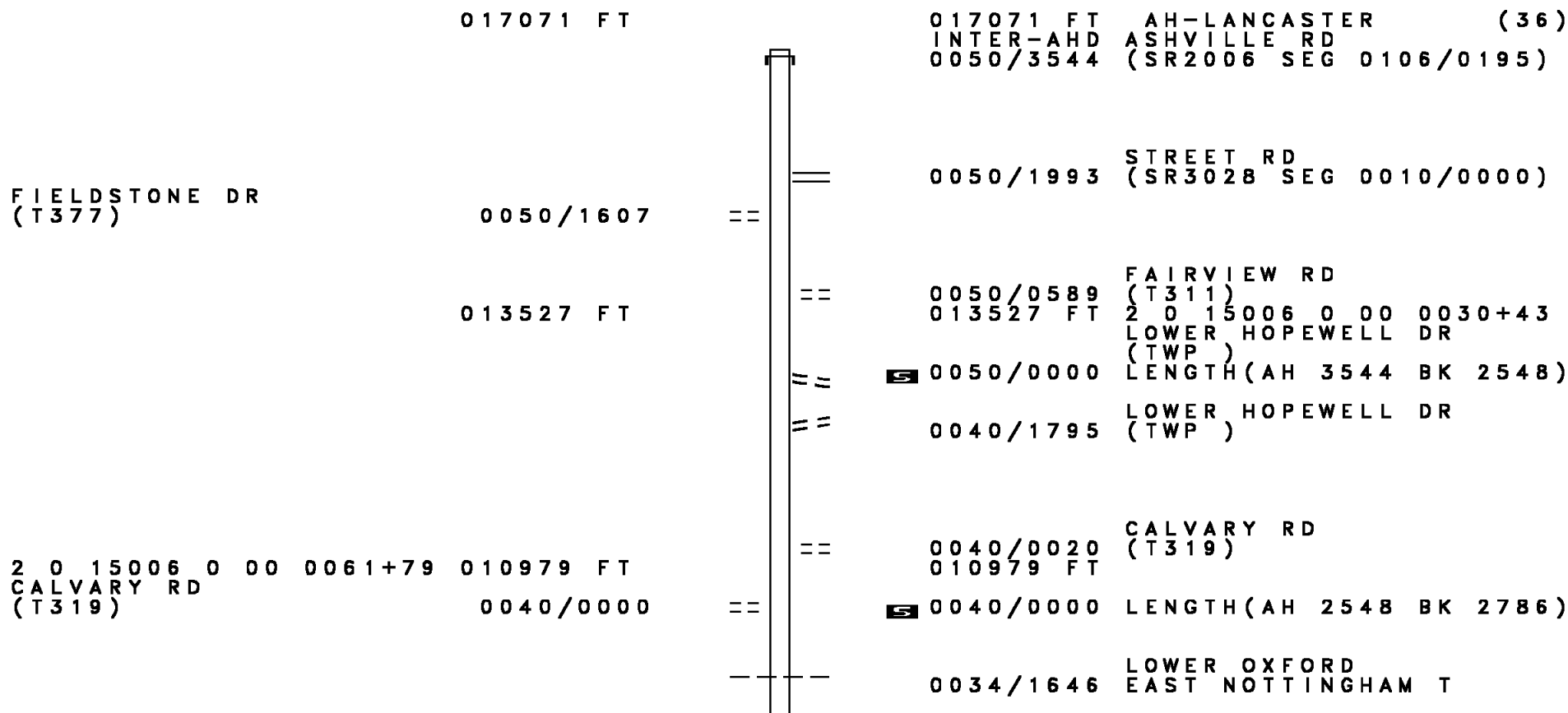
014355 FT STATE RD  
 0050/1657 (SR3004 SEG 0010/1632)  
 0050/1428 FOR SR 3002 AND 3004  
 (CONN)

012698 FT 2 0 15007 0 00 0245+30  
 BARREN RD  
 (T355)  
 5 0050/0000 LENGTH(AH 1657 BK 3533)

DIR: B TOTAL LEN: 2.719 MI. DIST: 06-2 SR: 3002  
 LEFT MUN: ELK TOWNSHIP T RIGHT MUN: ELK TOWNSHIP T

	009165 FT	==	009165 FT	2 0 15007 0 00 0209+67 LOMBARD RD (T328)
			5 0040/0000	LENGTH(AH 3533 BK 2254)
2 0 15007 0 00 0187+10 PRIVATE RD (PRDR)	006911 FT	==	006911 FT	
	0024/0000		5 0024/0000	LENGTH(AH 2254 BK 2038)
	004873 FT	--	0020/0056	ELK TOWNSHIP EAST NOTTINGHAM T
		==	004873 FT	2 0 15007 0 00 0166+70 MT OLIVET RD (T320)
		==	5 0020/0000	LENGTH(AH 2038 BK 2564)
2 0 15007 0 00 0140+96 PRIVATE RD (PRDR)	002309 FT	==	002309 FT	
	0014/0000		5 0014/0000	LENGTH(AH 2564 BK 2309)
	000000 FT		000000 FT	2 0 15007 0 00 0118+01 NC CHROME RD CHROME RD (TWP)
BARNESLEY RD (SR3107 SEG 0010/0000)	0010/0000	==	5 0010/0000	INTER-BK CHRISTINE RD (SR0272 SEG 0030/0000) MFC BEGIN = D LENGTH(AH 2309 BK 0000)

DIR: B TOTAL LEN: 3.233 MI. DIST: 06-2 SR: 3001  
 LEFT MUN: LOWER OXFORD T RIGHT MUN: LOWER OXFORD T



DIR: B TOTAL LEN: 3.233 MI. DIST: 06-2 SR: 3001  
 LEFT MUN: LOWER OXFORD T RIGHT MUN: LOWER OXFORD T

Stationing	Distance (FT)	Description	Stationing	Distance (FT)	Description
	008193			008193	2 0 15006 0 00 0089+81 HOPEWELL RD (SR3016 SEG 0030/0000)
			5	0034/0000	LENGTH(AH 2786 BK 1870)
2 0 15006 0 00 0108+51 LEES BRIDGE RD (T309)	006323			006323	GRANITE DR (TWP )
	0030/0000		5	0030/0000	LENGTH(AH 1870 BK 3345)
				0020/3001	BUTTERCUP DR (TWP )
				0020/1382	UNION SQUARE RD (T310)
				0020/0259	ROBIN HILL DR (T371)
	002978			0020/0130	BMSEN 15/3001/0020/0000
				002978	2 0 15006 0 00 0135+39 US 1 BYPASS (NB)
			5	0020/0000	BMSBG 15/3001/0020/0000 LENGTH(AH 3345 BK 2978)
				0010/1823	COUNTRY DR (T386)
				0010/1260	MEADOW VIEW DR (T387)
				0010/0644	SHADYSIDE RD (T333)
	000000			000000	2 0 15006 0 00 0171+85 BALTIMORE PK (SR3026 SEG 0020/0000)
BALTIMORE PK (SR3026 SEG 0020/0000)	0010/0000			NC FORGE RD INTER-BK FORGE RD (T315)	
			5	0010/0000	MFC BEGIN = D LENGTH(AH 2978 BK 0000)



EXTRACT DATE: 12/18/2023      ROADWAY MANAGEMENT SYSTEM      PAGE NUMBER: 476  
 PRINT DATE: 12/20/2023      SLD COUNTY/SR - ANNUAL PRINT      COUNTY: CHESTER  
 DIR: B      TOTAL LEN: .015 MI.      DIST: 06-2      SR: 2103  
 LEFT MUN: WEST GOSHEN T      RIGHT MUN: WEST GOSHEN T

000077 FT  
 000000 FT



000077 FT BMS EN 15/2103/0010/0000  
 INTER-AHD PENN DR  
 0010/0077 (T217)  
 000000 FT 0 0 00000 0 00 0000+00  
           NC PENN DR  
 INTER-BK PENN DR  
           (T217)  
           WEST CHESTER BY-PASS  
           BMSBG 15/2103/0010/0000  
           MFC BEGIN = E  
 0010/0000 LENGTH(AH 0077 BK 0000)

EXTRACT DATE: 12/18/2023      ROADWAY MANAGEMENT SYSTEM      PAGE NUMBER: 475  
 PRINT DATE: 12/20/2023      SLD COUNTY/SR - ANNUAL PRINT      COUNTY: CHESTER  
 DIR: B      TOTAL LEN: .034 MI.      DIST: 06-2      SR: 2101  
 LEFT MUN: EAST GOSHEN T      RIGHT MUN: EAST GOSHEN T

000182 FT  
 000000 FT



000182 FT BMS EN 15/2101/0010/0000  
 INTER-AHD MORSTEIN RD  
 0010/0182 (T387)  
 000000 FT 0 0 00000 0 00 0000+00  
           NC MORSTEIN RD  
 INTER-BK MORSTEIN RD  
           (T387)  
           US 202 (NB)  
           BMSBG 15/2101/0010/0000  
           MFC BEGIN = E  
 0010/0000 LENGTH(AH 0182 BK 0000)

EXTRACT DATE: 12/18/2023 ROADWAY MANAGEMENT SYSTEM PAGE NUMBER: 474  
 PRINT DATE: 12/20/2023 SLD COUNTY/SR - ANNUAL PRINT COUNTY: CHESTER  
 DIR: B TOTAL LEN: .038 MI. DIST: 06-2 SR: 2100  
 LEFT MUN: WEST GOSHEN T RIGHT MUN: WEST GOSHEN T

000198 FT  
 000000 FT

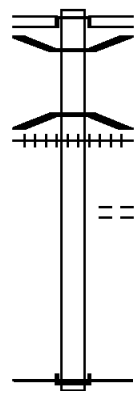


000198 FT BMS EN 15/2100/0010/0000  
 INTER-AHD KIRKLAND AV  
 0010/0198 (T222)  
 000000 FT 0 0 00000 0 00 0000+00  
 NC KIRKLAND AV  
 INTER-BK KIRKLAND AV  
 (T222)  
 W CHESTER BYP (NB)  
 BMSBG 15/2100/0010/0000  
 MFC BEGIN = E  
 0010/0000 LENGTH(AH 0198 BK 0000)

DIR: E TOTAL LEN: .071 MI. DIST: 06-2 SR: 2030  
 LEFT MUN: WESTTOWN T RIGHT MUN: WESTTOWN T

SKILES BL (PRDR) RAMP RD (SR9404 SEG 0750/0472) 0 0 00000 0 00 0000+00 NC SKILES BL WILMINGTON PK (SR0202 SEG 0061/1260) (SR0202 SEG 0060/1279) STETSON SCHOOL RD (PRDR) MFC BEGIN = E LENGTH(AH 0377 BK 0000)	000377 FT INTER-AHD 0011/0377 0011/0340 000000 FT INTER-BK 0011/0000		000377 FT INTER-AHD SKILES BL 0010/0377 (PRDR) 000000 FT 0 0 00000 0 00 0000+00 NC SKILES BL WILMINGTON PK (SR0202 SEG 0061/1260) (SR0202 SEG 0060/1279) INTER-BK STETSON SCHOOL RD (PRDR) MFC BEGIN = E LENGTH(AH 0377 BK 0000)
--	--	--	---

001474 FT



000000 FT

001474 FT  
 INTER-AHD CHEYNEY UNIVERSITY RD  
 (TWP)  
 WESTTOWN RD  
 0010/1474 (SR2007 SEG 0010/0925)  
 0010/1208 BMSBN 15/2029/0010/1159  
 0 0 00000 0 00 0000+00  
 CHESTER CREEK  
 0010/1159 BMSBG 15/2029/0010/1159  
 0010/0911 (AAR 541353F)#TRKS 01  
 KASHMIR DR  
 (TWP)  
 000000 FT 2 0 23 124 6 00 0063+92  
 NC DI LWORTHTOWN RD  
 INTER-BK DILWORTHTOWN RD  
 (SR4018 SEG 0020/3116)  
 MFC BEGIN = D  
 BK-DELAWARE (23)  
 0010/0000 LENGTH(AH 1474 BK 0000)

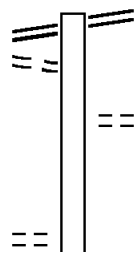
DIR: B TOTAL LEN: 1.559 MI. DIST: 06-2 SR: 2028  
 LEFT MUN: EASTTOWN T RIGHT MUN: EASTTOWN T

	008234 FT		008234 FT	AH-DELAWARE (23)
			INTER-AHD CHURCH RD	
			0040/1729	(SR1017 SEG 0010/2570)
CLOVELLY LN (T362)	0040/1128	==		
2 0 15118 0 00 0065+00	006505 FT		006505 FT	
LADDERBACK LN (T361)	0040/0000	==	5 0040/0000	LENGTH(AH 1729 BK 2406)
WETHERBY LN (T554)	0030/1326	==		
WATERLOO RD (SR2021 SEG 0020/0000)	0030/0862	==	0030/0862	WATERLOO RD (SR2021 SEG 0020/0000)
2 0 15118 0 00 0040+95	004099 FT		004099 FT	BEAUMONT RD
BEAUMONT RD (T359)	0030/0000	==	5 0030/0000	(T359) LENGTH(AH 2406 BK 2083)
2 0 15118 0 00 0020+07	002016 FT		002016 FT	
POND VIEW RD (T552)	0020/0000	==	5 0020/0000	LENGTH(AH 2083 BK 2016)
			0010/1051	NORTHFIELD RD (T551)
	000000 FT		000000 FT	2 0 15118 0 00 0000+00
				NC CHURCH RD
				SUGARTOWN RD
				(SR2026 SEG 0070/0253)
				MFC BEGIN = E
			5 0010/0000	LENGTH(AH 2016 BK 0000)

EXTRACT DATE: 12/18/2023 ROADWAY MANAGEMENT SYSTEM PAGE NUMBER: 470  
 PRINT DATE: 12/20/2023 SLD COUNTY/SR - ANNUAL PRINT COUNTY: CHESTER  
 DIR: B TOTAL LEN: 1.732 MI. DIST: 06-2 SR: 2027  
 LEFT MUN: EASTTOWN T RIGHT MUN: EASTTOWN T

LANCASTER AV 009145 FT  
 (SR0030 SEG 0631/1070)  
 (SR0030 SEG 0630/1068) 0040/1595  
 FROM 0030/0630 SH 0040/1459  
 (CONN)

2 0 15116 0 00 0026+30 007550 FT  
 SHEFFIELD DR 0040/0000  
 (T401)



009145 FT LANCASTER AV  
 (SR0030 SEG 0631/1070)  
 0040/1595 (SR0030 SEG 0630/1068)

0040/0964 POTTER AV  
 (T328)

007550 FT  
 0040/0000 LENGTH(AH 1595 BK 2589)

DIR: B TOTAL LEN: 1.732 MI. DIST: 06-2 SR: 2027  
 LEFT MUN: EASTTOWN T RIGHT MUN: EASTTOWN T

EDGEWOOD AV  
(T351)

0030/1931 ==

EDGEWOOD AV  
(T351)

0030/1033 ==

004961 FT ==

0030/0240 BLACKBURN DR  
 004961 FT (TWP)  
 2 0 15116 0 00 0000+00  
 SUGARTOWN RD  
 (SR2026 SEG 0050/1609)  
 INTER-BK SUGARTOWN RD  
 (SR2026 SEG 0050/1609)  
 LTH AH 002589 BK 000662

004961 FT

SUGARTOWN RD  
(SR2026 SEG 0050/0945)

0020/2007

0030/0000  
 004961 FT  
 7024/0000 LTH AH 000662 BK 002007  
 INTER-AHD SUGARTOWN RD  
 0020/2007 (SR2026 SEG 0050/0945)

0020/0734  
 0020/0166

ARGYLE RD  
(T372)  
 BMSEN 15/2027/0020/0149  
 0 0 00000 0 00 0000+00  
 DARBY BR.  
 BMSBG 15/2027/0020/0149  
 2 0 15115 0 00 0029+17  
 MORRIS LN  
 (T375)  
 LENGTH(AH 2007 BK 2954)

002954 FT

BYRD DR  
(T376)

0010/1932 ==

0010/1932 FARM RD  
(T558)

CANTERBURY LN  
(T373)  
 LEOPARD WY  
(T543)

0010/1163 ==

0010/0765 ==

000000 FT

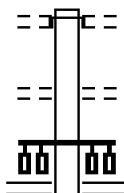
000000 FT 2 0 15115 0 00 0000+00  
 NC LEOPARD RD  
 DARBY PAOLI RD  
 (SR0252 SEG 0030/3518)  
 INTER-BK TWINBROOK RD  
 (T380)  
 MFC BEGIN = D  
 LENGTH(AH 2954 BK 0000)



EXTRACT DATE: 12/18/2023 ROADWAY MANAGEMENT SYSTEM PAGE NUMBER: 468  
 PRINT DATE: 12/20/2023 SLD COUNTY/SR - ANNUAL PRINT COUNTY: CHESTER  
 DIR: B TOTAL LEN: 4.131 MI. DIST: 06-2 SR: 2026  
 LEFT MUN: EASTTOWN T RIGHT MUN: EASTTOWN T

021810 FT

021810 FT AH-DELAWARE (23)  
 INTER-AHD DEVON RD  
 (SR1044 SEG 0010/0000)  
 VALLEY FORGE RD  
 (T379)



0080/2921  
 0080/2247 DORSET RD (T310)  
 0080/1511 WATERLOO RD (SR2021 SEG 0040/0000)

018889 FT

018889 FT 2 0 15112 0 00 0189+00  
 FAIRFIELD RD  
 (T302)  
 0080/0000 LENGTH(AH 2921 BK 2784)

BERKELEY RD

DIR: B TOTAL LEN: 4.131 MI. DIST: 06-2 SR: 2026  
 LEFT MUN: EASTTOWN T RIGHT MUN: EASTTOWN T

Segment ID	Length (FT)	Start Station	End Station	Notes
(T303)	0070/1242			
	016105 FT			CHURCH RD (SR2028 SEG 0010/0000) BMSSEN 15/2026/0070/0000 2 0 15112 0 00 0161+19 BRANCH OF DARBY CREEK BMSBG 15/2026/0070/0000
LINDSEY DR (T337)	0060/2632			
WATERLOO AV (SR2019 SEG 0040/0000)	0060/1902			MFC BEGIN = D NEWTOWN RD (SR2019 SEG 0030/2727)
	013369 FT			2 0 15112 0 00 0133+71 CHANDLEE DR (TWP )
				WAYNESBROOKE RD (TWP )
LEOPARD RD (SR2027 SEG 0030/0000)	0050/1609			
				LEOPARD RD (SR2027 SEG 0020/2007)
2 0 15112 0 00 0097+00 LENAPE DR (T353)	009912 FT			
	0050/0000			MEADOW LN (T557)
ABBHEY RD (T348)	0040/1231			
				BMSSEN 15/2026/0040/0944 2 0 15112 0 00 0073+00 DARBY LITTLE BMSBG 15/2026/0040/0944

DIR: B TOTAL LEN: 4.131 MI. DIST: 06-2 SR: 2026  
 LEFT MUN: EASTTOWN T RIGHT MUN: EASTTOWN T

		007683 FT	==	0040/0864	ROCK CREEK CR (T556)
				007683 FT	2 0 15112 0 00 0073+00 BLACK SWAN LN (T403)
			==	0040/0000	LENGTH(AH 2229 BK 2040) EVERGREEN LN (T370)
			==	0030/1839	
BERWYN PAOLI RD (T356)		0030/0298	==	0030/0298	WAYNESBOROUGH RD (T368)
2 0 15112 0 00 0056+70		005643 FT	==	005643 FT	
BERWYN PAOLI RD (T356)		0030/0000	==	0030/0000	LENGTH(AH 2040 BK 3218)
FAIRWAY RD (T347)		0020/2477	==		
LEOPARD RD (SR0252 SEG 0070/0000)		0020/1987	==	0020/1987	DARBY PAOLI RD (SR0252 SEG 0070/0000) NC SUGARTOWN RD
		002425 FT	==	002425 FT	2 0 15112 0 00 0024+20 DEVON RD (SR2024 SEG 0020/3123) EASTTOWN TREDYFFRIN T
			==	0020/0000	LENGTH(AH 3218 BK 2425)
CRAIG AV (T406)		0010/1584	==	0010/1082	CIRCULAR AV (T405)
			==		NC DARBY RD
2 0 15112 0 00 0000+00		000000 FT	==	000000 FT	LANCASTER AV (SR0030 SEG 0590/0390) (SR0030 SEG 0591/0377)
LANCASTER AV (SR0030 SEG 0591/0377)		0010/0000	==	0010/0000	MFC BEGIN = D LENGTH(AH 2425 BK 0000)
(SR0030 SEG 0590/0390)			==		

DIR: B TOTAL LEN: 1.273 MI. DIST: 06-2 SR: 2024  
 LEFT MUN: EASTTOWN T RIGHT MUN: EASTTOWN T

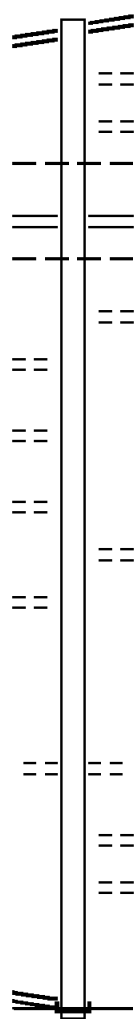
DARBY RD 006721 FT  
 (SR2026 SEG 0020/0000) 0020/3123

UNKNOWN RD  
 (PRDR) 0020/1115

CEDAR HOLLOW RD  
 (T528) 0020/0246  
 2 0 15109 0 00 0035+04 003598 FT  
 SPRUCE LN  
 (T615) 0020/0000

DEVON CR  
 (T703) 0010/3224

2 0 15109 0 00 0000+00 000000 FT  
 PAOLI PK  
 (SR2014 SEG 0120/0000) 0010/0000



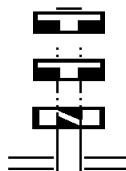
006721 FT DARBY RD  
 0020/3123 (SR2026 SEG 0020/0000)  
 == PHEASANT RUN DR  
 == (T546)  
 0020/2883 WEATHERSTONE DR  
 == (TWP)  
 0020/2526 EASTTOWN  
 0020/2339 TREDYFFRIN T  
 == SOUTH VALLEY RD  
 == 0020/2161 (SR1005 SEG 0070/1240)  
 0020/1808 TREDYFFRIN  
 == WILLISTOWN T  
 == 0020/1310 FAGGS MANOR LN  
 (T667)

003598 FT  
 5 0020/0000 LENGTH(AH 3123 BK 3598)  
 == CHAPEL HILL CR  
 == (PRDR)  
 0010/3405

== 0010/1365 GRUBB RD  
 == (T512)  
 == 0010/0515 RAMBLING LN  
 == (T655)  
 == 0010/0081 RUSTIC LN  
 == (TWP)  
 INTER-BK DEVON RD  
 000000 FT (SR2014 SEG 0120/0000)  
 MFC BEGIN = D  
 5 0010/0000 LENGTH(AH 3598 BK 0000)

DIR: B TOTAL LEN: 8.893 MI. DIST: 06-2 SR: 2022  
 LEFT MUN: WILLISTOWN T RIGHT MUN: WILLISTOWN T

046956 FT  
 046956 FT  
 046956 FT



046956 FT  
 7190/0000 LENGTH(AH 3715 BK 3417)  
 046956 FT  
 7180/0000 LTH AH 003417 BK 000100  
 046956 FT  
 7174/0000 LTH AH 000100 BK 003729  
 GOSHEN RD  
 0170/3729 (SR2010 SEG 0090/0803)

043227 FT

043227 FT 2 0 15106 0 00 0037+32  
 GREEN LN  
 (T311)  
 0170/0000 LENGTH(AH 3729 BK 3251)

PROVIDENCE RD  
 (SR2016 SEG 0012/0000) 0160/0891

2 0 15106 0 00 0069+91 039976 FT  
 SPRING RD  
 (T601) 0160/0000

OLD BARN LN  
 (T684) 0150/1264

0160/0381 DUTTON MILL RD  
 (T600)  
 BOOT RD  
 (T385)  
 0160/0020  
 039976 FT  
 0160/0000 LENGTH(AH 3251 BK 2781)

DIR: B TOTAL LEN: 8.893 MI. DIST: 06-2 SR: 2022  
 LEFT MUN: WILLISTOWN T RIGHT MUN: WILLISTOWN T

2 0 15106 0 00 0097+82 037195 FT MAPLETON CENTER RD (PRDR)	0150/0000	==	037195 FT S 0150/0000 LENGTH(AH 2781 BK 1581)
	035614 FT		
FIRETHORN LN (TWP )	0140/2237	==	S 0144/0000 LENGTH(AH 1581 BK 2677)
DOVECOTE LN (TWP )	0140/1480	==	
2 0 15106 0 00 0140+82 032937 FT SCHOOL LN (T661)	0140/0000	==	032937 FT S 0140/0000 LENGTH(AH 2677 BK 1791)
			PAOLI PK (SR2014 SEG 0100/0000)
	031146 FT		0130/0751 031146 FT 2 0 15106 0 00 0158+28 FOREST LN (T387)
		==	S 0130/0000 LENGTH(AH 1791 BK 1070)
	030076 FT		030076 FT 2 0 15106 0 00 0168+89 STONEHENGE LN (T672)
		==	S 0120/0000 LENGTH(AH 1070 BK 3805)
REMINGTON LN (TWP )	0110/3490	==	
BRAMPTON CHASE DR (TWP )	0110/3267	==	
CARTERS GROVE LN (PRDR)	0110/2520	==	
HIGHLAND AV		==	0110/1817 MONUMENT RD (T401)

DIR: B TOTAL LEN: 8.893 MI. DIST: 06-2 SR: 2022  
 LEFT MUN: WILLISTOWN T RIGHT MUN: WILLISTOWN T

Left Side Data	Right Side Data
(TWP ) 0110/1254 ==	0110/1094 ROBIN RD (T683) ==
2 0 15106 0 00 0207+06 026271 FT	0110/0431 FOUR WINDS LN (T687) ==
KING ST (BORO) SUGARTOWN RD (TWP ) HOLLY LN (T645)	026271 FT NC SUGARTOWN RD MFC BEGIN = D LENGTH(AH 3805 BK 3367) 5 0110/0000
0110/0000	0090/2855 ==
0090/1157 ==	0090/1855 GINGERWOOD RD (T688) ==
SUMMIT RD (T401)	0090/0806 FARMHOUSE LN (T685) ==
AMY LN (T842)	022904 FT 2 0 15095 0 01 0488+06 HICKORY LN (T482) 5 0090/0000 LENGTH(AH 3367 BK 2290)
0090/0161 022904 FT ==	0080/2174 WILLISTOWN EAST WHITELAND T
0080/2074 ==	0080/1498 LINE RD (T670) ==
KINGS CR (T524)	0080/0591 EAST WHITELAND EAST GOSHEN T 020614 FT TREEMONT DR (T512) 5 0080/0000 LENGTH(AH 2290 BK 3349)
KINGS CR (T524) MADELINE RD (T518)	0080/1222 ==
0080/0749 ==	N CHESTER RD (SR0352 SEG 0140/0000)
2 0 15095 0 01 0465+00 020614 FT	EAST GOSHEN
CAROL LN (T517)	
0080/0000 ==	
SPROUL RD	



DIR: B TOTAL LEN: 8.893 MI. DIST: 06-2 SR: 2022  
 LEFT MUN: EAST GOSHEN T RIGHT MUN: EAST GOSHEN T

Segment ID	Start Station	End Station	Length (FT)	Right of Way	Notes
(SR0352 SEG 0140/0000)	0070/2350			0070/2350	EAST WHITELAND T COTTONWOOD DR
				0070/2018	(TB37)
2 0 15095 0 01 0431+65		017265	FT		
FRAZER RD				017265	FT
(T482)		0070/0000		0070/0000	LENGTH (AH 3349 BK 2845)
				0060/2826	FRAZER DR (T482)
		014420	FT		
				014420	FT
					2 0 15095 0 01 0403+05
					HERSHEY MILL RD
				0060/0000	(T467) LENGTH (AH 2845 BK 3177)
				0050/1765	TOMS CR (T541)
				0050/1136	MORSTEIN RD (T387)
RAVINE RD		0050/0854			
(T468)					
2 0 15095 0 01 0371+28		011243	FT		
GLENLOCH WY				011243	FT
(T823)		0050/0000		0050/0000	LENGTH (AH 3177 BK 2531)
				0044/2214	EAST WHITELAND WEST WHITELAND T
				0044/1362	WESTON WY (PRDR)
PHOENIXVILLE PK		0044/0449			
(SR2011 SEG 0100/0000)				0044/0449	OLD PHOENIXVILLE PK (T535)
					US 202 (NB)



DIR: B TOTAL LEN: 8.893 MI. DIST: 06-2 SR: 2022  
 LEFT MUN: WEST WHITELAND T RIGHT MUN: WEST WHITELAND T

2 0 15095 0 01 0345+80 008712 FT  
 DUNWOODY DR  
 (T545) 0044/0000

STALLION LN  
 (T507) 0040/0582  
 2 0 15095 0 01 0329+12 006971 FT  
 WOODBANK WY  
 (T506) 0040/0000

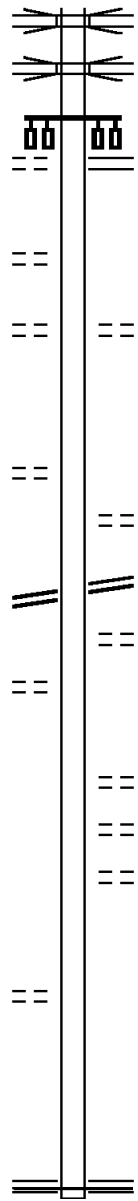
GRANBY WY  
 (TWP) 0030/2080

SHIP RD  
 (SR1001 SEG 0020/0000) 0030/1007

HUNTER LN  
 (T495) 0030/0279  
 003287 FT

BONNIE BLINK DR  
 (T535) 0010/0982

000000 FT





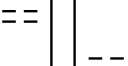


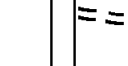
0044/0186 OP ID 15/0202/0220/0000  
 US 202 (SB)  
 0044/0112 OP ID 15/0202/0221/0000  
 PHOENIXVILLE PK  
 008712 FT (SR2011 SEG 0080/1134)  
 0044/0000 LENGTH(AH 2531 BK 1741)

006971 FT PRINCESS LN  
 (T506)  
 0040/0000 LENGTH(AH 1741 BK 3684)

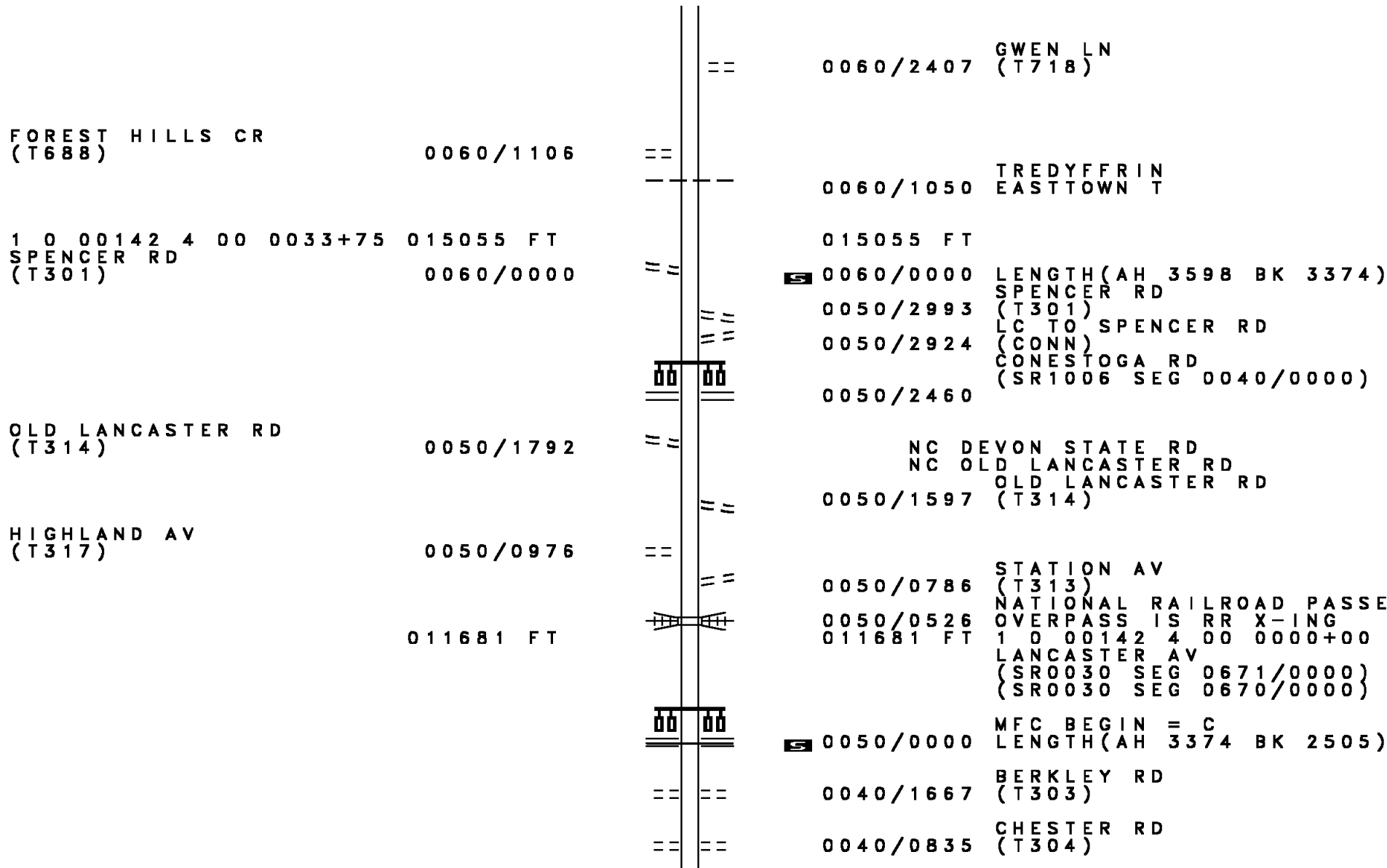
0030/1656 QUEEN DR  
 (T505)  
 0030/1007 SHIP RD  
 (SR1001 SEG 0020/0000)  
 BITTERSWEET LN  
 (T526)  
 0030/0521

003287 FT 2 0 15095 0 01 0292+49  
 KIRKLAND AV  
 (T387)  
 0030/0000 LENGTH(AH 3684 BK 3287)  
 STATION PL  
 0010/2847 (T503)  
 SHORT LN  
 0010/2396 (T502)

000000 FT 2 0 15095 0 00 0255+80  
 NC KING RD  
 BOOT RD  
 (SR2020 SEG 0100/0723)  
 MFC BEGIN = C  
 0010/0000 LENGTH(AH 3287 BK 0000)

	022014 FT		022014 FT
VALLEY FORGE RD			INTER-AHD RAMP RD
{ SR0252 SEG 0141/0000 }			(SR0252 SEG 0141/0000)
{ SR0252 SEG 0140/0000 }	0070/3361		SWEDES FORD RD
			(SR1010 SEG 0010/0000)
			TROUT CK.
			STRUCTURE LENGTH 28 FT
			BMSID 15/2021/0070/3313
OLD STATE RD			CHESTER VALLEY TRA
(T402)	0070/2862		OP ID 15/2021/0070/3125
			OLD FORGE CROSSING DR
			(TWP )
			GREAT VALLEY DR
			(TWP )
			0070/0934 BMSEN 15/2021/0070/0874
			1 0 00142 4 01 0080+38
			NORFOLK SOUTHERN RAI RR
			0070/0874 BMSBG 15/2021/0070/0874
			NC VA VALLEY FORGE RD
			VALLEY FORGE RD
			(T379)
			0070/0698
			018653 FT
1 0 00142 4 01 0071+05 018653 FT			0070/0000 LENGTH(AH 3361 BK 3598)
BERWYN BAPTIST RD	0070/0000		
(T562)			

DIR: B TOTAL LEN: 4.169 MI. DIST: 06-2 SR: 2021  
 LEFT MUN: TREDYFFRIN T RIGHT MUN: TREDYFFRIN T



FOREST HILLS CR  
(T688)

0060/1106

1 0 00142 4 00 0033+75 015055 FT  
 SPENCER RD  
(T301)

0060/0000

OLD LANCASTER RD  
(T314)

0050/1792

HIGHLAND AV  
(T317)

0050/0976

011681 FT

GWEN LN  
(T718)

0060/2407

TREDYFFRIN  
EASTTOWN T

0060/1050

015055 FT

0060/0000 LENGTH(AH 3598 BK 3374)  
 SPENCER RD

0050/2993

LC TO SPENCER RD  
(CONN)

0050/2924

CONESTOGA RD  
(SR1006 SEG 0040/0000)

0050/2460

NC DEVON STATE RD  
 NC OLD LANCASTER RD

0050/1597

OLD LANCASTER RD  
(T314)

STATION AV  
(T313)

0050/0786

NATIONAL RAILROAD PASSE  
 OVERPASS IS RR X-ING

0050/0526

1 0 00142 4 00 0000+00  
 LANCASTER AV

011681 FT

(SR0030 SEG 0671/0000)  
 (SR0030 SEG 0670/0000)

0050/0000 MFC BEGIN = C  
 LENGTH(AH 3374 BK 2505)

BERKLEY RD  
(T303)

0040/1667

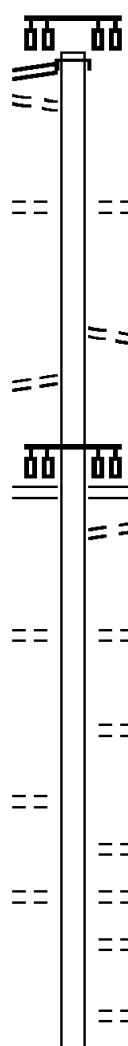
CHESTER RD  
(T304)

0040/0835


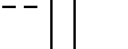
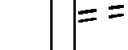

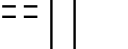

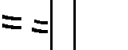




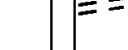
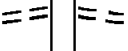




DIR: B TOTAL LEN: 4.169 MI.  
LEFT MUN: EASTTOWN T

DIST: 06-2 SR: 2021  
RIGHT MUN: EASTTOWN T

Stationing	Distance (FT)	Description	Stationing	Distance (FT)	Description
	009176			009176	2 0 15117 0 00 0092+53 SUGARTOWN RD (SR2026 SEG 0080/1511)
			5	0040/0000	LENGTH(AH 2505 BK 2603)
				0030/1744	EXETER RD (T358)
				0030/1018	S DEVON AV (T360)
				006573	
			5	0030/0000	LENGTH(AH 2603 BK 2358)
2 0 15117 0 00 0066+71	006573	FAIRFIELD RD (T302)			
	0030/0000				
BEAUMONT RD (T359)	0020/1478				
				0020/1231	STONEGATE DR (T553)
				004215	
2 0 15117 0 00 0042+18	004215	CHURCH RD (SR2028 SEG 0030/0862)	5	0020/0000	LENGTH(AH 2358 BK 2291)
	0020/0000				
				0014/0052	BMSEN 15/2021/0014/0000
	001924			001924	2 0 15117 0 00 0000+00 DARBY CREEK BMSBG 15/2021/0014/0000
			5	0014/0000	LENGTH(AH 2291 BK 1924)
				0010/1615	CASTLEHILL LN (TWP)
	000000			000000	2 0 15117 0 00 0000+00 NC WA TERLOO RD NEWTOWN RD (SR2019 SEG 0020/0033)
			5	0010/0000	MFC BEGIN = D LENGTH(AH 1924 BK 0000)

	048795 FT		048795 FT	
N CHESTER RD (SR0352 SEG 0080/0000) FROM 0352/0080 SH (CONN)	0170/2577 0170/2500		INTER-AHD 0170/2577	N CHESTER RD (SR0352 SEG 0080/0000)
NEW KENT DR (TWP)	0170/1454		0170/1454	BARKER DR (T520)
TO 2014/0060 SH (CONN)	0170/0110 046218 FT		0170/0211	CUTTOFF RD (T379)
			046218 FT	2 0 15097 0 00 0205+59 PAOLI PK (SR2014 SEG 0060/0000)
GENERALS WY (T575)	0160/1166		0170/0000	LENGTH(AH 2577 BK 2802) BOOT RD-CUT-OFF RD (T598)
2 0 15097 0 00 0178+00 MEADOWBROOK LN (T473)	043416 FT 0160/0000		0160/2311	
E GRANDOAK LN (T545)	0150/3169		0160/1166	ENTERPRISE DR (T575)
			0160/0263 043416 FT	LINDEN LN (T518)
			0150/3640	CHERRY LN (T528)
			0150/3169	GRANDOAK LN (T519)
			0150/2691	HEATHER LN (T502)
			0150/2058	CLOVER LN (T511)

DIR: B TOTAL LEN: 9.241 MI. DIST: 06-2 SR: 2020  
 LEFT MUN: EAST GOSHEN T RIGHT MUN: EAST GOSHEN T

LC TO VILLAGE SQ DR (CONN)	0150/1260		0150/1161	
VILLAGE SQ DR (TWP)	0150/1161			
	039562 FT		039562 FT	2 0 15097 0 00 0140+49 JACLYN DR (T627)
				0150/0000 LENGTH(AH 3854 BK 3154)
CARRIAGE DR (TWP)	0140/2443			(APRA) BRANDYWINE IND. WILSON DR (T552)
			0140/1980	
LC FROM WILSON DR (CONN)	0140/1857			
			0140/1259	WINDSOR DR (T315)
			0140/0738	EAST GOSHEN WEST GOSHEN T
	036408 FT		036408 FT	2 0 15097 0 00 0107+62 (APRA) PJ REILLY CONTRA GREENHILL RD (SR2018 SEG 0060/0454)
				0140/0000 LENGTH(AH 3154 BK 3027) TO 2018/0060 SH
			0130/2918	(CONN)
TO 8031/0750 SH (CONN)	0130/2262		0130/2262	FROM 8031/0010 SH (CONN) RAMP D RD (SR8031 SEG 0750/0000) RAMP C RD (SR8031 SEG 0010/0730)
			0130/2195	
			0130/2108	BMS EN 15/2020/0130/1915 2 0 15097 0 00 0096+53 US 202 (NB)
			0130/1915	BMSBG 15/2020/0130/1915 RAMP E RD (SR8031 SEG 0500/0850) RAMP B RD (SR8031 SEG 0250/0000)
			0130/1813	
FROM 8031/0500 SH				TO 8031/0250 SH

EXTRACT DATE: 12/18/2023  
PRINT DATE: 12/20/2023

ROADWAY MANAGEMENT SYSTEM  
SLD COUNTY/SR - ANNUAL PRINT

PAGE NUMBER: 454  
COUNTY: CHESTER

DIR: B TOTAL LEN: 9.241 MI.  
LEFT MUN: WEST GOSHEN T

DIST: 06-2 SR: 2020  
RIGHT MUN: WEST GOSHEN T

(CONN) 0130/1734

MARY JANE LN (T312) 0130/0962

MORSTEIN RD (T311) 0130/0655

2 0 15097 0 00 0074+00 033381 FT  
LONGFORD BL (T792) 0130/0000

2 0 15097 0 00 0065+66 032217 FT  
SHIP RD (SR1001 SEG 0010/0000) 0120/0000

HILLCREST RD (T480) 0110/1261

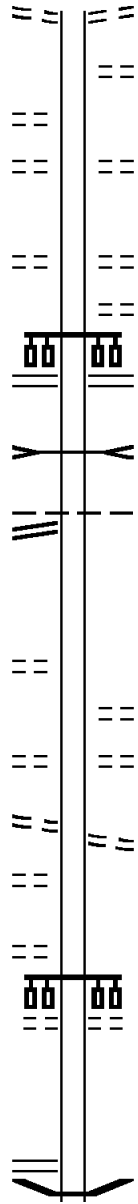
GREENTREE LN (T525) 0110/0581

2 0 15097 0 00 0037+96 029441 FT  
KIRKLAND AV (T387) 0110/0000

STATION PL (T503) 0100/3527

AUTUMN WY (TWP) 0100/2781

KING RD (SR2022 SEG 0010/0000) 0100/0723



0130/1734 (CONN)  
0130/1489 HAMLET HILL DR (T724)

0130/0655 LAUREL DR (T308)

033381 FT DELMAR AV (T310)

5 0130/0000 LENGTH(AH 3027 BK 1164)  
ARLINGTON AV (T309)

0120/0808 PHOENIXVILLE PK (SR2011 SEG 0070/0810)

0120/0450 BR. CHESTER STRUCTURE LENGTH 10 FT

0120/0110 BMSID 15/2020/0120/0110  
032217 FT WEST GOSHEN

5 0120/0000 WEST WHITELAND T LENGTH(AH 1164 BK 2776)

0110/1079 COUNTRY LN (T493)

0110/0581 CLEARBROOK RD (T492)

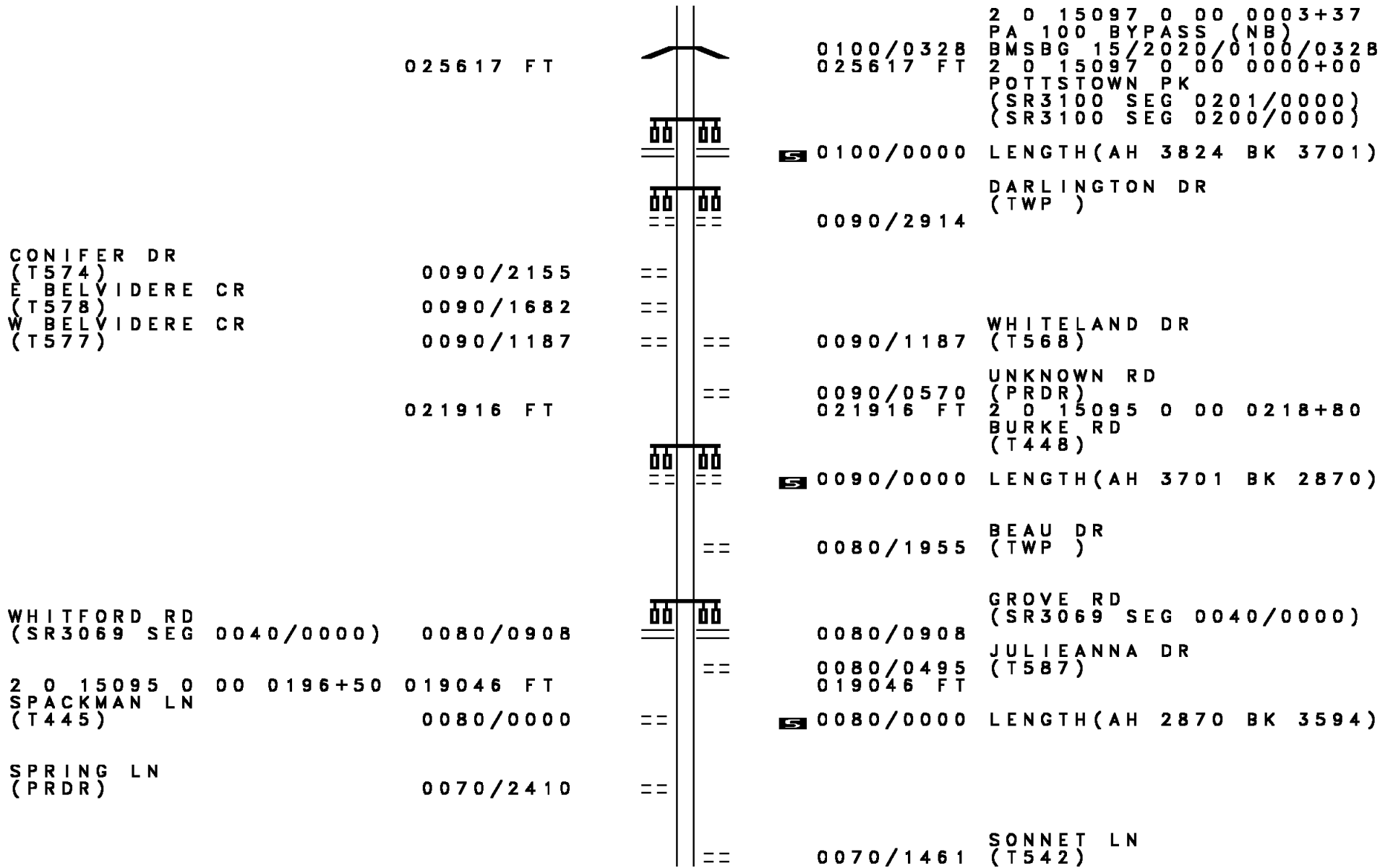
029441 FT KIRKLAND AV (T387)

5 0110/0000 LENGTH(AH 2776 BK 3824)

0100/2252 DEVEREUX CR (TWP)

0100/0422 BMSEN 15/2020/0100/0328

DIR: B TOTAL LEN: 9.241 MI. DIST: 06-2 SR: 2020  
 LEFT MUN: WEST WHITELAND T RIGHT MUN: WEST WHITELAND T





DIR: B TOTAL LEN: 9.241 MI. DIST: 06-2 SR: 2020  
 LEFT MUN: WEST WHITELAND T RIGHT MUN: WEST WHITELAND T

Stationing / Description	Length (FT)	Notes / Details
2 0 15095 0 00 0154+49 015452 FT BURGOYNE RD (T452)	0070/0000	COPELAND RD (SR3067 SEG 0030/3380)
HIGHLAND RD (TWP) LC FROM HIGHLAND RD (CONN)	0060/2657 0060/2592	LENGTH(AH 3594 BK 3513) WEST WHITELAND EAST BRADFORD T
	0060/2433	CIRCLE DR (T449)
	011939 FT	2 0 15095 0 00 0119+19 CONSOLIDATED RAIL CORPO OVERPASS IS RR X-ING
CLOVER MILL RD (T401)	0050/1978	LENGTH(AH 3513 BK 3125) EAST BRADFORD EAST CALN T NATIONAL RAILROAD PASSE OVERPASS IS RR X-ING
QUARRY RD (SR3061 SEG 0120/0000)	0050/1210	(APRA) JVC CONTRACTING BMSEN 15/2020/0050/1625 2 0 15095 0 00 0104+18 VALLEY CREEK BMSBG 15/2020/0050/1625 VALLEY CREEK RD (SR3061 SEG 0120/0000)
	008814 FT	BMSEN 15/2020/0050/0000 BRIDGE POSTED (TONS) 2 0 15095 0 00 0088+27 SGL 23 COMB 26 NATIONAL RAILROAD PA RR BMSBG 15/2020/0050/0000 LENGTH(AH 3125 BK 2271)

CCIU DR  
(TWP)

REED ST  
(TWP)

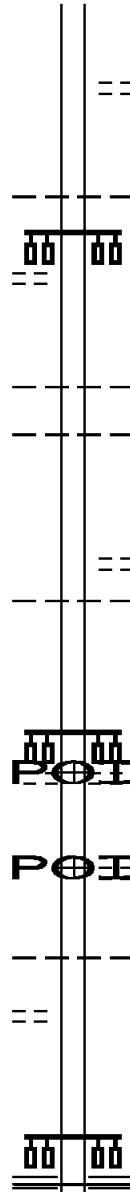
006543 FT

0030/2530

003250 FT

002339 FT

0010/0562  
000000 FT



0040/0859 SOUTHWIND LN  
(TWP)

006543 FT 2 0 15095 0 00 0065+40  
 0040/0000 LENGTH(AH 2271 BK 3293)  
 EAST CALN

0030/3132 DOWNINGTOWN B

0030/2530

0030/1328 DOWNINGTOWN  
 EAST CALN T

0030/0753 EAST CALN  
 DOWNINGTOWN B

003250 FT 2 0 15095 0 00 0032+47  
 SKELP LEVEL RD  
 (T438)

0030/0000 LENGTH(AH 3293 BK 0911)  
 DOWNINGTOWN

0020/0840 EAST CALN T

002339 FT 2 0 15095 0 00 0023+36  
 (APRA) TRESTLE BRIDGE I  
 CHESTNUT ST  
 (T445)

0020/0000 LENGTH(AH 0911 BK 2339)  
 (APRA) FMC RENTS INC  
 ROBBINS RD

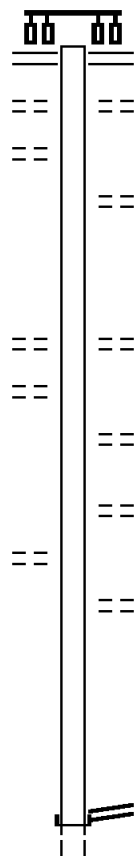
0010/1619 (T501)

0010/0573 EAST CALN  
 DOWNINGTOWN B

000000 FT 2 0 15095 0 00 0000+00  
 NC BOOT RD  
 BRANDYWINE AV  
 (SR0322 SEG 0360/0000)

0010/0000 MFC BEGIN = C  
 LENGTH(AH 2339 BK 0000)

	013499 FT		013499 FT	LANCASTER AV (SR0030 SEG 0641/0000) (SR0030 SEG 0640/0000)
STATION AV (T313) FIRST AV (T332)	0050/2006 0050/1497	== ==	0050/2510 0050/2006	BERWYN AV (T321)
			0050/1276	FIRST AV (T332)
2 0 15114 0 00 0030+44	010989 FT		010989 FT	MIDLAND AV (T333)
MIDLAND CR (T404) HILLSIDE AV (TWP)	0050/0000 0040/2564	== ==	0050/0000	LENGTH(AH 2510 BK 3030)
			0040/2412	DAVENTRY RD (T340)
			0040/1661	WATERLOO CR (TWP)
DOGWOOD LN (T336)	0040/1432	==	0040/1030	LINDSEY DR (T337)
	007959 FT		007959 FT	2 0 15114 0 00 0000+00 SUGARTOWN RD (SR2026 SEG 0060/1902)
			INTER-BK	NC WA TERLOO AV SUGARTOWN RD (SR2026 SEG 0060/1902)
	007959 FT		0040/0000	LTH AH 003030 BK 000100
			007959 FT	



DIR: B TOTAL LEN: 2.557 MI.  
 LEFT MUN: EASTTOWN T

DIST: 06-2 SR: 2019  
 RIGHT MUN: EASTTOWN T

SUGARTOWN RD  
 (SR2026 SEG 0060/1344) 0030/2727

SIGNAL HILL LN  
 (T396) 0030/1665

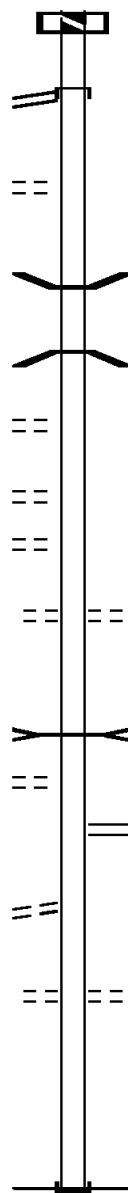
2 0 15113 0 00 0053+74 005232 FT  
 SOUTH LEOPARD RD  
 (T395) 0030/0000

TENBY RD  
 (T393) 0020/2692  
 DERWYDD LN  
 (T394) 0020/2096

GWILYN CR  
 (T550) 0020/0345

2 0 15113 0 00 0019+27 001782 FT  
 WATERLOO RD  
 (T388) 0020/0000

000000 FT



7034/0000 LTH AH 000100 BK 002727  
 INTER-AHD SUGARTOWN RD  
 (SR2026 SEG 0060/1344)  
 NC SUGARTOWN RD

0030/0251 BMS EN 15/2019/0030/0234  
 2 0 15113 0 00 0056+16  
 DARBY CREEK

0030/0234 BMSBG 15/2019/0030/0234  
 005232 FT

5 0030/0000 LENGTH(AH 2727 BK 3450)

0020/1416 BEAUMONT RD  
 (T359)

0020/0456 BRANCH OF DARBY CREEK  
 STRUCTURE LENGTH 9 FT  
 BMSID 15/2019/0020/0456

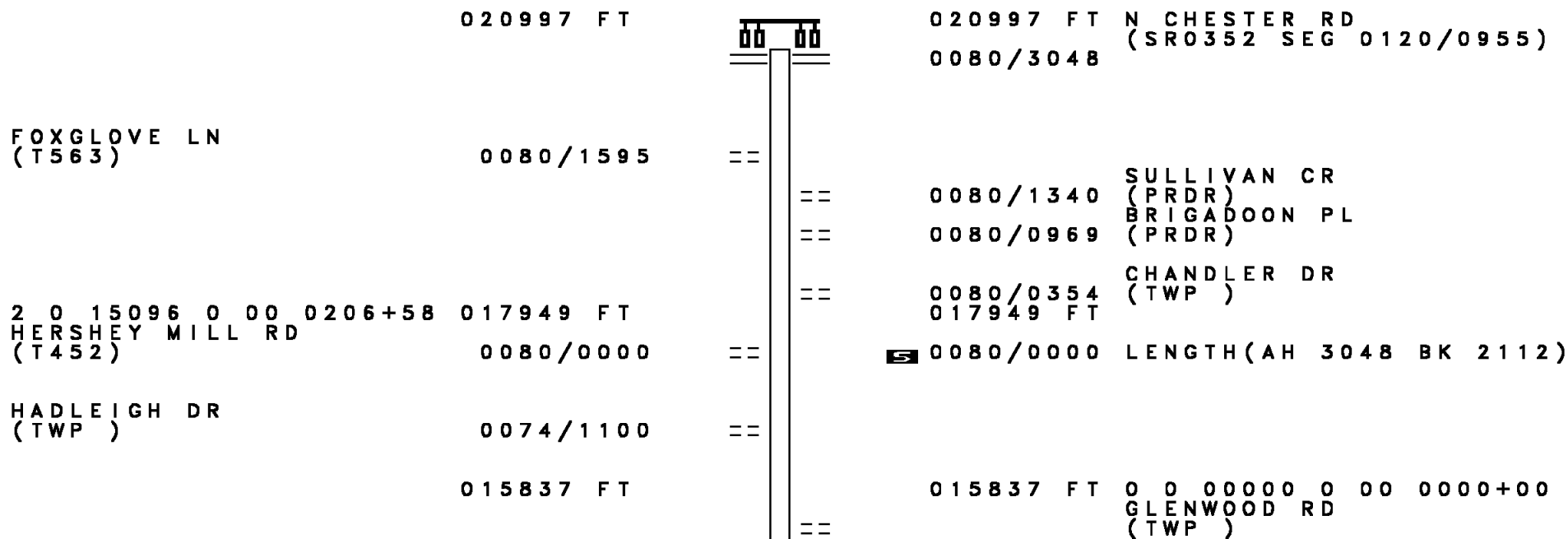
0020/0033 WATERLOO RD  
 (SR2021 SEG 0010/0000)  
 001782 FT

5 0020/0000 LENGTH(AH 3450 BK 1782)

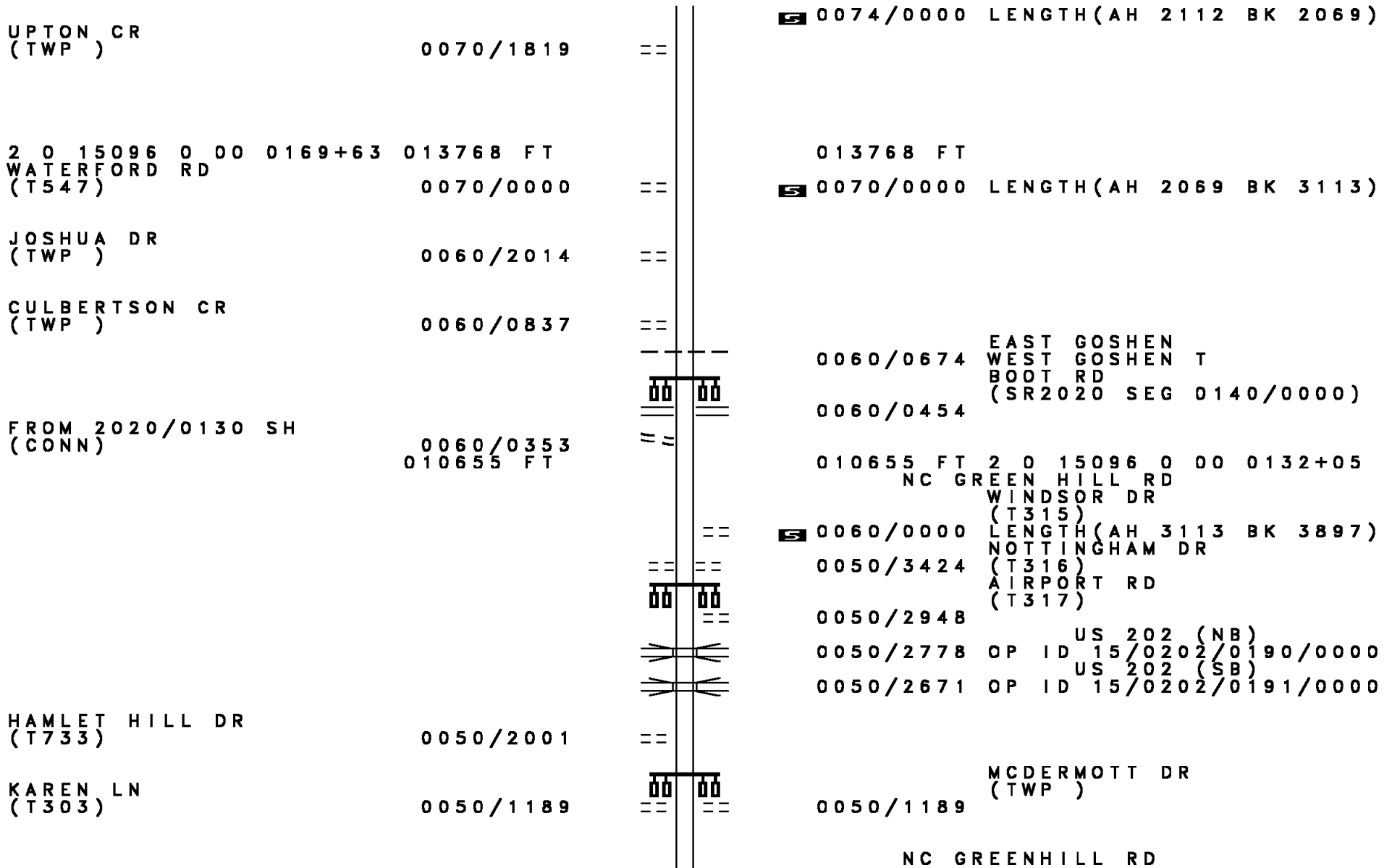
0010/0683 MILL BROOK RD  
 (T364)

000000 FT 2 0 15113 0 00 0000+00  
 NC NEWTOWN RD  
 INTER-BK NEWTOWN RD  
 (SR1023 SEG 0010/2606)

MFC BEGIN = C  
 BK-DELAWARE (23)  
 5 0010/0000 LENGTH(AH 1782 BK 0000)



DIR: B TOTAL LEN: 3.977 MI. DIST: 06-2 SR: 2018  
 LEFT MUN: EAST GOSHEN T RIGHT MUN: EAST GOSHEN T



DIR: B TOTAL LEN: 3.977 MI. DIST: 06-2 SR: 2018  
 LEFT MUN: WEST GOSHEN T RIGHT MUN: WEST GOSHEN T

2 0 15096 0 00 0093+85 006758 FT  
 PHOENIXVILLE PK  
 (SR2011 SEG 0060/0000) 0050/0000  
 006758 FT  
 006758 FT

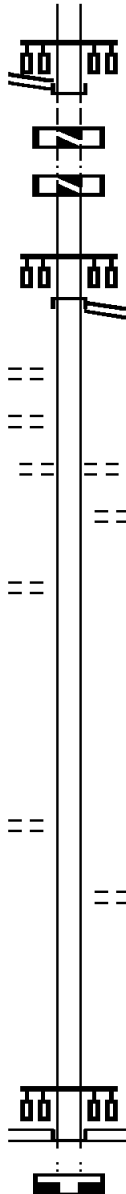
OLD GREENHILL RD  
 (T732) 0030/1656  
 SANDWELL DR  
 (T794) 0030/1417

2 0 15096 0 00 0065+85 004424 FT  
 GREENHILL AV  
 (T224) 0030/0000

HAMILTON DR  
 (T811) 001978 FT  
 0020/0000

000000 FT

000000 FT



006758 FT  
 INTER-BK PHOENIXVILLE PK  
 (SR2011 SEG 0060/0000)  
 0050/0000 LTH AH 003897 BK 001024  
 006758 FT  
 7044/0000 LTH AH 001024 BK 000658  
 006758 FT  
 7042/0000 LTH AH 000658 BK 002334  
 INTER-AHD PHOENIXVILLE PK  
 (SR2011 SEG 0050/0000)  
 0030/2334 PHOENIXVILLE PK  
 (SR2011 SEG 0050/0000)  
 0030/0955 ASHBRIDGE RD  
 (T221)  
 0030/0506 MERCER LN  
 (TWP)  
 004424 FT  
 0030/0000 LENGTH(AH 2334 BK 2446)  
 001978 FT 2 0 15096 0 00 0041+51  
 NC GREEN HILL RD  
 0020/0000 LENGTH(AH 2446 BK 1978)  
 0014/1110 PEACEFUL LN  
 (PRDR)  
 000000 FT 0 0 00000 0 00 0000+00  
 NC GR GREENHILL RD  
 POTTSTOWN PK  
 (SR3100 SEG 0160/0000)  
 INTER-BK SUNSET HOLLOW RD  
 (TWP)  
 0014/0000 LENGTH(AH 1978 BK 2173)  
 000000 FT  
 7010/0000 LENGTH(AH 2173 BK 0000)

EXTRACT DATE: 12/18/2023 ROADWAY MANAGEMENT SYSTEM PAGE NUMBER: 445  
PRINT DATE: 12/20/2023 SLD COUNTY/SR - ANNUAL PRINT COUNTY: CHESTER  
DIR: B TOTAL LEN: .000 MI. DIST: 06-2 SR: 2017  
LEFT MUN: WILLISTOWN T RIGHT MUN: WILLISTOWN T

000000 FT



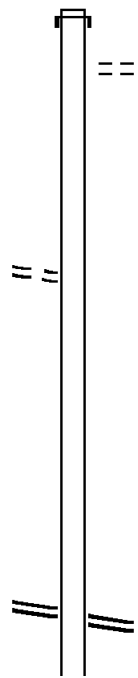
000000 FT  
7010/0000 LENGTH(AH 2863 BK 0000)



EXTRACT DATE: 12/18/2023 ROADWAY MANAGEMENT SYSTEM PAGE NUMBER: 444  
 PRINT DATE: 12/20/2023 SLD COUNTY/SR - ANNUAL PRINT COUNTY: CHESTER  
 DIR: B TOTAL LEN: 3.467 MI. DIST: 06-2 SR: 2016  
 LEFT MUN: WILLISTOWN T RIGHT MUN: WILLISTOWN T

018304 FT

018304 FT AH-DELAWARE (23)  
 INTER-AHD PROVIDENCE RD  
 0082/2537 (SR4001 SEG 0080/1216)  
 0082/2234 (TWP )  
 APPLE TREE LN



2 0 15107 0 00 0025+32 015767 FT  
 MARLBOROUGH RD  
 (T359) 0082/0000

015767 FT  
 0082/0000 LENGTH(AH 2537 BK 2383)

013384 FT

013384 FT 2 0 15107 0 00 0081+70  
 0072/0000 LENGTH(AH 2383 BK 3254)

GOSHEN RD  
 (SR2010 SEG 0114/0000) 0062/1502

0062/1502 GOSHEN RD  
 (SR2010 SEG 0114/0000)

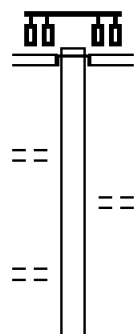
DIR: B TOTAL LEN: 3.467 MI. DIST: 06-2 SR: 2016  
LEFT MUN: WILLISTOWN T RIGHT MUN: WILLISTOWN T

0 0 00000 0 00 0000+00 010130 FT BARR RD (T367)	0062/0000 ==	010130 FT [S] 0062/0000 LENGTH(AH 3254 BK 1628)
	008502 FT	[S] 0052/0000 2 0 15107 0 00 0124+65 LENGTH(AH 1628 BK 2663)
0 0 00000 0 00 0000+00 005839 FT HUNT CLUB LN (T687) WARREN AV (SR2015 SEG 0020/0000)	0042/0000 == 0032/1304 ==	005839 FT [S] 0042/0000 LENGTH(AH 2663 BK 1778) WARREN AV (T701)
	004061 FT	004061 FT 2 0 15107 0 00 0142+43 CASTLEBAR LN (T692)
		[S] 0032/0000 LENGTH(AH 1778 BK 2177)
2 0 15107 0 00 0164+16 001884 FT STEEPLECHASE LN (T702)	0022/0000 ==	001884 FT [S] 0022/0000 LENGTH(AH 2177 BK 1884)
	000000 FT	000000 FT 2 0 15107 0 00 0182+95 SUGARTOWN RD (SR2022 SEG 0160/0891)
SUGARTOWN RD (SR2022 SEG 0160/0891)	0012/0000	NC PROVIDENCE RD MFC BEGIN = D [S] 0012/0000 LENGTH(AH 1884 BK 0000)

EXTRACT DATE: 12/18/2023 ROADWAY MANAGEMENT SYSTEM PAGE NUMBER: 442  
 PRINT DATE: 12/20/2023 SLD COUNTY/SR - ANNUAL PRINT COUNTY: CHESTER  
 DIR: E TOTAL LEN: 2.301 MI. DIST: 06-2 SR: 2015  
 LEFT MUN: WILLISTOWN T RIGHT MUN: WILLISTOWN T

012150 FT

012150 FT  
 INTER-AHD WARREN AV  
 (BORO)  
 PAOLI PK  
 (SR2014 SEG 0114/0000)



0060/1658

EISENHOWER DR  
 (T635) 0060/0727

0060/0399 WILDWOOD DR  
 010492 FT (T617)

2 0 15228 0 00 0141+48 010492 FT  
 SHEPHERD RD  
 (T646) 0060/0000

5 0060/0000 LENGTH(AH 1658 BK 3060)

DIR: E TOTAL LEN: 2.301 MI. DIST: 06-2 SR: 2015  
 LEFT MUN: WILLISTOWN T RIGHT MUN: WILLISTOWN T

ANDREWS RD (T648)	0050/1485	==		
			==	0050/0440 STONEYBROOK LN 007432 FT (T658)
2 0 15228 0 00 0111+32 LAUREL DR (T623)	007432 FT 0050/0000	==	==	5 0050/0000 LENGTH(AH 3060 BK 2677)
SPRING RD (T601)	0040/1377	==	==	0040/1377 JAFFREY RD (T382)
	004755 FT			004755 FT 2 0 15228 0 00 0084+12 DAVIS RD (T310)
			==	5 0040/0000 LENGTH(AH 2677 BK 2122)
	002633 FT			002633 FT 2 0 15228 0 00 0063+15 CRUM CREEK B STRUCTURE LENGTH 17 FT BMSID 15/2015/0030/0000
			X	5 0030/0000 LENGTH(AH 2122 BK 2633)
				NC WARREN AV PROVIDENCE RD (SR2016 SEG 0032/1304)
2 0 15228 0 00 0037+00 PROVIDENCE RD (SR2016 SEG 0032/1304)	000000 FT 0020/0000 000000 FT			INTER-BK WARREN AV 000000 FT (TWP) MFC BEGIN = D
				5 0020/0000 LENGTH(AH 2633 BK 3742) 000000 FT 7010/0000 LENGTH(AH 3742 BK 0000)

DIR: E TOTAL LEN: 8.032 MI. DIST: 06-2 SR: 2014  
 LEFT MUN: TREDYFFRIN T RIGHT MUN: TREDYFFRIN T

	042409 FT		042270 FT	
LANCASTER AV				LANCASTER AV
{ SR0030 SEG 0580/2048 }				{ SR0030 SEG 0581/2078 }
{ SR0030 SEG 0581/2078 }	0140/2559		0140/2559	{ SR0030 SEG 0580/2048 }
FROM 0030/0580 SH				CIRCULAR AV
(CONN)	0140/2426		0140/2426	(T405)
			0140/2092	TREDYFFRIN
			0140/1849	WILLISTOWN T
			0140/1427	RICHMOND RD
				(T634)
				RICHMOND RD
				(T634)
				CEDAR HOLLOW RD
			0140/0712	(T528)
MANOR RD			039711 FT	
(T613)	0140/0343		█ 0140/0000	LENGTH(AH 2559 BK 2234)
1 0 00143 0 02 0399+79	039850 FT		0130/2045	FAIRVIEW RD
MORELAND RD	0140/0000			(T611)
(T524)				
FAIRVIEW RD				LLOYD AV
(T611)	0130/1893		0130/1022	(T520)
FRAZER AV			0130/0618	BRYAN AV
(T680)	0130/1575			(T641)
			037477 FT	GRUBB RD
1 0 00143 0 02 0377+52	037616 FT		█ 0130/0000	(T512)
GRUBB RD	0130/0000			LENGTH(AH 2234 BK 1820)
(T696)				
SANDY LN	0120/1304			
(T630)				
RUSTMONT DR				
(PRDR)	0120/0630			

DIR: E TOTAL LEN: 8.032 MI. DIST: 06-2 SR: 2014  
 LEFT MUN: WILLISTOWN T RIGHT MUN: WILLISTOWN T

Stationing	Distance (FT)	Right-of-Way Description	Segment Length (FT)	Segment Details
035796	035796	RUSTIC LN (PRDR)	0120/0081	1 0 00143 0 02 0358+25
		DEVON RD	035657	(SR2024 SEG 0010/0000)
			0120/0000	LENGTH(AH 1820 BK 2438)
033358	033358	WARREN AV (SR2015)	0114/0000	0060/1658
			0114/0000	LENGTH(AH 2438 BK 1618)
031740	031740	VERNON LN (T636)	0110/0750	
		MARLIN DR (T637)	031601	1 0 00143 0 02 0317+69
			0110/0000	LENGTH(AH 1618 BK 3029)
028711	028711	LONG LN (T638)	0100/2316	
		WILLISTOWN	0100/2232	MALVERN B
		MALVERN	0100/2214	WILLISTOWN T
		CALLERY WY (TWP)	0100/1784	
		HARVEY LN (T649)	0100/1031	
		SUGARTOWN RD (SR2022)	028572	1 0 00143 0 01 0287+33
			0100/0000	SEG 0130/0751
			0100/0000	LENGTH(AH 3029 BK 3073)
		WOODLAND DR (T628)	0090/1513	

DIR: E TOTAL LEN: 8.032 MI. DIST: 06-2 SR: 2014  
 LEFT MUN: WILLISTOWN T RIGHT MUN: WILLISTOWN T

1 0 00143 0 01 0256+70 025638 FT  
 FOX RIDGE DR  
 (T704) 0090/0000

025499 FT JOANNA DR  
 (T693)  
 0090/0000 LENGTH(AH 3073 BK 3787)

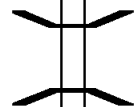


0080/2776 (APRA) BRYN MAWR REHAB  
 PRIVATE DR  
 (PRDR)

LINE RD  
 (T670) 0080/1561



0080/1561 LINE RD  
 (T670)  
 0080/1560 WILLISTOWN  
 EAST GOSHEN T



0080/0832 BMSEN 15/2014/0080/0811  
 0 0 00000 0 00 0000+00  
 0080/0811 RIDLEY BR.  
 BMSBG 15/2014/0080/0811

1 0 00143 0 01 0218+83 021851 FT  
 TAYLOR AV  
 (T476) 0080/0000

021712 FT  
 0080/0000 LENGTH(AH 3787 BK 2989)

EAST GOSHEN TWP PS  
 (TWP ) 0074/1903



0074/1870 SIGNALIZED CROSSWALK

TOWNSHIP PARK RD  
 (TWP ) 0074/0325



0074/0325 HIBBERD LN  
 (TWP )  
 0074/0225 LC TO HIBBERD LN  
 018723 FT (CONN)

0 0 00000 0 00 0000+00 018862 FT  
 MONTE VISTA DR  
 (T495) 0074/0000  
 VISTA DR  
 (T491) 0070/1030

0074/0000 LENGTH(AH 2989 BK 1449)

DIR: E TOTAL LEN: 8.032 MI. DIST: 06-2 SR: 2014  
 LEFT MUN: EAST GOSHEN T RIGHT MUN: EAST GOSHEN T

TO 0352/0090 SH  
 (CONN) 0070/0128

1 0 00143 0 00 0174+10 017413 FT  
 N CHESTER RD  
 (SR0352 SEG 0090/0000) 0070/0000

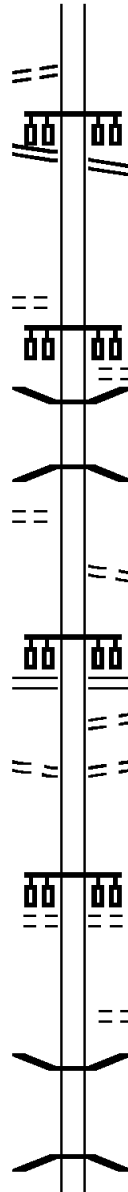
TALLMADGE DR  
 (TWP ) 0060/1274

SARATOGA DR  
 (T643) 0060/0533

014554 FT

BOOT RD-CUT-OFF RD  
 (T598) 0050/3230

010926 FT



017274 FT N CHESTER RD  
 (SR0352 SEG 0090/0000)  
 0070/0000 LENGTH(AH 1449 BK 2859)

GOSHEN VILLAGE RD  
 (TWP )  
 0060/0925  
 0060/0834 BMSEN 15/2014/0060/0794  
 1 0 00143 0 00 0153+38  
 W. BR. RIDLEY CREEK  
 0060/0794 BMSBG 15/2014/0060/0794

FROM 2020/0170 SH  
 (CONN)  
 0060/0094 014415 FT 1 0 00143 0 00 0145+39  
 BOOT RD  
 (SR2020 SEG 0170/0000)  
 0060/0000 LENGTH(AH 2859 BK 3628)  
 TO 2020/170 SH  
 0050/3379 (CONN)  
 0050/3230 CUTOFF RD  
 (T379)

RESERVOIR RD  
 (T470)  
 0050/2025

MEADOW DR  
 (T557)  
 0050/0920  
 0050/0032 BMSEN 15/2014/0050/0000  
 010787 FT 1 0 00143 0 00 0109+12  
 CHESTER CR.  
 BMSBG 15/2014/0050/0000  
 0050/0000 LENGTH(AH 3628 BK 3783)



DIR: E TOTAL LEN: 8.032 MI. DIST: 06-2 SR: 2014  
 LEFT MUN: EAST GOSHEN T RIGHT MUN: EAST GOSHEN T

AIRPORT RD  
(T317)

0040/1878

DOWNING AV  
(T319)

0040/0716

1 0 00143 0 00 0071+29 007143 FT  
 GREEN AV  
(T321)

0040/0000

FERN HILL RD  
(SR2012 SEG 0020/3423)

0030/2332

N VERONICA RD  
(T323)

0030/1182

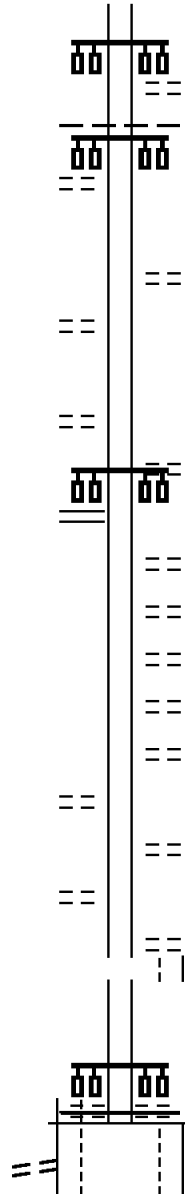
N VERONICA RD  
(T323)

0030/0803

004412 FT

TO 8027/0760 SH  
(CONN)  
LONG LN

0021/2991



ELLIS LN  
(T425)  
0040/2659  
EAST GOSHEN  
WEST GOSHEN T  
0040/2274  
0040/1878  
RICHMOND RD  
(T400)  
0040/0849  
007004 FT  
0040/0000 LENGTH(AH 3783 BK 2731)  
HIGH TOP RD  
(T407)  
0030/2572  
0030/2332  
FERN HILL LN  
(T409)  
DOROTHY LN  
(T410)  
0030/2074  
POWELL LN  
(T412)  
0030/1826  
GEORGIA LN  
(T413)  
0030/1564  
WELLINGTON RD  
(T414)  
0030/1313  
ST JAMES RD  
(T416)  
0030/1008  
VERONICA RD  
(T417)  
0030/0527  
004273 FT 1 0 00143 0 00 0044+11  
FIVE POINTS RD  
(T324)  
0030/0000 MFC BEGIN = C  
LENGTH(AH 2731 BK 3501)  
LONG LN

EXTRACT DATE: 12/18/2023  
PRINT DATE: 12/20/2023

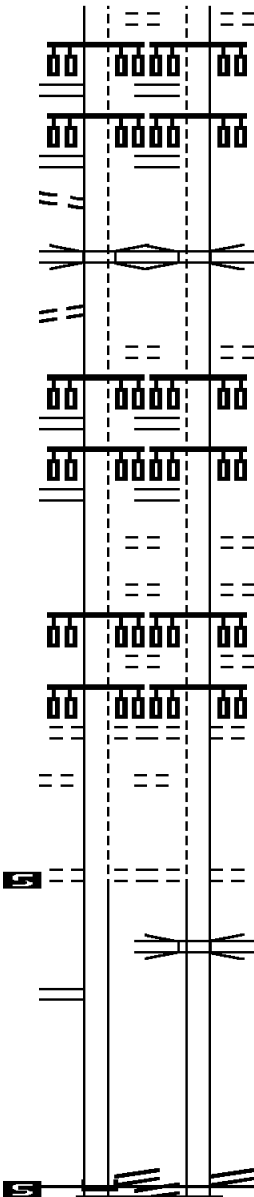
ROADWAY MANAGEMENT SYSTEM  
SLD COUNTY/SR - ANNUAL PRINT

PAGE NUMBER: 435  
COUNTY: CHESTER

DIR: E TOTAL LEN: 8.032 MI.  
LEFT MUN: WEST GOSHEN T

DIST: 06-2 SR: 2014  
RIGHT MUN: WEST GOSHEN T

(T427) 0021/2932  
RAMP TO SR0202 N  
(SR8027 SEG 0760/0000)  
0021/2848  
RAMP FROM SR0202 N  
(SR8027 SEG 0750/0475)  
0021/2828  
FROM 8027/0750 SH  
(CONN) 0021/2759  
WEST CHESTER BYP (OP ID 15/0202/0140/0000  
TO 8027/0500 SH 0021/2374  
(CONN) 0021/2153  
THOMAS AV 0021/2088  
(TWP RD) 0021/2019  
RAMP RD (SR8027 SEG 0500/0000)  
0021/2000  
RAMP RD (SR8027 SEG 0510/0900)  
0021/1789  
TURNER AV (TWP)  
0021/1490  
PATRICK AV (T604)  
CONCORD RD (T509)  
0021/1190  
TURNER LN (T729)  
0021/0742  
FURR AV (TWP)  
1 0 00143 0 00 0008+97 000949 FT 0021/0341  
PROSPECT AV (T606)  
LENGTH(AH 3463 BK 0949) 0021/0000  
GARFIELD AV (SR2007 SEG 0100/0000) 0011/0107  
1 0 00143 0 00 0000+00 000000 FT  
GAY ST (SR0003 SEG 0031/3086)  
NC PAOLI PK INTER-BK  
GAY ST (SR0003 SEG 0031/3086)  
MFC BEGIN = C  
LENGTH(AH 0949 BK 0000) 0011/0000



0020/2965 (T427)  
RAMP TO SR0202N  
(SR8027 SEG 0760/0000)  
0020/2872  
RAMP FROM SR0202N  
(SR8027 SEG 0750/0475)  
0020/2851  
WEST CHESTER BYP (OP ID 15/0202/0140/0000  
THOMAS AV (TWP)  
0020/2106  
RAMP TO SR0202S (SR8027 SEG 0500/0000)  
0020/2034  
RAMP FROM SR0202S (SR8027 SEG 0510/0900)  
0020/2014  
TURNER AV (TWP)  
0020/1802  
PATRICK AV (T604)  
0020/1500  
CONCORD RD (T509)  
0020/1200  
TURNER LN (T729)  
0020/0745  
FURR AV (TWP)  
1 0 00143 0 00 0008+97 000772 FT 0020/0342  
PROSPECT AV (T606)  
LENGTH(AH 3501 BK 0772) 0020/0000  
WEST CHESTER PIKE (OP ID 15/0003/0041/0434  
000000 FT 1 0 00143 0 00 0000+00  
MARKET ST (SR0003 SEG 0040/0136)  
NC PAOLI PK MARKET ST  
(SR0003 SEG 0040/0136)  
MFC BEGIN = C  
LENGTH(AH 0772 BK 0000) 0010/0000

EXTRACT DATE: 12/18/2023 ROADWAY MANAGEMENT SYSTEM PAGE NUMBER: 434  
PRINT DATE: 12/20/2023 SLD COUNTY/SR - ANNUAL PRINT COUNTY: CHESTER  
DIR: B TOTAL LEN: 1.524 MI. DIST: 06-2 SR: 2013  
LEFT MUN: WILLISTOWN T RIGHT MUN: WILLISTOWN T

GOSHEN RD

008047 FT

008047 FT GOSHEN RD

DIR: B TOTAL LEN: 1.524 MI. DIST: 06-2 SR: 2013  
 LEFT MUN: WILLISTOWN T RIGHT MUN: WILLISTOWN T

(SR2010 SEG 0090/2209) 0026/2289

0026/2289 (SR2010 SEG 0090/2209)  
 TO 2010/0100 SH  
 0026/2238 (CONN)

005758 FT

005758 FT 0 0 00000 0 00 0000+00  
 BOX 921 PRIVATE DR  
 (PRDR)  
 0026/0000 LENGTH(AH 2289 BK 2583)

003175 FT

003175 FT 0 0 00000 0 00 0000+00  
 BOX 997 PRIVATE DR  
 (PRDR)  
 0024/0000 LENGTH(AH 2583 BK 2463)

POE

0020/0880 (APRA) PENNDOT MAINT ST  
 PENNDOT MAINTENANCE RD  
 (GOVT)

WEST CHESTER PK  
 (SR0003 SEG 0201/0000)

000712 FT

0020/0038 MFC BEGIN = E  
 000712 FT 2 0 15105 0 00 0007+04  
 WEST CHESTER PK  
 (SR0003 SEG 0200/0000)

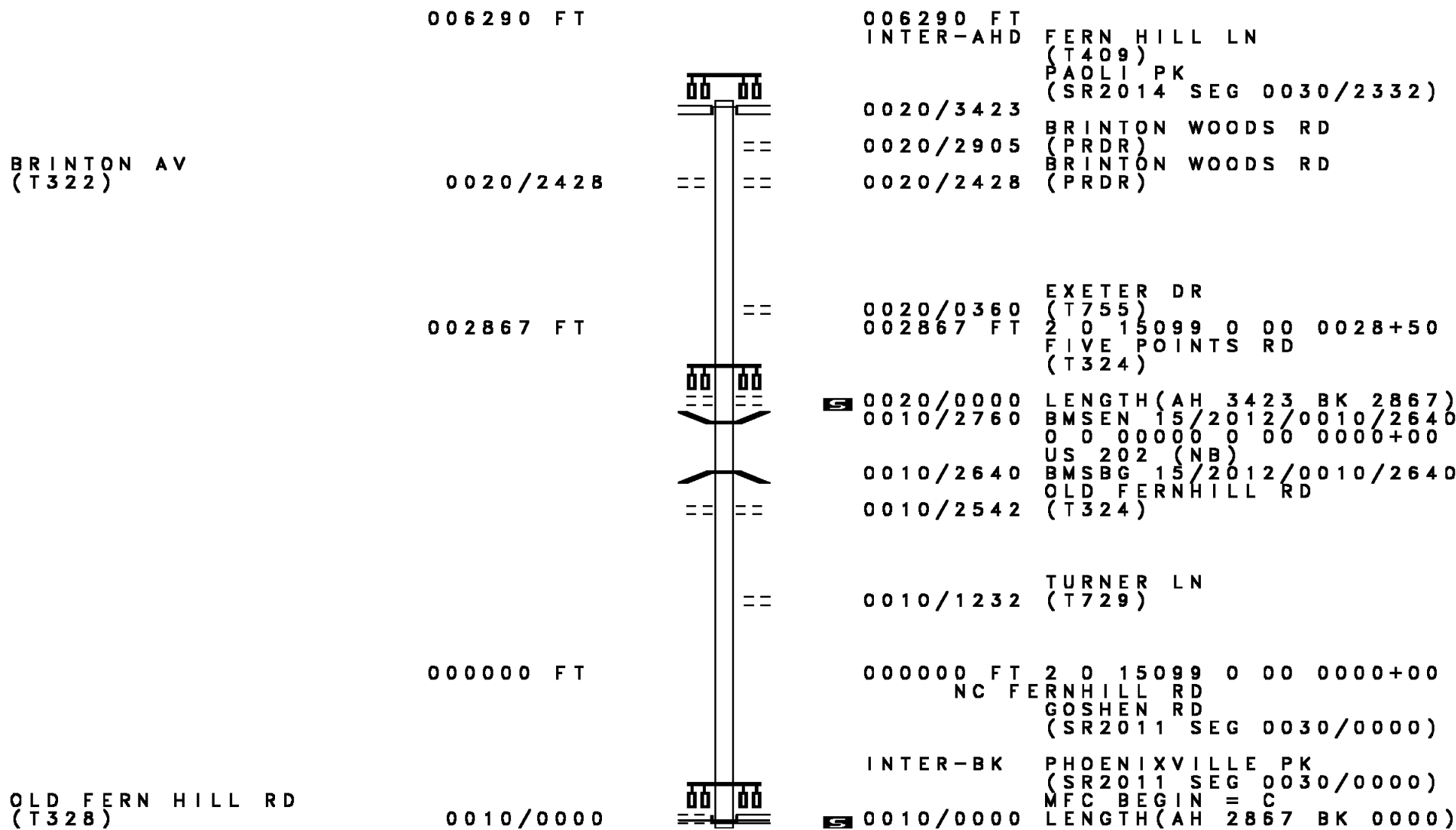
WHISPERING BROOKE DR  
 (TWP )

0010/0483  
 000000 FT

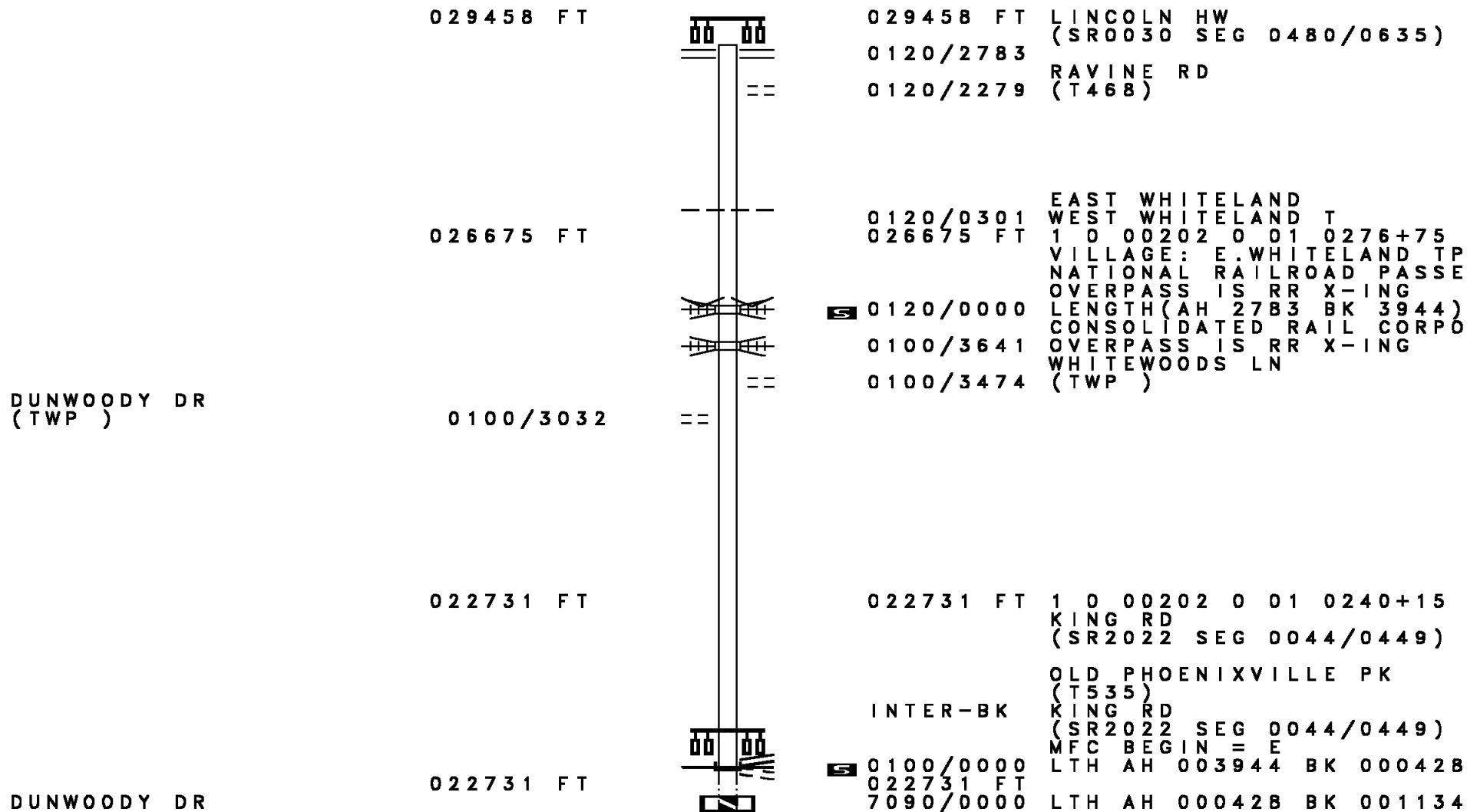
0020/0000 LENGTH(AH 2463 BK 0712)

000000 FT 2 0 15105 0 00 0000+00  
 NC DE L CHESTER RD  
 INTER-BK DEL CHESTER RD  
 (SR4007 SEG 0030/2611)  
 MFC BEGIN = D  
 BK-DELAWARE (23)  
 0010/0000 LENGTH(AH 0712 BK 0000)

DIR: B TOTAL LEN: 1.191 MI. DIST: 06-2 SR: 2012  
 LEFT MUN: WEST GOSHEN T RIGHT MUN: WEST GOSHEN T



DIR: B TOTAL LEN: 5.579 MI. DIST: 06-2 SR: 2011  
 LEFT MUN: EAST WHITELAND T RIGHT MUN: EAST WHITELAND T



029458 FT

029458 FT LINCOLN HW  
 (SR0030 SEG 0480/0635)  
 0120/2783  
 0120/2279 RAVINE RD  
 (T468)

026675 FT

0120/0301 EAST WHITELAND  
 026675 FT WEST WHITELAND T  
 1 0 00202 0 01 0276+75  
 VILLAGE: E. WHITELAND TP  
 NATIONAL RAILROAD PASSE  
 OVERPASS IS RR X-ING  
 0120/0000 LENGTH (AH 2783 BK 3944)  
 CONSOLIDATED RAIL CORPO  
 0100/3641 OVERPASS IS RR X-ING  
 0100/3474 WHITEWOODS LN  
 (TWP)

DUNWOODY DR  
 (TWP)

0100/3032

022731 FT

022731 FT 1 0 00202 0 01 0240+15  
 KING RD  
 (SR2022 SEG 0044/0449)  
 OLD PHOENIXVILLE PK  
 (T535)  
 INTER-BK KING RD  
 (SR2022 SEG 0044/0449)  
 MFC BEGIN = E

DUNWOODY DR

022731 FT

0100/0000 LTH AH 003944 BK 000428  
 022731 FT  
 7090/0000 LTH AH 000428 BK 001134

DIR: B TOTAL LEN: 5.579 MI. DIST: 06-2 SR: 2011  
 LEFT MUN: WEST WHITELAND T RIGHT MUN: WEST WHITELAND T

(TWP )  
 KING RD  
 (SR2022 SEG 0044/0000) 0080/1134

ELMWOOD AV 021597 FT  
 (T461) 0080/0000  
 CEDARWOOD AV  
 (T464) 0070/3217

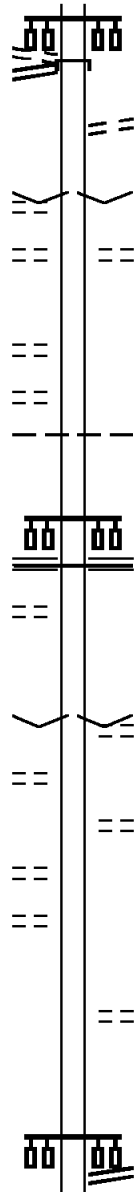
WYNTRE BROOKE DR  
 (PRDR) 0070/2180  
 WYNTRE BROOKE DR  
 (PRDR) 0070/1873

DERRY LN  
 (TWP ) 0070/0291  
 017851 FT

KNOLLWOOD DR  
 (T748) 0060/2752

KILLINGTON CR  
 (T776) 0060/2538  
 BRIDGEWATER DR  
 (T785) 0060/2003

014628 FT



INTER-AHD KING RD  
 (SR2022 SEG 0044/0000)  
 0080/1134

0080/0286 OLD PHOENIXVILLE PK  
 021597 FT (T535)  
 1 0 00202 0 01 0219+50  
 VILLAGE: W.WHITELAND TP  
 5 0080/0000 LENGTH(AH 1134 BK 3746)  
 NICHOLAS DR  
 (T559)

0070/1413 WEST WHITELAND  
 WEST GOSHEN T  
 BOOT RD  
 (SR2020 SEG 0120/0450)

0070/0810 MFC BEGIN = D  
 017851 FT 1 0 00202 0 01 0180+13  
 VILLAGE: W.GOSHN&WHTLND  
 LAUREL DR  
 (T308)  
 5 0070/0000 LENGTH(AH 3746 BK 3223)

0060/2723 GAIL RD  
 (T306)

0060/0968 KAREN LN  
 (T303)  
 014628 FT 1 0 00202 0 01 0147+82  
 GREENHILL RD  
 (SR2018 SEG 0050/0000)  
 5 0060/0000 LENGTH(AH 3223 BK 1044)

EXTRACT DATE: 12/18/2023  
PRINT DATE: 12/20/2023

ROADWAY MANAGEMENT SYSTEM  
SLD COUNTY/SR - ANNUAL PRINT

PAGE NUMBER: 429  
COUNTY: CHESTER

DIR: B TOTAL LEN: 5.579 MI.  
LEFT MUN: WEST GOSHEN T

DIST: 06-2 SR: 2011  
RIGHT MUN: WEST GOSHEN T

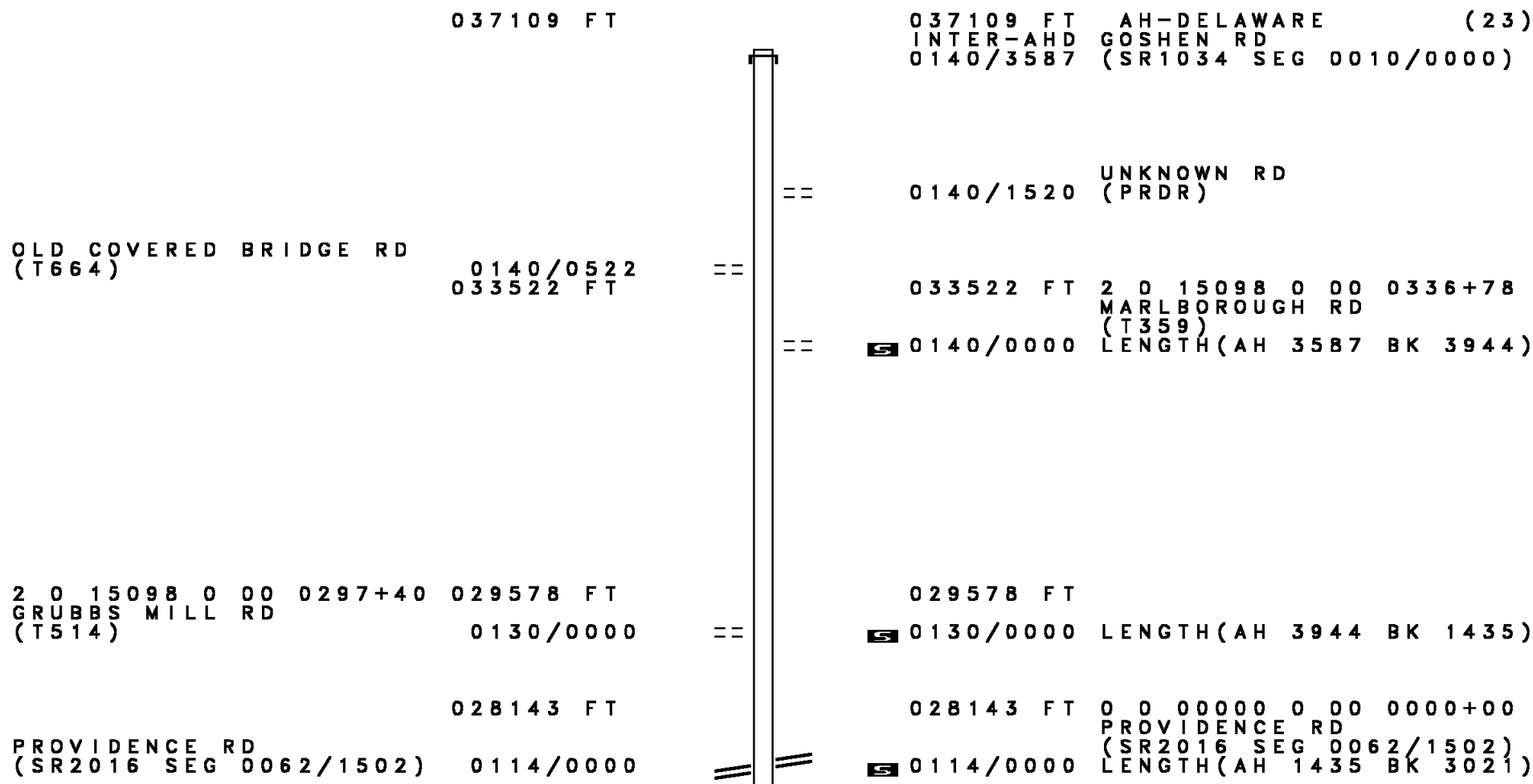
STRUCTURE	LENGTH	TRIB.	CHESTER CREEK
0050/0485	19 FT	BMSID	15/2011/0050/0485
0050/0310		BMSEN	15/2011/0050/0199
		1 0 00202 0 01	0133+94
		PA 100	BYPASS (NB)
0050/0199	013584 FT	BMSBG	15/2011/0050/0199
1 0 00202 0 01 0137+38	013584 FT		
GREEN HILL RD			
(SR2018 SEG 0030/2334)	0050/0000		
			LENGTH(AH 1044 BK 3167)
		(APRA)	CENTRUM INDUSTRI
		CAMARO	RUN DR
		(T731)	
ASHBRIDGE RD	0040/1328		
(T221)			
		(APRA)	RACON INC.
		ANDREW	DR
		(TWP)	
	010417 FT		
		1 0 00202 0 00	0105+66
		(APRA)	W. GOSHEN INDUST
		SAUNDERS LN	
		(T327)	
			LENGTH(AH 3167 BK 3366)
TO 0322/0540 SH	0030/1423		FROM 0322/0560 SH
(CONN)			(CONN)
			WEST CHESTER BP
			(SR0322 SEG 0560/0000)
FROM 0322/0540 SH	0030/1327		
(CONN)			TO 0322/0560 SH
			(CONN)
	0030/1218		
	007051 FT		
		1 0 00202 0 00	0070+35
		OLD FERN HILL RD	
		(T328)	
		NC PHOENIXVILLE PK	
		FERN HILL RD	
		(SR2012 SEG 0010/0000)	
			LENGTH(AH 3366 BK 3319)



DIR: B TOTAL LEN: 5.579 MI. DIST: 06-2 SR: 2011  
 LEFT MUN: WEST GOSHEN T RIGHT MUN: WEST GOSHEN T

GREYSTONE DR (T775)	0020/1906	==	
SYLVANIA LN (TWP)	0020/1622	==	
NORTH HILL DR (T711)	0020/1119	==	
			== 0020/0903 GOSHEN COMMONS RD (BORO)
	003732 FT		003732 FT 1 0 00202 0 00 0037+45 VILLAGE: WEST GOSHEN TP NC GOSHEN RD
			MONTGOMERY AV (SR2009 SEG 0010/3108)
			5 0020/0000 LENGTH(AH 3319 BK 3732)
			0010/2806 WEST GOSHEN WEST CHESTER B
			0010/2469 CONVENT LN (TWP)
MARSHALL DR (TWP)	0010/1412	==	0010/1412 FRANKLIN ST (TWP)
			0010/0923 MATLACK ST (TWP)
AL (TWP)	0010/0607	==	0010/0617 AL (TWP)
			0010/0425 WALNUT ST (TWP)
AL (TWP)	0010/0214	==	000000 FT 1 0 00202 0 00 0000+00 VILLAGE: CHESTER BORO
	000000 FT		NC MARSHALL ST HIGH ST (SR3100 SEG 0120/0000)
			INTER-BK MARSHALL ST (TWP)
			5 0010/0000 MFC BEGIN = C LENGTH(AH 3732 BK 0000)

DIR: B TOTAL LEN: 7.028 MI. DIST: 06-2 SR: 2010  
 LEFT MUN: WILLISTOWN T RIGHT MUN: WILLISTOWN T



DIR: B TOTAL LEN: 7.028 MI. DIST: 06-2 SR: 2010  
 LEFT MUN: WILLISTOWN T RIGHT MUN: WILLISTOWN T

	025122 FT		025122 FT	2 0 15098 0 00 0252+85
				PLUMSOCK RD
				(T502)
LC TO WARREN AV		==	5 0110/0000	LENGTH(AH 3021 BK 3681)
(CONN)	0100/3184	==		
WARREN AV				
(T701)	0100/3161	==		
	021441 FT		021441 FT	2 0 15098 0 00 0215+35
				FROM 2013/0026 SH
				(CONN)
		==	5 0100/0000	LENGTH(AH 3681 BK 2323)
		==		DELCHESTER RD
			0090/2209	(SR2013 SEG 0026/2289)
SUGARTOWN RD		==		
(SR2022 SEG 0170/3729)	0090/0803			
	019118 FT		019118 FT	2 0 15098 0 00 0192+88
				GARRETT MILL RD
				(T695)
		==	5 0090/0000	LENGTH(AH 2323 BK 3038)

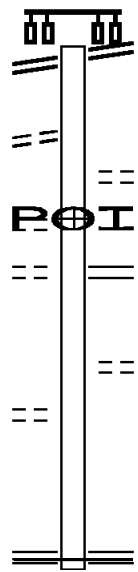
DIR: B TOTAL LEN: 7.028 MI. DIST: 06-2 SR: 2010  
 LEFT MUN: WILLISTOWN T RIGHT MUN: WILLISTOWN T

Stationing	Length (FT)	Description	Stationing	Length (FT)	Description
	016080			016080	0 0 00000 0 00 0000+00
				0084/0000	LENGTH(AH 3038 BK 1439)
2 0 15098 0 00 0147+45	014641	DUTTON MILL RD (T482)		0080/0000	WILLISTOWN EAST GOSHEN T
				0080/0000	NC GO SHEN RD DUTTON MILL RD (T482)
				0070/1503	LENGTH(AH 1439 BK 1584) LC TO DUTTON MILL RD (CONN)
				0070/0884	BMS EN 15/2010/0070/0827 2 0 15098 0 00 0140+48
				0070/0827	RIDLEY CREEK BMSBG 15/2010/0070/0827
				0070/0730	RIDLEY CREEK LN (T630)
	013057			013057	2 0 15098 0 00 0130+57
				0070/0000	WYLLPEN DR (T571) LENGTH(AH 1584 BK 1885)
	011172			011172	2 0 15098 0 00 0111+79
				0060/0000	SPRING HOUSE LN (T631) LENGTH(AH 1885 BK 0940)
	010232			010232	2 0 15098 0 00 0102+38
				0050/0000	CHRISTINE LN (T542) LENGTH(AH 0940 BK 3147)
				0040/1144	CHESTER RD (SR0352 SEG 0060/0000)






DIR: B TOTAL LEN: 7.028 MI. DIST: 06-2 SR: 2010  
 LEFT MUN: EAST GOSHEN T RIGHT MUN: EAST GOSHEN T

2 0 15098 0 00 0070+84 007085 FT	==	0040/0221	GREEN ACRES LN
MISAK DR		007085 FT	(TWP )
(T556)	==	0040/0000	LENGTH(AH 3147 BK 2713)
			STURBRIDGE LN
		0030/1880	(T599)
LOCHWOOD LN			LOCHWOOD LN
(T564)	==	0030/0662	(T510)
		0030/0182	BMSEN 15/2010/0030/0164
			2 0 15098 0 00 0045+56
			CHESTER CR.B
		0030/0164	BMSBG 15/2010/0030/0164
004372 FT		004372 FT	2 0 15098 0 00 0045+56
			RESERVOIR RD
			(T470)
		0030/0000	LENGTH(AH 2713 BK 2386)
MARGARET LN			
(T570)	==	0020/1197	
		001986 FT	001986 FT 2 0 15098 0 00 0020+80
			ELLIS LN
			(T425)
			EAST GOSHEN
			WEST GOSHEN T
		0020/0000	LENGTH(AH 2386 BK 1986)
JOY LN			
(T422)	==	0010/0483	
		000000 FT	000000 FT 2 0 15098 0 00 0000+00
			NC ST
			TRASBURG RD
			WEST CHESTER PK
			(SR0003 SEG 0101/0000)
			INTER-BK
			GLEN AV
			(T528)
			MFC BEGIN = D
		0010/0000	LENGTH(AH 1986 BK 0000)

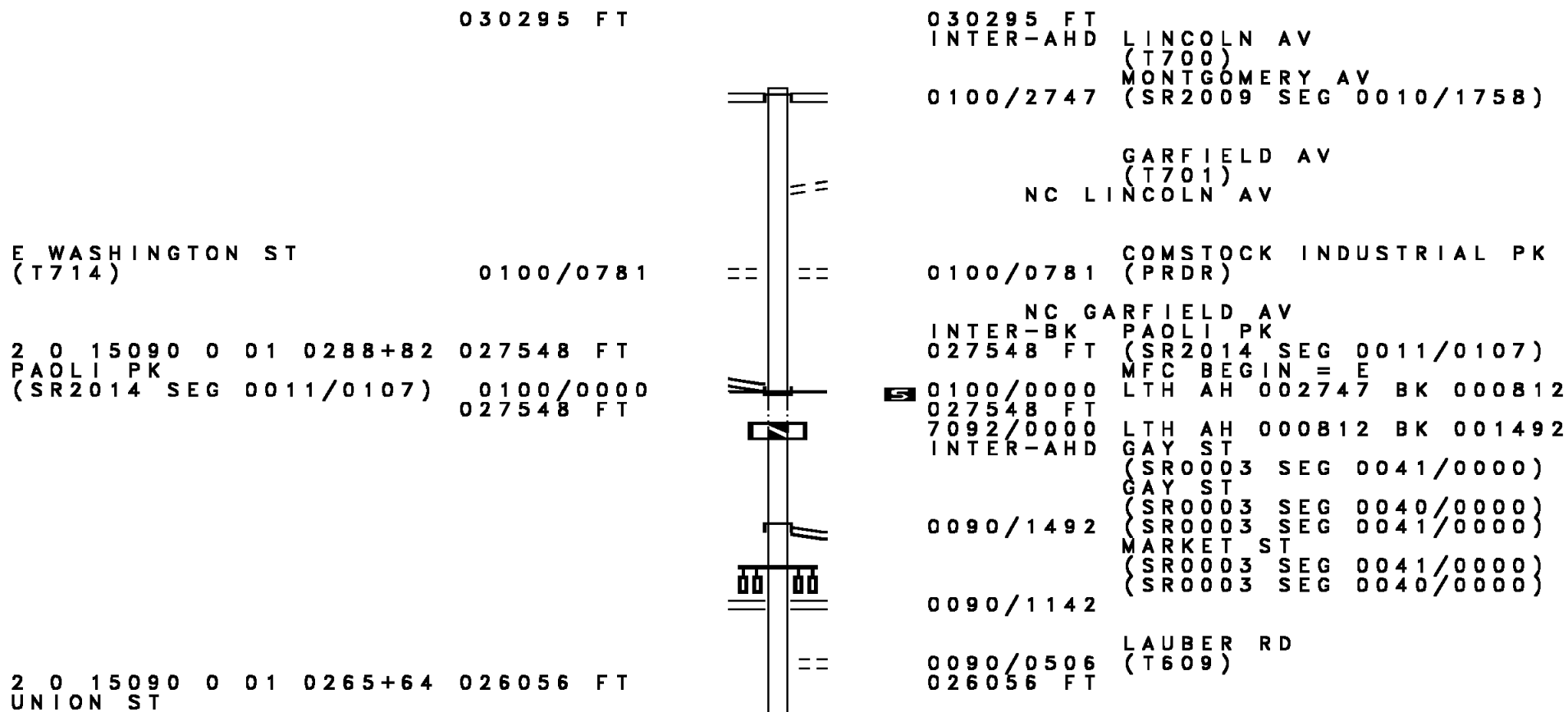
MARSHALL ST 003108 FT  
 (SR2011 SEG 0020/0000) 0010/3108  
 MAPLE AV  
 (T703) 0010/2346  
 PRIVATE DR  
 (PRDR) 0010/1835  
 LINCOLN AV  
 (T700) 0010/1758  
 CHESTNUT ST  
 (T715) 0010/0387  
 000000 FT



003108 FT MARSHALL ST  
 (SR2011 SEG 0020/0000) 0010/3108  
 VIRGINIA AV  
 (T702) 0010/2275  
 (APRA) JOHN DI ROCCO BR  
 LINCOLN AV  
 (SR2007 SEG 0100/2747) 0010/1835  
 WASHINGTON ST  
 (T714) 0010/0794  
 000000 FT 1 1 07326 0 00 0000+00  
 NC MONTGOMERY AV  
 GAY ST  
 (SR0003 SEG 0031/2190)  
 MFC BEGIN = D  
 0010/0000 LENGTH(AH 3108 BK 0000)

000016 FT		000016 FT	
000016 FT		7020/0000 LENGTH(AH 1931 BK 1134)	
000016 FT		000016 FT	
000016 FT		7016/0000 LENGTH(AH 1134 BK 1155)	
		000016 FT	
		7014/0000 LENGTH(AH 1155 BK 0016)	
		BMSBN 15/2008/0012/0000	
		INTER-AHD WESTTOWN WY	
000000 FT		0012/0016 (TB08)	
		000000 FT 0 0 00000 0 00 0000+00	
		NC WESTTOWN WY	
		INTER-BK WESTTOWN WY	
		(TB08)	
		BRANCH CHESTER CREEK	
		BMSBG 15/2008/0012/0000	
		MFC BEGIN = D	
		5 0012/0000 LENGTH(AH 0016 BK 0119)	
000000 FT		000000 FT	
		7010/0000 LENGTH(AH 0119 BK 0000)	

DIR: B TOTAL LEN: 5.738 MI. DIST: 06-2 SR: 2007  
 LEFT MUN: WEST GOSHEN T RIGHT MUN: WEST GOSHEN T





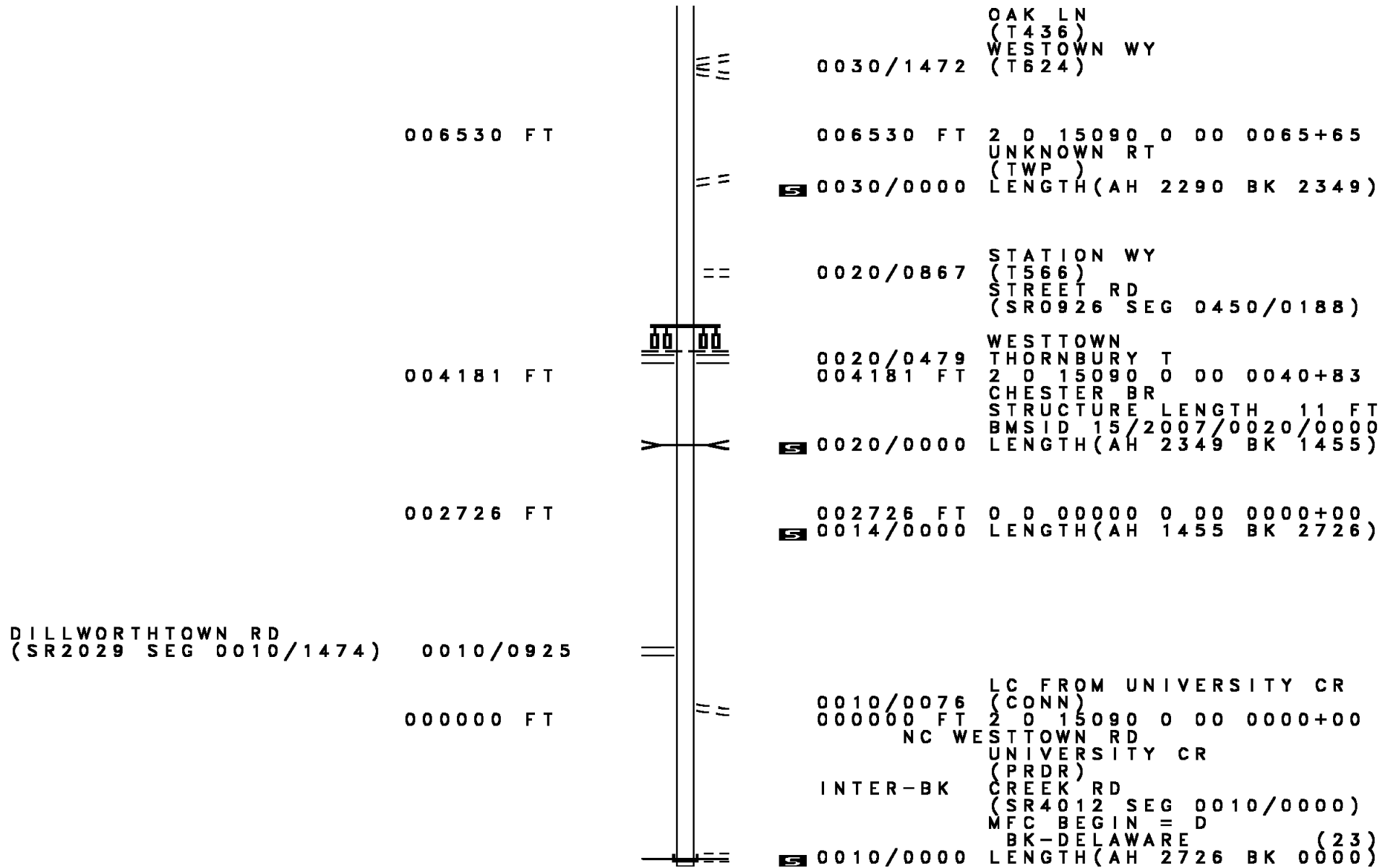
DIR: B TOTAL LEN: 5.738 MI. DIST: 06-2 SR: 2007  
 LEFT MUN: WEST GOSHEN T RIGHT MUN: WEST GOSHEN T

Segment ID	Start Station	End Station	Notes
(T601)	0090/0000	0090/0000	LENGTH(AH 1492 BK 3563)
NIELDS ST (T602)	0080/2112	0080/2112	
AUTO PARK BL (T774)	0080/0965	0080/0965	BRANCH CHESTER CREEK STRUCTURE LENGTH 14 FT BMSID 15/2007/0080/1227 (APRA) O'ROURKE & SONS RAMP TO WEST CHESTER BP (SR8023 SEG 0250/0000) RAMP FROM WEST CHESTER (SR8023 SEG 0500/0600)
	022493 FT	0080/0188 022493 FT	2 0 15090 0 00 0225+12 W. CHESTER BYP. (US OP ID 15/0202/0110/0000
		0080/0000	LENGTH(AH 3563 BK 2879) RAMP FROM WEST CHESTER (SR8023 SEG 0010/0600) RAMP TO WEST CHESTER BP (SR8023 SEG 0750/0000)
		0070/2679 0070/2349	WESLEY CT (TWP )
SOUTH CONCORD RD (T509)	0070/1387	0070/1387	CONCORD RD (T642)
OLD WESTTOWN RD (T645)	019614 FT 0070/0000	0070/0404 019614 FT	HALLOWELL LN (T506) 2 0 15090 0 00 0196+44 VILLAGE: WEST GOSHEN TP LENGTH(AH 2879 BK 2652) JOECK DR (T538)
		0060/2612	STEWARD LN (T505)
EMBER DR (TWP )	0060/1939	0060/2007	
FIVE POINTS RD (SR2005 SEG 0060/2789)	0060/1167	0060/1167	FIVE POINTS RD (T500)

DIR: B TOTAL LEN: 5.738 MI. DIST: 06-2 SR: 2007  
 LEFT MUN: WEST GOSHEN T RIGHT MUN: WEST GOSHEN T

Left Side	Right Side
2 0 15090 0 00 0169+76 016962 FT HYLLWYND DR (T747)	0060/0320 EDWARD LN 016962 FT (T513)
0060/0000	0060/0000 LENGTH(AH 2652 BK 3194)
	0050/3030 BARBARA DR (T514)
	0050/2379 MALLARD RD (T516)
	0050/1687 PARTRIDGE LN (T522)
WEATHERHILL DR (TWP )	0050/1028
LITTLE SHILOH RD (T536)	0050/0302 013768 FT
	0050/0302 FALCON LN (T535)
	2 0 15090 0 00 0137+86 WESTTOWN WY (T808)
CHATEAU DR (PRDR)	0050/0000 WEST GOSHEN WESTTOWN T LENGTH(AH 3194 BK 1913)
0044/1350	
011855 FT	0044/0162 BMSID 15/2007/0044/0000 011855 FT 0 00000 0 0 0000+00
	0044/0000 EAST BRANCH OF CHESTER BMSBG 15/2007/0044/0000 LENGTH(AH 1913 BK 3035)
	0040/1763 HICKMAN RUN STRUCTURE LENGTH 14 FT BMSID 15/2007/0040/1763
008820 FT	008820 FT 2 0 15090 0 00 0087+00 PEDESTRIAN
	0040/0000 OP ID 15/2007/0040/0000 LENGTH(AH 3035 BK 2290)

DIR: B TOTAL LEN: 5.738 MI. DIST: 06-2 SR: 2007  
 LEFT MUN: WESTTOWN T RIGHT MUN: WESTTOWN T





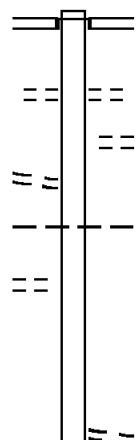
DIR: B TOTAL LEN: 2.523 MI. DIST: 06-2 SR: 2006  
 LEFT MUN: WESTTOWN T RIGHT MUN: WESTTOWN T

Street Name	Stationing	Notes
		(T452) NC WESTBOURNE RD MFC BEGIN = E
	0040/0000	LENGTH(AH 2810 BK 2965) PLEASANT GROVE RD
	0030/2533	(T433)
	0030/1737	GATEHOUSE LN (T617)
GAGE'S LN (T547)	0030/0396 004912 FT	
OAKBOURNE RD (T359)	0030/0000	004912 FT 1 1 00062 0 00 0000+00 NC CONCORD RD WESTTOWN EAST GOSHEN T
JEROMA LN (T535) MATLACK ST (T430)	0020/1395 0020/1159	0030/0000 LENGTH(AH 2965 BK 2620)
	002292 FT	0020/1159 MFC BEGIN = D
NORWOOD RD (T506)	0010/1923	002292 FT 2 0 15089 0 00 0020+00 DOGWOOD LN (T571)
LARCHWOOD RD (T504)	0010/1177	0020/0000 LENGTH(AH 2620 BK 2292)
WALNUT ST (T485)	0010/0640 000000 FT	0010/1437 GOODWIN LN (T532)
		0010/0886 WALNUT ST (T485)
		000000 FT 2 0 15089 0 00 0000+00 VILLAGE: WESTTOWN TWP. NC OAKBOURNE RD WILMINGTON PK (SRO202 SEG 0070/1424)
		MFC BEGIN = E 0010/0000 LENGTH(AH 2292 BK 0000)

EXTRACT DATE: 12/18/2023 ROADWAY MANAGEMENT SYSTEM PAGE NUMBER: 415  
 PRINT DATE: 12/20/2023 SLD COUNTY/SR - ANNUAL PRINT COUNTY: CHESTER  
 DIR: B TOTAL LEN: 1.601 MI. DIST: 06-2 SR: 2005  
 LEFT MUN: WEST GOSHEN T RIGHT MUN: WEST GOSHEN T

LITTLE SHILOH RD  
 (T536)  
 WEST GOSHEN  
 WESTTOWN T  
 HUMMINGBIRD LN  
 (T528)

008451 FT  
  
 0060/0951  
 0060/0919  
 0060/0691  
 005662 FT



008451 FT  
 INTER-AHD FIVE POINTS RD  
 (T500)  
 WESTTOWN RD  
 0060/2789 (SR2007 SEG 0060/1167)  
 TOPAZ DR  
 0060/2042 (TWP )  
 FALLEN TIMBERS LN  
 0060/1496 (TWP )  
 NC FIVE POINTS RD  
  
 005662 FT 2 0 15225 0 00 0079+15  
 NC LITTLE SHILOH RD  
 LITTLE SHILOH RD  
 (T367)  
 INTER-BK SHILOH RD

DIR: B TOTAL LEN: 1.601 MI. DIST: 06-2 SR: 2005  
 LEFT MUN: WESTTOWN T RIGHT MUN: THORNBURY T

ECHO HILL RD  
 (T480)

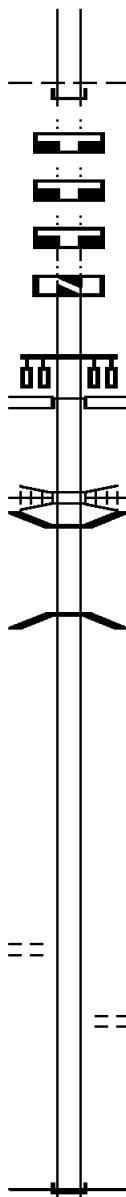
005662 FT  
 005662 FT  
 005662 FT  
 005662 FT

004543 FT

002270 FT

0010/0713

000000 FT



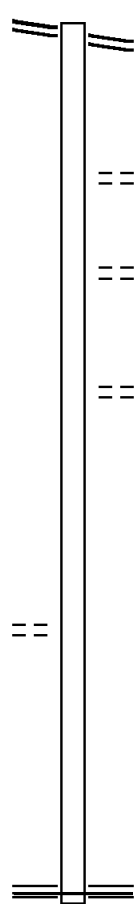
(T626)  
 WEST GOSHEN  
 THORNBURY T  
 LENGTH(AH 2789 BK 2011)  
 0060/0000  
 005662 FT  
 7050/0000 LENGTH(AH 2011 BK 2109)  
 005662 FT  
 7040/0000 LENGTH(AH 2109 BK 3830)  
 005662 FT  
 7030/0000 LTH AH 003830 BK 000636  
 005662 FT  
 7022/0000 LTH AH 000636 BK 001119  
 INTER-AHD SHILOH RD  
 (TWP )  
 STREET RD  
 (SR0926 SEG 0440/1548)  
 0020/1119  
 SOUTHEASTERN PENNSYLVAN  
 OVERPASS IS RR X-ING  
 0020/0097  
 0020/0051 BMSBN 15/2005/0020/0000  
 004543 FT 2 0 15157 0 00 0043+20  
 BRANCH CHESTER CREEK  
 BMSBG 15/2005/0020/0000  
 0020/0000 LENGTH(AH 1119 BK 2273)  
 002270 FT 0 0 00000 0 00 0000+00  
 0014/0000 LENGTH(AH 2273 BK 2270)  
 MEMEL DR  
 (TWP )  
 0010/0086  
 000000 FT 2 0 15157 0 00 0000+00  
 NC WE WESTTOWN THORNTON RD  
 INTER-BK WESTTOWN RD  
 (SR4023 SEG 0010/3556)  
 MFC BEGIN = E  
 BK-DELAWARE (23)  
 0010/0000 LENGTH(AH 2270 BK 0000)

BIRMINGHAM RD 008227 FT  
 (SR2001 SEG 0030/0000) 0030/2306

005921 FT

2 0 15221 0 00 0019+80 001980 FT  
 QUEEN'S RANGER'S LN 0020/0000  
 (PRDR)

000000 FT



008227 FT BIRMINGHAM RD  
 0030/2306 (SR2001 SEG 0030/0000)

0030/0559 FIRETHORNE DR  
 005921 FT (T452)  
 2 0 15221 0 00 0061+30  
 HEARTSEASE DR  
 (T485)  
 0030/0000 LENGTH(AH 2306 BK 3941)

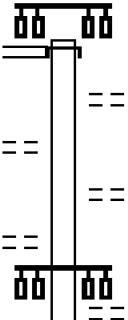
0020/2615 LEGACY LN  
 (TWP)

001980 FT  
 0020/0000 LENGTH(AH 3941 BK 1980)

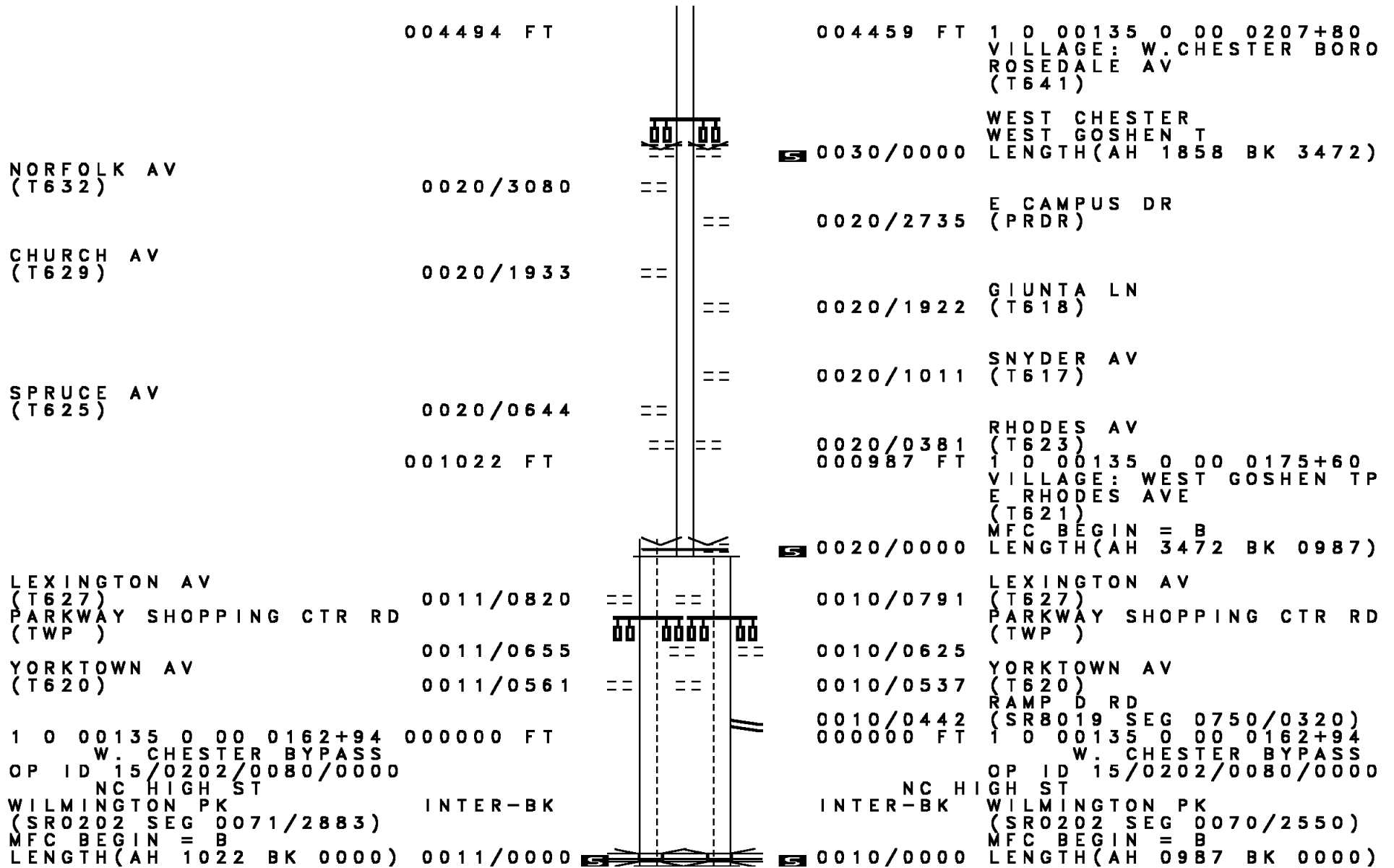
000000 FT 2 0 15221 0 00 0000+00  
 NC WY LIE RD  
 CREEK RD  
 (SR3100 SEG 0050/0000)  
 MFC BEGIN = E  
 0010/0000 LENGTH(AH 1980 BK 0000)



EXTRACT DATE: 12/18/2023 ROADWAY MANAGEMENT SYSTEM PAGE NUMBER: 412  
 PRINT DATE: 12/20/2023 SLD COUNTY/SR - ANNUAL PRINT COUNTY: CHESTER  
 DIR: N TOTAL LEN: 1.203 MI. DIST: 06-2 SR: 2003  
 LEFT MUN: WEST CHESTER B RIGHT MUN: WEST CHESTER B

	006352 FT				006317 FT	
PRICE ST					INTER-AHD	HIGH ST
(SR0052 SEG 0210/3708)	0030/1858				0030/1858	(SR3100 SEG 0090/0000)
SHARPLESS ST					0030/1670	LACEY ST
(BORO)	0030/1451					(BORO)
UNIVERSITY AV					0030/1118	NIELDS ST
(BORO)	0030/0893					(BORO)
					0030/0634	LINDEN ST
						(BORO)

DIR: N TOTAL LEN: 1.203 MI. DIST: 06-2 SR: 2003  
 LEFT MUN: WEST CHESTER B RIGHT MUN: WEST CHESTER B



1 0 00135 0 00 0162+94 000000 FT  
 W. CHESTER BYPASS  
 OP ID 15/0202/0080/0000  
 NC HIGH ST  
 WILMINGTON PK INTER-BK  
 (SR0202 SEG 0071/2883)  
 MFC BEGIN = B  
 LENGTH(AH 1022 BK 0000) 0011/0000

004459 FT 1 0 00135 0 00 0207+80  
 VILLAGE: W. CHESTER BORO  
 ROSEDALE AV  
 (T641)  
 WEST CHESTER  
 WEST GOSHEN T  
 0030/0000 LENGTH(AH 1858 BK 3472)  
 E CAMPUS DR  
 (PRDR)  
 0020/2735  
 GIUNTA LN  
 (T618)  
 0020/1922  
 SNYDER AV  
 (T617)  
 0020/1011  
 RHODES AV  
 (T623)  
 0020/0381  
 000987 FT 1 0 00135 0 00 0175+60  
 VILLAGE: WEST GOSHEN TP  
 E RHODES AVE  
 (T621)  
 MFC BEGIN = B  
 0020/0000 LENGTH(AH 3472 BK 0987)  
 LEXINGTON AV  
 (T627)  
 0010/0791 PARKWAY SHOPPING CTR RD  
 (TWP)  
 0010/0625  
 YORKTOWN AV  
 (T620)  
 0010/0537 RAMP D RD  
 (SR8019 SEG 0750/0320)  
 0010/0442 1 0 00135 0 00 0162+94  
 000000 FT W. CHESTER BYPASS  
 NC HIGH ST  
 OP ID 15/0202/0080/0000  
 INTER-BK WILMINGTON PK  
 (SR0202 SEG 0070/2550)  
 MFC BEGIN = B  
 0010/0000 LENGTH(AH 0987 BK 0000)









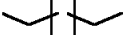
EXTRACT DATE: 12/18/2023      ROADWAY MANAGEMENT SYSTEM      PAGE NUMBER: 410  
 PRINT DATE: 12/20/2023      SLD COUNTY/SR - ANNUAL PRINT      COUNTY: CHESTER  
 DIR: B      TOTAL LEN: 2.278 MI.      DIST: 06-2      SR: 2002  
 LEFT MUN: BIRMINGHAM T      RIGHT MUN: BIRMINGHAM T

OLD WILMINGTON PK (T445)	012026 FT  0040/2812	==   ==	012026 FT INTER-AHD	AH-DELAWARE (23) BRINTONS BRIDGE RD (SR4016 SEG 0010/0000) OAKLAND RD (T389)
NEW STREET RD (T444)	0040/0725	==   ==	0040/1919	BELLEFAIR LN (T410)

DIR: B TOTAL LEN: 2.278 MI. DIST: 06-2 SR: 2002  
 LEFT MUN: BIRMINGHAM T RIGHT MUN: BIRMINGHAM T

Segment Description	Start Station	End Station	Length (FT)	Notes
GENERAL WEEDON DR (T449)	009214	00400000	009214	WINTURFORD DR (T506) 2 0 15199 0 00 0157+80 VILLAGE: DILWORTH TOWN LENGTH(AH 2812 BK 3519)
GENERAL WEEDON DR (T449)	0030	002632	0030/2632	KADAR DR (T451)
PHEASANT RUN RD (T443)	005695	00030000	005695	PENNS WY (T483) LENGTH(AH 3519 BK 1598)
PHEASANT RUN RD (T443)	0020	000922	0020/0922	SILVERWOOD DR (T484) 2 0 15199 0 00 0106+80 VILLAGE: BIRMINGHAM TWP ROUNDELAY DR (T450) LENGTH(AH 1598 BK 1332)
	004097	000000	004097	
	002765	000000	002765	LENGTH(AH 1332 BK 2765)
	000000	000000	000000	2 0 15199 0 00 0065+83 VILLAGE: BRINTONS BRIDGE NC BRINTONS BRIDGE RD CREEK RD (SR3100 SEG 0040/0000) MFC BEGIN = D LENGTH(AH 2765 BK 0000)

DIR: B TOTAL LEN: 4.416 MI. DIST: 06-2 SR: 2001  
 LEFT MUN: EAST BRADFORD T RIGHT MUN: EAST BRADFORD T

	023319 FT		023319 FT	
	023319 FT		7100/0000	LTH AH 001213 BK 000100
	023319 FT		023319 FT	023319 FT
	023319 FT		7094/0000	LTH AH 000100 BK 002607
			023319 FT	023319 FT
			7090/0000	LENGTH(AH 2607 BK 3185)
			023319 FT	023319 FT
			7080/0000	LENGTH(AH 3185 BK 3793)
BIRMINGHAM RD			INTER-AHD	SCONNELLTOWN RD
(SR3061 SEG 0010/0000)	0070/3793		0070/3793	(TWP)
SQUIRES DR		==		
(T473)	0070/3608			
		==		
MARLIN DR			0070/3000	MEADOWVIEW LN
(T546)	0070/2998	==		(T522)
		==		
BALA FARMS DR				NATALIE DR
(T514)	0070/1973	==	0070/1973	(PRDR)
		==		
			0070/1186	ALLEGIANCE DR
		==		(T538)
				LENAPE RD
			0070/0149	(SR0052 SEG 0170/0000)
			0070/0012	BMSN 15/2001/0070/0000
	019526 FT		019526 FT	2 0 15087 0 00 0195+41
				VILLAGE: E.BRADFORD TWP

EXTRACT DATE: 12/18/2023  
PRINT DATE: 12/20/2023

ROADWAY MANAGEMENT SYSTEM  
SLD COUNTY/SR - ANNUAL PRINT

PAGE NUMBER: 407  
COUNTY: CHESTER

DIR: B TOTAL LEN: 4.416 MI.  
LEFT MUN: EAST BRADFORD T

DIST: 06-2 SR: 2001  
RIGHT MUN: EAST BRADFORD T

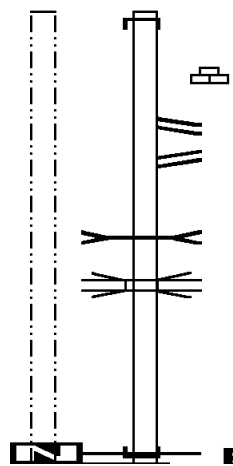
Street Name	Length (FT)	Segment	Notes
		0070/0000	PLUM RUN BMSBG 15/2001/0070/0000 LENGTH(AH 3793 BK 3311)
		0060/2576	RIFLERY DR (T539)
		0060/2030	REGIMENTAL DR (T493)
		0060/1606	EAST BRADFORD BIRMINGHAM T
		0060/1123	GENERAL HOWE DR (T454)
COUNTRY CLUB RD (T455)	016215 FT	0060/0000	2 0 15087 0 00 0161+54 VILLAGE: BRMNGHM/E.BRDF LENGTH(AH 3311 BK 3059)
		0050/1945	STONEY RUN DR (T512)
		0050/1032	BMSEN 15/2001/0050/1012 2 0 15087 0 00 0131+58
LAMBOURNE RD (T486)	0050/0701	0050/1012	RADLEY RUN BMSBG 15/2001/0050/1012
2 0 15087 0 00 0131+58 RADLEY DR (T474)	013156 FT	0050/0533 013156 FT	CEDAR MILL LN (T497)
		0050/0000	LENGTH(AH 3059 BK 2723)
		0040/2619	ALEXANDER LN (T487)
		0040/1936	DANIEL DAVIS LN (T472)
		0040/0244 010433 FT	STREET RD (SR0926 SEG 0370/0000)
	010433 FT	0040/0000	2 0 15087 0 00 0104+33 CANDY LN (TWP ) LENGTH(AH 2723 BK 3046)

DIR: B TOTAL LEN: 4.416 MI. DIST: 06-2 SR: 2001  
 LEFT MUN: BIRMINGHAM T RIGHT MUN: BIRMINGHAM T

MEETING HOUSE RD (T355)	0030/1138	==		
BRANDYWINE BATTLEFIELD (TWP)	0030/0357	==		
2 0 15087 0 00 0074+00	007387 FT		==	0030/0132 THORNBURY RD 007387 FT (T442)
WYLIE RD (SR2004 SEG 0030/2306)	0030/0000	==	==	5 0030/0000 LENGTH(AH 3046 BK 3826)
	003561 FT			
				003561 FT 2 0 15087 0 00 0035+61 VILLAGE: BIRMINGHAM TWP NEW STREET RD (T444)
FARMSTEAD DR (T502)	0010/2720	==	==	5 0020/0000 LENGTH(AH 3826 BK 3561)
NEW STREET RD (T444)	0010/2489	==	==	0010/2720 KNOLLS RD (T488)
				0010/1199 BRINTON RUN DR (T473)
	000000 FT			
				000000 FT 2 0 15087 0 00 0000+00 VILLAGE: DILWORTHTOWN OLD WILMINGTON PK (T445)
OLD WILMINGTON PK (T445)	0010/0000		==	NC BIRMINGHAM RD MFC BEGIN = D 5 0010/0000 LENGTH(AH 3561 BK 0000)

EXTRACT DATE: 12/18/2023 ROADWAY MANAGEMENT SYSTEM PAGE NUMBER: 405  
 PRINT DATE: 12/20/2023 SLD COUNTY/SR - ANNUAL PRINT COUNTY: CHESTER  
 DIR: N TOTAL LEN: .401 MI. DIST: 06-2 SR: 1202  
 LEFT MUN: TREDYFFRIN T RIGHT MUN: TREDYFFRIN T

LTH AH 002174 BK 000000 000000 FT 7011/0000



INTER-AHD AH-MONTGOMERY (46)  
 0010/2115 RAMP L TO I-76E  
 (SR3202 SEG 0010/0000)  
 RETAINING WALL  
 0010/1500 BMSID 15/1202/0010/1500  
 RAMP N  
 0010/1395 (SR8057 SEG 0020/0444)  
 TO DEVON PARK DR  
 0010/0970 (SR8057 SEG 0010/0000)  
 TROUT CREEK  
 STRUCTURE LENGTH 7 FT  
 0010/0873 BMSID 15/1202/0010/0873  
 OLD EAGLE SCHOOL R  
 0010/0540 OP ID 15/1009/0040/1259  
 000000 FT 0 0 00000 0 00 0000+00  
 NC RAMP L COLLECTOR RD  
 INTER-BK SR 202 N  
 (SR0202 SEG 0440/2342)  
 MFC BEGIN = C  
 0010/0000 LENGTH(AH 2115 BK 0000)



EXTRACT DATE: 12/18/2023      ROADWAY MANAGEMENT SYSTEM      PAGE NUMBER: 404  
 PRINT DATE: 12/20/2023      SLD COUNTY/SR - ANNUAL PRINT      COUNTY: CHESTER  
 DIR: B      TOTAL LEN: .029 MI.      DIST: 06-2      SR: 1105  
 LEFT MUN: EAST WHITELAND T      RIGHT MUN: EAST WHITELAND T

000154 FT  
 000000 FT



000154 FT BMS EN 15/1105/0010/0000  
 INTER-AHD MILL LN  
 0010/0154 (TWP )  
 000000 FT 0 0 00000 0 00 0000+00  
           NC MI LL LN  
 INTER-BK MILL LN  
                   (TWP )  
                   US 202 (NB)  
                   BMSBG 15/1105/0010/0000  
                   MFC BEGIN = E  
 0010/0000 LENGTH(AH 0154 BK 0000)

EXTRACT DATE: 12/18/2023      ROADWAY MANAGEMENT SYSTEM      PAGE NUMBER: 403  
 PRINT DATE: 12/20/2023      SLD COUNTY/SR - ANNUAL PRINT      COUNTY: CHESTER  
 DIR: B      TOTAL LEN: .038 MI.      DIST: 06-2      SR: 1103  
 LEFT MUN: EAST WHITELAND T      RIGHT MUN: EAST WHITELAND T

000202 FT  
 000000 FT



000202 FT BMS EN 15/1103/0010/0000  
 INTER-AHD CHURCH RD  
 0010/0202 (T486)  
 000000 FT 0 0 00000 0 00 0000+00  
           NC CHURCH RD  
 INTER-BK CHURCH RD  
           (T486)  
           US 202 (NORTHBOUND)  
           BMSBG 15/1103/0010/0000  
           MFC BEGIN = E  
 0010/0000 LENGTH(AH 0202 BK 0000)

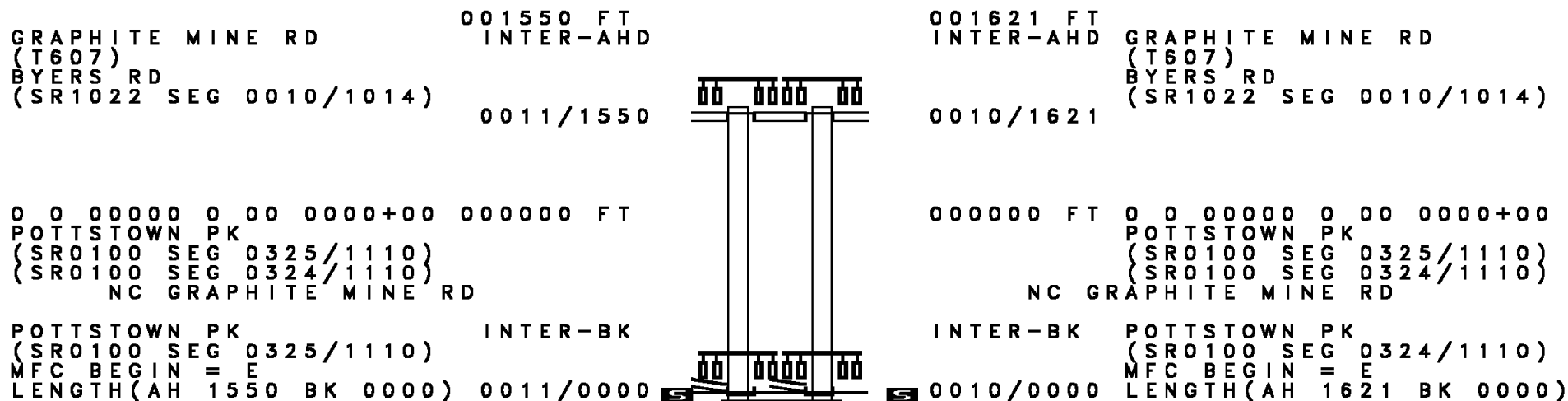
EXTRACT DATE: 12/18/2023      ROADWAY MANAGEMENT SYSTEM      PAGE NUMBER: 402  
 PRINT DATE: 12/20/2023      SLD COUNTY/SR - ANNUAL PRINT      COUNTY: CHESTER  
 DIR: B      TOTAL LEN: .017 MI.      DIST: 06-2      SR: 1101  
 LEFT MUN: NORTH COVENTRY T      RIGHT MUN: NORTH COVENTRY T

000091 FT  
 000000 FT



000091 FT BMS EN 15/1101/0010/0000  
 INTER-AHD KEIM ST  
 0010/0091 (T501)  
 000000 FT 0 0 00000 0 00 0000+00  
           NC K I EM ST  
 INTER-BK KEIM ST  
                   (T501)  
                   POTTSTOWN BYPASS (EB)  
                   BMSBG 15/1101/0010/0000  
                   MFC BEGIN = C  
 0010/0000 LENGTH(AH 0091 BK 0000)

DIR: N TOTAL LEN: .307 MI. DIST: 06-2 SR: 1055  
 LEFT MUN: UPPER UWCHLAN T RIGHT MUN: UPPER UWCHLAN T



MATTHEWS RD  
(T807)

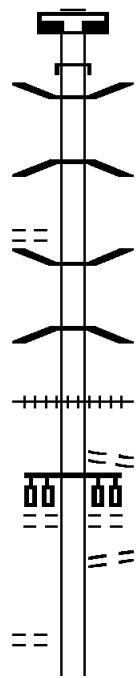
CONTINENTAL BL  
(TWP)

007845 FT

0030/0544

006509 FT

0020/0805



007845 FT

7038/0000  
 INTER-AHD  
 0030/1336  
 0030/1334

0030/1180

0030/0393

0030/0241  
 006509 FT

0030/0000

0020/1654

0020/1533

0020/1410

LENGTH(AH 1509 BK 1336)  
 CEDAR HOLLOW RD  
 (T904)  
 BMSSEN 15/1053/0030/1180  
 0 0 00000 0 00 0000+00  
 US 202 (SB)  
 BMSBG 15/1053/0030/1180

BMSSEN 15/1053/0030/0241  
 0 0 00000 0 00 0000+00  
 VALLEY CREEK

BMSBG 15/1053/0030/0241  
 2 0 15215 0 00 0065+76  
 (AAR 589701T)#TRKS 01

LENGTH(AH 1336 BK 2195)  
 LC FROM VANGUARD BL  
 (CONN)  
 VANGUARD BL  
 (TWP)

LC TO VANGUARD BL  
 (CONN)

MID BLOCK TRAFFIC SIGNA

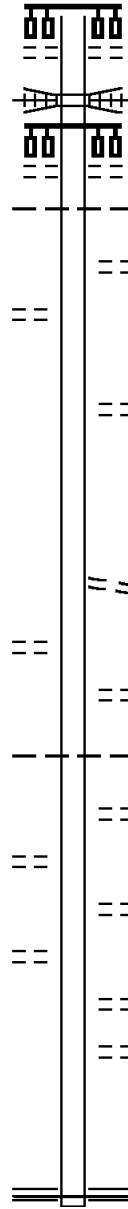
EXTRACT DATE: 12/18/2023  
PRINT DATE: 12/20/2023

ROADWAY MANAGEMENT SYSTEM  
SLD COUNTY/SR - ANNUAL PRINT

PAGE NUMBER: 399  
COUNTY: CHESTER

DIR: B TOTAL LEN: 1.486 MI.  
LEFT MUN: TREDYFFRIN T

DIST: 06-2 SR: 1053  
RIGHT MUN: TREDYFFRIN T



INDUSTRIAL BL  
(T607)

0020/0176  
004314 FT

CENTRAL AV  
(T411)

002330 FT  
0014/0000

MINOR AV  
(T610)

0010/1188

RAILROAD AV  
(T707)

0010/0939

000000 FT

(TWP )  
0020/0740  
0020/0656 CONSOLIDATED RAIL CORPO  
OVERPASS IS RR X-ING  
MID BLOCK TRAFFIC SIGNA  
(TWP )  
0020/0560  
0020/0549 TREDYFFRIN  
WILLISTOWN T  
JACQUELINE DR  
0020/0369 (T660)  
004314 FT 2 0 15215 0 00 0042+22  
JACQUELINE DR  
(T660)  
0020/0000 LENGTH(AH 2195 BK 1984)  
0014/0041 LC FOR ROLLINGVIEW DR  
(CONN)  
002330 FT 2 0 15215 0 00 0022+30  
NC CEDAR HOLLOW RD  
0014/0000 LENGTH(AH 1984 BK 2330)  
ROLLINGVIEW DR  
0010/2211 (T643)  
0010/1568 WILLISTOWN  
TREDYFFRIN T  
SUMMITT AV  
0010/1422 (T410)  
0010/1081 HOLLOW RD  
(T595)  
0010/0716 KEYSTONE AV  
(T708)  
0010/0404 WOODBINE AV  
(T532)  
000000 FT 2 0 15215 0 00 0000+00  
NC CENTRAL AV  
VALLEY RD  
(SR1005 SEG 0084/0000)  
MFC BEGIN = E  
0010/0000 LENGTH(AH 2330 BK 0000)

EXTRACT DATE: 12/18/2023 ROADWAY MANAGEMENT SYSTEM PAGE NUMBER: 398  
PRINT DATE: 12/20/2023 SLD COUNTY/SR - ANNUAL PRINT COUNTY: CHESTER  
DIR: B TOTAL LEN: .000 MI. DIST: 06-2 SR: 1051  
LEFT MUN: EAST PIKELAND T RIGHT MUN: EAST PIKELAND T

000000 FT



000000 FT  
7010/0000 LENGTH(AH 2661 BK 0000)

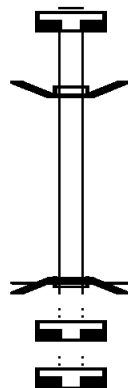
EXTRACT DATE: 12/18/2023      ROADWAY MANAGEMENT SYSTEM      PAGE NUMBER: 397  
 PRINT DATE: 12/20/2023      SLD COUNTY/SR - ANNUAL PRINT      COUNTY: CHESTER  
 DIR: B      TOTAL LEN: .020 MI.      DIST: 06-2      SR: 1049  
 LEFT MUN: EAST PIKELAND T      RIGHT MUN: EAST PIKELAND T

000108 FT

000000 FT

000000 FT

000000 FT



000108 FT  
 7024/0000 LENGTH(AH 1835 BK 0108)  
 INTER-AHD RAPPS DAM RD BMSBN 15/1049/0022/0000  
 0022/0108 (T616)  
 000000 FT 1 0 00201 1 00 0033+26  
 INTER-BK RA PPS DAM RD  
 RAPPS DAM RD  
 (T616)  
 FRENCH CR.  
 BMSBG 15/1049/0022/0000  
 MFC BEGIN = E  
 0022/0000 LENGTH(AH 0108 BK 0607)  
 000000 FT  
 7020/0000 LENGTH(AH 0607 BK 2646)  
 000000 FT  
 7010/0000 LENGTH(AH 2646 BK 0000)



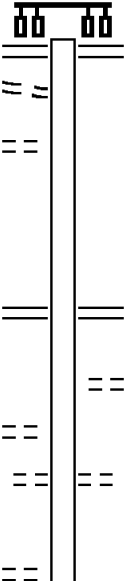
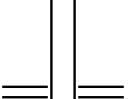


EXTRACT DATE: 12/18/2023 ROADWAY MANAGEMENT SYSTEM PAGE NUMBER: 396  
PRINT DATE: 12/20/2023 SLD COUNTY/SR - ANNUAL PRINT COUNTY: CHESTER  
DIR: B TOTAL LEN: .000 MI. DIST: 06-2 SR: 1047  
LEFT MUN: EAST PIKELAND T RIGHT MUN: EAST PIKELAND T

000000 FT



000000 FT  
7010/0000 LENGTH(AH 1690 BK 0000)

DIR: B TOTAL LEN: 2.253 MI. DIST: 06-2 SR: 1045  
 LEFT MUN: EAST PIKELAND T RIGHT MUN: EAST PIKELAND T

	011894 FT		011894 FT SCHUYLKILL RD (SR0724 SEG 0232/0000)
FROM 0724/0222 SH (CONN) CLOVER LN (TWP)	0040/1745 0040/1470	==	0040/1870
	010024 FT		010024 FT 2 0 15059 0 00 0100+65 RIDGE RD (SR0023 SEG 0360/2017)
	0030/1434	==	0040/0000 LENGTH(AH 1870 BK 2719)
HERITAGE CT (T637)	0030/1434	==	0030/1992 RICHARD LEE LN (T500)
	007305 FT		0030/0844 RUTH AV (T586)
2 0 15059 0 00 0073+27 MILLER RD (T544)	0030/0000	==	007305 FT
			0030/0000 LENGTH(AH 2719 BK 3470)

DIR: B TOTAL LEN: 2.253 MI. DIST: 06-2 SR: 1045  
 LEFT MUN: EAST PIKELAND T RIGHT MUN: EAST PIKELAND T

Left Side	Distance	Right Side	Distance
JOHN GLENN DR (T577)	0020/3196		
		WATERFALL WY (T609)	0020/2982
		SILVER SPRINGS DR (T631)	0020/2514
JOHN GLENN DR (T577)	0020/1997		
MOONEY LN (PRDR)	0020/1537		
		CAMP COUNCIL RD (T471)	0020/1370
		BMS EN 15/1045/0020/1201 BRIDGE POSTED (TONS)	0020/1306
		2 0 15059 0 00 0050+43 SGL 15 COMB	
		FRENCH CREEK BMSBG 15/1045/0020/1201	0020/1201
2 0 15059 0 00 0037+53 FRENCH CREEK DR (T573)	003835 FT 0020/0000	NULANE TE (T590)	003835 FT
		LENGTH(AH 3470 BK 3835)	0020/0000
		SEVEN STARS RD (T523)	0010/3138
MILL LN (T536)	0010/2850		
		CARRIE LN (T596)	0010/2441
		PRIZER RD (T618)	0010/2267
KIMBERBRAE DR (T626)	0010/1081		
		BMS EN 15/1045/0010/0387 2 0 15059 0 00 0003+79	0010/0400
		FRENCH CREEK BMSBG 15/1045/0010/0387	0010/0387
	000000 FT	2 0 15059 0 00 0000+00 NC HA	000000 FT
		RES HILL RD KIMBERTON RD (T585)	
		INTER-BK HARES HILL RD (T470)	
		MFC BEGIN = D	
		LENGTH(AH 3835 BK 0000)	0010/0000

EXTRACT DATE: 12/18/2023 ROADWAY MANAGEMENT SYSTEM PAGE NUMBER: 393  
PRINT DATE: 12/20/2023 SLD COUNTY/SR - ANNUAL PRINT COUNTY: CHESTER  
DIR: B TOTAL LEN: 1.061 MI. DIST: 06-2 SR: 1043  
LEFT MUN: SPRING CITY B RIGHT MUN: SPRING CITY B

005604 FT



005604 FT BMS EN 15/1043/0030/0856  
INTER-AHD MAIN ST  
0030/1218 (TBC )  
2 0 15088 0 00 0052+29

DIR: B TOTAL LEN: 1.061 MI. DIST: 06-2 SR: 1043  
 LEFT MUN: SPRING CITY B RIGHT MUN: SPRING CITY B

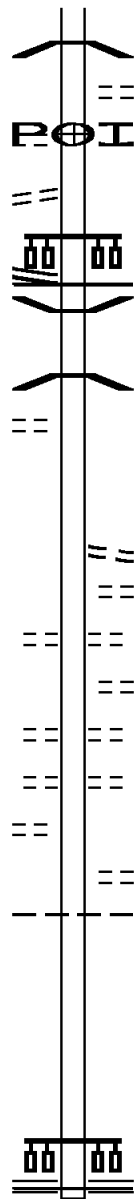
PRIVATE DR  
 (PRDR) 0030/0390  
 TO 1039/0060 SH  
 (CONN) 0030/0071

2 0 15088 0 00 0043+81 004386 FT  
 BRIDGE ST  
 (SR1039 SEG 0060/2249) 0030/0000

YOST ST  
 (BORO) 0020/0349  
 003697 FT

WALL ST  
 (BORO) 0010/1784

000000 FT



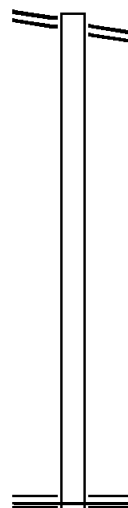
0030/0856 SCHUYLKILL RIVER  
 BMSBG 15/1043/0030/0856  
 RIVERSIDE DR  
 (BORO)  
 0030/0494 (BORO)  
 0030/0390 (APRA) AC MILLER CONCRE  
 NC BRIDGE ST  
 004386 FT  
 MFC BEGIN = C  
 LENGTH(AH 1218 BK 0689)  
 0020/0371 BMSBG 15/1043/0020/035B  
 2 0 15088 0 00 0040+48  
 BR. SCHUYLKILL RVR  
 0020/0358 BMSBG 15/1043/0020/035B  
 003697 FT 2 0 15088 0 00 0036+72  
 NC MAIN ST  
 MAIN ST  
 (BORO)  
 LENGTH(AH 0689 BK 3697)  
 0020/0000 CENTRAL AV  
 (BORO)  
 CHURCH ST  
 (BORO)  
 0010/3395  
 0010/3207 (BORO)  
 UNKNOWN AL  
 (BORO)  
 0010/2929  
 PENN ST  
 (BORO)  
 0010/2523  
 CEDAR ST  
 (BORO)  
 0010/2023  
 WALL ST  
 (BORO)  
 0010/1682  
 SPRING CITY  
 EAST VINCENT T  
 0010/1573  
 NC NEW ST  
 SCHUYLKILL RD  
 (SR0724 SEG 0192/2458)  
 MFC BEGIN = D  
 LENGTH(AH 3697 BK 0000)  
 0010/0000

EXTRACT DATE: 12/18/2023 ROADWAY MANAGEMENT SYSTEM PAGE NUMBER: 391  
 PRINT DATE: 12/20/2023 SLD COUNTY/SR - ANNUAL PRINT COUNTY: CHESTER  
 DIR: B TOTAL LEN: .826 MI. DIST: 06-2 SR: 1042  
 LEFT MUN: SOUTH COVENTRY T RIGHT MUN: SOUTH COVENTRY T

POTTSTOWN PK 004360 FT  
 (SR0100 SEG 0500/0000) 0014/2440

001920 FT

000000 FT



004360 FT POTTSTOWN PK  
 0014/2440 (SR0100 SEG 0500/0000)

001920 FT 0 0 00000 0 00 0000+00  
 0014/0000 LENGTH(AH 2440 BK 1920)

000000 FT 0 0 00000 0 00 0000+00  
 NC DA ISY POINT RD  
 RIDGE RD  
 (SR0023 SEG 0220/0000)  
 MFC BEGIN = E  
 0010/0000 LENGTH(AH 1920 BK 0000)

DIR: B TOTAL LEN: 2.262 MI. DIST: 06-2 SR: 1041  
 LEFT MUN: SPRING CITY B RIGHT MUN: EAST VINCENT T

	011942 FT		011942 FT	
			INTER-AHD	WALL ST
				(T556)
				PIKELAND AV
CHURCH LN	0050/2111	==	0050/2325	(T467)
(BORO)				
WALNUT ST	0050/1923	==		
(BORO)				
WASHINGTON ST	0050/1539	==	0050/1539	PARKVIEW BL
(BORO)				(T602)
WALL ST	009617 FT		009617 FT	2 0 15208 0 00 0018+22
(BORO)				NC WALL ST
SPRING CITY	0050/0000	==	5 0050/0000	LENGTH(AH 2325 BK 1806)
EAST VINCENT T				
	007811 FT		007811 FT	2 0 15208 0 00 0000+00
				NC PARK RD
				SCHUYLKILL RD
				(SR0724 SEG 0202/0000)
			5 0040/0000	LENGTH(AH 1806 BK 2209)

DIR: B TOTAL LEN: 2.262 MI. DIST: 06-2 SR: 1041  
 LEFT MUN: EAST VINCENT T RIGHT MUN: EAST VINCENT T

LINDEN AV (PRDR)	0030/1538	==		
			==	0030/0730 OPPERMAN DR (T570)
MARCEL AV (T555)	0030/0660	==		
	005602 FT			005602 FT 2 0 15101 1 00 0000+00 STONY RUN RD (SR1032 SEG 0040/1999)
				NC HILL CHURCH RD INTER-BK STONY RUN RD (SR1032 SEG 0040/1999)
	005602 FT			5 0030/0000 LTH AH 002209 BK 001226
				005602 FT 7024/0000 LTH AH 001226 BK 001667
STONY RUN RD (SR1032 SEG 0040/0780)	0020/1667			INTER-AHD STONY RUN RD 0020/1667 (SR1032 SEG 0040/0780)
				0020/0710 BMS EN 15/1041/0020/0688 2 0 15196 0 00 0046+48
				STONY CREEK 0020/0688 BMSBG 15/1041/0020/0688
	003935 FT			003935 FT 2 0 15196 0 00 0039+49 VALLEY CREEK LN (TWP )
				5 0020/0000 LENGTH(AH 1667 BK 3935)
	000000 FT			000000 FT 2 0 15196 0 00 0000+00 NC BUCKWALTER RD RIDGE RD (SR0023 SEG 0340/1072)
				INTER-BK HICKORY GROVE RD (T484)
				MFC BEGIN = E 5 0010/0000 LENGTH(AH 3935 BK 0000)



EXTRACT DATE: 12/18/2023 ROADWAY MANAGEMENT SYSTEM PAGE NUMBER: 388  
PRINT DATE: 12/20/2023 SLD COUNTY/SR - ANNUAL PRINT COUNTY: CHESTER  
DIR: B TOTAL LEN: .000 MI. DIST: 06-2 SR: 1040  
LEFT MUN: SPRING CITY B RIGHT MUN: SPRING CITY B

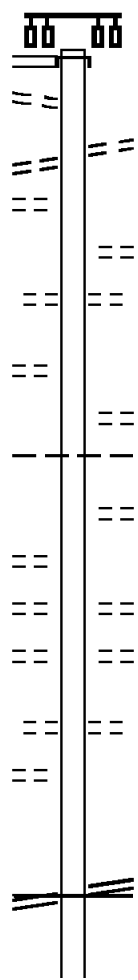
000000 FT



000000 FT  
7010/0000 LENGTH(AH 1741 BK 0000)

DIR: B TOTAL LEN: 3.304 MI. DIST: 06-2 SR: 1039  
 LEFT MUN: SPRING CITY B RIGHT MUN: SPRING CITY B

Segment Description	Start Station	End Station	Length (FT)	Notes
MAIN ST (SR1043 SEG 0030/0000)	0060/2249	0060/1043	017447 FT	
FROM 1043/0030 SH (CONN)	0060/2249	0060/2153		
CHURCH ST (BORO)	0060/2153	0060/1600		
PENN ST (BORO)	0060/1600	0060/1043		
1 1 00096 0 01 0153+17 GLASS AV (BORO)	015198 FT	0060/0000	015198 FT	
N HAVERFIELD DR (T597)	0050/2344	0050/1830		
MADISON DR (TWP)	0050/1830	0050/1500		
GEORGE WASHINGTON WY (TWP)	0050/1500	0050/0794		
CARRIGAN AV (T552)	0050/0380	011853 FT		
SCHUYLKILL RD (SR0724 SEG 0182/2142)	0050/0000	0050/0000	011853 FT	
INTER-AHD MAIN ST (SR1043 SEG 0030/0000)	0060/2249	0060/1600	017447 FT	
CHURCH ST (BORO)	0060/1600	0060/1006		
PENN ST (BORO)	0060/1006	0060/0455		
CEDAR ST (BORO)	0060/0455	0060/0000		
LENGTH (AH 2249 BK 3345) GLASS AV (BORO)	0050/3328	0050/2800		
SPRING CITY EAST VINCENT T S HAVERFIELD DR (T596)	0050/2800	0050/2505		
QUARRY RD (T548)	0050/1830	0050/1500		
RALEIGH PL (TWP)	0050/1500	0050/0794		
PENNHURST RD (T483)	0050/0794	011853 FT		
1 1 00096 0 01 0119+15 SCHUYLKILL RD (SR0724 SEG 0182/2142)	0050/0000	0050/0000	011853 FT	
MFC BEGIN = C LENGTH (AH 3345 BK 1820)	0050/0000	0050/0000		



DIR: B TOTAL LEN: 3.304 MI. DIST: 06-2 SR: 1039  
 LEFT MUN: EAST VINCENT T RIGHT MUN: EAST VINCENT T

1 1 00096 0 01 0100+20 010033 FT  
 HILLSIDE DR  
 (T589) 0040/0000

010033 FT  
 0040/0000 LENGTH(AH 1820 BK 3319)

1 1 00096 0 00 0068+47 006714 FT  
 REITNOUR RD  
 (T477) 0030/0000

006714 FT  
 0030/0000 LENGTH(AH 3319 BK 2855)

0020/1314 STONY RUN RD  
 (SR1032 SEG 0020/0000)


003859 FT 0020/0180 ERIN LN  
 (TWP)  
 0020/0021 BMSBN 15/1039/0020/0000  
 003859 FT 1 1 00096 0 00 0038+58  
 STONEY RUN CREEK  
 BMSBG 15/1039/0020/0000  
 0020/0000 LENGTH(AH 2855 BK 3859)

000000 FT 000000 FT 1 1 00096 0 00 0000+00  
 NC BR RIDGE ST  
 RIDGE RD  
 (SR0023 SEG 0310/0000)  
 MFC BEGIN = D  
 0010/0000 LENGTH(AH 3859 BK 0000)

EXTRACT DATE: 12/18/2023      ROADWAY MANAGEMENT SYSTEM      PAGE NUMBER: 385  
 PRINT DATE: 12/20/2023      SLD COUNTY/SR - ANNUAL PRINT      COUNTY: CHESTER  
 DIR: B      TOTAL LEN: .086 MI.      DIST: 06-2      SR: 1038  
 LEFT MUN: EAST PIKELAND T      RIGHT MUN: NORTH COVENTRY T

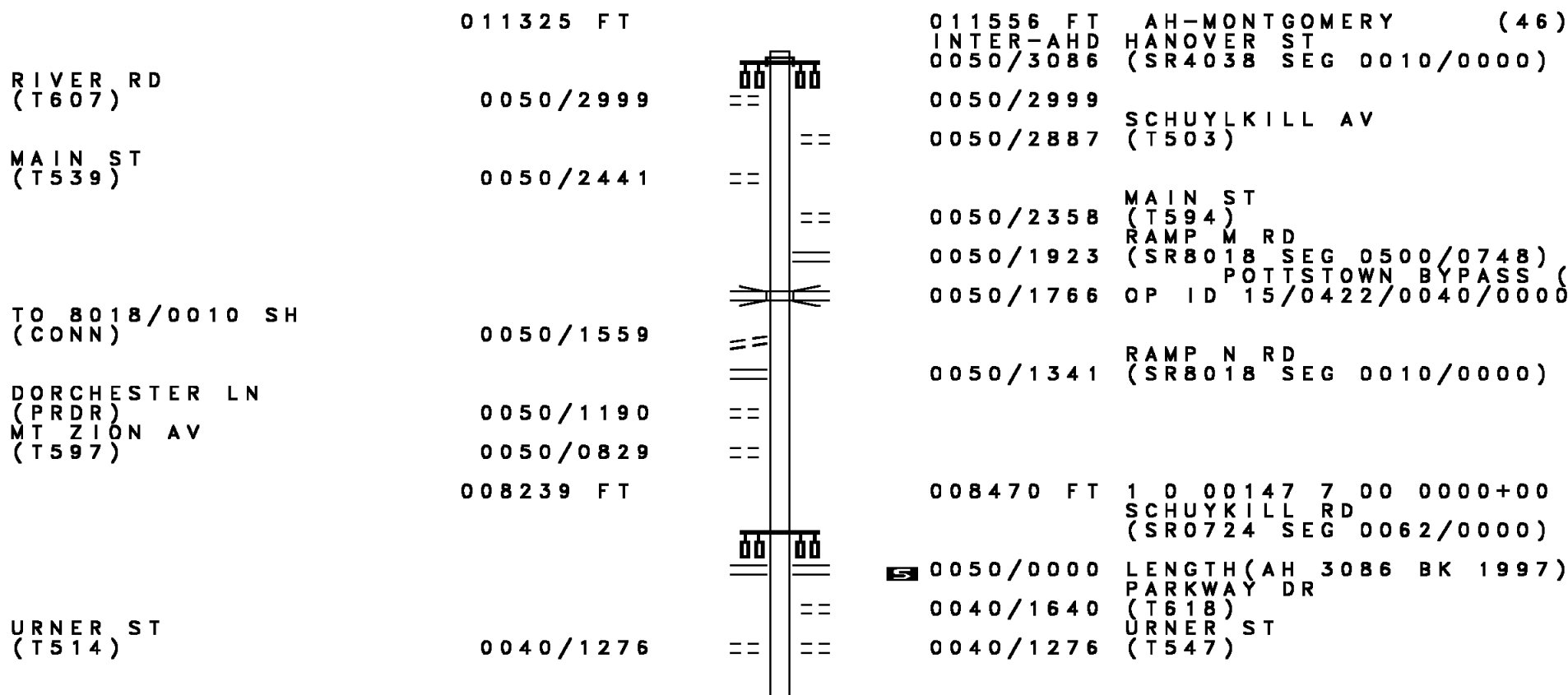
000453 FT

000000 FT



000453 FT  
 INTER-AHD TOWNSHIP LINE RD  
 (T459)  
 KIMBERTON RD  
 (SR0113 SEG 0260/0568)  
 0010/0453  
 000000 FT 2 0 15035 1 00 0000+00  
 NC TO WNSHIP LINE RD  
 POTHOUSE RD  
 (SR1036 SEG 0010/0524)  
 INTER-BK TOWNSHIP LINE RD  
 (T459)  
 MFC BEGIN = D  
 0010/0000 LENGTH(AH 0453 BK 0000)

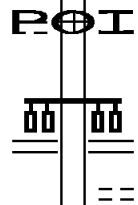
DIR: N TOTAL LEN: 2.189 MI. DIST: 06-2 SR: 1037  
 LEFT MUN: NORTH COVENTRY T RIGHT MUN: NORTH COVENTRY T



DIR: N TOTAL LEN: 2.189 MI. DIST: 06-2 SR: 1037  
 LEFT MUN: NORTH COVENTRY T RIGHT MUN: NORTH COVENTRY T

PRIVATE DR  
 (PRDR)

0040/0185  
 006242 FT

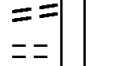


0040/0185 (APRA) SUBURBAN STEEL E  
 006473 FT 1 0 00147 0 05 1156+91  
 CEDARVILLE RD  
 (SR1034 SEG 0020/0000)

0040/0000 LENGTH(AH 1997 BK 3404)  
 0030/2849 WENDLER CR  
 (TWP)

LC TO LENAPE CROSSING  
 (CONN)  
 LENAPE CROSSING  
 (PRDR)

0030/1729  
 0030/1566

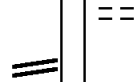


002838 FT

003069 FT 1 0 00147 0 05 1122+99  
 KEMP RD  
 (T517)

NEIMAN RD  
 (SR4041 SEG 0100/3251)

0020/1514



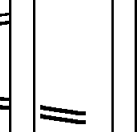
0030/0000 LENGTH(AH 3404 BK 2078)

000760 FT

0020/0539 BRIANNA CR  
 (TWP)  
 0020/0016 KREPPS LN  
 (TWP)  
 000991 FT 1 0 00147 0 05 1093+48  
 MFC BEGIN = B  
 0020/0000 LENGTH(AH 2078 BK 0991)

TO 0100/0580 SH  
 (CONN)

0011/0396



POTTSTOWN PK  
 (SR0100 SEG 0580/1193)  
 POTTSTOWN PK  
 (SR0100 SEG 0580/1193)  
 1 0 00147 0 05 1083+71  
 POTTSTOWN PK  
 (SR0100 SEG 0581/0969)  
 NC HANOVER ST

0011/0246  
 000000 FT

000000 FT 1 0 00147 0 05 1083+71  
 NC HANOVER ST

POTTSTOWN PK  
 (SR0100 SEG 0581/0969)  
 MFC BEGIN = B

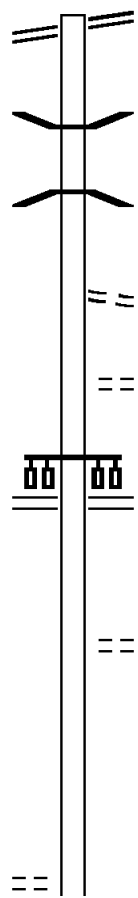
INTER-BK POTTSTOWN PK  
 (SR0100 SEG 0580/0680)  
 MFC BEGIN = B

LENGTH(AH 0760 BK 0000) 0011/0000

0010/0000 LENGTH(AH 0991 BK 0000)

DIR: B TOTAL LEN: 4.708 MI. DIST: 06-2 SR: 1036  
 LEFT MUN: SCHUYLKILL T RIGHT MUN: SCHUYLKILL T

VALLEY FORGE RD 024856 FT  
 (SR0023 SEG 0530/0000) 0080/1739



023117 FT

019745 FT

0 0 00000 0 00 0000+00 017233 FT  
 WAVERLY CR 0064/0000  
 (TWP )

024856 FT VALLEY FORGE RD  
 0080/1739 (SR0023 SEG 0530/0000)

0080/0350 BMS EN 15/1036/0080/0340  
 0 0 00000 0 00 0000+00

0080/0340 BRANCH PICKERING CREEK  
 023117 FT BMSBG 15/1036/0080/0340  
 2 0 15030 0 00 0104+12

JUG HOLLOW RD  
 (T445)  
 [S] 0080/0000 LENGTH(AH 1739 BK 3372)

0070/2197 ROOSTER HILL RD  
 (PRDR)

0070/1004 COUNTRY CLUB RD  
 (SR1005 SEG 0170/0000)

019745 FT 2 0 15030 0 00 0071+01  
 SPRINGVIEW LN

(T696)  
 [S] 0070/0000 LENGTH(AH 3372 BK 2512)

017233 FT

[S] 0064/0000 LENGTH(AH 2512 BK 2120)

DIR: B TOTAL LEN: 4.708 MI. DIST: 06-2 SR: 1036  
 LEFT MUN: SCHUYLKILL T RIGHT MUN: SCHUYLKILL T

ANDERSON FARM RD  
 (T711)

0060/0086

015113 FT

WHITE HORSE RD  
 (SR1003 SEG 0120/1812)  
 ELEMENTARY SCHOOL RD  
 (PRDR)

0040/3259

0040/2769

NORRIS AV  
 (T598)

0040/2018

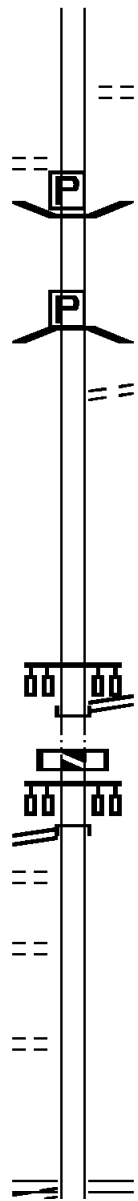
SOUTH LN  
 (PRDR)

0040/0927

009361 FT

HALLOWELL AV  
 (T591)

0040/0000



0060/0936 SCHOFIELD RD  
 (T712)

0060/0015 BMSBN 15/1036/0060/0000  
 BRIDGE POSTED (TONS)  
 015113 FT 2 0 15030 0 00 0025+00  
 SGL 15 COMB 22

0060/0000 BMSBG 15/1036/0060/0000  
 LENGTH(AH 2120 BK 2493)

0050/1816 CLOTHIER SPRINGS RD  
 (T433)

012620 FT 2 0 15030 0 00 0000+00  
 WHITE HORSE RD  
 (SR1003 SEG 0120/1332)  
 NC VALLEY PARK RD

0050/0000 INTER-BK WHITE HORSE RD  
 (SR1003 SEG 0120/1332)  
 012620 FT LTH AH 002493 BK 000475

7044/0000 LTH AH 000475 BK 003259  
 INTER-AHD WHITE HORSE RD  
 (SR1003 SEG 0120/1812)  
 0040/3259

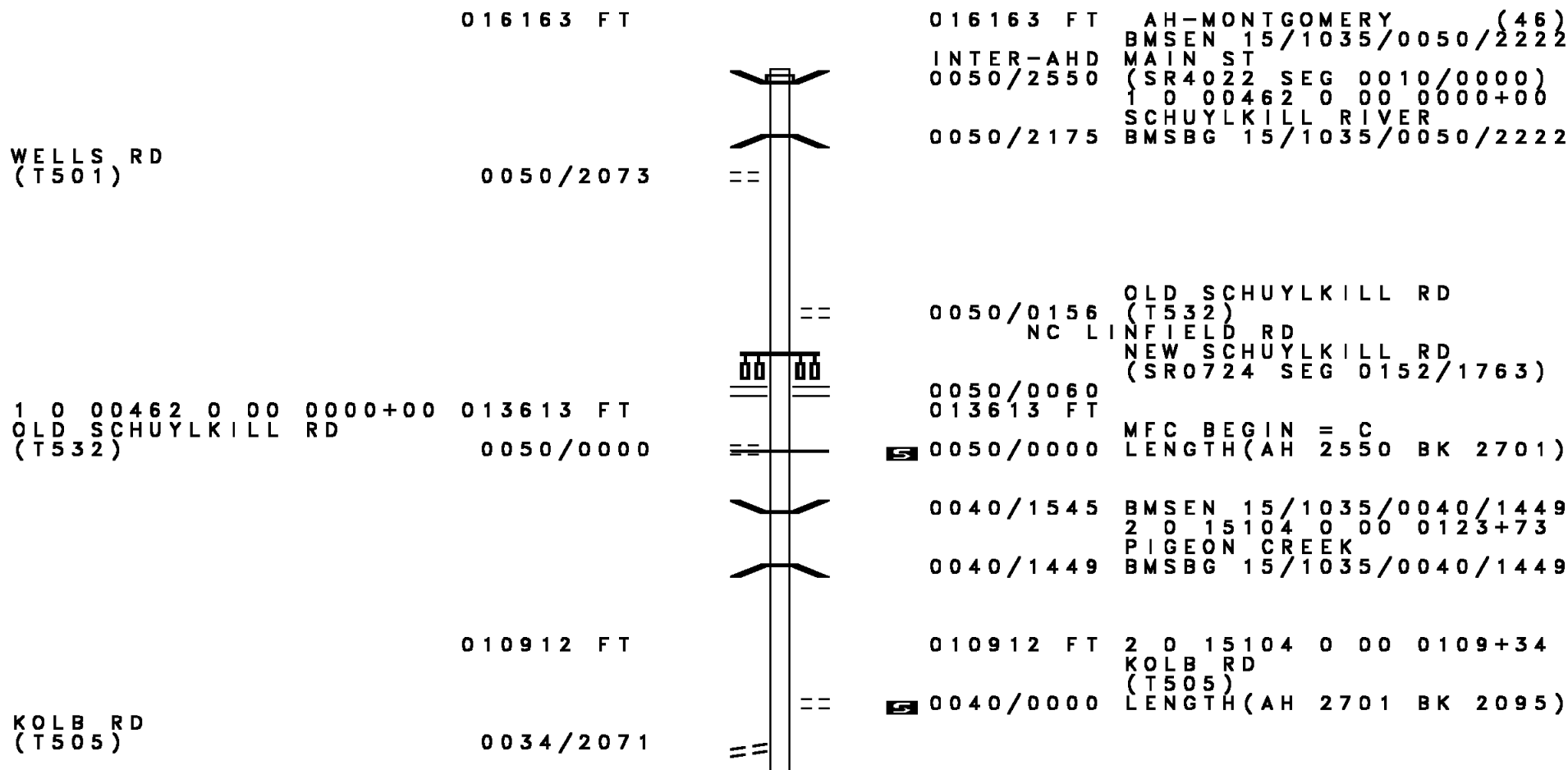
009361 FT 2 0 15035 0 00 0092+35  
 STATE RD  
 (SR0029 SEG 0150/0000)  
 0040/0000 LENGTH(AH 3259 BK 2458)



DIR: B TOTAL LEN: 4.708 MI. DIST: 06-2 SR: 1036  
 LEFT MUN: SCHUYLKILL T RIGHT MUN: SCHUYLKILL T

Left Side Description	Left Side Stationing	Right Side Description	Right Side Stationing
GAY ST (TWP)	0030/1638		
PHANTOM WY (PRDR)	0030/0923	TROTTERS DR (T709)	0030/0923
2 0 15035 0 00 0069+26 006903 FT MEADOWBROOK LN (PRDR)	0030/0000	TROTTERS DR (T709) LENGTH(AH 2458 BK 3474)	006903 FT 0030/0000
		AUDREY LN (T614)	0020/1724
BRIDGE ST (SR1019 SEG 0070/1647)	0020/0484	CHARLESTOWN RD (SR1019 SEG 0070/1647) (AAR 515474K)#TRKS 01 TO 1019/0070 SH (CONN)	0020/0484 0020/0392
2 0 15035 0 00 0032+94 003429 FT TIMOTHY LN (BORO)	0020/0000	WILMER AV (T460) LENGTH(AH 3474 BK 3429) RIDGEVIEW RD (T625)	0020/0373 003429 FT 0020/0000
HARVEST LN (BORO)	0010/2488		0010/3107
ROSS LN (BORO)	0010/0953	POTTERS POND DR (TWP) EVERGREEN DR (T620)	0010/1449 0010/0953
TOWNSHIP LINE RD (SR1038 SEG 0010/0000)	0010/0524	TOWNSHIP LINE RD (T459) SCHUYLKILL EAST PIKELAND T NC POTHOUSE RD	0010/0524 0010/0505
2 0 15035 0 00 0000+00 000000 FT KIMBERTON RD (SR0113 SEG 0260/0000)	0010/0000	KIMBERTON RD (SR0113 SEG 0260/0000) MFC BEGIN = D LENGTH(AH 3429 BK 0000)	000000 FT 0010/0000

DIR: B TOTAL LEN: 3.061 MI. DIST: 06-2 SR: 1035  
 LEFT MUN: EAST COVENTRY T RIGHT MUN: EAST COVENTRY T



Left Side Description	Left Side Length	Right Side Description	Right Side Length
WIAND LN (T619)	008817 FT	BRANDIE LAYNE CT (T616)	0034/0454
WIAND LN (T619)	0030/1926	008817 FT	0034/0000
WIAND LN (T619)	0030/1249	LENGTH(AH 2095 BK 2509)	
2 0 15104 0 00 0062+45	006308 FT	KEEN RD (T550)	0030/1147
SAYLORS MILL RD (T606)	0030/0000	006308 FT	0030/0000
CREAMERY RD (T546)	0020/2909	LENGTH(AH 2509 BK 3068)	0020/2909
CONCETTA DR (PRDR)	0020/1219	STONY RUN RD (SR1032 SEG 0010/0000)	0020/2909
2 0 15104 0 00 0032+40	003240 FT	ELLIS WOODS RD (SR1033 SEG 0064/1791)	003240 FT
ELLIS WOODS RD (T605)	0020/0000	MFC BEGIN = D	0020/0000
		LENGTH(AH 3068 BK 3240)	0020/0000
		ELEANOR DR (T600)	0010/2423
	000000 FT		
RIDGE RD (SR0023 SEG 0290/0000)	0010/0000	000000 FT	2 0 15104 0 00 0000+00
		RIDGE RD (SR0023 SEG 0290/0000)	
		NC BETHEL CHURCH RD	
		MFC BEGIN = E	
		LENGTH(AH 3240 BK 0000)	

EXTRACT DATE: 12/18/2023      ROADWAY MANAGEMENT SYSTEM      PAGE NUMBER: 377  
 PRINT DATE: 12/20/2023      SLD COUNTY/SR - ANNUAL PRINT      COUNTY: CHESTER  
 DIR: B      TOTAL LEN: 4.481 MI.      DIST: 06-2      SR: 1034  
 LEFT MUN: EAST COVENTRY T      RIGHT MUN: EAST COVENTRY T

023662 FT

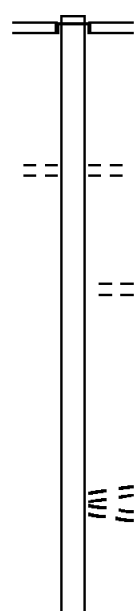
023662 FT  
 INTER-AHD SANATOGA RD  
 (T590)  
 NEW SCHUYLKILL RD  
 (SR0724 SEG 0132/0000)

022636 FT

022636 FT 2 0 15101 0 00 0010+31  
 OLD SCHUYLKILL RD  
 (T532)  
 0080/0000 LENGTH(AH 1026 BK 2378)

020258 FT

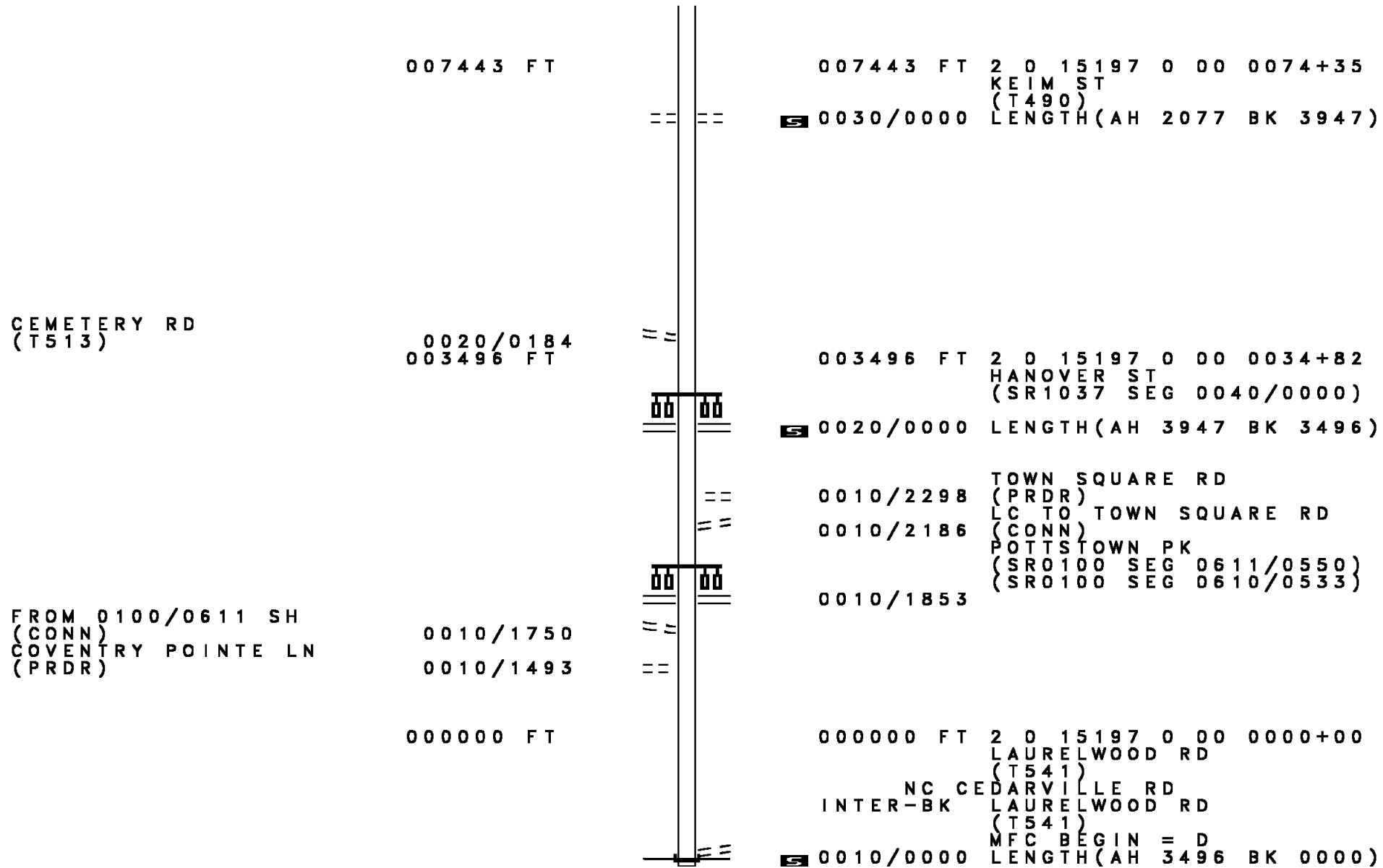
0070/0959 MEADOW LN  
 (T612)  
 020258 FT 2 0 15197 0 00 0202+00  
 CEDARVILLE RD  
 (T511)  
 NC SANATOGA RD  
 SANATOGA RD  
 (T622)  
 0070/0000 LENGTH(AH 2378 BK 1609)



DIR: B TOTAL LEN: 4.481 MI. DIST: 06-2 SR: 1034  
 LEFT MUN: EAST COVENTRY T RIGHT MUN: EAST COVENTRY T

Stationing	Right of Way	Property	Length	Block
018649 FT	018649 FT	2 0 15197 0 00 BUCKWALTER RD (T523)	0185+85	
	==	5 0060/0000	LENGTH(AH 1609 BK 2616)	
016033 FT	016033 FT	0 0 00000 0 00 ELLIS WOODS RD (T605)	0000+00	
	==	5 0054/0000	LENGTH(AH 2616 BK 1827)	
HARLEY RD (T527)	0050/1463			
	==	0050/1451	HARLEY RD (T527)	
	==	0050/1062	COVENTRY GREENE LN (T614)	
	==	0050/0313	SCHOOL HOUSE RD (T524)	
2 0 15197 0 00 0142+00 SCHOOL HOUSE RD (T524)	014206 FT			
	0050/0000			
	==	5 0050/0000	LENGTH(AH 1827 BK 2534)	
BROWNSTONE DR (T603)	0040/1359			
	==	0040/1359	SPRING CREEK LN (T591)	
011672 FT	011672 FT	2 0 15197 0 00 SPIECE RD (T530)	0116+67	
	==	5 0040/0000	LENGTH(AH 2534 BK 2152)	
	--	0034/1086	EAST COVENTRY NORTH COVENTRY T	
009520 FT	009520 FT	2 0 15197 0 00 MILLER RD (T507)	0095+20	
	==	5 0034/0000	LENGTH(AH 2152 BK 2077)	

DIR: B TOTAL LEN: 4.481 MI. DIST: 06-2 SR: 1034  
 LEFT MUN: NORTH COVENTRY T RIGHT MUN: NORTH COVENTRY T



007443 FT

007443 FT 2 0 15197 0 00 0074+35  
 KEIM ST  
 (T490)  
 5 0030/0000 LENGTH(AH 2077 BK 3947)

CEMETERY RD  
 (T513)

0020/0184  
 003496 FT

003496 FT 2 0 15197 0 00 0034+82  
 HANOVER ST  
 (SR1037 SEG 0040/0000)  
 5 0020/0000 LENGTH(AH 3947 BK 3496)

FROM 0100/0611 SH  
 (CONN)  
 COVENTRY POINTE LN  
 (PRDR)

0010/1750  
 0010/1493

0010/2298 TOWN SQUARE RD  
 (PRDR)  
 LC TO TOWN SQUARE RD  
 0010/2186 (CONN)  
 POTTSTOWN PK  
 (SR0100 SEG 0611/0550)  
 (SR0100 SEG 0610/0533)  
 0010/1853

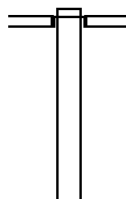
000000 FT

000000 FT 2 0 15197 0 00 0000+00  
 LAURELWOOD RD  
 (T541)  
 NC CE DARVILLE RD  
 INTER-BK LAURELWOOD RD  
 (T541)  
 MFC BEGIN = D  
 5 0010/0000 LENGTH(AH 3496 BK 0000)

EXTRACT DATE: 12/18/2023 ROADWAY MANAGEMENT SYSTEM PAGE NUMBER: 374  
 PRINT DATE: 12/20/2023 SLD COUNTY/SR - ANNUAL PRINT COUNTY: CHESTER  
 DIR: B TOTAL LEN: 4.194 MI. DIST: 06-2 SR: 1033  
 LEFT MUN: EAST COVENTRY T RIGHT MUN: EAST COVENTRY T

022145 FT

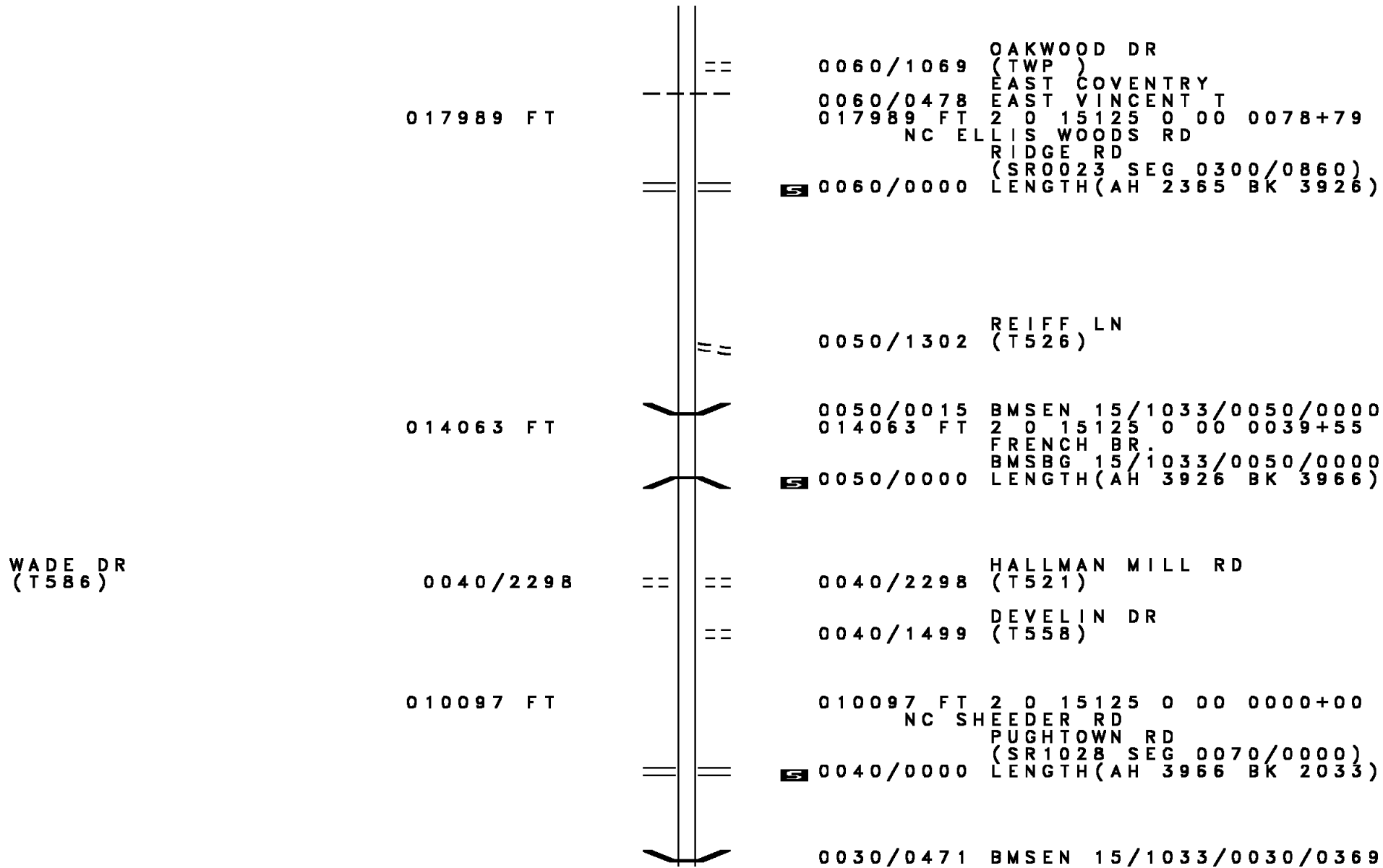
022145 FT  
 INTER-AHD ELLIS WOODS RD  
 (T605)  
 0064/1791 BETHEL CHURCH RD  
 (SR1035 SEG 0020/0000)



020354 FT

020354 FT 2 0 15125 0 00 0102+49  
 0064/0000 LENGTH(AH 1791 BK 2365)

DIR: B TOTAL LEN: 4.194 MI. DIST: 06-2 SR: 1033  
 LEFT MUN: EAST COVENTRY T RIGHT MUN: EAST COVENTRY T



017989 FT

0060/1069 OAKWOOD DR  
 (TWP )  
 0060/0478 EAST COVENTRY  
 017989 FT EAST VINCENT T  
 2 0 15125 0 00 0078+79  
 NC EL LIS WOODS RD  
 RIDGE RD  
 (SR0023 SEG 0300/0860)  
 5 0060/0000 LENGTH(AH 2365 BK 3926)

014063 FT

0050/1302 REIFF LN  
 (T526)  
 0050/0015 BMS EN 15/1033/0050/0000  
 014063 FT 2 0 15125 0 00 0039+55  
 FRENCH BR.  
 5 0050/0000 BMSBG 15/1033/0050/0000  
 LENGTH(AH 3926 BK 3966)

WADE DR  
 (T586)

0040/2298

0040/2298 HALLMAN MILL RD  
 (T521)  
 0040/1499 DEVELIN DR  
 (T558)

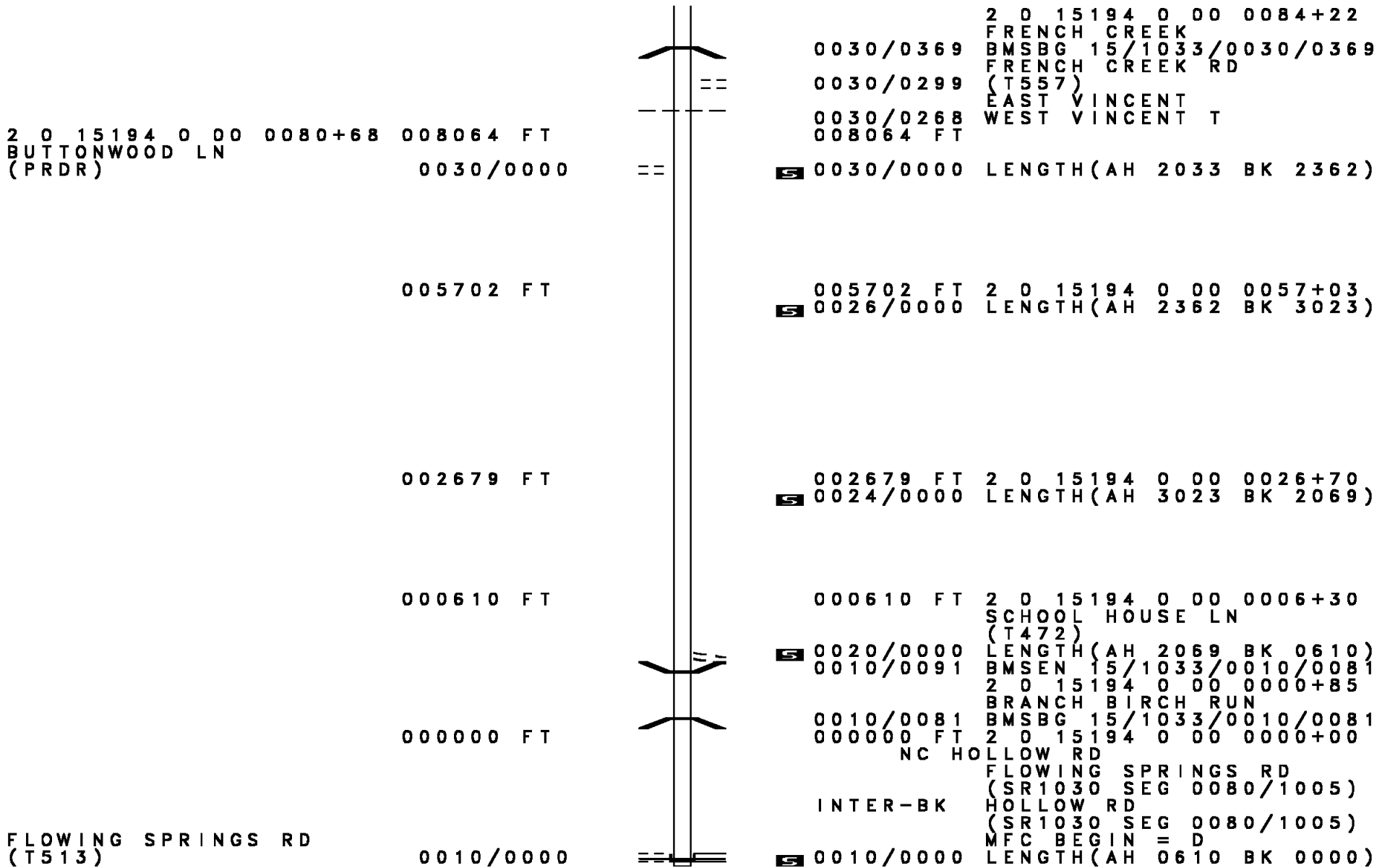
010097 FT

010097 FT 2 0 15125 0 00 0000+00  
 NC SH EEDER RD  
 PUGHTOWN RD  
 (SR1028 SEG 0070/0000)  
 5 0040/0000 LENGTH(AH 3966 BK 2033)

0030/0471 BMS EN 15/1033/0030/0369



DIR: B TOTAL LEN: 4.194 MI. DIST: 06-2 SR: 1033  
 LEFT MUN: EAST VINCENT T RIGHT MUN: EAST VINCENT T



2 0 15194 0 00 0080+68 008064 FT  
 BUTTONWOOD LN  
 (PRDR) 0030/0000

005702 FT

002679 FT

000610 FT

000000 FT

FLOWING SPRINGS RD  
 (T513) 0010/0000

2 0 15194 0 00 0084+22  
 FRENCH CREEK  
 BMSBG 15/1033/0030/0369  
 FRENCH CREEK RD  
 (T557)  
 EAST VINCENT  
 WEST VINCENT T  
 0030/0369  
 0030/0299  
 0030/0268  
 008064 FT  
 S 0030/0000 LENGTH(AH 2033 BK 2362)  
 S 005702 FT 2 0 15194 0 00 0057+03  
 S 0026/0000 LENGTH(AH 2362 BK 3023)  
 S 002679 FT 2 0 15194 0 00 0026+70  
 S 0024/0000 LENGTH(AH 3023 BK 2069)  
 S 000610 FT 2 0 15194 0 00 0006+30  
 SCHOOL HOUSE LN  
 (T472)  
 S 0020/0000 LENGTH(AH 2069 BK 0610)  
 0010/0091 BMSSEN 15/1033/0010/0081  
 2 0 15194 0 00 0000+85  
 BRANCH BIRCH RUN  
 BMSBG 15/1033/0010/0081  
 0010/0081  
 000000 FT 2 0 15194 0 00 0000+00  
 NC HO  
 FLOWING SPRINGS RD  
 (SR1030 SEG 0080/1005)  
 HOLLOW RD  
 (SR1030 SEG 0080/1005)  
 MFC BEGIN = D  
 S 0010/0000 LENGTH(AH 0610 BK 0000)

DIR: B TOTAL LEN: 2.647 MI. DIST: 06-2 SR: 1032  
LEFT MUN: EAST VINCENT T RIGHT MUN: EAST VINCENT T

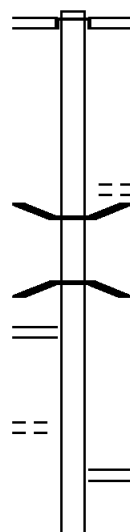
013975 FT

013975 FT  
INTER-AHD STONY RUN RD  
(T482)  
0040/3960 SCHUYLKILL RD  
(SR0724 SEG 0212/0000)

HILL CHURCH RD  
(SR1041 SEG 0030/0000) 0040/1999

WRIGHT AV  
(T560) 0040/1070

2 0 15101 0 01 0187+49 010015 FT



0040/2159 HILL CHURCH RD  
(T479)  
0040/2116 BMS EN 15/1032/0040/2086  
2 0 15101 0 01 0208+35  
0040/2086 STONEY RUN CREEK  
BMSBG 15/1032/0040/2086

0040/0780 BUCKWALTER RD  
(SR1041 SEG 0020/1667)

010015 FT

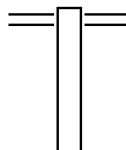
DIR: B TOTAL LEN: 2.647 MI. DIST: 06-2 SR: 1032  
 LEFT MUN: EAST VINCENT T RIGHT MUN: EAST VINCENT T

Left Side Description	Left Side Length	Right Side Description	Right Side Length
MENNONITE CHURCH RD (T486)	0040/0000	0040/0000 LENGTH(AH 3960 BK 2015)	
	008000 FT	008000 FT 2 0 15101 0 01 0167+18 SEVEN STARS RD (T493)	
		0030/0000 LENGTH(AH 2015 BK 1168)	
	006832 FT	006832 FT 2 0 15101 0 01 0154+18 PERCHERON DR (T613)	
		0024/0000 LENGTH(AH 1168 BK 2894)	
		0020/1737 SHETLAND WY (T612)	
	003938 FT	003938 FT 2 0 15101 0 01 0126+49 BRIDGE ST (SR1039 SEG 0020/1314)	
		0020/0000 LENGTH(AH 2894 BK 3938)	
		0010/1189 EAST VINCENT EAST COVENTRY T	
LINDA LN (T613)	0010/0798		
	000000 FT	000000 FT 2 0 15101 0 01 0087+01 NC ST TONY RUN RD BETHEL CHURCH RD (SR1035 SEG 0020/2909)	
		INTER-BK CREAMERY RD (T546)	
		MFC BEGIN = E	
		0010/0000 LENGTH(AH 3938 BK 0000)	

EXTRACT DATE: 12/18/2023 ROADWAY MANAGEMENT SYSTEM PAGE NUMBER: 369  
PRINT DATE: 12/20/2023 SLD COUNTY/SR - ANNUAL PRINT COUNTY: CHESTER

DIR: B TOTAL LEN: 4.738 MI. DIST: 06-2 SR: 1031  
LEFT MUN: WEST VINCENT T RIGHT MUN: WEST VINCENT T

025018 FT



025018 FT PUGHTOWN RD  
0064/2797 (SR1028 SEG 0100/0000)

DIR: B TOTAL LEN: 4.738 MI. DIST: 06-2 SR: 1031  
 LEFT MUN: WEST VINCENT T RIGHT MUN: WEST VINCENT T

022221 FT

022221 FT 2 0 15079 0 00 0221+85  
 0064/0000 LENGTH(AH 2797 BK 2885)

2 0 15079 0 00 0193+30 019336 FT  
 BEAVER HILL RD  
 (T488) 0060/0000

== ==

019336 FT FLINT RD  
 (T580)  
 0060/0000 LENGTH(AH 2885 BK 3989)

015347 FT  
 FLOWING SPRINGS RD  
 (SR1030 SEG 0090/3415) 0050/0000

== ==

015347 FT 2 0 15079 0 00 0153+38  
 BRYNCOED LN  
 (PRDR)  
 0050/0000 LENGTH(AH 3989 BK 3534)

011813 FT

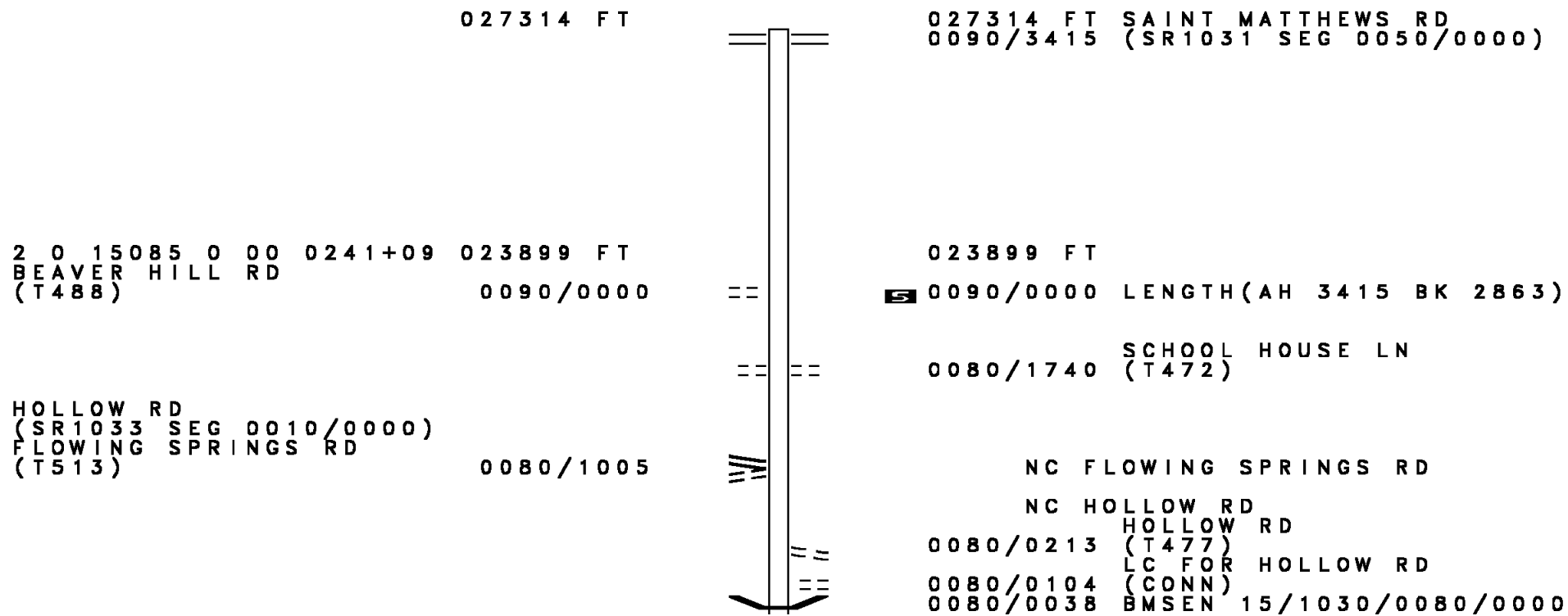
011813 FT 2 0 15079 0 00 0117+50  
 0044/0000 LENGTH(AH 3534 BK 1679)

2 0 15079 0 00 0100+35 010134 FT  
 SCHOOL HOUSE LN

010134 FT

DIR: B TOTAL LEN: 4.738 MI. DIST: 06-2 SR: 1031  
 LEFT MUN: WEST VINCENT T RIGHT MUN: WEST VINCENT T

(T472)	0040/0000	==	5 0040/0000	LENGTH(AH 1679 BK 3887)
DOUGLASS LN (T623)	0030/3256	==	0030/3256	MILLER RD (T437)
WEIDNER WY (PRDR)	0030/2250	==	0030/1698	LILY POND LN (T606)
	006247 FT		006247 FT	2 0 15079 0 00 0062+42 HOUNDS TOOTH LN (T596)
			5 0030/0000	LENGTH(AH 3887 BK 2224)
			0024/1309	HORSESHOE TRAIL RD (T470)
	004023 FT		004023 FT	2 0 15079 0 00 0040+20
			5 0024/0000	LENGTH(AH 2224 BK 2210)
SPRINGLEA LN (T603)	0020/0796	==	001813 FT	2 0 15079 0 00 0018+13 SHANNON DR (T617)
	001813 FT		5 0020/0000	LENGTH(AH 2210 BK 1813)
MALEHORN RD (T558)	0010/1116	==	000000 FT	2 0 15079 0 00 0000+00 NC SAINT MATTHEWS RD CONESTOGA RD (SR0401 SEG 0190/0000)
	000000 FT		INTER-BK	SAINT MATTHEWS RD (T436)
			5 0010/0000	MFC BEGIN = D LENGTH(AH 1813 BK 0000)



DIR: B TOTAL LEN: 5.173 MI. DIST: 06-2 SR: 1030  
 LEFT MUN: WEST VINCENT T RIGHT MUN: WEST VINCENT T

021036 FT

021036 FT 2 0 15085 0 00 0212+71  
 BIRCH RUN  
 BMSBG 15/1030/0080/0000  
 0080/0000 LENGTH(AH 2863 BK 3337)

017699 FT

017699 FT 2 0 15085 0 00 0179+10  
 DAVIS LN  
 (T433)  
 0070/0000 LENGTH(AH 3337 BK 3852)  
 (APRA) JOSEPH W DAVIS I  
 0060/2747 JAINE LN  
 (T434)

~~POT~~

2 0 15085 0 00 0139+46 013847 FT  
 SHADY LN  
 (T439) 0060/0000

013847 FT  
 0060/0000 LENGTH(AH 3852 BK 1772)

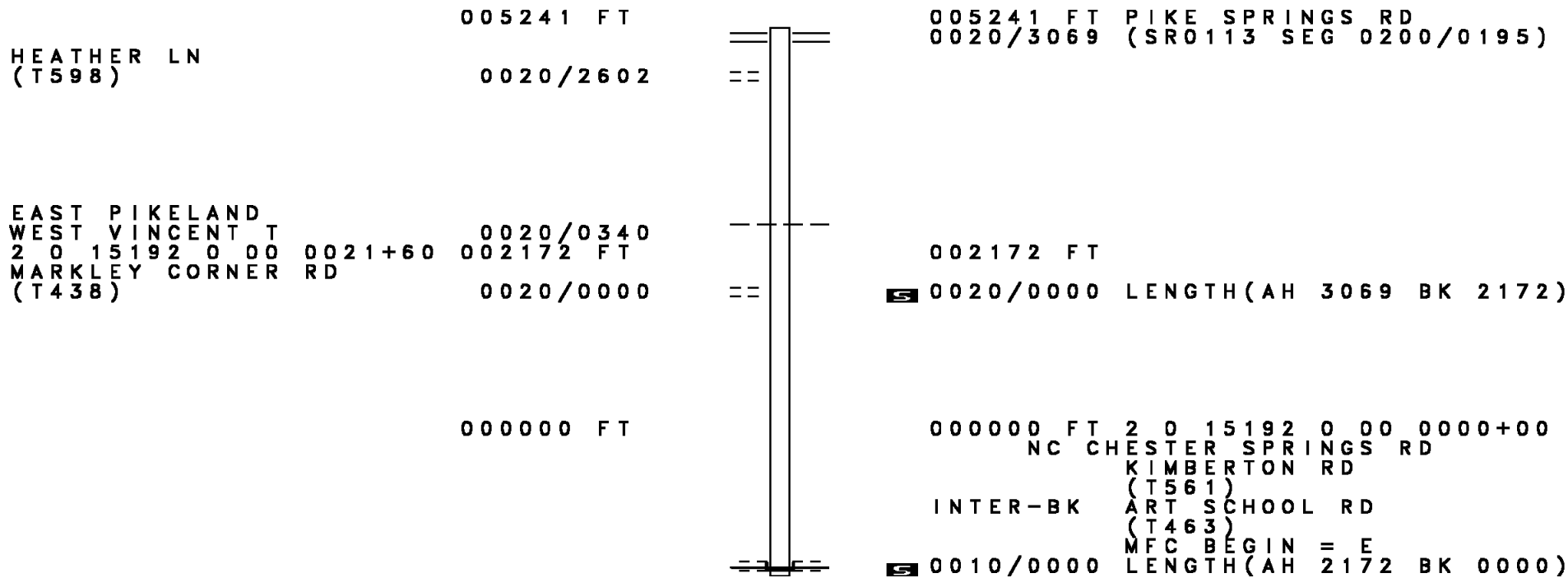
2 0 15085 0 00 0120+72 012075 FT  
 GREEN LN  
 (T426) 0050/0000

012075 FT  
 0050/0000 LENGTH(AH 1772 BK 3926)



DIR: B TOTAL LEN: 5.173 MI. DIST: 06-2 SR: 1030  
 LEFT MUN: WEST VINCENT T RIGHT MUN: WEST VINCENT T

Left Side	Right Side
WETHERILL LN (T587)	
0040/0630 ==	
008149 FT	008149 FT 2 0 15085 0 00 0082+00
	HORSESHOE TRAIL RD (T470)
	NC BIRCHRUN RD BRIGHTON WY (T592)
	5 0040/0000 LENGTH(AH 3926 BK 2478)
2 0 15085 0 00 0056+52 005671 FT	005671 FT
BARTLETT LN (T425)	
HORSESHOE TRAIL RD (T470)	NC HORSESHOE TRAIL RD
0030/0000	5 0030/0000 LENGTH(AH 2478 BK 2839)
BIRCHRUN TE (PRDR)	0020/1500 BIRCHRUN CR (PRDR)
MARIGOLD CT (T599)	0020/0955
002832 FT	002832 FT 2 0 15085 0 00 0028+12
	WESTOVER LN (T432)
	5 0020/0000 LENGTH(AH 2839 BK 2832)
ANDORRA BL (PRDR)	0010/2225
	0010/1170 LEXINGTON BL (T602)
000000 FT	000000 FT 2 0 15085 0 00 0000+00
	NC BIRCHRUN RD POTTSTOWN PK (SR0100 SEG 0410/0415)
	MFC BEGIN = D
	5 0010/0000 LENGTH(AH 2832 BK 0000)



DIR: B TOTAL LEN: 7.228 MI. DIST: 06-2 SR: 1028  
 LEFT MUN: CHARLESTOWN T RIGHT MUN: CHARLESTOWN T

Left Side Description	Left Side Length (FT)	Right Side Description	Right Side Length (FT)
	038162	CHARLESTOWN RD (SR1019 SEG 0060/0000)	038162
		BENBURB RD (T540)	0140/2565
		MARIAN RD (T539)	0140/2109
			0140/1668
	035597	MARY HILL RD (T541)	035597
		RAVEN HILL RD (T542)	0140/0000
			0130/1578
TOWNSHIP LINE RD (T459)	0130/1367	CHARLESTOWN EAST PIKELAND T	0130/1361
	033376	MIDWAY DR (T570)	033376
			0130/0000
DEER RUN LN (T628)	0120/1839	MERLIN RD (SR1023 SEG 0100/2597)	0120/1672
		E BEACON DR (T588)	0120/0830
	030728	W BEACON DR (T587)	030728
		KIMBERTON RD	0120/0000

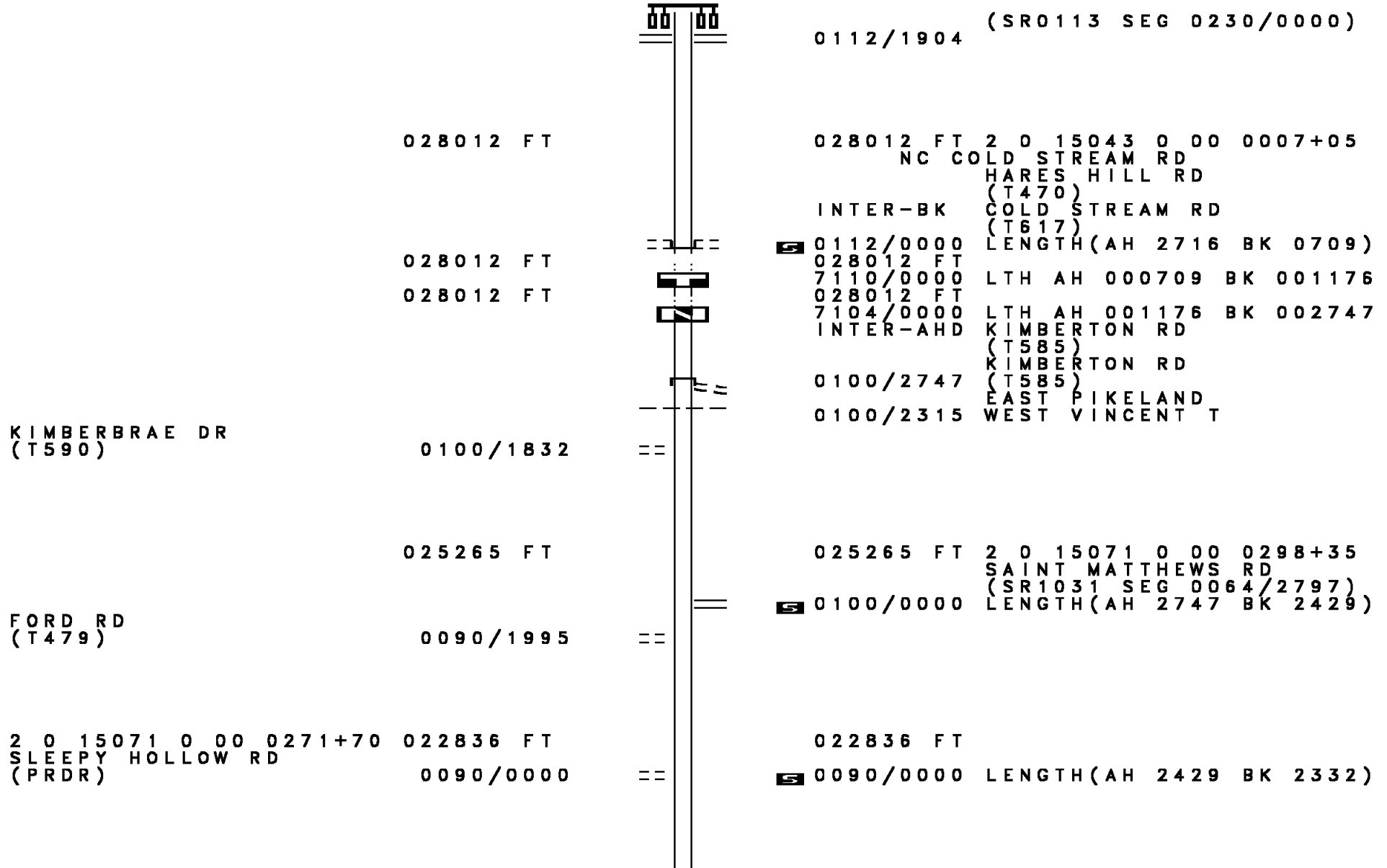
EXTRACT DATE: 12/18/2023  
PRINT DATE: 12/20/2023

ROADWAY MANAGEMENT SYSTEM  
SLD COUNTY/SR - ANNUAL PRINT

PAGE NUMBER: 361  
COUNTY: CHESTER

DIR: B TOTAL LEN: 7.228 MI.  
LEFT MUN: EAST PIKELAND T

DIST: 06-2 SR: 1028  
RIGHT MUN: EAST PIKELAND T



DIR: B TOTAL LEN: 7.228 MI. DIST: 06-2 SR: 1028  
 LEFT MUN: WEST VINCENT T RIGHT MUN: WEST VINCENT T

Stationing	Segment	Length	Notes
020504 FT			
	0084/0000	020504 FT	2 0 15071 0 00 0248+38 RONAELE LN (PRDR) LENGTH(AH 2332 BK 2191)
FRENCH CREEK RD (T557)	0080/0934		
	0080/0197	0080/0197	FRENCH CREEK RD (T557)
	0080/0108	0080/0108	BMSEN 15/1028/0080/0000
	0080/0052	0080/0052	WEST VINCENT EAST VINCENT T
018313 FT	018313 FT	018313 FT	2 0 15071 0 00 0227+26 FRENCH CREEK BMSBG 15/1028/0080/0000 LENGTH(AH 2191 BK 3989)
WILSON RD (T577)	0070/1060		
	014324 FT	014324 FT	2 0 15071 0 00 0187+05 HOLLOW RD
SHEEDER RD (SR1033 SEG 0040/0000)	0070/0000	0070/0000	(SR1033 SEG 0040/0000) LENGTH(AH 3989 BK 3392)
NOTTINGHAM DR (T580)	0060/1711		
	0060/1389	0060/1389	SHEEDER MILL RD (T497)
2 0 15071 0 00 0153+06	010932 FT	010932 FT	
FINKBINER RD (T496)	0060/0000	0060/0000	LENGTH(AH 3392 BK 3869)

DIR: B TOTAL LEN: 7.228 MI. DIST: 06-2 SR: 1028  
 LEFT MUN: EAST VINCENT T RIGHT MUN: EAST VINCENT T

BETHEL RD  
(T499)

0050/2115

== ==

0050/2115 COOKS GLEN RD  
(T499)

2 0 15071 0 00 0114+51 007063 FT  
 BROWNBACK CHURCH RD  
(T507)

0050/0000

==

007063 FT

5 0050/0000 LENGTH(AH 3869 BK 3140)

==

0040/2251 BMSBN 15/1028/0040/2239  
 2 0 15071 0 00 0105+42

==

0040/2239 BRANCH FRENCH CREEK  
 BMSBG 15/1028/0040/2239  
 TRABER LN  
 0040/1902 (PRDR)

==

003923 FT

== ==

003923 FT 2 0 15071 0 00 0083+04  
 BERTOLET SCHOOL RD  
 (T502)

5 0040/0000 LENGTH(AH 3140 BK 3923)

==

0020/2106 EAST VINCENT  
 SOUTH COVENTRY T

000000 FT

==

000000 FT 2 0 15071 0 00 0043+76  
 NC PUGHTOWN RD  
 POTTSTOWN PK  
 (SR0100 SEG 0500/0000)  
 MFC BEGIN = D

5 0020/0000 LENGTH(AH 3923 BK 0000)

HORSESHOE TR  
(T470)

005806 FT

005806 FT YELLOW SPRINGS RD  
 0020/3524 (SR1024 SEG 0070/0000)

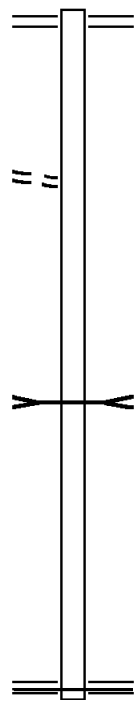
0020/1705

002282 FT

002282 FT 2 0 15190 0 00 0022+94  
 BRANCH PINE RUN CREEK  
 STRUCTURE LENGTH 8 FT  
 BMSID 15/1027/0020/0000  
 5 0020/0000 LENGTH(AH 3524 BK 2282)

000000 FT

000000 FT 2 0 15190 0 00 0000+00  
 NC LOWER PINE CREEK RD  
 CONESTOGA RD  
 (SR0401 SEG 0260/0230)  
 MFC BEGIN = E  
 5 0010/0000 LENGTH(AH 2282 BK 0000)



CHARLESTOWN RD 019377 FT  
 (SR1019 SEG 0020/0000) 0060/2687

019377 FT CHARLESTOWN RD  
 0060/2687 (SR1019 SEG 0020/0000)

016690 FT

016690 FT 2 0 15050 0 00 0167+20  
 HOLLOW RD  
 (SR1024 SEG 0120/1194)  
 0060/0000 LENGTH(AH 2687 BK 2884)  
 0050/2736 BMSEN 15/1026/0050/2722  
 2 0 15050 0 00 0165+63  
 BRANCH PICKERING CREEK  
 0050/2722 BMSBG 15/1026/0050/2722

ASHWOOD LN 0050/0936  
 (T593)

0050/0936 HIGHLANDS LN  
 (T592)

2 0 15050 0 00 0138+03 013806 FT  
 THREE PONDS LN  
 (T585) 0050/0000

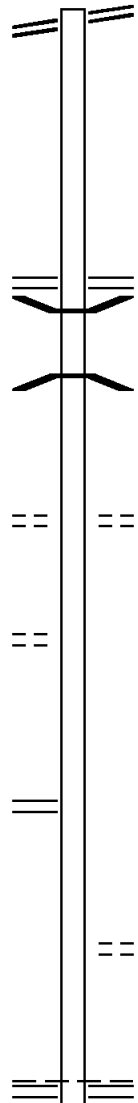
013806 FT  
 0050/0000 LENGTH(AH 2884 BK 3191)

CHURCH RD 0040/1134  
 (SR1017 SEG 0010/0000)

010615 FT 2 0 15050 0 00 0106+28  
 WELLS RD  
 (T402)  
 0040/0000 LENGTH(AH 3191 BK 2461)

CHARLESTOWN

MERLIN RD  
 (SR1023 SEG 0060/0000)  
 CHARLESTOWN





DIR: B TOTAL LEN: 3.670 MI. DIST: 06-2 SR: 1026  
 LEFT MUN: CHARLESTOWN T RIGHT MUN: CHARLESTOWN T

EAST PIKELAND T	0030/1067		0030/1067 WEST PIKELAND T
	008154 FT		0030/0039 BMS EN 15/1026/0030/0000 008154 FT 2 0 15050 0 00 0081+70 PIGEON CREEK
			BMSBG 15/1026/0030/0000
			5 0030/0000 LENGTH(AH 2461 BK 1792)
			WEST PIKELAND
			0024/1306 EAST PIKELAND T
			EAST PIKELAND
			0024/0843 WEST PIKELAND T
	006362 FT		006362 FT 2 0 15050 0 00 0063+90 NC PI KELAND RD STREET RD (T449)
			5 0024/0000 LENGTH(AH 1792 BK 2626)
			ST PETERS WY (T528)
			WILDLIFE DR (T502)
2 0 15050 0 00 0037+41 003736 FT			0020/0260 003736 FT
CHURCH RD			5 0020/0000 LENGTH(AH 2626 BK 3736)
(T405)	0020/0000		WHITETAIL RUN RD (TWP)
			OAK HILL RD (T510)
			0010/1539 BMS EN 15/1026/0010/1448 2 0 15050 0 00 0014+63 PICKERING CREEK
			0010/1448 BMSBG 15/1026/0010/1448
	000000 FT		000000 FT 2 0 15050 0 00 0000+00 NC CL OVER MILL RD KIMBERTON RD (SRO113 SEG 0180/0000)
			5 0010/0000 LENGTH(AH 3736 BK 0000)

EXTRACT DATE: 12/18/2023 ROADWAY MANAGEMENT SYSTEM PAGE NUMBER: 355  
PRINT DATE: 12/20/2023 SLD COUNTY/SR - ANNUAL PRINT COUNTY: CHESTER  
DIR: B TOTAL LEN: 1.398 MI. DIST: 06-2 SR: 1025  
LEFT MUN: CHARLESTOWN T RIGHT MUN: CHARLESTOWN T

007379 FT



007379 FT  
INTER-AHD

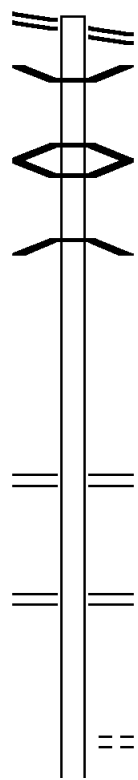
0030/2542

NEWCOMEN RD  
(T501)  
CONESTOGA RD  
(SR0401 SEG 0270/1465)

DIR: B TOTAL LEN: 1.398 MI. DIST: 06-2 SR: 1025  
 LEFT MUN: CHARLESTOWN T RIGHT MUN: CHARLESTOWN T

STREET NAME	LOCAL ID	LOCAL LENGTH	LOCAL TYPE	STATE ID	STATE LENGTH	STATE TYPE	ADDITIONAL INFO
STONECROFT LN (TWP)	0030/1980			0030/2012			CHARLESTOWN WEST PIKELAND T
				0030/1932			SAGEWOOD DR (PRDR)
SYCAMORE LN (T511)	0030/1325			0030/1325			WYNDHAM LN (T594)
CEDAR RIDGE LN (TWP)	0030/0716						
	004837 FT			004837 FT	2 0 15189 0 01	0071+05	CROWN OAK DR (T587)
WORTHINGTON RD (SR1020 SEG 0030/2108)	0030/0000			0030/0000			LENGTH(AH 2542 BK 2503)
				0020/2138			WEST PIKELAND CHARLESTOWN T
				0020/2093			CHARLESTOWN UWCHLAN T
TIMBER SPRINGS LN (T568)	0020/1871						
				0020/0878			BROOKE RD (T545)
PINE CREEK RD (T466)	0020/0426						
2 0 15219 0 00 0023+17	002334 FT			002334 FT			
COBBLESKILL LN (T555)	0020/0000			0020/0000			LENGTH(AH 2503 BK 2334)
DENBIGH LN (T575)	0010/1932			0010/1932			GRACE WY (T719)
CARMARTHEN DR (T532)	0010/1153						
				0010/0524			TIMBERLAKE DR (T513)
GLAMORGAN CT (T538)	0010/0369						
	000000 FT			000000 FT	2 0 15219 0 00	0000+00	NC NEWCOMEN RD SHIP RD (SR1001 SEG 0070/0898)
				INTER-BK			LLANDOVERY DR (T541)
				0010/0000			MFC BEGIN = D LENGTH(AH 2334 BK 0000)

STATE RD 037674 FT  
 (SR0029 SEG 0100/2061) 0130/3651



037674 FT STATE RD  
 0130/3651 (SR0029 SEG 0100/2061)  
 0130/2917 BMSBN 15/1024/0130/2899  
 2 0 15009 0 00 0287+64  
 PICKERING BR  
 0130/2899 BMSBG 15/1024/0130/2899  
 0130/2411 BMSBN 15/1024/0130/2397  
 2 0 15009 0 00 0282+61  
 BRANCH PICKERING CREEK  
 0130/2397 BMSBG 15/1024/0130/2397

034023 FT

034023 FT 2 0 15009 0 00 0258+54  
 CHARLESTOWN RD  
 (SR1019 SEG 0020/2302)  
 0130/0000 LENGTH(AH 3651 BK 2575)

031448 FT

0120/1194 PIKELAND RD  
 (SR1026 SEG 0060/0000)  
 031448 FT 2 0 15009 0 00 0233+08  
 BLACKBERRY LN  
 (T551)  
 0120/0000 LENGTH(AH 2575 BK 3200)

DIR: B TOTAL LEN: 7.135 MI. DIST: 06-2 SR: 1024  
 LEFT MUN: CHARLESTOWN T RIGHT MUN: CHARLESTOWN T

SOMERSET LN  
 (T577)  
 CHESTERFIELD LN  
 (PRDR)

0114/1495 ==  
 0114/1320 ==

028248 FT

028248 FT 2 0 15009 0 00 0200+40  
 0114/0000 LENGTH(AH 3200 BK 2370)

025878 FT

025878 FT 2 0 15009 0 00 0176+67  
 YELLOW SPRINGS RD  
 (T488)  
 NC HOLLOW RD  
 HOLLOW RD  
 (TWP)

0110/0000 LENGTH(AH 2370 BK 1786)

024092 FT

024092 FT 2 0 15009 0 00 0158+87  
 VALLEY HILL RD  
 (SR1021 SEG 0030/2970)  
 0100/0000 LENGTH(AH 1786 BK 3106)  
 0094/2734 MFC BEGIN = E

2 0 15009 0 00 0127+90 020986 FT  
 WELLS RD  
 (T402) 0094/0000 ==

020986 FT  
 0094/0000 LENGTH(AH 3106 BK 1081)  
 0090/1035 BMSBN 15/1024/0090/1025  
 2 0 15009 0 00 0127+30  
 PIGEON BR.  
 0090/1025 BMSBG 15/1024/0090/1025

EXTRACT DATE: 12/18/2023  
PRINT DATE: 12/20/2023

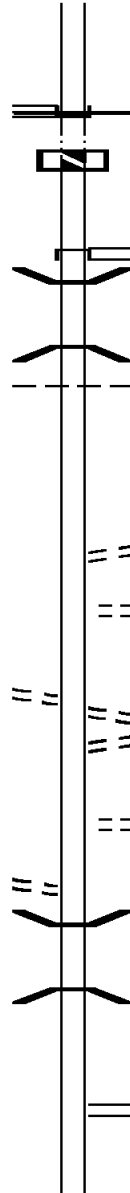
ROADWAY MANAGEMENT SYSTEM  
SLD COUNTY/SR - ANNUAL PRINT

PAGE NUMBER: 351  
COUNTY: CHESTER

DIR: B TOTAL LEN: 7.135 MI.  
LEFT MUN: CHARLESTOWN T

DIST: 06-2 SR: 1024  
RIGHT MUN: CHARLESTOWN T

2 0 15009 0 00 0117+04 019905 FT  
MERLIN RD  
(SR1023 SEG 0050/0000) 0090/0000  
019905 FT



INTER-BK YELLOW SPRINGS RD  
019905 FT (SR1023 SEG 0050/0000)  
MFC BEGIN = D  
S 0090/0000 LTH AH 001081 BK 000593  
019905 FT  
7088/0000 LTH AH 000593 BK 003334  
INTER-AHD YELLOW SPRINGS RD  
(SR1023 SEG 0048/0000)  
FOSTER RD  
0080/3334 (SR1023 SEG 0048/0000)  
0080/2977 BMSSEN 15/1024/0080/2963  
2 0 15009 0 00 0107+28  
PIGEON CREEK  
0080/2963 BMSBG 15/1024/0080/2963  
CHARLESTOWN  
0080/2827 WEST PIKELAND T

2 0 15009 0 00 0077+54 016571 FT  
STREET RD  
(T449) 0080/0000

ELBOW LN  
(T402) 0070/1101

013587 FT

0080/0900 UNKNOWN RD  
(PRDR)  
0080/0844 MEREDITH LN  
(T526)  
016571 FT BODINE RD  
(T449)  
S 0080/0000 LENGTH(AH 3334 BK 2984)  
BODINE RD  
0070/2628 (T400)  
0070/1770 UNKNOWN RD  
(PRDR)  
0070/0813 BMSSEN 15/1024/0070/0797  
2 0 15009 0 00 0055+70  
BRANCH OF PINE CREEK  
0070/0797 BMSBG 15/1024/0070/0797  
013587 FT 2 0 15009 0 00 0048+10  
LOWER PINE CREEK RD  
(SR1027 SEG 0020/3524)  
S 0070/0000 LENGTH(AH 2984 BK 1734)

DIR: B TOTAL LEN: 7.135 MI. DIST: 06-2 SR: 1024  
LEFT MUN: WEST PIKELAND T RIGHT MUN: WEST PIKELAND T

011853 FT

011853 FT 2 0 15009 0 00 0030+51  
S 0064/0000 LENGTH(AH 1734 BK 3051)

0060/1488 BMSEN 15/1024/0060/1467  
2 0 15009 0 00 0014+78  
PINE CREEK  
0060/1467 BMSBG 15/1024/0060/1467  
BRAEFIELD RD  
0060/1341 (T538)

2 0 15009 0 00 0000+00 008802 FT  
KIMBERTON RD  
(SRO113 SEG 0160/0000) 0060/0000

008802 FT KIMBERTON RD  
(SRO113 SEG 0160/0000)  
S 0060/0000 LENGTH(AH 3051 BK 1443)  
CHESTER SPRINGS RD  
(TWP)

0050/1166 BMSEN 15/1024/0050/0989  
0050/0999 2 0 15216 0 00 0141+48  
BRANCH PICKERING CREEK  
0050/0989 BMSBG 15/1024/0050/0989  
0050/0937 BMSEN 15/1024/0050/0927  
2 0 15216 0 00 0140+88  
OVERFLOW PICKERING CR  
0050/0927 BMSBG 15/1024/0050/0927  
0050/0870 BMSEN 15/1024/0050/0817  
2 0 15216 0 00 0139+74  
PICKERING CREEK  
0050/0817 BMSBG 15/1024/0050/0817

007359 FT

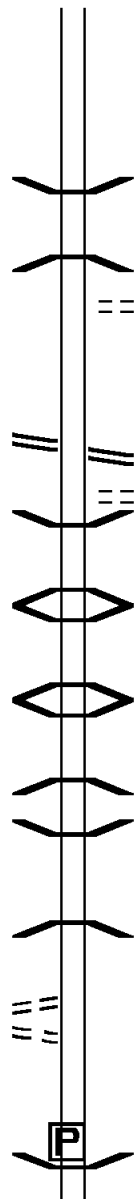
0050/0019 BMSEN 15/1024/0050/0000  
007359 FT 2 0 15216 0 00 0131+66  
BR. PICKERING CRK  
S 0050/0000 BMSBG 15/1024/0050/0000  
LENGTH(AH 1443 BK 2178)

LC FOR ART SCHOOL RD  
(CONN) 0040/1310  
ART SCHOOL RD 0040/1236  
(T463)

NC YELLOW SPRINGS RD

005181 FT

0040/0030 BMSEN 15/1024/0040/0000  
005181 FT BRIDGE POSTED (TONS)  
2 0 15216 0 00 0109+85



EXTRACT DATE: 12/18/2023  
PRINT DATE: 12/20/2023

ROADWAY MANAGEMENT SYSTEM  
SLD COUNTY/SR - ANNUAL PRINT

PAGE NUMBER: 349  
COUNTY: CHESTER

DIR: B TOTAL LEN: 7.135 MI.  
LEFT MUN: WEST PIKELAND T

DIST: 06-2 SR: 1024  
RIGHT MUN: WEST PIKELAND T

UNKNOWN RD  
(PRDR)  
2 0 15216 0 00 0070+90  
MILLER RD  
(T472)

0030/0310  
001294 FT  
0030/0000

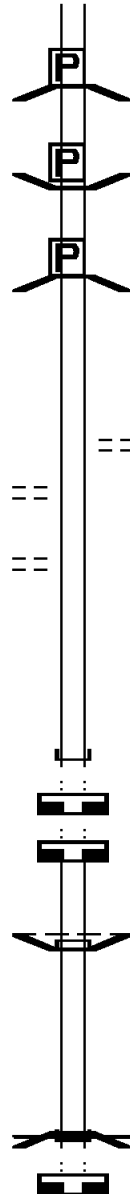
000024 FT

000024 FT

000024 FT

000000 FT

000000 FT



0040/0000 SGL 20 COMB 31  
BRANCH PICKERING CREEK  
BMSBG 15/1024/0040/0000  
LENGTH(AH 2178 BK 3887)

0030/2738 BMSEN 15/1024/0030/2716  
BRIDGE POSTED (TONS)  
2 0 15216 0 00 0098+15  
SGL 15 COMB  
BRANCH PICKERING CREEK  
BMSBG 15/1024/0030/2716

0030/2716

0030/0750 UNKNOWN RD  
(PRDR)

001294 FT

0030/0000 LENGTH(AH 3887 BK 1270)

000024 FT 2 0 15216 0 00 0059+44  
NC ART SCHOOL RD  
INTER-BK CHESTER SPRINGS RD  
(T463)

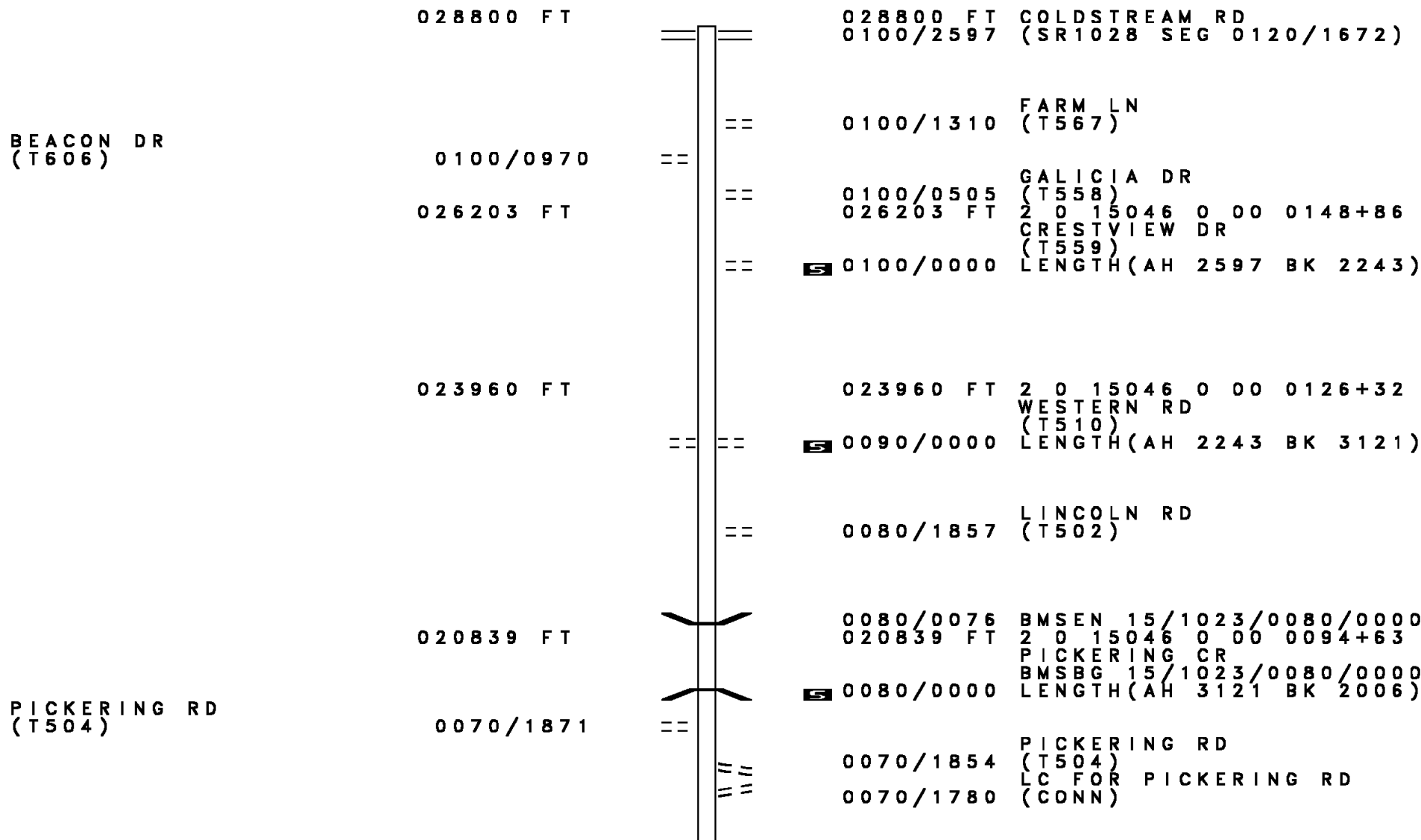
0022/0000 LENGTH(AH 1270 BK 1746)  
000024 FT  
7020/0000 LENGTH(AH 1746 BK 3894)  
000024 FT  
7014/0000 LENGTH(AH 3894 BK 0024)  
BMSEN 15/1024/0012/0000  
INTER-AHD CHESTER SPRINGS RD  
(T463)

0012/0024 WEST VINCENT T  
000000 FT 2 0 15216 0 00 0002+94  
NC CH CHESTER SPRINGS RD  
INTER-BK CHESTER SPRINGS RD  
(T463)  
PINE CREEK  
BMSBG 15/1024/0012/0000  
MFC BEGIN = E

0012/0000 LENGTH(AH 0024 BK 0272)  
000000 FT  
7010/0000 LENGTH(AH 0272 BK 0000)



DIR: B TOTAL LEN: 5.455 MI. DIST: 06-2 SR: 1023  
 LEFT MUN: EAST PIKELAND T RIGHT MUN: EAST PIKELAND T



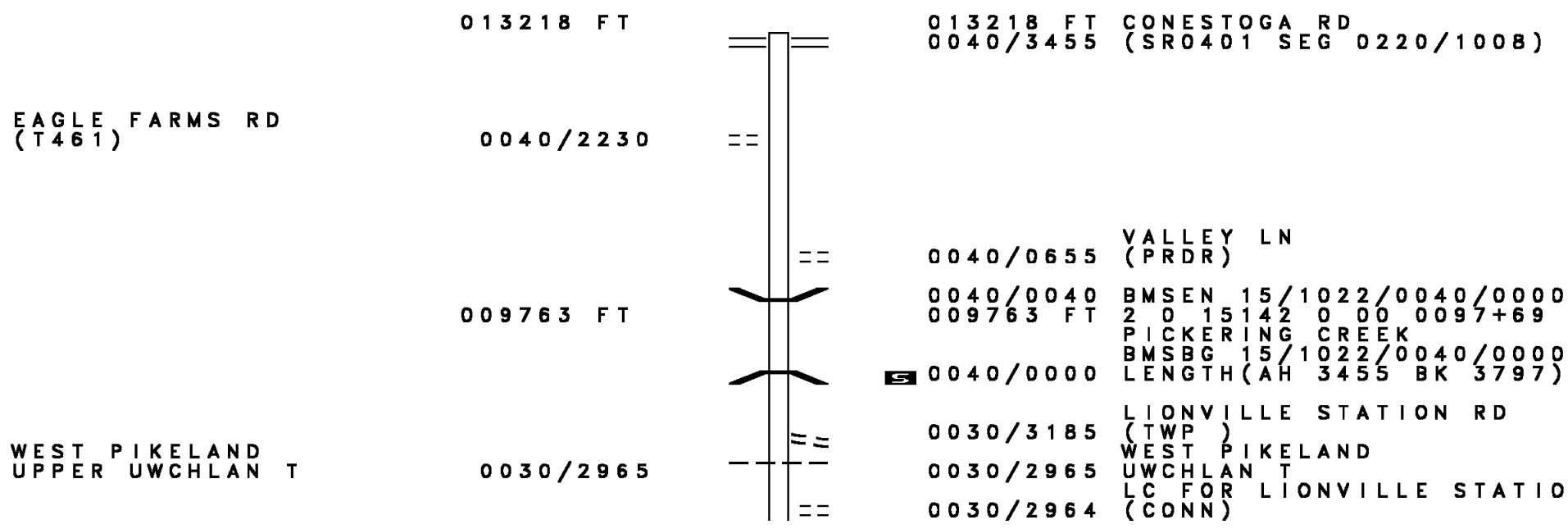
DIR: B TOTAL LEN: 5.455 MI. DIST: 06-2 SR: 1023  
 LEFT MUN: EAST PIKELAND T RIGHT MUN: EAST PIKELAND T

Stationing	Notes	Stationing	Notes
018833 FT	[P] Bridge	0070/0016	BMSEN 15/1023/0070/0000
		018833 FT	BRIDGE POSTED (TONS)
			2 0 15046 0 00 0074+63
			SGL 15 COMB 27
			PIGEON RUN
		[S] 0070/0000	BMSBG 15/1023/0070/0000
			LENGTH(AH 2006 BK 2588)
		0060/1831	EAST PIKELAND CHARLESTOWN T
016245 FT	[S] Bridge	016245 FT	2 0 15046 0 00 0048+81
			PIKELAND RD
		[S] 0060/0000	(SR1026 SEG 0030/1067)
			LENGTH(AH 2588 BK 1883)
014362 FT	[S] Bridge	014362 FT	2 0 15046 0 00 0028+95
		[S] 0054/0000	LENGTH(AH 1883 BK 2895)
011467 FT	[S] Bridge	0050/0481	BMSEN 15/1023/0050/0465
			2 0 15046 0 00 0004+61
			PIGEON RUN
		0050/0465	BMSBG 15/1023/0050/0465
		011467 FT	2 0 15046 0 00 0000+00
			YELLOW SPRINGS RD
			(SR1024 SEG 0090/0000)
			NC MERLIN RD
		[S] 0050/0000	MFC BEGIN = D
			LENGTH(AH 2895 BK 0593)
010874 FT	[S] Bridge	010874 FT	2 0 15009 0 00 0110+92
			NC YELLOW SPRINGS RD
YELLOW SPRINGS RD (SR1024 SEG 0080/3334)		[S] 0048/0000	LENGTH(AH 0593 BK 2813)

DIR: B TOTAL LEN: 5.455 MI. DIST: 06-2 SR: 1023  
 LEFT MUN: CHARLESTOWN T RIGHT MUN: CHARLESTOWN T

STONE RD (PRDR)	0040/0990	==	
WILLOW CREEK LN (PRDR)	0040/0160 008061 FT	==	008061 FT 2 0 15189 0 03 0168+20 GREEN LANE RD (T480)
		==	5 0040/0000 LENGTH(AH 2813 BK 2040)
		==	0030/1444 (PRDR) RAPPS RUN DR
	006021 FT		006021 FT 2 0 15189 0 03 0147+70 BODINE RD (T470)
BODINE RD (T400)	0020/2427	==	5 0030/0000 NC FOSTER RD LENGTH(AH 2040 BK 2913)
		==	NC BODINE RD
2 0 15189 0 03 0118+60 BASSET LN (T523)	003108 FT 0020/0000	==	003108 FT 5 0020/0000 LENGTH(AH 2913 BK 3108)
		---	0010/2114 CHARLESTOWN WEST PIKELAND T
	000000 FT		000000 FT 2 0 15189 0 03 0087+49 CONESTOGA RD (SR0401 SEG 0260/2453)
CONESTOGA RD (SR0401 SEG 0260/2453)	0010/0000	==	5 0010/0000 NC SEVEN OAKS RD MFC BEGIN = E LENGTH(AH 3108 BK 0000)

EXTRACT DATE: 12/18/2023 ROADWAY MANAGEMENT SYSTEM PAGE NUMBER: 345  
 PRINT DATE: 12/20/2023 SLD COUNTY/SR - ANNUAL PRINT COUNTY: CHESTER  
 DIR: B TOTAL LEN: 2.503 MI. DIST: 06-2 SR: 1022  
 LEFT MUN: WEST PIKELAND T RIGHT MUN: WEST PIKELAND T

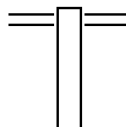


DIR: B TOTAL LEN: 2.503 MI. DIST: 06-2 SR: 1022  
 LEFT MUN: UPPER UWCHLAN T RIGHT MUN: UPPER UWCHLAN T

Left Side	Distance	Right Side	Notes
	005966 FT	0030/0520 005966 FT	HARSHAW DR (T597) 2 0 15142 0 00 0059+44 TOWNSHIP LINE RD (T439) UWCHLAN UPPER UWCHLAN T
JACOBS LN (PRDR)	0020/3160	0030/0000	LENGTH(AH 3797 BK 3610)
STANFORD DR (T562)	0020/1327	0020/1327	RISING HILL LN (T570)
	002356 FT	002356 FT	2 0 15142 0 00 0025+35 SENN DR (T577)
EAGLE FARMS RD (T463)	0010/1721	0020/0000	LENGTH(AH 3610 BK 2356)
GRAPHITE MINE RD (T607)	0010/1014	0010/1014	GRAPHITE MINE RD (SR1055 SEG 0011/1550) (SR1055 SEG 0010/1621)
	000000 FT	000000 FT	2 0 15142 0 00 0000+00 POTTSTOWN PK (SR0100 SEG 0340/0000) NC BYERS RD
POTTSTOWN PK (SR0100 SEG 0340/0000)	0010/0000	0010/0000	INTER-BK SIMPSON DR (TWP) MFC BEGIN = D LENGTH(AH 2356 BK 0000)

EXTRACT DATE: 12/18/2023 ROADWAY MANAGEMENT SYSTEM PAGE NUMBER: 343  
PRINT DATE: 12/20/2023 SLD COUNTY/SR - ANNUAL PRINT COUNTY: CHESTER  
DIR: B TOTAL LEN: 1.858 MI. DIST: 06-2 SR: 1021  
LEFT MUN: CHARLESTOWN T RIGHT MUN: CHARLESTOWN T

009809 FT



009809 FT YELLOW SPRINGS RD  
0030/2970 (SR1024 SEG 0100/0000)

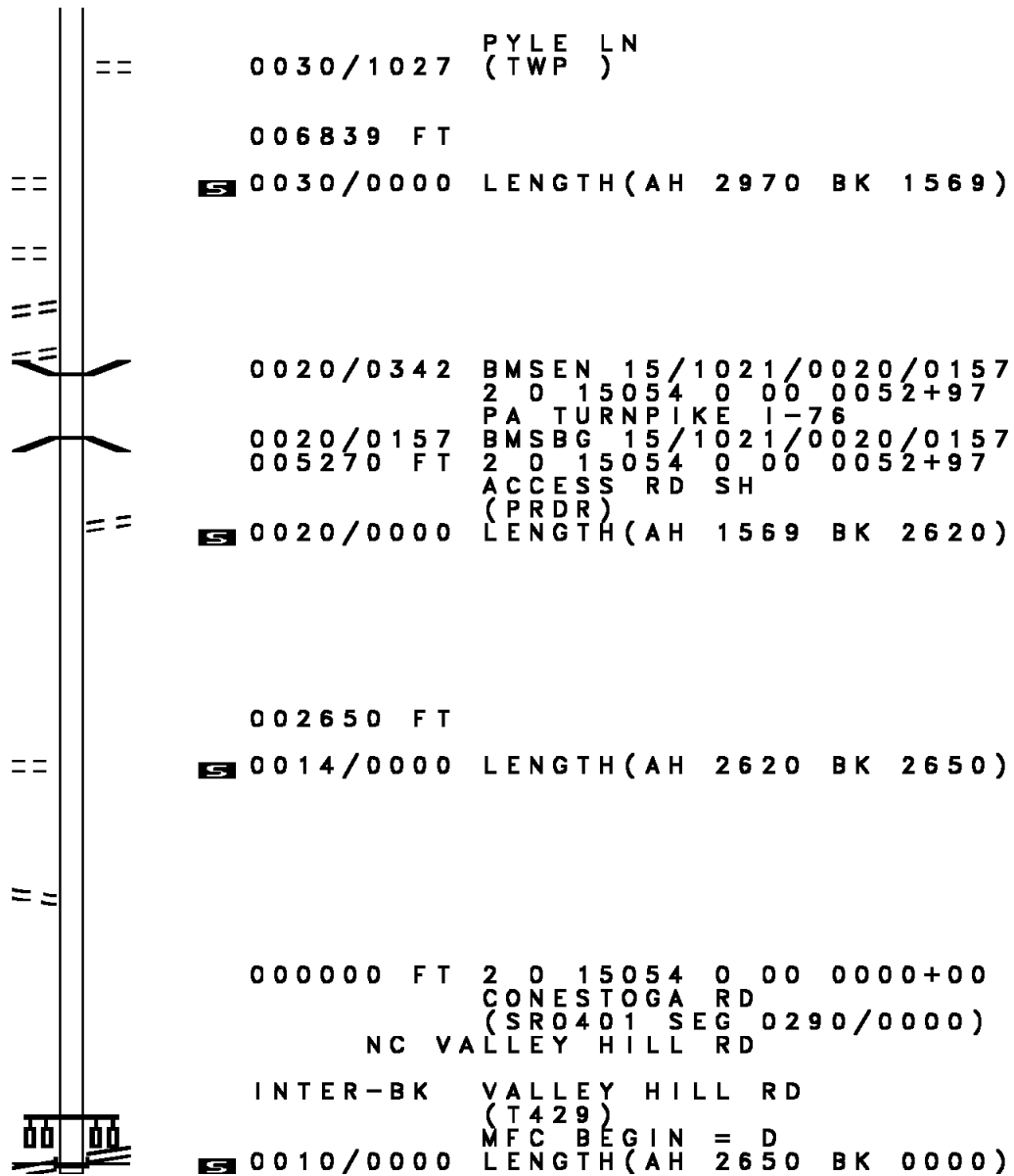
DIR: B TOTAL LEN: 1.858 MI. DIST: 06-2 SR: 1021  
 LEFT MUN: CHARLESTOWN T RIGHT MUN: CHARLESTOWN T

2 0 15054 0 00 0068+50 006839 FT  
 GREEN LANE RD  
 (T480) 0030/0000  
 SMITH LN  
 (PRDR) 0020/0823  
 HOLLY HILL LN  
 (PRDR) 0020/0500  
 ACCESS RD SH  
 (PRDR) 0020/0409

0 0 00000 0 00 0000+00 002650 FT  
 VALLEY BEACH LN  
 (TWP) 0014/0000

BODINE RD  
 (T470) 0010/1031  
 000000 FT

CONESTOGA RD  
 (SR0401 SEG 0290/0000) 0010/0000

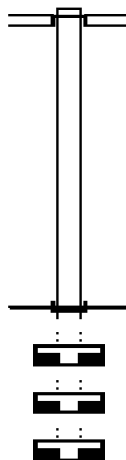


0030/1027 PYLE LN  
 (TWP)  
 006839 FT  
 5 0030/0000 LENGTH(AH 2970 BK 1569)  
 0020/0823  
 0020/0500  
 0020/0409  
 0020/0342 BMS EN 15/1021/0020/0157  
 2 0 15054 0 00 0052+97  
 PA TURNPIKE I-76  
 0020/0157 BMSBG 15/1021/0020/0157  
 005270 FT 2 0 15054 0 00 0052+97  
 ACCESS RD SH  
 (PRDR)  
 5 0020/0000 LENGTH(AH 1569 BK 2620)  
 002650 FT  
 5 0014/0000 LENGTH(AH 2620 BK 2650)  
 0010/1031  
 000000 FT 2 0 15054 0 00 0000+00  
 CONESTOGA RD  
 (SR0401 SEG 0290/0000)  
 NC VALLEY HILL RD  
 INTER-BK VALLEY HILL RD  
 (T429)  
 MFC BEGIN = D  
 5 0010/0000 LENGTH(AH 2650 BK 0000)

EXTRACT DATE: 12/18/2023 ROADWAY MANAGEMENT SYSTEM PAGE NUMBER: 341  
 PRINT DATE: 12/20/2023 SLD COUNTY/SR - ANNUAL PRINT COUNTY: CHESTER  
 DIR: N TOTAL LEN: .399 MI. DIST: 06-2 SR: 1020  
 LEFT MUN: WEST PIKELAND T RIGHT MUN: WEST PIKELAND T

002108 FT

002108 FT  
 INTER-AHD CROWN OAK DR  
 (T587)  
 NEWCOMEN RD  
 0030/2108 (SR1025 SEG 0030/0000)



000000 FT

000000 FT 2 0 15189 0 01 0049+00  
 NC WORTHINGTON RD  
 INTER-BK WORTHINGTON RD  
 (T578)  
 MFC BEGIN = E

000000 FT

5 0030/0000 LENGTH(AH 2108 BK 0917)

000000 FT

000000 FT  
 7030/0000 LENGTH(AH 0917 BK 2257)

000000 FT

000000 FT  
 7020/0000 LENGTH(AH 2257 BK 1843)

000000 FT

000000 FT  
 7010/0000 LENGTH(AH 1843 BK 0000)

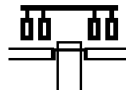


EXTRACT DATE: 12/18/2023 ROADWAY MANAGEMENT SYSTEM PAGE NUMBER: 340  
PRINT DATE: 12/20/2023 SLD COUNTY/SR - ANNUAL PRINT COUNTY: CHESTER  
DIR: N TOTAL LEN: 4.638 MI. DIST: 06-2 SR: 1019  
LEFT MUN: PHOENIXVILLE B RIGHT MUN: PHOENIXVILLE B

024487 FT

024487 FT  
INTER-AHD

BRIDGE ST  
(SR0113 SEG 0277/0000)  
NUTT RD  
(SR0023 SEG 0420/1644)



0080/1748

PENNSYLVANIA AV

DIR: N TOTAL LEN: 4.638 MI. DIST: 06-2 SR: 1019  
 LEFT MUN: PHOENIXVILLE B RIGHT MUN: PHOENIXVILLE B

(BORO)	0080/1244	==		
		==	0080/1208	RINGGOLD AV (BORO)
		==	0080/0815	CHESTER AV (BORO)
		==	0080/0245	COLUMBIA AV (BORO)
2 0 15049 0 00 0205+39 022739 FT			022739 FT	
SHERMAN ST (BORO)	0080/0000	==	5 0080/0000	LENGTH(AH 1748 BK 3611) DEGER AV
		==	0070/3326	(BORO)
JEFFERSON ST (BORO)	0070/2684	==		
		==	0070/2468	LEXINGTON RD (BORO)
				NC BRIDGE ST
				POTHOUSE RD
				(SR1036 SEG 0020/0484)
POTHOUSE RD (SR1036 SEG 0020/0484)	0070/1647	===	0070/1647	PHOENIXVILLE
		++++	0070/1580	SCHUYLKILL T
FROM 1036/0020 SH (CONN)	0070/1555	==		(AAR 515469N)#TRKS 01
RUTLEDGE AV (T461)	0070/1456	==		
		==	0070/1252	ASHWOOD LN (TWP)
LIVINGSTON DR (T462)	0070/1179	==		
		==	0070/1138	CEDARWOOD LN (TWP)
		==	0070/0850	ROSEWOOD LN (TWP)
EDWIN DR (T626)	0070/0830	==		
2 0 15049 0 00 0168+60 019128 FT			019128 FT	
BROOKWOOD RD (T652)	0070/0000	==	5 0070/0000	LENGTH(AH 3611 BK 2532)
LIBERTY HOUSE LN (TWP)	0060/2006	==		
		==	0060/1291	BUCKWALTER RD (T560)
		==	0060/1117	SCHUYLKILL CHARLESTOWN T
NEW ENGLAND ST (TWP)	0060/1115	==		

DIR: N TOTAL LEN: 4.638 MI. DIST: 06-2 SR: 1019  
 LEFT MUN: CHARLESTOWN T RIGHT MUN: CHARLESTOWN T

2 0 15049 0 00 0144+01 016596 FT  
 COLD STREAM RD  
 (SR1028 SEG 0140/2565) 0060/0000

016596 FT  
 0060/0000 LENGTH(AH 2532 BK 2216)

2 0 15049 0 00 0121+18 014380 FT  
 HILLTOP RD  
 (T546) 0054/0000

014380 FT  
 SYCAMORE LN  
 (T538)  
 0054/1222  
 0054/0000 LENGTH(AH 2216 BK 2108)

2 0 15049 0 00 0100+89 012272 FT  
 PICKERING SP  
 (T448) 0050/0000

012272 FT  
 0050/0000 LENGTH(AH 2108 BK 2244)

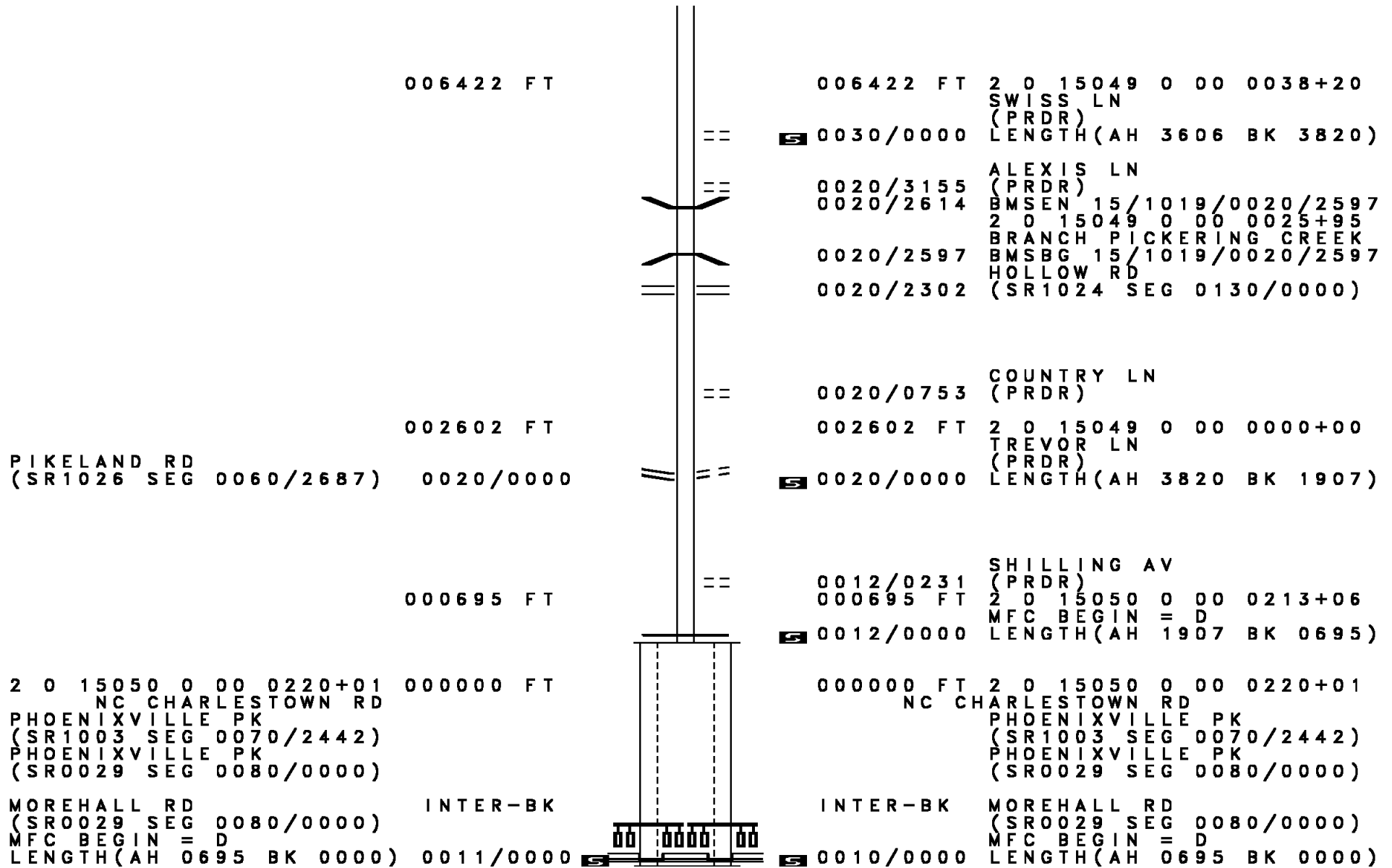
PICKERING RD  
 (T502) 0040/1200

0040/0219 BMS EN 15/1019/0040/0132

2 0 15049 0 00 0077+57 010028 FT  
 CHURCH RD  
 (SR1017 SEG 0016/1957) 0040/0000  
 010028 FT

0040/0132 BMSBG 15/1019/0040/0132  
 INTER-BK CHARLESTOWN RD  
 (SR1017 SEG 0016/1957)  
 0040/0000 LTH AH 002244 BK 000100  
 010028 FT  
 7032/0000 LTH AH 000100 BK 003606  
 INTER-AHD CHARLESTOWN RD  
 (SR1017 SEG 0030/0000)  
 PICKERING DAM RD  
 (SR1017 SEG 0030/0000)  
 0030/3606

DIR: N TOTAL LEN: 4.638 MI. DIST: 06-2 SR: 1019  
 LEFT MUN: CHARLESTOWN T RIGHT MUN: CHARLESTOWN T



DIR: B TOTAL LEN: .902 MI. DIST: 06-2 SR: 1018  
 LEFT MUN: SCHUYLKILL T RIGHT MUN: SCHUYLKILL T

MACAVOY LN  
(TWP)

004761 FT

0020/1001

003518 FT

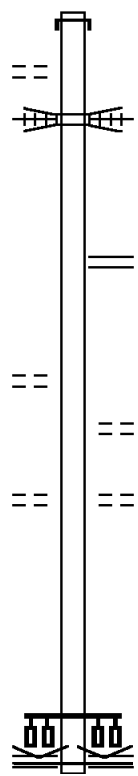
REVOLUTIONARY BL  
(T687)

0010/2068

BRIGADIER BL  
(T685)

0010/1241

000000 FT



004761 FT  
 INTER-AHD  
 0020/1243

PAWLINGS RD (BRIDGE)  
 (CNTY)

0020/0913 CONSOLIDATED RAIL CORPO  
 OVERPASS IS RR X-ING

003518 FT 2 0 15011 0 00 0035+44  
 FERRY LN

0020/0000 (SR1005 SEG 0180/2983)  
 LENGTH(AH 1243 BK 3518)

0010/1862 GUILFORD CR  
 (T665)

0010/1241 SENTINEL DR  
 (T664)

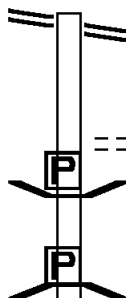
000000 FT 2 0 15011 0 00 0000+00  
 VILLAGE: SCHUYLKILL TWP  
 NC PAWLINGS RD  
 VALLEY FORGE RD  
 (SR0023 SEG 0500/0000)

0010/0000 MFC BEGIN = C  
 LENGTH(AH 3518 BK 0000)

EXTRACT DATE: 12/18/2023 ROADWAY MANAGEMENT SYSTEM PAGE NUMBER: 335  
 PRINT DATE: 12/20/2023 SLD COUNTY/SR - ANNUAL PRINT COUNTY: CHESTER  
 DIR: B TOTAL LEN: 2.213 MI. DIST: 06-2 SR: 1017  
 LEFT MUN: CHARLESTOWN T RIGHT MUN: CHARLESTOWN T

STATE RD 011687 FT  
 (SR0029 SEG 0120/0000) 0040/1407

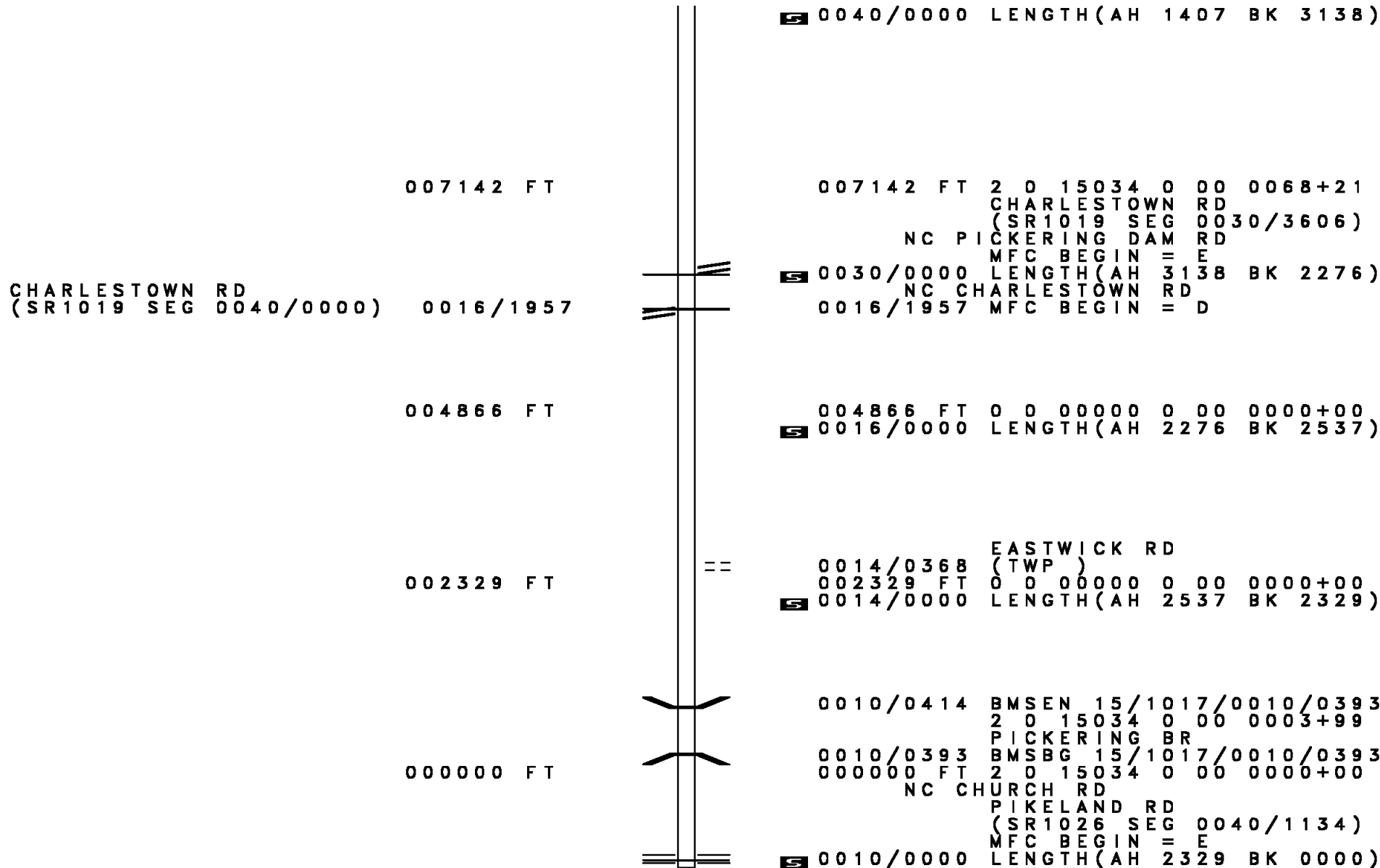
010280 FT



011687 FT STATE RD  
 0040/1407 (SR0029 SEG 0120/0000)

0040/0153 PEAKES PIKE RD  
 (T554)  
 0040/0021 BMSBN 15/1017/0040/0000  
 BRIDGE POSTED (TONS)  
 010280 FT 2 0 15034 0 00 0099+64  
 SGL 36 COMB 40  
 BRANCH PICKERING CREEK  
 BMSBG 15/1017/0040/0000

DIR: B TOTAL LEN: 2.213 MI. DIST: 06-2 SR: 1017  
 LEFT MUN: CHARLESTOWN T RIGHT MUN: CHARLESTOWN T

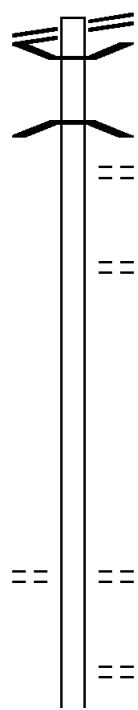


DIR: B TOTAL LEN: 4.686 MI. DIST: 06-2 SR: 1016  
 LEFT MUN: TREDYFFRIN T RIGHT MUN: TREDYFFRIN T

VALLEY FORGE RD 024742 FT  
 (SR0252 SEG 0160/2145) 0100/1056

023686 FT

2 0 15050 0 01 0458+29 020331 FT  
 GEN ALEXANDER DR  
 (T898) 0090/0000



024742 FT VALLEY FORGE RD  
 0100/1056 (SR0252 SEG 0160/2145)  
 0100/0978 BMSEN 15/1016/0100/0923  
 0 0 00000 0 00 0000+00  
 VALLEY CREEK  
 0100/0923 BMSBG 15/1016/0100/0923  
 LIBRARY LN  
 (GOVT)  
 0100/0440 2 0 15050 0 01 0474+44  
 023686 FT WILSON RD  
 (T593)  
 5 0100/0000 LENGTH(AH 1056 BK 3355)

020331 FT COVERED BRIDGE RD  
 (T897)  
 5 0090/0000 LENGTH(AH 3355 BK 3321)


0080/2164 ROSE COTTAGE LN  
 (T896)



DIR: B TOTAL LEN: 4.686 MI. DIST: 06-2 SR: 1016  
 LEFT MUN: TREDYFFRIN T RIGHT MUN: TREDYFFRIN T

WELSH VALLEY RD (T756)	0080/1317	==		
			==	0080/0275 MILL RD 017010 FT (T540)
2 0 15050 0 01 0407+28 017010 FT ROCHAMBEAU DR (T824)	0080/0000	==	==	5 0080/0000 LENGTH(AH 3321 BK 3507)
			==	0064/2410 TURNPIKE RD (GOVT)
	013503 FT			013503 FT 0 0 00000 0 00 0000+00 WELLSPRING LN (TWP)
			==	5 0064/0000 LENGTH(AH 3507 BK 2210)
2 0 15050 0 01 0350+20 011293 FT DIAMOND ROCK RD (SR1005 SEG 0144/0000)	0060/0000 011293 FT		==	011293 FT INTER-BK 5 0060/0000 YELLOW SPRINGS RD LTH AH 002210 BK 000713 011293 FT 7058/0000 LTH AH 000713 BK 002649 INTER-AHD YELLOW SPRINGS RD (SR1005 SEG 0140/0000) VALLEY RD
			==	0050/2649 (SR1005 SEG 0140/0000) FOR SR 1016 AND 1005 0050/2473 (CONN)
			==	0050/1224 STANDIFORD DR (TB35)
	008644 FT			008644 FT 2 0 15050 0 01 0328+93

DIR: B TOTAL LEN: 4.686 MI. DIST: 06-2 SR: 1016  
 LEFT MUN: TREDYFFRIN T RIGHT MUN: TREDYFFRIN T



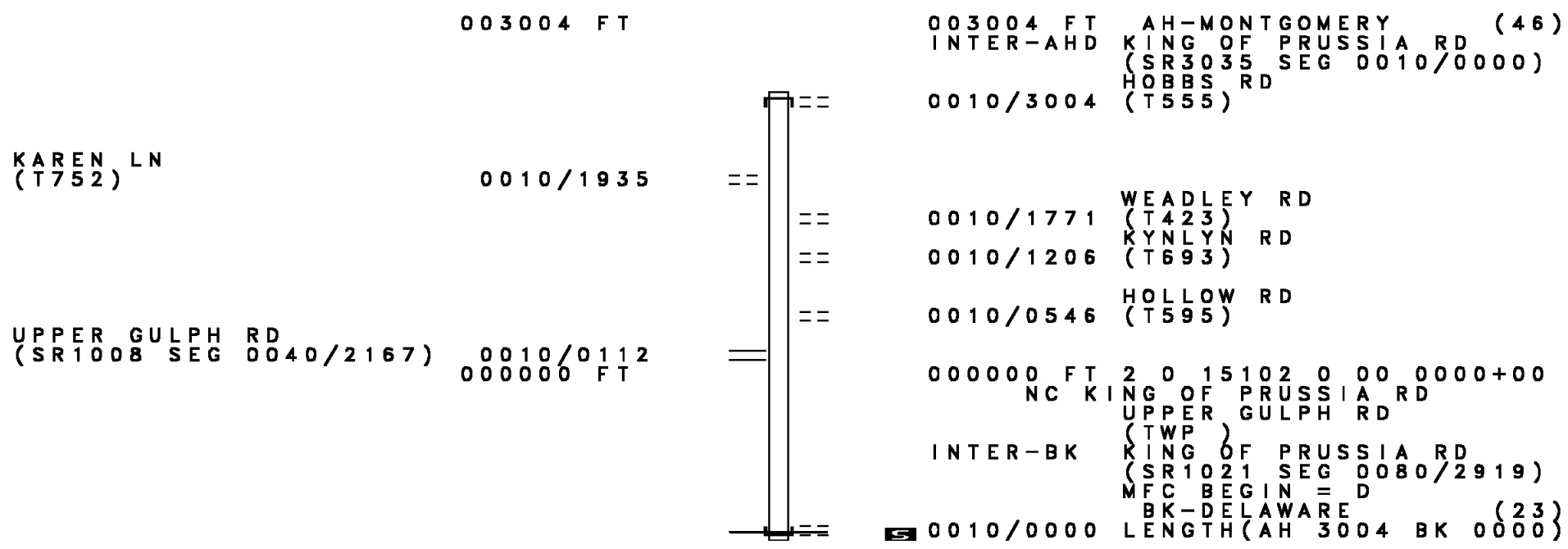
SALEM WY  
 (T789)  
 0050/0000 LENGTH(AH 2649 BK 2909)

005735 FT  
 0040/0652 INDIAN RUN RD (PRDR)  
 005735 FT 2 0 15050 0 01 0299+75  
 SAINT JOHN RD (T561)  
 0040/0000 LENGTH(AH 2909 BK 1960)

2 0 15050 0 01 0269+83 003775 FT  
 HOWELLS RD (T401)  
 0030/0000  
 0030/0600 CHURCH RD (T500)  
 003775 FT  
 0030/0000 LENGTH(AH 1960 BK 3775)

0010/2321 TREDYFFRIN EAST WHITELAND T  
 0010/1297 OP ID RAMP AB AND D 15/7076/9903/1959  
 RAMP C  
 0010/0818 OP ID 15/7076/9903/1957  
 EAST WHITELAND  
 0010/0464 CHARLESTOWN T FROM 0029/0060 SH  
 0010/0162 (CONN)  
 000000 FT 2 0 15050 0 00 0231+55  
 MOREHALL RD (SR0029 SEG 0071/0000)  
 (SR0029 SEG 0070/0000)  
 NC YELLOW SPRINGS RD

MOREHALL RD (SR0029 SEG 0071/0000)  
 (SR0029 SEG 0070/0000) 0010/0000  
 INTER-BK WARNER LN (T553)  
 MFC BEGIN = D  
 0010/0000 LENGTH(AH 3775 BK 0000)



003004 FT

003004 FT INTER-AHD AH-MONTGOMERY RD (46)  
 KING OF PRUSSIA RD (SR3035 SEG 0010/0000)  
 HOBBS RD (T555)

KAREN LN (T752)

0010/1935

0010/1771 WEADLEY RD (T423)  
 KYNLYN RD (T693)

UPPER GULPH RD (SR1008 SEG 0040/2167)

0010/0112 000000 FT

0010/0546 HOLLOW RD (T595)

000000 FT 2 0 15102 0 00 0000+00  
 NC KING OF PRUSSIA RD  
 UPPER GULPH RD (TWP)

INTER-BK KING OF PRUSSIA RD (SR1021 SEG 0080/2919)  
 MFC BEGIN = D BK-DELAWARE (23)  
 0010/0000 LENGTH(AH 3004 BK 0000)

EXTRACT DATE: 12/18/2023 ROADWAY MANAGEMENT SYSTEM PAGE NUMBER: 329  
PRINT DATE: 12/20/2023 SLD COUNTY/SR - ANNUAL PRINT COUNTY: CHESTER

DIR: B TOTAL LEN: .308 MI. DIST: 06-2 SR: 1014  
LEFT MUN: TREDYFFRIN T RIGHT MUN: TREDYFFRIN T

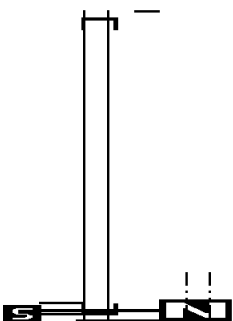
VALLEY FORGE PARK TR INTER-AHD  
(PARK) 0013/1628

1 0 00142 4 02 0205+50 000000 FT  
NC VALLEY FORGE RD

VALLEY FORGE RD  
(SR0252 SEG 0160/0000)

VALLEY FORGE RD INTER-BK  
(SR0252 SEG 0160/0000)

MFC BEGIN = E  
LENGTH(AH 1628 BK 0000) 0013/0000



000000 FT  
7012/0000 LTH AH 000100 BK 000000

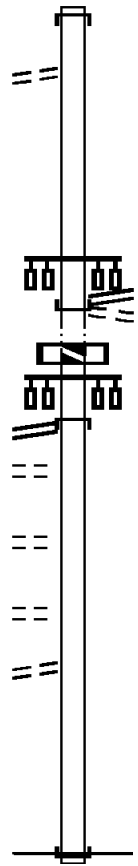
TO 1008/0022 SH  
 (CONN)

003510 FT

0032/0110  
 002952 FT

002952 FT

UPPER GULPH RD  
 (SR1008 SEG 0022/0000) 0020/0752  
 ACADEMY LN  
 (T866) 0020/0370  
 1 0 00144 0 00 0020+86 002200 FT  
 HOLLY RD  
 (T669) 0020/0000  
 DEEPDALE RD  
 (T443) 0010/1364  
 CRESTLINE RD  
 (T442) 0010/0899  
 000000 FT



003510 FT AH-MONTGOMERY (46)  
 INTER-AHD RADNOR RD  
 0032/0558 (SR3024 SEG 0010/0000)

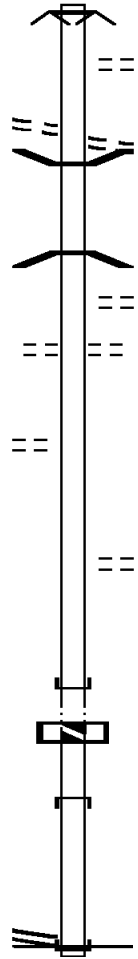
002952 FT 0 0 00000 0 00 0000+00  
 UPPER GULPH RD  
 (SR1008 SEG 0030/0000)  
 NC RADNOR RD

RADNOR RD  
 (T502)  
 INTER-BK UPPER GULPH RD  
 (SR1008 SEG 0030/0000)  
 LTH AH 000558 BK 000100  
 0032/0000  
 002952 FT  
 7022/0000 LTH AH 000100 BK 000752  
 INTER-AHD UPPER GULPH RD  
 (SR1008 SEG 0022/0000)  
 0020/0752

002200 FT  
 0020/0000 LENGTH(AH 0752 BK 2200)

000000 FT 1 0 00144 0 00 0000+00  
 NC N WAYNE AV  
 INTER-BK WAYNE AV  
 (SR1046 SEG 0110/2300)  
 MFC BEGIN = D  
 BK-DELAWARE (23)  
 0010/0000 LENGTH(AH 2200 BK 0000)

Stationing	Description	Stationing	Description
005496 FT		005496 FT	STEEL BARRICADE DR
		0030/1585	ROAD CLOSED AHEAD
		0030/1248	WORTHINGTON RD (T380)
RICHARDS RD (T433)		0030/0479	RICHARDS RD (T433)
0030/0479		0030/0070	BMSEN 15/1012/0030/0000
003911 FT		003911 FT	1 0 00544 0 00 0038+60
			TROUT CREEK
		0030/0000	BMSBG 15/1012/0030/0000
		0020/2801	LENGTH(AH 1585 BK 3320)
		0020/2205	GLENHARDIE RD (T616)
			WEEDON RD (T615)
THOMAS JEFFERSON RD (T826)			
0020/1273			
		0020/0063	THOMAS RD (T576)
000591 FT		000591 FT	1 0 00544 0 00 0006+00
		INTER-BK	GULPH RD (SR3031 SEG 0030/1985)
			BK-MONTGOMERY (46)
		0020/0000	LTH AH 003320 BK 001991
000591 FT		000591 FT	LTH AH 001991 BK 000591
		7014/0000	AH-MONTGOMERY (46)
		INTER-AHD	GULPH RD (SR3031 SEG 0030/0000)
		0010/0591	NC GU LPH RD
		INTER-BK	GULPH RD (SR3031 SEG 0020/3269)
		000000 FT	MFC BEGIN = E
			BK-MONTGOMERY (46)
1 0 00544 0 00 0000+00 000000 FT		0010/0000	LENGTH(AH 0591 BK 0000)
COUNTY LINE RD (SR3022 SEG 0010/0000)			

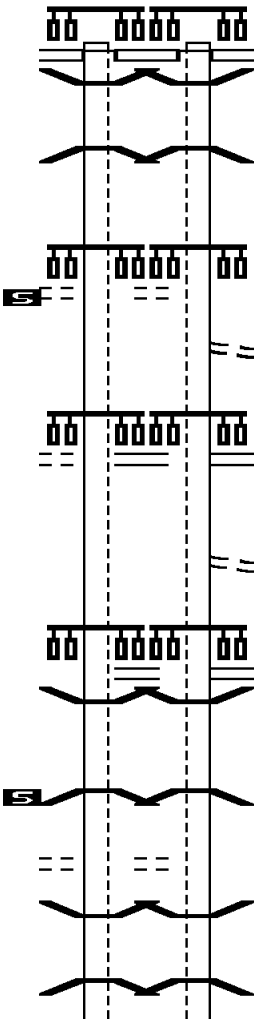


DIR: B TOTAL LEN: 1.130 MI. DIST: 06-2 SR: 1011  
 LEFT MUN: TREDYFFRIN T RIGHT MUN: TREDYFFRIN T

ROADWAY	START	END	LENGTH	DESCRIPTION
	005964		FT	AH-MONTGOMERY (46) INTER-AHD CROTON RD 0040/2792 (SR3026 SEG 0010/0000)
KNOX RD (T638)	0040/2108			
KENNEDY RD (T591)	0040/0546	003172	FT	003172 FT 2 0 15160 0 00 0000+00 UPPER GULPH RD (SR1008 SEG 0020/2163) INTER-BK UPPER GULPH RD (SR1008 SEG 0020/2163) LTH AH 002792 BK 000142
UPPER GULPH RD (SR1008 SEG 0020/1969)	0020/1277			003172 FT 7030/0000 LTH AH 000142 BK 001277 INTER-AHD UPPER GULPH RD 0020/1277 (SR1008 SEG 0020/1969) CLOVER HILL LN (T667)
BRINTON RD (T696)	0020/0867			0020/1007 (T667) CLOVER HILL LN (T667) HILLSIDE RD (T640)
	001895		FT	001895 FT 2 0 15160 1 00 0014+12 PENN RD (T642) LENGTH(AH 1277 BK 1895)
WALNUT RD (T503) TO 1009/0010 SH (CONN)	0010/0522	0010/0104		0010/0864 (T575) YALE RD (T575) LC TO DEEPPDALE RD (CONN) 0010/0104 2 0 15160 1 00 0000+00 000000 FT DEEPPDALE RD (T443) NC CR CROTON RD OLD EAGLE SCHOOL RD (SR1009 SEG 0010/2184) MFC BEGIN = E
OLD EAGLE SCHOOL RD (SR1009 SEG 0010/2184)	0010/0000			0010/0000 LENGTH(AH 1895 BK 0000)

DIR: E TOTAL LEN: 1.803 MI. DIST: 06-2 SR: 1010  
 LEFT MUN: TREDYFFRIN T RIGHT MUN: TREDYFFRIN T

AH-MONTGOMERY (46) 006635 FT SWEDESFORD RD INTER-AHD (SR3036 SEG 0005/0000) RAMP RD (SR8047 SEG 0510/0657) GUTHRIE RD (SR3033 SEG 0010/0000)	0041/0999 0041/0942 BMSBG 15/1010/0040/0447 0 0 0000 0 00 0000+00 RAMP F (WB) TO 422 (WB) BMSBG 15/1010/0040/0447 0 0 0000 0 00 0000+00 005636 FT DRUMMERS LN (T786)	0041/0000 OLD EAGLE SCHOOL RD (T432) OLD EAGLE SCHOOL RD (SR1009 SEG 0040/2570)	0031/1220 RAMP BC-1 RD (SR8047 SEG 0270/0000) RAMP BC-2 RD (SR8047 SEG 0260/1956)	0031/0114 0031/0014 1 0 00143 0 03 0662+49 003751 FT BRANCH TROUT CREEK BMSBG 15/1010/0030/0000 LENGTH(AH 1885 BK 3351)	0031/0000 WEMBLEY DR (TWP )	0025/2489 BMSBG 15/1010/0024/1619 0 0 0000 0 00 0000+00 BRANCH TROUT CREEK BMSBG 15/1010/0024/1619	009521 FT INTER-AHD AH-MONTGOMERY (46) SWEDESFORD RD (SR3036 SEG 0004/0000) RAMP RD (SR8047 SEG 0510/0657) GUTHRIE RD (SR3033 SEG 0010/0000)	0040/0996 0040/0939 BMSBG 15/1010/0040/0447 0 0 0000 0 00 0000+00 RAMP F (WB) TO 422 (WB) BMSBG 15/1010/0040/0447 008525 FT 1 0 00143 0 03 0682+46 DRUMMERS LN (T786)	0040/0000 0030/1330 LENGTH(AH 0996 BK 1885) FROM 1009/0040 SH (CONN) OLD EAGLE SCHOOL RD (T432) OLD EAGLE SCHOOL RD (SR1009 SEG 0040/2570)	0030/1234 FROM 8047/0260 SH (CONN) RAMP BC-1 RD (SR8047 SEG 0270/0000) RAMP BC-2 RD (SR8047 SEG 0260/1956)	0030/0213 0030/0114 0030/0014 006640 FT BRANCH TROUT CREEK BMSBG 15/1010/0030/0000 LENGTH(AH 1885 BK 3351)	0030/0000 WEMBLEY DR (TWP )	0024/2484 BMSBG 15/1010/0024/1619 1 0 00143 0 03 0658+49 BRANCH TROUT CREEK BMSBG 15/1010/0024/1619
--	---	---	---	---	-----------------------------------	--	--	--	--	--	--	-----------------------------------	---





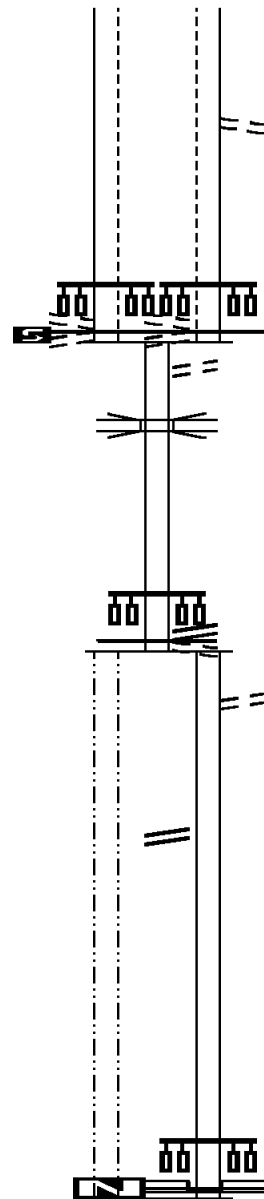
DIR: E TOTAL LEN: 1.803 MI. DIST: 06-2 SR: 1010  
 LEFT MUN: TREDYFFRIN T RIGHT MUN: TREDYFFRIN T

0 0 00000 0 00 0000+00 000400 FT  
 W VALLEY RD  
 (T421)  
 NC SWEDES FORD RD  
 SWEDES FORD RD  
 (TWP )

MFC BEGIN = C  
 LTH AH 003351 BK 000400 0025/0000

000000 FT

000000 FT  
 LTH AH 000100 BK 000000 7011/0000



0024/0077 FOR SR 1010E TO 1010E  
 (CONN)  
 003289 FT 0 0 00000 0 00 0000+00  
 W VALLEY RD  
 (T421)  
 NC SW EDES FORD RD  
 SWEDES FORD RD  
 (TWP )

MFC BEGIN = C  
 0024/0000 LENGTH(AH 3351 BK 0400)  
 FOR SR 1010E TO 1010E  
 (CONN)  
 0020/0315 US 202 (NB)  
 0020/0117 OP ID 15/0202/0430/0000  
 002889 FT 1 0 00143 0 03 0658+49  
 RAMP RD  
 (SR8049 SEG 0750/0000)  
 NC VALLEY RD

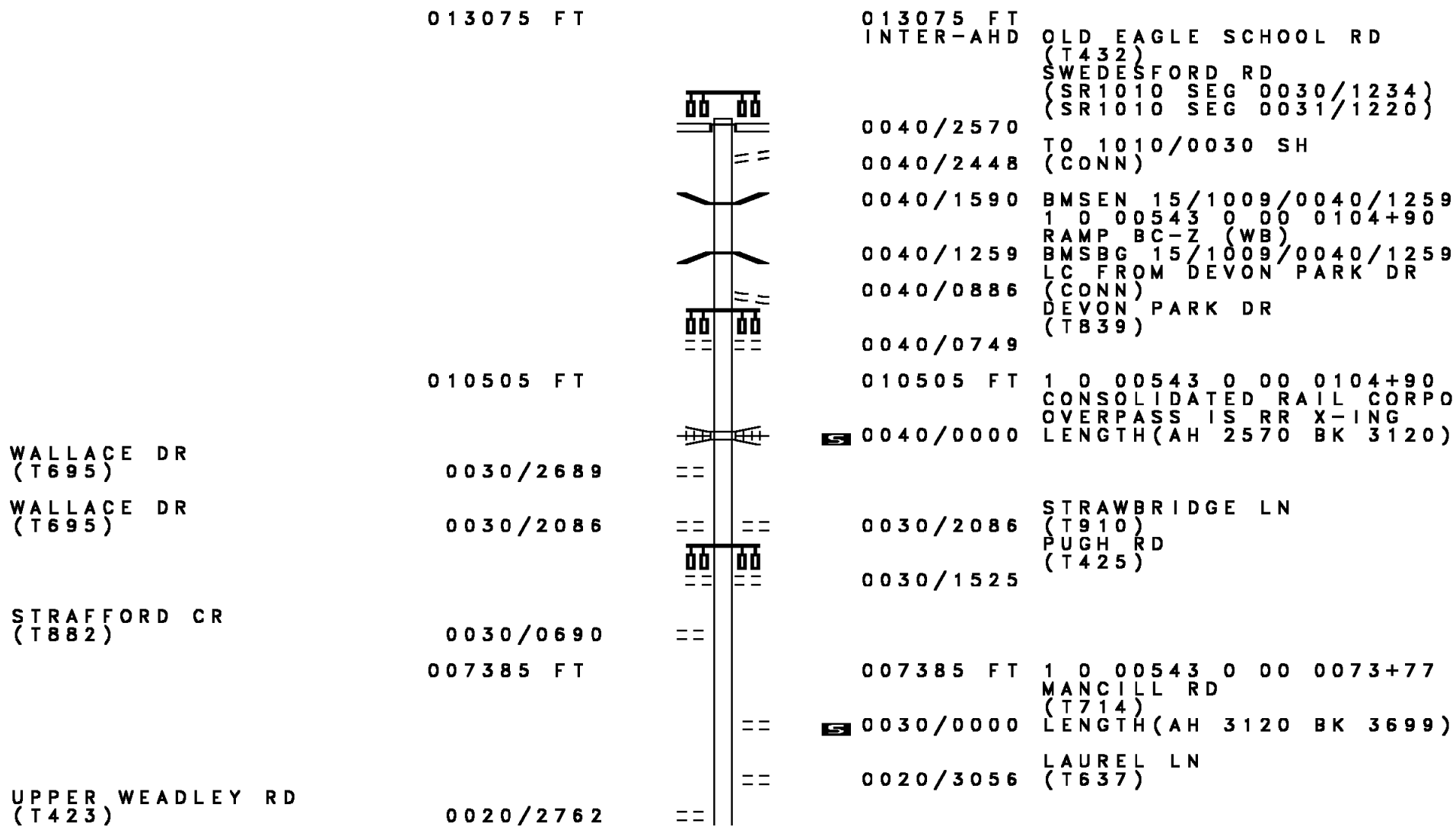
VALLEY RD  
 (T421)  
 MFC BEGIN = C  
 0020/0000 LENGTH(AH 0400 BK 2889)  
 LC TO VALLEY RD  
 (CONN)  
 0010/2786

RAMP E RD  
 0010/1334 (SR8045 SEG 0750/0620)

000000 FT 1 0 00143 0 03 0599+53  
 NC SW EDES FORD RD  
 VALLEY FORGE RD  
 (SR0252 SEG 0141/0000)  
 (SR0252 SEG 0140/0000)  
 VALLEY FORGE RD  
 (SR2021 SEG 0070/3361)







INTER-BK SWEDES FORD RD  
 (SR0252 SEG 0140/0000)  
 MFC BEGIN = C  
 0010/0000 LENGTH(AH 2889 BK 0000)

DIR: B TOTAL LEN: 2.476 MI. DIST: 06-2 SR: 1009  
 LEFT MUN: TREDYFFRIN T RIGHT MUN: TREDYFFRIN T



OLD EAGLE SCHOOL RD  
 (T432)  
 SWEDES FORD RD  
 (SR1010 SEG 0030/1234)  
 (SR1010 SEG 0031/1220)  
 TO 1010/0030 SH  
 (CONN)  
 BMS EN 15/1009/0040/1259  
 1 0 00543 0 00 0104+90  
 RAMP BC-Z (WB)  
 BMS BG 15/1009/0040/1259  
 LC FROM DEVON PARK DR  
 (CONN)  
 DEVON PARK DR  
 (T839)  
 1 0 00543 0 00 0104+90  
 CONSOLIDATED RAIL CORPO  
 OVERPASS IS RR X-ING  
 LENGTH(AH 2570 BK 3120)  
 STRAWBRIDGE LN  
 (T910)  
 PUGH RD  
 (T425)  
 1 0 00543 0 00 0073+77  
 MANCILL RD  
 (T714)  
 LENGTH(AH 3120 BK 3699)  
 LAUREL LN  
 (T637)

DIR: B TOTAL LEN: 2.476 MI. DIST: 06-2 SR: 1009  
 LEFT MUN: TREDYFFRIN T RIGHT MUN: TREDYFFRIN T

TROWILL LN (TWP)	0020/2413	==	==	0020/2413	FERNFIELD CR (T687)
DAVIS LN (PRDR)	0020/1997	==			
WOODCREST RD (T599)	0020/1439	==		0020/1081	RED FOX LN (T592)
SCHOOL LN (T600)	0020/0381 003686 FT	==		003686 FT	1 0 00543 0 00 0036+68 UPPER GULPH RD (SR1008 SEG 0020/0000)
					0020/0000 LENGTH(AH 3699 BK 3686)
			==	0010/3400	QUIGLEY AV (T634)
			==	0010/3021	HILLSIDE RD (T640)
			==	0010/2294	FROM 1011/0010 SH (CONN) CROTON RD (SR1011 SEG 0010/0000)
				0010/2184	DEEPPDALE RD (T443)
VALLEY RD (T421)	0010/2148	==			
HOMESTEAD RD (T441)	0010/1893	==		0010/1522	CRESTLINE RD (T442)
			==	0010/1352	NATIONAL RAILROAD PASSE OVERPASS IS RR X-ING STRAFFORD AV
				0010/1195	(T590)
MEADOWBROOK RD (T811)	0010/1062	==			
			==	0010/0603	FORREST LN (T754)
			==	0010/0198	FAIRFIELD LN (TWP)
	000000 FT			000000 FT	1 0 00543 0 00 0000+00 D EAGLE SCHOOL RD INTER-BK OLD EAGLE SCHOOL RD (SR1044 SEG 0040/0068)
					MFC BEGIN = C BK-DELAWARE (23)
					0010/0000 LENGTH(AH 3686 BK 0000)

DIR: B TOTAL LEN: 2.484 MI. DIST: 06-2 SR: 1008  
 LEFT MUN: TREDYFFRIN T RIGHT MUN: TREDYFFRIN T

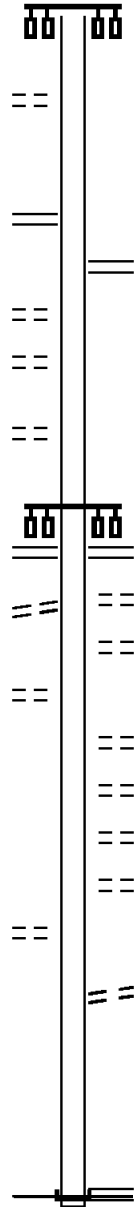
	013116 FT		013116 FT	KING OF PRUSSIA RD
			0040/2167	(SR1015 SEG 0010/0112)
			0040/1731	TALL OAKS RD
FOX CHAPEL LN				(T774)
(T860)	0040/1399			
2 0 15021 0 00 0029+98	010949 FT		010949 FT	BOX HILL LN
COPPERBEECH LN				(TB16)
(T856)	0040/0000		0040/0000	LENGTH(AH 2167 BK 2971)
FLETCHER RD				
(T582)	0030/1993			
MT PLEASANT AV				
(T580)	0030/1070			
HENRY AV				
(T578)	0030/0533			
FAIRVIEW AV				
(T623)	0030/0266			
	007978 FT		007978 FT	2 0 15021 0 00 0000+00
				RADNOR RD
				(T502)
RADNOR RD				
(SR1013 SEG 0032/0000)	0030/0000		0030/0000	LENGTH(AH 2971 BK 0807)
FROM 1013/0032 SH				
(CONN)	0022/0700			
	007171 FT		007171 FT	0 0 00000 0 00 0000+00
				WAYNE AV
				(SR1013 SEG 0020/0752)

DIR: B TOTAL LEN: 2.484 MI. DIST: 06-2 SR: 1008  
 LEFT MUN: TREDYFFRIN T RIGHT MUN: TREDYFFRIN T

IVYCROFT RD  
 (T743) 0020/3473  
 CROTON RD  
 (SR1011 SEG 0040/0000) 0020/2163  
 REDFOX LN  
 (T592) 0020/1471  
 MCMULL DR  
 (T613) 0020/1080  
 MCMULL DR  
 (T613) 0020/0439  
 003560 FT

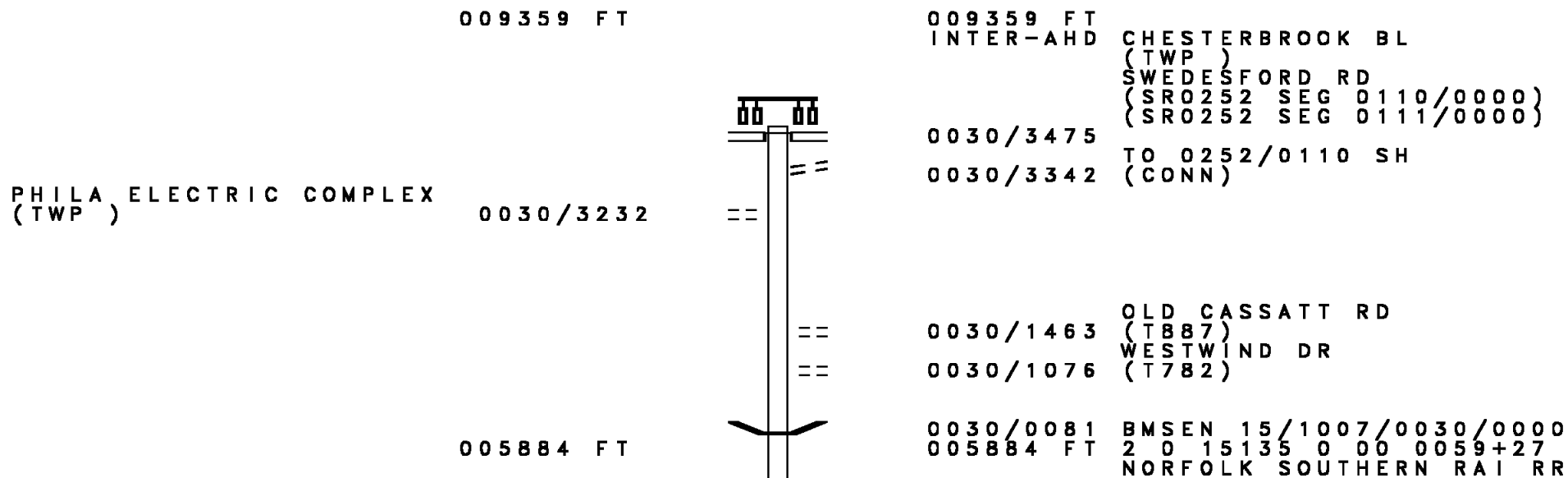
WEST VALLEY RD  
 (T421) 0010/3130  
 BARBERRY LN  
 (PRDR) 0010/2359  
 HUNTERS LN  
 (T651) 0010/1063

000000 FT



0022/0000 LENGTH(AH 0807 BK 3611)  
 0020/1969 CROTON RD  
 (SR1011 SEG 0020/1277)  
 003560 FT 2 0 15137 0 00 0036+37  
 OLD EAGLE SCHOOL RD  
 (SR1009 SEG 0020/0000)  
 0020/0000 LENGTH(AH 3611 BK 3560)  
 0010/3130 WEST VALLEY RD  
 (T421)  
 0010/2731 WOODLAND RD  
 (TWP)  
 0010/2115 ROSEDALE AV  
 (T636)  
 0010/1797 HILLCREST RD  
 (T635)  
 0010/1474 WENTWORTH RD  
 (T690)  
 0010/1129 SUNSET RD  
 (T735)  
 0010/0228 HOMESTEAD RD  
 (T441)  
 000000 FT 2 0 15137 0 00 0000+00  
 NC UP PER GULPH RD  
 CONESTOGA RD  
 (SR1006 SEG 0044/0000)  
 INTER-BK CONESTOGA RD  
 (SR1006 SEG 0044/0000)  
 MFC BEGIN = D  
 0010/0000 LENGTH(AH 3560 BK 0000)

DIR: B TOTAL LEN: 1.773 MI. DIST: 06-2 SR: 1007  
 LEFT MUN: TREDYFFRIN T RIGHT MUN: TREDYFFRIN T



DIR: B TOTAL LEN: 1.773 MI. DIST: 06-2 SR: 1007  
 LEFT MUN: TREDYFFRIN T RIGHT MUN: TREDYFFRIN T

CLOVERLY RD  
 (T769) 0020/1992

LC TO HOWELLVILLE RD  
 (CONN) 0020/0803  
 HOWELLVILLE RD  
 (T417) 0020/0696  
 LC FROM HOWELLVILLE RD  
 (CONN) 0020/0603

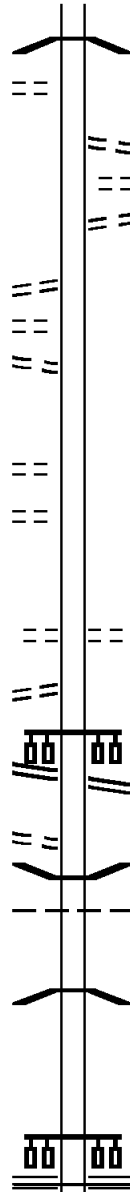
2 0 15 135 0 00 0036+35 003640 FT  
 GREENE RD  
 (T675) 0020/0000  
 WOODED WY  
 (T694) 0010/3330

TO 1006/0020 SH  
 (CONN) 0010/1363

CONESTOGA RD  
 (SR1006 SEG 0020/1099) 0010/1264

OLD LANCASTER RD  
 (T404) 0010/0475

000000 FT



0030/0000 BMSBG 15/1007/0030/0000  
 LENGTH(AH 3475 BK 2244)

0020/1473 LC FROM HICKORY LN  
 (CONN)  
 0020/1414 HICKORY LN  
 (T730)  
 0020/1342 LC TO HICKORY LN  
 (CONN)

003640 FT  
 0020/0000 LENGTH(AH 2244 BK 3640)

0010/1948 OLD STATE RD  
 (T402)

NC CASSATT RD

0010/1264 CONESTOGA RD  
 (SR1006 SEG 0020/1099)

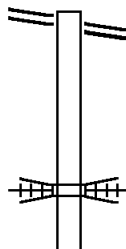
0010/0175 NC HOWELLVILLE RD  
 BMSBG 15/1007/0010/0108  
 TREDYFFRIN  
 0010/0138 EASTTOWN T  
 0 0 0000 0 00 0000+00  
 NATIONAL RAILROAD PA RR  
 0010/0108 BMSBG 15/1007/0010/0108  
 000000 FT 2 0 15 135 0 00 0000+00  
 NC OL D LANCASTER RD  
 LANCASTER AV  
 (SR0030 SEG 0630/1846)  
 (SR0030 SEG 0631/1836)

0010/0000 MFC BEGIN = D  
 LENGTH(AH 3640 BK 0000)

EXTRACT DATE: 12/18/2023 ROADWAY MANAGEMENT SYSTEM PAGE NUMBER: 317  
 PRINT DATE: 12/20/2023 SLD COUNTY/SR - ANNUAL PRINT COUNTY: CHESTER  
 DIR: B TOTAL LEN: 3.260 MI. DIST: 06-2 SR: 1006  
 LEFT MUN: TREDYFFRIN T RIGHT MUN: TREDYFFRIN T

LANCASTER AV 017211 FT  
 {SR0030 SEG 0681/2460}  
 {SR0030 SEG 0680/2457} 0050/1499

015712 FT



017211 FT LANCASTER AV  
 {SR0030 SEG 0681/2460}  
 0050/1499 {SR0030 SEG 0680/2457}

015712 FT 2 0 15136 0 00 0157+08  
 NATIONAL RAILROAD PASSE  
 OVERPASS IS RR X-ING  
 5 0050/0000 LENGTH(AH 1499 BK 2105)



DIR: B TOTAL LEN: 3.260 MI. DIST: 06-2 SR: 1006  
 LEFT MUN: TREDYFFRIN T RIGHT MUN: TREDYFFRIN T

0 0 00000 0 00 0000+00 013607 FT  
 UPPER GULPH RD  
 (SR1008 SEG 0010/0000) 0044/0000

HUNTERS LN  
 (T651)  
 VALLEY FORGE RD  
 (T379)

0040/1345

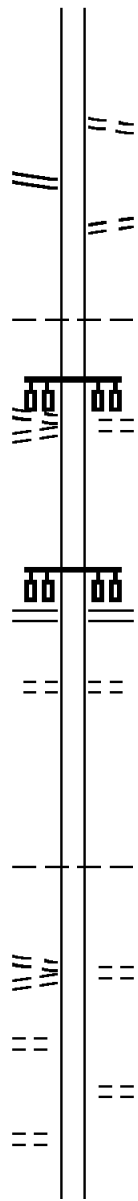
010964 FT

BERWYN BAPTIST RD  
 (T562)  
 MARGO LN  
 (T646)  
 2 0 15136 0 00 0072+25 007222 FT  
 WOODMONT CR  
 (T719)

0030/0590  
 0030/0000

KELLER RD  
 (T721)

0020/3005



0044/0096 FOR SR 1006E TO 1006E  
 013607 FT (CONN)

5 0044/0000 LENGTH(AH 2105 BK 2643)  
 0040/2473 FOR SR 1006E TO 1006E  
 (CONN)

0040/1362 TREDYFFRIN  
 EASTTOWN T

0040/1345 VALLEY FORGE RD  
 (T313)

010964 FT 2 0 15136 0 00 0109+68  
 DEVON STATE RD  
 (SR2021 SEG 0050/2460)

5 0040/0000 LENGTH(AH 2643 BK 3742)

0030/3020 FAIRFIELD RD  
 (T302)

0030/0659 EASTTOWN  
 TREDYFFRIN T

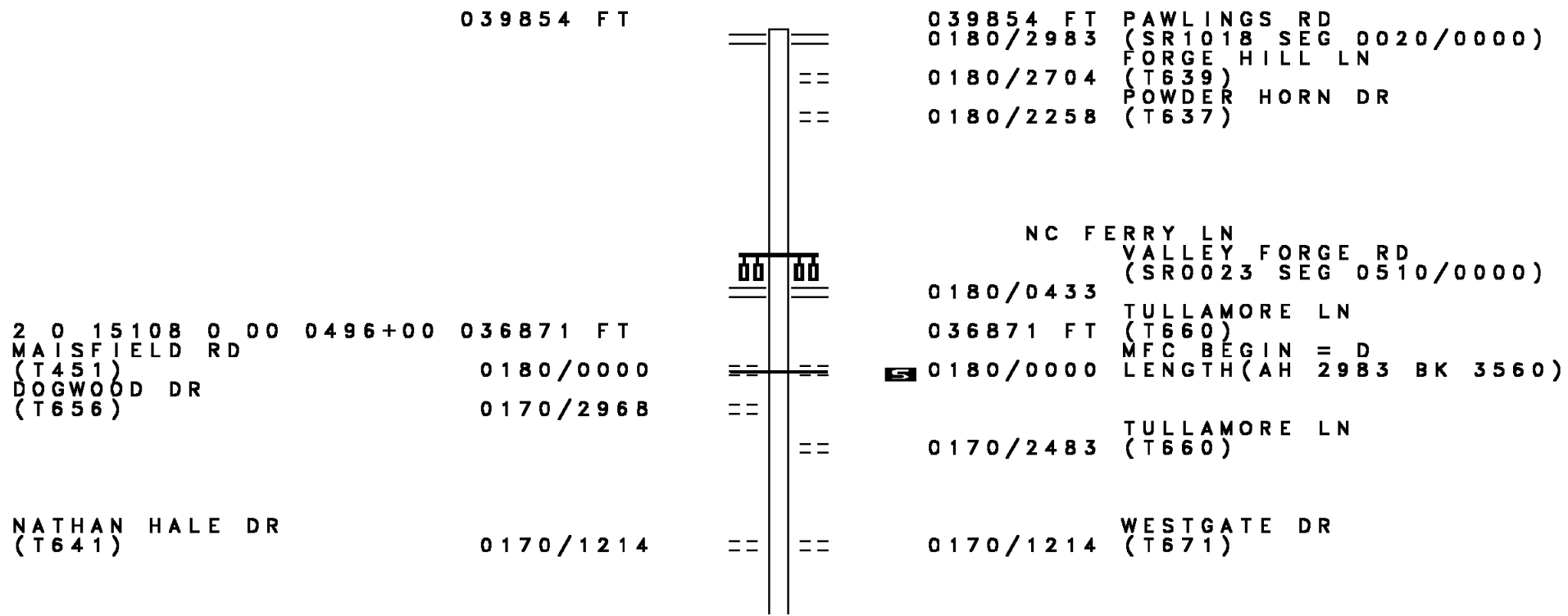
0030/0590 FRANCIS AV  
 007222 FT (T320)

5 0030/0000 LENGTH(AH 3742 BK 3546)  
 PRICE AV  
 (T414)

CASSATT AV

DIR: B TOTAL LEN: 3.260 MI. DIST: 06-2 SR: 1006  
 LEFT MUN: TREDYFFRIN T RIGHT MUN: TREDYFFRIN T

		==	0020/2199 (T560)
BAIR RD (T720)	0020/1822	==	
ORCHARD WY (T416)	0020/1179	==	
CASSATT RD (SR1007 SEG 0010/1264) FROM 1007/0010 SH (CONN)	0020/1099 0020/0979		HOWELLVILLE RD (SR1007 SEG 0010/1264)
2 0 15136 0 00 0035+11 003676 FT OLD STATE RD (T402)	0020/0000	==	003676 FT 0020/0000 LENGTH(AH 3546 BK 3676)
IRISH RD (T413) MARTINS LN (T620)	0010/3065 0010/2935	== ==	
		==	OLD LANCASTER RD (T404)
		==	NC CONESTOGA RD CONESTOGA LN (TWP)
		==	0010/2604
		==	0010/2140 LATCHES LN (PRDR)
		==	0010/1891 ORCHARD LN (T618)
REVERE RD (T619)	0010/1719	==	
		==	0010/1393 ORCHARD LN (T618)
RUSSELL RD (T412)	0010/0351	==	
	000000 FT		0010/0095 CONSOLIDATED RAIL CORPO OVERPASS IS RR X-ING 000000 FT 2 0 15136 0 00 0000+00 NC OLD LANCASTER RD LANCASTER AV (SR0030 SEG 0620/0000) (SR0030 SEG 0621/0000)
			INTER-BK GLENN AV (T563) MFC BEGIN = D 0010/0000 LENGTH(AH 3676 BK 0000)



039854 FT

039854 FT PAWLINGS RD  
 0180/2983 (SR1018 SEG 0020/0000)  
 FORGE HILL LN  
 0180/2704 (T639)  
 POWDER HORN DR  
 0180/2258 (T637)

2 0 15108 0 00 0496+00 036871 FT  
 MAISFIELD RD  
 (T451)  
 DOGWOOD DR  
 (T656)

0180/0433 NC FERRY LN  
 VALLEY FORGE RD  
 (SR0023 SEG 0510/0000)  
 036871 FT TULLAMORE LN  
 (T660)  
 0180/0000 MFC BEGIN = D  
 LENGTH(AH 2983 BK 3560)

NATHAN HALE DR  
 (T641)  
 0170/1214

0170/2483 TULLAMORE LN  
 (T660)  
 0170/1214 WESTGATE DR  
 (T671)

DIR: B TOTAL LEN: 7.548 MI. DIST: 06-2 SR: 1005  
LEFT MUN: SCHUYLKILL T RIGHT MUN: SCHUYLKILL T

Left Side	Right Side
033311 FT	033311 FT 2 0 15108 0 00 0459+73 VALLEY PARK RD (SR1036 SEG 0070/1004)
	5 0170/0000 LENGTH(AH 3560 BK 3140)
WOODMERE DR (T695)	
0164/1709	
030171 FT	030171 FT 0 0 00000 0 00 0000+00 BEACON HILL LN (T630)
	5 0164/0000 LENGTH(AH 3140 BK 1623)
	MOUNTAIN VIEW LN (TWP )
2 0 15108 0 00 0411+92 028548 FT BRIGHTON WY (T697)	0160/0055 028548 FT
0160/0000	5 0160/0000 LENGTH(AH 1623 BK 2877)
	JUG HOLLOW RD (T445)
	NC COUNTRY CLUB RD HORSESHOE TRAIL RD (T761)
2 0 15108 0 00 0383+09 025671 FT DIAMOND ROCK RD (T541)	025671 FT SCHUYLKILL TREDYFFRINT
LC FOR CLOTHIER SPRING (CONN)	5 0150/0000 LENGTH(AH 2877 BK 2702)
CLOTHIER SPRINGS RD (TWP )	
0150/0000	
0144/2630	
0144/2384	

DIR: B TOTAL LEN: 7.548 MI. DIST: 06-2 SR: 1005  
LEFT MUN: TREDYFFRIN T RIGHT MUN: TREDYFFRIN T

Stationing / Description	Stationing / Description
022969 FT	022969 FT 2 0 15108 0 00 0355+27 YELLOW SPRINGS RD (SR1016 SEG 0060/0000)
	NC DIAMOND ROCK ROAD
	5 0144/0000 LENGTH(AH 2702 BK 0523) I-76
022446 FT	0140/0249 OP ID 15/7076/9903/2153 022446 FT 2 0 15050 0 01 0344+89 NC YELLOW SPRINGS RD
YELLOW SPRINGS RD (SR1016 SEG 0050/2649) FOR SR 1005 AND 1016 (CONN)	5 0140/0000 MFC BEGIN = E LENGTH(AH 0523 BK 2355)
0140/0000	
0130/2145	
PAGE PL (T874)	0130/1161
	0130/0633 MINDEN LN (TWP )
2 0 15108 0 00 0331+76	020091 FT
TREE LINE DR (TWP )	0130/0000 LENGTH(AH 2355 BK 2811)
0130/0000	
	0120/0755 BMS EN 15/1005/0120/0699 2 0 15108 0 00 0310+76 VALLEY CREEK
	0120/0699 BMSBG 15/1005/0120/0699
017280 FT	017280 FT 2 0 15108 0 00 0303+82 SWEDES FORD RD (SR1002 SEG 0110/0000)
	INTER-BK SWEDES FORD RD (SR1002 SEG 0110/0000)
	5 0120/0000 LTH AH 002811 BK 000136
017280 FT	017280 FT
	7112/0000 LTH AH 000136 BK 002696
SWEDES FORD RD (SR1002 SEG 0100/3519)	0100/2696 SWEDES FORD RD (SR1002 SEG 0100/3519)
0100/2696	
FOX HILL LN (T748)	0100/1699
	0100/1227 BMS EN 15/1005/0100/1199 2 0 15108 0 00 0288+83

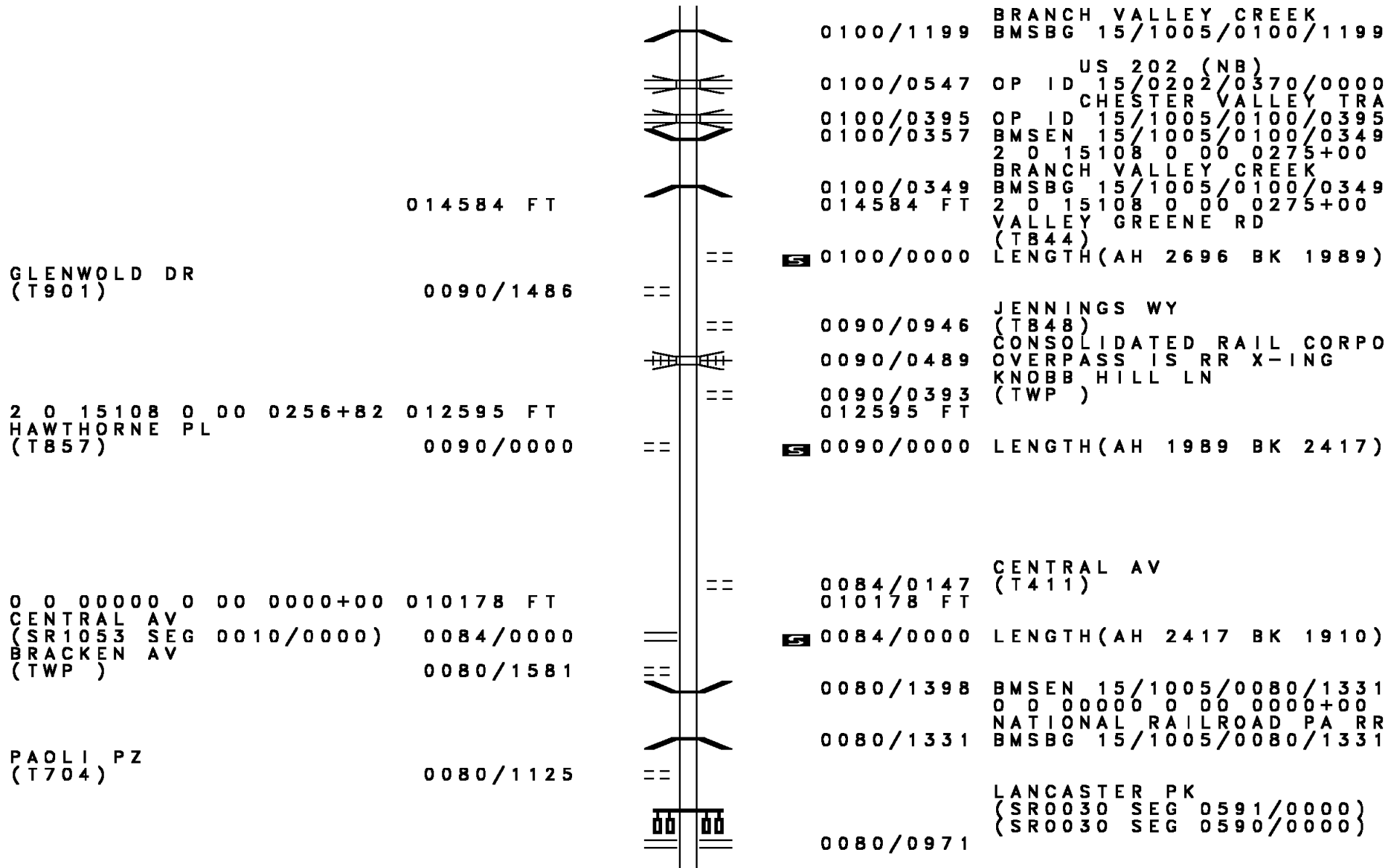
EXTRACT DATE: 12/18/2023  
PRINT DATE: 12/20/2023

ROADWAY MANAGEMENT SYSTEM  
SLD COUNTY/SR - ANNUAL PRINT

PAGE NUMBER: 311  
COUNTY: CHESTER

DIR: B TOTAL LEN: 7.548 MI.  
LEFT MUN: TREDYFFRIN T

DIST: 06-2 SR: 1005  
RIGHT MUN: TREDYFFRIN T



DIR: B TOTAL LEN: 7.548 MI. DIST: 06-2 SR: 1005  
 LEFT MUN: TREDYFFRIN T RIGHT MUN: TREDYFFRIN T

2 0 15108 0 00 0213+55 008268 FT  
 W CIRCULAR AV  
 (T405)  
 POPLAR LN  
 (TWP )

0080/0000  
 0070/2644

WAYNESBOROUGH RD  
 (T380)

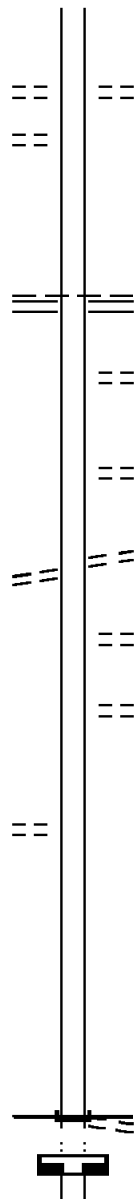
0060/2487

2 0 15108 0 00 0148+41 001745 FT  
 TREBLE LN  
 (T312)

0060/0000

000114 FT

000114 FT



008268 FT E CIRCULAR AV  
 (T405)  
 0080/0000 LENGTH(AH 1910 BK 2858)

0070/1240 DEVON RD  
 (SR2024 SEG 0020/2161)  
 TREDYFFRIN  
 WILLISTOWN T

005410 FT

0070/0397 WEATHERSTONE DR  
 (PRDR)  
 005410 FT 2 0 15108 0 00 0183+00  
 VALLEYBROOK RD  
 (T644)  
 0070/0000 LENGTH(AH 2858 BK 3665)

0060/2487 WAYNESBOROUGH RD  
 (T380)

0060/1627 GREENBRIAR LN  
 (TWP )

0060/0938 HORSESHOE LN  
 (TWP )

001745 FT

0060/0000 LENGTH(AH 3665 BK 1631)

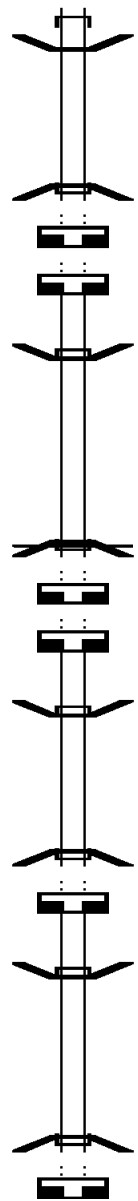
000114 FT 0 0 00000 0 00 0000+00  
 NC VA LLEY RD  
 S VALLEY RD

INTER-BK (T381)  
 WHITEHORSE RD  
 (T369)

0054/0000 MFC BEGIN = D  
 000114 FT LENGTH(AH 1631 BK 1949)  
 7052/0000 LENGTH(AH 1949 BK 0028)  
 INTER-AHD WHITEHORSE RD

DIR: B TOTAL LEN: 7.548 MI. DIST: 06-2 SR: 1005  
 LEFT MUN: WILLISTOWN T RIGHT MUN: WILLISTOWN T

000086	FT		0050/0028 (TWP ) 0050/0026 BMSSEN 15/1005/0050/0000 000086 FT 2 0 15108 0 00 0112+40 INTER-BK WHITEHORSE RD (TWP ) CRUM CREEK BMSBG 15/1005/0050/0000
000086	FT	5	0050/0000 LENGTH(AH 0028 BK 1736) 000086 FT 7040/0000 LENGTH(AH 1736 BK 1899) 000086 FT 7034/0000 LENGTH(AH 1899 BK 0034)
000052	FT		INTER-AHD WHITEHORSE RD 0032/0034 (TWP ) 000052 FT 0 00000 0 0 0000+00 NC WH WHITEHORSE RD INTER-BK WHITEHORSE RD (TWP ) CRUM CREEK BMSBG 15/1005/0032/0000
000052	FT	5	0032/0000 LENGTH(AH 0034 BK 0348) 000052 FT 7030/0000 LENGTH(AH 0348 BK 2647) 000052 FT 7026/0000 LENGTH(AH 2647 BK 0010)
000042	FT		INTER-AHD GRUBBS MILL RD 0024/0010 (TWP ) 000042 FT 2 0 15108 0 00 0035+62 INTER-BK GRUBBS MILL RD (TWP ) NO UNDERPASS INFORMATION BMSBG 15/1005/0024/0000
000042	FT	5	0024/0000 LENGTH(AH 0010 BK 0990) 000042 FT 7022/0000 LENGTH(AH 0990 BK 0042) BMSSEN 15/1005/0020/0000
000000	FT		INTER-AHD GRUBBS MILL RD 0020/0042 (TWP ) 000000 FT 2 0 15108 0 00 0035+62 NC GRUBBS MILL RD INTER-BK GRUBBS MILL RD (TWP ) CRUM CREEK BMSBG 15/1005/0020/0000
000000	FT	5	0020/0000 LENGTH(AH 0042 BK 3512) 000000 FT 7010/0000 LENGTH(AH 3512 BK 0000)





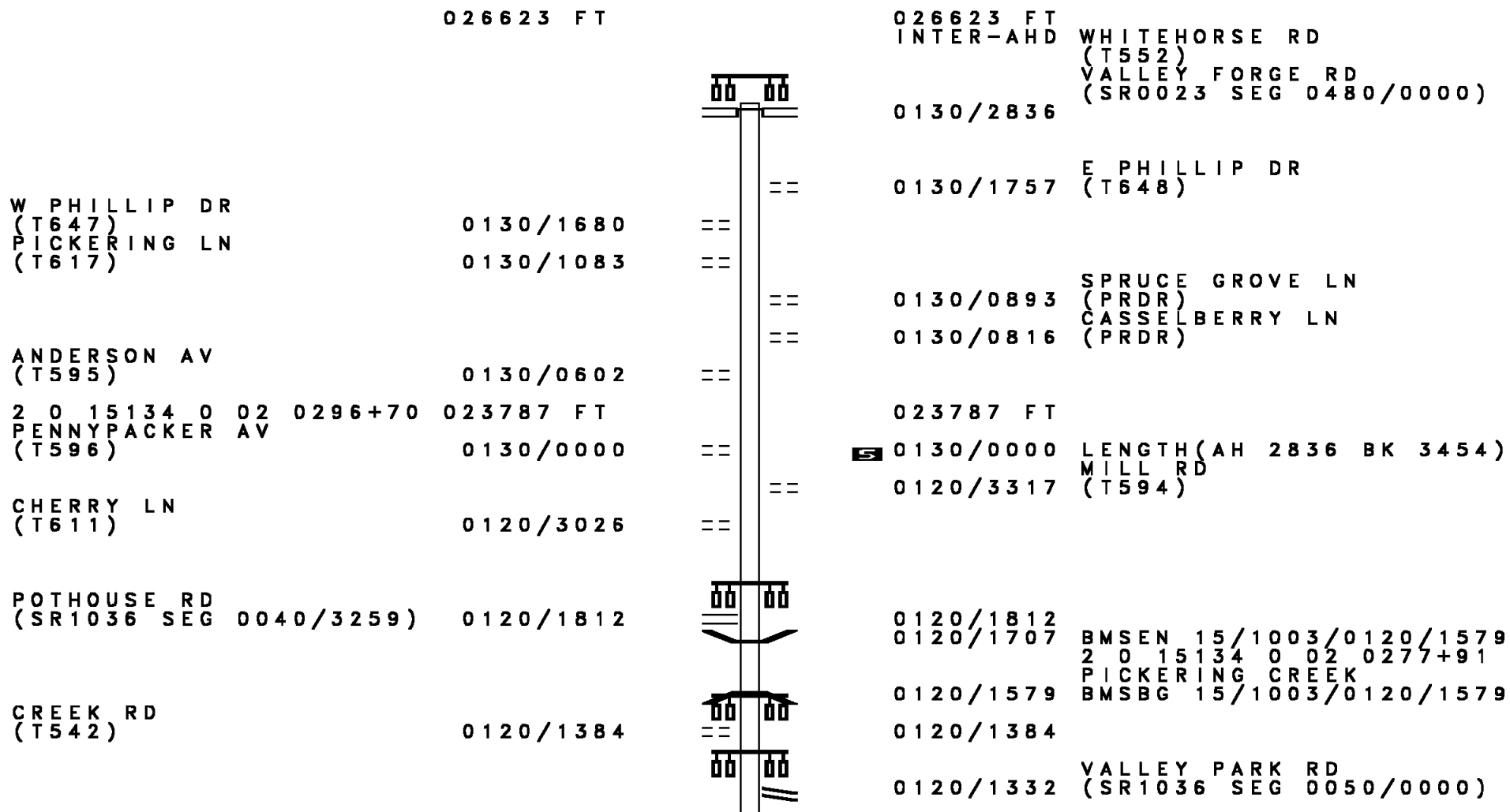
EXTRACT DATE: 12/18/2023 ROADWAY MANAGEMENT SYSTEM PAGE NUMBER: 308  
PRINT DATE: 12/20/2023 SLD COUNTY/SR - ANNUAL PRINT COUNTY: CHESTER  
DIR: B TOTAL LEN: .000 MI. DIST: 06-2 SR: 1004  
LEFT MUN: SCHUYLKILL T RIGHT MUN: SCHUYLKILL T

000000 FT



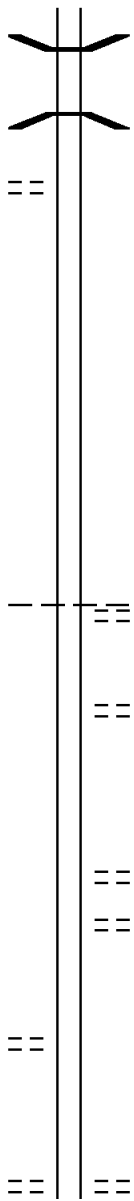
000000 FT  
7010/0000 LENGTH(AH 2421 BK 0000)

DIR: B TOTAL LEN: 5.042 MI. DIST: 06-2 SR: 1003  
 LEFT MUN: SCHUYLKILL T RIGHT MUN: SCHUYLKILL T



DIR: B TOTAL LEN: 5.042 MI. DIST: 06-2 SR: 1003  
 LEFT MUN: SCHUYLKILL T RIGHT MUN: SCHUYLKILL T

2 0 15134 0 02 0261+93 020333 FT  
 LORAMAR LN  
 (T666) 0120/0000



0120/0340 BMS EN 15/1003/0120/0327  
 2 0 15134 0 02 0265+20  
 WERSLER RUN  
 0120/0327 BMSBG 15/1003/0120/0327  
 020333 FT  
 5 0120/0000 LENGTH(AH 3454 BK 3986)

016347 FT

016347 FT 2 0 15134 0 02 0222+15  
 ASHENFELTER RD  
 (T536)  
 SCHUYLKILL  
 CHARLESTOWN T  
 5 0110/0000 LENGTH(AH 3986 BK 2454)

0104/1408 NEW WHITEHORSE WY  
 (PRDR)

013893 FT

013893 FT 0 0 00000 0 00 0000+00  
 5 0104/0000 LENGTH(AH 2454 BK 1556)  
 WHITEHORSE MEADOWS RD  
 0100/1556 (TWP )  
 0100/0971 SOUTH WINDS LN  
 (TWP )

2 0 15134 0 02 0182+05 012337 FT  
 MINE RD  
 (T401) 0100/0000

012337 FT  
 5 0100/0000 LENGTH(AH 1556 BK 2125)

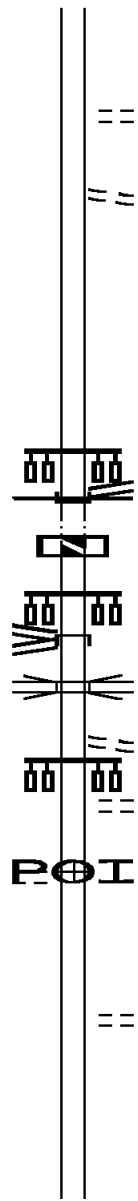
UNION HILL RD  
 (T522) 0090/0383

0090/0383 REES RD  
 (T510)

DIR: B TOTAL LEN: 5.042 MI. DIST: 06-2 SR: 1003  
 LEFT MUN: CHARLESTOWN T RIGHT MUN: CHARLESTOWN T

Stationing	Description	Stationing	Description
010212 FT		010212 FT	2 0 15134 0 02 0163+77
		0090/0000	LENGTH(AH 2125 BK 3066)
		0080/2182	SPRING OAK DR (PRDR)
		0080/1440	DEVAULT LN (T537)
007146 FT		007146 FT	2 0 15134 0 01 0129+19
			MOREHALL RD
			(SR0029 SEG 0070/0960)
			(SR0029 SEG 0071/0966)
			NC WHITE HORSE RD
			INTER-BK MOREHALL RD
			(SR0029 SEG 0071/0966)
			MFC BEGIN = D
		0080/0000	LTH AH 003066 BK 000327
		007146 FT	
		7074/0000	LTH AH 000327 BK 002442
			INTER-AHD MOREHALL RD
			(SR0029 SEG 0080/0000)
			NC CHARLESTOWN RD
		0070/2442	
		0070/2139	PA TPK (1-76)
			OP ID 15/7076/9903/1919
			LC FROM WARNER LN
		0070/2045	(CONN)
			WARNER LN
		0070/1954	(T533)
CHARLESTOWN IND. DR (PRDR)		0070/1098	(APRA) CHARLESTOWN PAVI
004704 FT		004704 FT	1 0 00202 0 01 0485+72
			DECISION ONE DR
			(PRDR)
		0070/0000	LENGTH(AH 2442 BK 2719)

PHOENIXVILLE PK  
 (SR0029 SEG 0080/0000)  
 CHARLESTOWN RD  
 (SR1019 SEG 0011/0000)  
 (SR1019 SEG 0010/0000)



EXTRACT DATE: 12/18/2023  
PRINT DATE: 12/20/2023

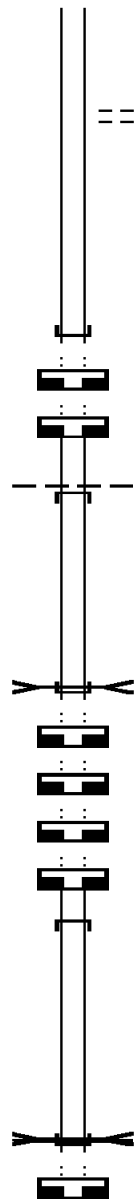
ROADWAY MANAGEMENT SYSTEM  
SLD COUNTY/SR - ANNUAL PRINT

PAGE NUMBER: 304  
COUNTY: CHESTER

DIR: B TOTAL LEN: 5.042 MI.  
LEFT MUN: CHARLESTOWN T

DIST: 06-2 SR: 1003  
RIGHT MUN: CHARLESTOWN T

001985 FT



001985 FT 1 0 00202 0 01 0458+47  
SPRING MILL DR  
(T562)  
5 0060/0000 LENGTH(AH 2719 BK 1940)

000045 FT

000045 FT 0 0 00000 0 00 0000+00  
INTER-BK PHOENIXVILLE PK  
(T852)  
5 0052/0000 LENGTH(AH 1940 BK 2204)

000045 FT

000045 FT 7050/0000 LENGTH(AH 2204 BK 3487)

000045 FT

000045 FT 7044/0000 LENGTH(AH 3487 BK 0030)  
INTER-AHD PHOENIXVILLE PK  
(T852)

000015 FT

0042/0030 EAST WHITELAND T  
000015 FT 0 0 00000 0 00 0000+00  
NC PHOENIXVILLE PK  
VALLEY CREEK

000015 FT

STRUCTURE LENGTH 30 FT  
BMSID 15/1003/0042/0000  
INTER-BK PHOENIXVILLE PK  
(T852)  
5 0042/0000 LENGTH(AH 0030 BK 0172)

000015 FT

000015 FT 7040/0000 LENGTH(AH 0172 BK 1681)

000015 FT

000015 FT 7030/0000 LENGTH(AH 1681 BK 2856)

000015 FT

000015 FT 7020/0000 LENGTH(AH 2856 BK 0273)

000000 FT

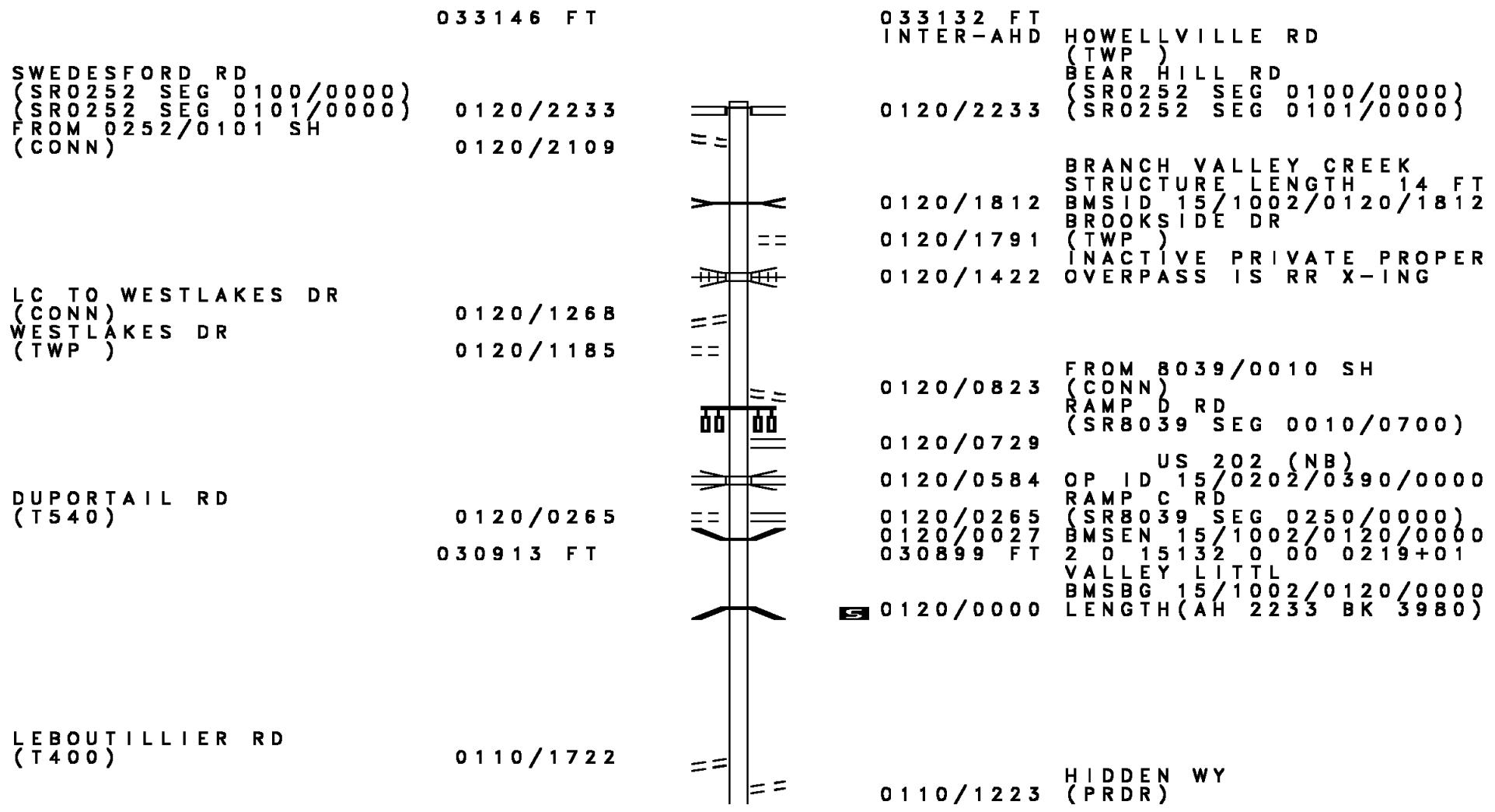
000015 FT 7014/0000 LENGTH(AH 0273 BK 0015)  
INTER-AHD PLANE BROOK RD  
(T845)  
0012/0015  
000000 FT 2 0 15023 1 00 0028+01  
NC PLANE BROOK RD

000000 FT

BR. VALLEY CRK.  
STRUCTURE LENGTH 15 FT  
BMSID 15/1003/0012/0000  
INTER-BK PLANE BROOK RD  
(T845)  
5 0012/0000 MFC BEGIN = C  
LENGTH(AH 0015 BK 2794)

000000 FT 7010/0000 LENGTH(AH 2794 BK 0000)

EXTRACT DATE: 12/18/2023      ROADWAY MANAGEMENT SYSTEM      PAGE NUMBER: 303  
 PRINT DATE: 12/20/2023      SLD COUNTY/SR - ANNUAL PRINT      COUNTY: CHESTER  
 DIR: B      TOTAL LEN: 6.278 MI.      DIST: 06-2      SR: 1002  
 LEFT MUN: TREDYFFRIN T      RIGHT MUN: TREDYFFRIN T



033146 FT  
 SWEDSFORD RD  
 { SR0252 SEG 0100/0000 }  
 { SR0252 SEG 0101/0000 } 0120/2233  
 FROM 0252/0101 SH  
 (CONN) 0120/2109

LC TO WESTLAKES DR  
 (CONN) 0120/1268  
 WESTLAKES DR  
 (TWP) 0120/1185

DUPORTAIL RD  
 (T540) 0120/0265  
 030913 FT

LEBOUTILLIER RD  
 (T400) 0110/1722

033132 FT  
 INTER-AHD HOWELLVILLE RD  
 (TWP)  
 BEAR HILL RD  
 { SR0252 SEG 0100/0000 }  
 { SR0252 SEG 0101/0000 } 0120/2233

0120/1812 BRANCH VALLEY CREEK  
 STRUCTURE LENGTH 14 FT  
 BMSID 15/1002/0120/1812  
 0120/1791 BROOKSIDE DR  
 (TWP)  
 0120/1422 INACTIVE PRIVATE PROPER  
 OVERPASS IS RR X-ING

0120/0823 FROM 8039/0010 SH  
 (CONN)  
 RAMP D RD  
 (SR8039 SEG 0010/0700)  
 0120/0729

0120/0584 US 202 (NB)  
 OP ID 15/0202/0390/0000  
 RAMP C RD  
 (SR8039 SEG 0250/0000)  
 0120/0265 BMSEN 15/1002/0120/0000  
 0120/0027 2 0 15132 0 00 0219+01  
 030899 FT VALLEY LITTL  
 BMSBG 15/1002/0120/0000  
 0120/0000 LENGTH(AH 2233 BK 3980)

0110/1223 HIDDEN WY  
 (PRDR)

DIR: B TOTAL LEN: 6.278 MI. DIST: 06-2 SR: 1002  
 LEFT MUN: TREDYFFRIN T RIGHT MUN: TREDYFFRIN T

		==	0110/1128	JONATHAN DR (T838)
			026919 FT	
2 0 15132 0 00 0178+10 026933 FT		==	5 0110/0000	LENGTH(AH 3980 BK 3695)
N VALLEY RD			0100/3519	N VALLEY RD
(SR1005 SEG 0120/0000) 0110/0000				(SR1005 SEG 0100/2696)
		==	0100/2526	UNKNOWN RD (PRDR)
UNKNOWN RD (PRDR)	0100/2423	==		
		==	0100/1031	
BRENTFORD LN (TWP )	0100/1031	==		
		==	0100/0785	WISTERIA DR (T724)
	023238 FT		023224 FT	2 0 15132 0 00 0140+72
		==	5 0100/0000	LENGTH(AH 3695 BK 2213)
SHADOW OAK DR (T868)	0094/1166	==	0094/1166	CATALPA DR (T888)
		==	021011 FT	
2 0 15132 0 00 0118+52 021025 FT		==	5 0094/0000	LENGTH(AH 2213 BK 0686)
CHURCH RD (T500)	0094/0000			CEDAR HOLLOW RD (T904)
		==	020325 FT	
2 0 15132 0 00 0111+72 020339 FT		==	5 0090/0000	MFC BEGIN = D LENGTH(AH 0686 BK 2854)
CHESTERFIELD PY (PRDR)	0090/0000			LC TO CEDAR HOLLOW RD (CONN)
		==	0080/2720	
LC TO CHESTERFIELD PY (CONN)	0081/1672	==		
CHESTERFIELD PY (PRDR)	0081/1545	==	0080/1530	CHESTERFIELD PY (PRDR)
LC FROM CHESTERFIELD PY				

DIR: B TOTAL LEN: 6.278 MI. DIST: 06-2 SR: 1002  
 LEFT MUN: TREDYFFRIN T RIGHT MUN: TREDYFFRIN T

(CONN) TREDYFFRIN EAST WHITELAND T VALLEY STREAM PY (PRDR)	0081/1468 0081/1106 0081/1005	== -- ==	== -- ==	0080/1135 0080/1000	TREDYFFRIN EAST WHITELAND T VALLEY STREAM PY (PRDR)
LC FROM VALLEY STREAM P (CONN)	0081/0912	==	==	0080/0140 017471 FT	FROM 8037/0502 SH (CONN) 2 0 15132 0 00 0083+18 017472 FT RAMP B RD (SR8037 SEG 0512/0000) RAMP A RD (SR8037 SEG 0502/1500) LIBERTY BL (PRDR)
2 0 15132 0 00 0083+18 017472 FT RAMP B RD (SR8037 SEG 0512/0000) RAMP A RD (SR8037 SEG 0502/1500) LIBERTY BL (PRDR) LENGTH(AH 2867 BK 1903)	0081/0000	==	==	0080/0000	LENGTH(AH 2854 BK 1934)
2 0 15132 0 00 0062+08 015569 FT MOREHALL RD (SR0029 SEG 0030/0000) (SR0029 SEG 0031/0000)	0071/0000	==	==	0070/0000	015537 FT 2 0 15132 0 00 0062+08 MOREHALL RD (SR0029 SEG 0031/0000) (SR0029 SEG 0030/0000)
LENGTH(AH 1903 BK 2555) FROM 0029/0031 SH (CONN) PENNDOT STOCKPILE 17 (GOVT) LIBERTY BL (PRDR)	0061/2316 0061/1823 0061/1658	== -- ==	== -- ==	0060/1782 0060/1636	LENGTH(AH 1934 BK 2523) PENNDOT STOCKPILE 17 (GOVT) LIBERTY BL (PRDR)
LC FROM LIBERTY BL (CONN) SIGN: 4 CHORD TRUSS BMSID 15/1002/0060/1375 SIGN: CANTILEVER BMSID 15/1002/0061/1025	0061/1538 0061/1400 0061/1025	== -- ==	== -- ==	0060/1375	SIGN: 4 CHORD TRUSS BMSID 15/1002/0060/1375
RAMP D RD (SR8055 SEG 0250/0000)	0061/0907	==	==	0060/0975	RAMP C RD (SR8055 SEG 0500/0560)

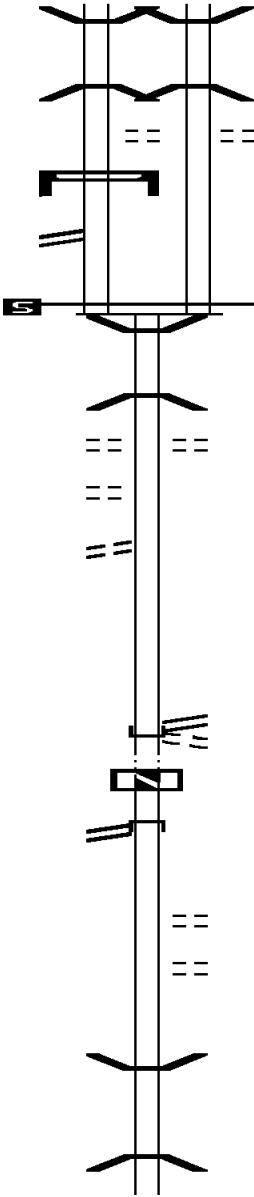


DIR: B TOTAL LEN: 6.278 MI. DIST: 06-2 SR: 1002  
 LEFT MUN: EAST WHITELAND T RIGHT MUN: EAST WHITELAND T

BMS EN 15/1002/0060/0540 0061/0751  
 2 0 15132 0 00 0044+70  
 ON RAMP (TO US 202 NB)  
 BMSBG 15/1002/0060/0540 0061/0525  
 HILLSIDE DR  
 (T530) 0061/0315  
 SIGN: CANTILEVER  
 BMSID 15/1002/0061/0300 0061/0300  
 RAMP E RD  
 (SR8055 SEG 0010/0000) 0061/0072  
 2 0 15132 0 00 0044+70 013014 FT  
 MFC BEGIN = D  
 LENGTH(AH 2555 BK 1657) 0061/0000

MALIN STATION RD  
 (TWP ) 0050/1054  
 BUCK RUN LN  
 (T534) 0050/0537  
 TO 0401/0346 SH  
 (CONN) 0050/0117  
 011357 FT

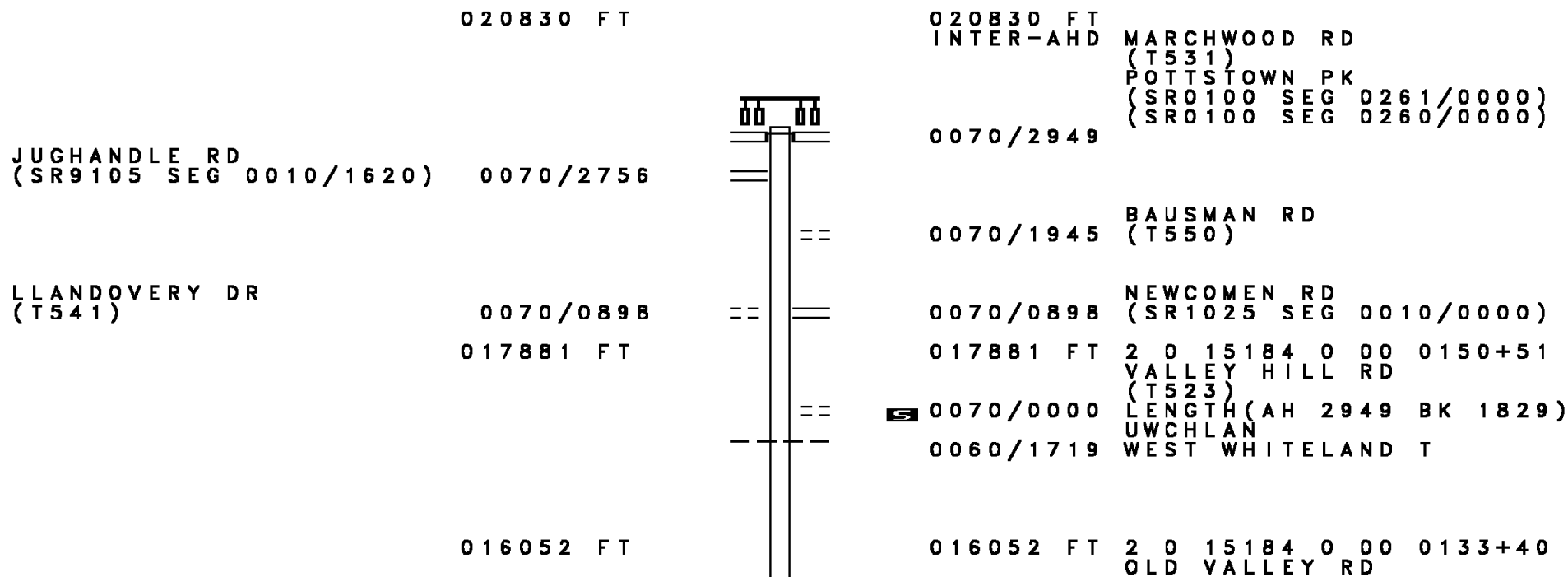
CONESTOGA RD  
 (SR0401 SEG 0346/1940) 0040/2950



0060/0766 BMS EN 15/1002/0060/0540  
 2 0 15132 0 00 0042+15  
 ON RAMP (TO US 202 NB)  
 BMSBG 15/1002/0060/0540  
 HILLSIDE DR  
 (T530)  
 0060/0540  
 0060/0305  
 013014 FT 2 0 15132 0 00 0042+15  
 MFC BEGIN = D  
 LENGTH(AH 2523 BK 1657)  
 BMS EN 15/1002/0050/1323  
 2 0 15132 0 00 0024+37  
 CONSOLIDATED RAIL CO RR  
 BMSBG 15/1002/0050/1323  
 ELBOW LN  
 (T527)  
 0050/1323  
 0050/1054  
 011357 FT 2 0 15132 0 00 0024+37  
 CONESTOGA RD  
 (SR0401 SEG 0350/0000)  
 MALIN RD  
 (T490)  
 CONESTOGA RD  
 (SR0401 SEG 0350/0000)  
 LTH AH 001657 BK 000400  
 0050/0000  
 011357 FT  
 7044/0000  
 LTH AH 000400 BK 002950  
 INTER-AHD CONESTOGA RD  
 0040/2950 (SR0401 SEG 0346/1940)  
 0040/1872 PINE RD  
 (T545)  
 BIRCH RD  
 (T543)  
 0040/1351  
 008407 FT BMS EN 15/1002/0040/0000  
 2 0 15023 0 00 0077+79  
 VALLEY BR.  
 BMSBG 15/1002/0040/0000  
 LENGTH(AH 2950 BK 1351)  
 0040/0000

DIR: B TOTAL LEN: 6.278 MI. DIST: 06-2 SR: 1002  
 LEFT MUN: EAST WHITELAND T RIGHT MUN: EAST WHITELAND T

Left Side Description	Left Side Stationing	Right Side Description	Right Side Stationing
BRETT LN (T828)	0030/0531	WESTGATE CR (T829)	0030/0531
2 0 15023 0 00 0064+30	007056 FT		007056 FT
MILL LN (T488)	0030/0000	LENGTH(AH 1351 BK 2314)	0030/0000
		CHURCH RD (T486)	0020/0642
004742 FT		BMS EN 15/1002/0020/0000	0020/0013
		2 0 15023 0 00 0041+14	004742 FT
		BRANCH OF VALLEY CREEK	
		BMSBG 15/1002/0020/0000	
		LENGTH(AH 2314 BK 2442)	0020/0000
		BMS EN 15/1002/0014/0000	0014/0194
002300 FT		2 0 15023 0 00 0005+36	002300 FT
		US 202 BYPASS (SB)	
		BMSBG 15/1002/0014/0000	
		LENGTH(AH 2442 BK 2300)	0014/0000
		BMS EN 15/1002/0010/1146	0010/1164
		2 0 15023 0 00 0005+36	
		BR. VALLEY CREEK	
		BMSBG 15/1002/0010/1146	0010/1146
LC TO PHOENIXVILLE PK (CONN)	0010/0818	PLANE BROOK RD (T845)	
PHOENIXVILLE PK (T852)	0010/0730		0010/0730
LC FROM PHOENIXVILLE PK (CONN)	0010/0661		
	000000 FT		
		NC SW WEDES FORD RD	
		SOUTH BACTON HILL RD (T409)	
		INTER-BK SWEDES FORD RD (T411)	
NORTH BACTON HILL RD (T470)	0010/0000	MFC BEGIN = D	
		LENGTH(AH 2300 BK 0000)	0010/0000



DIR: B TOTAL LEN: 3.945 MI. DIST: 06-2 SR: 1001  
 LEFT MUN: WEST WHITELAND T RIGHT MUN: WEST WHITELAND T

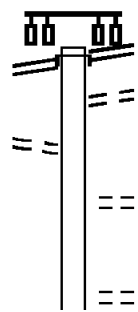
Location / Description	Segment ID	Length / Distance	Notes
	0060/0000		(T416) LENGTH(AH 1829 BK 2972)
SUNRISE BL (T617)	0054/1172		
LC TO SWEDESFORD RD (CONN)	0054/0130		
2 0 15184 0 00 0104+60	013080 FT		013080 FT SWEDESFORD RD
SWEDESFORD RD (T413)	0054/0000		LENGTH(AH 2972 BK 2388) LC TO SWEDESFORD RD
GREEN VALLEY RD (T593)	0050/1967		(CONN)
GREEN VALLEY RD (T593)	0050/0631		
	0050/0298		BMSBN 15/1001/0050/0280 BRIDGE POSTED (TONS)
2 0 15184 0 00 0078+68	010692 FT		2 0 15184 0 00 0078+68 SGL 35 COMB 40 VALLEY CREEK
SYLVANIA RD (T594)	0050/0000		BMSBG 15/1001/0050/0280
	0050/0000		LENGTH(AH 2388 BK 3362) LIVINGSTON LN
	0040/3238		(PRDR)
	0040/2434		LINCOLN HW (SR3070 SEG 0402/0000)
	0040/1932		SPRINGDALE DR (T548)
	0040/1802		LC TO SPRINGDALE DR (CONN)
	0040/0514		COCKERHAM LN (TWP ) EXTON BYPASS

DIR: B TOTAL LEN: 3.945 MI. DIST: 06-2 SR: 1001  
 LEFT MUN: WEST WHITELAND T RIGHT MUN: WEST WHITELAND T

Address / Description	Length (FT)	Notes	Right of Way / Description
	007330 FT		0040/0179 OP ID 15/0030/0453/0000 EXTON BYPASS (EB)
			0040/0110 OP ID 15/0030/0452/0000 007330 FT 2 0 15184 0 00 0045+66
			NATIONAL RAILROAD PASSE OVERPASS IS RR X-ING
			0040/0000 LENGTH(AH 3362 BK 2260) NATIONAL RAILROAD PASSE
			0030/2057 OVERPASS IS RR X-ING
			0030/1833 (T613) CONSTITUTION DR
MICHELE DR (T550)	0030/1666		
LYNETREE DR (TWP)	0030/1411		
STONEGATE CT (PRDR)	0030/0480		
2 0 15184 0 00 0023+27	005070 FT		
PULLMAN DR (T575)	0030/0000		005070 FT 0030/0000 LENGTH(AH 2260 BK 2318) TIMBER LN (PRDR)
HUNTER LN (T495)	0020/1443		
			0020/0998 MEREDITH DR (PRDR)
			0020/0537 GARY TE (T496)
2 0 15184 0 00 0000+00	002752 FT		002752 FT KING RD (SR2022 SEG 0030/1007)
KING RD (SR2022 SEG 0030/1007)	0020/0000		0020/0000 LENGTH(AH 2318 BK 2752)
HILLCREST RD (T480)	0010/1537		
			0010/1784 DUNSINANE DR (T494)
			0010/0778 DUNSINANE DR (T494)
			0010/0304 HOLLYVIEW LN (T558)
			NC SHIP RD
2 0 15230 0 00 0000+00	000000 FT		000000 FT BOOT RD (SR2020 SEG 0120/0000)
BOOT RD (SR2020 SEG 0120/0000)	0010/0000		0010/0000 MFC BEGIN = D LENGTH(AH 2752 BK 0000)

EXTRACT DATE: 12/18/2023 ROADWAY MANAGEMENT SYSTEM PAGE NUMBER: 295  
 PRINT DATE: 12/20/2023 SLD COUNTY/SR - ANNUAL PRINT COUNTY: CHESTER  
 DIR: B TOTAL LEN: 26.172 MI. DIST: 06-2 SR: 926  
 LEFT MUN: WILLISTOWN T RIGHT MUN: WILLISTOWN T

138188 FT  
 WEST CHESTER PK  
 (SR0003 SEG 0180/0000) 0530/2455  
 FROM 0003/0170 SH  
 (CONN) 0530/2215



138188 FT  
 INTER-AHD GARRETT MILL RD  
 (T695)  
 WEST CHESTER PK  
 (SR0003 SEG 0180/0000)  
 0530/2455 TO 0003/0180 SH  
 (CONN)  
 0530/2298  
 0530/1885 LONGVIEW LN  
 (TWP )  
 0530/0853 FOX RUN LN  
 (T654)

DIR: B TOTAL LEN: 26.172 MI. DIST: 06-2 SR: 926  
 LEFT MUN: WILLISTOWN T RIGHT MUN: WILLISTOWN T

Segment	Length (FT)	Stationing	Notes
HILLCREST RD (T653)	135733	0530/0612	
			2 0 15159 0 00 0059+00 DUTTON MILL RD (T540)
			5 0530/0000 LENGTH(AH 2455 BK 1657)
2 0 15159 0 00 0044+23 DARTMOUTH RD (TWP)	134076	0520/0000	
			5 0520/0000 LENGTH(AH 1657 BK 1960)
EDGEWOOD CHASE DR (T549)	0510	0510/0775	
			0510/1084 SMEDLEY DR (T652)
			0510/0775 WILLISTOWN WESTTOWN T
2 0 15159 0 00 0024+69 POWDERHORN DR (T548)	132116	0510/0000	
			5 0510/0000 LENGTH(AH 1960 BK 2487)
2 0 15159 0 00 0000+00 S CHESTER RD (SR0352 SEG 0010/0000)	129629	0500/0000	
			5 0500/0000 LENGTH(AH 2487 BK 1571)
BUTTERNUT RD (T545)	0490	0490/0930	
			0490/0930 ANDOVER RD (TWP)
1 0 00727 0 00 0000+00 AVONLEA CR (T629)	128058	0490/0000	
			5 0490/0000 LENGTH(AH 1571 BK 2484)
			0470/1249 WEST PORTSMOUTH RD (T521)
			WESTTOWN

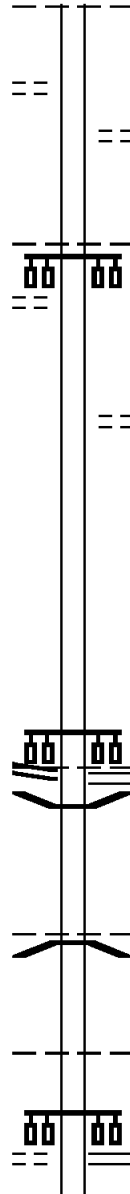
DIR: B TOTAL LEN: 26.172 MI. DIST: 06-2 SR: 926  
 LEFT MUN: WESTTOWN T RIGHT MUN: WESTTOWN T

2 0 15091 0 00 0061+11 125574 FT  
 PENNS GRANT DR  
 (T563) 0470/0000

SHADY GROVE WY  
 (T470) 0460/0796  
 123075 FT

WESTTOWN RD  
 (SR2007 SEG 0020/0479) 0450/0188  
 119529 FT

SHILOH RD  
 (T626) 0440/1548



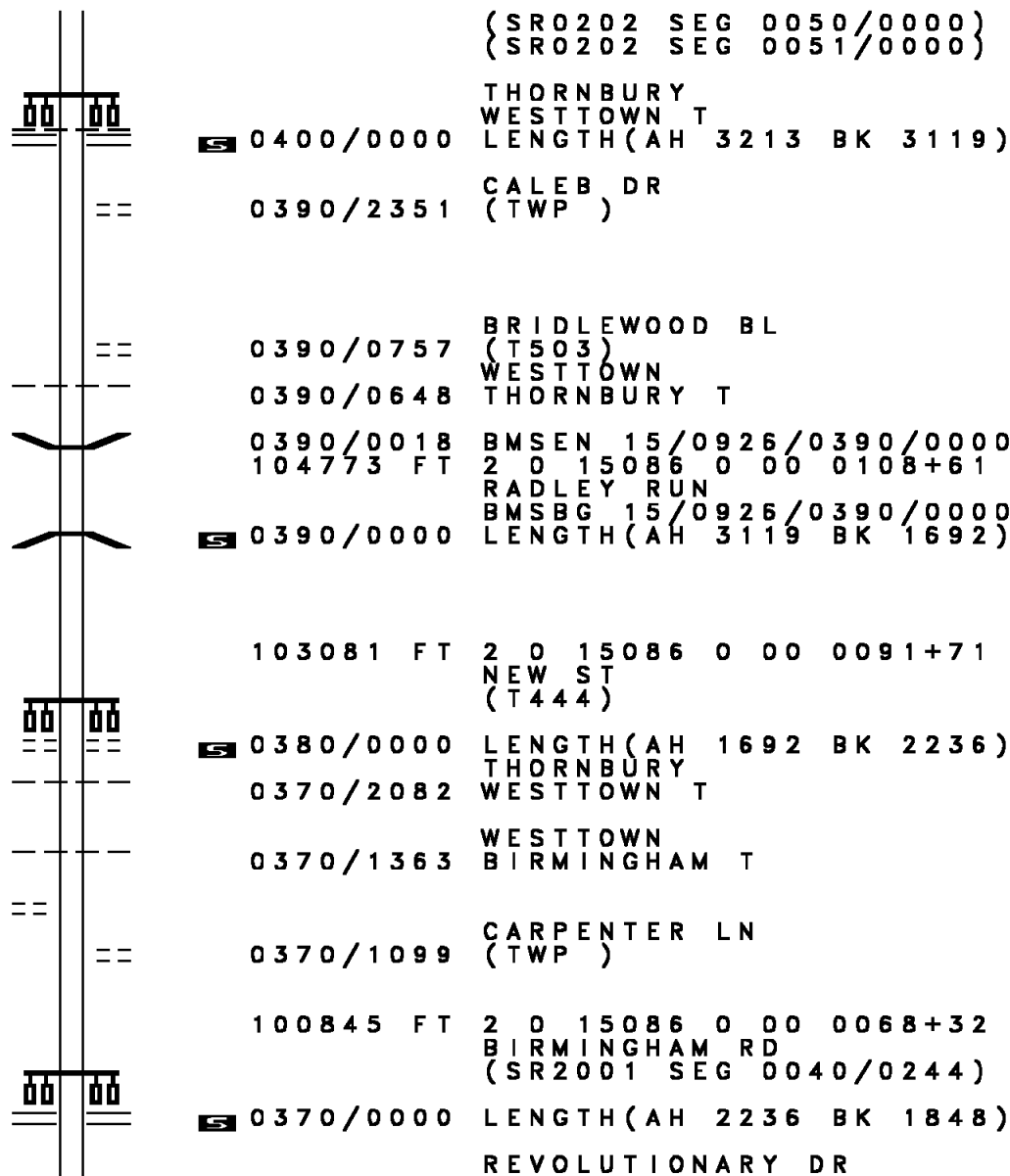
0470/0204 THORNBURY T  
 125574 FT  
 0470/0000 LENGTH(AH 2484 BK 2499)  
 WHARTON DR  
 (TWP )  
 0460/2151  
 0460/0801 THORNBURY  
 WESTTOWN T  
 0460/0796  
 123075 FT 2 0 15091 0 00 0036+12  
 CHEYNEY RD  
 (T470)  
 0460/0000 LENGTH(AH 2499 BK 3546)  
 WESTTOWN RD  
 (SR2007 SEG 0020/0479)  
 WESTTOWN  
 THORNBURY T  
 0450/0188  
 0450/0093 BMSBN 15/0926/0450/0000  
 119529 FT 2 0 15091 0 00 0000+40  
 CHESTER CREEK  
 BMSBG 15/0926/0450/0000  
 THORNBURY  
 WESTTOWN T  
 0450/0000 LENGTH(AH 3546 BK 3536)  
 0440/2231 WESTTOWN  
 THORNBURY T  
 0440/1548 WESTTOWN THORTON RD  
 (SR2005 SEG 0020/1119)



DIR: B TOTAL LEN: 26.172 MI. DIST: 06-2 SR: 926  
 LEFT MUN: THORNBURY T RIGHT MUN: THORNBURY T

				0440/0842	BMS EN 15/0926/0440/0804 0 0 00000 0 00 0000+00
				0440/0804	SOUTHEASTERN PA TRAN RR BMSBG 15/0926/0440/0804
				0440/0438	BMS EN 15/0926/0440/0400 0 0 00000 0 00 0000+00
				0440/0400	CHESTER BR. BMSBG 15/0926/0440/0400
	115993 FT			115993 FT	1 0 00626 0 00 0081+22
					WESTBOURNE RD (T355)
WESTBOURNE RD (SR2006 SEG 0050/2632) CARRIE LN (T616)		0440/0000	==	0440/0000	LENGTH(AH 3536 BK 1913)
		0430/1377	==		
	114080 FT			114080 FT	1 0 00626 0 00 0061+99
					NORTHGATE RD (T477)
			==	0430/0000	LENGTH(AH 1913 BK 1515)
	112565 FT			112565 FT	1 0 00626 0 00 0046+92
					CONCORD RD (T452)
			==	0420/0000	LENGTH(AH 1515 BK 1460)
			==	0410/0899	WESTTOWN THORNBURY T
1 0 00626 0 00 0032+04 TOWER COURSE DR (T583)	111105 FT			111105 FT	
		0410/0000	==	0410/0000	LENGTH(AH 1460 BK 3213)
	DALMALLY DR (T613)	0400/0679	==	0400/0679	
	107892 FT			107892 FT	1 0 00626 0 00 0000+00
					WILMINGTON PK

DIR: B TOTAL LEN: 26.172 MI. DIST: 06-2 SR: 926  
 LEFT MUN: THORNBURY T RIGHT MUN: THORNBURY T



104773 FT

103081 FT

LAKE DR  
(T508)

0370/1177

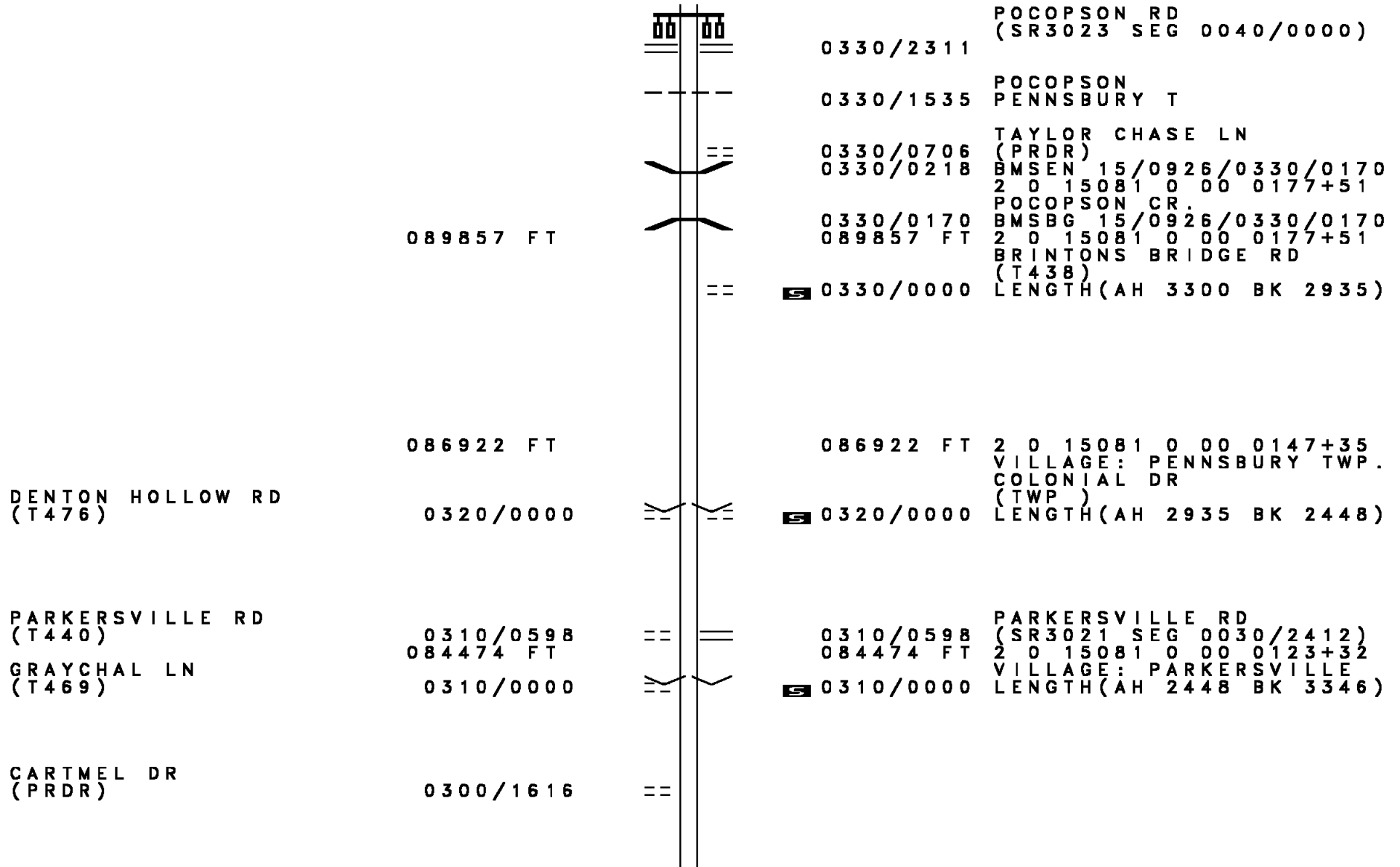
100845 FT

(SR0202 SEG 0050/0000)  
 (SR0202 SEG 0051/0000)  
 THORNBURY  
 WESTTOWN T  
 LENGTH(AH 3213 BK 3119)  
 0400/0000  
 CALEB DR  
 (TWP )  
 0390/2351  
 BRIDLEWOOD BL  
 (T503)  
 WESTTOWN  
 THORNBURY T  
 0390/0648  
 0390/0018 BMSEN 15/0926/0390/0000  
 104773 FT 2 0 15086 0 00 0108+61  
 RADLEY RUN  
 BMSBG 15/0926/0390/0000  
 0390/0000 LENGTH(AH 3119 BK 1692)  
 103081 FT 2 0 15086 0 00 0091+71  
 NEW ST  
 (T444)  
 0380/0000 LENGTH(AH 1692 BK 2236)  
 THORNBURY  
 WESTTOWN T  
 0370/2082  
 WESTTOWN  
 BIRMINGHAM T  
 0370/1363  
 CARPENTER LN  
 (TWP )  
 0370/1099  
 100845 FT 2 0 15086 0 00 0068+32  
 BIRMINGHAM RD  
 (SR2001 SEG 0040/0244)  
 0370/0000 LENGTH(AH 2236 BK 1848)  
 REVOLUTIONARY DR

DIR: B TOTAL LEN: 26.172 MI. DIST: 06-2 SR: 926  
 LEFT MUN: BIRMINGHAM T RIGHT MUN: BIRMINGHAM T

Stationing	Length	Notes
	0360/1248	(T470)
2 0 15086 0 00 0050+77	098997 FT	
GENERAL LAFAYETTE BL (T465)	0360/0000	LENGTH(AH 1848 BK 1873)
2 0 15086 0 00 0032+00	097124 FT	
SHERBROOKE DR (T462)	0350/0000	ELENI LN (PRDR) LENGTH(AH 1873 BK 3232)
DORSET DR (T464)	0340/1265	
	0340/1010	ARROWHEAD DR (T471)
	093892 FT	
	0340/0000	2 0 15086 0 00 0000+00 CREEK RD (SR3100 SEG 0060/2605) BIRMINGHAM PENNSBURY T LENGTH(AH 3232 BK 0735)
	0334/0612	BMSEN 15/0926/0334/0510 1 0 00282 0 00 0183+82 RADLEY RUN
	0334/0510	BMSBG 15/0926/0334/0510
1 0 00282 0 00 0183+82	093157 FT	PENNSBURY
CREEK RD (SR3100 SEG 0070/0000)	0334/0000	BIRMINGHAM T LENGTH(AH 0735 BK 3300)
	0330/3080	BMSEN 15/0926/0330/2758
	0330/2953	BIRMINGHAM POCOPSON T
	0330/2797	POCOPSON PENNSBURY T
	0330/2758	2 0 15081 0 00 0179+18 BRANDYWINE CREEK BMSBG 15/0926/0330/2758
	0330/2442	(AAR 592818E) #TRKS 02 PENNSBURY POCOPSON T

DIR: B TOTAL LEN: 26.172 MI. DIST: 06-2 SR: 926  
 LEFT MUN: PENNSBURY T RIGHT MUN: PENNSBURY T



089857 FT

086922 FT

DENTON HOLLOW RD  
(T476)

0320/0000

PARKERSVILLE RD  
(T440)

0310/0598  
084474 FT

GRAYCHAL LN  
(T469)

0310/0000

CARTMEL DR  
(PRDR)

0300/1616

0330/2311

POCOPSON RD  
(SR3023 SEG 0040/0000)

0330/1535

POCOPSON  
PENNSBURY T

0330/0706  
0330/0218

TAYLOR CHASE LN  
(PRDR)  
BMSEN 15/0926/0330/0170  
2 0 15081 0 00 0177+51  
POCOPSON CR.

0330/0170  
089857 FT

BMSBG 15/0926/0330/0170  
2 0 15081 0 00 0177+51  
BRINTONS BRIDGE RD  
(T438)

S 0330/0000 LENGTH(AH 3300 BK 2935)

086922 FT

2 0 15081 0 00 0147+35  
VILLAGE: PENNSBURY TWP.  
COLONIAL DR  
(TWP)

S 0320/0000 LENGTH(AH 2935 BK 2448)

0310/0598  
084474 FT

PARKERSVILLE RD  
(SR3021 SEG 0030/2412)  
2 0 15081 0 00 0123+32  
VILLAGE: PARKERSVILLE

S 0310/0000 LENGTH(AH 2448 BK 3346)

DIR: B TOTAL LEN: 26.172 MI. DIST: 06-2 SR: 926  
 LEFT MUN: PENNSBURY T RIGHT MUN: PENNSBURY T

Left Side	Right Side
081128 FT	081128 FT 2 0 15081 0 00 0089+83
WHITESTONE LN (T487)	CROSSLANDS DR (TWP)
0290/2280	LENGTH(AH 3346 BK 2381)
	0290/0068 FROM 0052/0070 SH (CONN)
2 0 15081 0 00 0065+34 078747 FT	078747 FT LENAPE RD
LENAPE RD (SR0052 SEG 0080/0000)	(SR0052 SEG 0080/0000)
0290/0000	LENGTH(AH 2381 BK 3040)
	TO 0052/0070 SH
	0280/2929 (CONN)
	0280/2687 PENNSBURY EAST MARLBOROUGH T
HALDANE DR (PRDR)	
0280/2084	
WICKERSHAM LN (T458)	
0280/1150	
2 0 15081 0 00 0035+75 075707 FT	075707 FT
BEVERSREDE TR (T457)	
0280/0000	LENGTH(AH 3040 BK 3584)
	0270/2068 BMS EN 15/0926/0270/2035 0 0 00000 0 00 0000+00
	ACCESS ROAD
	0270/2035 BMSBG 15/0926/0270/2035 CONSERVATORY RD
DOE RUN RD (T357)	(T425)
0270/1981	0270/1981

DIR: B TOTAL LEN: 26.172 MI. DIST: 06-2 SR: 926  
 LEFT MUN: EAST MARLBOROUGH T RIGHT MUN: EAST MARLBOROUGH T

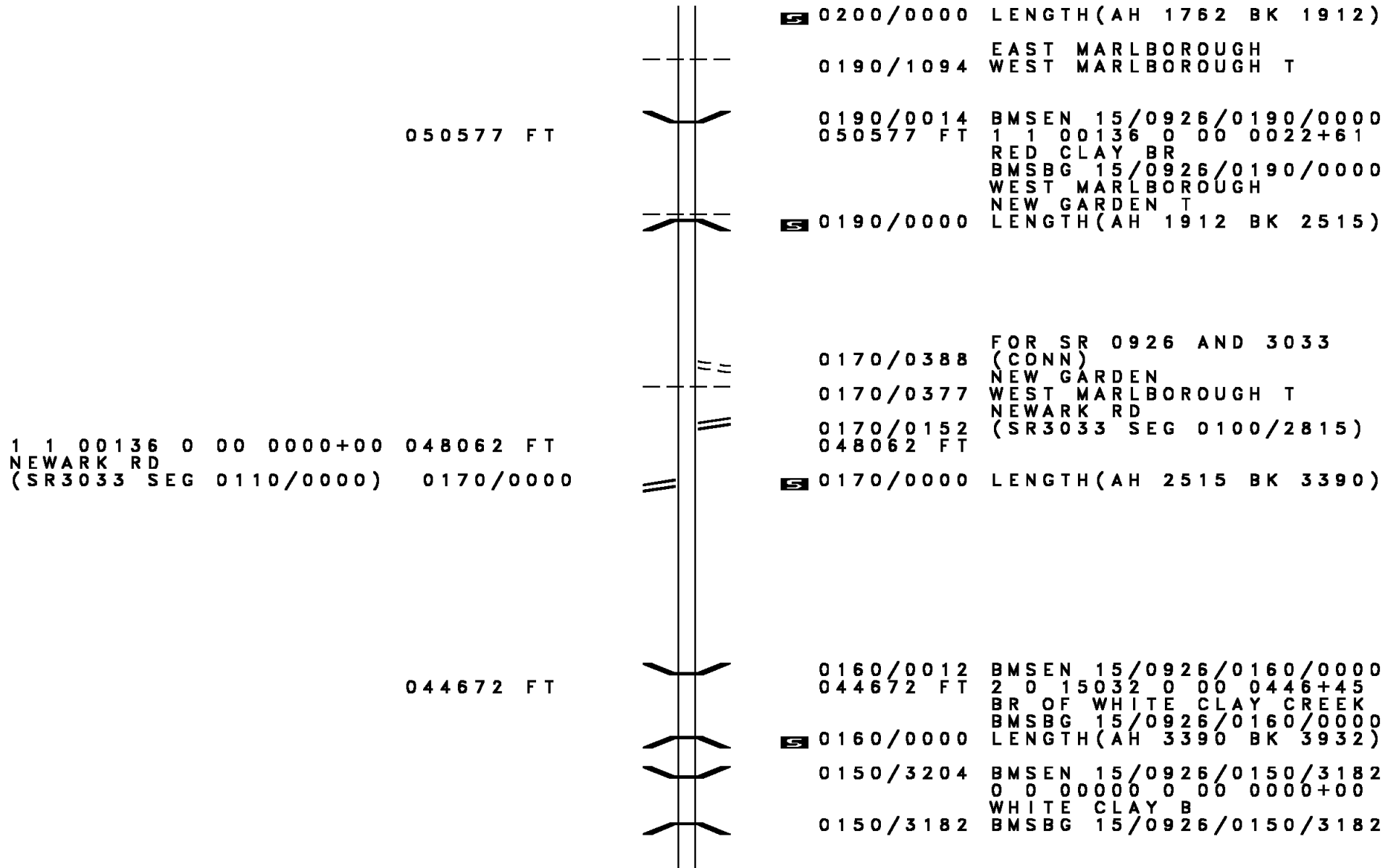
Stationing	Distance	Notes
2 0 15081 0 00 0000+00	072123 FT	
NORTHBROOK RD (T459)	0270/0000	==
		072123 FT
		5 0270/0000 LENGTH(AH 3584 BK 3599)
		==
		0260/2224 SCHOOLHOUSE RD (T420)
		==
	068524 FT	0260/0015 BMSID 15/0926/0260/0000 068524 FT 1 1 00102 0 00 0097+50 RED CLAY BR.
PRIMROSE DR (T518)	0250/2860	==
		5 0260/0000 LENGTH(AH 3599 BK 3181)
		==
		0250/1872 WALNUT RD (T442)
		==
WILLOWDALE LN (T339)	0250/1182	==
	065343 FT	065343 FT 1 1 00102 0 00 0065+78 EAST BR. RED CLAY CREEK STRUCTURE LENGTH 20 FT BMSID 15/0926/0250/0000
		5 0250/0000 LENGTH(AH 3181 BK 1520)
		==
	063823 FT	063823 FT 1 1 00102 0 00 0050+50 UNIONVILLE RD (T503)
		==
RIVER BIRCH CR (TWP )	0230/2726	==
		5 0240/0000 MFC BEGIN = C LENGTH(AH 1520 BK 3308)

DIR: B TOTAL LEN: 26.172 MI. DIST: 06-2 SR: 926  
 LEFT MUN: EAST MARLBOROUGH T RIGHT MUN: EAST MARLBOROUGH T

Left Side Road	Left Side Stationing	Left Side Length	Right Side Road	Right Side Stationing	Right Side Length	Right Side Notes
MEADOWBANK RD (T504)	0230/1509		WEST CLAY CREEK LN (T535)	0230/1509		
WAVERLY RD (T505)	0230/0829	060515 FT	WOLLASTON RD (T408)	0230/0000	060515 FT	1 1 00102 0 00 0016+80 WOLLASTON RD (T408) LENGTH(AH 3308 BK 1670) LC FOR WOLLASTON RD
WOLLASTON RD (T408)	0220/1223	058845 FT	WOLLASTON RD (T408)	0220/1571	058845 FT	1 1 00439 0 00 0062+88 W BR OF RED CLAY CREEK STRUCTURE LENGTH 12 FT BMSID 15/0926/0220/0000 LENGTH(AH 1670 BK 1767)
MILL RD (T402)	0210/0658	057078 FT	MILL RD (T402)	0210/0581	057078 FT	MILL RD (T402) BMSID 15/0926/0210/0000 1 1 00439 0 00 0045+98 BR. WEST BR. RED CLAY CR. BMSBG 15/0926/0210/0000 LENGTH(AH 1767 BK 2827)
	054251 FT			0204/0000	054251 FT	0 0 00000 0 00 0000+00 LENGTH(AH 2827 BK 1762)
	052489 FT		BYRD RD (T394)	052489 FT	052489 FT	1 1 00439 0 00 0000+00 BYRD RD (T394)

DIR: B TOTAL LEN: 26.172 MI.  
 LEFT MUN: EAST MARLBOROUGH T

DIST: 06-2 SR: 926  
 RIGHT MUN: EAST MARLBOROUGH T



5 0200/0000 LENGTH(AH 1762 BK 1912)  
 0190/1094 EAST MARLBOROUGH  
 WEST MARLBOROUGH T

050577 FT

0190/0014 BMSBG 15/0926/0190/0000  
 050577 FT 1 1 00136 0 00 0022+61  
 RED CLAY BR  
 BMSBG 15/0926/0190/0000  
 WEST MARLBOROUGH  
 NEW GARDEN T

5 0190/0000 LENGTH(AH 1912 BK 2515)

0170/0388 FOR SR 0926 AND 3033  
 (CONN)  
 0170/0377 NEW GARDEN  
 WEST MARLBOROUGH T  
 NEWARK RD  
 0170/0152 (SR3033 SEG 0100/2815)  
 048062 FT

1 1 00136 0 00 0000+00 048062 FT  
 NEWARK RD  
 (SR3033 SEG 0110/0000) 0170/0000

5 0170/0000 LENGTH(AH 2515 BK 3390)

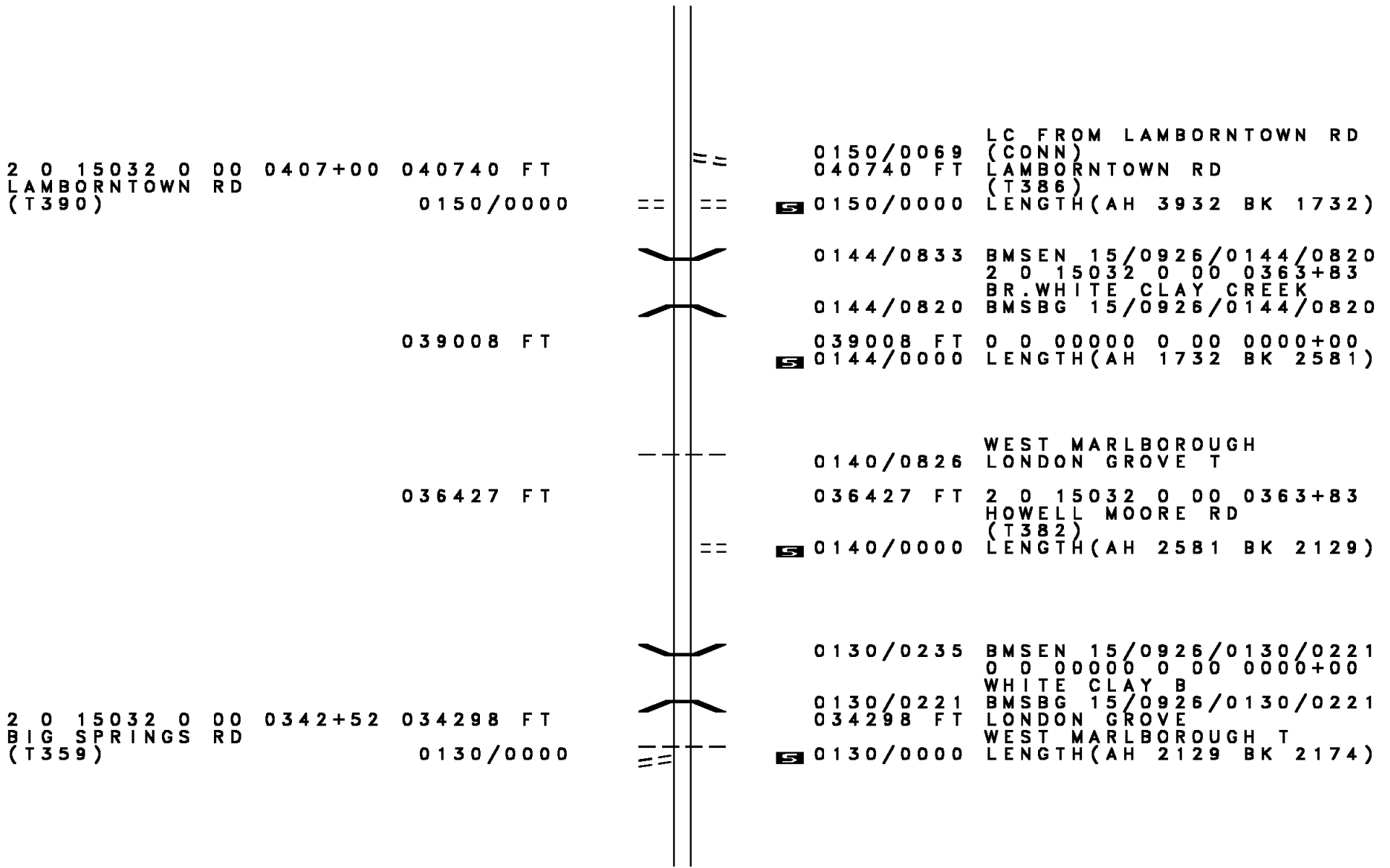
044672 FT

0160/0012 BMSBG 15/0926/0160/0000  
 044672 FT 2 0 15032 0 00 0446+45  
 BR OF WHITE CLAY CREEK  
 BMSBG 15/0926/0160/0000  
 5 0160/0000 LENGTH(AH 3390 BK 3932)

0150/3204 BMSBG 15/0926/0150/3182  
 0 0 0000 0 00 0000+00  
 WHITE CLAY B  
 0150/3182 BMSBG 15/0926/0150/3182



DIR: B TOTAL LEN: 26.172 MI. DIST: 06-2 SR: 926  
 LEFT MUN: WEST MARLBOROUGH T RIGHT MUN: WEST MARLBOROUGH T



DIR: B TOTAL LEN: 26.172 MI. DIST: 06-2 SR: 926  
 LEFT MUN: WEST MARLBOROUGH T RIGHT MUN: WEST MARLBOROUGH T

Stationing	Description	Stationing	Description
032124 FT		032124 FT	2 0 15032 0 00 0320+82 COATESVILLE RD (SR0841 SEG 0250/2677)
		0124/0000	LENGTH(AH 2174 BK 3545)
		0120/1444	MOSQUITO LN (T306)
2 0 15032 0 00 0285+40 028579 FT		028579 FT	
MOSQUITO LN (T364)		0120/0000	LENGTH(AH 3545 BK 2760)
		0110/2062	(APRA) SECCRA COMMUNITY SECCRA LANDFILL DR (PRDR)
		0110/0531	WEST MARLBOROUGH LONDON GROVE T
		0110/0517	LONDON GROVE LONDON DERRY T
025819 FT		025819 FT	2 0 15032 0 00 0257+67 HOOD RD (T387)
		0110/0000	LENGTH(AH 2760 BK 2324)
		023495 FT	023495 FT 2 0 15032 0 00 0234+40 WHITE HORSE RD (SR3039 SEG 0026/1748)
		0100/0000	LENGTH(AH 2324 BK 2384)
WHITE HORSE RD (T356)		0090/1171	

POE

DIR: B TOTAL LEN: 26.172 MI. DIST: 06-2 SR: 926  
 LEFT MUN: LONDONDERRY T RIGHT MUN: LONDONDERRY T

Left Side Description	Left Side Length	Right Side Description	Right Side Length
GAP NEWPORT PK (SR0041 SEG 0210/0000)	021111 FT 0090/0000	GAP NEWPORT PK (SR0041 SEG 0210/0000) LENGTH(AH 2384 BK 3844)	021111 FT 5 0090/0000
ANTHONY DR (TWP )	0080/1499		
DALEVILLE JENNERSVILLE (SR0796 SEG 0110/0767)	017267 FT 0080/0000	DALEVILLE JENNERSVILLE (SR0796 SEG 0110/0767) LENGTH(AH 3844 BK 1533)	017267 FT 5 0080/0000
DOIRE ST (T410)	0070/0910		
DALEVILLE RD (SR3099 SEG 0010/0000)	015734 FT 0070/0000	DALEVILLE RD (T369) LENGTH(AH 1533 BK 1661)	015734 FT 5 0070/0000
GREENFIELD RD (T392)	014073 FT 0060/0000	BITTER SWEET DR (T396)	0060/1000
FERNWOOD RD (T367)	0050/0574 012421 FT	BAKER RD (T350) LENGTH(AH 1652 BK 2777)	014073 FT 5 0060/0000 012421 FT 5 0050/0000

DIR: B TOTAL LEN: 26.172 MI. DIST: 06-2 SR: 926  
 LEFT MUN: LONDONDERRY T RIGHT MUN: LONDONDERRY T

009644 FT		009644 FT 0 0 00000 0 00 0000+00
		0044/0000 LENGTH(AH 2777 BK 1820)
FOR SR 0926 AND 3087 (CONN)	0040/0620	
FAGGS MANOR RD (SR3087 SEG 0010/0000)	0040/0520	FAGGS MANOR RD (T336) LONDONDERRY UPPER OXFORD T
007824 FT		0040/0520 BMSSEN 15/0926/0040/0000
		0040/0015 2 0 15032 0 00 0078+06
		007824 FT BIG ELK BR.
		BMSBG 15/0926/0040/0000
		0040/0000 LENGTH(AH 1820 BK 3236)
004588 FT		004588 FT 2 0 15032 0 00 0045+82
		EWING RD
		(SR3044 SEG 0050/0000)
		0030/0000 LENGTH(AH 3236 BK 2088)
002500 FT		002500 FT 0 0 00000 0 00 0000+00
		0020/0000 LENGTH(AH 2088 BK 2500)
2 0 15032 0 00 0000+00 000000 FT		NC STREET RD
LIMESTONE RD		LIMESTONE RD
(SR0010 SEG 0120/0000) 0010/0000		000000 FT (SR0010 SEG 0120/0000)
		MFC BEGIN = D
		0010/0000 LENGTH(AH 2500 BK 0000)

EXTRACT DATE: 12/18/2023 ROADWAY MANAGEMENT SYSTEM PAGE NUMBER: 280  
PRINT DATE: 12/20/2023 SLD COUNTY/SR - ANNUAL PRINT COUNTY: CHESTER  
DIR: B TOTAL LEN: 16.318 MI. DIST: 06-2 SR: 896  
LEFT MUN: UPPER OXFORD T RIGHT MUN: UPPER OXFORD T

086157 FT



086157 FT AH-LANCASTER (36)  
INTER-AHD GEORGETOWN RD  
0276/2455 (SR0896 SEG 0010/0000)

DIR: B TOTAL LEN: 16.318 MI. DIST: 06-2 SR: 896  
 LEFT MUN: UPPER OXFORD T RIGHT MUN: UPPER OXFORD T

	083702 FT			083702 FT	0 0 00000	0 00 0000+00
				0276/0000	LENGTH(AH	2455 BK 2455)
	081247 FT			081247 FT	0 0 00000	0 00 0000+00
				0274/0000	LENGTH(AH	2455 BK 1173)
1 0 00613 0 01 0062+83	080074 FT			080074 FT		
HOMEVILLE RD						
(SR3085 SEG 0110/3549)						
VILLAGE RD						
(T325)	0270/0000			0270/0000	LENGTH(AH	1173 BK 2387)
				0260/2260	HOMEVILLE RD	(SR3085 SEG 0120/0000)
	077687 FT	==		0260/0064	BMSBN 15/0896/0260/0000	
				077687 FT	1 0 00613 0 01 0086+48	
					MUDDY RUN	
				0260/0000	BMSBG 15/0896/0260/0000	
					LENGTH(AH	2387 BK 2785)
				0250/2545	GLENVILLE RD	(T357)
1 0 00613 0 01 0114+78	074902 FT	==		074902 FT		
COLLAMER RD						
(T353)	0250/0000	==		0250/0000	LENGTH(AH	2785 BK 3641)

DIR: B TOTAL LEN: 16.318 MI. DIST: 06-2 SR: 896  
 LEFT MUN: UPPER OXFORD T RIGHT MUN: UPPER OXFORD T

RAYMAR RD  
(T367)

0240/2115

0240/2163 EDENTON RD  
(SR3044 SEG 0010/0000)

0240/2056 FOR SR 0896 AND 3044  
(CONN)

071261 FT

071261 FT 1 0 00613 0 01 0151+19

SAW MILL RD  
(T333)

0240/0000

SAW MILL RD  
(T333)  
 LENGTH(AH 3641 BK 3786)

067475 FT

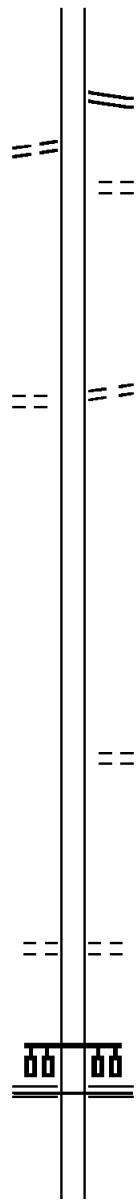
067475 FT 1 0 00613 0 01 0189+05

HAWKINS RD  
(T342)  
 LENGTH(AH 3786 BK 2545)

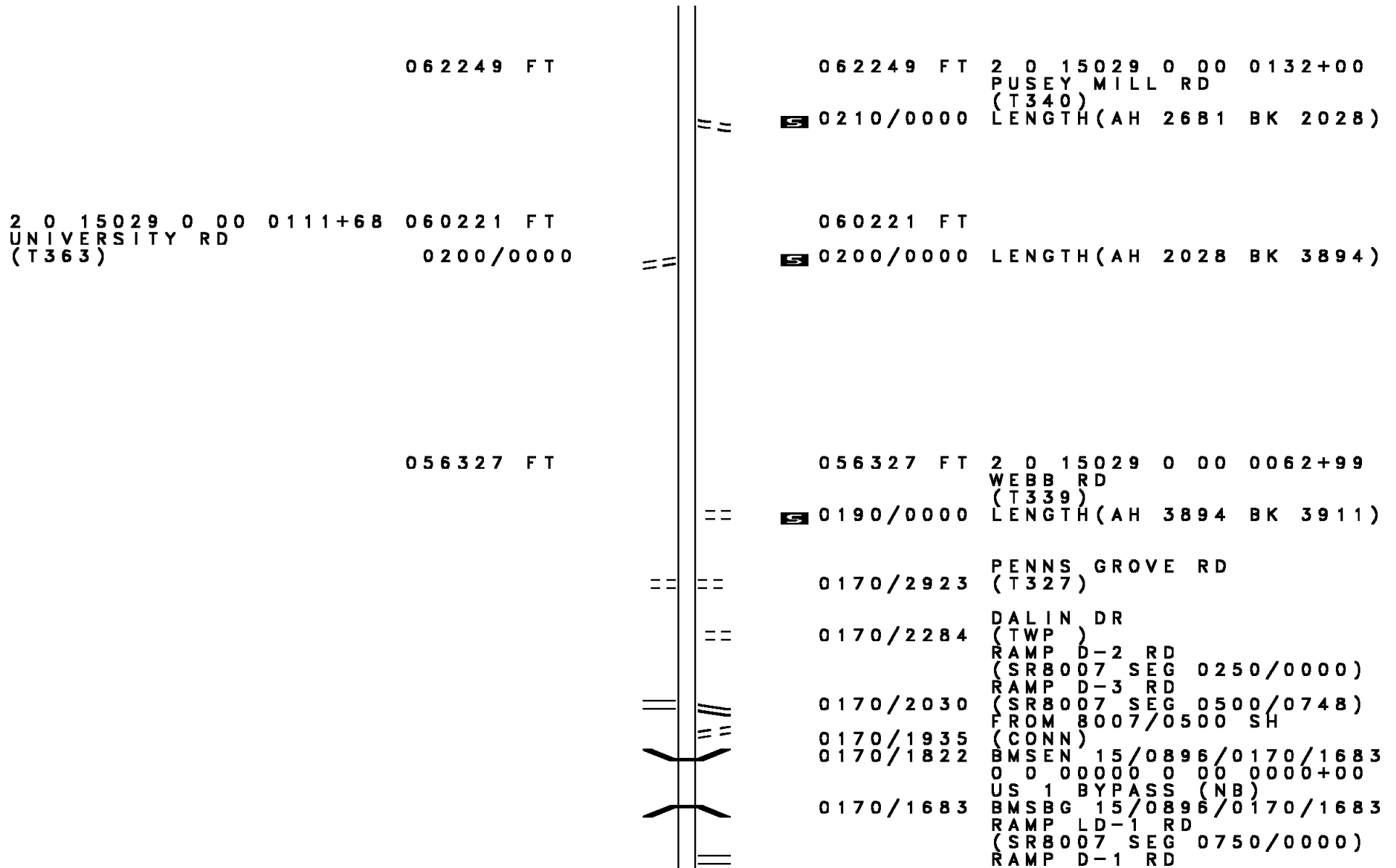
064930 FT

0220/0412 OLD LIMESTONE RD  
(T343)  
 064930 FT 1 0 00613 0 01 0210+36  
 LIMESTONE RD  
(SR0010 SEG 0110/0000)

MFC BEGIN = D  
 LENGTH(AH 2545 BK 2681)

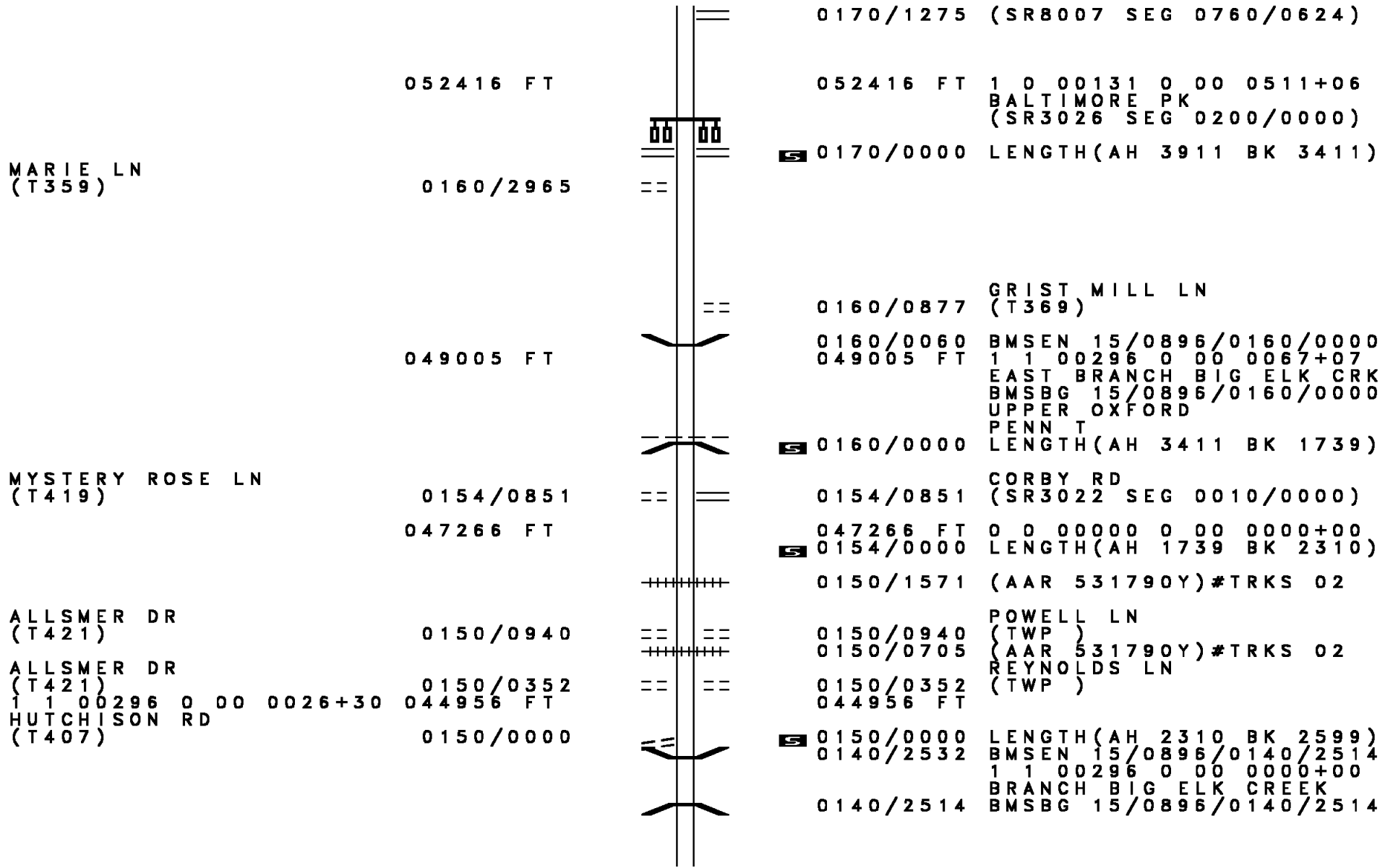


DIR: B TOTAL LEN: 16.318 MI. DIST: 06-2 SR: 896  
 LEFT MUN: UPPER OXFORD T RIGHT MUN: UPPER OXFORD T





DIR: B TOTAL LEN: 16.318 MI. DIST: 06-2 SR: 896  
 LEFT MUN: UPPER OXFORD T RIGHT MUN: UPPER OXFORD T



MARIE LN  
(T359)

MYSTERY ROSE LN  
(T419)

ALLSMER DR  
(T421)

ALLSMER DR  
(T421)

HUTCHISON RD  
(T407)

052416 FT

0160/2965

049005 FT

0154/0851

047266 FT

0150/0940

0150/0352  
044956 FT

0150/0000

0170/1275 (SR8007 SEG 0760/0624)

052416 FT 1 0 00131 0 00 0511+06  
BALTIMORE PK  
(SR3026 SEG 0200/0000)

5 0170/0000 LENGTH(AH 3911 BK 3411)

0160/0877 GRIST MILL LN  
(T369)

0160/0060 BMSBG 15/0896/0160/0000  
049005 FT 1 1 00296 0 00 0067+07  
EAST BRANCH BIG ELK CRK  
BMSBG 15/0896/0160/0000  
UPPER OXFORD  
PENN T

5 0160/0000 LENGTH(AH 3411 BK 1739)

0154/0851 CORBY RD  
(SR3022 SEG 0010/0000)

5 0154/0000 0 0 00000 0 00 0000+00  
LENGTH(AH 1739 BK 2310)

0150/1571 (AAR 531790Y)#TRKS 02

0150/0940 POWELL LN  
(TWP )  
0150/0705 (AAR 531790Y)#TRKS 02  
REYNOLDS LN  
(TWP )

5 0150/0000 LENGTH(AH 2310 BK 2599)  
0140/2532 BMSBG 15/0896/0140/2514  
1 1 00296 0 00 0000+00  
BRANCH BIG ELK CREEK  
BMSBG 15/0896/0140/2514

DIR: B TOTAL LEN: 16.318 MI. DIST: 06-2 SR: 896  
 LEFT MUN: PENN T RIGHT MUN: PENN T

Stationing	Segment Length (FT)	Segment Description	Right-of-Way Description
0140/1077		LEDUM RUN RD (T403)	
1 1 00296 0 00 0000+00	042357 FT	QUIMBY RD (T323)	QUIMBY RD (T323)
0140/0000		PENN NEW LONDON T LENGTH(AH 2599 BK 2253)	
0130/1304		KELTON JENNERVILLE RD (SR0796 SEG 0010/0000)	
VIOLET LN (T367)	0130/0701	PENN LONDON DR (PRDR)	
1 1 00090 0 00 0070+65	040104 FT	VIOLET LN (T367)	
0130/0000		PENN LONDON DR (PRDR)	
0130/0000		LENGTH(AH 2253 BK 3215)	
OXFORD RD (T405)	0120/1175	OLYMPIA AV (T390)	
1 1 00090 0 00 0038+50	036889 FT	WEST AVONDALE RD (T321)	
SAGINAW RD (T403)	0120/0000	WEST AVONDALE RD (T321)	
0120/0000		LENGTH(AH 3215 BK 3884)	
0110/3189		FIREHOUSE LN (PRDR)	
0110/2352		STATE RD (T402)	
0110/0800		THAMES DR (T374)	
CHURCH RD	033005 FT	NC NEWARK RD	

DIR: B TOTAL LEN: 16.318 MI. DIST: 06-2 SR: 896  
 LEFT MUN: NEW LONDON T RIGHT MUN: NEW LONDON T

(T354)	0110/0000	==	5 0110/0000	LENGTH(AH 3884 BK 2554)
MARY LN (PRDR)	0100/0413	==		
1 1 00558 0 00 0038+14 030451 FT		==	0100/0342	ELEANOR DR (T372)
SHEPHERD LN (T384)	0100/0000	==	5 0100/0000	LENGTH(AH 2554 BK 3385)
		==	0090/2060	SCHOOL RD (T356)
		==	0090/0739	COBBLERS LN (T410)
1 1 00558 0 00 0004+11 027066 FT		==	027066 FT	HESS MILL RD (T313)
MILL HOUSE DR (TWP)	0090/0000	==	5 0090/0000	NEW LONDON FRANKLIN T LENGTH(AH 3385 BK 3936)
WALNUT GLEN RD (T309)	0080/1817	==	0080/1817	PENNBROOK DR (T590)
1 1 00557 0 00 0118+54 023130 FT		==	023130 FT	
DEN RD (T390)	0080/0000	==	5 0080/0000	LENGTH(AH 3936 BK 1864)
		==	0074/0942	SCOTTS GLEN RD (T596)

DIR: B TOTAL LEN: 16.318 MI. DIST: 06-2 SR: 896  
LEFT MUN: FRANKLIN T RIGHT MUN: FRANKLIN T

Left Side Description	Left Side Distance	Right Side Description	Right Side Distance
DEN RD (T390)	021266 FT	HUNT VIEW LN (PRDR) LENGTH(AH 1864 BK 2283)	021266 FT
	0070/1905	CHESTERVILLE RD (SR0841 SEG 0070/2624)	0070/1481
	018983 FT	GYPSY HILL RD (T318) LENGTH(AH 2283 BK 3466)	018983 FT
KIMBELOT LN (T613)	0060/1868	PARSONS RD (T312)	0060/1868
PEACEDALE RD (T307)	0060/0765	MCMASTER BL (TWP )	0060/0438
1 1 00557 0 00 0041+65 APPLETON RD (SR3007 SEG 0030/2900) FOR SR 0896 AND 3007 (CONN)	015517 FT	015517 FT	015517 FT
	0060/0000	LENGTH(AH 3466 BK 3205)	0060/0000
	0050/3055		
	012312 FT	GOOD HOPE RD (SR3009 SEG 0010/0000) LENGTH(AH 3205 BK 3451)	012312 FT
		FRANKLIN LONDON BRITAIN T	0040/2650

DIR: B TOTAL LEN: 16.318 MI. DIST: 06-2 SR: 896  
 LEFT MUN: FRANKLIN T RIGHT MUN: FRANKLIN T

Stationing	Distance	Right of Way	Property	Notes
		0040/1863	INDIANTOWN RD (T303)	
008861 FT		008861 FT	1 1 00650 0 00 0089+65 FLINT HILL RD (T378)	
		0040/0000	LENGTH(AH 3451 BK 1963)	
006898 FT		006898 FT	0 0 00000 0 00 0000+00	
		0024/0000	LENGTH(AH 1963 BK 2940)	
STRICKERSVILLE RD (T320)	0020/0572	0020/0572	LONDON TRACT RD (T321)	
	003958 FT	003958 FT	1 1 00650 0 00 0038+00 SOUTH BANK RD (T307)	
		0020/0000	LENGTH(AH 2940 BK 3958)	
		0010/3263	CHAMBERS ROCK RD (T319)	
		0010/2077	MORGAN HOLLOW WY (T462)	
ELBOW LN (T301)	0010/0558	000000 FT	000000 FT 1 1 00650 0 00 0000+00 NC NEW LONDON RD INTER-BK DELAWARE STATE LINE (STBD)	
		0010/0000	MFC BEGIN = C LENGTH(AH 3958 BK 0000)	

DIR: B TOTAL LEN: 14.687 MI. DIST: 06-2 SR: 842  
 LEFT MUN: WEST CHESTER B RIGHT MUN: WEST CHESTER B

MINER ST (BORO)	INTER-AHD			
HIGH ST (SR3100 SEG 0090/1430)	0251/2581			
WILMONT MEWS ST (BORO)	0251/2349	==	==	
CHURCH ST (BORO)	0251/2141	==	==	
WOODBINE AL (BORO)	0251/1975	==	==	
DARLINGTON ST (BORO)	0251/1654	==	==	
NEW ST (BORO)	0251/1190	==	==	
UNKNOWN AL (BORO)	0251/1034	==	==	
WAYNE ST (BORO)	0251/0593	==	==	
1 1 01557 0 00 0041+28	074967 FT			
BRANDYWINE ST (BORO)				
WEST MINER ST (SR0842 SEG 0240/2707)	INTER-BK 077548 FT			
MFC BEGIN = D				
LENGTH(AH 25B1 BK 2707)	0251/0000			077316 FT
				074967 FT
				7250/0000
				INTER-AHD
				LTH AH 000100 BK 002707
				WEST MINER ST
				(SR0842 SEG 0251/0000)
				BRANDYWINE ST
				(BORO)
				0240/2707
EVERHART AV (BORO)	0240/2345	==	==	
				BRADFORD AV

DIR: B TOTAL LEN: 14.687 MI. DIST: 06-2 SR: 842  
 LEFT MUN: WEST CHESTER B RIGHT MUN: WEST CHESTER B

Left Side	Right Side
BRADFORD AV (T444) 0240/1642	(T444) WEST CHESTER EAST BRADFORD T 0240/1642
MERCERS MILL LN (PRDR) 0240/0774	
072260 FT	PRICE ST (T562) 1 1 01557 0 00 0014+12 SCONNELLTOWN RD (T561)
MEADOW LN (TWP) 0230/3426	5 0240/0000 LENGTH(AH 2707 BK 3695)
UNKNOWN RD (TWP) 0230/0118 068565 FT	068565 FT 1 1 00030 0 01 0140+05 NC WEST MINER ST BRANCH BLACKHORSE RUN STRUCTURE LENGTH 12 FT BMSID 15/0842/0230/0000
	5 0230/0000 LENGTH(AH 3695 BK 3219)
	BATTLE RIDGE RD (TWP) 0220/2054
	BIRMINGHAM RD (SR3061 SEG 0010/2399) 0220/1277 0220/1145 BMSEN 15/0842/0220/1132 1 1 00030 0 01 0118+65
	0220/1132 BLACKHORSE R BMSBG 15/0842/0220/1132
ALLERTON RD (T438) 0220/0592 1 1 00030 0 01 0107+30 065346 FT	065346 FT
BRANDYWINE CREEK RD (T550) 0220/0000	5 0220/0000 LENGTH(AH 3219 BK 1220)

DIR: B TOTAL LEN: 14.687 MI. DIST: 06-2 SR: 842  
 LEFT MUN: EAST BRADFORD T RIGHT MUN: EAST BRADFORD T

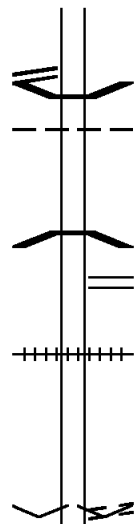
064126 FT	==	064126 FT	1 1 00030 0 01 0095+22
			BLUE ROCK RD
			(T437)
		5 0210/0000	LENGTH(AH 1220 BK 2713)
061413 FT		061413 FT	0 0 00000 0 00 0000+00
		5 0204/0000	LENGTH(AH 2713 BK 3222)
			NC CREEK RD
			CREEK RD
		0200/0332	(SR3071 SEG 0020/3530)
		0200/0262	BMSSEN 15/0842/0200/0000
058191 FT		058191 FT	1 1 00030 0 00 0037+56
			E. BR. BRANDYWINE CREEK
		5 0200/0000	BMSBG 15/0842/0200/0000
			LENGTH(AH 3222 BK 1906)
GRAYS LN (PRDR)		0190/1336	
			0190/0095 BMSSEN 15/0842/0190/0085
			1 1 00030 0 00 0017+10
			TRIB. W. BR. BRANDYWINE CK
1 1 00030 0 00 0017+10		0190/0085	BMSBG 15/0842/0190/0085
ALLERTON RD (T438)		056285 FT	
		0190/0000	
		5 0190/0000	LENGTH(AH 1906 BK 2713)
AVERY PL (TWP )		0180/1573	



DIR: B TOTAL LEN: 14.687 MI. DIST: 06-2 SR: 842  
 LEFT MUN: EAST BRADFORD T RIGHT MUN: EAST BRADFORD T

WAWASET RD  
 (SR3023 SEG 0090/0000) 0180/0347

053572 FT



0180/0272 BMS EN 15/0842/0180/0000  
 EAST BRADFORD

0180/0186 POCOPSON T  
 053572 FT 1 1 00030 0 00 0246+25

BRANDYWINE  
 BMSBG 15/0842/0180/0000  
 0180/0000 LENGTH(AH 2713 BK 2071)

0170/2006 WAWASET RD  
 (SR3025 SEG 0086/2184)

0170/1000 (AAR 589473H)#TRKS 01

051501 FT

051501 FT 1 0 00413 0 01 0225+00

VILLAGE: WAWASET  
 DAVIDSON RD  
 (T372)

0170/0000 LENGTH(AH 2071 BK 1761)

1 0 00413 0 01 0208+00 049740 FT  
 BRAGG HILL RD  
 (T373) 0160/0000

049740 FT

0160/0000 LENGTH(AH 1761 BK 2821)

046919 FT

046919 FT 0 0 00000 0 00 0000+00  
 0154/0000 LENGTH(AH 2821 BK 2294)

1 0 00413 0 01 0156+45 044625 FT  
 NORTHBROOK RD  
 (SR3027 SEG 0050/0000) 0150/0000

0150/0595 RED LION RD  
 044625 FT (SR3027 SEG 0040/2026)

0150/0000 LENGTH(AH 2294 BK 3611)

DIR: B TOTAL LEN: 14.687 MI. DIST: 06-2 SR: 842  
 LEFT MUN: POCOPSON T RIGHT MUN: POCOPSON T

Stationing	Length	Right of Way	Location
041014 FT	0140/0000	POCOPSON NEWLIN T	
INDIAN HANNA RD (T365)		041014 FT	
		0140/0000	LENGTH(AH 3611 BK 2159)
038855 FT	0134/0000	GALVIN CR (TWP)	
GLENHALL RD (T426)		038855 FT	
		0134/0000	LENGTH(AH 2159 BK 2141)
036714 FT	0130/0000	POE	
CANNERY RD (T369)		036714 FT	1 0 00413 0 01 0077+17 (APRA) ROBERT PEARSON I MARLBORO SPRING RD (T370)
		0130/0000	LENGTH(AH 2141 BK 2740)
033974 FT	0120/0338	NEWLIN GREEN CR (T434)	
BAILEY CR (T433)		033974 FT	1 0 00413 0 00 0049+05 OAK TREE RD (T422)
		0120/0000	LENGTH(AH 2740 BK 2178)
		0110/1045	NEWLIN EAST MARLBOROUGH T

DIR: B TOTAL LEN: 14.687 MI. DIST: 06-2 SR: 842  
 LEFT MUN: NEWLIN T RIGHT MUN: NEWLIN T

1 0 00413 0 00 0027+57 031796 FT  
 MITCHELL FARM LN  
 (T451) 0110/0000

031796 FT  
 0110/0000 LENGTH(AH 2178 BK 2753)  
 SPRINGHOUSE WY  
 (T466)

029043 FT

0100/2055 GRACE WY  
 (PRDR)  
 0100/1017  
 029043 FT 1 0 00413 0 00 0000+00  
 DOE RUN RD  
 (T357)  
 NC UN IONVILLE WAWASET RD  
 INTER-BK DOE RUN RD  
 (T357)

DOE RUN RD  
 (T357) 0090/1180

0100/0000 LTH AH 002753 BK 001680  
 029043 FT  
 7094/0000 LTH AH 001680 BK 001180  
 INTER-AHD DOE RUN RD  
 0090/1180 (T357)

027863 FT

027863 FT 2 0 15056 0 00 0278+80  
 MILL RD  
 (T402)  
 0090/0000 LENGTH(AH 1180 BK 1565)

026298 FT

026298 FT 0 0 00000 0 00 0000+00  
 0084/0000 LENGTH(AH 1565 BK 3446)

022852 FT

022852 FT 2 0 15056 0 00 0228+31  
 BYRD RD  
 (T394)  
 0080/0000 LENGTH(AH 3446 BK 2242)

DIR: B TOTAL LEN: 14.687 MI. DIST: 06-2 SR: 842  
 LEFT MUN: EAST MARLBOROUGH T RIGHT MUN: EAST MARLBOROUGH T

Stationing	Description	Length	Notes
020610 FT	EAST MARLBOROUGH WEST MARLBOROUGH T	0070/1269	
020610 FT		0070/0000	0 0 00000 0 00 0000+00 LENGTH(AH 2242 BK 2277)
2 0 15056 0 00 0183+59 018333 FT NEWARK RD (T389)	NEWARK RD (SR3033 SEG 0120/2499)	0060/0000	018333 FT LENGTH(AH 2277 BK 2244)
016089 FT	STONE BARN DR (PRDR)	0050/0482	2 0 15056 0 00 0161+33
016089 FT	MILL DR (PRDR)	0050/0000	LENGTH(AH 2244 BK 1898)
014191 FT		0044/0000	014191 FT 0 0 00000 0 00 0000+00 LENGTH(AH 1898 BK 2340)
WEST RD (T386)	NC UPLAND RD LAMBORNTOWN RD (T390)	0040/0427	011851 FT 2 0 15056 0 00 0118+95
011851 FT		0040/0000	LENGTH(AH 2340 BK 1730)

DIR: B TOTAL LEN: 14.687 MI. DIST: 06-2 SR: 842  
 LEFT MUN: WEST MARLBOROUGH T RIGHT MUN: WEST MARLBOROUGH T

Stationing	Description	Length	Notes
0 0 00000 0 00 0000+00	010121 FT	010121 FT	
WILSON RD (T400)	0034/0000	0034/0000	LENGTH(AH 1730 BK 2542)
RYAN RD (T382)	0030/0556 007579 FT	007579 FT	2 0 15056 0 00 0076+03 CLOMELL DOE RUN RD (PRDR)
	0030/0000	0030/0000	LENGTH(AH 2542 BK 3903)
THOURON RD (T378)	0020/0392 003676 FT	003676 FT	2 0 15056 0 00 0036+92 BIG SPRINGS RD (T359)
	0020/0000	0020/0000	LENGTH(AH 3903 BK 3676)
000000 FT		000000 FT	2 0 15056 0 00 0000+00 NC CLONMELL UPLAND RD CHATHAM RD (SRO841 SEG 0270/0000)
		INTER-BK	HOOD RD (T387)
		MFC BEGIN = D	
		0010/0000	LENGTH(AH 3676 BK 0000)

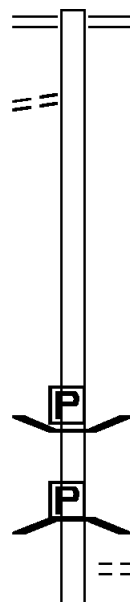
EXTRACT DATE: 12/18/2023 ROADWAY MANAGEMENT SYSTEM PAGE NUMBER: 263  
 PRINT DATE: 12/20/2023 SLD COUNTY/SR - ANNUAL PRINT COUNTY: CHESTER  
 DIR: B TOTAL LEN: 17.305 MI. DIST: 06-2 SR: 841  
 LEFT MUN: WEST MARLBOROUGH T RIGHT MUN: WEST MARLBOROUGH T

CHAPEL RD  
(T370)

091369 FT

0320/2547

088003 FT



091369 FT DOE RUN RD  
 0320/3366 (SR0082 SEG 0322/0000)

088003 FT 1 0 00643 0 00 0030+06  
 0320/0000 LENGTH(AH 3366 BK 3005)

0310/1587 BMSBN 15/0841/0310/1506  
 BRIDGE POSTED (TONS)  
 1 0 00643 0 00 0015+07  
 SGL 32 COMB 40  
 DOE RUN  
 0310/1506 BMSBG 15/0841/0310/1506  
 THOURON RD  
 0310/1436 (T378)

DIR: B TOTAL LEN: 17.305 MI. DIST: 06-2 SR: 841  
 LEFT MUN: WEST MARLBOROUGH T RIGHT MUN: WEST MARLBOROUGH T

1 0 00643 0 00 0000+00 084998 FT  
 SPRINGDELL RD  
 (SR3045 SEG 0010/0000) 0310/0000  
 OLD HILTON RD  
 (T367) 0300/2161

084998 FT  
 0310/0000 LENGTH(AH 3005 BK 2571)

2 0 15045 0 00 0312+76 082427 FT  
 WERTZ RD  
 (T365) 0300/0000

082427 FT  
 0300/0000 LENGTH(AH 2571 BK 3165)

079262 FT

079262 FT 2 0 15045 0 00 0281+11  
 0290/0000 LENGTH(AH 3165 BK 3572)

GREENLAWN RD  
 (T397) 0280/1351

0280/1369 SHARITZ RD  
 (PRDR)

075690 FT

0280/0012 BMSBN 15/0841/0280/0000  
 075690 FT 2 0 15045 0 00 0245+27  
 TRIB DOE RUN  
 BMSBG 15/0841/0280/0000  
 0280/0000 LENGTH(AH 3572 BK 3030)

0270/2181 BMSBN 15/0841/0270/2168  
 2 0 15045 0 00 0236+55  
 TRIB DOE RUN  
 BMSBG 15/0841/0270/2168

DIR: B TOTAL LEN: 17.305 MI. DIST: 06-2 SR: 841  
 LEFT MUN: WEST MARLBOROUGH T RIGHT MUN: WEST MARLBOROUGH T

2 0 15045 0 00 0214+88 072660 FT  
 HOOD RD  
 (T387) 0270/0000

072660 FT CLONMELL UPLAND RD  
 (SR0842 SEG 0010/0000)  
 0270/0000 LENGTH(AH 3030 BK 3605)

069055 FT

069055 FT 2 0 15045 0 00 0178+92  
 NC CHATHAM RD  
 LARAMEE RD  
 (T359)  
 0260/0000 LENGTH(AH 3605 BK 3424)

0250/2677 STREET RD  
 (SR0926 SEG 0124/0000)  
 WEST MARLBOROUGH  
 0250/2668 LONDON GROVE T

065631 FT

065631 FT 2 0 15045 0 00 0144+72  
 HANNUM MILL RD  
 (T500)  
 0250/0000 LENGTH(AH 3424 BK 3022)

STRODE RD



DIR: B TOTAL LEN: 17.305 MI.  
 LEFT MUN: LONDON GROVE T

DIST: 06-2 SR: 841  
 RIGHT MUN: LONDON GROVE T

		062609 FT	==	0240/0190 (T550)	
				062609 FT	2 0 15045 0 00 0116+25
					LONDON GROVE RD
					(T353)
				NC CO	ATESVILLE RD
					FROM 0041/0150 SH
					(CONN)
				5 0240/0000	LENGTH(AH 3022 BK 2480)
					GAP NEWPORT PK
					(SR0041 SEG 0150/0650)
GAP NEWPORT PK		0230/2405	==		
(SR0041 SEG 0150/0650)					
FROM 0041/0150 SH		0230/2291	==		
(CONN)					
CHURCH AL		0230/2100	==	0230/2290	CHURCH AL
(T551)					(TWP)
PENNOCK LN					
(T303)					
LONDON GROVE RD		0230/1592	==		
(T353)					
2 0 15045 0 00 0084+87		060129 FT	==	060129 FT	
LLOYD RD				5 0230/0000	LENGTH(AH 2480 BK 2079)
(T359)		0230/0000	==		
		058050 FT		058050 FT	2 0 15045 0 00 0064+50
				5 0220/0000	LENGTH(AH 2079 BK 1970)
		056080 FT		0210/0030	BMS EN 15/0841/0210/0000
				056080 FT	2 0 15045 0 00 0049+50
					BRANCH WHITE CLAY CREEK
				5 0210/0000	BMSBG 15/0841/0210/0000
					LENGTH(AH 1970 BK 2326)
					WOODVIEW RD
				0200/2050	(T357)
ROSE ANN LN		0200/1406	==		
(T579)					

DIR: B TOTAL LEN: 17.305 MI. DIST: 06-2 SR: 841  
 LEFT MUN: LONDON GROVE T RIGHT MUN: LONDON GROVE T

2 0 15045 0 00 0027+36 053754 FT  
 PRANGE RD  
 (T311) 0200/0000

==

053754 FT

**S** 0200/0000 LENGTH(AH 2326 BK 2679)  
 RAMP KENNETT BR  
 (SR8011 SEG 0520/0000)

==

0190/2320 (SR8011 SEG 0510/0974)  
 0190/1817 BMSEN 15/0841/0190/1590  
 0 0 0000 0 00 0000+00

==

0190/1590 BMSBG 15/0841/0190/1590  
 US 1 BYPASS  
 MISTY HOLLOW DR

==

0190/1174 (T573)  
 RAMP RD  
 (SR8011 SEG 0020/0000)

==

0190/1123 (SR8011 SEG 0010/0958)

051075 FT

051075 FT 2 0 15045 0 00 0000+00  
 E HARMONY RD  
 (SR3026 SEG 0300/0000)

NC CHATHAM RD  
 LONDON GROVE  
 WEST GROVE B

==

**S** 0190/0000 LENGTH(AH 2679 BK 1225)  
 (APRA) WILLIAM F GAEBEL  
 CHATHAM ST

POE

0180/1204 (BORO)

MEETINGHOUSE RD  
 (BORO) 0180/1098  
 QUAKER AL  
 (BORO) 0180/0892

==

0180/0668 OAKLAND AV  
 (BORO)

049850 FT

049850 FT 1 0 00131 0 00 0757+10  
 EXCHANGE PL  
 (BORO)

==

**S** 0180/0000 LENGTH(AH 1225 BK 0241)  
 049609 FT

1 0 00131 0 00 0754+69 049609 FT  
 PYLES AL  
 (BORO)  
 EVERGREEN ST  
 (SR3026 SEG 0280/2941) 0170/0000

==

NC EVERGREEN ST  
**S** 0170/0000 LENGTH(AH 0241 BK 3444)  
 RAILROAD AV  
 (BORO)  
 0160/3230 (BORO)

==

DIR: B TOTAL LEN: 17.305 MI. DIST: 06-2 SR: 841  
 LEFT MUN: WEST GROVE B RIGHT MUN: WEST GROVE B

Left Municipality	Segment ID	Length (FT)	Right Municipality	Segment ID	Length (FT)	Notes
WALNUT ST (BORO)	0160/2893		WEST GROVE B	0160/3141		(AAR 541306X) #TRKS 01
			WEST GROVE B	0160/3063		ROSEHILL ST (BORO)
			WEST GROVE B	0160/2858		BUSHONG AL (BORO)
			WEST GROVE B	0160/2076		SUMMIT AV (BORO)
EDGEHILL AV (BORO)	0160/1744		WEST GROVE B	0160/1222		HILLCREST AV (BORO)
HILLSIDE AV (BORO)	0160/1424		WEST GROVE B	0160/0645		WEST GROVE LONDON GROVE T
HILLCREST AV (BORO)	0160/1091		WEST GROVE B	046165	FT	
WEST MEADOW DR (BORO)	0160/0702		WEST GROVE B	046165	FT	2 0 15022 0 00 0256+14 NC PROSPECT AV STATE RD (T389)
			WEST GROVE B	0160/0000		LENGTH(AH 3444 BK 3911)
			WEST GROVE B	0150/3493		BUTTONWOOD DR (T561)
GODDARD PARK DR (TWP)	0150/1897		WEST GROVE B	0150/1897		STRATFORD DR (T568)
			WEST GROVE B	0150/0536		STANFORD DR (T612)
			WEST GROVE B	042254	FT	
			WEST GROVE B	0150/0000		LENGTH(AH 3911 BK 2445)
			WEST GROVE B	0140/2106		CAVERSHAM DR (T606)

DIR: B TOTAL LEN: 17.305 MI. DIST: 06-2 SR: 841  
 LEFT MUN: LONDON GROVE T RIGHT MUN: LONDON GROVE T

039809 FT

039809 FT 2 0 15022 0 00 0192+67  
 AVONDALE RD  
 (T300)  
 0140/0000 LENGTH(AH 2445 BK 1500)

038309 FT

038309 FT 2 0 15022 0 00 0177+11  
 0130/0000 LENGTH(AH 1500 BK 3449)  
 LONDON GROVE  
 0120/3390 FRANKLIN T

SCHOOL HOUSE RD  
 (T317)  
 CHURCH HILL RD  
 (T319)

0120/0791  
 0120/0293 BMSEN 15/0841/0120/0252  
 0 0 00000 0 00 0000+00  
 MIDDLE BR. WHITE CLAY C  
 0120/0252 BMSBG 15/0841/0120/0252

PENNOCK BRIDGE RD  
 (SR3022 SEG 0094/2852) 0120/0202  
 2 0 15022 0 00 0143+11 034860 FT  
 OLD SCHOOL HOUSE RD  
 (T317) 0120/0000

034860 FT  
 0120/0000 LENGTH(AH 3449 BK 3313)

HUNTING HILLS DR  
 (T385) 0110/0735  
 031547 FT

031547 FT 2 0 15022 0 00 0110+06  
 CHESTERVILLE RD  
 (SR3024 SEG 0010/0000)  
 NC WICKERTON RD  
 NORTH CREEK RD  
 (SR3103 SEG 0040/1783)  
 0110/0000 LENGTH(AH 3313 BK 3043)

DIR: B TOTAL LEN: 17.305 MI. DIST: 06-2 SR: 841  
 LEFT MUN: FRANKLIN T RIGHT MUN: FRANKLIN T

Location / Road Name	Segment ID	Length (FT)	Start Station	End Station	Notes
FLINT HILL RD (T378)	0100/1212				
	028504 FT	028504 FT	2 0 15017 0 00	0199+90	LENGTH(AH 3043 BK 2800)
OLD SCHOOL HOUSE RD (T317)	0090/0510				
	0090/0473				BMSBN 15/0841/0090/0460 BRIDGE POSTED (TONS) 2 0 15017 0 00 0175+84 SGL 35 COMB
	0090/0460	025704 FT	2 0 15017 0 00	0171+24	BR W BR WHITE CLAY CREEK BMSBG 15/0841/0090/0460 LENGTH(AH 2800 BK 3653)
HESS MILL RD (T313)	0080/2589				
	0080/2210				BMSBN 15/0841/0080/2161 2 0 15017 0 00 0156+16 W BR WHITE CLAY CREEK
	0080/2161				BMSBG 15/0841/0080/2161 GYPSY HILL RD
	0080/1746				(T318)
	022051 FT	022051 FT	2 0 15017 0 00	0134+61	LENGTH(AH 3653 BK 3757)
	0070/2624				NEW LONDON RD (SR0896 SEG 0070/1481)
	0070/2355				LIBERTY LN (T619)

DIR: B TOTAL LEN: 17.305 MI. DIST: 06-2 SR: 841  
 LEFT MUN: FRANKLIN T RIGHT MUN: FRANKLIN T

	018294 FT			018294 FT	2 0 15017 0 00 0099+42
CARRIAGE RUN RD (T388)	0060/2701	==		0070/0000	LENGTH(AH 3757 BK 3138)
			==	0060/2466	SPRINGHOUSE LN (PRDR)
CARRIAGE RUN RD (T388)	0060/1886	==			
	015156 FT			015156 FT	2 0 15017 0 00 0065+89
			==	0060/0000	PEACEDALE RD (T303) LENGTH(AH 3138 BK 3946)
SYLVAN LN (PRDR)	0050/3321	==		0050/3293	HIDDEN FOX DR (T607)
			==	0050/2788	SYCAMORE KNOLL LN (PRDR)
			==	0050/1970	BELMONT CT (T611)
			==	0050/1550	PREAKNESS CT (T610)
	011210 FT			0050/0058	FRANKLIN NEW LONDON T
				011210 FT	2 0 15017 0 00 0026+98
				0050/0000	LENGTH(AH 3946 BK 2610)
				0040/1895	BMS EN 15/0841/0040/1843 2 0 15017 0 00 0018+74
WAYSIDE LN (T401)	0040/1583	==		0040/1843	HODGSON RUN BMSBG 15/0841/0040/1843

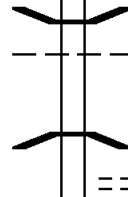
DIR: B TOTAL LEN: 17.305 MI. DIST: 06-2 SR: 841  
 LEFT MUN: NEW LONDON T RIGHT MUN: NEW LONDON T

2 0 15017 0 00 0000+00 008600 FT  
 LEWISVILLE RD  
 (T407) 0040/0000

008600 FT  
 0040/0000 LENGTH(AH 2610 BK 1640)

006960 FT

006960 FT 2 0 15015 0 01 0069+38  
 0030/0000 LENGTH(AH 1640 BK 3463)



0020/1623 BMS EN 15/0841/0020/1507  
 NEW LONDON  
 0020/1603 ELK TOWNSHIP T  
 0 0 00000 0 00 0000+00  
 BIG ELK CREEK  
 0020/1507 BMSBG 15/0841/0020/1507  
 SPRINGLAWN RD  
 0020/1362 (T354)

003497 FT

003497 FT 2 0 15015 0 00 0034+86  
 0020/0000 LENGTH(AH 3463 BK 3497)

WILLS FARM RD  
 (T360) 0010/2847

BRICK MEETINGHOUSE RD  
 (SR3006 SEG 0010/1090) 0010/0949

LEWISVILLE RD  
 (SR0472 SEG 0010/0000) 0010/0196  
 000000 FT

0010/1175 STRICKERSVILLE RD  
 (SR3006 SEG 0020/0000)

000000 FT 2 0 15015 0 00 0000+00  
 NC CHESTERTVILLE RD  
 INTER-BK MARYLAND STATE LINE  
 (STBD)  
 MFC BEGIN = D  
 0010/0000 LENGTH(AH 3497 BK 0000)

EXTRACT DATE: 12/18/2023 ROADWAY MANAGEMENT SYSTEM PAGE NUMBER: 253  
PRINT DATE: 12/20/2023 SLD COUNTY/SR - ANNUAL PRINT COUNTY: CHESTER  
DIR: B TOTAL LEN: 5.788 MI. DIST: 06-2 SR: 796  
LEFT MUN: LONDONDERRY T RIGHT MUN: LONDONDERRY T

030562 FT



030562 FT  
INTER-AHD DERRY MEETING RD  
(SR3041 SEG 0010/0000)  
GAP NEWPORT PK  
0110/3137 (SR0041 SEG 0220/0000)



DIR: B TOTAL LEN: 5.788 MI. DIST: 06-2 SR: 796  
 LEFT MUN: LONDONDERRY T RIGHT MUN: LONDONDERRY T

HEMLOCK DR (T402)	0110/2298	==	==	0110/1820	CHET DR (TWP)
STREET RD (SR0926 SEG 0080/0000)	0110/0767	==	==	0110/0767	STREET RD (SR0926 SEG 0080/0000)
2 0 15033 0 00 0063+94	027425 FT			027425 FT	
DALEVILLE RD (T369)	0110/0000	==	==	5 0110/0000	LENGTH(AH 3137 BK 3334)
MINDY DR (T395)	0100/2986	==	==	0100/2789	COLTON DR (T389)
LONDONDERRY CT (TWP)	0100/1981	==			
2 0 15033 0 00 0030+48	024091 FT			024091 FT	
PRIVATE DR (PRDR)	0100/0000	==	==	5 0100/0000	LENGTH(AH 3334 BK 3049)
				0090/1072	PHILLIPS MILL RD (SR3039 SEG 0010/0000)
	021042 FT			021042 FT	2 0 15033 0 00 0000+00 HILTON RD (T325) LONDONDERRY PENN T
FAGGS MANOR RD (T353)	0080/3532	==	==	5 0090/0000	LENGTH(AH 3049 BK 3740)

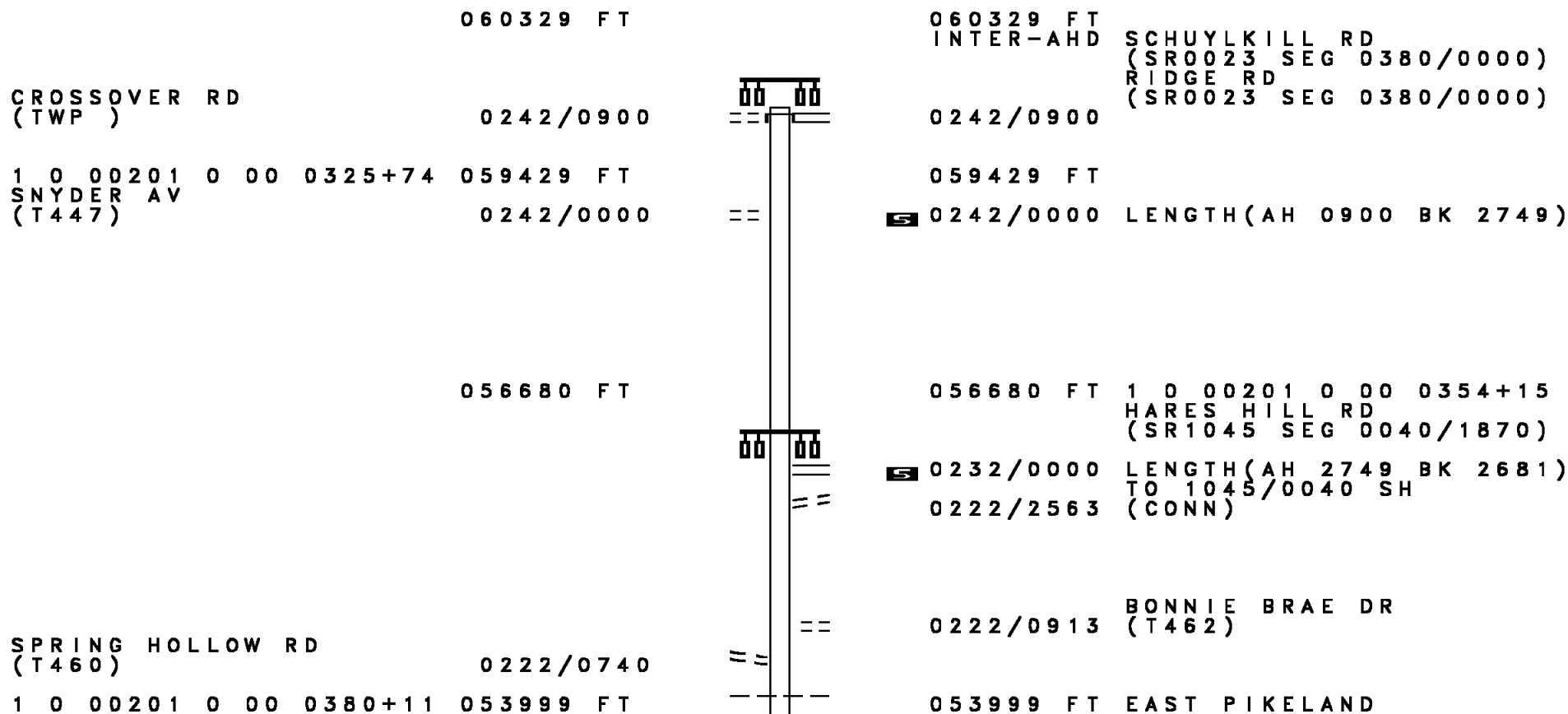
DIR: B TOTAL LEN: 5.788 MI. DIST: 06-2 SR: 796  
 LEFT MUN: PENN T RIGHT MUN: PENN T

Stationing / Description	Distance (FT)	Notes
1 1 00150 0 01 0165+37 BAKER RD (T345)	017302 FT	
	0080/0000	LENGTH(AH 3740 BK 1999)
	015303 FT	
	0070/0000	1 1 00150 0 01 0145+43 EWING RD (T408) LENGTH(AH 1999 BK 3909)
	0060/2802	MFC BEGIN = D
	0060/1987	WOODVIEW RD (T337)
TO 8009/0250 SH (CONN)	0060/1463	
RAMP E-2 RD (SR8009 SEG 0250/0000)	0060/1388	RAMP E-3 RD (SR8009 SEG 0500/0619)
	0060/1228	BMSBN 15/0796/0060/1101 1 1 00150 0 00 0116+56 US 1 BYPASS (NB)
	0060/1101	BMSBG 15/0796/0060/1101 RAMP E-4 RD (SR8009 SEG 0750/0000)
	0060/0921	RAMP E-1 RD (SR8009 SEG 0010/0775)
	0060/0859	TO 8009/0750 SH (CONN)
	0060/0302	OLD JENNERVILLE RD (T352)
	011394 FT	1 1 00150 0 00 0105+77 LEVILLE JENNERVILLE RD OLD BALTIMORE PK (SR3026 SEG 0250/0000)
	0060/0000	LENGTH(AH 3909 BK 1876)
SHOPS AT JENNERVILLE V (PRDR)	0054/1227	

DIR: B TOTAL LEN: 5.788 MI. DIST: 06-2 SR: 796  
 LEFT MUN: PENN T RIGHT MUN: PENN T

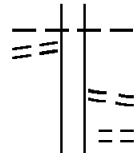
Segment ID	Start Station	End Station	Length (FT)	Notes
1 1 00150 0 00 0087+53	009518 FT	009518 FT	0054/0000	VINEYARD WY (TWP) LENGTH(AH 1876 BK 2620)
JENNERS POND RD (T413)				
1 1 00150 0 00 0061+65	006898 FT	006898 FT	0050/0000	LENGTH(AH 2620 BK 1313)
LEWIS RD (T350)				BRIAR DR (T398)
1 1 00150 0 00 0047+78	005585 FT	005585 FT	0040/0000	LENGTH(AH 1313 BK 2499)
CORBY RD (SR3022 SEG 0016/1244)				DRAINAGE STRUCTURE LENGTH 23 FT
				BMSID 15/0796/0030/2445 PENNOCK BRIDGE RD (T406)
				0030/2445
				0030/2202
	003086 FT	003086 FT	0030/0000	1 1 00150 0 00 0023+12 LENGTH(AH 2499 BK 2308)
LEDUM RUN RD (T403)			0020/0894	
1 1 00150 0 00 0000+00	000778 FT	000778 FT	0020/0000	PENN NEW LONDON T LENGTH(AH 2308 BK 0778)
QUIMBY RD (T323)				
1 1 00090 0 00 0084+05	000000 FT	000000 FT	0010/0000	NC KELTON JENNERVILLE RD INTER-BK NEWARK RD (SR0896 SEG 0130/1304) MFC BEGIN = C LENGTH(AH 0778 BK 0000)
NEWARK RD (SR0896 SEG 0130/1304)				

DIR: B TOTAL LEN: 11.426 MI. DIST: 06-2 SR: 724  
 LEFT MUN: EAST PIKELAND T RIGHT MUN: EAST PIKELAND T



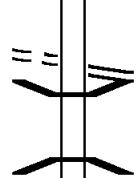
DIR: B TOTAL LEN: 11.426 MI. DIST: 06-2 SR: 724  
 LEFT MUN: EAST PIKELAND T RIGHT MUN: EAST PIKELAND T

PIKELAND AV  
 (T467) 0222/0000



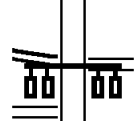
0222/0000 EAST VINCENT T  
 LENGTH(AH 2681 BK 2504)  
 LC FROM VIOLET WY  
 0212/2040 (CONN)  
 0212/1975 VIOLET WY  
 (TWP )

1 0 00201 0 01 0404+82 051495 FT  
 STONY RUN RD  
 (T482) 0212/0000



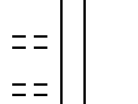
051495 FT STONY RUN RD  
 (SR1032 SEG 0040/3960)  
 0212/0000 LENGTH(AH 2504 BK 2449)  
 0202/2385 BMS EN 15/0724/0202/2356  
 1 0 00201 0 01 0405+80  
 STONY RUN CREEK  
 0202/2356 BMSBG 15/0724/0202/2356

1 0 00201 0 01 0429+50 049046 FT  
 PARK RD  
 (SR1041 SEG 0040/0000) 0202/0000  
 NEW ST  
 (SR1043 SEG 0010/0000) 0192/2458

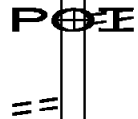


049046 FT HILL CHURCH RD  
 (SR1041 SEG 0040/0000)  
 0202/0000 LENGTH(AH 2449 BK 2826)  
 0192/2458

ARCH ST  
 (T485) 0192/1174  
 HECKEL AV  
 (T487) 0192/0756



1 0 00201 0 01 0457+33 046220 FT  
 PENNHURST RD  
 (T483) 0192/0000

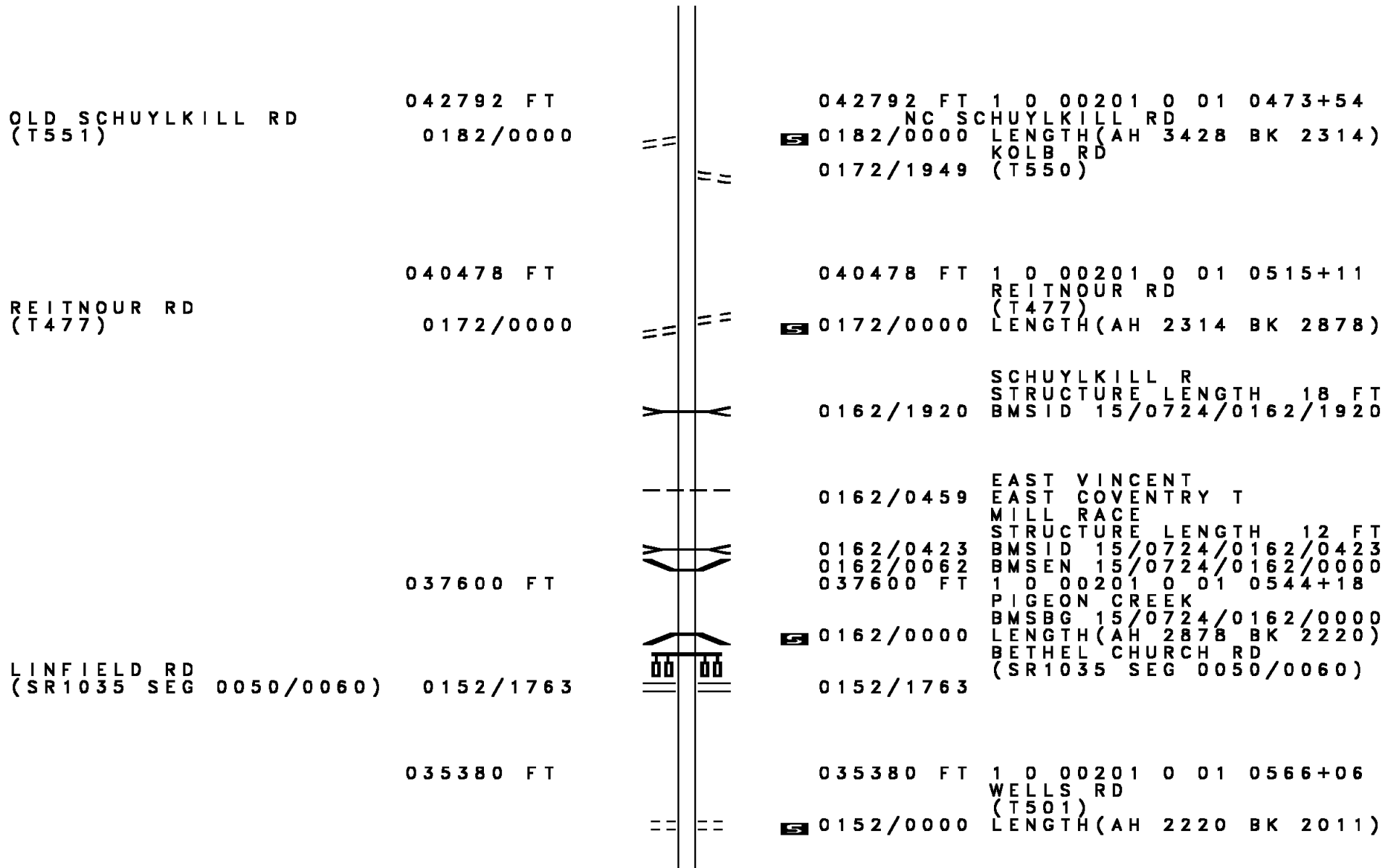


(APRA) GARFIELD INDUSTR  
 MENNONITE CHURCH RD  
 (T486)  
 0192/0110  
 046220 FT  
 0192/0000 LENGTH(AH 2826 BK 3428)

BRIDGE ST  
 (SR1039 SEG 0050/0000) 0182/2142



0182/2142 BRIDGE ST  
 (SR1039 SEG 0050/0000)



DIR: B TOTAL LEN: 11.426 MI. DIST: 06-2 SR: 724  
 LEFT MUN: EAST COVENTRY T RIGHT MUN: EAST COVENTRY T

Stationing	Distance	Structure	Notes
033369 FT	0142/0390	FRANKLIN AV (T598)	1 0 00201 0 01 0586+16
	033369 FT	ANDERSON RD (T504)	
	0142/0000	LENGTH(AH 2011 BK 2806)	
GAUGER LN (TWP)	0132/0951		
1 0 00201 0 01 0614+18	030563 FT	SANATOGA RD (SR1034 SEG 0080/1026)	
SANATOGA RD (T590)	0132/0000	LENGTH(AH 2806 BK 2326)	
	0122/1289	BRANCH PIGEON CREEK STRUCTURE LENGTH 10 FT BMSID 15/0724/0122/1289	
028237 FT	028237 FT	1 0 00201 0 01 0637+44	
		BRANCH SCHUYLKILL RIVER STRUCTURE LENGTH 10 FT BMSID 15/0724/0122/0000	
	0122/0000	LENGTH(AH 2326 BK 2074)	
1 0 00201 0 01 0658+06	026163 FT	FRICKS LOCKS RD (T515)	
FRICKS LOCKS RD (T515)	0112/0000	LENGTH(AH 2074 BK 2313)	
023850 FT	023850 FT	1 0 00201 0 01 0681+30	
		NC NEW SCHUYLKILL RD PETERMAN RD	

EXTRACT DATE: 12/18/2023  
PRINT DATE: 12/20/2023

ROADWAY MANAGEMENT SYSTEM  
SLD COUNTY/SR - ANNUAL PRINT

PAGE NUMBER: 245  
COUNTY: CHESTER

DIR: B TOTAL LEN: 11.426 MI.  
LEFT MUN: EAST COVENTRY T

DIST: 06-2 SR: 724  
RIGHT MUN: EAST COVENTRY T

TOWPATH PARK RD  
(T534)

0102/0000

== ==

0102/0000

(T534)  
LENGTH(AH 2313 BK 2157)

< >

0092/1536

BRANCH PIGEON CREEK  
STRUCTURE LENGTH 18 FT  
BMSID 15/0724/0092/1536  
LC FOR OLD SCHUYLKILL RD  
(CONN)

0092/1119

==

0092/0413

OLD SCHUYLKILL RD  
(T532)  
1 0 00201 0 02 0708+53  
VAUGHN RD  
(T515)

021693 FT

==

0092/0000

EAST COVENTRY  
NORTH COVENTRY T  
LENGTH(AH 2157 BK 3005)  
TRIB. SCHUYLKILL RIVER  
STRUCTURE LENGTH 14 FT  
BMSID 15/0724/0082/2589

0082/2589

< >

RAMP H RD  
(SR8022 SEG 0762/0000)  
RAMP G RD  
(SR8022 SEG 0250/1223)  
FROM 8022/0250 SH  
(CONN)

0082/1890

00 00

0082/1890

==

0082/1780

1 0 00201 0 02 0738+37 018688 FT  
UNKNOWN RD  
(TWP )  
KEIM ST  
(T501)

0082/0000

==

0082/0476

PARK AV  
(T518)  
KEIM RD  
(T490)  
LENGTH(AH 3005 BK 1650)

018688 FT

0082/0000

00 00

0072/1288

==

0072/1288

1 0 00201 0 02 0754+99 017038 FT  
MAURER RD  
(T601)

0072/0000

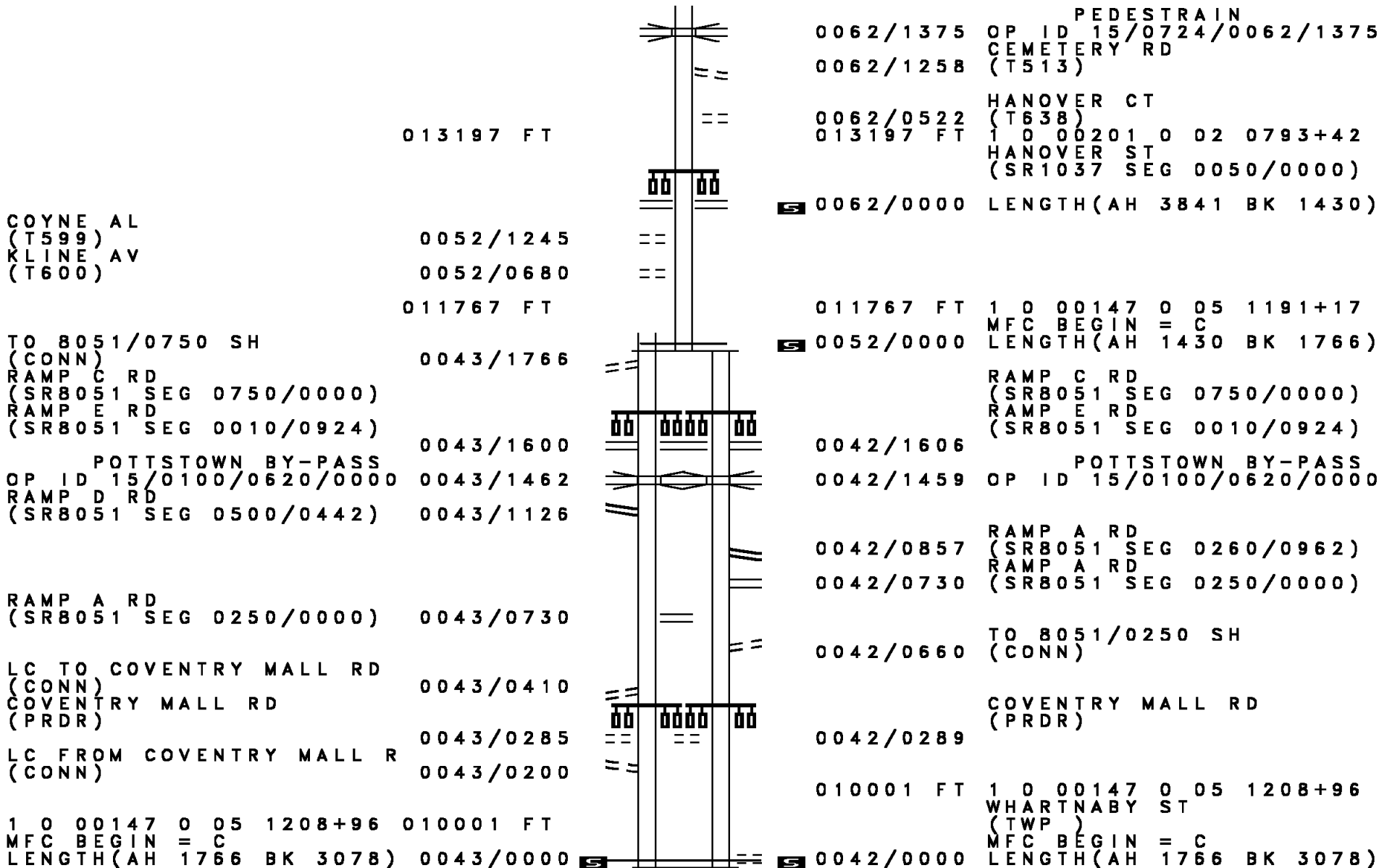
==

017038 FT

0072/0000 LENGTH(AH 1650 BK 3841)



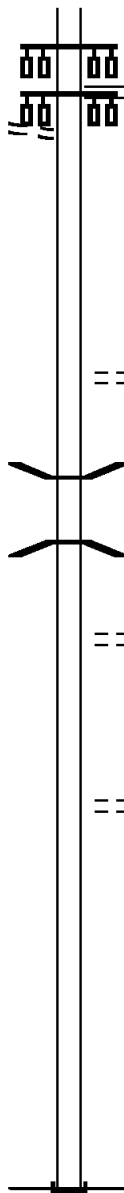
DIR: B TOTAL LEN: 11.426 MI. DIST: 06-2 SR: 724  
 LEFT MUN: NORTH COVENTRY T RIGHT MUN: NORTH COVENTRY T



DIR: B TOTAL LEN: 11.426 MI. DIST: 06-2 SR: 724  
 LEFT MUN: NORTH COVENTRY T RIGHT MUN: NORTH COVENTRY T

LAURELWOOD RD  
 (T541)

0032/2237



LAURELWOOD RD  
 (SR4043 SEG 0110/1282)

0032/2257

0032/2237

006923 FT

006923 FT 1 0 00147 0 05 1239+89  
 SHEEP HILL RD

==

0032/0000 LENGTH(AH 3078 BK 3702)

0022/2383 BMS EN 15/0724/0022/2360  
 1 0 00147 0 05 1276+58

0022/2360 ECKERS CREEK  
 BMSBG 15/0724/0022/2360

==

0022/1246 CATFISH LN  
 (T478)

003221 FT

003221 FT 1 0 00147 0 05 1276+58  
 SCHOLL RD

==

0022/0000 LENGTH(AH 3702 BK 3221)

000000 FT

000000 FT 1 0 00147 0 05 1309+09

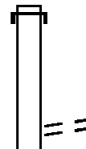
NC SCHUYLKILL RD  
 INTER-BK SCHUYLKILL RD

(SR0724 SEG 0392/3413)  
 MFC BEGIN = C

0012/0000 BK-BERKS (06)  
 LENGTH(AH 3221 BK 0000)

EXTRACT DATE: 12/18/2023 ROADWAY MANAGEMENT SYSTEM PAGE NUMBER: 242  
PRINT DATE: 12/20/2023 SLD COUNTY/SR - ANNUAL PRINT COUNTY: CHESTER  
DIR: B TOTAL LEN: 11.218 MI. DIST: 06-2 SR: 472  
LEFT MUN: LOWER OXFORD T RIGHT MUN: LOWER OXFORD T

059231 FT



059231 FT AH-LANCASTER (36)  
INTER-AHD KIRKWOOD PK  
0200/2503 (SR0472 SEG 0012/0000)

0200/1005 JACKSON SCHOOL RD  
(T327)

DIR: B TOTAL LEN: 11.218 MI. DIST: 06-2 SR: 472  
 LEFT MUN: LOWER OXFORD T RIGHT MUN: LOWER OXFORD T

1 0 00527 0 00 0024+72 056728 FT  
 BETHEL RD  
 (T323) 0200/0000

056728 FT  
 0200/0000 LENGTH(AH 2503 BK 3666)

053062 FT

053062 FT 1 0 00527 0 00 0062+73  
 STREET RD  
 (SR3028 SEG 0030/1249)  
 0190/0000 LENGTH(AH 3666 BK 1838)

1 0 00527 0 00 0081+26 051224 FT  
 RONEYS CORNER RD  
 (T314) 0180/0000

051224 FT  
 0180/0000 LENGTH(AH 1838 BK 2173)

049051 FT

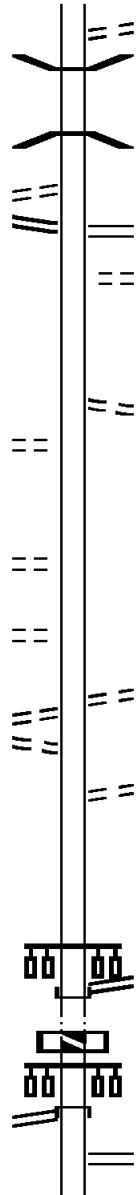
049051 FT 1 0 00527 0 00 0103+16  
 0174/0000 LENGTH(AH 2173 BK 2039)

1 0 00527 0 00 0123+55 047012 FT  
 BETHEL RD  
 (T323) 0170/0000

047012 FT  
 0170/0000 LENGTH(AH 2039 BK 2434)  
 LOWER OXFORD  
 OXFORD B  
 RAMP B-2 RD  
 (SR8003 SEG 0250/0000)  
 RAMP B-3 RD  
 (SR8003 SEG 0500/0812)

DIR: B TOTAL LEN: 11.218 MI. DIST: 06-2 SR: 472  
 LEFT MUN: OXFORD B RIGHT MUN: OXFORD B

FROM 8003/0010 SH  
 (CONN) 0160/1113  
 RAMP B-1 RD  
 (SR8003 SEG 0010/1080) 0160/1040  
  
 044578 FT  
  
 TRINITY DR  
 (BORO) 0150/3350  
  
 VILLA DR  
 (PRDR) 0150/2051  
  
 WESTMINSTER WY  
 (PRDR) 0150/1395  
  
 SECOND ST  
 (BORO) 0150/0763  
 COACH ST  
 (BORO) 0150/0390  
  
 040866 FT  
  
 040866 FT  
  
 THIRD ST  
 (SR3026 SEG 0070/2821) 0140/1057  
  
 NIBLOCK AL



0160/1486 FROM 8003/0500 SH  
 0160/1401 (CONN)  
 BMSSEN 15/0472/0160/1260  
 1 0 00527 0 00 0134+65  
 US 1 BYPASS (NB)  
 0160/1260 BMSBG 15/0472/0160/1260  
  
 RAMP B-4 RD  
 0160/1040 (SR8003 SEG 0750/0000)  
 HILLSIDE DR  
 0160/0752 (TWP )  
 044578 FT 1 0 00527 0 00 0146+50  
 MT VERNON ST  
 (T360)  
 0160/0000 LENGTH(AH 2434 BK 3712)  
 NC LANCASTER PK  
  
 SECOND ST  
 0150/0763 (BORO)  
  
 PINE ST  
 0150/0295 (BORO)  
 040866 FT 1 0 00527 0 00 0184+58  
 THIRD ST  
 (SR0010 SEG 0010/0115)  
 NC LANCASTER AV  
  
 INTER-BK THIRD ST  
 (SR0010 SEG 0010/0115)  
 0150/0000 LTH AH 003712 BK 000100  
 040866 FT  
 7144/0000 LTH AH 000100 BK 001057  
 INTER-AHD THIRD ST  
 (SR0010 SEG 0010/0000)  
 0140/1057  
 LINCOLN ST  
 0140/0953 (SR3026 SEG 0090/0000)

DIR: B TOTAL LEN: 11.218 MI. DIST: 06-2 SR: 472  
 LEFT MUN: OXFORD B RIGHT MUN: OXFORD B

Location	Segment ID	Length (FT)	Notes
(BORO)	0140/0671		
FOURTH ST (BORO)	0140/0597		
MYRTLE ST (BORO)	0140/0403		
FIFTH ST (SR3003 SEG 0044/2183)	0140/0064	039809 FT	
MENOUGH AL (BORO)	0130/2066		
ADDISON ST (BORO)	0130/1826		
SEVENTH ST (BORO)	0130/0982		
1 0 00605 0 00 0032+11	037572 FT		
EIGHTH ST (BORO)	0130/0000		
WICKERSHAM RD (BORO)	0120/1692		
		034949 FT	
FULTON RD (T327)	0120/0000		
			FOURTH ST (BORO)
			(AAR 531798D)#TRKS 01
			RAILROAD ST (BORO)
			FIFTH ST (BORO)
			1 0 00131 0 00 0285+79
			LENGTH(AH 1057 BK 2237)
			SIXTH ST (BORO)
			BRICK RD (BORO)
			1 0 00605 0 00 0058+38
			FULTON RD (T327)
			LENGTH(AH 2623 BK 3753)
			NC MARKET ST OXFORD EAST NOTTINGHAM T OXFORD RD (SR3018 SEG 0010/0000)

DIR: B TOTAL LEN: 11.218 MI. DIST: 06-2 SR: 472  
 LEFT MUN: EAST NOTTINGHAM T RIGHT MUN: EAST NOTTINGHAM T

Segment ID	Length (FT)	Start Station	End Station	Notes
0110/0645	031196	0096+08	0125+40	FROG HOLLOW RD (T330)
0110/0000	031196	0096+08	0125+40	ELK CREEK RD (T339) LENGTH(AH 3753 BK 3586)
0104/0623	027610	0125+40	0131+62	BMS EN 15/0472/0104/0606 ELK CR BR.
0104/0606	027610	0131+62	0149+75	BMS BG 15/0472/0104/0606 GLENDALE RD (T332)
0104/0000	0100/1400	0149+75	0178+03	LENGTH(AH 3586 BK 1803) LITTLE ELK CREEK RD (T308)
0100/1400	025807	0149+75	0178+03	FREESE RD (T334)
0100/0000	0090/2671	0178+03	022980	LENGTH(AH 1803 BK 2827)
022980/0000	0090/0000	022980	022980	SAGINAW RD (SR3020 SEG 0010/0000) LENGTH(AH 2827 BK 2175)

DIR: B TOTAL LEN: 11.218 MI. DIST: 06-2 SR: 472  
 LEFT MUN: EAST NOTTINGHAM T RIGHT MUN: EAST NOTTINGHAM T

Stationing	Length	Right of Way	Right of Way	Notes
020805 FT	0084/0000	020805 FT	0084/0000	1 0 00605 0 00 0200+13 LENGTH(AH 2175 BK 2257)
				EAST NOTTINGHAM ELK TOWNSHIP T
1 0 00605 0 00 0222+64	018548 FT	018548 FT	0080/0000	0080/0000 LENGTH(AH 2257 BK 2144)
MEDIA RD (SR3010 SEG 0070/2264)	0080/0000			
HICKORY HILL RD (T344)	0070/2111			NC HICKORY HILL RD
CHAMBERLAIN CR (PRDR)	0070/0758			
	016404 FT	016404 FT	0070/0000	2 0 15014 0 00 0020+21 KINGS ROW RD (T310) LENGTH(AH 2144 BK 2113)
	014291 FT	014291 FT	0060/0000	2 0 15014 0 00 0042+24 STATE RD (SR3004 SEG 0050/0000) LENGTH(AH 2113 BK 2782)
PEACEDALE CT (PRDR)	0050/2073			
2 0 15014 0 00 0071+17	011509 FT	011509 FT	0050/0000	0050/0000 LENGTH(AH 2782 BK 1091)
GLEN HOPE RD (T346)	0050/0000			



DIR: B TOTAL LEN: 11.218 MI. DIST: 06-2 SR: 472  
 LEFT MUN: ELK TOWNSHIP T RIGHT MUN: ELK TOWNSHIP T

Stationing	Length	Description	Stationing	Length	Description
010418 FT			010418 FT	2 0 15014 0 00	0081+30 OLD FORGE RD (T308) CAMP BONSUL RD (T307)
			0040/0000		LENGTH(AH 1091 BK 1928)
008490 FT			008490 FT	2 0 15014 0 00	0100+42
			0034/0000		LENGTH(AH 1928 BK 3290)
2 0 15014 0 00 0133+20	005200 FT	HOOKER CREAMERY RD (T311)	005200 FT		
	0030/0000		0030/0000		LENGTH(AH 3290 BK 1686)
2 0 15014 0 00 0151+15	003514 FT	BLAKE RD (T301)	003514 FT		
	0020/0000		0020/0000		LENGTH(AH 1686 BK 3514)
			0010/2975		WINDSONG DR (TWP)
			0010/0790		BRICK MEETINGHOUSE RD (SR3006 SEG 0010/0000)
000000 FT			000000 FT	2 0 15014 0 00	0185+53
					NC LEWISVILLE RD CHESTERVILLE RD (SR0841 SEG 0010/0196)
			0010/0000		MFC BEGIN = D LENGTH(AH 3514 BK 0000)

EXTRACT DATE: 12/18/2023 ROADWAY MANAGEMENT SYSTEM PAGE NUMBER: 235  
 PRINT DATE: 12/20/2023 SLD COUNTY/SR - ANNUAL PRINT COUNTY: CHESTER  
 DIR: E TOTAL LEN: 3.776 MI. DIST: 06-2 SR: 422  
 LEFT MUN: TREDYFFRINT RIGHT MUN: TREDYFFRINT

RAMP R FROM SR 202 N 019717 FT  
 (SR8047 SEG 0760/1216) INTER-AHD  
 US 202 (NB)  
 OP ID 15/0202/0450/1395 0067/2314



019939 FT  
 INTER-AHD RAMP Q TO SR76E/SR202N  
 (SR8047 SEG 0750/0000)  
 US 202 (NB)  
 OP ID 15/0202/0450/1395 0066/2358

DIR: E TOTAL LEN: 3.776 MI. DIST: 06-2 SR: 422  
 LEFT MUN: TREDYFFRIN T RIGHT MUN: TREDYFFRIN T

RAMP F-1					0066/2200	SIGN: 3 CHORD TRUSS BMSID 15/0422/0066/2200
(SR8047 SEG 0500/0790)	0067/1691				0066/1637	SWEDSFORD ROAD (E
OP ID 15/1010/0040/0447	0067/1649				0066/1539	OP ID 15/1010/0040/0447 RAMP E TO SR 202S (SR8047 SEG 0250/0000)
					0066/0930	SIGN: 3 CHORD TRUSS BMSID 15/0422/0066/0930
0 0 00000 0 00 0000+00	017403 FT				017581 FT	0 0 00000 0 00 0000+00
LENGTH(AH 2314 BK 2109)	0067/0000				0066/0000	LENGTH(AH 2358 BK 2125)
SIGN: 3 CHORD TRUSS					0064/1980	SIGN: 3 CHORD TRUSS
BMSID 15/0422/0064/1980	0065/1940				0064/1980	BMSID 15/0422/0064/1980
					0064/1070	MILEPOST 192.00
MILEPOST 192.00	0065/1053				0064/1040	SIGN: 4 CHORD TRUSS
SIGN: 4 CHORD TRUSS					0064/1040	BMSID 15/0422/0064/1040
BMSID 15/0422/0064/1040	0065/1030				015456 FT	1 0 01046 0 00 0044+28
					015456 FT	1 0 01046 0 00 0044+28
1 0 01046 0 00 0044+28	015294 FT				0064/0000	PA TPK (I-76) OP ID 15/7076/9903/2601 LENGTH(AH 2125 BK 1683)
PA TPK (I-76)					0060/1478	SIGN: 3 CHORD TRUSS
OP ID 15/7076/9903/2601	0065/0000				0060/1478	BMSID 15/0422/0060/1478
LENGTH(AH 2109 BK 1685)					0060/1190	MAINTENANCE CROSSOVER (CONN)
					0060/0506	RAMP K RD (SR8049 SEG 0250/1400)
MAINTENANCE CROSSOVER	0061/1172				013773 FT	1 0 01046 0 00 0060+83
(CONN)					013773 FT	1 0 01046 0 00 0060+83
					0060/0000	RAMP L RD (SR8049 SEG 0750/0000)
SIGN: 3 CHORD TRUSS					0060/0000	NC COUNTY LINE EX POTTSTOWN BP (SR0422 SEG 0340/2565)
BMSID 15/0422/0061/0090	0061/0090				0060/0000	BK-MONTGOMERY (46)
					013773 FT	LTH AH 001683 BK 000100
1 0 01046 0 00 0060+83	013609 FT					
NC COUNTY LINE EX						
POTTSTOWN BP	INTER-BK					
(SR0422 SEG 0341/2554)						
LTH AH 001685 BK 000100	0061/0000					

DIR: E TOTAL LEN: 3.776 MI. DIST: 06-2 SR: 422  
 LEFT MUN: NORTH COVENTRY T RIGHT MUN: NORTH COVENTRY T

<p>AH-MONTGOMERY (46) 013609 FT                  LTH AH 000100 BK 002519 7057/0000                  POTTSTOWN BP INTER-AHD                  (SR0422 SEG 0041/0000)                  NORTH COVENTRY T 0055/2519</p> <p>BMSEN 15/0422/0054/2073 0055/2104                  0 0 00000 0 00 0000+00                  RAMP H (NB)                  BMSBG 15/0422/0054/2073 0055/2053                  RAMP G RD                  (SR8022 SEG 0250/0000) 0055/1725</p> <p>RAMP H RD                  (SR8022 SEG 0762/1495) 0055/1302</p> <p>MILEPOST 173.00 0055/0366</p> <p>1 0 01041 0 00 0029+39 011090 FT                  KEIM STREET                  OP ID 15/1101/0010/0000                  LENGTH(AH 2519 BK 2489) 0055/0000</p> <p>RAMP K RD                  (SR8020 SEG 0250/0784) 0051/1722</p> <p>0 0 00000 0 00 0000+00 008601 FT                  LENGTH(AH 2489 BK 2530) 0051/0000</p> <p>RAMP M RD                  (SR8018 SEG 0500/0000) 0041/0729                  MILEPOST 172.00 0041/0150</p> <p>BMSEN 15/0422/0040/0000 0041/0049                  1 0 01041 0 00 0079+46 006071 FT                  HANOVER STREET</p>	<p>INTER-AHD POTTSTOWN BP                  (SR0422 SEG 0040/0000)                  NORTH COVENTRY T                  7056/0000 LTH AH 000100 BK 002636</p> <p>RAMP J RD                  (SR8022 SEG 0752/0305)                  BMSEN 15/0422/0054/2073                  0 0 00000 0 00 0000+00                  RAMP H (NB)                  BMSBG 15/0422/0054/2073</p> <p>RAMP I RD                  (SR8022 SEG 0010/0000)</p> <p>MILEPOST 173.00                  1 0 01041 0 00 0029+39                  KEIM STREET                  OP ID 15/1101/0010/0000                  LENGTH(AH 2636 BK 2494)</p> <p>RAMP L RD                  (SR8020 SEG 0010/0000)</p> <p>MILEPOST 172.00                  1 0 01041 0 00 0079+46                  HANOVER STREET</p>
--	---

EXTRACT DATE: 12/18/2023  
PRINT DATE: 12/20/2023

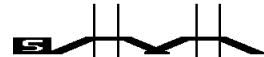
ROADWAY MANAGEMENT SYSTEM  
SLD COUNTY/SR - ANNUAL PRINT

PAGE NUMBER: 232  
COUNTY: CHESTER

DIR: E TOTAL LEN: 3.776 MI.  
LEFT MUN: NORTH COVENTRY T

DIST: 06-2 SR: 422  
RIGHT MUN: NORTH COVENTRY T

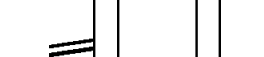
BMSBG 15/0422/0040/0000  
LENGTH(AH 2530 BK 2827) 0041/0000



0040/0000  
0030/2509

BMSBG 15/0422/0040/0000  
LENGTH(AH 2525 BK 2859)  
RAMP N RD  
(SR8018 SEG 0010/0680)

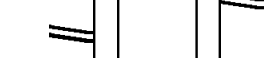
RAMP P RD  
(SR8016 SEG 0502/0000) 0031/1511



0030/1525

RAMP V RD  
(SR8016 SEG 0752/0760)

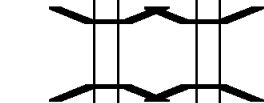
RAMP O RD  
(SR8016 SEG 0512/0804) 0031/1199



0030/1193

RAMP U RD  
(SR8016 SEG 0762/0000)

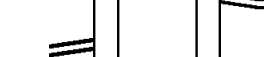
BMSEN 15/0422/0030/0794 0031/0868  
0 0 00000 0 00 0000+00  
POTTSTOWN PIKE (NB)  
BMSBG 15/0422/0030/0794 0031/0758



0030/0904

BMSEN 15/0422/0030/0794  
0 0 00000 0 00 0000+00  
POTTSTOWN PIKE (NB)  
BMSBG 15/0422/0030/0794

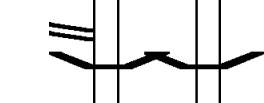
RAMP Q RD  
(SR8016 SEG 0260/0000) 0031/0438



0030/0633

RAMP S RD  
(SR8016 SEG 0020/0620)

RAMP R RD  
(SR8016 SEG 0250/0563) 0031/0159  
BMSEN 15/0422/0030/0000 0031/0037  
1 0 01041 0 00 0107+58 003244 FT



0030/0037  
003259 FT

RAMP T RD  
(SR8016 SEG 0010/0000)  
BMSEN 15/0422/0030/0000  
1 0 01041 0 00 0107+58

LAURELWOOD ROAD  
BMSBG 15/0422/0030/0000  
LENGTH(AH 2827 BK 3244) 0031/0000



0030/0000

LAURELWOOD ROAD  
BMSBG 15/0422/0030/0000  
LENGTH(AH 2859 BK 3259)

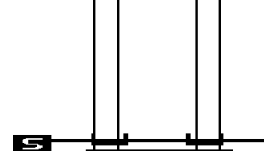
MILEPOST 171.00 0011/0961  
CANTILEVER MONOTUB  
OP ID 15/0422/0011/0865 0011/0865



0010/0990  
0010/0985

CANTILEVER MONOTUB  
OP ID 15/0422/0010/0990  
MILEPOST 171.00

1 0 01041 0 00 0146+63 000000 FT  
NC POTTSTOWN BP  
POTTSTOWN BP INTER-BK  
(SR0422 SEG 0031/2450)  
MFC BEGIN = B  
LENGTH(AH 3244 BK 0000) 0011/0000



000000 FT  
NC PO  
INTER-BK

1 0 01041 0 00 0146+63  
POTTSTOWN BP  
POTTSTOWN BP  
(SR0422 SEG 0030/2330)  
MFC BEGIN = B  
BK-MONTGOMERY (46)  
LENGTH(AH 3259 BK 0000)

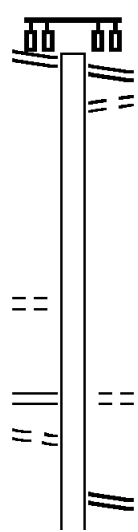
DIR: B TOTAL LEN: 19.995 MI. DIST: 06-2 SR: 401  
 LEFT MUN: EAST WHITELAND T RIGHT MUN: EAST WHITELAND T

LANCASTER PK 105574 FT  
 (SR0030 SEG 0540/0000)  
 (SR0030 SEG 0541/0000) 0350/2909

BETH CR 0350/0501  
 (T812) 102665 FT

SWEDESFORD RD 0350/0000  
 (SR1002 SEG 0050/0000)  
 FROM 1002/0050 SH 0346/2299  
 (CONN)

BUCK RUN LN



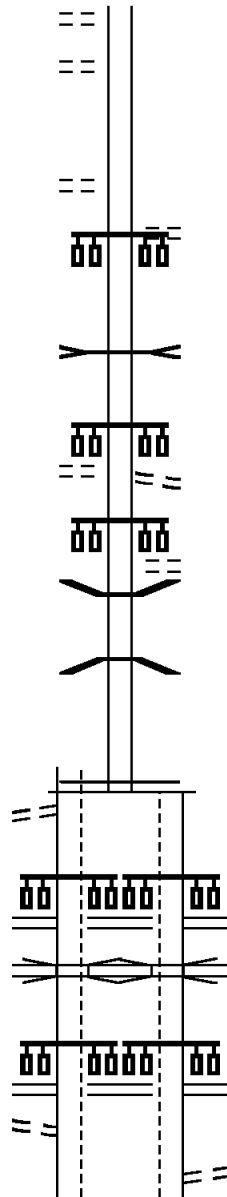
105574 FT LANCASTER PK  
 0350/2909 (SR0030 SEG 0541/0000)  
 0350/2729 (SR0030 SEG 0540/0000)  
 TO 0030/0531 SH  
 (CONN)

102665 FT 1 0 00642 0 01 0096+72  
 MALIN RD  
 (T490)  
 0350/0000 LENGTH(AH 2909 BK 2380)

0346/1940 SWEDESFORD RD  
 (SR1002 SEG 0040/2950)

DIR: B TOTAL LEN: 19.995 MI. DIST: 06-2 SR: 401  
 LEFT MUN: EAST WHITELAND T RIGHT MUN: EAST WHITELAND T

(T534)	0346/1530	==			
DOE LN					
(T542)	0346/1073	==			
1 0 00642 0 01 0079+79	100285 FT			100285 FT	
DEER RUN LN					
(T546)	0346/0000	==		5 0346/0000	LENGTH(AH 2380 BK 2527)
				0342/2169	VALLEY CREEK RD
					(T557)
				0342/1338	SIGNALIZED CROSSWALK
					VALLEY CREEK
					STRUCTURE LENGTH 14 FT
				0342/0747	BMSID 15/0401/0342/0747
1 0 00642 0 00 0049+83	097758 FT			097758 FT	MILL LN
MILL LN					(T488)
(T488)	0342/0000	==		5 0342/0000	LENGTH(AH 2527 BK 1915)
					MUNICIPAL COMPLEX DR
					(TWP)
				0340/1118	
				0340/1041	BMSEN 15/0401/0340/0397
					1 0 00642 0 00 0041+02
					BRANCH VALLEY CREEK
				0340/1024	BMSBG 15/0401/0340/0397
	095843 FT			095843 FT	1 0 00642 0 00 0042+32
TO 8035/0750 SH					MFC BEGIN = C
(CONN)	0331/1129	==		5 0340/0000	LENGTH(AH 1915 BK 1129)
RAMP RD					RAMP RD
(SR8035 SEG 0750/0000)					(SR8035 SEG 0750/0000)
RAMP N RD					RAMP N RD
(SR8035 SEG 0010/0665)	0331/1124				(SR8035 SEG 0010/0665)
				0330/1124	
U.S. 202 (NB)					U.S. 202 (NB)
OP ID 15/0202/0280/0909	0331/0785			0330/0772	OP ID 15/0202/0280/0909
RAMP RD					RAMP RD
(SR8035 SEG 0500/0730)					(SR8035 SEG 0500/0730)
RAMP M RD					RAMP M RD
(SR8035 SEG 0250/0000)	0331/0520				(SR8035 SEG 0250/0000)
				0330/0520	
FROM 8035/0500 SH					TO 8035/0250 SH
(CONN)	0331/0385	==		0330/0340	(CONN)



DIR: B TOTAL LEN: 19.995 MI. DIST: 06-2 SR: 401  
 LEFT MUN: EAST WHITELAND T RIGHT MUN: EAST WHITELAND T

1 0 00642 0 00 0016+13 094714 FT  
 MOORES RD  
 (T415)

LENGTH(AH 1129 BK 1805) 0331/0000

GREAT VALLEY SCHOOL DR  
 (TWP ) 0321/0715

0 0 00000 0 00 0000+00 092909 FT  
 PHOENIXVILLE PK  
 (T852)

MFC BEGIN = C  
 LENGTH(AH 1805 BK 2325) 0321/0000

HILLBROOK CR  
 (T536) 0310/0951

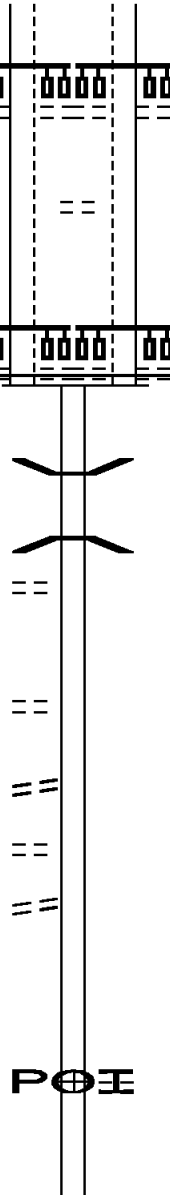
2 0 15139 0 00 0870+67 090584 FT  
 HILLBROOK CR  
 (T536) 0310/0000

JEUNET LN  
 (PRDR) 0300/2217

WILLING WAY  
 (T878) 0300/1486

MERRYWELL LN  
 (PRDR) 0300/1239

087510 FT



094714 FT 1 0 00642 0 00 0016+13  
 MOORES RD  
 (T415)

0330/0000 LENGTH(AH 1129 BK 1805)

0320/0700 GREAT VALLEY SCHOOL DR  
 (TWP )

092909 FT 1 0 00642 0 00 0000+00  
 PHOENIXVILLE PK  
 (T852)

0320/0000 MFC BEGIN = C  
 LENGTH(AH 1805 BK 2325)

0310/1124 BMSEN 15/0401/0310/1109  
 0 0 00000 0 00 0000+00

0310/1109 VALLEY CREEK  
 BMSBG 15/0401/0310/1109

090584 FT  
 0310/0000 LENGTH(AH 2325 BK 3074)

087510 FT 2 0 15139 0 00 0851+93  
 (APRA) BACTON HILL IND.  
 BACTON HILL RD

0300/0000 (T470)  
 LENGTH(AH 3074 BK 2659)



DIR: B TOTAL LEN: 19.995 MI. DIST: 06-2 SR: 401  
 LEFT MUN: EAST WHITELAND T RIGHT MUN: EAST WHITELAND T

Stationing	Segment	Length	Notes
0825+08	00 0825+08	084851 FT	VALLEY HILL RD (SR1021 SEG 0010/0000)
0810+70	00 0810+70	083505 FT	BELL CR (T561)
081509		081509 FT	
0270/1465		0270/1465	NEWCOMEN RD (T501)
079107		079107 FT	
0260/2453		0260/2453	SEVEN OAKS RD (SR1023 SEG 0010/0000)
0260/0972		0260/0972	DROVERS LN (T521)
0260/0230		0260/0230	LOWER PINE CREEK RD (SR1027 SEG 0010/0000)
0290/0553		0290/0553	SPRING VALLEY RD (T429)
0290/0526		0290/0526	EAST WHITELAND CHARLESTOWN T
0290/0000		084851 FT	VALLEY HILL RD (T429)
0290/0000		0290/0000	LENGTH(AH 2659 BK 1346)
0280/0000		083505 FT	
0280/0000		0280/0000	LENGTH(AH 1346 BK 1996)
0274/0000		081509 FT	0 0 00000 0 00 0000+00 ASHTREE LN (PRDR)
0274/0000		0274/0000	LENGTH(AH 1996 BK 2402)
0270/1465		0270/1465	NEWCOMEN RD (SR1025 SEG 0030/2542)
0270/1454		0270/1454	CHARLESTOWN WEST PIKELAND T
0270/0000		079107 FT	2 0 15139 0 00 0766+72 PA TPK (1-76) OP ID 15/7076/9903/1495
0270/0000		0270/0000	LENGTH(AH 2402 BK 2835)
0260/0972		0260/0972	UPPER PINE CREEK RD (T447)
0260/0026		0260/0026	BMSEN 15/0401/0260/0000

DIR: B TOTAL LEN: 19.995 MI. DIST: 06-2 SR: 401  
 LEFT MUN: WEST PIKELAND T RIGHT MUN: WEST PIKELAND T

Stationing	Notes	Stationing	Notes
076272 FT		076272 FT	2 0 15139 0 00 0737+64 PINE CREEK BMSBG 15/0401/0260/0000
		0260/0000	LENGTH(AH 2835 BK 1572)
074700 FT		074700 FT	2 0 15139 0 00 0716+00 CHASE LN (T492)
		0250/0000	LENGTH(AH 1572 BK 2915)
		0240/2073	TALLY HO LN (T490)
SKYLINE DR (T489) UNKNOWN RD (PRDR)	0240/1936		
	0240/1362		
071785 FT		071785 FT	2 0 15139 0 00 0692+51 KIMBERTON RD (SR0113 SEG 0130/0000)
		0240/0000	LENGTH(AH 2915 BK 3295)
MEADOW CREEK RD (T503)	0230/2645		
		0230/0916	WALNUT LN (T406)
		0230/0039	BMSEN 15/0401/0230/0000 BRIDGE POSTED (TONS)
	068490 FT	068490 FT	2 0 15139 0 00 0659+45 SGL 21 COMB 2B BR. OF PICKERING CREEK BMSBG 15/0401/0230/0000
		0230/0000	LENGTH(AH 3295 BK 2213)
		0220/1008	BYERS RD (SR1022 SEG 0040/3455)
CREEK CROSSING LN			

DIR: B TOTAL LEN: 19.995 MI. DIST: 06-2 SR: 401  
 LEFT MUN: WEST PIKELAND T RIGHT MUN: WEST PIKELAND T

(TWP )	0220/0694	==	
2 0 15139 0 00 0630+15	066277 FT		066277 FT
MESSNER RD			
(T403)	0220/0000	==	5 0220/0000 LENGTH(AH 2213 BK 3968)
2 0 15139 0 00 0597+45	062309 FT	---	0210/0533 WEST PIKELAND
DEWEES LN			062309 FT WEST VINCENT T
(T465)	0210/0000	==	5 0210/0000 LENGTH(AH 3968 BK 1803)
		==	0200/1616 (T589)
2 0 15139 0 00 0579+20	060506 FT	==	060506 FT CHESTER SPRINGS RD
CHESTER SPRINGS RD		==	(T463)
(T463)	0200/0000	==	5 0200/0000 LENGTH(AH 1803 BK 2937)
	057569 FT		0190/0011 BMSBN 15/0401/0190/0000
			057569 FT 2 0 15139 0 00 0549+70
			SAINT MATTHEWS RD
			(T436)
			PICKERING BR
SAINT MATTHEWS RD			BMSBG 15/0401/0190/0000
(SR1031 SEG 0010/0000)	0190/0000	5	0190/0000 LENGTH(AH 2937 BK 2690)
		---	0184/1632 WEST VINCENT
			UPPER UWCHLAN T

DIR: B TOTAL LEN: 19.995 MI. DIST: 06-2 SR: 401  
 LEFT MUN: WEST VINCENT T RIGHT MUN: WEST VINCENT T

Street Name	Stationing	Notes	Stationing	Notes
FELLOWSHIP RD (T464)	054879 FT		0184/0095	LC FROM FELLOWSHIP RD (CONN)
			054879 FT	0 0 00000 0 00 0000+00
				(APRA) B & J EXCAVATING
				FELLOWSHIP RD
				(T464)
	0184/0000	POE	0184/0000	LENGTH(AH 2690 BK 1839)
	053040 FT		0180/0571	UPPER UWCHLAN WEST VINCENT T
			053040 FT	2 0 15139 0 00 0504+29
				BLACK HORSE RD
				(T428)
			0180/0000	LENGTH(AH 1839 BK 3868)
PINEHURST DR (T600)	0170/2908			
			0170/2897	RACHEL DR (T584)
LEXINGTON BL (TWP)	0170/1227		0170/1227	
WINDGATE DR (PRDR)	0170/0505			
	049172 FT		049172 FT	2 0 15139 0 00 0465+56
				POTTSTOWN PK (SR0100 SEG 0410/0000)
POTTSTOWN PK (SR0100 SEG 0410/0000)	0170/0000		0170/0000	MFC BEGIN = C LENGTH(AH 3868 BK 2567)
			0164/2099	ST ANDREWS LN (T429)
	046605 FT		046605 FT	0 0 00000 0 00 0000+00
			0164/0000	LENGTH(AH 2567 BK 2273)
				WEST VINCENT

DIR: B TOTAL LEN: 19.995 MI. DIST: 06-2 SR: 401  
 LEFT MUN: WEST VINCENT T RIGHT MUN: WEST VINCENT T

2 0 15139 0 00 0417+15 044332 FT  
 TREGO RD  
 (PRDR)

0160/0000

042957 FT

039658 FT

TEMPLIN RD  
 (T512)

0130/2082

036769 FT

034112 FT

0160/1473 EAST NANTMEAL T

044332 FT

0160/0000 LENGTH(AH 2273 BK 1375)

042957 FT 2 0 15139 0 00 0403+40

FAIRVIEW RD  
 (SR4031 SEG 0140/0000)

0150/0000 LENGTH(AH 1375 BK 3299)

039658 FT 2 0 15139 0 00 0370+52

FONT RD  
 (T510)

0140/0000 LENGTH(AH 3299 BK 2889)

036769 FT 2 0 15139 0 00 0341+60

FINNEY RD  
 (T507)

0130/0000 LENGTH(AH 2889 BK 2657)

034112 FT 0 0 00000 0 00 0000+00

0124/0000 LENGTH(AH 2657 BK 2956)

DIR: B TOTAL LEN: 19.995 MI. DIST: 06-2 SR: 401  
 LEFT MUN: EAST NANTMEAL T RIGHT MUN: EAST NANTMEAL T

031156 FT 031156 FT 0 0 00000 0 00 0000+00  
 S 0120/0000 LENGTH(AH 2956 BK 1730)

029426 FT 029426 FT 2 0 15139 0 00 0267+91  
 S 0110/0000 LENGTH(AH 1730 BK 1905)

027521 FT == 0104/0310 MOORES RD  
 (PRDR)  
 027521 FT 0 0 00000 0 00 0000+00  
 S 0104/0000 LENGTH(AH 1905 BK 2271)

025250 FT 025250 FT 0 0 00000 0 00 0000+00  
 S 0100/0000 LENGTH(AH 2271 BK 2154)

2 0 15139 0 00 0205+07 023096 FT 023096 FT  
 NANTMEAL RD (T514) 0090/0000 == S 0090/0000 LENGTH(AH 2154 BK 3335)

MANSION RD  
 (SR4039 SEG 0010/0000) 0080/0601 ==

DIR: B TOTAL LEN: 19.995 MI. DIST: 06-2 SR: 401  
 LEFT MUN: EAST NANTMEAL T RIGHT MUN: EAST NANTMEAL T

019761 FT	==	0080/0146 019761 FT	MARSH RD (T400) 2 0 15139 0 00 0171+80 CREAMERY RD (T500)
	==	0080/0000	LENGTH(AH 3335 BK 1993)
017768 FT		017768 FT 0074/0000	0 0 00000 0 00 0000+00 LENGTH(AH 1993 BK 2643)
015125 FT	==	015125 FT 0070/0000	2 0 15139 0 00 0125+76 BULLTOWN RD (SR0345 SEG 0030/1512) LENGTH(AH 2643 BK 2290)
012835 FT	--	0060/0011 012835 FT 0060/0000	EAST NANTMEAL WEST NANTMEAL T 0 0 00000 0 00 0000+00 LENGTH(AH 2290 BK 2240)
010595 FT	<=>	0050/0350 0050/0103 0050/0018 010595 FT	DRAINAGE STRUCTURE LENGTH 14 FT BMSID 15/0401/0050/0350 IRONSTONE LN (TWP ) BMSEN 15/0401/0050/0000 2 0 15139 0 00 0079+97 BRANCH FRENCH CREEK BMSBG 15/0401/0050/0000 LENGTH(AH 2240 BK 3268)

DIR: B TOTAL LEN: 19.995 MI. DIST: 06-2 SR: 401  
 LEFT MUN: WEST NANTMEAL T RIGHT MUN: WEST NANTMEAL T

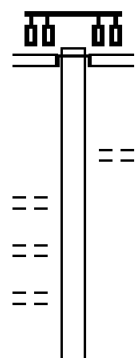
			==	0040/1032	YODER RD (T513)
			==	0040/0899	LC FOR YODER RD (T513)
			---	0040/0500	WEST NANTMEAL ELVERSON B
BRICK LN (T396)		0040/0464	==		
2 0 15139 0 00 0047+79	007327 FT		==	007327 FT	
LC FOR BRICK LN (CONN)	0040/0000		==	0040/0000	LENGTH(AH 3268 BK 2705)
STEEPLECHASE DR (PRDR)	0030/1406		==		
0 0 00000 0 00 0000+00	004622 FT			004622 FT	
PINE ST (TWP )	0030/0000		==	0030/0000	LENGTH(AH 2705 BK 1667)
2 0 15139 0 00 0003+60	002955 FT			002955 FT	MANOR RD
CHESTNUT ST (SR0082 SEG 0672/0000)	0020/0000		==	0020/0000	(SR0082 SEG 0672/0000) LENGTH(AH 1667 BK 2955)
HESS DR (PRDR)	0010/1360		==	0010/2070	GOODFELLOW ST (PRDR)
	000000 FT			000000 FT	2 0 15013 0 00 0000+00
				INTER-BK	NC CO NESTOGA RD CONESTOGA RD (SR0401 SEG 0010/1041) MFC BEGIN = D BK-BERKS (06)
				0010/0000	LENGTH(AH 2955 BK 0000)



EXTRACT DATE: 12/18/2023 ROADWAY MANAGEMENT SYSTEM PAGE NUMBER: 220  
 PRINT DATE: 12/20/2023 SLD COUNTY/SR - ANNUAL PRINT COUNTY: CHESTER  
 DIR: B TOTAL LEN: 9.555 MI. DIST: 06-2 SR: 372  
 LEFT MUN: COATESVILLE C RIGHT MUN: COATESVILLE C

050453 FT

050453 FT VALLEY RD  
 INTER-AHD (CITY)  
 STRODE AV  
 (SR0082 SEG 0422/0567)



FIFTH AV  
 (CITY)  
 UNKNOWN AL  
 (CITY)  
 SIXTH AV  
 (CITY)

0230/1260  
 0230/1140  
 0230/0990

0230/2691

0230/1660 UNKNOWN AL  
 (CITY)

DIR: B TOTAL LEN: 9.555 MI. DIST: 06-2 SR: 372  
 LEFT MUN: COATESVILLE C RIGHT MUN: COATESVILLE C

Stationing	Description	Stationing	Description
1 0 00360 7 00 0006+74 047762 FT		047762 FT	
EIGHTH AV (CITY)	0230/0000 ==	0230/0000	LENGTH(AH 2691 BK 3774)
		0220/3112	COATESVILLE VALLEY T
TENTH AV (T428)	0220/2500 ==		
ELEVENTH AV (T425)	0220/1812 ==		
		0220/1163	CONSOLIDATED RAIL CORPO OVERPASS IS RR X-ING
PRIVATE DR (PRDR)	0220/0620 ==	0220/0620	(APRA) ALLEG'Y LUDLUM S GREEN ST
		0220/0498	(T422) BRADLEY AV
	043988 FT ==	0220/0248	(T421)
		043988 FT	1 1 03835 0 00 0083+22
			PARK AV (T420)
		0220/0000	LENGTH(AH 3774 BK 3040)
PARK AV (T407)	0210/3004 ==		
SCOTT AV (T418)	0210/2521 ==		
		0210/2427	GROVE AV (T417)
SENECA AV (T416)	0210/2031 ==		
		0210/1502	HEMLOCK AV (T413)
		0210/1430	BMSBN 15/0372/0210/1416
			1 1 03835 0 00 0066+91
		0210/1416	SUCKER RUN CREEK
			BMSBG 15/0372/0210/1416
		0210/1133	OAK AV (TWP)
		0210/0859	STEELE AV (T409)
		0210/0502	RIDGE AV (T408)
	040948 FT ==	040948 FT	1 1 03835 0 00 0052+78
			MOUNT CARMEL RD (T405)
		0210/0000	LENGTH(AH 3040 BK 3319)
			LINDEN AV

DIR: B TOTAL LEN: 9.555 MI. DIST: 06-2 SR: 372  
 LEFT MUN: VALLEY T RIGHT MUN: VALLEY T

		==	0200/2948	(T404)	
		==	0200/2611	ELM AV (T403)	
		==	0200/2266	MAPLE AV (T402)	
RED RD (T400)	0200/2117	==			
	037629 FT		037629 FT	1 1 03835 0 00 0028+53 CYNTHIA RD (T433)	
		==	0200/0000	LENGTH(AH 3319 BK 1957)	
			0190/1609	BMSSEN 15/0372/0190/1597	
				1 1 03835 0 00 0015+97 SUCKER RUN	
			0190/1597	BMSBG 15/0372/0190/1597	
				VALLEY SADSBURY T	
1 1 03835 0 00 0000+00	035672 FT		0190/0055		
EASTERN AV (T574)	0190/0000	==	035672 FT		
		==	0190/0000	LENGTH(AH 1957 BK 2121)	
		==	0180/1924	OLD WILMINGTON RD (T364)	
SPAULDING AV (T427)	0180/1861	==			
BELVEDERE AV (T566)	0180/1562	==			
		==	0180/1277	NEWPORT AV (T431)	
HELEN ST (T428)	0180/0897	==			
1 1 03001 0 00 0068+59	033551 FT		033551 FT		
CHESTNUT ST (T422)	0180/0000	==	0180/0000	LENGTH(AH 2121 BK 1731)	
OLD WILMINGTON RD (SR4001 SEG 0010/0000)	0170/1106	==			

DIR: B TOTAL LEN: 9.555 MI. DIST: 06-2 SR: 372  
 LEFT MUN: SADSBUY T RIGHT MUN: SADSBUY T

Stationing	Right of Way	Structure	Notes
031820 FT	0170/0160	(CONN)	
	031820 FT	1 1 03001 0 00 0051+60	STRASBURG RD
	0170/0000	(SR3062 SEG 0010/0000)	LENGTH(AH 1731 BK 2105)
	0160/2051	(T432)	TIMACULA RD
	0160/1737	BMS EN 15/0372/0160/1706	
	0160/1706	0 0 00000 0 00 0000+00	BUCK RUN
	0160/1706	BMSBG 15/0372/0160/1706	
	0160/1048	(SR3081 SEG 0080/0699)	OLD STOTTSVILLE RD
1 1 03001 0 00 0025+62 029715 FT	029715 FT		
VIRGINIA AV (T593)	0160/0000	5 0160/0000	LENGTH(AH 2105 BK 3176)
SHAMROCK LN (TWP)	0150/2015		
	0150/0868	(T426)	WESTERN AV
026539 FT	0150/0167	PARKESBURG B	
	026539 FT	1 1 04814 0 00 0033+68	SADSBUY
	0150/0000	NC VA LLEY RD	
	0150/0000	5 0150/0000	LENGTH(AH 3176 BK 1665)
BAILEY DR (BORO)	0140/1459		PARKE AV (BORO)
	0140/0998	(BORO)	FAIRMOUNT AV (BORO)
024874 FT	024874 FT	1 1 04814 0 00 0017+17	
	0140/0000	5 0140/0000	CHURCH ST (SR0010 SEG 0282/0000)
	0130/1625	MFC BEGIN = C	
		LENGTH(AH 1665 BK 1740)	
		BUCK RUN BR	
		STRUCTURE LENGTH 28 FT	
		BMSID 15/0010/0282/0034	


DIR: B TOTAL LEN: 9.555 MI. DIST: 06-2 SR: 372  
 LEFT MUN: PARKESBURG B RIGHT MUN: PARKESBURG B

		==	0130/1081	BRANDT ST (BORO)
		==	0130/0700	GAY ST (BORO)
	023134 FT	==	0130/0508	GRANT ST (BORO)
			023134 FT	1 1 04814 0 00 0000+00 WEST ST (BORO)
ALLEY (BORO)	0120/1780	==	0130/0000	LENGTH(AH 1740 BK 1955)
		==	0120/1390	CULVERT ST (BORO)
		==	0120/0830	CHESTNUT ST (BORO)
		==	0120/0485	BRIDGE ST E (BORO)
		==	0120/0030	W BRIDGE ST (BORO)
2 0 15062 0 00 0147+88 021179 FT W BRIDGE ST (BORO)	0120/0000	==	0120/0000	LENGTH(AH 1955 BK 1978)
PARKESBURG WEST SADSBUURY T	0110/1348	--		NC FIRST AV
		==	0110/0955	SECOND AV (BORO)
		==	0110/0770	SPRUCE AL (BORO)
		==	0110/0590	THIRD AV (BORO)
		==	0110/0295	FOURTH AV (BORO)
019201 FT			019201 FT	2 0 15062 0 00 0128+17 NC LIMESTONE RD LIMESTONE RD (T572)
		--	0110/0000	PARKESBURG WEST SADSBUURY T LENGTH(AH 1978 BK 2441)
2 0 15062 0 00 0105+50 016760 FT PRIVATE DR			016760 FT	

DIR: B TOTAL LEN: 9.555 MI. DIST: 06-2 SR: 372  
 LEFT MUN: WEST SADSBUURY T RIGHT MUN: WEST SADSBUURY T

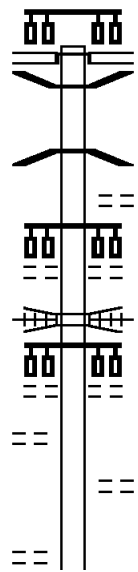
(PRDR)	0100/0000	==	5 0100/0000	LENGTH(AH 2441 BK 2944)
PRIVATE DR (PRDR)	0090/1102	POI	0090/1102	(APRA) A. DUIE PYLE INC
	013816 FT		013816 FT	2 0 15062 0 00 0074+22 (APRA) SADSBUURY INDUSTR LENOVER RD (T420)
		POI	5 0090/0000	LENGTH(AH 2944 BK 0848)
2 0 15062 0 00 0061+16 PRIVATE DR (PRDR)	012968 FT		012968 FT	
	0080/0000	==	5 0080/0000	LENGTH(AH 0848 BK 2997)
	009971 FT		5 0070/0000	009971 FT 2 0 15062 0 00 0025+76 LENGTH(AH 2997 BK 2571)
			0060/0524	WEST SADSBUURY
			0060/0429	ATGLEN B BMSSEN 15/0372/0060/0384 2 0 15062 0 00 0013+60 OFFICERS RUN
	007400 FT		0060/0384	BMSBG 15/0372/0060/0384
			007400 FT	2 0 15062 0 00 0009+30 GAP NEWPORT PK (SR0041 SEG 0350/0686)
			5 0060/0000	LENGTH(AH 2571 BK 1016)
	006384 FT		006384 FT	2 0 15062 0 00 0000+00 MAIN ST (BORO)

DIR: B TOTAL LEN: 9.555 MI. DIST: 06-2 SR: 372  
 LEFT MUN: ATGLEN B RIGHT MUN: ATGLEN B



036242 FT

036242 FT  
 INTER-AHD



ADDISON LN  
 (PRDR)  
 LANCASTER AV  
 (SRO030 SEG 0500/1839)  
 BMSEN 15/0352/0150/1423  
 0 0 00000 0 00 0000+00  
 NORFOLK SOUTHERN RAI RR  
 BMSBG 15/0352/0150/1423  
 THREE TUN RD  
 (TWP )  
 MID BLOCK TRAFFIC SIGNA  
 (TWP )  
 NATIONAL RAILROAD PASSE  
 OVERPASS IS RR X-ING  
 MID BLOCK TRAFFIC SIGNA  
 (TWP )  
 JUDITH LYNN WY  
 (T847)  
 LENGTH(AH 2001 BK 2764)

FRAZER RD  
 (T482)

0150/0569

1 1 01023 0 00 0150+31 034241 FT  
 COLLEGE AV  
 (T841) 0150/0000

0150/0184  
 034241 FT  
 0150/0000



DIR: B TOTAL LEN: 6.864 MI. DIST: 06-2 SR: 352  
 LEFT MUN: EAST WHITELAND T RIGHT MUN: EAST WHITELAND T

SHIRTZ FARM LN  
 (PRDR)

0140/1780

1 1 01023 0 00 0122+66 031477 FT  
 KING RD  
 (SR2022 SEG 0070/2350) 0140/0000

FAIRWAY DR  
 (T581)

0130/0750  
 028921 FT

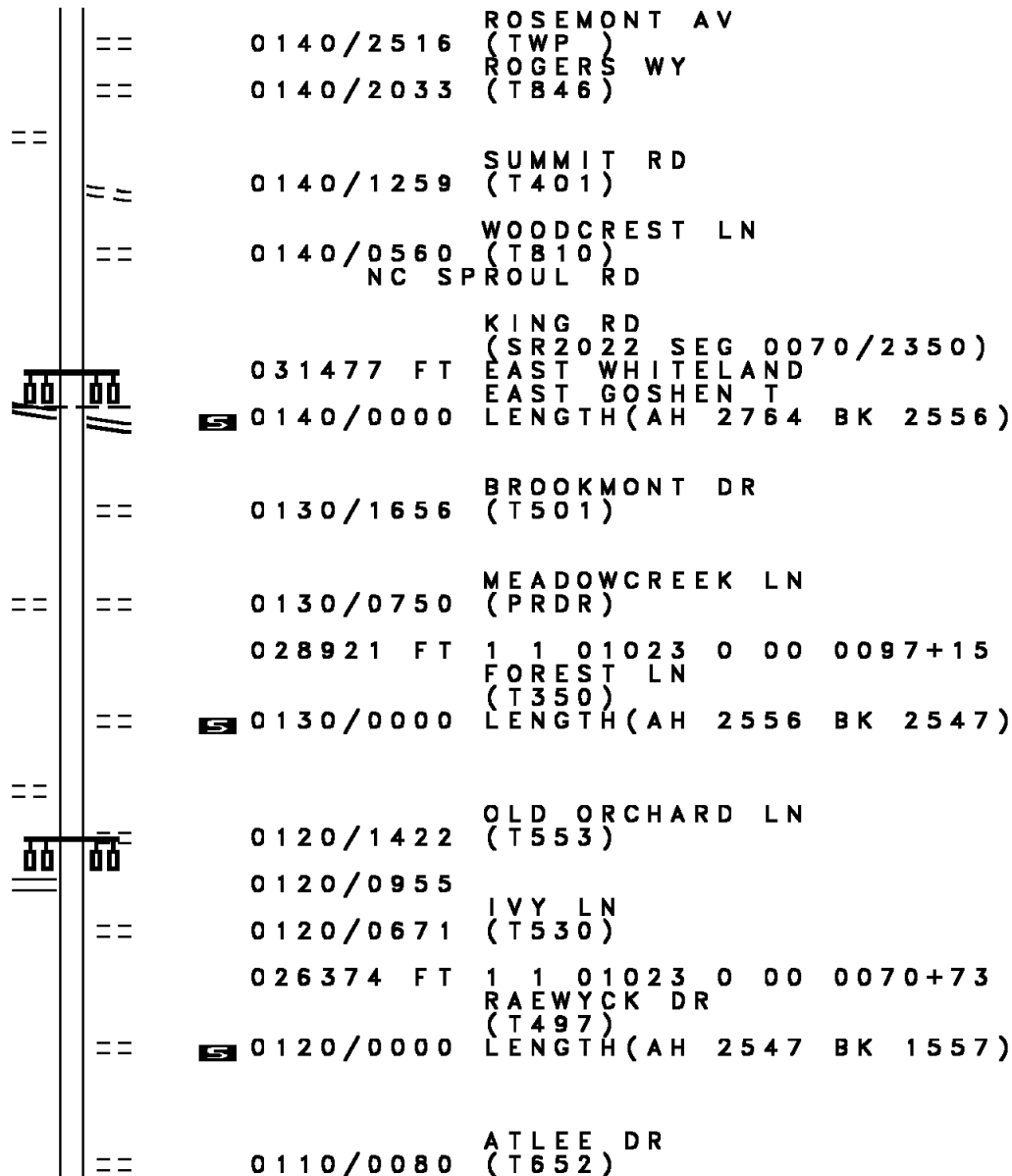
TANGLEWOOD DR  
 (T559)

0120/1693

GREEN HILL RD  
 (SR2018 SEG 0080/3048)

0120/0955

026374 FT



DIR: B TOTAL LEN: 6.864 MI. DIST: 06-2 SR: 352  
 LEFT MUN: EAST GOSHEN T RIGHT MUN: EAST GOSHEN T

Stationing	Description	Length	Notes
1 1 01023 0 00 0055+92	GATE BL (PRDR)	024817 FT	
		0110/0000	LENGTH(AH 1557 BK 3047)
			ALCOTT CR (T652)
			HIGHLAND AV (T477)
		021770 FT	
			1 1 01023 0 00 0025+62 MONTE VISTA DR (T495)
			LENGTH(AH 3047 BK 2571)
WINEBERRY LN (T554)		0090/1990	
			VISTA DR (T491)
COLONIAL LN (T472)		0090/0501	
		019199 FT	FROM 2014/0070 SH (CONN)
			1 1 01023 0 00 0000+00 PAOLI PK (SR2014 SEG 0070/0000)
PAOLI PK (SR2014 SEG 0070/0000)		0090/0000	LENGTH(AH 2571 BK 3196)
			BOOT RD (T385)
		0080/2063	BMSSEN 15/0352/0080/1760
		0080/1802	1 0 00179 0 00 0163+18 RIDLEY CREEK
		0080/1760	BMSBG 15/0352/0080/1760
NEW KENT DR (PRDR)		0080/1176	BOW TREE DR (T586)
TO 2020/0170 SH (CONN)		0080/0139	
1 0 00179 0 00 0163+18	BOOT RD (SR2020 SEG 0170/2577)	016003 FT	
			0080/0000 LENGTH(AH 3196 BK 3160) ELDRIDGE DR

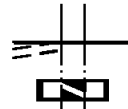
DIR: B TOTAL LEN: 6.864 MI. DIST: 06-2 SR: 352  
 LEFT MUN: EAST GOSHEN T RIGHT MUN: EAST GOSHEN T

(T524)	0070/2622	==	==	0070/2622	(T611)
1 0 00179 0 00 0130+00	012843 FT			012843 FT	BOW TREE DR
ANNE DR					(T586)
(T515)	0070/0000	==	==	5 0070/0000	LENGTH(AH 3160 BK 1139)
	011704 FT			011704 FT	1 0 00179 0 00 0120+82
					STRASBURG RD
					(SR2010 SEG 0040/1144)
				5 0060/0000	LENGTH(AH 1139 BK 2026)
GLENMONT LN					GLENMONT LN
(T610)	0050/1039	==	==	0050/1039	(T609)
WHITE CHIMNEY RD					
(T617)	0050/0117	==		009678 FT	1 0 00179 0 00 0100+56
	009678 FT				MARGO LN
					(T493)
				5 0050/0000	LENGTH(AH 2026 BK 3086)
					WILLIAMS WY
				0040/2314	(T504)
LC TO MANLEY RD					MANLEY RD
(CONN)	0040/1180	==	==		(T483)
				0040/1073	EAST GOSHEN
				0040/1067	WESTTOWN T
				0040/0577	MCDANIEL DR
					(PRDR)
TO 0003/0141 SH					
(CONN)	0040/0177	==		006592 FT	CHESTER RD
1 0 00179 0 00 0070+18	006592 FT				WEST CHESTER PK
WEST CHESTER PK				INTER-BK	(SR0003 SEG 0141/1838)
(SR0003 SEG 0140/1866)					
(SR0003 SEG 0141/1838)					

DIR: B TOTAL LEN: 6.864 MI. DIST: 06-2 SR: 352  
 LEFT MUN: WESTTOWN T RIGHT MUN: WESTTOWN T

CAVANAUGH CT  
 (TWP )

0040/0000  
 006592 FT



0040/0000 MFC BEGIN = C  
 006592 FT LTH AH 003086 BK 000373  
 7032/0000 LTH AH 000373 BK 002685  
 INTER-AHD WEST CHESTER PK  
 (SR0003 SEG 0150/0000)  
 MCDANIELS DR  
 (TWP )

WICKERTON DR  
 (T578)

0030/1619

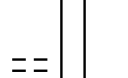


0030/2685 WEST CHESTER PK  
 (SR0003 SEG 0150/0000)  
 TO 0003/0150 SH  
 0030/2580 (CONN)

0030/1619 CHESTERFIELD DR  
 (PRDR)  
 0030/1074 GREEN LN  
 (T432)

1 0 00179 0 00 0039+20  
 JOHNNYS WY  
 (T445)

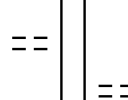
003907 FT  
 0030/0000



003907 FT  
 0030/0000 LENGTH(AH 2685 BK 2171)

CARMAC RD  
 (T487)

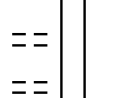
0020/1319



0020/1102 WEST LYNN DR  
 (T520)

MARLBORO RD  
 (T489)  
 OVERHILL RD  
 (T488)

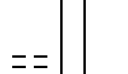
0020/0875  
 0020/0419



001736 FT

1 0 00179 0 00 0011+64  
 WOODLAND RD  
 (T519)

001736 FT  
 0020/0000



0020/0000 LENGTH(AH 2171 BK 1736)

000000 FT

000000 FT 1 0 00179 0 00 0000+00  
 NC S CHESTER RD  
 STREET RD  
 (SR0926 SEG 0500/0000)

INTER-BK MIDDLETOWN RD  
 (SR0352 SEG 0220/2718)  
 MFC BEGIN = B  
 BK-DELAWARE (23)  
 0010/0000 LENGTH(AH 1736 BK 0000)



DIR: B TOTAL LEN: 5.616 MI. DIST: 06-2 SR: 345  
 LEFT MUN: WARWICK T RIGHT MUN: WARWICK T

029652 FT

029652 FT AH-BERKS (06)  
 INTER-AHD SHED RD  
 0094/2803 (SR0345 SEG 0010/0000)

0094/2107 GREEN LN  
 (T400)

026849 FT

026849 FT 2 0 15133 0 00 0124+39  
 0094/0000 LENGTH(AH 2803 BK 2896)

SOUTH ENTRANCE RD  
 (PARK)

0090/1016

023953 FT

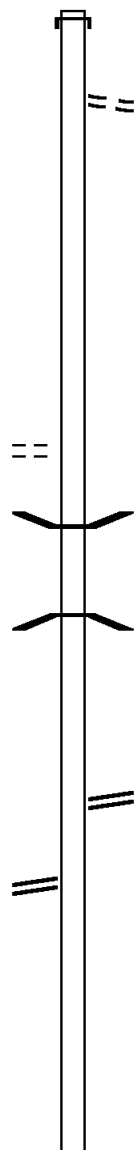
0090/0048 BMS EN 15/0345/0090/0000  
 023953 FT 2 0 15133 0 00 0095+61  
 PINE CREEK  
 0090/0000 BMSBG 15/0345/0090/0000  
 LENGTH(AH 2896 BK 2373)

2 0 15133 0 00 0071+14 021580 FT  
 HARMONYVILLE RD  
 (SR4018 SEG 0010/3833) 0080/0000

0080/0121 HARMONYVILLE RD  
 021580 FT (SR4018 SEG 0020/0000)  
 0080/0000 LENGTH(AH 2373 BK 1823)

019757 FT

019757 FT 2 0 15133 0 00 0055+00  
 0074/0000 LENGTH(AH 1823 BK 2495)



DIR: B TOTAL LEN: 5.616 MI. DIST: 06-2 SR: 345  
 LEFT MUN: WARWICK T RIGHT MUN: WARWICK T

Segment	Start Station	End Station	Length (FT)	Notes
	017262	017262	0	2 0 15133 0 00 0028+14 NORTHSIDE RD (T529) LENGTH(AH 2495 BK 2830)
LAUREL RD (T403)	0060/0255	014432	014432	2 0 15133 0 00 0000+00 WARWICK RD (T533) NC PINE SWAMP RD INTER-BK WARWICK RD (T533)
	014432	014432	0	0060/0000 LTH AH 002830 BK 000100 014432 FT 7054/0000 LTH AH 000100 BK 001915 INTER-AHD BULLTOWN RD (T534)
RIDGE RD (SR0023 SEG 0080/0000)	0050/1915	0050/1915	0	RIDGE RD (SR0023 SEG 0080/0000) REDDING FURNACE RD (T409)
	012517	012517	0	012517 FT 2 0 15144 0 00 0125+45 0050/0000 LENGTH(AH 1915 BK 2955) WARWICK
	0040/2511	0040/2511	0	EAST NANTMEAL T
BROWNSTONE LN (PRDR)	0040/1065	0040/1065	0	
	009562	009562	0	0040/0037 BMS EN 15/0345/0040/0000 009562 FT 2 0 15144 0 00 0096+66 SOUTH BR FRENCH CREEK BMSBG 15/0345/0040/0000
	0040/0000	0040/0000	0	LENGTH(AH 2955 BK 1787)

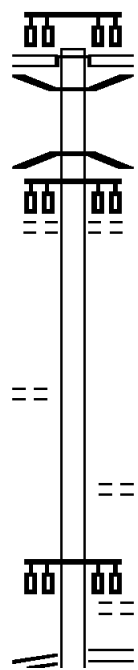
DIR: B TOTAL LEN: 5.616 MI. DIST: 06-2 SR: 345  
 LEFT MUN: EAST NANTMEAL T RIGHT MUN: EAST NANTMEAL T

Segment ID	Length (FT)	Start Station	End Station	Description
0030/1512				CONESTOGA RD (SR0401 SEG 0070/0000)
007775 FT	007775 FT	2 0 15144 0 00 0078+80		HEDGE RD (T505)
0030/0000				LENGTH(AH 1787 BK 3065)
0020/1201				EAST NANTMEAL WEST NANTMEAL T
0020/0340				BMSEN 15/7076/9903/0281
TURNPIKE ACCESS RD (PRDR)	0020/0282			
2 0 15144 0 00 0049+00				2 0 15144 0 00 0049+00
YODER RD (T513)	004710 FT	004710 FT		BMSBG 15/7076/9903/0281
0020/0000				TURNPIKE ACCESS RD (PRDR)
003160 FT	003160 FT	2 0 15144 0 00 0031+75		LENGTH(AH 1550 BK 3160)
0010/0818				HEDGE RD (T505)
000000 FT	000000 FT	2 0 15144 0 00 0000+00		NC BU LLLTOWN RD
MANOR RD (SR0082 SEG 0632/0000)	0010/0000			LITTLE CONESTOGA RD (SR4016 SEG 0010/0000)
				INTER-BK MANOR RD (SR0082 SEG 0632/0000)
				MFC BEGIN = D
				LENGTH(AH 3160 BK 0000)

EXTRACT DATE: 12/18/2023 ROADWAY MANAGEMENT SYSTEM PAGE NUMBER: 205  
 PRINT DATE: 12/20/2023 SLD COUNTY/SR - ANNUAL PRINT COUNTY: CHESTER  
 DIR: B TOTAL LEN: 12.423 MI. DIST: 06-2 SR: 340  
 LEFT MUN: CALN T RIGHT MUN: CALN T

065593 FT

065593 FT  
 INTER-AHD THORNDALE MARSHALLTON R  
 (SR3055 SEG 0100/1204)  
 LINCOLN HW  
 (SR3070 SEG 0220/0000)  
 0230/3018  
 0230/2536 BMSEN 15/0340/0230/2509  
 1 1 01431 0 00 0005+12  
 VALLEY RUN CREEK  
 0230/2509 BMSBG 15/0340/0230/2509  
 G O CARLSON BL  
 (TWP )  
 0230/2313



MEADOW DR  
 (TWP )

0230/0499  
 062575 FT

062575 FT 1 1 01431 0 00 0030+16  
 MARSHALL DR  
 (TWP )  
 0230/0000 LENGTH(AH 3018 BK 1490)

RAMP F RD  
 (SR8008 SEG 0750/0000) 0220/0287

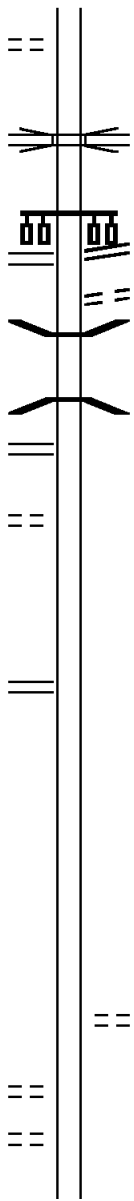
HUMPTON RD  
 (TWP )  
 0220/0560  
 RAMP E RD  
 (SR8008 SEG 0010/0400)



DIR: B TOTAL LEN: 12.423 MI. DIST: 06-2 SR: 340  
 LEFT MUN: CALN T RIGHT MUN: CALN T

TO 8008/0750 SH  
 (CONN)

0220/0200  
 061085 FT



061085 FT 1 1 01431 0 00 0044+79  
 US 30 BYPASS (EB)  
 OP ID 15/0030/0260/0000  
 S 0220/0000 LENGTH(AH 1490 BK 3434)  
 RAMP G RD  
 (SR8008 SEG 0250/0000)  
 RAMP H RD  
 (SR8008 SEG 0500/0230)  
 0210/3226  
 0210/3098 BONDSVILLE RD  
 (TWP )  
 0210/2663 BMSEN 15/0340/0210/2649  
 1 1 01431 0 01 0054+53  
 BRANCH BEAVER CREEK  
 0210/2649 BMSBG 15/0340/0210/2649

EDGES MILL RD  
 (SR4015 SEG 0020/3749) 0210/2423

OSBORNE RD  
 (T414) 0210/1672

BONDSVILLE RD  
 (SR4015 SEG 0040/0000) 057651 FT  
 0210/0000

057651 FT 1 1 01431 0 01 0080+76  
 NC BONDSVILLE RD  
 S 0210/0000 LENGTH(AH 3434 BK 3377)

054274 FT

054274 FT 2 0 15119 0 01 0544+04  
 BAILEY RD  
 (TWP )  
 S 0200/0000 LENGTH(AH 3377 BK 3774)

BAILEY RD  
 (TWP ) 0190/3089  
 CALN MEETINGHOUSE RD  
 (T402) 0190/2773

DIR: B TOTAL LEN: 12.423 MI. DIST: 06-2 SR: 340  
 LEFT MUN: CALN T RIGHT MUN: CALN T

Location / Description	Stationing	Length	Notes
WOODVIEW DR (TWP)	050500 FT	0190/0000	2 0 15119 0 01 0495+60 VILLAGE: CALN TWP 19335
GRANDVIEW RD (TWP)	0180/0524	049250 FT	0180/0155 BMSEN 15/0340/0180/0000 2 0 15119 0 01 0482+33 US 30 BYPASS BMSBG 15/0340/0180/0000
KINGSWAY DR (TWP)	0170/1442	0170/0000	0180/0000 LENGTH(AH 1250 BK 3322)
REECEVILLE RD (SR4005 SEG 0160/1581)	045928 FT	0170/0000	0170/2215 LONGVIEW DR (TWP)
COLINS WY (TWP)	0160/1170	0170/0671	BARLEY SHEAF RD (TWP)
KINGSWOOD LN (TWP)	0154/1072	0160/0285	CALN RD (SR4005 SEG 0160/1581)
		0160/0145	0170/0000 LENGTH(AH 3322 BK 1818)
		044110 FT	(APRA) VA MEDICAL CENTE NEW JERSEY AV (GOVT) BMSEN 15/0340/0160/0000 2 0 15119 0 01 0442+82 US 30 BYPASS (EB) BMSBG 15/0340/0160/0000
			0160/0000 LENGTH(AH 1818 BK 2294)

DIR: B TOTAL LEN: 12.423 MI. DIST: 06-2 SR: 340  
 LEFT MUN: CALN T RIGHT MUN: CALN T

2 0 15119 0 01 0419+70 041816 FT  
 ELMWOOD LN  
 (TWP ) 0154/0000

041816 FT  
 0154/0000 LENGTH(AH 2294 BK 1910)

039906 FT

039906 FT 2 0 15119 0 01 0400+55  
 VILLAGE: CALN TWP 19320  
 MOORE RD  
 (TWP )  
 0150/0000 LENGTH(AH 1910 BK 3141)  
 0140/2962 BMSSEN 15/0340/0140/2945  
 2 0 15119 0 01 0398+81  
 TRIB W.BR. BRANDYWINE C  
 0140/2945 BMSBG 15/0340/0140/2945

HURLEY RD  
 (T411) 0140/2460

CALN WEST BRANDYWINE T 0140/1835

0140/1835 CALN VALLEY T

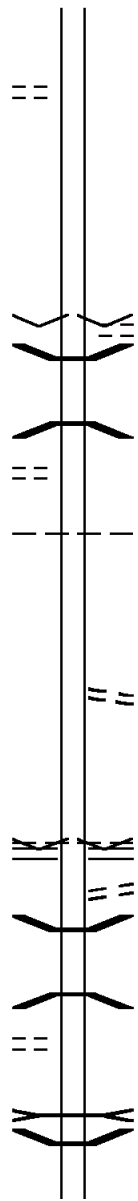
036765 FT

0140/0050 FROM 0082/0472 SH  
 036765 FT (CONN)  
 2 0 15119 0 01 0369+08  
 VILLAGE: VALLEY TP19320  
 MANOR RD  
 (SR0082 SEG 0482/0000)  
 VALLEY  
 WEST BRANDYWINE T  
 0140/0000 LENGTH(AH 3141 BK 2272)  
 TO 0082/0473 SH  
 (CONN)

0130/2167 BMSSEN 15/0340/0130/1975  
 0130/1996 2 0 15119 0 00 0357+72  
 TRIB W.BR. BRANDYWINE C  
 0130/1975 BMSBG 15/0340/0130/1975

PRATTS DAM RD  
 (T378) 0130/1465

0130/1288 TRIB W.BR. BRANDYWINE C  
 0130/1120 STRUCTURE LENGTH 9 FT  
 BMSID 15/0340/0130/1288  
 BMSSEN 15/0340/0130/0990  
 2 0 15119 0 00 0354+78  
 W.BRANCH BRANDYWINE CRK



DIR: B TOTAL LEN: 12.423 MI. DIST: 06-2 SR: 340  
 LEFT MUN: WEST BRANDYWINE T RIGHT MUN: WEST BRANDYWINE T

SIOUSCA STATION RD  
 (PRDR)

0130/0323

EVERGREEN DR  
 (T555)

034493 FT

0130/0000

KYLIES RD  
 (T555)

0120/0203  
 032350 FT

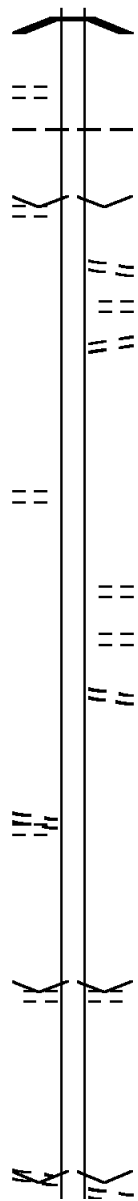
MEADOWVIEW DR  
 (PRDR)  
 MEADOWVIEW DR  
 (PRDR)

0110/1009

029818 FT

HATFIELD RD  
 (T563)

0100/0000



0130/0990 BMSBG 15/0340/0130/0990

0130/0288 WEST BRANDYWINE  
 034493 FT WEST CALN T  
 2 0 15119 0 00 0344+75  
 VILLAGE: COATESVLL19320  
 5 0130/0000 LENGTH(AH 2272 BK 2143)  
 LC FROM MOUNT AIRY RD  
 (CONN)  
 0120/2031 MOUNT AIRY RD  
 (T453)  
 0120/1907 LC TO MOUNT AIRY RD  
 (CONN)  
 0120/1794

032350 FT 2 0 15119 0 00 0323+32  
 HIGHLAND DR  
 (T556)  
 5 0120/0000 LENGTH(AH 2143 BK 2532)  
 MCKINLEY DR  
 (PRDR)  
 0110/2281 PENN DR  
 (PRDR)  
 0110/2056

029818 FT 2 0 15119 0 00 0298+43  
 VILLAGE: W.CALN TP19320  
 WAGONTOWN RD  
 (T569)  
 5 0110/0000 LENGTH(AH 2532 BK 1398)

028420 FT 2 0 15119 0 00 0284+36  
 VILLAGE: WAGONTOWN19376  
 RED MILL RD  
 (T459)  
 5 0100/0000 LENGTH(AH 1398 BK 2210)

DIR: B TOTAL LEN: 12.423 MI. DIST: 06-2 SR: 340  
 LEFT MUN: WEST CALN T RIGHT MUN: WEST CALN T

DOVE LN (PRDR)	0090/0778	==							
	026210 FT				026210 FT	2 0 15119 0 00	0262+22		
						RUTHLAND AV (T549)			
DUNLAP LN (PRDR)	0080/1962	==	==	5	0090/0000	LENGTH(AH 2210 BK 2329)			
	023881 FT				023881 FT	2 0 15119 0 00	0238+94		
CREAMERY RD (T370)	0080/0000	==	==	5	0080/0000	LENGTH(AH 2329 BK 2282)			
						WATERWORKS RD (T570)			
	021599 FT				021599 FT	2 0 15119 0 00	0216+20		
					5	0074/0000	LENGTH(AH 2282 BK 2080)		
						EDWARD DR (PRDR)			
	019519 FT				019519 FT	2 0 15119 0 00	0195+54		
						BONSALL RD (T366)			
BONSALL RD (T366)	0064/3098	==	==	5	0070/0000	LENGTH(AH 2080 BK 3122)			

DIR: B TOTAL LEN: 12.423 MI. DIST: 06-2 SR: 340  
 LEFT MUN: WEST CALN T RIGHT MUN: WEST CALN T

	016397 FT			016397 FT	2 0 15119 0 00	0164+50
				0064/0000	LENGTH(AH 3122 BK 1219)	
	015178 FT			0060/0114	LC FOR ASH RD (CONN)	
				015178 FT	2 0 15119 0 00	0152+35
					ASH RD (T364)	
				0060/0000	LENGTH(AH 1219 BK 2710)	
UNKNOWN RD (PRDR)	0050/2437	==				
SANDYHILL RD (T443)	0050/1667	==				
				0050/1625	SANDYHILL RD (T443)	
				012468 FT		
2 0 15119 0 00 0124+95 CAMBRIDGE RD (T358)	012468 FT			0050/0000	LENGTH(AH 2710 BK 0989)	
	0050/0000	==				
	011479 FT			011479 FT	2 0 15119 0 00	0104+70
				0044/0000	LENGTH(AH 0989 BK 3273)	
				0040/0749	MCCORKLE LN (PRDR)	
KIBLER LN (PRDR)	0040/0205	==		008206 FT	2 0 15119 0 00	0072+23
	008206 FT	==			CHRISTOPHERS LN (T574)	
				0040/0000	LENGTH(AH 3273 BK 3014)	
PEIRCE LN (PRDR)	0030/2884	==		0030/2323	HEIDI LN (PRDR)	
				0030/1571	LESLIE LN (PRDR)	

DIR: B TOTAL LEN: 12.423 MI. DIST: 06-2 SR: 340  
 LEFT MUN: WEST CALN T RIGHT MUN: WEST CALN T

COFFROATH RD  
 (T427)

0030/0916

HATCHERY DR  
 (PRDR)

0030/0210  
 005192 FT

2 0 15119 0 00 0028+44  
 NEVENS WY  
 (T551)

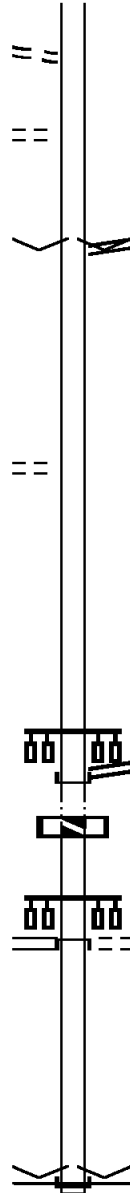
002800 FT  
 0024/0000

000987 FT

COMPASS RD  
 (SR0010 SEG 0370/0000)

0010/0987

000000 FT



005192 FT 2 0 15119 0 00 0052+30  
 VILLAGE: W.CALN TP19320  
 OLD WILMINGTON RD  
 (SR4001 SEG 0094/2600)  
 LENGTH(AH 3014 BK 2392)

002800 FT  
 0024/0000 LENGTH(AH 2392 BK 1813)

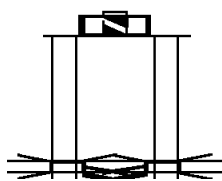
000987 FT 2 0 15119 0 00 0010+31  
 COMPASS RD  
 (SR0010 SEG 0360/1416)  
 NC KINGS HW

INTER-BK COMPASS RD  
 (SR0010 SEG 0360/1416)  
 LTH AH 001813 BK 000800  
 000987 FT  
 7014/0000 LTH AH 000800 BK 000987  
 INTER-AHD KINGS HW  
 (SR0010 SEG 0370/0000)  
 BURKEY RD  
 (T461)

0010/0987  
 000000 FT 1 0 00274 1 00 0000+00  
 VILLAGE: COMPASS 19320  
 NC OL  
 INTER-BK OLD PHILADELPHIA PK  
 OLD PHILADELPHIA PK  
 (SR0340 SEG 0380/2605)  
 MFC BEGIN = D  
 BK-LANCASTER (36)  
 LENGTH(AH 0987 BK 0000)

EXTRACT DATE: 12/18/2023 ROADWAY MANAGEMENT SYSTEM PAGE NUMBER: 197  
 PRINT DATE: 12/20/2023 SLD COUNTY/SR - ANNUAL PRINT COUNTY: CHESTER  
 DIR: B TOTAL LEN: 23.197 MI. DIST: 06-2 SR: 322  
 LEFT MUN: WEST GOSHEN T RIGHT MUN: WEST GOSHEN T

WEST CHESTER BP 122481 FT  
 (SR0202 SEG 0150/0000) INTER-AHD  
 FERNHILL RD  
 OP ID 15/2012/0010/2640  
 WEST CHESTER BP  
 (SR0202 SEG 0150/0000) 0571/1933



122319 FT AH-DELAWARE (23)  
 7584/0000 LTH AH 000100 BK 001760  
 INTER-AHD WEST CHESTER BP  
 (SR0202 SEG 0151/0000)  
 FERNHILL RD  
 OP ID 15/2012/0010/2640  
 WEST CHESTER BP  
 (SR0202 SEG 0151/0000) 0570/1760



DIR: B TOTAL LEN: 23.197 MI. DIST: 06-2 SR: 322  
 LEFT MUN: WEST GOSHEN T RIGHT MUN: WEST GOSHEN T

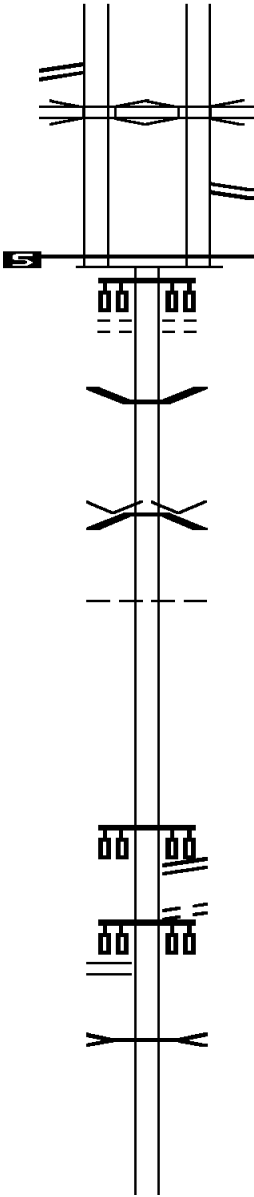
OP ID	US 202 (SB)	15/0202/0161/0000	0571/0555			
OP ID	US 202 (NB)	15/0202/0160/0000	0571/0477			
CONSOLIDATED RAIL CORPO OVERPASS IS RR X-ING					0571/0103	CONSOLIDATED RAIL CORPO OVERPASS IS RR X-ING
1 0 00775 0 00	0161+78	120548 FT			0570/0103	1 0 00775 0 00 0161+78
MFC BEGIN = B					120559 FT	VILLAGE: W.GOSHEN 19380
LENGTH(AH 1933 BK 1278)	0571/0000		0570/0000		0570/0000	LENGTH(AH 1760 BK 1278)
TO 2011/0030 SH (CONN)	0560/0099	119270 FT			0560/0099	FROM 2011/0030 SH (CONN)
FROM 2011/0030 SH (CONN)	0540/3081				0540/3081	1 0 00775 0 00 0176+96
					0560/0000	PHOENIXVILLE PK (SR2011 SEG 0030/1327)
					0540/3081	LENGTH(AH 1278 BK 3213) TO 2011/0030 SH (CONN)
					0540/1427	BRANCH TAYLOR'S RUN STRUCTURE LENGTH 13 FT BMSID 15/0322/0540/1427
		116057 FT			0540/0000	1 0 00775 0 00 0203+11
					116068 FT	LENGTH(AH 3213 BK 2820)
					0530/2160	NORTH PENN DRIVE OP ID 15/2103/0010/0000
					0530/0421	TAYLOR RUN STRUCTURE LENGTH 8 FT BMSID 15/0322/0530/0421
		113237 FT			113248 FT	1 0 00775 0 00 0233+68
					0530/0000	MFC BEGIN = B LENGTH(AH 2820 BK 1443)

DIR: B TOTAL LEN: 23.197 MI. DIST: 06-2 SR: 322  
 LEFT MUN: WEST GOSHEN T RIGHT MUN: WEST GOSHEN T

RAMP TO SR0100N  
 (SR8029 SEG 0500/0000) 0521/1237  
 POTTSTOWN PIKE (NB)  
 OP ID 15/3100/0130/1226 0521/0967

1 0 00775 0 00 0248+00 111812 FT  
 MFC BEGIN = B  
 LENGTH(AH 1425 BK 1656) 0521/0000

COPELAND SCHOOL RD  
 (SR3063 SEG 0030/0000) 0480/1838



0520/0968 OP ID POTTSTOWN PIKE (NB  
 15/3100/0130/1226

0520/0324 RAMP FROM SR0100S  
 111805 FT (SR8029 SEG 0010/1020)  
 1 0 00775 0 00 0248+00  
 MFC BEGIN = B  
 LENGTH(AH 1443 BK 1656)  
 NEW ST  
 (T200)

0500/1179

110156 FT 0500/0037 BMS EN 15/0322/0500/0000  
 110149 FT 1 0 00775 0 00 0270+14  
 VILLAGE: WEST GOSHEN TP  
 TAYLORS RUN  
 BMSBG 15/0322/0500/0000  
 LENGTH(AH 1656 BK 3064)

0490/2034 WEST GOSHEN  
 EAST BRADFORD T

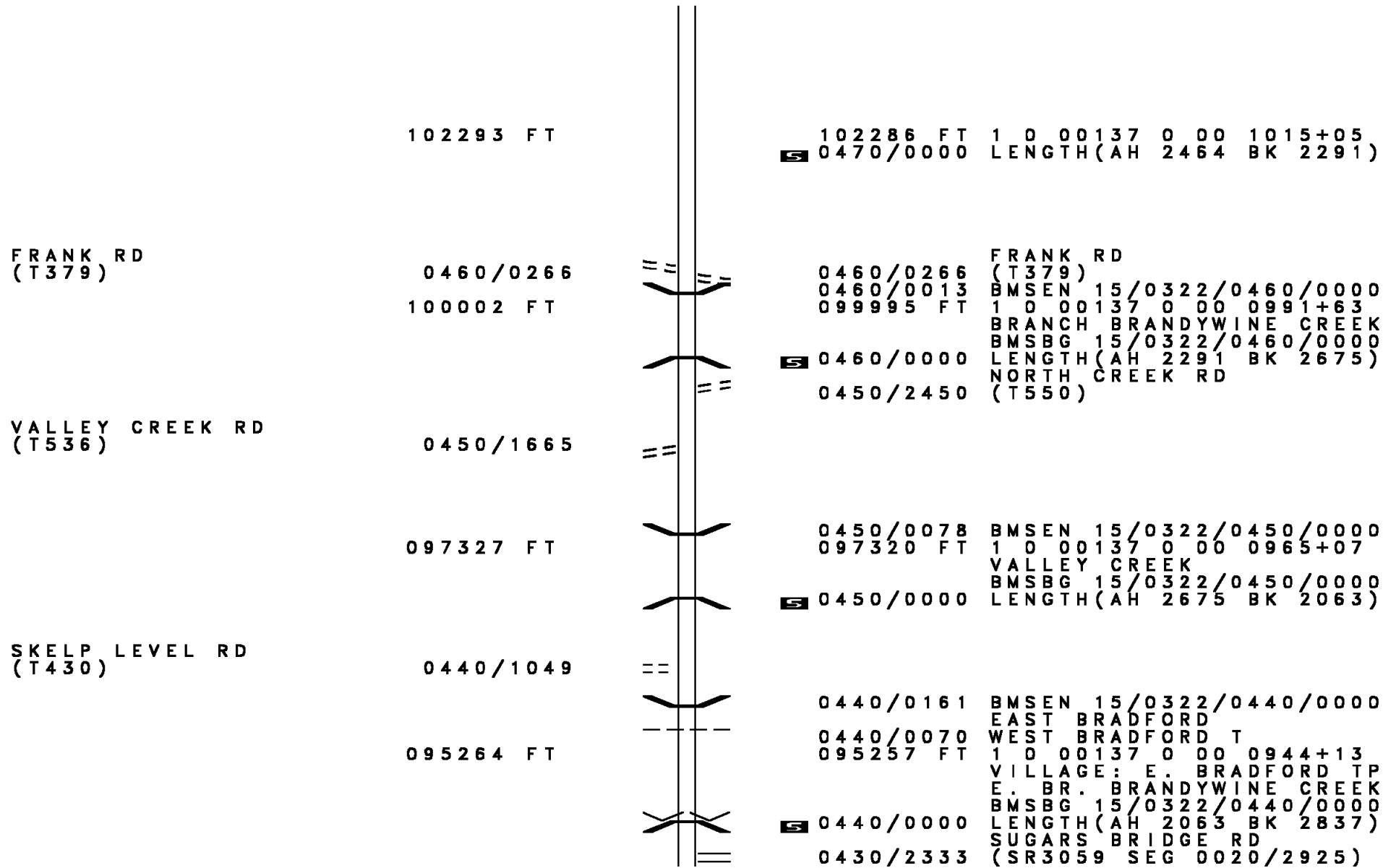
107092 FT 107085 FT 1 0 00775 0 00 0300+46  
 DOWNINGTOWN PK  
 (SR3072 SEG 0010/0000)  
 NC WEST CHESTER BP

0490/0000 LENGTH(AH 3064 BK 2335)  
 0480/2272 HIGHLAND RD  
 (T440)

0480/1838  
 0480/1727 BRANCH TAYLORS RUN  
 STRUCTURE LENGTH 11 FT  
 BMSID 15/0322/0480/1727

104757 FT 104750 FT 1 0 00137 0 00 1040+01  
 0480/0000 LENGTH(AH 2335 BK 2464)

DIR: B TOTAL LEN: 23.197 MI. DIST: 06-2 SR: 322  
 LEFT MUN: EAST BRADFORD T RIGHT MUN: EAST BRADFORD T



102293 FT

102286 FT 1 0 00137 0 00 1015+05  
 0470/0000 LENGTH(AH 2464 BK 2291)

FRANK RD  
(T379)

0460/0266  
100002 FT

FRANK RD  
(T379)  
 BMSSEN 15/0322/0460/0000  
 0460/0013 1 0 00137 0 00 0991+63  
 099995 FT BRANCH BRANDYWINE CREEK  
 BMSBG 15/0322/0460/0000  
 0460/0000 LENGTH(AH 2291 BK 2675)  
 0450/2450 NORTH CREEK RD  
 (T550)

VALLEY CREEK RD  
(T536)

0450/1665

097327 FT

0450/0078 BMSSEN 15/0322/0450/0000  
 097320 FT 1 0 00137 0 00 0965+07  
 VALLEY CREEK  
 BMSBG 15/0322/0450/0000  
 0450/0000 LENGTH(AH 2675 BK 2063)

SKELP LEVEL RD  
(T430)

0440/1049

095264 FT

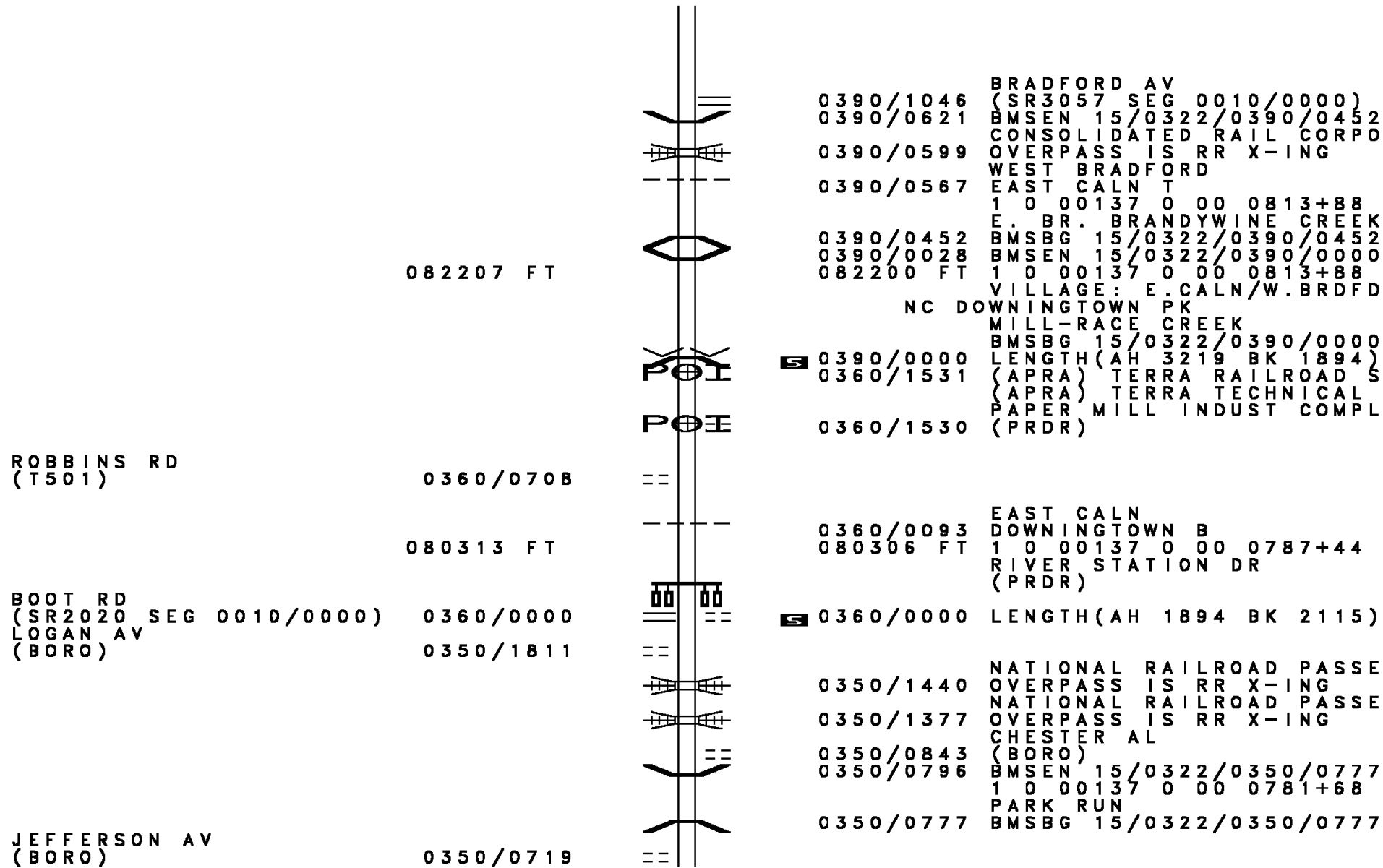
0440/0161 BMSSEN 15/0322/0440/0000  
 EAST BRADFORD  
 0440/0070 WEST BRADFORD T  
 095257 FT 1 0 00137 0 00 0944+13  
 VILLAGE: E. BRADFORD TP  
 E. BR. BRANDYWINE CREEK  
 BMSBG 15/0322/0440/0000  
 0440/0000 LENGTH(AH 2063 BK 2837)  
 SUGARS BRIDGE RD  
 0430/2333 (SR3059 SEG 0020/2925)

DIR: B TOTAL LEN: 23.197 MI. DIST: 06-2 SR: 322  
 LEFT MUN: WEST BRADFORD T RIGHT MUN: WEST BRADFORD T

HARMONY HILL RD  
 (T391)

	==	0430/1091	HALL RD (T387)
092427 FT		092420 FT	1 0 00137 0 00 0917+33 CRAWFORD LN (T388)
	==	5 0430/0000	LENGTH(AH 2837 BK 2089)
		0420/0850	SHADYSIDE RD (T515)
	==	0420/0375	BMS EN 15/0322/0420/0365 1 0 00137 0 00 0895+40 BR. EAST BR. BRANDYWINE C
		0420/0365	BMS BG 15/0322/0420/0365 OLD SHADYSIDE RD
090338 FT	==	0420/0089	(T551)
		090331 FT	1 0 00137 0 00 0895+40 EAST BR. BRANDYWINE CREE STRUCTURE LENGTH 12 FT
		5 0420/0000	BMS ID 15/0322/0420/0000 LENGTH(AH 2089 BK 2938)
087400 FT		087393 FT	1 0 00137 0 00 0865+40
		5 0410/0000	LENGTH(AH 2938 BK 1974)
085426 FT		085419 FT	1 0 00137 0 00 0839+96 VILLAGE: W. BRADFORD TP ROMIG RD (T526)
		5 0400/0000	LENGTH(AH 1974 BK 3219)

DIR: B TOTAL LEN: 23.197 MI. DIST: 06-2 SR: 322  
 LEFT MUN: WEST BRADFORD T RIGHT MUN: WEST BRADFORD T



EXTRACT DATE: 12/18/2023  
PRINT DATE: 12/20/2023

ROADWAY MANAGEMENT SYSTEM  
SLD COUNTY/SR - ANNUAL PRINT

PAGE NUMBER: 191  
COUNTY: CHESTER

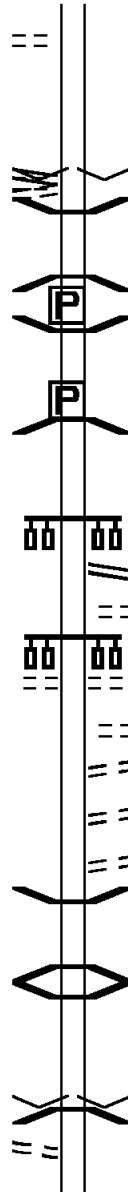
DIR: B TOTAL LEN: 23.197 MI.  
LEFT MUN: DOWNINGTOWN B

DIST: 06-2 SR: 322  
RIGHT MUN: DOWNINGTOWN B

WASHINGTON AV 0350/0397 ==  
(BORO)  
LANCASTER AV  
(SR3070 SEG 0270/0000) 078198 FT  
WALLACE AV  
(TWP )  
PARK LN  
(BORO) 0350/0000

077279 FT

RACE ST  
(BORO) 0300/3041 ==



078191 FT 1 0 00137 0 00 0773+57  
VILLAGE: DOWNINGTOWN  
NC BR BRANDYWINE AV  
5 0350/0000 LENGTH(AH 2115 BK 0919)  
0340/0811 BMSSEN 15/0322/0340/0798  
0 0 00000 0 00 0000+00  
PAPER MILL RUN  
0340/0798 BMSBG 15/0322/0340/0798  
BMSSEN 15/0322/0340/0267  
0340/0442 BRIDGE POSTED (TONS)  
1 0 00142 0 01 0770+28  
SGL 36 COMB 40  
E BR BRANDYWINE CREEK  
0340/0267 BMSBG 15/0322/0340/0267  
077272 FT 1 0 00142 0 01 0767+76  
NC LANCASTER AV  
LANCASTER AV  
5 0340/0000 (SR3070 SEG 0250/3331)  
LENGTH(AH 0919 BK 2235)  
AX AL  
0320/2018 (BORO)  
PENNSYLVANIA AV  
(BORO)  
0320/1680  
CARPENTER AL  
0320/1471 (BORO)  
DOWNING AV  
0320/1169 (BORO)  
NORTH AL  
0320/0787 (BORO)  
STUART AV  
0320/0551 (BORO)  
0320/0422 BMSSEN 15/0322/0320/0358  
1 0 00137 0 00 0754+93  
BEAVER CREEK  
0320/0358 BMSBG 15/0322/0320/0358  
0320/0015 BMSSEN 15/0322/0320/0000  
075037 FT 1 0 00137 0 00 0751+38  
VILLAGE: DOWNINGTOWN  
MILL RACE  
5 0320/0000 BMSBG 15/0322/0320/0000  
LENGTH(AH 2235 BK 3076)

DIR: B TOTAL LEN: 23.197 MI. DIST: 06-2 SR: 322  
 LEFT MUN: DOWNINGTOWN B RIGHT MUN: DOWNINGTOWN B

DOWNINGTON HIGH SCHOOL (BORO) 0300/1418

ROCK RAYMOND RD (SR4017 SEG 0010/0000) 0300/0809

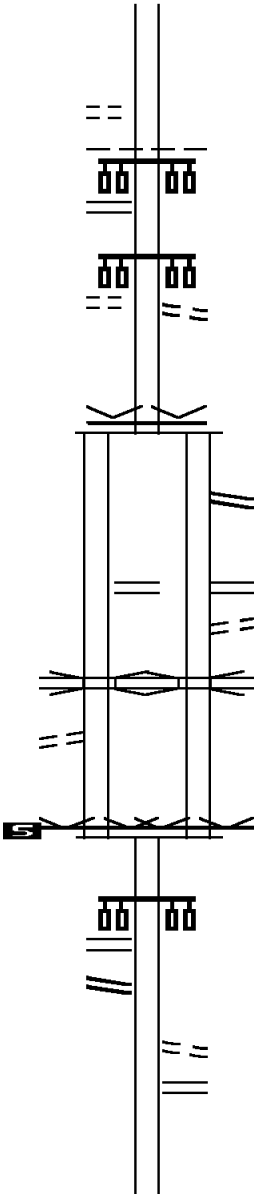
ROYAL FARMS (PRDR) 0300/0081  
 071968 FT

RAMP K RD (SR8010 SEG 0030/0000)  
 RAMP J RD (SR8010 SEG 0010/0925) 0291/0544

COATSDOWN BY  
 OP ID 15/0030/0290/0000 0291/0231  
 TO 8010/0500 SH (CONN)  
 1 0 00137 0 00 0698+51 070950 FT  
 VILLAGE: BRNDYWINE VLY  
 MFC BEGIN = B  
 LENGTH(AH 1018 BK 1986) 0291/0000

RAMP M RD (SR8010 SEG 0520/0210) 0284/1779

0 0 00000 0 00 0000+00 068964 FT  
 OLD HORSESHOE PK



0300/0851 DOWNINGTOWN  
 0300/0809 CALN T

0300/0081 LLOYD AV (TWP)  
 071961 FT 1 0 00137 0 00 0722+90  
 VILLAGE: CALN/DWNGTWN T  
 NC MANOR AV  
 MFC BEGIN = B  
 0300/0000 LENGTH(AH 3076 BK 1011)

0290/0724 RAMP J RD (SR8010 SEG 0020/0230)  
 RAMP K RD (SR8010 SEG 0030/0000)  
 RAMP J RD (SR8010 SEG 0010/0925)

0290/0537 TO 8010/0030 SH (CONN)  
 0290/0342 COATSDOWN BY

0290/0201 OP ID 15/0030/0290/0000  
 070950 FT 1 0 00137 0 00 0698+51  
 VILLAGE: BRNDYWINE VLY  
 MFC BEGIN = B

0290/0000 LENGTH(AH 1011 BK 1986)  
 RAMP L RD (SR8010 SEG 0500/0000)  
 RAMP M RD (SR8010 SEG 0510/1013)

0284/1928

0284/1185 FROM 4015/0010 SH (CONN)  
 0284/0937 EDGE MILL RD (SR4015 SEG 0010/0000)













068964 FT

DIR: B TOTAL LEN: 23.197 MI. DIST: 06-2 SR: 322  
LEFT MUN: CALN T RIGHT MUN: CALN T

(T454)	0284/0000	==	0284/0000	LENGTH(AH 1986 BK 2935)
			0280/2839	BMSSEN 15/0322/0280/2822
				1 0 00137 0 00 0689+37
				BRANCH BEAVER CREEK
			0280/2822	BMSBG 15/0322/0280/2822
				GENDRY DR
		==	0280/2300	(PRDR)
			0280/1824	CALN
				EAST BRANDYWINE T
				BRANCH BEAVER CREEK
				STRUCTURE LENGTH 11 FT
			0280/1230	BMSID 15/0322/0280/1230
OLD HORSESHOE PK (T454)	0280/1167	==	0280/0639	BMSSEN 15/0322/0280/0622
				1 0 00137 0 00 0667+49
				BRANCH BEAVER CREEK
			0280/0622	BMSBG 15/0322/0280/0622
			066029 FT	1 0 00137 0 00 0660+82
BUCK RD (T412)	0280/0000	==	0280/0000	VILLAGE: E. BRNDYWN/CALN
				LENGTH(AH 2935 BK 3598)
			0260/1923	
BRANTWYN DR (T516)	0260/1923	==		
			0260/0421	OSBORNE RD
			062431 FT	(T424)
1 0 00137 0 00 0625+93 CORNER KETCH RD (SR4037 SEG 0010/0000)	062431 FT 0260/0000	==	0260/0000	LENGTH(AH 3598 BK 3298)
	059133 FT		059133 FT	1 0 00137 0 00 0592+22
			0250/0000	VILLAGE: E. BRANDYWINE
				LENGTH(AH 3298 BK 1221)



DIR: B TOTAL LEN: 23.197 MI. DIST: 06-2 SR: 322  
 LEFT MUN: EAST BRANDYWINE T RIGHT MUN: EAST BRANDYWINE T

	057912 FT		057912 FT	1 0 00137 0 00 0579+65 BEAVER CREEK STRUCTURE LENGTH 15 FT BMSID 15/4015/0070/0890 BONDSVILLE RD (SR4015 SEG 0070/0977)
HOPEWELL RD (SR4015 SEG 0070/0977)	0240/0000		 0240/0000	LENGTH(AH 1221 BK 1234)
GUTHRIESVILLE RD (SR4013 SEG 0010/0000)	056678 FT 0230/0000		056678 FT  0230/0000	1 0 00137 0 00 0568+10 VILLAGE: GUTHRIESVILLE LENGTH(AH 1234 BK 3742)
BRANDYWINE VILLAGE PL (PRDR)	0220/2465		0220/2465	
GLORY MAPLE LN (PRDR)	0220/1317		0220/1317	BOLLINGER RD (T401)
PINEBROOKE CR (TWP)	0220/0591 052936 FT		052936 FT	1 0 00137 0 00 0528+58 VILLAGE: E. BRANDYWINETP CLEARVIEW DR (T481)
HAWTHORNE DR (T485)	0220/0000		 0220/0000	LENGTH(AH 3742 BK 2280)
HAWTHORNE DR (T485)	0210/1467		0210/1226	GLOUCESTER DR (T460)
PATTERDALE PL (T521)	0210/0569 050656 FT		0210/0569  0210/0000	RALEIGH DR (T478) 1 0 00137 0 00 0506+93 VILLAGE: HEDGEROW CULBERTSON R STRUCTURE LENGTH 14 FT BMSID 15/0322/0210/0000 LENGTH(AH 2280 BK 3947)

DIR: B TOTAL LEN: 23.197 MI. DIST: 06-2 SR: 322  
 LEFT MUN: EAST BRANDYWINE T RIGHT MUN: EAST BRANDYWINE T

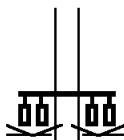
Left Side Road Name	Left Side Stationing	Right Side Road Name	Right Side Stationing
LITTLE WASHINGTON RD (SR4006 SEG 0040/0000) SPRINGTON RD (SR4021 SEG 0010/0000)	0190/3210	CULBERTSON RUN RD (T507)	0190/3210
JAMES DR (PRDR) HUNTER DR (T521)	0190/1636 0190/1258	EAST BRANDYWINE WEST BRANDYWINE T SUMMERS LN (PRDR)	0190/2513 0190/2009
RAMBLEWOOD DR (T498)	0190/0181 046709 FT	VILLAGE: LITTLE WASHGTON CULBERTSON RUN STRUCTURE LENGTH 8 FT BMSID 15/0322/0190/0000 LENGTH(AH 3947 BK 2155)	046709 FT 0190/0000
ANDOVER RD (T450)	0180/1147 044554 FT	VILLAGE: W. BRANDYWINE TP SWINEHART RD (SR4011 SEG 0030/3545) LENGTH(AH 2155 BK 2411)	044554 FT 0180/0000
HIGHSPIRE RD (T440)	042143 FT 0170/0000	VILLAGE: BRANDYWINE MNR LENGTH(AH 2411 BK 2359) HIBERNIA RD (SR4009 SEG 0070/1740)	042143 FT 0170/0000 0160/1473

DIR: B TOTAL LEN: 23.197 MI.  
 LEFT MUN: WEST BRANDYWINE T

DIST: 06-2 SR: 322  
 RIGHT MUN: WEST BRANDYWINE T

039784 FT

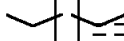
039784 FT 1 0 00137 0 00 0398+43  
 VILLAGE: BRANDAMORE  
 MANOR RD  
 (SR0082 SEG 0542/1567)



0160/0000 LENGTH(AH 2359 BK 3855)

035929 FT

035929 FT 1 0 00137 0 00 0359+88  
 VILLAGE: ICEDALE  
 ICEDALE RD  
 (T443)

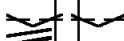


0150/0000 LENGTH(AH 3855 BK 2602)

033327 FT

CHESTNUT TREE RD  
 (SR4025 SEG 0010/0000) 0140/0000

033327 FT 1 0 00137 0 00 0334+22  
 VILLAGE: W.BRANDYWINE TWP  
 WEST BRANDYWINE  
 HONEY BROOK T  
 LENGTH(AH 2602 BK 1987)



0140/0000 LENGTH(AH 2602 BK 1987)

1 0 00137 0 00 0314+17 031340 FT  
 PATTON DR  
 (TWP) 0130/0000  
 PATTON DR  
 (TWP) 0120/3215



0130/0450 VILLAGE GREEN DR  
 031340 FT (TWP)



0130/0000 LENGTH(AH 1987 BK 3383)

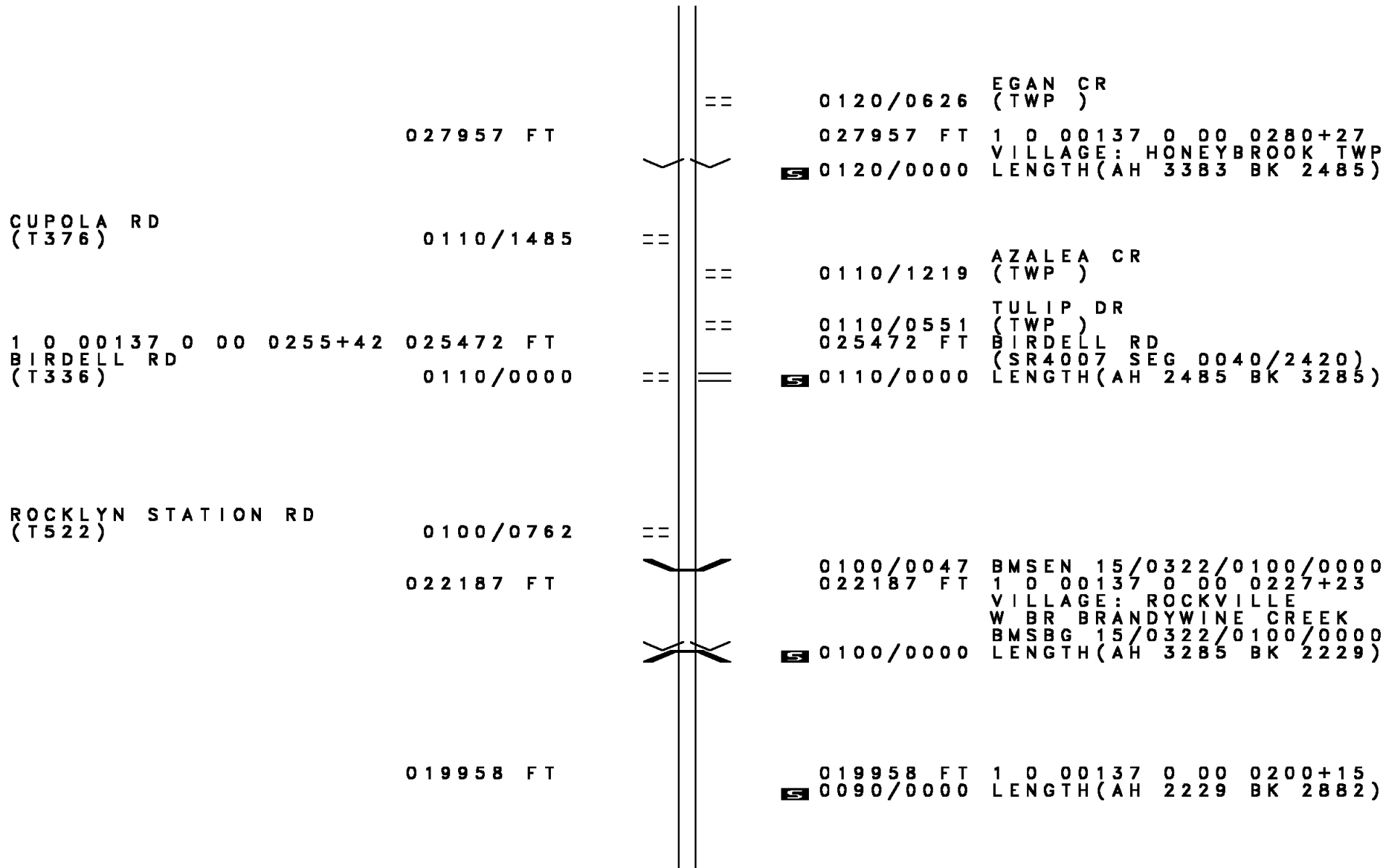


0120/2832 GREGORY CR  
 (PRDR)



0120/2144 KEYSTONE CT  
 (PRDR)

DIR: B TOTAL LEN: 23.197 MI. DIST: 06-2 SR: 322  
 LEFT MUN: HONEY BROOK T RIGHT MUN: HONEY BROOK T



027957 FT == 0120/0626 EGAN CR (TWP )  
 027957 FT 1 0 00137 0 00 0280+27  
 5 0120/0000 VILLAGE: HONEYBROOK TWP  
 LENGTH(AH 3383 BK 2485)

0110/1485 == 0110/1219 AZALEA CR (TWP )

0110/0551 TULIP DR (TWP )  
 025472 FT BIRDELL RD (SR4007 SEG 0040/2420)  
 5 0110/0000 LENGTH(AH 2485 BK 3285)

0100/0762 == 0100/0047 BMSBG 15/0322/0100/0000  
 022187 FT 1 0 00137 0 00 0227+23  
 VILLAGE: ROCKVILLE  
 W BR BRANDYWINE CREEK  
 BMSBG 15/0322/0100/0000  
 5 0100/0000 LENGTH(AH 3285 BK 2229)

019958 FT 019958 FT 1 0 00137 0 00 0200+15  
 5 0090/0000 LENGTH(AH 2229 BK 2882)

DIR: B TOTAL LEN: 23.197 MI. DIST: 06-2 SR: 322  
 LEFT MUN: HONEY BROOK T RIGHT MUN: HONEY BROOK T

REBER LN (PRDR)	0080/1342	==							
	017076 FT			017076 FT	1 0 00137 0 00	0171+38			
						CAMBRIDGE RD			
				5 0080/0000		(SR4010 SEG 0050/2897)			
						LENGTH(AH 2882 BK 3936)			
	013140 FT			013140 FT	1 0 00137 0 00	0131+00			
						ROBERTS RD			
				5 0070/0000		(T512)			
						LENGTH(AH 3936 BK 1207)			
	011933 FT			011933 FT	1 0 00137 0 00	0119+17			
						VILLAGE: HONEYBROOK TWP			
						HONEY BROOK			
SUPLEE RD (TWP)	0060/0000	==		5 0060/0000		HONEY BROOK B			
						LENGTH(AH 1207 BK 2017)			
						PINE ST			
						(BORO)			
						SPRUCE ST			
						(BORO)			
						WALNUT ST			
						(BORO)			
						CHESTNUT ST			
						(BORO)			
	009916 FT			009916 FT	1 0 00137 0 00	0099+62			
						MAPLE ST			
						(BORO)			
				5 0050/0000		LENGTH(AH 2017 BK 2384)			
VINE ST (BORO)	0040/2020	==				RAILROAD AV			
						(BORO)			
						PEQUEA AV			

DIR: B TOTAL LEN: 23.197 MI. DIST: 06-2 SR: 322  
 LEFT MUN: HONEY BROOK B RIGHT MUN: HONEY BROOK B

Left Side	Center	Right Side
CONESTOGA AV (SR0010 SEG 0480/2233) 0040/1464		0040/1464 (SR0010 SEG 0480/2233)
WAWASSAN DR (BORO) 0040/0399	==	
MEADOW DR (TWP) 007532 FT 0040/0000	--	0040/0168 HONEY BROOK 007532 FT HONEY BROOK T 1 0 00137 0 00 0075+53 VILLAGE: HONEYBROOK
TODD RD (T499) 0030/1994	POI	5 0040/0000 LENGTH(AH 2384 BK 2594)
WESTBROOK DR (TWP) 0030/0418 1 0 00137 0 00 0049+73 004938 FT	==	004938 FT WHITEHORSE DR (TWP)
POPLAR RD (T501) 0030/0000	== ==	5 0030/0000 LENGTH(AH 2594 BK 3333)
RESERVOIR RD (T503) 0020/2778	POI	0020/2778 (APRA) HONEYBROOK IND.
LAN CHESTER RD (T500) 0020/0950	==	
001605 FT		001605 FT 1 0 00137 0 00 0024+75 MILL RD (T471)
	== ==	5 0020/0000 LENGTH(AH 3333 BK 1605)
000000 FT		000000 FT 1 0 00137 0 00 0000+00 VILLAGE: HONEYBROOK TWP NC HORSESHOE PK INTER-BK TWENTYEIGHTH DIVISION H (SR0322 SEG 0540/2539) MFC BEGIN = B BK-LANCASTER (36)
		5 0010/0000 LENGTH(AH 1605 BK 0000)

DIR: B TOTAL LEN: 11.572 MI. DIST: 06-2 SR: 282  
 LEFT MUN: DOWNINGTOWN B RIGHT MUN: DOWNINGTOWN B

NORWOOD RD  
(T411)

061099 FT

061099 FT  
 INTER-AHD WALLACE AV  
 (TWP )  
 PENNSYLVANIA AV  
 (BORO)

0152/3402

0152/2690 KERR PARK DR  
 (BORO)

NC WA WALLACE AV  
 DOWNINGTOWN  
 CALN T

0152/1869

0152/1325 BMSN 15/0282/0152/1158  
 1 0 00328 0 01 0821+09  
 BRANDYWINE

0152/1158 BMSBG 15/0282/0152/1158

0152/0414 PARKSIDE DR  
 (TWP )  
 057697 FT 1 0 00328 0 01 0821+09  
 CALN

0152/1381

0152/0000 LENGTH(AH 3402 BK 2121)  
 EAST BRANDYWINE T  
 US 30 BYPASS (EB)

0146/2091 OP ID 15/0030/0310/0000  
 GLEN RIDGE DR  
 (TWP )

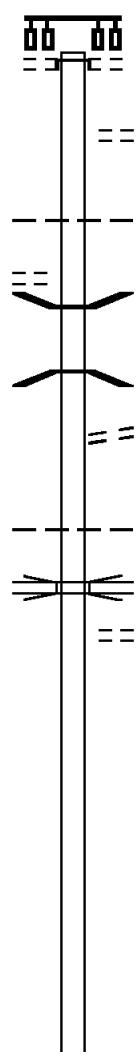
057697 FT

055576 FT

055576 FT 0 0 00000 0 00 0000+00  
 0146/0000 LENGTH(AH 2121 BK 2148)

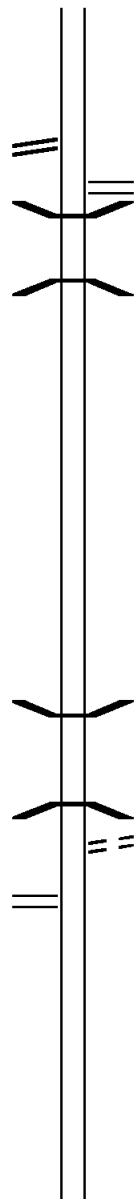
053428 FT

053428 FT 0 0 00000 0 00 0000+00  
 0144/0000 LENGTH(AH 2148 BK 2092)



DIR: B TOTAL LEN: 11.572 MI. DIST: 06-2 SR: 282  
 LEFT MUN: EAST BRANDYWINE T RIGHT MUN: EAST BRANDYWINE T

1 0 00328 0 01 0759+77 051336 FT  
 DOWLIN FORGE RD  
 (SR4004 SEG 0040/0000) 0142/0000



051336 FT  
 S 0142/0000 LENGTH(AH 2092 BK 2884)  
 DOWLIN FORGE RD  
 0134/2648 (SR4004 SEG 0024/2147)  
 0134/2601 BMSSEN 15/0282/0134/2581  
 1 0 00328 0 01 0702+90  
 BRANCH OF BRANDYWINE CR  
 0134/2581 BMSBG 15/0282/0134/2581

048452 FT  
 S 0134/0000 048452 FT 0 0 00000 0 00 0000+00  
 LENGTH(AH 2884 BK 2832)

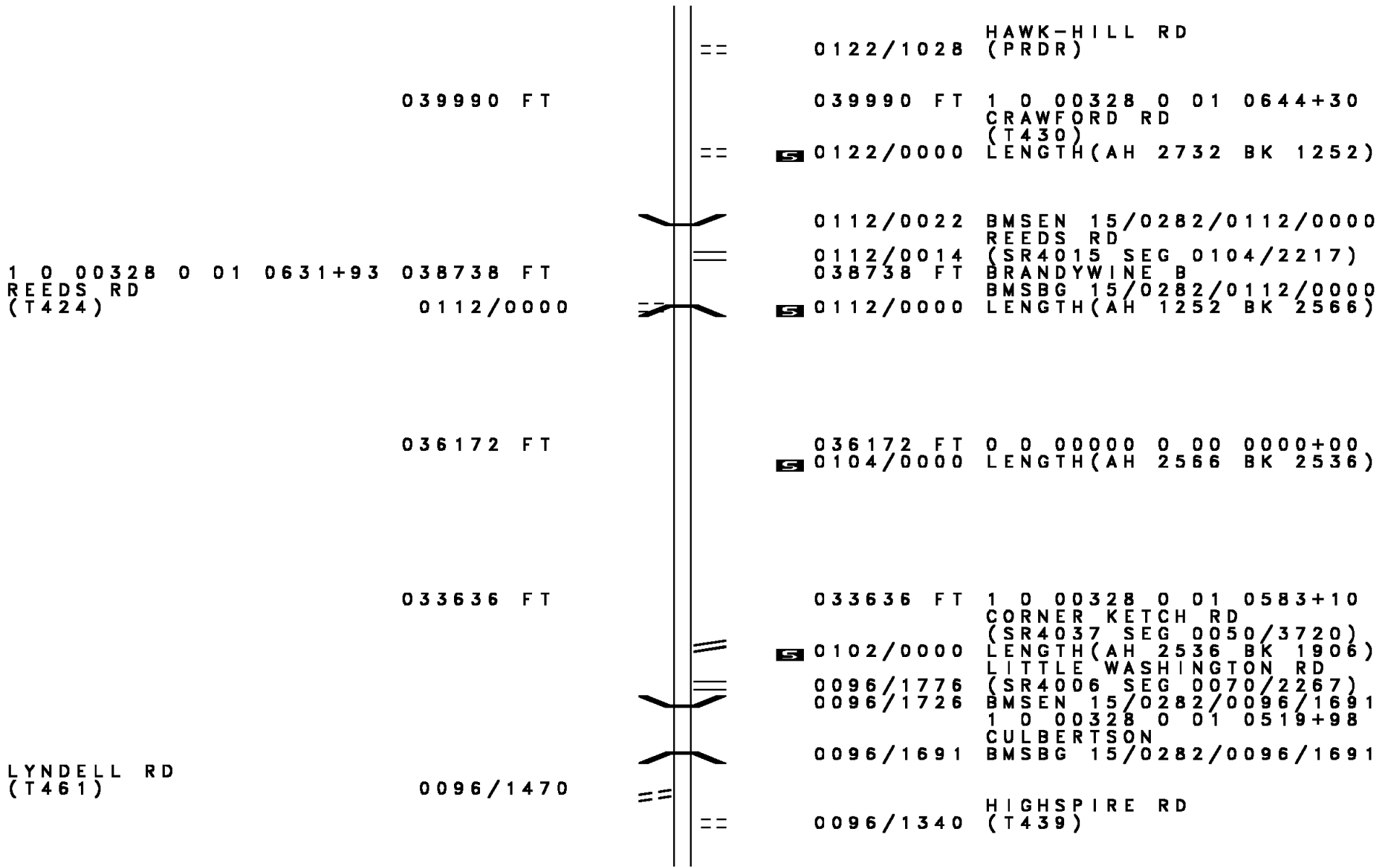
045620 FT  
 0132/0018 BMSSEN 15/0282/0132/0000  
 045620 FT 1 0 00328 0 01 0702+90  
 BRANCH OF BRANDYWINE CR  
 S 0132/0000 BMSBG 15/0282/0132/0000  
 LENGTH(AH 2832 BK 2898)  
 HOPEWELL RD  
 0124/2791 (T427)

DORLAN MILL RD  
 (SR4019 SEG 0010/0000) 0124/2492

042722 FT  
 S 0124/0000 042722 FT 0 0 00000 0 00 0000+00  
 LENGTH(AH 2898 BK 2732)



DIR: B TOTAL LEN: 11.572 MI. DIST: 06-2 SR: 282  
 LEFT MUN: EAST BRANDYWINE T RIGHT MUN: EAST BRANDYWINE T



1 0 00328 0 01 0631+93 038738 FT  
 REEDS RD  
 (T424) 0112/0000

LYNDELL RD  
 (T461) 0096/1470

= 0122/1028 HAWK-HILL RD  
 (PRDR)  
 039990 FT 039990 FT 1 0 00328 0 01 0644+30  
 CRAWFORD RD  
 (T430)  
 S 0122/0000 LENGTH(AH 2732 BK 1252)  
 0112/0022 BMSEN 15/0282/0112/0000  
 REEDS RD  
 (SR4015 SEG 0104/2217)  
 038738 FT BRANDYWINE B  
 BMSBG 15/0282/0112/0000  
 S 0112/0000 LENGTH(AH 1252 BK 2566)  
 036172 FT 036172 FT 0 0 00000 0 00 0000+00  
 S 0104/0000 LENGTH(AH 2566 BK 2536)  
 033636 FT 033636 FT 1 0 00328 0 01 0583+10  
 CORNER KETCH RD  
 (SR4037 SEG 0050/3720)  
 S 0102/0000 LENGTH(AH 2536 BK 1906)  
 LITTLE WASHINGTON RD  
 (SR4006 SEG 0070/2267)  
 0096/1776 BMSEN 15/0282/0096/1691  
 0096/1726 1 0 00328 0 01 0519+98  
 CULBERTSON  
 0096/1691 BMSBG 15/0282/0096/1691  
 = 0096/1340 HIGHSPIRE RD  
 (T439)

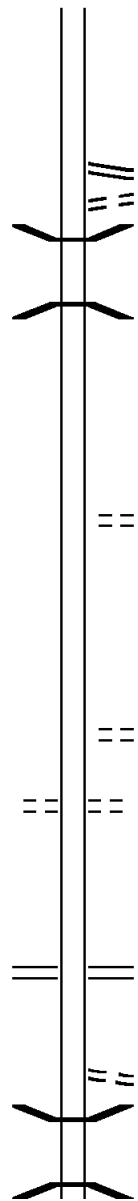
DIR: B TOTAL LEN: 11.572 MI.  
LEFT MUN: EAST BRANDYWINE T

DIST: 06-2 SR: 282  
RIGHT MUN: EAST BRANDYWINE T

Stationing	Segment	Length	Notes
031730 FT		0096/0000	LENGTH(AH 1906 BK 1973) EAST BRANDYWINE
		0094/1432	WALLACE T
029757 FT		0094/0000	LENGTH(AH 1973 BK 2251)
027506 FT		0092/0010	BMSBN 15/0282/0092/0000
		027506 FT	1 0 00328 0 01 0519+98 BRANDYWINE T
		0092/0000	BMSBG 15/0282/0092/0000 LENGTH(AH 2251 BK 2506)
025000 FT		0082/0000	LENGTH(AH 2506 BK 1480) MARSHALL RD (T410)
MARSHALL RD (SR4033 SEG 0010/0000)		0082/0000	
1 0 00328 0 01 0479+69		0072/0000	LENGTH(AH 1480 BK 2330) DEVEREUX RD (T409)
023520 FT		0072/0000	
021190 FT		0064/0000	LENGTH(AH 2330 BK 2422)

DIR: B TOTAL LEN: 11.572 MI. DIST: 06-2 SR: 282  
LEFT MUN: WALLACE T RIGHT MUN: WALLACE T

018768 FT



018768 FT 1 0 00328 0 01 0431+00  
SPRINGTON RD  
(SR4021 SEG 0050/2881)  
S 0062/0000 LENGTH(AH 2422 BK 2413)  
FOR SR 0282 AND 4021  
0054/2211 (CONN)  
0054/1873 BMSSEN 15/0282/0054/1843  
1 0 00328 0 01 0390+27  
INDIAN RUN CREEK  
0054/1843 BMSBG 15/0282/0054/1843

016355 FT

016355 FT 0 0 00000 0 00 0000+00  
BRANCH CT  
(TWP)  
S 0054/0000 LENGTH(AH 2413 BK 1889)

014466 FT

014466 FT 1 0 00328 0 01 0390+27  
MCCONNELL DR  
(TWP)  
S 0052/0000 LENGTH(AH 1889 BK 2055)  
PARK LN  
(T496)

012411 FT

012411 FT 1 0 00328 0 01 0369+42  
FAIRVIEW RD  
(SR4031 SEG 0070/1737)  
S 0042/0000 LENGTH(AH 2055 BK 3865)  
INDIANTOWN RD  
(T402)  
0032/2849  
0032/2017 BMSSEN 15/0282/0032/1960  
0 0 00000 0 00 0000+00  
EAST BR BRANDYWINE CREEK  
0032/1960 BMSBG 15/0282/0032/1960

DIR: B TOTAL LEN: 11.572 MI. DIST: 06-2 SR: 282  
 LEFT MUN: WALLACE T RIGHT MUN: WALLACE T

Stationing / Description	Length (FT)	Segment / Details
008546 FT	008546 FT	0032/0016 BMS EN 15/0282/0032/0000 1 0 00328 0 01 0331+16 BRANDYWINE B BMSBG 15/0282/0032/0000 LENGTH(AH 3865 BK 2739)
005807 FT	005807 FT	005807 FT 0 0 00000 0 00 0000+00 0024/0000 LENGTH(AH 2739 BK 2404) WALLACE 0022/1948 WEST NANTMEAL T
1 0 00328 0 01 0279+65 PUMPKIN HILL RD (T496)	003403 FT	003403 FT 0022/0000 LENGTH(AH 2404 BK 3403)
PENNDOT MAINT 6-2 STOCK (GOVT)	0012/1914	
000000 FT	0012/0511	0012/0511 BMS EN 15/0282/0012/0497 0 0 00000 0 00 0000+00 BRANDYWINE B 0012/0497 BMSBG 15/0282/0012/0497 000000 FT 1 0 00328 0 01 0245+45 NC CREEK RD MANOR RD (SR0082 SEG 0602/0000) INTER-BK CREEK RD (SR4029 SEG 0030/2999) MFC BEGIN = D 0012/0000 LENGTH(AH 3403 BK 0000)

EXTRACT DATE: 12/18/2023 ROADWAY MANAGEMENT SYSTEM PAGE NUMBER: 176  
PRINT DATE: 12/20/2023 SLD COUNTY/SR - ANNUAL PRINT COUNTY: CHESTER

DIR: B TOTAL LEN: 5.917 MI. DIST: 06-2 SR: 272  
LEFT MUN: WEST NOTTINGHAM T RIGHT MUN: WEST NOTTINGHAM T

031242 FT

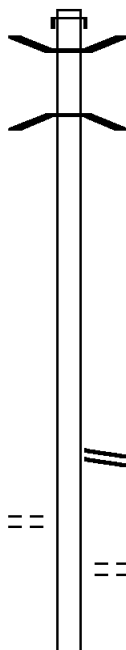
031242 FT AH-LANCASTER (36)  
INTER-AHD NOTTINGHAM RD  
0114/1627 (SR0272 SEG 0010/0000)  
0114/1608 BMSEN 15/0272/0114/1384  
1 1 01430 0 00 0019+87  
OCTORARO CR.  
0114/1384 BMSBG 15/0272/0114/1384

029615 FT


029615 FT 1 1 01430 0 00 0019+87  
S 0114/0000 LENGTH(AH 1627 BK 2589)

1 1 01430 0 00 0040+90 027026 FT  
GLEN ROY RD  
(T366) 0110/0000

0110/0122 HOPEWELL RD  
027026 FT (SR3016 SEG 0010/0000)  
S 0110/0000 LENGTH(AH 2589 BK 3642)  
0100/3625 GLEN ROY RD  
(T366)



DIR: B TOTAL LEN: 5.917 MI. DIST: 06-2 SR: 272  
 LEFT MUN: WEST NOTTINGHAM T RIGHT MUN: WEST NOTTINGHAM T



DIR: B TOTAL LEN: 5.917 MI. DIST: 06-2 SR: 272  
 LEFT MUN: WEST NOTTINGHAM T RIGHT MUN: WEST NOTTINGHAM T

HERR DR  
(T554)

0060/0990

016003 FT

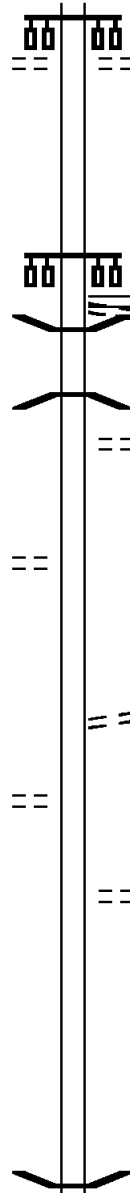
STONEY LN  
(T312)

0050/1321

012641 FT

AIRPORT RD  
(T314)

0044/0547  
011391 FT



PONDS EDGE DR  
(TWP)  
 0060/0990  
 016003 FT 1 1 01430 0 01 0151+16  
 NC CHRISTINE RD WEST  
 BALTIMORE PK  
 (SR3026 SEG 0010/0000)

EWING RD  
(T556)  
 0060/0000 LENGTH(AH 1407 BK 3362)  
 0050/2806 BMSSEN 15/0272/0050/2765  
 2 0 15007 0 00 0005+92  
 0050/2765 OCTORARO RAILWAY COM RR  
 BMSBG 15/0272/0050/2765  
 0050/2638 OLD FORGE RD  
 (T315)

012641 FT 2 0 15007 0 00 0033+50  
 GRAVES RD  
 (T316)  
 0050/0000 LENGTH(AH 3362 BK 1250)

011391 FT 2 0 15007 0 00 0045+95  
 WOODLAND DR  
 (T311)  
 0044/0000 LENGTH(AH 1250 BK 3879)

0040/0033 BMSSEN 15/0272/0040/0000

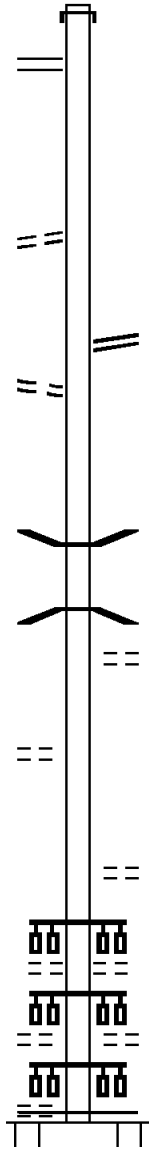
DIR: B TOTAL LEN: 5.917 MI. DIST: 06-2 SR: 272  
 LEFT MUN: WEST NOTTINGHAM T RIGHT MUN: WEST NOTTINGHAM T

Stationing	Distance	Notes	Stationing	Distance	Notes
	007512 FT		007512 FT	2 0 15007 0 00 0084+91	NORTHEAST CREEK
			0040/0000	BMSBG 15/0272/0040/0000	LENGTH(AH 3879 BK 1343)
			0034/1330		WEST NOTTINGHAM EAST NOTTINGHAM T
2 0 15007 0 00 0099+06	006169 FT		006169 FT		
MCCOURY RD (T303)	0034/0000		0034/0000		LENGTH(AH 1343 BK 1973)
	004196 FT		004196 FT	2 0 15007 0 00 0118+01	BARNESLEY RD
				(SR3107 SEG 0010/0000)	NC CHRISTINE RD EAST
					CHROME RD
			0030/0000	(SR3002 SEG 0010/0000)	LENGTH(AH 1973 BK 3544)
			0020/3500		GREENHOUSE RD (T301)
	000652 FT		0020/0010	BMSBN 15/0272/0020/0000	
			000652 FT	1 0 00360 0 00 0006+69	NORTHEAST CR
			0020/0000	BMSBG 15/0272/0020/0000	LENGTH(AH 3544 BK 0652)
	000000 FT		000000 FT	1 0 00360 0 00 0000+00	NC CHROME RD
					ALASA DR
					(TWP)
					INTER-BK MARYLAND STATE LINE
					(STBD)
					MFC BEGIN = D
			0010/0000		LENGTH(AH 0652 BK 0000)



DIR: B TOTAL LEN: 8.540 MI. DIST: 06-2 SR: 252  
 LEFT MUN: TREDYFFRIN T RIGHT MUN: TREDYFFRIN T

	045093 FT		045028 FT	AH-MONTGOMERY (46)
YELLOW SPRINGS RD (SR1016 SEG 0100/1056)	0160/2145		INTER-AHD VALLEY CREEK RD	
			0160/2307	(SR0252 SEG 0010/0000)
TO 0252/0150 SH (CONN)	0160/0136 042786 FT		042721 FT	1 0 00142 4 02 0166+60 VALLEY FORGE RD (SR1014 SEG 0013/0000)
				NC VALLEY CREEK RD
FROM 0252/0160 SH (CONN)	0150/2974		0160/0000	LENGTH(AH 2307 BK 3083)
			0150/1107	BMS EN 15/0252/0150/0930 1 0 00142 4 02 0135+79 PA TURNPIKE I-76
			0150/0930	BMSBG 15/0252/0150/0930 TURNPIKE ACCESS RD
			0150/0720	(GOVT)
1 0 00142 4 02 0135+79 ADAMS DR (T831)	039703 FT 0150/0000		039638 FT	
			0150/0000	LENGTH(AH 3083 BK 2871)
			0144/1600	BROOKMEAD RD (T731)
			0144/0853	WALKER RD (T431)
CHESTERBROOK BL (T843)	0144/0403		0144/0403	SULLIVAN RD (T665)
1 0 00142 0 01 0113+76 ANTHONY WAYNE DR (T664)	036832 FT 0144/0000		036767 FT	
			0144/0000	MFC BEGIN = C LENGTH(AH 2871 BK 0890)



EXTRACT DATE: 12/18/2023  
PRINT DATE: 12/20/2023

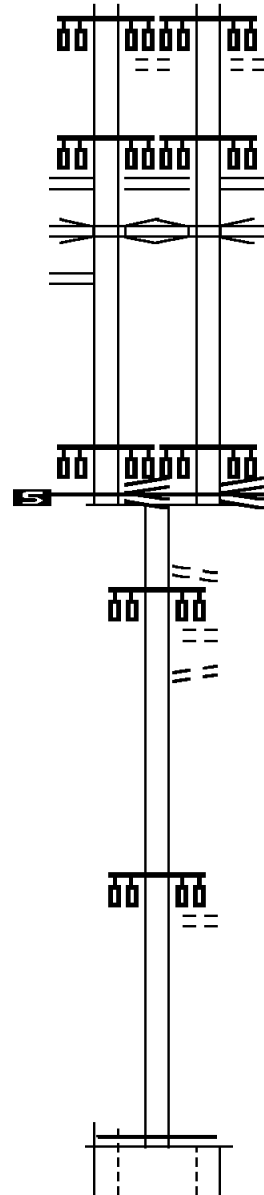
ROADWAY MANAGEMENT SYSTEM  
SLD COUNTY/SR - ANNUAL PRINT

PAGE NUMBER: 171  
COUNTY: CHESTER

DIR: B TOTAL LEN: 8.540 MI.  
LEFT MUN: TREDYFFRIN T

DIST: 06-2 SR: 252  
RIGHT MUN: TREDYFFRIN T

ANTHONY WAYNE DR  
(T664) 0141/0834  
RAMP A RD  
(SR8045 SEG 0250/0000)  
RAMP D RD  
(SR8045 SEG 0500/1482) 0141/0485  
US 202 (NB) 0141/0246  
OP ID 15/0202/0424/0000  
RAMP B RD  
(SR8045 SEG 0010/0809) 0141/0140  
1 0 00142 0 01 0107+10 035955 FT  
SWEDES FORD RD  
(SR1010 SEG 0010/0000)  
NC VALLEY FORGE RD  
VALLEY FORGE RD  
(SR2021 SEG 0070/3361)  
MFC BEGIN = C  
LENGTH(AH 0877 BK 3009) 0141/0000



ANTHONY WAYNE DR  
(T664) 0140/0856  
RAMP A RD  
(SR8045 SEG 0250/0000)  
RAMP D RD  
(SR8045 SEG 0500/1482) 0140/0482  
US 202 (NB) 0140/0265  
OP ID 15/0202/0424/0000  
035877 FT 1 0 00142 4 01 0107+10  
SWEDES FORD RD  
(SR1010 SEG 0010/0000)  
NC VALLEY FORGE RD  
VALLEY FORGE RD  
(SR2021 SEG 0070/3361)  
MFC BEGIN = C  
LENGTH(AH 0890 BK 3009) 0140/0000  
LC FROM VALLEY FAIR RD  
(CONN) 0130/2213  
VALLEY FAIR SHOPPING RD  
(PRDR) 0130/2127  
LC TO VALLEY FAIR RD  
(CONN) 0130/2025  
032868 FT 1 0 00143 0 03 0569+90  
CONTENTION LN  
(T564)  
0130/0000 LENGTH(AH 3009 BK 2351)  
030517 FT 1 0 00143 0 03 0548+33  
MFC BEGIN = C  
0120/0000 LENGTH(AH 2351 BK 2833)

032946 FT

030595 FT

DIR: B TOTAL LEN: 8.540 MI. DIST: 06-2 SR: 252  
 LEFT MUN: TREDYFFRIN T RIGHT MUN: TREDYFFRIN T

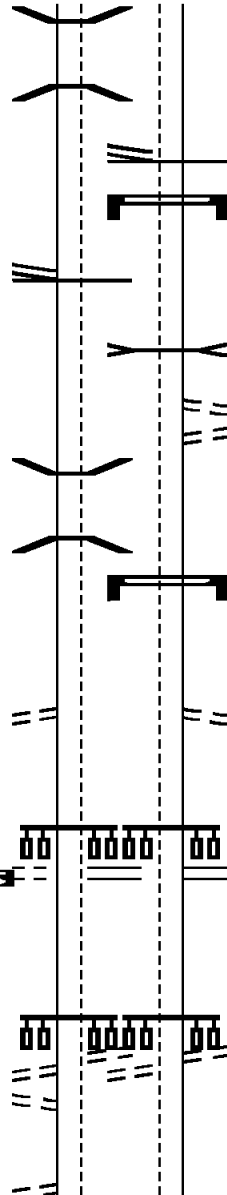
BMS EN 15/0252/0111/2129 0111/2205  
 0 0 00000 0 00 0000+00  
 RAMP F  
 BMS BG 15/0252/0111/2129 0111/2129

RAMP CASSATT RD  
 (SR8043 SEG 0500/1353)  
 MFC BEGIN = C 0111/1868

BMS EN 15/0252/0111/1534 0111/1598  
 0 0 00000 0 00 0000+00  
 NO UNDERPASS INFORMATIO  
 BMS BG 15/0252/0111/1534 0111/1534

LC TO CHESTERBROOK BL  
 (CONN) 0111/0098  
 1 0 00143 0 03 0517+66 027738 FT  
 CHESTERBROOK BL  
 (TWP )  
 CASSATT RD  
 (SR1007 SEG 0030/3475)  
 LENGTH(AH 2857 BK 2167) 0111/0000

WEST LAKES DR  
 (TWP )  
 WEST LAKES DR  
 (TWP ) 0101/0970  
 LC FROM WEST LAKES DR  
 (CONN) 0101/0866  
 TO 1002/0120 SH  
 (CONN) 0101/0102



0110/2045 RAMP CASSATT RD  
 (SR8043 SEG 0750/0000)  
 MFC BEGIN = C  
 0110/1935 SIGN: 3 CHORD TRUSS  
 BMS ID 15/0252/0110/1935

0110/1816 DRAINAGE  
 STRUCTURE LENGTH 22 FT  
 BMS ID 15/0252/0110/1816  
 0110/1745 OLD CASSATT RD  
 (TB87)  
 0110/1629 LC TO OLD CASSATT RD  
 (CONN)

0110/1314 SIGN: CANTILEVER  
 BMS ID 15/0252/0110/1314

0110/0109 FROM 1007/0030 SH  
 (CONN)  
 027684 FT 1 0 00143 0 03 0517+66  
 CHESTERBROOK BL  
 (TWP )  
 CASSATT RD  
 (SR1007 SEG 0030/3475)  
 0110/0000 LENGTH(AH 2833 BK 2163)

0100/0948 WEST LAKES DR  
 (TWP )  
 WEST LAKES DR  
 (TWP )

EXTRACT DATE: 12/18/2023  
PRINT DATE: 12/20/2023

ROADWAY MANAGEMENT SYSTEM  
SLD COUNTY/SR - ANNUAL PRINT

PAGE NUMBER: 169  
COUNTY: CHESTER

DIR: B TOTAL LEN: 8.540 MI.  
LEFT MUN: TREDYFFRIN T

DIST: 06-2 SR: 252  
RIGHT MUN: TREDYFFRIN T

1 0 00143 0 03 0496+48 025571 FT  
NC SWEDES FORD RD  
HOWELLVILLE RD  
(T417)  
SWEDES FORD RD  
(SR1002 SEG 0120/2233)  
SWEDES FORD RD  
(SR1002 SEG 0120/2233)  
LENGTH(AH 2167 BK 3885) 0101/0000  
BRANCH VALLEY CREEK  
STRUCTURE LENGTH 30 FT  
BMSID 15/0252/0094/3611 0095/3760

DAYLESFORD BL  
(TWP) 0095/2995

HEATHERSTONE DR  
(T899) 0095/1653  
HEATHERSTONE DR  
(T899) 0095/1505  
BMSEN 15/0252/0094/0945 0095/1101  
0 0 0000 0 00 0000+00  
NORFOLK SOUTHERN RAI RR  
BMSBG 15/0252/0094/0945 0095/0944  
HILL TOP RD  
(T691) 0095/0655

1 0 00143 0 03 0457+79 021686 FT  
MFC BEGIN = B  
LENGTH(AH 3885 BK 2768) 0095/0000

DAYLESFORD LN  
(TWP) 0086/2143

CENTRAL AV  
(T411) 0086/0830  
018918 FT

MAPLE AV  
(T763) 0081/0345  
NATIONAL RAILROAD PASSE

025521 FT 1 0 00143 0 03 0496+48  
NC SW EDES FORD RD  
HOWELLVILLE RD  
(T417)  
SWEDES FORD RD  
(SR1002 SEG 0120/2233)  
SWEDES FORD RD  
(SR1002 SEG 0120/2233)  
LENGTH(AH 2163 BK 3847) 0100/0000  
BRANCH VALLEY CREEK  
STRUCTURE LENGTH 30 FT  
BMSID 15/0252/0094/3611 0094/3611

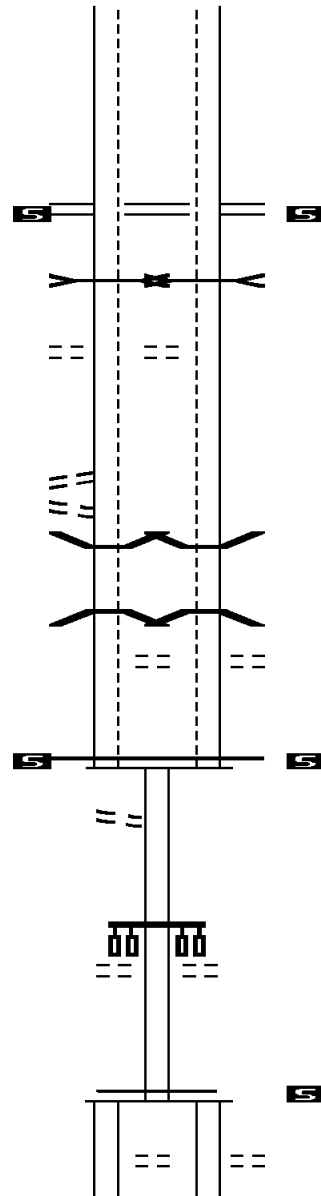
DAYLESFORD BL  
(TWP) 0094/2950

0094/1102 BMSEN 15/0252/0094/0945  
0 0 0000 0 00 0000+00  
NORFOLK SOUTHERN RAI RR  
BMSBG 15/0252/0094/0945 0094/0945  
HILL TOP RD  
(T691) 0094/0633





021674 FT 1 0 00143 0 03 0457+79  
MFC BEGIN = B  
LENGTH(AH 3847 BK 2768) 0094/0000

FRIENDSHIP DR  
(T739) 0086/0830  
018906 FT 1 0 00143 0 02 0430+06  
NC BEAR HILL RD  
MFC BEGIN = B  
LENGTH(AH 2768 BK 0411) 0086/0000

0080/0337 MAPLE AV  
(T763)  
NATIONAL RAILROAD PASSE



DIR: B TOTAL LEN: 8.540 MI. DIST: 06-2 SR: 252  
 LEFT MUN: TREDYFFRIN T RIGHT MUN: TREDYFFRIN T

OVERPASS IS RR X-ING	0081/0145		0080/0145	OVERPASS IS RR X-ING
1 0 00143 0 02 0425+56	018495 FT		018495 FT	1 0 00143 0 02 0425+56
NC BEAR HILL RD			NC DARBY PAOLI RD	
LANCASTER AV			LANCASTER AV	
{SR0030 SEG 0600/0000}			{SR0030 SEG 0601/0000}	
{SR0030 SEG 0601/0000}			{SR0030 SEG 0600/0000}	
MFC BEGIN = B				MFC BEGIN = B
LENGTH(AH 0423 BK 3017)	0081/0000		0080/0000	LENGTH(AH 0411 BK 3017)
PAOLI SHOPPING CENTER R			0070/2539	
(PRDR)	0070/2539	==	0070/2539	
			0070/1396	TREDYFFRIN
			0070/1283	EASTTOWN T
				GREENLAWN RD
				(T345)
				NC LEOPARD RD
				
2 0 15111 0 00 0155+40	015478 FT		015478 FT	SUGARTOWN RD
DARBY RD			0070/0000	(SR2026 SEG 0020/1987)
(SR2026 SEG 0020/1987)	0070/0000	==	0060/1452	LENGTH(AH 3017 BK 2356)
				WAYNESBOROUGH RD
				(T368)
	013122 FT		013122 FT	2 0 15111 0 00 0131+50
			0060/0000	EVERGREEN LN
				(T370)
				LENGTH(AH 2356 BK 2500)
	010622 FT		010622 FT	2 0 15111 0 00 0106+25
			0050/0000	ARGYLE RD
				(T372)
				LENGTH(AH 2500 BK 2574)
ST ANDREWS DR				
(TWP)	0040/1776	==	0040/1776	

DIR: B TOTAL LEN: 8.540 MI. DIST: 06-2 SR: 252  
 LEFT MUN: EASTTOWN T RIGHT MUN: EASTTOWN T

			==	0040/0953	BYRD DR (T376)
2 0 15111 0 00	0079+85	008048 FT		008048 FT	
GRUBBS MILL RD (T337)		0040/0000	==	5 0040/0000	LENGTH(AH 2574 BK 3835) LEOPARD RD
TWINBROOK RD (T380)		0030/3518	==	0030/3518	(SR2027 SEG 0010/0000)
			==	0030/2697	S LEOPARD RD (T395)
			==	0030/1302	STONY POINT DR (TWP )
			==	0030/0329	STONY POINT DR (TWP )
2 0 15111 0 00	0042+13	004213 FT		004213 FT	
BUTTONWOOD RD (T381)		0030/0000	==	5 0030/0000	LENGTH(AH 3835 BK 1222)
FOX CREEK RD (T384)		0020/0528	==		
		002991 FT	==	002991 FT	2 0 15111 0 00 0030+72 BEAUMONT RD (T359)
			==	5 0020/0000	LENGTH(AH 1222 BK 2991)
			==	0010/1777	WATERLOO RD (T388)
			==	0010/1065	MILL BROOK RD (T364)
			==	0010/0335	PRESCOTT RD (T367)
		000000 FT	==	000000 FT	2 0 15111 0 00 0000+00 NC DA RBY PAOLI RD
			==	INTER-BK	NEWTOWN ST RD (SR0252 SEG 0230/1906) MFC BEGIN = B BK-DELAWARE (23)
WHITE HORSE RD (T399)		0010/0000	==	5 0010/0000	LENGTH(AH 2991 BK 0000)

AH-MONTGOMERY (46) 108201 FT  
 DEKALB PK INTER-AHD  
 (SR0202 SEG 0011/0000) 0451/1618  
 BMS EN 15/0202/0450/1395 0451/1548  
 1 0 01042 0 00 0782+35  
 RAMP R (WB)  
 BMSBG 15/0202/0450/1395 0451/1382

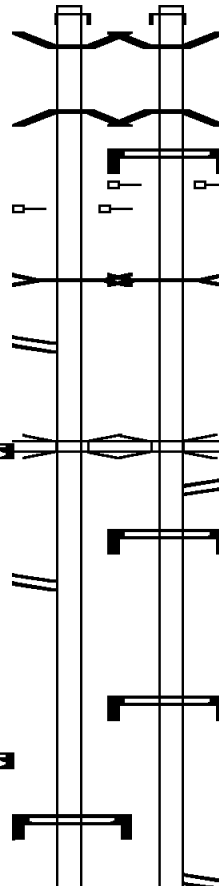
MILEPOST 025.00 0451/1111  
 BRANCH OF TROUT CREEK  
 STRUCTURE LENGTH 12 FT  
 BMSID 15/0202/0450/0979 0451/1025

RAMP E RD  
 (SR8047 SEG 0250/1616) 0451/0154  
 1 0 01042 0 00 0768+44 106583 FT  
 OLD EAGLE SCHOOL R  
 OP ID 15/1009/0040/1259  
 LENGTH(AH 1618 BK 2879) 0451/0000

SWDSFORD RD TO SR 202 S  
 (SR8047 SEG 0270/0877) 0441/1581

1 0 01042 0 00 0740+43 103704 FT  
 LENGTH(AH 2879 BK 1787) 0441/0000

SIGN: CANTILEVER  
 BMSID 15/0202/0431/1048 0431/1048



108035 FT  
 INTER-AHD  
 0450/1618  
 0450/1561

0450/1395  
 0450/1340  
 0450/1143

106417 FT

0450/0000

0440/2342

0440/1980

0440/0150

103616 FT

0440/0000

0430/0466

DEKALB PK  
 (SR0202 SEG 0010/0000)  
 BMS EN 15/0202/0450/1395  
 1 0 01042 0 00 0782+35  
 RAMP R (WB)  
 BMSBG 15/0202/0450/1395  
 SIGN: 3 CHORD TRUSS  
 BMSID 15/0202/0450/1393  
 MILEPOST 025.00

BRANCH OF TROUT CREEK  
 STRUCTURE LENGTH 12 FT  
 BMSID 15/0202/0450/0979

1 0 01042 0 00 0768+44  
 OLD EAGLE SCHOOL R  
 OP ID 15/1009/0040/1259  
 LENGTH(AH 1618 BK 2801)  
 RAMP L TO I-76E/DEVON P  
 (SR1202 SEG 0010/0000)  
 SIGN: 3 CHORD TRUSS  
 BMSID 15/0202/0440/2050

SIGN: 3 CHORD TRUSS  
 BMSID 15/0202/0440/0230  
 1 0 01042 0 00 0740+43  
 LENGTH(AH 2801 BK 1850)

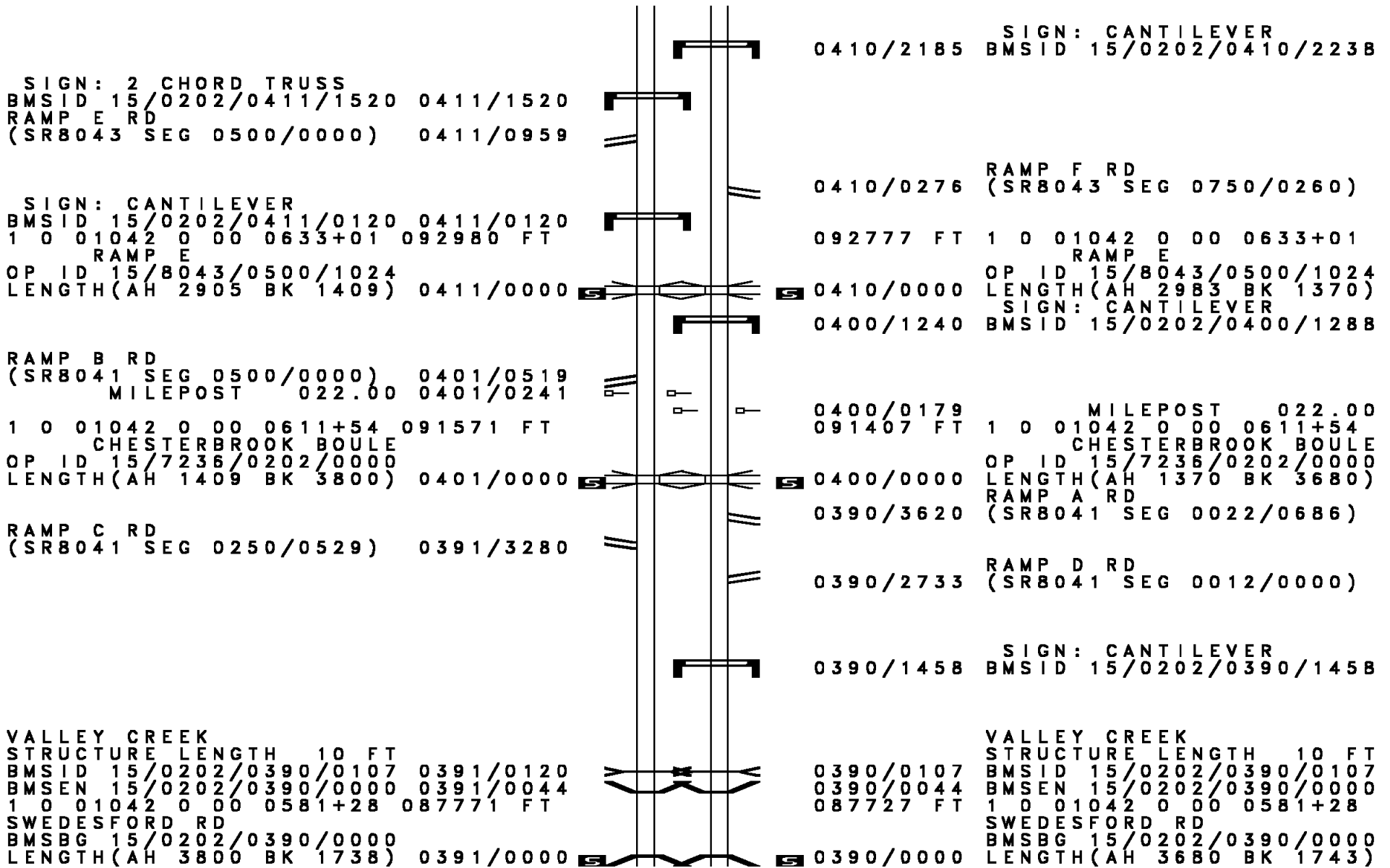
RAMP RD  
 (SR8049 SEG 0750/0405)

DIR: N TOTAL LEN: 20.493 MI. DIST: 06-2 SR: 202  
 LEFT MUN: TREDYFFRIN T RIGHT MUN: TREDYFFRIN T

MILEPOST	024.00	0431/0375		0430/0348	MILEPOST	024.00
BMS EN	15/0202/0430/0000	0431/0049		0430/0049	BMS EN	15/0202/0430/0000
1 0 01042	0 00 0720+84	101917 FT		101766 FT	1 0 01042	0 00 0720+84
W VALLEY RD					W VALLEY RD	
BMS BG	15/0202/0430/0000				BMS BG	15/0202/0430/0000
LENGTH(AH 1787 BK 2991)		0431/0000		0430/0000	LENGTH(AH 1850 BK 3002)	
TROUT BR.					TROUT BR.	
STRUCTURE LENGTH	13 FT				STRUCTURE LENGTH	13 FT
BMS ID	15/0202/0424/2315	0425/2319		0424/2315	BMS ID	15/0202/0424/2315
SIGN: 3 CHORD TRUSS					SIGN: 3 CHORD TRUSS	
BMS ID	15/0202/0424/2016	0425/2110			BMS ID	15/0202/0424/2016
RAMP D RD					RAMP E RD	
(SR8045 SEG 0500/0000)		0425/1563		0424/0889	(SR8045 SEG 0750/0000)	
SIGN: CANTILEVER						
BMS ID	15/0202/0425/0879	0425/0879				
TROUT CREEK					TROUT CREEK	
STRUCTURE LENGTH	16 FT				STRUCTURE LENGTH	16 FT
BMS ID	15/0202/0424/0327	0425/0327		0424/0327	BMS ID	15/0202/0424/0327
SIGN: CANTILEVER					SIGN: CANTILEVER	
BMS EN	15/0202/0424/0000	0425/0161		0424/0240	BMS EN	15/0202/0424/0000
1 0 01042	0 00 0692+01	098926 FT		0424/0161	1 0 01042	0 00 0692+01
VALLEY FORGE RD (NB)				098764 FT	VALLEY FORGE RD (NB)	
BMS BG	15/0202/0424/0000				BMS BG	15/0202/0424/0000
LENGTH(AH 2991 BK 3041)		0425/0000		0424/0000	LENGTH(AH 3002 BK 3004)	
RAMP A RD					RAMP B RD	
(SR8045 SEG 0250/0643)		0421/2379		0420/2294	(SR8045 SEG 0010/0000)	
SIGN: 2 CHORD TRUSS					SIGN: 2 CHORD TRUSS	
BMS ID	15/0202/0421/0525	0421/0710		0420/1322	BMS ID	15/0202/0420/1322
MILEPOST	023.00	0421/1106		0420/1149	MILEPOST	023.00
SIGN: 2 CHORD TRUSS						
BMS ID	15/0202/0420/0000				BMS ID	15/0202/0420/0000
1 0 01042	0 00 0662+65	095885 FT		095760 FT	1 0 01042	0 00 0662+65
DMS SIGN STRUCTURE					DMS SIGN STRUCTURE	
BMS ID	15/0202/0420/0000				BMS ID	15/0202/0420/0000
LENGTH(AH 3041 BK 2905)		0421/0000		0420/0000	LENGTH(AH 3004 BK 2983)	



DIR: N TOTAL LEN: 20.493 MI. DIST: 06-2 SR: 202  
 LEFT MUN: TREDYFFRIN T RIGHT MUN: TREDYFFRIN T



SIGN: 2 CHORD TRUSS  
 BMSID 15/0202/0411/1520 0411/1520  
 RAMP E RD  
 (SR8043 SEG 0500/0000) 0411/0959

SIGN: CANTILEVER  
 BMSID 15/0202/0411/0120 0411/0120  
 1 0 01042 0 00 0633+01 092980 FT  
 RAMP E  
 OP ID 15/8043/0500/1024  
 LENGTH(AH 2905 BK 1409) 0411/0000

RAMP B RD  
 (SR8041 SEG 0500/0000) 0401/0519  
 MILEPOST 022.00 0401/0241  
 1 0 01042 0 00 0611+54 091571 FT  
 CHESTERBROOK BOULE  
 OP ID 15/7236/0202/0000  
 LENGTH(AH 1409 BK 3800) 0401/0000

RAMP C RD  
 (SR8041 SEG 0250/0529) 0391/3280

VALLEY CREEK  
 STRUCTURE LENGTH 10 FT  
 BMSID 15/0202/0390/0107 0391/0120  
 BMSEN 15/0202/0390/0000 0391/0044  
 1 0 01042 0 00 0581+28 087771 FT  
 SWEDES FORD RD  
 BMSBG 15/0202/0390/0000  
 LENGTH(AH 3800 BK 1738) 0391/0000

0410/2185 SIGN: CANTILEVER  
 BMSID 15/0202/0410/2238

0410/0276 RAMP F RD  
 (SR8043 SEG 0750/0260)

092777 FT 1 0 01042 0 00 0633+01

0410/0000 RAMP E  
 OP ID 15/8043/0500/1024  
 LENGTH(AH 2983 BK 1370)

0400/1240 SIGN: CANTILEVER  
 BMSID 15/0202/0400/1288

0400/0179 MILEPOST 022.00  
 091407 FT 1 0 01042 0 00 0611+54

0400/0000 CHESTERBROOK BOULE  
 OP ID 15/7236/0202/0000  
 LENGTH(AH 1370 BK 3680)

0390/3620 RAMP A RD  
 (SR8041 SEG 0022/0686)

0390/2733 RAMP D RD  
 (SR8041 SEG 0012/0000)

0390/1458 SIGN: CANTILEVER  
 BMSID 15/0202/0390/1458

VALLEY CREEK  
 STRUCTURE LENGTH 10 FT  
 BMSID 15/0202/0390/0107 0390/0107  
 BMSEN 15/0202/0390/0000 0390/0044  
 1 0 01042 0 00 0581+28 087727 FT  
 SWEDES FORD RD  
 BMSBG 15/0202/0390/0000  
 LENGTH(AH 3680 BK 1743)

DIR: N TOTAL LEN: 20.493 MI. DIST: 06-2 SR: 202  
LEFT MUN: TREDYFFRIN T RIGHT MUN: TREDYFFRIN T

Structure ID	Structure Name	Length (FT)	Start Station	End Station	Sign ID	Sign Name	Length (FT)	Start Station	End Station
0380/1610	RAMP RD	085984	0380/0000	0380/1058	0380/1610	CANTILEVER	085984	0380/0000	0380/1058
0381/1050	RAMP RD (SR8039 SEG 0250/0688)	086033	0381/0000	0381/1050	0381/1050	CANTILEVER	086033	0381/0000	0381/1050
0381/0431	MILEPOST 021.00	085984	0381/0000	0381/0431	0381/0431	CANTILEVER	085984	0381/0000	0381/0431
0370/1940	2 CHORD TRUSS	083533	0370/0000	0370/1940	0370/1940	2 CHORD TRUSS	083533	0370/0000	0370/1940
0371/1494	4 CHORD TRUSS	083533	0371/0044	0371/1494	0371/1494	4 CHORD TRUSS	083533	0371/0044	0371/1494
0371/0684	4 CHORD TRUSS	083533	0371/0044	0371/0684	0371/0684	4 CHORD TRUSS	083533	0371/0044	0371/0684
0371/0044	NORTH VALLEY ROAD	083533	0371/0000	0371/0044	0371/0044	POLE MOUNTED	083533	0371/0000	0371/0044
0371/0000	NORTH VALLEY ROAD	083533	0371/0000	0371/0000	0371/0000	POLE MOUNTED	083533	0371/0000	0371/0000
0360/2400	LITTLE VALLEY CREEK	080323	0360/0931	0360/2400	0360/2400	DMS SIGN STRUCTURE	080323	0360/0931	0360/2400
0360/0931	LITTLE VALLEY CREEK	080323	0360/0931	0360/0931	0360/0931	DMS SIGN STRUCTURE	080323	0360/0931	0360/0931
0360/0801	MILEPOST 020.00	080323	0360/0801	0360/0801	0360/0801	MILEPOST	080323	0360/0801	0360/0801
0361/0077	CONSOLIDATED RAIL CORPO	080323	0361/0000	0361/0077	0361/0077	CANTILEVER	080323	0361/0000	0361/0077
0361/0000	OVERPASS IS RR X-ING	080323	0361/0000	0361/0000	0361/0000	CANTILEVER	080323	0361/0000	0361/0000
0350/1020	CEDAR HOLLOW ROAD	079118	0350/1020	0350/1020	0350/1020	CANTILEVER	079118	0350/1020	0350/1020

DIR: N TOTAL LEN: 20.493 MI. DIST: 06-2 SR: 202  
LEFT MUN: TREDYFFRIN T RIGHT MUN: TREDYFFRIN T

OP ID 15/1053/0030/1180 OP ID 15/1053/0030/1180  
LENGTH(AH 1259 BK 3148) 0351/0000 LENGTH(AH 1205 BK 3027)

SIGN: 3 CHORD TRUSS  
BMSID 15/0202/0341/0094 0341/0230  
MILEPOST 019.00 0321/3697  
1 0 01042 0 00 0465+00 075988 FT 076091 FT 1 0 01042 0 00 0465+00  
TREDYFFRIN  
EAST WHITELAND T  
LENGTH(AH 3148 BK 3635) 0341/0000

RAMP A RD  
(SR8037 SEG 0502/0000) 0321/2650

RAMP RD  
(SR8037 SEG 0512/1365) 0321/1421  
SIGN: CANTILEVER  
BMSID 15/0202/0321/0908 0321/0908

1 0 01042 0 00 0427+04 072353 FT 072294 FT 1 0 01042 0 00 0427+04  
MOREHALL ROAD (NB)  
OP ID 15/0029/0020/0814 OP ID 15/0029/0020/0814  
LENGTH(AH 3635 BK 1872) 0321/0000 LENGTH(AH 3797 BK 1970)

SIGN: CANTILEVER  
BMSID 15/0202/0315/1075 0315/1075  
RAMP RD  
(SR8055 SEG 0500/0000) 0315/0709  
MILEPOST 018.00 0315/0370

1 0 01042 0 00 0407+80 070481 FT 070324 FT 1 0 01042 0 00 0407+80  
SWEDESFORD ROAD (E)  
OP ID 15/1002/0060/0540 OP ID 15/1002/0060/0540  
LENGTH(AH 1872 BK 2363) 0315/0000 LENGTH(AH 1970 BK 2299)  
RAMP RD  
(SR8055 SEG 0250/0670) 0311/1793

DIR: N TOTAL LEN: 20.493 MI. DIST: 06-2 SR: 202  
LEFT MUN: EAST WHITELAND T RIGHT MUN: EAST WHITELAND T

Stationing	Structure	Length	Notes	Stationing	Structure	Length	Notes
0310/1018	COLLECTOR RD		(SR9402 SEG 0010/0000)	0310/1018	COLLECTOR RD		(SR9402 SEG 0010/0000)
1 0 01042 0 00 0384+27 068118 FT				068025 FT	1 0 01042 0 00 0384+27		
LENGTH(AH 2363 BK 2727) 0311/0000				0310/0000	LENGTH(AH 2299 BK 2798)		
SIGN: 4 CHORD TRUSS				0300/2016	SIGN: 4 CHORD TRUSS		
BMSID 15/0202/0300/2016 0301/1928				BMSID 15/0202/0300/2016	BMSID 15/0202/0300/2016		
SIGN: CANTILEVER				0300/1200	SIGN: POLE MOUNTED		
BMSID 15/0202/0301/0293 0301/0293				BMSID 15/0202/0300/1200	BMSID 15/0202/0300/1200		
MILEPOST 017.00 0301/0219				0300/0229	MILEPOST 017.00		
BMSEN 15/0202/0300/0000 0301/0032				0300/0032	BMSEN 15/0202/0300/0000		
1 0 01042 0 00 0357+00 065391 FT				065227 FT	1 0 01042 0 00 0357+00		
VALLEY CREEK				0300/0000	VALLEY CREEK		
BMSBG 15/0202/0300/0000				0300/0000	BMSBG 15/0202/0300/0000		
LENGTH(AH 2727 BK 1078) 0301/0000				0290/0535	LENGTH(AH 2798 BK 1012)		
SIGN: POLE MOUNTED				0290/0535	SIGN: CANTILEVER		
BMSID 15/0202/0291/0446 0291/0500				064215 FT	BMSID 15/0202/0290/0535		
1 0 01042 0 00 0346+38 064313 FT				0290/0000	1 0 01042 0 00 0346+38		
MILL LANE (T488)				0280/3053	MILL LANE (T488)		
OP ID 15/1105/0010/0000				0280/1702	OP ID 15/1105/0010/0000		
LENGTH(AH 1078 BK 3152) 0291/0000				0280/1323	LENGTH(AH 1012 BK 3094)		
SIGN: CANTILEVER				0280/1231	SIGN: CANTILEVER		
BMSID 15/0202/0281/2670 0281/2670				0280/1033	BMSID 15/0202/0280/3053		
RAMP P RD					RAMP P RD		
(SR8035 SEG 0500/0000) 0281/1560					(SR8035 SEG 0750/0480)		
BRANCH VALLEY CREEK					BRANCH VALLEY CREEK		
STRUCTURE LENGTH 26 FT					STRUCTURE LENGTH 26 FT		
BMSID 15/0202/0280/1323 0281/1335					BMSID 15/0202/0280/1323		
SIGN: 4 CHORD TRUSS					SIGN: 4 CHORD TRUSS		
BMSID 15/0202/0280/1231 0281/1271					BMSID 15/0202/0280/1231		
BMSEN 15/0202/0280/0909 0281/0995					BMSEN 15/0202/0280/0909		
0 0 0000 0 00 0000+00					0 0 0000 0 00 0000+00		

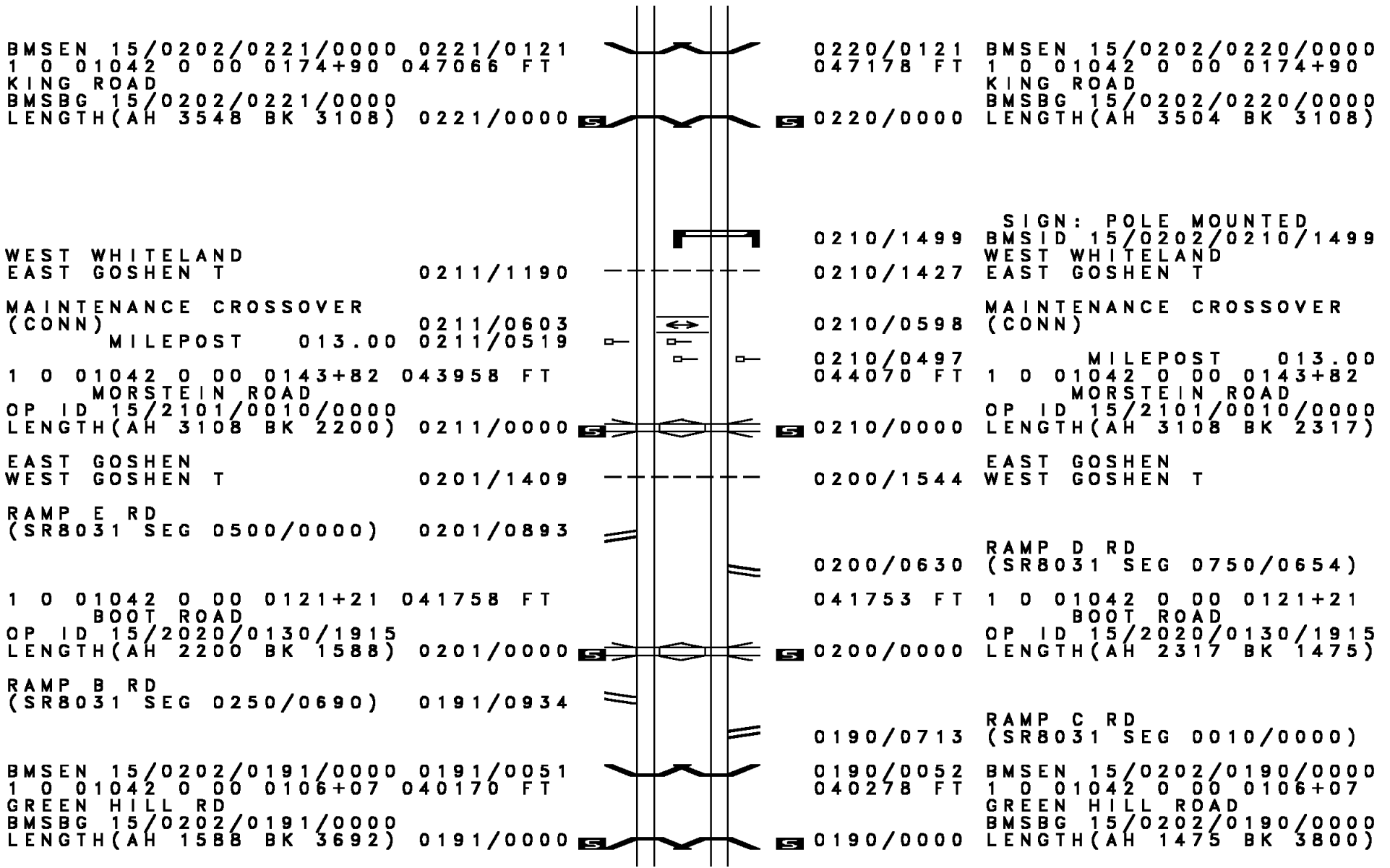
DIR: N TOTAL LEN: 20.493 MI. DIST: 06-2 SR: 202  
 LEFT MUN: EAST WHITELAND T RIGHT MUN: EAST WHITELAND T

CONESTOGA ROAD (WB)						CONESTOGA ROAD (WB)
BMSBG 15/0202/0280/0909	0281/0871				0280/0909	BMSBG 15/0202/0280/0909
					0280/0515	RAMP N RD (SR8035 SEG 0010/0000)
RAMP M RD (SR8035 SEG 0250/0677)	0281/0135				061121 FT	1 0 01042 0 00 0315+10
1 0 01042 0 00 0315+10	061161 FT					CHURCH ROAD
OP ID 15/1103/0010/0000					0280/0000	OP ID 15/1103/0010/0000
LENGTH(AH 3152 BK 2854)	0281/0000					LENGTH(AH 3094 BK 2792)
					0270/2195	SIGN: CANTILEVER BMSID 15/0202/0270/2131
MILEPOST 016.00	0271/1933				0270/1917	MILEPOST 016.00
CHESTER VALLEY TRAIL					0270/1184	CHESTER VALLEY TRAIL
STRUCTURE LENGTH 41 FT						STRUCTURE LENGTH 41 FT
BMSID 15/0202/0270/1184	0271/1119				0270/1010	BMSID 15/0202/0270/1184
VALLEY CREEK						VALLEY CREEK
STRUCTURE LENGTH 20 FT						STRUCTURE LENGTH 20 FT
BMSID 15/0202/0270/1010	0271/1014					BMSID 15/0202/0270/1010
					058329 FT	1 0 01042 0 00 0287+12
SIGN: CANTILEVER						SWEDES FORD ROAD
BMSID 15/0202/0271/0042	0271/0090				0270/0000	OP ID 15/1002/0014/0000
1 0 01042 0 00 0287+12	058307 FT					LENGTH(AH 2792 BK 3552)
OP ID 15/1002/0014/0000						
LENGTH(AH 2854 BK 3550)	0271/0000					
RETAINING WALL END						
BMSID 15/0202/0261/3283	0261/3471					
RETAINING WALL BEGIN						
BMSID 15/0202/0261/3283	0261/3283				0260/3020	SIGN: CANTILEVER BMSID 15/0202/0260/3125
SIGN: CANTILEVER						
BMSID 15/0202/0261/2568	0261/2568					
					0260/1828	BMSID 15/0202/0260/1895
BMSID 15/0202/0260/1895	0261/1898					0 0 00000 0 00 0000+00
0 0 00000 0 00 0000+00						PLANE BROOK ROAD
PLANE BROOK ROAD					0260/1770	BMSBG 15/0202/0260/1895
BMSBG 15/0202/0260/1895	0261/1840					VALLEY CREEK
VALLEY CREEK						STRUCTURE LENGTH 9 FT
STRUCTURE LENGTH 9 FT					0260/1303	BMSID 15/0202/0260/1303
BMSID 15/0202/0260/1303	0261/1526					
SIGN: CANTILEVER						
BMSID 15/0202/0261/1327	0261/1275					
RETAINING WALL END						
BMSID 15/0202/0261/0732	0261/1010					

DIR: N TOTAL LEN: 20.493 MI. DIST: 06-2 SR: 202  
 LEFT MUN: EAST WHITELAND T RIGHT MUN: EAST WHITELAND T

RETAINING WALL BEGIN BMSID 15/0202/0261/0732 0261/0732		0260/0292 054777 FT	MILEPOST 015.00
1 0 01042 0 00 0250+74 054757 FT SIGN: 4 CHORD TRUSS BMSID 15/0202/0260/0000 LENGTH(AH 3550 BK 2254) 0261/0000		0260/0000 0250/2080	1 0 01042 0 00 0250+74 SIGN: 4 CHORD TRUSS BMSID 15/0202/0260/0000 LENGTH(AH 3552 BK 2200) RAMP RD (SR8033 SEG 0010/3745)
RAMP RD (SR8033 SEG 0250/0000) 0251/1838			
RAMP RD (SR8033 SEG 0290/0828) 0251/0234 BMSEN 15/0202/0251/0000 0251/0187 1 0 01042 0 00 0228+99 052503 FT US 30 (EB) BMSBG 15/0202/0251/0000 LENGTH(AH 2254 BK 1889) 0251/0000		0250/0187 052577 FT	BMSEN 15/0202/0250/0000 1 0 01042 0 00 0228+94 US 30 (EB) BMSBG 15/0202/0250/0000 LENGTH(AH 2200 BK 1895) VALLEY CR. STRUCTURE LENGTH 12 FT BMSID 15/0202/0240/1745
VALLEY CR. STRUCTURE LENGTH 12 FT BMSID 15/0202/0240/1745 0241/1760		0240/1745 0240/1727 0240/1220 0240/0990	RAMP RD (SR8033 SEG 0750/1058) RAMP RD (SR8033 SEG 0760/0000) EAST WHITELAND WEST WHITELAND T SIGN: CANTILEVER BMSID 15/0202/0240/0791 BMSEN 15/0202/0240/0000
BMSEN 15/0202/0241/0000 0241/0638		0240/0791 0240/0670	
1 0 01042 0 00 0210+04 050614 FT RAMP (30 EB TO 202 NB) BMSBG 15/0202/0241/0000 EAST WHITELAND WEST WHITELAND T LENGTH(AH 1889 BK 3548) 0241/0000		050682 FT	1 0 01042 0 00 0209+89 RAMP (30 EB TO 202 NB) BMSBG 15/0202/0240/0000 LENGTH(AH 1895 BK 3504)
MILEPOST 014.00 0221/2745		0220/2670	MILEPOST 014.00
MAINTENANCE CROSSOVER (CONN) 0221/1734		0220/1720	MAINTENANCE CROSSOVER (CONN)

DIR: N TOTAL LEN: 20.493 MI. DIST: 06-2 SR: 202  
 LEFT MUN: WEST WHITELAND T RIGHT MUN: WEST WHITELAND T



DIR: N TOTAL LEN: 20.493 MI. DIST: 06-2 SR: 202  
 LEFT MUN: WEST GOSHEN T RIGHT MUN: WEST GOSHEN T

MILEPOST 012.00 0181/2744 0180/2738 MILEPOST 012.00

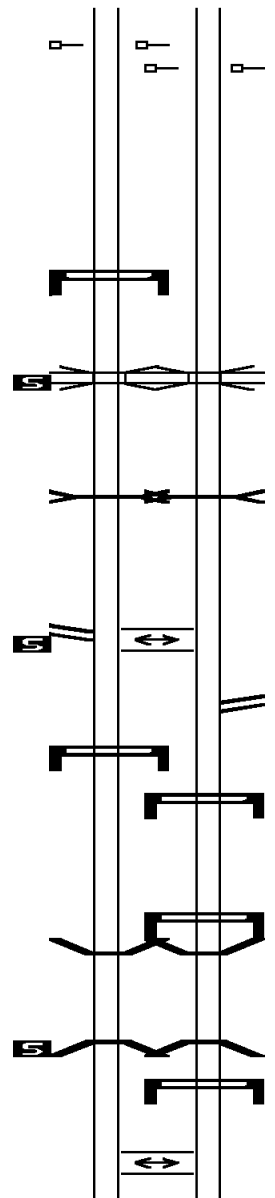
SIGN: CANTILEVER  
 BMSID 15/0202/0181/0147 0181/0147  
 1 0 01042 0 00 0068+37 036478 FT  
 PA 100 BYPASS (NB)  
 OP ID 15/0100/0174/0000  
 LENGTH(AH 3692 BK 1340) 0181/0000

CHESTER BR.  
 STRUCTURE LENGTH 16 FT  
 BMSID 15/0202/0170/0246 0171/0322  
 1 0 01042 0 00 0054+55 035138 FT  
 MAINTENANCE CROSSOVER  
 (CONN)  
 POTTSTOWN PK  
 (SR0100 SEG 0165/0000)  
 LENGTH(AH 1340 BK 2809) 0171/0000

DMS SIGN STRUCTURE  
 BMSID 15/0202/0161/1840 0161/1840

BMSEN 15/0202/0161/0000 0161/0045  
 1 0 01042 0 00 0027+13 032329 FT  
 W. CHESTER BYPASS (WB)  
 BMSBG 15/0202/0161/0000  
 LENGTH(AH 2809 BK 1323) 0161/0000

MAINTENANCE CROSSOVER  
 (CONN)  
 1 0 00775 0 00 0146+77 031006 FT



036478 FT 1 0 01042 0 00 0068+37  
 PA 100 BYPASS (NB)  
 OP ID 15/0100/0174/0000  
 LENGTH(AH 3800 BK 1295) 0180/0000

CHESTER BR.  
 STRUCTURE LENGTH 16 FT  
 BMSID 15/0202/0170/0246  
 035183 FT 1 0 01042 0 00 0054+55  
 MAINTENANCE CROSSOVER  
 (CONN)  
 LENGTH(AH 1295 BK 2798) 0170/0000

POTTSTOWN PK  
 (SR0100 SEG 0164/0000) 0160/1967

SIGN: CANTILEVER  
 BMSID 15/0202/0160/1865 0160/1825

SIGN: POLE MOUNTED  
 BMSID 15/0202/0160/0600 0160/0600  
 BMSEN 15/0202/0160/0000 0160/0045  
 1 0 01042 0 00 0027+13 032385 FT  
 W. CHESTER BYPASS  
 BMSBG 15/0202/0160/0000  
 LENGTH(AH 2798 BK 1263) 0160/0000

SIGN: CANTILEVER  
 BMSID 15/0202/0150/1005 0150/1005

MAINTENANCE CROSSOVER  
 (CONN)  
 1 0 00775 0 00 0146+77 031122 FT



EXTRACT DATE: 12/18/2023  
PRINT DATE: 12/20/2023

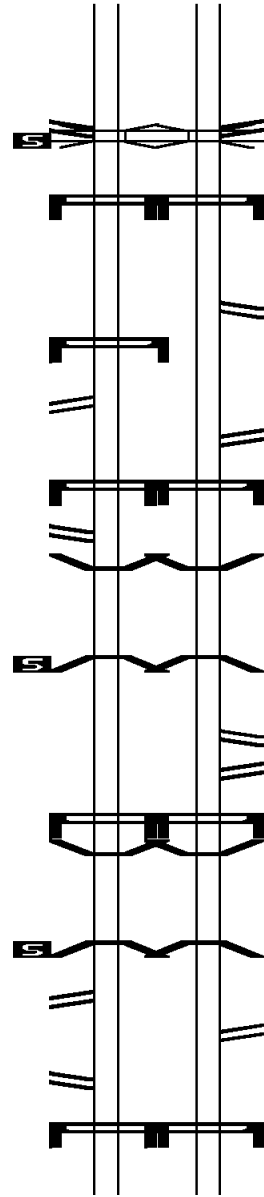
ROADWAY MANAGEMENT SYSTEM  
SLD COUNTY/SR - ANNUAL PRINT

PAGE NUMBER: 156  
COUNTY: CHESTER

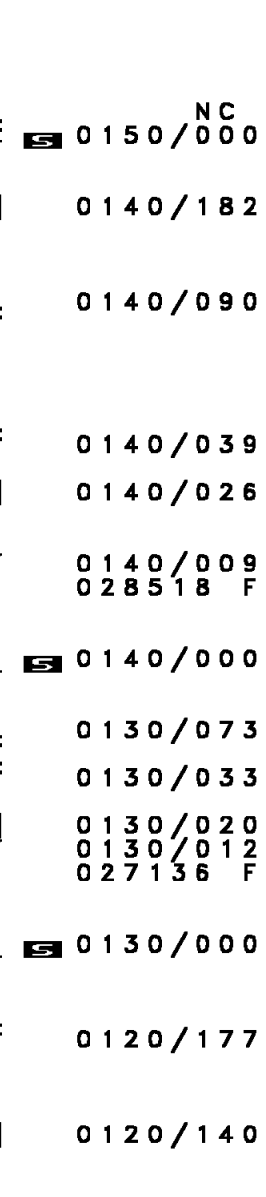
DIR: N TOTAL LEN: 20.493 MI.  
LEFT MUN: WEST GOSHEN T

DIST: 06-2 SR: 202  
RIGHT MUN: WEST GOSHEN T

WEST CHESTER BP  
(SR0322 SEG 0570/1760)  
FERNHILL RD  
OP ID 15/2012/0010/2640  
NC SR 0202 SH  
LENGTH(AH 1323 BK 2604) 0151/0000  
SIGN: SHAPE OR TUBE  
BMSID 15/0202/0140/1746 0141/1820  
SIGN: CANTILEVER  
BMSID 15/0202/0141/0917 0141/0917  
RAMP D-4 RD  
(SR8027 SEG 0510/0000) 0141/0702  
SIGN: SHAPE OR TUBE  
BMSID 15/0202/0140/0266 0141/0320  
RAMP B-4 RD  
(SR8027 SEG 0500/0730) 0141/0283  
BMSEN 15/0202/0140/0000 0141/0099  
1 0 00775 0 00 0121+28 028402 FT  
PAOLI PIKE (EB)  
BMSBG 15/0202/0140/0000  
LENGTH(AH 2604 BK 1361) 0141/0000  
SIGN: SHAPE OR TUBE  
BMSID 15/0202/0130/0138 0131/0200  
BMSEN 15/0202/0130/0000 0131/0124  
1 0 00775 0 00 0106+90 027041 FT  
WEST CHESTER PK (EB)  
BMSBG 15/0202/0130/0000  
LENGTH(AH 1361 BK 2276) 0131/0000  
RAMP F-3 RD  
(SR8025 SEG 0260/0000) 0121/2064  
RAMP E-3 RD  
(SR8025 SEG 0250/0802) 0121/1663  
SIGN: SHAPE OR TUBE  
BMSID 15/0202/0120/1486 0121/1486



WEST CHESTER BP  
(SR0322 SEG 0571/1933)  
FERNHILL RD  
OP ID 15/2012/0010/2640  
NC SR 0202 SH  
LENGTH(AH 1263 BK 2604) 0150/0000  
SIGN: SHAPE OR TUBE  
BMSID 15/0202/0140/1746 0140/1820  
RAMP A-4 RD  
(SR8027 SEG 0760/0725) 0140/0900  
RAMP C-4 RD  
(SR8027 SEG 0750/0000) 0140/0399  
SIGN: SHAPE OR TUBE  
BMSID 15/0202/0140/0266 0140/0266  
BMSEN 15/0202/0140/0000 0140/0099  
1 0 00775 0 00 0121+28 028518 FT  
PAOLI PIKE (EB)  
BMSBG 15/0202/0140/0000  
LENGTH(AH 2604 BK 1382) 0140/0000  
RAMP I-3 RD  
(SR8025 SEG 0760/0800) 0130/0739  
RAMP H-3 RD  
(SR8025 SEG 0750/0000) 0130/0338  
SIGN: SHAPE OR TUBE  
BMSID 15/0202/0130/0138 0130/0200  
BMSEN 15/0202/0130/0000 0130/0124  
1 0 00775 0 00 0106+90 027136 FT  
WEST CHESTER PK (EB)  
BMSBG 15/0202/0130/0000  
LENGTH(AH 1382 BK 2233) 0130/0000  
RAMP B-3 RD  
(SR8025 SEG 0010/0000) 0120/1779  
SIGN: SHAPE OR TUBE  
BMSID 15/0202/0120/1486 0120/1403



DIR: N TOTAL LEN: 20.493 MI. DIST: 06-2 SR: 202  
LEFT MUN: WEST GOSHEN T RIGHT MUN: WEST GOSHEN T

1 0 00775 0 00 0084+02 024765 FT  
LENGTH(AH 2276 BK 1875) 0121/0000

024903 FT 1 0 00775 0 00 0084+02  
0120/0000 LENGTH(AH 2233 BK 1975)

RAMP C-2 RD  
(SR8023 SEG 0500/0000) 0111/0650  
BMSEN 15/0202/0110/0000 0111/0074  
1 0 00775 0 00 0065+33 022890 FT  
WESTTOWN RD  
BMSBG 15/0202/0110/0000  
LENGTH(AH 1875 BK 1892) 0111/0000

0110/0665 RAMP B-2 RD  
(SR8023 SEG 0750/0675)

0110/0074 BMSEN 15/0202/0110/0000  
022928 FT 1 0 00775 0 00 0065+33  
WESTTOWN RD  
BMSBG 15/0202/0110/0000  
0110/0000 LENGTH(AH 1975 BK 1892)  
RAMP D-2 RD  
0100/1324 (SR8023 SEG 0010/0000)

RAMP A-2 RD  
(SR8023 SEG 0250/0630) 0101/1302

BMSEN 15/0202/0100/0321 0101/0384  
1 0 00775 0 00 0045+75  
BOLMAR STREET  
BMSBG 15/0202/0100/0321 0101/0349  
BMSEN 15/0202/0100/0000 0101/0068  
1 0 00775 0 00 0046+21 020998 FT  
SOUTHEASTERN PA TRAN RR  
BMSBG 15/0202/0100/0000  
LENGTH(AH 1892 BK 2186) 0101/0000  
BRANCH OF CHESTER CREE  
STRUCTURE LENGTH 23 FT  
BMSID 15/0202/0090/1702 0091/1689

0100/0356 BMSEN 15/0202/0100/0321  
0100/0321 1 0 00775 0 00 0046+21  
0100/0068 BOLMAR STREET  
021036 FT BMSBG 15/0202/0100/0321  
0100/0000 BMSEN 15/0202/0100/0000  
1 0 00775 0 00 0046+21  
SOUTHEASTERN PA TRAN RR  
BMSBG 15/0202/0100/0000  
0100/0000 LENGTH(AH 1892 BK 2224)  
BRANCH OF CHESTER CREE  
STRUCTURE LENGTH 23 FT  
0090/1702 BMSID 15/0202/0090/1702  
SIGN: POLE MOUNTED  
0090/1332 BMSID 15/0202/0090/1332

CHESTER BR.  
STRUCTURE LENGTH 9 FT  
BMSID 15/0202/0090/0551 0091/0480  
LC TO MATLACK ST  
(CONN) 0091/0173

CHESTER BR.  
STRUCTURE LENGTH 9 FT  
0090/0551 BMSID 15/0202/0090/0551

1 0 00775 0 00 0024+40 018812 FT  
MATLACK ST  
(T615)  
LENGTH(AH 2186 BK 2479) 0091/0000  
LC FROM MATLACK ST  
(CONN) 0081/2328

0090/0163 LC FROM MATLACK ST  
018812 FT (CONN)  
1 0 00775 0 00 0024+40  
MATLACK ST  
(T615)  
0090/0000 LENGTH(AH 2224 BK 2500)

LC TO MATLACK ST

DIR: N TOTAL LEN: 20.493 MI. DIST: 06-2 SR: 202  
 LEFT MUN: WEST GOSHEN T RIGHT MUN: WEST GOSHEN T

Segment / Stationing	Stationing	Notes	Stationing	Notes
			0080/2296	(CONN)
RAMP D RD (SR8019 SEG 0750/0000)	0081/0477		0080/0482	RAMP C RD (SR8019 SEG 0010/0580)
BMSEN 15/0202/0080/0000	0081/0092		0080/0092	BMSEN 15/0202/0080/0000
1 0 00135 0 00 0163+17	016333 FT		016312 FT	1 0 00135 0 00 0163+17
NC WEST CHESTER BP				VILLAGE: WEST GOSHEN TP
RAMP A RD (SR8019 SEG 0250/0000)	INTER-BK		INTER-BK	NC WEST CHESTER BP
HIGH STREET (NB)				RAMP B RD (SR8019 SEG 0260/0900)
BMSBG 15/0202/0080/0000	0081/0000		0080/0000	HIGH STREET (NB)
LTH AH 002479 BK 000100	016333 FT		016312 FT	BMSBG 15/0202/0080/0000
LTH AH 000100 BK 002883	7075/0000		7074/0000	LTH AH 002500 BK 000100
WILMINGTON PK (SR2003 SEG 0011/0000)	INTER-AHD		INTER-AHD	WILMINGTON PK
	0071/2883		0070/2550	(SR2003 SEG 0010/0000)
			0070/2272	RAMP C RD (SR8019 SEG 0010/0000)
WEST GOSHEN			0070/2037	WEST GOSHEN
WESTTOWN T	0071/2386		0070/2000	WESTTOWN T
SIGN: SHAPE OR TUBE				SIGN: SHAPE OR TUBE
BMSID 15/0202/0070/2000	0071/2355			BMSID 15/0202/0070/2000
RAMP B RD (SR8019 SEG 0260/0000)	0071/2200			
STANTON AV (T446)	0071/2170		0070/1819	STANTON AV (T446)
RAMP A RD (SR8019 SEG 0250/1126)	0071/1878			
ROBINS NEST LN (PRDR)	0071/1780		0070/1424	OAKBOURNE RD (SR2006 SEG 0010/0000)
			0070/1070	BROADWAY AV (T490)
OLD WILMINGTON PK (T492)	0071/1062		0070/0760	RIDGE RD (T484)
			0070/0622	OLD WILMINGTON PK (T492)
OLD WILMINGTON PK (T492)	0071/0151			

DIR: N TOTAL LEN: 20.493 MI. DIST: 06-2 SR: 202  
 LEFT MUN: WESTTOWN T RIGHT MUN: WESTTOWN T

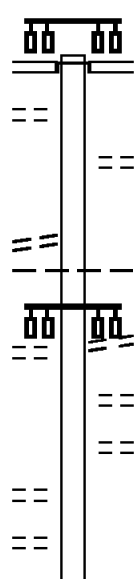
Stationing	Length	Segment	Notes	Stationing	Length	Segment	Notes
1 0 00135 0 00 0133+81 013450 FT	0071/0000		CHEYNEY DR (TWP)	013762 FT	0070/0000		VILLAGE: WSTTN&W.GOSHEN GARDEN CR (T497)
LENGTH(AH 2883 BK 2489)							LENGTH(AH 2550 BK 2825)
STETSON SCHOOL RD (PRDR)	0061/1260			0060/1880			GILPIN DR (PRDR)
SKILES BL (SR2030 SEG 0011/0000)	0061/1020			0060/1534			JUGHANDLE RAMP RD (SR9404 SEG 0750/0000)
LC TO STETSON SCHOOL RD (CONN)				0060/1279			STETSON SCHOOL RD (PRDR)
1 0 00135 0 00 0109+12 010961 FT	0061/0000		W PLEASANT GROVE RD (T433)	010937 FT	0060/0000		SKILES BL (SR2030 SEG 0010/0000)
E PLEASANT GROVE RD (T434)							
LENGTH(AH 2489 BK 3175)							W PLEASANT GROVE RD (T433)
SIGN: POLE MOUNTED	0051/2955						E PLEASANT GROVE RD (T434)
BMSID 15/0202/0051/2955	0051/2802						LENGTH(AH 2825 BK 3154)
RAMP RD (SR9102 SEG 0250/0422)							
OLD WILMINGTON PK (T448)	0051/1090			0050/1964			PIEDMONT RD (T580)
OLD WILMINGTON PK (T448)	0051/0315			0050/0681			KNOLE WY (T612)
1 0 00135 0 00 0077+68 007786 FT				007783 FT			
STREET RD (SR0926 SEG 0400/0000)							
WESTTOWN THORNBURY T	0051/0000						
LENGTH(AH 3175 BK 1375)							
							WESTTOWN THORNBURY T
							LENGTH(AH 3154 BK 1375)

DIR: N TOTAL LEN: 20.493 MI. DIST: 06-2 SR: 202  
 LEFT MUN: THORNBURY T RIGHT MUN: THORNBURY T

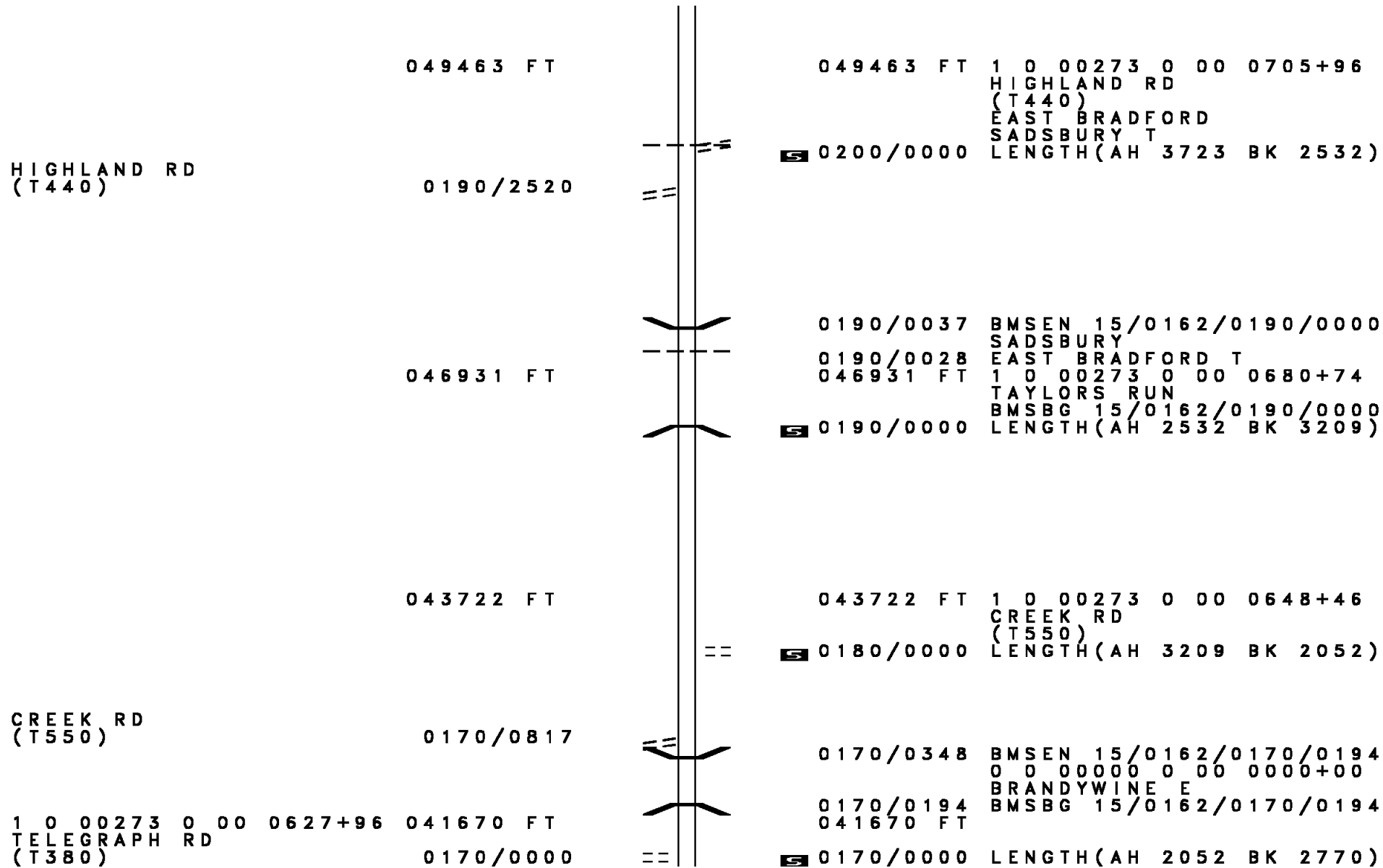
Stationing	Segment	Length	Notes	Stationing	Segment	Length	Notes
0063+91	MARTINGALE RD (TWP)	006411	0041/0129	0063+91	MARTINGALE RD (TWP)	006411	0041/0129
0063+91	MARTINGALE RD (TWP)	006411	0041/0000	0063+91	MARTINGALE RD (TWP)	006411	0041/0000
0049+00	BRIDLEWOOD BL (T503)	004921	0041/0000	0049+00	BRIDLEWOOD BL (T503)	004921	0041/0000
0049+00	BRIDLEWOOD BL (TWP)	004921	0031/0000	0049+00	BRIDLEWOOD BL (TWP)	004921	0031/0000
0024+88	OLD WILMINGTON PK (TWP)	002496	0021/1950	0024+88	OLD WILMINGTON PK (TWP)	002496	0021/1950
0024+88	PENN OAKS DR (TWP)	002496	0021/1323	0024+88	PENN OAKS DR (TWP)	002496	0021/1323
0000+00	BRITONS BRIDGE RD (SR4016 SEG 0020/0000)	000000	0021/0000	0000+00	BRITONS BRIDGE RD (SR4016 SEG 0020/0000)	000000	0021/0000
0000+00	DILWORTH TOWN RD (SR4016 SEG 0020/0000)	000000	0020/0000	0000+00	DILWORTH TOWN RD (SR4016 SEG 0020/0000)	000000	0020/0000
0000+00	WILMINGTON PK (SR0202 SEG 0117/2372)	000000	0020/0000	0000+00	WILMINGTON PK (SR0202 SEG 0117/2372)	000000	0020/0000
0000+00	MFC BEGIN = B	000000	0011/0000	0000+00	MFC BEGIN = B	000000	0011/0000
0000+00	WILMINGTON PK (SR0202 SEG 0116/2153)	000000	0010/0000	0000+00	WILMINGTON PK (SR0202 SEG 0116/2153)	000000	0010/0000
0000+00	MFC BEGIN = B	000000		0000+00	MFC BEGIN = B	000000	
0000+00	BK-DELAWARE (23)	000000		0000+00	BK-DELAWARE (23)	000000	
0000+00	LENGTH(AH 2496 BK 0000)	000000		0000+00	LENGTH(AH 2496 BK 0000)	000000	

DIR: B TOTAL LEN: 10.144 MI. DIST: 06-2 SR: 162  
 LEFT MUN: WEST CHESTER B RIGHT MUN: WEST CHESTER B

	053562 FT		053562 FT	INTER-AHD	EVERHART AV (TWP ) DOWNINGTOWN PK (SR3072 SEG 0016/0095)
FROM 3072/0016 SH (CONN)	0210/0231	==	0210/0376		
1 0 00273 0 00 0746+13 OLD DOWNINGTOWN PK (BORO)	053186 FT	==	0210/0139	EVERHART AV (BORO)	
	0210/0000	==	053186 FT		
BRADFORD AV (T444)	0200/3239	==	0210/0000	LENGTH(AH 0376 BK 3723) WEST CHESTER	
		==	0200/3258	EAST BRADFORD T BRADFORD AV (T444)	
BROOKMEADE DR (T486)	0200/1828	==	0200/3239	DAILY LOCAL DR (PRDR)	
OSERMEAD LN (TWP )	0200/1595	==	0200/2881	BRADFORD TE (T512)	
		==	0200/2341		



DIR: B TOTAL LEN: 10.144 MI. DIST: 06-2 SR: 162  
 LEFT MUN: EAST BRADFORD T RIGHT MUN: EAST BRADFORD T



HIGHLAND RD  
(T440)

CREEK RD  
(T550)

1 0 00273 0 00 0627+96  
TELEGRAPH RD  
(T380)

DIR: B TOTAL LEN: 10.144 MI. DIST: 06-2 SR: 162  
 LEFT MUN: EAST BRADFORD T RIGHT MUN: EAST BRADFORD T

Stationing	Segment	Length	Start Station	End Station	Notes
0164/2247	EAST BRADFORD WEST BRADFORD T				
038900 FT	0164/0000	038900 FT	0 0 00000	0 00 0000+00	LENGTH(AH 2770 BK 2145)
036755 FT	0160/0000	036755 FT	1 0 00273	0 00 0578+46	LUCKY HILL RD (T377) LENGTH(AH 2145 BK 2688)
JOLENE DR (T440)	0150/2279				
	0150/1849				CANN RD (T432)
SUGARS BRIDGE RD (SR3059 SEG 0010/0000)	0150/0733	034067 FT	1 0 00273	0 00 0550+69	NORTHBROOK RD (SR3058 SEG 0080/1726) LENGTH(AH 2688 BK 3106)
	0140/2004				BORDLEY LN (PRDR)
MARSHALLTON THORNDALE R (SR3055 SEG 0010/0000)	0140/0000	030961 FT	1 0 00273	0 00 0519+90	VILLAGE: MARSHALLTON LENGTH(AH 3106 BK 1773)
	0130/0362				SPRUCE DR (T459)



DIR: B TOTAL LEN: 10.144 MI. DIST: 06-2 SR: 162  
 LEFT MUN: WEST BRADFORD T RIGHT MUN: WEST BRADFORD T

ROAD NAME	START STATION	END STATION	LENGTH (FT)	RIGHT OF WAY	ADJACENT PROPERTY
TELEGRAPH RD (T385) STRASBURG RD (SR3062 SEG 0230/2267)	029188	0130/0000	029188	1 0 00273 0 00 0502+08	VILLAGE: W. BRDFRD 19382 NC STRASBURG RD MFC BEGIN = C
BROAD RUN RD (T383)	027480	0110/2809	027480	1 0 00273 0 00 0484+96	VILLAGE: W. BRADFORD TWP LENGTH(AH 1708 BK 2885) BROAD RUN RD (T383)
		0110/2761		1 0 00273 0 00 0483+81	BMSEN 15/0162/0110/2761 BROAD RUN BMSBG 15/0162/0110/2761
	024595	0110/0000	024595	1 0 00273 0 00 0456+25	VILLAGE: W. BRDFRD 19382 GROUND HOG COLLEGE RD (T428)
	021982	0090/1856	021982	1 0 00273 0 00 0429+14	VILLAGE: W. BRADFORD TWP NC TELEGRAPH RD BRANDYWINE DR (SR3058 SEG 0010/0000) WEST BRADFORD NEWLIN T
		0090/1844		1 0 00273 0 00 0409+15	LENGTH(AH 2613 BK 1996) BMSEN 15/0162/0090/1844 W. BRANCH BRANDYWINE CR. BMSBG 15/0162/0090/1844

DIR: B TOTAL LEN: 10.144 MI. DIST: 06-2 SR: 162  
 LEFT MUN: NEWLIN T RIGHT MUN: NEWLIN T

Segment	Length	Start	End	Notes
VALLEY VIEW DR (GOVT)	0090/1633			
MEADOW VIEW DR (GOVT)	019986 FT 0090/0000	019986 FT	1 0 00273 0 00 0409+15	VILLAGE: NEWLIN TP19382 LENGTH(AH 1996 BK 2990)
STAR GAZER RD (SR3051 SEG 0010/0000)	0080/1075			
HARVEY BRIDGE RD (T375)	016996 FT 0080/0000	016996 FT	016996 FT	MASON DIXON RUN STRUCTURE LENGTH 10 FT BMSID 15/0162/0080/0450 LENGTH(AH 2990 BK 2205)
	014791 FT			
	0060/1140			BMSEN 15/0162/0060/0916 0 0 00000 0 00 0000+00 BRANDYWINE
	0060/0916			BMSBG 15/0162/0060/0916
	011951 FT			
	011951 FT			1 0 00273 0 00 0328+80 CANNERY RD (T369) LENGTH(AH 2840 BK 1491)
POWELL RD (T430)	0050/0407			

DIR: B TOTAL LEN: 10.144 MI. DIST: 06-2 SR: 162  
 LEFT MUN: NEWLIN T RIGHT MUN: NEWLIN T

1 0 00273 0 00 0314+01 010460 FT  
 BRANDYWINE CREEK RD  
 (SR3095 SEG 0010/0000) 0050/0000

010460 FT  
 0050/0000 LENGTH(AH 1491 BK 2172)

008288 FT

008288 FT 0 0 00000 0 00 0000+00  
 0040/0000 LENGTH(AH 2172 BK 2702)

005586 FT

005586 FT 0 0 00000 0 00 0000+00  
 0030/0000 LENGTH(AH 2702 BK 2160)

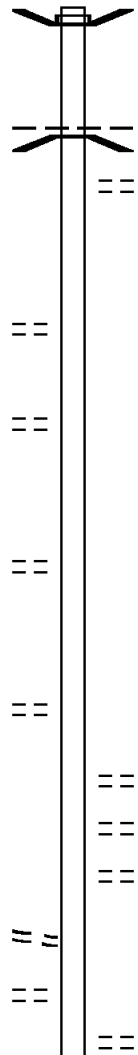
1 0 00273 0 00 0243+50 003426 FT  
 SCOTT RD  
 (T360) 0020/0000

003426 FT  
 KELSALL RD  
 (T361)  
 NEWLIN  
 EAST MARLBOROUGH T  
 0020/0000 LENGTH(AH 2160 BK 3426)

000000 FT

000000 FT 1 0 00273 0 00 0209+21  
 NC EMBREEVILLE RD  
 DOE RUN RD  
 (T357)  
 INTER-BK WOLLASTON RD  
 (T408)  
 MFC BEGIN = D  
 0010/0000 LENGTH(AH 3426 BK 0000)

Stationing	Description	Length (FT)	Notes
082630	FT		
082596	FT		AH-MONTGOMERY (46)
0340/2301	INTER-AHD		BMSBN 15/0113/0340/1747 BLACK ROCK RD (SR0113 SEG 0010/0000) 0 0 00000 0 00 0000+00 SCHUYLKILL RIVER BMSBG 15/0113/0340/1747 SCHUYLKILL PHOENIXVILLE B FISH COMMISSION RD (FISH)
0340/1747			
0340/1445			
080295	FT		
0340/0000			LENGTH(AH 2301 BK 2474)
080329	FT		
0340/0000			
077855	FT		
0330/0000			077821 FT 0 0 00000 0 00 0000+00 NC BLACK ROCK RD LENGTH(AH 2474 BK 2774)
075081	FT		
0320/0000			
0320/0421			EVERGREEN LN (BORO)
0320/0170			CHRISTMAN ST (BORO)
0320/0040			OAK ST (BORO)
075047	FT		
0320/0000			NC FREEMONT ST LENGTH(AH 2774 BK 2099)
0310/1894			GRANT ST (BORO)
0310/1915			



DIR: B TOTAL LEN: 15.650 MI. DIST: 06-2 SR: 113  
 LEFT MUN: PHOENIXVILLE B RIGHT MUN: PHOENIXVILLE B

1 0 00270 0 01 0771+41 072982 FT  
 FRANKLIN AV  
 (BORO)  
 EMMETT ST  
 (BORO)  
 RHOADES ST  
 (BORO)

KURTZ LN  
 (BORO) 0300/1459

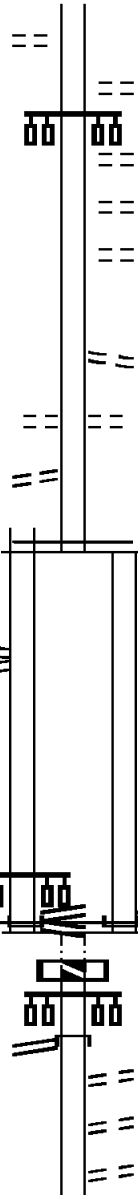
070785 FT

==	0310/1663	EMMETT ST (BORO)
==	NC DA	DAYTON ST
==	0310/1540	DAYTON ST (BORO)
==	0310/1297	NORTH ST (BORO)
==	0310/1070	SOUTH ST (BORO)
==	0310/0888	AIRY ST (BORO)
==	0310/0715	MARSHALL ST (BORO)
==	0310/0535	GREEN ST (BORO)
==	0310/0357	ANN ST (BORO)
==	0310/0187	QUEEN ST (BORO)
==	072948 FT	
==	0310/0000	NC EMMETT ST LENGTH(AH 2099 BK 2197)
==	0300/1988	
==	0300/1781	ST MARYS ST (BORO)
==	0300/1747	PENN ST (BORO)
==	0300/1568	HIGH ST (BORO)
==	0300/1459	
==	0300/1228	VANDERSLICE ST (BORO)
==	0300/1156	BMSEN 15/0113/0300/0181
==	0300/0181	0 0 00000 0 00 0000+00 TAYLOR ALLEY
==	070751 FT	BMSBG 15/0113/0300/0181 1 0 00270 0 01 0749+46
==		BRIDGE ST (BORO)
==		NC FRANKLIN AV
==		GAY ST (BORO)
==		0300/0000 LENGTH(AH 2197 BK 1634)

DIR: B TOTAL LEN: 15.650 MI. DIST: 06-2 SR: 113  
 LEFT MUN: PHOENIXVILLE B RIGHT MUN: PHOENIXVILLE B

TAYLOR AL  
 (BORO)

0290/1318



0290/1161 PROSPECT ST  
 (BORO)  
 CHURCH ST  
 (BORO)  
 0290/0635 HALL ST  
 (BORO)  
 0290/0326 WALNUT ST  
 (BORO)  
 0290/0126 1 0 00270 0 01 0733+00  
 069117 FT BUCHANAN ST  
 (BORO)  
 S 0290/0000 LENGTH(AH 1634 BK 1491)  
 0280/0637 WHEATLAND ST  
 (BORO)  
 067626 FT 1 0 00270 0 01 0716+03  
 MFC BEGIN = B  
 S 0280/0000 LENGTH(AH 1491 BK 0087)

TO 0023/0420 SH  
 (CONN)

0280/0043  
 067660 FT

MELLON ST  
 (BORO)  
 TO 0023/0420 SH  
 (CONN)  
 0 0 00000 0 00 0000+00  
 NUTT RD  
 (SR0023 SEG 0420/1644)  
 NC BRIDGE ST

0277/0053  
 067523 FT

BRIDGE ST  
 (SR1019 SEG 0080/1748)  
 NUTT RD  
 (SR0023 SEG 0420/1644)  
 MFC BEGIN = B  
 LTH AH 000137 BK 002388

INTER-BK

0277/0000  
 067523 FT

SCHUYLKILL RD  
 (SR0023 SEG 0410/0000)

0270/1250

NC BRIDGE ST  
 067539 FT 0 0 00000 0 00 0000+00  
 NUTT RD  
 (SR0023 SEG 0430/0000)  
 INTER-BK NUTT RD  
 (SR0023 SEG 0430/0000)  
 MFC BEGIN = B  
 S 0276/0000 LTH AH 000087 BK 002388  
 067539 FT  
 7274/0000 LTH AH 002388 BK 001250  
 INTER-AHD NUTT RD  
 (SR0023 SEG 0410/0000)  
 0270/1250  
 TO 0023/0410 SH  
 (CONN)  
 PENNA AV  
 (BORO)  
 CHESTER AV  
 (BORO)  
 0270/0681  
 0270/0389

DIR: B TOTAL LEN: 15.650 MI.  
 LEFT MUN: PHOENIXVILLE B

DIST: 06-2 SR: 113  
 RIGHT MUN: PHOENIXVILLE B

Left Side Description	Left Side Stationing	Right Side Description	Right Side Stationing
	066273 FT		066289 FT
		1 0 00270 0 00 0663+83 WOODLAWN AV (BORO)	
		0270/0000 LENGTH(AH 1250 BK 2776) POTTERS RUN	
		0260/2629 STRUCTURE LENGTH 12 FT BMSID 15/0113/0260/2629	
		0260/2247 AUGUSTUS BL (BORO)	
DAWSON DR (TWP )	0260/2231		0260/1657 ROSS LN (BORO)
DAWSON DR (TWP )	0260/0761		
TOWNSHIP LINE RD (T459)	0260/0568	0260/0568 TOWNSHIP LINE RD (SR1038 SEG 0010/0453) PHOENIXVILLE	
	063497 FT	0260/0543 EAST PIKELAND T 063513 FT 1 0 00270 0 00 0636+15 POTHOUSE RD (SR1036 SEG 0010/0000)	
		0260/0000 LENGTH(AH 2776 BK 2212) PHOENIXVILLE BANK ENTR (PRDR)	
POWDER MILL DR (TWP )	0250/1045	0250/1422 INVERNESS DR (TWP )	
1 0 00270 0 00 0614+10 RAPPS DAM RD (T616)	061285 FT 0250/0000	061301 FT 0250/0000 LENGTH(AH 2212 BK 2079) RAPPS DAM RD (T584)	
LC TO KIMBERTON RD (CONN) KIMBERTON RD (T585)	0240/1878 0240/1780	0240/2028 NC KIMBERTON RD 0240/1780	
		0240/1217 BRANCH OF FRENCH CREEK STRUCTURE LENGTH 26 FT BMSID 15/0113/0240/1217	
	059206 FT		059222 FT 1 0 00270 0 00 0593+23

DIR: B TOTAL LEN: 15.650 MI. DIST: 06-2 SR: 113  
 LEFT MUN: EAST PIKELAND T RIGHT MUN: EAST PIKELAND T

EAST SEVEN STARS RD (T524)	0240/0000	==	5	0240/0000	EAST SEVEN STARS RD (T524) LENGTH(AH 2079 BK 2573)	
KIMBERTON FAIRGROUNDS R (TWP)	0230/1466	==		0230/1466		
	056633 FT			056649 FT	1 0 00270 0 00 0567+47 COLD STREAM RD (SR1028 SEG 0112/1904)	
COLD STREAM RD (SR1028 SEG 0112/1904)	0230/0000	==	5	0230/0000	LENGTH(AH 2573 BK 2593)	
				0220/1748	LC FROM BALFOUR CR (CONN)	
				0220/1675	BALFOUR CR (TWP)	
1 0 00270 0 00 0541+50	054040 FT			054056 FT		
HARES HILL RD (T470)	0220/0000	==	5	0220/0000	LENGTH(AH 2593 BK 1549)	
	052491 FT			052507 FT	1 0 00270 0 00 0525+97 WESTERN RD (T510)	
				5	0210/0000	LENGTH(AH 1549 BK 1825)
CHESTER SPRINGS RD (SR1029 SEG 0020/3069)	0200/0195 050666 FT	==		050682 FT	1 0 00270 0 00 0507+67 RED FOX LN (T386)	
				5	0200/0000	LENGTH(AH 1825 BK 3772)



DIR: B TOTAL LEN: 15.650 MI. DIST: 06-2 SR: 113  
 LEFT MUN: EAST PIKELAND T RIGHT MUN: EAST PIKELAND T

KIMBERTON RD  
 (T595)

046894 FT

046910 FT 1 0 00270 0 00 0469+60  
 PICKERING RD  
 (T504)  
 0190/0000 LENGTH(AH 3772 BK 2332)

0180/1065 BMSBN 15/0113/0180/1031  
 0 0 00000 0 00 0000+00  
 PICKERING CR  
 0180/1031 BMSBG 15/0113/0180/1031

0180/0850

NC PIKE SPRINGS RD  
 EAST PIKELAND  
 WEST PIKELAND T  
 0180/0483 WEST PIKELAND T  
 044578 FT 1 0 00270 0 00 0446+70  
 CLOVER MILL RD  
 (SR1026 SEG 0010/0000)  
 0180/0000 LENGTH(AH 2332 BK 2794)

044562 FT

041768 FT

041784 FT 1 0 00270 0 00 0418+74  
 PIKELAND RD  
 (T488)  
 0170/0000 LENGTH(AH 2794 BK 2692)

039076 FT

MALLARD LN  
 (TWP )  
 0160/0652 BMSBN 15/0113/0160/0323  
 0160/0426 0 0 00000 0 00 0000+00  
 PICKERING CR  
 0160/0323 BMSBG 15/0113/0160/0323  
 039092 FT 1 0 00270 0 00 0391+30  
 YELLOW SPRINGS RD

DIR: B TOTAL LEN: 15.650 MI. DIST: 06-2 SR: 113  
 LEFT MUN: WEST PIKELAND T RIGHT MUN: WEST PIKELAND T

Left Side Description	Left Side Stationing	Right Side Description	Right Side Stationing
YELLOW SPRINGS RD (SR1024 SEG 0060/0000)	0160/0000	(SR1024 SEG 0060/0000) LENGTH(AH 2692 BK 1656)	0160/0000
SPRINGHOUSE RD (TWP )	0150/0500 037420 FT	037436 FT 1 0 00270 0 00 0375+36 MATTHEWS RUN RD (T504)	0150/0000
HORSESHOE TR (T470)	0140/0455 034434 FT	034450 FT 1 0 00270 0 00 0345+10 HORSESHOE TR (T470)	0140/0000
1 0 00270 0 00 0312+28 CONESTOGA PK (SR0401 SEG 0240/0000)	031149 FT 0130/0000	031165 FT CONESTOGA PK (SR0401 SEG 0240/0000)	0130/0000
		0120/1547 HUNT CLUB RD (T495)	
1 0 00270 0 00 0282+69 FAIRFIELD LN (TWP )	028167 FT 0120/0000	028183 FT DAVIS RD (T466)	0120/0000
MOONEY LN		LENGTH(AH 2982 BK 1170)	

EXTRACT DATE: 12/18/2023  
PRINT DATE: 12/20/2023

ROADWAY MANAGEMENT SYSTEM  
SLD COUNTY/SR - ANNUAL PRINT

PAGE NUMBER: 138  
COUNTY: CHESTER

DIR: B TOTAL LEN: 15.650 MI.  
LEFT MUN: WEST PIKELAND T

DIST: 06-2 SR: 113  
RIGHT MUN: WEST PIKELAND T

Left Side Data	Diagram	Right Side Data
(TWP ) 0114/0404 026997 FT		WEST PIKELAND UWCHLAN T 0114/0192 1 0 00270 0 00 0270+97 027013 FT NC KIMBERTON RD JENNIFER DR (T595) MFC BEGIN = C 0114/0000 LENGTH(AH 1170 BK 1008)
LIONGATE AV (TWP ) 0111/0490		LIONGATE AV (TWP ) 0110/0492 0110/0071 026005 FT 1 0 00270 0 00 0260+89
1 0 00270 0 00 0260+89 025982 FT LIONGATE AV (TWP ) LENGTH(AH 1015 BK 2625) 0111/0000		0110/0000 LENGTH(AH 1008 BK 2612) ASMORE WY (TWP ) 0100/2053 MILKY WAY FARM DR (PRDR) 0100/2012
ASMORE WY (TWP ) MILKY WAY FARM DR (PRDR) 0101/2040 0101/2007		LIONVILLE STATION RD (T464) 0100/1255 0100/1060
LIONVILLE STATION RD (T464) 0101/1243 BMS EN 15/0113/0100/0855 1 0 00270 0 00 0234+67 I-76 BMSBG 15/0113/0100/0855 0101/0855		BMS EN 15/0113/0100/0855 1 0 00270 0 00 0234+67 I-76 BMSBG 15/0113/0100/0855 023393 FT 1 0 00270 0 00 0234+67
1 0 00270 0 00 0234+67 023357 FT (APRA) L&B SMITH INC GORDON DR (T596)		(APRA) L&B SMITH INC GORDON DR (T596) GORDON DR (T580) 0100/0000 LENGTH(AH 2612 BK 1616) 0094/1460 LC TO GORDON DR (CONN)
GORDON DR (T580) LENGTH(AH 2625 BK 1638) 0101/0000		SHEREE BL (T542) 0094/0588
SHEREE BL (T542) 0095/0652		021777 FT 1 0 00270 0 00 0217+97 0094/0000 LENGTH(AH 1616 BK 0999)
1 0 00270 0 00 0217+97 021719 FT LENGTH(AH 1638 BK 0958) 0095/0000		

DIR: B TOTAL LEN: 15.650 MI. DIST: 06-2 SR: 113  
 LEFT MUN: UWCHLAN T RIGHT MUN: UWCHLAN T

Left Side Description	Left Side Stationing	Centerline	Right Side Stationing	Right Side Description
(APRA) MARSH CREEK CORP MARSH CREEK DR (T594)	0091/0364	POI-POI	0090/0362	(APRA) MARSH CREEK CORP MARSH CREEK DR (T594)
1 0 00270 0 00 0208+62 020761 FT POTTSTOWN PK (SR0100 SEG 0300/0552) (SR0100 SEG 0301/0543)			0090/0140 020778 FT	1 0 00270 0 00 0208+62 POTTSTOWN PK (SR0100 SEG 0300/0552) (SR0100 SEG 0301/0543)
LENGTH(AH 0958 BK 2605) FROM 0100/0301 SH (CONN)	0091/0000 0081/2485		0090/0000	LENGTH(AH 0999 BK 2597)
R G HOLMES DR (TWP )	0081/1876		0080/1860	R G HOLMES DR (TWP )
DOWLINFORGE RD (TWP )	0081/1365			
1 0 00270 0 00 0182+09 018156 FT EAGLEVIEW BL (T628) CRUMP RD (T485)			018181 FT	1 0 00270 0 00 0182+09 EAGLEVIEW BL (T628) CRUMP RD (T485)
LENGTH(AH 2605 BK 2928)	0081/0000		0080/0000	LENGTH(AH 2597 BK 2929)
LC TO VILLAGE CENTER RD (CONN) VILLAGE CENTER DR (PRDR) MIDDLE SCHOOL RD (PRDR)	0071/2110			VILLAGE CENTER DR (PRDR) MIDDLE SCHOOL RD (PRDR)
LC FROM VILLAGE CENTER (CONN)	0071/1981 0071/1885		0070/1963	
			0070/1874	LC TO MIDDLE SCHOOL RD (CONN)
WEST DEVON DR (T625)	0071/0760		0070/0759	WEST DEVON DR (T625)
DEVON DR (T451)	0071/0742		0070/0720	DEVON DR (T451)

DIR: B TOTAL LEN: 15.650 MI. DIST: 06-2 SR: 113  
 LEFT MUN: UWCHLAN T RIGHT MUN: UWCHLAN T

1 0 00270 0 00 0152+80 015228 FT  
 WOODLAND DR  
 (T415)  
 LENGTH(AH 2928 BK 2690) 0071/0000

1 0 00270 0 00 0126+26 012538 FT  
 NORTHWOOD DR  
 (T462)  
 LENGTH(AH 2690 BK 2630) 0061/0000

FOXCROFT DR  
 (T572) 0051/1742  
 VIEWPOINT DR  
 (T624) 0051/0989

1 0 00270 0 00 0100+15 009908 FT  
 PECK RD  
 (T444)  
 WHITFORD HILLS RD  
 (T445)

MFC BEGIN = C  
 LENGTH(AH 2630 BK 3950) 0051/0000

GARRIS RD  
 (T473) 0040/1923

WOODMONT DR  
 (T478) 0040/0970

015252 FT 1 0 00270 0 00 0152+80  
 WOODLAND DR  
 (T415)  
 LENGTH(AH 2929 BK 2704) 0070/0000

012548 FT 1 0 00270 0 00 0126+26  
 NORTHWOOD DR  
 (T462)  
 LENGTH(AH 2704 BK 2640) 0060/0000

FOXCROFT DR  
 (T572) 0050/1762  
 VIEWPOINT DR  
 (T624) 0050/0989

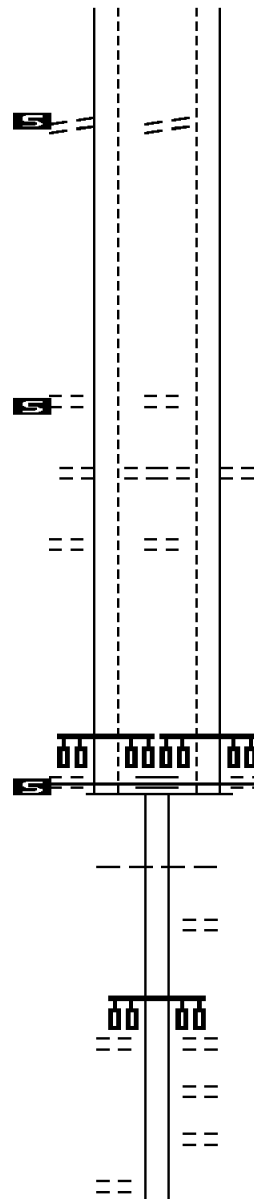
009908 FT 1 0 00270 0 00 0100+15  
 PECK RD  
 (T444)  
 WHITFORD HILLS RD  
 (T445)

MFC BEGIN = C  
 LENGTH(AH 2640 BK 3950) 0050/0000

0040/2947 UWCHLAN  
 EAST CALN T  
 WEBB RD  
 (T495) 0040/2926

BELL TAVERN BL  
 (T507) 0040/1923

0040/1540 MONTOUR ST  
 (TWP)  
 RAY AV  
 (TWP) 0040/1444



DIR: B TOTAL LEN: 15.650 MI. DIST: 06-2 SR: 113  
 LEFT MUN: EAST CALN T RIGHT MUN: EAST CALN T

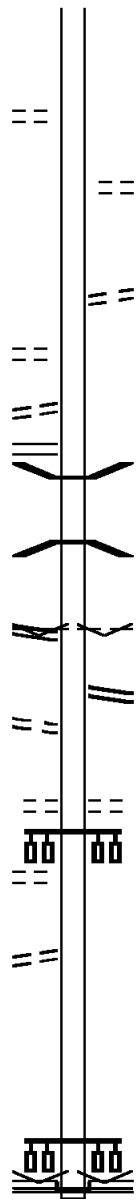
1 0 00270 0 00 0059+40 005958 FT  
 WINDING WY  
 (T490) 0040/0000

NORWOODHOUSE RD  
 (T484) 0020/0897  
 TO 8014/0250 SH  
 (CONN) 0020/0550

1 0 00270 0 00 0030+07 002905 FT  
 RAMP R RD  
 (SR8014 SEG 0010/0432) 0020/0000

FARMHOUSE RD  
 (BORO) 0010/2334

PENNSYLVANIA AV  
 (BORO) 0010/0774  
 TO 3070/0290 SH  
 (CONN) 0010/0127  
 000000 FT

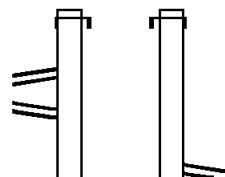


005958 FT  
 0040/0000 LENGTH(AH 3950 BK 3053)  
 0020/2236 TALL TREES CR  
 (TWP )  
 0020/0964 OLD KINGS HW  
 (T474)  
 0020/0376 RAMP S RD  
 (SR8014 SEG 0250/0000)  
 0020/0281 BMSBN 15/0113/0020/0181  
 1 0 00270 0 00 0030+07  
 US 30 BYPASS EB  
 0020/0181 BMSBG 15/0113/0020/0181  
 VILLAGE: EAST CALN19335  
 002905 FT EAST CALN  
 DOWNINGTOWN B  
 0020/0000 LENGTH(AH 3053 BK 2905)  
 RAMP Q RD  
 0010/2868 (SR8014 SEG 0750/1553)  
 0010/1567 SUNSET DR  
 (BORO)  
 0010/0774  
 000000 FT 1 0 00270 0 00 0000+00  
 VILLAGE: DOWNINGTOWN  
 NC UW CHLAN AV  
 BUSINESS 30/LANCASTER A  
 (SR3070 SEG 0290/0188)  
 INTER-BK WHITELAND AV  
 (BORO)  
 MFC BEGIN = C  
 0010/0000 LENGTH(AH 2905 BK 0000)

EXTRACT DATE: 12/18/2023 ROADWAY MANAGEMENT SYSTEM PAGE NUMBER: 134  
PRINT DATE: 12/20/2023 SLD COUNTY/SR - ANNUAL PRINT COUNTY: CHESTER

DIR: N TOTAL LEN: 21.254 MI. DIST: 06-2 SR: 100  
LEFT MUN: NORTH COVENTRY T RIGHT MUN: NORTH COVENTRY T

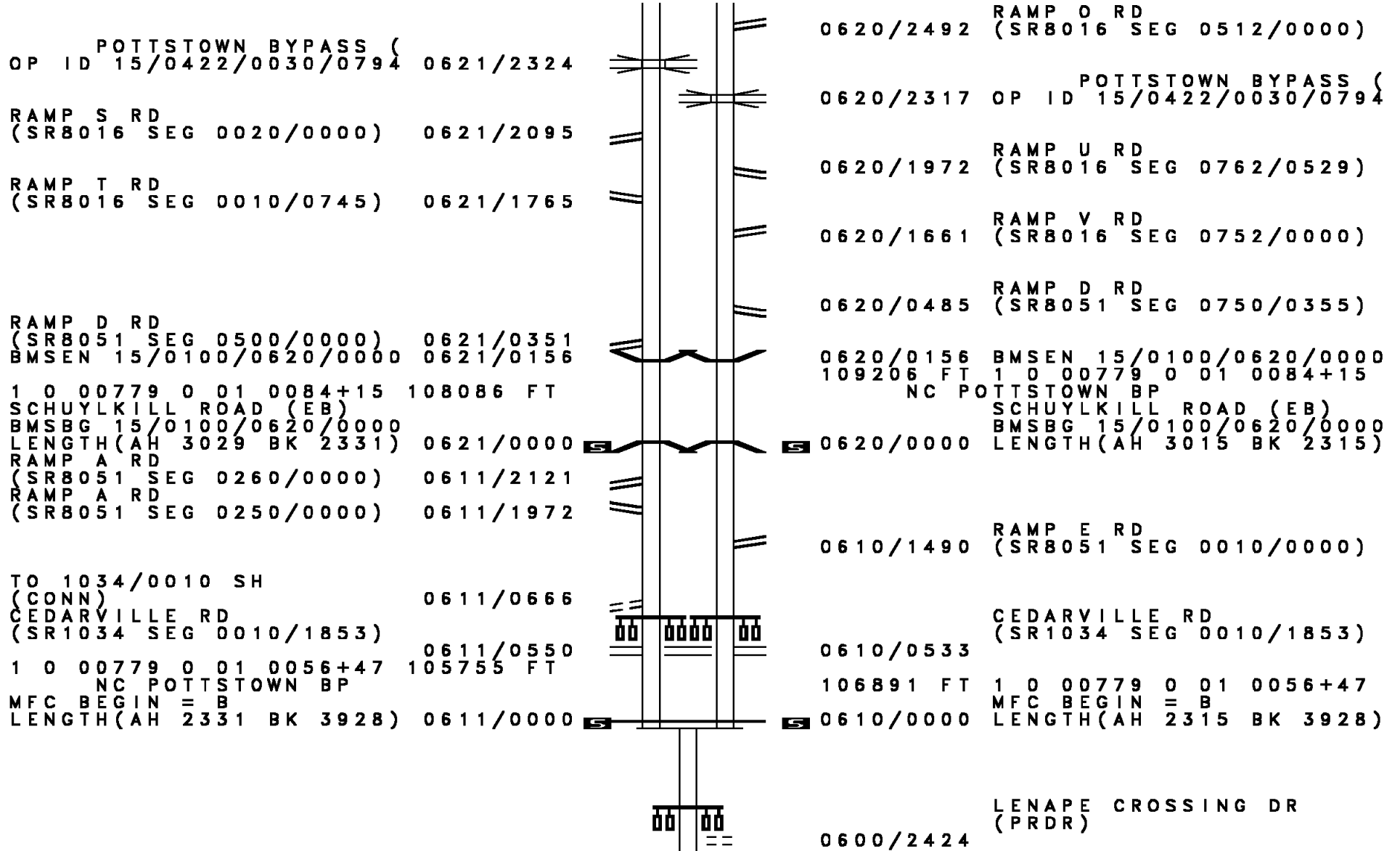
AH-MONTGOMERY (46) 111115 FT  
POTTSTOWN PK INTER-AHD  
(SR0100 SEG 0011/0000) 0621/3029  
RAMP R RD  
(SR8016 SEG 0250/0000) 0621/2900  
RAMP Q RD  
(SR8016 SEG 0260/0506) 0621/2711



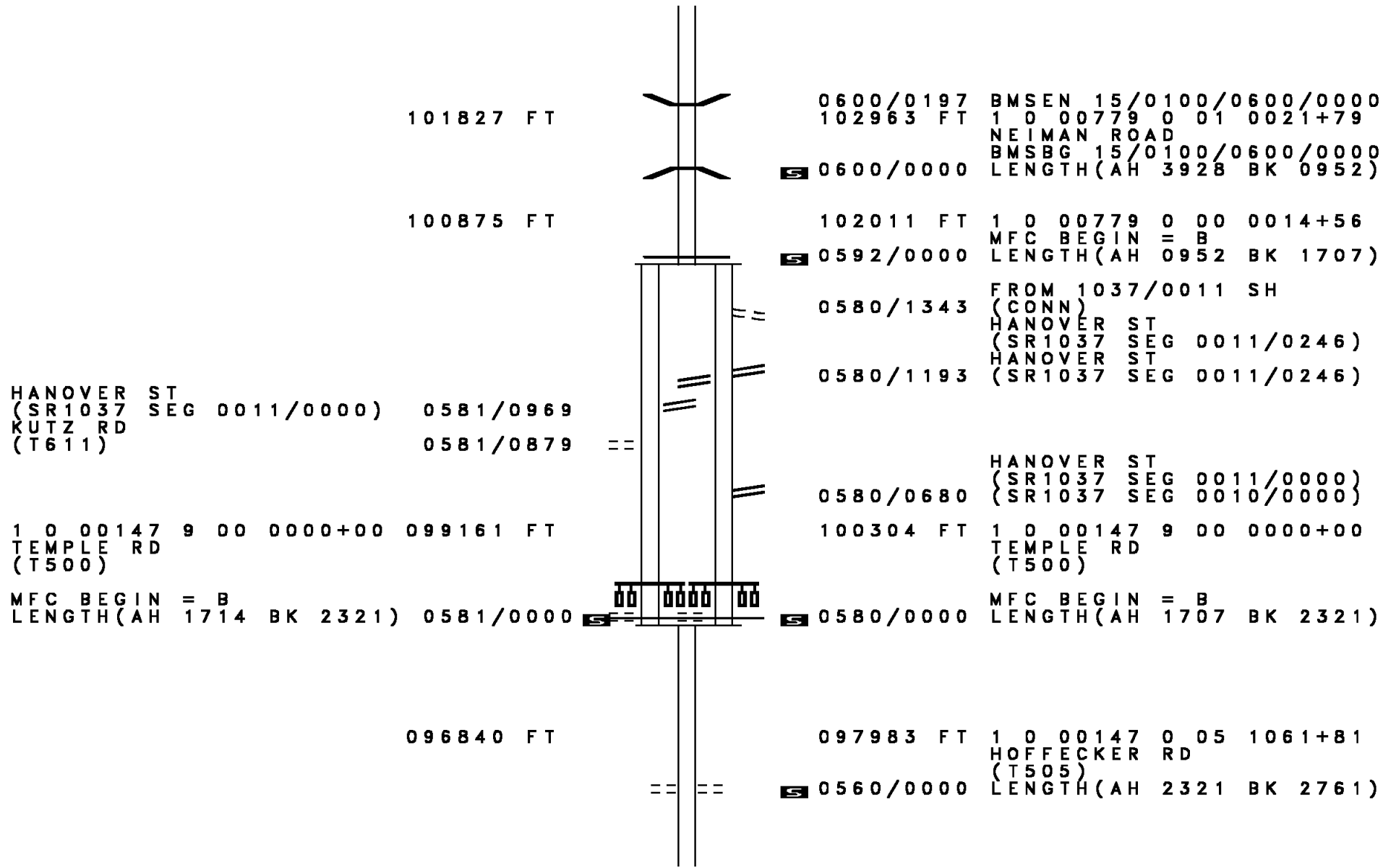
112221 FT  
INTER-AHD POTTSTOWN PK  
0620/3015 (SR0100 SEG 0010/0000)

0620/2658 RAMP P RD  
(SR8016 SEG 0502/0893)

DIR: N TOTAL LEN: 21.254 MI. DIST: 06-2 SR: 100  
 LEFT MUN: NORTH COVENTRY T RIGHT MUN: NORTH COVENTRY T







101827 FT

0600/0197 BMS EN 15/0100/0600/0000  
 102963 FT 1 0 00779 0 01 0021+79  
 NEIMAN ROAD  
 0600/0000 BMSBG 15/0100/0600/0000  
 LENGTH(AH 3928 BK 0952)

100875 FT

102011 FT 1 0 00779 0 00 0014+56  
 0592/0000 MFC BEGIN = B  
 LENGTH(AH 0952 BK 1707)

HANOVER ST  
 (SR1037 SEG 0011/0000) 0581/0969  
 KUTZ RD  
 (T611) 0581/0879

0580/1343 FROM 1037/0011 SH  
 (CONN)  
 HANOVER ST  
 (SR1037 SEG 0011/0246)  
 HANOVER ST  
 (SR1037 SEG 0011/0246)

1 0 00147 9 00 0000+00 099161 FT  
 TEMPLE RD  
 (T500)

0580/0680 HANOVER ST  
 (SR1037 SEG 0011/0000)  
 (SR1037 SEG 0010/0000)  
 100304 FT 1 0 00147 9 00 0000+00  
 TEMPLE RD  
 (T500)

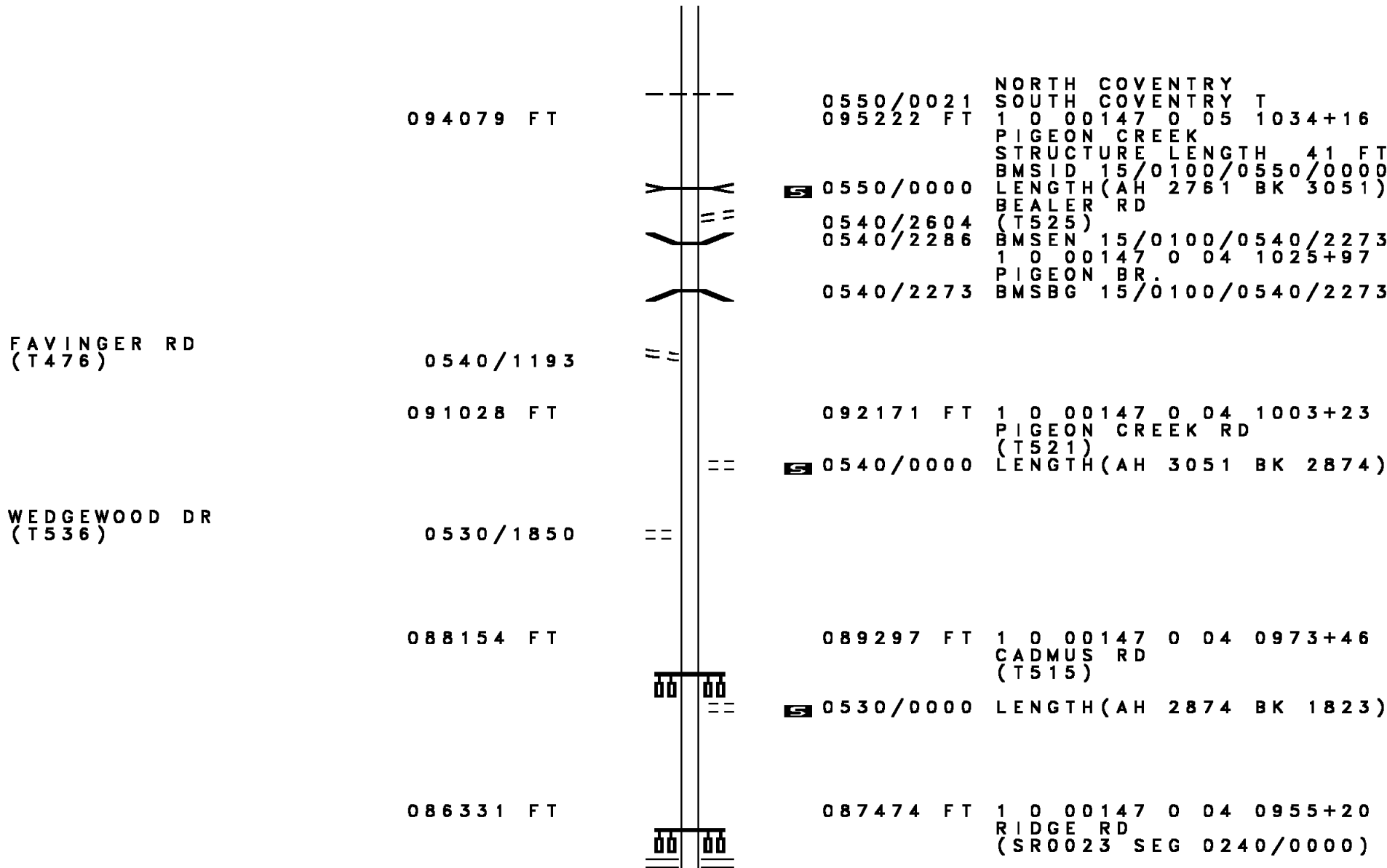
MFC BEGIN = B  
 LENGTH(AH 1714 BK 2321) 0581/0000

0580/0000 MFC BEGIN = B  
 LENGTH(AH 1707 BK 2321)

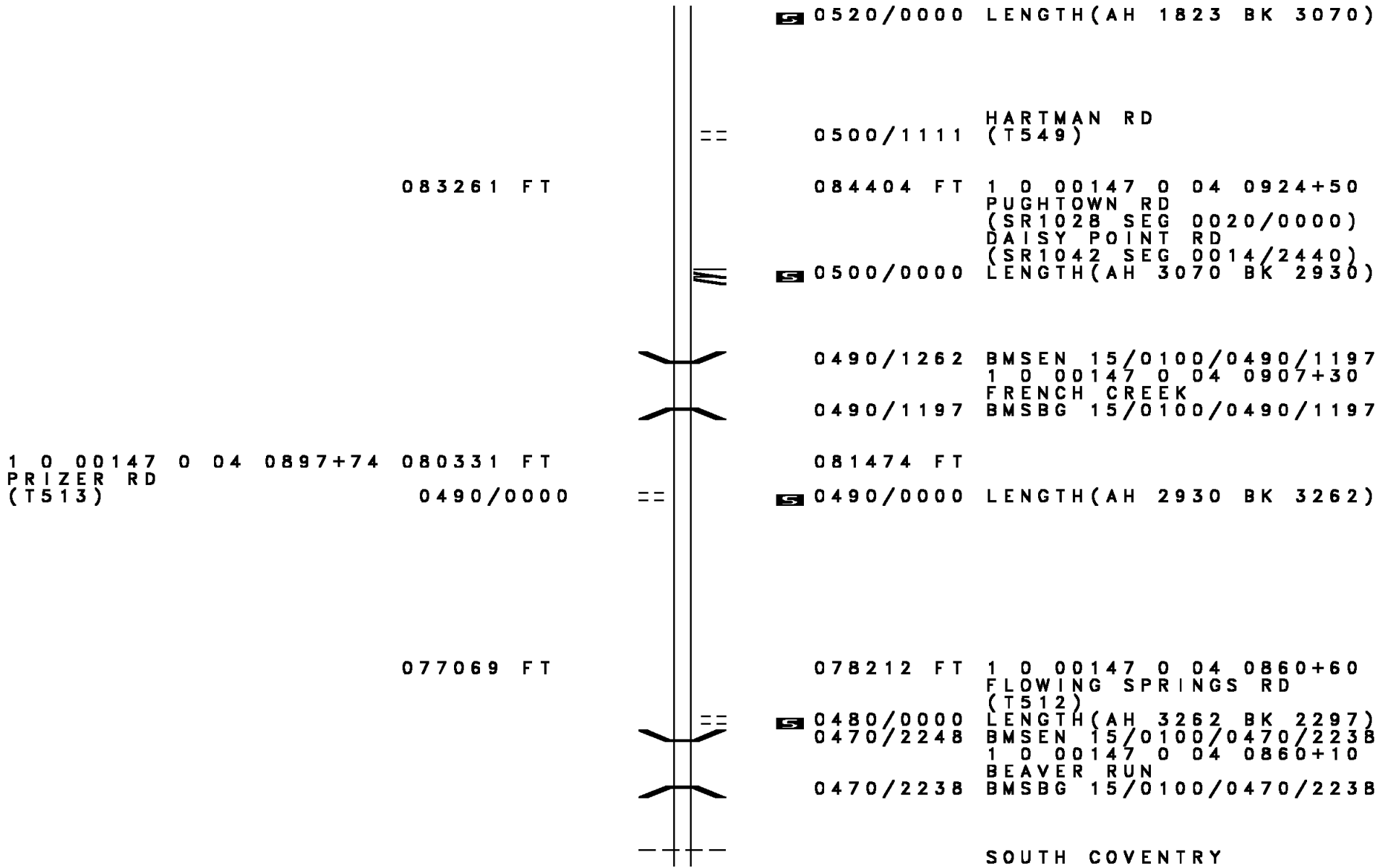
096840 FT

097983 FT 1 0 00147 0 05 1061+81  
 HOFFECKER RD  
 (T505)  
 0560/0000 LENGTH(AH 2321 BK 2761)

DIR: N TOTAL LEN: 21.254 MI. DIST: 06-2 SR: 100  
 LEFT MUN: NORTH COVENTRY T RIGHT MUN: NORTH COVENTRY T



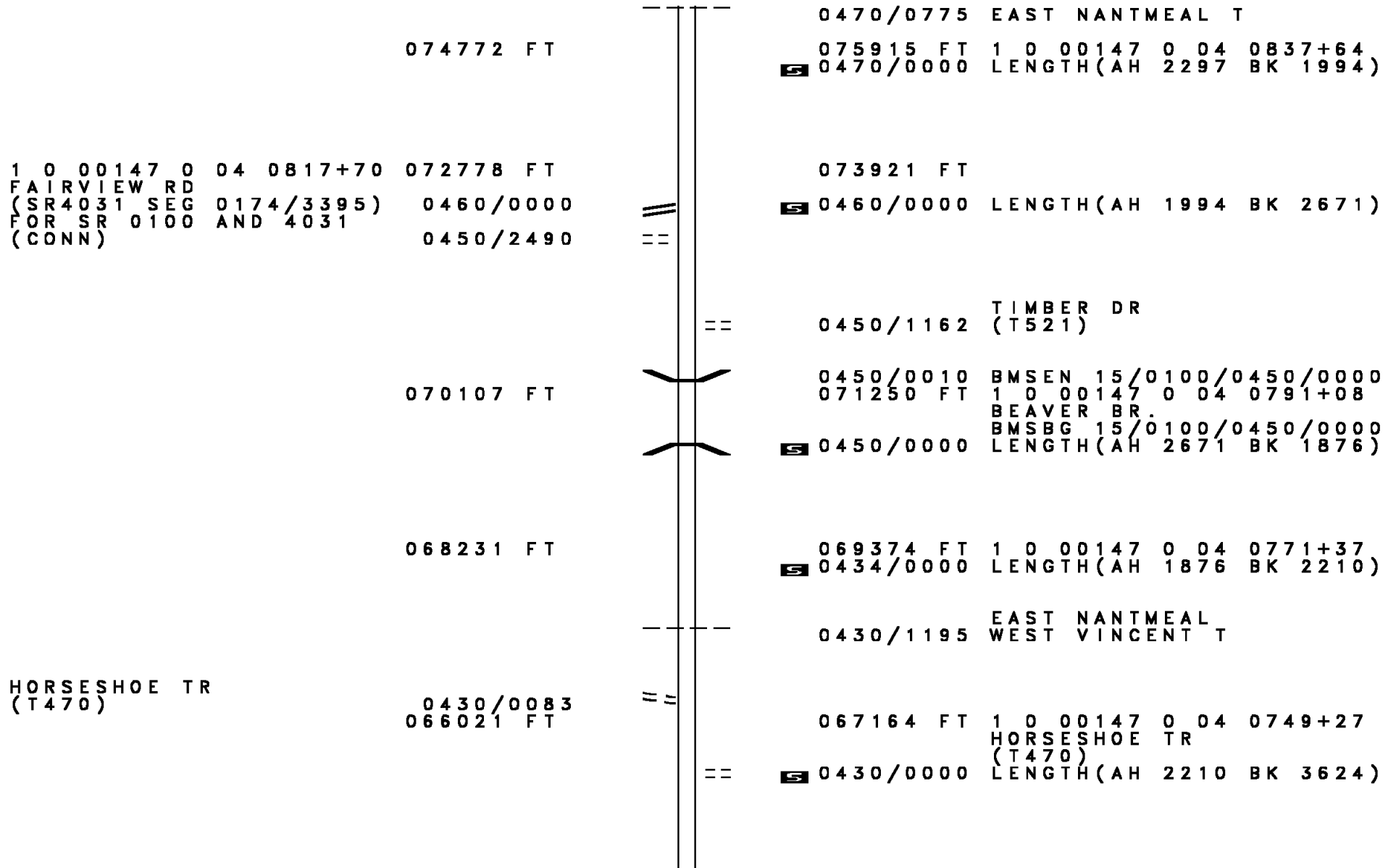
DIR: N TOTAL LEN: 21.254 MI. DIST: 06-2 SR: 100  
 LEFT MUN: SOUTH COVENTRY T RIGHT MUN: SOUTH COVENTRY T



SOUTH COVENTRY

DIR: N TOTAL LEN: 21.254 MI.  
LEFT MUN: SOUTH COVENTRY T

DIST: 06-2 SR: 100  
RIGHT MUN: SOUTH COVENTRY T

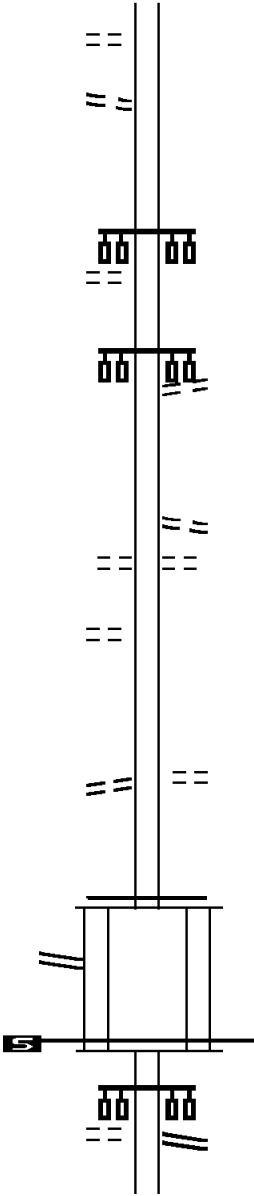


DIR: N TOTAL LEN: 21.254 MI. DIST: 06-2 SR: 100  
 LEFT MUN: WEST VINCENT T RIGHT MUN: WEST VINCENT T

NANTMEAL RD (T430)		0420/0328	==		
1 0 00147 0 04 0712+98	062397 FT			063540 FT	
NANTMEAL RD (T430)		0420/0000	==	5 0420/0000	LENGTH(AH 3624 BK 1709)
				0410/0415	BIRCH RUN RD (SR1030 SEG 0010/0000)
1 0 00147 0 04 0695+48	060688 FT			061831 FT	CONESTOGA RD (SR0401 SEG 0170/0000)
CONESTOGA RD (SR0401 SEG 0170/0000)	0410/0000			5 0410/0000	LENGTH(AH 1709 BK 2876)
				058955 FT	
1 0 00147 0 04 0667+00	057812 FT			5 0390/0000	LENGTH(AH 2876 BK 1436)
CEDAR LN (T427)	0390/0000				
				057519 FT	1 0 00147 0 04 0652+55 BLACK HORSE RD (T428)
	056376 FT				WEST VINCENT UPPER UWCHLAN T
				5 0380/0000	LENGTH(AH 1436 BK 3414)
MILFORD RD (PRDR)		0370/1861	==		
				0370/1844	GARRISON DR (T621)

DIR: N TOTAL LEN: 21.254 MI. DIST: 06-2 SR: 100  
 LEFT MUN: UPPER UWCHLAN T RIGHT MUN: UPPER UWCHLAN T

FONT RD (T452) 1 0 00147 0 04 0618+80	0370/0120 052962 FT	==	054105 FT	
LC FROM FONT RD (CONN)	0370/0000	==	5 0370/0000	LENGTH(AH 3414 BK 1953)
RESERVE DR (T588)	0360/0048 051009 FT	==	0360/0048 052152 FT	1 0 00147 0 04 0598+68 FELLOWSHIP RD (T464)
		==	5 0360/0000	LENGTH(AH 1953 BK 3537)
WAYNEBROOK DR (TWP)	0350/1078	==	0350/2171 0350/1725	GRAPHITE MINE RD (T607) DARRELL RD (TWP)
PARK RD (T523)	047472 FT 0350/0000 046525 FT	==	048615 FT	1 0 00147 0 04 0564+90 STATION BL (T601)
		==	5 0350/0000	LENGTH(AH 3537 BK 0947)
LITTLE CONESTOGA RD (SR4016 SEG 0140/2823)	0343/0063 046393 FT	==	047668 FT	0 0 00000 0 00 0000+00 MFC BEGIN = B
MFC BEGIN = B LENGTH(AH 0132 BK 0213)	0343/0000	==	5 0346/0000	LENGTH(AH 0947 BK 0132)
1 0 00147 0 04 0552+27	046180 FT	==	047536 FT	0 0 00000 0 00 0000+00 MFC BEGIN = B
ACME SHOPPING CTR (PRDR)	0340/0000	==	5 0342/0000	LENGTH(AH 0132 BK 0213)
		==	047323 FT	BYERS RD (SR1022 SEG 0010/0000)
		==	5 0340/0000	LENGTH(AH 0213 BK 1761)



EXTRACT DATE: 12/18/2023  
PRINT DATE: 12/20/2023

ROADWAY MANAGEMENT SYSTEM  
SLD COUNTY/SR - ANNUAL PRINT

PAGE NUMBER: 126  
COUNTY: CHESTER

DIR: N TOTAL LEN: 21.254 MI.  
LEFT MUN: UPPER UWCHLAN T

DIST: 06-2 SR: 100  
RIGHT MUN: UPPER UWCHLAN T

LC FROM TICONDEROGA BL  
(CONN)

0330/0496  
044419 FT

GRAPHITE MINE RD  
(SR1055 SEG 0010/0000)  
(SR1055 SEG 0011/0000)

0325/1110

1 0 00147 0 03 0523+67 043309 FT  
TOWNSHIP LINE RD  
(T439)

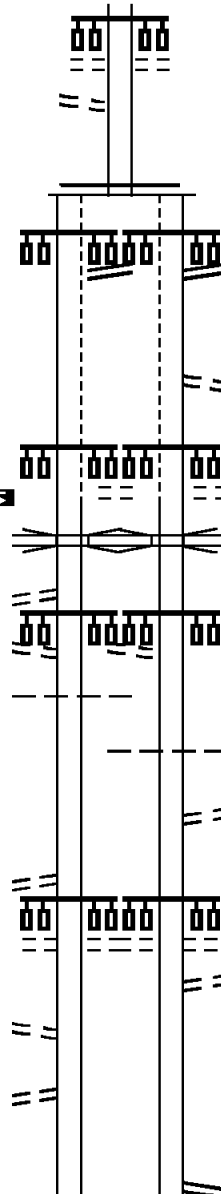
LENGTH(AH 1110 BK 3724) 0325/0000  
1-76

OP ID 15/7076/9903/1128 0321/3518  
LC TO PENNSYLVANIA DR  
(CONN) 0321/3326  
PENNSYLVANIA DR  
(T571)

UPPER UWCHLAN 0321/3174  
UWCHLAN T 0321/2704

LC TO EAGLEVIEW BL  
(CONN) 0321/1928  
EAGLEVIEW BL  
(T628) 0321/1803

LC FROM EAGLEVIEW BL  
(CONN) 0321/1674  
LC TO EAGLEVIEW BL  
(CONN) 0321/1577



0330/0581

045562 FT

0330/0000

0324/1110

0324/0147  
044452 FT

0324/0000

0320/3456

0320/3176

0320/2631

0320/1955

0320/1804

0320/1687

0320/0575

TICONDEROGA BL  
(T576)

MFC BEGIN = B  
LENGTH(AH 1761 BK 1110)  
GRAPHITE MINE RD  
(SR1055 SEG 0010/0000)  
(SR1055 SEG 0011/0000)

LC FROM TOWNSHIP LINE R  
(CONN)  
1 0 00147 0 03 0523+67  
TOWNSHIP LINE RD  
(T439)

LENGTH(AH 1110 BK 3719)  
1-76  
OP ID 15/7076/9903/1128

PENNSYLVANIA DR  
(T571)

UPPER UWCHLAN  
UWCHLAN T

LC TO EAGLEVIEW BL  
(CONN)

EAGLEVIEW BL  
(T628)

LC TO EAGLEVIEW BL  
(CONN)

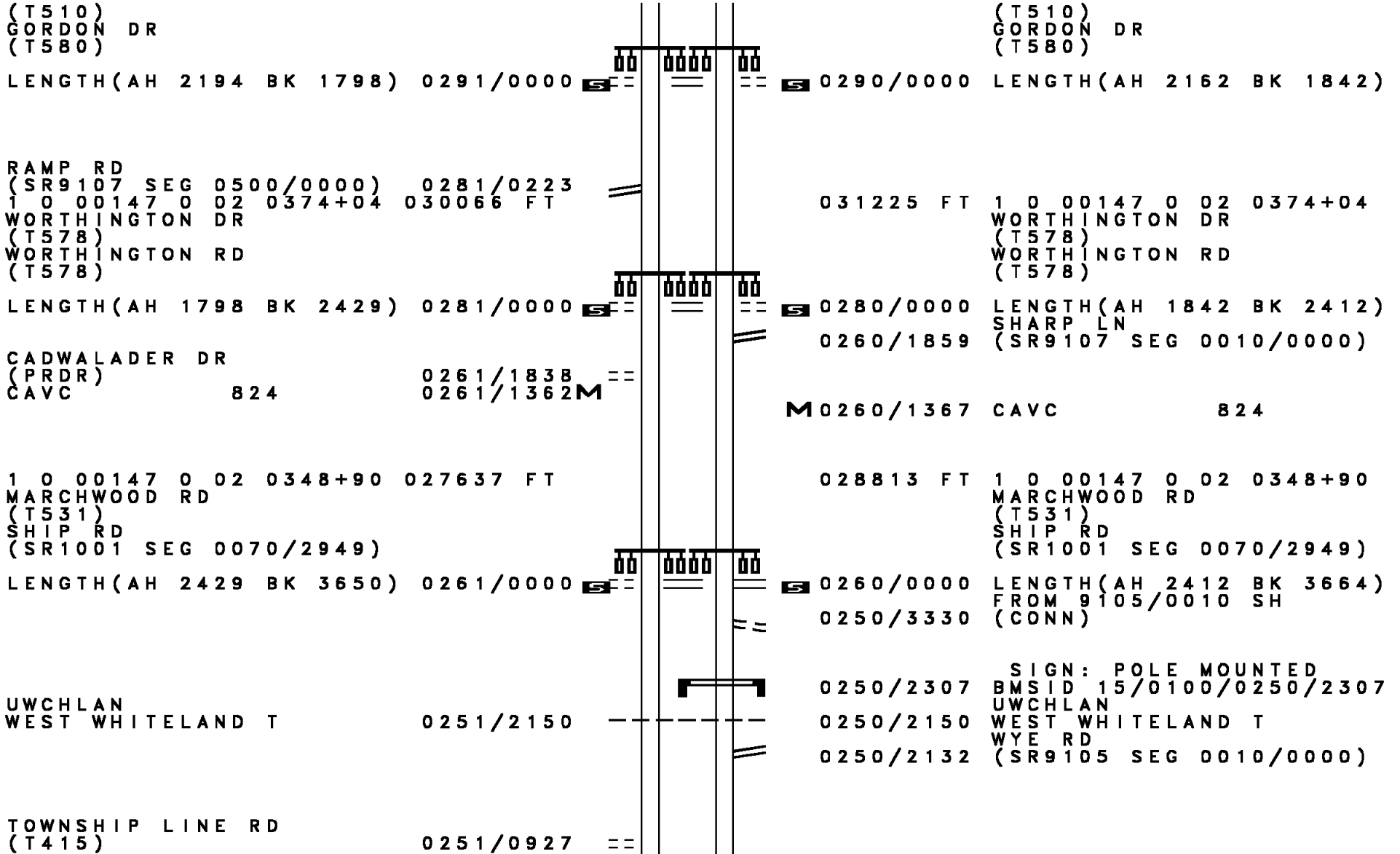
TURNPIKE RAMP RD  
(TNPK)

DIR: N TOTAL LEN: 21.254 MI. DIST: 06-2 SR: 100  
 LEFT MUN: UWCHLAN T RIGHT MUN: UWCHLAN T

Segment Description	Stationing	Length (FT)	Notes
BMS EN 15/0100/0320/0000	0321/0073	0320/0073	BMS EN 15/0100/0320/0000
1 0 00147 0 03 0484+98	039585 FT	040733 FT	1 0 00147 0 03 0484+98
RAMP VW			RAMP VW
BMSBG 15/0100/0320/0000	0321/0000	0320/0000	BMSBG 15/0100/0320/0000
LENGTH(AH 3724 BK 3200)	0305/2931		LENGTH(AH 3719 BK 3190)
TURNPIKE RAMP RD (TNP)			TURNPIKE RAMP RD (TNP)
TURNPIKE RAMP RD (TNP)	0305/1745	0304/2625	
1 0 00147 0 02 0438+91	036385 FT	037543 FT	1 0 00147 0 02 0438+91
SHEREE BL (T542)			SHEREE BL (T542)
LC TO SHEREE BL (CONN)			
LENGTH(AH 3200 BK 2327)	0305/0000	0304/0000	LENGTH(AH 3190 BK 2314)
TO 0113/0081 SH (CONN)	0301/0682	0300/1217	MARSH CREEK DR (T594)
UWCHLAN AV (SR0113 SEG 0091/0000)		0300/1135	MARSH CREEK DR (T594)
(SR0113 SEG 0090/0000)	0301/0543	0300/0552	UWCHLAN AV (SR0113 SEG 0090/0000)
		0300/0394	(SR0113 SEG 0091/0000)
1 0 00147 0 02 0415+71	034058 FT	035229 FT	TO 0113/0090 SH (CONN)
WELSH POOL RD (T519)			1 0 00147 0 02 0415+71
LENGTH(AH 2327 BK 2194)	0301/0000	0300/0000	WELSH POOL RD (T519)
SIGN: POLE MOUNTED			LENGTH(AH 2314 BK 2162)
BMSID 15/0100/0291/1588	0291/1588		
VILLAGE AV (T475)	0291/0803		
1 0 00147 0 02 0394+09	031864 FT	033067 FT	1 0 00147 0 02 0394+09
RUTGERS DR			RUTGERS DR



DIR: N TOTAL LEN: 21.254 MI. DIST: 06-2 SR: 100  
 LEFT MUN: UWCHLAN T RIGHT MUN: UWCHLAN T



DIR: N TOTAL LEN: 21.254 MI. DIST: 06-2 SR: 100  
 LEFT MUN: WEST WHITELAND T RIGHT MUN: WEST WHITELAND T

1 0 00147 0 02 0316+54 023987 FT  
 SHOEN RD  
 (T414)  
 JUGHANDLE RD  
 (SR9103 SEG 0010/0241)

LENGTH(AH 3650 BK 2855) 0251/0000

SUNRISE BL  
 (T617)

0241/1969

LC TO APPLE DR  
 (CONN)  
 APPLE DR  
 (T557)

0241/1223

0241/1145

JUGHANDLE RD  
 (SR9101 SEG 0500/0000) 0241/0240  
 1 0 00147 0 02 0287+93 021132 FT

WATERLOO BL  
 (T544)  
 SWEDES FORD RD  
 (T413)

LENGTH(AH 2855 BK 1989) 0241/0000

TOWN CENTER MALL  
 (PRDR)  
 EXTON SQUARE MALL  
 (PRDR)

0231/1049

1 0 00147 0 02 0267+98 019143 FT  
 LINCOLN HW  
 (SR3070 SEG 0372/1890)  
 (SR3070 SEG 0373/1885)

LENGTH(AH 1989 BK 2410) 0231/0000

025149 FT 1 0 00147 0 02 0316+54  
 JUGHANDLE RD  
 (SR9103 SEG 0010/0241)  
 SHOEN RD  
 (T414)

LENGTH(AH 3664 BK 2878)

JUGHANDLE RD  
 (SR9103 SEG 0010/0000)  
 ROCKLAND DR  
 (T644)

0240/2715

0240/2483

0240/1979

0240/1511

SUNRISE BL  
 (T617)

COEWAY LN  
 (TWP)

022271 FT 1 0 00147 0 02 0287+93  
 WATERLOO BL  
 (T544)  
 SWEDES FORD RD  
 (T413)

LENGTH(AH 2878 BK 1989)

LC FROM EXTON SQUARE MA  
 (CONN)  
 TOWN CENTER MALL  
 (PRDR)  
 EXTON SQUARE MALL  
 (PRDR)

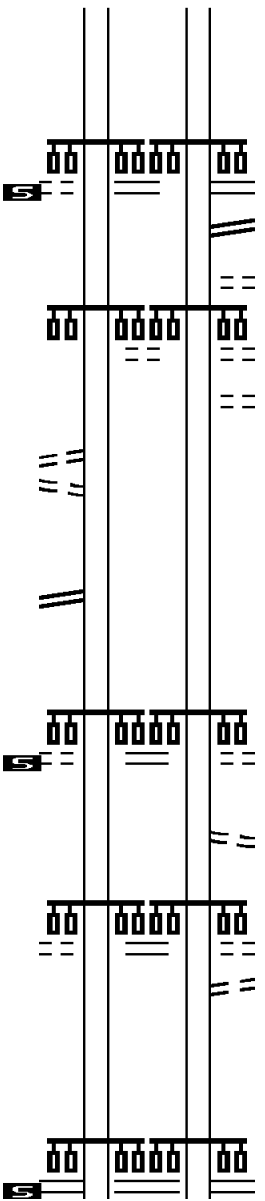
0230/1172

0230/1078

LC TO EXTON SQUARE MALL  
 (CONN)

020282 FT 1 0 00147 0 02 0267+98  
 LINCOLN HW  
 (SR3070 SEG 0373/1885)  
 (SR3070 SEG 0372/1890)

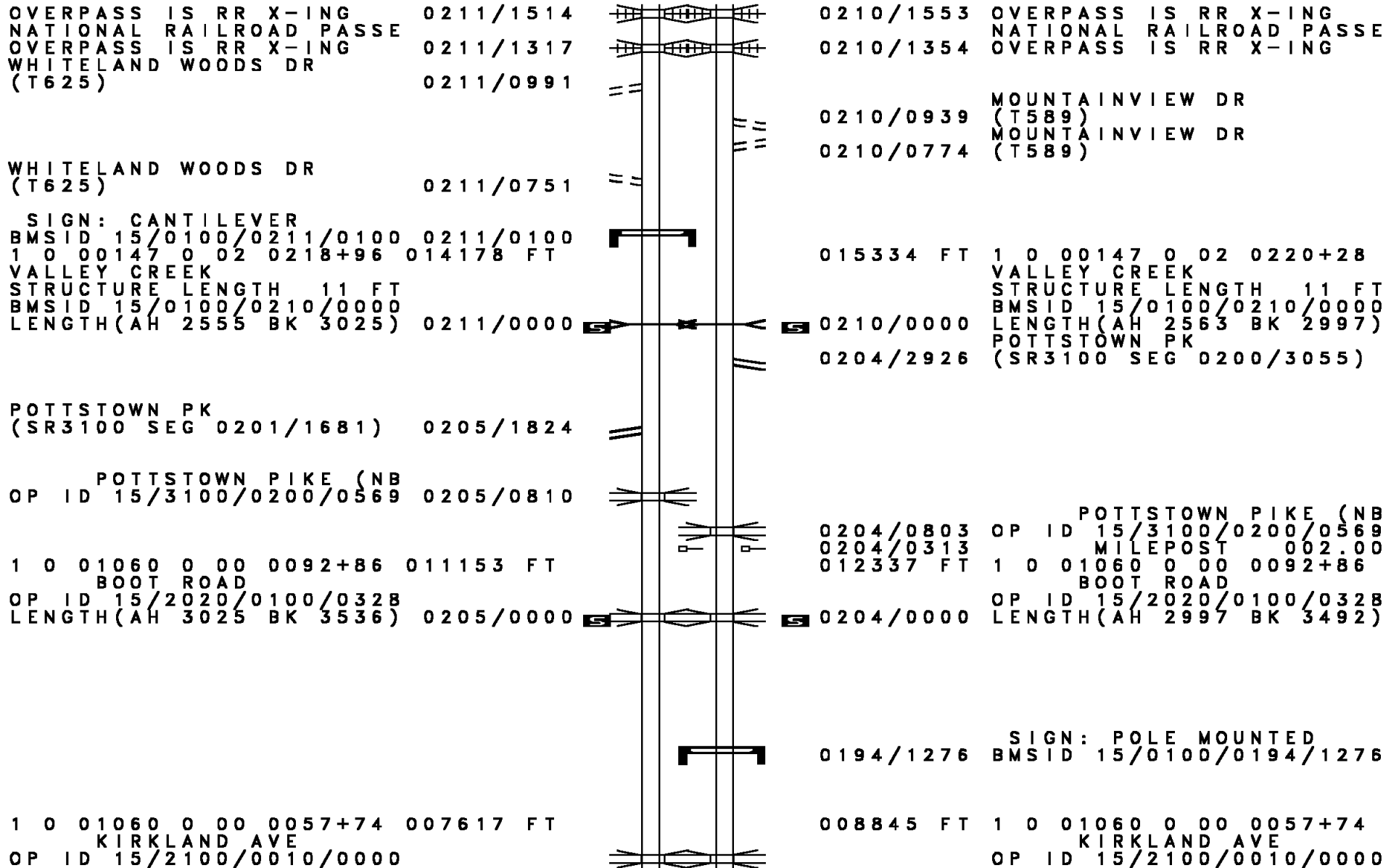
LENGTH(AH 1989 BK 2385)



DIR: N TOTAL LEN: 21.254 MI. DIST: 06-2 SR: 100  
 LEFT MUN: WEST WHITELAND T RIGHT MUN: WEST WHITELAND T

BMSEN 15/0100/0220/2187	0221/2246		0220/2251	BMSEN 15/0100/0220/2187
				TO 3070/0372 SH
1 0 00147 0 02 0266+03			0220/2238	(CONN)
VALLEY CREEK				1 0 00147 0 02 0266+03
BMSBG 15/0100/0220/2187	0221/2182		0220/2187	VALLEY CREEK
LC TO COMMERCE DR				BMSBG 15/0100/0220/2187
(CONN)	0221/1724			
COMMERCE DR				COMMERCE DR
(T543)	0221/1597		0220/1576	(T543)
				LC TO COMMERCE DR
LC FROM COMMERCE DR			0220/1497	(CONN)
(CONN)	0221/1495			
LC TO BARTLETT AV				
(CONN)	0221/0413			BARTLETT AV
BARTLETT AV				(T402)
(T402)	0221/0302		0220/0301	
LC FROM BARTLETT AV				
(CONN)	0221/0197			
SIGN: CANTILEVER				
BMSID 15/0100/0221/0100	0221/0100		017897 FT	1 0 00147 0 02 0243+80
1 0 00147 0 02 0243+80	016733 FT			RAMP J RD
RAMP J RD				(SR8028 SEG 0500/1505)
(SR8028 SEG 0500/1505)				
LENGTH(AH 2410 BK 2555)	0221/0000		0220/0000	LENGTH(AH 2385 BK 2563)
RAMP L RD				
(SR8028 SEG 0250/0000)	0211/2397			
EXTON BYPASS (WB)				
OP ID 15/0030/0433/1034	0211/2062		0210/2326	RAMP K RD
				(SR8028 SEG 0510/0000)
EXTON BYPASS (EB)				
OP ID 15/0030/0432/1108	0211/1985		0210/2059	EXTON BYPASS (WB)
				OP ID 15/0030/0433/1034
RAMP H RD				
(SR8028 SEG 0010/1128)				
RAMP I RD				
(SR8028 SEG 0750/0000)				
RAMP I RD				
(SR8028 SEG 0760/0280)	0211/1835		0210/1977	EXTON BYPASS (EB)
NATIONAL RAILROAD PASSE				OP ID 15/0030/0432/1108
				RAMP H RD
				(SR8028 SEG 0010/1128)
				RAMP I RD
				(SR8028 SEG 0750/0000)
				RAMP I RD
				(SR8028 SEG 0760/0280)
				NATIONAL RAILROAD PASSE

DIR: N TOTAL LEN: 21.254 MI. DIST: 06-2 SR: 100  
 LEFT MUN: WEST WHITELAND T RIGHT MUN: WEST WHITELAND T



OVERPASS IS RR X-ING 0211/1514  
 NATIONAL RAILROAD PASSE  
 OVERPASS IS RR X-ING 0211/1317  
 WHITELAND WOODS DR  
 (T625) 0211/0991

WHITELAND WOODS DR 0211/0751  
 (T625)

SIGN: CANTILEVER  
 BMSID 15/0100/0211/0100 0211/0100  
 1 0 00147 0 02 0218+96 014178 FT  
 VALLEY CREEK  
 STRUCTURE LENGTH 11 FT  
 BMSID 15/0100/0210/0000  
 LENGTH(AH 2555 BK 3025) 0211/0000

POTTSTOWN PK  
 (SR3100 SEG 0201/1681) 0205/1824

OP ID 15/3100/0200/0569 0205/0810

1 0 01060 0 00 0092+86 011153 FT  
 BOOT ROAD  
 OP ID 15/2020/0100/0328  
 LENGTH(AH 3025 BK 3536) 0205/0000

1 0 01060 0 00 0057+74 007617 FT  
 KIRKLAND AVE  
 OP ID 15/2100/0010/0000

0210/1553 OVERPASS IS RR X-ING  
 NATIONAL RAILROAD PASSE  
 0210/1354 OVERPASS IS RR X-ING  
 0210/0939 MOUNTAINVIEW DR  
 (T589)  
 0210/0774 MOUNTAINVIEW DR  
 (T589)

015334 FT 1 0 00147 0 02 0220+28  
 VALLEY CREEK  
 STRUCTURE LENGTH 11 FT  
 BMSID 15/0100/0210/0000  
 LENGTH(AH 2563 BK 2997)  
 POTTSTOWN PK  
 (SR3100 SEG 0200/3055) 0210/0000  
 0204/2926

POTTSTOWN PIKE (NB)  
 OP ID 15/3100/0200/0569  
 MILEPOST 002.00  
 012337 FT 1 0 01060 0 00 0092+86  
 BOOT ROAD  
 OP ID 15/2020/0100/0328  
 LENGTH(AH 2997 BK 3492) 0204/0000

SIGN: POLE MOUNTED  
 BMSID 15/0100/0194/1276  
 0194/1276

008845 FT 1 0 01060 0 00 0057+74  
 KIRKLAND AVE  
 OP ID 15/2100/0010/0000

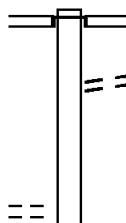
DIR: N TOTAL LEN: 21.254 MI. DIST: 06-2 SR: 100  
 LEFT MUN: WEST WHITELAND T RIGHT MUN: WEST WHITELAND T

WEST WHITELAND WEST GOSHEN T LENGTH(AH 3536 BK 2088)	0195/0000	WEST WHITELAND WEST GOSHEN T LENGTH(AH 3492 BK 2080)	0194/0000
		MILEPOST	001.00
1 0 01060 0 00 0030+35 005529 FT LENGTH(AH 2088 BK 2197)	0191/0000	006765 FT 1 0 01060 0 00 0030+35 LENGTH(AH 2080 BK 2197)	0190/0000
1 0 01060 0 00 0014+11 003332 FT PHOENIXVILLE PIKE OP ID 15/2011/0050/0199 LENGTH(AH 2197 BK 1673)	0185/0000	004568 FT 1 0 01060 0 00 0014+11 VILLAGE: W.WHITELAND TP PHOENIXVILLE PIKE OP ID 15/2011/0050/0199 LENGTH(AH 2197 BK 2325)	0184/0000
MILEPOST	000.00	0174/0847	MILEPOST 000.00
1 0 01060 0 00 0006+00 001659 FT MAINTENANCE CROSSOVER (CONN) LENGTH(AH 1673 BK 1659)	0175/0000	0174/0665 0174/0196 002243 FT 1 0 01060 0 00 0006+00 US 202 BYPASS (NB) BMSBG 15/0100/0174/0000 LENGTH(AH 2325 BK 2243)	0174/0000
CHESTER BR. STRUCTURE LENGTH 16 FT BMSID 15/0202/0170/0246	0165/0374	CHESTER BR. STRUCTURE LENGTH 16 FT BMSID 15/0202/0170/0246	0164/0927
1 0 01060 0 00 0000+00 000000 FT SR 0202 SH (SR0202 SEG 0171/0000) NC POTTSTOWN PK SR 0202 SH INTER-BK (SR0202 SEG 0171/0000) MFC BEGIN = B LENGTH(AH 1659 BK 0000)	0165/0000	000000 FT 1 0 01060 0 00 0000+00 VILLAGE: WEST GOSHEN TP SR 0202 SH (SR0202 SEG 0160/1967) NC POTTSTOWN PK SR 0202 SH INTER-BK (SR0202 SEG 0160/1967) MFC BEGIN = B LENGTH(AH 2243 BK 0000)	0164/0000

EXTRACT DATE: 12/18/2023      ROADWAY MANAGEMENT SYSTEM      PAGE NUMBER: 119  
 PRINT DATE: 12/20/2023      SLD COUNTY/SR - ANNUAL PRINT      COUNTY: CHESTER  
 DIR: B      TOTAL LEN: 26.343 MI.      DIST: 06-2      SR: 82  
 LEFT MUN: ELVERSON B      RIGHT MUN: ELVERSON B

139093 FT

139027 FT  
 INTER-AHD CHESTNUT ST  
 (SR4082 SEG 0012/0000)  
 MAIN ST  
 0672/2530 (SR0023 SEG 0020/0000)  
 MURRAY DR  
 0672/1900 (PRDR)



PARKSIDE DR  
(BORO)

0672/0675

DIR: B TOTAL LEN: 26.343 MI. DIST: 06-2 SR: 82  
 LEFT MUN: ELVERSON B RIGHT MUN: ELVERSON B

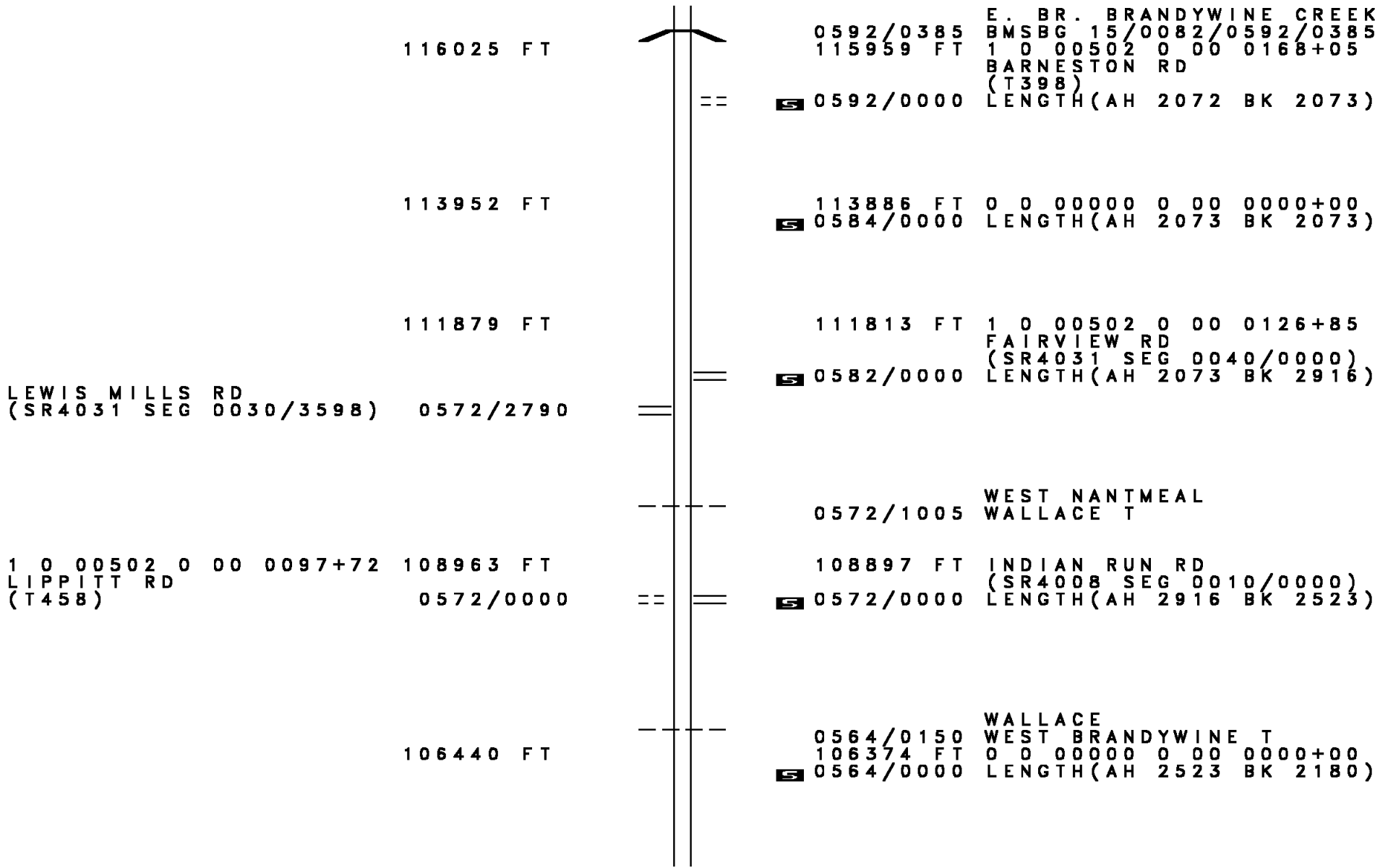
Stationing	Right of Way	Property	Length	Notes
136563 FT	0672/0335	SUNNYSIDE DR (BORO)	136497 FT	1 0 00328 0 00 0052+07
	0672/0000	NC CH CHESTNUT ST CONESTOGA RD (SR0401 SEG 0020/0000)	0662/1363	LENGTH(AH 2530 BK 1649)
	0662/1019	ELVERSON WEST NANTMEAL T	0662/0927	BMSSEN 15/7076/9903/0103
	0662/0927	PA TPK (I-76) BMSBG 15/7076/9903/0103	134848 FT	
1 0 00328 0 00 0067+32 134914 FT	0662/0000	GOODFELLOW RD (T514)	0662/0000	LENGTH(AH 1649 BK 1534)
133380 FT	0654/0000	133314 FT	0654/0000	0 0 00000 0 00 0000+00 LENGTH(AH 1534 BK 2459)
1 0 00328 0 01 0117+40 130921 FT	0652/0000	CHESTNUT TREE RD (SR4025 SEG 0080/3843)	0652/0000	LENGTH(AH 2459 BK 1255)
1 0 00328 0 01 0130+02 129666 FT	0642/0000	BOLLINGER RD (T396)	0642/0000	LENGTH(AH 1255 BK 2174)
127492 FT	0634/0000	127426 FT	0634/0000	0 0 00000 0 00 0000+00 LENGTH(AH 2174 BK 2155)

DIR: B TOTAL LEN: 26.343 MI. DIST: 06-2 SR: 82  
 LEFT MUN: WEST NANTMEAL T RIGHT MUN: WEST NANTMEAL T

	125337 FT			125271 FT	1 0 00328 0 01 0173+05 BULLTOWN RD (SR0345 SEG 0010/0000) LITTLE CONESTOGA RD (SR4016 SEG 0010/0000) LENGTH(AH 2155 BK 0864)
SHEELER LN (PRDR)	0622/0648	==	≡	0632/0000	
DAVEY DR (PRDR)	0622/0538	==			
DAVEY DR (PRDR)	0622/0319	==			
1 0 00328 0 01 0181+95	124473 FT			124407 FT	
GRUBB DR (TWP)	0622/0000	==		0622/0000	LENGTH(AH 0864 BK 3416)
	121057 FT			120991 FT	1 0 00328 0 01 0215+98 LAMMEY RD (T499) LENGTH(AH 3416 BK 2960)
				0612/0000	
1 0 00328 0 01 0245+45	118097 FT			118031 FT	CREEK RD (SR0282 SEG 0012/0000) LENGTH(AH 2960 BK 2072)
CREEK RD (SR4029 SEG 0030/2999)	0602/0000	==	==	0602/0000	
				0592/0490	BMSEN 15/0082/0592/0385 0 0 00000 0 00 0000+00



DIR: B TOTAL LEN: 26.343 MI. DIST: 06-2 SR: 82  
 LEFT MUN: WEST NANTMEAL T RIGHT MUN: WEST NANTMEAL T



116025 FT

0592/0385 E. BR. BRANDYWINE CREEK  
 115959 FT BMSBG 15/0082/0592/0385  
 1 0 00502 0 00 0168+05  
 BARNESTON RD  
 (T398)  
 0592/0000 LENGTH(AH 2072 BK 2073)

113952 FT

113886 FT 0 0 00000 0 00 0000+00  
 0584/0000 LENGTH(AH 2073 BK 2073)

111879 FT

111813 FT 1 0 00502 0 00 0126+85  
 FAIRVIEW RD  
 (SR4031 SEG 0040/0000)  
 0582/0000 LENGTH(AH 2073 BK 2916)

LEWIS MILLS RD  
 (SR4031 SEG 0030/3598) 0572/2790

0572/1005 WEST NANTMEAL  
 WALLACE T

1 0 00502 0 00 0097+72 108963 FT  
 LIPPITT RD  
 (T458) 0572/0000

108897 FT INDIAN RUN RD  
 (SR4008 SEG 0010/0000)  
 0572/0000 LENGTH(AH 2916 BK 2523)

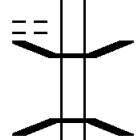
106440 FT

0564/0150 WALLACE  
 106374 FT WEST BRANDYWINE T  
 0 0 00000 0 00 0000+00  
 0564/0000 LENGTH(AH 2523 BK 2180)

DIR: B TOTAL LEN: 26.343 MI. DIST: 06-2 SR: 82  
 LEFT MUN: WEST BRANDYWINE T RIGHT MUN: WEST BRANDYWINE T

1 0 00502 0 00 0050+72 104260 FT  
 GERMANY HOLLOW RD  
 (T444) 0562/0000


104194 FT



0562/0000 LENGTH(AH 2180 BK 2282)  
 0552/2231 BMSEN 15/0082/0552/2189  
 0 0 00000 0 00 0000+00  
 INDIAN RUN  
 0552/2189 BMSBG 15/0082/0552/2189  
 LENAPE WY  
 (TWP)

101978 FT

101912 FT




1 0 00502 0 00 0027+73  
 TOMAHAWK LN  
 (TWP)  
 0552/0000 LENGTH(AH 2282 BK 2804)



HORSESHOE PK  
 (SR0322 SEG 0160/0000)  
 0542/1567

099174 FT

099108 FT



1 0 00502 0 00 0000+00  
 HIBERNIA RD  
 (SR4009 SEG 0070/0000)  
 0542/0000 LENGTH(AH 2804 BK 2592)

096582 FT

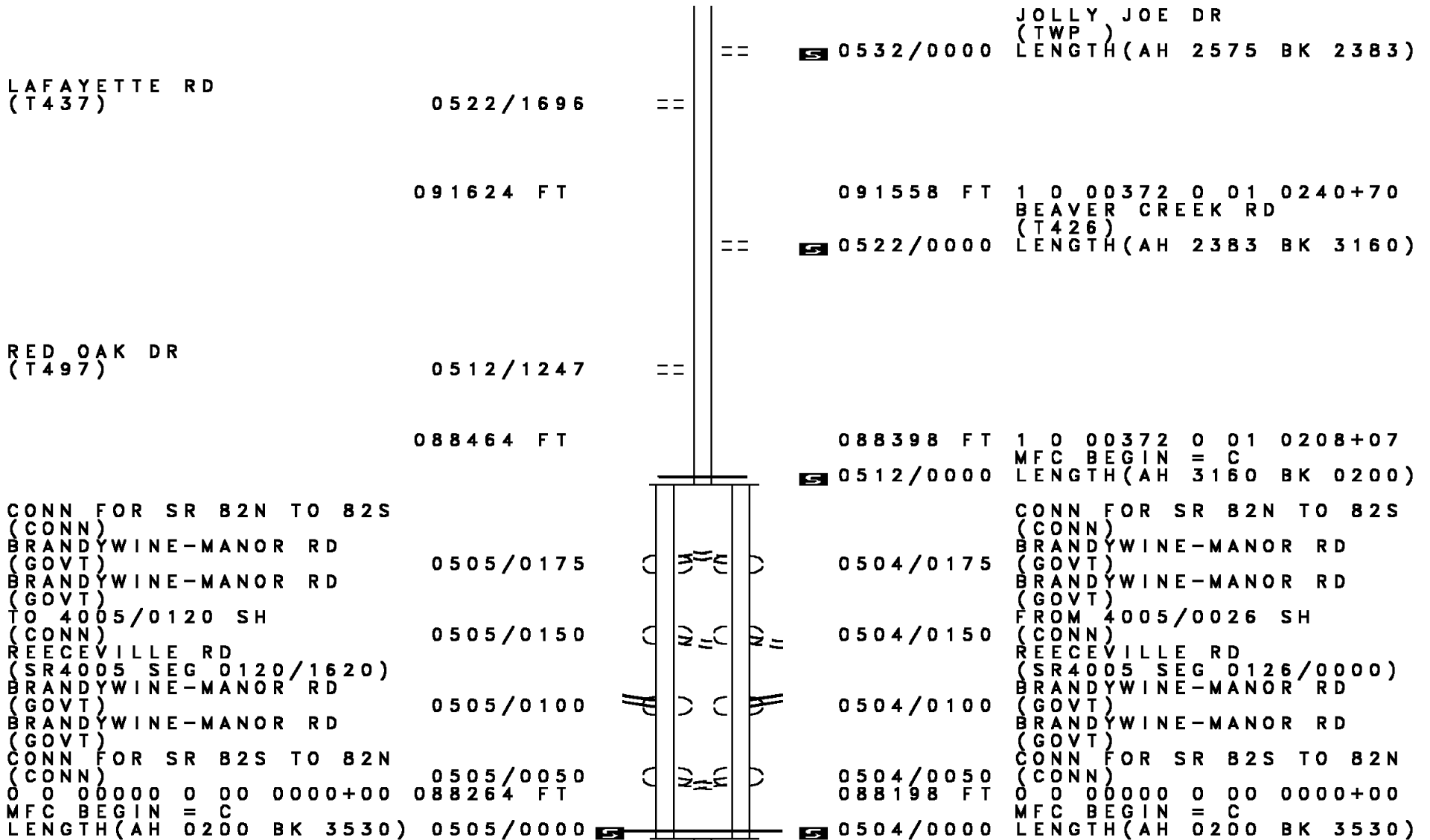
096516 FT

0 0 00000 0 00 0000+00  
 0534/0000 LENGTH(AH 2592 BK 2575)

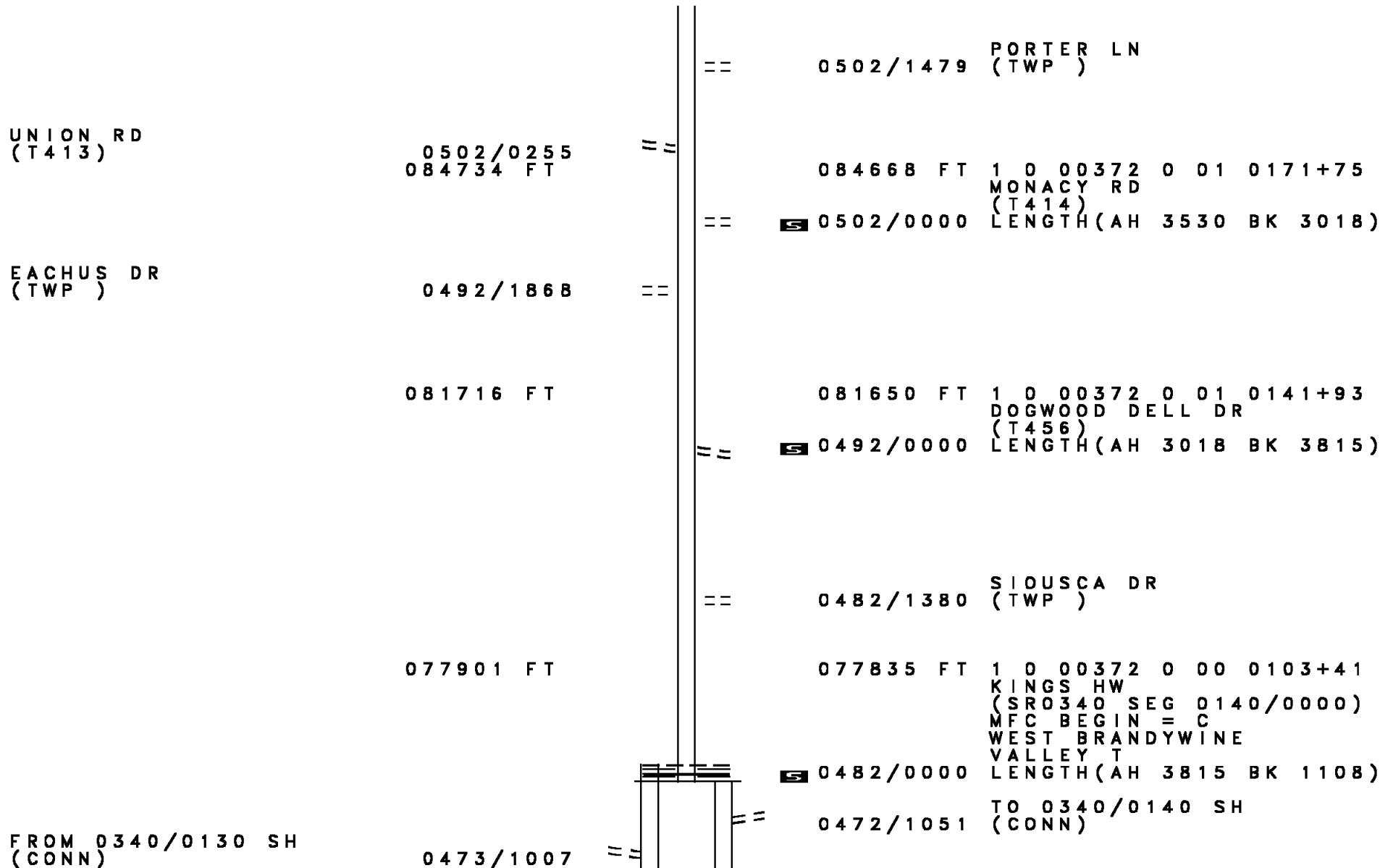
094007 FT

CULBERTSON RUN RD  
 (T507)  
 0532/0307  
 093941 FT 1 0 00372 0 01 0270+00

DIR: B TOTAL LEN: 26.343 MI. DIST: 06-2 SR: 82  
 LEFT MUN: WEST BRANDYWINE T RIGHT MUN: WEST BRANDYWINE T



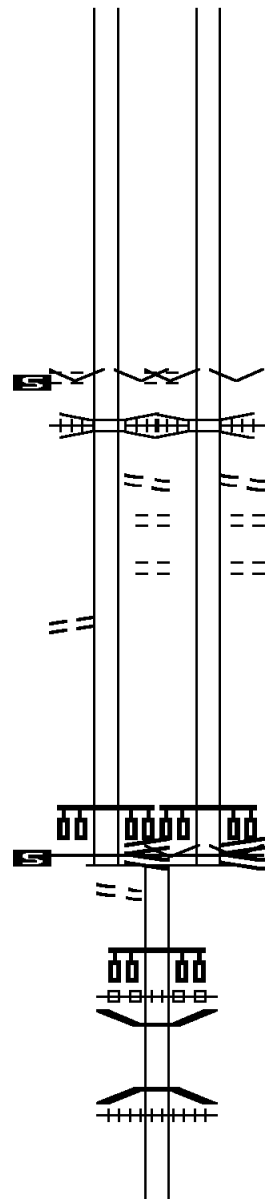
DIR: B TOTAL LEN: 26.343 MI. DIST: 06-2 SR: 82  
 LEFT MUN: WEST BRANDYWINE T RIGHT MUN: WEST BRANDYWINE T



DIR: B TOTAL LEN: 26.343 MI. DIST: 06-2 SR: 82  
 LEFT MUN: VALLEY T RIGHT MUN: VALLEY T

Segment / Description	Stationing	Length	Notes
SIGN: CANTILEVER			
BMSID 15/0082/0473/0541	0473/0522		
RAMP D RD			
(SR8004 SEG 0250/0000)			
RAMP C RD			
(SR8004 SEG 0260/0739)	0473/0416		
BMSEN 15/0082/0472/0192	0473/0216		
(CONN)	0473/0215		
0 0 00000 0 00 0000+00			
W.BR. BRANDYWINE CREEK			
BMSBG 15/0082/0472/0192	0473/0189		
1 0 00372 0 00 0083+06	076781 FT		
VILLAGE: COATESVIL19320			
US 30 BYPASS (EB)			
OP ID 15/0030/0180/0000			
VALLEY			
COATESVILLE C			
LENGTH(AH 1120 BK 3438)	0473/0000		
RAMP A RD			
(SR8004 SEG 0020/0130)			
RAMP B RD			
(SR8004 SEG 0750/0000)	0463/3249		
RAMP A RD			
(SR8004 SEG 0010/0430)	0463/3034		
COURTYARD RD			
(PRDR)			
	0463/2279		
BUTTERWORTH RD			
(CITY)	0463/0785		
1 0 00372 0 00 0048+50	073343 FT		
VILLAGE: COATESVIL19320			
NC MANOR RD			
MANOR RD			
(T228)			
LENGTH(AH 3438 BK 3844)	0463/0000		
RAMP D RD			
(SR8004 SEG 0250/0000)			
RAMP C RD			
(SR8004 SEG 0260/0739)			
BMSEN 15/0082/0472/0192	0472/0414		
	0472/0219		
0 0 00000 0 00 0000+00			
W.BR. BRANDYWINE CREEK			
BMSBG 15/0082/0472/0192	0472/0192		
1 0 00372 0 00 0083+06	076727 FT		
VILLAGE: COATESVIL BORO			
US 30 BYPASS (EB)			
OP ID 15/0030/0180/0000			
VALLEY			
COATESVILLE C			
LENGTH(AH 1108 BK 3498)	0472/0000		
RAMP A RD			
(SR8004 SEG 0020/0130)			
RAMP B RD			
(SR8004 SEG 0750/0000)	0462/3296		
TO 8004/0750 SH			
(CONN)	0462/3051		
COURTYARD RD			
(PRDR)	0462/2359		
LC FROM BUTTERWORTH RD			
(CONN)	0462/0874		
BUTTERWORTH RD			
(CITY)	0462/0793		
1 0 00372 0 00 0048+50	073229 FT		
VILLAGE: COATESVIL BORO			
NC MANOR RD			
MANOR RD			
(T228)			
LENGTH(AH 3498 BK 3759)	0462/0000		

1 0 00372 0 00 0010+50 069499 FT  
 VILLAGE: COATESVIL19320  
 WAGONTOWN RD  
 (CITY)  
 LENGTH(AH 3844 BK 1059) 0453/0000  
 NATIONAL RAILROAD PASSE  
 OVERPASS IS RR X-ING 0443/0722  
 LUMBER ST  
 (CITY) 0443/0629  
 CHESTNUT ST  
 (CITY) 0443/0413  
 DIAMOND ST  
 (CITY) 0443/0216  
 FOR SR 0082S TO 0082S  
 (CONN) 0443/0151  
 1 0 00372 0 00 0000+00 068440 FT  
 LINCOLN HW  
 (SR3070 SEG 0134/0000)  
 NC FIRST AV  
 FIRST AV  
 (SR3049 SEG 0140/3725)  
 MFC BEGIN = C  
 LENGTH(AH 1059 BK 2176) 0443/0000  
 FOR SR 0082S TO 0082S  
 (CONN) 0432/2052



069470 FT 1 0 00372 0 00 0010+50  
 VILLAGE: COATESVIL BORO  
 WAGONTOWN RD  
 (CITY)  
 LENGTH(AH 3759 BK 1060)  
 NATIONAL RAILROAD PASSE  
 OVERPASS IS RR X-ING 0442/0734  
 LUMBER ST  
 (CITY) 0442/0633  
 CHESTNUT ST  
 (CITY) 0442/0415  
 DIAMOND ST  
 (CITY) 0442/0218  
 068410 FT 1 0 00372 0 00 0000+00  
 VILLAGE: COATESVIL19320  
 LINCOLN HW  
 (SR3070 SEG 0134/0000)  
 NC F FIRST AV  
 FIRST AV  
 (SR3049 SEG 0140/3725)  
 MFC BEGIN = C  
 LENGTH(AH 1060 BK 2176) 0442/0000  
 (AAR 589903R)#TRKS 01  
 MID BLOCK TRAFFIC SIGNA  
 (CITY)  
 BMS EN 15/0082/0432/1857  
 0 0 00000 0 00 0000+00  
 W BR BRANDYWINE CREEK  
 BMSBG 15/0082/0432/1857  
 (AAR 589903R)#TRKS 01

DIR: B TOTAL LEN: 26.343 MI. DIST: 06-2 SR: 82  
 LEFT MUN: COATESVILLE C RIGHT MUN: COATESVILLE C

MT PLEASANT ST  
 (CITY)

0432/0191  
 066264 FT

LINCOLN HW  
 (SR3070 SEG 0100/2435)

0432/0000

MADISON ST  
 (CITY)  
 LEMON ST  
 (CITY)

0422/0991  
 0422/0795

VALLEY RD  
 (SR0372 SEG 0230/2691)  
 CITY AL  
 (CITY)

0422/0567  
 0422/0395

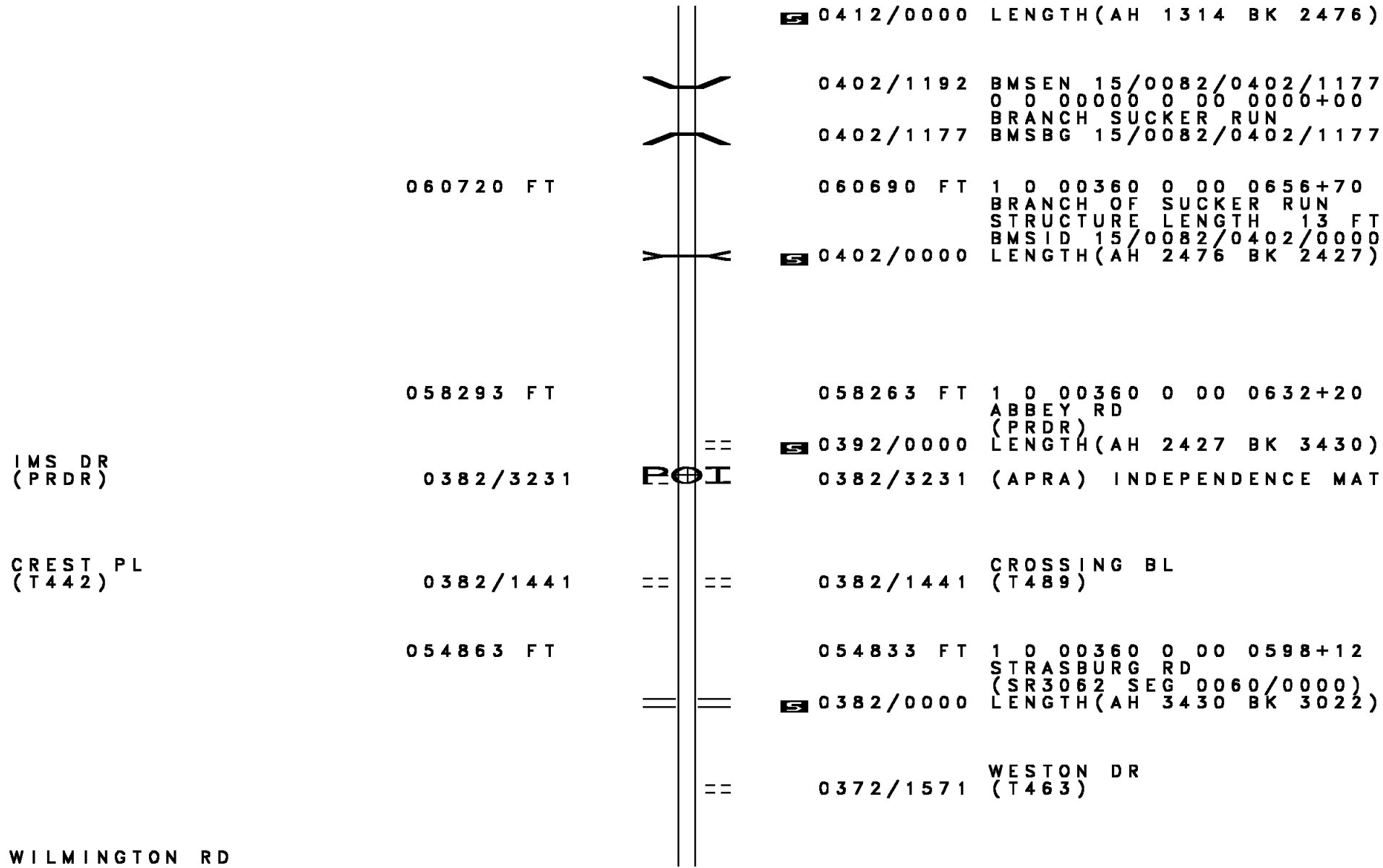
064510 FT

063196 FT



CHURCH ST  
 (CITY)  
 0432/0573  
 066234 FT 1 0 00142 0 01 0403+78  
 NC LINCOLN HW  
 MFC BEGIN = B  
 LENGTH(AH 2176 BK 1754)  
 HARMONY ST  
 (CITY)  
 CHARLES ST  
 (CITY)  
 CONCORD ST  
 (CITY)  
 MADISON ST  
 (CITY)  
 VALLEY RD  
 (CITY)  
 0422/0567  
 0422/0260 BMS EN 15/0082/0422/0236  
 0 0 00000 0 00 0000+00  
 SUCKER RUN  
 0422/0236 BMSBG 15/0082/0422/0236  
 (APRA) ARCEROL MITTAL  
 PRIVATE DR  
 (PRDR)  
 0422/0114 064480 FT 1 0 00360 0 00 0693+70  
 (AAR 593500J)#TRKS 01  
 NC ST  
 TRODE AV  
 0422/0000 LENGTH(AH 1754 BK 1314)  
 0412/1177 (AAR 593500J)#TRKS 01  
 GAP RD  
 (T430)  
 FEDERAL ST  
 (T431)  
 COATESVILLE  
 VALLEY T  
 0412/0429 063166 FT 1 0 00360 0 00 0681+39  
 NEWLINVILLE RD  
 (T455)  
 VALLEY  
 EAST FALLOWFIELD T

DIR: B TOTAL LEN: 26.343 MI. DIST: 06-2 SR: 82  
 LEFT MUN: VALLEY T RIGHT MUN: VALLEY T

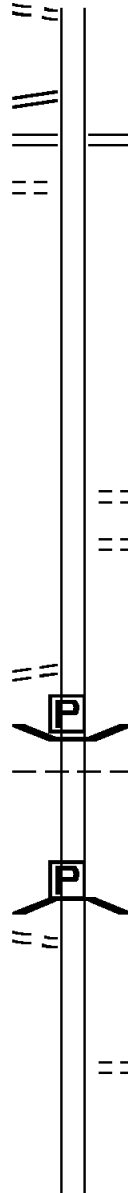


WILMINGTON RD



DIR: B TOTAL LEN: 26.343 MI. DIST: 06-2 SR: 82  
 LEFT MUN: EAST FALLOWFIELD T RIGHT MUN: EAST FALLOWFIELD T

(T368) 0372/0109  
 1 0 00360 0 00 0567+75 051841 FT  
 LOOP RD  
 (SR3101 SEG 0010/0342) 0372/0000  
 THEOZEL LN  
 (TWP) 0362/3123



051811 FT  
 [S] 0372/0000 LENGTH(AH 3022 BK 3568)  
 BUCK RUN RD  
 0362/3333 (SR3043 SEG 0100/0000)

048273 FT 048243 FT 1 0 00360 0 00 0532+01  
 ROKEBY RD  
 (T377)  
 [S] 0362/0000 LENGTH(AH 3568 BK 3008)  
 UNKNOWN RD  
 (PRDR)  
 0352/2427

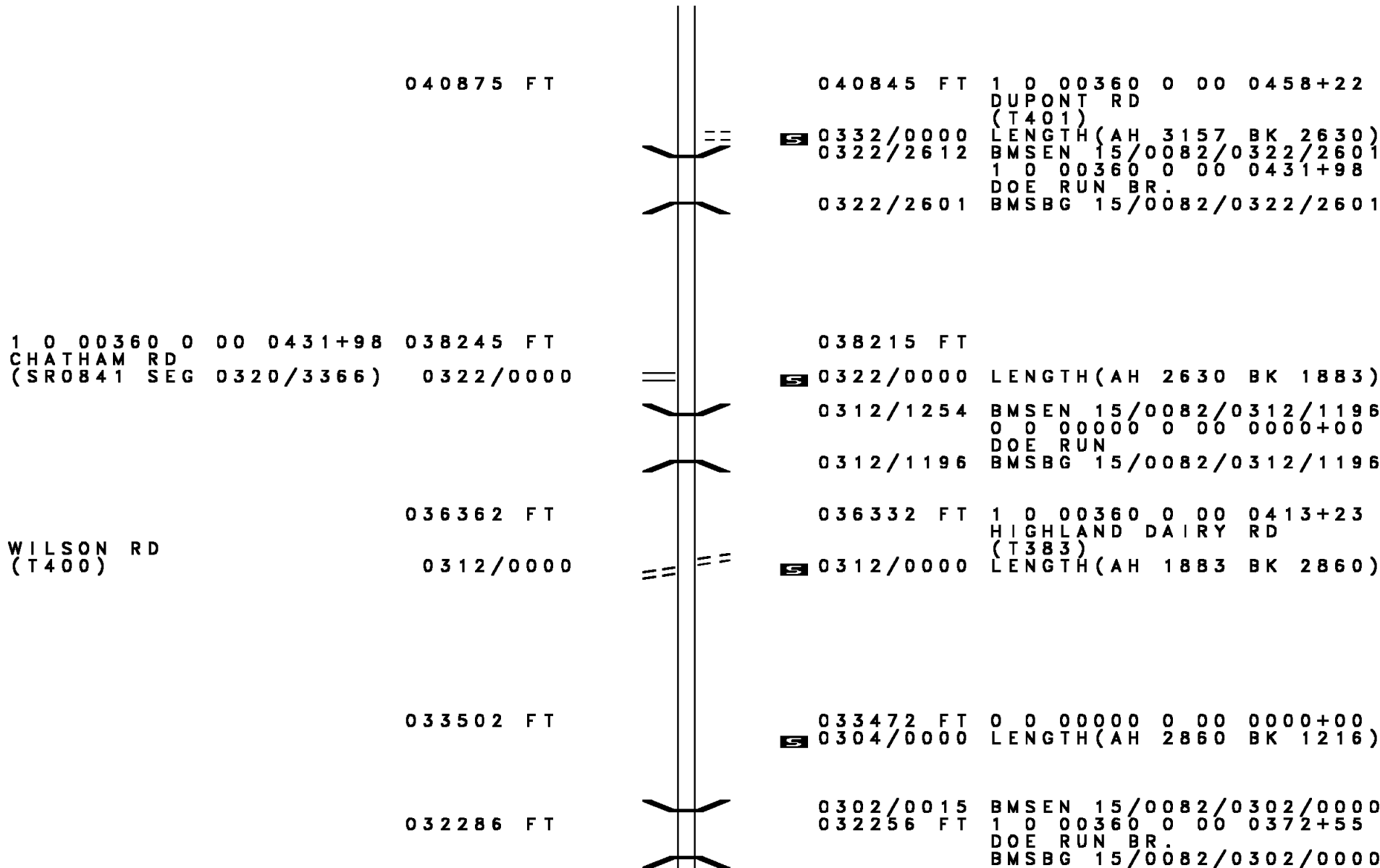
LONGVIEW RD  
 (T426) 0352/0956

[P] 0352/0057 BMSBN 15/0082/0352/0000  
 BRIDGE POSTED (TONS)  
 EAST FALLOWFIELD  
 045265 FT 0352/0029 WEST MARLBOROUGH T  
 045235 FT 1 0 00360 0 00 0502+50  
 SGL 24 COMB 34  
 BUCK RUN

ROKEBY RD  
 (T372) 0342/0881

[P] [S] 0352/0000 BMSBG 15/0082/0352/0000  
 LENGTH(AH 3008 BK 1233)  
 044002 FT 1 0 00360 0 00 0489+87  
 COVERED BRIDGE RD  
 (T371)  
 [S] 0342/0000 LENGTH(AH 1233 BK 3157)

DIR: B TOTAL LEN: 26.343 MI. DIST: 06-2 SR: 82  
 LEFT MUN: WEST MARLBOROUGH T RIGHT MUN: WEST MARLBOROUGH T



DIR: B TOTAL LEN: 26.343 MI. DIST: 06-2 SR: 82  
 LEFT MUN: WEST MARLBOROUGH T RIGHT MUN: WEST MARLBOROUGH T

1 0 00360 0 00 0340+34 029067 FT  
 WEST RD  
 (T386)

1 0 00360 0 00 0319+12 026940 FT  
 NEWARK RD  
 (T389)

025582 FT

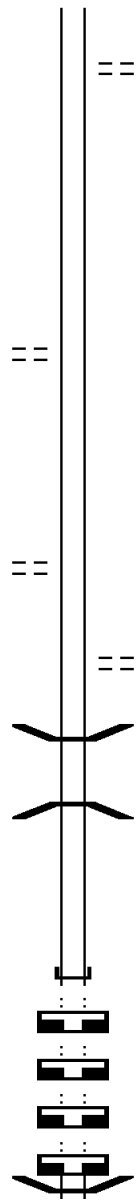
024270 FT

024270 FT

024270 FT

024270 FT

024270 FT



0302/0000 LENGTH(AH 1216 BK 3219)  
 APPLE GROVE RD  
 (T388)

029037 FT

0292/0000 LENGTH(AH 3219 BK 2127)

026910 FT

0282/0000 LENGTH(AH 2127 BK 1358)

0272/0193 TAPEWORM RD  
 (T395)  
 1 0 00360 0 00 0305+04

0272/0000 LENGTH(AH 1358 BK 1312)

0262/1255 BMSSEN 15/0082/0262/1239  
 1 0 00360 0 00 0252+15

0262/1239 DOE RUN BR.  
 BMSBG 15/0082/0262/1239

024240 FT 1 0 00360 0 00 0252+15  
 INTER-BK DOE RUN RD  
 (T357)

0262/0000 LENGTH(AH 1312 BK 3990)

024240 FT

7252/0000 LENGTH(AH 3990 BK 2324)

024240 FT

7242/0000 LENGTH(AH 2324 BK 2463)

024240 FT

7232/0000 LENGTH(AH 2463 BK 1457)

024240 FT

7222/0000 LENGTH(AH 1457 BK 0012)  
 BMSSEN 15/0082/0212/0000

EXTRACT DATE: 12/18/2023  
PRINT DATE: 12/20/2023

ROADWAY MANAGEMENT SYSTEM  
SLD COUNTY/SR - ANNUAL PRINT

PAGE NUMBER: 105  
COUNTY: CHESTER

DIR: B TOTAL LEN: 26.343 MI.  
LEFT MUN: EAST MARLBOROUGH T

DIST: 06-2 SR: 82  
RIGHT MUN: EAST MARLBOROUGH T

Stationing	Length	Unit	Notes	Stationing	Length	Unit	Notes
024258	FT			0212/0012			INTER-AHD DOE RUN RD (TWP)
024258	FT			024228	FT		EAST MARLBOROUGH T
024258	FT			024228	FT		0 0 00000 0 00 0000+00
024258	FT						NC DOE RUN RD
024258	FT						INTER-BK DOE RUN RD (T357)
024258	FT						RED CLAY BR.
024258	FT						BMSBG 15/0082/0212/0000
024258	FT						MFC BEGIN = C
024258	FT			0212/0000			LENGTH(AH 0012 BK 0858)
024258	FT			024228	FT		LENGTH(AH 0858 BK 1854)
024258	FT			7202/0000			LENGTH(AH 1854 BK 2778)
024258	FT			024228	FT		LENGTH(AH 2778 BK 1949)
024258	FT			7192/0000			LENGTH(AH 1949 BK 3595)
024258	FT			024228	FT		LENGTH(AH 3595 BK 3089)
024258	FT			7182/0000			LENGTH(AH 3089 BK 2781)
024258	FT			024228	FT		LENGTH(AH 2781 BK 0536)
024258	FT			7172/0000			LENGTH(AH 0536 BK 0209)
024258	FT			024228	FT		BMSBG 15/0082/0122/0000
024258	FT			7162/0000			UNIONVILLE RD (T503)
024258	FT			024228	FT		0 0 00000 0 00 0000+00
024258	FT			7152/0000			UNIONVILLE RD (T503)
024258	FT			024228	FT		US 1 BYPASS (NB)
024258	FT			7142/0000			BMSBG 15/0082/0122/0000
024258	FT			024228	FT		LENGTH(AH 0209 BK 0152)
024258	FT			7132/0000			UNIONVILLE RD (T503)
024258	FT			024228	FT		0 0 00000 0 00 0000+00
024258	FT			7132/0000			UNIONVILLE RD (T503)
024258	FT						US 1 BYPASS (NB)
024258	FT						BMSBG 15/0082/0122/0000
024258	FT						LENGTH(AH 0209 BK 0152)
024258	FT						UNIONVILLE RD (T503)
024258	FT						CEDARCROFT RD (T326)
024258	FT						KENNETT T
024258	FT						0 0 00000 0 00 0000+00
024258	FT						NC UN IONVILLE RD
024258	FT						LESLIE RD (T325)
024258	FT						MFC BEGIN = C

DIR: B TOTAL LEN: 26.343 MI. DIST: 06-2 SR: 82  
 LEFT MUN: KENNETT T RIGHT MUN: KENNETT T

LENGTH(AH 0633 BK 2998) 0103/0000			5 0102/0000	LENGTH(AH 0603 BK 2998)
		==	0092/2209	TAYLOR ST
		--	0092/1829	(PRDR) KENNETT
		==	0092/1819	KENNETT SQUARE B FAIRTHORN ST
		==	0092/1102	(T613) SICKLE ST
SICKLE ST (BORO)	0092/0948	==		(BORO)
BACHELORS AL (BORO)	0092/0653	==		
		==	0092/0382	LINDEN ST (BORO)
LINDEN ST (BORO)	0092/0282	==		
		==	0092/0223	MAPLE AL (BORO)
MAPLE AL (BORO)	0092/0151	==		
	020418 FT	==	020418 FT	1 0 00273 0 00 0000+00 STATE ST (BORO)
		==	5 0092/0000	LENGTH(AH 2998 BK 2446)
SCARLETT AL (BORO)	0082/2251	==		CYPRESS ST (BORO)
		==	0082/2084	MFC BEGIN = C
		==	0082/1726	JUNIPER ST (BORO)
MAGNOLIA ST (BORO)	0082/1545	==		
		==	0082/1244	MULBERRY ST (BORO)
		==	0082/0819	CEDAR ST (BORO)
		==	0082/0734	BMSSEN 15/0082/0082/0670 0 0 00000 0 00 0000+00
		==	0082/0670	OTHER RR BMSBG 15/0082/0082/0670
2 0 15038 0 00 0110+85 017972 FT		==	017972 FT	
SOUTH ST (BORO)		==		

DIR: B TOTAL LEN: 26.343 MI. DIST: 06-2 SR: 82  
 LEFT MUN: KENNETT SQUARE B RIGHT MUN: KENNETT SQUARE B

Street Name (Boro/Prdr)	Segment ID	Length (FT)	Notes
UNION ST (BORO)	0082/0000	0082/0000	NC UNION ST LENGTH(AH 2446 BK 2072) BROAD ST (BORO) CHURCH AL (BORO)
PARK AV (BORO)	0062/0666	0062/0666	
TAYLOR ST (BORO)	0062/0333	015900 FT	015900 FT 1 1 00245 0 00 0158+52 WALNUT ST (BORO)
HORNBLLENDE AV (BORO)	0052/2203	0052/2203	NC SOUTH ST KENNETT SQUARE KENNETT T 0052/2009
		013391 FT	013391 FT 1 1 00245 0 00 0133+36 HILLENDALE RD (T337)
			BR. RED CLAY CREEK STRUCTURE LENGTH 10 FT BMSID 15/0082/0042/3291
			BMSID 15/0082/0042/2600 0 0 00000 0 00 0000+00
			RED CLAY BR. BMSBG 15/0082/0042/2600
KABOB LN (PRDR)	0042/2481	0042/2481	MCFARLAN RD (T420) 0042/1378
		009847 FT	009847 FT 1 1 00245 0 00 0098+16 BRANCH RED CLAY CREEK STRUCTURE LENGTH 9 FT BMSID 15/0082/0042/0000

DIR: B TOTAL LEN: 26.343 MI. DIST: 06-2 SR: 82  
 LEFT MUN: KENNETT T RIGHT MUN: KENNETT T

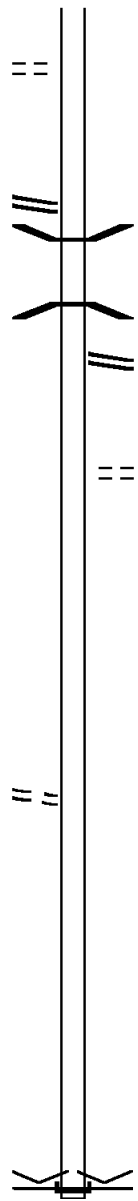
MANFREDI DR  
 (TWP ) 0032/2842 ==

OLD KENNETT RD  
 (SR3036 SEG 0020/1690) 0032/1070 ==

006931 FT

1 1 00245 0 00 0032+92 003287 FT  
 MARSHALL BRIDGE RD  
 (T623) 0022/0000 ==

000000 FT



0042/0000 LENGTH(AH 3544 BK 2916)

0032/0947 BMS EN 15/0082/0032/0895  
 0 0 00000 0 00 0000+00  
 E BR RED CLAY CREEK  
 0032/0895 BMSBG 15/0082/0032/0895  
 KENNETT RD  
 0032/0841 (SR3036 SEG 0030/0000)

006931 FT 1 1 00245 0 00 0069+43  
 KNOXLYN FARM DR  
 (T645)

0032/0000 LENGTH(AH 2916 BK 3644)

003287 FT

0022/0000 LENGTH(AH 3644 BK 3287)

000000 FT 1 1 00245 0 00 0000+00  
 VILLAGE: KENETT TP1934B  
 NC CR REEK RD  
 INTER-BK DELAWARE STATE LINE  
 (STBD)  
 MFC BEGIN = D

0012/0000 LENGTH(AH 3287 BK 0000)

EXTRACT DATE: 12/18/2023 ROADWAY MANAGEMENT SYSTEM PAGE NUMBER: 101  
PRINT DATE: 12/20/2023 SLD COUNTY/SR - ANNUAL PRINT COUNTY: CHESTER  
DIR: B TOTAL LEN: 11.127 MI. DIST: 06-2 SR: 52  
LEFT MUN: WEST CHESTER B RIGHT MUN: WEST CHESTER B

HIGH ST



DIR: B TOTAL LEN: 11.127 MI.  
 LEFT MUN: WEST CHESTER B

DIST: 06-2 SR: 52  
 RIGHT MUN: WEST CHESTER B

HIGH ST 058749 FT  
 (SR3100 SEG 0090/0000) 0210/3708

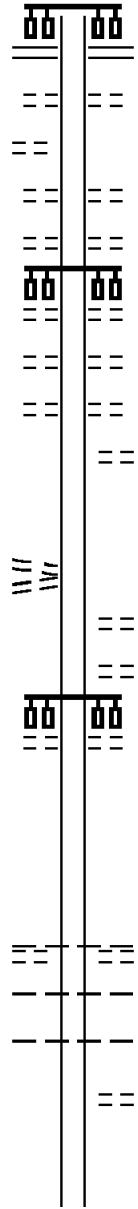
CLINTON AL  
 (TWP ) 0210/3311

1 0 00134 0 01 0545+17 055041 FT  
 BRADFORD AV  
 (T444)  
 PRICE ST  
 (TWP ) 0210/0000

TACIELYNN DR  
 (T497) 0200/0000

053247 FT

051779 FT



058591 FT (SR2003 SEG 0030/1858)  
 0210/3708

0210/3518 ADELE AL  
 (TWP )

0210/3127 CHURCH ST  
 (BORO)

0210/2550 DARLINGTON ST  
 (BORO)

0210/2060 NEW ST  
 (BORO)

0210/1472 WAYNE ST  
 (BORO)

0210/0878 BRANDYWINE ST  
 (BORO)

0210/0413 EVERHART AV  
 (BORO)

5 0210/0000 NC PRICE ST  
 LENGTH(AH 3708 BK 1794)

0200/1590 JUNIPER AL  
 (BORO)

0200/1397 SHARPLESS ST  
 (BORO)

0200/1042 NIELDS ST  
 (BORO)

053089 FT 1 0 00134 0 01 0527+07  
 NC BRADFORD AV

COLLEGE AV  
 (TWP )

WEST CHESTER  
 EAST BRADFORD T

5 0200/0000 LENGTH(AH 1794 BK 1468)

0190/1365 WEST GOSHEN T

0190/1304 WEST GOSHEN  
 EAST BRADFORD T

0190/0719 ROSEDALE AV  
 (T371)

051621 FT 1 0 00134 0 01 0512+75  
 BRANCH PLUM RUN  
 STRUCTURE LENGTH 32 FT

DIR: B TOTAL LEN: 11.127 MI. DIST: 06-2 SR: 52  
 LEFT MUN: EAST BRADFORD T RIGHT MUN: EAST BRADFORD T

Street Name	Segment ID	Length (FT)	Notes
	0190/0000		BMSID 15/0052/0190/0000 SHROPSHIRE DR (T476) LENGTH(AH 1468 BK 3311)
LAKE GEORGE CR (TWP )	0180/1846		
	0180/0835		OSAGE LN (T549)
DARLINGTON DR (T455)	0180/0519		
	0180/0010	048310 FT	BMSEN 15/0052/0180/0000 1 0 00134 0 01 0479+71 PLUM RUN
	0180/0000		BMSBG 15/0052/0180/0000 LENGTH(AH 3311 BK 2407)
	0170/0968		TIGUE RD (T359)
	0170/0750		BMSEN 15/0052/0170/0730 1 0 00134 0 01 0462+95 PLUM CREEK
	0170/0730		BMSBG 15/0052/0170/0730
	0170/0000	045903 FT	1 0 00134 0 00 0455+63 BIRMINGHAM RD (SR2001 SEG 0070/0149)
	0170/0000		LENGTH(AH 2407 BK 3791)
EDGEMILL WY (T547)	0160/1333		CHESTERDALE FARM LN (T551)
	0160/0000	042270 FT	FAIRWAY DR (PRDR)
1 0 00134 0 00 0417+54 FOREST RD (T452)	0160/0000		LENGTH(AH 3791 BK 1767)

DIR: B TOTAL LEN: 11.127 MI. DIST: 06-2 SR: 52  
 LEFT MUN: EAST BRADFORD T RIGHT MUN: EAST BRADFORD T

ROAD NAME	STATIONING	LENGTH	REMARKS
FOREST RD (T452)	0150/1263		
SAINT FINEGANS WY (T505)	0150/0516		KINGS WY (TWP)
1 0 00134 0 00 0399+81	040503 FT		
CREEK RD (SR3071 SEG 0010/0000)	0150/0000		LENGTH(AH 1767 BK 2441)
RIVERBEND LN (TWP)	0140/1738		
			EAST BRADFORD BIRMINGHAM T CREEK RD
		0140/1658	
		0140/1164	(SR3100 SEG 0080/3392)
		0140/1125	BMSSEN 15/0052/0140/0784
			1 0 00134 0 00 0382+96
			PARK ROAD
		0140/0784	BMSBG 15/0052/0140/0784
		0140/0683	BMSSEN 15/0052/0140/0534
			BIRMINGHAM
		0140/0585	POCOPSON T
			0 0 00000 0 00 0000+00
			BRANDYWINE CREEK
		0140/0534	BMSBG 15/0052/0140/0534
		0140/0293	(AAR 589477K)#TRKS 01
		037904 FT	1 0 00134 0 00 0375+40
			VILLAGE: LENAPE 19366
WESTCREEK RD (T465)	0140/0000		POCOPSON RD (SR3023 SEG 0044/2559)
			LENGTH(AH 2441 BK 3007)
BRANDY RIDGE DR (T475)	0130/2098		
LENAPE FARM LN (T471)	0130/1730		
CLARKS LN (T452)	0130/0729		
			WINSTON LN (T484)
		0130/0382	
		034897 FT	1 0 00134 0 00 0347+97
			DENTON HOLLOW RD (T438)
			LENGTH(AH 3007 BK 2491)
WILLIAMSBURG DR			

DIR: B TOTAL LEN: 11.127 MI. DIST: 06-2 SR: 52  
 LEFT MUN: POCOPSON T RIGHT MUN: POCOPSON T

(T451)	0120/1590	==	
	032564 FT		032406 FT 1 0 00134 0 00 0319+54
LAFAYETTE DR (T441)	0110/2701	== ==	5 0120/0000 LENGTH(AH 2491 BK 2901) OVERLOOK CR
LAFAYETTE DR (T447)	0110/2064	==	0110/2701 (T491)
			0110/1812 BMS EN 15/0052/0110/1802 1 0 00134 0 00 0290+38
LENNI DR (T445)	0110/1279	==	0110/1802 POCOPSON BR BMSBG 15/0052/0110/1802
			0110/0651 RED BRIDGE LN (T457)
	029663 FT		0110/0010 BMS EN 15/0052/0110/0000 029505 FT 1 0 00134 0 00 0290+38
	028873 FT		POCOPSON BR. BMSBG 15/0052/0110/0000 5 0110/0000 LENGTH(AH 2901 BK 0790)
			028715 FT 0 0 00000 0 00 0000+00
			5 0104/0000 MFC BEGIN = C LENGTH(AH 0790 BK 0540)
FOR SR 0052N TO 0052S (CONN)			
POCOPSON-LENAPE RD (GOVT)	0103/0250		
POCOPSON-WAWASET RD (GOVT)			
WAWASET RD (SR3025 SEG 0057/0000)			
(SR3025 SEG 0056/0000)	0103/0226		
WAWASET RD (SR3025 SEG 0056/0000)			
(SR3025 SEG 0057/0000)			
POCOPSON-WAWASET RD (GOVT)	0103/0170		
POCOPSON-LENAPE RD (GOVT)			
LENAPE UNIONVILLE RD (SR3025 SEG 0053/0180)	0103/0140		

DIR: B TOTAL LEN: 11.127 MI. DIST: 06-2 SR: 52  
 LEFT MUN: POCOPSON T RIGHT MUN: POCOPSON T

LENAPE UNIONVILLE RD  
 (SR3025 SEG 0052/0180)  
 POCOPSON-LENAPE RD  
 (GOVT)

0103/0075

POCOPSON-LENAPE RD  
 (GOVT)  
 FOR SR 0052S TO 0052N  
 (CONN)

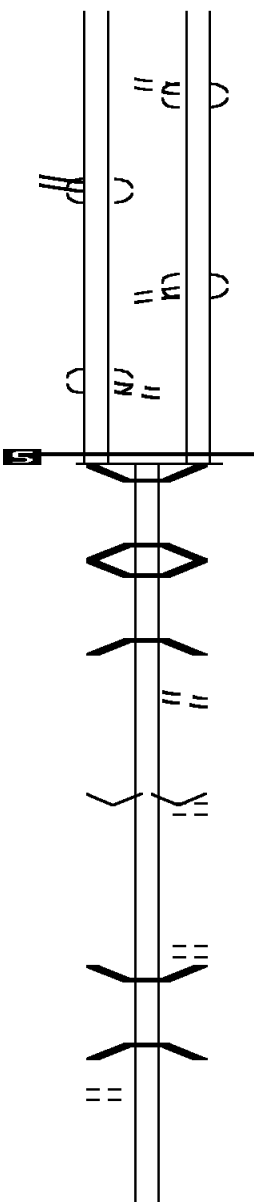
0103/0045

0 0 00000 0 00 0000+00 028233 FT  
 MFC BEGIN = C  
 LENGTH(AH 0640 BK 0980)

0103/0000

DEBLYN V LN  
 (PRDR)

0090/1755



0102/0135

FOR SR 0052N TO 0052S  
 (CONN)  
 POCOPSON-LENAPE RD  
 (GOVT)

0102/0050

POCOPSON-LENAPE RD  
 (GOVT)  
 FOR SR 0052S TO 0052N  
 (CONN)

028175 FT

0 0 00000 0 00 0000+00  
 MFC BEGIN = C

0102/0000

0100/0908

LENGTH(AH 0540 BK 0980)  
 BMSBN 15/0052/0100/0890  
 1 0 00134 0 00 0276+34

0100/0890

0100/0324

POCOPSON BR.  
 BMSBG 15/0052/0100/0890  
 BMSBN 15/0052/0100/0308  
 1 0 00134 0 00 0270+34

0100/0308

0100/0078

027195 FT

POCOPSON CR.  
 BMSBG 15/0052/0100/0308  
 LC FROM PARKERSVILLE RD  
 (CONN)

1 0 00134 0 00 0267+99  
 VILLAGE: POCOPOSON19382  
 PARKERSVILLE RD  
 (T439)

0100/0000

LENGTH(AH 0980 BK 3634)

0090/2070

0090/1939

WATERGLEN DR  
 (T467)  
 BMSBN 15/0052/0090/1918  
 1 0 00134 0 00 0250+11

0090/1918

BRANCH POCOPSON CREEK  
 BMSBG 15/0052/0090/1918

DIR: B TOTAL LEN: 11.127 MI. DIST: 06-2 SR: 52  
 LEFT MUN: POCOPSON T RIGHT MUN: POCOPSON T

1 0 00134 0 00 0231+00 023619 FT  
 LOCUST GROVE RD  
 (T435) 0090/0000

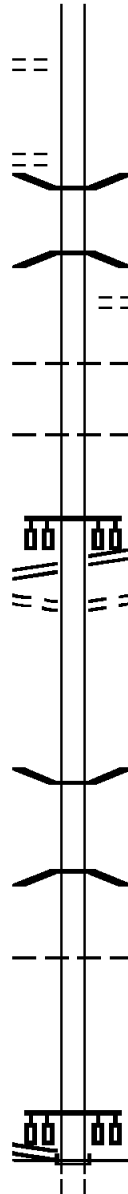
VALLEY RD  
 (T359) 0080/1891

PENNSBURY  
 EAST MARLBOROUGH T 0080/0241  
 020810 FT

STREET RD  
 (SR0926 SEG 0290/0000) 0080/0000  
 FROM 0926/0280 SH  
 (CONN) 0070/2761

017947 FT

1 0 00134 0 00 0156+16 015830 FT  
 BALTIMORE PK  
 (SR0001 SEG 0521/0000)  
 (SR0001 SEG 0520/0000) 0060/0000  
 015830 FT



023561 FT  
 0090/0000 LENGTH(AH 3634 BK 2809)

0080/1734 BMSBN 15/0052/0080/1722  
 1 0 00134 0 00 0202+34  
 BRANCH POCOPSON CREEK  
 0080/1722 BMSBG 15/0052/0080/1722  
 BALLINTREE LN  
 (T474)

0080/0861 POCOPSON  
 PENNSBURY T

020752 FT 1 0 00134 0 00 0202+34  
 STREET RD  
 (SR0926 SEG 0290/0000)

0080/0000 LENGTH(AH 2809 BK 2863)  
 TO 0926/0290 SH  
 (CONN) 0070/2761

0070/0505 BMSBN 15/0052/0070/0000  
 017889 FT 1 0 00134 0 00 0194+56  
 BENNETT'S RUN POND  
 BMSBG 15/0052/0070/0000  
 0070/0000 LENGTH(AH 2863 BK 2117)

0060/1054 PENNSBURY  
 EAST MARLBOROUGH T

NC LENAPE RD  
 015772 FT  
 INTER-BK BALTIMORE PK  
 (SR0001 SEG 0520/0000)  
 MFC BEGIN = C  
 0060/0000 LTH AH 002117 BK 003594  
 015772 FT

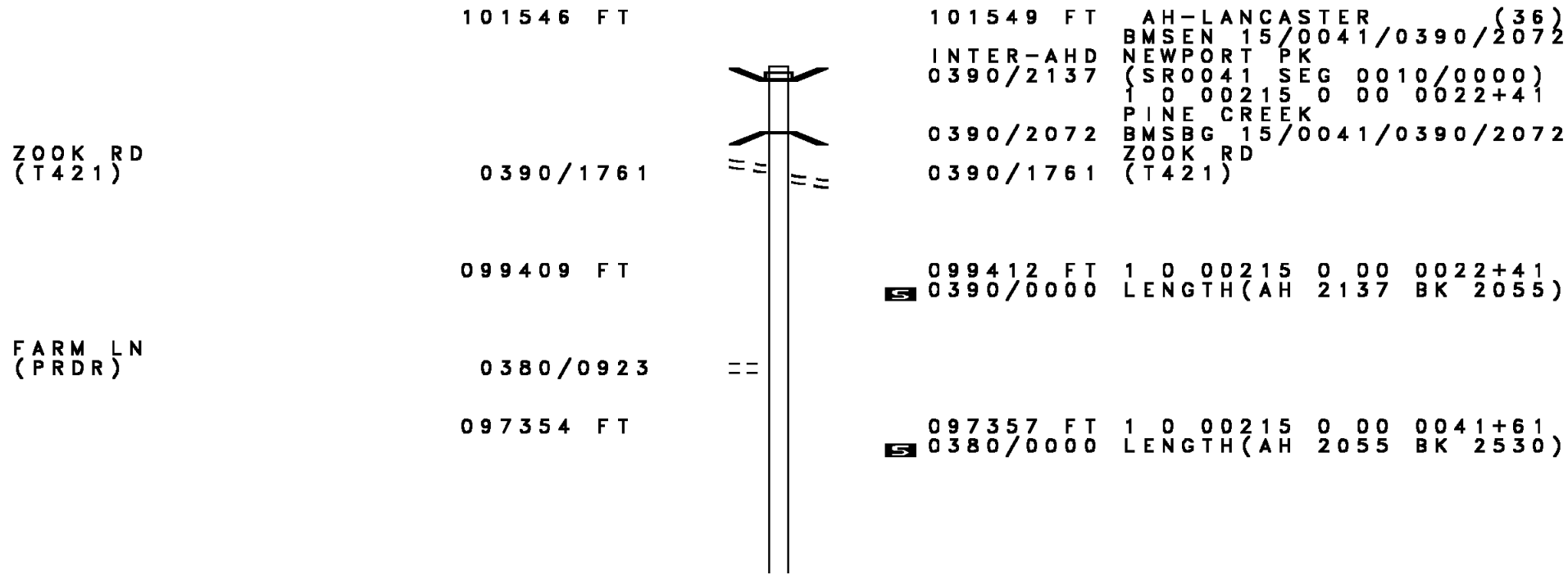
DIR: B TOTAL LEN: 11.127 MI. DIST: 06-2 SR: 52  
 LEFT MUN: KENNETT T RIGHT MUN: KENNETT T

Left Side Description	Left Side Stationing	Right Side Description	Right Side Stationing
BALTIMORE PK (SR0001 SEG 0530/0000) ELMWOOD RD (TWP )	INTER-AHD	7054/0000 LTH AH 003594 BK 000206	
BALTIMORE PK (SR0001 SEG 0531/0000) (SR0001 SEG 0530/0000) KENNETT T	0053/0264	INTER-AHD BALTIMORE PK (SR0001 SEG 0530/0130)	
1 0 00134 0 00 0153+85 015566 FT MFC BEGIN = C LENGTH(AH 0264 BK 2677)	0053/0000	BALTIMORE PK (SR0001 SEG 0530/0130) (SR0001 SEG 0531/0100) KENNETT T TO 0001/0530 SH (CONN)	
		1 0 00134 0 00 0153+85 MFC BEGIN = C LENGTH(AH 0206 BK 2677)	
MAPLE LN (TWP )	0050/1937	0052/0050 015566 FT	
ASHFORD DR (T677)	0050/1522	0052/0000	
SPRUCE LN (TWP )	0050/1314	0050/2402	
MONTBARD DR (T632)	0050/0676	HAMORTON CUTOFF RD (T331)	
	012889 FT		
		0050/1773	
		HILLINGHAM RD (TWP )	
		0050/1138	
		HILLINGHAM CT (T634)	
		0050/0000	
		0040/3083	
		CARDINAL LN (TWP )	
		0040/2432	
		HILLENDALE RD (T337)	
POND VIEW RD (T640)	0040/1480		
	009113 FT		
		0040/0000	
		1 0 00134 0 00 0089+20 (AAR 529700X)#TRKS 01 LENGTH(AH 3776 BK 3121)	

DIR: B TOTAL LEN: 11.127 MI. DIST: 06-2 SR: 52  
 LEFT MUN: KENNETT T RIGHT MUN: KENNETT T

BURROWS RUN RD (T328)	0030/2066	==	==	0030/1932	DEER POND LN (TWP )
BALMORAL DR (T483)	0030/0829	==	==	0030/1375	KENNETT PENNSBURY T
	005992 FT		==	0030/0829	CHADDBURY LN (T482)
			==	0030/0267	HICKORY HILL RD (T434)
			==	005992 FT	1 0 00134 0 00 0060+25 COSSART RD (T340)
			==	0030/0000	LENGTH(AH 3121 BK 3411)
WEDGEWOOD DR (T450)	0020/2780	==			
FAIRVILLE RD (T464)	0020/1942	==	==	0020/1967	FAIRVILLE RD (T464)
	002581 FT			002581 FT	1 0 00134 0 00 0025+93 SHADOW LN (T457)
			==	0020/0000	LENGTH(AH 3411 BK 2581)
HILLSPRING RD (T488)	0010/1324	==	==	0010/1069	COSSART MANOR RD (PRDR)
PADDOCK LN (PRDR)	0010/0607	==	==	0010/0350	RAINTREE RD (PRDR)
	000000 FT		==	000000 FT	1 0 00134 0 00 0000+00 NC KENNETT PK INTER-BK DELAWARE STATE LINE (STBD)
			==	0010/0000	MFC BEGIN = B LENGTH(AH 2581 BK 0000)





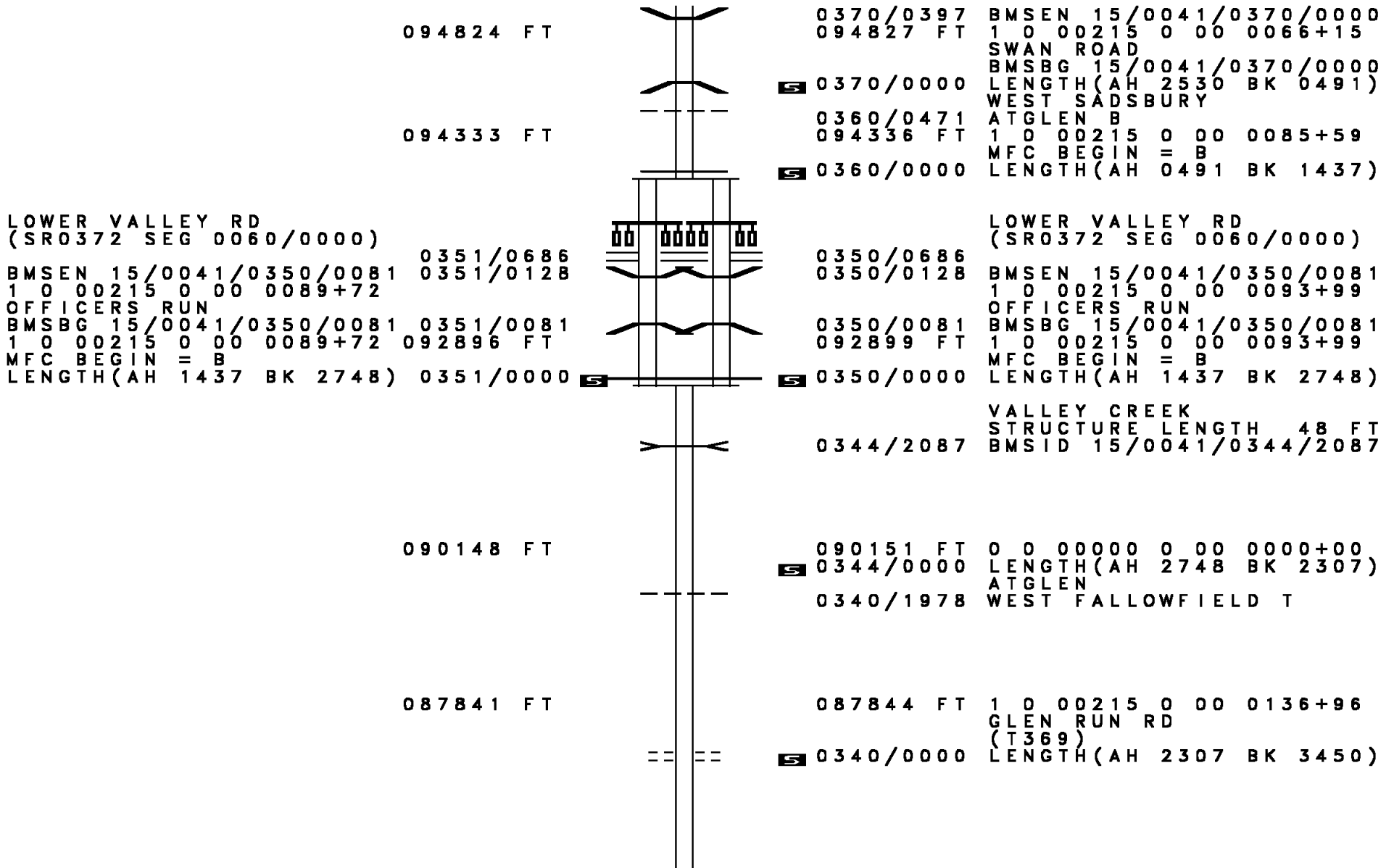
EXTRACT DATE: 12/18/2023  
PRINT DATE: 12/20/2023

ROADWAY MANAGEMENT SYSTEM  
SLD COUNTY/SR - ANNUAL PRINT

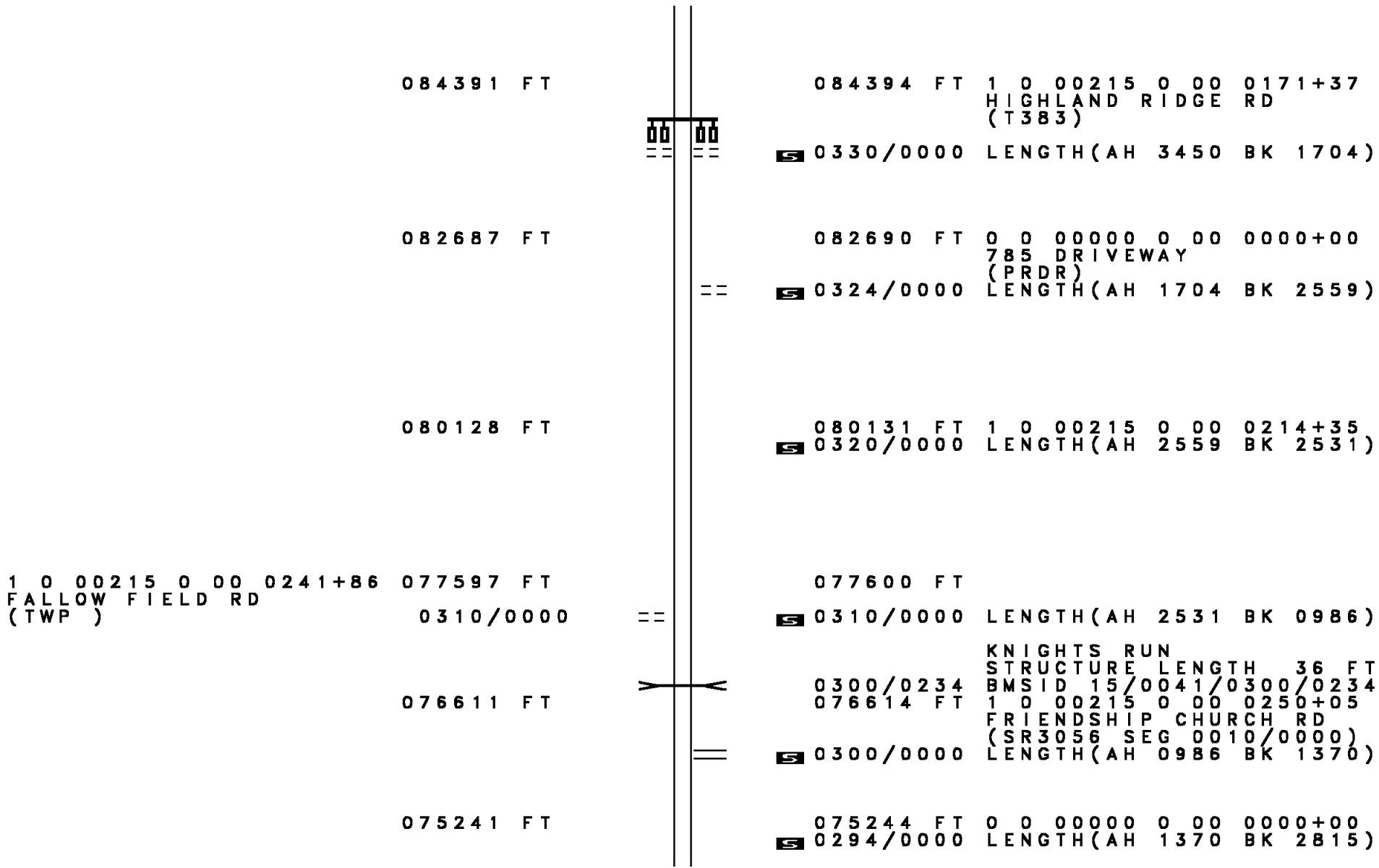
PAGE NUMBER: 91  
COUNTY: CHESTER

DIR: B TOTAL LEN: 19.233 MI.  
LEFT MUN: WEST SADSBUURY T

DIST: 06-2 SR: 41  
RIGHT MUN: WEST SADSBUURY T



DIR: B TOTAL LEN: 19.233 MI. DIST: 06-2 SR: 41  
 LEFT MUN: WEST FALLOWFIELD T RIGHT MUN: WEST FALLOWFIELD T



DIR: B TOTAL LEN: 19.233 MI. DIST: 06-2 SR: 41  
 LEFT MUN: WEST FALLOWFIELD T RIGHT MUN: WEST FALLOWFIELD T

Location / Segment	Segment ID	Start Point (Stationing)	End Point (Stationing)	Length (FT)	Notes
COCHRAN ST (T314)	0290/0931				
STEELVILLE RD (T382)	0290/0000	1 0 00215 0 00 0288+17	072426 FT	072429 FT	5 0290/0000 LENGTH(AH 2815 BK 3177)
			069249 FT	069252 FT	1 0 00215 0 00 0319+91 LIMESTONE RD (SR0010 SEG 0180/0512)
					5 0280/0000 LENGTH(AH 3177 BK 1361)
COCHRAN RD (T314)	0270/0000	1 0 00215 0 00 0343+00	067888 FT	067891 FT	5 0270/0000 LENGTH(AH 1361 BK 2218)
MYERS DR (TWP)	0260/2026				BERNARD AV (TWP)
			065670 FT	065673 FT	1 0 00215 0 01 0356+74 DOE RUN STRUCTURE LENGTH 12 FT BMSID 15/0041/0260/0000
N HONEYCROFT BL (TWP)	0250/2239				5 0260/0000 LENGTH(AH 2218 BK 2763)
N HONEYCROFT BL (TWP)	0250/2125				WEST FALLOWFIELD LONDONDERRY T
				0250/1624	


DIR: B TOTAL LEN: 19.233 MI. DIST: 06-2 SR: 41  
 LEFT MUN: WEST FALLOWFIELD T RIGHT MUN: WEST FALLOWFIELD T

S HONEYCROFT BL  
 (TWP ) 0250/1312



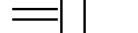
0250/1312

1 0 00215 0 01 0384+68 062907 FT  
 FAGGS MANOR RD  
 (SR3087 SEG 0030/3015) 0250/0000



DOE RUN BR.  
 STRUCTURE LENGTH 9 FT  
 BMSID 15/0041/0250/0615  
 062910 FT

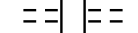

0250/0000 LENGTH(AH 2763 BK 2852)



060055 FT

BRANCH DOE RUN  
 STRUCTURE LENGTH 10 FT  
 BMSID 15/0041/0240/1215  
 0240/1215

060058 FT 1 0 00215 0 01 0413+57  
 KELLER RD  
 (T388)  
 0240/0000 LENGTH(AH 2852 BK 3293)




056762 FT

0230/1417 FERNWOOD RD  
 (T367)

056765 FT 1 0 00215 0 01 0446+08  
 BRANCH DOE RUN  
 STRUCTURE LENGTH 8 FT  
 BMSID 15/0041/0230/0000  
 0230/0000 LENGTH(AH 3293 BK 1859)



1 0 00215 0 01 0464+96 054903 FT  
 DALEVILLE JENNERVILLE  
 (SR0796 SEG 0110/3137) 0220/0000

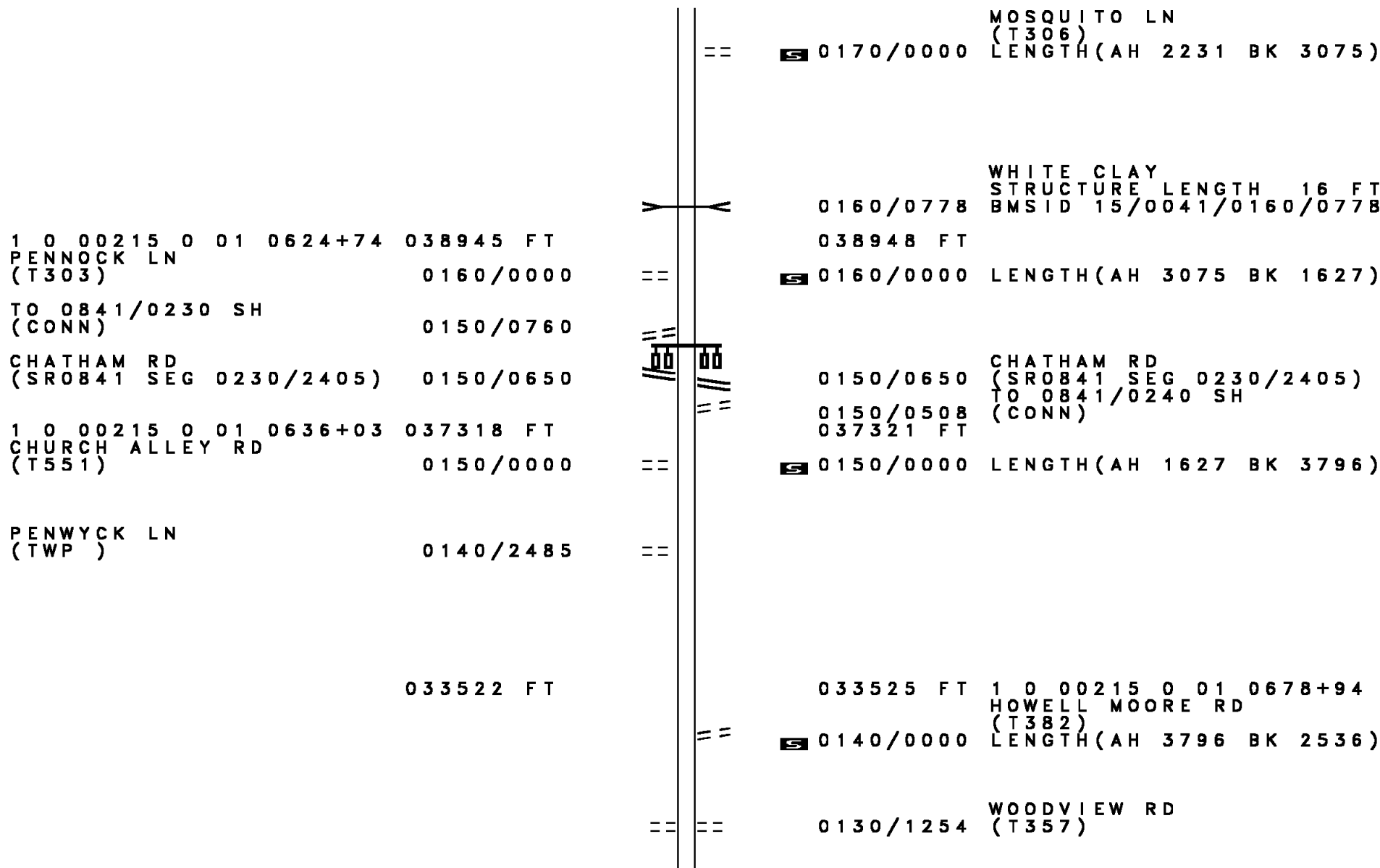


054906 FT DERRY MEETING RD  
 (SR3041 SEG 0010/0000)  
 0220/0000 LENGTH(AH 1859 BK 3121)

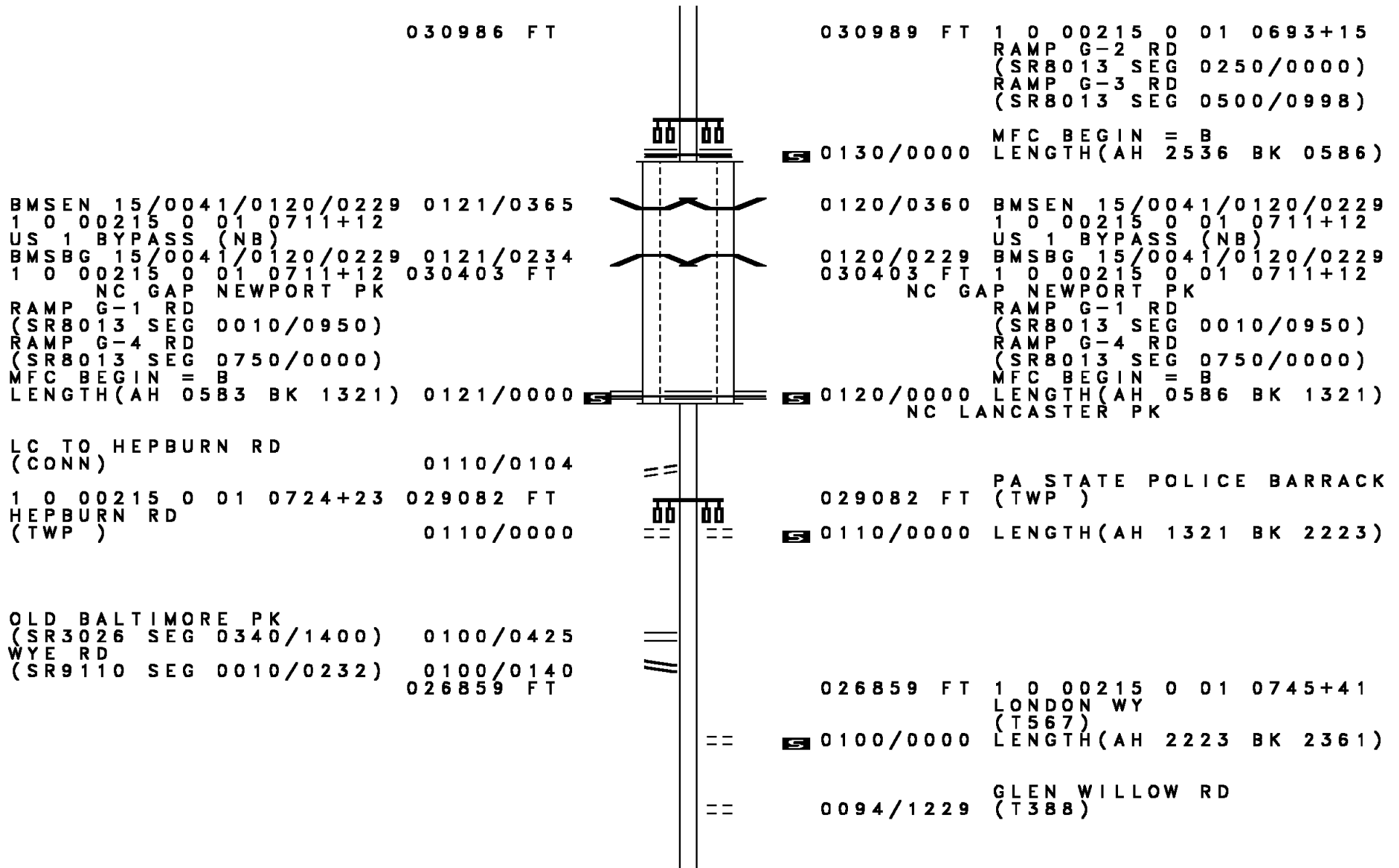
DIR: B TOTAL LEN: 19.233 MI. DIST: 06-2 SR: 41  
 LEFT MUN: LONDONDERRY T RIGHT MUN: LONDONDERRY T

Stationing	Segment	Length	Street Name	Stationing	Segment	Length	Street Name
1 0 00215 0 01 0496+03	051782 FT	0210/0000	STREET RD	051785 FT	0210/0000	0210/0000	STREET RD
(SR0926 SEG 0090/0000)							(SR0926 SEG 0090/0000)
							LENGTH(AH 3121 BK 2422)
	049360 FT			049363 FT	1 0 00215 0 01 0520+45		WHITE HORSE RD
WHITE HORSE RD					(SR3039 SEG 0026/1403)		
(SR3039 SEG 0026/1403)	0200/0000				0200/0000		LENGTH(AH 2422 BK 2098)
				047265 FT	1 0 00215 0 01 0541+41		HOOD RD
	047262 FT				(T387)		
					0190/0000		LENGTH(AH 2098 BK 3011)
WALTER RD							LONDONDERRY
(T310)	0180/1987				0180/1970		LONDON GROVE T
1 0 00215 0 01 0571+59	044251 FT			044254 FT			
GUERNSEY RD					0180/0000		LENGTH(AH 3011 BK 2231)
(SR3037 SEG 0030/3744)	0180/0000						
	042020 FT			042023 FT	1 0 00215 0 01 0594+04		

DIR: B TOTAL LEN: 19.233 MI. DIST: 06-2 SR: 41  
 LEFT MUN: LONDON GROVE T RIGHT MUN: LONDON GROVE T



DIR: B TOTAL LEN: 19.233 MI. DIST: 06-2 SR: 41  
LEFT MUN: LONDON GROVE T RIGHT MUN: LONDON GROVE T





DIR: B TOTAL LEN: 19.233 MI.  
 LEFT MUN: LONDON GROVE T

DIST: 06-2 SR: 41  
 RIGHT MUN: LONDON GROVE T

Stationing	Notes	Stationing	Notes
024498 FT		024498 FT	1 0 00131 0 00 0899+15 NC GAP NEWPORT PK SIXTH ST (BORO) LONDON GROVE AVONDALE B
	==	0094/0000	LENGTH(AH 2361 BK 2884) FIFTH ST (BORO)
	==	0080/2384	FOURTH ST (BORO)
THIRD ST (BORO)	==	0080/2046	THIRD ST (SR3035 SEG 0010/0000)
	==	0080/1705	SECOND ST (BORO)
	==	0080/1357	FIRST ST (BORO)
W STATE ST (BORO)	==	0080/0937	BMS EN 15/0041/0080/0597 0 0 00000 0 00 0000+00 WHITE CLAY CREEK
	==	0080/0666	BMSBG 15/0041/0080/0597 CHURCH ST (BORO)
	==	0080/0597	021614 FT 1 0 00215 0 01 0749+52 BALTIMORE PK (SR3046 SEG 0010/0000)
	==	0080/0275	LENGTH(AH 2884 BK 0718) TO 3046/0010 SH (CONN)
021614 FT	==	0074/0618	(AAR 517865L)#TRKS 01
	==	0074/0567	0074/0023 BMS EN 15/0041/0074/0000 020896 FT 1 0 00215 0 01 0756+45 NC PENNSYLVANIA AV TROUT RUN BMSBG 15/0041/0074/0000
	==	0074/0000	LENGTH(AH 0718 BK 3710)
ELLCOT AV (BORO)	==	0070/2790	FIREHOUSE WY (TWP )
	==	0070/2305	CROSSAN LN (TWP )
	==	0070/1855	AVONDALE NEW GARDEN T

DIR: B TOTAL LEN: 19.233 MI. DIST: 06-2 SR: 41  
 LEFT MUN: AVONDALE B RIGHT MUN: AVONDALE B

	017186 FT		017186 FT	1 0 00215 0 01 0793+86
				PENN GREEN RD
PENN GREEN RD				(T386)
(SR3009 SEG 0100/2490)	0070/0000	==	0070/0000	LENGTH(AH 3710 BK 0731)
	016455 FT		016455 FT	1 0 00215 0 01 0816+82
				NEW GARDEN RD
				(T327)
			0060/0000	LENGTH(AH 0731 BK 2698)
0 0 00000 0 00 0000+00	013757 FT		013757 FT	
ST GABRIEL CHURCH				
(PRDR)	0054/0000	==	0054/0000	LENGTH(AH 2698 BK 1873)
	011884 FT		0050/0150	FROM 3033/0030 SH
			011884 FT	(CONN)
				1 0 00215 0 01 0847+12
NEWARK RD				NEWARK RD
(SR3033 SEG 0030/0000)	0050/0000	==		(SR3033 SEG 0030/0000)
FROM 3033/0020 SH	0040/2207		0050/0000	LENGTH(AH 1873 BK 2343)
(CONN)				
			0040/1043	NEW GARDEN RD
				(T327)
1 0 00215 0 01 0871+38	009541 FT		009541 FT	BRITANY DR
STARR RD				(TWP)
(T441)	0040/0000	==	0040/0000	LENGTH(AH 2343 BK 2485)
LC FROM STARR RD	0030/2365	==		
(CONN)				

DIR: B TOTAL LEN: 19.233 MI. DIST: 06-2 SR: 41  
 LEFT MUN: NEW GARDEN T RIGHT MUN: NEW GARDEN T

SUNNY DELL RD  
 (SR3024 SEG 0080/2527) 0030/0787

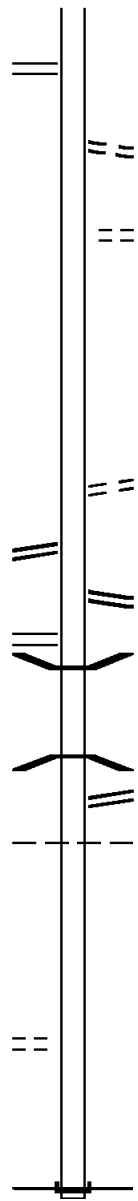
007056 FT

RAMP TO SR3013  
 (SR8021 SEG 0502/0000) 0020/0634

003382 FT

SKYVIEW LN  
 (T647)

0010/0391  
 000000 FT



0030/0075 SHEEHAN RD  
 007056 FT (T407)  
 1 0 00215 0 01 0895+52  
 SHARP RD  
 (T439)  
 0030/0000 LENGTH(AH 2485 BK 3674)

0020/0660 SHEEHAN RD  
 (T407)  
 0020/0459 RAMP FROM SR3013  
 (SR8021 SEG 0750/0470)  
 RAMP FROM SR3013  
 (SR8021 SEG 0512/0473)  
 0020/0417 BMSSEN 15/0041/0020/0000  
 0020/0042 1 0 00215 0 01 0931+90  
 003382 FT LIMESTONE ROAD  
 0020/0000 BMSBG 15/0041/0020/0000  
 LENGTH(AH 3674 BK 3382)  
 RAMP TO SR3013  
 (SR8021 SEG 0010/0000)  
 0010/3023 NEW GARDEN  
 KENNETT T  
 0010/2699

000000 FT 1 0 00215 0 01 0965+71  
 INTER-BK NC GAP NEWPORT PK  
 DELAWARE STATE LINE  
 (STBD)  
 MFC BEGIN = B  
 0010/0000 LENGTH(AH 3382 BK 0000)

EXTRACT DATE: 12/18/2023 ROADWAY MANAGEMENT SYSTEM PAGE NUMBER: 81  
 PRINT DATE: 12/20/2023 SLD COUNTY/SR - ANNUAL PRINT COUNTY: CHESTER  
 DIR: B TOTAL LEN: 31.329 MI. DIST: 06-2 SR: 30  
 LEFT MUN: TREDYFFRIN T RIGHT MUN: TREDYFFRIN T

AH-DELAWARE (23) 164992 FT  
 LANCASTER AV INTER-AHD  
 (SR0030 SEG 0011/0000) 0681/2866  
 MEADOWBROOK RD 0681/2689  
 (TWP )  
 CONESTOGA RD  
 (SR1006 SEG 0050/1499) 0681/2460

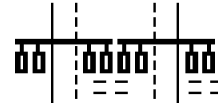


165418 FT  
 INTER-AHD LANCASTER AV  
 0680/2864 (SR0030 SEG 0010/0000)  
 MEADOWBROOK RD  
 0680/2665 (TWP )  
 CONESTOGA RD  
 0680/2457 (SR1006 SEG 0050/1499)

DIR: B TOTAL LEN: 31.329 MI. DIST: 06-2 SR: 30  
 LEFT MUN: TREDYFFRIN T RIGHT MUN: TREDYFFRIN T

DEVON SQUARE  
(PRDR)

0681/1800



0680/1799

DEVON SQUARE  
(PRDR)

BERKLEY RD  
(T419)

0681/1090



0680/1066

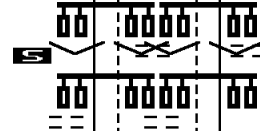
BERKLEY RD  
(T419)

1 0 00142 0 01 1618+93 162126 FT  
 VILLAGE: STRAFFORD19087  
 GROVE AV  
(T594)

162554 FT

1 0 00142 0 01 1619+24  
 VILLAGE: TREDYFFRIN19333  
 GROVE AV  
(T594)

LENGTH(AH 2866 BK 2487) 0681/0000  
 OLD LANCASTER RD  
(T404)

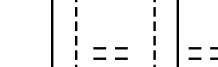


0680/0000  
 0670/2450

LENGTH(AH 2864 BK 2492)  
 OLD LANCASTER RD  
(T404)

VALLEY FORGE RD  
(T379)

0671/1317

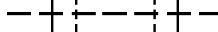


0670/1317

VALLEY FORGE RD  
(T379)

TREDYFFRIN  
 EASTTOWN T

0671/1314

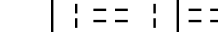


0670/1311

TREDYFFRIN  
 EASTTOWN T

DORSET RD  
(T310)

0671/0726

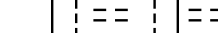


0670/0726

DORSET RD  
(T310)

DEVON BL  
(T311)

0671/0368



0670/0364

DEVON BL  
(T311)

1 0 00142 0 01 1594+25 159639 FT  
 UNKNOWN ST  
(TWP)

160062 FT

1 0 00142 0 01 1594+25  
 UNKNOWN ST  
(TWP)

WATERLOO RD  
(SR2021 SEG 0050/0000)



WATERLOO RD  
(SR2021 SEG 0050/0000)

LENGTH(AH 2487 BK 1072) 0671/0000



0670/0000


LENGTH(AH 2492 BK 1095)

1 0 00142 0 01 1583+22 158567 FT  
 FAIRFIELD RD  
(T302)

158967 FT

1 0 00142 0 01 1583+22  
 VILLAGE: DEVON 19333  
 FAIRFIELD RD  
(T302)

LENGTH(AH 1072 BK 2496) 0661/0000  
 ARLINGTON RD  
(T306)



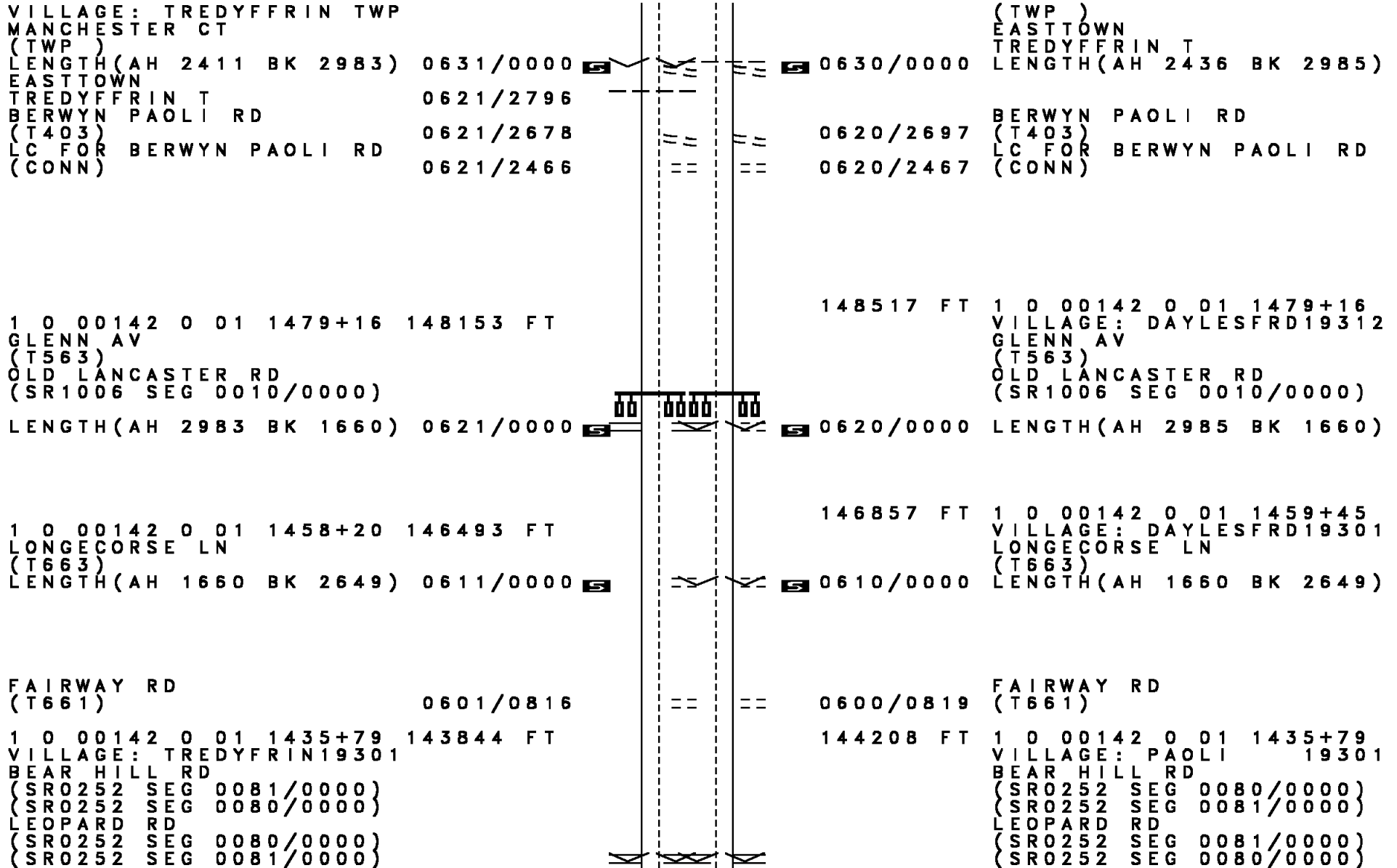
0660/0000  
 0650/1987

LENGTH(AH 1095 BK 2484)  
 ARLINGTON RD  
(T306)

DIR: B TOTAL LEN: 31.329 MI. DIST: 06-2 SR: 30  
 LEFT MUN: EASTTOWN T RIGHT MUN: EASTTOWN T

Stationing	Street Name	Segment	Length	Notes	Stationing	Street Name	Segment	Length	Notes
1 0 00142 0 01 1558+57	LAKESIDE AV	(T308)	156071 FT		156483 FT	VILLAGE: EASTTOWN	19333		
	LAKESIDE AV	(TWP)				LAKESIDE AV			
LENGTH(AH 2496 BK 2524)		0651/0000			0650/0000	LENGTH(AH 2484 BK 2545)			
MIDLAND AV					MIDLAND AV				
(T333)					(T333)				
0641/1360					0640/1355				
OLD LANCASTER RD					OLD LANCASTER RD				
(T314)					(T314)				
0641/1311					0640/1294				
WOODSIDE AV					WOODSIDE AV				
(T334)					(T334)				
0641/0998					0640/0989				
MAIN AV					MAIN AV				
(T330)					(T330)				
PRIVATE DR					PRIVATE DR				
(PRDR)					(PRDR)				
0641/0382					0640/0374				
1 0 00142 0 01 1535+79	VILLAGE: EASTTOWN	19312	153547 FT		153938 FT	VILLAGE: BERWYN	19312		
WATERLOO AV					WATERLOO AV				
(SR2019 SEG 0050/2510)					(SR2019 SEG 0050/2510)				
LENGTH(AH 2524 BK 2411)		0641/0000			0640/0000	LENGTH(AH 2545 BK 2436)			
KNOX AV					KNOX AV				
(T323)					(T323)				
0631/2174					0630/2166				
OLD LANCASTER RD					OLD LANCASTER RD				
(SR1007 SEG 0010/0000)					(SR1007 SEG 0010/0000)				
0631/1836					0630/1846				
BRIDGE AV					BRIDGE AV				
(TWP)					(TWP)				
0631/1778					0630/1771				
CENTRAL AV					CENTRAL AV				
(T326)					(T326)				
0631/1563					0630/1550				
WALNUT AV					WALNUT AV				
(T327)					(T327)				
0631/1328					0630/1316				
LEOPARD RD					LEOPARD RD				
(SR2027 SEG 0040/1595)					(SR2027 SEG 0040/1595)				
0631/1070					0630/1068	TO 2027/0040 SH			
					0630/0953	(CONN)			
					151502 FT	1 0 00142 0 01 1511+05			
1 0 00142 0 01 1511+05			151136 FT			VILLAGE: EASTTOWN	19312		
						MANCHESTER CT			

DIR: B TOTAL LEN: 31.329 MI. DIST: 06-2 SR: 30  
 LEFT MUN: EASTTOWN T RIGHT MUN: EASTTOWN T



EXTRACT DATE: 12/18/2023  
PRINT DATE: 12/20/2023

ROADWAY MANAGEMENT SYSTEM  
SLD COUNTY/SR - ANNUAL PRINT

PAGE NUMBER: 77  
COUNTY: CHESTER

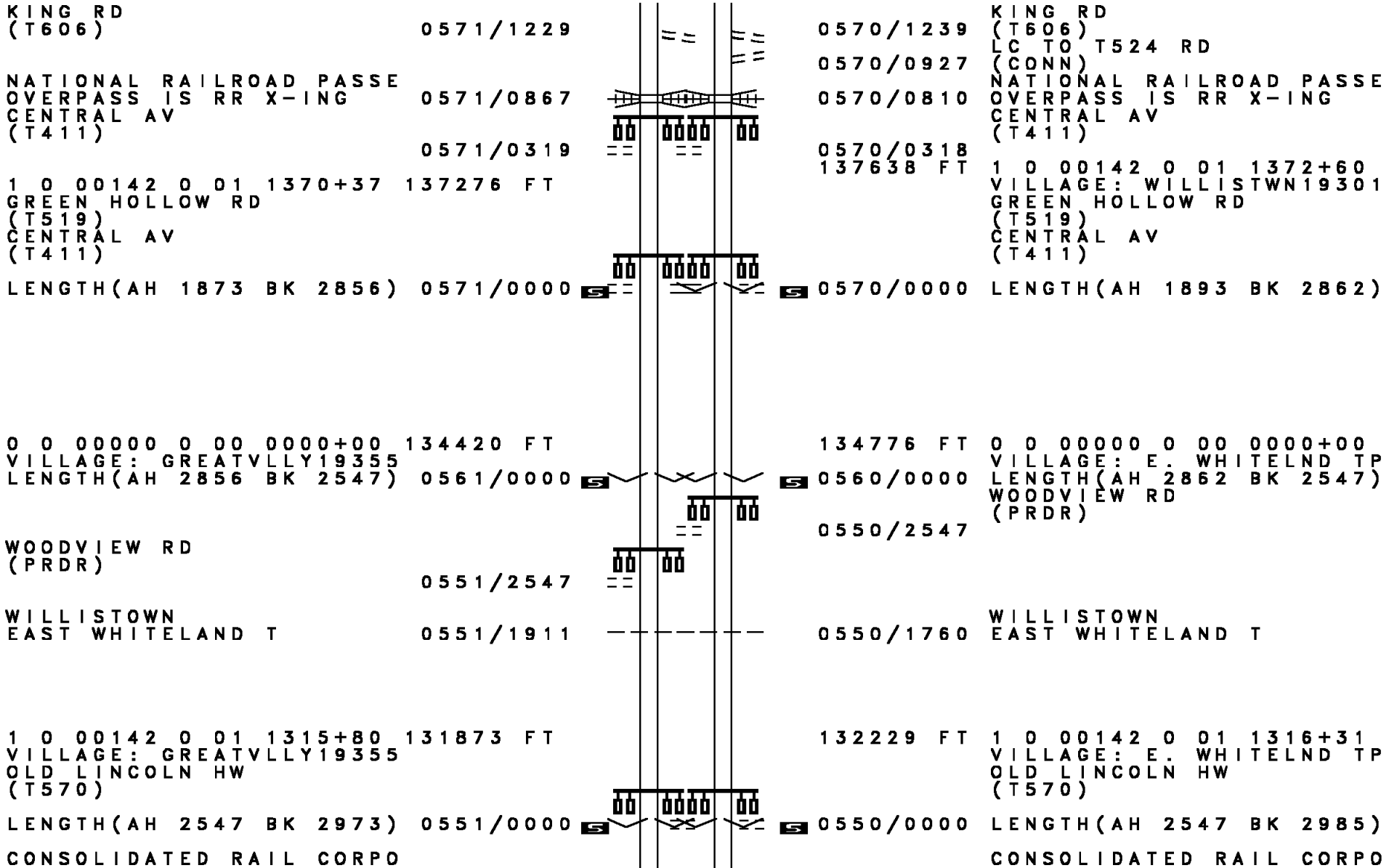
DIR: B TOTAL LEN: 31.329 MI.  
LEFT MUN: TREDYFFRIN T

DIST: 06-2 SR: 30  
RIGHT MUN: TREDYFFRIN T

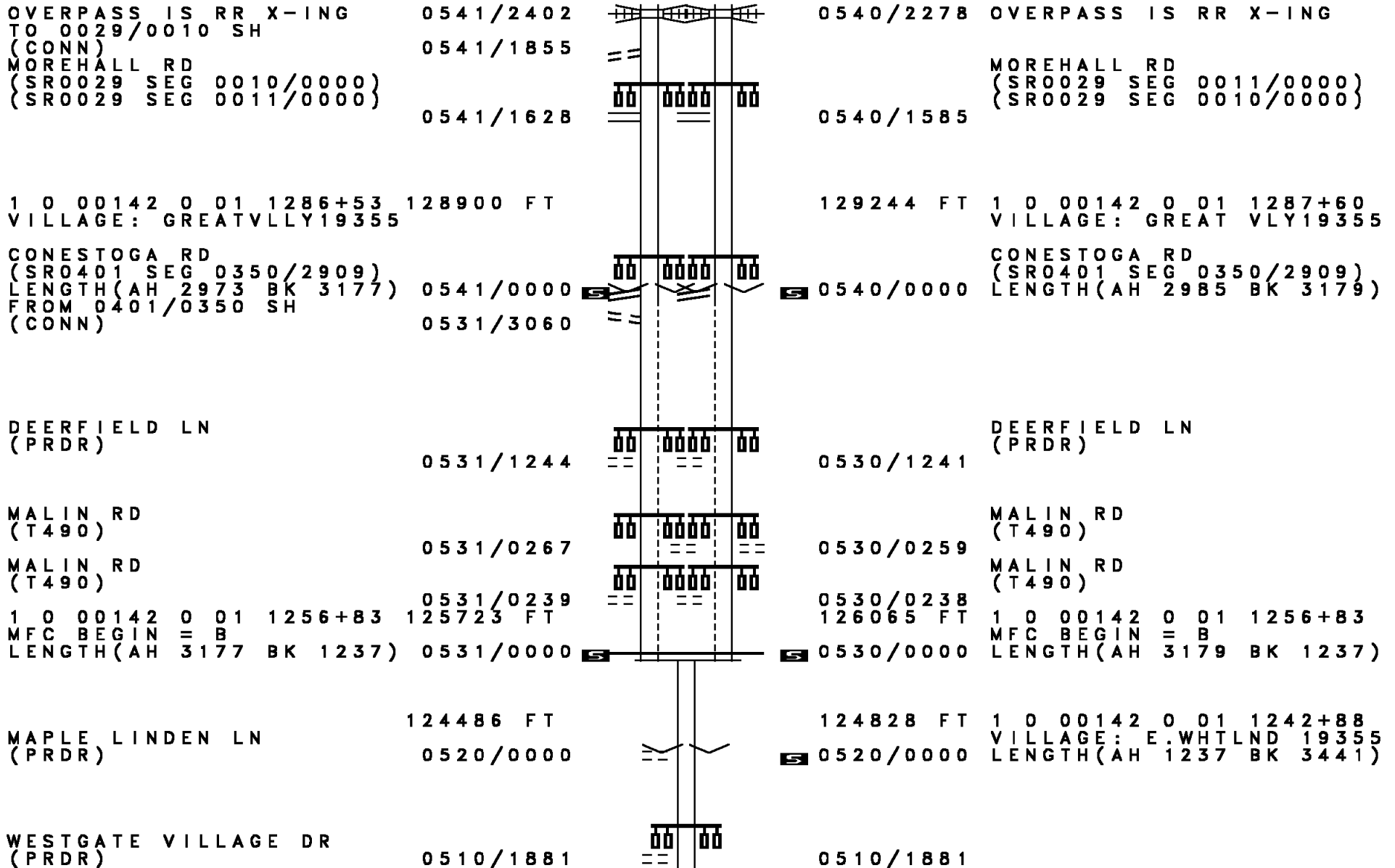
Left Side	Center	Right Side
LENGTH(AH 2649 BK 2183) 0601/0000 PAOLI SHOPPING CENTER (PRDR) CHESTNUT RD (T597) DARBY RD (SR2026 SEG 0010/0000) PAOLI CT (T705) 1 0 00142 0 01 1414+14 141661 FT VILLAGE: TREDYFRIN19301 VALLEY RD (SR1005 SEG 0080/0971)	0591/1495 0591/0969 0591/0377 0591/0347 141661 FT	0600/0000 0590/1489 0590/0992 0590/0390 0590/0323 142030 FT
LENGTH(AH 2183 BK 2512) 0591/0000 SPRING ST (T703) PAOLI PK (SR2014 SEG 0140/2559) GREENWOOD AV (T530) TREDYFFRIN WILLISTOWN T PLANK AV (T702)	0581/2197 0581/2078 0581/1823 0581/1411 0581/1375	0590/0000 0580/2174 0580/2048 0580/1940 0580/1804
PLANK AV (T405) 1 0 00142 0 01 1388+66 139149 FT CEDAR HOLLOW RD (T528)	0581/0218 139149 FT	0580/0195 139531 FT
LENGTH(AH 2512 BK 1873) 0581/0000 MANOR RD (T613) MORELAND RD (T524)	0571/1442	0580/0000 0570/1447



DIR: B TOTAL LEN: 31.329 MI. DIST: 06-2 SR: 30  
 LEFT MUN: WILLISTOWN T RIGHT MUN: WILLISTOWN T

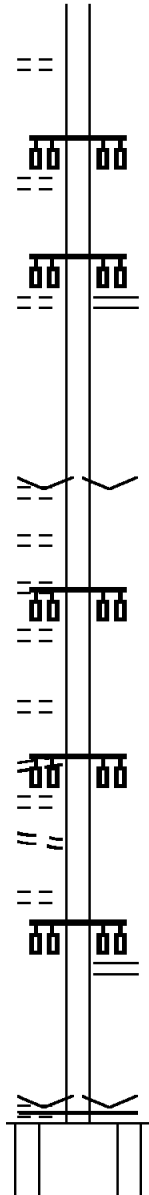


DIR: B TOTAL LEN: 31.329 MI. DIST: 06-2 SR: 30  
 LEFT MUN: EAST WHITELAND T RIGHT MUN: EAST WHITELAND T



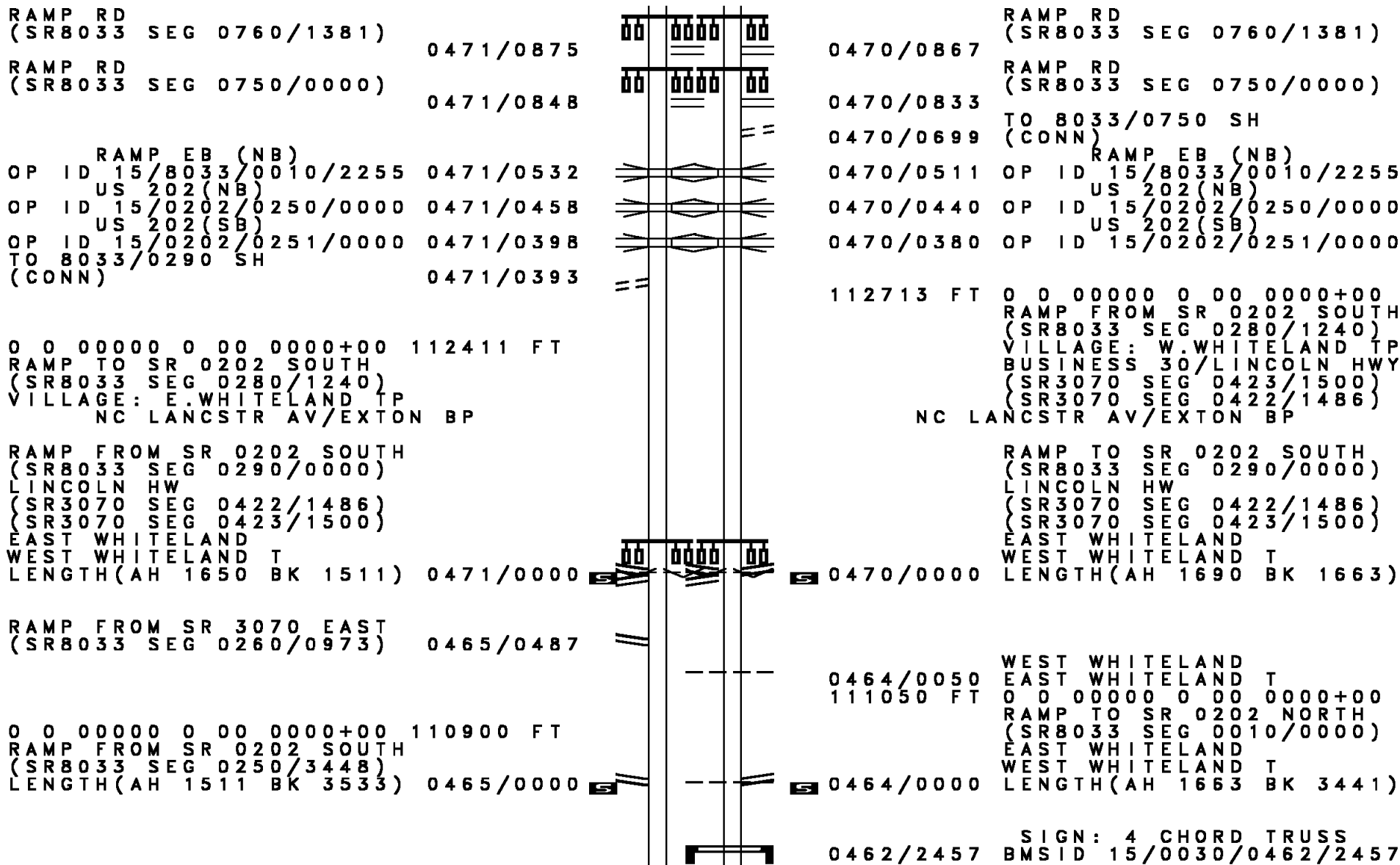
DIR: B TOTAL LEN: 31.329 MI. DIST: 06-2 SR: 30  
 LEFT MUN: EAST WHITELAND T RIGHT MUN: EAST WHITELAND T

ROADWAY NAME (TWP)	START STATION	END STATION	LENGTH (FT)	ADDITIONAL INFO
BEECHWOOD AV (T511)	0510/1038			
CHURCH RD (T486)	1208+35	121045	121045 FT	
ADDISON LN (PRDR)	0500/1839			SPROUL RD (SR0352 SEG 0150/2001)
CHARLES ST (T556)	118262		118262 FT	
COFFMAN ST (TWP)	0490/1561			
DAVIS AV (TWP)	0490/0997			
PLANE BROOK RD (T845)	0490/0581			
PROSPECT AV (TWP)	1161+82	116384	116384 FT	
LC TO UNITED ARTISTS DR (CONN)	0480/1950			
UNITED ARTISTS DR (PRDR)	0480/1860			
LC FROM UNITED ARTISTS (CONN)	0480/1750			
FRAME AV (T469)	0480/1163			
LOCKWOOD LN (T419)	0480/0000			PHOENIXVILLE PK (SR2011 SEG 0120/2783)



121387 FT  
 0510/0000 LENGTH(AH 3441 BK 2783)  
 0500/1839  
 118604 FT 1 0 00142 0 01 1180+85  
 0500/0000 VILLAGE: FRAZER 19355  
 LENGTH(AH 2783 BK 1878)  
 0490/0581  
 116726 FT  
 0490/0000 LENGTH(AH 1878 BK 2323)  
 0480/1860  
 0480/0635  
 114403 FT 1 0 00142 0 01 1138+45  
 VILLAGE: E.WHTLND 19355  
 NC LANCASTER AV  
 MFC BEGIN = B  
 0480/0000 LENGTH(AH 2323 BK 1690)

DIR: B TOTAL LEN: 31.329 MI. DIST: 06-2 SR: 30  
 LEFT MUN: EAST WHITELAND T RIGHT MUN: EAST WHITELAND T



RAMP RD  
 (SR8033 SEG 0760/1381) 0471/0875  
 RAMP RD  
 (SR8033 SEG 0750/0000) 0471/0848  
 RAMP EB (NB)  
 OP ID 15/8033/0010/2255 0471/0532  
 US 202 (NB)  
 OP ID 15/0202/0250/0000 0471/0458  
 US 202 (SB)  
 OP ID 15/0202/0251/0000 0471/0398  
 TO 8033/0290 SH  
 (CONN) 0471/0393

0 0 00000 0 00 0000+00 112411 FT  
 RAMP TO SR 0202 SOUTH  
 (SR8033 SEG 0280/1240)  
 VILLAGE: E.WHITELAND TP  
 NC LANCASTER AV/EXTON BP

RAMP FROM SR 0202 SOUTH  
 (SR8033 SEG 0290/0000)  
 LINCOLN HW  
 (SR3070 SEG 0422/1486)  
 (SR3070 SEG 0423/1500)  
 EAST WHITELAND  
 WEST WHITELAND T  
 LENGTH(AH 1650 BK 1511) 0471/0000

RAMP FROM SR 3070 EAST  
 (SR8033 SEG 0260/0973) 0465/0487

0 0 00000 0 00 0000+00 110900 FT  
 RAMP FROM SR 0202 SOUTH  
 (SR8033 SEG 0250/3448)  
 LENGTH(AH 1511 BK 3533) 0465/0000

RAMP RD  
 (SR8033 SEG 0760/1381) 0470/0867  
 RAMP RD  
 (SR8033 SEG 0750/0000) 0470/0833  
 TO 8033/0750 SH  
 (CONN) 0470/0699  
 RAMP EB (NB)  
 OP ID 15/8033/0010/2255 0470/0511  
 US 202 (NB)  
 OP ID 15/0202/0250/0000 0470/0440  
 US 202 (SB)  
 OP ID 15/0202/0251/0000 0470/0380















112713 FT 0 0 00000 0 00 0000+00  
 RAMP FROM SR 0202 SOUTH  
 (SR8033 SEG 0280/1240)  
 VILLAGE: W.WHITELAND TP  
 BUSINESS 30/LINCOLN HWY  
 (SR3070 SEG 0423/1500)  
 (SR3070 SEG 0422/1486)  
 NC LANCASTER AV/EXTON BP

RAMP TO SR 0202 SOUTH  
 (SR8033 SEG 0290/0000)  
 LINCOLN HW  
 (SR3070 SEG 0422/1486)  
 (SR3070 SEG 0423/1500)  
 EAST WHITELAND  
 WEST WHITELAND T  
 LENGTH(AH 1690 BK 1663)

WEST WHITELAND  
 EAST WHITELAND T  
 0 0 00000 0 00 0000+00  
 RAMP TO SR 0202 NORTH  
 (SR8033 SEG 0010/0000)  
 EAST WHITELAND  
 WEST WHITELAND T  
 LENGTH(AH 1663 BK 3441)

0462/2457 SIGN: 4 CHORD TRUSS  
 BMSID 15/0030/0462/2457

DIR: B TOTAL LEN: 31.329 MI. DIST: 06-2 SR: 30  
 LEFT MUN: WEST WHITELAND T RIGHT MUN: WEST WHITELAND T

			0462/0607	SIGN: 4 CHORD TRUSS BMSID 15/0030/0462/0607
0 0 00000 0 00 0000+00	107367 FT		107609 FT	0 0 00000 0 00 0000+00
LENGTH(AH 3533 BK 2134)	0463/0000		0452/1372	SIGN: POLE MOUNTED BMSID 15/0030/0452/1372
SHIP RUN			0452/0839	SHIP RUN
STRUCTURE LENGTH 18 FT			0452/0839	STRUCTURE LENGTH 18 FT
BMSID 15/0030/0452/0839	0453/0730		0452/0094	BMSID 15/0030/0452/0839
BMSEN 15/0030/0453/0000	0453/0094		105454 FT	BMSEN 15/0030/0452/0000
1 0 00000 0 00 0000+08	105233 FT		0452/0000	1 0 00000 0 00 0000+08
SHIP ROAD			0442/2473	SHIP ROAD
BMSBG 15/0030/0453/0000			0442/2473	BMSBG 15/0030/0452/0000
LENGTH(AH 2134 BK 3064)	0453/0000			LENGTH(AH 2155 BK 3055)
SIGN: POLE MOUNTED				SIGN: 4 CHORD TRUSS
BMSID 15/0030/0443/2540	0443/2540			BMSID 15/0030/0442/2473
TRIB VALLEY CREEK			0442/1087	TRIB VALLEY CREEK
STRUCTURE LENGTH 8 FT			0442/1087	STRUCTURE LENGTH 8 FT
BMSID 15/0030/0442/1087	0443/1072			BMSID 15/0030/0442/1087
SIGN: CANTILEVER				
BMSID 15/0030/0443/0847	0443/0847			
1 0 00000 0 00 0000+07	102169 FT		102399 FT	1 0 00000 0 00 0000+07
RAMP J RD			0442/0000	RAMP I RD
(SR8028 SEG 0500/0000)				(SR8028 SEG 0750/1260)
LENGTH(AH 3064 BK 2416)	0443/0000			LENGTH(AH 3055 BK 2483)
RAMP K RD			0432/1228	BMSEN 15/0030/0432/1108
(SR8028 SEG 0510/1002)	0433/1339		0432/1108	0 0 00000 0 00 0000+00
BMSEN 15/0030/0433/1034	0433/1154			POTTSTOWN PK (NB)
0 0 00000 0 00 0000+00				BMSBG 15/0030/0432/1108
POTTSTOWN PK (NB)				INDIAN KING
BMSBG 15/0030/0433/1034	0433/1034			STRUCTURE LENGTH 18 FT
INDIAN KING			0432/0527	BMSID 15/0030/0432/0527
STRUCTURE LENGTH 18 FT			099916 FT	1 0 00000 0 00 0000+06
BMSID 15/0030/0432/0527	0433/0453			RAMP H RD
1 0 00000 0 00 0000+06	099753 FT			(SR8028 SEG 0010/0000)
RAMP L RD				
(SR8028 SEG 0250/1085)				

DIR: B TOTAL LEN: 31.329 MI. DIST: 06-2 SR: 30  
LEFT MUN: WEST WHITELAND T RIGHT MUN: WEST WHITELAND T

LENGTH(AH 2416 BK 3453) 0433/0000 0432/0000 LENGTH(AH 2483 BK 3359)

0422/2305 SIGN: CANTILEVER  
BMSID 15/0030/0422/2305

BMS EN 15/0030/0423/0000 0423/0109 0422/0109 BMS EN 15/0030/0422/0000  
1 0 00000 0 00 0000+05 096300 FT 096557 FT 1 0 00000 0 00 0000+05

WHITFORD RD WHITFORD RD  
BMSBG 15/0030/0423/0000 BMSBG 15/0030/0422/0000  
WEST WHITELAND WEST WHITELAND  
EAST CALN T EAST CALN T

LENGTH(AH 3453 BK 2390) 0423/0000 0422/0000 LENGTH(AH 3359 BK 2365)

SIGN: POLE MOUNTED  
BMSID 15/0030/0413/1730 0413/1800

1 0 00000 0 00 0000+04 093910 FT 094192 FT 1 0 00000 0 00 0000+04

TRIB VALLEY CREEK TRIB VALLEY CREEK  
STRUCTURE LENGTH 11 FT STRUCTURE LENGTH 11 FT  
BMSID 15/0030/0412/0000 BMSID 15/0030/0412/0000

LENGTH(AH 2390 BK 3115) 0413/0000 0412/0000 LENGTH(AH 2365 BK 3017)

SIGN: CANTILEVER SIGN: CANTILEVER  
BMSID 15/0030/0393/2780 0393/2835 0392/2580 BMSID 15/0030/0392/2635

BMS EN 15/0030/0393/1508 0393/1657 0392/1432 BMS EN 15/0030/0392/1374  
0 0 00000 0 00 0000+00 0 0 00000 0 00 0000+00

CLOVER MILL RD CLOVER MILL RD  
BMSBG 15/0030/0393/1508 0393/1550 0392/1325 BMSBG 15/0030/0392/1374

BMS EN 15/0030/0393/0983 0393/1277 0392/1057 BMS EN 15/0030/0392/0855  
0 0 00000 0 00 0000+00 0 0 00000 0 00 0000+00

VALLEY CREEK VALLEY CREEK  
BMSBG 15/0030/0393/0983 0393/1030 0392/0810 BMSBG 15/0030/0392/0855

DMS SIGN STRUCTURE DMS SIGN STRUCTURE  
BMSID 15/0030/0392/0675 BMSID 15/0030/0392/0760

1 0 00000 0 00 0000+03 090795 FT 091175 FT 1 0 00000 0 00 0000+03

COLEBROOK RU COLEBROOK RU  
STRUCTURE LENGTH 14 FT STRUCTURE LENGTH 14 FT  
BMSID 15/0030/0392/0000 BMSID 15/0030/0392/0000

EAST CALN EAST CALN

DIR: B TOTAL LEN: 31.329 MI. DIST: 06-2 SR: 30  
LEFT MUN: EAST CALN T RIGHT MUN: EAST CALN T

CALN T CALN T  
LENGTH(AH 3115 BK 2737) 0393/0000 0392/0000 LENGTH(AH 3017 BK 2968)

SIGN: CANTILEVER  
BMSID 15/0030/0373/0691 0373/0510 088207 FT 1 0 00000 0 00 0000+01  
1 0 00000 0 00 0000+01 088058 FT RAMP RD  
LENGTH(AH 2737 BK 2650) 0373/0000 (SR8026 SEG 0752/1804)  
RAMP RD (SR8026 SEG 0502/0000) 0363/2132 LENGTH(AH 2968 BK 2586)

RAMP RD RAMP RD  
(SR8026 SEG 0512/1074) 0363/1265 0362/1167 (SR8026 SEG 0762/0000)

BMSEN 15/0030/0363/0000 0363/0287 0362/0543 SIGN: CANTILEVER  
1 0 00000 0 00 0000+00 085408 FT 0362/0287 BMSID 15/0030/0362/0543  
NC EXTON BP 085621 FT 1 0 00000 0 00 0000+00  
BUSINESS 30 (EB) NC EXTON BP BMSEN 15/0030/0362/0000  
BMSBG 15/0030/0363/0000 US 30 BUS (EB) BMSBG 15/0030/0362/0000

CALN EAST CALN T  
LENGTH(AH 2650 BK 0721) 0363/0000 0362/0000 LENGTH(AH 2586 BK 0613)  
RAMP RD (SR8026 SEG 0250/0865) 0341/0447  
BMSEN 15/0030/0340/0000 0341/0041 0340/0041 BMSEN 15/0030/0340/0000  
1 0 01004 0 00 0729+28 084687 FT 085008 FT 1 0 01004 0 00 0729+28  
BELL TAVERN ROAD BELL TAVERN ROAD  
BMSBG 15/0030/0340/0000 BMSBG 15/0030/0340/0000  
LENGTH(AH 0721 BK 2212) 0341/0000 0340/0000 LENGTH(AH 0613 BK 2246)

0 0 00000 0 00 0000+00 082475 FT 082762 FT 0 0 00000 0 00 0000+00  
LENGTH(AH 2212 BK 2315) 0335/0000 0334/0000 LENGTH(AH 2246 BK 2315)

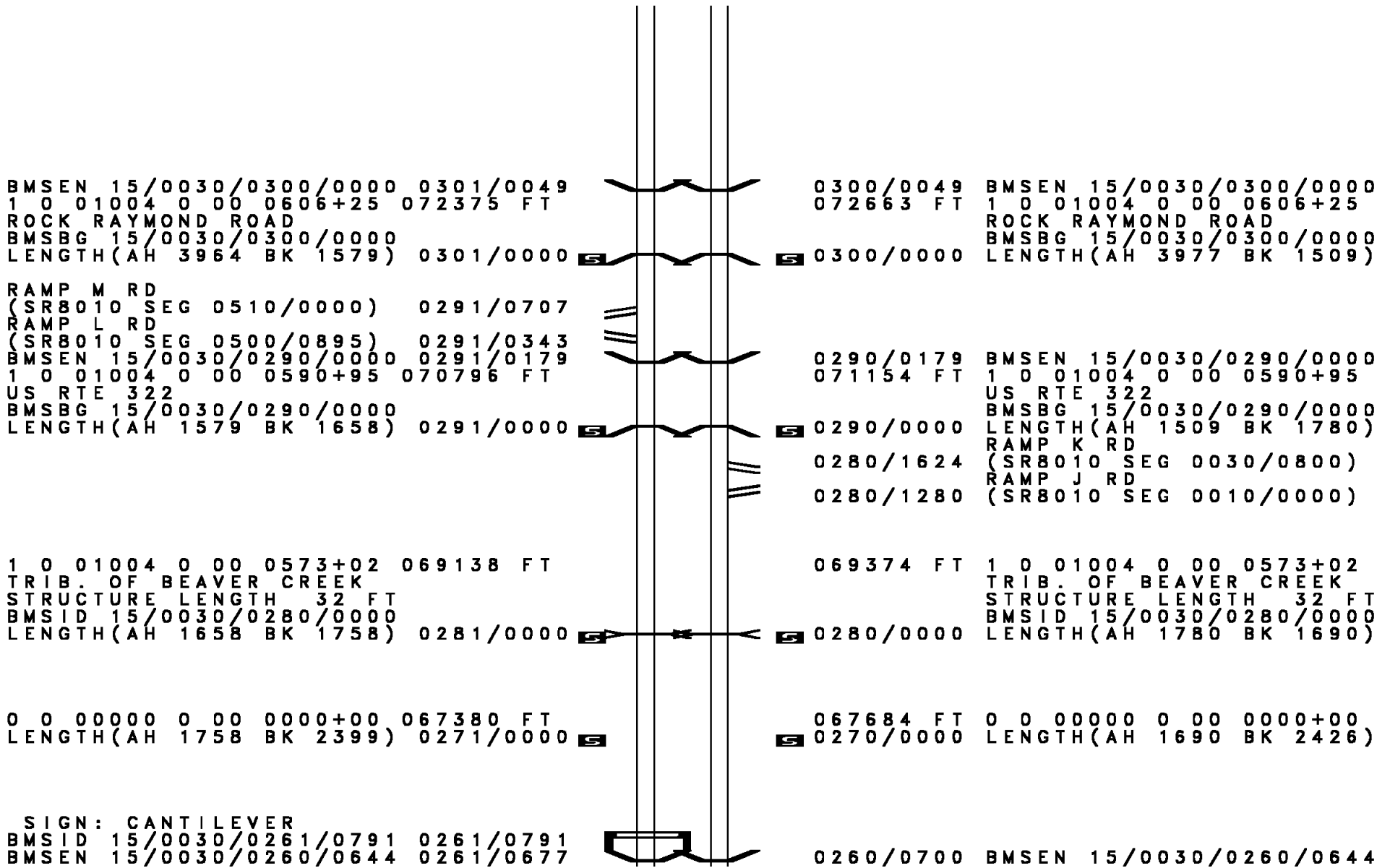
0330/1374 SIGN: POLE MOUNTED  
BMSID 15/0030/0330/1374

DIR: B TOTAL LEN: 31.329 MI. DIST: 06-2 SR: 30  
 LEFT MUN: EAST CALN T RIGHT MUN: EAST CALN T

Stationing	Structure	Length	Notes
0683+89	UWCHLAN AVENUE	080160 FT	
0683+89	RAMP Q RD (SR8014 SEG 0750/0000)	080447 FT	
2315 BK 2876	OP ID 15/0113/0020/0181	0331/0000	SIGN: CANTILEVER
0250/0750	BMSID 15/0030/0320/2530	0320/2530	RAMP R RD (SR8014 SEG 0010/0000)
0250/0750	BMSID 15/0030/0320/2328	0320/2328	EAST CALN DOWNINGTOWN B
0320/1465	BMSID 15/0030/0320/1465	0320/1465	SIGN: 2 CHORD TRUSS
0500/0000	RAMP P RD (SR8012 SEG 0500/0000)	0321/0415	RAMP N RD (SR8012 SEG 0750/0424)
0655+42	BMSID 15/0030/0320/0000	0321/0100	BMSID 15/0030/0320/0000
0655+42	NORWOOD ROAD	077284 FT	
0655+42	BR. E. BR. BRANDYWINE CREEK	0321/0000	STRUCTURE LENGTH 19 FT
0310/0869	BMSID 15/0030/0310/0869	0311/0793	BMSID 15/0030/0310/0869
0310/0776	BMSID 15/0030/0310/0739	0311/0783	BMSID 15/0030/0310/0739
0646+11	NO UNDERPASS INFORMATION	0311/0746	NO UNDERPASS INFORMATION
0310/0235	BMSID 15/0030/0310/0000	0311/0235	BMSID 15/0030/0310/0000
0646+11	VILLAGE: DOWNINGTOWN B	0311/0101	VILLAGE: DOWNINGTOWN B
0646+11	CREEK ROAD	076339 FT	
0945 BK 3964	BMSID 15/0030/0310/0000	0311/0000	BMSID 15/0030/0310/0000
0945 BK 3964	LENGTH(AH 0945 BK 3964)	0311/0000	LENGTH(AH 0955 BK 3977)



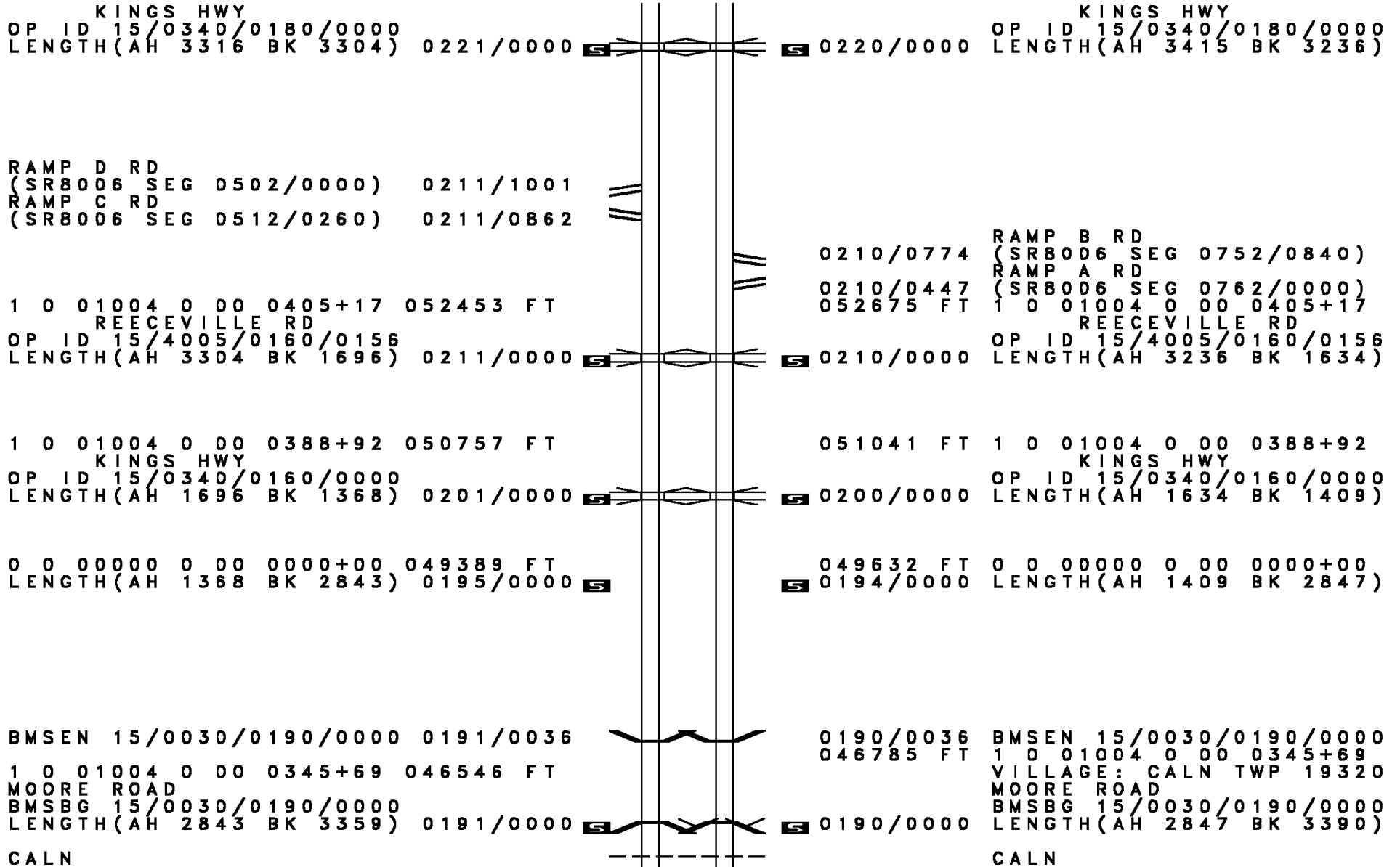
DIR: B TOTAL LEN: 31.329 MI. DIST: 06-2 SR: 30  
 LEFT MUN: CALN T RIGHT MUN: CALN T



DIR: B TOTAL LEN: 31.329 MI. DIST: 06-2 SR: 30  
 LEFT MUN: CALN T RIGHT MUN: CALN T

Stationing	Description	Length	Notes	Stationing	Description	Length	Notes
0 0 00000 0 00 0000+00	BEAVER CREEK			0 0 00000 0 00 0000+00	BEAVER CREEK		
BMSBG 15/0030/0260/0644		0261/0621		BMSBG 15/0030/0260/0644		0260/0644	
RAMP H RD				RAMP F RD		0260/0388	(SR8008 SEG 0750/0454)
(SR8008 SEG 0500/0000)		0261/0367					
BMSEN 15/0030/0260/0000		0261/0125		BMSEN 15/0030/0260/0000		0260/0125	
1 0 01004 0 00 0532+04		064981 FT		1 0 01004 0 00 0532+04		065258 FT	
BONDSVILLE RD				BONDSVILLE RD			
BMSBG 15/0030/0260/0000		0261/0000		BMSBG 15/0030/0260/0000		0260/0000	
LENGTH(AH 2399 BK 2288)				LENGTH(AH 2426 BK 2248)			
RAMP G RD				RAMP E RD			
(SR8008 SEG 0250/0386)		0251/2054		(SR8008 SEG 0010/0000)		0250/1779	
0 0 00000 0 00 0000+00		062693 FT		0 0 00000 0 00 0000+00		063010 FT	
LENGTH(AH 2288 BK 2130)				LENGTH(AH 2248 BK 2170)			
1 0 01004 0 00 0497+25		060563 FT		1 0 01004 0 00 0497+25		060840 FT	
NORTH BAILEY ROAD				VILLAGE: CALN TWP 19335			
OP ID 15/3193/0010/0000				NORTH BAILEY ROAD			
LENGTH(AH 2130 BK 1490)		0241/0000		OP ID 15/3193/0010/0000		0240/0000	
				LENGTH(AH 2170 BK 1514)			
0 0 00000 0 00 0000+00		059073 FT		0 0 00000 0 00 0000+00		059326 FT	
LENGTH(AH 1490 BK 3316)				LENGTH(AH 1514 BK 3415)			
1 0 01004 0 00 0437+84		055757 FT		1 0 01004 0 00 0437+89		055911 FT	

DIR: B TOTAL LEN: 31.329 MI. DIST: 06-2 SR: 30  
 LEFT MUN: CALN T RIGHT MUN: CALN T



DIR: B TOTAL LEN: 31.329 MI. DIST: 06-2 SR: 30  
 LEFT MUN: CALN T RIGHT MUN: CALN T

VALLEY T

0181/2495

0180/2541 VALLEY T

BMSSEN 15/0030/0180/0000 0181/0137  
 1 0 01004 0 00 0314+17 043187 FT  
 VILLAGE: W. BRANDYWINE T  
 FIRST AVENUE (NB)  
 BMSBG 15/0030/0180/0000  
 LENGTH(AH 3359 BK 0885) 0181/0000  
 RAMP C RD  
 (SR8004 SEG 0260/0000) 0171/0760

RAMP D RD  
 (SR8004 SEG 0250/0765) 0171/0553  
 BMSSEN 15/0030/0170/0000 0171/0254

1 0 01004 0 00 0305+05 042302 FT  
 WEST BR BRANDYWINE CREE  
 BMSBG 15/0030/0170/0000  
 LENGTH(AH 0885 BK 3867) 0171/0000  
 BMSSEN 15/0030/0160/3604 0161/3654  
 0 0 00000 0 00 0000+00  
 CONSOLIDATED RAIL CO RR  
 BMSBG 15/0030/0160/3604 0161/3612

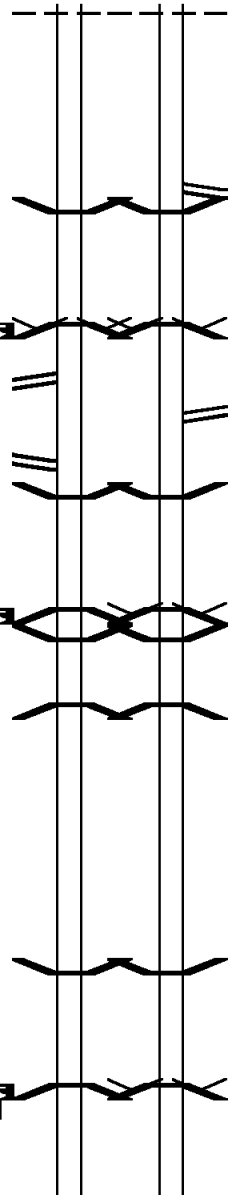
BMSSEN 15/0030/0160/0000 0161/0178  
 1 0 01004 0 00 0264+73 038435 FT  
 WAGONTOWN ROAD  
 BMSBG 15/0030/0160/0000  
 LENGTH(AH 3867 BK 2367) 0161/0000  
 OTHER IN-PAV 261 0151/1833M

0180/0475 RAMP B RD  
 (SR8004 SEG 0750/0420)  
 0180/0137 BMSSEN 15/0030/0180/0000  
 043395 FT 1 0 01004 0 00 0314+17  
 VILLAGE: W. BRANDYWINE T  
 FIRST AVENUE (NB)  
 BMSBG 15/0030/0180/0000  
 LENGTH(AH 3390 BK 0868)

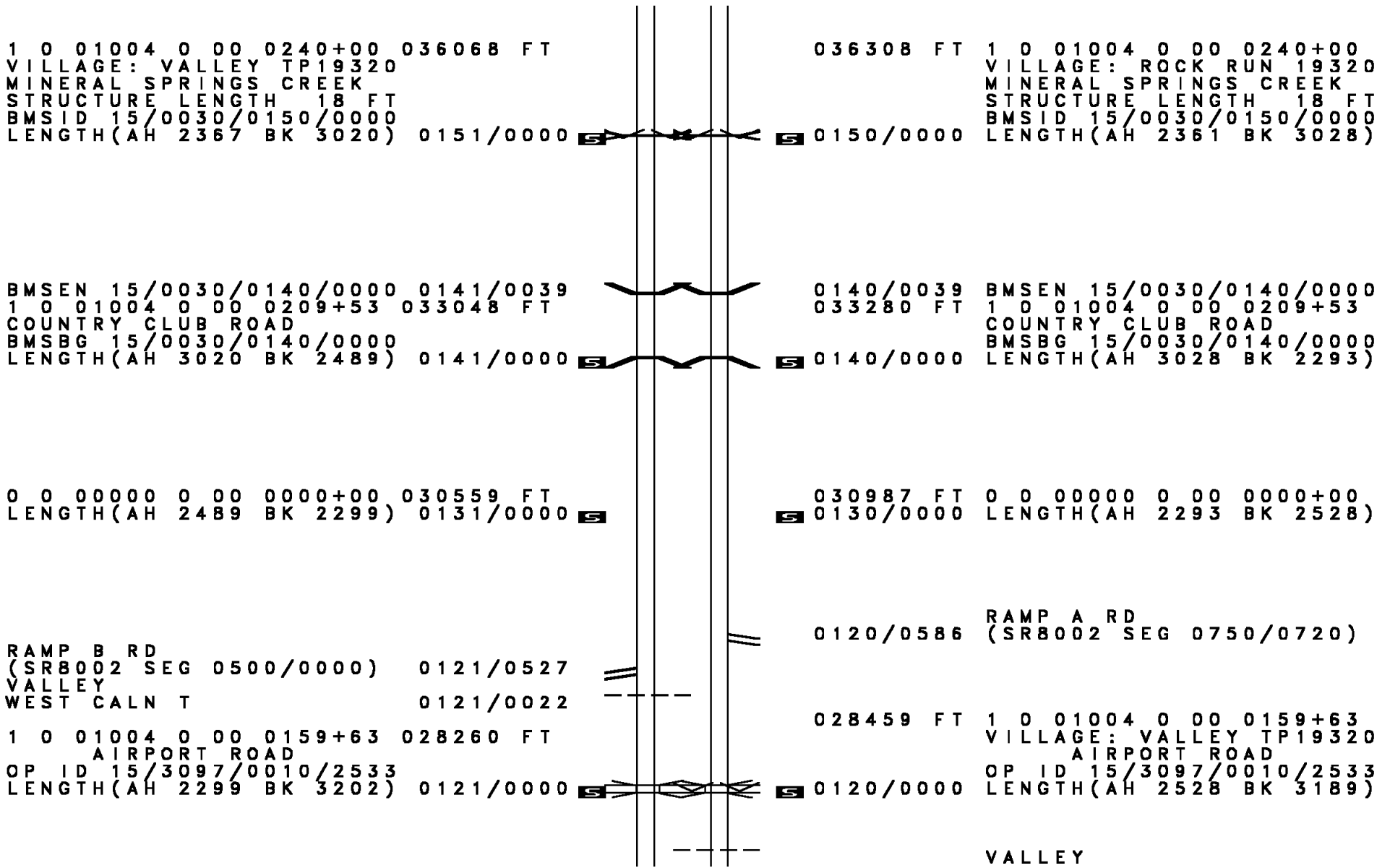
0170/0581 RAMP A RD  
 (SR8004 SEG 0010/0000)

0170/0254 BMSSEN 15/0030/0170/0000  
 042527 FT 1 0 01004 0 00 0303+62  
 VILLAGE: COATESVIL19320  
 WEST BR BRANDYWINE CREE  
 BMSBG 15/0030/0170/0000  
 LENGTH(AH 0868 BK 3858)  
 BMSSEN 15/0030/0160/3604  
 0 0 00000 0 00 0000+00  
 CONSOLIDATED RAIL CO RR  
 BMSBG 15/0030/0160/3604

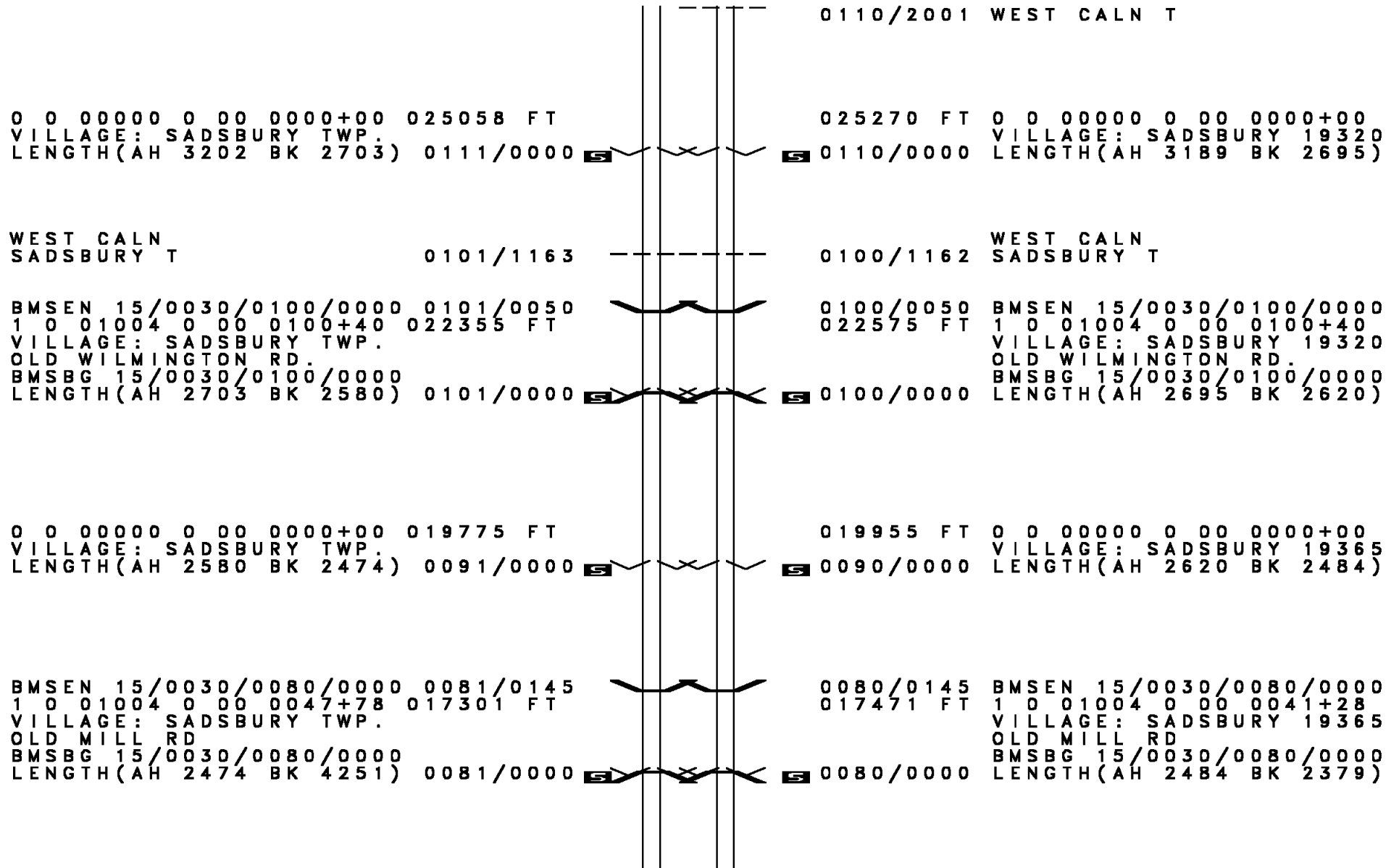
0160/0178 BMSSEN 15/0030/0160/0000  
 038669 FT 1 0 01004 0 00 0264+73  
 VILLAGE: MT. AIRY 19320  
 WAGONTOWN ROAD  
 BMSBG 15/0030/0160/0000  
 LENGTH(AH 3858 BK 2361)  
 OTHER IN-PAV 261



DIR: B TOTAL LEN: 31.329 MI. DIST: 06-2 SR: 30  
LEFT MUN: VALLEY T RIGHT MUN: VALLEY T



DIR: B TOTAL LEN: 31.329 MI. DIST: 06-2 SR: 30  
 LEFT MUN: VALLEY T RIGHT MUN: VALLEY T



DIR: B TOTAL LEN: 31.329 MI. DIST: 06-2 SR: 30  
 LEFT MUN: SADS BURY T RIGHT MUN: SADS BURY T

LINCOLN HW  
 (SR3070 SEG 0011/0000) 0071/0600  
 1 0 01004 0 00 0010+53 013050 FT  
 VILLAGE: W. SADS BURY TP  
 NC COATESVLE DOWNINGTOWN BP  
 COMPASS RD  
 (T348)  
 LENGTH(AH 4251 BK 1830) 0071/0000

015092 FT 1 0 01004 0 00 0000+00  
 VILLAGE: SADS BURY 19365  
 LINCOLN HWY (EB)  
 OP ID 15/3070/0010/2219  
 LENGTH(AH 2379 BK 3865)

CROSSOVER RD  
 (CONN) 0051/1440  
 CROSSOVER RD  
 (CONN) 0051/1005

LINCOLN HW  
 (SR3070 SEG 0010/0000)  
 NC COATESVLE DOWNINGTOWN BP  
 CROSSOVER RD  
 (CONN) 0050/1440  
 CROSSOVER RD  
 (CONN) 0050/1005

1 0 00142 0 00 0112+77 011220 FT  
 (APRA) E MATTSON & WATE  
 VILLAGE: W. SADS BURY TP  
 OCTORARA TR  
 (SR0010 SEG 0290/0000)

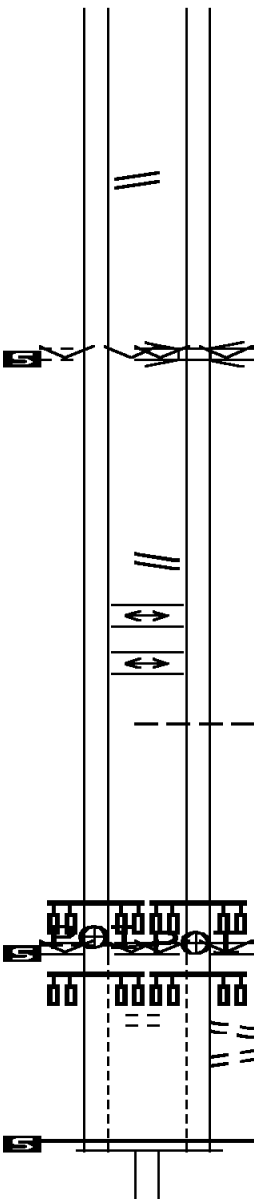
0050/0115 SADS BURY  
 WEST SADS BURY T  
 011227 FT 1 0 00142 0 00 0112+77  
 (APRA) ERNIE MATTSON  
 VILLAGE: SADS BURY 19365  
 OCTORARA TR  
 (SR0010 SEG 0290/0000)

SADS BURY  
 WEST SADS BURY T  
 LENGTH(AH 1830 BK 0892) 0051/0000  
 SADS BURY COMMONS DR  
 (PRDR) 0045/0325


0050/0000 SADS BURY COMMONS DR  
 (PRDR)  
 LC TO SADS BURY COMMONS  
 (CONN) 0044/0320

1 0 00142 0 00 0103+22 010328 FT  
 MFC BEGIN = B  
 LENGTH(AH 0892 BK 2757) 0045/0000

0044/0230 010328 FT 1 0 00142 0 00 0103+22  
 MFC BEGIN = B  
 LENGTH(AH 0899 BK 2757)



DIR: B TOTAL LEN: 31.329 MI. DIST: 06-2 SR: 30  
 LEFT MUN: WEST SADSBURY T RIGHT MUN: WEST SADSBURY T





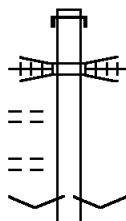
EXTRACT DATE: 12/18/2023 ROADWAY MANAGEMENT SYSTEM PAGE NUMBER: 60  
 PRINT DATE: 12/20/2023 SLD COUNTY/SR - ANNUAL PRINT COUNTY: CHESTER  
 DIR: N TOTAL LEN: 7.715 MI. DIST: 06-2 SR: 29  
 LEFT MUN: PHOENIXVILLE B RIGHT MUN: PHOENIXVILLE B

ASHLAND ST  
 (TWP )  
 MARKET ST  
 (TWP )

040664 FT

0190/0489

0190/0124  
 039820 FT



040737 FT AH-MONTGOMERY (46)  
 INTER-AHD BRIDGE ST  
 0190/0844 (SR0029 SEG 0010/0000)  
 0190/0682 CONSOLIDATED RAIL CORPO  
 OVERPASS IS RR X-ING

039893 FT 1 0 00202 0 02 0774+51  
 VILLAGE: PHOENIXVILLE B






DIR: N TOTAL LEN: 7.715 MI. DIST: 06-2 SR: 29  
 LEFT MUN: PHOENIXVILLE B RIGHT MUN: PHOENIXVILLE B

BRIDGE ST (BORO)	0190/0000	==	NC BRIDGE ST
PROSPECT ST (BORO)	0180/0990	==	5 0190/0000 LENGTH(AH 0844 BK 1204)
CHURCH ST (BORO)	0180/0806	==	
0 0 00000 0 00 0000+00 038616 FT			038689 FT
WASHINGTON AV (BORO)	0180/0000	==	5 0180/0000 LENGTH(AH 1204 BK 3103)
FIRST AV (BORO)	0170/2735	==	WASHINGTON AV (BORO)
THIRD AV (BORO)	0170/2013	==	0170/2978 (BORO)
FOURTH AV (BORO)	0170/1651	==	0170/2375 SECOND AV (BORO)
FIFTH AV (BORO)	0170/1291	==	0170/1291
		==	MANAVON ST (BORO)
		==	NC STARR ST
HECHT ST (BORO)	0170/1001	==	0170/1247 STARR ST (BORO)
B ST (BORO)	0170/0663	==	0170/0544 FISHER AV (BORO)
		==	0170/0232 NEWHALL ST (BORO)
PARK AL (BORO)	0170/0162	==	035586 FT 0 0 00000 0 00 0000+00
	035513 FT	==	NC MANAVON ST
		==	NUTT RD (SR0023 SEG 0460/0000)
FROM 0023/0450 SH (CONN)	0160/1919	==	5 0170/0000 MFC BEGIN = B
MILLIGAN ST (BORO)	0160/1824	==	LENGTH(AH 3103 BK 2019)
		==	DIANNA DR

DIR: N TOTAL LEN: 7.715 MI. DIST: 06-2 SR: 29  
 LEFT MUN: PHOENIXVILLE B RIGHT MUN: PHOENIXVILLE B

Left Side	Right Side
	0160/1535 (BORO)
GRIFFEN ST (BORO) 0160/1248	
VIRGINIA AV (BORO) 0160/0854	
ANDERSON AV (BORO) 0160/0457	
	0160/0360 ANDERSON AV (BORO)
CITY LINE AV (BORO) 0160/0043	
033494 FT	033567 FT 1 0 00202 0 02 0704+36
	NC MAIN ST
	CITY LINE AV (BORO)
	PHOENIXVILLE
	SCHUYLKILL T
	0160/0000 LENGTH(AH 2019 BK 2420)
	0150/1150 RUSSELL RD (T600)
	0150/0523 MOBILE DR (TWP)
1 0 00202 0 02 0680+17 031074 FT	031147 FT POTHOUSE RD (SR1036 SEG 0040/0000)
HALLOWELL AV (T591) 0150/0000	0150/0000 LENGTH(AH 2420 BK 2777)
	028297 FT
	028370 FT 1 0 00202 0 02 0652+43
	CREEK RD (T542)
	0140/0000 LENGTH(AH 2777 BK 1272)
	0130/0265 SCHUYLKILL CHARLESTOWN T
BUCKWALTER RD (T560) 0130/0265	027098 FT 1 0 00202 0 02 0638+66
027025 FT	CONSOLIDATED RAIL CORPO
	OVERPASS IS RR X-ING
	0130/0000 LENGTH(AH 1272 BK 3193)

DIR: N TOTAL LEN: 7.715 MI. DIST: 06-2 SR: 29  
 LEFT MUN: CHARLESTOWN T RIGHT MUN: CHARLESTOWN T

CHARLESTOWN HUNT DR (T569)	0120/1819	==	
			0120/0913 BMSEN 15/0029/0120/0779 1 0 00202 0 02 0615+70 PICKERING CR
			0120/0779 BMSBG 15/0029/0120/0779
1 0 00202 0 02 0608+33 PICKERING DAM RD (SR1017 SEG 0040/1407)	023832 FT 0120/0000	==	023905 FT 5 0120/0000 LENGTH(AH 3193 BK 3239)
PEAKES PIKE RD (T554)	0110/1501	==	
			0110/0506 BMSEN 15/0029/0110/0484 1 0 00202 0 02 0580+34 PICKERING CR
	020593 FT		0110/0484 BMSBG 15/0029/0110/0484 020666 FT 1 0 00202 0 02 0575+48 UNION HILL RD (T522)
		==	5 0110/0000 LENGTH(AH 3239 BK 3054)
			0100/2482 BMSEN 15/0029/0100/2464 1 0 00202 0 02 0569+56 BRANCH PICKERING CREEK
HOLLOW RD (SR1024 SEG 0130/3651)	0100/2061	==	0100/2464 BMSBG 15/0029/0100/2464
		==	0100/1952 ALDHAM RD (T445)
1 0 00202 0 02 0546+91 DICKSON DR (T566)	017539 FT 0100/0000	==	017612 FT 5 0100/0000 LENGTH(AH 3054 BK 2141)

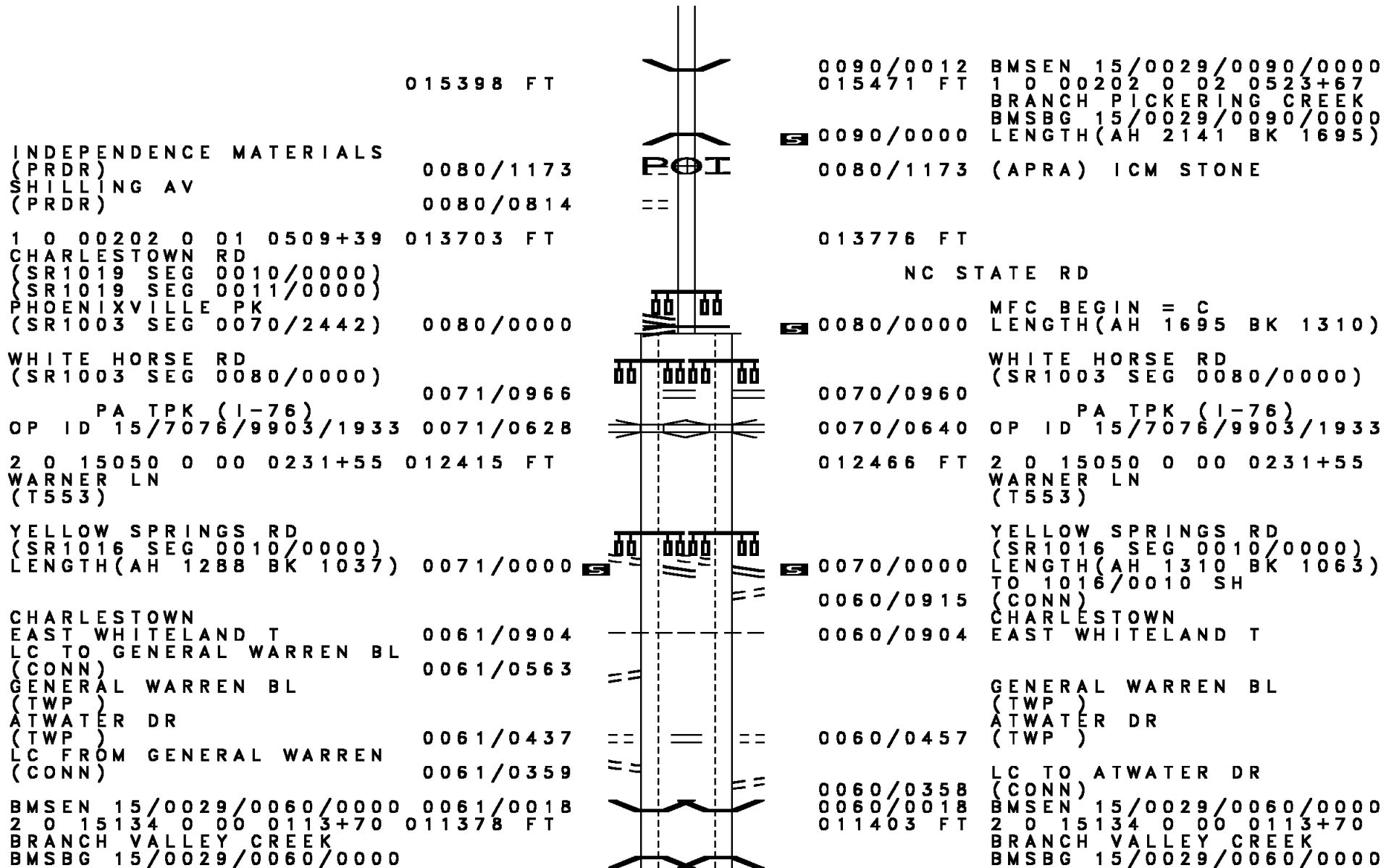
EXTRACT DATE: 12/18/2023  
PRINT DATE: 12/20/2023

ROADWAY MANAGEMENT SYSTEM  
SLD COUNTY/SR - ANNUAL PRINT

PAGE NUMBER: 56  
COUNTY: CHESTER

DIR: N TOTAL LEN: 7.715 MI.  
LEFT MUN: CHARLESTOWN T

DIST: 06-2 SR: 29  
RIGHT MUN: CHARLESTOWN T



DIR: N TOTAL LEN: 7.715 MI. DIST: 06-2 SR: 29  
 LEFT MUN: EAST WHITELAND T RIGHT MUN: EAST WHITELAND T

LENGTH(AH 1037 BK 2160) 0061/0000		0060/0000	LENGTH(AH 1063 BK 2127)
(APRA) GLASGOW INC GLASGOW QUARRY RD (PRDR) TURNPIKE RAMP RD (TNPK)		0051/1240	(APRA) GLASGOW INC GLASGOW QUARRY RD (PRDR) TURNPIKE RAMP RD (TNPK)
2 0 15134 0 00 0092+14 009218 FT FLAT RD (T521) S ATWATER DR (PRDR)		0050/0120 009276 FT	LC FROM S ATWATER DR (CONN) 2 0 15134 0 00 0092+14 FLAT RD (T521) S ATWATER DR (PRDR)
LENGTH(AH 2160 BK 3305) 0051/0000		0050/0000	LENGTH(AH 2127 BK 3257) LC TO S ATWATER DR (CONN)
(APRA) GREAT VALLEY COR GREAT VALLEY PY (TB24)		0040/3174	(APRA) GREAT VALLEY COR GREAT VALLEY PY (TB24)
OLD MOREHALL RD (TB31)		0041/2338 0041/1915	0040/2311
VALLEY CREEK PARK (TWP)		0041/0850	VALLEY CREEK PARK (TWP)
2 0 15134 0 00 0059+79 005913 FT VALLEY CREEK STRUCTURE LENGTH 24 FT BMSID 15/0029/0040/0000		006019 FT	2 0 15134 0 00 0059+79 VALLEY CREEK STRUCTURE LENGTH 24 FT BMSID 15/0029/0040/0000
LENGTH(AH 3305 BK 2527) 0041/0000		0040/0000	LENGTH(AH 3257 BK 2553)
VALLEY STREAM PY (TB55)		0031/1754	VALLEY STREAM PY (TB55)
LC TO LIBERTY BL (CONN) LIBERTY BL (TB31)		0031/0955 0031/0825	LIBERTY BL (TB31)
		0030/1744	
		0030/0803	

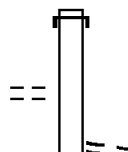


EXTRACT DATE: 12/18/2023 ROADWAY MANAGEMENT SYSTEM PAGE NUMBER: 53  
PRINT DATE: 12/20/2023 SLD COUNTY/SR - ANNUAL PRINT COUNTY: CHESTER  
DIR: B TOTAL LEN: 22.513 MI. DIST: 06-2 SR: 23  
LEFT MUN: SCHUYLKILL T RIGHT MUN: SCHUYLKILL T

ORCHARD LN  
(T438)

118869 FT

0530/2014



118869 FT AH-MONTGOMERY (46)  
INTER-AHD VALLEY FORGE PARK RD  
0530/2860 (SR0023 SEG 0010/0000)

0530/1842 COLONIAL SPRINGS RD  
(T440)



DIR: B TOTAL LEN: 22.513 MI. DIST: 06-2 SR: 23  
 LEFT MUN: SCHUYLKILL T RIGHT MUN: SCHUYLKILL T

Stationing	Right of Way	Structure	Notes
116009 FT	0530/1053	DAVIS RD (T465)	
116009 FT	0530/0000	VALLEY PARK RD (SR1036 SEG 0080/1739) LENGTH(AH 2860 BK 2879)	
113130 FT	0520/2031	BRANCH SCHUYLKILL RIVER STRUCTURE LENGTH 13 FT BMSID 15/0023/0520/2031	
113130 FT	0520/0000	EASTGATE DR (T672) LENGTH(AH 2879 BK 2411)	
JULIETTE LOW WY (PRDR) 0510/1974	0510/0000		
FLINTLOCK LN (T636) 0510/0687	0510/0000		
1 0 00201 0 00 0082+68 110719 FT	0510/0000	COUNTRY CLUB RD (SR1005 SEG 0180/0433) LENGTH(AH 2411 BK 2533)	
FERRY LN (SR1005 SEG 0180/0433) 0510/0000	0500/1987	SPRING LN (T615)	
SPRING LN (T615) 0500/1987	0500/1548	FORGE MANOR DR (T646)	
FORGE MANOR DR (T635) 0500/1586			
1 0 00201 0 00 0108+42 108186 FT	0500/0000	UNKNOWN RD (TWP)	
PAWLINGS RD (SR1018 SEG 0010/0000) 0500/0000	0490/1695		
MCAVOY LN (TWP) 0490/1695			

DIR: B TOTAL LEN: 22.513 MI. DIST: 06-2 SR: 23  
 LEFT MUN: SCHUYLKILL T RIGHT MUN: SCHUYLKILL T

Stationing / Description	Distance (FT)	Notes	Stationing / Description	Distance (FT)	Notes
	106201		0490/0210	BMS EN 15/0023/0490/0000	
			106201	FT 1 0 00201 0 00 0127+57	
				PICKERING CREEK	
			0490/0000	BMSBG 15/0023/0490/0000	
				LENGTH(AH 1985 BK 2763)	
MOOREHALL DR (T676)	0480/1476	== ==	0480/1476	DORCHESTER WY (T694)	
			0480/0753	MERION TE (T551)	
1 0 00201 0 00 0155+83	103438		103438	FT WHITE HORSE RD	
WHITE HORSE RD (T552)	0480/0000	== ==	0480/0000	(SR1003 SEG 0130/2836)	
VINCENT RD (T550)	0470/0904	==		LENGTH(AH 2763 BK 1460)	
ROSSITER AV (T553)	0470/0316	==			
	101978		0470/0160	KLEYONA AV (T597)	
			101978	FT 1 0 00201 0 00 0170+53	
				NC VA LLEY FORGE RD	
VALLEY RD (BORO)	0470/0000	== ==	0470/0000	SCHUYLKILL PHOENIXVILLE B	
STARR ST (BORO)	0460/1294	== ==		LENGTH(AH 1460 BK 1471)	
LC TO STARR ST (CONN)	0460/1148	==		JAMES DR (PRDR)	
			0460/0885	JAMES DR (PRDR)	
			0460/0615	WEST PHOENIX DR (BORO)	
1 0 00201 0 00 0185+08	100507		100507	FT MAIN ST (SR0029 SEG 0170/0000)	
MANAVON ST (SR0029 SEG 0170/0000)	0460/0000	== ==	0460/0000	MFC BEGIN = C	
MAIN ST (BORO)	0450/1039	== ==		LENGTH(AH 1471 BK 1128)	
LC FROM MAIN ST				TO 0029/0160 SH (CONN)	

DIR: B TOTAL LEN: 22.513 MI. DIST: 06-2 SR: 23  
 LEFT MUN: PHOENIXVILLE B RIGHT MUN: PHOENIXVILLE B

Segment Description	Stationing	Length (FT)	Notes
(CONN)	0450/0866		
	099379 FT		(APRA) PHOENIXVILLE HOS PRIVATE DR
GAY ST (BORO)	0450/0000		(PRDR) 1 0 00 201 0 00 0196+29
FIFTH AV (BORO)	0440/2421		GAY ST (BORO) LENGTH(AH 1128 BK 2570)
FOURTH AV (BORO)	0440/1882		LINCOLN AV (BORO)
LINCOLN AV (BORO)	0440/1334		
THIRD AV (BORO)	0440/1072		CEMETERY LN (BORO)
MAY ST (BORO)	0440/0798		
SECOND AV (BORO)	096809 FT		
BUCHANAN ST (BORO)	0440/0000		LENGTH(AH 2570 BK 0868)
1 0 00 201 0 00 0223+04	096809 FT		ALTHOUSE LN (BORO)
WHEATLAND AV (BORO)	0430/0835		MAPLE ST (BORO)
	0430/0669		CHERRY ST (BORO)
	0430/0382		
1 0 00 201 0 00 0231+69	095941 FT		MFC BEGIN = B
BRIDGE ST (SR0113 SEG 0276/0000)	0430/0000		LENGTH(AH 0868 BK 1723)
BRIDGE ST (SR0113 SEG 0277/0000)	0420/1644		BRIDGE ST (SR1019 SEG 0080/1748)
FROM 0113/0277 SH (CONN)	0420/1340		
	0420/1200		SHERMAN ST (BORO)
	0420/0846		MASON ST (BORO)
	0420/0432		CALLOWHILL ST (BORO)
1 0 00 201 0 00 0248+95	094218 FT		

DIR: B TOTAL LEN: 22.513 MI. DIST: 06-2 SR: 23  
 LEFT MUN: PHOENIXVILLE B RIGHT MUN: PHOENIXVILLE B

PARADISE ST  
 (BORO) 0420/0000

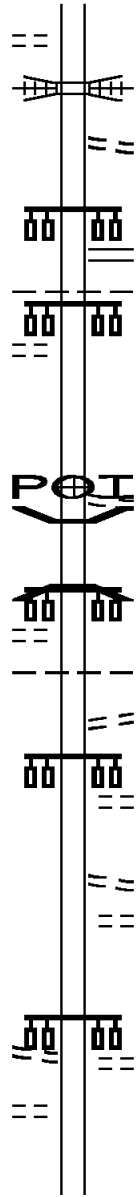
093469 FT

SHOPPING CENTER DR  
 (PRDR) 0400/0887

091930 FT

TOWNSHIP LINE RD  
 (T459) 0390/2523

1 0 00201 0 00 0302+05 088902 FT  
 MOWERE RD (T463) 0390/0000  
 MEADOW LN (T576) 0380/1148



0420/0000 LENGTH(AH 1723 BK 0749)  
 CONSOLIDATED RAIL CORPO  
 0410/0565 OVERPASS IS RR X-ING  
 FROM 0113/0270 SH  
 0410/0083 (CONN)  
 093469 FT 1 0 00201 0 00 0255+78  
 KIMBERTON RD  
 (SR0113 SEG 0270/1250)

0410/0000 LENGTH(AH 0749 BK 1539)  
 PHOENIXVILLE  
 0400/1478 SCHUYLKILL T  
 NC NUTT RD  
 0400/0887

091930 FT 1 0 00201 0 00 0270+83  
 (APRA) PECO ENERGY  
 TOWNSHIP LINE RD  
 (T459)  
 0400/0000 LENGTH(AH 1539 BK 3028)  
 0390/2704 BMSSEN 15/0023/0390/2579  
 0 0 00000 0 00 0000+00  
 FRENCH CREEK  
 0390/2579 BMSBG 15/0023/0390/2579

0390/2523 SCHUYLKILL  
 0390/2518 EAST PIKELAND T  
 OLD RIDGE RD  
 0390/2060 (T640)  
 SHOPPING CENTER DR  
 (PRDR)  
 0390/1863  
 0390/1257 LC FROM HOLLINGSWORTH D  
 (CONN)  
 0390/1193 HOLLINGSWORTH DR  
 (T551)

088902 FT RAPPS DAM RD  
 (T616)  
 0390/0000 LENGTH(AH 3028 BK 1520)

DIR: B TOTAL LEN: 22.513 MI. DIST: 06-2 SR: 23  
 LEFT MUN: EAST PIKELAND T RIGHT MUN: EAST PIKELAND T

1 0 00201 0 00 0313+86 087382 FT  
 CROSSOVER RD  
 (TWP )  
 SCHUYLKILL RD  
 (SR0724 SEG 0242/0900) 0380/0000

087382 FT



0380/0000 LENGTH(AH 1520 BK 1970)  
 ZOLLER DR  
 (T550)

085412 FT

085412 FT 1 0 00372 0 02 1152+80  
 KITTY LN  
 (PRDR)

0370/0000 LENGTH(AH 1970 BK 3027)

0360/2017 HARES HILL RD  
 (SR1045 SEG 0040/0000)

082385 FT

0360/0034 EAST PIKELAND  
 EAST VINCENT T  
 082385 FT 1 0 00372 0 02 1122+42  
 FROG HOLLOW RD  
 (T462)

0360/0000 LENGTH(AH 3027 BK 1742)

1 0 00372 0 02 1104+90 080643 FT  
 HILL CHURCH RD  
 (T479) 0350/0000

080643 FT

0350/0000 LENGTH(AH 1742 BK 3566)

BUCKWALTER RD  
 (SR1041 SEG 0010/0000) 0340/1072

0340/1072 HICKORY GROVE RD  
 (T484)

1 0 00372 0 02 1068+09 077077 FT  
 LOCUST LN

077077 FT

DIR: B TOTAL LEN: 22.513 MI. DIST: 06-2 SR: 23  
 LEFT MUN: EAST VINCENT T RIGHT MUN: EAST VINCENT T

(PRDR) 0340/0000 == S 0340/0000 LENGTH(AH 3566 BK 1863)

075214 FT S 075214 FT 0 0 00000 0 00 0000+00  
S 0330/0000 LENGTH(AH 1863 BK 2950)

1 0 00372 0 02 1021+14 072264 FT WEST SEVEN STARS RD  
 SEVEN STARS RD (T522)  
 (T493) 0320/0000 == == S 0320/0000 LENGTH(AH 2950 BK 1843)  
 == HOFFECKER RD  
 == 0310/1509 (T481)

1 0 00372 0 02 1002+77 070421 FT  
 BRIDGE ST  
 (SR1039 SEG 0010/0000) 0310/0000 == S 0310/0000 LENGTH(AH 1843 BK 2514)

ELLIS WOODS RD SHEEDER RD  
 (SR1033 SEG 0060/0000) 0300/0860 == == 0300/0860 (SR1033 SEG 0060/0000)  
 067907 FT 067907 FT 1 0 00372 0 02 0977+74  
 NOTTINGHAM DR  
 (T580)  
 == S 0300/0000 LENGTH(AH 2514 BK 3497)  
 == EAST VINCENT  
 -- EAST COVENTRY T

DIR: B TOTAL LEN: 22.513 MI. DIST: 06-2 SR: 23  
 LEFT MUN: EAST COVENTRY T RIGHT MUN: EAST COVENTRY T

1 0 00372 0 02 0942+65 064410 FT  
 BETHEL CHURCH RD  
 (SR1035 SEG 0010/0000) 0290/0000

== 0290/0028 (T499)  
 064410 FT  
 0290/0000 LENGTH(AH 3497 BK 2203)

1 0 00372 0 02 0920+54 062207 FT  
 FULMER RD  
 (T500) 0280/0000

== 0280/0669 BROWNBACKS CHURCH RD  
 (T503)  
 062207 FT  
 0280/0000 LENGTH(AH 2203 BK 3659)

PORTERS MILL RD  
 (T492) 0270/1708

== 0270/0670 EAST COVENTRY  
 EAST VINCENT T  
 058548 FT BERTOLET SCHOOL RD  
 (T502)  
 0270/0000 LENGTH(AH 3659 BK 1484)

1 0 00372 0 02 0884+01 058548 FT  
 EBELHARE RD  
 (T503) 0270/0000

1 0 00372 0 02 0869+35 057064 FT  
 LAW LN  
 (PRDR) 0260/0000

== 057064 FT  
 0260/0000 LENGTH(AH 1484 BK 2773)  
 0250/1700 EAST VINCENT  
 SOUTH COVENTRY T

054291 FT

054291 FT 0 0 00000 0 00 0000+00  
 0250/0000 LENGTH(AH 2773 BK 2550)

STAUFFER RD

DIR: B TOTAL LEN: 22.513 MI. DIST: 06-2 SR: 23  
 LEFT MUN: SOUTH COVENTRY T RIGHT MUN: SOUTH COVENTRY T

Stationing	Structure / Feature	Right-of-Way / Segment	Length
051741 FT	POTTSTOWN PK	0240/1046 (T553)	051741 FT
	(SR0100 SEG 0520/0000)		
	NEW PHILADELPHIA RD (T474)	0240/0000	LENGTH(AH 2550 BK 2257)
0230/1458			
049484 FT	BEAVER RUN STRUCTURE	0230/0000	LENGTH(AH 2257 BK 2009)
	STRUCTURE LENGTH 12 FT		
	BMSID 15/0023/0230/0000		
047475 FT	DAISY POINT RD	0220/0000	LENGTH(AH 2009 BK 1882)
	(SR1042 SEG 0010/0000)		
045593 FT	OLD RIDGE RD	0210/0000	LENGTH(AH 1882 BK 3358)
	(T538)		
0210/0000			
	COVENTRYVILLE RD	0200/1690	(T517)
	SOUTH COVENTRY WARWICK T	0200/0535	
	ROCK RUN STRUCTURE		LENGTH 19 FT
	BMSID 15/0023/0200/0107		
042235 FT		0200/0107	042235 FT
			1 0 00372 0 02 0722+47



DIR: B TOTAL LEN: 22.513 MI. DIST: 06-2 SR: 23  
 LEFT MUN: WARWICK T RIGHT MUN: WARWICK T

Stationing	Length	Right of Way	Property
0710+00	041156 FT	0200/0000	MT PLEASANT RD (T515) LENGTH(AH 3358 BK 1079)
0710+00	041156 FT	0190/0000	
0710+00	0190/0000	0190/0000	OLD RIDGE RD (T536) LENGTH(AH 1079 BK 3530)
0676+32	037626 FT	0180/1467	OLD RIDGE RD (TWP)
0676+32	037626 FT	0180/0021	OLD RIDGE RD (TWP)
0676+32	0180/0000	0180/0000	TALBOT RD (PRDR) LENGTH(AH 3530 BK 2409)
0651+87	035217 FT	0170/0338	VICTORIA CHASE RD (T548)
0651+87	035217 FT	0170/0000	SUNRISE DR (PRDR) LENGTH(AH 2409 BK 2180)
0629+91	033037 FT	0160/0548	COUNTY PARK RD (T452)
0629+91	033037 FT	0160/0046	BMSBG 15/0023/0160/0000
0629+91	033037 FT	0160/0000	FRENCH CREEK LENGTH(AH 2180 BK 2566)
0629+91	0150/2402	0150/2402	HILL RD (T404)

DIR: B TOTAL LEN: 22.513 MI. DIST: 06-2 SR: 23  
 LEFT MUN: WARWICK T RIGHT MUN: WARWICK T

BUCK RUN DR (T545)	0150/0716	==	
1 0 00372 0 02 0604+13	030471 FT		030471 FT
UNNAMED RD (PRDR)	0150/0000	==	0150/0000 LENGTH(AH 2566 BK 2469)
	028002 FT		028002 FT 0 0 00000 0 00 0000+00 0140/0000 LENGTH(AH 2469 BK 2340)
	025662 FT		025662 FT 1 0 00372 0 02 0556+04 TRYTHALL RD (T532)
		==	0130/0000 LENGTH(AH 2340 BK 1005)
	024657 FT		024657 FT 1 0 00372 0 02 0546+41 WARWICK FURNACE RD (T424)
		==	0120/0000 LENGTH(AH 1005 BK 2989)
			M0110/0667 CAVC 391
	021668 FT		021668 FT 1 0 00372 0 02 0515+66 GROVE RD (T410)
		==	0110/0000 LENGTH(AH 2989 BK 2860)

DIR: B TOTAL LEN: 22.513 MI. DIST: 06-2 SR: 23  
 LEFT MUN: WARWICK T RIGHT MUN: WARWICK T

Segment ID	Start Station	End Station	Length (FT)	Width (FT)	Notes
WARWICK RD (T533)			0100/0937	==	
1 0 00372 0 02	0483+05	018808 FT			
MORNINGSIDE DR (T535)			0100/0000	==	018808 FT MORNINGSIDE DR (SR4039 SEG 0030/3825) LENGTH(AH 2860 BK 2194)
1 0 00372 0 02	0462+32	016614 FT			
MEREDITH DR (T543)			0090/0000	==	016614 FT LENGTH(AH 2194 BK 1740)
1 0 00372 0 02	0445+00	014874 FT			
BULLTOWN RD (T534)			0080/0000	==	014874 FT BULLTOWN RD (SR0345 SEG 0050/1915) LENGTH(AH 1740 BK 3206)
WARWICK RD (T533)			0060/0222	==	
		011668 FT			
					1 0 00372 0 02 0411+24 FRENCH CR. BR STRUCTURE LENGTH 14 FT BMSID 15/0023/0060/0000 LENGTH(AH 3206 BK 2853)
1 0 00372 0 02	0381+22	008815 FT			
STANLEY LEE DR (T538)			0050/0000	==	0050/0165 SWEETWATER RD (T540) 008815 FT LENGTH(AH 2853 BK 3095)

DIR: B TOTAL LEN: 22.513 MI. DIST: 06-2 SR: 23  
 LEFT MUN: WARWICK T RIGHT MUN: WARWICK T

					0040/2965	WARWICK WEST NANTMEAL T
					0040/1860	BMS EN 15/0023/0040/1846 0 0 00000 0 00 0000+00
					0040/1846	BRANCH FRENCH CREEK BMSBG 15/0023/0040/1846
					0040/1279	SWEETWATER RD (T518)
						NC RIDGE RD WEST NANTMEAL
					0040/0345	ELVERSON B
		005720 FT			005720 FT	1 0 00372 0 02 0350+27
					0040/0000	BRICK LN (BORO) LENGTH(AH 3095 BK 1649)
					0030/0882	MEADOWVIEW DR (BORO)
						PINE ST (BORO)
					0030/0367	
					004071 FT	
					0030/0000	LENGTH(AH 1649 BK 1326)
					0020/0805	
					002745 FT	CHESTNUT ST
					0020/0000	(SRO082 SEG 0672/2530) LENGTH(AH 1326 BK 2745)
						YEINGST DR (BORO)
					0010/1263	
					000000 FT	1 0 00412 0 00 0000+00
						NC MAIN ST INTER-BK MAIN ST (SRO023 SEG 0060/1644) MFC BEGIN = C BK-BERKS (06)
					0010/0000	LENGTH(AH 2745 BK 0000)

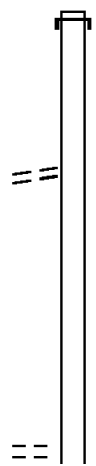
RIDGE AV  
(BORO) 0030/0413

1 0 00372 0 02 0333+72 004071 FT  
PARK AV  
(BORO) 0030/0000  
HALL ST  
(BORO) 0020/0805

1 0 00412 0 00 0027+50 002745 FT  
CHESTNUT ST  
(SR4082 SEG 0012/0000) 0020/0000

EXTRACT DATE: 12/18/2023 ROADWAY MANAGEMENT SYSTEM PAGE NUMBER: 40  
 PRINT DATE: 12/20/2023 SLD COUNTY/SR - ANNUAL PRINT COUNTY: CHESTER  
 DIR: B TOTAL LEN: 26.451 MI. DIST: 06-2 SR: 10  
 LEFT MUN: HONEY BROOK T RIGHT MUN: HONEY BROOK T

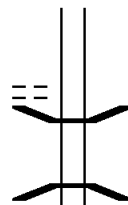
			139662 FT		139662 FT	AH-LANCASTER (36)
					INTER-AHD WELSH RD	
					0510/1273	(SR0010 SEG 0010/0000)
1 0 00274	0 00	1370+58	138389 FT		138389 FT	
RESERVOIR RD					0510/0000	LENGTH(AH 1273 BK 3205)
(T503)			0510/0000			
1 0 00274	0 00	1337+56	135184 FT		135184 FT	
POPLAR RD					0500/0000	LENGTH(AH 3205 BK 3581)
(T501)			0500/0000			



DIR: B TOTAL LEN: 26.451 MI. DIST: 06-2 SR: 10  
 LEFT MUN: HONEY BROOK T RIGHT MUN: HONEY BROOK T

UNKNOWN RD  
(PRDR)

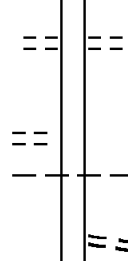
0490/2590



0490/2401 BMS EN 15/0010/0490/2391  
 1 0 00274 0 00 1301+16  
 BRANDYWINE B  
 0490/2391 BMSBG 15/0010/0490/2391

WAWASSAN DR  
(T518)

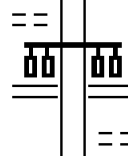
131603 FT  
0490/0000



0490/0855 TODD RD (T499)  
 131603 FT 1 0 00274 0 00 1301+16  
 NC CONESTOGA RD  
 0490/0000 LENGTH(AH 3581 BK 3915)  
 HONEY BROOK  
 0480/3777 HONEY BROOK B  
 WATER ST  
 0480/3366 (BORO)

UNKNOWN AL  
(TWP)

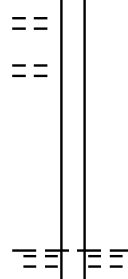
0480/2505



0480/2233 HORSESHOE PK (SR0322 SEG 0040/1464)  
 0480/1898 FIREHOUSE LN (BORO)

RED OAK CT  
(TWP)  
UNKNOWN RD  
(PRDR)

0480/1295  
0480/1070



127688 FT 1 0 00274 0 00 1261+66  
 WALNUT RD  
 (T342)  
 HONEY BROOK  
 0480/0000 HONEY BROOK T LENGTH(AH 3915 BK 2162)

DIR: B TOTAL LEN: 26.451 MI. DIST: 06-2 SR: 10  
LEFT MUN: HONEY BROOK T RIGHT MUN: HONEY BROOK T

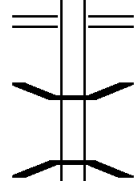
125526 FT

125526 FT 0 0 00000 0 00 0000+00  
S 0474/0000 LENGTH(AH 2162 BK 2070)

123456 FT

123456 FT 1 0 00274 0 00 1220+31  
NC COMPASS RD

CAMBRIDGE RD  
(SR4010 SEG 0030/0000)  
S 0470/0000 LENGTH(AH 2070 BK 1687)



0460/0548 BMSBN 15/0010/0460/0518  
0 0 00000 0 00 0000+00

W BR BRANDYWINE CREEK  
0460/0518 BMSBG 15/0010/0460/0518  
121769 FT

1 0 00274 0 00 1203+12 121769 FT  
MOUNT PLEASANT RD  
(T469) 0460/0000

S 0460/0000 LENGTH(AH 1687 BK 3796)

117973 FT

117973 FT 1 0 00274 0 00 1165+30  
SEPTEMBER RD

(T337)  
S 0450/0000 LENGTH(AH 3796 BK 3089)

KING RD  
(T455) 0440/2518

114884 FT

114884 FT 1 0 00274 0 00 1134+35  
BEAVER DAM RD

(T443)  
S 0440/0000 LENGTH(AH 3089 BK 1440)  
SELDOMRIDGE LN

DIR: B TOTAL LEN: 26.451 MI. DIST: 06-2 SR: 10  
 LEFT MUN: HONEY BROOK T RIGHT MUN: HONEY BROOK T

Stationing	Distance	Right of Way	Notes
		0430/0987	(PRDR)
1 0 00274 0 00 1120+04	113444 FT	113444 FT	HONEY BROOK
WOODLAND DR			WEST CALN T
(T513)	0430/0000	0430/0000	LENGTH(AH 1440 BK 1617)
1 0 00274 0 00 1103+87	111827 FT	111827 FT	
LILLY RD		0420/0000	LENGTH(AH 1617 BK 2273)
(T441)	0420/0000		
MORAN LN		0410/1440	RED ROSE LN
(PRDR)	0410/0950		(PRDR)
		0410/0635	HILL RD
	109554 FT		(TWP)
		109554 FT	1 0 00274 0 00 1081+35
			HILL RD
			(T439)
			MICHAEL RD
		0410/0000	(TWP)
			LENGTH(AH 2273 BK 2612)
1 0 00274 0 00 1055+05	106942 FT	106942 FT	
LAMMEY RD		0400/0000	LENGTH(AH 2612 BK 1867)
(T356)	0400/0000		
CAINS RD		0390/0398	CATON RD
(T450)	105075 FT		(T446)
	0390/0000	105075 FT	1 0 00274 0 00 1036+29
			NC HONEY BROOK RD
		0390/0000	LENGTH(AH 1867 BK 2061)



DIR: B TOTAL LEN: 26.451 MI. DIST: 06-2 SR: 10  
LEFT MUN: WEST CALN T RIGHT MUN: WEST CALN T

1 0 00274 0 00 1015+75 103014 FT  
CRISWELL RD  
(T348) 0380/0000

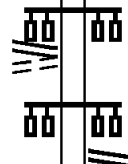
103014 FT  
0380/0000 LENGTH(AH 2061 BK 3846)

POE

(APRA) LAURENCE MATTSON  
LEARY RD  
(T435)

1 0 00274 0 00 0977+78 099168 FT  
OLD PHILADELPHIA PK  
(SR0340 SEG 0010/0987)  
BURKEY RD  
(T461) 0370/0000

099168 FT  
0370/0000 LENGTH(AH 3846 BK 2196)



0360/1416 KINGS HW  
(SR0340 SEG 0020/0000)

096972 FT

0360/0012 BMS EN 15/0010/0360/0000  
096972 FT 1 0 00274 0 00 0956+54  
PEQUEA BR.  
0360/0000 BMSBG 15/0010/0360/0000  
LENGTH(AH 2196 BK 2867)

094105 FT

094105 FT 0 0 00000 0 00 0000+00  
0334/0000 LENGTH(AH 2867 BK 2840)

WEST CALN

DIR: B TOTAL LEN: 26.451 MI. DIST: 06-2 SR: 10  
 LEFT MUN: WEST CALN T RIGHT MUN: WEST CALN T

QUARRY RD  
 (T413)

LC TO WALMART DR  
 (CONN)  
 WALMART DR  
 (PRDR)

091265 FT

0310/0675

090556 FT

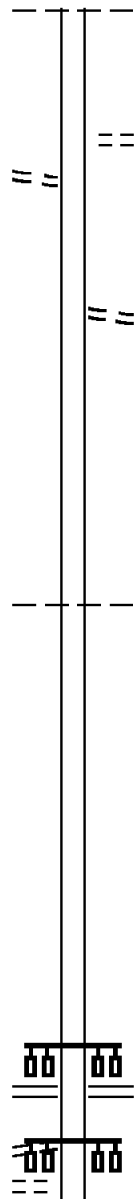
087440 FT

085600 FT

082701 FT

0288/3245

0288/3157



0330/0568 WEST SADSBUURY T  
 091265 FT 1 0 00274 0 00 0897+78  
 NC COMPASS RD  
 BEACON LIGHT RD  
 (T460)

5 0330/0000 LENGTH(AH 2840 BK 0709)

090556 FT 1 0 00274 0 00 0891+14  
 COMPASS RD  
 (TWP)

5 0310/0000 LENGTH(AH 0709 BK 3116)

087440 FT 0 0 00000 0 00 0000+00  
 WEST SADSBUURY  
 SADSBUURY T

5 0296/0000 LENGTH(AH 3116 BK 1840)

085600 FT 0 0 00000 0 00 0000+00  
 5 0294/0000 LENGTH(AH 1840 BK 2899)

082701 FT 1 0 00274 0 00 0813+14  
 LINCOLN HW  
 (SRO030 SEG 0050/0000)

5 0290/0000 LENGTH(AH 2899 BK 3718)

0288/3157

DIR: B TOTAL LEN: 26.451 MI. DIST: 06-2 SR: 10  
 LEFT MUN: SADSBUARY T RIGHT MUN: SADSBUARY T

LEIKE RD  
(T391)

0288/0026  
078983 FT

==

0288/2065 UNKNOWN RD  
(PRDR)

078983 FT 1 0 00274 0 00 0787+35  
HERSHEY LN  
(T420)

==

5 0288/0000 LENGTH(AH 3718 BK 1347)

077636 FT

077636 FT 1 0 00274 0 00 0774+83  
OCTORARA RD  
(T397)

==

5 0286/0000 LENGTH(AH 1347 BK 3256)

074380 FT

---

0284/0500 SADSBUARY  
074380 FT 1 0 00274 0 00 0741+96  
PARKESBURG B  
SADSBUARY RD  
(BORO)

==

5 0284/0000 NC OCTORARA TR  
LENGTH(AH 3256 BK 2600)

~

0282/1607 BMSBN 15/0010/0282/1586  
0 0 00000 0 00 0000+00  
BRANCH BUCK RUN

~

0282/1586 BMSBG 15/0010/0282/1586

CHAPEL AV  
(BORO)

0282/1443

==

AL  
(BORO)  
W MAIN ST  
(SR3068 SEG 0060/1077)

0282/0831

==

0282/0648

==

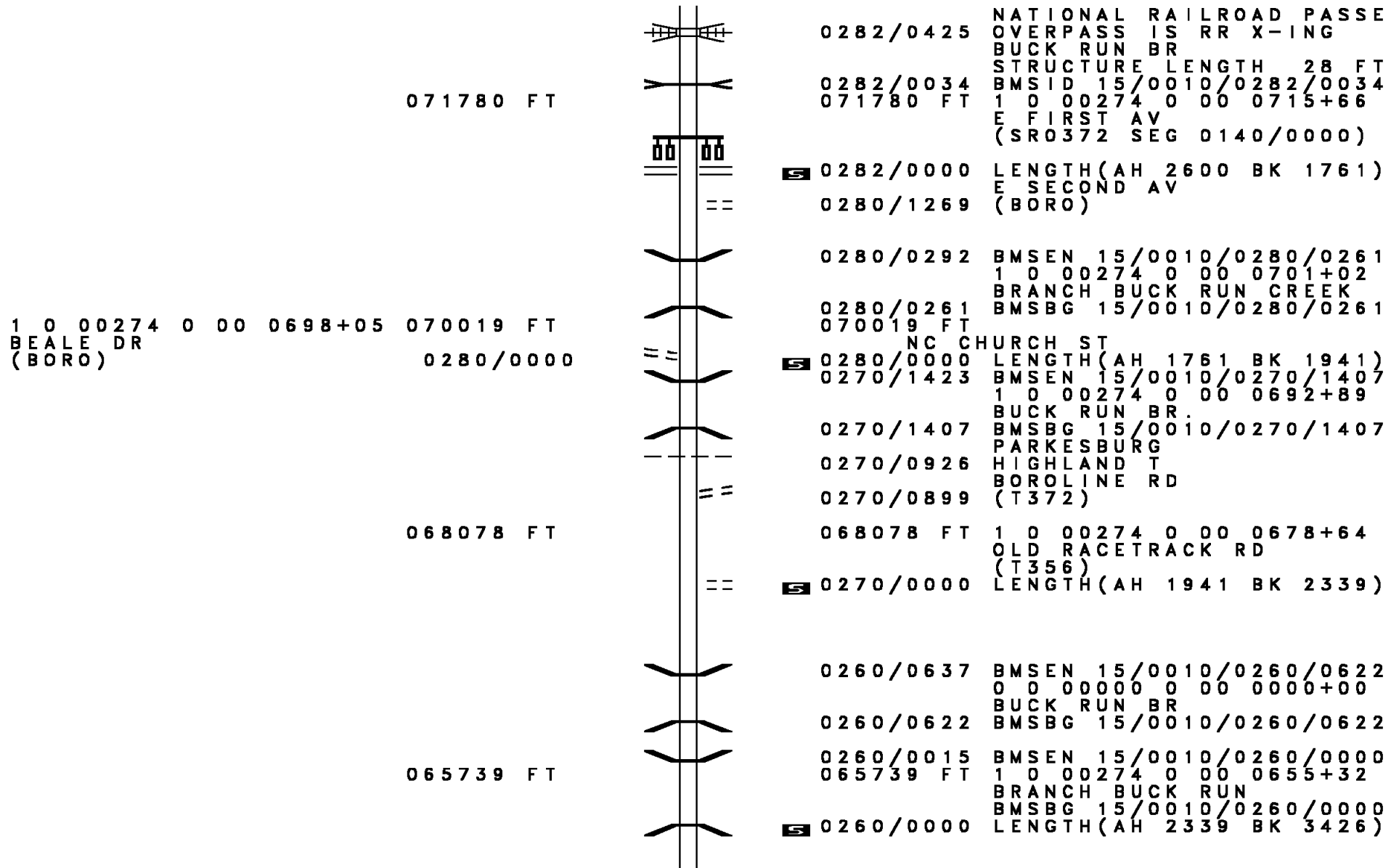
EXTRACT DATE: 12/18/2023  
PRINT DATE: 12/20/2023

ROADWAY MANAGEMENT SYSTEM  
SLD COUNTY/SR - ANNUAL PRINT

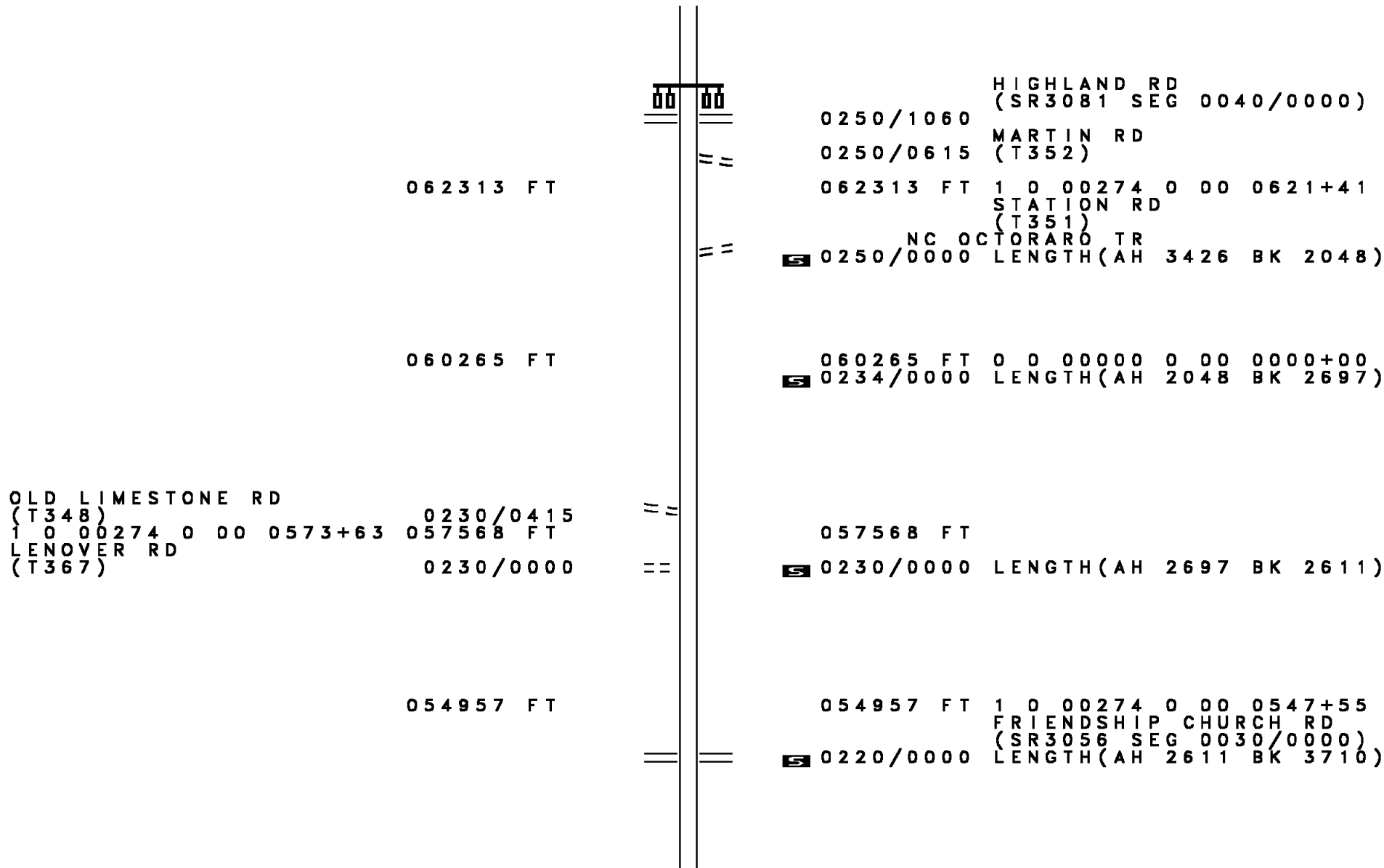
PAGE NUMBER: 33  
COUNTY: CHESTER

DIR: B TOTAL LEN: 26.451 MI.  
LEFT MUN: PARKESBURG B

DIST: 06-2 SR: 10  
RIGHT MUN: PARKESBURG B



DIR: B TOTAL LEN: 26.451 MI. DIST: 06-2 SR: 10  
 LEFT MUN: HIGHLAND T RIGHT MUN: HIGHLAND T



OLD LIMESTONE RD  
 (T348)  
 1 0 00274 0 00 0573+63  
 LENOVER RD  
 (T367)

0230/0415  
 057568 FT  
 0230/0000

054957 FT

HIGHLAND RD  
 (SR3081 SEG 0040/0000)  
 0250/1060  
 MARTIN RD  
 (T352)  
 062313 FT 1 0 00274 0 00 0621+41  
 STATION RD  
 (T351)  
 NC OCTORARO TR  
 S 0250/0000 LENGTH(AH 3426 BK 2048)  
 060265 FT 0 0 00000 0 00 0000+00  
 S 0234/0000 LENGTH(AH 2048 BK 2697)  
 057568 FT  
 S 0230/0000 LENGTH(AH 2697 BK 2611)  
 054957 FT 1 0 00274 0 00 0547+55  
 FRIENDSHIP CHURCH RD  
 (SR3056 SEG 0030/0000)  
 S 0220/0000 LENGTH(AH 2611 BK 3710)

DIR: B TOTAL LEN: 26.451 MI. DIST: 06-2 SR: 10  
 LEFT MUN: HIGHLAND T RIGHT MUN: HIGHLAND T

Stationing	Distance	Right of Way	Property	Segment	Length	Block
051247 FT	051247 FT	1 0 00274 0 00	FREEMAN RD (T365)	0510+43	0210/0000	1802
049445 FT	049445 FT	0 0 00000 0 00		0000+00	0194/0000	2970
046475 FT	046475 FT	1 0 00274 0 00	GUMTREE RD (SR3043 SEG 0010/0000)	0462+70	0190/0000	2137
			HIGHLAND WEST FALLOWFIELD T GAP NEWPORT PK (SR0041 SEG 0280/0000)		0180/0895	
			WEST FALLOWFIELD HIGHLAND T		0180/0512	
			HIGHLAND WEST FALLOWFIELD T		0180/0491	
			COCHRAN ST (T314)		0180/0042	
COCHRAN ST (T314)	0180/0027 044338 FT					
			DALEVILLE RD (SR3099 SEG 0044/3029)	0441+50	0180/0000	1745
HOMEVILLE RD (T379)	0170/1235					

DIR: B TOTAL LEN: 26.451 MI. DIST: 06-2 SR: 10  
 LEFT MUN: WEST FALLOWFIELD T RIGHT MUN: WEST FALLOWFIELD T

Location	Segment	Length (FT)	Stationing	Notes
CHURCH DR (T381)	0170/1038			
GLENNVILLE RD (T357)	0170/0805			
	042593 FT	042593 FT	1 0 00274 0 00 0424+10	HIGHVIEW DR (T376)
			0170/0000	LENGTH(AH 1745 BK 1363)
	041230 FT	041230 FT	0 0 00000 0 00 0000+00	
			0164/0000	LENGTH(AH 1363 BK 2723)
	038507 FT	038507 FT	1 0 00274 0 00 0383+51	HOSTETTER RD (T359)
			0160/0000	LENGTH(AH 2723 BK 3228)
			0150/0115	TROOP RD (T325)
1 0 00274 0 00 0350+91 HIGH POINT RD (T355)	035279 FT	035279 FT		
	0150/0000		0150/0000	LENGTH(AH 3228 BK 3456)

DIR: B TOTAL LEN: 26.451 MI. DIST: 06-2 SR: 10  
 LEFT MUN: WEST FALLOWFIELD T RIGHT MUN: WEST FALLOWFIELD T

Stationing	Length	Description	Stationing	Length	Description
031823 FT			031823 FT		1 0 00274 0 00 0316+51 HOMESTEAD LN (PRDR)
			0140/0000		LENGTH(AH 3456 BK 1408)
			0130/1311		WEST FALLOWFIELD UPPER OXFORD T
KRI DEL LN (PRDR)	0130/1080				
			0130/0040		EWING RD (SR3044 SEG 0040/0000)
1 0 00274 0 00 0302+43	030415 FT		030415 FT		
EDENTON RD (SR3044 SEG 0030/3109)	0130/0000		0130/0000		LENGTH(AH 1408 BK 3321)
			027094 FT		1 0 00274 0 00 0269+13 STREET RD (SR0926 SEG 0010/0000)
			0120/0000		LENGTH(AH 3321 BK 2604)
OLD LIMESTONE RD (T343)	0110/2107				
			024490 FT		1 0 00274 0 00 0244+47 NEWARK RD (SR0896 SEG 0220/0000)
			0110/0000		LENGTH(AH 2604 BK 2058)
			0100/0722		LOG HOUSE RD (TWP )
1 0 00274 0 00 0224+00	022432 FT		022432 FT		
OLD LIMESTONE RD					



DIR: B TOTAL LEN: 26.451 MI. DIST: 06-2 SR: 10  
 LEFT MUN: UPPER OXFORD T RIGHT MUN: UPPER OXFORD T

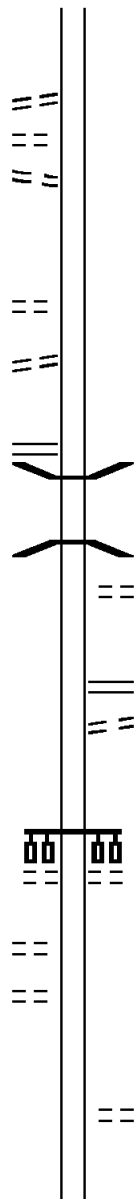
(T343)	0100/0000	==	5 0100/0000	LENGTH(AH 2058 BK 2739)
CATAMOUNT RD (T337)	0090/1104	==	==	0090/0912 CULLEN RD (T332)
	019693 FT		019693 FT	1 0 00274 0 00 0197+96 WEBSTER LN (TWP )
			5 0090/0000	LENGTH(AH 2739 BK 3901)
	015792 FT		015792 FT	1 0 00274 0 00 0158+95 PENNS GROVE RD (SR3028 SEG 0080/0000) UPPER OXFORD LOWER OXFORD T
CHEEK RD (T338)	0070/2154	==	5 0080/0000	LENGTH(AH 3901 BK 2188)
STREET RD (SR3028 SEG 0070/3405)	0070/0570 013604 FT	==	==	0070/0570 TOWNSHIP RD (T342) 013604 FT 1 0 00274 0 00 0137+12 WHITESIDE RD (T364)
			5 0070/0000	LENGTH(AH 2188 BK 3822)
BELL TOWER LN (TWP )	0060/2672	==	M0060/2534	INAC 010

DIR: B TOTAL LEN: 26.451 MI. DIST: 06-2 SR: 10  
 LEFT MUN: LOWER OXFORD T RIGHT MUN: LOWER OXFORD T

LC TO WYNCOTE DR  
 (CONN) 0060/1338  
 WYNCOTE DR  
 (TWP) 0060/1271  
 LC FROM WYNCOTE DR  
 (CONN) 0060/1185

1 0 00274 0 00 0098+90 009782 FT  
 UNION SCHOOL RD  
 (T353) 0060/0000  
 TO 8005/0250 SH  
 (CONN) 0050/1758

BOYDS LN  
 (PRDR) 0040/1234  
 WHITE BIRCH AV  
 (T359) 0040/0673  
 005620 FT



009782 FT  
 0060/0000 LENGTH(AH 3822 BK 2064)  
 RAMP C RD  
 (SR8005 SEG 0250/0000)  
 RAMP D RD  
 (SR8005 SEG 0260/0878)  
 BMSBN 15/0010/0050/1203  
 0 0 00000 0 00 0000+00  
 US 1 BYPASS (NB)  
 BMSBG 15/0010/0050/1203  
 PENNDOT STOCKPILE #19  
 0050/1679  
 0050/1353  
 0050/1203  
 0050/1090 (GOVT)  
 RAMP F RD  
 (SR8005 SEG 0752/0000)  
 RAMP E RD  
 (SR8005 SEG 0762/0962)  
 TO 8005/0752 SH  
 (CONN)  
 007718 FT  
 007718 FT 1 0 00274 0 00 0078+36  
 CONNER RD  
 (T321)  
 0050/0000 LENGTH(AH 2064 BK 2098)  
 005620 FT 1 0 00274 0 00 0056+00  
 FRANCIS AV  
 (T357)  
 0040/0000 LENGTH(AH 2098 BK 2932)

DIR: B TOTAL LEN: 26.451 MI. DIST: 06-2 SR: 10  
 LEFT MUN: LOWER OXFORD T RIGHT MUN: LOWER OXFORD T

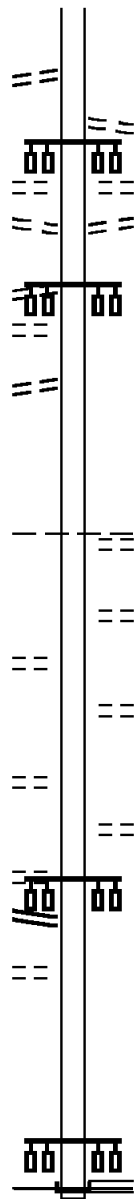
LC TO OXFORD COMMONS DR  
 (CONN) 0030/1223

OXFORD COMMONS DR 0030/1104  
 (PRDR)  
 LC FROM OXFORD COMMONS 0030/1006  
 (CONN)  
 LC TO OXFORD COMMONS DR 0030/0660  
 (CONN)  
 OXFORD COMMONS DR 0030/0550  
 (PRDR)  
 CHURCH RD 0030/0030  
 (T351) 002688 FT

MT VERNON ST  
 (BORO) 0020/0506

1 0 00274 0 00 0012+45 001240 FT  
 MAPLE ST  
 (BORO) 0020/0000

CEMETERY AL 0010/0489  
 (BORO)  
 PINE ST 0010/0115  
 (SR0472 SEG 0150/0000)  
 OCTORARO ST 0010/0029  
 (BORO) 000000 FT



0030/1157 LC FROM OXFORD MALL DR  
 (CONN)  
 OXFORD MALL DR  
 (PRDR)

0030/1104  
 0030/1006 LC TO OXFORD MALL DR  
 (CONN)

0030/0550

002688 FT 1 0 00274 0 00 0027+13  
 NC LIMESTONE RD

BANK ST  
 (BORO)  
 LOWER OXFORD  
 OXFORD B  
 LENGTH(AH 2932 BK 1448)

0020/0601 WHEELER BL  
 (BORO)

0020/0337 PARK ST  
 (BORO)  
 001240 FT

0020/0000 LENGTH(AH 1448 BK 1240)  
 CHASE ST  
 (BORO)

0010/0940

0010/0115

000000 FT 1 0 00274 0 00 0000+00  
 NC TH

THIRD ST  
 MARKET ST  
 (SR0472 SEG 0140/1057)

INTER-BK THIRD ST  
 (SR3026 SEG 0070/2821)

MFC BEGIN = C  
 LENGTH(AH 1240 BK 0000)

AH-DELAWARE (23) 043832 FT  
 WEST CHESTER PK INTER-AHD  
 (SR0003 SEG 0011/0000) 0211/1711

043320 FT  
 INTER-AHD WEST CHESTER PK  
 0210/1693 (SR0003 SEG 0010/0000)

1 0 00133 0 01 0400+30 042121 FT  
 PLUMSOCK RD  
 (T502)  
 LENGTH(AH 1711 BK 2212) 0211/0000

041627 FT 1 0 00133 0 01 0399+67  
 PLUMSOCK RD  
 (T502)  
 LENGTH(AH 1693 BK 2197)

BMSEN 15/0003/0200/0613 0201/0635  
 1 0 00133 0 01 0384+36  
 INDIAN RUN  
 BMSBG 15/0003/0200/0613 0201/0607

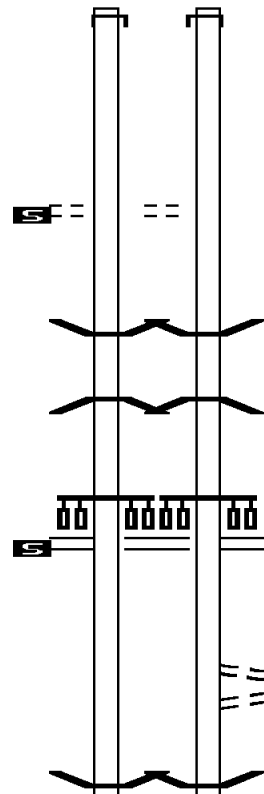
0200/0641 BMSEN 15/0003/0200/0613  
 1 0 00133 0 01 0384+36  
 INDIAN RUN  
 BMSBG 15/0003/0200/0613

1 0 00133 0 01 0378+30 039909 FT  
 DELCHESTER RD  
 (SR2013 SEG 0020/0038)  
 LENGTH(AH 2212 BK 2510) 0201/0000

039430 FT 1 0 00133 0 01 0378+30  
 DELCHESTER RD  
 (SR2013 SEG 0020/0000)  
 LENGTH(AH 2197 BK 2496)

BMSEN 15/0003/0190/0000 0191/0192

0190/1192 WHISPERING BROKE DR  
 (TWP )  
 0190/1096 WHISPERING BROKE DR  
 (TWP )  
 0190/0192 BMSEN 15/0003/0190/0000



DIR: E TOTAL LEN: 8.302 MI. DIST: 06-2 SR: 3  
 LEFT MUN: WILLISTOWN T RIGHT MUN: WILLISTOWN T

Stationing	Segment	Length	Notes	Stationing	Segment	Length	Notes
0353+60	037399 FT	0191/0000	RIDLEY CREEK BMSBG 15/0003/0190/0000	0353+60	036934 FT	0190/0000	RIDLEY CREEK BMSBG 15/0003/0190/0000
0335+72	035718 FT	0181/0000	GARRETT MILL RD (T625)	0336+42	035216 FT	0180/0857	GARRETT MILL RD (T625)
0302+20	032588 FT	0171/0000	DUTTON MILL RD (T600)	0301+69	032137 FT	0170/0000	DUTTON MILL RD (T600)
0279+82	030167 FT	0161/0509	STONEHAM DR (TWP)	0275+37	029689 FT	0160/0014	STONEHAM DR (TWP)
02421	0161/0000	0151/3287	BRANCH RIDLEY CREEK WILLISTOWN WESTTOWN T	02448	0160/0000	0150/3291	BRANCH RIDLEY CREEK WILLISTOWN WESTTOWN T

DIR: E TOTAL LEN: 8.302 MI. DIST: 06-2 SR: 3  
 LEFT MUN: WILLISTOWN T RIGHT MUN: WILLISTOWN T

Left Side Description	Left Side ID	Left Side Length	Left Side Notes	Right Side Description	Right Side ID	Right Side Length	Right Side Notes
GREEN LN (T432)	0151/2127			GREEN LN (T432)	0150/2100		
HILLTOP RD (T491)	0151/1608			HILLTOP RD (T491)	0150/1608		
WOODCREST RD (T495)				WOODCREST RD (T495)	0150/0970		
STAFFORD DR (TWP)	0151/0890			STAFFORD DR (TWP)	0150/0884		
1 0 00133 0 01 0255+65 026768 FT				FROM 0352/0030 SH (CONN)	0150/0071		
MCDANIELS DR (TWP)				1 0 00133 0 01 0254+94	026292 FT		
S CHESTER RD (SR0352 SEG 0030/2685)				MCDANIELS DR (TWP)			
LENGTH(AH 3399 BK 2549)	0151/0000			S CHESTER RD (SR0352 SEG 0030/2685)			
CAVANAUGH CT (TWP)				LENGTH(AH 3397 BK 2551)	0150/0000		
N CHESTER RD (SR0352 SEG 0040/0000)	0141/1838			LC FROM CAVANAUGH CT (CONN)	0140/2036		
FROM 0352/0040 SH (CONN)	0141/1697			CAVANAUGH CT (TWP)			
MARKETPLACE AT WESTTOWN (PRDR)				N CHESTER RD (SR0352 SEG 0040/0000)	0140/1866		
0141/0760				MARKETPLACE AT WESTTOWN (PRDR)			
1 0 00133 0 01 0221+59 024219 FT				0140/0750			
MANLEY RD (T483)				023741 FT			
WESTTOWN				1 0 00133 0 01 0221+59			
EAST GOSHEN T				MANLEY RD (T483)			
LENGTH(AH 2549 BK 2500)	0141/0000			WESTTOWN			
LC TO CHESTER HOLLOW RD (CONN)	0131/1228			EAST GOSHEN T			
				LENGTH(AH 2551 BK 2489)			

EXTRACT DATE: 12/18/2023  
PRINT DATE: 12/20/2023

ROADWAY MANAGEMENT SYSTEM  
SLD COUNTY/SR - ANNUAL PRINT

PAGE NUMBER: 22  
COUNTY: CHESTER

DIR: E TOTAL LEN: 8.302 MI.  
LEFT MUN: EAST GOSHEN T

DIST: 06-2 SR: 3  
RIGHT MUN: EAST GOSHEN T

Left Side Description	Left Side Stationing	Right Side Description	Right Side Stationing
CHESTER HOLLOW RD (T614) SUMMIT HOUSE CONDOS RD (PRDR)	0131/1144	CHESTER HOLLOW RD (T614) SUMMIT HOUSE CONDOS RD (PRDR)	0130/1141
LC FROM CH HOLLOW RD (CONN)	0131/1079		
1 0 00133 0 01 0198+03 021719 FT WATERVIEW RD (T508) LENGTH(AH 2500 BK 1787)	0131/0000	1 0 00133 0 01 0198+21 WATERVIEW RD (T508) LENGTH(AH 2489 BK 1814)	0130/0000
WESTTOWN WY (T591)	0121/0197	WESTTOWN WY (T591)	0120/0197
BMS EN 15/0003/0120/0000 0121/0057 1 0 00133 0 01 0175+24 019932 FT E. BR. CHESTER CREEK BMSBG 15/0003/0120/0000 LENGTH(AH 1787 BK 2854)	0121/0000	LC TO WESTTOWN WY (CONN) 0120/0121 0120/0057 019438 FT BMS EN 15/0003/0120/0000 1 0 00133 0 01 0180+25 E. BR. CHESTER CREEK BMSBG 15/0003/0120/0000 LENGTH(AH 1814 BK 2849)	0120/0000
RESERVOIR RD (T470)	0111/2529		
MARY FRAN DR (TWP ) ROSE HILL APARTMENTS (PRDR)	0111/1381	LC FROM VALLEY DR (CONN) VALLEY DR (TWP ) MARY FRAN DR (TWP ) ROSE HILL APARTMENTS (PRDR)	0110/1854 0110/1785
			0110/1369
FALCON LN (T335)	0111/0030	LC FROM FALCON LN (CONN) EAST GOSHEN WEST GOSHEN T FALCON LN (T335)	0110/0157 0110/0076
1 0 00133 0 01 0150+37 017078 FT	017078 FT		0110/0028

DIR: E TOTAL LEN: 8.302 MI. DIST: 06-2 SR: 3  
 LEFT MUN: EAST GOSHEN T RIGHT MUN: EAST GOSHEN T

Segment	Length (AH/BK)	Stationing	Notes
ELLIS LN (T425)	0111/0000	0146+79	016589 FT
EAST GOSHEN WEST GOSHEN T	2854 BK 2537		ELLIS LN (T425)
LENGTH(AH 2854 BK 2537)	0111/0000		0110/0000 LENGTH(AH 2849 BK 2555)
			NEW COUNTRYSIDE DR (PRDR)
1 0 00133 0 01 0123+21	014541 FT		014034 FT
GLEN AV (T528)			1 0 00133 0 01 0124+30
STRASBURG RD (SR2010 SEG 0010/0000)			GLEN AV (T528)
LENGTH(AH 2537 BK 3583)	0101/0000		STRASBURG RD (SR2010 SEG 0010/0000)
			LENGTH(AH 2555 BK 3563)
ROLLING RD (TWP)	0091/1787		
SPRING LN (T419)	0091/1294		0090/1296
W GOSHEN TOWN CENTRE RD (PRDR)	0091/0740		SPRING LN (T419)
			W GOSHEN TOWN CENTRE RD (PRDR)
1 0 00133 0 01 0088+39	010958 FT		010471 FT
FIVE POINTS RD (T500)			1 0 00133 0 01 0088+39
LENGTH(AH 3583 BK 2208)	0091/0000		N FIVE POINTS RD (T500)
RICHFIELD AV (T421)	0081/1911		LENGTH(AH 3563 BK 2195)
ROSE LN (T420)	0081/1665		
CHATWOOD AV (T426)	0081/1166		0080/1158
TO 8025/0760 SH (CONN)	0081/1090		CHATWOOD AV (T426)
RAMP K-3 RD (SR8025 SEG 0760/0000)	0081/0900		0080/1081
RAMP H-3 RD (SR8025 SEG 0750/0640)	0081/0777		0080/0887
			RAMP B-3 RD (SR8025 SEG 0010/0657)
			RAMP I-3 RD (SR8025 SEG 0760/0000)



DIR: E TOTAL LEN: 8.302 MI. DIST: 06-2 SR: 3  
LEFT MUN: WEST GOSHEN T RIGHT MUN: WEST GOSHEN T

WEST CHESTER BYP ( OP ID 15/0202/0130/0000 0081/0532

RAMP F-3 RD (SR8025 SEG 0260/0590) 0081/0206  
RAMP E-3 RD (SR8025 SEG 0250/0000) 0081/0186

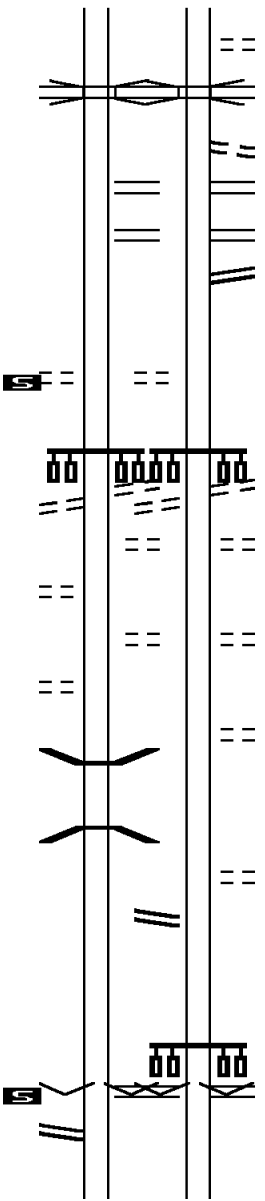
1 0 00133 0 01 0063+98 008750 FT  
PATRICK AV (T604)  
LENGTH(AH 2208 BK 2535) 0081/0000  
CONCORD RD (T509)  
CONCORD RD (T509)

MAPLE LN 0041/2304  
(T608) 0041/1913  
TURNER LN (PRDR) 0041/1750  
MORRIS RD (T610) 0041/1269  
PROSPECT AV (T606) 0041/0914

BMSEN 15/0003/0041/0434 0041/0531  
0 0 00000 0 00 0000+00  
PAOLI PIKE  
BMSBG 15/0003/0041/0434 0041/0434

1 0 00133 0 00 0040+60 006215 FT  
VILLAGE: W.CHESTER19380  
NC WEST CHESTER PK  
WESTTOWN RD (SR2007 SEG 0090/1492)  
LENGTH(AH 2535 BK 3205) 0041/0000  
PAOLI PK (SR2014 SEG 0011/0000) 0031/3086

BOLMAR ST



PENNDOT STOCKPILE #05 (GOVT)  
WEST CHESTER BYP ( OP ID 15/0202/0130/0000 FROM 8025/0260 SH (CONN)  
RAMP F-3 RD (SR8025 SEG 0260/0590)  
RAMP G-3 RD (SR8025 SEG 0250/0000)  
RAMP E-3 RD (SR8025 SEG 0270/0000)  
1 0 00133 0 01 0063+98 PATRICK AV (T604)  
LENGTH(AH 2195 BK 2414) CONCORD RD (T509)  
CONCORD RD (T509)  
MAPLE LN (T608)  
MORRIS RD (T610)  
CIRCLE AV (T611)  
WILSON AV (T612)  
PAOLI PK (SR2014 SEG 0010/0000)  
2 0 15241 0 00 0041+69 VILLAGE: W.CHESTER19382 NC WEST CHESTER PK WESTTOWN RD (SR2007 SEG 0090/1142)  
LENGTH(AH 2414 BK 3229)  
BOLMAR ST

EXTRACT DATE: 12/18/2023  
PRINT DATE: 12/20/2023

ROADWAY MANAGEMENT SYSTEM  
SLD COUNTY/SR - ANNUAL PRINT

PAGE NUMBER: 19  
COUNTY: CHESTER

DIR: E TOTAL LEN: 8.302 MI.  
LEFT MUN: WEST GOSHEN T

DIST: 06-2 SR: 3  
RIGHT MUN: WEST GOSHEN T

Left Side Data	Diagram	Right Side Data
(BORO)		(BORO)
WEST GOSHEN		WEST GOSHEN
WEST CHESTER B 0031/2290		WEST CHESTER B 0030/2282
MONTGOMERY AV		
(SR2009 SEG 0010/0000) 0031/2190		
WORTHINGTON ST		POPLAR ST
(BORO) 0031/1855		(BORO) 0030/2055
CHESTER CR.		
STRUCTURE LENGTH 16 FT		
BMSID 15/0003/0031/1833 0031/1850		WORTHINGTON ST
		(BORO) 0030/1842
PENN ST		
(BORO) 0031/1445		
{APRA} KNOX EQUIP RENTA		
ADAMS ST		
(BORO) 0031/1060		(APRA) KNOX EQUIP RENTA
		ADAMS ST
		(BORO) 0030/1052
		0030/0975
		BMSEN 15/0003/0030/0959
		0 0 0000 0 00 0000+00
		BRANCH CHESTER CREEK
		BMSBG 15/0003/0030/0959
		FRANKLIN ST
FRANKLIN ST		(BORO) 0030/0627
(BORO) 0031/0630		
BMSEN 15/0003/0031/0472 0031/0507		
0 0 0000 0 00 0000+00		
PENN CENTRAL TRANSP RR		
BMSBG 15/0003/0031/0472 0031/0485		
PATTON ST		
(BORO) 0031/0290		RAILROAD ST
		(BORO) 0030/0245
1 0 00133 0 00 0008+96 003010 FT		002633 FT
NC E GAY ST		2 0 15242 0 00 0026+50
GAY ST		VILLAGE: W.CHESTER19382
(BORO) 0031/0000		MATLACK ST
LENGTH(AH 3205 BK 3010)		(BORO) 0030/0000
CHESTNUT ST		LENGTH(AH 3229 BK 2633)
(BORO)		
MATLACK ST		
(BORO) 0013/2680		
WALNUT ST		
(BORO) 0013/2180		

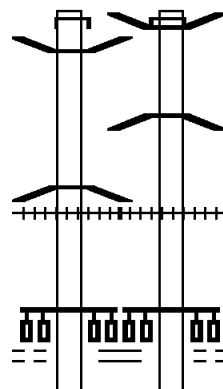
DIR: E TOTAL LEN: 8.302 MI. DIST: 06-2 SR: 3  
 LEFT MUN: WEST CHESTER B RIGHT MUN: WEST CHESTER B

Left Side	Stationing	Right Side	Stationing
		WALNUT ST (BORO)	0012/2141
		SHARON AL (BORO)	0012/1951
LAW AL (BORO)	0013/1900		
HIGH ST (SR3100 SEG 0110/0760)	0013/1780	NC E MARKET ST HIGH ST (SR3100 SEG 0110/0000)	0012/1750
CHURCH ST (BORO)	0013/1400	WILMONT MEWS ST (BORO)	0012/1520
MOHAWK AL (BORO)	0013/1230	CHURCH ST (BORO)	0012/1350
DARLINGTON ST (BORO)	0013/0980	WOODBINE AL (BORO)	0012/1100
NEW ST (BORO)	0013/0530	DARLINGTON ST (BORO)	0012/0900
		(BORO)	0012/0670
		NEW ST (BORO)	
		MARKET ST (BORO)	0012/0450
		NC W MARKET ST COURT HOUSE AL (BORO)	0012/0250
		W GAY ST (BORO)	
TO 3072/0016 SH (CONN)	0013/0080	GAY ST (BORO)	0012/0080
0 0 00000 0 00 0000+00 000000 FT		000000 FT	
HANNUM AV (SR3072 SEG 0016/1252)		NC NEW ST HANNUM AV (SR3072 SEG 0016/1910)	
HANNUM AV (SR3072 SEG 0016/1252)		INTER-BK NEW ST (BORO)	
MFC BEGIN = B		MFC BEGIN = B	
LENGTH(AH 3010 BK 0000)	0013/0000	LENGTH(AH 2633 BK 0000)	0012/0000

AH-DELAWARE (23) 148098 FT  
 BALTIMORE PK INTER-AHD  
 (SR0001 SEG 0011/0000) 0581/3298  
 BMSEN 15/0001/0580/2942 0581/3238

1 0 00131 0 00 1465+30  
 BRANDYWINE CREEK  
 BMSBG 15/0001/0580/2942 0581/2890  
 (AAR 592824H)#TRKS 01 0581/2853

CHADDS FORD SCHOOL DR  
 (T345)  
 FAIRVILLE RD  
 (T464)  
 0581/2250




147721 FT BMSEN 15/0001/0580/2942  
 INTER-AHD BALTIMORE PK  
 0580/3290 (SR0001 SEG 0010/0000)

1 0 00131 0 00 1489+35  
 BRANDYWINE CREEK  
 0580/2942 BMSBG 15/0001/0580/2942


0580/2893 (AAR 592824H)#TRKS 01

CHADDS FORD SCHOOL DR  
 (T345)  
 FAIRVILLE RD  
 (T464)  
 0580/2279

DIR: N TOTAL LEN: 28.049 MI. DIST: 06-2 SR: 1  
 LEFT MUN: PENNSBURY T RIGHT MUN: PENNSBURY T

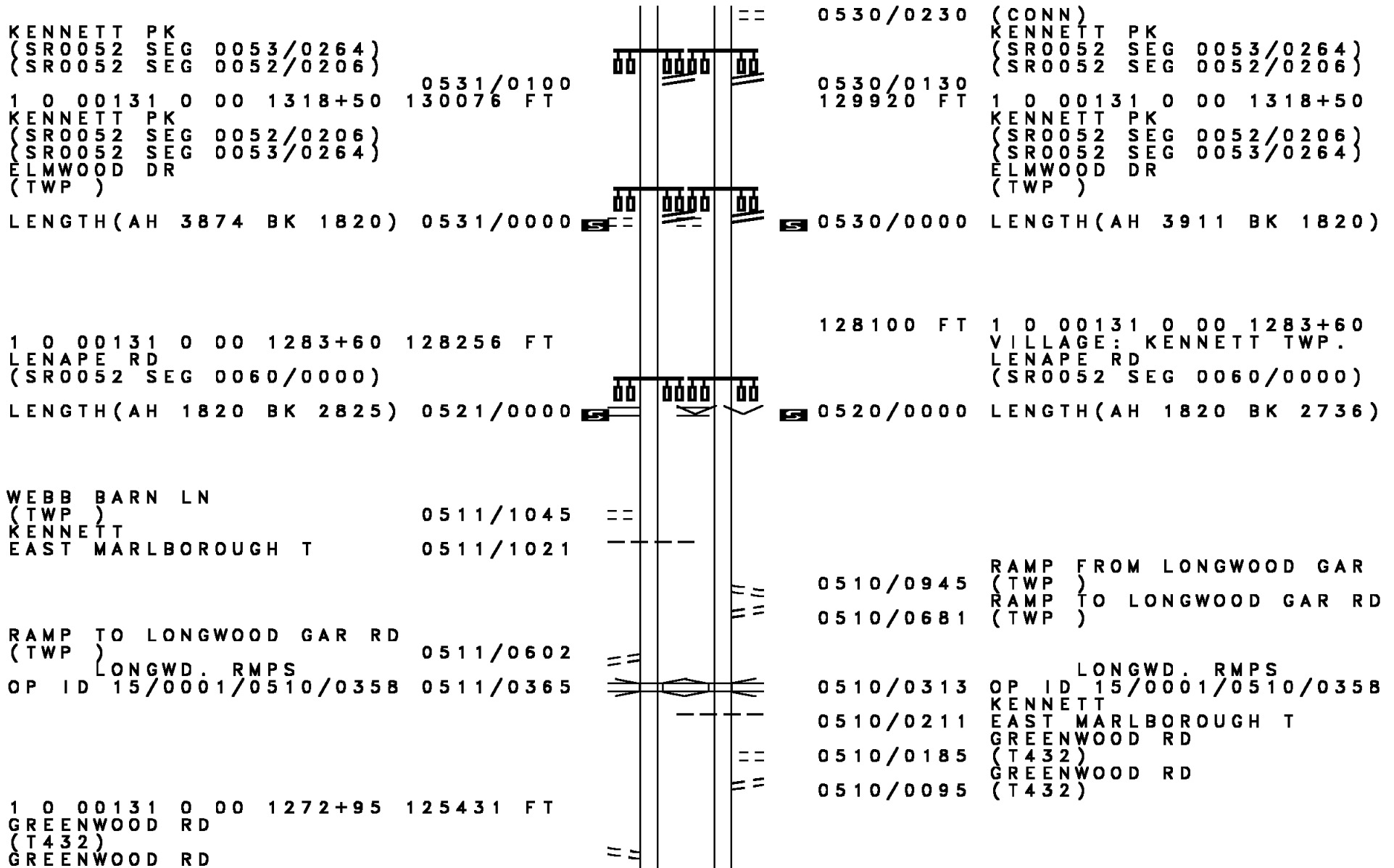


DIR: N TOTAL LEN: 28.049 MI. DIST: 06-2 SR: 1  
 LEFT MUN: PENNSBURY T RIGHT MUN: PENNSBURY T



FROM 0052/0052 SH

DIR: N TOTAL LEN: 28.049 MI. DIST: 06-2 SR: 1  
 LEFT MUN: KENNETT T RIGHT MUN: KENNETT T



KENNETT PK  
 (SR0052 SEG 0053/0264)  
 (SR0052 SEG 0052/0206)  
 1 0 00131 0 00 1318+50 130076 FT  
 KENNETT PK  
 (SR0052 SEG 0052/0206)  
 (SR0052 SEG 0053/0264)  
 ELMWOOD DR  
 (TWP )

LENGTH(AH 3874 BK 1820) 0531/0000

1 0 00131 0 00 1283+60 128256 FT  
 LENAPE RD  
 (SR0052 SEG 0060/0000)

LENGTH(AH 1820 BK 2825) 0521/0000

WEBB BARN LN  
 (TWP ) 0511/1045 ==  
 KENNETT  
 EAST MARLBOROUGH T 0511/1021 ---

RAMP TO LONGWOOD GAR RD  
 (TWP ) 0511/0602 ==  
 LONGWD. RMPS  
 OP ID 15/0001/0510/0358 0511/0365

1 0 00131 0 00 1272+95 125431 FT  
 GREENWOOD RD  
 (T432)  
 GREENWOOD RD

0530/0230 (CONN)  
 KENNETT PK  
 (SR0052 SEG 0053/0264)  
 (SR0052 SEG 0052/0206)

0530/0130  
 129920 FT  
 1 0 00131 0 00 1318+50  
 KENNETT PK  
 (SR0052 SEG 0052/0206)  
 (SR0052 SEG 0053/0264)  
 ELMWOOD DR  
 (TWP )

LENGTH(AH 3911 BK 1820)

128100 FT  
 1 0 00131 0 00 1283+60  
 VILLAGE: KENNETT TWP.  
 LENAPE RD  
 (SR0052 SEG 0060/0000)

LENGTH(AH 1820 BK 2736)

0510/0945 RAMP FROM LONGWOOD GAR  
 (TWP )  
 0510/0681 RAMP TO LONGWOOD GAR RD  
 (TWP )

LONGWD. RMPS  
 OP ID 15/0001/0510/0358  
 KENNETT  
 EAST MARLBOROUGH T  
 GREENWOOD RD  
 (T432)  
 GREENWOOD RD  
 (T432)

DIR: N TOTAL LEN: 28.049 MI. DIST: 06-2 SR: 1  
 LEFT MUN: EAST MARLBOROUGH T RIGHT MUN: EAST MARLBOROUGH T

(T432)

LENGTH(AH 2825 BK 3279) 0511/0000		125364 FT 1 0 00131 0 00 1272+95	0510/0000 LENGTH(AH 2736 BK 3287)
			LADBROKE LN (TWP)
ORCHARD AV (T433)	0501/1335		0500/1342 ORCHARD AV (T433)
PENNOCK AV (T435)	0501/0872		0500/0797 OLD FORGE LN (PRDR)
BAYARD RD (T427)			BAYARD RD (T427)
BMS EN 15/0001/0500/0000	0501/0410		0500/0410
1 0 00131 0 00 1240+59	0501/0008		0500/0008
E BR OF RED CLAY CREEK	122152 FT		122077 FT
BMSBG 15/0001/0500/0000	0501/0000		0500/0000
LENGTH(AH 3279 BK 2048)			0490/1489
SHOPPES AT LONGWOOD VL (PRDR)			SHOPPES AT LONGWOOD VL (PRDR)
MARLBOROUGH SQ (PRDR)	0491/1417		MARLBOROUGH SQ (PRDR)
ONIX DR (TWP)			0490/1390
LC FROM ONIX DR (CONN)	0491/0744		0490/1272
	0491/0697		LC TO MARLBOROUGH SQ (CONN)
			ONIX DR (TWP)
1 0 00131 0 00 1206+99			120069 FT 1 0 00131 0 00 1206+99
SCHOOLHOUSE RD (T420)			VILLAGE: E MARLBORO TWP
			SCHOOLHOUSE RD (T420)
LENGTH(AH 2048 BK 2876) 0491/0000			0490/0000 LENGTH(AH 2008 BK 2928)
NC BALTIMORE PK			
BALTIMORE PK (SR3046 SEG 0125/1052)	0481/2265		
EAST MARLBOROUGH			
KENNETT T	0481/1974		

NC BALTIMORE PK



DIR: N TOTAL LEN: 28.049 MI. DIST: 06-2 SR: 1  
 LEFT MUN: EAST MARLBOROUGH T RIGHT MUN: EAST MARLBOROUGH T

						BALTIMORE PK (SR3046 SEG 0124/1137) EAST MARLBOROUGH KENNETT T	
OP ID	15/3046/0125/0000	0481/1268		0480/1743		OP ID	15/3046/0125/0000
1 0 01025 0 00	1166+18	117228 FT		117141 FT	1 0 01025 0 00	1169+68	
LENGTH(AH 2876 BK 1907)		0481/0000		0480/0000	LENGTH(AH 2928 BK 1903)		
MILEPOST 022.00		0471/0382		0470/1125	MILEPOST 022.00		
1 0 01025 0 00	1150+96	115321 FT		115238 FT	1 0 01025 0 00	1150+96	
OP ID	15/3197/0010/0000	0471/0000		0470/0000	OP ID	15/3197/0010/0000	
LENGTH(AH 1907 BK 3352)					LENGTH(AH 1903 BK 3320)		
RED CLAY BR.	STRUCTURE LENGTH 21 FT	BMSID 15/0001/0460/1834	0461/1916	0460/1834	RED CLAY BR.	STRUCTURE LENGTH 21 FT	BMSID 15/0001/0460/1834
RAMP 1-4 RD (SR8017 SEG 0500/0000)		0461/0824		0460/1182	KENNETT EAST MARLBOROUGH T RAMP 1-2 RD (SR8017 SEG 0750/0759)		
1 0 01025 0 00	1117+41	111969 FT		0460/0894			
OP ID	15/0082/0122/0000	0461/0000		0460/0000	OP ID	15/0082/0122/0000	
LENGTH(AH 3352 BK 2629)					LENGTH(AH 3320 BK 2336)		
RAMP 1-3 RD (SR8017 SEG 0250/0609)		0451/1979		0450/1652	RAMP 1-1 RD (SR8017 SEG 0010/0000)		
MILEPOST 021.00		0451/1073		0450/1387	MILEPOST 021.00		
1 0 01025 0 00	1091+98	109340 FT		109582 FT	1 0 01025 0 00	1094+13	
					VILLAGE: E MARLBORO TWP		

DIR: N TOTAL LEN: 28.049 MI. DIST: 06-2 SR: 1  
LEFT MUN: EAST MARLBOROUGH T RIGHT MUN: EAST MARLBOROUGH T

LENGTH(AH 2629 BK 1651) 0451/0000 [S] 0450/0000 LENGTH(AH 2336 BK 2003)  
EAST MARLBOROUGH EAST MARLBOROUGH  
KENNETT T 0441/1295 0440/1359 KENNETT T  
BMSID 15/0001/0441/0369 0441/0475 0440/0598 BMSID 15/0001/0440/0493  
1 0 01025 0 00 1074+48 107689 FT 1 0 01025 0 00 1078+90  
MILL ROAD (T-432) MILL ROAD (T-432)  
BMSBG 15/0001/0441/0369 0441/0369 0440/0493 BMSBG 15/0001/0440/0493  
1 0 01025 0 00 1074+48 107579 FT 1 0 01025 0 00 1074+48  
VILLAGE: KENNETT TWP.  
W. BR. RED CLAY CRK. W. BR. RED CLAY CRK.  
STRUCTURE LENGTH 35 FT STRUCTURE LENGTH 35 FT  
BMSID 15/0001/0440/0000 BMSID 15/0001/0440/0000  
KENNETT KENNETT  
NEW GARDEN T NEW GARDEN T  
LENGTH(AH 1651 BK 2851) 0441/0000 [S] 0440/0000 LENGTH(AH 2003 BK 2814)

MILEPOST 020.00 0431/0399 0430/0941 MILEPOST 020.00  
1 0 01025 0 00 1046+13 104838 FT 104765 FT 1 0 01025 0 00 1046+34  
LENGTH(AH 2851 BK 3158) 0431/0000 [S] 0430/0000 LENGTH(AH 2814 BK 3157)

1 0 01025 0 00 1014+76 101680 FT 101608 FT 1 0 01025 0 00 1014+76  
BANCROFT ROAD (TWP) BANCROFT ROAD (TWP)  
OP ID 15/3199/0010/0000 OP ID 15/3199/0010/0000  
LENGTH(AH 3158 BK 2147) 0421/0000 [S] 0420/0000 LENGTH(AH 3157 BK 2119)

MILEPOST 019.00 0411/0245 0410/0991 MILEPOST 019.00  
1 0 01025 0 00 0993+61 099533 FT 099489 FT 1 0 01025 0 00 0993+37  
PENNDOT STOCKPILE RD PENNDOT STOCKPILE RD  
(GOVT) (GOVT)  
LENGTH(AH 2147 BK 2447) 0411/0000 [S] 0410/0000 LENGTH(AH 2119 BK 2447)

EXTRACT DATE: 12/18/2023  
PRINT DATE: 12/20/2023

ROADWAY MANAGEMENT SYSTEM  
SLD COUNTY/SR - ANNUAL PRINT

PAGE NUMBER: 10  
COUNTY: CHESTER

DIR: N TOTAL LEN: 28.049 MI.  
LEFT MUN: NEW GARDEN T

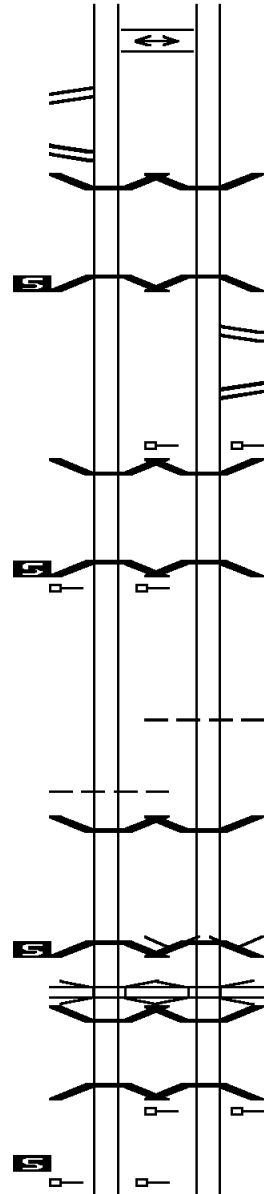
DIST: 06-2 SR: 1  
RIGHT MUN: NEW GARDEN T

MAINTENANCE CROSSOVER  
(CONN) 0401/1556  
RAMP H-3 RD  
(SR8015 SEG 0500/0000) 0401/1267

RAMP H-4 RD  
(SR8015 SEG 0510/0940) 0401/0426  
BMSEN 15/0001/0401/0000 0401/0042  
1 0 01025 0 00 0968+96 097086 FT  
NEWARK ROAD  
BMSBG 15/0001/0401/0000  
LENGTH(AH 2447 BK 2415) 0401/0000

BMSEN 15/0001/0391/0000 0391/0091  
1 0 01025 0 00 0944+58 094671 FT  
CHURCH RD  
BMSBG 15/0001/0391/0000  
LENGTH(AH 2415 BK 3137) 0391/0000  
MILEPOST 018.00 0381/3095

NEW GARDEN  
LONDON GROVE T 0381/0548  
BMSEN 15/0001/0381/0000 0381/0038  
1 0 01025 0 00 0912+96 091534 FT  
E. BR. WHITE CLAY CREEK  
BMSBG 15/0001/0381/0000  
LENGTH(AH 3137 BK 1865) 0381/0000  
GLEN WILL RD  
OP ID 15/3192/0010/0000 0371/1312  
BMSEN 15/0001/0371/0741 0371/0774  
1 0 01025 0 00 0902+34  
E. BR. WHITE CLAY CREEK  
BMSBG 15/0001/0371/0741 0371/0741  
1 0 01025 0 00 0894+93 089669 FT  
LENGTH(AH 1865 BK 3324) 0371/0000  
MILEPOST 017.00 0361/2846

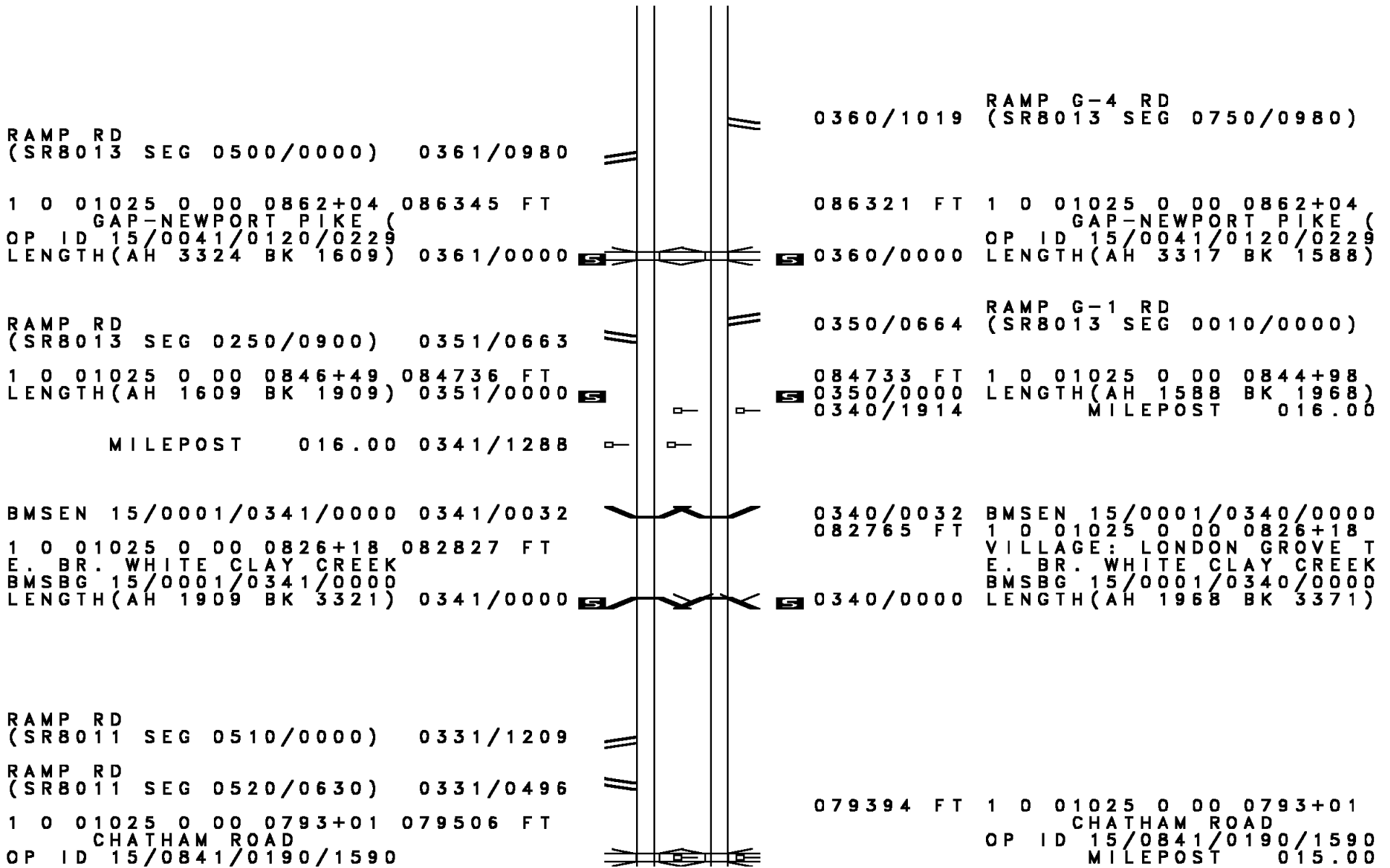


0400/1532 MAINTENANCE CROSSOVER  
(CONN)  
0400/0042 BMSEN 15/0001/0400/0000  
097042 FT 1 0 01025 0 00 0968+97  
NEWARK ROAD  
BMSBG 15/0001/0400/0000  
LENGTH(AH 2447 BK 2477)  
LOOP H-2 RD  
(SR8015 SEG 0020/0970)

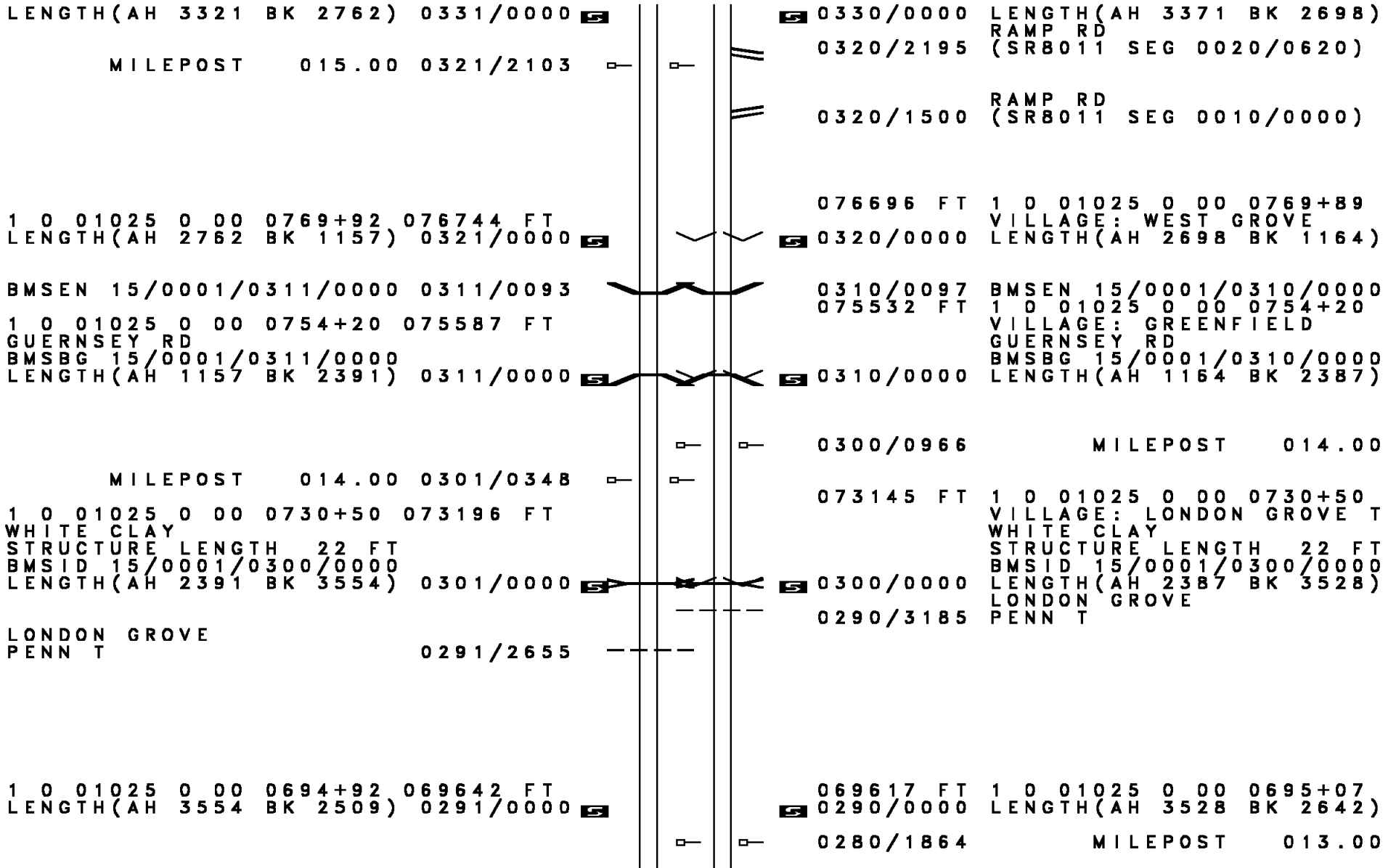
RAMP H-1 RD  
(SR8015 SEG 0010/0000)  
0390/1372  
0390/0631 MILEPOST 018.00  
0390/0089 BMSEN 15/0001/0390/0000  
094565 FT 1 0 01025 0 00 0944+57  
CHURCH ROAD  
BMSBG 15/0001/0390/0000  
LENGTH(AH 2477 BK 3135)

0380/1312 NEW GARDEN  
LONDON GROVE T  
0380/0039 BMSEN 15/0001/0380/0000  
091430 FT 1 0 01025 0 00 0912+96  
VILLAGE: NEW GARDEN TWP  
E. BR. WHITE CLAY CREEK  
BMSBG 15/0001/0380/0000  
LENGTH(AH 3135 BK 1792)  
GLEN WILL RD  
OP ID 15/3192/0010/0000  
0370/1276 BMSEN 15/0001/0370/0690  
0370/0723 1 0 01025 0 00 0895+21  
E. BR. WHITE CLAY CREEK  
BMSBG 15/0001/0370/0690  
0370/0690 MILEPOST 017.00  
0370/0259 1 0 01025 0 00 0895+21  
089638 FT LENGTH(AH 1792 BK 3317)  
0370/0000

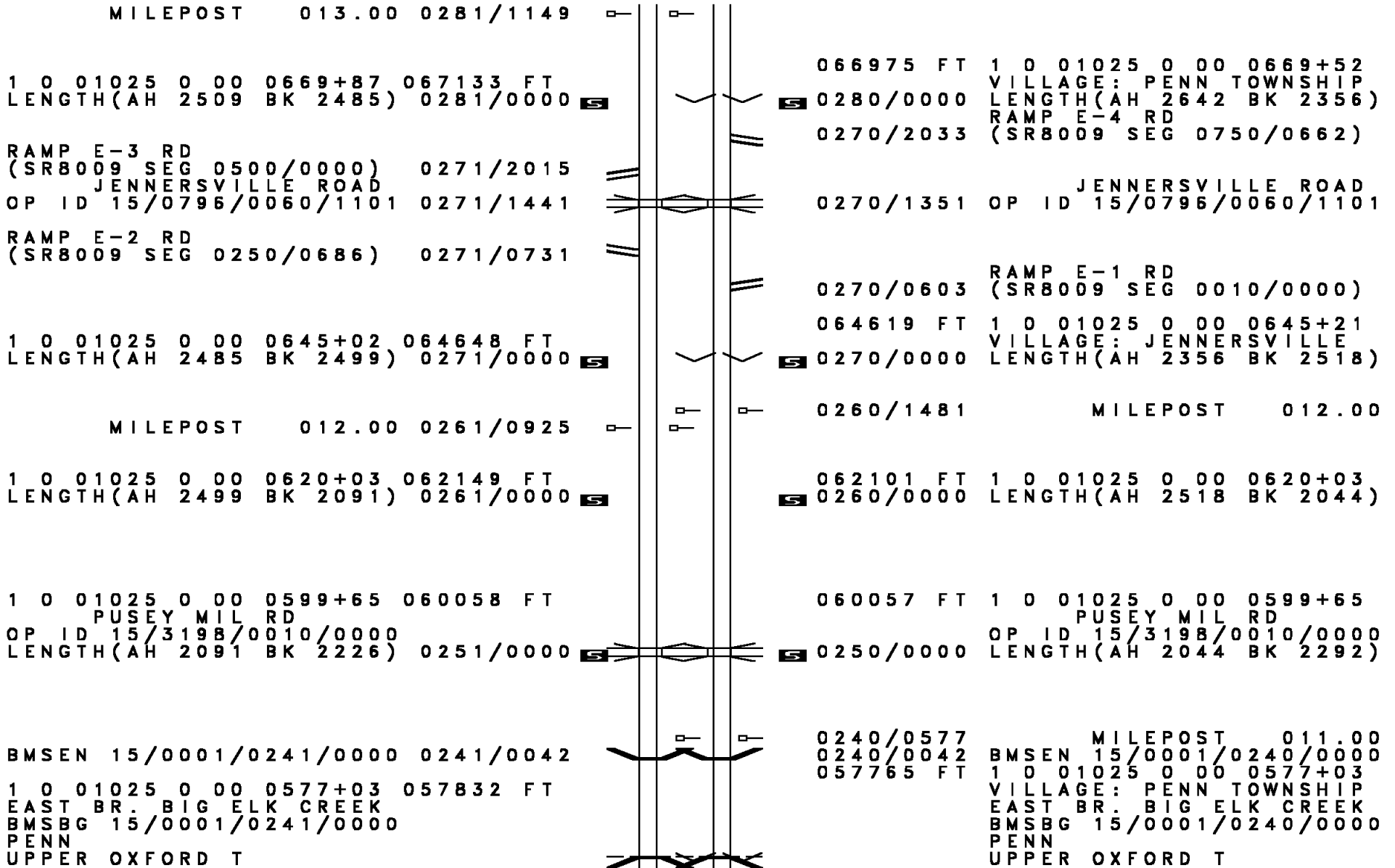
DIR: N TOTAL LEN: 28.049 MI. DIST: 06-2 SR: 1  
 LEFT MUN: LONDON GROVE T RIGHT MUN: LONDON GROVE T



DIR: N TOTAL LEN: 28.049 MI. DIST: 06-2 SR: 1  
LEFT MUN: LONDON GROVE T RIGHT MUN: LONDON GROVE T



DIR: N TOTAL LEN: 28.049 MI. DIST: 06-2 SR: 1  
 LEFT MUN: PENN T RIGHT MUN: PENN T



DIR: N TOTAL LEN: 28.049 MI. DIST: 06-2 SR: 1  
LEFT MUN: PENN T RIGHT MUN: PENN T

LENGTH(AH 2226 BK 2693) 0241/0000 0240/0000 LENGTH(AH 2292 BK 2015)  
MILEPOST 011.00 0235/2565

0 0 00000 0 00 0000+00 055139 FT 055750 FT 0 0 00000 0 00 0000+00  
LENGTH(AH 2693 BK 1437) 0235/0000 0234/0000 LENGTH(AH 2015 BK 1744)

1 0 01025 0 00 0545+04 053702 FT 054006 FT 1 0 01025 0 00 0545+08  
RAMP D-3 RD RAMP D-1 RD  
(SR8007 SEG 0500/0000) (SR8007 SEG 0750/0898)  
LENGTH(AH 1437 BK 0653) 0231/0000 0230/0000 LENGTH(AH 1744 BK 0972)

0220/0396 RAMP LD-1 RD  
0220/0081 (SR8007 SEG 0760/0000)  
MILEPOST 010.00

1 0 01025 0 00 0529+51 053049 FT 053034 FT 1 0 01025 0 00 0529+51  
NEWARK ROAD NEWARK ROAD  
OP ID 15/0896/0170/1683 OP ID 15/0896/0170/1683  
LENGTH(AH 0653 BK 3415) 0221/0000 0220/0000 LENGTH(AH 0972 BK 3451)

MILEPOST 010.00 0211/2836  
RAMP D-2 RD  
(SR8007 SEG 0250/0572) 0211/2780

1 0 01025 0 00 0495+27 049634 FT 049583 FT 1 0 01025 0 00 0495+24  
LENGTH(AH 3415 BK 3146) 0211/0000 0210/0000 LENGTH(AH 3451 BK 3181)

UNIVERSITY ROAD UNIVERSITY ROAD  
OP ID 15/3089/0050/0000 0201/2026 OP ID 15/3089/0050/0000  
MILEPOST 009.00 0200/2025 0200/1433 MILEPOST 009.00

UPPER OXFORD UPPER OXFORD

DIR: N TOTAL LEN: 28.049 MI. DIST: 06-2 SR: 1  
 LEFT MUN: UPPER OXFORD T RIGHT MUN: UPPER OXFORD T

LOWER OXFORD T	0201/0689			0200/0702	LOWER OXFORD T
1 0 01025 0 00 0462+91 046488 FT WEST BRANCH BIG ELK CR. STRUCTURE LENGTH 20 FT BMSID 15/0001/0200/0000 LENGTH(AH 3146 BK 1559)	0201/0000	→	←	0200/0000	1 0 01025 0 00 0462+91 VILLAGE: UPPER OXFORD T WEST BRANCH BIG ELK CR. STRUCTURE LENGTH 20 FT BMSID 15/0001/0200/0000 LENGTH(AH 3181 BK 1489)
1 0 01025 0 00 0448+21 044929 FT TOWNSHIP ROAD OP ID 15/3196/0010/0000 LENGTH(AH 1559 BK 2753)	0191/0000	→	←	0190/0000	1 0 01025 0 00 0448+21 TOWNSHIP ROAD OP ID 15/3196/0010/0000 LENGTH(AH 1489 BK 2845)
1 0 01025 0 00 0420+44 042176 FT LENGTH(AH 2753 BK 2959)	0181/0000	→	←	0180/0452 042068 FT 0180/0000	MILEPOST 008.00 1 0 01025 0 00 0420+03 LENGTH(AH 2845 BK 2924)
1 0 01025 0 00 0388+51 039217 FT WEST BR OF BIG ELK CREE STRUCTURE LENGTH 12 FT BMSID 15/0001/0170/0000 LENGTH(AH 2959 BK 1491)	0171/0000	→	←	039144 FT 0170/0000 0160/1028	1 0 01025 0 00 0388+51 WEST BR OF BIG ELK CREE STRUCTURE LENGTH 12 FT BMSID 15/0001/0170/0000 LENGTH(AH 2924 BK 1524) RAMP F RD (SR8005 SEG 0752/1346)
1 0 01025 0 00 0375+86 037726 FT LIMESTONE RD OP ID 15/0010/0050/1203 LENGTH(AH 1491 BK 3027)	0161/0000	→	←	0160/0391 037620 FT 0160/0000 0150/2672	RAMP E RD (SR8005 SEG 0762/0000) 1 0 01025 0 00 0375+86 LIMESTONE RD OP ID 15/0010/0050/1203 LENGTH(AH 1524 BK 3019) MILEPOST 007.00
RAMP D RD					



DIR: N TOTAL LEN: 28.049 MI. DIST: 06-2 SR: 1  
LEFT MUN: LOWER OXFORD T RIGHT MUN: LOWER OXFORD T

(SR8005 SEG 0260/0000) 0151/2660

RAMP C RD  
(SR8005 SEG 0250/1231) 0151/2030  
MILEPOST 007.00 0151/2021

1 0 01025 0 00 0344+99 034699 FT  
LENGTH(AH 3027 BK 2507) 0151/0000

034601 FT 1 0 01025 0 00 0345+13  
0150/0000 LENGTH(AH 3019 BK 2505)

1 0 01025 0 00 0319+92 032192 FT  
LENGTH(AH 2507 BK 2127) 0141/0000  
MILEPOST 006.00 0131/1465

032096 FT 1 0 01025 0 00 0320+08  
0140/0000 LENGTH(AH 2505 BK 2057)  
0130/1952 MILEPOST 006.00

1 0 01025 0 00 0299+52 030065 FT  
SCROGGY ROAD  
OP ID 15/3085/0020/0000  
LOWER OXFORD  
OXFORD B  
LENGTH(AH 2127 BK 3220) 0131/0000

030039 FT 1 0 01025 0 00 0299+52  
VILLAGE: LOWER OXFORD T  
SCROGGY ROAD  
OP ID 15/3085/0020/0000  
LOWER OXFORD  
OXFORD B  
LENGTH(AH 2057 BK 3144)

RAMP B-3 RD  
(SR8003 SEG 0500/0000) 0121/0711

0120/0856 RAMP B-4 RD  
(SR8003 SEG 0750/0778)

OXFORD  
LOWER OXFORD T  
1 0 01025 0 00 0267+66 026845 FT  
LANCASTER PIKE  
OP ID 15/0472/0160/1260


0120/0435 OXFORD  
LOWER OXFORD T

026895 FT 1 0 01025 0 00 0267+66  
VILLAGE: OXFORD BOROUGH

DIR: N TOTAL LEN: 28.049 MI. DIST: 06-2 SR: 1  
 LEFT MUN: LOWER OXFORD T RIGHT MUN: LOWER OXFORD T

LOWER OXFORD OXFORD B LENGTH(AH 3220 BK 2222) 0121/0000		OP ID 15/0472/0160/1260 LENGTH(AH 3144 BK 2255) LOWER OXFORD OXFORD B MILEPOST 005.00
RAMP B-2 RD (SR8003 SEG 0250/0810) 0111/1342		RAMP B-1 RD (SR8003 SEG 0010/0000)
OXFORD LOWER OXFORD T 0111/0345		OXFORD LOWER OXFORD T 0110/0245 024640 FT
1 0 01025 0 00 0245+08 024623 FT TWEED CREEK STRUCTURE LENGTH 16 FT BMSID 15/0001/0110/0000 LENGTH(AH 2222 BK 2544) 0111/0000 LOWER OXFORD EAST NOTTINGHAM T CAVC 014		1 0 01025 0 00 0245+08 VILLAGE: LOWER OXFORD T TWEED CREEK STRUCTURE LENGTH 16 FT BMSID 15/0001/0110/0000 LENGTH(AH 2255 BK 2578) LOWER OXFORD EAST NOTTINGHAM T CAVC 014
HOPEWELL RD OP ID 15/3016/0060/0000 0101/0748		HOPEWELL RD OP ID 15/3016/0060/0000
1 0 01025 0 00 0220+22 022079 FT TWEED BR. STRUCTURE LENGTH 14 FT BMSID 15/0001/0100/0000 LENGTH(AH 2544 BK 2514) 0101/0000 MILEPOST 004.00 0091/1325		1 0 01025 0 00 0220+22 TWEED BR. STRUCTURE LENGTH 14 FT BMSID 15/0001/0100/0000 LENGTH(AH 2578 BK 2478) MILEPOST 004.00
1 0 01025 0 00 0194+95 019565 FT LENGTH(AH 2514 BK 2499) 0091/0000		1 0 01025 0 00 0195+40 LENGTH(AH 2478 BK 2496)

DIR: N TOTAL LEN: 28.049 MI. DIST: 06-2 SR: 1  
LEFT MUN: EAST NOTTINGHAM T RIGHT MUN: EAST NOTTINGHAM T



DIR: N TOTAL LEN: 28.049 MI. DIST: 06-2 SR: 1  
LEFT MUN: WEST NOTTINGHAM T RIGHT MUN: WEST NOTTINGHAM T

LENGTH(AH 2860 BK 3670) 0041/0000 5 0040/0000 LENGTH(AH 2788 BK 3289)

MILEPOST	001.00	0031/0756				0030/0254	MILEPOST	001.00
1 0 01025 0 00 0043+44	004506 FT	0031/0000	5			004961 FT	1 0 01025 0 00 0050+04	
LENGTH(AH 3670 BK 2970)						5 0030/0000	VILLAGE: NOTTINGHAM PRK	LENGTH(AH 3289 BK 3370)
LC TO RIDGE RD (CONN)		0021/2373					LC FROM RIDGE RD (CONN)	
RIDGE RD (T303)						0020/2359	RIDGE RD (T303)	
RIDGE RD (T546)		0021/2146				0020/2207	RIDGE RD (T546)	
LC FROM RIDGE RD (CONN)		0021/1993				0020/2033	LC TO RIDGE RD (CONN)	
1 0 01025 0 00 0014+26	001536 FT	0021/0000	5			001591 FT	1 0 01025 0 00 0016+39	
VILLAGE: WNOTTINGHAM TP						5 0020/0000	VILLAGE: W NOTTINGHAM T	
LENGTH(AH 2970 BK 1536)							LENGTH(AH 3370 BK 1591)	
NOTTINGHAM RD (T544)							NOTTINGHAM RD (T544)	
SYLMAR RD (T544)		0011/1146				0010/1163	SYLMAR RD (T544)	
1 0 01025 0 00 0000+00	000000 FT					000000 FT	1 0 01025 0 00 0000+00	
NC KENNETT OXFORD BP							VILLAGE: SYLMAR	
MARYLAND STATE LINE INTER-BK						INTER-BK	NC KENNETT OXFORD BP	
(STBD)							TR 0001 MD (GOVT)	
MFC BEGIN = B							MFC BEGIN = B	
MILEPOST 000.00							MILEPOST 000.00	
LENGTH(AH 1536 BK 0000)		0011/0000	5			5 0010/0000	LENGTH(AH 1591 BK 0000)	