

Straight Line Diagram

(Including Drain Pipes)

Delaware

23

January 2024

This document was produced by the Pennsylvania Department of Transportation (PENNDOT) as an internal management tool for State maintained highways and is not to be used for other purposes. The printed information was compiled from the Department's computerized Roadway Management System (RMS) and is subject to change without notice. Use of any or all of the printed information for purposes other than those intended by the Department may not satisfy other accuracy and completeness requirements and the Department does not warrant that such printed information is accurate or complete.

ROADWAY MANAGEMENT SYSTEM
 INDEX FOR SR'S LOCATED IN THE COUNTY OF DELAWARE

SR	BGN	PAGE	END	PAGE	SR	BGN	PAGE	END	PAGE	SR	BGN	PAGE	END	PAGE
00001		1		26	1044	293		294		3010	466		467	
00003		27		50	1046	295		299		3011	468		469	
00013		51		72	1048	300		300		3012	470		471	
00030		73		81	1050	301		302		3013	472		473	
00095		82		99	1198	303		303		3014	474		474	
02002	100			105	2001	304		306		3015	475		476	
0252	106			117	2002	307		308		3016	477		479	
0261	118			119	2003	309		309		3017	480		482	
0291	120			126	2004	310		312		3018	483		483	
0320	127			146	2005	313		325		3019	484		487	
0322	147			152	2006	326		336		3020	488		490	
0352	153			166	2007	337		340		3021	491		493	
0420	167			174	2008	341		341		3022	494		495	
0452	175			182	2009	342		348		3023	496		497	
0476	183			206	2010	349		352		3024	498		498	
0491	207			211	2011	353		354		3025	499		500	
1001	212			217	2012	355		355		3026	501		501	
1002	218			221	2013	356		359		3027	502		502	
1003	222			223	2014	360		360		3028	503		504	
1004	224			224	2015	361		368		3029	505		507	
1005	225			229	2016	369		382		3030	508		509	
1006	230			232	2017	383		385		3031	510		510	
1007	233			233	2018	386		388		3032	511		512	
1008	234			237	2019	389		394		3033	513		513	
1009	238			239	2020	395		396		3034	514		514	
1010	240			240	2021	397		398		3035	515		515	
1011	241			241	2022	399		400		3036	516		518	
1012	242			242	2023	401		402		3037	519		519	
1013	243			244	2024	403		408		3038	520		522	
1014	245			245	2025	409		412		3040	523		523	
1015	246			247	2026	413		418		3042	524		524	
1016	248			249	2027	419		420		3044	525		526	
1017	250			250	2029	421		421		3046	527		531	
1018	251			253	2030	422		423		3048	532		533	
1019	254			259	2031	424		425		3050	534		534	
1020	260			262	2033	426		427		3101	535		536	
1021	263			266	2035	428		430		3102	537		537	
1022	267			268	2037	431		431		3103	538		538	
1023	269			269	2039	432		432		4001	539		541	
1024	270			271	2041	433		433		4002	542		544	
1026	272			273	2100	434		434		4003	545		547	
1028	274			275	2101	435		435		4004	548		552	
1030	276			278	3001	436		437		4005	553		555	
1032	279			282	3003	438		444		4006	556		556	
1033	283			283	3004	445		446		4007	557		557	
1034	284			286	3005	447		448		4008	558		561	
1036	287			287	3006	449		452		4009	562		563	
1038	288			289	3007	453		459		4010	564		564	
1040	290			290	3008	460		461		4011	565		567	
1042	291			292	3009	462		465		4012	568		569	



December 30, 2023

Pennsylvania State Roads - Straight Line Diagrams

Contained within this document are the 2024 Pennsylvania Straight Line Diagrams (SLDs) for State Routes by county within a particular PennDOT district. At the end of each year, PennDOT takes a snapshot of its current SLD database and creates PDF files from the SLD snapshot. The SLDs are a graphical representation of State Routes (SRs) that PennDOT maintains. The information shown on the SLD is generated from data found in PennDOT's Roadway Management System (RMS) database. The data from RMS is constantly being updated to match actual roadway inventory data found on Pennsylvania's state highways. PennDOT's SR system is explained briefly in this document along with symbol definitions for each type of roadway feature or attribute found on the SLD. This PDF version of the SLD contains an individual county list of all state roads found in that county. The SRs found on the list are linked to the actual pages that show the individual SLDs. To find an SLD for a particular road that you want, simply point to that road on the SR index list and click on it to jump to the beginning page of that SLD.

If you have any questions or comments concerning information found in this document, please contact Ty Reed, Chief, Roadway Inventory and Testing Unit, Asset Management Division, Bureau of Operations, by calling (717) 787-7294.

Additional information on state owned highways is available from your local PENNDOT Engineering District Office, RMS Unit, RMS Coordinator.

Straight Line Diagram Disclaimer: This document is for informational purposes only and may be viewed by anyone. No part of the information contained in this document may be altered or redistributed without prior written consent of PENNDOT. Straight Line Diagram information is provided "as is" without warranty of any kind, either expressed or implied. This information could include technical inaccuracies or errors of omission. Changes may be made periodically to the information herein.

Copyright © 2023 by the Commonwealth of Pennsylvania. All rights reserved.



Asset Management Division

Mission Statement

To protect and preserve Pennsylvania's infrastructure by providing meaningful, timely, and accurate pavement and roadway management, design, standards, strategies, inventory and condition, as well as fair, consistent and efficient application of Commonwealth laws and regulations.

CUSTOMER SERVICE RATING FORM

Straight Line Diagram (SLD) – Customer Service Rating

As means to improve customer service, we would like you to rate the product/ service you have received, by circling a “grade” from “A” (excellent) to “E” (fail).

A **B** **C** **D** **E**

If your rating is not an “A,” please let us know what we could do better.

Name and Organization (optional)

Thank You.

(Fold along line, and tape or staple together before mailing)

(Cut along dashed line)

Bureau of Operations
Asset Management Division – PennDOT Annex
907 Elmerton Avenue
Harrisburg, PA 17110
ATTN: Ty Reed

PENNSYLVANIA DEPARTMENT OF TRANSPORTATION
Bureau of Operations, Asset Management Division

Location Referencing System (LRS) – Definitions, Uses & Testing

The Department's LRS, implemented in 1987, is the mechanism to designate the State highway network, to define roadway lengths, locations, and route connectivity, and to serve as the basis for the collection, storage, and integration of roadway information.

An LRS key is a unique series of numbers that identifies the location of each point or feature along a State route. The fourteen digit number is an integral part of the Roadway Management System (RMS) where roadway data is stored. 07/4016/0100/0857 is an example of an LRS key, which identifies County (CO) = 07, State Route (SR) = 4016, Segment (SEG) = 0100, and Offset = 0857.

County (CO)

Each of Pennsylvania's sixty-seven counties is identified by a number.

Name	#	Name	#	Name	#	Name	#
Adams	1	Clinton	18	Lackawanna	35	Potter	52
Allegheny	2	Columbia	19	Lancaster	36	Schuylkill	53
Armstrong	3	Crawford	20	Lawrence	37	Snyder	54
Beaver	4	Cumberland	21	Lebanon	38	Somerset	55
Bedford	5	Dauphin	22	Lehigh	39	Sullivan	56
Berks	6	Delaware	23	Luzerne	40	Susquehanna	57
Blair	7	Elk	24	Lycoming	41	Tioga	58
Bradford	8	Erie	25	McKean	42	Union	59
Bucks	9	Fayette	26	Mercer	43	Venango	60
Butler	10	Forest	27	Mifflin	44	Warren	61
Cambria	11	Franklin	28	Monroe	45	Washington	62
Cameron	12	Fulton	29	Montgomery	46	Wayne	63
Carbon	13	Greene	30	Montour	47	Westmoreland	64
Centre	14	Huntingdon	31	Northampton	48	Wyoming	65
Chester	15	Indiana	32	Northumberland	49	York	66
Clarion	16	Jefferson	33	Perry	50	Philadelphia	67
Clearfield	17	Juniata	34	Pike	51		

State Route (SR)

State Routes (SR's) are identified by four-digit numbers. SR numbers are assigned as follows:

- | | |
|--|-----------|
| 1. Traffic Routes: Routes designated as Interstates, US or PA Routes | 0001-0999 |
| 2. Quadrant Routes (Non-Traffic Routes) | 1001-4999 |
| 3. Relocated Traffic Routes | 6000-6999 |
| 4. Turned Back, Abandoned, or Null Routes | 7000-7999 |
| 5. Interchanges | 8001-8999 |
| 6. WYE's | 9101-9199 |
| 7. Rest Areas | 9201-9299 |
| 8. Truck Escape Ramps | 9301-9399 |
| 9. Others | 9401-9499 |
| 10. Park and Rides | 9501-9599 |

Even/Odd Convention: Even numbers are typically given to SR's in the East/West direction, and odd numbers to SR's that run North/South. This convention applies to Interstate Routes (except those that are Beltways or Spurs), and Quadrant Routes. This convention may or may not apply to PA or US Traffic Routes.

Hierarchy: If two or more traffic routes occupy the same section of roadway, the SR number is based on the "higher" type route, according to the following hierarchy. If the traffic routes are the same hierarchy class, then the SR number is assigned the lower numbered traffic route (Figure 1).

1. Interstates
2. U.S. Routes
3. PA Routes
4. Quadrant Routes

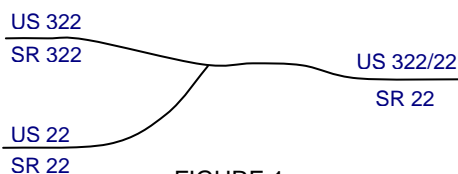


FIGURE 1

Other Numbering Conventions:

1. The first digit of a quadrant route is based on which quadrant of the county the route is located, as shown in the following diagram (Figure 2).
2. The last three digits of a Relocated Traffic Route are the same as the Traffic Route that was relocated.
3. Interchanges are numbered sequentially. Odd numbers are given to interchanges along SR's in the North/South direction; even numbers are given to interchanges along SR's in the East/West direction (Figure 3).
4. WYE's are given odd numbers if the connecting SR is odd numbered, and even numbers if the connecting SR is even numbered.
5. Rest Areas or Truck Escape Ramps are given odd numbers if they connect to the Southbound or Westbound side of an SR, and even numbers if they connect to the Northbound or Eastbound side.

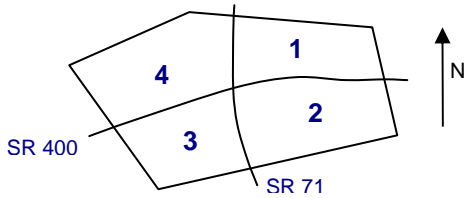


FIGURE 2

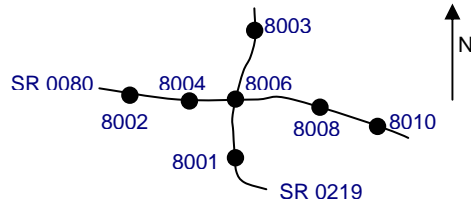


FIGURE 3

Segment (SEG)

State routes are divided into segments, which are approximately one-half mile long, and are identified by a four-digit number. Segment begin and end points are placed at physical features where possible. Segment numbers increase in the North or East direction, and typically by 10's (Figure 4). Segments are even numbered on undivided roadways, and in the Northbound or Eastbound direction of divided roadways. Segments are odd numbered in the Southbound or Westbound direction of divided roadways (Figure 5). Interstate segments are associated with the mile posts (Figure 6).

Undivided Roadways

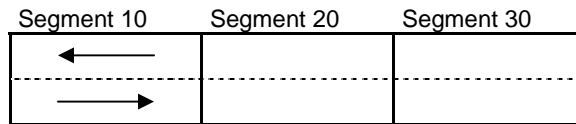


FIGURE 4

Divided Roadways

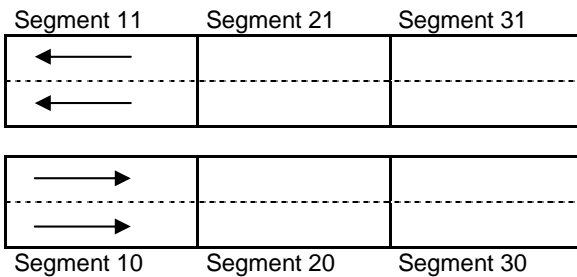


FIGURE 5

Interstate Roadways

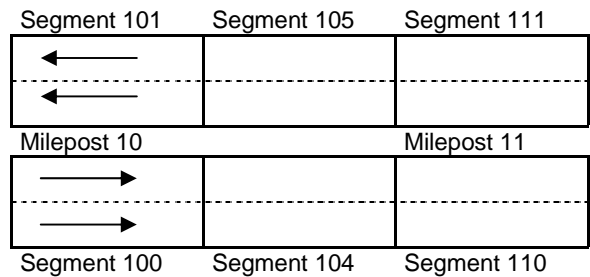


FIGURE 6

Turned Back, Abandoned, and Null Segments are given numbers in the range of 7000-7999. For two coinciding State routes, the route with "lower" hierarchy is "nulled."

Segment numbering restarts on Traffic Routes at County boundaries, except Interstates (Figure 7).

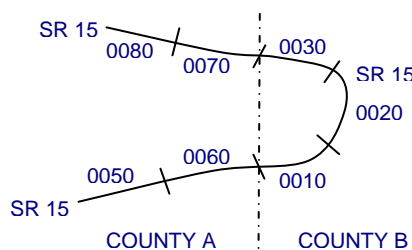


FIGURE 7

Offset

The offset, a subdivision of the segment, is the distance (in feet) from the beginning of the segment, expressed as a four-digit number. Offsets are measured in the increasing segment direction.

Segment Markers

Segment markers, which allow for easy identification of the LRS location on the State highway system, indicate the State route and segment number at the point that each segment is entered. If the beginning of a segment occurs at a physical feature, then the point of reference is at the physical feature and not the sign. At intersections, signs are used to identify beginning or ending State routes or segments.



Users of the LRS

Locations of all intersections, structures, and other points of interest are field verified and inventoried in the RMS. This information can be displayed on Straight Line Diagrams (SLD's) which can be viewed in the RMS, or hardcopy form. SLD books are refreshed and printed annually for distribution to the Department's District and County offices, as well as too many external entities.

A list of those within the Department that use the LRS to identify locations in the RMS and in the field includes personnel from the following organizations: Pavement Testing, County Maintenance, Traffic, Design, Surveys, Construction, Bridge, Permits, Crash Review, Planning and Programming, Posted & Bonded Roads, Tort Liability, and Emergency Management.

Users outside the Department include: County & Municipal governments, County 911, Planning Commissions, Federal Highway Administration, State & Local Police, Local Emergency Management, Delivery Services (UPS, Fed Ex, etc.), Fire Departments, Utility Companies, Contractors, and Consultants.

Without segment markers located in the field, all of these users would have to rely solely on the SLD, which would be extremely cumbersome at best and impossible for some.

Verification, QA & QC

In order to assure that LRS information is indicated properly in the RMS, on SLD's, and in the field, LRS Quality Assurance (QA) and Quality Commitment (QC) programs are performed each year. The Bureau of Operations, Asset Management Division, Roadway Inventory & Testing Unit (RITU) performs all Statewide QC testing. Field verification and QA is also performed by RITS, except in Engineering Districts 2-0, 11-0, and 12-0, where it is done "in-house." Each Engineering District is responsible for its own LRS completeness and maintenance with respect to the RMS.

Twenty percent of each county is field tested annually as part of the QA program, and five percent of each county is tested for the annual QC program. The goal of the QC program is to maintain at least 90% accuracy between the RMS and the actual field locations of highway features. Annual QC ratings are developed and reported to the Engineering Districts.









































Field testing is performed by two-person teams (a permanent employee that operates the test, and a temporary employee that drives the device) with the use of vans equipped with an on-board computer and a Data Measurement Subsystem. Testing is typically performed during the months of April through November.

Vehicle location and roadway features are displayed on the van's computer screen in SLD format, and the software accepts operator inputs verifying or modifying roadway feature locations, as well as comments. Though the system can function at greater speed, test speeds are typically less than 25 mph to ensure accuracy.

There are five categories of information that is verified and/or modified:

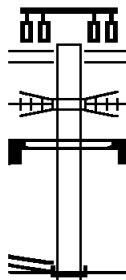
1. State Route Length
2. Segment Length
3. Roadway Geometry (lane count, pavement & shoulder types & widths)
4. Intersecting Feature Location (intersections & bridges)
5. Segment Marker Location

STRAIGHT LINE DIAGRAM (SLD) ANNUAL REFRESH ATTRIBUTE KEY PAGE 1 OF 2

 SEGMENT MARKER	 AHEAD LEFT INTER STATE OWNED	 RAILROAD CROSSING	 INTERSTATE MILEPOST
 TURNBACK	 AHEAD LEFT INTER NON-STATE	 RAILROAD OVER-PASS	 MFC BEGIN
 NULL	 AHEAD RIGHT INTE STATE OWNED	 OVER-PASS	 MUNICIPAL BOUNDARY
 UNDIVIDED HIGHWAY	 AHEAD RIGHT INTE NON-STATE	 BRIDGE END	 VILLAGE BEGIN
 PHYSICALLY DIVIDED	 BACK LEFT INTER STATE OWNED	 BRIDGE BEGIN	AH - LENGTH FORWARD TO NEXT SEGMENT BEGIN BK - LENGTH BACKWARD TO PREVIOUS SEGMENT BEGIN
 PAINT DIVIDED	 BACK LEFT INTER NON-STATE	 TUNNEL	
 INTERSECTION AHEAD	 BACK RIGHT INTER STATE OWNED	 SIGN STRUCTURE	MFC - MAINTENANCE FUNCTIONAL CLASS A = INTERSTATE EXPRESSWAY AND/OR PRINCIPLE ARTERIAL C = MINOR ARTERIAL D = COLLECTOR E = LOCAL ACCESS F = INTERCHANGE RAMP
 INTERSECTION BACK	 BACK RIGHT INTER NON-STATE	 P3 BRIDGE	
 REFERENCE AHEAD/BACK	 T-LEFT INTERSEC STATE OWNED	 RETAINING WALL	
 DIVIDED CONNECTOR	 T-LEFT INTERSEC NON-STATE	 BRIDGE/CULVERT UNDER FILL	NULL AND TURNBACK SEGMENTS ARE DISPLAYED IN THE DEPARTMENT'S ROADWAY MANAGEMENT SYSTEM (RMS) AS 100 FEET IN LENGTH. ACTUAL SEGMENT AND SECTION LENGTHS MAY VARY SIGNIFICANTLY
 CROSS INTERSEC STATE OWNED	 T-RIGHT INTERSEC STATE OWNED	 PIPE (STAMPP)	
 CROSS INTERSEC NON-STATE	 T-RIGHT INTERSEC NON-STATE	 ROTARY INTERSEC	

EXTRACT DATE: 12/18/2023 ROADWAY MANAGEMENT SYSTEM PAGE NUMBER: 651
 PRINT DATE: 12/20/2023 SLD COUNTY/SR - ANNUAL PRINT COUNTY: DELAWARE
 DIR: W TOTAL LEN: .128 MI. DIST: 06-3 SR: 9407
 LEFT MUN: TINICUM T RIGHT MUN: TINICUM T

000674 FT



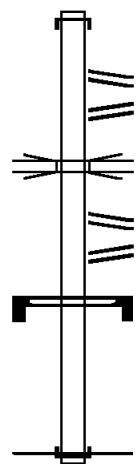
0 0 00000 0 00 0000+00 000000 FT
 INDUSTRIAL HW
 (SR6291 SEG 0011/2187) 0010/0000

000674 FT

INDUSTRIAL HW
 (SR6291 SEG 0010/1600)
 (SR6291 SEG 0011/1600)
 0010/0674
 0010/0467 SOUTHEASTERN PENNSYLVAN
 OVERPASS IS RR X-ING
 SIGN: 4 CHORD TRUSS
 0010/0325 BMSID 23/9407/0010/0325
 NC JU GHANDLE RD
 INTER-BK INDUSTRIAL HW
 000000 FT (SR6291 SEG 0011/2187)
 MFC BEGIN = F
 0010/0000 LENGTH(AH 0674 BK 0000)

EXTRACT DATE: 12/18/2023 ROADWAY MANAGEMENT SYSTEM PAGE NUMBER: 650
 PRINT DATE: 12/20/2023 SLD COUNTY/SR - ANNUAL PRINT COUNTY: DELAWARE
 DIR: S TOTAL LEN: .496 MI. DIST: 06-3 SR: 9405
 LEFT MUN: TINICUM T RIGHT MUN: TINICUM T

002617 FT

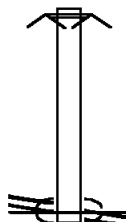


000000 FT

002617 FT
 INTER-AHD VIETNAM VETERANS MEMOR
 0010/2617 (SR0095 SEG 0085/0595)
 RAMP W-1 RD
 0010/2048 (SR8029 SEG 0250/0890)
 RAMP W-2 RD
 0010/1653 (SR8029 SEG 0260/0000)
 WANAMA KER AVE (NB)
 0010/1357 OP ID 23/0420/0010/1449
 RAMP W-5 RD
 0010/1070 (SR8029 SEG 0500/0691)
 RAMP W-6 RD
 0010/0680 (SR8029 SEG 0510/0000)
 SIGN: 4 CHORD TRUSS
 0010/0347 BMSID 23/9405/0010/0347
 000000 FT 0 0 00000 0 00 0000+00
 NC 195/WANAMA KER AV COLLECTR
 INTER-BK VIETNAM VETERANS MEMOR
 (SR0095 SEG 0091/1831)
 MFC BEGIN = F
 0010/0000 LENGTH(AH 2617 BK 0000)

EXTRACT DATE: 12/18/2023 ROADWAY MANAGEMENT SYSTEM PAGE NUMBER: 649
 PRINT DATE: 12/20/2023 SLD COUNTY/SR - ANNUAL PRINT COUNTY: DELAWARE
 DIR: E TOTAL LEN: .114 MI. DIST: 06-3 SR: 9404
 LEFT MUN: NEWTOWN T RIGHT MUN: NEWTOWN T

000600 FT



000600 FT DEAD END
 0010/0600 ROAD CLOSED AHEAD


NC RAMP RD
 NEWTOWN-ST DAVIDS RD
 (GOVT)

0 0 00000 0 00 0000+00 000000 FT
 ST DAVIDS RD
 (SR1046 SEG 0010/0460) 0010/0000

000000 FT (SR1046 SEG 0010/0460)
 MFC BEGIN = F
 0010/0000 LENGTH(AH 0600 BK 0000)

EXTRACT DATE: 12/18/2023 ROADWAY MANAGEMENT SYSTEM PAGE NUMBER: 648
 PRINT DATE: 12/20/2023 SLD COUNTY/SR - ANNUAL PRINT COUNTY: DELAWARE
 DIR: N TOTAL LEN: .603 MI. DIST: 06-3 SR: 9403
 LEFT MUN: TINICUM T RIGHT MUN: TINICUM T

003186 FT



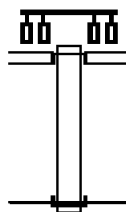
000000 FT

003186 FT
 INTER-AHD VIETNAM VETERANS MEMOR
 0010/3186 (SR0095 SEG 0090/1828)
 RAMP W-7 RD
 0010/2344 (SR8029 SEG 0760/0988)
 RAMP W-8 RD
 0010/1951 (SR8029 SEG 0750/0000)
 WANAMA KER AVE (NB)
 0010/1650 OP ID 23/0420/0010/1449
 SIGN: 3 CHORD TRUSS
 0010/1560 BMSID 23/0095/0084/2001
 RAMP W-4 RD
 0010/1342 (SR8029 SEG 0030/0693)
 RAMP W-3 RD
 0010/0956 (SR8029 SEG 0020/0000)
 SIGN: 4 CHORD TRUSS
 0010/0564 BMSID 23/9403/0010/0564
 000000 FT 0 0 00000 0 00 0000+00
 NC I 95/WANAMA KER AV COLLECTR
 INTER-BK VIETNAM VETERANS MEMOR
 (SR0095 SEG 0084/0130)
 MFC BEGIN = F
 0010/0000 LENGTH(AH 3186 BK 0000)

EXTRACT DATE: 12/18/2023 ROADWAY MANAGEMENT SYSTEM PAGE NUMBER: 647
 PRINT DATE: 12/20/2023 SLD COUNTY/SR - ANNUAL PRINT COUNTY: DELAWARE
 DIR: E TOTAL LEN: .082 MI. DIST: 06-3 SR: 9402
 LEFT MUN: SWARTHMORE B RIGHT MUN: SWARTHMORE B

000435 FT

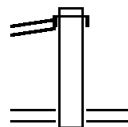
000000 FT



000435 FT
 INTER-AHD SPRINGFIELD MALL
 (PRDR)
 BALTIMORE PK
 (SR2016 SEG 0081/2418)
 0010/0435
 000000 FT 0 0 00000 0 00 0000+00
 NC SP RINGFIELD MALL LT
 INTER-BK BALTIMORE PK
 (SR2016 SEG 0080/1980)
 MFC BEGIN = F
 0010/0000 LENGTH(AH 0435 BK 0000)

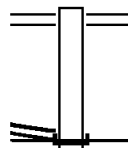
EXTRACT DATE: 12/18/2023 ROADWAY MANAGEMENT SYSTEM PAGE NUMBER: 646
 PRINT DATE: 12/20/2023 SLD COUNTY/SR - ANNUAL PRINT COUNTY: DELAWARE
 DIR: S TOTAL LEN: .190 MI. DIST: 06-3 SR: 9401
 LEFT MUN: THORNBURY T RIGHT MUN: THORNBURY T

BALTIMORE PK 001001 FT
 (SR0001 SEG 0101/1612) 0260/0521
 000480 FT



001001 FT
 INTER-AHD BALTIMORE PK
 0260/0521 (SR0001 SEG 0101/1612)
 000480 FT 0 0 00000 0 00 0000+00
 CHEYNEY RD
 (SR4015 SEG 0030/0246)
 0260/0000 LENGTH(AH 0521 BK 0480)

0 0 00000 0 00 0000+00 000000 FT
 BALTIMORE PK
 (SR0001 SEG 0101/1751) 0250/0000

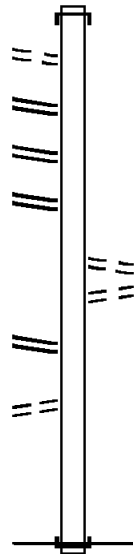
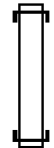
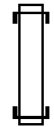


0250/0480 CHEYNEY RD
 (SR4015 SEG 0030/0237)
 NC JU GHANDLE RD
 INTER-BK BALTIMORE PK
 000000 FT (SR0001 SEG 0101/1751)
 MFC BEGIN = F
 0250/0000 LENGTH(AH 0480 BK 0000)

003135 FT

002765 FT

002249 FT



003135 FT
 INTER-AHD WELCOME CENTER RD
 0030/0370 (SR9201 SEG 0010/1711)
 002765 FT 0 0 00000 0 00 0000+00
 INTER-BK WELCOME CENTER RD
 (SR9201 SEG 0010/1296)
 0030/0000 LENGTH(AH 0370 BK 0516)

INTER-AHD WELCOME CENTER RD
 0020/0516 (SR9201 SEG 0010/1015)
 002249 FT 0 0 00000 0 00 0000+00
 NC CAR PARKING LOT
 INTER-BK WELCOME CENTER RD
 (SR9201 SEG 0010/0405)
 0020/0000 LENGTH(AH 0516 BK 2249)

INTER-AHD VIETNAM VETERANS MEMOR
 0010/2249 (SR0095 SEG 0004/1091)

TO 9201/0010 SH
 (CONN) 0010/1757
 CAR PARKING LOT
 (SR9201 SEG 0030/0370) 0010/1711
 CAR PARKING LOT
 (SR9201 SEG 0030/0000) 0010/1296
 CAR PARKING LOT
 (SR9201 SEG 0020/0516) 0010/1015

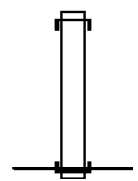
CAR PARKING LOT
 (SR9201 SEG 0020/0000) 0010/0405
 FROM 9201/0010 SH
 (CONN) 0010/0360
 000000 FT

0010/0975 FROM TRUCK PARKING LOT
 (CONN)
 0010/0479 TO TRUCK PARKING LOT
 (CONN)

000000 FT 0 0 00000 0 00 0000+00
 NC WELCOME CENTER RD
 INTER-BK VIETNAM VETERANS MEMOR
 (SR0095 SEG 0004/0592)
 MFC BEGIN = F
 0010/0000 LENGTH(AH 2249 BK 0000)

EXTRACT DATE: 12/18/2023 ROADWAY MANAGEMENT SYSTEM PAGE NUMBER: 644
 PRINT DATE: 12/20/2023 SLD COUNTY/SR - ANNUAL PRINT COUNTY: DELAWARE
 DIR: N TOTAL LEN: .042 MI. DIST: 06-3 SR: 9102
 LEFT MUN: DARBY T RIGHT MUN: DARBY T

000220 FT
 000000 FT

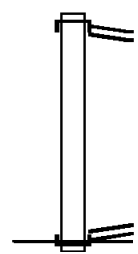


000220 FT
 INTER-AHD PRIMOS AV
 0010/0220 (SR2015 SEG 0040/0130)
 000000 FT 0 0 00000 0 00 0000+00
 NC WYE
 INTER-BK HOOK RD
 (SR2015 SEG 0030/2950)
 MFC BEGIN = F
 0010/0000 LENGTH(AH 0220 BK 0000)

EXTRACT DATE: 12/18/2023 ROADWAY MANAGEMENT SYSTEM PAGE NUMBER: 643
 PRINT DATE: 12/20/2023 SLD COUNTY/SR - ANNUAL PRINT COUNTY: DELAWARE
 DIR: N TOTAL LEN: .046 MI. DIST: 06-3 SR: 9101
 LEFT MUN: MIDDLETOWN T RIGHT MUN: MIDDLETOWN T

000245 FT

000000 FT

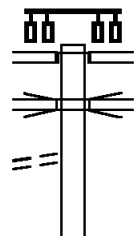


000245 FT
 INTER-AHD MEDIA BP
 (SR0001 SEG 0221/0000)
 MEDIA BP
 (SR0001 SEG 0220/0000)
 0010/0245 (SR0001 SEG 0221/0000)
 000000 FT 0 0 0000 0 0 00 0000+00
 MEDIA BP
 (SR0001 SEG 0221/0000)
 (SR0001 SEG 0220/0000)
 NC RAMP RD
 INTER-BK MEDIA BP
 (SR0001 SEG 0220/0000)
 MFC BEGIN = F
 0010/0000 LENGTH(AH 0245 BK 0000)

EXTRACT DATE: 12/18/2023 ROADWAY MANAGEMENT SYSTEM PAGE NUMBER: 641
 PRINT DATE: 12/20/2023 SLD COUNTY/SR - ANNUAL PRINT COUNTY: DELAWARE
 DIR: N TOTAL LEN: 1.950 MI. DIST: 06-3 SR: 8041
 LEFT MUN: MARPLE TOWNSHIP T RIGHT MUN: MARPLE TOWNSHIP T

010297 FT

010297 FT
 INTER-AHD RAMP H RD
 (SR8041 SEG 0510/0000)
 RAMP I RD
 (SR8041 SEG 0520/0000)
 RAMP G RD
 (SR8041 SEG 0500/1530)
 RAMP H RD
 (SR8041 SEG 0510/0000)



0770/0639 MID-COUNTY EXWY. (
 0770/0250 OP ID 23/0476/0044/198)

FROM 8041/0030 SH
 (CONN)

0770/0080
 009658 FT

009658 FT 0 0 0000 0 00 0000+00
 NC RAMP L RD
 RAMP C RD

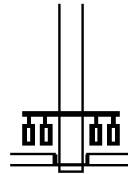
EXTRACT DATE: 12/18/2023
PRINT DATE: 12/20/2023

ROADWAY MANAGEMENT SYSTEM
SLD COUNTY/SR - ANNUAL PRINT

PAGE NUMBER: 640
COUNTY: DELAWARE

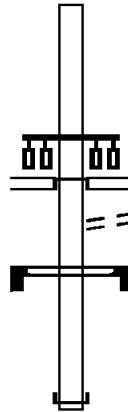
DIR: N TOTAL LEN: 1.950 MI.
LEFT MUN: MARPLE TOWNSHIP T

DIST: 06-3 SR: 8041
RIGHT MUN: MARPLE TOWNSHIP T



(SR8041 SEG 0030/0270)
RAMP J RD
(SR8041 SEG 0750/0000)

INTER-BK RAMP K RD
(SR8041 SEG 0760/0772)
LENGTH(AH 0639 BK 0772)



INTER-AHD RAMP L RD
(SR8041 SEG 0770/0000)
RAMP C RD
(SR8041 SEG 0030/0270)
RAMP J RD
(SR8041 SEG 0750/0000)
RAMP L RD
(SR8041 SEG 0770/0000)

0760/0772 TO 8041/0750 SH
0760/0737 (CONN)
SIGN: CENTER MOUNTD
0760/0200 BMSID 23/0001/0281/0670
008886 FT 0 0 0000 0 00 0000+00

008886 FT

INTER-BK RAMP K RD
MEDIA BP
(SR0001 SEG 0281/0764)
LENGTH(AH 0772 BK 1080)



INTER-AHD MID COUNTY EX
0750/1080 (SR0476 SEG 0050/0586)
0750/0631 BMSEN 23/8041/0750/0219
2 0 00580 0 00 0026+06
MARPLE ROAD
0750/0219 BMSBG 23/8041/0750/0219
FROM 8041/0760 SH

007806 FT

0750/0057 (CONN)
007806 FT 0 0 0000 0 00 0000+00
NC RAMP J RD
RAMP L RD
(SR8041 SEG 0770/0000)
RAMP K RD
(SR8041 SEG 0760/0772)

INTER-BK RAMP C RD
(SR8041 SEG 0030/0270)
LENGTH(AH 1080 BK 0300)

INTER-AHD RAMP D RD

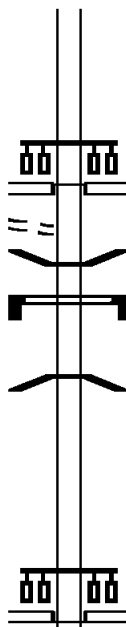
DIR: N TOTAL LEN: 1.950 MI. DIST: 06-3 SR: 8041
 LEFT MUN: MARPLE TOWNSHIP T RIGHT MUN: MARPLE TOWNSHIP T

TO 8041/0270 SH
 (CONN)

0520/0241

007506 FT

006532 FT



(SR8041 SEG 0250/0000)
 RAMP F RD
 (SR8041 SEG 0270/0000)
 RAMP E RD
 (SR8041 SEG 0260/1052)
 RAMP D RD
 (SR8041 SEG 0250/0000)

0520/0300

0520/0230 BMSEN 23/8041/0520/0072
 SIGN: 2 CHORD TRUSS

0520/0150 BMSID 23/8041/0520/0150
 2 0 00580 0 00 0023+29
 MEDIA BYPASS

0520/0072 BMSBG 23/8041/0520/0072
 0 0 00000 0 00 0000+00
 NC RAMP I RD

RAMP L RD
 (SR8041 SEG 0770/0639)
 RAMP H RD
 (SR8041 SEG 0510/0000)

INTER-BK RAMP G RD
 (SR8041 SEG 0500/1530)
 5 0520/0000 LENGTH(AH 0300 BK 0974)

INTER-AHD MEDIA BP
 0510/0974 (SR0001 SEG 0277/1560)

0510/0050 FROM 8041/0500 SH
 (CONN)
 006532 FT 0 0 00000 0 00 0000+00
 NC RAMP H RD

RAMP I RD
 (SR8041 SEG 0520/0000)
 RAMP G RD
 (SR8041 SEG 0500/1530)

INTER-BK RAMP L RD
 (SR8041 SEG 0770/0639)
 5 0510/0000 LENGTH(AH 0974 BK 1530)

INTER-AHD RAMP I RD
 (SR8041 SEG 0520/0000)
 RAMP L RD
 (SR8041 SEG 0770/0639)



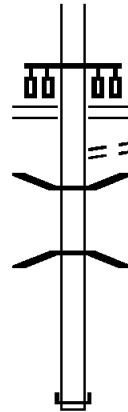
EXTRACT DATE: 12/18/2023
PRINT DATE: 12/20/2023

ROADWAY MANAGEMENT SYSTEM
SLD COUNTY/SR - ANNUAL PRINT

PAGE NUMBER: 638
COUNTY: DELAWARE

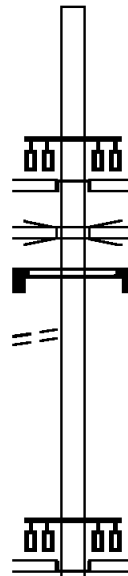
DIR: N TOTAL LEN: 1.950 MI.
LEFT MUN: MARPLE TOWNSHIP T

DIST: 06-3 SR: 8041
RIGHT MUN: MARPLE TOWNSHIP T



005002 FT

RAMP H RD
(SR8041 SEG 0510/0000)
RAMP I RD
(SR8041 SEG 0520/0000)
0500/1530
TO 8041/0510 SH
0500/1453 (CONN)
0500/1154 BMS EN 23/8041/0500/0881
0 0 00000 0 00 0000+00
MARPLE ROAD
0500/0881 BMSBG 23/8041/0500/0881
005002 FT 0 0 00000 0 00 0000+00
NC RAMP G RD
INTER-BK MID COUNTY EX
(SR0476 SEG 0051/0498)
5 0500/0000 LENGTH(AH 1530 BK 0637)



FROM 8041/0520 SH
(CONN)

0270/0082
004365 FT

INTER-AHD RAMP B RD
(SR8041 SEG 0020/0000)
RAMP C RD
(SR8041 SEG 0030/0000)
RAMP A RD
(SR8041 SEG 0010/1050)
RAMP B RD
(SR8041 SEG 0020/0000)
0270/0637
MID-COUNTY EXWY. (
0270/0186 OP ID 23/0476/0044/1987
SIGN: 2 CHORD TRUSS
0270/0100 BMSID 23/8041/0270/0100
004365 FT 0 0 00000 0 00 0000+00
NC RAMP F RD
RAMP I RD
(SR8041 SEG 0520/0300)
RAMP D RD
(SR8041 SEG 0250/0000)
INTER-BK RAMP E RD
(SR8041 SEG 0260/1052)
5 0270/0000 LENGTH(AH 0637 BK 1052)



INTER-AHD RAMP F RD
(SR8041 SEG 0270/0000)
RAMP I RD
(SR8041 SEG 0520/0300)

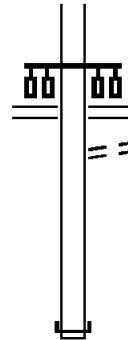
EXTRACT DATE: 12/18/2023
PRINT DATE: 12/20/2023

ROADWAY MANAGEMENT SYSTEM
SLD COUNTY/SR - ANNUAL PRINT

PAGE NUMBER: 637
COUNTY: DELAWARE

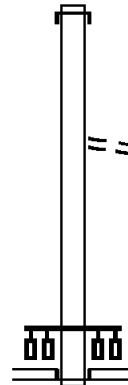
DIR: N TOTAL LEN: 1.950 MI.
LEFT MUN: MARPLE TOWNSHIP T

DIST: 06-3 SR: 8041
RIGHT MUN: MARPLE TOWNSHIP T



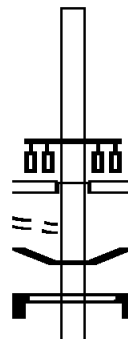
003313 FT

RAMP D RD
(SR8041 SEG 0250/0000)
RAMP F RD
(SR8041 SEG 0270/0000)
0260/1052 TO 8041/0250 SH
0260/0975 (CONN)
003313 FT 0 0 00000 0 00 0000+00
NC RAMP E RD
INTER-BK MEDIA BP
(SR0001 SEG 0276/1540)
0260/0000 LENGTH(AH 1052 BK 1325)



001988 FT

INTER-AHD MID COUNTY EX
0250/1325 (SR0476 SEG 0045/0738)
0250/0064 FROM 8041/0260 SH
001988 FT (CONN) 0 0 00000 0 00 0000+00
NC RAMP D RD
RAMP F RD
(SR8041 SEG 0270/0000)
RAMP E RD
(SR8041 SEG 0260/1052)
INTER-BK RAMP I RD
(SR8041 SEG 0520/0300)
0250/0000 LENGTH(AH 1325 BK 0270)



TO 8041/0770 SH
(CONN)

0030/0236

INTER-AHD RAMP J RD
(SR8041 SEG 0750/0000)
RAMP L RD
(SR8041 SEG 0770/0000)
RAMP K RD
(SR8041 SEG 0760/0772)
RAMP J RD
(SR8041 SEG 0750/0000)
0030/0270
0030/0215 BMS EN 23/8041/0030/0057
SIGN: 2 CHORD TRUSS
0030/0136 BMS ID 23/8041/0030/0136
2 0 00580 0 00 0021+44

EXTRACT DATE: 12/18/2023
PRINT DATE: 12/20/2023

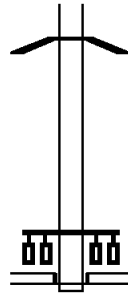
ROADWAY MANAGEMENT SYSTEM
SLD COUNTY/SR - ANNUAL PRINT

PAGE NUMBER: 636
COUNTY: DELAWARE

DIR: N TOTAL LEN: 1.950 MI.
LEFT MUN: MARPLE TOWNSHIP T

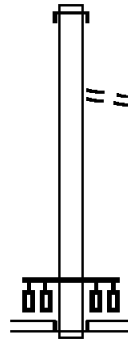
DIST: 06-3 SR: 8041
RIGHT MUN: MARPLE TOWNSHIP T

001718 FT



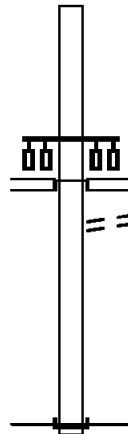
0030/0057 MEDIA BYPASS
001718 FT BMSBG 23/8041/0030/0057
0 0 00000 0 00 0000+00
NC RAMP C RD
RAMP F RD
(SR8041 SEG 0270/0637)
RAMP B RD
(SR8041 SEG 0020/0000)
INTER-BK RAMP A RD
(SR8041 SEG 0010/1050)
5 0030/0000 LENGTH(AH 0270 BK 0668)

001050 FT



INTER-AHD MEDIA BP
0020/0668 (SR0001 SEG 0280/0667)
0020/0039 FROM 8041/0010 SH
001050 FT (CONN)
0 0 00000 0 00 0000+00
NC RAMP B RD
RAMP C RD
(SR8041 SEG 0030/0000)
RAMP A RD
(SR8041 SEG 0010/1050)
INTER-BK RAMP F RD
(SR8041 SEG 0270/0637)
5 0020/0000 LENGTH(AH 0668 BK 1050)

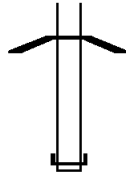
000000 FT



INTER-AHD RAMP C RD
(SR8041 SEG 0030/0000)
RAMP F RD
(SR8041 SEG 0270/0637)
RAMP B RD
(SR8041 SEG 0020/0000)
RAMP C RD
(SR8041 SEG 0030/0000)
0010/1050 TO 8041/0020 SH
0010/0987 (CONN)
000000 FT 0 0 00000 0 00 0000+00
NC RAMP A RD
INTER-BK MID COUNTY EX
(SR0476 SEG 0044/1210)
MFC BEGIN = F
5 0010/0000 LENGTH(AH 1050 BK 0000)


DIR: E TOTAL LEN: .949 MI. DIST: 06-3 SR: 8039
 LEFT MUN: RADNOR T RIGHT MUN: RADNOR T

002530 FT



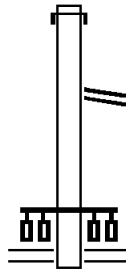
LANCASTER AVE (EB)
 0500/0051 BMSBG 23/8039/0500/0051
 002530 FT 0 0 00000 0 00 0000+00
 NC RAMP D RD
 INTER-BK RAMP FROM SB SR 476
 (SR0476 SEG 0131/0971)
 0500/0000 LENGTH(AH 1560 BK 0210)

002320 FT



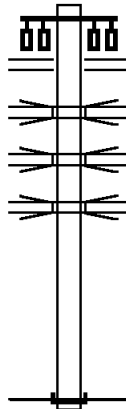
INTER-AHD RAMP TO SB SR 30
 0260/0210 (SR8039 SEG 0250/0132)
 002320 FT 0 0 00000 0 00 0000+00
 NC RAMP C RD
 INTER-BK RAMP FROM WB SR 30
 (SR0030 SEG 0060/1704)
 0260/0000 LENGTH(AH 0210 BK 1000)

001320 FT



INTER-AHD RAMP TO SB SR 476
 0250/1000 (SR0476 SEG 0125/2298)
 SR 8039 SH
 0250/0132 (SR8039 SEG 0260/0210)
 001320 FT 0 0 00000 0 00 0000+00
 NC RAMP B RD
 RAMP FROM EB SR 30
 (SR0030 SEG 0061/1850)
 (SR0030 SEG 0060/1874)
 0250/0000 LENGTH(AH 1000 BK 1320)

000000 FT



RAMP TO EB/WB SR 30
 (SR0030 SEG 0071/0439)
 (SR0030 SEG 0070/0440)
 0010/1320
 RAMP S-L
 0010/1125 OP ID 23/8039/0500/0334
 MID-COUNTY EXWY (S)
 0010/1050 OP ID 23/0476/0131/0446
 MID-COUNTY EXWY (N)
 0010/0950 OP ID 23/0476/0130/0354
 000000 FT 0 0 00000 0 00 0000+00
 NC RAMP A RD
 INTER-BK RAMP FROM NB SR 476
 (SR0476 SEG 0124/2120)
 MFC BEGIN = F
 0010/0000 LENGTH(AH 1320 BK 0000)

DIR: E TOTAL LEN: 1.278 MI. DIST: 06-3 SR: 8037
 LEFT MUN: MARPLE TOWNSHIP T RIGHT MUN: MARPLE TOWNSHIP T

006749 FT

006319 FT



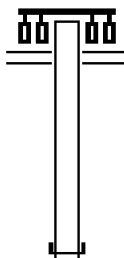
006749 FT
 INTER-AHD RAMP WC-N1 RD
 0760/0430 (SR8037 SEG 0750/0320)
 006319 FT 0 0 00000 0 00 0000+00
 NC RAMP WC-N RD
 INTER-BK RAMP FROM WB SR 3
 (SR0003 SEG 0131/0826)
 0760/0000 LENGTH(AH 0430 BK 1375)

004944 FT



INTER-AHD RAMP TO NB SR 476
 0750/1375 (SR0476 SEG 0084/2008)
 MID BLOCK TRAFFIC SIGNA
 (TWP)
 0750/1116
 RAMP WC-N RD
 0750/0320 (SR8037 SEG 0760/0430)
 004944 FT 0 0 00000 0 00 0000+00
 NC RAMP WC-N1 RD
 WEST CHESTER PK
 (SR0003 SEG 0131/0422)
 0750/0000 LENGTH(AH 1375 BK 1300)

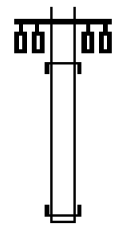
003644 FT



WEST CHESTER PK
 (SR0003 SEG 0121/3363)
 0510/1300
 003644 FT 0 0 00000 0 00 0000+00
 NC RAMP S-WC RD
 INTER-BK RAMP FROM SB SR 476
 (SR0476 SEG 0085/1802)
 0510/0000 LENGTH(AH 1300 BK 0868)

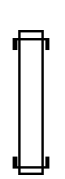
DIR: E TOTAL LEN: 1.278 MI. DIST: 06-3 SR: 8037
 LEFT MUN: MARPLE TOWNSHIP T RIGHT MUN: MARPLE TOWNSHIP T

002776 FT



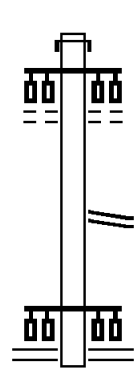
INTER-AHD RAMP TO SB SR 476
 (SR0476 SEG 0085/0807)
 0500/0868
 002776 FT 0 0 00000 0 00 0000+00
 NC RAMP WC-S2 RD
 INTER-BK WEST CHESTER PK
 (SR0003 SEG 0121/3533)
 0500/0000 LENGTH(AH 0868 BK 0244)

002532 FT



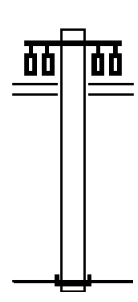
INTER-AHD RAMP WC-S1 RD
 0260/0244 (SR8037 SEG 0250/0150)
 002532 FT 0 0 00000 0 00 0000+00
 NC RAMP WC-S1S RD
 INTER-BK WEST CHESTER PK
 (SR0003 SEG 0120/3163)
 0260/0000 LENGTH(AH 0244 BK 1632)

000900 FT



INTER-AHD RAMP TO SB SR 0476
 0250/1632 (SR0476 SEG 0081/1748)
 MID BLOCK TRAFFIC SIGNA
 (TWP)
 0250/1073
 0250/0150 RAMP WC-S1S RD
 (SR8037 SEG 0260/0244)
 000900 FT 0 0 00000 0 00 0000+00
 NC RAMP WC-S1 RD
 WEST CHESTER PK
 (SR0003 SEG 0120/3333)
 0250/0000 LENGTH(AH 1632 BK 0900)

000000 FT



WEST CHESTER PK
 (SR0003 SEG 0131/0418)
 (SR0003 SEG 0130/0418)
 0010/0900
 000000 FT 0 0 00000 0 00 0000+00
 NC RAMP N-WC RD
 INTER-BK RAMP FROM NB SR 476
 (SR0476 SEG 0080/2292)
 MFC BEGIN = F
 0010/0000 LENGTH(AH 0900 BK 0000)

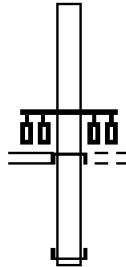
DIR: W TOTAL LEN: .394 MI. DIST: 06-3 SR: 8035
 LEFT MUN: NEWTOWN T RIGHT MUN: NEWTOWN T

002080 FT
 001617 FT



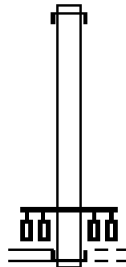
002080 FT INTER-AHD NEWTOWN STREET RD
 0750/0463 (SR0252 SEG 0220/1131)
 001617 FT 1 0 00000 0 00 0000+00
 INTER-BK ST DAVIDS RD
 (SR1046 SEG 0011/0250)
 0750/0000 LENGTH(AH 0463 BK 0507)

001110 FT



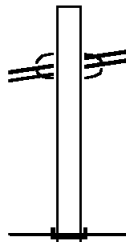
INTER-AHD RAMP RD
 (SR8035 SEG 0250/0000)
 ST DAVIDS RD
 (SR1046 SEG 0010/0000)
 (SR1046 SEG 0011/0000)
 BISHOP WHITE DR
 (PRDR)
 0500/0507
 001110 FT 1 0 00000 0 00 0000+00
 INTER-BK NEWTOWN STREET RD
 (SR0252 SEG 0221/0979)
 0500/0000 LENGTH(AH 0507 BK 0430)

000680 FT



INTER-AHD NEWTOWN STREET RD
 0250/0430 (SR0252 SEG 0221/0000)
 000680 FT 1 0 00000 0 00 0000+00
 ST DAVIDS RD
 (SR1046 SEG 0011/0000)
 (SR1046 SEG 0010/0000)
 BISHOP WHITE DR
 (PRDR)
 INTER-BK RAMP RD
 (SR8035 SEG 0500/0507)
 0250/0000 LENGTH(AH 0430 BK 0680)

ST DAVIDS RD
 (SR1046 SEG 0010/0490) 0010/0680
 000000 FT

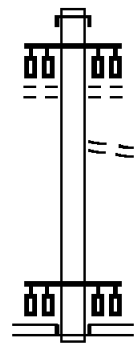


ST DAVIDS RD
 (SR1046 SEG 0010/0490)
 NEWTOWN-ST DAVIDS RD
 (TWP)
 0010/0680
 000000 FT 1 0 00000 0 00 0000+00
 NC RAMP RD
 INTER-BK NEWTOWN ST RD
 (SR0252 SEG 0220/0000)
 MFC BEGIN = F
 0010/0000 LENGTH(AH 0680 BK 0000)

EXTRACT DATE: 12/18/2023 ROADWAY MANAGEMENT SYSTEM PAGE NUMBER: 630
 PRINT DATE: 12/20/2023 SLD COUNTY/SR - ANNUAL PRINT COUNTY: DELAWARE
 DIR: E TOTAL LEN: .732 MI. DIST: 06-3 SR: 8033
 LEFT MUN: NETHER PROVIDENCE T RIGHT MUN: NETHER PROVIDENCE T

003865 FT

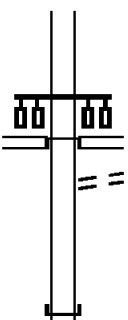
002959 FT



003865 FT
 INTER-AHD
 0750/0906 MID COUNTY EX
 (SR0476 SEG 0030/2418)
 MID BLOCK TRAFFIC SIGNA
 (TWP)
 0750/0525
 0750/0156 FROM 2016/0071 SH
 (CONN)
 002959 FT 0 0 00000 0 00 0000+00
 BALTIMORE PK
 (SR2016 SEG 0070/2485)
 (SR2016 SEG 0071/2473)
 INTER-BK RAMP RD
 (SR8033 SEG 0010/1070)
 0750/0000 LENGTH(AH 0906 BK 0891)

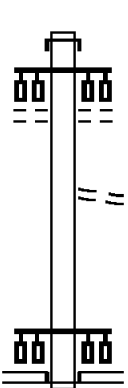
DIR: E TOTAL LEN: .732 MI. DIST: 06-3 SR: 8033
 LEFT MUN: NETHER PROVIDENCE T RIGHT MUN: NETHER PROVIDENCE T

002068 FT



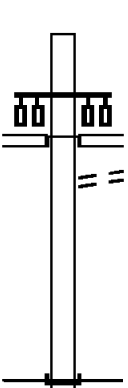
INTER-AHD RAMP RD
 (SR8033 SEG 0250/0000)
 BALTIMORE PK
 (SR2016 SEG 0070/2010)
 (SR2016 SEG 0071/1996)
 0500/0891 TO 2016/0071 SH
 0500/0773 (CONN)
 002068 FT 0 0 00000 0 00 0000+00
 INTER-BK MID COUNTY EX
 (SR0476 SEG 0031/2410)
 0500/0000 LENGTH(AH 0891 BK 0998)

001070 FT



INTER-AHD MID COUNTY EX
 0250/0998 (SR0476 SEG 0031/0485)
 MID BLOCK TRAFFIC SIGNA
 (TWP)
 0250/0864 FROM 2016/0070 SH
 0250/0116 (CONN)
 001070 FT 0 0 00000 0 00 0000+00
 BALTIMORE PK
 (SR2016 SEG 0071/1996)
 (SR2016 SEG 0070/2010)
 INTER-BK RAMP RD
 0250/0000 (SR8033 SEG 0500/0891)
 LENGTH(AH 0998 BK 1070)

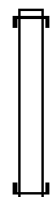
000000 FT



INTER-AHD RAMP RD
 (SR8033 SEG 0750/0000)
 BALTIMORE PK
 (SR2016 SEG 0071/2473)
 (SR2016 SEG 0070/2485)
 0010/1070 TO 2016/0070 SH
 0010/0970 (CONN)
 000000 FT 0 0 00000 0 00 0000+00
 NC RAMP RD
 INTER-BK MID COUNTY EX
 (SR0476 SEG 0030/0400)
 MFC BEGIN = F
 0010/0000 LENGTH(AH 1070 BK 0000)

EXTRACT DATE: 12/18/2023 ROADWAY MANAGEMENT SYSTEM PAGE NUMBER: 628
 PRINT DATE: 12/20/2023 SLD COUNTY/SR - ANNUAL PRINT COUNTY: DELAWARE
 DIR: E TOTAL LEN: 1.228 MI. DIST: 06-3 SR: 8029
 LEFT MUN: TINICUM T RIGHT MUN: TINICUM T

006485 FT

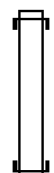


006485 FT
 INTER-AHD 195/WANAMAKER AV COLLEC
 0760/0988 (SR9403 SEG 0010/2344)

005497 FT

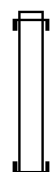
005497 FT 0 0 00000 0 00 0000+00
 NC RAMP W-7 RD
 INTER-BK WANAMAKER AV
 (SR0420 SEG 0010/0814)
 0760/0000 LENGTH(AH 0988 BK 0734)

004763 FT



INTER-AHD WANAMAKER AV
 0750/0734 (SR0420 SEG 0010/1262)
 004763 FT 0 0 00000 0 00 0000+00
 NC RAMP W-8 RD
 INTER-BK 195/WANAMAKER AV COLLEC
 (SR9403 SEG 0010/1951)
 0750/0000 LENGTH(AH 0734 BK 0890)

003873 FT



INTER-AHD WANAMAKER AV
 0510/0890 (SR0420 SEG 0010/2276)
 003873 FT 0 0 00000 0 00 0000+00
 NC RAMP W-6 RD
 INTER-BK 195/WANAMAKER AV COLLEC
 (SR9405 SEG 0010/0680)
 0510/0000 LENGTH(AH 0890 BK 0691)

DIR: E TOTAL LEN: 1.228 MI. DIST: 06-3 SR: 8029
 LEFT MUN: TINICUM T RIGHT MUN: TINICUM T

003182 FT
 INTER-AHD 195/WANAMAKER AV COLLEC
 0500/0691 (SR9405 SEG 0010/1070)
 003182 FT 0 0 00000 0 00 0000+00
 NC RAMP W-5 RD
 INTER-BK WANAMAKER AV
 (SR0420 SEG 0010/1904)
 0500/0000 LENGTH(AH 0691 BK 0765)

002417 FT
 INTER-AHD WANAMAKER RD
 0260/0765 (SR0420 SEG 0011/1876)
 002417 FT 0 0 00000 0 00 0000+00
 NC RAMP W-2 RD
 INTER-BK 195/WANAMAKER AV COLLEC
 (SR9405 SEG 0010/1653)
 0260/0000 LENGTH(AH 0765 BK 0890)

001527 FT
 INTER-AHD 195/WANAMAKER AV COLLEC
 0250/0890 (SR9405 SEG 0010/2048)
 001527 FT 0 0 00000 0 00 0000+00
 NC RAMP W-1 RD
 INTER-BK WANAMAKER AV
 (SR0420 SEG 0011/2264)
 0250/0000 LENGTH(AH 0890 BK 0693)

000834 FT
 INTER-AHD 195/WANAMAKER AV COLLEC
 0030/0693 (SR9403 SEG 0010/1342)
 000834 FT 0 0 00000 0 00 0000+00
 NC RAMP W-4 RD
 INTER-BK WANAMAKER AV
 (SR0420 SEG 0011/1191)
 0030/0000 LENGTH(AH 0693 BK 0834)

000000 FT
 INTER-AHD WANAMAKER AV
 0020/0834 (SR0420 SEG 0011/0887)
 000000 FT 0 0 00000 0 00 0000+00
 NC RAMP W-3 RD
 INTER-BK 195/WANAMAKER AV COLLEC
 (SR9403 SEG 0010/0956)
 MFC BEGIN = F
 0020/0000 LENGTH(AH 0834 BK 0000)

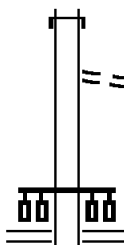
EXTRACT DATE: 12/18/2023 ROADWAY MANAGEMENT SYSTEM PAGE NUMBER: 626
PRINT DATE: 12/20/2023 SLD COUNTY/SR - ANNUAL PRINT COUNTY: DELAWARE
DIR: S TOTAL LEN: .505 MI. DIST: 06-3 SR: 8027
LEFT MUN: RIDLEY T RIGHT MUN: RIDLEY T

002664 FT

002664 FT
INTER-AHD VIETNAM VETS MEMORIAL H

DIR: S TOTAL LEN: .505 MI. DIST: 06-3 SR: 8027
 LEFT MUN: RIDLEY T RIGHT MUN: RIDLEY T

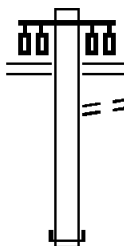
002184 FT



0750/0480 (SR0095 SEG 0074/1920)
 FROM 2033/0020 SH
 0750/0101 (CONN)
 002184 FT 0 0 00000 0 00 0000+00
 NC RAMP S-4 RD
 STEWART AV
 (SR2033 SEG 0021/0540)
 (SR2033 SEG 0020/0540)

0750/0000 LENGTH(AH 0480 BK 0610)

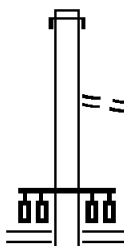
001574 FT



STEWART AV
 (SR2033 SEG 0021/0914)
 (SR2033 SEG 0020/0898)
 0500/0610 TO 2033/0020 SH
 0500/0471 (CONN)
 001574 FT 0 0 00000 0 00 0000+00
 NC RAMP S-3 RD
 INTER-BK VIETNAM VETS MEMORIAL H
 (SR0095 SEG 0075/1877)

0500/0000 LENGTH(AH 0610 BK 0802)

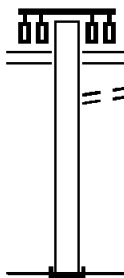
000772 FT



INTER-AHD VIETNAM VETERANS MEM HW
 0250/0802 (SR0095 SEG 0075/0483)
 FROM 2033/0021 SH
 0250/0197 (CONN)
 000772 FT 0 0 00000 0 00 0000+00
 NC RAMP S-1 RD
 STEWART AV
 (SR2033 SEG 0021/0977)

0250/0000 LENGTH(AH 0802 BK 0772)

000000 FT



STEWART AV
 (SR2033 SEG 0021/0582)
 0010/0772 TO 2033/0021 SH
 0010/0634 (CONN)
 000000 FT 0 0 00000 0 00 0000+00
 NC RAMP S-2 RD
 INTER-BK VIETNAM VETERANS MEM HW
 (SR0095 SEG 0074/0589)
 MFC BEGIN = F

0010/0000 LENGTH(AH 0772 BK 0000)

DIR: N TOTAL LEN: 4.041 MI. DIST: 06-3 SR: 8025
 LEFT MUN: RIDLEY T RIGHT MUN: RIDLEY T

021336 FT

021111 FT



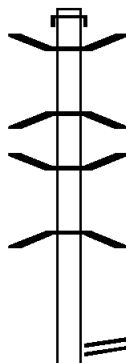
021336 FT
 INTER-AHD RAMP 6A RD
 0550/0225 (SR8025 SEG 0540/0150)
 021111 FT 0 0 0000 0 0 00 0000+00
 NC RAMP 6 RD
 INTER-BK MACDADE BL
 (SR2006 SEG 0051/0853)
 0550/0000 LENGTH(AH 0225 BK 1028)

020083 FT





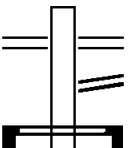

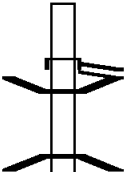


INTER-AHD MID COUNTY EX
 0540/1028 (SR0476 SEG 0004/0520)
 0540/0670 BMSSEN 23/8025/0540/0460
 0 0 0000 0 0 00 0000+00
 ACCESS ROAD
 0540/0460 BMSBG 23/8025/0540/0460
 RAMP 6 RD
 0540/0150 (SR8025 SEG 0550/0225)
 020083 FT 0 0 0000 0 0 00 0000+00
 NC RAMP 6A RD
 MACDADE BL
 (SR2006 SEG 0050/0637)
 (SR2006 SEG 0051/0618)
 0540/0000 LENGTH(AH 1028 BK 1628)

018455 FT



INTER-AHD MACDADE BL
 0530/1628 (SR2006 SEG 0051/0497)
 0530/1258 BMSSEN 23/8025/0530/1030
 0 0 0000 0 0 00 0000+00
 ACCESS RD (NB)
 0530/1030 BMSBG 23/8025/0530/1030
 0530/0407 BMSSEN 23/0476/0003/1531
 0 0 0000 0 0 00 0000+00
 MACDADE BLVD (EB)
 0530/0170 BMSBG 23/0476/0003/1531
 018455 FT 0 0 0000 0 0 00 0000+00
 RAMP M-3A RD
 (SR8025 SEG 0520/1570)
 NC RAMP M-3 RD
 INTER-BK RAMP M-3A RD

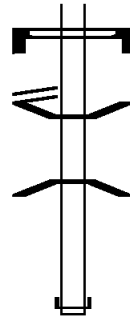
DIR: N TOTAL LEN: 4.041 MI. DIST: 06-3 SR: 8025
 LEFT MUN: RIDLEY T RIGHT MUN: RIDLEY T

		NC RAMP M-4 RD INTER-BK VIETNAM VETERANS MEMOR (SR0095 SEG 0065/1021) 0500/0000 LENGTH(AH 1870 BK 0275)
0 0 00000 0 00 0000+00 013764 FT RAMP 5 RD (SR8025 SEG 0300/1155)		INTER-AHD MACDADE BL 0310/0275 (SR2006 SEG 0041/1665) INTER-BK RAMP 5 RD (SR8025 SEG 0300/1155) 0310/0000 LENGTH(AH 0275 BK 1350)
		MACDADE BL 0300/1350 (SR2006 SEG 0040/1900) (SR2006 SEG 0041/1880) RAMP 5 RD 0300/1155 (SR8025 SEG 0310/0000) SIGN: 4 CHORD TRUSS 0300/1102 BMSID 23/8025/0300/1102
012414 FT		012414 FT 0 0 00000 0 00 0000+00 NC RAMP 5 RD INTER-BK MID COUNTY EX (SR0476 SEG 0003/2562) 0300/0000 LENGTH(AH 1350 BK 1559)
		INTER-AHD RAMP M-1A RD (SR8025 SEG 0280/0340) RAMP M-1A RD 0290/1559 (SR8025 SEG 0280/0340) 0290/1394 BMSEN 23/0476/0002/1477 0 0 00000 0 00 0000+00 MACDADE BLVD (EB) 0290/1157 BMSBG 23/0476/0002/1477
010855 FT		010855 FT 0 0 00000 0 00 0000+00 NC RAMP 1 RD INTER-BK MACDADE BL (SR2006 SEG 0041/2073) 0290/0000 LENGTH(AH 1559 BK 1660)
RAMP M-1 RD (SR8025 SEG 0250/0765) 0280/1660 RAMP M-2A RD (SR8025 SEG 0270/0000) 0280/1077		INTER-AHD RAMP M-1 RD 0280/1660 (SR8025 SEG 0250/0765)

DIR: N TOTAL LEN: 4.041 MI. DIST: 06-3 SR: 8025
 LEFT MUN: RIDLEY T RIGHT MUN: RIDLEY T

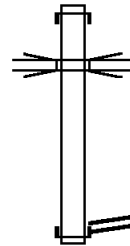
RAMP 1 RD
 (SR8025 SEG 0290/1559) 0280/0340

009195 FT



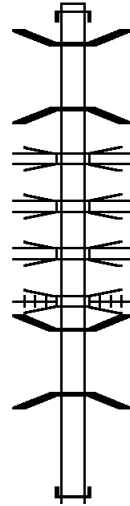
0280/0916 SIGN: 4 CHORD TRUSS
 BMSID 23/8025/0280/0916
 0280/0293 BMS EN 23/8025/0280/0120
 0 0 00000 0 00 0000+00
 RELOCATED CRUM CREEK
 0280/0120 BMSBG 23/8025/0280/0120
 009195 FT 0 0 00000 0 00 0000+00
 NC RAMP M-1A RD
 INTER-BK MACDADE BL
 (SR2006 SEG 0040/1950)
 0280/0000 LENGTH(AH 1660 BK 0495)

008700 FT



INTER-AHD MID COUNTY EX
 0270/0495 (SR0476 SEG 0003/0158)
 MID CTY EXWY
 0270/0200 OP ID 23/8025/0250/0333
 008700 FT 1 0 00795 2 01 0000+00
 RAMP M-1A RD
 (SR8025 SEG 0280/1077)
 NC RAMP M-2A RD
 INTER-BK RAMP M-1A RD
 (SR8025 SEG 0280/1077)
 0270/0000 LENGTH(AH 0495 BK 2479)

006221 FT



INTER-AHD VIETNAM VETERANS MEMOR
 0260/2479 (SR0095 SEG 0064/1188)
 0260/2197 BMS EN 23/8025/0260/1793
 0 0 00000 0 00 0000+00
 CRUM CREEK
 0260/1793 BMSBG 23/8025/0260/1793
 RAMP M3 (NB)
 0260/1484 OP ID 23/8025/0010/1320
 INTERSTATE 95 (NB)
 0260/1378 OP ID 23/0095/0064/0000
 INTERSTATE 95 (SB)
 0260/1320 OP ID 23/0095/0065/0000
 CSX RAIL TRANSPORTATION
 0260/0937 OVERPASS IS RR X-ING
 0260/0460 BMS EN 23/8025/0260/0385
 1 0 00795 2 00 0008+68
 CRUM CREEK
 0260/0385 BMSBG 23/8025/0260/0385
 006221 FT 1 0 00795 2 00 0008+68
 NC RAMP M-2 RD
 INTER-BK MID COUNTY EX
 (SR0476 SEG 0003/0000)

EXTRACT DATE: 12/18/2023
PRINT DATE: 12/20/2023

ROADWAY MANAGEMENT SYSTEM
SLD COUNTY/SR - ANNUAL PRINT

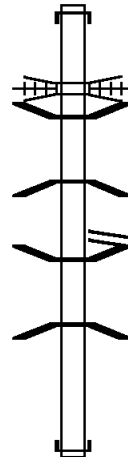
PAGE NUMBER: 620
COUNTY: DELAWARE

DIR: N TOTAL LEN: 4.041 MI.
LEFT MUN: RIDLEY T

DIST: 06-3 SR: 8025
RIGHT MUN: RIDLEY T

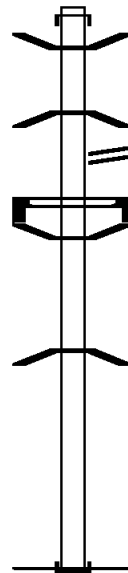


0260/0000 LENGTH(AH 2479 BK 2570)



INTER-AHD VIETNAM VETERANS MEMOR
0250/2570 (SR0095 SEG 0061/2308)
0250/1790 CSX RAIL TRANSPORTATION
0250/1207 OVERPASS IS RR X-ING
0 0 00000 0 00 0000+00
0250/1130 CRUM CREEK
BMSBG 23/8025/0250/1130
RAMP M-1A RD
0250/0765 (SR8025 SEG 0280/1660)
0250/0453 BMSEN 23/8025/0250/0333
0 0 00000 0 00 0000+00
0250/0333 RAMP 3
BMSBG 23/8025/0250/0333
003651 FT 1 0 00795 2 00 0000+00
NC RAMP M-1 RD
INTER-BK MID COUNTY EX
(SR0476 SEG 0003/0808)
0250/0000 LENGTH(AH 2570 BK 3651)

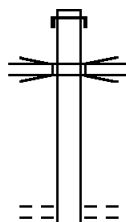
003651 FT



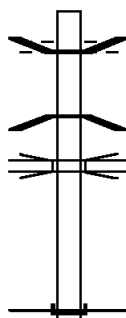
INTER-AHD MID COUNTY EX
0010/3651 (SR0476 SEG 0002/0575)
0010/3275 BMSEN 23/8025/0010/3154
0 0 00000 0 00 0000+00
0010/3154 RAMP 2 (NB)
BMSBG 23/8025/0010/3154
0010/2777 RAMP M-3A RD
(SR8025 SEG 0520/0000)
SIGN: 4 CHORD TRUSS
0010/2543 BMSID 23/8025/0010/2543
0010/2281 BMSEN 23/8025/0010/1320
0 0 00000 0 00 0000+00
0010/1320 RAMP M2 (NB)
BMSBG 23/8025/0010/1320
000000 FT 1 0 00795 2 02 0000+00
NC RAMP M-3 RD
INTER-BK VIETNAM VETERANS MEMOR
(SR0095 SEG 0060/2059)
MFC BEGIN = F
0010/0000 LENGTH(AH 3651 BK 0000)

000000 FT

001658 FT



000825 FT

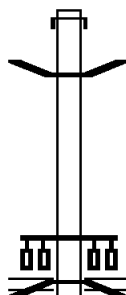


000000 FT

001658 FT
 INTER-AHD VIETNAM VETERANS MEMOR
 0750/0833 (SR0095 SEG 0054/2071)
 MELROSE AVENUE
 0750/0775 OP ID 23/7301/0060/0001
 000825 FT 1 0 01018 2 21 0000+00
 NC RAMP F RD
 CHESTNUT ST
 (CITY)
 0750/0000 LENGTH(AH 0833 BK 0825)
 BMS EN 23/8023/0500/0621
 CHESTNUT ST
 0500/0825 (CITY)
 1 0 01018 2 22 0000+00
 NO UNDERPASS INFORMATIO
 0500/0621 BMSBG 23/8023/0500/0621
 MELROSE AVENUE
 0500/0064 OP ID 23/7301/0060/0001
 000000 FT 1 0 01018 2 22 0000+00
 NC RAMP E RD
 INTER-BK VIETNAM VETERANS MEMOR
 (SR0095 SEG 0055/2100)
 MFC BEGIN = F
 0500/0000 LENGTH(AH 0825 BK 0000)

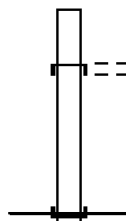
001121 FT

000424 FT



001121 FT
 INTER-AHD VIETNAM VETERANS MEMOR
 0250/0697 (SR0095 SEG 0051/1449)
 0250/0048 BMSBN 23/8021/0250/0000
 000424 FT 0 0 00000 0 00 0000+00
 NC RAMP D RD
 EDMONT AV
 (SR0352 SEG 0011/1596)
 (SR0352 SEG 0010/1594)
 NO UNDERPASS INFORMATIO
 BMSBG 23/8021/0250/0000
 0250/0000 LENGTH(AH 0697 BK 0424)

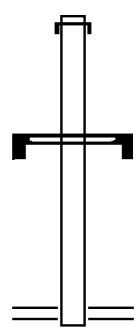
000000 FT



INTER-AHD TWELFTH ST
 (CITY)
 WELSH ST
 (CITY)
 0010/0424
 000000 FT 1 0 01018 2 20 0000+00
 NC RAMP C RD
 INTER-BK VIETNAM VETERANS MEMOR
 (SR0095 SEG 0050/0823)
 MFC BEGIN = F
 0010/0000 LENGTH(AH 0424 BK 0000)

EXTRACT DATE: 12/18/2023 ROADWAY MANAGEMENT SYSTEM PAGE NUMBER: 617
 PRINT DATE: 12/20/2023 SLD COUNTY/SR - ANNUAL PRINT COUNTY: DELAWARE
 DIR: N TOTAL LEN: .553 MI. DIST: 06-3 SR: 8019
 LEFT MUN: CHESTER CITY C RIGHT MUN: CHESTER CITY C

002921 FT



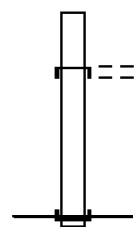
002921 FT
 INTER-AHD RAMP RD
 0250/2491 (SR8017 SEG 0510/0134)

000430 FT

0250/1119 SIGN: 4 CHORD TRUSS
 BMSID 23/0095/0044/0000

000430 FT 1 0 01018 2 18 0000+00
 NC RAMP A RD
 KERLIN ST
 (SR3001 SEG 0010/1531)
 0250/0000 LENGTH(AH 2491 BK 0430)

000000 FT



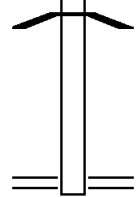
INTER-AHD TWELFTH ST
 (CITY)
 BUTLER ST
 (TWP)
 0010/0430
 000000 FT 1 0 01018 2 19 0000+00
 NC RAMP B RD
 INTER-BK VIETNAM VETERANS MEMOR
 (SR0095 SEG 0044/0420)
 MFC BEGIN = F
 0010/0000 LENGTH(AH 0430 BK 0000)

004141 FT



004141 FT (APRA) SR 13 TO COMMODORE BARRY BR
 INTER-AHD DRPA COMMODORE BARRY BR
 0770/2220 (GOVT)
 0770/2208 BMSSEN 23/8018/0770/0729

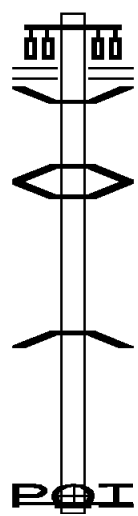
001921 FT



0 0 00000 0 00 0000+00
 2ND STREET (WB)
 0770/0729 BMSBG 23/8018/0770/0729
 001921 FT 0 0 00000 0 00 0000+00
 NC RAMP B
 SECOND ST
 (SR0013 SEG 0073/1781)
 (SR0013 SEG 0072/1781)
 0770/0000 LENGTH(AH 2220 BK 1921)

SECOND ST
 (SR0013 SEG 0063/2163)
 (SR0013 SEG 0062/2165)
 0020/1921
 0020/1648 BMSSEN 23/8018/0020/3000
 0 0 00000 0 00 0000+00
 NO UNDERPASS INFORMATION
 0020/1558 BMSBG 23/8018/0020/3000
 0020/1400 BMSSEN 23/8018/0020/1541

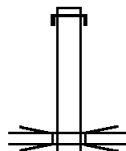
000000 FT



0 0 00000 0 00 0000+00
 2ND STREET (WB)
 0020/0040 BMSBG 23/8018/0020/1541
 000000 FT 0 0 00000 0 00 0000+00
 (APRA) COMMODORE BARRY
 NC RAMP A
 INTER-BK DRPA COMMODORE BARRY BR
 (GOVT)
 MFC BEGIN = F
 0020/0000 LENGTH(AH 1921 BK 0000)

EXTRACT DATE: 12/18/2023 ROADWAY MANAGEMENT SYSTEM PAGE NUMBER: 615
PRINT DATE: 12/20/2023 SLD COUNTY/SR - ANNUAL PRINT COUNTY: DELAWARE
DIR: E TOTAL LEN: 1.850 MI. DIST: 06-3 SR: 8017
LEFT MUN: CHESTER T RIGHT MUN: CHESTER T

009770 FT



009770 FT
INTER-AHD VIETNAM VETERANS MEMOR
0760/1837 (SR0095 SEG 0040/0229)

0760/0465 OP ID PEDESTRIAN
23/8017/0510/2851

EXTRACT DATE: 12/18/2023
PRINT DATE: 12/20/2023

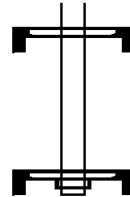
ROADWAY MANAGEMENT SYSTEM
SLD COUNTY/SR - ANNUAL PRINT

PAGE NUMBER: 614
COUNTY: DELAWARE

DIR: E TOTAL LEN: 1.850 MI.
LEFT MUN: CHESTER T

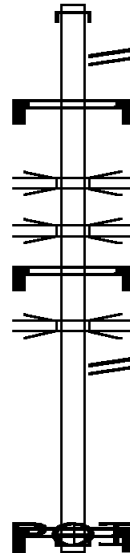
DIST: 06-3 SR: 8017
RIGHT MUN: CHESTER T

007933 FT



0760/0400 SIGN: 3 CHORD TRUSS
007933 FT BMSID 23/8017/0760/0221
1 0 0000 0 00 0000+00
INTER-BK SIGN: 4 CHORD TRUSS
BMSID 23/8017/0750/0000
RAMP FROM COMM BARRY BR
(SR8017 SEG 0750/0330)
5 0760/0000 LENGTH(AH 1837 BK 2515)

005418 FT



INTER-AHD VIETNAM VETERANS MEMOR
0750/2515 (SRO095 SEG 0035/0717)
RAMP BRIDGE TO CONCORD
0750/2340 (SR8017 SEG 0260/0000)
SIGN: 4 CHORD TRUSS
0750/2215 BMSID 23/8017/0750/2215
OP ID INTERSTATE 95 (NB)
0750/1423 23/0095/0034/156B
RAMP F (EB)
0750/1180 OP ID 23/8017/0510/2060
SIGN: CANTILEVER
0750/0950 BMSID 23/8017/0750/0950
PEDESTRIAN
0750/0477 OP ID 23/8017/0510/2851
RAMP BRIDGE TO 95 NB
0750/0330 (SR8017 SEG 0760/0000)
005418 FT 1 0 0000 0 00 0000+00
(APRA) COMMODORE BARRY
SIGN: 4 CHORD TRUSS
INTER-BK BMSID 23/8017/0750/0000
NEW JERSEY STATE LINE
(STBD)
5 0750/0000 LENGTH(AH 2515 BK 3298)



(APRA) COMMODORE BARRY
SIGN: 4 CHORD TRUSS
BMSID 23/8017/0750/0000
INTER-AHD NEW JERSEY STATE LINE
0510/3298 (STBD)
PEDESTRIAN
0510/2851 OP ID 23/8017/0510/2851
RAMP EX4 95 NB TO BR
0510/2418 (SR8017 SEG 0010/1060)
0510/2266 BMSEN 23/8017/0510/2060
0 0 0000 0 00 0000+00
RAMP E (SB)
0510/2060 BMSBG 23/8017/0510/2060
INTERSTATE 95 (NB)

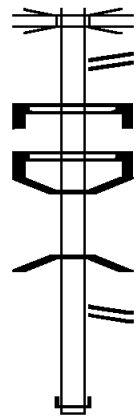
EXTRACT DATE: 12/18/2023
PRINT DATE: 12/20/2023

ROADWAY MANAGEMENT SYSTEM
SLD COUNTY/SR - ANNUAL PRINT

PAGE NUMBER: 613
COUNTY: DELAWARE

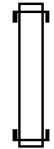
DIR: E TOTAL LEN: 1.850 MI.
LEFT MUN: CHESTER T

DIST: 06-3 SR: 8017
RIGHT MUN: CHESTER T



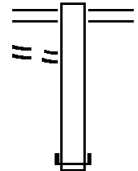
002120 FT

0510/1834 OP ID 23/0095/0034/1568
RAMP 95SB TO 95SB/322WB
0510/1260 (SR8017 SEG 0500/0000)
SIGN: 3 CHORD TRUSS
0510/1101 BMSID 23/8017/0510/1101
SIGN: 4 CHORD TRUSS
0510/0507 BMSID 23/8017/0510/0507
0510/0388 BMSID 23/8017/0510/0269
1 0 00000 0 00 0000+00
SOUTHEASTERN PA TRAN RR
0510/0269 BMSBG 23/8017/0510/0269
RAMP A RD
0510/0134 (SR8019 SEG 0250/2491)
002120 FT 1 0 00000 0 00 0000+00
INTER-BK VIETNAM VETERANS MEMOR
(SRO095 SEG 0041/1303)
5 0510/0000 LENGTH(AH 3298 BK 0848)



001272 FT

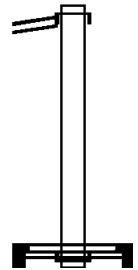
INTER-AHD VIETNAM VETERANS MEMOR
0500/0848 (SRO095 SEG 0035/1691)
001272 FT 1 0 00000 0 00 0000+00
INTER-BK RAMP EX4 95SB TO BR
(SR8017 SEG 0510/1260)
5 0500/0000 LENGTH(AH 0848 BK 0212)



TO 3010/0030 SH
(CONN)

0260/0100
001060 FT

0260/0212 CONCORD RD
(SR3010 SEG 0030/0480)
001060 FT 1 0 00000 0 00 0000+00
INTER-BK RAMP BRIDGE TO 95SB/322
(SR8017 SEG 0750/2340)
5 0260/0000 LENGTH(AH 0212 BK 1060)

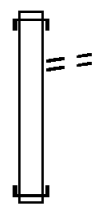


RAMP RD
(SR8017 SEG 0510/2418) 0010/1060

000000 FT

INTER-AHD TO COMMODORE BARRY BR
0010/1060 (SR8017 SEG 0510/2418)
000000 FT 1 0 01018 2 14 0000+00
SIGN: CANTILEVER
BMSID 23/8017/0010/0000
NC RAMP RD
INTER-BK VIETNAM VETERANS MEMOR
(SRO095 SEG 0034/0793)
MFC BEGIN = F
5 0010/0000 LENGTH(AH 1060 BK 0000)

006402 FT

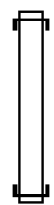


006402 FT
 INTER-AHD VIETNAM VETERANS MEMOR
 0750/0447 (SR0095 SEG 0030/0256)
 FORWOOD ST
 (CITY)
 0750/0176 1 0 01018 2 12 0000+00
 005955 FT NC RAMP D RD
 INTER-BK HIGHLAND AV
 (SR3035 SEG 0010/0247)
 0750/0000 LENGTH(AH 0447 BK 1151)

005955 FT

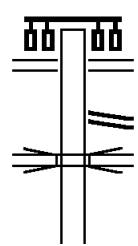
INTER-AHD CONCHESTER HW
 0280/1151 (SR0322 SEG 0131/2230)

004804 FT



004804 FT 0 0 00000 0 00 0000+00
 NC RAMP C RD
 INTER-BK RAMP N RD
 (SR8015 SEG 0250/0496)
 0280/0000 LENGTH(AH 1151 BK 1225)

003579 FT



TOWNSHIP LINE RD
 (SR3008 SEG 0020/3406)
 0270/1225 RAMP M RD
 0270/0900 (SR8015 SEG 0010/0729)
 INTERSTAT 95
 0270/0386 OP ID 23/0095/0024/1360
 003579 FT 0 0 00000 0 00 0000+00
 NC RAMP A RD
 INTER-BK CONCHESTER HW


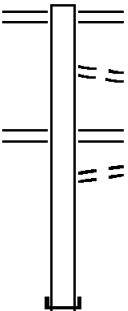

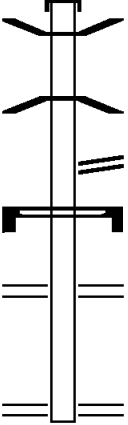

EXTRACT DATE: 12/18/2023
PRINT DATE: 12/20/2023

ROADWAY MANAGEMENT SYSTEM
SLD COUNTY/SR - ANNUAL PRINT

PAGE NUMBER: 611
COUNTY: DELAWARE

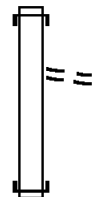
DIR: E TOTAL LEN: 1.213 MI.
LEFT MUN: CHESTER CITY C

DIST: 06-3 SR: 8015
RIGHT MUN: CHESTER CITY C

		0270/0000	(SR0322 SEG 0130/2749) LENGTH(AH 1225 BK 0770)
		0260/0770	BETHEL RD (SR3010 SEG 0020/0950) FROM 3035/0010 SH
		0260/0620	(CONN) HIGHLAND AV (SR3035 SEG 0011/1280)
		0260/0520	(SR3035 SEG 0010/1275) TO 3035/0011 SH
002809 FT		0260/0415	(CONN) 0 0 00000 0 00 0000+00
		002809 FT	NC RAMP B RD
		INTER-BK	VIETNAM VETERANS MEMOR (SR0095 SEG 0025/2539)
		0260/0000	LENGTH(AH 0770 BK 2080)
		INTER-AHD	VIETNAM VETERANS MEMOR (SR0095 SEG 0025/1022)
		0250/2080	BMSID 23/8015/0250/1149
		0250/1558	1 0 01018 2 00 0007+61 RAMP A (EB)
		0250/1149	BMSBG 23/8015/0250/1149
		0250/0496	RAMP C RD (SR8015 SEG 0280/0000) SIGN: 4 CHORD TRUSS
		0250/0371	BMSID 23/8015/0250/0371 HIGHLAND AV (SR3035 SEG 0011/1285)
000729 FT		0250/0185	(SR3035 SEG 0010/1280) 0 0 00000 0 00 0000+00
		000729 FT	NC RAMP N RD
		0250/0000	BETHEL RD (SR3010 SEG 0020/0880) LENGTH(AH 2080 BK 0729)
		INTER-AHD	RAMP A RD (SR8015 SEG 0270/0900)
000000 FT		000000 FT	1 0 01018 2 09 0000+00
		000000 FT	NC RAMP M RD
		INTER-BK	VIETNAM VETERANS MEMOR (SR0095 SEG 0024/0899)
		0010/0000	MFC BEGIN = F LENGTH(AH 0729 BK 0000)

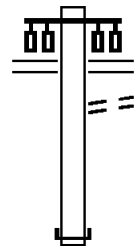
DIR: E TOTAL LEN: .373 MI. DIST: 06-3 SR: 8013
 LEFT MUN: UPPER CHICHESTER T RIGHT MUN: UPPER CHICHESTER T

001971 FT



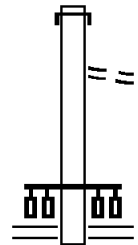
001971 FT
 INTER-AHD VIETNAM VETERANS MEMOR
 0750/0487 (SR0095 SEG 0014/1887)
 FROM 0452/0030 SH
 0750/0094 (CONN)
 001484 FT 0 0 00000 0 00 0000+00
 NC RAMP H RD
 INTER-BK MARKET ST
 (SR0452 SEG 0030/0431)
 0750/0000 LENGTH(AH 0487 BK 0468)

001484 FT



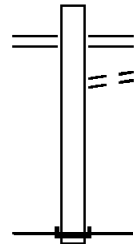
MARKET ST
 (SR0452 SEG 0031/1152)
 (SR0452 SEG 0030/1149)
 0510/0468
 TO 0452/0030 SH
 0510/0398 (CONN)
 001016 FT 0 0 00000 0 00 0000+00
 NC RAMP G RD
 INTER-BK VIETNAM VETERANS MEMOR
 (SR0095 SEG 0015/2123)
 0510/0000 LENGTH(AH 0468 BK 0311)

001016 FT



INTER-AHD VIETNAM VETERANS MEMOR
 0500/0311 (SR0095 SEG 0015/1874)
 FROM 0452/0030 SH
 0500/0135 (CONN)
 000705 FT 0 0 00000 0 00 0000+00
 NC RAMP F RD
 MARKET ST
 (SR0452 SEG 0031/1126)
 (SR0452 SEG 0030/1128)
 0500/0000 LENGTH(AH 0311 BK 0705)

000705 FT



MARKET ST
 (SR0452 SEG 0030/0431)
 (SR0452 SEG 0031/0446)
 TO 0452/0031 SH
 0010/0594 (CONN)
 000000 FT 0 0 00000 0 00 0000+00
 NC RAMP E
 INTER-BK VIETNAM VETERANS MEMOR
 (SR0095 SEG 0014/0682)
 MFC BEGIN = F
 0010/0000 LENGTH(AH 0705 BK 0000)

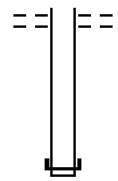
000000 FT

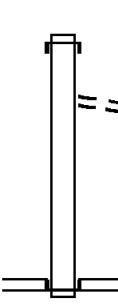
EXTRACT DATE: 12/18/2023 ROADWAY MANAGEMENT SYSTEM PAGE NUMBER: 609
PRINT DATE: 12/20/2023 SLD COUNTY/SR - ANNUAL PRINT COUNTY: DELAWARE
DIR: E TOTAL LEN: .619 MI. DIST: 06-3 SR: 8011
LEFT MUN: UPPER CHICHESTER T RIGHT MUN: UPPER CHICHESTER T

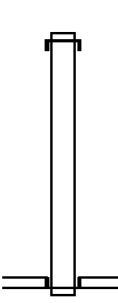
003270 FT

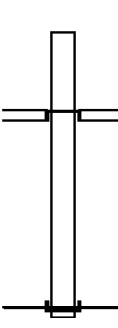
003270 FT PLEASANT AV

DIR: E TOTAL LEN: .619 MI. DIST: 06-3 SR: 8011
 LEFT MUN: UPPER CHICHESTER T RIGHT MUN: UPPER CHICHESTER T

002585 FT  0500/0685 (TWP)
 002585 FT 1 0 01018 2 04 0000+00
 NC RAMP D RD
 INTER-BK VIETNAM VETERANS MEMOR
 (SR0095 SEG 0011/1775)
 0500/0000 LENGTH(AH 0685 BK 0548)

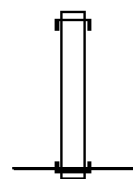
002037 FT  INTER-AHD VIETNAM VETERANS MEMOR
 0250/0548 (SR0095 SEG 0011/0320)
 FROM 3009/0031 SH
 0250/0080 (CONN)
 002037 FT 1 0 01018 2 03 0000+00
 NC RAMP C RD
 CHICHESTER AV
 (SR3009 SEG 0030/0872)
 (SR3009 SEG 0031/0869)
 INTER-BK PLEASANT AV
 (TWP)
 0250/0000 LENGTH(AH 0548 BK 0972)

001065 FT  INTER-AHD VIETNAM VETERANS MEMOR
 0020/0972 (SR0095 SEG 0010/0598)
 001065 FT 1 0 01018 2 02 0000+00
 NC RAMP B RD
 CHICHESTER AV
 (SR3009 SEG 0030/0205)
 (SR3009 SEG 0031/0211)
 INTER-BK JOHNSON AV
 (TWP)
 0020/0000 LENGTH(AH 0972 BK 1065)

000000 FT  INTER-AHD JONHSON AV
 (TWP)
 CHICHESTER AV
 (SR3009 SEG 0030/0205)
 (SR3009 SEG 0031/0211)
 0010/1065
 000000 FT 1 0 01018 2 01 0000+00
 NC RAMP A RD
 INTER-BK VIETNAM VETERANS MEMOR
 (SR0095 SEG 0010/0206)
 MFC BEGIN = F
 0010/0000 LENGTH(AH 1065 BK 0000)

EXTRACT DATE: 12/18/2023 ROADWAY MANAGEMENT SYSTEM PAGE NUMBER: 607
 PRINT DATE: 12/20/2023 SLD COUNTY/SR - ANNUAL PRINT COUNTY: DELAWARE
 DIR: S TOTAL LEN: .042 MI. DIST: 06-3 SR: 8009
 LEFT MUN: UPPER CHICHESTER T RIGHT MUN: UPPER CHICHESTER T

000220 FT
 000000 FT

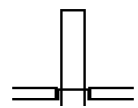
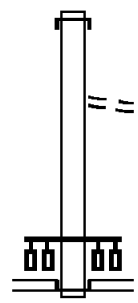


000220 FT
 INTER-AHD DELAWARE STATE LINE
 0500/0220 (STBD)
 000000 FT 1 0 01018 2 00 0000+00
 NC RAMP L RD
 INTER-BK VIETNAM VETERANS MEMOR
 (SR0095 SEG 0003/0132)
 MFC BEGIN = F
 0500/0000 LENGTH(AH 0220 BK 0000)

EXTRACT DATE: 12/18/2023 ROADWAY MANAGEMENT SYSTEM PAGE NUMBER: 606
 PRINT DATE: 12/20/2023 SLD COUNTY/SR - ANNUAL PRINT COUNTY: DELAWARE
 DIR: E TOTAL LEN: .707 MI. DIST: 06-3 SR: 8007
 LEFT MUN: SPRINGFIELD T RIGHT MUN: SPRINGFIELD T

003733 FT

002830 FT



003733 FT INTER-AHD STATE RD (SR0001 SEG 0300/1920)
 0750/0903 FROM 0320/0150 SH (CONN)
 0750/0050 0 0 00000 0 00 0000+00
 002830 FT SPROUL RD (SR0320 SEG 0151/2292)
 (SR0320 SEG 0150/2284)
 INTER-BK RAMP RD (SR8007 SEG 0010/1164)
 0750/0000 LENGTH(AH 0903 BK 0628)
 INTER-AHD RAMP RD (SR8007 SEG 0250/0000)
 SPROUL RD (SR0320 SEG 0151/2444)
 (SR0320 SEG 0150/2437)

EXTRACT DATE: 12/18/2023
PRINT DATE: 12/20/2023

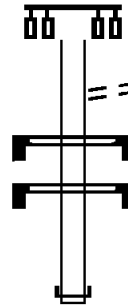
ROADWAY MANAGEMENT SYSTEM
SLD COUNTY/SR - ANNUAL PRINT

PAGE NUMBER: 605
COUNTY: DELAWARE

DIR: E TOTAL LEN: .707 MI.
LEFT MUN: SPRINGFIELD T

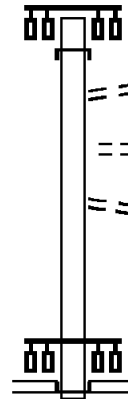
DIST: 06-3 SR: 8007
RIGHT MUN: SPRINGFIELD T

002202 FT



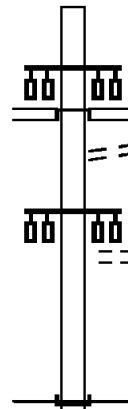
0500/0628 TO 0320/0150 SH
0500/0500 (CONN)
0500/0488 SIGN: CANTILEVER
BMSID 23/8007/0500/0488
0500/0028 SIGN: 3 CHORD TRUSS
BMSID 23/0001/0301/1758
002202 FT 0 0 00000 0 00 0000+00
INTER-BK STATE RD
(SR0001 SEG 0301/1779)
5 0500/0000 LENGTH(AH 0628 BK 1038)

001164 FT



INTER-AHD STATE RD
(SR0001 SEG 0301/0011)
0250/1038 LC TO MARPLE CROSSROAD
0250/0928 (CONN)
0250/0398 STRATFORD RD
(TWP)
0250/0050 FROM 0320/0151 SH
(CONN)
001164 FT 0 0 00000 0 00 0000+00
SPROUL RD
(SR0320 SEG 0151/2444)
(SR0320 SEG 0150/2437)
INTER-BK RAMP RD
(SR8007 SEG 0500/0628)
5 0250/0000 LENGTH(AH 1038 BK 1164)

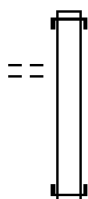
000000 FT



INTER-AHD RAMP RD
(SR8007 SEG 0750/0000)
SPROUL RD
0010/1164 (SR0320 SEG 0151/2292)
0010/1054 (SR0320 SEG 0150/2284)
TO 0320/0151 SH
(CONN)
COLLINS DR
(TWP)
0010/0210 0 0 00000 0 00 0000+00
000000 FT NC RAMP RD
INTER-BK MEDIA BP
(SR0001 SEG 0280/2216)
MFC BEGIN = F
5 0010/0000 LENGTH(AH 1164 BK 0000)

FROM 1008/0030 SH
 (CONN)

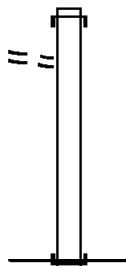
001597 FT
 0750/0076
 001030 FT



001597 FT
 INTER-AHD MEDIA BP
 0750/0567 (SR0001 SEG 0276/0406)
 001030 FT 0 0 00000 0 00 0000+00
 NC RAMP I RD
 INTER-BK STATE RD
 (SR1008 SEG 0030/2642)
 0750/0000 LENGTH(AH 0567 BK 1030)

TO 1008/0030 SH
 (CONN)

0250/0943
 000000 FT



INTER-AHD STATE RD
 0250/1030 (SR1008 SEG 0030/3241)
 000000 FT 0 0 00000 0 00 0000+00
 NC RAMP H RD
 INTER-BK MEDIA BP
 (SR0001 SEG 0271/1534)
 MFC BEGIN = F
 0250/0000 LENGTH(AH 1030 BK 0000)

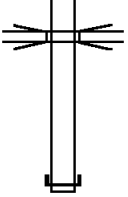
EXTRACT DATE: 12/18/2023 ROADWAY MANAGEMENT SYSTEM PAGE NUMBER: 603
PRINT DATE: 12/20/2023 SLD COUNTY/SR - ANNUAL PRINT COUNTY: DELAWARE
DIR: N TOTAL LEN: .746 MI. DIST: 06-3 SR: 8004
LEFT MUN: UPPER CHICHESTER T RIGHT MUN: UPPER CHICHESTER T

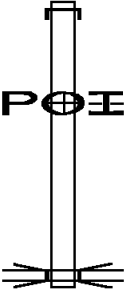
003941 FT



003941 FT
INTER-AHD RAMP A RD
(SR8004 SEG 0512/0000)

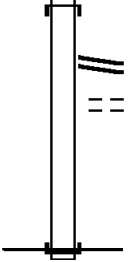
DIR: N TOTAL LEN: .746 MI. DIST: 06-3 SR: 8004
 LEFT MUN: UPPER CHICHESTER T RIGHT MUN: UPPER CHICHESTER T

003096 FT  0762/0845 OP ID 23/0322/0130/0000
 003096 FT 0 0 00000 0 00 0000+00
 NC RAMP C RD
 INTER-BK CONCHESTER HW
 (SR0322 SEG 0130/0931)
 0762/0000 LENGTH(AH 0845 BK 0920)

002176 FT  INTER-AHD CONCHESTER HW
 0752/0920 (SR0322 SEG 0130/0988)
 (APRA) RAILROAD LOADING
 RAILROAD LOADING YARD
 (PRDR)
 0752/0225 0 0 00000 0 00 0000+00
 002176 FT 0 0 00000 0 00 0000+00
 CONCHESTER HIGHWAY
 OP ID 23/0322/0130/0000
 NC RAMP D RD
 INTER-BK RAMP B RD
 (SR8004 SEG 0502/1113)
 0752/0000 LENGTH(AH 0920 BK 1063)

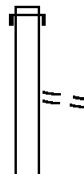
FROM 3010/0010 SH
 (CONN) 0512/0493
 BETHEL RD 0512/0371
 (SR3010 SEG 0010/0000) 001113 FT

001113 FT 0 0 00000 0 00 0000+00
 INTER-BK NC RAMP A RD
 RAMP C RD
 (SR8004 SEG 0762/0845)
 0512/0000 LENGTH(AH 1063 BK 1113)

000000 FT  INTER-AHD RAMP D RD
 0502/1113 (SR8004 SEG 0752/0000)
 BETHEL RD
 0502/0700 (SR3010 SEG 0010/0000)
 TO 3010/0010 SH
 0502/0593 (CONN)
 000000 FT 0 0 00000 0 00 0000+00
 INTER-BK NC RAMP B RD
 CONCHESTER HW
 (SR0322 SEG 0131/1220)
 MFC BEGIN = F
 0502/0000 LENGTH(AH 1113 BK 0000)

EXTRACT DATE: 12/18/2023 ROADWAY MANAGEMENT SYSTEM PAGE NUMBER: 601
 PRINT DATE: 12/20/2023 SLD COUNTY/SR - ANNUAL PRINT COUNTY: DELAWARE
 DIR: E TOTAL LEN: .510 MI. DIST: 06-3 SR: 8003
 LEFT MUN: UPPER PROVIDENCE T RIGHT MUN: UPPER PROVIDENCE T

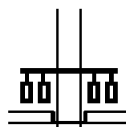
002693 FT



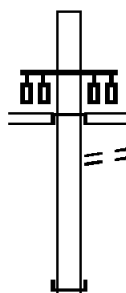
001940 FT

002693 FT
 INTER-AHD MEDIA BP
 0750/0753 (SR0001 SEG 0260/0801)
 FROM 0252/0100 SH
 (CONN)
 001940 FT 0 0 00000 0 00 0000+00
 PROVIDENCE RD
 (SR0252 SEG 0101/0175)

DIR: E TOTAL LEN: .510 MI. DIST: 06-3 SR: 8003
 LEFT MUN: UPPER PROVIDENCE T RIGHT MUN: UPPER PROVIDENCE T

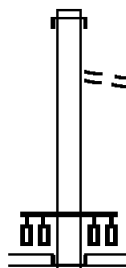


(SR0252 SEG 0100/0180)
 INTER-BK RAMP RD
 (SR8003 SEG 0010/0530)
 0750/0000 LENGTH(AH 0753 BK 0873)



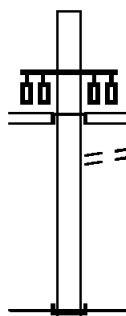
001067 FT

INTER-AHD RAMP RD
 (SR8003 SEG 0250/0000)
 PROVIDENCE RD
 (SR0252 SEG 0101/0450)
 (SR0252 SEG 0100/0450)
 0500/0873 TO 0252/0100 SH
 0500/0749 (CONN)
 001067 FT 0 0 00000 0 00 0000+00
 INTER-BK MEDIA BP
 (SR0001 SEG 0261/0852)
 0500/0000 LENGTH(AH 0873 BK 0537)



000530 FT

INTER-AHD MEDIA BP
 (SR0001 SEG 0251/1659)
 FROM 0252/0101 SH
 0250/0050 (CONN)
 000530 FT 0 0 00000 0 00 0000+00
 PROVIDENCE RD
 (SR0252 SEG 0101/0450)
 (SR0252 SEG 0100/0450)
 INTER-BK RAMP RD
 (SR8003 SEG 0500/0873)
 0250/0000 LENGTH(AH 0537 BK 0530)



000000 FT

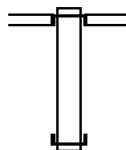
INTER-AHD RAMP RD
 (SR8003 SEG 0750/0000)
 PROVIDENCE RD
 (SR0252 SEG 0101/0175)
 (SR0252 SEG 0100/0180)
 0010/0530 TO 0252/0101 SH
 0010/0445 (CONN)
 000000 FT 0 0 00000 0 00 0000+00
 NC RAMP RD
 INTER-BK MEDIA BP
 (SR0001 SEG 0250/1699)
 MFC BEGIN = F
 0010/0000 LENGTH(AH 0530 BK 0000)

DIR: S TOTAL LEN: 1.005 MI. DIST: 06-3 SR: 8002
 LEFT MUN: UPPER CHICHESTER T RIGHT MUN: UPPER CHICHESTER T

005307 FT

005307 FT
 INTER-AHD RAMP A2 RD
 (SR8002 SEG 0020/0000)
 MARKET ST

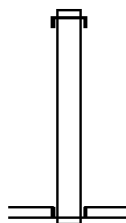
004753 FT



0760/0554 (SR0452 SEG 0050/0812)
 004753 FT 0 0 00000 0 00 0000+00
 NC RAMP D2 RD
 INTER-BK CONCHESTER HW

(SR0322 SEG 0120/0616)
 0760/0000 LENGTH(AH 0554 BK 0623)

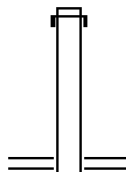
004130 FT



INTER-AHD CONCHESTER HW
 0750/0623 (SR0322 SEG 0120/0702)
 004130 FT 0 0 00000 0 00 0000+00
 NC RAMP D1 RD

MARKET ST
 (SR0452 SEG 0050/0812)
 INTER-BK RAMP A1 RD
 (SR8002 SEG 0010/1016)
 0750/0000 LENGTH(AH 0623 BK 0600)

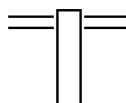
003530 FT



INTER-AHD CONCHESTER HW
 0512/0600 (SR0322 SEG 0121/0462)
 003530 FT 0 0 00000 0 00 0000+00
 NC RAMP C1 RD

MARKET ST
 (SR0452 SEG 0050/1257)
 0512/0000 LENGTH(AH 0600 BK 0620)

002910 FT



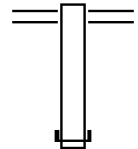
MARKET ST
 0502/0620 (SR0452 SEG 0050/1257)
 002910 FT 0 0 00000 0 00 0000+00
 NC RAMP C2 RD

DIR: S TOTAL LEN: 1.005 MI. DIST: 06-3 SR: 8002
 LEFT MUN: UPPER CHICHESTER T RIGHT MUN: UPPER CHICHESTER T



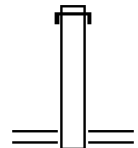
INTER-BK CONCHESTER HW
 (SR0322 SEG 0121/0530)
 0502/0000 LENGTH(AH 0620 BK 0435)

002475 FT



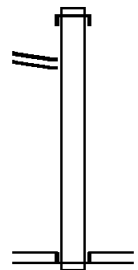
0260/0435 MARKET ST
 (SR0452 SEG 0050/1315)
 002475 FT 0 0 00000 0 00 0000+00
 NC RAMP B2 RD
 INTER-BK CONCHESTER HW
 (SR0322 SEG 0111/1109)
 0260/0000 LENGTH(AH 0435 BK 0465)

002010 FT



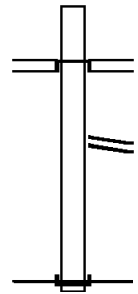
INTER-AHD CONCHESTER HW
 (SR0322 SEG 0111/1007)
 0250/0465
 002010 FT 0 0 00000 0 00 0000+00
 NC RAMP B1 RD
 MARKET ST
 (SR0452 SEG 0050/1315)
 0250/0000 LENGTH(AH 0465 BK 0994)

BETHEL RD
 (SR3016 SEG 0060/1860) 0020/0734
 001016 FT



INTER-AHD CONCHESTER HW
 (SR0322 SEG 0110/0764)
 0020/0994
 001016 FT 0 0 00000 0 00 0000+00
 NC RAMP A2 RD
 MARKET ST
 (SR0452 SEG 0050/0812)
 INTER-BK RAMP D2 RD
 (SR8002 SEG 0760/0554)
 0020/0000 LENGTH(AH 0994 BK 1016)

000000 FT

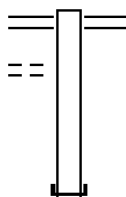


INTER-AHD RAMP D1 RD
 (SR8002 SEG 0750/0000)
 MARKET ST
 (SR0452 SEG 0050/0812)
 0010/1016
 0010/0255 BETHEL RD
 (SR3016 SEG 0060/1860)
 000000 FT 0 0 00000 0 00 0000+00
 NC RAMP A1 RD
 INTER-BK CONCHESTER HW
 (SR0322 SEG 0110/0690)
 MFC BEGIN = F
 0010/0000 LENGTH(AH 1016 BK 0000)

OLD BALTIMORE PK
(T412)

002649 FT

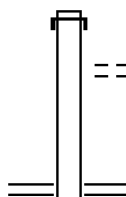
0762/0078
002253 FT



002649 FT MIDDLETOWN RD
0762/0396 (SR0352 SEG 0130/0223)

002253 FT 0 0 00000 0 00 0000+00
 NC RAMP G RD
 INTER-BK BALTIMORE PK
 (SR0001 SEG 0200/0350)
 0762/0000 LENGTH(AH 0396 BK 0396)

001857 FT



INTER-AHD BALTIMORE PK
0752/0396 (SR0001 SEG 0200/0408)
 OLD BALTIMORE PK
 (T412)

0752/0334
001857 FT 0 0 00000 0 00 0000+00
 NC RAMP H RD
 MIDDLETOWN RD
 (SR0352 SEG 0130/0223)
 0752/0000 LENGTH(AH 0396 BK 0293)

001564 FT



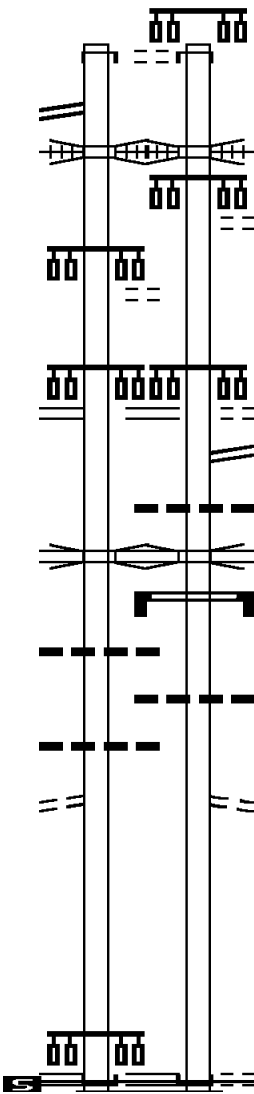
INTER-AHD BALTIMORE PK
0512/0293 (SR0001 SEG 0201/0159)
 001564 FT 0 0 00000 0 00 0000+00

DIR: S TOTAL LEN: .502 MI. DIST: 06-3 SR: 8001
 LEFT MUN: MIDDLETOWN T RIGHT MUN: MIDDLETOWN T

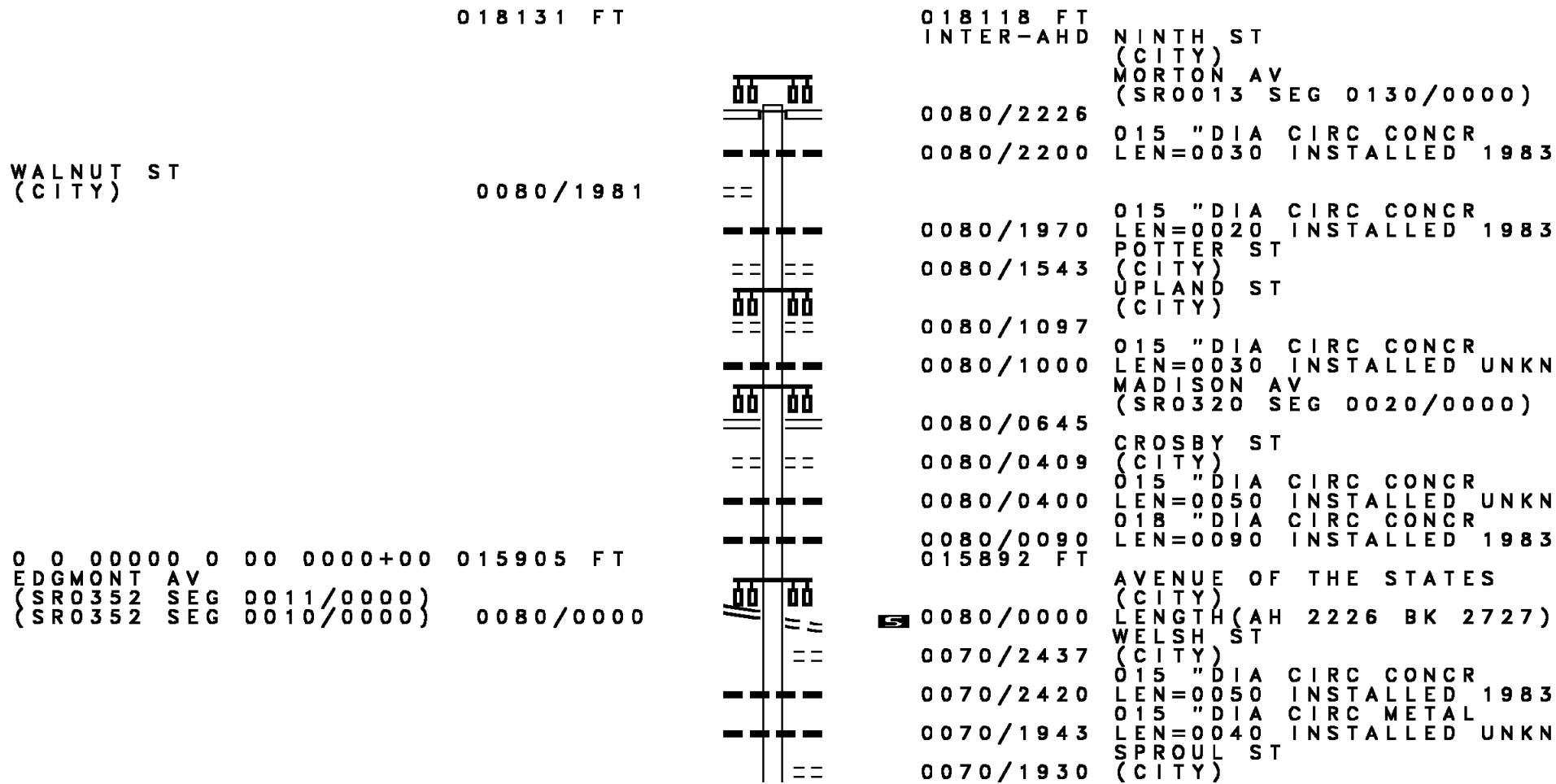
		NC RAMP E RD MIDDLETOWN RD (SR0352 SEG 0130/0540) 0512/0000 LENGTH(AH 0293 BK 0310)
001254 FT		MIDDLETOWN RD (SR0352 SEG 0130/0540) 0502/0310 001254 FT 0 0 00000 0 00 0000+00 NC RAMP F RD INTER-BK BALTIMORE PK (SR0001 SEG 0201/0159) 0502/0000 LENGTH(AH 0310 BK 0280)
000974 FT		MIDDLETOWN RD (SR0352 SEG 0130/0625) 0260/0280 000974 FT 1 0 00000 0 00 0000+00 INTER-AHD BALTIMORE PK (SR0001 SEG 0191/1437) NC RAMP D RD 0260/0000 LENGTH(AH 0280 BK 0280)
000694 FT		INTER-AHD BALTIMORE PK (SR0001 SEG 0191/1436) 0250/0280 000694 FT 1 0 00179 5 00 0000+00 NC RAMP C RD MIDDLETOWN RD (SR0352 SEG 0130/0625) 0250/0000 LENGTH(AH 0280 BK 0325)
000369 FT		RAMP B (SR0001 SEG 0190/1404) 0020/0325 000369 FT 1 0 00000 0 00 0000+00 NC RAMP B RD MIDDLETOWN RD (SR0352 SEG 0130/0146) 0020/0000 LENGTH(AH 0325 BK 0369)
000000 FT		MIDDLETOWN RD (SR0352 SEG 0130/0146) 0010/0369 000000 FT 1 0 00132 4 00 0000+00 NC RAMP A RD RAMP A RD (SR0001 SEG 0190/1404) MFC BEGIN = F 0010/0000 LENGTH(AH 0369 BK 0000)

DIR: E TOTAL LEN: .467 MI. DIST: 06-3 SR: 6291
 LEFT MUN: TINICUM T RIGHT MUN: TINICUM T

	002441 FT		002465 FT
INDUSTRIAL HW	INTER-AHD		INDUSTRIAL HW
(CITY)	0011/2441		(CITY)
JUGHANDLE TO AIRPORT	0011/2187		FROM PARKING LOT TO PIA
(SR9407 SEG 0010/0000)		0010/2465	(CITY)
SOUTHEASTERN PENNSYLVAN	0011/1773		
OVERPASS IS RR X-ING		0010/1887	SOUTHEASTERN PENNSYLVAN
			OVERPASS IS RR X-ING
		0010/1677	FROM PIA PARKING LOT
FROM PIA PARKING LOT			(CITY)
(TWP)	0011/1618		
TO PIA PARKING LOT			TO PIA PARKING LOT
(TWP)			(TWP)
FROM 291 WB TO AIRPORT	0011/1600		JUGHANDLE FOR AIRPORT
(SR9407 SEG 0010/0674)		0010/1600	(SR9407 SEG 0010/0674)
		0010/1384	RAMP TO PHIL INTL AIRPO
			(TWP)
		0010/1035	018 " DIA CIRC CONCR
RAMP LL (EB)			LEN=0020 INSTALLED UNKN
OP ID 67/8047/0260/3945	0011/0930	0010/1004	RAMP LL (EB)
			OP ID 67/8047/0260/3945
		0010/0720	SIGN: 3 CHORD TRUSS
018 " DIA CAST IRON			BMSID 23/6291/0010/0720
LEN=0065 INSTALLED UNKN	0011/0415		
		0010/0384	018 " DIA CIRC CONCR
018 " DIA CAST IRON			LEN=0035 INSTALLED UNKN
LEN=0055 INSTALLED UNKN	0011/0235		
TO 0291/0224 SH			
(CONN)	0011/0100	0010/0104	LC FROM SCOTT WY
1 0 00762 0 00 0114+42	000000 FT		(CONN)
NC INDUSTRIAL HW		000000 FT	1 0 00762 0 00 0118+01
SCOTT WY			NC IN INDUSTRIAL HW
(TWP)			SCOTT WY
BARTRAM AV			(TWP)
(SR0291 SEG 0224/0000)			BARTRAM AV
(SR0291 SEG 0225/0000)			(SR0291 SEG 0224/0000)
			(SR0291 SEG 0225/0000)
GOVERNOR PRINTZ BL	INTER-BK		GOVERNOR PRINTZ BL
(SR0291 SEG 0224/0000)		INTER-BK	(SR0291 SEG 0224/0000)
MFC BEGIN = C			(SR0291 SEG 0224/0000)
LENGTH(AH 2441 BK 0000)	0011/0000	0010/0000	MFC BEGIN = C
			LENGTH(AH 2465 BK 0000)



DIR: B TOTAL LEN: 3.434 MI. DIST: 06-3 SR: 6013
 LEFT MUN: CHESTER CITY C RIGHT MUN: CHESTER CITY C



DIR: B TOTAL LEN: 3.434 MI. DIST: 06-3 SR: 6013
 LEFT MUN: CHESTER CITY C RIGHT MUN: CHESTER CITY C

LC FROM PENN ST
 (CONN)
 PENN ST
 (CITY)

0070/1093
 0070/0981

013178 FT

CONCORD AV
 (SR3004 SEG 0031/0527) 0060/1288
 KERLIN ST
 (SR3001 SEG 0010/0000) 0060/1226

011278 FT

0070/1912	015 " DIA CIRC METAL LEN=0035 INSTALLED UNKN
0070/1350	015 " DIA CIRC METAL LEN=0020 INSTALLED UNKN
0070/1294	BMSSEN 23/0013/0100/1122 0 00000 0 0 0000+00 CHESTER CREEK
0070/1122	BMSBG 23/0013/0100/1122
0070/0981	015 " DIA CIRC CONCR LEN=0036 INSTALLED 1983
0070/0970	018 " DIA CIRC METAL LEN=0050 INSTALLED 1983
0070/0968	BARCLAY ST (CITY)
0070/0530	015 " DIA CIRC CONCR LEN=0036 INSTALLED 1983
0070/0500	0 0 00000 0 00 0000+00 FULTON ST (CITY)
0070/0000	LENGTH(AH 2727 BK 1900) 015 " DIA CIRC METAL LEN=0030 INSTALLED 1983
0060/1866	PARKER ST (CITY)
0060/1572	CONCORD AV (CITY)
0060/1288	KERLIN ST (CITY)
0060/1226	BUTLER ST (CITY)
0060/0870	015 " DIA CIRC CONCR LEN=0030 INSTALLED UNKN
0060/0830	015 " DIA CIRC METAL LEN=0030 INSTALLED 1983
0060/0530	LINCOLN ST (CITY)
0060/0506	015 " DIA CIRC METAL LEN=0040 INSTALLED 1983
0060/0495	0 0 00000 0 00 0000+00 PUSEY ST (CITY)
011265 FT	

DIR: B TOTAL LEN: 3.434 MI. DIST: 06-3 SR: 6013
 LEFT MUN: CHESTER CITY C RIGHT MUN: CHESTER CITY C

UNKNOWN AL
(CITY)

0050/2244

CARLAS LN
(CITY)

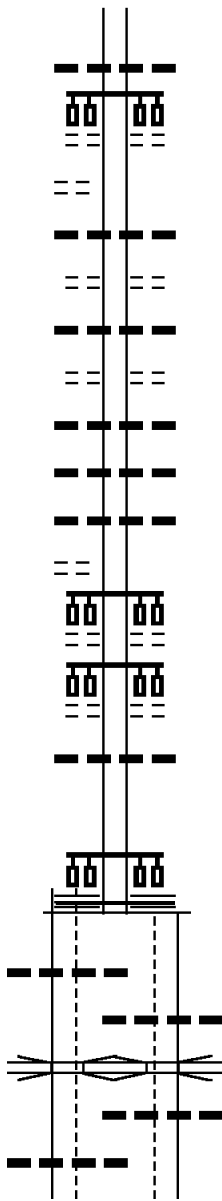
0050/1046

008536 FT

018 "DIA CIRC CONCR
 LEN=0022 INSTALLED 1983 0041/0945

US 322
 OP ID 23/7301/0322/0119 0041/0694

018 "DIA CIRC CONCR
 LEN=0022 INSTALLED 1983 0041/0685
 SIGN: 4 CHORD TRUSS



0060/0000 LENGTH(AH 1900 BK 2742)
 018 "DIA CIRC METAL
 0050/2424 LEN=0030 INSTALLED 1983
 LLOYD ST
 (CITY)

0050/2407

018 "DIA CIRC METAL
 LEN=0042 INSTALLED UNKN
 PENNELL ST
 (CITY)

0050/2063

036 "DIA CIRC CONCR
 LEN=0060 INSTALLED 1983
 LAMOKIN ST
 (CITY)

0050/1728

018 "DIA CAST IRON
 LEN=0035 INSTALLED 1983
 018 "DIA CIRC CONCR

0050/1414

018 "DIA CIRC METAL
 LEN=0038 INSTALLED 1983

0050/1175

TILGHMAN ST
 (CITY)

0050/0701

CENTRAL AV
 (CITY)

0050/0363

018 "DIA CIRC CONCR
 LEN=0020 INSTALLED 1983
 0 0 00000 0 00 0000+00

008523 FT

EDWARDS ST
 (SR3005 SEG 0020/0000)

0050/0000 MFC BEGIN = B
 LENGTH(AH 2742 BK 1079)

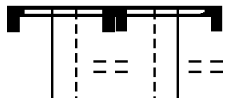
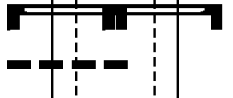
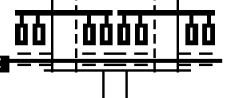
018 "DIA CIRC CONCR
 LEN=0022 INSTALLED UNKN
 US 322

OP ID 23/7301/0322/0119 0041/0694

018 "DIA CIRC CONCR
 LEN=0020 INSTALLED 1983

SIGN: 4 CHORD TRUSS

DIR: B TOTAL LEN: 3.434 MI. DIST: 06-3 SR: 6013
 LEFT MUN: CHESTER CITY C RIGHT MUN: CHESTER CITY C

BMSID 23/0013/0070/0417	0041/0425		0040/0417	BMSID 23/0013/0070/0417
RAMP TO 0322 EB/FLOWER				RAMP TO 0322 EB/FLOWER
(CONN)	0041/0387		0040/0374	(CITY)
SIGN: 4 CHORD TRUSS				SIGN: 4 CHORD TRUSS
BMSID 23/0013/0070/0069	0041/0075		0040/0069	BMSID 23/0013/0070/0069
015 "DIA CIRC CONCR				018 "DIA CIRC CONCR
LEN=0016 INSTALLED 1983	0041/0040		0040/0022	LEN=0016 INSTALLED 1983
			007444 FT	0 0 00000 0 00 0000+00
0 0 00000 0 00 0000+00	007444 FT			YARNALL ST
YARNALL ST				(CITY)
(CITY)				
MFC BEGIN = B			0040/0000	MFC BEGIN = B
LENGTH(AH 1092 BK 3011)	0041/0000			LENGTH(AH 1079 BK 3011)
			0030/2642	JEFFREY ST
				(CITY)
			0030/2283	ENGLE ST
				(CITY)
			0030/2250	015 "DIA CIRC CONCR
				LEN=0036 INSTALLED 1983
			0030/1811	018 "DIA CIRC CONCR
				LEN=0040 INSTALLED 1983
			0030/1196	WARD ST
				(CITY)
			0030/0832	WILSON ST
				(CITY)
			0030/0461	HAYES ST
				(CITY)
			0030/0028	018 "DIA CIRC CONCR
			004433 FT	LEN=0025 INSTALLED UNKN
				NC NINTH ST
			0030/0000	LENGTH(AH 3011 BK 2267)
				018 "DIA CIRC METAL
			0020/1850	LEN=0040 INSTALLED UNKN
				SEVENTH ST
				(CITY)

EXTRACT DATE: 12/18/2023
PRINT DATE: 12/20/2023

ROADWAY MANAGEMENT SYSTEM
SLD COUNTY/SR - ANNUAL PRINT

PAGE NUMBER: 590
COUNTY: DELAWARE

DIR: B TOTAL LEN: 3.434 MI.
LEFT MUN: CHESTER CITY C

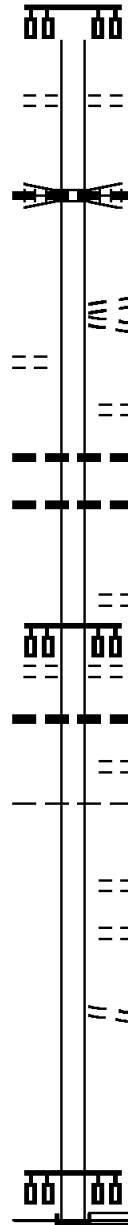
DIST: 06-3 SR: 6013
RIGHT MUN: CHESTER CITY C

GRACE ST
(CITY)

0020/0557

002166 FT

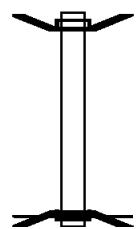
000000 FT



0020/1838 SIXTH ST
(CITY)
0020/1518 018 " DIA CIRC METAL
LEN=0050 INSTALLED UNKN
NATIONAL RAILROAD PASSE
0020/1253 OVERPASS IS RR X-ING
FOURTH ST
(CITY)
NC HIGHLAND AV
0020/0735 HIGHLAND AV
(CITY)
THURLOW ST
(CITY)
0020/0373 015 " DIA CIRC METAL
LEN=0050 INSTALLED UNKN
0020/0142 015 " DIA CIRC METAL
LEN=0052 INSTALLED 1983
002166 FT 0 0 00000 0 00 0000+00
HARWICK ST
(CITY)
5 0020/0000 LENGTH(AH 2267 BK 2166)
BOOTH ST
(CITY)
0010/1816 015 " DIA CIRC METAL
0010/1800 LEN=0042 INSTALLED 1983
TRAINER ST
(CITY)
0010/1457 CHESTER CITY
0010/1100 TRAINER B
NC FOURTH ST
0010/1096 CLAYTON ST
(CITY)
0010/0730 IRVING ST
(BORO)
FROM 0013/0042 SH
0010/0071 (CONN)
000000 FT 0 0 00000 0 00 0000+00
NC POST RD
PRICE ST
(SR0013 SEG 0042/0000)
INTER-BK POST RD
(SR0013 SEG 0042/0000)
MFC BEGIN = B
5 0010/0000 LENGTH(AH 2166 BK 0000)

EXTRACT DATE: 12/18/2023 ROADWAY MANAGEMENT SYSTEM PAGE NUMBER: 589
 PRINT DATE: 12/20/2023 SLD COUNTY/SR - ANNUAL PRINT COUNTY: DELAWARE
 DIR: B TOTAL LEN: .021 MI. DIST: 06-3 SR: 4100
 LEFT MUN: UPPER PROVIDENCE T RIGHT MUN: UPPER PROVIDENCE T

000113 FT
 000000 FT

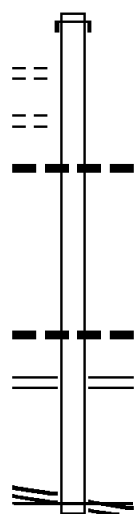


000113 FT BMS EN 23/4100/0010/0000
 INTER-AHD ORANGE ST
 0010/0113 (TWP)
 000000 FT 0 0 00000 0 00 0000+00
 NC ORANGE ST
 INTER-BK ORANGE ST
 (TWP)
 MEDIA BYPASS (NB)
 BMSBG 23/4100/0010/0000
 MFC BEGIN = D
 0010/0000 LENGTH(AH 0113 BK 0000)

DIR: B TOTAL LEN: .673 MI. DIST: 06-3 SR: 4023
 LEFT MUN: THORNBURY T RIGHT MUN: THORNBURY T

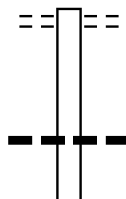
	003556 FT		003556 FT AH-CHESTER (15)
			INTER-AHD WESTTOWN THORNTON RD
			0010/3556 (SR2005 SEG 0010/0000)
MEADOWCROFT RD		==	
(T481)	0010/3467		
BOLINGBROKE RD		==	
(T395)	0010/2916	---	0010/2399 024 "DIA CIR PLASTIC
			LEN=0040 INSTALLED UNKN

		---	0010/0565 018 "DIA CIRC METAL
		==	LEN=0060 INSTALLED UNKN
		==	DILWORTH TOWN RD
			0010/0557 (SR4018 SEG 0010/0640)
			NC WESTTOWN RD
			WESTTOWN RD
2 0 23007 0 00 0000+00 000000 FT			000000 FT (SR4016 SEG 0050/0000)
CONCORD RD			MFC BEGIN = E
(SR4016 SEG 0050/0000) 0010/0000			0010/0000 LENGTH(AH 3556 BK 0000)



EXTRACT DATE: 12/18/2023 ROADWAY MANAGEMENT SYSTEM PAGE NUMBER: 587
PRINT DATE: 12/20/2023 SLD COUNTY/SR - ANNUAL PRINT COUNTY: DELAWARE
DIR: B TOTAL LEN: 1.972 MI. DIST: 06-3 SR: 4022
LEFT MUN: CHADDS FORD T RIGHT MUN: CHADDS FORD T

010411 FT



010411 FT OAKLAND RD
0040/3460 (T389)

0040/2100 018 " DIA CIRC METAL
LEN=0037 INSTALLED UNKN

DIR: B TOTAL LEN: 1.972 MI. DIST: 06-3 SR: 4022
 LEFT MUN: CHADDS FORD T RIGHT MUN: CHADDS FORD T

LAFAYETTE PL
 (T448)

006951 FT	==	0040/0868	ARROW LN (TWP)
		006951 FT	2 0 23121 0 00 0069+50 BIDDLEBROOK LN (TWP)
	==	5 0040/0000	LENGTH(AH 3460 BK 1649)
0030/1249	==		
	==	0030/1120	BACK ACRES LN (TWP)
005302 FT		005302 FT	2 0 23121 0 00 0052+08 HUNTERS LN (T398)
	==	5 0030/0000	LENGTH(AH 1649 BK 3500)
	==	0020/2749	MEADOW LN (TWP)
	---	0020/1012	024 " DIA CIRC METAL LEN=0025 INSTALLED UNKN
001802 FT	---	0020/0077	048"H 36"W ELLIP METAL LEN=0049 INSTALLED UNKN
		001802 FT	2 0 23121 0 00 0023+00 ATWATER RD (T390)
	==	5 0020/0000	LENGTH(AH 3500 BK 1802)
	---	0010/1523	018 " DIA CIR PLASTIC LEN=0024 INSTALLED UNKN
	---	0010/0974	018 " DIA CIRC METAL LEN=0024 INSTALLED UNKN
	---	0010/0742	018 " DIA CIRC METAL LEN=0027 INSTALLED UNKN
	---	0010/0488	018 " DIA CIRC METAL LEN=0027 INSTALLED UNKN
000000 FT	---	000000 FT	2 0 23121 0 00 0000+00 NC WEBB RD BALTIMORE PK (SRO001 SEG 0020/1836) (SRO001 SEG 0021/1831) MFC BEGIN = E
	==	5 0010/0000	LENGTH(AH 1802 BK 0000)

DIR: B TOTAL LEN: 1.938 MI. DIST: 06-3 SR: 4021
 LEFT MUN: THORNBURY T RIGHT MUN: THORNBURY T

	010232 FT		010232 FT	DILWORTH TOWN RD
			0040/2614	(SR4016 SEG 0040/0000)
			0040/2580	018" DIA CIRC METAL
DENISE DR				LEN=0030 INSTALLED UNKN
(T385)	0040/2147	==		
ELAINE DR				036" DIA CIRC METAL
(T388)	0040/1000	==	0040/0860	LEN=0034 INSTALLED UNKN
				LONGVIEW DR
				(T382)
2 0 23094 0 00 0076+27	007618 FT		007618 FT	GLEN MILLS RD
FOX LAIR LN				(T342)
(T524)	0040/0000	==	0040/0000	LENGTH(AH 2614 BK 3587)
HIGHPOINT DR				
(T400)	0030/2668	==		048"H 36"W CON BOX CUL

DIR: B TOTAL LEN: 1.938 MI. DIST: 06-3 SR: 4021
 LEFT MUN: THORNBURY T RIGHT MUN: THORNBURY T

LAKE DR
 (PRDR)
 CARTER RD
 (T484)

0030/0627
 0030/0112
 004031 FT


002500 FT

000000 FT

BALTIMORE PK
 (SR0001 SEG 0071/0000)
 (SR0001 SEG 0070/0000)

0010/0000

0030/2610	LEN=0048	INSTALLED UNKN
0030/2478	LAKE RD (T380)	
0030/2290	018 " DIA CIRC METAL LEN=0028	INSTALLED UNKN
0030/1409	024 " DIA CIRC CONCR LEN=0040	INSTALLED UNKN
0030/1240	036 " DIA CIRC CONCR LEN=0043	INSTALLED UNKN
0030/0707	BMS EN 23/4021/0030/0674 2 0 23094 0 00 0047+61	
0030/0674	WEST BR OF CHESTER CREE BMSBG 23/4021/0030/0674	
004031 FT	2 0 23094 0 00 0040+60	
0030/0000	MILL RD (SR4014 SEG 0010/0000) THORNBURY CONCORD T	
0014/1085	LENGTH(AH 3587 BK 1531) 060 " DIA CIRC CONCR LEN=0040	INSTALLED UNKN
002500 FT	2 0 23094 0 00 0025+10	
0014/0000	024 " DIA CIRC METAL LEN=0050	INSTALLED UNKN
0010/1424	LENGTH(AH 1531 BK 2500)	
0010/1076	024 "H 40 "W ELLIP CONC LEN=0080	INSTALLED UNKN
000000 FT	FRANKLIN DR (PRDR)	
000000 FT	2 0 23094 0 00 0000+00	
0010/0000	BALTIMORE PK (SR0001 SEG 0071/0000) (SR0001 SEG 0070/0000) NC BRINTON LAKE RD	
0010/0000	INTER-BK BRINTON LAKE RD (T305) MFC BEGIN = D	
0010/0000	LENGTH(AH 2500 BK 0000)	



EXTRACT DATE: 12/18/2023 ROADWAY MANAGEMENT SYSTEM PAGE NUMBER: 582
 PRINT DATE: 12/20/2023 SLD COUNTY/SR - ANNUAL PRINT COUNTY: DELAWARE

DIR: B TOTAL LEN: 1.698 MI. DIST: 06-3 SR: 4019
 LEFT MUN: THORNBURY T RIGHT MUN: THORNBURY T

TIMBER LN
 (T391)

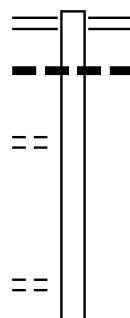
008963 FT

0030/1313

2 0 23008 0 00 0063+78
 CROSSFIRE LN
 (TWP)

006609 FT

0030/0000



008963 FT GLEN MILLS RD
 0030/2354 (SR4016 SEG 0060/0000)
 0030/1928 018 "DIA CIRC METAL
 LEN=0024 INSTALLED UNKN

006609 FT

5 0030/0000 LENGTH(AH 2354 BK 3328)
 015 "DIA CIRC METAL

DIR: B TOTAL LEN: 1.698 MI. DIST: 06-3 SR: 4019
 LEFT MUN: THORNBURY T RIGHT MUN: THORNBURY T

MILL RD
 (SR4014 SEG 0010/3923) 0020/2293

STIRRUP LN
 (T459) 0020/1763

STIRRUP LN
 (T459) 0020/0809

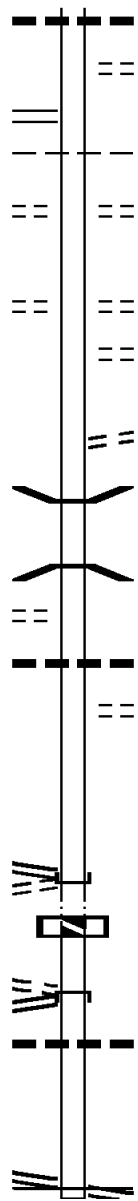
003281 FT

ALDAN AV
 (T361) 0014/1518

0 0 00000 0 00 0000+00 000852 FT
 BALTIMORE PK
 (SR0001 SEG 0091/0000)
 FROM 0001/0080 SH
 (CONN) 0014/0000
 000852 FT

FROM 0001/0091 SH
 (CONN)
 BALTIMORE PK
 (SR0001 SEG 0090/0000) 0010/0852

2 0 23008 0 00 0000+00 000000 FT
 CONCORD RD
 (SR3007 SEG 0130/2891) 0010/0000



0020/3077 LEN=0025 INSTALLED UNKN
 LOVALEE LN
 (T396)

0020/2269 THORNBURY
 CONCORD T
 0020/1763 COLONIAL CR
 (T378)

0020/0809 PATRIOT LN
 (T377)
 0020/0373 REBECCA'S LN
 (T457)

003281 FT 2 0 23008 0 00 0033+26
 TRIMBLE RD
 (T331)

5 0020/0000 LENGTH(AH 3328 BK 2429)

0014/1653 BMS EN 23/4019/0010/2469
 2 0 23008 0 00 0000+00
 CHESTER BR

0014/1617 BMSBG 23/4019/0010/2469

0014/1325 036"H 24"W CON BOX CUL
 LEN=0037 INSTALLED UNKN
 LOCUST FARM DR
 (T376)

000852 FT

INTER-BK BALTIMORE PK
 (SR0001 SEG 0091/0000)

5 0014/0000 LTH AH 002429 BK 000100
 000852 FT
 7012/0000 LTH AH 000100 BK 000852

INTER-AHD BALTIMORE PK
 0010/0852 (SR0001 SEG 0090/0000)

0010/0800 018" DIA CIRC CONCR
 LEN=0012 INSTALLED UNKN

NC THORNTON RD
 CONCORD RD
 000000 FT (SR3007 SEG 0130/2891)

5 0010/0000 MFC BEGIN = D
 LENGTH(AH 0852 BK 0000)

DIR: B TOTAL LEN: 1.215 MI. DIST: 06-3 SR: 4018
 LEFT MUN: THORNBURY T RIGHT MUN: THORNBURY T

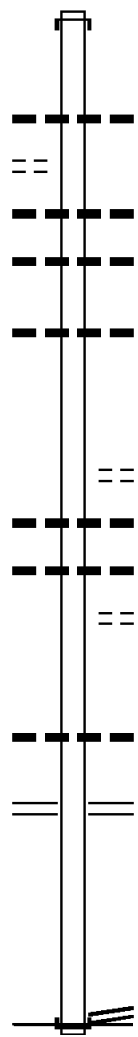
CLAYBURGH RD
 (T525)

006414 FT

0020/1963

003298 FT

000000 FT



006414 FT AH-CHESTER (15)
 INTER-AHD DILWORTH TOWN RD
 0020/3116 (SR2029 SEG 0010/0000)

0020/2050 018 "DIA CIR PLASTIC
 LEN=0031 INSTALLED UNKN

0020/1819 018 "DIA CIR PLASTIC
 LEN=0024 INSTALLED 2008
 0020/1664 018 "DIA CIR PLASTIC
 LEN=0025 INSTALLED 2008

0020/1000 015 "DIA CIR PLASTIC
 LEN=0028 INSTALLED UNKN

003298 FT 2 0 23124 0 00 0032+98
 UNKNOWN RD
 (PRDR)
 0020/0000 LENGTH(AH 3116 BK 3298)
 024 "DIA CIR PLASTIC
 0010/2919 LEN=0026 INSTALLED UNKN
 018"H 00"W MULT PLSTIC
 0010/2803 LEN=0026 INSTALLED 2016
 KLINE DR
 (T471)

0010/1280 018 "DIA CIRC METAL
 LEN=0025 INSTALLED UNKN

0010/0640 WESTTOWN RD
 (SR4023 SEG 0010/0557)

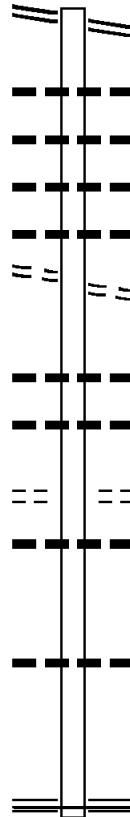
000000 FT 2 0 23124 0 00 0000+00
 CONCORD RD
 (SR4016 SEG 0040/2023)
 NC DI LWORTH TOWN RD
 INTER-BK DILWORTH TOWN RD
 (SR4016 SEG 0040/2023)
 MFC BEGIN = D
 0010/0000 LENGTH(AH 3298 BK 0000)

CHEYNEY RD 005527 FT
 (SR4015 SEG 0080/1115) 0020/3390

COUNTRY RUN RD
 (T476) 0020/1258

1 1 00717 0 00 0021+37 002137 FT
 BUCK RUN RD (T476) 0020/0000

000000 FT



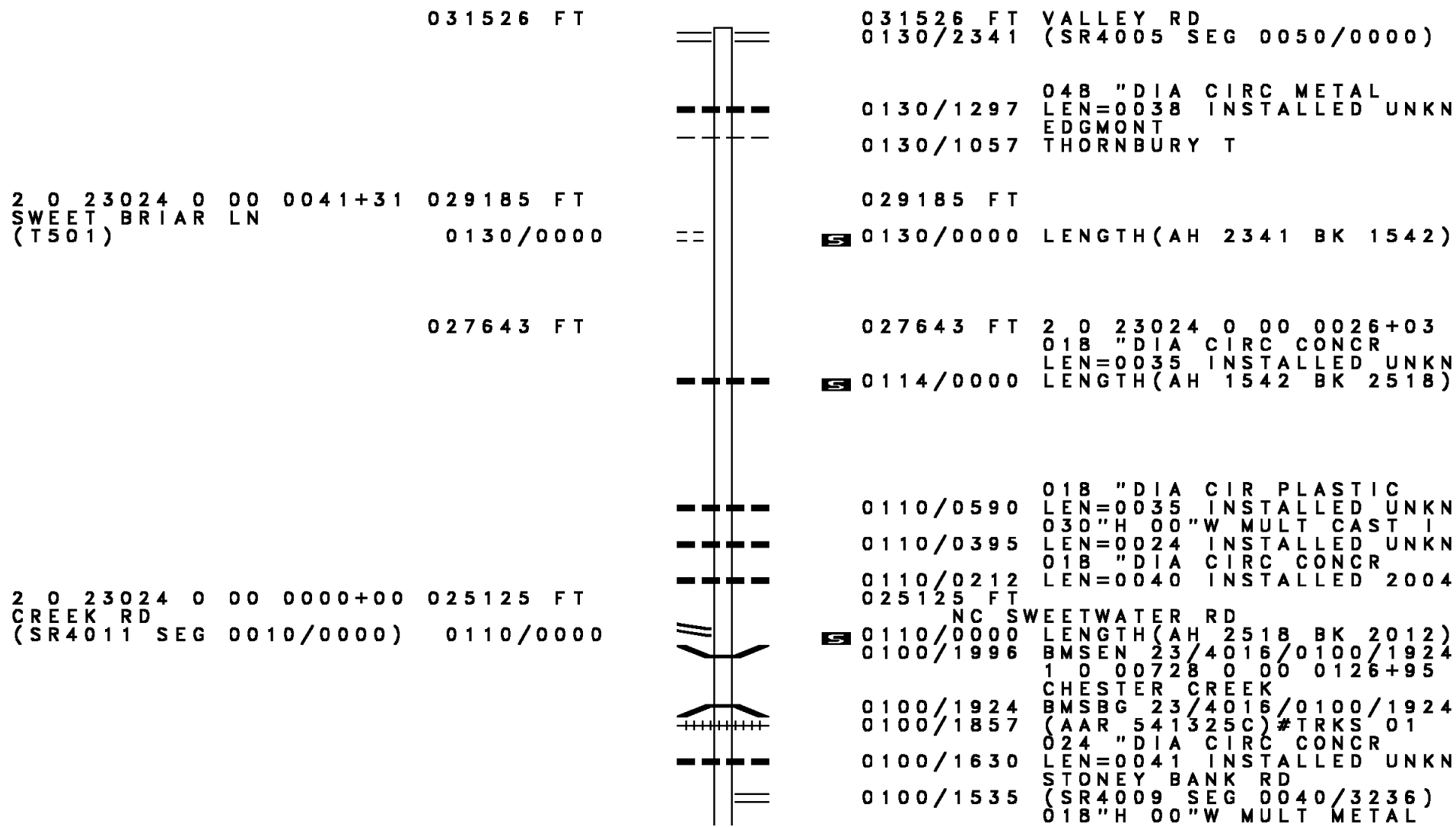
005527 FT CHEYNEY RD
 0020/3390 (SR4015 SEG 0080/1115)

0020/2566 036 " DIA CIRC CONCR
 LEN=0032 INSTALLED UNKN
 0020/2397 015 " DIA CIRC CONCR
 LEN=0029 INSTALLED UNKN
 0020/1861 015 " DIA CIRC CONCR
 LEN=0030 INSTALLED UNKN
 0020/1396 024 " DIA CIRC CONCR
 LEN=0029 INSTALLED UNKN
 0020/1258 DERRY DR
 (T392)

0020/0216 015 " DIA CIRC CONCR
 LEN=0030 INSTALLED UNKN
 0020/0078 015 " DIA CIRC CONCR
 LEN=0031 INSTALLED UNKN
 002137 FT BONNY LN
 (T390)
 0020/0000 LENGTH(AH 3390 BK 2137)
 015 " DIA CIRC CONCR
 0010/1797 LEN=0030 INSTALLED UNKN

0010/0565 015 " DIA CIRC CONCR
 LEN=0030 INSTALLED UNKN
 000000 FT 1 1 00717 0 00 0000+00
 NC THORNTON RD
 GLEN MILLS RD
 (SR4016 SEG 0064/0000)
 MFC BEGIN = D
 0010/0000 LENGTH(AH 2137 BK 0000)

DIR: B TOTAL LEN: 5.971 MI. DIST: 06-3 SR: 4016
 LEFT MUN: EDGMONT T RIGHT MUN: EDGMONT T



DIR: B TOTAL LEN: 5.971 MI. DIST: 06-3 SR: 4016
 LEFT MUN: THORNBURY T RIGHT MUN: THORNBURY T

	0100/1230	LEN=0075	INSTALLED UNKN
	0100/0232	015 "DIA CIRC CONCR	LEN=0037 INSTALLED UNKN
023113 FT	023113 FT	1 0 00728 0 00 0107+67	SPRING LAWN RD
	0100/0000	(SR4010 SEG 0020/2168)	LENGTH(AH 2012 BK 0909)
	0090/0764	018 "DIA CIRC CONCR	LEN=0030 INSTALLED UNKN
022204 FT	022204 FT	1 0 00728 0 00 0097+45	DRAINAGE
	0090/0000	STRUCTURE LENGTH 14 FT	BMSID 23/4016/0090/0000
	0090/0000	LENGTH(AH 0909 BK 3728)	
	0080/2741	024 "DIA CIRC CONCR	LEN=0033 INSTALLED UNKN
	0080/2607	024 "DIA CIRC CONCR	LEN=0045 INSTALLED UNKN
	0080/1930	018 "DIA CIRC CONCR	LEN=0040 INSTALLED UNKN
	0080/1473	060"H 72"W CON BOX CUL	LEN=0042 INSTALLED UNKN
	0080/0889	048 "DIA CIRC CONCR	LEN=0056 INSTALLED UNKN
	0080/0382	024 "DIA CIRC CONCR	LEN=0045 INSTALLED UNKN
1 0 00728 0 00 0060+38	018476 FT		
LONG LN	0080/0000	LENGTH(AH 3728 BK 1798)	
(TWP)	0080/0000	018 "DIA CIRC CONCR	LEN=0042 INSTALLED UNKN
	0070/1729	015 "DIA CIRC CONCR	LEN=0040 INSTALLED UNKN
	0070/1000	018 "DIA CIRC CONCR	LEN=0035 INSTALLED UNKN
016678 FT	016678 FT	1 0 00728 0 00 0042+41	CHEYNEY RD
	0070/0000	(SR4015 SEG 0070/0000)	LENGTH(AH 1798 BK 2869)
	0064/2262	018 "DIA CIRC METAL	LEN=0020 INSTALLED UNKN

DIR: B TOTAL LEN: 5.971 MI. DIST: 06-3 SR: 4016
 LEFT MUN: THORNBURY T RIGHT MUN: THORNBURY T

Stationing / Description	Length (FT)	Material / Notes
0064/1678	018 " DIA CIRC CONCR LEN=0030	INSTALLED UNKN
0064/1358	060"H 48"W CON BOX CUL LEN=0030	INSTALLED UNKN
0064/0362 013809 FT	015 " DIA CIRC CONCR LEN=0030	INSTALLED UNKN
1 0 00728 0 00 0014+00 013809 FT THORNTON RD (SR4017 SEG 0010/0000) 0064/0000	5 0064/0000	LENGTH(AH 2869 BK 1372) 015 " DIA CIRC CONCR
	0060/1333	LEN=0040 INSTALLED UNKN
YELLOW HOUSE LN (TWP) 0060/0366	0060/0260	018 " DIA CIRC CONCR LEN=0035 INSTALLED UNKN
012437 FT	012437 FT	1 0 00728 0 00 0000+00 THORNTON RD (SR4019 SEG 0030/2354)
	5 0060/0000	LENGTH(AH 1372 BK 3462) 018 " DIA CIRC CONCR
	0050/3320	LEN=0030 INSTALLED UNKN
NICE RD (T399) 0050/1306	0050/2400	018 " DIA CIRC METAL LEN=0030 INSTALLED UNKN
	NC GL	GLEN MILLS RD
	0050/2131	(T342)
FOX BROOK LN (T473) 0050/0483	0050/1306	BLANTYRE CR (TWP)
008975 FT	008975 FT	1 0 00576 0 00 0089+84 NC WESTTOWN RD
WESTTOWN RD (SR4023 SEG 0010/0000) 0050/0000	5 0050/0000	LENGTH(AH 3462 BK 2790)
DILWORTHTOWN RD (SR4018 SEG 0010/0000) 0040/2023		NC CONCORD RD
CONCORD RD (T351) 0040/1460		
THORNBURY THORNBURY T 0040/0737		015 " DIA CIRC METAL

DIR: B TOTAL LEN: 5.971 MI. DIST: 06-3 SR: 4016
 LEFT MUN: THORNBURY T RIGHT MUN: THORNBURY T

Stationing	Segment	Length	Notes
006185 FT	0040/0525	LEN=0027	INSTALLED UNKN
	006185 FT	1 0 00576 0 00 0061+99	BRINTON LAKE RD
	0040/0000	(SR4021 SEG 0040/2614)	LENGTH(AH 2790 BK 2037)
BRINTON LAKE RD (T451)	0030/2017		
	0030/0560	JUDITH LN (T386)	
1 0 00576 0 00 0045+04	004148 FT	004148 FT	
CHADDS COVE RD (T499)	0030/0000		
THORNBURY THORNBURY T	0020/2638		
	0020/2150	018 "DIA CAST IRON	LEN=0042 INSTALLED UNKN
	0020/1858	CHERRY FARM LN (T505)	
	0020/1763	036 "DIA CIRC CONCR	LEN=0040 INSTALLED UNKN
THORNBURY THORNBURY T	0020/1060		
	0020/0600	024 "DIA CIRC METAL	LEN=0040 INSTALLED UNKN
THORNBURY BIRMINGHAM T	0020/0416	THORNBURY CHADDS FORD T	
	001158 FT	001158 FT	1 0 00576 0 00 0011+69
		NC DI LWORTHTOWN RD WILMINGTON PK	(SR0202 SEG 0116/2108)
			(SR0202 SEG 0117/2372)
WILMINGTON PK (SR0202 SEG 0011/0000)	0020/0000		
(SR0202 SEG 0010/0000)	0010/0606		
FAUCETT DR (T447)	000000 FT		
	000000 FT	1 0 00576 0 00 0000+00	VILLAGE: DILWORTHTOWN
		NC BR INTONS BRIDGE RD OAKLAND RD	(T389)
		INTER-BK BRINTONS BRIDGE RD	(SR2002 SEG 0040/2812)
		MFC BEGIN = D	
OLD WILMINGTON PK (T455)	0010/0000	BK-CHESTER (15)	
			LENGTH(AH 1158 BK 0000)

DIR: B TOTAL LEN: 4.018 MI. DIST: 06-3 SR: 4015
 LEFT MUN: THORNBURY T RIGHT MUN: THORNBURY T

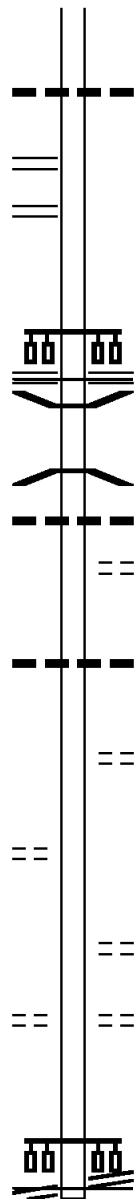
<p>021217 FT</p> <p>020123 FT</p> <p>THORNTON RD (SR4017 SEG 0020/3390)</p> <p>016698 FT</p> <p>DERRY DR (T392)</p>		<p>021217 FT INTER-AHD CHEYNEY RD (T470) CREEK RD (SR4012 SEG 0010/1609)</p> <p>0090/1094</p> <p>0090/0416 BMSSEN 23/4015/0090/0360 1 1 00259 0 00 0003+65 CHESTER BR.</p> <p>0090/0360 BMSBG 23/4015/0090/0360 0090/0281 BMSSEN 23/4015/0090/0225 1 1 00259 0 00 0002+29 CHESTER CK.</p> <p>0090/0225 BMSBG 23/4015/0090/0225 020123 FT 1 1 00259 0 00 0000+00 (AAR 541356B)#TRKS 01</p> <p>0090/0000 LENGTH(AH 1094 BK 3425) 024"H 00"W MULT METAL</p> <p>0080/3317 LEN=0033 INSTALLED 1980 STATION RD</p> <p>0080/3256 (T350) 018 "DIA CIRC CONCR</p> <p>0080/3032 LEN=0032 INSTALLED 1980</p> <p>0080/2602 BMSSEN 23/4015/0080/2592 1 0 00131 5 00 0142+63 BRANCH CHESTER CREEK</p> <p>0080/2592 BMSBG 23/4015/0080/2592</p> <p>0080/1463 018 "DIA CIRC CONCR LEN=0030 INSTALLED 1980</p> <p>016698 FT 1 0 00131 5 00 0116+64 LOCKSLEY RD (T373)</p> <p>0080/0000 LENGTH(AH 3425 BK 3271)</p> <p>0070/2632 COBBLESTONE CT (T493)</p> <p>0070/2270</p>
---	--	---

DIR: B TOTAL LEN: 4.018 MI. DIST: 06-3 SR: 4015
 LEFT MUN: THORNBURY T RIGHT MUN: THORNBURY T

Address	Segment ID	Length	Material	Notes
GLEN MEADOW DR (T523)	0070/1831	0070/2205	024" DIA CIRC CONCR	LEN=0048 INSTALLED 1980
WALTON LN (PRDR)	0070/0941	0070/1455	015" DIA CIR PLASTIC	LEN=0036 INSTALLED 1998
	013427 FT	0070/1177	GROVE RD (T495)	
	010669 FT	013427 FT	1 0 00131 5 00 0083+97	GLEN MILLS RD (SR4016 SEG 0070/0000) LENGTH(AH 3271 BK 2758)
COUNTY PRISON DR (PRDR)	0060/0000	010669 FT	1 0 00131 5 00 0056+28	(APRA) DELAWARE COUNTY SPRINGLAWN RD (SR4010 SEG 0010/0000) THORNBURY CONCORD T
	009099 FT	0060/0000	POE	5 0060/0000 LENGTH(AH 2758 BK 1570)
TRIMBLE RD (T331)	0050/0000	009099 FT	SCHOOL HOUSE LN (T312)	5 0050/0000 LENGTH(AH 1570 BK 2128)
PATRICIA LN (T342)	0040/1318	0040/1658	024"H 00"W MULT PLSTIC	LEN=0033 INSTALLED 1980
GOVERNOR MARKHAM DR (T354)	0040/0000	0040/0494	018" DIA CAST IRON	LEN=0042 INSTALLED 1980
	006971 FT	0040/0437	GLENVIEW RD (T366)	
	0040/0000	006971 FT		5 0040/0000 LENGTH(AH 2128 BK 1960)

DIR: B TOTAL LEN: 4.018 MI. DIST: 06-3 SR: 4015
 LEFT MUN: CONCORD T RIGHT MUN: CONCORD T

JUGHANDLE RD
 (SR9401 SEG 0260/0000) 0030/0246
 JUGHANDLE RD
 (SR9401 SEG 0250/0480) 0030/0237
 005011 FT



0030/0930 030 "DIA CIRC METAL
 LEN=0036 INSTALLED 1980

005011 FT 1 0 00131 5 00 0000+00
 BALTIMORE PK
 (SR0001 SEG 0111/0000)
 (SR0001 SEG 0110/0000)

0030/0000 MFC BEGIN = C
 0020/1937 LENGTH(AH 1960 BK 2002)
 BMSBN 23/4015/0020/1883
 2 0 23057 0 00 0049+12
 CHESTER BR.
 0020/1883 BMSBG 23/4015/0020/1883
 030 "DIA CIRC METAL
 0020/1665 LEN=0134 INSTALLED 1980
 SAMUEL HILL LN
 (T460)

0020/0188 036 "DIA CIRC METAL
 003009 FT LEN=0050 INSTALLED 1980
 2 0 23057 0 00 0027+73
 MILL RACE PL
 (T336)
 0020/0000 LENGTH(AH 2002 BK 3009)

0010/2087

0010/1173 HUNTINGDON FARM DR
 (T410)

0010/0472 ST JOHNS DR
 (T372)
 000000 FT 2 0 23057 0 00 0000+00
 CONCORD RD
 (SR3007 SEG 0120/2277)
 NC CHEYNEY RD

0010/0000 MFC BEGIN = D
 LENGTH(AH 3009 BK 0000)

MILLWRIGHT DR
 (T455) 0010/2087

RALPH MARSH DR
 (T450) 0010/0472
 000000 FT

CONCORD RD
 (SR3007 SEG 0120/2277) 0010/0000

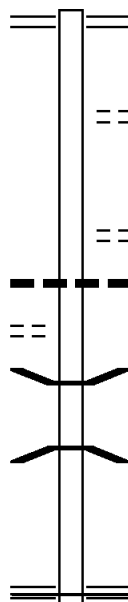
EXTRACT DATE: 12/18/2023 ROADWAY MANAGEMENT SYSTEM PAGE NUMBER: 571
 PRINT DATE: 12/20/2023 SLD COUNTY/SR - ANNUAL PRINT COUNTY: DELAWARE
 DIR: B TOTAL LEN: .743 MI. DIST: 06-3 SR: 4014
 LEFT MUN: THORNBURY T RIGHT MUN: MIDDLETOWN T

DEVER DR
(TWP)

003923 FT

0010/1130

000000 FT



003923 FT THORNTON RD
 0010/3923 (SR4019 SEG 0020/2293)

0010/2874 GREYHAWK LN
 (T420)

0010/1654 CEDAR GROVE DR
 (PRDR)
 0010/1572 036" DIA CIRC METAL
 LEN=0020 INSTALLED UNKN

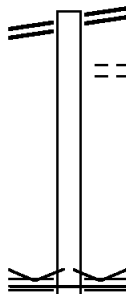
0010/0450 BMS EN 23/4014/0010/0416
 2 0 23123 0 00 0004+12
 WEST BRANCH CHESTER CR.
 0010/0416 BMSBG 23/4014/0010/0416
 000000 FT 2 0 23123 0 00 0000+00
 NC MI LL RD

BRINTON LAKE RD
 (SR4021 SEG 0030/0000)
 MFC BEGIN = D
 0010/0000 LENGTH(AH 3923 BK 0000)

EXTRACT DATE: 12/18/2023 ROADWAY MANAGEMENT SYSTEM PAGE NUMBER: 570
 PRINT DATE: 12/20/2023 SLD COUNTY/SR - ANNUAL PRINT COUNTY: DELAWARE
 DIR: B TOTAL LEN: .250 MI. DIST: 06-3 SR: 4013
 LEFT MUN: MIDDLETOWN T RIGHT MUN: MIDDLETOWN T

BARREN RD 001322 FT
 (SR4004 SEG 0020/0000) 0010/1322

000000 FT

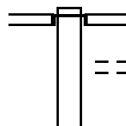


001322 FT BARREN RD
 0010/1322 (SR4004 SEG 0020/0000)
 0010/0978 (PRDR) VERNON LN

000000 FT 2 0 23028 0 00 0034+66
 VILLAGE: LIMA
 NC VAN LEER AV
 MIDDLETOWN RD
 (SRO352 SEG 0134/2541)
 MFC BEGIN = E
 0010/0000 LENGTH(AH 1322 BK 0000)

EXTRACT DATE: 12/18/2023 ROADWAY MANAGEMENT SYSTEM PAGE NUMBER: 569
PRINT DATE: 12/20/2023 SLD COUNTY/SR - ANNUAL PRINT COUNTY: DELAWARE
DIR: B TOTAL LEN: 1.676 MI. DIST: 06-3 SR: 4012
LEFT MUN: THORNBURY T RIGHT MUN: THORNBURY T

008848 FT



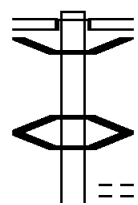
008848 FT
INTER-AHD AVONLEA CR
(T629)
STREET RD
0024/2791 (SR0926 SEG 0490/0000)
TWIN PINE WY
0024/2275 (TWP)
048"H 36"W ELLIP METAL

DIR: B TOTAL LEN: 1.676 MI. DIST: 06-3 SR: 4012
 LEFT MUN: THORNBURY T RIGHT MUN: THORNBURY T

Location	Segment ID	Length (FT)	Material / Details
	0024/1575	0041	INSTALLED UNKN
	0024/0931	0030	024 "DIA CIRC CONCR INSTALLED UNKN
PORTSMOUTH EAST DR (T522)	0024/0766	006057	006057 FT
	0024/0000	0031	1 1 00981 0 00 0058+87 018 "DIA CIRC METAL INSTALLED UNKN LENGTH(AH 2791 BK 2469)
COUNTY LN (TWP)	0020/0539	003588	003588 FT
	0020/0054	0040	BMS EN 23/4012/0020/0040 1 1 00981 0 00 0034+75 CHESTER BR.
COLLEGE HILL DR (T476) THORNBURY THORNBURY T	0020/0040	003588	BMSBG 23/4012/0020/0040 1 1 00981 0 00 0034+39 NC TANGUAY RD CREEK RD (SR4011 SEG 0040/1985)
	0020/0000	0000	INSTALLED UNKN LENGTH(AH 2469 BK 3588)
	0010/2760	0029	012 "DIA CIRC CONCR INSTALLED UNKN
	0010/2450	0031	013"H 18"W ELLIP METAL INSTALLED UNKN
	0010/2250	0030	024 "DIA CIRC CONCR INSTALLED UNKN
CHEYNEY RD (T470) THORNBURY THORNBURY T	0010/1609	0090	CHEYNEY RD (SR4015 SEG 0090/1094)
	000000	0000	000000 FT 1 1 00981 0 00 0000+00 NC CREEK RD INTER-BK CREEK RD (SR2007 SEG 0010/0000) MFC BEGIN = D BK-CHESTER (15)
UNIVERSITY CR (PRDR)	0010/0000	0000	INSTALLED UNKN LENGTH(AH 3588 BK 0000)

EXTRACT DATE: 12/18/2023 ROADWAY MANAGEMENT SYSTEM PAGE NUMBER: 567
 PRINT DATE: 12/20/2023 SLD COUNTY/SR - ANNUAL PRINT COUNTY: DELAWARE
 DIR: B TOTAL LEN: 2.042 MI. DIST: 06-3 SR: 4011
 LEFT MUN: THORNBURY T RIGHT MUN: THORNBURY T

CREEK RD
 (SR4012 SEG 0020/0000) 0040/1985



010780 FT
 INTER-AHD COLLEGE HILL DR
 (T476)
 TANGUY RD
 0040/1985 (SR4012 SEG 0020/0000)
 0040/1718 BMSSEN 23/4011/0040/1705
 20230250000083+68
 BRANCH CHESTER CREEK
 0040/1705 BMSBG 23/4011/0040/1705
 0040/1445 BMSSEN 23/4011/0040/1423
 0040/1424 STRICKLAND WY
 (T513)

EXTRACT DATE: 12/18/2023
PRINT DATE: 12/20/2023

ROADWAY MANAGEMENT SYSTEM
SLD COUNTY/SR - ANNUAL PRINT

PAGE NUMBER: 566
COUNTY: DELAWARE

DIR: B TOTAL LEN: 2.042 MI.
LEFT MUN: THORNBURY T

DIST: 06-3 SR: 4011
RIGHT MUN: THORNBURY T

STATION RD
(T314)

0040/1273

008795 FT

LOCKSLEY RD
(T373)

0030/1672

			2 0 23025 0 00 0066+54
			BRANCH OF CHESTER CREEK
	0040/1423		BMSBG 23/4011/0040/1423
			015 " DIA CIR PLASTIC
	0040/1143		LEN=0040 INSTALLED 1960
			018 " DIA CIR PLASTIC
	0040/0250		LEN=0041 INSTALLED 1960
	008795 FT		2 0 23025 0 00 0066+54
			TIFFANY LN
			(PRDR)
	0040/0000		LENGTH(AH 1985 BK 3942)
			024 " DIA CIR PLASTIC
	0030/3828		LEN=0050 INSTALLED 1920
			024 " DIA CIR PLASTIC
	0030/3680		LEN=0040 INSTALLED 1960
			048 " DIA CIRC METAL
	0030/3513		LEN=0037 INSTALLED 1960
			018 " DIA CIRC METAL
	0030/3375		LEN=0040 INSTALLED 1960
			018 " DIA CIR PLASTIC
	0030/2900		LEN=0030 INSTALLED 1960
			018 " DIA CIR PLASTIC
	0030/2825		LEN=0030 INSTALLED 1960
			WATERSTOCK LN
			(PRDR)
	0030/2497		024 " DIA CIR PLASTIC
			LEN=0038 INSTALLED 1960
	0030/2221		024 " DIA CIR PLASTIC
			LEN=0038 INSTALLED 1960
	0030/2105		018 " DIA CIRC METAL
			LEN=0038 INSTALLED 1960
	0030/1892		019 " DIA CIRC METAL
			LEN=0036 INSTALLED 2015
	0030/1781		024 "H 00 "W MULT PLSTIC
			LEN=0050 INSTALLED UNKN
	0030/1750		LOCKSLEY RD
			(T373)
	0030/1672		018 " DIA CIR PLASTIC
			LEN=0035 INSTALLED 1960
	0030/1604		018 " DIA CIR PLASTIC
			LEN=0040 INSTALLED 1960
	0030/1286		018 " DIA CIR PLASTIC
			LEN=0040 INSTALLED 1960
	0030/1148		018 " DIA CIRC METAL
			LEN=0065 INSTALLED UNKN
	0030/0956		018 " DIA CIR PLASTIC
			LEN=0070 INSTALLED 1960
	0030/0693		

EXTRACT DATE: 12/18/2023
PRINT DATE: 12/20/2023

ROADWAY MANAGEMENT SYSTEM
SLD COUNTY/SR - ANNUAL PRINT

PAGE NUMBER: 565
COUNTY: DELAWARE

DIR: B TOTAL LEN: 2.042 MI.
LEFT MUN: THORNBURY T

DIST: 06-3 SR: 4011
RIGHT MUN: THORNBURY T

Stationing	Description	Material	Length	Year
004853 FT	0030/0435	018" DIA CIRC METAL	0040	1960
	0030/0092	018" DIA CIRC METAL	0037	1960
	004853 FT	20" x 23025" x 000026+02		
		GRIST MILL RD		
		(T376)		
	0030/0000	LENGTH(AH 3942 BK 2707)		
	0020/2619	018" DIA CIRC METAL	0040	1960
	0020/2533	015" DIA CIRC METAL	0037	1960
	0020/2045	060"H 60"W CON BOX CUL	0038	1960
		OLD GRADYVILLE RD		
		(T349)		
	0020/1882	024" DIA CIR PLASTIC	0047	1960
	0020/1597	018" DIA CIR PLASTIC	0040	1960
	0020/1352	018" DIA CIR PLASTIC	0050	1960
002146 FT	0020/0367	018" DIA CIRC METAL	0058	1960
	0020/0053	048"H 60"W CON BOX CUL	0034	1960
	002146 FT	20" x 23025" x 000000+00		
		GRADYVILLE RD		
		(SR4008 SEG 0010/0000)		
	0020/0000	LENGTH(AH 2707 BK 2146)		
	0010/2146	012" DIA CIRC METAL	0048	UNKN
	0010/2130	015" DIA CIRC METAL	0049	1960
	0010/1562	024" DIA CAST IRON	0028	1960
000000 FT	0010/0805	WATERSWEET CR		
		(T499)		
	0010/0741	018" DIA CIRC CONCR	0033	1960
	000000 FT	10" x 00728" x 0000127+77		
		SWEETWATER RD		
		(SR4016 SEG 0110/0000)		
		NC CR		
		REEK RD		
		MFC BEGIN = D		
	0010/0000	LENGTH(AH 2146 BK 0000)		

GLEN MILLS RD
(SR4016 SEG 0110/0000) 0010/0000

DIR: B TOTAL LEN: 1.858 MI. DIST: 06-3 SR: 4009
 LEFT MUN: THORNBURY T RIGHT MUN: THORNBURY T

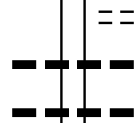
Street Name	Segment ID	Length (FT)	Material / Details	Year Installed
HELLUVA HILL RD (PRDR)	0040/3236	009808	018" DIA CIRC METAL	1980
	0040/3203	009808	018" DIA CIRC METAL	1980
	0040/2178	0040	018" DIA CIRC METAL	1980
	0040/1583	0040	018" DIA CIRC METAL	1980
	0040/1157	0040	018" DIA CIRC METAL	1980
	0040/1053	0040	018" DIA CIRC CONCR	1998
	0040/0917	0040	018" DIA CIR PLASTIC	1997
	0040/0769	0040	015" DIA CIRC METAL	1980
	0040/0376	0040	018" DIA CIRC METAL	1980
	0040/0192	0040	018" DIA CIRC METAL	1980
FOREST HILLS DR (PRDR)	0040/0000	006572	20" 23023 0 00 0069+17 FORGE RD (T331) LENGTH (AH 3236 BK 2342)	
	0030/2173	0030	012" DIA CIRC METAL	1980
	0030/2145	0030	012" DIA CIRC METAL	1980

DIR: B TOTAL LEN: 1.858 MI. DIST: 06-3 SR: 4009
 LEFT MUN: THORNBURY T RIGHT MUN: THORNBURY T

JOHN TAYLOR RD
 (PRDR)

0030/1429

==



0030/0890

SARUM FORGE WY
 (PRDR)

0030/0798

036 " DIA CIR PLASTIC
 LEN=0060 INSTALLED 2005

0030/0354

015 " DIA CIRC METAL
 LEN=0042 INSTALLED 1980

STONY HILL LN
 (PRDR)

0030/0293

==



0030/0194

024 " DIA CIRC METAL
 LEN=0040 INSTALLED 1980

0030/0023

BMSSEN 23/4009/0030/0000
 2 0 23023 0 00 0042+36

004230 FT

004230 FT

CHESTER BR.
 BMSBG 23/4009/0030/0000
 LENGTH(AH 2342 BK 3031)

ANDRIEN RD
 (T389)

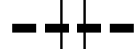
0014/2661

==



0014/2534

015 " DIA CIRC METAL
 LEN=0047 INSTALLED 1980



0014/1892

015 " DIA CIRC METAL
 LEN=0039 INSTALLED 1980



0014/1586

036 " DIA CIR PLASTIC
 LEN=0050 INSTALLED 2016



0014/1131

015 " DIA CIRC METAL
 LEN=0052 INSTALLED 1980

THORNBURY
 CONCORD T
 0 0 00000 0 00 0000+00
 GREAT OAK DR
 (T430)

0014/0148

0014/0148

THORNBURY
 CHESTER HEIGHTS B

001199 FT

001199 FT

0014/0000

==

0014/0000

LENGTH(AH 3031 BK 1199)
 012 " DIA CIRC METAL



0010/1071

LEN=0048 INSTALLED 1980

==

0010/0394

WALNUT HILL BL
 (BORO)
 NC STONY BANK RD

2 0 23023 0 00 0000+00 000000 FT
 BALTIMORE PK
 (SR0001 SEG 0130/0000)
 (SR0001 SEG 0131/0000)

0010/0000



000000 FT

BALTIMORE PK
 (SR0001 SEG 0130/0000)
 (SR0001 SEG 0131/0000)

INTER-BK

LYDIA HOLLOW DR
 (BORO)

0010/0000

MFC BEGIN = D
 LENGTH(AH 1199 BK 0000)

	026958 FT		026958 FT	GRADYVILLE RD
BISHOP HOLLOW RD			INTER-AHD	(T604)
(SR4004 SEG 0080/0000)	0100/2072		0100/2072	BISHOP HOLLOW RD
			0100/1954	(SR4004 SEG 0080/0000)
			0100/1690	048 " DIA CIR PLASTIC
LLANGOLLEN LN	0100/1153			LEN=0037 INSTALLED 1999
(T442)				018 " DIA CIRC CONCR
				LEN=0033 INSTALLED 1999
	024886 FT		0100/0079	BMS EN 23/4008/0100/0000
			024886 FT	2 0 23088 0 00 0140+93
				CRUM CREEK
			5 0100/0000	BMSBG 23/4008/0100/0000
				LENGTH(AH 2072 BK 2648)
			0090/1916	DREAM VALLEY DR
RUMMYMEADE DR	0090/1395			(T617)
(T592)			0090/1319	018 " DIA CIRC CONCR
			0090/0821	LEN=0090 INSTALLED 1999
				018 " DIA CIR PLASTIC
			0090/0726	LEN=0026 INSTALLED 1999
				GREAT OAK DR
				(T602)

DIR: B TOTAL LEN: 5.106 MI. DIST: 06-3 SR: 4008
 LEFT MUN: EDGMONT T RIGHT MUN: EDGMONT T

Stationing	Description	Material	Length	Notes
022238 FT	PROVIDENCE RD (SR4001 SEG 0050/0000)		2 0 23088 0 00 0114+45	
0080/3390	5 0090/0000	LENGTH(AH 2648 BK 3406)		
0080/2420	036 " DIA CIRC METAL	LEN=0073	INSTALLED 1999	
0080/1227	0080/1053	018 " DIA CIRC METAL	LEN=0041	INSTALLED 1999
018832 FT	0080/0640	018 " DIA CIRC CONCR	LEN=0073	INSTALLED 1999
	0080/0064	BMSSEN 23/4008/0080/0000		
	018832 FT	2 0 23088 0 00 0080+53		
	5 0080/0000	RIDLEY CREEK BMSBG 23/4008/0080/0000		LENGTH(AH 3406 BK 2372)
	0074/1285	018 " DIA CIRC METAL	LEN=0045	INSTALLED UNKN
	0074/0970	015 " DIA CIRC METAL	LEN=0045	INSTALLED 1999
	0074/0418	015 " DIA CIRC METAL	LEN=0045	INSTALLED 1999
	0074/0214	024 " DIA CIRC METAL	LEN=0037	INSTALLED 1999
016460 FT	016460 FT	2 0 23088 0 00 0056+86		
	5 0074/0000	RIDLEY CREEK STATE PK R (PARK)		LENGTH(AH 2372 BK 3323)
	0070/3141	024 " DIA CIRC CONCR	LEN=0046	INSTALLED 1999
	0070/3022	036 " DIA CIRC METAL	LEN=0052	INSTALLED 1999
	0070/2733	018 " DIA CIRC METAL	LEN=0041	INSTALLED 1999
	0070/2231	018 " DIA CIRC METAL	LEN=0035	INSTALLED 1999
	0070/1833	018 " DIA CIRC METAL	LEN=0034	INSTALLED 1999
	0070/1509	015 " DIA CIRC METAL	LEN=0035	INSTALLED 1999

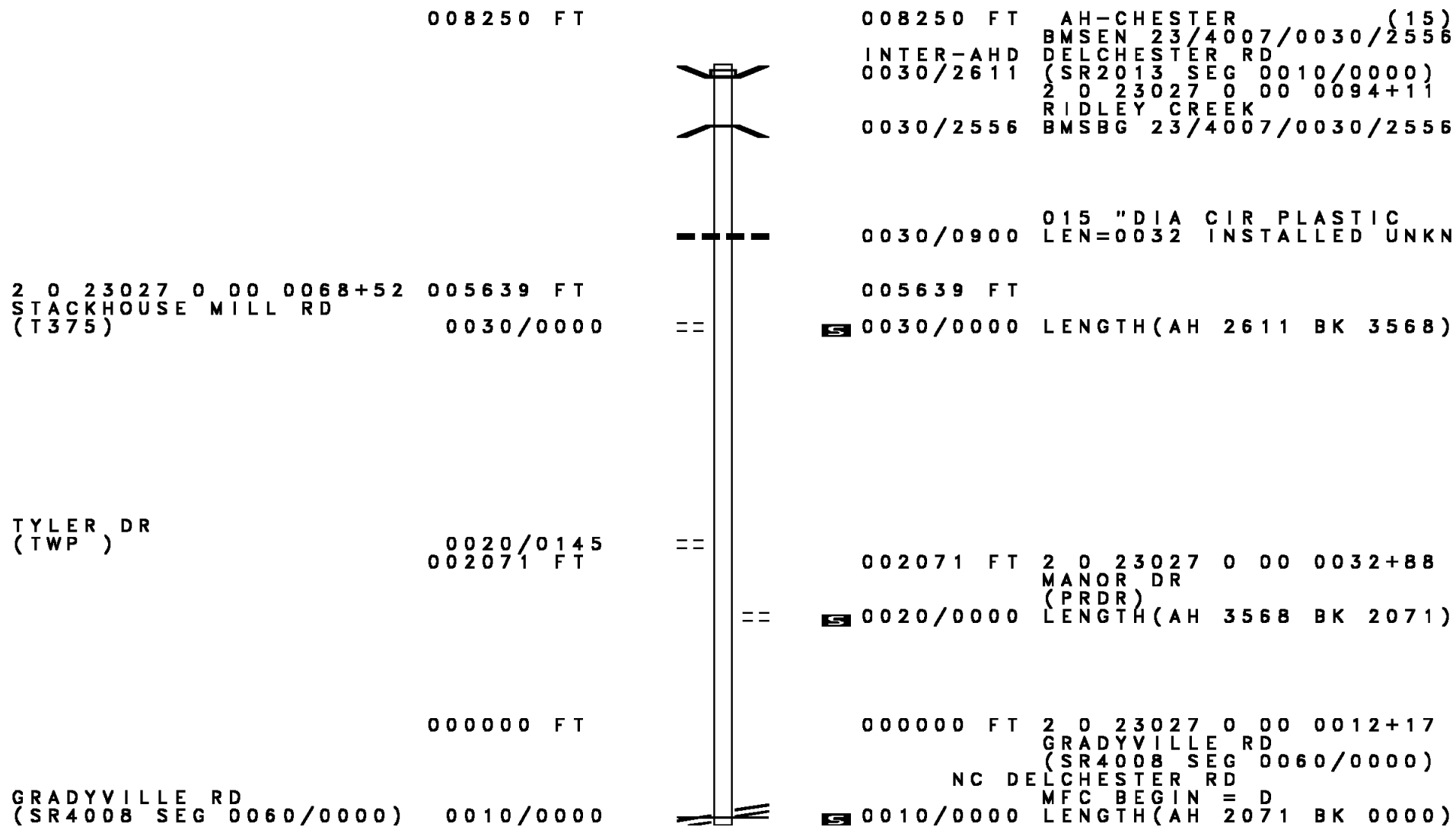
FROM 4001/0050 SH (CONN)

SANDY FLASH DR (PARK)

DIR: B TOTAL LEN: 5.106 MI. DIST: 06-3 SR: 4008
 LEFT MUN: EDGMONT T RIGHT MUN: EDGMONT T

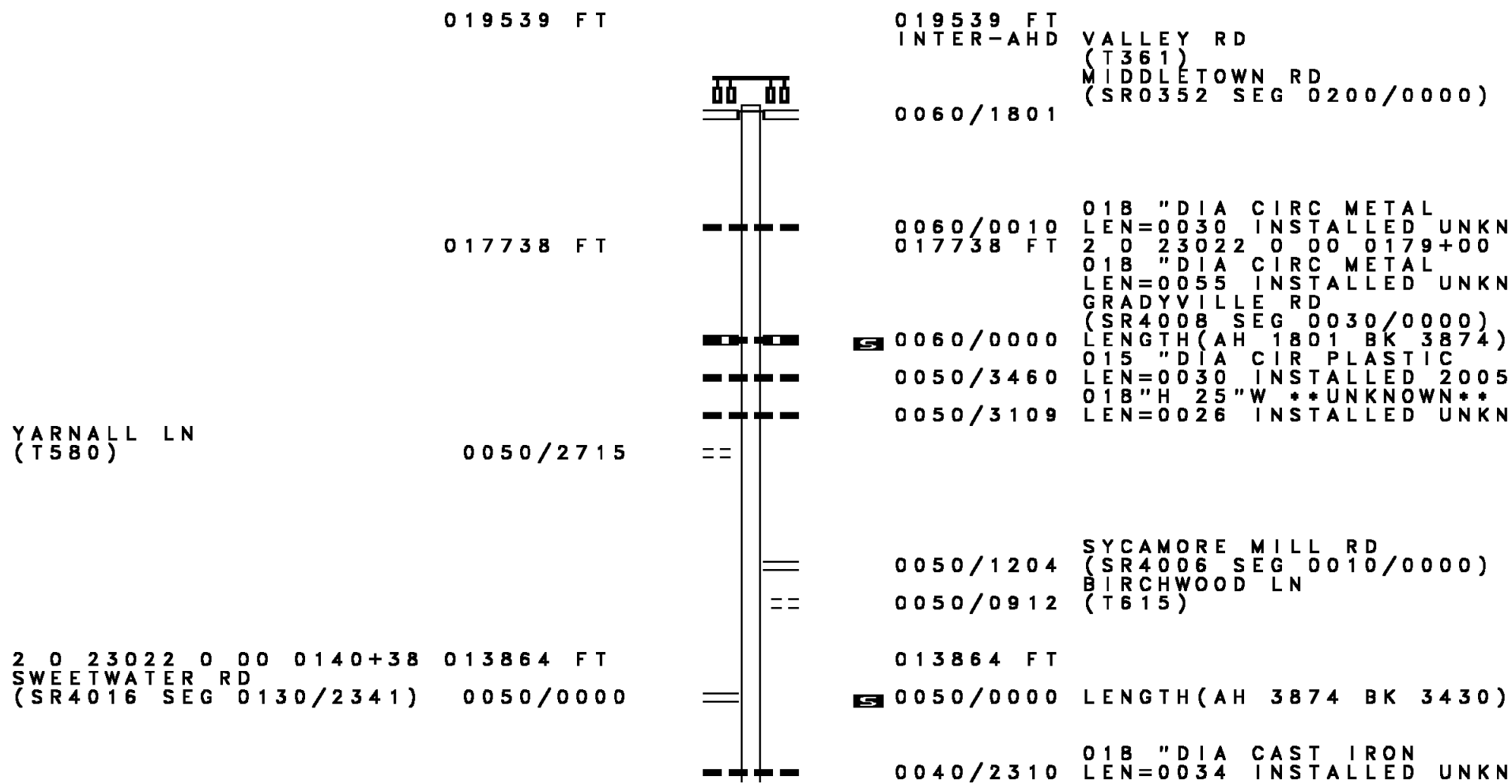
Stationing	Description	Material	Length	Notes
013137 FT				
0070/0000	CEEDAR KNOLL RD (T585)	LENGTH(AH 3323 BK 2363)		
0060/1595	018" DIA CIRC METAL	LEN=0041	INSTALLED 2015	
0060/0806	015" DIA CIRC METAL	LEN=0042	INSTALLED 1999	
0060/0411	015" DIA CIRC METAL	LEN=0036	INSTALLED 1999	
010774 FT				
0060/0000	LENGTH(AH 2363 BK 1242)	036" DIA CIRC METAL	LEN=0110	INSTALLED 1999
0050/1009	018" DIA CIRC CONCR	LEN=0016	INSTALLED UNKN	
009532 FT	202302700000+00 MIDDLETOWN RD (SR0352 SEG 0190/0000)			
0050/0000	LENGTH(AH 1242 BK 2029)	024" DIA CIRC CONCR	LEN=0073	INSTALLED 1999
0040/1900	018" DIA CIRC METAL	LEN=0031	INSTALLED 1999	
0040/1825	018" DIA CIRC METAL	LEN=0030	INSTALLED UNKN	
0040/1727	030" DIA CIRC METAL	LEN=0042	INSTALLED 1999	
0040/1057				
007503 FT				
0040/0000	ANTLER DR (T590)	LENGTH(AH 2029 BK 1103)		
006400 FT				
006400 FT				

DIR: B TOTAL LEN: 1.563 MI. DIST: 06-3 SR: 4007
 LEFT MUN: EDGMONT T RIGHT MUN: EDGMONT T

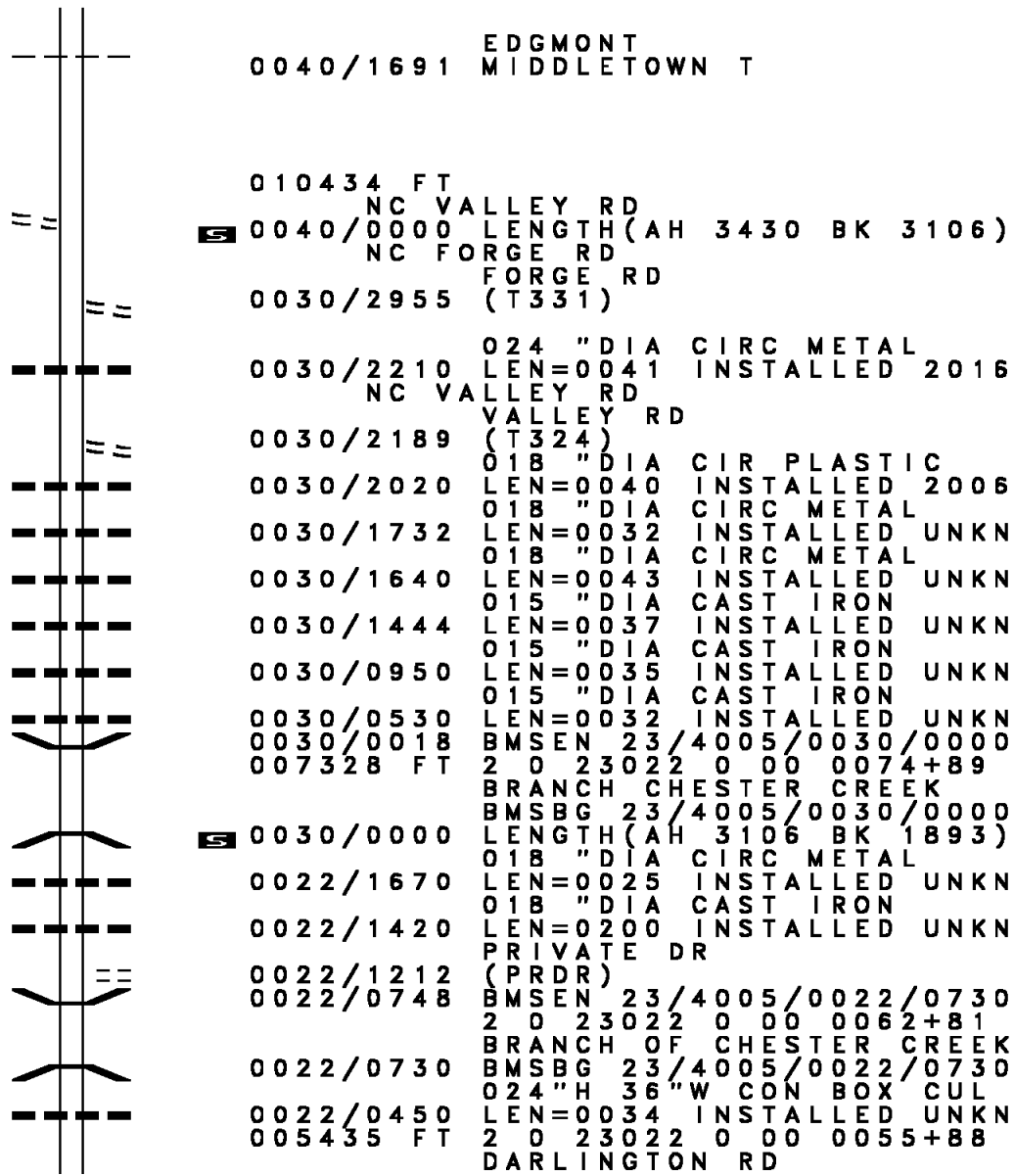


Stationing	Notes
004527 FT	INTER-AHD SYCAMORE MILLS RD (T382)
0030/1129	MIDDLETOWN RD (SR0352 SEG 0180/0000)
0030/1074	018" DIA CIRC CONCR LEN=0031 INSTALLED 2005
003398 FT	2 0 23107 0 00 0033+98 WILSON AV (T379)
0030/0000	LENGTH(AH 1129 BK 1214)
002184 FT	2 0 23107 0 00 0021+84 FOREST LN (T384)
0020/0000	LENGTH(AH 1214 BK 2184)
0010/1766	068"H 72"W CON BOX CUL LEN=0018 INSTALLED UNKN
0010/1084	ROSEWOOD LN (T614)
0010/0612	018" DIA CIR PLASTIC LEN=0040 INSTALLED UNKN
000000 FT	2 0 23107 0 00 0000+00 NC SYCAMORE MILLS RD VALLEY RD (SR4005 SEG 0050/1204)
0010/0000	MFC BEGIN = E LENGTH(AH 2184 BK 0000)

HOLLY LN (T613)



2 0 23022 0 00 0106+03 010434 FT
 FORGE RD
 (T331) 0040/0000



0040/1691 EDGMONT MIDDLETOWN T

010434 FT
 NC VALLEY RD
 LENGTH(AH 3430 BK 3106)
 NC FORGE RD

0030/2955 FORGE RD (T331)

0030/2210 024 " DIA CIRC METAL
 LEN=0041 INSTALLED 2016
 NC VALLEY RD

0030/2189 VALLEY RD (T324)

0030/2020 018 " DIA CIR PLASTIC
 LEN=0040 INSTALLED 2006

0030/1732 018 " DIA CIRC METAL
 LEN=0032 INSTALLED UNKN

0030/1640 018 " DIA CIRC METAL
 LEN=0043 INSTALLED UNKN

0030/1444 015 " DIA CAST IRON
 LEN=0037 INSTALLED UNKN

0030/0950 015 " DIA CAST IRON
 LEN=0035 INSTALLED UNKN

0030/0530 015 " DIA CAST IRON
 LEN=0032 INSTALLED UNKN

007328 FT

0030/0018 BMSSEN 23/4005/0030/0000
 007328 FT 2 0 23022 0 00 0074+89

BRANCH CHESTER CREEK
 BMSBG 23/4005/0030/0000
 LENGTH(AH 3106 BK 1893)

0022/1670 018 " DIA CIRC METAL
 LEN=0025 INSTALLED UNKN

0022/1420 018 " DIA CAST IRON
 LEN=0200 INSTALLED UNKN

PRIVATE DR (PRDR)
 BMSSEN 23/4005/0022/0730

2 0 23022 0 00 0062+81
 BRANCH OF CHESTER CREEK
 BMSBG 23/4005/0022/0730

0022/0730 024 "H 36 "W CON BOX CUL
 LEN=0034 INSTALLED UNKN

005435 FT

2 0 23022 0 00 0055+88
 DARLINGTON RD

EXTRACT DATE: 12/18/2023
PRINT DATE: 12/20/2023

ROADWAY MANAGEMENT SYSTEM
SLD COUNTY/SR - ANNUAL PRINT

PAGE NUMBER: 553
COUNTY: DELAWARE

DIR: B TOTAL LEN: 3.701 MI.
LEFT MUN: MIDDLETOWN T

DIST: 06-3 SR: 4005
RIGHT MUN: MIDDLETOWN T

Stationing	Notes	Material	Length
	(T335) NC NEW DARLINGTON RD		
0022/0000	LENGTH(AH 1893 BK 2998)		
0020/2960	048 "DIA CIRC METAL		
0020/2425	LEN=0025 INSTALLED UNKN		
	015 "DIA CIRC CONCR		
	LEN=0200 INSTALLED UNKN		
	048 "DIA CIRC METAL		
0020/1310	LEN=0040 INSTALLED UNKN		
	018 "DIA CAST IRON		
0020/0267	LEN=0040 INSTALLED UNKN		
002437 FT	2 0 23022 0 00 0025+41		
	SOUTHEASTERN PENNSYLVAN		
	OVERPASS IS RR X-ING		
0020/0000	LENGTH(AH 2998 BK 2437)		
0010/2402	024 "DIA CAST IRON		
	LEN=0020 INSTALLED UNKN		
0010/2287	048 "DIA CIRC CONCR		
	LEN=0030 INSTALLED UNKN		
0010/2000	015 "DIA CAST IRON		
	LEN=0038 INSTALLED UNKN		
0010/1578	BMSBN 23/4005/0010/1436		
	MIDDLETOWN		
0010/1507	CHESTER HEIGHTS B		
	2 0 23022 0 00 0015+42		
	CHESTER CREEK		
0010/1436	BMSBG 23/4005/0010/1436		
	015 "DIA CIRC CONCR		
0010/1342	LEN=0035 INSTALLED UNKN		
	015 "DIA CIRC CONCR		
0010/0779	LEN=0040 INSTALLED UNKN		
INDIAN SPRINGS DR (TWP)			
0010/0601			
	036 "H 72 "W ELLIP CAST		
0010/0572	LEN=0053 INSTALLED UNKN		
	018 "DIA CIR PLASTIC		
0010/0297	LEN=0039 INSTALLED UNKN		
TO 0001/0131 SH (CONN)			
0010/0091			
000000 FT			
	000000 FT		
	2 0 23022 0 00 0000+00		
	NC DA DARLINGTON RD		
	BALTIMORE PK		
	(SR0001 SEG 0141/0000)		
	(SR0001 SEG 0140/0000)		
	MFC BEGIN = D		
0010/0000	LENGTH(AH 2437 BK 0000)		

EXTRACT DATE: 12/18/2023 ROADWAY MANAGEMENT SYSTEM PAGE NUMBER: 552
PRINT DATE: 12/20/2023 SLD COUNTY/SR - ANNUAL PRINT COUNTY: DELAWARE
DIR: B TOTAL LEN: 5.678 MI. DIST: 06-3 SR: 4004
LEFT MUN: NEWTOWN T RIGHT MUN: NEWTOWN T

029979 FT

029979 FT
INTER-AHD CLYDE LN

DIR: B TOTAL LEN: 5.678 MI. DIST: 06-3 SR: 4004
 LEFT MUN: NEWTOWN T RIGHT MUN: NEWTOWN T

Street Name	Stationing	Length	Material	Notes
SMEDLEY LN (T574)	0110/1533	0110/1591	018" DIA CIRC CONCR	WEST CHESTER PK (SR0003 SEG 0071/0000) (SR0003 SEG 0070/0000)
		0110/1282	018" DIA CIRC CONCR	LEN=0030 INSTALLED UNKN
		0110/1281	018" DIA CIRC CONCR	OLD BISHOP HOLLOW RD (T569)
		0110/1192	018" DIA CIRC METAL	LEN=0030 INSTALLED UNKN
		0110/1162	018" DIA CIRC CONCR	LEN=0028 INSTALLED UNKN
SCHOOL LN (T352)	0110/0986	0110/0894	018" DIA CIRC CONCR	LEN=0027 INSTALLED UNKN
2 0 23088 0 00 0242+69 028388 FT WISTERIA RD (T529)	0110/0000	028388 FT	TANGLEWOOD LN (T620)	LENGTH(AH 1591 BK 3013) NEWTOWN WOODS RD (T602)
ELGIN RD (T528)	0100/2286	0100/2441	ELLIS AV (T407)	
ELLIS AV (T407)	0100/1987	0100/1851	060"H 48"W ELLIP CONC	LEN=0037 INSTALLED UNKN
		0100/0175	018" DIA CIRC METAL	LEN=0050 INSTALLED UNKN
2 0 23088 0 00 0206+41 025375 FT CAMPUS BL (T609)	0100/0000	025375 FT	STONE BROOK BL (T621)	LENGTH(AH 3013 BK 2364) HUNTERS RUN RD (PRDR)

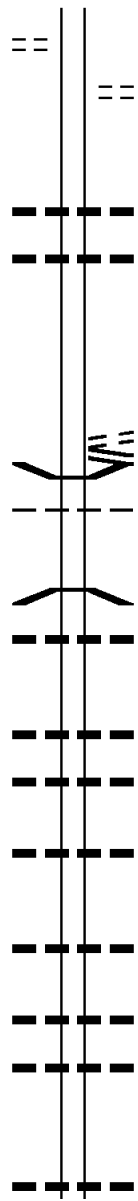
DIR: B TOTAL LEN: 5.678 MI. DIST: 06-3 SR: 4004
 LEFT MUN: NEWTOWN T RIGHT MUN: NEWTOWN T

Stationing	Notes	Material	Length	Installation
023011 FT		024" DIA CIRC METAL	0090/0050	LEN=0040 INSTALLED UNKN
		2 0 23088 0 00 0182+77	023011 FT	HEMPSTEAD RD
		(T557)		
		024" DIA CIRC CONCR	0090/0000	LENGTH(AH 2364 BK 2552)
		0080/2430		LEN=0030 INSTALLED UNKN
		030"H 00"W MULT METAL	0080/1280	LEN=0032 INSTALLED UNKN
		036" DIA CIR PLASTIC	0080/0415	LEN=0040 INSTALLED 2005
020459 FT		2 0 23088 0 00 0161+77	020459 FT	GRADYVILLE RD
		(T604)		
GRADYVILLE RD (SR4008 SEG 0100/2072)		0080/0000	0080/0000	LENGTH(AH 2552 BK 1162)
		BMS EN 23/4004/0070/0000	0070/0080	NEWTOWN
		UPPER PROVIDENCE T	0070/0043	
019297 FT		2 0 23045 0 00 0171+65	019297 FT	CRUM CREEK
		BMSBG 23/4004/0070/0000	0070/0000	LENGTH(AH 1162 BK 3091)
		015" DIA CIRC CONCR	0060/2060	LEN=0045 INSTALLED UNKN
		018" DIA CIR PLASTIC	0060/2045	LEN=0040 INSTALLED 2004
		SPRINGTON LAKE RD	0060/1662	(T432)
		018" DIA CIR PLASTIC	0060/1589	LEN=0040 INSTALLED UNKN
CLEARWATER DR (TWP)		0060/1272		
		016206 FT	016206 FT	2 0 23045 0 00 0140+87
		PROVIDENCE RD		(SR4001 SEG 0040/0000)
		0060/0000	0060/0000	LENGTH(AH 3091 BK 3750)

DIR: B TOTAL LEN: 5.678 MI. DIST: 06-3 SR: 4004
 LEFT MUN: UPPER PROVIDENCE T RIGHT MUN: UPPER PROVIDENCE T

CAPE COD DR
 (T446)

0050/2602



0050/2445 TOFT WOODS WY
 (T552)

0050/0975 024 "DIA CIR PLASTIC
 LEN=0060 INSTALLED UNKN
 0050/0616 024 "DIA CIRC METAL
 LEN=0040 INSTALLED UNKN

012456 FT

012456 FT 2 0 23045 0 00 0103+33
 CHAPEL HILL RD
 (T345)

NC BI SHOP HOLLOW RD

5 0050/0000 RIDLEY CREEK RD
 (SR4003 SEG 0040/3003)
 0040/2665 LENGTH(AH 3750 BK 2765)
 BMSBN 23/4004/0040/2602
 UPPER PROVIDENCE

0040/2644 MIDDLETOWN T
 2 0 23045 0 00 0101+90

0040/2602 RIDLEY CREEK
 BMSBG 23/4004/0040/2602
 0040/2500 018 "DIA CIRC CONCR
 LEN=0030 INSTALLED 2001

0040/1325 018 "DIA CIRC METAL
 LEN=0029 INSTALLED UNKN
 0040/1040 036 "H 00 "W MULT METAL
 LEN=0036 INSTALLED UNKN

009691 FT

0040/0150 018 "DIA CIRC METAL
 LEN=0060 INSTALLED UNKN
 009691 FT 2 0 23045 0 00 0076+15
 5 0040/0000 LENGTH(AH 2765 BK 2877)
 018 "DIA CIRC METAL

0034/2420 LEN=0030 INSTALLED UNKN

0034/1650 018 "DIA CIRC METAL
 LEN=0030 INSTALLED UNKN
 0034/1498 036 "DIA CIR PLASTIC
 LEN=0040 INSTALLED 2006

0034/0201 018 "DIA CIRC CONCR
 LEN=0030 INSTALLED UNKN

EXTRACT DATE: 12/18/2023
PRINT DATE: 12/20/2023

ROADWAY MANAGEMENT SYSTEM
SLD COUNTY/SR - ANNUAL PRINT

PAGE NUMBER: 548
COUNTY: DELAWARE

DIR: B TOTAL LEN: 5.678 MI.
LEFT MUN: MIDDLETOWN T

DIST: 06-3 SR: 4004
RIGHT MUN: MIDDLETOWN T

Stationing	Notes	Stationing	Notes
006814 FT		006814 FT	2 0 23045 0 00 0046+76 ARBOR CR (T590)
	==	0034/0000	LENGTH(AH 2877 BK 1072)
005742 FT		005742 FT	2 0 23045 0 00 0036+11 PAINTER RD (T522)
	==	0030/0000	LENGTH(AH 1072 BK 3615)
	==	0020/3191	024 " DIA CIRC CONCR LEN=0030 INSTALLED UNKN
	---	0020/2430	018 " DIA CIRC METAL LEN=0030 INSTALLED UNKN
	---	0020/1640	018 " DIA CIRC CONCR LEN=0030 INSTALLED UNKN
	---	0020/0200	024 " DIA CIRC CONCR LEN=0030 INSTALLED UNKN
002127 FT		002127 FT	2 0 23045 0 00 0000+00 VAN LEER AV (SR4013 SEG 0010/1322)
	==	0020/0000	LENGTH(AH 3615 BK 2127)
	---	0010/2110	018 " DIA CIRC CONCR LEN=0035 INSTALLED UNKN
DEVON LN (T488)		0010/1886	
	---	0010/0920	018 " DIA CIRC CONCR LEN=0030 INSTALLED UNKN
COUNTRY VILLAGE WY (T555)		0010/0794	
BITTERSWEET WY (PRDR)		0010/0421	
	---	0010/0360	018 " DIA CIRC CONCR LEN=0025 INSTALLED UNKN
000000 FT		000000 FT	2 0 23028 0 00 0000+00 NC BA ARREN RD MIDDLETOWN RD (SR0352 SEG 0150/0000)
	---	INTER-BK	NORTH PENNELL RD (SR0452 SEG 0170/1913)
	---	0010/0000	MFC BEGIN = D LENGTH(AH 2127 BK 0000)

EXTRACT DATE: 12/18/2023 ROADWAY MANAGEMENT SYSTEM PAGE NUMBER: 547
PRINT DATE: 12/20/2023 SLD COUNTY/SR - ANNUAL PRINT COUNTY: DELAWARE
DIR: B TOTAL LEN: 2.422 MI. DIST: 06-3 SR: 4003
LEFT MUN: UPPER PROVIDENCE T RIGHT MUN: UPPER PROVIDENCE T

BARRON RD 012790 FT 0040/3003 == == 0040/3003 012790 FT
(SR4004 SEG 0050/0000) BISHOP HOLLOW RD
CHAPEL HILL RD (SR4004 SEG 0050/0000)
(T345)

DIR: B TOTAL LEN: 2.422 MI. DIST: 06-3 SR: 4003
 LEFT MUN: UPPER PROVIDENCE T RIGHT MUN: UPPER PROVIDENCE T

Street Name	Segment ID	Length	Material	Installation Date
FEATHERING RD (T533)	0040/2988		024 " DIA CIRC METAL	1998
	0040/2893		015 " DIA CIR PLASTIC	UNKN
	0040/2173		015 " DIA CIR PLASTIC	UNKN
	0040/1533		018 " DIA CIRC METAL	UNKN
	0040/1168		048 " DIA CIRC METAL	UNKN
0040/0954	009787 FT		FEATHERING RD (T512)	
ALLYSSA DR (T561)	0030/1837		024 " DIA CIRC CONCR	1998
	0030/1264		2 0 23079 0 01 0110+27	
	0030/1049		STEPPLECHASE DR (T509)	
GREENDALE RD (PRDR)	0030/1015		060 " DIA CIRC CONCR	UNKN
	0030/0830		JACQUES LN (T546)	
CAMBY CHASE DR (T553)	0030/1049		SYCAMORE MILLS RD (T347)	
	0030/0221	007055 FT	018 " DIA CIRC METAL	UNKN
UNKNOWN RD (PRDR)	0020/2732		LEN=0040	UNKN
	0020/2240		2 0 23079 0 01 0070+46	
	0020/2168		BRANCH OF RIDLEY CREEK STRUCTURE LENGTH 10 FT	

EXTRACT DATE: 12/18/2023
PRINT DATE: 12/20/2023

ROADWAY MANAGEMENT SYSTEM
SLD COUNTY/SR - ANNUAL PRINT

PAGE NUMBER: 545
COUNTY: DELAWARE

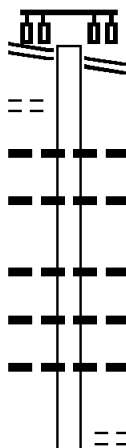
DIR: B TOTAL LEN: 2.422 MI.
LEFT MUN: UPPER PROVIDENCE T

DIST: 06-3 SR: 4003
RIGHT MUN: UPPER PROVIDENCE T

Stationing	Structure	Description
	==	0020/2004 PENNSFORD LN (TWP)
	---	0020/1372 024"H 36"W ELLIP CONC LEN=0070 INSTALLED 1998
	---	0020/0760 030 "DIA CAST IRON LEN=0030 INSTALLED UNKN
	---	0020/0522 018 "DIA CIRC METAL LEN=0120 INSTALLED UNKN
	==	0020/0467 ROSETREE RD (SR4002 SEG 0030/0268)
	---	0020/0300 024 "DIA CIRC METAL LEN=0040 INSTALLED UNKN
	---	0020/0103 030 "DIA CIRC CONCR LEN=0045 INSTALLED UNKN
003806 FT		2 0 23079 0 00 0037+01 MEDIA BYPASS (NB)
		0020/0000 OP ID 23/0001/0230/0000 LENGTH(AH 3249 BK 3806)
	---	0010/3733 018 "DIA CIRC CONCR LEN=0042 INSTALLED 1998
	==	0010/3381 HILLENDALE RD (T535)
	---	0010/3342 024 "DIA CIRC CONCR LEN=0035 INSTALLED UNKN
	---	0010/2460 015 "DIA CAST IRON LEN=0025 INSTALLED UNKN
	---	0010/2365 018 "DIA CIR PLASTIC LEN=0028 INSTALLED UNKN
	==	0010/2304 ROSEMARY LN (T434)
	==	0010/1888 MARCELLA LN (TWP)
	---	0010/1240 015"H 00"W MULT PLSTIC LEN=0042 INSTALLED 2009
	==	0010/0780 KIRK LN (SR3028 SEG 0010/0000)
		0010/0167 BRANCH RIDLEY CREEK STRUCTURE LENGTH 12 FT
		BMSID 23/4003/0010/0167 NC RI DLEY CREEK RD
2 0 23079 0 00 0000+00 000000 FT		000000 FT BALTIMORE PK
{SR2016 SEG 0030/0821}		{SR2016 SEG 0030/0821}
{SR2016 SEG 0031/0825}		{SR2016 SEG 0031/0825}
		0010/0000 MFC BEGIN = D LENGTH(AH 3806 BK 0000)

STATE RD 019284 FT
 (SR1008 SEG 0040/0000) 0070/2243
 CRUM CREEK RD
 (T421) 0070/2207

017041 FT



019284 FT STATE RD
 0070/2243 (SR1008 SEG 0040/0000)

0070/2121 048"H 00"W MULT METAL
 LEN=0032 INSTALLED UNKN
 0070/1964 072"DIA CIRC METAL
 LEN=0032 INSTALLED UNKN

0070/1086 018"H 12"W ELLIP CONC
 LEN=0032 INSTALLED UNKN
 0070/0707 024"H 18"W ELLIP CONC
 LEN=0032 INSTALLED UNKN
 0070/0156 036"H 24"W ELLIP CONC
 LEN=0032 INSTALLED UNKN
 017041 FT 2 0 23030 0 00 0171+52
 SANDY BANK RD
 (T359)

DIR: B TOTAL LEN: 3.652 MI. DIST: 06-3 SR: 4002
 LEFT MUN: UPPER PROVIDENCE T RIGHT MUN: UPPER PROVIDENCE T

BERRY LN
 (T442) 0060/1063

OLD ORCHARD RD
 (T368) 0060/0212
 015321 FT

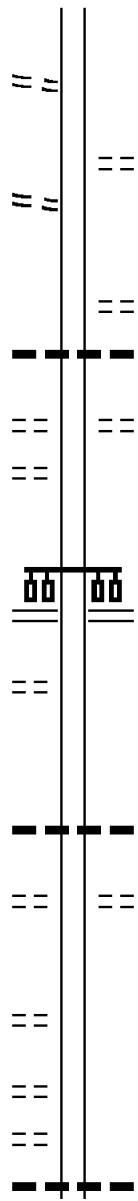
PAXON HOLLOW RD
 (T438) 0050/1673
 DOG KENNEL RD
 (T362) 0050/1326

2 0 23030 0 00 0127+84 012671 FT
 SYCAMORE MILLS RD
 (T347) 0050/0000

2 0 23030 0 00 0108+51 010734 FT
 HUNT CLUB LN
 (T435) 0040/0000

HUNT CLUB LN
 (T435) 0030/2552

POST HOUSE LN
 (T448) 0030/1758
 ROBIN HILL RD
 (PRDR) 0030/1530



0070/0000 LENGTH(AH 2243 BK 1720)

0060/0453 BRIAR LN
 (PRDR)

015321 FT 2 0 23030 0 00 0154+34
 DARIA ROSE CT
 (TWP)

0060/0000 LENGTH(AH 1720 BK 2650)
 018 "DIA CIRC METAL
 LEN=0028 INSTALLED UNKN

0050/1673 PAXON PL
 (T504)

PROVIDENCE RD
 (SR0252 SEG 0105/0000)
 (SR0252 SEG 0104/0000)

0050/0382
 012671 FT

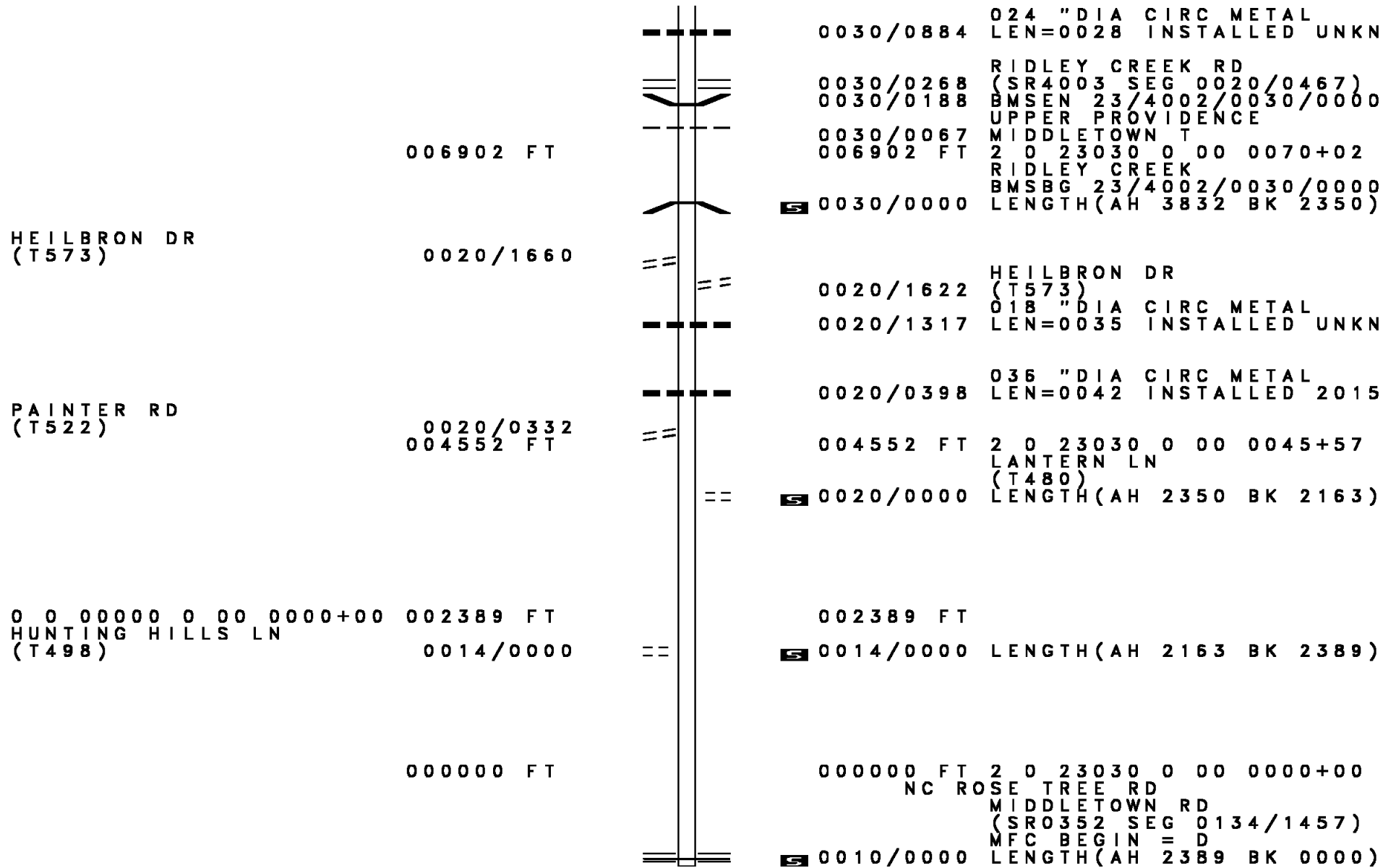
0050/0000 LENGTH(AH 2650 BK 1937)

0040/0198 018 "DIA CIRC CONCR
 010734 FT LEN=0035 INSTALLED UNKN
 ORANGE ST
 (T344)

0040/0000 LENGTH(AH 1937 BK 3832)

0030/1172 024"H 00"W MULT METAL
 LEN=0035 INSTALLED UNKN

DIR: B TOTAL LEN: 3.652 MI. DIST: 06-3 SR: 4002
 LEFT MUN: UPPER PROVIDENCE T RIGHT MUN: UPPER PROVIDENCE T



0030/0884 024 " DIA CIRC METAL
 LEN=0028 INSTALLED UNKN
 0030/0268 RIDLEY CREEK RD
 0030/0188 (SR4003 SEG 0020/0467)
 BMSEN 23/4002/0030/0000
 UPPER PROVIDENCE
 0030/0067 MIDDLETOWN T
 006902 FT 2 0 23030 0 00 0070+02
 RIDLEY CREEK
 BMSBG 23/4002/0030/0000
 5 0030/0000 LENGTH(AH 3832 BK 2350)

HEILBRON DR (T573) 0020/1660
 0020/1622 HEILBRON DR (T573)
 0020/1317 018 " DIA CIRC METAL
 LEN=0035 INSTALLED UNKN

PAINTER RD (T522) 0020/0398 036 " DIA CIRC METAL
 LEN=0042 INSTALLED 2015
 004552 FT 2 0 23030 0 00 0045+57
 LANTERN LN (T480)
 5 0020/0000 LENGTH(AH 2350 BK 2163)

0 0 00000 0 00 0000+00 002389 FT
 HUNTING HILLS LN (T498) 0014/0000
 5 0014/0000 LENGTH(AH 2163 BK 2389)

000000 FT 000000 FT 2 0 23030 0 00 0000+00
 NC ROSE TREE RD
 MIDDLETOWN RD
 (SR0352 SEG 0134/1457)
 MFC BEGIN = D
 5 0010/0000 LENGTH(AH 2389 BK 0000)

DIR: B TOTAL LEN: 4.063 MI. DIST: 06-3 SR: 4001
 LEFT MUN: EDGMONT T RIGHT MUN: EDGMONT T

	021451 FT		021451 FT	AH-CHESTER (15) INTER-AHD PROVIDENCE RD 0080/1216 (SR2016 SEG 0082/2537) EDGMONT AV (PRDR) COLUMBUS AV (TWP)
			0080/1005	
			0080/0615	
TO 0003/0011 SH (CONN)	0080/0178		0080/0112	018 "DIA CIRC CONCR LEN=0035 INSTALLED 1960
2 0 23029 0 00 0206+50 WEST CHESTER PK (SR0003 SEG 0020/0000)	020235 FT 0080/0000		020235 FT	WEST CHESTER PK (SR0003 SEG 0020/0000) MFC BEGIN = D
			0080/0000	LENGTH(AH 1216 BK 3008)
			0070/2920	018 "DIA CIRC CONCR LEN=0060 INSTALLED 1960 TO 0003/0020 SH (CONN)
			0070/2853	
			0070/1140	018 "DIA CIRC CONCR LEN=0050 INSTALLED 1960 WINDERLY LN (TWP)
			0070/1088	
	017227 FT		0070/0138	018 "DIA CIR PLASTIC LEN=0030 INSTALLED 1960
			017227 FT	2 0 23029 0 00 0175+87 CANTER DR (PRDR)
			0070/0000	LENGTH(AH 3008 BK 1844)
			0060/0222	ADDISON CROFT DEVLP RD (PRDR)
	015383 FT		015383 FT	2 0 23029 0 00 0157+40 RUNNYMEADE DR (T592)
			0060/0000	LENGTH(AH 1844 BK 2600)

DIR: B TOTAL LEN: 4.063 MI. DIST: 06-3 SR: 4001
 LEFT MUN: EDGMONT T RIGHT MUN: EDGMONT T

TO 4008/0080 SH
 (CONN) 0050/0083
 2 0 23029 0 00 0131+40 012783 FT
 GRADYVILLE RD
 (SR4008 SEG 0090/0000) 0050/0000

YARMOUTH LN
 (T444) 0040/1124

009532 FT 0040/0300
 0040/0090 015 " DIA CIR PLASTIC
 009532 FT 2 0 23029 0 00 0098+71
 BISHOP HOLLOW RD
 (SR4004 SEG 0060/0000)

PINEVIEW DR
 (T516) 0030/2209

SPRING HUNT LN
 (T563) 0030/1452

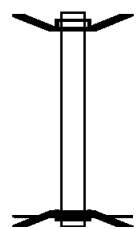
0050/0980 018 " DIA CIRC METAL
 LEN=0021 INSTALLED 1960
 ROSCOMMON RD
 (T601)
 0050/0090 018 " DIA CIRC CONCR
 LEN=0040 INSTALLED 1960
 GRADYVILLE RD
 (SR4008 SEG 0090/0000)
 0050/0000 LENGTH(AH 2600 BK 3251)
 EDGMONT
 UPPER PROVIDENCE T
 KINGSTON RD
 (TWP)
 0040/1440
 0040/1405
 INDIAN SPRING RD
 (TWP)
 0040/0300
 0040/0090 015 " DIA CIR PLASTIC
 LEN=0028 INSTALLED 1960
 2 0 23029 0 00 0098+71
 BISHOP HOLLOW RD
 (SR4004 SEG 0060/0000)
 0040/0000 LENGTH(AH 3251 BK 3611)
 SPRINGTON LAKE RD
 (T432)
 0030/3071 015 " DIA CIRC CONCR
 LEN=0025 INSTALLED 1960
 030 " DIA CIRC CONCR
 0030/2437 LEN=0042 INSTALLED 1960
 LAKEWOOD DR
 0030/2209 (T521)
 WATER MILL LN
 (TWP)
 0030/1074

DIR: B TOTAL LEN: 4.063 MI. DIST: 06-3 SR: 4001
 LEFT MUN: UPPER PROVIDENCE T RIGHT MUN: UPPER PROVIDENCE T

Stationing	Length	Notes
2 0 23029 0 00 0063+50 005921 FT	0030/0000	GEIST VIEW CR (TWP)
CHapel Hill RD (T345)	0030/0000	024" DIA CIRC METAL LEN=0050 INSTALLED 1960
	0020/2625	024" DIA CIRC METAL LEN=0040 INSTALLED 1960
	0020/2401	COVE LN (T558)
	0020/2360	
Steeplechase DR (T509)	0020/1520	
	0020/0999	FAWN HILL LN (T547)
	0020/0745	018" DIA CIRC METAL LEN=0030 INSTALLED 1960
2 0 23029 0 00 0036+00 003211 FT	0020/0000	
GORDONS DR (T523)	0020/0000	LENGTH(AH 2710 BK 3211) 015" DIA CIRC CONCR LEN=0032 INSTALLED 1960
	0010/2950	WILTON WOODS LN (T543)
	0010/2805	018" DIA CIRC METAL LEN=0032 INSTALLED 1960
	0010/2418	018" DIA CIR PLASTIC LEN=0050 INSTALLED 2015
	0010/2177	
Colt RD (T510)	0010/1916	
	0010/0979	DAM VIEW DR (T526)
	0010/0862	018" DIA CIRC CONCR LEN=0024 INSTALLED 1960
	0010/0725	018" DIA CIRC METAL LEN=0050 INSTALLED 1960
	0010/0562	018" DIA CIRC METAL LEN=0045 INSTALLED 1960
	000000 FT	
PROVIDENCE RD (SR0252 SEG 0120/0000)	0010/0000	2 0 23029 0 00 0000+00 NC PR
	0010/0000	PROVIDENCE RD PALMERS MILL RD (SR0252 SEG 0120/0000) MFC BEGIN = C
	0010/0000	LENGTH(AH 3211 BK 0000)

EXTRACT DATE: 12/18/2023 ROADWAY MANAGEMENT SYSTEM PAGE NUMBER: 538
 PRINT DATE: 12/20/2023 SLD COUNTY/SR - ANNUAL PRINT COUNTY: DELAWARE
 DIR: B TOTAL LEN: .016 MI. DIST: 06-3 SR: 3103
 LEFT MUN: RIDLEY T RIGHT MUN: RIDLEY T

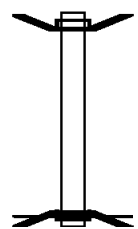
000083 FT
 000000 FT



000083 FT BMSBN 23/3103/0010/0000
 INTER-AHD UTILITY ACCESS RD
 0010/0083 (GOVT)
 000000 FT 0 0 00000 0 00 0000+00
 NC UTILITY ACCESS RD
 INTER-BK UTILITY ACCESS RD
 (GOVT)
 RELOCATED CRUM CREEK
 BMSBG 23/3103/0010/0000
 MFC BEGIN = D
 0010/0000 LENGTH(AH 0083 BK 0000)

EXTRACT DATE: 12/18/2023 ROADWAY MANAGEMENT SYSTEM PAGE NUMBER: 537
 PRINT DATE: 12/20/2023 SLD COUNTY/SR - ANNUAL PRINT COUNTY: DELAWARE
 DIR: B TOTAL LEN: .017 MI. DIST: 06-3 SR: 3102
 LEFT MUN: CHESTER CITY C RIGHT MUN: CHESTER CITY C

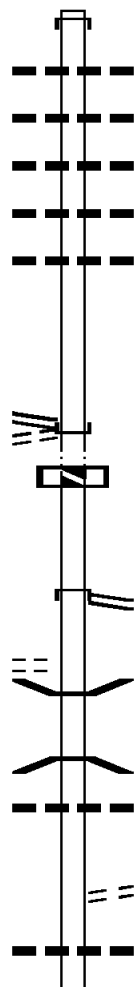
000088 FT
 000000 FT



000088 FT BMS EN 23/3102/0010/0000
 INTER-AHD SECOND ST
 0010/0088 (CITY)
 000000 FT 0 0 00000 0 00 0000+00
 NC SE
 INTER-BK SECOND ST
 (CITY)
 CHESTER CREEK
 BMSBG 23/3102/0010/0000
 MFC BEGIN = E
 0010/0000 LENGTH(AH 0088 BK 0000)

010371 FT

010371 FT AH-CHESTER (15)
 INTER-AHD CREEK RD
 0040/2106 (SR3100 SEG 0030/0000)
 0040/1685 024 " DIA CIRC METAL
 LEN=0060 INSTALLED UNKN
 0040/1630 024 " DIA CIRC METAL
 LEN=0035 INSTALLED 1999
 0040/1545 015 " DIA CIRC METAL
 LEN=0036 INSTALLED 1999
 0040/1258 015 " DIA CIR PLASTIC
 LEN=0130 INSTALLED 1999
 0040/0797 015 " DIA CIRC METAL
 LEN=0045 INSTALLED 1999



1 0 00282 0 00 0080+10 008265 FT
 BALTIMORE PK
 (SR0001 SEG 0011/1101)
 (SR0001 SEG 0010/1081)
 HOFFMANS HILL RD
 (T302)

0040/0000
 008265 FT

008265 FT
 NC N CREEK RD
 INTER-BK BALTIMORE PK
 (SR0001 SEG 0011/1101)
 0040/0000 LTH AH 002106 BK 000329
 008265 FT
 7034/0000 LTH AH 000329 BK 003515
 INTER-AHD BALTIMORE PK
 (SR0001 SEG 0021/0000)
 BALTIMORE PK
 (SR0001 SEG 0021/0000)
 (SR0001 SEG 0020/0000)

STATION WAY RD
 (TWP)

0030/2827

0030/3515
 0030/2818 BMS EN 23/3101/0030/2784
 1 0 00282 0 00 0072+59
 HARVEYS RUN
 0030/2784 BMSBG 23/3101/0030/2784
 024 " DIA CAST IRON
 0030/2652 LEN=0035 INSTALLED 1999
 0030/1500 MURPHY RD
 (TWP)
 0030/1282 018 " DIA CAST IRON
 LEN=0027 INSTALLED 1999
 018 " DIA CIR PLASTIC

EXTRACT DATE: 12/18/2023
PRINT DATE: 12/20/2023

ROADWAY MANAGEMENT SYSTEM
SLD COUNTY/SR - ANNUAL PRINT

PAGE NUMBER: 535
COUNTY: DELAWARE

DIR: B TOTAL LEN: 1.964 MI.
LEFT MUN: CHADDS FORD T

DIST: 06-3 SR: 3101
RIGHT MUN: CHADDS FORD T

004750 FT	0030/1215	LEN=0027	INSTALLED	1999
		018" DIA	CIR PLASTIC	
	0030/1060	LEN=0027	INSTALLED	1999
		012" DIA	CAST IRON	
	0030/0465	LEN=0030	INSTALLED	1999
		012" DIA	CIRC METAL	
	0030/0148	LEN=0030	INSTALLED	1999
	004750 FT	1 0 00282 0 00 0047+25		
		CAMLY LN		
		(TWP)		
	5 0030/0000	LENGTH(AH 3515 BK 2835)		
		012" DIA	CAST IRON	
	0020/2750	LEN=0027	INSTALLED	1999
		006" DIA	CAST IRON	
	0020/2438	LEN=0025	INSTALLED	1999
		018" DIA	CIRC METAL	
	0020/2058	LEN=0031	INSTALLED	1999
		015" DIA	CIRC METAL	
	0020/1011	LEN=0026	INSTALLED	1999
		018" DIA	CIRC CONCR	
	0020/0745	LEN=0031	INSTALLED	1999
		036" DIA	CIRC METAL	
	0020/0226	LEN=0039	INSTALLED	1999
001915 FT	001915 FT	1 0 00282 0 00 0016+38		
		BULLOCK RD		
		(T326)		
	5 0020/0000	LENGTH(AH 2835 BK 1915)		
		015"H 24"W	ELLIP METAL	
	0010/1856	LEN=0031	INSTALLED	1999
		012" DIA	CAST IRON	
	0010/1246	LEN=0025	INSTALLED	1999
		018" DIA	CIRC METAL	
	0010/0975	LEN=0089	INSTALLED	1999
		015" DIA	CIRC METAL	
	0010/0794	LEN=0028	INSTALLED	1999
		BMSBN 23/3101/0010/0000		
	0010/0500	BRIDGE POSTED (TONS)		
000000 FT	000000 FT	1 0 00282 0 00 0000+00		
		NC S		
		INTER-BK		
		CHADDS FORD RD		
		(SR3100 SEG 0020/3789)		
		SGL 12 COMB		
		BRANDYWINE		
		BMSBG 23/3101/0010/0000		
		MFC BEGIN = D		
		BK-CHESTER		(15)
	5 0010/0000	LENGTH(AH 1915 BK 0000)		

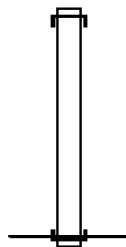
EXTRACT DATE: 12/18/2023 ROADWAY MANAGEMENT SYSTEM PAGE NUMBER: 534
 PRINT DATE: 12/20/2023 SLD COUNTY/SR - ANNUAL PRINT COUNTY: DELAWARE
 DIR: B TOTAL LEN: .270 MI. DIST: 06-3 SR: 3050
 LEFT MUN: CHADDS FORD T RIGHT MUN: CHADDS FORD T

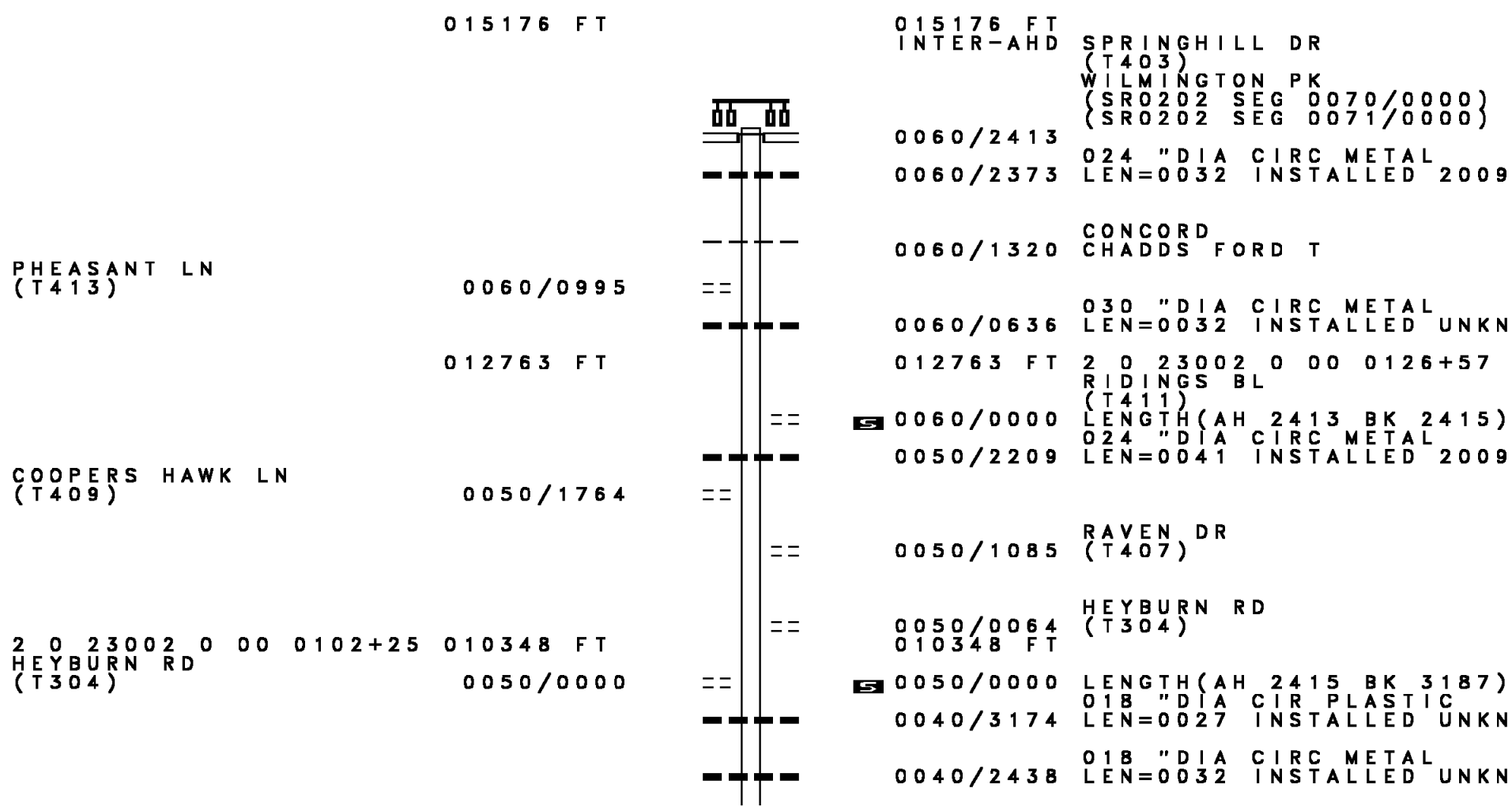
001426 FT

001426 FT
 INTER-AHD DELAWARE STATE LINE
 0010/1426 (STBD)

000000 FT

000000 FT 0 0 00000 0 00 0000+00
 NC BEAVER DAM RD
 INTER-BK DELAWARE STATE LINE
 (STBD)
 MFC BEGIN = E
 0010/0000 LENGTH(AH 1426 BK 0000)





015176 FT

015176 FT INTER-AHD SPRINGHILL DR (T403) WILMINGTON PK (SR0202 SEG 0070/0000) (SR0202 SEG 0071/0000)

0060/2413 0060/2373 024 "DIA CIRC METAL LEN=0032 INSTALLED 2009

PHEASANT LN (T413)

0060/0995

0060/1320 CONCORD CHADDS FORD T 0060/0636 030 "DIA CIRC METAL LEN=0032 INSTALLED UNKN

012763 FT

012763 FT 2 0 23002 0 00 0126+57 RIDINGS BL (T411) LENGTH(AH 2413 BK 2415) 0060/0000 024 "DIA CIRC METAL 0050/2209 LEN=0041 INSTALLED 2009

COOPERS HAWK LN (T409)

0050/1764

0050/1085 RAVEN DR (T407)

2 0 23002 0 00 0102+25 010348 FT HEYBURN RD (T304) 0050/0000

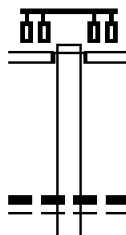
0050/0064 HEYBURN RD (T304) 010348 FT 0050/0000 LENGTH(AH 2415 BK 3187) 0040/3174 018 "DIA CIR PLASTIC LEN=0027 INSTALLED UNKN 0040/2438 018 "DIA CIRC METAL LEN=0032 INSTALLED UNKN

DIR: B TOTAL LEN: 2.874 MI. DIST: 06-3 SR: 3048
 LEFT MUN: CHADDS FORD T RIGHT MUN: CHADDS FORD T

Address / Segment	Length (FT)	Material / Notes
TALLEY HO DR (T396) 0040/1824	0040/1824	024 " DIA CIRC METAL LEN=0038 INSTALLED UNKN
BEECHWOOD CR (T402) 0040/0822	0040/0822	
2 0 23002 0 00 0076+43 007161 FT RING RD (SR3027 SEG 0010/0000) 0040/0000	007161 FT	0040/0000 LENGTH(AH 3187 BK 1900)
2 0 23002 0 00 0051+12 005261 FT HIGH RIDGE RD (T415) 0030/0000	005261 FT	0030/0610 012 " DIA CIRC METAL LEN=0031 INSTALLED UNKN
2 0 23002 0 00 0022+50 003285 FT ROCKY HILL RD (T387) 0020/0000	003285 FT	0020/1744 018 " DIA CIRC METAL LEN=0037 INSTALLED UNKN
		0020/1335 015 " DIA CIRC METAL LEN=0025 INSTALLED UNKN
		0020/0505 030 " DIA CIRC METAL LEN=0035 INSTALLED UNKN
		0010/2415 018 " DIA CIRC METAL LEN=0029 INSTALLED 2011
		0010/2000 030 " DIA CIR PLASTIC LEN=0036 INSTALLED UNKN
		0010/1630 030"H 00"W MULT METAL LEN=0035 INSTALLED UNKN
		0010/1517 012 " DIA CIRC METAL LEN=0060 INSTALLED UNKN
SMITH BRIDGE RD (SR3046 SEG 0010/0207) 0010/0169	000000 FT	SMITH BRIDGE RD (SR3046 SEG 0010/0207) 2 0 23002 0 00 0000+00 NC R I DGE RD INTER-BK DELAWARE STATE LINE (STBD) MFC BEGIN = E
		0010/0000 LENGTH(AH 3285 BK 0000)

EXTRACT DATE: 12/18/2023 ROADWAY MANAGEMENT SYSTEM PAGE NUMBER: 531
 PRINT DATE: 12/20/2023 SLD COUNTY/SR - ANNUAL PRINT COUNTY: DELAWARE
 DIR: B TOTAL LEN: 6.619 MI. DIST: 06-3 SR: 3046
 LEFT MUN: CHESTER HEIGHTS B RIGHT MUN: CHESTER HEIGHTS B

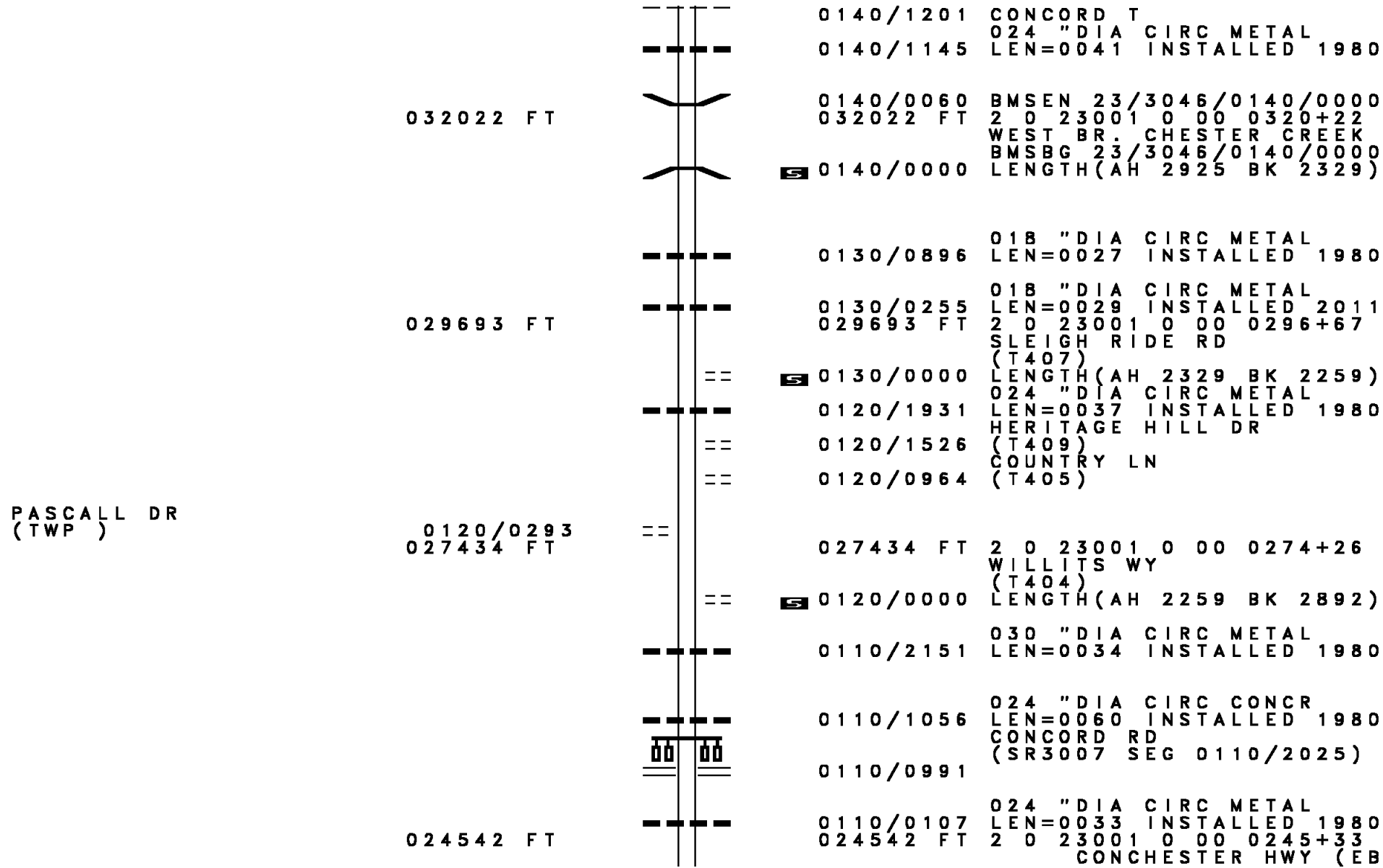
034947 FT



034947 FT
 INTER-AHD HUNTERS LN
 (PRDR)
 VALLEY BROOK RD
 (SR3029 SEG 0050/0327)
 0140/2925

0140/1255 024 " DIA CIRC METAL
 LEN=0089 INSTALLED 2012
 CHESTER HEIGHTS

DIR: B TOTAL LEN: 6.619 MI. DIST: 06-3 SR: 3046
 LEFT MUN: CHESTER HEIGHTS B RIGHT MUN: CHESTER HEIGHTS B



0140/1201 CONCORD T
 024 "DIA CIRC METAL
 0140/1145 LEN=0041 INSTALLED 1980

0140/0060 BMS EN 23/3046/0140/0000
 032022 FT 2 0 23001 0 00 0320+22
 WEST BR. CHESTER CREEK
 BMSBG 23/3046/0140/0000
 S 0140/0000 LENGTH(AH 2925 BK 2329)

0130/0896 018 "DIA CIRC METAL
 LEN=0027 INSTALLED 1980

0130/0255 018 "DIA CIRC METAL
 029693 FT LEN=0029 INSTALLED 2011
 2 0 23001 0 00 0296+67
 SLEIGH RIDE RD
 (T407)
 S 0130/0000 LENGTH(AH 2329 BK 2259)
 0120/1931 024 "DIA CIRC METAL
 INSTALLED 1980
 HERITAGE HILL DR
 (T409)
 0120/1526 COUNTRY LN
 (T405)

0120/0293 027434 FT 2 0 23001 0 00 0274+26
 WILLITS WY
 (T404)
 S 0120/0000 LENGTH(AH 2259 BK 2892)

0110/2151 030 "DIA CIRC METAL
 LEN=0034 INSTALLED 1980

0110/1056 024 "DIA CIRC CONCR
 LEN=0060 INSTALLED 1980
 CONCORD RD
 (SR3007 SEG 0110/2025)

0110/0991

0110/0107 024 "DIA CIRC METAL
 024542 FT LEN=0033 INSTALLED 1980
 2 0 23001 0 00 0245+33
 CONCHESTER HWY (EB)

EXTRACT DATE: 12/18/2023
PRINT DATE: 12/20/2023

ROADWAY MANAGEMENT SYSTEM
SLD COUNTY/SR - ANNUAL PRINT

PAGE NUMBER: 529
COUNTY: DELAWARE

DIR: B TOTAL LEN: 6.619 MI.
LEFT MUN: CONCORD T

DIST: 06-3 SR: 3046
RIGHT MUN: CONCORD T

2 0 23001 0 00 0223+01 022278 FT
STATION RD
(SR3025 SEG 0030/0000) 0100/0000

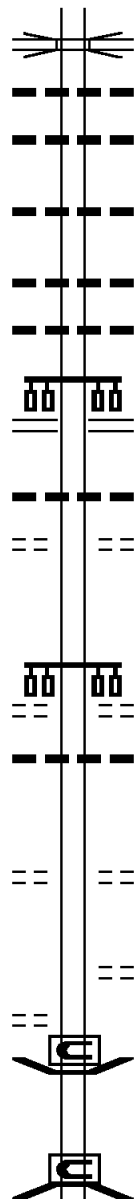
BOB MENCH DR
(TWP) 0090/1472

2 0 23001 0 00 0193+55 019552 FT
TEMPLE RD
(T304) 0090/0000

FOX HILL BL
(TWP) 0080/1959

PALMER DR
(T475) 0080/0349

015833 FT



0110/0000 OP ID 23/0322/0040/0000
LENGTH(AH 2892 BK 2264)
036 " DIA CIRC METAL
0100/1919 LEN=0034 INSTALLED 1980
024 " DIA CIRC METAL
0100/1648 LEN=0063 INSTALLED 1980
018 " DIA CIRC METAL
0100/0926 LEN=0033 INSTALLED 1980
012 " DIA CIRC METAL
0100/0272 LEN=0050 INSTALLED 1980
030 " DIA CIRC METAL
0100/0145 LEN=0032 INSTALLED 1980
BETHEL RD
022278 FT (SR3025 SEG 0030/0000)
0100/0000 LENGTH(AH 2264 BK 2726)
012 " DIA CIRC CONCR
0090/1842 LEN=0200 INSTALLED 1980
ALLEN DR
0090/1472 (T446)
KIRK RD
019552 FT (T306)
0090/0000 LENGTH(AH 2726 BK 3719)
018 " DIA CIRC METAL
0080/3289 LEN=0032 INSTALLED 1980
MAPLE LN
0080/1959 (T468)
MAPLE LN
0080/0819 (T468)
BMSEN 23/3046/0080/0000
0080/0020
015833 FT 2 0 23001 0 00 0158+43
BRIDGE CLOSED
WEBB CREEK
BMSBG 23/3046/0080/0000
0080/0000 LENGTH(AH 3719 BK 2155)

DIR: B TOTAL LEN: 6.619 MI. DIST: 06-3 SR: 3046
 LEFT MUN: CONCORD T RIGHT MUN: CONCORD T

Segment ID	Start Station	End Station	Length (FT)	Notes
ARBOR CR (TWP)	0070/1954			
2 0 23001 0 00 SUNSET VIEW DR (T392)	0137+05	013678	013678 FT	018 "DIA CIRC CONCR LEN=0032 INSTALLED 1980
	0070/0000			0070/0376 013678 FT
				0060/1854
ELAM DR (TWP)	0060/0919			LENGTH(AH 2155 BK 1940) LEOPARD RUN RD (T379)
				0060/0630
				PARKER PL (TWP) WILMINGTON PK (SR0202 SEG 0051/0000) (SR0202 SEG 0050/0000)
				0060/0309 011738 FT
				2 0 23001 0 00 0117+46 WILMINGTON PK (SR0202 SEG 0050/0000) (SR0202 SEG 0051/0000)
				MFC BEGIN = C LENGTH(AH 1940 BK 2751)
				0060/0000
				0050/1765
CONCORD CHADDS FORD T	0050/1118			FELDSPAR DR (TWP)
				0050/0354
				036 "DIA CIR PLASTIC LEN=0040 INSTALLED 2003
2 0 23001 0 00 HEYBURN RD (T304)	0089+94	008987	008987 FT	036 "DIA CIR PLASTIC LEN=0001 INSTALLED UNKN
	0050/0000			0050/0130 008987 FT
				0050/0000
				LENGTH(AH 2751 BK 1465) 015 "DIA CIRC CONCR LEN=0029 INSTALLED 1980
				0040/1400
				024 "DIA CIRC METAL

EXTRACT DATE: 12/18/2023
PRINT DATE: 12/20/2023

ROADWAY MANAGEMENT SYSTEM
SLD COUNTY/SR - ANNUAL PRINT

PAGE NUMBER: 527
COUNTY: DELAWARE

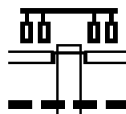
DIR: B TOTAL LEN: 6.619 MI.
LEFT MUN: CHADDS FORD T

DIST: 06-3 SR: 3046
RIGHT MUN: CHADDS FORD T

Segment ID	Length (FT)	Start Station	End Station	Material / Notes
0040/0495				LEN=0032 INSTALLED 1980 BROOK LN
0040/0367				(T384) 024"H 42"W ELLIP METAL
007522 FT	007522 FT			LEN=0032 INSTALLED 1980 2 0 23001 0 00 0075+49 015 "DIA CIRC CONCR
0040/0110				LEN=0103 INSTALLED 1980 CONCORD CHADDS FORD T
0040/0000				LENGTH(AH 1465 BK 0675)
006847 FT	006847 FT			FAWN LN (T383)
0030/0000				LENGTH(AH 0675 BK 1793)
0024/0297				024 "DIA CIRC METAL LEN=0025 INSTALLED 1980
005054 FT	005054 FT			2 0 23001 0 00 0050+84 LENGTH(AH 1793 BK 2644)
0024/0000				018 "DIA CIR PLASTIC
0020/2644				LEN=0030 INSTALLED 1980
0020/1931				036 "DIA CIRC METAL LEN=0033 INSTALLED 1980
0020/0854				024"H 36"W ELLIP METAL LEN=0029 INSTALLED 1980
002410 FT	002410 FT			
0020/0000				LENGTH(AH 2644 BK 2410)
0010/1796				018 "DIA CIR PLASTIC LEN=0030 INSTALLED 1980
0010/0207				RIDGE RD (SR3048 SEG 0010/0169)
000000 FT	000000 FT			2 0 23001 0 00 0000+00 NC SM WITHBRIDGE RD
0010/0000				INTER-BK DELAWARE STATE LINE (STBD) MFC BEGIN = D LENGTH(AH 2410 BK 0000)

EXTRACT DATE: 12/18/2023 ROADWAY MANAGEMENT SYSTEM PAGE NUMBER: 526
 PRINT DATE: 12/20/2023 SLD COUNTY/SR - ANNUAL PRINT COUNTY: DELAWARE
 DIR: B TOTAL LEN: 1.637 MI. DIST: 06-3 SR: 3044
 LEFT MUN: CONCORD T RIGHT MUN: CONCORD T

008641 FT



008641 FT
 INTER-AHD

NAAMANS CREEK RD
 (SR0491 SEG 0012/0000)
 WILMINGTON WEST CHESTER
 (SR0202 SEG 0041/0000)
 (SR0202 SEG 0040/0000)

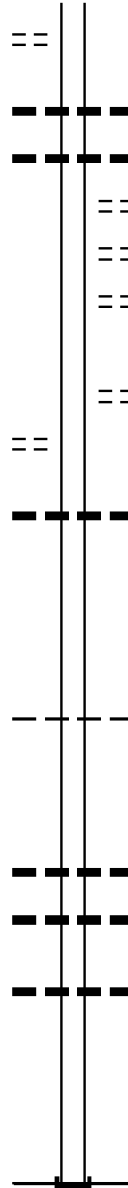
0030/2242

018 "DIA CIRC CONCR
 0030/2180 LEN=0043 INSTALLED UNKN

DIR: B TOTAL LEN: 1.637 MI. DIST: 06-3 SR: 3044
 LEFT MUN: CONCORD T RIGHT MUN: CONCORD T

RUBY RD
 (T323)

0030/1703 ==



0030/1025 015 " DIA CIRC METAL
 LEN=0026 INSTALLED UNKN
 0030/0940 015 " DIA CIR PLASTIC
 LEN=0028 INSTALLED UNKN
 BRANDYWINE ST
 (T357)
 SUMMIT AV
 (T355)
 0030/0609 REED ST
 (TWP)
 0030/0299 2 0 23003 0 00 0062+18
 (TWP)
 WALKER ST
 (TWP)
 0030/0000 LENGTH(AH 2242 BK 2080)

006399 FT

BRANDY WINE CAMP RD
 (TWP)

0016/1950 ==

0016/1331 015 " DIA CIRC METAL
 LEN=0023 INSTALLED UNKN
 004319 FT 0 0 00000 0 00 0000+00
 0016/0000 LENGTH(AH 2080 BK 2129)

004319 FT

0014/1136 CONCORD
 CHADDS FORD T

002190 FT

002190 FT 0 0 00000 0 00 0000+00
 0014/0000 LENGTH(AH 2129 BK 2190)
 030 " DIA CIR PLASTIC
 0010/1960 LEN=0050 INSTALLED 2002
 018 " DIA CIRC METAL
 0010/1860 LEN=0040 INSTALLED UNKN
 018 " DIA CIR PLASTIC
 0010/1160 LEN=0024 INSTALLED UNKN

000000 FT

000000 FT 2 0 23003 0 00 0000+00
 NC BEAVER VALLEY RD
 INTER-BK DELAWARE STATE LINE
 (STBD)
 MFC BEGIN = E
 0010/0000 LENGTH(AH 2190 BK 0000)

DIR: B TOTAL LEN: .866 MI. DIST: 06-3 SR: 3042
 LEFT MUN: CONCORD T RIGHT MUN: BETHEL T

NAAMANS CREEK RD 004575 FT
 (SR0491 SEG 0022/1833) 0020/1525

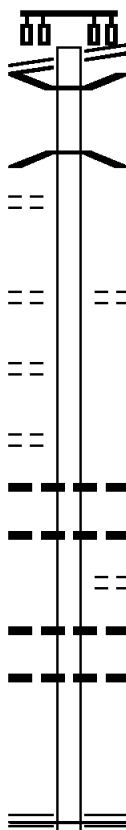
CROSS CREEK LN
 (TWP) 0020/0616

2 0 23119 0 00 0031+44 003050 FT
 CROSS CREEK LN
 (TWP) 0020/0000

CONCORD CROSSING LN
 (TWP) 0010/2229

SHARPLEY DR
 (TWP) 0010/1485

000000 FT

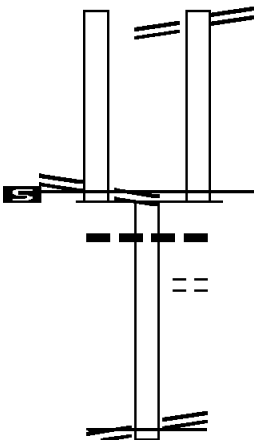


004575 FT NAAMANS CREEK RD
 (SR0491 SEG 0022/1833)
 0020/1525
 0020/1164 BMSEN 23/3042/0020/1153
 2 0 23119 0 00 0042+75
 BRANCH CHESTER CREEK
 0020/1153 BMSBG 23/3042/0020/1153

003050 FT JEWEL DAVIS DR
 (T384)
 5 0020/0000 LENGTH(AH 1525 BK 3050)

0010/0982 018 " DIA CIR PLASTIC
 LEN=0045 INSTALLED UNKN
 0010/0970 036 " DIA CIRC METAL
 LEN=0040 INSTALLED 2000
 TROTTERS LEA LN
 (T377)
 0010/0738 024 " DIA CIRC CONCR
 LEN=0100 INSTALLED UNKN
 0010/0505 030 " DIA CIRC CONCR
 LEN=0060 INSTALLED UNKN
 0010/0054 2 0 23119 0 00 0000+00
 000000 FT NC PY LE RD
 WILMINGTON PK
 (SR0202 SEG 0011/0332)
 MFC BEGIN = E
 5 0010/0000 LENGTH(AH 3050 BK 0000)

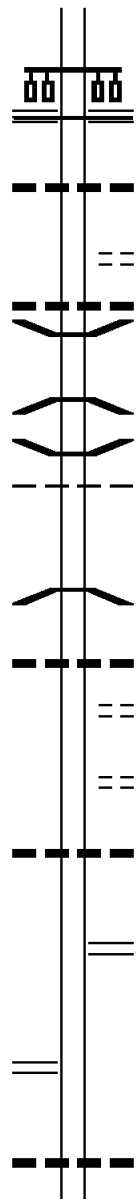
DIR: B TOTAL LEN: .130 MI. DIST: 06-3 SR: 3040
 LEFT MUN: BETHEL T RIGHT MUN: BETHEL T

0 0 00000 0 00 0000+00 000614 FT		0012/0075	CONCHESTER HW (SR0322 SEG 0070/0000)
CONCHESTER HW			CONCHESTER HW (SR0322 SEG 0070/0000)
(SR0322 SEG 0060/2580)			
CONCHESTER HW		000614 FT	0 0 00000 0 00 0000+00
(SR0322 SEG 0060/2580)			MFC BEGIN = E
MFC BEGIN = E		0012/0000	LENGTH(AH 0075 BK 0614)
LENGTH(AH 0075 BK 0614) 0013/0000		0010/0550	018 " DIA CIRC CONCR
			LEN=0060 INSTALLED 1980
		0010/0240	FOR SR 3038 AND 3040
000000 FT		000000 FT	(CONN)
			2 0 23119 1 00 0000+00
			GARNET MINE RD
			(SR3038 SEG 0070/0428)
GARNET MINE RD			NC CO NCHHESTER RD RAMP
(SR3038 SEG 0070/0428) 0010/0000		0010/0000	MFC BEGIN = E
			LENGTH(AH 0614 BK 0000)

DIR: B TOTAL LEN: 4.110 MI. DIST: 06-3 SR: 3038
 LEFT MUN: UPPER CHICHESTER T RIGHT MUN: UPPER CHICHESTER T

Stationing	Notes	Stationing	Notes
021703 FT		021703 FT	LARKIN RD
		0084/1660	(SR3016 SEG 0020/1291)
		0084/1447	018 " DIA CIR PLASTIC
		0084/1367	LEN=0110 INSTALLED UNKN
		0084/1099	018 " DIA CIR PLASTIC
			LEN=0032 INSTALLED UNKN
			018 " DIA CIR PLASTIC
			LEN=0046 INSTALLED UNKN
			COLONIAL DR
		0084/0735	(TWP)
			UPPER CHICHESTER
		0084/0486	BETHEL T
		0084/0333	015 " DIA CIRC CONCR
020043 FT		LEN=0028	INSTALLED UNKN
		020043 FT	2 0 23119 0 00 0238+65
			MAHER BL
			(T397)
		0084/0000	LENGTH(AH 1660 BK 2423)
UPPER CHICHESTER			
BETHEL T			
0080/1466			
		0080/1273	018 " DIA CAST IRON
			LEN=0030 INSTALLED UNKN
017620 FT		0080/0568	MARIAS WY
		017620 FT	(TWP)
		0080/0000	2 0 23119 0 00 0214+42
			LENGTH(AH 2423 BK 3777)
			MCCANN FARM DR
		0070/3361	(TWP)
		0070/3322	024 " DIA CIRC METAL
			LEN=0048 INSTALLED UNKN
		0070/2327	PLAZA DR
			(TWP)
		0070/1675	018 " DIA CIRC CONCR
			LEN=0033 INSTALLED UNKN
		0070/1475	024 " DIA CIRC CONCR
			LEN=0033 INSTALLED UNKN
FOR SR 3038 AND 3040			
(CONN)		0070/0676	
CONCHESTER ROAD RAMP		0070/0428	
(SR3040 SEG 0010/0000)			
013843 FT		0070/0040	018 " DIA CIRC METAL
		013843 FT	LEN=0035 INSTALLED UNKN
			2 0 23119 0 00 0175+72

DIR: B TOTAL LEN: 4.110 MI. DIST: 06-3 SR: 3038
 LEFT MUN: BETHEL T RIGHT MUN: BETHEL T



FOULK RD
 (SR0261 SEG 0050/1860)
 MFC BEGIN = E
 LENGTH(AH 3777 BK 2511)
 0070/0000
 024 "DIA CIR PLASTIC
 LEN=0040 INSTALLED 1902
 0060/1830
 BROOKSTONE DR
 (T441)
 024 "DIA CIRC CONCR
 LEN=0040 INSTALLED UNKN
 0060/0955
 0060/0918
 0060/0799
 BMSSEN 23/3038/0060/0769
 2 0 23119 0 00 0158+29
 GREEN CREEK
 0060/0769
 BMSBG 23/3038/0060/0769
 0060/0020
 BMSSEN 23/3038/0060/0000
 011332 FT
 2 0 23119 0 00 0150+52
 GREENS CR.
 BMSBG 23/3038/0060/0000
 LENGTH(AH 2511 BK 2221)
 0060/0000
 018 "DIA CIRC METAL
 LEN=0028 INSTALLED UNKN
 WOODS EDGE DR
 (TWP)
 0050/1540
 0050/1526
 WOODS EDGE DR
 (TWP)
 0050/0692
 024 "DIA CIRC METAL
 LEN=0040 INSTALLED UNKN
 2 0 23119 0 00 0127+89
 BETHEL RD
 (SR3017 SEG 0050/3475)
 LENGTH(AH 2221 BK 0931)
 0050/0000
 008180 FT
 0040/0000
 LENGTH(AH 0931 BK 2425)
 0030/1476
 018 "DIA CIRC CONCR
 LEN=0030 INSTALLED UNKN
 BALDWIN DR

BETHEL
 CONCORD T

0060/0012
 011332 FT

009111 FT

2 0 23010 0 01 0175+05 008180 FT
 BETHEL RD
 (SR3025 SEG 0010/0000) 0040/0000

DIR: B TOTAL LEN: 4.110 MI. DIST: 06-3 SR: 3038
 LEFT MUN: CONCORD T RIGHT MUN: CONCORD T

2 0 23119 0 00 0103+73 005755 FT
 WEEKS DR
 (T335)

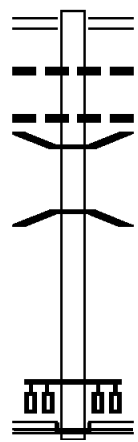
2 0 23119 0 00 0060+53 001661 FT
 CLEMSON DR
 (T478)

NAAMANS CREEK RD
 (SR0491 SEG 0032/0000) 0010/0000

==	0030/1229	(T409)	
---	0030/0795	018 " DIA CIR PLASTIC	LEN=0080 INSTALLED UNKN
---	0030/0712	018 " DIA CIR PLASTIC	LEN=0032 INSTALLED UNKN
POE	0030/0470	(APRA) BUCKEYE PIPELINE	PRIVATE DR
---	0030/0352	018 " DIA CIRC METAL	LEN=0026 INSTALLED UNKN
==	0030/0000	005755 FT	
---	0020/1424	024 " DIA CIRC METAL	LEN=0036 INSTALLED 2009
---	0020/0420	024 " DIA CIRC METAL	LEN=0022 INSTALLED 2009
003999 FT	003999 FT	2 0 23119 0 00 0086+34	KIRK RD
==	0020/0000	(T306)	LENGTH(AH 1756 BK 2338)
---	0014/2308	018 " DIA CIRC METAL	LEN=0020 INSTALLED UNKN
---	0014/0052	024 " DIA CIR PLASTIC	LEN=0050 INSTALLED UNKN
001661 FT	001661 FT		
==	0014/0000	LENGTH(AH 2338 BK 1661)	MARIAN DR
==	0010/1419	(T371)	
---	0010/1080	024 " DIA CIRC METAL	LEN=0040 INSTALLED UNKN
---	0010/0060	018 " DIA CIRC METAL	LEN=0040 INSTALLED UNKN
000000 FT	000000 FT	2 0 23119 0 00 0046+40	NAAMANS CREEK RD
		(SR0491 SEG 0032/0000)	
		NC GA	RNET MINE RD
		MFC BEGIN = D	
	0010/0000	LENGTH(AH 1661 BK 0000)	

EXTRACT DATE: 12/18/2023 ROADWAY MANAGEMENT SYSTEM PAGE NUMBER: 519
 PRINT DATE: 12/20/2023 SLD COUNTY/SR - ANNUAL PRINT COUNTY: DELAWARE
 DIR: B TOTAL LEN: .207 MI. DIST: 06-3 SR: 3037
 LEFT MUN: CONCORD T RIGHT MUN: CONCORD T

001093 FT

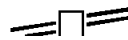


000000 FT

001093 FT CONCORD RD
 0010/1093 (SR3007 SEG 0130/0406)
 018 " DIA CIRC METAL
 0010/0640 LEN=0055 INSTALLED UNKN
 036"H 00"W MULT CONCR
 0010/0564 LEN=0020 INSTALLED UNKN
 0010/0523 BMSSEN 23/3025/0050/0473
 2 0 23115 0 00 0143+64
 UNNAMED TRIB TO WEBB CR
 0010/0473 BMSBG 23/3025/0050/0473
 000000 FT 0 0 00000 0 00 0000+00
 NC STATION RD
 CONCHESTER HW
 (SR0322 SEG 0020/1125)
 INTER-BK FELLOWSHIP RD
 (T416)
 MFC BEGIN = E
 0010/0000 LENGTH(AH 1093 BK 0000)

EXTRACT DATE: 12/18/2023 ROADWAY MANAGEMENT SYSTEM PAGE NUMBER: 518
PRINT DATE: 12/20/2023 SLD COUNTY/SR - ANNUAL PRINT COUNTY: DELAWARE
DIR: B TOTAL LEN: 2.862 MI. DIST: 06-3 SR: 3036
LEFT MUN: CHESTER HEIGHTS B RIGHT MUN: CHESTER HEIGHTS B

BALTIMORE PK 015112 FT
(SR0001 SEG 0140/3414) 0050/0726



015112 FT BALTIMORE PK
0050/0726 (SR0001 SEG 0140/3414)

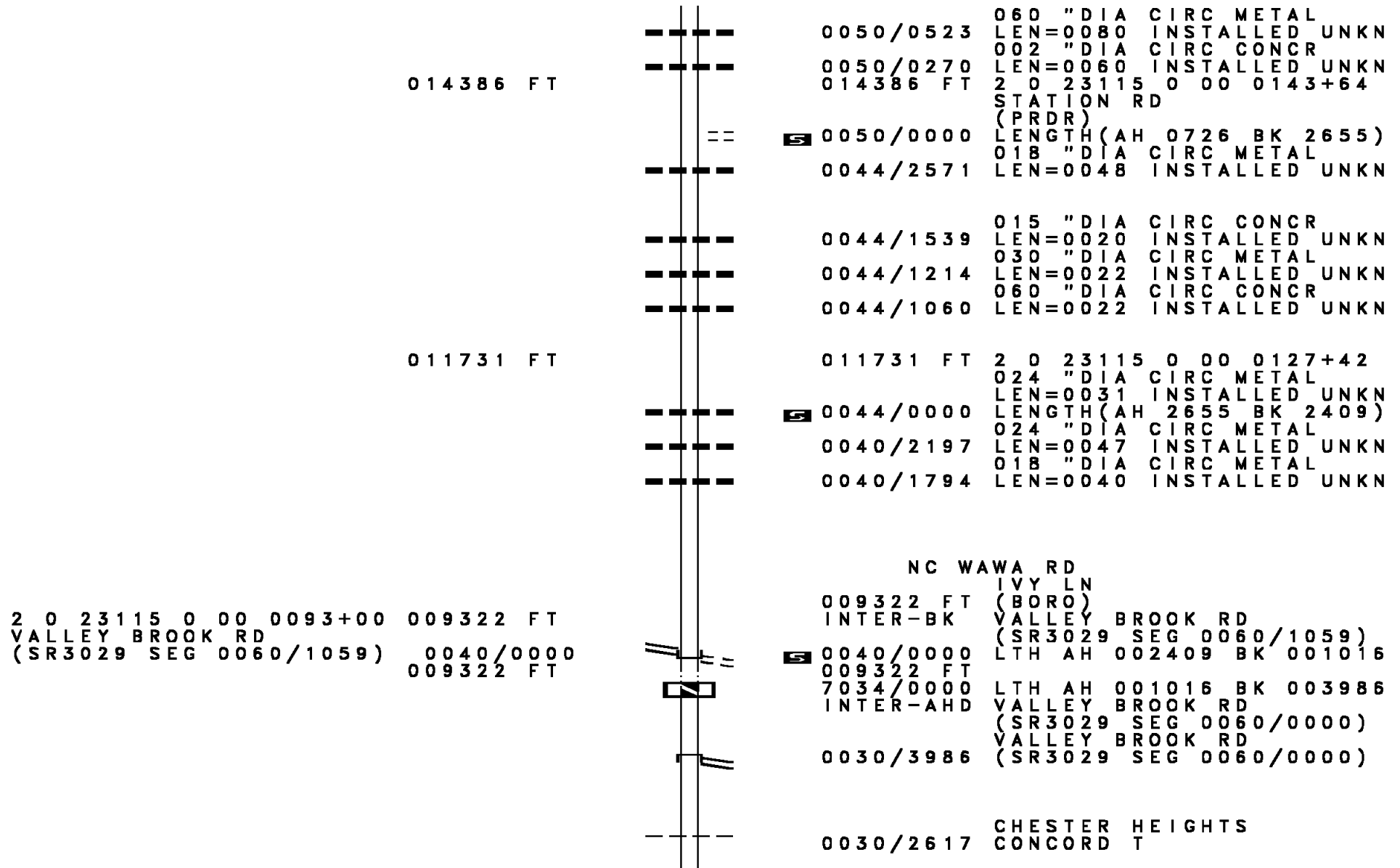
EXTRACT DATE: 12/18/2023
PRINT DATE: 12/20/2023

ROADWAY MANAGEMENT SYSTEM
SLD COUNTY/SR - ANNUAL PRINT

PAGE NUMBER: 517
COUNTY: DELAWARE

DIR: B TOTAL LEN: 2.862 MI.
LEFT MUN: CHESTER HEIGHTS B

DIST: 06-3 SR: 3036
RIGHT MUN: CHESTER HEIGHTS B



DIR: B TOTAL LEN: 2.862 MI. DIST: 06-3 SR: 3036
 LEFT MUN: CHESTER HEIGHTS B RIGHT MUN: CHESTER HEIGHTS B

POLE CAT RD
(T311)

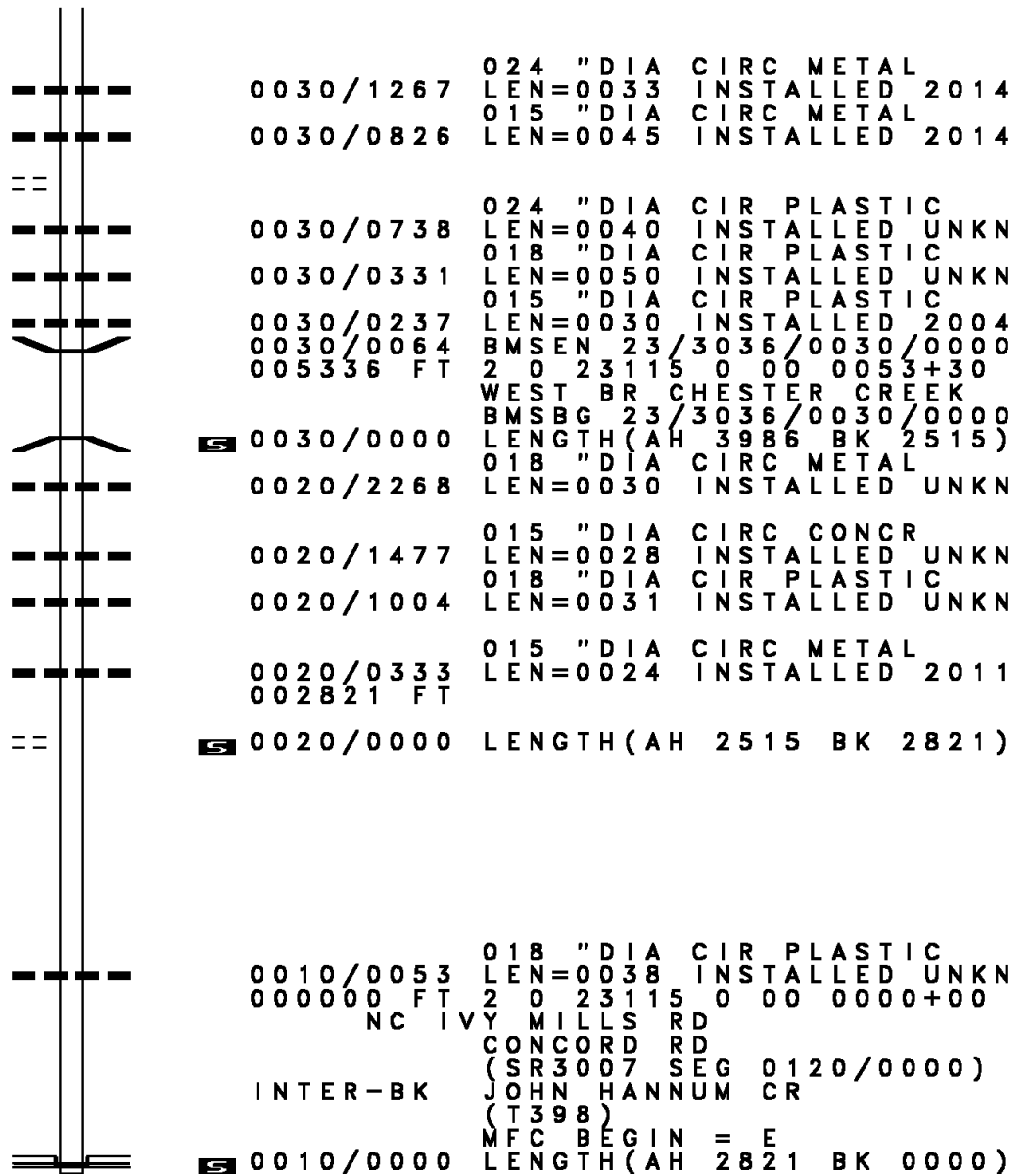
0030/0806

005336 FT

2 0 23115 0 00 0025+39 002821 FT
 LONE BEECH LN
(T465)

0020/0000

000000 FT



5

5

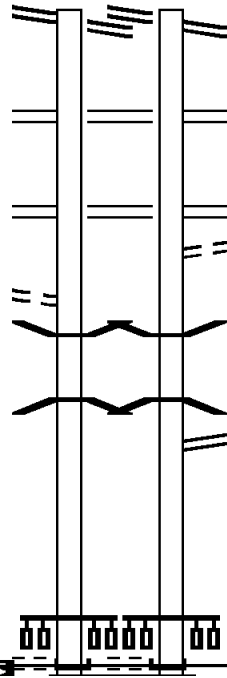
5

BETHEL RD 001598 FT
 (SR3010 SEG 0020/0531)
 BETHEL RD 0011/1598
 (SR3010 SEG 0020/0531)
 RAMP N RD
 (SR8015 SEG 0250/0185)
 RAMP N RD
 (SR8015 SEG 0250/0185) 0011/1285
 RAMP B RD
 (SR8015 SEG 0260/0520)
 RAMP B RD
 (SR8015 SEG 0260/0520) 0011/1280

FROM 8015/0260 SH
 (CONN) 0011/1161
 BMS EN 23/3035/0010/0679 0011/0860
 2 0 00000 0 00 0000+00
 INTERSTATE 95 (NB)
 BMSBG 23/3035/0010/0679 0011/0693

2 0 00000 0 00 0000+00 000000 FT
 NC HIGHLAND AV
 FIFTEENTH ST
 (CITY)

HIGHLAND AV INTER-BK
 (CITY)
 MFC BEGIN = C
 LENGTH(AH 1598 BK 0000) 0011/0000



001511 FT BETHEL RD
 (SR3010 SEG 0020/0613)
 BETHEL RD
 (SR3010 SEG 0020/0613) 0010/1511
 RAMP N RD
 (SR8015 SEG 0250/0185)
 RAMP N RD
 (SR8015 SEG 0250/0185) 0010/1280
 RAMP B RD
 (SR8015 SEG 0260/0520)
 RAMP B RD
 (SR8015 SEG 0260/0520) 0010/1275
 TO 8015/0260 SH
 (CONN) 0010/1150

0010/0846 BMS EN 23/3035/0010/0679
 0 0 00000 0 00 0000+00
 INTERSTATE 95 (NB)
 BMSBG 23/3035/0010/0679 0010/0679
 RAMP D RD
 (SR8015 SEG 0750/0000) 0010/0247
 000000 FT 2 0 00000 0 00 0000+00
 NC HIGHLAND AV
 FIFTEENTH ST
 (CITY)

INTER-BK HIGHLAND AV
 (CITY)
 MFC BEGIN = C
 LENGTH(AH 1511 BK 0000) 0010/0000

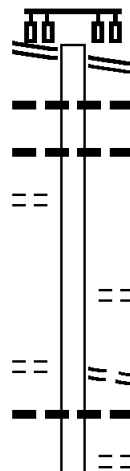
DIR: B TOTAL LEN: .612 MI. DIST: 06-3 SR: 3033
 LEFT MUN: CHESTER T RIGHT MUN: CHESTER T

CONCORD RD (SR3007 SEG 0020/0900) CONCORD RD (SR3007 SEG 0020/0900) FROM 3007/0020 SH (TWP) 0 0 00000 0 00 0000+00 MFC BEGIN = C LENGTH(AH 0425 BK 2807)	INTER-AHD 003232 FT 0015/0425 0015/0080 002807 FT 0015/0000	Diagram	002907 FT 002807 FT 7014/0000 0010/2807 0010/2560 0010/2528 0010/2150 0010/2132 0010/1858 0010/1599 0010/1352 0010/1329 0010/1099 0010/1087 0010/0731 0010/0482 000000 FT 0010/0367 0010/0197 0010/0166 000000 FT INTER-BK 0010/0000	LTH AH 000100 BK 002807 TO 3007/0020 SH (CONN) 018 " DIA CIRC CONCR LEN=0050 INSTALLED 1950 BMSBN 23/3033/0010/2132 018 " DIA CIRC CONCR LEN=0030 INSTALLED 1950 0 0 00000 0 00 0000+00 BETHEL ROAD BMSBG 23/3033/0010/2132 LC TO ENGLE ST (CONN) ENGLE ST (TWP) TOLSTON ST (T388) TWELFTH ST (T371) TENTH ST (T363) UNKNOWN ST (T363) CHESTER CHESTER CITY C 2 0 23011 0 01 0268+38 NC EN ENGLE ST NINTH ST (SR6013 SEG 0030/2283) ENGLE ST (TWP) MFC BEGIN = C LENGTH(AH 2807 BK 0000)
FOURTEENTH ST (T367)	0010/1858	==	0010/1858	
SHANNON ST (T366)	0010/1599	==	0010/1599	
THIRTEENTH ST (T357)	0010/1352	==		
TWELFTH ST (T371)	0010/1087	==	0010/1087	
ELEVENTH ST (T396)	0010/0731	==		
COLUMBIA ST (T364)	0010/0482	==		
	000000 FT			

SOUTH PENNELL RD 010014 FT
 (SR0452 SEG 0150/0000) 0040/1950

GLENWOOD SCHOOL RD
 (PRDR) 0040/1385

2 0 23019 0 00 0080+86 008064 FT
 HIGHPOINT DR (T451) 0040/0000



010014 FT SOUTH PENNELL RD
 0040/1950 (SR0452 SEG 0150/0000)
 0040/1930 018 " DIA CIRC CONCR
 0040/1918 015 " DIA CIRC CONCR
 LEN=0057 INSTALLED UNKN
 LEN=0040 INSTALLED UNKN

0040/0434 HIGHLAND AV
 008064 FT (T327)
 (T524)
 0040/0000 LENGTH(AH 1950 BK 3167)
 0030/2680 024 " DIA CIRC METAL
 0030/2399 LEN=0030 INSTALLED UNKN
 RESERVATION TR (T469)

DIR: B TOTAL LEN: 1.897 MI. DIST: 06-3 SR: 3032
 LEFT MUN: MIDDLETOWN T RIGHT MUN: MIDDLETOWN T

STATION LN (TWP)	STATION	DESCRIPTION	STATION	DESCRIPTION
	0030/1314	LUNGREN RD (SR3030 SEG 0010/0000)		
	0030/0882			
LENNI SEPTA TECH FAC RD (PRDR)	0030/0605	(AAR 540985K)#TRKS 01		
MIDDLETOWN CHESTER HEIGHTS B	0030/0060	BMSEN 23/3032/0030/0000 MIDDLETOWN ASTON T		
	004897 FT	2 0 23019 0 00 0048+93		
		CHESTER CR.		
		BMSBG 23/3032/0030/0000		
		LENGTH(AH 3167 BK 2333)		
		036 " DIA CIRC CONCR		
		LEN=0029 INSTALLED UNKN		
		NEW RD		
		(TWP)		
ARBOR WY (PRDR)	0020/1410			
MILLER WY (PRDR)	0020/1180			
		MILLRIDGE DR (TWP)		
		018 " DIA CIRC CONCR		
		LEN=0040 INSTALLED UNKN		
		018 " DIA CAST IRON		
		LEN=0039 INSTALLED UNKN		
		018 " DIA CIRC METAL		
		LEN=0048 INSTALLED UNKN		
		018 " DIA CIRC METAL		
		LEN=0060 INSTALLED UNKN		
		2 0 23019 0 00 0025+64		
		SICKLES DR (TWP)		
		LENGTH(AH 2333 BK 2564)		
ROLLING HEIGHTS LN (TWP)	0010/1942	SPRINGHILL DR (TWP)		
		HILLCREST LN (TWP)		
		015 " DIA CIRC METAL		
		LEN=0045 INSTALLED UNKN		
		NC LENNI RD		
		BIRNEY HW (SR3023 SEG 0040/0000)		
		MFC BEGIN = D		
2 0 23019 0 00 0000+00 000000 FT		LENGTH(AH 2564 BK 0000)		
LLEWELYN RD (SR3023 SEG 0040/0000)	0010/0000			

EXTRACT DATE: 12/18/2023 ROADWAY MANAGEMENT SYSTEM PAGE NUMBER: 510
 PRINT DATE: 12/20/2023 SLD COUNTY/SR - ANNUAL PRINT COUNTY: DELAWARE
 DIR: B TOTAL LEN: .653 MI. DIST: 06-3 SR: 3031
 LEFT MUN: BETHEL T RIGHT MUN: BETHEL T

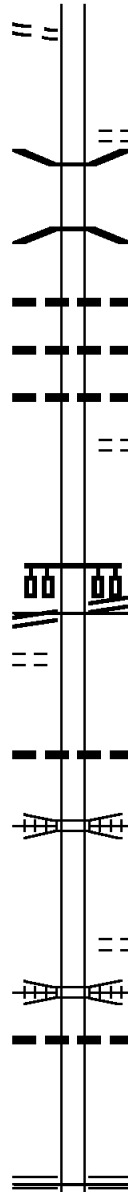
CONCORD RD (SR3007 SEG 0090/0000)	003448 FT 0014/1749		003448 FT 0014/1749	VALLEYBROOK RD (SR3029 SEG 0030/0000) CONCORD RD (SR3007 SEG 0090/0000)
0 0 00000 0 00 0000+00 ROBERT BURNS DR (TWP)	001699 FT 0014/0000		001699 FT 0014/0000	LENGTH(AH 1749 BK 1699) 024 "DIA CIRC METAL LEN=0036 INSTALLED 1980 BETHEL UPPER CHICHESTER T
	000000 FT		000000 FT	2 0 23098 0 00 0000+00 CHICHESTER AV (SR3009 SEG 0086/1483) NC CHELSEA RD MFC BEGIN = D
CHICHESTER AV (SR3009 SEG 0086/1483)	0010/0000		0010/0000	LENGTH(AH 1699 BK 0000)

Stationing	Notes	Stationing	Notes
010812 FT		010812 FT	INTER-AHD
			ELWYN AV (TWP) OLD MIDDLETOWN RD (TWP) NEW MIDDLETOWN RD (SR0352 SEG 0091/2838) (SR0352 SEG 0090/2843)
		0050/1584	
SPRINGHOUSE LN (T483)		0050/1552	018 "DIA CONC CR LEN=0035 INSTALLED UNKN
	0050/1248		
		0050/1160	015 "DIA CAST IRON LEN=0050 INSTALLED UNKN
		0050/0344	MT ALVERNO RD (T401)
	009228 FT	009228 FT	2 0 23020 0 00 0078+77 CHERRYWOOD LN (T420)
		0050/0000	LENGTH(AH 1584 BK 2727)
		0040/2104	SPRINGHOUSE LN (T483)
		0040/1101	WRIGHTS LN (TWP)
		0040/0405	BMSEN 23/3030/0040/0374 BRIDGE POSTED (TONS) 2 0 23020 0 00 0057+32 SGL 36 COMB 40
		0040/0374	CHROME RUN CREEK BMSBG 23/3030/0040/0374
		0040/0270	018 "DIA CONC METAL LEN=0038 INSTALLED UNKN
BRANDYWINE DR (T445)			
	0040/0229		
	006501 FT	006501 FT	2 0 23020 0 00 0053+62 HOWARTH RD (T527)
		0040/0000	LENGTH(AH 2727 BK 2894)

DIR: B TOTAL LEN: 2.048 MI. DIST: 06-3 SR: 3030
 LEFT MUN: MIDDLETOWN T RIGHT MUN: MIDDLETOWN T

PALMERS LN
 (T496)

0030/2532



MARTINS LN
 (T574)
 0030/1612 BMSSEN 23/3030/0030/1554
 0030/1572 2 0 23020 0 00 0040+15
 CLARKS RUN
 0030/1554 BMSBG 23/3030/0030/1554
 024 "DIA CIRC CONCR
 0030/0850 LEN=0050 INSTALLED UNKN
 036 "DIA CIRC CONCR
 0030/0847 LEN=0035 INSTALLED UNKN
 018 "DIA CIRC CONCR
 0030/0595 LEN=0050 INSTALLED UNKN
 PENNSGROVE CT
 0030/0377 (TWP)
 003607 FT 2 0 23020 0 00 0024+55
 PENNELL RD
 (SR0452 SEG 0120/1334)
 NC GLEN RIDDLE RD

003607 FT

PENNELL RD
 (SR0452 SEG 0120/1334)
 BURNT CHURCH CT
 (PRDR)

0030/0000

0020/2242

5 0030/0000 MFC BEGIN = D
 LENGTH(AH 2894 BK 2469)
 036 "DIA CAST IRON
 0020/1197 LEN=0024 INSTALLED UNKN
 SOUTHEASTERN PENNSYLVAN
 0020/0418 OVERPASS IS RR X-ING
 001138 FT 2 0 23020 0 00 0000+00
 NC PARKMOUNT RD
 CONVENT RD
 (T560)
 5 0020/0000 LENGTH(AH 2469 BK 1138)
 SOUTHEASTERN PENNSYLVAN
 0010/0717 OVERPASS IS RR X-ING
 048 "DIA CIRC CONCR
 0010/0341 LEN=0018 INSTALLED UNKN
 000000 FT 2 0 23087 0 00 0011+45
 NC LUNGREN RD
 LENNI RD
 (SR3032 SEG 0030/1314)
 5 0010/0000 MFC BEGIN = E
 LENGTH(AH 1138 BK 0000)

001138 FT

000000 FT

DIR: N TOTAL LEN: 3.209 MI. DIST: 06-3 SR: 3029
 LEFT MUN: CHESTER HEIGHTS B RIGHT MUN: CHESTER HEIGHTS B

016746 FT

016945 FT
 INTER-AHD

WALNUT HILL BL
 (BORO)
 BALTIMORE PK
 (SR0001 SEG 0131/1738)
 (SR0001 SEG 0130/1739)

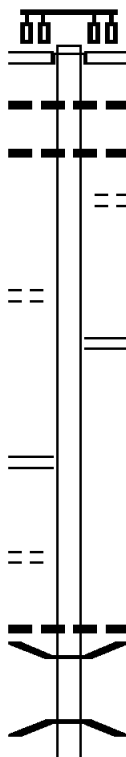
0060/2600

018 " DIA CIRC CONCR
 LEN=0040 INSTALLED 1980
 024 " DIA CIRC CONCR
 LEN=0001 INSTALLED 1980
 LOGTOWN RD
 (BORO)

0060/2466

0060/2192

0060/2147



IVY LN
 (BORO)

0060/1076

==

WAWA RD
 (SR3036 SEG 0040/0000)

0060/1059

2 0 23016 0 00 0024+20 014146 FT
 IVY MILLS RD
 (SR3036 SEG 0030/3986) 0060/0000

014345 FT

5 0060/0000 LENGTH(AH 2600 BK 2427)

HEATHER LN
 (TWP)

0050/1526

==

0050/0910

0050/0602

018 " DIA CIRC CONCR
 LEN=0040 INSTALLED 1980
 BMSSEN 23/3029/0050/0568
 2 0 23016 0 00 0005+63
 SOUTHEASTERN PA TRAN RR
 BMSBG 23/3029/0050/0568
 HUNTERS LN

DIR: N TOTAL LEN: 3.209 MI. DIST: 06-3 SR: 3029
 LEFT MUN: CHESTER HEIGHTS B RIGHT MUN: CHESTER HEIGHTS B

SMITHBRIDGE RD
 (SR3046 SEG 0140/2925) 0050/0327

011719 FT

MATTSON RD
 (BORO)

0040/0782

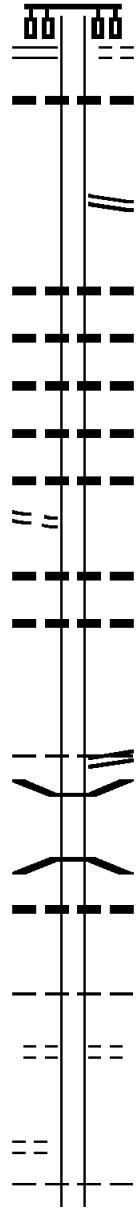
007916 FT

CHESTER HEIGHTS
 CONCORD T

0030/1982

GLOVER DR
 (T371)

0030/0883



(PRDR)
 0050/0327 018 " DIA CIRC CONCR
 LEN=0036 INSTALLED 1980
 0050/0286 2 0 23016 0 00 0000+00
 011918 FT LLEWELYN RD
 (SR3023 SEG 0040/2817)
 0050/0000 LENGTH(AH 2427 BK 3803)
 0040/2610 060 " DIA CIRC METAL
 LEN=0046 INSTALLED 1980
 0040/2069 012 " DIA CIRC CONCR
 LEN=0030 INSTALLED 1980
 0040/1775 012 " DIA CIRC METAL
 LEN=0036 INSTALLED 1980
 0040/1271 024 " DIA CIR PLASTIC
 LEN=0045 INSTALLED 1997
 0040/1119 024 " DIA CIR PLASTIC
 LEN=0030 INSTALLED 1980
 0040/0459 018 " DIA CIRC METAL
 LEN=0035 INSTALLED 1980
 0040/0085 024 " DIA CIRC METAL
 LEN=0040 INSTALLED 1980
 008115 FT 2 0 23026 0 00 0033+90
 BODLEY RD
 (SR3034 SEG 0010/0000)
 CHESTER HEIGHTS
 ASTON T
 0040/0000 LENGTH(AH 3803 BK 3401)
 0030/3349 BMSFN 23/3029/0030/3291
 2 0 23026 0 00 0032+86
 CHESTER BR.
 0030/3291 BMSBG 23/3029/0030/3291
 0030/2995 018 " DIA CIRC METAL
 LEN=0048 INSTALLED 1980
 0030/1982 ASTON
 CONCORD T
 PETERS LN
 (T402)
 0030/1936
 0030/0407 CONCORD
 BETHEL T

EXTRACT DATE: 12/18/2023 ROADWAY MANAGEMENT SYSTEM PAGE NUMBER: 504
PRINT DATE: 12/20/2023 SLD COUNTY/SR - ANNUAL PRINT COUNTY: DELAWARE
DIR: B TOTAL LEN: 1.334 MI. DIST: 06-3 SR: 3028
LEFT MUN: UPPER PROVIDENCE T RIGHT MUN: UPPER PROVIDENCE T

PROVIDENCE RD 007043 FT
{SR0252 SEG 0101/0000}
{SR0252 SEG 0100/0000} 0030/2134



007043 FT PROVIDENCE RD
{SR0252 SEG 0101/0000}
0030/2134 {SR0252 SEG 0100/0000}

DIR: B TOTAL LEN: 1.334 MI. DIST: 06-3 SR: 3028
 LEFT MUN: UPPER PROVIDENCE T RIGHT MUN: UPPER PROVIDENCE T

Stationing	Segment	Length	Material	Notes
0030+00	0030/2090	0030 FT	018" DIA CIRC CONCR	INSTALLED 1985
	0030/1465	0030 FT	EASTWOOD RD (T429)	
0030+1465	0030/1365	0030 FT	015" DIA CIRC METAL	INSTALLED 1985
	0030/0895	0030 FT	EASTWOOD RD (T429)	
	0030/0611	0030 FT	ROBERTS RD (T427)	
2 0 23093 0 00 0048+38	004909 FT	004909 FT	ORANGE ST (SR3021 SEG 0050/2738)	
ORANGE ST (T344)	0030/0000	0030 FT	LENGTH(AH 2134 BK 1839)	
	0020/1736	0020 FT	036" DIA CIRC METAL	INSTALLED 1985
WILLOWBROOK LN (T536)	0020/1599	0020 FT		
	0020/0370	0020 FT	018" DIA CIRC METAL	INSTALLED 1985
003070 FT	003070 FT	003070 FT	2 0 23106 0 00 0030+79	OAK CREST LN (T545)
	0020/0000	0020 FT	LENGTH(AH 1839 BK 3070)	
	0010/2398	0010 FT	018" DIA CIRC METAL	INSTALLED 1985
	0010/1753	0010 FT	THIRD ST (T337)	
HIGHLAND AV (T338)	0010/1741	0010 FT		
	0010/1585	0010 FT	015" DIA CIRC METAL	INSTALLED UNKN
DIEMER DR (T573)	0010/1400	0010 FT		
	0010/0868	0010 FT	018" DIA CIRC METAL	INSTALLED 1985
	0010/0615	0010 FT	018" DIA CIRC METAL	INSTALLED 1975
	000000 FT	000000 FT	NC KIRK LN	
2 0 23106 0 00 0000+00	000000 FT	000000 FT	RIDLEY CREEK RD (SR4003 SEG 0010/0780)	
RIDLEY CREEK RD (SR4003 SEG 0010/0780)	0010/0000	0010 FT	MFC BEGIN = D	
	0010/0000	0010 FT	LENGTH(AH 3070 BK 0000)	

EXTRACT DATE: 12/18/2023
PRINT DATE: 12/20/2023

ROADWAY MANAGEMENT SYSTEM
SLD COUNTY/SR - ANNUAL PRINT

PAGE NUMBER: 502
COUNTY: DELAWARE

DIR: B TOTAL LEN: 1.381 MI.
LEFT MUN: CHADDS FORD T

DIST: 06-3 SR: 3027
RIGHT MUN: CHADDS FORD T

007293 FT



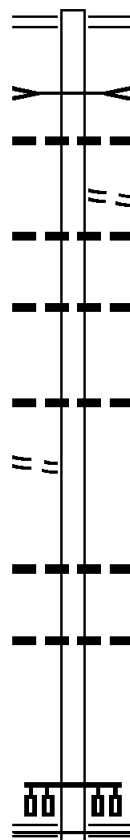
007293 FT BALTIMORE PK
(SR0001 SEG 0031/0000)
(SR0001 SEG 0030/0000)
0020/3357
0020/2900 036"H 00"W MULT PLSTIC
LEN=0042 INSTALLED UNKN
036"H 00"W MULT CONCR
0020/2864 LEN=0032 INSTALLED UNKN
0020/1965 018 "DIA CIRC CONCR
LEN=0020 INSTALLED UNKN
018 "DIA CIRC METAL
0020/1689 LEN=0022 INSTALLED UNKN
015 "DIA CIRC METAL
0020/1382 LEN=0020 INSTALLED UNKN
0020/0765 018 "DIA CIRC METAL
LEN=0033 INSTALLED UNKN
018 "DIA CIRC METAL
0020/0484 LEN=0035 INSTALLED UNKN
018 "DIA CIR PLASTIC
0020/0036 LEN=0036 INSTALLED UNKN
003936 FT
S 0020/0000 LENGTH(AH 3357 BK 3936)
030 "DIA CIRC METAL
0010/3900 LEN=0041 INSTALLED UNKN
018 "DIA CIRC METAL
0010/3450 LEN=0032 INSTALLED UNKN
0010/1975 036 "DIA CIRC METAL
LEN=0044 INSTALLED UNKN
0010/1844 BUTTWOOD DR
(T395)
000000 FT 2 0 23004 0 00 0000+00
NC RING RD
RIDGE RD
(SR3048 SEG 0040/0000)
MFC BEGIN = E
S 0010/0000 LENGTH(AH 3936 BK 0000)

2 0 23004 0 00 0039+45 003936 FT
BULLOCK RD
(T326) 0020/0000

DOGWOOD HILL LN
(T409) 0010/2927

000000 FT

005408 FT



005408 FT BALTIMORE PK
 (SR2016 SEG 0031/0000)
 0020/3020 (SR2016 SEG 0030/0000)
 BRANCH RIDLEY CREEK
 STRUCTURE LENGTH 14 FT
 0020/2911 BMSID 23/3026/0020/2911
 018 "DIA CAST IRON
 0020/2777 LEN=0038 INSTALLED 1982
 INDIAN LN
 0020/2487 (T344)
 015 "DIA CAST IRON
 0020/1945 LEN=0039 INSTALLED 1982
 024 "DIA CIRC CONCR
 0020/1142 LEN=0047 INSTALLED 1982
 015 "DIA CIRC CONCR
 0020/0115 LEN=0050 INSTALLED 1985
 002388 FT
 0020/0000 LENGTH(AH 3020 BK 2388)
 0010/1378 018 "DIA CIRC CONCR
 LEN=0099 INSTALLED UNKN
 0010/0479 015 "DIA CIR PLASTIC
 LEN=0010 INSTALLED 2006
 000000 FT 2 0 23021 0 00 0000+00
 NC ELWYN RD
 NEW MIDDLETOWN RD
 (SR0352 SEG 0101/0256)
 (SR0352 SEG 0100/0256)
 MFC BEGIN = D
 0010/0000 LENGTH(AH 2388 BK 0000)

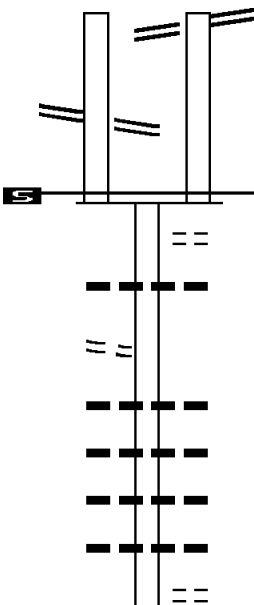
2 0 23021 0 01 0023+88 002388 FT
 ELWYN INC RD
 (PRDR) 0020/0000

000000 FT

DIR: B TOTAL LEN: 1.939 MI. DIST: 06-3 SR: 3025
 LEFT MUN: CONCORD T RIGHT MUN: CONCORD T

CONCHESTER HW
 (SR0322 SEG 0020/2350)
 CONCHESTER HW
 (SR0322 SEG 0020/2350) 0043/0060
 0 0 00000 0 00 0000+00 010166 FT
 MFC BEGIN = E
 LENGTH(AH 0060 BK 0850) 0043/0000

2 0 23009 0 00 0028+94 009316 FT
 PRIVATE DR
 (PRDR) 0040/0000

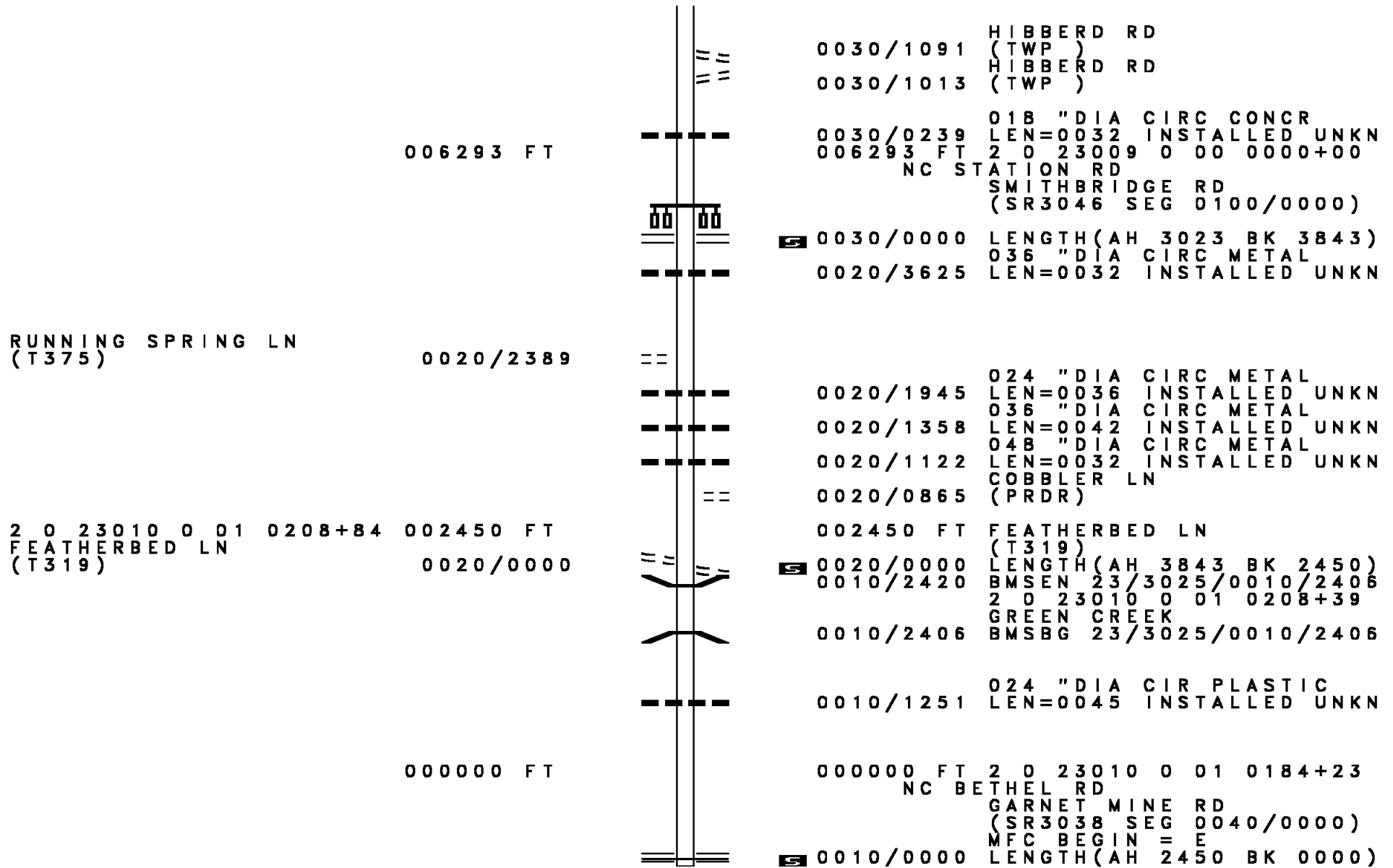


010240 FT CONCHESTER HW
 (SR0322 SEG 0030/0000)
 CONCHESTER HW
 0042/0074 (SR0322 SEG 0030/0000)

010166 FT 0 0 00000 0 00 0000+00
 MFC BEGIN = E
 LENGTH(AH 0074 BK 0850) 0042/0000
 PARTRIDGE LN

0040/0521 (T387)
 024 " DIA CIR PLASTIC
 0040/0192 LEN=0030 INSTALLED UNKN
 009316 FT

0040/0000 LENGTH(AH 0850 BK 3023)
 024 " DIA CIR PLASTIC
 0030/2906 LEN=0030 INSTALLED 2002
 018 " DIA CIRC CONCR
 0030/2635 LEN=0100 INSTALLED UNKN
 018 " DIA CIRC CONCR
 0030/2480 LEN=0100 INSTALLED UNKN
 024 " DIA CIRC METAL
 0030/2322 LEN=0028 INSTALLED UNKN
 MOUNT AIRE FARM RD
 0030/1766 (TWP)



006293 FT

RUNNING SPRING LN
(T375)

0020/2389

2 0 23010 0 01 0208+84 002450 FT
FEATHERBED LN
(T319)

0020/0000

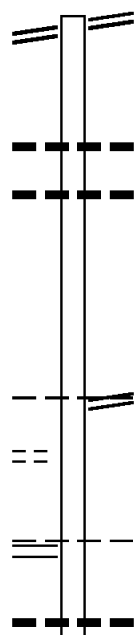
000000 FT

0030/1091 HIBBERD RD
(TWP)
0030/1013 HIBBERD RD
(TWP)
0030/0239 018 " DIA CIRC CONCR
LEN=0032 INSTALLED UNKN
006293 FT 2 0 23009 0 00 0000+00
NC STATION RD
SMITHBRIDGE RD
(SR3046 SEG 0100/0000)
0030/0000 LENGTH(AH 3023 BK 3843)
036 " DIA CIRC METAL
0020/3625 LEN=0032 INSTALLED UNKN
0020/1945 024 " DIA CIRC METAL
LEN=0036 INSTALLED UNKN
0020/1358 036 " DIA CIRC METAL
LEN=0042 INSTALLED UNKN
0020/1122 048 " DIA CIRC METAL
LEN=0032 INSTALLED UNKN
0020/0865 COBBLER LN
(PRDR)
002450 FT FEATHERBED LN
(T319)
0020/0000 LENGTH(AH 3843 BK 2450)
0010/2420 BMS EN 23/3025/0010/2406
2 0 23010 0 01 0208+39
GREEN CREEK
0010/2406 BMSBG 23/3025/0010/2406
0010/1251 024 " DIA CIR PLASTIC
LEN=0045 INSTALLED UNKN
000000 FT 2 0 23010 0 01 0184+23
NC BELTHEL RD
GARNET MINE RD
(SR3038 SEG 0040/0000)
MFC BEGIN = E
0010/0000 LENGTH(AH 2450 BK 0000)

DIR: B TOTAL LEN: 1.725 MI. DIST: 06-3 SR: 3023
 LEFT MUN: CHESTER HEIGHTS B RIGHT MUN: CHESTER HEIGHTS B

VALLEY BROOK RD 009109 FT
 (SR3029 SEG 0050/0000) 0040/2817

BISHOPS DR 0030/1130
 (TWP)
 BODLEY RD
 (SR3034 SEG 0010/3385)
 CHESTER HEIGHTS
 ASTON T 0030/0854



009109 FT VALLEY BROOK RD
 0040/2817 (SR3029 SEG 0050/0000)

0040/1555 015 " DIA CIRC METAL
 LEN=0150 INSTALLED UNKN
 0040/1033 024 " DIA CIRC CONCR
 LEN=0040 INSTALLED UNKN

006292 FT 1 1 06254 0 00 0038+31
 LENNI RD
 (SR3032 SEG 0010/0000)

NC LL LEWELYN RD
 CHESTER HEIGHTS
 ASTON T
 5 0040/0000 LENGTH(AH 2817 BK 1608)

0030/0166 018 " DIA CIRC METAL
 LEN=0045 INSTALLED UNKN

DIR: B TOTAL LEN: 1.725 MI. DIST: 06-3 SR: 3023
 LEFT MUN: ASTON T RIGHT MUN: ASTON T

Stationing	Description	Material / Notes
004684 FT	POT	
0030/0000	SPRING VALLEY WY	LENGTH (AH 1608 BK 2303)
0020/2041	LINDA LN	(TWP)
0020/1235	018" DIA CIR PLASTIC	LEN=0040 INSTALLED UNKN
0020/1177	036" DIA CIRC METAL	LEN=0035 INSTALLED UNKN
0020/0708	HOAG LN	(TWP)
0020/0298	BMS EN 23/3023/0020/0000	
0020/0056	002381 FT	1 1 06254 0 00 0000+00
002381 FT	NC BIRNEY HW	WEST BR. CHESTER CREEK
0020/0000	BMSBG 23/3023/0020/0000	LENGTH (AH 2303 BK 2381)
0010/2082	MOUNT RD	(TWP)
0010/2044	015" DIA CIRC CONCR	LEN=0034 INSTALLED UNKN
0010/1810	018" DIA CIR PLASTIC	LEN=0020 INSTALLED UNKN
0010/1494	015" H 00" W MULT PLSTIC	LEN=0030 INSTALLED 2002
0010/1450	ASPEN RD	(TWP)
0010/1200	NC ASTON MILLS RD	CONVENT RD
000000 FT	CONCORD RD	(SR3007 SEG 0070/0000)
0010/0000	MFC BEGIN = C	LENGTH (AH 2381 BK 0000)

2 0 23017 0 00 0000+00 000000 FT
 CONCORD RD
 (SR3007 SEG 0070/0000) 0010/0000

EXTRACT DATE: 12/18/2023 ROADWAY MANAGEMENT SYSTEM PAGE NUMBER: 495
 PRINT DATE: 12/20/2023 SLD COUNTY/SR - ANNUAL PRINT COUNTY: DELAWARE
 DIR: B TOTAL LEN: 2.123 MI. DIST: 06-3 SR: 3022
 LEFT MUN: MIDDLETOWN T RIGHT MUN: MIDDLETOWN T

LINVILLE RD
(T334)

011207 FT



011207 FT NEW MIDDLETOWN RD
 (SR0352 SEG 0070/0721)
 (SR0352 SEG 0071/0723)

0040/1719

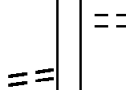
009488 FT



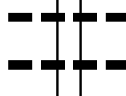
0040/0089 024 " DIA CIR PLASTIC
 LEN=0040 INSTALLED 1997
 009488 FT 2 0 23015 0 00 0080+89
 MOORE DR
 (T565)

0040/0000 LENGTH (AH 1719 BK 2381)

0034/1903



0034/0980 024 " DIA CAST IRON
 LEN=0034 INSTALLED UNKN
 0034/0975 030 " DIA CAST IRON
 LEN=0034 INSTALLED UNKN



DIR: B TOTAL LEN: 2.123 MI. DIST: 06-3 SR: 3022
 LEFT MUN: MIDDLETOWN T RIGHT MUN: MIDDLETOWN T

Stationing	Description	Stationing	Description
007107 FT		007107 FT	0 0 00000 0 00 0000+00
		0034/0000	LENGTH(AH 2381 BK 2390)
		0030/0823	DRAINAGE STRUCTURE LENGTH 22 FT BMSID 23/3022/0030/0823 048 " DIA CIRC METAL
		0030/0512	LEN=0060 INSTALLED 2012 048 " DIA CAST IRON
		0030/0315	LEN=0033 INSTALLED UNKN 018 " DIA CIRC METAL
004717 FT		0030/0065	LEN=0026 INSTALLED 1997
		004717 FT	2 0 23015 0 00 0047+37 CREEK RD (SR3015 SEG 0030/3963)
		0030/0000	LENGTH(AH 2390 BK 2762)
		0020/2174	BMSEN 23/3022/0020/2092 MIDDLETOWN
		0020/2155	ASTON T 0 0 00000 0 00 0000+00
		0020/2092	CHESTER CR. BMSBG 23/3022/0020/2092
POI RD (TWP)	POI	0020/1422	(APRA) PYRAMID MATERIAL
		001955 FT	2 0 23015 0 00 0019+55 ARCHER LN (TWP)
		0020/0000	LENGTH(AH 2762 BK 1955)
		0010/0430	ALLEN DALE LN (TWP) CONCORD RD (SR3007 SEG 0054/2049)
		000000 FT	NC KN OWLTON RD
2 0 23015 0 00 0000+00 000000 FT			PENNELL RD (SR0452 SEG 0080/1736)
PENNELL RD			MFC BEGIN = D
(SR0452 SEG 0080/1736)		0010/0000	LENGTH(AH 1955 BK 0000)
CONCORD RD			
(SR3007 SEG 0054/2049)			

EXTRACT DATE: 12/18/2023
PRINT DATE: 12/20/2023

ROADWAY MANAGEMENT SYSTEM
SLD COUNTY/SR - ANNUAL PRINT

PAGE NUMBER: 492
COUNTY: DELAWARE

DIR: B
LEFT MUN: MEDIA B

TOTAL LEN: 2.497 MI.

DIST: 06-3
RIGHT MUN: MEDIA B

SR: 3021

Street Name	Segment ID	Length (FT)	Notes
	0040/0397		BAKER ST
	0040/0195		(BORO)
	0040/0023		024 " DIA CIRC CONCR
008339 FT	008339 FT		LEN=0039 INSTALLED 1980
			2 0 23093 0 00 0000+00
			BALTIMORE AV
			(SR2016 SEG 0040/1325)
	0040/0000		MFC BEGIN = D
	0030/2989		LENGTH(AH 2108 BK 3186)
			FRANKLIN ST
	0030/2635		(BORO)
			JEFFERSON ST
LINDEN LN (BORO)	0030/2191		(BORO)
			MEDIA
	0030/2179		UPPER PROVIDENCE T
			LINCOLN ST
	0030/2041		(T340)
	0030/1940		BMSSEN 23/3021/0030/1899
			0 0 00000 0 00 0000+00
			SOUTHEASTERN PA TRAN RR
	0030/1899		BMSBG 23/3021/0030/1899
MEDIA STATION RD (T333)	0030/1868		
			SOUTH AV
	0030/1850		(T334)
			018 " DIA CIRC METAL
	0030/1815		LEN=0020 INSTALLED 1980
WOODLAND AV (T503)	0030/1444		
SHADELAND AV (T557)	0030/0996		
			WELDON ST
	0030/0716		(TWP)
			030 " DIA CIRC METAL
	0030/0217		LEN=0050 INSTALLED 1980
			NC ORANGE ST
	0030/0018		024 " DIA CIRC METAL
005153 FT	005153 FT		LEN=0027 INSTALLED 1980
			1 0 00726 0 00 0052+70
			VILLAGE: MEDIA
			SOUTH AV
			(T334)
	0030/0000		LENGTH(AH 3186 BK 2943)
			024 " DIA CIRC METAL
	0020/2943		LEN=0018 INSTALLED 1980

DIR: B TOTAL LEN: 2.497 MI. DIST: 06-3 SR: 3021
 LEFT MUN: UPPER PROVIDENCE T RIGHT MUN: UPPER PROVIDENCE T

APPLE AV
(T414)

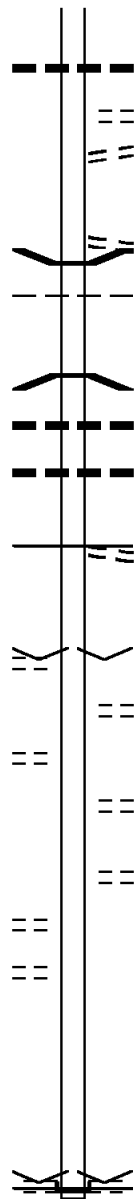
HOWARTH AV
(T527)

CHEW RD
(T550)
MOYERS LN
(TWP)

002210 FT
0020/0000

0010/1834

0010/0738
0010/0421
000000 FT



0020/2280 066"H 95"W CONCR ARCH
LEN=0031 INSTALLED 1980
LC FOR PARK AV
0020/2129 (CONN)
PARK AV
(T327)
0020/1936 NC RIDLEY CREEK RD
RIDLEY CREEK RD
(T348)
0020/1719
0020/1648 BMSEN 23/3021/0020/1577
UPPER PROVIDENCE
0020/1605 MIDDLETOWN T
0 0 00000 0 00 0000+00
RIDLEY CR
0020/1577 BMSBG 23/3021/0020/1577
018 " DIA CIR PLASTIC
0020/1216 LEN=0028 INSTALLED 1980
012 " DIA CIR METAL
0020/1100 LEN=0040 INSTALLED 2014
KNOWLTON RD
(T348)
0020/1090 MFC BEGIN = C

002210 FT 1 0 00726 0 00 0022+17
VILLAGE: UP PROVID TWP.
5 0020/0000 LENGTH(AH 2943 BK 2210)
LEVIS AV
(T533)
0010/2140

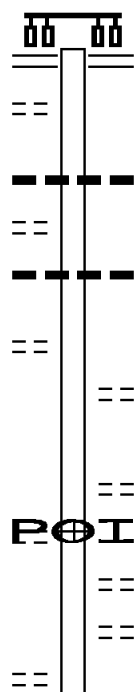
LEVIS AV
(T533)
0010/1637

WOODCREST LN
(T476)
0010/0874

0010/0738
0010/0421
000000 FT 1 0 00726 0 00 0000+00
VILLAGE: BORTONDALE
NC BO BORTONDALE RD
OLD MIDDLETOWN RD
(T429)
INTER-BK PENNDOT RD
(GOVT)
MFC BEGIN = E
5 0010/0000 LENGTH(AH 2210 BK 0000)

DIR: B TOTAL LEN: 2.441 MI. DIST: 06-3 SR: 3020
 LEFT MUN: BROOKHAVEN B RIGHT MUN: ASTON T

Street Name	Length (FT)	Notes
NEW MIDDLETOWN RD (SR0352 SEG 0060/0000) (SR0352 SEG 0061/0000) OLD MIDDLETOWN RD (T536)	012886 FT 0060/2062 0060/1895	EDGEMONT AV (SR0352 SEG 0060/0000) (SR0352 SEG 0061/0000)
PRESTON RD (T526)	0060/1185	018 " DIA CIRC METAL LEN=0031 INSTALLED UNKN
HARRISON RD (T422)	0060/0474	015 " DIA CIRC METAL LEN=0040 INSTALLED UNKN
POI RD (TWP)	010824 FT 0050/2455	SHEPHERD ST (TWP) 2 0 23083 0 01 0135+72 GREENWOOD ST (BORO) LENGTH(AH 2062 BK 2644)
MARY ANNE DR (T545)	0050/1417	(APRA) H. T. SWEENEY & DE MAIO DR (BORO) LINCOLN DR (BORO)



EXTRACT DATE: 12/18/2023
PRINT DATE: 12/20/2023

ROADWAY MANAGEMENT SYSTEM
SLD COUNTY/SR - ANNUAL PRINT

PAGE NUMBER: 489
COUNTY: DELAWARE

DIR: B TOTAL LEN: 2.441 MI.
LEFT MUN: BROOKHAVEN B

DIST: 06-3 SR: 3020
RIGHT MUN: ASTON T

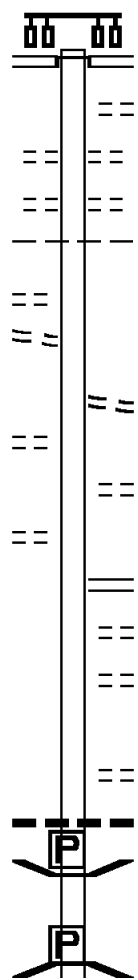
Stationing	Notes	Stationing	Notes
		0050/1014	018 " DIA CIRC CONCR LEN=0038 INSTALLED UNKN
		0050/0284	018 " DIA CIRC CONCR LEN=0036 INSTALLED UNKN
		0050/0014	024 " DIA CIRC CONCR LEN=0048 INSTALLED UNKN
2 0 23083 0 01 0124+50 008180 FT CREEK RD (SR3015 SEG 0030/0060)		INTER-BK	DUTTON MILL RD
		0050/0000	(SR3015 SEG 0030/0060) LTH AH 002644 BK 000100
		008180 FT	
		7044/0000	LTH AH 000100 BK 001806
		INTER-AHD	DUTTON MILL RD
FROM 3015/0030 SH (CONN)		0040/1806	(SR3015 SEG 0030/0000) CREEK RD
		0040/1689	(SR3015 SEG 0030/0000)
		0040/1632	TO 3015/0020 SH (CONN)
BROOKHAVEN ASTON T		0040/1586	BMSSEN 23/3020/0040/1541 MIDDLETOWN
		0040/1541	ASTON T
		0040/1036	2 0 23083 0 01 0106+90 CHESTER CR.
		0040/0603	BMSBG 23/3020/0040/1541
		0040/0350	018 " DIA CIRC CONCR LEN=0039 INSTALLED UNKN
		0040/0296	KINGSTON TE (TWP)
006374 FT		006374 FT	DUTTONVIEW DR (PRDR)
		0040/0000	015 " DIA CIRC METAL LEN=0060 INSTALLED UNKN
		0030/1703	2 0 23083 0 01 0091+57 MERCER PL (BORO)
RIDGE RD (TWP)		0030/1484	LENGTH(AH 1806 BK 1802) 015 " DIA CIRC METAL LEN=0032 INSTALLED UNKN
		0030/1204	015 " DIA CIRC CONCR LEN=0029 INSTALLED UNKN
		0030/1054	SCARLET AV (TWP)
ROSALIE LN (TWP)		0030/0729	
		0030/0518	018 " DIA CIRC METAL LEN=0028 INSTALLED UNKN
		0030/0310	CRYSTLE RD (TWP)

DIR: B TOTAL LEN: 2.441 MI. DIST: 06-3 SR: 3020
 LEFT MUN: ASTON T RIGHT MUN: ASTON T

Location	Segment ID	Length (FT)	Material / Notes
	0030/0268	004572	018" DIA CIRC METAL LEN=0026 INSTALLED UNKN
	0020/1607	0020	18"W ELLIP CONC (TWP)
	0020/1478	0020	018" DIA CIRC CONC INSTALLED UNKN
VINSMITH AV (TWP)	0020/0975	0020	018" DIA CIRC CONC WELLINGTON RD (TWP)
	0020/0741	0020	PIERCE RD (TWP)
JOANNE DR (TWP)	0020/0595	0020	018" DIA CIRC METAL LEN=0040 INSTALLED UNKN
	0020/0302	0020	018" H 18" W ELLIP METAL LEN=0026 INSTALLED UNKN
	0020/0000	0020	PANCOAST AV (TWP) LENGTH(AH 1985 BK 2587)
	0010/2585	0010	018" DIA CIRC CONC INSTALLED UNKN
	0010/1615	0010	048" H 00" W MULT METAL TURNER IND WY INSTALLED UNKN
NEW DEVELOPMENT RD (TWP)	0010/1119	0010	024" DIA CIRC CONC (TWP)
	0010/1060	0010	LEN=0250 INSTALLED UNKN
	0010/0014	000000	012" DIA CIRC METAL LEN=0022 INSTALLED UNKN
	0010/0000	000000	TTTONS MILL RD PENNELL RD (SR0452 SEG 0071/0000) (SR0452 SEG 0070/0000)
	0010/0000	0010	MFC BEGIN = C LENGTH(AH 2587 BK 0000)

DIR: B TOTAL LEN: 3.617 MI. DIST: 06-3 SR: 3019
 LEFT MUN: MEDIA B RIGHT MUN: MEDIA B

	019096 FT		019096 FT	INTER-AHD	MANCHESTER AV (BORO) BALTIMORE AV (SR2016 SEG 0050/1341)
			0070/3539		UNKNOWN AL
			0070/3379		(BORO)
			0070/3259		FRANKLIN ST
			0070/2976		(BORO)
			0070/2637		JEFFERSON ST
			0070/2637		(BORO)
MEDIA					MEDIA
UPPER PROVIDENCE T	0070/2637		0070/2637		NETHER PROVIDENCE T
LINCOLN ST					
(TWP)	0070/2596				
RADNOR ST					
(T352)	0070/2311				
IDLEWILD LN			0070/2255		EMERALD ST
(T339)	0070/1720				(TWP)
GARFIELD PL			0070/1505		LEIPER ST
(PRDR)	0070/1300				(TWP)
			0070/1173		WALLINGFORD AV
					(SR3024 SEG 0010/0000)
			0070/0843		RONALDSON ST
					(TWP)
			0070/0466		MOYLAN AV
					(TWP)
	015557 FT		015557 FT		2 0 23076 0 00 0067+35
					GLENWOOD AV
					(TWP)
			0070/0000		LENGTH(AH 3539 BK 2828)
					018 "DIA CIRC CONCR
			0060/2600		LEN=0027 INSTALLED 1980
					BMSSEN 23/3019/0060/2471
			0060/2547		BRIDGE POSTED (TONS)
					0 0 00000 0 00 0000+00
					SGL 29 COMB 40
			0060/2471		SOUTHEASTERN PA TRAN RR
					BMSBG 23/3019/0060/2471



DIR: B TOTAL LEN: 3.617 MI. DIST: 06-3 SR: 3019
 LEFT MUN: UPPER PROVIDENCE T RIGHT MUN: ROSE VALLEY B

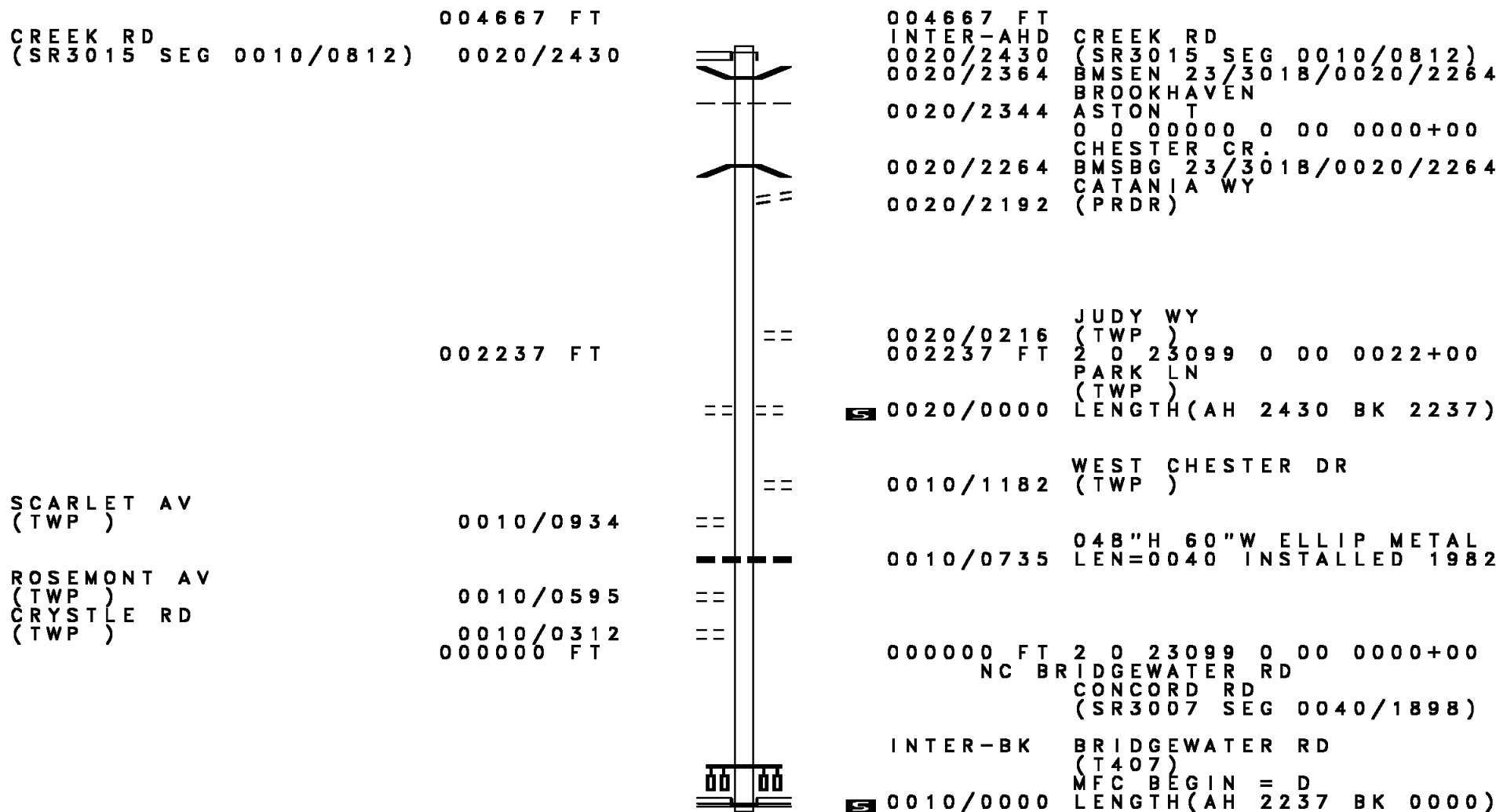
Street Name	Segment ID	Length (FT)	Notes
OSAGE LN (PRDR)	0060/2415		
BANCROFT RD (PRDR)	0060/2262		
MANCHESTER AV (TWP)	0060/1984		WOODWARD RD (TWP)
CREEK RD (TWP)	0060/1596		NC MANCHESTER AV
UPPER PROVIDENCE ROSE VALLEY B	0060/0712		THORNPATH RD (TWP)
WARBEL LN (PRDR)	0060/0700		NETHER PROVIDENCE ROSE VALLEY B
WHITE PINE LN (BORO)	0060/0519		
ROYLENCROFT LN (PRDR)	0060/0213		BUTTONWOOD WY (BORO)
2 0 23076 0 00 0037+76 0	012729 FT		
SCHOOL LN (BORO)	0060/0000		012729 FT
TRAYMORE LN (PRDR)	0050/3309		0060/0000 LENGTH (AH 2828 BK 3776) PRICES LN (BORO)
			0050/3400 (BORO)
			0050/3067 018 " DIA CIRC METAL LEN=0030 INSTALLED 1980
			0050/3059 018 " DIA CIRC CONCR LEN=0045 INSTALLED 1980
			0050/2715 048"H 80"W CONCR ARCH LEN=0033 INSTALLED 1980
OLD MILL LN (PRDR)	0050/2660		
MILLHOUSE LN (PRDR)	0050/2413		
WYCHWOOD LN (PRDR)	0050/1880		POSSUM HOLLOW RD (BORO)
			0050/1835 018 " DIA CIRC CONCR LEN=0075 INSTALLED 1980
			TULIP LN (PRDR)
			0050/1612 (PRDR)
			0050/0969 ORCHARD LN (BORO)

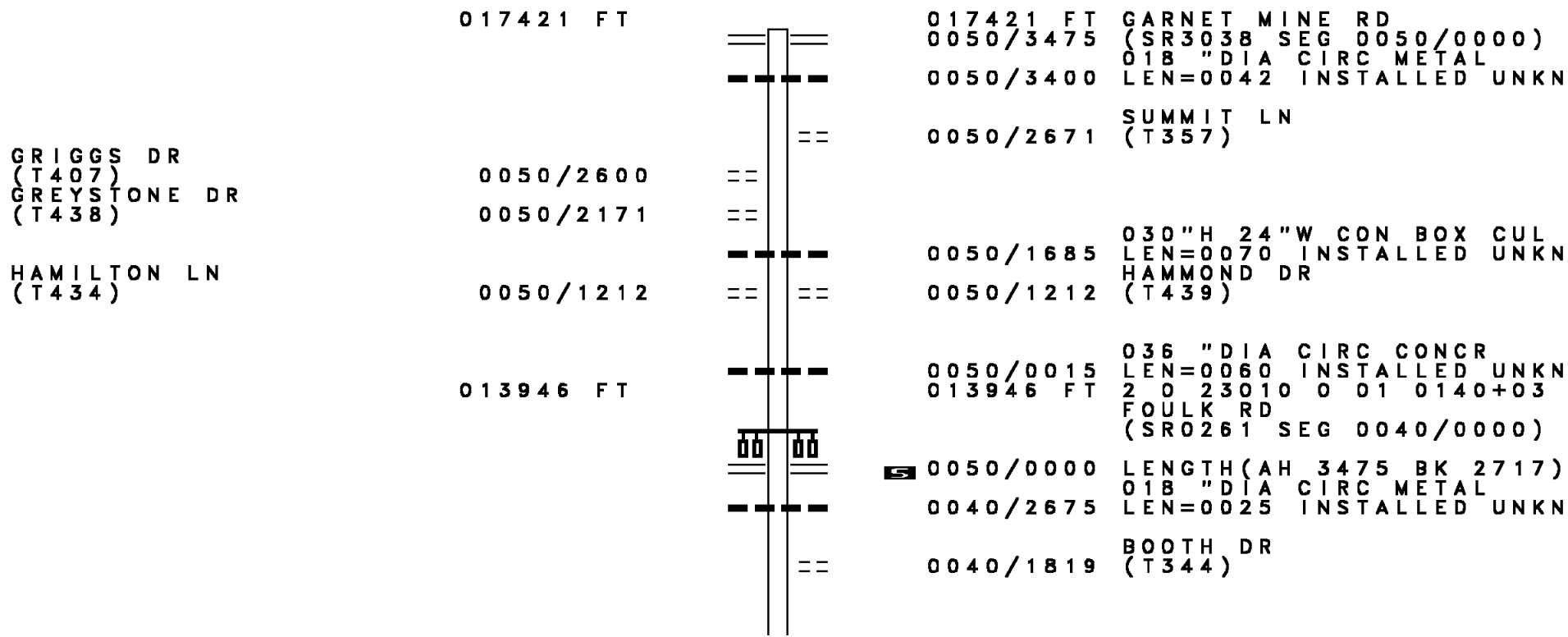
ROADWAY NAME (TWP / PRDR)	START STATION	END STATION	LENGTH (FT)	MARKINGS	DESCRIPTION
	008953		FT		2 0 23076 0 00 0000+00 BROOKHAVEN RD (SR3003 SEG 0080/0702)
		0050	0000	5	ROSE VALLEY NETHER PROVIDENCE T LENGTH(AH 3776 BK 3033)
ROSEWOOD LN (TWP)	0040	2368		==	
MORGAN LN (PRDR)	0040	2041		==	
BICKMORE DR (TWP)	0040	1482		==	ENGLE DR (TWP)
CEDAR LN (PRDR)	0040	0766		==	024"H 00"W MULT METAL LEN=0060 INSTALLED 1980
TAYLOR DR (TWP)	0040	0617		==	018 "DIA CIRC METAL LEN=0018 INSTALLED 1980
	005920		FT		2 0 23070 0 00 0030+26 PROVIDENCE RD (SR0252 SEG 0020/0693)
		0040	0000	5	INTER-BK PROVIDENCE RD (SR0252 SEG 0020/0693)
MEADOW LN (TWP)	005920		FT		LTH AH 003033 BK 000240
PROVIDENCE RD (SR0252 SEG 0020/0429)	0030	1894			005920 FT 7032/0000 INTER-AHD PROVIDENCE RD (SR0252 SEG 0020/0429)
COUNTRY CLUB LN (TWP)	0030	1350		==	036"H 60"W ELLIP CONC LEN=0050 INSTALLED 1980 PALMERS LN (TWP)
SPRINGHAVEN RD (TWP)	0030	0706		==	BRIARWOOD RD (TWP)
		0030	0666	==	MORELAND RD (TWP) HAWTHORNE RD

DIR: B TOTAL LEN: 3.617 MI. DIST: 06-3 SR: 3019
 LEFT MUN: NETHER PROVIDENCE T RIGHT MUN: NETHER PROVIDENCE T

Stationing	Notes	Stationing	Notes
004026 FT	==	0030/0314 (TWP)	
		004026 FT	2 0 23070 0 00 0049+32 COUNTRY CLUB LN
COUNTRY CLUB LN (TWP)	==	0030/0000	LENGTH(AH 1894 BK 2006)
			GOLF VIEW RD
OAK CREST LN (TWP)	==	0020/1701	(TWP)
			OSBORNE LN
	==	0020/1357	(TWP)
		0020/0935	OP ID 23/0476/0015/1572 MID COUNTY EXY (SB)
		0020/0848	OP ID 23/0476/0014/1496 MID COUNTY EXY (NB)
AVONDALE RD (TWP)	==		
		0020/0800	
	---	0020/0635	036 "DIA CIRC CONCR LEN=0040 INSTALLED 1980 NC RO SE VALLEY RD
		0020/0347	AVONDALE RD (TWP)
		0020/0252	DICKS RUN STRUCTURE LENGTH 17 FT
		0020/0146	BMSID 23/3019/0020/0252 BMSEN 23/3019/0020/0000
	---	0020/0145	NETHER PROVIDENCE SWARTHMORE B
002020 FT		002020 FT	2 0 23070 0 00 0066+67 CRUM CREEK
		0020/0000	BMSBG 23/3019/0020/0000 LENGTH(AH 2006 BK 2020)
	---	0010/0877	018 "DIA CIR PLASTIC LEN=0027 INSTALLED 1980
		0010/0711	HARVARD AV (BORO)
000000 FT	==	000000 FT	2 0 23070 0 01 0066+12 NC YA LE AV
			CHESTER RD (SR0320 SEG 0090/2010)
		INTER-BK	YALE AV (BORO)
		0010/0000	MFC BEGIN = D LENGTH(AH 2020 BK 0000)

DIR: B TOTAL LEN: .884 MI. DIST: 06-3 SR: 3018
 LEFT MUN: BROOKHAVEN B RIGHT MUN: BROOKHAVEN B





DIR: B TOTAL LEN: 3.299 MI. DIST: 06-3 SR: 3017
 LEFT MUN: BETHEL T RIGHT MUN: BETHEL T

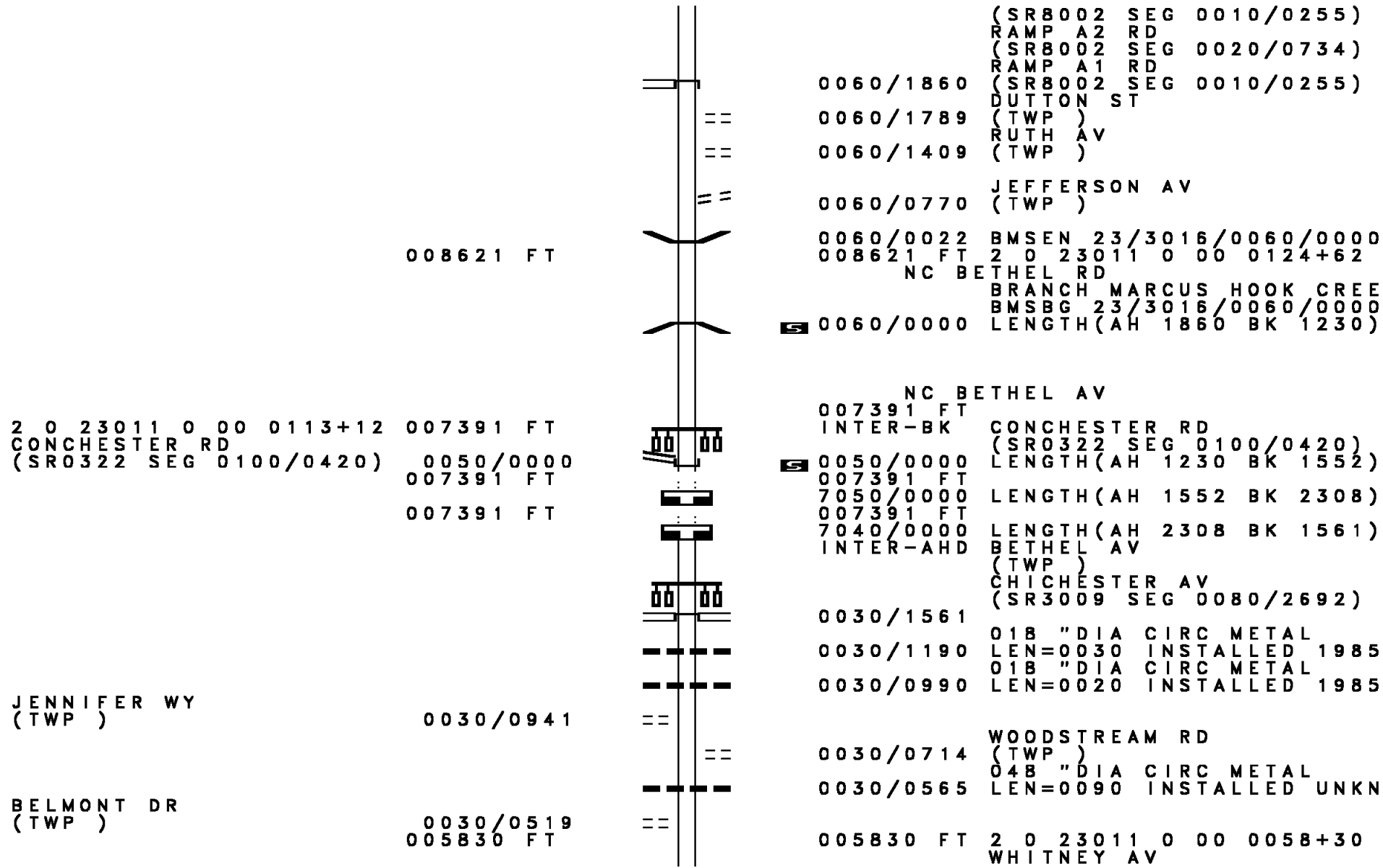
Stationing	Length	Notes	Stationing	Length	Notes
2 0 23010 0 01 0113+09	011229 FT	GOODLEY RD (T311)	0040/0000	0040/0246	LAUGHEAD LN (T419)
0 0 00000 0 00 0000+00	009987 FT	SARUM FARM LN (T427)	0034/0000	011229 FT	
CHARLES GRIFFIN DR (T396)	0030/1281		0034/0677	0040/0000	LENGTH(AH 2717 BK 1242) RIDGEVIEW CT (PRDR)
007911 FT	0030/0000		009987 FT	0034/0000	STILLWOOD LN (T426)
	007911 FT	2 0 23010 0 01 0079+91	0034/0000	0034/0000	LENGTH(AH 1242 BK 2076)
		COLONIAL DR (TWP) BETHEL			
		UPPER CHICHESTER T	0030/0000		LENGTH(AH 2076 BK 2001)
		024 " DIA CIR PLASTIC			
		LEN=0030 INSTALLED UNKN			
		015 " DIA CIR PLASTIC			
		LEN=0060 INSTALLED UNKN			
		030 " DIA CIR PLASTIC			
		LEN=0030 INSTALLED UNKN			
		018 " DIA CIR PLASTIC			
		LEN=0030 INSTALLED UNKN			
		0024/0181			
		BMSSEN 23/3017/0024/0158			
		0 0 00000 0 00 0000+00			
		SPRING RUN			
		0024/0158			
		BMSBG 23/3017/0024/0158			
005910 FT	005910 FT	2 0 23010 0 01 0059+90			
		LARKIN RD			
		(SR3016 SEG 0020/0923)			
		0024/0000			
		LENGTH(AH 2001 BK 2274)			
		036 " DIA CIR PLASTIC			
		LEN=0030 INSTALLED UNKN			
		018 " DIA CIR PLASTIC			
		LEN=0045 INSTALLED UNKN			
		0020/1975			
		BENNETT LN			
		(PRDR)			
		0020/1298			
UPLAND DR (TWP)	0020/0892				

EXTRACT DATE: 12/18/2023 ROADWAY MANAGEMENT SYSTEM PAGE NUMBER: 479
PRINT DATE: 12/20/2023 SLD COUNTY/SR - ANNUAL PRINT COUNTY: DELAWARE
DIR: B TOTAL LEN: 1.985 MI. DIST: 06-3 SR: 3016
LEFT MUN: UPPER CHICHESTER T RIGHT MUN: UPPER CHICHESTER T

010481 FT

010481 FT
INTER-AHD RAMP A1 RD

DIR: B TOTAL LEN: 1.985 MI. DIST: 06-3 SR: 3016
 LEFT MUN: UPPER CHICHESTER T RIGHT MUN: UPPER CHICHESTER T



DIR: B TOTAL LEN: 1.985 MI. DIST: 06-3 SR: 3016
 LEFT MUN: UPPER CHICHESTER T RIGHT MUN: UPPER CHICHESTER T

Location / Segment	Segment ID	Length	Material / Details
	0030/0000		(TWP) LENGTH(AH 1561 BK 3006)
	0020/1742		015 " DIA CIR PLASTIC LEN=0014 INSTALLED UNKN
	0020/1516		015 " DIA CIR PLASTIC LEN=0028 INSTALLED UNKN
GARNET MINE RD (SR3038 SEG 0084/1660)	0020/1291		
	0020/1235		015 " DIA CIR PLASTIC LEN=0035 INSTALLED UNKN
	0020/1071		018 " DIA CIR PLASTIC LEN=0030 INSTALLED 1985
	0020/0923		BETHEL RD (SR3017 SEG 0024/0000)
	0020/0753		060 " DIA CIRC METAL LEN=0030 INSTALLED 2015
COLONIAL DR (TWP)	0020/0273		
	0020/0026	002824 FT	018 " DIA CIRC METAL LEN=0040 INSTALLED 1985
	0020/0000		2 0 23011 0 00 0028+24 KELLY AV (TWP) LENGTH(AH 3006 BK 2824)
CONESTOGA WY (TWP)	0010/1997		
	0010/1666		018 " DIA CIRC METAL LEN=0039 INSTALLED UNKN
	0010/1630		TROPHY DR (TWP)
	0010/1302		BMSSEN 23/3016/0010/1286 2 0 23011 0 00 0012+83
	0010/1286		NAAMANS CR. BMSBG 23/3016/0010/1286
HUNTINGTON CT (TWP)	0010/0761		
	000000	000000 FT	2 0 23011 0 00 0000+00 NC LARKIN RD NAAMANS CREEK RD (SR0491 SEG 0092/0000)
	0010/0000		INTER-BK LARKIN RD (TWP) MFC BEGIN = D LENGTH(AH 2824 BK 0000)

EXTRACT DATE: 12/18/2023
PRINT DATE: 12/20/2023

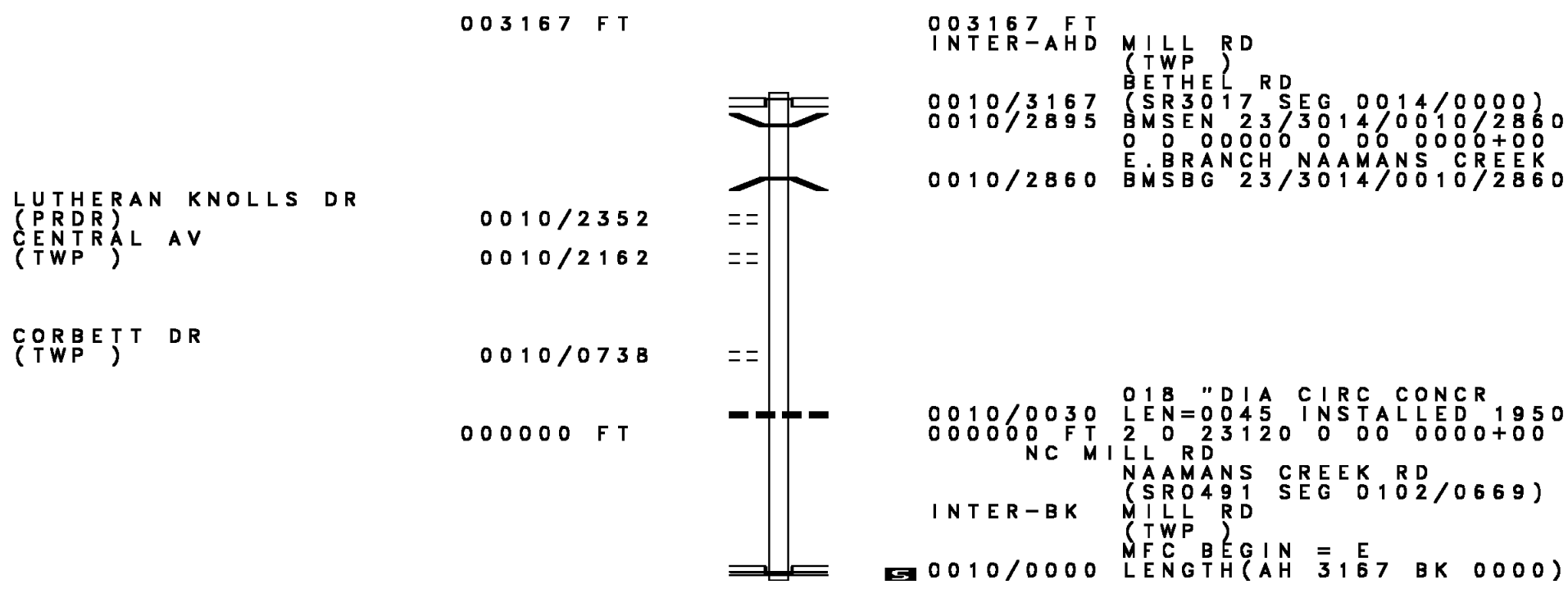
ROADWAY MANAGEMENT SYSTEM
SLD COUNTY/SR - ANNUAL PRINT

PAGE NUMBER: 475
COUNTY: DELAWARE

DIR: B TOTAL LEN: 1.776 MI.
LEFT MUN: MIDDLETOWN T

DIST: 06-3 SR: 3015
RIGHT MUN: MIDDLETOWN T

Location / Segment	Segment ID	Length (FT)	Material / Notes
	0020/1724		MIDDLETOWN
	0020/1620		BROOKHAVEN B 018 " DIA CIR PLASTIC LEN=0025 INSTALLED 2002
003585 FT	0020/0316	003585 FT	018 " DIA CIRC METAL LEN=0075 INSTALLED 2000 2 0 23006 0 00 0035+13 LINCOLN DR (BORO)
	0020/0000		LENGTH(AH 1828 BK 3585) 036 " DIA CIRC CONCR
	0010/3430		LEN=0075 INSTALLED 2000
	0010/3000		018 " DIA CIRC CONCR LEN=0030 INSTALLED 2000 SHEPHERD RUN STRUCTURE LENGTH 12 FT
	0010/2681		BMSID 23/3015/0010/2681 018 " DIA CIRC CONCR
	0010/2230		LEN=0072 INSTALLED 2000
	0010/1685		015 " DIA CIR PLASTIC LEN=0042 INSTALLED 2000
	0010/1465		015 " DIA CIR PLASTIC LEN=0040 INSTALLED 2000 FROM 3015/0010 SH
BRIDGEWATER RD (SR3018 SEG 0020/2430)	0010/0912		(CONN) NC CR
	0010/0812		REEK RD MFC BEGIN = D TO 3015/0010 SH
	0010/0686		(CONN)
BROOKHAVEN CHESTER T	0010/0450		018 " DIA CIRC METAL LEN=0054 INSTALLED 2000
	0010/0438		
TO 3003/0040 SH (CONN)	0010/0250		018 " DIA CIRC METAL LEN=0050 INSTALLED 2000 FROM 3003/0040 SH
	0010/0190		(CONN)
	0010/0190		SHEPARD'S RUN STRUCTURE LENGTH 9 FT
000000 FT	0010/0050	000000 FT	BMSID 23/3003/0040/3315 2 0 23006 0 00 0000+00 BROOKHAVEN RD (SR3003 SEG 0040/3181)
			NC BRIDGEWATER RD
BRIDGEWATER RD (SR3003 SEG 0040/3181)	0010/0000		MFC BEGIN = C LENGTH(AH 3585 BK 0000)



003167 FT

003167 FT
 INTER-AHD MILL RD
 (TWP)
 BETHEL RD
 (SR3017 SEG 0014/0000)
 0010/3167
 0010/2895 BMSSEN 23/3014/0010/2860
 0 0 00000 0 00 0000+00
 E. BRANCH NAAMANS CREEK
 0010/2860 BMSBG 23/3014/0010/2860

LUTHERAN KNOLLS DR
 (PRDR)
 CENTRAL AV
 (TWP)

0010/2352
 0010/2162

CORBETT DR
 (TWP)

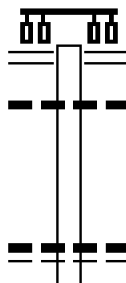
0010/0738

000000 FT

0010/0030 018" DIA CIRC CONCR
 000000 FT LEN=0045 INSTALLED 1950
 NC MI 2 0 23120 0 00 0000+00
 MILL RD
 NAAMANS CREEK RD
 (SR0491 SEG 0102/0669)
 INTER-BK MILL RD
 (TWP)
 MFC BEGIN = E
 0010/0000 LENGTH(AH 3167 BK 0000)

EXTRACT DATE: 12/18/2023 ROADWAY MANAGEMENT SYSTEM PAGE NUMBER: 473
 PRINT DATE: 12/20/2023 SLD COUNTY/SR - ANNUAL PRINT COUNTY: DELAWARE
 DIR: B TOTAL LEN: 1.408 MI. DIST: 06-3 SR: 3013
 LEFT MUN: NETHER PROVIDENCE T RIGHT MUN: NETHER PROVIDENCE T

007436 FT



007436 FT BROOKHAVEN RD
 (SR3003 SEG 0060/1796)
 0030/3308
 0030/3305 018 "DIA CIRC CONCR
 LEN=0075 INSTALLED UNKN

 0030/1696 018 "DIA CIRC CONCR
 LEN=0042 INSTALLED UNKN

NETHER PROVIDENCE

DIR: B TOTAL LEN: 1.408 MI. DIST: 06-3 SR: 3013
 LEFT MUN: NETHER PROVIDENCE T RIGHT MUN: NETHER PROVIDENCE T

CHESTER CITY C 0030/1478

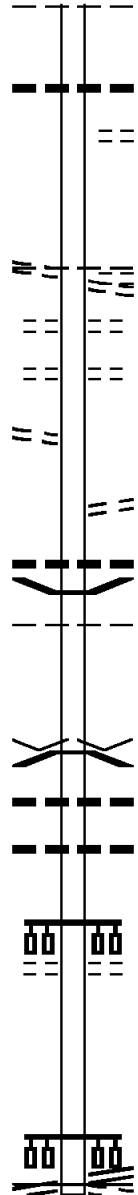
2 0 23080 0 00 0033+99 004128 FT
 CHESTER PARK DR
 (CITY)
 CHESTER CITY
 NETHER PROVIDENCE T 0030/0000

RIDLEY DR
 (TWP) 0020/0378

001886 FT

000000 FT

PROVIDENCE AV
 (SR0320 SEG 0050/0642) 0010/0000



0030/0675 030 "DIA CIR PLASTIC
 LEN=0020 INSTALLED UNKN
 HASTINGS AV
 (TWP)
 NC WA TERVILLE RD
 004128 FT MEDIA PY
 (TWP)
 PARKVIEW ST
 (TWP)
 0030/0000 LENGTH(AH 3308 BK 2242)
 RYANARD RD
 (TWP)
 0020/1694 (TWP)
 BLAKELEY RD
 (TWP)
 NC CHESTNUT PY
 HARVEY RD
 (TWP)
 0020/0343 (TWP)
 01B "DIA CIRC CONCR
 LEN=0015 INSTALLED UNKN
 0020/0107 BMSBN 23/3013/0020/0000
 NETHER PROVIDENCE
 CHESTER CITY C
 0020/0070 2 0 23080 0 00 0055+50
 001886 FT VILLAGE: CHESTER
 RIDLEY CREEK
 BMSBG 23/3013/0020/0000
 0020/0000 LENGTH(AH 2242 BK 1886)
 01B "DIA CIRC CONCR
 0010/1730 LEN=0060 INSTALLED UNKN
 01B "DIA CIRC CONCR
 0010/1500 LEN=0032 INSTALLED UNKN
 TWENTYFOURTH ST
 (CITY)
 0010/0353
 000000 FT 2 0 23080 0 00 0074+36
 PROVIDENCE AV
 (SR0320 SEG 0050/0642)
 NC CHESTNUT ST
 CHESTNUT ST
 (CITY)
 MFC BEGIN = D
 0010/0000 LENGTH(AH 1886 BK 0000)

DIR: B TOTAL LEN: 1.929 MI. DIST: 06-3 SR: 3012
 LEFT MUN: UPPER CHICHESTER T RIGHT MUN: UPPER CHICHESTER T

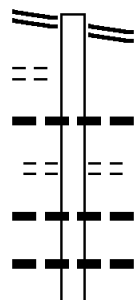
Street Name	Segment	Length (FT)	Notes
MARKET ST	(SR0452 SEG 0050/0000)	010184 FT	
TANSEY DR	(TWP)	0040/1507	
TANSEY DR	(TWP)	0040/1341	
ROGERS AV	(TWP)	0040/0400	
		007973 FT	
		005842 FT	
JOHNSON RD	(TWP)	0020/0838	
OSBORNE ST	(TWP)	0020/0592	
SHARPLESS AV			
			MARKET ST (SR0452 SEG 0050/0000)
			KATHLEEN DR (TWP)
			FRIENDS WY (TWP)
			BMSBG 23/3012/0030/0207
			MARCUS HOOK CREEK
			BMSBG 23/3012/0030/0207
			LOCUST ST (TWP)
			LENGTH(AH 2131 BK 1955)
			018" DIA CIRC METAL
			LEN=0035 INSTALLED 1982
			024" DIA CIRC METAL
			LEN=0020 INSTALLED 1982
			024" DIA CIRC METAL
			LEN=0052 INSTALLED 1982
			018" DIA CIRC CONCR
			LEN=0030 INSTALLED 1982
			024" DIA CIRC METAL
			LEN=0026 INSTALLED 1982
			024" DIA CIRC METAL
			LEN=0055 INSTALLED 1982
			024" DIA CIRC METAL
			LEN=0035 INSTALLED 1982

DIR: B TOTAL LEN: 1.929 MI. DIST: 06-3 SR: 3012
 LEFT MUN: UPPER CHICHESTER T RIGHT MUN: UPPER CHICHESTER T

Segment ID	Length (FT)	Material	Notes
0020/0341		018" H 24" W ELLIP CONC	
0020/0330		LEN=0060 INSTALLED 1982	
0020/0118		018" DIA CIRC CONCR	
003887 FT	003887 FT	LEN=0046 INSTALLED UNKN	
		2 0 23082 0 00 0000+00	
		CHICHESTER AV	
		(SR3009 SEG 0040/1653)	
0020/0000		LENGTH(AH 1955 BK 3887)	
0010/3794		018" DIA CIRC CONCR	
		LEN=0040 INSTALLED UNKN	
		SECOND AV	
0010/3370		(TWP)	
		018" DIA CIRC CONCR	
0010/3152		LEN=0018 INSTALLED 1980	
		THIRD AV	
0010/3137		(TWP)	
THIRD AV (TWP)	0010/3115		
		FOURTH AV	
		(TWP)	
		FIFTH AV	
FIFTH AV (TWP)	0010/2680	(TWP)	
		SIXTH AV	
		(TWP)	
		CENTRAL AV	
		(TWP)	
		BMSSEN 23/3012/0010/1463	
		1 0 00419 0 00 0014+77	
		NAAMANS BR.	
PENNLYN DR (TWP)	0010/1050	BMSBG 23/3012/0010/1463	
		BROOMALL ST	
		(TWP)	
NINTH AV (TWP)	0010/0443		
000000 FT		000000 FT	
		1 0 00419 0 00 0000+00	
		NAAMANS CREEK RD	
		(SR0491 SEG 0112/1007)	
		NC MEETINGHOUSE RD	
NAAMANS CREEK RD (SR0491 SEG 0112/1007)	0010/0000	INTER-BK MEETINGHOUSE RD	
		(TWP)	
		MFC BEGIN = C	
		LENGTH(AH 3887 BK 0000)	

EXTRACT DATE: 12/18/2023 ROADWAY MANAGEMENT SYSTEM PAGE NUMBER: 469
 PRINT DATE: 12/20/2023 SLD COUNTY/SR - ANNUAL PRINT COUNTY: DELAWARE
 DIR: B TOTAL LEN: 1.263 MI. DIST: 06-3 SR: 3011
 LEFT MUN: UPPER CHICHESTER T RIGHT MUN: UPPER CHICHESTER T

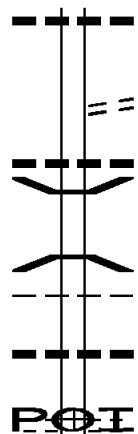
CHICHESTER AV 006669 FT
 (SR3009 SEG 0040/1504) 0030/1191
 OKIOLA AV
 (TWP) 0030/0888



006669 FT CHICHESTER AV
 0030/1191 (SR3009 SEG 0040/1504)
 0030/0847 015 " DIA CIRC METAL
 LEN=0030 INSTALLED UNKN
 MALATESTA AV
 (TWP)
 0030/0580 015 " DIA CIRC CONCR
 LEN=0030 INSTALLED UNKN
 0030/0450 018 " DIA CIRC METAL
 LEN=0024 INSTALLED UNKN
 0030/0146 024 " DIA CIRC METAL

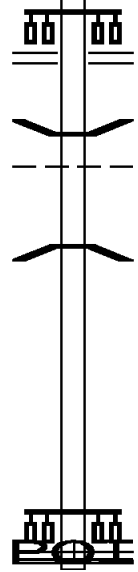
DIR: B TOTAL LEN: 1.263 MI. DIST: 06-3 SR: 3011
 LEFT MUN: UPPER CHICHESTER T RIGHT MUN: UPPER CHICHESTER T

005478 FT

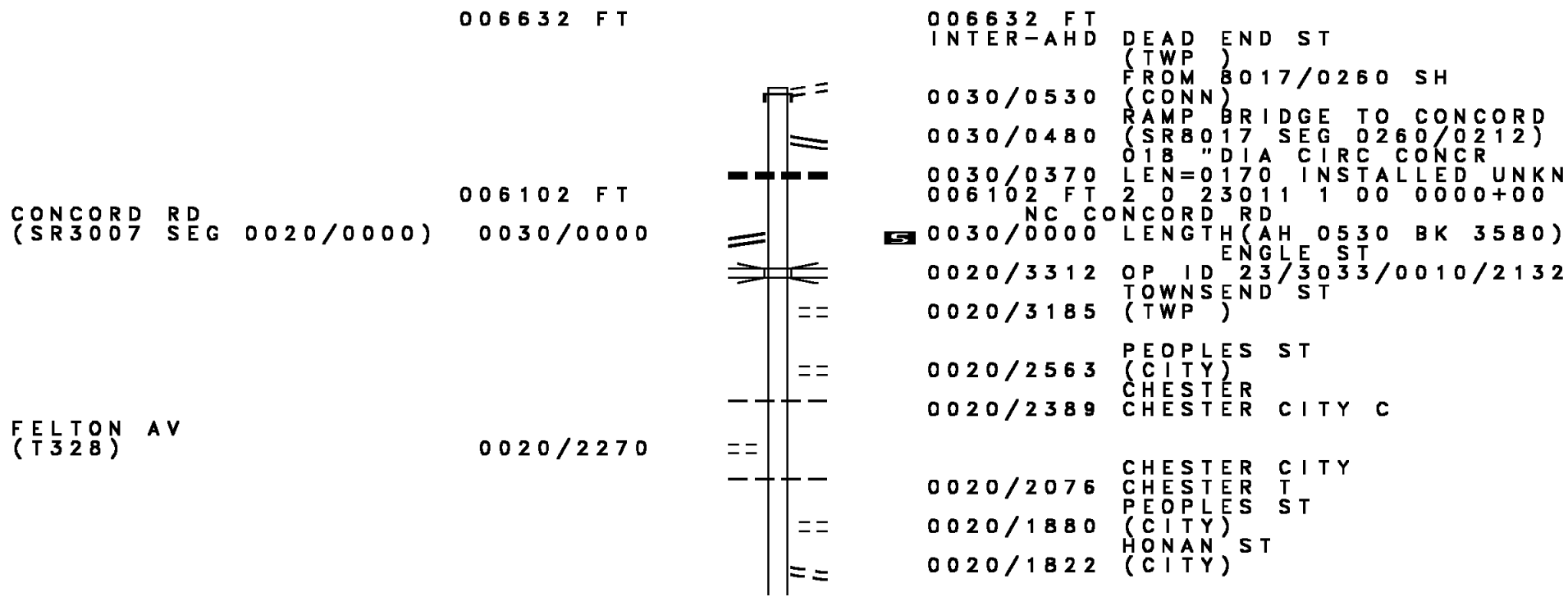


0030/0015 LEN=0020 INSTALLED UNKN
 005478 FT 2 0 23063 0 00 0054+79
 SCOTT AV
 (TWP)
 0030/0000 LENGTH(AH 1191 BK 3342)
 024 "DIA CIRC CONCR
 0020/3142 LEN=0030 INSTALLED UNKN
 0020/2851 BMSSEN 23/3011/0020/2611
 2 0 23063 0 00 0047+75
 INTERSTATE 95 (NB)
 0020/2611 BMSBG 23/3011/0020/2611
 UPPER CHICHESTER T
 0020/2293 LOWER CHICHESTER T
 036 "DIA CIRC CONCR
 0020/2239 LEN=0030 INSTALLED UNKN
 (APRA) CHICHESTER BUSIN
 COLUMBIA AV
 (TWP)

002136 FT



002136 FT 2 0 23063 0 00 0021+55
 RIDGE RD
 (SR3006 SEG 0021/0000)
 (SR3006 SEG 0020/0000)
 0020/0000 LENGTH(AH 3342 BK 2136)
 0010/1182 BMSSEN 23/3011/0010/1032
 LOWER CHICHESTER
 0010/1171 MARCUS HOOK B
 2 0 23063 0 00 0010+27
 NATIONAL RAILROAD PA RR
 0010/1032 BMSBG 23/3011/0010/1032
 000000 FT 2 0 23063 0 00 0000+00
 (APRA) SUN OIL CO
 NC BLUEBALL AV
 TENTH ST
 (SRO013 SEG 0017/0106)
 (SRO013 SEG 0016/0097)
 INTER-BK BLUEBALL AV
 (PRDR)
 MFC BEGIN = D
 0010/0000 LENGTH(AH 2136 BK 0000)



DIR: B TOTAL LEN: 1.256 MI. DIST: 06-3 SR: 3010
 LEFT MUN: CHESTER T RIGHT MUN: CHESTER T

GREEN ST
(T365)

0020/0627

2 0 23011 0 01 0208+00 002522 FT
 BOOTH ST
(T377)

0020/0000

KEYSTONE RD
(T376)

0010/1744

000000 FT

0020/1093	CHESTER CITY C
0020/1015	018 "DIA CIRC CONCR LEN=0052 INSTALLED UNKN
0020/0950	RAMP B RD (SR8015 SEG 0260/0770)
0020/0910	CHESTER CITY
0020/0880	CHESTER T RAMP N RD (SR8015 SEG 0250/0000)
0020/0613	HIGHLAND AV (SR3035 SEG 0011/1598) (SR3035 SEG 0010/1511)
0020/0605	018 "DIA CIRC CONCR LEN=0050 INSTALLED UNKN
0020/0531	HIGHLAND AV (SR3035 SEG 0010/1511) (SR3035 SEG 0011/1598)
002522 FT	CHESTER CITY C
0020/0000	CHESTER CITY C LENGTH(AH 3580 BK 2522)
0010/1723	CHESTER CITY UPPER CHICHESTER T
0010/1721	KEYSTONE RD (SR3008 SEG 0040/0669)
0010/1520	EXCELSIOR DR (TWP)
0010/0972	018 "DIA CIRC CONCR LEN=0040 INSTALLED UNKN
0010/0755	EXCELSIOR DR (TWP)
0010/0694	018 "DIA CIRC CONCR LEN=0032 INSTALLED UNKN
0010/0444	012 "DIA CIRC METAL LEN=0030 INSTALLED UNKN
0010/0145	FROM 8004/0502 SH (CONN)
0010/0109	TO 8004/0512 SH (CONN)
000000 FT	2 0 23011 0 01 0183+27
INTER-BK	THEL RD RAMP B RD (SR8004 SEG 0502/0700)
0010/0000	MFC BEGIN = D LENGTH(AH 2522 BK 0000)

DIR: B TOTAL LEN: 3.936 MI. DIST: 06-3 SR: 3009
 LEFT MUN: BETHEL T RIGHT MUN: BETHEL T

	020780 FT		020780 FT	VENUTI DR (TWP) CONCORD RD (SR3007 SEG 0080/2225)
			0086/3978	
			0086/2494	BETHEL UPPER CHICHESTER T
			0086/1620	018 " DIA CIRC CONCR LEN=0046 INSTALLED 1982
CHELSEA RD (SR3031 SEG 0010/0000)	0086/1483			
			0086/0853	018 " DIA CIRC CONCR LEN=0049 INSTALLED 1982
			0086/0446	018 " DIA CIRC CONCR LEN=0045 INSTALLED 1982
			0086/0252	BERNARD ST (TWP)
			0086/0143	018 " DIA CIRC CONCR LEN=0046 INSTALLED 1982
1 0 00599 0 01 0099+25	016802 FT		016802 FT	
FUREY RD (TWP)	0086/0000		0086/0000	LENGTH(AH 3978 BK 2891) 015 " DIA CIRC METAL
			0084/2625	LEN=0048 INSTALLED UNKN
			0084/1882	018 " DIA CIRC CONCR LEN=0044 INSTALLED 1982
QUILLEN LN (TWP)	0084/1621			
SOMMERS LN (TWP)	0084/1347		0084/1347	BUTLER FARM DR (TWP)
			0084/0487	CHELSEA PKWY (TWP)
	013911 FT		013911 FT	1 0 00599 0 01 0070+84 CONCHESTER HIGHWAY
			0084/0000	OP ID 23/0322/0090/0000 LENGTH(AH 2891 BK 3126) LC FROM BETHEL AV

DIR: B TOTAL LEN: 3.936 MI. DIST: 06-3 SR: 3009
 LEFT MUN: UPPER CHICHESTER T RIGHT MUN: UPPER CHICHESTER T

Location / Segment	Segment ID	Length (FT)	Notes / Details
LARKIN RD (SR3016 SEG 0030/1561)	0080/2692		0080/2924 (CONN) 024" DIA CIRC CONCR LEN=0060 INSTALLED 2013 BETHEL AV (TWP)
WOODSTREAM RD (TWP)	0080/1228		018" DIA CIRC CONCR LEN=0046 INSTALLED 1982
ROLLING GLEN DR (PRDR)	0080/0781		018" DIA CIRC CONCR LEN=0034 INSTALLED 1982
BRAYDEN DR (PRDR)	0080/0133		024" DIA CIRC CONCR LEN=0070 INSTALLED 1982 FLORA LN (TWP)
APPLE ST (TWP)	0080/0000	010785 FT	012"H 18"W ELLIP CONC LEN=0044 INSTALLED 1982
PEACH ST (TWP)	0070/3143		0080/0112 010785 FT 5 0080/0000 LENGTH(AH 3126 BK 3386) EAGLE RD (PRDR)
PLUM ST (TWP)	0070/2819		0070/3179 (PRDR)
CHERRY ST (TWP)	0070/2551		0070/2819 BUCK LN (PRDR)
KRISTINE CT (TWP)	0070/0471		0070/1935 030" DIA CIRC CONCR LEN=0020 INSTALLED 1982 MILL RD (TWP)
	007399 FT		0070/1872 018" DIA CIRC CONCR LEN=0025 INSTALLED 1982 CHICHESTER HIGH SCHOOL (PRDR)
			0070/1365 0070/1311
			007399 FT 1 0 00599 0 01 0005+75 THORNTON RD (TWP)

DIR: B TOTAL LEN: 3.936 MI. DIST: 06-3 SR: 3009
 LEFT MUN: UPPER CHICHESTER T RIGHT MUN: UPPER CHICHESTER T

BETHEL RD
 (SR3017 SEG 0010/0000) 0070/0000

BOOTHWYN RD
 (TWP) 0060/0257

006827 FT

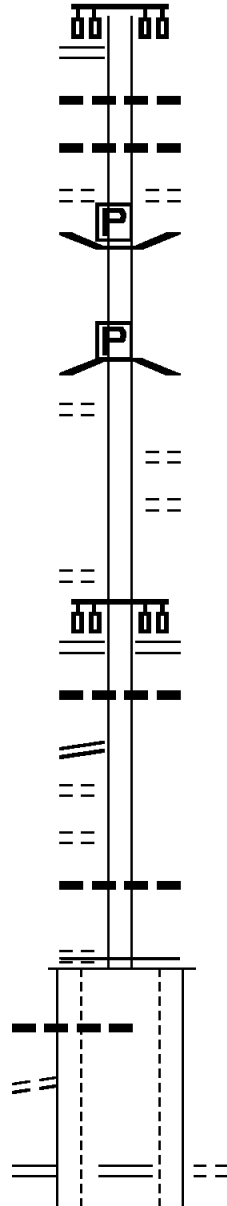
DREXEL CT
 (TWP) 0050/0551

1 1 01136 0 00 0039+60 006117 FT
 MCCAY AV
 (TWP) 0050/0000

BLUEBALL AV
 (SR3011 SEG 0030/1191) 0040/1504
 MALATESTA AV
 (TWP) 0040/0967
 SCOTT AV
 (TWP) 0040/0396

1 1 01136 0 00 0017+75 003914 FT
 BEESON AV
 (TWP) 0040/0000

015 "DIA CIRC CONCR
 LEN=0025 INSTALLED 1982 0031/1133
 TO 8011/0250 SH
 (CONN) 0031/1002
 RAMP C RD
 (SR8011 SEG 0250/0000)
 PLEASANT AV
 (TWP) 0031/0869
 015 "DIA CIRC CONCR



0070/0000 LENGTH(AH 3386 BK 0572)
 0060/0384 018 "DIA CIRC CONCR
 LEN=0040 INSTALLED 1982
 0060/0308 015 "DIA CIRC CONCR
 LEN=0050 INSTALLED 1982
 0060/0257 KINGSMAN RD
 (TWP)
 0060/0132 BMSSEN 23/3009/0060/0000
 BRIDGE POSTED (TONS)
 006827 FT 1 1 01136 0 00 0047+16
 SGL 33 COMB 40
 CSX RR
 0060/0000 BMSBG 23/3009/0060/0000
 LENGTH(AH 0572 BK 0710)

0050/0403 RANDALL AV
 (TWP)
 0050/0122 GALBRAITH AV
 (TWP)
 006117 FT
 0050/0000 LENGTH(AH 0710 BK 2203)
 MEETINGHOUSE RD
 (SR3012 SEG 0020/0000)
 0040/1653 018 "DIA CIRC CONCR
 0040/1594 LEN=0040 INSTALLED UNKN
 0040/0020 018 "DIA CIRC CONCR
 003914 FT LEN=0025 INSTALLED 1982
 0040/0000 MFC BEGIN = C
 LENGTH(AH 2203 BK 1167)

RAMP C RD
 (SR8011 SEG 0250/0000)
 PLEASANT AV
 (TWP)

DIR: B TOTAL LEN: 3.936 MI. DIST: 06-3 SR: 3009
 LEFT MUN: UPPER CHICHESTER T RIGHT MUN: UPPER CHICHESTER T

Segment Description	Start Station	End Station	Length	Notes
BMSBG 23/3009/0030/0552	0031/0852	0031/0740	0030/0732	BMSEN 23/3009/0030/0552 0 0 00000 0 00 0000+00
INTERSTATE 95 (NB)			0030/0552	BMSBG 23/3009/0030/0552 018 "DIA CIRC CONCR
RAMP B RD (SR8011 SEG 0020/0000)			0030/0245	LEN=0020 INSTALLED 1982
RAMP A RD (SR8011 SEG 0010/1065)			0030/0205	RAMP B RD (SR8011 SEG 0020/0000) RAMP A RD (SR8011 SEG 0010/1065) JOHNSON AV (TWP)
JOHNSON AV (TWP)	0031/0211		0030/0077	024 "DIA CIRC CONCR LEN=0023 INSTALLED 1982
015 "DIA CIRC CONCR			002747 FT	1 1 01136 0 00 0005+95
COLUMBIA AV (TWP)	0031/0075	002747 FT	0030/0000	LEN=0025 INSTALLED UNKN 1 1 01136 0 00 0005+75
MFC BEGIN = C			0020/0507	LENGTH(AH 1167 BK 0595)
HEWES AV (TWP)	0020/0507		0020/0329	TAYLOR AV (TWP) LAUGHEAD AV (TWP)
LAUGHEAD AV (TWP)	002152 FT	002152 FT	0020/0000	UPPER CHICHESTER LOWER CHICHESTER T LENGTH(AH 0595 BK 2152)
JONES DR (TWP)	0010/1775			
MYRTLE DR (TWP)	0010/1578			
MAISE DR (TWP)	0010/1444			
HUDDPELL AV (TWP)	0010/1280			HUDDPELL AV (TWP)
PALMER DR (TWP)	0010/0321			WARD ST (TWP)
MARKET ST (SR0452 SEG 0020/0291)	0010/0000			000000 FT 1 1 01416 0 01 0021+18 MARKET ST (SR0452 SEG 0020/0291) NC CHICHESTER AV
				MFC BEGIN = C LENGTH(AH 2152 BK 0000)

DIR: B TOTAL LEN: 1.531 MI. DIST: 06-3 SR: 3008
 LEFT MUN: UPPER CHICHESTER T RIGHT MUN: UPPER CHICHESTER T

BETHEL RD
 (SR3010 SEG 0010/1721)

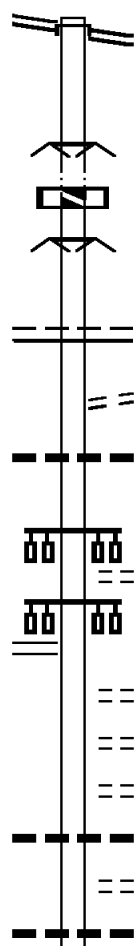
008086 FT

0040/0669

007417 FT

007417 FT

006406 FT



008086 FT
 INTER-AHD

0040/0669

007417 FT

0040/0000
 007417 FT
 7034/0000

0030/1011

0030/0265

0030/0175
 006406 FT

0030/0000

0020/3406

0020/3141

0020/2867

0020/2599

0020/2388

0020/2326

0020/2130

KEYSTONE RD
 (TWP)
 BETHEL RD
 (SR3010 SEG 0010/1721)
 2 0 23012 0 00 0077+05
 ROAD CLOSED BACK
 ROAD CLOSED BACK
 LTH AH 000669 BK 000295
 LTH AH 000295 BK 001011
 ROAD CLOSED AHEAD
 ROAD CLOSED AHEAD
 MFC BEGIN = E
 CHESTER CITY
 TRAINER B
 TOWNSHIP LINE RD
 (CITY)
 NC KEYSTONE RD
 060 " DIA CIRC CONCR
 LEN=0040 INSTALLED UNKN
 2 0 23012 0 00 0063+99
 RENSHAW RD
 (CITY)
 LENGTH(AH 1011 BK 3421)
 RAMP A RD
 (SR8015 SEG 0270/1225)
 FOREST ST
 (BORO)
 SUNSET ST
 (BORO)
 PRICE ST
 (BORO)
 020 " DIA CAST IRON
 LEN=0019 INSTALLED UNKN
 LANGLEY ST
 (BORO)
 018 " DIA CIRC CONCR
 LEN=0019 INSTALLED UNKN

EXTRACT DATE: 12/18/2023
PRINT DATE: 12/20/2023

ROADWAY MANAGEMENT SYSTEM
SLD COUNTY/SR - ANNUAL PRINT

PAGE NUMBER: 460
COUNTY: DELAWARE

DIR: B TOTAL LEN: 1.531 MI.
LEFT MUN: UPPER CHICHESTER T

DIST: 06-3 SR: 3008
RIGHT MUN: UPPER CHICHESTER T

002985 FT

000000 FT

==	0020/2056	ANDERSON ST (BORO) (APRA) JOHN J DOUGHERTY
POE	0020/1804	CHESTNUT ST (BORO)
---	0020/1445	048 " DIA CIRC METAL LEN=0030 INSTALLED UNKN
---	0020/1435	048 " DIA CIRC METAL LEN=0015 INSTALLED UNKN (APRA) CB COMMERCIAL CE NEALY BL (PRDR)
POE	0020/1218	048 " DIA CIR PLASTIC
---	0020/0900	LEN=0030 INSTALLED UNKN 018 " DIA CIRC CONCR
---	0020/0763	LEN=0025 INSTALLED UNKN
^	0020/0044	BMSEN 23/3008/0020/0000 2 0 23012 0 00 0029+79 NC TOWNSHIP LINE RD
^	0020/0000	MARCUS HOOK CREEK BMSBG 23/3008/0020/0000 LENGTH(AH 3421 BK 2985)
---	0010/2809	024 " DIA CIRC CONCR LEN=0015 INSTALLED UNKN 030 " DIA CIRC CONCR
---	0010/2514	LEN=0030 INSTALLED UNKN TRAINER
---	0010/2036	UPPER CHICHESTER T 018 " DIA CIRC CONCR
---	0010/1607	LEN=0021 INSTALLED UNKN 018 " DIA CIRC CONCR
---	0010/1359	LEN=0022 INSTALLED UNKN YATES AV
==	0010/1044	(TWP) 024 " DIA CIRC CONCR
---	0010/1003	LEN=0023 INSTALLED UNKN 018 " DIA CIRC CONCR
---	0010/0590	LEN=0022 INSTALLED UNKN SUMMIT AV
==	0010/0273	(TWP)
000000 FT	000000 FT	2 0 23012 0 00 0000+00 NC LAUGHEAD AV MARKET ST (SR0452 SEG 0020/1745)
	INTER-BK	LAUGHEAD AV (TWP)
	0010/0000	MFC BEGIN = D LENGTH(AH 2985 BK 0000)

EXTRACT DATE: 12/18/2023 ROADWAY MANAGEMENT SYSTEM PAGE NUMBER: 459
PRINT DATE: 12/20/2023 SLD COUNTY/SR - ANNUAL PRINT COUNTY: DELAWARE
DIR: B TOTAL LEN: 8.240 MI. DIST: 06-3 SR: 3007
LEFT MUN: CONCORD T RIGHT MUN: CONCORD T

043506 FT

043506 FT BALTIMORE PK
(SR0001 SEG 0081/1634)

DIR: B TOTAL LEN: 8.240 MI. DIST: 06-3 SR: 3007
 LEFT MUN: CONCORD T RIGHT MUN: CONCORD T

FROM 0001/0080 SH
 (CONN)
 CONCORDVILLE FIRE CO
 (GOVT)

0130/3544
 0130/3372

SPRING VALLEY RD
 (T325)

0130/1225

STATION RD
 (SR3037 SEG 0010/1093)

0130/0406

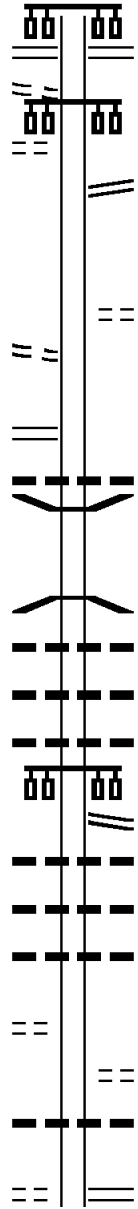
039869 FT

JOHN HANNUM CR
 (T398)

0120/0923

2 0 23131 0 00 0107+12 036138 FT
 JOHN HANNUM CR
 (T398)

0120/0000



0130/3637 (SR0001 SEG 0080/1630)

0130/3372
 0130/2891 THORNTON RD
 (SR4019 SEG 0010/0000)

0130/1584 SCOTT RD
 (T324)

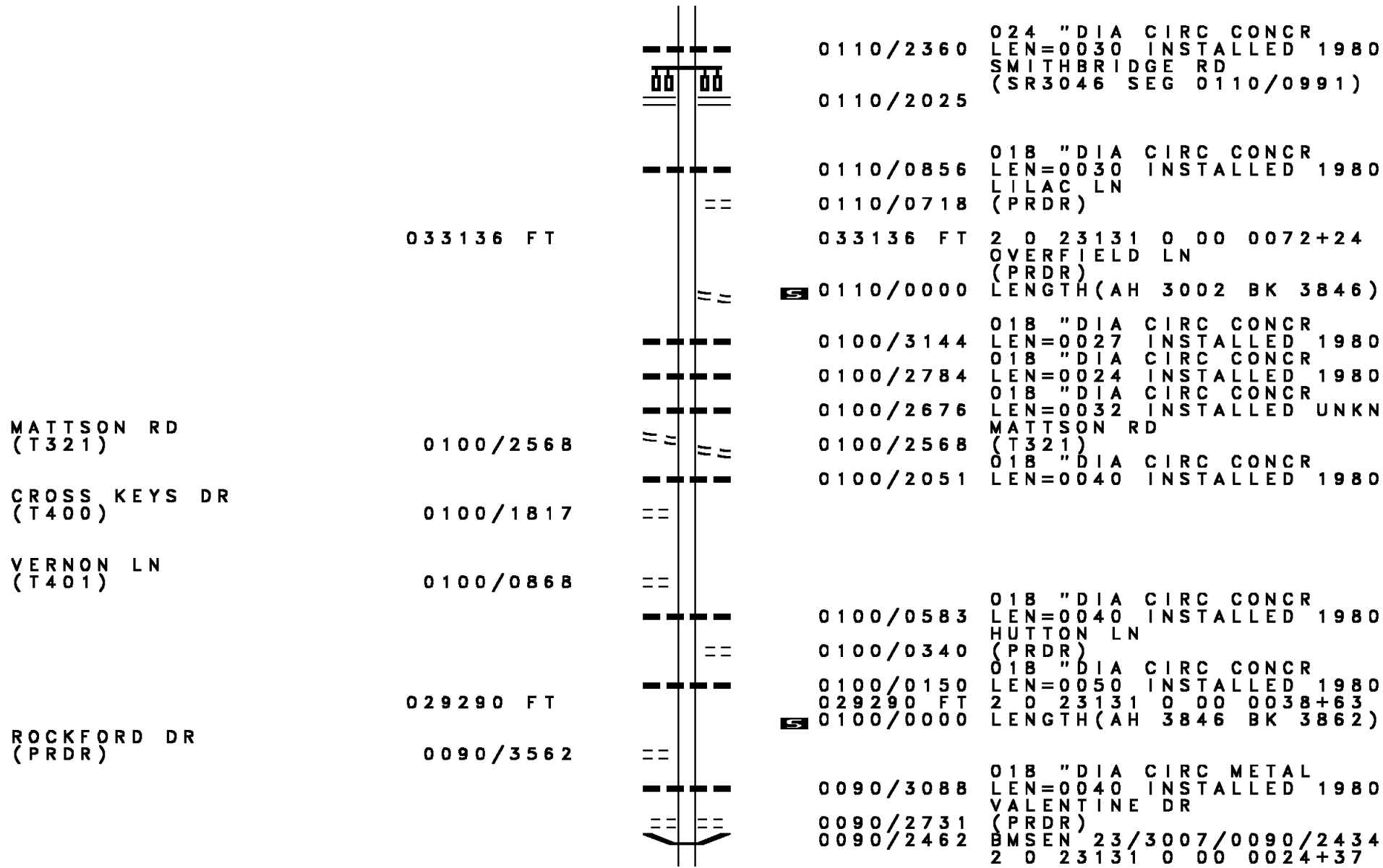
0130/0388 018 "DIA CIRC CONCR
 0130/0030 LEN=0025 INSTALLED 1980
 039869 FT BMSBG 23/3007/0130/0000
 2 0 23131 0 00 0144+38

0130/0000 CHESTER CR.
 BMSBG 23/3007/0130/0000
 0120/3427 LENGTH(AH 3637 BK 3731)
 036"H 48"W ELLIPTICAL*
 0120/2985 LEN=0030 INSTALLED 1980
 0120/2592 018 "DIA CIRC CONCR
 LEN=0030 INSTALLED 1980
 018 "DIA CIRC CONCR
 LEN=0040 INSTALLED 1980

0120/2277 CHEYNEY RD
 (SR4015 SEG 0010/0000)
 0120/2217 024 "DIA CIRC CONCR
 LEN=0030 INSTALLED 1980
 0120/1910 018 "DIA CIRC CONCR
 LEN=0030 INSTALLED 1980
 0120/1590 018 "DIA CIRC METAL
 LEN=0075 INSTALLED 1980

0120/0539 EDWARD JENNINGS RD
 (T374)
 024 "DIA CIRC CONCR
 LEN=0030 INSTALLED 1980
 0120/0067 IVY MILLS RD
 036138 FT (SR3036 SEG 0010/0000)
 0120/0000 LENGTH(AH 3731 BK 3002)

DIR: B TOTAL LEN: 8.240 MI. DIST: 06-3 SR: 3007
 LEFT MUN: CONCORD T RIGHT MUN: CONCORD T



DIR: B TOTAL LEN: 8.240 MI. DIST: 06-3 SR: 3007
 LEFT MUN: CONCORD T RIGHT MUN: CONCORD T

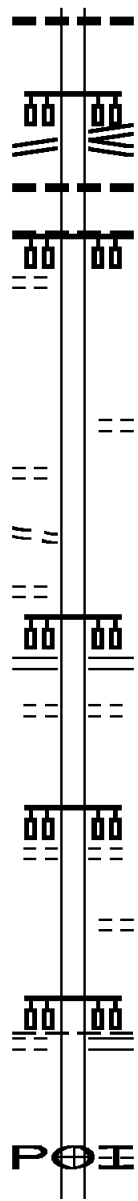
					0090/2434	GREEN CREEK BMSBG 23/3007/0090/2434
					0090/1957	018 " DIA CIRC CONCR LEN=0035 INSTALLED 1980
					0090/0720	018 " DIA CIRC CONCR LEN=0030 INSTALLED 1980
					0090/0668	CONCORD BETHEL T
					0090/0242	012 " DIA CIRC CONCR LEN=0035 INSTALLED 1980
FOULK RD (SR3029 SEG 0020/3661)		0090/0122				
		025428 FT			0090/0090	FROM 3029/0030 SH (CONN)
					025428 FT	2 0 23131 0 00 0000+00 VALLEY BROOK RD
CHELSEA RD (SR3031 SEG 0014/1749)		0090/0000			0090/0000	(SR3029 SEG 0030/0000) LENGTH(AH 3862 BK 3869)
					0080/3816	015 " DIA CIRC CONCR LEN=0035 INSTALLED UNKN
					0080/3812	015 " DIA CIRC CONCR LEN=0035 INSTALLED UNKN
					0080/3038	DAVIDS DR (T365)
					0080/2490	015 " DIA CIRC METAL LEN=0020 INSTALLED 1980
					0080/2290	015 " DIA CAST IRON LEN=0020 INSTALLED 1980
CHICHESTER AV (SR3009 SEG 0086/3978)		0080/2225			0080/2225	VENUTI DR (T442)
					0080/1313	BETHEL ASTON T
					0080/1106	CARRIAGE LN (TWP)
CHERRY TREE RD (TWP)		0080/0289				
2 0 23128 0 00 0038+72		021559 FT			021559 FT	
ROHACH RD (TWP)		0080/0000			0080/0000	LENGTH(AH 3869 BK 2758)
SCHICK RD (TWP)		0070/2486				018 " DIA CIR PLASTIC

DIR: B TOTAL LEN: 8.240 MI. DIST: 06-3 SR: 3007
 LEFT MUN: ASTON T RIGHT MUN: ASTON T

Location	Segment ID	Length	Notes
TRYENS RD (TWP)	0070/2189		0070/2229 LEN=0100 INSTALLED 1980
			018 "DIA CIRC METAL LEN=0040 INSTALLED 1980
			018 "DIA CIRC METAL LEN=0049 INSTALLED 1998
			EUSDEN DR (TWP)
			VICTORIA DR (TWP)
			ELLSTON RD (TWP)
	018801 FT	018801 FT	2 0 23128 0 00 0066+24 ASTON MILLS RD (SR3023 SEG 0010/0000)
			CONVENT RD (TWP)
			0070/0000 LENGTH(AH 2758 BK 3774)
TRYENS RD (TWP)	0060/2289		0060/2820 012 "DIA CIRC CONCR LEN=0031 INSTALLED 1980
TUSCANY RD (TWP)	0060/1521		MACINTYRE DR (TWP)
			018 "DIA CIRC METAL LEN=0040 INSTALLED 1980
GERALD DR (TWP)	0060/0952		
	015027 FT	015027 FT	2 0 23128 0 00 0102+65 RED HILL RD (TWP)
COLONIAL CR (TWP)	0060/0000		0060/0000 LENGTH(AH 3774 BK 3291)
THOMAS RD (TWP)	0054/2356		018 "DIA CIRC METAL LEN=0040 INSTALLED 1980
			018 "DIA CIRC METAL

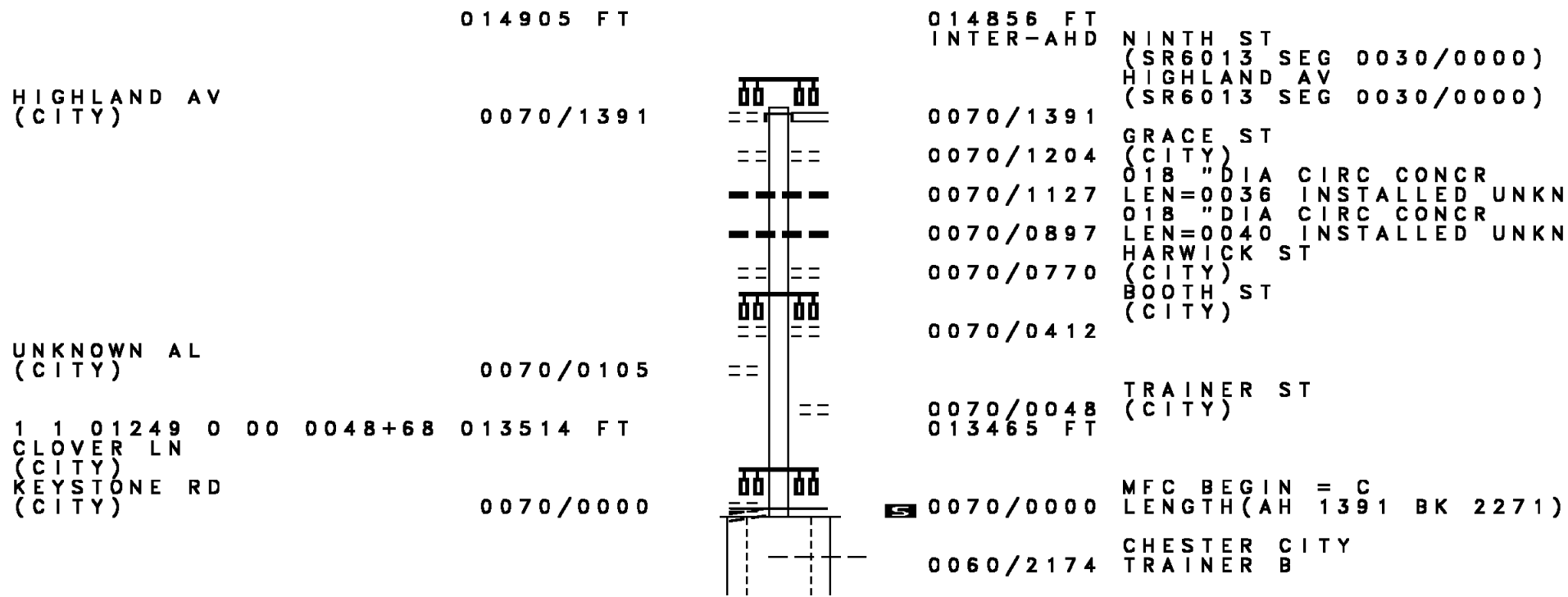
DIR: B TOTAL LEN: 8.240 MI. DIST: 06-3 SR: 3007
 LEFT MUN: ASTON T RIGHT MUN: ASTON T

ROADWAY	SEGMENT	START	END	LENGTH	INSTALL	DETAILS
					1980	LEN=0040 INSTALLED 1980 PENNELL RD (SR0452 SEG 0080/1736)
PENNELL RD	(SR0452 SEG 0080/1736)	0054/2049				KNOWLTON RD (SR3022 SEG 0010/0000) 018" DIA CIR PLASTIC
					1980	LEN=0040 INSTALLED 1980
LEHR BL	(TWP)	0054/1062				012"H 00"W MULT METAL LEN=0040 INSTALLED 1980
		011736 FT				2 0 23128 0 00 0137+44 VILLAGE DR (TWP)
DONNELLY AV	(TWP)	0050/2490				LENGTH(AH 3291 BK 2985)
RAYMOND AV	(TWP)	0050/1807				
SCHEIVERT AV	(TWP)	0050/1427				
						DUTTON MILL RD (SR3020 SEG 0030/0000)
						RONALD RD (TWP)
		008751 FT				2 0 23128 0 00 0166+73 PANCOAST AV (TWP)
						LENGTH(AH 2985 BK 3079)
						MIRIAM AV (TWP)
						BRIDGEWATER RD (SR3018 SEG 0010/0000)
BRIDGEWATER RD	(T407)	0040/1898				ASTON CHESTER T
						(APRA) RICKS UTILITY SH BALDWIN RUN LN (TWP)
						018" DIA CIRC CONCR



DIR: B TOTAL LEN: 8.240 MI. DIST: 06-3 SR: 3007
 LEFT MUN: CHESTER T RIGHT MUN: CHESTER T

Stationing	Structure / Notes	Stationing	Structure / Notes
005672 FT	0040/0645 LEN=0034 INSTALLED UNKN 018" DIA CIRC CONCR	0040/0246 LEN=0034 INSTALLED UNKN	005672 FT 2 0 23128 0 00 0197+65 BALDWIN RUN STRUCTURE LENGTH 18 FT BMSID 23/3007/0040/0000
	0040/0000 LENGTH(AH 3079 BK 1711) 018" DIA CIRC CONCR	0030/1609 LEN=0034 INSTALLED UNKN	0030/1274 LEN=0034 INSTALLED UNKN
MCDONALD BL (T405)	003961 FT	0030/0000 (APRA) I-95 INDUSTRIAL LENGTH(AH 1711 BK 1481) 024" DIA CIRC METAL	0024/1173 LEN=0040 INSTALLED 1980
	002480 FT	0024/0000 INCINERATOR RD (TWP) LENGTH(AH 1481 BK 2480)	
	0020/1395 CSX RAIL TRANSPORTATION OVERPASS IS RR X-ING	0020/1297 012" DIA CIRC CONCR	0020/1024 024" DIA CIRC CONCR LEN=0146 INSTALLED 1980
GREEN ST (T365) ENGLE ST (SR3033 SEG 0015/0425) TO 3033/0015 SH (CONN) FROM 3033/0010 SH (CONN)	0020/0900	0020/0584	0020/0512
2 0 23128 0 00 0254+44 BETHEL RD (SR3010 SEG 0030/0000)	000000 FT	0020/0150 015" DIA CIRC METAL LEN=0040 INSTALLED 1980 NCORD RD CONCORD RD (SR3010 SEG 0030/0000)	000000 FT
	000000 FT	0020/0000 LTH AH 002480 BK 000499	000000 FT
	7014/0000	LTH AH 000499 BK 000000	



DIR: B TOTAL LEN: 2.823 MI. DIST: 06-3 SR: 3006
 LEFT MUN: CHESTER CITY C RIGHT MUN: CHESTER CITY C

STREET NAME	ADDRESS	TYPE	STATUS	DATE	LENGTH	WIDTH	DEPTH	REMARKS
MEADOW LN (BORO)	0061/1518	==	==	0060/1563	018 "DIA CIRC CONCR	LEN=0025	INSTALLED UNKN	
CHESTER CITY TRAINER B	0061/1400	--	--	0060/1513	MEADOW LN (BORO)			
SUNSET ST (BORO)	0061/1137	==	==	0060/1137	SUNSET ST (BORO)			
PRICE ST (BORO)	0061/0886	==	==	0060/0890	PRICE ST (BORO)			
LANGLEY ST (BORO)	0061/0640	==	==	0060/0640	LANGLEY ST (BORO)			
ANDERSON ST (BORO)	0061/0324	==	==	0060/0538	018 "DIA CIRC CONCR	LEN=0025	INSTALLED UNKN	
{APRA} COMM HOSPITAL OF CHESTNUT ST (BORO)	0061/0076	==	==	0060/0326	ANDERSON ST (BORO)			
		==	==	0060/0075	{APRA} COMM HOSPITAL OF CHESTNUT ST (BORO)			
1 1 01249 0 00 0026+91 011227 FT		==	==	0060/0074	018 "DIA CIRC CONCR	LEN=0025	INSTALLED UNKN	
CHESTNUT ST (BORO)		==	==	011194 FT	1 1 01249 0 00 0026+91			
LENGTH(AH 2287 BK 2645) 0061/0000		==	==	0060/0000	CHESTNUT ST (BORO)			
		==	==	0050/2102	LENGTH(AH 2271 BK 2628)			
NC NINTH ST		==	==		NC NINTH ST			
MAIN ST (BORO)	0051/2100	==	==		MAIN ST (BORO)			
BMSSEN 23/3006/0050/1991	0051/2073	==	==					
0 0 0000 0 00 0000+00		==	==	0050/2036	BMSSEN 23/3006/0050/1991			
MARCUS HOOK CREEK		==	==	0050/1991	0 0 0000 0 00 0000+00			
BMSBG 23/3006/0050/1991	0051/2028	==	==		MARCUS HOOK CREEK			
024 "DIA CIRC METAL		==	==		BMSBG 23/3006/0050/1991			
LEN=0025 INSTALLED UNKN	0051/1857	==	==					
VETERANS DR (BORO)	0051/1598	==	==		VETERANS DR (BORO)			
TRAINER HILL MOB HM PK (BORO)	0051/0967	==	==		TRAINER HILL MOBL HM PK (BORO)			
024 "DIA CIRC CONCR		==	==					
LEN=0025 INSTALLED UNKN	0051/0764	==	==					
UNKNOWN ST (BORO)	0051/0642	==	==		UNKNOWN ST (BORO)			
018 "DIA CIRC CONCR		==	==					
LEN=0025 INSTALLED UNKN	0051/0265	==	==					
1 1 01249 0 00 0000+00	008582 FT	==	==					

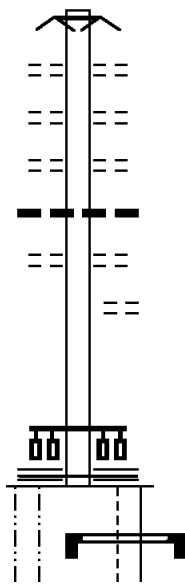
DIR: B TOTAL LEN: 2.823 MI. DIST: 06-3 SR: 3006
 LEFT MUN: TRAINER B RIGHT MUN: TRAINER B

Segment Description	Length	Start Station	End Station	Notes
BAKER ST (BORO)	008566 FT	1 1 01249	0 00 0000+00	
TRAINER LOWER CHICHESTER T	0051/0000			
018 "DIA CIRC CONCR	LEN=0024	INSTALLED UNKN	0041/1954	
CROSGROVE AV (TWP)	0041/1612			
SIMPSON ST (TWP)	0041/1404			
018 "DIA CIRC CONCR	LEN=0025	INSTALLED UNKN	0041/1242	
YATES AV (TWP)	0041/0982			
YATES AV (BORO)	0041/0961			
024 "DIA CIRC METAL	LEN=0032	INSTALLED UNKN	0041/0754	
SUMMIT AV (TWP)	0041/0261			
1 1 01242 0 00 0016+81	006557 FT			
MARKET ST (SR0452 SEG 0020/0000)	0041/0000			
LENGTH(AH 2025 BK 1673)	0041/0000			
GREEN ST (TWP)	0031/1426			
HUDELLE ST (TWP)	0031/0861			
MARTIN DR (TWP)	0031/0152			
018 "DIA CIRC CONCR	LEN=0038	INSTALLED UNKN	0031/0020	
1 1 01242 0 00 0000+00	004884 FT			
HEWES ST (TWP)	0031/0000			
LENGTH(AH 1673 BK 1600)	0031/0000			
BRADLEY ST (TWP)	0021/0869			
024 "DIA CIRC METAL	LEN=0025	INSTALLED UNKN	0021/0640	
BAKER ST (BORO)	008566 FT	1 1 01249	0 00 0000+00	
TRAINER LOWER CHICHESTER T	0050/0000			
018 "DIA CIRC CONCR	LEN=0040	INSTALLED UNKN	0040/1954	
CROSGROVE AV (TWP)	0040/1612			
SIMPSON ST (TWP)	0040/1402			
YATES AV (TWP)	0040/0986			
TRAINER LOWER CHICHESTER T	0040/0969			
YATES AV (BORO)	0040/0966			
SUMMIT AV (TWP)	0040/0256			
1 1 01242 0 00 0016+81	006541 FT			
MARKET ST (SR0452 SEG 0020/0000)	0040/0000			
LENGTH(AH 2025 BK 1665)	0040/0000			
GREEN ST (TWP)	0030/1421			
018 "DIA CIRC CONCR	LEN=0024	INSTALLED UNKN	0030/0925	
HUDELLE ST (TWP)	0030/0856			
MARTIN DR (TWP)	0030/0145			
1 1 01242 0 00 0000+00	004876 FT			
HEWES ST (TWP)	0030/0000			
LENGTH(AH 1665 BK 1602)	0030/0000			
BRADLEY ST (TWP)	0020/0872			

DIR: B TOTAL LEN: 2.823 MI. DIST: 06-3 SR: 3006
 LEFT MUN: LOWER CHICHESTER T RIGHT MUN: LOWER CHICHESTER T

Segment ID	Description	Length (FT)	Material	Status	Start Station	End Station	Notes
0021/0600	TALLYLYNN AV (TWP)	0021/0600	018" DIA CIRC CONCR	INSTALLED UNKN	0021/0337	0021/0600	
0021/0337	BROOKSIDE AV (TWP)	0021/0328	024" DIA CIRC CONCR	INSTALLED UNKN	0021/0203	0021/0337	
0021/0203	BLUEBALL AV (SR3011 SEG 0020/0000)	003284 FT	018" DIA CIRC CONCR	INSTALLED UNKN	0021/0000	0021/0203	
0021/0000	LENGTH(AH 1600 BK 2864)	0021/0000	018" DIA CIRC CONCR	INSTALLED UNKN	0015/2450	0021/0000	
0015/2450	018" DIA CIRC METAL	0015/2030	018" DIA CIRC METAL	INSTALLED UNKN	0015/1188	0015/2450	
0015/2030	024" DIA CIRC METAL	0015/1188	024" DIA CIRC METAL	INSTALLED UNKN	0015/0215	0015/2030	
0015/1188	015" DIA CIRC CONCR	0015/0215	015" DIA CIRC CONCR	INSTALLED UNKN	0015/0005	0015/1188	
0015/0215	018" DIA CIRC CONCR	0015/0005	018" DIA CIRC CONCR	INSTALLED UNKN	0015/0000	0015/0215	
0015/0005	NATIONAL AV (TWP)	000420 FT	018" DIA CAST IRON	INSTALLED UNKN	0014/0204	0015/0005	
0015/0000	MFC BEGIN = C	0015/0000	018" DIA CIRC METAL	INSTALLED UNKN	0014/0015	0015/0000	
0015/0000	LENGTH(AH 2864 BK 0420)	0015/0000	000420 FT		000420 FT	0015/0000	
0015/0000	000000 FT	0010/0325	018" DIA CAST IRON	INSTALLED UNKN	0010/0000	0015/0000	
0010/0325	NC RIDGE RD	000000 FT	018" DIA CAST IRON	INSTALLED UNKN	0010/0000	0010/0325	
0010/0000	INTER-BK DELAWARE STATE LINE (STBD)	0010/0000	MFC BEGIN = C		0010/0000	0010/0000	
0010/0000	LENGTH(AH 0420 BK 0000)	0010/0000	000000 FT		0010/0000	0010/0000	

003422 FT



001933 FT

004155 FT CONCORD ST
 0020/1489 ROAD CLOSED AHEAD
 THIRTEENTH ST
 (CITY)
 0020/1457 TWELVETH ST
 (T357)
 0020/1097 ELEVENTH ST
 (T359)
 0020/0734 018" DIA CIRC CONCR
 0020/0717 LEN=0020 INSTALLED 1950
 TENTH ST
 (CITY)
 0020/0372 UNKNOWN AL
 (CITY)
 0020/0145
 002666 FT 2 0 23095 0 00 0036+58
 NC EDWARDS ST
 NINTH ST
 (SR6013 SEG 0050/0000)
 MFC BEGIN = E
 0020/0000 LENGTH(AH 1489 BK 0733)
 SIGN: CANTILEVER
 0014/0710 BMSID 23/3005/0014/0710
 RAMP FROM COM BARRY BG/

EXTRACT DATE: 12/18/2023
PRINT DATE: 12/20/2023

ROADWAY MANAGEMENT SYSTEM
SLD COUNTY/SR - ANNUAL PRINT

PAGE NUMBER: 447
COUNTY: DELAWARE

DIR: B TOTAL LEN: .787 MI.
LEFT MUN: CHESTER CITY C

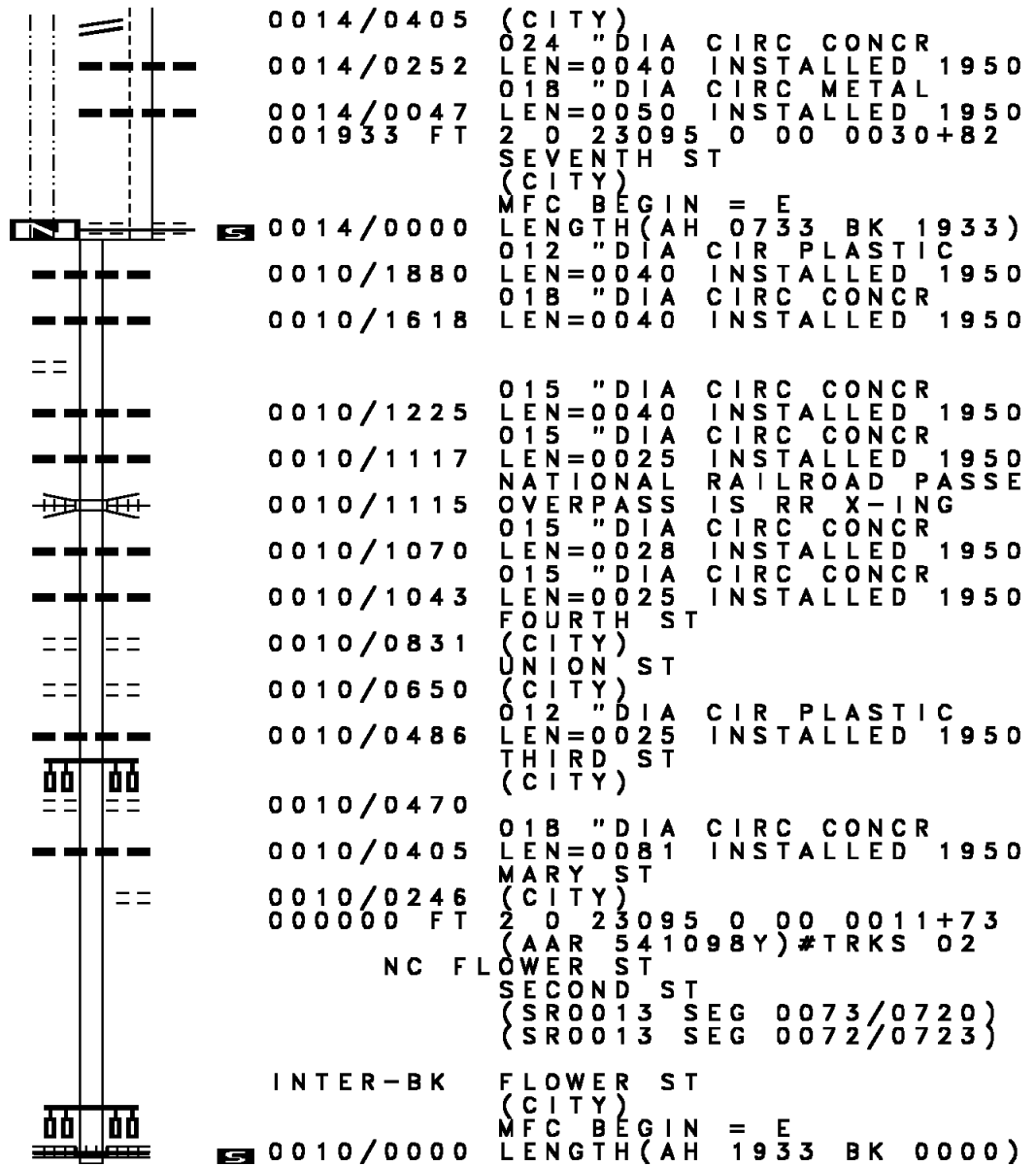
DIST: 06-3 SR: 3005
RIGHT MUN: CHESTER CITY C

LTH AH 001452 BK 001933 001933 FT
7015/0000

SIXTH ST
(CITY)

0010/1611

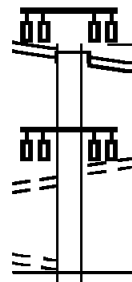
000000 FT



0014/0405 (CITY)
024 " DIA CIR CONCR
LEN=0040 INSTALLED 1950
0014/0252 018 " DIA CIR METAL
LEN=0050 INSTALLED 1950
0014/0047 2 0 23095 0 00 0030+82
001933 FT SEVENTH ST
(CITY)
MFC BEGIN = E
0014/0000 LENGTH(AH 0733 BK 1933)
012 " DIA CIR PLASTIC
LEN=0040 INSTALLED 1950
0010/1880 018 " DIA CIR CONCR
LEN=0040 INSTALLED 1950
0010/1618 015 " DIA CIR CONCR
LEN=0040 INSTALLED 1950
0010/1225 015 " DIA CIR CONCR
LEN=0040 INSTALLED 1950
0010/1117 NATIONAL RAILROAD PASSE
NATIONAL RAILROAD PASSE
0010/1115 OVERPASS IS RR X-ING
015 " DIA CIR CONCR
LEN=0028 INSTALLED 1950
0010/1070 015 " DIA CIR CONCR
LEN=0025 INSTALLED 1950
0010/1043 FOURTH ST
(CITY)
0010/0831 UNION ST
(CITY)
0010/0650 012 " DIA CIR PLASTIC
LEN=0025 INSTALLED 1950
0010/0486 THIRD ST
(CITY)
0010/0470 018 " DIA CIR CONCR
LEN=0081 INSTALLED 1950
0010/0405 MARY ST
(CITY)
0010/0246 2 0 23095 0 00 0011+73
000000 FT (AAR 541098Y)#TRKS 02
NC FL LOWER ST
SECOND ST
(SR0013 SEG 0073/0720)
(SR0013 SEG 0072/0723)
INTER-BK FLOWER ST
(CITY)
MFC BEGIN = E
0010/0000 LENGTH(AH 1933 BK 0000)

EXTRACT DATE: 12/18/2023 ROADWAY MANAGEMENT SYSTEM PAGE NUMBER: 446
 PRINT DATE: 12/20/2023 SLD COUNTY/SR - ANNUAL PRINT COUNTY: DELAWARE
 DIR: B TOTAL LEN: .818 MI. DIST: 06-3 SR: 3004
 LEFT MUN: CHESTER CITY C RIGHT MUN: CHESTER CITY C

CONCORD AV INTER-AHD
 (CITY)
 NINTH ST
 (SR6013 SEG 0060/1288)
 NINTH ST
 (SR6013 SEG 0060/1288) 0031/0527
 KERLIN ST
 (CITY)
 KERLIN ST
 (CITY)
 1 0 00180 0 01 0473+00 0031/0473
 TENTH ST 003792 FT
 (CITY)
 MFC BEGIN = E 004319 FT



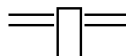
004265 FT
 003792 FT

DIR: B TOTAL LEN: .818 MI. DIST: 06-3 SR: 3004
 LEFT MUN: CHESTER CITY C RIGHT MUN: CHESTER CITY C

STREET NAME	START	END	LEN	DESCRIPTION
BUTLER ST (CITY)	0031/0000	0020/2677	7030/0000	LTH AH 000527 BK 002714 018" DIA CAST IRON LEN=0052 INSTALLED 1982
UNKNOWN AL (CITY)	0020/2474			
LINCOLN ST (CITY)	0020/2194	0020/2188	0020/2194	LINCOLN ST 018" DIA CIRC CONCR LEN=0040 INSTALLED 1982
ELEVENTH ST (CITY)	0020/2082			
			0020/1372	PUSEY ST (CITY) 030" DIA CIRC CONCR LEN=0030 INSTALLED 1982
			0020/1359	
			0020/0293	LAMOKIN ST (CITY) 018" DIA CIR PLASTIC LEN=0026 INSTALLED UNKN
			0020/0280	018" DIA CIR PLASTIC LEN=0026 INSTALLED UNKN
			0020/0266	018" DIA CIRC CONCR LEN=0026 INSTALLED UNKN
			0020/0251	018" DIA CAST IRON LEN=0030 INSTALLED 1982
			0020/0120	
			0020/0112	BMSSEN 23/3004/0020/0000
001078 FT			001078 FT	1 0 00180 0 01 0445+68 SOUTHEASTERN PA TRAN RR BMSBG 23/3004/0020/0000
			0020/0000	LENGTH(AH 2714 BK 1078) 018" DIA CAST IRON LEN=0030 INSTALLED 1982
			0010/1056	
			0010/0341	TILGHMAN ST (CITY)
			0010/0170	UNKNOWN AL (CITY)
000000 FT			000000 FT	1 0 00180 0 01 0434+77 NC CO
				CENTRAL AV (CITY)
				INTER-BK CONCORD AV (CITY)
				MFC BEGIN = E
			0010/0000	LENGTH(AH 1078 BK 0000)

EXTRACT DATE: 12/18/2023 ROADWAY MANAGEMENT SYSTEM PAGE NUMBER: 444
PRINT DATE: 12/20/2023 SLD COUNTY/SR - ANNUAL PRINT COUNTY: DELAWARE
DIR: B TOTAL LEN: 5.750 MI. DIST: 06-3 SR: 3003
LEFT MUN: NETHER PROVIDENCE T RIGHT MUN: NETHER PROVIDENCE T

030359 FT



030359 FT BALTIMORE PK
(SR2016 SEG 0071/0895)
0100/3821 (SR2016 SEG 0070/0901)
018 "DIA CIRC CONCR

DIR: B TOTAL LEN: 5.750 MI. DIST: 06-3 SR: 3003
 LEFT MUN: NETHER PROVIDENCE T RIGHT MUN: NETHER PROVIDENCE T

Location	Segment ID	Length	Material / Notes
	0100/3805	LEN=0038	INSTALLED UNKN
	0100/3197		CRESTVIEW CR (TWP)
GRANDVIEW RD (TWP)	0100/2657		
	0100/2258	LEN=0022	INSTALLED UNKN
	0100/2200		018" DIA CIRC CONCR PLUSH MILL RD (TWP)
KNOLL RD (TWP)	0100/1668		
	0100/1485		PEMBROKE RD (TWP)
	0100/1271		WESTBURY RD (TWP)
	0100/0865	LEN=0026	INSTALLED UNKN
	0100/0852	LEN=0024	INSTALLED UNKN
	0100/0462	LEN=0064	INSTALLED UNKN
	0100/0108		RODGERS LN (SR2012 SEG 0010/0000) TO 2012/0010 SH
	0100/0026	026538 FT	(CONN)
	026538 FT		2 0 23013 0 01 0281+39 (AAR 541413M)#TRKS 02
	0100/0000		NC TURNER RD LENGTH(AH 3821 BK 2148)
	0090/2118		(AAR 541413M)#TRKS 02
LC TO POSSUM HOLLOW RD (CONN)	0090/2109		
POSSUM HOLLOW RD (TWP)	0090/2016		
	0090/1826		AVONDALE RD (TWP)
CHURCH RD (TWP)	0090/1651		
	0090/1636	LEN=0030	INSTALLED UNKN
	0090/0944		018" DIA CIRC CONCR KERSHAW RD (TWP)
DALE LN (TWP)	0090/0582		
	024390 FT		2 0 23013 0 01 0259+00 PROVIDENCE RD (SR0252 SEG 0030/1635)

DIR: B TOTAL LEN: 5.750 MI. DIST: 06-3 SR: 3003
 LEFT MUN: NETHER PROVIDENCE T RIGHT MUN: NETHER PROVIDENCE T

Location	Segment ID	Start/End	Notes
BYRE LN (TWP)	0080/2894	==	5 0090/0000 LENGTH(AH 2148 BK 3344)
	0080/2796	---	018 "DIA CIRC CONCR LEN=0036 INSTALLED UNKN
NETHER PROVIDENCE ROSE VALLEY B	0080/2140	---	
	0080/2125	==	ALLENCREST LN (TWP)
RABBIT RUN RD (BORO)	0080/2048	---	018 "DIA CIRC CONCR LEN=0050 INSTALLED UNKN
	0080/1676	==	LARKIN LN (TWP)
	0080/1439	==	
	0080/1300	==	ENGLE DR (TWP)
	0080/0960	---	018 "DIA CIRC CONCR LEN=0034 INSTALLED UNKN
	0080/0760	---	018 "DIA CIRC CONCR LEN=0034 INSTALLED UNKN
	0080/0702	==	ROSE VALLEY RD (SR3019 SEG 0050/0000)
	0080/0652	---	NETHER PROVIDENCE ROSE VALLEY B
	0080/0368	---	021 "DIA CIRC METAL LEN=0010 INSTALLED 2005
021046 FT	0080/0057	---	018 "DIA CIRC CONCR LEN=0034 INSTALLED UNKN
	021046 FT	---	2 0 23013 0 01 0225+34 FAIRFIELD DR (TWP)
TODMORDEN DR (BORO)	0080/0000	==	5 0080/0000 LENGTH(AH 3344 BK 3970)
	0070/3757	---	ROSE VALLEY NETHER PROVIDENCE T
	0070/3600	---	018 "DIA CIRC CONCR LEN=0034 INSTALLED UNKN
	0070/3529	==	GLENDAL RD (TWP)
	0070/3180	---	018 "DIA CIRC CONCR LEN=0034 INSTALLED UNKN
	0070/3115	==	BEAUMONT DR (TWP)
		---	018 "DIA CIRC CONCR

DIR: B TOTAL LEN: 5.750 MI. DIST: 06-3 SR: 3003
 LEFT MUN: NETHER PROVIDENCE T RIGHT MUN: NETHER PROVIDENCE T

TODMORDEN DR
 (BORO)

0070/2551

SACKVILLE LN
 (TWP)

0070/1499

017076 FT

---	0070/2819	LEN=0036	INSTALLED	UNKN
==				
---	0070/2463	018 " DIA	CIRC CONCR	
		LEN=0036	INSTALLED	UNKN
---	0070/2124	GARNET LN		
==		(TWP)		
---	0070/1911	018 " DIA	CIRC CONCR	
		LEN=0032	INSTALLED	UNKN
---	0070/1605	024 " DIA	CIRC CONCR	
		LEN=0024	INSTALLED	UNKN
---	0070/1573	024 " DIA	CIRC CONCR	
		LEN=0020	INSTALLED	UNKN
---	0070/1555	018 " DIA	CIRC CONCR	
		LEN=0045	INSTALLED	UNKN
==				
00				
00				
==				
	0070/1071			
	017076 FT	2 0 23013 0 01	0185+40	
==	0070/0000	NETHERLOCH LN		
		(TWP)		
==		LENGTH(AH 3970 BK 3545)		
		WINTERLOCH WY		
==		(TWP)		
---	0060/2540	018 " DIA	CIRC CONCR	
		LEN=0036	INSTALLED	UNKN
==				
	0060/2265	PUTNAM BL		
		(TWP)		
---	0060/2235	018 " DIA	CIRC CONCR	
		LEN=0024	INSTALLED	UNKN

00				
00				
==				
	0060/1796			
	0060/1614	BMS EN 23/3003/0060/1544		
		NETHER PROVIDENCE		
---	0060/1578	BROOKHAVEN B		
		2 0 23013 0 01	0165+45	
	0060/1544	RIDLEY CREEK		
		BMSBG 23/3003/0060/1544		
---	0060/0947	018 " DIA	CIRC CONCR	
		LEN=0036	INSTALLED	UNKN
==				
	0060/0919	CREEKSIDE DR		
		(PRDR)		

	0060/0617	018 " DIA	CIRC CONCR	
		LEN=0036	INSTALLED	UNKN

DIR: B TOTAL LEN: 5.750 MI. DIST: 06-3 SR: 3003
 LEFT MUN: BROOKHAVEN B RIGHT MUN: BROOKHAVEN B

Location	Segment ID	Length	Material	Notes
BARLOW AV (BORO)	0060/0280	013531 FT	018" DIA CIRC CONCR	LEN=0036 INSTALLED UNKN
	0060/0000		LENGTH(AH 3545 BK 3460)	
	0050/3384		018" DIA CIRC CONCR	LEN=0025 INSTALLED UNKN
	0050/3159		BURKE AV (BORO)	
	0050/2516		MOUNT VERNON AV (BORO)	
WOODLAND AV (BORO)	0050/2496		018" DIA CIRC CONCR	LEN=0030 INSTALLED UNKN
CHANDLER DR (BORO)	0050/2194		018" DIA CIRC METAL	LEN=0298 INSTALLED UNKN
GRAY ST (BORO)	0050/1698		018" DIA CIRC CONCR	LEN=0040 INSTALLED UNKN
	0050/1066		GRAY ST (BORO)	
	0050/1016		018" DIA CIRC METAL	LEN=0020 INSTALLED UNKN
	0050/0484		018" DIA CIRC CONCR	LEN=0040 INSTALLED UNKN
	0050/0156		048"H 36"W ELLIP METAL	LEN=0056 INSTALLED UNKN
CAMELOT CT (PRDR) TO 3015/0010 SH (CONN)	010071 FT	010071 FT	2 0 23013 0 01 0114+08	NC BROOKHAVEN RD
	0050/0000		LENGTH(AH 3460 BK 3646)	
	0040/3362		SHEPARD'S RUN STRUCTURE LENGTH 9 FT	BMSID 23/3003/0040/3315
BROOKHAVEN CHESTER T CREEK RD (SR3015 SEG 0010/0000) FROM 3015/0010 SH	0040/3306	0040/3181	MFC BEGIN = D	

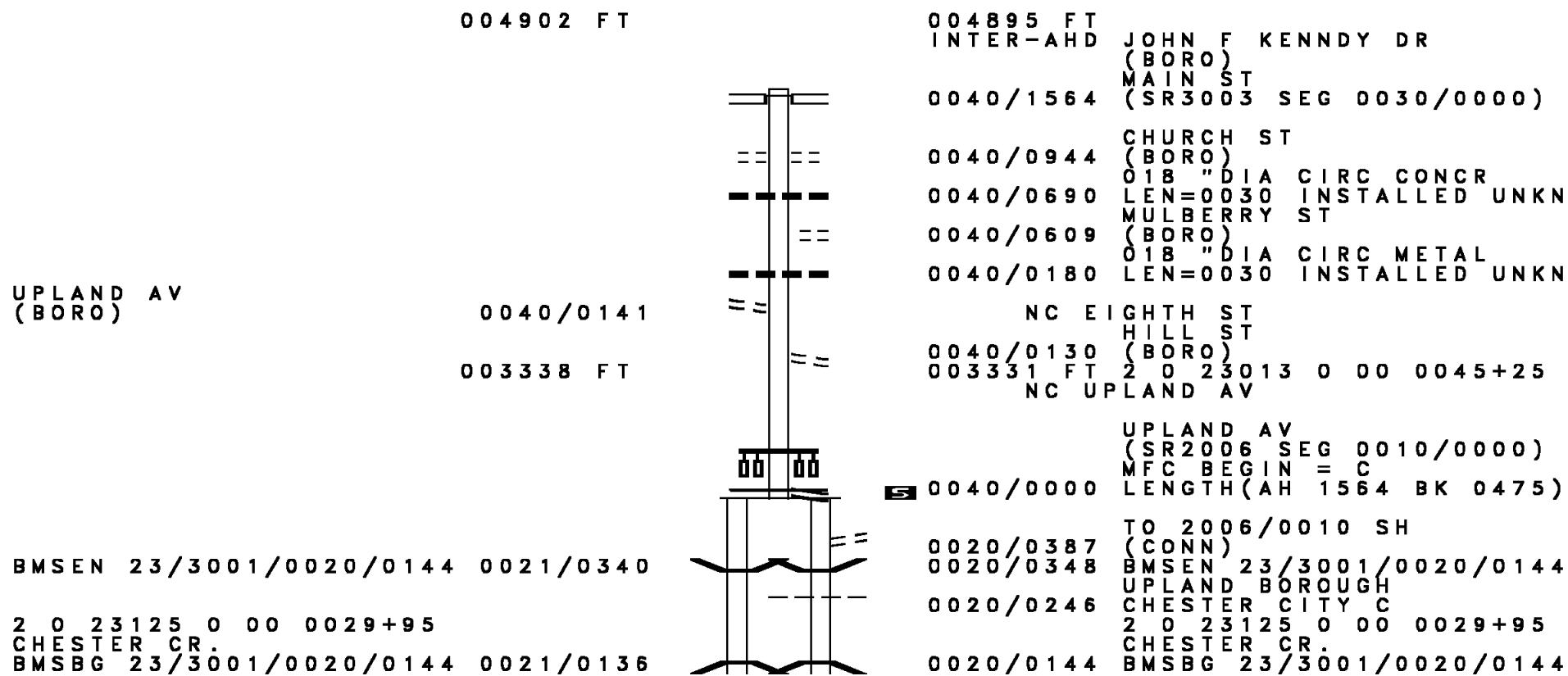
DIR: B TOTAL LEN: 5.750 MI. DIST: 06-3 SR: 3003
 LEFT MUN: CHESTER T RIGHT MUN: UPLAND BOROUGH B

Location	Segment ID	Length	Material	Status
(CONN)	0040/3052			
	0040/2954		060" H 48" W ELLIP CONC	LEN=0060 INSTALLED UNKN
ALBERT RD (T406)	0040/1848			
	0040/1157		TRIMBLE BL (BORO)	
	0040/1112		015" DIA CIRC CONCR	LEN=0024 INSTALLED UNKN
POWELL RD (T379) CHESTER UPLAND BOROUGH B	0040/0924			
	0040/0771		BROOKHAVEN UPLAND BOROUGH B	
	0040/0600		018" DIA CIRC CONCR	LEN=0024 INSTALLED UNKN
	0040/0320		018" DIA CIRC CONCR	LEN=0024 INSTALLED UNKN
TAYLOR WY (PRDR)	0040/0216			
	0040/0085		001" DIA CIRC CONCR	LEN=0001 INSTALLED UNKN
006425 FT	006425 FT		2 0 23013 0 01 0077+62	
			NC BR RIDGEWATER RD PATTON AV (BORO)	
	0040/0000		LENGTH (AH 3646 BK 2156)	
	0030/1872		015" DIA CIRC CONCR	LEN=0034 INSTALLED UNKN
	0030/1675		VISTA LN (BORO)	
	0030/1600		018" DIA CIRC METAL	LEN=0048 INSTALLED UNKN
	0030/1292		015" DIA CIRC CONCR	LEN=0036 INSTALLED UNKN
MCCLINTOCK DR (BORO) MAIN ST (BORO) SIXTH ST (BORO)	0030/1036			
	0030/0707		NC SIXTH ST	
	0030/0656		018" DIA CIRC METAL	LEN=0040 INSTALLED UNKN
CASTLE AV (BORO)	0030/0353			
004269 FT	004269 FT		2 0 23013 0 00 0060+88	
			JOHN F KENNEDY DR (BORO)	

DIR: B TOTAL LEN: 5.750 MI. DIST: 06-3 SR: 3003
 LEFT MUN: UPLAND BOROUGH B RIGHT MUN: UPLAND BOROUGH B

Location / Segment	Start Station	End Station	Notes
EIGHTH ST (SR3001 SEG 0040/1564)	0030/0000	0030/0000	MFC BEGIN = C LENGTH(AH 2156 BK 1900)
ALLEY (TWP)	0020/1743	0020/1743	
NINTH ST (TWP)	0020/1599	0020/1599	
ALLEY (TWP)	0020/1423	0020/1423	
TENTH ST (TWP)	0020/1246	0020/1246	
SCOTT AV (TWP)	0020/0276	0020/0276	
	002369 FT	002369 FT	ELEVENTH ST (TWP) 018" DIA CIRC CONCR LEN=0017 INSTALLED UNKN OAK LN (TWP) UPLAND BOROUGH BROOKHAVEN B
BROOKHAVEN PARKSIDE B ARLINGTON AV (BORO)	0010/1250	0010/1239	
TOM SWEENEY DR (BORO)	0010/0760	0010/0760	ALLEY (TWP) 2 0 23014 0 00 0026+19 NC MAIN ST VICTOR AV (TWP)
PARKSIDE BROOKHAVEN B	0010/0543	0010/0543	
			MFC BEGIN = D LENGTH(AH 1900 BK 2369)
2 0 23014 0 00 0049+88 EDGMONT AV (SR0352 SEG 0041/0000) (SR0352 SEG 0040/0000)	000000 FT	000000 FT	018" DIA CIRC CONCR LEN=0040 INSTALLED UNKN MOUNT VERNON AV (BORO) 015" DIA CIRC CONCR LEN=0050 INSTALLED UNKN 015" DIA CIRC CONCR LEN=0038 INSTALLED UNKN NC UPLAND RD
	0010/0000	0010/0000	EDGMONT AV (SR0352 SEG 0041/0000) (SR0352 SEG 0040/0000) MFC BEGIN = D LENGTH(AH 2369 BK 0000)

DIR: B TOTAL LEN: .928 MI. DIST: 06-3 SR: 3001
 LEFT MUN: UPLAND BOROUGH B RIGHT MUN: UPLAND BOROUGH B



004902 FT

004895 FT
 INTER-AHD JOHN F KENNDY DR
 (BORO)
 MAIN ST
 (SR3003 SEG 0030/0000)

0040/0944 CHURCH ST
 (BORO)
 018" DIA CIRC CONCR
 0040/0690 LEN=0030 INSTALLED UNKN
 MULBERRY ST
 (BORO)
 018" DIA CIRC METAL
 0040/0180 LEN=0030 INSTALLED UNKN

UPLAND AV
 (BORO)

0040/0141

NC EIGHTH ST
 HILL ST
 (BORO)
 0040/0130 (BORO)
 003331 FT 2 0 23013 0 00 0045+25
 NC UPLAND AV

003338 FT

UPLAND AV
 (SR2006 SEG 0010/0000)
 MFC BEGIN = C
 0040/0000 LENGTH(AH 1564 BK 0475)

BMSBG 23/3001/0020/0144 0021/0340

TO 2006/0010 SH
 (CONN)
 0020/0387 BMSBG 23/3001/0020/0144 UPLAND BOROUGH
 0020/0348 CHESTER CITY C
 0020/0246 2 0 23125 0 00 0029+95
 CHESTER CR.
 0020/0144 BMSBG 23/3001/0020/0144

2 0 23125 0 00 0029+95
 CHESTER CR.
 BMSBG 23/3001/0020/0144 0021/0136

DIR: B TOTAL LEN: .928 MI. DIST: 06-3 SR: 3001
 LEFT MUN: UPLAND BOROUGH B RIGHT MUN: UPLAND BOROUGH B

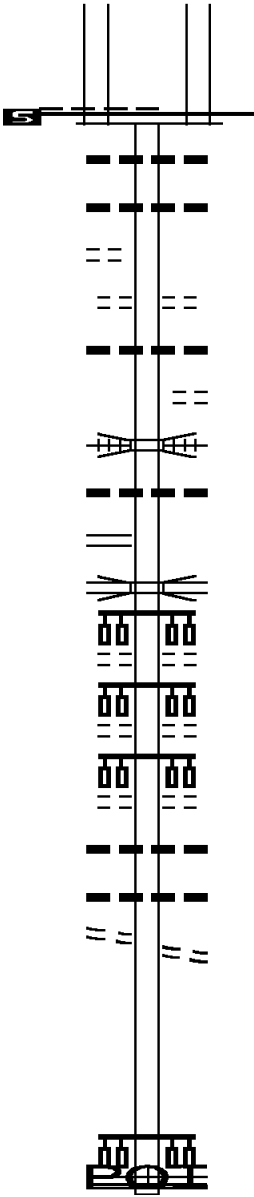
2 0 23125 0 00 0028+51 002856 FT
 MFC BEGIN = C
 UPLAND BOROUGH
 CHESTER CITY C
 LENGTH(AH 0482 BK 2856) 0021/0000

FINLAND DR
 (CITY)

0010/2362

CONCORD RD
 (CITY)

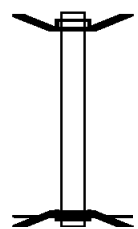
0010/0035
 000000 FT



002856 FT 2 0 23125 0 00 0028+51
 MFC BEGIN = C
 LENGTH(AH 0475 BK 2856)
 018 "DIA CIRC CONCR
 LEN=0036 INSTALLED UNKN
 018 "DIA CIRC CONCR
 LEN=0032 INSTALLED UNKN
 FOURTEENTH ST
 (CITY)
 018 "DIA CIRC CONCR
 LEN=0032 INSTALLED UNKN
 THIRTEENTH ST
 (CITY)
 CSX RAIL TRANSPORTATION
 OVERPASS IS RR X-ING
 018 "DIA CIRC CONCR
 LEN=0036 INSTALLED UNKN
 RAMP A RD
 (SR8019 SEG 0250/0000)
 INTERSTATE 95 (NB)
 OP ID 23/0095/0044/1114
 TWELFTH ST
 (CITY)
 0010/1207
 ELEVENTH ST
 (CITY)
 0010/0849
 TENTH ST
 (CITY)
 0010/0394
 018 "DIA CIRC CONCR
 LEN=0035 INSTALLED UNKN
 018 "DIA CIRC CONCR
 LEN=0050 INSTALLED UNKN
 CONCORD RD
 (CITY)
 0010/0035
 000000 FT 2 0 23125 0 00 0000+00
 (APRA) A.F.DAMON CO. INC
 NC KERLIN ST
 NINTH ST
 (SR6013 SEG 0060/1226)
 INTER-BK KERLIN ST
 (CITY)
 MFC BEGIN = C
 LENGTH(AH 2856 BK 0000)

EXTRACT DATE: 12/18/2023 ROADWAY MANAGEMENT SYSTEM PAGE NUMBER: 435
 PRINT DATE: 12/20/2023 SLD COUNTY/SR - ANNUAL PRINT COUNTY: DELAWARE
 DIR: B TOTAL LEN: .028 MI. DIST: 06-3 SR: 2101
 LEFT MUN: MARPLE TOWNSHIP T RIGHT MUN: MARPLE TOWNSHIP T

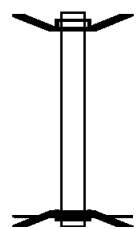
000147 FT
 000000 FT



000147 FT BMS EN 23/2101/0010/0000
 INTER-AHD O'HARA DR
 0010/0147 (TWP)
 000000 FT 0 0 00000 0 00 0000+00
 NC O' HARA DR
 INTER-BK O'HARA DR
 (TWP)
 MID COUNTY EXP. (NB)
 BMSBG 23/2101/0010/0000
 MFC BEGIN = E
 0010/0000 LENGTH(AH 0147 BK 0000)

EXTRACT DATE: 12/18/2023 ROADWAY MANAGEMENT SYSTEM PAGE NUMBER: 434
 PRINT DATE: 12/20/2023 SLD COUNTY/SR - ANNUAL PRINT COUNTY: DELAWARE
 DIR: B TOTAL LEN: .043 MI. DIST: 06-3 SR: 2100
 LEFT MUN: NETHER PROVIDENCE T RIGHT MUN: NETHER PROVIDENCE T

000227 FT
 000000 FT



000227 FT BMS EN 23/2100/0010/0000
 INTER-AHD PLUSH MIL RD
 0010/0227 (TWP)
 000000 FT 0 0 00000 0 00 0000+00
 NC PLUSH MILL RD
 INTER-BK PLUSH MIL RD
 (TWP)
 MID COUNTY (NB)
 BMSBG 23/2100/0010/0000
 MFC BEGIN = D
 0010/0000 LENGTH(AH 0227 BK 0000)

EXTRACT DATE: 12/18/2023 ROADWAY MANAGEMENT SYSTEM PAGE NUMBER: 432
PRINT DATE: 12/20/2023 SLD COUNTY/SR - ANNUAL PRINT COUNTY: DELAWARE
DIR: B TOTAL LEN: .000 MI. DIST: 06-3 SR: 2039
LEFT MUN: UPPER PROVIDENCE T RIGHT MUN: UPPER PROVIDENCE T

LENGTH(AH 3342 BK 0000) 7011/0000

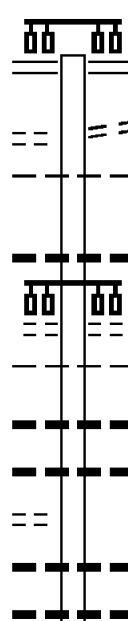


000000 FT
7010/0000 LENGTH(AH 3367 BK 0000)

DIR: B TOTAL LEN: 1.090 MI. DIST: 06-3 SR: 2037
 LEFT MUN: UPPER PROVIDENCE T RIGHT MUN: UPPER PROVIDENCE T

Stationing	Notes	Stationing	Notes
005754 FT		005754 FT	STATE RD
		0020/2785	(SR1008 SEG 0040/0348)
			MEDIA BYPASS (NB)
		0020/2414	OP ID 23/0001/0276/0955
		0020/2395	018 "DIA CIRC CONCR
			LEN=0045 INSTALLED UNKN
		0020/1990	018 "DIA CIRC CONCR
			LEN=0025 INSTALLED 1980
		0020/1666	018 "H 00 "W MULT CONCR
			LEN=0032 INSTALLED 1980
			018 "DIA CIR PLASTIC
		0020/0755	LEN=0050 INSTALLED 1980
002969 FT		002969 FT	2 0 23109 0 00 0029+30
FARNUM RD (T354)			018 "DIA CIRC CONCR
		0020/0000	LEN=0030 INSTALLED 1980
		0020/0000	LENGTH(AH 2785 BK 2969)
		0010/2943	018 "DIA CIRC CONCR
			LEN=0025 INSTALLED 1980
STRAWBERRY LN (T562)			018 "DIA CIRC CONCR
		0010/1793	LEN=0002 INSTALLED 1998
			UPPER PROVIDENCE T
		0010/1583	NETHER PROVIDENCE T
		0010/1002	BMS EN 23/2037/0010/0987
			0 0 00000 0 00 0000+00
			BRANCH CRUM CREEK
		0010/0987	BMS BG 23/2037/0010/0987
OAK VALLEY RD (TWP)			018 "DIA CIR PLASTIC
		0010/0750	LEN=0018 INSTALLED UNKN
			018 "DIA CIRC METAL
		0010/0261	LEN=0025 INSTALLED 2003
000000 FT		000000 FT	2 0 23109 0 00 0000+00
			BEATTY RD
			(SR2018 SEG 0020/2903)
			NC CRUM CREEK RD
BEATTY RD (SR2018 SEG 0020/2903)			MFC BEGIN = E
		0010/0000	LENGTH(AH 2969 BK 0000)

EXTRACT DATE: 12/18/2023 ROADWAY MANAGEMENT SYSTEM PAGE NUMBER: 430
 PRINT DATE: 12/20/2023 SLD COUNTY/SR - ANNUAL PRINT COUNTY: DELAWARE
 DIR: B TOTAL LEN: 1.930 MI. DIST: 06-3 SR: 2035
 LEFT MUN: SPRINGFIELD T RIGHT MUN: RIDLEY T

	010191 FT		010191 FT CHESTER RD (SR0320 SEG 0090/0000)
			0040/2953
KENDALL RD (BORO)	0040/2114	==	0040/2114 CORNELL AV (BORO)
SPRINGFIELD	0040/2080	---	
RIDLEY T		---	
		---	0040/1429 024 " DIA CIRC CONCR LEN=0040 INSTALLED UNKN
		---	MICHIGAN AV (TWP)
		---	0040/1370
		---	0040/1355 SWARTHMORE RIDLEY T
		---	0040/1225 018 " DIA CIRC CONCR LEN=0038 INSTALLED UNKN
		---	0040/1002 018 " DIA CIRC CONCR LEN=0040 INSTALLED UNKN

DELLACAMERA AV (TWP)	0040/0890	==	0040/0724 018 " DIA CIRC CONCR LEN=0040 INSTALLED UNKN
		---	0040/0454 018 " DIA CIRC CONCR LEN=0040 INSTALLED UNKN

DIR: B TOTAL LEN: 1.930 MI. DIST: 06-3 SR: 2035
 LEFT MUN: RIDLEY T RIGHT MUN: RIDLEY T

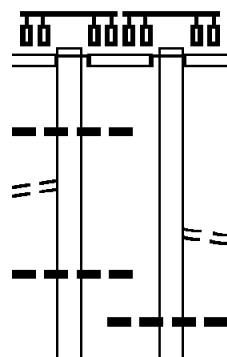
Street Name	Segment ID	Length (FT)	Material	Notes
	0040/0063	007238	018" DIA CIRC CONCR	INSTALLED UNKN
	0030/2985	0030	018" DIA CIRC CONCR	INSTALLED UNKN
	0030/2726	0030	018" DIA CIRC CONCR	INSTALLED UNKN
GRACE RD (TWP)	0030/2507	0030	018" DIA CIRC CONCR	INSTALLED UNKN
	0030/2462	0030	018" DIA CIRC CONCR	INSTALLED UNKN
	0030/2040	0030	018" DIA CIRC CONCR	INSTALLED UNKN
SIXTH AV (TWP)	0030/1773	0030	018" DIA CIRC CONCR	INSTALLED UNKN
	0030/1497	0030	FIFTH AV (TWP)	
FAIRVIEW CT (TWP)	0030/1331	0030	024" DIA CIRC CONCR	INSTALLED UNKN
	0030/1185	0030	VAUCLAIN AV (TWP)	
	0030/1182	0030	018" DIA CIRC CONCR	INSTALLED UNKN
	0030/0933	0030	HARPER AV (TWP)	
	0030/0678	0030	BULLENS LN (TWP)	
BULLENS LN (TWP)	0030/0610	0020	024" DIA CIRC CONCR	INSTALLED UNKN
	0030/0596	0030	018" DIA CIRC CONCR	INSTALLED UNKN
	0030/0330	0030	018" DIA CIRC CONCR	INSTALLED UNKN
	0030/0060	004175	018" DIA CIRC CONCR	INSTALLED UNKN
	0030/0000	004175	018" DIA CIRC CONCR	INSTALLED UNKN
	0030/0000	004175	MACDADE BL (SR2006 SEG 0061/0000)	
	0030/0000	004175	MACDADE BL (SR2006 SEG 0060/0000)	
	0030/0000	004175	LENGTH(AH 3063 BK 3331)	COLSON RD

DIR: B TOTAL LEN: 1.930 MI. DIST: 06-3 SR: 2035
 LEFT MUN: RIDLEY T RIGHT MUN: RIDLEY T

Street Name	Segment ID	Length (FT)	Notes
GRANT AV (TWP)	0020/2464		
JEFFERSON AV (TWP)	0020/2179		
ESSEX AV (TWP)	0020/1407		
SHERMAN AV (TWP)	0020/0906		
EMLLEN ST (TWP)	0020/0450		
WALTER ST (TWP)	0020/0221		
2 0 23071 0 00 0008+40	000844 FT		
WORRELL ST (TWP)	0020/0000		
HOLLAND RD (TWP)	0010/0506	000000 FT	
	0020/2891		(TWP) GRANT AV
	0020/2528		(TWP)
	0020/2199		JEFFERSON AV (TWP)
	0020/2179		
	0020/1765		LUKENS AV (TWP)
	0020/1464		ESSEX AV (TWP)
	0020/1197		MILDRED AV (TWP)
	0020/0700		018 "DIA CIRC CONCR LEN=0040 INSTALLED UNKN
	0020/0681		(AAR 140654T)#TRKS 01
	0020/0185		018 "DIA CIRC CONCR LEN=0030 INSTALLED UNKN
	0020/0165		BMSBN 23/2035/0020/0153 2 0 23071 0 00 0009+99
	0020/0153		BRANCH CRUM CREEK BMSBG 23/2035/0020/0153
	0020/0112		018 "DIA CIRC CONCR LEN=0050 INSTALLED UNKN
	0020/0000		LENGTH(AH 3331 BK 0844) HAVERFORD RD (TWP)
	0010/0643		HOLLAND ST (TWP)
	0010/0506		(TWP) 2 0 23071 0 00 0000+00
	000000 FT		IRVIEW RD NC FA CHESTER PK (SR0013 SEG 0151/1133) (SR0013 SEG 0150/1133)
	0010/0000		MFC BEGIN = C LENGTH(AH 0844 BK 0000)

EXTRACT DATE: 12/18/2023 ROADWAY MANAGEMENT SYSTEM PAGE NUMBER: 427
 PRINT DATE: 12/20/2023 SLD COUNTY/SR - ANNUAL PRINT COUNTY: DELAWARE
 DIR: N TOTAL LEN: .769 MI. DIST: 06-3 SR: 2033
 LEFT MUN: RIDLEY PARK B RIGHT MUN: RIDLEY PARK B

MCCORMICK ST 004051 FT
 (BORO) INTER-AHD
 CHESTER PK
 (SR0013 SEG 0161/2186)
 (SR0013 SEG 0160/2203)
 0021/2119
 018 "DIA CIRC METAL
 LEN=0038 INSTALLED UNKN 0021/1340
 TO 8027/0250 SH
 (CONN) 0021/1180
 018 "DIA CIRC CONCR
 LEN=0025 INSTALLED UNKN 0021/1015
 RAMP EXB 95SB-STEWART A



004058 FT
 INTER-AHD MCCORMICK ST
 (BORO)
 CHESTER PK
 (SR0013 SEG 0160/2203)
 (SR0013 SEG 0161/2186)
 0020/2049
 0020/1023 FROM 8027/0500 SH
 (CONN)
 0020/0982 012 "DIA CIRC METAL
 LEN=0075 INSTALLED UNKN

EXTRACT DATE: 12/18/2023
PRINT DATE: 12/20/2023

ROADWAY MANAGEMENT SYSTEM
SLD COUNTY/SR - ANNUAL PRINT

PAGE NUMBER: 426
COUNTY: DELAWARE

DIR: N TOTAL LEN: .769 MI.
LEFT MUN: RIDLEY PARK B

DIST: 06-3 SR: 2033
RIGHT MUN: RIDLEY PARK B

(SR8027 SEG 0500/0610)

RAMP STEWART AV TO 95SB
(SR8027 SEG 0250/0000) 0021/0977

RIDLEY PARK
RIDLEY T 0021/0903
BMSEN 23/2033/0020/0606 0021/0867
0 0 0000 0 00 0000+00
INTERSTATE 95 (NB)
BMSBG 23/2033/0020/0606 0021/0636

RAMP EX8 95NB-STEWART A
(SR8027 SEG 0010/0772)
RAMP STEWART AV TO 95NB
(SR8027 SEG 0750/0000) 0021/0582

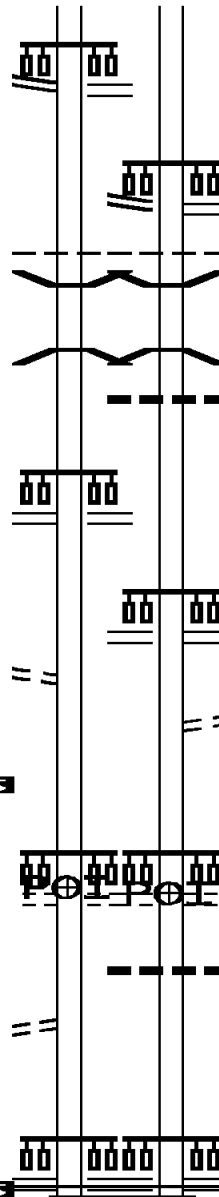
FROM 8027/0010 SH
(CONN) 0021/0350

1 0 00180 9 00 0020+74 001932 FT
LENGTH(AH 2119 BK 1932) 0021/0000

(APRA) BOEING CORP
CHINOOK AV
(PRDR) 0011/1242

TO 0291/0131 SH
(CONN) 0011/0149
1 0 00180 9 00 0000+00 000000 FT
NC STEWART AV
INDUSTRIAL HW
(SR0291 SEG 0130/2699)

MFC BEGIN = C
LENGTH(AH 1932 BK 0000) 0011/0000



0020/0898 RAMP EX8 95SB-STEWART A
(SR8027 SEG 0500/0610)
0020/0846 RAMP STEWART AV TO 95 S
RIDLEY PARK (SR8027 SEG 0250/0000)
0020/0837 RIDLEY T
BMSEN 23/2033/0020/0606
0 0 0000 0 00 0000+00
0020/0606 INTERSTATE 95 (NB)
BMSBG 23/2033/0020/0606
018 "DIA CIRC CONCR
LEN=0043 INSTALLED UNKN

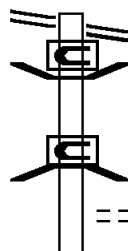
0020/0540 RAMP EX8 95NB-STEWART A
(SR8027 SEG 0010/0772)
RAMP STEWART AV TO 95NB
(SR8027 SEG 0750/0000)
0020/0365 TO 8027/0750 SH
(CONN)
002009 FT 1 0 00180 9 00 0020+74
0020/0000 LENGTH(AH 2049 BK 2009)

0010/1231 (APRA) BOEING CORP
CHINOOK AV
(PRDR)
0010/0357 048 "DIA CIRC CONCR
LEN=0048 INSTALLED UNKN

000000 FT 1 0 00180 9 00 0000+00
NC STEWART AV
INDUSTRIAL HW
(SR0291 SEG 0131/2683)
0010/0000 MFC BEGIN = C
LENGTH(AH 2009 BK 0000)

EXTRACT DATE: 12/18/2023 ROADWAY MANAGEMENT SYSTEM PAGE NUMBER: 425
 PRINT DATE: 12/20/2023 SLD COUNTY/SR - ANNUAL PRINT COUNTY: DELAWARE
 DIR: B TOTAL LEN: .640 MI. DIST: 06-3 SR: 2031
 LEFT MUN: RIDLEY PARK B RIGHT MUN: RIDLEY PARK B

WARD AV 003377 FT
 (SR2004 SEG 0030/0542) 0040/2186



003377 FT RIDLEY AV
 0040/2186 (SR2004 SEG 0030/0542)
 0040/2136 BMSEN 23/2031/0040/2065
 0 0 00000 0 00 0000+00
 BRIDGE CLOSED
 0040/2065 NATIONAL RAILROAD PA RR
 BMSBG 23/2031/0040/2065
 0040/2003 HINCKLEY AV
 (BORO)
 015 " DIA CIRC CONCR

EXTRACT DATE: 12/18/2023
PRINT DATE: 12/20/2023

ROADWAY MANAGEMENT SYSTEM
SLD COUNTY/SR - ANNUAL PRINT

PAGE NUMBER: 424
COUNTY: DELAWARE

DIR: B TOTAL LEN: .640 MI.
LEFT MUN: RIDLEY PARK B

DIST: 06-3 SR: 2031
RIGHT MUN: RIDLEY PARK B

HINCKLEY AV
(BORO)

0040/1894

NEVIN ST
(BORO)
HANNAH LN
(BORO)

0040/0641

0040/0438

POPLAR WALK RD
(BORO)

0040/0248
001191 FT

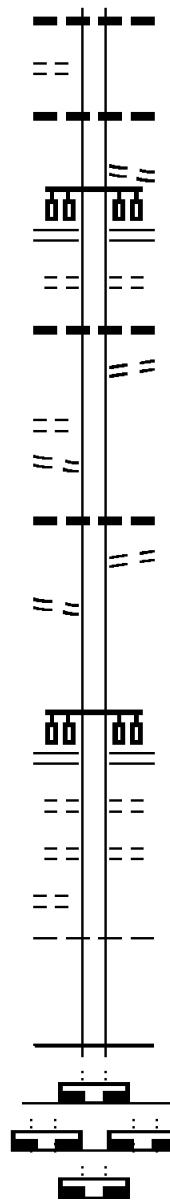
BALDWIN AV
(BORO)

0034/0261

000000 FT

LENGTH(AH 1357 BK 1503)

000000 FT
7021/0000
000000 FT



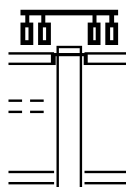
0040/1897 LEN=0018 INSTALLED UNKN
0040/1875 015 " DIA CIRC METAL
LEN=0038 INSTALLED UNKN
DUTTON ST
0040/1721 (BORO)
SWARTHMORE AV
(SR2025 SEG 0020/0744)
0040/1253 WELCOME LN
(BORO)
0040/0952 015 " DIA CIRC METAL
LEN=0102 INSTALLED UNKN
FELTON AV
0040/0665 (BORO)
0040/0300 015 " DIA CIRC METAL
LEN=0060 INSTALLED UNKN
UNKNOWN AL
0040/0260 (BORO)
001191 FT 1 0 00180 8 00 0000+00
CHESTER PK
(SR0013 SEG 0171/0000)
(SR0013 SEG 0170/0000)
0040/0000 LENGTH(AH 2186 BK 1191)
DELAWARE AV
0034/0885 (BORO)
RIVERVIEW AV
0034/0543 (BORO)
0034/0125 RIDLEY PARK
RIDLEY T
000000 FT 0 0 00000 0 00 0000+00
NC SE
0034/0000 LENGTH(AH 1191 BK 0127)
000000 FT
7030/0000 LENGTH(AH 0127 BK 1360)
000000 FT
7020/0000 LENGTH(AH 1360 BK 1503)
000000 FT
7010/0000 LENGTH(AH 1503 BK 0000)

EXTRACT DATE: 12/18/2023 ROADWAY MANAGEMENT SYSTEM PAGE NUMBER: 423
 PRINT DATE: 12/20/2023 SLD COUNTY/SR - ANNUAL PRINT COUNTY: DELAWARE
 DIR: B TOTAL LEN: .687 MI. DIST: 06-3 SR: 2030
 LEFT MUN: CHESTER CITY C RIGHT MUN: CHESTER CITY C

STOTESBURY ST
 (CITY)

003626 FT

0022/0145
 003198 FT



003626 FT
 INTER-AHD

0022/0428

003198 FT

FOURTEENTH ST
 (CITY)
 PROVIDENCE AV
 (SR0320 SEG 0041/0000)
 (SR0320 SEG 0040/0000)
 0 0 00000 0 00 0000+00
 EDGEMONT AV
 (SR0352 SEG 0014/0200)

DIR: B TOTAL LEN: .687 MI. DIST: 06-3 SR: 2030
 LEFT MUN: CHESTER CITY C RIGHT MUN: CHESTER CITY C

ESREY ST
(CITY)

0012/2931

ARBOR DR
(CITY)

0012/2536

FIFTEENTH ST
(CITY)
RURAL AV
(CITY)

0012/1414

CHESTER CITY
UPLAND BOROUGH B

0012/0646

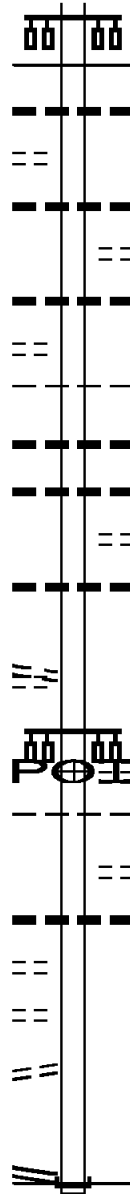
TWENTYFIRST ST
(CITY)
TWENTYSECOND ST
(CITY)
TO 2006/0020 SH
(CONN)

0012/0525

0012/0296

0012/0152

0 0 00000 0 00 0000+00 000000 FT
 TWENTYSECOND ST
 (SR2006 SEG 0020/0000) 0012/0000



0022/0000 MFC BEGIN = E
 LENGTH(AH 0428 BK 3198)
 018 "DIA CIRC CONCR
 0012/3173 LEN=0030 INSTALLED 1960

0012/2887 024 "DIA CIRC CONCR
 LEN=0055 INSTALLED 1950
 CROSBY ST
 (CITY)
 0012/2671 018 "DIA CIRC CONCR
 LEN=0026 INSTALLED 1950

0012/2576 CHESTER CITY
 UPLAND BOROUGH B
 018 "DIA CIRC METAL
 0012/1948 LEN=0035 INSTALLED 1950
 018 "DIA CIRC CONCR
 0012/1753 LEN=0042 INSTALLED 1950
 MEDICAL CTR ENTRANCE RD
 (PRDR)
 0012/1747 018 "DIA CIRC CONCR
 LEN=0040 INSTALLED 1950

NC FOURTEENTH ST
 (APRA) CROZER CHESTER M
 MEDICAL CTR ENTRANCE RD
 (PRDR)
 0012/1093

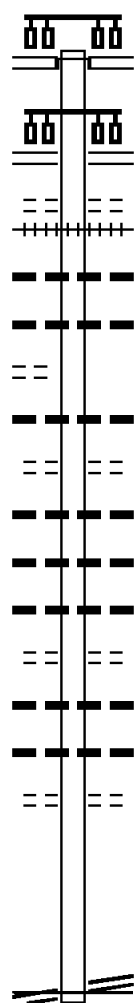
PRESIDENTS DR
 (PRDR)
 015 "DIA CIRC CONCR
 0012/0593 LEN=0040 INSTALLED 1950

NC UPLAND AV
 INTER-BK UPLAND AV
 000000 FT (SR2006 SEG 0020/0000)
 MFC BEGIN = D
 0012/0000 LENGTH(AH 3198 BK 0000)

Stationing	Description	Material / Details
003037 FT	INTER-AHD	FOURTH AV (TWP)
0010/3037		GOVERNOR PRINTZ BL (SRO291 SEG 0180/1319) (SRO291 SEG 0181/1326)
0010/2726		GOVERNOR PRINTZ BL (SRO291 SEG 0181/1326) (SRO291 SEG 0180/1319)
0010/2415		POWHATAN AV (TWP)
0010/2191		(AAR 589 290P) #TRKS 01
0010/2029		015" DIA CIRC METAL LEN=0030 INSTALLED UNKN
0010/2020		015" DIA CAST IRON LEN=0002 INSTALLED UNKN
0010/1730		018"H 00"W MULT METAL LEN=0028 INSTALLED UNKN
0010/1693		SEMINOLE ST (TWP)
0010/1682		015" DIA CIRC CONCR LEN=0030 INSTALLED UNKN
0010/1417		015" DIA CAST IRON LEN=0028 INSTALLED UNKN
0010/1415		015" DIA CIRC CONCR LEN=0040 INSTALLED UNKN
0010/1384		MANHATTAN ST (TWP)
0010/1375		015" DIA CAST IRON LEN=0040 INSTALLED UNKN
0010/1368		015" DIA CAST IRON LEN=0040 INSTALLED UNKN
0010/1121		IROQUOIS ST (TWP)
000000 FT		2 0 23086 0 00 0000+00
0010/0000		TINICUM ISLAND RD (SR2002 SEG 0040/2604) NC FOURTH AV MFC BEGIN = C LENGTH(AH 3037 BK 0000)

MASSASOIT ST (TWP)

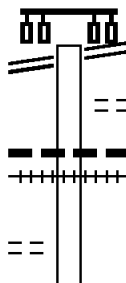
TINICUM ISLAND RD (SR2002 SEG 0040/2604) 0010/0000



EXTRACT DATE: 12/18/2023 ROADWAY MANAGEMENT SYSTEM PAGE NUMBER: 420
 PRINT DATE: 12/20/2023 SLD COUNTY/SR - ANNUAL PRINT COUNTY: DELAWARE
 DIR: B TOTAL LEN: .797 MI. DIST: 06-3 SR: 2027
 LEFT MUN: SPRINGFIELD T RIGHT MUN: SPRINGFIELD T

SPROUL RD 004206 FT
 (SR0320 SEG 0134/0299) 0030/1004

2 0 23101 0 00 0031+36 003202 FT
 STIDMAN DR
 (TWP) 0030/0000



004206 FT SPROUL RD
 (SR0320 SEG 0134/0299)
 0030/1004
 0030/0675 LEWIS RD
 (TWP)
 0030/0090 015 " DIA CIRC METAL
 0030/0062 LEN=0065 INSTALLED 1950
 003202 FT (AAR 002330*)#TRKS 01

5 0030/0000 LENGTH(AH 1004 BK 0805)
 018 " DIA CIRC CONCR

EXTRACT DATE: 12/18/2023
PRINT DATE: 12/20/2023

ROADWAY MANAGEMENT SYSTEM
SLD COUNTY/SR - ANNUAL PRINT

PAGE NUMBER: 419
COUNTY: DELAWARE

DIR: B TOTAL LEN: .797 MI.
LEFT MUN: SPRINGFIELD T

DIST: 06-3 SR: 2027
RIGHT MUN: SPRINGFIELD T

ASHWOOD RD
(TWP)

0020/0448

002397 FT

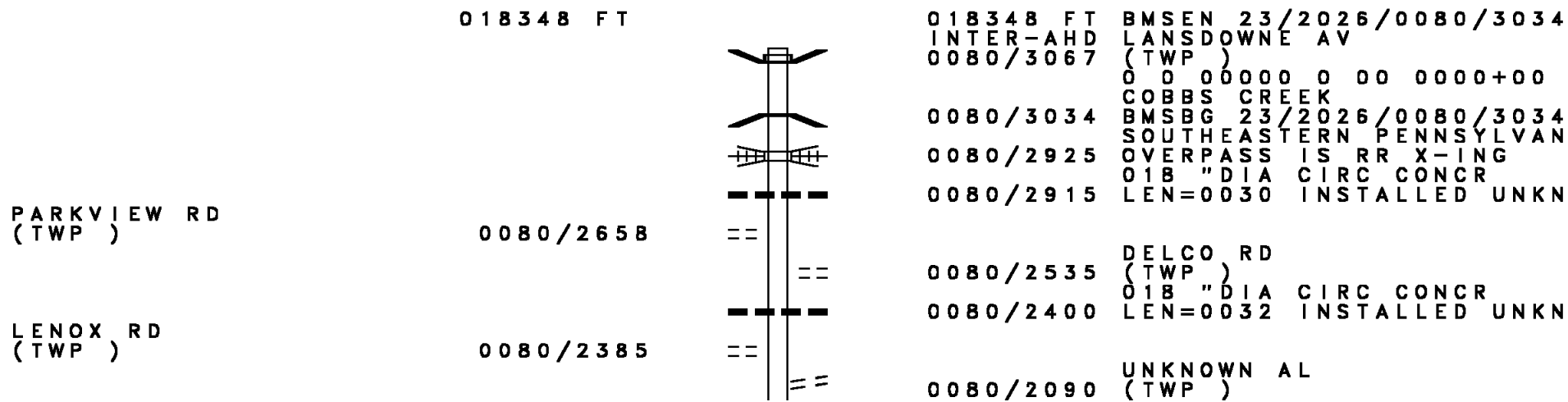
PROSPECT RD
(TWP)
MAPLEWOOD AV
(TWP)

0010/2136

0010/1821

000000 FT

0020/0805	LEN=0050	INSTALLED	1950
0020/0749	BMSFN 23/2027/0020/0736		
	0 0 00000 0 00 0000+00		
	WHISKEY RUN		
0020/0736	BMSBG 23/2027/0020/0736		
	060 "DIA CIRC CONCR		
0020/0730	LEN=0046	INSTALLED	1950
	018 "DIA CIRC CONCR		
0020/0294	LEN=0040	INSTALLED	1950
	024 "DIA CIRC CONCR		
0020/0040	LEN=0029	INSTALLED	1950
002397 FT	2 0 23101 0 00 0023+95		
	NC THOMPSON AV		
	POWELL RD		
	(SR2020 SEG 0010/0000)		
0020/0000	LENGTH(AH 0805 BK 2397)		
	018 "DIA CIRC CONCR		
0010/2174	LEN=0040	INSTALLED	1950
	PROSPECT RD		
0010/2151	(TWP)		
	0010/1808	MAPLEWOOD AV	
	(TWP)		
	018 "DIA CIRC CONCR		
0010/1796	LEN=0025	INSTALLED	1950
	THATCHER RD		
0010/1531	(TWP)		
	BARKER RD		
0010/1260	(TWP)		
	GRANITE TE		
0010/0969	(TWP)		
	018 "DIA CIRC CONCR		
0010/0764	LEN=0030	INSTALLED	1950
	024 "DIA CIRC CONCR		
0010/0257	LEN=0032	INSTALLED	1950
	018 "DIA CIRC CONCR		
0010/0032	LEN=0032	INSTALLED	1950
000000 FT	2 0 23101 0 00 0000+00		
	NC THOMPSON AV		
	BALTIMORE PK		
	(SR2016 SEG 0110/0000)		
	(SR2016 SEG 0111/0000)		
0010/0000	MFC BEGIN = D		
	LENGTH(AH 2397 BK 0000)		



018348 FT

018348 FT BMSBN 23/2026/0080/3034
 INTER-AHD LANS DOWNE AV
 0080/3067 (TWP)

0 0 00000 0 00 0000+00

0080/3034 BMSBG 23/2026/0080/3034

COBBS CREEK

0080/2925 SOUTHEASTERN PENNSYLVAN

OVERPASS IS RR X-ING

0080/2915 018 " DIA CIRC CONCR
 LEN=0030 INSTALLED UNKN

PARKVIEW RD
 (TWP)

0080/2658

0080/2535 DELCO RD
 (TWP)

018 " DIA CIRC CONCR
 LEN=0032 INSTALLED UNKN

LENOX RD
 (TWP)

0080/2385

0080/2090 UNKNOWN AL
 (TWP)

EXTRACT DATE: 12/18/2023
PRINT DATE: 12/20/2023

ROADWAY MANAGEMENT SYSTEM
SLD COUNTY/SR - ANNUAL PRINT

PAGE NUMBER: 417
COUNTY: DELAWARE

DIR: B TOTAL LEN: 3.475 MI.
LEFT MUN: UPPER DARBY T

DIST: 06-3 SR: 2026
RIGHT MUN: UPPER DARBY T

WEST CHESTER PK
{SR0003 SEG 0210/1195}
{SR0003 SEG 0211/1240} 0080/1942

WEST CHESTER PK
{SR0003 SEG 0211/1240}
{SR0003 SEG 0210/1195} 0080/1900

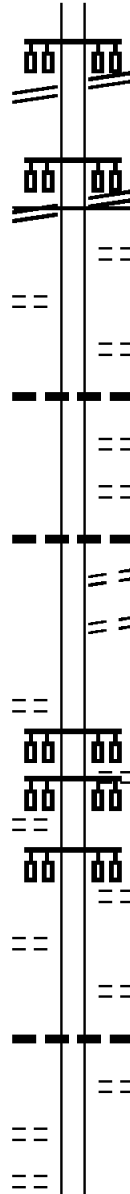
ROGERS AV
(TWP) 0080/1451

2 0 23032 0 00 0084+68 015281 FT
HAZEL AV
(TWP) 0080/0000

PARK AV
(TWP) 0070/2754

MERION AV
(TWP) 0070/2138

BEVERLY BL
(TWP) 0070/1699
WESTVIEW AV
(TWP) 0070/1404



WEST CHESTER PK
{SR0003 SEG 0210/1195}
{SR0003 SEG 0211/1240} 0080/1942

WEST CHESTER PK
{SR0003 SEG 0211/1240}
{SR0003 SEG 0210/1195} 0080/1900

MFC BEGIN = C
MILLER AV
(TWP) 0080/1596

ROGERS AV
(TWP) 0080/1355

018 "DIA CIRC CONCR
LEN=0036 INSTALLED UNKN
SELLERS AV
(TWP) 0080/1345

WAYNE AV
(TWP) 0080/1179

018 "DIA CIRC CONCR
LEN=0036 INSTALLED UNKN
PENARTH AV
(TWP) 0080/0819

HAZEL AV
(TWP) 0080/0570

015281 FT
0080/0449

015281 FT
0080/0074

LENGTH(AH 3067 BK 3446)
HILLTOP RD
(TWP) 0080/0000

0070/3285

0070/2754

HIGHLAND AV
(TWP) 0070/2699

MERION AV
(TWP) 0070/2128

018 "DIA CIRC CONCR
LEN=0034 INSTALLED UNKN
BEVERLY BL
(TWP) 0070/1770

0070/1711

DIR: B TOTAL LEN: 3.475 MI. DIST: 06-3 SR: 2026
 LEFT MUN: UPPER DARBY T RIGHT MUN: UPPER DARBY T

Segment Description	Segment ID	Length (FT)	Stationing	Notes
UNKNOWN AL (TWP)	0070/1278		==	
ARLINGTON AV (TWP)	0070/1150		==	
UNKNOWN AL (TWP)	0070/1050		==	
		011835 FT		0070/0819 BMS 23/2026/0070/0800 0 0 00000 0 00 0000+00 NAYLORS RUN
				0070/0800 BMSBG 23/2026/0070/0800
		011835 FT		011835 FT 2 0 23032 0 00 0050+19 LANSDOWNE AV {SR2005 SEG 0100/1624} {SR2005 SEG 0101/1634}
				0070/0000 LENGTH(AH 3446 BK 2422)
UNKNOWN AL (TWP)	0060/2156		==	
WINDERMERE AV (TWP)	0060/2050		==	
				0060/2130 LANSTATE AV (TWP)
				0060/2014 WINDERMERE AV (TWP)
				0060/1894 UNKNOWN AL (TWP)
UNKNOWN AL (TWP)	0060/1771		==	
DERWYN RD (TWP)	0060/1653		==	
				0060/1771 DERWYN RD (TWP)
				0060/1653 UNKNOWN AL (TWP)
				0060/1575 UNKNOWN AL (TWP)
UNKNOWN AL (TWP)	0060/1536		==	
				0060/1462 EATON RD (TWP)
EATON RD (TWP)	0060/1424		==	
				0060/1424 UNKNOWN AL (TWP)
				0060/1341 UNKNOWN AL (TWP)
UNKNOWN AL (TWP)	0060/1308		==	
				0060/1221 FAIRFAX RD (TWP)
FAIRFAX RD (TWP)	0060/1191		==	
				0060/1106 UNKNOWN AL (TWP)

DIR: B TOTAL LEN: 3.475 MI. DIST: 06-3 SR: 2026
 LEFT MUN: UPPER DARBY T RIGHT MUN: UPPER DARBY T

UNKNOWN AL (TWP)	0060/1085	==	
UNKNOWN AL (TWP)	0060/1050	==	
GAINSBORO RD (TWP)	0060/0937	==	
UNKNOWN AL (TWP)	0060/0813	==	
HAMPSHIRE RD (TWP)	0060/0696	==	
UNKNOWN AL (TWP)	0060/0577	==	
IRVINGTON RD (TWP)	0060/0329	==	
			0060/0075 BMS EN 23/2026/0060/0061 2 0 23032 0 00 0026+56 BRANCH NAYLORS RUN
2 0 23032 0 00 0025+95 009413 FT KENWOOD RD (TWP)	0060/0000	==	0060/0061 009413 FT BMSBG 23/2026/0060/0061
DREXEL HILL MIDDLE SCHO (GOVT)	0050/0160	==	0050/0160
2 0 23032 0 00 0016+55 008473 FT PENN AV (TWP)	0050/0000	==	008473 FT 0050/0000 LENGTH(AH 2422 BK 0940)
			0040/1653
SHADELAND AV (TWP)	0040/1471	==	0040/1630 018 "DIA CIRC CONCR LEN=0032 INSTALLED UNKN
			0040/1258 HARPER AV (TWP)
HARPER AV (TWP)	0040/1234	==	0040/1230 018 "DIA CIRC CONCR LEN=0030 INSTALLED UNKN
			0040/1007 TURNER AV (TWP)
TURNER AV (TWP)	0040/0991	==	
			0040/0747 FOSS AV (TWP)
			0040/0501 MASON AV (TWP)
MASON AV (TWP)	0040/0489	==	

EXTRACT DATE: 12/18/2023
PRINT DATE: 12/20/2023

ROADWAY MANAGEMENT SYSTEM
SLD COUNTY/SR - ANNUAL PRINT

PAGE NUMBER: 414
COUNTY: DELAWARE

DIR: B TOTAL LEN: 3.475 MI.
LEFT MUN: UPPER DARBY T

DIST: 06-3 SR: 2026
RIGHT MUN: UPPER DARBY T

Location	Segment	Length	Notes
CONCORD AV (TWP)	0040/0248	006764 FT	EDMONDS AV (TWP)
	0040/0000		1 1 00983 0 01 0072+87 ORMOND AV (TWP)
	0030/2360		LENGTH(AH 1709 BK 2385) 018 "DIA CIRC CONCR
	0030/2155		LEN=0060 INSTALLED UNKN 018 "DIA CIRC CONCR
	0030/2151		LEN=0030 INSTALLED UNKN
	0030/2143		CONCORD AV (TWP)
	0030/1912		018 "DIA CIRC CONCR LEN=0030 INSTALLED UNKN
	0030/1891		CORNELL AV (TWP)
	0030/1718		018 "DIA CIRC CONCR LEN=0030 INSTALLED UNKN
	0030/1600		LINDALE AV (TWP)
WILDE AV (TWP)	0030/1562		018 "DIA CIRC CONCR LEN=0048 INSTALLED UNKN
	0030/1311		MORGAN AV (TWP)
	0030/1003		DREXEL AV (TWP)
	0030/0862		018 "DIA CIRC CONCR LEN=0026 INSTALLED UNKN
	0030/0700		CHILDS AV (TWP)
BURMONT RD (SR2007 SEG 0050/1744)	0030/0348	004379 FT	FROM 2007/0050 SH (CONN)
	0030/0144		1 1 00983 0 01 0049+00 BURMONT RD (SR2007 SEG 0050/1744)
	0030/0000		BELFIELD AV (TWP)
	0020/2255		LENGTH(AH 2385 BK 2506) BLYTHE AV (TWP)
	0020/2047		018 "DIA CIRC CONCR LEN=0030 INSTALLED UNKN ALEXANDER AV

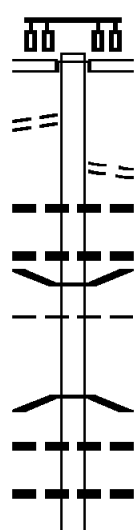
DIR: B TOTAL LEN: 3.475 MI. DIST: 06-3 SR: 2026
 LEFT MUN: UPPER DARBY T RIGHT MUN: UPPER DARBY T

Stationing	Segment	Length	Notes
0020+00	0020/1782	001873 FT	ANDERSON AV (TWP)
0020+00	0020/1561	001873 FT	ROBERTS AV (TWP)
0020+00	0020/1318	001873 FT	COLLENBROOK AV (TWP)
0020+00	0020/1076	001873 FT	ADDINGHAM AV (TWP)
0020+00	0020/0837	001873 FT	STANBRIDGE RD (TWP)
0020+00	0020/0583	001873 FT	WILDELL RD (TWP)
0020+00	0020/0332	001873 FT	018" DIA CIRC CONCR LEN=0040 INSTALLED UNKN CLARENDON RD
0020+00	0020/0320	001873 FT	(TWP)
0020+00	0020/0000	001873 FT	TERWOOD RD (TWP)
0020+00	0020/0000	001873 FT	LENGTH(AH 2506 BK 1873)
0010+00	0010/0832	001873 FT	018" DIA CIRC CONCR LEN=0040 INSTALLED UNKN DREXELINE DR (PRDR)
0010+00	0010/0785	001873 FT	
0010+00	0010/0610	001873 FT	BMS EN 23/2026/0010/0595 1 1 00983 0 00 0011+09 DARBY BRANCH
0010+00	0010/0595	001873 FT	BMSBG 23/2026/0010/0595
0010+00	0010/0110	001873 FT	018" DIA CIRC CONCR LEN=0067 INSTALLED UNKN NC STATE RD
0005+24	0005+24	000000 FT	TOWNSHIP LINE RD (SR0001 SEG 0330/0564)
0005+24	0005+24	000000 FT	(SR0001 SEG 0331/0594)
0005+24	0005+24	000000 FT	(SR0001 SEG 0330/0564)
0005+24	0005+24	000000 FT	MFC BEGIN = B
0005+24	0005+24	000000 FT	LENGTH(AH 1873 BK 0000)

YALE AV
(BORO)

013152 FT

0060/3168



013152 FT
INTER-AHD

0060/3258

0060/2849

0060/2385

0060/2315

0060/2274

0060/2266

0060/2258

0060/2245

0060/2242

MORTON AV
(BORO)
WOODLAND AV
(SR0420 SEG 0100/0381)

MITCHELL AV
(BORO)
01B " DIA CIRC CONCR
LEN=0030 INSTALLED UNKN
01B " DIA CIRC CONCR
LEN=0050 INSTALLED UNKN
BMSBN 23/2025/0060/2258
MORTON
RUTLEDGE B
1 0 00731 0 00 0132+76
STONE Y CR.
BMSBG 23/2025/0060/2258
01B " DIA CIRC METAL
LEN=0040 INSTALLED UNKN
01B " DIA CIRC METAL
LEN=0040 INSTALLED UNKN
LINDEN AV

DIR: B TOTAL LEN: 2.491 MI. DIST: 06-3 SR: 2025
 LEFT MUN: RUTLEDGE B RIGHT MUN: RUTLEDGE B

Left Side	Segment ID	Right Side	Notes
		0060/1969	(BORO)
		0060/1521	PRESIDENT AV (BORO)
SYLVAN AV (TWP)	0060/1365		
		0060/1070	SYLVAN AV (BORO)
DARTMOUTH DR (TWP)	0060/0899		
		0060/0671	RUTLEDGE AV (BORO)
CORNELL AV (TWP)	0060/0607		
		0060/0035	018 " DIA CIRC CONCR LEN=0044 INSTALLED UNKN
		0060/0025	018 " DIA CIRC CONCR LEN=0044 INSTALLED UNKN
009894 FT		009894 FT	1 0 00731 0 00 0110+26 SWARTHMORE AV (TWP)
		0060/0000	RUTLEDGE RIDLEY T LENGTH(AH 3258 BK 3487)
		0050/3450	018 " DIA CIRC METAL LEN=0049 INSTALLED UNKN
		0050/3080	REDWOOD AV (TWP)
		0050/2880	024 " DIA CIRC METAL LEN=0056 INSTALLED UNKN
AMHERST AV (TWP)	0050/2849		
		0050/2575	018 " DIA CIRC CONCR LEN=0036 INSTALLED UNKN
		0050/2543	WILLOW WY (TWP)
OVERBROOK AV (TWP)	0050/2300		
		0050/2155	018 " DIA CIRC CONCR LEN=0032 INSTALLED UNKN
		0050/2131	CHERRY LN (TWP)
MICHIGAN AV (TWP)	0050/1982		
		0050/1935	018 " DIA CIRC CONCR LEN=0055 INSTALLED UNKN
		0050/1715	018 " DIA CIRC CONCR LEN=0050 INSTALLED UNKN
		0050/1610	EDGEWOOD AV (TWP)

DIR: B TOTAL LEN: 2.491 MI. DIST: 06-3 SR: 2025
 LEFT MUN: RIDLEY T RIGHT MUN: RIDLEY T

Stationing	Notes	Material	Length	Notes
	0050/1410	018 " DIA CIRC CONCR	LEN=0045	INSTALLED UNKN
	0050/1075	024 " DIA CIRC CONCR	LEN=0050	INSTALLED UNKN
	0050/0785	024 " DIA CIRC CONCR	LEN=0053	INSTALLED UNKN
	0050/0718	NINTH AV (TWP)		
	0050/0421	018 " DIA CIRC CONCR	LEN=0043	INSTALLED UNKN
	0050/0320	SEVENTH AV (TWP)		
006407 FT	006407 FT	1 0 00731 0 00	0075+08	
	0050/0000	SIXTH AV (TWP) LENGTH(AH 3487 BK 1822)		
	0040/1375	GILMORE ST (TWP)		
	0040/1064	BROOMALL AV (TWP)		
	0040/0835	018 " DIA CIRC CONCR	LEN=0048	INSTALLED UNKN
	0040/0798	GORSUCH ST (TWP)		
MARLIN AV (TWP)	0040/0600	MARLIN ST (TWP)		
	0040/0531	024 " DIA CIRC CONCR	LEN=0044	INSTALLED UNKN
	0040/0507	LINCOLN ST (TWP)		
	0040/0266	018 " DIA CIRC CONCR	LEN=0038	INSTALLED UNKN
	0040/0242	018 " DIA CIRC CONCR	LEN=0048	INSTALLED UNKN
004585 FT	004585 FT	1 0 00731 0 00	0056+88	
	0040/0000	NC MO RTON AV (SR2006 SEG 0081/0000)		
HAVERFORD RD (TWP)	0040/0000	MACDADE BL (SR2006 SEG 0080/0000)		
	0030/1984	LENGTH(AH 1822 BK 2183)		
	0030/1443	018 " DIA CIRC METAL	LEN=0042	INSTALLED UNKN
	0030/1365	LC FROM RIDLEY SHOPPING (CONN) RIDLEY SHOPPING CT RD (PRDR)		

DIR: B TOTAL LEN: 2.491 MI. DIST: 06-3 SR: 2025
 LEFT MUN: RIDLEY T RIGHT MUN: RIDLEY T

HANCOCK ST
(BORO)

0030/1040

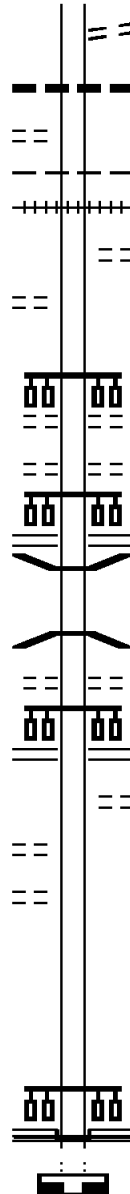
RODGERS ST
(BORO)

0030/0588
002402 FT

FELTON AV
(BORO)
UNKNOWN AL
(BORO)

0020/0498
0020/0253
000000 FT

000000 FT



0030/1281 LC TO RIDLEY SHOPPING C
(CONN)
015" DIA CIRC CONCR
0030/1240 LEN=0030 INSTALLED UNKN

0030/0959 RIDLEY
0030/0794 RIDLEY PARK B
(AAR 140652E) #TRKS 01
RODGERS ST
(BORO)

0030/0610 (BORO)

002402 FT 1 0 00731 0 00 0034+94
DUPONT ST
(BORO)

0030/0000 LENGTH(AH 2183 BK 2402)
WARD ST
(BORO)
0020/1955 RIDLEY AV
(SR2004 SEG 0030/0000)

0020/1525
0020/1387 BMSBN 23/2025/0020/1255
0 0 00000 0 00 0000+00
NATIONAL RAILROAD PA RR
0020/1255 BMSBG 23/2025/0020/1255
HINCKLEY AV
(BORO)

0020/1131 SELLERS AV
(SR2031 SEG 0040/1253)

0020/0744 FELTON ST
(BORO)

0020/0512

000000 FT 1 0 00731 0 00 0010+90
NC SW WARTHMORE AV
CHESTER PK
(SR0013 SEG 0171/1009)
(SR0013 SEG 0170/1022)

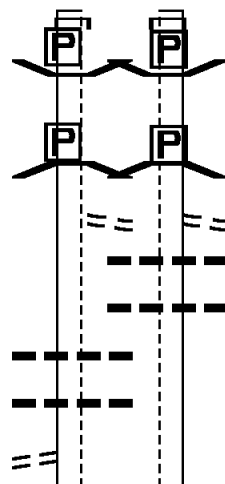
INTER-BK SWARTHMORE AV
(BORO)
MFC BEGIN = C

0020/0000 LENGTH(AH 2402 BK 1085)
000000 FT
7010/0000 LENGTH(AH 1085 BK 0000)

DIR: B TOTAL LEN: 2.733 MI. DIST: 06-3 SR: 2024
 LEFT MUN: UPPER DARBY T RIGHT MUN: UPPER DARBY T

AH-PHILADELPHIA (67) 014431 FT
 MARSHALL RD INTER-AHD
 (SR3031 SEG 0011/0000) 0061/3111
 BMSSEN 23/2024/0060/2846
 BRIDGE POSTED (TONS) 0061/3084
 0 0 00000 0 00 0000+00
 SGL 27 COMB 34
 COBBS CREEK
 BMSBG 23/2024/0060/2846 0061/2833
 CHURCH LN
 (TWP) 0061/2817

024 "DIA CIRC CONCR
 LEN=0040 INSTALLED UNKN 0061/2585
 018 "DIA CIRC CONCR
 LEN=0025 INSTALLED UNKN 0061/2355
 LC TO POWELL LN
 (TWP) 0061/2278
 POWELL LN



010065 FT AH-PHILADELPHIA (67)
 INTER-AHD MARSHALL RD
 0060/3098 (SR3031 SEG 0010/0000)
 BMSSEN 23/2024/0060/2846
 BRIDGE POSTED (TONS) 0060/3097
 0 0 00000 0 00 0000+00
 SGL 27 COMB 34
 COBBS CREEK
 BMSBG 23/2024/0060/2846 0060/2846
 CHURCH LN
 (TWP) 0060/2806
 012 "DIA CIRC CONCR
 LEN=0010 INSTALLED 2003
 018 "DIA CIRC CONCR
 LEN=0032 INSTALLED UNKN
 0060/2660
 0060/2606

POWELL LN

EXTRACT DATE: 12/18/2023
PRINT DATE: 12/20/2023

ROADWAY MANAGEMENT SYSTEM
SLD COUNTY/SR - ANNUAL PRINT

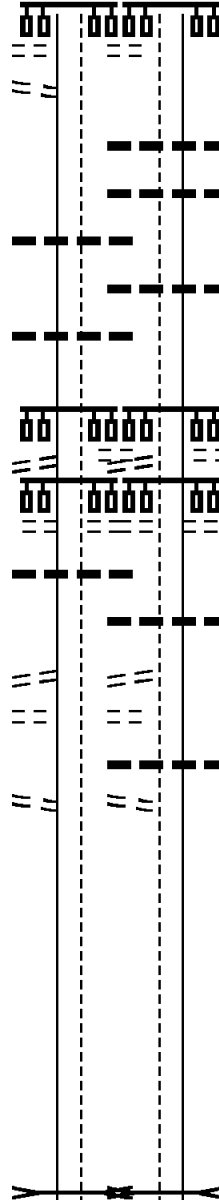
PAGE NUMBER: 407
COUNTY: DELAWARE

DIR: B TOTAL LEN: 2.733 MI.
LEFT MUN: UPPER DARBY T

DIST: 06-3 SR: 2024
RIGHT MUN: UPPER DARBY T

(TWP)
LC FROM POWELL LN
(CONN)
018 "DIA CIRC CONCR
LEN=0025 INSTALLED UNKN
018 "DIA CIRC CONCR
LEN=0025 INSTALLED UNKN
HARRISON AV
(TWP)
LC TO KENT RD
(CONN)
KENT RD
(TWP)
018 "DIA CIRC CONCR
LEN=0025 INSTALLED UNKN
HEATHER RD
(TWP)
BARRINGTON RD
(TWP)
ROCKLYN RD
(TWP)

0061/2107
0061/2019
0061/1718
0061/1190
0061/1180
0061/1079
0061/0857
0061/0853
0061/0545
0061/0432



(TWP)
0060/2092
024 "DIA CIRC CONCR
LEN=0025 INSTALLED UNKN
018 "DIA CIRC CONCR
LEN=0025 INSTALLED 2003
018 "DIA CIRC CONCR
LEN=0025 INSTALLED UNKN
HARRISON AV
(TWP)
LC TO KENT RD
(CONN)
KENT RD
(TWP)
0060/1081
018 "DIA CIRC CONCR
LEN=0025 INSTALLED UNKN
HEATHER RD
(TWP)
BARRINGTON RD
(TWP)
018 "DIA CIRC CONCR
LEN=0025 INSTALLED 1980
ROCKLYN RD
(TWP)

0060/1997
0060/1742
0060/1222
0060/1172
0060/1081
0060/0857
0060/0848
0060/0553
0060/0510
0060/0418

2 0 23062 0 00 0113+10 011320 FT
NAYLORS RUN
STRUCTURE LENGTH 23 FT
BMSID 23/2024/0060/0000
SIXTYNINTH ST

006967 FT 2 0 23062 0 00 0113+10
NAYLORS RUN
STRUCTURE LENGTH 23 FT
BMSID 23/2024/0060/0000
SIXTYNINTH ST

EXTRACT DATE: 12/18/2023
PRINT DATE: 12/20/2023

ROADWAY MANAGEMENT SYSTEM
SLD COUNTY/SR - ANNUAL PRINT

PAGE NUMBER: 406
COUNTY: DELAWARE

DIR: B TOTAL LEN: 2.733 MI.
LEFT MUN: UPPER DARBY T

DIST: 06-3 SR: 2024
RIGHT MUN: UPPER DARBY T

Left Side Description	Left Side Length	Right Side Description	Right Side Length
(TWP) SIXTYNINTH ST (SR2001 SEG 0030/1562)		(TWP) SIXTYNINTH ST (SR2001 SEG 0030/1562)	
LENGTH(AH 3111 BK 2962) 0061/0000	0061/0000	LENGTH(AH 3098 BK 2962) 0060/0000	0060/0000
TIMBERLAKE RD (TWP)	0051/2834	TIMBERLAKE RD (TWP)	0050/2831
MILLBANK RD (TWP)	0051/2516	018 "DIA CIRC CONCR LEN=0025 INSTALLED UNKN	0050/2828
LITTLECROFT RD (TWP)	0051/2335	MILLBANK RD (TWP)	0050/2509
HAMPDEN RD (TWP)	0051/2152	LITTLECROFT RD (TWP)	0050/2327
018 "DIA CIRC CONCR LEN=0025 INSTALLED UNKN	0051/2005	HAMPDEN RD (TWP)	0050/2145
GLENDALE RD (TWP)	0051/1974	018 "DIA CIRC METAL LEN=0024 INSTALLED 2003	0050/2004
COPELY RD (TWP)	0051/1848	GLENDALE RD (TWP)	0050/1968
GRACE RD (TWP)	0051/1755	COPELY RD (TWP)	0050/1851
018 "DIA CIRC CONCR LEN=0210 INSTALLED 2003	0051/1755	GRACE RD (TWP)	
LC TO LONG LN (CONN)	0051/1504	NAYLORS RUN STRUCTURE LENGTH 17 FT BMSID 23/2024/0050/1750	0050/1750
LONG LN (TWP)	0051/1418	018 "DIA CIRC CONCR LEN=0020 INSTALLED UNKN	0050/1660
ASHTON RD (TWP)	0051/1089	LONG LN (TWP)	0050/1411
018 "DIA CIRC CONCR LEN=0025 INSTALLED UNKN	0051/0878	LONG LN (TWP)	0050/1097
NORMANDY RD (TWP)	0051/0833	ASHTON RD (TWP)	
BMSEN 23/2024/0050/0764	0051/0788	030 "DIA CIRC CONCR LEN=0020 INSTALLED 2003	0050/0878
GILPIN RD		NORMANDY RD (TWP)	0050/0841
		BMSEN 23/2024/0050/0764	0050/0788
		GILPIN RD	

EXTRACT DATE: 12/18/2023
PRINT DATE: 12/20/2023

ROADWAY MANAGEMENT SYSTEM
SLD COUNTY/SR - ANNUAL PRINT

PAGE NUMBER: 405
COUNTY: DELAWARE

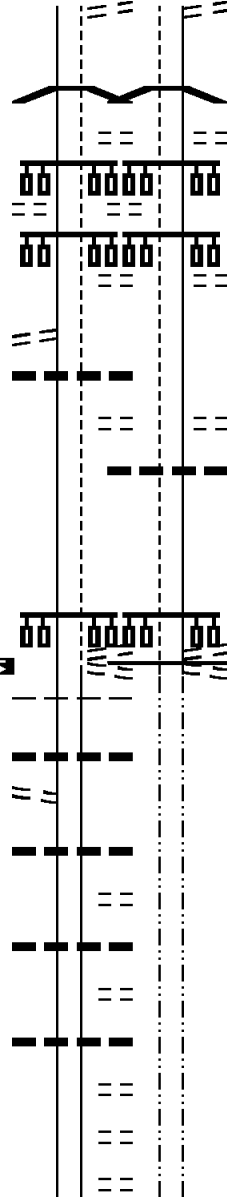
DIR: B TOTAL LEN: 2.733 MI.
LEFT MUN: UPPER DARBY T

DIST: 06-3 SR: 2024
RIGHT MUN: UPPER DARBY T

(TWP)
2 0 23062 0 00 0084+50 0051/0770
NAYLORS RUN
BMSBG 23/2024/0050/0764 0051/0764
LAMPOR T RD
(TWP)
0051/0627
SPRINGTON RD
(TWP)
0051/0569
SPRINGTON RD
(TWP)
0051/0428
TO 2024/0041 SH
(CONN)
018 "DIA CIRC METAL
LEN=0032 INSTALLED UNKN 0051/0070
COVERLY RD
(TWP)
0051/0087

2 0 23062 0 00 0084+50 008358 FT
WYCOMBE AV
(BORO)

PLUMSTEAD AV
(BORO)
LENGTH(AH 2962 BK 3379) 0051/0000
UPPER DARBY
LANSDOWNE B 0041/3297
024 "DIA CIRC CONCR
LEN=0030 INSTALLED UNKN 0041/3292
FROM 2024/0051 SH
(CONN)
0041/3123
024 "DIA CIRC CONCR
LEN=0220 INSTALLED UNKN 0041/3070
MAPLE AV
(BORO)
0041/2899
024 "DIA CIRC CONCR
LEN=0026 INSTALLED UNKN 0041/2862
BARKER AV
(BORO)
0041/2680
018 "DIA CIRC METAL
LEN=0027 INSTALLED UNKN 0041/2500
BRADDOCK AV
(BORO)
0041/2303
COOPER AV
(BORO)
0041/2063
CRAWFORD AV
(BORO)
0041/1819



0050/0770 (TWP)
2 0 23062 0 00 0091+27
NAYLORS RUN
BMSBG 23/2024/0050/0764 0050/0764
LAMPOR T RD
(TWP)
0050/0631 (TWP)
SPRINGTON RD
(TWP)
0050/0572 (TWP)
SPRINGTON RD
(TWP)
0050/0433

COVERLY RD
(TWP)
030 "DIA CIRC METAL
LEN=0037 INSTALLED UNKN
2 0 23062 0 00 0084+50
WYCOMBE AV
(BORO)

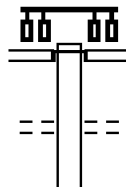
PLUMSTEAD AV
(BORO)
MFC BEGIN = C
LTH AH 002962 BK 003379

DIR: B TOTAL LEN: 2.733 MI. DIST: 06-3 SR: 2024
 LEFT MUN: UPPER DARBY T RIGHT MUN: UPPER DARBY T

ROADWAY	TYPE	LEN	INSTALL	UNKN	SR	FT	DESCRIPTION
JACKSON AV	(BORO)	0041/1582	==				
012 "DIA CIR PLASTIC		LEN=0027	INSTALLED	UNKN	0041/1425		
GREEN AV	(BORO)	0041/1343	==				
HIGHLAND AV	(BORO)	0041/1103	==				
CLEARBROOK AV	(TWP)	0041/1052	==				
CONGRESS AV	(BORO)	0041/0860	==				
CONGRESS AV	(TWP)	0041/0803	==				
WAYNE AV	(BORO)	0041/0591	==				
WAYNE AV	(TWP)	0041/0543	==				
018 "DIA CIRC CONCR		LEN=0027	INSTALLED	UNKN	0041/0492		
LINCOLN AV	(TWP)	0041/0273	==				
018 "DIA CIRC CONCR		LEN=0027	INSTALLED	UNKN	0041/0255		
018 "DIA CIRC CONCR		LEN=0026	INSTALLED	UNKN	0041/0045		
0 0 00000 0 00 0000+00		004979	FT				
LANSDOWNE AV	(SR2005 SEG 0080/0000)						
MFC BEGIN = C						004005 FT	
LENGTH(AH 3379 BK 0974)		0041/0000				7040/0000	LTH AH 003379 BK 000974
018 "DIA CIRC CONCR		LEN=0027	INSTALLED	UNKN	0031/0934		
015 "DIA CIRC METAL		LEN=0027	INSTALLED	UNKN	0031/0752		
OWEN AV	(TWP)	0031/0534	==	==			
024 "DIA CIRC CONCR		LEN=0027	INSTALLED	UNKN	0031/0456		
0 0 00000 0 00 0000+00		004005	FT				
WINDERMERE AV	(TWP)						
MFC BEGIN = D						004005 FT	
LENGTH(AH 0974 BK 1908)		0031/0000				7030/0000	LTH AH 000974 BK 001908
						0020/1908	LANSDOWNE B
						0020/1876	024 "DIA CIRC CONCR
							LEN=0036 INSTALLED UNKN
							018 "H 00 "W MULT METAL

EXTRACT DATE: 12/18/2023 ROADWAY MANAGEMENT SYSTEM PAGE NUMBER: 402
PRINT DATE: 12/20/2023 SLD COUNTY/SR - ANNUAL PRINT COUNTY: DELAWARE
DIR: B TOTAL LEN: 1.150 MI. DIST: 06-3 SR: 2023
LEFT MUN: SPRINGFIELD T RIGHT MUN: SPRINGFIELD T

006073 FT



006073 FT
INTER-AHD SUMMIT RD
(TWP)
SPRINGFIELD RD
(SR2009 SEG 0100/1456)
0030/2047
ORCHARD RD
(TWP)

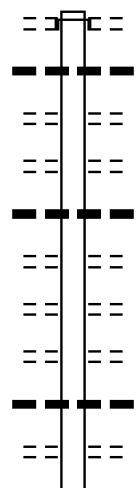
JOHNSTON RD

DIR: B TOTAL LEN: 1.150 MI. DIST: 06-3 SR: 2023
 LEFT MUN: SPRINGFIELD T RIGHT MUN: SPRINGFIELD T

Location / Description	Segment ID	Length	Material / Details
(TWP)	0030/0551		
	0030/0310		018 " DIA CIRC CONCR LEN=0030 INSTALLED 1982
ROLLING RD (TWP) LC FROM ROLLING RD (CONN)	0030/0084		ROLLING RD (TWP)
	0030/0018		
	004026 FT		
	004026 FT	2 0 23067 0 00 0040+27	(AAR 002315*) #TRKS 02
	0030/0000		LENGTH(AH 2047 BK 0707)
	0020/0707		SIGNALIZED CROSSWALK
	0020/0548		HART LN (TWP)
BALLYMORE RD (TWP)	0020/0429		
	003319 FT		
	0020/0015		018 " DIA CIRC CONCR LEN=0035 INSTALLED 1982
	003319 FT	2 0 23067 0 00 0033+20	POWELL RD (SR2020 SEG 0030/0000)
	0020/0000		LENGTH(AH 0707 BK 3319)
	0010/2420		036 " DIA CIRC CONCR LEN=0022 INSTALLED UNKN
	0010/1985		036 " DIA CIRC CONCR LEN=0030 INSTALLED UNKN
BOXWOOD LN (TWP)	0010/1868		
	0010/1518		BENNETT RD (TWP)
	0010/1008		EVANS RD (TWP)
	0010/0548		036 " DIA CIRC CONCR LEN=0036 INSTALLED 1982
	0010/0477		LEHANN CR (TWP)
	0010/0050		018 " DIA CIRC CONCR LEN=0060 INSTALLED 1985
	000000 FT	2 0 23067 0 00 0000+00	NC SA XER AV BALTIMORE PK (SR2016 SEG 0120/1097) (SR2016 SEG 0121/1107)
	0010/0000		MFC BEGIN = D LENGTH(AH 3319 BK 0000)

EXTRACT DATE: 12/18/2023 ROADWAY MANAGEMENT SYSTEM PAGE NUMBER: 400
 PRINT DATE: 12/20/2023 SLD COUNTY/SR - ANNUAL PRINT COUNTY: DELAWARE
 DIR: B TOTAL LEN: .884 MI. DIST: 06-3 SR: 2022
 LEFT MUN: EAST LANSDOWNE B RIGHT MUN: EAST LANSDOWNE B

004667 FT



004667 FT
 INTER-AHD PENBROKE AV
 (BORO)
 OAK AV
 (BORO)
 0020/2073 018 " DIA CIRC CONCR
 0020/1970 LEN=0238 INSTALLED UNKN
 BEVERLY AV
 (BORO)
 0020/1782 WILDWOOD AV
 (BORO)
 0020/1492 018 " DIA CIRC CONCR
 0020/1232 LEN=0030 INSTALLED UNKN
 LEWIS AV
 (BORO)
 0020/1200 PENN BL
 (BORO)
 0020/0890 LEXINGTON AV
 (BORO)
 0020/0580 012 " DIA CIRC CONCR
 0020/0315 LEN=0030 INSTALLED UNKN
 MELROSE AV
 (BORO)
 0020/0291 018 " DIA CIRC CONCR

EXTRACT DATE: 12/18/2023
PRINT DATE: 12/20/2023

ROADWAY MANAGEMENT SYSTEM
SLD COUNTY/SR - ANNUAL PRINT

PAGE NUMBER: 399
COUNTY: DELAWARE

DIR: B TOTAL LEN: .884 MI.
LEFT MUN: EAST LANSDOWNE B

DIST: 06-3 SR: 2022
RIGHT MUN: EAST LANSDOWNE B

UNKNOWN AL
(TWP)
HOUSTON RD
(TWP)
UNKNOWN AL
(TWP)
HARTLEY RD
(TWP)
UNKNOWN AL
(TWP)

002594 FT

0010/2365
0010/2262
0010/2160
0010/2056
0010/1956

HIGHLAND AV
(BORO)

0010/0564
000000 FT

0020/0290 LEN=0025 INSTALLED UNKN
002594 FT 2 0 23074 0 00 0025+94
HIRST AV
(BORO)
5 0020/0000 LENGTH(AH 2073 BK 2594)
018 "DIA CIRC CONCR
0010/2565 LEN=0060 INSTALLED UNKN
EAST LANSDOWNE
0010/2432 UPPER DARBY T
018 "DIA CIRC CONCR
0010/2430 LEN=0027 INSTALLED UNKN
018 "DIA CIRC METAL
0010/2375 LEN=0026 INSTALLED UNKN
0010/2365 ==
0010/2262 ==
0010/2160 ==
0010/2056 ==
0010/1956 ==
NC PEMBROKE AV
UNION AV
(BORO)
0010/1838 ==
0010/1827 UPPER DARBY
LANSDOWNE B
0010/1220 018 "DIA CIRC CONCR
LEN=0024 INSTALLED UNKN
WYCOMBE AV
(BORO)
0010/1193 ==
0010/1160 018 "DIA CIRC CONCR
LEN=0024 INSTALLED UNKN
0010/0564 ==
0010/0443 HIGHLAND AV
(BORO)
000000 FT 2 0 23074 0 00 0000+00
NC ST STEWART AV
LANSDOWNE AV
(SR2005 SEG 0070/0376)
INTER-BK STEWART AV
(BORO)
MFC BEGIN = D
5 0010/0000 LENGTH(AH 2594 BK 0000)

EXTRACT DATE: 12/18/2023 ROADWAY MANAGEMENT SYSTEM PAGE NUMBER: 398
PRINT DATE: 12/20/2023 SLD COUNTY/SR - ANNUAL PRINT COUNTY: DELAWARE
DIR: B TOTAL LEN: .831 MI. DIST: 06-3 SR: 2021
LEFT MUN: RIDLEY T RIGHT MUN: RIDLEY T

004386 FT

004386 FT
INTER-AHD

HOLMES RD
(TWP)
MACDADE BL
{SR2006 SEG 0110/0296}
{SR2006 SEG 0111/0295}



DIR: B TOTAL LEN: .831 MI. DIST: 06-3 SR: 2021
 LEFT MUN: RIDLEY T RIGHT MUN: RIDLEY T

FORRESTER AV (TWP) 0020/1307 ==

AMOSLAND RD (TWP) 0020/0948 ==

RIDLEY PROSPECT PARK B 0020/0842

BALTIMORE AV (BORO) 0020/0772 ==

2 0 23114 0 00 0025+87 002588 FT
 SIXTEENTH AV (BORO) 0020/0000 ==

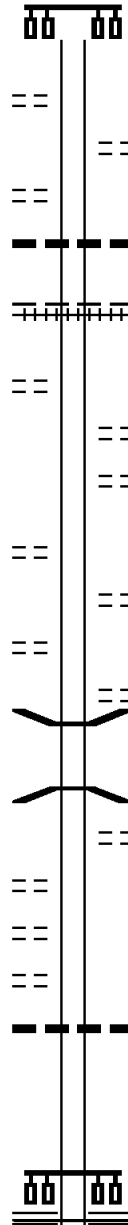
THIRTEENTH AV (BORO) 0010/1682 ==

ELEVENTH AV (BORO) 0010/0841 ==

TENTH AV (BORO) 0010/0489 ==

NINTH AV (BORO) 0010/0140 ==

000000 FT



0020/1798

0020/1068 BALDWIN AV (TWP)

0020/0853 024 " DIA CIRC CONCR
 LEN=0051 INSTALLED UNKN
 (AAR 140650R)#TRKS 01

0020/0842 RIDLEY
 NORWOOD B
 NC HOLMES RD

0020/0494 URBAN AV (BORO)
 0020/0192 TRITES AV (BORO)
 002588 FT

0020/0000 LENGTH(AH 1798 BK 2588)
 SYLVAN AV (BORO)
 0010/2038

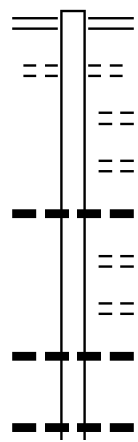
0010/1422 HARRISON AV (BORO)
 0010/1299 BMSSEN 23/2021/0010/1233
 0 0 00000 0 00 0000+00
 NATIONAL RAILROAD PA RR
 0010/1233 BMSBG 23/2021/0010/1233
 WELCOME AV (BORO)
 0010/1052

0010/0025 018 " DIA CIRC CONCR
 LEN=0035 INSTALLED UNKN
 000000 FT 2 0 23114 0 00 0000+00
 NC AMOSLAND RD
 CHESTER PK
 (SR0013 SEG 0191/2604)
 (SR0013 SEG 0190/2617)

0010/0000 MFC BEGIN = D
 LENGTH(AH 2588 BK 0000)

EXTRACT DATE: 12/18/2023 ROADWAY MANAGEMENT SYSTEM PAGE NUMBER: 396
 PRINT DATE: 12/20/2023 SLD COUNTY/SR - ANNUAL PRINT COUNTY: DELAWARE
 DIR: B TOTAL LEN: 1.165 MI. DIST: 06-3 SR: 2020
 LEFT MUN: SPRINGFIELD T RIGHT MUN: SPRINGFIELD T

006149 FT



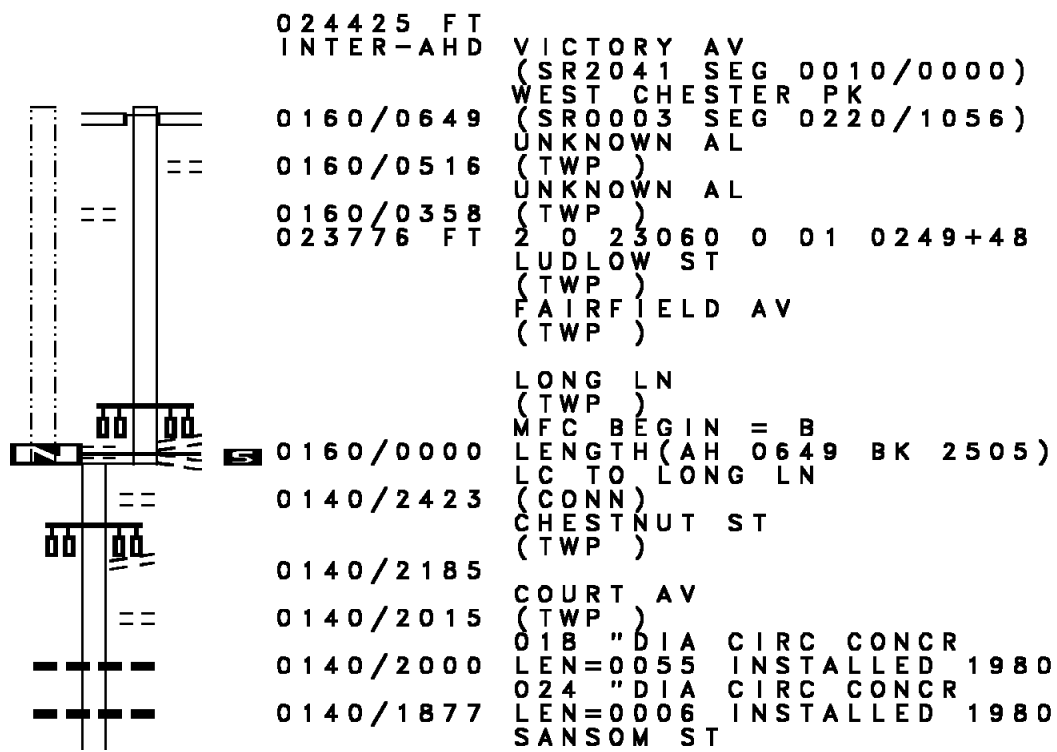
006149 FT	SPRINGFIELD RD
0030/2812	(SR2009 SEG 0090/1843)
	FAIRVIEW RD
0030/2561	(TWP)
	RIDGEWOOD RD
0030/2324	(TWP)
	SUNNYBROOK RD
0030/2074	(TWP)
0030/1980	036 " DIA CIRC CONCR LEN=0030 INSTALLED UNKN
	AVON RD
0030/1787	(TWP)
	ALLISTON RD
0030/1488	(TWP)
0030/1274	024 " DIA CIRC CONCR LEN=0036 INSTALLED UNKN 012 " DIA CIRC CONCR LEN=0030 INSTALLED UNKN
	BROCK RD

DIR: B TOTAL LEN: 1.165 MI. DIST: 06-3 SR: 2020
 LEFT MUN: SPRINGFIELD T RIGHT MUN: SPRINGFIELD T

Segment ID	Start Station	End Station	Length	Notes
LYNBROOKE RD (TWP)	0030/0900	0030/1243	0030/0900	(TWP) LYNBROOKE RD
		0030/0996		(TWP)
		0030/0786		012" DIA CIRC CONCR LEN=0010 INSTALLED UNKN SEDGEWOOD RD
HARWICKE RD (TWP)	0030/0595	0030/0747	0030/0595	(TWP) HARWICKE RD
		0030/0508		(TWP)
		0030/0495		018" DIA CIRC CONCR LEN=0016 INSTALLED UNKN
		0030/0434		012" DIA CIRC CONCR LEN=0010 INSTALLED UNKN PARHAM RD
		0030/0264		(TWP)
		0030/0058		018" DIA CIRC CONCR LEN=0033 INSTALLED 2012 SAXER AV
2 0 23066 0 00 0018+69 SAXER AV (SR2023 SEG 0020/0000)	003337 FT	003337 FT	003337 FT	(SR2023 SEG 0020/0000)
		0030/0000		LENGTH(AH 2812 BK 1870) 015" DIA CIR PLASTIC LEN=0030 INSTALLED 2005 FRANKLIN AV
		0020/1850		(TWP)
		0020/1441		LEAMY AV (TWP)
		0020/0867		
	001467 FT	0020/0492	001467 FT	018" DIA CIRC CONCR LEN=0030 INSTALLED UNKN 2 0 23066 0 00 0000+00 WOODLAND AV (SR0420 SEG 0130/0000)
		0020/0000		LENGTH(AH 1870 BK 1467)
WHITE OAK RD (TWP)	0010/1141			
BRYANT RD (TWP)	0010/0330			
	000000 FT	000000 FT		2 0 23101 7 00 0000+00 NC POWELL RD THOMSON AV (SR2027 SEG 0020/0000) MFC BEGIN = D
		0010/0000		LENGTH(AH 1467 BK 0000)

DIR: B TOTAL LEN: 4.626 MI. DIST: 06-3 SR: 2019
 LEFT MUN: UPPER DARBY T RIGHT MUN: UPPER DARBY T

LTH AH 000100 BK 002505 023797 FT
 7161/0000

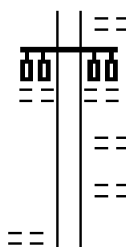


024425 FT
 INTER-AHD VICTORY AV
 (SR2041 SEG 0010/0000)
 WEST CHESTER PK
 (SR0003 SEG 0220/1056)
 0160/0649 UNKNOWN AL
 (TWP)
 0160/0516 UNKNOWN AL
 (TWP)
 0160/0358 UNKNOWN AL
 (TWP)
 023776 FT 2 0 23060 0 01 0249+48
 LUDLOW ST
 (TWP)
 FAIRFIELD AV
 (TWP)
 LONG LN
 (TWP)
 MFC BEGIN = B
 0160/0000 LENGTH(AH 0649 BK 2505)
 LC TO LONG LN
 (CONN)
 0140/2423 CHESTNUT ST
 (TWP)
 0140/2185 COURT AV
 (TWP)
 0140/2015
 0140/2000 01B " DIA CIRC CONCR
 LEN=0055 INSTALLED 1980
 024 " DIA CIRC CONCR
 0140/1877 LEN=0006 INSTALLED 1980
 SANSOM ST

DIR: B TOTAL LEN: 4.626 MI. DIST: 06-3 SR: 2019
 LEFT MUN: UPPER DARBY T RIGHT MUN: UPPER DARBY T

AVON RD
(TWP)

0140/0458

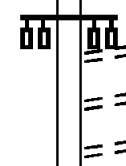


0140/1853 (TWP)
WALNUT ST
(TWP)

0140/1295 KINGSTON RD
(TWP)
0140/0971 HUNTLEY RD
(TWP)
0140/0755 (TWP)

AVON RD
(TWP)

0140/0419



0140/0217 WEMBLY RD
(TWP)
0140/0014 BAYARD RD
(TWP)

021292 FT

0140/0012 BMSSEN 23/2019/0140/0000
021271 FT 2 0 23060 0 01 0223+25
SPRINGTON RD

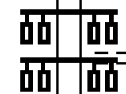
(TWP)
NAYLORS BR.

0140/0000 BMSBG 23/2019/0140/0000
LENGTH(AH 2505 BK 2256)

0120/2037 MARGATE RD
(TWP)
SHERBROOK BL
(TWP)

HILLTOP AV
(TWP)

0120/1443



0120/1811

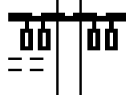
0120/1443

0120/1162

BEVERLY BL
(TWP)

BEVERLY BL
(TWP)

0120/0888



0120/0940 024"H 36"W ELLIP METAL
LEN=0020 INSTALLED 1980

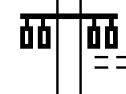
0120/0888

0120/0665

024 " DIA CIRC METAL
LEN=0010 INSTALLED 1980

NAYLORS RUN PARK DR
(TWP)

0120/0310



0120/0629

019036 FT

0120/0027 BMSSEN 23/2019/0120/0000
019015 FT 2 0 23060 0 01 0201+55
NAYLORS RUN

0120/0000 BMSBG 23/2019/0120/0000
LENGTH(AH 2256 BK 3007)
CLEARBROOK AV

DIR: B TOTAL LEN: 4.626 MI. DIST: 06-3 SR: 2019
 LEFT MUN: UPPER DARBY T RIGHT MUN: UPPER DARBY T

Segment Description	Segment ID	Length	Notes
	0110/2674		(TWP) CONGRESS AV (TWP)
	0110/2424		WAYNE AV (TWP)
	0110/2164		LINCOLN AV (TWP)
	0110/1894		LANSDOWNE AV (SR2005 SEG 0090/0000) (SR2005 SEG 0091/0000)
UNKNOWN AL (TWP)	0110/1091		
UNKNOWN AL (TWP)	0110/0952		OWEN AV (TWP)
	0110/0684		WINDERMERE RD (TWP)
016029 FT	0110/0640		018 " DIA CIRC CONCR LEN=0030 INSTALLED 1980
FAIRFAX RD (TWP)	0100/2978		2 0 23060 0 01 0171+68 FAIRFAX RD (TWP) LENGTH(AH 3007 BK 3028)
	0100/2604		LAKEVIEW AV (TWP)
	0100/2308		018 " DIA CIRC CONCR LEN=0028 INSTALLED 1980
	0100/2296		UPLAND WY (TWP)
IRVINGTON RD (TWP)	0100/2242		018 " DIA CIRC CONCR LEN=0016 INSTALLED 1980
	0100/2021		KIRKS LN (TWP)
	0100/1729		LOMBARDY RD (TWP)
	0100/1413		RIVERVIEW AV (TWP)
	0100/0994		SHADELAND AV (TWP)
	0100/0603		MAPLE AV (TWP)

EXTRACT DATE: 12/18/2023
PRINT DATE: 12/20/2023

ROADWAY MANAGEMENT SYSTEM
SLD COUNTY/SR - ANNUAL PRINT

PAGE NUMBER: 390
COUNTY: DELAWARE

DIR: B TOTAL LEN: 4.626 MI.
LEFT MUN: UPPER DARBY T

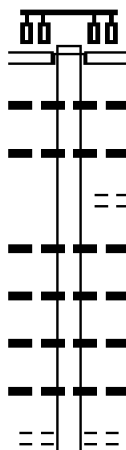
DIST: 06-3 SR: 2019
RIGHT MUN: UPPER DARBY T

Left Side Description	Left Side Stationing	Right Side Stationing	Right Side Description
PRIVATE DRIV BMSBG 23/2019/0060/0000 LENGTH(AH 1353 BK 1383) BISHOP AV (TWP) UPPER DARBY SPRINGFIELD T 018 "DIA CIRC METAL LEN=0003 INSTALLED 1980	0061/0000 0051/1256 0051/1112 0051/1067	0060/0000 0050/1258 0050/1067	PRIVATE DRIV BMSBG 23/2019/0060/0000 LENGTH(AH 1365 BK 1350) BISHOP AV (TWP) 018 "DIA CIRC CONCR LEN=0024 INSTALLED 1980
LC FROM BISHOP AV (CONN) SYCAMORE AV (TWP) 048 "DIA CIRC CONCR LEN=0025 INSTALLED 1980 PENN LN (TWP) 018 "DIA CIRC CONCR LEN=0028 INSTALLED 1980 2 0 23060 0 00 0076+58 007649 FT MFC BEGIN = B SPRINGFIELD UPPER DARBY T LENGTH(AH 1383 BK 1972)	0051/1006 0051/0834 0051/0776 0051/0224 0051/0184 0051/0000	0050/0845 0050/0230 007649 FT 0050/0000	SYCAMORE AV (TWP) PENN LN (TWP) 2 0 23060 0 00 0076+58 012"H 24"W ELLIP CONCR LEN=0060 INSTALLED 1980 MFC BEGIN = B LENGTH(AH 1350 BK 1972) PALMERS MILL RD (TWP) WESTPARK LN (TWP) UNKNOWN AL (TWP)
HAWARDEN RD (TWP) LC FROM HAWARDEN RD (CONN)	0030/1277 0030/1158	0030/1890 0030/1701 0030/1277	
	005677 FT	005677 FT	PINE RIDGE RD (TWP) 2 0 23060 0 00 0056+86 SPRINGFIELD RD (SR2009 SEG 0060/2895)
UPPER DARBY SPRINGFIELD T	0030/0000	0030/0000	LENGTH(AH 1972 BK 2145) BRITTANY DR (TWP)
SHIPLEY LN (TWP)	0020/1729	0020/1802	

DIR: B TOTAL LEN: 4.626 MI. DIST: 06-3 SR: 2019
 LEFT MUN: SPRINGFIELD T RIGHT MUN: UPPER DARBY T

Location / Segment	Segment ID	Length (FT)	Material / Notes
HILL FARM LN (TWP)	0020/1158		048 " DIA CIRC CONCR LEN=0040 INSTALLED 1980
BARCLAY CR (TWP)	0020/0575		048 " DIA CIRC METAL LEN=0040 INSTALLED 1950
BALTIMORE PK (SR2016 SEG 0141/0951)	0020/0000	003532 FT	018 " DIA CIRC METAL LEN=0035 INSTALLED 1950 2 0 23060 0 00 0035+35 BALTIMORE PK (SR2016 SEG 0141/0951) (SR2016 SEG 0140/0948)
SPRINGFIELD UPPER DARBY T	0010/3215		015 " DIA CIRC METAL LEN=0060 INSTALLED 1950
	0010/2870		060 " DIA CIRC CONCR LEN=0040 INSTALLED 1950
	0010/2063		BROADWAY AV (TWP)
	0010/1767		WOODSIDE AV (TWP)
	0010/1476		BELMONT AV (TWP)
	0010/0861		PRIMOS AV (TWP)
	0010/0566		SECANE AV (TWP)
	0010/0554		018 " DIA CIRC METAL LEN=0030 INSTALLED 1950
	0010/0520		(AAR 541427V) #TRKS 02 EDGERTON RD (TWP)
	0010/0270		018 " DIA CIRC METAL LEN=0050 INSTALLED 1950
	0010/0020	000000 FT	2 0 23060 0 00 0000+00 NC B I SHOP AV PROVIDENCE RD (SR2010 SEG 0030/1083)
	0010/0000		MFC BEGIN = C LENGTH(AH 3532 BK 0000)

010879 FT



010879 FT
 INTER-AHD WOODLAND AV
 (SR0420 SEG 0150/1603)
 SPROUL RD
 (SR0320 SEG 0151/0720)
 (SR0320 SEG 0150/0691)
 0040/3908
 0040/3873 018 " DIA CIRC CONCR
 LEN=0032 INSTALLED UNKN
 0040/3662 018 " DIA CIRC CONCR
 LEN=0032 INSTALLED UNKN
 BAILEYS RUN RD
 (TWP)
 0040/3632 015 " DIA CIRC METAL
 LEN=0034 INSTALLED UNKN
 0040/3510 018 " DIA CIRC CONCR
 LEN=0032 INSTALLED UNKN
 0040/3280 018 " DIA CIRC CONCR
 LEN=0032 INSTALLED UNKN
 0040/3079 018 " DIA CIRC CONCR
 LEN=0032 INSTALLED UNKN
 0040/2495 024 " H 18 " W ELLIP METAL
 LEN=0035 INSTALLED UNKN
 BARRY DR
 0040/2377 (TWP)

EXTRACT DATE: 12/18/2023
PRINT DATE: 12/20/2023

ROADWAY MANAGEMENT SYSTEM
SLD COUNTY/SR - ANNUAL PRINT

PAGE NUMBER: 387
COUNTY: DELAWARE

DIR: B TOTAL LEN: 2.060 MI.
LEFT MUN: SPRINGFIELD T

DIST: 06-3 SR: 2018
RIGHT MUN: SPRINGFIELD T

KELLI LN
(TWP)

0040/0918

006971 FT

005403 FT

CRUM CREEK RD
(SR2037 SEG 0010/0000) 0020/2903

==	0040/1848	MINSHALL RD (TWP)
---	0040/1738	018 " DIA CIRC CONCR LEN=0034 INSTALLED UNKN
---	0040/1664	018 " DIA CIRC CONCR LEN=0048 INSTALLED UNKN
---	0040/1416	018 " DIA CIRC METAL LEN=0034 INSTALLED UNKN
---	0040/1235	018 " DIA CIRC CONCR LEN=0043 INSTALLED UNKN
==	0040/0896	018 " DIA CIRC METAL LEN=0036 INSTALLED UNKN
---	0040/0207	BMSEN 23/2018/0040/0000 024 " DIA CIRC CONCR
---	0040/0054	LEN=0040 INSTALLED UNKN
---	006971 FT	2 0 23018 0 00 0069+82 MID-COUNTY EXPRESSWAY (
---	0040/0000	BMSBG 23/2018/0040/0000 LENGTH(AH 3908 BK 1568)
---	0030/1548	024 " DIA CIRC CONCR LEN=0032 INSTALLED UNKN
==	0030/1275	BEATTY VIEW LN (TWP)
---	0030/1255	018 " DIA CIRC METAL LEN=0020 INSTALLED UNKN
---	0030/0228	024 " DIA CIRC CONCR LEN=0035 INSTALLED UNKN
---	0030/0095	BMSEN 23/2018/0030/0000 SPRINGFIELD
---	0030/0045	NETHER PROVIDENCE T
---	005403 FT	2 0 23018 0 00 0054+27 CRUM CREEK
---	0030/0000	BMSBG 23/2018/0030/0000 LENGTH(AH 1568 BK 2976)
---	0020/2890	018 " DIA CIRC CONCR LEN=0050 INSTALLED UNKN
---	0020/2260	036 "H 00 "W MULT PLSTIC LEN=0032 INSTALLED UNKN
---	0020/1915	015 "H 18 "W CON BOX CUL LEN=0032 INSTALLED 2016
---		036 "H 24 "W CON BOX CUL

DIR: B TOTAL LEN: 2.060 MI. DIST: 06-3 SR: 2018
 LEFT MUN: NETHER PROVIDENCE T RIGHT MUN: NETHER PROVIDENCE T

PENN VALLEY RD
 (TWP)
 HEATHDALE LN
 (TWP)

0020/0716
 0020/0644
 002427 FT

WINDING LN
 (TWP)

0010/2310

WISTERIA LN
 (TWP)

0010/1880

TWYCKENHAM RD
 (TWP)

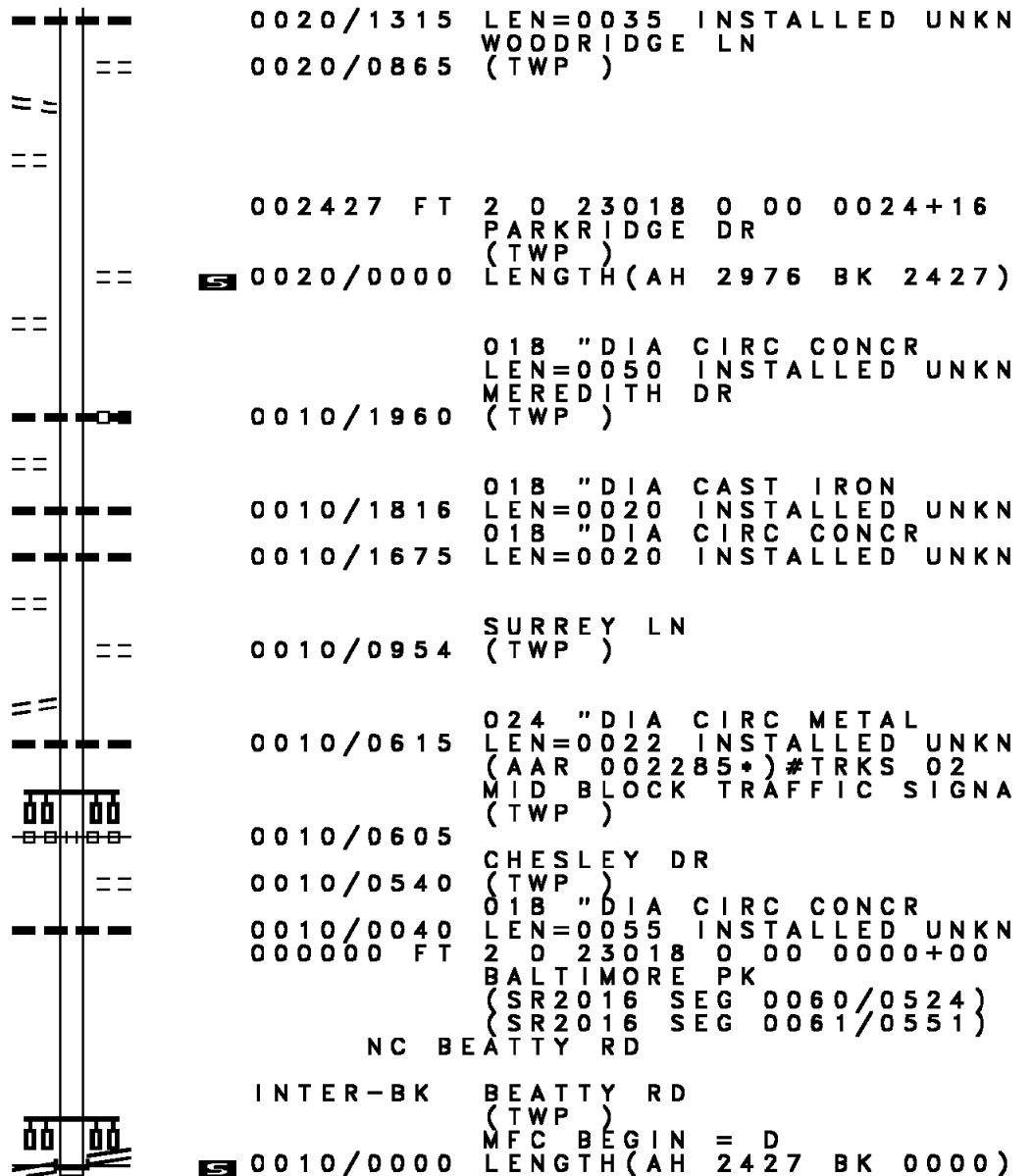
0010/1444

SURREY RD
 (TWP)

0010/0827

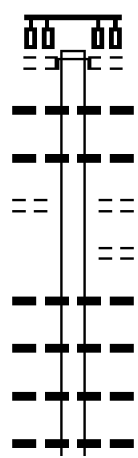
BALTIMORE PK
 (SR2016 SEG 0061/0551)
 (SR2016 SEG 0060/0524)

0010/0000



008260 FT

008260 FT
 INTER-AHD



GREENHOUSE DR
 (TWP)

0030/3568

SOUTH AV
 (SR2010 SEG 0022/0000)
 FRANKLIN AV
 (TWP)

0030/3923	018 " DIA	CIRC	CONCR	
0030/3909	LEN=0077	INSTALLED	UNKN	
0030/3615	018 " DIA	CIRC	CONCR	
0030/3568	LEN=0030	INSTALLED	UNKN	
0030/3375	LARKSPUR RD			
0030/3152	(TWP)			
0030/2882	COPPERBEECH LN			
0030/2610	(TWP)			
0030/2330	018 " DIA	CIRC	CONCR	
	LEN=0034	INSTALLED	UNKN	
	018 " DIA	CIRC	CONCR	
	LEN=0034	INSTALLED	UNKN	
	018 " DIA	CIRC	CONCR	
	LEN=0034	INSTALLED	UNKN	
	018 " DIA	CIRC	CONCR	
	LEN=0035	INSTALLED	UNKN	

DIR: B TOTAL LEN: 1.564 MI. DIST: 06-3 SR: 2017
 LEFT MUN: RIDLEY T RIGHT MUN: RIDLEY T

Location	Segment ID	Start Station	End Station	Material	Status
QUAINT ST (TWP)	0030/2246	0030/2322	0030/2246	018 "DIA CIRC CONCR	LEN=0042 INSTALLED UNKN
		0030/1916	0030/2246	ARMSTRONG AV (TWP)	
ARMSTRONG AV (TWP)	0030/1774	0030/1857	0030/1774	018 "DIA CIRC CONCR	LEN=0042 INSTALLED UNKN
		0030/1452	0030/1774	018 "DIA CIRC CONCR	LEN=0034 INSTALLED UNKN
GRAND AV (TWP)	0030/0911	0030/1220	0030/0911	018 "DIA CIRC CONCR	LEN=0039 INSTALLED UNKN
		0030/0961	0030/0911	FATIMA DR (TWP)	
		0030/0875	0030/0911	018 "DIA CIRC CONCR	LEN=0037 INSTALLED UNKN
		0030/0383	0030/0911	WAKEFIELD DR (TWP)	
HIBBS AV (BORO)	0020/1408	0030/0275	0030/0911	018 "DIA CIRC CONCR	LEN=0037 INSTALLED UNKN
		0030/0045	0030/0911	018 "DIA CIRC CONCR	LEN=0035 INSTALLED UNKN
		004337 FT	0030/0911	2 0 23091 0 00 0043+49 ACADEMY AV (TWP)	
HIBBS AV (BORO)	0020/1408	0030/0000	0020/1408	RIDLEY GLENOLDEN B LENGTH(AH 3923 BK 1990)	
		0020/1747	0020/1408	018 "DIA CIRC CONCR	LEN=0035 INSTALLED UNKN
		0020/1270	0020/1408	018 "DIA CIRC CONCR	LEN=0050 INSTALLED UNKN
		0020/1224	0020/1408	ANDREWS AV (BORO)	
		0020/0860	0020/1408	018 "DIA CIRC CONCR	LEN=0156 INSTALLED UNKN
		0020/0830	0020/1408	018 "DIA CIRC CONCR	LEN=0036 INSTALLED UNKN
		0020/0768	MACDADE BL (SR2006 SEG 0111/2241) (SR2006 SEG 0110/2244)		
			018 "DIA CIRC CONCR		

DIR: B TOTAL LEN: 1.564 MI. DIST: 06-3 SR: 2017
 LEFT MUN: GLENOLDEN B RIGHT MUN: GLENOLDEN B

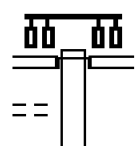
Street Name	Segment ID	Length (FT)	Material	Notes
	0020/0680		LEN=0033	INSTALLED UNKN
	0020/0360		LEN=0034	INSTALLED UNKN
	0020/0044		(BORO)	BONSALL DR
	002347 FT	002347 FT	2 0 23091 0 00	0023+45
	0020/0000		LENGTH(AH 1990 BK 2347)	#TRKS 01
TATNALL AV (BORO)	0010/2179		LEN=0034	INSTALLED UNKN
URBAN AV (BORO)	0010/1930		LEN=0034	INSTALLED UNKN
	0010/1902		LEN=0040	INSTALLED UNKN
TRITES AV (BORO)	0010/1680		LEN=0034	INSTALLED UNKN
	0010/1629		LEN=0034	INSTALLED UNKN
	0010/1467		LEN=0033	INSTALLED UNKN
SYLVAN AV (BORO)	0010/1107		LEN=0033	INSTALLED UNKN
	0010/0872		LEN=0035	INSTALLED UNKN
HARRISON AV (BORO)	0010/0830		LEN=0035	INSTALLED UNKN
	0010/0678		LEN=0035	INSTALLED UNKN
	0010/0659		BMS EN 23/2017/0010/0613	0 0 00000 0 00 0000+00
LYNWOOD CR (BORO)	0010/0475		BMSBG 23/2017/0010/0613	MUCKINIPATTIS CREEK
	0010/0399		SCOTT AV	(BORO)
LYNWOOD CR (BORO)	0010/0246		LEN=0035	INSTALLED UNKN
	000000 FT	000000 FT	2 0 23091 0 00	0000+00
			NC SOUTH AV	CHESTER PK
			(SR0013 SEG 0211/0000)	(SR0013 SEG 0210/0000)
	0010/0000		MFC BEGIN = C	LENGTH(AH 2347 BK 0000)

EXTRACT DATE: 12/18/2023 ROADWAY MANAGEMENT SYSTEM PAGE NUMBER: 382
PRINT DATE: 12/20/2023 SLD COUNTY/SR - ANNUAL PRINT COUNTY: DELAWARE

DIR: E TOTAL LEN: 9.302 MI. DIST: 06-3 SR: 2016
LEFT MUN: UPPER DARBY T RIGHT MUN: UPPER DARBY T

049117 FT

CHURCH LN
(SR2001 SEG 0010/0000) 0190/2726
BEVERLY AV
(TWP) 0190/2569



049096 FT
INTER-AHD BALTIMORE AV
(SR0013 SEG 0330/0000)
CHURCH LN
(SR0013 SEG 0330/0000)

0190/2726

FIRST ST

DIR: E TOTAL LEN: 9.302 MI. DIST: 06-3 SR: 2016
 LEFT MUN: UPPER DARBY T RIGHT MUN: UPPER DARBY T

Street Name	Segment ID	Start Station	End Station	Notes
WILDWOOD AV (TWP)	0190/2274	0190/2371	0190/2274	(TWP)
				SECOND ST (TWP)
LEWIS AV (TWP)	0190/1986	0190/2010	0190/1986	030" DIA CIRC CONCR LEN=0035 INSTALLED UNKN
PENN BL (TWP)	0190/1677	0190/1868	0190/1677	THIRD ST (TWP)
				FOURTH ST (TWP)
LEXINGTON AV (TWP)	0190/1366	0190/1621	0190/1366	FIFTH ST (TWP)
				018" DIA CIRC CONCR LEN=0035 INSTALLED UNKN
MELROSE AV (TWP)	0190/1078	0190/1105	0190/1078	018" DIA CIRC CONCR LEN=0040 INSTALLED UNKN
HIRST AV (TWP)	0190/0783	0190/0705	0190/0783	015" DIA CIRC CONCR LEN=0040 INSTALLED UNKN
				SHOPPING CENTER RD (TWP)
				0190/0522
				015" DIA CIRC CONCR LEN=0038 INSTALLED UNKN
				018" DIA CIRC CONCR LEN=0033 INSTALLED UNKN
				015" DIA CIRC CONCR LEN=0035 INSTALLED UNKN
	046391 FT	046370 FT	046391 FT	1 0 00130 0 00 0364+85 UNION AV (TWP)
				UPPER DARBY LANSDOWNE B
				5 0190/0000 LENGTH(AH 2726 BK 3280)
				015" DIA CIRC CONCR LEN=0035 INSTALLED UNKN
MAPLE AV (BORO)	0180/2981	0180/2892	0180/2981	MAPLE AV (BORO)
RIGBY AV				

DIR: E TOTAL LEN: 9.302 MI. DIST: 06-3 SR: 2016
 LEFT MUN: LANSDOWNE B RIGHT MUN: LANSDOWNE B

Segment ID	Start Station	End Station	Notes
(BORO)	0180/2640		
		0180/2617	RIGBY AV (BORO)
		0180/2376	LEGION TE (BORO)
			WYCOMBE AV (BORO)
		0180/2178	036"H 00"W MULT CONCR
		0180/2030	LEN=0030 INSTALLED UNKN
		0180/1809	HIGHLAND AV (BORO)
		0180/1370	LANSDOWNE AV (SR2005 SEG 0060/2074)
OWEN AV (BORO)	0180/0930		
		0180/0773	018 "DIA CIRC METAL LEN=0030 INSTALLED UNKN
RUNNEMEDE AV (BORO)	0180/0474		
1 0 00130 0 00 0332+08 043111 FT		043090 FT	
WINDERMERE AV (BORO)	0180/0000		
		0170/2030	LENGTH(AH 3280 BK 2384) 018 "DIA CIRC CONCR LEN=0028 INSTALLED UNKN
ARDMORE AV (BORO)	0170/1873		
		0170/1816	E WINDERMERE TE (BORO)
WILLOWBROOK AV (BORO)	0170/1668		
		0170/1594	WINDERMERE TE (BORO)
			MANSFIELD RD (BORO)
MARTIN DR (BORO)	0170/1399		
		0170/1399	GLADSTONE RD (BORO)
		0170/0781	ELDON RD (BORO)
		0170/0778	018 "DIA CIRC METAL LEN=0030 INSTALLED UNKN
		0170/0470	015 "DIA CIRC CONCR LEN=0025 INSTALLED UNKN
		0170/0222	018 "DIA CIRC CONCR LEN=0035 INSTALLED UNKN
BURMONT RD (SR2007 SEG 0010/0000)	0170/0166		
		0170/0166	SCOTTDALE RD

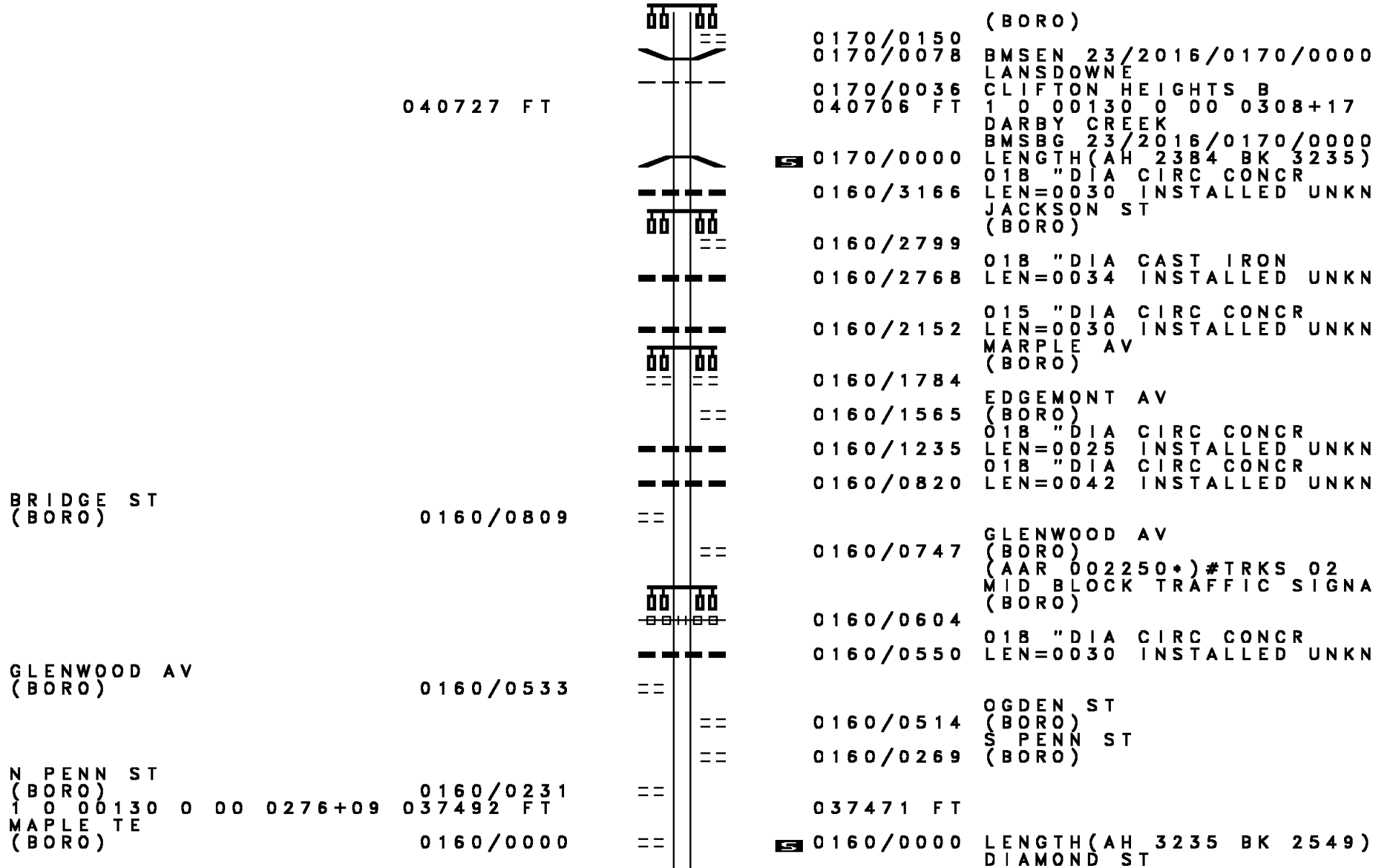
EXTRACT DATE: 12/18/2023
PRINT DATE: 12/20/2023

ROADWAY MANAGEMENT SYSTEM
SLD COUNTY/SR - ANNUAL PRINT

PAGE NUMBER: 379
COUNTY: DELAWARE

DIR: E TOTAL LEN: 9.302 MI.
LEFT MUN: LANSDOWNE B

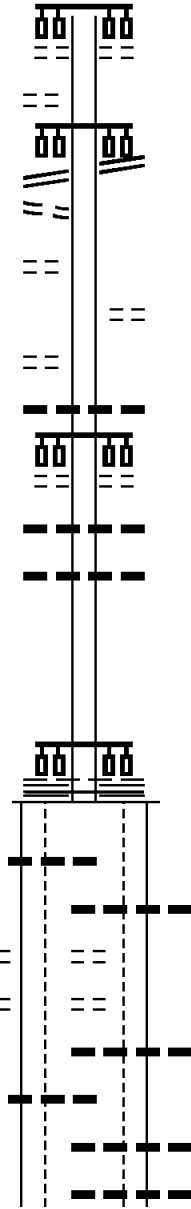
DIST: 06-3 SR: 2016
RIGHT MUN: LANSDOWNE B



DIR: E TOTAL LEN: 9.302 MI. DIST: 06-3 SR: 2016
 LEFT MUN: CLIFTON HEIGHTS B RIGHT MUN: CLIFTON HEIGHTS B

WALNUT ST (BORO) 0150/1932
 SPRINGFIELD RD (SR2009 SEG 0050/1144) 0150/1731
 FROM 2009/0050 SH (CONN) 0150/1600
 SUMMIT ST (BORO) 0150/1396
 N SYCAMORE ST (BORO) 0150/1115

018 "DIA CIRC CONCR LEN=0030 INSTALLED UNKN 0141/3420
 EYRE AV (TWP) 0141/3188
 WILTON AV (TWP) 0141/2948
 018 "DIA CIRC CONCR LEN=0032 INSTALLED UNKN 0141/2410



0150/2275 (BORO)
 SPRINGFIELD RD (SR2009 SEG 0050/1144) 0150/1731
 S SYCAMORE AV (BORO) 0150/1183
 0150/1005 018 "DIA CIRC CONCR LEN=0025 INSTALLED UNKN S CHURCH ST (BORO)
 0150/0761 018 "DIA CIRC CONCR LEN=0022 INSTALLED UNKN
 0150/0738 018 "DIA CIRC CONCR LEN=0025 INSTALLED UNKN
 0150/0380 018 "DIA CIRC CONCR LEN=0025 INSTALLED UNKN
 034922 FT 1 0 00130 0 00 0250+57 NC BA
 ALTIMORE AV (SR2015 SEG 0110/0960)
 MFC BEGIN = B CLIFTON HEIGHTS UPPER DARBY T
 0150/0000 LENGTH(AH 2549 BK 3471)
 0140/3410 018 "DIA CIRC CONCR LEN=0030 INSTALLED UNKN EYRE AV (TWP)
 0140/3205 WILTON AV (TWP)
 0140/2964 018 "DIA CIRC METAL LEN=0022 INSTALLED UNKN
 0140/2880
 0140/2408 036"H 24"W CON BOX CUL LEN=0025 INSTALLED UNKN
 0140/2008 018 "DIA CIRC METAL LEN=0022 INSTALLED UNKN

034943 FT

EXTRACT DATE: 12/18/2023
PRINT DATE: 12/20/2023

ROADWAY MANAGEMENT SYSTEM
SLD COUNTY/SR - ANNUAL PRINT

PAGE NUMBER: 377
COUNTY: DELAWARE

DIR: E TOTAL LEN: 9.302 MI.
LEFT MUN: CLIFTON HEIGHTS B

DIST: 06-3 SR: 2016
RIGHT MUN: CLIFTON HEIGHTS B

Segment ID	Material	Length	Notes	Stationing	Notes	Stationing
018	"DIA CIRC CONCR	0030	INSTALLED UNKN	0141/1875	DEL MAR RD	
DEL MAR RD (TWP) PLAZA AT UPPER DARBY (TWP)						
018	"DIA CIRC CONCR	0030	INSTALLED UNKN	0141/1787	0140/1804	
018	"DIA CIRC CONCR	0030	INSTALLED UNKN	0141/1720	0140/1585	018 "DIA CIRC CONCR
CLIFTON HEIGHTS UPPER DARBY T BISHOP AV (SR2019 SEG 0020/0000)						
018	"DIA CIRC CONCR	0025	INSTALLED UNKN	0141/0979	0140/1422	018 "DIA CIRC CONCR
UPPER DARBY SPRINGFIELD T (SR2019 SEG 0020/0000)						
018	"DIA CIRC CONCR	0025	INSTALLED UNKN	0141/0951	0140/0948	018 "DIA CIRC CONCR
UPPER DARBY SPRINGFIELD T						
036	"DIA CIRC METAL	0030	INSTALLED UNKN	0141/0565	0140/0532	018 "DIA CIRC METAL
1 0 00130 0 00 0215+71 031482 FT						
036	"DIA CIRC METAL	0030	INSTALLED UNKN	0141/0265	031451 FT	1 0 00130 0 00 0216+10
NORTH AV (TWP) LENGTH(AH 3461 BK 2135) 0141/0000						
018	"DIA CIRC CONCR	0025	INSTALLED UNKN	0141/0000	0140/0000	018 "DIA CIRC CONCR
HOMESTEAD AV (TWP) LENGTH(AH 3471 BK 2106) 0141/0000						
024	"DIA CIRC CONCR	0025	INSTALLED UNKN	0131/1405	0130/1595	018 "DIA CIRC CONCR
GROVE AV (T474) 0131/1411						
024	"DIA CIRC CONCR	0027	INSTALLED UNKN	0131/1310	0130/1411	018 "DIA CIRC CONCR
GROVE AV (T474) 0131/1105						
024	"DIA CIRC CONCR	0027	INSTALLED UNKN	0131/1005	0130/1109	018 "DIA CIRC CONCR
WEST AV (T458) 0131/1005						
024	"DIA CIRC CONCR	0027	INSTALLED UNKN	0131/1005	0130/0755	018 "DIA CIRC CONCR
WEST AV (T458) 0131/0747						
018	"DIA CIRC METAL	0032	INSTALLED UNKN	0130/0755	0130/0614	018 "DIA CIRC METAL
WEST AV (T458) 0130/0755						
018	"DIA CIRC METAL	0028	INSTALLED UNKN	0130/0614	0130/0405	018 "DIA CIRC METAL
WEST AV (T458) 0130/0614						
018	"DIA CIRC METAL	0024	INSTALLED UNKN	0130/0405	0130/0060	018 "DIA CIRC METAL
WEST AV (T458) 0130/0405						
1 0 00130 0 00 0194+39 029347 FT				0130/0060	029345 FT	1 0 00130 0 00 0194+39

EXTRACT DATE: 12/18/2023
PRINT DATE: 12/20/2023

ROADWAY MANAGEMENT SYSTEM
SLD COUNTY/SR - ANNUAL PRINT

PAGE NUMBER: 376
COUNTY: DELAWARE

DIR: E TOTAL LEN: 9.302 MI.
LEFT MUN: SPRINGFIELD T

DIST: 06-3 SR: 2016
RIGHT MUN: SPRINGFIELD T

Left Side Description	Left Side Length	Left Side Material	Right Side Description	Right Side Length	Right Side Material
NORWINDEN DR (TWP) ANDREW RD (TWP)	0131/0000	018 "DIA CIRC CONCR LEN=0025 INSTALLED UNKN	NORWINDEN DR (TWP) ANDREW RD (TWP)	0130/0000	018 "DIA CIRC CONCR LEN=0026 INSTALLED UNKN
RAMBLING WY (TWP)	0121/2008	018 "DIA CIRC CONCR LEN=0025 INSTALLED UNKN	RAMBLING WY (TWP)	0120/2025	018 "DIA CIRC CONCR LEN=0026 INSTALLED UNKN
LE HANN CR (T436)	0121/1814	018 "DIA CIRC CONCR LEN=0025 INSTALLED UNKN	LE HANN CR (T436)	0120/1996	018 "DIA CIRC CONCR LEN=0026 INSTALLED UNKN
WESTFIELD RD (TWP)	0121/1733	018 "DIA CIRC CONCR LEN=0025 INSTALLED UNKN	WESTFIELD RD (TWP)	0120/1726	018 "DIA CIRC CONCR LEN=0026 INSTALLED UNKN
SAXER AV (SR2023 SEG 0010/0000)	0121/1434	018 "DIA CIRC CONCR LEN=0025 INSTALLED UNKN	SAXER AV (SR2023 SEG 0010/0000)	0120/1416	018 "DIA CIRC CONCR LEN=0026 INSTALLED UNKN
024 "DIA CIRC CONCR LEN=0040 INSTALLED UNKN	0121/1107	018 "DIA CIRC CONCR LEN=0040 INSTALLED UNKN	0120/1097	0120/1097	018 "DIA CIRC CONCR LEN=0025 INSTALLED UNKN
1 0 00130 0 00 0170+66 026881 FT LEAMY AV (T423)	0121/0530	018 "DIA CIRC CONCR LEN=0040 INSTALLED UNKN	0120/0515	026901 FT	1 0 00130 0 00 0170+56 LEAMY AV (T423)
SPRINGFIELD MORTON B	0121/0000	018 "DIA CIRC CONCR LEN=0025 INSTALLED UNKN	SPRINGFIELD MORTON B	0120/0000	018 "DIA CIRC CONCR LEN=0026 INSTALLED UNKN
PHILMAR CT (TWP)	0111/2150	018 "DIA CIRC CONCR LEN=0028 INSTALLED UNKN	PHILMAR CT (TWP)	0110/2598	018 "DIA CIRC CONCR LEN=0026 INSTALLED UNKN
WAVERLY RD (TWP)	0111/2120	018 "DIA CIRC CONCR LEN=0027 INSTALLED UNKN	WAVERLY RD (TWP)	0110/2170	018 "DIA CIRC CONCR LEN=0026 INSTALLED UNKN
BMSSEN 23/2016/0110/1526	0111/2108	018 "DIA CIRC CONCR LEN=0027 INSTALLED UNKN	BMSSEN 23/2016/0110/1526	0110/2137	018 "DIA CIRC CONCR LEN=0026 INSTALLED UNKN
1 0 00130 0 00 0157+95	0111/1900	018 "DIA CIRC CONCR LEN=0027 INSTALLED UNKN	1 0 00130 0 00 0157+95	0110/1537	018 "DIA CIRC CONCR LEN=0026 INSTALLED UNKN
LOWDES CREEK	0111/1537	018 "DIA CIRC CONCR LEN=0027 INSTALLED UNKN	LOWDES CREEK	0110/1537	018 "DIA CIRC CONCR LEN=0026 INSTALLED UNKN
BMSBG 23/2016/0110/1526	0111/1526	018 "DIA CIRC CONCR LEN=0027 INSTALLED UNKN	BMSBG 23/2016/0110/1526	0110/1526	018 "DIA CIRC CONCR LEN=0026 INSTALLED UNKN
MORTON	0111/1526	018 "DIA CIRC CONCR LEN=0027 INSTALLED UNKN	MORTON	0110/1526	018 "DIA CIRC CONCR LEN=0026 INSTALLED UNKN
SPRINGFIELD T	0111/1524	018 "DIA CIRC CONCR LEN=0027 INSTALLED UNKN	SPRINGFIELD T	0110/1447	018 "DIA CIRC CONCR LEN=0026 INSTALLED UNKN
WOODLAND AV (SR0420 SEG 0120/0000)	0111/1254	018 "DIA CIRC CONCR LEN=0027 INSTALLED UNKN	WOODLAND AV (SR0420 SEG 0120/0000)	0110/1284	018 "DIA CIRC CONCR LEN=0026 INSTALLED UNKN
015 "DIA CIRC METAL					

DIR: E TOTAL LEN: 9.302 MI. DIST: 06-3 SR: 2016
 LEFT MUN: SPRINGFIELD T RIGHT MUN: SPRINGFIELD T

LEN=0025 INSTALLED UNKN 0111/0790	---	---	---	
015 "DIA CIRC METAL				
LEN=0025 INSTALLED UNKN 0111/0270	---	---	---	
1 0 00130 0 00 0143+72 024250 FT				024233 FT 1 0 00130 0 00 0143+23
THOMSON AV				THOMSON AV
(SR2027 SEG 0010/0000)				(SR2027 SEG 0010/0000)
LENGTH(AH 2631 BK 1955) 0111/0000	5	==	==	5 0110/0000 LENGTH(AH 2668 BK 1947)
018 "DIA CIRC METAL				
LEN=0025 INSTALLED UNKN 0101/1890	---	---	---	
SPRING HAVEN RD				SPRING HAVEN RD
(TWP)				(TWP)
018 "DIA CIRC METAL		==	==	0100/1735
LEN=0025 INSTALLED UNKN 0101/1670	---	---	---	
018 "DIA CIRC METAL				
LEN=0025 INSTALLED UNKN 0101/1470	---	---	---	
CHURCH RD				CHURCH RD
(T428)				(T428)
0101/1245		==	==	0100/1238
				018 "DIA CIRC CONCR
				LEN=0025 INSTALLED UNKN
018 "DIA CIRC CONCR				
LEN=0025 INSTALLED UNKN 0101/1165	---	---	---	
LINCOLN AV				LINCOLN AV
(T424)				(T424)
0101/0936		==	==	0100/0919
				018 "DIA CIRC METAL
				LEN=0022 INSTALLED UNKN
018 "DIA CIRC METAL				
LEN=0030 INSTALLED UNKN 0101/0725	---	---	---	
N SPRINGFIELD SQ				N SPRINGFIELD SQ
(TWP)				(TWP)
S SPRINGFIELD SQ				S SPRINGFIELD SQ
(TWP)				(TWP)
0101/0668		==	==	0100/0664
018 "DIA CIRC METAL				
LEN=0028 INSTALLED UNKN 0101/0595	---	---	---	
030 "DIA CIRC CONCR				
LEN=0025 INSTALLED UNKN 0101/0420	---	---	---	
SPRINGFIELD				SPRINGFIELD
SWARTHMORE B				SWARTHMORE B
1 0 00130 0 00 0124+04 022295 FT				0100/0307 022286 FT 1 0 00130 0 00 0124+30
RIVERVIEW RD				RIVERVIEW RD
(TWP)				(TWP)
CHESTER RD				CHESTER RD
(SR2014 SEG 0010/1874)				(SR2014 SEG 0010/1874)
LENGTH(AH 1955 BK 2156) 0101/0000	5	==	==	5 0100/0000 LENGTH(AH 1947 BK 2226)
				OAKDALE AV
				(BORO)
				SWARTHMORE

SWARTHMORE

EXTRACT DATE: 12/18/2023
PRINT DATE: 12/20/2023

ROADWAY MANAGEMENT SYSTEM
SLD COUNTY/SR - ANNUAL PRINT

PAGE NUMBER: 374
COUNTY: DELAWARE

DIR: E TOTAL LEN: 9.302 MI.
LEFT MUN: SWARTHMORE B

DIST: 06-3 SR: 2016
RIGHT MUN: SWARTHMORE B

Stationing	Description	Stationing	Description
0091/1827	SPRINGFIELD T	0090/1774	SPRINGFIELD T
0091/1757	OAKDALE AV (TWP)		
0091/1640	018 "DIA CIRC CONCR LEN=0025 INSTALLED UNKN		
0091/1550	018 "DIA CIRC METAL LEN=0025 INSTALLED UNKN		
0091/1493	OLDE SPROUL SV (TWP)	0090/1582	018 "DIA CIRC CONCR LEN=0025 INSTALLED UNKN
0091/1405	LC FROM OLDE SPROUL SV (CONN)	0090/1528	OLDE SPROUL SHOPPING VI (TWP)
0091/1250	018 "DIA CIRC METAL LEN=0025 INSTALLED UNKN	0090/1371	SPRINGFIELD SWARTHMORE B
0091/1175	018 "DIA CIRC CONCR LEN=0028 INSTALLED UNKN		
0091/0935	018 "DIA CIRC METAL LEN=0028 INSTALLED UNKN		
0091/0792	TO 0320/0120 SH (CONN)		
0091/0663	SPROUL RD (SR0320 SEG 0121/0000) (SR0320 SEG 0120/0000) CEDAR LN (SR0320 SEG 0121/0000) (SR0320 SEG 0120/0000)	0090/0712	SPROUL RD (SR0320 SEG 0121/0000) (SR0320 SEG 0120/0000) CEDAR LN (SR0320 SEG 0120/0000) (SR0320 SEG 0121/0000)
0091/0560	018 "DIA CIRC CONCR LEN=0025 INSTALLED UNKN		
0091/0255	018 "DIA CIRC METAL LEN=0034 INSTALLED UNKN		
020139 FT	1 0 00130 0 00 0103+48 (APRA) SPRINGFIELD MALL (PRDR)	0090/0100	LC FROM SPRINGFIELD MAL (CONN) SWARTHMORE AV (BORO)
0091/0000	LENGTH(AH 2156 BK 2461)	0090/0070	SWARTHMORE AV (BORO)
		020060 FT	1 0 00130 0 00 0104+17 SWARTHMORE AV (BORO)
		0090/0000	SWARTHMORE SPRINGFIELD T LENGTH(AH 2226 BK 2398)

EXTRACT DATE: 12/18/2023
PRINT DATE: 12/20/2023

ROADWAY MANAGEMENT SYSTEM
SLD COUNTY/SR - ANNUAL PRINT

PAGE NUMBER: 373
COUNTY: DELAWARE

DIR: E TOTAL LEN: 9.302 MI.
LEFT MUN: SPRINGFIELD T

DIST: 06-3 SR: 2016
RIGHT MUN: SPRINGFIELD T

SPRINGFIELD MALL LT
(SR9402 SEG 0010/0435) 0081/2418

018 "DIA CIRC CONCR
LEN=0035 INSTALLED UNKN 0081/2180

018 "DIA CIRC CONCR
LEN=0035 INSTALLED UNKN 0081/1740
WALLINGFORD RD
(TWP)
WALLINGFORD RD
(SR2012 SEG 0020/2217) 0081/1711

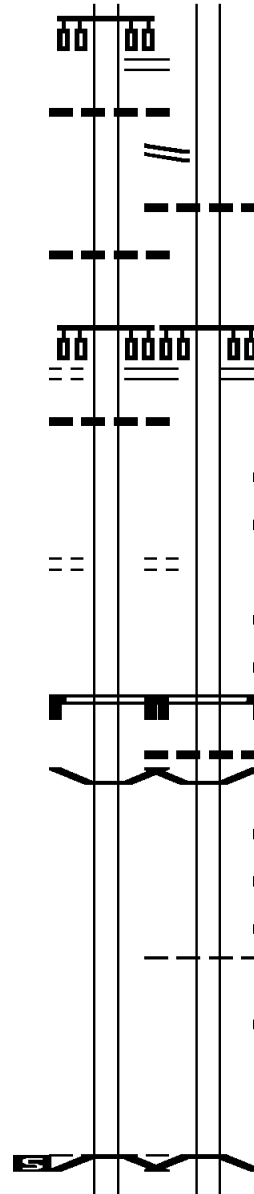
018 "DIA CIRC CONCR
LEN=0030 INSTALLED UNKN 0081/1415

PAPER MILL RD
(T430) 0081/0860

SIGN: 4 CHORD TRUSS
BMSID 23/2016/0081/0500 0081/0500

BMSEN 23/2016/0080/0000 0081/0327

1 0 00130 0 00 0078+08 017678 FT
CRUM CREEK
BMSBG 23/2016/0080/0000
SPRINGFIELD
NETHER PROVIDENCE T
LENGTH(AH 2461 BK 2710) 0081/0000
TO 8033/0750 SH



0080/1980 SPRINGFIELD MALL LT
(SR9402 SEG 0010/0000)
018 "DIA CIRC METAL
LEN=0025 INSTALLED UNKN

0080/1745 WALLINGFORD RD
(TWP)
WALLINGFORD RD
(SR2012 SEG 0020/2217)

0080/1277 RETAINING WALL END
BMSID 23/2016/0080/1075
0080/1075 RETAINING WALL BEGIN
BMSID 23/2016/0080/1075
PAPER MILL RD

0080/0870 (T430)
0080/0525 RETAINING WALL END
BMSID 23/2016/0080/0320
0080/0506 RETAINING WALL END
BMSID 23/2016/0080/0321

0080/0500 SIGN: 4 CHORD TRUSS
BMSID 23/2016/0081/0500
0080/0412 018 "DIA CIRC CONCR
LEN=0020 INSTALLED UNKN

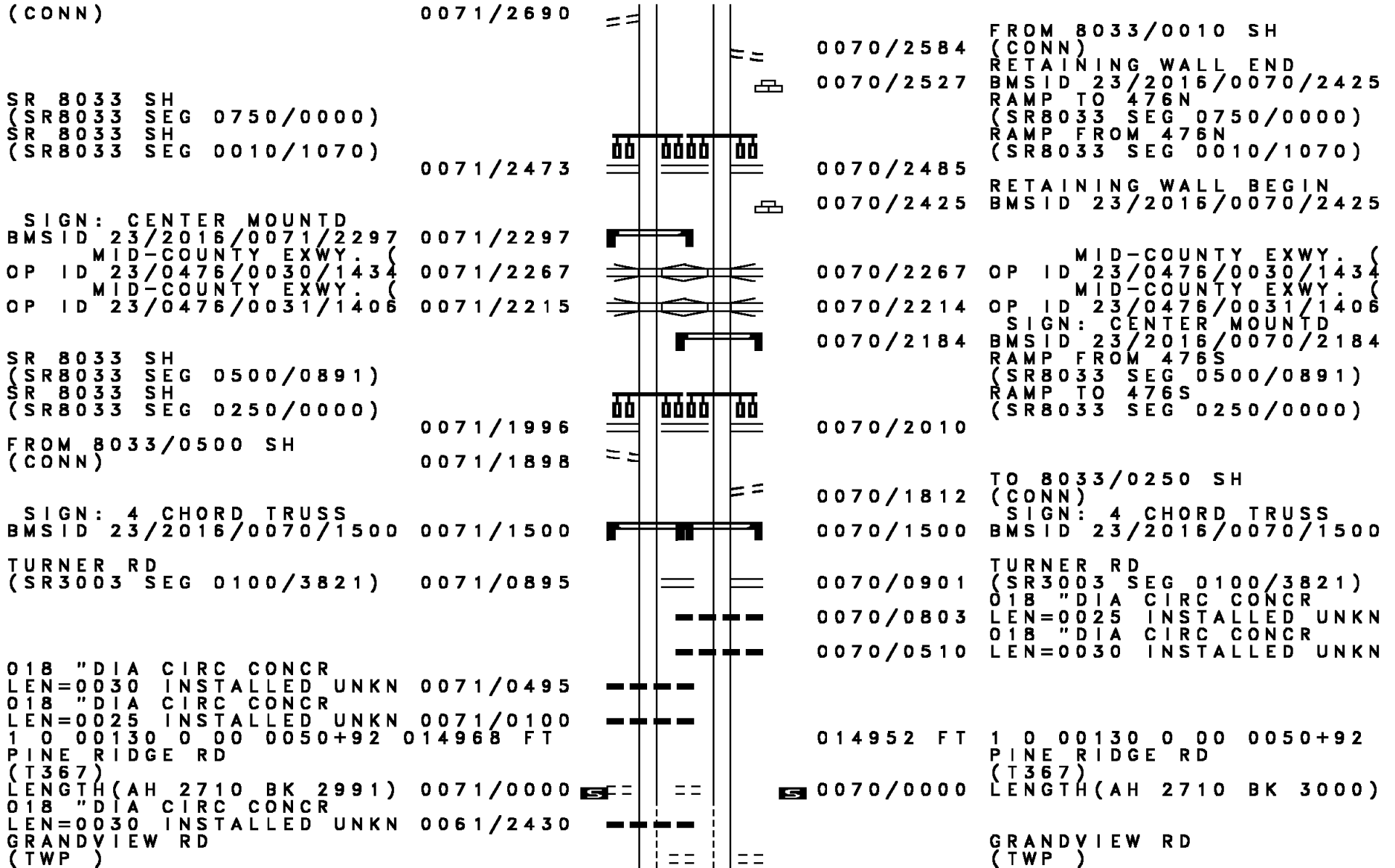
0080/0327 BMSEN 23/2016/0080/0000
0080/0321 RETAINING WALL BEGIN
BMSID 23/2016/0080/0321
0080/0320 RETAINING WALL BEGIN
BMSID 23/2016/0080/0320

0080/0283 RETAINING WALL END
BMSID 23/2016/0080/0160
0080/0177 SPRINGFIELD
NETHER PROVIDENCE T

0080/0160 RETAINING WALL BEGIN
BMSID 23/2016/0080/0160
017662 FT 1 0 00130 0 00 0078+08
CRUM CREEK
BMSBG 23/2016/0080/0000

0080/0000 LENGTH(AH 2398 BK 2710)

DIR: E TOTAL LEN: 9.302 MI. DIST: 06-3 SR: 2016
 LEFT MUN: NETHER PROVIDENCE T RIGHT MUN: NETHER PROVIDENCE T



DIR: E TOTAL LEN: 9.302 MI. DIST: 06-3 SR: 2016
 LEFT MUN: NETHER PROVIDENCE T RIGHT MUN: NETHER PROVIDENCE T

Stationing	Description	Stationing	Description
0061/2250		0060/2255	024 " DIA CIRC CONCR
		0060/2205	LEN=0025 INSTALLED UNKN
018 " DIA CIRC CONCR			
LEN=0028 INSTALLED UNKN			
SLOAN LN			
(TWP)		0060/0997	SLOAN LN
BEATTY RD			(TWP)
(SR2018 SEG 0010/0000)			BEATTY RD
			(SR2018 SEG 0010/0000)
BEATTY RD			
(T404)		0060/0524	BEATTY RD
NETHER PROVIDENCE			(T404)
MEDIA B		0060/0300	NETHER PROVIDENCE
			MEDIA B
		0060/0180	018 " DIA CIRC CONCR
018 " DIA CIRC CONCR			LEN=0025 INSTALLED 2011
LEN=0025 INSTALLED UNKN			
1 0 00130 0 00 0021+12 011977 FT		0060/0100	FROM 0252/0060 SH
PROVIDENCE RD		011952 FT	(CONN)
(SR0252 SEG 0060/0803)			1 0 00130 0 00 0021+12
NC BALTIMORE PK			PROVIDENCE RD
			(SR0252 SEG 0060/0803)
			NC BALTIMORE PK
PROVIDENCE RD			
(SR0252 SEG 0060/0803)			
MFC BEGIN = B			
LENGTH(AH 2991 BK 2126)		0060/0000	PROVIDENCE RD
			(SR0252 SEG 0060/0803)
			MFC BEGIN = B
			LENGTH(AH 3000 BK 2126)
			VERNON ST
		0050/1580	(TWP)
			015 " DIA CIRC CONCR
		0050/1370	LEN=0030 INSTALLED UNKN
			MANCHESTER AV
MANCHESTER AV		0050/1341	(SR3019 SEG 0070/3539)
(BORO)			
		0050/1024	RADNOR ST
			(BORO)
		0050/0672	018 " DIA CIRC CONCR
			LEN=0030 INSTALLED UNKN
		0050/0560	EDGMONT ST
			(BORO)
		0050/0282	018 " DIA CIRC CONCR
			LEN=0035 INSTALLED UNKN
		0050/0259	GAYLEY ST
			(BORO)
009851 FT		009826 FT	1 0 00130 0 00 0000+00

DIR: E TOTAL LEN: 9.302 MI. DIST: 06-3 SR: 2016
 LEFT MUN: MEDIA B RIGHT MUN: MEDIA B

Location	Segment ID	Diagram	Segment ID	Description
CHURCH ST (BORO)	0040/2627	Diagram 1: Two vertical lines with top caps and horizontal bars.	0050/0000	MONROE ST (BORO) LENGTH(AH 2126 BK 2875)
		Diagram 2: Two vertical lines with top caps and horizontal bars.	0040/2337	JACKSON ST (BORO)
		Diagram 3: Two vertical lines with top caps and horizontal bars.	0040/2108	PLUM ST (BORO)
		Diagram 4: Two vertical lines with top caps and horizontal bars.	0040/1885	OLIVE ST (BORO)
VETERANS SQ (BORO)	0040/1607	Diagram 5: Two vertical lines with top caps and horizontal bars.	0040/1610	015 "DIA CIRC CONCR LEN=0040 INSTALLED UNKN
		Diagram 6: Two vertical lines with top caps and horizontal bars.	0040/1607	SOUTH AV (BORO)
		Diagram 7: Two vertical lines with top caps and horizontal bars.	0040/1325	ORANGE ST (SR3021 SEG 0040/0000)
		Diagram 8: Two vertical lines with top caps and horizontal bars.	0040/0770	LEMON ST (BORO)
STATE ST (BORO)	0040/0097	Diagram 9: Two vertical lines with top caps and horizontal bars.	0040/0115	018 "DIA CIRC CONCR LEN=0036 INSTALLED UNKN
	006976 FT	Diagram 10: Two vertical lines with top caps and horizontal bars.	006951 FT	1 0 00131 0 00 0596+59 (APRA) NICK FALCONE & S NC BALTIMORE AV
STATE ST (BORO)	0040/0000	Diagram 11: Two vertical lines with top caps and horizontal bars.	0040/0000	BROOKE ST (BORO) MFC BEGIN = B LENGTH(AH 2875 BK 1964)
MEDIA UPPER PROVIDENCE T RIDLEY CREEK RD (SR4003 SEG 0010/0000)	0031/1370	Diagram 12: Two vertical lines with top caps and horizontal bars.	0030/1339	MEDIA UPPER PROVIDENCE T RIDLEY CREEK RD (SR4003 SEG 0010/0000)
	0031/0825	Diagram 13: Two vertical lines with top caps and horizontal bars.	0030/0821	036 "DIA CIRC CONCR LEN=0025 INSTALLED UNKN
RIDLEY CREEK RD (T348)	0031/0229	Diagram 14: Two vertical lines with top caps and horizontal bars.	0030/0249	RIDLEY CREEK RD (T348)
BMSN 23/2016/0030/0054	0031/0160	Diagram 15: Two vertical lines with top caps and horizontal bars.	0030/0197	BMSN 23/2016/0030/0054
UPPER PROVIDENCE MIDDLETOWN T	0031/0048	Diagram 16: Two vertical lines with top caps and horizontal bars.	0030/0085	UPPER PROVIDENCE MIDDLETOWN T
1 0 00131 0 00 0579+71		Diagram 17: Two vertical lines with top caps and horizontal bars.		1 0 00131 0 00 0579+71

DIR: E TOTAL LEN: 9.302 MI. DIST: 06-3 SR: 2016
 LEFT MUN: MIDDLETOWN T RIGHT MUN: MIDDLETOWN T

Stationing	Description	Length	Material	Notes
0030/0054	RIDLEY CREEK	004987 FT		
0030/0000	ELWYN RD	0030/0000		
0020/3105		0020/3105		
0020/2780		0020/2780		
0020/2532		0020/2532		
0020/2270		0020/2270		
0020/2100		0020/2100		
0020/1775		0020/1775		
0020/0070	072"H 60"W ELLIP METAL	001862 FT	INSTALLED UNKN	
0020/0000	VALERIE WY	0020/0000		
0021/0000	SCHOOL LN	0021/0000		
0010/1230	MEDIA BYPASS	0010/1230		
0010/0510	018" DIA CIRC CONCR	0010/0510	INSTALLED UNKN	
000000 FT		000000 FT		
0010/0000	BALTIMORE PK	0010/0000		

	021590 FT		021637 FT	
SPRINGFIELD RD (SR2009 SEG 0060/1187)	0110/2229		INTER-AHD	OAK AV (BORO) SPRINGFIELD RD (SR2009 SEG 0060/1187) PROSPECT AV (BORO) DAVIS AV (BORO) HIGH ST (BORO) 018" DIA CIRC CONCR LEN=0040 INSTALLED 1980 BALTIMORE AV (SR2016 SEG 0150/0000)
			0110/2229	
			0110/1868	
			0110/1418	
			0110/1191	
			0110/1002	
CAMBRIDGE CR (BORO)	0110/0635		0110/0960	CAMBRIDGE RD (BORO) WASHINGTON AV (BORO) ALLEY (TWP) CLIFTON HEIGHTS UPPER DARBY T
			0110/0635	
			0110/0399	
			0110/0284	
			0110/0275	
	019361 FT		019408 FT	1 0 00420 0 00 0194+44 BROADWAY AV (TWP)
			0110/0000	LENGTH(AH 2229 BK 2178) 018" DIA CIRC CONCR LEN=0035 INSTALLED 1980 CENTRAL AV (TWP)
			0100/2025	
			0100/1623	

EXTRACT DATE: 12/18/2023
PRINT DATE: 12/20/2023

ROADWAY MANAGEMENT SYSTEM
SLD COUNTY/SR - ANNUAL PRINT

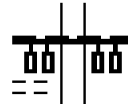
PAGE NUMBER: 367
COUNTY: DELAWARE

DIR: N TOTAL LEN: 4.098 MI.
LEFT MUN: UPPER DARBY T

DIST: 06-3 SR: 2015
RIGHT MUN: UPPER DARBY T

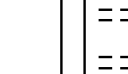
BUNTING AV
(TWP)

0100/1493



0100/1530 018 " DIA CIRC METAL
LEN=0040 INSTALLED 1980

0100/1493



0100/1393

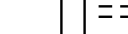
ALLEY
(TWP)
PRIMOS AV
(TWP)

0100/1158



0100/1082

018 " DIA CIRC CONCR
LEN=0032 INSTALLED 1980



0100/1047

ALLEY
(TWP)
018 " DIA CIRC METAL
LEN=0040 INSTALLED 1998




0100/0820

SECANE AV
(BORO)



0100/0797

018 " DIA CIR PLASTIC
LEN=0035 INSTALLED 1980
(AAR 541430D) #TRKS 02
UPPER DARBY



0100/0735

ALDAN B

COTTONWOOD LN
(BORO)

0100/0689



017183 FT

017230 FT

1 0 00420 0 00 0172+68
PROVIDENCE RD
(SR2010 SEG 0040/0000)



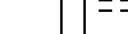
0100/0000

LENGTH(AH 2178 BK 1826)



0090/1732

018 " DIA CIRC CONCR
LEN=0040 INSTALLED 1980




0090/1624


ALLEY
(TWP)

WILLOW AV
(TWP)
HAWTHORNE AV
(TWP)

0090/1578



0090/1337



0090/1264

JEFFERY RD
(BORO)



0090/1130

ALLEY
(TWP)




0090/0908

MAPLE AV
(BORO)

GREEN LN
(TWP)

0090/0753



0090/0685

018 " DIA CIRC CONCR
LEN=0032 INSTALLED 1998



0090/0568

PATRICA LN
(BORO)
018 " DIA CIRC CONCR

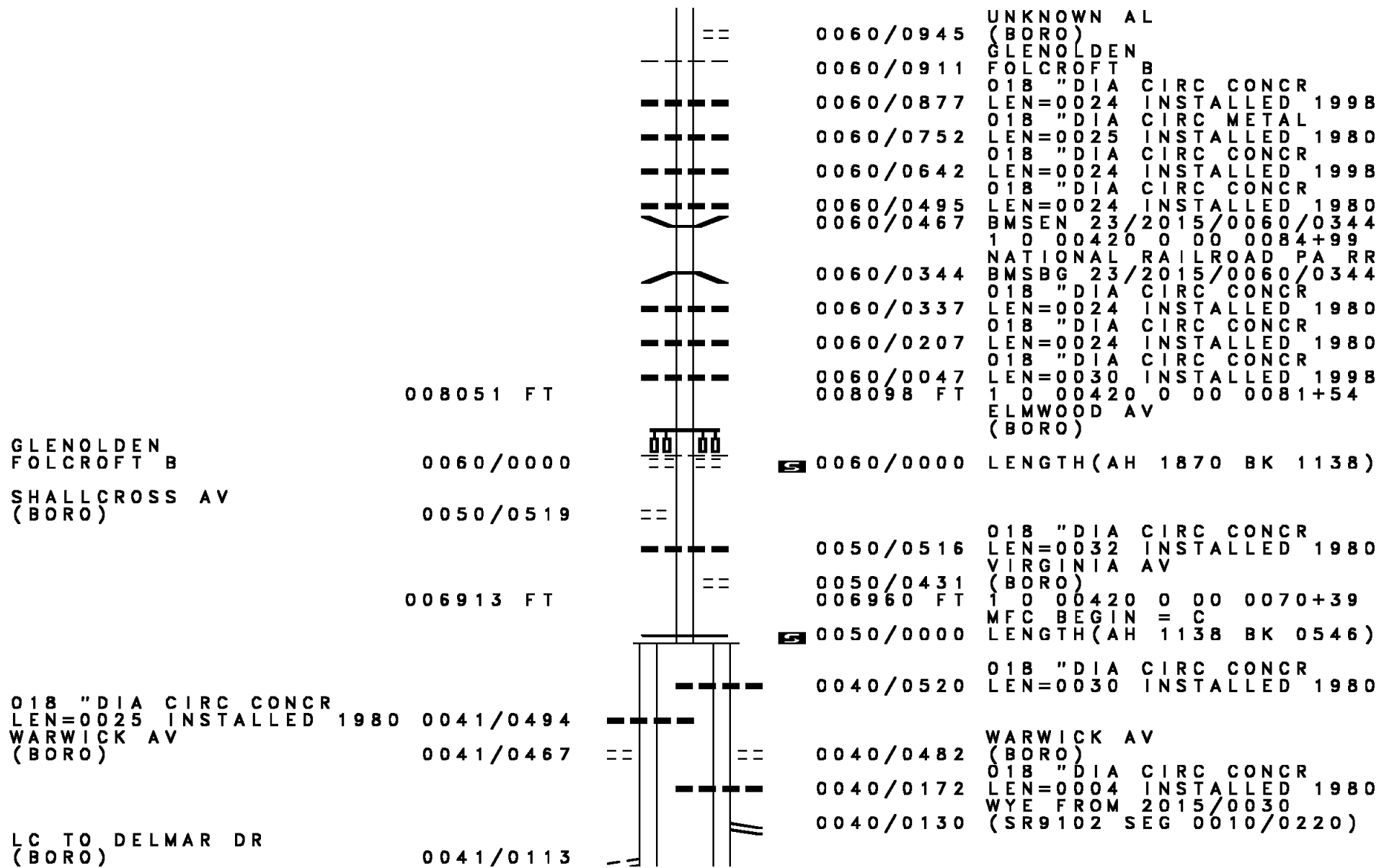
DIR: N TOTAL LEN: 4.098 MI. DIST: 06-3 SR: 2015
 LEFT MUN: ALDAN B RIGHT MUN: ALDAN B

Location / Description	Stationing	Length / Notes	Material / Installation
MAGNOLIA AV	0090/0116	0090/0170	LEN=0037 INSTALLED 1980
ALLEY (TWP)	0090/0000	0090/0137	MAGNOLIA AV (BORO)
ALLEY (TWP)	0080/1980	015404 FT	
ALLEY (TWP)	0080/1905	5 0090/0000	LENGTH(AH 1826 BK 2104)
ALLEY (TWP)	0080/1740	0080/1740	012" DIA CIRC CONCR INSTALLED 1998
ALLEY (TWP)	0080/1738	0080/1738	RIVELY AV (TWP)
ALLEY (TWP)	0080/1700	0080/1700	ALDAN DARBY T
ALLEY (TWP)	0080/1693	0080/1616	ALLEY (TWP)
RIVELY AV (TWP)	0080/1571	0080/1571	018" DIA CIRC METAL INSTALLED 1980
ALLEY (TWP)	0080/1448	0080/1555	PINE ST (TWP)
ALLEY (TWP)	0080/1400	0080/1490	018" DIA CIRC METAL INSTALLED 1980
ALLEY (TWP)	0080/1367	0080/1400	ALLEY (TWP)
ALLEY (TWP)	0080/1132	0080/1132	018" DIA CIRC METAL INSTALLED 1980
BARTRAM AV (TWP)	0080/1108	0080/1108	BARTRAM AV (TWP)
ALLEY (TWP)	0080/0897	0080/0897	018" DIA CIR PLASTIC INSTALLED 2009
ALLEY (TWP)	0080/0742	0080/0742	018" DIA CIRC METAL INSTALLED 1980
ALLEY (TWP)	0080/0567	0080/0567	018" DIA CIRC CONCR INSTALLED 1998
ALLEY (TWP)	0080/0400	0080/0400	018" DIA CIRC METAL INSTALLED 1980
ALLEY (TWP)	0080/0264	0080/0264	048"H 00"W MULT CONCR INSTALLED 1998

DIR: N TOTAL LEN: 4.098 MI. DIST: 06-3 SR: 2015
 LEFT MUN: DARBY T RIGHT MUN: DARBY T

Stationing	Length	Material	Installation
1 0 00420 0 00 0127+26 013253 FT	0080/0187	018 " DIA CIR PLASTIC	LEN=0041 INSTALLED 2007
GROCE ST (TWP)	0080/0000	5 0080/0000	LENGTH(AH 2104 BK 3332)
ACADEMY AV (BORO)	0070/2705	0070/2728	015 " DIA CIRC METAL LEN=0028 INSTALLED 1980
DARBY GLENOLDEN B	0070/1735	0070/2422	018 " DIA CIRC CONCR LEN=0028 INSTALLED 1980
BONSALL AV (BORO)	0070/1084	0070/2012	DARBY COLLINGDALE B MACDADE BL (SR2006 SEG 0135/0293) (SR2006 SEG 0134/0299)
LLANWELLYN AV (BORO)	0070/0757	0070/1772	
SCOTT AV (BORO)	0070/0405	0070/1005	024 " DIA CIRC CONCR LEN=0030 INSTALLED 1998
	009921 FT	0070/0990	COLLINGDALE FOLCROFT B (AAR 140646B) #TRKS 01
OAK LN (BORO)	0060/1275	0070/0852	015 " DIA CIRC CONCR LEN=0022 INSTALLED 1980
GLEN AV (BORO)	0060/1131	0070/0245	012 " DIA CIRC METAL LEN=0022 INSTALLED 1980
		009968 FT	1 0 00420 0 00 0100+22 CHESTER PK (SR0013 SEG 0221/1711) (SR0013 SEG 0220/1726)
		5 0070/0000	FOLCROFT GLENOLDEN B LENGTH(AH 3332 BK 1870)
			NC OAK AV
		0060/1030	PRIMOS AV (BORO)

DIR: N TOTAL LEN: 4.098 MI. DIST: 06-3 SR: 2015
 LEFT MUN: GLENOLDEN B RIGHT MUN: GLENOLDEN B



DIR: N TOTAL LEN: 4.098 MI. DIST: 06-3 SR: 2015
 LEFT MUN: FOLCROFT B RIGHT MUN: FOLCROFT B

Stationing	Description	Length	Notes
0064+83	DEL MAR DR (BORO) NC PRIMOS AV (BORO)	006377 FT	
0064+83	DEL MAR DR (BORO) NC PRIMOS AV (BORO)	006414 FT	
0041/0000	LENGTH(AH 0536 BK 3192)	0041/0000	SR 2015/0040
0040/0000	LENGTH(AH 0546 BK 3203)	0040/0000	SR 2015/0040
0030/2950	WYE TO 2015/0040 (SR9102 SEG 0010/0000)	0030/2950	036"H 24"W ELLIP METAL
0030/2510	LEN=0090 INSTALLED 1998	0030/2510	
0030/2300	024" DIA CIRC METAL LEN=0060 INSTALLED 1980 (APRA) CHARLIE FRANK RD TRIBBETT AV (BORO) FOLCROFT AV (BORO)	0030/2300	
0030/2256	0030/2256	0030/2256	
0030/1848	018" DIA CIRC CONCR LEN=0040 INSTALLED 1980 FOLCROFT DARBY T	0030/1848	
0030/1688	0030/1688	0030/1688	
0030/1654	018" DIA CIRC METAL LEN=0036 INSTALLED 1980 GREENHILL RD (TWP)	0030/1654	
0030/1598	0030/1598	0030/1598	
0030/1510	036"H 24"W CON BOX CUL LEN=0035 INSTALLED 1980	0030/1510	
0030/1420	036" DIA CIRC CONCR LEN=0090 INSTALLED 1998	0030/1420	
0030/1200	018" DIA CIRC CONCR LEN=0036 INSTALLED 1980	0030/1200	
0030/1036	024" DIA CIRC CONCR LEN=0036 INSTALLED 1980	0030/1036	

DIR: N TOTAL LEN: 4.098 MI. DIST: 06-3 SR: 2015
 LEFT MUN: FOLCROFT B RIGHT MUN: FOLCROFT B

018 "DIA CIRC CONCR LEN=0038 INSTALLED 1980 NOBLETT AV (TWP)	0031/0992	---							
018 "DIA CIRC CONCR LEN=0085 INSTALLED 1980 BMSEN 23/2015/0030/0703 1 0 00420 0 00 0039+98 HERMESPOT CR BMSBG 23/2015/0030/0703	0031/0945 0031/0780 0031/0724 0031/0706	---	---	---	---	---	---	---	0030/0721 BMSEN 23/2015/0030/0703 1 0 00420 0 00 0039+98 HERMESPOT CR 0030/0703 BMSBG 23/2015/0030/0703 018 "DIA CIRC CONCR LEN=0036 INSTALLED 1980
036 "DIA CIRC METAL LEN=0060 INSTALLED 1980 CLIFTON AV (TWP)	0031/0620 0031/0460	---	---	---	---	---	---	---	0030/0650 CLIFTON AV (TWP) 0030/0456
036 "DIA CIRC CONCR LEN=0045 INSTALLED 1980	0031/0413	---	---	---	---	---	---	---	0030/0424 024 "DIA CIRC CONCR LEN=0036 INSTALLED 1980
1 0 00420 0 00 0032+90 003185 FT SHARON AV (SR2013 SEG 0010/0000)									0030/0289 DOUGLAS ST (TWP) 0030/0172 018 "DIA CIRC CONCR LEN=0036 INSTALLED 1980 0030/0144 WILLIAMS ST (TWP)
FOLCROFT DARBY T LENGTH(AH 3192 BK 1127)	0031/0000	---	---	---	---	---	---	---	003211 FT 1 0 00420 0 00 0032+90 SHARON AV (SR2013 SEG 0010/0000) 0030/0000 LENGTH(AH 3203 BK 1110) 018 "DIA CIRC METAL LEN=0038 INSTALLED 1980
024 "DIA CIRC METAL LEN=0040 INSTALLED 1980	0021/1085	---	---	---	---	---	---	---	0020/1090
018 "DIA CIRC METAL LEN=0035 INSTALLED 1980	0021/0710	---	---	---	---	---	---	---	0020/0900 018 "DIA CIRC CONCR LEN=0038 INSTALLED 1980 BURNSIDE RD (TWP) 0020/0751 024 "DIA CIRC CONCR LEN=0040 INSTALLED 1980
024 "DIA CIRC CONCR LEN=0035 INSTALLED 1980	0021/0522	---	---	---	---	---	---	---	0020/0720 0020/0550 018 "DIA CIRC CONCR LEN=0040 INSTALLED 1980

DIR: N TOTAL LEN: 4.098 MI. DIST: 06-3 SR: 2015
 LEFT MUN: DARBY T RIGHT MUN: DARBY T

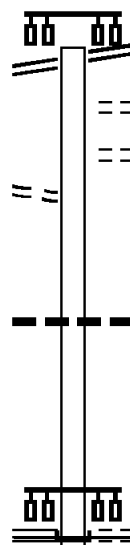
Segment Description	Stationing	Length	Material	Year
018 "DIA CIRC CONCR LEN=0045 INSTALLED	1980 0021/0337	0045	CIRC CONCR	1980
018 "DIA CIRC CONCR LEN=0040 INSTALLED	1980 0021/0152	0040	CIRC CONCR	1980
LC TO CALCON HOOK RD (CONN) 1 0 00420 0 00 0021+72 002058 FT	0021/0144	00420	CALCON HOOK RD	
CALCON HOOK RD (SR2011 SEG 0010/0000) LENGTH(AH 1127 BK 2058)	0021/0000	1127	CALCON HOOK RD	
018 "DIA CIRC CONCR LEN=0036 INSTALLED	1980 0011/1700	0036	CIRC CONCR	1980
018 "DIA CIRC CONCR LEN=0028 INSTALLED	1980 0011/1408	0028	CIRC CONCR	1980
018 "DIA CIRC CONCR LEN=0028 INSTALLED	1980 0011/1138	0028	CIRC CONCR	1980
018 "DIA CIRC CONCR LEN=0028 INSTALLED	1980 0011/0587	0028	CIRC CONCR	1980
018 "DIA CIRC CONCR LEN=0028 INSTALLED	1980 0011/0323	0028	CIRC CONCR	1980
018 "DIA CIRC CONCR LEN=0024 INSTALLED	1998 0011/0250	0024	CIRC CONCR	1998
(APRA) INDUSTRIAL DR (TWP) 1 0 00420 0 00 0021+72 000000 FT	0011/0231	00420	INDUSTRIAL DR	
EIGHTYFOURTH ST (SR3002 SEG 0010/0000) MFC BEGIN = C BK-PHILADELPHIA (67)	0011/0000	2058	EIGHTYFOURTH ST	
018 "DIA CIRC CONCR LEN=0032 INSTALLED	1998 0020/0350	0032	CIRC CONCR	1998
018 "DIA CIRC CONCR LEN=0240 INSTALLED	1980 0020/0150	0240	CIRC CONCR	1980
002101 FT 1 0 00420 0 00 0021+72	002101 FT	00420	CALCON HOOK RD	
CALCON HOOK RD (SR2011 SEG 0010/0000) LENGTH(AH 1110 BK 2101)	0020/0000	1110	CALCON HOOK RD	
TO 2011/0010 SH (CONN)	0010/1972	1972	CONNECTION	
018 "DIA CIRC CONCR LEN=0050 INSTALLED	1980 0010/1470	0050	CIRC CONCR	1980
018 "DIA CIRC CONCR LEN=0050 INSTALLED	1980 0010/1156	0050	CIRC CONCR	1980
018 "DIA CIRC CONCR LEN=0024 INSTALLED	1980 0010/0875	0024	CIRC CONCR	1980
018 "DIA CIRC CONCR LEN=0025 INSTALLED	1980 0010/0625	0025	CIRC CONCR	1980
018 "DIA CIRC CONCR LEN=0025 INSTALLED	1980 0010/0345	0025	CIRC CONCR	1980
(APRA) INDUSTRIAL DR (TWP) 1 0 00420 0 00 0000+00	0010/0222	00420	INDUSTRIAL DR	
NC HOOK RD INTER-BK (SR3002 SEG 0011/0000) MFC BEGIN = C BK-PHILADELPHIA (67)	0010/0000	2101	INDUSTRIAL DR	

BALTIMORE PK 001874 FT
 (SR2016 SEG 0100/0000)
 (SR2016 SEG 0101/0000) 0010/1874

OAKDALE AV
 (BORO) 0010/1344

000000 FT

SWARTHMORE AV
 (SR0320 SEG 0110/1631) 0010/0000

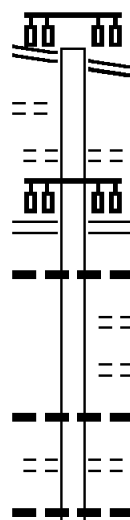


001874 FT BALTIMORE PK
 (SR2016 SEG 0101/0000)
 (SR2016 SEG 0100/0000)
 0010/1874
 0010/1840 RIVERVIEW RD
 (TWP)
 0010/1511 SWARTHMORE PL
 (BORO)

0010/0140 018 "DIA CIRC CONCR
 LEN=0026 INSTALLED UNKN
 000000 FT 1 0 00225 8 00 0000+00
 NC CH CHESTER RD
 SWARTHMORE AV
 (BORO)

INTER-BK CHESTER RD
 (SR0320 SEG 0110/1631)
 MFC BEGIN = C
 0010/0000 LENGTH(AH 1874 BK 0000)

SPRINGFIELD RD 011946 FT
 (SR2009 SEG 0030/2071) 0060/2830
 MERION AV
 (BORO) 0060/2463



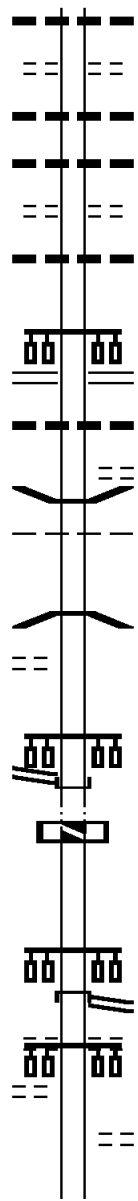
011946 FT SPRINGFIELD RD
 0060/2830 (SR2009 SEG 0030/2071)

 0060/1915 WAYNE AV
 (BORO)
 PROVIDENCE RD
 (SR2010 SEG 0050/0503)
 0060/1398
 0060/1110 018 " DIA CIRC CONCR
 LEN=0024 INSTALLED UNKN
 ALDAN AV
 (BORO)
 0060/1086 WALNUT AV
 (BORO)
 0060/0785 018 " DIA CIRC CONCR
 LEN=0024 INSTALLED UNKN
 MAGNOLIA AV
 (BORO)
 0060/0484 018 " DIA CIRC CONCR
 (BORO)
 0060/0028 018 " DIA CIRC CONCR
 LEN=0024 INSTALLED UNKN

DIR: B TOTAL LEN: 2.263 MI. DIST: 06-3 SR: 2013
 LEFT MUN: ALDAN B RIGHT MUN: ALDAN B

Street Name	Segment ID	Length (FT)	Material / Notes
	0060/0025	009116	ALDAN COLLINGDALE B
	0060/0000	009116	2 0 23065 7 00 0048+30 RIVELY AV (BORO) LENGTH(AH 2830 BK 3298)
NORTH ST (BORO)	0050/3228		018 " DIA CIRC CONCR LEN=0050 INSTALLED UNKN
	0050/3045		018 " DIA CIRC CONCR LEN=0050 INSTALLED UNKN
	0050/3043		SPRUCE ST (BORO)
	0050/2993		018 " DIA CIRC CONCR LEN=0030 INSTALLED UNKN
	0050/2789		BROAD ST (BORO)
	0050/2744		018 " DIA CIRC METAL LEN=0030 INSTALLED UNKN
	0050/2602		ASH AV (BORO)
WALNUT ST (BORO)	0050/2501		018 " DIA CIRC METAL LEN=0030 INSTALLED UNKN
CHESTNUT ST (BORO)	0050/2251		018 " DIA CIRC CONCR LEN=0030 INSTALLED UNKN
	0050/2064		018 " DIA CIRC CONCR LEN=0030 INSTALLED UNKN
	0050/1864		018 " DIA CIRC CONCR LEN=0030 INSTALLED UNKN
	0050/1825		BARTRAM AV (BORO)
	0050/1660		018 " DIA CIRC CONCR LEN=0030 INSTALLED UNKN
PITMAN AV (BORO)	0050/1574		UNKNOWN AL (BORO)
BEDFORD AV (BORO)	0050/1324		BLACKSTONE AV (BORO)
	0050/1150		018 " DIA CIRC CONCR LEN=0030 INSTALLED UNKN
	0050/1113		HIBBERD AV (BORO) 018 " DIA CIRC CONCR

DIR: B TOTAL LEN: 2.263 MI. DIST: 06-3 SR: 2013
 LEFT MUN: COLLINGDALE B RIGHT MUN: COLLINGDALE B



005818 FT

PRIVATE DR (PRDR) 0040/0174

2 0 23065 7 00 0000+00 004290 FT
 CHESTER PK
 (SR0013 SEG 0240/0128)
 (SR0013 SEG 0241/0121) 0040/0000
 004290 FT

SHARON HILL FIRE CO (PRDR) 0030/0300

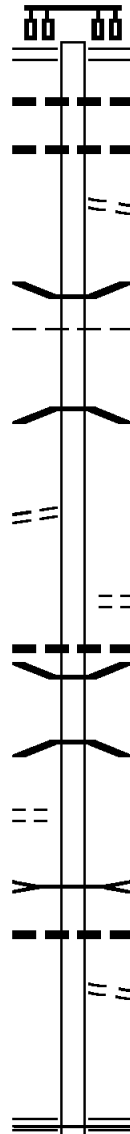
2 0 23072 0 00 0032+58 003280 FT
 SPRING ST

0050/0880 LEN=0030 INSTALLED UNKN
 BEECHWOOD AV
 0050/0849 (BORO)
 0050/0840 018 " DIA CIRC CONCR
 LEN=0030 INSTALLED UNKN
 018 " DIA CIRC CONCR
 0050/0595 LEN=0030 INSTALLED UNKN
 ANDREWS AV
 0050/0568 (BORO)
 012 " DIA CIRC METAL
 0050/0037 LEN=0030 INSTALLED UNKN
 005818 FT 2 0 23065 7 00 0015+39
 MACDADE BL
 (SR2006 SEG 0140/2333)
 0050/0000 LENGTH(AH 3298 BK 1528)
 012 " DIA CIRC METAL
 0040/1450 LEN=0030 INSTALLED UNKN
 PUSEY AV
 0040/1088 (BORO)
 0040/0770 BMSSEN 23/2013/0040/0703
 COLLINGDALE
 0040/0704 SHARON HILL BOROUGH B
 0 0 00000 0 00 0000+00
 CSX RR
 0040/0703 BMSBG 23/2013/0040/0703
 NC CLIFTON AV
 004290 FT
 INTER-BK CHESTER PK
 (SR0013 SEG 0241/0121)
 0040/0000 LTH AH 001528 BK 000346
 004290 FT
 7034/0000 LTH AH 000346 BK 001010
 INTER-AHD CHESTER PK
 (SR0013 SEG 0241/0462)
 NC CHESTER PK
 CHESTER PK
 (SR0013 SEG 0241/0462)
 (SR0013 SEG 0240/0471)
 COATES ST
 (BORO)
 0030/1010
 0030/0627
 0030/0300
 0030/0175 MAPLE AV
 003280 FT (BORO)

DIR: B TOTAL LEN: 2.263 MI. DIST: 06-3 SR: 2013
 LEFT MUN: SHARON HILL BOROUGH B RIGHT MUN: SHARON HILL BOROUGH B

Stationing	Description	Stationing	Description
0030/0000	==	0030/0000	LENGTH(AH 1010 BK 1296)
	==	0020/1198	SCHOOL ST (BORO)
	==	0020/0854	WOODLAND AV (BORO)
	==	0020/0675	018" DIA CIRC CONCR
	==	0020/0568	LEN=0030 INSTALLED UNKN
	==	0020/0490	BMSBN 23/2013/0020/0490
	==	0020/0490	NATIONAL RAILROAD PA RR
	==	0020/0297	BMSBG 23/2013/0020/0490
001984 FT	==	001984 FT	ELMWOOD AV (BORO)
	==	0020/0000	2 0 23072 0 00 0019+63
	==	0010/1963	JACKSON AV (BORO)
	==	0010/1638	LENGTH(AH 1296 BK 1984)
LINDEN AV (BORO)	==	0010/1638	SHARON HILL BOROUGH
	==	0010/1260	DARBY T OLIVE ST (BORO)
ORANGE AV (BORO)	==	0010/1024	LINDEN AV (BORO)
	==	0010/0856	ORANGE AV (BORO)
LAUREL AV (BORO)	==	0010/0813	018" DIA CIRC CONCR
ASH RD (BORO)	==	0010/0752	LEN=0035 INSTALLED UNKN
	==	0010/0430	LAUREL RD (BORO)
	==	0010/0142	ASH RD (BORO)
000000 FT	==	0010/0082	018" DIA CIRC CONCR
	==	000000 FT	LEN=0032 INSTALLED UNKN
	==	0010/0000	2 0 23072 0 00 0000+00
	==	0010/0000	NC SHARON AV HOOK RD (SR2015 SEG 0031/0000)
	==	0010/0000	(SR2015 SEG 0030/0000)
	==	0010/0000	MFC BEGIN = D
	==	0010/0000	LENGTH(AH 1984 BK 0000)

005783 FT



005783 FT BALTIMORE PK
 (SR2016 SEG 0081/1711)
 (SR2016 SEG 0080/1703)
 0020/2217
 0020/2080 024 " DIA CIRC METAL
 LEN=0056 INSTALLED UNKN
 018 " DIA CIR PLASTIC
 0020/2070 LEN=0025 INSTALLED UNKN
 VICTORIA RD
 0020/1987 (TWP)

0020/0749 BMS EN 23/2012/0020/0682
 SPRINGFIELD
 0020/0717 NETHER PROVIDENCE T
 0 0 00000 0 00 0000+00
 CRUM CREEK
 0020/0682 BMSBG 23/2012/0020/0682

PLUSH MILL RD
 (TWP)

003566 FT
 0020/0000

003566 FT 2 0 23069 0 00 0034+47
 NC WA LLINGFORD RD
 0020/0000 LENGTH(AH 2217 BK 3566)

0010/2604 CRUMWALD LN
 (TWP)
 030 " DIA CIRC METAL
 0010/2365 LEN=0025 INSTALLED UNKN
 0010/1891 BMS EN 23/2012/0010/1393
 0 0 00000 0 00 0000+00
 MID COUN EXY
 0010/1393 BMSBG 23/2012/0010/1393

AVONBROOK RD
 (TWP)

0010/0650

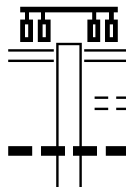
0010/0477 CRUM BR.
 STRUCTURE LENGTH 11 FT
 BMSID 23/2012/0010/0477
 018 " DIA CIRC METAL
 0010/0475 LEN=0010 INSTALLED UNKN
 FROM 3003/0100 SH

000000 FT

0010/0099 (CONN)
 000000 FT 2 0 23069 0 00 0000+00
 NC RO GERS LN
 TURNER RD
 (SR3003 SEG 0100/0108)
 MFC BEGIN = D
 0010/0000 LENGTH(AH 3566 BK 0000)

EXTRACT DATE: 12/18/2023 ROADWAY MANAGEMENT SYSTEM PAGE NUMBER: 354
 PRINT DATE: 12/20/2023 SLD COUNTY/SR - ANNUAL PRINT COUNTY: DELAWARE
 DIR: B TOTAL LEN: .909 MI. DIST: 06-3 SR: 2011
 LEFT MUN: SHARON HILL BOROUGH B RIGHT MUN: SHARON HILL BOROUGH B

004800 FT



004800 FT CHESTER PK
 (SR0013 SEG 0251/0000)
 (SR0013 SEG 0250/0000)
 0020/2718
 0020/2379 REESE ST
 (BORO)
 0020/2147 018" DIA CIRC CONCR
 LEN=0024 INSTALLED UNKN

COATES ST

DIR: B TOTAL LEN: .909 MI. DIST: 06-3 SR: 2011
 LEFT MUN: SHARON HILL BOROUGH B RIGHT MUN: SHARON HILL BOROUGH B

Location	Segment ID	Length	Notes
(BORO)	0020/2025		
	0020/1989		COATES ST (BORO)
	0020/1970		018" DIA CIRC CONCR LEN=0040 INSTALLED UNKN
	0020/1782		EGGLESTON CR (BORO)
	0020/1498		POPLAR ST (BORO)
WOODLAND AV (BORO)	0020/1054		WOODLAND TE (BORO)
	0020/1030		018" DIA CIRC CONCR LEN=0040 INSTALLED UNKN
	0020/0834		BMSID 23/2011/0020/0678 2 0 23073 0 00 0058+93 RETAINING WALL END
	0020/0678		BMSID 23/2011/0020/0553 NATIONAL RAILROAD PA RR
	0020/0555		BMSBG 23/2011/0020/0678 018" DIA CIRC CONCR LEN=0022 INSTALLED UNKN
	0020/0553		RETAINING WALL BEGIN BMSID 23/2011/0020/0553
	0020/0295		ELMWOOD AV (BORO)
2 0 23073 0 00 0052+16	002082 FT		
JACKSON ST (BORO)	0020/0000		
BONSALL AV (TWP)	0010/1851		
	0010/1812		HENDERSON DR (PRDR)
	0010/1604		BONSALL RD (BORO)
	0010/1464		SHARON HILL BOROUGH DARBY T
	0010/0359		BAYARD AV (TWP)
	0010/0121		FROM 2015/0010 SH (CONN)
000000 FT	000000 FT		2 0 23073 0 00 0031+27 NC CA LCON HOOK RD HOOK RD
CALCON HOOK RD (TWP)	0010/0000		{SR2015 SEG 0020/0000} {SR2015 SEG 0021/0000} MFC BEGIN = C
	0010/0000		LENGTH(AH 2082 BK 0000)

EXTRACT DATE: 12/18/2023 ROADWAY MANAGEMENT SYSTEM PAGE NUMBER: 352
PRINT DATE: 12/20/2023 SLD COUNTY/SR - ANNUAL PRINT COUNTY: DELAWARE
DIR: B TOTAL LEN: 2.604 MI. DIST: 06-3 SR: 2010
LEFT MUN: YEADON B RIGHT MUN: YEADON B

013748 FT

013748 FT
INTER-AHD PROVIDENCE RD

EXTRACT DATE: 12/18/2023
PRINT DATE: 12/20/2023

ROADWAY MANAGEMENT SYSTEM
SLD COUNTY/SR - ANNUAL PRINT

PAGE NUMBER: 351
COUNTY: DELAWARE

DIR: B TOTAL LEN: 2.604 MI.
LEFT MUN: YEADON B

DIST: 06-3 SR: 2010
RIGHT MUN: YEADON B

Location	Segment ID	Length	Notes
	0060/3648		(BORO) LANDSDOWNE AV (SR2005 SEG 0050/1433)
	0060/3430		018 " DIA CIRC METAL LEN=0035 INSTALLED UNKN
	0060/3306		024 " DIA CIRC METAL LEN=0060 INSTALLED UNKN
	0060/2776		BMSSEN 23/2010/0060/2704 YEADON
	0060/2707		UPPER DARBY T 0 0 0000 0 00 0000+00 DARBY CREEK
	0060/2704		BMSBG 23/2010/0060/2704
	0060/2600		015 " DIA CIRC CONCR LEN=0028 INSTALLED UNKN
HILLDALE RD (TWP)	0060/2516		
	0060/2102		PENN PINES BL (TWP)
	0060/1970		015 " DIA CIRC METAL LEN=0035 INSTALLED UNKN
	0060/1880		018 " DIA CIRC METAL LEN=0030 INSTALLED UNKN
CARRIAGE LN (PRDR)	0060/1256		
ARBOR LEA RD (TWP)	0060/0974		
MAINE AV (TWP)	0060/0437		
MONTANA AV (TWP)	0060/0170		
	010100 FT		
SPRINGFIELD RD (SR2009 SEG 0020/1671)	0060/0000		
	0060/0000		UPPER DARBY ALDAN B 2 0 23068 0 00 0152+62 SPRINGFIELD RD (SR2009 SEG 0020/1671)
	0050/2233		LENGTH(AH 3648 BK 2602) 018 " DIA CIRC CONCR LEN=0030 INSTALLED UNKN
	0050/1782		LINDEN AV (BORO)
	0050/1461		ELM AV (BORO)
	0050/1007		GLENWOOD AV (BORO)
	0050/0758		ALDAN DR (PRDR)

DIR: B TOTAL LEN: 2.604 MI. DIST: 06-3 SR: 2010
 LEFT MUN: ALDAN B RIGHT MUN: ALDAN B

Location	Segment ID	Length (FT)	Notes
	0050/0503	007498	CLIFTON AV (SR2013 SEG 0060/1398)
	0050/0000	0040	2 0 23068 0 00 0126+72 (AAR 910454L)#TRKS 02
	0040/2501	0040	WOODLAWN AV (BORO) LENGTH(AH 2602 BK 2867) STRATFORD AV (BORO)
CHESTER AV (BORO)	0040/2252	0040	ALBERT AV (BORO)
BONSALL AV (BORO)	0040/1855	0040	
SYCAMORE AV (BORO)	0040/1607	0040	SYCAMORE AV (BORO)
	0040/1575	0026	018" DIA CIRC CONCR LEN=0026 INSTALLED UNKN
	0040/1271	0040	BEECH AV (BORO) PROVIDENCE RD (BORO)
WAYNE AV (BORO)	0040/0858	0040	RIDLEY AV (BORO)
MERION TE (BORO)	0040/0486	0040	UNKNOWN AL (BORO) JEFFREY RD (BORO)
	004631	004631	2 0 23068 0 00 0098+29 OAK AV (SR2015 SEG 0100/0000)
	0040/0000	0030	ALDAN UPPER DARBY T LENGTH(AH 2867 BK 3855) 024" DIA CIRC CONCR
MILDRED AV (TWP)	0030/3491	0030	LEN=0035 INSTALLED UNKN
PRICE RITE PL (PRDR)	0030/2586	0030	WILTON AV (TWP)

EXTRACT DATE: 12/18/2023
PRINT DATE: 12/20/2023

ROADWAY MANAGEMENT SYSTEM
SLD COUNTY/SR - ANNUAL PRINT

PAGE NUMBER: 349
COUNTY: DELAWARE

DIR: B TOTAL LEN: 2.604 MI.
LEFT MUN: UPPER DARBY T

DIST: 06-3 SR: 2010
RIGHT MUN: UPPER DARBY T

SYCAMORE AV
(TWP)

0030/1887

BISHOP AV
(SR2019 SEG 0010/0000)

0030/1083

PROVIDENCE RD
(TWP)

000776 FT
0030/0000

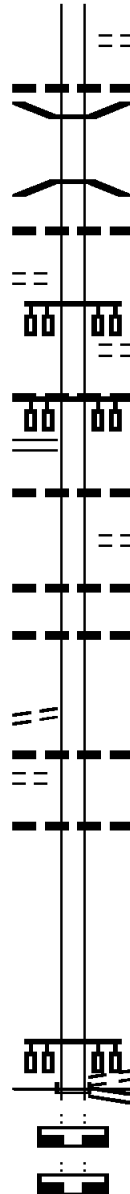
SECANE RD
(TWP)

0022/0430

000000 FT

000000 FT

000000 FT



0030/2342 PROSPECT AV
(TWP)
018 "DIA CIRC CONCR
LEN=0025 INSTALLED UNKN
0030/2255
0030/2211 BMSSEN 23/2010/0030/2185
0 0 00000 0 00 0000+00
MUCKINIPATTU
0030/2185 BMSBG 23/2010/0030/2185
015 "DIA CIRC CONCR
0030/1895 LEN=0055 INSTALLED UNKN

ASHLAND AV
(TWP)
0030/1530
018 "DIA CIRC METAL
LEN=0040 INSTALLED UNKN
0030/1485
0030/1083
018 "DIA CIRC CONCR
LEN=0030 INSTALLED UNKN
WYNNBROOK RD
0030/0995
0030/0716 (TWP)
036 "DIA CIRC CONCR
LEN=0050 INSTALLED UNKN
036 "H 00 "W MULT CAST I
LEN=0045 INSTALLED UNKN
0030/0250
0030/0240
000776 FT 2 0 23068 0 00 0060+25
NC PROVIDENCE RD
5 0030/0000 LENGTH(AH 3855 BK 0776)
018 "DIA CIRC CONCR
0022/0431 LEN=0030 INSTALLED UNKN

018 "DIA CIRC CONCR
LEN=0045 INSTALLED UNKN
000000 FT 2 0 23068 0 00 0052+45
FRANKLIN AV
(TWP)
NC SOUTH AV

SOUTH AV
(SR2017 SEG 0030/3923)
FRANKLIN AV
(TWP)
MFC BEGIN = C
5 0022/0000 LENGTH(AH 0776 BK 1683)
000000 FT
7020/0000 LENGTH(AH 1683 BK 3565)
000000 FT
7010/0000 LENGTH(AH 3565 BK 0000)

DIR: B TOTAL LEN: 5.322 MI. DIST: 06-3 SR: 2009
 LEFT MUN: MARPLE TOWNSHIP T RIGHT MUN: MARPLE TOWNSHIP T

SPROUL RD (SR0320 SEG 0170/0000) (SR0320 SEG 0171/0000)	028100 FT 0130/1670		028100 FT INTER-AHD 0130/1670 0130/1290 0130/1209 0130/1044 0130/0971 0130/0337 026430 FT 0130/0000 0110/2474 0110/1811 0110/1781 0110/1671 0110/1564 0110/1442 023509 FT 0110/0000 0100/3213	SPROUL RD (SR0320 SEG 0171/0000) 024 " DIA CIRC CONCR LEN=0045 INSTALLED UNKN BMSSEN 23/2009/0130/1044 1 0 00580 1 00 0009+76 MID COUN EXY (NB) BMSBG 23/2009/0130/1044 EAGLE RD (SR1006 SEG 0010/0000) MARPLE TOWNSHIP SPRINGFIELD T PLYMOUTH RD (TWP) 1 0 00580 1 00 0006+22 VILLAGE: SPRINGFIELD TP LENGTH(AH 1670 BK 2921) MEETINGHOUSE LN (TWP) 018 " DIA CIRC CONCR LEN=0021 INSTALLED UNKN FROM 0001/0321 SH (CONN) STATE RD (SR0001 SEG 0320/0000) TO 0001/0320 SH (CONN) 018 " DIA CIRC CONCR LEN=0035 INSTALLED UNKN 023509 FT 0110/0000 LENGTH(AH 2921 BK 3607) 0100/3213 BRITTON RD (TWP)
OLD SPROUL RD (SR1008 SEG 0070/0852) MARPLE TOWNSHIP SPRINGFIELD T	026430 FT 0130/0000			
TO 0001/0301 SH (CONN)	0110/1781			
FROM 0001/0300 SH (CONN)	0110/1564			
CURTIS RD (TWP) LONGVIEW DR (TWP)	0110/1415 0110/1178			
2 0 23065 0 00 0031+39 DUNCAN LN (TWP) BRITTON RD (TWP)	023509 FT 0110/0000 0100/3213			

EXTRACT DATE: 12/18/2023
PRINT DATE: 12/20/2023

ROADWAY MANAGEMENT SYSTEM
SLD COUNTY/SR - ANNUAL PRINT

PAGE NUMBER: 347
COUNTY: DELAWARE

DIR: B TOTAL LEN: 5.322 MI.
LEFT MUN: SPRINGFIELD T

DIST: 06-3 SR: 2009
RIGHT MUN: SPRINGFIELD T

MANSION RD
(TWP)
SHELburne RD
(TWP)

0100/2904
0100/2569

FOREST RD
(TWP)

0100/2097

HIGHLAND RD
(TWP)

0100/1751

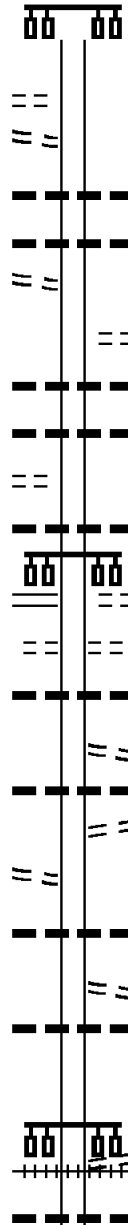
SAXER AV
(SR2023 SEG 0030/2047)

0100/1456

ROLLING RD
(TWP)

0100/0310

019902 FT



0100/3175

0100/2412 024 "DIA CIRC CONCR
LEN=0039 INSTALLED UNKN
0100/2102 018 "DIA CIRC CONCR
LEN=0032 INSTALLED UNKN

0100/1972 VETERANS MEMORIAL PARK
(TWP)
0100/1890 018 "DIA CIRC CONCR
LEN=0040 INSTALLED UNKN
0100/1782 018 "DIA CIRC CONCR
LEN=0027 INSTALLED UNKN

0100/1475 024 "DIA CIRC METAL
LEN=0074 INSTALLED UNKN
SUMMIT RD
(TWP)

0100/1046 HILLCREST RD
(TWP)
0100/0582 024 "DIA CIRC CONCR
LEN=0315 INSTALLED UNKN
LC FROM WINDSOR CR

0100/0505 (CONN)
0100/0400 024 "DIA CIRC CONCR
LEN=0029 INSTALLED UNKN
WINDSOR CR
(TWP)

0100/0267 036 "H 24 "W ELLIP CONC
LEN=0029 INSTALLED UNKN
WINDSOR CR
(TWP)

0100/0200 048 "DIA CIRC CONCR
LEN=0029 INSTALLED UNKN
019902 FT 2 0 23065 0 00 0066+12
WINDSOR CR
(TWP)
(AAR 002310*)#TRKS 02

5 0100/0000 LENGTH(AH 3607 BK 2939)
048 "DIA CIRC CONCR
0090/2840 LEN=0033 INSTALLED UNKN

DIR: B TOTAL LEN: 5.322 MI. DIST: 06-3 SR: 2009
 LEFT MUN: SPRINGFIELD T RIGHT MUN: SPRINGFIELD T

BROOKSIDE RD
 (TWP)

0090/2756

POWELL RD
 (SR2020 SEG 0030/2812)

0090/1843

BENNETT RD
 (TWP)
 ROSE LN
 (TWP)

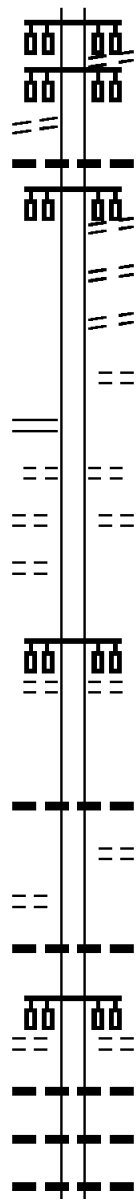
0090/1002
 0090/0531
 016963 FT

WEST AV
 (TWP)

0080/0538

2 0 23065 0 00 0116+50
 NETHERWOOD DR
 (TWP)

015006 FT
 0080/0000



BROOKSIDE RD
 (TWP)
 0090/2805
 0090/2756
 0090/2720 024 "DIA CIRC CONCR
 LEN=0055 INSTALLED UNKN
 AL
 (TWP)
 0090/2700
 0090/2603 SURREY RD
 (TWP)
 0090/2412 MIDLAND RD
 (TWP)
 0090/1966 SCHUYLER RD
 (TWP)
 ALFORD RD
 (TWP)
 SCHOOL LN
 (TWP)
 016963 FT 2 0 23065 0 00 0095+98
 NORWINDEN DR
 (TWP)
 0090/0000 LENGTH(AH 2939 BK 1957)
 0080/0750 018 "DIA CIRC CONCR
 LEN=0040 INSTALLED UNKN
 INDIAN ROCK DR
 (TWP)
 0080/0599
 0080/0325 018 "DIA CIRC CONCR
 LEN=0044 INSTALLED UNKN
 COLONIAL PARK DR
 (TWP)
 015006 FT
 0080/0000 LENGTH(AH 1957 BK 3744)
 0060/3574 018 "DIA CIRC CONCR
 LEN=0023 INSTALLED UNKN
 0060/3499 018 "DIA CIRC CONCR
 LEN=0023 INSTALLED UNKN
 0060/3397 024 "DIA CIRC CONCR
 LEN=0025 INSTALLED UNKN

EXTRACT DATE: 12/18/2023
PRINT DATE: 12/20/2023

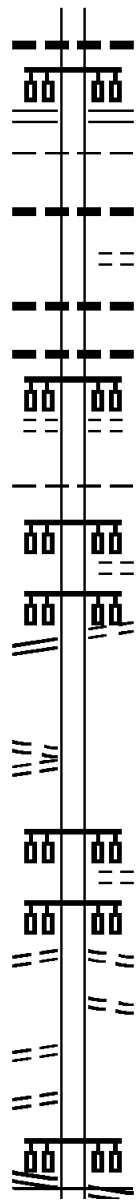
ROADWAY MANAGEMENT SYSTEM
SLD COUNTY/SR - ANNUAL PRINT

PAGE NUMBER: 345
COUNTY: DELAWARE

DIR: B TOTAL LEN: 5.322 MI.
LEFT MUN: SPRINGFIELD T

DIST: 06-3 SR: 2009
RIGHT MUN: SPRINGFIELD T

OAK AV
(SR2015 SEG 0110/2229) 0060/1187
PROSPECT AV
(BORO)
CHURCH AV
(BORO) 0060/0362
011262 FT
SYCAMORE AV
(BORO) 0050/2136
SUMMIT ST
(BORO) 0050/1698
TO 2016/0150 SH
(CONN) 0050/1260
BALTIMORE AV
(SR2016 SEG 0150/1731) 0050/1144



0060/3342 018 "DIA CIRC CONCR
LEN=0038 INSTALLED UNKN
BISHOP AV
(SR2019 SEG 0030/0000)
0060/2895 SPRINGFIELD
0060/2839 UPPER DARBY T
024 "DIA CIRC CONCR
0060/2838 LEN=0020 INSTALLED UNKN
UNKNOWN AL
(BORO)
0060/2784 018 "DIA CIRC CONCR
0060/2762 LEN=0025 INSTALLED UNKN
018 "DIA CIRC CONCR
0060/2724 LEN=0030 INSTALLED UNKN
WESTBROOK DR
(BORO)
0060/2305
0060/1674 UPPER DARBY
CLIFTON HEIGHTS B
AUSTIN DR
(BORO)
0060/1554
0060/1187 OAK AV
(BORO)
011262 FT 2 0 23065 0 00 0151+35
SYCAMORE ST
(BORO)
0060/0000 LENGTH(AH 3744 BK 2170)
0050/2136 FAIRVIEW AV
(BORO)
0050/1773 HARRISON AV
(BORO)
BALTIMORE AV
(SR2016 SEG 0150/1731)
0050/1144 MFC BEGIN = B

EXTRACT DATE: 12/18/2023
PRINT DATE: 12/20/2023

ROADWAY MANAGEMENT SYSTEM
SLD COUNTY/SR - ANNUAL PRINT

PAGE NUMBER: 344
COUNTY: DELAWARE

DIR: B TOTAL LEN: 5.322 MI.
LEFT MUN: CLIFTON HEIGHTS B

DIST: 06-3 SR: 2009
RIGHT MUN: CLIFTON HEIGHTS B

BROADWAY AV
(BORO)
2 0 23065 0 00 0173+30 009092 FT
BERKLEY AV
(BORO)

MADISON AV
(BORO)
0040/0870

0050/0845	018 " DIA CIRC CONCR LEN=0039 INSTALLED UNKN WASHINGTON AV
0050/0764	(BORO) 018 " DIA CIRC CONCR LEN=0030 INSTALLED UNKN
0050/0635	BROADWAY AV (BORO) 036 " DIA CIRC CONCR LEN=0003 INSTALLED UNKN
0050/0341	0050/0303 009092 FT BERKLEY AV (BORO) LENGTH(AH 2170 BK 1146) 018 " DIA CIRC CONCR LEN=0039 INSTALLED UNKN
0050/0316	048 " DIA CIRC CONCR LEN=0039 INSTALLED UNKN
0050/0303	0040/1088 0040/0870 UNKNOWN AL (BORO) 018 " DIA CIRC CONCR LEN=0049 INSTALLED UNKN
009092 FT	018 " DIA CIRC CONCR LEN=0039 INSTALLED UNKN
0050/0000	MADISON AV (BORO) 018 " DIA CIRC CONCR LEN=0040 INSTALLED UNKN
0040/1088	018 " DIA CIRC CONCR LEN=0034 INSTALLED UNKN
0040/0870	018 " DIA CIRC CONCR LEN=0039 INSTALLED UNKN
0040/0798	JEFFERSON ST (BORO) 018 " DIA CIRC CONCR LEN=0030 INSTALLED UNKN
0040/0783	SOUTHEASTERN PENNSYLVAN OVERPASS IS RR X-ING CLIFTON HEIGHTS
0040/0700	0040/0215 ALDAN B 018 " DIA CIRC CONCR LEN=0030 INSTALLED UNKN
0040/0661	018 " DIA CIRC CONCR LEN=0040 INSTALLED UNKN
0040/0645	018 " DIA CIRC CONCR LEN=0034 INSTALLED UNKN
0040/0643	018 " DIA CIRC CONCR LEN=0039 INSTALLED UNKN
0040/0425	018 " DIA CIRC CONCR LEN=0039 INSTALLED UNKN
0040/0387	018 " DIA CIRC CONCR LEN=0040 INSTALLED UNKN
0040/0258	018 " DIA CIRC CONCR LEN=0030 INSTALLED UNKN
0040/0237	018 " DIA CIRC CONCR LEN=0040 INSTALLED UNKN
0040/0215	018 " DIA CIRC CONCR LEN=0030 INSTALLED UNKN
0040/0104	018 " DIA CIRC CONCR LEN=0030 INSTALLED UNKN
0040/0089	018 " DIA CIRC CONCR LEN=0030 INSTALLED UNKN
0040/0088	018 " DIA CIRC CONCR LEN=0030 INSTALLED UNKN

DIR: B TOTAL LEN: 5.322 MI. DIST: 06-3 SR: 2009
 LEFT MUN: ALDAN B RIGHT MUN: ALDAN B

Location	Segment	Length (FT)	Stationing	Notes
		007946 FT	0040/0080 - 0040/0057	LEN=0035 INSTALLED UNKN 018" DIA CIRC CONCR LEN=0045 INSTALLED UNKN 018" DIA CIRC CONCR LEN=0030 INSTALLED UNKN 2 0 23065 0 00 0184+63 (APRA) D'ANTONIO CONSTR MARYLAND AV (BORO)
WOODLAWN AV (BORO) PENNSYLVANIA AV (BORO)		0030/2230	0040/0000 - 0030/2230	LENGTH(AH 1146 BK 2231) 036"H 24"W ELLIP CONC LEN=0035 INSTALLED UNKN LABBS RUN STRUCTURE LENGTH 10 FT BMSID 23/2009/0030/2100
CLIFTON AV (SR2013 SEG 0060/2830)		0030/2071	0030/2100 - 0030/2071	GLENWOOD CR (BORO)
GLENWOOD AV (BORO)		0030/1397	0030/1581	ELM AV (BORO) 018" DIA CIRC CONCR LEN=0033 INSTALLED UNKN
ELM AV (BORO)		0030/0889	0030/0989 - 0030/0910	018" DIA CIRC CONCR LEN=0028 INSTALLED UNKN
LINDEN AV (BORO)		0030/0515	0030/0565	018" DIA CIRC CONCR LEN=0025 INSTALLED UNKN 2 0 23065 0 00 0207+12 MARYLAND AV (BORO)
		005715 FT	0030/0335 - 005715 FT	LENGTH(AH 2231 BK 2158) 018" DIA CIRC METAL LEN=0048 INSTALLED UNKN 018" DIA CIRC METAL LEN=0030 INSTALLED UNKN MASSACHUSETTS AV (BORO)
PROVIDENCE RD (SR2010 SEG 0060/0000)		0020/1671	0020/1853 - 0020/1671	PROVIDENCE RD (SR2010 SEG 0060/0000)
ALDAN AV (BORO)		0020/1322		THORNDALE RD

DIR: B TOTAL LEN: 5.322 MI. DIST: 06-3 SR: 2009
 LEFT MUN: ALDAN B RIGHT MUN: ALDAN B

Street Name	Segment ID	Length	Material	Notes
WALNUT AV (BORO)	0020/0974			
MAGNOLIA AV (BORO)	0020/0640			
LAUREL AV (BORO)	0020/0395			
2 0 23065 0 00 0227+10	003557 FT			
RIVELY AV (BORO)	0020/0000			
WESTMONT DR (BORO)	0010/3209			
UNKNOWN AL (BORO)	0010/3102			
	0010/3055		024 " DIA CIR PLASTIC	LEN=0015 INSTALLED 2009
	0010/2760		024 " DIA CIR PLASTIC	LEN=0015 INSTALLED 2009
	0010/1828		ASHBOURNE RD (BORO)	
	0010/1595		WINTHROP RD (BORO)	
	0010/1364		CLARENDON DR (BORO)	
	0010/1133		SOUTHRIDGE RD (BORO)	
LYNNBROOK RD (BORO)	0010/1004			
LYNBROOK RD (BORO)	0010/0682			
FLORENCE AV (BORO)	0010/0274			
	000000 FT		024 " DIA CIRC METAL	LEN=0015 INSTALLED UNKN
			2 0 23065 0 00 0264+22	
			NC SP	
			MACDADE BL	
			(SR0013 SEG 0260/0344)	
			(SR0013 SEG 0261/0371)	
			INTER-BK	
			SPRINGFIELD RD (BORO)	
			MFC BEGIN = C	
			0010/0000	LENGTH(AH 3557 BK 0000)

Stationing	Description	Stationing	Description
003367 FT		003367 FT	LENGTH(AH 1212 BK 0815)
003367 FT		7020/0000	BMSEN 23/2008/0010/3172
		003367 FT	BULLENS LN
		7014/0000	(TWP)
		INTER-AHD	0 0 00000 0 00 0000+00
		0010/3367	RAMP 6
			BMSBG 23/2008/0010/3172
		0010/3172	018 " DIA CIRC CONCR
		0010/3072	LEN=0032 INSTALLED UNKN
		0010/3018	018 " DIA CIRC CONCR
			LEN=0050 INSTALLED UNKN
GOVERNORS DR (TWP)	0010/3008		LIBERTY RD
		0010/2420	(TWP)
			JUSTICE RD
WESTMINSTER DR (TWP)	0010/1819	0010/2050	(TWP)
			RIDLEY
		0010/1653	NETHER PROVIDENCE T
			BULLENS LN
		0010/1641	(TWP)
			048 " DIA CIRC CONCR
		0010/0880	LEN=0042 INSTALLED UNKN
			GLEN RD
BRENT DR (TWP)	0010/0830	0010/0878	(TWP)
	000000 FT	000000 FT	2 0 23085 0 00 0000+00
			PROVIDENCE RD
			(SR0320 SEG 0060/1593)
			NC BU BULLENS LN
PROVIDENCE RD (SR0320 SEG 0060/1593)	0010/0000	0010/0000	MFC BEGIN = D
			LENGTH(AH 3367 BK 0000)

EXTRACT DATE: 12/18/2023
PRINT DATE: 12/20/2023

ROADWAY MANAGEMENT SYSTEM
SLD COUNTY/SR - ANNUAL PRINT

PAGE NUMBER: 339
COUNTY: DELAWARE

DIR: B TOTAL LEN: 3.279 MI.
LEFT MUN: UPPER DARBY T

DIST: 06-3 SR: 2007
RIGHT MUN: UPPER DARBY T

Segment ID	Length (FT)	Start Station	End Station	Notes
0060/1183				LEN=0030 INSTALLED UNKN
0060/0781				BLYTHE AV (TWP)
0060/0502				BOND AV (TWP)
010913 FT	010913	2 0 23059 0 00 0109+01		CEDAR LN (TWP)
5 0060/0000				LENGTH(AH 2975 BK 2403)
STATE RD (SR2026 SEG 0030/0000) BELFIELD AV (TWP)	0050/1744			STATE RD (SR2026 SEG 0030/0000) TO 2026/0030 SH (CONN)
	0050/1619			
	0050/0855			018 "DIA CIRC CONCR LEN=0030 INSTALLED UNKN
	0050/0843			CHILDS AV (TWP)
WOODLAND AV (TWP)	0050/0525			WOODLAND AV (TWP)
	0050/0437			DREXEL AV (TWP)
	0050/0222			MORGAN AV (TWP) (AAR 910472J)#TRKS 02 MID BLOCK TRAFFIC SIGNA (TWP)
	0050/0199			
2 0 23059 0 00 0085+07 008510 FT	0050/0170			018 "DIA CAST IRON LEN=0030 INSTALLED UNKN
FERNE BL (TWP)	0050/0000			LENGTH(AH 2403 BK 2942)
	5 0050/0000			
	0040/2873			FERNE BL (TWP)
	0040/2855			036 "DIA CIRC CONCR LEN=0025 INSTALLED UNKN
	0040/2398			ARONIMINK PL (TWP)
	0040/2392			01B "DIA CIRC CONCR LEN=0026 INSTALLED UNKN
BLOOMFIELD AV (TWP) SCHOOL LN	0040/2162			

DIR: B TOTAL LEN: 3.279 MI. DIST: 06-3 SR: 2007
 LEFT MUN: UPPER DARBY T RIGHT MUN: UPPER DARBY T

Stationing	Segment	Length	Notes
0040/1895			SCHOOL LN (TWP)
0040/1856			SOMMERS AV (TWP)
0040/1666			036" DIA CIR PLASTIC
0040/1413		LEN=0015	INSTALLED UNKN
0040/1398			BONSALL AV (TWP)
0040/1366			030" DIA CIRC CONCR
0040/1361		LEN=0032	INSTALLED UNKN
0040/1114			HUEY AV (TWP)
0040/0838			TAYLOR AV (TWP)
0040/0572			ROSEMONT AV (TWP)
0040/0307			BERRY AV (TWP)
005568 FT			GARRETT RD (SR2019 SEG 0080/2084)
0040/0000			LENGTH(AH 2942 BK 1501)
0030/1281			JONES ST (TWP)
0030/1061			030" DIA CIRC CONCR
0030/1039		LEN=0016	INSTALLED UNKN
0030/0996			(AAR 002295*)#TRKS 02
0030/0963			MID BLOCK TRAFFIC SIGNA
0030/0906			(TWP)
0030/0789			018" DIA CIRC CONCR
0030/0455		LEN=0030	INSTALLED UNKN
0030/0289			MCCOY ST (TWP)
004067 FT			RANDOLPH ST (TWP)
0030/0000			MARSHALL RD (SR2024 SEG 0010/0000)
			LENGTH(AH 1501 BK 2599)

EXTRACT DATE: 12/18/2023
PRINT DATE: 12/20/2023

ROADWAY MANAGEMENT SYSTEM
SLD COUNTY/SR - ANNUAL PRINT

PAGE NUMBER: 337
COUNTY: DELAWARE

DIR: B TOTAL LEN: 3.279 MI.
LEFT MUN: UPPER DARBY T

DIST: 06-3 SR: 2007
RIGHT MUN: UPPER DARBY T

ANNE ST
(TWP)

0020/1189

MARY ST
(TWP)
JAMES ST
(TWP)

0020/0866

0020/0575

DENNISON AV
(TWP)

0020/0283
001468 FT

==	==	0020/2316	ALBERMARLE AV (TWP)
==	==	0020/2014	PLUMSTEAD AV (TWP)
==	==	0020/1714	BRUNSWICK AV (TWP)
==	==	0020/1413	BERKLEY AV (TWP)
	==	0020/1054	MARY ST (TWP)
	==	0020/0866	
	==	0020/0575	
---	---	0020/0343	018 "DIA CIRC CONCR LEN=0030 INSTALLED UNKN
==	==	001468 FT	NC BURMONT RD 2 0 23059 0 00 0014+65 SAINT CHARLES ST (TWP)
	==	0020/0000	LENGTH(AH 2599 BK 1468) ABBNEY TE
	==	0010/1084	(TWP)
---	---	0010/1050	018 "DIA CIRC CONCR LEN=0029 INSTALLED UNKN
	---	0010/0804	NC DENNISON AV UPPER DARBY
	==	0010/0776	LANSDOWNE B SHADELAND AV (BORO)
---	---	0010/0312	018 "DIA CIRC CONCR LEN=0030 INSTALLED UNKN
	==	0010/0262	ELDON AV (BORO)
	---	0010/0167	BMSSEN 23/2007/0010/0151 2 0 23059 0 00 0001+58 DARBY BR
	---	0010/0151	BMSBG 23/2007/0010/0151 2 0 23059 0 00 0000+00 NC BURMONT RD
000000 FT			BALTIMORE AV (SR2016 SEG 0170/0166)
		INTER-BK	SCOTTDALE RD (BORO)
		0010/0000	MFC BEGIN = C LENGTH(AH 1468 BK 0000)

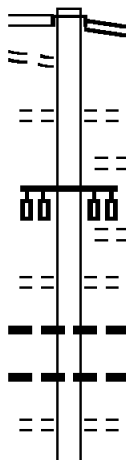
EXTRACT DATE: 12/18/2023 ROADWAY MANAGEMENT SYSTEM PAGE NUMBER: 336
 PRINT DATE: 12/20/2023 SLD COUNTY/SR - ANNUAL PRINT COUNTY: DELAWARE
 DIR: B TOTAL LEN: 7.424 MI. DIST: 06-3 SR: 2006
 LEFT MUN: COLLINGDALE B RIGHT MUN: COLLINGDALE B

039200 FT

CHESTER PK
 (SR0013 SEG 0261/0000)
 (SR0013 SEG 0260/0000)
 FROM 0013/0261 SH
 (CONN)

0150/3277

0150/3168



039197 FT
 INTER-AHD

MACDADE BL
 (BORO)
 CHESTER PK
 (SR0013 SEG 0261/0000)
 (SR0013 SEG 0260/0000)

0150/3277

0150/2765

0150/2560

0150/2290

0150/2028

0150/1820

0150/1800

0150/1778

PINE ST
 (BORO)
 HILLSIDE AV
 (BORO)
 CHERRY ST
 (BORO)
 STALEY AV
 (BORO)
 018" DIA CIRC CONCR
 LEN=0035 INSTALLED 1960
 018" DIA CIRC CONCR
 LEN=0045 INSTALLED 1960
 RHODES AV
 (BORO)
 MILDRED AV

EXTRACT DATE: 12/18/2023
PRINT DATE: 12/20/2023

ROADWAY MANAGEMENT SYSTEM
SLD COUNTY/SR - ANNUAL PRINT

PAGE NUMBER: 335
COUNTY: DELAWARE

DIR: B TOTAL LEN: 7.424 MI.
LEFT MUN: COLLINGDALE B

DIST: 06-3 SR: 2006
RIGHT MUN: COLLINGDALE B

Street Name	Segment ID	Length (FT)	Material	Installation Date
ROBERTA AV (BORO)	0150/1364		018" DIA CIRC CONCR	1960
WOLFENDEN AV (BORO)	0150/1072		015" DIA CIRC CONCR	1960
MARSHALL AV (BORO)	0150/0805		018" DIA CIRC CONCR	1960
	0150/0790		018" DIA CIRC CONCR	1960
	0150/0536		018" DIA CIRC METAL	1960
	0150/0522		018" DIA CIRC METAL	1960
	0150/0269		018" DIA CIRC METAL	1960
	0150/0250		018" DIA CIRC METAL	1960
	035923 FT	035920 FT		
	0150/0000		LENGTH(AH 3277 BK 3246)	
	0140/3046		JULIANA TE (BORO)	
	0140/2691		SHARON AV (BORO)	
	0140/2360		018" DIA CIRC CONCR	1960
	0140/2333		CLIFTON AV (SR2013 SEG 0050/0000)	
COLLINGDALE AV (BORO)	0140/1886			
BLUNSTON AV (BORO)	0140/1483			
	0140/1669		UPLAND TE (BORO)	
	0140/1403		WAYNE AV (BORO)	

EXTRACT DATE: 12/18/2023
PRINT DATE: 12/20/2023

ROADWAY MANAGEMENT SYSTEM
SLD COUNTY/SR - ANNUAL PRINT

PAGE NUMBER: 334
COUNTY: DELAWARE

DIR: B TOTAL LEN: 7.424 MI.
LEFT MUN: COLLINGDALE B

DIST: 06-3 SR: 2006
RIGHT MUN: COLLINGDALE B

WOODLAWN AV
(BORO)

0140/1213

LAFAYETTE AV
(BORO)

0140/0789

PERSHING AV
(BORO)

0140/0500

032677 FT

015 "DIA CIRC CONCR
LEN=0024 INSTALLED 1960 0135/0722

HERMESPROTA CREEK
STRUCTURE LENGTH 10 FT
BMSID 23/2006/0134/0586 0135/0582
COLLINGDALE
DARBY T 0135/0338

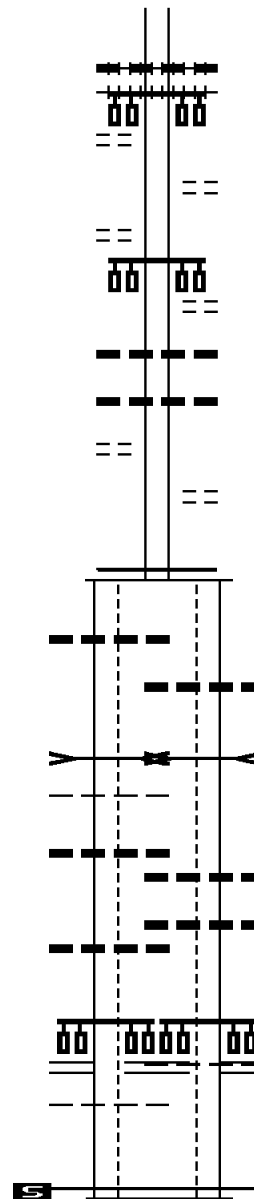
024 "DIA CIRC CONCR
LEN=0035 INSTALLED 1960 0135/0335

018 "DIA CIRC CONCR
LEN=0050 INSTALLED 1960 0135/0330

OAK LN
(SR2015 SEG 0070/1772) 0135/0293

DARBY
GLENOLDEN B 0135/0116
0 0 00000 0 00 0000+00 031771 FT

MFC BEGIN = B
LENGTH(AH 0906 BK 1760) 0135/0000



0140/1293
0140/1254

0140/1213
0140/1047

0140/0772
0140/0738
0140/0610

0140/0249
032674 FT
0140/0000

0134/0722
0134/0586

0134/0340
0134/0338

0134/0299
031768 FT
0134/0000

015 "DIA CIRC CONCR
LEN=0022 INSTALLED 1960
(AAR 002275*)#TRKS 01
(AAR 002275*)#TRKS 01

HANSEN TE
(BORO)

LAFAYETTE AV
(BORO)

015 "DIA CIRC CONCR
LEN=0010 INSTALLED 1960
024 "DIA CIRC METAL
LEN=0024 INSTALLED 1960

WILLOWS AV
(BORO)
1 0 00729 0 01 0294+06
MFC BEGIN = B
LENGTH(AH 3246 BK 0906)

018 "DIA CIRC CONCR
LEN=0024 INSTALLED 1960
HERMESPROTA CREEK
STRUCTURE LENGTH 10 FT
BMSID 23/2006/0134/0586

018 "DIA CIRC CONCR
LEN=0030 INSTALLED UNKN
018 "DIA CIRC METAL
LEN=0030 INSTALLED 1960

OAK LN
(SR2015 SEG 0070/1772)

COLLINGDALE
GLENOLDEN B

0 0 00000 0 00 0000+00
MFC BEGIN = B
LENGTH(AH 0906 BK 1760)

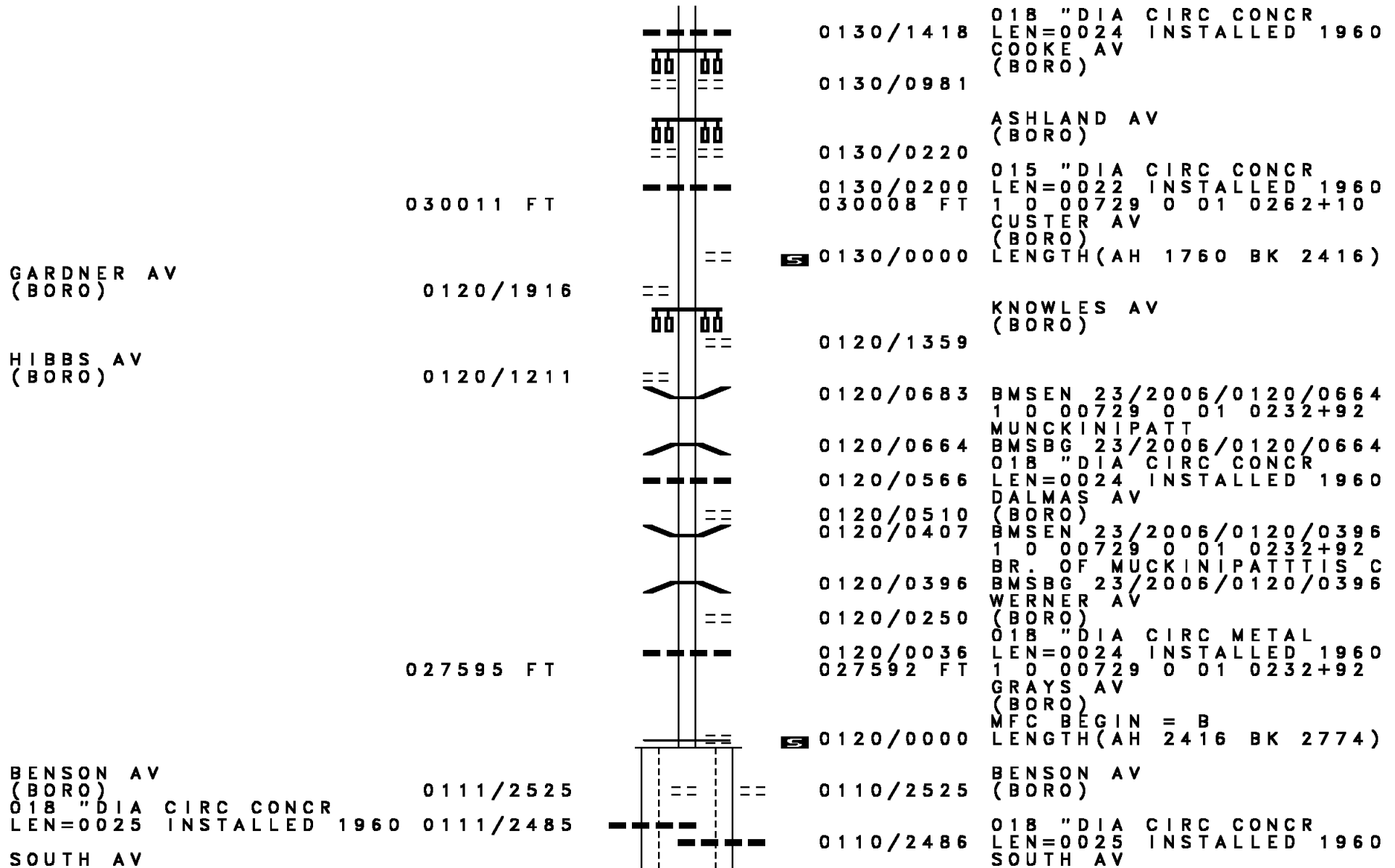
EXTRACT DATE: 12/18/2023
PRINT DATE: 12/20/2023

ROADWAY MANAGEMENT SYSTEM
SLD COUNTY/SR - ANNUAL PRINT

PAGE NUMBER: 333
COUNTY: DELAWARE

DIR: B TOTAL LEN: 7.424 MI.
LEFT MUN: GLENOLDEN B

DIST: 06-3 SR: 2006
RIGHT MUN: GLENOLDEN B



EXTRACT DATE: 12/18/2023
PRINT DATE: 12/20/2023

ROADWAY MANAGEMENT SYSTEM
SLD COUNTY/SR - ANNUAL PRINT

PAGE NUMBER: 332
COUNTY: DELAWARE

DIR: B TOTAL LEN: 7.424 MI.
LEFT MUN: GLENOLDEN B

DIST: 06-3 SR: 2006
RIGHT MUN: GLENOLDEN B

Left Side Description	Left Side Stationing	Diagram	Right Side Stationing	Right Side Description
(SR2017 SEG 0020/0768)				(SR2017 SEG 0020/0768)
018 "DIA CIRC CONCR LEN=0045 INSTALLED 1960 GLENFIELD AV (BORO)	0111/2241 0111/2206 0111/1872		0110/2244 0110/2206 0110/1872	018 "DIA CIRC METAL LEN=0025 INSTALLED 1960 GLENFIELD AV (BORO)
K-MART PZ (PRDR)	0111/1735		0110/1761 0110/1734	GLENOLDEN RIDLEY T K-MART PZ (PRDR)
GLENOLDEN RIDLEY T BRIGHTON TE (TWP) HIGHLAND TE (TWP)	0111/1720 0111/1508		0110/1508	BRIGHTON TE (TWP) HIGHLAND TE (TWP)
BMSSEN 23/2006/0110/1118 0 0 0000 0 00 0000+00 BR MUNCKINIPATTIS CREEK BMSBG 23/2006/0110/1118	0111/1196 0111/1120		0110/1196 0110/1134	BMSSEN 23/2006/0110/1118 0 0 0000 0 00 0000+00 BR MUNCKINIPATTIS CREEK BMSBG 23/2006/0110/1118
GLENSIDE AV (TWP) WINONA AV (TWP) GREEN AV (TWP) HOLMES RD (TWP) HOLMES RD (SR2021 SEG 0020/1798)	0111/1104 0111/1087 0111/0833 0111/0584		0110/1118 0110/1087 0110/0833 0110/0584	GLENSIDE AV (TWP) WINONA AV (TWP) GREEN AV (TWP) HOLMES RD (TWP) HOLMES RD (SR2021 SEG 0020/1798)
1 0 00729 0 01 0210+56 024821 FT CEDAR AV (TWP) LENGTH(AH 2774 BK 2456) NORWOOD AV (TWP)	0111/0295 0111/0000		0110/0296 024818 FT 0110/0000	1 0 00729 0 01 0210+56 CEDAR AV (TWP) LENGTH(AH 2774 BK 2447) NORWOOD AV (TWP)
015 "DIA CIR PLASTIC LEN=0024 INSTALLED 1960	0101/2202		0100/2191 0100/2175	015 "DIA CIR PLASTIC LEN=0024 INSTALLED 1960
018 "DIA CIRC CONCR LEN=0022 INSTALLED 1960 STANBRIDGE RD (TWP) AMOSLAND RD (TWP)	0101/2177 0101/1949		0100/1941	STANBRIDGE RD (TWP) AMOSLAND RD (TWP)
PARKER AV (TWP)	0101/1620 0101/1561		0100/1614 0100/1522	PARKER AV (TWP) 015 "DIA CIRC CONCR

EXTRACT DATE: 12/18/2023
PRINT DATE: 12/20/2023

ROADWAY MANAGEMENT SYSTEM
SLD COUNTY/SR - ANNUAL PRINT

PAGE NUMBER: 331
COUNTY: DELAWARE

DIR: B TOTAL LEN: 7.424 MI.
LEFT MUN: RIDLEY T

DIST: 06-3 SR: 2006
RIGHT MUN: RIDLEY T

Segment ID	Description	Start Station	End Station	Length	Material	Year
015	"DIA CIRC CONCR	0101/1100	0101/1100	0035	INSTALLED	1960
018	"DIA CIRC CONCR	0091/2410	0091/2410	0024	INSTALLED	1960
015	"DIA CIRC CONCR	0091/1990	0091/1990	0022	INSTALLED	1960
015	"DIA CIRC CONCR	0091/1484	0091/1484	0025	INSTALLED	1960
0100	SPRUCE AV	0100/1100	0100/1100	0035	INSTALLED	1960
0100	MAPLE AV	0100/1081	0100/1081	0035	INSTALLED	1960
0100	KEDRON AV	0100/0551	0100/0551	0035	INSTALLED	1960
0100	BMSEN 23/2006/0100/0151	0100/0170	0100/0170	0035	INSTALLED	1960
0100	BMSBG 23/2006/0100/0151	0100/0151	0100/0151	0035	INSTALLED	1960
0100	0100/0000	0100/0000	0100/0000	0035	INSTALLED	1960
0090	TASKER AV	0090/2410	0090/2410	0028	INSTALLED	1960
0090	SPRINGFIELD AV	0090/2251	0090/2251	0028	INSTALLED	1960
0090	0090/2001	0090/2001	0090/2001	0028	INSTALLED	1960
0090	0090/1990	0090/1990	0090/1990	0028	INSTALLED	1960
0090	0090/1752	0090/1752	0090/1752	0028	INSTALLED	1960
0090	0090/1501	0090/1501	0090/1501	0028	INSTALLED	1960
0090	0090/1490	0090/1490	0090/1490	0028	INSTALLED	1960
0090	SWARTHMORE AV	0090/1252	0090/1252	0028	INSTALLED	1960
0090	RIDLEY AV	0090/1002	0090/1002	0028	INSTALLED	1960
0090	SYLVANIA AV	0090/0751	0090/0751	0028	INSTALLED	1960
0090	SYCAMORE AV	0090/0502	0090/0502	0028	INSTALLED	1960
0090	EVERGREEN AV	0090/0250	0090/0250	0028	INSTALLED	1960
0100	SPRUCE AV	0100/1100	0100/1100	0035	INSTALLED	1960
0100	MAPLE AV	0100/1081	0100/1081	0035	INSTALLED	1960
0100	KEDRON AV	0100/0551	0100/0551	0035	INSTALLED	1960
0100	BMSEN 23/2006/0100/0151	0100/0170	0100/0170	0035	INSTALLED	1960
0100	BMSBG 23/2006/0100/0151	0100/0151	0100/0151	0035	INSTALLED	1960
0100	0100/0000	0100/0000	0100/0000	0035	INSTALLED	1960
0090	TASKER AV	0090/2410	0090/2410	0028	INSTALLED	1960
0090	SPRINGFIELD AV	0090/2251	0090/2251	0028	INSTALLED	1960
0090	0090/2001	0090/2001	0090/2001	0028	INSTALLED	1960
0090	0090/1990	0090/1990	0090/1990	0028	INSTALLED	1960
0090	0090/1752	0090/1752	0090/1752	0028	INSTALLED	1960
0090	0090/1501	0090/1501	0090/1501	0028	INSTALLED	1960
0090	0090/1490	0090/1490	0090/1490	0028	INSTALLED	1960
0090	SWARTHMORE AV	0090/1252	0090/1252	0028	INSTALLED	1960
0090	RIDLEY AV	0090/1002	0090/1002	0028	INSTALLED	1960
0090	SYLVANIA AV	0090/0751	0090/0751	0028	INSTALLED	1960
0090	SYCAMORE AV	0090/0502	0090/0502	0028	INSTALLED	1960
0090	EVERGREEN AV	0090/0250	0090/0250	0028	INSTALLED	1960

EXTRACT DATE: 12/18/2023
PRINT DATE: 12/20/2023

ROADWAY MANAGEMENT SYSTEM
SLD COUNTY/SR - ANNUAL PRINT

PAGE NUMBER: 330
COUNTY: DELAWARE

DIR: B TOTAL LEN: 7.424 MI.
LEFT MUN: RIDLEY T

DIST: 06-3 SR: 2006
RIGHT MUN: RIDLEY T

Left Side Description	Left Side BMSID	Left Side Length	Right Side Description	Right Side BMSID	Right Side Length
FERNWOOD AV (TWP)			FERNWOOD AV (TWP)		
LENGTH(AH 2550 BK 2531)	0091/0000	5	LENGTH(AH 2556 BK 2554)	0090/0000	5
HAZEL AV (TWP)	0081/2279		HAZEL AV (TWP)	0080/2300	
EDGEWOOD AV (TWP)	0081/2030	00	EDGEWOOD AV (TWP)	0080/2051	00
WILLOWBROOK AV (TWP)	0081/1813		WILLOWBROOK AV (TWP)	0080/1836	
CHICK-FIL-A RD (PRDR)			CHICK-FIL-A RD (PRDR)		
PATHMARK DR (PRDR)	0081/1667	00	PATHMARK DR (PRDR)	0080/1692	00
LINDA VISTA AV (TWP)	0081/1487		LINDA VISTA AV (TWP)	0080/1511	
LC FROM LINDA VISTA AV (CONN)	0081/1455				
MONTA VISTA AV (TWP)	0081/1019	00	MONTA VISTA AV (TWP)	0080/1037	00
RIO VISTA AV (TWP)	0081/0550		RIO VISTA AV (TWP)	0080/0569	
1 0 00729 0 01 0135+07 017284 FT			1 0 00729 0 01 0135+07 017261 FT		
MORTON AV (SR2025 SEG 0040/0000)			SWARTHMORE AV (SR2025 SEG 0040/0000)		
HAVERFORD RD (TWP)			HAVERFORD RD (TWP)		
LENGTH(AH 2531 BK 2453)	0081/0000	5	LENGTH(AH 2554 BK 2429)	0080/0000	5
018 " DIA CIRC CONCR LEN=0030 INSTALLED 1960	0071/2380				
LITTLE CRUM STRUCTURE LENGTH 17 FT			LC TO HAVERFORD RD (CONN)	0070/2288	
BMSID 23/2006/0070/2226	0071/2230		LITTLE CRUM STRUCTURE LENGTH 17 FT	0070/2226	
BELMONT AV (TWP)	0071/1872		BELMONT AV (TWP)	0070/1870	
ARLINGTON AV (TWP)	0071/1216		ARLINGTON AV (TWP)	0070/1213	
VIRGINIA AV (TWP)	0071/0911		VIRGINIA AV (TWP)	0070/0913	
BALTIMORE AV (TWP)	0071/0612		BALTIMORE AV (TWP)	0070/0613	
MILMONT AV (TWP)	0071/0307	00	MILMONT AV (TWP)	0070/0306	00

DIR: B TOTAL LEN: 7.424 MI. DIST: 06-3 SR: 2006
LEFT MUN: RIDLEY T RIGHT MUN: RIDLEY T

Station	Description	Length	Material	Notes	Station	Description	Length	Material	Notes
0110+75	OHIO AV	014831	FT		0110+75	OHIO AV	014832	FT	
(TWP)					(TWP)				
0071/0000	LENGTH(AH 2453 BK 2431)	0071	0000		0070/0000	LENGTH(AH 2429 BK 2453)	0070	0000	
0061/2122	FOREST AV	0061	2122		0060/2149	FOREST AV	0060	2149	
(TWP)					(TWP)				
0061/1882	BUCHANAN AV	0061	1882		0060/1895	BUCHANAN AV	0060	1895	
(TWP)					(TWP)				
0061/1606	BUCHANAN AV	0061	1606		0060/1614	BUCHANAN AV	0060	1614	
(TWP)					(TWP)				
0061/1276	KOSSUTH AV	0061	1276		0060/1283	KOSSUTH AV	0060	1283	
(TWP)					(TWP)				
0061/0849	KOSSUTH AV	0061	0849		0060/0872	KOSSUTH AV	0060	0872	
(TWP)					(TWP)				
	MORRIS AV				0060/0282	MORRIS AV	0060	0282	
	SCHOOL LN				012379	SCHOOL LN	012379	FT	
						WOODCREST RD			
0086+40	FAIRVIEW RD	012400	FT		0086+40	FAIRVIEW RD	012400	FT	
(SR2035 SEG 0030/0000)					(SR2035 SEG 0030/0000)				
0061/0000	LENGTH(AH 2431 BK 2088)	0061	0000		0060/0000	LENGTH(AH 2453 BK 2098)	0060	0000	
018 "DIA CIRC CONCR					0050/1856	018 "DIA CIRC CONCR			
LEN=0025 INSTALLED 1960					0050/1856	LEN=0036 INSTALLED 1960			
0051/1857	VALLEY RD	0051	1857		0050/1426	VALLEY RD	0050	1426	
(TWP)					0050/0972	024 "DIA CIRC CONCR			
0051/1746	018 "DIA CIRC CONCR	0051	1746		0050/0972	LEN=0036 INSTALLED 1960			
LEN=0030 INSTALLED 1960					0050/0972	SIGN: 4 CHORD TRUSS			
					0050/0972	BMSID 23/2006/0051/0943			
					0050/0637	RAMP 6A RD			
					0050/0637	(SR8025 SEG 0540/0000)			
					0050/0545	0051/0853			
					0050/0545	(SR8025 SEG 0550/0000)			
					0050/0298	0051/0618			
					0050/0298	(SR8025 SEG 0540/0000)			
						0051/0497			
						(SR8025 SEG 0530/1628)			
						0051/0265			
						018 "DIA CIRC CONCR			
						LEN=0085 INSTALLED 1960			

EXTRACT DATE: 12/18/2023
PRINT DATE: 12/20/2023

ROADWAY MANAGEMENT SYSTEM
SLD COUNTY/SR - ANNUAL PRINT

PAGE NUMBER: 328
COUNTY: DELAWARE

DIR: B TOTAL LEN: 7.424 MI.
LEFT MUN: RIDLEY T

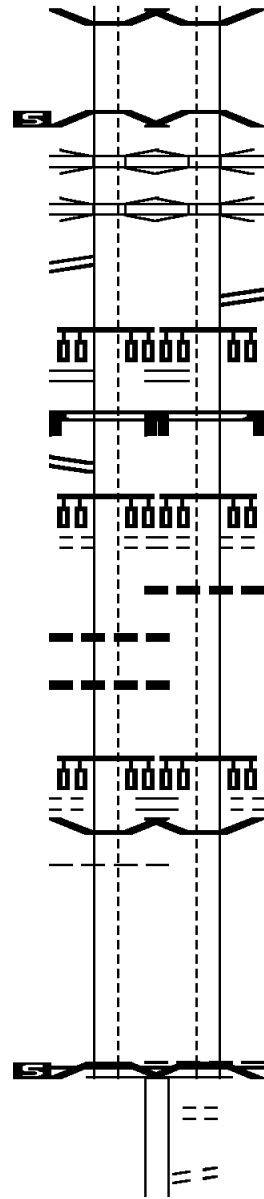
DIST: 06-3 SR: 2006
RIGHT MUN: RIDLEY T

BMS EN 23/2006/0050/0000 0051/0095
1 0 00729 0 01 0066+00 010312 FT
CRUM CREEK
BMSBG 23/2006/0050/0000
LENGTH(AH 2088 BK 2555) 0051/0000
MID COUNTY EXP: {
OP ID 23/0476/0003/1531 0041/2463
MID COUNTY EXP: {
OP ID 23/0476/0002/1477 0041/2338
RAMP 1 RD
(SR8025 SEG 0290/0000) 0041/2073

RAMP 5 RD
(SR8025 SEG 0300/1350) 0041/1880
SIGN: 4 CHORD TRUSS
BMSID 23/2006/0040/1750 0041/1745
RAMP 5 RD
(SR8025 SEG 0310/0275) 0041/1665
BULLENS LN
(TWP) 0041/1070

018 "DIA CIRC CONCR
LEN=0025 INSTALLED 1960 0041/0923
018 "DIA CIRC CONCR
LEN=0030 INSTALLED 1960 0041/0450
BREWERS OUTLET RD
(PRDR)
WOODLYN PZ
(PRDR) 0041/0425
BMS EN 23/2006/0040/0000 0041/0100
RIDLEY
CHESTER CITY C 0041/0051

1 0 00729 0 00 0040+40 007757 FT
NC MACDADE BL
RIDLEY CREEK
BMSBG 23/2006/0040/0000
MFC BEGIN = B
LENGTH(AH 2555 BK 3894) 0041/0000



0050/0095 BMS EN 23/2006/0050/0000
010281 FT 1 0 00729 0 01 0066+00
CRUM CREEK
BMSBG 23/2006/0050/0000
LENGTH(AH 2098 BK 2524) 0050/0000
MID COUNTY EXP: {
OP ID 23/0476/0003/1531 0040/2451
MID COUNTY EXP: {
OP ID 23/0476/0002/1477 0040/2344
RAMP M-1A RD
(SR8025 SEG 0280/0000) 0040/1950
RAMP 5 RD
(SR8025 SEG 0300/1350) 0040/1900
SIGN: 4 CHORD TRUSS
BMSID 23/2006/0040/1750 0040/1750
BULLENS LN
(TWP) 0040/1070
018 "DIA CIRC METAL
LEN=0040 INSTALLED 1960 0040/0925

BREWERS OUTLET RD
(PRDR)
WOODLYN PZ
(PRDR) 0040/0420
BMS EN 23/2006/0040/0000 0040/0100
RIDLEY
CHESTER CITY C 0040/0051

007757 FT 1 0 00729 0 00 0040+75
NC MA CDADE BL
RIDLEY CREEK
BMSBG 23/2006/0040/0000
MFC BEGIN = B
RIDLEY
CHESTER CITY C
LENGTH(AH 2524 BK 3894) 0040/0000
LC FOR TWENTYSECOND ST
(CONN) 0030/3550
TWENTYSECOND ST
(CITY)
MELROSE AV

DIR: B TOTAL LEN: 7.424 MI. DIST: 06-3 SR: 2006
 LEFT MUN: CHESTER CITY C RIGHT MUN: CHESTER CITY C

Street Name	Segment ID	Length	Material / Notes
HYATT ST (CITY)	0030/2904		0030/3220 (CITY)
			HYATT ST (CITY)
			CHESTNUT ST (CITY)
			0030/2447 PROVIDENCE AV (SR0320 SEG 0050/0000)
WALNUT ST (CITY)	0030/1974		0030/2093 MFC BEGIN = B
			0030/1620 018 " DIA CIRC METAL LEN=0032 INSTALLED 1960
			POTTER ST (CITY)
			0030/1592 018 " DIA CIRC METAL LEN=0040 INSTALLED 1960
UNKNOWN AL (CITY)	0030/1376		UPLAND ST (CITY)
			UNKNOWN AL (CITY)
			UNKNOWN AL (CITY)
			0030/0715 015 " DIA CIRC METAL LEN=0030 INSTALLED 1960
			MADISON ST (CITY)
			0030/0710 UNKNOWN AL (CITY)
			0030/0550 UNKNOWN AL (CITY)
CROSBY ST (CITY)	0030/0158		FROM 0352/0014 SH (CONN)
	003863 FT		1 0 00729 0 00 0000+00 EDGMONT AV (SR0352 SEG 0020/0000)
			0030/0000 LENGTH(AH 3894 BK 2574) 018 " DIA CIRC METAL
			0020/2525 LEN=0065 INSTALLED 1960 HOWARD ST (CITY)
			0020/2285 015 " DIA CIRC METAL
			0020/1826 LEN=0040 INSTALLED 1960


EXTRACT DATE: 12/18/2023
PRINT DATE: 12/20/2023

ROADWAY MANAGEMENT SYSTEM
SLD COUNTY/SR - ANNUAL PRINT

PAGE NUMBER: 326
COUNTY: DELAWARE

DIR: B TOTAL LEN: 7.424 MI.
LEFT MUN: CHESTER CITY C

DIST: 06-3 SR: 2006
RIGHT MUN: CHESTER CITY C



TWENTYFOURTH ST
(BORO)

001289 FT

0010/0870

000000 FT



DIR: B TOTAL LEN: 9.325 MI. DIST: 06-3 SR: 2005
 LEFT MUN: HAVERFORD T RIGHT MUN: HAVERFORD T

PARKVIEW DR
 (TWP)

0180/0473

041513 FT

MARPLE RD
 (SR1028 SEG 0044/2921)
 DARTMOUTH LN
 (TWP)

0170/1570

0170/1025

037719 FT

0180/1470	018 " DIA CIRC METAL LEN=0035 INSTALLED UNKN
0180/1397	015 " DIA CIRC METAL LEN=0037 INSTALLED UNKN
0180/0521	WILLIAMS RD (TWP)
0180/0473	WILLIAMS RD (TWP)
0180/0429	024 " DIA CIRC METAL LEN=0030 INSTALLED UNKN
0180/0415	2 0 23047 0 02 0416+09
041524 FT	018 " DIA CIRC CONCR LEN=0030 INSTALLED UNKN
	COLLEGE AV (SR1026 SEG 0010/0000)
0180/0000	LENGTH(AH 1894 BK 3794)
0170/1570	018 " DIA CIRC CONCR LEN=0032 INSTALLED UNKN
0170/0560	COOPERTOWN RD (SR1007 SEG 0010/0000)
0170/0055	018 " DIA CIRC CONCR LEN=0032 INSTALLED UNKN
037730 FT	2 0 23047 0 02 0378+13
	ARDMORE AV (SR1018 SEG 0040/0000)
0170/0000	LENGTH(AH 3794 BK 2228)
0164/2175	024 " DIA CIRC CONCR LEN=0032 INSTALLED UNKN
0164/1945	024 " DIA CIRC CONCR LEN=0038 INSTALLED UNKN
0164/1555	018 " H 12 " W CON BOX CUL LEN=0035 INSTALLED UNKN
0164/1398	018 " DIA CIRC CONCR LEN=0025 INSTALLED UNKN
0164/1192	024 " DIA CIRC METAL LEN=0030 INSTALLED UNKN

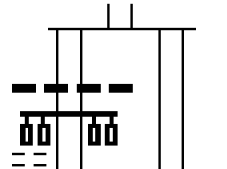
DIR: B TOTAL LEN: 9.325 MI. DIST: 06-3 SR: 2005
 LEFT MUN: HAVERFORD T RIGHT MUN: HAVERFORD T

GOLFVIEW RD (TWP)	0164/0922	==	0164/0949	GOLFVIEW RD (TWP)
WOODCROFT RD (TWP)	0164/0470	==	0164/0680	CEDARBROOK RD (TWP)
	035491 FT	==	0164/0342 035502 FT	WHITEMARSH RD (TWP) 2 0 23047 0 02 0355+76 SHAWNEE RD (TWP)
ELLIS RD (TWP)	0160/2269	==	0164/0000	LENGTH(AH 2228 BK 2306)
CLEARFIELD RD (TWP)	0160/2059	==	0160/2260	018 "DIA CIRC CONCR LEN=0030 INSTALLED UNKN
DECATUR RD (TWP)	0160/1762	==	0160/1951 0160/1928	CLEARFIELD RD (TWP) 018 "DIA CIRC CONCR LEN=0030 INSTALLED UNKN
COLFAX RD (TWP)	0160/1460	==	0160/1527	ORCHARD RD (TWP)
HILLCREST AV (TWP)	0160/1014	==	0160/1362	024 "DIA CAST IRON LEN=0030 INSTALLED UNKN
UNKNOWN AL (TWP)	0160/0790	==	0160/1104	HILLCREST AV (TWP)
		==	0160/0671	UNKNOWN AL (TWP)
		==	0160/0590	018 "DIA CIRC CONCR LEN=0040 INSTALLED UNKN EAGLE RD (SR1005 SEG 0070/0000)
RALSTON AV (TWP)	0160/0128 033185 FT	==	0160/0559	MFC BEGIN = C
		==	033196 FT	2 0 23047 0 02 0332+90 MFC BEGIN = B

DIR: B TOTAL LEN: 9.325 MI. DIST: 06-3 SR: 2005
 LEFT MUN: HAVERFORD T RIGHT MUN: HAVERFORD T

0160/0000 LENGTH(AH 2306 BK 1292)

018 "DIA CIRC CONCR
 LEN=0030 INSTALLED UNKN 0151/1085
 BELLEMEAD AV
 (TWP)



0151/1047

E DARBY RD
 (SR1011 SEG 0011/0000)



0151/0983

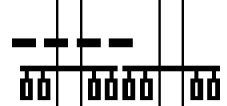
018 "DIA CIRC CONCR
 LEN=0030 INSTALLED UNKN 0151/0875



0150/1044

E DARBY RD
 (SR1011 SEG 0011/0080)
 E DARBY RD
 (SR1011 SEG 0011/0080)

015 "DIA CIR PLASTIC
 LEN=0010 INSTALLED 2005 0151/0635
 BENEDICT AV
 (TWP)



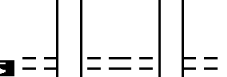
0151/0599

TURNBULL AV
 (TWP)
 2 0 23047 0 01 0319+92 031904 FT



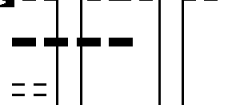
0151/0298

MARTHART AV
 (TWP)
 LENGTH(AH 1281 BK 3172)



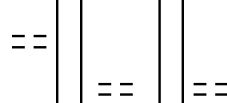
0151/0000

024 "DIA CIRC CONCR
 LEN=0030 INSTALLED UNKN 0141/3115
 BRAEBURN RD
 (TWP)



0141/2848

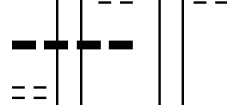
FAIRFIELD RD
 (TWP)
 GOLF RD
 (TWP)



0141/2513

0141/2373

018 "DIA CIRC CONCR
 LEN=0025 INSTALLED UNKN 0141/2193
 HARVARD RD
 (TWP)



0141/2164

MILL RD
 (TWP)



0141/1977

YALE RD

SIGN: CANTILEVER
 BMSID 23/2005/0150/0793
 E DARBY RD
 (SR1011 SEG 0010/0000)
 018 "DIA CIRC CONCR
 LEN=0032 INSTALLED UNKN

0150/0793

0150/0727

0150/0680

BENEDICT AV
 (TWP)

0150/0598

0150/0300

0150/0298

031904 FT

0150/0000

018 "DIA CIRC CONCR
 LEN=0025 INSTALLED UNKN
 TURNBULL AV
 (TWP)
 2 0 23047 0 01 0319+92
 MARTHART AV
 (TWP)
 LENGTH(AH 1292 BK 3173)

024 "DIA CIRC CONCR
 LEN=0030 INSTALLED UNKN

0140/2715

GOLF RD
 (TWP)

0140/2365

MILL RD
 (TWP)

0140/1974

DIR: B TOTAL LEN: 9.325 MI. DIST: 06-3 SR: 2005
 LEFT MUN: HAVERFORD T RIGHT MUN: HAVERFORD T

(TWP)	0141/1894	==			0140/1681	STRATHMORE RD (TWP)
PRINCETON RD (TWP)	0141/1596	==			0140/1372	KATHMERE RD (TWP)
CHELTEN RD (TWP)	0141/1287	==			0140/1221	EMERGENCY CROSSOVER RD (CONN)
EMERGENCY CROSSOVER RD (CONN)	0141/1187		←			
BROOKLINE BL (SR1050 SEG 0010/0000)	0141/1024		→		0140/1031	BROOKLINE BL (SR1050 SEG 0010/0073)
018 "DIA CIRC CONCR LEN=0020 INSTALLED UNKN	0141/0975	---			0140/0994	018 "DIA CIRC CONCR LEN=0030 INSTALLED UNKN
018 "DIA CIRC CONCR LEN=0030 INSTALLED UNKN	0141/0810	---	==		0140/0859	LC FROM MANOR RD (CONN)
MANOR RD (TWP) SR 2005 NB TO MANOR RD (CONN)	0141/0805	==	==			
			==		0140/0648	PENNSYLVANIA AV (TWP)
			==		0140/0608	LC TO MANOR RD (CONN)
			==		0140/0415	MEDIA AV (TWP)
018 "DIA CIRC CONCR LEN=0025 INSTALLED UNKN	0141/0280	---	←		0140/0280	EMERGENCY CROSSOVER RD (CONN)
EMERGENCY CROSSOVER RD (CONN)						
UNKNOWN ST (TWP)	0141/0254	==	→			
018 "DIA CIRC CONCR LEN=0025 INSTALLED UNKN	0141/0025	---				
2 0 23047 0 01 0288+23	028732 FT				028731 FT	2 0 23047 0 01 0288+23
MANOA RD (SR1002 SEG 0030/0877)						MANOA RD (SR1002 SEG 0030/0923)
LENGTH(AH 3172 BK 3118)	0141/0000	---	←		0140/0000	LENGTH(AH 3173 BK 3167)
018 "DIA CIRC CONCR LEN=0025 INSTALLED UNKN	0131/2900	---				
						VALLEY RD

DIR: B TOTAL LEN: 9.325 MI. DIST: 06-3 SR: 2005
 LEFT MUN: HAVERFORD T RIGHT MUN: HAVERFORD T

Segment Description	Stationing	Notes	Stationing	Notes
018 "DIA CIRC CONCR LEN=0027 INSTALLED UNKN RODMAN AV (TWP)	0131/2830	---	0130/2860	(TWP)
WILMOT AV (TWP)	0131/2805	==		
018 "DIA CIRC CONCR LEN=0027 INSTALLED UNKN FULMER AV (TWP)	0131/2516	==	0130/2507	WILMOT AV (TWP)
	0131/2505	---		
	0131/2226	==		
MERCER AV (TWP)	0131/2114	==	0130/2195	018 "DIA CIRC CONCR LEN=0045 INSTALLED UNKN MERCER AV (TWP)
MERCER AV (TWP)	0131/1937	==	0130/2157	MERCER AV (TWP)
LANGHORNE AV (TWP)	0131/1646	==	0130/1980	LANGHORNE AV (TWP)
UNKNOWN AL (TWP)	0131/1433	==	0130/1808	UNKNOWN AL (TWP)
LLANDILLO RD (TWP)	0131/1413	00 0000 00	0130/1479	LLANDILLO RD (TWP)
MIFFLIN AV (TWP)	0131/1253	==	0130/1458	
			0130/1034	MOEWYN RD (TWP)
018 "DIA CIRC CONCR LEN=0030 INSTALLED UNKN PARK RD (TWP)	0131/0610	---		
015 "DIA CIRC CONCR LEN=0008 INSTALLED UNKN	0131/0603	==	0130/0645	PARK RD (TWP)
	0131/0340	---		
			0130/0198	LC TO TENBY RD (CONN)
			0130/0190	018 "DIA CIRC CONCR LEN=0045 INSTALLED UNKN WEST CHESTER PK (SR0003 SEG 0181/1530)
WEST CHESTER PK (SR0003 SEG 0181/1530)		00 0000 00		
WEST CHESTER PK (SR0003 SEG 0181/1530)	0131/0094	00 0000 00	0130/0087	WEST CHESTER PK (SR0003 SEG 0181/1530)
2 0 23047 0 01 0257+90 025614 FT		00 0000 00	025564 FT	2 0 23047 0 01 0257+90
WEST CHESTER PK (SR0003 SEG 0180/1600)				WEST CHESTER PK (SR0003 SEG 0180/1600)
WEST CHESTER PK (SR0003 SEG 0180/1600)	0131/0000	00 0000 00	0130/0000	WEST CHESTER PK (SR0003 SEG 0180/1600)
LENGTH(AH 3118 BK 0719)		00 0000 00		LENGTH(AH 3167 BK 0664)

DIR: B TOTAL LEN: 9.325 MI. DIST: 06-3 SR: 2005
 LEFT MUN: HAVERFORD T RIGHT MUN: HAVERFORD T

Left Side Description	Left Side ID	Right Side Description	Right Side ID
HAVERFORD UPPER DARBY T	0121/0578	UNKNOWN ST	0120/0372
UNKNOWN ST (TWP)	0121/0376	UNKNOWN ST (TWP)	0120/0372
018 "DIA CIRC CONCR LEN=0025 INSTALLED UNKN	0121/0270	NC DARBY RD	0120/0223
TOWNSHIP LINE RD (SR0001 SEG 0390/0000)		TOWNSHIP LINE RD (SR0001 SEG 0391/0000)	
(SR0001 SEG 0391/0000)	0121/0230	HAVERFORD UPPER DARBY T	0120/0157
2 0 23047 0 00 0249+77 024895 FT		2 0 23047 0 00 0249+77 024900 FT	
MONROE AV (TWP)		MONROE AV (TWP)	
MFC BEGIN = B LENGTH(AH 0719 BK 3004)	0121/0000	MFC BEGIN = B LENGTH(AH 0664 BK 3004)	0120/0000
MANOR AV (TWP)	0110/2650	018 "DIA CIRC CONCR LEN=0055 INSTALLED UNKN	0110/2685
DERMOND AV (TWP)	0110/2428	018 "DIA CIRC CONCR LEN=0035 INSTALLED UNKN	0110/2655
UNKNOWN AL (TWP)	0110/2304		
HARWOOD AV (TWP)	0110/2185		
		HARWOOD AV (TWP)	0110/2049
		UNKNOWN AL (TWP)	0110/1941
		BRIGHTON AV (TWP)	0110/1839
		UNKNOWN AL (TWP)	0110/1734
		018 "DIA CIRC CONCR LEN=0025 INSTALLED UNKN	0110/1255
UNKNOWN AV (TWP)	0110/1110		
BOND AV (TWP)	0110/0993		
UNKNOWN AL (TWP)	0110/0876		
ARDMORE AV (TWP)	0110/0756		
UNKNOWN AL (TWP)	0110/0640		

024 "DIA CIRC METAL

EXTRACT DATE: 12/18/2023
PRINT DATE: 12/20/2023

ROADWAY MANAGEMENT SYSTEM
SLD COUNTY/SR - ANNUAL PRINT

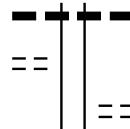
PAGE NUMBER: 318
COUNTY: DELAWARE

DIR: B TOTAL LEN: 9.325 MI.
LEFT MUN: UPPER DARBY T

DIST: 06-3 SR: 2005
RIGHT MUN: UPPER DARBY T

LYNN BL
(TWP)

0110/0526



0110/0580 LEN=0032 INSTALLED UNKN

UNKNOWN AL
(TWP)
WINDSOR AV
(TWP)
UNKNOWN AL
(TWP)

0110/0408
0110/0294
0110/0178

0110/0492 ST ANTHONY DR
(TWP)

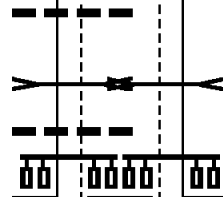
021891 FT

0110/0085 018 "DIA CIRC CONCR
LEN=0035 INSTALLED UNKN
2 0 23047 0 00 0219+79
CEDAR LN
(TWP)



0110/0000 MFC BEGIN = B
LENGTH(AH 3004 BK 2286)

018 "DIA CIRC CONCR
LEN=0022 INSTALLED UNKN 0101/2130
NAYLORS RUN
STRUCTURE LENGTH 24 FT
BMSID 23/2005/0100/2050 0101/2050
018 "DIA CIRC CONCR
LEN=0025 INSTALLED UNKN 0101/1860
STATE RD
(SR2026 SEG 0070/0000) 0101/1634

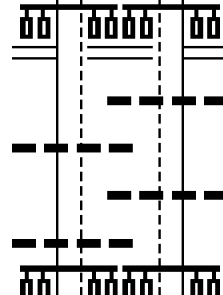


0100/2050 NAYLORS RUN
STRUCTURE LENGTH 24 FT
BMSID 23/2005/0100/2050

018 "DIA CIRC CONCR
LEN=0035 INSTALLED UNKN 0101/0965

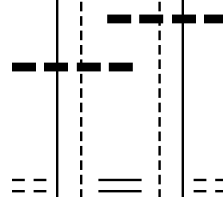
0100/1624 STATE RD
(SR2026 SEG 0070/0000)

018 "DIA CIRC CONCR
LEN=0025 INSTALLED UNKN 0101/0725
UPPER DARBY HIGH SCHOOL
(PRDR) 0101/0614



0100/1445 018 "DIA CIRC CONCR
LEN=0025 INSTALLED UNKN

018 "DIA CIRC CONCR
LEN=0025 INSTALLED UNKN 0101/0505
2 0 23047 0 00 0196+90 019605 FT
SCHOOL LN
(TWP)
UPPER DARBY HIGH SCHOOL
(PRDR)



0100/0770 018 "DIA CIRC CONCR
LEN=0027 INSTALLED UNKN

0100/0616 UPPER DARBY HIGH SCHOOL
(PRDR)

0100/0532 018 "DIA CIRC CONCR
LEN=0026 INSTALLED UNKN

019610 FT 2 0 23047 0 00 0196+90
SCHOOL LN
(TWP)
UPPER DARBY HIGH SCHOOL
(PRDR)

EXTRACT DATE: 12/18/2023
PRINT DATE: 12/20/2023

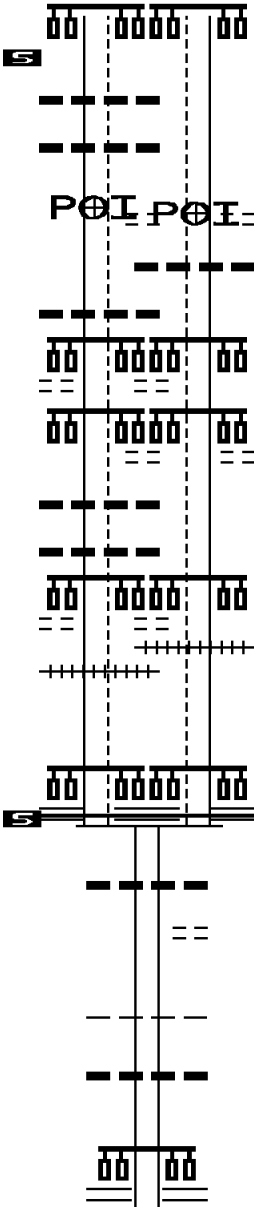
ROADWAY MANAGEMENT SYSTEM
SLD COUNTY/SR - ANNUAL PRINT

PAGE NUMBER: 317
COUNTY: DELAWARE

DIR: B TOTAL LEN: 9.325 MI.
LEFT MUN: UPPER DARBY T

DIST: 06-3 SR: 2005
RIGHT MUN: UPPER DARBY T

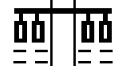


















LENGTH(AH 2286 BK 1637) 0101/0000
018 "DIA CIRC CONCR
LEN=0025 INSTALLED UNKN 0091/1585
018 "DIA CIRC CONCR
LEN=0020 INSTALLED UNKN 0091/1325
(APRA) DELAWARE CO MEM
KEYSTONE AV
(TWP)
0091/1213
015 "DIA CIRC CONCR
LEN=0020 INSTALLED UNKN 0091/1045
HUEY AV
(TWP)
0091/1027
KEYSTONE AV
(TWP)
0091/0999
018 "DIA CIRC CONCR
LEN=0025 INSTALLED UNKN 0091/0685
015 "DIA CIRC CONCR
LEN=0030 INSTALLED UNKN 0091/0190
WINDING WY
(TWP)
0091/0166
(AAR 002290*)#TRKS 02 0091/0073
2 0 23047 0 00 0180+45 017968 FT
GARRETT RD
(SR2019 SEG 0110/1428)
MFC BEGIN = B
LENGTH(AH 1637 BK 1627) 0091/0000



0100/0000 LENGTH(AH 2286 BK 1642)
(APRA) DELAWARE CO MEM
KEYSTONE AV
(TWP)
0090/1204
018 "DIA CIRC CONCR
LEN=0025 INSTALLED UNKN
0090/1085
HUEY AV
(TWP)
0090/1026
KEYSTONE AV
(TWP)
0090/1000
WINDING WY
(TWP)
0090/0163
0090/0076 (AAR 002290*)#TRKS 02
017968 FT 2 0 23047 0 00 0180+45
GARRETT RD
(SR2019 SEG 0110/1428)
MFC BEGIN = B
0090/0000 LENGTH(AH 1642 BK 1627)
0080/1020
0080/0997
0080/0021
0080/0013
016341 FT
0080/0000 LENGTH(AH 1627 BK 3200)

016341 FT

DIR: B TOTAL LEN: 9.325 MI. DIST: 06-3 SR: 2005
 LEFT MUN: LANSDOWNE B RIGHT MUN: LANSDOWNE B

ALBEMARLE AV (BORO)	0070/2984	==	==	0070/2921	ALBEMARLE AV (BORO)
					PLUMSTEAD AV (BORO)
DREXEL AV (BORO)	0070/2277	==	==	0070/2577	
					ESSEX AV (BORO)
				0070/1749	036 "DIA CIRC CONCR
				0070/1402	LEN=0025 INSTALLED UNKN
GREENWOOD AV (BORO)	0070/1214	==	==	0070/1214	GREENWOOD AV (BORO)
				0070/0759	BALFOUR CR (PRDR)
STEWART AV (BORO)	0070/0376	==	==	0070/0376	STEWART AV (SR2022 SEG 0010/0000)
				0070/0019	STRATFORD AV (BORO)
2 0 23047 0 00 0132+26 013141 FT STRATFORD AV (TWP)	0070/0000	==	==	013141 FT	
				 0070/0000	LENGTH(AH 3200 BK 2951)
				0060/2641	LACROSSE AV (BORO)
				0060/2074	BALTIMORE AV (SR2016 SEG 0180/1370)
				0060/1836	MADISON AV (BORO)
				0060/1780	018 "DIA CIRC CONCR
				0060/1721	LEN=0020 INSTALLED UNKN
					BMSSEN 23/2005/0060/1657
				0060/1657	2 0 23047 0 00 0119+06
SCOTTDALE RD (BORO)	0060/1475	==	==		SOUTHEASTERN PA TRAN RR
					BMSBG 23/2005/0060/1657
				0060/1335	NYACK AV (BORO)
LANSDOWNE CT (BORO)	0060/1213	==	==		
				0060/0931	DUDLEY AV (BORO)
VIOLET LN (BORO)	0060/0677	==	==		
					024 "DIA CIRC CONCR

DIR: B TOTAL LEN: 9.325 MI. DIST: 06-3 SR: 2005
 LEFT MUN: LANSDOWNE B RIGHT MUN: LANSDOWNE B

Location	Segment ID	Length	Notes
PENNOCK TR (BORO)	0060/0505	LEN=0035	INSTALLED UNKN
	0060/0489	(BORO)	LINDEN AV
	0060/0460	LEN=0035	INSTALLED UNKN
HILLVIEW RD (PRDR)	010190 FT	2 0 23047 0 00 0102+54	FAIRVIEW AV (BORO) LANSDOWNE YEADON B
	0050/2103	5 0060/0000	LENGTH(AH 2951 BK 2384)
PROVIDENCE RD (SR2010 SEG 0060/3648)	0050/1762	(BORO)	LINCOLN AV
	0050/1433	(BORO)	PROVIDENCE RD
HERFORD PL (PRDR)	0050/1138	(BORO)	ELDER AV
	0050/0832	(BORO)	BAILY RD
	0050/0800	LEN=0030	INSTALLED UNKN
FOURTEENTH ST (BORO)	0050/0347	(APRA)	FITZGERALD MERCY PRIVATE DR (PRDR)
	007806 FT	0050/0313	YEADON DARBY B PED WALK WAY
	0050/0277	OP ID 23/2005/0050/0277	2 0 23047 0 00 0078+73
	5 0050/0000	NC LA	LANSDOWNE AV GOLF RD (BORO)
	0040/2330	(BORO)	LENGTH(AH 2384 BK 2737)
	0040/2233	(BORO)	CONCORD RD
		(BORO)	UNKNOWN AL
		(APRA)	UPPER DARBY IND. UNKNOWN RD

DIR: B TOTAL LEN: 9.325 MI. DIST: 06-3 SR: 2005
 LEFT MUN: DARBY B RIGHT MUN: DARBY B

Street Name	Segment ID	Length (FT)	Notes
THIRTEENTH ST (BORO)	0040/1375		
TWELFTH ST (BORO)	0040/1028		
WOODBINE RD (BORO)	0040/0835		024 " DIA CIRC CONCR LEN=0025 INSTALLED UNKN
ELEVENTH ST (BORO)	0040/0516		MCDADE BL (SR0013 SEG 0270/0000)
MCDADE BL (SR0013 SEG 0270/0000)	005069 FT	005069 FT	2 0 23047 0 00 0051+20 TENTH ST (BORO)
SEPTA RD (BORO)	0030/0733		0040/0000 LENGTH(AH 2737 BK 1030)
CHESTER PK (BORO)	0030/0467		015 " DIA CIRC CONCR LEN=0040 INSTALLED UNKN NINTH ST (BORO)
	004039 FT	004039 FT	018 " DIA CIRC METAL LEN=0060 INSTALLED UNKN 2 0 23047 0 00 0040+88 POWELL AV (BORO)
MILL ST (BORO)	0020/0788		0030/0000 LENGTH(AH 1030 BK 1035) 018 " DIA CIRC CONCR LEN=0020 INSTALLED UNKN
	003004 FT	003004 FT	018 " DIA CIRC CONCR LEN=0047 INSTALLED UNKN RIDGE AV (BORO)
SEVENTH ST (BORO)	0010/2895		0020/0549 003004 FT 2 0 23047 0 00 0030+65 SUMMIT ST (BORO)
			0020/0000 LENGTH(AH 1035 BK 3004)
			(APRA) OK RENTALS INC 018 " DIA CIRC CONCR LEN=0040 INSTALLED UNKN
			018 " DIA CIRC CONCR LEN=0020 INSTALLED UNKN

EXTRACT DATE: 12/18/2023
PRINT DATE: 12/20/2023

ROADWAY MANAGEMENT SYSTEM
SLD COUNTY/SR - ANNUAL PRINT

PAGE NUMBER: 313
COUNTY: DELAWARE

DIR: B TOTAL LEN: 9.325 MI.
LEFT MUN: DARBY B

DIST: 06-3 SR: 2005
RIGHT MUN: DARBY B

+++++	0010/2568	(AAR 140641S)#TRKS 01
==	0010/2550	SIXTH ST (BORO)
		FIFTH ST (BORO)
==	0010/2200	
---	0010/1805	015 " DIA CIRC CONCR LEN=0045 INSTALLED UNKN
---	0010/1757	015 " DIA CIRC CONCR LEN=0034 INSTALLED UNKN
==	0010/1742	FOURTH ST (BORO)
---	0010/1437	015 " DIA CIRC CONCR LEN=0034 INSTALLED UNKN
---	0010/1402	018 " DIA CIRC CONCR LEN=0032 INSTALLED UNKN
==	0010/1390	THIRD ST (BORO)
---	0010/1087	018 " DIA CIRC CONCR LEN=0032 INSTALLED UNKN
---	0010/1050	018 " DIA CIRC CONCR LEN=0032 INSTALLED UNKN
==	0010/1039	SECOND ST (BORO)
==	0010/0868	DAMON LN (BORO)
---	0010/0680	018 " DIA CIRC CONCR LEN=0035 INSTALLED UNKN
---	0010/0642	018 " DIA CIRC CONCR LEN=0030 INSTALLED UNKN
==	0010/0635	FRONT ST (BORO)
==	0010/0385	
---	0010/0182	018 " DIA CIRC CONCR LEN=0034 INSTALLED UNKN
---	0010/0107	018 " DIA CIRC CONCR LEN=0030 INSTALLED UNKN
---	0010/0063	BMSFN 23/2005/0010/0000 018 " DIA CIRC CONCR
---	0010/0005	LEN=0030 INSTALLED UNKN
000000 FT	000000 FT	2 0 23047 0 00 0000+00
		IN ST INTER-BK MA
		WOODLAND AV (SR3013 SEG 0041/2559)
		COBBS CREEK
		BMSBG 23/2005/0010/0000
		MFC BEGIN = B
		BK-PHILADELPHIA (67)
	0010/0000	LENGTH(AH 3004 BK 0000)

WATER ST
(BORO)

EXTRACT DATE: 12/18/2023 ROADWAY MANAGEMENT SYSTEM PAGE NUMBER: 312
PRINT DATE: 12/20/2023 SLD COUNTY/SR - ANNUAL PRINT COUNTY: DELAWARE
DIR: B TOTAL LEN: 1.961 MI. DIST: 06-3 SR: 2004
LEFT MUN: PROSPECT PARK B RIGHT MUN: PROSPECT PARK B

010353 FT

010353 FT
INTER-AHD THIRTEENTH AV

EXTRACT DATE: 12/18/2023
PRINT DATE: 12/20/2023

ROADWAY MANAGEMENT SYSTEM
SLD COUNTY/SR - ANNUAL PRINT

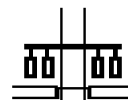
PAGE NUMBER: 311
COUNTY: DELAWARE

DIR: B TOTAL LEN: 1.961 MI.
LEFT MUN: PROSPECT PARK B

DIST: 06-3 SR: 2004
RIGHT MUN: PROSPECT PARK B

FLETCHER AV
(BORO)

0040/2323



==

0040/2813

(BORO)
LINCOLN AV
(SR0420 SEG 0050/0314)

==

0040/2101

PROSPECT AV
(BORO)
FOLSOM AV

==

0040/1703

(BORO)
MADISON AV

==

0040/1362

(BORO)
018 " DIA CIRC CONCR



0040/1230

LEN=0020 INSTALLED UNKN

0040/1196

BMSBN 23/2004/0040/1181
NC TH IRTEENTH ST

--

0040/1188

PROSPECT PARK
RIDLEY PARK B

0040/1184

018 " DIA CIRC CONCR
LEN=0042 INSTALLED UNKN
1 0 00130 5 00 0038+77



0040/1181

STONEY CREEK
BMSBG 23/2004/0040/1181

PERRY ST
(BORO)

0040/1037

==

BUSE ST
(BORO)

0040/0788

==

LINDSAY ST
(BORO)

0040/0532

==

MICHELLE ST
(BORO)

0040/0274

==

1 0 00130 5 00 0026+80 007540 FT

007540 FT

TASKER ST
(BORO)

CRESSWELL ST
(BORO)

0040/0000

//

5 0040/0000 LENGTH(AH 2813 BK 2705)
018 " DIA CIR PLASTIC

0030/2650

LEN=0030 INSTALLED 1998

0030/2440

018 "H 00 "W MULT PLSTIC
LEN=0037 INSTALLED UNKN

KENNEY ST
(BORO)

0030/1949

==

THAYER ST
(BORO)

0030/1376

//

0030/1173

018 " DIA CIRC CONCR
LEN=0010 INSTALLED UNKN

MORTON AV
(BORO)

0030/0907

==


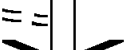










0030/0900

012 " DIA CIRC CONCR
LEN=0010 INSTALLED UNKN

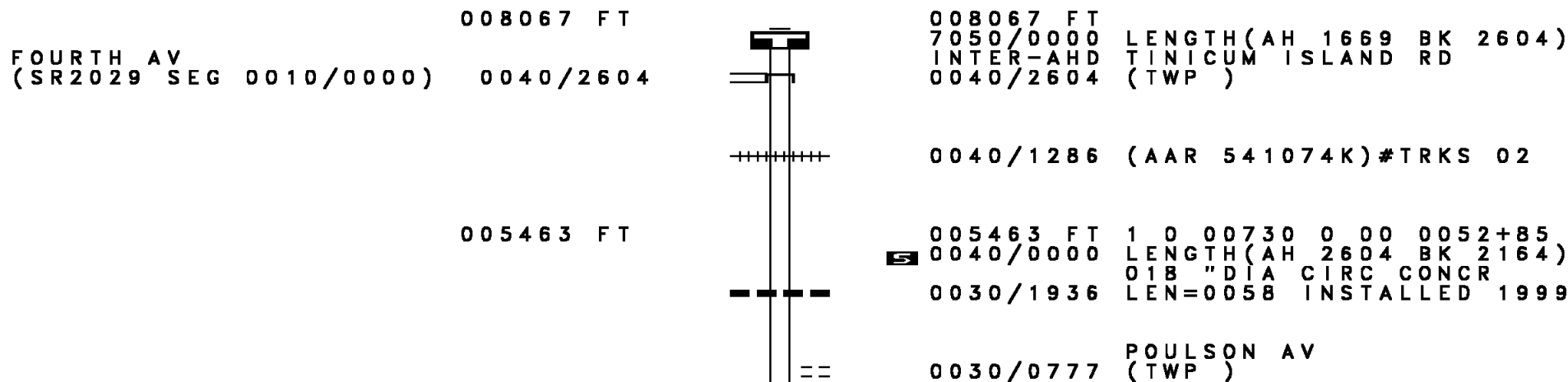
DIR: B TOTAL LEN: 1.961 MI. DIST: 06-3 SR: 2004
 LEFT MUN: RIDLEY PARK B RIGHT MUN: RIDLEY PARK B

WARD AV (BORO)	0030/0516 004835 FT	==	0030/0542	SELLERS AV (SR2031 SEG 0040/2186)
		==	004835 FT	1 0 00130 5 00 0000+00 SWARTHMORE AV (SR2025 SEG 0020/1525)
HARRISON ST (TWP) FREE ST (TWP)	0020/2013 0020/1473	== ==	5 0030/0000	LENGTH(AH 2705 BK 2306)
TRAINOR ST (TWP) CONSTITUTION AV (TWP)	0020/1005 0020/0724	== ==	0020/1032	012 "DIA CIRC METAL LEN=0032 INSTALLED UNKN
		==	0020/0665	024 "DIA CIRC CONCR LEN=0016 INSTALLED 1998
	002529 FT	==	0020/0477	018 "DIA CIRC CONCR LEN=0034 INSTALLED 1998
		==	0020/0076	BMSBN 23/2004/0020/0000
		==	002529 FT	1 0 00180 4 00 0025+64 LITTLE CRUM BMSBG 23/2004/0020/0000
GLENLOCK RD (TWP) SHAW RD (TWP) NICHOLSON RD (TWP) BELAIR RD (TWP)	0010/2198 0010/1837 0010/1527 0010/1294	== == == ==	5 0020/0000	LENGTH(AH 2306 BK 2529)
		==	0010/2250	024 "DIA CIRC CONCR LEN=0030 INSTALLED 1998
CRUM LYNNE RD (TWP)	0010/0238 000000 FT	== ==	000000 FT	1 0 00180 4 00 0000+00 CHESTER PK (SR0013 SEG 0160/0100) (SR0013 SEG 0161/0162)
CHESTER PK (SR0013 SEG 0160/0100) (SR0013 SEG 0161/0162)	0010/0000	==	5 0010/0000	MFC BEGIN = D LENGTH(AH 2529 BK 0000)

DIR: B TOTAL LEN: .495 MI. DIST: 06-3 SR: 2003
 LEFT MUN: UPPER DARBY T RIGHT MUN: UPPER DARBY T

	002611 FT		002611 FT TOWNSHIP LINE RD (SR0001 SEG 0401/1615) (SR0001 SEG 0400/1613)
FROM 0001/0400 SH (CONN)	0010/2533		0010/2611
			0010/2382 BMS EN 23/2003/0010/2362 0 0 0000 0 00 0000+00 COBBS CREEK
PRIVATE DR (PRDR)	0010/2341		0010/2362 BMSBG 23/2003/0010/2362
BAYBERRY LN (TWP)	0010/2247		0010/2290 036 "DIA CIRC METAL LEN=0024 INSTALLED UNKN
PRIVATE DR (PRDR)	0010/2153		
LINDEN AV (TWP)	0010/2002		
PARKER AV (TWP)	0010/1751		0010/0992 018 "DIA CIRC METAL LEN=0024 INSTALLED UNKN
WADAS AV (TWP)	0010/1470		
CLOVERDALE AV (TWP)	0010/0915		
HILLSIDE AV (TWP)	0010/0639		
WEST CHESTER PK (SR0003 SEG 0201/0839)	0010/0057		0010/0057 WEST CHESTER PK (SR0003 SEG 0201/0839) NC LYNN BL
2 0 23055 0 00 0000+00 000000 FT			000000 FT WEST CHESTER PK (SR0003 SEG 0200/0857)
WEST CHESTER PK (SR0003 SEG 0200/0857)	0010/0000		0010/0000 WEST CHESTER PK (SR0003 SEG 0200/0857) MFC BEGIN = D LENGTH(AH 2611 BK 0000)

EXTRACT DATE: 12/18/2023 ROADWAY MANAGEMENT SYSTEM PAGE NUMBER: 308
 PRINT DATE: 12/20/2023 SLD COUNTY/SR - ANNUAL PRINT COUNTY: DELAWARE
 DIR: B TOTAL LEN: 1.528 MI. DIST: 06-3 SR: 2002
 LEFT MUN: TINICUM T RIGHT MUN: TINICUM T



Street Name	Segment	Length (FT)	Notes
PUTCAN AV (TWP)	0030/0520		
	0030/0260		
ERICKSON AV (TWP)	0030/0050	003299 FT	018" DIA CIRC METAL LEN=0030 INSTALLED 1999 1 0 00730 0 00 0032+27
	0030/0000		JANSEN AV (TWP)
BARTRAM AV (TWP)	0020/1442		LENGTH(AH 2164 BK 1696)
	0020/1135		SAUDE AV (TWP)
CARRE AV (TWP)	0020/0874		012" DIA CAST IRON LEN=0036 INSTALLED 1999
	0020/0865		LA GRANGE AV (TWP)
PRINTZ AV (TWP)	0020/0613		
	0020/0312	001603 FT	012" DIA CAST IRON LEN=0036 INSTALLED 1999 1 0 00730 0 00 0015+30 UNKNOWN RD (PRDR)
NC SECOND ST (TWP)	0020/0000		LENGTH(AH 1696 BK 1603)
	0010/0944		THIRD ST (TWP)
FOURTH ST (TWP)	0010/0440		(AAR 589286A)#TRKS 01
	0010/0510		
POWHATAN AV (TWP)	0010/0071	000000 FT	000000 FT 1 0 00730 0 00 0000+00 NC WANAMAKER RD INDUSTRIAL HW (SRO291 SEG 0161/0000) (SRO291 SEG 0160/0000)
	0010/0000		INTER-BK WANAMAKER AV (SRO420 SEG 0010/0000) MFC BEGIN = C LENGTH(AH 1603 BK 0000)

EXTRACT DATE: 12/18/2023 ROADWAY MANAGEMENT SYSTEM PAGE NUMBER: 306
PRINT DATE: 12/20/2023 SLD COUNTY/SR - ANNUAL PRINT COUNTY: DELAWARE
DIR: B TOTAL LEN: .968 MI. DIST: 06-3 SR: 2001
LEFT MUN: UPPER DARBY T RIGHT MUN: UPPER DARBY T

LENGTH(AH 2942 BK 1562) 7041/0000



005109 FT
7042/0000 LENGTH(AH 2909 BK 1562)
INTER-AHD 69TH ST

EXTRACT DATE: 12/18/2023
PRINT DATE: 12/20/2023

ROADWAY MANAGEMENT SYSTEM
SLD COUNTY/SR - ANNUAL PRINT

PAGE NUMBER: 305
COUNTY: DELAWARE

DIR: B TOTAL LEN: .968 MI.
LEFT MUN: UPPER DARBY T

DIST: 06-3 SR: 2001
RIGHT MUN: UPPER DARBY T

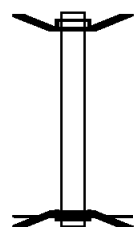
Street Name	Segment ID	Length	Notes
	0030/1562		(TWP) MARSHALL RD (SR2024 SEG 0060/0000) (SR2024 SEG 0061/0000)
	0030/1500		018 "DIA CIRC CONCR LEN=0020 INSTALLED UNKN
	0030/1490		018 "DIA CIRC CONCR LEN=0020 INSTALLED UNKN
	0030/0755		018 "DIA CIRC CONCR LEN=0020 INSTALLED UNKN
PATTERSON AV (TWP)	0030/0724		0030/0724 018 "DIA CIRC CONCR LEN=0015 INSTALLED UNKN
	0030/0709		018 "DIA CIRC CONCR LEN=0015 INSTALLED UNKN
	0030/0036	003547 FT	018 "DIA CIRC CONCR LEN=0015 INSTALLED UNKN
RUSKIN LN (TWP) ALLEY RD (TWP)	0030/0000	003547 FT	2 0 23130 0 00 0030+47 NC S I XTYNINTH ST
	0020/1962		5 0030/0000 LENGTH(AH 1562 BK 2096)
ALLEY RD (TWP)	0020/1881		018 "DIA CIRC METAL LEN=0040 INSTALLED UNKN
GUILFORD RD (TWP)	0020/1776		0020/1836 ALLEY RD (TWP)
ALLEY RD (TWP) CLINTON RD (TWP)	0020/1633		0020/1722 WALNUT PARK DR (TWP)
	0020/1548		0020/1458 ALLEY RD (TWP) RADBOURNE RD (TWP)
ALLEY RD (TWP)	0020/1251		0020/1363 ALLEY RD (TWP)
CLOVER LN	0020/1179		0020/1271 ALLEY RD (TWP) CLOVER LN (TWP)

DIR: B TOTAL LEN: .968 MI. DIST: 06-3 SR: 2001
 LEFT MUN: UPPER DARBY T RIGHT MUN: UPPER DARBY T

Segment ID	Description	Length (FT)	Material	Status
(TWP)	ALLEY RD	0020/1150		
(TWP)	ALLEY RD	0020/1110		
(TWP)	ALLEY RD	0020/1048		
(TWP)	GREENWOOD AV	0020/0945		
(TWP)	ALLEY RD	0020/0805		
		0020/0583	015 "DIA CIRC CONCR	LEN=0030 INSTALLED UNKN
		0020/0430	015 "DIA CIRC CONCR	LEN=0030 INSTALLED UNKN
(TWP)	ALLEY RD	0020/0420		
(TWP)	EMERSON AV	0020/0338		
(TWP)	ALLEY RD	0020/0249		
(TWP)	ATLANTIC AV	0020/0171		
		0020/0086	015 "DIA CIRC CONCR	LEN=0015 INSTALLED UNKN
(TWP)	ALLEY RD	0020/0082		
		0020/0062	015 "DIA CIRC CONCR	LEN=0015 INSTALLED UNKN
2 0 23130 0 00 0007+31	CLEVELAND AV	001451 FT		
(TWP)		0020/0000		
		0010/1242	LENGTH(AH 2096 BK 1451)	UPPER DARBY EAST LANSDOWNE B
(BORO)	LONG LN	0010/1110		
		0010/1036	036 "DIA CIRC METAL	LEN=0030 INSTALLED UNKN
(BORO)	PEMBROKE AV	0010/1031		
(BORO)	OAK AV	0010/0371		
		000000 FT		
		000000 FT		
		2 0 23064 0 01 0056+28		
		NC CHURCH LN		
		BALTIMORE PK		
		(SR0013 SEG 0330/0000)		
		INTER-BK		
		CHURCH LN		
		(SR0013 SEG 0330/0000)		
		MFC BEGIN = C		
BALTIMORE PK	(SR2016 SEG 0190/2726)	0010/0000		
		0010/0000	LENGTH(AH 1451 BK 0000)	

EXTRACT DATE: 12/18/2023 ROADWAY MANAGEMENT SYSTEM PAGE NUMBER: 303
 PRINT DATE: 12/20/2023 SLD COUNTY/SR - ANNUAL PRINT COUNTY: DELAWARE
 DIR: B TOTAL LEN: .043 MI. DIST: 06-3 SR: 1198
 LEFT MUN: RADNOR T RIGHT MUN: RADNOR T

000226 FT
 000000 FT



000226 FT BMS EN 23/1198/0010/0000
 INTER-AHD COUNTY LINE RD
 0010/0226 (TWP)
 000000 FT 0 0 00000 0 00 0000+00
 NC CO UNTY LINE RD
 INTER-BK COUNTY LINE RD
 (TWP)
 MID CTY EXWY (NB)
 BMSBG 23/1198/0010/0000
 MFC BEGIN = E
 0010/0000 LENGTH(AH 0226 BK 0000)

EXTRACT DATE: 12/18/2023 ROADWAY MANAGEMENT SYSTEM PAGE NUMBER: 302
 PRINT DATE: 12/20/2023 SLD COUNTY/SR - ANNUAL PRINT COUNTY: DELAWARE
 DIR: B TOTAL LEN: 1.340 MI. DIST: 06-3 SR: 1050
 LEFT MUN: HAVERFORD T RIGHT MUN: HAVERFORD T

007076 FT



007076 FT
 INTER-AHD GROVE PL
 (TWP)
 MANOA RD
 0020/3667 (SR1002 SEG 0060/0624)
 018 " DIA CIRC METAL
 0020/3630 LEN=0035 INSTALLED UNKN
 MERION AV
 0020/3114 (TWP)
 015 " DIA CIRC CONCR
 0020/2700 LEN=0022 INSTALLED UNKN

EXTRACT DATE: 12/18/2023
PRINT DATE: 12/20/2023

ROADWAY MANAGEMENT SYSTEM
SLD COUNTY/SR - ANNUAL PRINT

PAGE NUMBER: 301
COUNTY: DELAWARE

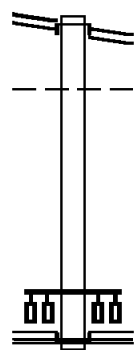
DIR: B TOTAL LEN: 1.340 MI.
LEFT MUN: HAVERFORD T

DIST: 06-3 SR: 1050
RIGHT MUN: HAVERFORD T

Stationing	Segment	Description	Material	Status
	0020/2081	CEDAR AV	(TWP)	
	0020/1911	015" DIA	CIRC CONCR	INSTALLED UNKN
	0020/1191	LARCHMONT AV	(TWP)	
	0020/0888	EDGEWOOD RD	(TWP)	
003409 FT	0020/0330	012" DIA	CIRC CONCR	INSTALLED UNKN
	003409 FT	2 0 23108 0 00	0034+25	
		EARLINGTON RD	(SR1003 SEG 0020/1077)	
	0020/0000	LENGTH(AH 3667 BK 3409)	WEXFORD RD	
	0010/2834	(TWP)		
	0010/2830	015" DIA	CIRC CONCR	INSTALLED UNKN
	0010/2184	PEMBROKE RD	(TWP)	
ALLSTON RD (TWP)	0010/1434			
BEVERLY RD (TWP)	0010/0782			
	0010/0438	048" DIA	CIRC CONCR	INSTALLED UNKN
	0010/0432	048" DIA	CIRC CONCR	INSTALLED UNKN
	0010/0400	018" DIA	CIRC CONCR	INSTALLED UNKN
	0010/0300	018" DIA	CIRC CONCR	INSTALLED UNKN
		DARBY RD	(SR2005 SEG 0141/1024)	
		(SR2005 SEG 0140/1031)		
000000 FT	0010/0073	2 0 23108 0 00	0000+00	
	000000 FT	NC BR	OOKLINE BL	
		DARBY RD	(SR2005 SEG 0140/1031)	
		(SR2005 SEG 0141/1024)		
	0010/0000	MFC BEGIN = D	LENGTH(AH 3409 BK 0000)	

EXTRACT DATE: 12/18/2023 ROADWAY MANAGEMENT SYSTEM PAGE NUMBER: 300
 PRINT DATE: 12/20/2023 SLD COUNTY/SR - ANNUAL PRINT COUNTY: DELAWARE
 DIR: B TOTAL LEN: .260 MI. DIST: 06-3 SR: 1048
 LEFT MUN: MARPLE TOWNSHIP T RIGHT MUN: MARPLE TOWNSHIP T

001375 FT
 MEDIA LINE RD
 (SR1030 SEG 0010/1929) 0010/1375
 000000 FT



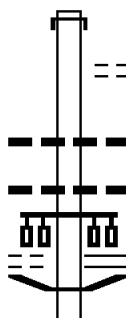
001375 FT
 INTER-AHD GRADYVILLE RD
 (TWP)
 MEDIA LINE RD
 (SR1030 SEG 0010/1929)
 0010/1375
 MARPLE TOWNSHIP
 0010/0662 NEWTOWN T
 000000 FT 2 0 23122 0 00 0062+13
 NC GRADYVILLE RD
 NEWTOWN ST
 (SR0252 SEG 0160/0000)
 INTER-BK GRADYVILLE RD
 (T604)
 MFC BEGIN = C
 0010/0000 LENGTH(AH 1375 BK 0000)

EXTRACT DATE: 12/18/2023 ROADWAY MANAGEMENT SYSTEM PAGE NUMBER: 299
 PRINT DATE: 12/20/2023 SLD COUNTY/SR - ANNUAL PRINT COUNTY: DELAWARE

DIR: N TOTAL LEN: 3.308 MI. DIST: 06-3 SR: 1046
 LEFT MUN: RADNOR T RIGHT MUN: RADNOR T

017464 FT

017442 FT AH-CHESTER (15)
 INTER-AHD WAYNE AV
 0110/2300 (SR1013 SEG 0010/0000)
 WOODSWORTH CT
 0110/2220 (TWP)



0110/1600 018 " DIA CIRC CONCR
 LEN=0030 INSTALLED UNKN
 0110/1574 018 " DIA CIRC CONCR
 LEN=0030 INSTALLED UNKN
 EAGLE RD
 0110/1570 (SR1042 SEG 0024/0000)
 0110/1324 BMS EN 23/1046/0110/1314
 024 " DIA CIRC CONCR

0110/1570

EAGLE RD
 (TWP)

DIR: N TOTAL LEN: 3.308 MI. DIST: 06-3 SR: 1046
 LEFT MUN: RADNOR T RIGHT MUN: RADNOR T

Location / Description	Segment ID	Length (FT)	Notes / Details
UNKNOWN ST (TWP)	0110/0221		0110/1315 LEN=0030 INSTALLED UNKN 0 0 00000 0 00 0000+00 GULPH CREEK
			0110/1314 BMSBG 23/1046/0110/1314 BEECH TREE LN
			0110/0919 (TWP) WALNUT AV
			0110/0466 (TWP)
UNKNOWN ST (TWP)	0110/0221		
			0110/0201 018 " DIA CIRC METAL LEN=0036 INSTALLED UNKN
			0110/0140 015 " DIA CIRC METAL LEN=0028 INSTALLED UNKN
015164 FT	015142 FT		1 0 00144 0 00 0552+30 POPLAR AV (TWP) PENNSYLVANIA AV (TWP)
			0110/0000 LENGTH(AH 2300 BK 2496) NATIONAL RAILROAD PASSE OVERPASS IS RR X-ING STATION RD (TWP)
WEST AV (TWP)	0100/2236		0100/2364 0100/2236 LANCASTER AV (SR0030 SEG 0030/0000) (SR0030 SEG 0031/0000)
			0100/1693 MFC BEGIN = D
WAYNE AV (TWP)	0100/1568		0100/1455 SCHOOL LN (TWP) 030"H 24"W ELLIP METAL
			0100/0990 LEN=0038 INSTALLED UNKN 024 " DIA CIRC CONCR
			0100/0981 LEN=0053 INSTALLED UNKN
RUNNYMEDE AV (TWP)	0100/0961		0100/0815 WINDERMERE AV (TWP) 018 " DIA CIRC CONCR
			0100/0770 LEN=0015 INSTALLED UNKN
1 0 00144 0 00 0528+56 012668 FT			012646 FT
AUDUBON AV (TWP)	0100/0000		0100/0000 LENGTH(AH 2496 BK 1272)

DIR: N TOTAL LEN: 3.308 MI. DIST: 06-3 SR: 1046
 LEFT MUN: RADNOR T RIGHT MUN: RADNOR T

1 0 00144 0 00 0515+78 011396 FT
 CONESTOGA RD
 (SR1019 SEG 0080/1377)

0090/0000
 011396 FT
 011396 FT
 011396 FT
 011396 FT

RAVENSCLIFF RD
 (TWP)

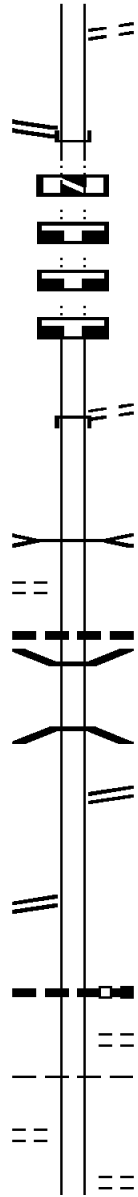
0050/2116

CHURCH RD
 (SR1017 SEG 0010/0000)

008343 FT
 0050/0000

HARRISON DR
 (TWP)

0040/1883



0090/0419 PEMBROKE AV
 011374 FT (TWP)
 INTER-BK YNE AV
 CONESTOGA RD
 (SR1019 SEG 0080/1377)
 LTH AH 001272 BK 000320
 LTH AH 000320 BK 001002
 LENGTH(AH 1002 BK 1635)
 LENGTH(AH 1635 BK 1372)
 LENGTH(AH 1372 BK 3053)
 INTER-AHD BROOKE RD
 (TWP)
 CHURCH RD
 (TWP)

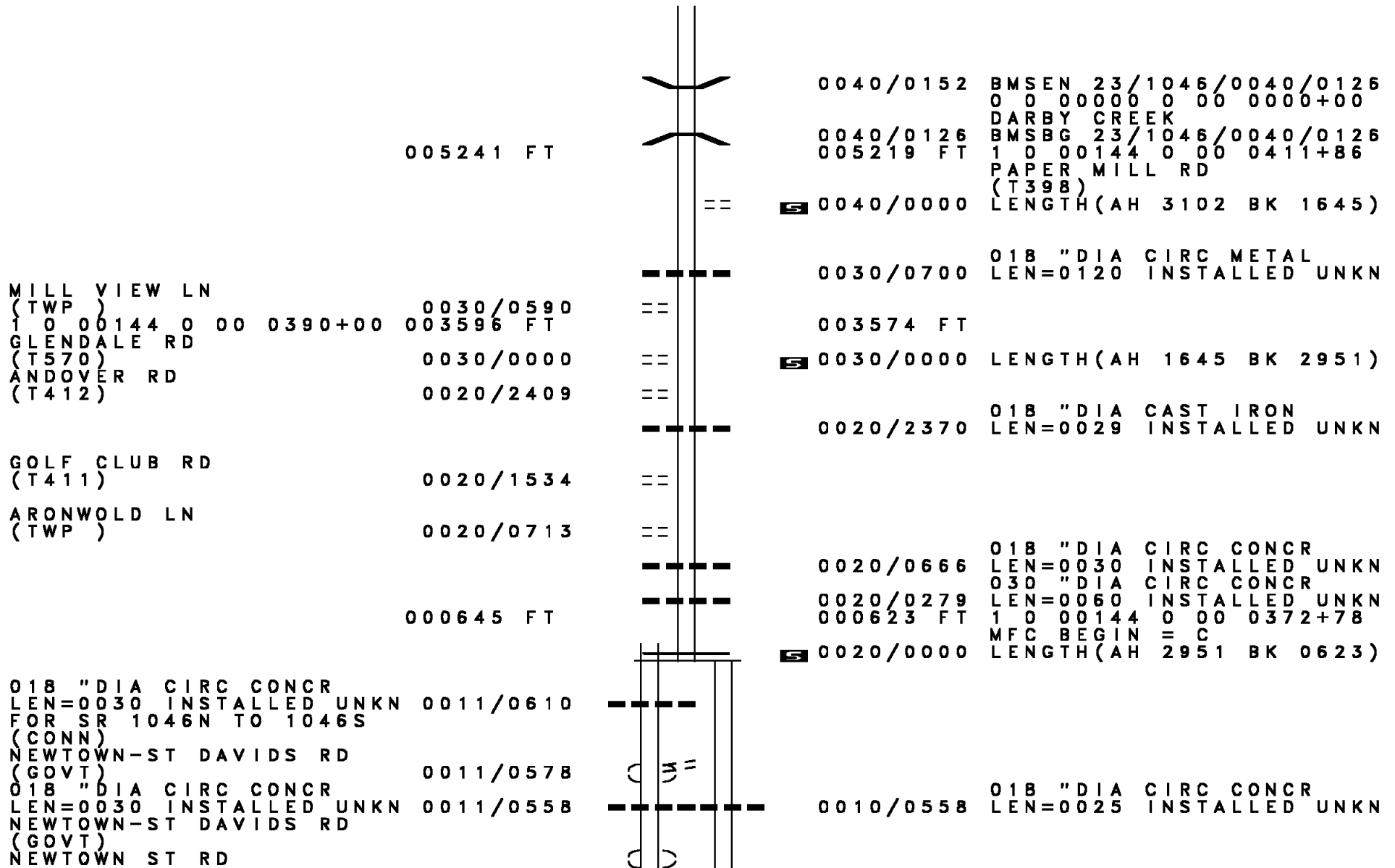
0050/3053
 0050/2150 DARBY LITTLE
 STRUCTURE LENGTH 15 FT
 BMSID 23/1046/0050/2150

0050/1566 018 " DIA CIRC CONCR
 LEN=0030 INSTALLED UNKN
 0050/1040 BMSEN 23/1046/0050/1028
 0 0 00000 0 00 0000+00
 JULIP RUN
 0050/1028 BMSBG 23/1046/0050/1028
 DARBY PAOLI RD
 (SR1015 SEG 0050/2097)
 NC BROOKE RD

008321 FT 1 0 00144 0 00 0443+23
 NC DARBY PAOLI RD
 0050/0000 LENGTH(AH 3053 BK 3102)
 024 " DIA CIRC METAL
 LEN=0015 INSTALLED UNKN
 ROUND HILL RD
 (TWP)
 MASONS WY
 (TWP)
 RADNOR
 0040/2875 NEWTOWN T
 0040/2566
 0040/2320

0040/1691 DUNMINNING RD
 (T437)

DIR: N TOTAL LEN: 3.308 MI. DIST: 06-3 SR: 1046
 LEFT MUN: NEWTOWN T RIGHT MUN: NEWTOWN T



005241 FT

0040/0152 BMS EN 23/1046/0040/0126
 00000000 00000000
 DARBY CREEK
 0040/0126 BMSBG 23/1046/0040/0126
 005219 FT 1000144000 0411+86
 PAPER MILL RD
 (T398)
 0040/0000 LENGTH(AH 3102 BK 1645)

MILL VIEW LN
 (TWP)
 1000144000 0390+00 0030/0590
 003596 FT
 GLENDALE RD
 (T570)
 ANDOVER RD
 (T412)
 0030/0000
 0020/2409

0030/0700 018 "DIA CIRC METAL
 LEN=0120 INSTALLED UNKN
 003574 FT
 0030/0000 LENGTH(AH 1645 BK 2951)

GOLF CLUB RD
 (T411)
 0020/1534
 ARONWOLD LN
 (TWP)
 0020/0713

0020/2370 018 "DIA CAST IRON
 LEN=0029 INSTALLED UNKN

000645 FT

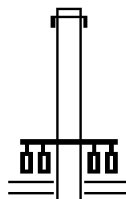
0020/0666 018 "DIA CIRC CONCR
 LEN=0030 INSTALLED UNKN
 030 "DIA CIRC CONCR
 0020/0279 LEN=0060 INSTALLED UNKN
 000623 FT 1000144000 0372+78
 MFC BEGIN = C
 0020/0000 LENGTH(AH 2951 BK 0623)

018 "DIA CIRC CONCR
 LEN=0030 INSTALLED UNKN 0011/0610
 FOR SR 1046N TO 1046S
 (CONN)
 NEWTOWN-ST DAVIDS RD
 (GOVT) 0011/0578
 018 "DIA CIRC CONCR
 LEN=0030 INSTALLED UNKN 0011/0558
 NEWTOWN-ST DAVIDS RD
 (GOVT)
 NEWTOWN ST RD

0010/0558 018 "DIA CIRC CONCR
 LEN=0025 INSTALLED UNKN

EXTRACT DATE: 12/18/2023 ROADWAY MANAGEMENT SYSTEM PAGE NUMBER: 294
 PRINT DATE: 12/20/2023 SLD COUNTY/SR - ANNUAL PRINT COUNTY: DELAWARE
 DIR: B TOTAL LEN: .634 MI. DIST: 06-3 SR: 1044
 LEFT MUN: RADNOR T RIGHT MUN: RADNOR T

003346 FT
 003278 FT



003346 FT AH-CHESTER (15)
 INTER-AHD OLD EAGLE SCHOOL RD
 0040/0068 (SR1009 SEG 0010/0000)
 003278 FT 1 0 00543 0 00 0000+00
 NC OLD EAGLE SCHOOL RD
 LANCASTER AV
 (SR0030 SEG 0011/0070)
 (SR0030 SEG 0010/0060)

0040/0000 LENGTH(AH 0068 BK 1593)

EXTRACT DATE: 12/18/2023
PRINT DATE: 12/20/2023

ROADWAY MANAGEMENT SYSTEM
SLD COUNTY/SR - ANNUAL PRINT

PAGE NUMBER: 293
COUNTY: DELAWARE

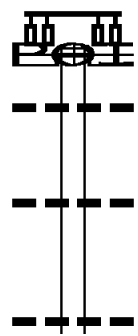
DIR: B TOTAL LEN: .634 MI.
LEFT MUN: RADNOR T

DIST: 06-3 SR: 1044
RIGHT MUN: RADNOR T

	0020/1216	018 " DIA CIRC CONCR LEN=0021 INSTALLED UNKN MORRIS RD (TWP)
	0020/1139 0020/0929	BMSEN 23/1044/0020/0914 2 0 23043 0 00 0026+08 DARBY LITTLE
	0020/0914	BMSBG 23/1044/0020/0914 024"H 18"W ELLIP METAL
	0020/0868	LEN=0044 INSTALLED UNKN 015 "DIA CIRC METAL
	0020/0650	LEN=0050 INSTALLED UNKN LA MAISON RD
	0020/0636	(PR DR) 015 "DIA CIRC METAL
	0020/0334	LEN=0018 INSTALLED UNKN 015 "DIA CIRC CONCR
001685 FT	0020/0260 001685 FT	LEN=0050 INSTALLED UNKN 2 0 23043 0 00 0016+94 LONGWOOD DR (TWP)
	0020/0000	LENGTH(AH 1593 BK 1685) 018 "DIA CIRC CONCR
	0010/1629	LEN=0036 INSTALLED UNKN 015 "DIA CIRC CONCR
	0010/1360	LEN=0030 INSTALLED UNKN LONGWOOD DR (TWP)
AVON RD (TWP)	0010/1075	0010/1023 (TWP) 024 " DIA CIRC METAL
	0010/1008	LEN=0047 INSTALLED UNKN 024"H 18"W ELLIP CONC
	0010/0690	LEN=0039 INSTALLED UNKN LOCUST RD (TWP)
POPLAR AV (TWP)	0010/0417	0010/0355 024"H 18"W ELLIP CONC LEN=0067 INSTALLED UNKN
	000000 FT	000000 FT 2 0 23043 0 00 0000+00 NC SU GARTOWN RD VALLEY FORGE RD (T379)
	INTER-BK	SUGARTOWN RD (SR2026 SEG 0080/2921) MFC BEGIN = D BK-CHESTER (15)
	0010/0000	LENGTH(AH 1685 BK 0000)

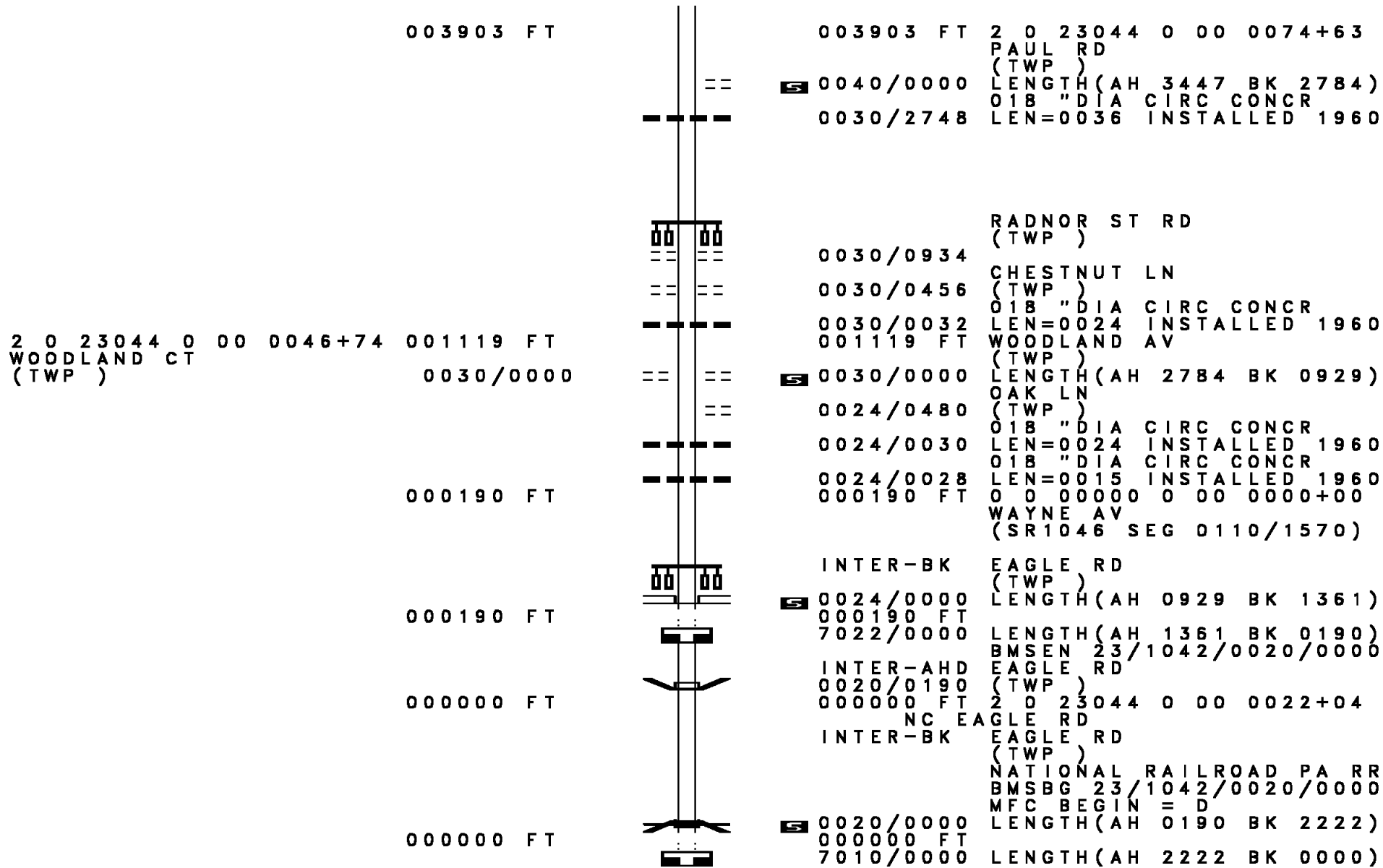
EXTRACT DATE: 12/18/2023 ROADWAY MANAGEMENT SYSTEM PAGE NUMBER: 292
 PRINT DATE: 12/20/2023 SLD COUNTY/SR - ANNUAL PRINT COUNTY: DELAWARE
 DIR: B TOTAL LEN: 1.392 MI. DIST: 06-3 SR: 1042
 LEFT MUN: RADNOR T RIGHT MUN: RADNOR T

007350 FT



007350 FT (APRA) CABRINI COLLEGE
 INTER-AHD PINE TREE RD
 (TWP)
 KING OF PRUSSIA RD
 (SR1021 SEG 0080/0019)
 0040/3447
 0040/3369 015 " DIA CIRC CONCR
 LEN=0046 INSTALLED 1960
 0040/2200 024 " DIA CIRC CONCR
 LEN=0030 INSTALLED 1960
 0040/0855 024 " DIA CIRC CONCR
 LEN=0048 INSTALLED 1950

DIR: B TOTAL LEN: 1.392 MI. DIST: 06-3 SR: 1042
 LEFT MUN: RADNOR T RIGHT MUN: RADNOR T



2 0 23044 0 00 0046+74
 WOODLAND CT
 (TWP)

003903 FT 2 0 23044 0 00 0074+63
 PAUL RD
 (TWP)
 0040/0000 LENGTH(AH 3447 BK 2784)
 018" DIA CIRC CONCR
 0030/2748 LEN=0036 INSTALLED 1960

RADNOR ST RD
 (TWP)

0030/0934 CHESTNUT LN
 (TWP)
 018" DIA CIRC CONCR
 LEN=0024 INSTALLED 1960
 WOODLAND AV
 (TWP)

0030/0000 LENGTH(AH 2784 BK 0929)
 OAK LN
 (TWP)
 0024/0480 018" DIA CIRC CONCR
 LEN=0024 INSTALLED 1960
 018" DIA CIRC CONCR
 LEN=0015 INSTALLED 1960

000190 FT 0 0 00000 0 00 0000+00
 WAYNE AV
 (SR1046 SEG 0110/1570)

INTER-BK EAGLE RD
 (TWP)
 0024/0000 LENGTH(AH 0929 BK 1361)
 000190 FT 7022/0000 LENGTH(AH 1361 BK 0190)
 BMSBG 23/1042/0020/0000

INTER-AHD EAGLE RD
 (TWP)
 000000 FT 2 0 23044 0 00 0022+04
 NC EA

INTER-BK EAGLE RD
 (TWP)
 NATIONAL RAILROAD PA RR
 BMSBG 23/1042/0020/0000
 MFC BEGIN = D

0020/0000 LENGTH(AH 0190 BK 2222)
 000000 FT 7010/0000 LENGTH(AH 2222 BK 0000)

DIR: B TOTAL LEN: .799 MI. DIST: 06-3 SR: 1040
 LEFT MUN: RADNOR T RIGHT MUN: RADNOR T

Stationing	Notes	Stationing	Notes
004217 FT	==	004217 FT	COUNTY LINE RD
	---	0020/1749	(TWP)
	---	0020/1730	015 " DIA CIRC CONCR
	---		LEN=0020 INSTALLED 1999

	---	0020/0140	015 " DIA CIRC METAL
002468 FT	---	002468 FT	LEN=0020 INSTALLED 1999
	---		2 0 23111 0 00 0025+00
	---		BIDDULPH RD
	---		(TWP)
	---	0020/0000	LENGTH(AH 1749 BK 2468)
	---	0010/2062	BMSSEN 23/1040/0010/2044
	---		2 0 23111 0 00 0020+61
	---		GULPH CRK
	---	0010/2044	BMSBG 23/1040/0010/2044
	---		072"H 00"W MULT METAL
	---	0010/2043	LEN=0022 INSTALLED 1999
HERMITAGE DR (TWP)	==		
	---	0010/1244	024 " DIA CIRC METAL
	---		LEN=0056 INSTALLED 1999
CRICKET LN (TWP)	==		
	---	0010/0999	012 " DIA CIRC METAL
	---		LEN=0030 INSTALLED 1999
	---	0010/0589	012 " DIA CIRC METAL
	---		LEN=0030 INSTALLED 1999
000000 FT	---	000000 FT	2 0 23111 0 00 0000+00
	---		NC GU LPH CREEK RD
	---		KING OF PRUSSIA RD
	---		(SR1021 SEG 0070/1082)
	---		MFC BEGIN = E
	---	0010/0000	LENGTH(AH 2468 BK 0000)

EXTRACT DATE: 12/18/2023 ROADWAY MANAGEMENT SYSTEM PAGE NUMBER: 289
PRINT DATE: 12/20/2023 SLD COUNTY/SR - ANNUAL PRINT COUNTY: DELAWARE
DIR: B TOTAL LEN: .875 MI. DIST: 06-3 SR: 1038
LEFT MUN: RADNOR T RIGHT MUN: RADNOR T

004620 FT



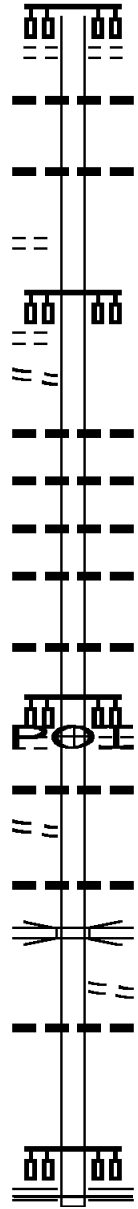
004620 FT AH-MONTGOMERY (46)
INTER-AHD MATSONFORD RD
(SR3016 SEG 0010/0000)
COUNTY LINE RD

DIR: B TOTAL LEN: .875 MI. DIST: 06-3 SR: 1038
 LEFT MUN: RADNOR T RIGHT MUN: RADNOR T

HARFORD LN
 (TWP) 0020/0636
 2 0 23042 0 00 0020+85 002388 FT
 CENTENNIAL DR
 (TWP) 0020/0000
 LC FROM CENTENNIAL DR
 (CONN) 0010/2310

CENTENNIAL DR
 (TWP) 0010/1050
 LC FROM CENTENNIAL DR
 (CONN) 0010/1000

000000 FT



(TWP)
 0020/2232
 0020/2214 018"H 18"W ELLIP METAL
 LEN=0072 INSTALLED UNKN
 0020/1394 018"H 12"W ELLIP METAL
 LEN=0040 INSTALLED UNKN
 002388 FT
 0020/0000 LENGTH(AH 2232 BK 2388)
 0010/2257 048"H 36"W ELLIP CONC
 LEN=0046 INSTALLED UNKN
 0010/2255 015 "DIA CIRC METAL
 LEN=0030 INSTALLED UNKN
 030 "DIA CIRC METAL
 0010/2243 018 "DIA CIRC CONC
 LEN=0045 INSTALLED UNKN
 0010/1800 015 "DIA CIRC CONC
 LEN=0040 INSTALLED UNKN
 0010/1088 015 "DIA CIRC CONC
 (APRA) RADNOR CORPORATE
 CARROL HIGH SCHOOL DR
 (TWP)
 0010/1050 015 "DIA CIRC CONC
 LEN=0020 INSTALLED UNKN
 0010/1006 018 "DIA CIRC CONC
 LEN=0047 INSTALLED UNKN
 PEDESTRIAN
 0010/0500 OP ID 23/1038/0010/0500
 FROM 1021/0060 SH
 (CONN)
 0010/0095 018 "DIA CIRC CONC
 LEN=0055 INSTALLED UNKN
 000000 FT 2 0 23042 0 00 0000+00
 NC MA TSONFORD RD
 KING OF PRUSSIA RD
 (SR1021 SEG 0060/1221)
 MFC BEGIN = C
 0010/0000 LENGTH(AH 2388 BK 0000)

004605 FT

004605 FT
 INTER-AHD GODFREY RD
 (TWP)
 SPROUL RD
 (SR0320 SEG 0280/0000)
 0020/2003



002602 FT

0020/0051 018 " DIA CIRC CONCR
 002602 FT LEN=0030 INSTALLED 1960
 2 0 23118 0 00 0026+02
 OVERBROOK GOLF CLUB RD
 (PRDR)



==

0020/0000 LENGTH(AH 2003 BK 2602)
 0010/2540 018 " DIA CIRC CONCR
 0010/2502 018 " DIA CIRC CONCR
 LEN=0015 INSTALLED 1960



0010/1662 036 " DIA CIR PLASTIC
 LEN=0040 INSTALLED 1960

000000 FT

0010/0384 024 " DIA CIRC CONCR
 000000 FT LEN=0034 INSTALLED 1960
 2 0 23118 0 00 0000+00
 NC GO GODFREY RD
 DARBY PAOLI RD
 (SR1015 SEG 0030/0000)
 MFC BEGIN = E
 0010/0000 LENGTH(AH 2602 BK 0000)



DIR: B TOTAL LEN: 3.818 MI. DIST: 06-3 SR: 1034
 LEFT MUN: RADNOR T RIGHT MUN: RADNOR T

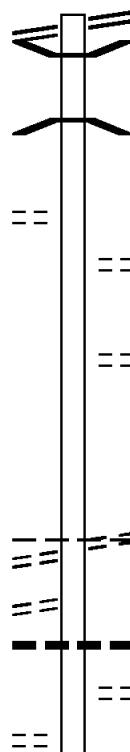
DARBY PAOLI RD 020161 FT
 (SR1015 SEG 0010/1472) 0060/3622

MONTPARNASSE PL
 (PRDR) 0060/2485

016539 FT

MALIN RD 0060/0000
 (TWP)
 WEDGEWOOD CR 0050/3032
 (T595)

HANSELL RD
 (T594) 0050/2199



020161 FT DARBY PAOLI RD
 0060/3622 (SR1015 SEG 0010/1472)
 0060/3570 BMSEN 23/1034/0060/3474
 2 0 23034 0 01 0199+61
 DARBY CREEK
 0060/3474 BMSBG 23/1034/0060/3474

0060/2068 HUNT RD
 (TWP)

0060/0911 MILMAR RD
 (TWP)

016539 FT 2 0 23034 0 01 0165+30
 MALIN RD
 (TWP)

5 0060/0000 RADNOR
 NEWTOWN T
 LENGTH(AH 3622 BK 3555)

0050/2915 030 " DIA CIRC METAL
 LEN=0044 INSTALLED UNKN
 HUNT CLUB LN

0050/2675 (T521)

DIR: B TOTAL LEN: 3.818 MI. DIST: 06-3 SR: 1034
 LEFT MUN: NEWTOWN T RIGHT MUN: NEWTOWN T

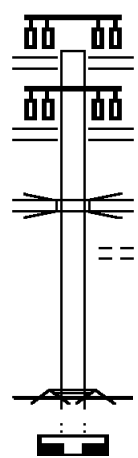
Stationing	Length	Description	Material	Status
0050/1350		ARONIMINK DR	(T535)	
0050/1140		036" DIA CIRC CONCR		INSTALLED UNKN
0050/1084		TYSON RD	(T432)	
0050/0200		024" DIA CIRC CONCR		INSTALLED UNKN
012984 FT				
0050/0000		LENGTH(AH 3555 BK 2411)		
0040/1796				
0040/1477		BUTLER DR	(T431)	
0040/0745		018" DIA CAST IRON		INSTALLED UNKN
0040/0619				
010573 FT				
0040/0000		LENGTH(AH 2411 BK 3123)		
0030/2785		024" DIA CIRC CONCR		INSTALLED UNKN
0030/2616		ROBBINS LN	(T538)	
0030/2349		018" DIA CIRC CONCR		INSTALLED UNKN
0030/2345		024" DIA CIRC CONCR		INSTALLED UNKN
0030/1750		NEWTOWN STREET RD	(SR0252 SEG 0201/0000)	
			(SR0252 SEG 0200/0000)	
0030/0200		024" DIA CIRC METAL		INSTALLED UNKN
0030/0190		024" DIA CIR PLASTIC		INSTALLED UNKN
007450 FT				
007450 FT		2 0 23034 0 01 0074+52		
		024" DIA CIRC METAL		INSTALLED UNKN

DIR: B TOTAL LEN: 3.818 MI. DIST: 06-3 SR: 1034
 LEFT MUN: NEWTOWN T RIGHT MUN: NEWTOWN T

Stationing	Description	Material	Length	Notes
0020/1840	0030/0000	024" DIA CIR PLASTIC	3123	BK 3601
	0020/3080	LEN=0050		INSTALLED UNKN
	0020/2760	024" DIA CAST IRON		LEN=0038 INSTALLED UNKN
	0020/2532	024" DIA CIRC METAL		LEN=0035 INSTALLED UNKN
	0020/1975	024" DIA CIR PLASTIC		LEN=0040 INSTALLED UNKN
	0020/1840	018" DIA CIR PLASTIC		LEN=0040 INSTALLED 2003
0020/1680	ROCKWOOD FARM RD (PRDR)			
0040+00	003849 FT			
0020/0000	ECHO VALLEY LN (T548)			
0010/3333	CRUM CREEK LN (T562)			
0010/2004	SPRINGHOUSE LN (T629)	018" DIA CIRC METAL		
0010/1967		LEN=0065		INSTALLED UNKN
0010/1671		018" DIA CAST IRON		LEN=0034 INSTALLED UNKN
0010/1577	PARTRIDGE LN (T563)			
0010/1280	WOOLMAN DR (T600)			
0010/0536		030" DIA CIRC CONCR		LEN=0034 INSTALLED UNKN
0010/0270	BOOT RD (T337)			
000000 FT		BMSSEN 23/1034/0010/0000		
		2 0 23034 0 00 0000+00		
		NC GO SHEN RD		
		INTER-BK GOSHEN RD		
		(SR2010 SEG 0140/3587)		
		CRUM CREEK		
		BMSBG 23/1034/0010/0000		
		MFC BEGIN = D		
		BK-CHESTER		(15)
	0010/0000	LEN=0000		INSTALLED UNKN

EXTRACT DATE: 12/18/2023 ROADWAY MANAGEMENT SYSTEM PAGE NUMBER: 283
 PRINT DATE: 12/20/2023 SLD COUNTY/SR - ANNUAL PRINT COUNTY: DELAWARE
 DIR: B TOTAL LEN: .225 MI. DIST: 06-3 SR: 1033
 LEFT MUN: HAVERFORD T RIGHT MUN: HAVERFORD T

001189 FT



000000 FT

000000 FT

001189 FT WEST CHESTER PK
 (SR0003 SEG 0141/0715)

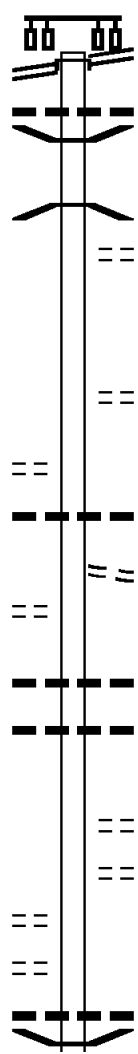
0010/1189 WEST CHESTER PK
 (SR0003 SEG 0140/0696)

0010/0531 OP ID 23/1033/0010/0531
 PEDESTRIAN WALKWAY
 HILLTOP RD

0010/0284 (TWP)
 000000 FT 0 0 00000 0 00 0000+00
 NC OLD WEST CHESTER PK
 MFC BEGIN = E
 OLD WEST CHESTER PK
 ROAD CLOSED BACK

5 0010/0000 LENGTH(AH 1189 BK 0346)
 000000 FT
 7004/0000 LENGTH(AH 0346 BK 0000)

ROADWAY	START STATION	END STATION	LENGTH (FT)	DESCRIPTION
COUNTY LINE RD (SR1001 SEG 0071/0552) (SR1001 SEG 0070/0544)	0100/2642	023993	023993	018 " DIA CIRC CONCR LEN=0039 INSTALLED UNKN BMS EN 23/1032/0100/2295 0 0 00000 0 00 0000+00 SOUTHEASTERN PA TRAN RR BMSBG 23/1032/0100/2295 MOORE AV (TWP)
2 0 23035 0 00 0212+78 CASTLEFINN LN (TWP)	021351	021351	0100/0000	BIRCHES LN (TWP)
RAWLES RUN LN (TWP)	0090/0829	0090/1610	0090/1356	LENGTH(AH 2642 BK 1670) 048 " DIA CIRC METAL LEN=0057 INSTALLED UNKN WELDON LN (TWP)
DARTMOUTH RD (TWP)	0080/2709	0090/0217	0090/0137	018 " DIA CIRC CONCR LEN=0030 INSTALLED UNKN 015 " DIA CIRC CONCR LEN=0035 INSTALLED UNKN 2 0 23035 0 00 0196+94 SULGRAVE LN (TWP)
HARVARD LN (TWP)	0080/2314	0090/0000	0080/3167	LENGTH(AH 1670 BK 3536) ACADEMY LN (TWP)
		0080/2230	0080/2196	048 " DIA CIRC METAL LEN=0070 INSTALLED UNKN BMS EN 23/1032/0080/2184



DIR: B TOTAL LEN: 4.544 MI. DIST: 06-3 SR: 1032
 LEFT MUN: RADNOR T RIGHT MUN: RADNOR T

Location / Description	Stationing	Length	Notes
			0 0 00000 0 00 0000+00
	0080/2184		MEADOWBROOK CREEK
	0080/1736		BMSBG 23/1032/0080/2184
	0080/1256		WOOTTON RD
	0080/1021		(TWP)
			DREXEL LN
			(TWP)
	0080/1009		BMSEN 23/1032/0080/1009
			0 0 00000 0 00 0000+00
RACHEL RD (PRDR)	0080/0799		MEADOWBROOK RUN
			BMSBG 23/1032/0080/1009
BARBARA LN (TWP)	0080/0624		060"H 48"W CONCR ARCH
			LEN=0028 INSTALLED UNKN
	016145 FT		0080/0155
			LEN=0027 INSTALLED UNKN
			2 0 23035 0 00 0161+37
			MILL RD
			(TWP)
	0080/0000		LENGTH(AH 3536 BK 2120)
	0070/2105		018" DIA CIRC CONCR
	0070/1694		LEN=0060 INSTALLED UNKN
	0070/1370		018" DIA CIRC CONCR
			LEN=0045 INSTALLED UNKN
			018" DIA CIRC CONCR
			LEN=0045 INSTALLED UNKN
	0070/0391		COUNTRYVIEW DR
			(TWP)
	0070/0285		018" DIA CIRC CONCR
	014025 FT		LEN=0065 INSTALLED UNKN
2 0 23035 0 00 0139+73 014025 FT	0070/0000		
ITHAN AV (TWP)			LENGTH(AH 2120 BK 2643)
	0060/2605		BMSEN 23/1032/0060/2576
			0 0 00000 0 00 0000+00
	0060/2576		ITHAN CR.
			BMSBG 23/1032/0060/2576
	0060/2425		MID COUN EWY
	0060/2380		OP ID 23/0476/0104/1860
			018" DIA CIRC CONCR
			LEN=0020 INSTALLED UNKN
	0060/2318		MID COUN EWY
			OP ID 23/0476/0105/1888
			018" DIA CIRC CONCR

DIR: B TOTAL LEN: 4.544 MI. DIST: 06-3 SR: 1032
 LEFT MUN: RADNOR T RIGHT MUN: RADNOR T

GLENWYD RD
 (TWP)

0060/1451

011382 FT

DARBY PAOLI RD
 (SR1015 SEG 0010/0000)

0050/1930

008139 FT

005640 FT

0060/1835	LEN=0037	INSTALLED UNKN
0060/1621	024 " DIA CIRC CONCR	LEN=0050 INSTALLED UNKN
0060/1451	STONECREEK LN	(TWP)
0060/0777	CORNERSTONE LN	(TWP)
011382 FT	2 0 23035 0 00 0113+26	SPROUL RD
	(SR0320 SEG 0260/0000)	
0060/0000	LENGTH(AH 2643 BK 3243)	018 " DIA CIRC CONCR
0050/3200	LEN=0030	INSTALLED UNKN
0050/1975	024 " DIA CIRC METAL	LEN=0040 INSTALLED UNKN
0050/1095	BMS EN 23/1032/0050/1035	2 0 23035 0 00 0091+19
0050/1035	DARBY CREEK	BMSBG 23/1032/0050/1035
0050/0505	HUNT RD	(TWP)
008139 FT	2 0 23035 0 00 0080+95	DARBY BRANCH
	STRUCTURE LENGTH 22 FT	BMSID 23/1032/0050/0000
0050/0000	LENGTH(AH 3243 BK 2499)	SOUTH HUNT RD
0040/2020	(PRDR)	DARBY BRANCH
0040/1983	STRUCTURE LENGTH 22 FT	BMSID 23/1032/0040/1983
0040/0929	DARBY BR.	STRUCTURE LENGTH 30 FT
0040/0675	BMSID 23/1032/0040/0929	018 " DIA CIRC CONCR
0040/0368	LEN=0045	INSTALLED UNKN
005640 FT	018 " DIA CIRC CONCR	LEN=0046 INSTALLED UNKN
	2 0 23035 0 00 0055+75	

DIR: B TOTAL LEN: 4.544 MI. DIST: 06-3 SR: 1032
 LEFT MUN: RADNOR T RIGHT MUN: RADNOR T

Segment Description	Stationing	Length	Material	Notes
MALIN RD (T564)	0040/0000	0040/0000	018" DIA CIRC METAL	LENGTH(AH 2499 BK 1480)
		0030/1460	024" H 18" W ELLIP CONC	INSTALLED UNKN
		0030/1420	018" DIA CIRC METAL	INSTALLED UNKN
		0030/0994	024" DIA CIRC METAL	INSTALLED UNKN
		0030/0400	036" H 00" W MULT METAL	INSTALLED UNKN
2 0 23035 0 00 0041+58 BROOKSIDE RD (T450)	004160 FT	004160 FT	048" DIA CIRC CONCR	LENGTH(AH 1480 BK 1590)
	0030/0000	0014/1485	048" DIA CIRC CONCR	INSTALLED UNKN
		0014/0920		LEN=0032 INSTALLED UNKN
	002570 FT	002570 FT	024" DIA CIRC CONCR	0 0 00000 0 00 0000+00
		0014/0000	036" DIA CIRC METAL	LENGTH(AH 1590 BK 2570)
		0010/1645	024" DIA CIRC CONCR	INSTALLED 2014
		0010/1515	024" DIA CIRC CONCR	INSTALLED UNKN
		0010/1056	024" DIA CIRC CONCR	INSTALLED UNKN
		0010/0705	018" DIA CIRC METAL	INSTALLED UNKN
		0010/0485		LEN=0035 INSTALLED UNKN
		0010/0136		FROM 0003/0081 SH (CONN)
WEST CHESTER PK (SR0003 SEG 0081/0000)	0010/0056	0010/0056		WEST CHESTER PK (SR0003 SEG 0081/0000)
	000000 FT	000000 FT		2 0 23035 0 00 0000+00
				WEST CHESTER PK (SR0003 SEG 0080/0000)
				NC BRYN MAWR AV
				INTER-BK DUNWOODY VILLAGE RD (PRDR)
WEST CHESTER PK (SR0003 SEG 0080/0000)	0010/0000	0010/0000		MFC BEGIN = C LENGTH(AH 2570 BK 0000)

WEST CHESTER PK 008385 FT
 (SR0003 SEG 0091/1982) 0040/0804
 WEST CHESTER PK
 (SR0003 SEG 0090/1928) 0040/0742
 FROM 0003/0090 SH
 (CONN) 0040/0607
 007581 FT



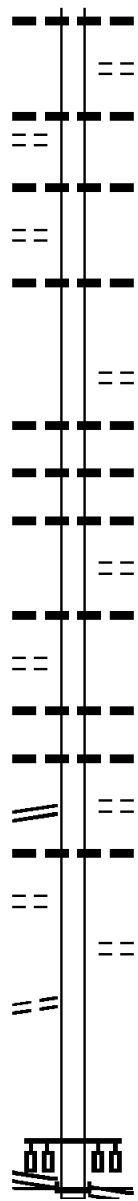
008385 FT WEST CHESTER PK
 (SR0003 SEG 0091/1982)
 0040/0804 WEST CHESTER PK
 (SR0003 SEG 0090/1928)
 0040/0742 018 "DIA CIRC CONCR
 0040/0620 LEN=0075 INSTALLED 1982
 0040/0570 018 "DIA CIRC CONCR
 LEN=0036 INSTALLED 1982
 0040/0315 018 "DIA CIRC CONCR
 LEN=0040 INSTALLED 1982
 007581 FT 2 0 23033 0 00 0075+21

DIR: B TOTAL LEN: 1.588 MI. DIST: 06-3 SR: 1030
 LEFT MUN: MARPLE TOWNSHIP T RIGHT MUN: MARPLE TOWNSHIP T

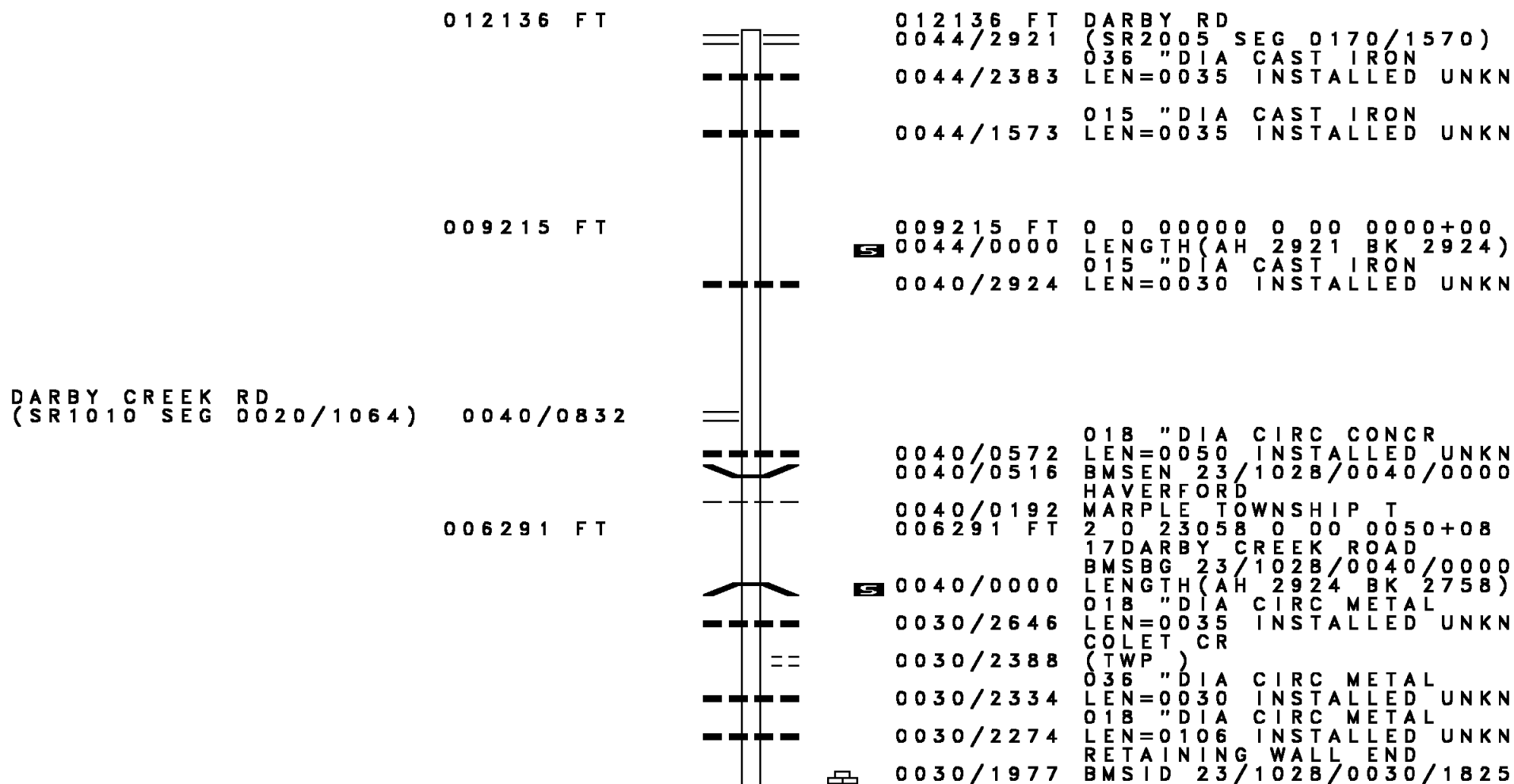
Street Name	Segment ID	Length	Material	Installation Date
LOVELL AV (TWP)	0040/0000	0030	018" DIA CIRC METAL	1982
	0030/1644	0038	018" DIA CIRC CONCR	1982
	0030/1522	0030	LARCHMONT CR	1982
	0030/1351	0044	018" DIA CIRC CONCR	1982
	0030/1310	0044	MARK TE	1982
	0030/1170	0030	018" DIA CIRC CONCR	1982
	0030/1082	0030	018" DIA CIRC CONCR	1982
	0030/0826	0034	PENNVIEW AV	1982
	0030/0644	0034	018" DIA CIRC CONCR	1982
	0030/0525	0034	015" DIA CIRC CONCR	1982
MULBERRY LN (TWP)	0030/0843	005899 FT	20 23033 0 00 0058+73	
VALLEY VIEW LN (TWP)	0030/0565	0030/0254	015" DIA CIRC CONCR	1982
	0030/0285	005899 FT	HIGHLAND AV	
PICKWICK LN (TWP)	0030/0254	0030/0000	018" DIA CIRC CONCR	1982
	005899 FT	0020/2226	018" DIA CIRC CONCR	1982
	0030/0226	0020/1950	018" DIA CIRC CONCR	1982
	0030/0285	0020/1780	EASTBURN AV	
GILBERT ST (T404)	0020/1506	0020/1406	018" DIA CIRC CONCR	1982
	0020/1506	0020/1224	OLD CEDAR GROVE RD	
	0020/1506	0020/1110	018" DIA CIRC CONCR	1982
BERMAN ST (T425)	0020/1065	0020/1065	018" DIA CIRC CONCR	
	0020/1065			

DIR: B TOTAL LEN: 1.588 MI. DIST: 06-3 SR: 1030
 LEFT MUN: MARPLE TOWNSHIP T RIGHT MUN: MARPLE TOWNSHIP T

STREET NAME	SEGMENT ID	START STATION	END STATION	LENGTH (FT)	INSTALLATION YEAR	CONSTRUCTION TYPE
MALLEY ST (T370)	0020/0625	0020/0878	0020/0848	0036	1982	INSTALLED
MORTON ST (TWP)	0020/0188	0020/0626	0020/0420	0030	1982	INSTALLED
DOGWOOD LN (TWP)	0010/2482	0010/0164	0010/0000	0036	1982	INSTALLED
GRADYVILLE RD (SR1048 SEG 0010/1375)	0010/1929	0010/3477	0010/3250	0034	1982	INSTALLED
DREW CR (TWP)	0010/1174	0010/2820	0010/2749	0030	1982	INSTALLED
TO 0252/0150 SH (CONN)	0010/0160	0010/2545	0010/2240	0036	1999	INSTALLED
NEWTOWN ST (SR0252 SEG 0150/2420)	0010/0000	0010/1985	0010/1929	0036	1982	INSTALLED
		0010/1728	0010/1728	0030	1982	INSTALLED
		0010/0688	0010/0688	0000		DELAWARE COMM COLLEGE R (PRDR)
						NC MEDIA LINE RD
						NEWTOWN ST (SR0252 SEG 0150/2420)
						MEDIA LINE RD (TWP)
						MFC BEGIN = C
						LENGTH(AH 3608 BK 0000)



DIR: B TOTAL LEN: 2.298 MI. DIST: 06-3 SR: 1028
 LEFT MUN: HAVERFORD T RIGHT MUN: HAVERFORD T



DIR: B TOTAL LEN: 2.298 MI. DIST: 06-3 SR: 1028
 LEFT MUN: MARPLE TOWNSHIP T RIGHT MUN: MARPLE TOWNSHIP T

Stationing / Description	Stationing / Description	Notes
	0030/1885	RETAINING WALL END BMSID 23/1028/0030/1826
	0030/1826	RETAINING WALL BEGIN BMSID 23/1028/0030/1826
	0030/1825	RETAINING WALL BEGIN BMSID 23/1028/0030/1825
	0030/1396	RETAINING WALL END BMSID 23/1028/0030/1325
	0030/1325	RETAINING WALL BEGIN BMSID 23/1028/0030/1325
	003533 FT	015 " DIA CIR PLASTIC LEN=0025 INSTALLED UNKN 2 0 23058 0 00 0022+50 ANTHONY AV (TWP)
FOXCROFT RD (TWP)	0020/1767	0030/0000 LENGTH(AH 2758 BK 2345)
	001188 FT	CETON CT (TWP) 001188 FT 2 0 23058 0 00 0000+00 VILLAGE: MARPLE NC MARPLE RD
SPROUL RD (SR0320 SEG 0220/0643) SPROUL RD (SR0320 SEG 0220/0643) DERWYN AV (TWP)	0020/0000 0010/0654	0020/0000 LENGTH(AH 2345 BK 1188)
TO 0003/0111 SH (CONN)	0010/0131	GEORGIAN LN (TWP)
	0010/0064	018 " DIA CIRC CONCR LEN=0063 INSTALLED UNKN WEST CHESTER PK (SR0003 SEG 0111/2261) 000000 FT 1 0 00225 5 00 0000+00 VILLAGE: BROOMALL NC CHURCH LN
WEST CHESTER PK (SR0003 SEG 0110/2279)	0010/0000	WEST CHESTER PK (SR0003 SEG 0110/2279) BERKLEY RD (TWP) MFC BEGIN = D 0010/0000 LENGTH(AH 1188 BK 0000)

PANMURE RD
 (TWP)

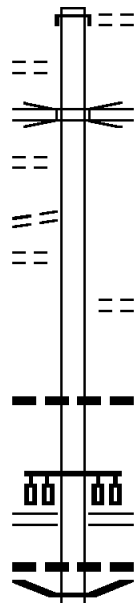
 OAKLEY RD
 (TWP)
 LC TO RAILROAD AV
 (CONN)
 RAILROAD AV
 (TWP)

008922 FT

 0030/2413

 0030/1968
 0030/1943
 0030/1818

006272 FT



008922 FT AH-MONTGOMERY (46)
 INTER-AHD OLD RAILROAD AV
 (SR3040 SEG 0010/0000)
 CARTER RD
 (TWP)

 0030/2650

 0030/2190 PEDESTRIAN
 OP ID 23/1026/0030/2190

 0030/1243 WALTON RD
 (TWP)

 0030/0070 018 " DIA CIRC METAL
 LEN=0032 INSTALLED 1982
 006272 FT 20 23046 0 00 0062+78
 HAVERFORD RD
 (SR1001 SEG 0050/2508)

 0030/0000 LENGTH(AH 2650 BK 3447)
 018 " DIA CIRC METAL
 0020/3420 LEN=0028 INSTALLED 1982
 0020/3284 BMSN 23/1026/0020/3224

DIR: B TOTAL LEN: 1.690 MI. DIST: 06-3 SR: 1026
 LEFT MUN: HAVERFORD T RIGHT MUN: HAVERFORD T

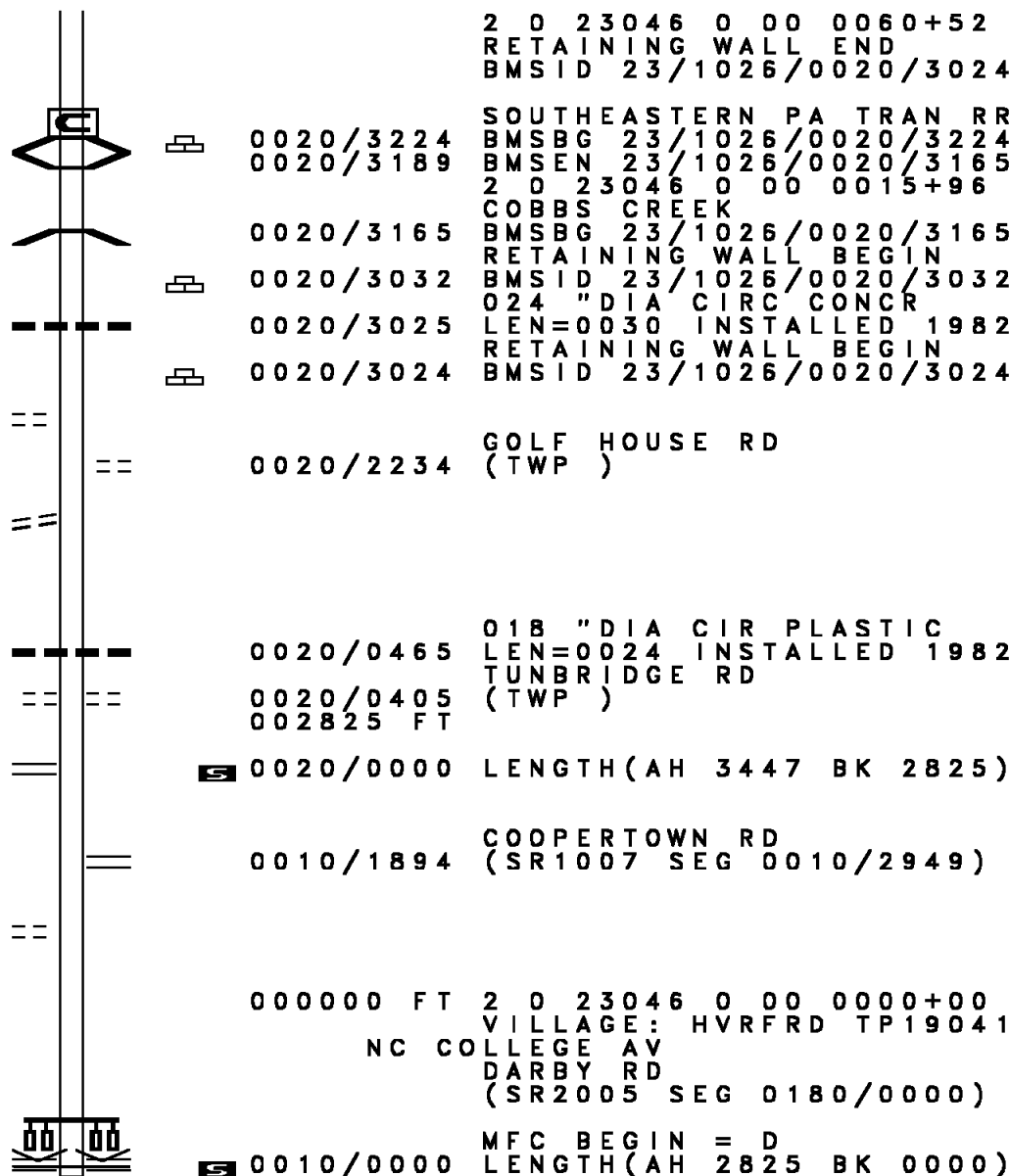
SPRING MILL LN
 (TWP) 0020/2629

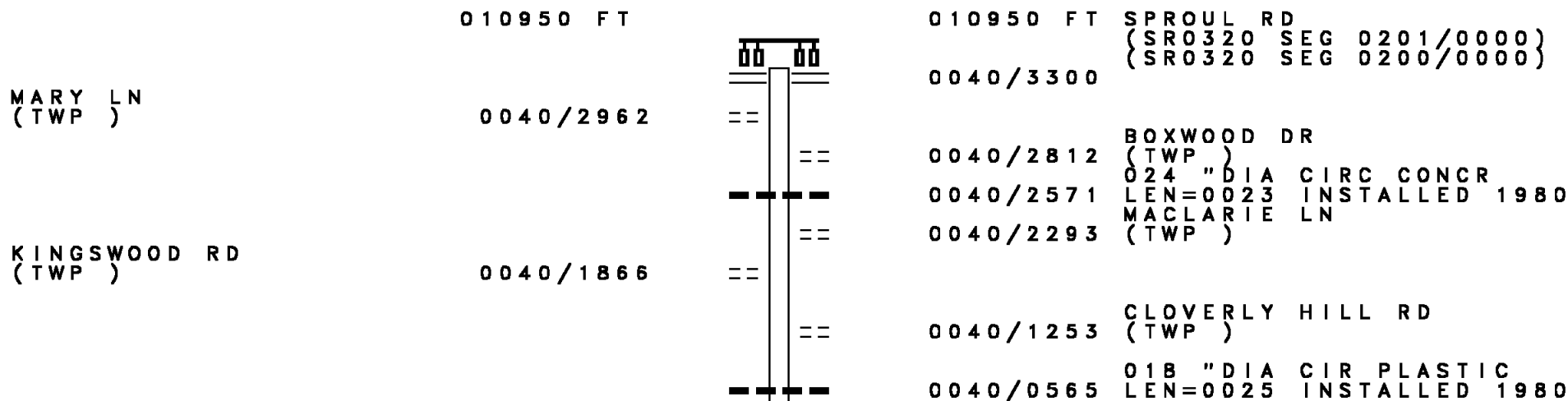
TUNBRIDGE RD
 (TWP) 0020/2225

2 0 23046 0 00 0028+32 002825 FT
 COOPERTOWN RD
 (SR1009 SEG 0010/0000) 0020/0000

MEADOWS LN
 (TWP) 0010/1184

000000 FT





DIR: B TOTAL LEN: 2.074 MI. DIST: 06-3 SR: 1024
 LEFT MUN: MARPLE TOWNSHIP T RIGHT MUN: MARPLE TOWNSHIP T

2 0 23132 0 00 0076+61 007650 FT
 PARKE LN
 (TWP) 0040/0000

HIGHLAND AV
 (TWP) 0030/1656

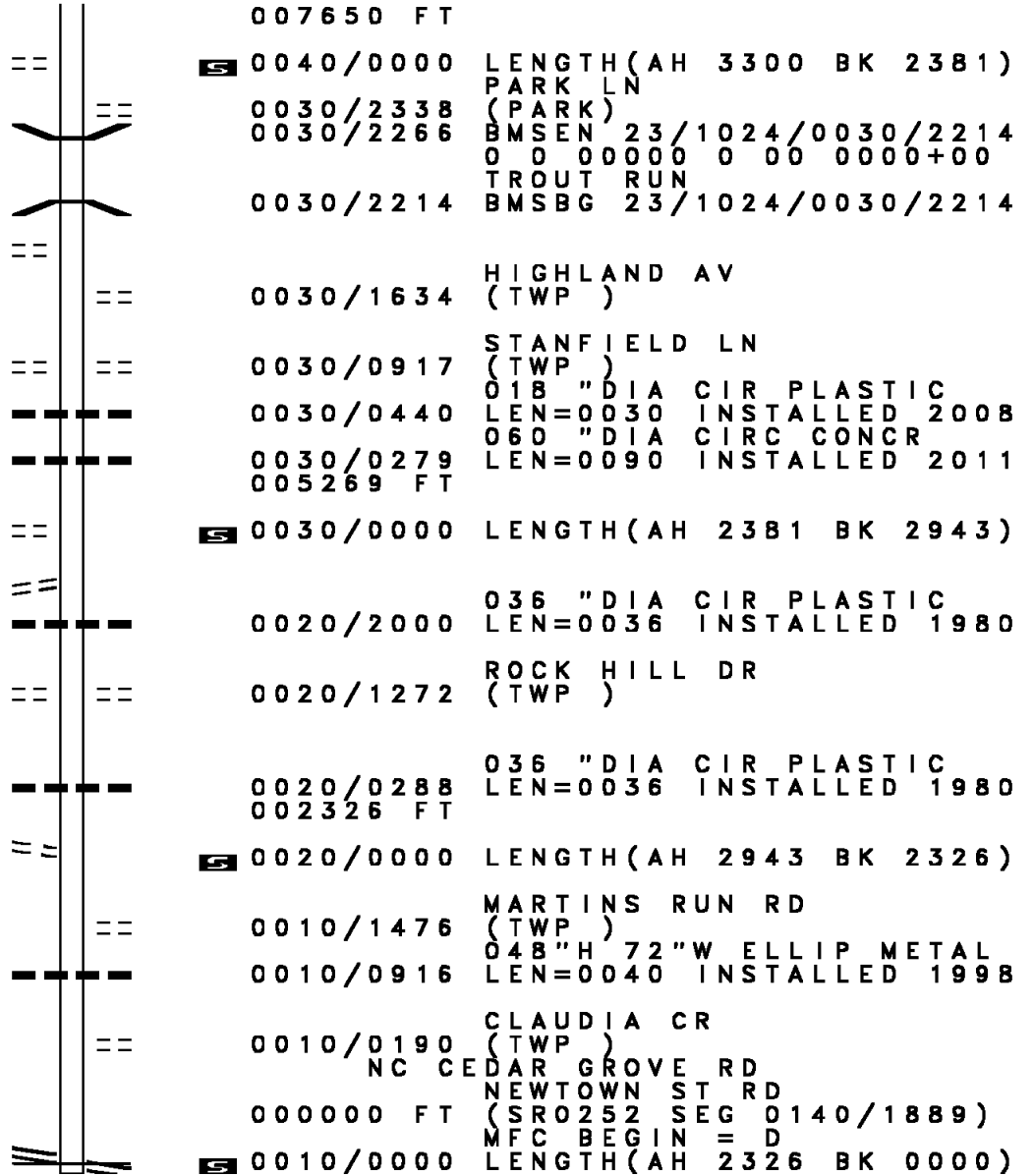
GRANT RD
 (TWP) 0030/0917

2 0 23132 0 00 0052+77 005269 FT
 SELWYN DR
 (TWP) 0030/0000
 ARBORDALE RD
 (TWP) 0020/2356

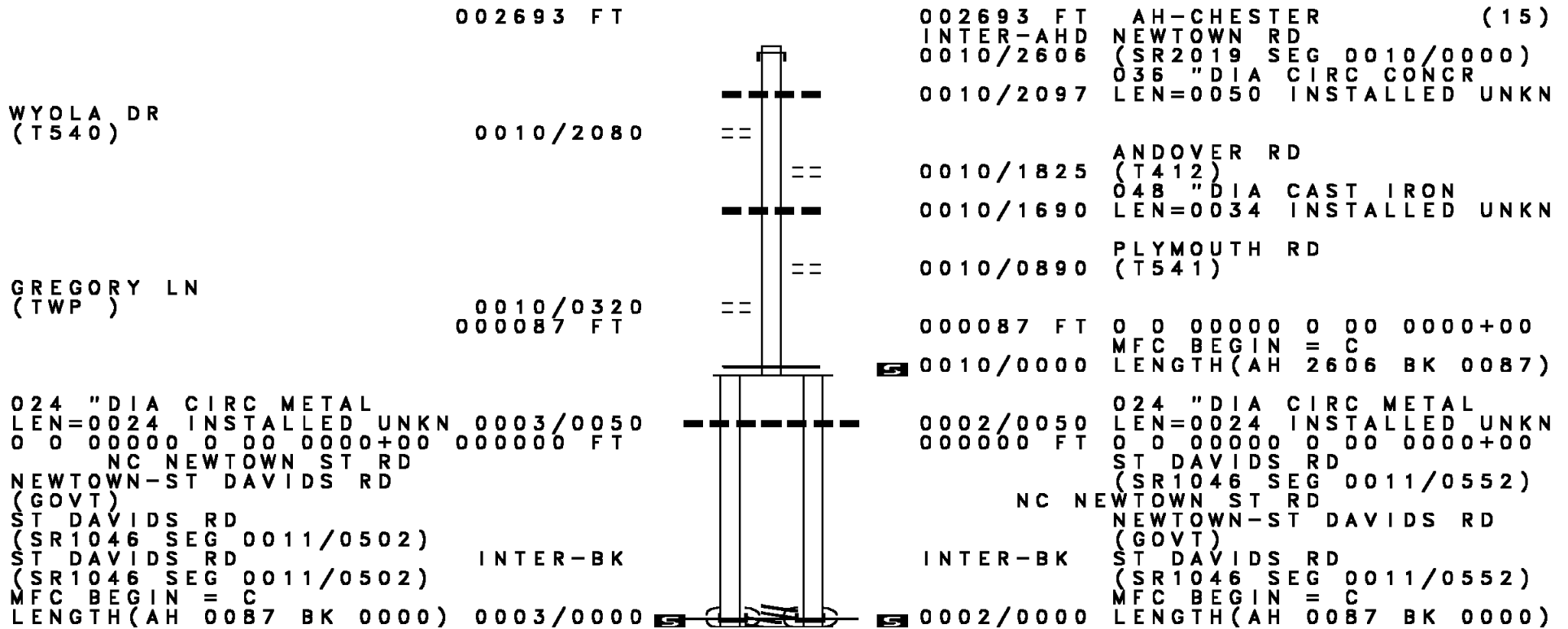
STONEY END RD
 (TWP) 0020/1272

2 0 23132 0 00 0023+35 002326 FT
 OLD CEDAR GROVE RD
 (TWP) 0020/0000

2 0 23132 0 00 0000+00 000000 FT
 NEWTOWN ST RD
 (SR0252 SEG 0140/1889) 0010/0000



007650 FT
 0040/0000 LENGTH(AH 3300 BK 2381)
 0030/2338 PARK LN
 0030/2266 (PARK)
 BMSSEN 23/1024/0030/2214
 0 0 00000 0 00 0000+00
 TROUT RUN
 0030/2214 BMSBG 23/1024/0030/2214
 HIGHLAND AV
 (TWP) 0030/1634
 STANFIELD LN
 (TWP) 0030/0917
 018 " DIA CIR PLASTIC
 0030/0440 LEN=0030 INSTALLED 2008
 060 " DIA CIRC CONCR
 0030/0279 LEN=0090 INSTALLED 2011
 005269 FT
 0030/0000 LENGTH(AH 2381 BK 2943)
 0020/2000 036 " DIA CIR PLASTIC
 LEN=0036 INSTALLED 1980
 ROCK HILL DR
 (TWP) 0020/1272
 0020/0288 036 " DIA CIR PLASTIC
 002326 FT LEN=0036 INSTALLED 1980
 0020/0000 LENGTH(AH 2943 BK 2326)
 MARTINS RUN RD
 (TWP) 0010/1476
 048"H 72"W ELLIP METAL
 0010/0916 LEN=0040 INSTALLED 1998
 CLAUDIA CR
 (TWP) 0010/0190
 NC CE DAR GROVE RD
 NEWTOWN ST RD
 000000 FT (SR0252 SEG 0140/1889)
 MFC BEGIN = D
 0010/0000 LENGTH(AH 2326 BK 0000)



002693 FT

002693 FT AH-CHESTER (15)
 INTER-AHD NEWTOWN RD
 0010/2606 (SR2019 SEG 0010/0000)
 036 "DIA CIRC CONCR
 0010/2097 LEN=0050 INSTALLED UNKN

WYOLA DR
 (T540)

0010/2080

0010/1825 ANDOVER RD (T412)
 048 "DIA CAST IRON
 0010/1690 LEN=0034 INSTALLED UNKN

GREGORY LN
 (TWP)

0010/0320
 000087 FT

0010/0890 PLYMOUTH RD (T541)
 000087 FT 0 0 00000 0 00 0000+00
 MFC BEGIN = C
 0010/0000 LENGTH(AH 2606 BK 0087)

024 "DIA CIRC METAL
 LEN=0024 INSTALLED UNKN 0003/0050
 0 0 00000 0 00 0000+00 000000 FT
 NC NEWTOWN ST RD
 NEWTOWN-ST DAVIDS RD
 (GOVT)
 ST DAVIDS RD
 (SR1046 SEG 0011/0502)
 ST DAVIDS RD INTER-BK
 (SR1046 SEG 0011/0502)
 MFC BEGIN = C
 LENGTH(AH 0087 BK 0000) 0003/0000

0002/0050 024 "DIA CIRC METAL
 000000 FT LEN=0024 INSTALLED UNKN
 0 0 00000 0 00 0000+00
 ST DAVIDS RD
 (SR1046 SEG 0011/0552)
 NC NEWTOWN ST RD
 NEWTOWN-ST DAVIDS RD
 (GOVT)
 ST DAVIDS RD INTER-BK
 (SR1046 SEG 0011/0552)
 MFC BEGIN = C
 LENGTH(AH 0087 BK 0000) 0002/0000

	011951 FT		011951 FT	INTER-AHD	PAXON HOLLOW RD (TWP) SPROUL RD {SR0320 SEG 0190/0000} {SR0320 SEG 0191/0000}
				0050/3106	
BOXWOOD DR (TWP)	0050/2778	==		0050/3073	048 " DIA CIRC METAL LEN=0043 INSTALLED UNKN
MACLARIE LN (TWP)	0050/2332	==	==	0050/2424	SARAHS WY (TWP)
HEDGEROW DR (TWP)	0050/1181	==	==	0050/1730	PAXON CR (TWP)
				0050/1146	048 " DIA CIRC CONCR LEN=0034 INSTALLED UNKN
				0050/1130	HIBBERDS PL (TWP)
				0050/0728	JAMESTOWN RD (TWP)
PINE TREE DR (TWP)	0050/0686	==			
2 0 23075 0 00 0088+54 008845 FT				008845 FT	
PINE TREE DR (TWP)	0050/0000	==		0050/0000	LENGTH(AH 3106 BK 2954) 018 " DIA CIRC METAL
				0040/2954	LEN=0049 INSTALLED UNKN
				0040/2400	036 " DIA CIRC METAL LEN=0032 INSTALLED UNKN
				0040/1330	018 " DIA CIRC CONCR LEN=0050 INSTALLED UNKN
				0040/1286	WORTHINGTON DR (TWP) 018 " DIA CIRC CONCR

DIR: B TOTAL LEN: 2.263 MI. DIST: 06-3 SR: 1022
 LEFT MUN: MARPLE TOWNSHIP T RIGHT MUN: MARPLE TOWNSHIP T

Stationing	Description	Length	Material	Status
0040/1120	015" H 00" W MULT PLSTIC	0050	INSTALLED	UNKN
0040/1055	024" DIA CIRC CONCR	0030	INSTALLED	UNKN
0040/0272	BMSBG 23/1022/0040/0071	0092	INSTALLED	UNKN
0040/0091	2 0 23075 0 00 0059+68			
0040/0071	TROUT RUN			
005891 FT	BMSBG 23/1022/0040/0071			
005891 FT	2 0 23075 0 00 0059+00			
	NC PA XON HOLLOW RD			
	PAXON HOLLOW RD			
	(TWP)			
	LENGTH(AH 2954 BK 2851)			
0030/2229	018" DIA CIR PLASTIC	0039	INSTALLED	2006
0030/1934	024" DIA CIRC METAL	0025	INSTALLED	UNKN
MARTINS RUN RD (TWP)				
0030/0585				
003040 FT				
003040 FT	2 0 23075 0 00 0030+62			
	LENGTH(AH 2851 BK 2076)			
	UNKNOWN RD			
	(TWP)			
0020/0804	048" DIA CIRC CONCR	0048	INSTALLED	UNKN
0020/0013	BMSBG 23/1022/0020/0000			
000964 FT	2 0 23075 0 00 0009+86			
000964 FT	CRUM TRIB.			
	BMSBG 23/1022/0020/0000			
	LENGTH(AH 2076 BK 0964)			
	018" DIA CIRC CONCR			
0010/0415	018" DIA CIRC METAL	0045	INSTALLED	UNKN
0010/0098	018" DIA CIRC METAL	0020	INSTALLED	UNKN
000000 FT	2 0 23075 0 00 0000+00			
000000 FT	VILLAGE: MARPLE TWP.			
	NEWTOWN STREET RD			
	(SR0252 SEG 0140/0000)			
NEWTOWN STREET RD (SR0252 SEG 0140/0000)	NC PA LMERS MILL RD			
	MFC BEGIN = D			
	LENGTH(AH 0964 BK 0000)			

DIR: B TOTAL LEN: 3.988 MI. DIST: 06-3 SR: 1021
 LEFT MUN: RADNOR T RIGHT MUN: RADNOR T

FOR 1021S TO 1021S
 (CONN)

0050/2627

RADNOR HOTEL RD
 (PRDR)

0050/0701

2 0 23041 0 00 0109+44 010872 FT
 SINKLER DR
 (TWP)

0050/0000

007758 FT

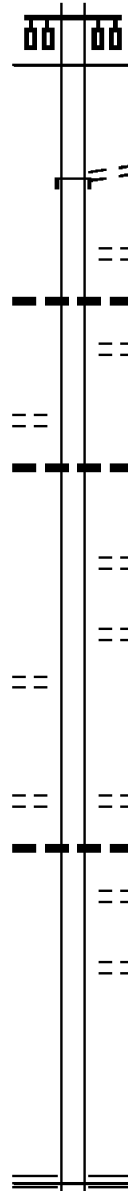
==			
---	0050/2035	018 " DIA CIRC METAL LEN=0030 INSTALLED 1982	
---	0050/1650	018 " DIA CIRC CONCR LEN=0030 INSTALLED 1982	
---	0050/1490	018 " DIA CIRC CONCR LEN=0035 INSTALLED 1982	
00 00		RAIDER RD (GOVT)	
==	0050/1457		
---	0050/1280	018 " DIA CIRC CONCR LEN=0065 INSTALLED 1982	
---	0050/0970	036 " DIA CIRC CONCR LEN=0060 INSTALLED 1982	
---	0050/0863	018 " DIA CIRC CONCR LEN=0045 INSTALLED 1982	
00 00			
==	0050/0701		
---	0050/0480	024 " DIA CIRC CONCR LEN=0070 INSTALLED 1982	
00 00		LANCASTER AV (SR0030 SEG 0061/0000) (SR0030 SEG 0060/0000)	
==	0050/0259		
	010872 FT		
==	0050/0000	LENGTH(AH 2731 BK 3114) CHEW LN	
==	0040/2936	(TWP)	
==	0040/2305	UNKNOWN RD (PRDR)	
==	0040/1303	BROWNS LN (TWP)	
---	0040/0460	018 " DIA CIRC METAL LEN=0030 INSTALLED 1982	
---	0040/0428	ITHAN CREEK RD (TWP)	
---	0040/0330	ITHAN CREEK STRUCTURE LENGTH 20 FT BMSID 23/1021/0040/0330	
---	0040/0010	018 " DIA CIRC CONCR LEN=0030 INSTALLED 1982	
	007758 FT	2 0 23041 0 00 0077+42 CONESTOGA RD (SR1019 SEG 0060/0000)	
==			

2 0 23041 0 00 0054+52 005951 FT
 MATLACK LN
 (TWP) 0030/0000

HOTHORPE LN
 (TWP) 0020/0993

2 0 23041 0 00 0027+02 002715 FT
 ABRAHAMS LN
 (TWP) 0020/0000

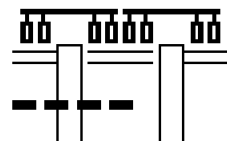
000000 FT



0040/0000 MFC BEGIN = C
 INTER-AHD LENGTH(AH 3114 BK 1807)
 RADNOR CHESTER RD
 (TWP)
 NEWTOWN RD
 (TWP)
 NC RADNOR CHESTER RD
 0030/0731 VAN LEAR'S RUN RD
 (TWP)
 0030/0327 018 " DIA CIR PLASTIC
 LEN=0025 INSTALLED 1982
 SHADELAND RD
 (TWP)
 0030/0165 005951 FT
 (TWP)
 0030/0000 LENGTH(AH 1807 BK 3236)
 024"H 00"W MULT METAL
 0020/3200 LEN=0060 INSTALLED 1982
 ATTERBURY RD
 (TWP)
 0020/2121
 SCOTT LN
 (PRDR)
 0020/1350
 002715 FT ARYSHIRE DR
 (PRDR)
 0020/0000 LENGTH(AH 3236 BK 2715)
 018 " DIA CIRC METAL
 0010/2230 LEN=0025 INSTALLED 1982
 ARDROSSAN DR
 (PRDR)
 0010/2220
 TYLER LN
 (PRDR)
 0010/1385
 000000 FT 2 0 23041 0 00 0000+00
 NC NEWTOWN RD
 DARBY PAOLI RD
 (SR1015 SEG 0050/0000)
 MFC BEGIN = D
 0010/0000 LENGTH(AH 2715 BK 0000)

EXTRACT DATE: 12/18/2023 ROADWAY MANAGEMENT SYSTEM PAGE NUMBER: 262
 PRINT DATE: 12/20/2023 SLD COUNTY/SR - ANNUAL PRINT COUNTY: DELAWARE
 DIR: E TOTAL LEN: 1.502 MI. DIST: 06-3 SR: 1020
 LEFT MUN: MARPLE TOWNSHIP T RIGHT MUN: MARPLE TOWNSHIP T

WEST CHESTER PK 007899 FT
 (SR0003 SEG 0131/1102)
 (SR0003 SEG 0130/1100)
 0031/2912
 018 "DIA CIRC CONCR
 LEN=0030 INSTALLED UNKN 0031/2660
 SIGN: 4 CHORD TRUSS



007929 FT WEST CHESTER PK
 (SR0003 SEG 0131/1102)
 (SR0003 SEG 0130/1100)
 0030/2908
 SIGN: 4 CHORD TRUSS

EXTRACT DATE: 12/18/2023
PRINT DATE: 12/20/2023

ROADWAY MANAGEMENT SYSTEM
SLD COUNTY/SR - ANNUAL PRINT

PAGE NUMBER: 261
COUNTY: DELAWARE

DIR: E TOTAL LEN: 1.502 MI.
LEFT MUN: MARPLE TOWNSHIP T

DIST: 06-3 SR: 1020
RIGHT MUN: MARPLE TOWNSHIP T

BMSID 23/1020/0030/2655 0031/2633
024 "DIA CIRC METAL
LEN=0030 INSTALLED UNKN 0031/2600

OLD WEST CHESTER PK
(TWP) 0031/2580
PRIVATE DR
(PRDR) 0031/2220

LANGFORD CR.
STRUCTURE LENGTH 16 FT
BMSID 23/1020/0030/1565 0031/1558
BRIGHTON VILLAGE RD
(TWP) 0031/1459

018 "DIA CIRC CONCR
LEN=0030 INSTALLED UNKN 0031/1317
BMSEN 23/1020/0030/1052 0031/1269
0 0 00000 0 00 0000+00
MID-COUNTY EXPRESSWAY ()
BMSBG 23/1020/0030/1052 0031/1066
VETERANS BL
(TWP) 0031/1018

018 "DIA CIRC METAL
LEN=0032 INSTALLED UNKN 0031/0925

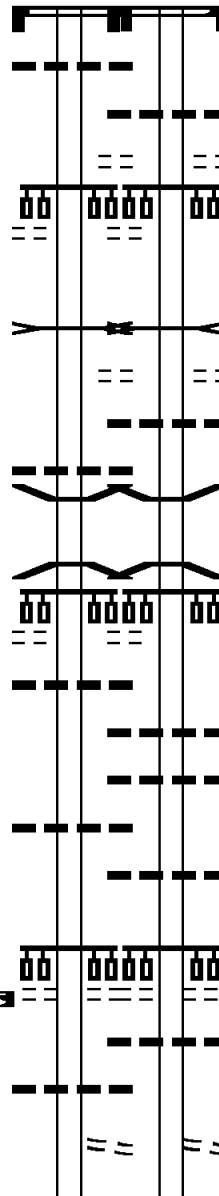
018 "DIA CIRC METAL
LEN=0036 INSTALLED UNKN 0031/0809

1 0 00133 4 00 0049+89 004987 FT
SUSSEX BL
(TWP)

LENGTH(AH 2912 BK 1388) 0031/0000

018 "DIA CIRC CONCR
LEN=0032 INSTALLED UNKN 0021/1330
UNKNOWN RD
(TWP) 0021/1180

015 "DIA CIRC METAL



0030/2655 BMSID 23/1020/0030/2655

0030/2600 018 "DIA CIRC CONCR
LEN=0036 INSTALLED UNKN
0030/2597 OLD WEST CHESTER PK
(TWP)
PRIVATE DR
(PRDR) 0030/2214

LANGFORD CR.
STRUCTURE LENGTH 16 FT
BMSID 23/1020/0030/1565 0030/1565
BRIGHTON VILLAGE RD
(TWP) 0030/1453

018 "DIA CIRC METAL
LEN=0030 INSTALLED UNKN 0030/1317
BMSEN 23/1020/0030/1052 0030/1255
0 0 00000 0 00 0000+00
MID-COUNTY EXPRESSWAY ()
BMSBG 23/1020/0030/1052 0030/1052
VETERANS BL
(TWP) 0030/0983

0030/0915 024 "DIA CIRC CONCR
LEN=0030 INSTALLED UNKN
0030/0844 018 "DIA CIRC METAL
LEN=0030 INSTALLED UNKN

0030/0540 024 "DIA CIRC CONCR
LEN=0030 INSTALLED UNKN
005021 FT 1 0 00133 4 00 0049+89
SUSSEX BL
(TWP)

5 0030/0000 LENGTH(AH 2908 BK 1405)
018 "DIA CIRC CONCR
LEN=0028 INSTALLED UNKN 0020/1370

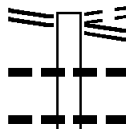
0020/1159 UNKNOWN RD
(TWP)

DIR: E TOTAL LEN: 1.502 MI. DIST: 06-3 SR: 1020
LEFT MUN: MARPLE TOWNSHIP T RIGHT MUN: MARPLE TOWNSHIP T

Stationing	Segment	Material	Length	Notes	Stationing	Segment	Material	Length	Notes
0021/0506		036" DIA CIRC CONCR			0020/0486		036" DIA CIRC CONCR		
1 0 00133 4 00 0036+00 003599 FT		LEN=0050 INSTALLED UNKN			003616 FT		LEN=0050 INSTALLED UNKN		
HILLSIDE LN					1 0 00133 4 00 0035+93				
(TWP)					HILLSIDE LN				
CANTERBURY DR					(TWP)				
(TWP)					CANTERBURY DR				
LENGTH(AH 1388 BK 3599) 0021/0000					(TWP)				
					LENGTH(AH 1405 BK 3616)				
PARK DR					PARK DR				
(TWP)					(TWP)				
WARREN BL					WARREN BL				
(TWP)					(TWP)				
0011/2267					0010/2288				
SPRINGHOUSE RD					SPRINGHOUSE RD				
(TWP)					(TWP)				
0011/1907					0010/1935				
018"H 18"W ELLIP METAL					0010/1910				
LEN=0032 INSTALLED UNKN					018" DIA CIRC CONCR				
0011/1888					LEN=0032 INSTALLED UNKN				
015" DIA CIRC METAL					0010/1100				
LEN=0032 INSTALLED UNKN					018" DIA CIRC CONCR				
0011/1080					LEN=0032 INSTALLED UNKN				
PARKWAY AV					0010/1065				
(TWP)					PARKWAY AV				
0011/1043					(TWP)				
018"H 12"W ELLIP METAL					0010/0764				
LEN=0032 INSTALLED UNKN					018"H 12"W ELLIP METAL				
0011/0784					LEN=0032 INSTALLED UNKN				
					0010/0746				
					018"H 12"W ELLIP METAL				
					LEN=0032 INSTALLED UNKN				
					0010/0370				
					024" DIA CIRC CONCR				
					LEN=0030 INSTALLED UNKN				
015" DIA CIRC CONCR									
LEN=0032 INSTALLED UNKN									
0011/0360									
018" DIA CIRC CONCR									
LEN=0032 INSTALLED UNKN									
0011/0210									
1 0 00133 4 00 0000+00 000000 FT					0010/0042				
NC LAWRENCE RD					000000 FT				
SPROUL RD					1 0 00133 4 00 0000+00				
(SRO320 SEG 0181/2117)					NC LAWRENCE RD				
(SRO320 SEG 0180/2132)					SPROUL RD				
					(SRO320 SEG 0181/2117)				
					(SRO320 SEG 0180/2132)				
MFC BEGIN = B									
LENGTH(AH 3599 BK 0000) 0011/0000					0010/0000				
					MFC BEGIN = B				
					LENGTH(AH 3616 BK 0000)				

EXTRACT DATE: 12/18/2023 ROADWAY MANAGEMENT SYSTEM PAGE NUMBER: 259
 PRINT DATE: 12/20/2023 SLD COUNTY/SR - ANNUAL PRINT COUNTY: DELAWARE
 DIR: B TOTAL LEN: 4.474 MI. DIST: 06-3 SR: 1019
 LEFT MUN: RADNOR T RIGHT MUN: RADNOR T

LANCASTER AV
 (SR0030 SEG 0010/1368)
 (SR0030 SEG 0011/1355) 0090/3718



023622 FT EAGLE RD
 (TWP)
 LANCASTER AV
 (SR0030 SEG 0010/1368)
 (SR0030 SEG 0011/1355)
 0090/3718
 0090/3550
 0090/3355
 018 "DIA CIRC CONCR
 LEN=0010 INSTALLED 1998
 018 "DIA CIRC CONCR
 LEN=0010 INSTALLED 1998

DIR: B TOTAL LEN: 4.474 MI. DIST: 06-3 SR: 1019
 LEFT MUN: RADNOR T RIGHT MUN: RADNOR T

DEVON AV
(TWP)

0090/2746

WAYNE AV
(TWP)

0090/1445

GREYTHORNE WOODS CR
(TWP)

0090/1056

MAPLEWOOD AV
(TWP)

019904 FT

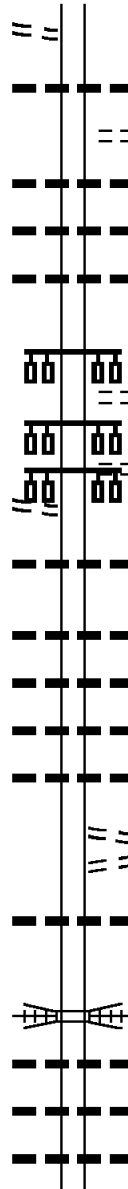
0090/0000

0090/3125	018 " DIA	CIRC CONCR	LEN=0010	INSTALLED	1998
0090/2592	018 " DIA	CIRC CONCR	LEN=0100	INSTALLED	1980
0090/2523	DOYLE RD	(TWP)			
0090/2465	015 " DIA	CIRC CONCR	LEN=0033	INSTALLED	1980
0090/2380	018 " DIA	CIRC CONCR	LEN=0023	INSTALLED	1980
0090/2270	015 "H 18" W	ELLIP METAL	LEN=0031	INSTALLED	1980
0090/2249	LANTOGA RD	(TWP)			
0090/2240	015 " DIA	CIRC CONCR	LEN=0029	INSTALLED	1980
0090/1890	018 " DIA	CIRC CONCR	LEN=0546	INSTALLED	1980
0090/1887	LENOIR AV	(TWP)			
0090/1445	WAYNE AV	(TWP)			
0090/1196	012 " DIA	CIRC METAL	LEN=0020	INSTALLED	1980
0090/0550	BLOOMINGDALE AV	(TWP)			
019904 FT	1 0 00577 0 00	0037+40			
0090/0000	(APRA) JOSEPH NORCINNI	LENGTH(AH 3718 BK 2959)			
0080/2908	018 " DIA	CIRC CONCR	LEN=0022	INSTALLED	1980
0080/2636	AUDUBON AV	(TWP)			
0080/2600	018 " DIA	CIRC CONCR	LEN=0024	INSTALLED	1980
0080/2350	018 " DIA	CIRC METAL	LEN=0227	INSTALLED	1980
0080/1377	WAYNE AV	(SR1046 SEG 0090/0000)			
0080/1348	018 " DIA	CIRC METAL	LEN=0100	INSTALLED	1980
0080/1130	018 " DIA	CIRC CONCR	LEN=0100	INSTALLED	1998

DIR: B TOTAL LEN: 4.474 MI. DIST: 06-3 SR: 1019
 LEFT MUN: RADNOR T RIGHT MUN: RADNOR T

BROOKE RD
 (TWP)

0080/1067



0080/0770 018 " DIA CIRC CONCR
 LEN=0028 INSTALLED 1980
 LOUELLA AV
 (TWP)
 0080/0704 018 " DIA CIRC CONCR
 LEN=0020 INSTALLED 1980
 0080/0606 018 " DIA CIRC CONCR
 LEN=0030 INSTALLED 1980
 0080/0454 018 " DIA CIRC CONCR
 LEN=0028 INSTALLED 1980
 0080/0242 1 0 00577 0 00 0067+05
 016945 FT 016945 FT ABERDEEN AV
 (TWP)

016945 FT

0080/0000 LENGTH(AH 2959 BK 2013)
 IVEN AV
 (TWP)

CHURCH RD
 (TWP)

0070/1975

0070/1993
 0070/1975
 0070/1954 018 " DIA CIRC METAL
 LEN=0033 INSTALLED 1980
 0070/1170 018 " DIA CIRC METAL
 LEN=0033 INSTALLED 1980
 0070/0886 018 " DIA CIRC METAL
 LEN=0037 INSTALLED 1980
 0070/0740 012 " DIA CIRC CONCR
 LEN=0034 INSTALLED 1980
 0070/0395 024 " DIA CIRC METAL
 LEN=0033 INSTALLED 1980
 LC FOR BROOKSIDE AV
 0070/0343 (CONN)
 BROOKSIDE AV
 (TWP)
 0070/0108 018 " DIA CIRC CONCR
 LEN=0037 INSTALLED 1980
 0070/0075 1 0 00577 0 00 0087+18
 014932 FT 014932 FT SOUTHEASTERN PENNSYLVAN
 OVERPASS IS RR X-ING

014932 FT

0070/0000 LENGTH(AH 2013 BK 2478)
 024 " DIA CIRC CONCR
 0060/2383 LEN=0038 INSTALLED 1980
 030"H 00"W MULT METAL
 0060/2090 LEN=0057 INSTALLED 1980
 018"H 00"W MULT PLSTIC
 0060/2060 LEN=0050 INSTALLED 1980

PARKES RUN LN

DIR: B TOTAL LEN: 4.474 MI. DIST: 06-3 SR: 1019
 LEFT MUN: RADNOR T RIGHT MUN: RADNOR T

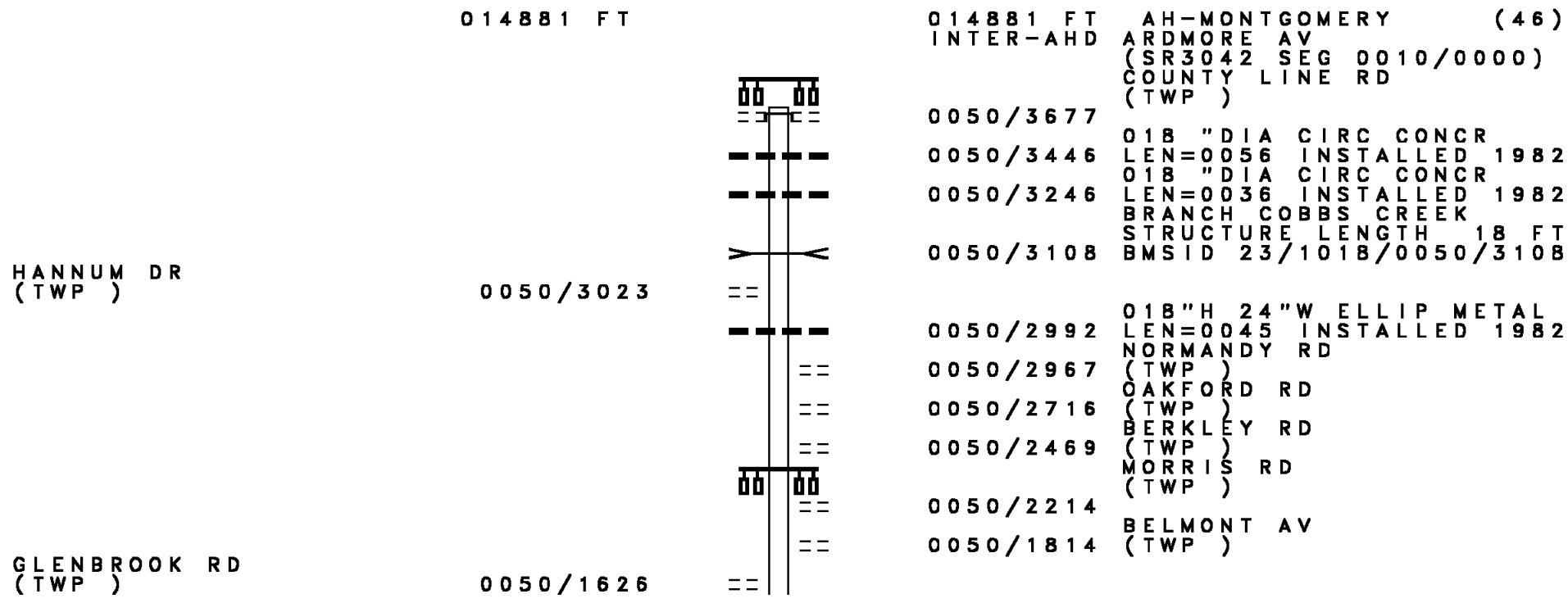
Location / Description	Segment ID	Length	Material / Details
(TWP)	0060/2041		
	0060/1924		018 " DIA CIRC METAL LEN=0010 INSTALLED 1998
CHAUMONT DR (TWP)	0060/1185		
	0060/0935		ITHAN WOODS LN (TWP)
	0060/0880		018 " DIA CIRC METAL LEN=0035 INSTALLED 1980
	0060/0455		018 " DIA CIRC METAL LEN=0033 INSTALLED 1980
	0060/0037		018 " DIA CIRC METAL LEN=0037 INSTALLED 1980
012454 FT	012454 FT		1 0 00577 0 00 0111+97 RADNOR CHESTER RD (SR1021 SEG 0040/0000)
	0060/0000		LENGTH(AH 2478 BK 1880) 018 " DIA CIRC CONCR
	0050/1560		LEN=0037 INSTALLED 1980
NEWTOWN RD (TWP)	0050/1437		
0 0 00000 0 00 0000+00 TO 0320/0300 SH 02 (CONN)	0050/1068		BMSBN 23/1019/0050/1068 BRIDGE POSTED (TONS) SGL 30 COMB 40 ITHAN CREEK
	0050/1068		BMSBG 23/1019/0050/1068 018 " DIA CIRC CONCR
	0050/0940		LEN=0037 INSTALLED 1980
	0050/0916		OP ID 23/0476/0124/0178
SPROUL RD (SR0320 SEG 0300/0248)	0050/0909		SPROUL RD (SR0320 SEG 0300/0248) TO 0320/0300 SH 01
	0050/0785		(CONN)
	0050/0687		SPRING MILL RD (TWP)
RADNOR AV (TWP)	010574 FT		
MILL RD (TWP)	0050/0000		1 0 00577 0 00 0130+40 VILLAGE: RADNOR TOWNSHI LENGTH(AH 1880 BK 2201)
	0040/2175		018 " DIA CIRC CONCR LEN=0035 INSTALLED 1980
	0040/1612		018 " DIA CIRC CONCR LEN=0035 INSTALLED 1980
			HARDWICKE LN

DIR: B TOTAL LEN: 4.474 MI. DIST: 06-3 SR: 1019
 LEFT MUN: RADNOR T RIGHT MUN: RADNOR T

Location	Segment ID	Length (FT)	Material / Notes
	0040/0840		(TWP)
	0040/0075	008373	018" DIA CIRC METAL LEN=0037 INSTALLED 1980
	008373	008373	1 0 00577 0 00 0152+69 ITHAN AV (TWP)
	0040/0000		LENGTH(AH 2201 BK 3858)
	0030/3840		018" DIA CIRC CONCR LEN=0035 INSTALLED 1980
	0030/3695		018" DIA CIRC CONCR LEN=0035 INSTALLED 1980
	0030/3490		018" DIA CIRC CONCR LEN=0035 INSTALLED 1980
	0030/3340		018" DIA CIRC CONCR LEN=0035 INSTALLED 1980
BARCLAY RD (TWP)	0030/3283		
	0030/3188		048"H 48"W CON BOX CUL LEN=0037 INSTALLED 1980
	0030/2838		018" DIA CIRC METAL LEN=0035 INSTALLED 1980
BOXWOOD RD (TWP)	0030/2339		
	0030/2222		018" DIA CIRC CONCR LEN=0033 INSTALLED 1980
	0030/1518		024" DIA CIRC CONCR LEN=0036 INSTALLED 1980
	0030/1159		MEADOWOOD RD (TWP)
	0030/1033		048"H 60"W BOX CULVERT LEN=0044 INSTALLED 1980
	0030/0883		LOWRYS LN (TWP)
STRATHMORE RD (TWP)	0030/0859		
	0030/0694		024" DIA CIRC CONCR LEN=0004 INSTALLED 1998
	0030/0370		018" DIA CIRC CONCR LEN=0036 INSTALLED 1980
	0030/0016	004515	GOOD SHEPHERD TE (TWP)
1 0 00577 0 00 0191+70 ROCKINGHAM RD (TWP)	0030/0000	004515	
	0030/0000		LENGTH(AH 3858 BK 2262)
	0020/2002		MEREDITH AV (TWP)
BAILEY RD			

DIR: B TOTAL LEN: 4.474 MI. DIST: 06-3 SR: 1019
 LEFT MUN: RADNOR T RIGHT MUN: RADNOR T

Segment Description	Segment ID	Length (FT)	Material / Notes
(TWP)	0020/1929		
WILLIAMS RD (TWP)	0020/1643		
SUMMIT TE (TWP)	0020/1343		
CALLANAN AV (TWP)	0020/1201		
LOCUST GROVE RD (TWP)	0020/0405		
1 0 00577 0 00 0209+80 LOCUST GROVE TR (TWP)	002253 FT 0020/0000	002253 FT	
	0020/0000		015 "DIA CIRC METAL LEN=0085 INSTALLED 1980
	0010/2154		LENGTH(AH 2262 BK 2253) 018 "DIA CIRC CONCR LEN=0135 INSTALLED 1980
	0010/2063		SOUTHEASTERN PENNSYLVAN OVERPASS IS RR X-ING BR LITTLE DARBY CREEK STRUCTURE LENGTH 11 FT
	0010/1988		BMSID 23/1019/0010/1988
	0010/1500		015 "DIA CIRC CONCR LEN=0035 INSTALLED 1980
	0010/1267		MONTROSE AV (TWP)
	0010/1180		015 "DIA CIRC CONCR LEN=0070 INSTALLED 1980
	0010/0905		PETRIE AV (TWP)
	0010/0812		015 "DIA CIRC CONCR LEN=0035 INSTALLED 1980
ROBERTS RD (TWP)	0010/0632		ROBERTS RD (TWP)
	0010/0617		018 "DIA CIRC METAL LEN=0034 INSTALLED 1980
	0010/0532		015 "DIA CIRC CONCR LEN=0030 INSTALLED 1980
GLENBROOK AV (TWP)	0010/0124 000000 FT		
	000000 FT		1 0 00577 0 00 0236+32 COUNTY LINE RD (SR1001 SEG 0080/0181) (SR1001 SEG 0081/0186) NC CONESTOGA RD
COUNTY LINE RD (SR1001 SEG 0080/0181) (SR1001 SEG 0081/0186)	0010/0000		MFC BEGIN = C LENGTH(AH 2253 BK 0000)



014881 FT

014881 FT AH-MONTGOMERY (46)
 INTER-AHD ARDMORE AV
 (SR3042 SEG 0010/0000)
 COUNTY LINE RD
 (TWP)

0050/3677
 0050/3446 018 " DIA CIRC CONCR
 LEN=0056 INSTALLED 1982
 0050/3246 018 " DIA CIRC CONCR
 LEN=0036 INSTALLED 1982
 BRANCH COBBS CREEK
 STRUCTURE LENGTH 18 FT
 0050/3108 BMSID 23/1018/0050/3108

HANNUM DR
 (TWP)

0050/3023

0050/2992 018"H 24"W ELLIP METAL
 LEN=0045 INSTALLED 1982
 NORMANDY RD

0050/2967 (TWP)
 0050/2716 OAKFORD RD
 (TWP)
 0050/2469 BERKLEY RD
 (TWP)
 MORRIS RD
 (TWP)

GLENBROOK RD
 (TWP)

0050/1626

0050/2214 BELMONT AV
 (TWP)
 0050/1814

DIR: B TOTAL LEN: 2.818 MI. DIST: 06-3 SR: 1018
 LEFT MUN: HAVERFORD T RIGHT MUN: HAVERFORD T

VALLEY VIEW RD
(TWP)

0050/0800

GOLF HOUSE RD
(TWP)

0040/2913

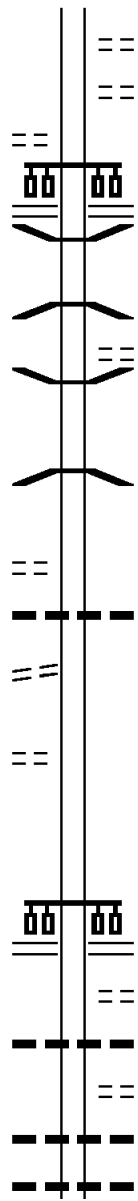
TUNBRIDGE RD
(TWP)

0040/2383

CAMBRIDGE RD
(TWP)

0040/1452

007372 FT



0050/1400 RISING SUN RD
(TWP)
 0050/1090 MAPLESHADE RD
(TWP)
 0050/0711 HAVERFORD RD
 0050/0303 (SR1001 SEG 0044/0826)
 BMSEN 23/1018/0050/0246
 0 0 00000 0 00 0000+00
 SOUTHEASTERN PA TRAN RR
 0050/0246 BMSBG 23/1018/0050/0246
 GOLF VIEW RD
 0050/0085 (TWP)
 0050/0036 BMSEN 23/1018/0050/0000
 011204 FT 2 0 23048 0 00 0038+35
 COBBS CREEK
 BMSBG 23/1018/0050/0000
 0050/0000 LENGTH(AH 3677 BK 3832)
 0040/2510 024"H 36"W ELLIP METAL
 LEN=0045 INSTALLED 1982
 007372 FT 2 0 23048 0 00 0000+00
 DARBY RD
 (SR2005 SEG 0170/0000)
 0040/0000 LENGTH(AH 3832 BK 1114)
 SULGRAVE RD
 0030/0821 (TWP)
 0030/0495 018 "DIA CIRC CONCR
 LEN=0030 INSTALLED 1982
 HERMOSA LN
 0030/0455 (TWP)
 0030/0427 015 "DIA CAST IRON
 LEN=0040 INSTALLED 1982
 0030/0185 018 "DIA CIRC CONCR
 LEN=0040 INSTALLED 1982

DIR: B TOTAL LEN: 2.818 MI. DIST: 06-3 SR: 1018
 LEFT MUN: HAVERFORD T RIGHT MUN: HAVERFORD T

DARTMOUTH LN
 (TWP)

0030/0154

==

006258 FT

---|---

0030/0095 015 " DIA CIRC CONCR
 LEN=0050 INSTALLED 1982
 006258 FT 2 0 23112 0 00 0064+05

ROBIN LN
 (TWP)

5 0030/0000 LENGTH(AH 1114 BK 3156)
 NC ARDMORE AV

==

0020/2569 (TWP)

==

---|---

0020/1835 018 " DIA CIRC METAL
 LEN=0036 INSTALLED 1982

---|---

0020/1050 024 " DIA CIRC METAL
 LEN=0032 INSTALLED 1982

---|---

0020/0790 024 " DIA CIRC METAL
 LEN=0032 INSTALLED 1982

==

0020/0254 (TWP)

---|---

003102 FT

0020/0055 030"H 60"W ELLIP CONC
 LEN=0048 INSTALLED 1982
 003102 FT 2 0 23112 0 00 0030+68

GOLF HILLS RD
 (TWP)

==

5 0020/0000 LENGTH(AH 3156 BK 3102)

---|---

CASTLE ROCK DR
 (TWP)

0010/2222

==

0010/2305 024 " DIA CIRC METAL
 LEN=0040 INSTALLED 1982

==

0010/1492 GARLOR DR
 (TWP)

---|---

0010/0254 015 " DIA CIRC METAL
 LEN=0060 INSTALLED 1982

---|---

0010/0245 036"H 60"W ELLIP METAL
 LEN=0060 INSTALLED 1982

---|---

000000 FT

0010/0140 060 " DIA CIRC CONCR
 LEN=0040 INSTALLED 1982
 000000 FT 2 0 23112 0 00 0000+00

NC EL

LAWRENCE RD
 (SR1016 SEG 0010/1714)

==

5 0010/0000 MFC BEGIN = D
 LENGTH(AH 3102 BK 0000)

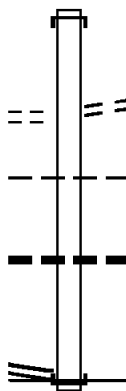
EXTRACT DATE: 12/18/2023 ROADWAY MANAGEMENT SYSTEM PAGE NUMBER: 250
 PRINT DATE: 12/20/2023 SLD COUNTY/SR - ANNUAL PRINT COUNTY: DELAWARE
 DIR: B TOTAL LEN: .487 MI. DIST: 06-3 SR: 1017
 LEFT MUN: NEWTOWN T RIGHT MUN: NEWTOWN T

HARRISON DR
 (TWP)

002570 FT

0010/1478

2 0 23039 0 00 0000+00 000000 FT
 ST DAVIDS RD
 (SR1046 SEG 0050/0000) 0010/0000



002570 FT AH-CHESTER (15)
 INTER-AHD CHURCH RD
 0010/2570 (SR2028 SEG 0040/1729)

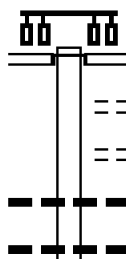
0010/1478 VALLEY FORGE RD
 (T354)

0010/0805 NEWTOWN
 RADNOR T

0010/0104 015 "DIA CIRC CONCR
 LEN=0028 INSTALLED UNKN
 NC CHURCH RD
 INTER-BK DARBY PAOLI RD
 000000 FT (SR1046 SEG 0050/0000)
 MFC BEGIN = E
 0010/0000 LENGTH(AH 2570 BK 0000)

EXTRACT DATE: 12/18/2023 ROADWAY MANAGEMENT SYSTEM PAGE NUMBER: 249
 PRINT DATE: 12/20/2023 SLD COUNTY/SR - ANNUAL PRINT COUNTY: DELAWARE
 DIR: B TOTAL LEN: 1.097 MI. DIST: 06-3 SR: 1016
 LEFT MUN: HAVERFORD T RIGHT MUN: HAVERFORD T

005793 FT



005793 FT
 INTER-AHD LAWRENCE RD
 (TWP)
 EAGLE RD
 (SR1005 SEG 0050/0356)
 0020/2951 HOWARD AV
 (TWP)
 CHESTER AV
 (TWP)
 018 " DIA CIRC CONCR
 0020/2030 LEN=0032 INSTALLED 1998
 024 " DIA CIRC CONCR
 0020/1867 LEN=0020 INSTALLED UNKN

DIR: B TOTAL LEN: 1.097 MI. DIST: 06-3 SR: 1016
 LEFT MUN: HAVERFORD T RIGHT MUN: HAVERFORD T

Location / Segment	Segment ID	Length	Material / Details	Installation Year
SPRINGHOUSE LN (TWP)	0020/0772		024" DIA CIRC CONCR LEN=0030	1998
			018" DIA CIR PLASTIC LEN=0060	1980
JACALYN DR (TWP)	0020/0345		MT PLEASANT RD (TWP) 030" DIA CIRC CONCR LEN=0040	1980
	002842 FT		018" DIA CIRC CONCR LEN=0038	1980
MARILYN DR (TWP)	0010/2000		2 0 23050 0 00 0033+31 TYSON RD (TWP)	
	(SR1018 SEG 0010/0000) 0010/1714		5 0020/0000 LENGTH(AH 2951 BK 2842) 018" DIA CIRC CONCR LEN=0036	1980
DARBY CREEK RD (SR1010 SEG 0010/0000)	0010/0833		036" DIA CIRC CONCR LEN=0175	1980
	ROBINDALE DR (TWP) 0010/0451		018" DIA CIRC METAL LEN=0111	1980
DARBY CREEK RD (SR1010 SEG 0010/0000)	0010/0260		FAIRMONT RD (TWP) 015" DIA CIR PLASTIC LEN=0040	2002
	0010/0054		018" DIA CIRC CONCR LEN=0055	1998
DARBY CREEK RD (SR1010 SEG 0010/0000)	000000 FT		WEST CHESTER PK (SR0003 SEG 0141/0000)	
			018" DIA CIRC METAL LEN=0160	1980
DARBY CREEK RD (SR1010 SEG 0010/0000)	0010/0050		2 0 23050 0 00 0005+03 NC LAWRENCE RD WEST CHESTER PK (SR0003 SEG 0140/0000)	
	0010/0000		5 0010/0000 MFC BEGIN = D LENGTH(AH 2842 BK 0000)	

012071 FT

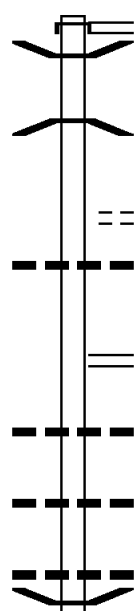
012071 FT
 INTER-AHD DARBY-PAOLI RD
 (SR1046 SEG 0050/0870)
 BROOKE RD
 (SR1046 SEG 0050/0870)
 0050/2097 BMSSEN 23/1015/0050/1972
 0050/1992 0 0 0000 0 00 0000+00
 LITTLE DARBY CREEK
 0050/1972 BMSBG 23/1015/0050/1972

 INVERARAY RD
 (TWP)
 072"H 48"W CONCR ARCH
 0050/0330 LEN=0030 INSTALLED UNKN
 009974 FT 2 0 23040 0 00 0099+83
 NEWTOWN RD
 (SR1021 SEG 0010/0000)
 0050/0000 LENGTH(AH 2097 BK 2918)

 030 "DIA CIRC CONCR
 0040/2143 LEN=0045 INSTALLED UNKN

 018 "DIA CIRC CONCR
 0040/1465 LEN=0045 INSTALLED UNKN

 048"H 36"W ELLIP CONC
 0040/0790 LEN=0028 INSTALLED UNKN
 0040/0789 BMSSEN 23/1015/0040/0779



009974 FT

EXTRACT DATE: 12/18/2023
PRINT DATE: 12/20/2023

ROADWAY MANAGEMENT SYSTEM
SLD COUNTY/SR - ANNUAL PRINT

PAGE NUMBER: 246
COUNTY: DELAWARE

DIR: B TOTAL LEN: 2.286 MI.
LEFT MUN: RADNOR T

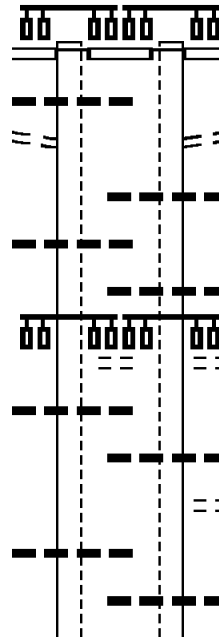
DIST: 06-3 SR: 1015
RIGHT MUN: RADNOR T

Stationing	Length	Notes	Stationing	Length	Notes
2 0 23040 0 00 0070+20	007056 FT	SAW MILL RD (TWP)	0040/0779	0040/0690	WIGMAN RUN BMSBG 23/1015/0040/0779 060 " DIA CIRC METAL LEN=0030 INSTALLED UNKN 015 " DIA CIRC CONCR LEN=0090 INSTALLED UNKN
	0040/0000		0040/0140	007056 FT	
			0040/0000		LENGTH(AH 2918 BK 2341)
			0030/1350		048 " DIA CAST IRON LEN=0032 INSTALLED UNKN UNKNOWN RD (PRDR)
	004715 FT		0030/0780	004715 FT	
			0030/0000		2 0 23040 0 00 0047+28 GODFREY RD (SR1036 SEG 0010/0000) LENGTH(AH 2341 BK 1715)
LAWRENCE LN (TWP)	0020/1489		0020/1548		048 " DIA CIRC METAL LEN=0032 INSTALLED UNKN
			0020/0030		015 " DIA CIRC CONCR LEN=0030 INSTALLED UNKN
2 0 23040 0 00 0030+00	003000 FT	BRIARWOOD RD (TWP)	003000 FT		COLONY RD (TWP)
	0020/0000		0020/0000		LENGTH(AH 1715 BK 3000)
			0010/1210		030"H 00"W MULT METAL LEN=0044 INSTALLED UNKN
GOSHEN RD (SR1034 SEG 0060/3622)	0010/1472		0010/0802		ROBERTS RD (TWP)
	000000 FT		000000 FT		2 0 23040 0 00 0000+00 NC DA RBY PAOLI RD BYRN MAWR AV (SR1032 SEG 0050/1930) MFC BEGIN = D
			0010/0000		LENGTH(AH 3000 BK 0000)

DIR: B TOTAL LEN: .380 MI. DIST: 06-3 SR: 1014
 LEFT MUN: HAVERFORD T RIGHT MUN: HAVERFORD T

ROADWAY	START STATION	END STATION	LENGTH	DESCRIPTION
COUNTY LINE RD (TWP)	002008 FT	0010/2008	002008 FT	AH-MONTGOMERY (46) INTER-AHD HAVERFORD RD (SR3046 SEG 0010/0000)
			0010/1777	018" DIA CIRC METAL
			0010/1530	LEN=0040 INSTALLED UNKN
			0010/1497	028" DIA CIRC METAL
				LEN=0040 INSTALLED 1998
CHESTNUT AV (TWP)	0010/1482		0010/1425	CHESTNUT CR (TWP)
				048"H 24"W CON BOX CUL
AVON RD (TWP)	0010/1265		0010/0903	LEN=0020 INSTALLED UNKN
OLCOTT AV (TWP)	0010/0847			OLCOTT AV (TWP)
BRYN MAWR AV (TWP)	0010/0654		0010/0653	
				015" DIA CIRC METAL
			0010/0385	LEN=0032 INSTALLED UNKN
			000000 FT	018"H 12"W ELLIP METAL
				LEN=0036 INSTALLED UNKN
WINCHESTER RD (TWP)	000000 FT		000000 FT	2 0 23090 0 00 0000+00
HAVERFORD RD (SR1001 SEG 0020/2662)	0010/0000			KARAKUNG RD (SR1001 SEG 0020/2662)
				NC HAVERFORD RD
				MFC BEGIN = C
			0010/0000	LENGTH(AH 2008 BK 0000)

ANN RD 004323 FT
 (TWP) INTER-AHD
 WEST CHESTER PK
 (SR0003 SEG 0101/0000)
 024 "DIA CIRC CONCR 0021/1170
 LEN=0035 INSTALLED 1950 0021/1090
 FROM 0003/0090 SH
 (CONN) 0021/0951
 018 "DIA CIRC CONCR
 LEN=0036 INSTALLED 1950 0021/0675
 LATCHES LN
 (TWP) 0021/0604
 018 "DIA CIRC METAL
 LEN=0025 INSTALLED 1950 0021/0392
 018 "DIA CIRC METAL
 LEN=0025 INSTALLED 1950 0021/0075
 1 0 00225 4 00 0029+98 003153 FT



004225 FT
 INTER-AHD ANN RD
 (TWP) WEST CHESTER PK
 (SR0003 SEG 0100/0000)
 0020/1115
 TO 0003/0100 SH
 (CONN)
 018 "DIA CIRC CONCR
 LEN=0018 INSTALLED 1950
 0020/0999
 0020/0918
 018 "DIA CIRC METAL
 LEN=0030 INSTALLED UNKN
 LATCHES LN
 (TWP)
 0020/0665
 0020/0597
 018 "DIA CIRC CONCR
 LEN=0030 INSTALLED 1950
 MANOR RD
 (TWP)
 0020/0345
 0020/0294
 018 "DIA CIRC METAL
 LEN=0040 INSTALLED UNKN
 0020/0065
 003110 FT 1 0 00225 4 00 0029+98

EXTRACT DATE: 12/18/2023
PRINT DATE: 12/20/2023

ROADWAY MANAGEMENT SYSTEM
SLD COUNTY/SR - ANNUAL PRINT

PAGE NUMBER: 243
COUNTY: DELAWARE

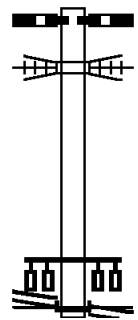
DIR: N TOTAL LEN: .819 MI.
LEFT MUN: MARPLE TOWNSHIP T

DIST: 06-3 SR: 1013
RIGHT MUN: MARPLE TOWNSHIP T

HAWTHORNE RD				HAWTHORNE RD							
(TWP)				(TWP)							
LENGTH(AH	BK	0021/0000	5	==	==	5	0020/0000				
018 "DIA CIRC CONCR	3153	0011/2955	---	---			LENGTH(AH 1115 BK 3110)				
LEN=0055 INSTALLED											
HARMIL RD				HARMIL RD							
(TWP)				(TWP)							
0011/2893				==				0010/2868			
HARMIL RD				HARMIL RD							
(TWP)				(TWP)							
0011/2860				==				0010/2814			
018 "DIA CIRC METAL				0011/2613				RITTENHOUSE RD			
LEN=0025 INSTALLED	1950		---	---			(TWP)				
RITTENHOUSE RD				0011/2557				0010/2521			
(TWP)				==							
015 "DIA CIRC CONCR				0011/2314				SCHOOLHOUSE LN			
LEN=0030 INSTALLED	1950		---	---			(TWP)				
SCHOOLHOUSE LN				0011/2261				MALIN RD			
(TWP)				==				(TWP)			
MALIN RD				0011/1957				0010/1942			
(TWP)				==							
018 "DIA CIRC METAL				0011/1905				DAVIS AV			
LEN=0027 INSTALLED	1950		---	---			(TWP)				
DAVIS AV				0011/1852				0010/1831			
(TWP)				==							
018 "DIA CIRC METAL				0011/1814				DAVIS AV			
LEN=0027 INSTALLED	1950		---	---			(TWP)				
DAVIS AV				0011/1568				0010/1547			
(TWP)				==							
018 "DIA CIRC METAL				0011/1504				DAVIS AV			
LEN=0025 INSTALLED	1950		---	---			(TWP)				
018 "DIA CIRC METAL				0011/0985				NETHERINGTON DR			
LEN=0034 INSTALLED	1950		---	---			(TWP)				
NETHERINGTON DR				0011/0951				0010/0930			
(TWP)				==							
018 "DIA CIRC METAL				0011/0705				FROM 0320/0210 SH			
LEN=0040 INSTALLED	1950		---	---			(CONN)				
018 "DIA CIRC METAL				0011/0342				000000 FT			
LEN=0024 INSTALLED	1950		---	---			1 0 00225 4 00 0000+00				
018 "DIA CIRC METAL				0011/0170				NC SP			
LEN=0025 INSTALLED	1950		---	---			SPRINGFIELD RD				
1 0 00225 4 00 0000+00				000000 FT				SPROUL RD			
NC SPRINGFIELD RD				000000 FT				(SRO320 SEG 0210/0000)			
(SRO320 SEG 0210/0000)				INTER-BK				INTER-BK			
SPROUL RD				SPROUL RD							
(SRO320 SEG 0210/0000)				(SRO320 SEG 0210/0000)							
MFC BEGIN = B				MFC BEGIN = B							
LENGTH(AH 3153 BK 0000)				5				0010/0000			
5				5				LENGTH(AH 3110 BK 0000)			

EXTRACT DATE: 12/18/2023 ROADWAY MANAGEMENT SYSTEM PAGE NUMBER: 242
 PRINT DATE: 12/20/2023 SLD COUNTY/SR - ANNUAL PRINT COUNTY: DELAWARE
 DIR: B TOTAL LEN: .241 MI. DIST: 06-3 SR: 1012
 LEFT MUN: HAVERFORD T RIGHT MUN: HAVERFORD T

001270 FT

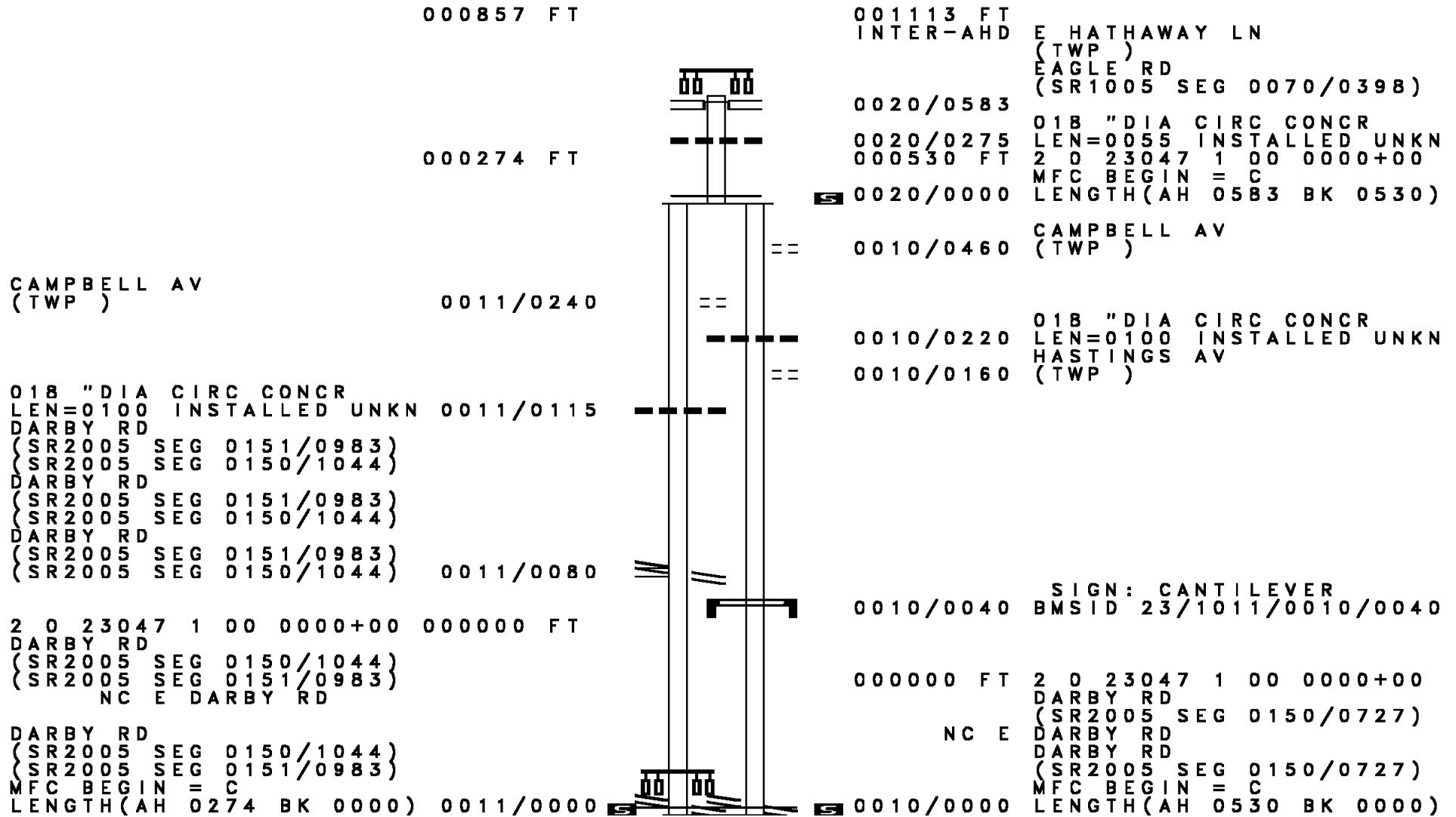


001270 FT 018 " DIA CIRC CONCR
 LEN=0030 INSTALLED 1982
 KARAKUNG DR
 0010/1270 (SR1001 SEG 0020/0327)
 0010/1145 SOUTHEASTERN PENNSYLVAN
 OVERPASS IS RR X-ING

NC MILL RD

EARLINGTON RD
 (SR1003 SEG 0030/0000)
 INTER-BK MILL RD
 000000 FT (TWP)
 MFC BEGIN = E
 0010/0000 LENGTH(AH 1270 BK 0000)

2 0 23054 0 00 0054+93 000000 FT
 EARLINGTON RD
 (SR1003 SEG 0030/0000) 0010/0000



PARKVIEW DR
(TWP)

WATERVIEW CR
(TWP)

005149 FT

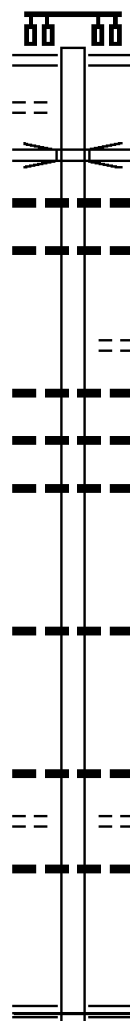
0020/1007

004085 FT

002080 FT

0010/0361

000000 FT



005149 FT MARPLE RD
(SR1028 SEG 0040/0832)
0020/1064

MARPLE ROAD
OP ID 23/1028/0040/0000
018 " DIA CIRC METAL
LEN=0030 INSTALLED UNKN
015 " DIA CIRC CONCR
LEN=0030 INSTALLED UNKN
0020/0475
004085 FT 2 0 23084 0 00 0020+87
TERRA ALTA CR
(TWP)
5 0020/0000 LENGTH(AH 1064 BK 2005)
018 " DIA CIRC CONCR
LEN=0030 INSTALLED UNKN
018 " DIA CIRC METAL
LEN=0030 INSTALLED UNKN
024 " DIA CIRC METAL
LEN=0030 INSTALLED UNKN
0014/1945
0014/1455
0014/1145

002080 FT 0 0 00000 0 00 0000+00
5 0014/0000 LENGTH(AH 2005 BK 2080)
060"H 48"W ELLIP CONC
LEN=0030 INSTALLED UNKN
0010/2080

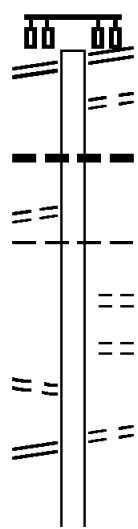
0010/0380 018 " DIA CIRC METAL
LEN=0035 INSTALLED UNKN
JOANN CR
0010/0361 (TWP)
048"H 36"W ELLIP METAL
LEN=0030 INSTALLED UNKN
0010/0315
000000 FT 2 0 23084 0 00 0000+00
NC DA RBY CREEK RD
LAWRENCE RD
(SR1016 SEG 0010/0833)
MFC BEGIN = E
5 0010/0000 LENGTH(AH 2080 BK 0000)

DIR: B TOTAL LEN: 1.579 MI. DIST: 06-3 SR: 1009
 LEFT MUN: HAVERFORD T RIGHT MUN: HAVERFORD T

LANCASTER PK 008338 FT
 {SR0030 SEG 0121/0195}
 {SR0030 SEG 0120/0187} 0030/3085

OLD LANCASTER RD
 (TWP) 0030/2345
 HAVERFORD
 LOWER MERION T 0030/2284

WAYSIDE RD
 (TWP) 0030/1152
 OLD RAILROAD AV
 (SR3047 SEG 0010/0654) 0030/1119



008338 FT LANCASTER PK
 (SR0030 SEG 0121/0195)
 (SR0030 SEG 0120/0187)

0030/3085
 0030/2783 DAYTON RD
 (TWP)
 012" DIA CAST IRON
 0030/2532 LEN=0039 INSTALLED 1980

0030/2049 POLOFIELD RD
 (TWP)
 0030/1464 SHAMROCK LN
 (TWP)

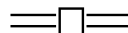
0030/1119 OLD RAILROAD AV
 (TWP)
 NC CO UNTY LINE RD
 HAVERFORD RD
 (SR1001 SEG 0071/0000)

DIR: B TOTAL LEN: 1.579 MI. DIST: 06-3 SR: 1009
 LEFT MUN: LOWER MERION T RIGHT MUN: HAVERFORD T

Location / TWP	Segment ID	Length (FT)	Notes / Details
LOWER MERION RADNOR T	0030/0741		(SR1001 SEG 0070/0000)
	0030/0550		012 "DIA CAST IRON LEN=0020 INSTALLED UNKN
MILLER ST (TWP)	0030/0455		
	0030/0420		SOUTHEASTERN PENNSYLVAN OVERPASS IS RR X-ING
BROOK ST (TWP)	0030/0234		
	0030/0122		024 "DIA CIRC METAL LEN=0027 INSTALLED 1980
MOORE AV (TWP)	005253 FT 0030/0000		2 0 23036 0 00 0052+85 VILLAGE: BRYN MAWR19010 LENGTH(AH 3085 BK 2866)
	0020/2260		GAYNOR RD (TWP)
	0020/1595		015 "DIA CAST IRON LEN=0060 INSTALLED 1980
	0020/1261		DEER RD (TWP)
	0020/0531		NC LA NDOVER RD 018 "DIA CIR PLASTIC LEN=0028 INSTALLED 1980
2 0 23036 0 00 0024+00 HIGHLAND LN (TWP) RADNOR HAVERFORD T	0020/0000	002387 FT	STOCKTON RD (TWP) LENGTH(AH 2866 BK 2387)
	0010/2270		012 "DIA CAST IRON LEN=0035 INSTALLED UNKN
	0010/1498		FAWN LN (TWP)
MEADOWS LN (TWP)	0010/1209		BUCK LN (TWP)
	0010/0017		010 "DIA CAST IRON LEN=0030 INSTALLED UNKN
	000000 FT		2 0 23036 0 00 0000+00 NC CO OPERTOWN RD COLLEGE AV (SR1026 SEG 0020/0000) MFC BEGIN = D
	0010/0000		LENGTH(AH 2387 BK 0000)

EXTRACT DATE: 12/18/2023 ROADWAY MANAGEMENT SYSTEM PAGE NUMBER: 237
PRINT DATE: 12/20/2023 SLD COUNTY/SR - ANNUAL PRINT COUNTY: DELAWARE
DIR: B TOTAL LEN: 2.526 MI. DIST: 06-3 SR: 1008
LEFT MUN: SPRINGFIELD T RIGHT MUN: SPRINGFIELD T

013338 FT



013338 FT SPRINGFIELD RD
0070/0852 (SR2009 SEG 0130/0000)

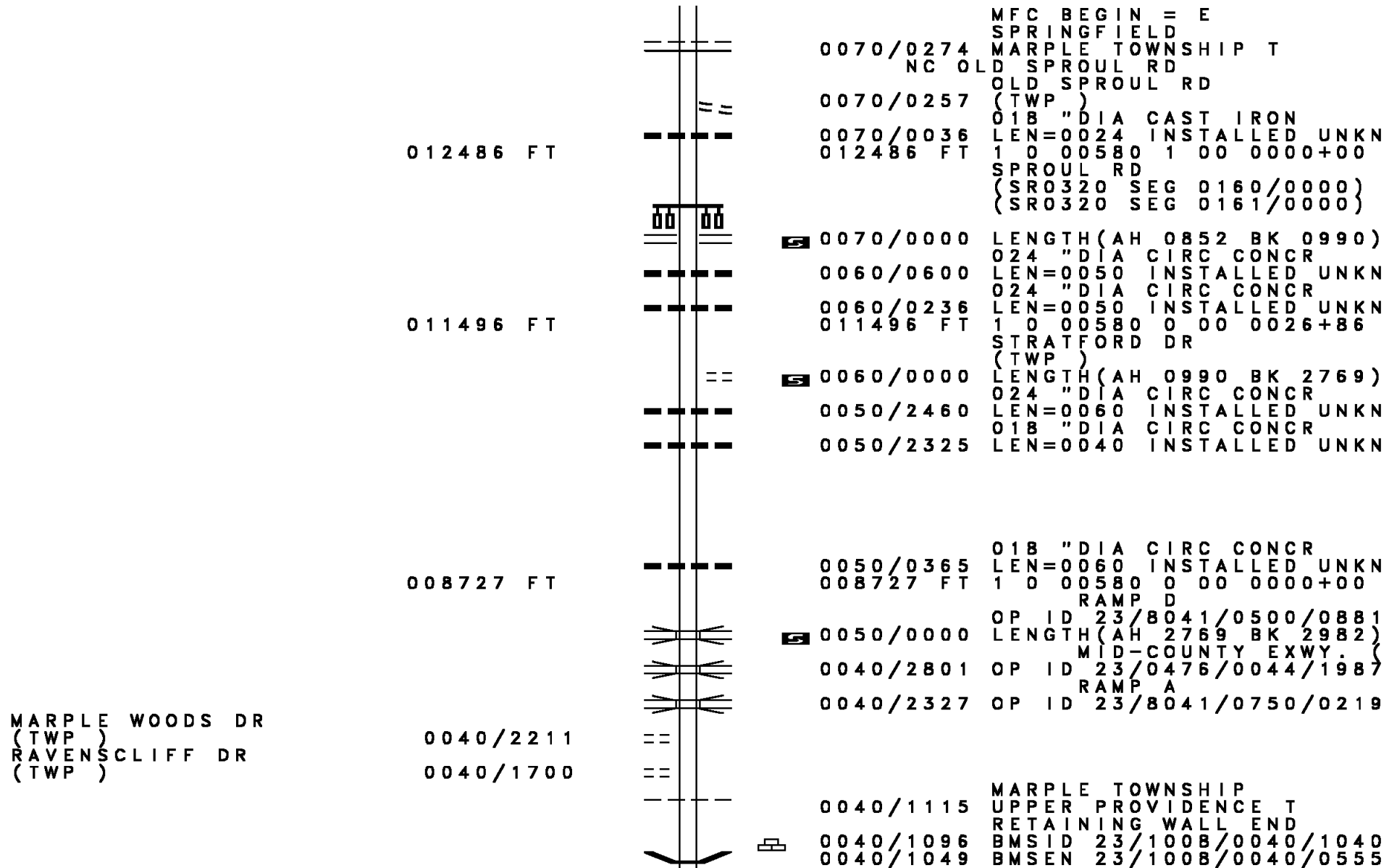
EXTRACT DATE: 12/18/2023
PRINT DATE: 12/20/2023

ROADWAY MANAGEMENT SYSTEM
SLD COUNTY/SR - ANNUAL PRINT

PAGE NUMBER: 236
COUNTY: DELAWARE

DIR: B TOTAL LEN: 2.526 MI.
LEFT MUN: SPRINGFIELD T

DIST: 06-3 SR: 1008
RIGHT MUN: SPRINGFIELD T



EXTRACT DATE: 12/18/2023
PRINT DATE: 12/20/2023

ROADWAY MANAGEMENT SYSTEM
SLD COUNTY/SR - ANNUAL PRINT

PAGE NUMBER: 235
COUNTY: DELAWARE

DIR: B TOTAL LEN: 2.526 MI.
LEFT MUN: UPPER PROVIDENCE T


DIST: 06-3 SR: 1008
RIGHT MUN: UPPER PROVIDENCE T

ROSE TREE RD 005745 FT
(SR4002 SEG 0070/2243) 0040/0000
CRUM CREEK RD
(TWP) 0030/3532

FROM 8005/0250 SH
(CONN) 0030/3291

RAMP H RD
(SR8005 SEG 0250/1030) 0030/3241

VALLEY VIEW RD 0030/0662
(TWP)
OLD STATE RD 0030/0529
(T318)



DIR: B TOTAL LEN: 2.526 MI. DIST: 06-3 SR: 1008
 LEFT MUN: UPPER PROVIDENCE T RIGHT MUN: UPPER PROVIDENCE T

Stationing	Description	Length	Notes
2 0 23031 0 00 0028+33	CALABRESE DR (T565)	002166 FT	BOBBIN MILL RD (T361)
		0030/0000	LENGTH(AH 3579 BK 2157) DORA DR (T528)
OVERHILL RD (T376)		0020/1563	024"H 18"W CON BOX CUL LEN=0038 INSTALLED UNKN OVERHILL RD (T366)
MANCIL RD (T375)		0020/0922	
GREEN HILL RD (T424)		0020/0461	
MELLON ST (BORO)		0020/0309	UPPER PROVIDENCE MEDIA B
TO 0252/0080 SH (CONN)		0020/0179	
		0020/0157	SUMMER ST (BORO)
		0020/0146	018" DIA CIRC CONCR LEN=0056 INSTALLED UNKN NC STATE RD
2 0 23031 0 00 0000+00	PROVIDENCE RD (SR0252 SEG 0080/0000)	000009 FT	PROVIDENCE RD (SR0252 SEG 0080/0000)
		000009 FT	INTER-BK MONROE ST (TWP)
		0020/0000	LENGTH(AH 2157 BK 3156)
		000009 FT	
		7014/0000	LENGTH(AH 3156 BK 0009) INTER-AHD MONROE ST (TWP)
		000000 FT	(AAR 002260+)#TRKS 01
		000000 FT	1 0 00144 0 00 0003+96
			001" DIA CIRC METAL
			LEN=0001 INSTALLED UNKN (AAR 910491N)#TRKS 01
			NC MO
			INTER-BK MONROE ST (TWP)
			MFC BEGIN = C
		000000 FT	LENGTH(AH 0009 BK 0380)
		000000 FT	
		7010/0000	LENGTH(AH 0380 BK 0000)

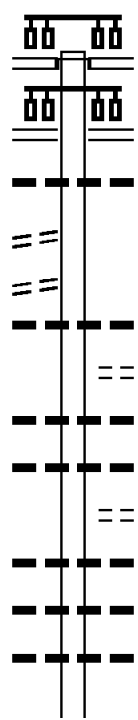
Stationing	Location	Notes
002949 FT	COLLEGE AV	
0010/2949	(SR1026 SEG 0010/1894)	
0010/2933	060 " DIA CAST IRON	LEN=0050 INSTALLED UNKN
0010/2349	BLAKELY RD	
0010/2173	(TWP)	
0010/2172	015 " DIA CAST IRON	LEN=0025 INSTALLED UNKN
0010/1860	018 " DIA CAST IRON	LEN=0025 INSTALLED UNKN
0010/1794	015 " DIA CAST IRON	LEN=0025 INSTALLED UNKN
0010/1733	QUAKER LN	
0010/0405	(TWP)	
0010/0332	015 " DIA CIRC METAL	LEN=0025 INSTALLED UNKN
0010/0304	NC CO OPERTOWN RD	
000000 FT	DARBY RD	
(SR2005 SEG 0170/0560)	(SR2005 SEG 0170/0560)	MFC BEGIN = D
0010/0000	LENGTH(AH 2949 BK 0000)	

WALNUT HILL LN
 (T717)
 GREEN BRIAR LN
 (T772)

013848 FT

0060/1504
 0060/1059

012093 FT



013848 FT
 INTER-AHD

0060/1755
 0060/1706
 0060/1530

0060/0874
 0060/0872
 0060/0673
 0060/0392
 0060/0379
 0060/0365
 0060/0192
 0060/0152
 012093 FT

MANOA CENTER RD
 (PRDR)
 WEST CHESTER PK
 (SR0003 SEG 0151/2619)
 WEST CHESTER PK
 (SR0003 SEG 0150/2632)
 015 "DIA CIRC METAL
 LEN=0030 INSTALLED 1998
 018 "DIA CIRC CONCR
 LEN=0225 INSTALLED 1998
 CLAREMONT BL
 (T715)
 018 "DIA CIRC CONCR
 LEN=0020 INSTALLED 1998
 024 "DIA CIRC CONCR
 LEN=0020 INSTALLED 1998
 OAK WY
 (T696)
 018 "DIA CIRC CONCR
 LEN=0025 INSTALLED 1998
 030 "DIA CIRC CONCR
 LEN=0030 INSTALLED 1998
 030 "DIA CIRC CONCR
 LEN=0030 INSTALLED 1998
 2 0 23103 0 00 0049+40
 COLONIAL RD

EXTRACT DATE: 12/18/2023
PRINT DATE: 12/20/2023

ROADWAY MANAGEMENT SYSTEM
SLD COUNTY/SR - ANNUAL PRINT

PAGE NUMBER: 231
COUNTY: DELAWARE

DIR: B TOTAL LEN: 2.623 MI.
LEFT MUN: HAVERFORD T

DIST: 06-3 SR: 1006
RIGHT MUN: HAVERFORD T

ANTHONY AV
(TWP)

0050/1002

2 0 23103 0 00 0024+82 009707 FT
RAYMOND DR
(TWP)

0050/0000

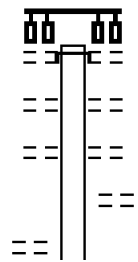
007225 FT

==	5	0060/0000	(TWP) LENGTH(AH 1755 BK 2386) 018 "DIA CIRC CONCR
---		0050/2057	LEN=0042 INSTALLED 1998
==		0050/1700	(TWP) 036 "DIA CIRC CONCR
---		0050/1464	LEN=0042 INSTALLED 1998
---		0050/1140	018 "DIA CIRC CONCR LEN=0042 INSTALLED 1998
---		0050/1038	018 "DIA CIRC CONCR LEN=0005 INSTALLED 1998
==		0050/1002	HAVERFORD HILL RD (PRDR)
---		0050/0929	018 "DIA CIRC CONCR LEN=0042 INSTALLED 1998
---		0050/0380	018 "DIA CIRC CONCR LEN=0036 INSTALLED 1998
		009707 FT	
==	5	0050/0000	LENGTH(AH 2386 BK 2482) 018 "DIA CIRC CONCR
---		0040/2321	LEN=0034 INSTALLED 1998
---		0040/2020	018 "DIA CIRC CONCR LEN=0034 INSTALLED 1998
==		0040/1735	LC FROM HAVERFORD HILL (CONN)
==		0040/1642	HAVERFORD HILL RD (PRDR)
---		0040/1501	036 "DIA CIRC METAL LEN=0036 INSTALLED 1998
==		0040/1455	FAIRVIEW AV (T665)
---		0040/0784	024 "H 72 "W CONC STRUCT LEN=0034 INSTALLED 1998
		007225 FT	2 0 23103 0 00 0000+00 NC GL ENDALE RD
			BURMONT RD (SR2007 SEG 0080/0625)
			MFC BEGIN = D
==	5	0040/0000	LENGTH(AH 2482 BK 2328) 018 "DIA CIRC METAL
---		0030/2314	LEN=0159 INSTALLED 1998
---		0030/2105	018 "DIA CIRC CONCR LEN=0034 INSTALLED 1998
---		0030/1670	018 "DIA CIRC CONCR LEN=0034 INSTALLED 1998

EXTRACT DATE: 12/18/2023 ROADWAY MANAGEMENT SYSTEM PAGE NUMBER: 229
 PRINT DATE: 12/20/2023 SLD COUNTY/SR - ANNUAL PRINT COUNTY: DELAWARE
 DIR: B TOTAL LEN: 3.347 MI. DIST: 06-3 SR: 1005
 LEFT MUN: HAVERFORD T RIGHT MUN: HAVERFORD T

017671 FT

017671 FT AH-MONTGOMERY (46)
 INTER-AHD WYNNEWOOD RD
 (SR3044 SEG 0010/0000)
 COUNTY LINE RD
 (TWP)
 0090/1887
 0090/1590 CHESTNUT AV
 (TWP)
 AVON RD
 0090/1300 (TWP)
 WALNUT HILL RD
 0090/1114 (TWP)



OLCOTT AV
 (TWP)

0090/0995

DIR: B TOTAL LEN: 3.347 MI. DIST: 06-3 SR: 1005
 LEFT MUN: HAVERFORD T RIGHT MUN: HAVERFORD T

Segment ID	Start Station	End Station	Length	Description
BRYN MAWR AV (TWP)	0090/0695	0090/0756	61 FT	BRYN MAWR AV (TWP)
BELMONT AV (TWP)	0090/0393	0090/0465	72 FT	BELMONT AV (TWP)
		0090/0260	25 FT	018 " DIA CIRC CONCR LEN=0025 INSTALLED 1999
		0090/0237	23 FT	KENILWORTH RD (TWP)
	015784 FT	0090/0050	35 FT	018 " DIA CIRC METAL LEN=0035 INSTALLED 1999
		015784 FT	23049 FT	2 0 23049 0 00 0158+09 NC WY
				HAVERFORD RD (SR1001 SEG 0030/0000)
				(SR1001 SEG 0031/0000)
		0090/0000	1887 FT	LENGTH(AH 1887 BK 2250)
		0080/2163	2096 FT	BMSSEN 23/1005/0080/2096
				0 0 00000 0 00 0000+00
		0080/2096	1968 FT	SOUTHEASTERN PA TRAN RR
		0080/1968	1934 FT	BMSBG 23/1005/0080/2096
				BMSSEN 23/1005/0080/1934
				0 0 00000 0 00 0000+00
		0080/1934	1800 FT	COBBS CREEK
		0080/1800	1781 FT	BMSBG 23/1005/0080/1934
WYNEFIELD DR (TWP)	0080/1781	0080/1760	21 FT	018 " DIA CIRC METAL LEN=0052 INSTALLED 1999
		0080/1760	1751 FT	018 " DIA CIRC METAL LEN=0037 INSTALLED 1999
				EARLINGTON RD (SR1003 SEG 0030/3068)
		0080/1751	1228 FT	POPLAR RD (TWP)
		0080/1228	0325 FT	SAINT DENIS LN (TWP)
SAINT DENIS LN (TWP)	0080/0325	0080/0255	70 FT	SAINT DENIS LN (TWP)
		013534 FT	1853 FT	2 0 23049 0 00 0135+64 013534 FT
MERWOOD LN (TWP)	0080/0000	0080/0000		MERWOOD LN (TWP)
				LENGTH(AH 2250 BK 1853)

DIR: B TOTAL LEN: 3.347 MI. DIST: 06-3 SR: 1005
 LEFT MUN: HAVERFORD T RIGHT MUN: HAVERFORD T

ROAD NAME (TWP)	START	END	TYPE	DESCRIPTION
WHITBY RD (TWP)	0070/1527	0070/1384	==	KATHLEEN CT (TWP)
		0070/1250	---	018" DIA CIRC METAL LEN=0037 INSTALLED 1999
HOLLIS RD (TWP)	0070/1230	0070/1055	---	018" DIA CIRC METAL LEN=0025 INSTALLED 1999
CLOVER LN (TWP)	0070/0936	0070/0900	---	SIGN: CANTILEVER BMSID 23/1005/0070/0900
		0070/0442	---	018" DIA CIRC CONCR LEN=0030 INSTALLED UNKN
HATHAWAY LN (TWP)	0070/0417	0070/0417	==	
		0070/0398	---	DARBY RD (SR1011 SEG 0020/0583)
HIRST TE (TWP)	0070/0244	011681 FT	==	
		011681 FT	---	2 0 23049 0 00 0117+50 DARBY RD (SR2005 SEG 0160/0559)
		0070/0000	---	LENGTH(AH 1853 BK 1764) 018" DIA CIRC METAL
		0060/1548	---	LEN=0045 INSTALLED UNKN PENNVIEW RD (TWP)
		0060/1113	==	
		0060/0655	==	GRASSLYN AV (TWP)
GRASSLYN AV (TWP)	0060/0630	0060/0328	---	018" DIA CIRC CONCR LEN=0035 INSTALLED 1999
		0060/0298	==	OAKMONT AV (TWP)
		0060/0022	---	018" DIA CIRC CONCR LEN=0032 INSTALLED 1999
	009917 FT	009917 FT	---	2 0 23049 0 00 0089+67 BELVEDERE AV (TWP)
		0060/0000	---	LENGTH(AH 1764 BK 1487) 048" DIA CIRC CONCR
		0050/1079	---	LEN=0030 INSTALLED UNKN YMCA RD (PRDR)
HILLCREST AV			==	

EXTRACT DATE: 12/18/2023
PRINT DATE: 12/20/2023

ROADWAY MANAGEMENT SYSTEM
SLD COUNTY/SR - ANNUAL PRINT

PAGE NUMBER: 226
COUNTY: DELAWARE

DIR: B TOTAL LEN: 3.347 MI.
LEFT MUN: HAVERFORD T

DIST: 06-3 SR: 1005
RIGHT MUN: HAVERFORD T

(TWP) 0050/1051

LAWRENCE RD
(SR1016 SEG 0020/2951) 0050/0356

2 0 23049 0 00 0084+48 008430 FT
WARREN AV
(TWP) 0050/0000

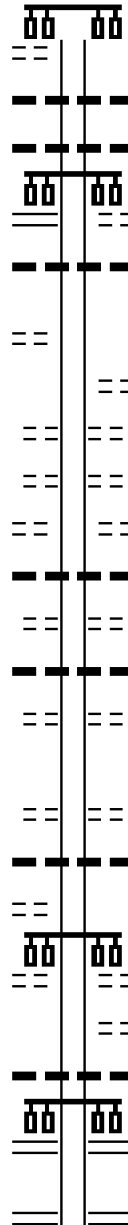
ROBINSON AV
(TWP) 0040/0881

006655 FT

BRIERWOOD RD
(TWP) 0030/1083

UNKNOWN RD
(PRDR) 0030/0748

005316 FT



0050/1051

0050/0854

0050/0614

0050/0356

0050/0270
008430 FT

5 0050/0000 LENGTH(AH 1487 BK 1775)
ACHILLE RD

0040/1743

0040/1473

0040/1177

0040/0881

0040/0712

0040/0585

0040/0562

0040/0289
006655 FT

5 0040/0000 LENGTH(AH 1775 BK 1339)
018 "DIA CIRC METAL

0030/1205 LEN=0037 INSTALLED 1999

0030/0748 LINCOLN AV
(TWP)

0030/0398 GARFIELD AV
(TWP)

0030/0078 018 "DIA CIRC CONCR
LEN=0037 INSTALLED 1999

WEST CHESTER PK
(SR0003 SEG 0161/0000)

0030/0053
005316 FT

2 0 23049 0 00 0053+61
WEST CHESTER PK
(SR0003 SEG 0160/0000)

024 "DIA CIRC METAL
LEN=0031 INSTALLED 1999
024 "DIA CIRC CONCR
LEN=0031 INSTALLED 1999
LAWRENCE RD
(TWP)

018 "DIA CIRC CONCR
LEN=0035 INSTALLED UNKN

LENGTH(AH 1487 BK 1775)
ACHILLE RD

(TWP)
HARRINGTON RD

(TWP)
VIRGINIA AV

(TWP)
UPLAND RD

(TWP)
015 "DIA CIRC METAL

LEN=0025 INSTALLED 1999
MARYLAND AV

(TWP)
018 "DIA CIRC METAL

LEN=0025 INSTALLED 1999
ANNABELLA AV

(TWP)
2 0 23049 0 00 0066+79
SUNNY HILL LN

LENGTH(AH 1775 BK 1339)
018 "DIA CIRC METAL

LEN=0037 INSTALLED 1999

LINCOLN AV
(TWP)

GARFIELD AV
(TWP)

018 "DIA CIRC CONCR
LEN=0037 INSTALLED 1999

WEST CHESTER PK
(SR0003 SEG 0161/0000)

2 0 23049 0 00 0053+61
WEST CHESTER PK

(SR0003 SEG 0160/0000)

DIR: B TOTAL LEN: 3.347 MI. DIST: 06-3 SR: 1005
 LEFT MUN: HAVERFORD T RIGHT MUN: HAVERFORD T

WYNDMOOR RD
(TWP)

0020/2511

STANLEY AV
(TWP)

0020/2098

MANOA RD
(TWP)
PEARSON LN
(TWP)
BON AIR AV
(TWP)

0020/1716

0020/1412

0020/0901

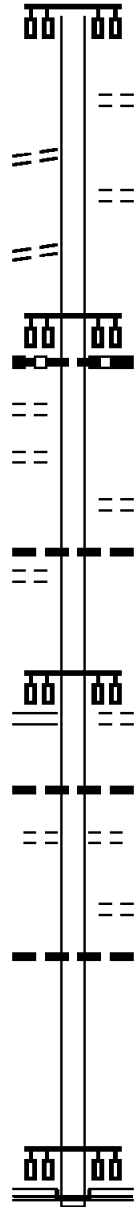
GLEN TE
(TWP)

0020/0529
002088 FT

STEEL RD
(SR1004 SEG 0020/1993)

0020/0000

000000 FT



0030/0000 LENGTH(AH 1339 BK 3228)
UNKNOWN ST
0020/3074 (TWP)

0020/2113 STANLEY AV
(TWP)

018 "DIA CIRC CONCR
LEN=0040 INSTALLED UNKN
MANOA RD
(SR1002 SEG 0010/0000)

0020/1716

0020/0832 BON AIR RD
(TWP)
012 "DIA CIRC CONCR
LEN=0035 INSTALLED 1999

002088 FT 2 0 23049 0 00 0020+96
NC EA

GLEN RD
STEEL RD
(TWP)

0020/0000 LENGTH(AH 3228 BK 2088)

0010/1407 018 "DIA CIRC METAL
LEN=0035 INSTALLED 1999
DILL RD
0010/1391 (TWP)


0010/0775 GLADSTONE RD
(TWP)
018 "DIA CIRC CONCR
LEN=0035 INSTALLED UNKN
000000 FT 2 0 23049 0 00 0000+00
NC DR

REXEL AV
TOWNSHIP LINE RD
(SR0001 SEG 0360/2203)
(SR0001 SEG 0361/2190)

INTER-BK DREXEL AV
(TWP)

0010/0000 MFC BEGIN = C
LENGTH(AH 2088 BK 0000)

DIR: B TOTAL LEN: .793 MI. DIST: 06-3 SR: 1004
 LEFT MUN: HAVERFORD T RIGHT MUN: HAVERFORD T

	004188 FT		004188 FT	
EAGLE RD (SR1005 SEG 0020/0000)	0020/1993		INTER-AHD	STEEL RD (TWP) DREXEL AV (SR1005 SEG 0020/0000)
GRAND AV (TWP)	0020/1305	==	0020/1993	RODMOR RD (TWP)
ROYAL AV (TWP)	0020/0650	==	0020/1624	CLAMAR AV (TWP)
2 0 23053 0 00 0102+10	002195 FT	==	0020/1305	JAMES DR (TWP)
CENTRAL AV (TWP)	0020/0000	==	0020/1037	BELFIELD AV (TWP)
		==	0020/0761	
HILLSIDE AV (TWP)	0010/0943	==	002195 FT	
	000000 FT	==	0020/0000	LENGTH(AH 1993 BK 2195) 024 " DIA CIRC CONCR
		==	0010/2079	LEN=0030 INSTALLED UNKN
		==	0010/2051	HILL RD (TWP)
		==	0010/1394	STUMP LN (TWP)
		==	0010/0528	NORMAN RD (TWP)
		==	000000 FT	2 0 23053 0 00 0080+12
		==	NC ST	STEEL RD BURMONT RD (SR2007 SEG 0080/0000)
		==	INTER-BK	STEEL RD (TWP)
		==		MFC BEGIN = C
		==	0010/0000	LENGTH(AH 2195 BK 0000)

	008552 FT		008552 FT EAGLE RD (SR1005 SEG 0080/1751)
			0030/3068 DOGWOOD CR (TWP)
			0030/2893 001 " DIA CIRC CONCR LEN=0001 INSTALLED UNKN
POPLAR RD (TWP)	0030/2737		0030/2775 036 " DIA CIRC CONCR LEN=0036 INSTALLED UNKN
HASTINGS AV (TWP)	0030/2294		0030/2328 GREEN VALLEY RD (TWP)
			0030/2006 SURREY LN (TWP)
WOODMERE WY (TWP)	0030/1247		0030/1404 SURREY LN (TWP)
LC FOR WOODMERE WY (CONN)	0030/1115		0030/0338 SURREY LN (TWP)
			0030/0195 018 " DIA CIRC CONCR LEN=0032 INSTALLED UNKN
	005484 FT		005484 FT 2 0 23113 0 00 0000+00 MILL RD (SR1012 SEG 0010/0000)
MILL RD (TWP)	0030/0000		5 0030/0000 LENGTH(AH 3068 BK 1990) STRATHMORE RD

EXTRACT DATE: 12/18/2023
PRINT DATE: 12/20/2023

ROADWAY MANAGEMENT SYSTEM
SLD COUNTY/SR - ANNUAL PRINT

PAGE NUMBER: 222
COUNTY: DELAWARE

DIR: B TOTAL LEN: 1.620 MI.
LEFT MUN: HAVERFORD T

DIST: 06-3 SR: 1003
RIGHT MUN: HAVERFORD T

MANOA RD
(SR1002 SEG 0050/0000)
FROM 1002/0040 SH
(CONN)

WYNNE AV
(TWP)

BRENTWOOD RD
(TWP)

003494 FT

0020/0000

0010/3397

0010/3123

0010/0331

000000 FT

==	==	0020/1710	(TWP)
==	==	0020/1409	KATHMERE RD
==	==	0020/1145	(TWP)
==	==	0020/1077	018 " DIA CIRC CONCR
==	==	0020/0741	LEN=0035 INSTALLED UNKN
==	==	0020/0441	BROOKLINE BL
==	==	0020/0142	(SR1050 SEG 0020/0000)
==	==	003494 FT	SAGAMORE RD
==	==	003494 FT	(TWP)
==	==	0020/0000	KENMORE RD
==	==	0010/3397	(TWP)
==	==	0010/3123	OXFORD RD
==	==	0010/3143	(TWP)
==	==	0010/2385	018 " DIA CIRC CONCR
==	==	0010/2340	LEN=0045 INSTALLED UNKN
==	==	0010/1735	DEVON RD
==	==	0010/1122	(TWP)
==	==	0010/0515	SAINT ALBANS RD
==	==	0010/0084	(TWP)
==	==	000000 FT	COVINGTON RD
==	==	000000 FT	(TWP)
==	==	000000 FT	BENNINGTON RD
==	==	000000 FT	(TWP)
==	==	000000 FT	FROM 0001/0401 SH
==	==	000000 FT	(CONN)
==	==	000000 FT	2 0 23054 0 00 0000+00
==	==	000000 FT	NC EA ARLINGTON RD
==	==	000000 FT	TOWNSHIP LINE RD
==	==	000000 FT	(SR0001 SEG 0401/1366)
==	==	000000 FT	(SR0001 SEG 0400/1360)
==	==	0010/0000	MFC BEGIN = D
==	==	0010/0000	LENGTH(AH 3494 BK 0000)

	012788 FT		012788 FT	AH-MONTGOMERY (46)
			INTER-AHD MANOA RD	
			0060/2072 (SR3048 SEG 0010/0000)	
			FARWOOD RD	
			0060/1905 (TWP)	
			024 " DIA CIRC METAL	
			0060/1902 LEN=0038	INSTALLED UNKN
			0060/1440	BMS EN 23/1002/0060/1398
			0 0 00000 0 00 0000+00	
			0060/1398	COBBS CREEK
			0060/1300	BMSBG 23/1002/0060/1398
			0060/1300 (TWP)	OLD MANOA RD
			0060/0915	024 " DIA CIRC CONCR
			0060/0900 (TWP)	LEN=0075 INSTALLED UNKN
			0060/0844	OLD MANOA RD
			0060/0624	SOUTHEASTERN PENNSYLVAN
			0060/0596	OVERPASS IS RR X-ING
				GROVE PL
				(TWP)
				018 " DIA CIRC METAL
				LEN=0050 INSTALLED UNKN
				024 " DIA CIRC METAL

POWDER MILL LN
(TWP)

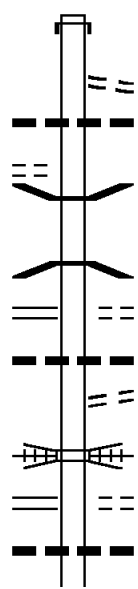
0060/1615

KARAKUNG DR
(SR1001 SEG 0010/0000)

0060/1300

LAWSON AV
(SR1050 SEG 0020/3667)

0060/0624



DIR: B TOTAL LEN: 2.422 MI. DIST: 06-3 SR: 1002
 LEFT MUN: HAVERFORD T RIGHT MUN: HAVERFORD T

HIRST AV
(TWP)

0060/0454	LEN=0034	INSTALLED UNKN
	024 "DIA	CIRC METAL
0060/0250	LEN=0034	INSTALLED UNKN
0060/0092	024 "DIA	CIRC CONCR
010716 FT	LEN=0034	INSTALLED UNKN
	1 0 00719	0 00 0083+92
	MYRTLE AV (TWP)	
	LENGTH(AH 2072 BK 1422)	
0060/0000	024 "DIA	CIRC METAL
0050/1394	LEN=0148	INSTALLED UNKN
0050/1265	024 "DIA	CIRC CONCR
	LEN=0032	INSTALLED 199B
0050/1160	024 "DIA	CIRC CONCR
	LEN=0032	INSTALLED 199B
0050/1060	024 "DIA	CIRC CONCR
	LEN=0032	INSTALLED 199B
0050/0965	024 "DIA	CIRC CONCR
	LEN=0032	INSTALLED UNKN
0050/0860	018 "DIA	CIRC CONCR
	LEN=0034	INSTALLED UNKN

LARCHMONT AV
(TWP)

0050/0776	024 "DIA	CIRC CONCR
	LEN=0032	INSTALLED 199B
	WALNUT PL (TWP)	
0050/0726	018 "DIA	CIRC CONCR
	LEN=0030	INSTALLED UNKN
0050/0490	024 "DIA	CIRC METAL
	LEN=0034	INSTALLED UNKN
	1 0 00719	0 00 0069+70
	EARLINGTON RD (SR1003 SEG 0020/0000)	

EDGEWOOD RD
(TWP)

0050/0470	024 "DIA	CIRC METAL
	LEN=0034	INSTALLED UNKN
009294 FT	1 0 00719	0 00 0069+70
	EARLINGTON RD (SR1003 SEG 0020/0000)	

LENOX RD
(TWP)

0050/0000	LENGTH(AH 1422 BK 1246)	
0040/1143	TO 1003/0010 SH (CONN)	
0040/0891	HEATHERWOOD RD (TWP)	
	048 "DIA	CIRC CONCR
0040/0302	LEN=0027	INSTALLED UNKN
008048 FT	1 0 00719	0 00 0055+85
	PEMBROKE RD	

DIR: B TOTAL LEN: 2.422 MI. DIST: 06-3 SR: 1002
 LEFT MUN: HAVERFORD T RIGHT MUN: HAVERFORD T

ROAD NAME	SR	STATUS	DESCRIPTION
PEMBROKE RD (TWP)	0030/3242	==	0040/0000 (TWP) LENGTH(AH 1246 BK 3345)
LENOX RD (TWP)	0030/3093	==	
OXFORD RD (TWP)	0030/2704	==	
ALLSTON RD (TWP)	0030/2319	==	0030/2368 ALLSTON RD (TWP)
PENNSYLVANIA AV (TWP)	0030/2014	==	
DELAWARE AV (TWP)	0030/1722	==	
WELLER AV (TWP)	0030/1431	==	0030/1644 018 "DIA CIRC CONCR LEN=0030 INSTALLED 1998
		==	0030/1410 018 "DIA CIRC METAL LEN=0038 INSTALLED UNKN
		==	0030/1325 TWIN OAKS DR (TWP)
		==	DARBY RD (SR2005 SEG 0141/0000) (SR2005 SEG 0140/0000)
		==	0030/0923 DARBY RD (SR2005 SEG 0140/0000) (SR2005 SEG 0141/0000)
		==	0030/0877
	004703 FT	==	004703 FT 1 0 00719 0 00 0023+68 WOODLAND DR (TWP)
		==	0030/0000 LENGTH(AH 3345 BK 2440)
WASHINGTON AV (TWP)	0020/2243	==	0020/2222 030 "DIA CIRC CONCR LEN=0024 INSTALLED UNKN
		==	0020/2199 BMSBN 23/1002/0020/2181 0 0 00000 0 00 0000+00 NAYLORS RUN
		==	0020/2181 BMSBG 23/1002/0020/2181 NAYLORS RUN RD
		==	0020/2140 (TWP)
ROCKWOOD DR	0020/2022	==	0020/2022 018 "DIA CIRC CONCR LEN=0024 INSTALLED UNKN

DIR: B TOTAL LEN: 2.422 MI. DIST: 06-3 SR: 1002
 LEFT MUN: HAVERFORD T RIGHT MUN: HAVERFORD T

Stationing / Description	Stationing / Description	Notes
(TWP) 0020/1746	0020/1535	WOODBINE RD (TWP)
	0020/1245	UPLAND RD (TWP)
	0020/0954	SYCAMORE RD (TWP)
	0020/0664	SHELBOURNE RD (TWP)
WILSON AV (TWP) 0020/0364	0020/0184	FROM 0003/0161 SH (CONN)
	0020/0105	018"H 24"W ELLIP METAL LEN=0050 INSTALLED 1998
WEST CHESTER PK (SR0003 SEG 0161/1826) 0020/0089	0020/0089	WEST CHESTER PK (SR0003 SEG 0161/1826)
	002263 FT	1 0 00719 0 00 0000+00
WEST CHESTER PK (SR0003 SEG 0160/1756) 0020/0000	0020/0000	WEST CHESTER PK (SR0003 SEG 0160/1756)
FROM 0003/0160 SH (CONN) 0010/2137	0010/1938	LENGTH(AH 2440 BK 2263)
EUCLID AV (TWP) 0010/1617	0010/1614	015 "DIA CIRC CONCR LEN=0026 INSTALLED UNKN
	0010/1614	048 "DIA CIRC METAL LEN=0051 INSTALLED 2003
COLUMBUS AV (TWP) 0010/0818	0010/0775	FURLONG AV (TWP)
STANLEY AV (TWP) 0010/0644	0010/0030	018 "DIA CIRC CONCR LEN=0030 INSTALLED UNKN
	000000 FT	2 0 23052 0 00 0000+00
		NC MA NOA RD
		EAGLE RD (SR1005 SEG 0020/1716)
	INTER-BK	MANOA RD (TWP)
	0010/0000	MFC BEGIN = D LENGTH(AH 2263 BK 0000)

AH-MONTGOMERY (46)
 COUNTY LINE RD INTER-AHD
 (SR3057 SEG 0011/0000) 0081/1909
 021734 FT

ARTHUR RD 0081/1856
 (TWP)

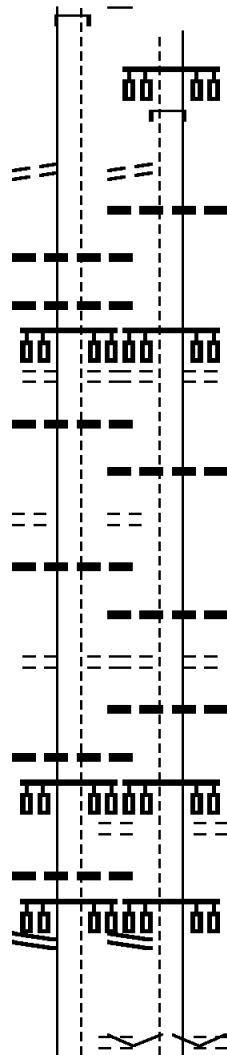
018 "DIA CIRC CONCR
 LEN=0025 INSTALLED UNKN 0081/1683
 018 "DIA CIRC CONCR
 LEN=0025 INSTALLED UNKN 0081/1608
 MONTROSE AV
 (TWP) 0081/1192
 018 "DIA CIRC CONCR
 LEN=0028 INSTALLED UNKN 0081/1143

PETRIE AV 0081/0917
 (TWP)
 018 "DIA CIRC CONCR
 LEN=0024 INSTALLED UNKN 0081/0876

ROBERTS RD 0081/0701
 (TWP)

018 "DIA CIRC CONCR
 LEN=0025 INSTALLED UNKN 0081/0463
 THOMAS AV
 (TWP) 0081/0273
 018 "DIA CIRC CONCR
 LEN=0230 INSTALLED UNKN 0081/0223
 CONESTOGA RD
 (SR1019 SEG 0010/0000) 0081/0186

1 0 00516 0 00 0222+52 019825 FT
 WARNER AV
 (TWP)



021685 FT AH-MONTGOMERY (46)
 INTER-AHD COUNTY LINE RD
 (SR3057 SEG 0010/0000)

0080/1865 ARTHUR RD
 0080/1817 (TWP)
 0080/1780 015 "DIA CIRC CONCR
 LEN=0024 INSTALLED 1999

MONTROSE AV
 (TWP) 0080/1188

015 "DIA CIRC CONCR
 LEN=0024 INSTALLED 1999
 0080/1096 PETRIE AV
 (TWP) 0080/0915

024 "DIA CIRC CONCR
 LEN=0024 INSTALLED 1999
 0080/0865 ROBERTS RD
 (TWP) 0080/0696
 018 "DIA CIRC CONCR
 LEN=0030 INSTALLED 1999
 0080/0662

THOMAS AV
 (TWP) 0080/0268

CONESTOGA RD
 (SR1019 SEG 0010/0000)
 0080/0181
 019820 FT
 1 0 00516 0 00 0222+52
 VILLAGE: BRYN MAWR
 WARNER AV
 (TWP)

EXTRACT DATE: 12/18/2023
PRINT DATE: 12/20/2023

ROADWAY MANAGEMENT SYSTEM
SLD COUNTY/SR - ANNUAL PRINT

PAGE NUMBER: 216
COUNTY: DELAWARE

DIR: B TOTAL LEN: 4.116 MI.
LEFT MUN: LOWER MERION T

DIST: 06-3 SR: 1001
RIGHT MUN: LOWER MERION T

LENGTH(AH 1909 BK 2360) 0081/0000
OLD LANCASTER RD
(TWP) 0071/2276

018 "DIA CIRC CONCR
LEN=0028 INSTALLED UNKN 0071/2140
MONDELLA AV
(TWP) 0071/1573

018 "DIA CIRC CONCR
LEN=0030 INSTALLED UNKN 0071/1440
018 "DIA CIRC METAL
LEN=0028 INSTALLED UNKN 0071/1152

018 "DIA CIRC CONCR
LEN=0025 INSTALLED UNKN 0071/1058
LINDSAY AV
(TWP) 0071/1056

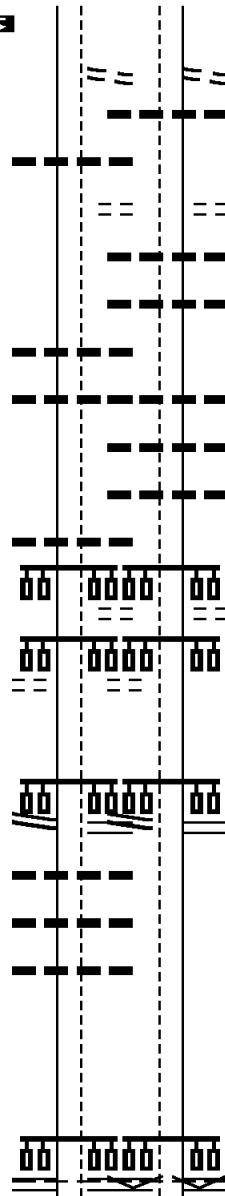
GLENBROOK AV
(TWP) 0071/0746

BRYN MAWR AV
(SR1032 SEG 0100/2642)
NC COUNTY LINE RD
BRYN MAWR AV
(SR3038 SEG 0010/0000) 0071/0552

018 "DIA CIRC METAL
LEN=0030 INSTALLED UNKN 0071/0485
018 "DIA CIRC CONCR
LEN=0030 INSTALLED UNKN 0071/0420
018 "DIA CIRC METAL
LEN=0030 INSTALLED UNKN 0071/0225

1 0 00516 0 00 0199+11 017465 FT
LANDOVER RD
(SR1009 SEG 0030/0741)
COUNTY LINE RD
(SR1009 SEG 0030/0741)

RADNOR
HAVERFORD T



0080/0000 LENGTH(AH 1865 BK 2348)
OLD LANCASTER RD
(TWP) 0070/2275
0070/2185 018 "DIA CIRC CONCR
LEN=0028 INSTALLED UNKN

MONDELLA AV
(TWP) 0070/1561
018 "DIA CIRC CONCR
LEN=0028 INSTALLED UNKN 0070/1470
012 "DIA CIRC CONCR
LEN=0048 INSTALLED 1999 0070/1464

018 "DIA CIRC CONCR
LEN=0048 INSTALLED 1999 0070/1155
015 "DIA CIRC CONCR
LEN=0048 INSTALLED 1999 0070/1098
018 "DIA CIRC CONCR
LEN=0025 INSTALLED UNKN 0070/1085

LINDSAY AV
(TWP) 0070/1059
GLENBROOK AV
(TWP) 0070/0749

BRYN MAWR AV
(SR1032 SEG 0100/2642)
NC CO
UNTY LINE RD
BRYN MAWR AV
(SR3038 SEG 0010/0000) 0070/0544

017472 FT 1 0 00516 0 00 0199+11
VILLAGE: BRYN MAWR
LANDOVER RD
(SR1009 SEG 0030/0741)
COUNTY LINE RD
(SR1009 SEG 0030/0741)

LOWER MERION
HAVERFORD T

DIR: B TOTAL LEN: 4.116 MI. DIST: 06-3 SR: 1001
 LEFT MUN: HAVERFORD T RIGHT MUN: HAVERFORD T

Stationing	Notes	Stationing	Notes
		0050/3003	LEN=0046 INSTALLED 1999 018 "DIA CIRC METAL
		0050/2736	LEN=0034 INSTALLED 1999 018 "DIA CIRC METAL
		0050/2623	LEN=0034 INSTALLED 1999 COLLEGE AV (SR1026 SEG 0030/0000)
		0050/2508	018 "DIA CIRC METAL
		0050/2258	LEN=0038 INSTALLED UNKN 018 "DIA CIRC METAL
		0050/1872	LEN=0036 INSTALLED 1999 018 "DIA CIRC METAL
		0050/1524	LEN=0036 INSTALLED 1999 018 "DIA CIRC METAL
		0050/1196	LEN=0010 INSTALLED 1999 018 "DIA CIRC METAL
		0050/0827	LEN=0038 INSTALLED 1999
		0050/0196	024 "DIA CIRC METAL LEN=0040 INSTALLED 1999
011518 FT		011526 FT	1 0 00516 0 00 0139+75 OVERHILL RD (TWP)
		0050/0000	LENGTH(AH 3018 BK 1596)
		0044/1348	015 "DIA CIRC CONCR LEN=0034 INSTALLED 1999 LC FROM VALLEY VIEW RD (CONN)
		0044/0907	015 "DIA CIRC METAL
		0044/0886	LEN=0035 INSTALLED 2016 ARDMORE AV (SR1018 SEG 0050/0711)
		0044/0826	018 "DIA CIRC CONCR
		0044/0672	LEN=0034 INSTALLED 1999 HAZELWOOD AV (TWP)
		0044/0535	018 "DIA CIRC METAL
		009930 FT	LEN=0030 INSTALLED UNKN
1 0 00516 0 00 0123+62 009922 FT HAVERFORD CT (TWP)		0044/0000	MFC BEGIN = C LENGTH(AH 1596 BK 1330)
MALVERN RD (TWP)		0041/1215	MALVERN RD (TWP)
018 "DIA CIRC METAL LEN=0030 INSTALLED UNKN		0040/1214	018 "DIA CIRC METAL
		0040/1196	LEN=0034 INSTALLED 1999
		0040/0944	018 "DIA CIRC METAL LEN=0038 INSTALLED 1999

EXTRACT DATE: 12/18/2023
PRINT DATE: 12/20/2023

ROADWAY MANAGEMENT SYSTEM
SLD COUNTY/SR - ANNUAL PRINT

PAGE NUMBER: 213
COUNTY: DELAWARE

DIR: B TOTAL LEN: 4.116 MI.
LEFT MUN: HAVERFORD T

DIST: 06-3 SR: 1001
RIGHT MUN: HAVERFORD T

018 "DIA CIRC CONCR
LEN=0030 INSTALLED UNKN 0041/0905
GEORGES LN
(TWP) 0041/0894
WOODCREST AV
(TWP) 0041/0594

018 "DIA CIRC CONCR
LEN=0032 INSTALLED UNKN 0041/0385
1 0 00516 0 00 0110+43 008596 FT
HATHAWAY LN
(TWP)

LENGTH(AH 1326 BK 1620) 0041/0000

BMS EN 23/1001/0030/1362 0031/1373
1 0 00516 0 00 0107+71
COBBS BR.
BMSBG 23/1001/0030/1362 0031/1352
LORAIN E ST
(TWP) 0031/1287

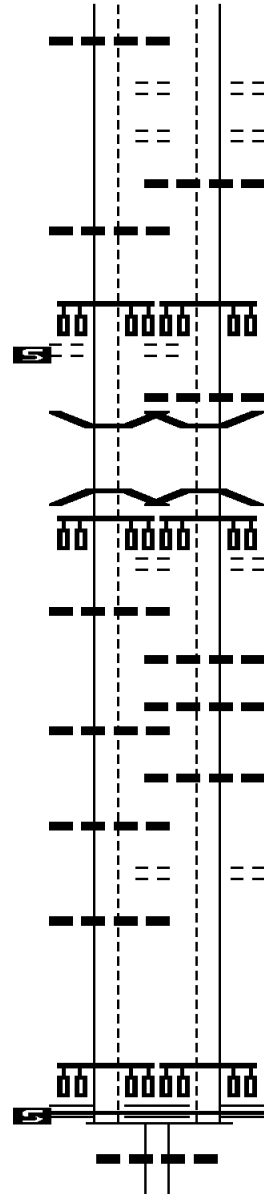
018 "DIA CIRC CONCR
LEN=0030 INSTALLED UNKN 0031/1010

018 "DIA CIRC CONCR
LEN=0028 INSTALLED UNKN 0031/0710

018 "DIA CIRC CONCR
LEN=0025 INSTALLED UNKN 0031/0280
WILLOW AV
(TWP) 0031/0262

018 "DIA CIRC METAL
LEN=0030 INSTALLED UNKN 0031/0245
1 0 00516 0 00 0094+16 006976 FT
EAGLE RD
(SR1005 SEG 0090/0000)
WYNNEWOOD RD
(SR1005 SEG 0090/0000)

MFC BEGIN = C
LENGTH(AH 1620 BK 3340) 0031/0000



0040/0895 GEORGES LN
(TWP)
0040/0597 WOODCREST AV
(TWP)
0040/0408 036 "DIA CIRC CONCR
LEN=0025 INSTALLED 1999

008600 FT 1 0 00516 0 00 0110+43
HATHAWAY LN
(TWP)

0040/0000 LENGTH(AH 1330 BK 1624)
018 "DIA CIRC CONCR
LEN=0030 INSTALLED UNKN
0030/1534 BMS EN 23/1001/0030/1362
0030/1383 1 0 00516 0 00 0107+71
COBBS BR.
BMSBG 23/1001/0030/1362

0030/1362 LORAIN E ST
(TWP)
0030/1283

0030/1010 018 "DIA CIRC CONCR
LEN=0036 INSTALLED 1999
0030/0718 015 "DIA CIRC CONCR
LEN=0036 INSTALLED 1999

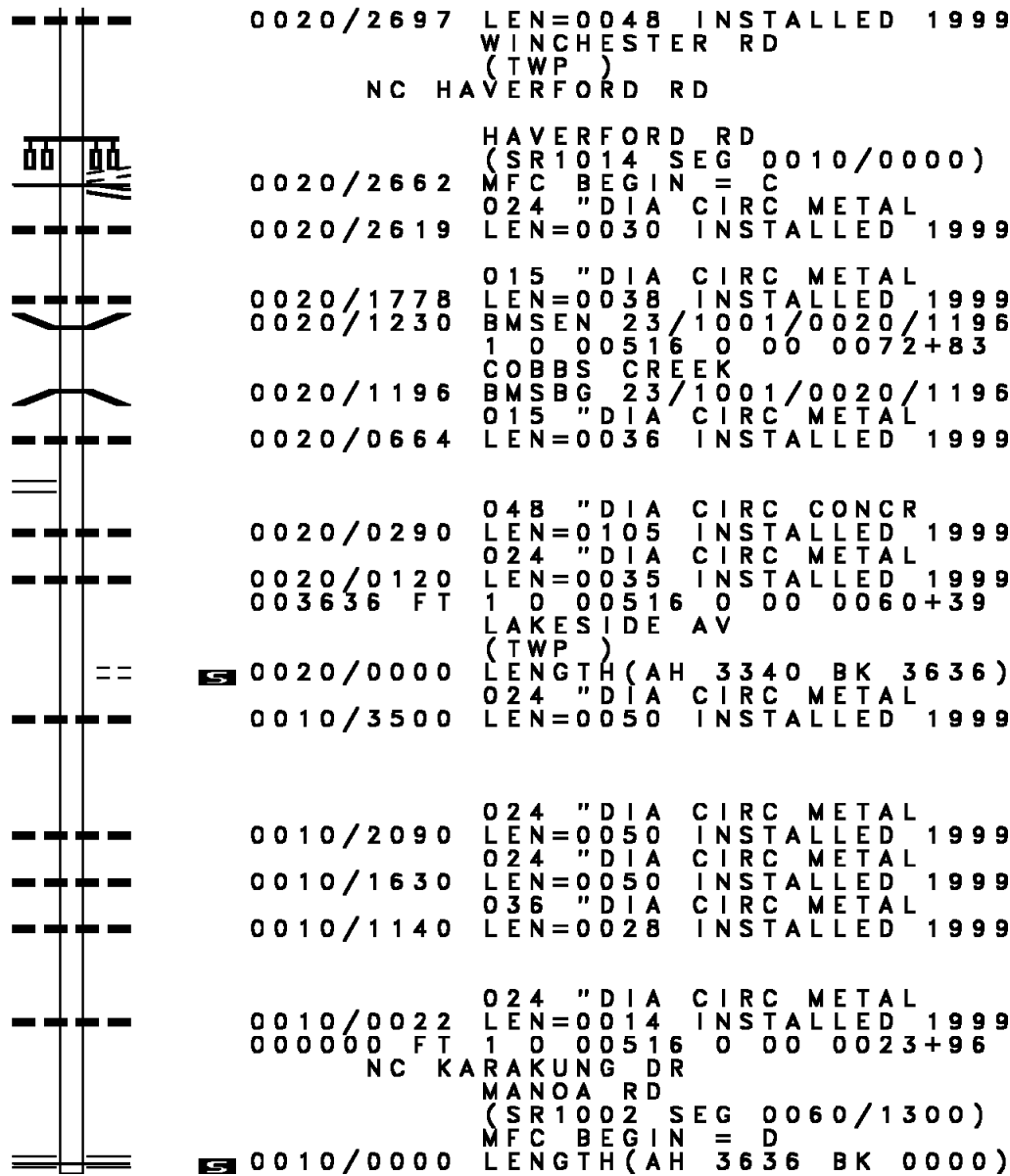
0030/0296 015 "DIA CIRC CONCR
LEN=0036 INSTALLED 1999

0030/0269 WILLOW AV
(TWP)

006976 FT 1 0 00516 0 00 0094+16
EAGLE RD
(SR1005 SEG 0090/0000)
WYNNEWOOD RD
(SR1005 SEG 0090/0000)

0030/0000 MFC BEGIN = C
LENGTH(AH 1624 BK 3340)
015 "DIA CIRC CONCR
LEN=0040 INSTALLED 1999
0020/2791 036 "DIA CIRC METAL

DIR: B TOTAL LEN: 4.116 MI. DIST: 06-3 SR: 1001
 LEFT MUN: HAVERFORD T RIGHT MUN: HAVERFORD T



0020/2697 LEN=0048 INSTALLED 1999
 WINCHESTER RD
 (TWP)
 NC HAVERFORD RD
 HAVERFORD RD
 (SR1014 SEG 0010/0000)
 0020/2662 MFC BEGIN = C
 024 "DIA CIRC METAL
 0020/2619 LEN=0030 INSTALLED 1999
 015 "DIA CIRC METAL
 0020/1778 LEN=0038 INSTALLED 1999
 0020/1230 BMSSEN 23/1001/0020/1196
 1 0 00516 0 00 0072+83
 COBBS CREEK
 0020/1196 BMSBG 23/1001/0020/1196
 015 "DIA CIRC METAL
 0020/0664 LEN=0036 INSTALLED 1999
 048 "DIA CIRC CONCR
 0020/0290 LEN=0105 INSTALLED 1999
 024 "DIA CIRC METAL
 0020/0120 LEN=0035 INSTALLED 1999
 003636 FT 1 0 00516 0 00 0060+39
 LAKESIDE AV
 (TWP)
 0020/0000 LENGTH(AH 3340 BK 3636)
 024 "DIA CIRC METAL
 0010/3500 LEN=0050 INSTALLED 1999
 024 "DIA CIRC METAL
 0010/2090 LEN=0050 INSTALLED 1999
 024 "DIA CIRC METAL
 0010/1630 LEN=0050 INSTALLED 1999
 036 "DIA CIRC METAL
 0010/1140 LEN=0028 INSTALLED 1999
 024 "DIA CIRC METAL
 0010/0022 LEN=0014 INSTALLED 1999
 000000 FT 1 0 00516 0 00 0023+96
 NC KARAKUNG DR
 MANOA RD
 (SR1002 SEG 0060/1300)
 MFC BEGIN = D
 0010/0000 LENGTH(AH 3636 BK 0000)

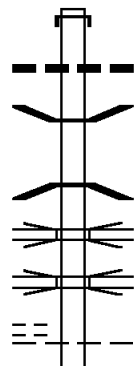
MILL RD
 (SR1012 SEG 0010/1270) 0020/0327

003636 FT

000000 FT

EXTRACT DATE: 12/18/2023 ROADWAY MANAGEMENT SYSTEM PAGE NUMBER: 211
 PRINT DATE: 12/20/2023 SLD COUNTY/SR - ANNUAL PRINT COUNTY: DELAWARE
 DIR: B TOTAL LEN: 5.676 MI. DIST: 06-3 SR: 491
 LEFT MUN: LOWER CHICHESTER T RIGHT MUN: LOWER CHICHESTER T

029969 FT



0122/1162

ORCHARD LN
(TWP)

029969 FT
 INTER-AHD HICKMAN RD
 0122/3091 (TWP)
 0122/2810 018" DIA CAST IRON
 LEN=0036 INSTALLED UNKN
 0122/1938 BMS EN 23/0491/0122/1891
 0 0 00000 0 00 0000+00
 NAAMAN BR.
 0122/1891 BMSBG 23/0491/0122/1891
 INTERSTATE 95 (NB)
 0122/1737 OP ID 23/0095/0002/0999
 INTERSTATE 95 (SB)
 0122/1652 OP ID 23/0095/0003/1043

LOWER CHICHESTER

DIR: B TOTAL LEN: 5.676 MI. DIST: 06-3 SR: 491
 LEFT MUN: LOWER CHICHESTER T RIGHT MUN: LOWER CHICHESTER T

Street Name	Segment ID	Length (FT)	Notes
CARLTON AV (TWP)	0122/0856	026878	
MEETINGHOUSE RD (SR3012 SEG 0010/0000)	0112/1007		
ROCKHURST AV (TWP)	0112/0078	024655	
MILL RD (SR3014 SEG 0010/0000)	0102/0669		
CLAYTON ST (TWP)	0102/0340		
CENTRAL AV (TWP)	0102/0000	023516	
CREEKSIDE BL (TWP)	0092/2609		

Segment ID	Length (FT)	Notes
0122/0992		UPPER CHICHESTER T
0122/0486	026878	WORTH AV (TWP)
0122/0000		1 0 00135 0 00 0025+40 EUCLID AV (TWP) LENGTH(AH 3091 BK 2223)
0112/1572		BOUDWIN AV (TWP)
0112/1007		MEETINGHOUSE RD (TWP) MFC BEGIN = D LC TO MEETINGHOUSE RD
0112/0908		(CONN)
0112/0603		(AAR 140672R)#TRKS 01
0112/0336		OGDEN AV (TWP)
024655		1 0 00135 0 00 0052+55 ROCKHURST AV (TWP)
0112/0000		LENGTH(AH 2223 BK 1139) 024 "DIA CIRC CONCR
0102/0705		LEN=0030 INSTALLED UNKN
0102/0702		018 "DIA CIRC CONCR
0102/0669		LEN=0030 INSTALLED UNKN
0102/0422		MILL RD (TWP) 018 "DIA CIRC CONCR
0102/0279		LEN=0035 INSTALLED UNKN
0102/0220		024 "DIA CIRC CONCR
023516		LEN=0030 INSTALLED UNKN
0102/0000		CLAYTON ST (TWP) LENGTH(AH 1139 BK 3390)
0092/3325		018 "DIA CIRC CONCR
0092/3156		LEN=0035 INSTALLED UNKN
		CENTRAL AV (TWP)

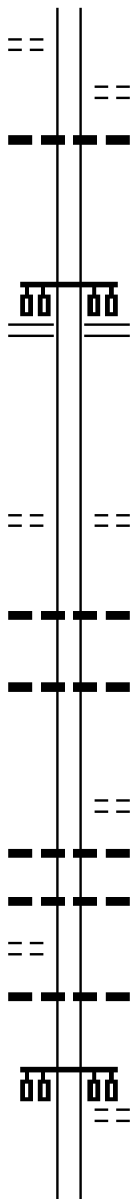
DIR: B TOTAL LEN: 5.676 MI. DIST: 06-3 SR: 491
 LEFT MUN: UPPER CHICHESTER T RIGHT MUN: UPPER CHICHESTER T

Segment ID	Length	Material	Notes
0092/2158		LOUISE DR (TWP)	
0092/1647		YORKTOWN DR (TWP)	
0092/0965		MICHAEL CT (BORO)	
0092/0946		018 " DIA CIRC CONCR	LEN=0040 INSTALLED 2007
020126 FT		1 0 00135 0 00 0097+66	LARKIN RD (TWP)
0092/0000		LARKIN RD (SR3016 SEG 0010/0000)	
0092/0000		LENGTH(AH 3390 BK 1793)	
0082/1624		018 " DIA CIRC CONCR	LEN=0035 INSTALLED UNKN
0082/1492		018 " DIA CIRC CONCR	LEN=0130 INSTALLED UNKN
0082/1410		018 " DIA CIRC CONCR	LEN=0035 INSTALLED UNKN
0082/1259		UPPER CHICHESTER	
0082/1076		BETHEL T	
0082/1021		HIGHLAND DR (TWP)	
0082/0421		ASHBROOKE AV (TWP)	
018333 FT		1 0 00135 0 00 0115+21	
0082/0000		LENGTH(AH 1793 BK 2444)	
0072/1816		BETHEL HILLS DR (TWP)	
0072/1326		OVERLOOK CIRCLE (TWP)	
0072/0502		ASHBROOKE AV (TWP)	
0072/0179		012 " DIA CIRC METAL	LEN=0020 INSTALLED UNKN
0072/0074		018 " DIA CIRC CONCR	LEN=0035 INSTALLED UNKN
015889 FT		1 0 00135 0 00 0140+00	
0072/0000		GOODLEY RD (T311)	
0072/0000		LENGTH(AH 2444 BK 3005)	
0062/2500		018 " DIA CIR PLASTIC	LEN=0030 INSTALLED UNKN

DIR: B TOTAL LEN: 5.676 MI. DIST: 06-3 SR: 491
 LEFT MUN: BETHEL T RIGHT MUN: BETHEL T

PRINCESS ANNE DR
 (T348)

0062/2056



0062/1541 STEVEN JAMES DR
 (PRDR)
 015 " DIA CIRC METAL
 0062/1205 LEN=0018 INSTALLED UNKN

012884 FT

012884 FT 1 0 00135 0 00 0170+08
 FOULK RD
 (SR0261 SEG 0020/0000)

0062/0000 LENGTH(AH 3005 BK 1926)

1 0 00135 0 00 0189+96 010958 FT
 TAYLOR DR
 (T361)

0052/0000

010958 FT WEBSTER DR
 (PRDR)
 0052/0000 LENGTH(AH 1926 BK 2477)



0042/1396 060"H 48"W CON BOX CUL
 LEN=0045 INSTALLED UNKN



0042/0682 024 " DIA CIRC CONCR
 LEN=0027 INSTALLED UNKN

008481 FT

008481 FT 1 0 00135 0 00 0213+50
 ZEBLEY RD
 (T341)

0042/0000 LENGTH(AH 2477 BK 3017)



0032/2990 018 " DIA CIRC CONCR
 LEN=0030 INSTALLED UNKN



0032/2690 018 " DIA CIRC CONCR
 LEN=0030 INSTALLED UNKN

MARIAN DR
 (T371)

0032/2147



0032/2096 018 " DIA CIRC CONCR
 LEN=0040 INSTALLED UNKN



0032/1077 EBRIGHT RD
 (T345)

HICKS LN

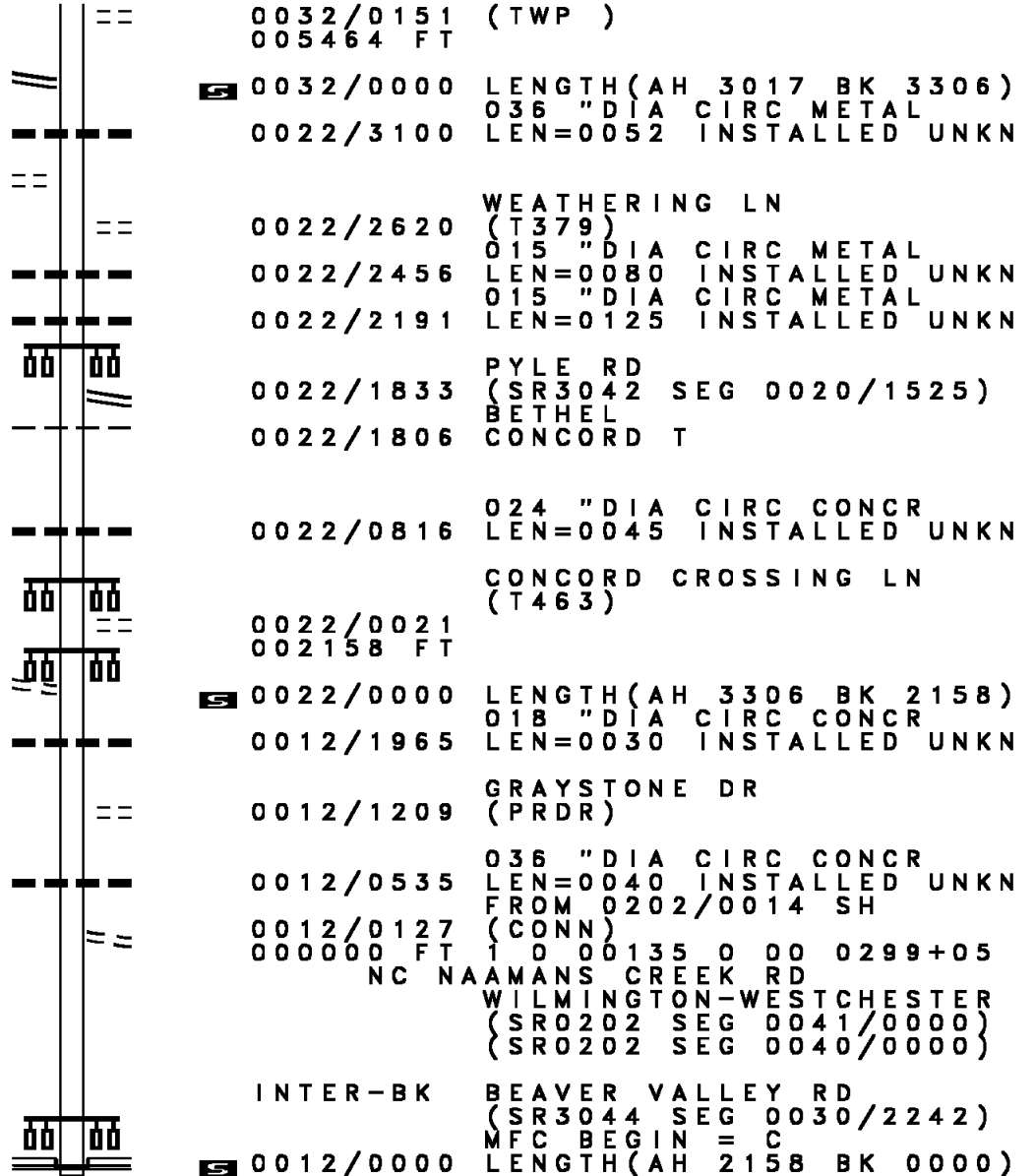
DIR: B TOTAL LEN: 5.676 MI. DIST: 06-3 SR: 491
 LEFT MUN: BETHEL T RIGHT MUN: BETHEL T

1 0 00135 0 00 0244+00 005464 FT
 GARNET MINE RD
 (SR3038 SEG 0010/0000) 0032/0000

SCALONES LANDING RD
 (T388) 0022/2979

1 0 00135 0 00 0277+36 002158 FT
 SHAVERTOWN RD
 (T320) 0022/0000

000000 FT



0032/0151 (TWP)
 005464 FT
 5 0032/0000 LENGTH(AH 3017 BK 3306)
 036 " DIA CIRC METAL
 0022/3100 LEN=0052 INSTALLED UNKN
 WEATHERING LN
 0022/2620 (T379)
 015 " DIA CIRC METAL
 0022/2456 LEN=0080 INSTALLED UNKN
 015 " DIA CIRC METAL
 0022/2191 LEN=0125 INSTALLED UNKN
 PYLE RD
 0022/1833 (SR3042 SEG 0020/1525)
 BETHEL
 0022/1806 CONCORD T
 024 " DIA CIRC CONCR
 0022/0816 LEN=0045 INSTALLED UNKN
 CONCORD CROSSING LN
 0022/0021 (T463)
 002158 FT
 5 0022/0000 LENGTH(AH 3306 BK 2158)
 018 " DIA CIRC CONCR
 0012/1965 LEN=0030 INSTALLED UNKN
 GRAYSTONE DR
 0012/1209 (PRDR)
 036 " DIA CIRC CONCR
 0012/0535 LEN=0040 INSTALLED UNKN
 FROM 0202/0014 SH
 0012/0127 (CONN)
 000000 FT 1 0 00135 0 00 0299+05
 NC NA AMANS CREEK RD
 WILMINGTON-WESTCHESTER
 (SR0202 SEG 0041/0000)
 (SR0202 SEG 0040/0000)
 INTER-BK BEAVER VALLEY RD
 (SR3044 SEG 0030/2242)
 MFC BEGIN = C
 5 0012/0000 LENGTH(AH 2158 BK 0000)

EXTRACT DATE: 12/18/2023 ROADWAY MANAGEMENT SYSTEM PAGE NUMBER: 206
PRINT DATE: 12/20/2023 SLD COUNTY/SR - ANNUAL PRINT COUNTY: DELAWARE
DIR: N TOTAL LEN: 14.150 MI. DIST: 06-3 SR: 476
LEFT MUN: RADNOR T RIGHT MUN: RADNOR T

AH-MONTGOMERY (46) 074713 FT
MID COUNTY EX INTER-AHD
(SR0476 SEG 0143/0000)
COUNTY LINE RD
OP ID 23/1198/0010/0000 0141/0881



074548 FT
INTER-AHD MID COUNTY EX
(SR0476 SEG 0142/0000)
COUNTY LINE RD
OP ID 23/1198/0010/0000 0140/0829

DIR: N TOTAL LEN: 14.150 MI. DIST: 06-3 SR: 476
 LEFT MUN: RADNOR T RIGHT MUN: RADNOR T

018 "DIA CIRC CONCR LEN=0072 INSTALLED UNKN 0141/0837		0140/0770	018 "DIA CIRC CONCR LEN=0102 INSTALLED UNKN
		0140/0460	018 "DIA CIRC CONCR LEN=0096 INSTALLED UNKN
036 "DIA CIRC CONCR LEN=0078 INSTALLED UNKN 0141/0125		0140/0060	036 "DIA CIRC CONCR LEN=0064 INSTALLED UNKN
1 0 01010 0 00 0771+75 073832 FT MILEPOST 014.00		073719 FT	1 0 01010 0 00 0771+70 MILEPOST 014.00
LENGTH(AH 08B1 BK 2640) 0141/0000		0140/0000	LENGTH(AH 0829 BK 2640)
		0134/2501	018 "DIA CIRC CONCR LEN=0070 INSTALLED UNKN
		0134/2376	DMS SIGN STRUCTURE BMSID 23/0476/0134/2376
018 "DIA CIRC CONCR LEN=0106 INSTALLED UNKN 0135/2314			
018 "DIA CIRC CONCR LEN=0076 INSTALLED UNKN 0135/2266			
SIGN: 4 CHORD TRUSS BMSID 23/0476/0135/2058 0135/2058			
		0134/1555	018 "DIA CIRC CONCR LEN=0074 INSTALLED UNKN
018 "DIA CIRC CONCR LEN=0074 INSTALLED UNKN 0135/1557			
		0134/1155	018 "DIA CIRC CONCR LEN=0074 INSTALLED UNKN
021 "DIA CIRC CONCR LEN=0074 INSTALLED UNKN 0135/1158			
NATIONAL RAILROAD PASSE OVERPASS IS RR X-ING 0135/0807		0134/0807	NATIONAL RAILROAD PASSE OVERPASS IS RR X-ING
021 "DIA CIRC CONCR LEN=0074 INSTALLED UNKN 0135/0776		0134/0776	018 "DIA CIRC CONCR LEN=0055 INSTALLED UNKN
		0134/0722	018 "DIA CIRC CONCR LEN=0074 INSTALLED UNKN
072"H 72"W CON BOX CUL LEN=0150 INSTALLED UNKN 0135/0662			
		0134/0631	072"H 72"W CON BOX CUL LEN=0126 INSTALLED UNKN
018 "DIA CIRC CONCR LEN=0096 INSTALLED UNKN 0135/0462			
		0134/0459	018 "DIA CIRC CONCR LEN=0074 INSTALLED UNKN
018 "DIA CIRC CONCR LEN=0074 INSTALLED UNKN 0135/0052		0134/0052	018 "DIA CIRC CONCR LEN=0075 INSTALLED UNKN
1 0 01010 0 00 0735+25 071192 FT		071079 FT	1 0 01010 0 00 0734+46
LENGTH(AH 2640 BK 2602) 0135/0000		0134/0000	LENGTH(AH 2640 BK 2640)
018 "DIA CIRC CONCR			

EXTRACT DATE: 12/18/2023
PRINT DATE: 12/20/2023

ROADWAY MANAGEMENT SYSTEM
SLD COUNTY/SR - ANNUAL PRINT

PAGE NUMBER: 204
COUNTY: DELAWARE

DIR: N TOTAL LEN: 14.150 MI.
LEFT MUN: RADNOR T

DIST: 06-3 SR: 476
RIGHT MUN: RADNOR T

Item ID	Description	Stationing	Notes
LEN=0088	INSTALLED UNKN	0131/2120	
BMSEN 23/0476/0131/1884	0131/2000		
0 0 00000 0 00 0000+00			
SOUTHEASTERN PA TRAN RR			
BMSBG 23/0476/0131/1884	0131/1884		
018 "DIA CIRC CONCR			
LEN=0064	INSTALLED UNKN	0131/1840	
SIGN: 4 CHORD TRUSS			
BMSID 23/0476/0131/1754	0131/1754		
018 "DIA CIRC CONCR			
LEN=0068	INSTALLED UNKN	0131/1515	
BMSEN 23/0476/0131/1404	0131/1507		
0 0 00000 0 00 0000+00			
BROWNS RUN			
BMSBG 23/0476/0131/1404	0131/1404		
018 "DIA CIRC CONCR			
LEN=0068	INSTALLED UNKN	0131/1392	
018 "DIA CIRC CONCR			
LEN=0068	INSTALLED UNKN	0131/1004	
BMSEN 23/0476/0131/0795	0131/0976		
RAMP D RD			
(SR8039 SEG 0500/0000)	0131/0971		
0 0 00000 0 00 0000+00			
LANCASTER AV (EB)			
BMSBG 23/0476/0131/0795	0131/0795		
018 "DIA CIRC CONCR			
LEN=0028	INSTALLED UNKN	0131/0763	
BMSEN 23/0476/0131/0446	0131/0572		
018 "DIA CIRC CONCR			
LEN=0028	INSTALLED UNKN	0131/0567	
0 0 00000 0 00 0000+00			
RAMP N-L (EB)			
BMSBG 23/0476/0131/0446	0131/0446		
018 "DIA CIRC CONCR			
LEN=0076	INSTALLED UNKN	0131/0425	
0130/2037	RAMP E RD		
(SR8039 SEG 0750/0920)			
018 "DIA CIRC CONCR			
LEN=0078	INSTALLED UNKN		
BMSEN 23/0476/0130/1836			
0 0 00000 0 00 0000+00			
SOUTHEASTERN PA TRAN RR			
BMSBG 23/0476/0130/1836			
018 "DIA CIRC CONCR			
LEN=0064	INSTALLED UNKN		
018 "DIA CIRC CONCR			
LEN=0016	INSTALLED UNKN		
BMSEN 23/0476/0130/1431			
0 0 00000 0 00 0000+00			
BROWNS RUN			
BMSBG 23/0476/0130/1431			
018 "DIA CIRC CONCR			
LEN=0014	INSTALLED UNKN		
018 "DIA CIRC CONCR			
LEN=0070	INSTALLED UNKN		
BMSEN 23/0476/0130/0850			
0 0 00000 0 00 0000+00			
LANCASTER AVE (EB)			
BMSBG 23/0476/0130/0850			
018 "DIA CIRC CONCR			
LEN=0068	INSTALLED UNKN		
018 "DIA CIRC CONCR			
LEN=0074	INSTALLED UNKN		
BMSEN 23/0476/0130/0354			
0 0 00000 0 00 0000+00			
RAMP N-L (EB)			
BMSBG 23/0476/0130/0354			

EXTRACT DATE: 12/18/2023
PRINT DATE: 12/20/2023

ROADWAY MANAGEMENT SYSTEM
SLD COUNTY/SR - ANNUAL PRINT

PAGE NUMBER: 202
COUNTY: DELAWARE

DIR: N TOTAL LEN: 14.150 MI.
LEFT MUN: RADNOR T

DIST: 06-3 SR: 476
RIGHT MUN: RADNOR T

STRUCTURE	LENGTH										STRUCTURE	LENGTH	
BMSID 23/0476/0124/0704	25 FT					0125/0704					0124/0704	BMSID 23/0476/0124/0704	25 FT
												018 "DIA CIRC CONCR	
												LEN=0066	INSTALLED UNKN
RETAINING WALL BEGIN												RETAINING WALL BEGIN	
BMSID 23/0476/0125/0309						0125/0602					0124/0685	BMSID 23/0476/0124/0485	
BR. OF ITHAN CREEK												BR. OF ITHAN CREEK	
STRUCTURE LENGTH	8 FT											STRUCTURE LENGTH	8 FT
BMSID 23/0476/0124/0582						0125/0582					0124/0582	BMSID 23/0476/0124/0582	
BMSEN 23/0476/0125/0000						0125/0569					0124/0405	BMSEN 23/0476/0124/0178	
												0 0 00000 0 00 0000+00	
												CONESTOGA RD	
												BMSBG 23/0476/0124/0178	
												018 "DIA CIRC CONCR	
												LEN=0081	INSTALLED UNKN
1 0 01010 0 00 0681+65	065677 FT												
SPROUL ROAD													
BMSBG 23/0476/0125/0000												065799 FT	1 0 01010 0 00 0681+64
LENGTH(AH 2913 BK 2520)						0125/0000					0124/0000	LENGTH(AH 2640 BK 2638)	
018 "DIA CIRC CONCR													
LEN=0062	INSTALLED UNKN					0121/2463							
												021 "DIA CIRC CONCR	
												LEN=0072	INSTALLED UNKN
												018 "DIA CIRC CONCR	
												LEN=0058	INSTALLED UNKN
018 "DIA CIRC CONCR													
LEN=0056	INSTALLED UNKN					0121/2083							
												018 "DIA CIRC CONCR	
												LEN=0056	INSTALLED UNKN
												018 "DIA CIRC CONCR	
												LEN=0057	INSTALLED UNKN
												SIGN: 4 CHORD TRUSS	
												BMSID 23/0476/0120/1662	
018 "DIA CIRC CONCR													
LEN=0058	INSTALLED UNKN					0121/1646							
												018 "DIA CIRC CONCR	
												LEN=0086	INSTALLED UNKN
												018 "DIA CIRC CONCR	
												LEN=0087	INSTALLED UNKN
												066 "DIA CIRC CONCR	
												LEN=0104	INSTALLED UNKN
												018 "DIA CIRC CONCR	
												LEN=0081	INSTALLED UNKN
												018 "DIA CIRC CONCR	
												LEN=0088	INSTALLED UNKN
018 "DIA CIRC CONCR													
LEN=0070	INSTALLED UNKN					0121/0391							
1 0 01010 0 00 0655+25	063157 FT												
MILEPOST 012.00													
LENGTH(AH 2520 BK 2594)						0121/0000							
												063161 FT	1 0 01010 0 00 0655+24
												MILEPOST 012.00	
												LENGTH(AH 2638 BK 2605)	

DIR: N TOTAL LEN: 14.150 MI. DIST: 06-3 SR: 476
 LEFT MUN: RADNOR T RIGHT MUN: RADNOR T

018 "DIA CIRC CONCR LEN=0081 INSTALLED UNKN 0115/2561		0114/2060	030 "DIA CIRC CONCR LEN=0102 INSTALLED UNKN
030 "DIA CIRC CONCR LEN=0065 INSTALLED UNKN 0115/2052		0114/1711	SIGN: 4 CHORD TRUSS BMSID 23/0476/0114/1711
018 "DIA CIRC CONCR LEN=0080 INSTALLED UNKN 0115/1645 ITHAN CREEK STRUCTURE LENGTH 21 FT BMSID 23/0476/0114/1563		0114/1563	ITHAN CREEK STRUCTURE LENGTH 21 FT BMSID 23/0476/0114/1563
018 "DIA CIRC CONCR LEN=0078 INSTALLED UNKN 0115/1112		0114/1121	018 "DIA CIRC CONCR LEN=0076 INSTALLED UNKN
018 "DIA CIRC CONCR LEN=0060 INSTALLED UNKN 0115/0770 MAINTENANCE CROSSOVER R (CONN) 0115/0752		0114/0771	MAINTENANCE CROSSOVER R (CONN)
018 "DIA CIRC CONCR LEN=0070 INSTALLED UNKN 0115/0372		0114/0700	018 "DIA CIRC CONCR LEN=0076 INSTALLED UNKN
1 0 01010 0 00 0628+44 060563 FT LENGTH(AH 2594 BK 2640) 0115/0000		0114/0411	018 "DIA CIRC CONCR LEN=0072 INSTALLED UNKN
LEN=0028 INSTALLED UNKN 0111/2640		0114/0004	018 "DIA CIRC CONCR LEN=0062 INSTALLED UNKN
048 "DIA CIRC CONCR LEN=0125 INSTALLED UNKN 0111/2220		060556 FT	1 0 01010 0 00 0628+44
012 "DIA CIRC METAL LEN=0062 INSTALLED UNKN 0111/2143		0114/0000	LENGTH(AH 2605 BK 2640)
BMSSEN 23/0476/0111/2057 0111/2113 0 0 00000 0 00 0000+00 CLYDE RD.		0110/2373	RETAINING WALL END BMSID 23/0476/0110/2217
BMSBG 23/0476/0111/2057 0111/2057		0110/2228	048 "DIA CIRC CONCR LEN=0122 INSTALLED UNKN
		0110/2161	018 "DIA CIRC CONCR LEN=0064 INSTALLED UNKN
		0110/2136	BMSSEN 23/0476/0110/2080 0 0 00000 0 00 0000+00 CLYDE RD.
		0110/2080	BMSBG 23/0476/0110/2080
		0110/2065	018 "DIA CIRC METAL LEN=0068 INSTALLED UNKN
		0110/2028	030 "DIA CIRC CONCR LEN=0124 INSTALLED UNKN

DIR: N TOTAL LEN: 14.150 MI. DIST: 06-3 SR: 476
 LEFT MUN: RADNOR T RIGHT MUN: RADNOR T

018 "DIA CIRC METAL LEN=0072 INSTALLED UNKN 0111/1722	---				
018 "DIA CIRC CONCR LEN=0114 INSTALLED UNKN 0111/1268	---				
048 "DIA CIRC CONCR LEN=0126 INSTALLED UNKN 0111/0862	---			0110/1245	018 "DIA CIRC CONCR LEN=0088 INSTALLED UNKN
	---			0110/0849	048 "DIA CIRC CONCR LEN=0126 INSTALLED UNKN
	---			0110/0757	018 "DIA CIRC CONCR LEN=0064 INSTALLED UNKN
018 "DIA CIRC CONCR LEN=0112 INSTALLED UNKN 0111/0268	---			0110/0253	018 "DIA CIRC CONCR LEN=0082 INSTALLED UNKN
RETAINING WALL BMSID 23/0476/0111/2100 0111/0142	▬				
1 0 01010 0 00 0602+04 057923 FT RADNOR HAVERFORD T MILEPOST 011.00				0110/0114 057916 FT	RETAINING WALL BEGIN BMSID 23/0476/0110/2217 1 0 01010 0 00 0602+04 RADNOR HAVERFORD T MILEPOST 011.00
LENGTH(AH 2640 BK 2652) 0111/0000	▬			0110/0000	LENGTH(AH 2640 BK 2640) 024 "DIA CIRC CONCR LEN=0074 INSTALLED UNKN
024 "DIA CIRC CONCR LEN=0096 INSTALLED UNKN 0105/2353	---			0104/2388	
	---			0104/1970	024 "DIA CIRC CONCR LEN=0128 INSTALLED UNKN
	---			0104/1954	RETAINING WALL BMSID 23/0476/0104/2006
	---			0104/1953	018 "DIA CIRC CONCR LEN=0074 INSTALLED UNKN
024 "DIA CIRC CONCR LEN=0138 INSTALLED UNKN 0105/1965	---			0104/1926	BMSEN 23/0476/0104/1860 0 0 00000 0 00 0000+00
BMSEN 23/0476/0105/1888 0105/1954	▬			0104/1860	BRYN MAWR AV BMSBG 23/0476/0104/1860
0 0 00000 0 00 0000+00	▬			0104/1388	018 "DIA CIRC CONCR LEN=0090 INSTALLED UNKN
BRYN MAWR AV BMSBG 23/0476/0105/1888 0105/1888	▬			0104/1100	018 "DIA CIRC METAL LEN=0022 INSTALLED UNKN
	▬			0104/0855	BMSEN 23/0476/0104/0825 0 0 00000 0 00 0000+00
BMSEN 23/0476/0105/0782 0105/0812	▬			0104/0825	ITHAN CREEK BMSBG 23/0476/0104/0825
0 0 00000 0 00 0000+00	▬				018 "DIA CIRC CONCR
ITHAN CREEK BMSBG 23/0476/0105/0782 0105/0782	▬				
018 "DIA CIRC CONCR	▬				

EXTRACT DATE: 12/18/2023
PRINT DATE: 12/20/2023

ROADWAY MANAGEMENT SYSTEM
SLD COUNTY/SR - ANNUAL PRINT

PAGE NUMBER: 199
COUNTY: DELAWARE

DIR: N TOTAL LEN: 14.150 MI.
LEFT MUN: HAVERFORD T

DIST: 06-3 SR: 476
RIGHT MUN: HAVERFORD T

Item ID	Description	Stationing	Notes	Item ID	Description	Stationing	Notes
LEN=0072	INSTALLED UNKN	0105/0281		0104/0281	LEN=0098 INSTALLED UNKN		
1 0 01010 0 00 0575+64 055271 FT				0104/0078	RETAINING WALL		
LENGTH(AH 2652 BK 2640) 0105/0000				055276 FT	BMSID 23/0476/0104/0855		
RETAINING WALL				0104/0000	1 0 01010 0 00 0575+64		
BMSID 23/0476/0101/2413				0100/2432	LENGTH(AH 2640 BK 2640)		
BMSEN 23/0476/0101/2382				0100/2405	RETAINING WALL		
1 0 00000 0 00 0000+00					BMSID 23/0476/0100/2432		
MEADOWBROOK RUN					BMSEN 23/0476/0100/2382		
BMSBG 23/0476/0101/2382				0100/2382	1 0 00000 0 00 0000+00		
018 "DIA CIRC METAL					MEADOWBROOK RUN		
LEN=0041 INSTALLED UNKN		0101/2330			BMSBG 23/0476/0100/2382		
018 "DIA CIRC METAL							
LEN=0050 INSTALLED UNKN		0101/2273					
018 "DIA CIRC CONCR				0100/2233	RETAINING WALL		
LEN=0072 INSTALLED UNKN		0101/1697		0100/2170	BMSID 23/0476/0100/2233		
					018 "DIA CIRC CONCR		
024 "DIA CIRC CONCR				0100/1584	LEN=0144 INSTALLED UNKN		
LEN=0114 INSTALLED UNKN		0101/1563					
RETAINING WALL					024 "DIA CIRC CONCR		
BMSID 23/0476/0101/1214					LEN=0106 INSTALLED UNKN		
018 "DIA CIRC CONCR							
LEN=0086 INSTALLED UNKN		0101/1189					
BMSEN 23/0476/0101/1084				0100/1125	BMSEN 23/0476/0100/1053		
0 0 00000 0 00 0000+00					0 0 00000 0 00 0000+00		
DARBY ROAD					DARBY ROAD		
BMSBG 23/0476/0101/1084				0100/1053	BMSBG 23/0476/0100/1053		
018 "DIA CIRC CONCR							
LEN=0076 INSTALLED UNKN		0101/1040					
030 "DIA CIRC CONCR				0100/0830	030 "DIA CIRC CONCR		
LEN=0125 INSTALLED UNKN		0101/0748			LEN=0110 INSTALLED UNKN		
RETAINING WALL							
BMSID 23/0476/0101/0499							
018 "DIA CIRC CONCR							
LEN=0112 INSTALLED UNKN		0101/0483					
SIGN: CENTER MOUNTD							
BMSID 23/0476/0100/0416				0100/0416	SIGN: CENTER MOUNTD		
					BMSID 23/0476/0100/0416		
				0100/0160	030 "DIA CIRC CONCR		
					LEN=0100 INSTALLED UNKN		
030 "DIA CIRC CONCR							

DIR: N TOTAL LEN: 14.150 MI. DIST: 06-3 SR: 476
 LEFT MUN: HAVERFORD T RIGHT MUN: HAVERFORD T

Stationing	Description	Length	Material	Notes
0101+00.00	INSTALLED UNKN	0101/0097		
0101+24.00	052631 FT			
0101+00.00	MARPLE TOWNSHIP T			
0101+00.00	MILEPOST 010.00			
0101+00.00	LENGTH(AH 2640 BK 2611)	0101/0000		
0101+00.00	018 "DIA CIRC CONCR			
0101+00.00	LEN=0118 INSTALLED UNKN	0095/2448		
0101+00.00	SIGN: 4 CHORD TRUSS			
0101+00.00	BMSID 23/0476/0095/2135	0095/2135		
0101+1491.00	066 "DIA CIRC CONCR			
0101+1491.00	LEN=0156 INSTALLED UNKN	0095/1491		
0101+1429.00	018 "DIA CIRC CONCR			
0101+1429.00	LEN=0064 INSTALLED UNKN	0095/1429		
0101+1337.00	BMSEN 23/0476/0095/0763	0095/1371		
0101+1073.00	RETAINING WALL END			
0101+1073.00	BMSID 23/0476/0095/0225	0095/1073		
0101+0000.00	DARBY CREEK			
0101+0763.00	BMSBG 23/0476/0095/0763	0095/0763		
0101+0599.00	RETAINING WALL BEGIN			
0101+0599.00	BMSID 23/0476/0095/0225	0095/0599		
0101+0592.00	018 "DIA CIRC CONCR			
0101+0592.00	LEN=0103 INSTALLED UNKN	0095/0592		
0101+0365.00	021 "DIA CIRC METAL			
0101+0365.00	LEN=0050 INSTALLED UNKN	0095/0365		
0101+0287.00	018 "DIA CIRC CONCR			
0101+0287.00	LEN=0054 INSTALLED UNKN	0095/0287		
0101+0173.00	MARPLE ROAD			
0101+0172.00	OP ID 23/1028/0040/0000	0095/0172		
0101+0134.00	042 "DIA CIRC CONCR			
0101+0134.00	LEN=0095 INSTALLED UNKN	0095/0134		
0101+0000.00	050026 FT			
0101+0000.00	LENGTH(AH 2610 BK 2614)	0095/0000		
0101+2314.00	018 "DIA CIRC CONCR			
0101+2314.00	LEN=0054 INSTALLED UNKN	0091/2314		
0101+2075.00	018 "DIA CIRC CONCR			
0101+2075.00	LEN=0072 INSTALLED UNKN	0090/2075		

EXTRACT DATE: 12/18/2023
PRINT DATE: 12/20/2023

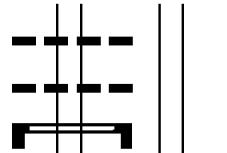
ROADWAY MANAGEMENT SYSTEM
SLD COUNTY/SR - ANNUAL PRINT

PAGE NUMBER: 197
COUNTY: DELAWARE

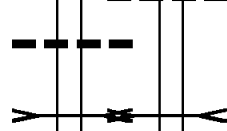
DIR: N TOTAL LEN: 14.150 MI.
LEFT MUN: MARPLE TOWNSHIP T

DIST: 06-3 SR: 476
RIGHT MUN: MARPLE TOWNSHIP T

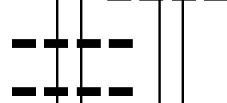
018 "DIA CIRC CONCR
LEN=0066 INSTALLED UNKN 0091/2038
018 "DIA CIRC CONCR
LEN=0056 INSTALLED UNKN 0091/1536
SIGN: 4 CHORD TRUSS
BMSID 23/0476/0091/1440 0091/1440



018 "DIA CIRC CONCR
LEN=0054 INSTALLED UNKN 0091/1296
STORM DRAINAGE
STRUCTURE LENGTH 11 FT
BMSID 23/0476/0090/1158 0091/1158



018 "DIA CIRC CONCR
LEN=0054 INSTALLED UNKN 0091/1056
018 "DIA CIRC CONCR
LEN=0060 INSTALLED UNKN 0091/0848



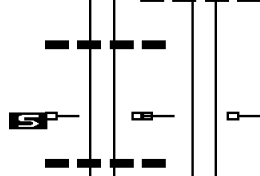
018 "DIA CIRC CONCR
LEN=0056 INSTALLED UNKN 0091/0626



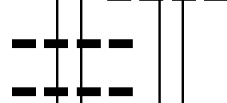
021 "DIA CIRC CONCR
LEN=0052 INSTALLED UNKN 0091/0354



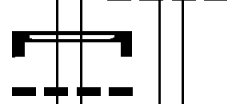
018 "DIA CIRC CONCR
LEN=0062 INSTALLED UNKN 0091/0072
1 0 01010 0 00 0498+40 047406 FT
MILEPOST 009.00
LENGTH(AH 2614 BK 2589) 0091/0000
018 "DIA CIRC CONCR
LEN=0056 INSTALLED UNKN 0085/2478



060 "DIA CIRC CONCR
LEN=0125 INSTALLED UNKN 0085/2328
018 "DIA CIRC CONCR
LEN=0056 INSTALLED UNKN 0085/2278



SIGN: 4 CHORD TRUSS
BMSID 23/0476/0085/2065 0085/2065
018 "DIA CIRC CONCR
LEN=0060 INSTALLED UNKN 0085/2056



0090/1378 018 "DIA CIRC CONCR
LEN=0054 INSTALLED UNKN

0090/1158 STORM DRAINAGE
STRUCTURE LENGTH 11 FT
BMSID 23/0476/0090/1158

0090/1100 018 "DIA CIRC CONCR
LEN=0064 INSTALLED UNKN

0090/0689 018 "DIA CIRC CONCR
LEN=0056 INSTALLED UNKN

0090/0363 018 "DIA CIRC CONCR
LEN=0056 INSTALLED UNKN

0090/0120 030 "DIA CIRC CONCR
LEN=0098 INSTALLED UNKN

047386 FT 1 0 01010 0 00 0498+12
MILEPOST 009.00
0090/0000 LENGTH(AH 2640 BK 2617)

0084/2467 018 "DIA CIRC CONCR
LEN=0054 INSTALLED UNKN

0084/2305 060 "DIA CIRC CONCR
LEN=0075 INSTALLED UNKN

0084/2255 018 "DIA CIRC CONCR
LEN=0054 INSTALLED UNKN

DIR: N TOTAL LEN: 14.150 MI. DIST: 06-3 SR: 476
 LEFT MUN: MARPLE TOWNSHIP T RIGHT MUN: MARPLE TOWNSHIP T

Structure Description	Length	Stationing	Notes
018 "DIA CIRC CONCR LEN=0046 INSTALLED UNKN		0084/2021	
RAMP WC-N1 RD (SR8037 SEG 0750/1375)		0084/2008	
DRAINAGE STRUCTURE LENGTH 12 FT BMSID 23/0476/0084/1982	12 FT	0085/1938	
RAMP S-WC RD (SR8037 SEG 0510/0000)		0085/1802	
021 "DIA CIRC CONCR LEN=0076 INSTALLED UNKN		0085/1742	
018 "DIA CIRC CONCR LEN=0060 INSTALLED UNKN		0085/1536	
RETAINING WALL END BMSID 23/0476/0081/1667		0085/1462	
RETAINING WALL BEGIN BMSID 23/0476/0081/1667		0085/1195	
RAMP WC-S2 RD (SR8037 SEG 0500/0868)		0085/0807	
021 "DIA CIRC CONCR LEN=0054 INSTALLED UNKN		0085/0708	
W CHESTER PK (EB) OP ID 23/0003/0130/0000		0085/0592	
018 "DIA CIRC CONCR LEN=0084 INSTALLED UNKN		0085/0393	
018 "DIA CIRC CONCR LEN=0082 INSTALLED UNKN		0085/0032	
1 0 01010 0 00 0473+62 044817 FT LENGTH(AH 2589 BK 2723)		0085/0000	
018 "DIA CIRC CONCR LEN=0084 INSTALLED UNKN		0081/2422	
018 "DIA CIRC CONCR LEN=0068 INSTALLED UNKN		0081/2116	
018 "DIA CIRC CONCR LEN=0050 INSTALLED UNKN		0084/0676	
W CHESTER PK (EB) OP ID 23/0003/0130/0000		0084/0592	
018 "DIA CIRC CONCR LEN=0052 INSTALLED UNKN		0084/0354	
044769 FT 1 0 01010 0 00 0473+62 LENGTH(AH 2617 BK 2640)		0084/0000	
018 "DIA CIRC CONCR LEN=0048 INSTALLED UNKN		0080/2630	
018 "DIA CIRC CONCR LEN=0064 INSTALLED UNKN		0080/2336	
RAMP N-WC RD (SR8037 SEG 0010/0000)		0080/2292	
018 "DIA CIRC CONCR LEN=0058 INSTALLED UNKN		0080/2042	
RETAINING WALL END BMSID 23/0476/0080/0966		0080/1952	

EXTRACT DATE: 12/18/2023
PRINT DATE: 12/20/2023

ROADWAY MANAGEMENT SYSTEM
SLD COUNTY/SR - ANNUAL PRINT

PAGE NUMBER: 194
COUNTY: DELAWARE

DIR: N TOTAL LEN: 14.150 MI.
LEFT MUN: MARPLE TOWNSHIP T

DIST: 06-3 SR: 476
RIGHT MUN: MARPLE TOWNSHIP T

RETAINING WALL END BMSID 23/0476/0075/2165	0075/2365	0074/2581	LEN=0041	INSTALLED UNKN
018 "DIA CIRC CONCR LEN=0064	INSTALLED UNKN 0075/2319	0074/2348	018 "DIA CIRC CONCR LEN=0070	INSTALLED UNKN
RETAINING WALL END BMSID 23/0476/0075/2156	0075/2214	0074/2282	RETAINING WALL END BMSID 23/0476/0074/2190	
RETAINING WALL BEGIN BMSID 23/0476/0075/2165	0075/2165	0074/2190	RETAINING WALL BEGIN BMSID 23/0476/0074/2190	
RETAINING WALL BEGIN BMSID 23/0476/0075/2156	0075/2156	0074/2185	RETAINING WALL BEGIN BMSID 23/0476/0074/2127	
018 "DIA CIRC CONCR LEN=0077	INSTALLED UNKN 0075/2149	0074/2125	018 "DIA CIRC CONCR LEN=0041	INSTALLED UNKN
BMSEN 23/0476/0075/2032	0075/2078	0074/2100	BMSEN 23/0476/0074/2054	
RETAINING WALL END BMSID 23/0476/0075/1952	0075/2056		0 0 00000 0 00 0000+00 RETAINING WALL END BMSID 23/0476/0074/1927	
0 0 00000 0 00 0000+00 DARBY TRIB. BMSBG 23/0476/0075/2032	0075/2032	0074/2054	DARBY TRIB. BMSBG 23/0476/0074/2054	
018 "DIA CIRC CONCR LEN=0064	INSTALLED UNKN 0075/1998	0074/2026	018 "DIA CIRC CONCR LEN=0041	INSTALLED UNKN
RETAINING WALL BEGIN BMSID 23/0476/0075/1952	0075/1952	0074/1927	RETAINING WALL BEGIN BMSID 23/0476/0074/1927	
		0074/1916	SIGN: CANTILEVER BMSID 23/0476/0074/1916	
		0074/1857	018 "DIA CIRC CONCR LEN=0062	INSTALLED UNKN
018 "DIA CIRC CONCR LEN=0064	INSTALLED UNKN 0075/1603	0074/1392	021 "DIA CIRC CONCR LEN=0049	INSTALLED UNKN
018 "DIA CIRC CONCR LEN=0059	INSTALLED UNKN 0075/1381	0074/1214	024 "DIA CIRC CONCR LEN=0090	INSTALLED UNKN
024 "DIA CIRC CONCR LEN=0048	INSTALLED UNKN 0075/1156			

DIR: N TOTAL LEN: 14.150 MI. DIST: 06-3 SR: 476
LEFT MUN: MARPLE TOWNSHIP T RIGHT MUN: MARPLE TOWNSHIP T

018 " DIA CIRC CONCR LEN=0061 INSTALLED UNKN 0075/0918	---	---	0074/0664	018 " DIA CIRC CONCR LEN=0040 INSTALLED UNKN
018 " DIA CIRC CONCR LEN=0052 INSTALLED UNKN 0075/0670	---	---	0074/0452	030 " DIA CIRC CONCR LEN=0074 INSTALLED UNKN
			0074/0414	018 " DIA CIRC CONCR LEN=0040 INSTALLED UNKN
RETAINING WALL END BMSID 23/0476/0075/0196 0075/0273	⌒		0074/0230	RETAINING WALL END BMSID 23/0476/0074/0076
RETAINING WALL BEGIN BMSID 23/0476/0075/0196 0075/0196	⌒			
018 " DIA CIRC CONCR LEN=0066 INSTALLED UNKN 0075/0176	---	---	0074/0076	RETAINING WALL BEGIN BMSID 23/0476/0074/0076
1 0 01010 0 00 0420+82 039480 FT LENGTH(AH 2614 BK 2602) 0075/0000	⌒	⌒	039489 FT	1 0 01010 0 00 0420+82 LENGTH(AH 2640 BK 2670)
			0074/0000	024 " DIA CIRC CONCR LEN=0040 INSTALLED UNKN
			0070/2656	030 " DIA CIRC CONCR LEN=0094 INSTALLED UNKN
			0070/2543	SIGN: CANTILEVER
		⌒	0070/2424	BMSID 23/0476/0070/2424
		---	0070/2382	018 " DIA CIRC CONCR LEN=0040 INSTALLED UNKN
018 " DIA CIRC CONCR LEN=0061 INSTALLED UNKN 0071/2332	---	---	0070/2080	018 " DIA CIRC CONCR LEN=0041 INSTALLED UNKN
018 " DIA CIRC CONCR LEN=0066 INSTALLED UNKN 0071/2009	---	---	0070/1911	060 " DIA CIRC CONCR LEN=0074 INSTALLED UNKN
060 " DIA CIRC CONCR LEN=0072 INSTALLED UNKN 0071/1862	---	---	0070/1679	018 " DIA CIRC CONCR LEN=0040 INSTALLED UNKN
			0070/1324	024 " DIA CIRC CONCR LEN=0039 INSTALLED UNKN
			0070/1070	018 " DIA CIRC CONCR LEN=0041 INSTALLED UNKN
			0070/1040	024 " DIA CIRC CONCR LEN=0092 INSTALLED UNKN
			0070/1022	018 " DIA CIRC CONCR LEN=0041 INSTALLED UNKN
024 "H 00 "W MULT CONCR	---	---		

DIR: N TOTAL LEN: 14.150 MI. DIST: 06-3 SR: 476
 LEFT MUN: MARPLE TOWNSHIP T RIGHT MUN: MARPLE TOWNSHIP T

Item ID	Description	Length	Material	Notes
0070/0922	018 "DIA CIRC CONCR	0041	INSTALLED UNKN	
0070/0822	024 "DIA CIRC CONCR	0040	INSTALLED UNKN	
0070/0547	018 "DIA CIRC CONCR	0039	INSTALLED UNKN	
0070/0460	018 "DIA CIRC CONCR	0063	INSTALLED UNKN	
0070/0369	024 "DIA CIRC CONCR	0098	INSTALLED UNKN	
0070/0137	018 "DIA CIRC CONCR	0053	INSTALLED UNKN	
0070/0000	024 "DIA CIRC CONCR	0086	INSTALLED UNKN	
0064/2599	024 "DIA CIRC CONCR	0065	INSTALLED UNKN	
0064/2404	018 "DIA CIRC CONCR	0053	INSTALLED UNKN	
0064/1965	018 "DIA CIRC CONCR	0052	INSTALLED UNKN	
0064/1933	BMSSEN 23/0476/0064/1727			REED ROAD
0064/1727	BMSBG 23/0476/0064/1727			
0064/1045	024 "DIA CIRC CONCR	0066	INSTALLED UNKN	
0064/0843	MAINTENANCE CROSSOVER R (CONN)			
0064/0746	018 "DIA CIRC CONCR	0053	INSTALLED UNKN	
0064/0397	018 "DIA CIRC CONCR	0054	INSTALLED UNKN	

SIGN: CANTILEVER
 BMSID 23/0476/0071/0550 0071/0550

024 "DIA CIRC CONCR
 LEN=0099 INSTALLED UNKN 0071/0409

1 0 01010 0 00 0394+42 036878 FT
 MILEPOST 007.00
 LENGTH(AH 2602 BK 2640) 0071/0000

036 "DIA CIRC CONCR
 LEN=0120 INSTALLED UNKN 0065/2397

018 "DIA CIRC CONCR
 LEN=0063 INSTALLED UNKN 0065/1940
 BMSSEN 23/0476/0065/1715 0065/1921
 0 0 00000 0 00 0000+00

REED ROAD
 BMSBG 23/0476/0065/1715 0065/1715
 018 "DIA CIRC CONCR
 LEN=0035 INSTALLED UNKN 0065/1449

024 "DIA CIRC CONCR
 LEN=0064 INSTALLED UNKN 0065/1034
 MAINTENANCE CROSSOVER R (CONN)
 0065/0849

018 "DIA CIRC CONCR
 LEN=0067 INSTALLED UNKN 0065/0699

DIR: N TOTAL LEN: 14.150 MI. DIST: 06-3 SR: 476
 LEFT MUN: MARPLE TOWNSHIP T RIGHT MUN: MARPLE TOWNSHIP T

018 "DIA CIRC CONCR LEN=0073 INSTALLED UNKN 0065/0349 1 0 01010 0 00 0368+02 034238 FT LENGTH(AH 2640 BK 2581) 0065/0000		034179 FT 1 0 01010 0 00 0368+02 0064/0000 LENGTH(AH 2640 BK 2599) 018 "DIA CIRC CONCR LEN=0053 INSTALLED UNKN
018 "DIA CIRC CONCR LEN=0073 INSTALLED UNKN 0061/2189		0060/2590 018 "DIA CIRC CONCR LEN=0054 INSTALLED UNKN
018 "DIA CIRC CONCR LEN=0072 INSTALLED UNKN 0061/1789		0060/2190 018 "DIA CIRC CONCR LEN=0053 INSTALLED UNKN
SIGN: CENTER MOUNTD BMSID 23/0476/0060/1666 0061/1659		0060/1790 018 "DIA CIRC CONCR LEN=0053 INSTALLED UNKN SIGN: CENTER MOUNTD BMSID 23/0476/0060/1666
018 "DIA CIRC CONCR LEN=0073 INSTALLED UNKN 0061/1439		0060/1666 018 "DIA CIRC CONCR LEN=0053 INSTALLED UNKN
018 "DIA CIRC CONCR LEN=0073 INSTALLED UNKN 0061/1089		0060/1440 018 "DIA CIRC CONCR LEN=0053 INSTALLED UNKN
018 "DIA CIRC CONCR LEN=0107 INSTALLED UNKN 0061/0714		0060/1090 018 "DIA CIRC CONCR LEN=0053 INSTALLED UNKN
SIGN: CANTILEVER BMSID 23/0476/0061/0535 0061/0535 O'HARA DRIVE		0060/0646 018 "DIA CIRC CONCR LEN=0085 INSTALLED UNKN
OP ID 23/2101/0010/0000 0061/0335 1 0 01010 0 00 0341+62 031657 FT MILEPOST 006.00 LENGTH(AH 2581 BK 2672) 0061/0000 SPRINGFIELD RD		0060/0343 O'HARA DRIVE OP ID 23/2101/0010/0000 031580 FT 1 0 01010 0 00 0341+62 MILEPOST 006.00 0060/0000 LENGTH(AH 2599 BK 2687) SPRINGFIELD RD
OP ID 23/2009/0130/1044 0055/2422 018 "DIA CIRC CONCR LEN=0064 INSTALLED UNKN 0055/2329		0054/2404 OP ID 23/2009/0130/1044 018 "DIA CIRC CONCR LEN=0073 INSTALLED UNKN
SPROUL ROAD (NB) OP ID 23/0320/0160/1244 0055/2247		0054/2280 SPROUL ROAD (NB) OP ID 23/0320/0160/1244 024 "DIA CIRC CONCR LEN=0055 INSTALLED UNKN
024 "DIA CIRC CONCR LEN=0066 INSTALLED UNKN 0055/1864 018 "DIA CIRC CONCR LEN=0060 INSTALLED UNKN 0055/1272		0054/1869

DIR: N TOTAL LEN: 14.150 MI. DIST: 06-3 SR: 476
 LEFT MUN: MARPLE TOWNSHIP T RIGHT MUN: MARPLE TOWNSHIP T

036 "DIA CIRC CONCR LEN=0093 INSTALLED UNKN 0055/0978	0054/1269	018 "DIA CIRC CONCR LEN=0055 INSTALLED UNKN
027 "DIA CIRC CONCR LEN=0108 INSTALLED UNKN 0055/0589 SIGN: CANTILEVER BMSID 23/0476/0055/0580 0055/0580	0054/0915	036 "DIA CIRC CONCR LEN=0135 INSTALLED UNKN
054 "DIA CIRC CONCR LEN=0115 INSTALLED UNKN 0055/0367	0054/0469	027 "DIA CIRC CONCR LEN=0053 INSTALLED UNKN
018 "DIA CIRC CONCR LEN=0064 INSTALLED UNKN 0055/0024	0054/0195	054 "DIA CIRC CONCR LEN=0165 INSTALLED UNKN
1 0 01010 0 00 0315+22 028985 FT LENGTH(AH 2672 BK 2231) 0055/0000	0054/0020 028893 FT 0054/0000	018 "DIA CIRC CONCR LEN=0050 INSTALLED UNKN 1 0 01010 0 00 0315+22 LENGTH(AH 2687 BK 2111) 018 "DIA CIRC CONCR LEN=0105 INSTALLED UNKN
018 "DIA CIRC CONCR LEN=0075 INSTALLED UNKN 0051/1608	0050/1940	018 "DIA CIRC CONCR LEN=0070 INSTALLED UNKN
018 "DIA CIRC CONCR LEN=0064 INSTALLED UNKN 0051/1415 SIGN: CANTILEVER BMSID 23/0476/0051/0777 0051/0777	0050/1440	
US 1 SPRINGFIELD/LIMA (SR8041 SEG 0500/0000) 0051/0498	0050/0586	SR 8041 SH (SR8041 SEG 0750/1080)
018 "DIA CIRC CONCR LEN=0060 INSTALLED UNKN 0051/0093 1 0 01010 0 00 0288+82 026754 FT MILEPOST 005.00 LENGTH(AH 2231 BK 3098) 0051/0000 BMSEN 23/0476/0044/1987 0045/3098	0050/0283 026782 FT 0050/0000 0044/3078	018 "DIA CIRC CONCR LEN=0079 INSTALLED UNKN 1 0 01010 0 00 0288+82 MILEPOST 005.00 LENGTH(AH 2111 BK 3078) BMSEN 23/0476/0044/1987
1 0 01010 0 00 0262+42 MARPLE ROAD BMSBG 23/0476/0044/1987 0045/2007	0044/1987	0 0 00000 0 00 0000+00 MARPLE ROAD BMSBG 23/0476/0044/1987

DIR: N TOTAL LEN: 14.150 MI. DIST: 06-3 SR: 476
 LEFT MUN: MARPLE TOWNSHIP T RIGHT MUN: MARPLE TOWNSHIP T

					0044/1276	018 "DIA CIRC CONCR LEN=0060 INSTALLED UNKN US 1 LIMA/SPRINGFIELD (SR8041 SEG 0010/0000) MARPLE TOWNSHIP
					0044/1210	NETHER PROVIDENCE T
					0044/0930	018 "DIA CIRC CONCR LEN=0072 INSTALLED UNKN
018 "DIA CIRC CONCR LEN=0065 INSTALLED UNKN SR 8041 SH (SR8041 SEG 0250/1325) MARPLE TOWNSHIP NETHER PROVIDENCE T					0045/0779	
					0045/0738	
					0044/0598	SIGN: CANTILEVER BMSID 23/0476/0044/0598
					0044/0560	018 "DIA CIRC CONCR LEN=0066 INSTALLED UNKN
036 "DIA CIRC METAL LEN=0045 INSTALLED UNKN					0045/0332	
1 0 01010 0 00 0262+42 023656 FT NETHER PROVIDENCE SPRINGFIELD T LENGTH(AH 3098 BK 2463)					0044/0330 023704 FT	018 "DIA CIRC CONCR LEN=0063 INSTALLED UNKN 1 0 01010 0 00 0262+42 NETHER PROVIDENCE SPRINGFIELD T LENGTH(AH 3078 BK 2457)
					0044/0000	RETAINING WALL END BMSID 23/0476/0040/2273
018 "DIA CIRC CONCR LEN=0060 INSTALLED UNKN					0041/2403	
					0040/2396	018 "DIA CIRC CONCR LEN=0074 INSTALLED UNKN RETAINING WALL BEGIN
					0040/2273	BMSID 23/0476/0040/2273
036 "DIA CIRC METAL LEN=0111 INSTALLED UNKN SIGN: CANTILEVER BMSID 23/0476/0041/1822					0041/1822	
					0040/1726	018 "DIA CIRC CONCR LEN=0073 INSTALLED UNKN BEATTY ROAD
BEATTY ROAD OP ID 23/2018/0040/0000					0041/1580	OP ID 23/2018/0040/0000
					0040/1571	018 "DIA CIRC CONCR LEN=0072 INSTALLED UNKN
					0040/1124	018 "DIA CIRC CONCR LEN=0054 INSTALLED UNKN
					0040/1103	SIGN: CANTILEVER BMSID 23/0476/0040/1103
					0040/0777	018 "DIA CIRC CONCR LEN=0056 INSTALLED UNKN

EXTRACT DATE: 12/18/2023
PRINT DATE: 12/20/2023

ROADWAY MANAGEMENT SYSTEM
SLD COUNTY/SR - ANNUAL PRINT

PAGE NUMBER: 188
COUNTY: DELAWARE

DIR: N TOTAL LEN: 14.150 MI.
LEFT MUN: SPRINGFIELD T

DIST: 06-3 SR: 476
RIGHT MUN: SPRINGFIELD T

SIGN: CENTER MOUNTD
BMSID 23/0476/0040/0258 0041/0311

018 "DIA CIRC CONCR
LEN=0060 INSTALLED UNKN 0041/0085

1 0 01010 0 00 0236+02 021193 FT
SPRINGFIELD
NETHER PROVIDENCE T

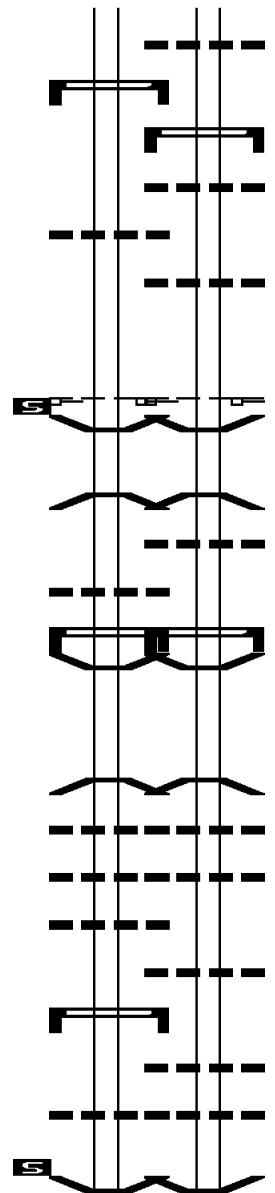
MILEPOST 004.00
LENGTH(AH 2463 BK 2754) 0041/0000
BMSSEN 23/0476/0035/2208 0035/2754
0 0 00000 0 00 0000+00
CRUM CREEK
BMSBG 23/0476/0035/2208 0035/2208

024 "DIA CIRC CONCR
LEN=0048 INSTALLED UNKN 0035/2135
SIGN: 4 CHORD TRUSS
BMSID 23/0476/0034/2026 0035/2055
BMSSEN 23/0476/0035/0769 0035/1896

0 0 00000 0 00 0000+00
PAPER MIL RD
BMSBG 23/0476/0035/0769 0035/0769
018 "DIA CIRC CONCR
LEN=0053 INSTALLED UNKN 0035/0689
018 "DIA CIRC CONCR
LEN=0056 INSTALLED UNKN 0035/0489
018 "DIA CIRC CONCR
LEN=0062 INSTALLED UNKN 0035/0312

SIGN: CANTILEVER
BMSID 23/0476/0035/0233 0035/0233

018 "DIA CIRC CONCR
LEN=0058 INSTALLED UNKN 0035/0089
1 0 01010 0 00 0208+12 018439 FT
LENGTH(AH 2754 BK 2874) 0035/0000
BMSSEN 23/0476/0031/2458 0031/2874



0040/0502 018 "DIA CIRC CONCR
LEN=0051 INSTALLED UNKN

0040/0258 SIGN: CENTER MOUNTD
BMSID 23/0476/0040/0258
0040/0220 018 "DIA CIRC CONCR
LEN=0054 INSTALLED UNKN

0040/0068 018 "DIA CIRC CONCR
LEN=0060 INSTALLED UNKN
021247 FT 1 0 01010 0 00 0236+02
SPRINGFIELD
NETHER PROVIDENCE T

MILEPOST 004.00
0040/0000 LENGTH(AH 2457 BK 2781)
0034/2781 BMSSEN 23/0476/0034/2235
0 0 00000 0 00 0000+00
CRUM CREEK
0034/2235 BMSBG 23/0476/0034/2235

0034/2136 030 "DIA CIRC CONCR
LEN=0048 INSTALLED UNKN

0034/2026 SIGN: 4 CHORD TRUSS
0034/1867 BMSID 23/0476/0034/2026
BMSSEN 23/0476/0034/0740

0 0 00000 0 00 0000+00
PAPER MIL RD
0034/0740 BMSBG 23/0476/0034/0740
0034/0689 018 "DIA CIRC CONCR
LEN=0053 INSTALLED UNKN
0034/0489 018 "DIA CIRC CONCR
LEN=0056 INSTALLED UNKN

0034/0301 018 "DIA CIRC CONCR
LEN=0062 INSTALLED UNKN

0034/0143 018 "DIA CIRC CONCR
LEN=0060 INSTALLED UNKN
0034/0089 018 "DIA CIRC CONCR
LEN=0081 INSTALLED UNKN
018466 FT 1 0 01010 0 00 0208+12
0034/0000 LENGTH(AH 2781 BK 2924)
0030/2924 BMSSEN 23/0476/0030/2508

DIR: N TOTAL LEN: 14.150 MI. DIST: 06-3 SR: 476
 LEFT MUN: NETHER PROVIDENCE T RIGHT MUN: NETHER PROVIDENCE T

Stationing	Description	Stationing	Description
0 0 00000 0 00 0000+00	TRIB CRUM CR	0 0 00000 0 00 0000+00	TRIB CRUM
BMSBG 23/0476/0031/2458	0031/2458	BMSBG 23/0476/0030/2508	0030/2508
SWARTHMORE/ MEDIA EXIT			
(SR8033 SEG 0500/0000)	0031/2410		
		0030/2418	SR 8033 SH (SR8033 SEG 0750/0906)
018 "DIA CIRC CONCR			
LEN=0040 INSTALLED UNKN	0031/2364		
018 "DIA CIRC CONCR			
LEN=0050 INSTALLED UNKN	0031/1603		
BMSEN 23/0476/0031/1406	0031/1550	0030/1578	BMSEN 23/0476/0030/1434
0 0 00000 0 00 0000+00		0 0 00000 0 00 0000+00	
BALTIMORE PK (EB)		BALTIMORE PK (EB)	
BMSBG 23/0476/0031/1406	0031/1406	0030/1434	BMSBG 23/0476/0030/1434
018 "DIA CIRC CONCR			
LEN=0062 INSTALLED UNKN	0031/1361		
		0030/1392	018 "DIA CIRC CONCR
018 "DIA CIRC CONCR			LEN=0050 INSTALLED UNKN
LEN=0180 INSTALLED UNKN	0031/0876		
		0030/0836	018 "DIA CIRC CONCR
			LEN=0165 INSTALLED UNKN
		0030/0558	018 "DIA CIRC CONCR
			LEN=0050 INSTALLED UNKN
SR 8033 SH			
(SR8033 SEG 0250/0998)	0031/0485		
		0030/0400	MEDIA/SWARTHMORE EXIT
			(SR8033 SEG 0010/0000)
PLUSH MILL ROAD		0030/0350	PLUSH MILL ROAD
OP ID 23/2100/0010/0000	0031/0296		OP ID 23/2100/0010/0000
054 "DIA CIRC CONCR			
LEN=0213 INSTALLED UNKN	0031/0177		
1 0 01010 0 00 0181+72	015565 FT	015542 FT	1 0 01010 0 00 0181+72
MILEPOST 003.00			MILEPOST 003.00
LENGTH(AH 2874 BK 2474)	0031/0000	0030/0000	LENGTH(AH 2924 BK 2422)
			RETAINING WALL END
		0024/2422	BMSID 23/0476/0024/1668
RETAINING WALL END			
BMSID 23/0476/0025/1923	0025/2143		
		0024/2161	SIGN: 4 CHORD TRUSS
			BMSID 23/0476/0024/2161
RETAINING WALL BEGIN			
BMSID 23/0476/0025/1923	0025/1923		
021 "DIA CIRC CONCR			
LEN=0060 INSTALLED UNKN	0025/1826		
		0024/1718	021 "DIA CIRC CONCR
			LEN=0058 INSTALLED UNKN
			RETAINING WALL BEGIN

DIR: N TOTAL LEN: 14.150 MI. DIST: 06-3 SR: 476
 LEFT MUN: NETHER PROVIDENCE T RIGHT MUN: NETHER PROVIDENCE T

Item Description	Item ID	Item Length	Item Material	Item Status	Item Notes
RODGERS LANE	0024/1668		BMSID 23/0476/0024/1668	018 "DIA CIRC CONCR	
	0024/1497		LEN=0047	INSTALLED UNKN	
OP ID 23/2012/0010/1393	0024/1352		OP ID 23/2012/0010/1393		
	0024/0676		021 "DIA CIRC CONCR	LEN=0070	INSTALLED UNKN
SOUTHEASTERN PENNSYLVAN	0024/0301		SOUTHEASTERN PENNSYLVAN		
OVERPASS IS RR X-ING	0025/0337		OVERPASS IS RR X-ING		
1 0 01010 0 00 0157+32	013091 FT		1 0 01010 0 00 0157+32		
LENGTH(AH 2474 BK 2622)	0025/0000		LENGTH(AH 2422 BK 2640)		
	0020/2450		018 "DIA CIRC CONCR	LEN=0088	INSTALLED UNKN
	0020/2316		SIGN: CANTILEVER		
MAINTENANCE CROSSOVER R	0020/1836		BMSID 23/0476/0020/2316		
(CONN)	0021/1786		MAINTENANCE CROSSOVER R		
018 "DIA CIRC CONCR	0021/1634		(CONN)		
LEN=0072			018 "DIA CIRC CONCR		
	0020/1556		LEN=0088		INSTALLED UNKN
018 "DIA CIRC CONCR			018 "DIA CIRC CONCR		
LEN=0061	0021/1233		LEN=0045		INSTALLED UNKN
	0020/1164		BMSEN 23/0476/0020/0462		
BMSEN 23/0476/0021/0730	0021/1142				
0 0 00000 0 00 0000+00			0 0 00000 0 00 0000+00		
AVONDALE RD.	0020/0462		AVONDALE RD		
BMSBG 23/0476/0021/0730	0021/0730		BMSBG 23/0476/0020/0462		
RETAINING WALL END					
BMSID 23/0476/0021/0479	0021/0608				
RETAINING WALL BEGIN					
BMSID 23/0476/0021/0479	0021/0479				
	0020/0361		024 "DIA CIRC CONCR		
	010480 FT		LEN=0085		INSTALLED UNKN
1 0 01010 0 00 0130+92	010469 FT		1 0 01010 0 00 0130+92		
MILEPOST 002.00			SIGN: CANTILEVER		
LENGTH(AH 2622 BK 2666)	0021/0000		BMSID 23/0476/0020/0000		
	0020/0000		MILEPOST 002.00		
			LENGTH(AH 2640 BK 2585)		
021 "DIA CIRC CONCR	0015/1903				
LEN=0061					
RETAINING WALL END					
BMSID 23/0476/0015/1556	0015/1842				
018 "DIA CIRC CONCR					
LEN=0071	0015/1735				

018 "DIA CIRC CONCR

EXTRACT DATE: 12/18/2023
PRINT DATE: 12/20/2023

ROADWAY MANAGEMENT SYSTEM
SLD COUNTY/SR - ANNUAL PRINT

PAGE NUMBER: 185
COUNTY: DELAWARE

DIR: N TOTAL LEN: 14.150 MI.
LEFT MUN: NETHER PROVIDENCE T

DIST: 06-3 SR: 476
RIGHT MUN: NETHER PROVIDENCE T

BMSEN 23/0476/0015/1572	0015/1696		0014/1669	LEN=0045	INSTALLED UNKN
			0014/1659	BMSEN 23/0476/0014/1496	RETAINING WALL END
			0014/1574	BMSID 23/0476/0014/0928	0 0 00000 0 00 0000+00
0 0 00000 0 00 0000+00					ROSE VALLEY ROAD
ROSE VALLEY ROAD			0014/1496	BMSBG 23/0476/0014/1496	
BMSBG 23/0476/0015/1572	0015/1572				
RETAINING WALL BEGIN					
BMSID 23/0476/0015/1556	0015/1556				
018 "DIA CIRC CONCR					
LEN=0063	INSTALLED UNKN	0015/1506			
			0014/1462	018 "DIA CIRC CONCR	LEN=0048
				RETAINING WALL BEGIN	INSTALLED UNKN
			0014/0928	BMSID 23/0476/0014/0928	
				030 "DIA CIRC CONCR	LEN=0140
			0014/0804	RETAINING WALL END	INSTALLED UNKN
				BMSID 23/0476/0014/0188	
SIGN: CANTILEVER			0014/0444		
BMSID 23/0476/0015/0197	0015/0197				
018 "DIA CIRC CONCR			0014/0188	RETAINING WALL BEGIN	BMSID 23/0476/0014/0188
LEN=0057	INSTALLED UNKN	0015/0152			
			0014/0100	018 "DIA CIRC CONCR	LEN=0057
			007895 FT	INSTALLED UNKN	
1 0 01010 0 00 0105+20	007803 FT			1 0 01010 0 00 0104+32	
NETHER PROVIDENCE				NETHER PROVIDENCE	
RIDLEY T				RIDLEY T	
LENGTH(AH 2666 BK 2564)	0015/0000		0014/0000	LENGTH(AH 2585 BK 2679)	
BMSEN 23/0476/0011/1745	0011/2564		0010/2668	BMSEN 23/0476/0010/1860	
RIDLEY				RIDLEY	
NETHER PROVIDENCE T	0011/2158		0010/2261	NETHER PROVIDENCE T	
0 0 00000 0 00 0000+00				0 0 00000 0 00 0000+00	
AVONDALE RD				AVONDALE RD	
BMSBG 23/0476/0011/1745	0011/1745		0010/1860	BMSBG 23/0476/0010/1860	
018 "H 01 "W ELLIP CONC					
LEN=0039	INSTALLED UNKN	0011/1735			
SIGN: CENTER MOUNTD					
BMSID 23/0476/0011/1696	0011/1696				
CHESTER ROAD					
OP ID 23/0320/0080/0000	0011/1669		0010/1789	OP ID 23/0320/0080/0000	
				018 "DIA CIRC CONCR	LEN=0050
			0010/1776	INSTALLED UNKN	
NETHER PROVIDENCE				NETHER PROVIDENCE	
RIDLEY T	0011/1639		0010/1759	RIDLEY T	
				SIGN: CENTER MOUNTD	
			0010/1626	BMSID 23/0476/0010/1626	
RETAINING WALL END					

DIR: N TOTAL LEN: 14.150 MI. DIST: 06-3 SR: 476
 LEFT MUN: RIDLEY T RIGHT MUN: RIDLEY T

BMSID	DESCRIPTION	START	END	LEN	STATUS	OTHER
BMSID 23/0476/0011/1145		0011/1145	0011/1461			
030	"DIA CIRC CONCR LEN=0074 INSTALLED UNKN	0011/1291		0010/1368		018 "DIA CIRC CONCR LEN=0050 INSTALLED UNKN
BMSID 23/0476/0011/1145	RETAINING WALL BEGIN	0011/1145				
018	"DIA CIRC CONCR LEN=0045 INSTALLED UNKN	0011/0894				
BMSSEN 23/0476/0011/0113	RIDLEY	0011/0638		0010/0704		BMSSEN 23/0476/0010/0171 RIDLEY
0 0 00000 0 00 0000+00	NETHER PROVIDENCE T	0011/0380		0010/0448		NETHER PROVIDENCE T 1 0 01010 0 00 0078+80
CRUM CREEK						CRUM CREEK
BMSBG 23/0476/0011/0113		0011/0113		0010/0171		BMSBG 23/0476/0010/0171
1 0 01010 0 00 0078+12		005239 FT		005216 FT		1 0 01010 0 00 0078+80
MILEPOST 001.00						MILEPOST 001.00
LENGTH(AH 2564 BK 2640)		0011/0000		0010/0000		LENGTH(AH 2679 BK 2609)
SIGN: CANTILEVER						
BMSID 23/0476/0005/2612		0005/2612				
024	"DIA CIRC CONCR LEN=0146 INSTALLED UNKN	0005/2492				
024	"DIA CIRC CONCR LEN=0191 INSTALLED UNKN	0005/1742				
				0004/1889		018 "DIA CIRC CONCR LEN=0048 INSTALLED UNKN
				0004/1742		024 "DIA CIRC CONCR LEN=0130 INSTALLED UNKN
046	"DIA CIRC CONCR LEN=0134 INSTALLED UNKN	0005/1322				
NETHER PROVIDENCE RIDLEY T		0005/1143		0004/1451		NETHER PROVIDENCE RIDLEY T
				0004/1349		048 "DIA CIRC CONCR LEN=0130 INSTALLED UNKN
024	"DIA CIRC CONCR LEN=0058 INSTALLED UNKN	0005/1052				
				0004/1054		027 "DIA CIRC CONCR LEN=0064 INSTALLED UNKN
OP ID 23/2008/0010/3172	BULLENS LANE	0005/0843		0004/0851		OP ID 23/2008/0010/3172
				0004/0811		018 "DIA CIRC CONCR LEN=0071 INSTALLED UNKN
				0004/0520		RAMP 6-A RD (SR8025 SEG 0540/1028)
018	"DIA CIRC CONCR LEN=0078 INSTALLED UNKN	0005/0487				
SIGN: 4 CHORD TRUSS						
BMSID 23/0476/0005/0202		0005/0202				
027	"DIA CIRC CONCR					

DIR: N TOTAL LEN: 14.150 MI. DIST: 06-3 SR: 476
 LEFT MUN: RIDLEY T RIGHT MUN: RIDLEY T

LEN=0088 INSTALLED UNKN 0005/0093

1 0 01010 0 00 0051+72 002599 FT
 LENGTH(AH 2640 BK 2599) 0005/0000
 RAMP 5 RD
 (SR8025 SEG 0300/0000) 0003/2562

BMSEN 23/0476/0003/1531 0003/1768

0 0 00000 0 00 0000+00
 MACDADE BLVD (EB)
 BMSBG 23/0476/0003/1531 0003/1531
 SIGN: 4 CHORD TRUSS
 BMSID 23/0476/0002/1300 0003/1316

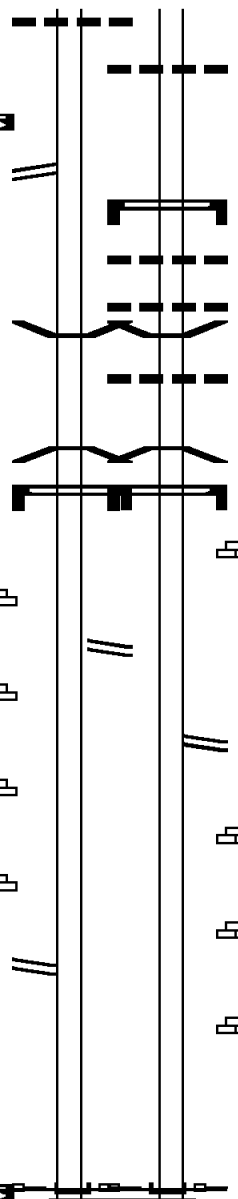
RETAINING WALL END
 BMSID 23/0476/0003/0665 0003/0812
 RAMP M-1 RD
 (SR8025 SEG 0250/0000) 0003/0808
 RETAINING WALL BEGIN
 BMSID 23/0476/0003/0665 0003/0665

RETAINING WALL END
 BMSID 23/0476/0003/0271 0003/0358

RETAINING WALL BEGIN
 BMSID 23/0476/0003/0271 0003/0271

RAMP M-2A RD
 (SR8025 SEG 0270/0495) 0003/0158

1 0 01010 0 00 0025+32 000000 FT
 NC MID COUNTY EX
 RAMP M-2 RD INTER-BK
 (SR8025 SEG 0260/0000)
 MFC BEGIN = A
 MILEPOST 000.00
 LENGTH(AH 2599 BK 0000) 0003/0000



0004/0089 024 " DIA CIR PLASTIC
 002607 FT LEN=0100 INSTALLED UNKN
 0004/0000 1 0 01010 0 00 0051+72
 LENGTH(AH 2609 BK 2607)

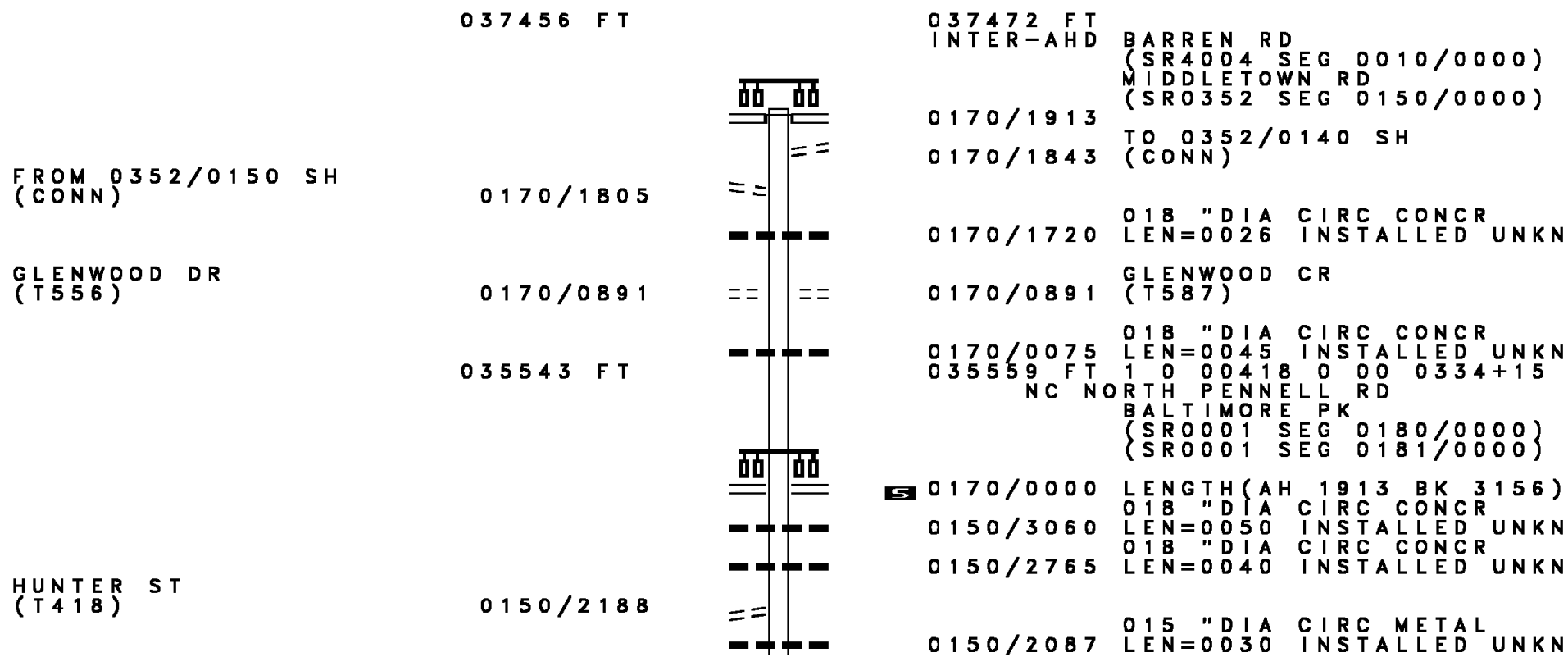
0002/2118 SIGN: CANTILEVER
 0002/1918 BMSID 23/0476/0002/2118
 0002/1832 006 " DIA CIR PLASTIC
 0002/1714 LEN=0060 INSTALLED UNKN
 0002/1554 018 " DIA CIR CONCR
 0002/1477 LEN=0062 INSTALLED UNKN
 0002/1300 BMSEN 23/0476/0002/1477
 0002/1130 018 " DIA CIR CONCR
 0002/0330 LEN=0085 INSTALLED UNKN
 0 0 00000 0 00 0000+00
 MACDADE BLVD (EB)
 BMSBG 23/0476/0002/1477
 SIGN: 4 CHORD TRUSS
 BMSID 23/0476/0002/1300
 RETAINING WALL END
 BMSID 23/0476/0002/0330

0002/0575 RAMP M-3 RD
 (SR8025 SEG 0010/3651)

0002/0330 RETAINING WALL BEGIN
 BMSID 23/0476/0002/0330

0002/0172 RETAINING WALL END
 BMSID 23/0476/0002/0057

0002/0057 RETAINING WALL BEGIN
 000000 FT BMSID 23/0476/0002/0057
 1 0 01010 0 00 0025+32
 NC MID COUNTY EX
 INTER-BK RAMP M-4 RD
 (SR8025 SEG 0500/1870)
 MFC BEGIN = A
 MILEPOST 000.00
 LENGTH(AH 2607 BK 0000)



DIR: B TOTAL LEN: 7.097 MI. DIST: 06-3 SR: 452
 LEFT MUN: MIDDLETOWN T RIGHT MUN: MIDDLETOWN T

Street Name	Segment	Stationing	Notes
OVERLOOK CR	(T579)	0150/1399	MAN O WAR DR (T433)
			018" DIA CIRC CONCR
			LEN=0024 INSTALLED UNKN
BERRY LN	(TWP)	0150/0808	018" DIA CIRC CONCR
			LEN=0050 INSTALLED UNKN
LENNI RD	(SR3032 SEG 0040/1950)	032387 FT 0150/0000	WHIRLAWAY DR (T558)
			032403 FT 1 0 00418 0 00 0302+63
			LENGTH(AH 3156 BK 2502)
			018" DIA CIRC CONCR
			LEN=0030 INSTALLED UNKN
			WAR ADMIRAL LN (T432)
			018" DIA CIRC CONCR
			LEN=0030 INSTALLED UNKN
			018" DIA CIRC METAL
			LEN=0028 INSTALLED UNKN
WILDWOOD AV	(TWP)	0140/1674	036" DIA CIRC CONCR
			LEN=0038 INSTALLED UNKN
CHESTNUT AV	(T410)	0140/1373	RIDDLEWOOD DR (T460)
HIGHLAND AV	(T327)	0140/0845	
LAUREL LN	(T486)	029885 FT 0140/0000	029901 FT 1 0 00418 0 00 0277+68
			NC SOUTH PENNELL RD
			LENGTH(AH 2502 BK 2388)
			018" DIA CIRC CONCR
			LEN=0050 INSTALLED UNKN
			018" DIA CIRC CONCR
			LEN=0050 INSTALLED UNKN
			BMS EN 23/0452/0120/2095
			0 0 00000 0 00 0000+00
			SOUTHEASTERN PA TRAN RR
			BMSBG 23/0452/0120/2095
PARKMOUNT RD	(SR3030 SEG 0030/0000)	0120/1334	GLEN RIDDLE DR (SR3030 SEG 0030/0000)

EXTRACT DATE: 12/18/2023
PRINT DATE: 12/20/2023

ROADWAY MANAGEMENT SYSTEM
SLD COUNTY/SR - ANNUAL PRINT

PAGE NUMBER: 180
COUNTY: DELAWARE

DIR: B TOTAL LEN: 7.097 MI.
LEFT MUN: MIDDLETOWN T

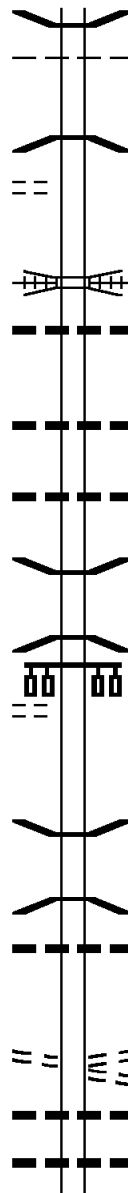
DIST: 06-3 SR: 452
RIGHT MUN: MIDDLETOWN T

MOUNT RD
(TWP)

0120/0299
027497 FT

1 0 00418 0 00 0222+77 024375 FT
GLENDALE BL
(TWP) 0110/0000

1 0 00418 0 00 0203+95 022493 FT
OLD PENNELL RD
(TWP) 0100/0000



0120/0700 BMSEN 23/0452/0120/0555
MIDDLETOWN
0120/0628 ASTON T
1 0 00418 0 00 0253+68
CHESTER CK.
0120/0555 BMSBG 23/0452/0120/0555
027513 FT 1 0 00418 0 00 0253+85
SOUTHEASTERN PENNSYLVAN
OVERPASS IS RR X-ING
S 0120/0000 LENGTH(AH 2388 BK 3122)
01B "DIA CIRC CONCR
0110/2995 LEN=0032 INSTALLED UNKN
0110/1862 01B "DIA CAST IRON
LEN=0032 INSTALLED UNKN
0110/1172 015 "DIA CIR PLASTIC
LEN=0035 INSTALLED UNKN
0110/0104 BMSEN 23/0452/0110/0094
0 0 00000 0 00 0000+00
CHESTER BR.
0110/0094 BMSBG 23/0452/0110/0094
024391 FT
S 0110/0000 LENGTH(AH 3122 BK 1882)
0100/0131 BMSEN 23/0452/0100/0119
0 0 00000 0 00 0000+00
BRANCH CHESTER CREEK
0100/0119 BMSBG 23/0452/0100/0119
01B "DIA CIRC CONCR
0100/0050 LEN=0032 INSTALLED UNKN
MOUNT ALVERNO RD
(TWP)
022509 FT OLD PENNELL RD
(TWP)
S 0100/0000 LENGTH(AH 1882 BK 3144)
01B "DIA CIRC CONCR
0090/3077 LEN=0030 INSTALLED UNKN
01B "DIA CIRC CONCR
0090/2650 LEN=0030 INSTALLED UNKN
01B "DIA CIRC CONCR

DIR: B TOTAL LEN: 7.097 MI. DIST: 06-3 SR: 452
 LEFT MUN: ASTON T RIGHT MUN: ASTON T

Location / Segment	Segment ID	Length (FT)	Start Station	End Station	Material / Notes
	0090/2517	0030			INSTALLED UNKN
	0090/1932	0030			INSTALLED UNKN
	0090/1459	0040			INSTALLED UNKN
	0090/1079	0042			INSTALLED UNKN
	0090/0889	0040			INSTALLED UNKN
	0090/0569	0040			INSTALLED UNKN
	0090/0404	0040			INSTALLED UNKN
SIXTH AV (PRDR)	0090/0116	019349			
	019365	FT	1 0 00418	0 00 0171+90	OLD PENNELL RD (TWP)
					JESSICA WY (TWP)
SEVENTH AV (PRDR)	0080/2644				LENGTH(AH 3144 BK 2682)
					KNOWLTON RD (SR3022 SEG 0010/0000)
CONCORD RD (SR3007 SEG 0054/2049)	0080/1736				CONCORD RD (SR3007 SEG 0054/2049)
					LEHR BL (TWP)
	0080/0704				
	0080/0684	0028			INSTALLED UNKN
	0080/0330	0056			INSTALLED UNKN
	0080/0274	0020			INSTALLED UNKN
	0080/0030	0050			INSTALLED UNKN
					MARIANVILLE RD (TWP)
1 0 00418 0 00 0145+50	016667	FT			
WEIR RD (TWP)	0080/0000				
	016683	FT			
	0080/0000				MFC BEGIN = B LENGTH(AH 2682 BK 2600)

EXTRACT DATE: 12/18/2023
PRINT DATE: 12/20/2023

ROADWAY MANAGEMENT SYSTEM
SLD COUNTY/SR - ANNUAL PRINT

PAGE NUMBER: 178
COUNTY: DELAWARE

DIR: B TOTAL LEN: 7.097 MI.
LEFT MUN: ASTON T

DIST: 06-3 SR: 452
RIGHT MUN: ASTON T

024 "DIA CIRC METAL
LEN=0025 INSTALLED UNKN 0071/1965

HALL DR
(TWP) 0071/1228

018 "DIA CIRC CONCR
LEN=0024 INSTALLED UNKN 0071/0675

LAMP POST LN
(TWP) 0071/0340

018 "DIA CIRC CONCR
LEN=0020 INSTALLED UNKN 0071/0312

015 "DIA CIRC METAL
LEN=0024 INSTALLED UNKN 0071/0110

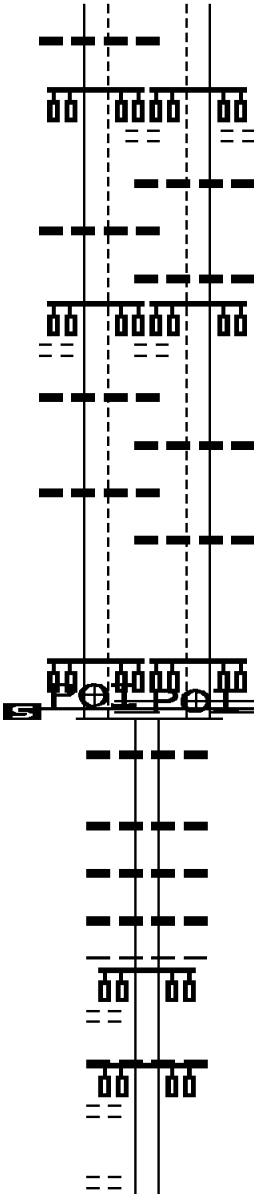
1 0 00418 0 00 0119+50 014068 FT
(APRA) DUTTON MILL BUSI
DUTTONS MILL RD
(SR3020 SEG 0010/0000)

MFC BEGIN = B
LENGTH(AH 2599 BK 2536) 0071/0000

SPRINGBROOKE BL
(PRDR) 0060/1052

SOMERSET LN
(TWP) 0060/0327
011532 FT

WILLERS RD
(TWP) 0060/0000



0070/1228

0070/0720

0070/0425

0070/0340

0070/0300

0070/0042
014083 FT

0070/0000

0060/2500

0060/1800

0060/1430

0060/1238

0060/1199

0060/1052

0060/0800

0060/0327
011547 FT

0060/0000

HALL DR
(TWP)

018 "DIA CIRC CONCR
LEN=0020 INSTALLED UNKN

018 "DIA CIRC CONCR
LEN=0125 INSTALLED UNKN
LAMP POST LN
(TWP)

018 "DIA CIRC CONCR
LEN=0024 INSTALLED UNKN

015 "DIA CIRC CONCR
LEN=0024 INSTALLED UNKN
1 0 00418 0 00 0119+50
(APRA) DUTTON MILL BUSI
DUTTONS MILL RD
(SR3020 SEG 0010/0000)

MFC BEGIN = B
LENGTH(AH 2600 BK 2536)

018 "DIA CIRC CONCR
LEN=0030 INSTALLED UNKN

015 "DIA CIRC CONCR
LEN=0150 INSTALLED UNKN

015 "DIA CIRC CONCR
LEN=0150 INSTALLED UNKN

018 "DIA CIRC CONCR
LEN=0100 INSTALLED UNKN

ASTON
UPPER CHICHESTER T

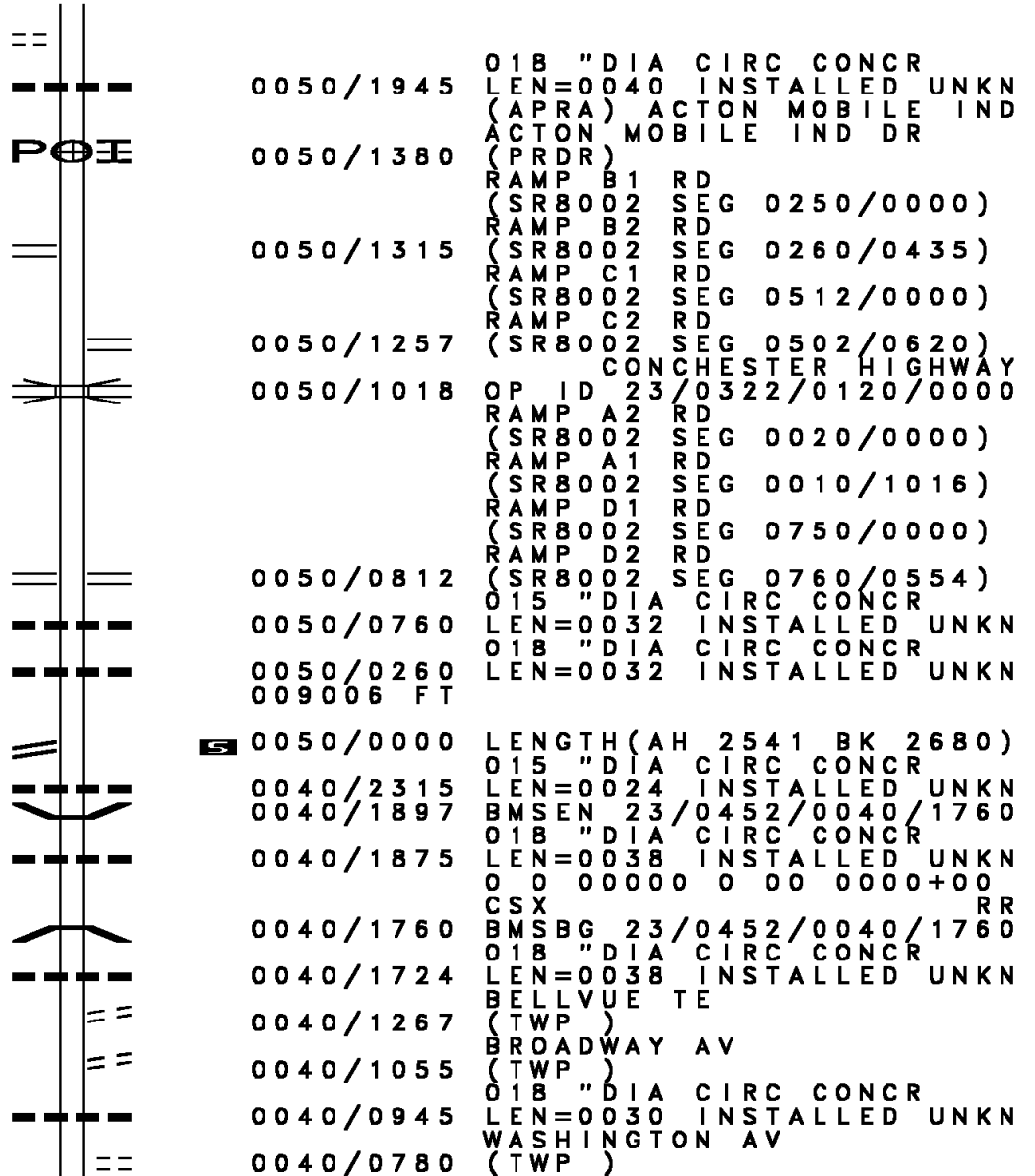
036"H 24"W CON BOX CUL
LEN=0042 INSTALLED UNKN

1 0 00418 0 00 0094+08
NC PENNELL RD
LENGTH(AH 2536 BK 2541)

DIR: B TOTAL LEN: 7.097 MI. DIST: 06-3 SR: 452
 LEFT MUN: UPPER CHICHESTER T RIGHT MUN: UPPER CHICHESTER T

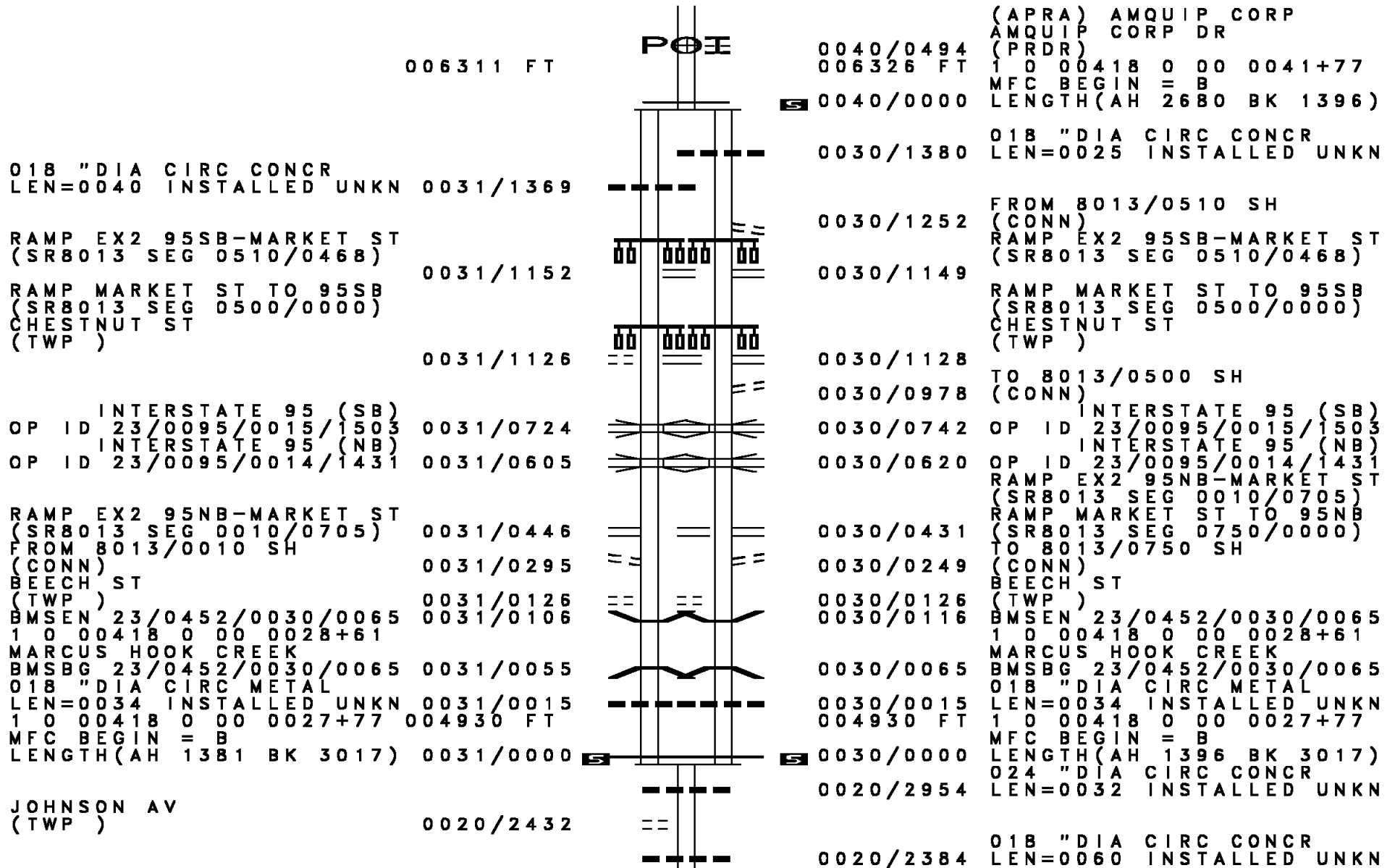
STORY RD
 (TWP)

0050/2053



1 0 00418 0 00 0068+70 008991 FT
 MEETINGHOUSE RD
 (SR3012 SEG 0040/2211) 0050/0000

DIR: B TOTAL LEN: 7.097 MI. DIST: 06-3 SR: 452
 LEFT MUN: UPPER CHICHESTER T RIGHT MUN: UPPER CHICHESTER T



006311 FT

018 "DIA CIRC CONCR
 LEN=0040 INSTALLED UNKN 0031/1369

RAMP EX2 95SB-MARKET ST
 (SR8013 SEG 0510/0468) 0031/1152

RAMP MARKET ST TO 95SB
 (SR8013 SEG 0500/0000)
 CHESTNUT ST (TWP) 0031/1126

INTERSTATE 95 (SB)
 OP ID 23/0095/0015/1503 0031/0724
 INTERSTATE 95 (NB)
 OP ID 23/0095/0014/1431 0031/0605

RAMP EX2 95NB-MARKET ST
 (SR8013 SEG 0010/0705) 0031/0446
 FROM 8013/0010 SH (CONN) 0031/0295
 BEECH ST (TWP) 0031/0126

BMSEN 23/0452/0030/0065 0031/0106
 1 0 00418 0 00 0028+61
 MARCUS HOOK CREEK
 BMSBG 23/0452/0030/0065 0031/0055
 018 "DIA CIRC METAL
 LEN=0034 INSTALLED UNKN 0031/0015
 1 0 00418 0 00 0027+77 004930 FT
 MFC BEGIN = B
 LENGTH(AH 13B1 BK 3017) 0031/0000

JOHNSON AV (TWP) 0020/2432

0040/0494
 006326 FT

0040/0000

0030/1380

0030/1252

0030/1149

0030/1128

0030/0978

0030/0742

0030/0620

0030/0431

0030/0249

0030/0126

0030/0116

0030/0065

0030/0015

004930 FT

0030/0000

0020/2954

0020/2384

(APRA) AMQUIP CORP
 AMQUIP CORP DR
 (PRDR)
 1 0 00418 0 00 0041+77
 MFC BEGIN = B
 LENGTH(AH 2680 BK 1396)

018 "DIA CIRC CONCR
 LEN=0025 INSTALLED UNKN

FROM 8013/0510 SH
 (CONN)
 RAMP EX2 95SB-MARKET ST
 (SR8013 SEG 0510/0468)

RAMP MARKET ST TO 95SB
 (SR8013 SEG 0500/0000)
 CHESTNUT ST (TWP)

TO 8013/0500 SH
 (CONN)
 INTERSTATE 95 (SB)
 OP ID 23/0095/0015/1503

INTERSTATE 95 (NB)
 OP ID 23/0095/0014/1431
 RAMP EX2 95NB-MARKET ST
 (SR8013 SEG 0010/0705)
 RAMP MARKET ST TO 95NB
 (SR8013 SEG 0750/0000)

TO 8013/0750 SH
 (CONN)
 BEECH ST (TWP)

BMSEN 23/0452/0030/0065
 1 0 00418 0 00 0028+61
 MARCUS HOOK CREEK

BMSBG 23/0452/0030/0065
 018 "DIA CIRC METAL
 LEN=0034 INSTALLED UNKN
 1 0 00418 0 00 0027+77

MFC BEGIN = B
 LENGTH(AH 1396 BK 3017)
 024 "DIA CIRC CONCR
 LEN=0032 INSTALLED UNKN

018 "DIA CIRC CONCR
 LEN=0060 INSTALLED UNKN

DIR: B TOTAL LEN: 7.097 MI. DIST: 06-3 SR: 452
 LEFT MUN: UPPER CHICHESTER T RIGHT MUN: UPPER CHICHESTER T

Location / Segment	Segment ID	Length (FT)	Notes / Details
TAYLOR AV (TWP)	0020/2104		UPPER CHICHESTER LOWER CHICHESTER T LAUGHEAD AV (SR3008 SEG 0010/0000)
LAUGHEAD AV (TWP)	0020/1745		018 " DIA CIRC CONCR LEN=0046 INSTALLED UNKN
NORWOOD DR (TWP)	0020/0776		HUTCHINSON ST (TWP)
CHICHESTER AV (SR3009 SEG 0010/0000)	0020/0291		018 " DIA CIRC METAL LEN=0035 INSTALLED UNKN
	001913 FT		1 1 01416 0 00 0019+02 RIDGE RD (SR3006 SEG 0041/0000) (SR3006 SEG 0040/0000)
			0020/0000 LENGTH(AH 3017 BK 1913) ORMOND ST (TWP)
			0010/1625 OLD MARKET ST (TWP)
			0010/1419 015 " DIA CIRC METAL LEN=0030 INSTALLED UNKN
			LOWER CHICHESTER
			0010/0845 MARCUS HOOK B
			0010/0831 BMSSEN 23/0452/0010/0488 0 0 00000 0 00 0000+00
			MORTON STREET
			0010/0488 BMSBG 23/0452/0010/0488
ELEVENTH ST (BORO)	0010/0372		015 " DIA CIRC CONCR LEN=0060 INSTALLED UNKN
			OLD MARKET ST (TWP)
			0010/0212 1 1 01416 0 00 0000+00
			000000 FT NC MARKET ST RIDGE RD (SR0013 SEG 0020/0731)
			INTER-BK MARKET ST (BORO)
			MFC BEGIN = B
			0010/0000 LENGTH(AH 1913 BK 0000)

DIR: N TOTAL LEN: 5.598 MI. DIST: 06-3 SR: 420
 LEFT MUN: SPRINGFIELD T RIGHT MUN: SPRINGFIELD T

029556 FT

029543 FT
 INTER-AHD

BEATTY RD
 (SR2018 SEG 0040/3908)
 SPROUL RD
 (SR0320 SEG 0151/0720)
 (SR0320 SEG 0150/0691)

0150/1603

TO 0320/0150 SH
 (CONN)
 RHOADS DR
 (TWP)

0150/1481

0150/0937

0150/0336
 027940 FT

036 "DIA CIRC CONCR
 LEN=0032 INSTALLED UNKN

1 0 00731 0 00 0210+96 027953 FT
 JAMES LN
 (TWP)

0150/0000

5 0150/0000 LENGTH(AH 1603 BK 2673)
 048"H 48"W CON BOX CUL

0140/2642

LEN=0032 INSTALLED UNKN
 036 "DIA CIRC CONCR

0140/2634

0140/2270

LEN=0032 INSTALLED UNKN
 BMSSEN 23/0420/0140/2256

0 0 00000 0 00 0000+00

WHISKEY RUN

0140/2256

0140/1970

BMSBG 23/0420/0140/2256
 BMSSEN 23/0420/0140/1959

0 0 00000 0 00 0000+00

WHISKEY RUN

0140/1959

BMSBG 23/0420/0140/1959
 SPRING VALLEY RD
 (TWP)

0140/1387

040"H 48"W CONC STRUCT
 LEN=0045 INSTALLED UNKN

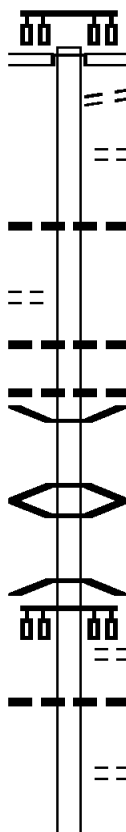
0140/1020

ORCHARD RD
 (TWP)

025280 FT

0140/0405
 025267 FT

1 0 00731 0 00 0184+32
 WYNDMOOR RD



EXTRACT DATE: 12/18/2023
PRINT DATE: 12/20/2023

ROADWAY MANAGEMENT SYSTEM
SLD COUNTY/SR - ANNUAL PRINT

PAGE NUMBER: 173
COUNTY: DELAWARE

DIR: N TOTAL LEN: 5.598 MI.
LEFT MUN: SPRINGFIELD T

DIST: 06-3 SR: 420
RIGHT MUN: SPRINGFIELD T

RD NAME (TWP)	STATION	MARKING	DESCRIPTION
		==	0140/0000 LENGTH(AH 2673 BK 1394)
		==	ROLLING RD (TWP)
		==	0130/0740
		---	0130/0608 018 "DIA CIRC CONCR
		+++++	LEN=0030 INSTALLED UNKN
		==	0130/0581 (AAR 002280*)#TRKS 01
		==	UNKNOWN RD (TWP)
		---	0130/0534 024 "DIA CIRC CONCR
		---	LEN=0021 INSTALLED UNKN
		==	BALLYMORE RD (TWP)
		==	0130/0369 1 0 00731 0 00 0170+35
	023886 FT	==	023873 FT POWELL RD (SR2020 SEG 0020/0000)
		==	0130/0000 LENGTH(AH 1394 BK 2751)
PROSPECT RD (TWP)	0120/2515	==	
		==	PROSPECT RD (TWP)
MAPLEWOOD RD (TWP)	0120/2168	==	
		---	0120/1910 018 "DIA CIRC CONCR
THATCHER RD (TWP)	0120/1873	==	LEN=0036 INSTALLED UNKN
BARKER RD (TWP)	0120/1564	==	CAROLEE CR (TWP)
		---	0120/1070 018 "DIA CIRC METAL
GRANITE TE (TWP)	0120/0848	==	LEN=0042 INSTALLED UNKN
		---	0120/0532 018 "DIA CIRC CONCR
LEVIS RD (TWP)	0120/0407	==	LEN=0040 INSTALLED UNKN
		---	0120/0078 015 "DIA CIRC CONCR
	021135 FT	==	021122 FT LEN=0060 INSTALLED UNKN
		==	1 0 00731 0 00 0142+93
		==	BALTIMORE PK (SR2016 SEG 0111/1254)
		==	(SR2016 SEG 0110/1284)
		==	0120/0000 LENGTH(AH 2751 BK 2243)
		---	0110/2102 018 "DIA CIRC CONCR
		---	LEN=0060 INSTALLED UNKN

DIR: N TOTAL LEN: 5.598 MI. DIST: 06-3 SR: 420
 LEFT MUN: RIDLEY T RIGHT MUN: RIDLEY T

Location / Notes	Segment ID	Length (FT)	Material / Details
(TWP)	0090/0851		024 " DIA CIRC CONCR
	0090/0660		LEN=0027 INSTALLED UNKN
	0090/0637		HAIG AV
	0090/0297		(TWP)
	015036 FT		PERSHING AV
1 0 00130 4 00 0150+89 015049 FT WAVERLY TE (TWP)	0090/0000		LENGTH(AH 2000 BK 1265)
	0080/1219		ELDER AV
	0080/0720		(TWP)
MELROSE TE (TWP)	0080/0423		ARMSTRONG AV
	013784 FT		
	0080/0019		BMSEN 23/0420/0080/0000
	013771 FT		BRIDGE POSTED (TONS)
			1 0 00130 4 00 0138+16
			SGL 36 COMB 40
			BRANCH OF STONY CREEK
	0080/0000		BMSBG 23/0420/0080/0000
			LENGTH(AH 1265 BK 2337)
	0070/1605		018 " DIA CIRC CONCR
FIFTH AV (TWP)	0070/1593		LEN=0110 INSTALLED UNKN
ORCHARD AV (TWP)	0070/1316		
	0070/1102		BMSEN 23/0420/0070/1072
			0 0 00000 0 00 0000+00
			P3
			STONY CREEK
	0070/1072		BMSBG 23/0420/0070/1072
			ACADEMY AV
			(TWP)
	0070/0915		
	0070/0888		018 " DIA CIRC CONCR
	0070/0705		LEN=0100 INSTALLED UNKN
			PLANT TE
			(TWP)
			MACDADE BL
			(SR2006 SEG 0101/0574)
			(SR2006 SEG 0100/0551)
FOURTH AV (TWP)	0070/0293		018 " DIA CIRC METAL

DIR: N TOTAL LEN: 5.598 MI. DIST: 06-3 SR: 420
 LEFT MUN: RIDLEY T RIGHT MUN: RIDLEY T

Location	Segment ID	Length (FT)	Material	Notes
SECOND AV (TWP)	0070/0242	011447	LEN=0060	INSTALLED UNKN
	0070/0000	011434	1 0 00130 4 00	0114+73 PARKER AV (TWP) LENGTH(AH 2337 BK 0893)
	0060/0724		OAK LEAF LN (TWP)	
	0060/0510		015 " DIA CIRC CONCR LEN=0034	INSTALLED UNKN
SIXTEENTH AV (BORO)	0060/0040	010554	015 " DIA CIRC CONCR LEN=0027	INSTALLED UNKN
	0060/0000	010541	1 0 00130 4 00	0106+02 CSX RAIL TRANSPORTATION OVERPASS IS RR X-ING NC KE DRON AV RIDLEY PROSPECT PARK B
	0050/1950		018 " DIA CIRC CONCR LEN=0032	INSTALLED UNKN
THIRTEENTH AV (BORO)	0050/1682		024 " DIA CIRC CONCR LEN=0032	INSTALLED UNKN
	0050/1364		SIXTEENTH AV (BORO)	
	0050/1012		FIFTEENTH AV (BORO)	
	0050/0667		FOURTEENTH AV (BORO)	
TWELFTH AV (BORO)	0050/0314	008573	THIRTEENTH AV (BORO)	
	0050/0000		018 " DIA CIRC CONCR LEN=0028	INSTALLED UNKN
ELEVENTH AV (BORO)	0040/2247		NATIONAL RAILROAD PASSE OVERPASS IS RR X-ING	
	0040/2245		MARYLAND AV (BORO)	
	0040/2118		012 " DIA CIRC METAL LEN=0028	INSTALLED UNKN
UNKNOWN AL	0040/2014		ELEVENTH AV (BORO)	

EXTRACT DATE: 12/18/2023
PRINT DATE: 12/20/2023

ROADWAY MANAGEMENT SYSTEM
SLD COUNTY/SR - ANNUAL PRINT

PAGE NUMBER: 169
COUNTY: DELAWARE

DIR: N TOTAL LEN: 5.598 MI.
LEFT MUN: PROSPECT PARK B

DIST: 06-3 SR: 420
RIGHT MUN: PROSPECT PARK B

(BORO) 0040/1855

TENTH AV (BORO) 0040/1422

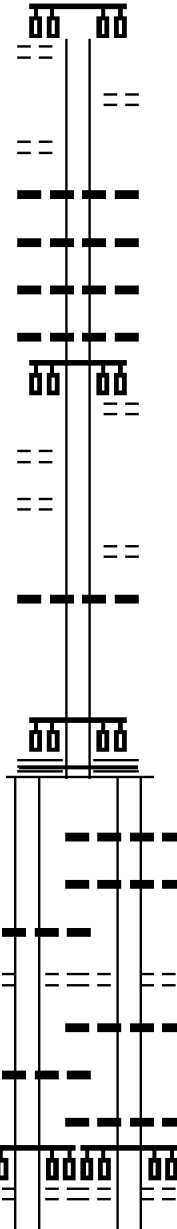
EIGHTH AV (BORO) 0040/0830
SEVENTH AV (BORO) 0040/0378

006184 FT

018 "DIA CIRC CONCR
LEN=0025 INSTALLED UNKN 0031/2115
FIFTH AV (BORO) 0031/2071

018 "DIA CIRC CONCR
LEN=0025 INSTALLED UNKN 0031/1960

FOURTH AV (BORO) 0031/1701



0040/1855
0040/1509 TENTH AV (BORO)

0040/1405 018 "DIA CIRC CONCR
LEN=0032 INSTALLED UNKN
0040/1320 015 "DIA CIRC CONCR
LEN=0030 INSTALLED UNKN
0040/1278 015 "DIA CIRC CONCR
LEN=0032 INSTALLED UNKN
0040/1250 018 "DIA CIRC CONCR
LEN=0028 INSTALLED UNKN
NINTH AV (BORO)

0040/1158
0040/0323 CAROLYN CT (BORO)
0040/0090 018 "DIA CIRC CONCR
LEN=0030 INSTALLED UNKN
006171 FT 1 0 00130 4 00 0062+39
CHESTER PK
(SR0013 SEG 0190/0000)
(SR0013 SEG 0191/0000)

5 0040/0000 MFC BEGIN = B
LENGTH(AH 2389 BK 2503)

0030/2308 018 "H 00 "W MULT CONCR
LEN=0040 INSTALLED UNKN
0030/2115 024 "DIA CIRC CONCR
LEN=0054 INSTALLED UNKN

0030/2052 FIFTH AV (BORO)
024 "DIA CIRC CONCR
LEN=0052 INSTALLED UNKN
0030/1960

0030/1715 018 "DIA CIRC CONCR
LEN=0030 INSTALLED UNKN
FOURTH AV (BORO)

0030/1678 018 "DIA CIRC CONCR

EXTRACT DATE: 12/18/2023
PRINT DATE: 12/20/2023

ROADWAY MANAGEMENT SYSTEM
SLD COUNTY/SR - ANNUAL PRINT

PAGE NUMBER: 168
COUNTY: DELAWARE

DIR: N TOTAL LEN: 5.598 MI.
LEFT MUN: PROSPECT PARK B

DIST: 06-3 SR: 420
RIGHT MUN: PROSPECT PARK B

018 "DIA CIRC CONCR LEN=0025 INSTALLED UNKN 0031/1564	0030/1564	LEN=0040 INSTALLED UNKN
018 "DIA CIRC CONCR LEN=0025 INSTALLED UNKN 0031/1404	0030/1404	018 "DIA CIRC CONCR LEN=0040 INSTALLED UNKN
018 "DIA CIRC CONCR LEN=0025 INSTALLED UNKN 0031/1193	0030/1193	018 "DIA CIRC CONCR LEN=0040 INSTALLED UNKN
018 "DIA CIRC CONCR LEN=0025 INSTALLED UNKN 0031/1193		
018 "DIA CIRC CONCR LEN=0050 INSTALLED UNKN 0031/1056		
(APRA) STEPHENSON EQUIP SECOND AV (BORO) LAZARETTO RD (BORO) 0031/1009	POI POI	(APRA) STEPHENSON EQUIP SECOND AV (BORO) LAZARETTO RD (BORO)
AMOSLAND RUN STRUCTURE LENGTH 29 FT BMSID 23/0420/0030/0910 0031/0958	> <	AMOSLAND RUN STRUCTURE LENGTH 29 FT BMSID 23/0420/0030/0910
	0030/0910	018 "DIA CIRC METAL LEN=0044 INSTALLED UNKN
	0030/0669	024 "DIA CIRC CONCR LEN=0044 INSTALLED UNKN
	0030/0567	018 "DIA CIRC CONCR LEN=0036 INSTALLED UNKN
	0030/0413	
BMS EN 23/0420/0031/0000 BRIDGE POSTED (TONS) 0031/0237	P	BMS EN 23/0420/0030/0000 NC LINCOLN AV
PROSPECT PARK TINICUM T 0031/0187		PROSPECT PARK TINICUM T
1 0 00130 4 00 0036+84 003652 FT		003668 FT
SGL 30 COMB 40		
DARBY CR. BMSBG 23/0420/0031/0000 LENGTH(AH 2532 BK 1055) 0031/0000	P	DARBY CR. BMSBG 23/0420/0030/0000 LENGTH(AH 2503 BK 1065)
	0030/0000	
1 0 00130 4 00 0025+46 002597 FT		002603 FT
SIGN: 4 CHORD TRUSS		SIGN: 4 CHORD TRUSS
BMSID 23/0420/0020/0000 LENGTH(AH 1055 BK 2597) 0021/0000	S	BMSID 23/0420/0020/0000 LENGTH(AH 1065 BK 2603)
RAMP W-1 RD (SR8029 SEG 0250/0000) 0011/2264		
		0010/2276
RAMP W-2 RD (SR8029 SEG 0260/0765) 0011/1876		RAMP W-6 RD (SR8029 SEG 0510/0890)
		RAMP W-5 RD

DIR: N TOTAL LEN: 5.598 MI. DIST: 06-3 SR: 420
 LEFT MUN: TINICUM T RIGHT MUN: TINICUM T

018 "DIA CIRC CONCR
 LEN=0030 INSTALLED UNKN 0011/1700

BMS EN 23/0420/0010/1449 0011/1658
 0 0 00000 0 00 0000+00
 RAMP W2-W6 (SB)
 BMSBG 23/0420/0010/1449 0011/1412
 SIGN: CANTILEVER
 BMSID 23/0420/0011/1393 0011/1393

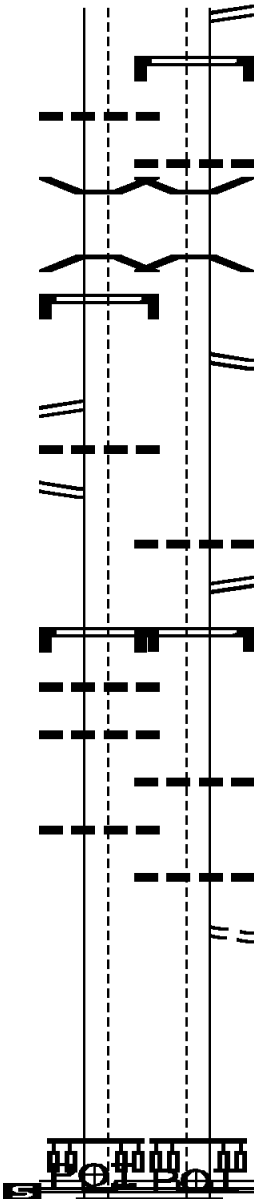
RAMP W-4 RD
 (SR8029 SEG 0030/0000) 0011/1191
 018 "DIA CIRC CONCR
 LEN=0030 INSTALLED UNKN 0011/1080
 RAMP W-3 RD
 (SR8029 SEG 0020/0834) 0011/0887

SIGN: 4 CHORD TRUSS
 BMSID 23/0420/0010/0682 0011/0687
 018 "DIA CIRC CONCR
 LEN=0030 INSTALLED UNKN 0011/0675
 018 "DIA CIRC CONCR
 LEN=0030 INSTALLED UNKN 0011/0493

018 "DIA CIRC CONCR
 LEN=0036 INSTALLED UNKN 0011/0300

1 0 00130 4 00 0000+00 000000 FT
 (APRA) WILLIAM H LINCOL
 NC WANAMAKER AV
 INDUSTRIAL HW
 (SR0291 SEG 0161/0000)
 (SR0291 SEG 0160/0000)

WANAMAKER AV INTER-BK
 (SR2002 SEG 0010/0000)
 MFC BEGIN = B
 LENGTH(AH 2597 BK 0000) 0011/0000



0010/1904 (SR8029 SEG 0500/0000)
 SIGN: CANTILEVER
 0010/1750 BMSID 23/0420/0010/1750

0010/1700 018 "DIA CIRC CONCR
 0010/1695 LEN=0040 INSTALLED UNKN
 BMS EN 23/0420/0010/1449
 0 0 00000 0 00 0000+00
 RAMP W2-W6 (SB)
 0010/1449 BMSBG 23/0420/0010/1449

0010/1262 RAMP W-8 RD
 (SR8029 SEG 0750/0734)

0010/0870 018 "DIA CIRC CONCR
 0010/0814 LEN=0040 INSTALLED UNKN
 RAMP W-7 RD
 (SR8029 SEG 0760/0000)
 0010/0682 SIGN: 4 CHORD TRUSS
 BMSID 23/0420/0010/0682

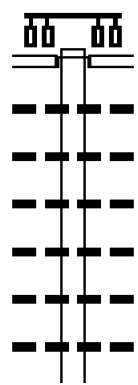
0010/0480 018 "DIA CIRC CONCR
 LEN=0036 INSTALLED UNKN

0010/0292 018 "DIA CIRC CONCR
 0010/0093 LEN=0036 INSTALLED UNKN
 FROM 0291/0161 SH
 (CONN)
 000000 FT 1 0 00130 4 00 0000+00
 (APRA) WILLIAM H LINCOL
 NC WANAMAKER AV
 INDUSTRIAL HW
 (SR0291 SEG 0161/0000)
 (SR0291 SEG 0160/0000)

INTER-BK WANAMAKER AV
 (SR2002 SEG 0010/0000)
 MFC BEGIN = B
 0010/0000 LENGTH(AH 2603 BK 0000)

EXTRACT DATE: 12/18/2023 ROADWAY MANAGEMENT SYSTEM PAGE NUMBER: 166
 PRINT DATE: 12/20/2023 SLD COUNTY/SR - ANNUAL PRINT COUNTY: DELAWARE
 DIR: N TOTAL LEN: 11.595 MI. DIST: 06-3 SR: 352
 LEFT MUN: THORNBURY T RIGHT MUN: THORNBURY T

061203 FT



061222 FT AH-CHESTER (15)
 INTER-AHD CHESTER RD
 (SR0352 SEG 0010/0000)
 STREET RD
 (SR0926 SEG 0500/0000)

0220/2718	018 " DIA	CIRC CONCR	
0220/2427	LEN=0036	INSTALLED	1998
	018 " DIA	CIRC CONCR	
0220/2177	LEN=0036	INSTALLED	1998
	018 " DIA	CIRC CONCR	
0220/1895	LEN=0036	INSTALLED	1998
	018 " DIA	CIRC CONCR	
0220/1585	LEN=0303	INSTALLED	1980
	018 " DIA	CIRC CONCR	
0220/1325	LEN=0036	INSTALLED	2011
	018 " DIA	CIRC CONCR	
0220/0804	LEN=0036	INSTALLED	1998
	018 " DIA	CIRC CONCR	

EXTRACT DATE: 12/18/2023
PRINT DATE: 12/20/2023

ROADWAY MANAGEMENT SYSTEM
SLD COUNTY/SR - ANNUAL PRINT

PAGE NUMBER: 165
COUNTY: DELAWARE

DIR: N TOTAL LEN: 11.595 MI.
LEFT MUN: THORNBURY T

DIST: 06-3 SR: 352
RIGHT MUN: THORNBURY T

SLITTING MILL RD
(T318)

0220/0242

058485 FT

057226 FT

1 0 00179 0 00 0244+42 054629 FT
MEADOW LN
(T577)

0210/0000

052506 FT

0220/0534	LEN=0036	INSTALLED	1998
0220/0206	EDGMONT T		
058504 FT	1 0 00179 0 00 0282+66		
	FARMERS LN		
	(T376)		
5 0220/0000	LENGTH(AH 2718 BK 1259)		
	018 "DIA CIRC CONCR		
0214/1227	LEN=0044	INSTALLED	1980
	018 "DIA CIRC METAL		
0214/1013	LEN=0050	INSTALLED	1980
	018 "DIA CIRC CONCR		
0214/0657	LEN=0050	INSTALLED	1980
	018 "DIA CIRC CONCR		
0214/0597	LEN=0100	INSTALLED	1980
057245 FT	0 0 00000 0 00 0000+00		
5 0214/0000	LENGTH(AH 1259 BK 2597)		
	018 "DIA CIRC CONCR		
0210/2597	LEN=0036	INSTALLED	1980
	018 "DIA CIRC CONCR		
0210/1992	LEN=0036	INSTALLED	1980
	018 "DIA CIRC CONCR		
0210/1739	LEN=0036	INSTALLED	1980
	015 "DIA CIRC CONCR		
0210/1438	LEN=0036	INSTALLED	1980
	018 "DIA CIRC CONCR		
0210/1204	LEN=0036	INSTALLED	1980
	018 "DIA CIRC CONCR		
0210/0300	LEN=0042	INSTALLED	1980
054648 FT			
5 0210/0000	LENGTH(AH 2597 BK 2123)		
	018 "DIA CIRC CONCR		
0200/2105	LEN=0036	INSTALLED	1980
	018 "DIA CIRC CONCR		
0200/1275	LEN=0036	INSTALLED	1980
	004 "DIA CIRC CONCR		
0200/0893	LEN=0100	INSTALLED	UNKN
	018 "DIA CIRC CONCR		
0200/0521	LEN=0036	INSTALLED	1980
	018 "DIA CIRC CONCR		
0200/0272	LEN=0036	INSTALLED	1980
052525 FT	1 0 00179 0 00 0223+19		
	VALLEY RD		

DIR: N TOTAL LEN: 11.595 MI. DIST: 06-3 SR: 352
 LEFT MUN: EDGMONT T RIGHT MUN: EDGMONT T

VALLEY RD
 (SR4005 SEG 0060/1801) 0200/0000

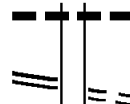
1 0 00179 0 00 0183+90 048700 FT
 GRADYVILLE RD
 (SR4008 SEG 0050/0000) 0190/0000

DEEP MEADOW DR
 (T581) 0180/1851

Segment	Length	Material	Year
0200/0000	LENGTH(AH 2123 BK 3806)	018" DIA CIRC CONCR	
0190/3792	LEN=0036	018" DIA CIRC CONCR	1980
0190/3545	LEN=0036	018" DIA CIRC CONCR	1980
0190/3100	LEN=0036	018" DIA CIRC CONCR	1980
0190/2285	LEN=0038	018" DIA CIRC CONCR	1980
0190/1390	LEN=0040	018" DIA CIRC METAL	1980
0190/1075	LEN=0045	018" DIA CIRC CONCR	1998
0190/0585	LEN=0036	018" DIA CIRC CONCR	1980
0190/0327	LEN=0036	018" DIA CIRC CONCR	1980
0190/0135	LEN=0003	018" DIA CIRC CONCR	1980
048719 FT	GRADYVILLE RD		
0190/0000	LENGTH(AH 3806 BK 2972)	018" DIA CIRC CONCR	
0180/2680	LEN=0024	018" DIA CIRC CONCR	1980
0180/2200	LEN=0038	018" DIA CIRC CONCR	1980
0180/2172	GREEN LN (T378)		
0180/1860	LEN=0038	018" DIA CIRC CONCR	1980
0180/1500	LEN=0038	018" DIA CIRC CONCR	1980
0180/1166	CLOVER LN (PRDR)		
0180/1150	LEN=0050	018" DIA CIRC CONCR	1980
0180/0800	LEN=0038	018" DIA CIRC CONCR	1980
0180/0354	LEN=0038	018" DIA CIRC CONCR	1980

DIR: N TOTAL LEN: 11.595 MI. DIST: 06-3 SR: 352
 LEFT MUN: EDGMONT T RIGHT MUN: EDGMONT T

1 0 00179 0 00 0154+45 045728 FT
 SYCAMORE MILLS RD
 (SR4006 SEG 0030/1129) 0180/0000



0180/0054 LEN=0070 INSTALLED 1980
 045747 FT SYCAMORE MILLS RD
 (T382)
 0180/0000 LENGTH(AH 2972 BK 1660)
 018 "DIA CIRC CONCR
 0170/1235 LEN=0036 INSTALLED 1980
 018 "DIA CIRC CONCR
 0170/1000 LEN=0036 INSTALLED 1998
 018 "DIA CIRC CONCR
 0170/0732 LEN=0036 INSTALLED 1980
 018 "DIA CIRC METAL
 0170/0466 LEN=0036 INSTALLED 1980
 018 "DIA CIRC CONCR
 0170/0177 LEN=0036 INSTALLED 1980
 044087 FT

1 0 00179 0 00 0125+55 044068 FT
 HEATHER KNOLL LN
 (TWP) 0170/0000



0170/0000 LENGTH(AH 1660 BK 2492)
 018 "DIA CIRC CONCR
 0164/2393 LEN=0036 INSTALLED 1980
 018 "DIA CIRC CONCR
 0164/2143 LEN=0036 INSTALLED 1980
 018 "DIA CIRC CONCR
 0164/1904 LEN=0038 INSTALLED 1980
 018 "DIA CIRC CONCR
 0164/1597 LEN=0034 INSTALLED 1980

HATCHES MILL DR
 (PRDR) 0164/1420



0164/1362 024 "H 36 "W ELLIP METAL
 LEN=0060 INSTALLED 1980
 018 "DIA CIRC CONCR
 0164/1013 LEN=0036 INSTALLED 1980
 018 "DIA CIRC CONCR
 0164/0727 LEN=0036 INSTALLED 1980
 0164/0107 018 "DIA CIRC CONCR
 LEN=0035 INSTALLED 1980
 EDGMONT
 0164/0016 MIDDLETOWN T
 FORGE RD
 041595 FT (T520)

0 0 00000 0 00 0000+00 041576 FT
 FORGE RD
 (T331) 0164/0000



0164/0000 LENGTH(AH 2492 BK 2363)
 018 "DIA CIRC METAL
 LEN=0036 INSTALLED 1998
 018 "DIA CIRC CONCR
 0160/1926 LEN=0040 INSTALLED UNKN
 018 "DIA CIRC METAL
 0160/1330 LEN=0050 INSTALLED 1980
 0160/1106 BLACKSMITH LN
 (TWP)

CAMPUS DR



EXTRACT DATE: 12/18/2023
PRINT DATE: 12/20/2023

ROADWAY MANAGEMENT SYSTEM
SLD COUNTY/SR - ANNUAL PRINT

PAGE NUMBER: 162
COUNTY: DELAWARE

DIR: N TOTAL LEN: 11.595 MI.
LEFT MUN: MIDDLETOWN T

DIST: 06-3 SR: 352
RIGHT MUN: MIDDLETOWN T

(PRDR) 0160/0838

1 0 00179 0 00 0088+35 039213 FT
YEARSLEY MILL RD
(T521) 0160/0000

OLD FORGE RD
(T330) 036399 FT
0154/0000

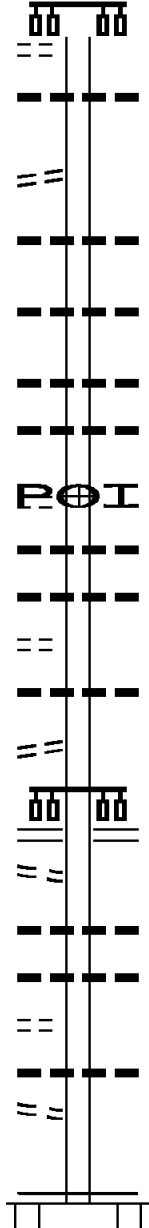
BONSALL DR
(PRDR) 0150/0309

TO 0452/0170 SH
(CONN) 0150/0111

1 0 00179 0 00 0051+03 035362 FT
PENNELL RD
(SR0452 SEG 0170/1913) 0150/0000
FROM 0452/0170 SH
(CONN) 0140/1354

LC TO ORIOLE AV
(CONN) 0140/0155

ORIOLE AV
(T404) 0140/0100
033947 FT



0160/0838 018 "DIA CIRC CONCR
LEN=0052 INSTALLED UNKN
0160/0564 039232 FT
0160/0000 LENGTH(AH 2363 BK 2814)
0154/2106 018 "DIA CIRC CONCR
LEN=0050 INSTALLED 1980
0154/1423 018 "DIA CIRC METAL
LEN=0050 INSTALLED 1980
0154/0613 018 "DIA CIRC CONCR
LEN=0042 INSTALLED 1980
0154/0279 018 "DIA CIRC METAL
LEN=0042 INSTALLED 1980
036418 FT 0 0 00000 0 00 0000+00
(APRA) FAIR AC GERIATRI
0154/0000 LENGTH(AH 2814 BK 1037)
0150/0842 018 "DIA CIRC CONCR
LEN=0048 INSTALLED 1980
0150/0381 018 "DIA CIRC METAL
LEN=0022 INSTALLED 1980
0150/0127 018 "DIA CIRC CONCR
LEN=0050 INSTALLED 1980
035381 FT BARREN RD
(SR4004 SEG 0010/0000)
0150/0000 LENGTH(AH 1037 BK 1415)
0140/0912 018 "DIA CIRC METAL
LEN=0045 INSTALLED 1998
0140/0660 018 "DIA CIRC METAL
LEN=0040 INSTALLED 1998
0140/0150 018 "DIA CIRC CONCR
LEN=0040 INSTALLED 1998
033966 FT 1 0 00179 0 00 0036+10
MFC BEGIN = B
0140/0000 LENGTH(AH 1415 BK 2939)

DIR: N TOTAL LEN: 11.595 MI. DIST: 06-3 SR: 352
 LEFT MUN: MIDDLETOWN T RIGHT MUN: MIDDLETOWN T

Stationing	Description	Stationing	Description
		0134/2830	018 "DIA CIRC CONCR LEN=0029 INSTALLED 1998
		0134/2612	018 "DIA CIRC CONCR LEN=0030 INSTALLED 1980
VAN LEER AV (SR4013 SEG 0010/0000)	0135/2522	0134/2541	VAN LEER AV (SR4013 SEG 0010/0000)
018 "DIA CIRC CONCR LEN=0030 INSTALLED 1980	0135/2382		
		0134/2310	024"H 36"W ELLIP METAL LEN=0040 INSTALLED 1980
		0134/2110	018 "DIA CIRC CONCR LEN=0030 INSTALLED 1998
018 "DIA CIRC CONCR LEN=0035 INSTALLED 1980	0135/2055		
LC TO MALL RD (CONN)	0135/1995		
(APRA) GRANITE RUN MALL MALL RD (PRDR)			(APRA) GRANITE RUN MALL MALL RD (PRDR)
	0135/1938	0134/1955	
LC FROM MALL RD (CONN)	0135/1880		
018 "DIA CIRC CONCR LEN=0040 INSTALLED 1980	0135/1828		
		0134/1815	018 "DIA CIRC CONCR LEN=0028 INSTALLED 1998
018 "DIA CIRC CONCR LEN=0028 INSTALLED 1980	0135/1475		
ROSE TREE RD (SR4002 SEG 0010/0000)	0135/1447		NC MIDDLETOWN RD ROSE TREE RD (SR4002 SEG 0010/0000)
		0134/1260	018 "DIA CIRC CONCR LEN=0028 INSTALLED 1998
018 "DIA CIRC CONCR LEN=0025 INSTALLED 1980	0135/1220		
		0134/0945	018 "DIA CIRC CONCR LEN=0028 INSTALLED 1998
018 "DIA CIRC CONCR LEN=0028 INSTALLED 1980	0135/0925		
		0134/0645	018 "DIA CIRC CONCR LEN=0028 INSTALLED 1998
018 "DIA CIRC CONCR LEN=0025 INSTALLED 1980	0135/0625		
018 "DIA CIRC CONCR LEN=0028 INSTALLED 1980	0135/0185		
1 0 00179 0 00 0006+71	031052 FT		
MFC BEGIN = B		031027 FT	1 0 00179 0 00 0006+71
LENGTH(AH 2895 BK 1008)	0135/0000	0134/0000	LENGTH(AH 2939 BK 1008)
			018 "DIA CIRC CONCR

EXTRACT DATE: 12/18/2023
PRINT DATE: 12/20/2023

ROADWAY MANAGEMENT SYSTEM
SLD COUNTY/SR - ANNUAL PRINT

PAGE NUMBER: 160
COUNTY: DELAWARE

DIR: N TOTAL LEN: 11.595 MI.
LEFT MUN: MIDDLETOWN T

DIST: 06-3 SR: 352
RIGHT MUN: MIDDLETOWN T

Segment ID	Material	Length (FT)	Installation Date	Notes
0130/0655	RAMP C RD	0040	1998	INSTALLED
(SR8001)	SEG	0250/0000		
0130/0625	RAMP D RD			
(SR8001)	SEG	0260/0280		
0130/0540	RAMP E RD			
(SR8001)	SEG	0512/0000		
0130/0367	RAMP F RD			
(SR8001)	SEG	0502/0310		
0130/0307	BMSEN 23/0352	0130/0307		
	O O 00000	O O 0000+00		
	BALTIMORE PIKE (NB)			
0130/0223	BMSBG 23/0352	0130/0307		
	RAMP H RD			
(SR8001)	SEG	0752/0000		
0130/0146	RAMP G RD			
(SR8001)	SEG	0762/0396		
030019 FT	RAMP B RD			
	(SR8001)	SEG	0020/0000	
	RAMP A RD			
	(SR8001)	SEG	0010/0369	
030044 FT	1 O 00132	O O 0570+24		
	MFC BEGIN = B			
0130/0000	LENGTH(AH	1008 BK 2147)		
0110/2095	018 "DIA CIRC CONCR	LEN=0027	1998	INSTALLED
0110/1205	018 "DIA CIRC CONCR	LEN=0027	1980	INSTALLED
0110/0925	018 "DIA CIRC CONCR	LEN=0027	1980	INSTALLED
0110/0600	018 "DIA CIRC CONCR	LEN=0027	1980	INSTALLED
0110/0340	018 "DIA CIRC CONCR	LEN=0027	1980	INSTALLED
0110/0274	NORTH DR (PRDR)			
0110/0070	018 "DIA CIRC CONCR	LEN=0027	1998	INSTALLED
0111/1162	018 "DIA CIRC CONCR	LEN=0030	1980	INSTALLED
0111/0888	018 "DIA CIRC CONCR	LEN=0030	1980	INSTALLED
0111/0573	018 "DIA CIRC CONCR	LEN=0030	1980	INSTALLED
0111/0295	018 "DIA CIRC CONCR	LEN=0036	1998	INSTALLED
0111/0050	018 "DIA CIRC CONCR	LEN=0037	1980	INSTALLED

EXTRACT DATE: 12/18/2023
PRINT DATE: 12/20/2023

ROADWAY MANAGEMENT SYSTEM
SLD COUNTY/SR - ANNUAL PRINT

PAGE NUMBER: 159
COUNTY: DELAWARE

DIR: N TOTAL LEN: 11.595 MI.
LEFT MUN: MIDDLETOWN T

DIST: 06-3 SR: 352
RIGHT MUN: MIDDLETOWN T

1 0 00132 0 00 0548+77 027900 FT
MAIN DR
(PRDR)
LENGTH(AH 2144 BK 1957) 0111/0000

018 "DIA CIRC CONCR
LEN=0030 INSTALLED 1980 0101/1705
018 "DIA CIRC CONCR
LEN=0030 INSTALLED 1980 0101/1703

018 "DIA CIRC CONCR
LEN=0025 INSTALLED 1998 0101/1050

018 "DIA CIRC CONCR
LEN=0025 INSTALLED 1980 0101/0770

ELWYN RD
(SR3026 SEG 0010/0000)

018 "DIA CIRC CONCR
LEN=0024 INSTALLED 1980 0101/0165

BMS EN 23/0352/0100/0000 0101/0146
1 0 00132 0 00 0530+20 025943 FT
SOUTHEASTERN PA TRAN RR
BMSBG 23/0352/0100/0000
LENGTH(AH 1957 BK 3126) 0101/0000

018 "DIA CIRC CONCR
LEN=0026 INSTALLED 1980 0091/2880
ELWYN AV
(T423)
GLEN RIDDLE RD
(SR3030 SEG 0050/1584)

OLD MIDDLETOWN RD
(T429) 0091/2838
018 "DIA CIRC CONCR
LEN=0026 INSTALLED 1980 0091/2760
PEMBROKE DR
(T474) 0091/2233
WYNCROFT DR
(T462) 0091/1705

027872 FT 1 0 00132 0 00 0548+77
MAIN DR
(PRDR)
LENGTH(AH 2147 BK 1964)
018 "DIA CIRC CONCR
LEN=0027 INSTALLED 1980

0100/1750
0100/1035
0100/0790
018 "DIA CIRC CONCR
LEN=0027 INSTALLED 1980
018 "DIA CIRC CONCR
LEN=0027 INSTALLED 1980

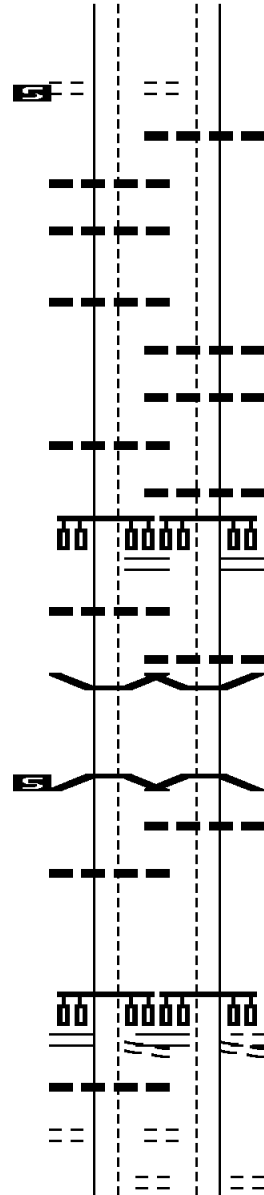
0100/0525
0100/0256
018 "DIA CIRC CONCR
LEN=0027 INSTALLED 1980
ELWYN RD
(SR3026 SEG 0010/0000)

0100/0160
0100/0146
025908 FT
018 "DIA CIRC CONCR
LEN=0025 INSTALLED 1980
BMS EN 23/0352/0100/0000
1 0 00132 0 00 0530+20
SOUTHEASTERN PA TRAN RR
BMSBG 23/0352/0100/0000
LENGTH(AH 1964 BK 3130)
018 "DIA CIRC CONCR
LEN=0030 INSTALLED 1980

0090/2895
ELWYN AV
(T423)
GLEN RIDDLE RD
(SR3030 SEG 0050/1584)

0090/2843
OLD MIDDLETOWN RD
(T429)

0090/2233
PEMBROKE DR
(T474)
WYNCROFT DR
(T462)



DIR: N TOTAL LEN: 11.595 MI. DIST: 06-3 SR: 352
LEFT MUN: MIDDLETOWN T RIGHT MUN: MIDDLETOWN T

Segment Description	Stationing	Material	Length	Notes	Stationing	Material	Length	Notes
HARVARD DR (T471)	0091/0864	018 "DIA CIRC CONCR	0026	INSTALLED 1980	0090/0862	HARVARD DR (T471)	0090/0862	
					0090/0540	018 "DIA CIRC CONCR	0026	INSTALLED 1980
					0090/0242	018 "DIA CIRC CONCR	0026	INSTALLED 1980
					022778 FT	1 0 00132 0 00 0498+65		
WYNCROFT DR (T462)	0091/0198	018 "DIA CIRC CONCR	0030	INSTALLED 1980	0090/0000	WYNCROFT DR (T462)	0090/0000	
LENGTH(AH 3126 BK 1914)	0091/0000				0080/1790	LENGTH(AH 3130 BK 1922)	0080/1790	
						030 "DIA CIRC METAL	0052	INSTALLED 1980
PENNDOT STOCKPILE 01 (GOVT)	0081/0466				0080/0466	PENNDOT STOCKPILE 01 (GOVT)	0080/0466	
1 0 00132 0 00 0479+85	020903 FT				020856 FT	1 0 00132 0 00 0479+85		
COPE LN (T564)	0081/0000				0080/0000	COPE LN (T564)	0080/0000	
LENGTH(AH 1914 BK 3331)	0081/0000					LENGTH(AH 1922 BK 3328)		
018 "DIA CIRC CONCR	0071/3278				0070/3269	018 "DIA CIRC CONCR	0026	INSTALLED 1980
LEN=0030 INSTALLED 1980					0070/2705	018 "DIA CIRC METAL	0035	INSTALLED 1980
					0070/2344	018 "DIA CIRC CONCR	0026	INSTALLED 1980
018 "DIA CIRC CONCR	0071/2695				0070/1837	018 "DIA CIRC CONCR	0035	INSTALLED 1980
LEN=0026 INSTALLED 1980					0070/1287	OLD MIDDLETOWN RD (T429)		
						KNOWLTON RD (T348)		
018 "DIA CIRC CONCR	0071/2348				0070/0721	KNOWLTON RD (SR3022 SEG 0040/1719)	0070/0721	
LEN=0030 INSTALLED 1980					017528 FT	1 0 00132 0 00 0446+57		
018 "DIA CIRC CONCR	0071/1870							
LEN=0026 INSTALLED 1980								
OLD MIDDLETOWN RD (T429)	0071/1295							
KNOWLTON RD (T348)								
KNOWLTON RD (SR3022 SEG 0040/1719)	0071/0723							
1 0 00132 0 00 0446+57	017572 FT							

EXTRACT DATE: 12/18/2023
PRINT DATE: 12/20/2023

ROADWAY MANAGEMENT SYSTEM
SLD COUNTY/SR - ANNUAL PRINT

PAGE NUMBER: 157
COUNTY: DELAWARE

DIR: N TOTAL LEN: 11.595 MI.
LEFT MUN: MIDDLETOWN T

DIST: 06-3 SR: 352
RIGHT MUN: MIDDLETOWN T

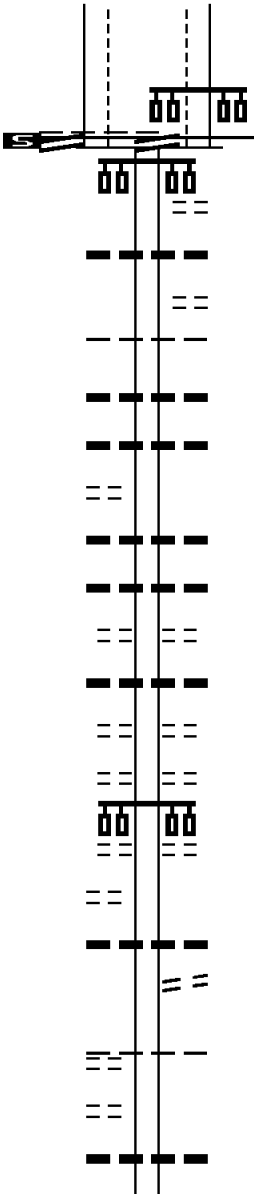
MOORE DR (T565) LITTLE LN (T503) LENGTH(AH 3331 BK 2498) 0071/0000 PENN WY (T515) 018 "DIA CIRC CONCR LEN=0034 INSTALLED 1980 0061/1687	MOORE DR (T565) LITTLE LN (T503) LENGTH(AH 3328 BK 2476) PENN WY (T515) 018 "DIA CIRC CONCR LEN=0040 INSTALLED 1980 OLD MIDDLETOWN RD (T536) 018 "DIA CIRC CONCR LEN=0034 INSTALLED 1980 0061/1200
0061/2114	0060/2103
0061/1453	0060/1675
0061/1079	0060/1447
	0060/1187
	0060/1085
	0060/0316
	0060/0309
	0060/0243
	015052 FT
	0060/0000
	0050/2702
	0050/2376
	0050/1349

DIR: N TOTAL LEN: 11.595 MI. DIST: 06-3 SR: 352
 LEFT MUN: BROOKHAVEN B RIGHT MUN: BROOKHAVEN B

Left Side Details	Left Side ID	Right Side ID	Right Side Details
(BORO)	0051/1343	0050/1331	(BORO)
CAMBRIDGE RD	0051/1224	0050/1219	CAMBRIDGE RD
(BORO)	0051/0998	0050/0991	(BORO)
WELLINGTON AV		0050/0800	WELLINGTON AV
(BORO)		0050/0754	(BORO)
GRANDVIEW AV	0051/0755	0050/0558	018 "DIA CIRC CONCR
(BORO)		0050/0510	LEN=0026 INSTALLED 1980
MAPLE AV	0051/0512		GRANDVIEW AV
(BORO)			(BORO)
018 "DIA CIRC CONCR	0051/0420		018 "DIA CIRC CONCR
LEN=0026 INSTALLED 1980			LEN=0026 INSTALLED 1980
018 "DIA CIRC CONCR	0051/0275		MAPLE AV
LEN=0026 INSTALLED 1980			(BORO)
018 "DIA CIRC CONCR		0050/0075	018 "DIA CIRC CONCR
LEN=0026 INSTALLED 1980			LEN=0026 INSTALLED 1980
0051/0045		011790 FT	1 0 00132 0 00 0389+00
1 0 00132 0 00 0389+00			0 11807 FT
RIDGE BL		0050/0000	RIDGE BL
(BORO)			(BORO)
LENGTH(AH 3267 BK 2447)	0051/0000		LENGTH(AH 3262 BK 2430)
018 "DIA CIRC METAL			
LEN=0036 INSTALLED 1980	0041/2143		
BROOKHAVEN RD			
(SR3003 SEG 0060/0000)	0041/2082		
		0040/2081	BROOKHAVEN RD
			(SR3003 SEG 0060/0000)
		0040/1569	012"H 12"W CON BOX CUL
			LEN=0003 INSTALLED 1980
EDWARDS DR			EDWARDS DR
(BORO)			(BORO)
RADIO PARK LN	0041/1527		RADIO PARK LN
(BORO)			(BORO)
TRIMBLE BL	0041/1240		TRIMBLE BL
(BORO)			(BORO)
		0040/1240	
		0040/1111	024 "DIA CIRC CONCR
024 "DIA CIRC METAL	0041/1105		LEN=0024 INSTALLED 1980
LEN=0025 INSTALLED 1980			
BROOKHAVEN	0041/0508		
PARKSIDE B			
MEADOWBROOK LN	0041/0357		MEADOWBROOK LN
(BORO)			(BORO)
024 "DIA CIRC METAL	0041/0025		018 "DIA CIRC CONCR
LEN=0025 INSTALLED 1980			LEN=0200 INSTALLED 1980
1 0 00132 0 00 0364+53	009360 FT		

DIR: N TOTAL LEN: 11.595 MI. DIST: 06-3 SR: 352
 LEFT MUN: PARKSIDE B RIGHT MUN: PARKSIDE B

Segment Description	Segment ID	Length (FT)	Start Station	End Station	Notes
UPLAND RD (SR3003 SEG 0010/0000) MFC BEGIN = B	009360	FT	1 0 00132 0 00	0364+53	
PARKSIDE BROOKHAVEN B LENGTH(AH 2447 BK 2328)	0041/0000				
GARRISON RD (BORO)	0030/1778				
BEECHWOOD RD (BORO)	0030/0292				
AVON RD (BORO) GRAY ST (CITY)	007032 0030/0000 0020/1820	FT	1 0 00132 0 00 0341+32	007032	
	0040/0000				
	0030/2252				
	0030/2000				
	0030/1938				
	0030/1912				
	0030/1795				
	0030/1789				
	0030/1742				
	0030/1510				
	0030/1479				
	0030/1449				
	0030/1207				
	0030/0877				
	0030/0588				
	0030/0061				
	0030/0023				
	007032	FT			
	0030/0000				
	0020/1712				



DIR: N TOTAL LEN: 11.595 MI. DIST: 06-3 SR: 352
 LEFT MUN: CHESTER CITY C RIGHT MUN: CHESTER CITY C

Street Name	Segment ID	Length	Notes
PARKWAY AV (CITY)	0020/1567		
ELKINTON BL (CITY)	0020/1309		
MOWRY ST (CITY)	0020/1030		
TWENTYFOURTH ST (CITY)	0020/0744		
TWENTYTHIRD ST (CITY)	0020/0430		
1 0 00132 0 00 0321+44 TWENTYSECOND ST (SR2006 SEG 0030/0000)	005049 FT 0020/0000		
TWENTYFIRST ST (CITY)	0014/2917		
	0020/1668		(CITY)
	0020/1309		ELKINTON AV (CITY)
	0020/0990		MOWRY ST (CITY)
	0020/0790		024 " DIA CAST IRON LENO=0040 INSTALLED 1980 WORRELL ST (CITY)
	0020/0744		TWENTYFOURTH ST (CITY)
	0020/0490		TWENTYTHIRD ST (CITY)
	0020/0057		024 " DIA CIRC METAL LENO=0051 INSTALLED 1980
	005049 FT 0020/0000		TWENTYSECOND ST (SR2006 SEG 0030/0000) LENGTH(AH 1983 BK 3161) TO 2006/0030 SH
	0014/3053		(CONN)
	0014/3040		018 " DIA CIRC CONCR LENO=0060 INSTALLED 1980
	0014/2713		TWENTYFIRST ST (CITY)
	0014/2680		024 " DIA CIRC CONCR LENO=0050 INSTALLED 1980
	0014/2284		TWENTIETH ST (CITY)
	0014/2250		024 " DIA CIRC CONCR LENO=0045 INSTALLED 1998
	0014/1884		024 " DIA CIRC CONCR LENO=0040 INSTALLED 1980
	0014/1544		EIGHTEENTH ST (CITY)
	0014/1250		SEVENTEENTH ST (CITY)
	0014/0967		SIXTEENTH ST (CITY)
			FIFTEENTH ST (CITY)

EXTRACT DATE: 12/18/2023
PRINT DATE: 12/20/2023

ROADWAY MANAGEMENT SYSTEM
SLD COUNTY/SR - ANNUAL PRINT

PAGE NUMBER: 153
COUNTY: DELAWARE

DIR: N TOTAL LEN: 11.595 MI.
LEFT MUN: CHESTER CITY C

DIST: 06-3 SR: 352
RIGHT MUN: CHESTER CITY C

UPLAND AV
(SR2030 SEG 0022/0000) 0014/0200

001888 FT

THIRTEENTH ST
(CITY) 0014/0000

018 "DIA CIRC CONCR
LEN=0030 INSTALLED 1980
PROVIDENCE AV
(CITY) 0011/1850

BMS EN 23/0352/0010/1484 0011/1677
RAMP D RD 0011/1660
(SR8021 SEG 0250/0000) 0011/1596

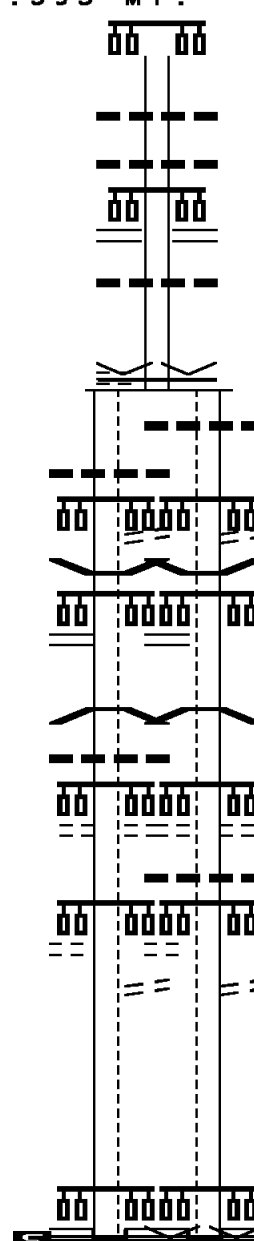
0 0 00000 0 00 0000+00
INTERSTATE 95 (NB)
BMSBG 23/0352/0010/1484 0011/1484
018 "DIA CIRC CONCR
LEN=0025 INSTALLED 1998 0011/1455
TWELFTH ST
(CITY) 0011/1433

ELEVENTH ST
(CITY) 0011/0855

TENTH ST
(CITY) 0011/0460

1 0 00132 0 00 0270+82 000000 FT
NC EDGMONT AV
NINTH ST
(SR6013 SEG 0080/0000)

AVENUE OF THE STATES INTER-BK
(CITY) 0011/0000
MFC BEGIN = B
LENGTH(AH 1888 BK 0000)



0014/0688

0014/0273

0014/0230

0014/0200

0014/0150

001888 FT

0014/0000

0010/1888

0010/1671

0010/1660

0010/1594

0010/1484

0010/1431

0010/0880

0010/0850

0010/0453

000000 FT

INTER-BK

0010/0000

018 "DIA CIRC CONCR
LEN=0040 INSTALLED UNKN
018 "DIA CIRC CONCR
LEN=0040 INSTALLED 1980
FOURTEENTH ST
(SR2030 SEG 0022/0000)

012 "DIA CIRC CONCR
LEN=0055 INSTALLED 1980
1 0 00132 0 00 0289+64
VILLAGE: CHESTER
MFC BEGIN = B
LENGTH(AH 3161 BK 1888)
018 "DIA CIRC CONCR
LEN=0025 INSTALLED 1998

PROVIDENCE AV
(CITY)

BMS EN 23/0352/0010/1484
RAMP D RD
(SR8021 SEG 0250/0000)

0 0 00000 0 00 0000+00
INTERSTATE 95 (NB)
BMSBG 23/0352/0010/1484

TWELFTH ST
(CITY)

018 "DIA CIRC CONCR
LEN=0032 INSTALLED 1998
ELEVENTH ST
(CITY)

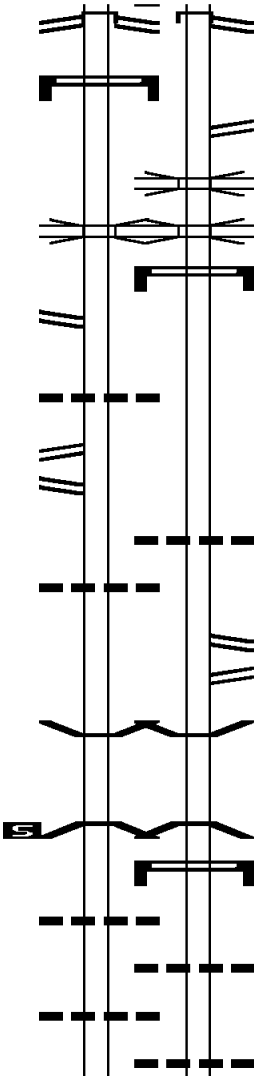
TENTH ST
(CITY)
1 0 00132 0 00 0270+82
VILLAGE: CHESTER
NC EDGMONT AV
NINTH ST
(SR6013 SEG 0080/0000)

AVENUE OF THE STATES
(CITY)

MFC BEGIN = B
LENGTH(AH 1888 BK 0000)

DIR: E TOTAL LEN: 7.445 MI. DIST: 06-3 SR: 322
 LEFT MUN: UPPER CHICHESTER T RIGHT MUN: UPPER CHICHESTER T

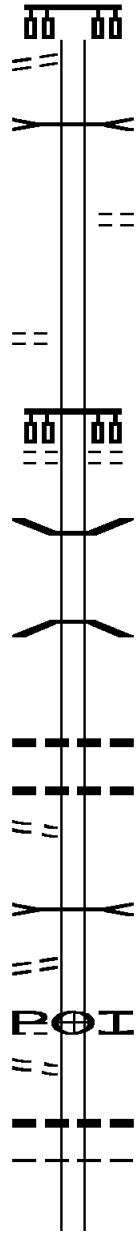
Item Description	Stationing	Length	Notes
RAMP B RD	039008	FT	
(SR8015 SEG 0260/0000)			
VIETNAM VETERANS MEMOR	INTER-AHD		
(SR0095 SEG 0025/2539)			
VIETNAM VETERANS MEMOR	0131/3633		
(SR0095 SEG 0025/2539)			
SIGN: 4 CHORD TRUSS			
BMSID 23/0095/0025/2164	0131/3256		
RAMP N (SB)			
OP ID 23/8015/0250/1149	0131/2723		
RAMP C RD			
(SR8015 SEG 0280/1151)	0131/2230		
018 "DIA CIRC CONCR			
LEN=0067 INSTALLED UNKN	0131/1333		
RAMP B RD			
(SR8004 SEG 0502/0000)	0131/1220		
RAMP A RD			
(SR8004 SEG 0512/1063)	0131/1157		
018 "DIA CIRC METAL			
LEN=0045 INSTALLED UNKN	0131/1118		
BMSEN 23/0322/0130/0000	0131/0242		
1 0 00180 0 00 0301+16	035375 FT		
RAMP C (WB)			
BMSBG 23/0322/0130/0000			
LENGTH(AH 3633 BK 2803)	0131/0000		
018 "DIA CIRC CONCR			
LEN=0030 INSTALLED UNKN	0121/2203		
036 "H 24"W ELLIP METAL			
LEN=0042 INSTALLED UNKN	0121/1688		
039311 FT			
INTER-AHD			
VIETNAM VETERANS MEMOR			
(SR0095 SEG 0024/2282)			
VIETNAM VETERANS MEMOR	0130/3845		
(SR0095 SEG 0024/2282)			
RAMP A RD			
(SR8015 SEG 0270/0000)	0130/2749		
INTERSTATE 95 (SB)			
OP ID 23/0095/0025/1407	0130/2738		
RAMP N (SB)			
OP ID 23/8015/0250/1149	0130/2610		
SIGN: 4 CHORD TRUSS			
BMSID 23/0322/0130/2488	0130/2488		
018 "DIA CIRC METAL			
LEN=0036 INSTALLED UNKN	0130/1152		
RAMP D RD			
(SR8004 SEG 0752/0920)	0130/0988		
RAMP C RD			
(SR8004 SEG 0762/0000)	0130/0931		
BMSEN 23/0322/0130/0000	0130/0242		
1 0 00180 0 00 0301+16	035466 FT		
RAMP C (WB)			
BMSBG 23/0322/0130/0000			
LENGTH(AH 3845 BK 2812)	0130/0000		
SIGN: CENTER MOUNTD			
BMSID 23/0322/0120/2475	0120/2475		
024"H 18"W ELLIP CONC			
LEN=0040 INSTALLED UNKN	0120/1753		
018 "DIA CIRC CONCR			
LEN=0040 INSTALLED UNKN	0120/1433		



DIR: E TOTAL LEN: 7.445 MI. DIST: 06-3 SR: 322
 LEFT MUN: UPPER CHICHESTER T RIGHT MUN: UPPER CHICHESTER T

Segment ID	Description	Start Station	End Station	Length	Notes
024	"DIA CIRC CONCR LEN=0030 INSTALLED UNKN	0121/1374			
	RAMP D1 RD (SR8002 SEG 0750/0623)	0120/0702			
	RAMP D2 RD (SR8002 SEG 0760/0000)	0120/0616			
	018 "DIA CIRC CONCR LEN=0036 INSTALLED UNKN	0120/0537			
RAMP C2 RD (SR8002 SEG 0502/0000)		0121/0530			
RAMP C1 RD (SR8002 SEG 0512/0600)		0121/0462			
024 "DIA CIRC METAL LEN=0024 INSTALLED UNKN		0121/0461			
BMSBG 23/0322/0120/0000		0121/0054			
1 0 00180 0 00 0272+44		032572 FT			
MARKET ST BMSBG 23/0322/0120/0000		0120/0054			
LENGTH(AH 2803 BK 1491)		0121/0000			
018 "DIA CIRC CONCR LEN=0030 INSTALLED UNKN		0111/1125			
RAMP B2 RD (SR8002 SEG 0260/0000)		0111/1109			
RAMP B1 RD (SR8002 SEG 0250/0465)		0111/1007			
DUTTON ST (TWP)		0111/0705			
	RAMP A2 RD (SR8002 SEG 0020/0994)	0110/0764			
	RAMP A1 RD (SR8002 SEG 0010/0000)	0110/0690			
1 0 00180 0 00 0257+54		031081 FT			
MFC BEGIN = B		031135 FT			
LENGTH(AH 1491 BK 2558)		0111/0000			
STORY RD (TWP)		0100/2206			
	0100/2550				
	MARCUS HOOK CREEK STRUCTURE LENGTH 19 FT BMSID 23/0322/0100/1696	0100/1696			
	BETHEL AV (SR3016 SEG 0050/0000)	0100/0420			
CHERRY TREE RD					

DIR: E	TOTAL LEN: 7.445 MI.	DIST: 06-3	SR: 322
LEFT MUN: UPPER CHICHESTER T		RIGHT MUN: UPPER CHICHESTER T	
(TWP)	0100/0360	0100/0360	MARCUS HOOK
			STRUCTURE LENGTH 17 FT
	028523 FT	0100/0130	BMSID 23/0322/0100/0130
		028577 FT	1 0 00180 0 00 0231+67
			FLORA LN
			(TWP)
		5 0100/0000	LENGTH(AH 2558 BK 3578)
BETHEL RD			
(TWP)	0090/2307		
			CHELSEA PY
			(TWP)
		0090/1205	
	024945 FT	0090/0064	BMSEN 23/0322/0090/0000
		024999 FT	1 0 00180 0 00 0195+88
			CHICHESTER ROAD
		5 0090/0000	BMSBG 23/0322/0090/0000
			LENGTH(AH 3578 BK 2551)
		0080/1288	024 " DIA CIRC CONCR
			LEN=0095 INSTALLED UNKN
		0080/1015	018 " DIA CIRC CONCR
			LEN=0060 INSTALLED UNKN
SOMMERS LN			
(TWP)	0080/1012		
			BRANCH NAAMANS CREEK
			STRUCTURE LENGTH 17 FT
		0080/0638	BMSID 23/0322/0080/0638
LC TO CREEK PY			
(CONN)	0080/0097		
	022394 FT	022448 FT	1 0 00180 0 00 0169+70
			(APRA) NAAMANS CREEK CE
CREEK PY		5 0080/0000	LENGTH(AH 2551 BK 3807)
(PRDR)	0080/0000		
LC FROM CREEK PY			
(CONN)	0070/3754		
			018 " DIA CIRC CONCR
		0070/3367	LEN=0040 INSTALLED UNKN
			UPPER CHICHESTER
		0070/2997	BETHEL T



DIR: E TOTAL LEN: 7.445 MI. DIST: 06-3 SR: 322
 LEFT MUN: UPPER CHICHESTER T RIGHT MUN: UPPER CHICHESTER T

COLONIAL DR
 (TWP)

0070/1555 ==

018587 FT

018641 FT 1 0 00180 0 00 0131+46
 CONCHESTER RD RAMP
 (SR3040 SEG 0012/0075)
 5 0070/0000 LENGTH(AH 3807 BK 2712)
 024 "DIA CIRC CONCR
 0060/2649 LEN=0048 INSTALLED UNKN
 CONCHESTER RD RAMP
 0060/2580 (SR3040 SEG 0013/0000)

FOULK RD
 (SR3029 SEG 0004/0000) 0060/2510
 FOULK RD
 (SR3029 SEG 0005/0000) 0060/2220

0060/1583 OP ID FOULK ROAD
 23/0261/0050/1993

015875 FT

015929 FT 1 0 00131 4 00 0025+98
 GREEN CR.
 STRUCTURE LENGTH 20 FT
 BMSID 23/0322/0060/0000
 BETHEL
 CONCORD T
 5 0060/0000 LENGTH(AH 2712 BK 2037)

013838 FT

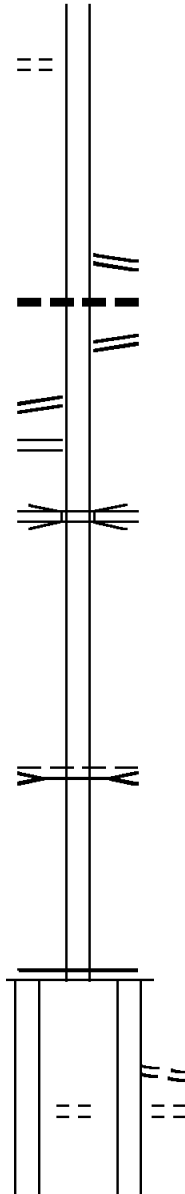
013892 FT 0 0 00000 0 00 0000+00
 MFC BEGIN = B
 5 0054/0000 LENGTH(AH 2037 BK 1741)

CLAYTON PARK DR
 (T340)

0051/1300 ==

0050/1355 LC FROM CLAYTON PARK DR
 (CONN)
 0050/1300 CLAYTON PARK DR
 (T340)

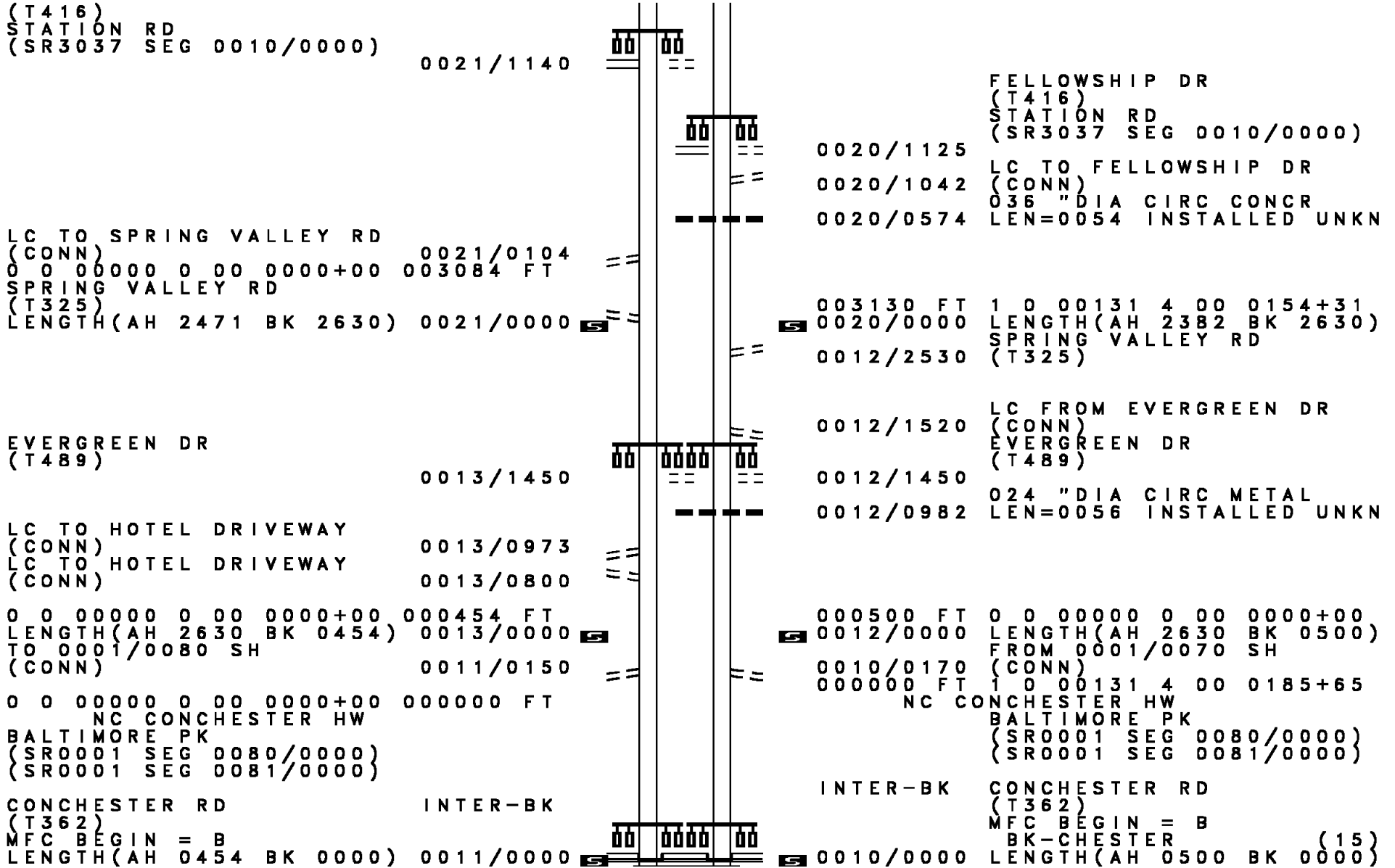
018 "DIA CIRC CONCR



DIR: E TOTAL LEN: 7.445 MI. DIST: 06-3 SR: 322
 LEFT MUN: CONCORD T RIGHT MUN: CONCORD T

Stationing	Segment	Length	Notes
0 0 00000 0 00 0000+00 012125 FT	MATTSON RD (T321) FEATHERBED LN (T319)	012125 FT	LEN=0066 INSTALLED UNKN
0051/0000		0050/0000	LENGTH(AH 1741 BK 3270)
0041/1050	CAMBRIDGE DR (T352)	0040/2280	MERION DR (T350)
0041/0090	BMSSEN 23/0322/0040/0000 SMITH BRIDGE ROAD	0040/1090	LC FROM CAMBRIDGE DR (CONN) CAMBRIDGE DR (T352)
0041/0000	BMSBG 23/0322/0040/0000	0040/0090	BMSSEN 23/0322/0040/0000 SMITH BRIDGE ROAD
0041/0000	LENGTH(AH 3270 BK 3300)	0040/0000	BMSBG 23/0322/0040/0000 LENGTH(AH 3270 BK 3369)
005512 FT		0030/3241	036 " DIA CIRC METAL LEN=0050 INSTALLED UNKN
005555 FT		0030/0000	005512 FT 1 0 00131 4 00 0129+81 STATION RD (SR3025 SEG 0042/0074) LENGTH(AH 3369 BK 2382)
0021/1911	BMSSEN 23/0322/0020/1806 WEBB CREEK	0020/2350	STATION RD (SR3025 SEG 0043/0060)
0021/1806	BMSBG 23/0322/0020/1806	0020/1911	BMSSEN 23/0322/0020/1806 0 0 00000 0 00 0000+00
	FELLOWSHIP DR	0020/1200	WEBB CREEK BMSBG 23/0322/0020/1806 LC FROM FELLOWSHIP DR (CONN)

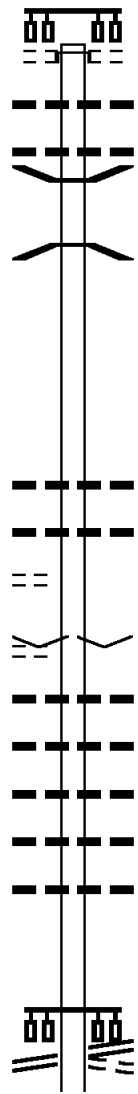
DIR: E TOTAL LEN: 7.445 MI. DIST: 06-3 SR: 322
 LEFT MUN: CONCORD T RIGHT MUN: CONCORD T



DIR: N TOTAL LEN: 14.993 MI. DIST: 06-3 SR: 320
 LEFT MUN: RADNOR T RIGHT MUN: RADNOR T

075758 FT

079162 FT AH-MONTGOMERY (46)
 INTER-AHD SPRING MILL RD
 (SR0320 SEG 0010/0000)
 COUNTY LINE RD
 (TWP)



0320/2211 018 " DIA CIRC CONCR
 LEN=0028 INSTALLED UNKN
 0320/1844 018 " DIA CIRC CONCR
 LEN=0035 INSTALLED UNKN
 0320/1512 BMSSEN 23/0320/0320/1074
 0320/1275 1 0 00225 0 02 0783+85
 ACCESS ROAD
 0320/1074 BMSBG 23/0320/0320/1074
 RETAINING WALL END
 0320/1060 BMSID 23/0320/0320/0910
 RETAINING WALL END
 0320/1052 BMSID 23/0320/0320/0892
 RETAINING WALL BEGIN
 0320/0910 BMSID 23/0320/0320/0910
 RETAINING WALL BEGIN
 0320/0892 BMSID 23/0320/0320/0892
 024 " DIA CIRC CONCR
 0320/0880 LEN=0032 INSTALLED UNKN
 024 " DIA CIRC CONCR
 0320/0753 LEN=0040 INSTALLED UNKN

HILLDALE RD
 (TWP)

0320/0563
 073547 FT

ASHWOOD RD
 (TWP)

0320/0000

076951 FT 1 0 00225 0 02 0772+61
 VILLAGE: VILLA NOVA UNI
 LENGTH(AH 2211 BK 3434)
 0320/0000 018 " DIA CIRC CONCR
 LEN=0030 INSTALLED UNKN
 0310/3423 018 " DIA CIRC CONCR
 LEN=0024 INSTALLED UNKN
 0310/3102 018 " DIA CIRC CONCR
 LEN=0030 INSTALLED UNKN
 0310/2852 018 " DIA CIRC CONCR
 LEN=0116 INSTALLED UNKN
 0310/2700 018 " DIA CIRC CONCR
 LEN=0024 INSTALLED UNKN
 0310/2564 LANCASTER AV
 (SR0030 SEG 0081/0879)
 (SR0030 SEG 0080/0867)
 NC SPRING MILL RD

LANCASTER AV
 (SR0030 SEG 0080/0867)
 (SR0030 SEG 0081/0879)
 FROM 0030/0080 SH

0310/2439

0310/2439 ALDWYN LN
 (TWP)

DIR: N TOTAL LEN: 14.993 MI. DIST: 06-3 SR: 320
 LEFT MUN: RADNOR T RIGHT MUN: RADNOR T

Location / Description	Stationing	Length / Notes	Material / Details
(CONN)	0310/2209		
QUAKER LN (TWP)	0310/1325		024" DIA CIR PLASTIC LEN=0009 INSTALLED UNKN SOUTHEASTERN PENNSYLVAN OVERPASS IS RR X-ING QUAKER LN
WILLOWBURN RD (TWP)	0310/0747		
LC FOR WILLOWBURN RD (CONN)	0310/0595		
HIGHFIELD RD (TWP)	070113 FT		018" DIA CIRC METAL LEN=0038 INSTALLED UNKN 1 0 00225 0 02 0738+28 VILLAGE: VILLANOVA UNIV LENGTH(AH 3434 BK 2278)
DEEP DENE RD (TWP)	0310/0000		
	0300/1917		
			SUNNY HILL RD (TWP)
			024"H 48"W CON BOX CUL LEN=0036 INSTALLED UNKN FROM 1019/0050 SH 02 (CONN) CONESTOGA RD (SR1019 SEG 0050/0909) I-476 (NB) OP ID 23/0476/0124/0178
CONESTOGA RD (SR1019 SEG 0050/0909)	0300/0248		
FROM 1019/0050 SH 01 (CONN)	0300/0085		
	067835 FT		
			I-476 (SB) OP ID 23/0476/0125/0000
			BMS EN 23/0320/0300/0000 1 0 00225 0 02 0715+45 ITHAN CREEK BMSBG 23/0320/0300/0000 LENGTH(AH 2278 BK 2780)
CHANDLER LN (TWP)	0290/1703		015" DIA CIRC METAL LEN=0030 INSTALLED UNKN 036"H 00"W MULT METAL LEN=0020 INSTALLED 1997
			018" DIA CIRC METAL LEN=0036 INSTALLED UNKN

DIR: N TOTAL LEN: 14.993 MI. DIST: 06-3 SR: 320
 LEFT MUN: RADNOR T RIGHT MUN: RADNOR T

Stationing	Right of Way	Structure	Material	Status
02 0687+50 065055 FT	0290/1155	012" DIA	CIRC METAL	INSTALLED UNKN
	0290/0625	018" DIA	CIRC CONCR	INSTALLED UNKN
	0290/0235	012" DIA	CIRC METAL	INSTALLED UNKN
1 0 00225 0 02 0687+50 065055 FT CHANDLER LN (TWP)	068459 FT			
	0290/0000	5	LENGTH(AH 2780 BK 2840)	
	0280/2787	015" DIA	CIRC CONCR	INSTALLED UNKN
	0280/2265	060" DIA	CIRC METAL	INSTALLED UNKN
	0280/2149		RADNOR CNTRY CLUB DR (PRDR)	
CAMP WOODS RD (TWP)	0280/1937			
	0280/1895	018" DIA	CIRC METAL	INSTALLED UNKN
LARCHWOOD LN (TWP)	0280/1293			
	062215 FT			
	065619 FT	1 0 00225 0 02 0659+25		
GODFREY RD (SR1036 SEG 0020/2003)	0280/0000		GODFREY RD (TWP)	
	5	0280/0000	LENGTH(AH 2840 BK 2087)	
	060128 FT			
	0270/0018		CLYDE RD (TWP)	
	063532 FT	1 0 00225 0 02 0638+26		
HAMILTON RD (TWP)	0270/0000		VILLAGE: RADNOR TWP	
	5	0270/0000	LENGTH(AH 2087 BK 2776)	
	0260/2750	018" DIA	CIRC CONCR	INSTALLED UNKN
	0260/2400	018" DIA	CIRC METAL	INSTALLED UNKN
ROBERTS RD (TWP)	0260/0796			

DIR: N TOTAL LEN: 14.993 MI. DIST: 06-3 SR: 320
 LEFT MUN: RADNOR T RIGHT MUN: RADNOR T

Location / Description	Stationing	Length (FT)	Material / Notes
	057352	0260/0566	018 " DIA CIRC METAL
		060756	LEN=0028 INSTALLED UNKN
			1 0 00225 0 02 0610+50
			BRYN MAWR AV
			(SR1032 SEG 0060/0000)
		0260/0000	LENGTH(AH 2776 BK 1951)
STURBRIDGE DR (TWP)	0250/0313		
		0250/0287	RADNOR
		058805	HAVERFORD T
			BRENNAN DR
			(TWP)
1 0 00225 0 02 0591+57	055401	0250/0000	LENGTH(AH 1951 BK 1639)
BRITTANY LN (TWP)			018 " DIA CIRC CONCR
		0240/1571	LEN=0028 INSTALLED UNKN
		0240/1532	018 " DIA CIRC CONCR
			LEN=0024 INSTALLED UNKN
		0240/1483	DARBY RD
			(SR2005 SEG 0200/2897)
		0240/1343	FOR SR 0320 AND 2005
BRITTANY LN (TWP)	0240/1218		(CONN)
		0240/0580	018 " DIA CIRC CONCR
			LEN=0040 INSTALLED UNKN
		0240/0055	HAVERFORD
		0240/0050	MARPLE TOWNSHIP T
		057166	BMSSEN 23/0320/0240/0000
			1 0 00225 0 02 0575+18
			VILLAGE: HAVERFORD TWP.
			DARBY CR.
			BMSBG 23/0320/0240/0000
		0240/0000	LENGTH(AH 1639 BK 2417)
			CARLI DR
		0230/2253	(TWP)
		0230/2234	018 " DIA CIRC METAL
		0230/1991	LEN=0040 INSTALLED UNKN
			BMSSEN 23/0320/0230/1979
			0 0 00000 0 00 0000+00
			BRANCH OF DARBY CREEK
		0230/1979	BMSBG 23/0320/0230/1979
		0230/1763	018 " DIA CIRC CONCR
			LEN=0080 INSTALLED UNKN
			018 " DIA CIRC CONCR

DIR: N TOTAL LEN: 14.993 MI. DIST: 06-3 SR: 320
 LEFT MUN: MARPLE TOWNSHIP T RIGHT MUN: MARPLE TOWNSHIP T

Location / Segment	Segment ID	Length (FT)	Notes	Material / Status
	0230/1337	0040		INSTALLED UNKN
	0230/1127	0110		INSTALLED UNKN
	0230/0840	0046		INSTALLED UNKN
	0230/0550	0040		INSTALLED UNKN
051345 FT	054749 FT	1 0 00225 0 02 0549+28	VILLAGE: MARPLE TWP. KENT RD	
KENT RD (TWP)	0230/0000		LENGTH(AH 2417 BK 2727)	018 "DIA CIRC CONCR
	0220/2707	0040		INSTALLED UNKN
ORCHARD DR (TWP)	0220/2211			018 "DIA CIRC CONCR
	0220/2207	0036		INSTALLED UNKN
ARBOR RD (TWP)	0220/1906			018 "DIA CIRC CONCR
	0220/1894	0040	ARDEN RD	INSTALLED UNKN
	0220/1813		(TWP)	018 "DIA CIRC CONCR
SUNSET BL (TWP)	0220/1510	0038		INSTALLED UNKN
	0220/0715	0040	MARPLE RD	INSTALLED UNKN
			(SR1028 SEG 0020/0000)	
	0220/0643		CHURCH LN	(SR1028 SEG 0020/0000)
KIRK AV (TWP)	0220/0367			018 "DIA CIRC CONCR
	0220/0350	0045	SUMMIT AV	INSTALLED UNKN
	0220/0155		(TWP)	
1 0 00225 0 02 0423+96	048618 FT	052022 FT		
SUMMIT AV (TWP)	0220/0000		LENGTH(AH 2727 BK 3240)	
TO 0003/0111 SH (CONN)	0210/2907			018 "DIA CIRC CONCR
	0210/2803	0046	WEST CHESTER PK	INSTALLED UNKN
			(SR0003 SEG 0111/1069)	

EXTRACT DATE: 12/18/2023
PRINT DATE: 12/20/2023

ROADWAY MANAGEMENT SYSTEM
SLD COUNTY/SR - ANNUAL PRINT

PAGE NUMBER: 141
COUNTY: DELAWARE

DIR: N TOTAL LEN: 14.993 MI.
LEFT MUN: MARPLE TOWNSHIP T

DIST: 06-3 SR: 320
RIGHT MUN: MARPLE TOWNSHIP T

FROM 0003/0110 SH
(CONN)

0210/2592

AMANDA DR
(TWP)

0210/1837

FRANKLIN AV
(TWP)

0210/1659

HARDING AV
(TWP)

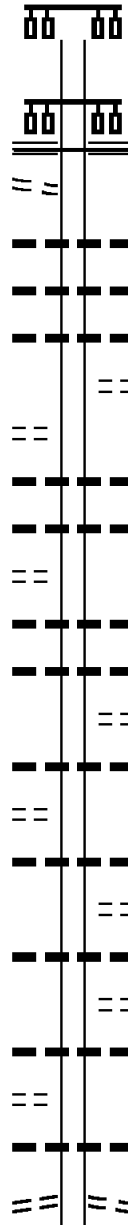
0210/1369

RADCLIFFE RD
(TWP)

0210/0564

TO 1013/0010 SH
(CONN)

0210/0099
045378 FT



0210/2757

WEST CHESTER PK
(SR0003 SEG 0110/1077)

0210/2699 MFC BEGIN = C

0210/2340 018 "DIA CIRC CONCR
LEN=0044 INSTALLED UNKN

0210/2048 018 "DIA CIRC CONCR
LEN=0044 INSTALLED UNKN

0210/2038 036 "DIA CIRC CONCR
LEN=0075 INSTALLED UNKN

0210/2029 FRANKLIN AV
(TWP)

0210/1700 018 "DIA CIRC CONCR
LEN=0010 INSTALLED UNKN

0210/1687 018 "DIA CIRC CONCR
LEN=0010 INSTALLED UNKN

0210/1500 018 "DIA CIRC CONCR
LEN=0010 INSTALLED UNKN

0210/1478 018 "DIA CIRC CONCR
LEN=0020 INSTALLED UNKN

0210/1472 GILBERT ST
(TWP)

0210/1408 018 "DIA CIRC CONCR
LEN=0075 INSTALLED UNKN

0210/1134 018 "DIA CIRC CONCR
LEN=0130 INSTALLED UNKN

0210/1104 HARDING AV
(TWP)

0210/0987 072"H 72"W CONC STRUCT
LEN=0042 INSTALLED UNKN

0210/0824 RADCLIFFE RD
(TWP)

0210/0719 018 "DIA CIRC CONCR
LEN=0048 INSTALLED UNKN

0210/0507 018 "DIA CIRC CONCR
LEN=0048 INSTALLED UNKN

0210/0099 FROM 0320/0200 SH
(CONN)

048782 FT 1 0 00225 0 02 0489+16

DIR: N TOTAL LEN: 14.993 MI. DIST: 06-3 SR: 320
 LEFT MUN: MARPLE TOWNSHIP T RIGHT MUN: MARPLE TOWNSHIP T

Segment Description	Segment ID	Start Station	End Station	Notes
SPRINGFIELD RD (SR1013 SEG 0010/0000) (SR1013 SEG 0011/0000)		0210/0000	0210/0000	VILLAGE: BROOMALL MFC BEGIN = B LENGTH(AH 3240 BK 2598)
CANDLEWOOD RD (TWP) 018 "DIA CIRC CONCR LEN=0080 INSTALLED UNKN		0201/2412	0200/2492	TO 0320/0210 SH (CONN) CANDLEWOOD RD (TWP)
ROLLING RD (TWP) LEWIS RD (TWP) SECOND AV (TWP)		0201/2321	0200/2401	
		0201/2272	0200/2283	ROLLING RD (TWP)
		0201/2089	0200/2097	LEWIS RD (TWP)
		0201/2028	0200/2020	SECOND AV (TWP)
MORTON AV (TWP)		0201/1774	0200/1770	018 "DIA CIRC CONCR LEN=0026 INSTALLED UNKN
			0200/1766	MORTON AV (TWP)
			0200/1460	018 "DIA CIRC CONCR LEN=0026 INSTALLED UNKN
018 "DIA CIRC CONCR LEN=0026 INSTALLED UNKN MARY LN (TWP)		0201/1374		MARY LN (TWP)
		0201/1358	0200/1354	
018 "DIA CIRC CONCR LEN=0025 INSTALLED UNKN		0201/1170	0200/1175	018 "DIA CIRC CONCR LEN=0025 INSTALLED UNKN
018 "DIA CIRC CONCR LEN=0029 INSTALLED UNKN NEW ARDMORE AV (TWP)		0201/0830	0200/0887	018 "DIA CIRC CONCR LEN=0029 INSTALLED UNKN
		0201/0739	0200/0742	NEW ARDMORE AV (TWP)
018 "DIA CIRC CONCR LEN=0026 INSTALLED UNKN		0201/0500	0200/0572	018 "DIA CIRC CONCR LEN=0026 INSTALLED UNKN
018 "DIA CIRC CONCR LEN=0026 INSTALLED UNKN		0201/0210	0200/0276	018 "DIA CIRC CONCR LEN=0026 INSTALLED UNKN
1 0 00225 0 02 0464+76 042799 FT CEDAR GROVE RD (SR1024 SEG 0040/3300) LENGTH(AH 2579 BK 1846)		0201/0000	046184 FT	1 0 00225 0 02 0464+76 CEDAR GROVE RD (SR1024 SEG 0040/3300) LENGTH(AH 2598 BK 1841)
			0200/0000	018 "DIA CIRC CONCR

DIR: N TOTAL LEN: 14.993 MI. DIST: 06-3 SR: 320
 LEFT MUN: MARPLE TOWNSHIP T RIGHT MUN: MARPLE TOWNSHIP T

018 "DIA CIRC CONCR LEN=0040 INSTALLED UNKN LANGFORD RD (TWP)	0191/1763	---	---	0190/1775	LEN=0024 INSTALLED UNKN
	0191/1532	==	==	0190/1533	LANGFORD RD (TWP)
				0190/1367	PARKWAY RD (TWP)
				0190/1275	018 "DIA CIRC CONCR LEN=0024 INSTALLED UNKN
018 "DIA CIRC CONCR LEN=0024 INSTALLED UNKN HILLDALE RD (TWP)	0191/1255	---	---	0190/1008	HILLDALE RD (TWP)
	0191/1016	==	==	0190/0971	018 "DIA CIRC CONCR LEN=0024 INSTALLED UNKN
018 "DIA CIRC CONCR LEN=0024 INSTALLED UNKN UNKNOWN DR (PRDR)	0191/0945	---	---		UNKNOWN DR (PRDR)
	0191/0777	==	==	0190/0760	018 "DIA CIRC CONCR LEN=0024 INSTALLED UNKN
				0190/0657	
018 "DIA CIRC CONCR LEN=0024 INSTALLED UNKN (APRA) MARPLE COMMONS R CONCORD RD (TWP)	0191/0642	---	---	0190/0564	CONCORD RD (TWP)
	0191/0567	POI	==		
024 "DIA CIRC CONCR LEN=0024 INSTALLED UNKN	0191/0375	---	---	0190/0370	024 "DIA CIRC CONCR LEN=0024 INSTALLED UNKN
				0190/0030	024 "DIA CIRC CONCR LEN=0024 INSTALLED UNKN
018 "DIA CIRC CONCR LEN=0040 INSTALLED UNKN	0191/0010	---	---	044343 FT	1 0 00225 0 02 0446+37 (APRA) MARPLE COMMONS R VILLAGE: SPRINGFIELD PAXON HOLLOW RD (TWP) PAXON HOLLOW RD (SR1022 SEG 0050/3106)
1 0 00225 0 02 0446+37 040953 FT (APRA) MARPLE COMMONS R PAXON HOLLOW RD (TWP) PAXON HOLLOW RD (SR1022 SEG 0050/3106)					
LENGTH(AH 1846 BK 2649) 024 "DIA CIRC CONCR LEN=0036 INSTALLED UNKN	0191/0000	---	---	0190/0000	LENGTH(AH 1841 BK 2653)
	0181/2397	---	---	0180/2394	024 "DIA CIRC CONCR LEN=0038 INSTALLED UNKN
				0180/2190	018 "DIA CIRC CONCR LEN=0038 INSTALLED UNKN

EXTRACT DATE: 12/18/2023
PRINT DATE: 12/20/2023

ROADWAY MANAGEMENT SYSTEM
SLD COUNTY/SR - ANNUAL PRINT

PAGE NUMBER: 138
COUNTY: DELAWARE

DIR: N TOTAL LEN: 14.993 MI.
LEFT MUN: MARPLE TOWNSHIP T

DIST: 06-3 SR: 320
RIGHT MUN: MARPLE TOWNSHIP T

018 "DIA CIRC CONCR
LEN=0043 INSTALLED UNKN 0181/2167
LAWRENCE RD
(SR1020 SEG 0011/0000)
(SR1020 SEG 0010/0000)

024 "DIA CIRC CONCR
LEN=0034 INSTALLED UNKN 0181/1579
WILLIAMSBURG DR
(TWP)
SHOPPING CENTER RD
(PRDR)

024 "H 36"W CON BOX CUL
LEN=0036 INSTALLED UNKN 0181/1259

024 "DIA CIRC CONCR
LEN=0036 INSTALLED UNKN 0181/0935

024 "DIA CIRC CONCR
LEN=0036 INSTALLED UNKN 0181/0651

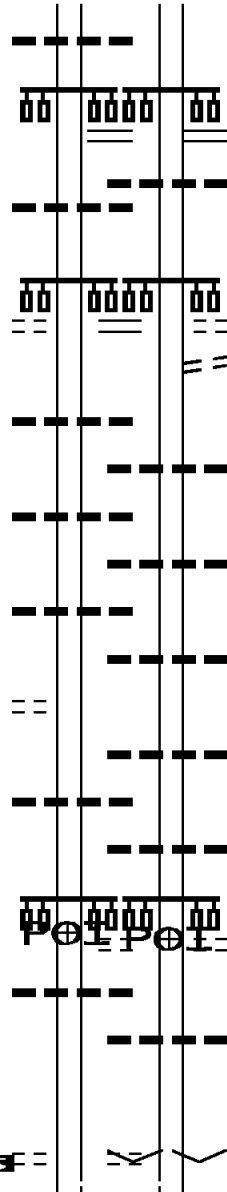
LEE DR
(TWP)
0181/0449

024 "DIA CIRC CONCR
LEN=0034 INSTALLED UNKN 0181/0317

(APRA) NICK FALCONE
REED RD
(TWP)
0181/0223

024 "DIA CIRC CONCR
LEN=0036 INSTALLED UNKN 0181/0052

1 0 00225 0 02 0419+93 038304 FT
CRUM CREEK RD
(TWP)
LENGTH(AH 2649 BK 3966) 0181/0000



0180/2132

0180/1569

0180/1509

0180/1445

0180/1217

0180/0895

0180/0611

0180/0417

0180/0236

0180/0214

0180/0012

041690 FT

0180/0000

LAWRENCE RD
(SR1020 SEG 0011/0000)
(SR1020 SEG 0010/0000)

024 "DIA CIRC CONCR
LEN=0034 INSTALLED UNKN
WILLIAMSBURG DR
(TWP)
SHOPPING CENTER RD
(PRDR)

LC TO SHOPPING CENTER R
(CONN)

060 "DIA CIRC CONCR
LEN=0036 INSTALLED UNKN

024 "H 48"W CON BOX CUL
LEN=0036 INSTALLED UNKN

024 "DIA CIRC CONCR
LEN=0036 INSTALLED UNKN

018 "DIA CIRC CONCR
LEN=0028 INSTALLED UNKN

024 "DIA CIRC CONCR
LEN=0034 INSTALLED UNKN
(APRA) NICK FALCONE
REED RD
(TWP)

024 "DIA CIRC CONCR
LEN=0036 INSTALLED UNKN
1 0 00225 0 02 0419+93
VILLAGE: LAWRENCE PARK
CRUM CREEK RD
(TWP)
LENGTH(AH 2653 BK 3977)
036 "DIA CIRC CONCR

DIR: N TOTAL LEN: 14.993 MI. DIST: 06-3 SR: 320
 LEFT MUN: MARPLE TOWNSHIP T RIGHT MUN: MARPLE TOWNSHIP T

1 0 00225 0 02 0357+18 032391 FT
 OLD MARPLE RD
 (SR1008 SEG 0070/0000)

MARPLE TOWNSHIP
 SPRINGFIELD T
 LENGTH(AH 1947 BK 3639) 0161/0000

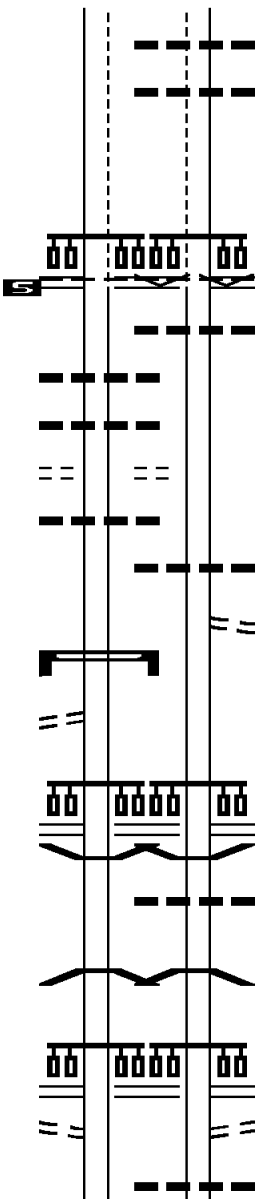
036 "DIA CIRC CONCR
 LEN=0035 INSTALLED UNKN 0151/3497
 018 "DIA CIRC CONCR
 LEN=0038 INSTALLED UNKN 0151/3100
 MARTENS LN
 (TWP) 0151/2953
 018 "DIA CIRC CONCR
 LEN=0038 INSTALLED UNKN 0151/2910

SIGN: CANTILEVER
 BMSID 23/0320/0151/2585 0151/2585
 TO 8007/0250 SH
 (CONN) 0151/2557
 RAMP RD
 (SR8007 SEG 0250/0000)
 RAMP 8007/0500 RD
 (SR8007 SEG 0500/0628)

BMSEN 23/0320/0150/2308 0151/2444
 0151/2432

0 0 00000 0 00 0000+00
 US 1 BYPASS (NB)
 BMSBG 23/0320/0150/2308 0151/2314
 RAMP RD
 (SR8007 SEG 0010/1164)
 RAMP 8007/0750
 (SR8007 SEG 0750/0000)

FROM 8007/0010 SH 0151/2292
 (CONN) 0151/2142



0160/1008 018 "DIA CAST IRON
 LEN=0040 INSTALLED UNKN
 0160/0414 015 "DIA CAST IRON
 035748 FT LEN=0075 INSTALLED UNKN
 1 0 00225 0 01 0357+18
 VILLAGE: SPRINGFIELD
 OLD MARPLE RD
 (SR1008 SEG 0070/0000)

MARPLE TOWNSHIP
 SPRINGFIELD T
 LENGTH(AH 1965 BK 3617)
 024 "DIA CAST IRON
 LEN=0020 INSTALLED UNKN

MARTENS LN
 (TWP)

018 "DIA CIRC CONCR
 LEN=0040 INSTALLED UNKN
 FROM 8007/0500 SH
 (CONN)

RAMP 8007/0250 RD
 (SR8007 SEG 0250/0000)
 RAMP RD
 (SR8007 SEG 0500/0628)

BMSEN 23/0320/0150/2308
 018 "DIA CIRC METAL
 LEN=0020 INSTALLED UNKN
 0 0 00000 0 00 0000+00
 US 1 BYPASS (NB)
 BMSBG 23/0320/0150/2308
 RAMP 8007/0010 RD
 (SR8007 SEG 0010/1164)
 RAMP RD
 (SR8007 SEG 0750/0000)

TO 8007/0750 SH
 (CONN)
 018 "DIA CIRC METAL
 LEN=0020 INSTALLED UNKN

EXTRACT DATE: 12/18/2023
PRINT DATE: 12/20/2023

ROADWAY MANAGEMENT SYSTEM
SLD COUNTY/SR - ANNUAL PRINT

PAGE NUMBER: 135
COUNTY: DELAWARE

DIR: N TOTAL LEN: 14.993 MI.
LEFT MUN: SPRINGFIELD T

DIST: 06-3 SR: 320
RIGHT MUN: SPRINGFIELD T

Left Side Description	Left Side Stationing	Right Side Description	Right Side Stationing
SPRINGFIELD SHOPPING CT (PRDR)		SPRINGFIELD SHOPPING CT (PRDR)	
015 "DIA CIR PLASTIC LEN=0045 INSTALLED UNKN	0151/1679 0151/1259	0150/1645	
036 "DIA CIRC CONCR LEN=0035 INSTALLED UNKN	0151/0776	0150/0794	FROM 0420/0150 SH (CONN)
BEATTY RD (SR2018 SEG 0040/3908) WOODLAND AV (SR0420 SEG 0150/1603)	0151/0720	0150/0735	018 "DIA CIRC METAL LEN=0036 INSTALLED UNKN BEATTY RD (SR2018 SEG 0040/3908) WOODLAND AV (SR0420 SEG 0150/1603)
024 "DIA CIRC CONCR LEN=0005 INSTALLED UNKN	0151/0452	0150/0691	018 "DIA CIRC CONCR LEN=0032 INSTALLED UNKN
018 "DIA CIRC CONCR LEN=0032 INSTALLED UNKN	0151/0130	0150/0602	024 "DIA CIRC CONCR LEN=0175 INSTALLED UNKN
WESLEY RD (TWP) 1 0 00225 0 00 0320+94 028752 FT MFC BEGIN = B LENGTH(AH 3639 BK 1763)	0151/0104	0150/0395	018 "DIA CIRC CONCR LEN=0045 INSTALLED UNKN
		0150/0205	
		0150/0094	WESLEY RD (TWP) 1 0 00225 0 00 0320+94 MFC BEGIN = B LENGTH(AH 3617 BK 1763)
		0150/0000	
		0140/0927	KENNERLY RD (TWP)
		0140/0870	018 "DIA CIRC CONCR LEN=0175 INSTALLED UNKN
		0140/0122	024 "DIA CIRC CONCR LEN=0050 INSTALLED UNKN
026989 FT		030368 FT	1 0 00225 0 00 0302+92 GLEAVES RD (TWP) LENGTH(AH 1763 BK 2185)
		0140/0000	
		0134/1362	04B "DIA CAST IRON LEN=0036 INSTALLED UNKN
		0134/0572	024 "DIA CIRC CONCR LEN=0050 INSTALLED UNKN

DIR: N TOTAL LEN: 14.993 MI. DIST: 06-3 SR: 320
 LEFT MUN: SPRINGFIELD T RIGHT MUN: SPRINGFIELD T

NC SPROUL RD

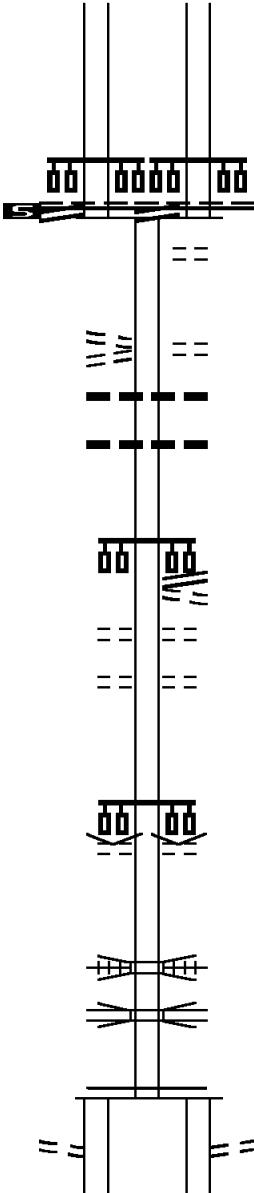
BALTIMORE PK
 (SR2016 SEG 0090/0712)
 (SR2016 SEG 0091/0663)
 MFC BEGIN = B
 SPRINGFIELD
 SWARTHMORE B
 LENGTH(AH 1300 BK 2848) 0121/0000

SWARTHMORE AV
 (BORO)
 PARRISH RD
 (BORO) 0110/2187

018941 FT

017178 FT

PARK AV
 (BORO)
 FOR SR 0320N TO 0320S 0105/0330



NC SPROUL RD

BALTIMORE PK
 (SR2016 SEG 0091/0663)
 (SR2016 SEG 0090/0712)
 MFC BEGIN = B
 SPRINGFIELD
 SWARTHMORE B
 LENGTH(AH 1305 BK 2848)
 MAGILL RD
 (BORO) 0120/0000
 0110/2563

PARRISH RD
 (BORO) 0110/2187
 018 "DIA CIRC CONCR
 LEN=0045 INSTALLED UNKN
 018 "DIA CIRC CONCR
 LEN=0024 INSTALLED UNKN
 CHESTER RD
 (SR2014 SEG 0010/0000)
 NC SWARTHMORE AV

SWARTHMORE AV
 (BORO) 0110/1631
 OGDEN AV
 (BORO) 0110/1159
 ELM AV
 (BORO) 0110/0688
 022315 FT 1 0 00225 0 00 0222+21
 VILLAGE: SWARTHMORE BOR
 COLLEGE AV
 (BORO)

0110/0000 LENGTH(AH 2848 BK 1763)

SOUTHEASTERN PENNSYLVAN
 OVERPASS IS RR X-ING
 FIELDHOUSE LANE
 OP ID 23/7424/0010/0000
 020552 FT 0 0 00000 0 00 0000+00
 MFC BEGIN = B
 LENGTH(AH 1763 BK 0350) 0106/0370
 0106/0310

PARK AV
 (BORO)
 FOR SR 0320N TO 0320S 0104/0230

EXTRACT DATE: 12/18/2023
PRINT DATE: 12/20/2023

ROADWAY MANAGEMENT SYSTEM
SLD COUNTY/SR - ANNUAL PRINT

PAGE NUMBER: 132
COUNTY: DELAWARE

DIR: N TOTAL LEN: 14.993 MI.
LEFT MUN: SWARTHMORE B

DIST: 06-3 SR: 320
RIGHT MUN: SWARTHMORE B

Left Side Description	Left Side ID	Right Side ID	Right Side Description
(CONN) SWARTHMORE-CHESTER RD	0105/0255	0104/0215	(CONN) SWARTHMORE-CHESTER RD
(GOVT) SWARTHMORE-FIELDHOUSE L			(GOVT) SWARTHMORE-RUTGERS AV
(GOVT) FIELDHOUSE LN	0105/0235	0104/0200	(GOVT) RUTGERS AV
(BORO) FIELDHOUSE LN			(BORO) RUTGERS AV
(BORO) SWARTHMORE-FIELDHOUSE L	0105/0180	0104/0155	(BORO) SWARTHMORE-RUTGERS AV
(GOVT) SWARTHMORE-CHESTER RD			(GOVT) SWARTHMORE-CHESTER RD
(GOVT) FOR SR 0320S TO 0320N			(GOVT) FOR SR 0320S TO 0320N
(CONN) 0 0 00000 0 00 0000+00	0105/0130 016828 FT	0104/0110 020202 FT	(CONN) 0 0 00000 0 00 0000+00
MFC BEGIN = B			MFC BEGIN = B
LENGTH(AH 0350 BK 0500)	0105/0000 016328 FT	0104/0000 019702 FT	LENGTH(AH 0350 BK 0500)
			1 0 00225 0 00 0196+02
			HARVARD AV
			(BORO)
			LENGTH(AH 0500 BK 2665)
YALE AV			YALE AV
(SR3019 SEG 0010/0000)	0090/2010	0090/2010	(BORO)
			018 "DIA CIRC CONCR
			LEN=0020 INSTALLED UNKN
			WESTDALE AV
			(BORO)
			STRATHHAVEN AV
			(BORO)
			UNIVERSITY PL
			(BORO)
			018 "DIA CIRC CONCR
			LEN=0020 INSTALLED UNKN
HARVARD AV			
(BORO)	0090/0064 013663 FT	017037 FT	1 0 00225 0 00 0168+35
			VILLAGE: SWARTHMORE BOR
			FAIRVIEW RD
			(SR2035 SEG 0040/2953)
			LENGTH(AH 2665 BK 2487)
			SWARTHMORE
			SPRINGFIELD T
			PARK LN
			(TWP)
MT HOLYOKE PL			

DIR: N TOTAL LEN: 14.993 MI. DIST: 06-3 SR: 320
 LEFT MUN: NETHER PROVIDENCE T RIGHT MUN: NETHER PROVIDENCE T

Location / Notes	Stationing	Length	Material / Details
(CONN)	0060/2438		
	0060/2413	024	" DIA CIRC CONCR LEN=0249 INSTALLED UNKN
	0060/2160	024	" DIA CIRC CONCR LEN=0040 INSTALLED UNKN
	0060/2082		MALLARD MILL RUN RD (TWP)
	0060/1593		BULLENS LN (SR2008 SEG 0010/0000)
LAURIE LN (TWP)	0060/1475		
	0060/1000	024	" DIA CIR UNKNOWN LEN=0010 INSTALLED UNKN
	0060/0900	018	" DIA CAST IRON LEN=0050 INSTALLED UNKN
	0060/0870		IRVING RD (TWP)
	0060/0613		IRVING LN (PRDR)
	0060/0420	018	" DIA CIRC CONCR LEN=0036 INSTALLED UNKN
	0060/0311		BMSBN 23/0320/0060/0000 NETHER PROVIDENCE
005555 FT	0060/0155		CHESTER CITY C
	008929 FT		1 0 00225 0 00 0087+20 VILLAGE: NETHERPROVIDEN
	0060/0000		RIDLEY CREEK BMSBG 23/0320/0060/0000
	0050/1858		LENGTH(AH 3232 BK 1879) 015"H 36"W CON BOX CUL
	0050/1656		LEN=0020 INSTALLED 1999 TWENTYFIFTH ST (CITY)
	0050/1530		018 " DIA CIRC CONCR LEN=0018 INSTALLED UNKN TWENTYFOURTH ST (CITY)
TWENTYFOURTH ST (CITY)	0050/1246		IRVINGTON PL (CITY)
	0050/0851		CHESTNUT ST (CITY)
CHESTNUT ST (SR3013 SEG 0010/0000) TWENTYTHIRD ST (CITY)	0050/0642		TWENTYTHIRD ST (CITY)
	0050/0388		015 " DIA CIRC METAL LEN=0015 INSTALLED 1999
003676 FT	0050/0020		1 0 00225 0 00 0068+19 VILLAGE: CHESTER CITY TWENTYSECOND ST

EXTRACT DATE: 12/18/2023
PRINT DATE: 12/20/2023

ROADWAY MANAGEMENT SYSTEM
SLD COUNTY/SR - ANNUAL PRINT

PAGE NUMBER: 129
COUNTY: DELAWARE

DIR: N TOTAL LEN: 14.993 MI.
LEFT MUN: CHESTER CITY C

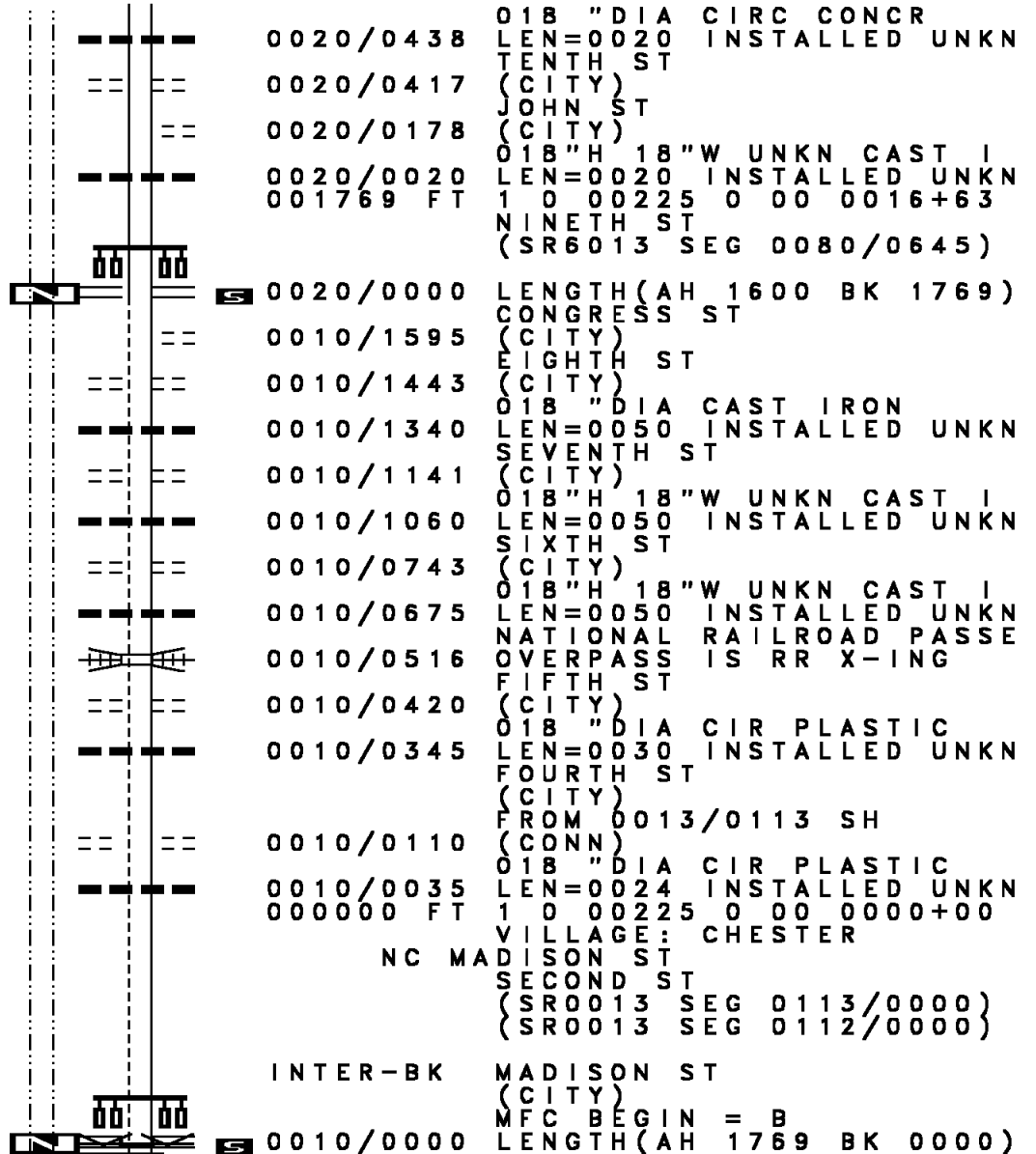
DIST: 06-3 SR: 320
RIGHT MUN: CHESTER CITY C

Stationing	Description	Stationing	Description
			(SR2006 SEG 0030/2093)
		0050/0000	MFC BEGIN = B LENGTH(AH 1879 BK 3081)
018 "DIA CIRC CONCR LEN=0030 INSTALLED UNKN	0041/2824	0040/2840	018 "DIA CIRC CONCR LEN=0030 INSTALLED UNKN
TWENTYFIRST ST (CITY)	0041/2741	0040/2745	TWENTYFIRST ST (CITY)
018 "DIA CIRC CONCR LEN=0024 INSTALLED UNKN	0041/2498	0040/2470	018 "DIA CIRC CONCR LEN=0024 INSTALLED UNKN
018 "DIA CIRC CONCR LEN=0024 INSTALLED UNKN	0041/2448		
TWENTIETH ST (CITY)	0041/2372	0040/2371	TWENTIETH ST (CITY)
		0040/2115	018 "DIA CIRC CONCR LEN=0032 INSTALLED UNKN
NINETEENTH ST (CITY)	0041/2010	0040/2016	NINETEENTH ST (CITY)
		0040/1890	018 "DIA CIRC CONCR LEN=0032 INSTALLED UNKN
EIGHTEENTH ST (CITY)	0041/1782	0040/1782	EIGHTEENTH ST (CITY)
018 "DIA CIRC CONCR LEN=0024 INSTALLED UNKN	0041/1770		
018 "DIA CIRC CONCR LEN=0024 INSTALLED UNKN	0041/1682		
EIGHTEENTH ST (CITY)	0041/1645	0040/1651	EIGHTEENTH ST (CITY)
		0040/1460	018 "DIA CIRC CONCR LEN=0024 INSTALLED UNKN
018 "DIA CIRC CONCR LEN=0310 INSTALLED UNKN	0041/1450		
SEVENTEENTH ST (CITY)	0041/1399	0040/1400	SEVENTEENTH ST (CITY)
018 "DIA CIRC CONCR LEN=0030 INSTALLED UNKN	0041/1142		
018 "DIA CIRC CONCR LEN=0024 INSTALLED UNKN	0041/1099		
		0040/1100	018 "DIA CIRC CONCR LEN=0024 INSTALLED UNKN
SIXTEENTH ST (CITY)	0041/1037	0040/1041	SIXTEENTH ST (CITY)
018 "DIA CIRC CONCR LEN=0030 INSTALLED UNKN	0041/0800		

DIR: N TOTAL LEN: 14.993 MI. DIST: 06-3 SR: 320
 LEFT MUN: CHESTER CITY C RIGHT MUN: CHESTER CITY C

Segment ID	Description	Length (FT)	Start Station	End Station	Notes
0040/0741	POTTER ST (CITY)				
0040/0718	018 "DIA CIRC CONCR LEN=0032 INSTALLED UNKN				
0041/0689	FIFTEENTH ST (CITY)				
0041/0671	FIFTEENTH ST (CITY)				
0041/0387	018 "DIA CIRC CONCR LEN=0024 INSTALLED UNKN				
0040/0385	018 "DIA CIRC CONCR LEN=0024 INSTALLED UNKN				
0040/0075	LC FROM FOURTEENTH ST (CONN)				
003969 FT	1 0 00225 0 00 0037+95	000600 FT			
	VILLAGE: CHESTER 19086				
	FOURTEENTH ST (CITY)				
	FOURTEENTH ST (SR2030 SEG 0022/0428)				
0041/0000	MFC BEGIN = B LTH AH 003076 BK 000600	000000 FT			
0040/0000	MFC BEGIN = B LENGTH(AH 3081 BK 0600)				
003369 FT	0 0 00000 0 00 0000+00				
	NC PR				
0030/0000	PROVIDENCE AV MFC BEGIN = B LENGTH(AH 0600 BK 1600)				
0020/1600	BMSSEN 23/0320/0020/1424 PROVIDENCE AV (CITY)				
0020/1424	1 0 00225 0 00 0030+17 INTERSTATE 95 (NB)				
0020/1367	BMSBG 23/0320/0020/1424 018 "DIA CIRC CONCR LEN=0233 INSTALLED UNKN				
0020/1333	TWELVETH ST (CITY)				
0020/0988	018 "DIA CIRC CONCR LEN=0040 INSTALLED UNKN				
0020/0957	ROSE LN (CITY)				
0020/0722	018 "H 18" W UNKN CAST I LEN=0040 INSTALLED UNKN				
0020/0689	ELEVENTH ST (CITY)				
0020/0558	ELM ST (CITY)				

LTH AH 001600 BK 001649 000000 FT
 7021/0000



LTH AH 001649 BK 000000 000000 FT
 7011/0000

DIR: E TOTAL LEN: 5.384 MI. DIST: 06-3 SR: 291
 LEFT MUN: TINICUM T RIGHT MUN: TINICUM T

AH-PHILADELPHIA (67) 028427 FT
 BARTRAM AV INTER-AHD
 (SR0291 SEG 0007/0000) 0225/0500
 I-95(SB)
 OP ID 23/0095/0105/0000 0225/0399
 I-95(NB)
 OP ID 23/0095/0104/0000 0225/0273
 TO 0291/0211 SH
 (CONN) 0225/0135
 0 0 00000 0 00 0000+00 027927 FT
 INDUSTRIAL HW
 (SR6291 SEG 0010/0000)
 (SR6291 SEG 0011/0000)
 NC BARTRAM AV

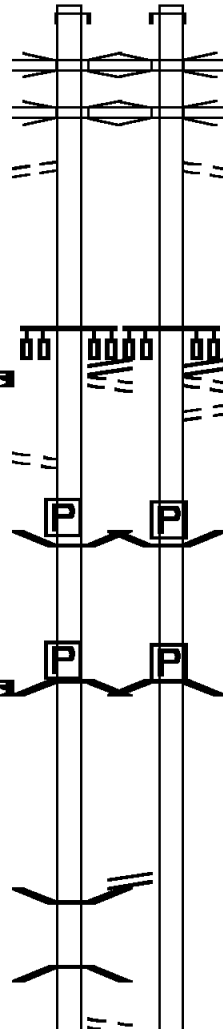
SCOTT WY
 (TWP)
 LENGTH(AH 0500 BK 1366) 0225/0000

FROM 0291/0225 SH
 (CONN) 0211/1250

BMSEN 23/0291/0210/0000
 BRIDGE POSTED (TONS) 0211/0469
 1 0 00762 0 00 0102+38 026561 FT
 NC INDUSTRIAL HW

SGL 31 COMB 35
 LITTLE CRUM CRK
 BMSBG 23/0291/0210/0000
 LENGTH(AH 1366 BK 3276) 0211/0000

BMSEN 23/0291/0191/0785 0191/0957
 0 0 00000 0 00 0000+00
 RAMP A (EB)
 BMSBG 23/0291/0191/0785 0191/0785
 LC TO STEVENS DR
 (CONN) 0191/0365



028317 FT
 INTER-AHD BARTRAM AV
 0224/0559 (SR0291 SEG 0006/0000)
 I-95(SB)
 0224/0402 OP ID 23/0095/0105/0000
 I-95(NB)
 0224/0273 OP ID 23/0095/0104/0000
 FROM 6291/0011 SH
 (CONN) 0224/0130
 027758 FT 0 0 00000 0 00 0000+00
 INDUSTRIAL HW
 (SR6291 SEG 0011/0000)
 (SR6291 SEG 0010/0000)
 NC BARTRAM AV

SCOTT WY
 (TWP)
 LENGTH(AH 0559 BK 1406) 0224/0000
 LC TO SCOTT WY
 (CONN) 0210/1296

BMSEN 23/0291/0210/0000
 BRIDGE POSTED (TONS) 0210/0469
 1 0 00762 0 00 0102+38 026352 FT
 NC INDUSTRIAL HW

SGL 31 COMB 35
 LITTLE CRUM CRK
 BMSBG 23/0291/0210/0000
 LENGTH(AH 1406 BK 3155) 0210/0000

0190/1135 RAMP EX10 95NB-ISLAND A
 (SR8043 SEG 0010/1431)

DIR: E TOTAL LEN: 5.384 MI. DIST: 06-3 SR: 291
 LEFT MUN: TINICUM T RIGHT MUN: TINICUM T

1 0 00762 3 00 0070+11 023285 FT
 STEVENS DR
 (PRDR)

023197 FT 1 0 00762 0 00 0070+11
 STEVENS DR
 (PRDR)

LENGTH(AH 3276 BK 3043) 0191/0000

0190/0000 LENGTH(AH 3155 BK 3053)
 LC TO STEVENS DR

018 "DIA CIRC METAL
 LEN=0040 INSTALLED UNKN 0181/2505
 018 "DIA CIRC CONCR
 LEN=0090 INSTALLED UNKN 0181/2060
 FIFTH AV
 (TWP) 0181/1981

0180/2885 (CONN)
 0180/2845 018 "DIA CIRC CONCR
 LEN=0030 INSTALLED UNKN
 018 "H 00 "W MULT CONCR
 0180/2520 LEN=0036 INSTALLED UNKN

018 "DIA CIRC METAL
 LEN=0260 INSTALLED UNKN 0181/1700

FIFTH AV
 (TWP)
 018 "DIA CIRC CONCR
 0180/1930 LEN=0040 INSTALLED UNKN

018 "DIA CIRC METAL
 LEN=0035 INSTALLED UNKN 0181/1380
 FOURTH AV
 (TWP)
 FOURTH AV
 (SR2029 SEG 0010/3037) 0181/1326

0180/1525 015 "DIA CIRC METAL
 LEN=0151 INSTALLED UNKN
 018 "DIA CIRC CONCR
 0180/1374 LEN=0040 INSTALLED UNKN

018 "DIA CIRC METAL
 LEN=0035 INSTALLED UNKN 0181/1293
 018 "DIA CIRC METAL
 LEN=0030 INSTALLED UNKN 0181/0905

FOURTH AV
 (SR2029 SEG 0010/2726)
 0180/1319 018 "DIA CIRC METAL
 LEN=0040 INSTALLED UNKN
 0180/1298

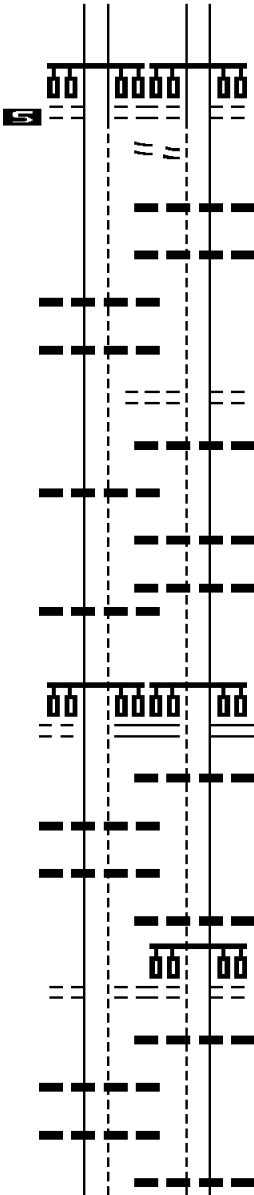
THIRD AV
 (TWP) 0181/0658

0180/0704 018 "DIA CIRC METAL
 LEN=0040 INSTALLED UNKN
 THIRD AV
 (TWP)
 0180/0660

018 "DIA CIRC METAL
 LEN=0030 INSTALLED UNKN 0181/0452
 018 "DIA CIRC METAL
 LEN=0028 INSTALLED UNKN 0181/0198

0180/0640 018 "DIA CIRC METAL
 LEN=0040 INSTALLED UNKN

0180/0025 018 "DIA CIRC METAL
 LEN=0040 INSTALLED UNKN



DIR: E TOTAL LEN: 5.384 MI. DIST: 06-3 SR: 291
 LEFT MUN: TINICUM T RIGHT MUN: TINICUM T

Segment Description	Segment ID	Length (FT)	Material	Status	Notes
018 "DIA CIRC CONCR LEN=0050 INSTALLED UNKN	0161/1025				
LAGRANGE AV (TWP) CENTER AV (TWP) TO 0420/0010 SH (CONN)	0161/0603 0161/0287 0161/0103				
1 0 00762 0 00 0000+00 WANAMAKER AV (SR0420 SEG 0011/0000) (SR0420 SEG 0010/0000) WANAMAKER AV (SR2002 SEG 0010/0000)	016247 FT				
LENGTH(AH 1700 BK 3811)	0161/0000				
018 "DIA CIRC METAL LEN=0050 INSTALLED UNKN	0141/2986				
018 "DIA CIRC METAL LEN=0045 INSTALLED UNKN	0141/2840				
018 "DIA CIRC METAL LEN=0040 INSTALLED UNKN	0141/2300				
015 "DIA CIRC METAL LEN=0036 INSTALLED UNKN	0141/1750				
018 "DIA CIRC METAL LEN=0034 INSTALLED UNKN	0141/1525				
018 "DIA CIRC METAL LEN=0032 INSTALLED UNKN	0141/1362				
018 "DIA CIRC METAL LEN=0050 INSTALLED UNKN	0141/1196				
018 "DIA CIRC METAL LEN=0050 INSTALLED UNKN	0141/0912				
015 "DIA CIRC CONCR LEN=0034 INSTALLED UNKN	0141/0612				
BMSEN 23/0291/0140/0000 TINICUM RIDLEY T	0141/0328 0141/0163				
1 0 00542 0 01 0303+21 DARBY CREEK BMSBG 23/0291/0140/0000 LENGTH(AH 3811 BK 3499) LC TO SELLERS AV (CONN)	012436 FT 0131/3426				
0160/0634					018 "DIA CIRC CONCR LEN=0040 INSTALLED UNKN
0160/0072 016126 FT					018 "DIA CIRC CONCR LEN=0040 INSTALLED UNKN 1 0 00762 0 00 0000+00 WANAMAKER AV (SR0420 SEG 0011/0000) (SR0420 SEG 0010/0000) WANAMAKER AV (SR2002 SEG 0010/0000)
0160/0000					LENGTH(AH 1708 BK 3777)
0140/2840					018 "DIA CIRC CONCR LEN=0040 INSTALLED UNKN
0140/2300					018 "DIA CIRC CONCR LEN=0040 INSTALLED UNKN
0140/1436					018 "DIA CIRC METAL LEN=0020 INSTALLED UNKN
0140/0328					BMSEN 23/0291/0140/0000 TINICUM RIDLEY T
0140/0163 012349 FT					1 0 00542 0 01 0303+21 DARBY CREEK BMSBG 23/0291/0140/0000 LENGTH(AH 3777 BK 3510)

EXTRACT DATE: 12/18/2023
PRINT DATE: 12/20/2023

ROADWAY MANAGEMENT SYSTEM
SLD COUNTY/SR - ANNUAL PRINT

PAGE NUMBER: 122
COUNTY: DELAWARE

DIR: E TOTAL LEN: 5.384 MI.
LEFT MUN: RIDLEY T

DIST: 06-3 SR: 291
RIGHT MUN: RIDLEY T

Left Side Description	Left Side ID	Diagram	Right Side ID	Right Side Description
SELLERS AV (TBC)				SELLERS AV (TBC)
LC FROM SELLERS AV (CONN)	0131/3248	==	0130/3267	
(APRA) SURE POWER	0131/3168	==		(APRA) SURE POWER
SURE POWER (PRDR)				SURE POWER (PRDR)
STEWART AV (SR2033 SEG 0011/0000)				STEWART AV (SR2033 SEG 0011/0000)
(SR2033 SEG 0010/0000)	0131/2683	⊕ ⊕ ⊕	0130/2699	(SR2033 SEG 0010/0000)
FROM 2033/0011 SH (CONN)	0131/2562	==		
018 "DIA CIRC CONCR		---		
LEN=0040 INSTALLED UNKN	0131/2440	---		
018 "DIA CIRC CONCR		---		
LEN=0050 INSTALLED UNKN	0131/1190	---		
SEA KNIGHT ST (TWP)				SEA KNIGHT ST (TWP)
	0131/1118	==	0130/1134	
		---	0130/0698	018 "DIA CIRC CONCR LEN=0030 INSTALLED UNKN
RIDLEY EDDYSTONE B	0131/0554	---		
BMS EN 23/0291/0130/0384	0131/0463	~	0130/0492	RIDLEY EDDYSTONE B
1 0 00542 0 01 0267+06		~	0130/0482	BMS EN 23/0291/0130/0384
CRUM CREEK		~		1 0 00542 0 01 0267+06
BMSBG 23/0291/0130/0384	0131/0365	~	0130/0384	CRUM CREEK
LC TO PECO EDDYSTONE (CONN)		==		BMSBG 23/0291/0130/0384
015 "DIA CIRC METAL	0131/0280	---		
LEN=0025 INSTALLED UNKN	0131/0190	---		
1 0 00542 0 01 0267+06		---	0130/0082	015 "DIA CIRC CONCR
(APRA) PECO EDDYSTONE S	008937 FT	---	008839 FT	LEN=0025 INSTALLED UNKN
BOEING PLANT (PRDR)		---		1 0 00542 0 01 0267+06
PECO EDDYSTONE SUBSTATI (PRDR)		---		(APRA) PECO EDDYSTONE S
				BOEING PLANT
LENGTH(AH 3499 BK 2691)	0131/0000	⊕ ⊕ ⊕	0130/0000	(PRDR)
		==		PECO EDDYSTONE SUBSTATI
		---	0114/2480	(PRDR)
		---		LENGTH(AH 3510 BK 2650)
		---		018 "DIA CIRC CONCR
		---		LEN=0047 INSTALLED UNKN

DIR: E TOTAL LEN: 5.384 MI. DIST: 06-3 SR: 291
 LEFT MUN: EDDYSTONE B RIGHT MUN: EDDYSTONE B

018 "DIA CIRC CONCR LEN=0032 INSTALLED UNKN 0115/2020	---			
018 "DIA CIRC CONCR LEN=0030 INSTALLED UNKN 0115/1425	---			
LIBERTY CO-GENERATION S (PRDR) AAB TRAINING CTR (PRDR)				LIBERTY CO-GENERATION S (PRDR) AAB TRAINING CTR (PRDR)
0115/0888	== 00 0000 00 ==	0114/0873		
(APRA) LIBERTY ELECTRIC LIBERTY ELECTRIC POWER (PRDR) EDDYSTONE INDUSTRIAL CT (PRDR)				(APRA) LIBERTY ELECTRIC LIBERTY ELECTRIC POWER (PRDR) EDDYSTONE INDUSTRIAL CT (PRDR)
0115/0320	POI POI	0114/0320		
0 0 00000 0 00 0000+00 006246 FT		006189 FT		0 0 00000 0 00 0000+00
LENGTH(AH 2691 BK 2095) 0115/0000	S	0114/0000	S	LENGTH(AH 2650 BK 2095)
LEN=0025 INSTALLED UNKN 0111/2095	---			
018 "DIA CIRC CONCR LEN=0030 INSTALLED UNKN 0111/1580	---			
(AAR 589281R)#TRKS 01 0111/1483	+++++	0110/1515		018 "DIA CIRC CONCR LEN=0025 INSTALLED UNKN
(APRA) QUALITY ROOFING QUALITY ROOFING SUPPLY (PRDR)				018 "DIA CIRC CONCR LEN=0027 INSTALLED UNKN (APRA) QUALITY ROOFING QUALITY ROOFING SUPPLY (PRDR)
0111/1075	POI POI	0110/1075		
(APRA) BENNETT MOTOR EX BENNETT MOTOR EXPRESS (PRDR)				(APRA) BENNETT MOTOR EX BENNETT MOTOR EXPRESS (PRDR)
0111/0690	POI POI	0110/0690		
(APRA) LOUIS DOLENTE & LOUIS DOLENTE & SONS (PRDR)				(APRA) LOUIS DOLENTE & LOUIS DOLENTE & SONS (PRDR)
0111/0640	POI POI	0110/0640		
018 "DIA CIRC METAL LEN=0025 INSTALLED UNKN 0111/0285	---			
1 0 00542 0 01 0220+37 004151 FT		004094 FT		1 0 00542 0 01 0220+37
(APRA) PENN TERMINAL NC INDUSTRIAL HW SAVILLE AV (BORO)				(APRA) PENN TERMINAL NC IN SAVILLE AV (BORO)
LENGTH(AH 2095 BK 2340) 0111/0000	S	0110/0000	S	LENGTH(AH 2095 BK 2298)
015 "DIA CIRC METAL LEN=0025 INSTALLED UNKN 0101/2276	---			
015 "DIA CIRC METAL LEN=0025 INSTALLED UNKN 0101/2106	---			
BMSBN 23/0291/0100/1622 0101/1695		0100/1686		BMSBN 23/0291/0100/1622
1 0 00542 0 00 0207+30				1 0 00542 0 00 0207+30
EDDYSTONE AVENUE				EDDYSTONE AVENUE
BMSBG 23/0291/0100/1622 0101/1631		0100/1622		BMSBG 23/0291/0100/1622

DIR: E TOTAL LEN: 5.384 MI. DIST: 06-3 SR: 291
 LEFT MUN: EDDYSTONE B RIGHT MUN: EDDYSTONE B

018 "DIA CIRC CONCR LEN=0025 INSTALLED UNKN 0101/0824 BMSFN 23/0291/0100/0256 0101/0476 EDDYSTONE CHESTER CITY C 0101/0369 1 0 00542 0 00 0193+74 RIDLEY CREEK BMSBG 23/0291/0100/0256 0101/0263 1 0 00542 0 00 0191+18 001811 FT LENGTH(AH 2340 BK 1064) 0101/0000		0100/0469 BMSFN 23/0291/0100/0256 EDDYSTONE CHESTER CITY C 1 0 00542 0 00 0193+74 RIDLEY CREEK BMSBG 23/0291/0100/0256 001796 FT 1 0 00542 0 00 0191+18 0100/0000 LENGTH(AH 2298 BK 1075)
018 "DIA CIRC CONCR LEN=0030 INSTALLED 1999 0091/0985 014 "H 23"W ELLIP CONC LEN=0030 INSTALLED 1999 0091/0847 HARRAHS BL (TWP) 0091/0809 014 "H 23"W ELLIP CONC LEN=0030 INSTALLED 1999 0091/0782 HINKSON ST (TWP) 0091/0357 018 "DIA CIRC CONCR LEN=0030 INSTALLED 1999 0091/0332 0 0 00000 0 00 0000+00 000747 FT CALDWELL ST (TWP) LENGTH(AH 1064 BK 0747) 0091/0000 018 "DIA CIRC CONCR LEN=0040 INSTALLED 1999 0083/0555		0090/0997 018 "DIA CIRC CONCR LEN=0030 INSTALLED 1999 014 "H 23"W ELLIP CONC LEN=0030 INSTALLED 1999 HARRAHS BL (TWP) 0090/0807 014 "H 23"W ELLIP CONC LEN=0030 INSTALLED 1999 HINKSON ST (TWP) 0090/0359 018 "DIA CIRC CONCR LEN=0030 INSTALLED 1999 000721 FT 1 0 00542 0 00 0180+37 CALDWELL ST (TWP) LENGTH(AH 1075 BK 0721)
TO 0013/0122 SH (CONN) 0 0 00000 0 00 0000+00 000000 FT NC FOURTH ST MORTON AV (CITY) MORTON AV (SR0013 SEG 0122/0000) FOURTH ST INTER-BK (SR0013 SEG 0122/0000) MFC BEGIN = C LENGTH(AH 0747 BK 0000)		0090/0772 014 "H 23"W ELLIP CONC LEN=0030 INSTALLED 1999 HINKSON ST (TWP) 0090/0332 000721 FT 1 0 00542 0 00 0180+37 CALDWELL ST (TWP) LENGTH(AH 1075 BK 0721) 018 "DIA CIRC CONCR LEN=0030 INSTALLED 1999 0082/0545 018 "DIA CIRC CONCR LEN=0030 INSTALLED 1999 000000 FT 0 0 00000 0 00 0000+00 NC FOURTH ST MORTON AV (CITY) MORTON AV (SR0013 SEG 0122/0000) FOURTH ST INTER-BK (SR0013 SEG 0122/0000) MFC BEGIN = C LENGTH(AH 0721 BK 0000)

DIR: B TOTAL LEN: 2.260 MI. DIST: 06-3 SR: 261
 LEFT MUN: BETHEL T RIGHT MUN: BETHEL T

Location	Start Station	End Station	Notes
	011934 FT	011934 FT	7074/0000 INTER-AHD
		0050/2662	LTH AH 000100 BK 002662 FOULK RD (SR3029 SEG 0020/0000)
GREEN GLEN DR (T366)	0050/2529	0050/2605	FOULK RD (SR3029 SEG 0020/0000) 018" DIA CIRC CONCR LEN=0030 INSTALLED UNKN FOR SR 0261 AND 3029
		0050/2529	(CONN) PENNDOT STOCKPILE #7
		0050/2140	(GOVT) 018" DIA CIRC CONCR
		0050/2100	LEN=0030 INSTALLED UNKN
		0050/2063	BMSSEN 23/0261/0050/1993
		0050/1993	0 0 00000 0 00 0000+00 CONCHESTER HIGHWAY BMSBG 23/0261/0050/1993
		0050/1860	GARNET MINE RD (SR3038 SEG 0070/0000)
BROOKSTONE DR (TWP)	0050/1211		
LONGMEADOW RD (T367)	0050/0688	0050/0730	024" DIA CIRC CONCR LEN=0035 INSTALLED UNKN
	009272 FT	009272 FT	1 0 00180 0 00 0092+64 ARBOR DR (T349)
LONGMEADOW RD (T367)	0040/1646	0050/0000	LENGTH(AH 2662 BK 1957)
DARCZUK DR (TWP)	0040/1156	0040/1363	036" DIA CIR PLASTIC LEN=0030 INSTALLED UNKN
		0040/0689	GREEN ST (T343)
		0040/0300	018" DIA CIRC CONCR LEN=0027 INSTALLED UNKN
		0040/0027	015" DIA CIRC METAL LEN=0038 INSTALLED UNKN
	007315 FT	007315 FT	1 0 00180 0 00 0073+25 BETHEL RD

DIR: B TOTAL LEN: 2.260 MI. DIST: 06-3 SR: 261
 LEFT MUN: BETHEL T RIGHT MUN: BETHEL T

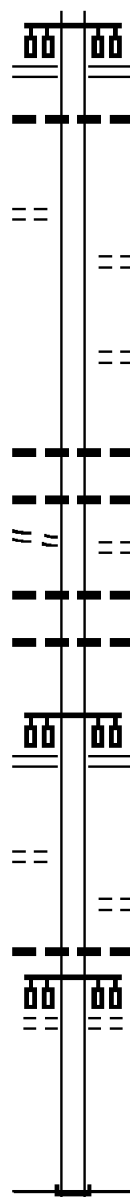
1 0 00180 0 00 0060+71 006071 FT
 CHESTER WATER AUTH. RD
 (PRDR) 0030/0000

KIRK RD
 (T306) 0020/0548

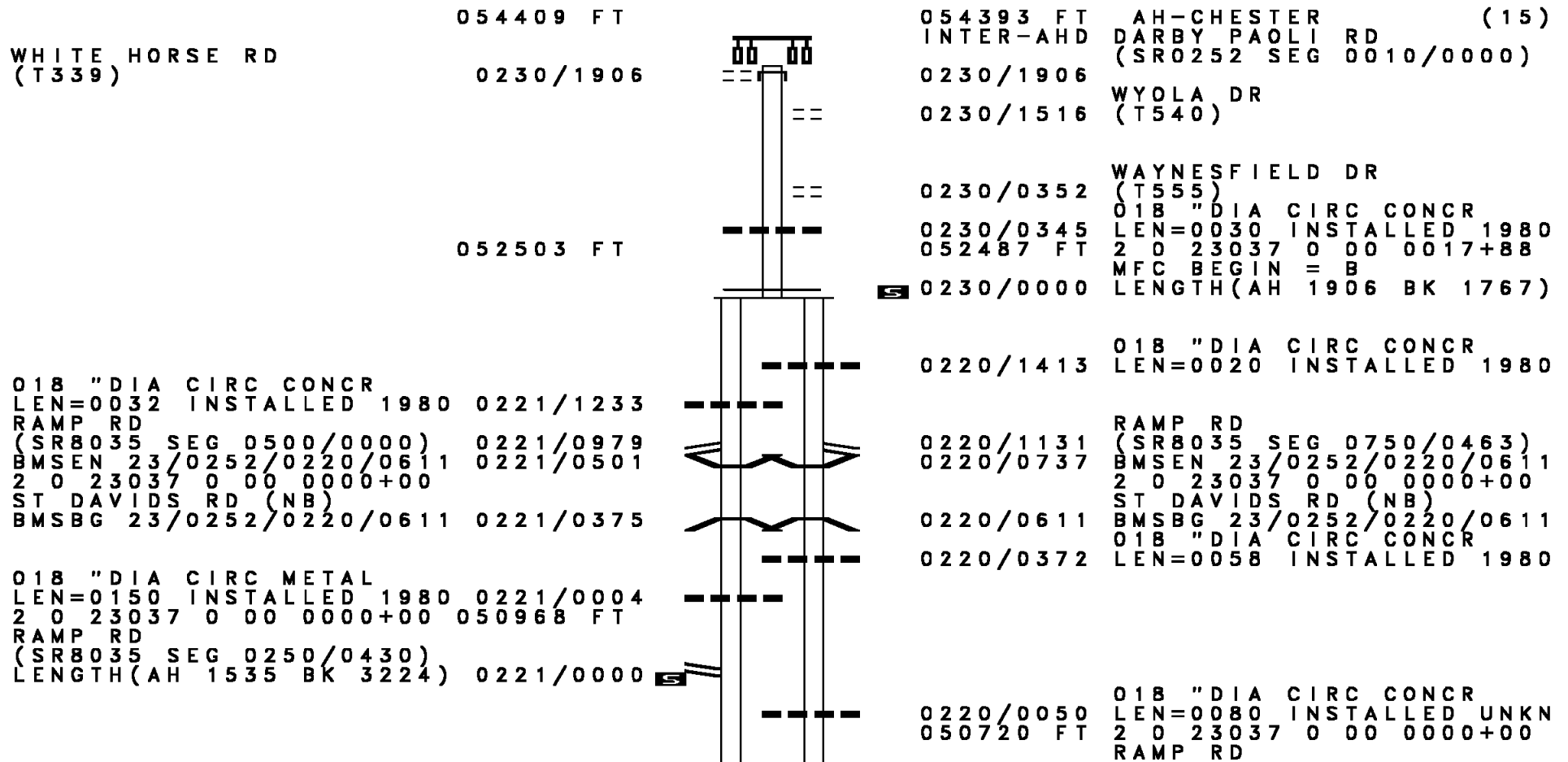
002687 FT

BROOKCROFT LN
 (T373) 0010/1537

000000 FT



(SR3017 SEG 0050/0000)
 0040/0000 LENGTH(AH 1957 BK 1244)
 018 "DIA CIRC CONCR
 0030/0772 LEN=0020 INSTALLED UNKN
 006071 FT
 0030/0000 LENGTH(AH 1244 BK 3384)
 BETHEL ELEMENTARY
 (PRDR)
 0020/3111
 DEER MEADOW LN
 (TWP)
 0020/2188
 0020/1065 018 "DIA CIRC CONCR
 LEN=0030 INSTALLED UNKN
 030 "DIA CIRC PLASTIC
 0020/0832 LEN=0030 INSTALLED UNKN
 GRAM'S WY
 (TWP)
 0020/0548 018 "DIA CIRC CONCR
 LEN=0020 INSTALLED UNKN
 0020/0491 018 "DIA CIRC CONCR
 LEN=0030 INSTALLED UNKN
 0020/0116 1 0 00180 0 00 0026+90
 002687 FT NAAMANS CREEK RD
 (SR0491 SEG 0062/0000)
 0020/0000 LENGTH(AH 3384 BK 2687)
 TRIMBLE RD
 (T362)
 0010/1134 036 "DIA CIRC METAL
 LEN=0028 INSTALLED UNKN
 ZEBLEY RD
 (T341)
 0010/0745
 000000 FT 1 0 00180 0 00 0000+00
 NC FOULK RD
 INTER-BK DELAWARE STATE LINE
 (STBD)
 MFC BEGIN = C
 0010/0000 LENGTH(AH 2687 BK 0000)



DIR: B TOTAL LEN: 10.305 MI. DIST: 06-3 SR: 252
 LEFT MUN: NEWTOWN T RIGHT MUN: NEWTOWN T

Stationing	Description	Stationing	Description
		0220/0000	(SR8035 SEG 0010/0000) LENGTH(AH 1767 BK 3016)
018 "DIA CIRC CONCR LEN=0036 INSTALLED 1980	0211/2192	0210/2392	018 "DIA CIRC CONCR LEN=0032 INSTALLED 1980
LISETER RD (PRDR)	0211/2040	0210/2160	018 "DIA CIRC CONCR LEN=0032 INSTALLED 1980
		0210/2040	LISETER RD (PRDR)
		0210/1016	018 "DIA CIRC CONCR LEN=0032 INSTALLED 1980
018 "DIA CIRC CONCR LEN=0050 INSTALLED 1980	0211/0545	0210/0564	018 "DIA CIRC CONCR LEN=0032 INSTALLED 1980
1 0 00144 0 00 0327+63 047744 FT LISETER RD (PRDR) SAWMILL RD (T397)		0210/0055 047704 FT	018 "DIA CIRC CONCR LEN=0050 INSTALLED UNKN 1 0 00144 0 00 0327+63 LISETER RD (PRDR) SAWMILL RD (T397)
LENGTH(AH 3224 BK 1547)	0211/0000	0210/0000	LENGTH(AH 3016 BK 1569)
024 "DIA CIRC METAL LEN=0050 INSTALLED 1980	0201/1500	0200/1212	018 "DIA CIRC CONCR LEN=0032 INSTALLED 1980
018 "DIA CIRC CONCR LEN=0030 INSTALLED 1980	0201/1148	0200/1022	ASPEN DR (T606)
ASPEN DR (T606)	0201/1000	0200/0928	018 "DIA CIRC CONCR LEN=0060 INSTALLED 1980
018 "DIA CIRC METAL LEN=0050 INSTALLED 1980	0201/0849	0200/0600	012 "DIA CIRC CONCR LEN=0036 INSTALLED 1980
018 "DIA CIRC CONCR LEN=0032 INSTALLED 1980	0201/0554	0200/0318 046135 FT	018 "DIA CIRC CONCR LEN=0060 INSTALLED 1980
1 0 00144 0 00 0311+50 046197 FT GOSHEN RD (SR1034 SEG 0030/1750)			1 0 00144 0 00 0311+50 GOSHEN RD (SR1034 SEG 0030/1750)

DIR: B TOTAL LEN: 10.305 MI. DIST: 06-3 SR: 252
 LEFT MUN: NEWTOWN T RIGHT MUN: NEWTOWN T

Stationing	Description	Stationing	Description
0201/0000	018 "DIA CIRC CONCR LEN=0035 INSTALLED UNKN	0200/0000	018 "DIA CIRC CONCR LEN=0035 INSTALLED UNKN
0191/2653		0190/2635	018 "DIA CIRC CONCR LEN=0036 INSTALLED 1980
0191/2162		0190/2201	018 "DIA CIRC CONCR LEN=0036 INSTALLED 1980
0191/1961	018 "DIA CIRC CONCR LEN=0030 INSTALLED 1980 CHARLES ELLIS DR (PRDR)	0190/1996	018 "DIA CIRC CONCR LEN=0030 INSTALLED 1980
0191/1460		0190/1460	CHARLES ELLIS DR (PRDR)
0191/1025	024 "DIA CIRC CONCR LEN=0040 INSTALLED 1980	0190/1054	018 "DIA CIRC CONCR LEN=0030 INSTALLED 1980
0191/0671	018 "DIA CIRC CONCR LEN=0030 INSTALLED 1980	0190/0695	018 "DIA CIRC CONCR LEN=0030 INSTALLED 2012
0191/0058	018 "DIA CIRC CONCR LEN=0030 INSTALLED 1980 1 0 00144 0 00 0285+80 043509 FT CALEY RD (T448)	043465 FT	1 0 00144 0 00 0285+80 CALEY RD (T448)
0191/0000	LENGTH(AH 2688 BK 1733) 018 "DIA CIRC CONCR LEN=0040 INSTALLED 1980	0190/0000	LENGTH(AH 2670 BK 1733) 018 "DIA CIRC CONCR LEN=0048 INSTALLED 1980
0181/1719		0180/1630	018 "DIA CIRC CONCR LEN=0048 INSTALLED 1980
0181/1596	018 "DIA CIRC METAL LEN=0040 INSTALLED 1980	0180/1575	018 "DIA CIRC CONCR LEN=0048 INSTALLED 1980
0181/1540	018 "DIA CIRC METAL LEN=0040 INSTALLED 1980 (APRA) DELMONT UTILITIE WINDING WY (T417)	(APRA) DELMONT UTILITIE WINDING WY (T417)	
0181/1391		0180/1382	018 "DIA CIRC CONCR LEN=0048 INSTALLED 1980
		0180/1372	018 "DIA CIRC CONCR LEN=0048 INSTALLED 1980

DIR: B TOTAL LEN: 10.305 MI. DIST: 06-3 SR: 252
 LEFT MUN: NEWTOWN T RIGHT MUN: NEWTOWN T

018 "DIA CIRC CONCR LEN=0040 INSTALLED 1980 0181/1333	---	0180/1165	018 "DIA CIRC CONCR LEN=0048 INSTALLED 1980
018 "DIA CIRC METAL LEN=0202 INSTALLED 1980 0181/1129	---	0180/0956	018 "DIA CIRC CONCR LEN=0048 INSTALLED 1980
MUNGER DR (T576) 0181/0951	==	0180/0710	018 "DIA CIRC CONCR LEN=0030 INSTALLED 1980
018 "DIA CIRC CONCR LEN=0080 INSTALLED 1980 0181/0916	---	0180/0572	CHAPEL RD (T418)
018 "DIA CIRC CONCR LEN=0040 INSTALLED 1980 0181/0691	---	0180/0562	018 "DIA CIRC CONCR LEN=0030 INSTALLED UNKN
018 "DIA CIRC CONCR LEN=0030 INSTALLED 1980 0181/0525	---		WEST CHESTER PK (SR0003 SEG 0070/0535) (SR0003 SEG 0071/0508)
WEST CHESTER PK (SR0003 SEG 0070/0535) (SR0003 SEG 0071/0508) 0181/0400		0180/0370	WEST CHESTER PK (SR0003 SEG 0070/0535) (SR0003 SEG 0071/0508)
WEST CHESTER PK (SR0003 SEG 0071/0508) (SR0003 SEG 0070/0535)			WEST CHESTER PK (SR0003 SEG 0071/0508) (SR0003 SEG 0070/0535)
WEST CHESTER PK (SR0003 SEG 0071/0508) (SR0003 SEG 0070/0535) 0181/0351		0180/0325	WEST CHESTER PK (SR0003 SEG 0071/0508) (SR0003 SEG 0070/0535)
018 "DIA CIRC CONCR LEN=0030 INSTALLED 1980 0181/0270	---	0180/0278	018 "DIA CIRC CONCR LEN=0052 INSTALLED 1980
1 0 00144 0 00 0268+11 041776 FT MFC BEGIN = B		0180/0230	TO 0003/0070 SH (CONN)
LENGTH(AH 1733 BK 1954) 0181/0000	---	041735 FT	1 0 00144 0 00 0268+11 MFC BEGIN = B
REESE AV (T573) 0170/1429	==	0180/0000	LENGTH(AH 1730 BK 1954)
MARY JANE LN (T443) 0170/1081		0170/1081	ALPHA DR (PRDR)

DIR: B TOTAL LEN: 10.305 MI. DIST: 06-3 SR: 252
 LEFT MUN: NEWTOWN T RIGHT MUN: NEWTOWN T

Street Name	Stationing	Length (FT)	Notes
GREENBRIAR LN (T446)	0170/0278	039781	
DUDIE DR (T444)	0170/0000		LENGTH(AH 1954 BK 3367) 036"H 00"W MULT METAL LEN=0055 INSTALLED 1980
TROOP FARM RD (TWP)	0160/2133		036"H 00"W MULT METAL LEN=0050 INSTALLED 1980 030 "DIA CIRC CONCR LEN=0060 INSTALLED 1980 CORNERSTONE DR (TWP)
	0160/1780		MUIRWOOD DR (PRDR)
	0160/1144		018 "DIA CIRC CONCR LEN=0050 INSTALLED 1980
	0160/0815		018 "DIA CIRC CONCR LEN=0060 INSTALLED UNKN
	0160/0705		018 "DIA CIRC METAL LEN=0055 INSTALLED UNKN
	0160/0678		030 "DIA CIRC CONCR LEN=0027 INSTALLED UNKN
CAMELOT LN (TWP)	0160/0562		018 "DIA CIRC CONCR LEN=0060 INSTALLED 1980 GRADYVILLE RD (SR1048 SEG 0010/0000)
GRADYVILLE RD (T604)	0160/0000	036414	LENGTH(AH 3367 BK 3947) NEWTOWN MARPLE TOWNSHIP T
MEDIA LINE RD (TWP)	0150/2420		FROM 1030/0010 SH (CONN) MEDIA LINE RD (SR1030 SEG 0010/0000)
	0150/1765		012 "DIA CIRC CONCR LEN=0040 INSTALLED 1980
	0150/1260		018 "DIA CIRC CONCR LEN=0060 INSTALLED UNKN

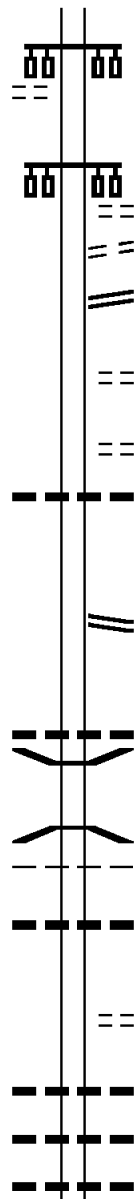
DIR: B TOTAL LEN: 10.305 MI. DIST: 06-3 SR: 252
 LEFT MUN: MARPLE TOWNSHIP T RIGHT MUN: MARPLE TOWNSHIP T

TIMBER LAKE DR
 (TWP)

0150/0035
 032508 FT

030160 FT

027910 FT



0150/0035
 032467 FT 1 0 00144 0 00 0185+00
 DELCO COMM COLLEGE DR
 (PRDR)

S 0150/0000 LENGTH(AH 3947 BK 2348)
 LC TO DELCO COMM COLLEG
 (CONN)
 0140/2238 CEDAR GROVE RD
 0140/1889 (SR1024 SEG 0010/0000)

0140/1227 SPRINGTON MEWS CR
 (TWP)

0140/0467 OVERLOOK DR
 (TWP)
 018 "DIA CIRC METAL
 0140/0435 LEN=0060 INSTALLED 1980
 030119 FT 1 0 00144 0 00 0152+00
 NC NEWTOWN STREET RD
 PALMERS MILL RD
S 0140/0000 LENGTH(AH 2348 BK 2250)

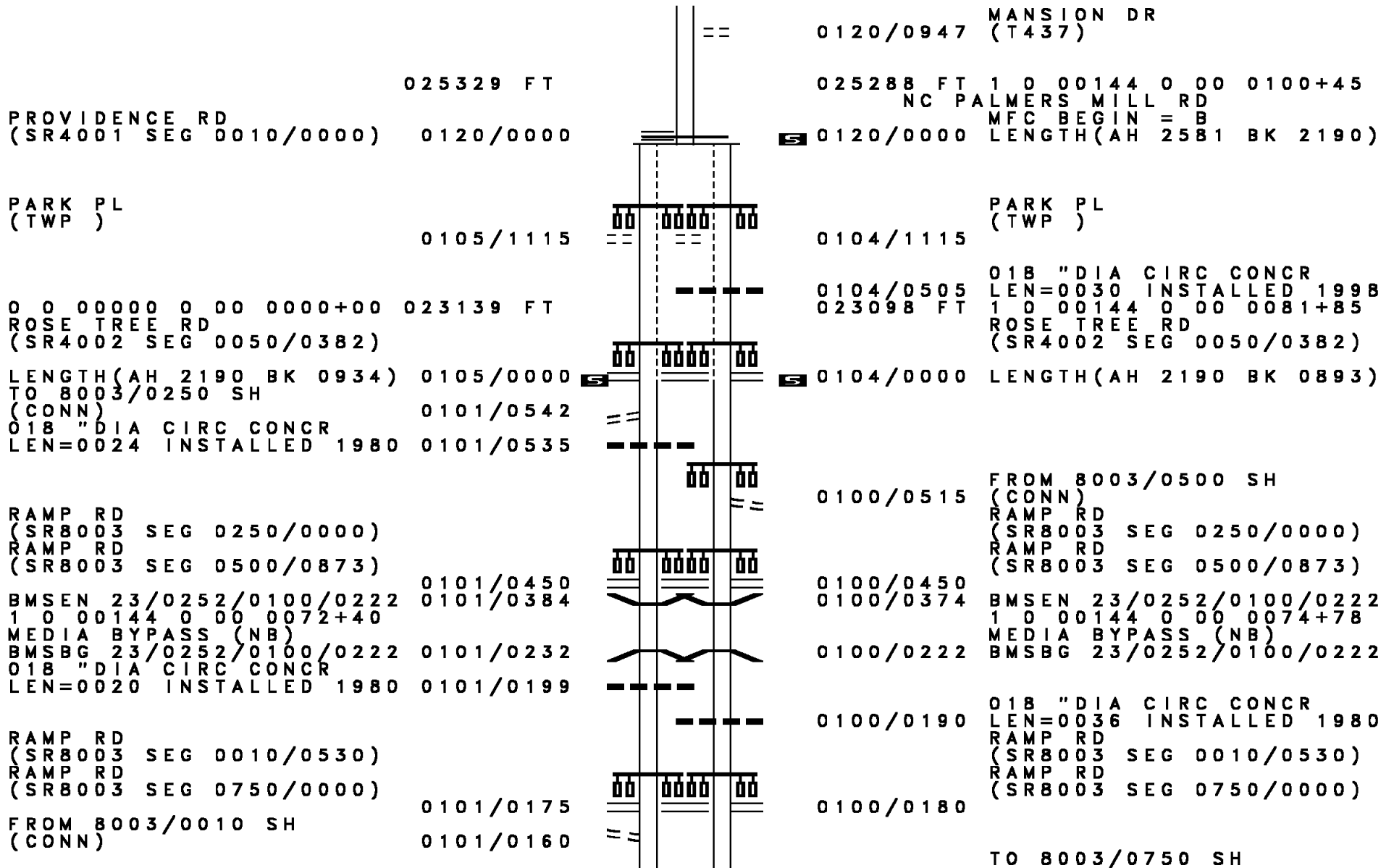
0130/0844 018 "DIA CIRC CONCR
 LEN=0051 INSTALLED UNKN
 0130/0826 BMSBN 23/0252/0130/0678
 1 0 00144 0 00 0124+25
 CRUM CREEK-SPRINGTON RE
 0130/0678 BMSBG 23/0252/0130/0678
 MARPLE TOWNSHIP

0130/0669 UPPER PROVIDENCE T
 018 "DIA CIRC CONCR
 0130/0580 LEN=0052 INSTALLED UNKN
 027869 FT 1 0 00144 0 00 0124+25
 LAKE VIEW DR
 (T436)

S 0130/0000 LENGTH(AH 2250 BK 2581)

0120/1885 018 "DIA CIRC CONCR
 LEN=0034 INSTALLED 1980
 0120/1473 018 "DIA CIRC CONCR
 LEN=0060 INSTALLED 1980
 018 "DIA CIRC CONCR
 0120/1185 LEN=0038 INSTALLED 1980

DIR: B TOTAL LEN: 10.305 MI. DIST: 06-3 SR: 252
 LEFT MUN: UPPER PROVIDENCE T RIGHT MUN: UPPER PROVIDENCE T



025329 FT
 PROVIDENCE RD
 (SR4001 SEG 0010/0000) 0120/0000

PARK PL
 (TWP) 0105/1115

0 0 00000 0 00 0000+00 023139 FT
 ROSE TREE RD
 (SR4002 SEG 0050/0382)
 LENGTH(AH 2190 BK 0934) 0105/0000
 TO 8003/0250 SH
 (CONN) 0101/0542
 018 "DIA CIRC CONCR
 LEN=0024 INSTALLED 1980 0101/0535

RAMP RD
 (SR8003 SEG 0250/0000)
 RAMP RD
 (SR8003 SEG 0500/0873)
 0101/0450
 BMSEN 23/0252/0100/0222 0101/0384
 1 0 00144 0 00 0072+40
 MEDIA BYPASS (NB)
 BMSBG 23/0252/0100/0222 0101/0232
 018 "DIA CIRC CONCR
 LEN=0020 INSTALLED 1980 0101/0199

RAMP RD
 (SR8003 SEG 0010/0530)
 RAMP RD
 (SR8003 SEG 0750/0000)
 0101/0175
 FROM 8003/0010 SH
 (CONN) 0101/0160

0120/0947 MANSION DR
 (T437)
 025288 FT 1 0 00144 0 00 0100+45
 NC PALMERS MILL RD
 MFC BEGIN = B
 0120/0000 LENGTH(AH 2581 BK 2190)

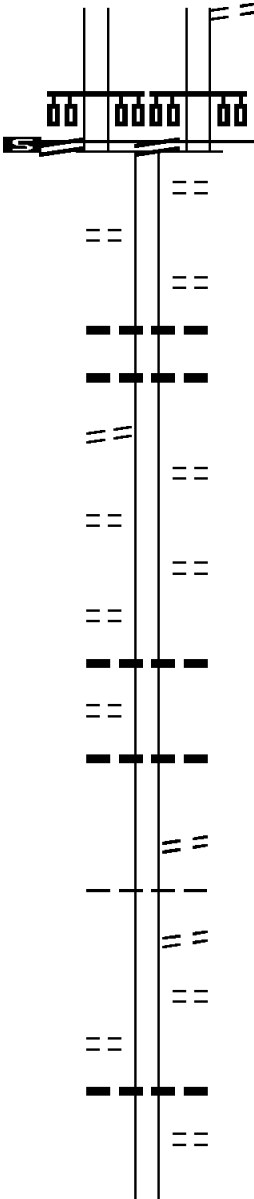
PARK PL
 (TWP) 0104/1115
 0104/0505 018 "DIA CIRC CONCR
 023098 FT LEN=0030 INSTALLED 1998
 1 0 00144 0 00 0081+85
 ROSE TREE RD
 (SR4002 SEG 0050/0382)
 0104/0000 LENGTH(AH 2190 BK 0893)

0100/0515 FROM 8003/0500 SH
 (CONN)
 RAMP RD
 (SR8003 SEG 0250/0000)
 RAMP RD
 (SR8003 SEG 0500/0873)
 0100/0450 0100/0374
 BMSEN 23/0252/0100/0222
 1 0 00144 0 00 0074+78
 MEDIA BYPASS (NB)
 BMSBG 23/0252/0100/0222

0100/0190 018 "DIA CIRC CONCR
 LEN=0036 INSTALLED 1980
 RAMP RD
 (SR8003 SEG 0010/0530)
 RAMP RD
 (SR8003 SEG 0750/0000)
 0100/0180
 TO 8003/0750 SH

DIR: B TOTAL LEN: 10.305 MI. DIST: 06-3 SR: 252
 LEFT MUN: UPPER PROVIDENCE T RIGHT MUN: UPPER PROVIDENCE T

Stationing	Street Name	Notes
1 0 00144 0 00 0072+40 022205 FT	KIRK LN	(SR3028 SEG 0030/2134) MFC BEGIN = B LENGTH(AH 0934 BK 2546) 0101/0000
PRESTON RD (T426)		0090/1818
WOODCLIFFE AV (T350)		0090/1514
WOODCLIFFE AV (T350)		0090/0824
CARLTON PL (T443)		0090/0416
OAKVIEW DR (T531)		0090/0165
RIDGE RD (BORO)		0080/0915
		0100/0053 (CONN) 022205 FT
		0100/0000
		0090/2177
		0090/1611
		0090/1592
		0090/1532
		0090/1161
		0090/0715
		0090/0368
		0090/0126
		019659 FT
		0090/0000
		0080/1072
		0080/1029
		0080/0933
		0080/0865
		0080/0816



1 0 00144 0 00 0072+40
 KIRK LN
 (SR3028 SEG 0030/2134)
 MFC BEGIN = B
 LENGTH(AH 0893 BK 2546)
 EVERGREEN AV (T530)

SCHOOL LN (T377)
 030 " DIA CIR PLASTIC
 LEN=0010 INSTALLED 1980
 030 " DIA CIR PLASTIC
 LEN=0024 INSTALLED 1980

EVANS BL (T355)

MAPLE AV (T323)

018 " DIA CIR PLASTIC
 LEN=0018 INSTALLED 1980

018 " DIA CIR PLASTIC
 LEN=0018 INSTALLED 1980
 1 0 00144 0 00 0047+23
 SANDY BANK RD (T359)
 LENGTH(AH 2546 BK 1163)
 UPPER PROVIDENCE

MEDIA B UNKNOWN AL (BORO)
 RIDGE RD (BORO)

018"H 18"W CON BOX CUL
 LEN=0036 INSTALLED 1980
 MELLON ST (BORO)

018 " DIA CIRC CONCR

DIR: B TOTAL LEN: 10.305 MI. DIST: 06-3 SR: 252
 LEFT MUN: MEDIA B RIGHT MUN: MEDIA B

JACKSON ST
(BORO)

0080/0139
018496 FT

MONROE ST
(BORO)

0080/0000

YOUTH WY
(BORO)
EDGEMONT ST
(BORO)
SIXTH ST
(BORO)

0070/1068
0070/0968
0070/0835

FIFTH ST
(BORO)

0070/0417

1 0 00421 0 00 0164+62 016383 FT
FOURTH ST
(BORO)

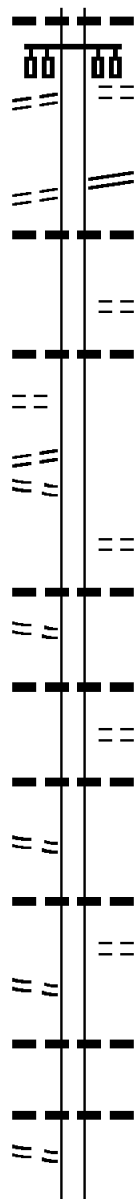
0070/0000

THIRD ST
(BORO)

0060/2424

FRONT ST
(BORO)
JASPER ST

0060/1654



0080/0142 LEN=0040 INSTALLED 1980
FROM 1008/0020 SH
(CONN)

0080/0139
018496 FT

0080/0000 LENGTH(AH 1163 BK 2113)
018 "DIA CIRC METAL
0070/2055 LEN=0032 INSTALLED 1980

0070/1357 CHERRY ST
(BORO)
018 "DIA CIRC CONCR
0070/1095 LEN=0032 INSTALLED 1980

0070/0763 WINTER ST
(BORO)
018 "DIA CIRC CONCR
0070/0470 LEN=0030 INSTALLED 1980

0070/0235 018 "DIA CIRC CONCR
LEN=0080 INSTALLED 1980
FARNUM RD

0070/0221 (BORO)
018 "DIA CIRC CONCR
0070/0169 LEN=0030 INSTALLED 1980
016383 FT

0070/0000 LENGTH(AH 2113 BK 2827)
018 "DIA CIRC CONCR
0060/2710 LEN=0030 INSTALLED 1980
MEETING HOUSE LN
(BORO)

0060/2413 018 "DIA CIRC CONCR
LEN=0295 INSTALLED 1998

0060/1812 024 "DIA CIRC CONCR
LEN=0042 INSTALLED 1980

DIR: B TOTAL LEN: 10.305 MI. DIST: 06-3 SR: 252
 LEFT MUN: MEDIA B RIGHT MUN: MEDIA B

Location / Segment	Segment ID	Length / Notes	Material / Details
(BORO)	0060/1466		
	0060/1376		018 " DIA CIRC CONCR LEN=0030 INSTALLED 1980
	0060/1332		018 " DIA CIRC CONCR LEN=0046 INSTALLED 1980 MULBERRY LN (BORO)
STATE ST (BORO)	0060/1279		(AAR 002270*)#TRKS 01
	0060/0935		012 " DIA CIRC METAL LEN=0036 INSTALLED 1980
	0060/0923		018 " DIA CIRC CONCR LEN=0060 INSTALLED 1980
BALTIMORE AV (SR2016 SEG 0060/0000) (SR2016 SEG 0061/0000)	0060/0803		BALTIMORE AV (SR2016 SEG 0061/0000) (SR2016 SEG 0060/0000) TO 2016/0060 SH
WORRALL ST (BORO)	0060/0650		
FRANKLIN ST (BORO)	0060/0494		
MOTT ST (BORO)	0060/0359		
JEFFERSON ST (BORO)	0060/0213		
1 0 00421 0 00 0136+62	013556 FT		
PENNOCK PL (BORO)	0060/0000		
	0060/0291		BEATTY RD (BORO)
	013556 FT		
	0060/0000		LENGTH(AH 2827 BK 1072) ALLEN LN
	0050/0917		(BORO) MEDIA
	0050/0814		NETHER PROVIDENCE T
SHARPLESS LN (TWP)	0050/0763		
	0050/0670		LOCUST LN (TWP)
PRICHARD LN (TWP)	0050/0398		
GEARY LN (TWP)	0050/0194		
	012484 FT		1 0 00421 0 00 0125+55 PLUSH MILL RD (TWP)
	0050/0000		LENGTH(AH 1072 BK 2726) 015 " DIA CIRC CONCR

DIR: B TOTAL LEN: 10.305 MI. DIST: 06-3 SR: 252
 LEFT MUN: NETHER PROVIDENCE T RIGHT MUN: NETHER PROVIDENCE T

HIGHLAND AV
 (TWP)
 WILLOW LN
 (TWP)
 SHEPHERDS LN
 (TWP)

0040/2525
 ==
 0040/2157
 ==
 0040/1813
 ==

WALLINGFORD AV
 (SR3024 SEG 0010/3747)

0040/0441


CHATHAM PL
 (TWP)
 SINGLE LN
 (TWP)

0030/2701
 ==
 0030/2256
 ==

HICKORY LN
 (TWP)

0030/0520

006397 FT



DIR: B TOTAL LEN: 10.305 MI. DIST: 06-3 SR: 252
 LEFT MUN: NETHER PROVIDENCE T RIGHT MUN: NETHER PROVIDENCE T

LESLIE LN
(TWP)

0020/1709

ROSE VALLEY RD
(SR3019 SEG 0040/0000)

0020/0693

MEADOW LN
(TWP)

0020/0429

003549 FT

WATERFORD WY
(TWP)

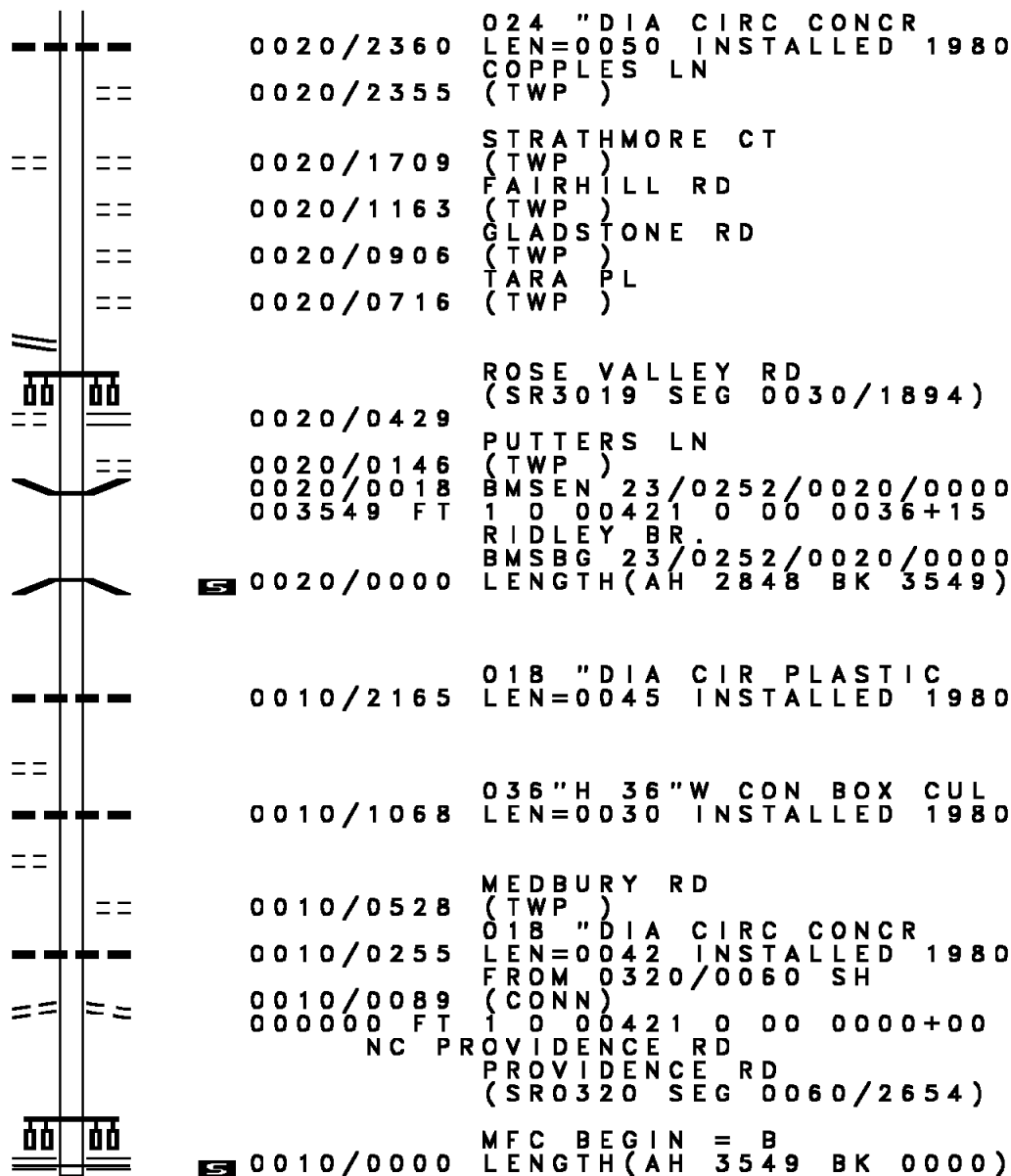
0010/1267

PLEASANT HILL RD
(TWP)

0010/0861

TO 0320/0060 SH
(CONN)

0010/0089
000000 FT



0020/2360 024 " DIA CIRC CONCR
LEN=0050 INSTALLED 1980
COPPLES LN
(TWP)

0020/2355
0020/1709 STRATHMORE CT
(TWP)
0020/1163 FAIRHILL RD
(TWP)
0020/0906 GLADSTONE RD
(TWP)
0020/0716 TARA PL
(TWP)

ROSE VALLEY RD
(SR3019 SEG 0030/1894)

0020/0429
0020/0146 PUTTERS LN
(TWP)
0020/0018 BMSFN 23/0252/0020/0000
003549 FT 1 0 00421 0 00 0036+15
RIDLEY BR.
0020/0000 BMSBG 23/0252/0020/0000
LENGTH(AH 2848 BK 3549)

0010/2165 018 " DIA CIR PLASTIC
LEN=0045 INSTALLED 1980

0010/1068 036"H 36"W CON BOX CUL
LEN=0030 INSTALLED 1980

0010/0528 MEDBURY RD
(TWP)
0010/0255 018 " DIA CIRC CONCR
LEN=0042 INSTALLED 1980
FROM 0320/0060 SH

0010/0089 (CONN)
000000 FT 1 0 00421 0 00 0000+00
NC PR
PROVIDENCE RD
PROVIDENCE RD
(SR0320 SEG 0060/2654)

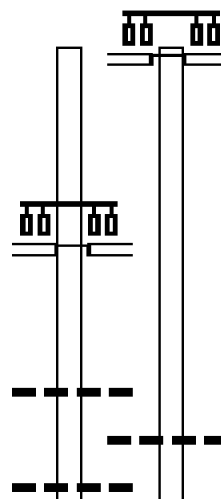
0010/0000 MFC BEGIN = B
LENGTH(AH 3549 BK 0000)

DIR: N TOTAL LEN: 4.654 MI. DIST: 06-3 SR: 202
 LEFT MUN: CHADDS FORD T RIGHT MUN: CHADDS FORD T

AH-CHESTER (15)
 WILMINGTON PK INTER-AHD
 (SR0202 SEG 0011/0000)
 BRINTONS BRIDGE RD
 (SR4016 SEG 0020/0000)
 DILWORTHTOWN RD
 (SR4016 SEG 0020/0000)

018 "DIA CIRC CONCR
 LEN=0030 INSTALLED UNKN 0117/0575

018 "DIA CIRC CONCR
 LEN=0028 INSTALLED UNKN 0117/0270



024571 FT
 INTER-AHD WILMINGTON PK
 (SR0202 SEG 0010/0000)
 BRINTONS BRIDGE RD
 (SR4016 SEG 0020/0000)
 DILWORTHTOWN RD
 (SR4016 SEG 0020/0000)

0116/2153

0116/0365 018 "DIA CIRC METAL
 LEN=0028 INSTALLED UNKN

DIR: N TOTAL LEN: 4.654 MI. DIST: 06-3 SR: 202
 LEFT MUN: CHADDS FORD T RIGHT MUN: CHADDS FORD T

Stationing	Description	Length	Material	Status
0+00 to 0+23.72	018 "DIA CIRC CONCR	23.72	CONCR	INSTALLED UNKN
0+23.72 to 0+26.28	018 "DIA CIRC METAL	2.56	METAL	INSTALLED UNKN
0+26.28 to 0+50.4	INAC	24.12	INAC	
0+50.4 to 0+173.2	018 "DIA CIRC CONCR	122.8	CONCR	INSTALLED UNKN
0+173.2 to 0+200.03	INAC	26.83	INAC	
0+200.03 to 0+215.8	018 "DIA CIRC METAL	15.77	METAL	INSTALLED UNKN
0+215.8 to 0+442.97	RAMP TO OAKLAND RD (TWP)	227.17		
0+442.97 to 0+518.27	RAMP FROM OAKLAND RD (TWP)	75.3		
0+518.27 to 0+584.22	018 "DIA CIRC CONCR	65.95	CONCR	INSTALLED UNKN
0+584.22 to 0+863.22	CHADDS FORD CONC RD	279		
0+863.22 to 0+918.92	018 "DIA CIRC METAL	55.7	METAL	INSTALLED UNKN
0+918.92 to 0+1098.92	018 "DIA CIRC CONCR	180	CONCR	INSTALLED UNKN
0+1098.92 to 0+1278.92	018 "DIA CIRC METAL	180	METAL	INSTALLED UNKN
0+1278.92 to 0+1420	018 "DIA CIRC CONCR	141.08	CONCR	INSTALLED UNKN
0+1420 to 0+1576	018 "DIA CIRC CONCR	156	CONCR	INSTALLED UNKN

DIR: N TOTAL LEN: 4.654 MI. DIST: 06-3 SR: 202
 LEFT MUN: CONCORD T RIGHT MUN: CONCORD T

TO 0001/0051 SH (CONN)	0091/0142	==	==	0090/0146	FROM 0001/0061 SH (CONN)
1 0 00135 0 01 0418+27 015799 FT BALTIMORE PK (SR0001 SEG 0061/0000) (SR0001 SEG 0060/0000)				0090/0052 015805 FT	018 "DIA CIRC CONCR LEN=0030 INSTALLED UNKN 1 0 00135 0 01 0418+27 BALTIMORE PK (SR0001 SEG 0060/0000) (SR0001 SEG 0061/0000)
LENGTH(AH 2472 BK 3190)	0091/0000	S	S	0090/0000	LENGTH(AH 2490 BK 3216)
018 "DIA CIRC CONCR LEN=0030 INSTALLED UNKN	0081/3100	---	---	0080/3105	018 "DIA CIRC CONCR LEN=0030 INSTALLED UNKN
018 "DIA CIRC CONCR LEN=0025 INSTALLED UNKN	0081/2910	---	---	0080/3104	(CONN)
018 "DIA CIRC METAL LEN=0028 INSTALLED UNKN	0081/2780	---	---	0080/2655	018 "DIA CIRC CONCR LEN=0030 INSTALLED UNKN
018 "DIA CIRC CONCR LEN=0028 INSTALLED UNKN	0081/2615	---	---	0080/2368	018 "DIA CAST IRON LEN=0034 INSTALLED UNKN
CONCORD CHADDS FORD T	0081/2515	---	---	0080/2341	CONCORD CHADDS FORD T
018 "DIA CIRC CONCR LEN=0025 INSTALLED UNKN	0081/2385	---	---	0080/2115	036"H 24"W CON BOX CUL LEN=0036 INSTALLED UNKN
CHRISTY DR (TWP)	0081/2332	==	==	0080/1670	018 "DIA CIRC CONCR LEN=0028 INSTALLED UNKN
018 "DIA CIRC CONCR LEN=0028 INSTALLED UNKN	0081/2020	---	---	0080/1465	024 "DIA CIRC CONCR LEN=0032 INSTALLED UNKN
018 "DIA CIRC CONCR LEN=0025 INSTALLED UNKN	0081/1675	---	---	0080/1246	024 "DIA CIRC CONCR LEN=0032 INSTALLED UNKN
HILLMAN DR (TWP)				0080/1233	018 "DIA CIRC CONCR LEN=0028 INSTALLED UNKN
APPLIED BANK BL (PRDR)	0081/1233	==	==		024 "DIA CIRC CONCR LEN=0032 INSTALLED UNKN
018 "DIA CIRC CONCR					HILLMAN DR (TWP)
					APPLIED BANK BL (PRDR)

EXTRACT DATE: 12/18/2023
PRINT DATE: 12/20/2023

ROADWAY MANAGEMENT SYSTEM
SLD COUNTY/SR - ANNUAL PRINT

PAGE NUMBER: 102
COUNTY: DELAWARE

DIR: N TOTAL LEN: 4.654 MI.
LEFT MUN: CHADDS FORD T

DIST: 06-3 SR: 202
RIGHT MUN: CHADDS FORD T

Segment Description	Segment ID	Segment Length	Segment Material	Segment Status	Segment Location
CORPORATE CENTER LN (PRDR)	0081/0590	0080/0840	018 "DIA CIRC CONCR	LEN=0088 INSTALLED UNKN	CORPORATE CENTER LN (PRDR)
1 0 00135 0 01 0385+81 012609 FT SUMMIT DR (T393) WOODLAND DR (T392) LENGTH(AH 3190 BK 2320)	0081/0000	0080/0156 012589 FT	018 "DIA CIRC METAL	LEN=0156 INSTALLED UNKN	1 0 00135 0 01 0385+81 SUMMIT DR (T393) WOODLAND DR (T392) LENGTH(AH 3216 BK 2320)
WOODLAND DR (T392)	0071/1674	0070/1683	018 "DIA CIRC METAL	LEN=0030 INSTALLED UNKN	WOODLAND DR (T392)
018 "DIA CIRC CONCR	0071/1490				
018 "DIA CIRC CONCR	0071/1370				
018 "DIA CIRC METAL	0071/0643	0070/0650	LC FROM MARSHALL RD (CONN)		
MARSHALL RD (T325)	0071/0596	0070/0625	018 "DIA CIRC CONCR	LEN=0070 INSTALLED UNKN	MARSHALL RD (T325)
1 0 00135 0 01 0362+96 010289 FT SPRINGHILL DR (T403) RIDGE RD (SR3048 SEG 0060/2413)	0071/0000	0070/0591 010269 FT	018 "DIA CIRC CONCR	LEN=0070 INSTALLED UNKN	1 0 00135 0 01 0362+96 SPRINGHILL DR (T403) RIDGE RD (SR3048 SEG 0060/2413)
CHADDS FORD CONCORD T	0071/0000	0070/0000	018 "DIA CIRC CONCR	LEN=0028 INSTALLED UNKN	CHADDS FORD CONCORD T
018 "DIA CIRC CONCR	0061/2970				
018 "DIA CIRC CONCR	0061/2533				
024 "DIA CIRC METAL	0061/1770	0060/1939	CHADDS FORD CONCORD T		
036 "H 24" W ELLIP CAST	0061/1225				
018 "DIA CIRC CONCR					

EXTRACT DATE: 12/18/2023
PRINT DATE: 12/20/2023

ROADWAY MANAGEMENT SYSTEM
SLD COUNTY/SR - ANNUAL PRINT

PAGE NUMBER: 101
COUNTY: DELAWARE

DIR: N TOTAL LEN: 4.654 MI.
LEFT MUN: CHADDS FORD T

DIST: 06-3 SR: 202
RIGHT MUN: CHADDS FORD T

LEN=0030 INSTALLED UNKN 0061/0672
018 "DIA CIRC METAL
LEN=0032 INSTALLED UNKN 0061/0346

1 0 00135 0 00 0332+48 007203 FT
ISAAC BULLOCK LN
(PRDR)
LENGTH(AH 3086 BK 1086) 0061/0000

018 "DIA CIRC METAL
LEN=0045 INSTALLED UNKN 0051/1055

MCCOMB AV
(TWP)
1 0 00135 0 00 0321+39 006117 FT
SMITHBRIDGE RD
(SR3046 SEG 0060/0000)

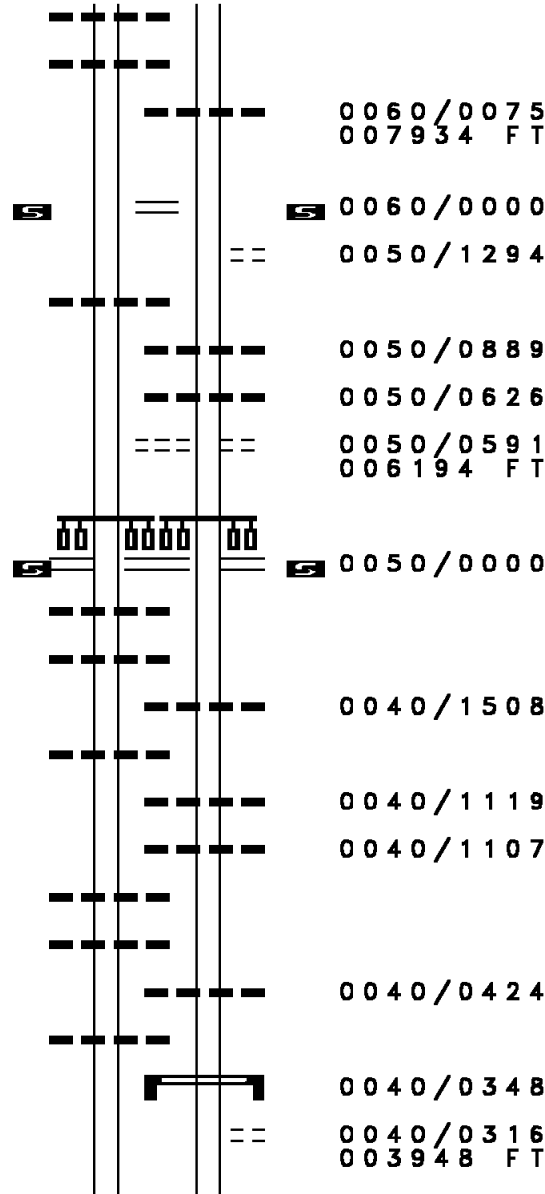
LENGTH(AH 1086 BK 2211) 0051/0000
018 "DIA CIRC METAL
LEN=0040 INSTALLED UNKN 0041/1795
018 "DIA CIRC METAL
LEN=0042 INSTALLED UNKN 0041/1765

018 "DIA CIRC METAL
LEN=0030 INSTALLED UNKN 0041/1480

018 "DIA CIRC METAL
LEN=0035 INSTALLED UNKN 0041/1060
018 "DIA CIRC METAL
LEN=0058 INSTALLED UNKN 0041/0635

018 "DIA CIRC CONCR
LEN=0030 INSTALLED UNKN 0041/0415

1 0 00135 0 00 0299+05 003906 FT
BEAVER VALLEY RD



0060/0075
007934 FT

0060/0000
0050/1294

0050/0889
0050/0626

0050/0591
006194 FT

0050/0000

0040/1508

0040/1119

0040/1107

0040/0424

0040/0348

0040/0316
003948 FT

018 "DIA CIRC CONCR
LEN=0035 INSTALLED UNKN
1 0 00135 0 00 0338+85
ISAAC BULLOCK LN
(PRDR)
LENGTH(AH 2335 BK 1740)
CORNERSTONE DR
(TWP)

018 "DIA CIRC CONCR
LEN=0036 INSTALLED UNKN
018 "DIA CIRC CONCR
LEN=0046 INSTALLED UNKN
MCCOMB AV
(TWP)
1 0 00135 0 00 0321+39
SMITHBRIDGE RD
(SR3046 SEG 0060/0309)

LENGTH(AH 1740 BK 2246)

018 "DIA CIRC CONCR
LEN=0042 INSTALLED UNKN

018 "DIA CIRC METAL
LEN=0030 INSTALLED UNKN
018 "DIA CIRC METAL
LEN=0028 INSTALLED UNKN

018 "DIA CIRC CONCR
LEN=0030 INSTALLED UNKN

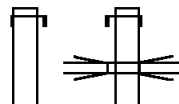
SIGN: CENTER MOUNTD
BMSID 23/0202/0040/0348
CARTER WY
(T389)
1 0 00135 0 00 0299+05
BEAVER VALLEY RD

DIR: N TOTAL LEN: 4.654 MI. DIST: 06-3 SR: 202
 LEFT MUN: CONCORD T RIGHT MUN: CONCORD T

(SR3044 SEG 0030/2242) NAAMANS CREEK RD (SR0491 SEG 0012/0000)						(SR3044 SEG 0030/2242) NAAMANS CREEK RD (SR0491 SEG 0012/0000)
LENGTH(AH 2211 BK 1512) 0041/0000	5	00	0000	00	5	0040/0000 LENGTH(AH 2246 BK 1497) TO 0491/0012 SH
						0014/1391 (CONN)
						0014/1389 018 "DIA CIRC CONCR LEN=0035 INSTALLED UNKN
						0014/0759 018 "DIA CIRC CONCR LEN=0028 INSTALLED UNKN
JOHNSON FARM RD (PRDR)		00	0000	00		JOHNSON FARM RD (PRDR)
		0015/0718	==	==		0014/0714
1 0 00135 0 01 0460+29 002394 FT						002451 FT
WATKIN AV (T327)						0 0 00000 0 00 0000+00 WATKIN AV (T327)
LENGTH(AH 1512 BK 2394) 0015/0000	5	==	==	5		LENGTH(AH 1497 BK 2451)
018 "DIA CIRC METAL LEN=0032 INSTALLED UNKN		0011/1535	---	---		
018 "DIA CIRC METAL LEN=0030 INSTALLED UNKN		0011/0800	---	---		
WATKIN AV (T327)		0011/0770	==	==		0010/0782 WATKIN AV (T327)
						0010/0710 SIGN: 3 CHORD TRUSS BMSID 23/0202/0010/0710
018 "DIA CIRC METAL LEN=0033 INSTALLED UNKN		0011/0620	---	---		
SOUTH BRANCH BEAVER CRK STRUCTURE LENGTH 8 FT		0011/0580	>	<		0010/0580 SOUTH BRANCH BEAVER CRK STRUCTURE LENGTH 8 FT
BMSID 23/0202/0010/0580		0011/0332	==	==		0010/0331 (SR3042 SEG 0010/0000)
PYLE RD (SR3042 SEG 0010/0000)						0010/0275 018 "DIA CIRC CONCR LEN=0030 INSTALLED UNKN
						CONCORD
1 0 00135 4 00 0000+07 000000 FT						0010/0223 BETHEL T 000000 FT
STATE LINE RD (TWP)						1 0 00135 4 00 0000+00 STATE LINE RD (TWP)
NC WILMINGTON PK DELAWARE STATE LINE		INTER-BK				NC WILMINGTON PK DELAWARE STATE LINE
(STBD)						(STBD)
MFC BEGIN = B						MFC BEGIN = B
LENGTH(AH 2394 BK 0000) 0011/0000	5	==	==	5		LENGTH(AH 2451 BK 0000)

EXTRACT DATE: 12/18/2023 ROADWAY MANAGEMENT SYSTEM PAGE NUMBER: 99
 PRINT DATE: 12/20/2023 SLD COUNTY/SR - ANNUAL PRINT COUNTY: DELAWARE
 DIR: N TOTAL LEN: 11.399 MI. DIST: 06-3 SR: 95
 LEFT MUN: TINICUM T RIGHT MUN: TINICUM T

AH-PHILADELPHIA (67)059777 FT
 DELAWARE EX INTER-AHD
 (SR0095 SEG 0115/0000) 0111/0471



060185 FT
 INTER-AHD DELAWARE EX
 0110/1157 (SR0095 SEG 0114/0000)
 RAMP LL (EB)
 0110/0733 OP ID 67/8047/0260/3945
 SIGN: 3 CHORD TRUSS

DIR: N TOTAL LEN: 11.399 MI. DIST: 06-3 SR: 95
 LEFT MUN: TINICUM T RIGHT MUN: TINICUM T

Item ID	Description	Length	Status	Notes
0091/2100	LEN=0126 INSTALLED UNKN		UNKN	
0091/1991	SIGN: 4 CHORD TRUSS BMSID 23/0095/0091/1991		UNKN	
0091/1831	195/WANAMAKER AV COLLEC (SR9405 SEG 0010/0000)		UNKN	
0091/1748	036"H 24"W ELLIP METAL LEN=0106 INSTALLED UNKN		UNKN	
0091/1501	018"DIA CIRC CONCR LEN=0054 INSTALLED UNKN		UNKN	
0091/1275	018"DIA CIRC CONCR LEN=0056 INSTALLED UNKN		UNKN	
0091/0700	018"DIA CIRC CONCR LEN=0056 INSTALLED UNKN		UNKN	
0091/0690	048"DIA CIRC CONCR LEN=0198 INSTALLED UNKN		UNKN	
0091/0400	018"DIA CIRC CONCR LEN=0056 INSTALLED UNKN		UNKN	
0091/0104	018"DIA CIRC CONCR LEN=0054 INSTALLED UNKN		UNKN	
0091/0000	1 0 00795 0 00 0143+83 047593 FT OP ID 23/0420/0010/1449 LENGTH(AH 2686 BK 2052)		UNKN	
0085/1986	018"DIA CIRC CONCR LEN=0072 INSTALLED UNKN		UNKN	
0085/1653	072"DIA CIRC CONCR LEN=0094 INSTALLED UNKN		UNKN	
0085/1422	024"DIA CIRC CONCR LEN=0156 INSTALLED UNKN		UNKN	
0090/1900	SIGN: CANTILEVER BMSID 23/0095/0090/1900		UNKN	
0090/1828	195/WANAMAKER AV COLLEC (SR9403 SEG 0010/3186)		UNKN	
0090/1817	024"DIA CIRC METAL LEN=0102 INSTALLED UNKN		UNKN	
0090/1455	024"DIA CIRC METAL LEN=0110 INSTALLED UNKN		UNKN	
0090/1192	018"DIA CIRC CONCR LEN=0074 INSTALLED UNKN		UNKN	
0090/0997	018"DIA CIRC CONCR LEN=0064 INSTALLED UNKN		UNKN	
0090/0434	018"DIA CIRC CONCR LEN=0056 INSTALLED UNKN		UNKN	
0090/0407	048"DIA CIRC CONCR LEN=0146 INSTALLED UNKN		UNKN	
0090/0132	018"DIA CIRC CONCR LEN=0056 INSTALLED UNKN		UNKN	
0090/0000	047437 FT 1 0 00795 0 00 0143+83 WANAMAKER AVE (NB) OP ID 23/0420/0010/1449 LENGTH(AH 2685 BK 2068)		UNKN	
0084/2001	SIGN: 3 CHORD TRUSS BMSID 23/0095/0084/2001		UNKN	
0084/1972	018"DIA CIRC CONCR LEN=0056 INSTALLED UNKN		UNKN	

DIR: N TOTAL LEN: 11.399 MI. DIST: 06-3 SR: 95
 LEFT MUN: TINICUM T RIGHT MUN: TINICUM T

Item ID	Description	Length (FT)	Material	Status	Notes
0084/1382	018 " DIA CIRC CONCR	LEN=0058	INSTALLED	UNKN	
0084/1132	018 " DIA CIRC CONCR	LEN=0062	INSTALLED	UNKN	
0084/0860	072 " DIA CIRC CONCR	LEN=0120	INSTALLED	UNKN	
0084/0802	018 " DIA CIRC CONCR	LEN=0060	INSTALLED	UNKN	
0085/0595	195/WANAMAKER AV COLLEC (SR9405 SEG 0010/2617)	045541 FT			
0084/0130	195/WANAMAKER AV COLLEC (SR9403 SEG 0010/0000)	045369 FT			
0085/0000	1 0 00795 0 00 0122+89 SIGN: 4 CHORD TRUSS BMSID 23/0095/0084/0000 LENGTH(AH 2052 BK 3222)	0084/0000			
0084/0000	1 0 00795 0 00 0122+89 SIGN: 4 CHORD TRUSS BMSID 23/0095/0084/0000 LENGTH(AH 2068 BK 3186)				
0080/2200	SIGN: CANTILEVER BMSID 23/0095/0080/2200 018 " DIA CIRC CONCR	LEN=0060	INSTALLED	UNKN	
0080/1572	024 " DIA CIRC CONCR	LEN=0070	INSTALLED	UNKN	
0080/1567	BMSEN 23/0095/0080/1227 TINICUM RIDLEY T				
0080/1227	0 0 00000 0 00 0000+00 DARBY CREEK BMSBG 23/0095/0080/1227 SIGN: CANTILEVER BMSID 23/0095/0081/1200				
0080/0600	SIGN: CANTILEVER BMSID 23/0095/0080/0600				
0081/0261	030 " DIA CIRC CONCR	LEN=0196	INSTALLED	UNKN	
0081/0000	1 0 00795 0 00 0091+03 MILEPOST 008.00 LENGTH(AH 3222 BK 2570) SIGN: CANTILEVER BMSID 23/0095/0075/2534	042319 FT			
0080/0000	1 0 00795 0 00 0091+03 MILEPOST 008.00 LENGTH(AH 3186 BK 2562)				
0075/2534	018 " DIA CIRC CONCR	LEN=0088	INSTALLED	UNKN	
0075/2531	BMSEN 23/0095/0075/2137				
0074/2427	BMSEN 23/0095/0074/2152				
0074/2369	018 " DIA CIRC CONCR	LEN=0140	INSTALLED	UNKN	
0074/2319	030 " DIA CIRC CONCR	LEN=0200	INSTALLED	UNKN	

EXTRACT DATE: 12/18/2023
PRINT DATE: 12/20/2023

ROADWAY MANAGEMENT SYSTEM
SLD COUNTY/SR - ANNUAL PRINT

PAGE NUMBER: 94
COUNTY: DELAWARE

DIR: N TOTAL LEN: 11.399 MI.
LEFT MUN: RIDLEY T

DIST: 06-3 SR: 95
RIGHT MUN: RIDLEY T

0 0 00000 0 00 0000+00
SELLERS AVE (EB)
BMSBG 23/0095/0075/2137 0075/2137

RIDLEY PARK
(SR8027 SEG 0500/0000) 0075/1877
018 "DIA CIRC CONCR
LEN=0110 INSTALLED UNKN 0075/1831
SIGN: 4 CHORD TRUSS
BMSID 23/0095/0075/1612 0075/1612
018 "DIA CIRC CONCR
LEN=0102 INSTALLED UNKN 0075/1431

STEWART AVE (NB)
OP ID 23/2033/0020/0606 0075/1326

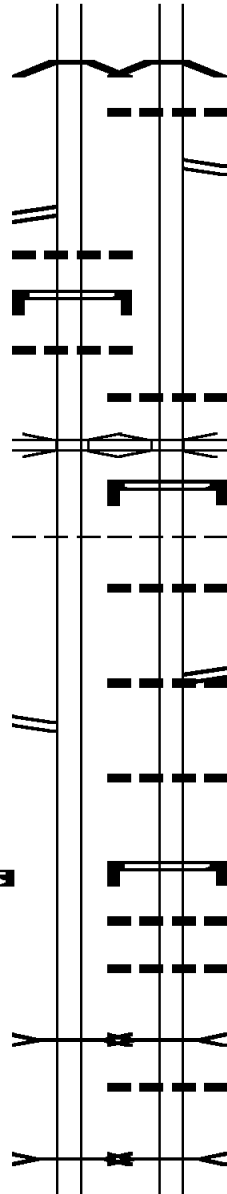
RIDLEY PARK B
0075/0857

RAMP STEWART AV TO 95SB
(SR8027 SEG 0250/0802) 0075/0483

1 0 00795 0 00 0066+37 039749 FT
LENGTH(AH 2570 BK 2719) 0075/0000

DRAINAGE
STRUCTURE LENGTH 16 FT
BMSID 23/0095/0070/2107 0071/2026

CRUM LITTLE
STRUCTURE LENGTH 28 FT
BMSID 23/0095/0070/1864 0071/1778
036 "DIA CIRC CONCR



0074/2152
0074/2081
0074/1920

0074/1329
0074/1324
0074/1270
0074/1017
0074/0889
0074/0589

0074/0289
039621 FT
0074/0000
0070/2640
0070/2378
0070/2107
0070/2078
0070/1864

0 0 00000 0 00 0000+00
SELLERS AVE (EB)
BMSBG 23/0095/0074/2152
018 "DIA CIRC CONCR
LEN=0140 INSTALLED UNKN
RAMP STEWART AV TO 95NB
(SR8027 SEG 0750/0480)

018 "DIA CIRC CONCR
LEN=0098 INSTALLED UNKN
STEWART AVE (NB)
OP ID 23/2033/0020/0606
SIGN: CANTILEVER
BMSID 23/0095/0074/1270
RIDLEY PARK B
024 "DIA CIRC CONCR
LEN=0122 INSTALLED UNKN
RIDLEY PARK
(SR8027 SEG 0010/0000)
018 "DIA CIRC CONCR
LEN=0090 INSTALLED UNKN

018 "DIA CIRC CONCR
LEN=0086 INSTALLED UNKN
1 0 00795 0 00 0066+37
SIGN: CANTILEVER
BMSID 23/0095/0074/0000
LENGTH(AH 2562 BK 2814)
018 "DIA CIRC CONCR
LEN=0072 INSTALLED UNKN
018 "DIA CIRC CONCR
LEN=0072 INSTALLED UNKN
DRAINAGE
STRUCTURE LENGTH 16 FT
BMSID 23/0095/0070/2107
018 "DIA CIRC CONCR
LEN=0072 INSTALLED UNKN
CRUM LITTLE
STRUCTURE LENGTH 28 FT
BMSID 23/0095/0070/1864

DIR: N TOTAL LEN: 11.399 MI. DIST: 06-3 SR: 95
 LEFT MUN: RIDLEY PARK B RIGHT MUN: RIDLEY PARK B

Segment Description	Stationing	Structure/Notes	Stationing	Structure/Notes
LEN=0156 INSTALLED UNKN	0071/1694	---	0070/1778	018 "DIA CIRC CONCR LEN=0074 INSTALLED UNKN
SIGN: 4 CHORD TRUSS BMSID 23/0095/0071/1678	0071/1678	---		
RIDLEY PARK RIDLEY T	0071/1555	---	0070/1641	RIDLEY PARK RIDLEY T
BMSEN 23/0095/0071/0830	0071/1149	---	0070/1154 0070/1079	036 "DIA CIRC CONCR LEN=0174 INSTALLED UNKN BMSEN 23/0095/0070/0809
018 "DIA CIRC CONCR LEN=0094 INSTALLED UNKN	0071/0934	---	0070/0959	018 "DIA CIRC CONCR LEN=0076 INSTALLED UNKN
0 0 00000 0 00 0000+00 NATIONAL RAILROAD PA RR BMSBG 23/0095/0071/0830	0071/0830	---	0070/0809	0 0 00000 0 00 0000+00 NATIONAL RAILROAD PA RR BMSBG 23/0095/0070/0809
		---	0070/0644	018 "DIA CIRC CONCR LEN=0074 INSTALLED UNKN
018 "DIA CIRC CONCR LEN=0084 INSTALLED UNKN	0071/0415	---	0070/0444	SIGN: CANTILEVER BMSID 23/0095/0070/0444
1 0 00795 0 00 0038+23 037030 FT			036807 FT	1 0 00795 0 00 0038+23 018 "DIA CIRC CONCR LEN=0104 INSTALLED UNKN
MILEPOST 007.00				MILEPOST 007.00
LENGTH(AH 2719 BK 2110)	0071/0000	---	0070/0000	LENGTH(AH 2814 BK 1985)
BMSEN 23/0095/0065/1543	0065/1715	---	0064/1489	BMSEN 23/0095/0064/1317
0 0 00000 0 00 0000+00			0064/1467	018 "DIA CIRC CONCR LEN=0092 INSTALLED UNKN
CHESTER PIKE (NB)				0 0 00000 0 00 0000+00
BMSBG 23/0095/0065/1543	0065/1543	---	0064/1317	CHESTER PIKE (NB) BMSBG 23/0095/0064/1317
SIGN: 4 CHORD TRUSS BMSID 23/0095/0065/1371	0065/1371	---		
RAMP M-4 RD (SR8025 SEG 0500/0000)	0065/1021	---	0064/1188	RAMP M-2 RD (SR8025 SEG 0260/2479)
018 "DIA CIRC CONCR LEN=0048 INSTALLED UNKN	0065/0982	---		
018 "DIA CIRC CONCR LEN=0052 INSTALLED UNKN	0065/0782	---	0064/0977	018 "DIA CIRC CONCR LEN=0064 INSTALLED UNKN
BMSEN 23/0095/0065/0351	0065/0745	---	0064/0767	BMSEN 23/0095/0064/0338
0 0 00000 0 00 0000+00			0064/0642	018 "DIA CIRC CONCR LEN=0054 INSTALLED UNKN
CRUM CREEK				0 0 00000 0 00 0000+00 CRUM CRK.

DIR: N TOTAL LEN: 11.399 MI. DIST: 06-3 SR: 95
 LEFT MUN: RIDLEY T RIGHT MUN: RIDLEY T

Item	Stationing	Description	Stationing	Item	Stationing	Description
BMSBG	23/0095/0065/0351	0065/0351		0064/0338	BMSBG	23/0095/0064/0338
OP ID	23/8025/0010/1320	0065/0309		0064/0216	OP ID	23/8025/0010/1320
BMSEN	23/0095/0065/0000	0065/0160		0064/0172	BMSEN	23/0095/0064/0000
1 0 0	00795 0 00 0018+23	034920 FT		034822 FT	1 0 0	00795 0 00 0018+23
RAMP	M2 (NB)				RAMP	M2 (NB)
BMSBG	23/0095/0065/0000				BMSBG	23/0095/0064/0000
LENGTH(AH	2110 BK 3244)	0065/0000		0064/0000	LENGTH(AH	1985 BK 3261)
SIGN:	CANTILEVER					
BMSID	23/0095/0061/2773	0061/2773				
RAMP	M-1 RD					
(SR8025	SEG 0250/2570)	0061/2308				
				0060/2167	018 "DIA	CIRC CONCR
				0060/2059	LEN=0050	INSTALLED UNKN
					RAMP	M-3 RD
					(SR8025	SEG 0010/0000)
				0060/1800	018 "DIA	CIRC CONCR
				0060/1705	LEN=0056	INSTALLED UNKN
BMSEN	23/0095/0060/1615	0061/1708			BMSEN	23/0095/0060/1615
0 0 0	0000 0 00 0000+00				0 0 0	0000 0 00 0000+00
BULLENS	LANE				BULLENS	LANE
BMSBG	23/0095/0060/1615	0061/1618		0060/1615	BMSBG	23/0095/0060/1615
018 "DIA	CIRC CONCR					
LEN=0066	INSTALLED UNKN	0061/1597				
SIGN:	4 CHORD TRUSS				SIGN:	4 CHORD TRUSS
BMSID	23/0095/0060/1557	0061/1551		0060/1557	BMSID	23/0095/0060/1557
BMSEN	23/0095/0060/1258	0061/1514		0060/1480	BMSEN	23/0095/0060/1258
					018 "DIA	CIRC CONCR
				0060/1477	LEN=0102	INSTALLED UNKN
RIDLEY					RIDLEY	
CHESTER	CITY C	0061/1403		0060/1369	CHESTER	CITY C
					018 "DIA	CIRC CONCR
				0060/1265	LEN=0050	INSTALLED UNKN
0 0 0	0000 0 00 0000+00				0 0 0	0000 0 00 0000+00
SUN	DRIVE				SUN	DRIVE
BMSBG	23/0095/0060/1258	0061/1292		0060/1258	BMSBG	23/0095/0060/1258
018 "DIA	CIRC CONCR					
LEN=0048	INSTALLED UNKN	0061/1287				
018 "DIA	CIRC CONCR			0060/1126	018 "DIA	CIRC CONCR
LEN=0056	INSTALLED UNKN	0061/0980			LEN=0044	INSTALLED UNKN
				0060/0765	018 "DIA	CIRC CONCR
018 "DIA	CIRC CONCR				LEN=0050	INSTALLED UNKN
LEN=0088	INSTALLED UNKN	0061/0667				
018 "DIA	CIRC CONCR					
LEN=0052	INSTALLED UNKN	0061/0467				
024 "DIA	CIRC CONCR					
LEN=0100	INSTALLED UNKN	0061/0357				

DIR: N TOTAL LEN: 11.399 MI. DIST: 06-3 SR: 95
 LEFT MUN: CHESTER CITY C RIGHT MUN: CHESTER CITY C

Item ID	Description	Stationing	Material	Length	Status
018	"DIA CIRC CONCR	0061/0282	0060/0323	018 "DIA CIRC CONCR	LEN=0048 INSTALLED UNKN
018	"DIA CIRC CONCR	0061/0080	0060/0191	024 "DIA CIRC CONCR	LEN=0046 INSTALLED UNKN
018	"DIA CIRC CONCR	0061/0052	0060/0119	018 "DIA CIRC CONCR	LEN=0044 INSTALLED UNKN
SIGN: CANTILEVER					
BMSID	23/0095/0061/0080	0061/0080			
018	"DIA CIRC CONCR	0061/0052			
LEN	=0054	INSTALLED UNKN			
1 0	01018 0 00 0316+80	031676 FT	031561 FT	1 0 01018 0 00 0316+80	
	MILEPOST 006.00			MILEPOST 006.00	
LENGTH(AH	3244 BK 2415)	0061/0000	0060/0000	LENGTH(AH 3261 BK 2433)	
018	"DIA CIRC CONCR	0055/2232	0054/2384	018 "DIA CIRC CONCR	LEN=0062 INSTALLED UNKN
LEN	=0046	INSTALLED UNKN			
PROVIDENCE	EDGMENT AV				
(SR8023	SEG 0500/0000)	0055/2100			
RAMP CHESTNUT ST TO 95N					
			0054/2071	(SR8023 SEG 0750/0833)	
MELROSE AVENUE					
OP ID	23/7301/0060/0001	0055/2021	0054/2060	018 "DIA CIRC CONCR	
018	"DIA CIRC CONCR	0055/1925	0054/2043	LEN=0044 INSTALLED UNKN	
LEN	=0046	INSTALLED UNKN		MELROSE AVENUE	
				OP ID 23/7301/0060/0001	
018	"DIA CIRC CONCR	0055/1625	0054/1759	018 "DIA CIRC CONCR	LEN=0046 INSTALLED UNKN
LEN	=0060	INSTALLED UNKN			
018	"DIA CIRC CONCR	0055/1275	0054/1459	018 "DIA CIRC CONCR	LEN=0046 INSTALLED UNKN
LEN	=0062	INSTALLED UNKN			
CHESTNUT STREET					
OP ID	23/7301/0050/0001	0055/1258	0054/1258	OP ID 23/7301/0050/0001	
018	"DIA CIRC CONCR	0055/1025	0054/1097	018 "DIA CIRC CONCR	LEN=0048 INSTALLED UNKN
LEN	=0060	INSTALLED UNKN			
PEDESTRIAN	(WALNUT				
OP ID	23/7301/0040/0001	0055/0902	0054/0902	OP ID 23/7301/0040/0001	
018	"DIA CIRC CONCR	0055/0733	0054/0859	018 "DIA CIRC CONCR	LEN=0046 INSTALLED UNKN
LEN	=0062	INSTALLED UNKN			
PEDESTRIAN (WALNUT					
018	"DIA CIRC CONCR			018 "DIA CIRC CONCR	

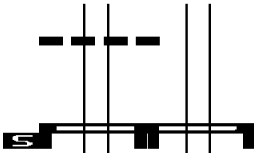




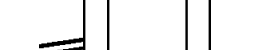

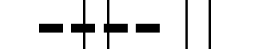



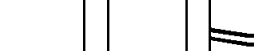
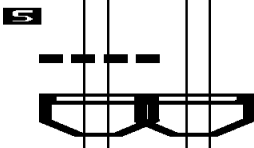
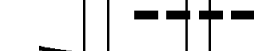

DIR: N TOTAL LEN: 11.399 MI. DIST: 06-3 SR: 95
 LEFT MUN: CHESTER CITY C RIGHT MUN: CHESTER CITY C

			0054/0679	LEN=0124	INSTALLED UNKN
			0054/0577	LEN=0046	INSTALLED UNKN
			0054/0443	OP ID 23/7301/0030/0001	0054/0443
				018 "DIA CIRC CONCR	POTTER STREET
				LEN=0062	INSTALLED UNKN
			0055/0425		
			0054/0259	LEN=0044	INSTALLED UNKN
			0055/0125	LEN=0062	INSTALLED UNKN
			029128 FT	1 0 01018 0 00 0292+79	029261 FT
			0055/0000	OP ID 23/7301/0020/0001	UPLAND ST.
				LENGTH(AH 2415 BK 2699)	0054/0000
			0050/2457	LEN=0044	INSTALLED UNKN
			0051/2340	LEN=0062	INSTALLED UNKN
			0051/2288	OP ID 23/0320/0020/1424	MADISON AVE. (NB)
			0050/2283	OP ID 23/0320/0020/1424	MADISON AVE. (NB)
			0050/2157	LEN=0044	INSTALLED UNKN
			0050/2153	OP ID 23/0352/0010/1484	EDGMONT AVE (NB)
			0051/2158	OP ID 23/0352/0010/1484	EDGMONT AVE (NB)
			0051/2040	LEN=0062	INSTALLED UNKN
			0050/1857	LEN=0044	INSTALLED UNKN
			0050/1770	OP ID 23/7301/0010/0001	CROSBY ST PED. WAL
			0051/1765	OP ID 23/7301/0010/0001	CROSBY ST PED. WAL
			0051/1740	LEN=0012	INSTALLED UNKN
			0050/1557	LEN=0046	INSTALLED UNKN
			0051/1449	RAMP D RD	(SR8021 SEG 0250/0697)
			0050/1171	SIGN: CANTILEVER	BMSID 23/0095/0050/1171
			0050/1054	LEN=0044	INSTALLED UNKN
			0050/0835	CHESTER CITY	UPLAND BOROUGH B
			0050/0826	BRANCH CHESTER CREEK	STRUCTURE LENGTH 16 FT
			0050/0826	BMSID 23/0095/0050/0826	RAMP C RD
			0050/0823	(SR8021 SEG 0010/0000)	SIGN: CANTILEVER
			0050/0458	BMSID 23/0095/0050/0458	SIGN: CANTILEVER

DIR: N TOTAL LEN: 11.399 MI. DIST: 06-3 SR: 95
 LEFT MUN: UPLAND BOROUGH B RIGHT MUN: UPLAND BOROUGH B

Stationing	Length (AH/BK)	Material	Notes
0264+00	026562 FT	0051/0000	
0264+00	026420 FT	0050/0000	
0044/2632			SIGN: CANTILEVER
0044/2551			BMSID 23/0095/0044/2632 018 "DIA CIRC CONCR LEN=0044 INSTALLED UNKN
0045/2408			SIGN: CANTILEVER BMSID 23/0095/0045/2408 018 "DIA CIRC CONCR LEN=0044 INSTALLED UNKN
0045/2061			BMSID 23/0095/0044/1698 UPLAND BOROUGH CHESTER CITY C
0045/1968			
0235+65			
0044/2065			018 "DIA CIRC CONCR LEN=0050 INSTALLED UNKN
0044/1938			BMSID 23/0095/0044/1698 UPLAND BOROUGH CHESTER CITY C
0044/1750			018 "DIA CIRC CONCR LEN=0092 INSTALLED UNKN
0044/1698			1 0 01018 0 00 0235+65 CHESTER CR. BMSBG 23/0095/0044/1698
0045/1652			018 "DIA CIRC METAL LEN=0100 INSTALLED UNKN
0045/1558			SIGN: CANTILEVER BMSID 23/0095/0045/1558 018 "DIA CIRC CONCR LEN=0100 INSTALLED UNKN
0045/1178			0044/1285 0044/1178 018 "DIA CIRC CONCR LEN=0062 INSTALLED UNKN
0045/1114			BMSID 23/0095/0044/1114 1 0 01018 0 00 0235+65 KERLIN STR
0045/1002			0044/1114 BMSBG 23/0095/0044/1114
0045/0912			018 "DIA CIRC CONCR LEN=0046 INSTALLED UNKN
0045/0908			SIGN: CENTER MOUNTD BMSID 23/0095/0044/0908
0045/0665			018 "DIA CIRC CONCR LEN=0058 INSTALLED UNKN
0045/0603			018 "DIA CIRC CONCR LEN=0086 INSTALLED UNKN
0045/0439			018 "DIA CIRC CONCR LEN=0048 INSTALLED UNKN
0045/0370			RAMP 95N TO KERLIN ST (SR8019 SEG 0010/0000)
0045/0204			018 "DIA CIRC CONCR LEN=0044 INSTALLED UNKN

DIR: N TOTAL LEN: 11.399 MI. DIST: 06-3 SR: 95
LEFT MUN: CHESTER CITY C RIGHT MUN: CHESTER CITY C

018 "DIA CIRC CONCR LEN=0046 INSTALLED UNKN 0045/0147 1 0 01018 0 00 0236+52 023572 FT SIGN: 4 CHORD TRUSS BMSID 23/0095/0044/0000 LENGTH(AH 2990 BK 2529) 0045/0000		023441 FT 1 0 01018 0 00 0236+52 SIGN: 4 CHORD TRUSS BMSID 23/0095/0044/0000 LENGTH(AH 2979 BK 2492) 018 "DIA CIRC CONCR LEN=0044 INSTALLED UNKN
018 "DIA CIRC CONCR LEN=0044 INSTALLED UNKN 0041/2439		0040/2469 018 "DIA CIRC CONCR LEN=0044 INSTALLED UNKN
018 "DIA CIRC CONCR LEN=0044 INSTALLED UNKN 0041/2168 018 "DIA CIRC CONCR LEN=0046 INSTALLED UNKN 0041/1972 018 "DIA CIRC CONCR LEN=0044 INSTALLED UNKN 0041/1691 TO COMMODORE BARRY BR (SR8017 SEG 0510/0000) 0041/1303	    	0040/2193 018 "DIA CIRC CONCR LEN=0044 INSTALLED UNKN
BMSEN 23/0095/0040/0949 0041/1068 018 "DIA CIRC CONCR LEN=0118 INSTALLED UNKN 0041/1030 0 0 00000 0 00 0000+00 SOUTHEASTERN PA TRAN RR BMSBG 23/0095/0040/0949 0041/0950	  	SIGN: CANTILEVER BMSID 23/0095/0040/1107 BMSEN 23/0095/0040/0949 0 0 00000 0 00 0000+00 SOUTHEASTERN PA TRAN RR BMSBG 23/0095/0040/0949 018 "DIA CIRC CONCR LEN=0076 INSTALLED UNKN CHESTER CITY CHESTER T
CHESTER CITY CHESTER T 0041/0444 018 "DIA CIRC METAL LEN=0160 INSTALLED UNKN 0041/0309	 	0040/0815 018 "DIA CIRC CONCR LEN=0076 INSTALLED UNKN CHESTER CITY CHESTER T
1 0 01018 0 00 0211+20 021043 FT LENGTH(AH 2529 BK 2509) 0041/0000 018 "DIA CIRC CONCR LEN=0082 INSTALLED UNKN 0035/2420 SIGN: 4 CHORD TRUSS BMSID 23/0095/0034/2233 0035/2279 BMSEN 23/0095/0034/1568 0035/2146		0040/0229 FROM COMMODORE BARRY BR (SR8017 SEG 0760/1837) 020949 FT 1 0 01018 0 00 0211+20 0040/0000 LENGTH(AH 2492 BK 2514) SIGN: 4 CHORD TRUSS BMSID 23/0095/0034/2233 BMSEN 23/0095/0034/1568 018 "DIA CIRC CONCR LEN=0072 INSTALLED UNKN
FROM RAMP TO 95SB FOR 3 (SR8017 SEG 0500/0848) 0035/1691 018 "DIA CIRC CONCR LEN=0060 INSTALLED UNKN 0035/1615 1 0 01018 0 00 0185+75	 	0034/1894 1 0 01018 0 00 0185+75

DIR: N TOTAL LEN: 11.399 MI. DIST: 06-3 SR: 95
 LEFT MUN: CHESTER T RIGHT MUN: CHESTER T

Segment ID	Description	Length	Material	Notes
RAMP F (EB)	BMSBG 23/0095/0034/1568	0035/1568		
018 "DIA	CIRC CONCR	LEN=0072	INSTALLED UNKN	0035/1372
018 "DIA	CIRC CONCR	LEN=0128	INSTALLED UNKN	0035/1257
018 "DIA	CIRC CONCR	LEN=0092	INSTALLED UNKN	0035/0905
FROM COMMODORE BARRY BR	(SR8017 SEG 0750/2515)	0035/0717		
030 "DIA	CIRC CONCR	LEN=0070	INSTALLED UNKN	0035/0654
018 "DIA	CIRC CONCR	LEN=0058	INSTALLED UNKN	0035/0154
SIGN: 4	CHORD TRUSS			
BMSID 23/0095/0035/0090		0035/0090		
1 0 01018 0 00 0185+75	018534 FT			
ENGL ST				
OP ID 23/3033/0010/2132				
LENGTH(AH 2509 BK 2685)	0035/0000			
036 "DIA	CIRC CONCR	LEN=0070	INSTALLED UNKN	0031/2382
018 "DIA	CIRC CONCR	LEN=0056	INSTALLED UNKN	0031/2146
018 "DIA	CIRC CONCR	LEN=0072	INSTALLED UNKN	0031/2135
0034/1568				
0034/1505				
0034/1201				
0034/1034				
0034/0986				
0034/0793				
0034/0695				
0034/0279				
0034/0073				
0034/0062				
0034/0000				
0030/2600				
0030/2484				
0030/2226				
RAMP F (EB)	BMSBG 23/0095/0034/1568	0034/1568		
018 "DIA	CIRC CONCR	LEN=0102	INSTALLED UNKN	
018 "DIA	CIRC CONCR	LEN=0068	INSTALLED UNKN	
018 "DIA	CIRC CONCR	LEN=0084	INSTALLED UNKN	
018 "DIA	CIRC CONCR	LEN=0106	INSTALLED UNKN	
TO COMMODORE BARRY BR	(SR8017 SEG 0010/0000)			
018 "DIA	CIRC CONCR	LEN=0060	INSTALLED UNKN	
036 "DIA	CIRC CONCR	LEN=0076	INSTALLED UNKN	
018 "DIA	CIRC CONCR	LEN=0068	INSTALLED UNKN	
018 "DIA	CIRC CONCR	LEN=0076	INSTALLED UNKN	
1 0 01018 0 00 0185+75	018534 FT			
ENGL ST				
OP ID 23/3033/0010/2132				
LENGTH(AH 2514 BK 2664)	0034/0000			
SIGN: 4	CHORD TRUSS			
BMSID 23/0095/0030/2600		0030/2600		
018 "DIA	CIRC CONCR	LEN=0052	INSTALLED UNKN	
018 "DIA	CIRC CONCR	LEN=0052	INSTALLED UNKN	

DIR: N TOTAL LEN: 11.399 MI. DIST: 06-3 SR: 95
 LEFT MUN: CHESTER T RIGHT MUN: CHESTER T

018 "DIA CIRC CONCR LEN=0054 INSTALLED UNKN SIGN: 4 CHORD TRUSS BMSID 23/0095/0030/1876	0031/1940		0030/2034	018 "DIA CIRC CONCR LEN=0092 INSTALLED UNKN
CHESTER CHESTER CITY C 018 "DIA CIRC CONCR LEN=0056 INSTALLED UNKN	0031/1774		0030/1821	SIGN: 4 CHORD TRUSS BMSID 23/0095/0030/1876 018 "DIA CIRC CONCR LEN=0054 INSTALLED UNKN CHESTER CHESTER CITY C
018 "DIA CIRC CONCR LEN=0050 INSTALLED UNKN 018 "DIA CIRC CONCR LEN=0038 INSTALLED UNKN	0031/1412		0030/1478	018 "DIA CIRC CONCR LEN=0052 INSTALLED UNKN
018 "DIA CIRC CONCR LEN=0040 INSTALLED UNKN 030 "DIA CIRC CONCR LEN=0080 INSTALLED UNKN	0031/0935		0030/0970	018 "DIA CIRC CONCR LEN=0068 INSTALLED UNKN
SIGN: 4 CHORD TRUSS BMSID 23/0095/0031/0258 HIGHLAND AVE (NB) OP ID 23/3035/0010/0679 1 0 01018 0 00 0158+00 015849 FT MILEPOST 003.00 LENGTH(AH 2685 BK 2883)	0031/0258		0030/0256	RAMP D RD (SR8015 SEG 0750/0447)
STONEY CREEK STRUCTURE LENGTH 9 FT BMSID 23/0095/0025/2754	0025/2754		0030/0084	HIGHLAND AVE (NB) OP ID 23/3035/0010/0679 1 0 01018 0 00 0158+00 MILEPOST 003.00 LENGTH(AH 2664 BK 2641) SIGN: CANTILEVER BMSID 23/0095/0024/2502
RAMP B RD (SR8015 SEG 0260/0000) CONCHESTER HW (SR0322 SEG 0131/3633)	0025/2539		0024/2502	STONEY CREEK STRUCTURE LENGTH 9 FT BMSID 23/0095/0024/2382
SIGN: 4 CHORD TRUSS BMSID 23/0095/0025/2164	0025/2164		0024/2382	CONCHESTER HW (SR0322 SEG 0130/3845)
			0024/2282	SIGN: CANTILEVER BMSID 23/0095/0024/1620

DIR: N TOTAL LEN: 11.399 MI. DIST: 06-3 SR: 95
 LEFT MUN: CHESTER CITY C RIGHT MUN: CHESTER CITY C

Item ID	Description	Start Station	End Station	Length (FT)	Notes	Item ID	Description	Start Station	End Station	Length (FT)	Notes
BMSEN 23/0095/0025/1407		0025/1647				0024/1394	BMSEN 23/0095/0024/1360				
0 0 00000 0 00 0000+00						0 0 00000 0 00 0000+00					
RAMP A (EB)						RAMP A					
BMSBG 23/0095/0025/1407		0025/1407				0024/1360	BMSBG 23/0095/0024/1360				
RAMP N RD											
(SR8015 SEG 0250/2080)		0025/1022									
						0024/0899	RAMP M RD				
							(SR8015 SEG 0010/0000)				
						0024/0759	SIGN: 4 CHORD TRUSS				
CHESTER CITY							BMSID 23/0095/0024/0759				
UPPER CHICHESTER T		0025/0716				0024/0721	CHESTER CITY				
							UPPER CHICHESTER T				
1 0 01018 0 00 0129+17		012966 FT				013130 FT	1 0 01018 0 00 0131+41				
LENGTH(AH 2883 BK 2417)		0025/0000				0024/0000	LENGTH(AH 2641 BK 2640)				
						0020/2562	018 "DIA CIRC CONCR				
060 "DIA CIRC CONCR							LEN=0080 INSTALLED UNKN				
LEN=0110 INSTALLED UNKN		0021/2068									
						0020/2077	060 "DIA CIRC CONCR				
							LEN=0114 INSTALLED UNKN				
018 "DIA CIRC CONCR											
LEN=0086 INSTALLED UNKN		0021/1603				0020/1109	018 "DIA CIRC CONCR				
							LEN=0084 INSTALLED UNKN				
018 "DIA CIRC CONCR											
LEN=0086 INSTALLED UNKN		0021/1086									
018 "DIA CIRC CONCR											
LEN=0084 INSTALLED UNKN		0021/0653									
SUN OIL CO.						0020/0627	OP ID 23/0095/0020/0627				
OP ID 23/0095/0020/0627		0021/0607									
072 "DIA CIRC CONCR											
LEN=0110 INSTALLED UNKN		0021/0336				0020/0315	072 "DIA CIRC CONCR				
							LEN=0110 INSTALLED UNKN				
1 0 01018 0 00 0105+00		010549 FT				010490 FT	1 0 01018 0 00 0105+00				
MILEPOST 002.00							MILEPOST 002.00				
LENGTH(AH 2417 BK 3113)		0021/0000				0020/0000	LENGTH(AH 2640 BK 3058)				
BMSEN 23/0095/0014/2827		0015/2899				0014/2845	BMSEN 23/0095/0014/2827				
0 0 00000 0 00 0000+00							0 0 00000 0 00 0000+00				
NO UNDERPASS INFORMATIO							NO UNDERPASS INFORMATIO				
BMSBG 23/0095/0014/2827		0015/2881				0014/2827	BMSBG 23/0095/0014/2827				
036 "DIA CIRC CONCR											
LEN=0136 INSTALLED UNKN		0015/2668				0014/2587	036 "DIA CIRC CONCR				
							LEN=0136 INSTALLED UNKN				
SIGN: CANTILEVER											
BMSID 23/0095/0015/2476		0015/2476				0014/2170	018 "DIA CIRC CONCR				
							LEN=0100 INSTALLED UNKN				

DIR: N TOTAL LEN: 11.399 MI. DIST: 06-3 SR: 95
 LEFT MUN: UPPER CHICHESTER T RIGHT MUN: UPPER CHICHESTER T

Item Description	Stationing	Item Description	Stationing
RAMP 95SB MARKET ST (SR8013 SEG 0510/0000)	0015/2123		
036 "DIA CIRC CONCR LEN=0110 INSTALLED UNKN	0015/1959	036 "DIA CIRC CONCR LEN=0134 INSTALLED UNKN	0014/1959
RAMP MARKET ST TO 95SB (SR8013 SEG 0500/0311)	0015/1874	RAMP H RD (SR8013 SEG 0750/0487)	0014/1887
BMS EN 23/0095/0015/1503	0015/1676	BMS EN 23/0095/0014/1431	0014/1605
0 0 0000 0 00 0000+00		0 0 0000 0 00 0000+00	
MARKET ST (NB)		MARKET ST (NB)	
BMSBG 23/0095/0015/1503	0015/1503	BMSBG 23/0095/0014/1431	0014/1431
018 "DIA CIRC CONCR LEN=0118 INSTALLED UNKN	0015/0925		
018 "DIA CIRC CONCR LEN=0112 INSTALLED UNKN	0015/0525	RAMP 95NB MARKET ST (SR8013 SEG 0010/0000)	0014/0682
SIGN: CANTILEVER			
BMSID 23/0095/0015/0453	0015/0453		
BMS EN 23/0095/0015/0000	0015/0039	SIGN: CANTILEVER	0014/0215
1 0 01018 0 00 0074+00	007436 FT	BMSID 23/0095/0014/0215	0014/0038
MARCUS HOOK		BMS EN 23/0095/0014/0000	007432 FT
BMSBG 23/0095/0015/0000		1 0 01018 0 00 0074+00	
LENGTH(AH 3113 BK 2389)	0015/0000	MARCUS HOOK	
		BMSBG 23/0095/0014/0000	0014/0000
SIGN: CANTILEVER		LENGTH(AH 3058 BK 2313)	0010/2197
BMSID 23/0095/0011/2148	0011/2148	018 "DIA CIRC CONCR LEN=0096 INSTALLED UNKN	
018 "DIA CIRC CONCR LEN=0088 INSTALLED UNKN	0011/1950		
RAMP TO CHICHESTER AV (SR8011 SEG 0500/0000)	0011/1775	018 "DIA CIRC CONCR LEN=0116 INSTALLED UNKN	0010/1877
018 "DIA CIRC CONCR LEN=0088 INSTALLED UNKN	0011/1518		
024 "DIA CIRC CONCR LEN=0092 INSTALLED UNKN	0011/1095		
CHICHESTER AVENUE			
OP ID 23/3009/0030/0552	0011/0951	CHICHESTER AVENUE	0010/0990
		OP ID 23/3009/0030/0552	0010/0977
018 "DIA CIRC CONCR LEN=0146 INSTALLED UNKN	0011/0724	024 "DIA CIRC CONCR LEN=0138 INSTALLED UNKN	
		RAMP B RD (SR8011 SEG 0020/0972)	0010/0598

DIR: N TOTAL LEN: 11.399 MI. DIST: 06-3 SR: 95
 LEFT MUN: UPPER CHICHESTER T RIGHT MUN: UPPER CHICHESTER T

018 "DIA CIRC CONCR LEN=0108 INSTALLED UNKN RAMP FROM CHICHESTER AV (SR8011 SEG 0250/0548) 018 "DIA CIRC CONCR LEN=0098 INSTALLED UNKN	0011/0530 0011/0320 0011/0231		0010/0572	018 "DIA CIRC CONCR LEN=0164 INSTALLED UNKN
1 0 01018 0 00 0052+00 005047 FT MILEPOST 001.00 LENGTH(AH 2389 BK 2442)	0011/0000		0010/0206 0010/0188	RAMP TO CHICHESTER AV (SR8011 SEG 0010/0000) 030 "DIA CIRC CONCR LEN=0096 INSTALLED UNKN
SIGN: 4 CHORD TRUSS BMSID 23/0095/0005/2221 024 "DIA CIRC CONCR LEN=0084 INSTALLED UNKN BLUE BALL AVE OP ID 23/3011/0020/2611	0005/2221 0005/2200 0005/2176		005119 FT 0010/0000 0004/2485	1 0 01018 0 00 0052+00 LENGTH(AH 2313 BK 2554) MILEPOST 001.00
018 "DIA CIRC CONCR LEN=0088 INSTALLED UNKN	0005/1865		0004/2193 0004/2154	BLUE BALL AVE OP ID 23/3011/0020/2611 024 "DIA CIRC CONCR LEN=0076 INSTALLED UNKN
018 "DIA CIRC CONCR LEN=0088 INSTALLED UNKN	0005/1535		0004/1860	018 "DIA CIRC CONCR LEN=0096 INSTALLED UNKN
UPPER CHICHESTER LOWER CHICHESTER T	0005/1085		0004/1529 0004/1095 0004/1091	018 "DIA CIRC CONCR LEN=0100 INSTALLED UNKN UPPER CHICHESTER LOWER CHICHESTER T WELCOME CENTER RD (SR9201 SEG 0010/2249)
018 "DIA CIRC CONCR LEN=0088 INSTALLED UNKN SIGN: 4 CHORD TRUSS BMSID 23/0095/0005/0872	0005/0920 0005/0872		0004/0751 0004/0739	036 "DIA CIRC CONCR LEN=0160 INSTALLED UNKN SIGN: CENTER MOUNTD BMSID 23/0095/0004/0739
036 "DIA CIRC CONCR LEN=0164 INSTALLED UNKN	0005/0639		0004/0592 0004/0519	WELCOME CENTER RD (SR9201 SEG 0010/0000) 024 "DIA CIRC CONCR LEN=0158 INSTALLED UNKN

DIR: N TOTAL LEN: 11.399 MI. DIST: 06-3 SR: 95
 LEFT MUN: LOWER CHICHESTER T RIGHT MUN: LOWER CHICHESTER T

Item ID	Description	Length	Material	Status	Stationing	Notes
018	"DIA CIRC CONCR	0104	INSTALLED UNKN	0005/0028		
1 0 01018	0 00 0026+40	002605	FT			
SIGN: 4	CHORD TRUSS					
BMSID 23/0095/0004/0000						
0004/0071	018 "DIA CIRC CONCR	LEN=0100	INSTALLED UNKN			
002565	FT	1 0 01018	0 00 0026+40			
SIGN: 4	CHORD TRUSS					
BMSID 23/0095/0004/0000						
0004/0000	018 "DIA CIRC CONCR	LEN=0092	INSTALLED UNKN			
0002/2284	030 "DIA CIRC CONCR	LEN=0108	INSTALLED UNKN	0003/2302		
	SIGN: 4	CHORD TRUSS				
BMSID 23/0095/0003/1759				0003/1759		
018 "DIA CIRC CONCR						
0005/0000	LEN=0176	INSTALLED UNKN	0003/1675			
NAAMANS CR.	STRUCTURE LENGTH	28 FT				
BMSID 23/0095/0002/1326				0003/1480		
BMSEN 23/0095/0003/1043				0003/1181		
1 0 01018	0 00 0010+58					
0002/1326	NAAMANS CR.	STRUCTURE LENGTH	28 FT			
0002/1137	BMSID 23/0095/0002/1326			0002/0999		
	BMSEN 23/0095/0002/0999					
1 0 01018	0 00 0010+57					
0002/0999	NAAMAN'S CREEK ROAD					
	BMSBG 23/0095/0002/0999					
	W BR. NAAMANS CRK	STRUCTURE LENGTH	20 FT			
0002/0702	BMSID 23/0095/0002/0702					
	018 "DIA CIRC CONCR					
	LEN=0190	INSTALLED UNKN				
	018 "DIA CIRC CONCR					
	LEN=0092	INSTALLED UNKN				
0002/0520						
0002/0426						
018 "DIA CIRC CONCR						
LEN=0112	INSTALLED UNKN	0003/0415				
SIGN: 4	CHORD TRUSS					
BMSID 23/0095/0002/0358		0003/0355				
0002/0358	SIGN: 4	CHORD TRUSS				
0002/0347	BMSID 23/0095/0002/0358					
	MAINTENANCE CROSSOVER R					
	(CONN)					
	RAMP TO I-495 DELAWARE					
	(SR8009 SEG 0500/0000)					
0003/0132						
0002/0075	018 "DIA CIRC CONCR	LEN=0100	INSTALLED UNKN			
	018 "DIA CIRC CONCR					
	LEN=0112	INSTALLED UNKN	0003/0040			
1 0 01018	0 00 0000+00	000000	FT			
000000	FT	1 0 01018	0 00 0000+00			
	MAINTENANCE CROSSOVER R					
	(CONN)					
	NC VIETNAM VETERANS MEMOR HW					
	DELAWARE STATE LINE					
	(STBD)					
	MFC BEGIN = A					
0003/0000	LENGTH(AH 2605 BK 0000)					
0002/0000	018 "DIA CIRC CONCR	LEN=0100	INSTALLED UNKN			
	018 "DIA CIRC CONCR					
	LEN=0112	INSTALLED UNKN	0003/0040			
1 0 01018	0 00 0000+00	000000	FT			
000000	FT	1 0 01018	0 00 0000+00			
	MAINTENANCE CROSSOVER R					
	(CONN)					
	NC VIETNAM VETERANS MEMOR HW					
	DELAWARE STATE LINE					
	(STBD)					
	MFC BEGIN = A					
0002/0000	LENGTH(AH 2565 BK 0000)					

EXTRACT DATE: 12/18/2023 ROADWAY MANAGEMENT SYSTEM PAGE NUMBER: 81
PRINT DATE: 12/20/2023 SLD COUNTY/SR - ANNUAL PRINT COUNTY: DELAWARE
DIR: E TOTAL LEN: 4.677 MI. DIST: 06-3 SR: 30
LEFT MUN: HAVERFORD T RIGHT MUN: HAVERFORD T

AH-MONTGOMERY
LANCASTER AV

(46)

INTER-AHD

|| -

DIR: E TOTAL LEN: 4.677 MI. DIST: 06-3 SR: 30
 LEFT MUN: RADNOR T RIGHT MUN: RADNOR T

Stationing	Description	Material	Length	Notes
0111/0382	GARRETT AV (TWP)	024 " DIA CIRC METAL	0110/0920	LEN=0022 INSTALLED 1985
0111/0287	CUSHMAN RD (TWP)	0110/0380		
021344 FT	LOWRYS LN (TWP)	0110/0285		
021349 FT	LOWRYS LN (TWP)	0110/0285		
0111/0000	LOWRYS LN (TWP)	0110/0000		
0101/0826	015 "DIA CAST IRON	0100/0826		
0101/0759	OLD OAKS RD (TWP)	0100/0749		
0101/0486	HAWTHORNE LN (TWP)	0100/0748		
0101/0306	BLACK FRIAR RD (TWP)	0100/0487		
0101/0248	BLACK FRIAR RD (TWP)	0100/0308		
020325 FT	BARLEY CONE LN (TWP)	0100/0253		
0091/0690	018 "DIA CIRC CONCR	0100/0000		
0091/0637	018 "DIA CIRC CONCR	0090/0675		
019321 FT	ITHAN AV (TWP)	0090/0623		
0091/0000	ITHAN AV (TWP)	019326 FT		
0091/0000	ITHAN AV (TWP)	0090/0000		
0080/3216	018 "DIA CIRC CONCR	0080/3216		

DIR: E TOTAL LEN: 4.677 MI. DIST: 06-3 SR: 30
 LEFT MUN: RADNOR T RIGHT MUN: RADNOR T

				0080/2872	018 "DIA CIRC CONCR LEN=0024 INSTALLED 1985
				0080/2706	018 "DIA CIRC CONCR LEN=0024 INSTALLED UNKN
018 "DIA CIRC CONCR LEN=0022 INSTALLED 1985	0081/2695				
PEDESTRIAN WALKWAY OP ID 23/0030/0080/2488	0081/2488			0080/2488	PEDESTRIAN WALKWAY OP ID 23/0030/0080/2488
ST THOMAS WY (PRDR)	0081/2330			0080/2320	ST THOMAS WY (PRDR)
024 "DIA CIRC CONCR LEN=0045 INSTALLED 1985	0081/1470			0080/1456	024 "DIA CIRC CONCR LEN=0035 INSTALLED 1985
				0080/1126	018 "DIA CIRC CONCR LEN=0030 INSTALLED 1985
018 "DIA CIRC CONCR LEN=0040 INSTALLED 1985	0081/1130			0080/0920	024 "DIA CIRC CONCR LEN=0040 INSTALLED 1985
SPRING MILL RD (SR0320 SEG 0310/2439) ALDWYN LN (TWP)					SPRING MILL RD (SR0320 SEG 0310/2439) ALDWYN LN (TWP)
SPROUL RD (SR0320 SEG 0310/2439) KENILWORTH RD (TWP)	0081/0879			0080/0867	SPROUL RD (SR0320 SEG 0310/2439) KENILWORTH RD (TWP)
	0081/0825			0080/0804	TO 0320/0310 SH (CONN)
				0080/0637	
VILLANOVA CENTER (PRDR)	0081/0305				VILLANOVA CENTER (PRDR)
				0080/0286	
				0080/0144	015 "DIA CIRC CONCR LEN=0048 INSTALLED 1985
				0080/0026	018 "DIA CIRC CONCR LEN=0025 INSTALLED 1985
1 0 00142 0 00 0155+08 015499 FT SOUTHEASTERN PENNSYLVAN OVERPASS IS RR X-ING				015535 FT	1 0 00142 0 00 0155+08 SOUTHEASTERN PENNSYLVAN OVERPASS IS RR X-ING

DIR: E TOTAL LEN: 4.677 MI. DIST: 06-3 SR: 30
 LEFT MUN: RADNOR T RIGHT MUN: RADNOR T

Stationing	Description	Stationing	Description
0081/0000	LENGTH(AH 3822 BK 1583)	0080/0000	LENGTH(AH 3791 BK 1607)
		0070/1426	018 "DIA CIRC CONCR LEN=0036 INSTALLED UNKN
SIGN: CANTILEVER BMSID 23/0030/0071/1272 TO 8039/0750 SH (CONN)			
0071/1272		0070/1140	024 "DIA CIRC CONCR LEN=0036 INSTALLED 1985 HILLSIDE CR (TWP)
HILLSIDE CR (TWP)		0070/1122	RAMP E RD (SR8039 SEG 0750/0000)
RAMP E RD (SR8039 SEG 0750/0000)		0070/1086	
0071/1092			
018 "DIA CIRC CONCR LEN=0032 INSTALLED 1985		0070/0861	018 "DIA CIRC CONCR LEN=0048 INSTALLED 1985 MID-COUNTY EXWY (N)
OP ID 23/0476/0130/0850		0070/0790	OP ID 23/0476/0130/0850
015 "DIA CIRC CONCR LEN=0036 INSTALLED 1985			
MID COUN EWY (SB)		0070/0701	MID COUN EWY (SB) OP ID 23/0476/0131/0795
OP ID 23/0476/0131/0795			
018 "DIA CIRC CONCR LEN=0036 INSTALLED 1985		0070/0642	
RAMP S-L (EB)		0070/0598	RAMP S-L (EB) OP ID 23/8039/0500/0051
OP ID 23/8039/0500/0051			
LC TO KING OF PRUSSIA R (CONN)		0070/0510	018 "DIA CIRC CONCR LEN=0035 INSTALLED 1985 RAMP A RD (SR8039 SEG 0010/1320) KING OF PRUSSIA RD (TWP)
0071/0572		0070/0440	
RAMP A RD (SR8039 SEG 0010/1320) KING OF PRUSSIA RD (TWP)		0070/0248	018 "DIA CIRC CONCR LEN=0048 INSTALLED UNKN
0071/0439			
		013928 FT	1 0 00142 0 00 0139+28 SIGN: 4 CHORD TRUSS BMSID 23/0030/0070/0000
018 "DIA CIRC CONCR LEN=0030 INSTALLED UNKN		0070/0000	LENGTH(AH 1607 BK 2355) 024 "DIA CIRC METAL LEN=0036 INSTALLED UNKN
1 0 00142 0 00 0139+28			
SIGN: 4 CHORD TRUSS		0060/2241	
BMSID 23/0030/0070/0000			
LENGTH(AH 1583 BK 2337)			
0071/0000			
018 "DIA CIRC CONCR LEN=0040 INSTALLED 1985			
0061/2132			

DIR: E TOTAL LEN: 4.677 MI. DIST: 06-3 SR: 30
 LEFT MUN: RADNOR T RIGHT MUN: RADNOR T

Item Description	Stationing	Diagram	Stationing	Item Description
RAMP D RD (SR8039 SEG 0500/1560)	0061/1880		0060/2143	FROM 8039/0500 SH (CONN) RAMP D RD (SR8039 SEG 0500/1560)
RAMP B RD (SR8039 SEG 0250/0000)	0061/1850		0060/1913	RAMP B RD (SR8039 SEG 0250/0000)
HARDINGS RUN STRUCTURE LENGTH 26 FT BMSID 23/0030/0060/1704	0061/1711		0060/1874	RAMP C RD (SR8039 SEG 0260/0000) HARDINGS RUN STRUCTURE LENGTH 26 FT BMSID 23/0030/0060/1704
018 "DIA CIRC CONCR LEN=0035 INSTALLED 1985	0061/1520		0060/1704	018 "DIA CIRC CONCR LEN=0040 INSTALLED UNKN
018 "DIA CIRC CONCR LEN=0035 INSTALLED 1985	0061/1440		0060/1562	
SIGN: 4 CHORD TRUSS BMSID 23/0030/0060/1332	0061/1337		0060/1332	SIGN: 4 CHORD TRUSS BMSID 23/0030/0060/1332
018 "DIA CIRC CONCR LEN=0035 INSTALLED 1985	0061/1212		0060/1179	BMSEN 23/0030/0060/1155 O O 00000 O O O 0000+00
BMSEN 23/0030/0060/1155 O O 00000 O O O 0000+00	0061/1159		0060/1155	BRANCH BROWNS RUN BMSBG 23/0030/0060/1155
BRANCH BROWNS RUN BMSBG 23/0030/0060/1155	0061/1135		0060/0472	018 "DIA CIRC METAL LEN=0024 INSTALLED 1985
018 "DIA CIRC METAL LEN=0035 INSTALLED 1985	0061/0424		0060/0352	024 "DIA CIRC METAL LEN=0024 INSTALLED UNKN
018 "DIA CIRC CONCR LEN=0020 INSTALLED 1985	0061/0292		011573 FT	1 O 00142 O O O 0115+73 RADNOR CHESTER RD (SR1021 SEG 0050/0259)
1 O 00142 O O O 0115+73 RADNOR CHESTER RD (SR1021 SEG 0050/0259)	0061/0000		0060/0000	LENGTH(AH 2355 BK 2704)
LENGTH(AH 2337 BK 2710)	0061/0000		0050/2616	018 "DIA CIRC CONCR LEN=0025 INSTALLED UNKN
018 "DIA CIRC CONCR LEN=0030 INSTALLED 1985	0051/2630		0050/2468	IVEN AV (TWP)
018 "DIA CIRC CONCR LEN=0030 INSTALLED 1985	0051/2466			IVEN AV

DIR: E TOTAL LEN: 4.677 MI. DIST: 06-3 SR: 30
 LEFT MUN: RADNOR T RIGHT MUN: RADNOR T

Segment ID	Description	Length	Material	Year	Stationing	Notes
0050/2396	(TWP)					
0050/2382	018 "DIA CIRC METAL	LEN=0030	INSTALLED	1985		
0050/2048	024 "DIA CIRC CONCR	LEN=0032	INSTALLED	1985		
0051/1975	ST DAVIDS SQ (PRDR)					
0050/1969	024 "DIA CIRC CONCR	LEN=0032	INSTALLED	1985		
0050/1872	018 "DIA CIRC CONCR	LEN=0030	INSTALLED	1985		
0050/1600	024 "DIA CIRC METAL	LEN=0030	INSTALLED	1985		
0050/1350	018 "DIA CIRC CONCR	LEN=0032	INSTALLED	1985		
0051/1286	ST DAVIDS SQ (PRDR)					
0050/1010	015 "DIA CAST IRON	LEN=0020	INSTALLED	1985		
0050/0826	CAMBRIA CT (TWP)					
0050/0015	018 "DIA CAST IRON	LEN=0020	INSTALLED	1985		
008869 FT	1 0 00142 0 00 0088+74 008869 FT					
0050/0000	CHAMOUNIX RD (TWP)					
0050/0000	ST DAVIDS RD (TWP)					
0051/0000	LENGTH(AH 2710 BK 2023)					
0041/1973	015 "DIA CIRC CONCR	LEN=0020	INSTALLED	1985		
0041/1737	024 "DIA CIRC METAL	LEN=0022	INSTALLED	1985		
0041/1043	015 "DIA CIRC METAL	LEN=0020	INSTALLED	1985		
0040/1760	024 "DIA CIRC CONCR	LEN=0030	INSTALLED	UNKN		
0040/1070	018 "DIA CIRC CONCR	LEN=0030	INSTALLED	UNKN		

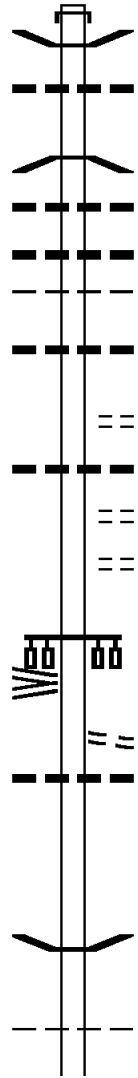
DIR: E TOTAL LEN: 4.677 MI. DIST: 06-3 SR: 30
 LEFT MUN: RADNOR T RIGHT MUN: RADNOR T

Segment Description	Stationing	Material	Length	Notes
PEMBROKE AV (TWP)	0041/0911	018 "DIA CIRC CONCR	LEN=0020	INSTALLED 1985
IRON WORKS WY (PRDR)	0041/0903	018 "DIA CIRC CONCR	LEN=0020	INSTALLED 1985
IRON WORKS WY (PRDR)	0041/0862	018 "DIA CIRC CONCR	LEN=0025	INSTALLED UNKN
ABERDEEN AV (TWP)	0041/0020	018 "DIA CIRC CONCR	LEN=0020	INSTALLED UNKN
ABERDEEN AV (TWP)	006854 FT	1 0 00142 0 00 0068+54	006846 FT	
LENGTH(AH 2023 BK 1843)	0041/0000	018 "DIA CIRC CONCR	LEN=0022	INSTALLED UNKN
KROMER RD (TWP)	0031/1590	018 "DIA CIRC CONCR	LEN=0010	INSTALLED UNKN
KROMER RD (TWP)	0031/1461	018 "DIA CIRC CONCR	LEN=0010	INSTALLED UNKN
LOUELLA CT (TWP)	0031/1456	018 "DIA CIRC CONCR	LEN=0010	INSTALLED UNKN
LOUELLA AV (TWP)	0031/1260	018 "DIA CIRC CONCR	LEN=0010	INSTALLED UNKN
WAYNEWOOD AV (TWP)	0031/0913	018 "DIA CIRC CONCR	LEN=0010	INSTALLED UNKN
WAYNE AV (SR1046 SEG 0100/1693)	0031/0707	018 "DIA CIRC CONCR	LEN=0010	INSTALLED UNKN
WAYNE AV (SR1046 SEG 0100/1693)	0031/0509	1 0 00142 0 00 0050+06	005003 FT	
LENGTH(AH 1843 BK 2583)	0031/0000	015 "DIA CIRC METAL	LEN=0020	INSTALLED 1985
BELLEVUE AV	0021/2486	015 "DIA CIRC CONCR	LEN=0020	INSTALLED 1975
BELLEVUE AV	0021/2170	015 "DIA CIRC METAL	LEN=0035	INSTALLED 1985
BELLEVUE AV	0021/1785	018 "DIA CIRC CONCR	LEN=0045	INSTALLED UNKN
PEMBROKE AV (TWP)	0040/0928	018 "DIA CIRC METAL	LEN=0020	INSTALLED 1985
PEMBROKE AV (TWP)	0040/0906	018 "DIA CIRC CONCR	LEN=0025	INSTALLED UNKN
IRON WORKS WY (PRDR)	0040/0864	018 "DIA CIRC CONCR	LEN=0025	INSTALLED UNKN
IRON WORKS WY (PRDR)	0040/0807	018 "DIA CIRC CONCR	LEN=0025	INSTALLED UNKN
ABERDEEN AV (TWP)	0040/0043	018 "DIA CIRC CONCR	LEN=0025	INSTALLED UNKN
ABERDEEN AV (TWP)	006854 FT	1 0 00142 0 00 0068+54	006846 FT	
LENGTH(AH 2015 BK 1854)	0040/0000	018 "DIA CIRC CONCR	LEN=0022	INSTALLED UNKN
KROMER RD (TWP)	0030/1590	018 "DIA CIRC CONCR	LEN=0010	INSTALLED UNKN
KROMER RD (TWP)	0030/1457	018 "DIA CIRC CONCR	LEN=0010	INSTALLED UNKN
LOUELLA CT (TWP)	0030/0916	018 "DIA CIRC CONCR	LEN=0010	INSTALLED UNKN
LOUELLA AV (TWP)	0030/0712	018 "DIA CIRC CONCR	LEN=0010	INSTALLED UNKN
WAYNEWOOD AV (TWP)	0030/0513	1 0 00142 0 00 0050+06	005000 FT	
WAYNE AV (SR1046 SEG 0100/1693)	0030/0000	018 "DIA CIRC CONCR	LEN=0045	INSTALLED UNKN

DIR: E TOTAL LEN: 4.677 MI. DIST: 06-3 SR: 30
 LEFT MUN: RADNOR T RIGHT MUN: RADNOR T

Stationing	Description	Stationing	Description
0021/1636	(TWP)	0020/1636	(TWP)
018 "DIA CIRC CONCR		018 "DIA CIRC CONCR	
LEN=0030 INSTALLED UNKN		LEN=0020 INSTALLED 1975	
BLOOMINGDALE AV		BLOOMINGDALE AV	
(TWP)		(TWP)	
BANBURY WY		BANBURY WY	
(TWP)		(TWP)	
0021/1554		0020/1556	
0021/1082		0020/1086	
0021/0420		0020/0423	
0021/0353		0020/0354	
1 0 00142 0 00 0025+44 002420 FT		002425 FT	
DOYLE RD		FARM RD	
(TWP)		(TWP)	
LENGTH(AH 2583 BK 2420)		LANTOGA RD	
STRAFFORD AV		(TWP)	
(TWP)		0010/2156	
0011/2156		0010/2156	
018 "DIA CIRC CONCR		0010/1368	
LEN=0024 INSTALLED 1975		0010/1196	
CONESTOGA RD		0010/1023	
(SR1019 SEG 0090/3718)		0010/0230	
EAGLE RD		0010/0060	
(TWP)		000000 FT	
0011/1355		0010/0060	
0011/1196		1 0 00142 0 00 0000+00 000000 FT	
0011/1025		VILLAGE: STRAFFORD	
0011/0237		NC LA	
0011/0070		LANCASTER AV	
0010/0060		LANCASTER AV	
000000 FT		(SR0030 SEG 0680/2864)	
1 0 00142 0 00 0000+00 000000 FT		MFC BEGIN = B	
LANCASTER AV		BK-CHESTER	(15)
(SR0030 SEG 0681/2866)		LENGTH(AH 2425 BK 0000)	
MFC BEGIN = B			
LENGTH(AH 2420 BK 0000)			

079989 FT



080027 FT AH-PHILADELPHIA (67)
 INTER-AHD BALTIMORE AV
 0330/2740 (SR0013 SEG 0010/0000)
 0330/2731 BMSSEN 23/0013/0330/2681
 015 " DIA CIRC CONCR
 LEN=0030 INSTALLED UNKN
 0 0 00000 0 00 0000+00
 COBBS CREEK
 0330/2681 BMSBG 23/0013/0330/2681
 018 " DIA CIRC CONCR
 0330/2350 LEN=0022 INSTALLED 1999
 018 " DIA CIRC CONCR
 0330/1880 LEN=0040 INSTALLED 1999
 YEADON
 0330/1619 UPPER DARBY T
 018 " DIA CIRC CONCR
 0330/1170 LEN=0032 INSTALLED 1999
 KELLY ST
 (BORO)
 0330/0534 018 " DIA CIRC CONCR
 0330/0490 LEN=0032 INSTALLED 1999
 OXFORD ST
 (BORO)
 0330/0288 WILLIAM ST
 (BORO)
 0330/0130
 077287 FT

1 0 00130 0 00 0392+22 077249 FT
 CHURCH LN
 (SR2001 SEG 0010/0000)
 BALTIMORE AV
 (SR2016 SEG 0190/2726) 0330/0000

NC BALTIMORE AV

5 0330/0000 LENGTH(AH 2740 BK 0657)
 RAILROAD ST
 (BORO)
 0320/0480 018 " DIA CIRC CONCR
 0320/0420 LEN=0020 INSTALLED UNKN
 RETAINING WALL END
 0320/0366 BMSID 23/0013/0320/0185
 RETAINING WALL END
 0320/0312 BMSID 23/0013/0320/0175
 RETAINING WALL BEGIN
 0320/0185 BMSID 23/0013/0320/0185
 0320/0182 BMSSEN 23/0013/0320/0000
 RETAINING WALL BEGIN
 0320/0175 BMSID 23/0013/0320/0175
 UPPER DARBY
 0320/0152 YEADON B
 076630 FT 2 0 23130 0 00 0000+00

076592 FT

EXTRACT DATE: 12/18/2023
PRINT DATE: 12/20/2023

ROADWAY MANAGEMENT SYSTEM
SLD COUNTY/SR - ANNUAL PRINT

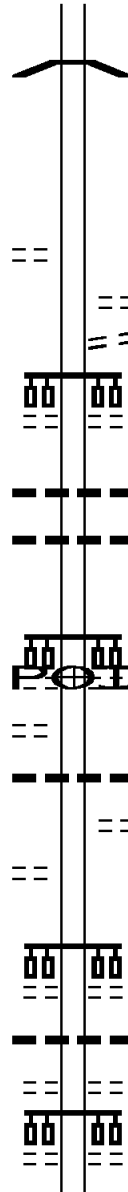
PAGE NUMBER: 71
COUNTY: DELAWARE

DIR: N TOTAL LEN: 15.157 MI.
LEFT MUN: UPPER DARBY T

DIST: 06-3 SR: 13
RIGHT MUN: UPPER DARBY T

PENN ST
(BORO)

0310/1178



0320/0000
0310/1353
0310/1299
0310/1284

FAIRVIEW AVE
BMSBG 23/0013/0320/0000
LENGTH(AH 0657 BK 1353)
RETAINING WALL END
BMSID 23/0013/0310/1284
RETAINING WALL BEGIN
BMSID 23/0013/0310/1299
RETAINING WALL BEGIN
BMSID 23/0013/0310/1284

0310/1136
0310/1106

PENN ST
(BORO)
UNKNOWN RD
(BORO)
MYRA AV
(BORO)

0310/0715

0310/0035
0310/0032
075277 FT

018 "DIA CIRC METAL
LEN=0050 INSTALLED 1999
015 "DIA CIRC CONCR
LEN=0006 INSTALLED 1999
2 0 23064 0 00 0035+85
(APRA) UPPER DARBY IND.
BAILY RD
(BORO)

075239 FT

REDWOOD AV
(BORO)

0300/0701

0310/0000

LENGTH(AH 1353 BK 1162)

0300/0697
0300/0551

015 "DIA CIRC CONCR
LEN=0030 INSTALLED 1999
LONGACRE BL
(BORO)

CEDAR AV
(BORO)

0300/0261
074077 FT

074115 FT

2 0 23064 0 00 0024+22
WHITBY AV
(BORO)

0300/0000
0290/2405
0290/2086
0290/1545

LENGTH(AH 1162 BK 2425)
018"H 00"W MULT METAL
LEN=0035 INSTALLED 1999
GUENTHER AV
(BORO)
PARMLEY AV
(BORO)
015 "DIA CIRC METAL

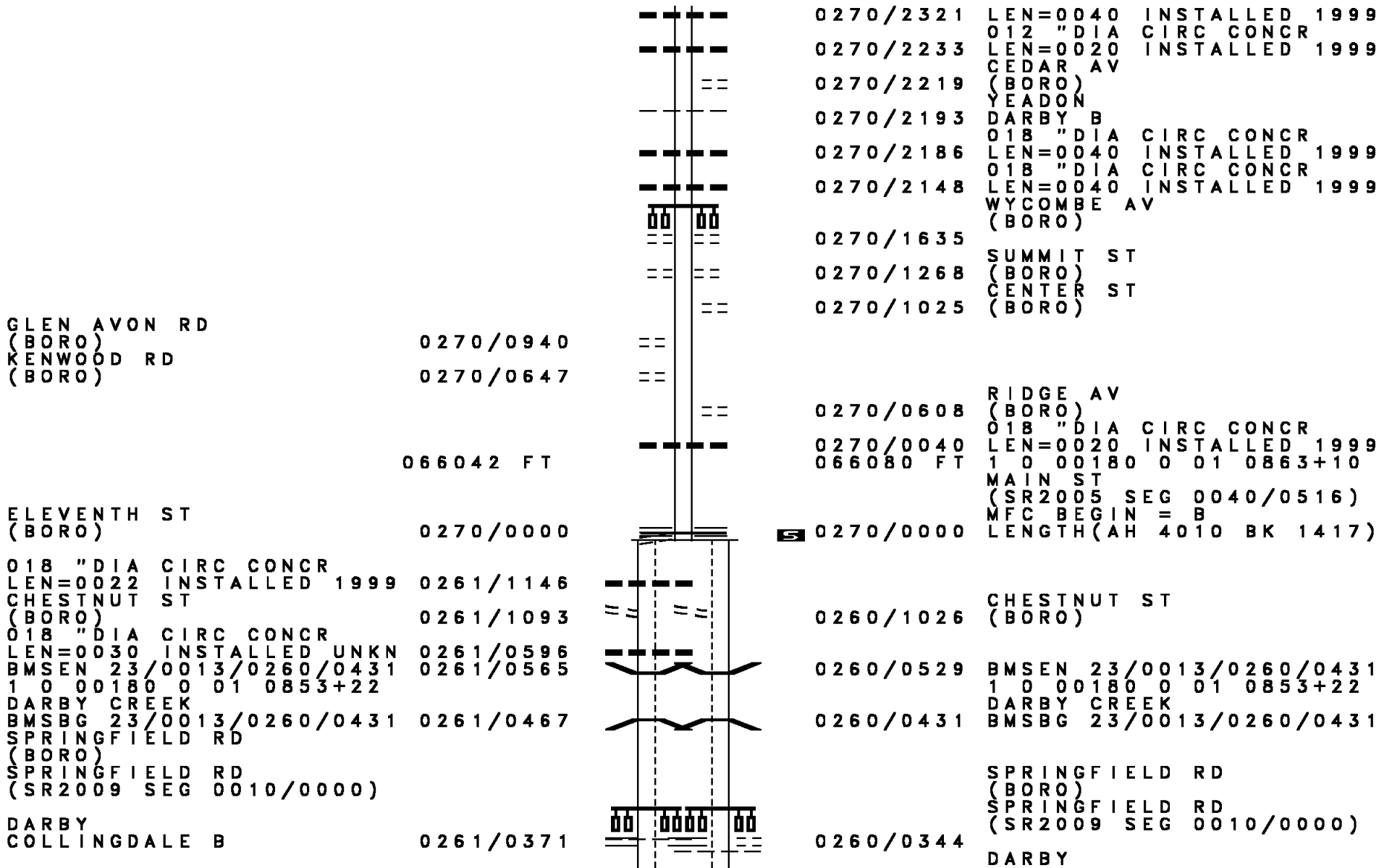
DIR: N TOTAL LEN: 15.157 MI. DIST: 06-3 SR: 13
 LEFT MUN: YEADON B RIGHT MUN: YEADON B

071652 FT

1 0 00180 0 01 0902+96 070052 FT
 RUNDALE AV
 (BORO) 0280/0000

0290/1345	LEN=0030	INSTALLED 1999
0290/0898	(BORO)	DARNELL AV
0290/0658	(BORO)	CONNELL AV
0290/0419	(BORO)	RADER AV
071690 FT	2 0 23064 0 00 0000+00	MACDADE BL
		(BORO)
		NC CHURCH LN
		CHURCH LN
0290/0000	LENGTH (AH 2425 BK 1600)	(BORO)
0280/1579	018 "DIA CIRC METAL	
0280/1365	LEN=0030	INSTALLED 1999
0280/1321	018 "DIA CIRC CONCR	
0280/1197	LEN=0030	INSTALLED 1999
0280/1070	BULLOCK AV	
0280/0951	(BORO)	UNKNOWN RD
0280/0816	(BORO)	YEADON AV
0280/0703	(BORO)	UNKNOWN RD
0280/0566	(BORO)	SERRILL AV
0280/0442	(BORO)	UNKNOWN RD
0280/0315	(BORO)	DUNCAN AV
070090 FT	(BORO)	UNKNOWN RD
0280/0000	LENGTH (AH 1600 BK 4010)	BELL AV
0270/3672	BRANCH DARBY CREEK	(BORO)
0270/3532	STRUCTURE LENGTH 12 FT	
	BMSID 23/0013/0270/3672	
	018 "DIA CIRC METAL	
	LEN=0040	INSTALLED 1999
		024 "DIA CIRC CONCR

DIR: N TOTAL LEN: 15.157 MI. DIST: 06-3 SR: 13
 LEFT MUN: YEADON B RIGHT MUN: YEADON B



GLEN AVON RD (BORO) 0270/0940
 KENWOOD RD (BORO) 0270/0647

ELEVENTH ST (BORO) 0270/0000

018 "DIA CIRC CONCR
 LEN=0022 INSTALLED 1999 0261/1146
 CHESTNUT ST (BORO) 0261/1093
 018 "DIA CIRC CONCR
 LEN=0030 INSTALLED UNKN 0261/0596
 BMSBN 23/0013/0260/0431 0261/0565
 1 0 00180 0 01 0853+22
 DARBY CREEK
 BMSBG 23/0013/0260/0431 0261/0467
 SPRINGFIELD RD (BORO)
 SPRINGFIELD RD (SR2009 SEG 0010/0000)

DARBY COLLINGDALE B 0261/0371

0270/2321 LEN=0040 INSTALLED 1999
 012 "DIA CIRC CONCR
 0270/2233 LEN=0020 INSTALLED 1999
 CEDAR AV (BORO)
 YEADON DARBY B
 0270/2193 018 "DIA CIRC CONCR
 0270/2186 LEN=0040 INSTALLED 1999
 018 "DIA CIRC CONCR
 0270/2148 LEN=0040 INSTALLED 1999
 WYCOMBE AV (BORO)
 0270/1635 SUMMIT ST (BORO)
 0270/1268 CENTER ST (BORO)
 0270/1025

RIDGE AV (BORO)
 018 "DIA CIRC CONCR
 0270/0040 LEN=0020 INSTALLED 1999
 066080 FT 1 0 00180 0 01 0863+10
 MAIN ST (SR2005 SEG 0040/0516)
 MFC BEGIN = B
 0270/0000 LENGTH(AH 4010 BK 1417)

CHESTNUT ST (BORO) 0260/1026
 0260/0529 BMSBN 23/0013/0260/0431
 1 0 00180 0 01 0853+22
 DARBY CREEK
 0260/0431 BMSBG 23/0013/0260/0431
 SPRINGFIELD RD (BORO)
 SPRINGFIELD RD (SR2009 SEG 0010/0000)
 0260/0344 DARBY

DIR: N TOTAL LEN: 15.157 MI. DIST: 06-3 SR: 13
 LEFT MUN: DARBY B RIGHT MUN: DARBY B

018 "DIA CIRC CONCR
 LEN=0045 INSTALLED 1999 0261/0125
 TO 2006/0150 SH
 (CONN) 0261/0124
 1 0 00180 0 01 0848+67 064569 FT
 NC MACDADE BL
 CHESTER PK
 (BORO)
 MACDADE BL
 (SR2006 SEG 0150/3277)

LENGTH(AH 1473 BK 2269) 0261/0000

LAWRENCE AV
 (BORO) 0251/1954
 PINE ST
 (BORO) 0251/1592
 GREENWOOD RD
 (BORO) 0251/1105
 CHERRY ST
 (BORO)
 LAUREL RD
 (BORO)

0251/1035
 COLLINGDALE
 SHARON HILL BOROUGH B 0251/1022
 DRAINAGE
 STRUCTURE LENGTH 96 FT
 BMSID 23/0013/0250/1020 0251/0973
 CHERRY ST
 (BORO) 0251/0883
 BARTLETT AV
 (BORO) 0251/0478
 GARVIN BL
 (BORO) 0251/0226

018 "DIA CIRC CONCR
 LEN=0020 INSTALLED UNKN 0251/0110
 1 0 00180 0 01 0825+67 062300 FT
 CALCON HOOK RD
 (SR2011 SEG 0020/2718)

LENGTH(AH 2269 BK 2477) 0251/0000

0260/0173 COLLINGDALE B

064663 FT 1 0 00180 0 01 0848+67
 NC MACDADE BL
 CHESTER PK
 (BORO)
 MACDADE BL
 (SR2006 SEG 0150/3277)

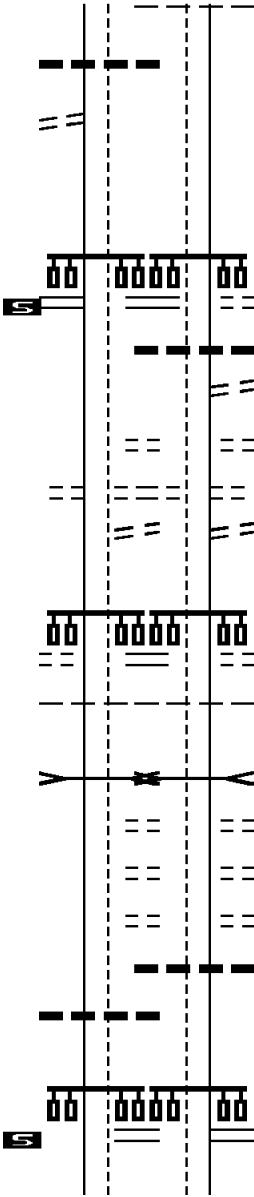
0260/0000 LENGTH(AH 1417 BK 2333)

0250/2228 018 "DIA CIRC CONCR
 LEN=0060 INSTALLED UNKN
 LC TO CHESTER PK
 (CONN)
 LAWRENCE AV
 (BORO) 0250/1974
 PINE ST
 (BORO) 0250/1620
 GREENWOOD RD
 (BORO) 0250/1108
 CHERRY ST
 (BORO)
 LAUREL RD
 (BORO)

0250/1054
 COLLINGDALE
 SHARON HILL BOROUGH B 0250/1022
 DRAINAGE
 STRUCTURE LENGTH 96 FT
 BMSID 23/0013/0250/1020 0250/1020
 CHERRY ST
 (BORO) 0250/0888
 BARTLETT AV
 (BORO) 0250/0491
 GARVIN BL
 (BORO) 0250/0235

0250/0120 018 "DIA CIRC METAL
 LEN=0080 INSTALLED 1999
 062330 FT 1 0 00180 0 01 0825+67
 CALCON HOOK RD
 (SR2011 SEG 0020/2718)

0250/0000 LENGTH(AH 2333 BK 2473)



DIR: N TOTAL LEN: 15.157 MI. DIST: 06-3 SR: 13
 LEFT MUN: SHARON HILL BOROUGH B RIGHT MUN: SHARON HILL BOROUGH B

Left Side	Stationing	Right Side	Stationing
KENNEY AV (BORO)	0241/1542	KENNEY AV (BORO)	0240/1547
KENNEY AV (BORO)	0241/1488	KENNEY AV (BORO)	0240/1495
RIDLEY AV (BORO)	0241/1281	RIDLEY AV (BORO)	0240/1287
RIDLEY AV (BORO)	0241/1257	RIDLEY AV (BORO)	0240/1258
BARKER AV (BORO)	0241/1034	BARKER AV (BORO)	0240/1039
BARKER AV (BORO)	0241/1017	BARKER AV (BORO)	0240/1018
BURNSIDE AV (BORO)	0241/0854	018 "DIA CIRC CONCR LEN=0045 INSTALLED 1999	0240/1006
018 "DIA CIRC CONCR LEN=0028 INSTALLED 1999	0241/0525	BURNSIDE AV (BORO)	0240/0856
018 "DIA CIRC CONCR LEN=0040 INSTALLED 1999		018 "DIA CIRC METAL LEN=0045 INSTALLED 1999	0240/0500
SHARON AV (SR2013 SEG 0030/1010)	0241/0462	SHARON AV (SR2013 SEG 0030/1010)	0240/0471
CLIFTON AV (SR2013 SEG 0040/0000)	0241/0121	CLIFTON AV (SR2013 SEG 0040/0000)	0240/0128
1 0 00180 0 01 0800+90 059823 FT CLIFTON AV (BORO)	0241/0000	1 0 00180 0 01 0800+90 059857 FT CLIFTON AV (BORO)	0240/0000
LENGTH(AH 2477 BK 1516) FLORENCE AV (BORO)	0231/1443	LENGTH(AH 2473 BK 1514) FLORENCE AV (BORO)	0230/1441
FELTON AV (BORO)	0231/1257	FELTON AV (BORO)	0230/1251
FRANCIS AV (BORO)	0231/1218	FRANCIS AV (BORO)	0230/1217
FOSTER AV (BORO)	0231/0999	FOSTER AV (BORO)	0230/0990
FOSTER AV (BORO)	0231/0963	FOSTER AV (BORO)	0230/0952
HIGH ST (BORO)	0231/0768	HIGH ST (BORO)	0230/0770
HIGH ST (BORO)		HIGH ST (BORO)	

EXTRACT DATE: 12/18/2023
PRINT DATE: 12/20/2023

ROADWAY MANAGEMENT SYSTEM
SLD COUNTY/SR - ANNUAL PRINT

PAGE NUMBER: 66
COUNTY: DELAWARE

DIR: N TOTAL LEN: 15.157 MI.
LEFT MUN: SHARON HILL BOROUGH B

DIST: 06-3 SR: 13
RIGHT MUN: SHARON HILL BOROUGH B

Left Side Description	Left Side Stationing	Right Side Stationing	Right Side Description
BRAINERD BL (BORO)	0231/0688	0230/0680	BRAINERD BL (BORO)
	0231/0536	0230/0531	SHARON HILL BOROUGH
1 0 00180 0 01 0785+97 058307 FT		0230/0098	FOLCROFT B
BURTON LN (BORO)		058343 FT	1 0 00180 0 01 0785+97
SHARON HILL BOROUGH			BURTON LN (BORO)
FOLCROFT B		0230/0000	LENGTH(AH 1514 BK 3003)
LENGTH(AH 1516 BK 3007)	0231/0000		FOLCROFT AV (BORO)
FOLCROFT AV (BORO)		0220/2804	FOLCROFT AV (BORO)
	0221/2803		
	0221/2733	0220/2729	KING AV (BORO)
KING AV (BORO)		0220/2562	
018 "DIA CIRC CONCR	0221/2570		
LEN=0050 INSTALLED 1999	0221/2249		
BMSBN 23/0013/0220/2146	0221/2155	0220/2155	BMSBN 23/0013/0220/2146
1 0 00180 0 01 0777+18			1 0 00180 0 01 0777+18
HERMESPROTA		0220/2146	HERMESPROTA
BMSBG 23/0013/0220/2146	0221/2146		BMSBG 23/0013/0220/2146
FOLCROFT		0220/1895	FOLCROFT
GLENOLDEN B	0221/1895		GLENOLDEN B
PRIMOS AV (BORO)	0221/1889	0220/1886	PRIMOS AV (BORO)
OAK LN (SR2015 SEG 0070/0000)			OAK LN (SR2015 SEG 0070/0000)
	0221/1711	0220/1726	
RAMBLER RD (BORO)	0221/1443	0220/1441	RAMBLER RD (BORO)
ISABEL AV (BORO)	0221/1169	0220/1174	ISABEL AV (BORO)
COOKE AV (BORO)	0221/0882	0220/0880	COOKE AV (BORO)
COOKE AV (BORO)	0221/0746	0220/0744	COOKE AV (BORO)
LAMONT AV (BORO)		0220/0591	LAMONT AV (BORO)
	0221/0591		
		0220/0340	018 "DIA CIRC METAL
018 "DIA CIRC CONCR			LEN=0024 INSTALLED 1999
LEN=0040 INSTALLED UNKN	0221/0310		
ASHLAND AV (BORO)			ASHLAND AV (BORO)

EXTRACT DATE: 12/18/2023
PRINT DATE: 12/20/2023

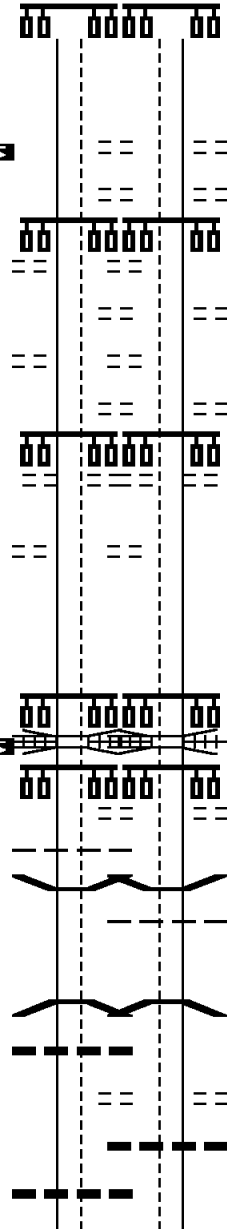
ROADWAY MANAGEMENT SYSTEM
SLD COUNTY/SR - ANNUAL PRINT

PAGE NUMBER: 65
COUNTY: DELAWARE

DIR: N TOTAL LEN: 15.157 MI.
LEFT MUN: GLENOLDEN B

DIST: 06-3 SR: 13
RIGHT MUN: GLENOLDEN B

0221/0194 0220/0198
1 0 00180 0 01 0755+74 055300 FT 055340 FT
STUART AV
(BORO)
LENGTH(AH 3007 BK 2987) 0221/0000 5 == == 5 0220/0000
BOON AV
(BORO)
GARDNER AV 0211/2647 == == 0210/2629
(BORO)
LOGAN AV 0211/2475 == == 0210/2467
(BORO)
KNOWLES AV 0211/2271 == == 0210/2264
(BORO)
KNOWLES AV 0211/1930 == == 0210/1923
(BORO)
KNOWLES AV 0211/1879 == == 0210/1872
GLENOLDEN AV
(BORO)
GRAYS AV 0211/1422 == == 0210/1418
(BORO)
GRAYS AV 0211/0752 == == 0210/0742
(BORO)
1 0 00180 0 01 0725+65 052313 FT 052372 FT
NATIONAL RAILROAD PASSE
OVERPASS IS RR X-ING
SOUTH AV
(SR2017 SEG 0010/0000)
LENGTH(AH 2987 BK 2431) 0211/0000 5 == == 5 0210/0000
SOUTH AV
(BORO)
GLENOLDEN 0201/2374 == == 0200/2395
NORWOOD B 0201/2059
BMSBG 23/0013/0200/2035 0201/2050
MUCKINIPATTUS CREEK
BMSBG 23/0013/0200/2035 0201/2022
018 "DIA CIRC CONCR
LEN=0040 INSTALLED UNKN 0201/2000
MCKINLEY AV
(BORO) 0201/1889
018 "DIA CIRC CONCR
LEN=0045 INSTALLED UNKN 0201/1790
WELCOME AV



0220/0198 0210/2629 0210/2467 0210/2264 0210/1923 0210/1872 0210/1418 0210/0742 052372 FT 0210/0000 0200/2395 0200/2063 0200/2059 0200/2035 0200/1896 0200/1807
1 0 00180 0 01 0755+74
STUART AV
(BORO)
LENGTH(AH 3003 BK 2968)
BOON AV
(BORO)
GARDNER AV
(BORO)
LOGAN AV
(BORO)
KNOWLES AV
(BORO)
KNOWLES AV
(BORO)
GLENOLDEN AV
(BORO)
GRAYS AV
(BORO)
1 0 00180 0 01 0725+65
NATIONAL RAILROAD PASSE
OVERPASS IS RR X-ING
SOUTH AV
(SR2017 SEG 0010/0000)
LENGTH(AH 2968 BK 2452)
SOUTH AV
(BORO)
BMSBG 23/0013/0200/2035
GLENOLDEN
NORWOOD B
1 0 00180 0 01 0721+91
MUCKINIPATTUS CREEK
BMSBG 23/0013/0200/2035
MCKINLEY AV
(BORO)
018 "DIA CIRC METAL
LEN=0024 INSTALLED 1983
WELCOME AV

EXTRACT DATE: 12/18/2023
PRINT DATE: 12/20/2023

ROADWAY MANAGEMENT SYSTEM
SLD COUNTY/SR - ANNUAL PRINT

PAGE NUMBER: 64
COUNTY: DELAWARE

DIR: N TOTAL LEN: 15.157 MI.
LEFT MUN: NORWOOD B

DIST: 06-3 SR: 13
RIGHT MUN: NORWOOD B

Stationing	Description	Material	Year	Stationing	Description	Material	Year
0201/1780	CLEVELAND AV			0200/1791	CLEVELAND AV		
0201/1228				0200/1235			
0201/1195	018 "DIA CIRC CONCR	LEN=0045	INSTALLED 1999	0200/0986	018 "DIA CIRC CONCR	LEN=0024	INSTALLED UNKN
0201/0980	018 "DIA CIRC CONCR	LEN=0045	INSTALLED 1999	0200/0772	018 "DIA CIRC METAL	LEN=0024	INSTALLED 1983
0201/0750	024 "DIA CIRC CONCR	LEN=0045	INSTALLED 1999	0200/0717	GARFIELD AV		
0201/0723	GARFIELD AV			0200/0672	(BORO)		
0201/0645	024 "DIA CIRC CONCR	LEN=0045	INSTALLED 1999	0200/0672	018 "H 24" W CON BOX CUL	LEN=0026	INSTALLED 1983
0201/0339	RIDLEY AV			0200/0355	RIDLEY AV		
0201/0300	015 "DIA CIRC CONCR	LEN=0045	INSTALLED 1999	0200/0312	(BORO)		
0201/0300	1 0 00180 0 01 0701+60	049882 FT		0200/0312	018 "DIA CIRC METAL	LEN=0028	INSTALLED 1983
0201/0000	LENGTH(AH 2431 BK 2957)			049920 FT	1 0 00180 0 01 0701+60		
0191/2924	015 "DIA CIRC CONCR	LEN=0030	INSTALLED UNKN	0200/0000	WINONA AV		
0191/2775	NAGLES AL			0200/0000	(BORO)		
0191/2604	AMOSLAND RD			0190/2920	018 "DIA CIRC CONCR	LEN=0030	INSTALLED 1983
0191/1889	(SR2021 SEG 0010/0000)			0190/2783	NAGLES AL		
0191/1614				0190/2617	(BORO)		
				0190/2574	AMOSLAND RD		
				0190/1907	(SR2021 SEG 0010/0000)		
				0190/1621	018 "DIA CIRC CONCR	LEN=0024	INSTALLED 1983
					HURON AV		
					(BORO)		
					WASHINGTON AV		
					(BORO)		
					SUMMIT AV		

DIR: N TOTAL LEN: 15.157 MI. DIST: 06-3 SR: 13
 LEFT MUN: NORWOOD B RIGHT MUN: NORWOOD B

Left Side Description	Left Side ID	Diagram	Right Side ID	Right Side Description
NORWOOD PROSPECT PARK B (BORO)	0191/0980		0190/0986 (BORO)	NORWOOD PROSPECT PARK B
PENNSYLVANIA AV (BORO)	0191/0956		0190/0980	
NASSAU BL (BORO)	0191/0511		0190/0521 (BORO)	PENNSYLVANIA AV (BORO)
018" DIA CIRC CONCR LEN=0024 INSTALLED 1983	0191/0339		0190/0352 (BORO)	NASSAU BL (BORO)
018" DIA CIRC CONCR LEN=0024 INSTALLED 1983	0191/0270		0190/0265	018"H 00"W MULT CONCR LEN=0024 INSTALLED 1983
1 0 00180 0 01 0672+02 046925 FT	0191/0265		046964 FT	1 0 00180 0 01 0672+02
LINCOLN AV (SR0420 SEG 0040/0000)	0191/0000		0190/0000	LINCOLN AV (SR0420 SEG 0040/0000)
LENGTH(AH 2957 BK 3866)			0180/3734	LENGTH(AH 2956 BK 3866)
LAFAYETTE AV (BORO)	0181/3337		0180/3338	018" DIA CIRC CONCR LEN=0028 INSTALLED 1983
PROSPECT AV (BORO)	0181/3075		0180/3085	LAFAYETTE AV (BORO)
MADISON AV (BORO)	0181/2569		0180/2576	PROSPECT AV (BORO)
048" DIA CIRC CONCR LEN=0024 INSTALLED 1983	0181/2392		0180/2345	MADISON AV (BORO)
PROSPECT PARK RIDLEY T BURK AV (BORO)	0181/2341		0180/2341	048" DIA CIRC CONCR LEN=0026 INSTALLED 1983
RODNEY RD (BORO)	0181/2163		0180/2163	PROSPECT PARK RIDLEY T BURK AV (BORO)
HINKSON BL (BORO)	0181/1669		0180/1658	RODNEY RD (BORO)
	0181/1562		0180/1558	HINKSON BL (BORO)
ACRES DR (BORO)	0181/0286		0180/0276	ACRES DR (BORO)
BMS EN 23/0013/0180/0000	0181/0024		0180/0024	BMS EN 23/0013/0180/0000

EXTRACT DATE: 12/18/2023
PRINT DATE: 12/20/2023

ROADWAY MANAGEMENT SYSTEM
SLD COUNTY/SR - ANNUAL PRINT

PAGE NUMBER: 62
COUNTY: DELAWARE

DIR: N TOTAL LEN: 15.157 MI.
LEFT MUN: RIDLEY T

DIST: 06-3 SR: 13
RIGHT MUN: RIDLEY T

1 0 00180 0 01 0633+48 043059 FT
STONY CREEK
BMSBG 23/0013/0180/0000
RIDLEY
RIDLEY PARK B
LENGTH(AH 3866 BK 1937) 0181/0000

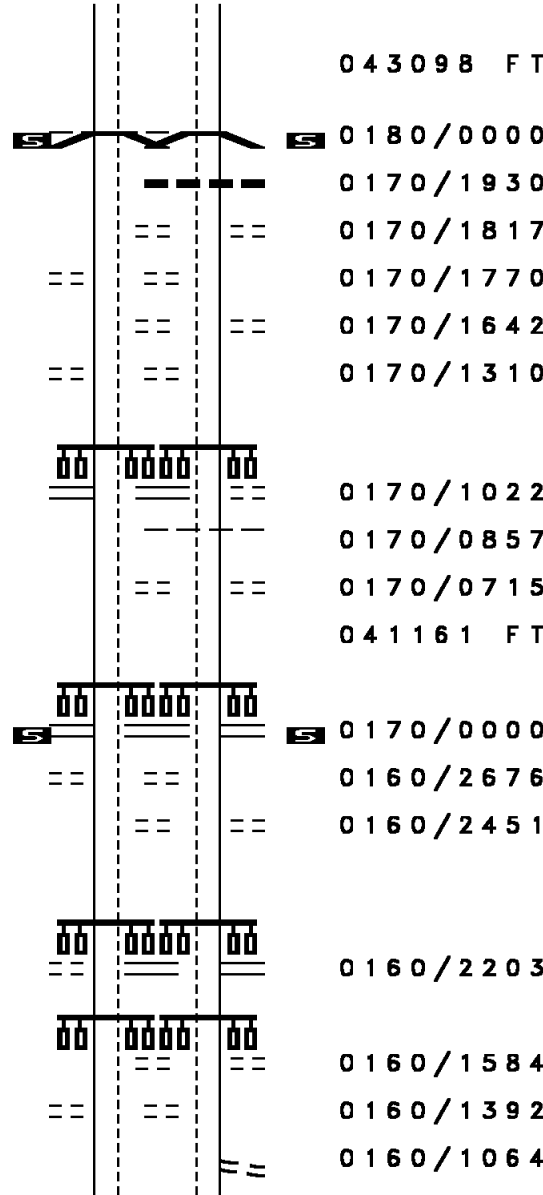
STONEBROOK LN
(TWP) 0171/1820
MORTON AV
(BORO) 0171/1784
PRINCETON AV
(TWP) 0171/1648
BARTOL AV
(BORO) 0171/1301
SWATHMORE AV
(BORO)
SWATHMORE AV
(SR2025 SEG 0020/0000) 0171/1009

LADOMUS AV
(TWP) 0171/0713
1 0 00180 0 01 0614+25 041122 FT
SELLERS AV
(SR2031 SEG 0040/0000)

LENGTH(AH 1937 BK 2898) 0171/0000
ROSEMONT AV
(BORO) 0161/2663
PARTRIDGE AV
(TWP) 0161/2445
MCCORMICK ST
(BORO)
STEWART AV
(SR2033 SEG 0021/2119)
(SR2033 SEG 0020/2049) 0161/2186

HETZEL RD
(TWP) 0161/1580
MYRTLE AV
(BORO) 0161/1390

CATANIA PARK



043098 FT 1 0 00180 0 01 0633+48
STONY CREEK
BMSBG 23/0013/0180/0000
LENGTH(AH 3866 BK 1937) 0180/0000
01B "DIA CIRC CONCR
LEN=0020 INSTALLED UNKN
STONEBROOK LN
(TWP) 0170/1817
MORTON AV
(BORO) 0170/1770
PRINCETON AV
(TWP) 0170/1642
BARTOL AV
(BORO) 0170/1310
SWATHMORE AV
(BORO)
SWATHMORE AV
(SR2025 SEG 0020/0000) 0170/1022
RIDLEY
RIDLEY PARK B
LADOMUS AV
(TWP) 0170/0715
041161 FT 1 0 00180 0 01 0614+25
SELLERS AV
(SR2031 SEG 0040/0000)
LENGTH(AH 1937 BK 2903) 0170/0000
ROSEMONT AV
(BORO) 0160/2676
PARTRIDGE AV
(TWP) 0160/2451
MCCORMICK ST
(BORO)
STEWART AV
(SR2033 SEG 0021/2119)
(SR2033 SEG 0020/2049) 0160/2203
HETZEL RD
(TWP) 0160/1584
MYRTLE AV
(BORO) 0160/1392
LC FROM CATANIA PARK
(CONN) 0160/1064
CATANIA PARK

DIR: N TOTAL LEN: 15.157 MI. DIST: 06-3 SR: 13
 LEFT MUN: RIDLEY T RIGHT MUN: RIDLEY T

Left Side Description	Left Side Stationing	Right Side Stationing	Right Side Description
BMSBN 23/0013/0150/0000	0151/0050	0150/0050	BMSBN 23/0013/0150/0000
RIDLEY			RIDLEY
EDDYSTONE B	0151/0024	0150/0024	EDDYSTONE B
1 0 00180 0 01 0558+59	035576 FT	035624 FT	1 0 00180 0 01 0558+59
CRUM CREEK			CRUM CREEK
BMSBG 23/0013/0150/0000			BMSBG 23/0013/0150/0000
LENGTH(AH 2648 BK 2650)	0151/0000	0150/0000	LENGTH(AH 2634 BK 2648)
018 "DIA CIRC CONCR			018 "DIA CAST IRON
LEN=0018 INSTALLED 1983	0141/2450	0140/2430	LEN=0024 INSTALLED 1983
EDDYSTONE CROSSING			EDDYSTONE CROSSING
(PRDR)			(PRDR)
BULLENS LN	0141/2099	0140/2094	BULLENS LN
(TWP)			(TWP)
{APRA} HAKE RIGGING INC	0141/1898	0140/1881	{APRA} HAKE RIGGING INC
SIMPSON AV			SIMPSON AV
(TWP)			(TWP)
(APRA) PENN TERMINAL	0141/1695	0140/1686	(APRA) PENN TERMINAL
LEIPER AV			LEIPER AV
(TWP)			(TWP)
SAVILLE AV	0141/1221	0140/1216	SAVILLE AV
(TWP)			(TWP)
	0141/0858	0140/0848	
LC TO BULLENS LN			018 "DIA CIRC CONCR
(CONN)			LEN=0035 INSTALLED 1983
{APRA} JOSEPH SUCHER SO	0141/0536		{APRA} JOSEPH SUCHER SO
BULLENS LN			BULLENS LN
(BORO)			(BORO)
EDDYSTONE AV			EDDYSTONE AV
(TWP)			(TWP)
BMSBN 23/0013/0140/0000	0141/0378	0140/0356	BMSBN 23/0013/0140/0000
EDDYSTONE	0141/0072	0140/0072	EDDYSTONE
CHESTER CITY C			CHESTER CITY C
1 0 00180 0 01 0532+21	0141/0038	0140/0038	1 0 00180 0 01 0532+21
{APRA} JOE MANZI & SONS	032926 FT	032976 FT	{APRA} JOE MANZI & SONS
NC CHESTER PK			NC CHESTER PK
PRIVATE DR			PRIVATE DR
(PRDR)			(PRDR)
RIDLEY CREEK			RIDLEY CREEK
BMSBG 23/0013/0140/0000			BMSBG 23/0013/0140/0000
MFC BEGIN = B			MFC BEGIN = B
LENGTH(AH 2650 BK 3193)	0141/0000	0140/0000	LENGTH(AH 2648 BK 3193)
			018 "DIA CIRC METAL
SUN DR		0130/3150	LEN=0032 INSTALLED UNKN

EXTRACT DATE: 12/18/2023
PRINT DATE: 12/20/2023

ROADWAY MANAGEMENT SYSTEM
SLD COUNTY/SR - ANNUAL PRINT

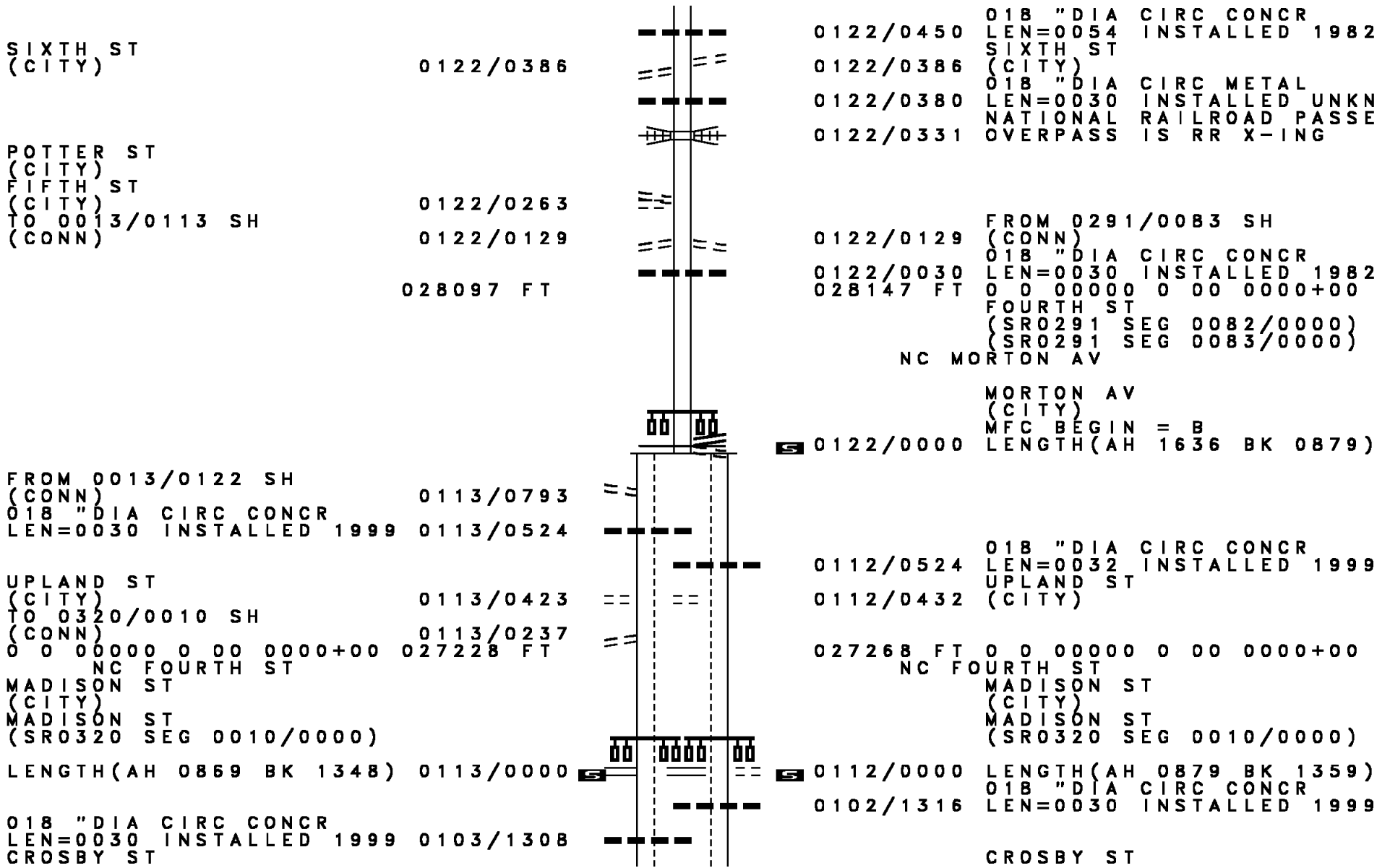
PAGE NUMBER: 59
COUNTY: DELAWARE

DIR: N TOTAL LEN: 15.157 MI.
LEFT MUN: CHESTER CITY C

DIST: 06-3 SR: 13
RIGHT MUN: CHESTER CITY C

Segment Description	Segment ID	Start Station	End Station	Notes
(CITY) RIDLEY AV (CITY)	0130/3122	0130/2831	0130/2527	
(CITY) TWELFTH ST (CITY)	0130/1950	0130/1845	0130/1612	
(CITY) MELROSE AV (CITY)	0130/1384	0130/1309	0130/1094	
(CITY) HYATT ST (CITY)	0130/0995	0130/0995	0130/0731	
(CITY) BLAKLEY ST (CITY)	0130/0863	0130/0731	0130/0730	
(CITY) TENTH ST (CITY)	0130/0420	029733 FT	029783 FT	1 0 00180 0 01 0500+25
(SR6013 SEG 0080/2226) NINTH ST	0130/0000	0130/0000	0130/0000	LENGTH(AH 3193 BK 1636)
(CITY) CONGRESS ST (CITY)	0122/1424	0122/1515	0122/1515	GREEN ST (CITY)
(CITY) EIGHTH ST (CITY)	0122/1249	0122/1384	0122/1280	CONGRESS ST (CITY)
(CITY) SEVENTH ST (CITY)	0122/0920	0122/1249	0122/1249	015" DIA CIRC CONCR LEN=0054 INSTALLED 1982
		0122/0920	0122/0920	EIGHTH ST (CITY) SEVENTH ST (CITY)

DIR: N TOTAL LEN: 15.157 MI. DIST: 06-3 SR: 13
 LEFT MUN: CHESTER CITY C RIGHT MUN: CHESTER CITY C



SIXTH ST
 (CITY) 0122/0386

POTTER ST
 (CITY)
 FIFTH ST
 (CITY)
 TO 0013/0113 SH
 (CONN) 0122/0263
 0122/0129

028097 FT

FROM 0013/0122 SH
 (CONN) 0113/0793
 018 "DIA CIRC CONCR
 LEN=0030 INSTALLED 1999 0113/0524

UPLAND ST
 (CITY) 0113/0423
 TO 0320/0010 SH
 (CONN) 0113/0237
 0 0 00000 0 00 0000+00 027228 FT

MADISON ST
 (CITY)
 MADISON ST
 (SR0320 SEG 0010/0000)

LENGTH(AH 0869 BK 1348) 0113/0000

018 "DIA CIRC CONCR
 LEN=0030 INSTALLED 1999 0103/1308
 CROSBY ST

0122/0450 018 "DIA CIRC CONCR
 LEN=0054 INSTALLED 1982
 SIXTH ST
 (CITY)
 0122/0386 018 "DIA CIRC METAL
 0122/0380 LEN=0030 INSTALLED UNKN
 NATIONAL RAILROAD PASSE
 0122/0331 OVERPASS IS RR X-ING

FROM 0291/0083 SH
 (CONN)
 0122/0129 018 "DIA CIRC CONCR
 LEN=0030 INSTALLED 1982
 028147 FT 0 0 00000 0 00 0000+00
 FOURTH ST
 (SR0291 SEG 0082/0000)
 (SR0291 SEG 0083/0000)
 NC MORTON AV

MORTON AV
 (CITY)
 MFC BEGIN = B
 0122/0000 LENGTH(AH 1636 BK 0879)

0112/0524 018 "DIA CIRC CONCR
 LEN=0032 INSTALLED 1999
 UPLAND ST
 (CITY)
 0112/0432

027268 FT 0 0 00000 0 00 0000+00
 NC FOURTH ST
 MADISON ST
 (CITY)
 MADISON ST
 (SR0320 SEG 0010/0000)

0112/0000 LENGTH(AH 0879 BK 1359)
 0102/1316 018 "DIA CIRC CONCR
 LEN=0030 INSTALLED 1999

CROSBY ST

DIR: N TOTAL LEN: 15.157 MI. DIST: 06-3 SR: 13
LEFT MUN: CHESTER CITY C RIGHT MUN: CHESTER CITY C

Stationing	Segment Description	Material	Year	Notes
0103/0759	(CITY)			
0103/0676	024 "DIA CIRC CONCR LEN=0030 INSTALLED 1999		1999	
0103/0434	018 "DIA CIRC CONCR LEN=0030 INSTALLED 1999 WELSH ST (CITY)		1999	
0103/0401	018 "DIA CIRC CONCR LEN=0032 INSTALLED 1999		1999	
0103/0179	025880 FT 0 0 00000 0 00 0000+00 AVENUE OF THE STATES RD (CITY)			
0103/0000	LENGTH(AH 1348 BK 2692) 018 "DIA CIRC CONCR LEN=0032 INSTALLED 1999		1999	
0093/2417	0093/2417			
0093/2189	EDGMONT AV (CITY) 018 "DIA CIRC CONCR LEN=0032 INSTALLED 1999		1999	
0093/2175	018 "DIA CIRC CONCR LEN=0030 INSTALLED 1999		1999	
0093/2026	BMSBN 23/0291/0064/0843 0 0 00000 0 0 0000+00			
0093/2007	CHESTER CRK. BMSBG 23/0291/0064/0843			
0093/1929	0093/1929			
0093/1815	018 "DIA CIRC CONCR LEN=0030 INSTALLED 1999		1999	
0093/1517	018 "DIA CIRC CONCR LEN=0032 INSTALLED 1999 PENN ST (CITY)		1999	
0093/1488	018 "DIA CIRC CONCR LEN=0030 INSTALLED 1999		1999	
0093/1415	018 "DIA CIRC CONCR LEN=0030 INSTALLED 1999		1999	
0093/1317	CONCORD AV (CITY)			
0093/1086	FRANKLIN ST			
0102/0756	(CITY)			
0102/0676	024 "DIA CIRC CONCR LEN=0030 INSTALLED 1999		1999	
0102/0434	018 "DIA CIRC CONCR LEN=0030 INSTALLED 1999 WELSH ST (CITY)		1999	
0102/0396	0102/0396			
025909 FT	0 0 00000 0 00 0000+00 AVENUE OF THE STATES RD (CITY)			
0102/0000	LENGTH(AH 1359 BK 2697) 0102/0000			
0092/2307	018 "DIA CIRC CONCR LEN=0030 INSTALLED 1999		1999	
0092/2202	018 "DIA CIRC CONCR LEN=0032 INSTALLED 1999 EDGMONT AV (CITY)		1999	
0092/2189	0092/2189			
0092/2036	018 "DIA CIRC CONCR LEN=0030 INSTALLED 1999		1999	
0092/2017	BMSBN 23/0291/0064/0843 1 0 00132 0 00 0110+31 CHESTER CRK. BMSBG 23/0291/0064/0843			
0092/1939	018 "DIA CIRC CONCR LEN=0030 INSTALLED 1999		1999	
0092/1825	0092/1825			
0092/1493	PENN ST (CITY)			
0092/1425	018 "DIA CIRC CONCR LEN=0030 INSTALLED 1999		1999	
0092/1327	018 "DIA CIRC CONCR LEN=0030 INSTALLED 1999 CONCORD AV (CITY)		1999	
0092/1096	FRANKLIN ST			

DIR: N TOTAL LEN: 15.157 MI. DIST: 06-3 SR: 13
 LEFT MUN: CHESTER CITY C RIGHT MUN: CHESTER CITY C

(CITY)	0093/0722	==	==	==	0092/0725	(CITY)
018 "DIA CIRC CONCR LEN=0030 INSTALLED 2005	0093/0480	---	---	---	0092/0482	018 "DIA CIRC CONCR LEN=0030 INSTALLED 2005
FULTON ST (CITY)	0093/0360	==	==	==	0092/0359	FULTON ST (CITY)
0 0 00000 0 00 0000+00 023188 FT	0093/0000	==	==	==	023212 FT	0 0 00000 0 00 0000+00
PARKER ST (CITY)	0093/0000	==	==	==	0092/0000	PARKER ST (CITY)
LENGTH(AH 2692 BK 2532)	0093/0000	==	==	==	0092/0000	LENGTH(AH 2697 BK 2538)
018 "DIA CIRC CONCR LEN=0030 INSTALLED 2005	0083/2367	---	---	---	0082/2367	018 "DIA CIRC CONCR LEN=0030 INSTALLED 2005
KERLIN ST (CITY)	0083/2174	==	==	==	0082/2172	KERLIN ST (CITY)
REANEYS LN (CITY)	0083/2000	==	==	==	0082/1996	REAMEYS LN (CITY)
ULRICH ST (CITY)	0083/1689	==	==	==	0082/1690	ULRICH ST (CITY)
018 "DIA CIRC CONCR LEN=0030 INSTALLED 2005	0083/1396	---	---	---	0082/1396	018 "DIA CIRC CONCR LEN=0030 INSTALLED 2005
PUSEY ST (CITY)	0083/1361	==	==	==	0082/1366	PUSEY ST (CITY)
LLOYD ST (DNE) (CITY)	0083/1105	==	==	==	0082/1105	LLOYD ST (DNE) (CITY)
LLOYD ST (CITY)	0083/1022	==	==	==	0082/1022	LLOYD ST (CITY)
LLOYD ST (ONE WAY) (CITY)	0083/0972	---	---	---	0082/0972	LLOYD ST (ONE WAY) (CITY)
018 "DIA CIRC CONCR LEN=0030 INSTALLED 2005	0083/0853	---	---	---	0082/0972	018 "DIA CIRC CONCR LEN=0030 INSTALLED 2005
STILES ST (CITY)	0083/0853	==	==	==	0082/0854	STILES ST (CITY)
PENNELL ST (CITY)	0083/0681	==	==	==	0082/0687	PENNELL ST (CITY)
IVY ST (CITY)	0083/0512	==	==	==	0082/0517	IVY ST (CITY)
LAMOKIN ST (CITY)	0083/0341	==	==	==	0082/0341	LAMOKIN ST (CITY)
018 "DIA CIRC CONCR LEN=0030 INSTALLED 2005	0083/0040	---	---	---	0082/0040	018 "DIA CIRC CONCR LEN=0030 INSTALLED 2005
0 0 00000 0 00 0000+00 020656 FT	0083/0040	==	==	==	020674 FT	0 0 00000 0 00 0000+00
BROOMALL ST (CITY)	0083/0000	==	==	==	0082/0000	BROOMALL ST (CITY)
LENGTH(AH 2532 BK 2461)	0083/0000	==	==	==	0082/0000	LENGTH(AH 2538 BK 2461)
ELLSWORTH ST						ELLSWORTH ST

EXTRACT DATE: 12/18/2023
PRINT DATE: 12/20/2023

ROADWAY MANAGEMENT SYSTEM
SLD COUNTY/SR - ANNUAL PRINT

PAGE NUMBER: 55
COUNTY: DELAWARE

DIR: N TOTAL LEN: 15.157 MI.
LEFT MUN: CHESTER CITY C

DIST: 06-3 SR: 13
RIGHT MUN: CHESTER CITY C

Stationing	Description	Stationing	Description
0073/2293	(CITY) NORRIS ST	0072/2292	(CITY) NORRIS ST
0073/2121	(CITY) CHURCH ST	0072/2123	(CITY) CHURCH ST
0073/1952	(CITY) RAMP B RD (SR8018 SEG 0770/0000)	0072/1948	(CITY) RAMP B RD (SR8018 SEG 0770/0000)
0073/1781	(CITY) TILGHMAN ST	0072/1781	(CITY) TILGHMAN ST
0073/1735	018 "DIA CIRC CONCR LEN=0030 INSTALLED 2005	0072/1735	018 "DIA CIRC CONCR LEN=0030 INSTALLED 2005
0073/1440	CENTRAL AV (CITY)	0072/1435	CENTRAL AV (CITY)
0073/1412	018 "DIA CIRC CONCR LEN=0030 INSTALLED 2005	0072/1412	018 "DIA CIRC CONCR LEN=0030 INSTALLED 2005
0073/1261	BAKER ST (CITY)	0072/1260	BAKER ST (CITY)
0073/1080	EDWARDS ST (CITY)	0072/1075	EDWARDS ST (CITY)
0073/0720	FLOWER ST (CITY) (SR3005 SEG 0010/0000)	0072/0723	FLOWER ST (CITY) (SR3005 SEG 0010/0000)
0073/0680	OP ID RAMP B (WB) 23/8018/0770/0729 US 322	0072/0680	OP ID RAMP B (WB) 23/8018/0770/0729 US 322
0073/0614	OP ID 23/7301/0322/0119 LEN=0030 INSTALLED 2005	0072/0614	OP ID 23/7301/0322/0119 LEN=0030 INSTALLED 2005
0073/0540	OP ID RAMP A (WB) 23/8018/0020/1541	0072/0590	018 "DIA CIRC CONCR LEN=0050 INSTALLED UNKN
0073/0362	REANEY ST (CITY)	0072/0540	OP ID RAMP A (WB) 23/8018/0020/1541
0073/0181	UNKNOWN AL (CITY)	0072/0358	REANEY ST (CITY)
018195 FT	0000 0 00 0000+00	0072/0182	UNKNOWN AL (CITY)
0073/0000	YARNALL ST (CITY)	018213 FT	0000 0 00 0000+00
0063/2341	LENGTH(AH 2461 BK 2524) BRADLEY ST (CITY)	0072/0000	YARNALL ST (CITY)
0062/2347	RAMP A RD (SR8018 SEG 0020/1921)	0062/2347	LENGTH(AH 2461 BK 2530) BRADLEY ST (CITY)
	JEFFREY ST (CITY)		RAMP A RD (SR8018 SEG 0020/1921)
			JEFFREY ST (CITY)

EXTRACT DATE: 12/18/2023
PRINT DATE: 12/20/2023

ROADWAY MANAGEMENT SYSTEM
SLD COUNTY/SR - ANNUAL PRINT

PAGE NUMBER: 54
COUNTY: DELAWARE

DIR: N TOTAL LEN: 15.157 MI.
LEFT MUN: CHESTER CITY C

DIST: 06-3 SR: 13
RIGHT MUN: CHESTER CITY C

STREET	START	END	TYPE	DATE	STREET	START	END	TYPE	DATE
BYRAM ST	0063/2163	0063/1984	018" DIA CIRC CONCR	2005	BYRAM ST	0062/2165	0062/1986	018" DIA CIRC CONCR	2005
(CITY)					(CITY)				
ENGLE ST	0063/1801	0063/1477	018" DIA CIRC CONCR	2005	ENGLE ST	0062/1805	0062/1477	018" DIA CIRC CONCR	2005
(CITY)					(CITY)				
TOWNSEND ST	0063/1442	0063/1394	018" DIA CIRC CONCR	2005	TOWNSEND ST	0062/1444	0062/1087	018" DIA CIRC CONCR	2005
(CITY)					(CITY)				
PALMER ST	0063/1081	0063/1042	018" DIA CIRC CONCR	2005	PALMER ST	0062/1087	0062/0721	018" DIA CIRC CONCR	2005
(CITY)					(CITY)				
WARD ST	0063/0723	0063/0794	019" H 30" W ELLIP CONC	2005	WARD ST	0062/0721	0062/0542	019" H 30" W ELLIP CONC	2005
(CITY)					(CITY)				
MILL ST	0063/0543	0063/0360	018" DIA CIRC CONCR	2005	MILL ST	0062/0542	0062/0362	018" DIA CIRC CONCR	2005
(CITY)					(CITY)				
WILSON ST	0063/0360	0063/0184	018" DIA CIRC CONCR	2005	WILSON ST	0062/0362	0062/0187	018" DIA CIRC CONCR	2005
(CITY)					(CITY)				
BUNTING ST	0063/0184	0063/0000	014" H 23" W ELLIP CONC	2005	BUNTING ST	0062/0187	0062/0000	014" H 23" W ELLIP CONC	2005
(CITY)					(CITY)				
HAYES ST	0063/0000	0053/1403	014" H 23" W ELLIP CONC	2005	HAYES ST	0062/0000	0052/1403	014" H 23" W ELLIP CONC	2005
(CITY)					(CITY)				
LEWIS ST	0053/1258	0053/1078	018" DIA CIRC CONCR	2005	LEWIS ST	0052/1260	0052/1080	018" DIA CIRC CONCR	2005
(CITY)					(CITY)				
HIGHLAND AV	0053/1078	0053/0900	018" DIA CIRC CONCR	2005	HIGHLAND AV	0052/1080	0052/0904	018" DIA CIRC CONCR	2005
(CITY)					(CITY)				
GRACE ST	0053/0900	0053/0719	018" DIA CIRC CONCR	2005	GRACE ST	0052/0904	0052/0721	018" DIA CIRC CONCR	2005
(CITY)					(CITY)				
THURLOW ST	0053/0719	0053/0358	018" DIA CIRC CONCR	2005	THURLOW ST	0052/0721	0052/0357	018" DIA CIRC CONCR	2005
(CITY)					(CITY)				
HARWICK ST	0053/0358	0053/0180	018" DIA CIRC CONCR	2005	HARWICK ST	0052/0357	0052/0187	018" DIA CIRC CONCR	2005
(CITY)					(CITY)				
ELK ST	0053/0180	0053/0000	014" H 23" W ELLIP CONC	2005	ELK ST	0052/0187	0052/0000	014" H 23" W ELLIP CONC	2005
(CITY)					(CITY)				
BOOTH ST	0053/0000	MFC BEGIN = B			BOOTH ST	0052/0000	MFC BEGIN = B		
(CITY)					(CITY)				

EXTRACT DATE: 12/18/2023
PRINT DATE: 12/20/2023

ROADWAY MANAGEMENT SYSTEM
SLD COUNTY/SR - ANNUAL PRINT

PAGE NUMBER: 53
COUNTY: DELAWARE

DIR: N TOTAL LEN: 15.157 MI.
LEFT MUN: CHESTER CITY C

DIST: 06-3 SR: 13
RIGHT MUN: CHESTER CITY C

LENGTH(AH 1445 BK 2733) 0053/0000

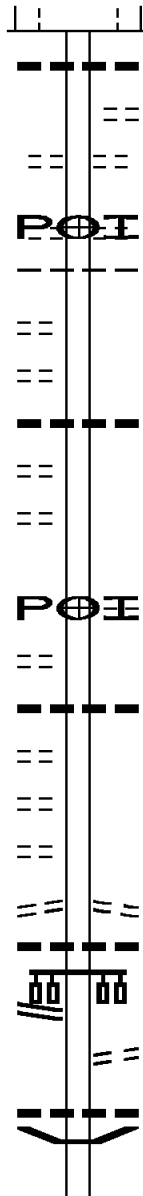
COTTON ST (CITY) 0042/1837
IRVING ST (BORO) 0042/1651

WILCOX ST (BORO) 0042/1285
TUTTLE ST (BORO) 0042/1103

MARY ST (BORO) 0042/0776

THIRD ST (BORO) 0042/0591
UNION ST (BORO) 0042/0411
FOURTH ST (BORO) 0042/0230
TO 6013/0010 SH (CONN) 0042/0083

0 0 00000 0 00 0000+00 011493 FT
POST RD (SR6013 SEG 0010/0000) 0042/0000



0052/0000 LENGTH(AH 1445 BK 2733)
0042/2574 018 "DIA CIRC CONCR
LEN=0040 INSTALLED 2005
UNKNOWN AL
0042/2555 (CITY)
TRAINER ST
0042/2372 (CITY)
(APRA) J RAY PATTERSON
CLAYTON ST
0042/2015 (CITY)
CHESTER CITY
0042/1853 TRAINER B

0042/1317 018 "DIA CIRC CONCR
LEN=0022 INSTALLED UNKN

(APRA) TRAINER INDUSTRI
NC SECOND ST
0042/1024 TRAINER INDUSTRIES
(BORO)

0042/0622 018 "DIA CIRC METAL
LEN=0042 INSTALLED UNKN

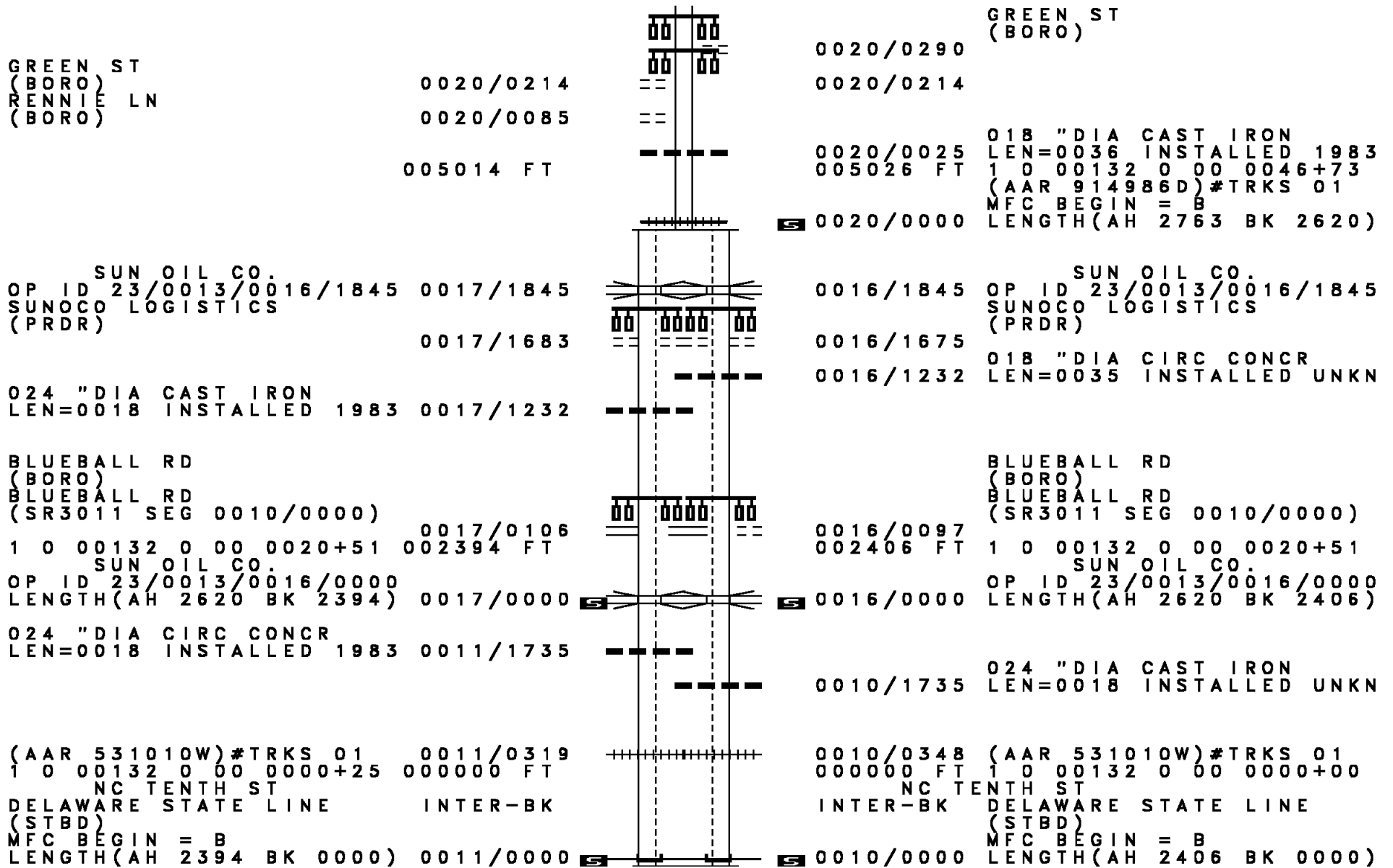
0042/0083 FROM 0013/0030 SH
(CONN)
0042/0030 015 "DIA CIRC CONCR
LEN=0045 INSTALLED UNKN
NC PRICE ST

0042/0000 LENGTH(AH 2733 BK 3716)
TO 0013/0042 SH
0030/3637 (CONN)
0030/3623 018 "DIA CIRC METAL
LEN=0036 INSTALLED 1983
0030/3593 BMSSEN 23/0013/0030/3579
1 0 00132 0 00 0110+31
STONY CREEK

DIR: N TOTAL LEN: 15.157 MI. DIST: 06-3 SR: 13
 LEFT MUN: TRAINER B RIGHT MUN: TRAINER B

Street Name	Segment ID	Length (FT)	Notes
BISHOP ST (BORO)	0030/2177		
MAIN ST (BORO)	0030/1995		(APRA) MONROE ENERGY LL
GILBERT ST (BORO)	0030/1481		018 "DIA CIRC CONCR
PENNEL L ST (BORO)	0030/0980		LEN=0042 INSTALLED 1983
SMITH ST (BORO)	0030/0622		
007777 FT			TRAINER
WALNUT ST (BORO)	0030/0000		MARCUS HOOK B
PLAZA ST (BORO)	0020/2467		BMSEN 23/0013/0030/0166
PLAZA ST (BORO)	0020/2159		1 0 00132 0 00 0075+98
YATES AV (BORO)	0020/1777		MARCUS HOOK CREEK
MCCLLENACHAN TE (BORO)	0020/1493		BMSBG 23/0013/0030/0166
MARKET ST (SR0452 SEG 0010/0000)	0020/0731		1 0 00132 0 00 0074+30
WASHINGTON ST (BORO)	0020/0456		NC POST RD
			PENN AV (BORO)
			LENGTH(AH 3716 BK 2763)
			015 "DIA CIRC CONCR
			LEN=0055 INSTALLED 1983
			(AAR 531007N)#TRKS 01
			CHURCH ST (BORO)
			MCCLURE LN (BORO)
			MARKET ST (BORO)
			MAIDEN LN (BORO)

DIR: N TOTAL LEN: 15.157 MI. DIST: 06-3 SR: 13
 LEFT MUN: MARCUS HOOK B RIGHT MUN: MARCUS HOOK B



GREEN ST
 (BORO)
 RENNIE LN
 (BORO)

0020/0214
 0020/0085
 005014 FT

GREEN ST
 (BORO)
 0020/0290
 0020/0214
 018 "DIA CAST IRON
 LEN=0036 INSTALLED 1983
 1 0 00132 0 00 0046+73
 (AAR 914986D)#TRKS 01
 MFC BEGIN = B
 LENGTH(AH 2763 BK 2620)

SUN OIL CO.
 OP ID 23/0013/0016/1845 0017/1845
 SUNOCO LOGISTICS
 (PRDR)
 0017/1683

024 "DIA CAST IRON
 LEN=0018 INSTALLED 1983 0017/1232

BLUEBALL RD
 (BORO)
 BLUEBALL RD
 (SR3011 SEG 0010/0000)
 0017/0106

1 0 00132 0 00 0020+51 002394 FT

SUN OIL CO.
 OP ID 23/0013/0016/0000
 LENGTH(AH 2620 BK 2394) 0017/0000

024 "DIA CIRC CONCR
 LEN=0018 INSTALLED 1983 0011/1735

(AAR 531010W)#TRKS 01 0011/0319
 1 0 00132 0 00 0000+25 000000 FT

NC TENTH ST
 DELAWARE STATE LINE INTER-BK
 (STBD)
 MFC BEGIN = B
 LENGTH(AH 2394 BK 0000) 0011/0000

SUN OIL CO.
 OP ID 23/0013/0016/1845
 SUNOCO LOGISTICS
 (PRDR)
 0016/1845
 0016/1675

018 "DIA CIRC CONCR
 LEN=0035 INSTALLED UNKN
 0016/1232

BLUEBALL RD
 (BORO)
 BLUEBALL RD
 (SR3011 SEG 0010/0000)
 0016/0097

1 0 00132 0 00 0020+51 002406 FT

SUN OIL CO.
 OP ID 23/0013/0016/0000
 LENGTH(AH 2620 BK 2406) 0016/0000

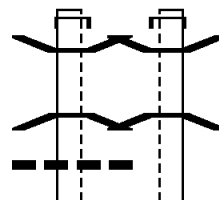
024 "DIA CAST IRON
 LEN=0018 INSTALLED UNKN
 0010/1735

(AAR 531010W)#TRKS 01 0010/0348
 000000 FT 1 0 00132 0 00 0000+00

NC TENTH ST
 DELAWARE STATE LINE INTER-BK
 (STBD)
 MFC BEGIN = B
 LENGTH(AH 2406 BK 0000)

EXTRACT DATE: 12/18/2023 ROADWAY MANAGEMENT SYSTEM PAGE NUMBER: 50
 PRINT DATE: 12/20/2023 SLD COUNTY/SR - ANNUAL PRINT COUNTY: DELAWARE
 DIR: E TOTAL LEN: 11.824 MI. DIST: 06-3 SR: 3
 LEFT MUN: MILLBOURNE B RIGHT MUN: MILLBOURNE B

AH-PHILADELPHIA (67) 062400 FT
 MARKET ST INTER-AHD
 (SR0003 SEG 0011/0000) 0241/2129
 BMSSEN 23/0003/0240/2055 0241/2111
 0 0 00000 0 00 0000+00
 COBBS CREEK
 BMSBG 23/0003/0240/2055 0241/2055
 018 "DIA CIRC CONCR
 LEN=0030 INSTALLED UNKN 0241/1859
 SOUTHEASTERN PENNSYLVAN



062431 FT
 INTER-AHD MARKET ST
 (SR0003 SEG 0010/0000)
 0240/2115 BMSSEN 23/0003/0240/2055
 0240/2111 0 0 00000 0 00 0000+00
 COBBS CREEK
 0240/2055 BMSBG 23/0003/0240/2055

EXTRACT DATE: 12/18/2023
PRINT DATE: 12/20/2023

ROADWAY MANAGEMENT SYSTEM
SLD COUNTY/SR - ANNUAL PRINT


PAGE NUMBER: 49
COUNTY: DELAWARE

DIR: E TOTAL LEN: 11.824 MI.
LEFT MUN: MILLBOURNE B

DIST: 06-3 SR: 3
RIGHT MUN: MILLBOURNE B

ROADWAY	STATION	TYPE	STATION	ROADWAY
OVERPASS IS RR X-ING	0241/1810		0240/1796	SOUTHEASTERN PENNSYLVAN
			0240/1796	OVERPASS IS RR X-ING
PARK AV	0241/1423	==	0240/1419	PARK AV
(TWP)		==	0240/1419	(TWP)
BURD AV	0241/1172	==	0240/1170	BURD AV
(TWP)		==	0240/1170	(TWP)
MILLBOURNE AV	0241/0920		0240/0914	MILLBOURNE AV
(TWP)			0240/0914	(TWP)
GLENCOE RD	0241/0694		0240/0688	GLENCOE RD
(TWP)			0240/0688	(TWP)
SELLERS AV	0241/0669		0240/0670	SELLERS AV
(TWP)			0240/0670	(TWP)
POWELL LN	0241/0436		0240/0436	POWELL LN
(TWP)			0240/0436	(TWP)
WELLINGTON RD	0241/0216	==	0240/0216	WELLINGTON RD
(TWP)		==	0240/0216	(TWP)
UNKNOWN ST	0241/0143	==	0240/0139	UNKNOWN ST
(TWP)		==	0240/0139	(TWP)
UNKNOWN ST	0241/0070	==	0240/0060	UNKNOWN ST
(TWP)		==	0240/0060	(TWP)
1 0 00133 0 01 0604+26 060271 FT			060316 FT	1 0 00133 0 01 0604+26
MARLBOROUGH RD				NC MARKET ST
(TWP)				MARLBOROUGH RD
LENGTH(AH 2129 BK 2821)	0241/0000		0240/0000	LENGTH(AH 2115 BK 2876)
OVERHILL RD	0221/2598	==	0220/2654	OVERHILL RD
(TWP)		==	0220/2654	(TWP)
CHATHAM RD	0221/2400		0220/2454	CHATHAM RD
(TWP)			0220/2454	(TWP)
MILLBOURNE	0221/2384	---		
UPPER DARBY T	0221/2200	==	0220/2253	KENT RD
(TWP)		==	0220/2253	(TWP)
KENT RD	0221/1692		0220/1736	SIXTYNINTH ST
(TWP)			0220/1736	(TWP)
SIXTYNINTH ST	0221/1648		0220/1696	WALKWAY
(TWP)			0220/1696	OP ID 23/0003/0220/1696
OP ID 23/0003/0220/1696			0220/1256	018 "DIA CONC
			0220/1193	LEN=0050 INSTALLED 1930
COPLEY RD	0221/1153			COPLEY RD
(TWP)				(TWP)
LEN=0032 INSTALLED 1930	0221/1152	---		

DIR: E TOTAL LEN: 11.824 MI. DIST: 06-3 SR: 3
 LEFT MUN: UPPER DARBY T RIGHT MUN: UPPER DARBY T



DIR: E TOTAL LEN: 11.824 MI. DIST: 06-3 SR: 3
 LEFT MUN: UPPER DARBY T RIGHT MUN: UPPER DARBY T

Segment Description	Stationing	Notes	Stationing	Notes
018 "DIA CIRC CONCR LEN=0032 INSTALLED 1930	0211/2036	---	0210/2084	WINFIELD AV (TWP)
GOLF RD (TWP) ELM AV (TWP)	0211/1855	==	0210/2020	018 "DIA CIRC CONCR LEN=0040 INSTALLED 1930 GOLF RD (TWP) ELM AV (TWP)
SUNSHINE RD (TWP)	0211/1594	==	0210/1844	018 "DIA CIRC CONCR LEN=0008 INSTALLED 1930 LARCHWOOD AV (TWP)
STATE RD (SR2026 SEG 0080/1942)			0210/1832	018 "DIA CIRC CONCR LEN=0040 INSTALLED 1930
STATE RD (SR2026 SEG 0080/1942)	0211/1240	==	0210/1629	018 "DIA CIRC CONCR LEN=0040 INSTALLED 1930
ARDSLEY RD (TWP)	0211/1135	==	0210/1406	BERBRO AV (TWP)
HARVIN RD (TWP)	0211/0903	==	0210/1396	018 "DIA CIRC CONCR LEN=0036 INSTALLED 1930 STATE RD (SR2026 SEG 0080/1900)
KENMORE RD (TWP)	0211/0674	==	0210/1195	STATE RD (SR2026 SEG 0080/1900)
ENGLEWOOD RD (TWP)	0211/0443	==	0210/0667	KENMORE RD (TWP)
OAKLEY RD (TWP)	0211/0211	==	0210/0630	018 "DIA CIRC CONCR LEN=0050 INSTALLED UNKN ENGLEWOOD RD (TWP)
1 0 00133 0 01 0548+66 054684 FT PENNOCK AV (TWP)			0210/0439	1 0 00133 0 01 0548+66 PENNOCK AV (TWP)
LENGTH(AH 2766 BK 3033) FAIRVIEW AV (TWP)	0211/0000	==	0210/0000	LENGTH(AH 2753 BK 3034) FAIRVIEW AV (TWP)
CAROL BL (TWP)	0201/2680	==	0200/2734	CAROL BL (TWP)
CAROL BL	0201/2430	==	0200/2436	CAROL BL

EXTRACT DATE: 12/18/2023
PRINT DATE: 12/20/2023

ROADWAY MANAGEMENT SYSTEM
SLD COUNTY/SR - ANNUAL PRINT

PAGE NUMBER: 46
COUNTY: DELAWARE

DIR: E TOTAL LEN: 11.824 MI.
LEFT MUN: UPPER DARBY T

DIST: 06-3 SR: 3
RIGHT MUN: UPPER DARBY T

Stationing	Description	Stationing	Description
(TWP)		(TWP)	
0201/2416	024 "DIA CIRC CONCR LEN=0035 INSTALLED 1930	0200/2416	
0201/2382		0200/2090	MADISON AV (TWP)
0201/1832	018 "DIA CIRC CONCR LEN=0035 INSTALLED 1930	0200/1780	CEDAR LN (TWP)
0201/1813	CEDAR LN (TWP)	0200/1639	LC TO CEDAR LN (CONN)
0201/1620	ST LAWRENCE RD (TWP)	0200/1618	ST LAWRENCE RD (TWP)
0201/1334	PARK AV (TWP)	0200/1330	PARK AV (TWP)
0201/1050	018 "DIA CIRC METAL LEN=0045 INSTALLED 1930	0200/1020	WINDSOR AV (TWP)
0201/0896	024 "DIA CIRC CONCR LEN=0050 INSTALLED 1930	0200/0996	018 "DIA CIRC CONCR LEN=0034 INSTALLED 1930
0201/0839	LYNN BL (SR2003 SEG 0010/0057)	0200/0880	018 "DIA CIRC CONCR LEN=0036 INSTALLED 1930
		0200/0857	LYNN BL (SR2003 SEG 0010/0000)
		0200/0732	024 "DIA CIRC CONCR LEN=0040 INSTALLED 1930
		0200/0691	LYNN BL (TWP)
		0200/0252	018 "DIA CIRC CONCR LEN=0040 INSTALLED 1930
0201/0251	HILLSIDE AV (TWP)	0200/0241	ARDMORE AV (TWP)
		0200/0172	018 "DIA CIRC CONCR LEN=0040 INSTALLED 1930
0517+35 051651 FT	1 0 00133 0 01 0517+35 051651 FT	051653 FT	1 0 00133 0 01 0518+45
0201/0000	CLOVERDALE AV (TWP)	0200/0000	CLOVERDALE AV (TWP)
	LENGTH(AH 3033 BK 3087)	0200/0000	LENGTH(AH 3034 BK 3117)
		0190/2824	018 "DIA CIRC CONCR LEN=0036 INSTALLED 1930
		0190/2620	SUBURBAN LN (TWP)

EXTRACT DATE: 12/18/2023
PRINT DATE: 12/20/2023

ROADWAY MANAGEMENT SYSTEM
SLD COUNTY/SR - ANNUAL PRINT

PAGE NUMBER: 45
COUNTY: DELAWARE

DIR: E TOTAL LEN: 11.824 MI.
LEFT MUN: UPPER DARBY T

DIST: 06-3 SR: 3
RIGHT MUN: UPPER DARBY T

Left Side Description	Left Side ID	Right Side Description	Right Side ID
018 "DIA CIRC CONCR LEN=0040 INSTALLED 1930	0191/2324	024 "DIA CIRC CONCR LEN=0040 INSTALLED 1930	0190/2556
LINDEN AV (TWP)	0191/1883	S MONTROSE AV (TWP)	0190/2202
KIRKLYN AV (TWP)	0191/1579	036 "DIA CIRC CONCR LEN=0036 INSTALLED 1930	0190/2018
BRIGHTON AV (TWP)	0191/1281	LINDEN AV (TWP)	0190/1905
HARWOOD AV (TWP)	0191/0839	036 "DIA CIRC METAL LEN=0040 INSTALLED 1930	0190/1658
TOWNSHIP LINE RD {SR0001 SEG 0391/0495} {SR0001 SEG 0390/0512}		KIRKLYN AV (TWP)	0190/1605
TOWNSHIP LINE RD {SR0001 SEG 0390/0512} {SR0001 SEG 0391/0495}		018 "DIA CIRC METAL LEN=0042 INSTALLED 1930	0190/1552
UPPER DARBY HAVERFORD T	0191/0361	BRIGHTON AV (TWP)	0190/1301
1 0 00133 0 01 0487+26 048564 FT		018 "DIA CIRC METAL LEN=0055 INSTALLED 1930	0190/1274
LLANDAFF RD (TWP)		HARWOOD AV (TWP)	0190/1010
LENGTH(AH 3087 BK 1983)	0191/0000	HARWOOD AV (TWP)	0190/0878
CROSSOVER RD (CONN) DARBY RD	0181/1733	TOWNSHIP LINE RD {SR0001 SEG 0390/0433} {SR0001 SEG 0391/0425}	
{SR2005 SEG 0131/0094} {SR2005 SEG 0130/0087}		TOWNSHIP LINE RD {SR0001 SEG 0390/0433} {SR0001 SEG 0391/0425}	
		UPPER DARBY HAVERFORD T	0190/0327
		TO 0001/0391 SH (CONN)	0190/0283
		1 0 00133 0 01 0486+54	0190/0152
		W LLANDAFF RD (TWP)	048536 FT
		LENGTH(AH 3117 BK 1952)	0190/0000
		018 "DIA CIRC CONCR LEN=0040 INSTALLED 1930	0180/1940
		CROSSOVER RD (CONN) DARBY RD	0180/1737
		{SR2005 SEG 0130/0000} {SR2005 SEG 0131/0000}	

DIR: E TOTAL LEN: 11.824 MI. DIST: 06-3 SR: 3
 LEFT MUN: HAVERFORD T RIGHT MUN: HAVERFORD T

Left Side Description	Left Side Stationing	Right Side Stationing	Right Side Description
DARBY RD (SR2005 SEG 0131/0094) (SR2005 SEG 0130/0087)	0181/1530	0180/1600	DARBY RD (SR2005 SEG 0131/0000) (SR2005 SEG 0130/0000)
024 "DIA CIRC METAL LEN=0065 INSTALLED 1930	0181/0955	0180/1112	018 "DIA CIRC CONCR LEN=0036 INSTALLED 1930
KOHL'S DR (PRDR)	0181/0709	0180/0897	015 "DIA CIRC CONCR LEN=0036 INSTALLED 1930 KOHL'S DR (PRDR)
024 "H 36 "W ELLIP METAL LEN=0045 INSTALLED 1930	0181/0575	0180/0624	018 "DIA CIRC CONCR LEN=0025 INSTALLED 1930
VERNON RD (TWP)	0181/0253	0180/0059	015 "DIA CIRC CONCR LEN=0034 INSTALLED 1930
1 0 00133 0 01 0470+17 046581 FT GILMORE RD (TWP)		046584 FT	1 0 00133 0 01 0469+57 GILMORE RD (TWP)
LENGTH(AH 1983 BK 2185)	0181/0000	0180/0000	LENGTH(AH 1952 BK 2178)
BMSEN 23/0003/0170/2046 0 0 00000 0 00 0000+00 NAYLORS RUN	0171/2057	0170/2147	018 "DIA CIRC CONCR LEN=0034 INSTALLED 1930
BMSBG 23/0003/0170/2046 STEEL RD (TWP)	0171/2032	0170/2071	BMSEN 23/0003/0170/2046 0 0 00000 0 00 0000+00 NAYLORS RUN
NAYLORS RUN RD (TWP)	0171/1684	0170/2046	BMSBG 23/0003/0170/2046 STEEL RD (TWP)
	0171/1503	0170/1674	NAYLORS RUN RD (TWP)
WESTWOOD PARK DR (TWP)	0171/1164	0170/1495	018 "DIA CIRC CONCR LEN=0042 INSTALLED 1930
		0170/1470	024 "DIA CIRC METAL LEN=0042 INSTALLED 1930
WOODBINE RD (TWP)	0171/0678	0170/1218	WESTWOOD PARK DR (TWP)
		0170/1160	024 "DIA CIRC CONCR LEN=0045 INSTALLED 1930
		0170/1116	018 "DIA CIRC CONCR LEN=0045 INSTALLED 1930
		0170/0860	

DIR: E TOTAL LEN: 11.824 MI. DIST: 06-3 SR: 3
 LEFT MUN: HAVERFORD T RIGHT MUN: HAVERFORD T

Segment Description	Stationing	Material	Length	Notes
UPLAND RD (TWP)	0171/0386	018 "DIA CIRC CONCR	LEN=0047	INSTALLED 1930
SYCAMORE RD (TWP)	0171/0028	SYCAMORE RD (TWP)	0170/0026	
1 0 00133 0 01 0445+31 044396 FT		1 0 00133 0 01 0445+90	044406 FT	
WESTWOOD PARK DR (TWP)	0171/0000	WESTWOOD PARK DR (TWP)	0170/0000	
LENGTH(AH 2185 BK 2785)		LENGTH(AH 2178 BK 2784)		
SHELBOURNE RD (TWP)	0161/2521	COUNTRY CLUB LN (TWP)	0160/2418	
COUNTRY CLUB LN (TWP)	0161/2423	018 "DIA CIRC CONCR	LEN=0040	INSTALLED 1980
TO 1002/0020 SH (CONN)	0161/1922	0160/2393		
MANOA RD (SR1002 SEG 0020/0089)		0160/1810		018 "DIA CIRC METAL
MANOA RD (SR1002 SEG 0020/0089)	0161/1826	MANOA RD (SR1002 SEG 0020/0000)	0160/1756	LEN=0060 INSTALLED 1980
015 "DIA CIRC METAL	0161/1596	MANOA RD (SR1002 SEG 0020/0000)	0160/1625	INSTALLED 1980
LEN=0036 INSTALLED 1930		TO 1002/0010 SH (CONN)		
ROOSEVELT AV (TWP)	0161/1466	0160/1326		018 "DIA CIRC CONCR
		0160/1270		LEN=0045 INSTALLED 1980
		0160/1057		COLUMBUS AV (TWP)
024 "DIA CIRC CONCR	0161/0972	018 "DIA CIRC CONCR	LEN=0044	INSTALLED 1980
LEN=0042 INSTALLED 1930		024 "DIA CIRC METAL	LEN=0045	INSTALLED 1980
PINZON AV (TWP)	0161/0733	PINZON AV (TWP)	0160/0739	
		024 "DIA CIRC CONCR	LEN=0045	INSTALLED 1980
WASHINGTON AV (TWP)	0161/0611	WASHINGTON AV (TWP)	0160/0609	
		018 "DIA CIRC CONCR	LEN=0045	INSTALLED 1980
		0160/0582		

EXTRACT DATE: 12/18/2023
PRINT DATE: 12/20/2023

ROADWAY MANAGEMENT SYSTEM
SLD COUNTY/SR - ANNUAL PRINT

PAGE NUMBER: 42
COUNTY: DELAWARE

DIR: E TOTAL LEN: 11.824 MI.
LEFT MUN: HAVERFORD T

DIST: 06-3 SR: 3
RIGHT MUN: HAVERFORD T

1 0 00133 0 01 0418+02 041611 FT
EAGLE RD
(SR1005 SEG 0030/0053)

LENGTH(AH 2785 BK 3317) 0161/0000

036 "DIA CIRC CONCR
LEN=0035 INSTALLED UNKN 0151/2654
GLENDALE RD
(SR1006 SEG 0060/1755)

0151/2619

024 "DIA CIRC CONCR
LEN=0046 INSTALLED 1980 0151/2591

018 "DIA CIRC CONCR
LEN=0045 INSTALLED 1980 0151/1885

018 "DIA CIRC CONCR
LEN=0050 INSTALLED 1980 0151/1641

STANTON RD
(TWP) 0151/1554

018 "DIA CIRC CONCR
LEN=0045 INSTALLED 1980 0151/1415

GLEN GARY DR
(TWP) 0151/1193

018 "DIA CIRC CONCR
LEN=0060 INSTALLED 1980 0151/1157

018 "DIA CIRC CONCR
LEN=0045 INSTALLED 1980 0151/0889

018 "DIA CIRC CONCR

041622 FT 1 0 00133 0 01 0418+02
EAGLE RD
(SR1005 SEG 0030/0000)

LENGTH(AH 2784 BK 3347)
CLAREMONT BL

0150/2986
0150/2684 018 "DIA CIRC CONCR
LEN=0036 INSTALLED 1980

GLENDALE RD
(SR1006 SEG 0060/1706)

0150/2632
0150/2601 018 "DIA CIRC CONCR
LEN=0040 INSTALLED 1980

0150/2378 018 "DIA CIRC METAL
LEN=0040 INSTALLED 1980
FAIRLAMB AV
(TWP)

0150/1876 018 "DIA CIRC CONCR
LEN=0042 INSTALLED 1980
IVY ROCK LN
(TWP)

0150/1610 018 "DIA CIRC METAL
LEN=0070 INSTALLED 1980
STANTON RD
(TWP)

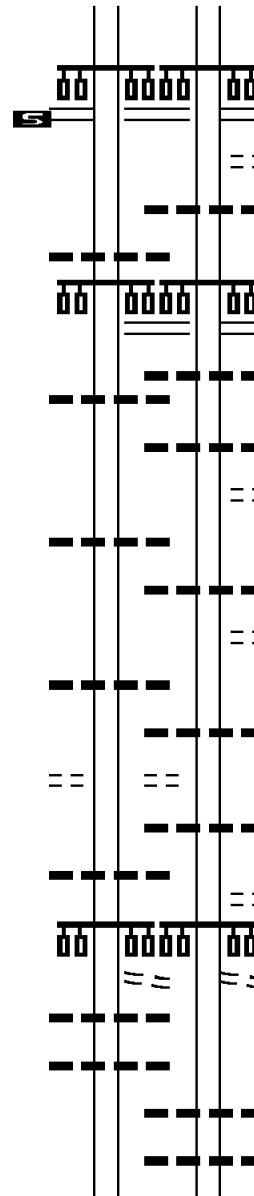
0150/1451 018 "DIA CIRC METAL
LEN=0034 INSTALLED 1980

0150/1400 OXFORD HILL LN
(TWP)

0150/1179 GLEN GARY DR
(TWP)

0150/0884 018 "DIA CIRC CONCR
LEN=0032 INSTALLED 1980
018 "DIA CIRC CONCR
LEN=0032 INSTALLED 1980

0150/0616



DIR: E TOTAL LEN: 11.824 MI. DIST: 06-3 SR: 3
 LEFT MUN: HAVERFORD T RIGHT MUN: HAVERFORD T

Item Description	Stationing	Notes	Stationing	Notes
018 "DIA CIRC METAL LEN=0052 INSTALLED 1980	0131/1310		0130/1296	HAVERFORD MARPLE TOWNSHIP T
RETAINING WALL END BMSID 23/0003/0131/0972 1 0 00133 0 00 0366+10 DARBY CR. BMSBG 23/0003/0130/1178 LAWRENCE RD (SR1020 SEG 0030/2908) (SR1020 SEG 0031/2912)	0131/1178		0130/1178	1 0 00133 0 00 0366+10 DARBY CR. BMSBG 23/0003/0130/1178 LAWRENCE RD (SR1020 SEG 0031/2912) (SR1020 SEG 0030/2908)
RETAINING WALL BEGIN BMSID 23/0003/0131/0972	0131/0972		0130/1100	
RAMP WC-N RD (SR8037 SEG 0760/0000)	0131/0826		0130/0922	018 "DIA CIRC CONCR LEN=0054 INSTALLED 1980
018 "DIA CIRC METAL LEN=0058 INSTALLED 1980 RAMP WC-N1 RD (SR8037 SEG 0750/0000) RAMP N-WC RD (SR8037 SEG 0010/0900)	0131/0593		0130/0644	018 "DIA CIRC CONCR LEN=0060 INSTALLED 1980
	0131/0422			RAMP WC-N1 RD (SR8037 SEG 0750/0000) RAMP N-WC RD (SR8037 SEG 0010/0900)
018 "DIA CIRC CONCR LEN=0100 INSTALLED UNKN	0131/0360		0130/0418	
024 "DIA CIRC CONCR LEN=0050 INSTALLED 1980 BMSEN 23/0003/0130/0000 1 0 00133 0 00 0352+14 035373 FT RAMP WC-S2 (SB) BMSBG 23/0003/0130/0000 LENGTH(AH 1835 BK 3718)	0131/0220		0130/0394	018 "DIA CIRC CONCR LEN=0050 INSTALLED 1980
	0131/0205		0130/0240	024 "DIA CIRC CONCR LEN=0100 INSTALLED 1980
024 "DIA CIRC CONCR LEN=0045 INSTALLED 1980	0121/3684		0130/0205	BMSEN 23/0003/0130/0000 1 0 00133 0 00 0352+14 RAMP WC-S2 (SB) BMSBG 23/0003/0130/0000 LENGTH(AH 1856 BK 3696)
			0130/0000	018 "DIA CIRC CONCR LEN=0544 INSTALLED 1980
			0120/3676	

EXTRACT DATE: 12/18/2023
PRINT DATE: 12/20/2023

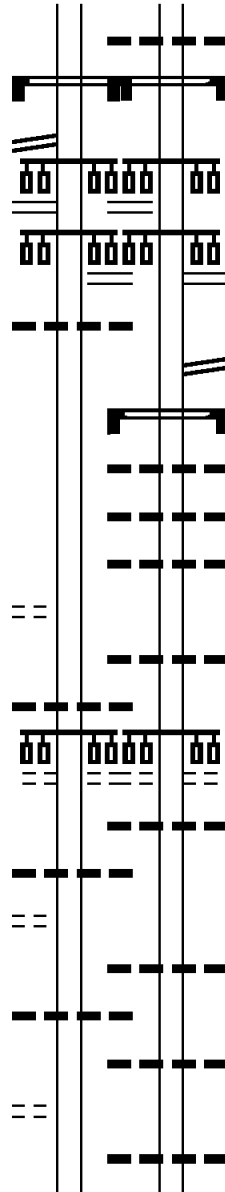
ROADWAY MANAGEMENT SYSTEM
SLD COUNTY/SR - ANNUAL PRINT

PAGE NUMBER: 39
COUNTY: DELAWARE

DIR: E TOTAL LEN: 11.824 MI.
LEFT MUN: MARPLE TOWNSHIP T

DIST: 06-3 SR: 3
RIGHT MUN: MARPLE TOWNSHIP T

SIGN: 4 CHORD TRUSS
BMSID 23/0003/0120/3600 0121/3600
RAMP WC-S2 RD
(SR8037 SEG 0500/0000) 0121/3533
RAMP S-WC RD
(SR8037 SEG 0510/1300) 0121/3363
RAMP WC-S1 RD
(SR8037 SEG 0250/0000) 0121/3341
018 "DIA CIRC CONCR
LEN=0050 INSTALLED 1980 0121/3311



0120/3675 018 "DIA CIRC CONCR
LEN=0061 INSTALLED 1980
0120/3600 SIGN: 4 CHORD TRUSS
BMSID 23/0003/0120/3600
RAMP S-WC RD
(SR8037 SEG 0510/1300) 0120/3361
RAMP WC-S1 RD
(SR8037 SEG 0250/0000) 0120/3333
RAMP WC-S1S RD
(SR8037 SEG 0260/0000) 0120/3163
SIGN: 4 CHORD TRUSS
BMSID 23/0003/0120/2982 0120/2982
018 "DIA CIRC CONCR
LEN=0073 INSTALLED UNKN 0120/2945
018 "DIA CIRC CONCR
LEN=0042 INSTALLED 1980 0120/2840
018 "DIA CIRC CONCR
LEN=0040 INSTALLED 1980 0120/2592
MATHER AV
(TWP) 0121/2378 ==
018 "DIA CIRC METAL
LEN=0045 INSTALLED 1980 0121/2327
NEW ARDMORE AV
(TWP) 0121/2029 ==
018 "DIA CIRC METAL
LEN=0036 INSTALLED 1980 0121/1936
FERGUSON AV
(TWP) 0121/1725 ==
018 "DIA CIRC METAL
LEN=0050 INSTALLED 1980 0120/1700
015 "DIA CIRC CONCR
LEN=0011 INSTALLED 1980 0121/1644
LINDENBERGH AV
(TWP) 0121/1405 ==
018 "DIA CIRC CONCR
LEN=0040 INSTALLED 1980 0120/1970
018 "DIA CIRC CONCR
LEN=0040 INSTALLED 1980 0120/1510
018 "DIA CIRC CONCR
LEN=0050 INSTALLED 1980 0120/1296
018 "DIA CIRC CONCR

DIR: E TOTAL LEN: 11.824 MI. DIST: 06-3 SR: 3
 LEFT MUN: MARPLE TOWNSHIP T RIGHT MUN: MARPLE TOWNSHIP T

RAYMOND RD (TWP)	0121/1164	==	==	0120/1184	LEN=0042 INSTALLED 1980
018 "DIA CIRC CONCR LEN=0040 INSTALLED 1980	0121/1082	---	---	0120/1158	RAYMOND RD (TWP)
STERNER AV (TWP)	0121/0917	==			
018 "DIA CIRC CONCR LEN=0040 INSTALLED 1980	0121/0650	---	---		
			==	0120/0642	FRANKLIN GETZ DR (TWP)
			---	0120/0609	018 "DIA CIRC CONCR LEN=0042 INSTALLED 1980
			---	0120/0322	018 "DIA CIRC CONCR LEN=0050 INSTALLED 1980
018 "DIA CIRC CONCR LEN=0045 INSTALLED 1980	0121/0306	---	---		
			==	0120/0254	FRANKLIN GETZ DR (TWP)
018 "DIA CIRC METAL LEN=0035 INSTALLED 1980	0121/0045	---	---	0120/0045	018 "DIA CIRC CONCR LEN=0042 INSTALLED 1980
1 0 00133 0 00 0317+68 031655 FT				031666 FT	1 0 00133 0 00 0317+68
EDGEWOOD RD (TWP)					EDGEWOOD RD (TWP)
LENGTH(AH 3718 BK 3210)	0121/0000	==	==	0120/0000	LENGTH(AH 3696 BK 3210)
			---	0110/3086	018 "DIA CIRC CONCR LEN=0042 INSTALLED 1980
018 "DIA CIRC METAL LEN=0100 INSTALLED 1980	0111/3050	---	---		
			==	0110/2923	PINE VALLEY RD (TWP)
			---	0110/2900	018 "DIA CIRC CONCR LEN=0042 INSTALLED 1980
			---	0110/2722	018 "DIA CIRC CONCR LEN=0042 INSTALLED 1980
STRATHAVEN DR (TWP)	0111/2698	==			
018 "DIA CIRC METAL LEN=0070 INSTALLED 1980	0111/2632	---	---		
			---	0110/2520	018 "DIA CIRC CONCR LEN=0045 INSTALLED 1980
018 "DIA CIRC METAL LEN=0040 INSTALLED 1980	0111/2472	---	---		
			==	0110/2337	LC TO BERKLEY RD (CONN) BERKLEY RD (TWP)
BERKLEY RD (SR1028 SEG 0010/0064)					
CHURCH RD (SR1028 SEG 0010/0064)	0111/2261			0110/2279	CHURCH RD (SR1028 SEG 0010/0000)

EXTRACT DATE: 12/18/2023
PRINT DATE: 12/20/2023

ROADWAY MANAGEMENT SYSTEM
SLD COUNTY/SR - ANNUAL PRINT

PAGE NUMBER: 37
COUNTY: DELAWARE

DIR: E TOTAL LEN: 11.824 MI.
LEFT MUN: MARPLE TOWNSHIP T

DIST: 06-3 SR: 3
RIGHT MUN: MARPLE TOWNSHIP T

FROM (CONN)	0111/2184	==	0110/1994	018 "DIA CIRC CONCR LEN=0040 INSTALLED 1980
024 "DIA CIRC CONCR LEN=0042 INSTALLED 1980	0111/1980	---	0110/1914	OAKLAND RD (TWP) 018 "DIA CIRC CONCR LEN=0040 INSTALLED 1980
024 "DIA CIRC CONCR LEN=0045 INSTALLED 1980	0111/1810	---	0110/1842	ALAMEDA RD (TWP) 018 "DIA CIRC CONCR LEN=0040 INSTALLED 1980
SUMMIT AV (TWP)	0111/1793	==	0110/1569	ALAMEDA RD (TWP) 018 "DIA CIRC CONCR LEN=0040 INSTALLED 1980
ALAMEDA RD (TWP)	0111/1582	== ==	0110/1536	018 "DIA CIRC CONCR LEN=0036 INSTALLED 1980
018 "DIA CIRC CONCR LEN=0050 INSTALLED 1980	0111/1518	---	0110/1286	018 "DIA CIRC CONCR LEN=0042 INSTALLED 1980
018 "DIA CIRC CONCR LEN=0050 INSTALLED 1980	0111/1272	---	0110/1144	018 "DIA CIRC CONCR LEN=0042 INSTALLED 1980
SPROUL RD (SR0320 SEG 0210/2757)	0111/1069	==	0110/1077	SPROUL RD (SR0320 SEG 0210/2699)
018 "DIA CIRC CONCR LEN=0045 INSTALLED 1980	0111/1008	---	0110/0976	018 "DIA CIRC CONCR LEN=0040 INSTALLED 1980
FROM 0320/0210 SH (CONN)	0111/0967	==	0110/0965	TO 0320/0210 SH (CONN)
BROOMALL AV (TWP)	0111/0702	==	0110/0768	018 "DIA CIRC CONCR LEN=0040 INSTALLED 1980
024 "DIA CIRC METAL LEN=0100 INSTALLED 1980	0111/0090	---	0110/0516	018 "DIA CIRC CONCR LEN=0042 INSTALLED 1980
			0110/0316	DAVIS AV (TWP)
			0110/0292	018 "DIA CIRC CONCR LEN=0040 INSTALLED 1980
			0110/0147	04B "DIA CIRC CONCR LEN=0040 INSTALLED 1980
				MALIN RD

DIR: E TOTAL LEN: 11.824 MI. DIST: 06-3 SR: 3
 LEFT MUN: MARPLE TOWNSHIP T RIGHT MUN: MARPLE TOWNSHIP T

Stationing	Description	Material	Length	Notes
1 0 00133 0 00 0285+30 028445 FT	MALIN RD			
(TWP)				
MALIN RD				
(TWP)				
LENGTH(AH 3210 BK 2640)	0111/0000			
018 "DIA CIRC CONCR				
LEN=0040 INSTALLED UNKN	0101/2567			
018 "DIA CIRC CONCR				
LEN=0040 INSTALLED 1980	0101/2389			
GARDEN RD				
(TWP)				
018 "DIA CIRC CONCR	0101/1961			
LEN=0040 INSTALLED UNKN	0101/1934			
GARDEN RD				
(TWP)				
018 "DIA CIRC CONCR	0101/1771			
LEN=0040 INSTALLED UNKN	0101/1741			
024 "DIA CIRC CONCR				
LEN=0042 INSTALLED 1980	0101/1540			
JAMES RD				
(TWP)				
HAWTHORNE RD				
(TWP)				
024 "DIA CIRC CONCR	0101/1181			
LEN=0040 INSTALLED 1980	0101/1126			
MANOR RD				
(TWP)				
018 "DIA CIRC METAL	0101/0841			
LEN=0040 INSTALLED 1980	0101/0816			
0110/0032 (TWP)				
028456 FT				
1 0 00133 0 00 0285+30				
MALIN RD				
(TWP)				
0110/0000				
LENGTH(AH 3210 BK 2639)				
0100/2342				
018 "DIA CIRC CONCR				
LEN=0040 INSTALLED 1980				
SCHOOLHOUSE LN				
(TWP)				
0100/2205				
018 "DIA CIRC CONCR				
LEN=0045 INSTALLED 1980				
0100/2136				
RITTENHOUSE RD				
(TWP)				
0100/1863				
018 "DIA CIRC CONCR				
LEN=0040 INSTALLED 1980				
0100/1798				
HARMIL RD				
(TWP)				
0100/1521				
018 "DIA CIRC CONCR				
LEN=0100 INSTALLED 1980				
018 "DIA CIRC CONCR				
LEN=0042 INSTALLED 1980				
JAMES RD				
(TWP)				
HAWTHORNE RD				
(TWP)				
0100/1179				
018 "DIA CIRC CONCR				
LEN=0042 INSTALLED 1980				
MANOR RD				
(TWP)				
0100/1106				
018 "DIA CIRC CONCR				
LEN=0042 INSTALLED 1980				
MANOR RD				
(TWP)				
0100/0836				

EXTRACT DATE: 12/18/2023
PRINT DATE: 12/20/2023

ROADWAY MANAGEMENT SYSTEM
SLD COUNTY/SR - ANNUAL PRINT

PAGE NUMBER: 35
COUNTY: DELAWARE

DIR: E TOTAL LEN: 11.824 MI.
LEFT MUN: MARPLE TOWNSHIP T

DIST: 06-3 SR: 3
RIGHT MUN: MARPLE TOWNSHIP T

018 "DIA CIRC CONCR LEN=0030 INSTALLED 1980	0101/0600	0100/0768	018 "DIA CIRC CONCR LEN=0050 INSTALLED 1980
		0100/0642	018 "DIA CIRC CONCR LEN=0042 INSTALLED 1980
024 "DIA CIRC METAL LEN=0040 INSTALLED 1980	0101/0388	0100/0489	LATCHES LN (TWP) 018 "DIA CIRC CONCR LEN=0042 INSTALLED 1980
018 "DIA CIRC CONCR LEN=0050 INSTALLED 1980	0101/0186	0100/0422	
		0100/0150	018 "DIA CIRC CONCR LEN=0042 INSTALLED 1980 FROM 1013/0020 SH
1 0 00133 0 00 0256+87 025805 FT		0100/0124	(CONN)
SPRINGFIELD RD {SR1013 SEG 0021/1170} {SR1013 SEG 0020/1115}			
ANN RD (TWP)		025817 FT	1 0 00133 0 00 0259+56
SPRINGFIELD RD {SR1013 SEG 0020/1115} {SR1013 SEG 0021/1170}			SPRINGFIELD RD {SR1013 SEG 0021/1170} {SR1013 SEG 0020/1115}
SPRINGFIELD RD {SR1013 SEG 0020/1115} {SR1013 SEG 0021/1170}			ANN RD (TWP)
			SPRINGFIELD RD {SR1013 SEG 0020/1115} {SR1013 SEG 0021/1170}
LENGTH(AH 2640 BK 3070) 0101/0000		0100/0000	LENGTH(AH 2639 BK 3101)
		0090/2852	018 "DIA CIRC CONCR LEN=0040 INSTALLED 1980
018 "DIA CIRC CONCR LEN=0010 INSTALLED 1980	0091/2794	0090/2835	TO 1013/0021 SH (CONN)
018 "DIA CIRC CONCR LEN=0036 INSTALLED 1980	0091/2621		
		0090/2436	EVERGREEN AV (TWP)
018 "DIA CIRC CONCR LEN=0036 INSTALLED 1980	0091/2341	0090/2409	018 "DIA CIRC CONCR LEN=0045 INSTALLED 1980
018 "DIA CIRC CONCR LEN=0048 INSTALLED 1980	0091/2120	0090/2206	018 "DIA CIRC CONCR LEN=0200 INSTALLED 1980

EXTRACT DATE: 12/18/2023
PRINT DATE: 12/20/2023

ROADWAY MANAGEMENT SYSTEM
SLD COUNTY/SR - ANNUAL PRINT

PAGE NUMBER: 34
COUNTY: DELAWARE

DIR: E TOTAL LEN: 11.824 MI.
LEFT MUN: MARPLE TOWNSHIP T

DIST: 06-3 SR: 3
RIGHT MUN: MARPLE TOWNSHIP T

Left Side Description	Left Side Stationing	Right Side Description	Right Side Stationing
		018 "DIA CIRC CONCR LEN=0048 INSTALLED 1980	0090/2012
MEDIA LINE RD (SR1030 SEG 0040/0804) MARPLE TOWNSHIP NEWTOWN T NORTH LINE RD (T386)	0091/1982	MEDIA LINE RD (SR1030 SEG 0040/0742) MARPLE TOWNSHIP NEWTOWN T NORTH LINE RD (T386)	0090/1928
018 "DIA CIRC CONCR LEN=0036 INSTALLED 1980	0091/1907		0090/1907
018 "DIA CIRC CONCR LEN=0042 INSTALLED 1980	0091/1850	TO 1030/0040 SH (CONN)	0090/1805
018 "DIA CIRC CONCR LEN=0042 INSTALLED 1980	0091/1741		
NORTHWOOD RD (T524)	0091/1600	018 "DIA CIRC CONCR LEN=0045 INSTALLED 1980	0090/1672
018 "DIA CIRC CONCR LEN=0040 INSTALLED 1980	0091/1532		
018 "DIA CIRC METAL LEN=0055 INSTALLED 1980	0091/1380	018 "DIA CIRC CONCR LEN=0048 INSTALLED 1980	0090/1472
BARREN RD (T382)	0091/1299	BARREN RD (T382)	0090/1301
		036 "DIA CIRC CONCR LEN=0045 INSTALLED 1980	0090/1216
		018 "DIA CIRC CONCR LEN=0040 INSTALLED 1980	0090/0972
018 "DIA CIRC CONCR LEN=0045 INSTALLED 1980	0091/0910		
RADNOR DR (T438)	0091/0665	018 "DIA CIRC CONCR LEN=0040 INSTALLED 1980	0090/0746
018 "DIA CIRC CONCR LEN=0042 INSTALLED 1980	0091/0572	RADNOR DR (T438)	0090/0668
		WYNDENA LN (TWP)	0090/0496
018 "DIA CIRC CONCR LEN=0040 INSTALLED 1980	0091/0406	018 "DIA CIRC CONCR LEN=0018 INSTALLED 1980	0090/0490
		018 "DIA CIRC CONCR LEN=0036 INSTALLED 1980	0090/0076
1 0 00133 0 00 0229+30 022735 FT		022716 FT	1 0 00133 0 00 0228+47

DIR: E TOTAL LEN: 11.824 MI. DIST: 06-3 SR: 3
 LEFT MUN: NEWTOWN T RIGHT MUN: NEWTOWN T

VALLEY VIEW LN
 (T415)

LENGTH(AH 3070 BK 2140) 0091/0000
 018 "DIA CIRC CONCR
 LEN=0040 INSTALLED 1980 0081/2064

SURREY DR
 (T435) 0081/1956
 018 "DIA CIRC CONCR
 LEN=0040 INSTALLED 1980 0081/1950
 018 "DIA CIRC CONCR
 LEN=0040 INSTALLED 1980 0081/1884

018 "DIA CIRC CONCR
 LEN=0040 INSTALLED UNKN 0081/1687

018 "DIA CIRC CONCR
 LEN=0042 INSTALLED 1980 0081/1416

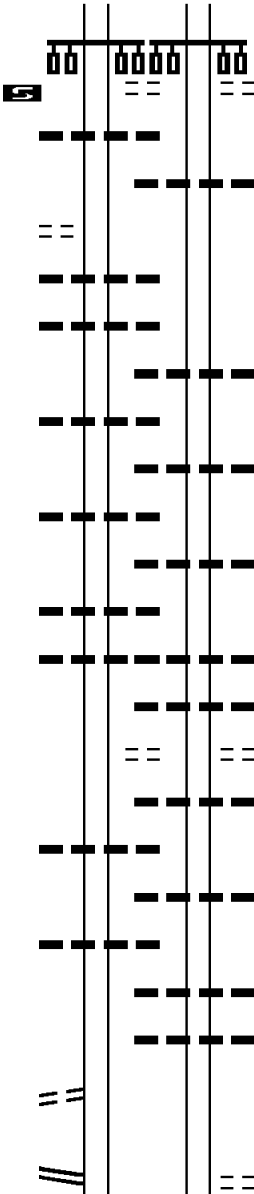
018 "DIA CIRC CONCR
 LEN=0040 INSTALLED UNKN 0081/1236
 018 "DIA CIRC CONCR
 LEN=0042 INSTALLED 1980 0081/1095

DUNWOODY VILLAGE RD
 (PRDR) 0081/0756

018 "DIA CIRC CONCR
 LEN=0040 INSTALLED 1980 0081/0534

018 "DIA CIRC CONCR
 LEN=0040 INSTALLED 1980 0081/0293

TO 1032/0010 SH
 (CONN) 0081/0100
 1 0 00133 0 00 0196+18 020595 FT
 BRYN MAWR AV
 (SR1032 SEG 0010/0056)
 DUNWOODY VILLAGE RD



VALLEY VIEW LN
 (T415)

0090/0000 LENGTH(AH 3101 BK 2163)

0080/1994 018 "DIA CIRC CONCR
 LEN=0040 INSTALLED 1980

0080/1748 018 "DIA CIRC CONCR
 LEN=0045 INSTALLED 1980

0080/1494 018 "DIA CIRC CONCR
 LEN=0042 INSTALLED 1980

0080/1322 018 "DIA CIRC CONCR
 LEN=0036 INSTALLED 1980

0080/1130 018 "DIA CIRC CONCR
 LEN=0036 INSTALLED 1980
 018 "DIA CIRC CONCR
 LEN=0045 INSTALLED 1980

0080/0890 DUNWOODY VILLAGE RD
 (PRDR)
 018 "DIA CIRC CONCR
 LEN=0040 INSTALLED 1980

0080/0791 018 "DIA CIRC CONCR
 LEN=0040 INSTALLED 1980

0080/0650 018 "DIA CIRC CONCR
 LEN=0035 INSTALLED 1980

0080/0392 018 "DIA CIRC CONCR
 LEN=0035 INSTALLED 1980

0080/0160 018 "DIA CIRC CONCR
 LEN=0035 INSTALLED 1980

0080/0111 018 "DIA CIRC CONCR
 LEN=0040 INSTALLED UNKN

020553 FT 1 0 00133 0 00 0199+05
 DUNWOODY VILLAGE RD
 (PRDR)
 BRYN MAWR AV

EXTRACT DATE: 12/18/2023
PRINT DATE: 12/20/2023

ROADWAY MANAGEMENT SYSTEM
SLD COUNTY/SR - ANNUAL PRINT

PAGE NUMBER: 32
COUNTY: DELAWARE

DIR: E TOTAL LEN: 11.824 MI.
LEFT MUN: NEWTOWN T

DIST: 06-3 SR: 3
RIGHT MUN: NEWTOWN T

(PRDR)

LENGTH(AH 2140 BK 2927) 0081/0000

RHOADS AV
(T416)

018 "DIA CIRC CONCR
LEN=0118 INSTALLED 1980 0071/2484

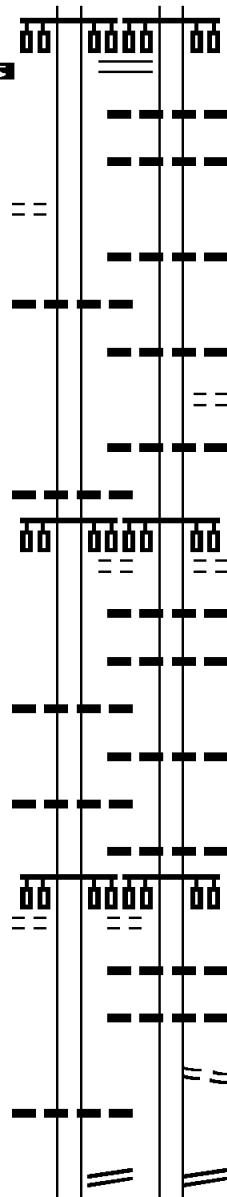
018 "DIA CIRC CONCR
LEN=0045 INSTALLED UNKN 0071/1951
NEWTOWN SQUARE DR
(PRDR)

018 "DIA CIRC CONCR
LEN=0045 INSTALLED 1980 0071/1289

018 "DIA CIRC CONCR
LEN=0060 INSTALLED 1980 0071/1150

ST ALBANS AV
(T419)

018 "DIA CIRC CONCR
LEN=0045 INSTALLED 1980 0071/0572
(SR0252 SEG 0181/0400)
(SR0252 SEG 0180/0370)



0080/0000

0070/2804

0070/2742

0070/2536

0070/2220

0070/2117

0070/2044

0070/1834

0070/1568

0070/1305

0070/1166

0070/1026

0070/0979

0070/0960

0070/0752

0070/0634

(SR1032 SEG 0010/0000)

LENGTH(AH 2163 BK 2898)

018 "DIA CIRC CONCR
LEN=0040 INSTALLED UNKN
018 "DIA CIRC CONCR
LEN=0030 INSTALLED 1980

018 "DIA CIRC CONCR
LEN=0046 INSTALLED 1980

018 "DIA CIRC CONCR
LEN=0045 INSTALLED 1980
CLOVER LN
(T577)

015 "DIA CIRC CONCR
LEN=0045 INSTALLED 1980

NEWTOWN SQUARE DR
(PRDR)

018 "DIA CIRC CONCR
LEN=0040 INSTALLED 1980

018 "DIA CIRC CONCR
LEN=0040 INSTALLED 1980

018 "DIA CIRC CONCR
LEN=0040 INSTALLED 1980

018 "DIA CIRC CONCR
LEN=0050 INSTALLED 1980
ST ALBANS AV
(T419)

018 "DIA CIRC CONCR
LEN=0040 INSTALLED 1998
024 "DIA CIRC CONCR
LEN=0036 INSTALLED 1980
FROM 0252/0180 SH

(CONN)

NEWTOWN ST RD
(SR0252 SEG 0180/0325)
(SR0252 SEG 0181/0351)

DIR: E TOTAL LEN: 11.824 MI. DIST: 06-3 SR: 3
 LEFT MUN: NEWTOWN T RIGHT MUN: NEWTOWN T

NEWTOWN STREET RD (SR0252 SEG 0180/0370) (SR0252 SEG 0181/0400)	0071/0508		0070/0535	NEWTOWN ST RD (SR0252 SEG 0180/0325) (SR0252 SEG 0181/0351) 018 "DIA CIRC CONCR LEN=0040 INSTALLED 1980
018 "DIA CIRC CONCR LEN=0100 INSTALLED 1980 1 0 00133 0 00 0181+25 017668 FT CLYDE LN (T596) BISHOP HOLLOW RD (SR4004 SEG 0110/1591)	0071/0143		0070/0430	018 "DIA CIRC CONCR LEN=0040 INSTALLED 1980 1 0 00133 0 00 0181+25 CLYDE LN (T596) BISHOP HOLLOW RD (SR4004 SEG 0110/1591)
LENGTH(AH 2927 BK 2234)	0071/0000		0070/0000	LENGTH(AH 2898 BK 2230) 018 "DIA CIRC CONCR LEN=0046 INSTALLED 1980
018 "DIA CIRC CONCR LEN=0036 INSTALLED 1980	0061/2120		0060/2160	018 "DIA CIRC CONCR LEN=0198 INSTALLED 1980
018 "DIA CIRC CONCR LEN=0100 INSTALLED 1980	0061/1932		0060/1985	018 "DIA CIRC CONCR LEN=0198 INSTALLED 1980
018 "DIA CIRC CONCR LEN=0040 INSTALLED 1980	0061/1616		0060/1694	018 "DIA CIRC CONCR LEN=0040 INSTALLED 1980
018 "DIA CIRC CONCR LEN=0040 INSTALLED 1980 (APRA) DELMONT UTILITIE WINDING WY (T417) ROE LN (T360)	0061/1224		0060/1282	018 "DIA CIRC CONCR LEN=0036 INSTALLED 1980 (APRA) DELMONT UTILITIE WINDING WY (T417) ROE LN (T360)
	0061/1212		0060/1212	018 "DIA CIRC CONCR LEN=0036 INSTALLED 1980
018 "DIA CIRC CONCR LEN=0045 INSTALLED 1980	0061/1044		0060/1096	018 "DIA CIRC CONCR LEN=0075 INSTALLED 1998
018 "DIA CIRC CONCR LEN=0040 INSTALLED 1998	0061/0860		0060/0881	018 "DIA CIRC CONCR LEN=0070 INSTALLED 1998
018 "DIA CIRC CONCR LEN=0045 INSTALLED 1980 LC TO MEDICAL DR	0061/0680		0060/0753	

DIR: E TOTAL LEN: 11.824 MI. DIST: 06-3 SR: 3
 LEFT MUN: NEWTOWN T RIGHT MUN: NEWTOWN T

Item ID	Description	Stationing	Material	Length	Year	Stationing	Material	Length	Year
018	" DIA CIRC CONCR	0051/0220	0050/0248	LEN=0040	1980	0050/0248	LEN=0040	INSTALLED	1980
018	LC TO BOOT RD	0051/0130							
024	" DIA CIRC CONCR	0051/0012	0050/0076	LEN=0040	1980	0050/0076	018 " DIA CIRC CONCR	LEN=0040	INSTALLED 1980
1 0 00133 0 00 0140+00	013691 FT		013710 FT	1 0 00133 0 00 0140+00			BOOT RD		
018	" DIA CIRC CONCR	0051/0000	0050/0000	LEN=0036	1980	0050/0000	LENGTH(AH 1715 BK 3351)		
018	" DIA CIRC CONCR	0041/3150	0040/3184	LEN=0036	1980	0040/3184	018 " DIA CIRC CONCR	LEN=0036	INSTALLED 1980
018	" DIA CIRC METAL	0041/3050	0040/3050	LEN=0042	1980	0040/3050	024 " DIA CIRC CONCR	LEN=0042	INSTALLED 1980
024	" DIA CIRC CONCR	0041/2978							
024	" DIA CIRC CONCR	0041/2654							
018	" DIA CIRC METAL	0041/2312							
018	" DIA CIRC METAL	0041/1022	0040/1026	LEN=0040	1980	0040/1026	018 " DIA CIR PLASTIC	LEN=0040	INSTALLED 1980
ALICE GRIM BL							ALICE GRIM BL		
(TWP)							(TWP)		
CAMPUS BL							CAMPUS BL		
(T609)							(T609)		
024	" DIA CIRC CONCR	0041/0576	0040/0576	LEN=0040	1980	0040/0576	024 " DIA CIRC CONCR	LEN=0040	INSTALLED 1980
1 0 00133 0 00 0104+43	010335 FT		0040/0046	1 0 00133 0 00 0106+08			POMONA AV		
POMONA AV			010359 FT				(T346)		
(T346)			0040/0000	LENGTH(AH 3351 BK 3150)			018 " DIA CIR PLASTIC	LEN=0038	INSTALLED 1980
LENGTH(AH 3356 BK 3142)	0041/0000		0030/3000	TUXEDO AV			(T427)		
TUXEDO AV			0030/2609	018 " DIA CIR PLASTIC			LEN=0040	INSTALLED 1980	
(T427)			0030/2350	024 " DIA CIR PLASTIC					

DIR: E TOTAL LEN: 11.824 MI. DIST: 06-3 SR: 3
 LEFT MUN: NEWTOWN T RIGHT MUN: NEWTOWN T

Stationing / Description	Material / Length	Installation Date
024 " DIA CIRC CONCR LEN=0045 INSTALLED UNKN 0031/1704	0030/2026	LEN=0040 INSTALLED 1980
LC TO ALICE GRIM BL (CONN) ALICE GRIM BL (PRDR)	0030/1702	018 " DIA CIR PLASTIC LEN=0042 INSTALLED 1980
	0030/1390	018 " DIA CIR PLASTIC LEN=0040 INSTALLED 1980
	0030/1218	ALICE GRIM BL (PRDR) 018 " DIA CIR PLASTIC LEN=0040 INSTALLED 1980
BMSSEN 23/0003/0030/0000 0031/0086 NEWTOWN EDGMONT T 1 0 00133 0 00 0072+98 007193 FT CRUM CR. BMSBG 23/0003/0030/0000 LENGTH(AH 3142 BK 3921) 0031/0000 CRUM CREEK RD (TWP)	0030/1080	018 " DIA CIR PLASTIC LEN=0040 INSTALLED 1980
	0030/0760	018 " DIA CIR PLASTIC LEN=0038 INSTALLED 1980
	0030/0475	018 " DIA CIRC CONCR LEN=0040 INSTALLED 1980
	0030/0100	018 " DIA CIRC METAL LEN=0052 INSTALLED 1980
	0030/0086	BMSSEN 23/0003/0030/0000 NEWTOWN EDGMONT T 1 0 00133 0 00 0072+98 CRUM CR. BMSBG 23/0003/0030/0000 LENGTH(AH 3150 BK 3911) CRUM CREEK RD (TWP)
0021/3638	0020/3646	018 " DIA CIRC METAL LEN=0040 INSTALLED 1980
018 " DIA CIRC CONCR LEN=0046 INSTALLED 1980 0021/3597	0020/3637	
018 " DIA CIRC METAL LEN=0006 INSTALLED 1980 0021/3286		
018 " DIA CIRC CONCR LEN=0006 INSTALLED 1980 0021/2952		
018 " DIA CIRC CONCR LEN=0020 INSTALLED 1980 0021/2942		
ROCK RIDGE RD (PRDR)		
0021/2657	0020/2627	
018 " DIA CIRC CONCR LEN=0025 INSTALLED 1980 0021/2600	0020/2600	018 " DIA CIRC CONCR LEN=0049 INSTALLED 1980
	0020/2123	018 " DIA CIRC CONCR LEN=0107 INSTALLED UNKN
	0020/1970	018 " DIA CIR PLASTIC LEN=0040 INSTALLED 1980
		024 " DIA CIRC METAL

DIR: E TOTAL LEN: 11.824 MI. DIST: 06-3 SR: 3
 LEFT MUN: EDGMONT T RIGHT MUN: EDGMONT T

Stationing	Description	Stationing	Description
0020/1275	LEN=0035 INSTALLED 1980 018 "DIA CIR PLASTIC	0020/0858	LEN=0038 INSTALLED 1980 018 "DIA CIRC CONCR
0020/0416	LEN=0002 INSTALLED 1980 FROM 4001/0070 SH	0020/0143	(CONN)
003298 FT	1 0 00133 0 00 0033+44	003298 FT	PROVIDENCE RD
1 0 00133 0 00 0033+44	003272 FT	0021/0000	(SR4001 SEG 0080/0000)
PROVIDENCE RD			PROVIDENCE RD
(SR4001 SEG 0080/0000)			(SR4001 SEG 0080/0000)
PROVIDENCE RD			LENGTH(AH 3911 BK 3272)
(SR4001 SEG 0080/0000)			0020/0000
LENGTH(AH 3921 BK 3272)			0010/3202
FROM 4001/0080 SH			LEN=0040 INSTALLED 1980
(CONN)			
018 "DIA CIRC CONCR			
LEN=0050 INSTALLED 1980			
018 "DIA CIRC CONCR			
LEN=0052 INSTALLED 1980			
0011/3169			
0011/3160			
0011/2676			
0010/2630			
018 "DIA CIRC CONCR			
LEN=0040 INSTALLED 1980			
MILLER RD			
(TWP)			
0011/2539			
0010/2560			
018 "DIA CIRC CONCR			
LEN=0040 INSTALLED 1980			
0010/2321			
036 "DIA CIRC CONCR			
LEN=0048 INSTALLED 1980			
018 "DIA CIRC CONCR			
LEN=0042 INSTALLED 1980			
SANDY FLASH DR			
(PARK)			
0011/0825			
018 "DIA CIR PLASTIC			
LEN=0036 INSTALLED 1980			
0011/0804			
0010/0444			
018 "DIA CIRC CONCR			
LEN=0036 INSTALLED 1980			
0011/0408			
000000 FT			
1 0 00133 0 00 0000+00			
000000 FT			
NC WEST CHESTER PK			
RIDLEY BR.			
STRUCTURE LENGTH 10 FT			
BMSID 23/0003/0010/0000			
INTER-BK			
WEST CHESTER PK			
(SR0003 SEG 0211/1711)			
MFC BEGIN = B			
BK-CHESTER			
LENGTH(AH 3272 BK 0000)			
0011/0000			
0010/0000			
LENGTH(AH 3298 BK 0000)			

Location / Segment	Start Station	End Station	Length (FT)	Notes
AH-MONTGOMERY CITY LINE AV (SR0001 SEG 0011/0000) FARWOOD RD (TWP)	0411/1335	0411/0908	102275	INTER-AHD
BMSEN 23/0001/0410/0000	0411/0030	0411/0030	0	
1 0 00719 0 00 0120+29	100940		100940	FT
COBBS CREEK BMSBG 23/0001/0410/0000	0411/0000	0411/0000	0	
LENGTH(AH 1335 BK 3390)	0401/3098	0401/3098	0	
BMSEN 23/0001/0400/3030	0401/3036	0401/3036	0	
0 0 00000 0 00 0000+00	0401/2927	0401/2927	0	
SOUTHEASTERN PA TRAN RR BMSBG 23/0001/0400/3030	0401/2927	0401/2927	0	
GROVE PL (TWP)	0401/2029	0401/2029	0	
CHATHAM RD (TWP)	0401/1615	0401/1615	0	
LYNN BL (SR2003 SEG 0010/2611)	0401/1479	0401/1479	0	
TO 1003/0010 SH (CONN)	0401/1366	0401/1366	0	
BARCLAY RD (TWP)	0401/1126	0401/1126	0	
EARLINGTON RD (SR1003 SEG 0010/0000)	0401/1066	0401/1066	0	
BAYBERRY LN (TWP)	0401/0889	0401/0889	0	
JUNIPER RD (TWP)				
MEADOWBROOK AV (TWP)				
MEADOWBROOK RD				
	102668		102668	FT
INTER-AHD	0410/1335	0410/0898		
CITY LINE AV (SR0001 SEG 0010/0000) FARWOOD RD (TWP)	0410/0430	0410/0030		
018 "DIA CIRC CONCR	101333			FT
LEN=0025 INSTALLED UNKN				
BMSEN 23/0001/0410/0000				
1 0 00719 0 00 0120+29				
COBBS CREEK BMSBG 23/0001/0410/0000	0410/0000	0410/0000		
LENGTH(AH 1335 BK 3387)	0400/3092	0400/3092		
BMSEN 23/0001/0400/3030	0400/3030	0400/3030		
0 0 00000 0 00 0000+00	0400/2931	0400/2931		
SOUTHEASTERN PA TRAN RR BMSBG 23/0001/0400/3030				
GROVE PL (TWP)				
CHATHAM RD (TWP)				
LYNN BL (SR2003 SEG 0010/2611)				
018 "DIA CIRC CONCR				
LEN=0038 INSTALLED UNKN				
TO 2003/0010 SH (CONN)				
BARCLAY RD (TWP)				
EARLINGTON RD (SR1003 SEG 0010/0000)				
BAYBERRY LN (TWP)				
JUNIPER RD (TWP)				
MEADOWBROOK AV (TWP)				
MEADOWBROOK RD				

EXTRACT DATE: 12/18/2023
PRINT DATE: 12/20/2023

ROADWAY MANAGEMENT SYSTEM
SLD COUNTY/SR - ANNUAL PRINT

PAGE NUMBER: 25
COUNTY: DELAWARE

DIR: N TOTAL LEN: 19.445 MI.
LEFT MUN: HAVERFORD T

DIST: 06-3 SR: 1
RIGHT MUN: HAVERFORD T

Segment Description	Segment ID	Start Station	End Station	Length (FT)	Material	Notes
(TWP) MAGNOLIA TE (TWP) CUNNINGHAM AV (TWP)	0401/0669	==	==			
	0401/0597	==	==			
	0401/0299	==	==			
018 "DIA CIRC CONCR LEN=0030 INSTALLED UNKN	0401/0260	---	---			
FOSTER AV (TWP) 1 1 00010 0 00 0001+22	0401/0067	==	==	097550 FT		
FOSTER AV (TWP) LENGTH(AH 3390 BK 1656)	0401/0000	==	==			
PARK RD (TWP) BRIGHTON AV (TWP)	0391/1363	==	==			
	0391/0948	==	==			
BEWLEY RD (TWP) BEWLEY RD (TWP) WEST CHESTER PK (SR0003 SEG 0191/0361)	0391/0838	==	==			
WEST CHESTER PK (SR0003 SEG 0191/0361)	0391/0495	==	==			
018 "DIA CIRC METAL LEN=0050 INSTALLED UNKN	0391/0474	---	---			
WEST CHESTER PK (SR0003 SEG 0190/0327)	0391/0425	==	==			
WEST CHESTER PK (SR0003 SEG 0190/0327) FROM 0003/0190 SH (CONN)	0391/0272	==	==			
2 0 23051 0 00 0086+39	0390/0050	---	---	095894 FT		
DARBY RD (SR2005 SEG 0120/0223) (SR2005 SEG 0121/0230) LANSDOWNE AV (SR2005 SEG 0120/0223)	0400/0666	==	==			
	0400/0590	==	==			
	0400/0297	==	==			
	0400/0265	---	---			
	0400/0069	==	==			
	097946 FT					
	0400/0000	==	==			
	0390/1630	---	---			
	0390/1363	==	==			
	0390/1335	---	---			
	0390/0948	==	==			
	0390/0838	==	==			
	0390/0512	==	==			
	0390/0433	==	==			
	0390/0050	---	---			
	096290 FT					
	(TWP) MAGNOLIA TE (TWP) CUNNINGHAM AV (TWP) 018 "DIA CIRC CONCR LEN=0030 INSTALLED UNKN					
	FOSTER AV (TWP) 1 1 00010 0 00 0001+22					
	FOSTER AV (TWP) LENGTH(AH 3387 BK 1656)					
	015 "DIA CIRC CONCR LEN=0042 INSTALLED UNKN					
	PARK RD (TWP) BRIGHTON AV (TWP)					
	015 "DIA CIRC CONCR LEN=0028 INSTALLED UNKN					
	BEWLEY RD (TWP) BEWLEY RD (TWP) WEST CHESTER PK (SR0003 SEG 0191/0361)					
	WEST CHESTER PK (SR0003 SEG 0191/0361)					
	WEST CHESTER PK (SR0003 SEG 0190/0327)					
	WEST CHESTER PK (SR0003 SEG 0190/0327)					
	018 "DIA CIRC CONCR LEN=0032 INSTALLED UNKN					
	2 0 23051 0 00 0086+39					
	DARBY RD (SR2005 SEG 0121/0230) (SR2005 SEG 0120/0223) LANSDOWNE AV (SR2005 SEG 0120/0223)					

EXTRACT DATE: 12/18/2023
PRINT DATE: 12/20/2023

ROADWAY MANAGEMENT SYSTEM
SLD COUNTY/SR - ANNUAL PRINT

PAGE NUMBER: 24
COUNTY: DELAWARE

DIR: N TOTAL LEN: 19.445 MI.
LEFT MUN: UPPER DARBY T

DIST: 06-3 SR: 1
RIGHT MUN: UPPER DARBY T

Stationing / Description	Stationing	Stationing	Stationing
(SR2005 SEG 0121/0230) LENGTH(AH 1656 BK 1114)	0391/0000	0390/0000	(SR2005 SEG 0121/0230) LENGTH(AH 1656 BK 1111)
PECO SUBSTATION DR (PRDR)	0381/0730	0380/0735	PECO SUBSTATION DR (PRDR)
018 "DIA CIRC CONCR LEN=0030 INSTALLED UNKN	0381/0680	0380/0681	024 "DIA CIRC CONCR LEN=0025 INSTALLED UNKN
BMSBG 23/0001/0380/0543 0 0 00000 0 00 0000+00	0381/0560	0380/0560	BMSBG 23/0001/0380/0543 0 0 00000 0 00 0000+00
NAYLORS RUN BMSBG 23/0001/0380/0543	0381/0543	0380/0543	NAYLORS RUN BMSBG 23/0001/0380/0543
(APRA) PECO SUBSTATION PECO SUBSTATION DR (PRDR)			(APRA) PECO SUBSTATION PECO SUBSTATION DR (PRDR)
HOLLYWOOD AV (TWP)	0381/0337	0380/0337	HOLLYWOOD AV (TWP)
2 0 23051 0 00 0070+29	094780 FT	095179 FT	2 0 23051 0 00 0070+29
MYRTLEWOOD AV (TWP)			MYRTLEWOOD AV (TWP)
LENGTH(AH 1114 BK 3429)	0381/0000	0380/0000	LENGTH(AH 1111 BK 3440)
LC TO QUARRY CENTER DR (CONN)	0371/3223		QUARRY CENTER DR (PRDR)
QUARRY CENTER DR (PRDR)			WILSON DR (TWP)
WILSON DR (TWP)	0371/3121	0370/3109	
018 "DIA CIRC CONCR LEN=0032 INSTALLED UNKN	0371/3100		
LC FROM QUARRY CENTER D (CONN)	0371/3067		
ROOSEVELT DR (TWP)	0371/2884	0370/2869	ROOSEVELT DR (TWP)
		0370/2859	018 "DIA CIRC METAL LEN=0030 INSTALLED UNKN
LC TO QUARRY CENTER DR (CONN)	0371/2650		
HARDING DR (TWP)	0371/2642	0370/2630	HARDING DR (TWP)
		0370/2617	018 "DIA CIRC METAL LEN=0028 INSTALLED UNKN
018 "DIA CIRC CONCR LEN=0028 INSTALLED UNKN	0371/2608		
LC FROM QUARRY CENTER D (CONN)	0371/2500		
AGNEW DR (TWP)	0371/2399	0370/2389	AGNEW DR (TWP)

DIR: N TOTAL LEN: 19.445 MI. DIST: 06-3 SR: 1
 LEFT MUN: HAVERFORD T RIGHT MUN: HAVERFORD T

STREET NAME	ADDRESS	MARKER	MARKER	MARKER	ADDRESS	STREET NAME	MARKER	MARKER	MARKER	STREET NAME	MARKER	MARKER	MARKER
BRYAN ST					0370/2375	018 "DIA CIRC METAL				BRYAN ST			
(TWP)	0371/2231	==	==		0370/2221	LEN=0030 INSTALLED UNKN				(TWP)			
BRYAN ST					0370/2150	BRYAN ST				BRYAN ST			
(TWP)	0371/2161	==	==			(TWP)				(TWP)			
GREENVIEW LN					0370/1950	GREENVIEW LN				GREENVIEW LN			
(TWP)						(TWP)				(TWP)			
COBBS ST					0370/1670	COBBS ST				COBBS ST			
(TWP)	0371/1950	==	==		0370/1670	(TWP)				(TWP)			
OLD LANE ST						OLD LANE ST				OLD LANE ST			
(TWP)	0371/1678	==	==			(TWP)				(TWP)			
FOSS AV					0370/0721	FOSS AV				FOSS AV			
(TWP)	0371/0735	==	==		0370/0687	(TWP)				(TWP)			
018 "DIA CIRC CONCR						018 "DIA CIRC CONCR				LEN=0028 INSTALLED UNKN			
LEN=0030 INSTALLED UNKN	0371/0685	==	==			LEN=0028 INSTALLED UNKN							
MASON AV					0370/0482	MASON AV				MASON AV			
(TWP)	0371/0492	==	==			(TWP)				(TWP)			
EDMONDS AV					0370/0239	EDMONDS AV				EDMONDS AV			
(TWP)	0371/0242	==	==		091739 FT	(TWP)				(TWP)			
2 0 23051 0 00 0036+00 091351 FT						2 0 23051 0 00 0036+00				2 0 23051 0 00 0036+00			
ORMOND AV					0370/0000	ORMOND AV				ORMOND AV			
(TWP)						(TWP)				(TWP)			
LENGTH(AH 3429 BK 3584)	0371/0000	==	==		0360/3570	LENGTH(AH 3440 BK 3592)				LENGTH(AH 3440 BK 3592)			
ORMOND AV					0360/3510	018 "DIA CIRC CONCR				018 "DIA CIRC CONCR			
(TWP)	0361/3506	==	==		0360/3349	LEN=0030 INSTALLED UNKN				LEN=0030 INSTALLED UNKN			
CONCORD AV					0360/3198	ORMOND AV				ORMOND AV			
(TWP)	0361/3346	==	==		0360/3041	(TWP)				(TWP)			
CONCORD AV					0360/2874	CONCORD AV				CONCORD AV			
(TWP)	0361/3201	==	==		0360/2791	(TWP)				(TWP)			
CONCORD AV					0360/2552	CONCORD AV				CONCORD AV			
(TWP)	0361/3038	==	==		0360/2543	(TWP)				(TWP)			
CORNELL AV					0360/2501	CORNELL AV				CORNELL AV			
(TWP)	0361/3038	==	==			(TWP)				(TWP)			
LEXINGTON AV						LEXINGTON AV				LEXINGTON AV			
(TWP)	0361/2869	==	==			(TWP)				(TWP)			
LINDALE AV						LINDALE AV				LINDALE AV			
(TWP)	0361/2790	==	==			(TWP)				(TWP)			
MORGAN AV						018 "DIA CIRC METAL				018 "DIA CIRC METAL			
(TWP)	0361/2536	==	==			LEN=0030 INSTALLED UNKN				LEN=0030 INSTALLED UNKN			
MORGAN AV						MORGAN AV				MORGAN AV			
(TWP)	0361/2502	==	==			(TWP)				(TWP)			

EXTRACT DATE: 12/18/2023
PRINT DATE: 12/20/2023

ROADWAY MANAGEMENT SYSTEM
SLD COUNTY/SR - ANNUAL PRINT

PAGE NUMBER: 22
COUNTY: DELAWARE

DIR: N TOTAL LEN: 19.445 MI.
LEFT MUN: HAVERFORD T

DIST: 06-3 SR: 1
RIGHT MUN: HAVERFORD T

ROADWAY	SR	START	END	TYPE	SR	START	END	TYPE
DREXEL AV (TWP) DREXEL AV (SR1005 SEG 0010/0000)	0361/2190	000	00000	000	0360/2253	018 "DIA CIRC CONCR LEN=0030 INSTALLED UNKN	DREXEL AV (TWP) DREXEL AV (SR1005 SEG 0010/0000)	0360/2203
TALL TREES VILLAGE DR (PRDR)	0361/1890				0360/1892	TALL TREES VILLAGE DR (PRDR)		
TALL TREES VILLAGE DR (PRDR)	0361/1544				0360/1787	018 "DIA CIRC CONCR LEN=0030 INSTALLED UNKN	TALL TREES VILLAGE DR (PRDR)	0360/1541
BELFIELD AV (TWP)	0361/1265				0360/1405	018 "DIA CIRC CONCR LEN=0030 INSTALLED UNKN	BELFIELD AV (TWP)	0360/1267
BELFIELD AV (TWP)	0361/1164				0360/1163	BELFIELD AV (TWP)		
BLYTHE AV (TWP)	0361/1016				0360/1019	BLYTHE AV (TWP)		
PEACH LN (TWP)	0361/0947				0360/0947	PEACH LN (TWP)		
ALEXANDER AV (TWP)	0361/0768				0360/0767	ALEXANDER AV (TWP)		
018 "H 00 "W MULT METAL LEN=0030 INSTALLED UNKN	0361/0725							
018 "DIA CIRC METAL LEN=0028 INSTALLED UNKN	0361/0524							
018 "DIA CIRC METAL LEN=0026 INSTALLED UNKN	0361/0220				0360/0470	018 "DIA CIRC METAL LEN=0028 INSTALLED UNKN		
2 0 23051 0 00 0000+00 087767 FT BURMONT RD (SR2007 SEG 0070/0000)					0360/0105	018 "DIA CIRC CONCR LEN=0030 INSTALLED UNKN		
HAVERFORD UPPER DARBY T LENGTH(AH 3584 BK 3406)	0361/0000	5	00000	000	088147 FT	2 0 23051 0 00 0000+00 BURMONT RD (SR2007 SEG 0070/0000)		
WARRIOR RD (TWP)	0351/2791				0360/0000	LENGTH(AH 3592 BK 3342)		
PONTIAC RD (PRDR)	0351/2579				0350/2780	WARRIOR RD (TWP)		
FAIRWAY RD					0350/2620	018 "DIA CIRC CONCR LEN=0030 INSTALLED UNKN		
					0350/2571	PONTIAC RD (PRDR)		
						FAIRWAY RD		

EXTRACT DATE: 12/18/2023
PRINT DATE: 12/20/2023

ROADWAY MANAGEMENT SYSTEM
SLD COUNTY/SR - ANNUAL PRINT

PAGE NUMBER: 21
COUNTY: DELAWARE

DIR: N TOTAL LEN: 19.445 MI.
LEFT MUN: UPPER DARBY T

DIST: 06-3 SR: 1
RIGHT MUN: UPPER DARBY T

Left Side Description	Left Side Stationing	Right Side Description	Right Side Stationing
(TWP) DERMOND RD (TWP)	0351/2465	(TWP) DERMOND RD (TWP)	0350/2445
SYLVIA RD (TWP)	0351/1976	SYLVIA RD (TWP)	0350/1988
018 "DIA CIRC CONCR LEN=0034 INSTALLED UNKN	0351/1631	018 "DIA CIRC CONCR LEN=0036 INSTALLED UNKN	0350/1636
018 "DIA CIRC CONCR LEN=0034 INSTALLED UNKN	0351/1525		
018 "DIA CIRC METAL LEN=0030 INSTALLED UNKN	0351/1330		
RESERVATION RD (TWP)	0351/1304	RESERVATION RD (TWP)	0350/1327
018 "DIA CIRC CONCR LEN=0034 INSTALLED UNKN	0351/1065		
APACHE LN (TWP)	0351/1061	APACHE LN (TWP)	0350/1046
OLEANDER RD (TWP)	0351/0820	OLEANDER RD (TWP)	0350/0820
PILGRIM LN (TWP)	0351/0445	018 "DIA CIRC CONCR LEN=0036 INSTALLED UNKN	0350/0540
ARROWHEAD LN (TWP)	0351/0388	PILGRIM LN (TWP)	0350/0443
015 "DIA CIRC CONCR LEN=0032 INSTALLED UNKN	0351/0175	ARROWHEAD LN (TWP)	0350/0392
2 0 23051 1 00 0008+45 084361 FT			
BELLA VISTA RD (TWP)		084805 FT 2 0 23051 1 00 0008+45	
LENGTH(AH 3406 BK 1454)	0351/0000	BELLA VISTA RD (TWP)	0350/0000
018 "DIA CIRC CONCR LEN=0030 INSTALLED UNKN	0331/0825	018 "DIA CIRC CONCR LEN=0045 INSTALLED UNKN	0330/1405
BELLA VISTA RD (TWP)	0331/0822		
018 "DIA CIRC CONCR LEN=0030 INSTALLED UNKN	0331/0690	FROM 2026/0010 SH (CONN)	0330/0754
STATE RD (SR2026 SEG 0010/0000)		018 "DIA CIRC CONCR LEN=0040 INSTALLED UNKN	0330/0677
NC TOWNSHIP LINE RD	0331/0594	STATE RD (SR2026 SEG 0010/0000)	
018 "DIA CIRC METAL LEN=0100 INSTALLED UNKN	0331/0585	NC TOWNSHIP LINE RD	0330/0564
BMS EN 23/0001/0330/0000	0331/0105		

EXTRACT DATE: 12/18/2023
PRINT DATE: 12/20/2023

ROADWAY MANAGEMENT SYSTEM
SLD COUNTY/SR - ANNUAL PRINT

PAGE NUMBER: 20
COUNTY: DELAWARE

DIR: N TOTAL LEN: 19.445 MI.
LEFT MUN: UPPER DARBY T

DIST: 06-3 SR: 1
RIGHT MUN: UPPER DARBY T

Stationing	Description	Stationing	Description
UPPER DARBY SPRINGFIELD T 0331/0051		0330/0051 083333 FT	UPPER DARBY SPRINGFIELD T
1 1 00983 0 00 0000+00 082907 FT			1 1 00983 0 00 0000+00
DARBY CREEK			LC FROM ROLLING RD
BMSBG 23/0001/0330/0000			(CONN)
LENGTH(AH 1454 BK 1873)			DARBY CREEK
0331/0000		0330/0000	BMSBG 23/0001/0330/0000
			LENGTH(AH 1472 BK 1924)
			018 "DIA CIRC CONCR
			LEN=0036 INSTALLED UNKN
LC TO ROLLING RD		0324/1840	
(CONN)			
ROLLING RD			ROLLING RD
(TWP)			(TWP)
0325/1793			
LC FROM ROLLING RD		0324/1684	
(CONN)			
0325/1556			
			LC TO ROLLING RD
			(CONN)
			STATE RD
			(TWP)
			018 "DIA CIRC CONCR
BROADVIEW RD		0324/1285	LEN=0022 INSTALLED UNKN
(TWP)			BROADVIEW RD
0325/1035		0324/1043	(TWP)
			018 "DIA CIRC CONCR
			LEN=0030 INSTALLED UNKN
			018 "DIA CIRC CONCR
			LEN=0022 INSTALLED UNKN
			018 "DIA CIRC CONCR
			LEN=0020 INSTALLED UNKN
			024 "DIA CIRC CONCR
			LEN=0020 INSTALLED UNKN
2 0 23031 0 02 0171+26 081034 FT		0324/0220	LEN=0020 INSTALLED UNKN
WEYMOUTH RD		081409 FT	2 0 23031 0 02 0171+26
(TWP)			WEYMOUTH RD
LENGTH(AH 1873 BK 3294)			(TWP)
STATE RD			LENGTH(AH 1924 BK 3278)
(TWP)			
0321/3046			
			LC FROM MEMORIAL PARK R
			(CONN)
			MEMORIAL PARK DR
			(TWP)
			STATE RD
			(TWP)
			GOLFVIEW RD
			(TWP)
			036 "DIA CIRC CONCR
			LEN=0040 INSTALLED UNKN






DIR: N TOTAL LEN: 19.445 MI. DIST: 06-3 SR: 1
 LEFT MUN: SPRINGFIELD T RIGHT MUN: SPRINGFIELD T

018 "DIA CIRC CONCR LEN=0036 INSTALLED UNKN 0321/0680	---	---	---	0320/0510	018 "DIA CIRC CONCR LEN=0040 INSTALLED UNKN
018 "DIA CIRC CONCR LEN=0036 INSTALLED UNKN 0321/0410 TO 2009/0110 SH (CONN)	---	---	==	0320/0078	FROM 2009/0110 SH (CONN)
018 "DIA CIRC CONCR LEN=0038 INSTALLED UNKN 0321/0015 2 0 23031 0 02 0138+18 077740 FT SPRINGFIELD RD (SR2009 SEG 0110/1671)	---	---	==	078131 FT	2 0 23031 0 02 0138+18 SPRINGFIELD RD (SR2009 SEG 0110/1671)
LENGTH(AH 3294 BK 2802) 0321/0000	==	==	==	0320/0000	LENGTH(AH 3278 BK 2797)
FROM 2009/0110 SH (CONN)	---	---	==	0300/2720	018 "DIA CIRC CONCR LEN=0042 INSTALLED UNKN
0301/2718	---	---	==	0300/2706	TO 2009/0110 SH (CONN)
018 "DIA CIRC CONCR LEN=0035 INSTALLED UNKN 0301/2665	---	---	==	0300/2468	BUTTONWOOD DR (TWP)
018 "DIA CIRC CONCR LEN=0035 INSTALLED UNKN 0301/2520	---	---	==	0300/2366	018 "DIA CIRC CONCR LEN=0042 INSTALLED UNKN
BUTTONWOOD DR (TWP)	---	---	==	0300/2294	BUTTONWOOD DR (TWP)
BUTTONWOOD DR (TWP)	---	---	==	0300/2262	018 "DIA CIRC CONCR LEN=0040 INSTALLED UNKN
MEETINGHOUSE LN (TWP)	---	---	==	0300/1950	MEETINGHOUSE LN (TWP)
0301/1962	---	---	==	0300/1920	RAMP RD (SR8007 SEG 0750/0903)
RAMP RD (SR8007 SEG 0500/0000)	---	---	==	0301/1779	
SIGN: 3 CHORD TRUSS	---	---	==	0301/1758	
BMSID 23/0001/0301/1758	---	---	==	0300/1592	018 "DIA CIRC CONCR LEN=0036 INSTALLED UNKN
018 "DIA CIRC CONCR LEN=0032 INSTALLED UNKN 0301/1570	---	---	==		018 "DIA CIRC CONCR

DIR: N TOTAL LEN: 19.445 MI. DIST: 06-3 SR: 1
 LEFT MUN: SPRINGFIELD T RIGHT MUN: SPRINGFIELD T

018 "DIA CIRC CONCR LEN=0032 INSTALLED UNKN 0301/1278		0300/1300	LEN=0036	INSTALLED UNKN
018 "DIA CIRC CONCR LEN=0032 INSTALLED UNKN		0300/1072	018 "DIA CIRC CONCR LEN=0034	INSTALLED UNKN
018 "DIA CIRC CONCR LEN=0032 INSTALLED UNKN SPROUL ROAD (NB)		0300/1017	OP ID 23/0320/0150/2308	SPROUL ROAD (NB) 024 "DIA CIRC CONCR LEN=0054
018 "DIA CIRC CONCR LEN=0032 INSTALLED UNKN 0301/0986		0300/1008	INSTALLED UNKN	
018 "DIA CIRC CONCR LEN=0045 INSTALLED UNKN 0301/0705		0300/0720	018 "DIA CIRC CONCR LEN=0032	INSTALLED UNKN
018 "DIA CIRC CONCR LEN=0030 INSTALLED UNKN 0301/0140				
RAMP RD (SR8007 SEG 0250/1038)		0300/0036	018 "DIA CIRC CONCR LEN=0060	INSTALLED UNKN
018 "DIA CIRC CONCR LEN=0035 INSTALLED UNKN 0301/0010				
2 0 23031 0 02 0113+91 074938 FT NC STATE RD				
MARPLE CROSSROADS DR (PRDR)		075334 FT	2 0 23031 0 02 0113+91	NC STATE RD
COLLINS DR (TWP)				MARPLE CROSSROADS DR (PRDR) COLLINS DR (TWP)
SPRINGFIELD MARPLE TOWNSHIP T				
LENGTH(AH 2802 BK 2452) 0301/0000		0300/0000	LENGTH(AH 2797 BK 2462)	
LC FROM MARPLE CROSSROA (CONN) 0281/2376				
		0280/2240	018 "DIA CIRC CONCR LEN=0030	INSTALLED UNKN
		0280/2216	RAMP RD (SR8007 SEG 0010/0000)	
		0280/2162	SPRINGFIELD MARPLE TOWNSHIP T	
SIGN: 4 CHORD TRUSS		0280/2150	SIGN: 4 CHORD TRUSS BMSID 23/0001/0280/2150	
BMSID 23/0001/0280/2150 0281/2151		0280/2110	018 "DIA CIRC CONCR LEN=0020	INSTALLED UNKN

DIR: N TOTAL LEN: 19.445 MI. DIST: 06-3 SR: 1
 LEFT MUN: MARPLE TOWNSHIP T RIGHT MUN: MARPLE TOWNSHIP T

		0280/1200	024 "DIA CIRC METAL LEN=0025 INSTALLED UNKN
SIGN: CANTILEVER			
BMSID 23/0001/0281/1189	0281/1189		
018 "DIA CIRC CONCR LEN=0030 INSTALLED UNKN		0281/0800	
RAMP K RD (SR8041 SEG 0760/0000)		0281/0764	
SIGN: CENTER MOUNTD			
BMSID 23/0001/0281/0670	0281/0670		
		0280/0667	RAMP B RD (SR8041 SEG 0020/0668)
		0280/0405	018 "DIA CIRC CONCR LEN=0030 INSTALLED UNKN
		0280/0092	018 "DIA CIRC CONCR LEN=0030 INSTALLED UNKN
2 0 23031 3 00 0032+46	072486 FT	072872 FT	2 0 23031 3 00 0032+46
RAMP D			RAMP D
OP ID 23/8041/0520/0072		OP ID 23/8041/0520/0072	
LENGTH(AH 2452 BK 3214)		0281/0000	LENGTH(AH 2462 BK 3246)
018 "DIA CIRC CONCR LEN=0030 INSTALLED UNKN			
MID-COUNTY EXWY. (MID-COUNTY EXWY. (
OP ID 23/0476/0044/1987	0277/2865		OP ID 23/0476/0044/1987
		0276/2695	024 "DIA CIRC METAL LEN=0030 INSTALLED UNKN
RAMP A			RAMP A
OP ID 23/8041/0030/0057	0277/2526		OP ID 23/8041/0030/0057
		0276/2410	018 "DIA CIRC CONCR LEN=0028 INSTALLED UNKN
		0276/1755	018 "DIA CIRC CONCR LEN=0020 INSTALLED UNKN
		0276/1655	018 "DIA CIRC CONCR LEN=0045 INSTALLED UNKN
		0276/1600	018 "DIA CIRC CONCR LEN=0028 INSTALLED UNKN
RAMP H RD (SR8041 SEG 0510/0974)		0277/1560	
BMSEN 23/0001/0276/0955		0276/1540	RAMP E RD (SR8041 SEG 0260/0000)
SIGN: 4 CHORD TRUSS		0276/1386	BMSEN 23/0001/0276/0955
BMSID 23/0001/0276/1165	0277/1143		SIGN: 4 CHORD TRUSS
MARPLE TOWNSHIP UPPER PROVIDENCE T		0276/1165	BMSID 23/0001/0276/1165
2 0 23031 3 00 0009+07	0277/0991	0276/1053	MARPLE TOWNSHIP UPPER PROVIDENCE T
CRUM CREEK RD			2 0 23031 3 00 0009+07
			CRUM CREEK RD

EXTRACT DATE: 12/18/2023
PRINT DATE: 12/20/2023

ROADWAY MANAGEMENT SYSTEM
SLD COUNTY/SR - ANNUAL PRINT

PAGE NUMBER: 16
COUNTY: DELAWARE

DIR: N TOTAL LEN: 19.445 MI.
LEFT MUN: UPPER PROVIDENCE T

DIST: 06-3 SR: 1
RIGHT MUN: UPPER PROVIDENCE T

BMSBG 23/0001/0276/0955 0277/0923



0276/0955

BMSBG 23/0001/0276/0955

SIGN: 4 CHORD TRUSS
BMSID 23/0001/0276/0160 0277/0161
BMSEN 23/0001/0276/0000 0277/0058
2 0 23 031 3 00 0000+00 069272 FT
STATE ROAD
BMSBG 23/0001/0276/0000
LENGTH(AH 3214 BK 1657) 0277/0000
RAMP RD
(SR8005 SEG 0250/0000) 0271/1534
018 "DIA CIRC CONCR
LEN=0032 INSTALLED UNKN 0271/1520



0276/0160

018 "DIA CIRC METAL

0276/0575

LEN=0030 INSTALLED UNKN

0276/0406

RAMP RD
(SR8005 SEG 0750/0567)

BMSEN 23/0001/0270/0000 0271/0046
2 0 23 030 3 00 0152+43 067615 FT
SANDY BAN RD
BMSBG 23/0001/0270/0000
LENGTH(AH 1657 BK 3350) 0271/0000



0276/0000

SIGN: 4 CHORD TRUSS

BMSID 23/0001/0276/0160

BMSEN 23/0001/0276/0000

2 0 23 031 3 00 0000+00

STATE ROAD

BMSBG 23/0001/0276/0000

LENGTH(AH 3246 BK 1666)



0270/1415

018 "DIA CIRC CONCR

LEN=0040 INSTALLED UNKN

0270/1110

018 "DIA CIRC CONCR

LEN=0045 INSTALLED UNKN

0270/0522

SIGN: CANTILEVER

BMSID 23/0001/0270/0522

018 "DIA CIRC CONCR

LEN=0042 INSTALLED UNKN

BMSEN 23/0001/0270/0000 0271/0046
2 0 23 030 3 00 0152+43 067615 FT
SANDY BAN RD
BMSBG 23/0001/0270/0000
LENGTH(AH 1657 BK 3350) 0271/0000



0270/0212

BMSEN 23/0001/0270/0000

2 0 23 030 3 00 0152+43

SANDY BAN RD

BMSBG 23/0001/0270/0000

LENGTH(AH 1666 BK 3298)



0270/0000

0260/2575

018 "DIA CIRC CONCR

LEN=0040 INSTALLED UNKN

0260/2253

018 "DIA CIRC CONCR

LEN=0053 INSTALLED UNKN

RAMP RD
(SR8003 SEG 0500/0000) 0261/0852



018 "DIA CIRC METAL
LEN=0032 INSTALLED UNKN 0261/0515



0260/1045

048 "DIA CIRC CONCR

LEN=0033 INSTALLED UNKN

0260/0801

RAMP RD

(SR8003 SEG 0750/0753)

015 "DIA CIRC CONCR



0260/0247

018 "DIA CIRC CONCR

LEN=0053 INSTALLED UNKN

DIR: N TOTAL LEN: 19.445 MI. DIST: 06-3 SR: 1
 LEFT MUN: UPPER PROVIDENCE T RIGHT MUN: UPPER PROVIDENCE T

Segment ID	Description	Material	Length (AH/BK)	Stationing	Notes
2 0 23030 3 00 0119+84	PROVIDENCE RD (NB)	UNKN	064265 FT	0261/0215	
OP ID 23/0252/0100/0222	PROVIDENCE RD (NB)	UNKN	0261/0000	0260/0000	
018 "DIA CIRC CONCR					
LEN=0030		UNKN	0251/2190		
018 "DIA CIRC CONCR					
LEN=0035		UNKN	0251/1980		
024 "DIA CIRC CONCR					SIGN: CANTILEVER
LEN=0040		UNKN	0251/1740	0250/1893	BMSID 23/0001/0250/1893
RAMP RD					RAMP RD
(SR8003 SEG 0250/0537)				0250/1699	(SR8003 SEG 0010/0000)
018 "DIA CIRC CONCR					
LEN=0032		UNKN	0251/1445		
018 "DIA CIRC CONCR					
LEN=0040		UNKN	0251/1427	0250/1427	018 "DIA CIRC CONCR
018 "DIA CIRC METAL				0250/1270	SIGN: CANTILEVER
LEN=0045		UNKN	0251/0804	0250/1270	BMSID 23/0001/0250/1270
018 "DIA CIRC CONCR					
LEN=0040		UNKN	0251/0495	0250/0780	018 "DIA CIRC CONCR
018 "DIA CIRC CONCR					
LEN=0035		UNKN	0251/0240	0250/0485	018 "DIA CIRC CONCR
024 "DIA CIRC METAL					
LEN=0070		UNKN	0250/0060	0250/0060	024 "DIA CIRC METAL
2 0 23030 3 00 0097+55	ORANGE ST.	UNKN	062016 FT	062459 FT	LEN=0070
OP ID 23/4100/0010/0000	ORANGE ST.	UNKN	0251/0000	0250/0000	INSTALLED UNKN
LENGTH(AH 2249 BK 2194)	ORANGE ST.	UNKN	0251/0000	0250/0000	2 0 23030 3 00 0097+55
018 "DIA CIRC CONCR					ORANGE ST.
LEN=0040		UNKN	0234/1950	OP ID 23/4100/0010/0000	LENGTH(AH 2203 BK 2181)
018 "DIA CIRC CONCR					
LEN=0040		UNKN	0234/1700	0234/1950	018 "DIA CIRC CONCR
030 "DIA CIRC CONCR					
LEN=0030		UNKN	0234/1400	0234/1700	018 "DIA CIRC CONCR
018 "DIA CIRC CONCR					
LEN=0035		UNKN	0234/1165	0234/1400	030 "DIA CIRC CONCR
018 "DIA CIRC CONCR					
LEN=0040		UNKN	0234/0844	0234/1165	018 "DIA CIRC CONCR
018 "DIA CIRC CONCR					
LEN=0040		UNKN	0234/0844	0234/0844	018 "DIA CIRC CONCR

DIR: N TOTAL LEN: 19.445 MI. DIST: 06-3 SR: 1
 LEFT MUN: MIDDLETOWN T RIGHT MUN: MIDDLETOWN T

LEN=0035 INSTALLED UNKN 0221/1532	0220/1490	018 "DIA CIRC CONCR LEN=0030 INSTALLED UNKN
018 "DIA CIRC METAL LEN=0035 INSTALLED UNKN 0221/1230	0220/1190	018 "DIA CIRC CONCR LEN=0030 INSTALLED UNKN
	0220/0875	018 "DIA CIRC CONCR LEN=0030 INSTALLED UNKN
	0220/0650	018 "DIA CIRC CONCR LEN=0035 INSTALLED UNKN
CROSSOVER RD (CONN) 0221/0580	0220/0580	CROSSOVER RD (CONN)
2 0 23030 3 00 0029+38 053867 FT RAMP RD (SR9101 SEG 0010/0245) LENGTH(AH 2649 BK 1203) 0221/0000	0220/0105 054382 FT	018 "DIA CIRC CONCR LEN=0045 INSTALLED UNKN 2 0 23030 3 00 0029+38 RAMP RD (SR9101 SEG 0010/0000) LENGTH(AH 2548 BK 1719) SIGN: 4 CHORD TRUSS
	0220/0000	BMSID 23/0001/0210/1544 BMSSEN 23/0001/0210/1344 0 0 0000 0 00 0000+00 BALTIMORE PK
	0210/1544	BMSBG 23/0001/0210/1344
	0210/1511	018 "DIA CIRC METAL LEN=0045 INSTALLED UNKN
	0210/1344	018 "DIA CIRC CONCR LEN=0030 INSTALLED UNKN
	0210/1300	
	0210/1040	
2 0 23030 3 00 0000+00 052664 FT SIGN: 4 CHORD TRUSS BMSID 23/0001/0210/0000 BALTIMORE PK (SR2016 SEG 0011/0000) NC MEDIA BP LENGTH(AH 1203 BK 0712) 0211/0000	052663 FT	2 0 23030 3 00 0000+00 SIGN: 4 CHORD TRUSS BMSID 23/0001/0210/0000 BALTIMORE PK (SR2016 SEG 0010/0000) NC MEDIA BP LENGTH(AH 1719 BK 0706)
BLACKHORSE LN (T431) 0201/0470	0210/0000	
018 "DIA CIRC CONCR LEN=0030 INSTALLED UNKN 0201/0417		
	0200/0408	RAMP H RD (SR8001 SEG 0752/0396)
	0200/0350	RAMP G RD (SR8001 SEG 0762/0000)
018 "DIA CIRC CONCR LEN=0032 INSTALLED UNKN 0201/0205 RAMP F RD (SR8001 SEG 0502/0000)		

EXTRACT DATE: 12/18/2023
PRINT DATE: 12/20/2023

ROADWAY MANAGEMENT SYSTEM
SLD COUNTY/SR - ANNUAL PRINT


PAGE NUMBER: 11
COUNTY: DELAWARE

DIR: N TOTAL LEN: 19.445 MI.
LEFT MUN: MIDDLETOWN T

DIST: 06-3 SR: 1
RIGHT MUN: MIDDLETOWN T

Left Side Description	Left Side ID	Right Side Description	Right Side ID
ORIOLE AV (T404) GRANITE DR (T557)	0181/0879	018 "DIA CIRC CONCR LEN=0035 INSTALLED UNKN LC FROM GRANITE DR (CONN) ORIOLE AV (T404) GRANITE DR (T557)	0180/1245 0180/0987
018 "DIA CIRC CONCR LEN=0025 INSTALLED UNKN	0181/0620	018 "DIA CIRC CONCR LEN=0038 INSTALLED UNKN	0180/0909 0180/0860
018 "DIA CIRC METAL LEN=0025 INSTALLED UNKN 1 0 00131 0 00 0478+39 047552 FT PENNELL RD (SR0452 SEG 0170/0000)	0181/0310	WAR ADMIRAL LN (T432)	0180/0575
PENNELL RD (SR0452 SEG 0170/0000) LENGTH(AH 2807 BK 3116)	0181/0000	047567 FT 1 0 00131 0 00 0478+39 PENNELL RD (SR0452 SEG 0170/0000)	0180/0000
018 "DIA CIRC METAL LEN=0070 INSTALLED UNKN	0171/3069	PENNELL RD (SR0452 SEG 0170/0000) LENGTH(AH 2792 BK 3097)	0180/0000
018 "DIA CIRC CONCR LEN=0032 INSTALLED UNKN	0171/2520		
018 "DIA CIRC CONCR LEN=0020 INSTALLED UNKN	0171/1915	018 "DIA CIRC CONCR LEN=0035 INSTALLED UNKN	0170/2190
THOMAS CHEVROLET DR (PRDR) DONOVAN DR (TWP)	0171/1621	018 "DIA CIRC CONCR LEN=0030 INSTALLED UNKN 018 "DIA CIRC CONCR LEN=0035 INSTALLED UNKN THOMAS CHEVROLET DR (PRDR) DONOVAN DR (TWP)	0170/1895 0170/1675
024 "DIA CIRC CONCR LEN=0035 INSTALLED UNKN	0171/1330	LC TO DONOVAN DR (CONN) 018 "DIA CIRC CONCR LEN=0048 INSTALLED UNKN	0170/1606 0170/1507 0170/1330
018 "DIA CIRC CONCR LEN=0020 INSTALLED UNKN	0171/1025		
018 "DIA CIRC CONCR LEN=0032 INSTALLED UNKN	0171/0465		
018 "DIA CIRC CONCR			

DIR: N TOTAL LEN: 19.445 MI. DIST: 06-3 SR: 1
 LEFT MUN: MIDDLETOWN T RIGHT MUN: MIDDLETOWN T



LEN=0020 INSTALLED UNKN 0171/0225
 030 "DIA CIRC CONCR
 LEN=0035 INSTALLED UNKN 0171/0165
 1 0 00131 0 00 0447+34 044436 FT
 GRANITE FARMS DR
 (PRDR)

LENGTH(AH 3116 BK 1526) 0171/0000

1 0 00131 0 00 0432+02 042910 FT
 VALLEY RD
 (T324)
 FRANKLIN MINT RD
 (PRDR)

LENGTH(AH 1526 BK 2745) 0161/0000

MIDDLETOWN STATION RD
 (T324)
 0151/1618

036 "DIA CIRC CONCR
 LEN=0052 INSTALLED UNKN 0151/1566
 018 "DIA CIRC CONCR
 LEN=0036 INSTALLED UNKN 0151/1074
 018 "DIA CIRC CONCR
 LEN=0020 INSTALLED UNKN 0151/0804
 024 "DIA CIRC METAL
 LEN=0036 INSTALLED UNKN 0151/0739
 018 "DIA CIRC CONCR
 LEN=0025 INSTALLED UNKN 0151/0604

SOUTHEASTERN PENNSYLVAN
 OVERPASS IS RR X-ING 0151/0288

044470 FT 1 0 00131 0 00 0447+34
 GRANITE FARMS DR
 (PRDR)

0170/0000 LENGTH(AH 3097 BK 1532)
 024 "DIA CIRC CONCR
 0160/1152 LEN=0048 INSTALLED UNKN
 024 "DIA CIRC CONCR
 0160/1008 LEN=0048 INSTALLED UNKN
 018 "DIA CIRC CONCR
 0160/0417 LEN=0036 INSTALLED UNKN
 018 "H 12 "W CON BOX CUL
 0160/0073 LEN=0039 INSTALLED UNKN
 042938 FT 1 0 00131 0 00 0432+02
 VALLEY RD
 (T324)
 FRANKLIN MINT RD
 (PRDR)

0160/0000 LENGTH(AH 1532 BK 2723)
 LC TO FRANKLIN MINT RD
 0150/2603 (CONN)

0150/1595 018 "DIA CIRC CONCR
 LEN=0030 INSTALLED UNKN
 MIDDLETOWN STATION RD
 (T324)

0150/1585

0150/0485 018 "DIA CIRC CONCR
 LEN=0023 INSTALLED UNKN
 SOUTHEASTERN PENNSYLVAN
 OVERPASS IS RR X-ING
 0150/0289 024 "DIA CIRC CONCR

EXTRACT DATE: 12/18/2023
PRINT DATE: 12/20/2023

ROADWAY MANAGEMENT SYSTEM
SLD COUNTY/SR - ANNUAL PRINT

PAGE NUMBER: 9
COUNTY: DELAWARE

DIR: N TOTAL LEN: 19.445 MI.
LEFT MUN: MIDDLETOWN T

DIST: 06-3 SR: 1
RIGHT MUN: MIDDLETOWN T

015 "DIA CIRC CONCR LEN=0024 INSTALLED UNKN BMSEN 23/0001/0150/0000 MIDDLETOWN CHESTER HEIGHTS B	0151/0244 0151/0095 0151/0024		0150/0247 LEN=0022 INSTALLED UNKN 0150/0095 BMSEN 23/0001/0150/0000 040215 FT 1 0 00131 0 00 0404+44 CHESTER CREEK BMSBG 23/0001/0150/0000 MIDDLETOWN CHESTER HEIGHTS B LENGTH(AH 2745 BK 3626)	0151/0000		0150/0000 0140/3414 0140/3355	LEN=0022 INSTALLED UNKN (SR3036 SEG 0050/0726) 018 "DIA CIRC CONCR LEN=0022 INSTALLED UNKN
036"H 24"W ELLIP METAL LEN=0040 INSTALLED UNKN	0141/3335		0140/3312 0140/3100	OLD BALTIMORE PK (BORO) 018 "DIA CIRC CONCR LEN=0020 INSTALLED UNKN			
018 "DIA CIRC METAL LEN=0032 INSTALLED UNKN	0141/3060		0140/2845	018 "DIA CIRC CONCR LEN=0025 INSTALLED UNKN			
018 "DIA CIRC METAL LEN=0030 INSTALLED UNKN	0141/1740		0140/1400 0140/1206	018 "DIA CIRC CONCR LEN=0030 INSTALLED UNKN 018 "DIA CIRC CONCR LEN=0035 INSTALLED UNKN RED ROOF DR (PRDR)			
RED ROOF DR (PRDR)	0141/1109		0140/1098 0140/0548	012 "DIA CIRC CONCR LEN=0050 INSTALLED UNKN			
018 "DIA CIRC CONCR LEN=0035 INSTALLED UNKN	0141/0295		0140/0230	018 "DIA CIRC CONCR LEN=0030 INSTALLED UNKN			
015 "DIA CIRC CONCR LEN=0030 INSTALLED UNKN 1 0 00131 0 00 0366+56 DARLINGTON RD (SR4005 SEG 0010/0000) LENGTH(AH 3626 BK 3764) FROM 4005/0010 SH	0141/0055 036539 FT 0141/0000		036559 FT 1 0 00131 0 00 0366+56 DARLINGTON RD (SR4005 SEG 0010/0000) LENGTH(AH 3656 BK 3781)	0140/0000			

EXTRACT DATE: 12/18/2023
PRINT DATE: 12/20/2023

ROADWAY MANAGEMENT SYSTEM
SLD COUNTY/SR - ANNUAL PRINT

PAGE NUMBER: 8
COUNTY: DELAWARE

DIR: N TOTAL LEN: 19.445 MI.
LEFT MUN: CHESTER HEIGHTS B

DIST: 06-3 SR: 1
RIGHT MUN: CHESTER HEIGHTS B

(CONN) 0131/3634
BRANCH OF CHESTER CREEK
STRUCTURE LENGTH 8 FT
BMSID 23/0001/0130/3520 0131/3550

024 "DIA CIRC CONCR
LEN=0032 INSTALLED UNKN 0131/2473
024 "DIA CIRC CONCR
LEN=0036 INSTALLED UNKN 0131/2244

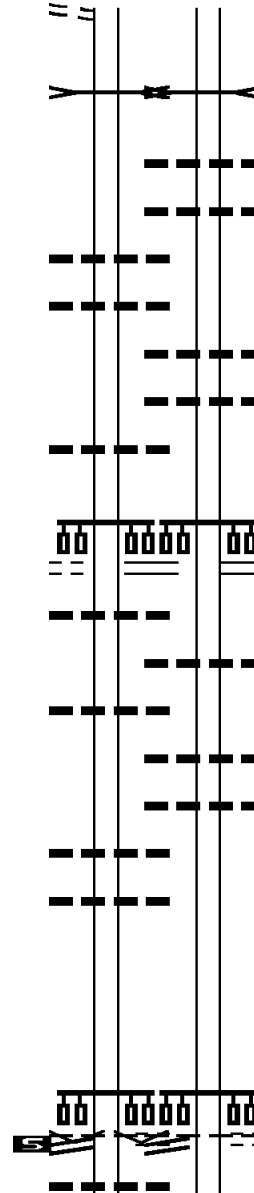
018 "DIA CIRC CONCR
LEN=0036 INSTALLED UNKN 0131/1980
WALNUT HILL BL
(BORO)
VALLEYBROOK RD
(SR3029 SEG 0060/2600) 0131/1738

018 "DIA CIRC CONCR
LEN=0015 INSTALLED UNKN 0131/1660

024 "H 18"W ELLIP CONC
LEN=0032 INSTALLED UNKN 0131/1310

018 "DIA CIRC CONCR
LEN=0044 INSTALLED UNKN 0131/0410
015 "DIA CIRC CONCR
LEN=0015 INSTALLED UNKN 0131/0100
1 0 00131 0 00 0330+27 032775 FT
VILLAGE: CHSTRHGHT19063
LYDIA HOLLOW DR
(BORO)

STONEY BANK RD
(SR4009 SEG 0010/0000)
CHESTER HEIGHTS
CONCORD T
LENGTH(AH 3764 BK 3215) 0131/0000
018 "DIA CIRC CONCR
LEN=0040 INSTALLED UNKN 0121/3115



0130/3520 BRANCH OF CHESTER CREEK
STRUCTURE LENGTH 8 FT
BMSID 23/0001/0130/3520

0130/2725 018 "DIA CIRC CONCR
LEN=0020 INSTALLED UNKN
0130/2490 018 "DIA CIRC CONCR
LEN=0030 INSTALLED UNKN

0130/2196 018 "DIA CIRC CONCR
LEN=0035 INSTALLED UNKN
0130/1990 018 "DIA CIRC CONCR
LEN=0020 INSTALLED UNKN

0130/1739 WALNUT HILL BL
(BORO)
VALLEYBROOK RD
(SR3029 SEG 0060/2600)

0130/1445 018 "DIA CIRC CONCR
LEN=0030 INSTALLED UNKN

0130/1272 018 "DIA CIRC CONCR
LEN=0035 INSTALLED UNKN
0130/0970 018 "DIA CIRC CONCR
LEN=0035 INSTALLED UNKN

032778 FT 1 0 00131 0 00 0330+27
LYDIA HOLLOW DR
(BORO)

0130/0000 STONEY BANK RD
(SR4009 SEG 0010/0000)
CHESTER HEIGHTS
CONCORD T
LENGTH(AH 3781 BK 3158)

EXTRACT DATE: 12/18/2023
PRINT DATE: 12/20/2023

ROADWAY MANAGEMENT SYSTEM
SLD COUNTY/SR - ANNUAL PRINT

PAGE NUMBER: 7
COUNTY: DELAWARE

DIR: N TOTAL LEN: 19.445 MI.
LEFT MUN: CONCORD T

DIST: 06-3 SR: 1
RIGHT MUN: CONCORD T

POWELL RD
(TWP)

018 "DIA CIRC CONCR 0121/2400
LEN=0040 INSTALLED UNKN 0121/2130

018 "DIA CIRC CONCR
LEN=0032 INSTALLED UNKN 0121/1465

018 "DIA CIRC CONCR
LEN=0040 INSTALLED UNKN 0121/1150

018 "DIA CIRC CONCR
LEN=0010 INSTALLED UNKN 0121/0970

018 "DIA CIRC CONCR
LEN=0010 INSTALLED UNKN 0121/0580

024 "DIA CIRC CONCR
LEN=0025 INSTALLED UNKN 0121/0305

018 "DIA CIRC CONCR
LEN=0030 INSTALLED UNKN 0121/0025

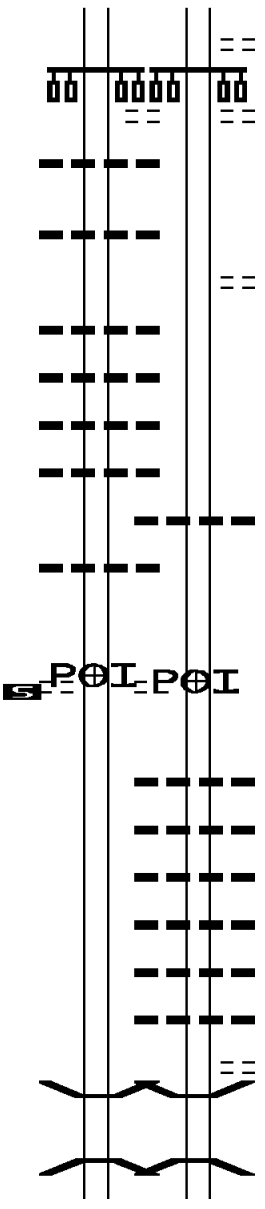
1 0 00131 0 00 0298+48 029560 FT
(APRA) CAPELLI EXCAVATI
SCHOOL HOUSE LN

LENGTH(AH 3215 BK 2963) 0121/0000

BMSEN 23/0001/0110/0500 0111/0523
0 0 00000 0 00 0000+00

WEST BR. CHESTER CREEK
BMSBG 23/0001/0110/0500 0111/0510

1 0 00131 0 00 0268+80 026597 FT



0120/2844 DOUGHERTY BL
(T359)
POWELL RD
(TWP)

0120/2380

0120/1225 JAMES GETTY LN
(TWP)

0120/0048 018 "DIA CIRC CONCR
LEN=0035 INSTALLED UNKN

029620 FT 1 0 00131 0 00 0298+48
(APRA) CAPELLI EXCAVATI
SCHOOL HOUSE LN
(T312)

0120/0000 LENGTH(AH 3158 BK 2983)

0110/2045 018 "DIA CIRC CONCR
LEN=0035 INSTALLED UNKN

0110/1645 018 "DIA CIRC CONCR
LEN=0035 INSTALLED UNKN

0110/1351 018 "DIA CIRC CONCR
LEN=0035 INSTALLED UNKN

0110/1254 018 "DIA CIRC CONCR
LEN=0020 INSTALLED UNKN

0110/1071 024 "DIA CIRC CONCR
LEN=0020 INSTALLED UNKN

0110/0826 018 "DIA CIRC CONCR
LEN=0035 INSTALLED UNKN
POLE CAT RD

0110/0638 (T311)

0110/0513 BMSEN 23/0001/0110/0500
0 0 00000 0 00 0000+00
WEST BR. CHESTER CREEK

0110/0500 BMSBG 23/0001/0110/0500
1 0 00131 0 00 0268+80

EXTRACT DATE: 12/18/2023
PRINT DATE: 12/20/2023

ROADWAY MANAGEMENT SYSTEM
SLD COUNTY/SR - ANNUAL PRINT

PAGE NUMBER: 6
COUNTY: DELAWARE

DIR: N TOTAL LEN: 19.445 MI.
LEFT MUN: CONCORD T

DIST: 06-3 SR: 1
RIGHT MUN: CONCORD T

CHEYNEY RD
(SR4015 SEG 0030/0000)

LENGTH(AH 2963 BK 1878) 0111/0000
JUGHANDLE RD TO CHEYNEY
(SR9401 SEG 0250/0000) 0101/1751
JUGHANDLE RD FROM CHEYNE
(SR9401 SEG 0260/0521) 0101/1612
018 "DIA CIRC CONCR
LEN=0030 INSTALLED UNKN 0101/1360

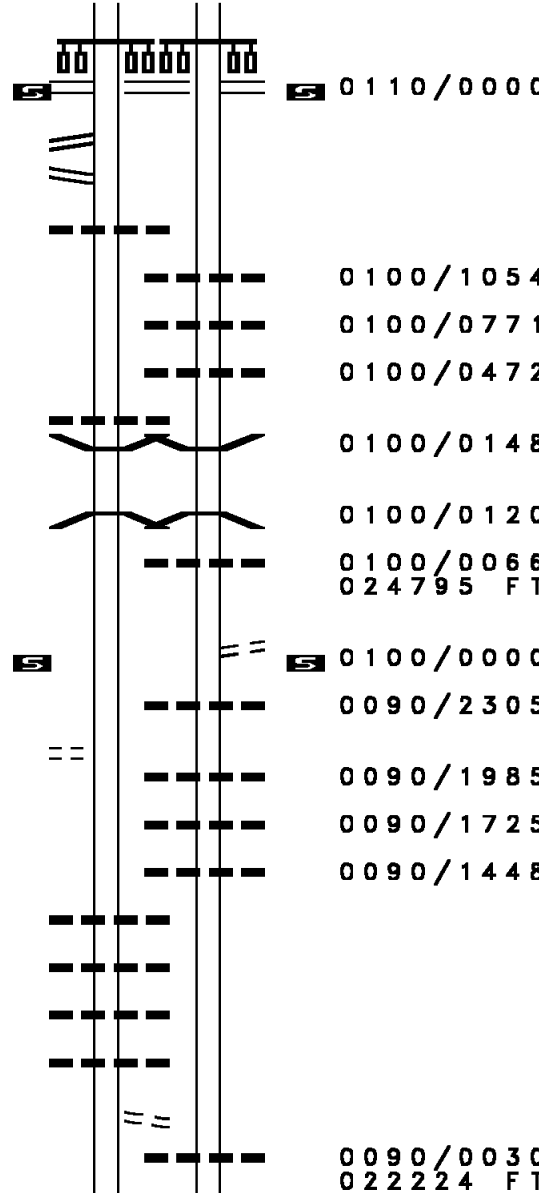
018 "DIA CIRC CONCR
LEN=0030 INSTALLED UNKN 0101/0430
BMSBN 23/0001/0100/0120 0101/0185
0 0 0000 0 00 0000+00
W. BR. OF CHESTER CREEK
BMSBG 23/0001/0100/0120 0101/0157

1 0 00131 0 00 0250+24 024719 FT
LENGTH(AH 1878 BK 2543) 0101/0000

UNKNOWN RD
(PRDR) 0091/1987

018 "DIA CIRC CONCR
LEN=0015 INSTALLED UNKN 0091/1200
018 "DIA CIRC CONCR
LEN=0040 INSTALLED UNKN 0091/0765
018 "DIA CIRC CONCR
LEN=0020 INSTALLED UNKN 0091/0560
024 "DIA CIRC CONCR
LEN=0032 INSTALLED UNKN 0091/0375
TO 4019/0010 SH
(CONN) 0091/0090

1 0 00131 0 00 0224+84 022176 FT



CHEYNEY RD
(SR4015 SEG 0030/0000)

0110/0000 LENGTH(AH 2983 BK 1842)
0100/1054 018 "DIA CIRC METAL
LEN=0035 INSTALLED UNKN
0100/0771 018 "DIA CIRC CONCR
LEN=0036 INSTALLED UNKN
0100/0472 018 "DIA CIRC CONCR
LEN=0036 INSTALLED UNKN


0100/0148 BMSBN 23/0001/0100/0120
0 0 00000 0 00 0000+00
W. BR. OF CHESTER CREEK
0100/0120 BMSBG 23/0001/0100/0120
024 "DIA CIRC CONCR
LEN=0035 INSTALLED UNKN
024795 FT 1 0 00131 0 00 0250+24
SCOTT RD
(T324)

0100/0000 LENGTH(AH 1842 BK 2571)
018 "DIA CIRC CONCR
LEN=0030 INSTALLED UNKN

0090/2305 018 "DIA CIRC METAL
LEN=0032 INSTALLED UNKN
0090/1985 018 "DIA CIRC METAL
LEN=0030 INSTALLED 1997
0090/1448 018 "DIA CIRC CONCR
LEN=0035 INSTALLED UNKN

0090/0030 018 "DIA CIRC CONCR
LEN=0050 INSTALLED UNKN
022224 FT 1 0 00131 0 00 0224+84

DIR: N TOTAL LEN: 19.445 MI. DIST: 06-3 SR: 1
 LEFT MUN: CONCORD T RIGHT MUN: CONCORD T



DIR: N TOTAL LEN: 19.445 MI. DIST: 06-3 SR: 1
LEFT MUN: CONCORD T RIGHT MUN: CONCORD T

018 "DIA CIRC METAL LEN=0035 INSTALLED UNKN 0071/0286 1 0 00131 0 00 0176+90 017414 FT VILLAGE: CONCRDVL IND'L BRINTON LAKE RD (SR4021 SEG 0010/0000) BRINTON LAKE RD (T305)		0070/0593 LEN=0050 INSTALLED UNKN
LENGTH(AH 2405 BK 3115) 0071/0000		017463 FT 1 0 00131 0 00 0176+90 VILLAGE: CONCORD T19342 BRINTON LAKE RD (SR4021 SEG 0010/0000) BRINTON LAKE RD (T305)
018 "DIA CIRC CONCR LEN=0040 INSTALLED UNKN 0061/2658		0070/0000 LENGTH(AH 2403 BK 3115) 018 "DIA CIRC CONCR LEN=0030 INSTALLED UNKN
018 "DIA CIRC CONCR LEN=0040 INSTALLED UNKN 0061/2384		0060/2697
018 "DIA CIRC CONCR LEN=0036 INSTALLED UNKN 0061/2126		0060/2416 018 "DIA CIRC CONCR LEN=0046 INSTALLED UNKN
018 "DIA CIRC METAL LEN=0035 INSTALLED UNKN 0061/1470 LC TO STATE FARM DR (CONN) 0061/1347 STATE FARM DR (T483) APPLIED BANK BL (T491)		STATE FARM DR (T483) APPLIED BANK BL (T491)
024 "DIA CIRC CONCR LEN=0040 INSTALLED UNKN 0061/0760		0060/1231
018 "DIA CIRC CONCR LEN=0030 INSTALLED UNKN 0061/0590 TO 0202/0090 SH (CONN) 0061/0165		0060/0097 FROM 0202/0080 SH (CONN)
018 "DIA CIRC CONCR LEN=0040 INSTALLED UNKN 0061/0052		0060/0046 030"H 18"W CON BOX CUL LEN=0050 INSTALLED UNKN 1 0 00131 0 00 0146+06 014299 FT WILMINGTON PK (SR0202 SEG 0091/0000) (SR0202 SEG 0090/0000)
CONCORD CHADDS FORD T		CONCORD CHADDS FORD T

DIR: N TOTAL LEN: 19.445 MI. DIST: 06-3 SR: 1
 LEFT MUN: CHADDS FORD T RIGHT MUN: CHADDS FORD T

018 "DIA CIRC CONCR LEN=0036 INSTALLED UNKN 0041/1292	----	----	0040/1530 LEN=0040 INSTALLED UNKN
024 "DIA CIRC CONCR LEN=0030 INSTALLED UNKN 0041/0345	----	----	
036 "H 24 "W CON BOX CUL LEN=0040 INSTALLED UNKN 0041/0110	----	----	
1 0 00131 0 00 0080+97 007806 FT HARVEY RD			007840 FT 1 0 00131 0 00 0080+97 HARVEY RD
(SR4020 SEG 0010/0000) LENGTH(AH 3209 BK 2954) 0041/0000	=====	=====	(SR4020 SEG 0010/0000) LENGTH(AH 3227 BK 2965) 0040/0000
HEYBURN RD (T304) 0031/2577	==	==	HEYBURN RD (T304) 0030/2584
018 "DIA CIRC CONCR LEN=0036 INSTALLED UNKN 0031/2209	----	----	
	----	----	0030/2187 018 "DIA CIRC METAL LEN=0035 INSTALLED UNKN
	----	----	0030/1791 018 "DIA CIRC CONCR LEN=0050 INSTALLED UNKN
036 "DIA CIRC CONCR LEN=0040 INSTALLED UNKN 0031/1686	----	----	
	----	----	0030/1590 018 "DIA CIRC CONCR LEN=0050 INSTALLED UNKN
	----	----	0030/1319 018 "DIA CIRC METAL LEN=0045 INSTALLED UNKN
018 "DIA CIRC CONCR LEN=0036 INSTALLED UNKN 0031/1300	----	----	
018 "DIA CIRC CONCR LEN=0036 INSTALLED UNKN 0031/0996	----	----	
024 "DIA CIRC CONCR LEN=0036 INSTALLED UNKN 0031/0360	----	----	
018 "DIA CIRC CONCR LEN=0048 INSTALLED UNKN 0031/0129	----	----	
018 "DIA CIRC CONCR LEN=0020 INSTALLED UNKN 0031/0079	----	----	
BRANDYWINE BATTLEFIELD (TWP)	00 0000 00		BRANDYWINE BATTLEFIELD (TWP)
1 0 00131 0 00 0051+57 004852 FT RING RD	==	==	0030/0060 004875 FT 1 0 00131 0 00 0051+57 RING RD
(SR3027 SEG 0020/3357)	00 0000 00		(SR3027 SEG 0020/3357)
LENGTH(AH 2954 BK 3487) 0031/0000	=====	=====	LENGTH(AH 2965 BK 3474) 0030/0000
018 "DIA CIRC CONCR LEN=0020 INSTALLED UNKN 0021/3180	----	----	
018 "DIA CIRC CONCR LEN=0032 INSTALLED UNKN 0021/2915	----	----	

