

Straight Line Diagram

**Delaware
23**

January 2024

This document was produced by the Pennsylvania Department of Transportation (PENNDOT) as an internal management tool for State maintained highways and is not to be used for other purposes. The printed information was compiled from the Department's computerized Roadway Management System (RMS) and is subject to change without notice. Use of any or all of the printed information for purposes other than those intended by the Department may not satisfy other accuracy and completeness requirements and the Department does not warrant that such printed information is accurate or complete.

ROADWAY MANAGEMENT SYSTEM
 INDEX FOR SR'S LOCATED IN THE COUNTY OF DELAWARE

SR	BGN	PAGE	END	PAGE	SR	BGN	PAGE	END	PAGE	SR	BGN	PAGE	END	PAGE
00001		1		17	1044		209		209	3010		345		346
00003		18		30	1046		210		213	3011		347		348
00013		31		48	1048		214		214	3012		349		350
00030		49		54	1050		215		215	3013		351		352
00095		55		64	1198		216		216	3014		353		353
02002		65		68	2001		217		218	3015		354		355
0252		69		77	2002		219		220	3016		356		357
0261		78		79	2003		221		221	3017		358		360
0291		80		84	2004		222		223	3018		361		361
0320		85		98	2005		224		233	3019		362		365
0322		99		104	2006		234		242	3020		366		367
0352	1	105		113	2007		243		246	3021		368		370
0420		114		119	2008		247		247	3022		371		372
0452		120		125	2009		248		253	3023		373		374
0476		126		137	2010		254		256	3024		375		375
0491		138		141	2011		257		258	3025		376		377
1001		142		145	2012		259		259	3026		378		378
1002		146		148	2013		260		262	3027		379		379
1003		149		150	2014		263		263	3028		380		380
1004		151		151	2015		264		268	3029		381		383
1005		152		155	2016		269		278	3030		384		385
1006		156		157	2017		279		280	3031		386		386
1007		158		158	2018		281		282	3032		387		388
1008		159		161	2019		283		287	3033		389		389
1009		162		163	2020		288		289	3034		390		390
1010		164		164	2021		290		291	3035		391		391
1011		165		165	2022		292		293	3036		392		393
1012		166		166	2023		294		294	3037		394		394
1013		167		167	2024		295		298	3038		395		397
1014		168		168	2025		299		301	3040		398		398
1015		169		170	2026		302		306	3042		399		399
1016		171		171	2027		307		307	3044		400		400
1017		172		172	2029		308		308	3046		401		404
1018		173		175	2030		309		309	3048		405		406
1019		176		179	2031		310		311	3050		407		407
1020		180		181	2033		312		313	3101		408		409
1021		182		184	2035		314		315	3102		410		410
1022		185		186	2037		316		316	3103		411		411
1023		187		187	2039		317		317	4001		412		414
1024		188		189	2041		318		318	4002		415		417
1026		190		191	2100		319		319	4003		418		419
1028		192		193	2101		320		320	4004		420		423
1030		194		195	3001		321		322	4005		424		426
1032		196		199	3003		323		327	4006		427		427
1033		200		200	3004		328		328	4007		428		428
1034		201		203	3005		329		330	4008		429		431
1036		204		204	3006		331		333	4009		432		433
1038		205		205	3007		334		338	4010		434		434
1040		206		206	3008		339		340	4011		435		436
1042		207		208	3009		341		344	4012		437		438



December 30, 2023

Pennsylvania State Roads - Straight Line Diagrams

Contained within this document are the 2024 Pennsylvania Straight Line Diagrams (SLDs) for State Routes by county within a particular PennDOT district. At the end of each year, PennDOT takes a snapshot of its current SLD database and creates PDF files from the SLD snapshot. The SLDs are a graphical representation of State Routes (SRs) that PennDOT maintains. The information shown on the SLD is generated from data found in PennDOT's Roadway Management System (RMS) database. The data from RMS is constantly being updated to match actual roadway inventory data found on Pennsylvania's state highways. PennDOT's SR system is explained briefly in this document along with symbol definitions for each type of roadway feature or attribute found on the SLD. This PDF version of the SLD contains an individual county list of all state roads found in that county. The SRs found on the list are linked to the actual pages that show the individual SLDs. To find an SLD for a particular road that you want, simply point to that road on the SR index list and click on it to jump to the beginning page of that SLD.

If you have any questions or comments concerning information found in this document, please contact Ty Reed, Chief, Roadway Inventory and Testing Unit, Asset Management Division, Bureau of Operations, by calling (717) 787-7294.

Additional information on state owned highways is available from your local PENNDOT Engineering District Office, RMS Unit, RMS Coordinator.

Straight Line Diagram Disclaimer: This document is for informational purposes only and may be viewed by anyone. No part of the information contained in this document may be altered or redistributed without prior written consent of PENNDOT. Straight Line Diagram information is provided "as is" without warranty of any kind, either expressed or implied. This information could include technical inaccuracies or errors of omission. Changes may be made periodically to the information herein.

Copyright © 2023 by the Commonwealth of Pennsylvania. All rights reserved.



Asset Management Division

Mission Statement

To protect and preserve Pennsylvania's infrastructure by providing meaningful, timely, and accurate pavement and roadway management, design, standards, strategies, inventory and condition, as well as fair, consistent and efficient application of Commonwealth laws and regulations.

CUSTOMER SERVICE RATING FORM

Straight Line Diagram (SLD) – Customer Service Rating

As means to improve customer service, we would like you to rate the product/ service you have received, by circling a “grade” from “A” (excellent) to “E” (fail).

A **B** **C** **D** **E**

If your rating is not an “A,” please let us know what we could do better.

Name and Organization (optional)

Thank You.

(Fold along line, and tape or staple together before mailing)

(Cut along dashed line)

Bureau of Operations
Asset Management Division – PennDOT Annex
907 Elmerton Avenue
Harrisburg, PA 17110
ATTN: Ty Reed

PENNSYLVANIA DEPARTMENT OF TRANSPORTATION
Bureau of Operations, Asset Management Division

Location Referencing System (LRS) – Definitions, Uses & Testing

The Department's LRS, implemented in 1987, is the mechanism to designate the State highway network, to define roadway lengths, locations, and route connectivity, and to serve as the basis for the collection, storage, and integration of roadway information.

An LRS key is a unique series of numbers that identifies the location of each point or feature along a State route. The fourteen digit number is an integral part of the Roadway Management System (RMS) where roadway data is stored. 07/4016/0100/0857 is an example of an LRS key, which identifies County (CO) = 07, State Route (SR) = 4016, Segment (SEG) = 0100, and Offset = 0857.

County (CO)

Each of Pennsylvania's sixty-seven counties is identified by a number.

Name	#	Name	#	Name	#	Name	#
Adams	1	Clinton	18	Lackawanna	35	Potter	52
Allegheny	2	Columbia	19	Lancaster	36	Schuylkill	53
Armstrong	3	Crawford	20	Lawrence	37	Snyder	54
Beaver	4	Cumberland	21	Lebanon	38	Somerset	55
Bedford	5	Dauphin	22	Lehigh	39	Sullivan	56
Berks	6	Delaware	23	Luzerne	40	Susquehanna	57
Blair	7	Elk	24	Lycoming	41	Tioga	58
Bradford	8	Erie	25	McKean	42	Union	59
Bucks	9	Fayette	26	Mercer	43	Venango	60
Butler	10	Forest	27	Mifflin	44	Warren	61
Cambria	11	Franklin	28	Monroe	45	Washington	62
Cameron	12	Fulton	29	Montgomery	46	Wayne	63
Carbon	13	Greene	30	Montour	47	Westmoreland	64
Centre	14	Huntingdon	31	Northampton	48	Wyoming	65
Chester	15	Indiana	32	Northumberland	49	York	66
Clarion	16	Jefferson	33	Perry	50	Philadelphia	67
Clearfield	17	Juniata	34	Pike	51		

State Route (SR)

State Routes (SR's) are identified by four-digit numbers. SR numbers are assigned as follows:

- | | |
|--|-----------|
| 1. Traffic Routes: Routes designated as Interstates, US or PA Routes | 0001-0999 |
| 2. Quadrant Routes (Non-Traffic Routes) | 1001-4999 |
| 3. Relocated Traffic Routes | 6000-6999 |
| 4. Turned Back, Abandoned, or Null Routes | 7000-7999 |
| 5. Interchanges | 8001-8999 |
| 6. WYE's | 9101-9199 |
| 7. Rest Areas | 9201-9299 |
| 8. Truck Escape Ramps | 9301-9399 |
| 9. Others | 9401-9499 |
| 10. Park and Rides | 9501-9599 |

Even/Odd Convention: Even numbers are typically given to SR's in the East/West direction, and odd numbers to SR's that run North/South. This convention applies to Interstate Routes (except those that are Beltways or Spurs), and Quadrant Routes. This convention may or may not apply to PA or US Traffic Routes.

Hierarchy: If two or more traffic routes occupy the same section of roadway, the SR number is based on the "higher" type route, according to the following hierarchy. If the traffic routes are the same hierarchy class, then the SR number is assigned the lower numbered traffic route (Figure 1).

1. Interstates
2. U.S. Routes
3. PA Routes
4. Quadrant Routes

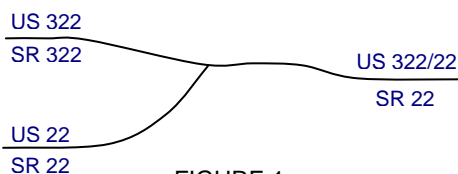


FIGURE 1

Other Numbering Conventions:

1. The first digit of a quadrant route is based on which quadrant of the county the route is located, as shown in the following diagram (Figure 2).
2. The last three digits of a Relocated Traffic Route are the same as the Traffic Route that was relocated.
3. Interchanges are numbered sequentially. Odd numbers are given to interchanges along SR's in the North/South direction; even numbers are given to interchanges along SR's in the East/West direction (Figure 3).
4. WYE's are given odd numbers if the connecting SR is odd numbered, and even numbers if the connecting SR is even numbered.
5. Rest Areas or Truck Escape Ramps are given odd numbers if they connect to the Southbound or Westbound side of an SR, and even numbers if they connect to the Northbound or Eastbound side.

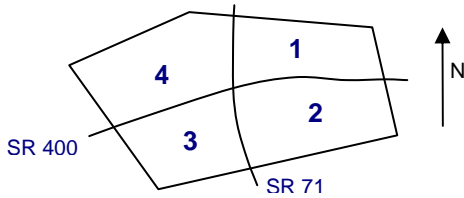


FIGURE 2

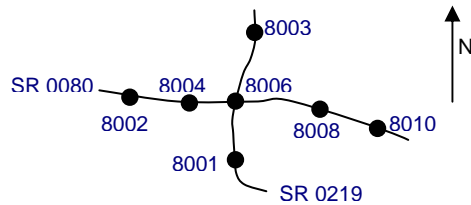


FIGURE 3

Segment (SEG)

State routes are divided into segments, which are approximately one-half mile long, and are identified by a four-digit number. Segment begin and end points are placed at physical features where possible. Segment numbers increase in the North or East direction, and typically by 10's (Figure 4). Segments are even numbered on undivided roadways, and in the Northbound or Eastbound direction of divided roadways. Segments are odd numbered in the Southbound or Westbound direction of divided roadways (Figure 5). Interstate segments are associated with the mile posts (Figure 6).

Undivided Roadways

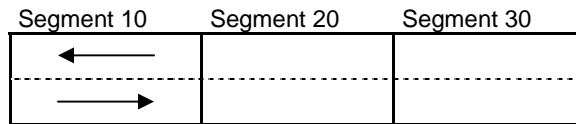


FIGURE 4

Divided Roadways

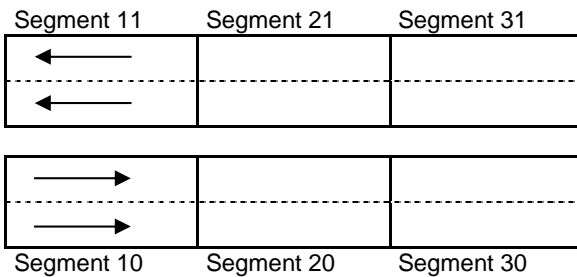


FIGURE 5

Interstate Roadways

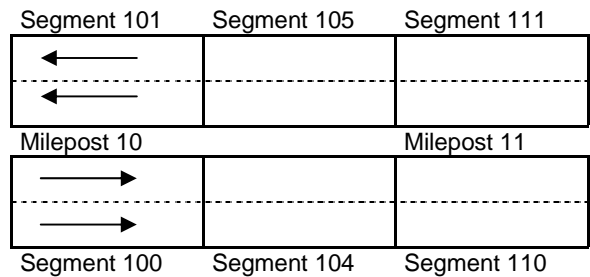


FIGURE 6

Turned Back, Abandoned, and Null Segments are given numbers in the range of 7000-7999. For two coinciding State routes, the route with "lower" hierarchy is "nulled."

Segment numbering restarts on Traffic Routes at County boundaries, except Interstates (Figure 7).

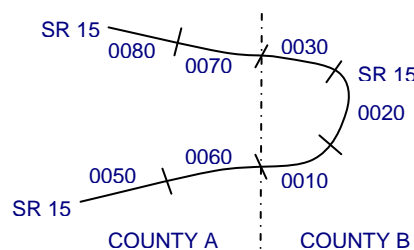


FIGURE 7

Offset

The offset, a subdivision of the segment, is the distance (in feet) from the beginning of the segment, expressed as a four-digit number. Offsets are measured in the increasing segment direction.

Segment Markers

Segment markers, which allow for easy identification of the LRS location on the State highway system, indicate the State route and segment number at the point that each segment is entered. If the beginning of a segment occurs at a physical feature, then the point of reference is at the physical feature and not the sign. At intersections, signs are used to identify beginning or ending State routes or segments.



Users of the LRS

Locations of all intersections, structures, and other points of interest are field verified and inventoried in the RMS. This information can be displayed on Straight Line Diagrams (SLD's) which can be viewed in the RMS, or hardcopy form. SLD books are refreshed and printed annually for distribution to the Department's District and County offices, as well as too many external entities.

A list of those within the Department that use the LRS to identify locations in the RMS and in the field includes personnel from the following organizations: Pavement Testing, County Maintenance, Traffic, Design, Surveys, Construction, Bridge, Permits, Crash Review, Planning and Programming, Posted & Bonded Roads, Tort Liability, and Emergency Management.

Users outside the Department include: County & Municipal governments, County 911, Planning Commissions, Federal Highway Administration, State & Local Police, Local Emergency Management, Delivery Services (UPS, Fed Ex, etc.), Fire Departments, Utility Companies, Contractors, and Consultants.

Without segment markers located in the field, all of these users would have to rely solely on the SLD, which would be extremely cumbersome at best and impossible for some.

Verification, QA & QC

In order to assure that LRS information is indicated properly in the RMS, on SLD's, and in the field, LRS Quality Assurance (QA) and Quality Commitment (QC) programs are performed each year. The Bureau of Operations, Asset Management Division, Roadway Inventory & Testing Unit (RITU) performs all Statewide QC testing. Field verification and QA is also performed by RITS, except in Engineering Districts 2-0, 11-0, and 12-0, where it is done "in-house." Each Engineering District is responsible for its own LRS completeness and maintenance with respect to the RMS.

Twenty percent of each county is field tested annually as part of the QA program, and five percent of each county is tested for the annual QC program. The goal of the QC program is to maintain at least 90% accuracy between the RMS and the actual field locations of highway features. Annual QC ratings are developed and reported to the Engineering Districts.









































Field testing is performed by two-person teams (a permanent employee that operates the test, and a temporary employee that drives the device) with the use of vans equipped with an on-board computer and a Data Measurement Subsystem. Testing is typically performed during the months of April through November.

Vehicle location and roadway features are displayed on the van's computer screen in SLD format, and the software accepts operator inputs verifying or modifying roadway feature locations, as well as comments. Though the system can function at greater speed, test speeds are typically less than 25 mph to ensure accuracy.

There are five categories of information that is verified and/or modified:

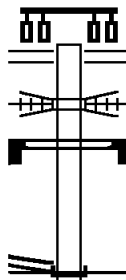
1. State Route Length
2. Segment Length
3. Roadway Geometry (lane count, pavement & shoulder types & widths)
4. Intersecting Feature Location (intersections & bridges)
5. Segment Marker Location

STRAIGHT LINE DIAGRAM (SLD) ANNUAL REFRESH ATTRIBUTE KEY PAGE 1 OF 2

 SEGMENT MARKER	 AHEAD LEFT INTER STATE OWNED	 RAILROAD CROSSING	 INTERSTATE MILEPOST
 TURNBACK	 AHEAD LEFT INTER NON-STATE	 RAILROAD OVER-PASS	 MFC BEGIN
 NULL	 AHEAD RIGHT INTE STATE OWNED	 OVER-PASS	 MUNICIPAL BOUNDARY
 UNDIVIDED HIGHWAY	 AHEAD RIGHT INTE NON-STATE	 BRIDGE END	 VILLAGE BEGIN
 PHYSICALLY DIVIDED	 BACK LEFT INTER STATE OWNED	 BRIDGE BEGIN	AH - LENGTH FORWARD TO NEXT SEGMENT BEGIN BK - LENGTH BACKWARD TO PREVIOUS SEGMENT BEGIN
 PAINT DIVIDED	 BACK LEFT INTER NON-STATE	 TUNNEL	
 INTERSECTION AHEAD	 BACK RIGHT INTER STATE OWNED	 SIGN STRUCTURE	MFC - MAINTENANCE FUNCTIONAL CLASS A = INTERSTATE EXPRESSWAY AND/OR PRINCIPLE ARTERIAL C = MINOR ARTERIAL D = COLLECTOR E = LOCAL ACCESS F = INTERCHANGE RAMP
 INTERSECTION BACK	 BACK RIGHT INTER NON-STATE	 P3 BRIDGE	
 REFERENCE AHEAD/BACK	 T-LEFT INTERSEC STATE OWNED	 RETAINING WALL	
 DIVIDED CONNECTOR	 T-LEFT INTERSEC NON-STATE	 BRIDGE/CULVERT UNDER FILL	NULL AND TURNBACK SEGMENTS ARE DISPLAYED IN THE DEPARTMENT'S ROADWAY MANAGEMENT SYSTEM (RMS) AS 100 FEET IN LENGTH. ACTUAL SEGMENT AND SECTION LENGTHS MAY VARY SIGNIFICANTLY
 CROSS INTERSEC STATE OWNED	 T-RIGHT INTERSEC STATE OWNED	 PIPE (STAMPP)	
 CROSS INTERSEC NON-STATE	 T-RIGHT INTERSEC NON-STATE	 ROTARY INTERSEC	

EXTRACT DATE: 12/18/2023 ROADWAY MANAGEMENT SYSTEM PAGE NUMBER: 519
 PRINT DATE: 12/20/2023 SLD COUNTY/SR - ANNUAL PRINT COUNTY: DELAWARE
 DIR: W TOTAL LEN: .128 MI. DIST: 06-3 SR: 9407
 LEFT MUN: TINICUM T RIGHT MUN: TINICUM T

000674 FT



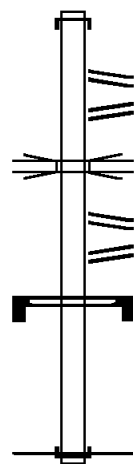
0 0 00000 0 00 0000+00 000000 FT
 INDUSTRIAL HW
 (SR6291 SEG 0011/2187) 0010/0000

000674 FT

INDUSTRIAL HW
 (SR6291 SEG 0010/1600)
 (SR6291 SEG 0011/1600)
 0010/0674
 0010/0467 SOUTHEASTERN PENNSYLVAN
 OVERPASS IS RR X-ING
 SIGN: 4 CHORD TRUSS
 0010/0325 BMSID 23/9407/0010/0325
 NC JU GHANDLE RD
 INTER-BK INDUSTRIAL HW
 000000 FT (SR6291 SEG 0011/2187)
 MFC BEGIN = F
 0010/0000 LENGTH(AH 0674 BK 0000)

EXTRACT DATE: 12/18/2023 ROADWAY MANAGEMENT SYSTEM PAGE NUMBER: 518
 PRINT DATE: 12/20/2023 SLD COUNTY/SR - ANNUAL PRINT COUNTY: DELAWARE
 DIR: S TOTAL LEN: .496 MI. DIST: 06-3 SR: 9405
 LEFT MUN: TINICUM T RIGHT MUN: TINICUM T

002617 FT



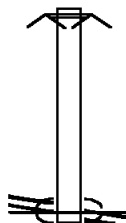
000000 FT

002617 FT
 INTER-AHD VIETNAM VETERANS MEMOR
 0010/2617 (SR0095 SEG 0085/0595)
 RAMP W-1 RD
 0010/2048 (SR8029 SEG 0250/0890)
 RAMP W-2 RD
 0010/1653 (SR8029 SEG 0260/0000)
 WANAMA K E R A V E (NB)
 0010/1357 O P I D 23/0420/0010/1449
 RAMP W-5 RD
 0010/1070 (SR8029 SEG 0500/0691)
 RAMP W-6 RD
 0010/0680 (SR8029 SEG 0510/0000)
 SIGN: 4 CHORD TRUSS
 0010/0347 BMSID 23/9405/0010/0347
 000000 FT 0 0 00000 0 00 0000+00
 NC I 95/WANAMA K E R A V E C O L L E C T R
 INTER-BK VIETNAM VETERANS MEMOR
 (SR0095 SEG 0091/1831)
 MFC BEGIN = F
 0010/0000 LENGTH(AH 2617 BK 0000)

EXTRACT DATE: 12/18/2023 ROADWAY MANAGEMENT SYSTEM PAGE NUMBER: 517
 PRINT DATE: 12/20/2023 SLD COUNTY/SR - ANNUAL PRINT COUNTY: DELAWARE
 DIR: E TOTAL LEN: .114 MI. DIST: 06-3 SR: 9404
 LEFT MUN: NEWTOWN T RIGHT MUN: NEWTOWN T

000600 FT

0 0 00000 0 00 0000+00 000000 FT
 ST DAVIDS RD
 (SR1046 SEG 0010/0460) 0010/0000



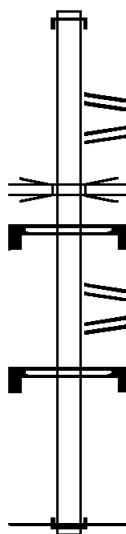
000600 FT DEAD END
 0010/0600 ROAD CLOSED AHEAD

NC RAMP RD
 NEWTOWN-ST DAVIDS RD
 (GOVT)

000000 FT (SR1046 SEG 0010/0460)
 MFC BEGIN = F
 0010/0000 LENGTH(AH 0600 BK 0000)

EXTRACT DATE: 12/18/2023 ROADWAY MANAGEMENT SYSTEM PAGE NUMBER: 516
 PRINT DATE: 12/20/2023 SLD COUNTY/SR - ANNUAL PRINT COUNTY: DELAWARE
 DIR: N TOTAL LEN: .603 MI. DIST: 06-3 SR: 9403
 LEFT MUN: TINICUM T RIGHT MUN: TINICUM T

003186 FT



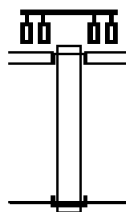
000000 FT

003186 FT
 INTER-AHD VIETNAM VETERANS MEMOR
 0010/3186 (SR0095 SEG 0090/1828)
 0010/2344 RAMP W-7 RD
 (SR8029 SEG 0760/0988)
 0010/1951 RAMP W-8 RD
 (SR8029 SEG 0750/0000)
 0010/1650 OP ID 23/0420/0010/1449
 WANAMA KER AVE (NB)
 SIGN: 3 CHORD TRUSS
 0010/1560 BMSID 23/0095/0084/2001
 RAMP W-4 RD
 (SR8029 SEG 0030/0693)
 0010/1342 RAMP W-3 RD
 (SR8029 SEG 0020/0000)
 SIGN: 4 CHORD TRUSS
 0010/0564 BMSID 23/9403/0010/0564
 000000 FT 0 0 00000 0 00 0000+00
 NC 195/WANAMA KER AV COLLECTR
 INTER-BK VIETNAM VETERANS MEMOR
 (SR0095 SEG 0084/0130)
 MFC BEGIN = F
 0010/0000 LENGTH(AH 3186 BK 0000)

EXTRACT DATE: 12/18/2023 ROADWAY MANAGEMENT SYSTEM PAGE NUMBER: 515
 PRINT DATE: 12/20/2023 SLD COUNTY/SR - ANNUAL PRINT COUNTY: DELAWARE
 DIR: E TOTAL LEN: .082 MI. DIST: 06-3 SR: 9402
 LEFT MUN: SWARTHMORE B RIGHT MUN: SWARTHMORE B

000435 FT

000000 FT

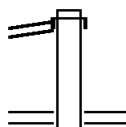


000435 FT
 INTER-AHD SPRINGFIELD MALL
 (PRDR)
 BALTIMORE PK
 (SR2016 SEG 0081/2418)
 0010/0435
 000000 FT 0 0 00000 0 00 0000+00
 NC SP RINGFIELD MALL LT
 INTER-BK BALTIMORE PK
 (SR2016 SEG 0080/1980)
 MFC BEGIN = F
 0010/0000 LENGTH(AH 0435 BK 0000)

EXTRACT DATE: 12/18/2023 ROADWAY MANAGEMENT SYSTEM PAGE NUMBER: 514
 PRINT DATE: 12/20/2023 SLD COUNTY/SR - ANNUAL PRINT COUNTY: DELAWARE

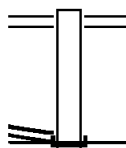
DIR: S TOTAL LEN: .190 MI. DIST: 06-3 SR: 9401
 LEFT MUN: THORNBURY T RIGHT MUN: THORNBURY T

BALTIMORE PK 001001 FT
 (SR0001 SEG 0101/1612) 0260/0521
 000480 FT



001001 FT
 INTER-AHD BALTIMORE PK
 0260/0521 (SR0001 SEG 0101/1612)
 000480 FT 0 0 00000 0 00 0000+00
 CHEYNEY RD
 (SR4015 SEG 0030/0246)
 0260/0000 LENGTH(AH 0521 BK 0480)

0 0 00000 0 00 0000+00 000000 FT
 BALTIMORE PK
 (SR0001 SEG 0101/1751) 0250/0000



0250/0480 CHEYNEY RD
 (SR4015 SEG 0030/0237)
 NC JU GHANDLE RD
 INTER-BK BALTIMORE PK
 000000 FT (SR0001 SEG 0101/1751)
 MFC BEGIN = F
 0250/0000 LENGTH(AH 0480 BK 0000)

DIR: N TOTAL LEN: .594 MI. DIST: 06-3 SR: 9201
 LEFT MUN: LOWER CHICHESTER T RIGHT MUN: LOWER CHICHESTER T

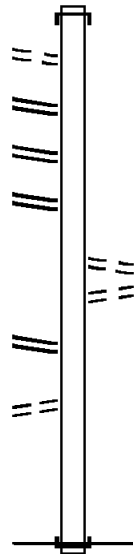
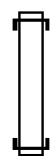
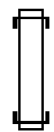
003135 FT

002765 FT

002249 FT

TO 9201/0010 SH 0010/1757
 (CONN)
 CAR PARKING LOT 0010/1711
 (SR9201 SEG 0030/0370)
 CAR PARKING LOT 0010/1296
 (SR9201 SEG 0030/0000)
 CAR PARKING LOT 0010/1015
 (SR9201 SEG 0020/0516)

CAR PARKING LOT 0010/0405
 (SR9201 SEG 0020/0000)
 FROM 9201/0010 SH 0010/0360
 (CONN) 000000 FT



003135 FT
 INTER-AHD WELCOME CENTER RD
 0030/0370 (SR9201 SEG 0010/1711)
 002765 FT 0 0 00000 0 00 0000+00
 INTER-BK WELCOME CENTER RD
 (SR9201 SEG 0010/1296)
 0030/0000 LENGTH(AH 0370 BK 0516)

INTER-AHD WELCOME CENTER RD
 0020/0516 (SR9201 SEG 0010/1015)
 002249 FT 0 0 00000 0 00 0000+00
 NC CAR PARKING LOT
 INTER-BK WELCOME CENTER RD
 (SR9201 SEG 0010/0405)
 0020/0000 LENGTH(AH 0516 BK 2249)

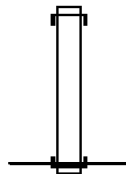
INTER-AHD VIETNAM VETERANS MEMOR
 0010/2249 (SR0095 SEG 0004/1091)

0010/0975 FROM TRUCK PARKING LOT
 (CONN)
 0010/0479 TO TRUCK PARKING LOT
 (CONN)

000000 FT 0 0 00000 0 00 0000+00
 INTER-BK WELCOME CENTER RD
 VIETNAM VETERANS MEMOR
 (SR0095 SEG 0004/0592)
 MFC BEGIN = F
 0010/0000 LENGTH(AH 2249 BK 0000)

EXTRACT DATE: 12/18/2023 ROADWAY MANAGEMENT SYSTEM PAGE NUMBER: 512
 PRINT DATE: 12/20/2023 SLD COUNTY/SR - ANNUAL PRINT COUNTY: DELAWARE
 DIR: N TOTAL LEN: .042 MI. DIST: 06-3 SR: 9102
 LEFT MUN: DARBY T RIGHT MUN: DARBY T

000220 FT
 000000 FT

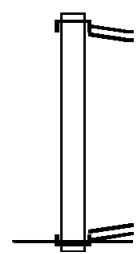


000220 FT
 INTER-AHD PRIMOS AV
 0010/0220 (SR2015 SEG 0040/0130)
 000000 FT 0 0 00000 0 00 0000+00
 NC WYE
 INTER-BK HOOK RD
 (SR2015 SEG 0030/2950)
 MFC BEGIN = F
 0010/0000 LENGTH(AH 0220 BK 0000)

EXTRACT DATE: 12/18/2023 ROADWAY MANAGEMENT SYSTEM PAGE NUMBER: 511
 PRINT DATE: 12/20/2023 SLD COUNTY/SR - ANNUAL PRINT COUNTY: DELAWARE
 DIR: N TOTAL LEN: .046 MI. DIST: 06-3 SR: 9101
 LEFT MUN: MIDDLETOWN T RIGHT MUN: MIDDLETOWN T

000245 FT

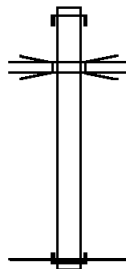
000000 FT



000245 FT
 INTER-AHD MEDIA BP
 (SR0001 SEG 0221/0000)
 MEDIA BP
 (SR0001 SEG 0220/0000)
 0010/0245 (SR0001 SEG 0221/0000)
 000000 FT 0 0 0000 0 0 00 0000+00
 MEDIA BP
 (SR0001 SEG 0221/0000)
 (SR0001 SEG 0220/0000)
 NC RAMP RD
 INTER-BK MEDIA BP
 (SR0001 SEG 0220/0000)
 MFC BEGIN = F
 0010/0000 LENGTH(AH 0245 BK 0000)

EXTRACT DATE: 12/18/2023 ROADWAY MANAGEMENT SYSTEM PAGE NUMBER: 510
 PRINT DATE: 12/20/2023 SLD COUNTY/SR - ANNUAL PRINT COUNTY: DELAWARE
 DIR: E TOTAL LEN: .271 MI. DIST: 06-3 SR: 8043
 LEFT MUN: TINICUM T RIGHT MUN: TINICUM T

001431 FT



000000 FT

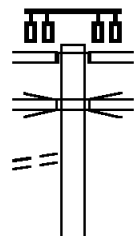
001431 FT
 INTER-AHD GOVENOR PRINTZ BL
 0010/1431 (SR0291 SEG 0190/1135)
 L.R. 762 (WB)
 0010/1054 OP ID 23/0291/0191/0785

 000000 FT 0 0 00000 0 00 0000+00
 NC RAMP ROAD A
 INTER-BK VIETNAM VETRANS MEM HW
 (SR0095 SEG 0100/1069)
 MFC BEGIN = F
 0010/0000 LENGTH(AH 1431 BK 0000)

EXTRACT DATE: 12/18/2023 ROADWAY MANAGEMENT SYSTEM PAGE NUMBER: 509
 PRINT DATE: 12/20/2023 SLD COUNTY/SR - ANNUAL PRINT COUNTY: DELAWARE
 DIR: N TOTAL LEN: 1.950 MI. DIST: 06-3 SR: 8041
 LEFT MUN: MARPLE TOWNSHIP T RIGHT MUN: MARPLE TOWNSHIP T

010297 FT

010297 FT
 INTER-AHD RAMP H RD
 (SR8041 SEG 0510/0000)
 RAMP I RD
 (SR8041 SEG 0520/0000)
 RAMP G RD
 (SR8041 SEG 0500/1530)
 RAMP H RD
 (SR8041 SEG 0510/0000)



0770/0639 MID-COUNTY EXWY. (
 0770/0250 OP ID 23/0476/0044/198)

FROM 8041/0030 SH
 (CONN)

0770/0080
 009658 FT

009658 FT 0 0 0000 0 00 0000+00
 NC RAMP L RD
 RAMP C RD

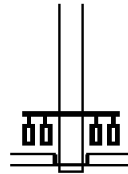
EXTRACT DATE: 12/18/2023
PRINT DATE: 12/20/2023

ROADWAY MANAGEMENT SYSTEM
SLD COUNTY/SR - ANNUAL PRINT

PAGE NUMBER: 508
COUNTY: DELAWARE

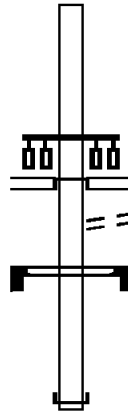
DIR: N TOTAL LEN: 1.950 MI.
LEFT MUN: MARPLE TOWNSHIP T

DIST: 06-3 SR: 8041
RIGHT MUN: MARPLE TOWNSHIP T



(SR8041 SEG 0030/0270)
RAMP J RD
(SR8041 SEG 0750/0000)

INTER-BK RAMP K RD
(SR8041 SEG 0760/0772)
LENGTH(AH 0639 BK 0772)



INTER-AHD RAMP L RD
(SR8041 SEG 0770/0000)
RAMP C RD
(SR8041 SEG 0030/0270)
RAMP J RD
(SR8041 SEG 0750/0000)
RAMP L RD
(SR8041 SEG 0770/0000)

008886 FT

0760/0772 TO 8041/0750 SH
0760/0737 (CONN)
SIGN: CENTER MOUNTD
0760/0200 BMSID 23/0001/0281/0670
008886 FT 0 0 0000 0 00 0000+00
NC RAMP K RD
INTER-BK MEDIA BP
(SR0001 SEG 0281/0764)
LENGTH(AH 0772 BK 1080)



007806 FT

INTER-AHD MID COUNTY EX
0750/1080 (SR0476 SEG 0050/0586)
0750/0631 BMSEN 23/8041/0750/0219
2 0 00580 0 00 0026+06
MARPLE ROAD
0750/0219 BMSBG 23/8041/0750/0219
FROM 8041/0760 SH
0750/0057 (CONN)
007806 FT 0 0 0000 0 00 0000+00
NC RAMP J RD
RAMP L RD
(SR8041 SEG 0770/0000)
RAMP K RD
(SR8041 SEG 0760/0772)

INTER-BK RAMP C RD
(SR8041 SEG 0030/0270)
LENGTH(AH 1080 BK 0300)

INTER-AHD RAMP D RD

EXTRACT DATE: 12/18/2023
PRINT DATE: 12/20/2023

ROADWAY MANAGEMENT SYSTEM
SLD COUNTY/SR - ANNUAL PRINT

PAGE NUMBER: 507
COUNTY: DELAWARE

DIR: N TOTAL LEN: 1.950 MI.
LEFT MUN: MARPLE TOWNSHIP T

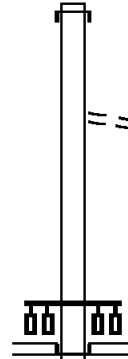
DIST: 06-3 SR: 8041
RIGHT MUN: MARPLE TOWNSHIP T

TO 8041/0270 SH
(CONN)

0520/0241

007506 FT

006532 FT



(SR8041 SEG 0250/0000)
RAMP F RD
(SR8041 SEG 0270/0000)
RAMP E RD
(SR8041 SEG 0260/1052)
RAMP D RD
(SR8041 SEG 0250/0000)

0520/0300

0520/0230 BMSEN 23/8041/0520/0072
SIGN: 2 CHORD TRUSS
0520/0150 BMSID 23/8041/0520/0150
2 0 00580 0 00 0023+29
MEDIA BYPASS

0520/0072 BMSBG 23/8041/0520/0072
007506 FT 0 0 00000 0 00 0000+00
NC RAMP I RD

RAMP L RD
(SR8041 SEG 0770/0639)
RAMP H RD
(SR8041 SEG 0510/0000)

INTER-BK RAMP G RD
(SR8041 SEG 0500/1530)
5 0520/0000 LENGTH(AH 0300 BK 0974)

INTER-AHD MEDIA BP
0510/0974 (SR0001 SEG 0277/1560)

0510/0050 FROM 8041/0500 SH
(CONN)
006532 FT 0 0 00000 0 00 0000+00
NC RAMP H RD

RAMP I RD
(SR8041 SEG 0520/0000)
RAMP G RD
(SR8041 SEG 0500/1530)

INTER-BK RAMP L RD
(SR8041 SEG 0770/0639)
5 0510/0000 LENGTH(AH 0974 BK 1530)

INTER-AHD RAMP I RD
(SR8041 SEG 0520/0000)
RAMP L RD
(SR8041 SEG 0770/0639)

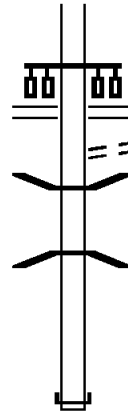
EXTRACT DATE: 12/18/2023
PRINT DATE: 12/20/2023

ROADWAY MANAGEMENT SYSTEM
SLD COUNTY/SR - ANNUAL PRINT

PAGE NUMBER: 506
COUNTY: DELAWARE

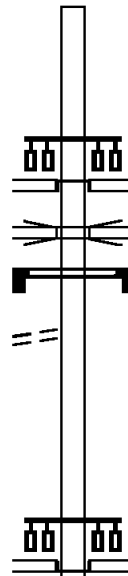
DIR: N TOTAL LEN: 1.950 MI.
LEFT MUN: MARPLE TOWNSHIP T

DIST: 06-3 SR: 8041
RIGHT MUN: MARPLE TOWNSHIP T



005002 FT

RAMP H RD
(SR8041 SEG 0510/0000)
RAMP I RD
(SR8041 SEG 0520/0000)
0500/1530
TO 8041/0510 SH
0500/1453 (CONN)
0500/1154 BMS EN 23/8041/0500/0881
0 0 00000 0 00 0000+00
MARPLE ROAD
0500/0881 BMSBG 23/8041/0500/0881
005002 FT 0 0 00000 0 00 0000+00
NC RAMP G RD
INTER-BK MID COUNTY EX
(SR0476 SEG 0051/0498)
5 0500/0000 LENGTH(AH 1530 BK 0637)



FROM 8041/0520 SH
(CONN)

0270/0082
004365 FT

INTER-AHD RAMP B RD
(SR8041 SEG 0020/0000)
RAMP C RD
(SR8041 SEG 0030/0000)
RAMP A RD
(SR8041 SEG 0010/1050)
RAMP B RD
(SR8041 SEG 0020/0000)
0270/0637
MID-COUNTY EXWY. (
0270/0186 OP ID 23/0476/0044/1987
SIGN: 2 CHORD TRUSS
0270/0100 BMSID 23/8041/0270/0100
004365 FT 0 0 00000 0 00 0000+00
NC RAMP F RD
RAMP I RD
(SR8041 SEG 0520/0300)
RAMP D RD
(SR8041 SEG 0250/0000)
INTER-BK RAMP E RD
(SR8041 SEG 0260/1052)
5 0270/0000 LENGTH(AH 0637 BK 1052)



INTER-AHD RAMP F RD
(SR8041 SEG 0270/0000)
RAMP I RD
(SR8041 SEG 0520/0300)

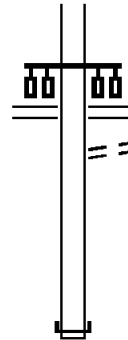
EXTRACT DATE: 12/18/2023
PRINT DATE: 12/20/2023

ROADWAY MANAGEMENT SYSTEM
SLD COUNTY/SR - ANNUAL PRINT

PAGE NUMBER: 505
COUNTY: DELAWARE

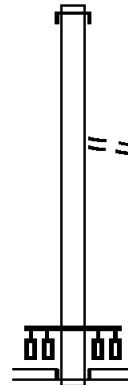
DIR: N TOTAL LEN: 1.950 MI.
LEFT MUN: MARPLE TOWNSHIP T

DIST: 06-3 SR: 8041
RIGHT MUN: MARPLE TOWNSHIP T



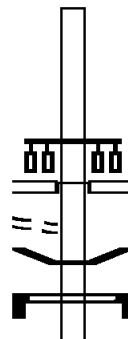
003313 FT

RAMP D RD
(SR8041 SEG 0250/0000)
RAMP F RD
(SR8041 SEG 0270/0000)
0260/1052 TO 8041/0250 SH
0260/0975 (CONN)
003313 FT 0 0 00000 0 00 0000+00
NC RAMP E RD
INTER-BK MEDIA BP
(SR0001 SEG 0276/1540)
0260/0000 LENGTH(AH 1052 BK 1325)



001988 FT

INTER-AHD MID COUNTY EX
0250/1325 (SR0476 SEG 0045/0738)
0250/0064 FROM 8041/0260 SH
001988 FT 0 0 00000 0 00 0000+00
NC RAMP D RD
RAMP F RD
(SR8041 SEG 0270/0000)
RAMP E RD
(SR8041 SEG 0260/1052)
INTER-BK RAMP I RD
(SR8041 SEG 0520/0300)
0250/0000 LENGTH(AH 1325 BK 0270)



TO 8041/0770 SH
(CONN)

0030/0236

INTER-AHD RAMP J RD
(SR8041 SEG 0750/0000)
RAMP L RD
(SR8041 SEG 0770/0000)
RAMP K RD
(SR8041 SEG 0760/0772)
RAMP J RD
(SR8041 SEG 0750/0000)
0030/0270
0030/0215 BMS EN 23/8041/0030/0057
SIGN: 2 CHORD TRUSS
0030/0136 BMS ID 23/8041/0030/0136
2 0 00580 0 00 0021+44

EXTRACT DATE: 12/18/2023
PRINT DATE: 12/20/2023

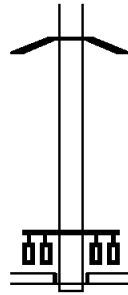
ROADWAY MANAGEMENT SYSTEM
SLD COUNTY/SR - ANNUAL PRINT

PAGE NUMBER: 504
COUNTY: DELAWARE

DIR: N TOTAL LEN: 1.950 MI.
LEFT MUN: MARPLE TOWNSHIP T

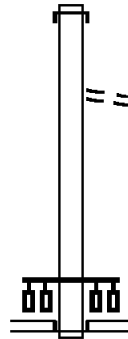
DIST: 06-3 SR: 8041
RIGHT MUN: MARPLE TOWNSHIP T

001718 FT



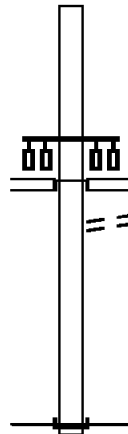
0030/0057 MEDIA BYPASS
001718 FT BMSBG 23/8041/0030/0057
0 0 00000 0 00 0000+00
NC RAMP C RD
RAMP F RD
(SR8041 SEG 0270/0637)
RAMP B RD
(SR8041 SEG 0020/0000)
INTER-BK RAMP A RD
(SR8041 SEG 0010/1050)
5 0030/0000 LENGTH(AH 0270 BK 0668)

001050 FT



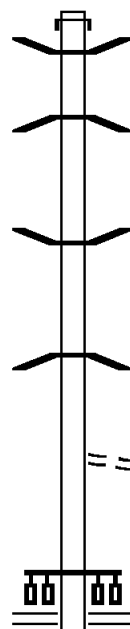
INTER-AHD MEDIA BP
0020/0668 (SR0001 SEG 0280/0667)
0020/0039 FROM 8041/0010 SH
001050 FT (CONN)
0 0 00000 0 00 0000+00
NC RAMP B RD
RAMP C RD
(SR8041 SEG 0030/0000)
RAMP A RD
(SR8041 SEG 0010/1050)
INTER-BK RAMP F RD
(SR8041 SEG 0270/0637)
5 0020/0000 LENGTH(AH 0668 BK 1050)

000000 FT



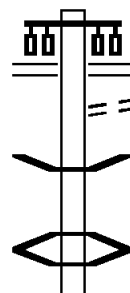
INTER-AHD RAMP C RD
(SR8041 SEG 0030/0000)
RAMP F RD
(SR8041 SEG 0270/0637)
RAMP B RD
(SR8041 SEG 0020/0000)
RAMP C RD
(SR8041 SEG 0030/0000)
0010/1050 TO 8041/0020 SH
0010/0987 (CONN)
000000 FT 0 0 00000 0 00 0000+00
NC RAMP A RD
INTER-BK MID COUNTY EX
(SR0476 SEG 0044/1210)
MFC BEGIN = F
5 0010/0000 LENGTH(AH 1050 BK 0000)

005010 FT



005010 FT
 INTER-AHD RAMP TO NB SR 476
 0750/0920 (SR0476 SEG 0130/2037)
 0750/0785 BMSSEN 23/8039/0750/0670
 1 0 01010 0 00 0726+39
 SOUTHEASTERN PA TRAN RR
 0750/0670 BMSBG 23/8039/0750/0670
 RETAINING WALL END
 0750/0633 BMSID 23/8039/0750/0456
 RETAINING WALL BEGIN
 0750/0456 BMSID 23/8039/0750/0456
 0750/0451 BMSSEN 23/8039/0750/0350
 RETAINING WALL END
 0750/0352 BMSID 23/8039/0750/0223
 1 0 01010 0 00 0722+46
 BROWN'S RUN
 0750/0350 BMSBG 23/8039/0750/0350
 RETAINING WALL BEGIN
 0750/0223 BMSID 23/8039/0750/0223
 FROM 0030/0071 SH
 (CONN)
 0750/0126 0 0 00000 0 00 0000+00
 004090 FT NC RAMP E RD
 RAMP FRO EB/WB SR 30
 (SR0030 SEG 0070/1086)
 (SR0030 SEG 0071/1092)
 0750/0000 LENGTH(AH 0920 BK 1560)

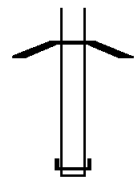
004090 FT



RAMP TO EB/WB SR 30
 (SR0030 SEG 0061/1880)
 (SR0030 SEG 0060/1913)
 0500/1560 TO 0030/0060 SH
 0500/1339 (CONN)
 0500/0460 BMSSEN 23/8039/0500/0334
 1 0 01010 0 00 0711+87
 RAMP N-L
 0500/0334 BMSBG 23/8039/0500/0334
 0500/0238 BMSSEN 23/8039/0500/0051
 0 0 00000 0 00 0000+00

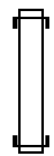
DIR: E TOTAL LEN: .949 MI. DIST: 06-3 SR: 8039
 LEFT MUN: RADNOR T RIGHT MUN: RADNOR T

002530 FT



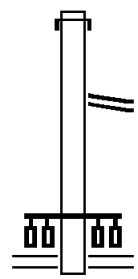
LANCASTER AVE (EB)
 0500/0051 BMSBG 23/8039/0500/0051
 002530 FT 0 0 00000 0 00 0000+00
 NC RAMP D RD
 INTER-BK RAMP FROM SB SR 476
 (SR0476 SEG 0131/0971)
 0500/0000 LENGTH(AH 1560 BK 0210)

002320 FT



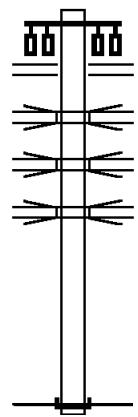
INTER-AHD RAMP TO SB SR 30
 0260/0210 (SR8039 SEG 0250/0132)
 002320 FT 0 0 00000 0 00 0000+00
 NC RAMP C RD
 INTER-BK RAMP FROM WB SR 30
 (SR0030 SEG 0060/1704)
 0260/0000 LENGTH(AH 0210 BK 1000)

001320 FT



INTER-AHD RAMP TO SB SR 476
 0250/1000 (SR0476 SEG 0125/2298)
 SR 8039 SH
 0250/0132 (SR8039 SEG 0260/0210)
 001320 FT 0 0 00000 0 00 0000+00
 NC RAMP B RD
 RAMP FROM EB SR 30
 (SR0030 SEG 0061/1850)
 (SR0030 SEG 0060/1874)
 0250/0000 LENGTH(AH 1000 BK 1320)

000000 FT



RAMP TO EB/WB SR 30
 (SR0030 SEG 0071/0439)
 (SR0030 SEG 0070/0440)
 0010/1320
 RAMP S-L
 0010/1125 OP ID 23/8039/0500/0334
 MID-COUNTY EXWY (S)
 0010/1050 OP ID 23/0476/0131/0446
 MID-COUNTY EXWY (N)
 0010/0950 OP ID 23/0476/0130/0354
 000000 FT 0 0 00000 0 00 0000+00
 NC RAMP A RD
 INTER-BK RAMP FROM NB SR 476
 (SR0476 SEG 0124/2120)
 MFC BEGIN = F
 0010/0000 LENGTH(AH 1320 BK 0000)

DIR: E TOTAL LEN: 1.278 MI. DIST: 06-3 SR: 8037
 LEFT MUN: MARPLE TOWNSHIP T RIGHT MUN: MARPLE TOWNSHIP T

006749 FT

006319 FT



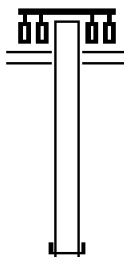
006749 FT
 INTER-AHD RAMP WC-N1 RD
 0760/0430 (SR8037 SEG 0750/0320)
 006319 FT 0 0 00000 0 00 0000+00
 NC RAMP WC-N RD
 INTER-BK RAMP FROM WB SR 3
 (SR0003 SEG 0131/0826)
 0760/0000 LENGTH(AH 0430 BK 1375)

004944 FT



INTER-AHD RAMP TO NB SR 476
 0750/1375 (SR0476 SEG 0084/2008)
 MID BLOCK TRAFFIC SIGNA
 (TWP)
 0750/1116
 RAMP WC-N RD
 0750/0320 (SR8037 SEG 0760/0430)
 004944 FT 0 0 00000 0 00 0000+00
 NC RAMP WC-N1 RD
 WEST CHESTER PK
 (SR0003 SEG 0131/0422)
 0750/0000 LENGTH(AH 1375 BK 1300)

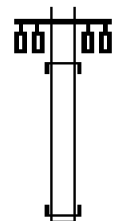
003644 FT



WEST CHESTER PK
 (SR0003 SEG 0121/3363)
 0510/1300
 003644 FT 0 0 00000 0 00 0000+00
 NC RAMP S-WC RD
 INTER-BK RAMP FROM SB SR 476
 (SR0476 SEG 0085/1802)
 0510/0000 LENGTH(AH 1300 BK 0868)

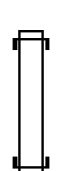
DIR: E TOTAL LEN: 1.278 MI. DIST: 06-3 SR: 8037
 LEFT MUN: MARPLE TOWNSHIP T RIGHT MUN: MARPLE TOWNSHIP T

002776 FT



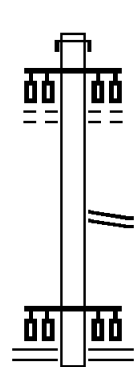
INTER-AHD RAMP TO SB SR 476
 (SR0476 SEG 0085/0807)
 0500/0868
 002776 FT 0 0 00000 0 00 0000+00
 NC RAMP WC-S2 RD
 INTER-BK WEST CHESTER PK
 (SR0003 SEG 0121/3533)
 0500/0000 LENGTH(AH 0868 BK 0244)

002532 FT




INTER-AHD RAMP WC-S1 RD
 0260/0244 (SR8037 SEG 0250/0150)
 002532 FT 0 0 00000 0 00 0000+00
 NC RAMP WC-S1S RD
 INTER-BK WEST CHESTER PK
 (SR0003 SEG 0120/3163)
 0260/0000 LENGTH(AH 0244 BK 1632)

000900 FT



INTER-AHD RAMP TO SB SR 0476
 0250/1632 (SR0476 SEG 0081/1748)
 MID BLOCK TRAFFIC SIGNA
 (TWP)
 0250/1073
 0250/0150 RAMP WC-S1S RD
 (SR8037 SEG 0260/0244)
 000900 FT 0 0 00000 0 00 0000+00
 NC RAMP WC-S1 RD
 WEST CHESTER PK
 (SR0003 SEG 0120/3333)
 0250/0000 LENGTH(AH 1632 BK 0900)

000000 FT




WEST CHESTER PK
 (SR0003 SEG 0131/0418)
 (SR0003 SEG 0130/0418)
 0010/0900
 000000 FT 0 0 00000 0 00 0000+00
 NC RAMP N-WC RD
 INTER-BK RAMP FROM NB SR 476
 (SR0476 SEG 0080/2292)
 MFC BEGIN = F
 0010/0000 LENGTH(AH 0900 BK 0000)

DIR: W TOTAL LEN: .394 MI. DIST: 06-3 SR: 8035
 LEFT MUN: NEWTOWN T RIGHT MUN: NEWTOWN T

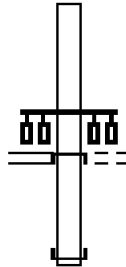
002080 FT

001617 FT



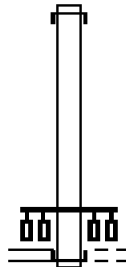
002080 FT INTER-AHD NEWTOWN STREET RD
 0750/0463 (SR0252 SEG 0220/1131)
 001617 FT 1 0 00000 0 00 0000+00
 INTER-BK ST DAVIDS RD
 (SR1046 SEG 0011/0250)
 0750/0000 LENGTH(AH 0463 BK 0507)

001110 FT



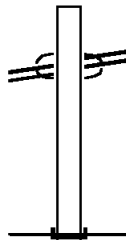
INTER-AHD RAMP RD
 (SR8035 SEG 0250/0000)
 ST DAVIDS RD
 (SR1046 SEG 0010/0000)
 (SR1046 SEG 0011/0000)
 BISHOP WHITE DR
 (PRDR)
 0500/0507
 001110 FT 1 0 00000 0 00 0000+00
 INTER-BK NEWTOWN STREET RD
 (SR0252 SEG 0221/0979)
 0500/0000 LENGTH(AH 0507 BK 0430)

000680 FT



INTER-AHD NEWTOWN STREET RD
 0250/0430 (SR0252 SEG 0221/0000)
 000680 FT 1 0 00000 0 00 0000+00
 ST DAVIDS RD
 (SR1046 SEG 0011/0000)
 (SR1046 SEG 0010/0000)
 BISHOP WHITE DR
 (PRDR)
 INTER-BK RAMP RD
 (SR8035 SEG 0500/0507)
 0250/0000 LENGTH(AH 0430 BK 0680)

ST DAVIDS RD
 (SR1046 SEG 0010/0490) 0010/0680
 000000 FT

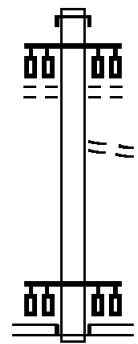


ST DAVIDS RD
 (SR1046 SEG 0010/0490)
 NEWTOWN-ST DAVIDS RD
 (TWP)
 0010/0680
 000000 FT 1 0 00000 0 00 0000+00
 NC RAMP RD
 INTER-BK NEWTOWN ST RD
 (SR0252 SEG 0220/0000)
 MFC BEGIN = F
 0010/0000 LENGTH(AH 0680 BK 0000)

EXTRACT DATE: 12/18/2023 ROADWAY MANAGEMENT SYSTEM PAGE NUMBER: 498
 PRINT DATE: 12/20/2023 SLD COUNTY/SR - ANNUAL PRINT COUNTY: DELAWARE
 DIR: E TOTAL LEN: .732 MI. DIST: 06-3 SR: 8033
 LEFT MUN: NETHER PROVIDENCE T RIGHT MUN: NETHER PROVIDENCE T

003865 FT

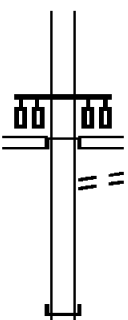
002959 FT



003865 FT
 INTER-AHD
 0750/0906 MID COUNTY EX
 (SR0476 SEG 0030/2418)
 MID BLOCK TRAFFIC SIGNA
 (TWP)
 0750/0525 FROM 2016/0071 SH
 (CONN)
 0750/0156 0 0 00000 0 00 0000+00
 002959 FT BALTIMORE PK
 (SR2016 SEG 0070/2485)
 (SR2016 SEG 0071/2473)
 INTER-BK RAMP RD
 (SR8033 SEG 0010/1070)
 0750/0000 LENGTH(AH 0906 BK 0891)

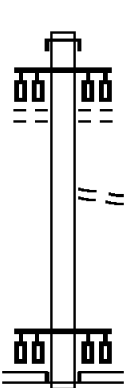
DIR: E TOTAL LEN: .732 MI. DIST: 06-3 SR: 8033
 LEFT MUN: NETHER PROVIDENCE T RIGHT MUN: NETHER PROVIDENCE T

002068 FT



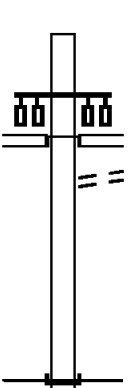
INTER-AHD RAMP RD
 (SR8033 SEG 0250/0000)
 BALTIMORE PK
 (SR2016 SEG 0070/2010)
 (SR2016 SEG 0071/1996)
 0500/0891 TO 2016/0071 SH
 0500/0773 (CONN)
 002068 FT 0 0 00000 0 00 0000+00
 INTER-BK MID COUNTY EX
 (SR0476 SEG 0031/2410)
 0500/0000 LENGTH(AH 0891 BK 0998)

001070 FT



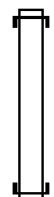
INTER-AHD MID COUNTY EX
 0250/0998 (SR0476 SEG 0031/0485)
 MID BLOCK TRAFFIC SIGNA
 (TWP)
 0250/0864
 0250/0116 FROM 2016/0070 SH
 001070 FT (CONN)
 0 0 00000 0 00 0000+00
 BALTIMORE PK
 (SR2016 SEG 0071/1996)
 (SR2016 SEG 0070/2010)
 INTER-BK RAMP RD
 (SR8033 SEG 0500/0891)
 0250/0000 LENGTH(AH 0998 BK 1070)

000000 FT



INTER-AHD RAMP RD
 (SR8033 SEG 0750/0000)
 BALTIMORE PK
 (SR2016 SEG 0071/2473)
 (SR2016 SEG 0070/2485)
 0010/1070 TO 2016/0070 SH
 0010/0970 (CONN)
 000000 FT 0 0 00000 0 00 0000+00
 NC RAMP RD
 INTER-BK MID COUNTY EX
 (SR0476 SEG 0030/0400)
 MFC BEGIN = F
 0010/0000 LENGTH(AH 1070 BK 0000)

006485 FT

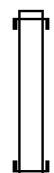


006485 FT
 INTER-AHD 195/WANAMAKER AV COLLEC
 0760/0988 (SR9403 SEG 0010/2344)

005497 FT

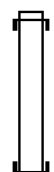
005497 FT 0 0 00000 0 00 0000+00
 NC RAMP W-7 RD
 INTER-BK WANAMAKER AV
 (SR0420 SEG 0010/0814)
 0760/0000 LENGTH(AH 0988 BK 0734)

004763 FT



INTER-AHD WANAMAKER AV
 0750/0734 (SR0420 SEG 0010/1262)
 004763 FT 0 0 00000 0 00 0000+00
 NC RAMP W-8 RD
 INTER-BK 195/WANAMAKER AV COLLEC
 (SR9403 SEG 0010/1951)
 0750/0000 LENGTH(AH 0734 BK 0890)

003873 FT



INTER-AHD WANAMAKER AV
 0510/0890 (SR0420 SEG 0010/2276)
 003873 FT 0 0 00000 0 00 0000+00
 NC RAMP W-6 RD
 INTER-BK 195/WANAMAKER AV COLLEC
 (SR9405 SEG 0010/0680)
 0510/0000 LENGTH(AH 0890 BK 0691)

DIR: E TOTAL LEN: 1.228 MI. DIST: 06-3 SR: 8029
 LEFT MUN: TINICUM T RIGHT MUN: TINICUM T

003182 FT
 INTER-AHD 195/WANAMAKER AV COLLEC
 0500/0691 (SR9405 SEG 0010/1070)
 003182 FT 0 0 00000 0 00 0000+00
 NC RAMP W-5 RD
 INTER-BK WANAMAKER AV
 (SR0420 SEG 0010/1904)
 0500/0000 LENGTH(AH 0691 BK 0765)

002417 FT
 INTER-AHD WANAMAKER RD
 0260/0765 (SR0420 SEG 0011/1876)
 002417 FT 0 0 00000 0 00 0000+00
 NC RAMP W-2 RD
 INTER-BK 195/WANAMAKER AV COLLEC
 (SR9405 SEG 0010/1653)
 0260/0000 LENGTH(AH 0765 BK 0890)

001527 FT
 INTER-AHD 195/WANAMAKER AV COLLEC
 0250/0890 (SR9405 SEG 0010/2048)
 001527 FT 0 0 00000 0 00 0000+00
 NC RAMP W-1 RD
 INTER-BK WANAMAKER AV
 (SR0420 SEG 0011/2264)
 0250/0000 LENGTH(AH 0890 BK 0693)

000834 FT
 INTER-AHD 195/WANAMAKER AV COLLEC
 0030/0693 (SR9403 SEG 0010/1342)
 000834 FT 0 0 00000 0 00 0000+00
 NC RAMP W-4 RD
 INTER-BK WANAMAKER AV
 (SR0420 SEG 0011/1191)
 0030/0000 LENGTH(AH 0693 BK 0834)

000000 FT
 INTER-AHD WANAMAKER AV
 0020/0834 (SR0420 SEG 0011/0887)
 000000 FT 0 0 00000 0 00 0000+00
 NC RAMP W-3 RD
 INTER-BK 195/WANAMAKER AV COLLEC
 (SR9403 SEG 0010/0956)
 MFC BEGIN = F
 0020/0000 LENGTH(AH 0834 BK 0000)

EXTRACT DATE: 12/18/2023 ROADWAY MANAGEMENT SYSTEM PAGE NUMBER: 494
PRINT DATE: 12/20/2023 SLD COUNTY/SR - ANNUAL PRINT COUNTY: DELAWARE
DIR: S TOTAL LEN: .505 MI. DIST: 06-3 SR: 8027
LEFT MUN: RIDLEY T RIGHT MUN: RIDLEY T

002664 FT

002664 FT
INTER-AHD VIETNAM VETS MEMORIAL H

DIR: S TOTAL LEN: .505 MI. DIST: 06-3 SR: 8027
 LEFT MUN: RIDLEY T RIGHT MUN: RIDLEY T

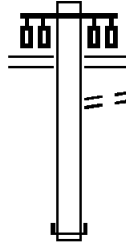
002184 FT



0750/0480 (SR0095 SEG 0074/1920)
 FROM 2033/0020 SH
 0750/0101 (CONN)
 002184 FT 0 0 00000 0 00 0000+00
 NC RAMP S-4 RD
 STEWART AV
 (SR2033 SEG 0021/0540)
 (SR2033 SEG 0020/0540)

0750/0000 LENGTH(AH 0480 BK 0610)

001574 FT



STEWART AV
 (SR2033 SEG 0021/0914)
 (SR2033 SEG 0020/0898)
 0500/0610 TO 2033/0020 SH
 0500/0471 (CONN)
 001574 FT 0 0 00000 0 00 0000+00
 NC RAMP S-3 RD
 INTER-BK VIETNAM VETS MEMORIAL H
 (SR0095 SEG 0075/1877)

0500/0000 LENGTH(AH 0610 BK 0802)

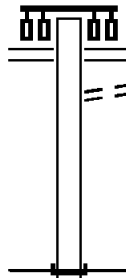
000772 FT



INTER-AHD VIETNAM VETERANS MEM HW
 0250/0802 (SR0095 SEG 0075/0483)
 FROM 2033/0021 SH
 0250/0197 (CONN)
 000772 FT 0 0 00000 0 00 0000+00
 NC RAMP S-1 RD
 STEWART AV
 (SR2033 SEG 0021/0977)

0250/0000 LENGTH(AH 0802 BK 0772)

000000 FT

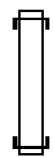


STEWART AV
 (SR2033 SEG 0021/0582)
 0010/0772 TO 2033/0021 SH
 0010/0634 (CONN)
 000000 FT 0 0 00000 0 00 0000+00
 NC RAMP S-2 RD
 INTER-BK VIETNAM VETERANS MEM HW
 (SR0095 SEG 0074/0589)
 MFC BEGIN = F

0010/0000 LENGTH(AH 0772 BK 0000)

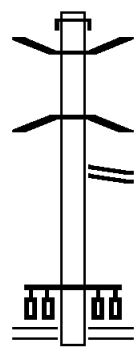
021336 FT

021111 FT



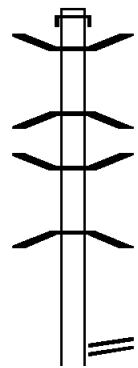
021336 FT
 INTER-AHD RAMP 6A RD
 0550/0225 (SR8025 SEG 0540/0150)
 021111 FT 0 0 0000 0 0 00 0000+00
 NC RAMP 6 RD
 INTER-BK MACDADE BL
 (SR2006 SEG 0051/0853)
 0550/0000 LENGTH(AH 0225 BK 1028)

020083 FT



INTER-AHD MID COUNTY EX
 0540/1028 (SR0476 SEG 0004/0520)
 0540/0670 BMSSEN 23/8025/0540/0460
 0 0 0000 0 0 00 0000+00
 ACCESS ROAD
 0540/0460 BMSBG 23/8025/0540/0460
 RAMP 6 RD
 0540/0150 (SR8025 SEG 0550/0225)
 020083 FT 0 0 0000 0 0 00 0000+00
 NC RAMP 6A RD
 MACDADE BL
 (SR2006 SEG 0050/0637)
 (SR2006 SEG 0051/0618)
 0540/0000 LENGTH(AH 1028 BK 1628)

018455 FT



INTER-AHD MACDADE BL
 0530/1628 (SR2006 SEG 0051/0497)
 0530/1258 BMSSEN 23/8025/0530/1030
 0 0 0000 0 0 00 0000+00
 ACCESS RD (NB)
 0530/1030 BMSBG 23/8025/0530/1030
 0530/0407 BMSSEN 23/0476/0003/1531
 0 0 0000 0 0 00 0000+00
 MACDADE BLVD (EB)
 0530/0170 BMSBG 23/0476/0003/1531
 018455 FT 0 0 0000 0 0 00 0000+00
 RAMP M-3A RD
 (SR8025 SEG 0520/1570)
 NC RAMP M-3 RD
 INTER-BK RAMP M-3A RD

DIR: N TOTAL LEN: 4.041 MI. DIST: 06-3 SR: 8025
 LEFT MUN: RIDLEY T RIGHT MUN: RIDLEY T

RAMP M-3 RD
 (SR8025 SEG 0530/0000) 0520/1570

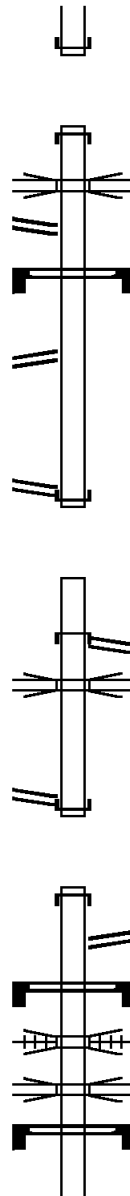
RAMP M-4A RD
 (SR8025 SEG 0510/0565) 0520/0610
 016474 FT

RAMP M-3 RD
 (SR8025 SEG 0010/2777) 0520/0000

RAMP M-4 RD
 (SR8025 SEG 0500/1650) 0510/0000

015909 FT

014039 FT



5 0530/0000 (SR8025 SEG 0520/1570)
 LENGTH(AH 1628 BK 1981)

INTER-AHD MACDADE BL
 0520/1981 (SR2006 SEG 0050/0298)
 PEDESTRIAN WALKWAY
 0520/1940 OP ID 23/8025/0520/1940

SIGN: 4 CHORD TRUSS
 0520/1390 BMSID 23/8025/0520/1390

016474 FT 0 0 00000 0 00 0000+00



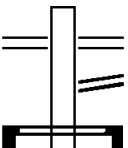
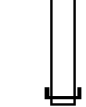
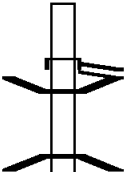


NC RAMP M-3A RD
 INTER-BK RAMP M-3 RD
 (SR8025 SEG 0010/2777)
 5 0520/0000 LENGTH(AH 1981 BK 0565)

INTER-AHD RAMP M-3A RD
 (SR8025 SEG 0520/0610)
 RAMP M-3A RD
 0510/0565 (SR8025 SEG 0520/0610)
 MID COUNTY (NB)
 0510/0360 OP ID 23/8025/0010/3154
 015909 FT 0 0 00000 0 00 0000+00

NC RAMP M-4A RD
 INTER-BK RAMP M-4 RD
 (SR8025 SEG 0500/1650)
 5 0510/0000 LENGTH(AH 0565 BK 1870)

INTER-AHD MID COUNTY EX
 0500/1870 (SR0476 SEG 0002/0000)
 RAMP M-4A RD
 0500/1650 (SR8025 SEG 0510/0000)
 SIGN: 4 CHORD TRUSS
 0500/1330 BMSID 23/8025/0500/1330
 CSX RAIL TRANSPORTATION
 0500/0950 OVERPASS IS RR X-ING
 RAMP M3 (NB)
 0500/0700 OP ID 23/8025/0010/1320
 SIGN: CANTILEVER
 0500/0660 BMSID 23/8025/0500/0660
 014039 FT 1 0 00795 2 03 0000+00

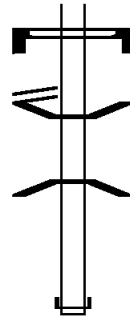
DIR: N TOTAL LEN: 4.041 MI. DIST: 06-3 SR: 8025
 LEFT MUN: RIDLEY T RIGHT MUN: RIDLEY T

		NC RAMP M-4 RD INTER-BK VIETNAM VETERANS MEMOR (SR0095 SEG 0065/1021) 0500/0000 LENGTH(AH 1870 BK 0275)
0 0 00000 0 00 0000+00 013764 FT RAMP 5 RD (SR8025 SEG 0300/1155) 0310/0000		INTER-AHD MACDADE BL 0310/0275 (SR2006 SEG 0041/1665) INTER-BK RAMP 5 RD (SR8025 SEG 0300/1155) 0310/0000 LENGTH(AH 0275 BK 1350)
		MACDADE BL 0300/1350 (SR2006 SEG 0040/1900) (SR2006 SEG 0041/1880) RAMP 5 RD 0300/1155 (SR8025 SEG 0310/0000) SIGN: 4 CHORD TRUSS 0300/1102 BMSID 23/8025/0300/1102
012414 FT		012414 FT 0 0 00000 0 00 0000+00 NC RAMP 5 RD INTER-BK MID COUNTY EX (SR0476 SEG 0003/2562) 0300/0000 LENGTH(AH 1350 BK 1559)
		INTER-AHD RAMP M-1A RD (SR8025 SEG 0280/0340) RAMP M-1A RD 0290/1559 (SR8025 SEG 0280/0340) 0290/1394 BMSEN 23/0476/0002/1477 0 0 00000 0 00 0000+00 MACDADE BLVD (EB) 0290/1157 BMSBG 23/0476/0002/1477
010855 FT		010855 FT 0 0 00000 0 00 0000+00 NC RAMP 1 RD INTER-BK MACDADE BL (SR2006 SEG 0041/2073) 0290/0000 LENGTH(AH 1559 BK 1660)
RAMP M-1 RD (SR8025 SEG 0250/0765) 0280/1660 RAMP M-2A RD (SR8025 SEG 0270/0000) 0280/1077		INTER-AHD RAMP M-1 RD 0280/1660 (SR8025 SEG 0250/0765)

DIR: N TOTAL LEN: 4.041 MI. DIST: 06-3 SR: 8025
 LEFT MUN: RIDLEY T RIGHT MUN: RIDLEY T

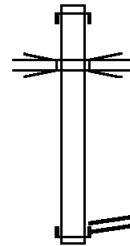
RAMP 1 RD
 (SR8025 SEG 0290/1559) 0280/0340

009195 FT



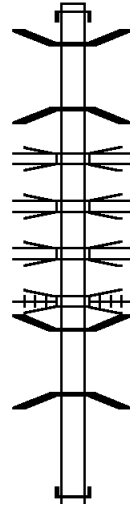
SIGN: 4 CHORD TRUSS
 0280/0916 BMSID 23/8025/0280/0916
 0280/0293 BMSEN 23/8025/0280/0120
 0 0 00000 0 00 0000+00
 RELOCATED CRUM CREEK
 0280/0120 BMSBG 23/8025/0280/0120
 009195 FT 0 0 00000 0 00 0000+00
 NC RAMP M-1A RD
 INTER-BK MACDADE BL
 (SR2006 SEG 0040/1950)
 0280/0000 LENGTH(AH 1660 BK 0495)

008700 FT



INTER-AHD MID COUNTY EX
 0270/0495 (SR0476 SEG 0003/0158)
 MID CTY EXWY
 0270/0200 OP ID 23/8025/0250/0333
 008700 FT 1 0 00795 2 01 0000+00
 RAMP M-1A RD
 (SR8025 SEG 0280/1077)
 NC RAMP M-2A RD
 INTER-BK RAMP M-1A RD
 (SR8025 SEG 0280/1077)
 0270/0000 LENGTH(AH 0495 BK 2479)

006221 FT



INTER-AHD VIETNAM VETERANS MEMOR
 0260/2479 (SR0095 SEG 0064/1188)
 0260/2197 BMSEN 23/8025/0260/1793
 0 0 00000 0 00 0000+00
 CRUM CREEK
 0260/1793 BMSBG 23/8025/0260/1793
 RAMP M3 (NB)
 0260/1484 OP ID 23/8025/0010/1320
 INTERSTATE 95 (NB)
 0260/1378 OP ID 23/0095/0064/0000
 INTERSTATE 95 (SB)
 0260/1320 OP ID 23/0095/0065/0000
 CSX RAIL TRANSPORTATION
 0260/0937 OVERPASS IS RR X-ING
 0260/0460 BMSEN 23/8025/0260/0385
 1 0 00795 2 00 0008+68
 CRUM CREEK
 0260/0385 BMSBG 23/8025/0260/0385
 006221 FT 1 0 00795 2 00 0008+68
 NC RAMP M-2 RD
 INTER-BK MID COUNTY EX
 (SR0476 SEG 0003/0000)

EXTRACT DATE: 12/18/2023
PRINT DATE: 12/20/2023

ROADWAY MANAGEMENT SYSTEM
SLD COUNTY/SR - ANNUAL PRINT

PAGE NUMBER: 488
COUNTY: DELAWARE

DIR: N TOTAL LEN: 4.041 MI.
LEFT MUN: RIDLEY T

DIST: 06-3 SR: 8025
RIGHT MUN: RIDLEY T



0260/0000 LENGTH(AH 2479 BK 2570)

INTER-AHD VIETNAM VETERANS MEMOR
0250/2570 (SR0095 SEG 0061/2308)

0250/1790 CSX RAIL TRANSPORTATION
0250/1207 OVERPASS IS RR X-ING
BMSEN 23/8025/0250/1130
0 0 00000 0 00 0000+00

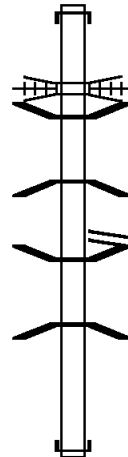
0250/1130 CRUM CREEK
BMSBG 23/8025/0250/1130
RAMP M-1A RD

0250/0765 (SR8025 SEG 0280/1660)
0250/0453 BMSEN 23/8025/0250/0333
0 0 00000 0 00 0000+00

0250/0333 BMSBG 23/8025/0250/0333
003651 FT 1 0 00795 2 00 0000+00
NC RAMP M-1 RD

INTER-BK MID COUNTY EX
0250/0000 (SR0476 SEG 0003/0808)
LENGTH(AH 2570 BK 3651)

003651 FT



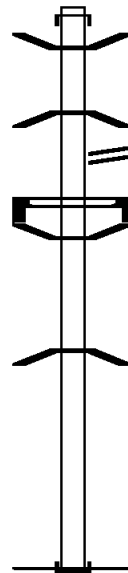
INTER-AHD MID COUNTY EX
0010/3651 (SR0476 SEG 0002/0575)
0010/3275 BMSEN 23/8025/0010/3154
0 0 00000 0 00 0000+00

0010/3154 RAMP 2 (NB)
BMSBG 23/8025/0010/3154
RAMP M-3A RD

0010/2777 (SR8025 SEG 0520/0000)
SIGN: 4 CHORD TRUSS
0010/2543 BMSID 23/8025/0010/2543
0010/2281 BMSEN 23/8025/0010/1320

0 0 00000 0 00 0000+00
RAMP M2 (NB)
0010/1320 BMSBG 23/8025/0010/1320

000000 FT



000000 FT 1 0 00795 2 02 0000+00
NC RAMP M-3 RD
INTER-BK VIETNAM VETERANS MEMOR
(SR0095 SEG 0060/2059)

MFC BEGIN = F
0010/0000 LENGTH(AH 3651 BK 0000)

001658 FT



000825 FT



000000 FT

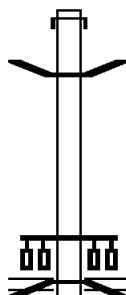


001658 FT
 INTER-AHD VIETNAM VETERANS MEMOR
 0750/0833 (SR0095 SEG 0054/2071)
 MELROSE AVENUE
 0750/0775 OP ID 23/7301/0060/0001
 000825 FT 1 0 01018 2 21 0000+00
 NC RAMP F RD
 CHESTNUT ST
 (CITY)
 0750/0000 LENGTH(AH 0833 BK 0825)
 BMS EN 23/8023/0500/0621
 CHESTNUT ST
 0500/0825 (CITY)
 1 0 01018 2 22 0000+00
 NO UNDERPASS INFORMATIO
 0500/0621 BMSBG 23/8023/0500/0621
 MELROSE AVENUE
 0500/0064 OP ID 23/7301/0060/0001
 000000 FT 1 0 01018 2 22 0000+00
 NC RAMP E RD
 INTER-BK VIETNAM VETERANS MEMOR
 (SR0095 SEG 0055/2100)
 MFC BEGIN = F
 0500/0000 LENGTH(AH 0825 BK 0000)

EXTRACT DATE: 12/18/2023 ROADWAY MANAGEMENT SYSTEM PAGE NUMBER: 486
 PRINT DATE: 12/20/2023 SLD COUNTY/SR - ANNUAL PRINT COUNTY: DELAWARE
 DIR: N TOTAL LEN: .212 MI. DIST: 06-3 SR: 8021
 LEFT MUN: CHESTER CITY C RIGHT MUN: CHESTER CITY C

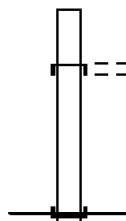
001121 FT

000424 FT



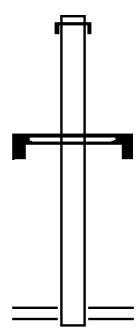
001121 FT
 INTER-AHD VIETNAM VETERANS MEMOR
 0250/0697 (SR0095 SEG 0051/1449)
 0250/0048 BMS EN 23/8021/0250/0000
 000424 FT 0 0 00000 0 00 0000+00
 NC RAMP D RD
 EDGMONT AV
 (SR0352 SEG 0011/1596)
 (SR0352 SEG 0010/1594)
 NO UNDERPASS INFORMATIO
 BMSBG 23/8021/0250/0000
 0250/0000 LENGTH(AH 0697 BK 0424)

000000 FT



INTER-AHD TWELFTH ST
 (CITY)
 WELSH ST
 (CITY)
 0010/0424
 000000 FT 1 0 01018 2 20 0000+00
 NC RAMP C RD
 INTER-BK VIETNAM VETERANS MEMOR
 (SR0095 SEG 0050/0823)
 MFC BEGIN = F
 0010/0000 LENGTH(AH 0424 BK 0000)

002921 FT



002921 FT
 INTER-AHD RAMP RD
 0250/2491 (SR8017 SEG 0510/0134)

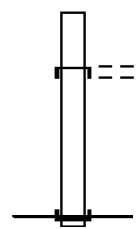
000430 FT

0250/1119 SIGN: 4 CHORD TRUSS
 BMSID 23/0095/0044/0000

000430 FT 1 0 01018 2 18 0000+00
 NC RAMP A RD

0250/0000 KERLIN ST
 (SR3001 SEG 0010/1531)
 LENGTH(AH 2491 BK 0430)

000000 FT



INTER-AHD TWELFTH ST
 (CITY)
 BUTLER ST
 (TWP)
 0010/0430
 000000 FT 1 0 01018 2 19 0000+00
 NC RAMP B RD

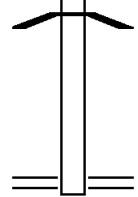
0010/0000 INTER-BK VIETNAM VETERANS MEMOR
 (SR0095 SEG 0044/0420)
 MFC BEGIN = F
 LENGTH(AH 0430 BK 0000)

004141 FT



004141 FT (APRA) SR 13 TO COMMODORE BARRY BR
 INTER-AHD DRPA COMMODORE BARRY BR
 0770/2220 (GOVT)
 0770/2208 BMSSEN 23/8018/0770/0729

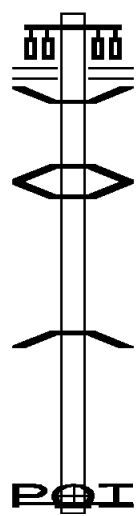
001921 FT



0 0 00000 0 00 0000+00
 2ND STREET (WB)
 0770/0729 BMSBG 23/8018/0770/0729
 001921 FT 0 0 00000 0 00 0000+00
 NC RAMP B
 SECOND ST
 (SR0013 SEG 0073/1781)
 (SR0013 SEG 0072/1781)
 0770/0000 LENGTH(AH 2220 BK 1921)

SECOND ST
 (SR0013 SEG 0063/2163)
 (SR0013 SEG 0062/2165)
 0020/1921
 0020/1648 BMSSEN 23/8018/0020/3000
 0 0 00000 0 00 0000+00
 NO UNDERPASS INFORMATION
 0020/1558 BMSBG 23/8018/0020/3000
 0020/1400 BMSSEN 23/8018/0020/1541

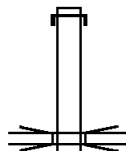
000000 FT



0 0 00000 0 00 0000+00
 2ND STREET (WB)
 0020/0040 BMSBG 23/8018/0020/1541
 000000 FT 0 0 00000 0 00 0000+00
 (APRA) COMMODORE BARRY
 NC RAMP A
 INTER-BK DRPA COMMODORE BARRY BR
 (GOVT)
 MFC BEGIN = F
 0020/0000 LENGTH(AH 1921 BK 0000)

EXTRACT DATE: 12/18/2023 ROADWAY MANAGEMENT SYSTEM PAGE NUMBER: 483
PRINT DATE: 12/20/2023 SLD COUNTY/SR - ANNUAL PRINT COUNTY: DELAWARE
DIR: E TOTAL LEN: 1.850 MI. DIST: 06-3 SR: 8017
LEFT MUN: CHESTER T RIGHT MUN: CHESTER T

009770 FT

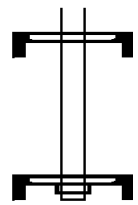


009770 FT
INTER-AHD VIETNAM VETERANS MEMOR
0760/1837 (SR0095 SEG 0040/0229)

0760/0465 OP ID PEDESTRIAN
23/8017/0510/2851

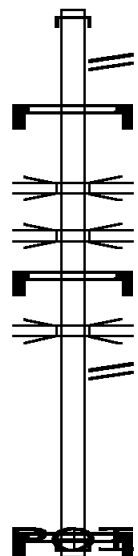
DIR: E TOTAL LEN: 1.850 MI. DIST: 06-3 SR: 8017
 LEFT MUN: CHESTER T RIGHT MUN: CHESTER T

007933 FT

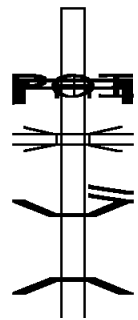


0760/0400 SIGN: 3 CHORD TRUSS
 007933 FT BMSID 23/8017/0760/0221
 1 0 0000 0 00 0000+00
 INTER-BK SIGN: 4 CHORD TRUSS
 BMSID 23/8017/0750/0000
 RAMP FROM COMM BARRY BR
 (SR8017 SEG 0750/0330)
 5 0760/0000 LENGTH(AH 1837 BK 2515)

005418 FT



INTER-AHD VIETNAM VETERANS MEMOR
 0750/2515 (SRO095 SEG 0035/0717)
 RAMP BRIDGE TO CONCORD
 0750/2340 (SR8017 SEG 0260/0000)
 SIGN: 4 CHORD TRUSS
 0750/2215 BMSID 23/8017/0750/2215
 INTERSTATE 95 (NB)
 0750/1423 OP ID 23/0095/0034/156B
 RAMP F (EB)
 0750/1180 OP ID 23/8017/0510/2060
 SIGN: CANTILEVER
 0750/0950 BMSID 23/8017/0750/0950
 PEDESTRIAN
 0750/0477 OP ID 23/8017/0510/2851
 RAMP BRIDGE TO 95 NB
 0750/0330 (SR8017 SEG 0760/0000)
 005418 FT 1 0 0000 0 00 0000+00
 (APRA) COMMODORE BARRY
 SIGN: 4 CHORD TRUSS
 INTER-BK BMSID 23/8017/0750/0000
 NEW JERSEY STATE LINE
 (STBD)
 5 0750/0000 LENGTH(AH 2515 BK 3298)



(APRA) COMMODORE BARRY
 SIGN: 4 CHORD TRUSS
 INTER-AHD BMSID 23/8017/0750/0000
 NEW JERSEY STATE LINE
 (STBD)
 PEDESTRIAN
 0510/2851 OP ID 23/8017/0510/2851
 RAMP EX4 95 NB TO BR
 0510/2418 (SR8017 SEG 0010/1060)
 0510/2266 BMSEN 23/8017/0510/2060
 0 0 0000 0 00 0000+00
 RAMP E (SB)
 0510/2060 BMSBG 23/8017/0510/2060
 INTERSTATE 95 (NB)

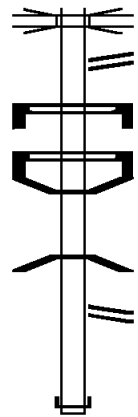
EXTRACT DATE: 12/18/2023
PRINT DATE: 12/20/2023

ROADWAY MANAGEMENT SYSTEM
SLD COUNTY/SR - ANNUAL PRINT

PAGE NUMBER: 481
COUNTY: DELAWARE

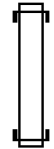
DIR: E TOTAL LEN: 1.850 MI.
LEFT MUN: CHESTER T

DIST: 06-3 SR: 8017
RIGHT MUN: CHESTER T



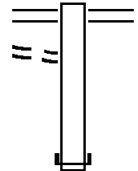
002120 FT

0510/1834 OP ID 23/0095/0034/1568
RAMP 95SB TO 95SB/322WB
0510/1260 (SR8017 SEG 0500/0000)
SIGN: 3 CHORD TRUSS
0510/1101 BMSID 23/8017/0510/1101
SIGN: 4 CHORD TRUSS
0510/0507 BMSID 23/8017/0510/0507
0510/0388 BMSID 23/8017/0510/0269
1 0 00000 0 00 0000+00
SOUTHEASTERN PA TRAN RR
0510/0269 BMSBG 23/8017/0510/0269
RAMP A RD
0510/0134 (SR8019 SEG 0250/2491)
002120 FT 1 0 00000 0 00 0000+00
INTER-BK VIETNAM VETERANS MEMOR
(SRO095 SEG 0041/1303)
5 0510/0000 LENGTH(AH 3298 BK 0848)



001272 FT

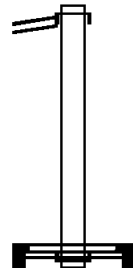
INTER-AHD VIETNAM VETERANS MEMOR
0500/0848 (SRO095 SEG 0035/1691)
001272 FT 1 0 00000 0 00 0000+00
INTER-BK RAMP EX4 95SB TO BR
(SR8017 SEG 0510/1260)
5 0500/0000 LENGTH(AH 0848 BK 0212)



TO 3010/0030 SH
(CONN)

0260/0100
001060 FT

0260/0212 CONCORD RD
(SR3010 SEG 0030/0480)
001060 FT 1 0 00000 0 00 0000+00
INTER-BK RAMP BRIDGE TO 95SB/322
(SR8017 SEG 0750/2340)
5 0260/0000 LENGTH(AH 0212 BK 1060)



RAMP RD (SR8017 SEG 0510/2418) 0010/1060

000000 FT

INTER-AHD TO COMMODORE BARRY BR
0010/1060 (SR8017 SEG 0510/2418)
000000 FT 1 0 01018 2 14 0000+00
SIGN: CANTILEVER
BMSID 23/8017/0010/0000
NC RAMP RD
INTER-BK VIETNAM VETERANS MEMOR
(SRO095 SEG 0034/0793)
MFC BEGIN = F
5 0010/0000 LENGTH(AH 1060 BK 0000)

DIR: E TOTAL LEN: 1.213 MI. DIST: 06-3 SR: 8015
 LEFT MUN: CHESTER CITY C RIGHT MUN: CHESTER CITY C

006402 FT



006402 FT INTER-AHD VIETNAM VETERANS MEMOR
 0750/0447 (SR0095 SEG 0030/0256)
 FORWOOD ST
 (CITY)
 0750/0176 1 0 01018 2 12 0000+00
 005955 FT NC RAMP D RD
 INTER-BK HIGHLAND AV
 (SR3035 SEG 0010/0247)
 0750/0000 LENGTH(AH 0447 BK 1151)

005955 FT

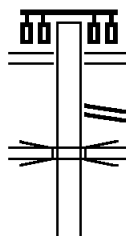
INTER-AHD CONCHESTER HW
 0280/1151 (SR0322 SEG 0131/2230)

004804 FT



004804 FT 0 0 00000 0 00 0000+00
 NC RAMP C RD
 INTER-BK RAMP N RD
 (SR8015 SEG 0250/0496)
 0280/0000 LENGTH(AH 1151 BK 1225)

003579 FT



TOWNSHIP LINE RD
 (SR3008 SEG 0020/3406)
 0270/1225 RAMP M RD
 0270/0900 (SR8015 SEG 0010/0729)
 INTERSTAT 95
 0270/0386 OP ID 23/0095/0024/1360
 003579 FT 0 0 00000 0 00 0000+00
 NC RAMP A RD
 INTER-BK CONCHESTER HW


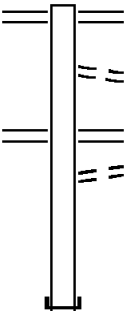
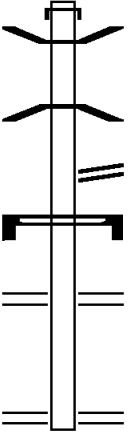

EXTRACT DATE: 12/18/2023
PRINT DATE: 12/20/2023

ROADWAY MANAGEMENT SYSTEM
SLD COUNTY/SR - ANNUAL PRINT

PAGE NUMBER: 479
COUNTY: DELAWARE

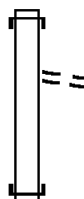
DIR: E TOTAL LEN: 1.213 MI.
LEFT MUN: CHESTER CITY C

DIST: 06-3 SR: 8015
RIGHT MUN: CHESTER CITY C

		0270/0000	(SR0322 SEG 0130/2749) LENGTH(AH 1225 BK 0770)
		0260/0770	BETHEL RD (SR3010 SEG 0020/0950) FROM 3035/0010 SH
		0260/0620	(CONN) HIGHLAND AV
		0260/0520	(SR3035 SEG 0011/1280) (SR3035 SEG 0010/1275)
		0260/0415	(CONN) TO 3035/0011 SH
002809 FT		002809 FT	0 0 00000 0 00 0000+00
		INTER-BK	VIETNAM VETERANS MEMOR
		0260/0000	(SR0095 SEG 0025/2539) LENGTH(AH 0770 BK 2080)
		INTER-AHD	VIETNAM VETERANS MEMOR
		0250/2080	(SR0095 SEG 0025/1022)
		0250/1558	BMSEN 23/8015/0250/1149
			1 0 01018 2 00 0007+61
			RAMP A (EB)
		0250/1149	BMSBG 23/8015/0250/1149
		0250/0496	RAMP C RD (SR8015 SEG 0280/0000)
		0250/0371	SIGN: 4 CHORD TRUSS BMSID 23/8015/0250/0371
			HIGHLAND AV
		0250/0185	(SR3035 SEG 0011/1285) (SR3035 SEG 0010/1280)
000729 FT		000729 FT	0 0 00000 0 00 0000+00
		INTER-BK	RAMP N RD
		0250/0000	BETHEL RD (SR3010 SEG 0020/0880) LENGTH(AH 2080 BK 0729)
		INTER-AHD	RAMP A RD
		0010/0729	(SR8015 SEG 0270/0900)
000000 FT		000000 FT	1 0 01018 2 09 0000+00
		INTER-BK	VIETNAM VETERANS MEMOR
		0010/0000	(SR0095 SEG 0024/0899) MFC BEGIN = F LENGTH(AH 0729 BK 0000)

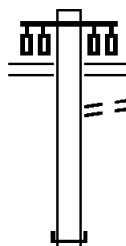
DIR: E TOTAL LEN: .373 MI. DIST: 06-3 SR: 8013
 LEFT MUN: UPPER CHICHESTER T RIGHT MUN: UPPER CHICHESTER T

001971 FT



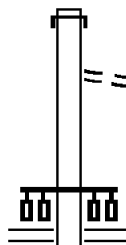
001971 FT
 INTER-AHD VIETNAM VETERANS MEMOR
 0750/0487 (SR0095 SEG 0014/1887)
 FROM 0452/0030 SH
 0750/0094 (CONN)
 001484 FT 0 0 00000 0 00 0000+00
 NC RAMP H RD
 INTER-BK MARKET ST
 (SR0452 SEG 0030/0431)
 0750/0000 LENGTH(AH 0487 BK 0468)

001484 FT



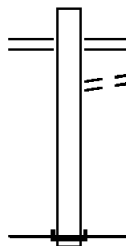
MARKET ST
 (SR0452 SEG 0031/1152)
 (SR0452 SEG 0030/1149)
 0510/0468
 TO 0452/0030 SH
 0510/0398 (CONN)
 001016 FT 0 0 00000 0 00 0000+00
 NC RAMP G RD
 INTER-BK VIETNAM VETERANS MEMOR
 (SR0095 SEG 0015/2123)
 0510/0000 LENGTH(AH 0468 BK 0311)

001016 FT



INTER-AHD VIETNAM VETERANS MEMOR
 0500/0311 (SR0095 SEG 0015/1874)
 FROM 0452/0030 SH
 0500/0135 (CONN)
 000705 FT 0 0 00000 0 00 0000+00
 NC RAMP F RD
 MARKET ST
 (SR0452 SEG 0031/1126)
 (SR0452 SEG 0030/1128)
 0500/0000 LENGTH(AH 0311 BK 0705)

000705 FT



MARKET ST
 (SR0452 SEG 0030/0431)
 (SR0452 SEG 0031/0446)
 TO 0452/0031 SH
 0010/0594 (CONN)
 000000 FT 0 0 00000 0 00 0000+00
 NC RAMP E
 INTER-BK VIETNAM VETERANS MEMOR
 (SR0095 SEG 0014/0682)
 MFC BEGIN = F
 0010/0000 LENGTH(AH 0705 BK 0000)

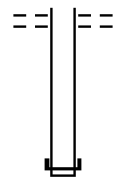
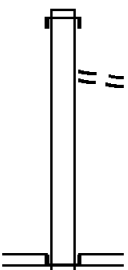
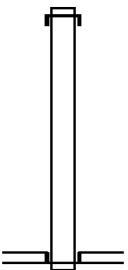
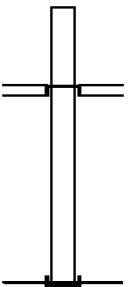
000000 FT

EXTRACT DATE: 12/18/2023 ROADWAY MANAGEMENT SYSTEM PAGE NUMBER: 477
PRINT DATE: 12/20/2023 SLD COUNTY/SR - ANNUAL PRINT COUNTY: DELAWARE
DIR: E TOTAL LEN: .619 MI. DIST: 06-3 SR: 8011
LEFT MUN: UPPER CHICHESTER T RIGHT MUN: UPPER CHICHESTER T

003270 FT

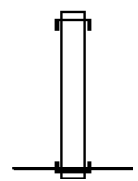
003270 FT PLEASANT AV

DIR: E	TOTAL LEN: .619 MI.	DIST: 06-3	SR: 8011
LEFT MUN: UPPER CHICHESTER T		RIGHT MUN: UPPER CHICHESTER T	

002585 FT		0500/0685 (TWP) 002585 FT 1 0 01018 2 04 0000+00 NC RAMP D RD INTER-BK VIETNAM VETERANS MEMOR (SR0095 SEG 0011/1775) 5 0500/0000 LENGTH(AH 0685 BK 0548)
002037 FT		INTER-AHD VIETNAM VETERANS MEMOR 0250/0548 (SR0095 SEG 0011/0320) FROM 3009/0031 SH 0250/0080 (CONN) 002037 FT 1 0 01018 2 03 0000+00 NC RAMP C RD CHICHESTER AV (SR3009 SEG 0030/0872) (SR3009 SEG 0031/0869) INTER-BK PLEASANT AV (TWP) 5 0250/0000 LENGTH(AH 0548 BK 0972)
001065 FT		INTER-AHD VIETNAM VETERANS MEMOR 0020/0972 (SR0095 SEG 0010/0598) 001065 FT 1 0 01018 2 02 0000+00 NC RAMP B RD CHICHESTER AV (SR3009 SEG 0030/0205) (SR3009 SEG 0031/0211) INTER-BK JOHNSON AV (TWP) 5 0020/0000 LENGTH(AH 0972 BK 1065)
000000 FT		INTER-AHD JONHSON AV (TWP) CHICHESTER AV (SR3009 SEG 0030/0205) (SR3009 SEG 0031/0211) 0010/1065 000000 FT 1 0 01018 2 01 0000+00 NC RAMP A RD INTER-BK VIETNAM VETERANS MEMOR (SR0095 SEG 0010/0206) MFC BEGIN = F 5 0010/0000 LENGTH(AH 1065 BK 0000)

EXTRACT DATE: 12/18/2023 ROADWAY MANAGEMENT SYSTEM PAGE NUMBER: 475
 PRINT DATE: 12/20/2023 SLD COUNTY/SR - ANNUAL PRINT COUNTY: DELAWARE
 DIR: S TOTAL LEN: .042 MI. DIST: 06-3 SR: 8009
 LEFT MUN: UPPER CHICHESTER T RIGHT MUN: UPPER CHICHESTER T

000220 FT
 000000 FT

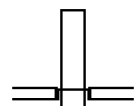
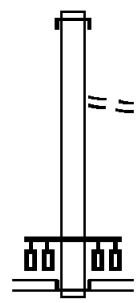


000220 FT
 INTER-AHD DELAWARE STATE LINE
 0500/0220 (STBD)
 000000 FT 1 0 01018 2 00 0000+00
 NC RAMP L RD
 INTER-BK VIETNAM VETERANS MEMOR
 (SRO095 SEG 0003/0132)
 MFC BEGIN = F
 0500/0000 LENGTH(AH 0220 BK 0000)

EXTRACT DATE: 12/18/2023 ROADWAY MANAGEMENT SYSTEM PAGE NUMBER: 474
 PRINT DATE: 12/20/2023 SLD COUNTY/SR - ANNUAL PRINT COUNTY: DELAWARE
 DIR: E TOTAL LEN: .707 MI. DIST: 06-3 SR: 8007
 LEFT MUN: SPRINGFIELD T RIGHT MUN: SPRINGFIELD T

003733 FT

002830 FT



003733 FT INTER-AHD STATE RD (SR0001 SEG 0300/1920)
 0750/0903 FROM 0320/0150 SH (CONN)
 0750/0050 0 0 00000 0 00 0000+00
 002830 FT SPROUL RD (SR0320 SEG 0151/2292) (SR0320 SEG 0150/2284)
 INTER-BK RAMP RD (SR8007 SEG 0010/1164)
 0750/0000 LENGTH(AH 0903 BK 0628)
 INTER-AHD RAMP RD (SR8007 SEG 0250/0000) SPROUL RD (SR0320 SEG 0151/2444) (SR0320 SEG 0150/2437)

EXTRACT DATE: 12/18/2023
PRINT DATE: 12/20/2023

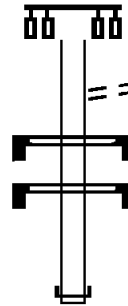
ROADWAY MANAGEMENT SYSTEM
SLD COUNTY/SR - ANNUAL PRINT

PAGE NUMBER: 473
COUNTY: DELAWARE

DIR: E TOTAL LEN: .707 MI.
LEFT MUN: SPRINGFIELD T

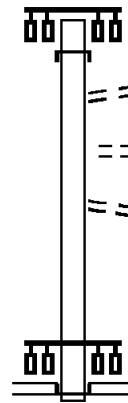
DIST: 06-3 SR: 8007
RIGHT MUN: SPRINGFIELD T

002202 FT



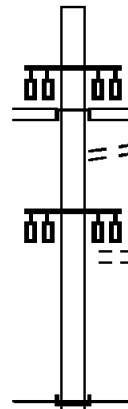
0500/0628 TO 0320/0150 SH
0500/0500 (CONN)
0500/0488 SIGN: CANTILEVER
BMSID 23/8007/0500/0488
0500/0028 SIGN: 3 CHORD TRUSS
BMSID 23/0001/0301/1758
002202 FT 0 0 00000 0 00 0000+00
INTER-BK STATE RD
(SR0001 SEG 0301/1779)
5 0500/0000 LENGTH(AH 0628 BK 1038)

001164 FT



INTER-AHD STATE RD
(SR0001 SEG 0301/0011)
0250/1038 LC TO MARPLE CROSSROAD
0250/0928 (CONN)
0250/0398 STRATFORD RD
(TWP)
0250/0050 FROM 0320/0151 SH
(CONN)
001164 FT 0 0 00000 0 00 0000+00
SPROUL RD
(SR0320 SEG 0151/2444)
(SR0320 SEG 0150/2437)
INTER-BK RAMP RD
(SR8007 SEG 0500/0628)
5 0250/0000 LENGTH(AH 1038 BK 1164)

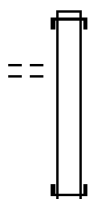
000000 FT



INTER-AHD RAMP RD
(SR8007 SEG 0750/0000)
SPROUL RD
0010/1164 (SR0320 SEG 0151/2292)
(SR0320 SEG 0150/2284)
0010/1054 TO 0320/0151 SH
(CONN)
0010/0210 COLLINS DR
000000 FT (TWP)
0 0 00000 0 00 0000+00
NC RAMP RD
INTER-BK MEDIA BP
(SR0001 SEG 0280/2216)
MFC BEGIN = F
5 0010/0000 LENGTH(AH 1164 BK 0000)

FROM 1008/0030 SH
 (CONN)

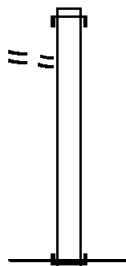
001597 FT
 0750/0076
 001030 FT



001597 FT
 INTER-AHD MEDIA BP
 0750/0567 (SR0001 SEG 0276/0406)
 001030 FT 0 0 00000 0 00 0000+00
 NC RAMP I RD
 INTER-BK STATE RD
 (SR1008 SEG 0030/2642)
 0750/0000 LENGTH(AH 0567 BK 1030)

TO 1008/0030 SH
 (CONN)

0250/0943
 000000 FT



INTER-AHD STATE RD
 0250/1030 (SR1008 SEG 0030/3241)
 000000 FT 0 0 00000 0 00 0000+00
 NC RAMP H RD
 INTER-BK MEDIA BP
 (SR0001 SEG 0271/1534)
 MFC BEGIN = F
 0250/0000 LENGTH(AH 1030 BK 0000)

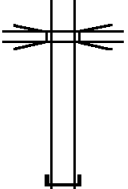
EXTRACT DATE: 12/18/2023 ROADWAY MANAGEMENT SYSTEM PAGE NUMBER: 471
PRINT DATE: 12/20/2023 SLD COUNTY/SR - ANNUAL PRINT COUNTY: DELAWARE
DIR: N TOTAL LEN: .746 MI. DIST: 06-3 SR: 8004
LEFT MUN: UPPER CHICHESTER T RIGHT MUN: UPPER CHICHESTER T

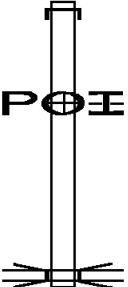
003941 FT



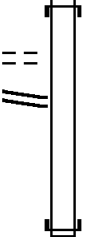
003941 FT
INTER-AHD RAMP A RD
(SR8004 SEG 0512/0000)

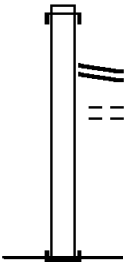
DIR: N TOTAL LEN: .746 MI. DIST: 06-3 SR: 8004
 LEFT MUN: UPPER CHICHESTER T RIGHT MUN: UPPER CHICHESTER T

003096 FT  0762/0845 OP ID 23/0322/0130/0000
 CONCHESTER HIGHWAY
 003096 FT 0 0 00000 0 00 0000+00
 NC RAMP C RD
 INTER-BK CONCHESTER HW
 (SR0322 SEG 0130/0931)
 0762/0000 LENGTH(AH 0845 BK 0920)

002176 FT  INTER-AHD CONCHESTER HW
 0752/0920 (SR0322 SEG 0130/0988)
 (APRA) RAILROAD LOADING
 RAILROAD LOADING YARD
 0752/0225 (PRDR)
 002176 FT 0 0 00000 0 00 0000+00
 CONCHESTER HIGHWAY
 OP ID 23/0322/0130/0000
 NC RAMP D RD
 INTER-BK RAMP B RD
 (SR8004 SEG 0502/1113)
 0752/0000 LENGTH(AH 0920 BK 1063)

FROM 3010/0010 SH
 (CONN) 0512/0493
 BETHEL RD
 (SR3010 SEG 0010/0000) 0512/0371
 001113 FT

 001113 FT 0 0 00000 0 00 0000+00
 NC RAMP A RD
 INTER-BK RAMP C RD
 (SR8004 SEG 0762/0845)
 0512/0000 LENGTH(AH 1063 BK 1113)

000000 FT  INTER-AHD RAMP D RD
 0502/1113 (SR8004 SEG 0752/0000)
 BETHEL RD
 0502/0700 (SR3010 SEG 0010/0000)
 TO 3010/0010 SH
 0502/0593 (CONN)
 000000 FT 0 0 00000 0 00 0000+00
 NC RAMP B RD
 INTER-BK CONCHESTER HW
 (SR0322 SEG 0131/1220)
 MFC BEGIN = F
 0502/0000 LENGTH(AH 1113 BK 0000)

EXTRACT DATE: 12/18/2023 ROADWAY MANAGEMENT SYSTEM PAGE NUMBER: 469
 PRINT DATE: 12/20/2023 SLD COUNTY/SR - ANNUAL PRINT COUNTY: DELAWARE
 DIR: E TOTAL LEN: .510 MI. DIST: 06-3 SR: 8003
 LEFT MUN: UPPER PROVIDENCE T RIGHT MUN: UPPER PROVIDENCE T

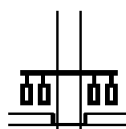
002693 FT

001940 FT

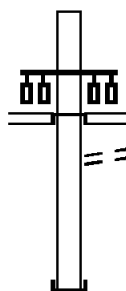


002693 FT
 INTER-AHD MEDIA BP
 0750/0753 (SR0001 SEG 0260/0801)
 FROM 0252/0100 SH
 (CONN)
 001940 FT 0 0 00000 0 00 0000+00
 PROVIDENCE RD
 (SR0252 SEG 0101/0175)

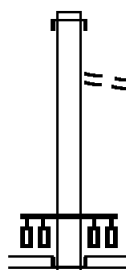
DIR: E TOTAL LEN: .510 MI. DIST: 06-3 SR: 8003
 LEFT MUN: UPPER PROVIDENCE T RIGHT MUN: UPPER PROVIDENCE T



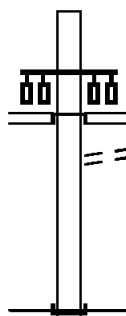
(SR0252 SEG 0100/0180)
 INTER-BK RAMP RD
 (SR8003 SEG 0010/0530)
 0750/0000 LENGTH(AH 0753 BK 0873)



001067 FT
 INTER-AHD RAMP RD
 (SR8003 SEG 0250/0000)
 PROVIDENCE RD
 (SR0252 SEG 0101/0450)
 (SR0252 SEG 0100/0450)
 0500/0873 TO 0252/0100 SH
 0500/0749 (CONN)
 001067 FT 0 0 00000 0 00 0000+00
 INTER-BK MEDIA BP
 (SR0001 SEG 0261/0852)
 0500/0000 LENGTH(AH 0873 BK 0537)



000530 FT
 INTER-AHD MEDIA BP
 (SR0001 SEG 0251/1659)
 FROM 0252/0101 SH
 0250/0050 (CONN)
 000530 FT 0 0 00000 0 00 0000+00
 PROVIDENCE RD
 (SR0252 SEG 0101/0450)
 (SR0252 SEG 0100/0450)
 INTER-BK RAMP RD
 (SR8003 SEG 0500/0873)
 0250/0000 LENGTH(AH 0537 BK 0530)



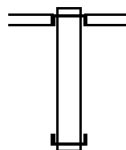
000000 FT
 INTER-AHD RAMP RD
 (SR8003 SEG 0750/0000)
 PROVIDENCE RD
 (SR0252 SEG 0101/0175)
 (SR0252 SEG 0100/0180)
 0010/0530 TO 0252/0101 SH
 0010/0445 (CONN)
 000000 FT 0 0 00000 0 00 0000+00
 NC RAMP RD
 INTER-BK MEDIA BP
 (SR0001 SEG 0250/1699)
 MFC BEGIN = F
 0010/0000 LENGTH(AH 0530 BK 0000)

DIR: S TOTAL LEN: 1.005 MI. DIST: 06-3 SR: 8002
 LEFT MUN: UPPER CHICHESTER T RIGHT MUN: UPPER CHICHESTER T

005307 FT

005307 FT
 INTER-AHD RAMP A2 RD
 (SR8002 SEG 0020/0000)
 MARKET ST

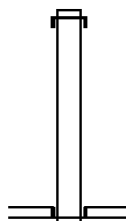
004753 FT



0760/0554 (SR0452 SEG 0050/0812)
 004753 FT 0 0 00000 0 00 0000+00
 NC RAMP D2 RD

INTER-BK CONCHESTER HW
 (SR0322 SEG 0120/0616)
 0760/0000 LENGTH(AH 0554 BK 0623)

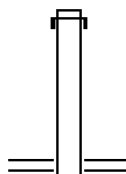
004130 FT



INTER-AHD CONCHESTER HW
 0750/0623 (SR0322 SEG 0120/0702)
 004130 FT 0 0 00000 0 00 0000+00
 NC RAMP D1 RD

MARKET ST
 (SR0452 SEG 0050/0812)
 INTER-BK RAMP A1 RD
 (SR8002 SEG 0010/1016)
 0750/0000 LENGTH(AH 0623 BK 0600)

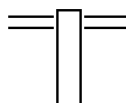
003530 FT



INTER-AHD CONCHESTER HW
 0512/0600 (SR0322 SEG 0121/0462)
 003530 FT 0 0 00000 0 00 0000+00
 NC RAMP C1 RD

MARKET ST
 (SR0452 SEG 0050/1257)
 0512/0000 LENGTH(AH 0600 BK 0620)

002910 FT



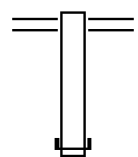
MARKET ST
 0502/0620 (SR0452 SEG 0050/1257)
 002910 FT 0 0 00000 0 00 0000+00
 NC RAMP C2 RD

DIR: S TOTAL LEN: 1.005 MI. DIST: 06-3 SR: 8002
 LEFT MUN: UPPER CHICHESTER T RIGHT MUN: UPPER CHICHESTER T



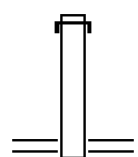
INTER-BK CONCHESTER HW
 (SR0322 SEG 0121/0530)
 0502/0000 LENGTH(AH 0620 BK 0435)

002475 FT



0260/0435 MARKET ST
 (SR0452 SEG 0050/1315)
 002475 FT 0 0 00000 0 00 0000+00
 NC RAMP B2 RD
 INTER-BK CONCHESTER HW
 (SR0322 SEG 0111/1109)
 0260/0000 LENGTH(AH 0435 BK 0465)

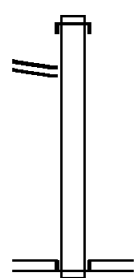
002010 FT



INTER-AHD CONCHESTER HW
 (SR0322 SEG 0111/1007)
 0250/0465
 002010 FT 0 0 00000 0 00 0000+00
 NC RAMP B1 RD
 MARKET ST
 (SR0452 SEG 0050/1315)
 0250/0000 LENGTH(AH 0465 BK 0994)

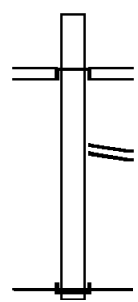
BETHEL RD
 (SR3016 SEG 0060/1860) 0020/0734

001016 FT



INTER-AHD CONCHESTER HW
 (SR0322 SEG 0110/0764)
 0020/0994
 001016 FT 0 0 00000 0 00 0000+00
 NC RAMP A2 RD
 MARKET ST
 (SR0452 SEG 0050/0812)
 INTER-BK RAMP D2 RD
 (SR8002 SEG 0760/0554)
 0020/0000 LENGTH(AH 0994 BK 1016)

000000 FT

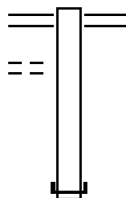


INTER-AHD RAMP D1 RD
 (SR8002 SEG 0750/0000)
 MARKET ST
 (SR0452 SEG 0050/0812)
 0010/1016
 0010/0255 BETHEL RD
 (SR3016 SEG 0060/1860)
 000000 FT 0 0 00000 0 00 0000+00
 NC RAMP A1 RD
 INTER-BK CONCHESTER HW
 (SR0322 SEG 0110/0690)
 MFC BEGIN = F
 0010/0000 LENGTH(AH 1016 BK 0000)

OLD BALTIMORE PK
(T412)

002649 FT

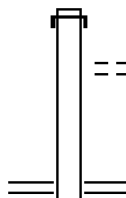
0762/0078
002253 FT



002649 FT MIDDLETOWN RD
0762/0396 (SR0352 SEG 0130/0223)

002253 FT 0 0 00000 0 00 0000+00
 NC RAMP G RD
 INTER-BK BALTIMORE PK
 (SR0001 SEG 0200/0350)
 0762/0000 LENGTH(AH 0396 BK 0396)

001857 FT



INTER-AHD BALTIMORE PK
0752/0396 (SR0001 SEG 0200/0408)
 OLD BALTIMORE PK
(T412)

0752/0334
001857 FT 0 0 00000 0 00 0000+00
 NC RAMP H RD
 MIDDLETOWN RD
 (SR0352 SEG 0130/0223)
 0752/0000 LENGTH(AH 0396 BK 0293)

001564 FT



INTER-AHD BALTIMORE PK
0512/0293 (SR0001 SEG 0201/0159)
001564 FT 0 0 00000 0 00 0000+00

DIR: S TOTAL LEN: .502 MI. DIST: 06-3 SR: 8001
 LEFT MUN: MIDDLETOWN T RIGHT MUN: MIDDLETOWN T

		NC RAMP E RD MIDDLETOWN RD (SR0352 SEG 0130/0540) 0512/0000 LENGTH(AH 0293 BK 0310)
001254 FT		MIDDLETOWN RD (SR0352 SEG 0130/0540) 0502/0310 001254 FT 0 0 00000 0 00 0000+00 NC RAMP F RD INTER-BK BALTIMORE PK (SR0001 SEG 0201/0159) 0502/0000 LENGTH(AH 0310 BK 0280)
000974 FT		MIDDLETOWN RD (SR0352 SEG 0130/0625) 0260/0280 000974 FT 1 0 00000 0 00 0000+00 INTER-AHD BALTIMORE PK (SR0001 SEG 0191/1437) NC RAMP D RD 0260/0000 LENGTH(AH 0280 BK 0280)
000694 FT		INTER-AHD BALTIMORE PK (SR0001 SEG 0191/1436) 0250/0280 000694 FT 1 0 00179 5 00 0000+00 NC RAMP C RD MIDDLETOWN RD (SR0352 SEG 0130/0625) 0250/0000 LENGTH(AH 0280 BK 0325)
000369 FT		RAMP B (SR0001 SEG 0190/1404) 0020/0325 000369 FT 1 0 00000 0 00 0000+00 NC RAMP B RD MIDDLETOWN RD (SR0352 SEG 0130/0146) 0020/0000 LENGTH(AH 0325 BK 0369)
000000 FT		MIDDLETOWN RD (SR0352 SEG 0130/0146) 0010/0369 000000 FT 1 0 00132 4 00 0000+00 NC RAMP A RD RAMP A RD (SR0001 SEG 0190/1404) MFC BEGIN = F 0010/0000 LENGTH(AH 0369 BK 0000)

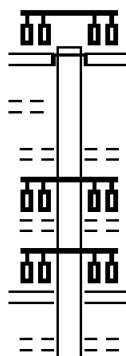
	002441 FT		002465 FT	
INDUSTRIAL HW (CITY) JUGHANDLE TO AIRPORT (SR9407 SEG 0010/0000) SOUTHEASTERN PENNSYLVAN OVERPASS IS RR X-ING	INTER-AHD 0011/2441 0011/2187 0011/1773		INTER-AHD 0010/2465	INDUSTRIAL HW (CITY) FROM PARKING LOT TO PIA (CITY)
FROM PIA PARKING LOT (TWP)	0011/1618		0010/1887	SOUTHEASTERN PENNSYLVAN OVERPASS IS RR X-ING FROM PIA PARKING LOT (CITY)
TO PIA PARKING LOT (TWP) FROM 291 WB TO AIRPORT (SR9407 SEG 0010/0674)	0011/1600		0010/1677	TO PIA PARKING LOT (TWP) JUGHANDLE FOR AIRPORT (SR9407 SEG 0010/0674)
OP ID RAMP LL (EB) 67/8047/0260/3945	0011/0930		0010/1600	RAMP TO PHIL INTL AIRPO (TWP)
TO 0291/0224 SH (CONN) 1 0 00762 0 00 0114+42 NC INDUSTRIAL HW	0011/0100 000000 FT		0010/1384	RAMP LL (EB) OP ID 67/8047/0260/3945 SIGN: 3 CHORD TRUSS
SCOTT WY (TWP) BARTRAM AV (SR0291 SEG 0224/0000) (SR0291 SEG 0225/0000)			0010/1004	BMSID 23/6291/0010/0720
GOVERNOR PRINTZ BL (SR0291 SEG 0224/0000) MFC BEGIN = C LENGTH(AH 2441 BK 0000)	INTER-BK 0011/0000		0010/0720	LC FROM SCOTT WY (CONN)
			0010/0104	000000 FT 1 0 00762 0 00 0118+01 NC IN INDUSTRIAL HW SCOTT WY (TWP) BARTRAM AV (SR0291 SEG 0224/0000) (SR0291 SEG 0225/0000)
			0010/0000	INTER-BK GOVERNOR PRINTZ BL (SR0291 SEG 0224/0000) MFC BEGIN = C LENGTH(AH 2465 BK 0000)

EXTRACT DATE: 12/18/2023 ROADWAY MANAGEMENT SYSTEM PAGE NUMBER: 462
 PRINT DATE: 12/20/2023 SLD COUNTY/SR - ANNUAL PRINT COUNTY: DELAWARE
 DIR: B TOTAL LEN: 3.434 MI. DIST: 06-3 SR: 6013
 LEFT MUN: CHESTER CITY C RIGHT MUN: CHESTER CITY C

WALNUT ST
(CITY)

018131 FT

0080/1981



018118 FT
INTER-AHD

0080/2226

0080/1543

0080/1097

0080/0645

0080/0409

NINTH ST
(CITY)
MORTON AV
(SR0013 SEG 0130/0000)

POTTER ST
(CITY)
UPLAND ST
(CITY)

MADISON AV
(SR0320 SEG 0020/0000)

CROSBY ST
(CITY)

DIR: B TOTAL LEN: 3.434 MI.
 LEFT MUN: CHESTER CITY C

DIST: 06-3 SR: 6013
 RIGHT MUN: CHESTER CITY C

0 0 00000 0 00 0000+00 015905 FT
 EDGMONT AV
 (SR0352 SEG 0011/0000)
 (SR0352 SEG 0010/0000) 0080/0000

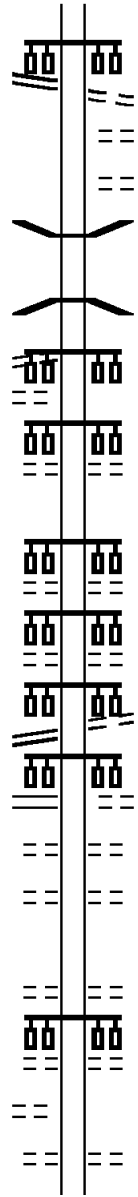
LC FROM PENN ST
 (CONN) 0070/1093
 PENN ST
 (CITY) 0070/0981

013178 FT

CONCORD AV
 (SR3004 SEG 0031/0527) 0060/1288
 KERLIN ST
 (SR3001 SEG 0010/0000) 0060/1226

011278 FT

UNKNOWN AL
 (CITY) 0050/2244



015892 FT
 AVENUE OF THE STATES
 (CITY)
 LENGTH (AH 2226 BK 2727)
 WELSH ST
 (CITY)
 SPROUL ST
 (CITY)
 0070/1294 BMS EN 23/0013/0100/1122
 0 00000 0 0 0000+00
 CHESTER CREEK
 0070/1122 BMSBG 23/0013/0100/1122
 0070/0981
 BARCLAY ST
 (CITY)
 0070/0530
 013165 FT 0 0 00000 0 00 0000+00
 FULTON ST
 (CITY)
 LENGTH (AH 2727 BK 1900)
 PARKER ST
 (CITY)
 0060/1572
 CONCORD AV
 (CITY)
 0060/1288
 KERLIN ST
 (CITY)
 0060/1226
 BUTLER ST
 (CITY)
 0060/0870
 LINCOLN ST
 (CITY)
 0060/0506
 011265 FT 0 0 00000 0 00 0000+00
 PUSEY ST
 (CITY)
 LENGTH (AH 1900 BK 2742)
 LLOYD ST
 (CITY)
 0050/2407
 0050/2063
 PENNELL ST
 (CITY)
 LAMOKIN ST

EXTRACT DATE: 12/18/2023
PRINT DATE: 12/20/2023

ROADWAY MANAGEMENT SYSTEM
SLD COUNTY/SR - ANNUAL PRINT

PAGE NUMBER: 460
COUNTY: DELAWARE

DIR: B TOTAL LEN: 3.434 MI.
LEFT MUN: CHESTER CITY C

DIST: 06-3 SR: 6013
RIGHT MUN: CHESTER CITY C

CARLAS LN
(CITY)

0050/1046

0050/1728 (CITY)

TILGHMAN ST
(CITY)

0050/0701

CENTRAL AV
(CITY)

008536 FT

0050/0363
008523 FT

0 0 00000 0 00 0000+00
EDWARDS ST
(SR3005 SEG 0020/0000)

US 322
OP ID 23/7301/0322/0119 0041/0694
SIGN: 4 CHORD TRUSS
BMSID 23/0013/0070/0417 0041/0425
RAMP TO 0322 EB/FLOWER
(CONN) 0041/0387
SIGN: 4 CHORD TRUSS
BMSID 23/0013/0070/0069 0041/0075
0 0 00000 0 00 0000+00 007444 FT
YARNALL ST
(CITY)

MFC BEGIN = B
LENGTH(AH 1092 BK 3011) 0041/0000

ENGLE ST
(SR3033 SEG 0010/0000) 0030/2283
CHESTER CITY
CHESTER T 0030/2155
TOWNSEND ST
(TWP) 0030/1920
CHESTER
CHESTER CITY C 0030/1825
PALMER ST
(CITY) 0030/1561

0050/0000

MFC BEGIN = B
LENGTH(AH 2742 BK 1079)

0040/0690

US 322
OP ID 23/7301/0322/0119
SIGN: 4 CHORD TRUSS
BMSID 23/0013/0070/0417
RAMP TO 0322 EB/FLOWER
(CITY)
SIGN: 4 CHORD TRUSS
BMSID 23/0013/0070/0069
0 0 00000 0 00 0000+00
YARNALL ST
(CITY)

0040/0417

0040/0374

0040/0069
007444 FT

0040/0000

MFC BEGIN = B
LENGTH(AH 1079 BK 3011)

0030/2642

JEFFREY ST
(CITY)
ENGLE ST
(CITY)

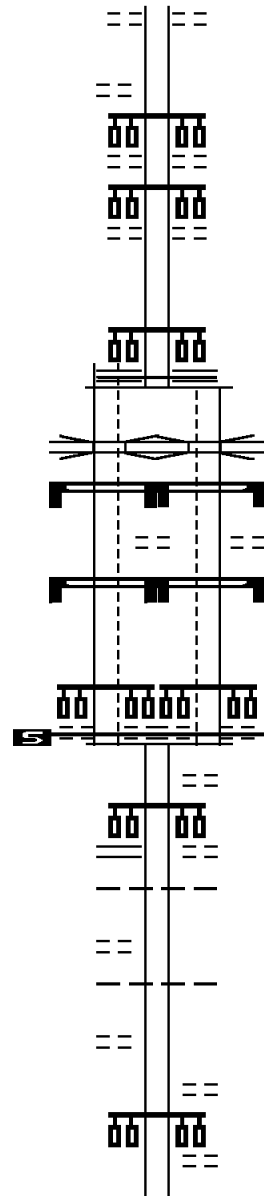
0030/2283

0030/1196

WARD ST
(CITY)
WILSON ST
(CITY)

0030/0832

HAYES ST

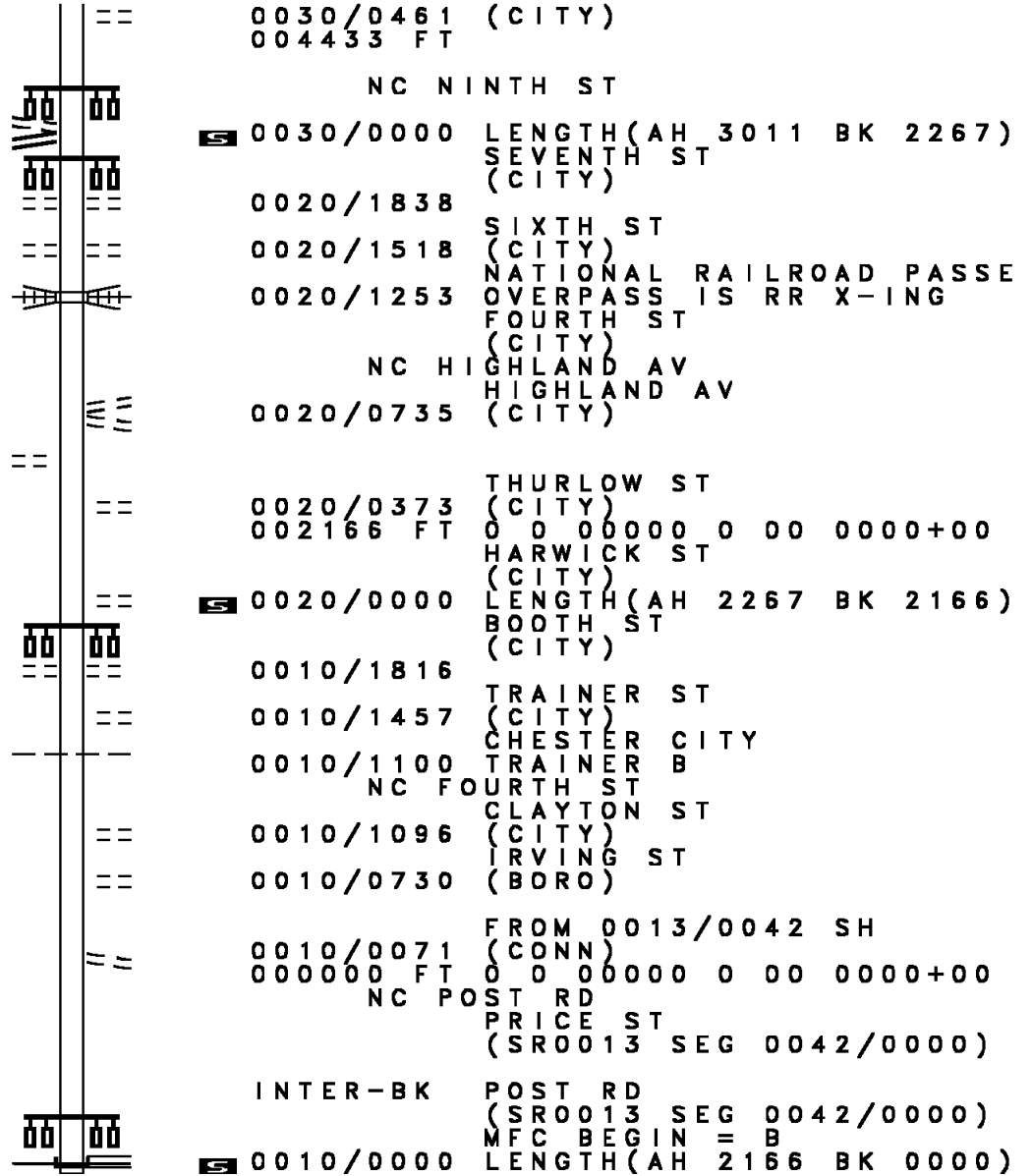


DIR: B TOTAL LEN: 3.434 MI. DIST: 06-3 SR: 6013
 LEFT MUN: CHESTER CITY C RIGHT MUN: CHESTER CITY C

0 0 00000 0 00 0000+00 004433 FT
 HIGHLAND AV
 (CITY)
 NINTH ST
 (SR3006 SEG 0070/1391) 0030/0000

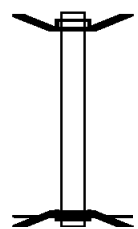
GRACE ST
 (CITY) 0020/0557
 002166 FT

000000 FT



EXTRACT DATE: 12/18/2023 ROADWAY MANAGEMENT SYSTEM PAGE NUMBER: 458
 PRINT DATE: 12/20/2023 SLD COUNTY/SR - ANNUAL PRINT COUNTY: DELAWARE
 DIR: B TOTAL LEN: .021 MI. DIST: 06-3 SR: 4100
 LEFT MUN: UPPER PROVIDENCE T RIGHT MUN: UPPER PROVIDENCE T

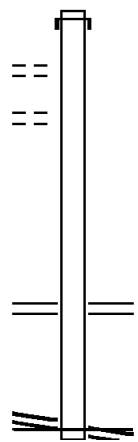
000113 FT
 000000 FT



000113 FT BMS EN 23/4100/0010/0000
 INTER-AHD ORANGE ST
 0010/0113 (TWP)
 000000 FT 0 0 00000 0 00 0000+00
 NC ORANGE ST
 INTER-BK ORANGE ST
 (TWP)
 MEDIA BYPASS (NB)
 BMSBG 23/4100/0010/0000
 MFC BEGIN = D
 0010/0000 LENGTH(AH 0113 BK 0000)

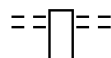
EXTRACT DATE: 12/18/2023 ROADWAY MANAGEMENT SYSTEM PAGE NUMBER: 457
 PRINT DATE: 12/20/2023 SLD COUNTY/SR - ANNUAL PRINT COUNTY: DELAWARE
 DIR: B TOTAL LEN: .673 MI. DIST: 06-3 SR: 4023
 LEFT MUN: THORNBURY T RIGHT MUN: THORNBURY T

	003556 FT		003556 FT	AH-CHESTER (15)
MEADOWCROFT RD			INTER-AHD WESTTOWN THORNTON RD	
(T481)	0010/3467	==	0010/3556	(SR2005 SEG 0010/0000)
BOLINGBROKE RD				
(T395)	0010/2916	==		
2 0 23007 0 00 0000+00 000000 FT				
CONCORD RD				DILWORTHTOWN RD
(SR4016 SEG 0050/0000) 0010/0000				(SR4018 SEG 0010/0640)
				NC WESTTOWN RD
				WESTTOWN RD
				000000 FT (SR4016 SEG 0050/0000)
				MFC BEGIN = E
				0010/0000 LENGTH(AH 3556 BK 0000)



EXTRACT DATE: 12/18/2023 ROADWAY MANAGEMENT SYSTEM PAGE NUMBER: 456
PRINT DATE: 12/20/2023 SLD COUNTY/SR - ANNUAL PRINT COUNTY: DELAWARE
DIR: B TOTAL LEN: 1.972 MI. DIST: 06-3 SR: 4022
LEFT MUN: CHADDS FORD T RIGHT MUN: CHADDS FORD T

010411 FT



010411 FT OAKLAND RD
0040/3460 (T389)

DIR: B TOTAL LEN: 1.972 MI. DIST: 06-3 SR: 4022
 LEFT MUN: CHADDS FORD T RIGHT MUN: CHADDS FORD T

LAFAYETTE PL
 (T448)

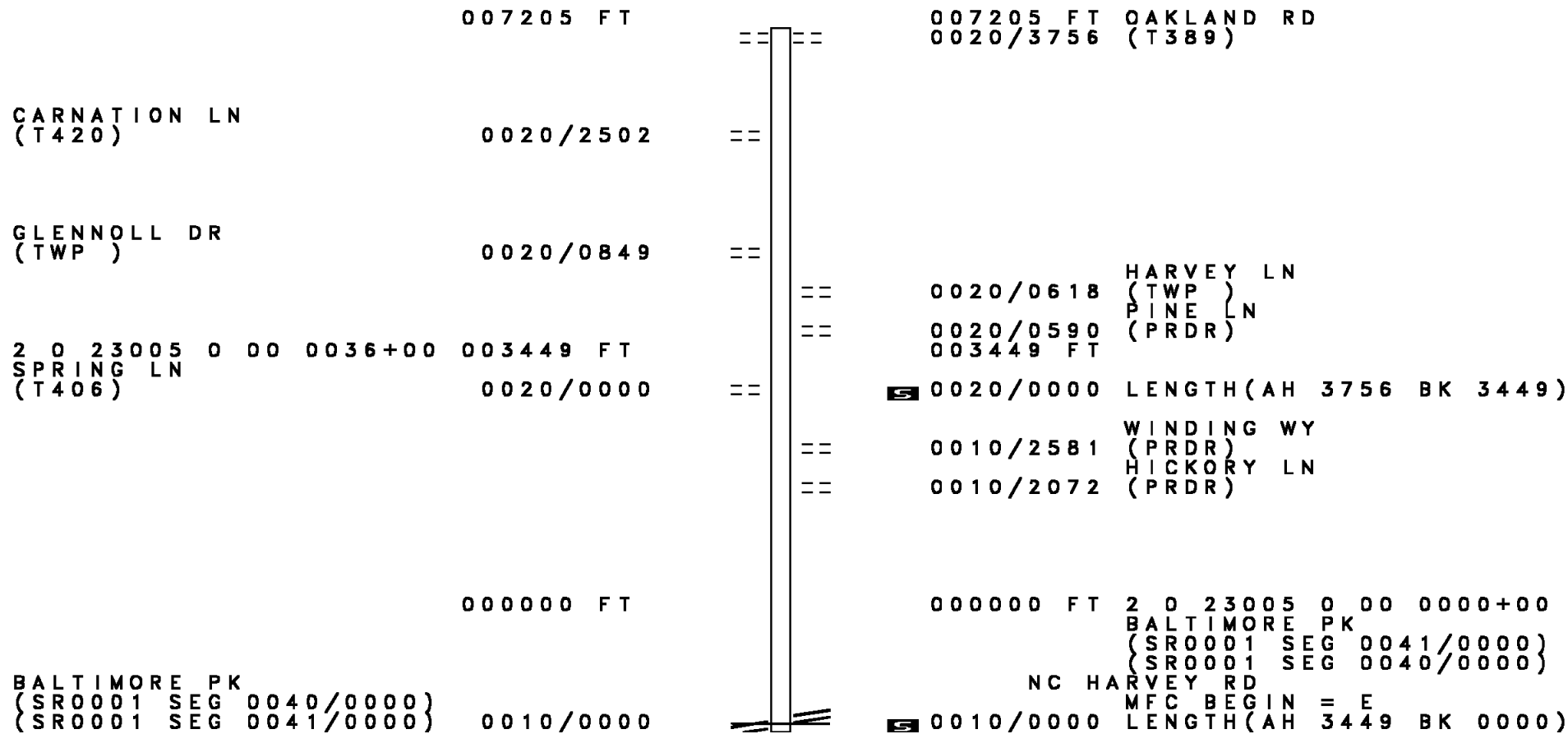
006951 FT	==	0040/0868	ARROW LN (TWP)
		006951 FT	2 0 23121 0 00 0069+50 BIDDLEBROOK LN (TWP)
0030/1249	==	5 0040/0000	LENGTH(AH 3460 BK 1649)
005302 FT	==	0030/1120	BACK ACRES LN (TWP)
		005302 FT	2 0 23121 0 00 0052+08 HUNTERS LN (T398)
	==	5 0030/0000	LENGTH(AH 1649 BK 3500)
	==	0020/2749	MEADOW LN (TWP)
001802 FT		001802 FT	2 0 23121 0 00 0023+00 ATWATER RD (T390)
	==	5 0020/0000	LENGTH(AH 3500 BK 1802)
000000 FT		000000 FT	2 0 23121 0 00 0000+00 NC WEBB RD BALTIMORE PK (SR0001 SEG 0020/1836) (SR0001 SEG 0021/1831)
	==	5 0010/0000	MFC BEGIN = E LENGTH(AH 1802 BK 0000)

EXTRACT DATE: 12/18/2023 ROADWAY MANAGEMENT SYSTEM PAGE NUMBER: 454
 PRINT DATE: 12/20/2023 SLD COUNTY/SR - ANNUAL PRINT COUNTY: DELAWARE
 DIR: B TOTAL LEN: 1.938 MI. DIST: 06-3 SR: 4021
 LEFT MUN: THORNBURY T RIGHT MUN: THORNBURY T

DENISE DR (T385)	010232 FT 0040/2147		010232 FT DILWORTHTOWN RD 0040/2614 (SR4016 SEG 0040/0000)
ELAINE DR (T388)	0040/1000		
			0040/0709 LONGVIEW DR (T382)

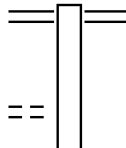
DIR: B TOTAL LEN: 1.938 MI. DIST: 06-3 SR: 4021
LEFT MUN: THORNBURY T RIGHT MUN: THORNBURY T

Stationing	Description	Stationing	Description
2 0 23094 0 00 0076+27 007618 FT	FOX LAIR LN (T524)	0040/0000	GLEN MILLS RD (T342)
		==	0040/0000 LENGTH(AH 2614 BK 3587)
HIGHPOINT DR (T400)	0030/2668	==	
		==	0030/2478 LAKE RD (T380)
			0030/0707 BMS EN 23/4021/0030/0674
			2 0 23094 0 00 0047+61
			WEST BR OF CHESTER CREE
LAKE DR (PRDR) CARTER RD (T484)	0030/0627	==	0030/0674 BMSBG 23/4021/0030/0674
	0030/0112	==	
	004031 FT		004031 FT 2 0 23094 0 00 0040+60
			MILL RD (SR4014 SEG 0010/0000)
			THORNBURY CONCORD T
			0030/0000 LENGTH(AH 3587 BK 1531)
	002500 FT		002500 FT 2 0 23094 0 00 0025+10
			0014/0000 LENGTH(AH 1531 BK 2500)
		==	0010/1076 FRANKLIN DR (PRDR)
	000000 FT		000000 FT 2 0 23094 0 00 0000+00
			BALTIMORE PK (SR0001 SEG 0071/0000)
			(SR0001 SEG 0070/0000)
			NC BRINTON LAKE RD
BALTIMORE PK (SR0001 SEG 0071/0000) (SR0001 SEG 0070/0000)	0010/0000		INTER-BK BRINTON LAKE RD (T305)
			MFC BEGIN = D
			0010/0000 LENGTH(AH 2500 BK 0000)



EXTRACT DATE: 12/18/2023 ROADWAY MANAGEMENT SYSTEM PAGE NUMBER: 451
PRINT DATE: 12/20/2023 SLD COUNTY/SR - ANNUAL PRINT COUNTY: DELAWARE
DIR: B TOTAL LEN: 1.698 MI. DIST: 06-3 SR: 4019
LEFT MUN: THORNBURY T RIGHT MUN: THORNBURY T

008963 FT



008963 FT GLEN MILLS RD
0030/2354 (SR4016 SEG 0060/0000)

TIMBER LN
(T391)

0030/1313

DIR: B TOTAL LEN: 1.698 MI. DIST: 06-3 SR: 4019
 LEFT MUN: THORNBURY T RIGHT MUN: THORNBURY T

Stationing	Description	Length	Notes
2 0 23008 0 00 0063+78	CROSSFIRE LN (TWP)	006609 FT	
		0030/0000	LENGTH(AH 2354 BK 3328) LOVALEE LN (T396)
MILL RD (SR4014 SEG 0010/3923)		0020/2293	
STIRRUP LN (T459)		0020/1763	THORNBURY CONCORD T COLONIAL CR (T378)
STIRRUP LN (T459)		0020/0809	PATRIOT LN (T377)
		003281 FT	REBECCA'S LN (T457)
			2 0 23008 0 00 0033+26 TRIMBLE RD (T331)
			LENGTH(AH 3328 BK 2429)
ALDAN AV (T361)		0014/1518	BMS EN 23/4019/0010/2469
			2 0 23008 0 00 0000+00 CHESTER BR
			BMSBG 23/4019/0010/2469
			LOCUST FARM DR (T376)
0 0 00000 0 00 0000+00	BALTIMORE PK (SR0001 SEG 0091/0000)	000852 FT	
		0014/0000	INTER-BK BALTIMORE PK (SR0001 SEG 0091/0000)
		000852 FT	LTH AH 002429 BK 000100
			7012/0000 LTH AH 000100 BK 000852
			INTER-AHD BALTIMORE PK (SR0001 SEG 0090/0000)
2 0 23008 0 00 0000+00	CONCORD RD (SR3007 SEG 0130/2891)	000000 FT	
		0010/0000	NC THORNTON RD CONCORD RD (SR3007 SEG 0130/2891)
			MFC BEGIN = D
			LENGTH(AH 0852 BK 0000)

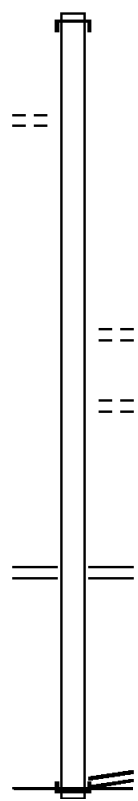
EXTRACT DATE: 12/18/2023 ROADWAY MANAGEMENT SYSTEM PAGE NUMBER: 449
 PRINT DATE: 12/20/2023 SLD COUNTY/SR - ANNUAL PRINT COUNTY: DELAWARE
 DIR: B TOTAL LEN: 1.215 MI. DIST: 06-3 SR: 4018
 LEFT MUN: THORNBURY T RIGHT MUN: THORNBURY T

CLAYBURGH RD
(T525)

006414 FT

006414 FT AH-CHESTER (15)
 INTER-AHD DILWORTHTOWN RD
 0020/3116 (SR2029 SEG 0010/0000)

0020/1963



003298 FT

003298 FT 2 0 23124 0 00 0032+98
 UNKNOWN RD
 (PRDR)
 0020/0000 LENGTH(AH 3116 BK 3298)
 KLINE DR
 (T471)

000000 FT

0010/0640 WESTTOWN RD
 (SR4023 SEG 0010/0557)
 000000 FT 2 0 23124 0 00 0000+00
 CONCORD RD
 (SR4016 SEG 0040/2023)
 NC DI LWORTHTOWN RD
 INTER-BK DILWORTHTOWN RD
 (SR4016 SEG 0040/2023)
 MFC BEGIN = D
 0010/0000 LENGTH(AH 3298 BK 0000)

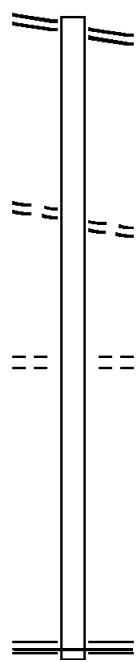
EXTRACT DATE: 12/18/2023 ROADWAY MANAGEMENT SYSTEM PAGE NUMBER: 448
 PRINT DATE: 12/20/2023 SLD COUNTY/SR - ANNUAL PRINT COUNTY: DELAWARE
 DIR: B TOTAL LEN: 1.047 MI. DIST: 06-3 SR: 4017
 LEFT MUN: THORNBURY T RIGHT MUN: THORNBURY T

CHEYNEY RD 005527 FT
 (SR4015 SEG 0080/1115) 0020/3390

COUNTRY RUN RD
 (T476) 0020/1258

1 1 00717 0 00 0021+37 002137 FT
 BUCK RUN RD 0020/0000
 (T476)

000000 FT



005527 FT CHEYNEY RD
 0020/3390 (SR4015 SEG 0080/1115)

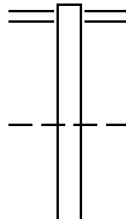
0020/1258 DERRY DR
 (T392)

002137 FT BONNY LN
 (T390)
 5 0020/0000 LENGTH(AH 3390 BK 2137)

000000 FT 1 1 00717 0 00 0000+00
 NC THORNTON RD
 GLEN MILLS RD
 (SR4016 SEG 0064/0000)
 MFC BEGIN = D
 5 0010/0000 LENGTH(AH 2137 BK 0000)

EXTRACT DATE: 12/18/2023 ROADWAY MANAGEMENT SYSTEM PAGE NUMBER: 447
 PRINT DATE: 12/20/2023 SLD COUNTY/SR - ANNUAL PRINT COUNTY: DELAWARE
 DIR: B TOTAL LEN: 5.971 MI. DIST: 06-3 SR: 4016
 LEFT MUN: EDGMONT T RIGHT MUN: EDGMONT T

031526 FT



031526 FT VALLEY RD
 0130/2341 (SR4005 SEG 0050/0000)

0130/1057 EDGMONT
 THORNBURY T

2 0 23024 0 00 0041+31 029185 FT

029185 FT

DIR: B TOTAL LEN: 5.971 MI. DIST: 06-3 SR: 4016
 LEFT MUN: EDGMONT T RIGHT MUN: EDGMONT T

SWEET BRIAR LN
 (T501)

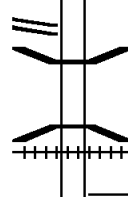
0130/0000 ==

0130/0000 LENGTH(AH 2341 BK 1542)

027643 FT

027643 FT 2 0 23024 0 00 0026+03
 0114/0000 LENGTH(AH 1542 BK 2518)

2 0 23024 0 00 0000+00 025125 FT
 CREEK RD
 (SR4011 SEG 0010/0000) 0110/0000



025125 FT
 NC SWEETWATER RD
 0110/0000 LENGTH(AH 2518 BK 2012)
 0100/1996 BMS EN 23/4016/0100/1924
 1 0 00728 0 00 0126+95
 CHESTER CREEK
 0100/1924 BMSBG 23/4016/0100/1924
 0100/1857 (AAR 541325C) #TRKS 01
 STONEY BANK RD
 0100/1535 (SR4009 SEG 0040/3236)

023113 FT

023113 FT 1 0 00728 0 00 0107+67
 SPRING LAWN RD
 (SR4010 SEG 0020/2168)
 0100/0000 LENGTH(AH 2012 BK 0909)

022204 FT

022204 FT 1 0 00728 0 00 0097+45
 DRAINAGE
 STRUCTURE LENGTH 14 FT
 BMSID 23/4016/0090/0000
 0090/0000 LENGTH(AH 0909 BK 3728)

DIR: B TOTAL LEN: 5.971 MI. DIST: 06-3 SR: 4016
 LEFT MUN: THORNBURY T RIGHT MUN: THORNBURY T

1 0 00728 0 00 0060+38 018476 FT LONG LN (TWP)	0080/0000	==	018476 FT 0080/0000 LENGTH(AH 3728 BK 1798)
	016678 FT	==	016678 FT 1 0 00728 0 00 0042+41 CHEYNEY RD (SR4015 SEG 0070/0000)
		==	0070/0000 LENGTH(AH 1798 BK 2869)
1 0 00728 0 00 0014+00 013809 FT THORNTON RD (SR4017 SEG 0010/0000)	0064/0000	==	013809 FT 0064/0000 LENGTH(AH 2869 BK 1372)
YELLOW HOUSE LN (TWP)	0060/0366 012437 FT	==	012437 FT 1 0 00728 0 00 0000+00 THORNTON RD (SR4019 SEG 0030/2354)
		==	0060/0000 LENGTH(AH 1372 BK 3462)
		==	NC GLEN MILLS RD GLEN MILLS RD 0050/2131 (T342)
NICE RD (T399)	0050/1306	==	0050/1306 BLANTYRE CR (TWP)
FOX BROOK LN (T473)	0050/0483 008975 FT	==	008975 FT 1 0 00576 0 00 0089+84 NC WESTTOWN RD
WESTTOWN RD (SR4023 SEG 0010/0000)	0050/0000	==	0050/0000 LENGTH(AH 3462 BK 2790)
DILWORTHTOWN RD (SR4018 SEG 0010/0000)	0040/2023	==	NC CONCORD RD
CONCORD RD		==	

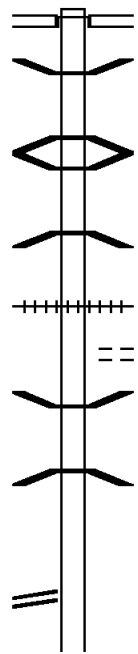
DIR: B TOTAL LEN: 5.971 MI. DIST: 06-3 SR: 4016
 LEFT MUN: THORNBURY T RIGHT MUN: THORNBURY T

Segment Description	Start Station	End Station	Length (FT)	Notes
(T351)	0040	1460		
THORNBURY	0040	0737		
THORNBURY T	006185		006185 FT	
BRINTON LAKE RD (T451)	0030	2017		
1 0 00576 0 00 0045+04 CHADDS COVE RD (T499)	004148		004148 FT	
THORNBURY	0030	0000		
THORNBURY T	0020	2638		
THORNBURY	0020	1060		
THORNBURY T	0020	0416		
THORNBURY BIRMINGHAM T	001158		001158 FT	
WILMINGTON PK (SR0202 SEG 0011/0000) (SR0202 SEG 0010/0000) FAUCETT DR (T447)	0020	0000		
	0010	0606		
	000000		000000 FT	
OLD WILMINGTON PK (T455)	0010	0000		
	006185		006185 FT	1 0 00576 0 00 0061+99 BRINTON LAKE RD (SR4021 SEG 0040/2614) LENGTH(AH 2790 BK 2037)
	0030	0560		JUDITH LN (T386)
	004148		004148 FT	
	0030	0000		LENGTH(AH 2037 BK 2990)
	0020	1858		CHERRY FARM LN (T505)
	0020	0416		THORNBURY CHADDS FORD T
	001158		001158 FT	1 0 00576 0 00 0011+69 NC DILWORTHTOWN RD WILMINGTON PK (SR0202 SEG 0116/2108) (SR0202 SEG 0117/2372)
	0020	0000		LENGTH(AH 2990 BK 1158)
	000000		000000 FT	1 0 00576 0 00 0000+00 VILLAGE: DILWORTHTOWN NC BRINTONS BRIDGE RD OAKLAND RD (T389)
				INTER-BK BRINTONS BRIDGE RD (SR2002 SEG 0040/2812) MFC BEGIN = D BK-CHESTER (15)
	0010	0000		LENGTH(AH 1158 BK 0000)

021217 FT

021217 FT
 INTER-AHD

CHEYNEY RD
 (T470)
 CREEK RD
 (SR4012 SEG 0010/1609)
 BMS EN 23/4015/0090/0360
 1 1 00259 0 00 0003+65
 CHESTER BR.
 BMSBG 23/4015/0090/0360
 0090/0281 BMS EN 23/4015/0090/0225
 1 1 00259 0 00 0002+29
 CHESTER CK.
 BMSBG 23/4015/0090/0225
 020123 FT 1 1 00259 0 00 0000+00
 (AAR 541356B)#TRKS 01
 LENGTH(AH 1094 BK 3425)
 STATION RD
 (T350)
 BMS EN 23/4015/0080/2592
 1 0 00131 5 00 0142+63
 BRANCH CHESTER CREEK
 BMSBG 23/4015/0080/2592



020123 FT

5

THORNTON RD
 (SR4017 SEG 0020/3390) 0080/1115

DIR: B TOTAL LEN: 4.018 MI. DIST: 06-3 SR: 4015
 LEFT MUN: THORNBURY T RIGHT MUN: THORNBURY T

Left Side	Distance	Right Side	Distance	Notes
	016698 FT		016698 FT	1 0 00131 5 00 0116+64 LOCKSLEY RD (T373)
		==	==	5 0080/0000 LENGTH(AH 3425 BK 3271)
DERRY DR (T392)	0070/2632	==		
		==		0070/2270 COBBLESTONE CT (T493)
GLEN MEADOW DR (T523)	0070/1831	==		
		==		0070/1177 GROVE RD (T495)
WALTON LN (PRDR)	0070/0941	==		
	013427 FT	==	013427 FT	1 0 00131 5 00 0083+97 GLEN MILLS RD (SR4016 SEG 0070/0000)
		==	==	5 0070/0000 LENGTH(AH 3271 BK 2758)
	010669 FT		010669 FT	1 0 00131 5 00 0056+28 (APRA) DELAWARE COUNTY SPRINGLAWN RD (SR4010 SEG 0010/0000)
COUNTY PRISON DR (PRDR)	0060/0000	==	==	5 0060/0000 LENGTH(AH 2758 BK 1570)
				POE
1 0 00131 5 00 0040+61 TRIMBLE RD (T331)	009099 FT 0050/0000	==	009099 FT 0050/0000	SCHOOL HOUSE LN (T312) 5 LENGTH(AH 1570 BK 2128)
PATRICIA LN (T342)	0040/1318	==		
		==	0040/0437	GLENVIEW RD (T366)

DIR: B TOTAL LEN: 4.018 MI. DIST: 06-3 SR: 4015
 LEFT MUN: CONCORD T RIGHT MUN: CONCORD T

1 0 00131 5 00 0020+00 006971 FT
 GOVERNOR MARKHAM DR
 (T354) 0040/0000

JUGHANDLE RD
 (SR9401 SEG 0260/0000) 0030/0246
 JUGHANDLE RD
 (SR9401 SEG 0250/0480) 0030/0237
 005011 FT

MILLWRIGHT DR
 (T455) 0010/2087

RALPH MARSH DR
 (T450) 0010/0472
 000000 FT

CONCORD RD
 (SR3007 SEG 0120/2277) 0010/0000

006971 FT
 0040/0000 LENGTH(AH 2128 BK 1960)
 005011 FT 1 0 00131 5 00 0000+00
 BALTIMORE PK
 (SR0001 SEG 0111/0000)
 (SR0001 SEG 0110/0000)
 MFC BEGIN = C
 0030/0000 LENGTH(AH 1960 BK 2002)
 0020/1937 BMSEN 23/4015/0020/1883
 2 0 23057 0 00 0049+12
 CHESTER BR.
 0020/1883 BMSBG 23/4015/0020/1883
 SAMUEL HILL LN
 0020/1236 (T460)
 003009 FT 2 0 23057 0 00 0027+73
 MILL RACE PL
 (T336)
 0020/0000 LENGTH(AH 2002 BK 3009)
 HUNTINGDON FARM DR
 0010/1173 (T410)
 ST JOHNS DR
 0010/0472 (T372)
 000000 FT 2 0 23057 0 00 0000+00
 CONCORD RD
 (SR3007 SEG 0120/2277)
 NC CHEYNEY RD
 MFC BEGIN = D
 0010/0000 LENGTH(AH 3009 BK 0000)

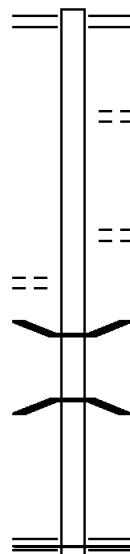
EXTRACT DATE: 12/18/2023 ROADWAY MANAGEMENT SYSTEM PAGE NUMBER: 440
 PRINT DATE: 12/20/2023 SLD COUNTY/SR - ANNUAL PRINT COUNTY: DELAWARE
 DIR: B TOTAL LEN: .743 MI. DIST: 06-3 SR: 4014
 LEFT MUN: THORNBURY T RIGHT MUN: MIDDLETOWN T

DEVER DR
(TWP)

003923 FT

0010/1130

000000 FT



003923 FT THORNTON RD
 0010/3923 (SR4019 SEG 0020/2293)

0010/2874 GREYHAWK LN
 (T420)

0010/1654 CEDAR GROVE DR
 (PRDR)

0010/0450 BMS EN 23/4014/0010/0416
 2 0 23123 0 00 0004+12

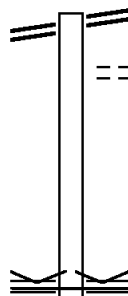
0010/0416 WEST BRANCH CHESTER CR.
 BMSBG 23/4014/0010/0416
 000000 FT 2 0 23123 0 00 0000+00

NC MI LL RD
 BRINTON LAKE RD
 (SR4021 SEG 0030/0000)
 MFC BEGIN = D

0010/0000 LENGTH(AH 3923 BK 0000)

EXTRACT DATE: 12/18/2023 ROADWAY MANAGEMENT SYSTEM PAGE NUMBER: 439
 PRINT DATE: 12/20/2023 SLD COUNTY/SR - ANNUAL PRINT COUNTY: DELAWARE
 DIR: B TOTAL LEN: .250 MI. DIST: 06-3 SR: 4013
 LEFT MUN: MIDDLETOWN T RIGHT MUN: MIDDLETOWN T

BARREN RD 001322 FT
 (SR4004 SEG 0020/0000) 0010/1322
 000000 FT



001322 FT BARREN RD
 0010/1322 (SR4004 SEG 0020/0000)
 0010/0978 (PRDR) VERNON LN
 000000 FT 2 0 23028 0 00 0034+66
 VILLAGE: LIMA
 NC VAN LEER AV
 MIDDLETOWN RD
 (SRO352 SEG 0134/2541)
 MFC BEGIN = E
 0010/0000 LENGTH(AH 1322 BK 0000)

EXTRACT DATE: 12/18/2023 ROADWAY MANAGEMENT SYSTEM PAGE NUMBER: 438
PRINT DATE: 12/20/2023 SLD COUNTY/SR - ANNUAL PRINT COUNTY: DELAWARE
DIR: B TOTAL LEN: 1.676 MI. DIST: 06-3 SR: 4012
LEFT MUN: THORNBURY T RIGHT MUN: THORNBURY T

008848 FT

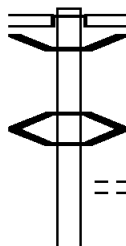
008848 FT
INTER-AHD AVONLEA CR

DIR: B TOTAL LEN: 1.676 MI. DIST: 06-3 SR: 4012
 LEFT MUN: THORNBURY T RIGHT MUN: THORNBURY T

Street Name	Segment ID	Length (FT)	Start Station	End Station	Notes
(T629) STREET RD	0024/2791				(SR0926 SEG 0490/0000)
TWIN PINE WY	0024/2275				(TWP)
PORTSMOUTH EAST DR (T522)	0024/0766	006057 FT	0024/0000	0024/0766	006057 FT 1 1 00981 0 00 0058+87 LENGTH(AH 2791 BK 2469)
COUNTY LN (TWP)	0020/0539				
COLLEGE HILL DR (T476) THORNBURY THORNBURY T	0020/0040	003588 FT	0020/0000	0020/0040	BMS EN 23/4012/0020/0040 1 1 00981 0 00 0034+75 CHESTER BR. BMSBG 23/4012/0020/0040 003588 FT 1 1 00981 0 00 0034+39 NC TANGUAY RD CREEK RD (SR4011 SEG 0040/1985) LENGTH(AH 2469 BK 3588)
CHEYNEY RD (T470) THORNBURY THORNBURY T	0010/1609				CHEYNEY RD (SR4015 SEG 0090/1094)
UNIVERSITY CR (PRDR)	0010/0000	000000 FT	0010/0000	0010/0000	000000 FT 1 1 00981 0 00 0000+00 NC CREEK RD INTER-BK CREEK RD (SR2007 SEG 0010/0000) MFC BEGIN = D BK-CHESTER (15) LENGTH(AH 3588 BK 0000)

EXTRACT DATE: 12/18/2023 ROADWAY MANAGEMENT SYSTEM PAGE NUMBER: 436
 PRINT DATE: 12/20/2023 SLD COUNTY/SR - ANNUAL PRINT COUNTY: DELAWARE
 DIR: B TOTAL LEN: 2.042 MI. DIST: 06-3 SR: 4011
 LEFT MUN: THORNBURY T RIGHT MUN: THORNBURY T

010780 FT
 CREEK RD
 (SR4012 SEG 0020/0000) 0040/1985



010780 FT
 INTER-AHD COLLEGE HILL DR
 (T476)
 TANGUY RD
 (SR4012 SEG 0020/0000)
 0040/1985 BMSSEN 23/4011/0040/1705
 0040/1718 2 0 23025 0 00 0083+68
 BRANCH CHESTER CREEK
 0040/1705 BMSBG 23/4011/0040/1705
 0040/1445 BMSSEN 23/4011/0040/1423
 STRICKLAND WY
 0040/1424 (T513)
 2 0 23025 0 00 0066+54
 BRANCH OF CHESTER CREEK

DIR: B TOTAL LEN: 2.042 MI. DIST: 06-3 SR: 4011
 LEFT MUN: THORNBURY T RIGHT MUN: THORNBURY T

STATION RD
(T314)

0040/1273 ==

008795 FT

0040/1423 BMSBG 23/4011/0040/1423

008795 FT 2 0 23025 0 00 0066+54
 TIFFANY LN

== **S** 0040/0000 LENGTH(AH 1985 BK 3942)

LOCKSLEY RD
(T373)

0030/1672 ==

0030/2497 WATERSTOCK LN
(PRDR)

0030/1672 LOCKSLEY RD
(T373)

004853 FT

004853 FT 2 0 23025 0 00 0026+02
 GRIST MILL RD

== **S** 0030/0000 LENGTH(AH 3942 BK 2707)

== 0020/1905 OLD GRADYVILLE RD
(T349)

002146 FT

002146 FT 2 0 23025 0 00 0000+00
 GRADYVILLE RD

== **S** 0020/0000 LENGTH(AH 2707 BK 2146)

== 0010/0805 WATERSWEET CR
(T499)

000000 FT

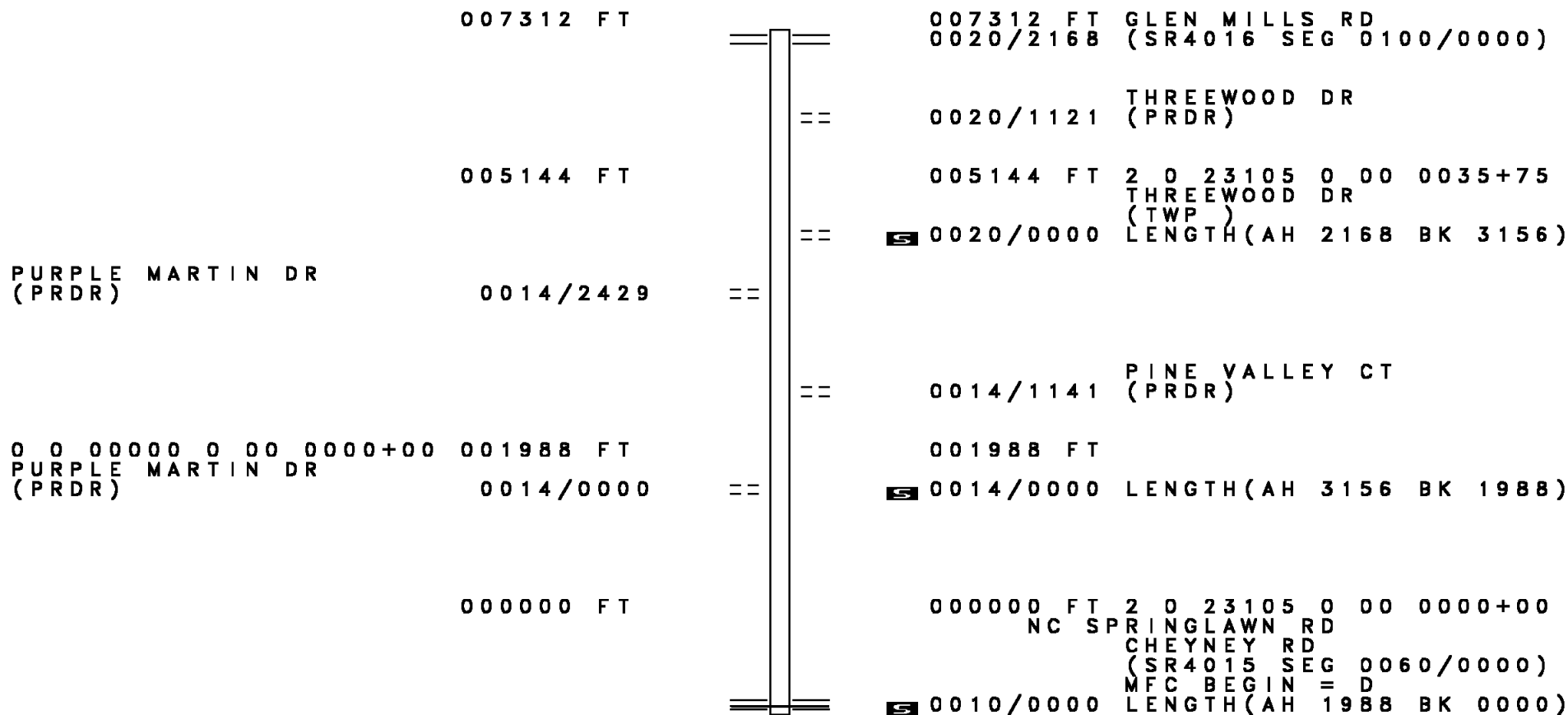
000000 FT 1 0 00728 0 00 0127+77
 SWEETWATER RD

== **S** 0010/0000 LENGTH(AH 2146 BK 0000)

GLEN MILLS RD
(SR4016 SEG 0110/0000) 0010/0000

NC CR
 MFC BEGIN = D

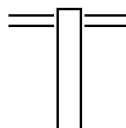
DIR: B TOTAL LEN: 1.385 MI. DIST: 06-3 SR: 4010
 LEFT MUN: THORNBURY T RIGHT MUN: THORNBURY T



EXTRACT DATE: 12/18/2023 ROADWAY MANAGEMENT SYSTEM PAGE NUMBER: 433
PRINT DATE: 12/20/2023 SLD COUNTY/SR - ANNUAL PRINT COUNTY: DELAWARE

DIR: B TOTAL LEN: 1.858 MI. DIST: 06-3 SR: 4009
LEFT MUN: THORNBURY T RIGHT MUN: THORNBURY T

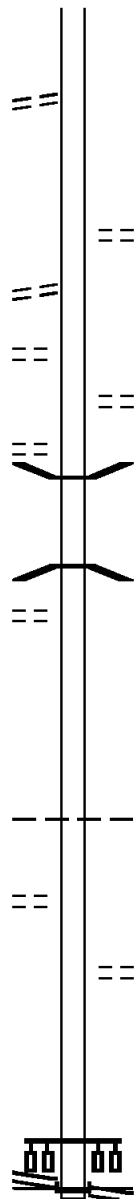
009808 FT

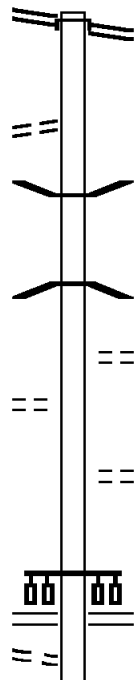


009808 FT GLEN MILLS RD
0040/3236 (SR4016 SEG 0100/1535)

DIR: B TOTAL LEN: 1.858 MI. DIST: 06-3 SR: 4009
 LEFT MUN: THORNBURY T RIGHT MUN: THORNBURY T

HELLUVA HILL RD (PRDR)	0040/1053	==	
	006572 FT		006572 FT 2 0 23023 0 00 0069+17 FORGE RD (T331)
FOREST HILLS DR (PRDR)	0030/2173	==	5 0040/0000 LENGTH(AH 3236 BK 2342)
JOHN TAYLOR RD (PRDR)	0030/1429	==	
STONY HILL LN (PRDR)	0030/0293	==	0030/0890 SARUM FORGE WY (PRDR)
	004230 FT	==	0030/0023 BMS EN 23/4009/0030/0000 004230 FT 2 0 23023 0 00 0042+36 CHESTER BR.
ANDRIEN RD (T389)	0014/2661	==	5 0030/0000 BMSBG 23/4009/0030/0000 LENGTH(AH 2342 BK 3031)
THORNBURY CONCORD T	0014/0148	---	0014/0148 THORNBURY 001199 FT CHESTER HEIGHTS B
0 0 00000 0 00 0000+00	001199 FT		
GREAT OAK DR (T430)	0014/0000	==	5 0014/0000 LENGTH(AH 3031 BK 1199)
		==	0010/0394 WALNUT HILL BL (BORO) NC STONY BANK RD
2 0 23023 0 00 0000+00	000000 FT		000000 FT BALTIMORE PK (SR0001 SEG 0130/0000)
BALTIMORE PK (SR0001 SEG 0130/0000)			INTER-BK (SR0001 SEG 0131/0000)
(SR0001 SEG 0131/0000)	0010/0000	==	5 0010/0000 LYDIA HOLLOW DR (BORO) MFC BEGIN = D LENGTH(AH 1199 BK 0000)



	026958 FT		026958 FT	INTER-AHD	GRADYVILLE RD
BISHOP HOLLOW RD (SR4004 SEG 0080/0000)	0100/2072		0100/2072	(T604)	BISHOP HOLLOW RD
LLANGOLLEN LN (T442)	0100/1153				(SR4004 SEG 0080/0000)
	024886 FT		0100/0079	BMSEN 23/4008/0100/0000	
			024886 FT	2 0 23088 0 00 0140+93	CRUM CREEK
			5 0100/0000	BMSBG 23/4008/0100/0000	LENGTH(AH 2072 BK 2648)
RUMMYMEADE DR (T592)	0090/1395		0090/1916	DREAM VALLEY DR	(T617)
	022238 FT		0090/0726	GREAT OAK DR	(T602)
FROM 4001/0050 SH (CONN)	0080/3390		022238 FT	2 0 23088 0 00 0114+45	PROVIDENCE RD
			5 0090/0000	(SR4001 SEG 0050/0000)	LENGTH(AH 2648 BK 3406)

DIR: B TOTAL LEN: 5.106 MI. DIST: 06-3 SR: 4008
 LEFT MUN: EDGMONT T RIGHT MUN: EDGMONT T

SANDY FLASH DR
 (PARK)

0080/1227

018832 FT

016460 FT

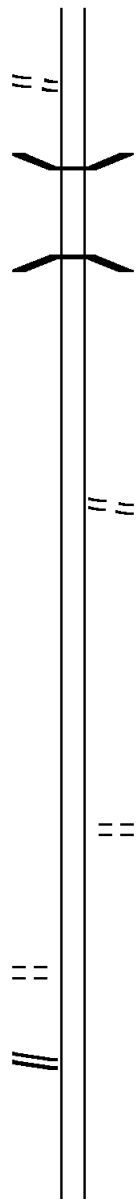
013137 FT

WHITE HORSE DR
 (PRDR)

0060/0693

2 0 23088 0 00 0000+00 010774 FT
 DELCHESTER RD
 (SR4007 SEG 0010/0000) 0060/0000

009532 FT



0080/0064 BMS EN 23/4008/0080/0000
 018832 FT 2 0 23088 0 00 0080+53
 RIDLEY CREEK
 BMSBG 23/4008/0080/0000
 5 0080/0000 LENGTH(AH 3406 BK 2372)

016460 FT 2 0 23088 0 00 0056+86
 RIDLEY CREEK STATE PK R
 (PARK)
 5 0074/0000 LENGTH(AH 2372 BK 3323)

013137 FT 2 0 23088 0 00 0023+63
 CEDAR KNOLL RD
 (T585)
 5 0070/0000 LENGTH(AH 3323 BK 2363)

010774 FT
 5 0060/0000 LENGTH(AH 2363 BK 1242)

009532 FT 2 0 23027 0 00 0000+00
 MIDDLETOWN RD

DIR: B TOTAL LEN: 5.106 MI. DIST: 06-3 SR: 4008
 LEFT MUN: EDGMONT T RIGHT MUN: EDGMONT T

MIDDLETOWN RD
 (SR0352 SEG 0190/0000) 0050/0000



(SR0352 SEG 0190/0000)
 0050/0000 LENGTH(AH 1242 BK 2029)

007503 FT

007503 FT 1 0 00728 0 00 0224+41
 ANTLER DR
 (T590)

0040/0000 LENGTH(AH 2029 BK 1103)

006400 FT

006400 FT 1 0 00728 0 00 0213+17
 VALLEY RD
 (SR4005 SEG 0060/0000)

0030/0000 LENGTH(AH 1103 BK 3962)

OLD GRADYVILLE RD
 (T349)

0020/1310

0020/1978 EDGMONT
 THORNBURY T
 SPRINGWATER LN
 (T482)
 0020/1959

0020/0000 LENGTH(AH 3962 BK 2438)

002438 FT

002438 FT 1 0 00728 0 00 0173+63
 COTTAGE LN
 (T383)

0020/0000 LENGTH(AH 3962 BK 2438)

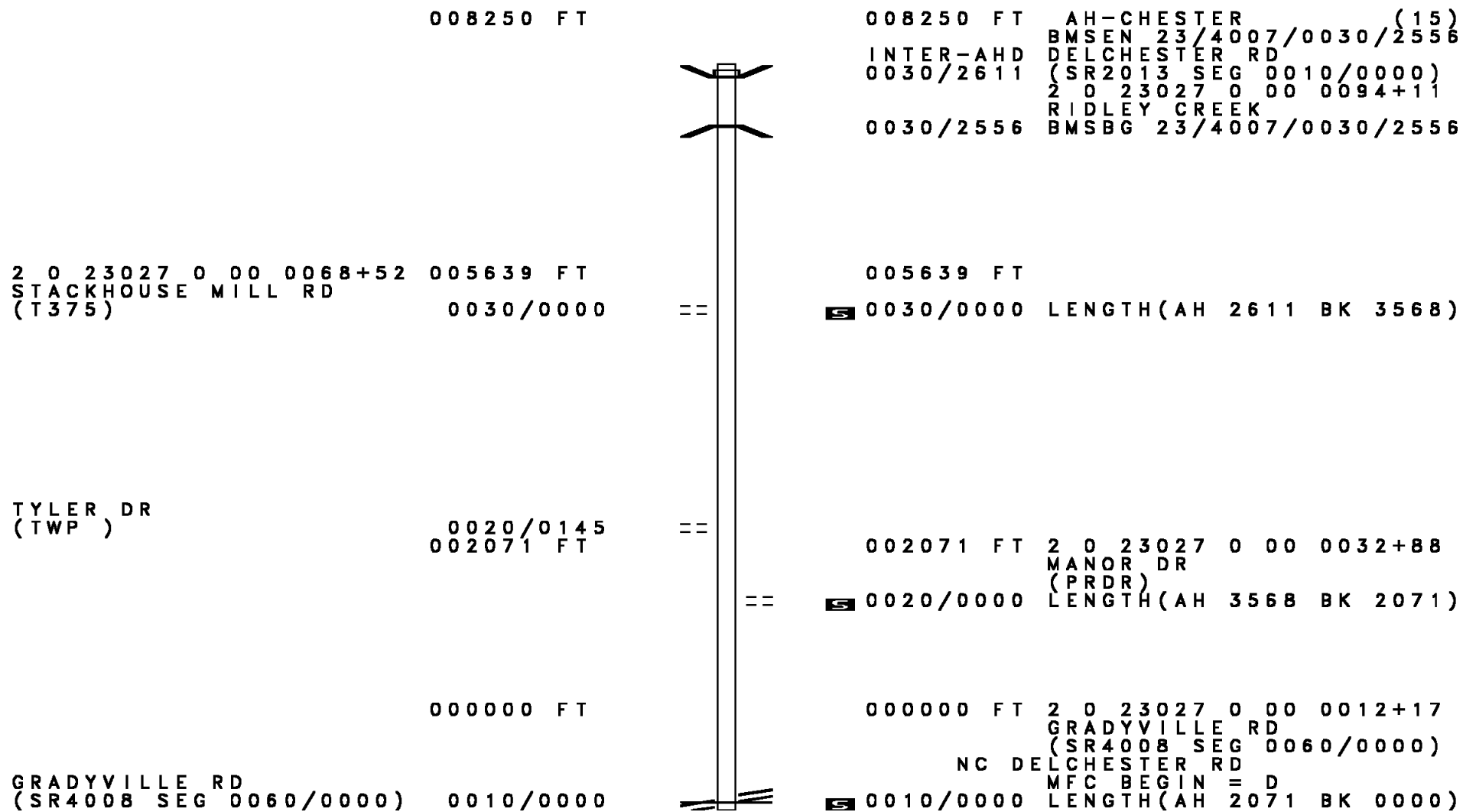
000000 FT

000000 FT 1 0 00728 0 00 0149+25
 NC GRADYVILLE RD
 CREEK RD
 (SR4011 SEG 0020/0000)
 MFC BEGIN = D

0010/0000 LENGTH(AH 2438 BK 0000)



DIR: B TOTAL LEN: 1.563 MI. DIST: 06-3 SR: 4007
 LEFT MUN: EDGMONT T RIGHT MUN: EDGMONT T



008250 FT

008250 FT AH-CHESTER (15)
 BMSBN 23/4007/0030/2556
 INTER-AHD DELCHESTER RD
 0030/2611 (SR2013 SEG 0010/0000)
 2 0 23027 0 00 0094+11
 RIDLEY CREEK
 0030/2556 BMSBG 23/4007/0030/2556

2 0 23027 0 00 0068+52 005639 FT
 STACKHOUSE MILL RD
 (T375) 0030/0000

005639 FT
 S 0030/0000 LENGTH(AH 2611 BK 3568)

TYLER DR
 (TWP) 0020/0145
 002071 FT

002071 FT 2 0 23027 0 00 0032+88
 MANOR DR
 (PRDR)
 S 0020/0000 LENGTH(AH 3568 BK 2071)

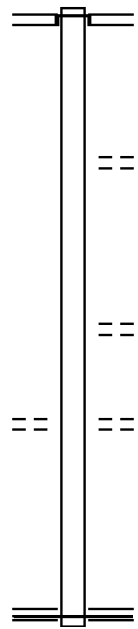
000000 FT

000000 FT 2 0 23027 0 00 0012+17
 GRADYVILLE RD
 (SR4008 SEG 0060/0000)
 NC DE LCHESHER RD
 MFC BEGIN = D
 S 0010/0000 LENGTH(AH 2071 BK 0000)

GRADYVILLE RD
 (SR4008 SEG 0060/0000) 0010/0000

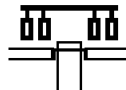
HOLLY LN
(T613)

004527 FT		004527 FT	INTER-AHD	SYCAMORE MILLS RD (T382)
		0030/1129		MIDDLETOWN RD (SR0352 SEG 0180/0000)
003398 FT		003398 FT	2 0 23107 0 00	0033+98 WILSON AV (T379)
	==	5 0030/0000		LENGTH(AH 1129 BK 1214)
002184 FT		002184 FT	2 0 23107 0 00	0021+84 FOREST LN (T384)
	==	5 0020/0000		LENGTH(AH 1214 BK 2184)
0010/1084	==	0010/1084		ROSEWOOD LN (T614)
000000 FT		000000 FT	2 0 23107 0 00	0000+00 NC SYCAMORE MILLS RD VALLEY RD (SR4005 SEG 0050/1204)
		5 0010/0000		MFC BEGIN = E LENGTH(AH 2184 BK 0000)



EXTRACT DATE: 12/18/2023 ROADWAY MANAGEMENT SYSTEM PAGE NUMBER: 426
PRINT DATE: 12/20/2023 SLD COUNTY/SR - ANNUAL PRINT COUNTY: DELAWARE
DIR: B TOTAL LEN: 3.701 MI. DIST: 06-3 SR: 4005
LEFT MUN: EDGMONT T RIGHT MUN: EDGMONT T

019539 FT



019539 FT
INTER-AHD

0060/1801

VALLEY RD
(T361)
MIDDLETOWN RD
(SR0352 SEG 0200/0000)

DIR: B TOTAL LEN: 3.701 MI. DIST: 06-3 SR: 4005
 LEFT MUN: EDGMONT T RIGHT MUN: EDGMONT T

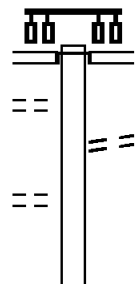
Stationing	Segment	Length	Right of Way	Property
017738 FT				
017738 FT	2 0 23022 0 00 0179+00			GRADYVILLE RD (SR4008 SEG 0030/0000)
0060/0000				LENGTH(AH 1801 BK 3874)
YARNALL LN (T580)				
0050/2715				
				SYCAMORE MILL RD (SR4006 SEG 0010/0000)
				BIRCHWOOD LN (T615)
2 0 23022 0 00 0140+38 013864 FT				
SWEETWATER RD (SR4016 SEG 0130/2341)				
0050/0000				
				EDGMONT MIDDLETOWN T
2 0 23022 0 00 0106+03 010434 FT				
FORGE RD (T331)				
0040/0000				
				NC VALLEY RD
				VALLEY RD
				LENGTH(AH 3430 BK 3106)
				NC FORGE RD
				FORGE RD
				(T331)
				NC VALLEY RD
				VALLEY RD
				(T324)

DIR: B TOTAL LEN: 3.701 MI. DIST: 06-3 SR: 4005
 LEFT MUN: MIDDLETOWN T RIGHT MUN: MIDDLETOWN T

007328 FT		0030/0018	BMSEN 23/4005/0030/0000
		007328 FT	2 0 23022 0 00 0074+89
			BRANCH CHESTER CREEK
		0030/0000	BMSBG 23/4005/0030/0000
			LENGTH(AH 3106 BK 1893)
	==	0022/1212	PRIVATE DR
		0022/0748	(PRDR)
			BMSEN 23/4005/0022/0730
			2 0 23022 0 00 0062+81
		0022/0730	BRANCH OF CHESTER CREEK
			BMSBG 23/4005/0022/0730
005435 FT		005435 FT	2 0 23022 0 00 0055+88
			DARLINGTON RD
			(T335)
	==	0022/0000	NC NEW DARLINGTON RD
			LENGTH(AH 1893 BK 2998)
002437 FT		002437 FT	2 0 23022 0 00 0025+41
			SOUTHEASTERN PENNSYLVAN
			OVERPASS IS RR X-ING
		0020/0000	LENGTH(AH 2998 BK 2437)
		0010/1578	BMSEN 23/4005/0010/1436
			MIDDLETOWN
		0010/1507	CHESTER HEIGHTS B
			2 0 23022 0 00 0015+42
			CHESTER CREEK
		0010/1436	BMSBG 23/4005/0010/1436
INDIAN SPRINGS DR (TWP) TO 0001/0131 SH (CONN)	==	0010/0601	
		0010/0091	
	==	000000 FT	
		000000 FT	2 0 23022 0 00 0000+00
			NC DA R L I N G T O N R D
			B A L T I M O R E P K
			(S R 0 0 0 1 S E G 0 1 4 1 / 0 0 0 0)
			(S R 0 0 0 1 S E G 0 1 4 0 / 0 0 0 0)
			M F C B E G I N = D
		0010/0000	LENGTH(AH 2437 BK 0000)

EXTRACT DATE: 12/18/2023 ROADWAY MANAGEMENT SYSTEM PAGE NUMBER: 423
 PRINT DATE: 12/20/2023 SLD COUNTY/SR - ANNUAL PRINT COUNTY: DELAWARE
 DIR: B TOTAL LEN: 5.678 MI. DIST: 06-3 SR: 4004
 LEFT MUN: NEWTOWN T RIGHT MUN: NEWTOWN T

	029979 FT		029979 FT	
			INTER-AHD	CLYDE LN
				(T596)
				WEST CHESTER PK
				(SR0003 SEG 0071/0000)
				(SR0003 SEG 0070/0000)
SMEDLEY LN	0110/1533	==	0110/1591	
(T574)				
SCHOOL LN	0110/0986	==	0110/1281	OLD BISHOP HOLLOW RD
(T352)				(T569)
2 0 23088 0 00 0242+69 028388 FT			028388 FT	TANGLEWOOD LN



DIR: B TOTAL LEN: 5.678 MI. DIST: 06-3 SR: 4004
 LEFT MUN: NEWTOWN T RIGHT MUN: NEWTOWN T

Left Side Description	Left Side Length	Left Side Code	Right Side Description	Right Side Length	Right Side Code
WISTERIA RD (T529)	0110/0000	==	(T620) LENGTH(AH 1591 BK 3013) NEWTOWN WOODS RD	0110/0000	5
ELGIN RD (T528)	0100/2286	==	(T602)	0100/2441	
ELLIS AV (T407)	0100/1987	==	ELLIS AV (T407)	0100/2002	
2 0 23088 0 00 0206+41 CAMPUS BL (T609)	025375 FT 0100/0000	==	STONEY BROOK BL (T621)	025375 FT	
		==	LENGTH(AH 3013 BK 2364) HUNTERS RUN RD (PRDR)	0100/0000	5
	023011 FT	==		0090/1927	
		==	2 0 23088 0 00 0182+77 HEMPSTEAD RD (T557)	023011 FT	
		==	LENGTH(AH 2364 BK 2552)	0090/0000	5
	020459 FT	==		020459 FT	
GRADYVILLE RD (SR4008 SEG 0100/2072)	0080/0000	==	2 0 23088 0 00 0161+77 GRADYVILLE RD (T604)	020459 FT	
		==	LENGTH(AH 2552 BK 1162)	0080/0000	5
		==	BMSBN 23/4004/0070/0000 NEWTOWN	0070/0080	
	019297 FT	==	UPPER PROVIDENCE T	0070/0043	
		==	2 0 23045 0 00 0171+65 CRUM CREEK	019297 FT	
		==	BMSBG 23/4004/0070/0000	0070/0000	5
		==	LENGTH(AH 1162 BK 3091)		

DIR: B TOTAL LEN: 5.678 MI. DIST: 06-3 SR: 4004
 LEFT MUN: UPPER PROVIDENCE T RIGHT MUN: UPPER PROVIDENCE T

CLEARWATER DR
(TWP)

0060/1272

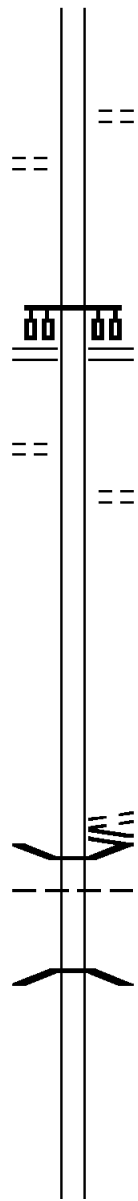
016206 FT

CAPE COD DR
(T446)

0050/2602

012456 FT

009691 FT



0060/1662 SPRINGTON LAKE RD
(T432)

016206 FT 2 0 23045 0 00 0140+87
 PROVIDENCE RD
 (SR4001 SEG 0040/0000)

0060/0000 LENGTH(AH 3091 BK 3750)

0050/2445 TOFT WOODS WY
(T552)

012456 FT 2 0 23045 0 00 0103+33
 CHAPEL HILL RD
 (T345)

NC BISHOP HOLLOW RD
 RIDLEY CREEK RD

0050/0000 LENGTH(AH 3750 BK 2765)
 0040/2665 BMSSEN 23/4004/0040/2602

UPPER PROVIDENCE
 0040/2644 MIDDLETOWN T

2 0 23045 0 00 0101+90
 RIDLEY CREEK

0040/2602 BMSBG 23/4004/0040/2602

009691 FT 2 0 23045 0 00 0076+15
 0040/0000 LENGTH(AH 2765 BK 2877)

DIR: B TOTAL LEN: 5.678 MI. DIST: 06-3 SR: 4004
 LEFT MUN: MIDDLETOWN T RIGHT MUN: MIDDLETOWN T

	006814 FT	==	006814 FT	2 0 23045 0 00 0046+76
				ARBOR CR
				(T590)
			5 0034/0000	LENGTH(AH 2877 BK 1072)
	005742 FT	==	005742 FT	2 0 23045 0 00 0036+11
				PAINTER RD
				(T522)
			5 0030/0000	LENGTH(AH 1072 BK 3615)
	002127 FT	==	002127 FT	2 0 23045 0 00 0000+00
				VAN LEER AV
				(SR4013 SEG 0010/1322)
DEVON LN	0010/1886	==	5 0020/0000	LENGTH(AH 3615 BK 2127)
(T488)				
COUNTRY VILLAGE WY	0010/0794	==		
(T555)				
BITTERSWEET WY	0010/0421	==		
(PRDR)	000000 FT		000000 FT	2 0 23028 0 00 0000+00
				NC BARREN RD
				MIDDLETOWN RD
				(SR0352 SEG 0150/0000)
			INTER-BK	NORTH PENNELL RD
				(SR0452 SEG 0170/1913)
				MFC BEGIN = D
			5 0010/0000	LENGTH(AH 2127 BK 0000)



DIR: B TOTAL LEN: 2.422 MI. DIST: 06-3 SR: 4003
 LEFT MUN: UPPER PROVIDENCE T RIGHT MUN: UPPER PROVIDENCE T

	012790 FT		012790 FT	
BARRON RD (SR4004 SEG 0050/0000)	0040/3003	==	INTER-AHD 0040/3003	BISHOP HOLLOW RD (SR4004 SEG 0050/0000) CHAPEL HILL RD (T345)
FEATHERING RD (T533)	0040/0954	==	==	FEATHERING RD (T512)
	009787 FT		009787 FT	2 0 23079 0 01 0110+27 STEEPLECHASE DR (T509)
ALLYSSA DR (T561)	0030/1837	==	5 0040/0000	LENGTH(AH 3003 BK 2732)
				JACQUES LN

DIR: B TOTAL LEN: 2.422 MI. DIST: 06-3 SR: 4003
 LEFT MUN: UPPER PROVIDENCE T RIGHT MUN: UPPER PROVIDENCE T

GREENDALE RD
 (PRDR)

0030/0830

CAMBY CHASE DR
 (T553)

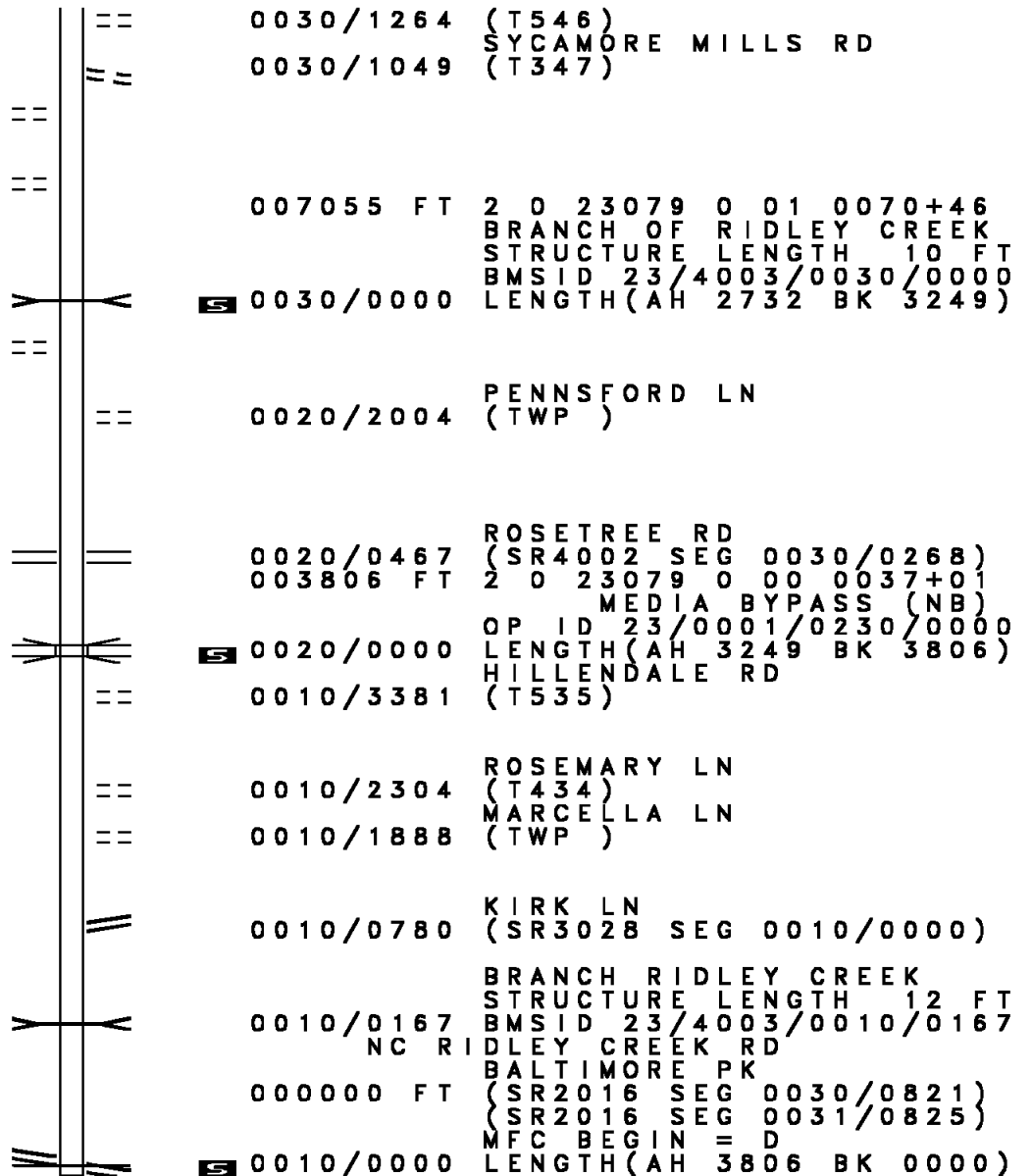
0030/0221
 007055 FT

UNKNOWN RD
 (PRDR)

0020/2667

003806 FT

2 0 23079 0 00 0000+00 000000 FT
 BALTIMORE PK
 (SR2016 SEG 0030/0821)
 (SR2016 SEG 0031/0825) 0010/0000



0030/1264 (T546)
 SYCAMORE MILLS RD
 0030/1049 (T347)

007055 FT 2 0 23079 0 01 0070+46
 BRANCH OF RIDLEY CREEK
 STRUCTURE LENGTH 10 FT
 BMSID 23/4003/0030/0000
 LENGTH(AH 2732 BK 3249)

0020/2004 PENNSFORD LN
 (TWP)

0020/0467 ROSETREE RD
 (SR4002 SEG 0030/0268)
 003806 FT 2 0 23079 0 00 0037+01
 MEDIA BYPASS (NB)
 OP ID 23/0001/0230/0000
 LENGTH(AH 3249 BK 3806)
 HILLENDALE RD
 0010/3381 (T535)

0010/2304 ROSEMARY LN
 (T434)
 0010/1888 MARCELLA LN
 (TWP)

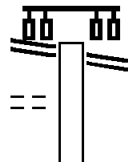
0010/0780 KIRK LN
 (SR3028 SEG 0010/0000)

0010/0167 BRANCH RIDLEY CREEK
 STRUCTURE LENGTH 12 FT
 BMSID 23/4003/0010/0167
 NC RI DLEY CREEK RD

000000 FT (SR2016 SEG 0030/0821)
 (SR2016 SEG 0031/0825)
 MFC BEGIN = D
 0010/0000 LENGTH(AH 3806 BK 0000)

EXTRACT DATE: 12/18/2023 ROADWAY MANAGEMENT SYSTEM PAGE NUMBER: 417
PRINT DATE: 12/20/2023 SLD COUNTY/SR - ANNUAL PRINT COUNTY: DELAWARE
DIR: B TOTAL LEN: 3.652 MI. DIST: 06-3 SR: 4002
LEFT MUN: UPPER PROVIDENCE T RIGHT MUN: UPPER PROVIDENCE T

STATE RD 019284 FT
(SR1008 SEG 0040/0000) 0070/2243
CRUM CREEK RD
(T421) 0070/2207



019284 FT STATE RD
0070/2243 (SR1008 SEG 0040/0000)

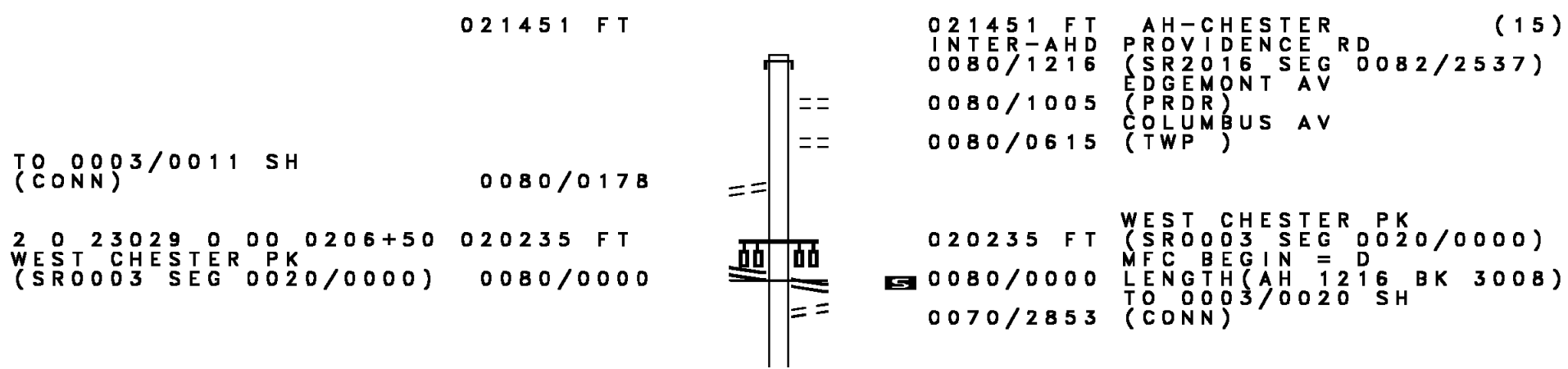
DIR: B TOTAL LEN: 3.652 MI. DIST: 06-3 SR: 4002
 LEFT MUN: UPPER PROVIDENCE T RIGHT MUN: UPPER PROVIDENCE T

	017041 FT			017041 FT	2 0 23030 0 00	0171+52
					SANDY BANK RD	
					(T359)	
			==	5 0070/0000	LENGTH(AH 2243 BK 1720)	
BERRY LN			==			
(T442)	0060/1063					
			==		BRIAR LN	
OLD ORCHARD RD				0060/0453	(PRDR)	
(T368)	0060/0212		==			
	015321 FT			015321 FT	2 0 23030 0 00	0154+34
					DARIA ROSE CT	
					(TWP)	
			==	5 0060/0000	LENGTH(AH 1720 BK 2650)	
PAXON HOLLOW RD			==			
(T438)	0050/1673		==	0050/1673	PAXON PL	
DOG KENNEL RD					(T504)	
(T362)	0050/1326		==			
					PROVIDENCE RD	
					(SR0252 SEG 0105/0000)	
					(SR0252 SEG 0104/0000)	
2 0 23030 0 00	0127+84	012671 FT		0050/0382		
SYCAMORE MILLS RD				012671 FT		
(T347)	0050/0000		==	5 0050/0000	LENGTH(AH 2650 BK 1937)	
2 0 23030 0 00	0108+51	010734 FT				
HUNT CLUB LN				010734 FT	ORANGE ST	
(T435)	0040/0000		==		(T344)	
			==	5 0040/0000	LENGTH(AH 1937 BK 3832)	
HUNT CLUB LN						
(T435)	0030/2552		==			
POST HOUSE LN						

DIR: B TOTAL LEN: 3.652 MI. DIST: 06-3 SR: 4002
 LEFT MUN: UPPER PROVIDENCE T RIGHT MUN: UPPER PROVIDENCE T

Segment ID	Start Station	End Station	Length (FT)	Notes
(T448) ROBIN HILL RD (PRDR)	0030/1758	0030/1530		
	006902 FT			RIDLEY CREEK RD (SR4003 SEG 0020/0467) BMSEN 23/4002/0030/0000 UPPER PROVIDENCE MIDDLETOWN T 2 0 23030 0 00 0070+02 RIDLEY CREEK BMSBG 23/4002/0030/0000 LENGTH(AH 3832 BK 2350)
HEILBRON DR (T573)	0020/1660	0020/1622		HEILBRON DR (T573)
PAINTER RD (T522)	0020/0332	004552 FT		004552 FT 2 0 23030 0 00 0045+57 LANTERN LN (T480) LENGTH(AH 2350 BK 2163)
0 0 00000 0 00 0000+00 HUNTING HILLS LN (T498)	002389 FT	0014/0000		002389 FT LENGTH(AH 2163 BK 2389)
	000000 FT			000000 FT 2 0 23030 0 00 0000+00 NC ROSE TREE RD MIDDLETOWN RD (SR0352 SEG 0134/1457) MFC BEGIN = D LENGTH(AH 2389 BK 0000)

EXTRACT DATE: 12/18/2023 ROADWAY MANAGEMENT SYSTEM PAGE NUMBER: 414
 PRINT DATE: 12/20/2023 SLD COUNTY/SR - ANNUAL PRINT COUNTY: DELAWARE
 DIR: B TOTAL LEN: 4.063 MI. DIST: 06-3 SR: 4001
 LEFT MUN: EDGMONT T RIGHT MUN: EDGMONT T



021451 FT

021451 FT AH-CHESTER (15)
 INTER-AHD PROVIDENCE RD
 0080/1216 (SR2016 SEG 0082/2537)
 EDGEMONT AV
 0080/1005 (PRDR)
 COLUMBUS AV
 0080/0615 (TWP)

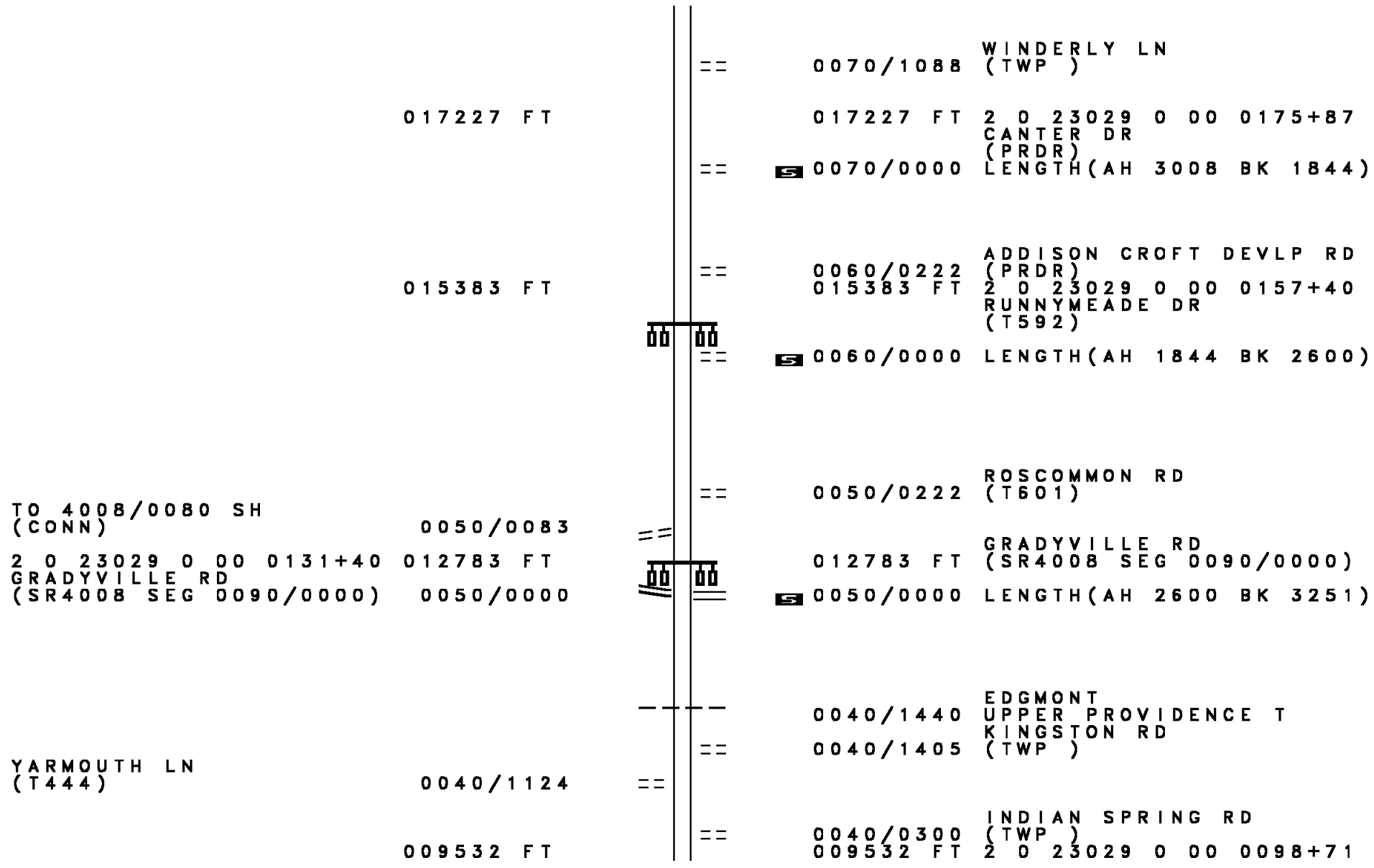
TO 0003/0011 SH
 (CONN)

0080/0178

2 0 23029 0 00 0206+50 020235 FT
 WEST CHESTER PK
 (SR0003 SEG 0020/0000) 0080/0000

020235 FT WEST CHESTER PK
 (SR0003 SEG 0020/0000)
 MFC BEGIN = D
 0080/0000 LENGTH(AH 1216 BK 3008)
 TO 0003/0020 SH
 0070/2853 (CONN)

DIR: B TOTAL LEN: 4.063 MI. DIST: 06-3 SR: 4001
 LEFT MUN: EDGMONT T RIGHT MUN: EDGMONT T

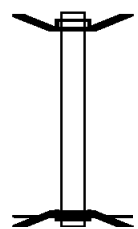


DIR: B TOTAL LEN: 4.063 MI. DIST: 06-3 SR: 4001
 LEFT MUN: UPPER PROVIDENCE T RIGHT MUN: UPPER PROVIDENCE T

Stationing / Segment	Length (FT)	Right-of-Way / Segment	Length (FT)	Notes
		BISHOP HOLLOW RD (SR4004 SEG 0060/0000)		
		0040/0000 LENGTH(AH 3251 BK 3611)		
		0030/3071 (T432)		
PINEVIEW DR (T516)	0030/2209	0030/2209 LAKEWOOD DR (T521)		
SPRING HUNT LN (T563)	0030/1452	0030/1074 WATER MILL LN (TWP)		
		0030/0053 GEIST VIEW CR (TWP)		
2 0 23029 0 00 0063+50 005921 FT		005921 FT		
CHAPEL HILL RD (T345)	0030/0000	0030/0000 LENGTH(AH 3611 BK 2710)		
		0020/2360 COVE LN (T558)		
STEEPLECHASE DR (T509)	0020/1520	0020/0999 FAWN HILL LN (T547)		
		003211 FT		
2 0 23029 0 00 0036+00 003211 FT		0020/0000 LENGTH(AH 2710 BK 3211)		
GORDONS DR (T523)	0020/0000	0010/2805 WILTON WOODS LN (T543)		
COLT RD (T510)	0010/1916	0010/0979 DAM VIEW DR (T526)		
	000000 FT	000000 FT		
		2 0 23029 0 00 0000+00		
		NC PR		
		PROVIDENCE RD		
		PALMERS MILL RD		
		(SR0252 SEG 0120/0000)		
		MFC BEGIN = C		
PROVIDENCE RD (SR0252 SEG 0120/0000)	0010/0000	0010/0000 LENGTH(AH 3211 BK 0000)		

EXTRACT DATE: 12/18/2023 ROADWAY MANAGEMENT SYSTEM PAGE NUMBER: 411
 PRINT DATE: 12/20/2023 SLD COUNTY/SR - ANNUAL PRINT COUNTY: DELAWARE
 DIR: B TOTAL LEN: .016 MI. DIST: 06-3 SR: 3103
 LEFT MUN: RIDLEY T RIGHT MUN: RIDLEY T

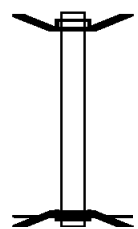
000083 FT
 000000 FT



000083 FT BMSBN 23/3103/0010/0000
 INTER-AHD UTILITY ACCESS RD
 0010/0083 (GOVT)
 000000 FT 0 0 00000 0 00 0000+00
 NC UTILITY ACCESS RD
 INTER-BK UTILITY ACCESS RD
 (GOVT)
 RELOCATED CRUM CREEK
 BMSBG 23/3103/0010/0000
 MFC BEGIN = D
 0010/0000 LENGTH(AH 0083 BK 0000)

EXTRACT DATE: 12/18/2023 ROADWAY MANAGEMENT SYSTEM PAGE NUMBER: 410
 PRINT DATE: 12/20/2023 SLD COUNTY/SR - ANNUAL PRINT COUNTY: DELAWARE
 DIR: B TOTAL LEN: .017 MI. DIST: 06-3 SR: 3102
 LEFT MUN: CHESTER CITY C RIGHT MUN: CHESTER CITY C

000088 FT
 000000 FT



000088 FT BMS EN 23/3102/0010/0000
 INTER-AHD SECOND ST
 0010/0088 (CITY)
 000000 FT 0 0 00000 0 00 0000+00
 NC SE SECOND ST
 INTER-BK SECOND ST
 (CITY)
 CHESTER CREEK
 BMSBG 23/3102/0010/0000
 MFC BEGIN = E
 0010/0000 LENGTH(AH 0088 BK 0000)

EXTRACT DATE: 12/18/2023 ROADWAY MANAGEMENT SYSTEM PAGE NUMBER: 409
PRINT DATE: 12/20/2023 SLD COUNTY/SR - ANNUAL PRINT COUNTY: DELAWARE

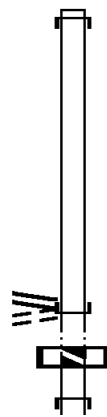
DIR: B TOTAL LEN: 1.964 MI. DIST: 06-3 SR: 3101
LEFT MUN: CHADDS FORD T RIGHT MUN: CHADDS FORD T

010371 FT

010371 FT AH-CHESTER (15)
INTER-AHD CREEK RD
0040/2106 (SR3100 SEG 0030/0000)

1 0 00282 0 00 0080+10 008265 FT
BALTIMORE PK
(SR0001 SEG 0011/1101)
(SR0001 SEG 0010/1081)
HOFFMANS HILL RD
(T302)

0040/0000
008265 FT



008265 FT
NC N CREEK RD
INTER-BK BALTIMORE PK
(SR0001 SEG 0011/1101)
0040/0000 LTH AH 002106 BK 000329
008265 FT
7034/0000 LTH AH 000329 BK 003515
INTER-AHD BALTIMORE PK
(SR0001 SEG 0021/0000)

EXTRACT DATE: 12/18/2023
 PRINT DATE: 12/20/2023

ROADWAY MANAGEMENT SYSTEM
 SLD COUNTY/SR - ANNUAL PRINT

PAGE NUMBER: 408
 COUNTY: DELAWARE

DIR: B TOTAL LEN: 1.964 MI.
 LEFT MUN: CHADDS FORD T

DIST: 06-3 SR: 3101
 RIGHT MUN: CHADDS FORD T

STATION WAY RD
 (TWP)

0030/2827

0030/3515 BALTIMORE PK
 (SR0001 SEG 0021/0000)
 (SR0001 SEG 0020/0000)

0030/2818 BMSBN 23/3101/0030/2784
 1 0 00282 0 00 0072+59
 HARVEYS RUN
 0030/2784 BMSBG 23/3101/0030/2784

0030/1500 MURPHY RD
 (TWP)

004750 FT

004750 FT 1 0 00282 0 00 0047+25
 CAMLY LN
 (TWP)

0030/0000 LENGTH(AH 3515 BK 2835)

001915 FT

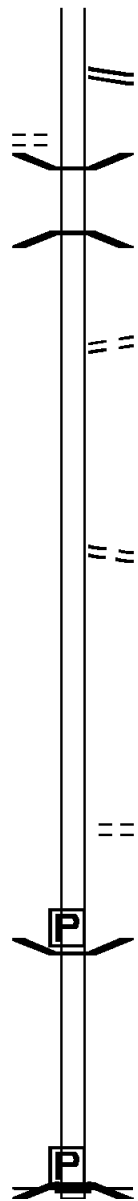
001915 FT 1 0 00282 0 00 0016+38
 BULLOCK RD
 (T326)

0020/0000 LENGTH(AH 2835 BK 1915)

000000 FT

0010/0500 BMSBN 23/3101/0010/0000
 BRIDGE POSTED (TONS)
 000000 FT 1 0 00282 0 00 0000+00
 NC S CREEK RD
 INTER-BK CHADDS FORD RD
 (SR3100 SEG 0020/3789)
 SGL 12 COMB
 BRANDYWINE
 BMSBG 23/3101/0010/0000
 MFC BEGIN = D

0010/0000 BK-CHESTER (15)
 LENGTH(AH 1915 BK 0000)



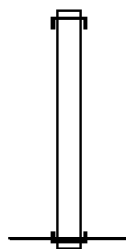
EXTRACT DATE: 12/18/2023 ROADWAY MANAGEMENT SYSTEM PAGE NUMBER: 407
 PRINT DATE: 12/20/2023 SLD COUNTY/SR - ANNUAL PRINT COUNTY: DELAWARE
 DIR: B TOTAL LEN: .270 MI. DIST: 06-3 SR: 3050
 LEFT MUN: CHADDS FORD T RIGHT MUN: CHADDS FORD T

001426 FT

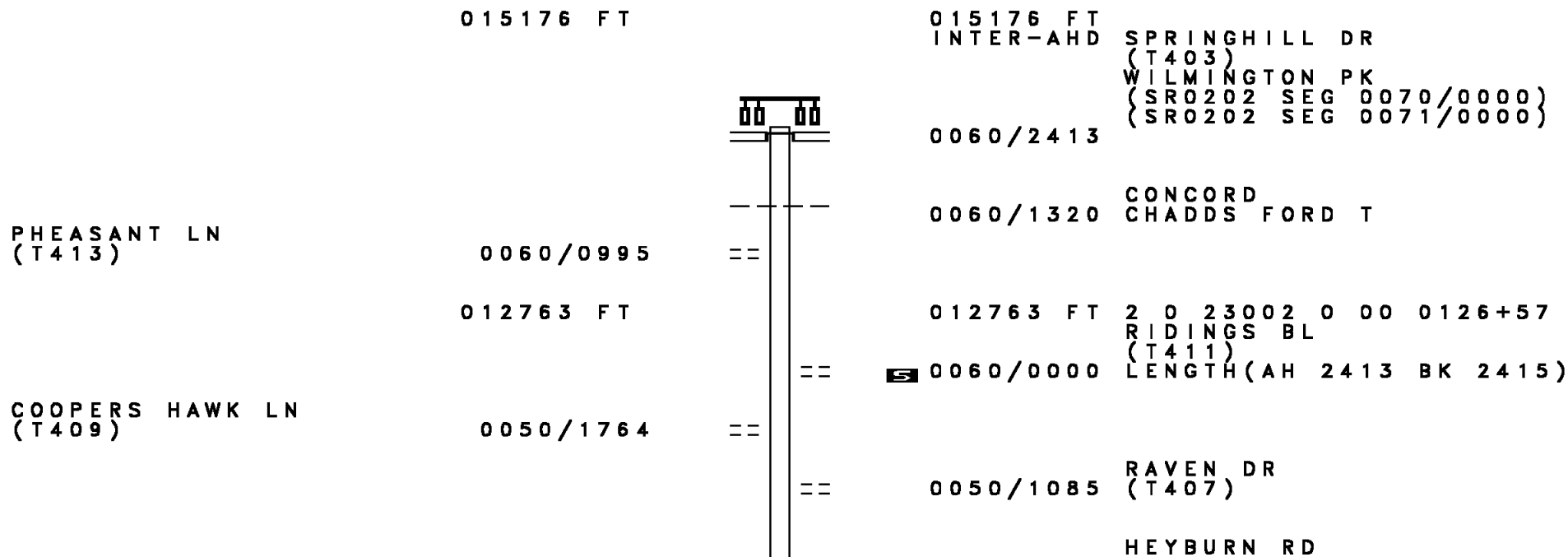
001426 FT
 INTER-AHD DELAWARE STATE LINE
 0010/1426 (STBD)

000000 FT

000000 FT 0 0 00000 0 00 0000+00
 NC BEAVER DAM RD
 INTER-BK DELAWARE STATE LINE
 (STBD)
 MFC BEGIN = E
 0010/0000 LENGTH(AH 1426 BK 0000)



EXTRACT DATE: 12/18/2023 ROADWAY MANAGEMENT SYSTEM PAGE NUMBER: 406
 PRINT DATE: 12/20/2023 SLD COUNTY/SR - ANNUAL PRINT COUNTY: DELAWARE
 DIR: B TOTAL LEN: 2.874 MI. DIST: 06-3 SR: 3048
 LEFT MUN: CHADDS FORD T RIGHT MUN: CHADDS FORD T



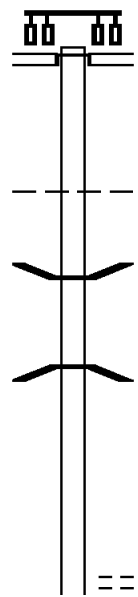
DIR: B TOTAL LEN: 2.874 MI. DIST: 06-3 SR: 3048
 LEFT MUN: CHADDS FORD T RIGHT MUN: CHADDS FORD T

2 0 23002 0 00 0102+25 010348 FT HEYBURN RD (T304)	0050/0000	==	0050/0064 (T304) 010348 FT
		==	0050/0000 LENGTH(AH 2415 BK 3187)
TALLEY HO DR (T396)	0040/1824	==	
BEECHWOOD CR (T402)	0040/0822	==	
2 0 23002 0 00 0076+43 007161 FT RING RD (SR3027 SEG 0010/0000)	0040/0000	==	007161 FT 0040/0000 LENGTH(AH 3187 BK 1900)
2 0 23002 0 00 0051+12 005261 FT HIGH RIDGE RD (T415)	0030/0000	==	005261 FT 0030/0000 LENGTH(AH 1900 BK 1976)
2 0 23002 0 00 0022+50 003285 FT ROCKY HILL RD (T387)	0020/0000	==	003285 FT 0020/0000 LENGTH(AH 1976 BK 3285)
SMITH BRIDGE RD (SR3046 SEG 0010/0207)	0010/0169 000000 FT	==	SMITH BRIDGE RD (SR3046 SEG 0010/0207) 0010/0169 (SR3046 SEG 0010/0207) 000000 FT 2 0 23002 0 00 0000+00 NC RIDGE RD INTER-BK DELAWARE STATE LINE (STBD) MFC BEGIN = E 0010/0000 LENGTH(AH 3285 BK 0000)

EXTRACT DATE: 12/18/2023 ROADWAY MANAGEMENT SYSTEM PAGE NUMBER: 404
 PRINT DATE: 12/20/2023 SLD COUNTY/SR - ANNUAL PRINT COUNTY: DELAWARE
 DIR: B TOTAL LEN: 6.619 MI. DIST: 06-3 SR: 3046
 LEFT MUN: CHESTER HEIGHTS B RIGHT MUN: CHESTER HEIGHTS B

034947 FT

034947 FT
 INTER-AHD HUNTERS LN
 (PRDR)
 VALLEY BROOK RD
 (SR3029 SEG 0050/0327)
 0140/2925



0140/1201 CHESTER HEIGHTS
 CONCORD T

032022 FT

0140/0060 BMS EN 23/3046/0140/0000
 032022 FT 2 0 23001 0 00 0320+22
 WEST BR. CHESTER CREEK
 BMSBG 23/3046/0140/0000
 5 0140/0000 LENGTH(AH 2925 BK 2329)

029693 FT

029693 FT 2 0 23001 0 00 0296+67
 SLEIGH RIDE RD
 (T407)

DIR: B TOTAL LEN: 6.619 MI. DIST: 06-3 SR: 3046
 LEFT MUN: CONCORD T RIGHT MUN: CONCORD T

PASCALL DR
(TWP)

0120/0293
027434 FT

==

0130/0000 LENGTH(AH 2329 BK 2259)
 HERITAGE HILL DR
 (T409)
 COUNTRY LN
 (T405)

027434 FT 2 0 23001 0 00 0274+26
 WILLITS WY
 (T404)

0120/0000 LENGTH(AH 2259 BK 2892)



024542 FT

CONCORD RD
 (SR3007 SEG 0110/2025)
 0110/0991

024542 FT 2 0 23001 0 00 0245+33
 CONCHESTER HWY (EB)
 OP ID 23/0322/0040/0000
 LENGTH(AH 2892 BK 2264)



2 0 23001 0 00 0223+01 022278 FT
 STATION RD
 (SR3025 SEG 0030/0000) 0100/0000



BETHEL RD
 (SR3025 SEG 0030/0000)
 022278 FT
 LENGTH(AH 2264 BK 2726)

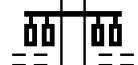
BOB MENCH DR
(TWP)

0090/1472

== ==

ALLEN DR
 (T446)
 0090/1472

2 0 23001 0 00 0193+55 019552 FT
 TEMPLE RD
 (T304) 0090/0000

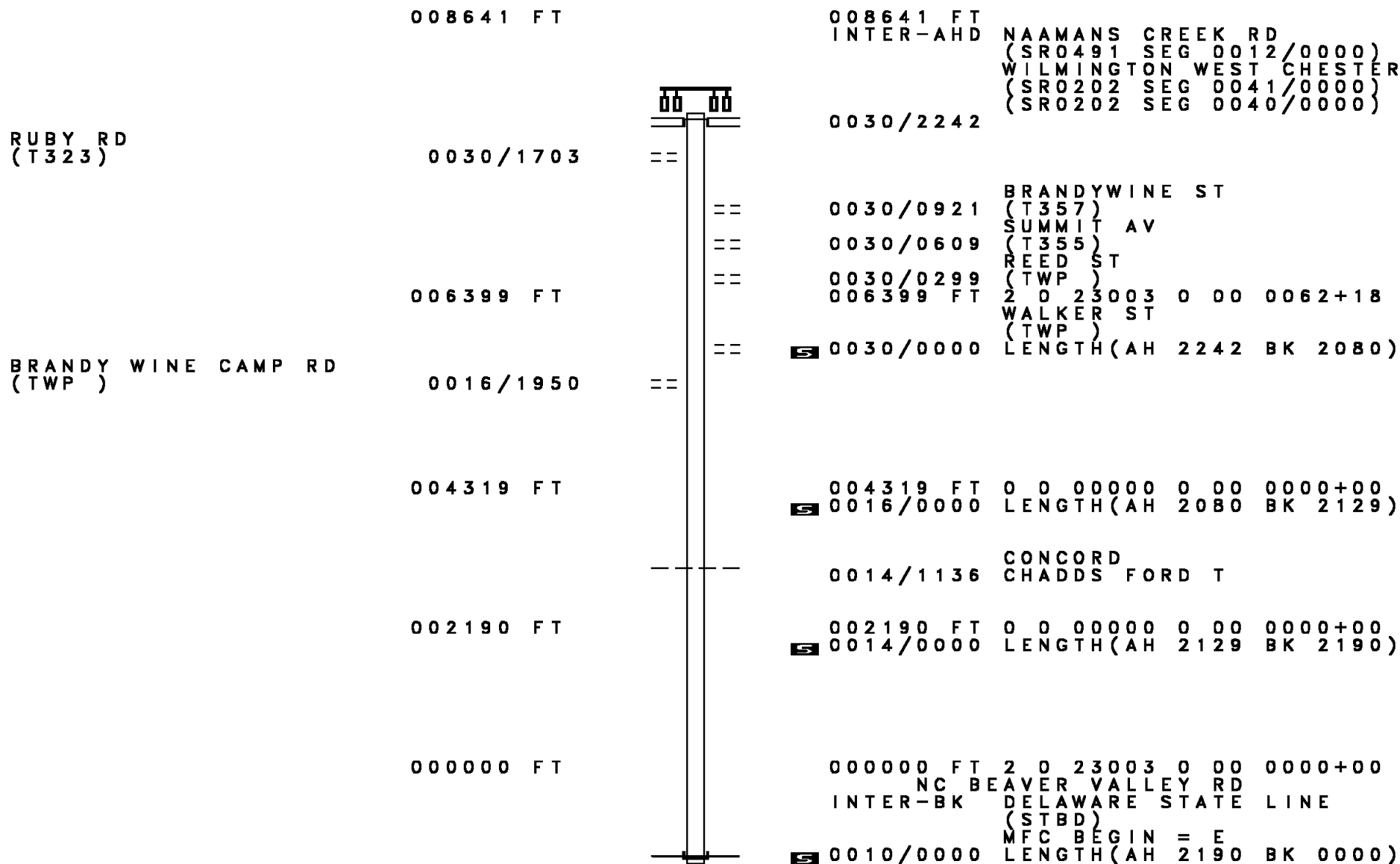


KIRK RD
 (T306)
 019552 FT
 LENGTH(AH 2726 BK 3719)

DIR: B TOTAL LEN: 6.619 MI. DIST: 06-3 SR: 3046
 LEFT MUN: CONCORD T RIGHT MUN: CONCORD T

Segment Description	Stationing	Length (FT)	County/Segment	Notes
CONCORD CHADDS FORD T	0050/1118			
2 0 23001 0 00 0089+94	008987 FT	008987		
HEYBURN RD (T304)	0050/0000			LENGTH(AH 2751 BK 1465)
2 0 23001 0 00 0075+49	007522 FT	007522		
WILDERNESS WY (T399)	0040/0000			BROOK LN (T384) CONCORD CHADDS FORD T LENGTH(AH 1465 BK 0675)
2 0 23001 0 00 0068+74	006847 FT	006847		
KELLY DR (T421)	0030/0000			FAWN LN (T383) LENGTH(AH 0675 BK 1793)
	005054 FT	005054		2 0 23001 0 00 0050+84 LENGTH(AH 1793 BK 2644)
2 0 23001 0 00 0024+40	002410 FT	002410		
PRIVATE DR (PRDR)	0020/0000			LENGTH(AH 2644 BK 2410)
RIDGE RD (SR3048 SEG 0010/0169)	0010/0207	000000		
	000000 FT			RIDGE RD (SR3048 SEG 0010/0169) 2 0 23001 0 00 0000+00
				NC SM WITHBRIDGE RD DELAWARE STATE LINE (STBD) MFC BEGIN = D
				LENGTH(AH 2410 BK 0000)

DIR: B TOTAL LEN: 1.637 MI. DIST: 06-3 SR: 3044
 LEFT MUN: CONCORD T RIGHT MUN: CONCORD T



NAAMANS CREEK RD 004575 FT
 (SR0491 SEG 0022/1833) 0020/1525

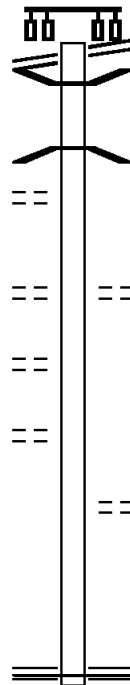
CROSS CREEK LN 0020/0616
 (TWP)

2 0 23119 0 00 0031+44 003050 FT
 CROSS CREEK LN
 (TWP) 0020/0000

CONCORD CROSSING LN 0010/2229
 (TWP)

SHARPLEY DR 0010/1485
 (TWP)

000000 FT



004575 FT NAAMANS CREEK RD
 (SR0491 SEG 0022/1833)

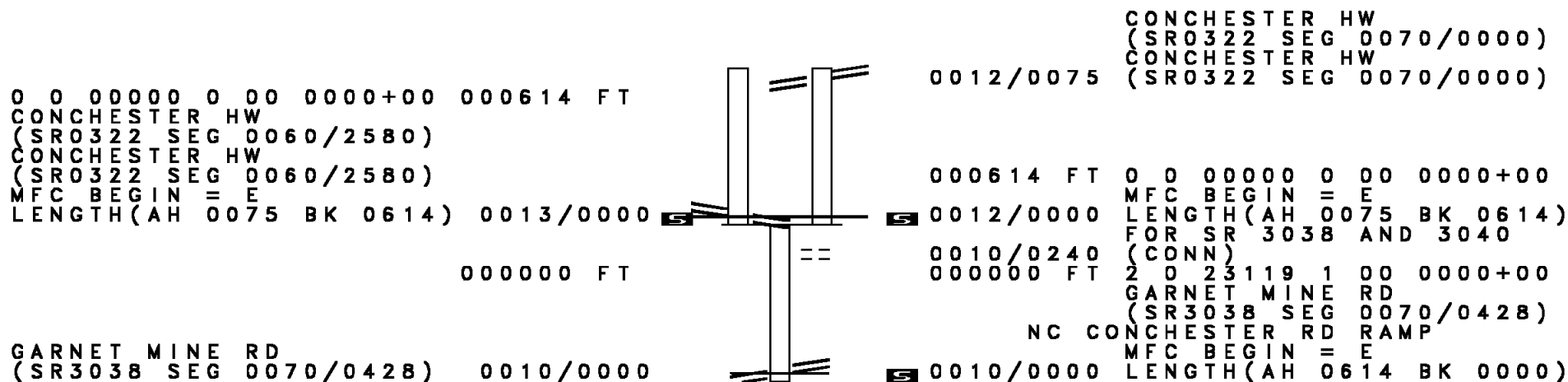
0020/1525
 0020/1164 BMSEN 23/3042/0020/1153
 2 0 23119 0 00 0042+75
 BRANCH CHESTER CREEK
 0020/1153 BMSBG 23/3042/0020/1153

003050 FT JEWEL DAVIS DR
 (T384)
 0020/0000 LENGTH(AH 1525 BK 3050)

0010/0738 TROTTERS LEA LN
 (T377)

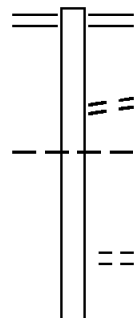
000000 FT 2 0 23119 0 00 0000+00
 NC PY LE RD
 WILMINGTON PK
 (SR0202 SEG 0011/0332)
 MFC BEGIN = E
 0010/0000 LENGTH(AH 3050 BK 0000)

DIR: B TOTAL LEN: .130 MI. DIST: 06-3 SR: 3040
 LEFT MUN: BETHEL T RIGHT MUN: BETHEL T



EXTRACT DATE: 12/18/2023 ROADWAY MANAGEMENT SYSTEM PAGE NUMBER: 397
 PRINT DATE: 12/20/2023 SLD COUNTY/SR - ANNUAL PRINT COUNTY: DELAWARE
 DIR: B TOTAL LEN: 4.110 MI. DIST: 06-3 SR: 3038
 LEFT MUN: UPPER CHICHESTER T RIGHT MUN: UPPER CHICHESTER T

021703 FT



021703 FT LARKIN RD
 0084/1660 (SR3016 SEG 0020/1291)

0084/0735 COLONIAL DR
 (TWP)
 UPPER CHICHESTER

020043 FT

0084/0486 BETHEL T
 020043 FT 2 0 23119 0 00 0238+65
 MAHER BL
 (T397)

5 0084/0000 LENGTH(AH 1660 BK 2423)

DIR: B TOTAL LEN: 4.110 MI. DIST: 06-3 SR: 3038
 LEFT MUN: UPPER CHICHESTER T RIGHT MUN: BETHEL T

UPPER CHICHESTER
 BETHEL T

0080/1466

017620 FT

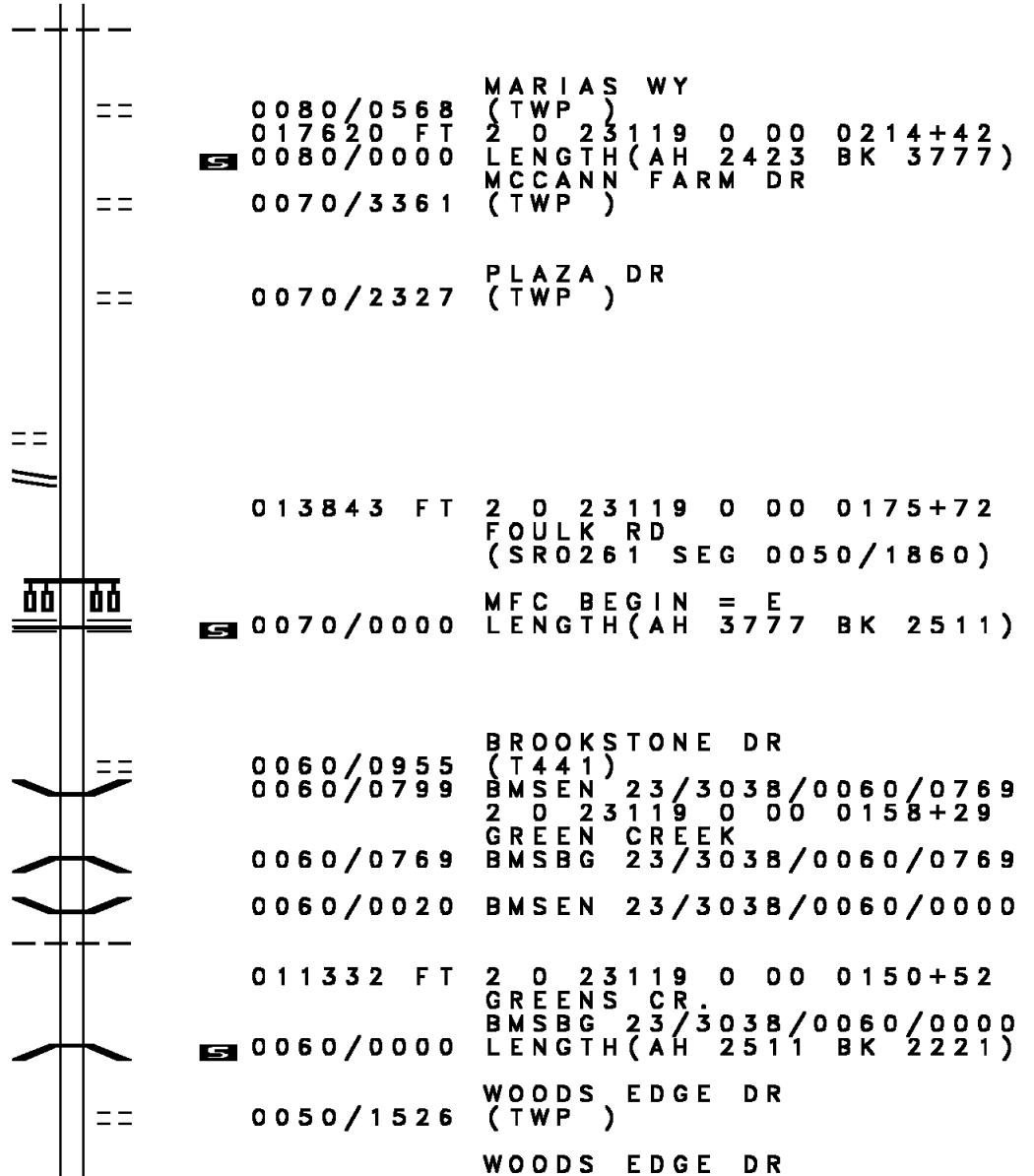
FOR SR 3038 AND 3040
 (CONN)
 CONCHESTER ROAD RAMP
 (SR3040 SEG 0010/0000)

0070/0676

0070/0428
 013843 FT

BETHEL
 CONCORD T

0060/0012
 011332 FT



DIR: B TOTAL LEN: 4.110 MI. DIST: 06-3 SR: 3038
 LEFT MUN: CONCORD T RIGHT MUN: CONCORD T

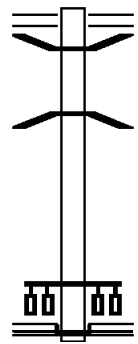
Stationing	Description	Length	Right-of-Way	Notes
009111	BETHEL RD	009111 FT	0050/0692 (TWP)	2 0 23119 0 00 0127+89
008180	BETHEL RD	008180 FT	0050/0000	(SR3017 SEG 0050/3475) LENGTH(AH 2221 BK 0931)
008180	BETHEL RD	008180 FT	0040/0000	LENGTH(AH 0931 BK 2425)
005755	WEEKS DR	005755 FT	0030/1229	BALDWIN DR (T409)
005755	WEEKS DR	005755 FT	0030/0470	(APRA) BUCKEYE PIPELINE PRIVATE DR (PRDR)
003999	WEEKS DR	003999 FT	0030/0000	LENGTH(AH 2425 BK 1756)
003999	WEEKS DR	003999 FT	0020/0000	2 0 23119 0 00 0086+34 KIRK RD (T306)
001661	CLEMSON DR	001661 FT	0014/0000	LENGTH(AH 2338 BK 1661)
001661	CLEMSON DR	001661 FT	0010/1419	MARIAN DR (T371)
0010	NAAMANS CREEK RD	0010 FT	0000/0000	2 0 23119 0 00 0046+40 NAAMANS CREEK RD (SR0491 SEG 0032/0000)
0010	NAAMANS CREEK RD	0010 FT	0010/0000	NC GARNET MINE RD MFC BEGIN = D LENGTH(AH 1661 BK 0000)

POE

EXTRACT DATE: 12/18/2023 ROADWAY MANAGEMENT SYSTEM PAGE NUMBER: 394
 PRINT DATE: 12/20/2023 SLD COUNTY/SR - ANNUAL PRINT COUNTY: DELAWARE
 DIR: B TOTAL LEN: .207 MI. DIST: 06-3 SR: 3037
 LEFT MUN: CONCORD T RIGHT MUN: CONCORD T

001093 FT

000000 FT



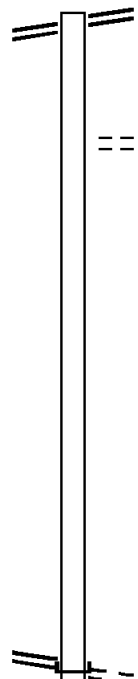
001093 FT CONCORD RD
 0010/1093 (SR3007 SEG 0130/0406)
 0010/0523 BMSSEN 23/3025/0050/0473
 2 0 23115 0 00 0143+64
 UNNAMED TRIB TO WEBB CR
 0010/0473 BMSBG 23/3025/0050/0473
 000000 FT 0 0 00000 0 00 0000+00
 NC STATION RD
 CONCHESTER HW
 (SR0322 SEG 0020/1125)
 INTER-BK FELLOWSHIP RD
 (T416)
 MFC BEGIN = E
 0010/0000 LENGTH(AH 1093 BK 0000)

DIR: B TOTAL LEN: 2.862 MI. DIST: 06-3 SR: 3036
 LEFT MUN: CHESTER HEIGHTS B RIGHT MUN: CHESTER HEIGHTS B

BALTIMORE PK 015112 FT
 (SR0001 SEG 0140/3414) 0050/0726
 014386 FT

011731 FT

2 0 23115 0 00 0093+00 009322 FT
 VALLEY BROOK RD
 (SR3029 SEG 0060/1059) 0040/0000



015112 FT BALTIMORE PK
 0050/0726 (SR0001 SEG 0140/3414)
 014386 FT 2 0 23115 0 00 0143+64
 STATION RD
 (PRDR)
 0050/0000 LENGTH(AH 0726 BK 2655)

011731 FT 2 0 23115 0 00 0127+42
 0044/0000 LENGTH(AH 2655 BK 2409)

NC WAWA RD
 IVY LN
 009322 FT (BORO)
 INTER-BK VALLEY BROOK RD
 (SR3029 SEG 0060/1059)
 0040/0000 LTH AH 002409 BK 001016

DIR: B TOTAL LEN: 2.862 MI. DIST: 06-3 SR: 3036
LEFT MUN: CHESTER HEIGHTS B RIGHT MUN: CHESTER HEIGHTS B

009322 FT

009322 FT
7034/0000 LTH AH 001016 BK 003986
INTER-AHD VALLEY BROOK RD
(SR3029 SEG 0060/0000)
VALLEY BROOK RD
(SR3029 SEG 0060/0000)

0030/2617 CHESTER HEIGHTS
CONCORD T

POLE CAT RD
(T311)

0030/0806

005336 FT

0030/0064 BMSBN 23/3036/0030/0000
005336 FT 2 0 23115 0 00 0053+30
WEST BR CHESTER CREEK
BMSBG 23/3036/0030/0000
LENGTH(AH 3986 BK 2515)

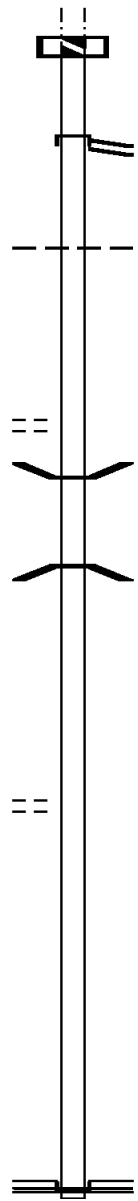
2 0 23115 0 00 0025+39 002821 FT
LONE BEECH LN
(T465)

0020/0000

002821 FT
LENGTH(AH 2515 BK 2821)

000000 FT

000000 FT 2 0 23115 0 00 0000+00
NC IVY MILLS RD
CONCORD RD
(SR3007 SEG 0120/0000)
INTER-BK JOHN HANNUM CR
(T398)
MFC BEGIN = E
LENGTH(AH 2821 BK 0000)

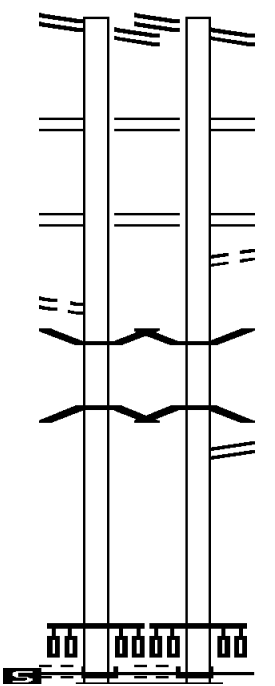


BETHEL RD 001598 FT
 (SR3010 SEG 0020/0531)
 BETHEL RD 0011/1598
 (SR3010 SEG 0020/0531)
 RAMP N RD
 (SR8015 SEG 0250/0185)
 RAMP N RD
 (SR8015 SEG 0250/0185) 0011/1285
 RAMP B RD
 (SR8015 SEG 0260/0520)
 RAMP B RD
 (SR8015 SEG 0260/0520) 0011/1280

FROM 8015/0260 SH
 (CONN) 0011/1161
 BMS EN 23/3035/0010/0679 0011/0860
 2 0 00000 0 00 0000+00
 INTERSTATE 95 (NB)
 BMSBG 23/3035/0010/0679 0011/0693

2 0 00000 0 00 0000+00 000000 FT
 NC HIGHLAND AV
 FIFTEENTH ST
 (CITY)

HIGHLAND AV INTER-BK
 (CITY)
 MFC BEGIN = C
 LENGTH(AH 1598 BK 0000) 0011/0000



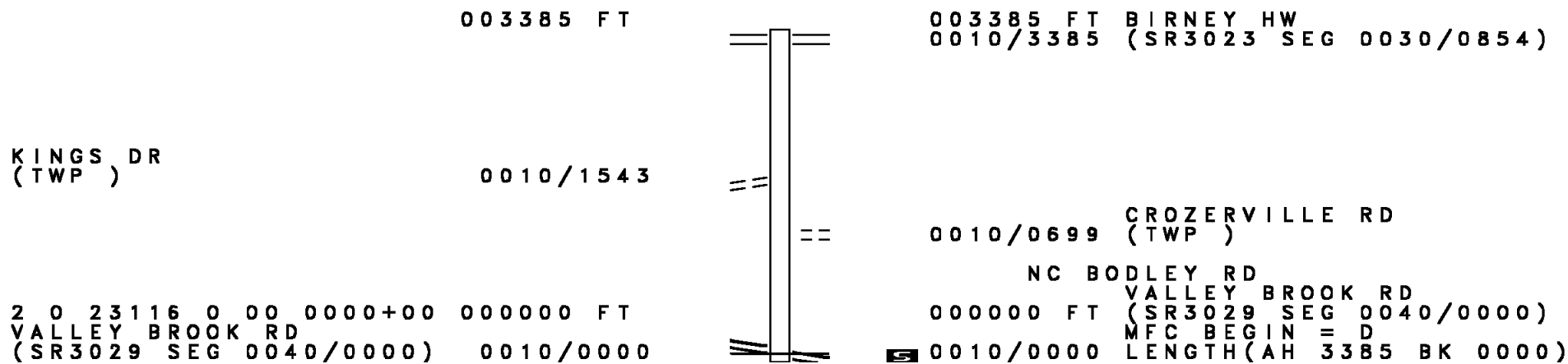
001511 FT BETHEL RD
 (SR3010 SEG 0020/0613)
 BETHEL RD
 (SR3010 SEG 0020/0613)
 RAMP N RD
 (SR8015 SEG 0250/0185)
 RAMP N RD
 (SR8015 SEG 0250/0185)
 RAMP B RD
 (SR8015 SEG 0260/0520)
 RAMP B RD
 (SR8015 SEG 0260/0520)
 TO 8015/0260 SH
 (CONN)

0010/1511
 0010/1280
 0010/1275
 0010/1150

0010/0846 BMS EN 23/3035/0010/0679
 0 0 00000 0 00 0000+00
 INTERSTATE 95 (NB)
 BMSBG 23/3035/0010/0679
 RAMP D RD
 (SR8015 SEG 0750/0000)
 0010/0247 2 0 00000 0 00 0000+00
 000000 FT NC HIGHLAND AV
 FIFTEENTH ST
 (CITY)

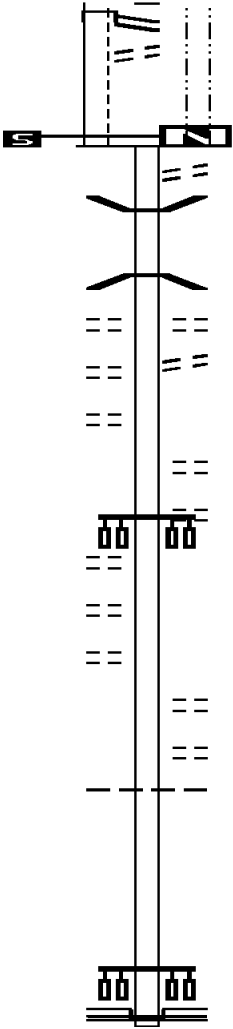
INTER-BK HIGHLAND AV
 (CITY)
 MFC BEGIN = C
 LENGTH(AH 1511 BK 0000)

EXTRACT DATE: 12/18/2023 ROADWAY MANAGEMENT SYSTEM PAGE NUMBER: 390
 PRINT DATE: 12/20/2023 SLD COUNTY/SR - ANNUAL PRINT COUNTY: DELAWARE
 DIR: B TOTAL LEN: .641 MI. DIST: 06-3 SR: 3034
 LEFT MUN: CHESTER HEIGHTS B RIGHT MUN: CHESTER T



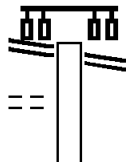
DIR: B TOTAL LEN: .612 MI. DIST: 06-3 SR: 3033
 LEFT MUN: CHESTER T RIGHT MUN: CHESTER T

CONCORD RD	INTER-AHD		
(SR3007 SEG 0020/0900)			
CONCORD RD	003232 FT		
(SR3007 SEG 0020/0900)	0015/0425		002907 FT
FROM 3007/0020 SH			
(TWP)	0015/0080		
0 0 00000 0 00 0000+00	002807 FT		
MFC BEGIN = C			
LENGTH(AH 0425 BK 2807)	0015/0000		002807 FT
			7014/0000
			LTH AH 000100 BK 002807
			TO 3007/0020 SH
			(CONN)
			BMSSEN 23/3033/0010/2132
			0 0 00000 0 00 0000+00
			BETHEL ROAD
			BMSBG 23/3033/0010/2132
			LC TO ENGLE ST
FOURTEENTH ST	0010/1858		(CONN)
(T367)			ENGLE ST
SHANNON ST	0010/1599		(TWP)
(T366)			
THIRTEENTH ST	0010/1352		
(T357)			
			TOLSTON ST
			(T388)
			TWELFTH ST
			(T371)
TWELFTH ST	0010/1087		
(T371)			
ELEVENTH ST	0010/0731		
(T396)			
COLUMBIA ST	0010/0482		
(T364)			
			TENTH ST
			(T363)
			UNKNOWN ST
			(T363)
			CHESTER
			CHESTER CITY C
	000000 FT		2 0 23011 0 01 0268+38
			NC EN
			ENGLE ST
			NINTH ST
			(SR6013 SEG 0030/2283)
			INTER-BK
			ENGLE ST
			(TWP)
			MFC BEGIN = C
			LENGTH(AH 2807 BK 0000)



EXTRACT DATE: 12/18/2023 ROADWAY MANAGEMENT SYSTEM PAGE NUMBER: 388
PRINT DATE: 12/20/2023 SLD COUNTY/SR - ANNUAL PRINT COUNTY: DELAWARE
DIR: B TOTAL LEN: 1.897 MI. DIST: 06-3 SR: 3032
LEFT MUN: MIDDLETOWN T RIGHT MUN: MIDDLETOWN T

SOUTH PENNELL RD 010014 FT
(SR0452 SEG 0150/0000) 0040/1950
GLENWOOD SCHOOL RD
(PRDR) 0040/1385



010014 FT SOUTH PENNELL RD
0040/1950 (SR0452 SEG 0150/0000)

DIR: B TOTAL LEN: 1.897 MI. DIST: 06-3 SR: 3032
 LEFT MUN: MIDDLETOWN T RIGHT MUN: MIDDLETOWN T

Stationing	Description	Length	Notes
2 0 23019 0 00 0080+86 008064 FT	HIGHPOINT DR (T451)	0040/0000	
STATION LN (TWP)		0030/0882	
LENNI SEPTA TECH FAC RD (PRDR)		0030/0605	
MIDDLETOWN CHESTER HEIGHTS B		0030/0060 004897 FT	
ARBOR WY (PRDR)		0020/1410	
MILLER WY (PRDR)		0020/1180	
		002564 FT	
ROLLING HEIGHTS LN (TWP)		0010/1942	
2 0 23019 0 00 0000+00 000000 FT	LLEWELYN RD (SR3023 SEG 0040/0000)	0010/0000	
	HIGHLAND AV (T327)	0040/0434	
	ELM AV (T524)	008064 FT	
	RESERVATION TR (T469)	0030/2399	
	LUNGREN RD (SR3030 SEG 0010/0000)	0030/1314	
	(AAR 540985K)#TRKS 01	0030/0752	
	BMS EN 23/3032/0030/0000 MIDDLETOWN ASTON T	0030/0106	
	2 0 23019 0 00 0048+93 CHESTER CR. BMSBG 23/3032/0030/0000	0030/0060 004897 FT	
	LENGTH(AH 3167 BK 2333) NEW RD (TWP)	0030/0000	
		0020/1848	
	MILLRIDGE DR (TWP)	0020/1180	
	2 0 23019 0 00 0025+64 SICKLES DR (TWP)	002564 FT	
	LENGTH(AH 2333 BK 2564)	0020/0000	
	SPRINGHILL DR (TWP)	0010/1942	
	HILLCREST LN (TWP)	0010/1502	
	NC LENNI RD BIRNEY HW (SR3023 SEG 0040/0000)	000000 FT	
	MFC BEGIN = D LENGTH(AH 2564 BK 0000)	0010/0000	

DIR: B TOTAL LEN: .653 MI. DIST: 06-3 SR: 3031
 LEFT MUN: BETHEL T RIGHT MUN: BETHEL T

CONCORD RD (SR3007 SEG 0090/0000)	003448 FT 0014/1749		003448 FT 0014/1749	VALLEYBROOK RD (SR3029 SEG 0030/0000) CONCORD RD (SR3007 SEG 0090/0000)
0 0 00000 0 00 0000+00 ROBERT BURNS DR (TWP)	001699 FT 0014/0000		001699 FT 0014/0000	LENGTH(AH 1749 BK 1699)
	000000 FT			BETHEL UPPER CHICHESTER T
CHICHESTER AV (SR3009 SEG 0086/1483)	0010/0000		000000 FT 2 0 23098 0 00 0000+00 CHICHESTER AV (SR3009 SEG 0086/1483) NC CHELSEA RD MFC BEGIN = D	0010/0000 LENGTH(AH 1699 BK 0000)

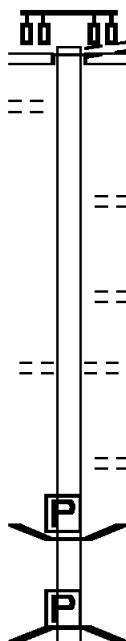
EXTRACT DATE: 12/18/2023 ROADWAY MANAGEMENT SYSTEM PAGE NUMBER: 385
 PRINT DATE: 12/20/2023 SLD COUNTY/SR - ANNUAL PRINT COUNTY: DELAWARE
 DIR: B TOTAL LEN: 2.048 MI. DIST: 06-3 SR: 3030
 LEFT MUN: MIDDLETOWN T RIGHT MUN: MIDDLETOWN T

SPRINGHOUSE LN
(T483)

010812 FT

0050/1248

009228 FT



010812 FT
INTER-AHD

0050/1584

0050/0344
009228 FT

0050/0000

0040/2104

0040/1101

0040/0405

0040/0374

ELWYN AV
(TWP)
OLD MIDDLETOWN RD
(TWP)
NEW MIDDLETOWN RD
{SR0352 SEG 0091/2838}
{SR0352 SEG 0090/2843}

MT ALVERNO RD
(T401)
2 0 23020 0 00 0078+77
CHERRYWOOD LN
(T420)
LENGTH(AH 1584 BK 2727)

SPRINGHOUSE LN
(T483)

WRIGHTS LN
(TWP)

BMS EN 23/3030/0040/0374
BRIDGE POSTED (TONS)
2 0 23020 0 00 0057+32
SGL 36 COMB 40
CHROME RUN CREEK
BMSBG 23/3030/0040/0374

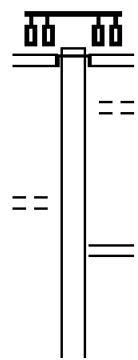
DIR: B TOTAL LEN: 2.048 MI. DIST: 06-3 SR: 3030
 LEFT MUN: MIDDLETOWN T RIGHT MUN: MIDDLETOWN T

BRANDYWINE DR (T445)	0040/0229 006501 FT	==	006501 FT	2 0 23020 0 00 0053+62
		==		HOWARTH RD (T527)
PALMERS LN (T496)	0030/2532	==	0040/0000	LENGTH(AH 2727 BK 2894)
		==		MARTINS LN (T574)
		==	0030/1612	BMSEN 23/3030/0030/1554
		==	0030/1572	2 0 23020 0 00 0040+15
		==		CLARKS RUN
		==	0030/1554	BMSBG 23/3030/0030/1554
		==		PENNSGROVE CT (TWP)
	003607 FT	==	0030/0377	2 0 23020 0 00 0024+55
		==	003607 FT	PENNELL RD (SR0452 SEG 0120/1334)
		==		NC GLEN RIDDLE RD
PENNELL RD (SR0452 SEG 0120/1334) BURNT CHURCH CT (PRDR)	0030/0000 0020/2242	==	0030/0000	MFC BEGIN = D LENGTH(AH 2894 BK 2469)
		==		SOUTHEASTERN PENNSYLVAN OVERPASS IS RR X-ING
	001138 FT	==	0020/0418	2 0 23020 0 00 0000+00
		==		NC PARKMOUNT RD CONVENT RD (T560)
		==	0020/0000	LENGTH(AH 2469 BK 1138)
		==		SOUTHEASTERN PENNSYLVAN OVERPASS IS RR X-ING
	000000 FT	==	0010/0717	2 0 23087 0 00 0011+45
		==		NC LUNGREN RD LENNI RD (SR3032 SEG 0030/1314)
		==	0010/0000	MFC BEGIN = E LENGTH(AH 1138 BK 0000)

EXTRACT DATE: 12/18/2023 ROADWAY MANAGEMENT SYSTEM PAGE NUMBER: 383
 PRINT DATE: 12/20/2023 SLD COUNTY/SR - ANNUAL PRINT COUNTY: DELAWARE
 DIR: N TOTAL LEN: 3.209 MI. DIST: 06-3 SR: 3029
 LEFT MUN: CHESTER HEIGHTS B RIGHT MUN: CHESTER HEIGHTS B

016746 FT

016945 FT
 INTER-AHD WALNUT HILL BL
 (BORO)
 BALTIMORE PK
 (SR0001 SEG 0131/1738)
 (SR0001 SEG 0130/1739)



0060/2600
 0060/2147

LOGTOWN RD
 (BORO)

IVY LN
 (BORO)

0060/1076

0060/1059 WAWA RD
 (SR3036 SEG 0040/0000)

2 0 23016 0 00 0024+20 014146 FT
 IVY MILLS RD

014345 FT

DIR: N TOTAL LEN: 3.209 MI. DIST: 06-3 SR: 3029
 LEFT MUN: CHESTER HEIGHTS B RIGHT MUN: CHESTER HEIGHTS B

Segment / Stationing	Length / Description	Notes / Details
(SR3036 SEG 0030/3986) 0060/0000	0060/0000	LENGTH(AH 2600 BK 2427)
HEATHER LN (TWP) 0050/1526	0050/1526	
SMITHBRIDGE RD (SR3046 SEG 0140/2925) 0050/0327	0050/0327 011719 FT	BMSBG 23/3029/0050/0568 2 0 23016 0 00 0005+63 SOUTHEASTERN PA TRAN RR HUNTERS LN (PRDR)
	0050/0327 011918 FT	2 0 23016 0 00 0000+00 LLEWELYN RD (SR3023 SEG 0040/2817)
	0050/0000	LENGTH(AH 2427 BK 3803)
MATTSON RD (BORO) 0040/0782	007916 FT	
	008115 FT	2 0 23026 0 00 0033+90 BODLEY RD (SR3034 SEG 0010/0000) CHESTER HEIGHTS ASTON T
	0040/0000	LENGTH(AH 3803 BK 3401)
	0030/3349	BMSBG 23/3029/0030/3291 2 0 23026 0 00 0032+86 CHESTER BR.
	0030/3291	BMSBG 23/3029/0030/3291
CHESTER HEIGHTS CONCORD T 0030/1982	0030/1982	ASTON CONCORD T PETERS LN (T402)
	0030/1936	
GLOVER DR		

DIR: N TOTAL LEN: 3.209 MI. DIST: 06-3 SR: 3029
 LEFT MUN: CONCORD T RIGHT MUN: CONCORD T

Stationing	Description	Stationing	Description
(T371) 0030/0883		0030/0407	CONCORD BETHEL T
TO 3007/0090 SH (CONN) 0030/0090 004515 FT		004714 FT	2 0 23026 0 00 0000+00 CONCORD RD (SR3007 SEG 0090/0000) NC VA LLEY BROOK RD CHELSEA RD (SR3031 SEG 0014/1749) INTER-BK CONCORD RD (SR3007 SEG 0090/0000)
004515 FT		0030/0000	LTH AH 003401 BK 000122
CONCORD RD (SR3007 SEG 0090/0122) 0020/3661		004714 FT	LTH AH 000122 BK 003661
		7024/0000	INTER-AHD CONCORD RD
		0020/3661	(SR3007 SEG 0090/0122)
MANSION LN (PRDR) 0020/1933			
		0020/0675	COLONIAL DR (T401)
LORAIN DR (T360) 0020/0528		001053 FT	
2 0 23098 7 00 0000+00 000854 FT		0020/0000	LENGTH(AH 3661 BK 0799)
FOULK RD (SR0261 SEG 0050/2662) 0020/0000		000254 FT	0 0 00000 0 00 0000+00
FOR SR 0261 AND 3029 0010/0670		0010/0000	MFC BEGIN = C LENGTH(AH 0799 BK 0254)
(CONN) 000055 FT		000000 FT	0 0 00000 0 00 0000+00
			CONCHESTER RD (SR0322 SEG 0060/2510)
0 0 00000 0 00 0000+00 000000 FT			NC FOULK RD INTER-BK CONCHESTER RD (SR0322 SEG 0060/2510)
CONCHESTER HW (SR0322 SEG 0060/2220)		0004/0000	MFC BEGIN = C LENGTH(AH 0254 BK 0000)
MFC BEGIN = C			
LENGTH(AH 0055 BK 0000) 0005/0000			

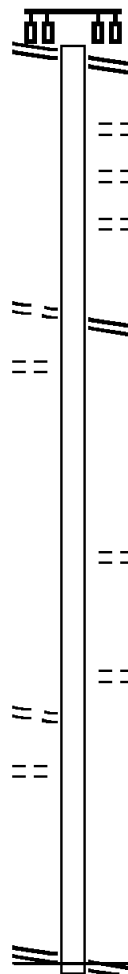
PROVIDENCE RD 007043 FT
 (SR0252 SEG 0101/0000)
 (SR0252 SEG 0100/0000) 0030/2134

2 0 23093 0 00 0048+38 004909 FT
 ORANGE ST
 (T344) 0030/0000
 WILLOWBROOK LN
 (T536) 0020/1599

003070 FT

HIGHLAND AV
 (T338) 0010/1741
 DIEMER DR
 (T573) 0010/1400

2 0 23106 0 00 0000+00 000000 FT
 RIDLEY CREEK RD
 (SR4003 SEG 0010/0780) 0010/0000



007043 FT PROVIDENCE RD
 (SR0252 SEG 0101/0000)
 (SR0252 SEG 0100/0000) 0030/2134

0030/1465 EASTWOOD RD
 (T429)
 0030/0895 EASTWOOD RD
 (T429)
 0030/0611 ROBERTS RD
 (T427)

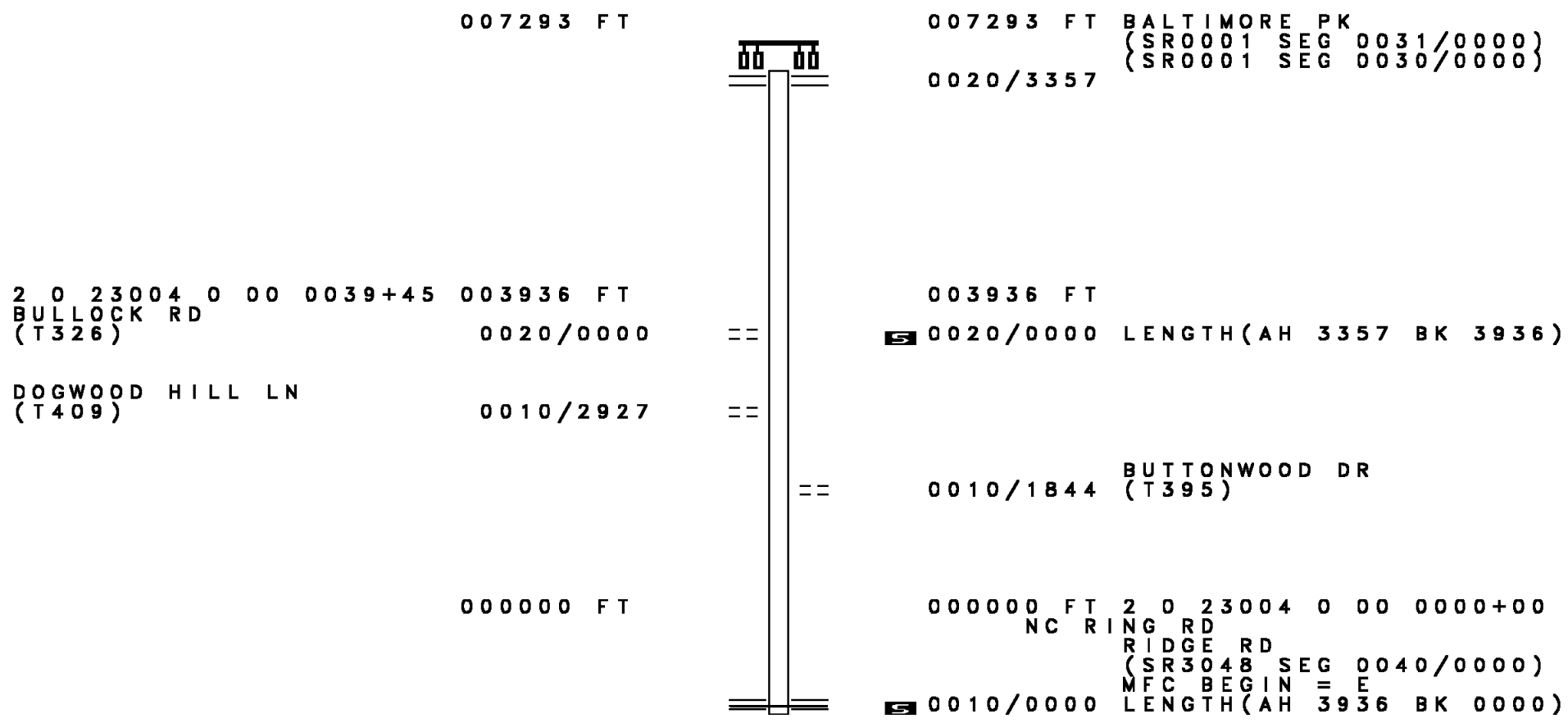
004909 FT ORANGE ST
 (SR3021 SEG 0050/2738)
 0030/0000 LENGTH(AH 2134 BK 1839)

003070 FT 2 0 23106 0 00 0030+79
 OAK CREST LN
 (T545)
 0020/0000 LENGTH(AH 1839 BK 3070)

0010/1753 THIRD ST
 (T337)

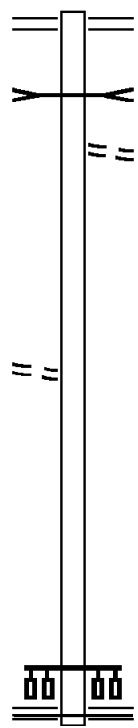
NC KIRK LN
 RIDLEY CREEK RD
 000000 FT (SR4003 SEG 0010/0780)
 MFC BEGIN = D
 0010/0000 LENGTH(AH 3070 BK 0000)

EXTRACT DATE: 12/18/2023 ROADWAY MANAGEMENT SYSTEM PAGE NUMBER: 379
 PRINT DATE: 12/20/2023 SLD COUNTY/SR - ANNUAL PRINT COUNTY: DELAWARE
 DIR: B TOTAL LEN: 1.381 MI. DIST: 06-3 SR: 3027
 LEFT MUN: CHADDS FORD T RIGHT MUN: CHADDS FORD T



005408 FT

005408 FT BALTIMORE PK
 (SR2016 SEG 0031/0000)
 0020/3020 (SR2016 SEG 0030/0000)
 BRANCH RIDLEY CREEK
 0020/2911 STRUCTURE LENGTH 14 FT
 BMSID 23/3026/0020/2911
 INDIAN LN
 0020/2487 (T344)



2 0 23021 0 01 0023+88 002388 FT
 ELWYN INC RD
 (PRDR) 0020/0000

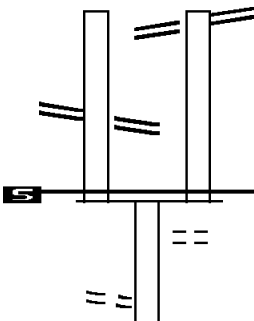
002388 FT
 0020/0000 LENGTH(AH 3020 BK 2388)

000000 FT

000000 FT 2 0 23021 0 00 0000+00
 NC ELWYN RD
 NEW MIDDLETOWN RD
 (SR0352 SEG 0101/0256)
 (SR0352 SEG 0100/0256)
 MFC BEGIN = D
 0010/0000 LENGTH(AH 2388 BK 0000)

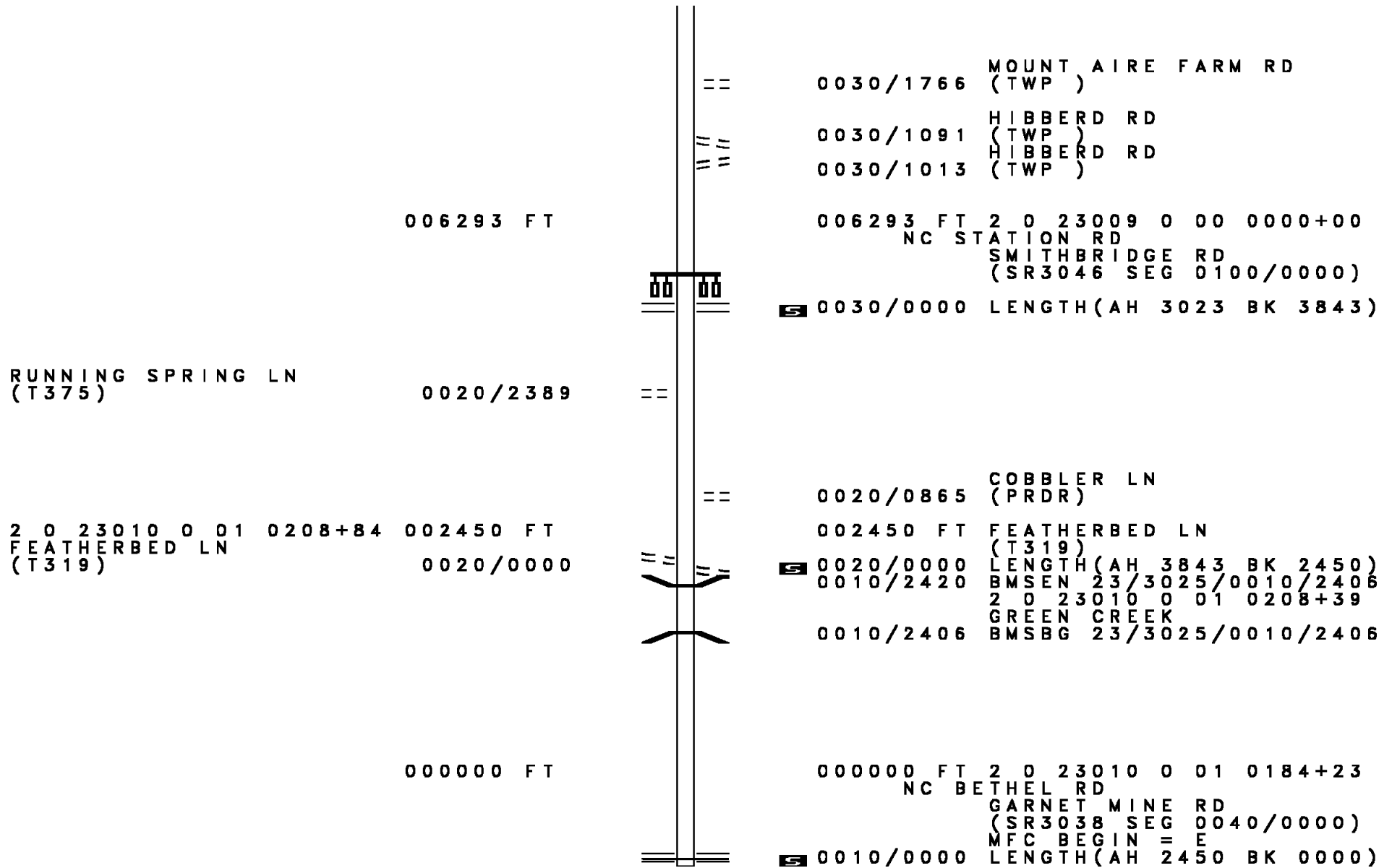
CONCHESTER HW
 (SR0322 SEG 0020/2350)
 CONCHESTER HW
 (SR0322 SEG 0020/2350) 0043/0060
 0 0 00000 0 00 0000+00 010166 FT
 MFC BEGIN = E
 LENGTH(AH 0060 BK 0850) 0043/0000

 2 0 23009 0 00 0028+94 009316 FT
 PRIVATE DR
 (PRDR) 0040/0000



010240 FT CONCHESTER HW
 (SR0322 SEG 0030/0000)
 CONCHESTER HW
 0042/0074 (SR0322 SEG 0030/0000)

010166 FT 0 0 00000 0 00 0000+00
 MFC BEGIN = E
 LENGTH(AH 0074 BK 0850)
 PARTRIDGE LN
 (T387)
 0040/0521
 009316 FT
 0040/0000 LENGTH(AH 0850 BK 3023)



DIR: B TOTAL LEN: .710 MI. DIST: 06-3 SR: 3024
 LEFT MUN: NETHER PROVIDENCE T RIGHT MUN: NETHER PROVIDENCE T

PROVIDENCE RD 003747 FT
 (SR0252 SEG 0040/0441) 0010/3747

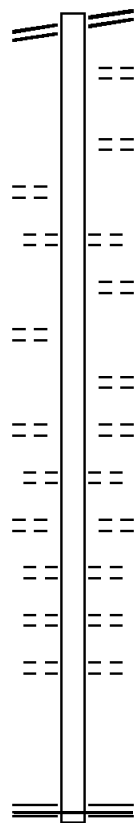
SHEPHERDS LN
 (TWP) 0010/2578

DENNIS LN
 (TWP) 0010/1671

UNKNOWN RD
 (TWP) 0010/1110

VERNON ST
 (TWP) 0010/0735

000000 FT



003747 FT PROVIDENCE RD
 0010/3747 (SR0252 SEG 0040/0441)

0010/3469 WALKER LN
 (TWP)

0010/2763 CARLETON RD
 (TWP)

0010/2159 HIGHLAND AV
 (TWP)

0010/1904 FILDES LN
 (TWP)

0010/1518 TREETOP LN
 (TWP)

0010/1110 ALLEN ST
 (TWP)

0010/0920 ANDERSON ST
 (TWP)

0010/0735 FORREST ST
 (TWP)

0010/0552 MARKHAM ST
 (TWP)

0010/0368 WASHINGTON AV
 (TWP)

0010/0184 PENN ST
 (TWP)

000000 FT 2 0 23078 0 00 0000+00
 NC WA LLLINGFORD AV

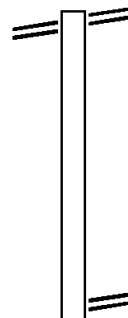
MANCHESTER AV
 (SR3019 SEG 0070/1173)

MFC BEGIN = D
 0010/0000 LENGTH(AH 3747 BK 0000)

EXTRACT DATE: 12/18/2023 ROADWAY MANAGEMENT SYSTEM PAGE NUMBER: 374
 PRINT DATE: 12/20/2023 SLD COUNTY/SR - ANNUAL PRINT COUNTY: DELAWARE
 DIR: B TOTAL LEN: 1.725 MI. DIST: 06-3 SR: 3023
 LEFT MUN: CHESTER HEIGHTS B RIGHT MUN: CHESTER HEIGHTS B

VALLEY BROOK RD 009109 FT
 (SR3029 SEG 0050/0000) 0040/2817

006292 FT



009109 FT VALLEY BROOK RD
 0040/2817 (SR3029 SEG 0050/0000)

006292 FT 1 1 06254 0 00 0038+31
 LENNI RD
 (SR3032 SEG 0010/0000)
 NC LLEWELYN RD

DIR: B TOTAL LEN: 1.725 MI. DIST: 06-3 SR: 3023
 LEFT MUN: CHESTER HEIGHTS B RIGHT MUN: CHESTER HEIGHTS B

BISHOPS DR
 (TWP)
 BODLEY RD
 (SR3034 SEG 0010/3385)
 CHESTER HEIGHTS
 ASTON T

0030/1130
 0030/0854
 004684 FT

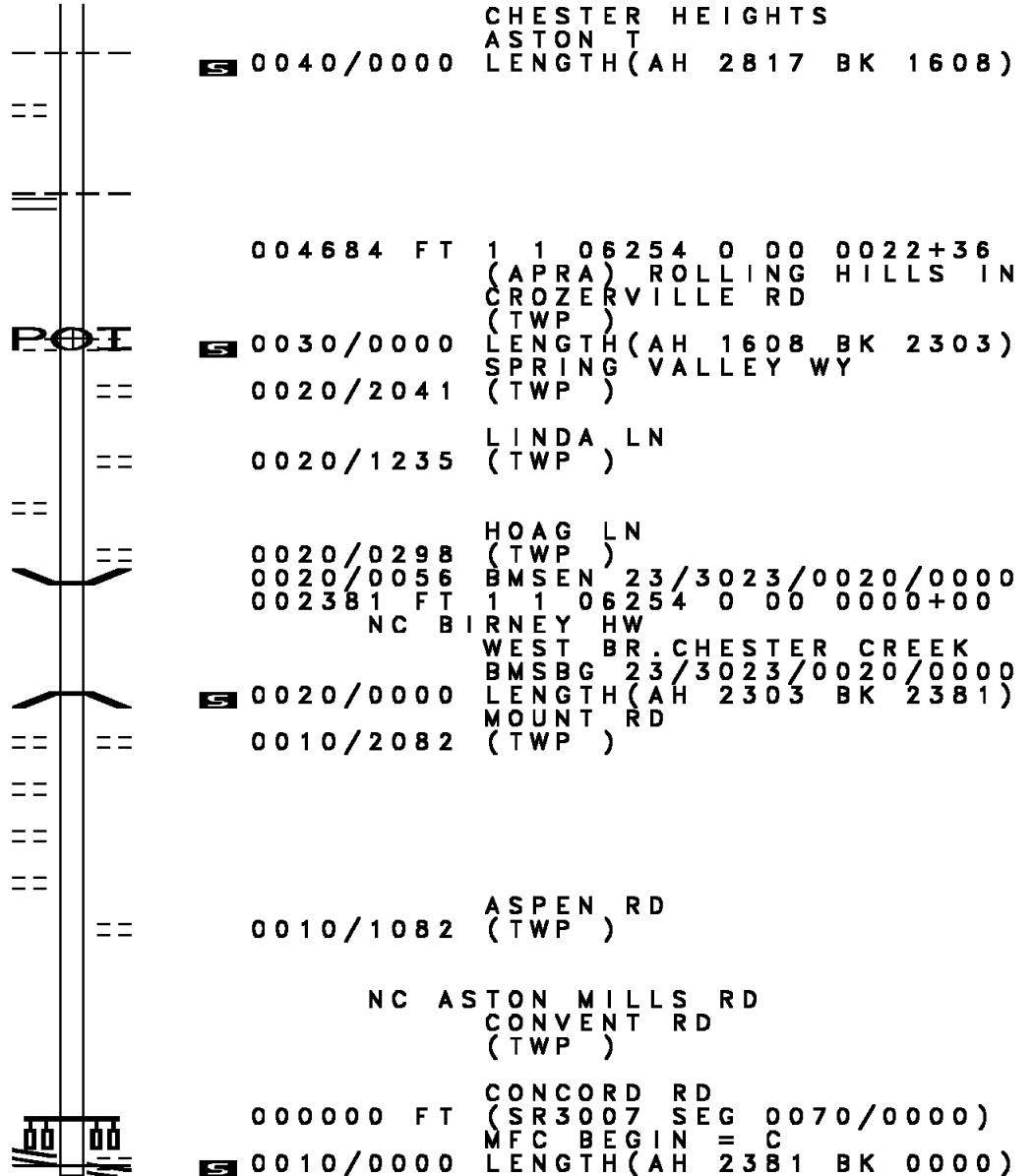
MCLAUGHLIN DR
 (TWP)

0020/0708
 002381 FT

MAPLE LN
 (TWP)
 DIAMOND RD
 (TWP)
 FORD AV
 (TWP)
 UPTON RD
 (TWP)

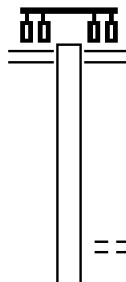
0010/2082
 0010/1810
 0010/1494
 0010/1200

2 0 23017 0 00 0000+00 000000 FT
 CONCORD RD
 (SR3007 SEG 0070/0000) 0010/0000



EXTRACT DATE: 12/18/2023 ROADWAY MANAGEMENT SYSTEM PAGE NUMBER: 372
 PRINT DATE: 12/20/2023 SLD COUNTY/SR - ANNUAL PRINT COUNTY: DELAWARE
 DIR: B TOTAL LEN: 2.123 MI. DIST: 06-3 SR: 3022
 LEFT MUN: MIDDLETOWN T RIGHT MUN: MIDDLETOWN T

011207 FT



011207 FT NEW MIDDLETOWN RD
 (SR0352 SEG 0070/0721)
 (SR0352 SEG 0071/0723)

0040/1719

009488 FT

009488 FT 2 0 23015 0 00 0080+89
 MOORE DR
 (T565)

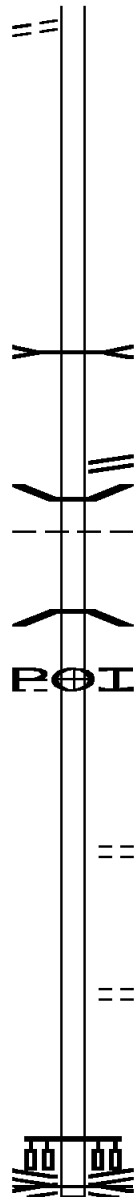
0040/0000 LENGTH(AH 1719 BK 2381)

LINVILLE RD

DIR: B TOTAL LEN: 2.123 MI. DIST: 06-3 SR: 3022
 LEFT MUN: MIDDLETOWN T RIGHT MUN: MIDDLETOWN T

(T334)

0034/1903



007107 FT

007107 FT 0 0 00000 0 00 0000+00
 0034/0000 LENGTH(AH 2381 BK 2390)

004717 FT

0030/0823 DRAINAGE STRUCTURE LENGTH 22 FT
 BMSID 23/3022/0030/0823
 004717 FT 2 0 23015 0 00 0047+37
 CREEK RD
 (SR3015 SEG 0030/3963)
 0030/0000 LENGTH(AH 2390 BK 2762)
 0020/2174 BMSEN 23/3022/0020/2092
 MIDDLETOWN
 0020/2155 ASTON T
 0 0 00000 0 00 0000+00
 CHESTER CR.
 0020/2092 BMSBG 23/3022/0020/2092

POI RD
 (TWP)

0020/1422

POI

0020/1422 (APRA) PYRAMID MATERIAL

001955 FT

001955 FT 2 0 23015 0 00 0019+55
 ARCHER LN
 (TWP)
 0020/0000 LENGTH(AH 2762 BK 1955)

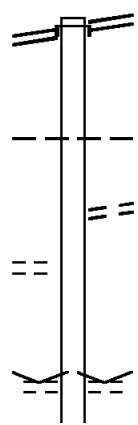
2 0 23015 0 00 0000+00 000000 FT
 PENNELL RD
 (SR0452 SEG 0080/1736)
 CONCORD RD
 (SR3007 SEG 0054/2049) 0010/0000

0010/0430 ALLEN DALE LN
 (TWP)
 CONCORD RD
 (SR3007 SEG 0054/2049)
 NC KNOWLTON RD
 000000 FT
 PENNELL RD
 (SR0452 SEG 0080/1736)
 MFC BEGIN = D
 0010/0000 LENGTH(AH 1955 BK 0000)

EXTRACT DATE: 12/18/2023 ROADWAY MANAGEMENT SYSTEM PAGE NUMBER: 370
 PRINT DATE: 12/20/2023 SLD COUNTY/SR - ANNUAL PRINT COUNTY: DELAWARE
 DIR: B TOTAL LEN: 2.497 MI. DIST: 06-3 SR: 3021
 LEFT MUN: UPPER PROVIDENCE T RIGHT MUN: UPPER PROVIDENCE T

013185 FT
 KIRK LN
 (SR3028 SEG 0030/0000) 0050/2738

ASTOR SQ
 (BORO)
 0050/0181
 010447 FT



013185 FT
 INTER-AHD ORANGE ST
 (T344)
 KIRK LN
 (SR3028 SEG 0030/0000)
 0050/2738
 0050/1307 UPPER PROVIDENCE
 MEDIA B
 0050/0557 CENTENNIAL AV
 (BORO)
 010447 FT 2 0 23093 0 00 0021+11
 VILLAGE: UPPER PROVIDEN
 FIFTH ST
 (BORO)
 0050/0000 LENGTH(AH 2738 BK 2108)
 FOURTH ST

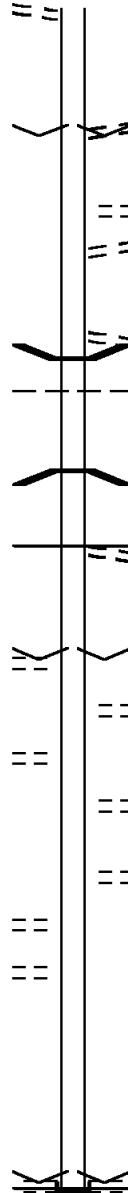
DIR: B TOTAL LEN: 2.497 MI. DIST: 06-3 SR: 3021
 LEFT MUN: MEDIA B RIGHT MUN: MEDIA B

	==	==	0040/1747	(BORO)	
	==	==	0040/1390	THIRD ST (BORO)	
AMBER ST (BORO)		==	0040/1230		
SECOND ST (BORO)		==	0040/1037		
	==	==	0040/0734	FRONT ST (BORO)	
PEARL ST (BORO)		==	0040/0569		
		==	0040/0554	JASPER ST (BORO)	
				(AAR 002325*)#TRKS 01	
				STATE ST (BORO)	
			0040/0397		
		==	0040/0195	BAKER ST (BORO)	
008339 FT		==	008339 FT	2 0 23093 0 00 0000+00	
				BALTIMORE AV (SR2016 SEG 0040/1325)	
				MFC BEGIN = D	
			0040/0000	LENGTH(AH 2108 BK 3186)	
		==	0030/2989	FRANKLIN ST (BORO)	
		==	0030/2635	JEFFERSON ST (BORO)	
LINDEN LN (BORO)		==	0030/2191		
		==	0030/2179	MEDIA UPPER PROVIDENCE T	
		==	0030/2041	LINCOLN ST (T340)	
			0030/1940	BMSSEN 23/3021/0030/1899	
				0 0 00000 0 00 0000+00	
			0030/1899	SOUTHEASTERN PA TRAN RR	
MEDIA STATION RD (T333)		==	0030/1868	BMSBG 23/3021/0030/1899	
		==	0030/1850	SOUTH AV (T334)	
WOODLAND AV (T503)		==	0030/1444		
SHADELAND AV (T557)		==	0030/0996		
		==	0030/0716	WELDON ST (TWP)	
RIDLEY CREEK RD					

DIR: B TOTAL LEN: 2.497 MI. DIST: 06-3 SR: 3021
LEFT MUN: UPPER PROVIDENCE T RIGHT MUN: UPPER PROVIDENCE T

(T348)

0030/0196
005153 FT



NC ORANGE ST
005153 FT 1 0 00726 0 00 0052+70
VILLAGE: MEDIA
SOUTH AV
(T334)
[S] 0030/0000 LENGTH(AH 3186 BK 2943)
LC FOR PARK AV
(CONN)
PARK AV
(T327)
0020/1936 NC RIDLEY CREEK RD
RIDLEY CREEK RD
(T348)
0020/1719
0020/1648 BMSEN 23/3021/0020/1577
UPPER PROVIDENCE
0020/1605 MIDDLETOWN T
0 0 00000 0 00 0000+00
RIDLEY CR
0020/1577 BMSBG 23/3021/0020/1577
KNOWLTON RD
(T348)
0020/1090 MFC BEGIN = C

002210 FT 1 0 00726 0 00 0022+17
VILLAGE: UP PROVID TWP.
[S] 0020/0000 LENGTH(AH 2943 BK 2210)
LEVIS AV
(T533)
0010/2140

LEVIS AV
(T533)
0010/1637

WOODCREST LN
(T476)
0010/0874

000000 FT 1 0 00726 0 00 0000+00
VILLAGE: BORTONDALE
NC BORTONDALE RD
OLD MIDDLETOWN RD
(T429)
INTER-BK PENNDOT RD
(GOVT)
MFC BEGIN = E
[S] 0010/0000 LENGTH(AH 2210 BK 0000)

APPLE AV
(T414)

002210 FT
0020/0000

HOWARTH AV
(T527)

0010/1834

CHEW RD
(T550)
MOYERS LN
(TWP)

0010/0738
0010/0421
000000 FT

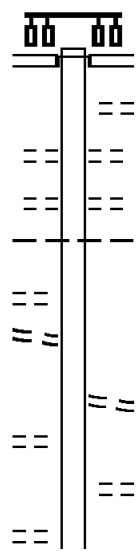
Left Side	Distance	Centerline	Distance	Right Side
NEW MIDDLETOWN RD (SR0352 SEG 0060/0000) (SR0352 SEG 0061/0000)	012886 FT		012886 FT	EDGEMONT AV (SR0352 SEG 0060/0000) (SR0352 SEG 0061/0000)
OLD MIDDLETOWN RD (T536)	0060/2062	==	0060/2062	
PRESTON RD (T526)	0060/1185	==		
HARRISON RD (T422)	0060/0474	==		
	010824 FT	==	0060/0461	SHEPHERD ST (TWP)
POI RD (TWP)	0050/2455	POI	010824 FT	2 0 23083 0 01 0135+72 GREENWOOD ST (BORO)
MARY ANNE DR (T545)	0050/1417	==	0060/0000	LENGTH(AH 2062 BK 2644)
		==	0050/2455	(APRA) H. T. SWEENEY & DE MAIO DR
		==	0050/2333	(BORO)
		==	0050/1914	LINCOLN DR (BORO)
2 0 23083 0 01 0124+50 CREEK RD (SR3015 SEG 0030/0060)	008180 FT		008180 FT	DUTTON MILL RD (SR3015 SEG 0030/0060)
	0050/0000	==	0050/0000	LTH AH 002644 BK 000100
	008180 FT	==	008180 FT	LTH AH 000100 BK 001806
		==	7044/0000	DUTTON MILL RD (SR3015 SEG 0030/0000)
FROM 3015/0030 SH (CONN)	0040/1806	==	INTER-AHD	CREEK RD (SR3015 SEG 0030/0000)
		==	0040/1806	TO 3015/0020 SH (CONN)
		==	0040/1689	BMSSEN 23/3020/0040/1541
BROOKHAVEN ASTON T	0040/1586	==	0040/1632	MIDDLETOWN ASTON T
		==	0040/1586	2 0 23083 0 01 0106+90 CHESTER CR.
		==	0040/1541	BMSBG 23/3020/0040/1541

DIR: B TOTAL LEN: 2.441 MI. DIST: 06-3 SR: 3020
 LEFT MUN: ASTON T RIGHT MUN: ASTON T

ROAD NAME	TYPE	LENGTH (FT)	SR	START STATION	END STATION	REMARKS
		006374				KINGSTON TE (TWP) DUTTONVIEW DR (PRDR) 2 0 23083 0 01 0091+57 MERCER PL (BORO) LENGTH(AH 1806 BK 1802)
RIDGE RD (TWP)		0030/1484				SCARLET AV (TWP)
ROSALIE LN (TWP)		0030/0729				CRYSTLE RD (TWP) 2 0 23083 0 01 0072+99 CONCORD RD (SR3007 SEG 0050/1060) LENGTH(AH 1802 BK 1985)
		004572				ROBERTS RD (TWP)
VINSMITH AV (TWP)		0020/0975				WELLINGTON RD (TWP) PIERCE RD (TWP)
JOANNE DR (TWP)		0020/0315				002587 FT 2 0 23083 0 00 0025+48 PANCOAST AV (TWP) NC DUTTON MILL RD LENGTH(AH 1985 BK 2587)
		002587				
NEW DEVELOPMENT RD (TWP)		0010/1119				TURNER IND WY (TWP)
		000000				000000 FT 2 0 23083 0 00 0000+00 NC DUTTONS MILL RD PENNELL RD (SR0452 SEG 0071/0000) (SR0452 SEG 0070/0000) MFC BEGIN = C LENGTH(AH 2587 BK 0000)

019096 FT

019096 FT
 INTER-AHD



MEDIA
 UPPER PROVIDENCE T
 LINCOLN ST
 (TWP)
 RADNOR ST
 (T352)

 IDLEWILD LN
 (T339)

 GARFIELD PL
 (PRDR)

0070/2637
 0070/2596
 0070/2311

 0070/1720

 0070/1300

MANCHESTER AV
 (BORO)
 BALTIMORE AV
 (SR2016 SEG 0050/1341)
 0070/3539
 UNKNOWN AL
 (BORO)
 FRANKLIN ST
 (BORO)
 0070/3259
 JEFFERSON ST
 (BORO)
 0070/2976
 MEDIA
 0070/2637 NETHER PROVIDENCE T






 EMERALD ST
 (TWP)
 0070/2255

 LEIPER ST
 (TWP)
 0070/1505

DIR: B TOTAL LEN: 3.617 MI. DIST: 06-3 SR: 3019
 LEFT MUN: UPPER PROVIDENCE T RIGHT MUN: ROSE VALLEY B

					0070/1173	WALLINGFORD AV (SR3024 SEG 0010/0000)
					0070/0843	RONALDSON ST (TWP)
					0070/0466	MOYLAN AV (TWP)
	015557 FT				015557 FT	2 0 23076 0 00 0067+35 GLENWOOD AV (TWP)
					0070/0000	LENGTH(AH 3539 BK 2828) BMSEN 23/3019/0060/2471
					0060/2547	BRIDGE POSTED (TONS) 0 0 00000 0 00 0000+00 SGL 29 COMB 40
					0060/2471	SOUTHEASTERN PA TRAN RR BMSBG 23/3019/0060/2471
OSAGE LN (PRDR)	0060/2415					
BANCROFT RD (PRDR)	0060/2262					
MANCHESTER AV (TWP)	0060/1984				0060/2062	WOODWARD RD (TWP)
CREEK RD (TWP)	0060/1596					NC MANCHESTER AV
UPPER PROVIDENCE ROSE VALLEY B	0060/0712				0060/1280	THORNPETH RD (TWP)
WARBEL LN (PRDR)	0060/0700				0060/0712	NETHER PROVIDENCE ROSE VALLEY B
WHITE PINE LN (BORO)	0060/0519					
ROYLENCROFT LN (PRDR)	0060/0213				0060/0460	BUTTONWOOD WY (BORO)
2 0 23076 0 00 0037+76	012729 FT				012729 FT	
SCHOOL LN (BORO)	0060/0000				0060/0000	LENGTH(AH 2828 BK 3776) PRICES LN
TRAYMORE LN (PRDR)	0050/3309				0050/3400	(BORO)
OLD MILL LN (PRDR)	0050/2660					
MILLHOUSE LN (PRDR)	0050/2413					

DIR: B TOTAL LEN: 3.617 MI. DIST: 06-3 SR: 3019
 LEFT MUN: ROSE VALLEY B RIGHT MUN: ROSE VALLEY B

			==	0050/2258	POSSUM HOLLOW RD (BORO)
WYCHWOOD LN (PRDR)	0050/1880	==	==	0050/1612	TULIP LN (PRDR)
			==	0050/0969	ORCHARD LN (BORO)
	008953 FT			008953 FT	2 0 23076 0 00 0000+00 BROOKHAVEN RD (SR3003 SEG 0080/0702)
				 0050/0000	ROSE VALLEY NETHER PROVIDENCE T LENGTH(AH 3776 BK 3033)
ROSEWOOD LN (TWP)	0040/2368	==			
MORGAN LN (PRDR)	0040/2041	==			
			==	0040/1800	ENGLE DR (TWP)
BICKMORE DR (TWP)	0040/1482	==			
CEDAR LN (PRDR)	0040/0766	==			
TAYLOR DR (TWP)	0040/0617	==			
	005920 FT			005920 FT	2 0 23070 0 00 0030+26 PROVIDENCE RD (SR0252 SEG 0020/0693)
				INTER-BK	PROVIDENCE RD (SR0252 SEG 0020/0693)
	005920 FT			 0040/0000	LTH AH 003033 BK 000240
MEADOW LN (TWP)				005920 FT	7032/0000 LTH AH 000240 BK 001894
PROVIDENCE RD (SR0252 SEG 0020/0429)	0030/1894			INTER-AHD	PROVIDENCE RD (SR0252 SEG 0020/0429)
COUNTRY CLUB LN (TWP)	0030/1350	==	==	0030/1894	PALMERS LN (TWP)
			==	0030/1350	BRIARWOOD RD (TWP)
SPRINGHAVEN RD (TWP)	0030/0706	==		0030/1001	

DIR: B TOTAL LEN: 3.617 MI. DIST: 06-3 SR: 3019
 LEFT MUN: NETHER PROVIDENCE T RIGHT MUN: NETHER PROVIDENCE T

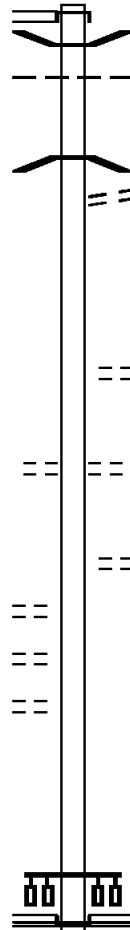
		==	0030/0666	MORELAND RD (TWP)
		==	0030/0314	HAWTHORNE RD (TWP)
	004026 FT		004026 FT	2 0 23070 0 00 0049+32 COUNTRY CLUB LN (TWP)
		==	5 0030/0000	LENGTH(AH 1894 BK 2006)
COUNTRY CLUB LN (TWP)	0020/1861	==		
		==	0020/1701	GOLF VIEW RD (TWP)
OAK CREST LN (TWP)	0020/1538	==		
		==	0020/1357	OSBORNE LN (TWP)
		==	0020/0935	OP ID 23/0476/0015/1572 MID COUNTY EXY (SB)
		==	0020/0848	OP ID 23/0476/0014/1496 MID COUNTY EXY (NB)
AVONDALE RD (TWP)	0020/0800	==		
		==	0020/0347	NC ROSE VALLEY RD AVONDALE RD (TWP)
		==	0020/0252	DICKS RUN STRUCTURE LENGTH 17 FT BMSID 23/3019/0020/0252
		==	0020/0146	BMSEN 23/3019/0020/0000 NETHER PROVIDENCE
	002020 FT	==	0020/0145	SWARTHMORE B 2 0 23070 0 00 0066+67 CRUM CREEK
		==	5 0020/0000	BMSBG 23/3019/0020/0000 LENGTH(AH 2006 BK 2020)
		==	0010/0711	HARVARD AV (BORO)
	000000 FT	==	000000 FT	2 0 23070 0 01 0066+12 NC YALE AV
		==		CHESTER RD (SR0320 SEG 0090/2010)
		==	INTER-BK	YALE AV (BORO)
		==	5 0010/0000	MFC BEGIN = D LENGTH(AH 2020 BK 0000)

004667 FT
 CREEK RD
 (SR3015 SEG 0010/0812) 0020/2430

002237 FT

SCARLET AV
 (TWP)
 ROSEMONT AV
 (TWP)
 CRYSTLE RD
 (TWP)

0010/0934
 0010/0595
 0010/0312
 000000 FT



004667 FT
 INTER-AHD CREEK RD
 0020/2430 (SR3015 SEG 0010/0812)
 0020/2364 BMSSEN 23/3018/0020/2264
 BROOKHAVEN
 0020/2344 ASTON T
 0 0 00000 0 00 0000+00
 CHESTER CR.
 0020/2264 BMSBG 23/3018/0020/2264
 0020/2192 CATANIA WY
 (PRDR)

0020/0216 JUDY WY
 (TWP)
 002237 FT 2 0 23099 0 00 0022+00
 PARK LN
 (TWP)
 0020/0000 LENGTH(AH 2430 BK 2237)

0010/1182 WEST CHESTER DR
 (TWP)

000000 FT 2 0 23099 0 00 0000+00
 NC BR BRIDGEWATER RD
 CONCORD RD
 (SR3007 SEG 0040/1898)

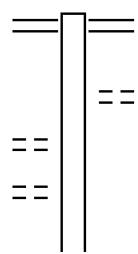
INTER-BK BRIDGEWATER RD
 (T407)
 MFC BEGIN = D
 0010/0000 LENGTH(AH 2237 BK 0000)

EXTRACT DATE: 12/18/2023 ROADWAY MANAGEMENT SYSTEM PAGE NUMBER: 360
 PRINT DATE: 12/20/2023 SLD COUNTY/SR - ANNUAL PRINT COUNTY: DELAWARE
 DIR: B TOTAL LEN: 3.299 MI. DIST: 06-3 SR: 3017
 LEFT MUN: BETHEL T RIGHT MUN: BETHEL T

GRIGGS DR
 (T407)
 GREYSTONE DR
 (T438)

017421 FT

 0050/2600
 0050/2171



017421 FT GARNET MINE RD
 0050/3475 (SR3038 SEG 0050/0000)

 0050/2671 SUMMIT LN
 (T357)

DIR: B TOTAL LEN: 3.299 MI. DIST: 06-3 SR: 3017
 LEFT MUN: BETHEL T RIGHT MUN: BETHEL T

Left Side	Distance	Right Side	Distance
HAMILTON LN (T434)	0050/1212	HAMMOND DR (T439)	0050/1212
	013946 FT	2 0 23010 0 01 0140+03 FOULK RD (SR0261 SEG 0040/0000)	013946 FT
		LENGTH(AH 3475 BK 2717)	
		BOOTH DR (T344)	0040/1819
		LAUGHEAD LN (T419)	0040/0246
2 0 23010 0 01 0113+09 GOODLEY RD (T311)	011229 FT	011229 FT	011229 FT
	0040/0000	LENGTH(AH 2717 BK 1242) RIDGEVIEW CT (PRDR)	0040/0000
		STILLWOOD LN (T426)	0034/0677
0 0 00000 0 00 0000+00 SARUM FARM LN (T427)	009987 FT	009987 FT	009987 FT
	0034/0000	LENGTH(AH 1242 BK 2076)	0034/0000
CHARLES GRIFFIN DR (T396)	0030/1281		0030/1281
	007911 FT	2 0 23010 0 01 0079+91 COLONIAL DR (TWP) BETHEL UPPER CHICHESTER T	007911 FT
		LENGTH(AH 2076 BK 2001)	
		BMTEN 23/3017/0024/015B 0 0 00000 0 00 0000+00 SPRING RUN	0024/0181
		BMSBG 23/3017/0024/015B	0024/0158
	005910 FT	2 0 23010 0 01 0059+90	005910 FT

DIR: B TOTAL LEN: 3.299 MI. DIST: 06-3 SR: 3017
 LEFT MUN: UPPER CHICHESTER T RIGHT MUN: UPPER CHICHESTER T

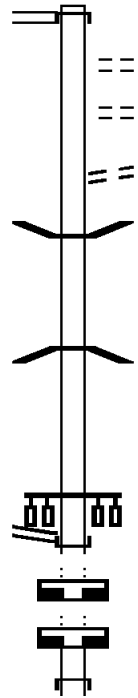
Left Side Description	Left Side Segment	Right Side Description	Right Side Segment
		LARKIN RD (SR3016 SEG 0020/0923) LENGTH(AH 2001 BK 2274)	0024/0000
UPLAND DR (TWP)	0020/0892	BENNETT LN (PRDR)	0020/1298
BUGLE LN (TWP)	0020/0254 003636 FT	LAUREL AV (TWP)	0020/0676
		2 0 23010 0 01 0037+40 PEACH ST (TWP)	003636 FT
		LENGTH(AH 2274 BK 2094)	0020/0000
		PLUM ST (TWP)	0014/1852
		CHERRY ST (TWP)	0014/1572
SUSAN LN (TWP)	0014/1298		
BERGDOLL AV (TWP)	0014/0862		
		GREENWOOD AV (TWP)	0014/0713
		BMS EN 23/3017/0014/0395 2 0 23010 0 00 0000+00 E. BR. NAAMANS CRK	0014/0426
		BMS BG 23/3017/0014/0395 0 0 00000 0 00 0000+00	0014/0395
	001542 FT	MILL RD (TWP)	001542 FT
MILL RD (SR3014 SEG 0010/3167)	0014/0000	LENGTH(AH 2094 BK 1542)	0014/0000
LC TO BOOTHWYN RD (CONN)	0010/0917		
LC TO FROM BOOTHWYN RD (CONN)	0010/0744		
	000000 FT	000000 FT 2 0 23010 0 00 0000+00 NC BE THEL RD CHICHESTER AV (SR3009 SEG 0070/0000)	
		INTER-BK THORNTON RD (TWP)	
		MFC BEGIN = D LENGTH(AH 1542 BK 0000)	0010/0000

010481 FT

010481 FT
 INTER-AHD RAMP A1 RD
 (SR8002 SEG 0010/0255)
 RAMP A2 RD
 (SR8002 SEG 0020/0734)
 RAMP A1 RD
 (SR8002 SEG 0010/0255)
 0060/1860 DUTTON ST
 (TWP)
 0060/1789 RUTH AV
 (TWP)
 0060/1409 JEFFERSON AV
 (TWP)

008621 FT

0060/0022 BMSBN 23/3016/0060/0000
 008621 FT 2 0 23011 0 00 0124+62
 NC BETHEL RD
 BRANCH MARCUS HOOK CREE
 BMSBG 23/3016/0060/0000
 0060/0000 LENGTH(AH 1860 BK 1230)



2 0 23011 0 00 0113+12 007391 FT
 CONCHESTER RD
 (SR0322 SEG 0100/0420) 0050/0000
 007391 FT
 007391 FT

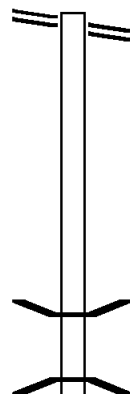
NC BETHEL AV
 007391 FT
 INTER-BK CONCHESTER RD
 (SR0322 SEG 0100/0420)
 0050/0000 LENGTH(AH 1230 BK 1552)
 007391 FT
 7050/0000 LENGTH(AH 1552 BK 2308)
 007391 FT
 7040/0000 LENGTH(AH 2308 BK 1561)
 INTER-AHD BETHEL AV
 (TWP)

DIR: B TOTAL LEN: 1.985 MI. DIST: 06-3 SR: 3016
 LEFT MUN: UPPER CHICHESTER T RIGHT MUN: UPPER CHICHESTER T

Street Name	Segment ID	Length (FT)	Stationing	Notes
JENNIFER WY (TWP)	0030/0941			
BELMONT DR (TWP)	0030/0519	005830 FT		
GARNET MINE RD (SR3038 SEG 0084/1660)	0020/1291			
COLONIAL DR (TWP)	0020/0273	002824 FT		
CONESTOGA WY (TWP)	0010/1997			
HUNTINGTON CT (TWP)	0010/0761	000000 FT		
CHICHESTER AV (SR3009 SEG 0080/2692)	0030/1561			
WOODSTREAM RD (TWP)	0030/0714			
WHITNEY AV (TWP)	005830 FT	2 0 23011 0 00 0058+30		
LENGTH (AH 1561 BK 3006)	0030/0000			
BETHEL RD (SR3017 SEG 0024/0000)	0020/0923			
KELLY AV (TWP)	002824 FT	2 0 23011 0 00 0028+24		
LENGTH (AH 3006 BK 2824)	0020/0000			
TROPHY DR (TWP)	0010/1630			
BMSBN 23/3016/0010/1286	0010/1302			
NAAMANS CR. (SR0491 SEG 0092/0000)	0010/1286			
BMSBG 23/3016/0010/1286				
LARKIN RD (TWP)	000000 FT	2 0 23011 0 00 0000+00		
NC LARKIN RD (SR0491 SEG 0092/0000)				
INTER-BK LARKIN RD (TWP)				
MFC BEGIN = D	0010/0000			
LENGTH (AH 2824 BK 0000)				

EXTRACT DATE: 12/18/2023 ROADWAY MANAGEMENT SYSTEM PAGE NUMBER: 355
 PRINT DATE: 12/20/2023 SLD COUNTY/SR - ANNUAL PRINT COUNTY: DELAWARE
 DIR: B TOTAL LEN: 1.776 MI. DIST: 06-3 SR: 3015
 LEFT MUN: MIDDLETOWN T RIGHT MUN: MIDDLETOWN T

KNOWLTON RD 009376 FT
 (SR3022 SEG 0030/0000) 0030/3963



009376 FT KNOWLTON RD
 0030/3963 (SR3022 SEG 0030/0000)

0030/0157 BMSBN 23/3015/0030/0127
 2 0 23006 0 00 0054+01
 BRANCH CHESTER CREEK
 0030/0127 BMSBG 23/3015/0030/0127

DIR: B TOTAL LEN: 1.776 MI. DIST: 06-3 SR: 3015
 LEFT MUN: MIDDLETOWN T RIGHT MUN: MIDDLETOWN T

TO 2015/0030 SH 0030/0116
 (CONN)

2 0 23006 0 00 0053+24 005413 FT
 FROM 3015/0030 SH
 (CONN)
 DUTTONS MILL RD
 (SR3020 SEG 0040/1806) 0030/0000
 TO/FROM 3020/0040 SH
 (CONN) 0020/1728

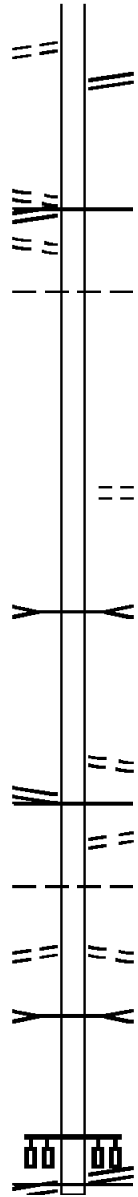
003585 FT

BRIDGEWATER RD
 (SR3018 SEG 0020/2430) 0010/0812

BROOKHAVEN
 CHESTER T 0010/0438
 TO 3003/0040 SH
 (CONN) 0010/0190

000000 FT

BRIDGEWATER RD
 (SR3003 SEG 0040/3181) 0010/0000



0030/0060 DUTTON MILL RD
 005413 FT (SR3020 SEG 0050/0000)

5 0030/0000 MFC BEGIN = E
 LENGTH(AH 3963 BK 1828)

0020/1724 MIDDLETOWN
 BROOKHAVEN B

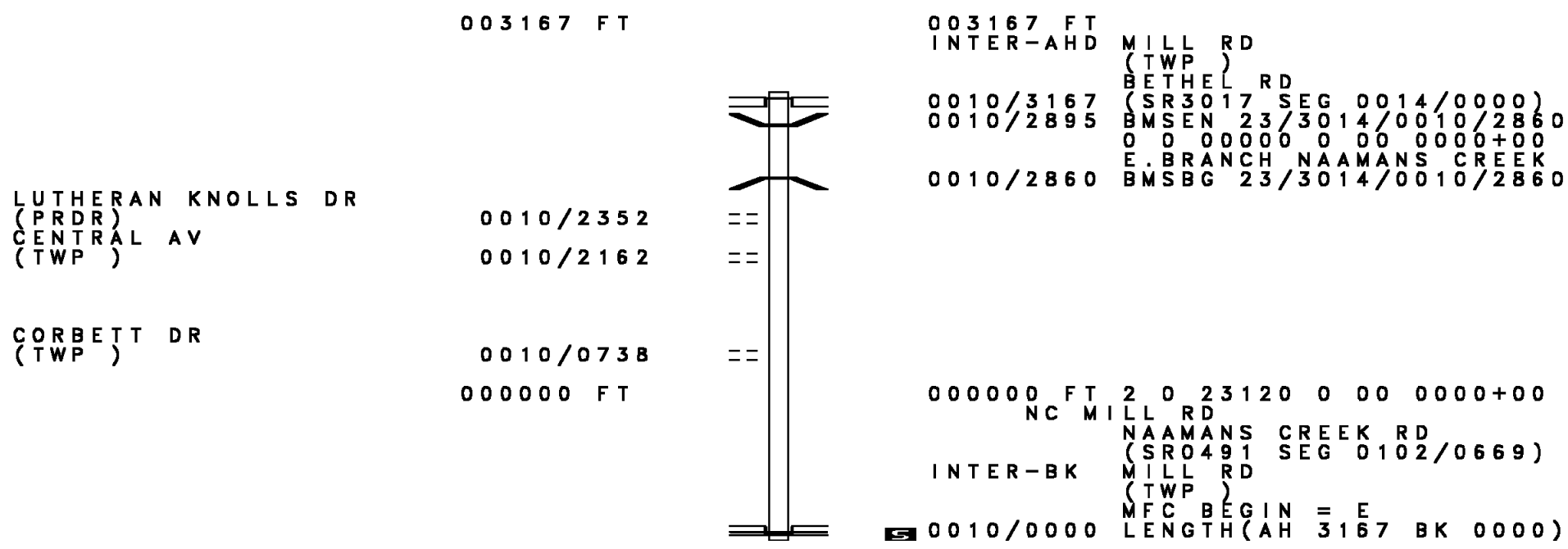
003585 FT 2 0 23006 0 00 0035+13
 LINCOLN DR
 (BORO)
 5 0020/0000 LENGTH(AH 1828 BK 3585)

0010/2681 SHEPHERD RUN
 STRUCTURE LENGTH 12 FT
 BMSID 23/3015/0010/2681

0010/0912 FROM 3015/0010 SH
 (CONN)
 NC CREEK RD
 0010/0812 MFC BEGIN = D
 TO 3015/0010 SH
 0010/0686 (CONN)

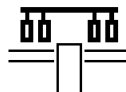
0010/0190 FROM 3003/0040 SH
 (CONN)
 SHEPARD'S RUN
 STRUCTURE LENGTH 9 FT
 0010/0050 BMSID 23/3003/0040/3315
 000000 FT 2 0 23006 0 00 0000+00
 BROOKHAVEN RD
 (SR3003 SEG 0040/3181)
 NC BRIDGEWATER RD

5 0010/0000 MFC BEGIN = C
 LENGTH(AH 3585 BK 0000)



EXTRACT DATE: 12/18/2023 ROADWAY MANAGEMENT SYSTEM PAGE NUMBER: 352
PRINT DATE: 12/20/2023 SLD COUNTY/SR - ANNUAL PRINT COUNTY: DELAWARE
DIR: B TOTAL LEN: 1.408 MI. DIST: 06-3 SR: 3013
LEFT MUN: NETHER PROVIDENCE T RIGHT MUN: NETHER PROVIDENCE T

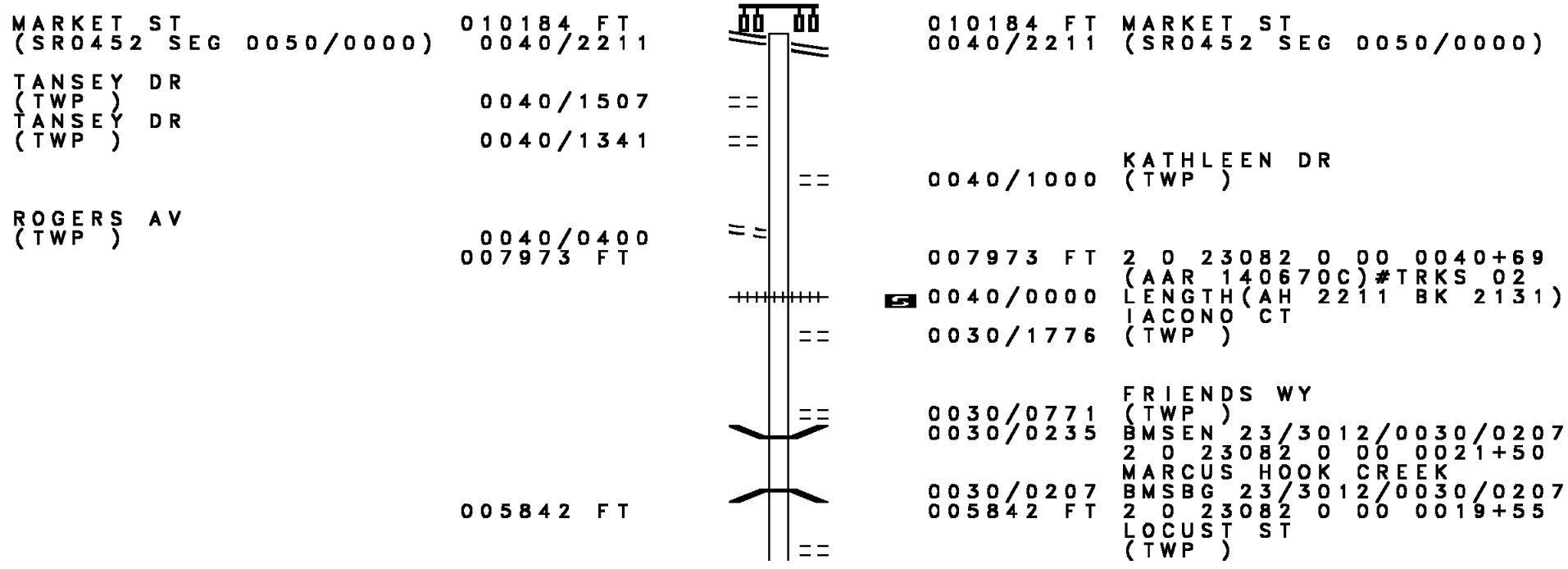
007436 FT



007436 FT BROOKHAVEN RD
0030/3308 (SR3003 SEG 0060/1796)

DIR: B TOTAL LEN: 1.408 MI. DIST: 06-3 SR: 3013
 LEFT MUN: NETHER PROVIDENCE T RIGHT MUN: NETHER PROVIDENCE T

Segment Description	Segment ID	Length (FT)	Notes
NETHER PROVIDENCE CHESTER CITY C	0030/1478		
2 0 23080 0 00 0033+99 CHESTER PARK DR (CITY) CHESTER CITY NETHER PROVIDENCE T	004128 FT 0030/0000	004128 FT	HASTINGS AV (TWP) NC WA TERVILLE RD MEDIA PY (TWP) PARKVIEW ST (TWP) LENGTH(AH 3308 BK 2242) RYANARD RD (TWP) BLAKELEY RD (TWP)
RIDLEY DR (TWP)	0020/0378		
001886 FT	0020/0343 0020/0107	001886 FT	NC CHESTNUT PY HARVEY RD (TWP) BMSSEN 23/3013/0020/0000 NETHER PROVIDENCE CHESTER CITY C 2 0 23080 0 00 0055+50 VILLAGE: CHESTER RIDLEY CREEK BMSBG 23/3013/0020/0000 LENGTH(AH 2242 BK 1886)
PROVIDENCE AV (SR0320 SEG 0050/0642)	0010/0000	000000 FT	TWENTYFOURTH ST (CITY) 0010/0353 000000 FT 2 0 23080 0 00 0074+36 PROVIDENCE AV (SR0320 SEG 0050/0642) NC CHESTNUT ST CHESTNUT ST (CITY) MFC BEGIN = D LENGTH(AH 1886 BK 0000)



MARKET ST
 (SR0452 SEG 0050/0000) 010184 FT
 0040/2211
 TANSEY DR
 (TWP) 0040/1507
 TANSEY DR
 (TWP) 0040/1341
 ROGERS AV
 (TWP) 0040/0400
 007973 FT
 005842 FT

010184 FT MARKET ST
 0040/2211 (SR0452 SEG 0050/0000)
 0040/1000 KATHLEEN DR
 (TWP)
 007973 FT 2 0 23082 0 00 0040+69
 (AAR 140670C)#TRKS 02
 0040/0000 LENGTH(AH 2211 BK 2131)
 IACONO CT
 0030/1776 (TWP)
 0030/0771 FRIENDS WY
 (TWP)
 0030/0235 BMSEN 23/3012/0030/0207
 2 0 23082 0 00 0021+50
 MARCUS HOOK CREEK
 0030/0207 BMSBG 23/3012/0030/0207
 005842 FT 2 0 23082 0 00 0019+55
 LOCUST ST
 (TWP)

DIR: B TOTAL LEN: 1.929 MI. DIST: 06-3 SR: 3012
 LEFT MUN: UPPER CHICHESTER T RIGHT MUN: UPPER CHICHESTER T

JOHNSON RD
 (TWP)
 OSBORNE ST
 (TWP)
 SHARPLESS AV
 (TWP)

0020/0838 ==
 0020/0592 ==
 0020/0341 ==
 003887 FT

THIRD AV
 (TWP)

0010/3115 ==

FIFTH AV
 (TWP)

0010/2613 ==

PENNLYN DR
 (TWP)

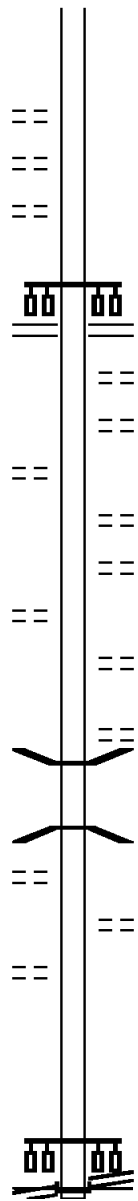
0010/1050 ==

NINTH AV
 (TWP)

0010/0443 ==
 000000 FT

NAAMANS CREEK RD
 (SR0491 SEG 0112/1007)

0010/0000



0030/0000 LENGTH(AH 2131 BK 1955)

003887 FT 2 0 23082 0 00 0000+00
 CHICHESTER AV
 (SR3009 SEG 0040/1653)

0020/0000 LENGTH(AH 1955 BK 3887)

SECOND AV
 (TWP)
 THIRD AV
 (TWP)

FOURTH AV
 (TWP)
 FIFTH AV
 (TWP)

SIXTH AV
 (TWP)

CENTRAL AV
 (TWP)
 BMSSEN 23/3012/0010/1463
 1 0 00419 0 00 0014+77

0010/1463 NAAMANS BR.
 BMSBG 23/3012/0010/1463

BROOMALL ST
 (TWP)

000000 FT 1 0 00419 0 00 0000+00
 NAAMANS CREEK RD
 (SR0491 SEG 0112/1007)
 NC MEETINGHOUSE RD

INTER-BK MEETINGHOUSE RD
 (TWP)

0010/0000 MFC BEGIN = C
 LENGTH(AH 3887 BK 0000)

EXTRACT DATE: 12/18/2023 ROADWAY MANAGEMENT SYSTEM PAGE NUMBER: 348
PRINT DATE: 12/20/2023 SLD COUNTY/SR - ANNUAL PRINT COUNTY: DELAWARE
DIR: B TOTAL LEN: 1.263 MI. DIST: 06-3 SR: 3011
LEFT MUN: UPPER CHICHESTER T RIGHT MUN: UPPER CHICHESTER T

CHICHESTER AV

006669 FT

006669 FT CHICHESTER AV

DIR: B TOTAL LEN: 1.263 MI.
 LEFT MUN: UPPER CHICHESTER T

DIST: 06-3 SR: 3011
 RIGHT MUN: UPPER CHICHESTER T

(SR3009 SEG 0040/1504) 0030/1191
 OKIOLA AV
 (TWP) 0030/0888

0030/1191 (SR3009 SEG 0040/1504)

005478 FT

0030/0580 MALATESTA AV
 005478 FT (TWP)
 2 0 23063 0 00 0054+79

5 0030/0000 LENGTH(AH 1191 BK 3342)
 0020/2851 BMSSEN 23/3011/0020/2611

0020/2611 BMSBG 23/3011/0020/2611

0020/2293 UPPER CHICHESTER

POI

0020/1871 (APRA) CHICHESTER BUSIN
 COLUMBIA AV
 (TWP)

002136 FT

002136 FT 2 0 23063 0 00 0021+55
 RIDGE RD
 (SR3006 SEG 0021/0000)
 (SR3006 SEG 0020/0000)

5 0020/0000 LENGTH(AH 3342 BK 2136)

0010/1182 BMSSEN 23/3011/0010/1032
 LOWER CHICHESTER

0010/1171 MARCUS HOOK B
 2 0 23063 0 00 0010+27
 NATIONAL RAILROAD PA RR

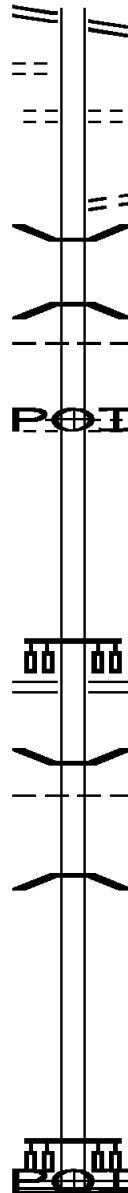
0010/1032 BMSBG 23/3011/0010/1032

000000 FT

000000 FT 2 0 23063 0 00 0000+00
 (APRA) SUN OIL CO
 NC BLUEBALL AV
 TENTH ST
 (SR0013 SEG 0017/0106)
 (SR0013 SEG 0016/0097)

INTER-BK BLUEBALL AV
 (PRDR)

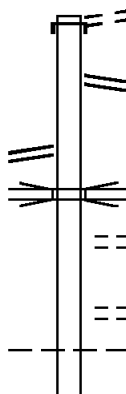
5 0010/0000 MFC BEGIN = D
 LENGTH(AH 2136 BK 0000)



DIR: B TOTAL LEN: 1.256 MI. DIST: 06-3 SR: 3010
 LEFT MUN: CHESTER T RIGHT MUN: CHESTER T

006632 FT
 006102 FT
 CONCORD RD
 (SR3007 SEG 0020/0000) 0030/0000

FELTON AV



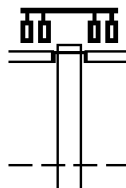
006632 FT
 INTER-AHD DEAD END ST
 (TWP)
 FROM 8017/0260 SH
 0030/0530 (CONN)
 RAMP BRIDGE TO CONCORD
 0030/0480 (SR8017 SEG 0260/0212)
 006102 FT 2 0 23011 1 00 0000+00
 NC CONCORD RD
 5 0030/0000 LENGTH(AH 0530 BK 3580)
 ENGLE ST
 0020/3312 OP ID 23/3033/0010/2132
 TOWNSEND ST
 0020/3185 (TWP)
 0020/2563 PEOPLES ST
 (CITY)
 CHESTER
 0020/2389 CHESTER CITY C

DIR: B TOTAL LEN: 1.256 MI. DIST: 06-3 SR: 3010
 LEFT MUN: CHESTER T RIGHT MUN: CHESTER T

Stationing	Segment ID	Description
(T328)	0020/2270	CHESTER CITY
	0020/2076	CHESTER T
	0020/1880	PEOPLES ST
	0020/1822	(CITY) HONAN ST
	0020/1093	(CITY)
	0020/0950	CHESTER CITY C RAMP B RD
	0020/0910	(SR8015 SEG 0260/0770) CHESTER CITY
	0020/0880	CHESTER T RAMP N RD
	0020/0880	(SR8015 SEG 0250/0000)
GREEN ST (T365)	0020/0627	HIGHLAND AV
	0020/0613	(SR3035 SEG 0011/1598) (SR3035 SEG 0010/1511)
	0020/0531	HIGHLAND AV (SR3035 SEG 0010/1511)
2 0 23011 0 01 0208+00 BOOTH ST (T377)	002522 FT 0020/0000	(SR3035 SEG 0011/1598) CHESTER CITY C
KEYSTONE RD (T376)	0010/1744	CHESTER CITY C LENGTH(AH 3580 BK 2522)
	0010/1723	CHESTER CITY UPPER CHICHESTER T
	0010/1721	KEYSTONE RD (SR3008 SEG 0040/0669)
	0010/1520	EXCELSIOR DR (TWP)
	0010/0755	EXCELSIOR DR (TWP)
	0010/0145	FROM 8004/0502 SH (CONN)
	0010/0109	TO 8004/0512 SH (CONN)
000000 FT	000000 FT	2 0 23011 0 01 0183+27 NC BE THEL RD
	INTER-BK	RAMP B RD
	0010/0000	(SR8004 SEG 0502/0700) MFC BEGIN = D
	0010/0000	LENGTH(AH 2522 BK 0000)

EXTRACT DATE: 12/18/2023 ROADWAY MANAGEMENT SYSTEM PAGE NUMBER: 344
PRINT DATE: 12/20/2023 SLD COUNTY/SR - ANNUAL PRINT COUNTY: DELAWARE
DIR: B TOTAL LEN: 3.936 MI. DIST: 06-3 SR: 3009
LEFT MUN: BETHEL T RIGHT MUN: BETHEL T

020780 FT



020780 FT
INTER-AHD VENUTI DR
(TWP)
CONCORD RD
(SR3007 SEG 0080/2225)
0086/3978

0086/2494 BETHEL
UPPER CHICHESTER T

CHELSEA RD
 (SR3031 SEG 0010/0000) 0086/1483

1 0 00599 0 01 0099+25 016802 FT
 FUREY RD
 (TWP) 0086/0000

QUILLEN LN
 (TWP) 0084/1621

SOMMERS LN
 (TWP) 0084/1347

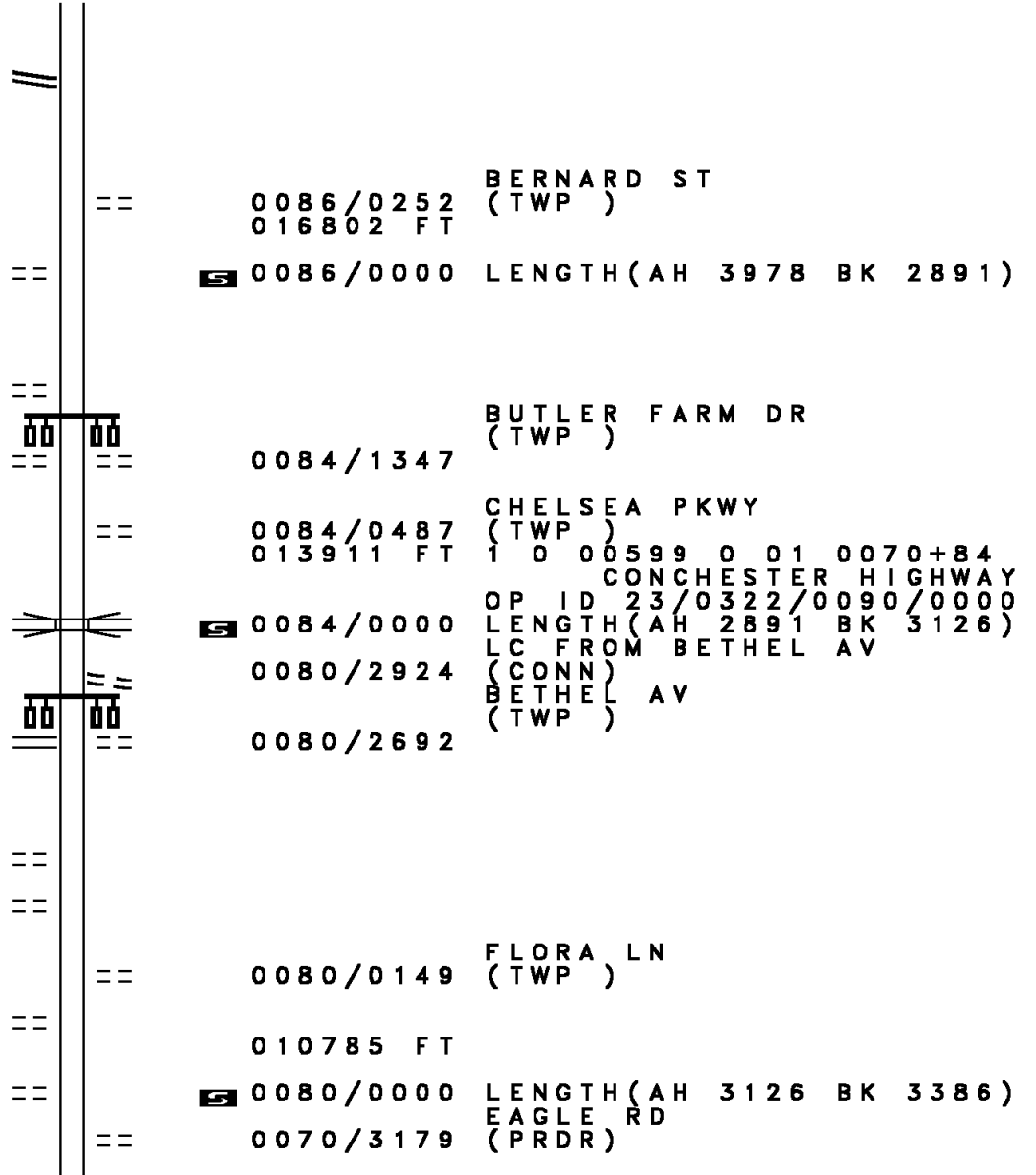
013911 FT

LARKIN RD
 (SR3016 SEG 0030/1561) 0080/2692

WOODSTREAM RD
 (TWP) 0080/1228
 ROLLING GLEN DR
 (PRDR) 0080/0781

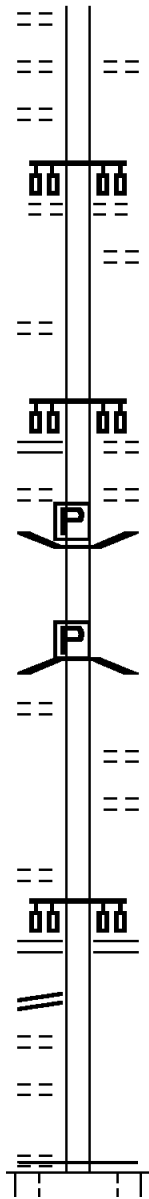
BRAYDEN DR
 (PRDR) 0080/0133
 1 0 00599 0 01 0041+50 010785 FT
 APPLE ST
 (TWP) 0080/0000

PEACH ST



DIR: B TOTAL LEN: 3.936 MI. DIST: 06-3 SR: 3009
 LEFT MUN: UPPER CHICHESTER T RIGHT MUN: UPPER CHICHESTER T

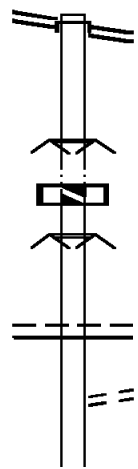
Segment Description	Stationing	Length (FT)	Notes
(TWP) PLUM ST	0070/3143		
(TWP) CHERRY ST	0070/2819		
(TWP)	0070/2551		
KRISTINE CT	0070/0471		
(TWP)	007399 FT		
BETHEL RD	0070/0000		
(SR3017 SEG 0010/0000)			
BOOTHWYN RD	0060/0257		
(TWP)	006827 FT		
DREXEL CT	0050/0551		
(TWP)			
MCCAY AV	006117 FT		
(TWP)	0050/0000		
BLUEBALL AV	0040/1504		
(SR3011 SEG 0030/1191)			
MALATESTA AV	0040/0967		
(TWP)			
SCOTT AV	0040/0396		
(TWP)			
BEESON AV	003914 FT		
(TWP)	0040/0000		
BUCK LN	0070/2819		(PRDR)
MILL RD	0070/1872		(TWP)
CHICHESTER HIGH SCHOOL	0070/1311		(PRDR)
THORNTON RD	007399 FT		1 0 00599 0 01 0005+75 (TWP)
KINGSMAN RD	0070/0000		LENGTH(AH 3386 BK 0572) (TWP)
BMSBN	0060/0257		23/3009/0060/0000
BRIDGE POSTED	0060/0132		(TONS)
SGL	006827 FT		1 1 01136 0 00 0047+16
CSX			33 COMB 40 RR
BMSBG	0060/0000		23/3009/0060/0000
LENGTH			(AH 0572 BK 0710)
RANDALL AV	0050/0403		(TWP)
GALBRAITH AV	0050/0122		(TWP)
MEETINGHOUSE RD	006117 FT		
(SR3012 SEG 0020/0000)	0050/0000		LENGTH(AH 0710 BK 2203)
MFC BEGIN	0040/1653		= C
LENGTH			(AH 2203 BK 1167)



DIR: B TOTAL LEN: 3.936 MI. DIST: 06-3 SR: 3009
 LEFT MUN: UPPER CHICHESTER T RIGHT MUN: UPPER CHICHESTER T

Stationing / Description	Stationing / Description	Stationing / Description	Stationing / Description
TO 8011/0250 SH (CONN) RAMP C RD (SR8011 SEG 0250/0000) PLEASANT AV (TWP)	0031/1002	==	RAMP C RD (SR8011 SEG 0250/0000) PLEASANT AV (TWP)
BMSEN 23/3009/0030/0552 0 0 00000 0 00 0000+00 INTERSTATE 95 (NB)	0031/0869 0031/0740	==	0030/0872 0030/0732
BMSBG 23/3009/0030/0552 RAMP B RD (SR8011 SEG 0020/0000) RAMP A RD (SR8011 SEG 0010/1065) JOHNSON AV (TWP)	0031/0560	==	0030/0552
1 1 01136 0 00 0005+75 COLUMBIA AV (TWP)	0031/0211 002747 FT	==	0030/0205 002747 FT
MFC BEGIN = C LENGTH(AH 1167 BK 0595) HEWES AV (TWP)	0031/0000 0020/0507	==	0030/0000
1 1 01136 0 00 0000+00 LAUGHEAD AV (TWP)	002152 FT	==	0020/0329
JONES DR (TWP)	0020/0000	==	002152 FT
MYRTLE DR (TWP)	0010/1775	==	0020/0000
MAISE DR (TWP)	0010/1578	==	UPPER CHICHESTER LOWER CHICHESTER T LENGTH(AH 0595 BK 2152)
HUDELL AV (TWP)	0010/1444	==	0010/1280
PALMER DR (TWP)	0010/1280	==	0010/0882
MARKET ST (SR0452 SEG 0020/0291)	0010/0321 000000 FT	==	000000 FT
		==	1 1 01416 0 01 0021+18 MARKET ST (SR0452 SEG 0020/0291) NC CHICHESTER AV
		==	MFC BEGIN = C LENGTH(AH 2152 BK 0000)

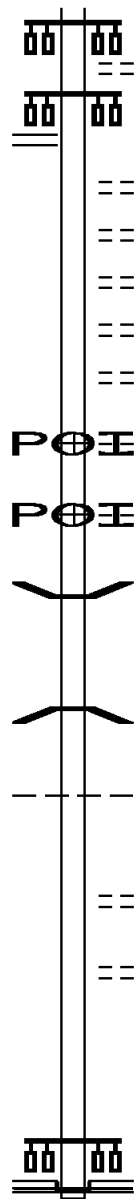
BETHEL RD
 (SR3010 SEG 0010/1721) 008086 FT
 0040/0669
 007417 FT
 007417 FT
 006406 FT



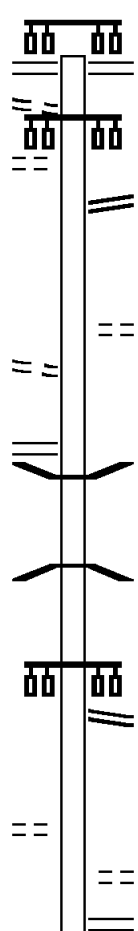
008086 FT INTER-AHD KEYSTONE RD
 (TWP)
 BETHEL RD
 (SR3010 SEG 0010/1721)
 007417 FT 2 0 23012 0 00 0077+05
 ROAD CLOSED BACK
 ROAD CLOSED BACK
 0040/0000 LTH AH 000669 BK 000295
 007417 FT
 7034/0000 LTH AH 000295 BK 001011
 ROAD CLOSED AHEAD
 ROAD CLOSED AHEAD
 0030/1011
 MFC BEGIN = E
 CHESTER CITY
 0030/0265 TRAINER B
 TOWNSHIP LINE RD
 (CITY)
 NC KEYSTONE RD
 006406 FT 2 0 23012 0 00 0063+99
 RENSHAW RD

DIR: B TOTAL LEN: 1.531 MI. DIST: 06-3 SR: 3008
 LEFT MUN: UPPER CHICHESTER T RIGHT MUN: UPPER CHICHESTER T

		(CITY)
	0030/0000	LENGTH(AH 1011 BK 3421) RAMP A RD (SR8015 SEG 0270/1225)
	0020/3406	
	0020/3141	FOREST ST (BORO)
	0020/2867	SUNSET ST (BORO)
	0020/2599	PRICE ST (BORO)
	0020/2326	LANGLEY ST (BORO)
	0020/2056	ANDERSON ST (BORO)
	0020/1804	(APRA) JOHN J DOUGHERTY CHESTNUT ST (BORO)
	0020/1218	(APRA) CB COMMERCIAL CE NEALY BL (PRDR)
002985 FT	0020/0044	BMSBN 23/3008/0020/0000 2 0 23012 0 00 0029+79 NC TOWNSHIP LINE RD
	0020/0000	MARCUS HOOK CREEK BMSBG 23/3008/0020/0000 LENGTH(AH 3421 BK 2985)
	0010/2036	TRAINER UPPER CHICHESTER T
	0010/1044	YATES AV (TWP)
000000 FT	0010/0273	SUMMIT AV (TWP) 2 0 23012 0 00 0000+00 NC LAUGHEAD AV MARKET ST (SR0452 SEG 0020/1745)
	INTER-BK	LAUGHEAD AV (TWP)
	0010/0000	MFC BEGIN = D LENGTH(AH 2985 BK 0000)



DIR: B TOTAL LEN: 8.240 MI. DIST: 06-3 SR: 3007
 LEFT MUN: CONCORD T RIGHT MUN: CONCORD T

	043506 FT		043506 FT	BALTIMORE PK (SR0001 SEG 0081/1634) (SR0001 SEG 0080/1630)
FROM 0001/0080 SH (CONN) CONCORDVILLE FIRE CO (GOVT)	0130/3544		0130/3637	
	0130/3372		0130/3372	
			0130/2891	THORNTON RD (SR4019 SEG 0010/0000)
			0130/1584	SCOTT RD (T324)
SPRING VALLEY RD (T325)	0130/1225		0130/0030	BMS EN 23/3007/0130/0000
STATION RD (SR3037 SEG 0010/1093)	0130/0406		039869 FT	2 0 23131 0 00 0144+38
	039869 FT		0130/0000	CHESTER CR. BMSBG 23/3007/0130/0000 LENGTH(AH 3637 BK 3731)
			0120/2277	CHEYNEY RD (SR4015 SEG 0010/0000)
JOHN HANNUM CR (T398)	0120/0923		0120/0539	EDWARD JENNINGS RD (T374)
2 0 23131 0 00 0107+12	036138 FT		036138 FT	IVY MILLS RD (SR3036 SEG 0010/0000)
JOHN HANNUM CR				

DIR: B TOTAL LEN: 8.240 MI. DIST: 06-3 SR: 3007
 LEFT MUN: CONCORD T RIGHT MUN: CONCORD T

(T398)	0120/0000	==	0120/0000	LENGTH(AH 3731 BK 3002)
				SMITHBRIDGE RD (SR3046 SEG 0110/0991)
			0110/2025	
			0110/0718	LILAC LN (PRDR)
	033136 FT		033136 FT	2 0 23131 0 00 0072+24 OVERFIELD LN (PRDR)
			0110/0000	LENGTH(AH 3002 BK 3846)
MATTSON RD (T321)	0100/2568	==	0100/2568	MATTSON RD (T321)
CROSS KEYS DR (T400)	0100/1817	==		
VERNON LN (T401)	0100/0868	==		
	029290 FT		0100/0340	HUTTON LN (PRDR)
			029290 FT	2 0 23131 0 00 0038+63
ROCKFORD DR (PRDR)	0090/3562	==	0100/0000	LENGTH(AH 3846 BK 3862)
			0090/2731	VALENTINE DR (PRDR)
			0090/2462	BMSSEN 23/3007/0090/2434 2 0 23131 0 00 0024+37
			0090/2434	GREEN CREEK BMSBG 23/3007/0090/2434
FOULK RD (SR3029 SEG 0020/3661)	0090/0122	==	0090/0668	CONCORD BETHEL T

FROM 3029/0030 SH

DIR: B TOTAL LEN: 8.240 MI. DIST: 06-3 SR: 3007
 LEFT MUN: BETHEL T RIGHT MUN: BETHEL T

Left Side Description	Left Side Stationing	Right Side Description	Right Side Stationing
	025428 FT	0090/0090 (CONN)	025428 FT
CHELSEA RD (SR3031 SEG 0014/1749)	0090/0000	2 0 23131 0 00 0000+00 VALLEY BROOK RD (SR3029 SEG 0030/0000)	
		5 0090/0000 LENGTH(AH 3862 BK 3869)	
		0080/3038 DAVIDS DR (T365)	
CHICHESTER AV (SR3009 SEG 0086/3978)	0080/2225	0080/2225 VENUTI DR (T442)	
		0080/1313 BETHEL ASTON T	
		0080/1106 CARRIAGE LN (TWP)	
CHERRY TREE RD (TWP)	0080/0289		
2 0 23128 0 00 0038+72	021559 FT	021559 FT	
ROHACH RD (TWP)	0080/0000	5 0080/0000 LENGTH(AH 3869 BK 2758)	
SCHICK RD (TWP)	0070/2486		
TRYENS RD (TWP)	0070/2189		
		0070/1829 EUSDEN DR (TWP)	
		0070/1581 VICTORIA DR (TWP)	
		0070/0696 ELLSTON RD (TWP)	
	018801 FT	018801 FT	
		2 0 23128 0 00 0066+24 ASTON MILLS RD (SR3023 SEG 0010/0000)	
		5 0070/0000 CONVENT RD (TWP) LENGTH(AH 2758 BK 3774)	
TRYENS RD (TWP)	0060/2289		
TUSCANY RD			

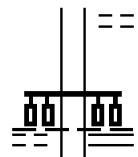
DIR: B TOTAL LEN: 8.240 MI. DIST: 06-3 SR: 3007
 LEFT MUN: ASTON T RIGHT MUN: ASTON T

Left Side	Stationing	Right Side	Stationing	Notes
(TWP)	0060/1521			
GERALD DR (TWP)	0060/0952	0060/1310		MACINTYRE DR (TWP)
	015027 FT	015027 FT		2 0 23128 0 00 0102+65
COLONIAL CR (TWP)	0060/0000	0060/0000		RED HILL RD (TWP) LENGTH(AH 3774 BK 3291)
THOMAS RD (TWP)	0054/2356			
PENNELL RD (SR0452 SEG 0080/1736)	0054/2049	0054/2049		PENNELL RD (SR0452 SEG 0080/1736) KNOWLTON RD (SR3022 SEG 0010/0000)
LEHR BL (TWP)	0054/1062	0054/1062		
	011736 FT	011736 FT		2 0 23128 0 00 0137+44
DONNELLY AV (TWP)	0050/2490	0054/0000		VILLAGE DR (TWP) LENGTH(AH 3291 BK 2985)
RAYMOND AV (TWP)	0050/1807			
SCHEIVERT AV (TWP)	0050/1427			
	008751 FT	0050/1060		DUTTON MILL RD (SR3020 SEG 0030/0000)
		0050/0602		RONALD RD (TWP)
		008751 FT		2 0 23128 0 00 0166+73
		0050/0000		PANCOAST AV (TWP) LENGTH(AH 2985 BK 3079)
				MIRIAM AV

DIR: B TOTAL LEN: 8.240 MI. DIST: 06-3 SR: 3007
 LEFT MUN: ASTON T RIGHT MUN: ASTON T

BRIDGEWATER RD
 (T407)

0040/1898



0040/2458 (TWP)
 BRIDGEWATER RD
 (SR3018 SEG 0010/0000)

0040/1898
 ASTON
 CHESTER T

0040/0991 (APRA) RICKS UTILITY SH
 BALDWIN RUN LN
 (TWP)

005672 FT

005672 FT 2 0 23128 0 00 0197+65
 BALDWIN RUN
 STRUCTURE LENGTH 18 FT
 BMSID 23/3007/0040/0000
 LENGTH(AH 3079 BK 1711)

MCDONALD BL
 (T405)

003961 FT
 0030/0000



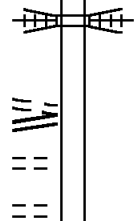
003961 FT 2 0 23128 0 00 0215+65
 (APRA) I-95 INDUSTRIAL
 LENGTH(AH 1711 BK 1481)

002480 FT

002480 FT 2 0 23128 0 00 0231+65
 INCINERATOR RD
 (TWP)
 LENGTH(AH 1481 BK 2480)

GREEN ST
 (T365)
 ENGLE ST
 (SR3033 SEG 0015/0425)
 TO 3033/0015 SH
 (CONN)
 FROM 3033/0010 SH
 (CONN)

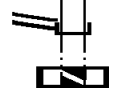
0020/0900
 0020/0584
 0020/0512



0020/1395 CSX RAIL TRANSPORTATION
 OVERPASS IS RR X-ING

2 0 23128 0 00 0254+44
 BETHEL RD
 (SR3010 SEG 0030/0000)

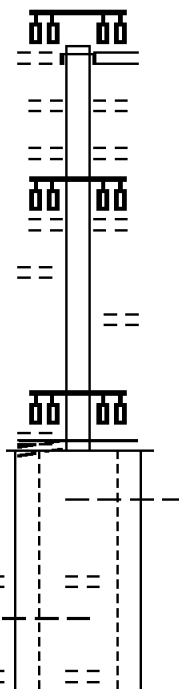
000000 FT
 0020/0000
 000000 FT



000000 FT NCORD RD
 INTER-BK CONCORD RD
 (SR3010 SEG 0030/0000)
 0020/0000 LTH AH 002480 BK 000499
 000000 FT
 7014/0000 LTH AH 000499 BK 000000

DIR: B TOTAL LEN: 2.823 MI. DIST: 06-3 SR: 3006
 LEFT MUN: CHESTER CITY C RIGHT MUN: CHESTER CITY C

	014905 FT		014856 FT	
			INTER-AHD	
HIGHLAND AV (CITY)	0070/1391	==	0070/1391	NINTH ST (SR6013 SEG 0030/0000)
		==	0070/1204	HIGHLAND AV (SR6013 SEG 0030/0000)
		==	0070/0770	GRACE ST (CITY)
		==	0070/0412	HARWICK ST (CITY)
UNKNOWN AL (CITY)	0070/0105	==	0070/0048	BOOTH ST (CITY)
1 1 01249 0 00 0048+68 013514 FT		==	013465 FT	TRAINER ST (CITY)
CLOVER LN (CITY)		==		
KEYSTONE RD (CITY)	0070/0000	==	0070/0000	MFC BEGIN = C LENGTH(AH 1391 BK 2271)
		==	0060/2174	CHESTER CITY TRAINER B
MEADOW LN (BORO)	0061/1518	==	0060/1513	MEADOW LN (BORO)
CHESTER CITY	0061/1400	==		
TRAINER B	0061/1137	==	0060/1137	SUNSET ST (BORO)
SUNSET ST (BORO)		==		



EXTRACT DATE: 12/18/2023
PRINT DATE: 12/20/2023

ROADWAY MANAGEMENT SYSTEM
SLD COUNTY/SR - ANNUAL PRINT

PAGE NUMBER: 332
COUNTY: DELAWARE

DIR: B TOTAL LEN: 2.823 MI.
LEFT MUN: TRAINER B

DIST: 06-3 SR: 3006
RIGHT MUN: TRAINER B

STREET NAME	ADDRESS	TYPE	LENGTH	START	END	STREET NAME	ADDRESS	TYPE	LENGTH	START	END
PRICE ST (BORO)	0061/0886	==				PRICE ST (BORO)	0060/0890	==			
LANGLEY ST (BORO)	0061/0640	==				LANGLEY ST (BORO)	0060/0640	==			
ANDERSON ST (BORO)	0061/0324	==				ANDERSON ST (BORO)	0060/0326	==			
(APRA) COMM HOSPITAL OF CHESTNUT ST (BORO)	0061/0076	==				(APRA) COMM HOSPITAL OF CHESTNUT ST (BORO)	0060/0075	==			
1 1 01249 0 00 0026+91 0	11227 FT					1 1 01249 0 00 0026+91 0	11194 FT				
CHESTNUT ST (BORO)	0061/0000	==				CHESTNUT ST (BORO)	0060/0000	==			
LENGTH(AH 2287 BK 2645)						LENGTH(AH 2271 BK 2628)					
NC NINTH ST (BORO)	0051/2100	==				NC NINTH ST (BORO)	0050/2102	==			
MAIN ST (BORO)	0051/2073	==				MAIN ST (BORO)	0050/2036	==			
BMSSEN 23/3006/0050/1991						BMSSEN 23/3006/0050/1991					
0 0 00000 0 00 0000+00						0 0 00000 0 00 0000+00					
MARCUS HOOK CREEK (BORO)	0051/2028	==				MARCUS HOOK CREEK (BORO)	0050/1991	==			
BMSBG 23/3006/0050/1991						BMSBG 23/3006/0050/1991					
VETERANS DR (BORO)	0051/1598	==				VETERANS DR (BORO)	0050/1588	==			
TRAINER HILL MOB HM PK (BORO)	0051/0967	==				TRAINER HILL MOB HM PK (BORO)	0050/0966	==			
UNKNOWN ST (BORO)	0051/0642	==				UNKNOWN ST (BORO)	0050/0634	==			
1 1 01249 0 00 0000+00	008582 FT					1 1 01249 0 00 0000+00	008566 FT				
BAKER ST (BORO)						BAKER ST (BORO)					
TRAINER LOWER CHICHESTER T (BORO)	0051/0000	==				TRAINER LOWER CHICHESTER T (BORO)	0050/0000	==			
LENGTH(AH 2645 BK 2025)						LENGTH(AH 2628 BK 2025)					
CROSGROVE AV (TWP)	0041/1612	==				CROSGROVE AV (TWP)	0040/1612	==			
SIMPSON ST (TWP)	0041/1404	==				SIMPSON ST (TWP)	0040/1402	==			
YATES AV (TWP)	0041/0982	==				YATES AV (TWP)	0040/0986	==			
YATES AV (BORO)	0041/0961	==				YATES AV (BORO)	0040/0969	==			
						TRAINER LOWER CHICHESTER T (BORO)	0040/0966	==			

DIR: B TOTAL LEN: 2.823 MI. DIST: 06-3 SR: 3006
 LEFT MUN: LOWER CHICHESTER T RIGHT MUN: LOWER CHICHESTER T

Segment	Start	End	Length	Notes	Segment	Start	End	Length	Notes
SUMMIT AV (TWP) 1 1 01242 0 00 0016+81 006557 FT MARKET ST (SR0452 SEG 0020/0000)	0041/0261	0041/0261	006557 FT	== ==	SUMMIT AV (TWP) 1 1 01242 0 00 0016+81 MARKET ST (SR0452 SEG 0020/0000)	0040/0256	0040/0256	006541 FT	== ==
LENGTH(AH 2025 BK 1673) GREEN ST (TWP) HUDDLELL ST (TWP)	0041/0000	0041/0000	0031/1426	== ==	LENGTH(AH 2025 BK 1665) GREEN ST (TWP) HUDDLELL ST (TWP)	0040/0000	0040/0000	0030/1421	== ==
MARTIN DR (TWP) 1 1 01242 0 00 0000+00 004884 FT HEWES ST (TWP)	0031/0152	0031/0152	004884 FT	== ==	MARTIN DR (TWP) 1 1 01242 0 00 0000+00 HEWES ST (TWP)	0030/0145	0030/0145	004876 FT	== ==
LENGTH(AH 1673 BK 1600) BRADLEY ST (TWP) TALLYLYNN AV (TWP) BROOKSIDE AV (TWP) 1 1 02436 0 00 0032+55 003284 FT BLUEBALL AV (SR3011 SEG 0020/0000)	0031/0000	0031/0000	0021/0869	== ==	LENGTH(AH 1665 BK 1602) BRADLEY ST (TWP) TALLYLYNN AV (TWP) BROOKSIDE AV (TWP) 1 1 02436 0 00 0032+55 BLUEBALL AV (SR3011 SEG 0020/0000)	0030/0000	0030/0000	0020/0872	== ==
LENGTH(AH 1600 BK 2864)	0021/0000	0021/0000	0021/0600	== ==	LENGTH(AH 1602 BK 2854)	0020/0000	0020/0000	0020/0605	== ==
1 1 02436 0 00 0003+87 000420 FT NATIONAL AV (TWP) MFC BEGIN = C LENGTH(AH 2864 BK 0420) 0015/0000 000000 FT	0021/0328	0021/0328	003284 FT	== ==	1 1 02436 0 00 0003+87 NATIONAL AV (TWP) MFC BEGIN = C LENGTH(AH 2854 BK 0420) 1 1 02436 0 00 0000+00 NC RIDGE RD INTER-BK DELAWARE STATE LINE (STBD) MFC BEGIN = C LENGTH(AH 0420 BK 0000)	0020/0331	0020/0331	003274 FT	== ==
	0015/0000	0015/0000	000000 FT	== ==		0014/0000	0014/0000	000000 FT	== ==
						0010/0000	0010/0000		

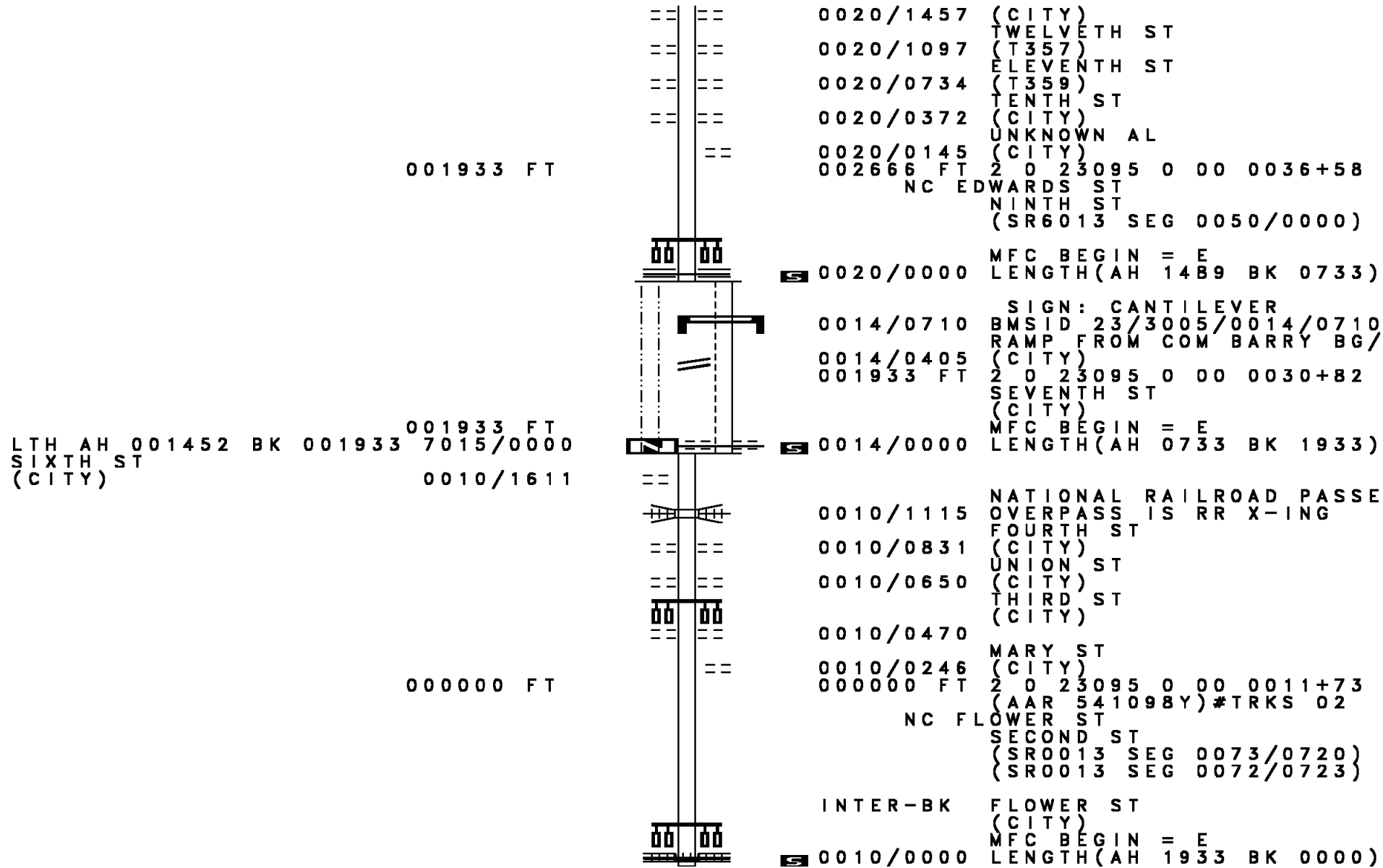
EXTRACT DATE: 12/18/2023 ROADWAY MANAGEMENT SYSTEM PAGE NUMBER: 330
PRINT DATE: 12/20/2023 SLD COUNTY/SR - ANNUAL PRINT COUNTY: DELAWARE
DIR: B TOTAL LEN: .787 MI. DIST: 06-3 SR: 3005
LEFT MUN: CHESTER CITY C RIGHT MUN: CHESTER CITY C

003422 FT



004155 FT CONCORD ST
0020/1489 ROAD CLOSED AHEAD
THIRTEENTH ST

DIR: B TOTAL LEN: .787 MI. DIST: 06-3 SR: 3005
 LEFT MUN: CHESTER CITY C RIGHT MUN: CHESTER CITY C



001933 FT

0020/0000 MFC BEGIN = E LENGTH(AH 1489 BK 0733)

0014/0710 SIGN: CANTILEVER BMSID 23/3005/0014/0710 RAMP FROM COM BARRY BG/ (CITY) 0014/0405 (CITY) SEVENTH ST 001933 FT 2 0 23095 0 00 0030+82 (CITY)

0014/0000 MFC BEGIN = E LENGTH(AH 0733 BK 1933)

0010/1115 NATIONAL RAILROAD PASSE OVERPASS IS RR X-ING FOURTH ST (CITY) 0010/0831 UNION ST (CITY) 0010/0650 THIRD ST (CITY) 0010/0470 MARY ST (CITY)

0010/0246 (CITY) NC FL LOWER ST SECOND ST (SR0013 SEG 0073/0720) (SR0013 SEG 0072/0723)

INTER-BK FLOWER ST (CITY) MFC BEGIN = E LENGTH(AH 1933 BK 0000)

LTH AH 001452 BK 001933 7015/0000 SIXTH ST (CITY) 0010/1611

000000 FT

DIR: B TOTAL LEN: .818 MI. DIST: 06-3 SR: 3004
 LEFT MUN: CHESTER CITY C RIGHT MUN: CHESTER CITY C

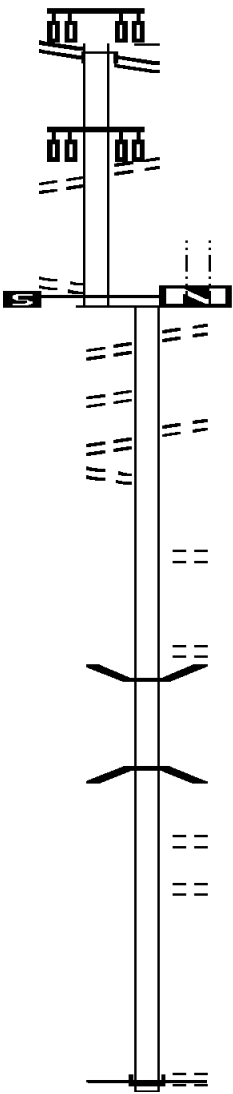
CONCORD AV INTER-AHD
 (CITY)
 NINTH ST
 (SR6013 SEG 0060/1288)

NINTH ST
 (SR6013 SEG 0060/1288) 0031/0527
 KERLIN ST
 (CITY)
 KERLIN ST
 (CITY)

1 0 00180 0 01 0473+00 003792 FT
 TENTH ST
 (CITY) 004319 FT

MFC BEGIN = E
 LENGTH(AH 0527 BK 2714) 0031/0000
 BUTLER ST
 (CITY) 0020/2677

UNKNOWN AL
 (CITY) 0020/2474
 LINCOLN ST
 (CITY) 0020/2194
 ELEVENTH ST
 (CITY) 0020/2082



004265 FT
 003792 FT
 7030/0000 LTH AH 000527 BK 002714

0020/2677 BUTLER ST
 (CITY)

0020/2194 LINCOLN ST
 (CITY)

0020/1372 PUSEY ST
 (CITY)

0020/0293 LAMOKIN ST
 (CITY)
 0020/0112 BMSEN 23/3004/0020/0000
 001078 FT 1 0 00180 0 01 0445+68

0020/0000 SOUTHEASTERN PA TRAN RR
 BMSBG 23/3004/0020/0000
 LENGTH(AH 2714 BK 1078)

0010/0341 TILGHMAN ST
 (CITY)
 UNKNOWN AL
 (CITY)
 0010/0170 (CITY)
 000000 FT 1 0 00180 0 01 0434+77

NC CO CONCORD AV
 CENTRAL AV
 (CITY)

INTER-BK CONCORD AV
 (CITY)
 MFC BEGIN = E

0010/0000 LENGTH(AH 1078 BK 0000)

001078 FT

000000 FT

	030359 FT		030359 FT	BALTIMORE PK (SR2016 SEG 0071/0895) (SR2016 SEG 0070/0901)
		==	0100/3821	
GRANDVIEW RD (TWP)	0100/2657	==	0100/3197	CRESTVIEW CR (TWP)
		==	0100/2200	PLUSH MILL RD (TWP)
KNOLL RD (TWP)	0100/1668	==	0100/1485	PEMBROKE RD (TWP)
		==	0100/1271	WESTBURY RD (TWP)
		==	0100/0108	RODGERS LN (SR2012 SEG 0010/0000) TO 2012/0010 SH
	026538 FT	==	0100/0026	(CONN)
		==	026538 FT	2 0 23013 0 01 0281+39

DIR: B TOTAL LEN: 5.750 MI. DIST: 06-3 SR: 3003
 LEFT MUN: NETHER PROVIDENCE T RIGHT MUN: NETHER PROVIDENCE T

Segment Description	Segment ID	Length (FT)	Notes
LC TO POSSUM HOLLOW RD (CONN)	0090/2109		
POSSUM HOLLOW RD (TWP)	0090/2016		
CHURCH RD (TWP)	0090/1651		
DALE LN (TWP)	0090/0582	024390 FT	
BYRE LN (TWP)	0080/2894		
NETHER PROVIDENCE ROSE VALLEY B	0080/2140		
RABBIT RUN RD (BORO)	0080/1439		
TODMORDEN DR (BORO)	0070/3770		
			NC TURNER RD (AAR 541413M)#TRKS 02
			0100/0000 LENGTH(AH 3821 BK 2148)
			0090/2118 (AAR 541413M)#TRKS 02
			AVONDALE RD (TWP)
			0090/1826
			KERSHAW RD (TWP)
			0090/0944
			024390 FT 2 0 23013 0 01 0259+00
			PROVIDENCE RD (SR0252 SEG 0030/1635)
			0090/0000 LENGTH(AH 2148 BK 3344)
			ALLENCREST LN (TWP)
			0080/2125
			LARKIN LN (TWP)
			0080/1676
			ENGLE DR (TWP)
			0080/1300
			ROSE VALLEY RD (SR3019 SEG 0050/0000)
			NETHER PROVIDENCE ROSE VALLEY B
			0080/0702
			021046 FT 2 0 23013 0 01 0225+34
			FAIRFIELD DR (TWP)
			0080/0000 LENGTH(AH 3344 BK 3970)
			ROSE VALLEY NETHER PROVIDENCE T GLENDALE RD
			0070/3757

DIR: B TOTAL LEN: 5.750 MI. DIST: 06-3 SR: 3003
 LEFT MUN: NETHER PROVIDENCE T RIGHT MUN: NETHER PROVIDENCE T

TODMORDEN DR
(BORO)

0070/2551

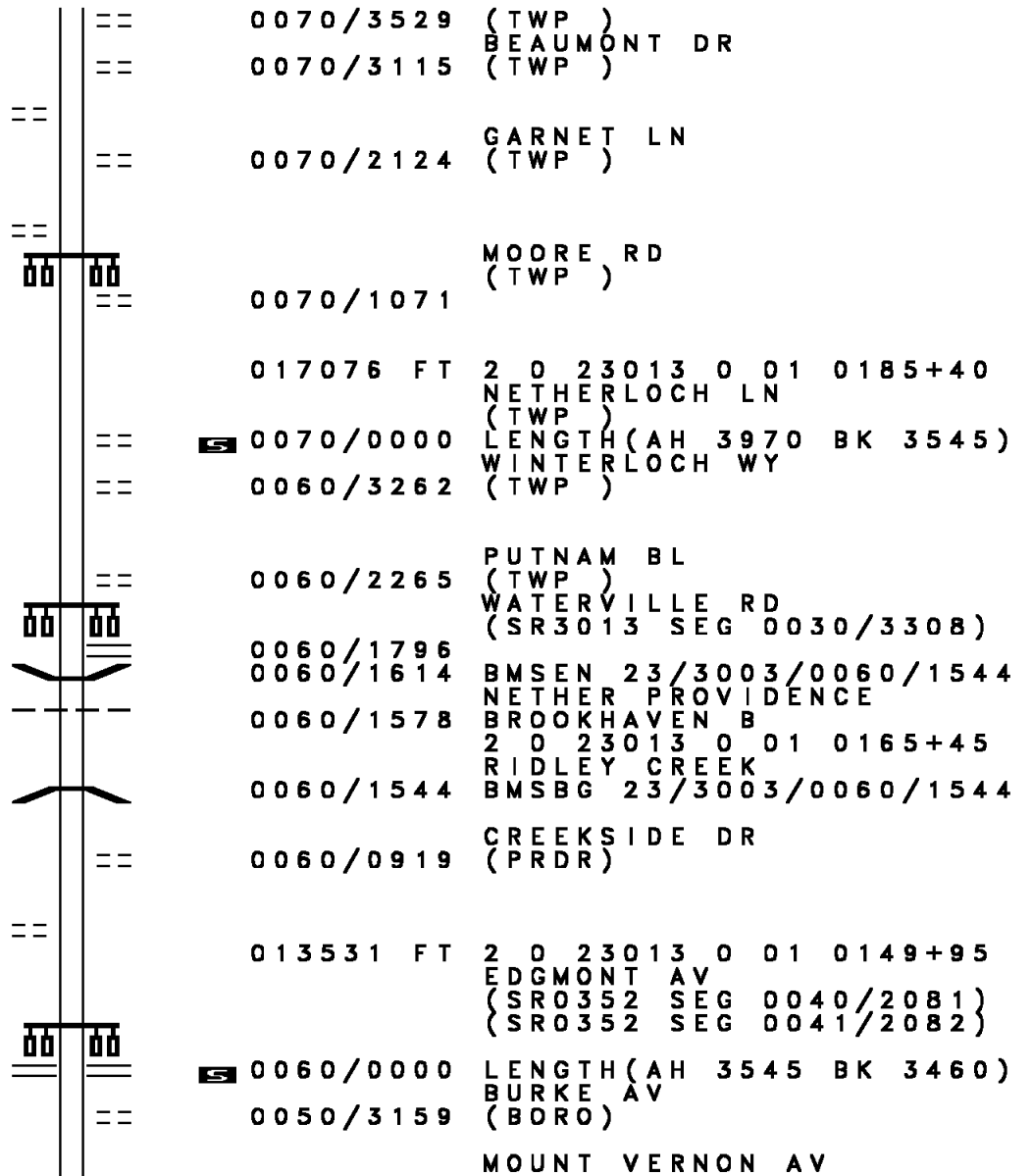
SACKVILLE LN
(TWP)

0070/1499

017076 FT

BARLOW AV
(BORO)

0060/0280
013531 FT



DIR: B TOTAL LEN: 5.750 MI. DIST: 06-3 SR: 3003
 LEFT MUN: BROOKHAVEN B RIGHT MUN: BROOKHAVEN B

		==	==	0050/2516 (BORO)
WOODLAND AV (BORO)	0050/2211	==		
CHANDLER DR (BORO)	0050/1725	==		
GRAY ST (BORO)	0050/1205	==		
			==	0050/1066 GRAY ST (BORO)
CAMELOT CT (PRDR)	010071 FT 0050/0000	==		010071 FT 2 0 23013 0 01 0114+08 NC BROOKHAVEN RD
TO 3015/0010 SH (CONN)	0040/3362	==		5 0050/0000 LENGTH(AH 3460 BK 3646)
			==	
BROOKHAVEN CHESTER T CREEK RD (SR3015 SEG 0010/0000) FROM 3015/0010 SH (CONN)	0040/3306 0040/3181 0040/3052	> <		SHEPARD'S RUN STRUCTURE LENGTH 9 FT 0040/3315 BMSID 23/3003/0040/3315
				0040/3306 MFC BEGIN = D
				0040/3181
			==	
ALBERT RD (T406)	0040/1848	==		
			==	
POWELL RD (T379)	0040/0924	==		0040/1157 TRIMBLE BL (BORO)
CHESTER UPLAND BOROUGH B TAYLOR WY (PRDR)	0040/0771 0040/0216 006425 FT	==		0040/0771 BROOKHAVEN UPLAND BOROUGH B
			==	006425 FT 2 0 23013 0 01 0077+62 NC BRIDGEWATER RD
				PATTON AV (BORO)
			==	5 0040/0000 LENGTH(AH 3646 BK 2156)
			==	VISTA LN (BORO)
				0030/1675
MCCLINTOCK DR (BORO)	0030/1036	> <		0030/1036
MAIN ST		==		

DIR: B TOTAL LEN: 5.750 MI. DIST: 06-3 SR: 3003
 LEFT MUN: UPLAND BOROUGH B RIGHT MUN: UPLAND BOROUGH B

Segment Description	Segment ID	Length (FT)	Stationing	Notes
(BORO) SIXTH ST	0030/0707			
(BORO) CASTLE AV	0030/0353			
(BORO)	004269 FT			
EIGHTH ST (SR3001 SEG 0040/1564)	0030/0000			
ALLEY (TWP)	0020/1743			
NINTH ST (TWP)	0020/1599			
ALLEY (TWP)	0020/1423			
TENTH ST (TWP)	0020/1246			
SCOTT AV (TWP)	0020/0276			
	002369 FT			
BROOKHAVEN PARKSIDE B	0010/1250			
ARLINGTON AV (BORO)	0010/1239			
TOM SWEENEY DR (BORO)	0010/0760			
PARKSIDE BROOKHAVEN B	0010/0543			
2 0 23014 0 00 0049+88	000000 FT			
EDGMONT AV (SR0352 SEG 0041/0000)	0010/0000			
(SR0352 SEG 0040/0000)				
NC SIXTH ST	0030/0707			
004269 FT				
2 0 23013 0 00 0060+88				
JOHN F KENNEDY DR (BORO)				
MFC BEGIN = C				
0030/0000				
LENGTH(AH 2156 BK 1900)				
ELEVENTH ST (TWP)	0020/0774			
CAK LN (TWP)	0020/0435			
UPLAND BOROUGH				
BROOKHAVEN B	0020/0334			
ALLEY (TWP)	0020/0170			
002369 FT				
2 0 23014 0 00 0026+19				
NC MAIN ST				
VICTOR AV (TWP)				
0020/0000				
LENGTH(AH 1900 BK 2369)				
MOUNT VERNON AV (BORO)	0010/0760			
NC UPLAND RD				
EDGMONT AV (SR0352 SEG 0041/0000)				
(SR0352 SEG 0040/0000)				
MFC BEGIN = D				
0010/0000				
LENGTH(AH 2369 BK 0000)				

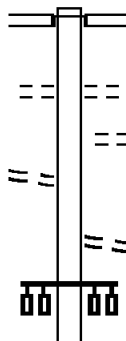
EXTRACT DATE: 12/18/2023 ROADWAY MANAGEMENT SYSTEM PAGE NUMBER: 322
 PRINT DATE: 12/20/2023 SLD COUNTY/SR - ANNUAL PRINT COUNTY: DELAWARE
 DIR: B TOTAL LEN: .928 MI. DIST: 06-3 SR: 3001
 LEFT MUN: UPLAND BOROUGH B RIGHT MUN: UPLAND BOROUGH B

UPLAND AV
(BORO)

004902 FT

0040/0141

003338 FT

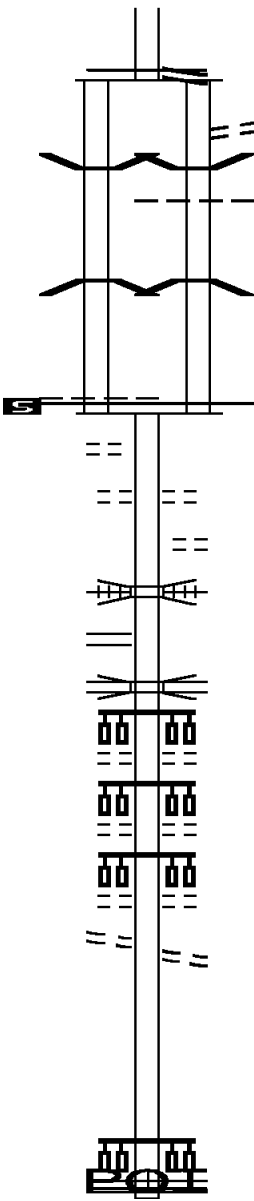


004895 FT
 INTER-AHD JOHN F KENNEDY DR
 (BORO)
 MAIN ST
 0040/1564 (SR3003 SEG 0030/0000)
 CHURCH ST
 0040/0944 (BORO)
 MULBERRY ST
 0040/0609 (BORO)
 NC EIGHTH ST
 HILL ST
 0040/0130 (BORO)
 003331 FT 2 0 23013 0 00 0045+25
 NC UPLAND AV
 UPLAND AV

DIR: B TOTAL LEN: .928 MI. DIST: 06-3 SR: 3001
 LEFT MUN: UPLAND BOROUGH B RIGHT MUN: UPLAND BOROUGH B

BMSEN 23/3001/0020/0144 0021/0340
 2 0 23125 0 00 0029+95
 CHESTER CR.
 BMSBG 23/3001/0020/0144 0021/0136
 2 0 23125 0 00 0028+51 002856 FT
 MFC BEGIN = C
 UPLAND BOROUGH
 CHESTER CITY C
 LENGTH(AH 0482 BK 2856) 0021/0000
 FINLAND DR
 (CITY) 0010/2362

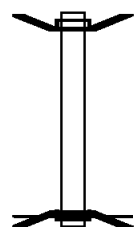
CONCORD RD
 (CITY) 0010/0035
 000000 FT



0040/0000	(SR2006 SEG 0010/0000) MFC BEGIN = C LENGTH(AH 1564 BK 0475)
0020/0387	TO 2006/0010 SH
0020/0348	(CONN) BMSEN 23/3001/0020/0144
0020/0246	UPLAND BOROUGH CHESTER CITY C
0020/0144	2 0 23125 0 00 0029+95 CHESTER CR. BMSBG 23/3001/0020/0144
002856 FT	2 0 23125 0 00 0028+51 MFC BEGIN = C
0020/0000	LENGTH(AH 0475 BK 2856)
0010/2249	FOURTEENTH ST (CITY)
0010/1866	THIRTEENTH ST (CITY)
0010/1598	CSX RAIL TRANSPORTATION OVERPASS IS RR X-ING
0010/1531	RAMP A RD (SR8019 SEG 0250/0000)
0010/1441	INTERSTATE 95 (NB) OP ID 23/0095/0044/1114
0010/1207	TWELFTH ST (CITY)
0010/0849	ELEVENTH ST (CITY)
0010/0394	TENTH ST (CITY)
0010/0035	CONCORD RD (CITY)
000000 FT	2 0 23125 0 00 0000+00 (APRA) A.F.DAMON CO. INC
	NC KERLIN ST NINTH ST (SR6013 SEG 0060/1226)
INTER-BK	KERLIN ST (CITY)
0010/0000	MFC BEGIN = C LENGTH(AH 2856 BK 0000)

EXTRACT DATE: 12/18/2023 ROADWAY MANAGEMENT SYSTEM PAGE NUMBER: 320
 PRINT DATE: 12/20/2023 SLD COUNTY/SR - ANNUAL PRINT COUNTY: DELAWARE
 DIR: B TOTAL LEN: .028 MI. DIST: 06-3 SR: 2101
 LEFT MUN: MARPLE TOWNSHIP T RIGHT MUN: MARPLE TOWNSHIP T

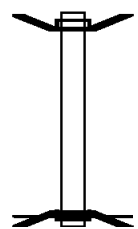
000147 FT
 000000 FT



000147 FT BMS EN 23/2101/0010/0000
 INTER-AHD O'HARA DR
 0010/0147 (TWP)
 000000 FT 0 0 00000 0 00 0000+00
 NC O' HARA DR
 INTER-BK O'HARA DR
 (TWP)
 MID COUNTY EXP. (NB)
 BMSBG 23/2101/0010/0000
 MFC BEGIN = E
 0010/0000 LENGTH(AH 0147 BK 0000)

EXTRACT DATE: 12/18/2023 ROADWAY MANAGEMENT SYSTEM PAGE NUMBER: 319
 PRINT DATE: 12/20/2023 SLD COUNTY/SR - ANNUAL PRINT COUNTY: DELAWARE
 DIR: B TOTAL LEN: .043 MI. DIST: 06-3 SR: 2100
 LEFT MUN: NETHER PROVIDENCE T RIGHT MUN: NETHER PROVIDENCE T

000227 FT
 000000 FT



000227 FT BMS EN 23/2100/0010/0000
 INTER-AHD PLUSH MIL RD
 0010/0227 (TWP)
 000000 FT 0 0 00000 0 00 0000+00
 NC PLUSH MILL RD
 INTER-BK PLUSH MIL RD
 (TWP)
 MID COUNTY (NB)
 BMSBG 23/2100/0010/0000
 MFC BEGIN = D
 0010/0000 LENGTH(AH 0227 BK 0000)

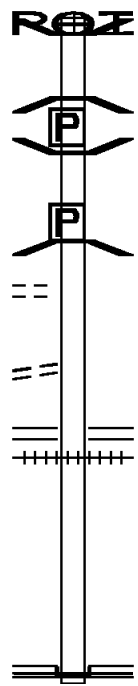
KEYSTONE AV
 (TWP)
 TO 0003/0221 SH
 (CONN)

001531 FT

 0010/0786

 0010/0179

 000000 FT



001531 FT (APRA) SEPTA 69TH ST TE
 INTER-AHD BMSBN 23/2041/0010/1478
 0010/1531 CARDINGTON RD
 (BORO)
 0 0 00000 0 00 0000+00
 COBBS CREEK
 0010/1478 BMSBG 23/2041/0010/1478
 BMSBN 23/2041/0010/0832
 0010/0918 BRIDGE POSTED (TONS)
 2 0 23061 0 00 0000+00
 SGL 32 COMB 40
 0010/0832 SOUTHEASTERN PA TRAN RR
 BMSBG 23/2041/0010/0832

 WEST CHESTER PK
 (SR0003 SEG 0220/1056)
 (SR0003 SEG 0221/0981)
 0010/0083 (AAR 002255)#TRKS 03
 0010/0065 2 0 23061 0 00 0000+00
 000000 FT NC VICTORY AV
 WEST CHESTER PK
 (SR0003 SEG 0221/0981)
 (SR0003 SEG 0220/1056)
 INTER-BK GARRETT RD
 (SR2019 SEG 0160/0649)
 MFC BEGIN = C
 0010/0000 LENGTH(AH 1531 BK 0000)

EXTRACT DATE: 12/18/2023 ROADWAY MANAGEMENT SYSTEM PAGE NUMBER: 317
PRINT DATE: 12/20/2023 SLD COUNTY/SR - ANNUAL PRINT COUNTY: DELAWARE
DIR: B TOTAL LEN: .000 MI. DIST: 06-3 SR: 2039
LEFT MUN: UPPER PROVIDENCE T RIGHT MUN: UPPER PROVIDENCE T

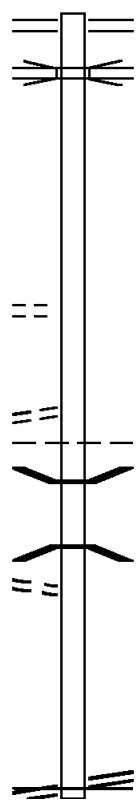
LENGTH(AH 3342 BK 0000) 7011/0000






000000 FT
7010/0000 LENGTH(AH 3367 BK 0000)

DIR: B TOTAL LEN: 1.090 MI. DIST: 06-3 SR: 2037
 LEFT MUN: UPPER PROVIDENCE T RIGHT MUN: UPPER PROVIDENCE T

	005754 FT		005754 FT STATE RD 0020/2785 (SR1008 SEG 0040/0348) MEDIA BYPASS (NB) 0020/2414 OP ID 23/0001/0276/0955
2 0 23109 0 00 0029+30	002969 FT		002969 FT
FARNUM RD (T354)	0020/0000	==	0020/0000 LENGTH(AH 2785 BK 2969)
STRAWBERRY LN (T562)	0010/1793	==	
		==	0010/1583 UPPER PROVIDENCE 0010/1002 NETHER PROVIDENCE T BMSEN 23/2037/0010/0987 0 0 00000 0 00 0000+00 BRANCH CRUM CREEK 0010/0987 BMSBG 23/2037/0010/0987
OAK VALLEY RD (TWP)	0010/0949	==	
	000000 FT		000000 FT 2 0 23109 0 00 0000+00 BEATTY RD (SR2018 SEG 0020/2903) NC CRUM CREEK RD MFC BEGIN = E
BEATTY RD (SR2018 SEG 0020/2903)	0010/0000	==	0010/0000 LENGTH(AH 2969 BK 0000)



DIR: B TOTAL LEN: 1.930 MI. DIST: 06-3 SR: 2035
 LEFT MUN: SPRINGFIELD T RIGHT MUN: RIDLEY T

	010191 FT		010191 FT CHESTER RD (SR0320 SEG 0090/0000)
			0040/2953
KENDALL RD (BORO) SPRINGFIELD RIDLEY T	0040/2114	== ==	0040/2114 CORNELL AV (BORO)
	0040/2080	---	
			MICHIGAN AV (TWP)
		==	0040/1370
DELLACAMERA AV (TWP)	0040/0890	==	0040/1355 SWARTHMORE RIDLEY T
	007238 FT		007238 FT 2 0 23071 0 00 0070+00 PARK LANE RD (TWP)
			5 0040/0000 LENGTH(AH 2953 BK 3063)
GRACE RD (TWP)	0030/2507	==	
		==	0030/2040 SEVENTH AV (TWP)
SIXTH AV (TWP)	0030/1773	==	
		==	0030/1497 FIFTH AV (TWP)
FAIRVIEW CT (TWP)	0030/1331	==	
		==	0030/1185 VAUCLAIN AV (TWP)
		==	0030/0933 HARPER AV (TWP)
		==	0030/0678 BULLENS LN (TWP)
BULLENS LN (TWP)	0030/0596	==	
	004175 FT		004175 FT 2 0 23071 0 00 0041+83

DIR: B TOTAL LEN: 1.930 MI. DIST: 06-3 SR: 2035
 LEFT MUN: RIDLEY T RIGHT MUN: RIDLEY T

									MACDADE BL (SR2006 SEG 0061/0000) (SR2006 SEG 0060/0000)
									5 0030/0000 LENGTH(AH 3063 BK 3331) COLSON RD
									== 0020/2891 (TWP)
									== 0020/2528 GRANT AV (TWP)
GRANT AV (TWP)									
									JEFFERSON AV (TWP)
									0020/2199
JEFFERSON AV (TWP)									0020/2179
									== 0020/1765 LUKENS AV (TWP)
									== 0020/1464 ESSEX AV (TWP)
ESSEX AV (TWP)									
									== 0020/1197 MILDRED AV (TWP)
SHERMAN AV (TWP)									
									0020/0906
									+++++
EMLLEN ST (TWP)									0020/0681 (AAR 140654T)#TRKS 01
WALTER ST (TWP)									== 0020/0450
									== 0020/0221
									== 0020/0165 BMSBN 23/2035/0020/0153 2 0 23071 0 00 0009+99 BRANCH CRUM CREEK
2 0 23071 0 00 0008+40 000844 FT									0020/0153 BMSBG 23/2035/0020/0153 000844 FT
WORRELL ST (TWP)									5 0020/0000 LENGTH(AH 3331 BK 0844) HAVERFORD RD
									== 0010/0643 (TWP)
HOLLAND RD (TWP)									== 0010/0506 HOLLAND ST (TWP)
									== 000000 FT 2 0 23071 0 00 0000+00 NC FA IRVIEW RD
									CHESTER PK (SR0013 SEG 0151/1133) (SR0013 SEG 0150/1133)
									5 0010/0000 MFC BEGIN = C LENGTH(AH 0844 BK 0000)

EXTRACT DATE: 12/18/2023 ROADWAY MANAGEMENT SYSTEM PAGE NUMBER: 313
 PRINT DATE: 12/20/2023 SLD COUNTY/SR - ANNUAL PRINT COUNTY: DELAWARE
 DIR: N TOTAL LEN: .769 MI. DIST: 06-3 SR: 2033
 LEFT MUN: RIDLEY PARK B RIGHT MUN: RIDLEY PARK B

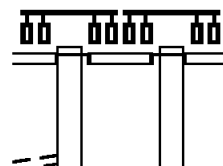
MCCORMICK ST
 (BORO)
 CHESTER PK
 (SR0013 SEG 0161/2186)
 (SR0013 SEG 0160/2203)

TO 8027/0250 SH
 (CONN)

004051 FT
 INTER-AHD

0021/2119

0021/1180

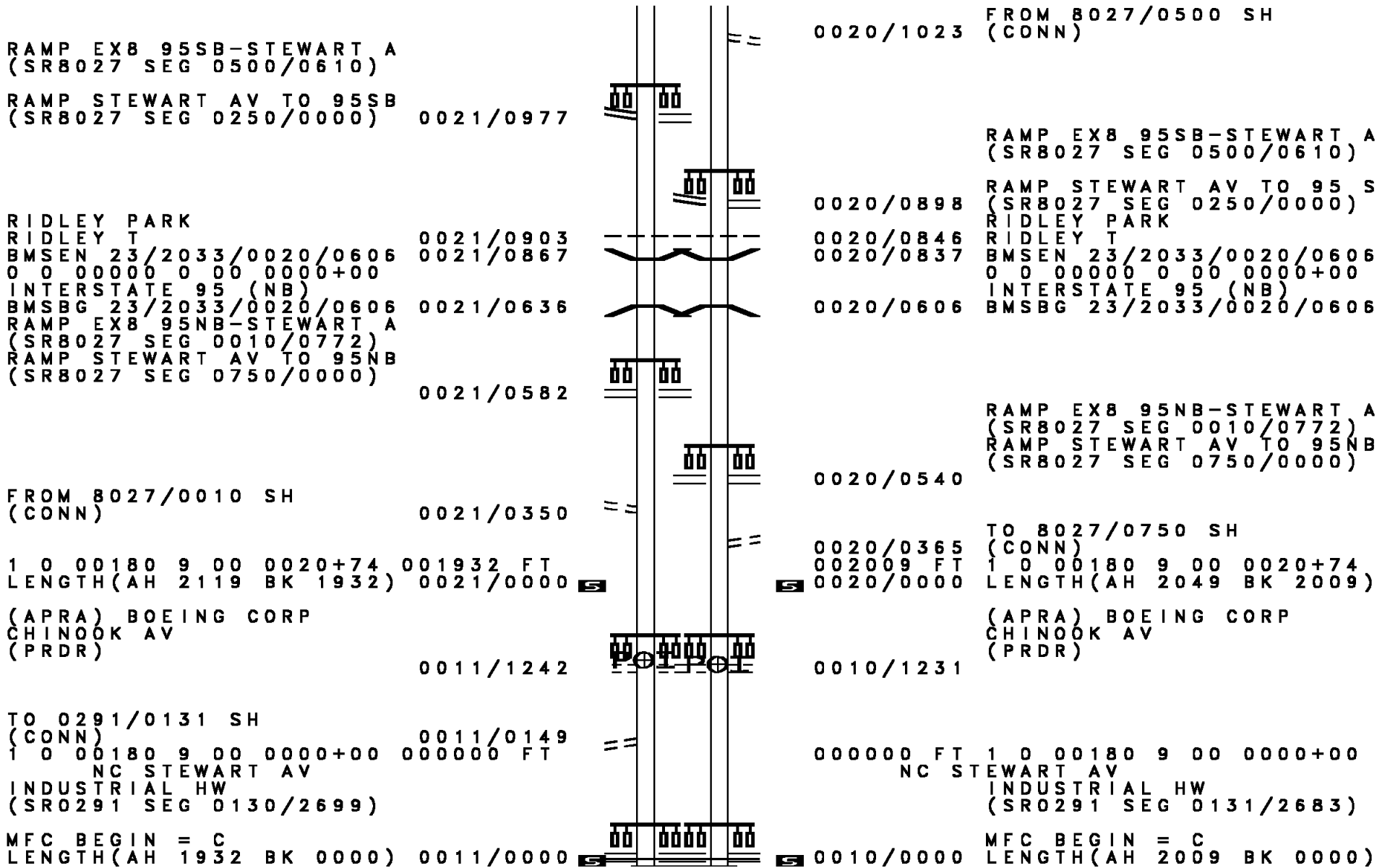


004058 FT
 INTER-AHD

0020/2049

MCCORMICK ST
 (BORO)
 CHESTER PK
 (SR0013 SEG 0160/2203)
 (SR0013 SEG 0161/2186)

DIR: N TOTAL LEN: .769 MI. DIST: 06-3 SR: 2033
 LEFT MUN: RIDLEY PARK B RIGHT MUN: RIDLEY PARK B



EXTRACT DATE: 12/18/2023 ROADWAY MANAGEMENT SYSTEM PAGE NUMBER: 311
PRINT DATE: 12/20/2023 SLD COUNTY/SR - ANNUAL PRINT COUNTY: DELAWARE
DIR: B TOTAL LEN: .640 MI. DIST: 06-3 SR: 2031
LEFT MUN: RIDLEY PARK B RIGHT MUN: RIDLEY PARK B

WARD AV 003377 FT
(SR2004 SEG 0030/0542) 0040/2186



003377 FT RIDLEY AV
0040/2186 (SR2004 SEG 0030/0542)
BMS EN 23/2031/0040/2065

EXTRACT DATE: 12/18/2023
PRINT DATE: 12/20/2023

ROADWAY MANAGEMENT SYSTEM
SLD COUNTY/SR - ANNUAL PRINT

PAGE NUMBER: 310
COUNTY: DELAWARE

DIR: B TOTAL LEN: .640 MI.
LEFT MUN: RIDLEY PARK B

DIST: 06-3 SR: 2031
RIGHT MUN: RIDLEY PARK B

HINCKLEY AV
(BORO)

0040/1894

NEVIN ST
(BORO)
HANNAH LN
(BORO)

0040/0641
0040/0438

POPLAR WALK RD
(BORO)

0040/0248
001191 FT

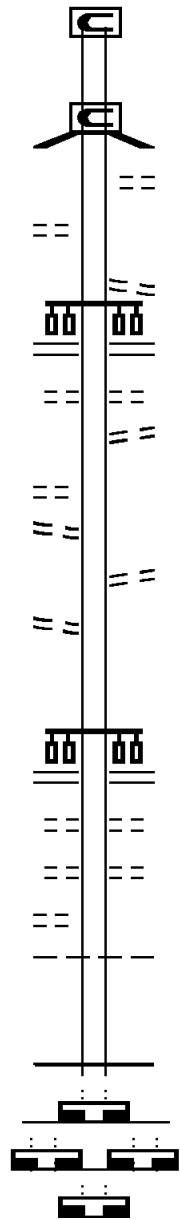
BALDWIN AV
(BORO)

0034/0261

000000 FT

000000 FT

LENGTH(AH 1357 BK 1503) 7021/0000
000000 FT



0040/2136

0 0 00000 0 00 0000+00
BRIDGE CLOSED
NATIONAL RAILROAD PA RR
BMSBG 23/2031/0040/2065
HINCKLEY AV
(BORO)

0040/2065

0040/2003

0040/1721

DUTTON ST
(BORO)
SWARTHMORE AV
(SR2025 SEG 0020/0744)

0040/1253

0040/0952

WELCOME LN
(BORO)
FELTON AV
(BORO)

0040/0665

0040/0260

UNKNOWN AL
(BORO)

001191 FT

1 0 00180 8 00 0000+00
CHESTER PK
(SR0013 SEG 0171/0000)
(SR0013 SEG 0170/0000)

0040/0000

LENGTH(AH 2186 BK 1191)
DELAWARE AV

0034/0885

(BORO)
RIVERVIEW AV
(BORO)

0034/0543

0034/0125

RIDLEY PARK
RIDLEY T
0 0 00000 0 00 0000+00
NC SE LLERS AV
MFC BEGIN = D

0034/0000

LENGTH(AH 1191 BK 0127)

000000 FT

7030/0000

LENGTH(AH 0127 BK 1360)

000000 FT

7020/0000

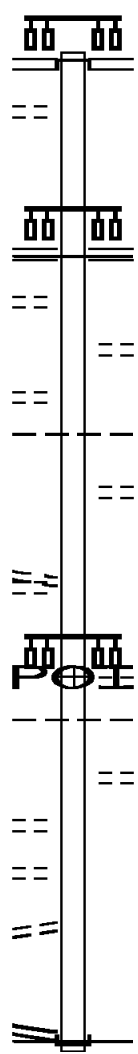
LENGTH(AH 1360 BK 1503)

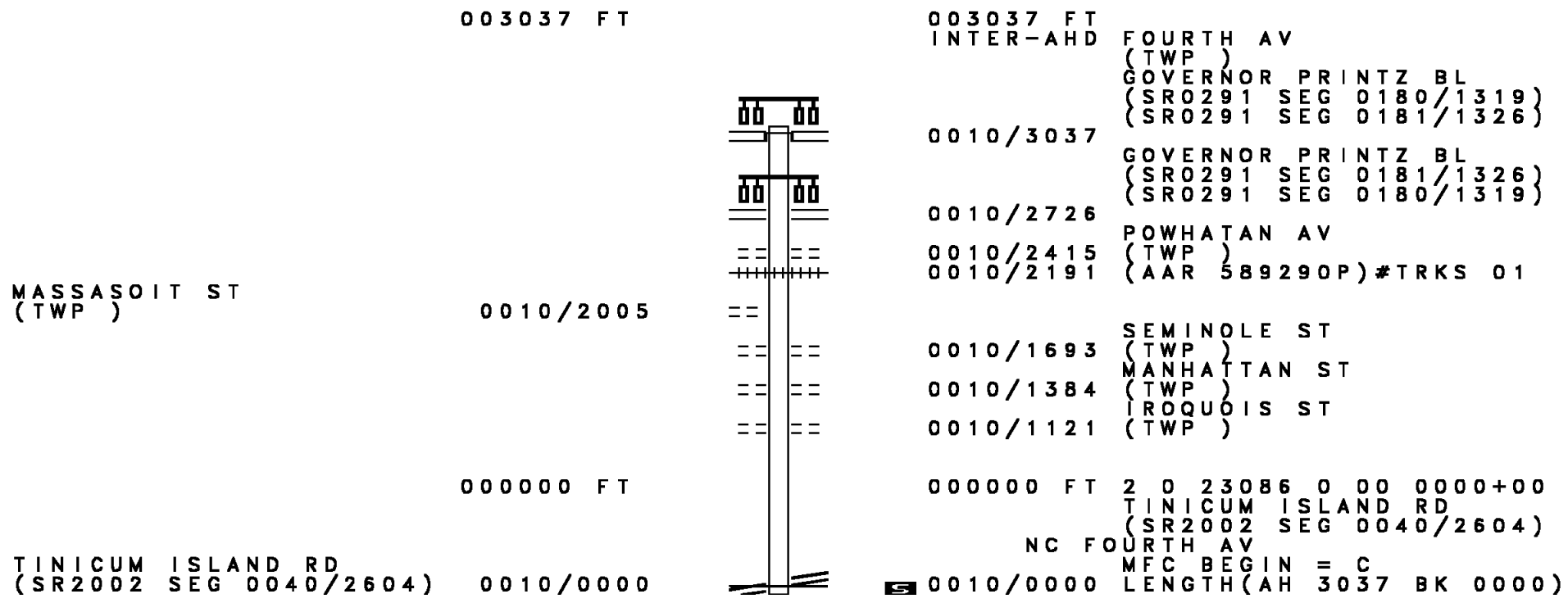
000000 FT

7010/0000

LENGTH(AH 1503 BK 0000)

	003626 FT		003626 FT	INTER-AHD	FOURTEENTH ST (CITY) PROVIDENCE AV (SR0320 SEG 0041/0000) (SR0320 SEG 0040/0000)
STOTESBURY ST (CITY)	0022/0145 003198 FT	==	0022/0428		
			003198 FT	0 0 00000 0 00 0000+00	EDGEMONT AV (SR0352 SEG 0014/0200)
ESREY ST (CITY)	0012/2931	==	0022/0000	MFC BEGIN = E LENGTH(AH 0428 BK 3198)	
ARBOR DR (CITY)	0012/2536	==	0012/2671	CROSBY ST (CITY)	
FIFTEENTH ST (CITY) RURAL AV (CITY)	0012/1414	==	0012/2235	CHESTER CITY UPLAND BOROUGH B	
CHESTER CITY UPLAND BOROUGH B	0012/0646	==	0012/1747	MEDICAL CTR ENTRANCE RD (PRDR)	
TWENTYFIRST ST (CITY) TWENTYSECOND ST (CITY) TO 2006/0020 SH (CONN)	0012/0525 0012/0296 0012/0152	== == ==	0012/1093	NC FOURTEENTH ST (APRA) CROZER CHESTER M MEDICAL CTR ENTRANCE RD (PRDR)	
0 0 00000 0 00 0000+00	000000 FT	==	0012/0618	PRESIDENTS DR (PRDR)	
TWENTYSECOND ST (SR2006 SEG 0020/0000)	0012/0000	==		NC UPLAND AV INTER-BK UPLAND AV 000000 FT (SR2006 SEG 0020/0000) MFC BEGIN = D	
			0012/0000	LENGTH(AH 3198 BK 0000)	





SPROUL RD 004206 FT
 (SR0320 SEG 0134/0299) 0030/1004

 2 0 23101 0 00 0031+36 003202 FT
 STIDMAN DR 0030/0000
 (TWP)

 ASHWOOD RD
 (TWP) 0020/0448
 002397 FT

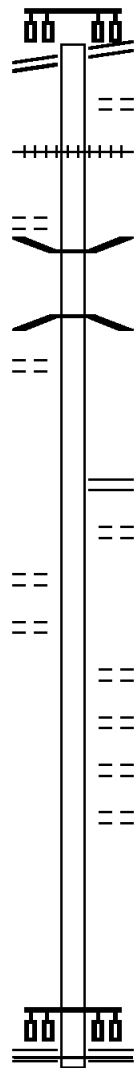
 PROSPECT RD
 (TWP) 0010/2136
 MAPLEWOOD AV
 (TWP) 0010/1821

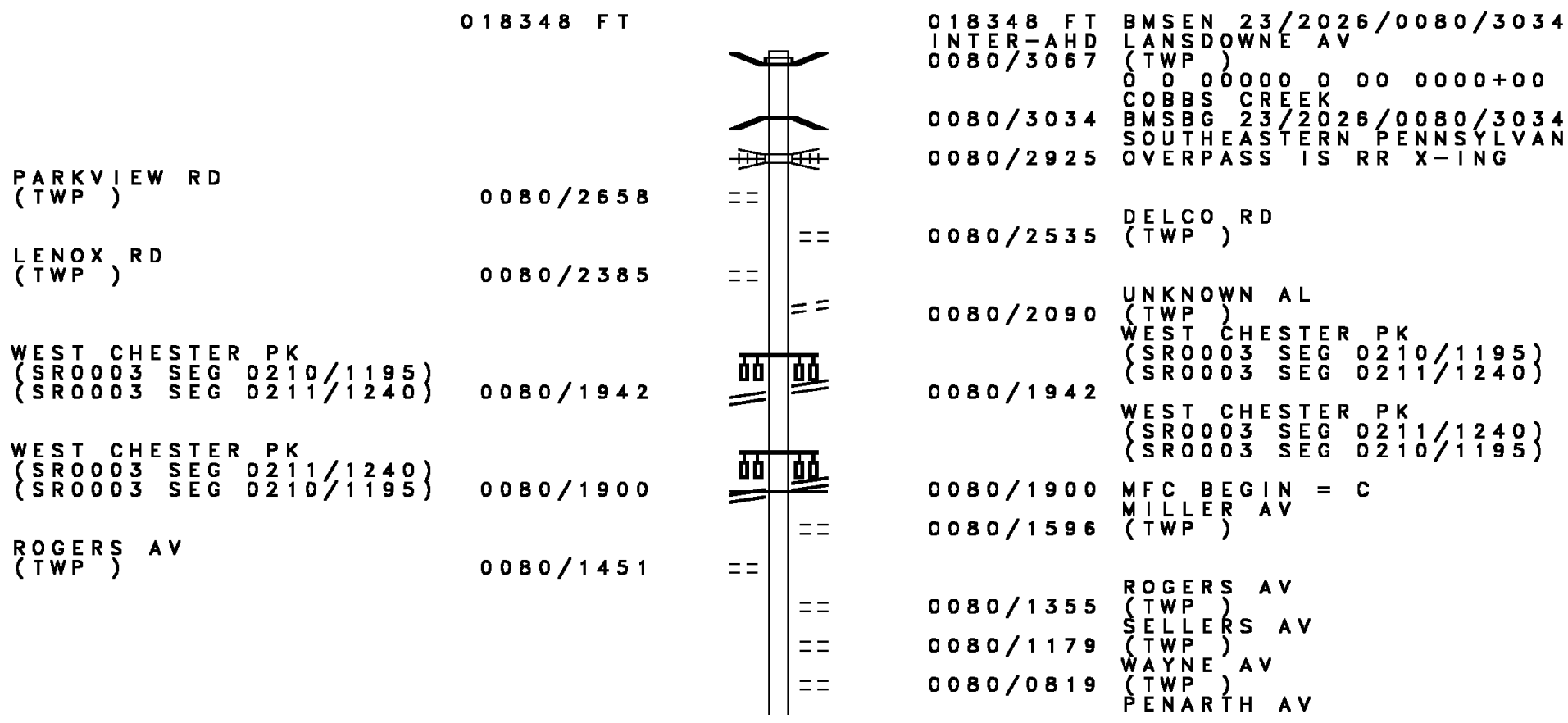
004206 FT SPROUL RD
 (SR0320 SEG 0134/0299)
 0030/1004 LEWIS RD
 (TWP)
 0030/0675
 0030/0062 (AAR 002330*)#TRKS 01
 003202 FT
 0030/0000 LENGTH(AH 1004 BK 0805)
 0020/0749 BMSBN 23/2027/0020/0736
 0 0 00000 0 00 0000+00
 WHISKEY RUN
 0020/0736 BMSBG 23/2027/0020/0736

 002397 FT 2 0 23101 0 00 0023+95
 NC THOMPSON AV
 POWELL RD
 (SR2020 SEG 0010/0000)
 0020/0000 LENGTH(AH 0805 BK 2397)
 PROSPECT RD
 (TWP)
 0010/2151

 0010/1808 MAPLEWOOD AV
 (TWP)
 0010/1531 THATCHER RD
 (TWP)
 0010/1260 BARKER RD
 (TWP)
 0010/0969 GRANITE TE
 (TWP)

 000000 FT 2 0 23101 0 00 0000+00
 NC THOMPSON AV
 BALTIMORE PK
 (SR2016 SEG 0110/0000)
 (SR2016 SEG 0111/0000)
 0010/0000 MFC BEGIN = D
 LENGTH(AH 2397 BK 0000)





018348 FT

018348 FT BMS EN 23/2026/0080/3034
 INTER-AHD LANS DOWNE AV
 0080/3067 (TWP)

0 0 00000 0 00 0000+00

0080/3034 COBBS CREEK
 BMSBG 23/2026/0080/3034
 0080/2925 SOUTHEASTERN PENNSYLVAN
 OVERPASS IS RR X-ING

PARKVIEW RD
 (TWP)

0080/2658



LENOX RD
 (TWP)

0080/2385



WEST CHESTER PK
 (SR0003 SEG 0210/1195)
 (SR0003 SEG 0211/1240)

0080/1942



WEST CHESTER PK
 (SR0003 SEG 0211/1240)
 (SR0003 SEG 0210/1195)

0080/1900



ROGERS AV
 (TWP)

0080/1451



0080/2535 DELCO RD
 (TWP)

0080/2090 UNKNOWN AL
 (TWP)
 WEST CHESTER PK
 (SR0003 SEG 0210/1195)
 (SR0003 SEG 0211/1240)

0080/1942 WEST CHESTER PK
 (SR0003 SEG 0211/1240)
 (SR0003 SEG 0210/1195)

0080/1900 MFC BEGIN = C
 MILLER AV
 (TWP)

0080/1355 ROGERS AV
 (TWP)
 0080/1179 SELLERS AV
 (TWP)
 0080/0819 WAYNE AV
 (TWP)
 PENARTH AV

EXTRACT DATE: 12/18/2023
PRINT DATE: 12/20/2023

ROADWAY MANAGEMENT SYSTEM
SLD COUNTY/SR - ANNUAL PRINT

PAGE NUMBER: 305
COUNTY: DELAWARE

DIR: B TOTAL LEN: 3.475 MI.
LEFT MUN: UPPER DARBY T

DIST: 06-3 SR: 2026
RIGHT MUN: UPPER DARBY T

2 0 23032 0 00 0084+68 015281 FT
HAZEL AV
(TWP)

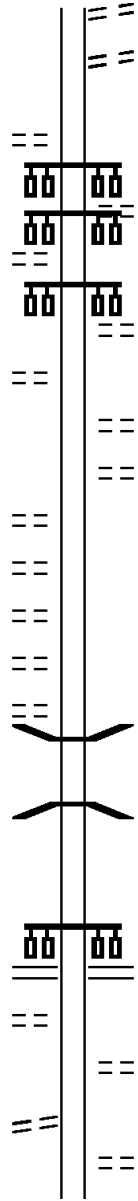
PARK AV
(TWP)

MERION AV
(TWP)

BEVERLY BL
(TWP)
WESTVIEW AV
(TWP)
UNKNOWN AL
(TWP)
ARLINGTON AV
(TWP)
UNKNOWN AL
(TWP)

UNKNOWN AL
(TWP)

WINDERMERE AV
(TWP)



0080/0449 (TWP)
HAZEL AV
0080/0074 (TWP)
015281 FT

0080/0000 LENGTH(AH 3067 BK 3446)
HILLTOP RD
(TWP)

0070/3285

0070/2754

HIGHLAND AV
(TWP)

0070/2699

MERION AV
(TWP)

BEVERLY BL
(TWP)

0070/1711

0070/1699

0070/1404

0070/1278

0070/1150

0070/1050

0070/0819

0070/0800

BMSBG 23/2026/0070/0800
0 0 00000 0 00 0000+00
NAYLORS RUN

011835 FT 2 0 23032 0 00 0050+19
LANSDOWNE AV
(SR2005 SEG 0100/1624)
(SR2005 SEG 0101/1634)

0070/0000 LENGTH(AH 3446 BK 2422)

LANSTATE AV
(TWP)

WINDERMERE AV
(TWP)
UNKNOWN AL

EXTRACT DATE: 12/18/2023
PRINT DATE: 12/20/2023

ROADWAY MANAGEMENT SYSTEM
SLD COUNTY/SR - ANNUAL PRINT

PAGE NUMBER: 304
COUNTY: DELAWARE

DIR: B TOTAL LEN: 3.475 MI.
LEFT MUN: UPPER DARBY T

DIST: 06-3 SR: 2026
RIGHT MUN: UPPER DARBY T

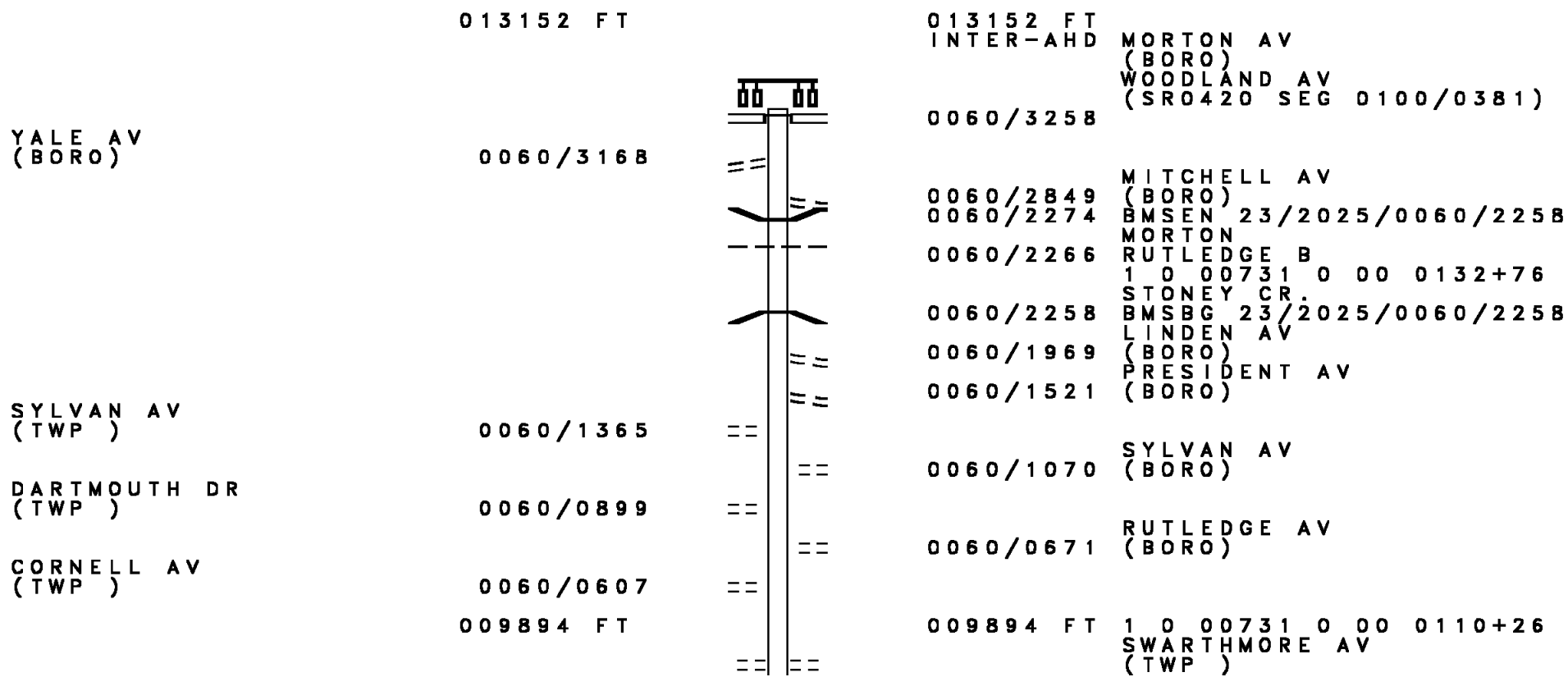
Segment Description	Stationing	Direction	Stationing	Segment Description
UNKNOWN AL (TWP)	0060/1771	==	0060/1894	(TWP)
DERWYN RD (TWP)	0060/1653	==	0060/1771	DERWYN RD (TWP)
UNKNOWN AL (TWP)	0060/1536	==	0060/1653	UNKNOWN AL (TWP)
EATON RD (TWP)	0060/1424	==	0060/1575	UNKNOWN AL (TWP)
UNKNOWN AL (TWP)	0060/1308	==	0060/1462	EATON RD (TWP)
FAIRFAX RD (TWP)	0060/1191	==	0060/1424	UNKNOWN AL (TWP)
UNKNOWN AL (TWP)	0060/1085	==	0060/1341	UNKNOWN AL (TWP)
UNKNOWN AL (TWP)	0060/1050	==	0060/1221	FAIRFAX RD (TWP)
GAINSBORO RD (TWP)	0060/0937	==	0060/1106	UNKNOWN AL (TWP)
UNKNOWN AL (TWP)	0060/0813	==		
HAMPSHIRE RD (TWP)	0060/0696	==		
UNKNOWN AL (TWP)	0060/0577	==		
IRVINGTON RD (TWP)	0060/0329	==		
			0060/0075	BMS EN 23/2026/0060/0061
			0060/0061	2 0 23032 0 00 0026+56
2 0 23032 0 00 0025+95 009413 FT			009413 FT	BRANCH NAYLORS RUN
KENWOOD RD (TWP)	0060/0000	==	0060/0000	BMSBG 23/2026/0060/0061
DREXEL HILL MIDDLE SCHO (GOVT)	0050/0160	==		
2 0 23032 0 00 0016+55 008473 FT			0050/0160	
PENN AV			008473 FT	

DIR: B TOTAL LEN: 3.475 MI. DIST: 06-3 SR: 2026
 LEFT MUN: UPPER DARBY T RIGHT MUN: UPPER DARBY T

Segment	Start Station	End Station	Length	Notes
(TWP)	0050/0000	0040/1653	0040/1653	LENGTH(AH 0940 BK 1709) SHADELAND AV (TWP)
SHADELAND AV (TWP)	0040/1471	0040/1258	0040/1258	HARPER AV (TWP)
HARPER AV (TWP)	0040/1234	0040/1007	0040/1007	TURNER AV (TWP)
TURNER AV (TWP)	0040/0991	0040/0747	0040/0747	FOSS AV (TWP)
MASON AV (TWP)	0040/0489	0040/0501	0040/0501	MASON AV (TWP)
	006764 FT	0040/0248	0040/0248	EDMONDS AV (TWP)
CONCORD AV (TWP)	0030/2151	0040/0000	006764 FT	1 1 00983 0 01 0072+87 ORMOND AV (TWP) LENGTH(AH 1709 BK 2385)
		0030/2143	0030/2143	CONCORD AV (TWP)
		0030/1891	0030/1891	CORNELL AV (TWP)
		0030/1600	0030/1600	LINDALE AV (TWP)
		0030/1311	0030/1311	MORGAN AV (TWP)
		0030/1003	0030/1003	DREXEL AV (TWP)
WILDE AV (TWP)	0030/0348	0030/0700	0030/0700	CHILDS AV (TWP)
	004379 FT	0030/0144	004379 FT	FROM 2007/0050 SH (CONN) 1 1 00983 0 01 0049+00 BURMONT RD (SR2007 SEG 0050/1744) BELFIELD AV

DIR: B TOTAL LEN: 3.475 MI. DIST: 06-3 SR: 2026
 LEFT MUN: UPPER DARBY T RIGHT MUN: UPPER DARBY T

BURMONT RD (SR2007 SEG 0050/1744)	0030/0000	==	5 0030/0000	LENGTH(AH 2385 BK 2506)
		==		BLYTHE AV
		==	0020/2255	(TWP)
ANDERSON AV (TWP)	0020/1782	==	0020/2011	ALEXANDER AV (TWP)
		==		ANDERSON AV (TWP)
ROBERTS AV (TWP)	0020/1561	==	0020/1482	ROBERTS AV (TWP)
		==		COLLENBROOK AV (TWP)
COLLENBROOK AV (TWP)	0020/1318	==	0020/1172	COLLENBROOK AV (TWP)
		==		STANBRIDGE RD (TWP)
ADDINGHAM AV (TWP)	0020/1076	==	0020/0855	STANBRIDGE RD (TWP)
		==		WILDELL RD (TWP)
STANBRIDGE RD (TWP)	0020/0837	==	0020/0583	CLARENDON RD (TWP)
		==		0020/0320 001873 FT
1 1 00983 0 00 0020+00	001873 FT	==	5 0020/0000	LENGTH(AH 2506 BK 1873)
TERWOOD RD (TWP)	0020/0000	==		DREXELINE DR (PRDR)
		==	0010/0785	
		==	0010/0610	BMS EN 23/2026/0010/0595
		==		1 1 00983 0 00 0011+09
		==	0010/0595	DARBY BRANCH BMSBG 23/2026/0010/0595
TO 0001/0330 SH (CONN)	0010/0191	==		NC STATE RD
		==		TOWNSHIP LINE RD
1 1 00983 0 00 0005+24	000000 FT	==	000000 FT	{ SR0001 SEG 0330/0564 }
TOWNSHIP LINE RD (SR0001 SEG 0331/0594)		==		{ SR0001 SEG 0331/0594 }
(SR0001 SEG 0330/0564)	0010/0000	==	5 0010/0000	MFC BEGIN = B LENGTH(AH 1873 BK 0000)



013152 FT

013152 FT
INTER-AHD

YALE AV
(BORO)

0060/3168

0060/3258

MORTON AV
(BORO)
WOODLAND AV
(SR0420 SEG 0100/0381)

SYLVAN AV
(TWP)

0060/1365

0060/2849
0060/2274

MITCHELL AV
(BORO)
BMSSEN 23/2025/0060/2258
MORTON

DARTMOUTH DR
(TWP)

0060/0899

0060/2266

RUTLEDGE B
1 0 00731 0 00 0132+76
STONEY CR.

CORNELL AV
(TWP)

0060/0607

0060/2258

BMSBG 23/2025/0060/2258
LINDEN AV
(BORO)

009894 FT

0060/1969

PRESIDENT AV
(BORO)

0060/1521

SYLVAN AV
(BORO)

0060/1070

RUTLEDGE AV
(BORO)

0060/0671

009894 FT

1 0 00731 0 00 0110+26
SWARTHMORE AV
(TWP)

DIR: B TOTAL LEN: 2.491 MI. DIST: 06-3 SR: 2025
 LEFT MUN: RUTLEDGE B RIGHT MUN: RUTLEDGE B

Street Name	Segment ID	Length (FT)	Notes
AMHERST AV (TWP)	0050/2849		
OVERBROOK AV (TWP)	0050/2300		
MICHIGAN AV (TWP)	0050/1982		
			RUTLEDGE RIDLEY T
			LENGTH(AH 3258 BK 3487)
			REDWOOD AV (TWP)
			WILLOW WY (TWP)
			CHERRY LN (TWP)
			EDGEWOOD AV (TWP)
			NINTH AV (TWP)
			SEVENTH AV (TWP)
		006407 FT	1 0 00731 0 00 0075+08
			SIXTH AV (TWP)
			LENGTH(AH 3487 BK 1822)
			GILMORE ST (TWP)
			BROOMALL AV (TWP)
			GORSUCH ST (TWP)
MARLIN AV (TWP)	0040/0600		
			MARLIN ST (TWP)
			LINCOLN ST (TWP)
		004585 FT	1 0 00731 0 00 0056+88
			NC MO
			MORTON AV
			MACDADE BL (SR2006 SEG 0081/0000)
			(SR2006 SEG 0080/0000)
HAVERFORD RD (TWP)	0040/0000		LENGTH(AH 1822 BK 2183)
			LC FROM RIDLEY SHOPPING (CONN)
			RIDLEY SHOPPING CT RD

DIR: B TOTAL LEN: 2.491 MI. DIST: 06-3 SR: 2025
 LEFT MUN: RIDLEY T RIGHT MUN: RIDLEY T

HANCOCK ST
(BORO)

0030/1040

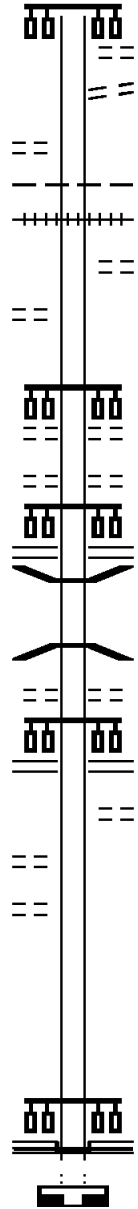
RODGERS ST
(BORO)

0030/0588
002402 FT

FELTON AV
(BORO)
UNKNOWN AL
(BORO)

0020/0498
0020/0253
000000 FT

000000 FT



(PRDR)
 0030/1365
 0030/1281 LC TO RIDLEY SHOPPING C
(CONN)
 0030/0959 RIDLEY
 0030/0794 RIDLEY PARK B
(AAR 140652E) #TRKS 01
 0030/0610 RODGERS ST
(BORO)
 002402 FT 1 0 00731 0 00 0034+94
 DUPONT ST
(BORO)
 0030/0000 LENGTH(AH 2183 BK 2402)
 WARD ST
(BORO)
 0020/1955 RIDLEY AV
(SR2004 SEG 0030/0000)
 0020/1525
 0020/1387 BMSBN 23/2025/0020/1255
 0 0 00000 0 00 0000+00
 NATIONAL RAILROAD PA RR
 0020/1255 BMSBG 23/2025/0020/1255
 HINCKLEY AV
 0020/1131 (BORO)
 SELLERS AV
 0020/0744 (SR2031 SEG 0040/1253)
 FELTON ST
(BORO)
 0020/0512
 000000 FT 1 0 00731 0 00 0010+90
 NC SW WARTHMORE AV
 CHESTER PK
 (SR0013 SEG 0171/1009)
 (SR0013 SEG 0170/1022)
 INTER-BK SWARTHMORE AV
 (BORO)
 MFC BEGIN = C
 0020/0000 LENGTH(AH 2402 BK 1085)
 000000 FT
 7010/0000 LENGTH(AH 1085 BK 0000)

EXTRACT DATE: 12/18/2023
PRINT DATE: 12/20/2023

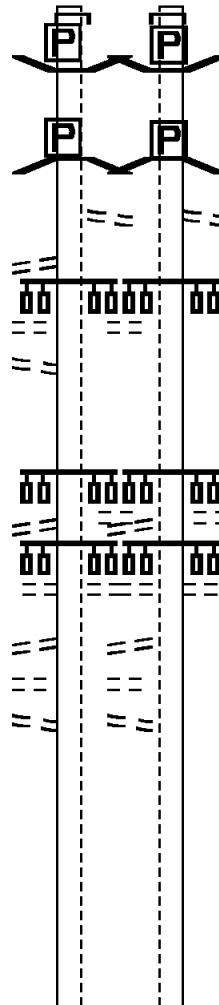
ROADWAY MANAGEMENT SYSTEM
SLD COUNTY/SR - ANNUAL PRINT

PAGE NUMBER: 298
COUNTY: DELAWARE

DIR: B TOTAL LEN: 2.733 MI.
LEFT MUN: UPPER DARBY T

DIST: 06-3 SR: 2024
RIGHT MUN: UPPER DARBY T

AH-PHILADELPHIA (67) 014431 FT
MARSHALL RD INTER-AHD
(SR3031 SEG 0011/0000) 0061/3111
BMSSEN 23/2024/0060/2846
BRIDGE POSTED (TONS) 0061/3084
0 0 0000 0 00 0000+00
SGL 27 COMB 34
COBBS CREEK
BMSBG 23/2024/0060/2846 0061/2833
CHURCH LN 0061/2817
(TWP)
LC TO POWELL LN 0061/2278
(TWP)
POWELL LN 0061/2107
(TWP)
LC FROM POWELL LN 0061/2019
(CONN)
HARRISON AV
(TWP)
LC TO KENT RD
(CONN) 0061/1180
KENT RD
(TWP) 0061/1079
HEATHER RD
(TWP) 0061/0853
BARRINGTON RD
(TWP) 0061/0545
ROCKLYN RD
(TWP) 0061/0432



010065 FT AH-PHILADELPHIA (67)
INTER-AHD MARSHALL RD
0060/3098 (SR3031 SEG 0010/0000)
BMSSEN 23/2024/0060/2846
BRIDGE POSTED (TONS) 0060/3097
0 0 0000 0 00 0000+00
SGL 27 COMB 34
COBBS CREEK
BMSBG 23/2024/0060/2846 0060/2846
CHURCH LN 0060/2806
(TWP)
POWELL LN
(TWP) 0060/2092
HARRISON AV
(TWP)
LC TO KENT RD
(CONN) 0060/1172
KENT RD
(TWP) 0060/1081
HEATHER RD
(TWP) 0060/0848
BARRINGTON RD
(TWP) 0060/0553
ROCKLYN RD
(TWP) 0060/0418

EXTRACT DATE: 12/18/2023
PRINT DATE: 12/20/2023

ROADWAY MANAGEMENT SYSTEM
SLD COUNTY/SR - ANNUAL PRINT

PAGE NUMBER: 297
COUNTY: DELAWARE

DIR: B TOTAL LEN: 2.733 MI.
LEFT MUN: UPPER DARBY T

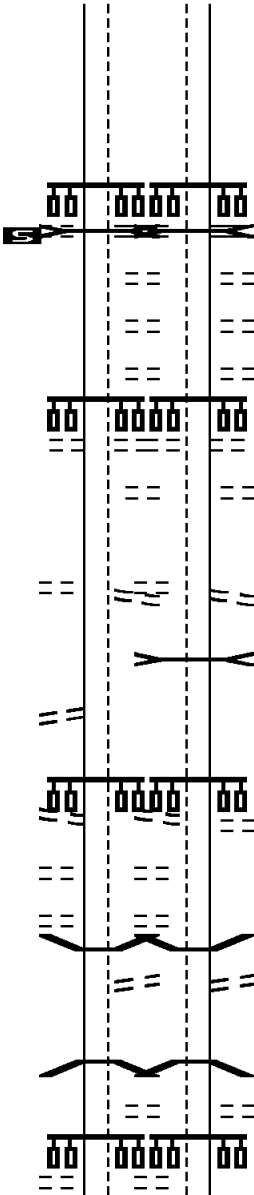
DIST: 06-3 SR: 2024
RIGHT MUN: UPPER DARBY T

2 0 23062 0 00 0113+10 011320 FT
NAYLORS RUN
STRUCTURE LENGTH 23 FT
BMSID 23/2024/0060/0000
SIXTYNINTH ST
(TWP)
SIXTYNINTH ST
(SR2001 SEG 0030/1562)

LENGTH(AH 3111 BK 2962) 0061/0000
TIMBERLAKE RD
(TWP) 0051/2834
MILLBANK RD
(TWP) 0051/2516
LITTLECROFT RD
(TWP) 0051/2335
HAMPDEN RD
(TWP) 0051/2152
GLENDALE RD
(TWP) 0051/1974
COPELY RD
(TWP) 0051/1848
GRACE RD
(TWP) 0051/1504

LC TO LONG LN
(CONN) 0051/1504

LONG LN
(TWP) 0051/1418
ASHTON RD
(TWP) 0051/1089
NORMANDY RD
(TWP) 0051/0833
BMSEN 23/2024/0050/0764 0051/0788
GILPIN RD
(TWP) 0051/0770
2 0 23062 0 00 0084+50
NAYLORS RUN
BMSBG 23/2024/0050/0764 0051/0764
LAMPOR T RD
(TWP) 0051/0627
SPRINGTON RD
(TWP) 0051/0569



006967 FT 2 0 23062 0 00 0113+10
NAYLORS RUN
STRUCTURE LENGTH 23 FT
BMSID 23/2024/0060/0000
SIXTYNINTH ST
(TWP)
SIXTYNINTH ST
(SR2001 SEG 0030/1562)

LENGTH(AH 3098 BK 2962) 0060/0000
TIMBERLAKE RD
(TWP) 0050/2831
MILLBANK RD
(TWP) 0050/2509
LITTLECROFT RD
(TWP) 0050/2327
HAMPDEN RD
(TWP) 0050/2145
GLENDALE RD
(TWP) 0050/1968
COPELY RD
(TWP) 0050/1851
GRACE RD
(TWP) 0050/1750
NAYLORS RUN
STRUCTURE LENGTH 17 FT
BMSID 23/2024/0050/1750

LONG LN
(TWP)
LONG LN
(TWP)
ASHTON RD
(TWP) 0050/1411
NORMANDY RD
(TWP) 0050/1097
BMSEN 23/2024/0050/0764 0050/0841
GILPIN RD
(TWP) 0050/0788
2 0 23062 0 00 0091+27
NAYLORS RUN
BMSBG 23/2024/0050/0764 0050/0764
LAMPOR T RD
(TWP) 0050/0631
SPRINGTON RD
(TWP) 0050/0572

DIR: B TOTAL LEN: 2.733 MI. DIST: 06-3 SR: 2024
 LEFT MUN: UPPER DARBY T RIGHT MUN: UPPER DARBY T

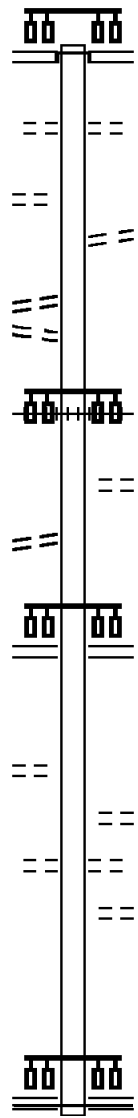
SPRINGTON RD (TWP)	0051/0428	00	0000	00	0050/0433	SPRINGTON RD (TWP)
TO 2024/0041 SH	0051/0190	==		==		
COVERLY RD (TWP)	0051/0087	==		==	0050/0088	COVERLY RD (TWP)
2 0 23062 0 00 0084+50 008358 FT					004005 FT	2 0 23062 0 00 0084+50
WYCOMBE AV (BORO)						WYCOMBE AV (BORO)
PLUMSTEAD AV (BORO)		00	0000	00		PLUMSTEAD AV (BORO)
LENGTH(AH 2962 BK 3379)	0051/0000	5	5	5	5	MFC BEGIN = C
UPPER DARBY					0050/0000	LTH AH 002962 BK 003379
LANSDOWNE B	0041/3297					
FROM 2024/0051 SH	0041/3123	==				
(CONN)						
MAPLE AV	0041/2899					
(BORO)						
BARKER AV	0041/2680					
(BORO)						
BRADDOCK AV	0041/2303					
(BORO)						
COOPER AV	0041/2063					
(BORO)						
CRAWFORD AV	0041/1819					
(BORO)						
JACKSON AV	0041/1582					
(BORO)						
GREEN AV	0041/1343					
(BORO)						
HIGHLAND AV	0041/1103					
(BORO)						
CLEARBROOK AV	0041/1052	==				
(TWP)						
CONGRESS AV	0041/0860					
(BORO)						
CONGRESS AV	0041/0803	==				
(TWP)						
WAYNE AV	0041/0591					
(BORO)						
WAYNE AV	0041/0543	==				
(TWP)						
LINCOLN AV	0041/0273	==				
(TWP)						
0 0 00000 0 00 0000+00 004979 FT						
LANSDOWNE AV						
(SR2005 SEG 0080/0000)						

DIR: B TOTAL LEN: 2.733 MI. DIST: 06-3 SR: 2024
 LEFT MUN: UPPER DARBY T RIGHT MUN: UPPER DARBY T

Segment	Start Station	End Station	Length (FT)	Notes
MFC BEGIN = C OWEN AV (TWP)	0000+00	0041/0000	004005 FT	LTH AH 003379 BK 000974
WINDERMERE AV (TWP)	0000+00	0031/0534	7030/0000	LTH AH 000974 BK 001908
MFC BEGIN = D LAKEVIEW AV (TWP)	0020/1249	0020/1249	0020/1908	LANSDOWNE B
MANSFIELD AV (TWP)	0020/0685	0020/0716	0020/1249	ARDMORE AV (BORO)
UPLAND WY (TWP)	0020/0335	0020/0716	0020/0716	MANSFIELD AV (BORO)
ELDON AV (TWP)	0020/0000	0020/0000	002097 FT	
RIVERVIEW AV (TWP)	0010/1768	0010/2015	002097 FT	LENGTH(AH 1908 BK 2097) ELDON AV (BORO)
MAPLE AV (TWP)	0010/0961	0010/1357	0010/2015	SHADELAND AV (BORO)
SLOAN ST (TWP)	0010/0755	0010/1326	0010/1357	LANSDOWNE UPPER DARBY T
EDMONDS AV (TWP)	0010/0171	0010/0687	0010/1326	UPPER DARBY T
	000000 FT	0000+00	000000 FT	ABBNEY TE (TWP)
		0000+00		2 0 23062 0 00 0000+00 NC MA MARSHALL RD BURMONT AV (SR2007 SEG 0030/0000)
				INTER-BK MARSHALL RD (TWP)
				MFC BEGIN = D LENGTH(AH 2097 BK 0000)

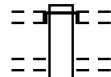
DIR: B TOTAL LEN: 1.150 MI. DIST: 06-3 SR: 2023
 LEFT MUN: SPRINGFIELD T RIGHT MUN: SPRINGFIELD T

	006073 FT		006073 FT	INTER-AHD	SUMMIT RD (TWP) SPRINGFIELD RD (SR2009 SEG 0100/1456)
			0030/2047		
			0030/1253	ORCHARD RD (TWP)	
JOHNSTON RD (TWP)	0030/0551		0030/0236	ROLLING RD (TWP)	
ROLLING RD (TWP) LC FROM ROLLING RD (CONN)	0030/0084		004026 FT	2 0 23067 0 00 0040+27 (AAR 002315*)#TRKS 02	
	0030/0018		0030/0000	LENGTH(AH 2047 BK 0707)	
	004026 FT		0020/0707	SIGNALIZED CROSSWALK	
			0020/0548	HART LN (TWP)	
BALLYMORE RD (TWP)	0020/0429		003319 FT	2 0 23067 0 00 0033+20 POWELL RD (SR2020 SEG 0030/0000)	
	003319 FT		0020/0000	LENGTH(AH 0707 BK 3319)	
			0010/1868	BENNETT RD (TWP)	
BOXWOOD LN (TWP)	0010/1868		0010/1518	EVANS RD (TWP)	
			0010/1008	LEHANN CR (TWP)	
			0010/0477	2 0 23067 0 00 0000+00 NC SA XER AV	
	000000 FT		000000 FT	BALTIMORE PK (SR2016 SEG 0120/1097) (SR2016 SEG 0121/1107)	
			0010/0000	MFC BEGIN = D LENGTH(AH 3319 BK 0000)	



EXTRACT DATE: 12/18/2023 ROADWAY MANAGEMENT SYSTEM PAGE NUMBER: 293
PRINT DATE: 12/20/2023 SLD COUNTY/SR - ANNUAL PRINT COUNTY: DELAWARE
DIR: B TOTAL LEN: .884 MI. DIST: 06-3 SR: 2022
LEFT MUN: EAST LANSDOWNE B RIGHT MUN: EAST LANSDOWNE B

004667 FT



004667 FT
INTER-AHD PENBROKE AV
(BORO)
OAK AV
0020/2073 (BORO)
BEVERLY AV
0020/1782 (BORO)

DIR: B TOTAL LEN: .884 MI. DIST: 06-3 SR: 2022
 LEFT MUN: EAST LANSDOWNE B RIGHT MUN: EAST LANSDOWNE B

UNKNOWN AL
 (TWP)
 HOUSTON RD
 (TWP)
 UNKNOWN AL
 (TWP)
 HARTLEY RD
 (TWP)
 UNKNOWN AL
 (TWP)

002594 FT

0010/2365
 0010/2262
 0010/2160
 0010/2056
 0010/1956

HIGHLAND AV
 (BORO)

0010/0564
 000000 FT

==	==	0020/1492	WILDWOOD AV (BORO)			
==	==	0020/1200	LEWIS AV (BORO)			
==	==	0020/0890	PENN BL (BORO)			
==	==	0020/0580	LEXINGTON AV (BORO)			
==	==	0020/0291	MELROSE AV (BORO)			
		002594 FT	2 0 23074 0 00	0025+94		
==	==	0020/0000	HIRST AV (BORO)			
---	---	0010/2432	LENGTH(AH 2073 BK 2594) EAST LANSDOWNE UPPER DARBY T			
==	==		NC PEMBROKE AV UNION AV (BORO)			
==	==	0010/1838				
---	---	0010/1827	UPPER DARBY LANSDOWNE B			
==	==		WYCOMBE AV (BORO)			
==	==	0010/1193				
==	==		HIGHLAND AV (BORO)			
		0010/0564	2 0 23074 0 00	0000+00		
==	==	000000 FT	NC ST STEWART AV LANSDOWNE AV (SR2005 SEG 0070/0376)			
==	==		INTER-BK STEWART AV (BORO)			
==	==	0010/0000	MFC BEGIN = D LENGTH(AH 2594 BK 0000)			

EXTRACT DATE: 12/18/2023 ROADWAY MANAGEMENT SYSTEM PAGE NUMBER: 291
PRINT DATE: 12/20/2023 SLD COUNTY/SR - ANNUAL PRINT COUNTY: DELAWARE
DIR: B TOTAL LEN: .831 MI. DIST: 06-3 SR: 2021
LEFT MUN: RIDLEY T RIGHT MUN: RIDLEY T

004386 FT

004386 FT
INTER-AHD HOLMES RD

DIR: B TOTAL LEN: .831 MI. DIST: 06-3 SR: 2021
 LEFT MUN: RIDLEY T RIGHT MUN: RIDLEY T

Street Name	Segment ID	Length (FT)	Notes
FORRESTER AV (TWP)	0020/1307		
AMOSLAND RD (TWP)	0020/0948		
RIDLEY PROSPECT PARK B	0020/0842		(AAR 140650R) #TRKS 01
BALTIMORE AV (BORO)	0020/0772		
SIXTEENTH AV (BORO)	0020/0000	002588 FT	2 0 23114 0 00 0025+87
THIRTEENTH AV (BORO)	0010/1682		
ELEVENTH AV (BORO)	0010/0841		
TENTH AV (BORO)	0010/0489		
NINTH AV (BORO)	0010/0140		
	000000 FT		
			NC AMOSLAND RD
			CHESTER PK
			(SR0013 SEG 0191/2604)
			(SR0013 SEG 0190/2617)
			MFC BEGIN = D
			LENGTH(AH 2588 BK 0000)

EXTRACT DATE: 12/18/2023 ROADWAY MANAGEMENT SYSTEM PAGE NUMBER: 289
PRINT DATE: 12/20/2023 SLD COUNTY/SR - ANNUAL PRINT COUNTY: DELAWARE
DIR: B TOTAL LEN: 1.165 MI. DIST: 06-3 SR: 2020
LEFT MUN: SPRINGFIELD T RIGHT MUN: SPRINGFIELD T

006149 FT



006149 FT SPRINGFIELD RD
0030/2812 (SR2009 SEG 0090/1843)

EXTRACT DATE: 12/18/2023
PRINT DATE: 12/20/2023

ROADWAY MANAGEMENT SYSTEM
SLD COUNTY/SR - ANNUAL PRINT

PAGE NUMBER: 288
COUNTY: DELAWARE

DIR: B TOTAL LEN: 1.165 MI.
LEFT MUN: SPRINGFIELD T

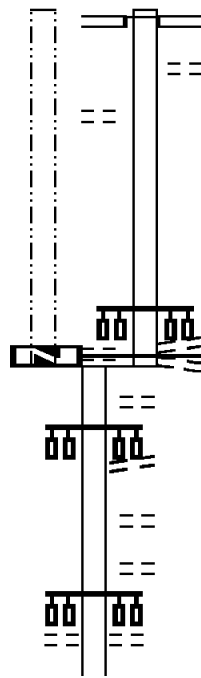
DIST: 06-3 SR: 2020
RIGHT MUN: SPRINGFIELD T

Left Side	Right Side
	0030/2561 FAIRVIEW RD (TWP)
	0030/2324 RIDGEWOOD RD (TWP)
	0030/2074 SUNNYBROOK RD (TWP)
	0030/1787 AVON RD (TWP)
	0030/1488 ALLISTON RD (TWP)
	0030/1243 BROCK RD (TWP)
	0030/0996 LYNBROOKE RD (TWP)
LYNBROOKE RD (TWP) 0030/0900	
	0030/0747 SEDGEWOOD RD (TWP)
HARWICKE RD (TWP) 0030/0595	
	0030/0508 HARWICKE RD (TWP)
	0030/0264 PARHAM RD (TWP)
2 0 23066 0 00 0018+69 003337 FT	003337 FT SAXER AV (SR2023 SEG 0020/0000)
SAXER AV (SR2023 SEG 0020/0000) 0030/0000	0030/0000 LENGTH(AH 2812 BK 1870)
	0020/1441 FRANKLIN AV (TWP)
	0020/0867 LEAMY AV (TWP)
001467 FT	001467 FT 2 0 23066 0 00 0000+00
	WOODLAND AV (SR0420 SEG 0130/0000)
	0020/0000 LENGTH(AH 1870 BK 1467)
WHITE OAK RD (TWP) 0010/1141	
BRYANT RD (TWP) 0010/0330	
000000 FT	000000 FT 2 0 23101 7 00 0000+00
	NC POWELL RD THOMSON AV (SR2027 SEG 0020/0000)
	MFC BEGIN = D
	0010/0000 LENGTH(AH 1467 BK 0000)

EXTRACT DATE: 12/18/2023 ROADWAY MANAGEMENT SYSTEM PAGE NUMBER: 287
 PRINT DATE: 12/20/2023 SLD COUNTY/SR - ANNUAL PRINT COUNTY: DELAWARE

DIR: B TOTAL LEN: 4.626 MI. DIST: 06-3 SR: 2019
 LEFT MUN: UPPER DARBY T RIGHT MUN: UPPER DARBY T

LTH AH 000100 BK 002505 023797 FT
 7161/0000



024425 FT INTER-AHD VICTORY AV
 (SR2041 SEG 0010/0000)
 WEST CHESTER PK
 0160/0649 (SR0003 SEG 0220/1056)
 UNKNOWN AL
 0160/0516 (TWP)
 UNKNOWN AL
 0160/0358 (TWP)
 023776 FT 2 0 23060 0 01 0249+48
 LUDLOW ST
 (TWP)
 FAIRFIELD AV
 (TWP)
 LONG LN
 (TWP)
 MFC BEGIN = B
 0160/0000 LENGTH(AH 0649 BK 2505)
 LC TO LONG LN
 0140/2423 (CONN)
 CHESTNUT ST
 (TWP)
 0140/2185 COURT AV
 (TWP)
 0140/2015 SANSOM ST
 (TWP)
 0140/1853 WALNUT ST
 (TWP)
 0140/1295 KINGSTON RD

EXTRACT DATE: 12/18/2023
PRINT DATE: 12/20/2023

ROADWAY MANAGEMENT SYSTEM
SLD COUNTY/SR - ANNUAL PRINT

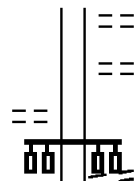
PAGE NUMBER: 286
COUNTY: DELAWARE

DIR: B TOTAL LEN: 4.626 MI.
LEFT MUN: UPPER DARBY T

DIST: 06-3 SR: 2019
RIGHT MUN: UPPER DARBY T

AVON RD
(TWP)

0140/0458



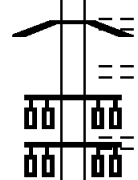
0140/0971 (TWP)
HUNTLEY RD
0140/0755 (TWP)

021292 FT

0140/0419 AVON RD (TWP)
0140/0217 WEMBLY RD (TWP)
0140/0014 BAYARD RD (TWP)
0140/0012 BMSSEN 23/2019/0140/0000
021271 FT 2 0 23060 0 01 0223+25
SPRINGTON RD (TWP)

HILLTOP AV
(TWP)

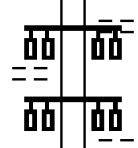
0120/1443



0140/0000 BMSBG 23/2019/0140/0000
LENGTH(AH 2505 BK 2256)
MARGATE RD (TWP)
0120/2037 SHERBROOK BL (TWP)

BEVERLY BL
(TWP)

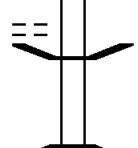
0120/0888



0120/1811
0120/1443 BEVERLY BL (TWP)
0120/1162

NAYLORS RUN PARK DR
(TWP)

0120/0310
019036 FT



0120/0629 BARCLAY SQ (PRDR)
0120/0027 BMSSEN 23/2019/0120/0000
019015 FT 2 0 23060 0 01 0201+55
NAYLORS RUN
0120/0000 BMSBG 23/2019/0120/0000
LENGTH(AH 2256 BK 3007)
CLEARBROOK AV (TWP)

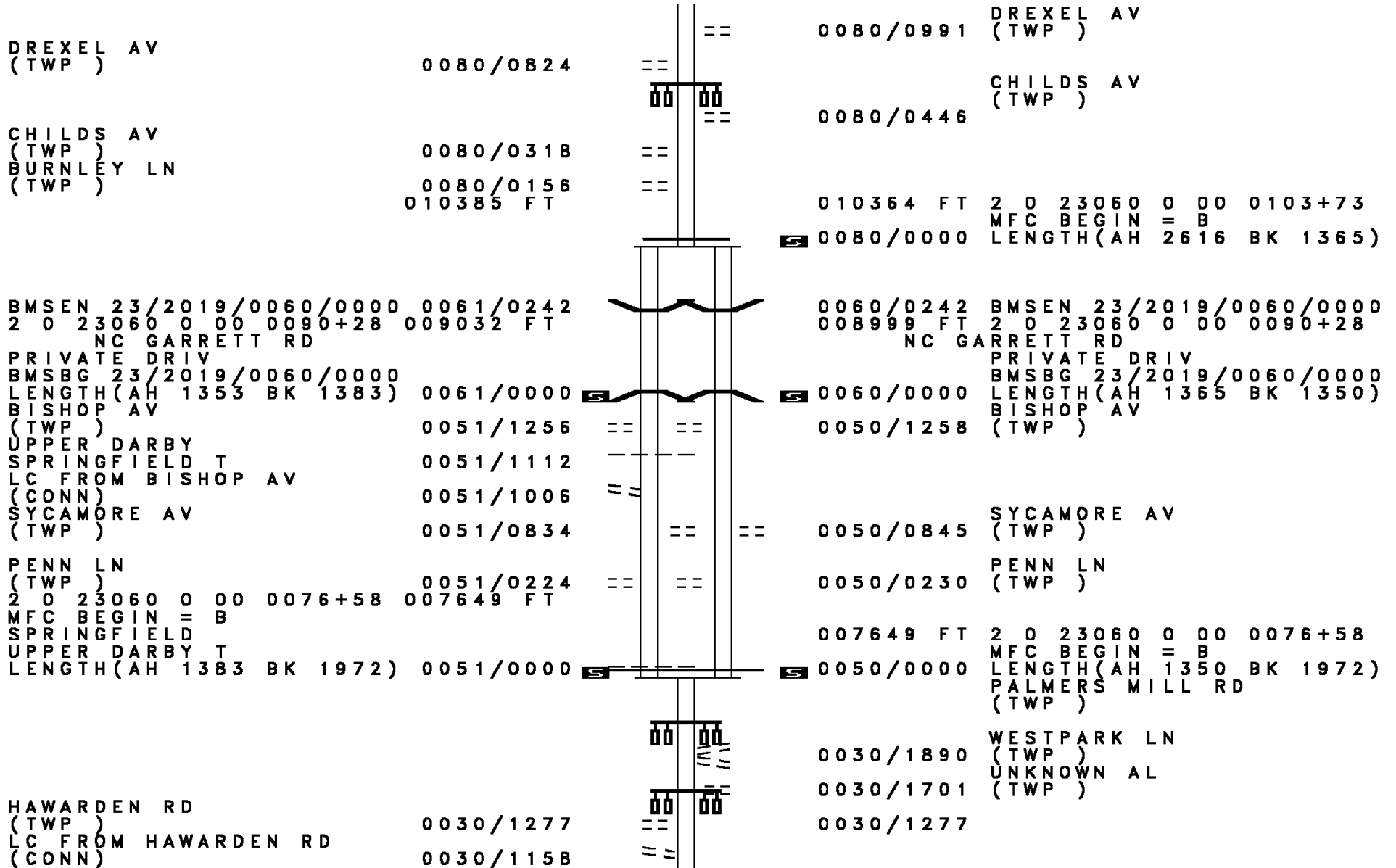
0110/2674 CONGRESS AV (TWP)

0110/2424 WAYNE AV (TWP)
0110/2164 LINCOLN AV (TWP)
0110/1894 LANSLOWNE AV (TWP)

DIR: B TOTAL LEN: 4.626 MI. DIST: 06-3 SR: 2019
 LEFT MUN: UPPER DARBY T RIGHT MUN: UPPER DARBY T

Segment ID	Description	Length	Notes
0110/1428			(SR2005 SEG 0090/0000) (SR2005 SEG 0091/0000)
UNKNOWN AL (TWP)	0110/1091		
UNKNOWN AL (TWP)	0110/0952		OWEN AV (TWP)
016029 FT	0110/0684		WINDERMERE RD (TWP)
FAIRFAX RD (TWP)	0100/2978	016008 FT	2 0 23060 0 01 0171+68 FAIRFAX RD (TWP) LENGTH(AH 3007 BK 3028)
IRVINGTON RD (TWP)	0100/2242	0100/2604	LAKEVIEW AV (TWP)
		0100/2296	UPLAND WY (TWP)
		0100/2021	KIRKS LN (TWP)
		0100/1729	LOMBARDY RD (TWP)
		0100/1413	RIVERVIEW AV (TWP)
		0100/0994	SHADELAND AV (TWP)
TURNER AV (TWP)	0100/0513	0100/0603	MAPLE AV (TWP)
	013001 FT	012980 FT	2 0 23060 0 01 0141+44 (AAR 002305+)#TRKS 02 LENGTH(AH 3028 BK 2616)
EDMONDS AV (TWP)	0080/2400	0080/2415	EDMONDS AV (TWP)
BURMONT RD (SR2007 SEG 0040/0000)	0080/2084	0080/2084	BURMONT RD (SR2007 SEG 0040/0000)
MORGAN AV (TWP)	0080/1358		

DIR: B TOTAL LEN: 4.626 MI. DIST: 06-3 SR: 2019
 LEFT MUN: UPPER DARBY T RIGHT MUN: UPPER DARBY T



DIR: B TOTAL LEN: 4.626 MI. DIST: 06-3 SR: 2019
 LEFT MUN: UPPER DARBY T RIGHT MUN: UPPER DARBY T

		==	0030/1031	PINE RIDGE RD (TWP)
	005677 FT		005677 FT	2 0 23060 0 00 0056+86 SPRINGFIELD RD (SR2009 SEG 0060/2895)
UPPER DARBY SPRINGFIELD T	0030/0000			5 0030/0000 LENGTH(AH 1972 BK 2145) BRITTANY DR
		==	0020/1802	(TWP)
SHIPLEY LN (TWP)	0020/1729	==		
HILL FARM LN (TWP)	0020/1158	==		
		==	0020/0847	DELMAR RD (TWP)
BARCLAY CR (TWP)	0020/0575 003532 FT	==	003532 FT	2 0 23060 0 00 0035+35 BALTIMORE PK (SR2016 SEG 0141/0951) (SR2016 SEG 0140/0948)
BALTIMORE PK (SR2016 SEG 0141/0951) (SR2016 SEG 0140/0948)	0020/0000			5 0020/0000 MFC BEGIN = B LENGTH(AH 2145 BK 3532)
SPRINGFIELD UPPER DARBY T	0010/3215	==		
		==	0010/2063	BROADWAY AV (TWP)
		==	0010/1767	WOODSIDE AV (TWP)
		==	0010/1476	BELMONT AV (TWP)
		==	0010/0861	PRIMOS AV (TWP)
		==	0010/0566	SECANE AV (TWP)
		++++	0010/0520	(AAR 541427V) #TRKS 02 EDGERTON RD
	000000 FT	==	0010/0270	(TWP)
			000000 FT	2 0 23060 0 00 0000+00 NC B I
				SHOP AV
				PROVIDENCE RD (SR2010 SEG 0030/1083)
			5 0010/0000	MFC BEGIN = C LENGTH(AH 3532 BK 0000)

EXTRACT DATE: 12/18/2023 ROADWAY MANAGEMENT SYSTEM PAGE NUMBER: 282
 PRINT DATE: 12/20/2023 SLD COUNTY/SR - ANNUAL PRINT COUNTY: DELAWARE
 DIR: B TOTAL LEN: 2.060 MI. DIST: 06-3 SR: 2018
 LEFT MUN: SPRINGFIELD T RIGHT MUN: SPRINGFIELD T

010879 FT

010879 FT
 INTER-AHD WOODLAND AV
 (SRO420 SEG 0150/1603)
 SPROUL RD
 (SRO320 SEG 0151/0720)
 (SRO320 SEG 0150/0691)

0040/3908
 0040/3632 BAILEYS RUN RD
 (TWP)

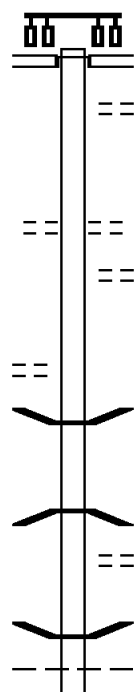
0040/2377 BARRY DR
 (TWP)
 0040/1848 MINSHALL RD
 (TWP)

KELLI LN
 (TWP)

0040/0918
 006971 FT

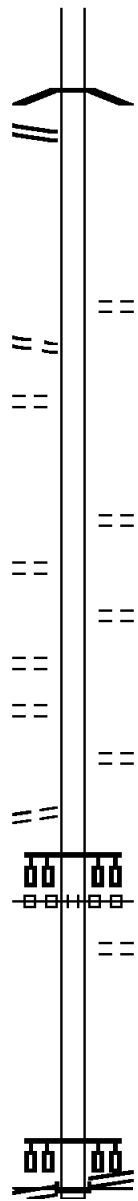
0040/0207 BMS EN 23/2018/0040/0000
 006971 FT 2 0 23018 0 00 0069+82
 MID-COUNTY EXPRESSWAY (S)
 BMSBG 23/2018/0040/0000
 LENGTH(AH 3908 BK 1568)
 BEATTY VIEW LN
 0030/1275 (TWP)

0030/0095 BMS EN 23/2018/0030/0000
 SPRINGFIELD
 0030/0045 NETHER PROVIDENCE T

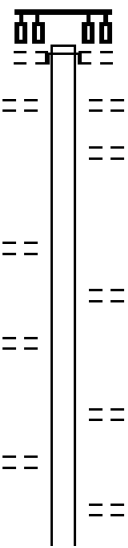


DIR: B TOTAL LEN: 2.060 MI. DIST: 06-3 SR: 2018
 LEFT MUN: SPRINGFIELD T RIGHT MUN: SPRINGFIELD T

Left Side	Distance (FT)	Right Side	Distance (FT)
	005403		005403
CRUM CREEK RD (SR2037 SEG 0010/0000)	0020/2903	CRUM CREEK BMSBG 23/2018/0030/0000 LENGTH(AH 1568 BK 2976)	2 0 23018 0 00 0054+27
PENN VALLEY RD (TWP)	0020/0716	WOODRIDGE LN (TWP)	0020/0865
HEATHDALE LN (TWP)	0020/0644		
	002427	PARKRIDGE DR (TWP)	002427
WINDING LN (TWP)	0010/2310	LENGTH(AH 2976 BK 2427)	2 0 23018 0 00 0024+16
WISTERIA LN (TWP)	0010/1880	MEREDITH DR (TWP)	0010/1960
TWYCKENHAM RD (TWP)	0010/1444		
SURREY RD (TWP)	0010/0827	SURREY LN (TWP)	0010/0954
		(AAR 002285*)#TRKS 02 MID BLOCK TRAFFIC SIGNA (TWP)	0010/0605
		CHESLEY DR (TWP)	0010/0540
	000000	BALTIMORE PK (SR2016 SEG 0060/0524) (SR2016 SEG 0061/0551) NC BEATTY RD	2 0 23018 0 00 0000+00
BALTIMORE PK (SR2016 SEG 0061/0551) (SR2016 SEG 0060/0524)	0010/0000	INTER-BK BEATTY RD (TWP) MFC BEGIN = D	0010/0000
		LENGTH(AH 2427 BK 0000)	



	008260 FT		008260 FT	
			INTER-AHD	SOUTH AV
				(SR2010 SEG 0022/0000)
				FRANKLIN AV
				(TWP)
GREENHOUSE DR	0030/3568	==	0030/3923	LARKSPUR RD
(TWP)		==	0030/3568	(TWP)
			0030/3375	COPPERBEECH LN
				(TWP)
QUAINT ST	0030/2246	==		ARMSTRONG AV
(TWP)		==	0030/1916	(TWP)
ARMSTRONG AV	0030/1774	==		FATIMA DR
(TWP)		==	0030/0961	(TWP)
GRAND AV	0030/0911	==		WAKEFIELD DR
(TWP)		==	0030/0383	(TWP)
	004337 FT		004337 FT	2 0 23091 0 00 0043+49



DIR: B TOTAL LEN: 1.564 MI. DIST: 06-3 SR: 2017
 LEFT MUN: RIDLEY T RIGHT MUN: RIDLEY T

Street Name	Segment ID	Length	Notes
HIBBS AV (BORO)	0020/1408	0030/0000	ACADEMY AV (TWP) RIDLEY GLENOLDEN B LENGTH(AH 3923 BK 1990)
TATNALL AV (BORO)	0010/2179	0020/1224	ANDREWS AV (BORO) MACDADE BL (SR2006 SEG 0111/2241) (SR2006 SEG 0110/2244)
URBAN AV (BORO)	0010/1930	0020/0768	BONSALL DR (BORO)
TRITES AV (BORO)	0010/1629	002347 FT	0020/0044 (BORO) 002347 FT 2 0 23091 0 00 0023+45 (AAR 140649W)#TRKS 01
SYLVAN AV (BORO)	0010/1070	0020/0000	0020/0000 LENGTH(AH 1990 BK 2347) HILLCREST AV (BORO)
HARRISON AV (BORO)	0010/0678	0010/2179	0010/2179 (BORO)
LYNWOOD CR (BORO)	0010/0475	0010/0830	0010/0830 HARRISON AV (BORO)
LYNWOOD CR (BORO)	0010/0246	0010/0659	0010/0659 BMS EN 23/2017/0010/0613 0 0 00000 0 00 0000+00
	000000 FT	0010/0613	0010/0613 MUCKINIPATTIS CREEK BMSBG 23/2017/0010/0613
		0010/0399	0010/0399 SCOTT AV (BORO)
		000000 FT	000000 FT 2 0 23091 0 00 0000+00
			NC SOUTH AV CHESTER PK (SR0013 SEG 0211/0000) (SR0013 SEG 0210/0000)
		0010/0000	0010/0000 MFC BEGIN = C LENGTH(AH 2347 BK 0000)

DIR: E TOTAL LEN: 9.302 MI. DIST: 06-3 SR: 2016
 LEFT MUN: UPPER DARBY T RIGHT MUN: UPPER DARBY T

	049117 FT		049096 FT	
			INTER-AHD	BALTIMORE AV
CHURCH LN				(SR0013 SEG 0330/0000)
(SR2001 SEG 0010/0000)	0190/2726		0190/2726	CHURCH LN
BEVERLY AV	0190/2569			(SR0013 SEG 0330/0000)
(TWP)				
WILDWOOD AV				FIRST ST
(TWP)	0190/2274			(TWP)
LEWIS AV				SECOND ST
(TWP)	0190/1986			(TWP)
PENN BL				THIRD ST
(TWP)	0190/1677			(TWP)
LEXINGTON AV				FOURTH ST
(TWP)	0190/1366			(TWP)
MELROSE AV				FIFTH ST
(TWP)	0190/1078			(TWP)
HIRST AV				SHOPPING CENTER RD
(TWP)	0190/0783			(TWP)
	046391 FT			1 0 00130 0 00 0364+85
MAPLE AV				UNION AV
(BORO)	0180/2981			(TWP)
RIGBY AV				UPPER DARBY
(BORO)	0180/2640			LANSDOWNNE B
				LENGTH(AH 2726 BK 3280)
				MAPLE AV
				(BORO)
				RIGBY AV

EXTRACT DATE: 12/18/2023
PRINT DATE: 12/20/2023

ROADWAY MANAGEMENT SYSTEM
SLD COUNTY/SR - ANNUAL PRINT

PAGE NUMBER: 277
COUNTY: DELAWARE

DIR: E TOTAL LEN: 9.302 MI.
LEFT MUN: LANSDOWNE B

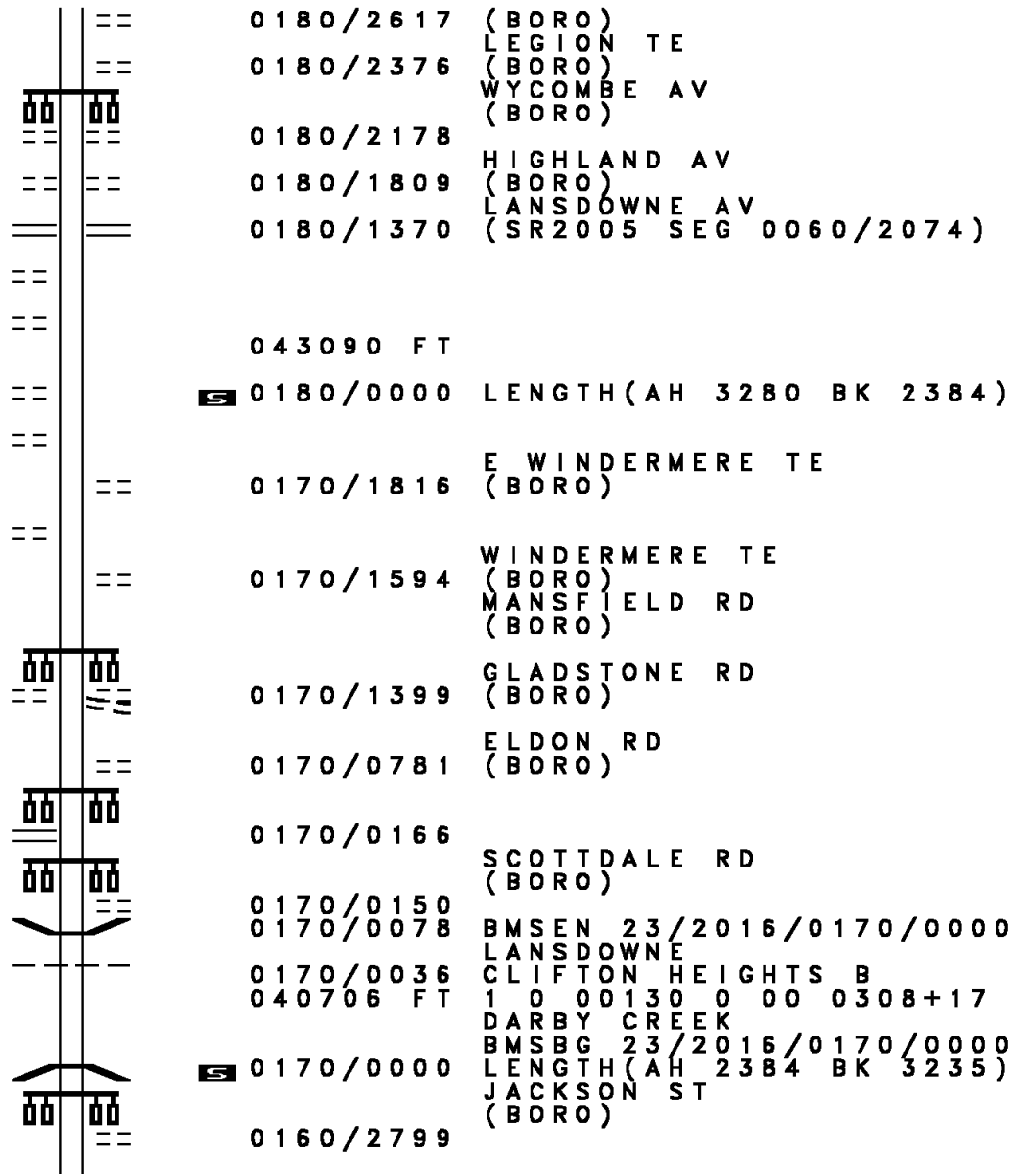
DIST: 06-3 SR: 2016
RIGHT MUN: LANSDOWNE B

OWEN AV (BORO) 0180/0930
RUNNEMEDE AV (BORO) 0180/0474
1 0 00130 0 00 0332+08 043111 FT
WINDERMERE AV (BORO) 0180/0000
ARDMORE AV (BORO) 0170/1873

WILLOWBROOK AV (BORO) 0170/1668

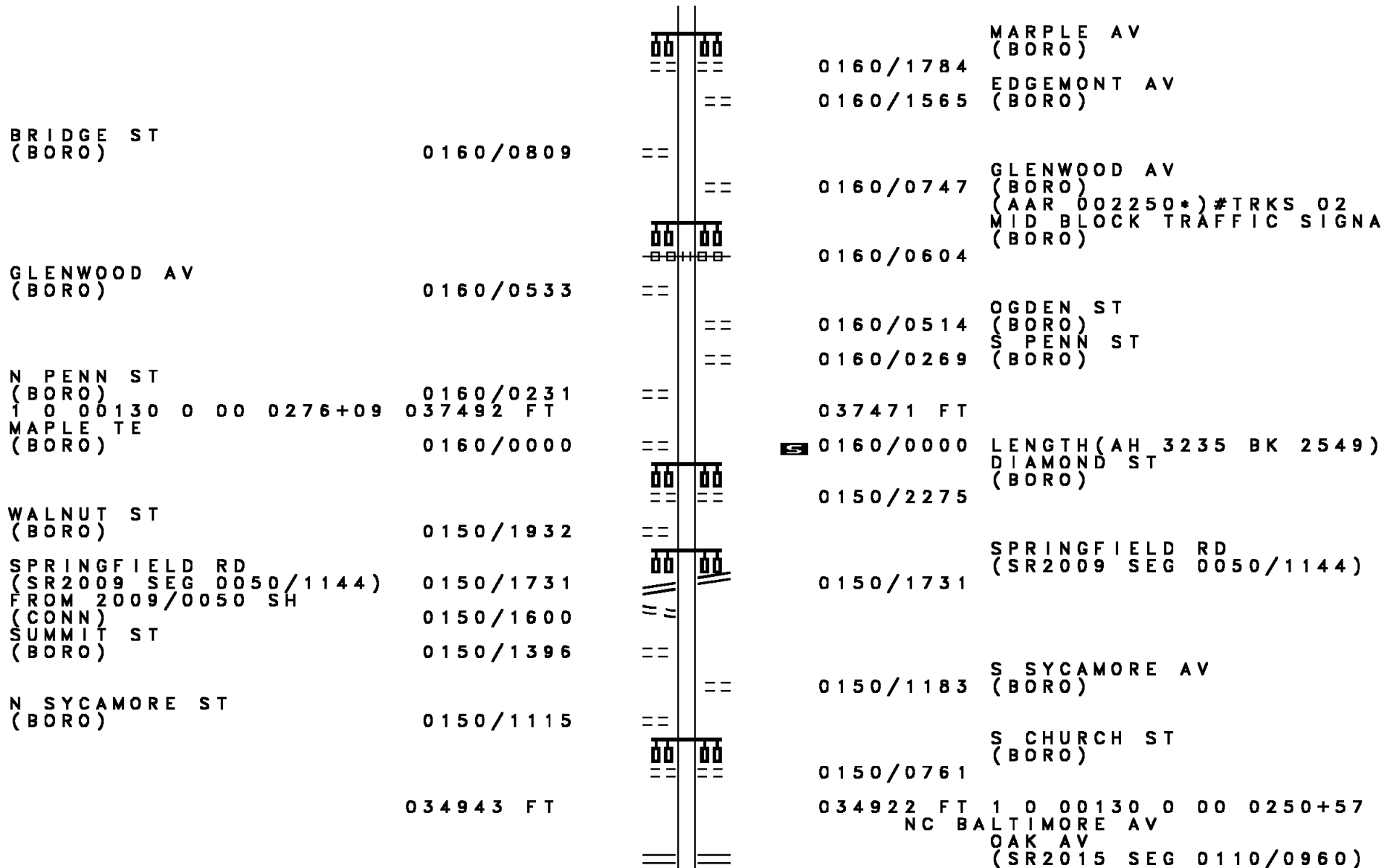
MARTIN DR (BORO) 0170/1399

BURMONT RD (SR2007 SEG 0010/0000) 0170/0166



040727 FT

DIR: E TOTAL LEN: 9.302 MI. DIST: 06-3 SR: 2016
LEFT MUN: CLIFTON HEIGHTS B RIGHT MUN: CLIFTON HEIGHTS B



DIR: E TOTAL LEN: 9.302 MI. DIST: 06-3 SR: 2016
 LEFT MUN: CLIFTON HEIGHTS B RIGHT MUN: CLIFTON HEIGHTS B

Left Side	Stationing	Right Side	Stationing
EYRE AV (TWP)	0141/3188	EYRE AV (TWP)	0140/3205
WILTON AV (TWP)	0141/2948	WILTON AV (TWP)	0140/2964
DELMAR RD (TWP)		DELMAR RD (TWP)	
PLAZA AT UPPER DARBY (TWP)	0141/1787	PLAZA AT UPPER DARBY (TWP)	0140/1804
CLIFTON HEIGHTS UPPER DARBY T BISHOP AV (SR2019 SEG 0020/0000)	0141/0979	BISHOP AV (SR2019 SEG 0020/0000)	
UPPER DARBY SPRINGFIELD T	0141/0951	UPPER DARBY SPRINGFIELD T	0140/0948
1 0 00130 0 00 0215+71 031482 FT		031451 FT	
NORTH AV (TWP)		NORTH AV (TWP)	
LENGTH(AH 3461 BK 2135)	0141/0000	LENGTH(AH 3471 BK 2106)	0140/0000
HOMESTEAD AV (TWP)	0131/1405	HOMESTEAD AV (TWP)	0130/1411
GROVE AV (T474)	0131/1105	GROVE AV (T474)	0130/1109
WEST AV (T458)	0131/0747	WEST AV (T458)	0130/0755
1 0 00130 0 00 0194+39 029347 FT		029345 FT	
NORWINDEN DR (TWP)		NORWINDEN DR (TWP)	
ANDREW RD (TWP)		ANDREW RD (TWP)	
LENGTH(AH 2135 BK 2466)	0131/0000	LENGTH(AH 2106 BK 2444)	0130/0000
RAMBLING WY (TWP)	0121/2008	RAMBLING WY (TWP)	0120/1996
LE HANN CR		LE HANN CR	

MFC BEGIN = B
 CLIFTON HEIGHTS
 UPPER DARBY T
 LENGTH(AH 2549 BK 3471)

EXTRACT DATE: 12/18/2023
PRINT DATE: 12/20/2023

ROADWAY MANAGEMENT SYSTEM
SLD COUNTY/SR - ANNUAL PRINT

PAGE NUMBER: 274
COUNTY: DELAWARE

DIR: E TOTAL LEN: 9.302 MI.
LEFT MUN: SPRINGFIELD T

DIST: 06-3 SR: 2016
RIGHT MUN: SPRINGFIELD T

(T436) WESTFIELD RD (TWP) SAXER AV (SR2023 SEG 0010/0000)	0121/1733 == 0121/1434 == 0121/1107 ==	== == ==	== == ==	0120/1726 (T436) 0120/1416 (TWP) 0120/1097 (SR2023 SEG 0010/0000)	(T436) WESTFIELD RD (TWP) SAXER AV (SR2023 SEG 0010/0000)
1 0 00130 0 00 0170+66 026881 FT LEAMY AV (T423)				026901 FT	1 0 00130 0 00 0170+56 LEAMY AV (T423)
SPRINGFIELD MORTON B LENGTH(AH 2466 BK 2631)	0121/0000			0120/0000	LENGTH(AH 2444 BK 2668) SPRINGFIELD MORTON B
PHILMAR CT (TWP) WAVERLY RD (TWP)	0111/2150 == 0111/2108 ==	== ==	== ==	0110/2598 0110/2170 0110/2137	PHILMAR CT (TWP) WAVERLY RD (TWP)
BMSEN 23/2016/0110/1526 1 0 00130 0 00 0157+95 LOWDES CREEK	0111/1537			0110/1537	BMSEN 23/2016/0110/1526 1 0 00130 0 00 0157+95 LOWDES CREEK
BMSBG 23/2016/0110/1526 MORTON SPRINGFIELD T WOODLAND AV (SR0420 SEG 0120/0000)	0111/1526 0111/1524 0111/1254			0110/1526 0110/1447 0110/1284	BMSBG 23/2016/0110/1526 MORTON SPRINGFIELD T WOODLAND AV (SR0420 SEG 0120/0000)
1 0 00130 0 00 0143+72 024250 FT THOMSON AV (SR2027 SEG 0010/0000)				024233 FT	1 0 00130 0 00 0143+23 THOMSON AV (SR2027 SEG 0010/0000)
LENGTH(AH 2631 BK 1955) SPRING HAVEN RD (TWP) CHURCH RD (T428)	0111/0000 0101/1746 0101/1245			0110/0000 0100/1735 0100/1238	LENGTH(AH 2668 BK 1947) SPRING HAVEN RD (TWP) CHURCH RD (T428)
LINCOLN AV (T424) N SPRINGFIELD SQ (TWP) S SPRINGFIELD SQ (TWP)	0101/0936			0100/0919	LINCOLN AV (T424) N SPRINGFIELD SQ (TWP) S SPRINGFIELD SQ (TWP)

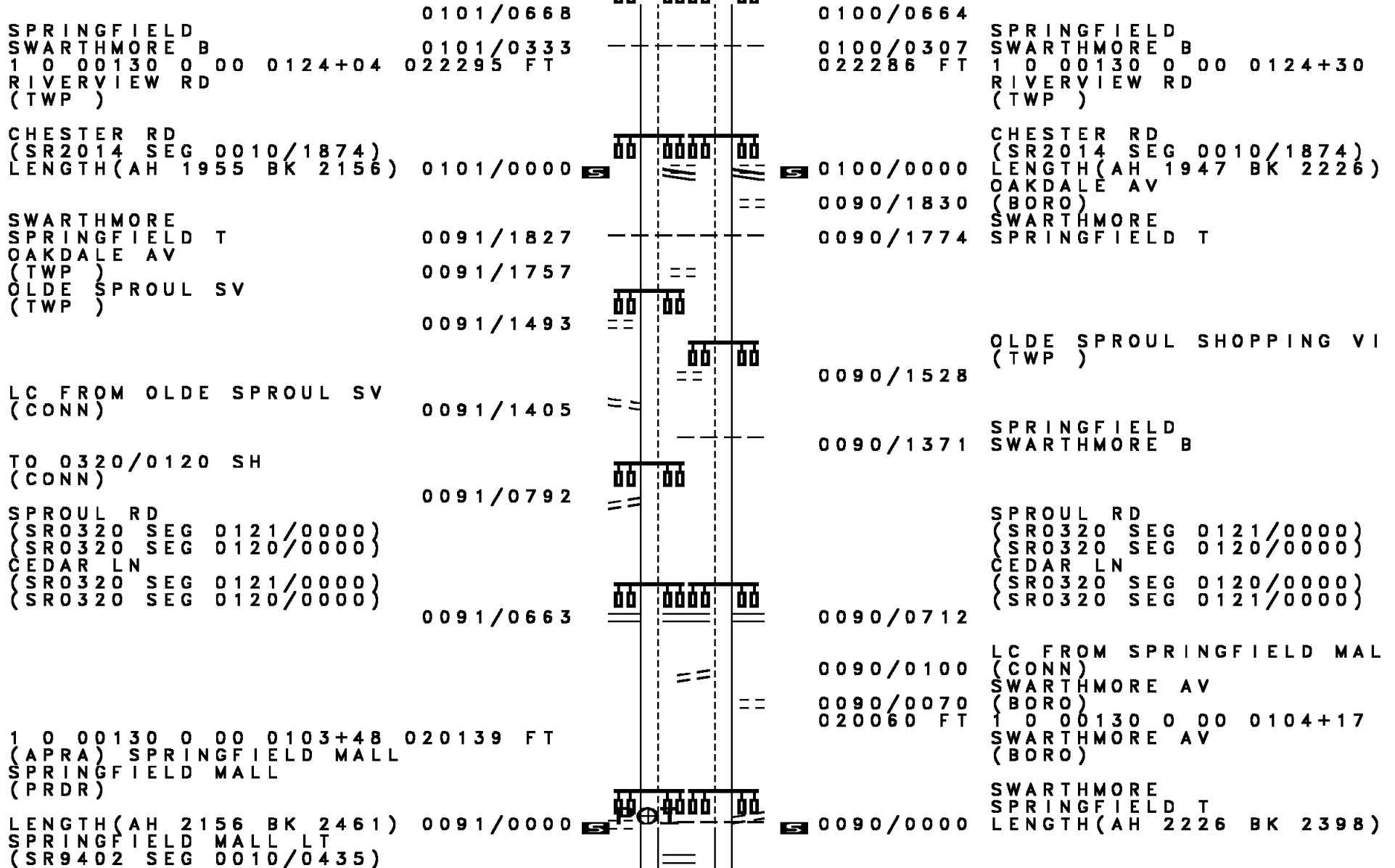
EXTRACT DATE: 12/18/2023
PRINT DATE: 12/20/2023

ROADWAY MANAGEMENT SYSTEM
SLD COUNTY/SR - ANNUAL PRINT

PAGE NUMBER: 273
COUNTY: DELAWARE

DIR: E TOTAL LEN: 9.302 MI.
LEFT MUN: SPRINGFIELD T

DIST: 06-3 SR: 2016
RIGHT MUN: SPRINGFIELD T



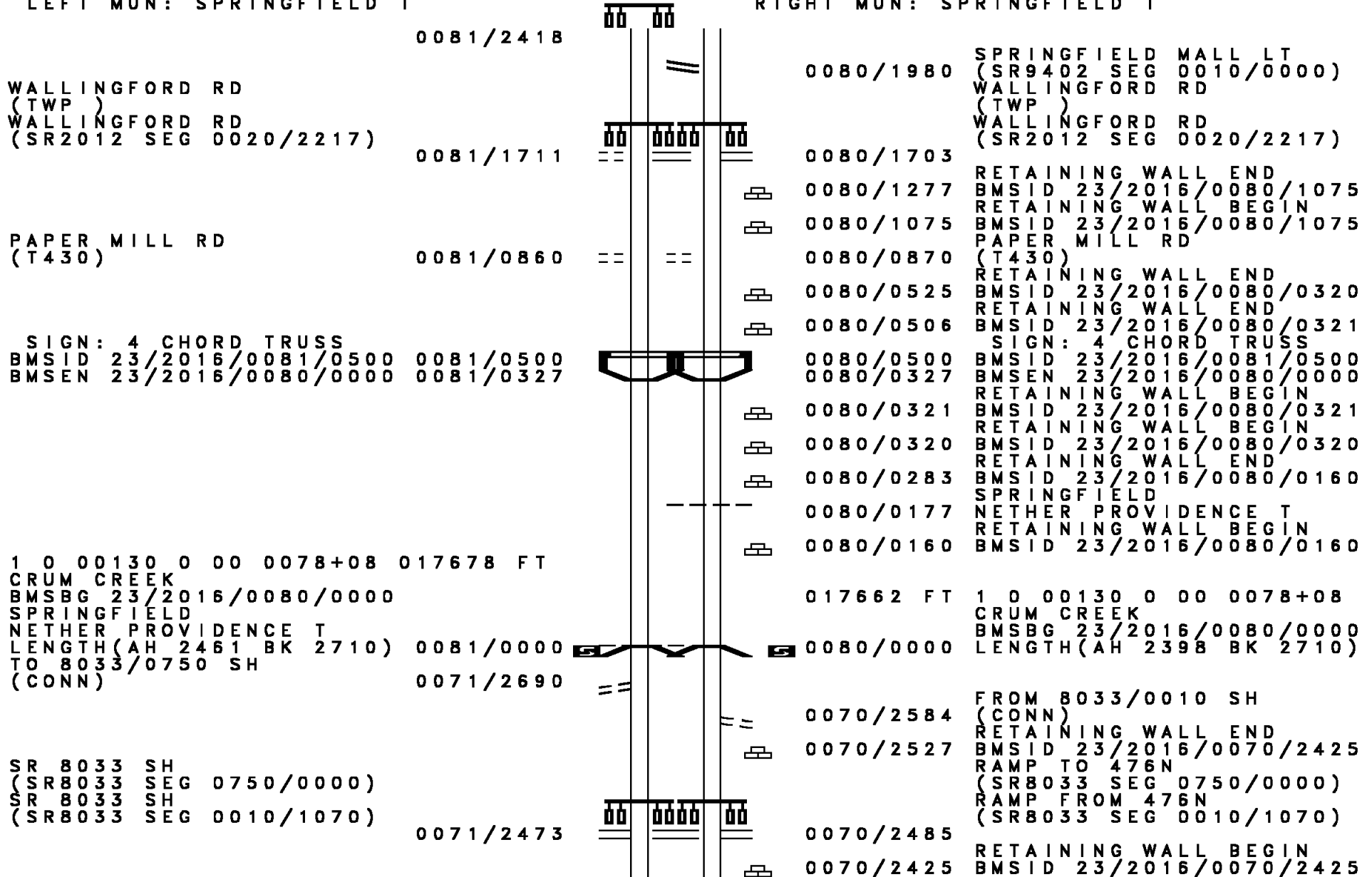
EXTRACT DATE: 12/18/2023
PRINT DATE: 12/20/2023

ROADWAY MANAGEMENT SYSTEM
SLD COUNTY/SR - ANNUAL PRINT

PAGE NUMBER: 272
COUNTY: DELAWARE

DIR: E TOTAL LEN: 9.302 MI.
LEFT MUN: SPRINGFIELD T

DIST: 06-3 SR: 2016
RIGHT MUN: SPRINGFIELD T



0081/2418
WALLINGFORD RD
(TWP)
WALLINGFORD RD
(SR2012 SEG 0020/2217)

PAPER MILL RD
(T430)

SIGN: 4 CHORD TRUSS
BMSID 23/2016/0081/0500 0081/0500
BMSSEN 23/2016/0080/0000 0081/0327

1 0 00130 0 00 0078+08 017678 FT
CRUM CREEK
BMSBG 23/2016/0080/0000
SPRINGFIELD
NETHER PROVIDENCE T
LENGTH(AH 2461 BK 2710) 0081/0000
TO 8033/0750 SH
(CONN) 0071/2690

SR 8033 SH
(SR8033 SEG 0750/0000)
SR 8033 SH
(SR8033 SEG 0010/1070)

0080/1980 SPRINGFIELD MALL LT
(SR9402 SEG 0010/0000)
WALLINGFORD RD
(TWP)
WALLINGFORD RD
(SR2012 SEG 0020/2217)

0080/1703
0080/1277 RETAINING WALL END
BMSID 23/2016/0080/1075
RETAINING WALL BEGIN
0080/1075 BMSID 23/2016/0080/1075
PAPER MILL RD
(T430)

0080/0870
0080/0525 RETAINING WALL END
BMSID 23/2016/0080/0320
RETAINING WALL END
0080/0506 BMSID 23/2016/0080/0321
SIGN: 4 CHORD TRUSS

0080/0500 BMSID 23/2016/0081/0500
0080/0327 BMSSEN 23/2016/0080/0000
RETAINING WALL BEGIN
0080/0321 BMSID 23/2016/0080/0321
RETAINING WALL BEGIN
0080/0320 BMSID 23/2016/0080/0320
RETAINING WALL END
0080/0283 BMSID 23/2016/0080/0160
SPRINGFIELD
0080/0177 NETHER PROVIDENCE T
RETAINING WALL BEGIN
0080/0160 BMSID 23/2016/0080/0160

017662 FT 1 0 00130 0 00 0078+08
CRUM CREEK
BMSBG 23/2016/0080/0000
LENGTH(AH 2398 BK 2710) 0080/0000

0070/2584 FROM 8033/0010 SH
(CONN)
RETAINING WALL END
0070/2527 BMSID 23/2016/0070/2425
RAMP TO 476N
(SR8033 SEG 0750/0000)
RAMP FROM 476N
(SR8033 SEG 0010/1070)

0070/2485
0070/2425 RETAINING WALL BEGIN
BMSID 23/2016/0070/2425

EXTRACT DATE: 12/18/2023
PRINT DATE: 12/20/2023

ROADWAY MANAGEMENT SYSTEM
SLD COUNTY/SR - ANNUAL PRINT

PAGE NUMBER: 271
COUNTY: DELAWARE

DIR: E TOTAL LEN: 9.302 MI.
LEFT MUN: NETHER PROVIDENCE T

DIST: 06-3 SR: 2016
RIGHT MUN: NETHER PROVIDENCE T

SIGN: CENTER MOUNTD
BMSID 23/2016/0071/2297 0071/2297
MID-COUNTY EXWY. ()
OP ID 23/0476/0030/1434 0071/2267
MID-COUNTY EXWY. ()
OP ID 23/0476/0031/1406 0071/2215

SR 8033 SH
(SR8033 SEG 0500/0891)
SR 8033 SH
(SR8033 SEG 0250/0000) 0071/1996
FROM 8033/0500 SH
(CONN) 0071/1898

SIGN: 4 CHORD TRUSS
BMSID 23/2016/0070/1500 0071/1500
TURNER RD
(SR3003 SEG 0100/3821) 0071/0895

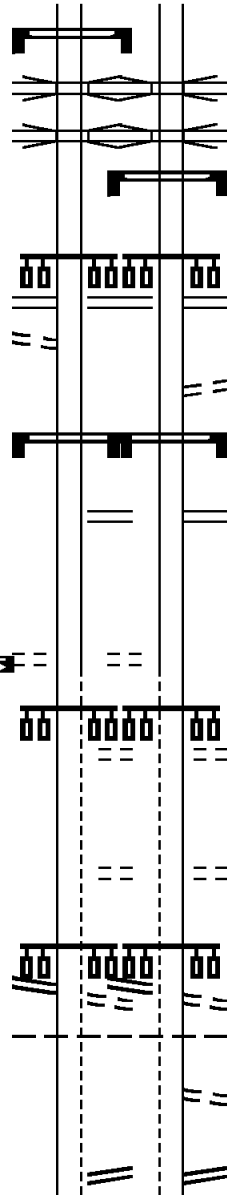
1 0 00130 0 00 0050+92 014968 FT
PINE RIDGE RD
(T367)
LENGTH(AH 2710 BK 2991) 0071/0000

GRANDVIEW RD
(TWP) 0061/2250

SLOAN LN
(TWP) 0061/1000
BEATTY RD
(SR2018 SEG 0010/0000)

BEATTY RD
(T404) 0061/0551
NETHER PROVIDENCE
MEDIA B 0061/0300

1 0 00130 0 00 0021+12 011977 FT
PROVIDENCE RD
(SR0252 SEG 0060/0803)
NC BALTIMORE PK



0070/2267
0070/2214
0070/2184

0070/2010
0070/1812
0070/1500

0070/0901
014952 FT
0070/0000

0060/2255
0060/0997

0060/0524
0060/0300
0060/0100

011952 FT
NC BALTIMORE PK

MID-COUNTY EXWY. ()
OP ID 23/0476/0030/1434
MID-COUNTY EXWY. ()
OP ID 23/0476/0031/1406
SIGN: CENTER MOUNTD
BMSID 23/2016/0070/2184
RAMP FROM 476S
(SR8033 SEG 0500/0891)
RAMP TO 476S
(SR8033 SEG 0250/0000)

TO 8033/0250 SH
(CONN)
SIGN: 4 CHORD TRUSS
BMSID 23/2016/0070/1500

TURNER RD
(SR3003 SEG 0100/3821)
014952 FT
1 0 00130 0 00 0050+92
PINE RIDGE RD
(T367)
LENGTH(AH 2710 BK 3000)

GRANDVIEW RD
(TWP)
SLOAN LN
(TWP)
BEATTY RD
(SR2018 SEG 0010/0000)

BEATTY RD
(T404)
NETHER PROVIDENCE
MEDIA B
FROM 0252/0060 SH
(CONN)

1 0 00130 0 00 0021+12
PROVIDENCE RD
(SR0252 SEG 0060/0803)
NC BALTIMORE PK

DIR: E TOTAL LEN: 9.302 MI. DIST: 06-3 SR: 2016
 LEFT MUN: MEDIA B RIGHT MUN: MEDIA B

PROVIDENCE RD
 (SR0252 SEG 0060/0803)
 MFC BEGIN = B
 LENGTH(AH 2991 BK 2126) 0061/0000

MANCHESTER AV
 (BORO) 0050/1341

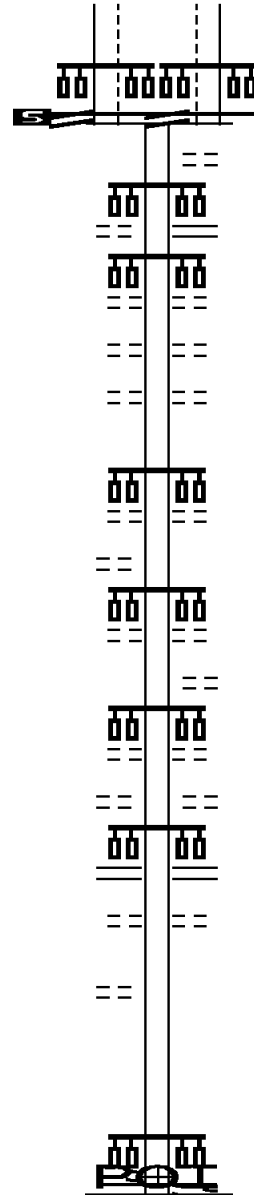
009851 FT

CHURCH ST
 (BORO) 0040/2627

VETERANS SQ
 (BORO) 0040/1607

STATE ST
 (BORO) 0040/0097
 006976 FT

STATE ST
 (BORO) 0040/0000

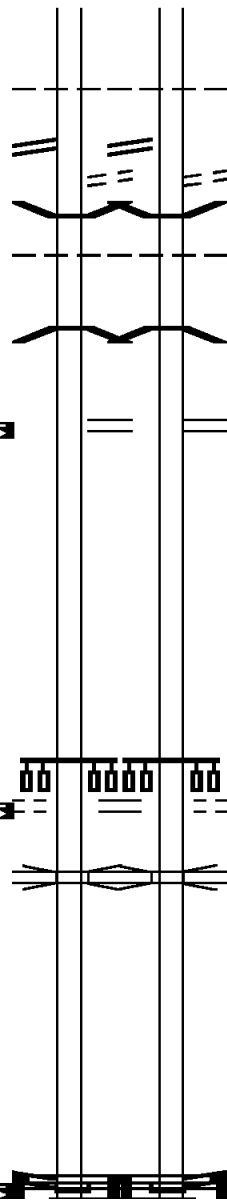


0060/0000
 0050/1580
 0050/1341
 0050/1024
 0050/0560
 0050/0259
 009826 FT
 0050/0000
 0040/2337
 0040/2108
 0040/1885
 0040/1607
 0040/1325
 0040/0770
 006951 FT
 0040/0000

PROVIDENCE RD
 (SR0252 SEG 0060/0803)
 MFC BEGIN = B
 LENGTH(AH 3000 BK 2126)
 VERNON ST
 (TWP)
 MANCHESTER AV
 (SR3019 SEG 0070/3539)
 RADNOR ST
 (BORO)
 EDGMONT ST
 (BORO)
 GAYLEY ST
 (BORO)
 1 0 00130 0 00 0000+00
 MONROE ST
 (BORO)
 LENGTH(AH 2126 BK 2875)
 JACKSON ST
 (BORO)
 PLUM ST
 (BORO)
 OLIVE ST
 (BORO)
 SOUTH AV
 (BORO)
 ORANGE ST
 (SR3021 SEG 0040/0000)
 LEMON ST
 (BORO)
 1 0 00131 0 00 0596+59
 (APRA) NICK FALCONE & S
 NC BALTIMORE AV
 BROOKE ST
 (BORO)
 MFC BEGIN = B
 LENGTH(AH 2875 BK 1964)

DIR: E TOTAL LEN: 9.302 MI. DIST: 06-3 SR: 2016
LEFT MUN: MEDIA B RIGHT MUN: MEDIA B

MEDIA
UPPER PROVIDENCE T 0031/1370
RIDLEY CREEK RD
(SR4003 SEG 0010/0000) 0031/0825
RIDLEY CREEK RD
(T348) 0031/0229
BMSEN 23/2016/0030/0054 0031/0160
UPPER PROVIDENCE
MIDDLETOWN T 0031/0048
1 0 00131 0 00 0579+71
RIDLEY CREEK
BMSBG 23/2016/0030/0054 0031/0017
1 0 00131 0 00 0579+54 005002 FT
ELWYN RD
(SR3026 SEG 0020/3020)
LENGTH(AH 1974 BK 3130) 0031/0000



MEDIA
UPPER PROVIDENCE T 0030/1339
RIDLEY CREEK RD
(SR4003 SEG 0010/0000) 0030/0821
RIDLEY CREEK RD
(T348) 0030/0249
BMSEN 23/2016/0030/0054 0030/0197
UPPER PROVIDENCE
MIDDLETOWN T 0030/0085
1 0 00131 0 00 0579+71
RIDLEY CREEK
BMSBG 23/2016/0030/0054 0030/0054
1 0 00131 0 00 0579+42 004987 FT
ELWYN RD
(SR3026 SEG 0020/3020)
LENGTH(AH 1964 BK 3125) 0030/0000

1 0 00131 0 00 0549+72 001872 FT
VALERIE WY
(PRDR)
SCHOOL LN
(T413)

LENGTH(AH 3130 BK 1872) 0021/0000

MEDIA BYPASS
OP ID 23/0001/0210/1344 0011/1233

1 0 00131 0 00 0531+23 000000 FT
SIGN: 4 CHORD TRUSS
BMSID 23/0001/0210/0000
MEDIA BP
(SR0001 SEG 0211/0000)
NC BALTIMORE PK
BALTIMORE PK INTER-BK
(SR0001 SEG 0211/0000)
MFC BEGIN = B
LENGTH(AH 1872 BK 0000) 0011/0000

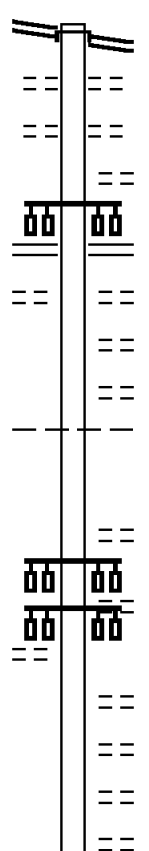
001862 FT 1 0 00131 0 00 0549+72
VALERIE WY
(PRDR)
SCHOOL LN
(T413)

LENGTH(AH 3125 BK 1862) 0020/0000

MEDIA BYPASS
OP ID 23/0001/0210/1344 0010/1230

000000 FT 1 0 00131 0 00 0531+23
SIGN: 4 CHORD TRUSS
BMSID 23/0001/0210/0000
MEDIA BP
(SR0001 SEG 0210/0000)
NC BALTIMORE PK
BALTIMORE PK INTER-BK
(SR0001 SEG 0210/0000)
MFC BEGIN = B
LENGTH(AH 1862 BK 0000) 0010/0000

DIR: N TOTAL LEN: 4.098 MI. DIST: 06-3 SR: 2015
 LEFT MUN: CLIFTON HEIGHTS B RIGHT MUN: CLIFTON HEIGHTS B

	021590 FT		021637 FT	
SPRINGFIELD RD (SR2009 SEG 0060/1187)	0110/2229		INTER-AHD	OAK AV (BORO)
			0110/2229	SPRINGFIELD RD (SR2009 SEG 0060/1187)
			0110/1868	PROSPECT AV (BORO)
			0110/1418	DAVIS AV (BORO)
			0110/1191	HIGH ST (BORO)
			0110/0960	BALTIMORE AV (SR2016 SEG 0150/0000)
CAMBRIDGE CR (BORO)	0110/0635		0110/0635	CAMBRIDGE RD (BORO)
			0110/0399	WASHINGTON AV (BORO)
			0110/0284	ALLEY (TWP)
			0110/0275	CLIFTON HEIGHTS UPPER DARBY T
	019361 FT		019408 FT	1 0 00420 0 00 0194+44
			0110/0000	BROADWAY AV (TWP)
			0100/1623	LENGTH (AH 2229 BK 2178) CENTRAL AV (TWP)
BUNTING AV (TWP)	0100/1493		0100/1493	
			0100/1393	ALLEY (TWP)
			0100/1158	PRIMOS AV (TWP)
			0100/1047	ALLEY (TWP)
			0100/0797	SECANE AV (BORO)

EXTRACT DATE: 12/18/2023
PRINT DATE: 12/20/2023

ROADWAY MANAGEMENT SYSTEM
SLD COUNTY/SR - ANNUAL PRINT

PAGE NUMBER: 267
COUNTY: DELAWARE

DIR: N TOTAL LEN: 4.098 MI.
LEFT MUN: UPPER DARBY T

DIST: 06-3 SR: 2015
RIGHT MUN: UPPER DARBY T

ROADWAY	APN	LENGTH (FT)	ADDITIONAL INFO
COTTONWOOD LN (BORO)	0100/0689	017183	(AAR 541430D) #TRKS 02 UPPER DARBY ALDAN B
			1 0 00420 0 00 0172+68 PROVIDENCE RD (SR2010 SEG 0040/0000)
			5 0100/0000 LENGTH(AH 2178 BK 1826) ALLEY
WILLOW AV (TWP)	0090/1578		(TWP)
HAWTHORNE AV (TWP)	0090/1337		
			JEFFERY RD (BORO) ALLEY (TWP) MAPLE AV (BORO)
GREEN LN (TWP)	0090/0753		
			PATRICA LN (BORO) MAGNOLIA AV (BORO)
ALLEY (TWP)	0090/0116		
1 0 00420 0 00 0154+46 015357 FT			015404 FT
MAGNOLIA AV (TWP)	0090/0000		5 0090/0000 LENGTH(AH 1826 BK 2104)
ALLEY (TWP)	0080/1980		
ALLEY (TWP)	0080/1905		
			RIVELY AV (TWP) ALDAN DARBY T
ALLEY (TWP)	0080/1693		
			ALLEY (TWP)
RIVELY AV (TWP)	0080/1571		PINE ST (TWP)

DIR: N TOTAL LEN: 4.098 MI. DIST: 06-3 SR: 2015
 LEFT MUN: DARBY T RIGHT MUN: DARBY T

ALLEY (TWP) 0080/1448

BARTRAM AV (TWP) 0080/1108

1 0 00420 0 00 0127+26 013253 FT
 GROCE ST (TWP) 0080/0000

ACADEMY AV (BORO) 0070/2705

DARBY GLENOLDEN B 0070/1735

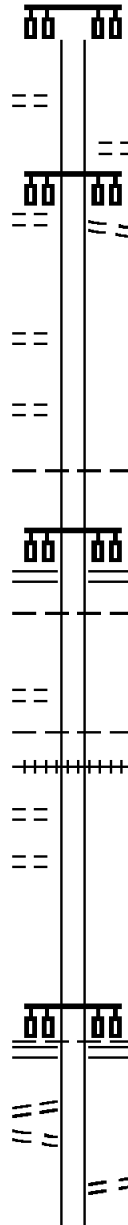
BONSALL AV (BORO) 0070/1084

LLANWELLYN AV (BORO) 0070/0757

SCOTT AV (BORO) 0070/0405
 009921 FT

OAK LN (BORO) 0060/1275

GLEN AV (BORO) 0060/1131



0080/1490

0080/1367 ALLEY (TWP)

0080/1108 BARTRAM AV (TWP)

013300 FT

5 0080/0000 LENGTH(AH 2104 BK 3332)

0070/2012 DARBY COLLINGDALE B
 MACDADE BL (SR2006 SEG 0135/0293)
 (SR2006 SEG 0134/0299)

0070/1772

0070/0990 COLLINGDALE FOLCROFT B
 0070/0989 (AAR 140646B)#TRKS 01

009968 FT 1 0 00420 0 00 0100+22
 CHESTER PK (SR0013 SEG 0221/1711)
 (SR0013 SEG 0220/1726)

5 0070/0000 FOLCROFT GLENOLDEN B
 LENGTH(AH 3332 BK 1870)

NC OAK AV

0060/1030 PRIMOS AV (BORO)
 UNKNOWN AL

DIR: N TOTAL LEN: 4.098 MI. DIST: 06-3 SR: 2015
 LEFT MUN: GLENOLDEN B RIGHT MUN: GLENOLDEN B

Left Side	Right Side	Center
	0060/0945 (BORO)	==
	GLENOLDEN	
	FOLCROFT B	
	0060/0911	
	0060/0467	
	BMSSEN 23/2015/0060/0344	
	1 0 00420 0 00 0084+99	
	NATIONAL RAILROAD PA RR	
008051 FT	0060/0344	
	008098 FT	
	1 0 00420 0 00 0081+54	
	ELMWOOD AV	
	(BORO)	
GLENOLDEN	0060/0000	
FOLCROFT B	5 0060/0000	
SHALLCROSS AV	LENGTH(AH 1870 BK 1138)	
(BORO)		
0050/0519		
006913 FT		
	0050/0431	
	006960 FT	
	1 0 00420 0 00 0070+39	
	MFC BEGIN = C	
	5 0050/0000	
	LENGTH(AH 1138 BK 0546)	
WARWICK AV		
(BORO)		
0041/0467		
	0040/0482	
	0040/0130	
	WARWICK AV	
	(BORO)	
	WYE FROM 2015/0030	
	(SR9102 SEG 0010/0220)	
LC TO DELMAR DR		
(BORO)		
1 0 00420 0 00 0064+83		
0041/0113		
006377 FT		
DELMAR DR		
(BORO)		
NC PRIMOS AV		
PRIMOS AV		
(BORO)		
0041/0000		
LENGTH(AH 0536 BK 3192)		
	5 0040/0000	
	LENGTH(AH 0546 BK 3203)	
	WYE TO 2015/0040	
	(SR9102 SEG 0010/0000)	
(APRA) CHARLIE FRANK RD		
TRIBBETT AV		
(BORO)		
FOLCROFT AV		
(BORO)		
0031/2247		
	0030/2256	
FOLCROFT		
DARBY T		
DARBY		
FOLCROFT B		
0031/1688		
GREENHILL RD		
(TWP)		
0031/1601		
	0030/1688	
	0030/1598	
	FOLCROFT	
	DARBY T	
	GREENHILL RD	
	(TWP)	

DIR: N TOTAL LEN: 4.098 MI. DIST: 06-3 SR: 2015
 LEFT MUN: FOLCROFT B RIGHT MUN: FOLCROFT B

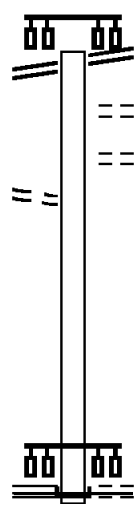
Left Side Description	Left Side ID	Center Line	Right Side ID	Right Side Description
BURTON AV (TWP)	0031/1361	==		
NOBLETT AV (TWP)	0031/0945	==		
BMSEN 23/2015/0030/0703 1 0 00420 0 00 0039+98	0031/0724	~	0030/0721	BMSEN 23/2015/0030/0703 1 0 00420 0 00 0039+98
HERMES POT CR		~	0030/0703	HERMES POT CR
BMSBG 23/2015/0030/0703 CLIFTON AV (TWP)	0031/0706	~		BMSBG 23/2015/0030/0703 CLIFTON AV (TWP)
	0031/0460	==	0030/0456	
		==	0030/0289	DOUGLAS ST (TWP)
		==	0030/0144	WILLIAMS ST (TWP)
1 0 00420 0 00 0032+90 003185 FT SHARON AV (SR2013 SEG 0010/0000)			003211 FT	1 0 00420 0 00 0032+90 SHARON AV (SR2013 SEG 0010/0000)
FOLCROFT DARBY T LENGTH(AH 3192 BK 1127)	0031/0000	==	0030/0000	LENGTH(AH 3203 BK 1110) BURNSIDE RD (TWP)
		==	0020/0751	
LC TO CALCON HOOK RD (CONN) 1 0 00420 0 00 0021+72 002058 FT CALCON HOOK RD (TWP)	0021/0144	==	002101 FT	1 0 00420 0 00 0021+72 CALCON HOOK RD (TWP)
CALCON HOOK RD (SR2011 SEG 0010/0000) LENGTH(AH 1127 BK 2058)	0021/0000	==	0020/0000	CALCON HOOK RD (SR2011 SEG 0010/0000) LENGTH(AH 1110 BK 2101) TO 2011/0010 SH (CONN)
		==	0010/1972	
(APRA) INDUSTRIAL DR INDUSTRIAL DR (TWP) 1 0 00420 0 00 0021+72 000000 FT NC HOOK RD EIGHTYFOURTH ST (SR3002 SEG 0010/0000) MFC BEGIN = C BK-PHILADELPHIA (67) LENGTH(AH 2058 BK 0000)	0011/0231	==	0010/0222	(APRA) INDUSTRIAL DR INDUSTRIAL DR (TWP) 1 0 00420 0 00 0000+00 NC HO EIGHTYFOURTH ST (SR3002 SEG 0011/0000) MFC BEGIN = C BK-PHILADELPHIA (67) LENGTH(AH 2101 BK 0000)
		==	0010/0000	

BALTIMORE PK 001874 FT
 (SR2016 SEG 0100/0000)
 (SR2016 SEG 0101/0000) 0010/1874

OAKDALE AV
 (BORO) 0010/1344

000000 FT

SWARTHMORE AV
 (SR0320 SEG 0110/1631) 0010/0000



001874 FT BALTIMORE PK
 (SR2016 SEG 0101/0000)
 (SR2016 SEG 0100/0000) 0010/1874

0010/1840 RIVERVIEW RD
 (TWP)
 0010/1511 SWARTHMORE PL
 (BORO)

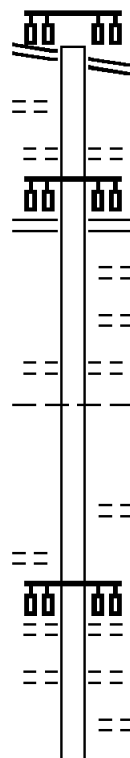
000000 FT 1 0 00225 8 00 0000+00
 NC CH CHESTER RD
 SWARTHMORE AV
 (BORO)

INTER-BK CHESTER RD
 (SR0320 SEG 0110/1631)
 MFC BEGIN = C
 0010/0000 LENGTH(AH 1874 BK 0000)

SPRINGFIELD RD 011946 FT
 (SR2009 SEG 0030/2071) 0060/2830
 MERION AV
 (BORO) 0060/2463

NORTH ST
 (BORO) 0050/3228

WALNUT ST



011946 FT SPRINGFIELD RD
 0060/2830 (SR2009 SEG 0030/2071)
 0060/1915 WAYNE AV
 (BORO)
 0060/1398 PROVIDENCE RD
 (SR2010 SEG 0050/0503)
 0060/1086 ALDAN AV
 (BORO)
 0060/0785 WALNUT AV
 (BORO)
 0060/0484 MAGNOLIA AV
 (BORO)
 0060/0025 ALDAN
 009116 FT COLLINGDALE B
 2023065700 0048+30
 RIVELY AV
 (BORO)
 0060/0000 LENGTH(AH 2830 BK 3298)
 SPRUCE ST
 (BORO)
 0050/2993
 BROAD ST
 (BORO)
 0050/2744
 ASH AV
 (BORO)
 0050/2560

DIR: B TOTAL LEN: 2.263 MI. DIST: 06-3 SR: 2013
 LEFT MUN: COLLINGDALE B RIGHT MUN: COLLINGDALE B

(BORO)	0050/2501	==		
CHESTNUT ST				
(BORO)	0050/2251	==		
			0050/1825	BARTRAM AV
				(BORO)
			0050/1645	UNKNOWN AL
				(BORO)
PITMAN AV	0050/1574	==		
(BORO)				
			0050/1464	BLACKSTONE AV
				(BORO)
BEDFORD AV	0050/1324	==		
(BORO)				
			0050/1113	HIBBERD AV
				(BORO)
			0050/0849	BEECHWOOD AV
				(BORO)
			0050/0568	ANDREWS AV
				(BORO)
	005818 FT		005818 FT	2 0 23065 7 00 0015+39
				MACDADE BL
				(SR2006 SEG 0140/2333)
			0050/0000	LENGTH(AH 3298 BK 1528)
				PUSEY AV
			0040/1088	(BORO)
			0040/0770	BMSSEN 23/2013/0040/0703
				COLLINGDALE
			0040/0704	SHARON HILL BOROUGH B
				0 0 00000 0 00 0000+00
				CSX
			0040/0703	BMSBG 23/2013/0040/0703
				RR
PRIVATE DR	0040/0174	==		
(PRDR)				
2 0 23065 7 00 0000+00	004290 FT			
CHESTER PK				
(SR0013 SEG 0240/0128)				
(SR0013 SEG 0241/0121)	0040/0000			
	004290 FT			
			0040/0000	LTH AH 001528 BK 000346
			004290 FT	
			7034/0000	LTH AH 000346 BK 001010
				INTER-AHD CHESTER PK
				(SR0013 SEG 0241/0462)
				NC CHESTER PK
				CHESTER PK
			0030/1010	(SR0013 SEG 0241/0462)
				(SR0013 SEG 0240/0471)
				COATES ST
			0030/0627	(BORO)

DIR: B TOTAL LEN: 2.263 MI. DIST: 06-3 SR: 2013
 LEFT MUN: SHARON HILL BOROUGH B RIGHT MUN: SHARON HILL BOROUGH B

SHARON HILL FIRE CO
 (PRDR) 0030/0300

2 0 23072 0 00 0032+58 003280 FT
 SPRING ST
 (BORO) 0030/0000

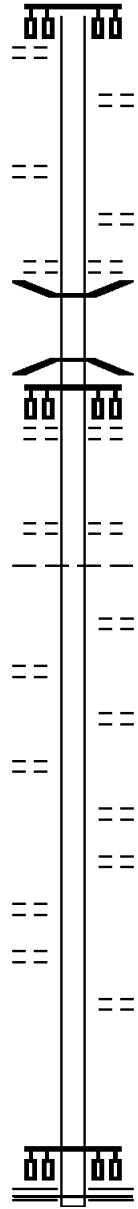
LINDEN AV
 (BORO) 0010/1391

ORANGE AV
 (BORO) 0010/1074

LAUREL AV
 (BORO) 0010/0752

ASH RD
 (BORO) 0010/0430

000000 FT



0030/0300
 0030/0175 MAPLE AV
 003280 FT (BORO)

5 0030/0000 LENGTH(AH 1010 BK 1296)
 SCHOOL ST
 (BORO)

0020/1198 WOODLAND AV
 (BORO)
 0020/0854 BMS EN 23/2013/0020/0490
 0020/0568 2 0 23072 0 00 0024+38

0020/0490 NATIONAL RAILROAD PA RR
 BMSBG 23/2013/0020/0490
 ELMWOOD AV
 (BORO)

001984 FT

0020/0297 2 0 23072 0 00 0019+63
 001984 FT JACKSON AV
 (BORO)

5 0020/0000 LENGTH(AH 1296 BK 1984)
 SHARON HILL BOROUGH

0010/1963 DARBY T
 OLIVE ST
 (BORO)

0010/1260 LINDEN AV
 (BORO)

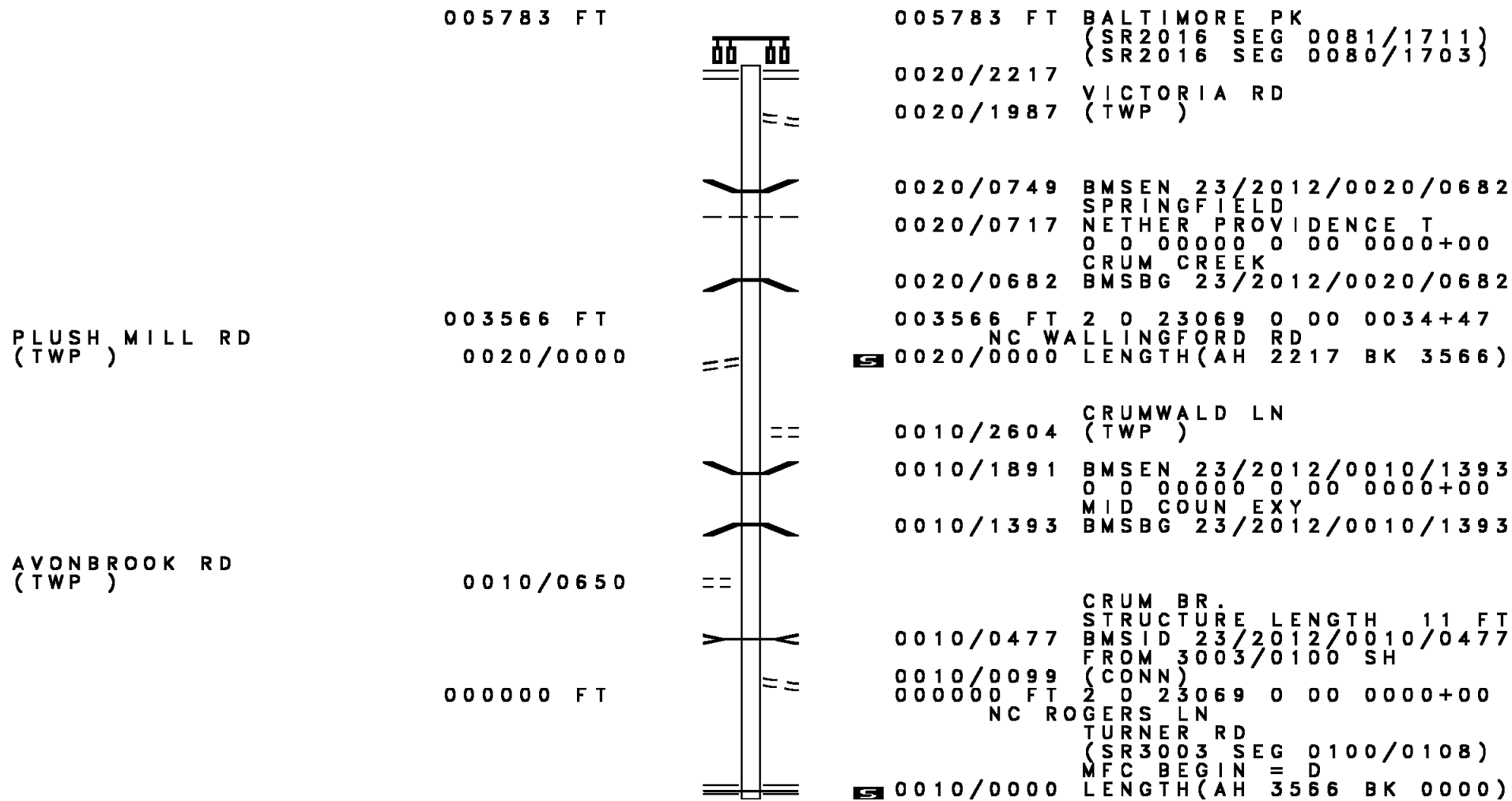
0010/1024 ORANGE AV
 (BORO)

0010/0813 LAUREL RD
 (BORO)

0010/0142 ASH RD
 (BORO)
 000000 FT 2 0 23072 0 00 0000+00
 NC SH SHARON AV

HOOK RD
 (SR2015 SEG 0031/0000)
 (SR2015 SEG 0030/0000)

5 0010/0000 MFC BEGIN = D
 LENGTH(AH 1984 BK 0000)



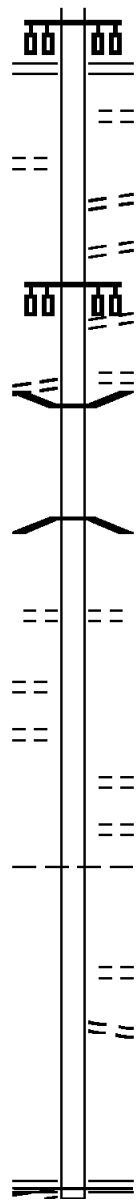
EXTRACT DATE: 12/18/2023 ROADWAY MANAGEMENT SYSTEM PAGE NUMBER: 258
PRINT DATE: 12/20/2023 SLD COUNTY/SR - ANNUAL PRINT COUNTY: DELAWARE
DIR: B TOTAL LEN: .909 MI. DIST: 06-3 SR: 2011
LEFT MUN: SHARON HILL BOROUGH B RIGHT MUN: SHARON HILL BOROUGH B

004800 FT

004800 FT CHESTER PK

DIR: B TOTAL LEN: .909 MI. DIST: 06-3 SR: 2011
 LEFT MUN: SHARON HILL BOROUGH B RIGHT MUN: SHARON HILL BOROUGH B

Location / Segment	Segment ID	Length (FT)	Notes
COATES ST (BORO)	0020/2025		
WOODLAND AV (BORO)	0020/1054		
2 0 23073 0 00 0052+16	002082 FT		
JACKSON ST (BORO)	0020/0000		
BONSALL AV (TWP)	0010/1851		
	0010/1812		HENDERSON DR (PRDR)
	0010/1604		BONSALL RD (BORO)
	0010/1464		SHARON HILL BOROUGH DARBY T
	0010/0359		BAYARD AV (TWP)
	0010/0121		FROM 2015/0010 SH (CONN)
	000000 FT		2 0 23073 0 00 0031+27 NC CA LCON HOOK RD HOOK RD
CALCON HOOK RD (TWP)	0010/0000		(SR2015 SEG 0020/0000) (SR2015 SEG 0021/0000) MFC BEGIN = C
	0010/0000		LENGTH(AH 2082 BK 0000)



(SR0013 SEG 0251/0000)
 (SR0013 SEG 0250/0000)
 0020/2718 REESE ST (BORO)
 0020/2379
 0020/1989 COATES ST (BORO)
 0020/1782 EGGLESTON CR (BORO)
 0020/1498 POPLAR ST (BORO)
 0020/1054 WOODLAND TE (BORO)
 0020/0834 BMSID 23/2011/0020/0678 2 0 23073 0 00 0058+93 RETAINING WALL END BMSID 23/2011/0020/0553 NATIONAL RAILROAD PA RR BMSBG 23/2011/0020/0678 RETAINING WALL BEGIN BMSID 23/2011/0020/0553 ELMWOOD AV (BORO)
 0020/0678
 0020/0553
 0020/0295
 002082 FT
 0020/0000 LENGTH(AH 2718 BK 2082)
 0010/1812
 0010/1604
 0010/1464
 0010/0359
 0010/0121
 000000 FT
 0010/0000
 0010/0000 LENGTH(AH 2082 BK 0000)

013748 FT

013748 FT
 INTER-AHD

PROVIDENCE RD
 (BORO)
 LANDSDOWNE AV
 (SR2005 SEG 0050/1433)

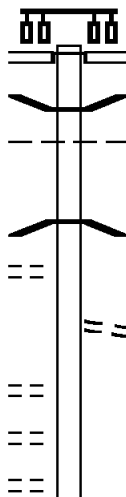
0060/3648

0060/2776 BMS EN 23/2010/0060/2704
 YEADON

0060/2707 UPPER DARBY T
 0 0 00000 0 00 0000+00

0060/2704 DARBY CREEK
 BMSBG 23/2010/0060/2704

0060/2102 PENN PINES BL
 (TWP)



HILLDALE RD
 (TWP)

0060/2516

CARRIAGE LN
 (PRDR)
 ARBOR LEA RD
 (TWP)
 MAINE AV
 (TWP)

0060/1256

0060/0974

0060/0437

DIR: B TOTAL LEN: 2.604 MI. DIST: 06-3 SR: 2010
 LEFT MUN: UPPER DARBY T RIGHT MUN: UPPER DARBY T

Segment Name	Segment ID	Length (FT)	Notes
MONTANA AV (TWP)	0060/0170	010100	UPPER DARBY ALDAN B
SPRINGFIELD RD (SR2009 SEG 0020/1671)	0060/0000	007498	2 0 23068 0 00 0152+62 SPRINGFIELD RD (SR2009 SEG 0020/1671) LENGTH(AH 3648 BK 2602)
CHESTER AV (BORO)	0040/2252	0040/2501	LINDEN AV (BORO) ELM AV (BORO) GLENWOOD AV (BORO) ALDAN DR (PRDR) CLIFTON AV (SR2013 SEG 0060/1398)
BONSALL AV (BORO)	0040/1855	0040/2040	2 0 23068 0 00 0126+72 (AAR 910454L)#TRKS 02 WOODLAWN AV (BORO)
SYCAMORE AV (BORO)	0040/1607	0040/1585	LENGTH(AH 2602 BK 2867) STRATFORD AV (BORO)
WAYNE AV (BORO)	0040/0858	0040/1271	ALBERT AV (BORO)
MERION TE	0040/0662	0040/0868	SYCAMORE AV (BORO) BEECH AV (BORO) PROVIDENCE RD (BORO) RIDLEY AV (BORO)
		0040/0662	UNKNOWN AL (BORO) JEFFREY RD

DIR: B TOTAL LEN: 2.604 MI. DIST: 06-3 SR: 2010
 LEFT MUN: ALDAN B RIGHT MUN: ALDAN B

(BORO)	0040/0486 004631 FT	==	0040/0486 (BORO) 2 0 23068 0 00 0098+29 OAK AV (SR2015 SEG 0100/0000)
MILDRED AV (TWP)	0030/3491	==	ALDAN UPPER DARBY T 5 0040/0000 LENGTH(AH 2867 BK 3855)
PRICE RITE PL (PRDR)	0030/2586	==	WILTON AV (TWP) 0030/3041 0030/2586
SYCAMORE AV (TWP)	0030/1887	==	PROSPECT AV (TWP) 0030/2342 0030/2211 BMSBN 23/2010/0030/2185 0 0 00000 0 00 0000+00 MUCKINIPATTU 0030/2185 BMSBG 23/2010/0030/2185
BISHOP AV (SR2019 SEG 0010/0000)	0030/1083	==	ASHLAND AV (TWP) 0030/1530 0030/1083
PROVIDENCE RD (TWP)	000776 FT	==	WYNNBROOK RD (TWP) 0030/0716 000776 FT 2 0 23068 0 00 0060+25 NC PROVIDENCE RD
SECANE RD (TWP)	0022/0430 000000 FT	==	5 0030/0000 LENGTH(AH 3855 BK 0776) 000000 FT 2 0 23068 0 00 0052+45 FRANKLIN AV (TWP) NC SOUTH AV
	000000 FT	==	SOUTH AV (SR2017 SEG 0030/3923) FRANKLIN AV (TWP) INTER-BK MFC BEGIN = C 5 0022/0000 LENGTH(AH 0776 BK 1683) 000000 FT 7020/0000 LENGTH(AH 1683 BK 3565) 000000 FT 7010/0000 LENGTH(AH 3565 BK 0000)

EXTRACT DATE: 12/18/2023 ROADWAY MANAGEMENT SYSTEM PAGE NUMBER: 253
PRINT DATE: 12/20/2023 SLD COUNTY/SR - ANNUAL PRINT COUNTY: DELAWARE
DIR: B TOTAL LEN: 5.322 MI. DIST: 06-3 SR: 2009
LEFT MUN: MARPLE TOWNSHIP T RIGHT MUN: MARPLE TOWNSHIP T

SPROUL RD 028100 FT
{SR0320 SEG 0170/0000}
{SR0320 SEG 0171/0000} 0130/1670



028100 FT
INTER-AHD SPROUL RD
0130/1670 {SR0320 SEG 0171/0000}

EXTRACT DATE: 12/18/2023
PRINT DATE: 12/20/2023

ROADWAY MANAGEMENT SYSTEM
SLD COUNTY/SR - ANNUAL PRINT

PAGE NUMBER: 252
COUNTY: DELAWARE

DIR: B TOTAL LEN: 5.322 MI.
LEFT MUN: MARPLE TOWNSHIP T

DIST: 06-3 SR: 2009
RIGHT MUN: MARPLE TOWNSHIP T

OLD SPROUL RD
(SR1008 SEG 0070/0852) 026430 FT
MARPLE TOWNSHIP
SPRINGFIELD T 0130/0000

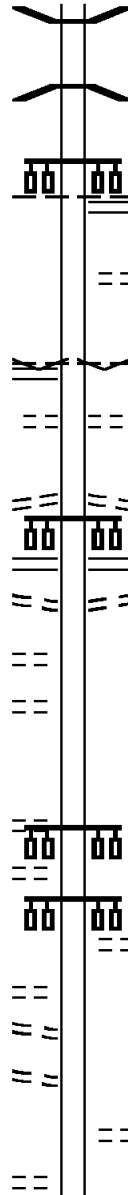
TO 0001/0301 SH
(CONN) 0110/1781

FROM 0001/0300 SH
(CONN) 0110/1564
CURTIS RD
(TWP) 0110/1415
LONGVIEW DR
(TWP) 0110/1178

2 0 23065 0 00 0031+39 023509 FT
DUNCAN LN
(TWP) 0110/0000
BRITTON RD
(TWP) 0100/3213

MANSION RD
(TWP) 0100/2904
SHELBURNE RD
(TWP) 0100/2569
FOREST RD
(TWP) 0100/2097

HIGHLAND RD
(TWP) 0100/1751



0130/1209 BMS EN 23/2009/0130/1044
1 0 00580 1 00 0009+76
MID COUN EXY (NB)
0130/1044 BMSBG 23/2009/0130/1044
EAGLE RD
(SR1006 SEG 0010/0000)

0130/0971 MARPLE TOWNSHIP
SPRINGFIELD T

0130/0337 PLYMOUTH RD
(TWP)

026430 FT 1 0 00580 1 00 0006+22
VILLAGE: SPRINGFIELD TP
0130/0000 LENGTH(AH 1670 BK 2921)
MEETINGHOUSE LN
0110/2474 (TWP)

0110/1781 FROM 0001/0321 SH
(CONN)
STATE RD
(SR0001 SEG 0320/0000)

0110/1671 TO 0001/0320 SH
(CONN)
0110/1564

023509 FT
0110/0000 LENGTH(AH 2921 BK 3607)

0100/3213 BRITTON RD
(TWP)
0100/3175

0100/1972 VETERANS MEMORIAL PARK
(TWP)

DIR: B TOTAL LEN: 5.322 MI. DIST: 06-3 SR: 2009
 LEFT MUN: SPRINGFIELD T RIGHT MUN: SPRINGFIELD T

Left Side	Right Side	Center	Right Side
SAXER AV (SR2023 SEG 0030/2047) 0100/1456	0100/1456	==	SUMMIT RD (TWP)
	0100/1046	==	HILLCREST RD (TWP)
	0100/0505	==	LC FROM WINDSOR CR (CONN)
	0100/0350	==	WINDSOR CR (TWP)
ROLLING RD (TWP) 0100/0310	0100/0200	==	WINDSOR CR (TWP)
019902 FT	019902 FT	==	2 0 23065 0 00 0066+12 WINDSOR CR (TWP) (AAR 002310*)#TRKS 02
	0100/0000	==	5 0100/0000 LENGTH(AH 3607 BK 2939) BROOKSIDE RD (TWP)
BROOKSIDE RD (TWP) 0090/2756	0090/2805	==	0090/2805
	0090/2756	==	0090/2756
	0090/2700	==	AL (TWP)
	0090/2603	==	SURREY RD (TWP)
	0090/2412	==	MIDLAND RD (TWP)
	0090/1966	==	SCHUYLER RD (TWP)
POWELL RD (SR2020 SEG 0030/2812) 0090/1843	0090/1427	==	ALFORD RD (TWP)
BENNETT RD (TWP) 0090/1002	0090/1002	==	SCHOOL LN (TWP)
ROSE LN (TWP) 0090/0531	016963 FT	==	2 0 23065 0 00 0095+98 NORWINDEN DR (TWP)
016963 FT	5 0090/0000	==	5 0090/0000 LENGTH(AH 2939 BK 1957)
			INDIAN ROCK DR

DIR: B TOTAL LEN: 5.322 MI. DIST: 06-3 SR: 2009
 LEFT MUN: SPRINGFIELD T RIGHT MUN: SPRINGFIELD T

Left Side Description	Left Side Segment	Right Side Description	Right Side Segment
WEST AV (TWP)	0080/0538	0080/0599 (TWP)	
2 0 23065 0 00 0116+50 015006 FT NETHERWOOD DR (TWP)	0080/0000	015006 FT COLONIAL PARK DR (TWP)	
		0080/0000 LENGTH(AH 1957 BK 3744)	
		0060/2895 BISHOP AV (SR2019 SEG 0030/0000)	
		0060/2839 SPRINGFIELD UPPER DARBY T	
		0060/2784 UNKNOWN AL (BORO)	
		0060/2305 WESTBROOK DR (BORO)	
		0060/1674 UPPER DARBY CLIFTON HEIGHTS B	
		0060/1554 AUSTIN DR (BORO)	
OAK AV (SR2015 SEG 0110/2229)	0060/1187	0060/1187 OAK AV (BORO)	
PROSPECT AV (BORO)			
CHURCH AV (BORO)	0060/0362 011262 FT	011262 FT 2 0 23065 0 00 0151+35 SYCAMORE ST (BORO)	
		0060/0000 LENGTH(AH 3744 BK 2170)	
SYCAMORE AV (BORO)	0050/2136	0050/2136 FAIRVIEW AV (BORO)	
		0050/1773 HARRISON AV (BORO)	
SUMMIT ST (BORO)	0050/1698		
TO 2016/0150 SH (CONN)	0050/1260		
BALTIMORE AV (SR2016 SEG 0150/1731)	0050/1144	0050/1144 BALTIMORE AV (SR2016 SEG 0150/1731) MFC BEGIN = B	

EXTRACT DATE: 12/18/2023
PRINT DATE: 12/20/2023

ROADWAY MANAGEMENT SYSTEM
SLD COUNTY/SR - ANNUAL PRINT

PAGE NUMBER: 249
COUNTY: DELAWARE

DIR: B TOTAL LEN: 5.322 MI.
LEFT MUN: CLIFTON HEIGHTS B

DIST: 06-3 SR: 2009
RIGHT MUN: CLIFTON HEIGHTS B

BROADWAY AV
(BORO)
2 0 23065 0 00 0173+30 009092 FT
BERKLEY AV
(BORO)
MADISON AV
(BORO)

0050/0303
009092 FT
0050/0000
0040/0870

WOODLAWN AV
(BORO)
PENNSYLVANIA AV
(BORO)

0030/2230

CLIFTON AV
(SR2013 SEG 0060/2830)

0030/2071

GLENWOOD AV
(BORO)

0030/1397

ELM AV
(BORO)
LINDEN AV
(BORO)

0030/0889
0030/0515
005715 FT



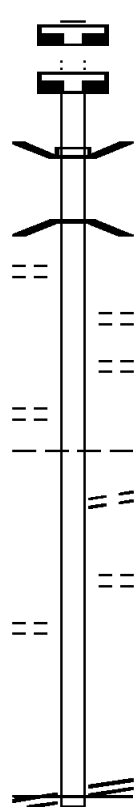
0050/0764 WASHINGTON AV
(BORO)
0050/0341 BROADWAY AV
(BORO)
0050/0303
009092 FT BERKLEY AV
(BORO)
0050/0000 LENGTH(AH 2170 BK 1146)
0040/0870
0040/0798 UNKNOWN AL
(BORO)
0040/0661 MADISON AV
(BORO)
0040/0387 JEFFERSON ST
(BORO)
0040/0237 SOUTHEASTERN PENNSYLVAN
OVERPASS IS RR X-ING
CLIFTON HEIGHTS
0040/0215 ALDAN B
007946 FT 2 0 23065 0 00 0184+63
(APRA) D'ANTONIO CONSTR
MARYLAND AV
(BORO)
0040/0000 LENGTH(AH 1146 BK 2231)
0030/2230
0030/2100 LABBS RUN
STRUCTURE LENGTH 10 FT
BMSID 23/2009/0030/2100
0030/2071
0030/1581 GLENWOOD CR
(BORO)
0030/0989
0030/0989 ELM AV
(BORO)
005715 FT 2 0 23065 0 00 0207+12
MARYLAND AV
(BORO)
0030/0000 LENGTH(AH 2231 BK 2158)
0020/1853 MASSACHUSETTS AV
(BORO)

DIR: B TOTAL LEN: 5.322 MI. DIST: 06-3 SR: 2009
 LEFT MUN: ALDAN B RIGHT MUN: ALDAN B

Left Side	Right Side
PROVIDENCE RD (SR2010 SEG 0060/0000) ALDAN AV (BORO)	PROVIDENCE RD (SR2010 SEG 0060/0000)
0020/1671	0020/1671
0020/1322	
WALNUT AV (BORO)	THORNDALE RD (BORO)
MAGNOLIA AV (BORO)	0020/1294
0020/0974	
0020/0640	CRICKET LN (BORO)
LAUREL AV (BORO)	0020/0575
2 0 23065 0 00 0227+10 0	003557 FT
RIVELY AV (BORO)	0020/0000
WESTMONT DR (BORO)	0020/0000
UNKNOWN AL (BORO)	0010/3209
0010/3102	0010/1828
	ASHBOURNE RD (BORO)
	WINTHROP RD (BORO)
	0010/1595
	CLARENDON DR (BORO)
	0010/1364
	SOUTHRIDGE RD (BORO)
	0010/1133
LYNNBROOK RD (BORO)	0010/1004
LYNBROOK RD (BORO)	0010/0682
	0010/0537
	CREEK AV (BORO)
FLORENCE AV (BORO)	000000 FT
000000 FT	2 0 23065 0 00 0264+22
	NC SP
	SPRINGFIELD RD MACDADE BL (SR0013 SEG 0260/0344) (SR0013 SEG 0261/0371)
	INTER-BK
	SPRINGFIELD RD (BORO)
	MFC BEGIN = C
	0010/0000
	LENGTH(AH 3557 BK 0000)

DIR: B TOTAL LEN: .638 MI. DIST: 06-3 SR: 2008
 LEFT MUN: RIDLEY T RIGHT MUN: RIDLEY T

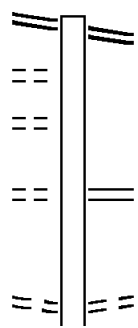
	003367 FT		003367 FT		7020/0000 LENGTH(AH 1212 BK 0815)
	003367 FT		003367 FT		7014/0000 LENGTH(AH 0815 BK 3367)
					BMSBN 23/2008/0010/3172
					INTER-AHD BULLENS LN
					0010/3367 (TWP)
					0 0 00000 0 00 0000+00
					RAMP 6
GOVERNORS DR (TWP)	0010/3008	==	0010/3172		BMSBG 23/2008/0010/3172
		==			LIBERTY RD
		==	0010/2420		(TWP)
		==	0010/2050		JUSTICE RD
WESTMINSTER DR (TWP)	0010/1819	==			(TWP)
		==			RIDLEY
		==	0010/1653		NETHER PROVIDENCE T
		==	0010/1641		BULLENS LN
		==			(TWP)
		==	0010/0878		GLEN RD
BRENT DR (TWP)	0010/0830	==			(TWP)
	000000 FT		000000 FT		2 0 23085 0 00 0000+00
					PROVIDENCE RD
					(SR0320 SEG 0060/1593)
					NC BU BULLENS LN
PROVIDENCE RD (SR0320 SEG 0060/1593)	0010/0000		0010/0000		MFC BEGIN = D
					LENGTH(AH 3367 BK 0000)



DIR: B TOTAL LEN: 3.279 MI. DIST: 06-3 SR: 2007
 LEFT MUN: HAVERFORD T RIGHT MUN: HAVERFORD T

BURMONT RD 017311 FT
 (SR1006 SEG 0040/0000) 0080/0625
 LISA CR
 (TWP) 0080/0452
 FRIENDSHIP RD
 (TWP) 0080/0266
 2 0 23053 0 00 0080+12 016686 FT
 STEEL RD
 (TWP) 0080/0000

PILGRIM LN
 (TWP) 0070/1328



017311 FT GLENDALE RD
 0080/0625 (SR1006 SEG 0040/0000)

 016686 FT STEEL RD
 (SR1004 SEG 0010/0000)
 5 0080/0000 LENGTH(AH 0625 BK 2798)

 0070/1328 STUMP LN
 (TWP)

DIR: B TOTAL LEN: 3.279 MI. DIST: 06-3 SR: 2007
LEFT MUN: HAVERFORD T RIGHT MUN: HAVERFORD T

Left Side	Right Side
CENTER RD (TWP) 0070/0803	CENTER RD (TWP) 0070/0803
NORTHUP RD (TWP) 0070/0345 013888 FT	ELLSTON RD (TWP) 0070/0426 013888 FT 2 0 23059 0 00 0138+96 TOWNSHIP LINE RD (SR0001 SEG 0360/0000) (SR0001 SEG 0361/0000)
FAIRWAY RD (TWP) 0060/2532	LENGTH(AH 2798 BK 2975) 0070/0000
DERMOND RD (TWP) 0060/2241	HAVERFORD 0060/2947
MARVINE RD (TWP) 0060/1506	UPPER DARBY T 0060/2947
	ALEXANDER AV (TWP) 0060/1297
	BLYTHE AV (TWP) 0060/0781
	BOND AV (TWP) 0060/0502
	2 0 23059 0 00 0109+01 010913 FT CEDAR LN (TWP)
	LENGTH(AH 2975 BK 2403) 0060/0000
STATE RD (SR2026 SEG 0030/0000) BELFIELD AV (TWP) 0050/1744	STATE RD (SR2026 SEG 0030/0000) TO 2026/0030 SH 0050/1744
	(CONN) 0050/1619
	CHILDS AV (TWP) 0050/0843
WOODLAND AV (TWP) 0050/0525	WOODLAND AV (TWP) 0050/0525
	DREXEL AV (TWP) 0050/0437
	MORGAN AV (TWP) 0050/0222
	(AAR 910472J)#TRKS 02

DIR: B TOTAL LEN: 3.279 MI. DIST: 06-3 SR: 2007
 LEFT MUN: UPPER DARBY T RIGHT MUN: UPPER DARBY T

Stationing	Distance	Street Name	Notes
2 0 23059 0 00 0085+07	008510 FT	FERNE BL (TWP)	MID BLOCK TRAFFIC SIGNA (TWP)
	0050/0000		0050/0199 008510 FT
			0050/0000 LENGTH(AH 2403 BK 2942)
		BLOOMFIELD AV (TWP)	FERNE BL (TWP)
	0040/2162	SCHOOL LN (TWP)	ARONIMINK PL (TWP)
	0040/1895		
			SCHOOL LN (TWP)
			SOMMERS AV (TWP)
			BONSALL AV (TWP)
		BONSALL AV (TWP)	
	0040/1366		HUEY AV (TWP)
			0040/1114
			0040/0838 TAYLOR AV (TWP)
			0040/0572 ROSEMONT AV (TWP)
			0040/0307 BERRY AV (TWP)
2 0 23059 0 00 0055+45	005568 FT	GARRETT RD (SR2019 SEG 0080/2084)	GARRETT RD (SR2019 SEG 0080/2084)
	0040/0000		0040/0000 LENGTH(AH 2942 BK 1501)
			JONES ST (TWP)
			0030/1281
			(AAR 002295*)#TRKS 02
			MID BLOCK TRAFFIC SIGNA (TWP)
			0030/0996
			0030/0906 MCCOY ST (TWP)
			0030/0455 RANDOLPH ST (TWP)

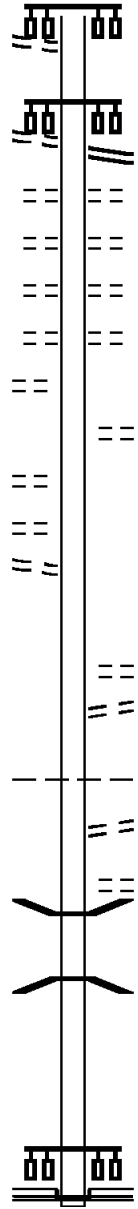
DIR: B TOTAL LEN: 3.279 MI. DIST: 06-3 SR: 2007
 LEFT MUN: UPPER DARBY T RIGHT MUN: UPPER DARBY T

CREST RD
 (TWP) 0030/0289
 2 0 23059 0 00 0040+82 004067 FT
 MARSHALL RD
 (TWP) 0030/0000

ANNE ST
 (TWP) 0020/1189

MARY ST
 (TWP) 0020/0866
 JAMES ST
 (TWP) 0020/0575
 DENNISON AV
 (TWP) 0020/0283
 001468 FT

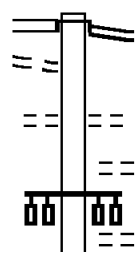
000000 FT



0030/0289
 004067 FT MARSHALL RD
 (SR2024 SEG 0010/0000)
 0030/0000 LENGTH(AH 1501 BK 2599)
 ALBERMARLE AV
 (TWP)
 0020/2316 PLUMSTEAD AV
 (TWP)
 0020/2014 BRUNSWICK AV
 (TWP)
 0020/1714 BERKLEY AV
 (TWP)
 0020/1413
 0020/1054 MARY ST
 (TWP)
 NC BURMONT RD
 001468 FT 2 0 23059 0 00 0014+65
 SAINT CHARLES ST
 (TWP)
 0020/0000 LENGTH(AH 2599 BK 1468)
 ABBEY TE
 (TWP)
 NC DENNISON AV
 UPPER DARBY
 0010/0804 LANSDOWNE B
 SHADELAND AV
 (BORO)
 0010/0776 ELDON AV
 (BORO)
 0010/0262
 0010/0167 BMS EN 23/2007/0010/0151
 2 0 23059 0 00 0001+58
 DARBY BR
 0010/0151 BMSBG 23/2007/0010/0151
 000000 FT 2 0 23059 0 00 0000+00
 NC BURMONT RD
 BALTIMORE AV
 (SR2016 SEG 0170/0166)
 INTER-BK SCOTTDAL RD
 (BORO)
 MFC BEGIN = C
 0010/0000 LENGTH(AH 1468 BK 0000)

EXTRACT DATE: 12/18/2023 ROADWAY MANAGEMENT SYSTEM PAGE NUMBER: 242
 PRINT DATE: 12/20/2023 SLD COUNTY/SR - ANNUAL PRINT COUNTY: DELAWARE
 DIR: B TOTAL LEN: 7.424 MI. DIST: 06-3 SR: 2006
 LEFT MUN: COLLINGDALE B RIGHT MUN: COLLINGDALE B

	039200 FT		039197 FT	
CHESTER PK			INTER-AHD	MACDADE BL
(SR0013 SEG 0261/0000)				(BORO)
(SR0013 SEG 0260/0000)	0150/3277			CHESTER PK
FROM 0013/0261 SH			0150/3277	(SR0013 SEG 0261/0000)
(CONN)	0150/3168			(SR0013 SEG 0260/0000)
				PINE ST
				(BORO)
			0150/2765	HILLSIDE AV
				(BORO)
			0150/2560	CHEERRY ST
				(BORO)
			0150/2290	



EXTRACT DATE: 12/18/2023
PRINT DATE: 12/20/2023

ROADWAY MANAGEMENT SYSTEM
SLD COUNTY/SR - ANNUAL PRINT

PAGE NUMBER: 241
COUNTY: DELAWARE

DIR: B TOTAL LEN: 7.424 MI.
LEFT MUN: COLLINGDALE B

DIST: 06-3 SR: 2006
RIGHT MUN: COLLINGDALE B

Left Side	Right Side
	0150/2028 STALEY AV (BORO)
	0150/1778 RHODES AV (BORO)
	0150/1561 MILDRED AV (BORO)
ROBERTA AV (BORO) 0150/1364	ROBERTA AV (BORO) 0150/1341
WOLFENDEN AV (BORO) 0150/1072	
MARSHALL AV (BORO) 0150/0805	JACKSON AV (BORO) 0150/0536
035923 FT	LINCOLN AV (BORO) 0150/0269 1 0 00729 0 01 0321+52 FELTON AV (BORO) 0150/0000
	LENGTH (AH 3277 BK 3246) JULIANA TE 0140/3046 (BORO)
	SHARON AV (BORO) 0140/2691
	CLIFTON AV (SR2013 SEG 0050/0000) 0140/2333
COLLINGDALE AV (BORO) 0140/1886	UPLAND TE (BORO) 0140/1669
BLUNSTON AV (BORO) 0140/1483	WAYNE AV (BORO) 0140/1403
	(AAR 002275*) #TRKS 01 0140/1293 (AAR 002275*) #TRKS 01 0140/1254
WOODLAWN AV (BORO) 0140/1213	0140/1213
LAFAYETTE AV (BORO) 0140/0789	HANSEN TE (BORO) 0140/1047
	LAFAYETTE AV

DIR: B TOTAL LEN: 7.424 MI. DIST: 06-3 SR: 2006
 LEFT MUN: COLLINGDALE B RIGHT MUN: COLLINGDALE B

PERSHING AV
 (BORO)

0140/0500

032677 FT

HERMESPROTA CREEK
 STRUCTURE LENGTH 10 FT
 BMSID 23/2006/0134/0586
 COLLINGDALE
 DARBY T

0135/0582

0135/0338

OAK LN
 (SR2015 SEG 0070/1772)

0135/0293

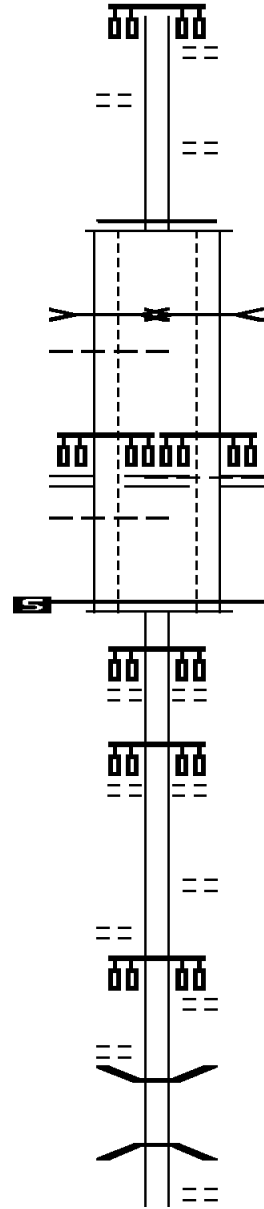
DARBY
 GLENOLDEN B 0135/0116
 0 0 00000 0 00 0000+00 031771 FT
 MFC BEGIN = B
 LENGTH(AH 0906 BK 1760) 0135/0000

GARDNER AV
 (BORO)

0120/1916

HIBBS AV
 (BORO)

0120/1211



0140/0772

(BORO)

0140/0249

WILLOWS AV
 (BORO)

032674 FT

1 0 00729 0 01 0294+06

0140/0000

MFC BEGIN = B
 LENGTH(AH 3246 BK 0906)

0134/0586

HERMESPROTA CREEK
 STRUCTURE LENGTH 10 FT
 BMSID 23/2006/0134/0586

0134/0299

OAK LN
 (SR2015 SEG 0070/1772)

031768 FT

COLLINGDALE
 GLENOLDEN B

0134/0000

0 0 00000 0 00 0000+00
 MFC BEGIN = B
 LENGTH(AH 0906 BK 1760)

0130/0981

COOKE AV
 (BORO)

030011 FT

0130/0220

ASHLAND AV
 (BORO)

030008 FT

1 0 00729 0 01 0262+10

0130/0000

CUSTER AV
 (BORO)
 LENGTH(AH 1760 BK 2416)

0120/1359

KNOWLES AV
 (BORO)

0120/0683

BMS EN 23/2006/0120/0664
 1 0 00729 0 01 0232+92

0120/0664

MUNCKINIPATT
 BMSBG 23/2006/0120/0664

0120/0510

DALMAS AV
 (BORO)

EXTRACT DATE: 12/18/2023
PRINT DATE: 12/20/2023

ROADWAY MANAGEMENT SYSTEM
SLD COUNTY/SR - ANNUAL PRINT

PAGE NUMBER: 239
COUNTY: DELAWARE

DIR: B TOTAL LEN: 7.424 MI.
LEFT MUN: GLENOLDEN B

DIST: 06-3 SR: 2006
RIGHT MUN: GLENOLDEN B

Left Side Description	Left Side Stationing	Right Side Stationing	Right Side Description
		0120/0407	BMSEN 23/2006/0120/0396
			1 0 00729 0 01 0232+92
		0120/0396	BR. OF MUCKINIPATTIS C
			BMSBG 23/2006/0120/0396
			WERNER AV
	027595 FT	0120/0250	(BORO)
		027592 FT	1 0 00729 0 01 0232+92
			GRAYS AV
			(BORO)
			MFC BEGIN = B
		0120/0000	LENGTH(AH 2416 BK 2774)
BENSON AV	0111/2525	0110/2525	BENSON AV
(BORO)			(BORO)
SOUTH AV			SOUTH AV
(SR2017 SEG 0020/0768)			(SR2017 SEG 0020/0768)
GLENFIELD AV	0111/2241	0110/2244	GLENFIELD AV
(BORO)			(BORO)
	0111/1872	0110/1872	GLENFIELD AV
			(BORO)
		0110/1761	GLENOLDEN
			RIDLEY T
K-MART PZ	0111/1735	0110/1734	K-MART PZ
(PRDR)			(PRDR)
GLENOLDEN	0111/1720		
RIDLEY T			
BRIGHTON TE	0111/1508	0110/1508	BRIGHTON TE
(TWP)			(TWP)
HIGHLAND TE	0111/1196	0110/1196	HIGHLAND TE
(TWP)			(TWP)
BMSEN 23/2006/0110/1118	0111/1120	0110/1134	BMSEN 23/2006/0110/1118
0 0 00000 0 00 0000+00			0 0 00000 0 00 0000+00
BR MUNCKINIPATTIS CREEK	0111/1104	0110/1118	BR MUNCKINIPATTIS CREEK
BMSBG 23/2006/0110/1118			BMSBG 23/2006/0110/1118
GLENSIDE AV	0111/1087	0110/1087	GLENSIDE AV
(TWP)			(TWP)
WINONA AV	0111/0833	0110/0833	WINONA AV
(TWP)			(TWP)
GREEN AV	0111/0584	0110/0584	GREEN AV
(TWP)			(TWP)
HOLMES RD			HOLMES RD
(TWP)			(TWP)
HOLMES RD			HOLMES RD
(SR2021 SEG 0020/1798)			(SR2021 SEG 0020/1798)
1 0 00729 0 01 0210+56	0111/0295	0110/0296	1 0 00729 0 01 0210+56
024821 FT		024818 FT	
CEDAR AV			CEDAR AV
(TWP)			(TWP)
LENGTH(AH 2774 BK 2456)	0111/0000	0110/0000	LENGTH(AH 2774 BK 2447)
NORWOOD AV			NORWOOD AV

EXTRACT DATE: 12/18/2023
PRINT DATE: 12/20/2023

ROADWAY MANAGEMENT SYSTEM
SLD COUNTY/SR - ANNUAL PRINT

PAGE NUMBER: 238
COUNTY: DELAWARE

DIR: B TOTAL LEN: 7.424 MI.
LEFT MUN: RIDLEY T

DIST: 06-3 SR: 2006
RIGHT MUN: RIDLEY T

Left Side	Right Side
(TWP) 0101/2202 STANBRIDGE RD	(TWP) 0100/2191 STANBRIDGE RD
(TWP) 0101/1949 AMOSLAND RD	(TWP) 0100/1941 AMOSLAND RD
(TWP) 0101/1620 PARKER AV	(TWP) 0100/1614 PARKER AV
(TWP) 0101/1561 SPRUCE AV	(TWP) 0100/1522 SPRUCE AV
(TWP) 0101/1084 MAPLE AV	(TWP) 0100/1081 MAPLE AV
(SR0420 SEG 0070/0293) 0101/0574 KEDRON AV	(SR0420 SEG 0070/0293) 0100/0551 KEDRON AV
0101/0184 BMS EN 23/2006/0100/0151	0100/0170 BMS EN 23/2006/0100/0151
1 0 00729 0 01 0186+00 STONEY CR.	1 0 00729 0 01 0186+00 STONEY CR.
0101/0165 BMSBG 23/2006/0100/0151	0100/0151 BMSBG 23/2006/0100/0151
1 0 00729 0 01 0186+00 022365 FT	022371 FT
(TWP) 0101/0000 SUTTON AV	(TWP) 0100/0000 SUTTON AV
LENGTH(AH 2456 BK 2550) TASKER AV	LENGTH(AH 2447 BK 2556) TASKER AV
(TWP) 0091/2252 SPRINGFIELD AV	(TWP) 0090/2251 SPRINGFIELD AV
(TWP) 0091/2003 RUTLEDGE AV	(TWP) 0090/2001 RUTLEDGE AV
(TWP) 0091/1752 FOLSOM AV	(TWP) 0090/1752 FOLSOM AV
(TWP) 0091/1502 SWARTHMORE AV	(TWP) 0090/1501 SWARTHMORE AV
(TWP) 0091/1252 RIDLEY AV	(TWP) 0090/1252 RIDLEY AV
(TWP) 0091/1002 SYLVANIA AV	(TWP) 0090/1002 SYLVANIA AV
(TWP) 0091/0750 SYCAMORE AV	(TWP) 0090/0751 SYCAMORE AV
(TWP) 0091/0502 SYCAMORE AV	(TWP) 0090/0500 SYCAMORE AV
(TWP) 0091/0499 EVERGREEN AV	EVERGREEN AV
(TWP) 0091/0250 1 0 00729 0 01 0160+57	0090/0250 1 0 00729 0 01 0160+57
019815 FT (APRA) GABELWOOD IND T	019815 FT (APRA) GABELWOOD IND T
(TWP) 0091/0000 FERNWOOD AV	(TWP) 0090/0000 FERNWOOD AV
LENGTH(AH 2550 BK 2531) HAZEL AV	LENGTH(AH 2556 BK 2554) HAZEL AV

DIR: B TOTAL LEN: 7.424 MI. DIST: 06-3 SR: 2006
 LEFT MUN: RIDLEY T RIGHT MUN: RIDLEY T

Left Side Description	Left Side ID	Left Side Length	Left Side Notes	Right Side Description	Right Side ID	Right Side Length	Right Side Notes
(TWP) EDGEWOOD AV (TWP)	0081/2279			0080/2300 (TWP) EDGEWOOD AV (TWP)			
WILLOWBROOK AV (TWP)	0081/2030			0080/2051 WILLOWBROOK AV (TWP)			
CHICK-FIL-A RD (PRDR) PATHMARK DR (PRDR)	0081/1813			0080/1836 CHICK-FIL-A RD (PRDR) PATHMARK DR (PRDR)			
LINDA VISTA AV (TWP)	0081/1667			0080/1692 LINDA VISTA AV (TWP)			
LC FROM LINDA VISTA AV (CONN)	0081/1487			0080/1511 MONTA VISTA AV (TWP)			
MONTA VISTA AV (TWP)	0081/1455						
RIO VISTA AV (TWP)	0081/1019			0080/1037 RIO VISTA AV (TWP)			
1 0 00729 0 01 0135+07 017284 FT MORTON AV (SR2025 SEG 0040/0000)	0081/0550			0080/0569 017261 FT SWARTHMORE AV (SR2025 SEG 0040/0000)			
HAVERFORD RD (TWP)	0081/0000			0080/0000 HAVERFORD RD (TWP)			
LENGTH(AH 2531 BK 2453)				LENGTH(AH 2554 BK 2429) LC TO HAVERFORD RD (CONN)			
LITTLE CRUM STRUCTURE LENGTH 17 FT BMSID 23/2006/0070/2226	0071/2230			0070/2288 LITTLE CRUM STRUCTURE LENGTH 17 FT BMSID 23/2006/0070/2226			
BELMONT AV (TWP)	0071/1872			0070/2226 BELMONT AV (TWP)			
ARLINGTON AV (TWP)	0071/1216			0070/1870 ARLINGTON AV (TWP)			
VIRGINIA AV (TWP)	0071/0911			0070/1213 VIRGINIA AV (TWP)			
BALTIMORE AV (TWP)	0071/0612			0070/0913 BALTIMORE AV (TWP)			
MILMONT AV (TWP)	0071/0307			0070/0613 MILMONT AV (TWP)			
1 0 00729 0 01 0110+75 014831 FT OHIO AV (TWP)	0071/0000			0070/0306 014832 FT OHIO AV (TWP)			
LENGTH(AH 2453 BK 2431)				LENGTH(AH 2429 BK 2453) FOREST AV (TWP)			
FOREST AV (TWP)	0061/2122			0060/2149 FOREST AV (TWP)			

EXTRACT DATE: 12/18/2023
PRINT DATE: 12/20/2023

ROADWAY MANAGEMENT SYSTEM
SLD COUNTY/SR - ANNUAL PRINT

PAGE NUMBER: 236
COUNTY: DELAWARE

DIR: B TOTAL LEN: 7.424 MI.
LEFT MUN: RIDLEY T

DIST: 06-3 SR: 2006
RIGHT MUN: RIDLEY T

Left Side Description	Left Side Stationing	Right Side Description	Right Side Stationing
BUCHANAN AV (TWP)		BUCHANAN AV (TWP)	
BUCHANAN AV (TWP)	0061/1882	BUCHANAN AV (TWP)	0060/1895
KOSSUTH AV (TWP)		KOSSUTH AV (TWP)	
KOSSUTH AV (TWP)	0061/1606	KOSSUTH AV (TWP)	0060/1614
MORRIS AV (TWP)	0061/1276	MORRIS AV (TWP)	0060/1283
SCHOOL LN (TWP)	0061/0849	SCHOOL LN (TWP)	0060/0872
		WOODCREST RD (TWP)	0060/0282
1 0 00729 0 01 0086+40 012400 FT		1 0 00729 0 01 0086+40 012379 FT	
FAIRVIEW RD (SR2035 SEG 0030/0000)		FAIRVIEW RD (SR2035 SEG 0030/0000)	
LENGTH(AH 2431 BK 2088) VALLEY RD (TWP)	0061/0000 0051/1746	LENGTH(AH 2453 BK 2098) VALLEY RD (TWP)	0060/0000 0050/0972
SIGN: 4 CHORD TRUSS BMSID 23/2006/0051/0943	0051/0943	SIGN: 4 CHORD TRUSS BMSID 23/2006/0051/0943	0050/0972
RAMP 6 RD (SR8025 SEG 0550/0000)	0051/0853	RAMP 6A RD (SR8025 SEG 0540/0000)	0050/0637
RAMP 6A RD (SR8025 SEG 0540/0000)	0051/0618	RAMP M-3A RD (SR8025 SEG 0520/1981)	0050/0298
RAMP M-3 RD (SR8025 SEG 0530/1628)	0051/0497	RAMP M-3A RD (SR8025 SEG 0520/1981)	0050/0095
BMSEN 23/2006/0050/0000	0051/0095	BMSEN 23/2006/0050/0000	0050/0095
1 0 00729 0 01 0066+00 010312 FT		1 0 00729 0 01 0066+00 010281 FT	
CRUM CREEK BMSBG 23/2006/0050/0000		CRUM CREEK BMSBG 23/2006/0050/0000	
LENGTH(AH 2088 BK 2555) MID COUNTY EXP:	0051/0000	LENGTH(AH 2098 BK 2524) MID COUNTY EXP:	0050/0000
OP ID 23/0476/0003/1531	0041/2463	OP ID 23/0476/0003/1531	0040/2451
OP ID 23/0476/0002/1477	0041/2338	OP ID 23/0476/0002/1477	0040/2344
RAMP 1 RD (SR8025 SEG 0290/0000)	0041/2073	RAMP M-1A RD (SR8025 SEG 0280/0000)	0040/1950
RAMP 5 RD (SR8025 SEG 0300/1350)	0041/1880	RAMP 5 RD (SR8025 SEG 0300/1350)	0040/1900
SIGN: 4 CHORD TRUSS		SIGN: 4 CHORD TRUSS	

DIR: B TOTAL LEN: 7.424 MI. DIST: 06-3 SR: 2006
 LEFT MUN: RIDLEY T RIGHT MUN: RIDLEY T

Left Side Data	Diagram	Right Side Data	
BMSID 23/2006/0040/1750 0041/1745 RAMP 5 RD (SR8025 SEG 0310/0275) 0041/1665 BULLENS LN (TWP)		0040/1750 BMSID 23/2006/0040/1750 BULLENS LN (TWP)	
0041/1070		0040/1070	
BREWERS OUTLET RD (PRDR) WOODLYN PZ (PRDR)			BREWERS OUTLET RD (PRDR) WOODLYN PZ (PRDR)
0041/0425		0040/0420	0040/0100
BMSEN 23/2006/0040/0000 0041/0100 RIDLEY CHESTER CITY C			BMSEN 23/2006/0040/0000
1 0 00729 0 00 0040+40 007757 FT NC MACDADE BL RIDLEY CREEK BMSBG 23/2006/0040/0000 MFC BEGIN = B LENGTH(AH 2555 BK 3894) 0041/0000			007757 FT 1 0 00729 0 00 0040+75 NC MA CDADADE BL RIDLEY CREEK BMSBG 23/2006/0040/0000 MFC BEGIN = B RIDLEY CHESTER CITY C LENGTH(AH 2524 BK 3894) LC FOR TWENTYSECOND ST
0030/3550		0030/3220	(CITY) MELROSE AV (CITY)
HYATT ST (CITY)			HYATT ST (CITY)
0030/2904		0030/2890	CHESTNUT ST (CITY)
		0030/2447	PROVIDENCE AV (SRO320 SEG 0050/0000)
WALNUT ST (CITY)		0030/2093 MFC BEGIN = B	
0030/1974	0030/1602	POTTER ST (CITY)	
UNKNOWN AL (CITY)		0030/1149 UPLAND ST (CITY)	
0030/1376	0030/0996	UNKNOWN AL (CITY)	

DIR: B TOTAL LEN: 7.424 MI. DIST: 06-3 SR: 2006
 LEFT MUN: CHESTER CITY C RIGHT MUN: CHESTER CITY C

CROSBY ST
(CITY)

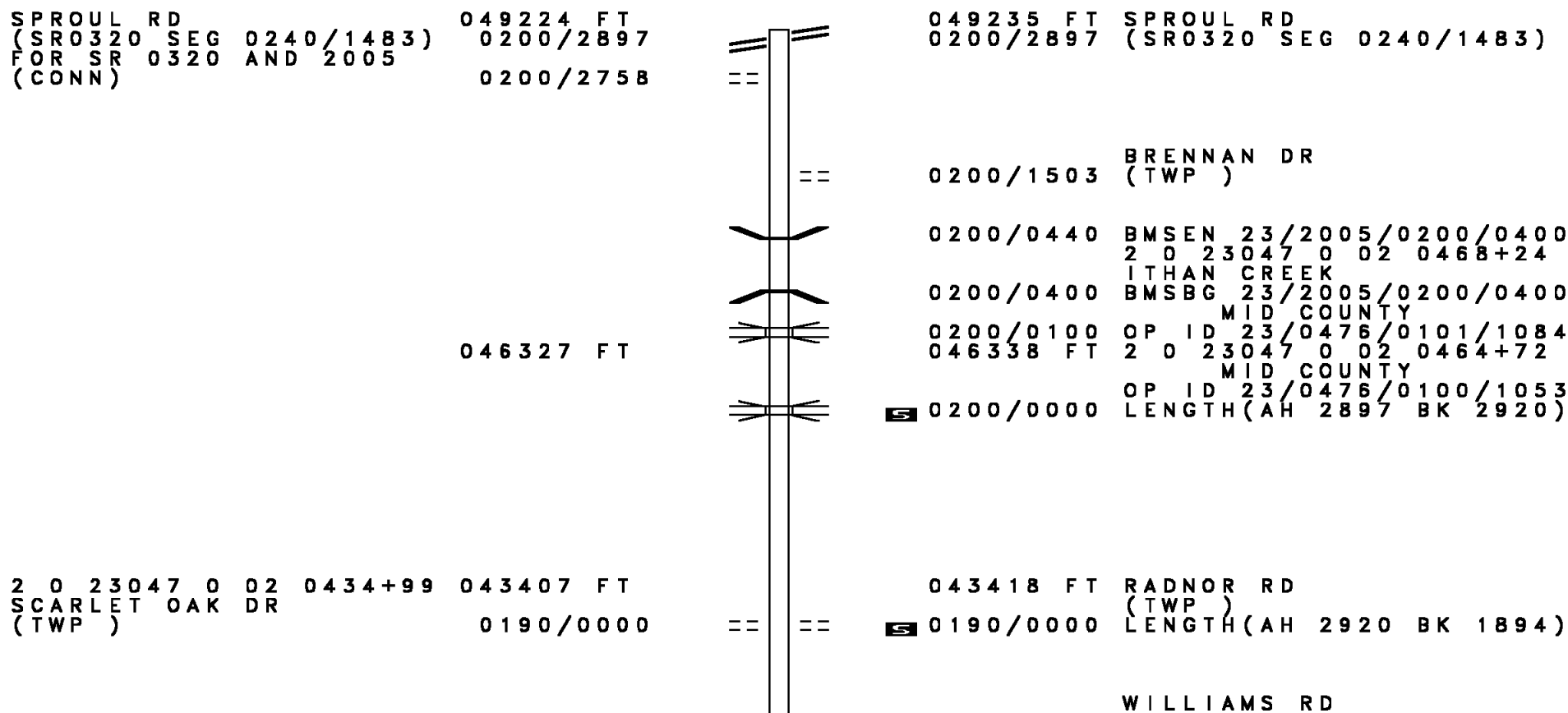
0030/0158
003863 FT

TWENTYFOURTH ST
(BORO)

0010/0870
000000 FT

==	==	0030/0856	UNKNOWN AL (CITY) MADISON ST (CITY)
==	==	0030/0710	UNKNOWN AL (CITY)
==	==	0030/0550	UNKNOWN AL (CITY)
==	==	0030/0158	FROM 0352/0014 SH (CONN) 1 0 00729 0 00 0000+00 EDGMONT AV (SR0352 SEG 0020/0000)
==	==	003863 FT	003863 FT
==	==	0030/0000	LENGTH(AH 3894 BK 2574) HOWARD ST (CITY)
==	==	0020/2285	CROZER ST (CITY)
==	==	0020/1804	WETHERILL ST (CITY)
==	==	0020/1292	CHESTER CITY UPLAND BOROUGH B TWELFTH ST (BORO)
==	==	0020/0899	TWENTYSECOND ST (BORO)
==	==	0020/0661	FROM 3002/0010 SH (CONN) 2 0 23013 1 00 0000+00 UPLAND AV (SR2030 SEG 0012/0000)
==	==	0020/0162	NC TWENTYSECOND ST (CONN)
==	==	001289 FT	001289 FT
==	==	0020/0000	LENGTH(AH 2574 BK 1289) PARKER ST (BORO)
==	==	0010/0298	FROM 3001/0020 SH (CONN) 2 0 23013 0 00 0045+25 LAND AV (SR3001 SEG 0040/0000)
==	==	0010/0072	NC UPLAND AV (CONN)
==	==	000000 FT	000000 FT
==	==	INTER-BK	UPLAND AV (SR3001 SEG 0040/0000)
==	==	0010/0000	MFC BEGIN = C LENGTH(AH 1289 BK 0000)

DIR: B TOTAL LEN: 9.325 MI. DIST: 06-3 SR: 2005
 LEFT MUN: HAVERFORD T RIGHT MUN: HAVERFORD T



DIR: B TOTAL LEN: 9.325 MI. DIST: 06-3 SR: 2005
 LEFT MUN: HAVERFORD T RIGHT MUN: HAVERFORD T

PARKVIEW DR
 (TWP)

0180/0473

041513 FT

MARPLE RD
 (SR1028 SEG 0044/2921)
 DARTMOUTH LN
 (TWP)

0170/1570

0170/1025

037719 FT

GOLFVIEW RD
 (TWP)

0164/0922

WOODCROFT RD
 (TWP)

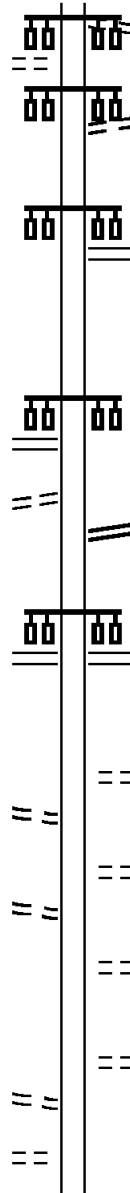
0164/0470

035491 FT

ELLIS RD
 (TWP)
 CLEARFIELD RD
 (TWP)

0160/2269

0160/2059



0180/0521 (TWP)

0180/0473

WILLIAMS RD
 (TWP)

0180/0429

041524 FT

2 0 23047 0 02 0416+09
 COLLEGE AV
 (SR1026 SEG 0010/0000)

5 0180/0000 LENGTH(AH 1894 BK 3794)

0170/1570

0170/0560

037730 FT

COOPERTOWN RD
 (SR1007 SEG 0010/0000)
 2 0 23047 0 02 0378+13
 ARDMORE AV
 (SR1018 SEG 0040/0000)

5 0170/0000 LENGTH(AH 3794 BK 2228)

0164/0949

GOLFVIEW RD
 (TWP)

0164/0680

CEDARBROOK RD
 (TWP)

0164/0342

035502 FT

WHITEMARSH RD
 (TWP)
 2 0 23047 0 02 0355+76
 SHAWNEE RD
 (TWP)

5 0164/0000 LENGTH(AH 2228 BK 2306)

CLEARFIELD RD

DIR: B TOTAL LEN: 9.325 MI. DIST: 06-3 SR: 2005
 LEFT MUN: HAVERFORD T RIGHT MUN: HAVERFORD T

DECATUR RD (TWP)	0160/1762	==	0160/1951 (TWP)
COLFAX RD (TWP)	0160/1460	==	0160/1527 ORCHARD RD (TWP)
HILLCREST AV (TWP)	0160/1014	==	0160/1104 HILLCREST AV (TWP)
UNKNOWN AL (TWP)	0160/0790	==	0160/0671 UNKNOWN AL (TWP)
		==	EAGLE RD (SR1005 SEG 0070/0000)
RALSTON AV (TWP)	0160/0128 033185 FT	==	0160/0559 MFC BEGIN = C
			033196 FT 2 0 23047 0 02 0332+90
			MFC BEGIN = B
			0160/0000 LENGTH(AH 2306 BK 1292)
BELLEMEAD AV (TWP)	0151/1047	==	
E DARBY RD (SR1011 SEG 0011/0000)	0151/0983	==	E DARBY RD (SR1011 SEG 0011/0080)
			E DARBY RD (SR1011 SEG 0011/0080)
			SIGN: CANTILEVER
			BMSID 23/2005/0150/0793
			E DARBY RD (SR1011 SEG 0010/0000)
BENEDICT AV (TWP)	0151/0599	==	BENEDICT AV (TWP)
TURNBULL AV (TWP)	0151/0298 2 0 23047 0 01 0319+92 031904 FT	==	0150/0598 TURNBULL AV (TWP)
MARTHART AV (TWP)	0151/0000	==	0150/0298 2 0 23047 0 01 0319+92
BRAEBURN RD (TWP)	0141/2848	==	MARTHART AV (TWP)
FAIRFIELD RD (TWP)	0141/2513	==	0150/0000 LENGTH(AH 1292 BK 3173)
GOLF RD			GOLF RD

DIR: B TOTAL LEN: 9.325 MI. DIST: 06-3 SR: 2005
 LEFT MUN: HAVERFORD T RIGHT MUN: HAVERFORD T

(TWP) HARVARD RD	0141/2373	==	==	0140/2365 (TWP)
(TWP) MILL RD	0141/2164	==		MILL RD (TWP)
(TWP) YALE RD	0141/1977	==	==	0140/1974
(TWP) PRINCETON RD	0141/1894	==		STRATHMORE RD (TWP)
(TWP) CHELTEN RD	0141/1596	==	==	0140/1681
(TWP) EMERGENCY CROSSOVER RD (CONN)	0141/1287	==	==	0140/1372
(CONN) BROOKLINE BL (SR1050 SEG 0010/0000)	0141/1187	==	←	0140/1221 (CONN) EMERGENCY CROSSOVER RD
(SR1050 SEG 0010/0000) MANOR RD (TWP) SR 2005 NB TO MANOR RD (CONN)	0141/1024	==	→	0140/1031 BROOKLINE BL (SR1050 SEG 0010/0073)
(TWP) SR 2005 NB TO MANOR RD (CONN)	0141/0805	==	==	0140/0859 LC FROM MANOR RD (CONN)
(TWP) EMERGENCY CROSSOVER RD (CONN)	0141/0254	==	==	0140/0648 PENNSYLVANIA AV (TWP)
(TWP) UNKNOWN ST	0141/0254	==	==	0140/0608 LC TO MANOR RD (CONN)
2 0 23047 0 01 0288+23 028732 FT MANOA RD (SR1002 SEG 0030/0877)	0141/0254	==	→	0140/0415 MEDIA AV (TWP)
LENGTH(AH 3172 BK 3118)	0141/0000	5	←	0140/0280 EMERGENCY CROSSOVER RD (CONN)
RODMAN AV (TWP)	0131/2805	==	→	028731 FT 2 0 23047 0 01 0288+23 MANOA RD (SR1002 SEG 0030/0923)
			5	LENGTH(AH 3173 BK 3167) VALLEY RD (TWP)
			==	0130/2860

DIR: B TOTAL LEN: 9.325 MI. DIST: 06-3 SR: 2005
 LEFT MUN: HAVERFORD T RIGHT MUN: HAVERFORD T

WILMOT AV (TWP)	0131/2516	==	==	0130/2507	WILMOT AV (TWP)
FULMER AV (TWP)	0131/2226	==			
MERCER AV (TWP)	0131/2114		==	0130/2157	MERCER AV (TWP)
MERCER AV (TWP)	0131/1937	==	==	0130/1980	MERCER AV (TWP)
LANGHORNE AV (TWP)	0131/1646	==	==	0130/1808	LANGHORNE AV (TWP)
UNKNOWN AL (TWP)	0131/1433	==	==	0130/1479	UNKNOWN AL (TWP)
LLANDILLO RD (TWP)		00	0000		LLANDILLO RD (TWP)
	0131/1413		==	0130/1458	
MIFFLIN AV (TWP)	0131/1253	==			
			==	0130/1034	MOEWYN RD (TWP)
PARK RD (TWP)	0131/0603	==	==	0130/0645	PARK RD (TWP)
			==	0130/0198	LC TO TENBY RD (CONN)
WEST CHESTER PK (SR0003 SEG 0181/1530)					WEST CHESTER PK (SR0003 SEG 0181/1530)
WEST CHESTER PK (SR0003 SEG 0181/1530)	0131/0094	00	0000	0130/0087	WEST CHESTER PK (SR0003 SEG 0181/1530)
2 0 23047 0 01 0257+90	025614 FT			025564 FT	2 0 23047 0 01 0257+90
WEST CHESTER PK (SR0003 SEG 0180/1600)					WEST CHESTER PK (SR0003 SEG 0180/1600)
WEST CHESTER PK (SR0003 SEG 0180/1600)		00	0000		WEST CHESTER PK (SR0003 SEG 0180/1600)
LENGTH(AH 3118 BK 0719)	0131/0000	5	5	0130/0000	LENGTH(AH 3167 BK 0664)
HAVERFORD					
UPPER DARBY T	0121/0578				
UNKNOWN ST (TWP)	0121/0376		==	0120/0372	UNKNOWN ST (TWP)
NC DARBY RD				NC DA	NC DARBY RD
TOWNSHIP LINE RD (SR0001 SEG 0390/0000)					TOWNSHIP LINE RD (SR0001 SEG 0391/0000)
(SR0001 SEG 0391/0000)	0121/0230		==	0120/0223	(SR0001 SEG 0390/0000)
				0120/0157	HAVERFORD
2 0 23047 0 00 0249+77	024895 FT			024900 FT	UPPER DARBY T
MONROE AV (TWP)					2 0 23047 0 00 0249+77
MFC BEGIN = B					MONROE AV (TWP)
LENGTH(AH 0719 BK 3004)	0121/0000	5	5	0120/0000	MFC BEGIN = B
					LENGTH(AH 0664 BK 3004)

DIR: B TOTAL LEN: 9.325 MI. DIST: 06-3 SR: 2005
 LEFT MUN: UPPER DARBY T RIGHT MUN: UPPER DARBY T

MANOR AV (TWP)	0110/2650	==			
DERMOND AV (TWP)	0110/2428	==			
UNKNOWN AL (TWP)	0110/2304	==			
HARWOOD AV (TWP)	0110/2185	==			
			==	0110/2049	HARWOOD AV (TWP)
			==	0110/1941	UNKNOWN AL (TWP)
			==	0110/1839	BRIGHTON AV (TWP)
			==	0110/1734	UNKNOWN AL (TWP)
UNKNOWN AV (TWP)	0110/1110	==			
BOND AV (TWP)	0110/0993	==		0110/0993	
UNKNOWN AL (TWP)	0110/0876	==			
ARDMORE AV (TWP)	0110/0756	==			
UNKNOWN AL (TWP)	0110/0640	==			
LYNN BL (TWP)	0110/0526	==			
			==	0110/0492	ST ANTHONY DR (TWP)
UNKNOWN AL (TWP)	0110/0408	==			
WINDSOR AV (TWP)	0110/0294	==			
UNKNOWN AL (TWP)	0110/0178	==			
	021891 FT			021896 FT	2 0 23047 0 00 0219+79 CEDAR LN (TWP)
				0110/0000	MFC BEGIN = B LENGTH(AH 3004 BK 2286)
NAYLORS RUN STRUCTURE LENGTH 24 FT BMSID 23/2005/0100/2050	0101/2050			0100/2050	NAYLORS RUN STRUCTURE LENGTH 24 FT BMSID 23/2005/0100/2050
STATE RD (SR2026 SEG 0070/0000)	0101/1634			0100/1624	STATE RD (SR2026 SEG 0070/0000)

EXTRACT DATE: 12/18/2023
PRINT DATE: 12/20/2023

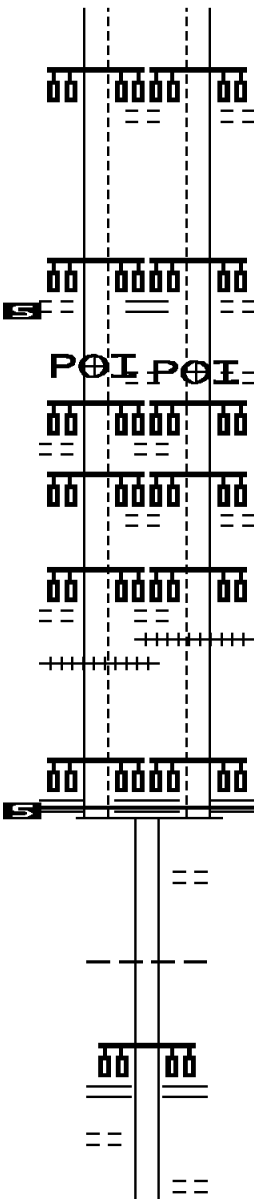
ROADWAY MANAGEMENT SYSTEM
SLD COUNTY/SR - ANNUAL PRINT

PAGE NUMBER: 227
COUNTY: DELAWARE

DIR: B TOTAL LEN: 9.325 MI.
LEFT MUN: UPPER DARBY T

DIST: 06-3 SR: 2005
RIGHT MUN: UPPER DARBY T

UPPER DARBY HIGH SCHOOL
(PRDR) 0101/0614
2 0 23047 0 00 0196+90 019605 FT
SCHOOL LN
(TWP)
UPPER DARBY HIGH SCHOOL
(PRDR)
LENGTH(AH 2286 BK 1637) 0101/0000
(APRA) DELAWARE CO MEM
KEYSTONE AV
(TWP)
HUEY AV
(TWP)
KEYSTONE AV
(TWP)
0091/1213
0091/1027
0091/0999
WINDING WY
(TWP)
0091/0166
(AAR 002290*)#TRKS 02 0091/0073
2 0 23047 0 00 0180+45 017968 FT
GARRETT RD
(SR2019 SEG 0110/1428)
MFC BEGIN = B
LENGTH(AH 1637 BK 1627) 0091/0000
016341 FT
ALBEMARLE AV
(BORO) 0070/2984



UPPER DARBY HIGH SCHOOL
(PRDR) 0100/0616
019610 FT 2 0 23047 0 00 0196+90
SCHOOL LN
(TWP)
UPPER DARBY HIGH SCHOOL
(PRDR)
LENGTH(AH 2286 BK 1642) 0100/0000
(APRA) DELAWARE CO MEM
KEYSTONE AV
(TWP)
HUEY AV
(TWP)
KEYSTONE AV
(TWP)
0090/1204
0090/1026
0090/1000
WINDING WY
(TWP)
0090/0163
0090/0076 (AAR 002290*)#TRKS 02
2 0 23047 0 00 0180+45
GARRETT RD
(SR2019 SEG 0110/1428)
MFC BEGIN = B
LENGTH(AH 1642 BK 1627) 0090/0000
0080/0997
GREENHILL RD
(TWP)
0080/0021
016341 FT UPPER DARBY
LANSDOWNE B
2 0 23047 0 00 0164+20
MARSHALL RD
(SR2024 SEG 0041/0000)
LENGTH(AH 1627 BK 3200)
0080/0000
ALBEMARLE AV
(BORO) 0070/2921

DIR: B TOTAL LEN: 9.325 MI. DIST: 06-3 SR: 2005
 LEFT MUN: LANSDOWNE B RIGHT MUN: LANSDOWNE B

DREXEL AV (BORO)	0070/2277	==	0070/2577	PLUMSTEAD AV (BORO)
GREENWOOD AV (BORO)	0070/1214	==	0070/1749	ESSEX AV (BORO)
STEWART AV (BORO)	0070/0376	==	0070/1214	GREENWOOD AV (BORO)
2 0 23047 0 00 0132+26 013141 FT STRATFORD AV (TWP)	0070/0000	==	0070/0759	BALFOUR CR (PRDR)
		==	0070/0376	STEWART AV (SR2022 SEG 0010/0000)
		==	0070/0019 013141 FT	STRATFORD AV (BORO)
		==	0070/0000	LENGTH(AH 3200 BK 2951)
		==	0060/2641	LACROSSE AV (BORO)
		==	0060/2074	BALTIMORE AV (SR2016 SEG 0180/1370)
		==	0060/1836	MADISON AV (BORO)
		==	0060/1721	BMSEN 23/2005/0060/1657 2 0 23047 0 00 0119+06
SCOTTDALE RD (BORO)	0060/1475	==	0060/1657	SOUTHEASTERN PA TRAN RR BMSBG 23/2005/0060/1657
LANSDOWNE CT (BORO)	0060/1213	==	0060/1335	NYACK AV (BORO)
VIOLET LN (BORO)	0060/0677	==	0060/0931	DUDLEY AV (BORO)
PENNOCK TR (BORO)	0060/0360 010190 FT	==	0060/0489	LINDEN AV (BORO)
		==	010190 FT	2 0 23047 0 00 0102+54 FAIRVIEW AV (BORO) LANSDOWNE YEADON B

DIR: B TOTAL LEN: 9.325 MI. DIST: 06-3 SR: 2005
 LEFT MUN: LANSDOWNE B RIGHT MUN: LANSDOWNE B

Location / Segment	Segment ID	Length (FT)	Notes
HILLVIEW RD (PRDR)	0050/2103		==
PROVIDENCE RD (SR2010 SEG 0060/3648)	0050/1433		==
HERFORD PL (PRDR)	0050/0511		==
		007806 FT	
FOURTEENTH ST (BORO)	0040/1686		==
THIRTEENTH ST (BORO)	0040/1375		==
TWELFTH ST (BORO)	0040/1028		==
WOODBINE RD (BORO)	0040/0835		==
ELEVENTH ST (BORO)			==
MCDADE BL (SR0013 SEG 0270/0000)	0040/0516	005069 FT	==
			==
	0060/0000		LENGTH(AH 2951 BK 2384)
	0050/1762		LINCOLN AV (BORO)
	0050/1433		PROVIDENCE RD (BORO)
	0050/1138		ELDER AV (BORO)
	0050/0832		BAILY RD (BORO)
	0050/0347		(APRA) FITZGERALD MERCY PRIVATE DR (PRDR)
	0050/0313		YEADON DARBY B
	0050/0277		PED WALK WAY OP ID 23/2005/0050/0277
	007806 FT		2 0 23047 0 00 0078+73 NC LANSDOWNE AV
	0050/0000		GOLF RD (BORO) LENGTH(AH 2384 BK 2737)
	0040/2330		CONCORD RD (BORO)
	0040/2233		UNKNOWN AL (BORO)
	0040/1599		(APRA) UPPER DARBY IND. UNKNOWN RD (BORO)
	0040/0516		MCDADE BL (SR0013 SEG 0270/0000)
	005069 FT		2 0 23047 0 00 0051+20 TENTH ST (BORO)

DIR: B TOTAL LEN: 9.325 MI. DIST: 06-3 SR: 2005
 LEFT MUN: DARBY B RIGHT MUN: DARBY B

SEPTA RD
(BORO)

0030/0733

CHESTER PK
(BORO)

0030/0467
004039 FT

MILL ST
(BORO)

0020/0788

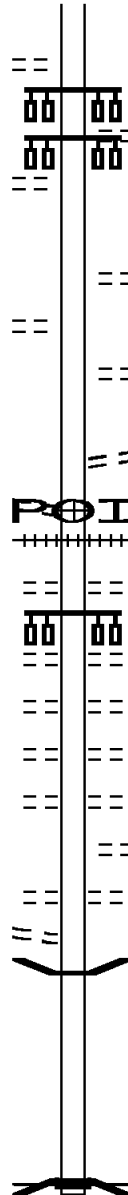
003004 FT

SEVENTH ST
(BORO)

0010/2895

WATER ST
(BORO)

0010/0385
000000 FT



0040/0000 LENGTH(AH 2737 BK 1030)

NINTH ST
(BORO)

0030/0491

0030/0467
004039 FT

2 0 23047 0 00 0040+88
POWELL AV
(BORO)

0030/0000 LENGTH(AH 1030 BK 1035)

RIDGE AV
(BORO)

0020/0549
003004 FT

2 0 23047 0 00 0030+65
SUMMIT ST
(BORO)

0020/0000 LENGTH(AH 1035 BK 3004)

0010/2895 (APRA) OK RENTALS INC
0010/2568 (AAR 140641S)#TRKS 01

0010/2550

SIXTH ST
(BORO)
FIFTH ST
(BORO)

0010/2200

FOURTH ST
(BORO)

0010/1742

THIRD ST
(BORO)

0010/1390

SECOND ST
(BORO)

0010/1039

DAMON LN
(BORO)

0010/0868

FRONT ST
(BORO)

0010/0635

0010/0063 BMS EN 23/2005/0010/0000
000000 FT 2 0 23047 0 00 0000+00

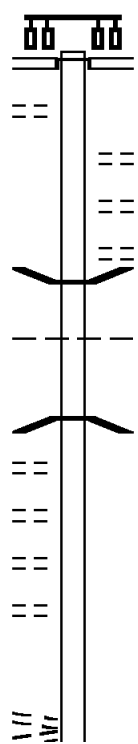
INTER-BK MA IN ST WOODLAND AV
(SR3013 SEG 0041/2559)
COBBS CREEK

BMSBG 23/2005/0010/0000
MFC BEGIN = B

BK-PHILADELPHIA (67)

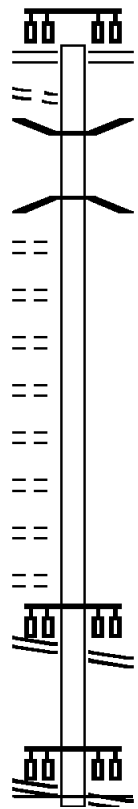
0010/0000 LENGTH(AH 3004 BK 0000)

Street Name	Segment ID	Length (FT)	Notes
FLETCHER AV (BORO)	0040/2323	010353	
PERRY ST (BORO)	0040/1037		
BUSE ST (BORO)	0040/0788		
LINDSAY ST (BORO)	0040/0532		
MICHELLE ST (BORO)	0040/0274		
TASKER ST (BORO)	007540	0026+80	1 0 00130 5 00 0026+80
CRESSWELL ST (BORO)	0040/0000		
THIRTEENTH AV (BORO)	0040/2813	010353	INTER-AHD (SR0420 SEG 0050/0314)
PROSPECT AV (BORO)	0040/2101		
FOLSOM AV (BORO)	0040/1703		
MADISON AV (BORO)	0040/1362		
BMS EN 23/2004/0040/1181	0040/1196		NC TH
THIRTEENTH ST	0040/1188		PROSPECT PARK RIDLEY PARK B
PROSPECT PARK			1 0 00130 5 00 0038+77
STONEY CREEK	0040/1181		BMSBG 23/2004/0040/1181
BMSBG 23/2004/0040/1181		007540	
0040/0000			LENGTH(AH 2813 BK 2705)



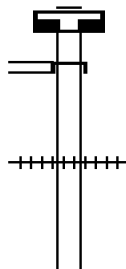
DIR: B TOTAL LEN: 1.961 MI. DIST: 06-3 SR: 2004
 LEFT MUN: RIDLEY PARK B RIGHT MUN: RIDLEY PARK B

KENNEY ST (BORO)	0030/1949	==	
THAYER ST (BORO)	0030/1376	==	
MORTON AV (BORO)	0030/0907	==	
WARD AV (BORO)	0030/0516 004835 FT	==	0030/0542 SELLERS AV (SR2031 SEG 0040/2186)
HARRISON ST (TWP)	0020/2013	==	004835 FT 1 0 00130 5 00 0000+00 SWARTHMORE AV (SR2025 SEG 0020/1525)
FREE ST (TWP)	0020/1473	==	0030/0000 LENGTH(AH 2705 BK 2306)
TRAINOR ST (TWP)	0020/1005	==	
CONSTITUTION AV (TWP)	0020/0724	==	
	002529 FT		0020/0076 BMS EN 23/2004/0020/0000 002529 FT 1 0 00180 4 00 0025+64 LITTLE CRUM
GLENLOCK RD (TWP)	0010/2198	==	0020/0000 BMSBG 23/2004/0020/0000 LENGTH(AH 2306 BK 2529)
SHAW RD (TWP)	0010/1837	==	
NICHOLSON RD (TWP)	0010/1527	==	
BELAIR RD (TWP)	0010/1294	==	
CRUM LYNNE RD (TWP)	0010/0238 000000 FT	==	000000 FT 1 0 00180 4 00 0000+00 CHESTER PK (SR0013 SEG 0160/0100) (SR0013 SEG 0161/0162) NC RIDLEY AV
CHESTER PK (SR0013 SEG 0160/0100) (SR0013 SEG 0161/0162)	0010/0000	==	0010/0000 MFC BEGIN = D LENGTH(AH 2529 BK 0000)

	002611 FT		002611 FT TOWNSHIP LINE RD (SR0001 SEG 0401/1615) (SR0001 SEG 0400/1613)
FROM 0001/0400 SH (CONN)	0010/2533		0010/2611
	0010/2341		0010/2382 BMS EN 23/2003/0010/2362 0 0 0000 0 00 0000+00 COBBS CREEK
PRIVATE DR (PRDR)	0010/2247		0010/2362 BMSBG 23/2003/0010/2362
BAYBERRY LN (TWP)	0010/2153		
PRIVATE DR (PRDR)	0010/2002		
LINDEN AV (TWP)	0010/1751		
PARKER AV (TWP)	0010/1470		
WADAS AV (TWP)	0010/0915		
CLOVERDALE AV (TWP)	0010/0639		
HILLSIDE AV (TWP)	0010/0057		0010/0057 WEST CHESTER PK (SR0003 SEG 0201/0839) NC LYNN BL
WEST CHESTER PK (SR0003 SEG 0201/0839)	000000 FT		000000 FT WEST CHESTER PK (SR0003 SEG 0200/0857)
2 0 23055 0 00 0000+00	0010/0000		0010/0000 MFC BEGIN = D LENGTH(AH 2611 BK 0000)
WEST CHESTER PK (SR0003 SEG 0200/0857)			

EXTRACT DATE: 12/18/2023 ROADWAY MANAGEMENT SYSTEM PAGE NUMBER: 220
 PRINT DATE: 12/20/2023 SLD COUNTY/SR - ANNUAL PRINT COUNTY: DELAWARE
 DIR: B TOTAL LEN: 1.528 MI. DIST: 06-3 SR: 2002
 LEFT MUN: TINICUM T RIGHT MUN: TINICUM T

FOURTH AV
 (SR2029 SEG 0010/0000) 0040/2604



008067 FT

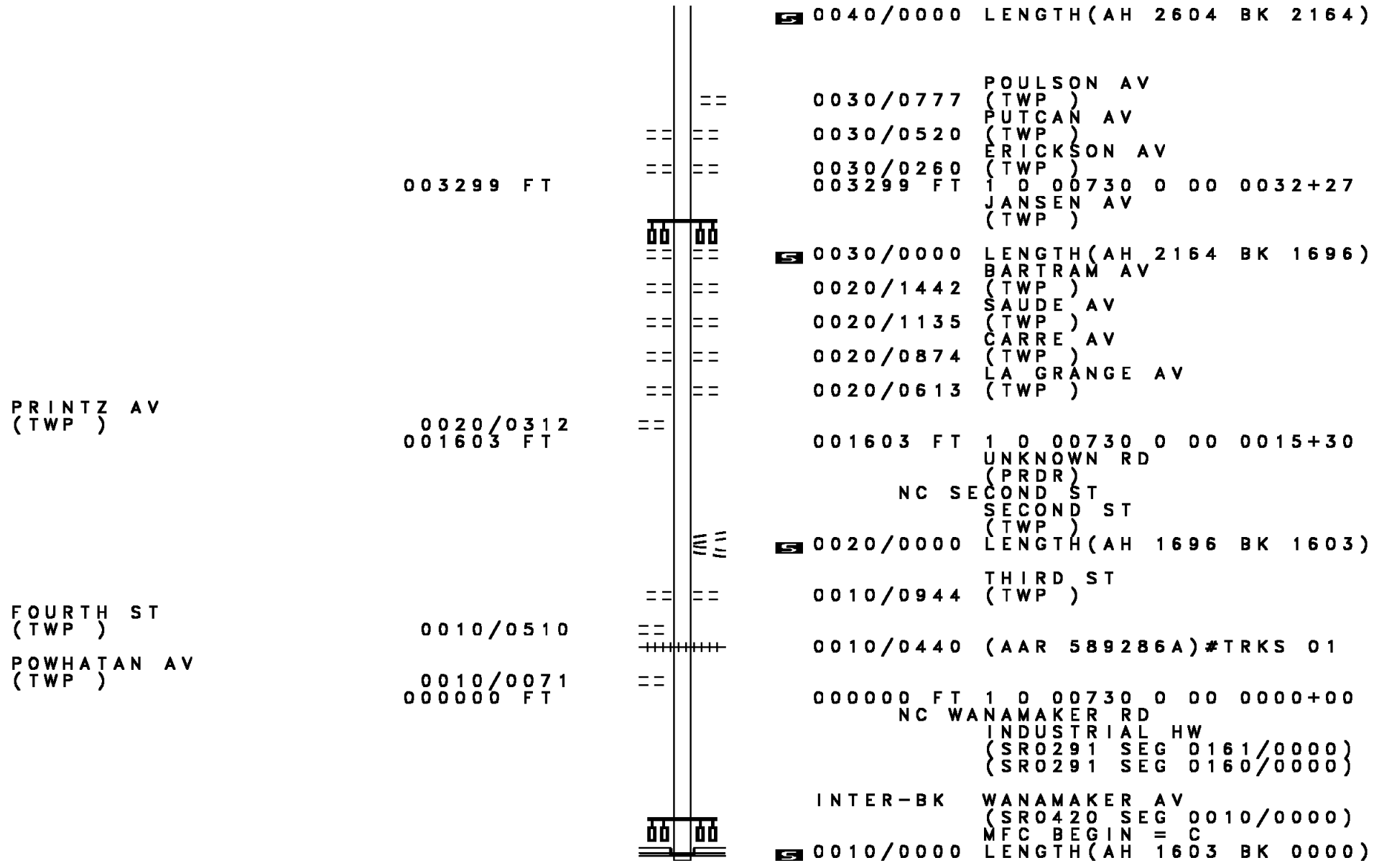
008067 FT
 7050/0000 LENGTH(AH 1669 BK 2604)
 INTER-AHD TINICUM ISLAND RD
 0040/2604 (TWP)

0040/1286 (AAR 541074K)#TRKS 02

005463 FT

005463 FT 1 0 00730 0 00 0052+85

DIR: B TOTAL LEN: 1.528 MI. DIST: 06-3 SR: 2002
 LEFT MUN: TINICUM T RIGHT MUN: TINICUM T



003299 FT

PRINTZ AV
(TWP)

0020/0312
001603 FT

FOURTH ST
(TWP)
POWHATAN AV
(TWP)

0010/0510
0010/0071
000000 FT

0040/0000 LENGTH(AH 2604 BK 2164)

0030/0777 POULSON AV
(TWP)
0030/0520 PUTCAN AV
(TWP)
0030/0260 ERICKSON AV
(TWP)
003299 FT 1 0 00730 0 00 0032+27
JANSEN AV
(TWP)

0030/0000 LENGTH(AH 2164 BK 1696)

0020/1442 BARTRAM AV
(TWP)
0020/1135 SAUDE AV
(TWP)
0020/0874 CARRE AV
(TWP)
0020/0613 LA GRANGE AV
(TWP)

001603 FT 1 0 00730 0 00 0015+30
UNKNOWN RD
(PRDR)
NC SECOND ST
SECOND ST
(TWP)

0020/0000 LENGTH(AH 1696 BK 1603)




0010/0944 THIRD ST
(TWP)

0010/0440 (AAR 589286A)#TRKS 01

000000 FT 1 0 00730 0 00 0000+00
NC WANAMAKER RD
INDUSTRIAL HW
(SRO291 SEG 0161/0000)
(SRO291 SEG 0160/0000)

INTER-BK WANAMAKER AV
(SRO420 SEG 0010/0000)
MFC BEGIN = C

0010/0000 LENGTH(AH 1603 BK 0000)

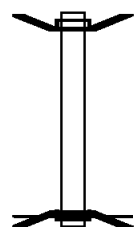
LENGTH(AH 2942 BK 1562) 7041/0000		005109 FT 7042/0000	LENGTH(AH 2909 BK 1562) 69TH ST (TWP) MARSHALL RD (SR2024 SEG 0060/0000) (SR2024 SEG 0061/0000)
		INTER-AHD	
		0030/1562	
PATTERSON AV (TWP)		0030/0724	
		0030/0724	
RUSKIN LN (TWP)		003547 FT	003547 FT 2 0 23130 0 00 0030+47
ALLEY RD (TWP)	==	0030/0000	NC SIXTYNINTH ST
ALLEY RD (TWP)	==	0020/1962	5 0030/0000 LENGTH(AH 1562 BK 2096)
ALLEY RD (TWP)	==	0020/1881	
	==		
GUILFORD RD (TWP)	==	0020/1776	0020/1836 ALLEY RD (TWP)
	==		
ALLEY RD (TWP)	==	0020/1633	0020/1722 WALNUT PARK DR (TWP)
CLINTON RD (TWP)	==	0020/1548	
	==		
	==	0020/1458	0020/1458 ALLEY RD (TWP)

DIR: B TOTAL LEN: .968 MI. DIST: 06-3 SR: 2001
 LEFT MUN: UPPER DARBY T RIGHT MUN: UPPER DARBY T

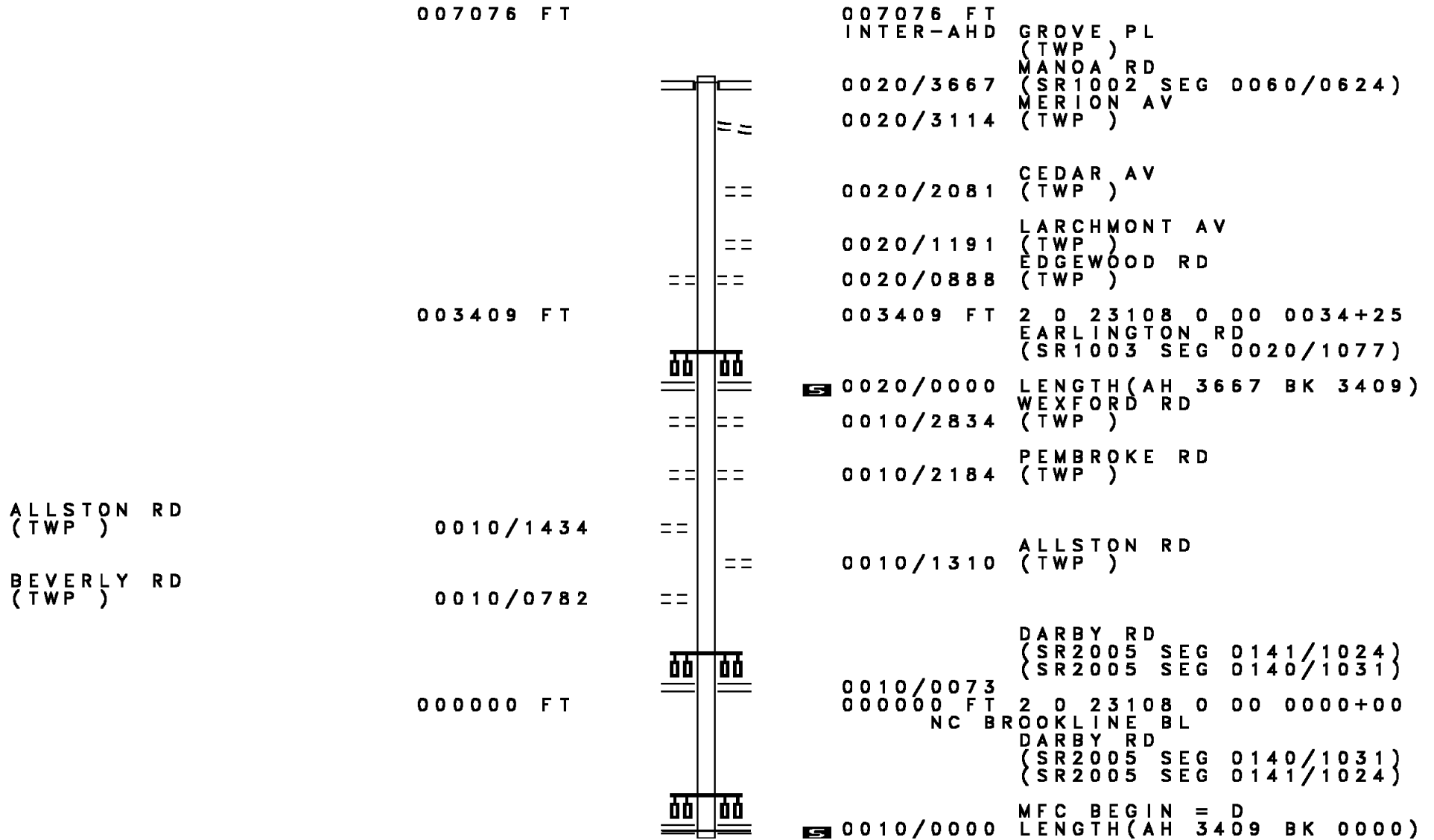
Address	Segment	Length	Notes
ALLEY RD (TWP)	0020/1251		
CLOVER LN (TWP)	0020/1150		
ALLEY RD (TWP)	0020/1110		
ALLEY RD (TWP)	0020/1048		
GREENWOOD AV (TWP)	0020/0945		
ALLEY RD (TWP)	0020/0805		
ALLEY RD (TWP)	0020/0420		
EMERSON AV (TWP)	0020/0338		
ALLEY RD (TWP)	0020/0249		
ATLANTIC AV (TWP)	0020/0171		
ALLEY RD (TWP)	0020/0082		
2 0 23130 0 00 0007+31	001451 FT		
CLEVELAND AV (TWP)	0020/0000		
LONG LN (BORO)	0010/1110		
PEMBROKE AV (BORO)	0010/1031		
OAK AV (BORO)	0010/0371		
	000000 FT		
BALTIMORE PK (SR2016 SEG 0190/2726)	0010/0000		
		001451 FT	
		0020/0000	LENGTH(AH 2096 BK 1451) UPPER DARBY EAST LANSDOWNE B
		0010/1242	
		0010/1110	
		0010/1031	
		000000 FT	2 0 23064 0 01 0056+28 NC CHURCH LN BALTIMORE PK (SR0013 SEG 0330/0000)
		INTER-BK	CHURCH LN (SR0013 SEG 0330/0000) MFC BEGIN = C
		0010/0000	LENGTH(AH 1451 BK 0000)

EXTRACT DATE: 12/18/2023 ROADWAY MANAGEMENT SYSTEM PAGE NUMBER: 216
 PRINT DATE: 12/20/2023 SLD COUNTY/SR - ANNUAL PRINT COUNTY: DELAWARE
 DIR: B TOTAL LEN: .043 MI. DIST: 06-3 SR: 1198
 LEFT MUN: RADNOR T RIGHT MUN: RADNOR T

000226 FT
 000000 FT

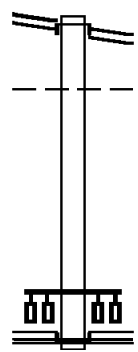


000226 FT BMS EN 23/1198/0010/0000
 INTER-AHD COUNTY LINE RD
 0010/0226 (TWP)
 000000 FT 0 0 00000 0 00 0000+00
 NC CO COUNTY LINE RD
 INTER-BK COUNTY LINE RD
 (TWP)
 MID CTY EXWY (NB)
 BMSBG 23/1198/0010/0000
 MFC BEGIN = E
 0010/0000 LENGTH(AH 0226 BK 0000)

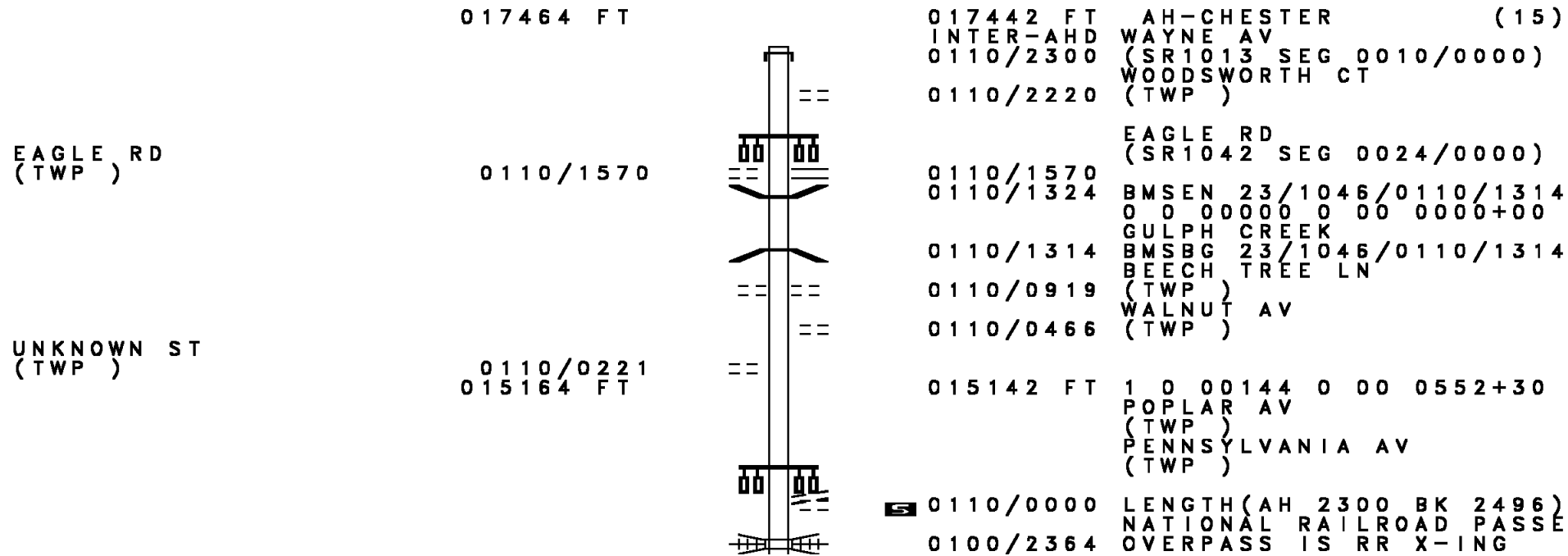


EXTRACT DATE: 12/18/2023 ROADWAY MANAGEMENT SYSTEM PAGE NUMBER: 214
 PRINT DATE: 12/20/2023 SLD COUNTY/SR - ANNUAL PRINT COUNTY: DELAWARE
 DIR: B TOTAL LEN: .260 MI. DIST: 06-3 SR: 1048
 LEFT MUN: MARPLE TOWNSHIP T RIGHT MUN: MARPLE TOWNSHIP T

001375 FT
 MEDIA LINE RD
 (SR1030 SEG 0010/1929) 0010/1375
 000000 FT



001375 FT
 INTER-AHD GRADYVILLE RD
 (TWP)
 MEDIA LINE RD
 (SR1030 SEG 0010/1929)
 0010/1375
 MARPLE TOWNSHIP
 0010/0662 NEWTOWN T
 000000 FT 2 0 23122 0 00 0062+13
 NC GRADYVILLE RD
 NEWTOWN ST
 (SR0252 SEG 0160/0000)
 INTER-BK GRADYVILLE RD
 (T604)
 MFC BEGIN = C
 0010/0000 LENGTH(AH 1375 BK 0000)



017464 FT

EAGLE RD
(TWP)

0110/1570

UNKNOWN ST
(TWP)

0110/0221
015164 FT

017442 FT AH-CHESTER (15)
 INTER-AHD WAYNE AV
 0110/2300 (SR1013 SEG 0010/0000)
 WOODSWORTH CT
 0110/2220 (TWP)

EAGLE RD
 (SR1042 SEG 0024/0000)

0110/1570
 0110/1324 BMSBN 23/1046/0110/1314
 0 0 00000 0 00 0000+00

0110/1314 GULPH CREEK
 BMSBG 23/1046/0110/1314
 BEECH TREE LN

0110/0919 (TWP)
 0110/0466 WALNUT AV
 (TWP)

015142 FT 1 0 00144 0 00 0552+30
 POPLAR AV
 (TWP)
 PENNSYLVANIA AV
 (TWP)

5 0110/0000 LENGTH(AH 2300 BK 2496)
 NATIONAL RAILROAD PASSE
 0100/2364 OVERPASS IS RR X-ING

EXTRACT DATE: 12/18/2023
PRINT DATE: 12/20/2023

ROADWAY MANAGEMENT SYSTEM
SLD COUNTY/SR - ANNUAL PRINT

PAGE NUMBER: 212
COUNTY: DELAWARE

DIR: N TOTAL LEN: 3.308 MI.
LEFT MUN: RADNOR T

DIST: 06-3 SR: 1046
RIGHT MUN: RADNOR T

WEST AV
(TWP) 0100/2236

WAYNE AV
(TWP) 0100/1568

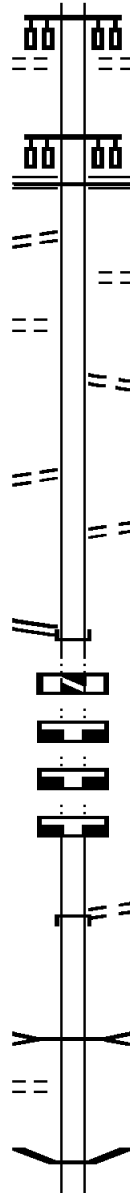
RUNNYMEDE AV
(TWP) 0100/0961

1 0 00144 0 00 0528+56 012668 FT
AUDUBON AV
(TWP) 0100/0000

1 0 00144 0 00 0515+78 011396 FT
CONESTOGA RD
(SR1019 SEG 0080/1377) 0090/0000
011396 FT

011396 FT
011396 FT
011396 FT
011396 FT

RAVENSCLIFF RD
(TWP) 0050/2116



STATION RD
(TWP) 0100/2236
LANCASTER AV
(SR0030 SEG 0030/0000)
(SR0030 SEG 0031/0000)
0100/1693 MFC BEGIN = D
0100/1455 SCHOOL LN
(TWP)
0100/0815 WINDERMERE AV
(TWP)
012646 FT
0100/0000 LENGTH(AH 2496 BK 1272)
PEMBROKE AV
(TWP)
0090/0419
011374 FT
INTER-BK
CONESTOGA RD
(SR1019 SEG 0080/1377)
0090/0000 LTH AH 001272 BK 000320
011374 FT
7084/0000 LTH AH 000320 BK 001002
011374 FT
7080/0000 LENGTH(AH 1002 BK 1635)
011374 FT
7070/0000 LENGTH(AH 1635 BK 1372)
011374 FT
7060/0000 LENGTH(AH 1372 BK 3053)
INTER-AHD BROOKE RD
(TWP)
CHURCH RD
(TWP)
0050/3053
DARBY LITTLE
STRUCTURE LENGTH 15 FT
0050/2150 BMSID 23/1046/0050/2150
0050/1040 BMS EN 23/1046/0050/1028
0 0 00000 0 00 0000+00

DIR: N TOTAL LEN: 3.308 MI. DIST: 06-3 SR: 1046
 LEFT MUN: RADNOR T RIGHT MUN: RADNOR T

CHURCH RD 008343 FT
 (SR1017 SEG 0010/0000) 0050/0000

HARRISON DR 0040/1883
 (TWP)

005241 FT

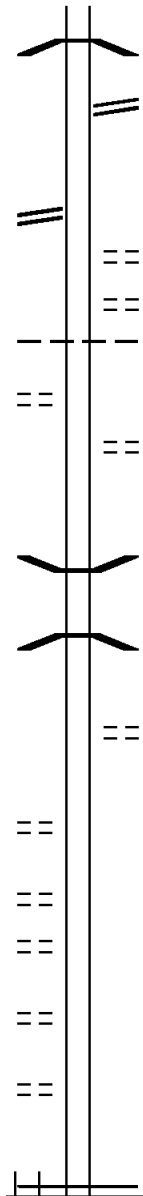
MILL VIEW LN 0030/0590
 (TWP) 1 0 00144 0 00 0390+00 003596 FT

GLENDALE RD 0030/0000
 (T570)
 ANDOVER RD 0020/2409
 (T412)

GOLF CLUB RD 0020/1534
 (T411)

ARONWOLD LN 0020/0713
 (TWP)

000645 FT



0050/1028 JULIP RUN
 BMSBG 23/1046/0050/1028
 DARBY PAOLI RD
 (SR1015 SEG 0050/2097)
 NC BROOKE RD

008321 FT 1 0 00144 0 00 0443+23
 NC DARBY PAOLI RD

5 0050/0000 LENGTH(AH 3053 BK 3102)
 ROUND HILL RD

0040/2875 (TWP)
 MASONS WY

0040/2566 (TWP)
 RADNOR
 0040/2320 NEWTOWN T

0040/1691 DUNMINNING RD
 (T437)

0040/0152 BMSBN 23/1046/0040/0126
 0 0 00000 0 00 0000+00
 DARBY CREEK

0040/0126 BMSBG 23/1046/0040/0126
 005219 FT 1 0 00144 0 00 0411+86
 PAPER MILL RD

5 0040/0000 LENGTH(AH 3102 BK 1645)
 (T398)

003574 FT

5 0030/0000 LENGTH(AH 1645 BK 2951)

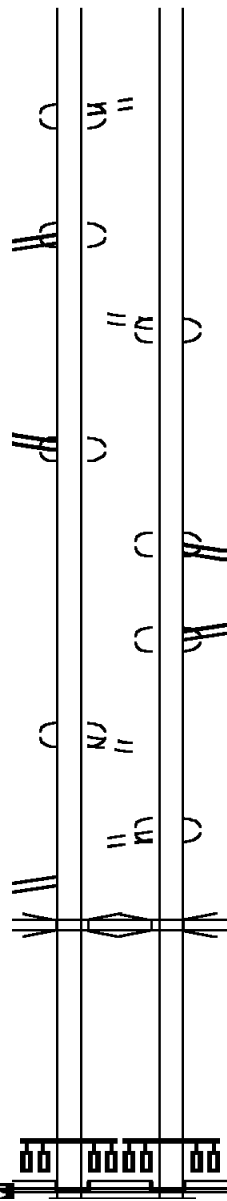
000623 FT 1 0 00144 0 00 0372+78
 MFC BEGIN = C

5 0020/0000 LENGTH(AH 2951 BK 0623)

DIR: N TOTAL LEN: 3.308 MI. DIST: 06-3 SR: 1046
LEFT MUN: NEWTOWN T RIGHT MUN: NEWTOWN T

FOR SR 1046N TO 1046S
(CONN)
NEWTOWN-ST DAVIDS RD
(GOVT)
NEWTOWN-ST DAVIDS RD
(GOVT)
NEWTOWN ST RD
(SR1023 SEG 0003/0000)
(SR1023 SEG 0002/0000)

0011/0578



0011/0552

NEWTOWN ST RD
(SR1023 SEG 0002/0000)
(SR1023 SEG 0003/0000)
NEWTOWN-ST DAVIDS RD
(GOVT)

0011/0502

NEWTOWN-ST DAVIDS RD
(GOVT)
FOR SR 1046S TO 1046N
(CONN)

0011/0447

RAMP RD
(SR8035 SEG 0750/0000) 0011/0250
LANDOVER RD (NB)
OP ID 23/0252/0220/0611 0011/0110
1 0 00144 0 00 0365+99 000000 FT
NC ST DAVIDS RD
RAMP RD
(SR8035 SEG 0500/0507)
RAMP RD
(SR8035 SEG 0250/0000)

BISHOP WHITE DR INTER-BK
(TWP)
MFC BEGIN = C
LENGTH(AH 0645 BK 0000) 0011/0000

FOR SR 1046N TO 1046S
(CONN)
NEWTOWN-ST DAVIDS RD
(GOVT)

0010/0547

NEWTOWN-ST DAVIDS RD
(GOVT)
RAMP RD
(SR8035 SEG 0010/0680)
RAMP RD
(SR9404 SEG 0010/0000)
NEWTOWN-ST DAVIDS RD
(TWP)

0010/0490

0010/0460

NEWTOWN-ST DAVIDS RD
(TWP)
FOR SR 1046S TO 1046N
(CONN)

0010/0430

LANDOVER RD (NB)
OP ID 23/0252/0220/0611
000000 FT 1 0 00144 0 00 0365+99
NC ST DAVIDS RD
RAMP RD
(SR8035 SEG 0500/0507)
RAMP RD
(SR8035 SEG 0250/0000)

0010/0110

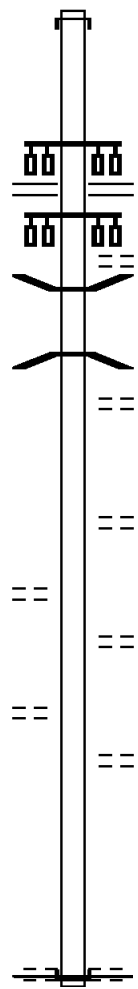
INTER-BK BISHOP WHITE DR
(PRDR)
MFC BEGIN = C
LENGTH(AH 0623 BK 0000) 0010/0000

0010/0000

003346 FT		003346 FT	AH-CHESTER (15)
		INTER-AHD	OLD EAGLE SCHOOL RD
003278 FT		0040/0068	(SR1009 SEG 0010/0000)
		003278 FT	1 0 00543 0 00 0000+00
			NC OLD EAGLE SCHOOL RD
			LANCASTER AV
			(SR0030 SEG 0011/0070)
			(SR0030 SEG 0010/0060)
		0040/0000	LENGTH(AH 0068 BK 1593)
			MORRIS RD
			(TWP)
		0020/1139	
		0020/0929	BMS EN 23/1044/0020/0914
			2 0 23043 0 00 0026+08
			DARBY LITTLE
		0020/0914	BMSBG 23/1044/0020/0914
			LA MAISON RD
			(PRDR)
		0020/0636	
001685 FT		001685 FT	2 0 23043 0 00 0016+94
			LONGWOOD DR
			(TWP)
		0020/0000	LENGTH(AH 1593 BK 1685)
			LONGWOOD DR
			(TWP)
		0010/1023	
			LOCUST RD
			(TWP)
		0010/0355	
		000000 FT	2 0 23043 0 00 0000+00
			NC SU GARTOWN RD
			VALLEY FORGE RD
			(T379)
			SUGARTOWN RD
		INTER-BK	(SR2026 SEG 0080/2921)
			MFC BEGIN = D
			BK-CHESTER (15)
		0010/0000	LENGTH(AH 1685 BK 0000)

AVON RD
(TWP)

POPLAR AV
(TWP)



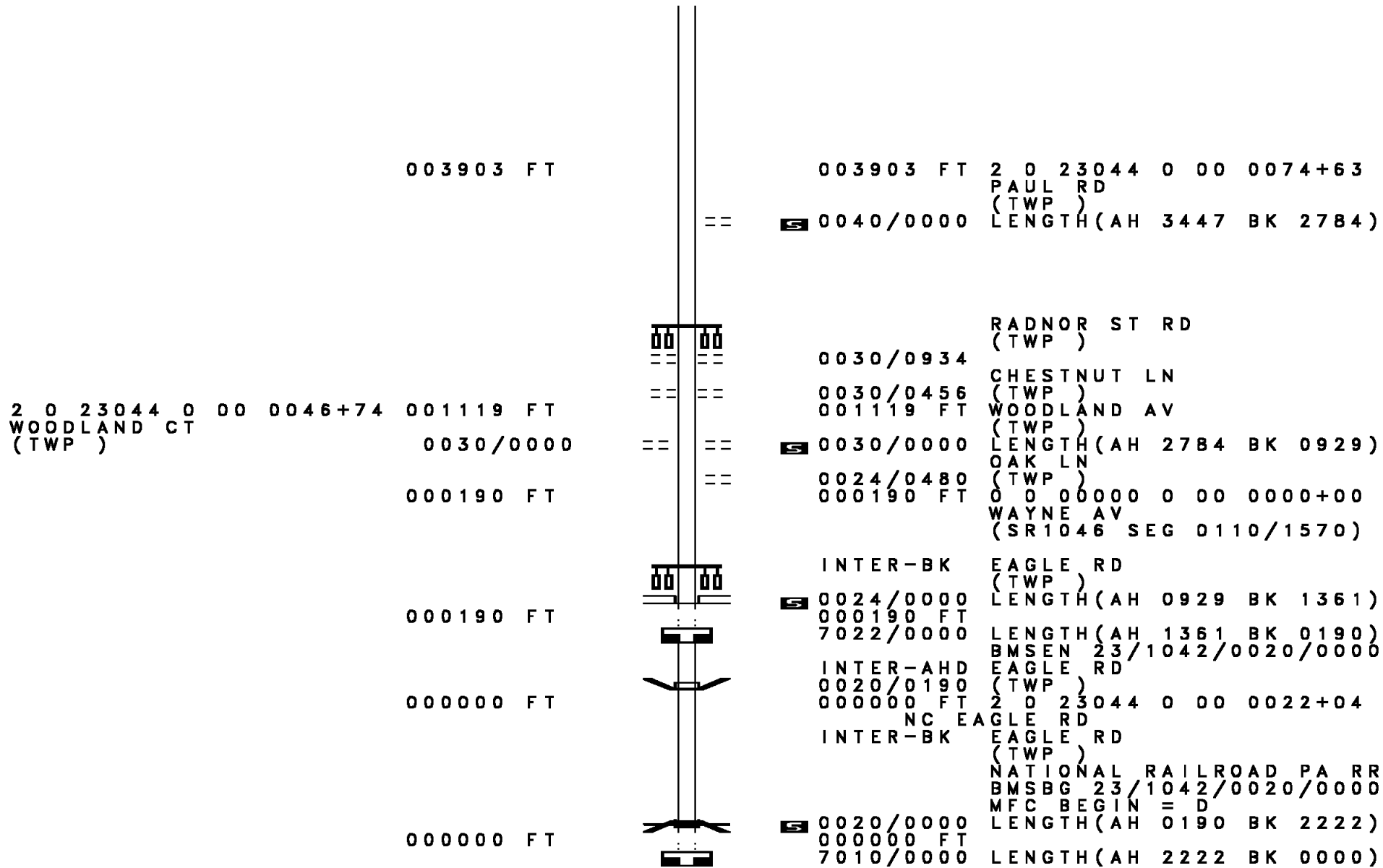
EXTRACT DATE: 12/18/2023 ROADWAY MANAGEMENT SYSTEM PAGE NUMBER: 208
PRINT DATE: 12/20/2023 SLD COUNTY/SR - ANNUAL PRINT COUNTY: DELAWARE
DIR: B TOTAL LEN: 1.392 MI. DIST: 06-3 SR: 1042
LEFT MUN: RADNOR T RIGHT MUN: RADNOR T

007350 FT



007350 FT (APRA) CABRINI COLLEGE
INTER-AHD PINE TREE RD
(TWP)
KING OF PRUSSIA RD
(SR1021 SEG 0080/0019)
0040/3447

DIR: B TOTAL LEN: 1.392 MI. DIST: 06-3 SR: 1042
 LEFT MUN: RADNOR T RIGHT MUN: RADNOR T



003903 FT

003903 FT 2 0 23044 0 00 0074+63
 PAUL RD
 (TWP)
 LENGTH(AH 3447 BK 2784)

2 0 23044 0 00 0046+74 001119 FT
 WOODLAND CT
 (TWP)

0030/0000

0030/0934 RADNOR ST RD
 (TWP)
 0030/0456 CHESTNUT LN
 (TWP)
 001119 FT WOODLAND AV
 (TWP)
 LENGTH(AH 2784 BK 0929)
 OAK LN
 (TWP)
 0024/0480 0 0 00000 0 00 0000+00
 000190 FT WAYNE AV
 (SR1046 SEG 0110/1570)

000190 FT

INTER-BK EAGLE RD
 (TWP)
 LENGTH(AH 0929 BK 1361)
 0024/0000 000190 FT
 7022/0000 LENGTH(AH 1361 BK 0190)
 BMSBG 23/1042/0020/0000

000190 FT

000000 FT

INTER-AHD EAGLE RD
 (TWP)
 0020/0190 2 0 23044 0 00 0022+04
 000000 FT NC EA
 INTER-BK EAGLE RD
 (TWP)

000000 FT

NATIONAL RAILROAD PA RR
 BMSBG 23/1042/0020/0000
 MFC BEGIN = D
 LENGTH(AH 0190 BK 2222)
 0020/0000 000000 FT
 7010/0000 LENGTH(AH 2222 BK 0000)

HERMITAGE DR
 (TWP)
 CRICKET LN
 (TWP)

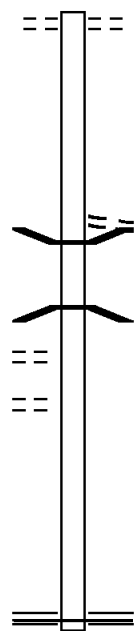
004217 FT

002468 FT

0010/1685

0010/1220

000000 FT



004217 FT COUNTY LINE RD
 0020/1749 (TWP)

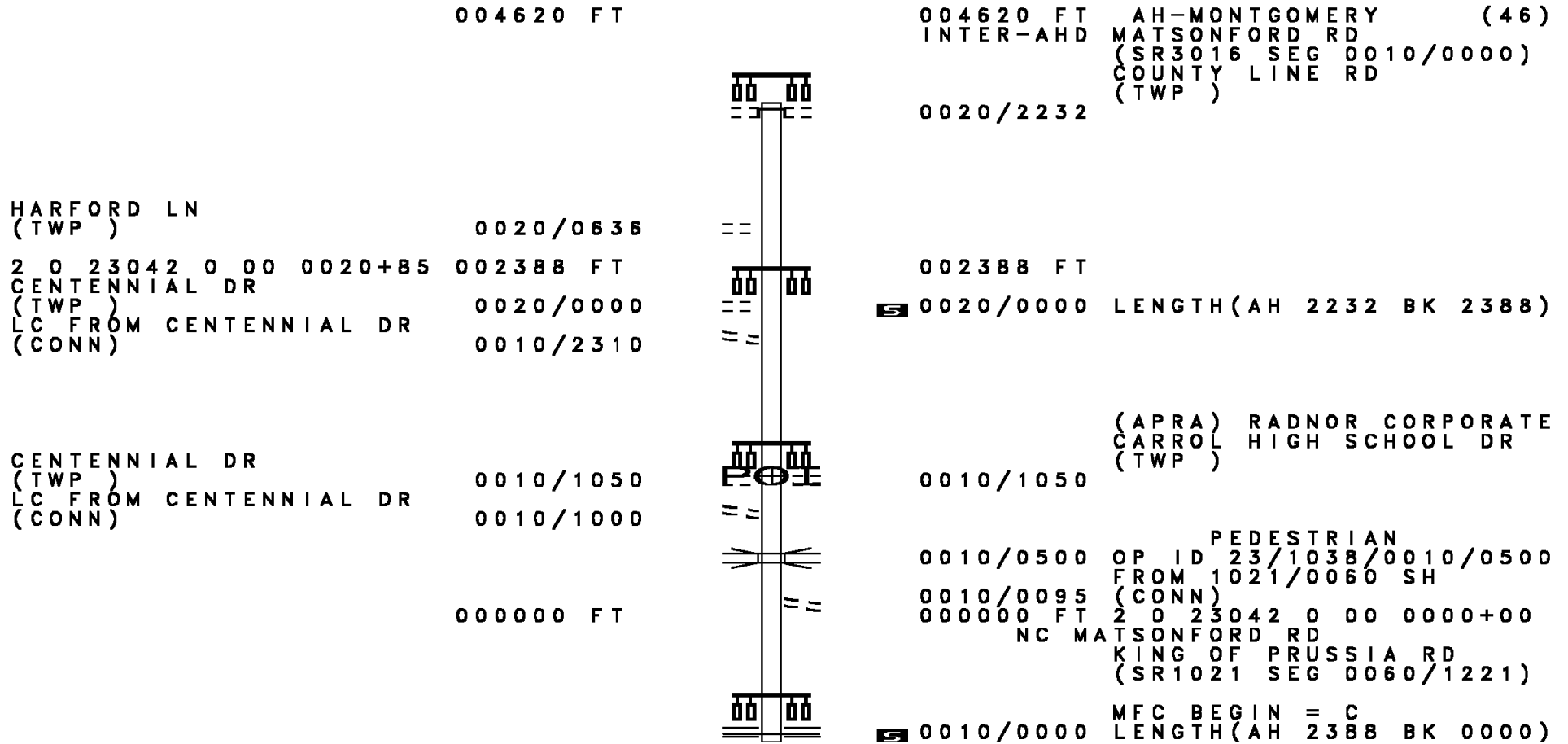
002468 FT 2 0 23111 0 00 0025+00
 BIDDULPH RD
 (TWP)

0020/0000 LENGTH(AH 1749 BK 2468)
 0010/2062 BMSEN 23/1040/0010/2044

2 0 23111 0 00 0020+61
 GULPH CRK
 0010/2044 BMSBG 23/1040/0010/2044

000000 FT 2 0 23111 0 00 0000+00
 NC GU LPH CREEK RD
 KING OF PRUSSIA RD
 (SR1021 SEG 0070/1082)
 MFC BEGIN = E

0010/0000 LENGTH(AH 2468 BK 0000)



004620 FT

004620 FT AH-MONTGOMERY (46)
 INTER-AHD MATSONFORD RD
 (SR3016 SEG 0010/0000)
 COUNTY LINE RD
 (TWP)

0020/2232

HARFORD LN
 (TWP) 0020/0636
 2 0 23042 0 00 0020+85 002388 FT
 CENTENNIAL DR
 (TWP) 0020/0000
 LC FROM CENTENNIAL DR
 (CONN) 0010/2310

002388 FT
 5 0020/0000 LENGTH(AH 2232 BK 2388)

CENTENNIAL DR
 (TWP) 0010/1050
 LC FROM CENTENNIAL DR
 (CONN) 0010/1000

(APRA) RADNOR CORPORATE
 CARROL HIGH SCHOOL DR
 (TWP)
 0010/1050

000000 FT

0010/0500 PEDESTRIAN
 OP ID 23/1038/0010/0500
 FROM 1021/0060 SH
 (CONN)
 0010/0095
 000000 FT 2 0 23042 0 00 0000+00
 NC MA TSONFORD RD
 KING OF PRUSSIA RD
 (SR1021 SEG 0060/1221)

5 0010/0000 MFC BEGIN = C
 LENGTH(AH 2388 BK 0000)

004605 FT

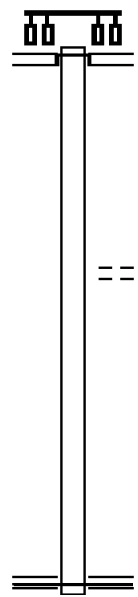
004605 FT
 INTER-AHD GODFREY RD
 (TWP)
 SPROUL RD
 (SR0320 SEG 0280/0000)
 0020/2003

002602 FT

002602 FT 2 0 23118 0 00 0026+02
 OVERBROOK GOLF CLUB RD
 (PRDR)
 0020/0000 LENGTH(AH 2003 BK 2602)

000000 FT

000000 FT 2 0 23118 0 00 0000+00
 NC GO DFREY RD
 DARBY PAOLI RD
 (SR1015 SEG 0030/0000)
 MFC BEGIN = E
 0010/0000 LENGTH(AH 2602 BK 0000)



EXTRACT DATE: 12/18/2023 ROADWAY MANAGEMENT SYSTEM PAGE NUMBER: 203
PRINT DATE: 12/20/2023 SLD COUNTY/SR - ANNUAL PRINT COUNTY: DELAWARE
DIR: B TOTAL LEN: 3.818 MI. DIST: 06-3 SR: 1034
LEFT MUN: RADNOR T RIGHT MUN: RADNOR T

DARBY PAOLI RD 020161 FT
(SR1015 SEG 0010/1472) 0060/3622

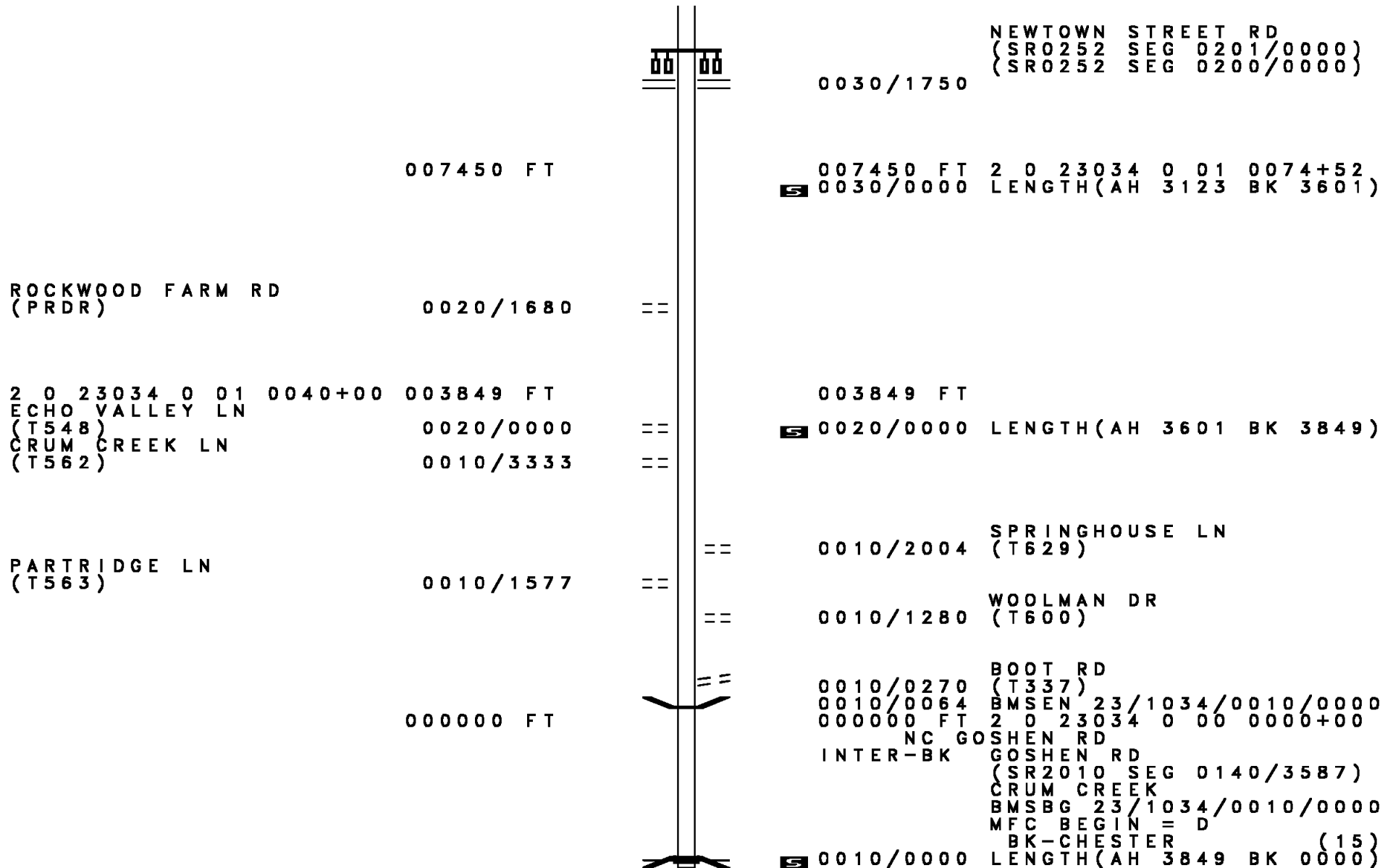


020161 FT DARBY PAOLI RD
0060/3622 (SR1015 SEG 0010/1472)
0060/3570 BMS EN 23/1034/0060/3474
2 0 23034 0 01 0199+61

DIR: B TOTAL LEN: 3.818 MI. DIST: 06-3 SR: 1034
 LEFT MUN: RADNOR T RIGHT MUN: RADNOR T

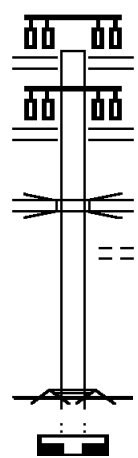
Left Side	Right Side
MONT PARNASSE PL (PRDR) 0060/2485	DARBY CREEK BMSBG 23/1034/0060/3474 0060/3474
	HUNT RD (TWP) 0060/2068
	MILMAR RD (TWP) 0060/0911
016539 FT	016539 FT 2 0 23034 0 01 0165+30
MALIN RD (TWP) 0060/0000	MALIN RD (TWP) 0060/0000
WEDGEWOOD CR (T595) 0050/3032	RADNOR NEWTOWN T LENGTH(AH 3622 BK 3555)
HANSELL RD (T594) 0050/2199	HUNT CLUB LN (T521) 0050/2675
	ARONIMINK DR (T535) 0050/1350
	TYSON RD (T432) 0050/1084
2 0 23034 0 01 0129+72 012984 FT	012984 FT
EARLES LN (T378) 0050/0000	0050/0000 LENGTH(AH 3555 BK 2411)
OAK HILL LN (T533) 0040/1796	
	BUTLER DR (T431) 0040/1477
SUNNYS WY (T605) 0040/0619	
2 0 23034 0 01 0105+79 010573 FT	010573 FT
BROOKMAWR RD (T597) 0040/0000	0040/0000 LENGTH(AH 2411 BK 3123)
	ROBBINS LN (T538) 0030/2616

DIR: B TOTAL LEN: 3.818 MI. DIST: 06-3 SR: 1034
 LEFT MUN: NEWTOWN T RIGHT MUN: NEWTOWN T



EXTRACT DATE: 12/18/2023 ROADWAY MANAGEMENT SYSTEM PAGE NUMBER: 200
 PRINT DATE: 12/20/2023 SLD COUNTY/SR - ANNUAL PRINT COUNTY: DELAWARE
 DIR: B TOTAL LEN: .225 MI. DIST: 06-3 SR: 1033
 LEFT MUN: HAVERFORD T RIGHT MUN: HAVERFORD T

001189 FT



000000 FT

000000 FT

001189 FT WEST CHESTER PK
 (SR0003 SEG 0141/0715)

0010/1189 WEST CHESTER PK
 (SR0003 SEG 0140/0696)

0010/0531 OP ID 23/1033/0010/0531
 PEDESTRIAN WALKWAY
 HILLTOP RD

0010/0284 (TWP)
 000000 FT 0 0 00000 0 00 0000+00
 NC OLD WEST CHESTER PK
 MFC BEGIN = E
 OLD WEST CHESTER PK
 ROAD CLOSED BACK

5 0010/0000 LENGTH(AH 1189 BK 0346)
 000000 FT
 7004/0000 LENGTH(AH 0346 BK 0000)

EXTRACT DATE: 12/18/2023 ROADWAY MANAGEMENT SYSTEM PAGE NUMBER: 199
PRINT DATE: 12/20/2023 SLD COUNTY/SR - ANNUAL PRINT COUNTY: DELAWARE
DIR: B TOTAL LEN: 4.544 MI. DIST: 06-3 SR: 1032
LEFT MUN: RADNOR T RIGHT MUN: RADNOR T

023993 FT

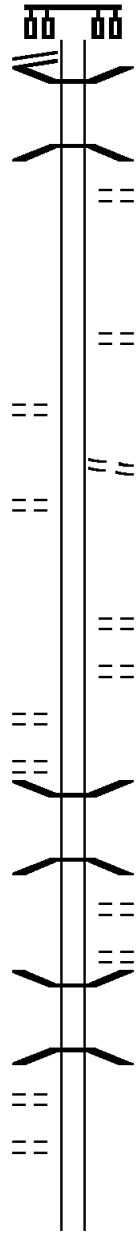
COUNTY LINE RD
(SR1001 SEG 0071/0552)



023993 FT AH-MONTGOMERY (46)
INTER-AHD BRYN MAWR AV
(SR3038 SEG 0010/0000)
HAVERFORD AV
(SR1001 SEG 0071/0552)
(SR1001 SEG 0070/0544)

DIR: B TOTAL LEN: 4.544 MI. DIST: 06-3 SR: 1032
 LEFT MUN: RADNOR T RIGHT MUN: RADNOR T

(SR1001 SEG 0070/0544) 0100/2642



2 0 23035 0 00 0212+78 021351 FT
 CASTLEFINN LN
 (TWP) 0100/0000

RAWLES RUN LN
 (TWP) 0090/0829
 019681 FT

DARTMOUTH RD
 (TWP) 0080/2709
 HARVARD LN
 (TWP) 0080/2314

RACHEL RD
 (PRDR) 0080/0799
 BARBARA LN
 (TWP) 0080/0624
 016145 FT

0100/2642
 0100/2366 BMS EN 23/1032/0100/2295
 0 0 00000 0 00 0000+00
 SOUTHEASTERN PA TRAN RR
 0100/2295 BMSBG 23/1032/0100/2295
 MOORE AV
 0100/1994 (TWP)

0100/0211 BIRCHES LN
 021351 FT (TWP)

5 0100/0000 LENGTH(AH 2642 BK 1670)
 WELDON LN
 0090/1356 (TWP)

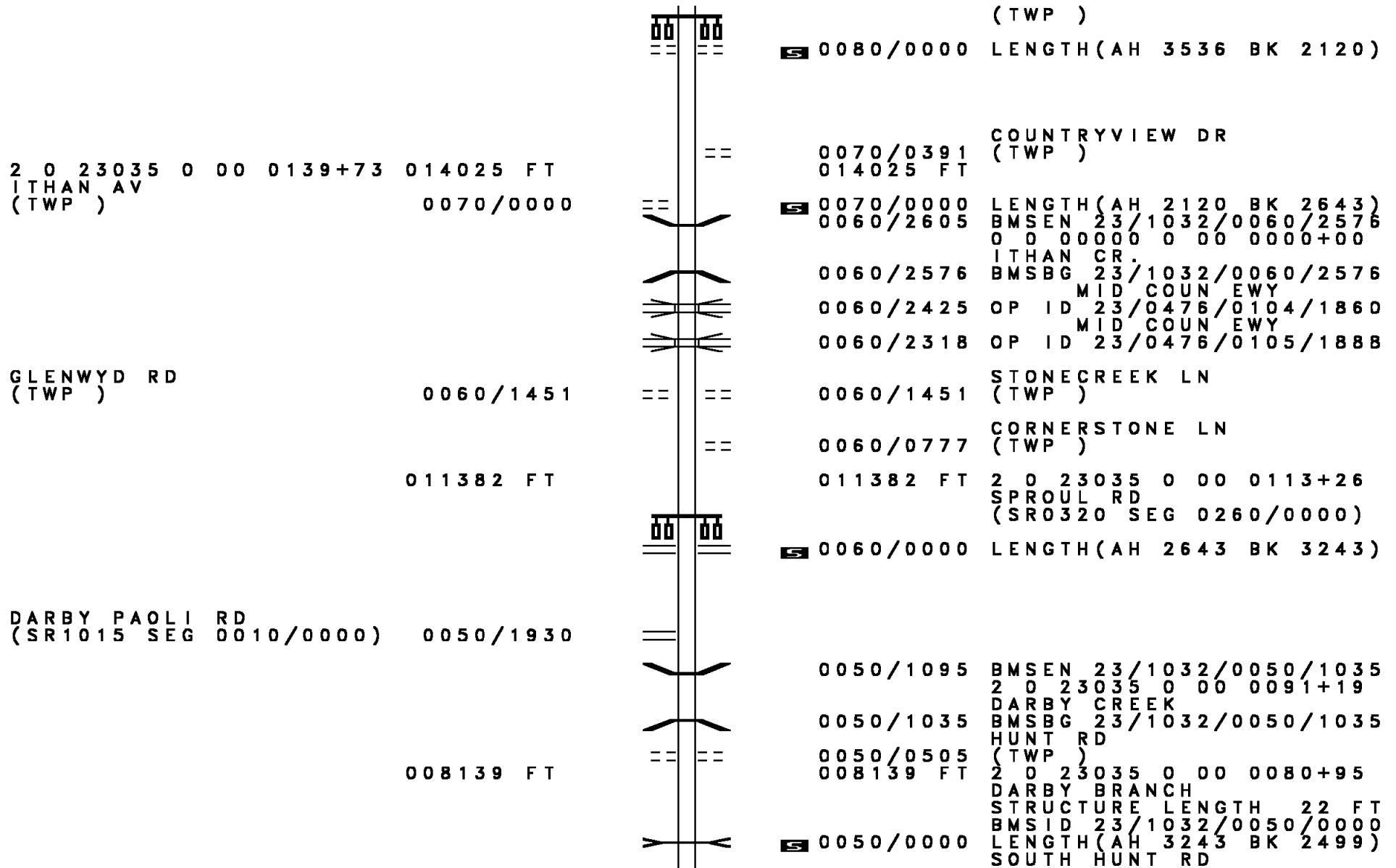
019681 FT 2 0 23035 0 00 0196+94
 SULGRAVE LN
 (TWP)
 5 0090/0000 LENGTH(AH 1670 BK 3536)
 ACADEMY LN
 0080/3167 (TWP)

0080/2196 BMS EN 23/1032/0080/2184
 0 0 00000 0 00 0000+00
 MEADOWBROOK CREEK
 0080/2184 BMSBG 23/1032/0080/2184
 WOOTTON RD
 0080/1736 (TWP)
 DREXEL LN
 0080/1256 (TWP)

0080/1021 BMS EN 23/1032/0080/1009
 0 0 00000 0 00 0000+00
 MEADOWBROOK RUN
 0080/1009 BMSBG 23/1032/0080/1009

016145 FT 2 0 23035 0 00 0161+37
 MILL RD

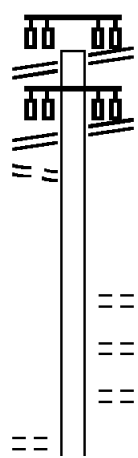
DIR: B TOTAL LEN: 4.544 MI. DIST: 06-3 SR: 1032
LEFT MUN: RADNOR T RIGHT MUN: RADNOR T



DIR: B TOTAL LEN: 4.544 MI. DIST: 06-3 SR: 1032
 LEFT MUN: RADNOR T RIGHT MUN: RADNOR T

		==	0040/2020	(PRDR) DARBY BRANCH
		≡≡	0040/1983	STRUCTURE LENGTH 22 FT BMSID 23/1032/0040/1983
		≡≡	0040/0929	DARBY BR. STRUCTURE LENGTH 30 FT BMSID 23/1032/0040/0929
	005640 FT		005640 FT	2 0 23035 0 00 0055+75
MALIN RD (T564)		≡≡	0040/0000	MALIN RD (TWP) RADNOR NEWTOWN T
		≡≡	0040/0000	LENGTH(AH 2499 BK 1480)
2 0 23035 0 00 0041+58	004160 FT		004160 FT	
BROOKSIDE RD (T450)		≡≡	0030/0000	LENGTH(AH 1480 BK 1590)
	002570 FT		002570 FT	0 0 00000 0 00 0000+00
		≡≡	0014/0000	LENGTH(AH 1590 BK 2570)
		≡≡	0010/0136	FROM 0003/0081 SH (CONN)
WEST CHESTER PK (SR0003 SEG 0081/0000)	0010/0056 000000 FT	≡≡	0010/0056 000000 FT	WEST CHESTER PK (SR0003 SEG 0081/0000)
		≡≡	0010/0000	2 0 23035 0 00 0000+00 WEST CHESTER PK (SR0003 SEG 0080/0000) NC BRYN MAWR AV
WEST CHESTER PK (SR0003 SEG 0080/0000)	0010/0000	≡≡	0010/0000	INTER-BK DUNWOODY VILLAGE RD (PRDR) MFC BEGIN = C LENGTH(AH 2570 BK 0000)

WEST CHESTER PK 008385 FT
 (SR0003 SEG 0091/1982) 0040/0804
 WEST CHESTER PK
 (SR0003 SEG 0090/1928) 0040/0742
 FROM 0003/0090 SH
 (CONN) 0040/0607
 007581 FT
 MULBERRY LN
 (TWP) 0030/0843



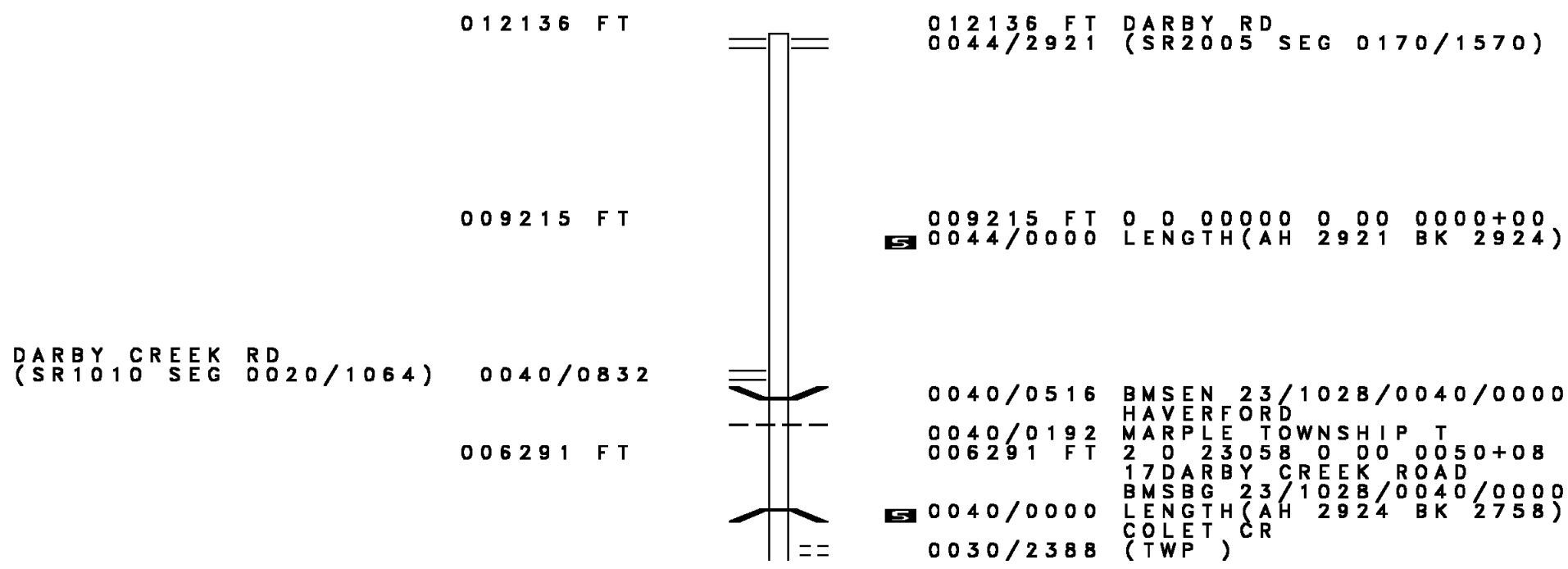
008385 FT WEST CHESTER PK
 (SR0003 SEG 0091/1982)
 0040/0804
 0040/0742 WEST CHESTER PK
 (SR0003 SEG 0090/1928)
 007581 FT 2 0 23033 0 00 0075+21
 LOVELL AV
 (TWP)
 5 0040/0000 LENGTH(AH 0804 BK 1682)
 LARCHMONT CR
 (TWP)
 0030/1351 MARK TE
 (TWP)
 0030/1170

DIR: B TOTAL LEN: 1.588 MI. DIST: 06-3 SR: 1030
 LEFT MUN: MARPLE TOWNSHIP T RIGHT MUN: MARPLE TOWNSHIP T

			==	0030/0644	PENNVIEW AV (TWP)
VALLEY VIEW LN (TWP)	0030/0565	==			
PICKWICK LN (TWP)	0030/0285	==			
	005899 FT			005899 FT	2 0 23033 0 00 0058+73 HIGHLAND AV (TWP)
			==	5 0030/0000	LENGTH(AH 1682 BK 2291) EASTBURN AV (TWP)
GILBERT ST (T404)	0020/1506	==		0020/1780	
			==	0020/1224	OLD CEDAR GROVE RD (TWP)
BERMAN ST (T425)	0020/1065	==		0020/0848	STIRLING RD (TWP)
MALLEY ST (T370)	0020/0625	==			
MORTON ST (TWP)	0020/0188	==		003608 FT	2 0 23033 0 00 0036+00 HEATHER RD (TWP)
	003608 FT		==	5 0020/0000	LENGTH(AH 2291 BK 3608)
			==	0010/2749	DOGWOOD LN (TWP)
DOGWOOD LN (TWP)	0010/2482	==			
GRADYVILLE RD (SR1048 SEG 0010/1375)	0010/1929	==	==	0010/1929	GRADYVILLE RD (TWP)
DREW CR (TWP)	0010/1174	==			
			==	0010/0688	DELAWARE COMM COLLEGE R (PRDR)
TO 0252/0150 SH (CONN)	0010/0160	==			
			==		NC MEDIA LINE RD
					NEWTOWN ST (SR0252 SEG 0150/2420)
2 0 23033 0 00 0000+00 000000 FT				INTER-BK	MEDIA LINE RD (TWP)
NEWTOWN ST (SR0252 SEG 0150/2420)	0010/0000			000000 FT	MFC BEGIN = C
				5 0010/0000	LENGTH(AH 3608 BK 0000)



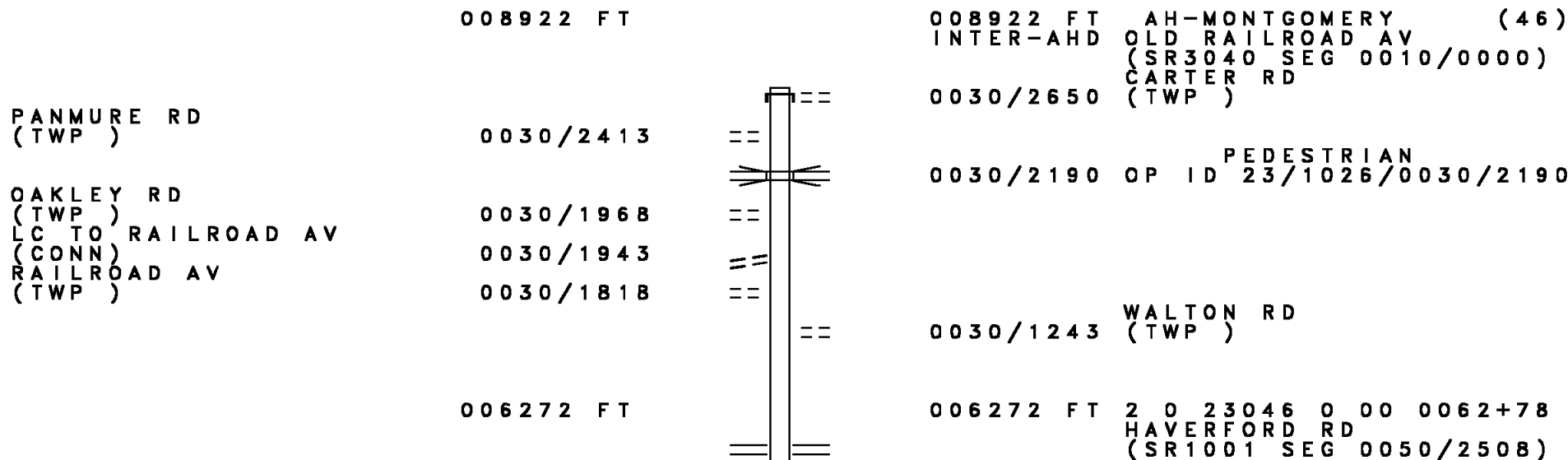
EXTRACT DATE: 12/18/2023 ROADWAY MANAGEMENT SYSTEM PAGE NUMBER: 193
 PRINT DATE: 12/20/2023 SLD COUNTY/SR - ANNUAL PRINT COUNTY: DELAWARE
 DIR: B TOTAL LEN: 2.298 MI. DIST: 06-3 SR: 1028
 LEFT MUN: HAVERFORD T RIGHT MUN: HAVERFORD T



DIR: B TOTAL LEN: 2.298 MI. DIST: 06-3 SR: 1028
 LEFT MUN: MARPLE TOWNSHIP T RIGHT MUN: MARPLE TOWNSHIP T

Stationing	Description	Stationing	Description
		0030/1977	RETAINING WALL END BMSID 23/1028/0030/1825
		0030/1885	RETAINING WALL END BMSID 23/1028/0030/1826
		0030/1826	RETAINING WALL BEGIN BMSID 23/1028/0030/1826
		0030/1825	RETAINING WALL BEGIN BMSID 23/1028/0030/1825
		0030/1396	RETAINING WALL END BMSID 23/1028/0030/1325
		0030/1325	RETAINING WALL BEGIN BMSID 23/1028/0030/1325
		003533 FT	003533 FT 2 0 23058 0 00 0022+50
FOXCROFT RD (TWP)	0020/1767	0030/0000	ANTHONY AV (TWP) LENGTH(AH 2758 BK 2345)
		0020/0615	CETON CT (TWP)
SPROUL RD (SR0320 SEG 0220/0643)	001188 FT	001188 FT	2 0 23058 0 00 0000+00
SPROUL RD (SR0320 SEG 0220/0643)	0020/0000		VILLAGE: MARPLE
DERWYN AV (TWP)	0010/0654	0020/0000	NC MARPLE RD LENGTH(AH 2345 BK 1188)
TO 0003/0111 SH (CONN)	0010/0131	0010/0363	GEORGIAN LN (TWP)
WEST CHESTER PK (SR0003 SEG 0111/2261)	0010/0064	0010/0064	WEST CHESTER PK (SR0003 SEG 0111/2261)
	000000 FT	000000 FT	1 0 00225 5 00 0000+00
			VILLAGE: BROOMALL
			NC CHURCH LN
WEST CHESTER PK (SR0003 SEG 0110/2279)	0010/0000	INTER-BK	WEST CHESTER PK (SR0003 SEG 0110/2279)
		0010/0000	BERKLEY RD (TWP) MFC BEGIN = D LENGTH(AH 1188 BK 0000)

DIR: B TOTAL LEN: 1.690 MI. DIST: 06-3 SR: 1026
 LEFT MUN: HAVERFORD T RIGHT MUN: HAVERFORD T



EXTRACT DATE: 12/18/2023
PRINT DATE: 12/20/2023

ROADWAY MANAGEMENT SYSTEM
SLD COUNTY/SR - ANNUAL PRINT

PAGE NUMBER: 190
COUNTY: DELAWARE

DIR: B TOTAL LEN: 1.690 MI.
LEFT MUN: HAVERFORD T

DIST: 06-3 SR: 1026
RIGHT MUN: HAVERFORD T

SPRING MILL LN
(TWP)

0020/2629

TUNBRIDGE RD
(TWP)

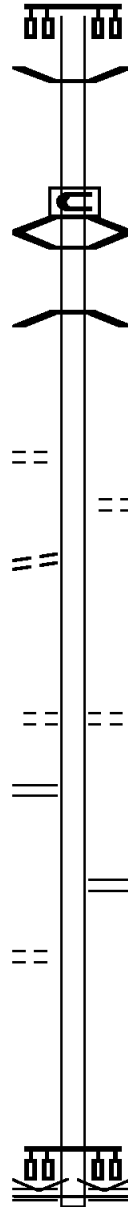
0020/2225

2 0 23046 0 00 0028+32 002825 FT
COOPERTOWN RD
(SR1009 SEG 0010/0000) 0020/0000

MEADOWS LN
(TWP)

0010/1184

000000 FT



0030/0000 LENGTH(AH 2650 BK 3447)
0020/3284 BMSSEN 23/1026/0020/3224
2 0 23046 0 00 0060+52
RETAINING WALL END
BMSID 23/1026/0020/3024

0020/3224 SOUTHEASTERN PA TRAN RR
0020/3189 BMSBG 23/1026/0020/3224
BMSSEN 23/1026/0020/3165
2 0 23046 0 00 0015+96
COBBS CREEK

0020/3165 BMSBG 23/1026/0020/3165
RETAINING WALL BEGIN
0020/3032 BMSID 23/1026/0020/3032
RETAINING WALL BEGIN
0020/3024 BMSID 23/1026/0020/3024

0020/2234 GOLF HOUSE RD
(TWP)

0020/0405 TUNBRIDGE RD
002825 FT (TWP)

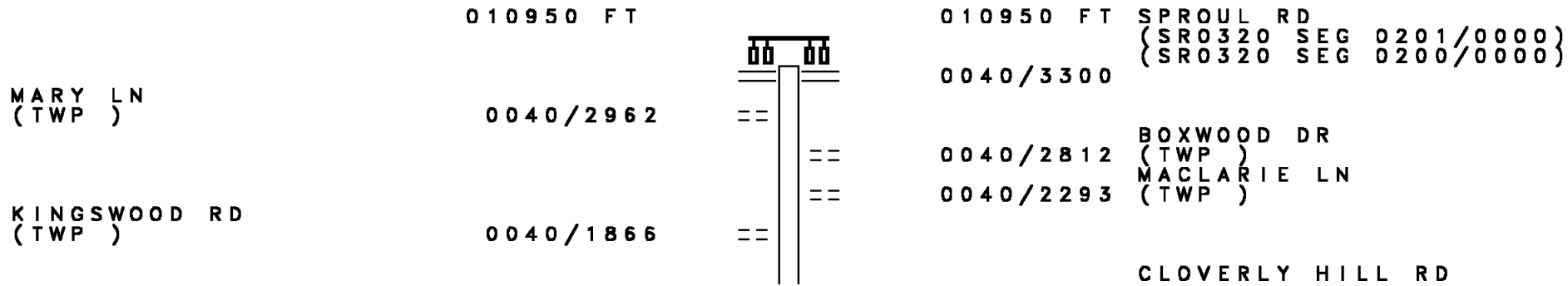
0020/0000 LENGTH(AH 3447 BK 2825)

0010/1894 COOPERTOWN RD
(SR1007 SEG 0010/2949)

000000 FT 2 0 23046 0 00 0000+00
VILLAGE: HVRFRD TP19041
NC CO LLEGE AV
DARBY RD
(SR2005 SEG 0180/0000)

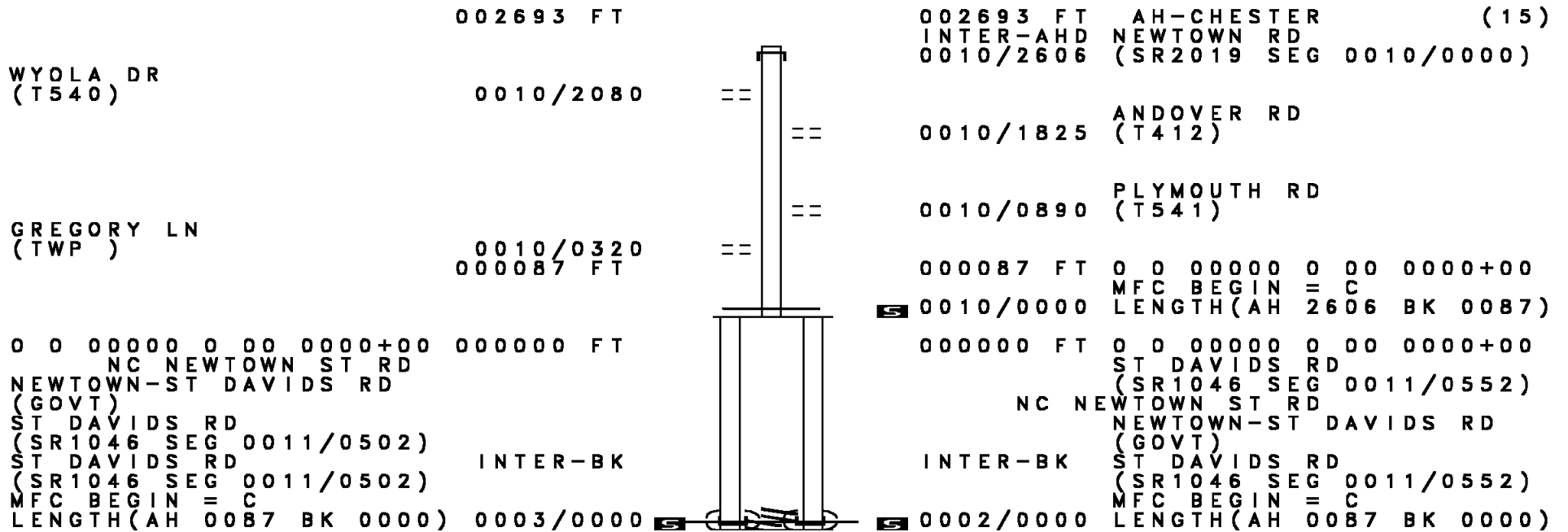
0010/0000 MFC BEGIN = D
LENGTH(AH 2825 BK 0000)

EXTRACT DATE: 12/18/2023 ROADWAY MANAGEMENT SYSTEM PAGE NUMBER: 189
 PRINT DATE: 12/20/2023 SLD COUNTY/SR - ANNUAL PRINT COUNTY: DELAWARE
 DIR: B TOTAL LEN: 2.074 MI. DIST: 06-3 SR: 1024
 LEFT MUN: MARPLE TOWNSHIP T RIGHT MUN: MARPLE TOWNSHIP T

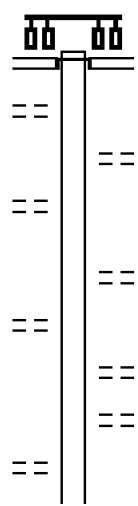


DIR: B TOTAL LEN: 2.074 MI. DIST: 06-3 SR: 1024
 LEFT MUN: MARPLE TOWNSHIP T RIGHT MUN: MARPLE TOWNSHIP T

Stationing	Description	Length	Notes
		0040/1253	(TWP)
2 0 23132 0 00 0076+61	007650 FT		
PARKE LN (TWP)	0040/0000	0040/0000	LENGTH(AH 3300 BK 2381)
		0030/2338	(PARK LN)
		0030/2266	BMSSEN 23/1024/0030/2214
			0 0 00000 0 00 0000+00
			TROUT RUN
		0030/2214	BMSBG 23/1024/0030/2214
HIGHLAND AV (TWP)	0030/1656		
		0030/1634	HIGHLAND AV (TWP)
GRANT RD (TWP)	0030/0917	0030/0917	STANFIELD LN (TWP)
2 0 23132 0 00 0052+77	005269 FT		
SELWYN DR (TWP)	0030/0000	0030/0000	LENGTH(AH 2381 BK 2943)
ARBORDALE RD (TWP)	0020/2356		
STONEY END RD (TWP)	0020/1272	0020/1272	ROCK HILL DR (TWP)
2 0 23132 0 00 0023+35	002326 FT		
OLD CEDAR GROVE RD (TWP)	0020/0000	0020/0000	LENGTH(AH 2943 BK 2326)
		0010/1476	MARTINS RUN RD (TWP)
		0010/0190	CLAUDIA CR (TWP)
			NC CEDAR GROVE RD
2 0 23132 0 00 0000+00	000000 FT		
NEWTOWN ST RD (SR0252 SEG 0140/1889)	0010/0000	000000 FT	(SR0252 SEG 0140/1889)
			MFC BEGIN = D
		0010/0000	LENGTH(AH 2326 BK 0000)



	011951 FT		011951 FT	
			INTER-AHD	PAXON HOLLOW RD
				{ TWP }
				SPROUL RD
				{ SR0320 SEG 0190/0000 }
				{ SR0320 SEG 0191/0000 }
			0050/3106	
BOXWOOD DR				SARAHS WY
(TWP)	0050/2778	==		(TWP)
MACLARIE LN			0050/2424	
(TWP)	0050/2332	==		PAXON CR
HEDGEROW DR			0050/1730	(TWP)
(TWP)	0050/1181	==		HIBBERDS PL
			0050/1130	{ TWP }
			0050/0728	JAMESTOWN RD
PINE TREE DR				(TWP)
(TWP)	0050/0686	==		



DIR: B TOTAL LEN: 2.263 MI. DIST: 06-3 SR: 1022
 LEFT MUN: MARPLE TOWNSHIP T RIGHT MUN: MARPLE TOWNSHIP T

2 0 23075 0 00 0088+54 008845 FT
 PINE TREE DR
 (TWP) 0050/0000

008845 FT
 0050/0000 LENGTH(AH 3106 BK 2954)

0040/1286 WORTHINGTON DR
 (TWP)

005891 FT

0040/0091 BMS EN 23/1022/0040/0071
 2 0 23075 0 00 0059+68
 TROUT RUN
 0040/0071 BMSBG 23/1022/0040/0071
 005891 FT 2 0 23075 0 00 0059+00
 NC PAXON HOLLOW RD
 PAXON HOLLOW RD
 (TWP)
 0040/0000 LENGTH(AH 2954 BK 2851)

MARTINS RUN RD
 (TWP)

0030/0585
 003040 FT

003040 FT 2 0 23075 0 00 0030+62
 0030/0000 LENGTH(AH 2851 BK 2076)
 UNKNOWN RD
 0020/1715 (TWP)

000964 FT

0020/0013 BMS EN 23/1022/0020/0000
 000964 FT 2 0 23075 0 00 0009+86
 CRUM TRIB.
 0020/0000 BMSBG 23/1022/0020/0000
 LENGTH(AH 2076 BK 0964)

000000 FT

000000 FT 2 0 23075 0 00 0000+00
 VILLAGE: MARPLE TWP.
 NEWTOWN STREET RD
 (SR0252 SEG 0140/0000)
 NC PAXON HOLLOW RD
 MFC BEGIN = D

NEWTOWN STREET RD
 (SR0252 SEG 0140/0000) 0010/0000

0010/0000 LENGTH(AH 0964 BK 0000)

DIR: B TOTAL LEN: 3.988 MI. DIST: 06-3 SR: 1021
 LEFT MUN: RADNOR T RIGHT MUN: RADNOR T

	021057 FT		021057 FT	AH-CHESTER (15)
			INTER-AHD	KING OF PRUSSIA RD
				(SR1015 SEG 0010/0000)
				UPPER GULPH RD
BERWIND CR			0080/2919	(T419)
(TWP)	0080/2141	==	0080/2456	VETTERLEIN RD
				(PRDR)
WOODCREST RD			0080/2123	BERWIND RD
(TWP)	0080/1441	==		(TWP)
EAGLE RD				
(SR1042 SEG 0040/3447)	0080/0019	==	018138 FT	2 0 23041 0 01 0180+46
	018138 FT	==		PINE TREE RD
				(TWP)
			0080/0000	LENGTH(AH 2919 BK 1782)
			0070/1082	GULPH CREEK RD
			0070/0996	(SR1040 SEG 0010/0000)
				BMSEN 23/1021/0070/0979
				0 0 00000 0 00 0000+00
			0070/0979	GULF CREEK
				BMSBG 23/1021/0070/0979
MONTGOMERY LN	0070/0410	==	016356 FT	2 0 23041 0 01 0162+15
(TWP)	016356 FT	==		BIDDULPH RD
				(TWP)
			0070/0000	LENGTH(AH 1782 BK 2753)
GLENMARY RD			0060/2115	HARES LN
				(PRDR)

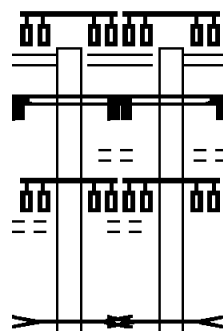
DIR: B TOTAL LEN: 3.988 MI. DIST: 06-3 SR: 1021
 LEFT MUN: RADNOR T RIGHT MUN: RADNOR T

Segment Description	Segment ID	Length	Notes
(TWP)	0060/1599		MATSONFORD RD (SR1038 SEG 0010/0000)
BELROSE LN (TWP)	0060/0997		0060/1221 MFC BEGIN = D 0060/1141 TO 1038/0010 SH (CONN)
RADNOR WY (PRDR) FOR 1021S TO 1021S (CONN)	0060/0211		0060/0533 NATIONAL RAILROAD PASSE OVERPASS IS RR X-ING
	0060/0143	013603 FT	013603 FT 2 0 23041 0 00 0136+11 NC KING OF PRUSSIA RD
FOR 1021S TO 1021S (CONN)	0050/2627		0060/0000 KING OF PRUSSIA RD (TWP) LENGTH(AH 2753 BK 2731)
RADNOR HOTEL RD (PRDR)	0050/0701		0050/1457 RAIDER RD (GOVT)
	0050/0259	010872 FT	0050/0701 LANCASTER AV (SR0030 SEG 0061/0000) (SR0030 SEG 0060/0000)
2 0 23041 0 00 0109+44 SINKLER DR (TWP)	0050/0000		0050/0259 010872 FT 0050/0000 LENGTH(AH 2731 BK 3114) CHEW LN (TWP)
			0040/2936 UNKNOWN RD (PRDR)
			0040/2305 BROWNS LN (TWP)
			0040/1303 ITHAN CREEK RD (TWP)
			0040/0428

Stationing	Length	Structure	Notes
007758 FT	0040/0330	ITHAN CREEK STRUCTURE LENGTH 20 FT	BMSID 23/1021/0040/0330
	007758 FT	2 0 23041 0 00 0077+42	CONESTOGA RD (SR1019 SEG 0060/0000)
	0040/0000	MFC BEGIN = C	
	INTER-AHD	LENGTH(AH 3114 BK 1807)	RADNOR CHESTER RD (TWP) NEWTOWN RD (TWP) NC RADNOR CHESTER RD
	0030/0731	VAN LEAR'S RUN RD (TWP)	
	0030/0165	SHADELAND RD (TWP)	
2 0 23041 0 00 0054+52 005951 FT	0030/0000	LENGTH(AH 1807 BK 3236)	
MATLACK LN (TWP)			
	0020/2121	ATTERBURY RD (TWP)	
	0020/1350	SCOTT LN (PRDR)	
HOTHORPE LN (TWP)	0020/0993		
	0020/0000	ARYSHIRE DR (PRDR)	
2 0 23041 0 00 0027+02 002715 FT	0020/0000	LENGTH(AH 3236 BK 2715)	
ABRAHAMS LN (TWP)		ARDROSSAN DR (PRDR)	
	0010/2220	TYLER LN (PRDR)	
	0010/1385		
000000 FT	000000 FT	2 0 23041 0 00 0000+00	
		NC NEWTOWN RD	
		DARBY PAOLI RD (SR1015 SEG 0050/0000)	
	0010/0000	MFC BEGIN = D	
		LENGTH(AH 2715 BK 0000)	

DIR: E TOTAL LEN: 1.502 MI. DIST: 06-3 SR: 1020
 LEFT MUN: MARPLE TOWNSHIP T RIGHT MUN: MARPLE TOWNSHIP T

WEST CHESTER PK 007899 FT
 (SR0003 SEG 0131/1102)
 (SR0003 SEG 0130/1100)
 SIGN: 4 CHORD TRUSS 0031/2912
 BMSID 23/1020/0030/2655 0031/2633
 OLD WEST CHESTER PK
 (TWP) 0031/2580
 PRIVATE DR
 (PRDR) 0031/2220
 LANGFORD CR.
 STRUCTURE LENGTH 16 FT
 BMSID 23/1020/0030/1565 0031/1558



007929 FT WEST CHESTER PK
 (SR0003 SEG 0131/1102)
 (SR0003 SEG 0130/1100)
 SIGN: 4 CHORD TRUSS
 BMSID 23/1020/0030/2655 0030/2908
 OLD WEST CHESTER PK 0030/2655
 (TWP) 0030/2597
 PRIVATE DR
 (PRDR) 0030/2214
 LANGFORD CR.
 STRUCTURE LENGTH 16 FT
 BMSID 23/1020/0030/1565 0030/1565

EXTRACT DATE: 12/18/2023
PRINT DATE: 12/20/2023

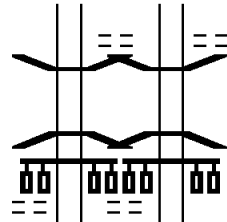
ROADWAY MANAGEMENT SYSTEM
SLD COUNTY/SR - ANNUAL PRINT

PAGE NUMBER: 180
COUNTY: DELAWARE

DIR: E TOTAL LEN: 1.502 MI.
LEFT MUN: MARPLE TOWNSHIP T

DIST: 06-3 SR: 1020
RIGHT MUN: MARPLE TOWNSHIP T

BRIGHTON VILLAGE RD
(TWP) 0031/1459
BMSBN 23/1020/0030/1052 0031/1269
0 0 00000 0 00 0000+00
MID-COUNTY EXPRESSWAY ()
BMSBG 23/1020/0030/1052 0031/1066
VETERANS BL
(TWP)



0030/1453
0030/1255
0030/1052
0030/0983

BRIGHTON VILLAGE RD
(TWP)
BMSBN 23/1020/0030/1052
0 0 00000 0 00 0000+00
MID-COUNTY EXPRESSWAY ()
BMSBG 23/1020/0030/1052
VETERANS BL
(TWP)

1 0 00133 4 00 0049+89 004987 FT
SUSSEX BL
(TWP)

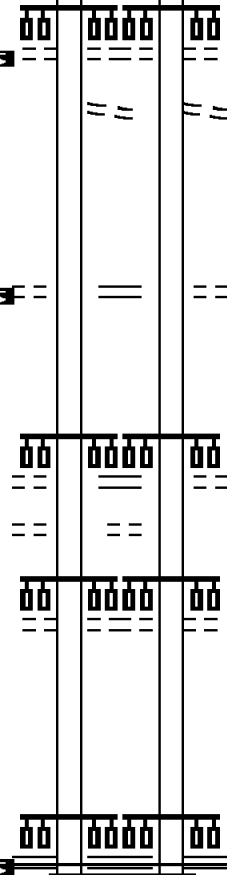
LENGTH(AH 2912 BK 1388) 0031/0000
UNKNOWN RD
(TWP) 0021/1180

1 0 00133 4 00 0036+00 003599 FT
HILLSIDE LN
(TWP)
CANTERBURY DR
(TWP)
LENGTH(AH 1388 BK 3599) 0021/0000

PARK DR
(TWP)
WARREN BL
(TWP) 0011/2267
SPRINGHOUSE RD
(TWP) 0011/1907
PARKWAY AV
(TWP) 0011/1043

1 0 00133 4 00 0000+00 000000 FT
NC LAWRENCE RD
SPROUL RD
(SRO320 SEG 0181/2117)
(SRO320 SEG 0180/2132)

MFC BEGIN = B
LENGTH(AH 3599 BK 0000) 0011/0000



005021 FT
0030/0000
0020/1159
003616 FT
0020/0000

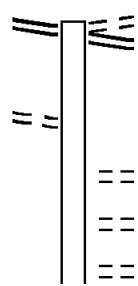
0010/2288
0010/1935
0010/1065

000000 FT 1 0 00133 4 00 0000+00
NC LAWRENCE RD
SPROUL RD
(SRO320 SEG 0181/2117)
(SRO320 SEG 0180/2132)

MFC BEGIN = B
LENGTH(AH 3616 BK 0000)

EXTRACT DATE: 12/18/2023 ROADWAY MANAGEMENT SYSTEM PAGE NUMBER: 179
 PRINT DATE: 12/20/2023 SLD COUNTY/SR - ANNUAL PRINT COUNTY: DELAWARE
 DIR: B TOTAL LEN: 4.474 MI. DIST: 06-3 SR: 1019
 LEFT MUN: RADNOR T RIGHT MUN: RADNOR T

LANCASTER AV 023622 FT
 (SR0030 SEG 0010/1368)
 (SR0030 SEG 0011/1355) 0090/3718
 DEVON AV
 (TWP) 0090/2746



023622 FT EAGLE RD
 (TWP)
 LANCASTER AV
 (SR0030 SEG 0010/1368)
 (SR0030 SEG 0011/1355) 0090/3718
 DOYLE RD
 (TWP) 0090/2523
 LANTOGA RD
 (TWP) 0090/2249
 LENOIR AV
 (TWP) 0090/1887

DIR: B TOTAL LEN: 4.474 MI. DIST: 06-3 SR: 1019
 LEFT MUN: RADNOR T RIGHT MUN: RADNOR T

Left Side	Distance	Centerline	Right Side
WAYNE AV (TWP)	0090/1445	==	0090/1445 WAYNE AV (TWP)
GREYTHORNE WOODS CR (TWP)	0090/1056	==	
	019904 FT	==	0090/0550 BLOOMINGDALE AV (TWP)
MAPLEWOOD AV (TWP)	0090/0000	POI	019904 FT 1 0 00577 0 00 0037+40 (APRA) JOSEPH NORCINNI LENGTH(AH 3718 BK 2959)
		==	0080/2636 AUDUBON AV (TWP)
		==	
BROOKE RD (TWP)	0080/1067	==	0080/1377 WAYNE AV (SR1046 SEG 0090/0000)
	016945 FT	==	0080/0704 LOUELLA AV (TWP)
		==	016945 FT 1 0 00577 0 00 0067+05 ABERDEEN AV (TWP)
		==	0080/0000 LENGTH(AH 2959 BK 2013) IVEN AV (TWP)
CHURCH RD (TWP)	0070/1975	==	0070/1993
		==	0070/1975
		==	
	014932 FT	==	0070/0343 LC FOR BROOKSIDE AV (CONN)
		==	0070/0108 BROOKSIDE AV (TWP)
		==	014932 FT 1 0 00577 0 00 0087+18 SOUTHEASTERN PENNSYLVAN OVERPASS IS RR X-ING
PARKES RUN LN (TWP)	0060/2041	==	0070/0000 LENGTH(AH 2013 BK 2478)
CHAUMONT DR (TWP)	0060/1185	==	
		==	
		==	

ITHAN WOODS LN

DIR: B TOTAL LEN: 4.474 MI. DIST: 06-3 SR: 1019
 LEFT MUN: RADNOR T RIGHT MUN: RADNOR T

Stationing / Description	Distance (FT)	Notes / Details
	012454	0060/0935 (TWP)
	012454	1 0 00577 0 00 0111+97 RADNOR CHESTER RD (SR1021 SEG 0040/0000)
NEWTOWN RD (TWP)	0050/1437	0060/0000 LENGTH(AH 2478 BK 1880)
0 0 00000 0 00 0000+00 TO 0320/0300 SH 02 (CONN)	0050/1068	0050/1094 BMSEN 23/1019/0050/1068 BRIDGE POSTED (TONS) SGL 30 COMB 40 ITHAN CREEK
	0050/1068	0050/1068 BMSBG 23/1019/0050/1068 I-476 (NB)
	0050/0916	0050/0916 OP ID 23/0476/0124/0178
SPROUL RD (SR0320 SEG 0300/0248)	0050/0909	0050/0909 SPROUL RD (SR0320 SEG 0300/0248) TO 0320/0300 SH 01
	0050/0785	0050/0785 (CONN)
	0050/0687	0050/0687 SPRING MILL RD (TWP)
RADNOR AV (TWP)	010574	010574 FT 1 0 00577 0 00 0130+40
MILL RD (TWP)	0050/0000	0050/0000 VILLAGE: RADNOR TOWNSHI LENGTH(AH 1880 BK 2201)
	008373	0040/0840 HARDWICKE LN (TWP)
	008373	008373 FT 1 0 00577 0 00 0152+69 ITHAN AV (TWP)
BARCLAY RD (TWP)	0030/3283	0040/0000 LENGTH(AH 2201 BK 3858)
BOXWOOD RD (TWP)	0030/2339	
	0030/1159	0030/1159 MEADOWOOD RD (TWP)

DIR: B TOTAL LEN: 4.474 MI. DIST: 06-3 SR: 1019
 LEFT MUN: RADNOR T RIGHT MUN: RADNOR T

STRATHMORE RD (TWP)	0030/0859	==	0030/0883	LOWRYS LN (TWP)
1 0 00577 0 00 0191+70 004515 FT			0030/0016	GOOD SHEPHERD TE (TWP)
ROCKINGHAM RD (TWP)	0030/0000	==	004515 FT	
			5 0030/0000	LENGTH(AH 3858 BK 2262) MEREDITH AV
BAILEY RD (TWP)	0020/1929	==	0020/2002	(TWP)
WILLIAMS RD (TWP)	0020/1643	==		GARRETT AV (TWP)
SUMMIT TE (TWP)	0020/1343	==	0020/1643	
CALLANAN AV (TWP)	0020/1201	==		
LOCUST GROVE RD (TWP)	0020/0405	==		
1 0 00577 0 00 0209+80 002253 FT			002253 FT	
LOCUST GROVE TR (TWP)	0020/0000	==	5 0020/0000	LENGTH(AH 2262 BK 2253) SOUTHEASTERN PENNSYLVAN OVERPASS IS RR X-ING BR LITTLE DARBY CREEK STRUCTURE LENGTH 11 FT BMSID 23/1019/0010/1988
			0010/2063	
			0010/1988	
			0010/1267	MONTROSE AV (TWP)
			0010/0905	PETRIE AV (TWP)
ROBERTS RD (TWP)	0010/0632	==	0010/0632	ROBERTS RD (TWP)
GLENBROOK AV (TWP)	0010/0124	==		
	000000 FT		000000 FT	1 0 00577 0 00 0236+32 COUNTY LINE RD (SR1001 SEG 0080/0181) (SR1001 SEG 0081/0186) NC CONESTOGA RD
COUNTY LINE RD (SR1001 SEG 0080/0181)			5 0010/0000	MFC BEGIN = C LENGTH(AH 2253 BK 0000)
(SR1001 SEG 0081/0186)	0010/0000			

EXTRACT DATE: 12/18/2023 ROADWAY MANAGEMENT SYSTEM PAGE NUMBER: 175
PRINT DATE: 12/20/2023 SLD COUNTY/SR - ANNUAL PRINT COUNTY: DELAWARE
DIR: B TOTAL LEN: 2.818 MI. DIST: 06-3 SR: 1018
LEFT MUN: HAVERFORD T RIGHT MUN: HAVERFORD T

014881 FT



014881 FT AH-MONTGOMERY
INTER-AHD ARDMORE AV

(46)

EXTRACT DATE: 12/18/2023
PRINT DATE: 12/20/2023

ROADWAY MANAGEMENT SYSTEM
SLD COUNTY/SR - ANNUAL PRINT

PAGE NUMBER: 174
COUNTY: DELAWARE

DIR: B TOTAL LEN: 2.818 MI.
LEFT MUN: HAVERFORD T

DIST: 06-3 SR: 1018
RIGHT MUN: HAVERFORD T

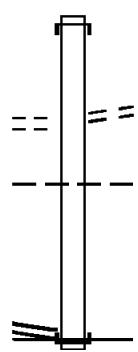
Left Side	Right Side
	(SR3042 SEG 0010/0000) COUNTY LINE RD (TWP)
	0050/3677
	BRANCH COBBS CREEK STRUCTURE LENGTH 18 FT BMSID 23/1018/0050/3108
HANNUM DR (TWP)	0050/3023
	0050/2967
	0050/2716
	0050/2469
	0050/2214
	0050/1814
GLENBROOK RD (TWP)	0050/1626
	0050/1400
	0050/1090
VALLEY VIEW RD (TWP)	0050/0800
	0050/0711
	0050/0303
	0050/0246
	0050/0085
	0050/0036
	011204 FT
	0050/0000
GOLF HOUSE RD (TWP)	0040/2913
TUNBRIDGE RD (TWP)	0040/2383

DIR: B TOTAL LEN: 2.818 MI. DIST: 06-3 SR: 1018
 LEFT MUN: HAVERFORD T RIGHT MUN: HAVERFORD T

ROAD NAME (TWP)	START	END	STATUS	LENGTH (FT)	SR	SEG	BK	START STATION
CAMBRIDGE RD (TWP)	0040/1452	007372		007372	20	23048	000	0000+00
								DARBY RD (SR2005 SEG 0170/0000)
			§	0040/0000				LENGTH(AH 3832 BK 1114) SULGRAVE RD
				0030/0821				(TWP) HERMOSA LN
				0030/0455				(TWP)
DARTMOUTH LN (TWP)	0030/0154	006258		006258	20	23112	000	0064+05
								ROBIN LN (TWP)
			§	0030/0000				LENGTH(AH 1114 BK 3156) NC ARDMORE AV
				0020/2569				(TWP) ELLIS RD
				0020/0254				DAVID DR (TWP)
				003102	20	23112	000	0030+68
								GOLF HILLS RD (TWP)
			§	0020/0000				LENGTH(AH 3156 BK 3102)
CASTLE ROCK DR (TWP)	0010/2222	0010/1492		0010/1492				GARLOR DR (TWP)
				000000	20	23112	000	0000+00
								NC ELLIS RD LAWRENCE RD (SR1016 SEG 0010/1714)
			§	0010/0000				MFC BEGIN = D LENGTH(AH 3102 BK 0000)

EXTRACT DATE: 12/18/2023 ROADWAY MANAGEMENT SYSTEM PAGE NUMBER: 172
 PRINT DATE: 12/20/2023 SLD COUNTY/SR - ANNUAL PRINT COUNTY: DELAWARE
 DIR: B TOTAL LEN: .487 MI. DIST: 06-3 SR: 1017
 LEFT MUN: NEWTOWN T RIGHT MUN: NEWTOWN T

	002570 FT		002570 FT	AH-CHESTER	(15)
			INTER-AHD	CHURCH RD	
			0010/2570	(SR2028 SEG 0040/1729)	
HARRISON DR				VALLEY FORGE RD	
(TWP)	0010/1478	==	0010/1478	(T354)	
		---		NEWTOWN	
		---	0010/0805	RADNOR T	
				NC CHURCH RD	
2 0 23039 0 00 0000+00 000000 FT			INTER-BK	DARBY PAOLI RD	
ST DAVIDS RD			000000 FT	(SR1046 SEG 0050/0000)	
(SR1046 SEG 0050/0000)	0010/0000	≡	0010/0000	MFC BEGIN = E	
		≡	0010/0000	LENGTH(AH 2570 BK 0000)	

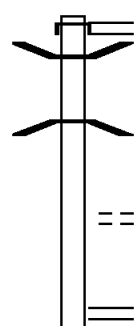


DIR: B TOTAL LEN: 1.097 MI. DIST: 06-3 SR: 1016
 LEFT MUN: HAVERFORD T RIGHT MUN: HAVERFORD T

	005793 FT			005793 FT	INTER-AHD	LAWRENCE RD (TWP) EAGLE RD (SR1005 SEG 0050/0356)
			==	0020/2951		HOWARD AV (TWP) CHESTER AV (TWP)
			==	0020/2681		
			==	0020/2446		
SPRINGHOUSE LN (TWP)	0020/0772		==			MT PLEASANT RD (TWP)
JACALYN DR (TWP)	0020/0345 002842 FT		==	002842 FT	2 0 23050 0 00 0033+31	TYSON RD (TWP)
			==	0020/0000	LENGTH(AH 2951 BK 2842)	
MARILYN DR (TWP) ELLIS RD (SR1018 SEG 0010/0000)	0010/2000 0010/1714		==			FAIRMONT RD (TWP)
DARBY CREEK RD (SR1010 SEG 0010/0000) ROBINDALE DR (TWP)	0010/0833 0010/0451		==			
	000000 FT		==	0010/0054	000000 FT	WEST CHESTER PK (SR0003 SEG 0141/0000)
			==		2 0 23050 0 00 0005+03	NC LAWRENCE RD WEST CHESTER PK (SR0003 SEG 0140/0000)
			==	0010/0000	MFC BEGIN = D LENGTH(AH 2842 BK 0000)	

EXTRACT DATE: 12/18/2023 ROADWAY MANAGEMENT SYSTEM PAGE NUMBER: 170
 PRINT DATE: 12/20/2023 SLD COUNTY/SR - ANNUAL PRINT COUNTY: DELAWARE
 DIR: B TOTAL LEN: 2.286 MI. DIST: 06-3 SR: 1015
 LEFT MUN: RADNOR T RIGHT MUN: RADNOR T

012071 FT



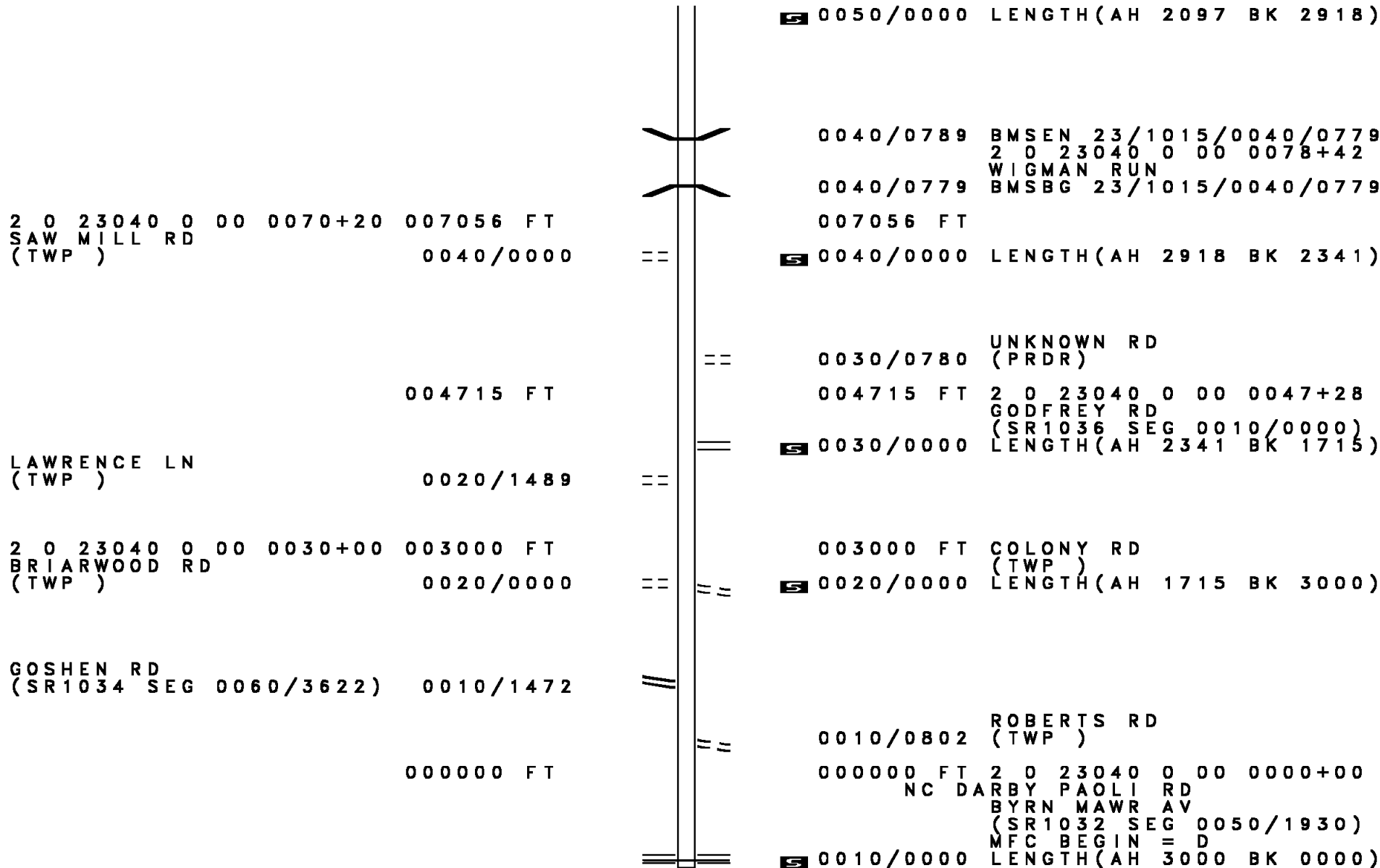
009974 FT

012071 FT
 INTER-AHD DARBY-PAOLI RD
 (SR1046 SEG 0050/0870)
 BROOKE RD
 0050/2097 (SR1046 SEG 0050/0870)
 0050/1992 BMSEN 23/1015/0050/1972
 0 0 00000 0 00 0000+00
 LITTLE DARBY CREEK
 0050/1972 BMSBG 23/1015/0050/1972

 INVERARAY RD
 0050/0842 (TWP)
 009974 FT 2 0 23040 0 00 0099+83
 NEWTOWN RD
 (SR1021 SEG 0010/0000)

DIR: B TOTAL LEN: 2.286 MI.
LEFT MUN: RADNOR T

DIST: 06-3 SR: 1015
RIGHT MUN: RADNOR T

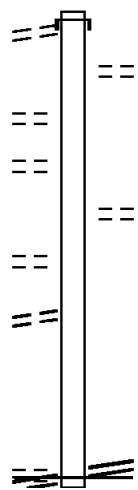


COUNTY LINE RD 002008 FT
 (TWP) 0010/2008

 CHESTNUT AV
 (TWP) 0010/1482
 AVON RD
 (TWP) 0010/1265

 OLCOTT AV
 (TWP) 0010/0847
 BRYN MAWR AV
 (TWP) 0010/0654

 WINCHESTER RD
 (TWP) 000000 FT
 HAVERFORD RD
 (SR1001 SEG 0020/2662) 0010/0000



002008 FT AH-MONTGOMERY (46)
 INTER-AHD HAVERFORD RD
 0010/2008 (SR3046 SEG 0010/0000)
 CHESTNUT CR
 (TWP)

 0010/1497

 0010/0903 OLCOTT AV
 (TWP)

 000000 FT 2 0 23090 0 00 0000+00
 KARAKUNG RD
 (SR1001 SEG 0020/2662)
 NC HAVERFORD RD
 MFC BEGIN = C
 0010/0000 LENGTH(AH 2008 BK 0000)

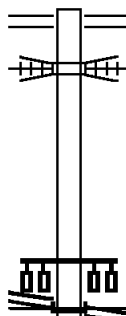
DIR: N TOTAL LEN: .819 MI. DIST: 06-3 SR: 1013
 LEFT MUN: MARPLE TOWNSHIP T RIGHT MUN: MARPLE TOWNSHIP T

Left Side Description	Left Side Stationing	Right Side Stationing	Right Side Description
ANN RD (TWP)	004323 FT INTER-AHD	004225 FT INTER-AHD	ANN RD (TWP)
WEST CHESTER PK (SR0003 SEG 0101/0000)			WEST CHESTER PK (SR0003 SEG 0100/0000)
FROM 0003/0090 SH (CONN)	0021/1170	0020/1115	TO 0003/0100 SH (CONN)
LATCHES LN (TWP)	0021/0951	0020/0999	LATCHES LN (TWP)
	0021/0604	0020/0597	
1 0 00225 4 00 0029+98 003153 FT		0020/0294 003110 FT	1 0 00225 4 00 0029+98
HAWTHORNE RD (TWP)			HAWTHORNE RD (TWP)
LENGTH(AH 1170 BK 3153)	0021/0000	0020/0000	LENGTH(AH 1115 BK 3110)
HARMIL RD (TWP)	0011/2893	0010/2868	HARMIL RD (TWP)
HARMIL RD (TWP)	0011/2860	0010/2814	HARMIL RD (TWP)
RITTENHOUSE RD (TWP)	0011/2557	0010/2521	RITTENHOUSE RD (TWP)
SCHOOLHOUSE LN (TWP)	0011/2261	0010/2245	SCHOOLHOUSE LN (TWP)
MALIN RD (TWP)	0011/1957	0010/1942	MALIN RD (TWP)
DAVIS AV (TWP)	0011/1852	0010/1831	DAVIS AV (TWP)
DAVIS AV (TWP)	0011/1568	0010/1547	DAVIS AV (TWP)
NETHERINGTON DR (TWP)	0011/0951	0010/0930	NETHERINGTON DR (TWP)
1 0 00225 4 00 0000+00 000000 FT		0010/0076 000000 FT	1 0 00225 4 00 0000+00
NC SPRINGFIELD RD (SR0320 SEG 0210/0000)		NC SP	SPRINGFIELD RD (SR0320 SEG 0210/0000)
SPROUL RD (SR0320 SEG 0210/0000)	INTER-BK	INTER-BK	SPROUL RD (SR0320 SEG 0210/0000)
MFC BEGIN = B			MFC BEGIN = B
LENGTH(AH 3153 BK 0000)	0011/0000	0010/0000	LENGTH(AH 3110 BK 0000)

EXTRACT DATE: 12/18/2023 ROADWAY MANAGEMENT SYSTEM PAGE NUMBER: 166
PRINT DATE: 12/20/2023 SLD COUNTY/SR - ANNUAL PRINT COUNTY: DELAWARE

DIR: B TOTAL LEN: .241 MI. DIST: 06-3 SR: 1012
LEFT MUN: HAVERFORD T RIGHT MUN: HAVERFORD T

001270 FT



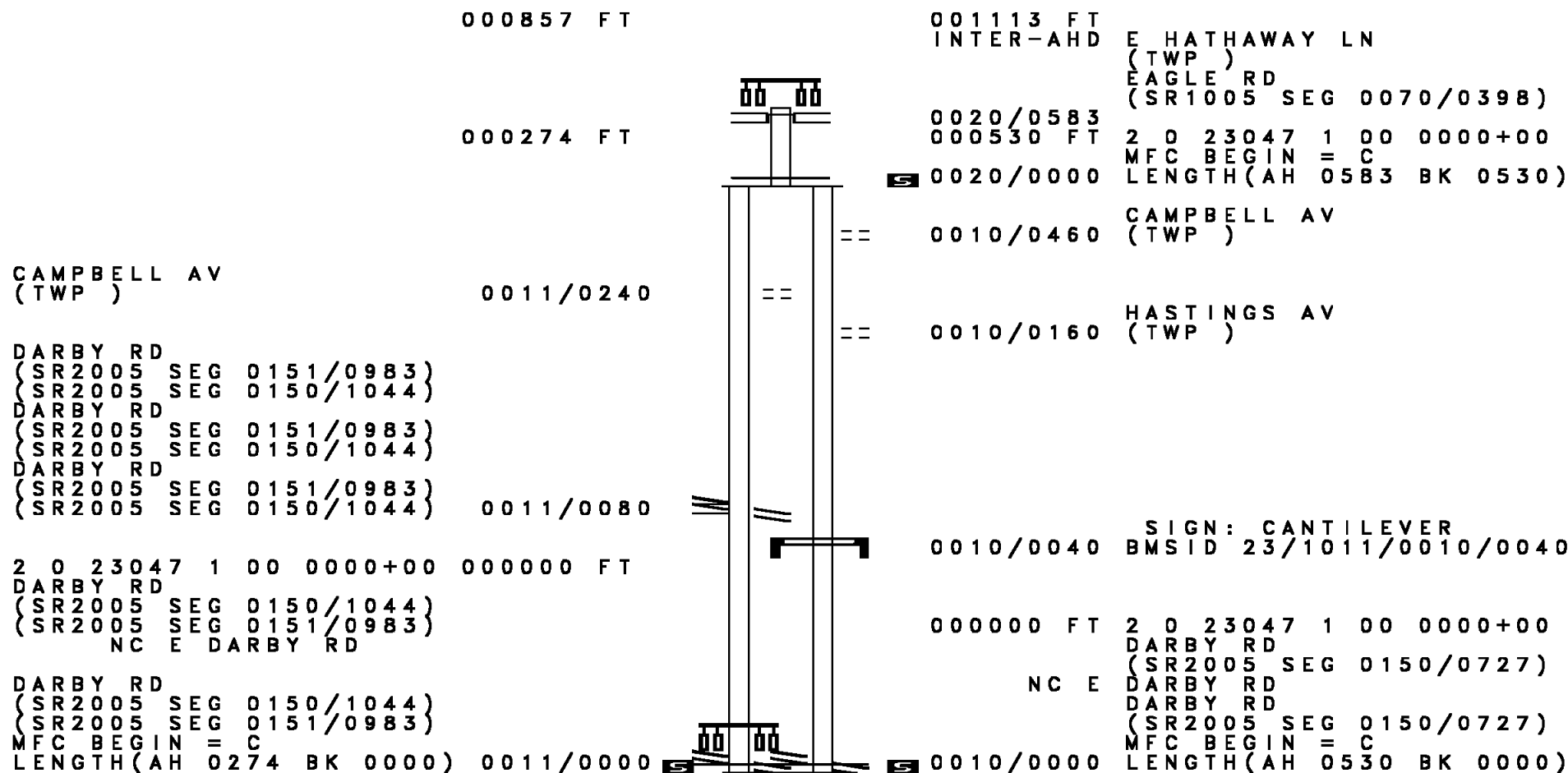
001270 FT KARAKUNG DR
0010/1270 (SR1001 SEG 0020/0327)
0010/1145 OVERPASS IS RR X-ING
SOUTHEASTERN PENNSYLVAN

NC MILL RD

2 0 23054 0 00 0054+93 000000 FT
EARLINGTON RD
(SR1003 SEG 0030/0000) 0010/0000

EARLINGTON RD
(SR1003 SEG 0030/0000)
INTER-BK MILL RD
000000 FT (TWP)
MFC BEGIN = E
0010/0000 LENGTH(AH 1270 BK 0000)

DIR: N TOTAL LEN: .211 MI. DIST: 06-3 SR: 1011
 LEFT MUN: HAVERFORD T RIGHT MUN: HAVERFORD T



000857 FT

001113 FT
 INTER-AHD

E HATHAWAY LN
 (TWP)
 EAGLE RD
 (SR1005 SEG 0070/0398)

000274 FT

0020/0583
 000530 FT

2 0 23047 1 00 0000+00
 MFC BEGIN = C
 LENGTH(AH 0583 BK 0530)

CAMPBELL AV
 (TWP)

0011/0240

0010/0460

CAMPBELL AV
 (TWP)

DARBY RD
 {SR2005 SEG 0151/0983}
 {SR2005 SEG 0150/1044}
 DARBY RD
 {SR2005 SEG 0151/0983}
 {SR2005 SEG 0150/1044}
 DARBY RD
 {SR2005 SEG 0151/0983}
 {SR2005 SEG 0150/1044}

0011/0080

0010/0160

HASTINGS AV
 (TWP)

2 0 23047 1 00 0000+00 000000 FT
 DARBY RD
 {SR2005 SEG 0150/1044}
 {SR2005 SEG 0151/0983}
 NC E DARBY RD

0010/0040 SIGN: CANTILEVER
 BMSID 23/1011/0010/0040

DARBY RD
 {SR2005 SEG 0150/1044}
 {SR2005 SEG 0151/0983}
 MFC BEGIN = C
 LENGTH(AH 0274 BK 0000)

0011/0000

000000 FT

2 0 23047 1 00 0000+00
 DARBY RD
 (SR2005 SEG 0150/0727)
 DARBY RD
 (SR2005 SEG 0150/0727)
 MFC BEGIN = C
 LENGTH(AH 0530 BK 0000)

0010/0000

PARKVIEW DR
(TWP)

WATERVIEW CR
(TWP)

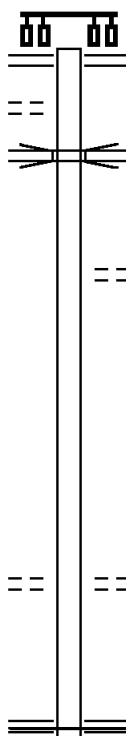
005149 FT

0020/1007

004085 FT

002080 FT

0010/0361
000000 FT



005149 FT MARPLE RD
(SR1028 SEG 0040/0832)
0020/1064

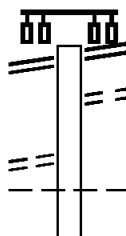
0020/0673 OP ID MARPLE ROAD
23/1028/0040/0000
004085 FT 2 0 23084 0 00 0020+87
TERRA ALTA CR
(TWP)
5 0020/0000 LENGTH(AH 1064 BK 2005)

5 002080 FT 0 0 00000 0 00 0000+00
5 0014/0000 LENGTH(AH 2005 BK 2080)

0010/0361 JOANN CR
(TWP)
000000 FT 2 0 23084 0 00 0000+00
NC DA RBY CREEK RD
LAWRENCE RD
(SR1016 SEG 0010/0833)
MFC BEGIN = E
5 0010/0000 LENGTH(AH 2080 BK 0000)

EXTRACT DATE: 12/18/2023 ROADWAY MANAGEMENT SYSTEM PAGE NUMBER: 163
 PRINT DATE: 12/20/2023 SLD COUNTY/SR - ANNUAL PRINT COUNTY: DELAWARE
 DIR: B TOTAL LEN: 1.579 MI. DIST: 06-3 SR: 1009
 LEFT MUN: HAVERFORD T RIGHT MUN: HAVERFORD T

LANCASTER PK 008338 FT
 (SR0030 SEG 0121/0195)
 (SR0030 SEG 0120/0187) 0030/3085
 OLD LANCASTER RD 0030/2345
 (TWP)
 HAVERFORD
 LOWER MERION T 0030/2284



008338 FT LANCASTER PK
 (SR0030 SEG 0121/0195)
 (SR0030 SEG 0120/0187)
 0030/3085 DAYTON RD
 0030/2783 (TWP)
 POLOFIELD RD

DIR: B TOTAL LEN: 1.579 MI. DIST: 06-3 SR: 1009
 LEFT MUN: LOWER MERION T RIGHT MUN: HAVERFORD T

WAYSIDE RD
 (TWP) 0030/1152
 OLD RAILROAD AV
 (SR3047 SEG 0010/0654) 0030/1119

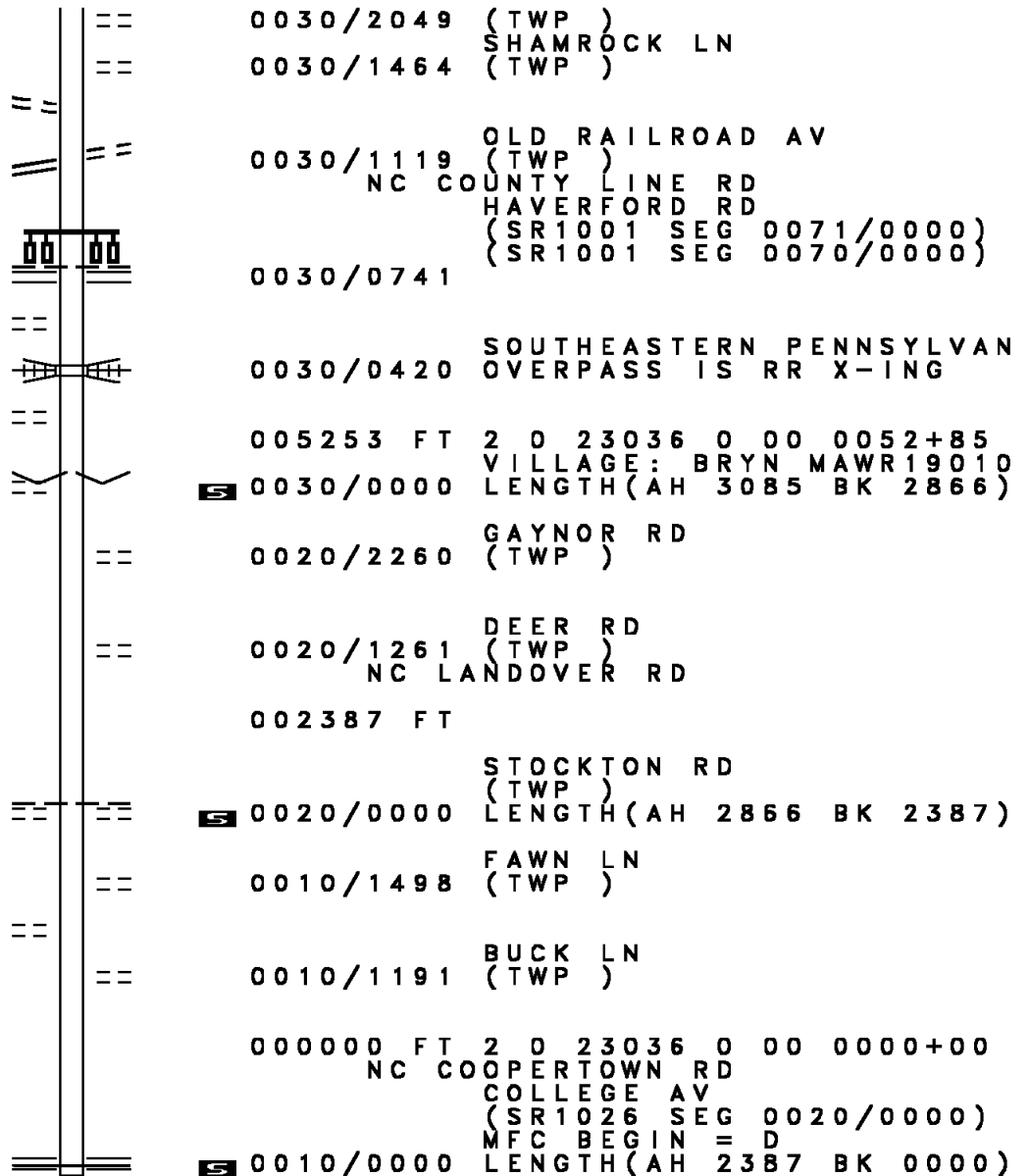
LOWER MERION
 RADNOR T 0030/0741
 MILLER ST
 (TWP) 0030/0455

BROOK ST
 (TWP) 0030/0234
 MOORE AV
 (TWP) 0030/0000

2 0 23036 0 00 0024+00 002387 FT
 HIGHLAND LN
 (TWP)
 RADNOR
 HAVERFORD T 0020/0000

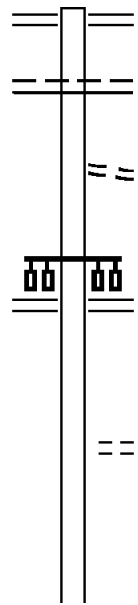
MEADOWS LN
 (TWP) 0010/1209

000000 FT



EXTRACT DATE: 12/18/2023 ROADWAY MANAGEMENT SYSTEM PAGE NUMBER: 161
 PRINT DATE: 12/20/2023 SLD COUNTY/SR - ANNUAL PRINT COUNTY: DELAWARE
 DIR: B TOTAL LEN: 2.526 MI. DIST: 06-3 SR: 1008
 LEFT MUN: SPRINGFIELD T RIGHT MUN: SPRINGFIELD T

013338 FT

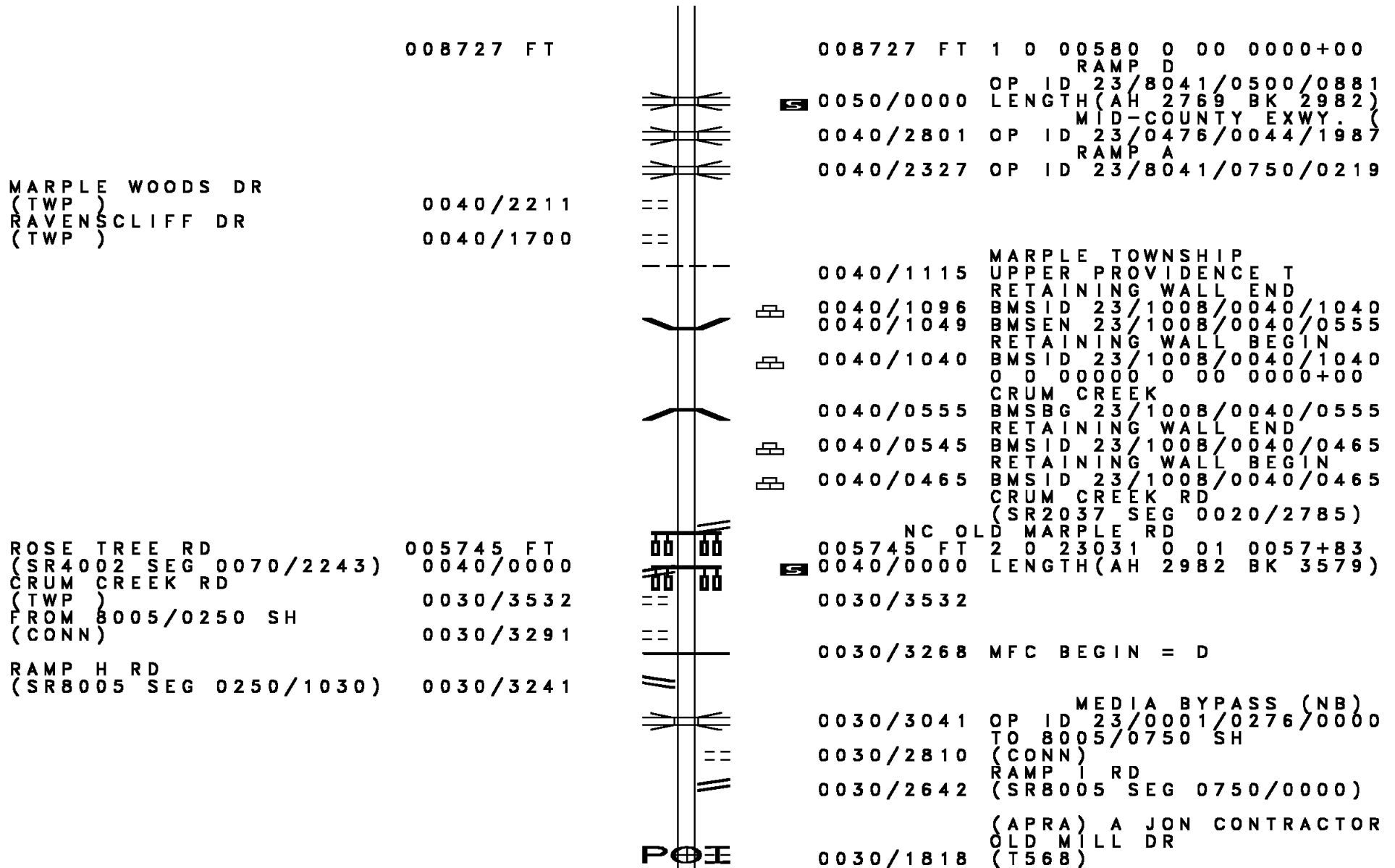


012486 FT

011496 FT

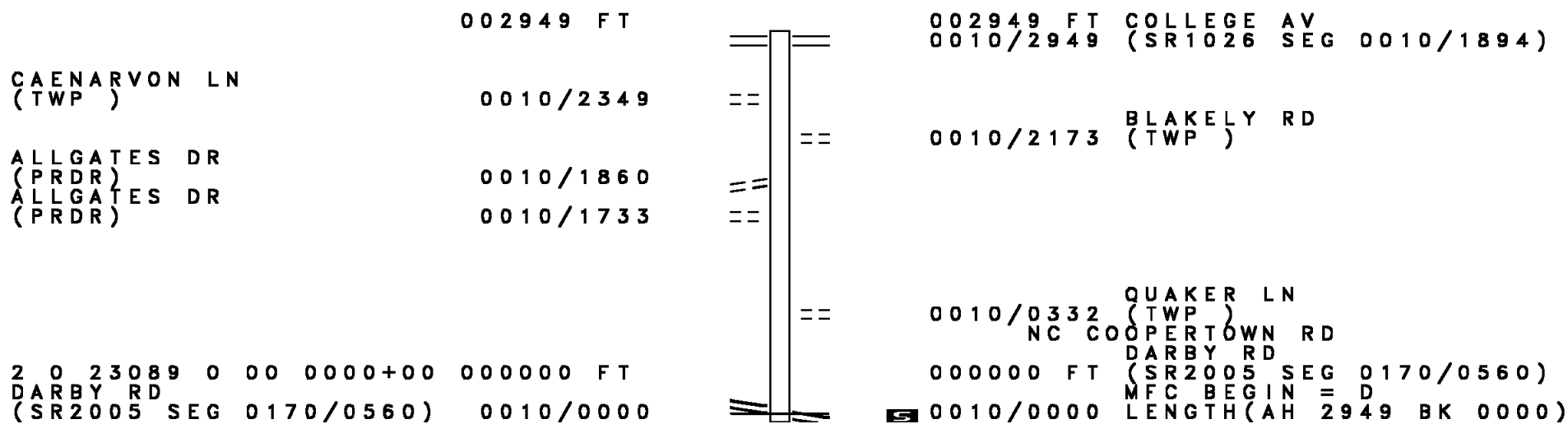
013338 FT SPRINGFIELD RD
 0070/0852 (SR2009 SEG 0130/0000)
 MFC BEGIN = E
 SPRINGFIELD
 0070/0274 MARPLE TOWNSHIP T
 NC OLD SPROUL RD
 OLD SPROUL RD
 (TWP)
 0070/0257 1 0 00580 1 00 0000+00
 012486 FT SPROUL RD
 (SR0320 SEG 0160/0000)
 (SR0320 SEG 0161/0000)
 0070/0000 LENGTH(AH 0852 BK 0990)
 011496 FT 1 0 00580 0 00 0026+86
 STRATFORD DR
 (TWP)
 0060/0000 LENGTH(AH 0990 BK 2769)

DIR: B TOTAL LEN: 2.526 MI. DIST: 06-3 SR: 1008
 LEFT MUN: MARPLE TOWNSHIP T RIGHT MUN: MARPLE TOWNSHIP T



DIR: B TOTAL LEN: 2.526 MI. DIST: 06-3 SR: 1008
 LEFT MUN: UPPER PROVIDENCE T RIGHT MUN: UPPER PROVIDENCE T

ROADWAY	STATION	LENGTH	REMARKS
VALLEY VIEW RD (TWP)	0030/0662	==	
OLD STATE RD (T318)	0030/0529	==	
2 0 23031 0 00 0028+33 CALABRESE DR (T565)	002166 FT	==	0030/0091 BOBBIN MILL RD (T361) 002166 FT
OVERHILL RD (T376)	0020/1563	==	5 0030/0000 LENGTH(AH 3579 BK 2157) DORA DR (T528) 0020/1656
MANCIL RD (T375)	0020/0922	==	0020/1456 OVERHILL RD (T366)
GREEN HILL RD (T424)	0020/0461	==	
MELLON ST (BORO)	0020/0309	==	0020/0416 UPPER PROVIDENCE MEDIA B
TO 0252/0080 SH (CONN)	0020/0179	==	
2 0 23031 0 00 0000+00 PROVIDENCE RD (SR0252 SEG 0080/0000)	000009 FT	==	0020/0157 SUMMER ST (BORO) NC STATE RD
000009 FT	0020/0000	==	000009 FT PROVIDENCE RD (SR0252 SEG 0080/0000) INTER-BK MONROE ST (TWP)
000009 FT	000009 FT	==	5 0020/0000 LENGTH(AH 2157 BK 3156) 000009 FT
000000 FT	000009 FT	==	7014/0000 LENGTH(AH 3156 BK 0009) INTER-AHD MONROE ST (TWP)
000000 FT	000000 FT	==	{ AAR 002260* } #TRKS 01 1 0 00144 0 00 0003+96 { AAR 910491N } #TRKS 01
000000 FT	000000 FT	==	NC MO INTER-BK MONROE ST (TWP)
000000 FT	000000 FT	==	MFC BEGIN = C
000000 FT	000000 FT	==	5 0012/0000 LENGTH(AH 0009 BK 0380) 000000 FT
000000 FT	000000 FT	==	7010/0000 LENGTH(AH 0380 BK 0000)



DIR: B TOTAL LEN: 2.623 MI. DIST: 06-3 SR: 1006
 LEFT MUN: HAVERFORD T RIGHT MUN: HAVERFORD T

	013848 FT		013848 FT	INTER-AHD	MANOA CENTER RD (PRDR)
			0060/1755		WEST CHESTER PK (SR0003 SEG 0151/2619)
			0060/1706		WEST CHESTER PK (SR0003 SEG 0150/2632)
WALNUT HILL LN (T717)	0060/1504				
GREEN BRIAR LN (T772)	0060/1059				
	012093 FT				
			0060/0872		CLAREMONT BL (T715)
			0060/0379		OAK WY (T696)
			012093 FT		2 0 23103 0 00 0049+40 COLONIAL RD (TWP)
			0060/0000		LENGTH(AH 1755 BK 2386)
			0050/1700		NANCY DR (TWP)
ANTHONY AV (TWP)	0050/1002		0050/1002		HAVERFORD HILL RD (PRDR)
2 0 23103 0 00 0024+82	009707 FT		009707 FT		
RAYMOND DR (TWP)	0050/0000		0050/0000		LENGTH(AH 2386 BK 2482)
			0040/1735		LC FROM HAVERFORD HILL (CONN)
			0040/1642		HAVERFORD HILL RD (PRDR)
			0040/1455		FAIRVIEW AV (T665)
	007225 FT		007225 FT		2 0 23103 0 00 0000+00 NC GLENDALE RD

DIR: B TOTAL LEN: 2.623 MI. DIST: 06-3 SR: 1006
 LEFT MUN: HAVERFORD T RIGHT MUN: HAVERFORD T

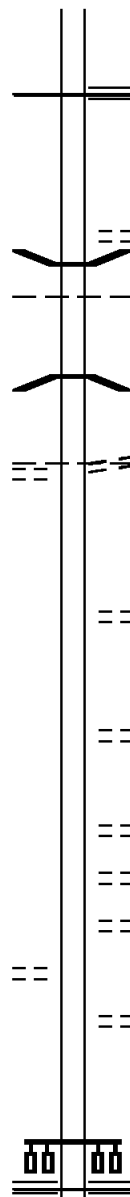
REED RD
 (TWP)
 SPRINGFIELD
 MARPLE TOWNSHIP T

CARDINAL O'HARA DR
 (TWP)

004897 FT
 0030/0000

002582 FT

0010/0692
 000000 FT



BURMONT RD
 (SR2007 SEG 0080/0625)
 MFC BEGIN = D
 LENGTH(AH 2482 BK 2328)

0040/0000

WARRIOR RD
 (TWP)
 BMSEN 23/1006/0030/0382
 HAVERFORD
 SPRINGFIELD T
 0 0 00000 0 00 0000+00
 DARBY CREEK
 0030/0382
 004897 FT
 BMSBG 23/1006/0030/0382
 2 0 23053 0 00 0050+11
 GLASGOW INC RD
 (PRDR)
 LENGTH(AH 2328 BK 2315)

0030/0738
 0030/0463

0030/0452

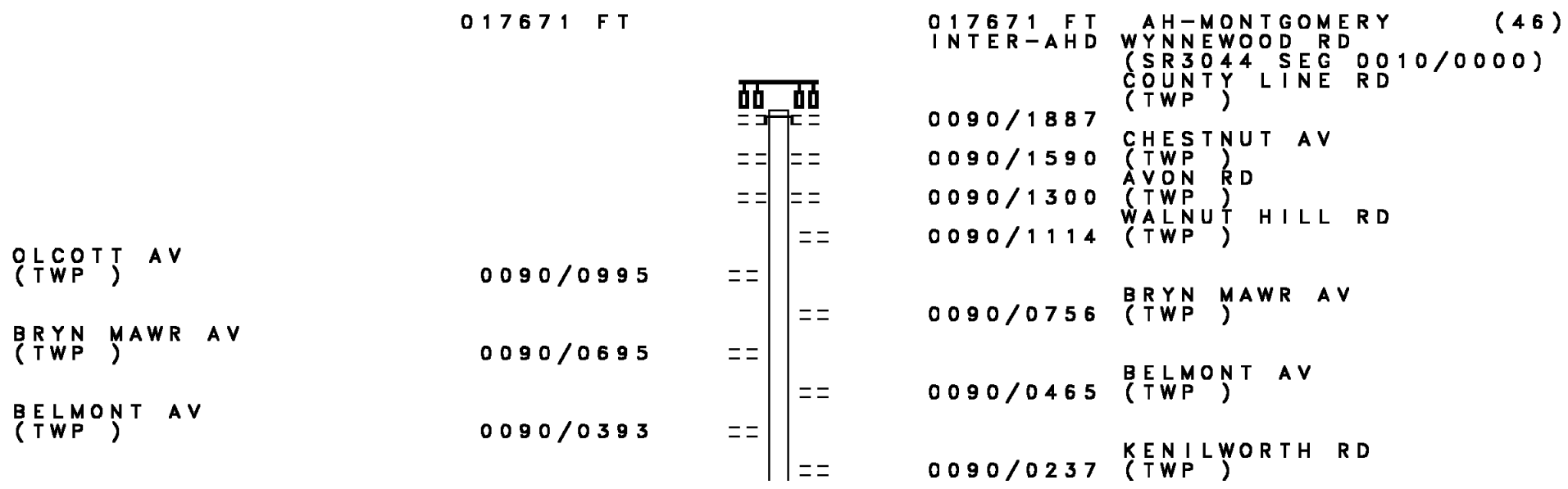
0020/0787
 (TWP)
 002582 FT
 2 0 23053 0 00 0034+37
 LUKENS LN
 (TWP)
 LENGTH(AH 2315 BK 2582)

0020/0000

HEMLOCK LN
 (TWP)
 CAMPBELL LN
 (TWP)
 MARKHAM PL
 (TWP)
 0010/1404
 0010/1127
 0010/0867

0010/0355
 000000 FT
 NC EA
 COPPOCK LN
 (TWP)
 2 0 23053 0 00 0000+00
 GLE RD
 SPRINGFIELD RD
 (SR2009 SEG 0130/0971)

0010/0000
 MFC BEGIN = C
 LENGTH(AH 2582 BK 0000)



DIR: B TOTAL LEN: 3.347 MI. DIST: 06-3 SR: 1005
 LEFT MUN: HAVERFORD T RIGHT MUN: HAVERFORD T

Stationing	Right of Way	Right of Way	Stationing	Description
015784 FT		015784 FT	2 0 23049 0 00 0158+09	NC WYNEWOOD RD HAVERFORD RD (SR1001 SEG 0030/0000) (SR1001 SEG 0031/0000)
		0090/0000	LENGTH(AH 1887 BK 2250)	
		0080/2163	BMS EN 23/1005/0080/2096	
			0 0 0000 0 00 0000+00	
		0080/2096	SOUTHEASTERN PA TRAN RR	
		0080/1968	BMSBG 23/1005/0080/2096	
			BMS EN 23/1005/0080/1934	
			0 0 0000 0 00 0000+00	
			COBBS CREEK	
		0080/1934	BMSBG 23/1005/0080/1934	
WYNEFIELD DR (TWP)	0080/1781	0080/1781	EARLINGTON RD (SR1003 SEG 0030/3068)	
		0080/1751	POPLAR RD (TWP)	
		0080/1228		
SAINT DENIS LN (TWP)	0080/0325	0080/0325	SAINT DENIS LN (TWP)	
2 0 23049 0 00 0135+64 013534 FT		0080/0255		
MERWOOD LN (TWP)	0080/0000	013534 FT		
WHITBY RD (TWP)	0070/1527	0080/0000	LENGTH(AH 2250 BK 1853)	
		0070/1384	KATHLEEN CT (TWP)	
HOLLIS RD (TWP)	0070/1230			
CLOVER LN (TWP)	0070/0936			
HATHAWAY LN (TWP)	0070/0417	0070/0900	SIGN: CANTILEVER BMSID 23/1005/0070/0900	
		0070/0417	DARBY RD (SR1011 SEG 0020/0583)	
		0070/0398		
HIRST TE (TWP)	0070/0244			
011681 FT		011681 FT	2 0 23049 0 00 0117+50	

EXTRACT DATE: 12/18/2023
PRINT DATE: 12/20/2023

ROADWAY MANAGEMENT SYSTEM
SLD COUNTY/SR - ANNUAL PRINT

PAGE NUMBER: 153
COUNTY: DELAWARE


DIR: B TOTAL LEN: 3.347 MI.
LEFT MUN: HAVERFORD T

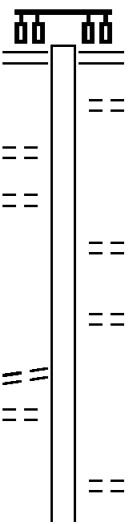
DIST: 06-3 SR: 1005
RIGHT MUN: HAVERFORD T

Left Side	Right Side
	DARBY RD (SR2005 SEG 0160/0559)
	0070/0000 LENGTH(AH 1853 BK 1764)
	PENNVIEW RD (TWP)
	0060/1113
	GRASSLYN AV (TWP)
GRASSLYN AV (TWP)	0060/0630
	009917 FT
	OAKMONT AV (TWP)
	0060/0298
	2 0 23049 0 00 0089+67
	BELVEDERE AV (TWP)
	0060/0000 LENGTH(AH 1764 BK 1487)
HILLCREST AV (TWP)	0050/1051
	YMCA RD (PRDR)
	LAWRENCE RD (TWP)
LAWRENCE RD (SR1016 SEG 0020/2951)	0050/0356
2 0 23049 0 00 0084+48	008430 FT
WARREN AV (TWP)	0050/0000
	0050/0000 LENGTH(AH 1487 BK 1775)
	ACHILLE RD (TWP)
	0040/1743
	HARRINGTON RD (TWP)
	0040/1473
	VIRGINIA AV (TWP)
	0040/1177
ROBINSON AV (TWP)	0040/0881
	UPLAND RD (TWP)
	0040/0585
	MARYLAND AV (TWP)
	0040/0289
	ANNABELLA AV (TWP)
	2 0 23049 0 00 0066+79
	SUNNY HILL LN (TWP)
	0040/0000 LENGTH(AH 1775 BK 1339)
BRIERWOOD RD (TWP)	0030/1083
	LINCOLN AV (TWP)
UNKNOWN RD (PRDR)	0030/0748
	GARFIELD AV (TWP)
	0030/0398

DIR: B TOTAL LEN: 3.347 MI. DIST: 06-3 SR: 1005
 LEFT MUN: HAVERFORD T RIGHT MUN: HAVERFORD T

ROADWAY	STATIONING	ROADWAY	STATIONING
	005316 FT	WEST CHESTER PK (SR0003 SEG 0161/0000)	0030/0053 005316 FT
		2 0 23049 0 00 0053+61 WEST CHESTER PK (SR0003 SEG 0160/0000)	
		5 0030/0000 LENGTH(AH 1339 BK 3228) UNKNOWN ST	
WYNDMOOR RD (TWP)	0020/2511	0020/3074 (TWP)	
STANLEY AV (TWP)	0020/2098	0020/2113 STANLEY AV (TWP)	
MANOA RD (TWP)	0020/1716	0020/1716 MANOA RD (SR1002 SEG 0010/0000)	
PEARSON LN (TWP)	0020/1412		
BON AIR AV (TWP)	0020/0901		
GLEN TE (TWP)	0020/0529 002088 FT	0020/0832 BON AIR RD (TWP)	
		002088 FT 2 0 23049 0 00 0020+96 NC EA GLE RD	
STEEL RD (SR1004 SEG 0020/1993)	0020/0000	STEEL RD (TWP)	5 0020/0000 LENGTH(AH 3228 BK 2088)
		0010/1391 DILL RD (TWP)	
		0010/0775 GLADSTONE RD (TWP)	
	000000 FT	000000 FT 2 0 23049 0 00 0000+00 NC DR	
		REXEL AV TOWNSHIP LINE RD (SR0001 SEG 0360/2203) (SR0001 SEG 0361/2190)	
		INTER-BK DREXEL AV (TWP)	
		5 0010/0000 MFC BEGIN = C LENGTH(AH 2088 BK 0000)	

	004188 FT		004188 FT	
EAGLE RD (SR1005 SEG 0020/0000)	0020/1993		INTER-AHD	STEEL RD (TWP) DREXEL AV (SR1005 SEG 0020/0000)
GRAND AV (TWP)	0020/1305	==	0020/1993	RODMOR RD (TWP)
ROYAL AV (TWP)	0020/0650	==	0020/1624	CLAMAR AV (TWP)
2 0 23053 0 00 0102+10 CENTRAL AV (TWP)	002195 FT 0020/0000	==	0020/1305	JAMES DR (TWP)
HILLSIDE AV (TWP)	0010/0943	==	0020/1037	BELFIELD AV (TWP)
	000000 FT	==	0020/0761	
		==	002195 FT	
		==	5 0020/0000	LENGTH(AH 1993 BK 2195) HILL RD (TWP)
		==	0010/2051	STUMP LN (TWP)
		==	0010/1394	
		==	0010/0528	NORMAN RD (TWP)
		==	000000 FT	2 0 23053 0 00 0080+12 NC ST
			INTER-BK	STEEL RD (SR2007 SEG 0080/0000) (TWP)
			5 0010/0000	MFC BEGIN = C LENGTH(AH 2195 BK 0000)

	008552 FT		008552 FT EAGLE RD (SR1005 SEG 0080/1751)
		==	0030/3068 DOGWOOD CR
POPLAR RD (TWP)	0030/2737	==	0030/2893 (TWP)
HASTINGS AV (TWP)	0030/2294	==	
		==	0030/2006 GREEN VALLEY RD (TWP)
		==	0030/1404 SURREY LN (TWP)
WOODMERE WY (TWP)	0030/1247	==	
LC FOR WOODMERE WY (CONN)	0030/1115	==	
	005484 FT	==	0030/0338 SURREY LN (TWP)
			005484 FT 2 0 23113 0 00 0000+00

DIR: B TOTAL LEN: 1.620 MI. DIST: 06-3 SR: 1003
 LEFT MUN: HAVERFORD T RIGHT MUN: HAVERFORD T

MILL RD (TWP)	0030/0000	==	==	5 0030/0000	MILL RD (SR1012 SEG 0010/0000) LENGTH(AH 3068 BK 1990)
		==	==	0020/1710	STRATHMORE RD (TWP)
		==	==	0020/1409	KATHMERE RD (TWP)
		==	==	0020/1077	BROOKLINE BL (SR1050 SEG 0020/0000)
		==	==	0020/0741	SAGAMORE RD (TWP)
		==	==	0020/0441	KENMORE RD (TWP)
		==	==	0020/0142	OXFORD RD (TWP)
	003494 FT			003494 FT	2 0 23054 0 00 0034+98
MANOA RD (SR1002 SEG 0050/0000) FROM 1002/0040 SH (CONN)	0020/0000	==	==	5 0020/0000	MANOA RD (SR1002 SEG 0050/0000) LENGTH(AH 1990 BK 3494)
	0010/3397	==	==		
WYNNE AV (TWP)	0010/3123	==	==	0010/3143	WYNNE AV (TWP)
		==	==	0010/2340	DEVON RD (TWP)
		==	==	0010/1735	SAINT ALBANS RD (TWP)
		==	==	0010/1122	COVINGTON RD (TWP)
		==	==	0010/0515	BENNINGTON RD (TWP)
BRENTWOOD RD (TWP)	0010/0331	==	==	0010/0084	FROM 0001/0401 SH (CONN)
	000000 FT		==	000000 FT	2 0 23054 0 00 0000+00
				NC EA	ARLINGTON RD TOWNSHIP LINE RD (SR0001 SEG 0401/1366) (SR0001 SEG 0400/1360)
				5 0010/0000	MFC BEGIN = D LENGTH(AH 3494 BK 0000)

DIR: B TOTAL LEN: 2.422 MI. DIST: 06-3 SR: 1002
 LEFT MUN: HAVERFORD T RIGHT MUN: HAVERFORD T

	012788 FT		012788 FT	AH-MONTGOMERY (46)
			INTER-AHD	MANOA RD
			0060/2072	(SR3048 SEG 0010/0000)
			0060/1905	FARWOOD RD (TWP)
POWDER MILL LN (TWP)	0060/1615		0060/1440	BMSBG 23/1002/0060/1398
			0060/1398	0 0 0000 0 00 0000+00
			0060/1300	COBBS CREEK
KARAKUNG DR (SR1001 SEG 0010/0000)	0060/1300		0060/1300	BMSBG 23/1002/0060/1398
			0060/0900	OLD MANOA RD (TWP)
LAWSON AV (SR1050 SEG 0020/3667)	0060/0624		0060/0844	OLD MANOA RD (TWP)
HIRST AV (TWP)	0060/0092		0060/0624	SOUTHEASTERN PENNSYLVAN OVERPASS IS RR X-ING GROVE PL (TWP)
	010716 FT		010716 FT	1 0 00719 0 00 0083+92
			0060/0000	MYRTLE AV (TWP)
LARCHMONT AV (TWP)	0050/0776		0060/0000	LENGTH(AH 2072 BK 1422)
				WALNUT PL

DIR: B TOTAL LEN: 2.422 MI. DIST: 06-3 SR: 1002
LEFT MUN: HAVERFORD T RIGHT MUN: HAVERFORD T

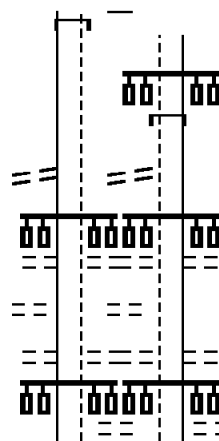
ROADWAY	START	END	LENGTH	SR	DESCRIPTION
EDGEWOOD RD (TWP)	0050/0470	009294 FT			
					0050/0726 (TWP)
					009294 FT 1 0 00719 0 00 0069+70 EARLINGTON RD (SR1003 SEG 0020/0000)
					0050/0000 LENGTH(AH 1422 BK 1246) TO 1003/0010 SH
LENOX RD (TWP)	0040/0891	008048 FT			
					0040/1143 (CONN)
					HEATHERWOOD RD (TWP)
					0040/0302 (TWP) 008048 FT 1 0 00719 0 00 0055+85 PEMBROKE RD (TWP)
					0040/0000 LENGTH(AH 1246 BK 3345)
PEMBROKE RD (TWP)	0030/3242				
LENOX RD (TWP)	0030/3093				
OXFORD RD (TWP)	0030/2704				
					ALLSTON RD (TWP)
ALLSTON RD (TWP)	0030/2319				
PENNSYLVANIA AV (TWP)	0030/2014				
DELAWARE AV (TWP)	0030/1722				
WELLER AV (TWP)	0030/1431				
					0030/2368 ALLSTON RD (TWP)
					TWIN OAKS DR (TWP)
					DARBY RD (SR2005 SEG 0141/0000) (SR2005 SEG 0140/0000)
					0030/1325
					0030/0923
					DARBY RD (SR2005 SEG 0140/0000) (SR2005 SEG 0141/0000)
					0030/0877
					004703 FT 1 0 00719 0 00 0023+68 WOODLAND DR (TWP)
					004703 FT
					0030/0000 LENGTH(AH 3345 BK 2440)
WASHINGTON AV					

DIR: B TOTAL LEN: 2.422 MI. DIST: 06-3 SR: 1002
 LEFT MUN: HAVERFORD T RIGHT MUN: HAVERFORD T

Segment Description	Segment ID	Length	Notes
(TWP)	0020/2243		
ROCKWOOD DR (TWP)	0020/1746		
WILSON AV (TWP)	0020/0364		
WEST CHESTER PK (SR0003 SEG 0161/1826)	0020/0089	002263 FT	
WEST CHESTER PK (SR0003 SEG 0160/1756) FROM 0003/0160 SH (CONN)	0020/0000		
EUCLID AV (TWP)	0010/2137		
	0010/1617		
COLUMBUS AV (TWP)	0010/0818		
STANLEY AV (TWP)	0010/0644		
	000000 FT		
	0020/2199		BMSEN 23/1002/0020/2181 0 0 00000 0 00 0000+00 NAYLORS RUN
	0020/2181		BMSBG 23/1002/0020/2181 NAYLORS RUN RD
	0020/2140		(TWP)
	0020/1535		WOODBINE RD (TWP)
	0020/1245		UPLAND RD (TWP)
	0020/0954		SYCAMORE RD (TWP)
	0020/0664		SHELBOURNE RD (TWP)
	0020/0184		FROM 0003/0161 SH (CONN) WEST CHESTER PK (SR0003 SEG 0161/1826)
	0020/0089	002263 FT	1 0 00719 0 00 0000+00 WEST CHESTER PK (SR0003 SEG 0160/1756)
	0020/0000		LENGTH(AH 2440 BK 2263)
	0010/0775		FURLONG AV (TWP)
	000000 FT		2 0 23052 0 00 0000+00 NC MANOA RD EAGLE RD (SR1005 SEG 0020/1716)
	0010/0000		INTER-BK MANOA RD (TWP) MFC BEGIN = D LENGTH(AH 2263 BK 0000)

AH-MONTGOMERY (46)
 COUNTY LINE RD INTER-AHD
 (SR3057 SEG 0011/0000) 0081/1909
 021734 FT

ARTHUR RD 0081/1856
 (TWP)
 MONTROSE AV 0081/1192
 (TWP)
 PETRIE AV 0081/0917
 (TWP)
 ROBERTS RD 0081/0701
 (TWP)
 THOMAS AV 0081/0273
 (TWP)



021685 FT AH-MONTGOMERY (46)
 INTER-AHD COUNTY LINE RD
 (SR3057 SEG 0010/0000)

0080/1865 ARTHUR RD
 0080/1817 (TWP)
 MONTROSE AV
 (TWP)
 PETRIE AV
 0080/1188 (TWP)
 0080/0915 ROBERTS RD
 0080/0696 (TWP)
 THOMAS AV
 0080/0268 (TWP)

EXTRACT DATE: 12/18/2023
PRINT DATE: 12/20/2023

ROADWAY MANAGEMENT SYSTEM
SLD COUNTY/SR - ANNUAL PRINT

PAGE NUMBER: 144
COUNTY: DELAWARE

DIR: B TOTAL LEN: 4.116 MI.
LEFT MUN: RADNOR T

DIST: 06-3 SR: 1001
RIGHT MUN: RADNOR T

Left Side Roadway Data	Right Side Roadway Data
CONESTOGA RD (SR1019 SEG 0010/0000) 0081/0186 1 0 00516 0 00 0222+52 019825 FT WARNER AV (TWP) LENGTH(AH 1909 BK 2360) 0081/0000 (TWP) 0071/2276 MONDELLA AV (TWP) LINDSAY AV (TWP) 0071/1573 GLENBROOK AV (TWP) 0071/1056 BRYN MAWR AV (SR1032 SEG 0100/2642) NC COUNTY LINE RD BRYN MAWR AV (SR3038 SEG 0010/0000) 0071/0746 1 0 00516 0 00 0199+11 017465 FT LANDOVER RD (SR1009 SEG 0030/0741) COUNTY LINE RD (SR1009 SEG 0030/0741) RADNOR HAVERFORD T LENGTH(AH 2360 BK 2929) 0071/0000 POLO RD (TWP) RUGBY RD (TWP) WEST AV (TWP) PRESTON AV (TWP) BUCK LN (TWP) 0061/1710 0061/1222 0061/1003 0061/0945 0061/0605	CONESTOGA RD (SR1019 SEG 0010/0000) 0080/0181 019820 FT 1 0 00516 0 00 0222+52 VILLAGE: BRYN MAWR WARNER AV (TWP) LENGTH(AH 1865 BK 2348) 0080/0000 (TWP) 0070/2275 MONDELLA AV (TWP) LINDSAY AV (TWP) 0070/1561 GLENBROOK AV (TWP) 0070/1059 BRYN MAWR AV (SR1032 SEG 0100/2642) NC CO COUNTY LINE RD BRYN MAWR AV (SR3038 SEG 0010/0000) 0070/0749 1 0 00516 0 00 0199+11 VILLAGE: BRYN MAWR LANDOVER RD (SR1009 SEG 0030/0741) COUNTY LINE RD (SR1009 SEG 0030/0741) LOWER MERION HAVERFORD T LENGTH(AH 2348 BK 2928) POLO RD (TWP) RUGBY RD (TWP) WEST AV (TWP) PRESTON AV (TWP) BUCK LN (TWP) 0070/0544 017472 FT 0070/0000 0060/1720 0060/1232 0060/0998 0060/0939 0060/0598

EXTRACT DATE: 12/18/2023
PRINT DATE: 12/20/2023

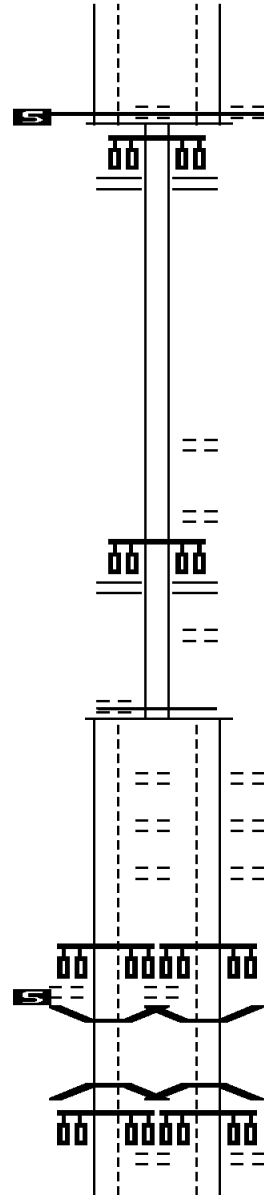
ROADWAY MANAGEMENT SYSTEM
SLD COUNTY/SR - ANNUAL PRINT

PAGE NUMBER: 143
COUNTY: DELAWARE

DIR: B TOTAL LEN: 4.116 MI.
LEFT MUN: HAVERFORD T

DIST: 06-3 SR: 1001
RIGHT MUN: HAVERFORD T

1 0 00516 0 00 0169+87 014536 FT
MILLBROOK LN
(TWP)
MFC BEGIN = C
LENGTH(AH 2929 BK 3018) 0061/0000



014544 FT 1 0 00516 0 00 0169+87
MILLBROOK LN
(TWP)
MFC BEGIN = C
LENGTH(AH 2928 BK 3018)
COLLEGE AV
(SR1026 SEG 0030/0000)

011518 FT

011526 FT 1 0 00516 0 00 0139+75
OVERHILL RD
(TWP)
LENGTH(AH 3018 BK 1596)
LC FROM VALLEY VIEW RD
(CONN)
ARDMORE AV
(SR1018 SEG 0050/0711)
HAZELWOOD AV
(TWP)
MFC BEGIN = C
LENGTH(AH 1596 BK 1330)

1 0 00516 0 00 0123+62 009922 FT
HAVERFORD CT
(TWP)

MALVERN RD
(TWP)
GEORGES LN
(TWP)
WOODCREST AV
(TWP)
1 0 00516 0 00 0110+43 008596 FT
HATHAWAY LN
(TWP)

LENGTH(AH 1326 BK 1620) 0041/0000
BMSBN 23/1001/0030/1362 0031/1373
1 0 00516 0 00 0107+71
COBBS BR.
BMSBG 23/1001/0030/1362 0031/1352
LORAIN ST
(TWP)

0044/0000
0044/0535
009930 FT
0044/0000
0040/1214
0040/0895
0040/0597
008600 FT
0040/0000
0030/1383
0030/1362
0030/1283

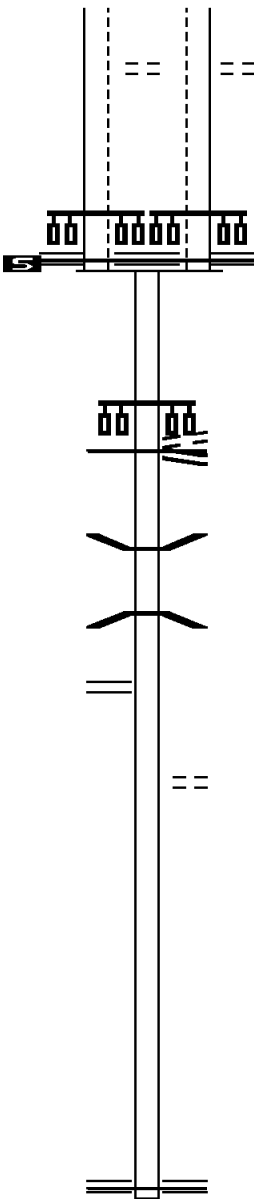
LENGTH(AH 1330 BK 1624)
BMSBN 23/1001/0030/1362
1 0 00516 0 00 0107+71
COBBS BR.
BMSBG 23/1001/0030/1362
LORAIN ST
(TWP)

DIR: B TOTAL LEN: 4.116 MI. DIST: 06-3 SR: 1001
 LEFT MUN: HAVERFORD T RIGHT MUN: HAVERFORD T

WILLOW AV
 (TWP) 0031/0262
 1 0 00516 0 00 0094+16 006976 FT
 EAGLE RD
 (SR1005 SEG 0090/0000)
 WYNNEWOOD RD
 (SR1005 SEG 0090/0000)
 MFC BEGIN = C
 LENGTH(AH 1620 BK 3340) 0031/0000

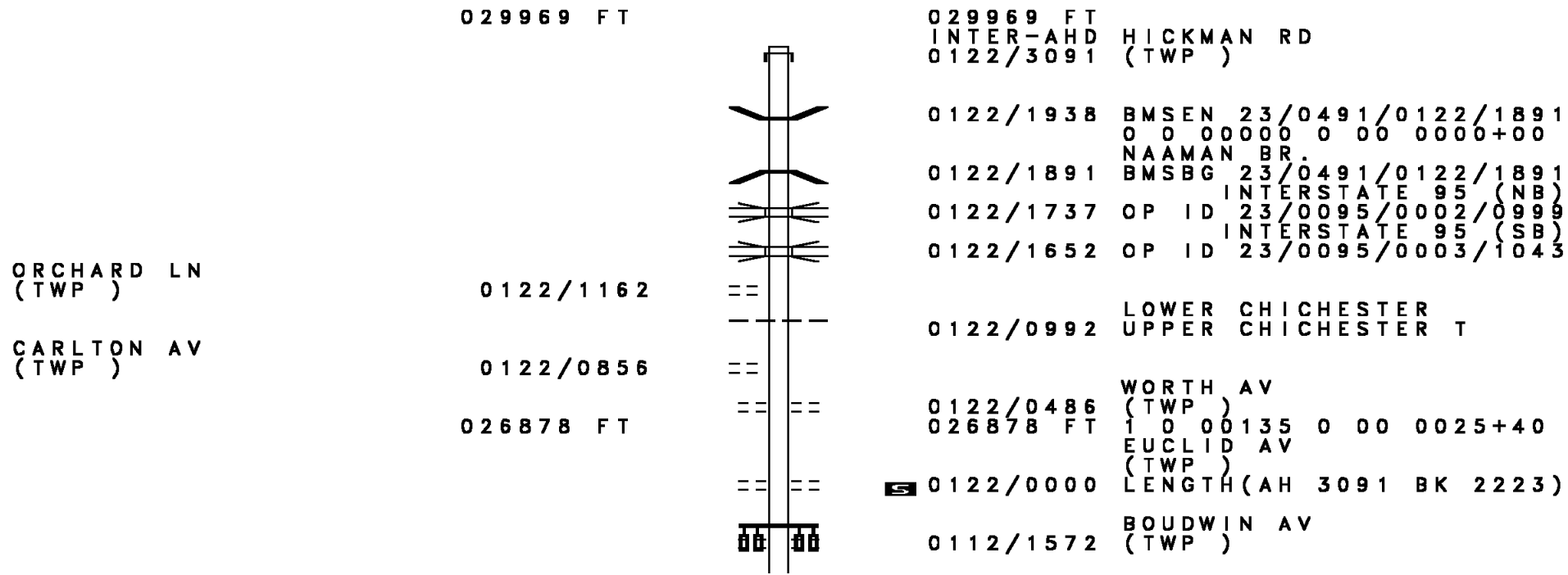
MILL RD
 (SR1012 SEG 0010/1270) 0020/0327
 003636 FT

000000 FT



0030/0269
 006976 FT
 WILLOW AV
 (TWP)
 1 0 00516 0 00 0094+16
 EAGLE RD
 (SR1005 SEG 0090/0000)
 WYNNEWOOD RD
 (SR1005 SEG 0090/0000)
 MFC BEGIN = C
 LENGTH(AH 1624 BK 3340)
 WINCHESTER RD
 (TWP)
 NC HAVERFORD RD
 HAVERFORD RD
 (SR1014 SEG 0010/0000)
 MFC BEGIN = C
 0020/2662
 0020/1230
 0020/1196
 BMSBG 23/1001/0020/1196
 1 0 00516 0 00 0072+83
 COBBS CREEK
 BMSBG 23/1001/0020/1196
 003636 FT
 1 0 00516 0 00 0060+39
 LAKESIDE AV
 (TWP)
 0020/0000
 LENGTH(AH 3340 BK 3636)
 000000 FT
 1 0 00516 0 00 0023+96
 NC KARAKUNG DR
 MANOA RD
 (SR1002 SEG 0060/1300)
 MFC BEGIN = D
 0010/0000
 LENGTH(AH 3636 BK 0000)

EXTRACT DATE: 12/18/2023 ROADWAY MANAGEMENT SYSTEM PAGE NUMBER: 141
 PRINT DATE: 12/20/2023 SLD COUNTY/SR - ANNUAL PRINT COUNTY: DELAWARE
 DIR: B TOTAL LEN: 5.676 MI. DIST: 06-3 SR: 491
 LEFT MUN: LOWER CHICHESTER T RIGHT MUN: LOWER CHICHESTER T



DIR: B TOTAL LEN: 5.676 MI. DIST: 06-3 SR: 491
 LEFT MUN: UPPER CHICHESTER T RIGHT MUN: UPPER CHICHESTER T

Left Side	Right Side
MEETINGHOUSE RD (SR3012 SEG 0010/0000) 0112/1007	MEETINGHOUSE RD (TWP) MFC BEGIN = D LC TO MEETINGHOUSE RD (CONN) 0112/0908 (AAR 140672R)#TRKS 01 0112/0603 OGDEN AV (TWP)
ROCKHURST AV (TWP) 0112/0078 024655 FT	0112/0336 (TWP) 024655 FT 1 0 00135 0 00 0052+55 ROCKHURST AV (TWP)
MILL RD (SR3014 SEG 0010/0000) 0102/0669	0112/0000 LENGTH(AH 2223 BK 1139) MILL RD (TWP)
CLAYTON ST (TWP) 0102/0340	0102/0669 (TWP) CLAYTON ST (TWP)
1 0 00135 0 00 0066+20 023516 FT CENTRAL AV (TWP) 0102/0000	0102/0220 CLAYTON ST 023516 FT (TWP) 0102/0000 LENGTH(AH 1139 BK 3390) CENTRAL AV (TWP)
CREEKSIDE BL (TWP) 0092/2609	0092/3156 (TWP) LOUISE DR (TWP)
MICHAEL CT (BORO) 0092/0965	0092/2158 (TWP) YORKTOWN DR (TWP)
020126 FT	0092/1647 (TWP) 020126 FT 1 0 00135 0 00 0097+66 LARKIN RD (TWP)
LARKIN RD (SR3016 SEG 0010/0000) 0092/0000	0092/0000 LENGTH(AH 3390 BK 1793) UPPER CHICHESTER 0082/1259 BETHEL T HIGHLAND DR (TWP)
ESSEX WY (TWP) 0082/1021	0082/1076 (TWP) ASHBROOKE AV (TWP)
	0082/0421 (TWP)

DIR: B TOTAL LEN: 5.676 MI. DIST: 06-3 SR: 491
 LEFT MUN: BETHEL T RIGHT MUN: BETHEL T

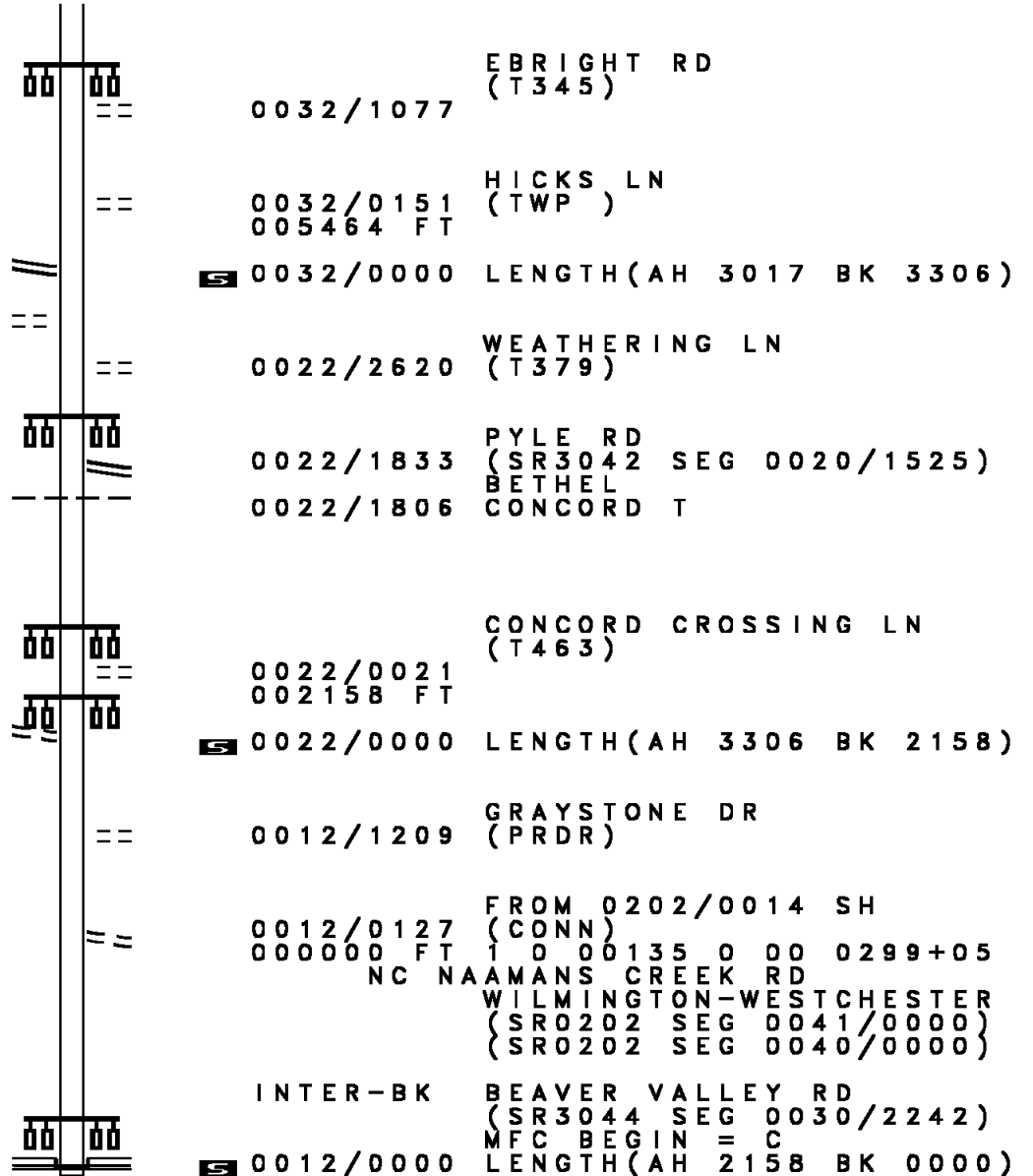
Stationing	Length (FT)	Right of Way	Property Name	Property Address	Length (FT)	Property Details
	018333				018333	1 0 00135 0 00 0115+21 0082/0000 LENGTH(AH 1793 BK 2444)
BETHEL HILLS DR (TWP)	0072/1816	==				
OVERLOOK CIRCLE (TWP)	0072/1326	==				
1 0 00135 0 00 0140+00	015889				0072/0502	ASHBROOKE AV (TWP)
GOODLEY RD (T311)	0072/0000	==			015889	FT
					0072/0000	LENGTH(AH 2444 BK 3005)
PRINCESS ANNE DR (T348)	0062/2056	==				
					0062/1541	STEVEN JAMES DR (PRDR)
	012884				012884	FT 1 0 00135 0 00 0170+08 FOULK RD (SR0261 SEG 0020/0000)
					0062/0000	LENGTH(AH 3005 BK 1926)
1 0 00135 0 00 0189+96	010958				010958	FT WEBSTER DR (PRDR)
TAYLOR DR (T361)	0052/0000	==			0052/0000	LENGTH(AH 1926 BK 2477)
	008481				008481	FT 1 0 00135 0 00 0213+50 ZEBLEY RD (T341)
					0042/0000	LENGTH(AH 2477 BK 3017)
MARIAN DR (T371)	0032/2147	==				

DIR: B TOTAL LEN: 5.676 MI. DIST: 06-3 SR: 491
 LEFT MUN: BETHEL T RIGHT MUN: BETHEL T

1 0 00135 0 00 0244+00 005464 FT
 GARNET MINE RD
 (SR3038 SEG 0010/0000) 0032/0000
 SCALONES LANDING RD
 (T388) 0022/2979

1 0 00135 0 00 0277+36 002158 FT
 SHAVERTOWN RD
 (T320) 0022/0000

000000 FT



EBRIGHT RD
 (T345)

0032/1077

HICKS LN
 (TWP)

0032/0151
 005464 FT

0032/0000 LENGTH(AH 3017 BK 3306)

WEATHERING LN
 (T379)

0022/2620

PYLE RD
 (SR3042 SEG 0020/1525)
 BETHEL
 CONCORD T

0022/1833
 0022/1806

CONCORD CROSSING LN
 (T463)

0022/0021
 002158 FT

0022/0000 LENGTH(AH 3306 BK 2158)

GRAYSTONE DR
 (PRDR)

0012/1209

FROM 0202/0014 SH
 (CONN)
 1 0 00135 0 00 0299+05
 NC NA AMANS CREEK RD
 WILMINGTON-WESTCHESTER
 (SR0202 SEG 0041/0000)
 (SR0202 SEG 0040/0000)

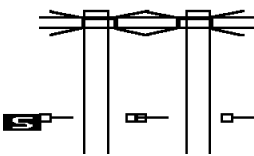
0012/0127
 000000 FT

INTER-BK BEAVER VALLEY RD
 (SR3044 SEG 0030/2242)
 MFC BEGIN = C

0012/0000 LENGTH(AH 2158 BK 0000)













EXTRACT DATE: 12/18/2023 ROADWAY MANAGEMENT SYSTEM PAGE NUMBER: 137
 PRINT DATE: 12/20/2023 SLD COUNTY/SR - ANNUAL PRINT COUNTY: DELAWARE
 DIR: N TOTAL LEN: 14.150 MI. DIST: 06-3 SR: 476
 LEFT MUN: RADNOR T RIGHT MUN: RADNOR T

AH-MONTGOMERY (46) 074713 FT
 MID COUNTY EX INTER-AHD
 (SR0476 SEG 0143/0000)
 COUNTY LINE RD
 OP ID 23/1198/0010/0000 0141/0881
 1 0 01010 0 00 0771+75 073832 FT
 MILEPOST 014.00
 LENGTH(AH 0881 BK 2640) 0141/0000



074548 FT
 INTER-AHD MID COUNTY EX
 (SR0476 SEG 0142/0000)
 COUNTY LINE RD
 OP ID 23/1198/0010/0000 0140/0829
 073719 FT 1 0 01010 0 00 0771+70
 MILEPOST 014.00
 LENGTH(AH 0829 BK 2640) 0140/0000
 DMS SIGN STRUCTURE

DIR: N TOTAL LEN: 14.150 MI. DIST: 06-3 SR: 476
 LEFT MUN: RADNOR T RIGHT MUN: RADNOR T

SIGN: 4 CHORD TRUSS BMSID 23/0476/0135/2058 0135/2058		0134/2376 BMSID 23/0476/0134/2376
NATIONAL RAILROAD PASSE OVERPASS IS RR X-ING 0135/0807		0134/0807 NATIONAL RAILROAD PASSE OVERPASS IS RR X-ING
1 0 01010 0 00 0735+25 071192 FT LENGTH(AH 2640 BK 2602) 0135/0000		071079 FT 1 0 01010 0 00 0734+46 LENGTH(AH 2640 BK 2640) 0134/0000
BMSEN 23/0476/0131/1884 0131/2000 0 0 00000 0 00 0000+00 SOUTHEASTERN PA TRAN RR BMSBG 23/0476/0131/1884 0131/1884		0130/2037 (SR8039 SEG 0750/0920) 0130/1949 BMSEN 23/0476/0130/1836 0 0 00000 0 00 0000+00 SOUTHEASTERN PA TRAN RR BMSBG 23/0476/0130/1836
SIGN: 4 CHORD TRUSS BMSID 23/0476/0131/1754 0131/1754 BMSEN 23/0476/0131/1404 0131/1507 0 0 00000 0 00 0000+00		0130/1534 BMSEN 23/0476/0130/1431 0 0 00000 0 00 0000+00
BROWNS RUN BMSBG 23/0476/0131/1404 0131/1404 BMSEN 23/0476/0131/0795 0131/0976		0130/1431 BMSBG 23/0476/0130/1431 0130/1028 BMSEN 23/0476/0130/0850
RAMP D RD (SR8039 SEG 0500/0000) 0131/0971 0 0 00000 0 00 0000+00		0 0 00000 0 00 0000+00
LANCASTER AV (EB) BMSBG 23/0476/0131/0795 0131/0795 BMSEN 23/0476/0131/0446 0131/0572 0 0 00000 0 00 0000+00		LANCASTER AVE (EB) BMSBG 23/0476/0130/0850 BMSEN 23/0476/0130/0354 0 0 00000 0 00 0000+00
RAMP N-L (EB) BMSBG 23/0476/0131/0446 0131/0446 1 0 01010 0 00 0708+85 068590 FT MILEPOST 013.00 LENGTH(AH 2602 BK 2913) 0131/0000		RAMP N-L (EB) BMSBG 23/0476/0130/0354 0130/0354 BMSBG 23/0476/0130/0354 1 0 01010 0 00 0705+06 MILEPOST 013.00 LENGTH(AH 2640 BK 2640) 0130/0000
RAMP B RD (SR8039 SEG 0250/1000) 0125/2298		0124/2120 RAMP A RD (SR8039 SEG 0010/0000)
RETAINING WALL END BMSID 23/0476/0125/0309 0125/1110		0124/1407 SIGN: 4 CHORD TRUSS BMSID 23/0476/0124/1407 0124/1308 RETAINING WALL END BMSID 23/0476/0124/0485
WETLANDS / 3477-B6		WETLANDS / 3477-B6

EXTRACT DATE: 12/18/2023
PRINT DATE: 12/20/2023

ROADWAY MANAGEMENT SYSTEM
SLD COUNTY/SR - ANNUAL PRINT

PAGE NUMBER: 135
COUNTY: DELAWARE

DIR: N TOTAL LEN: 14.150 MI.
LEFT MUN: RADNOR T

DIST: 06-3 SR: 476
RIGHT MUN: RADNOR T

STRUCTURE LENGTH 25 FT
BMSID 23/0476/0124/0704 0125/0704
RETAINING WALL BEGIN
BMSID 23/0476/0125/0309 0125/0602
BR. OF ITHAN CREEK
STRUCTURE LENGTH 8 FT
BMSID 23/0476/0124/0582 0125/0582
BMSEN 23/0476/0125/0000 0125/0569

1 0 01010 0 00 0681+65 065677 FT
SPROUL ROAD
BMSBG 23/0476/0125/0000 0125/0000
LENGTH(AH 2913 BK 2520)

1 0 01010 0 00 0655+25 063157 FT
MILEPOST 012.00
LENGTH(AH 2520 BK 2594)

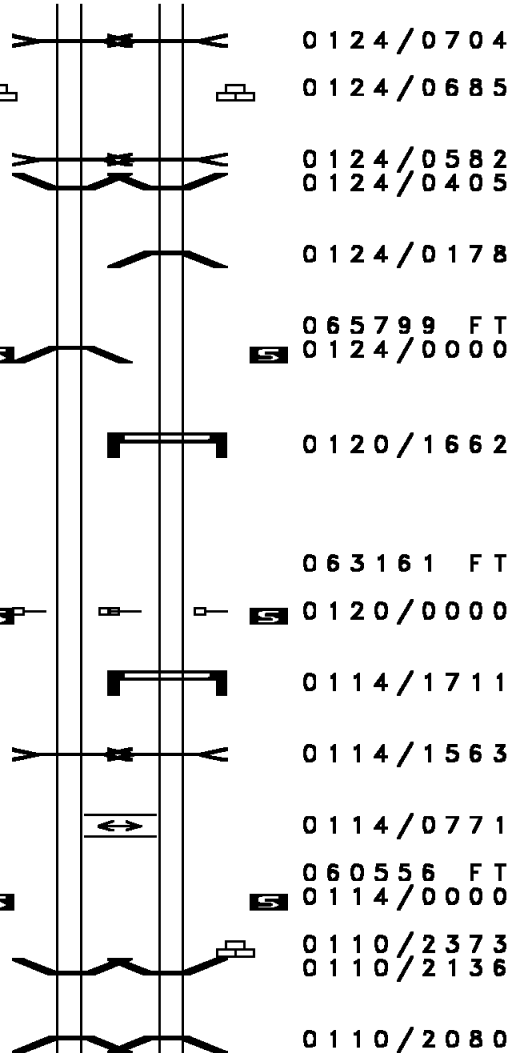
ITHAN CREEK
STRUCTURE LENGTH 21 FT
BMSID 23/0476/0114/1563 0115/1563

MAINTENANCE CROSSOVER R
(CONN) 0115/0752

1 0 01010 0 00 0628+44 060563 FT
LENGTH(AH 2594 BK 2640)

BMSEN 23/0476/0111/2057 0111/2113
0 0 00000 0 00 0000+00
CLYDE RD.
BMSBG 23/0476/0111/2057 0111/2057

RETAINING WALL



STRUCTURE LENGTH 25 FT
BMSID 23/0476/0124/0704
RETAINING WALL BEGIN
BMSID 23/0476/0124/0485
BR. OF ITHAN CREEK
STRUCTURE LENGTH 8 FT
BMSID 23/0476/0124/0582
BMSEN 23/0476/0124/0178
0 0 00000 0 00 0000+00
CONESTOGA RD
BMSBG 23/0476/0124/0178

1 0 01010 0 00 0681+64
LENGTH(AH 2640 BK 2638)

SIGN: 4 CHORD TRUSS
BMSID 23/0476/0120/1662

1 0 01010 0 00 0655+24
MILEPOST 012.00
LENGTH(AH 2638 BK 2605)

SIGN: 4 CHORD TRUSS
BMSID 23/0476/0114/1711
ITHAN CREEK
STRUCTURE LENGTH 21 FT
BMSID 23/0476/0114/1563

MAINTENANCE CROSSOVER R
(CONN)

1 0 01010 0 00 0628+44
LENGTH(AH 2605 BK 2640)

RETAINING WALL END
BMSID 23/0476/0110/2217
BMSEN 23/0476/0110/2080
0 0 00000 0 00 0000+00
CLYDE RD.
BMSBG 23/0476/0110/2080

DIR: N TOTAL LEN: 14.150 MI. DIST: 06-3 SR: 476
 LEFT MUN: RADNOR T RIGHT MUN: RADNOR T

BMSID	START	END	LENGTH	DESCRIPTION	RIGHT OF WAY	START	END	LENGTH	DESCRIPTION
BMSID 23/0476/0111/2100	0111/0142								
1 0 01010 0 00	0602+04	057923 FT				0110/0114	057916 FT		RETAINING WALL BEGIN
RADNOR HAVERFORD T									
MILEPOST 011.00									
LENGTH(AH 2640 BK 2652)	0111/0000					0110/0000			RETAINING WALL BEGIN
BMSID 23/0476/0110/2217									
1 0 01010 0 00 0602+04									
RADNOR HAVERFORD T									
MILEPOST 011.00									
LENGTH(AH 2640 BK 2640)									RETAINING WALL
BMSID 23/0476/0104/2006									
BMSEN 23/0476/0105/1888	0105/1954					0104/1954			BMSID 23/0476/0104/1860
0 0 00000 0 00	0000+00					0104/1926			BMSEN 23/0476/0104/1860
0 0 00000 0 00 0000+00									
BRYN MAWR AV									
BMSBG 23/0476/0105/1888	0105/1888					0104/1860			BMSBG 23/0476/0104/1860
BMSEN 23/0476/0105/0782 0105/0812									
0 0 00000 0 00 0000+00									
BRYN MAWR AV									
BMSBG 23/0476/0105/0782	0105/0782					0104/0855			BMSEN 23/0476/0104/0825
0 0 00000 0 00 0000+00									
ITHAN CREEK									
BMSBG 23/0476/0105/0782	0105/0782					0104/0825			BMSBG 23/0476/0104/0825
RETAINING WALL									
BMSID 23/0476/0104/0855									
1 0 01010 0 00	0575+64	055271 FT				0104/0078	055276 FT		1 0 01010 0 00 0575+64
LENGTH(AH 2652 BK 2640)	0105/0000					0104/0000			LENGTH(AH 2640 BK 2640)
RETAINING WALL									
BMSID 23/0476/0101/2413	0101/2413					0100/2432			RETAINING WALL
BMSEN 23/0476/0101/2382	0101/2405					0100/2405			BMSID 23/0476/0100/2432
1 0 00000 0 00	0000+00								BMSEN 23/0476/0100/2382
1 0 00000 0 00 0000+00									
MEADOWBROOK RUN									
BMSBG 23/0476/0101/2382	0101/2382					0100/2382			1 0 00000 0 00 0000+00
MEADOWBROOK RUN									
BMSBG 23/0476/0100/2233						0100/2233			BMSBG 23/0476/0100/2382
RETAINING WALL									
BMSID 23/0476/0100/2233									
RETAINING WALL									
BMSID 23/0476/0101/1214	0101/1214					0100/1125			BMSEN 23/0476/0100/1053
BMSEN 23/0476/0101/1084	0101/1156								0 0 00000 0 00 0000+00
0 0 00000 0 00	0000+00								DARBY ROAD
DARBY ROAD									
BMSBG 23/0476/0101/1084	0101/1084					0100/1053			BMSBG 23/0476/0100/1053
RETAINING WALL									
BMSID 23/0476/0101/0499	0101/0499								SIGN: CENTER MOUNTD
SIGN: CENTER MOUNTD									
BMSID 23/0476/0100/0416	0101/0476								BMSID 23/0476/0100/0416
SIGN: CENTER MOUNTD									
1 0 01010 0 00	0549+24	052631 FT				0100/0416	052636 FT		1 0 01010 0 00 0549+24
HAVERFORD									

DIR: N TOTAL LEN: 14.150 MI. DIST: 06-3 SR: 476
 LEFT MUN: HAVERFORD T RIGHT MUN: HAVERFORD T

MARPLE TOWNSHIP T				MARPLE TOWNSHIP T			
MILEPOST				MILEPOST			
010.00				010.00			
LENGTH(AH 2640 BK 2611)	0101/0000			LENGTH(AH 2640 BK 2610)	0100/0000		
SIGN: 4 CHORD TRUSS							
BMSID 23/0476/0095/2135	0095/2135						
BMSEN 23/0476/0095/0763	0095/1371			BMSEN 23/0476/0094/0740	0094/1337		
RETAINING WALL END							
BMSID 23/0476/0095/0225	0095/1073						
0 0 00000 0 00 0000+00				0 0 00000 0 00 0000+00			
DARBY CREEK				DARBY CREEK			
BMSBG 23/0476/0095/0763	0095/0763			BMSBG 23/0476/0094/0740	0094/0740		
RETAINING WALL BEGIN							
BMSID 23/0476/0095/0225	0095/0599						
MARPLE ROAD				MARPLE ROAD			
OP ID 23/1028/0040/0000	0095/0172			OP ID 23/1028/0040/0000	0094/0134		
1 0 01010 0 00 0524+80	050020 FT			1 0 01010 0 00 0524+52	050026 FT		
LENGTH(AH 2611 BK 2614)	0095/0000			LENGTH(AH 2610 BK 2640)	0094/0000		
SIGN: 4 CHORD TRUSS							
BMSID 23/0476/0091/1440	0091/1440						
STORM DRAINAGE				STORM DRAINAGE			
STRUCTURE LENGTH 11 FT				STRUCTURE LENGTH 11 FT			
BMSID 23/0476/0090/1158	0091/1158			BMSID 23/0476/0090/1158	0090/1158		
1 0 01010 0 00 0498+40	047406 FT			1 0 01010 0 00 0498+12	047386 FT		
MILEPOST 009.00				MILEPOST 009.00			
LENGTH(AH 2614 BK 2589)	0091/0000			LENGTH(AH 2640 BK 2617)	0090/0000		
SIGN: 4 CHORD TRUSS							
BMSID 23/0476/0085/2065	0085/2065						
DRAINAGE				RAMP WC-N1 RD			
STRUCTURE LENGTH 12 FT				(SR8037 SEG 0750/1375)			
BMSID 23/0476/0084/1982	0085/1938			DRAINAGE			
RAMP S-WC RD				STRUCTURE LENGTH 12 FT			
(SR8037 SEG 0510/0000)	0085/1802			BMSID 23/0476/0084/1982	0084/1982		
RETAINING WALL END							
BMSID 23/0476/0081/1667	0085/1462						
RETAINING WALL BEGIN							
BMSID 23/0476/0081/1667	0085/1195						
RAMP WC-S2 RD							
(SR8037 SEG 0500/0868)	0085/0807						
W CHESTER PK (EB)							
OP ID 23/0003/0130/0000	0085/0592			OP ID 23/0003/0130/0000	0084/0592		
1 0 01010 0 00 0473+62	044817 FT			1 0 01010 0 00 0473+62	044769 FT		
LENGTH(AH 2589 BK 2723)	0085/0000			LENGTH(AH 2617 BK 2640)	0084/0000		

EXTRACT DATE: 12/18/2023
PRINT DATE: 12/20/2023

ROADWAY MANAGEMENT SYSTEM
SLD COUNTY/SR - ANNUAL PRINT

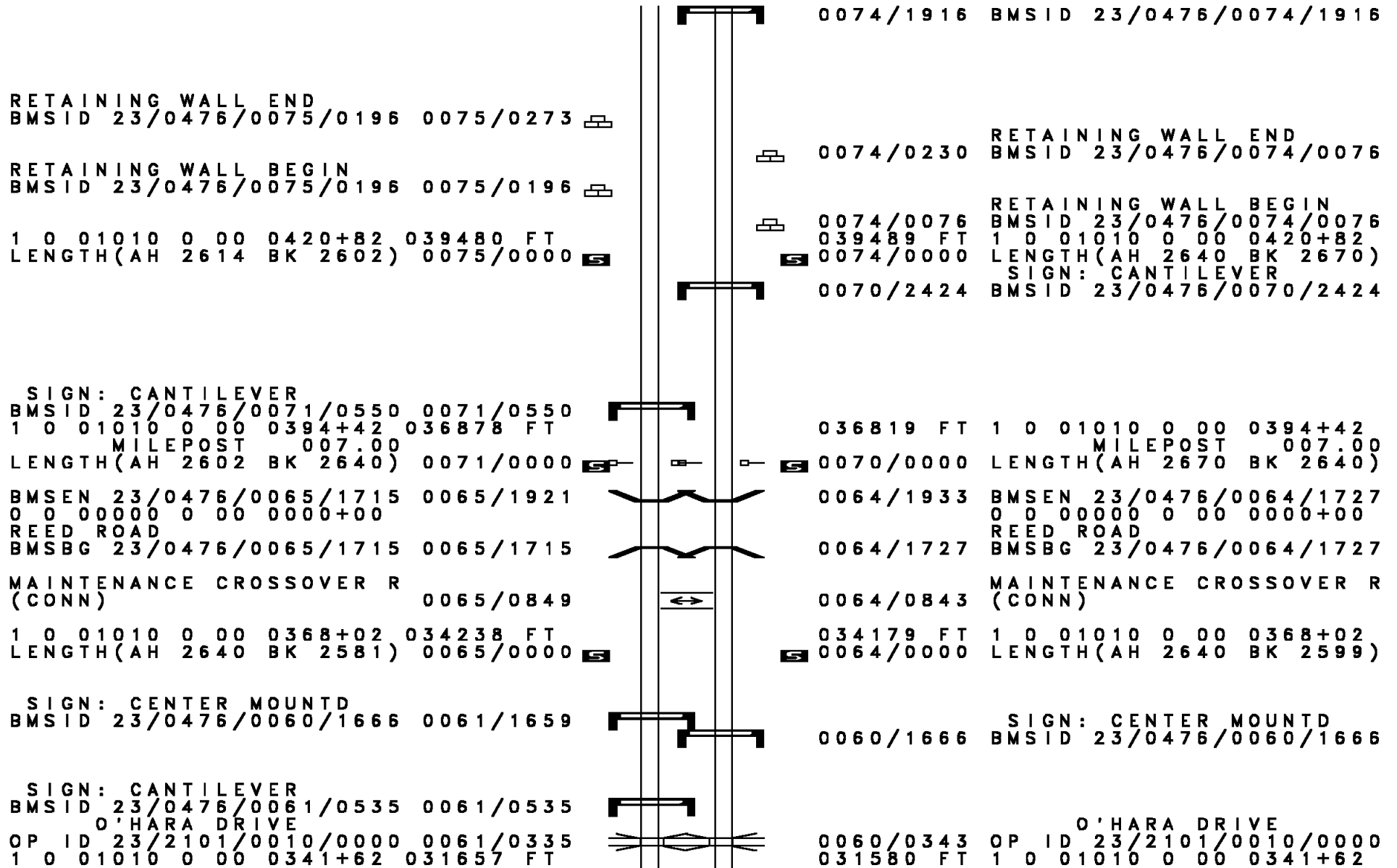
PAGE NUMBER: 132
COUNTY: DELAWARE

DIR: N TOTAL LEN: 14.150 MI.
LEFT MUN: MARPLE TOWNSHIP T

DIST: 06-3 SR: 476
RIGHT MUN: MARPLE TOWNSHIP T

LANGFORD RUN STRUCTURE LENGTH 19 FT BMSID 23/0476/0080/1791	0081/1847		0080/2292	RAMP N-WC RD (SR8037 SEG 0010/0000)
RAMP WC-S1 RD (SR8037 SEG 0250/1632)	0081/1748		0080/1952	RETAINING WALL END BMSID 23/0476/0080/0966
RETAINING WALL END BMSID 23/0476/0065/2588	0081/1677		0080/1791	LANGFORD RUN STRUCTURE LENGTH 19 FT BMSID 23/0476/0080/1791
OP ID 23/1020/0030/1052	0081/1607		0080/1607	LAWRENCE RD (EB) OP ID 23/1020/0030/1052
RETAINING WALL BEGIN BMSID 23/0476/0065/2588	0081/1447		0080/1105	SIGN: CANTILEVER BMSID 23/0476/0080/1105
1 0 01010 0 00 0447+22 042094 FT MILEPOST 008.00 LENGTH(AH 2723 BK 2614)	0081/0000		0080/0966	RETAINING WALL BEGIN BMSID 23/0476/0080/0966
RETAINING WALL END BMSID 23/0476/0075/2165	0075/2365		042129 FT	1 0 01010 0 00 0447+22 MILEPOST 008.00 LENGTH(AH 2640 BK 2640)
RETAINING WALL END BMSID 23/0476/0075/2156	0075/2214		0080/0000	RETAINING WALL END BMSID 23/0476/0074/2127
RETAINING WALL BEGIN BMSID 23/0476/0075/2165	0075/2165		0074/2640	RETAINING WALL END BMSID 23/0476/0074/2190
RETAINING WALL BEGIN BMSID 23/0476/0075/2156	0075/2156		0074/2282	RETAINING WALL BEGIN BMSID 23/0476/0074/2190
BMSEN 23/0476/0075/2032	0075/2078		0074/2190	RETAINING WALL BEGIN BMSID 23/0476/0074/2127
RETAINING WALL END BMSID 23/0476/0075/1952	0075/2056		0074/2185	RETAINING WALL BEGIN BMSID 23/0476/0074/2054
0 0 00000 0 00 0000+00 DARBY TRIB. BMSBG 23/0476/0075/2032	0075/2032		0074/2100	0 0 00000 0 00 0000+00 RETAINING WALL END BMSID 23/0476/0074/1927
RETAINING WALL BEGIN BMSID 23/0476/0075/1952	0075/1952		0074/2054	DARBY TRIB. BMSBG 23/0476/0074/2054
			0074/1927	RETAINING WALL BEGIN BMSID 23/0476/0074/1927
				SIGN: CANTILEVER

DIR: N TOTAL LEN: 14.150 MI. DIST: 06-3 SR: 476
 LEFT MUN: MARPLE TOWNSHIP T RIGHT MUN: MARPLE TOWNSHIP T



RETAINING WALL END
 BMSID 23/0476/0075/0196 0075/0273

RETAINING WALL BEGIN
 BMSID 23/0476/0075/0196 0075/0196

1 0 01010 0 00 0420+82 039480 FT
 LENGTH(AH 2614 BK 2602) 0075/0000

0074/1916 BMSID 23/0476/0074/1916

0074/0230 RETAINING WALL END
 BMSID 23/0476/0074/0076

0074/0076 RETAINING WALL BEGIN
 BMSID 23/0476/0074/0076
 039489 FT 1 0 01010 0 00 0420+82
 0074/0000 LENGTH(AH 2640 BK 2670)
 SIGN: CANTILEVER
 0070/2424 BMSID 23/0476/0070/2424

SIGN: CANTILEVER
 BMSID 23/0476/0071/0550 0071/0550
 1 0 01010 0 00 0394+42 036878 FT
 MILEPOST 007.00
 LENGTH(AH 2602 BK 2640) 0071/0000

BMSEN 23/0476/0065/1715 0065/1921
 0 0 00000 0 00 0000+00
 REED ROAD
 BMSBG 23/0476/0065/1715 0065/1715

MAINTENANCE CROSSOVER R
 (CONN) 0065/0849
 1 0 01010 0 00 0368+02 034238 FT
 LENGTH(AH 2640 BK 2581) 0065/0000

SIGN: CENTER MOUNTD
 BMSID 23/0476/0060/1666 0061/1659

SIGN: CANTILEVER
 BMSID 23/0476/0061/0535 0061/0535
 O'HARA DRIVE
 OP ID 23/2101/0010/0000 0061/0335
 1 0 01010 0 00 0341+62 031657 FT

036819 FT 1 0 01010 0 00 0394+42
 MILEPOST 007.00
 0070/0000 LENGTH(AH 2670 BK 2640)

0064/1933 BMSEN 23/0476/0064/1727
 0 0 00000 0 00 0000+00
 REED ROAD
 0064/1727 BMSBG 23/0476/0064/1727

0064/0843 MAINTENANCE CROSSOVER R
 (CONN)
 034179 FT 1 0 01010 0 00 0368+02
 0064/0000 LENGTH(AH 2640 BK 2599)

0060/1666 SIGN: CENTER MOUNTD
 BMSID 23/0476/0060/1666

0060/0343 O'HARA DRIVE
 OP ID 23/2101/0010/0000
 031580 FT 1 0 01010 0 00 0341+62

DIR: N TOTAL LEN: 14.150 MI. DIST: 06-3 SR: 476
 LEFT MUN: MARPLE TOWNSHIP T RIGHT MUN: MARPLE TOWNSHIP T

LENGTH	MILEPOST	006.00										LENGTH	MILEPOST	006.00
(AH 2581 BK 2672)	0061/0000											(AH 2599 BK 2687)	0060/0000	
OP ID 23/2009/0130/1044	0055/2422											OP ID 23/2009/0130/1044	0054/2404	
OP ID 23/0320/0160/1244	0055/2247											OP ID 23/0320/0160/1244	0054/2204	

SIGN: CANTILEVER
 BMSID 23/0476/0055/0580 0055/0580 028893 FT 1 0 01010 0 00 0315+22 028985 FT
 LENGTH(AH 2672 BK 2231) 0055/0000 0054/0000 LENGTH(AH 2687 BK 2111)

SIGN: CANTILEVER
 BMSID 23/0476/0051/0777 0051/0777 0050/0586 SR 8041 SH (SR8041 SEG 0750/1080)

US 1 SPRINGFIELD/LIMA (SR8041 SEG 0500/0000) 0051/0498 026782 FT 1 0 01010 0 00 0288+82
 MILEPOST 005.00
 LENGTH(AH 2231 BK 3098) 0051/0000 0050/0000 LENGTH(AH 2111 BK 3078)
 BMSEN 23/0476/0044/1987 0045/3098 BMSEN 23/0476/0044/1987

1 0 01010 0 00 0262+42 MARPLE ROAD 0044/1987 0044/1987 MARPLE ROAD BMSBG 23/0476/0044/1987 0045/2007 BMSBG 23/0476/0044/1987

SR 8041 SH (SR8041 SEG 0250/1325) 0044/1210 US 1 LIMA/SPRINGFIELD (SR8041 SEG 0010/0000) MARPLE TOWNSHIP NETHER PROVIDENCE T

1 0 01010 0 00 0262+42 023656 FT 0044/0598 SIGN: CANTILEVER BMSID 23/0476/0044/0598 023704 FT 1 0 01010 0 00 0262+42 NETHER PROVIDENCE

SPRINGFIELD T LENGTH(AH 3098 BK 2463) 0045/0000 0044/0000 LENGTH(AH 3078 BK 2457) RETAINING WALL END BMSID 23/0476/0040/2273 RETAINING WALL BEGIN
 0040/2457

DIR: N TOTAL LEN: 14.150 MI. DIST: 06-3 SR: 476
LEFT MUN: SPRINGFIELD T RIGHT MUN: SPRINGFIELD T

Left Side Data	Diagram	Right Side Data
SIGN: CANTILEVER BMSID 23/0476/0041/1822 0041/1822 OP ID 23/2018/0040/0000 0041/1580		0040/2273 BMSID 23/0476/0040/2273 BEATTY ROAD OP ID 23/2018/0040/0000 SIGN: CANTILEVER BMSID 23/0476/0040/1103
SIGN: CENTER MOUNTD BMSID 23/0476/0040/0258 0041/0311		0040/1103 BMSID 23/0476/0040/1103
1 0 01010 0 00 0236+02 021193 FT SPRINGFIELD NETHER PROVIDENCE T MILEPOST 004.00 LENGTH(AH 2463 BK 2754) 0041/0000 BMSEN 23/0476/0035/2208 0035/2754 0 0 00000 0 00 0000+00 CRUM CREEK BMSBG 23/0476/0035/2208 0035/2208 SIGN: 4 CHORD TRUSS BMSID 23/0476/0034/2026 0035/2055 BMSEN 23/0476/0035/0769 0035/1896		SIGN: CENTER MOUNTD BMSID 23/0476/0040/0258 1 0 01010 0 00 0236+02 SPRINGFIELD NETHER PROVIDENCE T MILEPOST 004.00 LENGTH(AH 2457 BK 2781) BMSEN 23/0476/0034/2235 0 0 00000 0 00 0000+00 CRUM CREEK BMSBG 23/0476/0034/2235 SIGN: 4 CHORD TRUSS BMSID 23/0476/0034/2026 BMSEN 23/0476/0034/0740
0 0 00000 0 00 0000+00 PAPER MIL RD BMSBG 23/0476/0035/0769 0035/0769 SIGN: CANTILEVER BMSID 23/0476/0035/0233 0035/0233 1 0 01010 0 00 0208+12 018439 FT LENGTH(AH 2754 BK 2874) 0035/0000 BMSEN 23/0476/0031/2458 0031/2874 0 0 00000 0 00 0000+00 TRIB CRUM CR BMSBG 23/0476/0031/2458 0031/2458 SWARTHMORE / MEDIA EXIT (SR8033 SEG 0500/0000) 0031/2410		0 0 00000 0 00 0000+00 PAPER MIL RD BMSBG 23/0476/0034/0740
BMSEN 23/0476/0031/1406 0031/1550 0 0 00000 0 00 0000+00 BALTIMORE PK (EB) BMSBG 23/0476/0031/1406 0031/1406		018466 FT 1 0 01010 0 00 0208+12 LENGTH(AH 2781 BK 2924) BMSEN 23/0476/0030/2508 0 0 00000 0 00 0000+00 TRIB CRUM BMSBG 23/0476/0030/2508
SR 8033 SH (SR8033 SEG 0250/0998) 0031/0485		SR 8033 SH (SR8033 SEG 0750/0906)
		BMSEN 23/0476/0030/1434 0 0 00000 0 00 0000+00 BALTIMORE PK (EB) BMSBG 23/0476/0030/1434

EXTRACT DATE: 12/18/2023
PRINT DATE: 12/20/2023

ROADWAY MANAGEMENT SYSTEM
SLD COUNTY/SR - ANNUAL PRINT

PAGE NUMBER: 128
COUNTY: DELAWARE

DIR: N TOTAL LEN: 14.150 MI.
LEFT MUN: NETHER PROVIDENCE T

DIST: 06-3 SR: 476
RIGHT MUN: NETHER PROVIDENCE T

Station	Description	Station	Description
0030/0400		0030/0400	MEDIA/SWARTHMORE EXIT (SR8033 SEG 0010/0000)
0030/0350		0030/0350	PLUSH MILL ROAD
0031/0296		0031/0296	
0031/0000		0031/0000	
0030/0000		0030/0000	
0024/2422		0024/2422	
0025/2143		0025/2143	
0025/1923		0025/1923	
0024/2161		0024/2161	
0025/1923		0025/1923	
0024/1668		0024/1668	
0025/1297		0025/1297	
0024/1352		0024/1352	
0025/0337		0025/0337	
0024/0301		0024/0301	
0024/0000		0024/0000	
0021/1786		0021/1786	
0020/2316		0020/2316	
0021/1142		0021/1142	
0020/1836		0020/1836	
0020/1164		0020/1164	
0020/0462		0020/0462	
0021/0730		0021/0730	
0021/0608		0021/0608	
0021/0479		0021/0479	
010480 FT		010480 FT	
0020/0000		0020/0000	
0015/1842		0015/1842	
0015/1696		0015/1696	
0014/1659		0014/1659	
0014/1574		0014/1574	

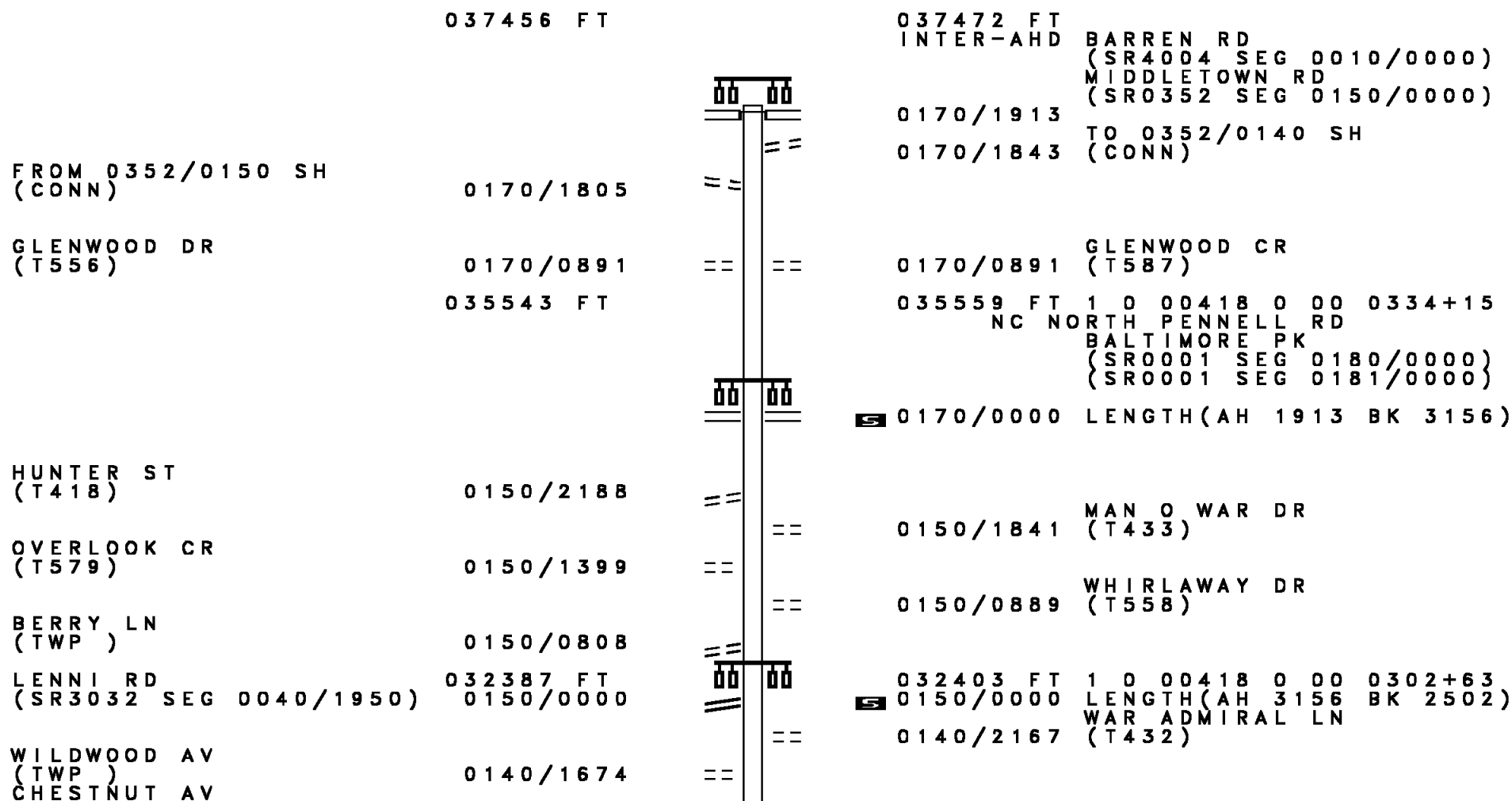
DIR: N TOTAL LEN: 14.150 MI. DIST: 06-3 SR: 476
 LEFT MUN: NETHER PROVIDENCE T RIGHT MUN: NETHER PROVIDENCE T

Station	Description	Station	Description
0 0 00000 0 00 0000+00	ROSE VALLEY ROAD	0 0 00000 0 00 0000+00	ROSE VALLEY ROAD
BMSBG 23/0476/0015/1572	0015/1572	BMSBG 23/0476/0014/1496	0014/1496
RETAINING WALL BEGIN		RETAINING WALL BEGIN	
BMSID 23/0476/0015/1556	0015/1556	BMSID 23/0476/0014/1496	0014/1496
		RETAINING WALL END	
		BMSID 23/0476/0014/0928	0014/0928
SIGN: CANTILEVER		RETAINING WALL BEGIN	
BMSID 23/0476/0015/0197	0015/0197	BMSID 23/0476/0014/0188	0014/0188
		RETAINING WALL END	
		BMSID 23/0476/0014/0188	0014/0188
1 0 01010 0 00 0105+20	007803 FT	RETAINING WALL BEGIN	
NETHER PROVIDENCE		BMSID 23/0476/0014/0188	0014/0188
RIDLEY T		007895 FT	
LENGTH(AH 2666 BK 2564)	0015/0000	1 0 01010 0 00 0104+32	
BMSEN 23/0476/0011/1745	0011/2564	NETHER PROVIDENCE	
RIDLEY		RIDLEY T	
NETHER PROVIDENCE T	0011/2158	LENGTH(AH 2585 BK 2679)	
0 0 00000 0 00 0000+00		BMSEN 23/0476/0010/1860	0010/1860
AVONDALE RD		RIDLEY	
BMSBG 23/0476/0011/1745	0011/1745	NETHER PROVIDENCE T	
SIGN: CENTER MOUNTD		0 0 00000 0 00 0000+00	
BMSID 23/0476/0011/1696	0011/1696	AVONDALE RD	
CHESTER ROAD		BMSBG 23/0476/0010/1860	0010/1860
OP ID 23/0320/0080/0000	0011/1669		
NETHER PROVIDENCE		OP ID 23/0320/0080/0000	0010/1789
RIDLEY T	0011/1639	NETHER PROVIDENCE	
		RIDLEY T	
		SIGN: CENTER MOUNTD	
RETAINING WALL END		BMSID 23/0476/0010/1626	0010/1626
BMSID 23/0476/0011/1145	0011/1461		
RETAINING WALL BEGIN			
BMSID 23/0476/0011/1145	0011/1145		
BMSEN 23/0476/0011/0113	0011/0638	BMSEN 23/0476/0010/0171	0010/0171
RIDLEY		RIDLEY	
NETHER PROVIDENCE T	0011/0380	NETHER PROVIDENCE T	
0 0 00000 0 00 0000+00		1 0 01010 0 00 0078+80	
CRUM CREEK		CRUM CREEK	
BMSBG 23/0476/0011/0113	0011/0113	BMSBG 23/0476/0010/0171	0010/0171
1 0 01010 0 00 0078+12	005239 FT	1 0 01010 0 00 0078+80	
MILEPOST 001.00		MILEPOST 001.00	
LENGTH(AH 2564 BK 2640)	0011/0000	LENGTH(AH 2679 BK 2609)	
SIGN: CANTILEVER			
BMSID 23/0476/0005/2612	0005/2612		















DIR: N TOTAL LEN: 14.150 MI. DIST: 06-3 SR: 476
 LEFT MUN: NETHER PROVIDENCE T RIGHT MUN: NETHER PROVIDENCE T

Stationing	Description	Stationing	Description
0005/1143	NETHER PROVIDENCE RIDLEY T	0004/1451	NETHER PROVIDENCE RIDLEY T
0005/0843	BULLENS LANE OP ID 23/2008/0010/3172	0004/0851	BULLENS LANE OP ID 23/2008/0010/3172
0005/0202	SIGN: 4 CHORD TRUSS	0004/0520	RAMP 6-A RD (SR8025 SEG 0540/1028)
0005/0202	BMSID 23/0476/0005/0202	0004/0000	002607 FT 1 0 01010 0 00 0051+72
0005/0000	1 0 01010 0 00 0051+72 002599 FT	0004/0000	LENGTH(AH 2609 BK 2607)
0003/2562	LENGTH(AH 2640 BK 2599) RAMP 5 RD (SR8025 SEG 0300/0000)		
0003/1768	BMSEN 23/0476/0003/1531	0002/2118	SIGN: CANTILEVER
0003/1531	0 0 00000 0 00 0000+00	0002/1714	BMSID 23/0476/0002/2118
0003/1316	MACDADE BLVD (EB)	0002/1477	BMSEN 23/0476/0002/1477
0003/1300	BMSBG 23/0476/0003/1531	0002/1300	0 0 00000 0 00 0000+00
0002/1130	SIGN: 4 CHORD TRUSS	0002/1130	MACDADE BLVD (EB)
0003/0812	BMSID 23/0476/0002/1300	0002/0330	BMSBG 23/0476/0002/1477
0003/0808	RETAINING WALL END	0002/0172	SIGN: 4 CHORD TRUSS
0003/0665	RAMP M-1 RD (SR8025 SEG 0250/0000)	0002/0057	BMSID 23/0476/0002/1300
0003/0358	RETAINING WALL BEGIN	0002/0057	RETAINING WALL END
0003/0271	BMSID 23/0476/0003/0665	0002/0057	BMSID 23/0476/0002/0330
0003/0158	RETAINING WALL END		
0003/0158	BMSID 23/0476/0003/0271		
0003/0158	RAMP M-2A RD (SR8025 SEG 0270/0495)		
0002/0575	1 0 01010 0 00 0025+32 000000 FT		
0002/0330	RAMP NC MID COUNTY EX		
0002/0172	RETAINING WALL BEGIN		
0002/0057	BMSID 23/0476/0003/0271		
0002/0057	RAMP M-2 RD (SR8025 SEG 0260/0000)		
0002/0000	MFC BEGIN = A		
0002/0000	LENGTH(AH 2599 BK 0000) MILEPOST 000.00		
0002/0000	INTER-BK		
0002/0000	000000 FT		
0002/0000	RETAINING WALL BEGIN		
0002/0000	BMSID 23/0476/0002/0057		
0002/0000	1 0 01010 0 00 0025+32		
0002/0000	RAMP NC MID COUNTY EX		
0002/0000	RETAINING WALL END		
0002/0000	BMSID 23/0476/0002/0057		
0002/0000	RAMP M-4 RD (SR8025 SEG 0500/1870)		
0002/0000	MFC BEGIN = A		
0002/0000	LENGTH(AH 2607 BK 0000) MILEPOST 000.00		

DIR: B TOTAL LEN: 7.097 MI. DIST: 06-3 SR: 452
 LEFT MUN: MIDDLETOWN T RIGHT MUN: MIDDLETOWN T



DIR: B TOTAL LEN: 7.097 MI. DIST: 06-3 SR: 452
 LEFT MUN: MIDDLETOWN T RIGHT MUN: MIDDLETOWN T

(T410)	0140/1373	==			
HIGHLAND AV (T327)	0140/0845	==		0140/1114	RIDDLEWOOD DR (T460)
LAUREL LN (T486)	029885 FT 0140/0000	==		029901 FT	1 0 00418 0 00 0277+68 NC SOUTH PENNELL RD
				5 0140/0000	LENGTH(AH 2502 BK 2388)
				0120/2144	BMSBN 23/0452/0120/2095 0 0 00000 0 00 0000+00
				0120/2095	SOUTHEASTERN PA TRAN RR BMSBG 23/0452/0120/2095
PARKMOUNT RD (SR3030 SEG 0030/0000)	0120/1334				GLEN RIDDLE RD (SR3030 SEG 0030/0000)
				0120/1334	
				0120/0700	BMSBN 23/0452/0120/0555 MIDDLETOWN
				0120/0628	ASTON T 1 0 00418 0 00 0253+68
MOUNT RD (TWP)	0120/0299 027497 FT	==		0120/0555	CHESTER CK. BMSBG 23/0452/0120/0555
				027513 FT	1 0 00418 0 00 0253+85 SOUTHEASTERN PENNSYLVAN OVERPASS IS RR X-ING
				5 0120/0000	LENGTH(AH 2388 BK 3122)
				0110/0104	BMSBN 23/0452/0110/0094 0 0 00000 0 00 0000+00
				0110/0094	CHESTER BR. BMSBG 23/0452/0110/0094
1 0 00418 0 00 0222+77 024375 FT GLENDALE BL (TWP)	0110/0000	==		024391 FT	
				5 0110/0000	LENGTH(AH 3122 BK 1882)

DIR: B TOTAL LEN: 7.097 MI.
LEFT MUN: ASTON T

DIST: 06-3 SR: 452
RIGHT MUN: ASTON T

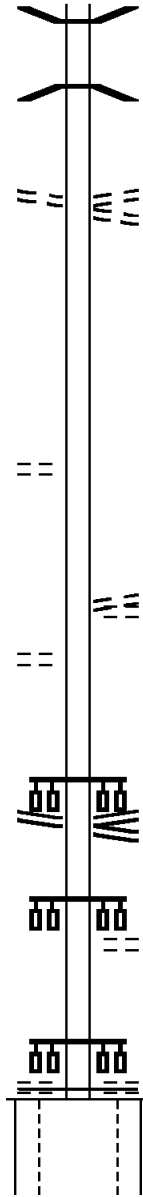
1 0 00418 0 00 0203+95 022493 FT
OLD PENNELL RD
(TWP) 0100/0000

SIXTH AV
(PRDR) 0090/0116
019349 FT

SEVENTH AV
(PRDR) 0080/2644

CONCORD RD
(SR3007 SEG 0054/2049) 0080/1736

1 0 00418 0 00 0145+50 016667 FT
WEIR RD
(TWP) 0080/0000



0100/0131 BMS EN 23/0452/0100/0119
0 0 00000 0 00 0000+00
BRANCH CHESTER CREEK
0100/0119 BMSBG 23/0452/0100/0119
MOUNT ALVERNO RD
(TWP)
022509 FT OLD PENNELL RD
(TWP)
5 0100/0000 LENGTH(AH 1882 BK 3144)

019365 FT 1 0 00418 0 00 0171+90
OLD PENNELL RD
(TWP)
JESSICA WY
(TWP)
5 0090/0000 LENGTH(AH 3144 BK 2682)

KNOWLTON RD
(SR3022 SEG 0010/0000)
0080/1736 CONCORD RD
(SR3007 SEG 0054/2049)

0080/0704 LEHR BL
(TWP)

016683 FT MARIANVILLE RD
(TWP)
5 0080/0000 MFC BEGIN = B
LENGTH(AH 2682 BK 2600)

DIR: B TOTAL LEN: 7.097 MI. DIST: 06-3 SR: 452
 LEFT MUN: ASTON T RIGHT MUN: ASTON T

HALL DR (TWP)	0071/1228		0070/1228	HALL DR (TWP)
LAMP POST LN (TWP)	0071/0340		0070/0340	LAMP POST LN (TWP)
1 0 00418 0 00 0119+50 (APRA) DUTTON MILL BUSI DUTTONS MILL RD (SR3020 SEG 0010/0000)	014068 FT		014083 FT	1 0 00418 0 00 0119+50 (APRA) DUTTON MILL BUSI DUTTONS MILL RD (SR3020 SEG 0010/0000)
MFC BEGIN = B LENGTH(AH 2599 BK 2536)	0071/0000		0070/0000	MFC BEGIN = B LENGTH(AH 2600 BK 2536)
SPRINGBROOKE BL (PRDR)	0060/1052		0060/1199	ASTON UPPER CHICHESTER T
SOMERSET LN (TWP)	0060/0327		0060/1052	
WILLERS RD (TWP)	0060/0000		0060/0327	
STORY RD (TWP)	0050/2053		011547 FT	1 0 00418 0 00 0094+08 NC PENNELL RD LENGTH(AH 2536 BK 2541)
			0060/0000	
			0050/1380	(APRA) ACTON MOBILE IND ACTON MOBILE IND DR (PRDR)
			0050/1315	RAMP B1 RD (SR8002 SEG 0250/0000)
			0050/1257	RAMP B2 RD (SR8002 SEG 0260/0435)
			0050/1018	RAMP C1 RD (SR8002 SEG 0512/0000)
				RAMP C2 RD (SR8002 SEG 0502/0620)
				RAMP D1 RD (SR8002 SEG 0020/0000)
				RAMP A1 RD (SR8002 SEG 0010/1016)
				RAMP D2 RD (SR8002 SEG 0750/0000)
				RAMP A2 RD (SR8002 SEG 0020/0000)
				RAMP D1 RD (SR8002 SEG 0010/1016)
				RAMP D2 RD (SR8002 SEG 0750/0000)

EXTRACT DATE: 12/18/2023
PRINT DATE: 12/20/2023

ROADWAY MANAGEMENT SYSTEM
SLD COUNTY/SR - ANNUAL PRINT

PAGE NUMBER: 121
COUNTY: DELAWARE

DIR: B TOTAL LEN: 7.097 MI.
LEFT MUN: UPPER CHICHESTER T

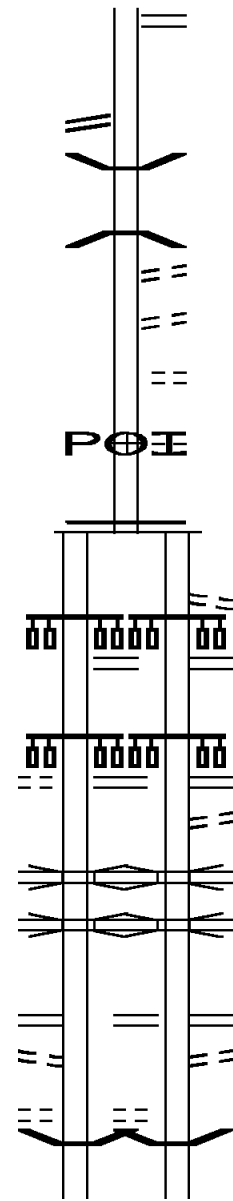
DIST: 06-3 SR: 452
RIGHT MUN: UPPER CHICHESTER T

1 0 00418 0 00 0068+70 008991 FT
MEETINGHOUSE RD
(SR3012 SEG 0040/2211) 0050/0000

RAMP EX2 95SB-MARKET ST
(SR8013 SEG 0510/0468) 0031/1152
RAMP MARKET ST TO 95SB
(SR8013 SEG 0500/0000)
CHESTNUT ST
(TWP) 0031/1126

OP ID INTERSTATE 95 (SB) 0031/0724
INTERSTATE 95 (NB) 0031/0605

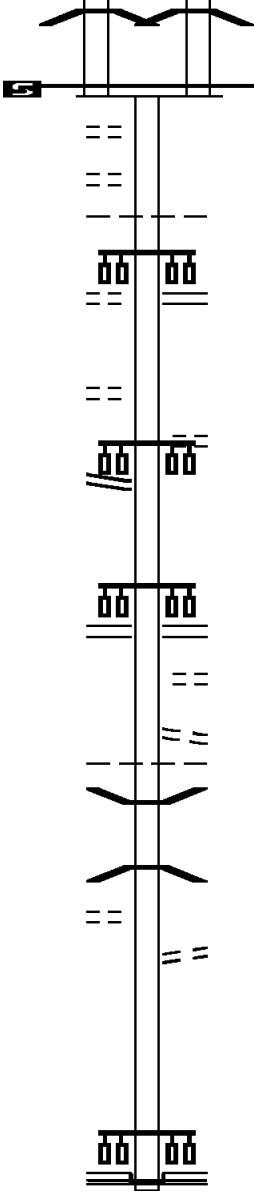
RAMP EX2 95NB-MARKET ST
(SR8013 SEG 0010/0705) 0031/0446
FROM 8013/0010 SH 0031/0295
(CONN)
BEECH ST
(TWP) 0031/0126
BMS EN 23/0452/0030/0065 0031/0106
1 0 00418 0 00 0028+61
MARCUS HOOK CREEK



0050/0812 (SR8002 SEG 0760/0554)
009006 FT
5 0050/0000 LENGTH(AH 2541 BK 2680)
0040/1897 BMS EN 23/0452/0040/1760
0 0 00000 0 00 0000+00
CSX RR
0040/1760 BMSBG 23/0452/0040/1760
BELLVUE TE
0040/1267 (TWP)
BROADWAY AV
0040/1055 (TWP)
WASHINGTON AV
0040/0780 (TWP)
{APRA} AMQUIP CORP
AMQUIP CORP DR
0040/0494 (PRDR)
1 0 00418 0 00 0041+77
MFC BEGIN = B
5 0040/0000 LENGTH(AH 2680 BK 1396)
FROM 8013/0510 SH
0030/1252 (CONN)
RAMP EX2 95SB-MARKET ST
(SR8013 SEG 0510/0468) 0030/1149
RAMP MARKET ST TO 95SB
(SR8013 SEG 0500/0000)
CHESTNUT ST
(TWP) 0030/1128
TO 8013/0500 SH
0030/0978 (CONN)
OP ID INTERSTATE 95 (SB) 0030/0742
INTERSTATE 95 (NB) 0030/0620
OP ID 23/0095/0014/1431
RAMP EX2 95NB-MARKET ST
(SR8013 SEG 0010/0705)
RAMP MARKET ST TO 95NB
(SR8013 SEG 0750/0000)
TO 8013/0750 SH
0030/0431 (CONN)
0030/0249 (CONN)
BEECH ST
(TWP) 0030/0126
0030/0116 BMS EN 23/0452/0030/0065
1 0 00418 0 00 0028+61
MARCUS HOOK CREEK

DIR: B TOTAL LEN: 7.097 MI. DIST: 06-3 SR: 452
 LEFT MUN: UPPER CHICHESTER T RIGHT MUN: UPPER CHICHESTER T

Segment	Start Station	End Station	Length (FT)	Notes
BMSBG 23/0452/0030/0065	0031/0055	0030/0065	004930	MFC BEGIN = B
JOHNSON AV	0020/2432	0020/2104		
TAYLOR AV	0020/1751	0020/1745		UPPER CHICHESTER T LOWER CHICHESTER T
LAUGHEAD AV	0020/1745	0020/1745		LAUGHEAD AV (SR3008 SEG 0010/0000)
NORWOOD DR	0020/0776	0020/0678		HUTCHINSON ST (TWP)
CHICHESTER AV	0020/0291	0020/0291	001913	1 1 01416 0 00 0019+02 RIDGE RD (SR3006 SEG 0041/0000) (SR3006 SEG 0040/0000)
(SR3009 SEG 0010/0000)	001913	0020/0000		0020/0000 LENGTH(AH 3017 BK 1913) ORMOND ST (TWP)
		0010/1625		0010/1419 OLD MARKET ST (TWP)
		0010/0845		0010/0831 LOWER CHICHESTER MARCUS HOOK B
		0010/0831		0010/0488 BMSEN 23/0452/0010/0488 0 0 00000 0 00 0000+00 MORTON STREET
		0010/0488		0010/0488 BMSBG 23/0452/0010/0488
ELEVENTH ST	0010/0372	0010/0212		0010/0212 OLD MARKET ST (TWP)
(BORO)	000000	000000		000000 FT 1 1 01416 0 00 0000+00 NC MARKET ST RIDGE RD (SR0013 SEG 0020/0731)
		0010/0000		INTER-BK MARKET ST (BORO) MFC BEGIN = B 0010/0000 LENGTH(AH 1913 BK 0000)



029556 FT

029543 FT
 INTER-AHD

BEATTY RD
 (SR2018 SEG 0040/3908)
 SPROUL RD
 (SR0320 SEG 0151/0720)
 (SR0320 SEG 0150/0691)

0150/1603
 0150/1481
 0150/0937

TO 0320/0150 SH
 (CONN)
 RHOADS DR
 (TWP)

1 0 00731 0 00 0210+96 027953 FT
 JAMES LN
 (TWP)

0150/0000

027940 FT

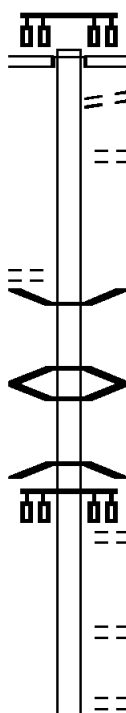
5 0150/0000 LENGTH(AH 1603 BK 2673)
 0140/2270 BMSSEN 23/0420/0140/2256
 0 0 00000 0 00 0000+00
 WHISKEY RUN
 0140/2256 BMSBG 23/0420/0140/2256
 0140/1970 BMSSEN 23/0420/0140/1959
 0 0 00000 0 00 0000+00
 WHISKEY RUN
 0140/1959 BMSBG 23/0420/0140/1959
 SPRING VALLEY RD
 (TWP)

0140/1387

ORCHARD RD
 (TWP)
 1 0 00731 0 00 0184+32
 WYNDMOOR RD
 (TWP)

025280 FT

0140/0405
 025267 FT



EXTRACT DATE: 12/18/2023
PRINT DATE: 12/20/2023

ROADWAY MANAGEMENT SYSTEM
SLD COUNTY/SR - ANNUAL PRINT

PAGE NUMBER: 118
COUNTY: DELAWARE

DIR: N TOTAL LEN: 5.598 MI.
LEFT MUN: SPRINGFIELD T

DIST: 06-3 SR: 420
RIGHT MUN: SPRINGFIELD T

ROADWAY	STATION	TYPE	STATION	TYPE	DESCRIPTION
			0140/0000	LENGTH	(AH 2673 BK 1394)
					ROLLING RD (TWP)
			0130/0740		
			0130/0581		(AAR 002280+) #TRKS 01 UNKNOWN RD
			0130/0534		(TWP) BALLYMORE RD
			0130/0369		(TWP)
	023886 FT		023873 FT		1 0 00731 0 00 0170+35 POWELL RD (SR2020 SEG 0020/0000)
			0130/0000	LENGTH	(AH 1394 BK 2751)
PROSPECT RD (TWP)	0120/2515	==			PROSPECT RD (TWP)
MAPLEWOOD RD (TWP)	0120/2168	==			
THATCHER RD (TWP)	0120/1873	==			CAROLEE CR (TWP)
BARKER RD (TWP)	0120/1564	==			
GRANITE TE (TWP)	0120/0848	==			
LEVIS RD (TWP)	0120/0407	==			
	021135 FT				021122 FT 1 0 00731 0 00 0142+93 BALTIMORE PK (SR2016 SEG 0111/1254) (SR2016 SEG 0110/1284)
			0120/0000	LENGTH	(AH 2751 BK 2243)
			0110/1840		BMSSEN 23/0420/0110/1825 0 0 00000 0 00 0000+00 LOUNDES RUN
			0110/1825		BMSBG 23/0420/0110/1825 GREENBRIAR LN (TWP)
			0110/1694		
					EATON RD (TWP) WALNUT ST (TWP) SPRINGFIELD
			0110/0763		

DIR: N TOTAL LEN: 5.598 MI. DIST: 06-3 SR: 420
 LEFT MUN: SPRINGFIELD T RIGHT MUN: SPRINGFIELD T

1 0 00130 4 00 0189+39 018892 FT
 SHOPPING CENTER RD
 (PRDR) 0110/0000

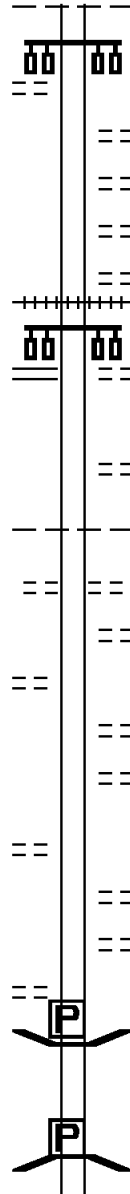
MORTON AV
 (SR2025 SEG 0060/3258) 0100/0381
 017049 FT

UNITY TE
 (TWP) 0090/0851

1 0 00130 4 00 0150+89 015049 FT
 WAVERLY TE
 (TWP) 0090/0000

MELROSE TE
 (TWP) 0080/0423

013784 FT



0110/0177 MORTON B
 018879 FT
 0110/0000 LENGTH(AH 2243 BK 1843)
 MAIN ST
 (BORO)
 SCHOOL ST
 (BORO)
 MAPLE ST
 (BORO)
 OAK ST
 (BORO)
 0100/0532
 0100/0421 (AAR 541424A)#TRKS 02
 MORTON AV
 (BORO)
 0100/0381
 017036 FT 1 0 00130 4 00 0170+89
 SILVER LAKE TE
 (BORO)
 0100/0000 LENGTH(AH 1843 BK 2000)
 NC WO
 ODLAND AV
 MORTON
 RIDLEY T
 FRANKLIN AV
 (TWP)
 FOREST AV
 (TWP)
 0090/1805
 0090/1641
 0090/1359
 HAIG AV
 (TWP)
 PERSHING AV
 (TWP)
 0090/0637
 0090/0297
 015036 FT
 0090/0000 LENGTH(AH 2000 BK 1265)
 ELDER AV
 (TWP)
 ARMSTRONG AV
 (TWP)
 0080/1219
 0080/0720
 BMS EN 23/0420/0080/0000
 BRIDGE POSTED (TONS)
 1 0 00130 4 00 0138+16
 SGL 36 COMB 40
 BRANCH OF STONY CREEK
 BMSBG 23/0420/0080/0000
 0080/0000 LENGTH(AH 1265 BK 2337)

DIR: N TOTAL LEN: 5.598 MI. DIST: 06-3 SR: 420
 LEFT MUN: RIDLEY T RIGHT MUN: RIDLEY T

Address / Description	Distance (FT)	Diagram	Address / Description	Distance (FT)	Notes
FIFTH AV (TWP)	0070/1593	==			
ORCHARD AV (TWP)	0070/1316	==			
			0070/1102		BMSBN 23/0420/0070/1072 0 0 00000 0 00 0000+00
					P3
			0070/1072		STONY CREEK BMSBG 23/0420/0070/1072
FOURTH AV (TWP)	0070/0915	==			ACADEMY AV (TWP)
		==	0070/0915		
		==	0070/0705		PLANT TE (TWP)
					MACDADE BL (SR2006 SEG 0101/0574) (SR2006 SEG 0100/0551)
	011447 FT	==	0070/0293		
		==	011434 FT		1 0 00130 4 00 0114+73
		==			PARKER AV (TWP)
SECOND AV (TWP)	0060/0724	==	0070/0000		LENGTH(AH 2337 BK 0893)
		==			
		==	0060/0542		OAK LEAF LN (TWP)
	010554 FT	==	010541 FT		1 0 00130 4 00 0106+02
		==			CSX RAIL TRANSPORTATION OVERPASS IS RR X-ING
		==			NC KE DRON AV RIDLEY
			0060/0000		PROSPECT PARK B LENGTH(AH 0893 BK 1981)
SIXTEENTH AV (BORO)	0050/1425	==			
		==	0050/1364		SIXTEENTH AV (BORO)
		==	0050/1012		FIFTEENTH AV (BORO)
		==	0050/0667		FOURTEENTH AV (BORO)
					THIRTEENTH AV (BORO)
THIRTEENTH AV (SR2004 SEG 0040/2813)	0050/0314	==	0050/0314		
1 0 00130 4 00 0086+23	008573 FT	==	008560 FT		
TWELFTH AV (BORO)	0050/0000	==	0050/0000		LENGTH(AH 1981 BK 2389)

EXTRACT DATE: 12/18/2023
PRINT DATE: 12/20/2023

ROADWAY MANAGEMENT SYSTEM
SLD COUNTY/SR - ANNUAL PRINT

PAGE NUMBER: 115
COUNTY: DELAWARE

DIR: N TOTAL LEN: 5.598 MI.
LEFT MUN: PROSPECT PARK B

DIST: 06-3 SR: 420
RIGHT MUN: PROSPECT PARK B

Location / Description	Stationing	Diagram	Stationing	Location / Description
			0040/2245	NATIONAL RAILROAD PASSE OVERPASS IS RR X-ING
			0040/2118	MARYLAND AV
ELEVENTH AV (BORO)	0040/2014		0040/2014	(BORO)
UNKNOWN AL (BORO)	0040/1855		0040/1855	ELEVENTH AV (BORO)
TENTH AV (BORO)	0040/1422		0040/1509	TENTH AV (BORO)
			0040/1158	NINTH AV (BORO)
EIGHTH AV (BORO)	0040/0830			
SEVENTH AV (BORO)	0040/0378			
	006184 FT		0040/0323	CAROLYN CT (BORO)
			006171 FT	1 0 00130 4 00 0062+39 CHESTER PK (SR0013 SEG 0190/0000) (SR0013 SEG 0191/0000)
			0040/0000	MFC BEGIN = B LENGTH(AH 2389 BK 2503)
FIFTH AV (BORO)	0031/2071		0030/2052	FIFTH AV (BORO)
FOURTH AV (BORO)	0031/1701		0030/1678	FOURTH AV (BORO)
(APRA) STEPHENSON EQUIP SECOND AV (BORO)	0031/1009		0030/0958	(APRA) STEPHENSON EQUIP SECOND AV (BORO)
LAZARETTO RD (BORO)	0031/0958		0030/0910	LAZARETTO RD (BORO)
AMOSLAND RUN STRUCTURE LENGTH 29 FT BMSID 23/0420/0030/0910	0031/0958		0030/0910	AMOSLAND RUN STRUCTURE LENGTH 29 FT BMSID 23/0420/0030/0910
BMSEN 23/0420/0031/0000 BRIDGE POSTED (TONS)	0031/0237		0030/0232	BMSEN 23/0420/0030/0000 NC LINCOLN AV
PROSPECT PARK TINICUM T	0031/0187		0030/0116	PROSPECT PARK TINICUM T

DIR: N TOTAL LEN: 5.598 MI. DIST: 06-3 SR: 420
 LEFT MUN: PROSPECT PARK B RIGHT MUN: PROSPECT PARK B

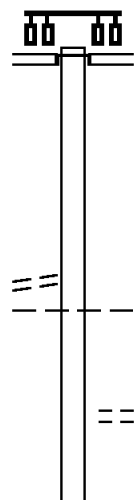
Stationing	Description	Length	Stationing	Description	Length
1 0 00130 4 00 0036+84 003652 FT	DARBY CR.	003652	1 0 00130 4 00 0036+84	DARBY CR.	003668
SGL 30 COMB 40			BMSBG 23/0420/0030/0000	BMSBG 23/0420/0030/0000	
BMSBG 23/0420/0031/0000		0031/0000	BMSBG 23/0420/0031/0000	BMSBG 23/0420/0031/0000	
LENGTH(AH 2532 BK 1055)			LENGTH(AH 2503 BK 1065)		
1 0 00130 4 00 0025+46 002597 FT	SIGN: 4 CHORD TRUSS	002597	1 0 00130 4 00 0025+46	SIGN: 4 CHORD TRUSS	002603
BMSID 23/0420/0020/0000		0021/0000	BMSID 23/0420/0020/0000	BMSID 23/0420/0020/0000	
LENGTH(AH 1055 BK 2597)			LENGTH(AH 1065 BK 2603)		
RAMP W-1 RD			RAMP W-6 RD		
(SR8029 SEG 0250/0000)		0011/2264	(SR8029 SEG 0510/0890)		
RAMP W-2 RD			RAMP W-5 RD		
(SR8029 SEG 0260/0765)		0011/1876	(SR8029 SEG 0500/0000)		
BMSEN 23/0420/0010/1449		0011/1658	SIGN: CANTILEVER		
0 0 00000 0 00 0000+00			BMSID 23/0420/0010/1750		
RAMP W2-W6 (SB)			BMSEN 23/0420/0010/1449		
BMSBG 23/0420/0010/1449		0011/1412	0 0 00000 0 00 0000+00		
SIGN: CANTILEVER			RAMP W2-W6 (SB)		
BMSID 23/0420/0011/1393		0011/1393	BMSBG 23/0420/0010/1449		
RAMP W-4 RD			RAMP W-8 RD		
(SR8029 SEG 0030/0000)		0011/1191	(SR8029 SEG 0750/0734)		
RAMP W-3 RD			RAMP W-7 RD		
(SR8029 SEG 0020/0834)		0011/0887	(SR8029 SEG 0760/0000)		
SIGN: 4 CHORD TRUSS			SIGN: 4 CHORD TRUSS		
BMSID 23/0420/0010/0682		0011/0687	BMSID 23/0420/0010/0682		
1 0 00130 4 00 0000+00 000000 FT			FROM 0291/0161 SH		
(APRA) WILLIAM H LINCOL			(CONN)		
NC WANAMAKER AV			1 0 00130 4 00 0000+00		
INDUSTRIAL HW			(APRA) WILLIAM H LINCOL		
(SR0291 SEG 0161/0000)			NC WANAMAKER AV		
(SR0291 SEG 0160/0000)			INDUSTRIAL HW		
WANAMAKER AV			(SR0291 SEG 0161/0000)		
(SR2002 SEG 0010/0000)		INTER-BK	(SR0291 SEG 0160/0000)		
MFC BEGIN = B			INTER-BK WANAMAKER AV		
LENGTH(AH 2597 BK 0000)		0011/0000	(SR2002 SEG 0010/0000)		
			MFC BEGIN = B		
			LENGTH(AH 2603 BK 0000)		

EXTRACT DATE: 12/18/2023 ROADWAY MANAGEMENT SYSTEM PAGE NUMBER: 113
 PRINT DATE: 12/20/2023 SLD COUNTY/SR - ANNUAL PRINT COUNTY: DELAWARE
 DIR: N TOTAL LEN: 11.595 MI. DIST: 06-3 SR: 352
 LEFT MUN: THORNBURY T RIGHT MUN: THORNBURY T

061203 FT

061222 FT AH-CHESTER (15)
 INTER-AHD CHESTER RD
 (SR0352 SEG 0010/0000)
 STREET RD
 (SR0926 SEG 0500/0000)

0220/2718



SLITTING MILL RD
 (T318)

0220/0242

058485 FT

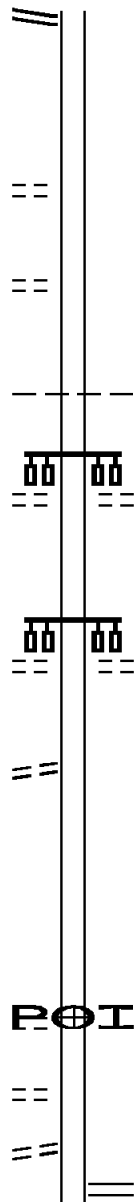
0220/0206 THORNBURY
 058504 FT EDGMONT T
 1 0 00179 0 00 0282+66
 FARMERS LN
 (T376)
 0220/0000 LENGTH(AH 2718 BK 1259)

DIR: N TOTAL LEN: 11.595 MI. DIST: 06-3 SR: 352
 LEFT MUN: EDGMONT T RIGHT MUN: EDGMONT T

Stationing	Length (FT)	Segment	Right of Way (FT)	Right of Way Segment	Notes
057226	057226		057245	0214/0000	0 0 00000 0 00 0000+00 LENGTH(AH 1259 BK 2597)
054629	0210/0000	MEADOW LN (T577)	054648	0210/0000	LENGTH(AH 2597 BK 2123)
052506	0200/0000	VALLEY RD (SR4005 SEG 0060/1801)	052525	0200/0000	1 0 00179 0 00 0223+19 VALLEY RD (T361) LENGTH(AH 2123 BK 3806)
048700	0190/0000	GRADYVILLE RD (SR4008 SEG 0050/0000)	048719	0190/0000	GRADYVILLE RD (SR4008 SEG 0050/0000) LENGTH(AH 3806 BK 2972)
0180/1851	0180/2172	DEEP MEADOW DR (T581)	0180	0180/2172	GREEN LN (T378)
045728	0180/1166	SYCAMORE MILLS RD	045747	0180/1166	CLOVER LN (PRDR)
					SYCAMORE MILLS RD (T382)

DIR: N TOTAL LEN: 11.595 MI. DIST: 06-3 SR: 352
 LEFT MUN: EDGMONT T RIGHT MUN: EDGMONT T

Segment / Stationing	Length (FT)	Right of Way / Notes
(SR4006 SEG 0030/1129) 0180/0000		0180/0000 LENGTH(AH 2972 BK 1660)
1 0 00179 0 00 0125+55 044068 FT HEATHER KNOLL LN (TWP)	044068 FT	0170/0000 LENGTH(AH 1660 BK 2492)
HATCHES MILL DR (PRDR)	0164/1420	
0 0 00000 0 00 0000+00 041576 FT FORGE RD (T331)	041576 FT	0164/0016 EDGMONT MIDDLETOWN T 041595 FT FORGE RD (T520)
CAMPUS DR (PRDR)	0160/0838	0164/0000 LENGTH(AH 2492 BK 2363)
1 0 00179 0 00 0088+35 039213 FT YEARSLEY MILL RD (T521)	039213 FT	0160/0838 BLACKSMITH LN (TWP)
036399 FT		0160/0000 LENGTH(AH 2363 BK 2814)
OLD FORGE RD (T330)	0154/0000	036418 FT 0 0 00000 0 00 0000+00 (APRA) FAIR AC GERIATRI
BONSALL DR (PRDR)	0150/0309	0154/0000 LENGTH(AH 2814 BK 1037)
TO 0452/0170 SH (CONN)	0150/0111	
1 0 00179 0 00 0051+03 035362 FT	035362 FT	BARREN RD (SR4004 SEG 0010/0000)



DIR: N TOTAL LEN: 11.595 MI. DIST: 06-3 SR: 352
 LEFT MUN: MIDDLETOWN T RIGHT MUN: MIDDLETOWN T

PENNEL RD
 (SR0452 SEG 0170/1913) 0150/0000
 FROM 0452/0170 SH
 (CONN) 0140/1354

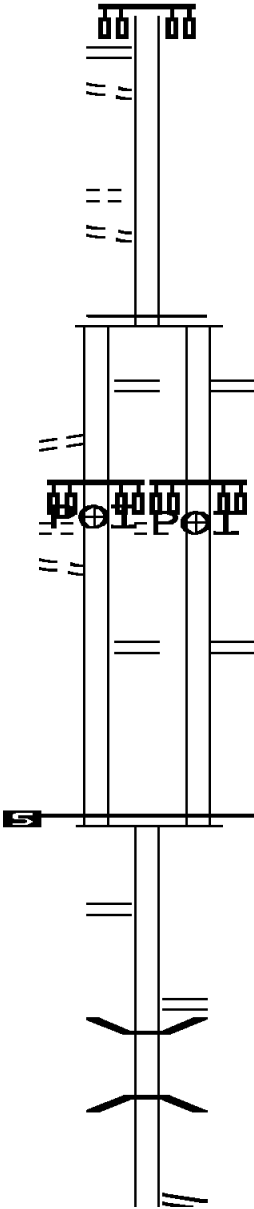
LC TO ORIOLE AV
 (CONN) 0140/0155
 ORIOLE AV
 (T404) 0140/0100
 033947 FT

VAN LEER AV
 (SR4013 SEG 0010/0000) 0135/2522
 LC TO MALL RD
 (CONN) 0135/1995
 (APRA) GRANITE RUN MALL
 MALL RD
 (PRDR) 0135/1938

LC FROM MALL RD
 (CONN) 0135/1880

ROSE TREE RD
 (SR4002 SEG 0010/0000) 0135/1447

1 0 00179 0 00 0006+71 031052 FT
 NC MIDDLETOWN RD
 MFC BEGIN = B
 LENGTH(AH 2895 BK 1008) 0135/0000



0150/0000 LENGTH(AH 1037 BK 1415)

033966 FT 1 0 00179 0 00 0036+10
 MFC BEGIN = B
 0140/0000 LENGTH(AH 1415 BK 2939)

0134/2541 VAN LEER AV
 (SR4013 SEG 0010/0000)

0134/1955 (APRA) GRANITE RUN MALL
 MALL RD
 (PRDR)

NC MIDDLETOWN RD
 ROSE TREE RD
 0134/1457 (SR4002 SEG 0010/0000)

031027 FT 1 0 00179 0 00 0006+71
 MFC BEGIN = B
 0134/0000 LENGTH(AH 2939 BK 1008)

RAMP C RD (SR8001 SEG 0250/0000)

0130/0625 RAMP D RD (SR8001 SEG 0260/0280)

RAMP E RD (SR8001 SEG 0512/0000)

0130/0540 RAMP F RD (SR8001 SEG 0502/0310)

0130/0367 BMS EN 23/0352/0130/0307
 0 0 0000 0 00 0000+00

0130/0307 BALTIMORE PIKE (NB)
 BMSBG 23/0352/0130/0307

RAMP H RD (SR8001 SEG 0752/0000)

0130/0223 RAMP G RD (SR8001 SEG 0762/0396)

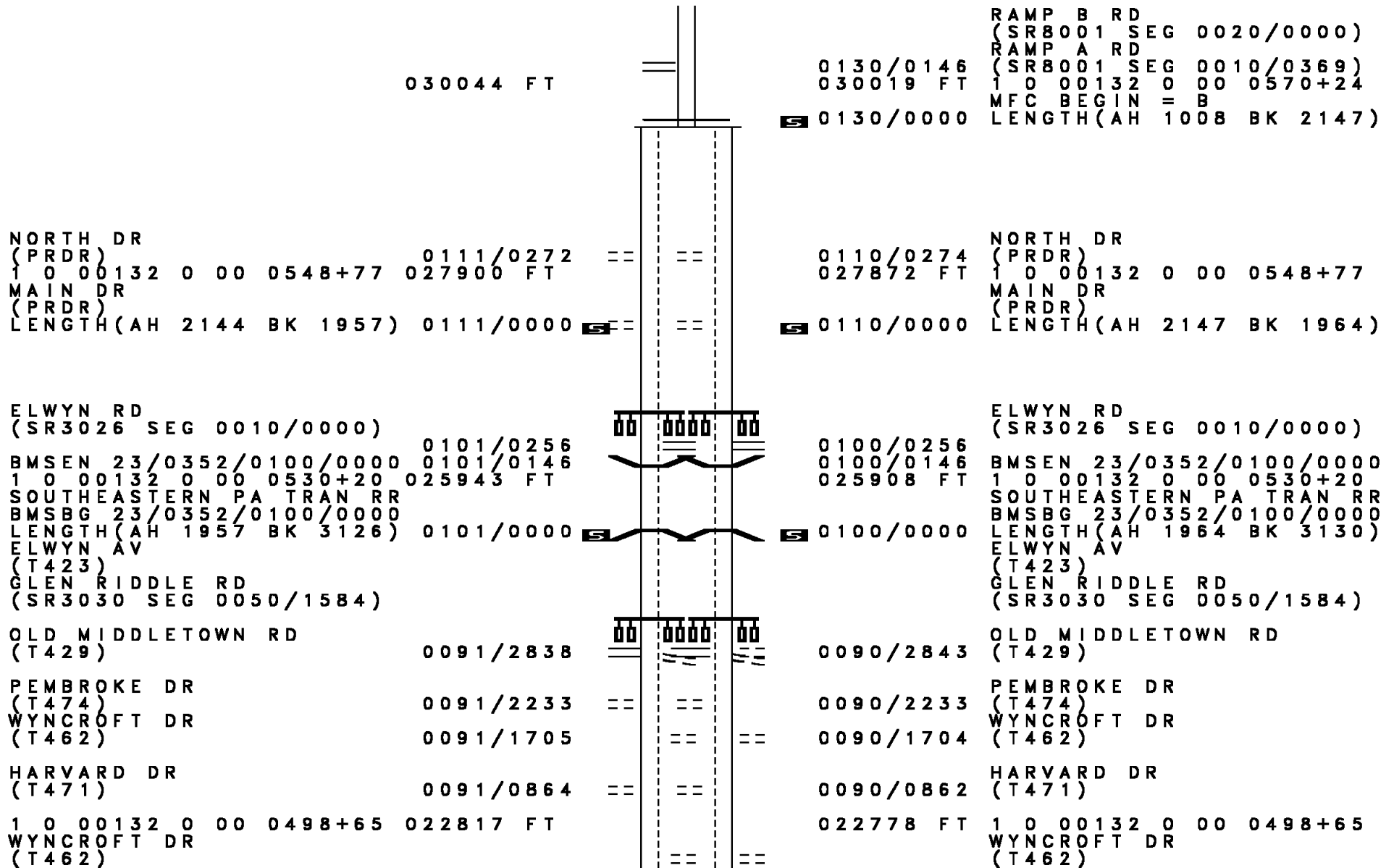
EXTRACT DATE: 12/18/2023
PRINT DATE: 12/20/2023

ROADWAY MANAGEMENT SYSTEM
SLD COUNTY/SR - ANNUAL PRINT

PAGE NUMBER: 109
COUNTY: DELAWARE

DIR: N TOTAL LEN: 11.595 MI.
LEFT MUN: MIDDLETOWN T

DIST: 06-3 SR: 352
RIGHT MUN: MIDDLETOWN T



DIR: N TOTAL LEN: 11.595 MI. DIST: 06-3 SR: 352
LEFT MUN: MIDDLETOWN T RIGHT MUN: MIDDLETOWN T

Stationing	Segment	Length	Notes	Stationing	Segment	Length	Notes
0091/0000				0090/0000			
PENNDOT STOCKPILE 01 (GOVT) 1 0 00132 0 00 0479+85 020903 FT COPE LN (T564)	0081/0466			PENNDOT STOCKPILE 01 (GOVT) 1 0 00132 0 00 0479+85 COPE LN (T564)	0080/0466		
0081/0000				0080/0000			
OLD MIDDLETOWN RD (T429) KNOWLTON RD (T348)	0071/1295			OLD MIDDLETOWN RD (T429) KNOWLTON RD (T348)	0070/1287		
KNOWLTON RD (SR3022 SEG 0040/1719)	0071/0723			KNOWLTON RD (SR3022 SEG 0040/1719)	0070/0721		
1 0 00132 0 00 0446+57 017572 FT MOORE DR (T565) LITTLE LN (T503)	0071/0000			1 0 00132 0 00 0446+57 MOORE DR (T565) LITTLE LN (T503)	0070/0000		
0061/2114				0060/2103			
OLD MIDDLETOWN RD (T536) HIGHMEADOW DR (T537)	0061/1453			OLD MIDDLETOWN RD (T536) HIGHMEADOW DR (T537)	0060/1447		
0061/1079				0060/1085			
				0060/0316			
				0060/0309			
NC NEW MIDDLETOWN RD HILLTOP DR (TWP)	0061/0244			LC FROM HILLTOP DR (CONN) MIDDLETOWN BROOKHAVEN B NC NEW MIDDLETOWN RD HILLTOP DR (TWP)	0060/0243		
1 0 00132 0 00 0421+68 015074 FT DUTTON MILL RD (SR3020 SEG 0060/2062)				015052 FT			
				1 0 00132 0 00 0421+68 DUTTON MILL RD (SR3020 SEG 0060/2062)			

EXTRACT DATE: 12/18/2023
PRINT DATE: 12/20/2023

ROADWAY MANAGEMENT SYSTEM
SLD COUNTY/SR - ANNUAL PRINT

PAGE NUMBER: 107
COUNTY: DELAWARE

DIR: N TOTAL LEN: 11.595 MI.
LEFT MUN: BROOKHAVEN B

DIST: 06-3 SR: 352
RIGHT MUN: BROOKHAVEN B

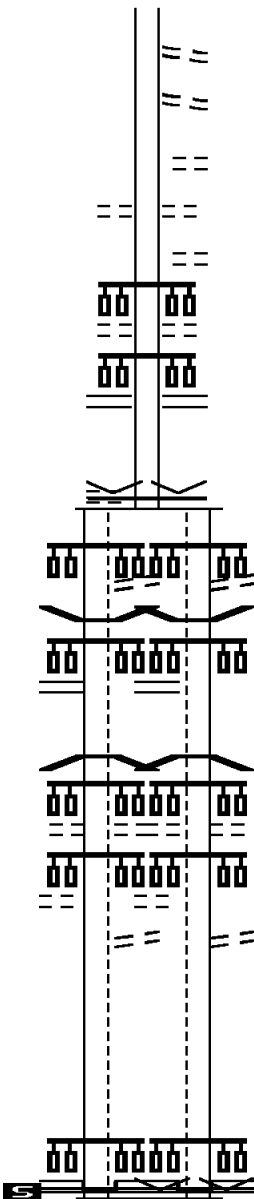
Left Side	Center	Right Side
LENGTH(AH 2498 BK 3267) 0061/0000	5	5 0060/0000 LENGTH(AH 2476 BK 3262)
WHITELEY RD (TWP)	0051/2384	0050/2376 WHITELEY RD (TWP)
COEBOURN BL (BORO)		COEBOURN BL (BORO)
CAMBRIDGE RD (BORO)		CAMBRIDGE RD (BORO)
CAMBRIDGE RD (BORO)	0051/1343	0050/1331 CAMBRIDGE RD (BORO)
WELLINGTON AV (BORO)	0051/1224	0050/1219 WELLINGTON AV (BORO)
GRANDVIEW AV (BORO)	0051/0998	0050/0991 GRANDVIEW AV (BORO)
MAPLE AV (BORO)	0051/0755	0050/0754 MAPLE AV (BORO)
1 0 00132 0 00 0389+00 011807 FT	0051/0512	0050/0510 011790 FT
RIDGE BL (BORO)		RIDGE BL (BORO)
LENGTH(AH 3267 BK 2447) 0051/0000	5	5 0050/0000 LENGTH(AH 3262 BK 2430)
BROOKHAVEN RD (SR3003 SEG 0060/0000)	0041/2082	0040/2081 BROOKHAVEN RD (SR3003 SEG 0060/0000)
EDWARDS DR (BORO)		EDWARDS DR (BORO)
RADIO PARK LN (BORO)	0041/1527	0040/1533 RADIO PARK LN (BORO)
TRIMBLE BL (BORO)	0041/1240	0040/1240 TRIMBLE BL (BORO)
BROOKHAVEN PARKSIDE B	0041/0508	
MEADOWBROOK LN (BORO)	0041/0357	0040/0361 MEADOWBROOK LN (BORO)
1 0 00132 0 00 0364+53 009360 FT		009360 FT
UPLAND RD (SR3003 SEG 0010/0000)		1 0 00132 0 00 0364+53 UPLAND RD (SR3003 SEG 0010/0000)
MFC BEGIN = B		MFC BEGIN = B
PARKSIDE BROOKHAVEN B		LENGTH(AH 2430 BK 2328)
LENGTH(AH 2447 BK 2328) 0041/0000	5	5 0040/0000 ROBERTS RD (BORO)
		0030/2252 GARRISON RD

DIR: N TOTAL LEN: 11.595 MI. DIST: 06-3 SR: 352
 LEFT MUN: BROOKHAVEN B RIGHT MUN: BROOKHAVEN B

Left Side	Right Side
GARRISON RD (BORO) 0030/1778	0030/1938 (BORO) BROOKHAVEN 0030/1912 PARKSIDE B
BEECHWOOD RD (BORO) 0030/0292	0030/1479 FORESTVIEW RD (BORO) 0030/1207 ELBON RD (BORO) 0030/0877 CHELTON RD (BORO) 0030/0588 ROLAND RD (BORO)
1 0 00132 0 00 0341+32 007032 FT AVON RD (BORO) 0030/0000 GRAY ST (CITY) 0020/1820	0030/0023 AVON RD (BORO) 007032 FT 0030/0000 PARKSIDE CHESTER CITY C LENGTH(AH 2328 BK 1983)
PARKWAY AV (CITY) 0020/1567	0020/1668 PARKWAY AV (CITY)
ELKINTON BL (CITY) 0020/1309 MOWRY ST (CITY) 0020/1030	0020/1309 ELKINTON AV (CITY)
TWENTYFOURTH ST (CITY) 0020/0744	0020/0990 MOWRY ST (CITY) 0020/0744 WORRELL ST (CITY) 0020/0490 TWENTYFOURTH ST (CITY) TWENTYTHIRD ST (CITY)
TWENTYTHIRD ST (CITY) 0020/0430	005049 FT TWENTYSECOND ST (SR2006 SEG 0030/0000) 0020/0000 LENGTH(AH 1983 BK 3161) TO 2006/0030 SH
1 0 00132 0 00 0321+44 005049 FT TWENTYSECOND ST (SR2006 SEG 0030/0000) 0020/0000	0014/3053 (CONN)
TWENTYFIRST ST (CITY) 0014/2917	

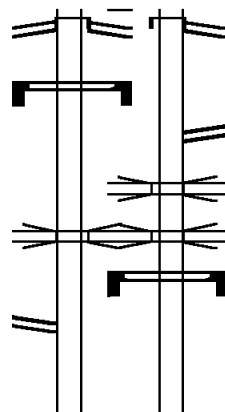
DIR: N TOTAL LEN: 11.595 MI. DIST: 06-3 SR: 352
 LEFT MUN: CHESTER CITY C RIGHT MUN: CHESTER CITY C

				0014/2713	TWENTYFIRST ST (CITY)
				0014/2284	TWENTYETH ST (CITY)
				0014/1544	EIGHTEENTH ST (CITY)
				0014/1250	SEVENTEENTH ST (CITY)
				0014/0967	SIXTEENTH ST (CITY)
				0014/0688	FIFTEENTH ST (CITY)
				0014/0200	FOURTEENTH ST (SR2030 SEG 0022/0000)
UPLAND AV (SR2030 SEG 0022/0000)	0014/0200	001888 FT		0014/0200	1 0 00132 0 00 0289+64 VILLAGE: CHESTER
THIRTEENTH ST (CITY)	0014/0000			0014/0000	MFC BEGIN = B LENGTH(AH 3161 BK 1888)
PROVIDENCE AV (CITY)	0011/1677			0010/1671	PROVIDENCE AV (CITY)
BMSSEN 23/0352/0010/1484 RAMP D RD (SR8021 SEG 0250/0000)	0011/1660			0010/1660	BMSSEN 23/0352/0010/1484 RAMP D RD (SR8021 SEG 0250/0000)
0 0 00000 0 00 0000+00 INTERSTATE 95 (NB)	0011/1596			0010/1594	0 0 00000 0 00 0000+00 INTERSTATE 95 (NB)
BMSBG 23/0352/0010/1484 TWELFTH ST (CITY)	0011/1484			0010/1484	BMSBG 23/0352/0010/1484 TWELFTH ST (CITY)
ELEVENTH ST (CITY)	0011/1433			0010/1431	ELEVENTH ST (CITY)
TENTH ST (CITY)	0011/0855			0010/0850	TENTH ST (CITY)
1 0 00132 0 00 0270+82 000000 FT NC EDGMONT AV	0011/0460			0010/0453	TENTH ST (CITY)
NINTH ST (SR6013 SEG 0080/0000)				000000 FT	1 0 00132 0 00 0270+82 VILLAGE: CHESTER
AVENUE OF THE STATES (CITY)	INTER-BK			NC ED	GMONT AV NINTH ST (SR6013 SEG 0080/0000)
MFC BEGIN = B LENGTH(AH 1888 BK 0000)	0011/0000			INTER-BK	AVENUE OF THE STATES (CITY)
				0010/0000	MFC BEGIN = B LENGTH(AH 1888 BK 0000)



DIR: E TOTAL LEN: 7.445 MI. DIST: 06-3 SR: 322
 LEFT MUN: UPPER CHICHESTER T RIGHT MUN: UPPER CHICHESTER T

RAMP B RD 039008 FT
 (SR8015 SEG 0260/0000)
 VIETNAM VETERANS MEMOR INTER-AHD
 (SR0095 SEG 0025/2539)
 VIETNAM VETERANS MEMOR
 (SR0095 SEG 0025/2539) 0131/3633
 SIGN: 4 CHORD TRUSS
 BMSID 23/0095/0025/2164 0131/3256
 RAMP N (SB)
 OP ID 23/8015/0250/1149 0131/2723
 RAMP C RD
 (SR8015 SEG 0280/1151) 0131/2230
 RAMP B RD

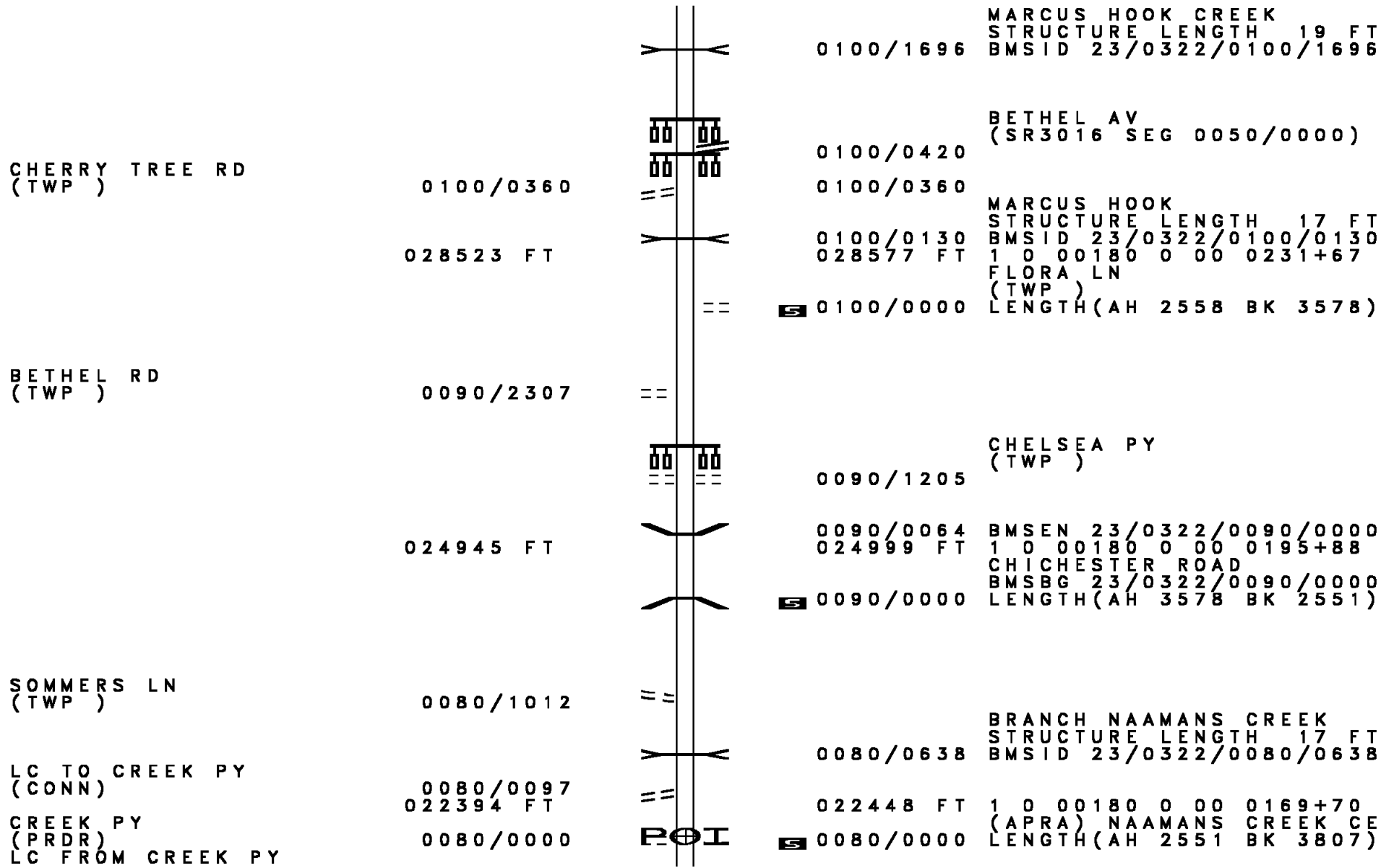


039311 FT
 INTER-AHD VIETNAM VETERANS MEMOR
 (SR0095 SEG 0024/2282)
 VIETNAM VETERANS MEMOR
 (SR0095 SEG 0024/2282) 0130/3845
 RAMP A RD
 (SR8015 SEG 0270/0000)
 INTERSTATE 95 (SB)
 0130/2749
 OP ID 23/0095/0025/1407
 RAMP N (SB)
 0130/2738
 OP ID 23/8015/0250/1149
 SIGN: 4 CHORD TRUSS
 0130/2610
 BMSID 23/0322/0130/2488
 0130/2488

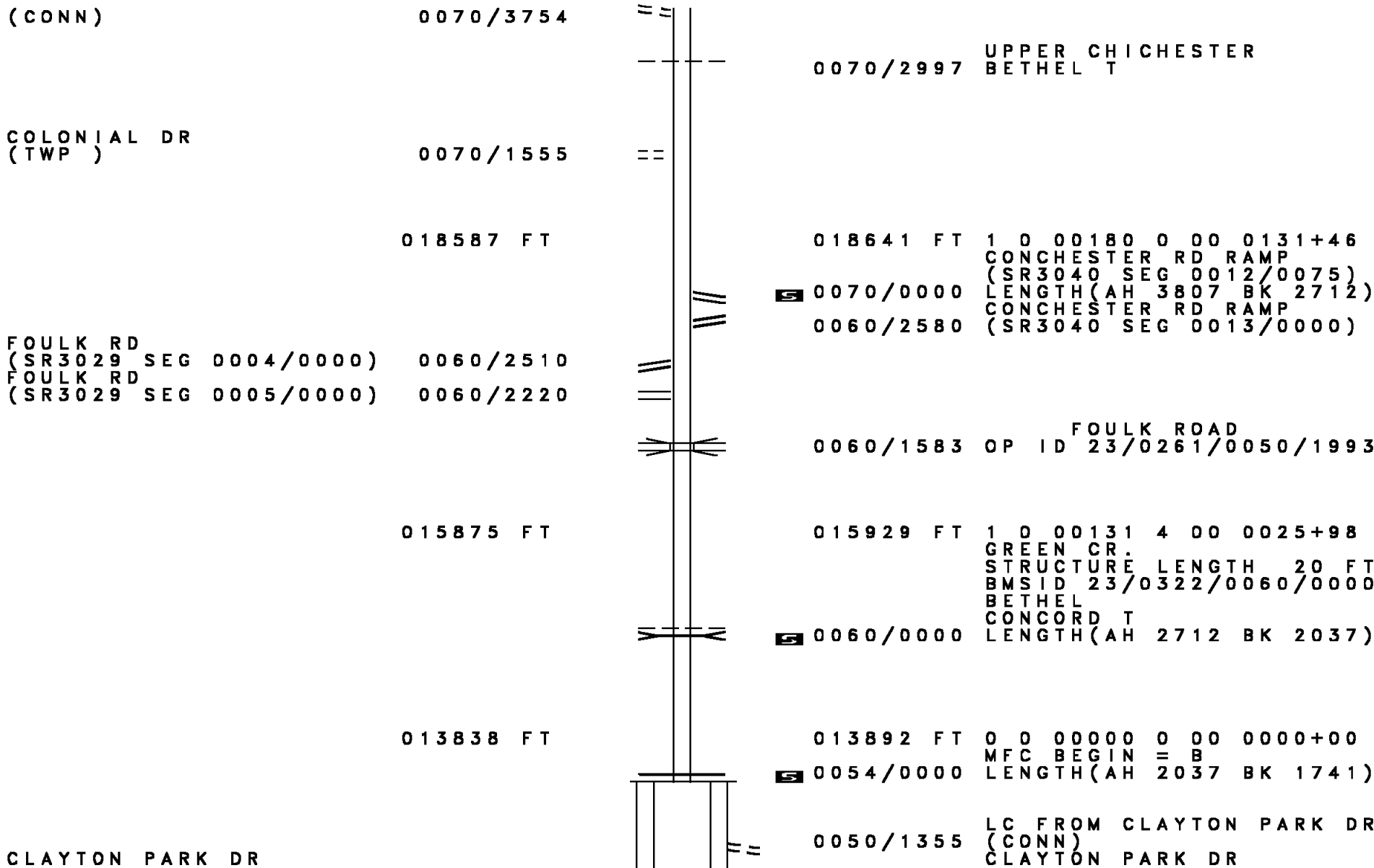
DIR: E TOTAL LEN: 7.445 MI. DIST: 06-3 SR: 322
 LEFT MUN: UPPER CHICHESTER T RIGHT MUN: UPPER CHICHESTER T

(SR8004 SEG 0502/0000)	0131/1220				
RAMP A RD					
(SR8004 SEG 0512/1063)	0131/1157				
				0130/0988	RAMP D RD
				0130/0931	(SR8004 SEG 0752/0920)
					RAMP C RD
					(SR8004 SEG 0762/0000)
BMS EN 23/0322/0130/0000	0131/0242			0130/0242	BMS EN 23/0322/0130/0000
1 0 00180 0 00 0301+16	035375 FT			035466 FT	1 0 00180 0 00 0301+16
RAMP C (WB)					RAMP C (WB)
BMSBG 23/0322/0130/0000				0130/0000	BMSBG 23/0322/0130/0000
LENGTH(AH 3633 BK 2803)	0131/0000			0120/2475	LENGTH(AH 3845 BK 2812)
					SIGN: CENTER MOUNTD
					BMSID 23/0322/0120/2475
				0120/0702	RAMP D1 RD
				0120/0616	(SR8002 SEG 0750/0623)
					RAMP D2 RD
					(SR8002 SEG 0760/0000)
RAMP C2 RD					
(SR8002 SEG 0502/0000)	0121/0530				
RAMP C1 RD					
(SR8002 SEG 0512/0600)	0121/0462				
BMS EN 23/0322/0120/0000	0121/0054			0120/0054	BMS EN 23/0322/0120/0000
1 0 00180 0 00 0272+44	032572 FT			032654 FT	1 0 00180 0 00 0272+44
MARKET ST					MARKET ST
BMSBG 23/0322/0120/0000				0120/0000	BMSBG 23/0322/0120/0000
LENGTH(AH 2803 BK 1491)	0121/0000				LENGTH(AH 2812 BK 1519)
RAMP B2 RD					
(SR8002 SEG 0260/0000)	0111/1109				
RAMP B1 RD					
(SR8002 SEG 0250/0465)	0111/1007				
				0110/0764	RAMP A2 RD
					(SR8002 SEG 0020/0994)
DUTTON ST					
(TWP)	0111/0705				
				0110/0690	RAMP A1 RD
					(SR8002 SEG 0010/0000)
1 0 00180 0 00 0257+54	031081 FT			031135 FT	1 0 00180 0 00 0257+54
MFC BEGIN = B					MFC BEGIN = B
LENGTH(AH 1491 BK 2558)	0111/0000			0100/2550	LENGTH(AH 1519 BK 2558)
					SIGN: CENTER MOUNTD
					BMSID 23/0322/0100/2550
STORY RD					
(TWP)	0100/2206				

DIR: E TOTAL LEN: 7.445 MI. DIST: 06-3 SR: 322
 LEFT MUN: UPPER CHICHESTER T RIGHT MUN: UPPER CHICHESTER T



DIR: E TOTAL LEN: 7.445 MI. DIST: 06-3 SR: 322
 LEFT MUN: UPPER CHICHESTER T RIGHT MUN: UPPER CHICHESTER T



(CONN) 0070/3754

COLONIAL DR (TWP) 0070/1555

018587 FT

FOULK RD (SR3029 SEG 0004/0000) 0060/2510
 FOULK RD (SR3029 SEG 0005/0000) 0060/2220

CLAYTON PARK DR

0070/2997 UPPER CHICHESTER BETHEL T

018641 FT 1 0 00180 0 00 0131+46
 CONCHESTER RD RAMP
 (SR3040 SEG 0012/0075)
 5 0070/0000 LENGTH(AH 3807 BK 2712)
 0060/2580 (SR3040 SEG 0013/0000)
 CONCHESTER RD RAMP

0060/1583 OP ID 23/0261/0050/1993 FOUK ROAD

015875 FT

015929 FT 1 0 00131 4 00 0025+98
 GREEN CR.
 STRUCTURE LENGTH 20 FT
 BMSID 23/0322/0060/0000
 BETHEL
 CONCORD T
 5 0060/0000 LENGTH(AH 2712 BK 2037)

013838 FT

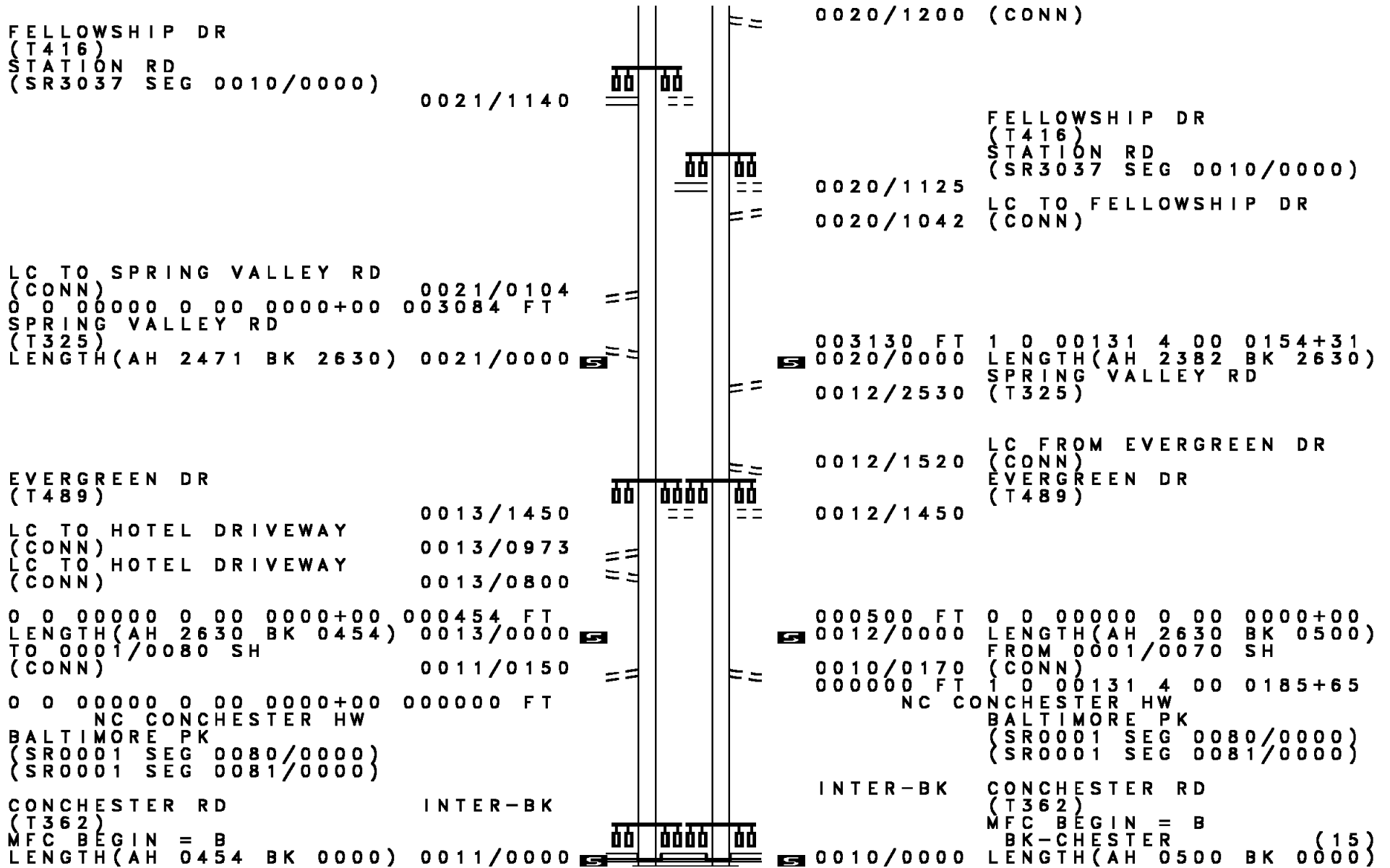
013892 FT 0 0 00000 0 00 0000+00
 MFC BEGIN = B
 5 0054/0000 LENGTH(AH 2037 BK 1741)

0050/1355 LC FROM CLAYTON PARK DR (CONN) CLAYTON PARK DR

DIR: E TOTAL LEN: 7.445 MI. DIST: 06-3 SR: 322
LEFT MUN: CONCORD T RIGHT MUN: CONCORD T

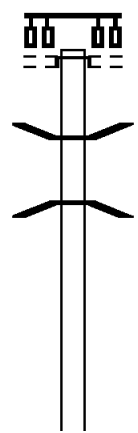
Stationing	Right of Way	Centerline	Left of Way	Stationing	Right of Way	Centerline	Left of Way
(T340) 0051/1300	==	==	==	0050/1300 (T340)	==	==	==
0 0 00000 0 00 0000+00 012125 FT				012151 FT	1 0 00131 4 00 0064+11		
MATTSON RD (T321) FEATHERBED LN (T319)				MATTSON RD (T321) FEATHERBED LN (T319)			
LENGTH(AH 1713 BK 3270) 0051/0000	5	==	==	5 0050/0000	LENGTH(AH 1741 BK 3270)		
				0040/2280	MERION DR (T350)		
				0040/1090	LC FROM CAMBRIDGE DR (CONN)		
CAMBRIDGE DR (T352) 0041/1050		==	==	0040/1050	CAMBRIDGE DR (T352)		
BMSBN 23/0322/0040/0000 0041/0090				0040/0090	BMSBN 23/0322/0040/0000		
1 0 00131 4 00 0096+45 008855 FT				008881 FT	1 0 00131 4 00 0096+45		
SMITH BRIDGE ROAD				SMITH BRIDGE ROAD			
BMSBG 23/0322/0040/0000				BMSBG 23/0322/0040/0000			
LENGTH(AH 3270 BK 3300) 0041/0000	5			5 0040/0000	LENGTH(AH 3270 BK 3369)		
				005512 FT	1 0 00131 4 00 0129+81		
0 0 00000 0 00 0000+00 005555 FT				STATION RD			
LENGTH(AH 3300 BK 2471) 0031/0000	5			(SR3025 SEG 0042/0074)			
				5 0030/0000	LENGTH(AH 3369 BK 2382)		
				0020/2350	STATION RD		
BMSBN 23/0322/0020/1806 0021/1911				(SR3025 SEG 0043/0060)			
0 0 00000 0 00 0000+00				0020/1911	BMSBN 23/0322/0020/1806		
WEBB CREEK					0 0 00000 0 00 0000+00		
BMSBG 23/0322/0020/1806 0021/1806				0020/1806	WEBB CREEK		
					BMSBG 23/0322/0020/1806		
					LC FROM FELLOWSHIP DR		

DIR: E TOTAL LEN: 7.445 MI. DIST: 06-3 SR: 322
 LEFT MUN: CONCORD T RIGHT MUN: CONCORD T



075758 FT

079162 FT AH-MONTGOMERY (46)
 INTER-AHD SPRING MILL RD
 (SR0320 SEG 0010/0000)
 COUNTY LINE RD
 (TWP)



0320/2211
 0320/1275 BMS EN 23/0320/0320/1074
 1 0 00225 0 02 0783+85
 ACCESS ROAD
 0320/1074 BMSBG 23/0320/0320/1074
 RETAINING WALL END
 0320/1060 BMSID 23/0320/0320/0910
 RETAINING WALL END
 0320/1052 BMSID 23/0320/0320/0892
 RETAINING WALL BEGIN
 0320/0910 BMSID 23/0320/0320/0910
 RETAINING WALL BEGIN
 0320/0892 BMSID 23/0320/0320/0892

HILLDALE RD

DIR: N TOTAL LEN: 14.993 MI. DIST: 06-3 SR: 320
 LEFT MUN: RADNOR T RIGHT MUN: RADNOR T

(TWP)	0320/0563	==	076951 FT	1 0 00225 0 02 0772+61
ASHWOOD RD	073547 FT	==		VILLAGE: VILLA NOVA UNI
(TWP)	0320/0000	==	0320/0000	LENGTH(AH 2211 BK 3434)
LANCASTER AV				LANCASTER AV
{SR0030 SEG 0080/0867}				{SR0030 SEG 0081/0879}
{SR0030 SEG 0081/0879}	0310/2439			{SR0030 SEG 0080/0867}
FROM 0030/0080 SH				NC SPRING MILL RD
(CONN)	0310/2209			ALDWYN LN
QUAKER LN			0310/2439	(TWP)
(TWP)	0310/1325		0310/1834	SOUTHEASTERN PENNSYLVAN
WILLOWBURN RD				OVERPASS IS RR X-ING
(TWP)			0310/1325	QUAKER LN
LC FOR WILLOWBURN RD			0310/1142	(TWP)
(CONN)				SPRING MILL RD
HIGHFIELD RD				
(TWP)			073517 FT	1 0 00225 0 02 0738+28
DEEP DENE RD				VILLAGE: VILLANOVA UNIV
(TWP)			0310/0000	LENGTH(AH 3434 BK 2278)
				SUNNY HILL RD
			0300/1543	(TWP)
				FROM 1019/0050 SH 02
			0300/0346	(CONN)
CONESTOGA RD				CONESTOGA RD
(SR1019 SEG 0050/0909)	0300/0248			(SR1019 SEG 0050/0909)
				I-476 (NB)
			0300/0248	OP ID 23/0476/0124/0178
				I-476 (SB)
FROM 1019/0050 SH 01			0300/0200	OP ID 23/0476/0125/0000
(CONN)				
			0300/0028	BMSEN 23/0320/0300/0000
			067835 FT	1 0 00225 0 02 0715+45
				ITHAN CREEK
				BMSBG 23/0320/0300/0000
			0300/0000	LENGTH(AH 2278 BK 2780)

DIR: N TOTAL LEN: 14.993 MI. DIST: 06-3 SR: 320
 LEFT MUN: RADNOR T RIGHT MUN: RADNOR T

CHANDLER LN (TWP)	0290/1703	==	
1 0 00225 0 02 0687+50	065055 FT		068459 FT
CHANDLER LN (TWP)	0290/0000	==	5 0290/0000 LENGTH(AH 2780 BK 2840)
			RADNOR CNTRY CLUB DR (PRDR)
CAMP WOODS RD (TWP)	0280/1937	==	0280/2149
LARCHWOOD LN (TWP)	0280/1293	==	
	062215 FT		065619 FT 1 0 00225 0 02 0659+25
GODFREY RD (SR1036 SEG 0020/2003)	0280/0000	==	GODFREY RD (TWP)
			5 0280/0000 LENGTH(AH 2840 BK 2087)
	060128 FT	==	0270/0018 CLYDE RD (TWP)
HAMILTON RD (TWP)	0270/0000	==	063532 FT 1 0 00225 0 02 0638+26
			VILLAGE: RADNOR TWP.
			5 0270/0000 LENGTH(AH 2087 BK 2776)
ROBERTS RD (TWP)	0260/0796	==	
	057352 FT		060756 FT 1 0 00225 0 02 0610+50
			BRYN MAWR AV (SR1032 SEG 0060/0000)
			5 0260/0000 LENGTH(AH 2776 BK 1951)

DIR: N TOTAL LEN: 14.993 MI. DIST: 06-3 SR: 320
 LEFT MUN: RADNOR T RIGHT MUN: RADNOR T

Location / Description	Stationing	Length / Notes	Right of Way / Notes
STURBRIDGE DR (TWP)	0250/0313	==	
1 0 00225 0 02 0591+57 BRITTANY LN (TWP)	055401 FT	0250/0287 058805 FT	RADNOR HAVERFORD T BRENNAN DR (TWP)
BRITTANY LN (TWP)	0250/0000	== ==	5 0250/0000 LENGTH (AH 1951 BK 1639) DARBY RD (SR2005 SEG 0200/2897) FOR SR 0320 AND 2005 (CONN)
BRITTANY LN (TWP)	0240/1218	==	
	053762 FT	0240/0055 0240/0050 057166 FT	HAVERFORD MARPLE TOWNSHIP T BMSBN 23/0320/0240/0000 1 0 00225 0 02 0575+18 VILLAGE: HAVERFORD TWP. DARBY CR. BMSBG 23/0320/0240/0000
		5 0240/0000	LENGTH (AH 1639 BK 2417) CARLI DR (TWP)
		0230/2253 0230/1991	BMSBN 23/0320/0230/1979 0 0 00000 0 00 0000+00 BRANCH OF DARBY CREEK
		0230/1979	BMSBG 23/0320/0230/1979
	051345 FT	054749 FT	1 0 00225 0 02 0549+28 VILLAGE: MARPLE TWP. KENT RD (TWP)
KENT RD (TWP)	0230/0000	==	5 0230/0000 LENGTH (AH 2417 BK 2727)
ORCHARD DR (TWP)	0220/2211	==	
ARBOR RD (TWP)	0220/1906	==	
		0220/1813	ARDEN RD (TWP)

DIR: N TOTAL LEN: 14.993 MI. DIST: 06-3 SR: 320
 LEFT MUN: MARPLE TOWNSHIP T RIGHT MUN: MARPLE TOWNSHIP T

SUNSET BL (TWP)	0220/1060	==		MARPLE RD (SR1028 SEG 0020/0000)
KIRK AV (TWP)	0220/0367	==		CHURCH LN (SR1028 SEG 0020/0000)
1 0 00225 0 02 0423+96 048618 FT		==		SUMMIT AV (TWP)
SUMMIT AV (TWP)	0220/0000	==		
TO 0003/0111 SH (CONN)	0210/2907	==		0220/0155 052022 FT
				0220/0000 LENGTH(AH 2727 BK 3240)
				WEST CHESTER PK (SR0003 SEG 0111/1069)
				0210/2757
				WEST CHESTER PK (SR0003 SEG 0110/1077)
				0210/2699 MFC BEGIN = C
FROM 0003/0110 SH (CONN)	0210/2592	==		
AMANDA DR (TWP)	0210/1837	==		0210/2029 FRANKLIN AV (TWP)
FRANKLIN AV (TWP)	0210/1659	==		
				0210/1472 GILBERT ST (TWP)
HARDING AV (TWP)	0210/1369	==		
				0210/1104 HARDING AV (TWP)
				0210/0824 RADCLIFFE RD (TWP)
RADCLIFFE RD (TWP)	0210/0564	==		
TO 1013/0010 SH (CONN)	0210/0099	==		0210/0099 FROM 0320/0200 SH (CONN)
	045378 FT	==		1 0 00225 0 02 0489+16
				VILLAGE: BROOMALL
SPRINGFIELD RD (SR1013 SEG 0010/0000)	0210/0000	==		MFC BEGIN = B
(SR1013 SEG 0011/0000)				0210/0000 LENGTH(AH 3240 BK 2598)
				TO 0320/0210 SH (CONN)
				0200/2492

EXTRACT DATE: 12/18/2023
PRINT DATE: 12/20/2023

ROADWAY MANAGEMENT SYSTEM
SLD COUNTY/SR - ANNUAL PRINT

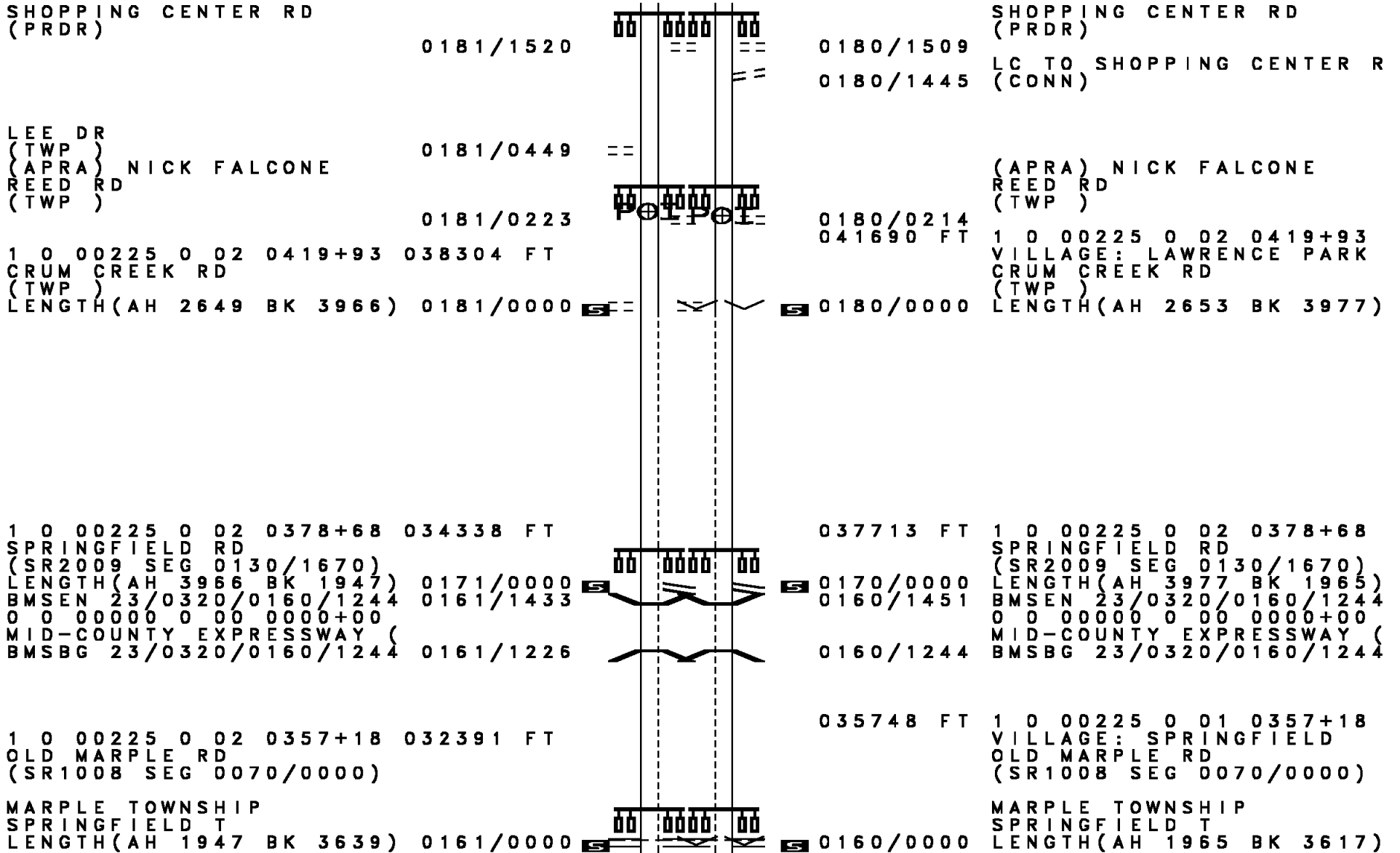
PAGE NUMBER: 93
COUNTY: DELAWARE

DIR: N TOTAL LEN: 14.993 MI.
LEFT MUN: MARPLE TOWNSHIP T

DIST: 06-3 SR: 320
RIGHT MUN: MARPLE TOWNSHIP T

ROADWAY	SR	START	END	LENGTH	STATUS	ROADWAY	SR	START	END	LENGTH	STATUS
CANDLEWOOD RD	0201	2412				CANDLEWOOD RD	0200	2401			
(TWP)						(TWP)					
ROLLING RD	0201	2272				ROLLING RD	0200	2283			
(TWP)						(TWP)					
LEWIS RD	0201	2089				LEWIS RD	0200	2097			
(TWP)						(TWP)					
SECOND AV	0201	2028				SECOND AV	0200	2020			
(TWP)						(TWP)					
MORTON AV	0201	1774				MORTON AV	0200	1766			
(TWP)						(TWP)					
MARY LN	0201	1358				MARY LN	0200	1354			
(TWP)						(TWP)					
NEW ARDMORE AV	0201	0739				NEW ARDMORE AV	0200	0742			
(TWP)						(TWP)					
1 0 00225 0 02 0464+76 042799 FT						046184 FT	1 0 00225 0 02 0464+76				
CEDAR GROVE RD	0201	0000				CEDAR GROVE RD	0200	0000			
(SR1024 SEG 0040/3300)						(SR1024 SEG 0040/3300)					
LENGTH(AH 2579 BK 1846)						LENGTH(AH 2598 BK 1841)					
LANGFORD RD	0191	1532				LANGFORD RD	0190	1533			
(TWP)						(TWP)					
HILLDALE RD	0191	1016				HILLDALE RD	0190	1367			
(TWP)						(TWP)					
UNKNOWN DR	0191	0777				UNKNOWN DR	0190	1008			
(PRDR)						(PRDR)					
(APRA) MARPLE COMMONS R	0191	0567				(APRA) MARPLE COMMONS R	0190	0760			
CONCORD RD	0191	0567				CONCORD RD	0190	0564			
(TWP)						(TWP)					
1 0 00225 0 02 0446+37 040953 FT						044343 FT	1 0 00225 0 02 0446+37				
(APRA) MARPLE COMMONS R						(APRA) MARPLE COMMONS R					
VILLAGE: SPRINGFIELD						VILLAGE: SPRINGFIELD					
PAXON HOLLOW RD	0191	0000				PAXON HOLLOW RD	0190	0000			
(TWP)						(TWP)					
PAXON HOLLOW RD	0191	0000				PAXON HOLLOW RD	0190	0000			
(SR1022 SEG 0050/3106)						(SR1022 SEG 0050/3106)					
LENGTH(AH 1846 BK 2649)						LENGTH(AH 1841 BK 2653)					
LAWRENCE RD	0181	2117				LAWRENCE RD	0180	2132			
(SR1020 SEG 0011/0000)						(SR1020 SEG 0011/0000)					
(SR1020 SEG 0010/0000)						(SR1020 SEG 0010/0000)					
WILLIAMSBURG DR						WILLIAMSBURG DR					
(TWP)						(TWP)					

DIR: N TOTAL LEN: 14.993 MI. DIST: 06-3 SR: 320
 LEFT MUN: MARPLE TOWNSHIP T RIGHT MUN: MARPLE TOWNSHIP T



DIR: N TOTAL LEN: 14.993 MI. DIST: 06-3 SR: 320
 LEFT MUN: SPRINGFIELD T RIGHT MUN: SPRINGFIELD T

MARTENS LN (TWP)	0151/2953	==	==	0150/2911	MARTENS LN (TWP)
				0150/2588	FROM 8007/0500 SH (CONN)
SIGN: CANTILEVER					
BMSID 23/0320/0151/2585	0151/2585	▬			
TO 8007/0250 SH (CONN)	0151/2557	==			
RAMP RD (SR8007 SEG 0250/0000)					RAMP 8007/0250 RD (SR8007 SEG 0250/0000)
RAMP 8007/0500 RD (SR8007 SEG 0500/0628)					RAMP RD (SR8007 SEG 0500/0628)
	0151/2444			0150/2437	
BMSEN 23/0320/0150/2308	0151/2432			0150/2426	BMSEN 23/0320/0150/2308
O 0 0000 0 00 0000+00					O 0 0000 0 00 0000+00
US 1 BYPASS (NB)					US 1 BYPASS (NB)
BMSBG 23/0320/0150/2308	0151/2314			0150/2308	BMSBG 23/0320/0150/2308
RAMP RD (SR8007 SEG 0010/1164)					RAMP 8007/0010 RD (SR8007 SEG 0010/1164)
RAMP 8007/0750 (SR8007 SEG 0750/0000)					RAMP RD (SR8007 SEG 0750/0000)
	0151/2292			0150/2284	
FROM 8007/0010 SH (CONN)	0151/2142			0150/2178	TO 8007/0750 SH (CONN)
SPRINGFIELD SHOPPING CT (PRDR)					SPRINGFIELD SHOPPING CT (PRDR)
	0151/1679			0150/1645	
				0150/0794	FROM 0420/0150 SH (CONN)
BEATTY RD (SR2018 SEG 0040/3908)					BEATTY RD (SR2018 SEG 0040/3908)
WOODLAND AV (SR0420 SEG 0150/1603)					WOODLAND AV (SR0420 SEG 0150/1603)
	0151/0720			0150/0691	
				0150/0094	WESLEY RD (TWP)
WESLEY RD (TWP)	0151/0104	==	==	032131 FT	1 0 00225 0 00 0320+94
1 0 00225 0 00 0320+94	028752 FT			0150/0000	MFC BEGIN = B LENGTH(AH 3617 BK 1763)
MFC BEGIN = B LENGTH(AH 3639 BK 1763)	0151/0000				
				0140/0927	KENNERLY RD (TWP)
	026989 FT				1 0 00225 0 00 0302+92
				030368 FT	GLEAVES RD (TWP)

EXTRACT DATE: 12/18/2023
PRINT DATE: 12/20/2023

ROADWAY MANAGEMENT SYSTEM
SLD COUNTY/SR - ANNUAL PRINT

PAGE NUMBER: 90
COUNTY: DELAWARE

DIR: N TOTAL LEN: 14.993 MI.
LEFT MUN: SPRINGFIELD T

DIST: 06-3 SR: 320
RIGHT MUN: SPRINGFIELD T

SPRINGFIELD CC DR
(PRDR)

0134/0246
024804 FT

ESTATES RD
(PRDR)

0130/1417

023089 FT

LC TO SPRINGFIELD MALL
(CONN)
SPRINGFIELD MALL DR
(PRDR)

0121/1030

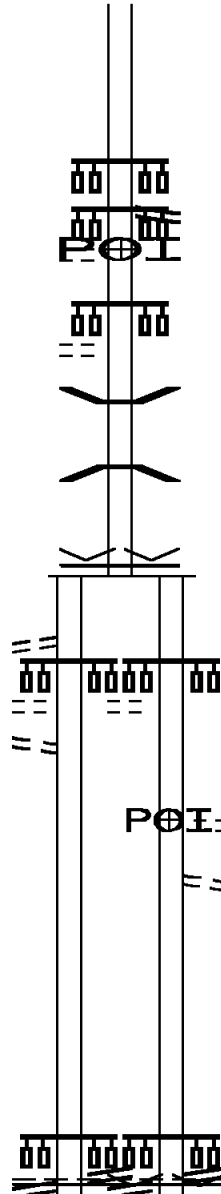
LC FROM SPRINGFIELD MAL
(CONN)

0121/0924

0121/0850

1 0 00225 0 00 0250+63 021789 FT
BALTIMORE PK
(SR2016 SEG 0091/0663)
(SR2016 SEG 0090/0712)
NC SPROUL RD

BALTIMORE PK
(SR2016 SEG 0090/0712)
(SR2016 SEG 0091/0663)
MFC BEGIN = B
SPRINGFIELD
SWARTHMORE B



0140/0000 LENGTH(AH 1763 BK 2185)

0134/0299 THOMSON AV
(SR2027 SEG 0030/1004)
(APRA) SPRINGFIELD HOSP

0134/0246
028183 FT
0 0 00000 0 00 0000+00
0134/0000 LENGTH(AH 2185 BK 1715)

0130/1417

0130/0765 BMS EN 23/0320/0130/0500
0 0 00000 0 00 0000+00
WHISKEY RUN

0130/0500
026468 FT
1 0 00225 0 00 0266+68
VILLAGE: SPRINGFIELD TP

0130/0000 LENGTH(AH 1715 BK 1305)

SPRINGFIELD MALL DR
(PRDR)

0120/0923

(APRA) SPRINGFIELD MALL
SHEFFIELD DR
(TWP)

0120/0580 FROM 2016/0091 SH
(CONN)

0120/0120
025163 FT
1 0 00225 0 00 0250+63
VILLAGE: SPRINGFIELD TP

BALTIMORE PK
(SR2016 SEG 0091/0663)
(SR2016 SEG 0090/0712)
NC SPROUL RD

BALTIMORE PK
(SR2016 SEG 0091/0663)
(SR2016 SEG 0090/0712)
MFC BEGIN = B
SPRINGFIELD
SWARTHMORE B

DIR: N TOTAL LEN: 14.993 MI. DIST: 06-3 SR: 320
 LEFT MUN: SPRINGFIELD T RIGHT MUN: SPRINGFIELD T

Segment ID	Start Station	End Station	Length (FT)	Notes
0121/0000	0121/0000	0110/2187	018941	SWARTHMORE AV (BORO), PARRISH RD (BORO)
0110/2187	0110/2187	0110/1631	017178	PARRISH RD (BORO), CHESTER RD (SR2014 SEG 0010/0000), NC SWARTHMORE AV, SWARTHMORE AV (BORO), OGDEN AV (BORO)
0110/1631	0110/1631	0110/0688	022315	ELM AV (BORO)
0110/0688	0110/0688	0110/0000	022250	VILLAGE: SWARTHMORE BOR COLLEGE AV (BORO)
0106/0370	0106/0370	0106/0310	020552	SOUTHEASTERN PENNSYLVAN OVERPASS IS RR X-ING FIELDHOUSE LANE
0106/0310	0106/0310	0106/0000	020552	OP ID 23/7424/0010/0000 MFC BEGIN = B
0106/0000	0106/0000	0104/0230	0104/0230	LENGTH(AH 1763 BK 0350) PARK AV (BORO)
0105/0330	0105/0330	0105/0255	0105/0255	FOR SR 0320N TO 0320S (CONN) SWARTHMORE-CHESTER RD (GOVT)
0105/0255	0105/0255	0105/0235	0105/0235	SWARTHMORE-FIELDHOUSE L (GOVT) FIELDHOUSE LN (BORO)
0105/0235	0105/0235	0105/0180	0105/0180	FIELDHOUSE LN (BORO) SWARTHMORE-FIELDHOUSE L (GOVT) SWARTHMORE-CHESTER RD
0104/0230	0104/0230	0104/0215	0104/0215	SWARTHMORE-CHESTER RD (GOVT)
0104/0215	0104/0215	0104/0200	0104/0200	SWARTHMORE-RUTGERS AV (GOVT) RUTGERS AV (BORO)
0104/0200	0104/0200	0104/0155	0104/0155	RUTGERS AV (BORO) SWARTHMORE-RUTGERS AV (GOVT) SWARTHMORE-CHESTER RD

DIR: N TOTAL LEN: 14.993 MI. DIST: 06-3 SR: 320
 LEFT MUN: SWARTHMORE B RIGHT MUN: SWARTHMORE B

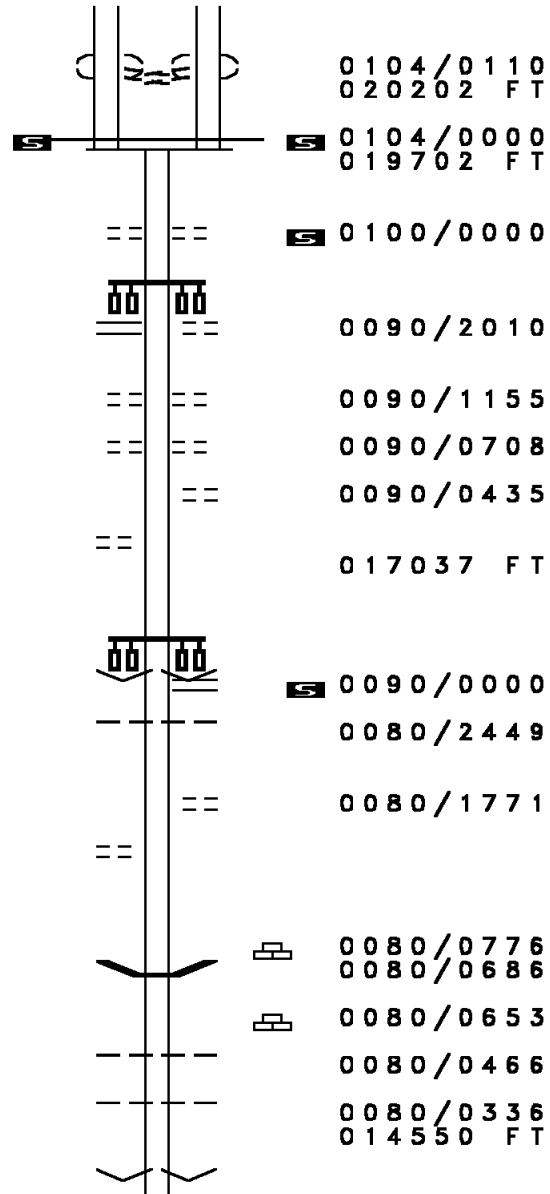
(GOVT)
 FOR SR 0320S TO 0320N
 (CONN)
 0 0 00000 0 00 0000+00 0105/0130
 MFC BEGIN = B 016828 FT
 LENGTH(AH 0350 BK 0500) 0105/0000
 016328 FT

YALE AV
 (SR3019 SEG 0010/0000) 0090/2010

HARVARD AV
 (BORO) 0090/0064
 013663 FT

MT HOLYOKE PL
 (TWP) 0080/1696

SPRINGFIELD
 NETHER PROVIDENCE T 0080/0336
 011176 FT



(GOVT)
 FOR SR 0320S TO 0320N
 (CONN)
 0 0 00000 0 00 0000+00
 MFC BEGIN = B
 LENGTH(AH 0350 BK 0500) 0104/0000
 019702 FT
 1 0 00225 0 00 0196+02
 HARVARD AV
 (BORO)
 LENGTH(AH 0500 BK 2665)
 YALE AV
 (BORO)
 WESTDALE AV
 (BORO)
 STRATHHAVEN AV
 (BORO)
 UNIVERSITY PL
 (BORO)
 1 0 00225 0 00 0168+35
 VILLAGE: SWARTHMORE BOR
 FAIRVIEW RD
 (SR2035 SEG 0040/2953)
 LENGTH(AH 2665 BK 2487)
 SWARTHMORE
 SPRINGFIELD T
 PARK LN
 (TWP)
 RETAINING WALL END
 BMSID 23/0320/0080/0653
 BMSSEN 23/0320/0080/0000
 RETAINING WALL BEGIN
 BMSID 23/0320/0080/0653
 SPRINGFIELD
 RIDLEY T
 RIDLEY
 NETHER PROVIDENCE T
 1 0 00225 0 00 0144+45
 VILLAGE: SPRINGFIELD TP
 MID COUNTY

DIR: N TOTAL LEN: 14.993 MI. DIST: 06-3 SR: 320
 LEFT MUN: NETHER PROVIDENCE T RIGHT MUN: NETHER PROVIDENCE T

MEDBURY RD
(TWP)

0070/0560
008787 FT

TO 0252/0010 SH
(CONN)
PROVIDENCE RD
(SR0252 SEG 0010/0000)
FROM 0252/0010 SH
(CONN)

0060/2774
0060/2654
0060/2438

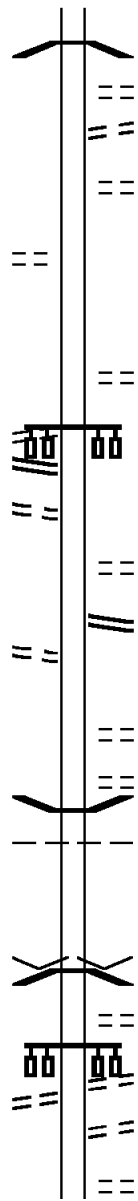
LAURIE LN
(TWP)

0060/1475

TWENTYFOURTH ST
(CITY)

0050/1246

CHESTNUT ST



0080/0000 BMSBG 23/0320/0080/0000
 LENGTH(AH 2487 BK 2389)
 AVONDALE RD
 (T374)
 0070/1848 LC TO AVONDALE RD
 (CONN)
 0070/1648 CANTERBURY DR
 (TWP)
 0070/1314
 012161 FT 1 0 00225 0 00 0118+74
 NC CH CHESTER RD
 GOVERNORS DR
 (TWP)
 0070/0000 LENGTH(AH 2389 BK 3232)
 0060/2654
 0060/2082 MALLARD MILL RUN RD
 (TWP)
 0060/1593 BULLENS LN
 (SR2008 SEG 0010/0000)
 0060/0870 IRVING RD
 (TWP)
 0060/0613 IRVING LN
 (PRDR)
 0060/0311 BMSBG 23/0320/0060/0000
 NETHER PROVIDENCE
 CHESTER CITY C
 0060/0155 1 0 00225 0 00 0087+20
 008929 FT VILLAGE: NETHERPROVIDEN
 RIDLEY CREEK
 0060/0000 BMSBG 23/0320/0060/0000
 LENGTH(AH 3232 BK 1879)
 TWENTYFIFTH ST
 (CITY)
 0050/1656 TWENTYFOURTH ST
 (CITY)
 0050/1246 IRVINGTON PL
 (CITY)
 0050/0851 CHESTNUT ST
 (CITY)

EXTRACT DATE: 12/18/2023
PRINT DATE: 12/20/2023

ROADWAY MANAGEMENT SYSTEM
SLD COUNTY/SR - ANNUAL PRINT

PAGE NUMBER: 86
COUNTY: DELAWARE

DIR: N TOTAL LEN: 14.993 MI.
LEFT MUN: CHESTER CITY C

DIST: 06-3 SR: 320
RIGHT MUN: CHESTER CITY C

(SR3013 SEG 0010/0000) 0050/0642
TWENTYTHIRD ST
(CITY)

0050/0388
003676 FT

0050/0642
0050/0388
007050 FT

TWENTYTHIRD ST
(CITY)
1 0 00225 0 00 0068+19
VILLAGE: CHESTER CITY
TWENTYSECOND ST
(SR2006 SEG 0030/2093)

TWENTYFIRST ST
(CITY)
TWENTIETH ST
(CITY)

0041/2741

0040/2745

MFC BEGIN = B
LENGTH(AH 1879 BK 3081)
TWENTYFIRST ST
(CITY)
TWENTIETH ST
(CITY)

NINETEENTH ST
(CITY)
EIGHTEENTH ST
(CITY)
EIGHTEENTH ST
(CITY)
SEVENTEENTH ST
(CITY)
SIXTEENTH ST
(CITY)

0041/2372
0041/2010
0041/1782
0041/1645
0041/1399
0041/1037

0040/2371
0040/2016
0040/1782
0040/1651
0040/1400
0040/1041
0040/0741

NINETEENTH ST
(CITY)
EIGHTEENTH ST
(CITY)
EIGHTEENTH ST
(CITY)
SEVENTEENTH ST
(CITY)
SIXTEENTH ST
(CITY)
POTTER ST
(CITY)
FIFTEENTH ST
(CITY)
FIFTEENTH ST
(CITY)

FIFTEENTH ST
(CITY)
FIFTEENTH ST
(CITY)

0041/0671

0040/0678

1 0 00225 0 00 0037+95 000600 FT
VILLAGE: CHESTER 19086
FOURTEENTH ST
(CITY)
FOURTEENTH ST
(SR2030 SEG 0022/0428)

000000 FT

0040/0075
003969 FT

LC FROM FOURTEENTH ST
(CONN)
1 0 00225 0 00 0037+95
FOURTEENTH ST
(CITY)
FOURTEENTH ST
(SR2030 SEG 0022/0428)

MFC BEGIN = B
LTH AH 003076 BK 000600 0041/0000

0040/0000

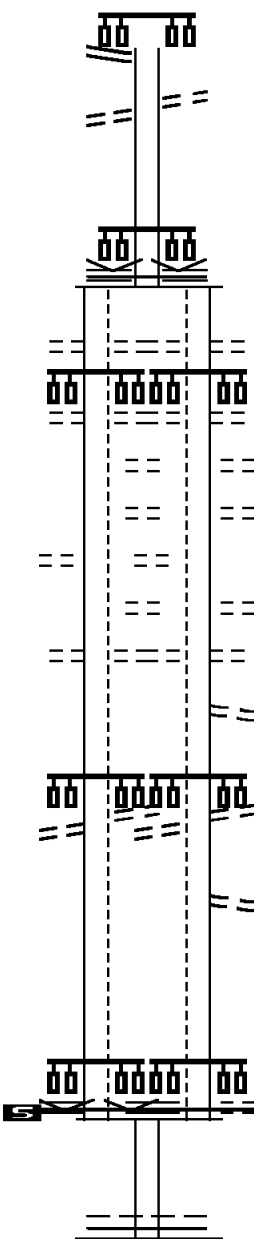
MFC BEGIN = B
LENGTH(AH 3081 BK 0600)

CHESTER CITY

0030/0000

0030/0000

0 0 00000 0 00 0000+00
NC PROVIDENCE AV
MFC BEGIN = B
LENGTH(AH 0600 BK 1600)



EXTRACT DATE: 12/18/2023
PRINT DATE: 12/20/2023

ROADWAY MANAGEMENT SYSTEM
SLD COUNTY/SR - ANNUAL PRINT

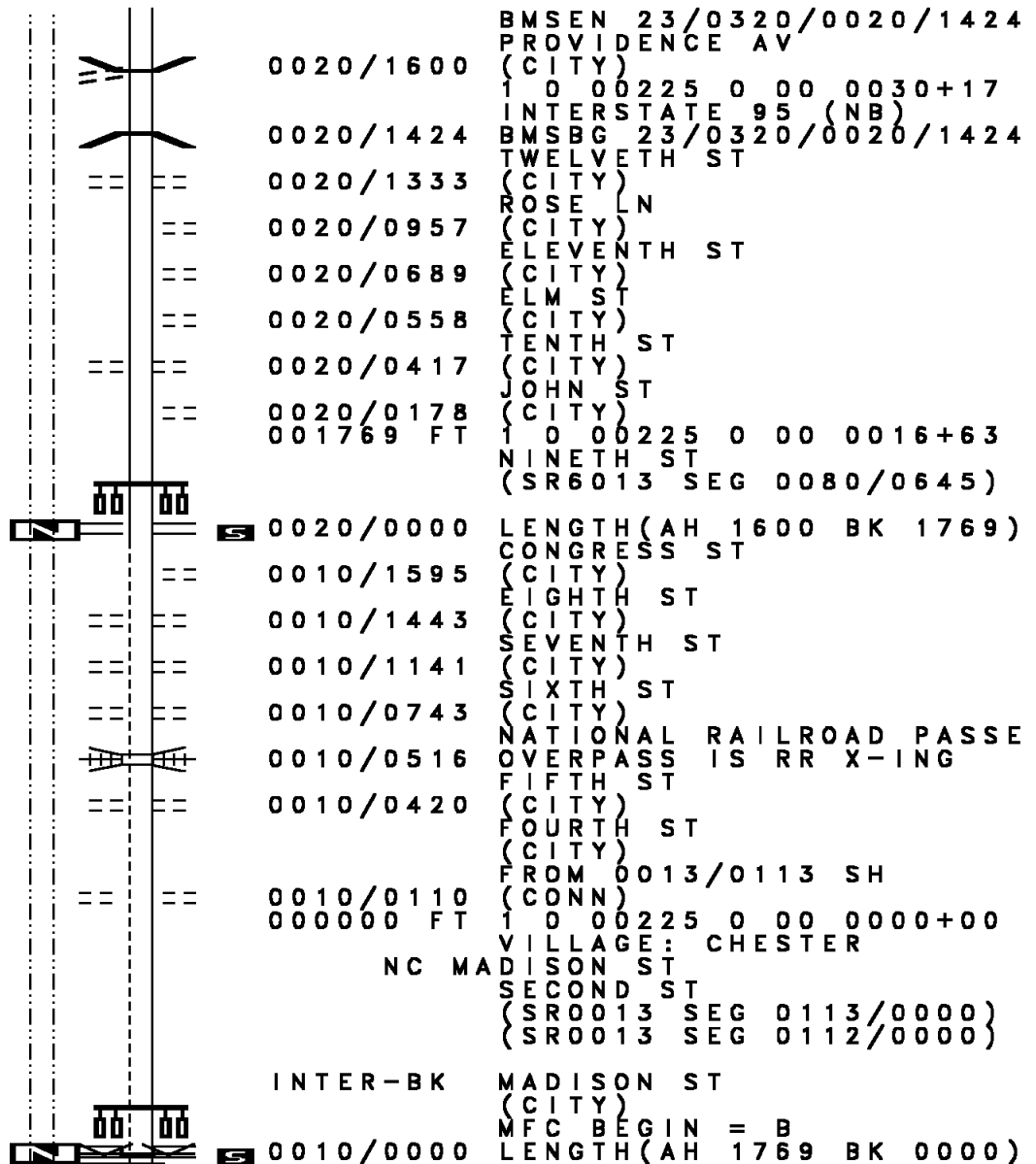
PAGE NUMBER: 85
COUNTY: DELAWARE

DIR: N TOTAL LEN: 14.993 MI.
LEFT MUN: CHESTER CITY C

DIST: 06-3 SR: 320
RIGHT MUN: CHESTER CITY C

LTH AH 001600 BK 001649 000000 FT
7021/0000

LTH AH 001649 BK 000000 000000 FT
7011/0000



DIR: E TOTAL LEN: 5.384 MI. DIST: 06-3 SR: 291
 LEFT MUN: TINICUM T RIGHT MUN: TINICUM T

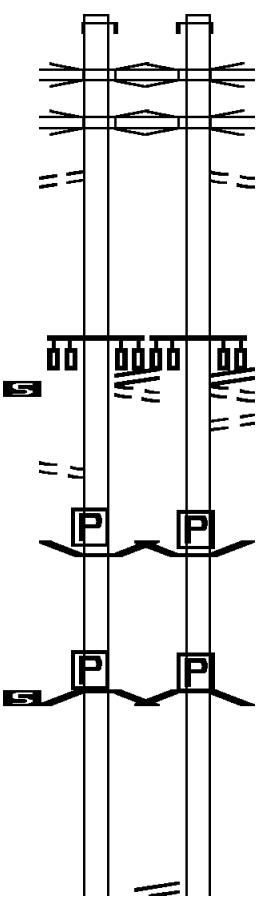
AH-PHILADELPHIA (67) 028427 FT
 BARTRAM AV INTER-AHD
 (SR0291 SEG 0007/0000) 0225/0500
 I-95(SB)
 OP ID 23/0095/0105/0000 0225/0399
 I-95(NB)
 OP ID 23/0095/0104/0000 0225/0273
 TO 0291/0211 SH
 (CONN) 0225/0135
 0 0 00000 0 00 0000+00 027927 FT
 INDUSTRIAL HW
 (SR6291 SEG 0010/0000)
 (SR6291 SEG 0011/0000)
 NC BARTRAM AV

SCOTT WY
 (TWP)
 LENGTH(AH 0500 BK 1366) 0225/0000

FROM 0291/0225 SH
 (CONN) 0211/1250

BMSEN 23/0291/0210/0000
 BRIDGE POSTED (TONS) 0211/0469
 1 0 00762 0 00 0102+38 026561 FT
 NC INDUSTRIAL HW

SGL 31 COMB 35
 LITTLE CRUM CRK
 BMSBG 23/0291/0210/0000
 LENGTH(AH 1366 BK 3276) 0211/0000



028317 FT
 INTER-AHD BARTRAM AV
 0224/0559 (SR0291 SEG 0006/0000)
 I-95(SB)
 0224/0402 OP ID 23/0095/0105/0000
 I-95(NB)
 0224/0273 OP ID 23/0095/0104/0000
 FROM 6291/0011 SH
 (CONN) 0224/0130
 027758 FT 0 0 00000 0 00 0000+00
 INDUSTRIAL HW
 (SR6291 SEG 0011/0000)
 (SR6291 SEG 0010/0000)
 NC BARTRAM AV

SCOTT WY
 (TWP)
 LENGTH(AH 0559 BK 1406) 0224/0000
 LC TO SCOTT WY
 (CONN) 0210/1296

BMSEN 23/0291/0210/0000
 BRIDGE POSTED (TONS) 0210/0469
 1 0 00762 0 00 0102+38 026352 FT
 NC INDUSTRIAL HW

SGL 31 COMB 35
 LITTLE CRUM CRK
 BMSBG 23/0291/0210/0000
 LENGTH(AH 1406 BK 3155) 0210/0000

0190/1135 RAMP EX10 95NB-ISLAND A
 (SR8043 SEG 0010/1431)

DIR: E TOTAL LEN: 5.384 MI. DIST: 06-3 SR: 291
 LEFT MUN: TINICUM T RIGHT MUN: TINICUM T

BMS EN 23/0291/0191/0785 0191/0957		
0 0 00000 0 00 0000+00		
RAMP A (EB)		
BMSBG 23/0291/0191/0785 0191/0785		
LC TO STEVENS DR		
(CONN)		
1 0 00762 3 00 0070+11 023285 FT		023197 FT 1 0 00762 0 00 0070+11
STEVENS DR		STEVENS DR
(PRDR)		(PRDR)
LENGTH(AH 3276 BK 3043) 0191/0000		0190/0000 LENGTH(AH 3155 BK 3053)
		LC TO STEVENS DR
		0180/2885 (CONN)
FIFTH AV		FIFTH AV
(TWP)		(TWP)
0181/1981		0180/1985
FOURTH AV		FOURTH AV
(TWP)		(SR2029 SEG 0010/2726)
FOURTH AV		0180/1319
(SR2029 SEG 0010/3037)		THIRD AV
0181/1326		(TWP)
THIRD AV		0180/0660
(TWP)		020144 FT 1 0 00762 0 00 0040+12
0181/0658		(APRA) RENT A SCREEN IN
1 0 00762 3 00 0040+12 020242 FT		SECOND AV
(APRA) RENT A SCREEN IN		(TWP)
SECOND AV		0180/0000 LENGTH(AH 3053 BK 2310)
(TWP)		WYANDOTTE ST
LENGTH(AH 3043 BK 2295) 0181/0000		0171/2200
WYANDOTTE ST		FIRST AV
(TWP)		(TWP)
0171/2200		0170/1647
FIRST AV		CROSSOVER RD
(TWP)		(CONN)
CROSSOVER RD		0170/1298
(CONN)		0170/0929
0171/1274		CROSSOVER RD
CROSSOVER RD		(CONN)
(CONN)		017834 FT 1 0 00762 0 00 0017+06
0171/0905		(APRA) AMERICAN CRANE
1 0 00762 3 00 0017+06 017947 FT		NC GOVERNOR PRINTZ BL
(APRA) AMERICAN CRANE		JANSEN AV
NC GOVERNOR PRINTZ BL		(TWP)
JANSEN AV		
(TWP)		

DIR: E TOTAL LEN: 5.384 MI. DIST: 06-3 SR: 291
 LEFT MUN: TINICUM T RIGHT MUN: TINICUM T

LENGTH(AH 2295 BK 1700)	0171/0000	5		5	0170/0000	LENGTH(AH 2310 BK 1708)
BARTRAM AV						BARTRAM AV
(TWP)	0161/1445	==	==		0160/1463	(TWP)
SAUDE AV					0160/1197	SAUDE AV
(TWP)	0161/1186	==	==			(TWP)
LAGRANGE AV						
(TWP)	0161/0603	==				
CENTER AV						
(TWP)	0161/0287	==				
TO 0420/0010 SH						
(CONN)	0161/0103	==				
1 0 00762 0 00 0000+00	016247 FT	==			016126 FT	1 0 00762 0 00 0000+00
WANAMAKER AV						WANAMAKER AV
{SR0420 SEG 0011/0000}						{SR0420 SEG 0011/0000}
{SR0420 SEG 0010/0000}						{SR0420 SEG 0010/0000}
WANAMAKER AV						WANAMAKER AV
{SR2002 SEG 0010/0000}						{SR2002 SEG 0010/0000}
LENGTH(AH 1700 BK 3811)	0161/0000	5		5	0160/0000	LENGTH(AH 1708 BK 3777)
BMSEN 23/0291/0140/0000	0141/0328				0140/0328	BMSEN 23/0291/0140/0000
TINICUM						TINICUM
RIDLEY T	0141/0163				0140/0163	RIDLEY T
1 0 00542 0 01 0303+21	012436 FT				012349 FT	1 0 00542 0 01 0303+21
DARBY CREEK						DARBY CREEK
BMSBG 23/0291/0140/0000						BMSBG 23/0291/0140/0000
LENGTH(AH 3811 BK 3499)	0141/0000	5		5	0140/0000	LENGTH(AH 3777 BK 3510)
LC TO SELLERS AV						
(CONN)	0131/3426					
SELLERS AV						SELLERS AV
(TBC)						(TBC)
	0131/3248				0130/3267	
LC FROM SELLERS AV						
(CONN)	0131/3168					
{APRA} SURE POWER						{APRA} SURE POWER
SURE POWER						SURE POWER
(PRDR)						(PRDR)
STEWART AV						STEWART AV
{SR2033 SEG 0011/0000}						{SR2033 SEG 0011/0000}
{SR2033 SEG 0010/0000}	0131/2683				0130/2699	{SR2033 SEG 0010/0000}

EXTRACT DATE: 12/18/2023
PRINT DATE: 12/20/2023

ROADWAY MANAGEMENT SYSTEM
SLD COUNTY/SR - ANNUAL PRINT

PAGE NUMBER: 81
COUNTY: DELAWARE

DIR: E TOTAL LEN: 5.384 MI.
LEFT MUN: RIDLEY T

DIST: 06-3 SR: 291
RIGHT MUN: RIDLEY T

FROM 2033/0011 SH
(CONN)

0131/2562



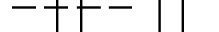
SEA KNIGHT ST
(TWP)

0131/1118



RIDLEY
EDDYSTONE B

0131/0554



BMS EN 23/0291/0130/0384 0131/0463
1 0 00542 0 01 0267+06

CRUM CREEK
BMSBG 23/0291/0130/0384 0131/0365

LC TO PECO EDDYSTONE
(CONN) 0131/0280

1 0 00542 0 01 0267+06 008937 FT

(APRA) PECO EDDYSTONE S

BOEING PLANT
(PRDR)

PECO EDDYSTONE SUBSTATI
(PRDR)

LENGTH(AH 3499 BK 2691) 0131/0000

LIBERTY CO-GENERATION S
(PRDR)

AAB TRAINING CTR
(PRDR)

(APRA) LIBERTY ELECTRIC
LIBERTY ELECTRIC POWER
(PRDR)

EDDYSTONE INDUSTRIAL CT
(PRDR)

0 0 00000 0 00 0000+00 006246 FT

LENGTH(AH 2691 BK 2095) 0115/0000

(AAR 589281R)#TRKS 01 0111/1483

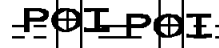
(APRA) QUALITY ROOFING
QUALITY ROOFING SUPPLY
(PRDR)

(APRA) BENNETT MOTOR EX
BENNETT MOTOR EXPRESS

0115/0888



0115/0320



0115/0000



0111/1075



SEA KNIGHT ST
(TWP)

0130/1134

RIDLEY
EDDYSTONE B

BMS EN 23/0291/0130/0384
1 0 00542 0 01 0267+06

CRUM CREEK
BMSBG 23/0291/0130/0384

1 0 00542 0 01 0267+06

(APRA) PECO EDDYSTONE S

BOEING PLANT
(PRDR)

PECO EDDYSTONE SUBSTATI
(PRDR)

LENGTH(AH 3510 BK 2650)

LIBERTY CO-GENERATION S
(PRDR)

AAB TRAINING CTR
(PRDR)

(APRA) LIBERTY ELECTRIC
LIBERTY ELECTRIC POWER
(PRDR)

EDDYSTONE INDUSTRIAL CT
(PRDR)

0 0 00000 0 00 0000+00 006189 FT

LENGTH(AH 2650 BK 2095)

(APRA) QUALITY ROOFING
QUALITY ROOFING SUPPLY
(PRDR)

(APRA) BENNETT MOTOR EX
BENNETT MOTOR EXPRESS

008839 FT

0130/0000

0114/0873

0114/0320

0114/0000

0110/1075

EXTRACT DATE: 12/18/2023
PRINT DATE: 12/20/2023

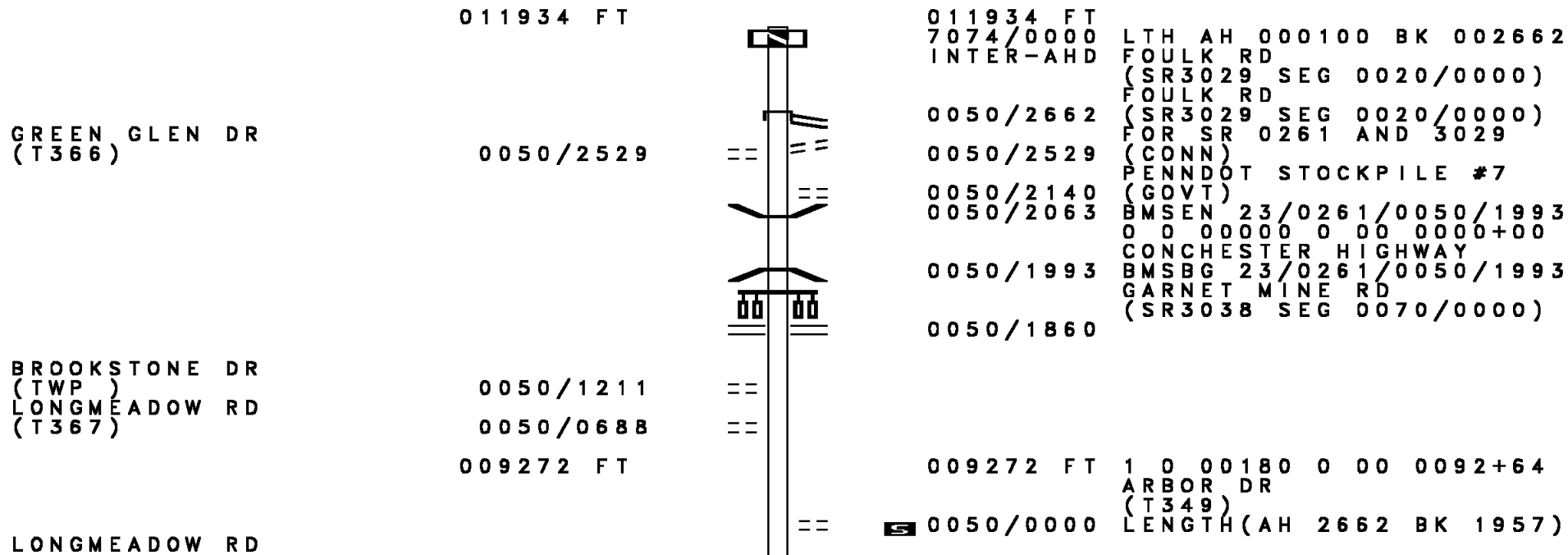
ROADWAY MANAGEMENT SYSTEM
SLD COUNTY/SR - ANNUAL PRINT

PAGE NUMBER: 80
COUNTY: DELAWARE

DIR: E TOTAL LEN: 5.384 MI.
LEFT MUN: EDDYSTONE B

DIST: 06-3 SR: 291
RIGHT MUN: EDDYSTONE B

Segment	Stationing	Length	Notes	Segment	Stationing	Length	Notes
(PRDR) LOUIS DOLENTE & SONS	0111/0690		== ==	(PRDR) LOUIS DOLENTE & SONS	0110/0690		
(APRA) LOUIS DOLENTE & SONS	0111/0640		POI POI	(APRA) LOUIS DOLENTE & SONS	0110/0640		
(PRDR) PENN TERMINAL NC INDUSTRIAL HW SAVILLE AV (BORO)	004151 FT			(PRDR) PENN TERMINAL NC INDUSTRIAL HW SAVILLE AV (BORO)	004094 FT		
1 0 00542 0 01 0220+37				1 0 00542 0 01 0220+37			
LENGTH(AH 2095 BK 2340)	0111/0000		POI POI	LENGTH(AH 2095 BK 2298)	0110/0000		
BMSEN 23/0291/0100/1622	0101/1695			BMSEN 23/0291/0100/1622	0100/1686		
1 0 00542 0 00 0207+30				1 0 00542 0 00 0207+30			
EDDYSTONE AVENUE				EDDYSTONE AVENUE			
BMSBG 23/0291/0100/1622	0101/1631			BMSBG 23/0291/0100/1622	0100/1622		
BMSEN 23/0291/0100/0256	0101/0476			BMSEN 23/0291/0100/0256	0100/0469		
EDDYSTONE CHESTER CITY C	0101/0369			EDDYSTONE CHESTER CITY C	0100/0362		
1 0 00542 0 00 0193+74				1 0 00542 0 00 0193+74			
RIDLEY CREEK				RIDLEY CREEK			
BMSBG 23/0291/0100/0256	0101/0263			BMSBG 23/0291/0100/0256	0100/0256		
1 0 00542 0 00 0191+18	001811 FT			1 0 00542 0 00 0191+18	001796 FT		
LENGTH(AH 2340 BK 1064)	0101/0000		POI POI	LENGTH(AH 2298 BK 1075)	0100/0000		
HARRAHS BL (TWP)				HARRAHS BL (TWP)			
0091/0809			POI POI	0090/0807			
HINKSON ST (TWP)				HINKSON ST (TWP)			
0 0 00000 0 00 0000+00	000747 FT			0 0 00000 0 00 0180+37	000721 FT		
CALDWELL ST (TWP)				CALDWELL ST (TWP)			
LENGTH(AH 1064 BK 0747)	0091/0000		POI POI	LENGTH(AH 1075 BK 0721)	0090/0000		
TO 0013/0122 SH (CONN)				TO 0013/0122 SH (CONN)			
0 0 00000 0 00 0000+00	000000 FT			0 0 00000 0 00 0000+00	000000 FT		
NC FOURTH ST				NC FOURTH ST			
MORTON AV (CITY)				MORTON AV (CITY)			
MORTON AV (SR0013 SEG 0122/0000)				MORTON AV (SR0013 SEG 0122/0000)			
FOURTH ST (SR0013 SEG 0122/0000)				FOURTH ST (SR0013 SEG 0122/0000)			
MFC BEGIN = C				MFC BEGIN = C			
LENGTH(AH 0747 BK 0000)	0083/0000		POI POI	LENGTH(AH 0721 BK 0000)	0082/0000		



DIR: B TOTAL LEN: 2.260 MI. DIST: 06-3 SR: 261
 LEFT MUN: BETHEL T RIGHT MUN: BETHEL T

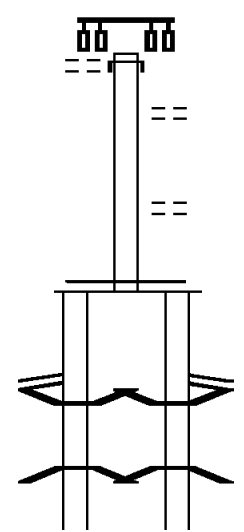
Left Side Description	Left Side Stationing	Right Side Description	Right Side Stationing
(T367)	0040/1646		
DARCZUK DR			
(TWP)	0040/1156		
	007315 FT	GREEN ST (T343)	0040/0689
		1 0 00180 0 00 0073+25	
		BETHEL RD	
		(SR3017 SEG 0050/0000)	
		LENGTH(AH 1957 BK 1244)	0040/0000
1 0 00180 0 00 0060+71	006071 FT		
CHESTER WATER AUTH. RD			
(PRDR)	0030/0000		
		LENGTH(AH 1244 BK 3384)	0030/0000
		BETHEL ELEMENTARY	
		(PRDR)	0020/3111
		DEER MEADOW LN	0020/2188
		(TWP)	
KIRK RD		GRAM'S WY	0020/0548
(T306)	0020/0548	(TWP)	
	002687 FT	1 0 00180 0 00 0026+90	
		NAAMANS CREEK RD	
		(SR0491 SEG 0062/0000)	
		LENGTH(AH 3384 BK 2687)	0020/0000
BROOKCROFT LN		TRIMBLE RD	0010/1134
(T373)	0010/1537	(T362)	
		ZEBLEY RD	0010/0745
		(T341)	
		1 0 00180 0 00 0000+00	
	000000 FT	INTER-BK DELAWARE STATE LINE	
		(STBD)	
		MFC BEGIN = C	
		LENGTH(AH 2687 BK 0000)	0010/0000

WHITE HORSE RD
(T339)

054409 FT
0230/1906

052503 FT

RAMP RD
(SR8035 SEG 0500/0000) 0221/0979
 BMSSEN 23/0252/0220/0611 0221/0501
 2 0 23037 0 00 0000+00
 ST DAVIDS RD (NB)
 BMSBG 23/0252/0220/0611 0221/0375
 2 0 23037 0 00 0000+00 050968 FT
 RAMP RD



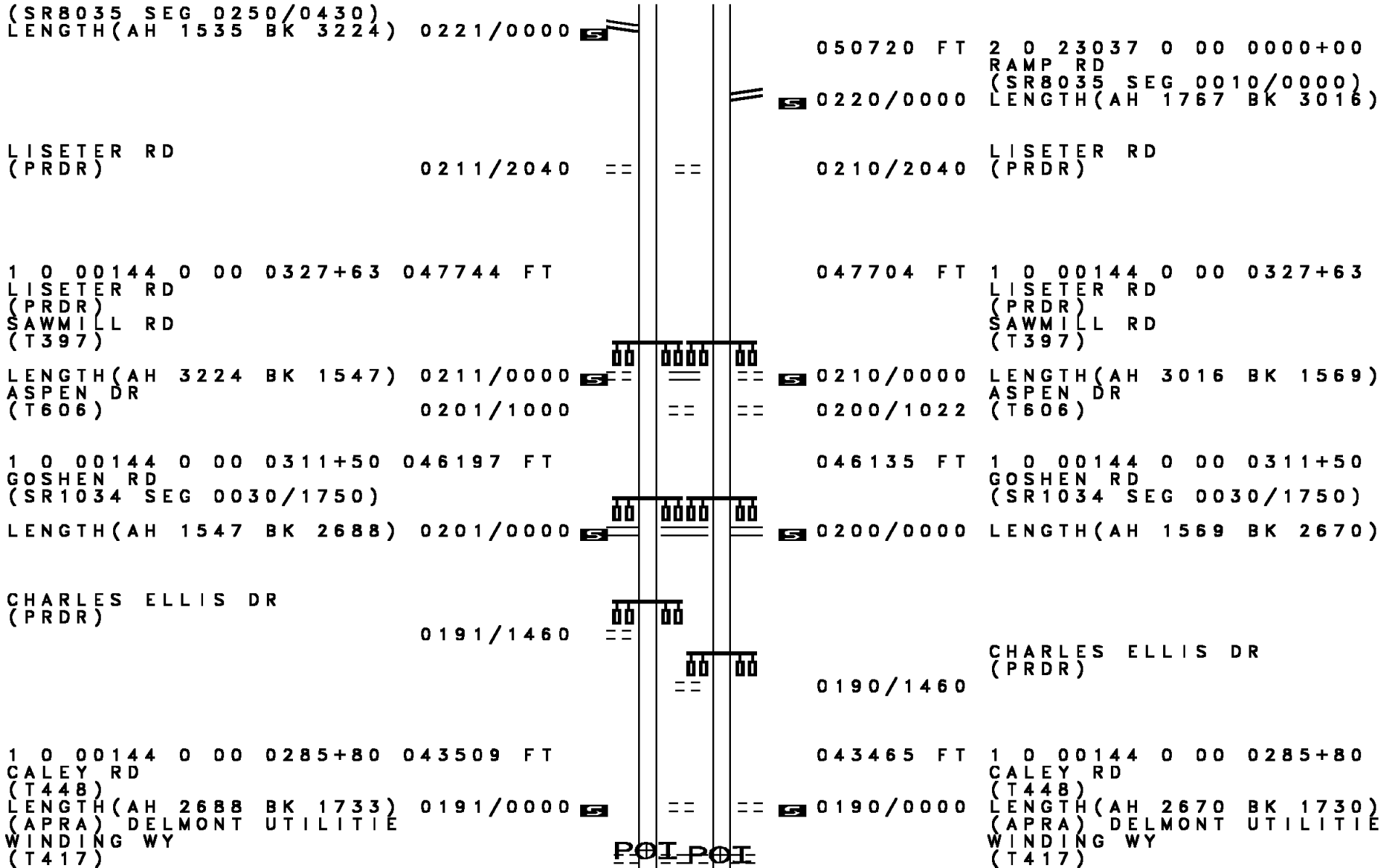
054393 FT AH-CHESTER (15)
 INTER-AHD DARBY PAOLI RD
 (SR0252 SEG 0010/0000)

0230/1906
0230/1516 WYOLA DR
(T540)

0230/0352 WAYNESFIELD DR
 (T555)
 052487 FT 2 0 23037 0 00 0017+88
 MFC BEGIN = B
 0230/0000 LENGTH(AH 1906 BK 1767)

0220/1131 RAMP RD
 0220/0737 (SR8035 SEG 0750/0463)
 BMSSEN 23/0252/0220/0611
 2 0 23037 0 00 0000+00
 ST DAVIDS RD (NB)
 0220/0611 BMSBG 23/0252/0220/0611

DIR: B TOTAL LEN: 10.305 MI. DIST: 06-3 SR: 252
 LEFT MUN: NEWTOWN T RIGHT MUN: NEWTOWN T



EXTRACT DATE: 12/18/2023
PRINT DATE: 12/20/2023

ROADWAY MANAGEMENT SYSTEM
SLD COUNTY/SR - ANNUAL PRINT

PAGE NUMBER: 75
COUNTY: DELAWARE

DIR: B TOTAL LEN: 10.305 MI.
LEFT MUN: NEWTOWN T

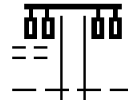
DIST: 06-3 SR: 252
RIGHT MUN: NEWTOWN T

Left Side	Right Side
MUNGER DR (T576)	0180/1382
0181/1391	0180/0572
0181/0951	CHAPEL RD (T418)
WEST CHESTER PK (SR0003 SEG 0070/0535)	WEST CHESTER PK (SR0003 SEG 0070/0535)
WEST CHESTER PK (SR0003 SEG 0071/0508)	WEST CHESTER PK (SR0003 SEG 0071/0508)
WEST CHESTER PK (SR0003 SEG 0070/0535)	WEST CHESTER PK (SR0003 SEG 0070/0535)
WEST CHESTER PK (SR0003 SEG 0071/0508)	WEST CHESTER PK (SR0003 SEG 0071/0508)
0181/0400	0180/0370
WEST CHESTER PK (SR0003 SEG 0071/0508)	WEST CHESTER PK (SR0003 SEG 0071/0508)
WEST CHESTER PK (SR0003 SEG 0070/0535)	WEST CHESTER PK (SR0003 SEG 0070/0535)
WEST CHESTER PK (SR0003 SEG 0071/0508)	WEST CHESTER PK (SR0003 SEG 0071/0508)
WEST CHESTER PK (SR0003 SEG 0070/0535)	WEST CHESTER PK (SR0003 SEG 0070/0535)
0181/0351	0180/0325
1 0 00144 0 00 0268+11 041776 FT	0180/0230 041735 FT
MFC BEGIN = B	1 0 00144 0 00 0268+11
LENGTH(AH 1733 BK 1954)	MFC BEGIN = B
0181/0000	0180/0000
REESE AV (T573)	0170/1429
0170/1429	ALPHA DR (PRDR)
MARY JANE LN (T443)	0170/1081
0170/1081	0170/1081
GREENBRIAR LN (T446)	0170/0278
1 0 00144 0 00 0249+11 039822 FT	039781 FT
DUDIE DR (T444)	0170/0000
0170/0000	0170/0000
TROOP FARM RD (TWP)	CORNERSTONE DR (TWP)
0160/2133	0160/2133
0160/2133	MUIRWOOD DR (PRDR)
0160/0562	0160/1780
1 0 00144 0 00 0214+56 036455 FT	036414 FT
036455 FT	GRADYVILLE RD (SR1048 SEG 0010/0000)

DIR: B TOTAL LEN: 10.305 MI. DIST: 06-3 SR: 252
 LEFT MUN: NEWTOWN T RIGHT MUN: NEWTOWN T

GRADYVILLE RD
 (T604)

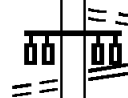
0160/0000



0160/0000 LENGTH(AH 3367 BK 3947)
 NEWTOWN
 0150/3417 MARPLE TOWNSHIP T

MEDIA LINE RD
 (TWP)

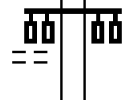
0150/2420



0150/2510 FROM 1030/0010 SH
 (CONN)
 0150/2420 MEDIA LINE RD
 (SR1030 SEG 0010/0000)

TIMBER LAKE DR
 (TWP)

0150/0035
 032508 FT



0150/0035
 032467 FT 1 0 00144 0 00 0185+00
 DELCO COMM COLLEGE DR
 (PRDR)

0150/0000 LENGTH(AH 3947 BK 2348)
 LC TO DELCO COMM COLLEG
 (CONN)
 0140/2238 CEDAR GROVE RD
 0140/1889 (SR1024 SEG 0010/0000)

0140/1227 SPRINGTON MEWS CR
 (TWP)

030160 FT

0140/0467 OVERLOOK DR
 (TWP)
 030119 FT 1 0 00144 0 00 0152+00
 NC NEWTOWN STREET RD
 PALMERS MILL RD
 (SR1022 SEG 0010/0000)

0140/0000 LENGTH(AH 2348 BK 2250)

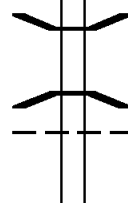
0130/0826 BMS EN 23/0252/0130/067B
 1 0 00144 0 00 0124+25

0130/0678 CRUM CREEK-SPRINGTON RE
 BMSBG 23/0252/0130/067B

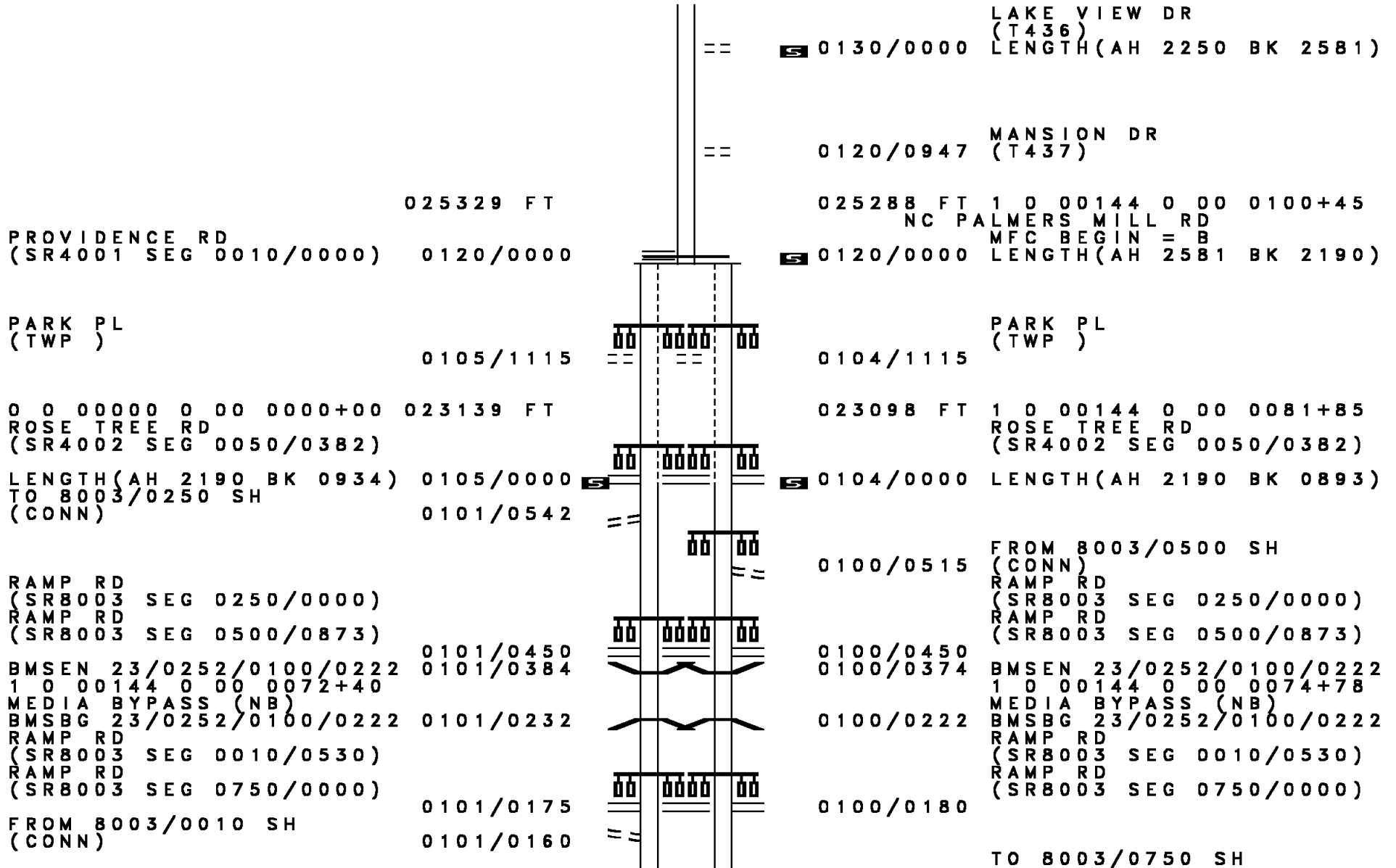
0130/0669 MARPLE TOWNSHIP
 UPPER PROVIDENCE T

027910 FT

027869 FT 1 0 00144 0 00 0124+25



DIR: B TOTAL LEN: 10.305 MI. DIST: 06-3 SR: 252
 LEFT MUN: MARPLE TOWNSHIP T RIGHT MUN: MARPLE TOWNSHIP T



DIR: B TOTAL LEN: 10.305 MI. DIST: 06-3 SR: 252
 LEFT MUN: UPPER PROVIDENCE T RIGHT MUN: UPPER PROVIDENCE T

Stationing	Street Name	Direction	Notes
1 0 00144 0 00 0072+40 022205 FT	KIRK LN		(SR3028 SEG 0030/2134)
MFC BEGIN = B			
LENGTH(AH 0934 BK 2546) 0101/0000			
PRESTON RD (T426)		0090/1818	
WOODCLIFFE AV (T350)		0090/1514	
WOODCLIFFE AV (T350)		0090/0824	
CARLTON PL (T443)		0090/0416	
OAKVIEW DR (T531)		0090/0165	
019659 FT			
RIDGE RD (BORO)		0080/0915	
JACKSON ST (BORO)		0080/0139	
018496 FT			
MONROE ST (BORO)		0080/0000	
YOUTH WY			
0100/0053 (CONN)			
022205 FT			
1 0 00144 0 00 0072+40	KIRK LN		(SR3028 SEG 0030/2134)
MFC BEGIN = B			
LENGTH(AH 0893 BK 2546) 0100/0000			
0090/2177			
0090/1611	SCHOOL LN		(T377)
0090/1161	EVANS BL		(T355)
0090/0715	MAPLE AV		(T323)
019659 FT			
0090/0000			
0080/1072			
0080/1029			
0080/0933			
0080/0816			
0080/0139			
018496 FT			
0080/0000			
0070/1357			

DIR: B TOTAL LEN: 10.305 MI. DIST: 06-3 SR: 252
 LEFT MUN: MEDIA B RIGHT MUN: MEDIA B

Stationing / Description	Stationing / Description	Stationing / Description	Stationing / Description
(BORO) EDGEMONT ST	0070/1068	==	
(BORO) SIXTH ST	0070/0968	==	
(BORO) FIFTH ST	0070/0835	==	
(BORO) FIFTH ST	0070/0417	==	0070/0763 WINTER ST (BORO)
1 0 00421 0 00 0164+62 016383 FT		==	0070/0221 FARNUM RD (BORO) 016383 FT
(BORO) FOURTH ST	0070/0000	==	0070/0000 LENGTH (AH 2113 BK 2827) MEETING HOUSE LN (BORO)
(BORO) THIRD ST	0060/2424	==	0060/2447 (BORO)
(BORO) FRONT ST	0060/1654	==	
(BORO) JASPER ST	0060/1466	==	
(BORO) STATE ST	0060/1279	==	MULBERRY LN (BORO)
(BORO) BALTIMORE AV	0060/0803	==	0060/1300 (AAR 002270*)#TRKS 01
(SR2016 SEG 0060/0000)		==	0060/1279
(SR2016 SEG 0061/0000)		==	BALTIMORE AV (SR2016 SEG 0061/0000)
(BORO) WORRALL ST	0060/0650	==	0060/0803 (SR2016 SEG 0060/0000)
(BORO) FRANKLIN ST	0060/0494	==	0060/0693 TO 2016/0060 SH (CONN)
(BORO) MOTT ST	0060/0359	==	
(BORO) JEFFERSON ST	0060/0213	==	0060/0291 BEATTY RD (BORO)
1 0 00421 0 00 0136+62 013556 FT		==	013556 FT
(BORO) PENNOCK PL	0060/0000	==	0060/0000 LENGTH (AH 2827 BK 1072) ALLEN LN (BORO)
		==	0050/0917 (BORO) MEDIA

DIR: B TOTAL LEN: 10.305 MI. DIST: 06-3 SR: 252
 LEFT MUN: MEDIA B RIGHT MUN: MEDIA B

SHARPLESS LN
 (TWP) 0050/0763

PRICHARD LN
 (TWP) 0050/0398
 GEARY LN
 (TWP) 0050/0194

012484 FT

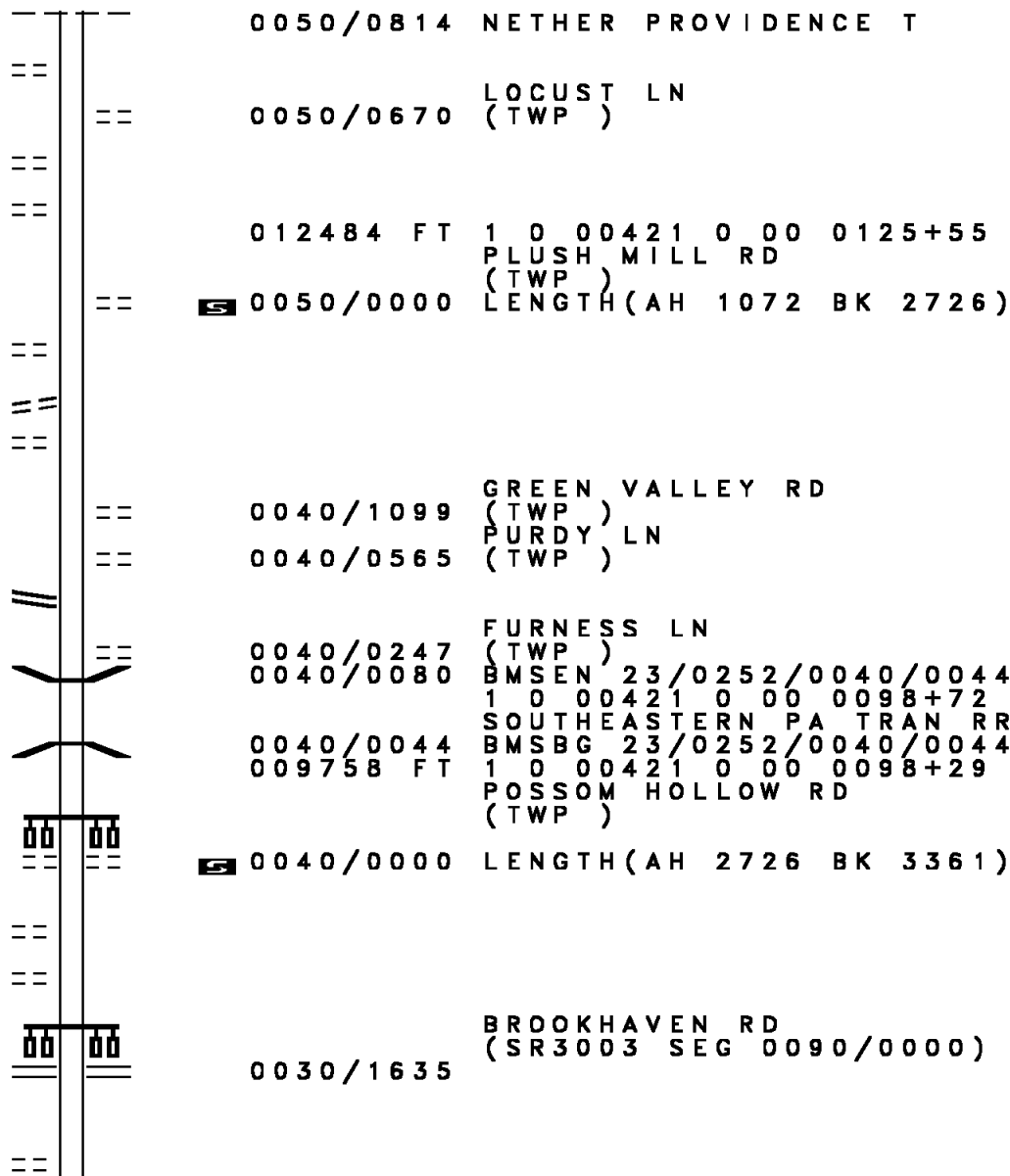
HIGHLAND AV
 (TWP) 0040/2525
 WILLOW LN
 (TWP) 0040/2157
 SHEPHERDS LN
 (TWP) 0040/1813

WALLINGFORD AV
 (SR3024 SEG 0010/3747) 0040/0441

009758 FT

CHATHAM PL
 (TWP) 0030/2701
 SINGLE LN
 (TWP) 0030/2256

HICKORY LN
 (TWP) 0030/0520



DIR: B TOTAL LEN: 10.305 MI. DIST: 06-3 SR: 252
 LEFT MUN: NETHER PROVIDENCE T RIGHT MUN: NETHER PROVIDENCE T

			==	0030/0345	STACKHOUSE LN
	006397 FT			006397 FT	(TWP)
				1 0 00421 0 00 0064+44	PEDESTRIAN
				OP ID 23/0252/0030/0000	
				LENGTH(AH 3361 BK 2848)	
				0020/2355	COPPLES LN
				(TWP)	
LESLIE LN			==	0020/1709	STRATHMORE CT
(TWP)	0020/1709			(TWP)	
				0020/1163	FAIRHILL RD
				(TWP)	
				0020/0906	GLADSTONE RD
				(TWP)	
				0020/0716	TARA PL
				(TWP)	
ROSE VALLEY RD			==		ROSE VALLEY RD
(SR3019 SEG 0040/0000)	0020/0693				(SR3019 SEG 0030/1894)
MEADOW LN			==	0020/0429	PUTERS LN
(TWP)	0020/0429			0020/0146	(TWP)
				0020/0018	BMSBN 23/0252/0020/0000
	003549 FT			003549 FT	1 0 00421 0 00 0036+15
					RIDLEY BR.
				0020/0000	BMSBG 23/0252/0020/0000
					LENGTH(AH 2848 BK 3549)
WATERFORD WY			==	0010/0528	MEDBURY RD
(TWP)	0010/1267			(TWP)	
PLEASANT HILL RD			==	0010/0089	FROM 0320/0060 SH
(TWP)	0010/0861			(CONN)	
				000000 FT	1 0 00421 0 00 0000+00
TO 0320/0060 SH					NC PR
(CONN)	0010/0089				PROVIDENCE RD
	000000 FT				PROVIDENCE RD
					(SR0320 SEG 0060/2654)
				0010/0000	MFC BEGIN = B
					LENGTH(AH 3549 BK 0000)

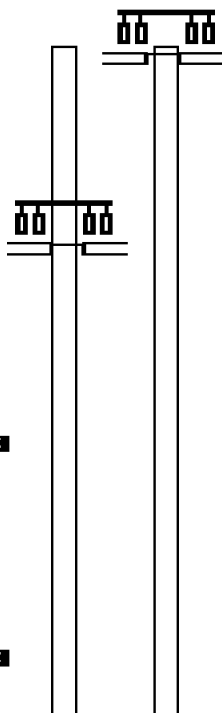
DIR: N TOTAL LEN: 4.654 MI. DIST: 06-3 SR: 202
 LEFT MUN: CHADDS FORD T RIGHT MUN: CHADDS FORD T

AH-CHESTER (15)
 WILMINGTON PK INTER-AHD
 (SR0202 SEG 0011/0000)
 BRINTONS BRIDGE RD
 (SR4016 SEG 0020/0000)
 DILWORTHTOWN RD
 (SR4016 SEG 0020/0000)

0117/2372

0 0 00000 0 00 0000+00 022161 FT
 LENGTH(AH 2372 BK 2158) 0117/0000

INAC 504 0115/0100M
 0 0 00000 0 00 0000+00 020003 FT
 LENGTH(AH 2158 BK 1732) 0115/0000



024571 FT
 INTER-AHD WILMINGTON PK
 (SR0202 SEG 0010/0000)
 BRINTONS BRIDGE RD
 (SR4016 SEG 0020/0000)
 DILWORTHTOWN RD
 (SR4016 SEG 0020/0000)

0116/2153

022418 FT 0 0 00000 0 00 0000+00
 0116/0000 LENGTH(AH 2153 BK 2391)

M 0114/0100 INAC 504
 020027 FT 0 0 00000 0 00 0000+00
 0114/0000 LENGTH(AH 2391 BK 1732)

DIR: N TOTAL LEN: 4.654 MI. DIST: 06-3 SR: 202
 LEFT MUN: CHADDS FORD T RIGHT MUN: CHADDS FORD T

RAMP TO OAKLAND RD (TWP)	0111/0327	==			
RAMP FROM OAKLAND RD (TWP)	0111/0182	==			
1 0 00135 0 01 0442+97 018271 FT				018295 FT	1 0 00135 0 01 0442+97
OAKLAND RD (T389)					OAKLAND RD (T389)
CONCORD COUNTRY CLUB RD (PRDR)					CONCORD COUNTRY CLUB RD (PRDR)
CHADDS FORD CONCORD T			00 0000 00		CHADDS FORD CONCORD T
LENGTH(AH 1732 BK 2472)	0111/0000	==		0110/0000	LENGTH(AH 1732 BK 2490)
BRANDYWINE DR (PRDR)				0090/1493	LC FROM STATE FARM DR (CONN)
STATE FARM DR (TWP)					BRANDYWINE DR (PRDR)
	0091/1420	==	00 0000 00	0090/1420	STATE FARM DR (TWP)
				0090/1315	LC TO STATE FARM DR (CONN)
TO 0001/0051 SH (CONN)				0090/0146	FROM 0001/0061 SH (CONN)
1 0 00135 0 01 0418+27 015799 FT	0091/0142	==		015805 FT	1 0 00135 0 01 0418+27
BALTIMORE PK (SR0001 SEG 0061/0000)					BALTIMORE PK (SR0001 SEG 0060/0000)
(SR0001 SEG 0060/0000)					(SR0001 SEG 0061/0000)
LENGTH(AH 2472 BK 3190)	0091/0000	==	00 0000 00	0090/0000	LENGTH(AH 2490 BK 3216)
				0080/3104	TO 0001/0060 SH (CONN)
CONCORD CHADDS FORD T	0081/2515	---		0080/2341	CONCORD CHADDS FORD T
CHRISTY DR (TWP)	0081/2332	==			
HILLMAN DR (TWP)					HILLMAN DR (TWP)
APPLIED BANK BL (PRDR)					APPLIED BANK BL (PRDR)
	0081/1233	==	00 0000 00	0080/1233	

EXTRACT DATE: 12/18/2023
PRINT DATE: 12/20/2023

ROADWAY MANAGEMENT SYSTEM
SLD COUNTY/SR - ANNUAL PRINT

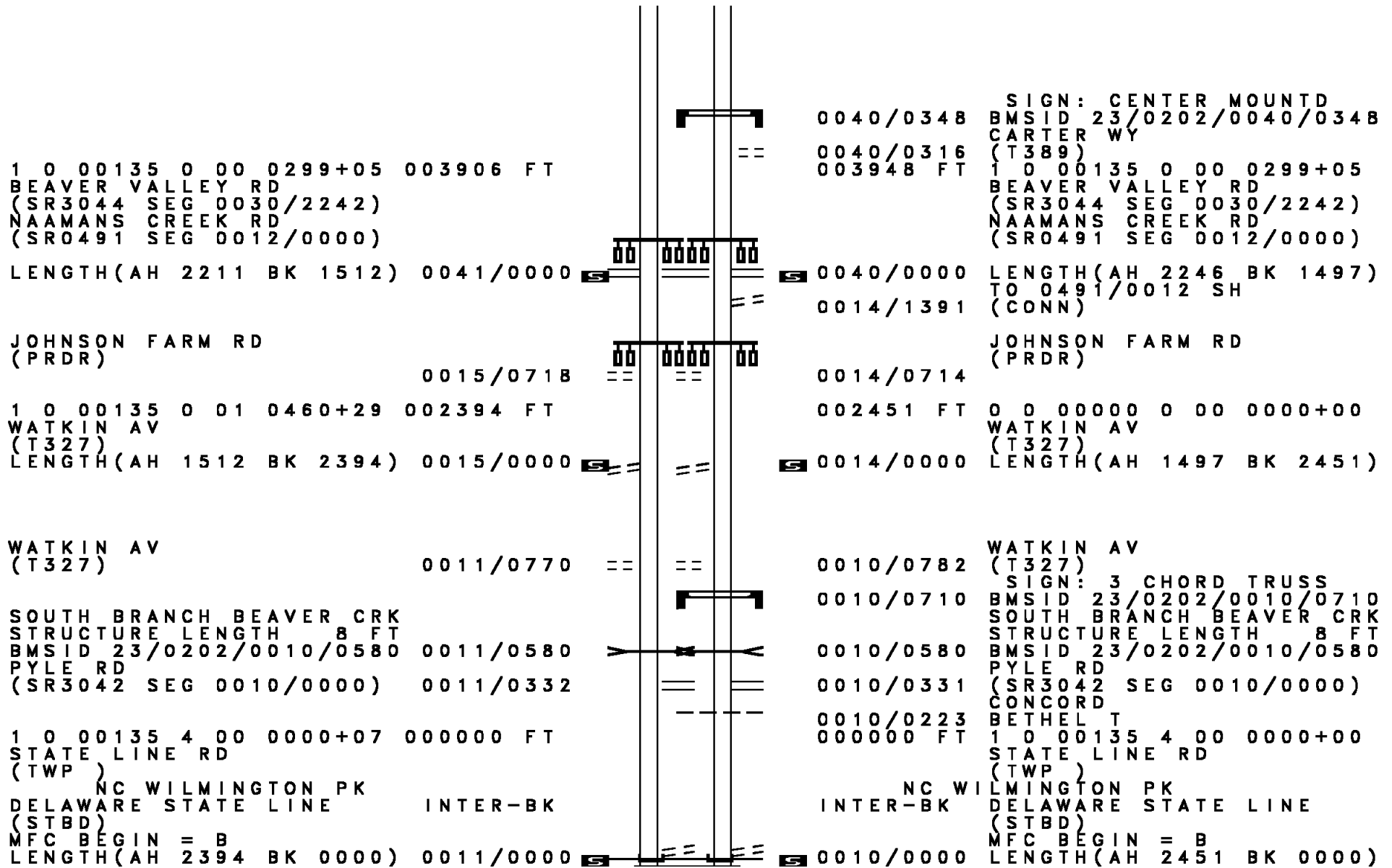
PAGE NUMBER: 66
COUNTY: DELAWARE

DIR: N TOTAL LEN: 4.654 MI.
LEFT MUN: CHADDS FORD T

DIST: 06-3 SR: 202
RIGHT MUN: CHADDS FORD T

CORPORATE CENTER LN (PRDR)		00	0000	00	CORPORATE CENTER LN (PRDR)	
1 0 00135 0 01 0385+81	0081/0590	==	==	0080/0590	1 0 00135 0 01 0385+81	
SUMMIT DR (T393)	012609 FT			012589 FT	SUMMIT DR (T393)	
WOODLAND DR (T392)					WOODLAND DR (T392)	
LENGTH(AH 3190 BK 2320)	0081/0000	5==	==	5 0080/0000	LENGTH(AH 3216 BK 2320)	
WOODLAND DR (T392)	0071/1674			0070/1683	WOODLAND DR (T392)	
MARSHALL RD (T325)	0071/0596			0070/0650	LC FROM MARSHALL RD (CONN)	
1 0 00135 0 01 0362+96	010289 FT			0070/0591	MARSHALL RD (T325)	
SPRINGHILL DR (T403)						
RIDGE RD (SR3048 SEG 0060/2413)				010269 FT	1 0 00135 0 01 0362+96	
CHADDS FORD CONCORD T					SPRINGHILL DR (T403)	
LENGTH(AH 2320 BK 3086)	0071/0000	5	0000	5 0070/0000	RIDGE RD (SR3048 SEG 0060/2413)	
					LENGTH(AH 2320 BK 2335)	
				0060/1939	CHADDS FORD CONCORD T	
1 0 00135 0 00 0332+48	007203 FT			007934 FT	1 0 00135 0 00 0338+85	
ISAAC BULLOCK LN (PRDR)					ISAAC BULLOCK LN (PRDR)	
LENGTH(AH 3086 BK 1086)	0061/0000	5	==	5 0060/0000	LENGTH(AH 2335 BK 1740)	
					CORNERSTONE DR (TWP)	
				0050/1294		
				0050/0591	MCCOMB AV (TWP)	
MCCOMB AV (TWP)	0051/0583		==	006194 FT	1 0 00135 0 00 0321+39	
1 0 00135 0 00 0321+39	006117 FT				SMITHBRIDGE RD (SR3046 SEG 0060/0309)	
SMITHBRIDGE RD (SR3046 SEG 0060/0000)						
LENGTH(AH 1086 BK 2211)	0051/0000	5	0000	5 0050/0000	LENGTH(AH 1740 BK 2246)	

DIR: N TOTAL LEN: 4.654 MI. DIST: 06-3 SR: 202
 LEFT MUN: CONCORD T RIGHT MUN: CONCORD T



EXTRACT DATE: 12/18/2023 ROADWAY MANAGEMENT SYSTEM PAGE NUMBER: 64
PRINT DATE: 12/20/2023 SLD COUNTY/SR - ANNUAL PRINT COUNTY: DELAWARE
DIR: N TOTAL LEN: 11.399 MI. DIST: 06-3 SR: 95
LEFT MUN: TINICUM T RIGHT MUN: TINICUM T

AH-PHILADELPHIA (67) 059777 FT
DELAWARE EX INTER-AHD
(SR0095 SEG 0115/0000) 0111/0471



060185 FT
INTER-AHD DELAWARE EX
0110/1157 (SR0095 SEG 0114/0000)
RAMP LL (EB)
0110/0733 OP ID 67/8047/0260/3945

DIR: N TOTAL LEN: 11.399 MI. DIST: 06-3 SR: 95
 LEFT MUN: TINICUM T RIGHT MUN: TINICUM T

Sign Type	BMSID	Location	Length	Sign Type	BMSID	Location	Length
SIGN: CANTILEVER	23/0095/0111/0101	0111/0101	059306 FT	SIGN: 3 CHORD TRUSS	23/0095/0110/0637	0110/0637	059028 FT
1 0 00795 0 00 0259+32		0111/0000		1 0 00795 0 00 0259+32		0104/2958	
MILEPOST 011.00				MILEPOST 011.00			
LENGTH(AH 0471 BK 3039)				LENGTH(AH 1157 BK 2958)			
				SIGN: 4 CHORD TRUSS	23/0095/0104/2060	0104/2060	
				BMSID 23/0095/0104/2060			
1 0 00795 0 00 0228+13		0105/0000	056267 FT	1 0 00795 0 00 0228+13		0104/0000	056070 FT
BARTRAM AVE. (EB)				BARTRAM AVE. (EB)			
BMSBG 23/0095/0105/0000				BMSBG 23/0095/0104/0000			
LENGTH(AH 3039 BK 2992)				LENGTH(AH 2958 BK 3001)			
				DMS SIGN STRUCTURE			
				BMSID 23/0095/0100/2565		0100/2565	
				SIGN: CANTILEVER	23/0095/0100/1728	0100/1728	
				BMSID 23/0095/0100/1728			
				RAMP 95NB TO 291 E			
				(SR8043 SEG 0010/0000)			
				SIGN: 4 CHORD TRUSS	23/0095/0100/0671	0100/0671	
				BMSID 23/0095/0100/0671			
SIGN: CANTILEVER	23/0095/0101/0424	0101/0424	053275 FT	1 0 00795 0 00 0196+63		0100/0000	053069 FT
1 0 00795 0 00 0196+63				MILEPOST 010.00			
MILEPOST 010.00				LENGTH(AH 3001 BK 2947)			
LENGTH(AH 2992 BK 2996)							
SIGN: CENTER MOUNT	23/0095/0095/2653	0095/2653					
BMSID 23/0095/0095/2653				SIGN: CANTILEVER	23/0095/0094/2443	0094/2443	
				BMSID 23/0095/0094/2443			
				SIGN: 3 CHORD TRUSS	23/0095/0094/1068	0094/1068	
				BMSID 23/0095/0094/1068			
SIGN: CANTILEVER	23/0095/0095/0790	0095/0790					
BMSID 23/0095/0095/0790				050122 FT			
1 0 00795 0 00 0170+68			050279 FT	1 0 00795 0 00 0170+68			
				DMS SIGN STRUCTURE			
				BMSID 23/0095/0094/0000			

DIR: N TOTAL LEN: 11.399 MI. DIST: 06-3 SR: 95
 LEFT MUN: TINICUM T RIGHT MUN: TINICUM T

LENGTH(AH 2996 BK 2686) 0095/0000 0094/0000 LENGTH(AH 2947 BK 2685)

SIGN: 4 CHORD TRUSS
 BMSID 23/0095/0091/1991 0091/1991

195/WANAMAKER AV COLLEC
 (SR9405 SEG 0010/0000) 0091/1831

SIGN: CANTILEVER
 BMSID 23/0095/0090/1900 0090/1900

195/WANAMAKER AV COLLEC
 (SR9403 SEG 0010/3186) 0090/1828

1 0 00795 0 00 0143+83 047593 FT
 WANAMAKER AVE (NB)
 OP ID 23/0420/0010/1449
 LENGTH(AH 2686 BK 2052) 0091/0000

047437 FT 1 0 00795 0 00 0143+83
 WANAMAKER AVE (NB)
 OP ID 23/0420/0010/1449
 LENGTH(AH 2685 BK 2068) 0090/0000

195/WANAMAKER AV COLLEC
 (SR9405 SEG 0010/2617) 0085/0595

1 0 00795 0 00 0122+89 045541 FT
 SIGN: 4 CHORD TRUSS
 BMSID 23/0095/0084/0000
 LENGTH(AH 2052 BK 3222) 0085/0000

SIGN: 3 CHORD TRUSS
 BMSID 23/0095/0084/2001 0084/2001

195/WANAMAKER AV COLLEC
 (SR9403 SEG 0010/0000) 0084/0130
 045369 FT 1 0 00795 0 00 0122+89
 SIGN: 4 CHORD TRUSS
 BMSID 23/0095/0084/0000
 LENGTH(AH 2068 BK 3186) 0084/0000

BMS EN 23/0095/0080/1227
 TINICUM
 RIDLEY T 0081/1687
 0 0 00000 0 00 0000+00
 DARBY CREEK
 BMSBG 23/0095/0080/1227 0081/1347
 SIGN: CANTILEVER
 BMSID 23/0095/0081/1200 0081/1200

SIGN: CANTILEVER
 BMSID 23/0095/0080/2200 0080/2200

BMS EN 23/0095/0080/1227
 TINICUM
 RIDLEY T 0080/1567
 0 0 00000 0 00 0000+00
 DARBY CREEK
 BMSBG 23/0095/0080/1227 0080/1227

1 0 00795 0 00 0091+03 042319 FT

SIGN: CANTILEVER
 BMSID 23/0095/0080/0600 0080/0600

042183 FT 1 0 00795 0 00 0091+03

DIR: N TOTAL LEN: 11.399 MI. DIST: 06-3 SR: 95
 LEFT MUN: RIDLEY T RIGHT MUN: RIDLEY T

MILEPOST	008.00					MILEPOST	008.00
LENGTH(AH 3222 BK 2570)	0081/0000					LENGTH(AH 3186 BK 2562)	
SIGN: CANTILEVER							
BMSID 23/0095/0075/2534	0075/2534				0074/2427	BMSEN 23/0095/0074/2152	
BMSEN 23/0095/0075/2137	0075/2412					0000000000000000+00	
0000000000000000+00						SELLERS AVE (EB)	
SELLERS AVE (EB)					0074/2152	BMSBG 23/0095/0074/2152	
BMSBG 23/0095/0075/2137	0075/2137				0074/1920	RAMP STEWART AV TO 95NB	
						(SR8027 SEG 0750/0480)	
RIDLEY PARK							
(SR8027 SEG 0500/0000)	0075/1877						
SIGN: 4 CHORD TRUSS							
BMSID 23/0095/0075/1612	0075/1612						
STEWART AVE (NB)							
OP ID 23/2033/0020/0606	0075/1326				0074/1324	OP ID 23/2033/0020/0606	
					0074/1270	SIGN: CANTILEVER	
RIDLEY PARK B					0074/1017	BMSID 23/0095/0074/1270	
RIDLEY PARK B	0075/0857				0074/0589	RIDLEY PARK B	
						RIDLEY PARK	
RAMP STEWART AV TO 95SB						(SR8027 SEG 0010/0000)	
(SR8027 SEG 0250/0802)	0075/0483				039621 FT	1 0 00795 0 00 0066+37	
						SIGN: CANTILEVER	
1 0 00795 0 00 0066+37	039749 FT				0074/0000	BMSID 23/0095/0074/0000	
LENGTH(AH 2570 BK 2719)	0075/0000					LENGTH(AH 2562 BK 2814)	
DRAINAGE						DRAINAGE	
STRUCTURE LENGTH 16 FT					0070/2107	STRUCTURE LENGTH 16 FT	
BMSID 23/0095/0070/2107	0071/2026				0070/1864	BMSID 23/0095/0070/2107	
CRUM LITTLE						CRUM LITTLE	
STRUCTURE LENGTH 28 FT						STRUCTURE LENGTH 28 FT	
BMSID 23/0095/0070/1864	0071/1778				0070/1641	BMSID 23/0095/0070/1864	
SIGN: 4 CHORD TRUSS					0070/1079		
BMSID 23/0095/0071/1678	0071/1678					RIDLEY PARK	
RIDLEY PARK						RIDLEY T	
RIDLEY T	0071/1555					BMSEN 23/0095/0070/0809	
BMSEN 23/0095/0071/0830	0071/1149					0000000000000000+00	
0000000000000000+00						NATIONAL RAILROAD PA RR	
NATIONAL RAILROAD PA RR					0070/0809	BMSBG 23/0095/0070/0809	
BMSBG 23/0095/0071/0830	0071/0830				0070/0444	SIGN: CANTILEVER	
					036807 FT	BMSID 23/0095/0070/0444	
1 0 00795 0 00 0038+23	037030 FT					1 0 00795 0 00 0038+23	
MILEPOST 007.00						MILEPOST 007.00	
LENGTH(AH 2719 BK 2110)	0071/0000				0070/0000	LENGTH(AH 2814 BK 1985)	
BMSEN 23/0095/0065/1543	0065/1715				0064/1489	BMSEN 23/0095/0064/1317	
0000000000000000+00						0000000000000000+00	

DIR: N TOTAL LEN: 11.399 MI. DIST: 06-3 SR: 95
 LEFT MUN: RIDLEY T RIGHT MUN: RIDLEY T

Stationing	Description	Stationing	Description
BMSBG 23/0095/0065/1543	CHESTER PIKE (NB)	0064/1317	CHESTER PIKE (NB)
SIGN: 4 CHORD TRUSS			
BMSID 23/0095/0065/1371			
RAMP M-4 RD		0064/1188	RAMP M-2 RD
(SR8025 SEG 0500/0000)			(SR8025 SEG 0260/2479)
BMSEN 23/0095/0065/0351		0064/0767	BMSEN 23/0095/0064/0338
0 0 00000 0 00 0000+00			0 0 00000 0 00 0000+00
CRUM CREEK		0064/0338	CRUM CRK.
BMSBG 23/0095/0065/0351			BMSBG 23/0095/0064/0338
RAMP M3 (NB)		0064/0216	RAMP M3 (NB)
OP ID 23/8025/0010/1320			OP ID 23/8025/0010/1320
BMSEN 23/0095/0065/0000		0064/0172	BMSEN 23/0095/0064/0000
1 0 00795 0 00 0018+23	034920 FT	034822 FT	1 0 00795 0 00 0018+23
RAMP M2 (NB)			RAMP M2 (NB)
BMSBG 23/0095/0065/0000		0064/0000	BMSBG 23/0095/0064/0000
LENGTH(AH 2110 BK 3244)			LENGTH(AH 1985 BK 3261)
SIGN: CANTILEVER			
BMSID 23/0095/0061/2773			
RAMP M-1 RD			
(SR8025 SEG 0250/2570)			
BMSEN 23/0095/0060/1615		0060/2059	RAMP M-3 RD
0 0 00000 0 00 0000+00		0060/1705	(SR8025 SEG 0010/0000)
BULLENS LANE			BMSEN 23/0095/0060/1615
BMSBG 23/0095/0060/1615		0060/1615	0 0 00000 0 00 0000+00
SIGN: 4 CHORD TRUSS			BULLENS LANE
BMSID 23/0095/0060/1557		0060/1557	BMSBG 23/0095/0060/1615
BMSEN 23/0095/0060/1258		0060/1480	SIGN: 4 CHORD TRUSS
RIDLEY			BMSID 23/0095/0060/1557
CHESTER CITY C		0060/1369	BMSEN 23/0095/0060/1258
0 0 00000 0 00 0000+00			RIDLEY
SUN DRIVE		0060/1258	CHESTER CITY C
BMSBG 23/0095/0060/1258			0 0 00000 0 00 0000+00
			SUN DRIVE
			BMSBG 23/0095/0060/1258
SIGN: CANTILEVER			
BMSID 23/0095/0061/0080		031561 FT	1 0 01018 0 00 0316+80
1 0 01018 0 00 0316+80	031676 FT		MILEPOST 006.00
MILEPOST 006.00		0060/0000	LENGTH(AH 3261 BK 2433)
LENGTH(AH 3244 BK 2415)			
PROVIDENCE EDGMENT AV			
(SR8023 SEG 0500/0000)		0054/2071	RAMP CHESTNUT ST TO 95N
			(SR8023 SEG 0750/0833)
			MELROSE AVENUE

DIR: N TOTAL LEN: 11.399 MI. DIST: 06-3 SR: 95
LEFT MUN: CHESTER CITY C RIGHT MUN: CHESTER CITY C

OP ID	DESCRIPTION	START	END	LEN	SR	OP ID	DESCRIPTION	START	END	LEN	SR
OP ID 23/7301/0060/0001		0055/2021				0054/2043	OP ID 23/7301/0060/0001				
	CHESTNUT STREET										
OP ID 23/7301/0050/0001		0055/1258				0054/1258	OP ID 23/7301/0050/0001				
	PEDESTRIAN (WALNUT										
OP ID 23/7301/0040/0001		0055/0902				0054/0902	OP ID 23/7301/0040/0001				
	POTTER STREET										
OP ID 23/7301/0030/0001		0055/0443				0054/0443	OP ID 23/7301/0030/0001				
1 0 01018 0 00 0292+79		029261 FT				029128 FT	1 0 01018 0 00 0292+79				
	UPLAND ST.										
OP ID 23/7301/0020/0001		0055/0000				0054/0000	OP ID 23/7301/0020/0001				
LENGTH(AH 2415 BK 2699)							LENGTH(AH 2433 BK 2708)				
	MADISON AVE. (NB)										
OP ID 23/0320/0020/1424		0051/2288				0050/2283	OP ID 23/0320/0020/1424				
	EDGMONT AVE. (NB)										
OP ID 23/0352/0010/1484		0051/2158				0050/2153	OP ID 23/0352/0010/1484				
	CROSBY ST PED. WAL										
OP ID 23/7301/0010/0001		0051/1765				0050/1770	OP ID 23/7301/0010/0001				
RAMP D RD											
(SR8021 SEG 0250/0697)		0051/1449									
							SIGN: CANTILEVER				
						0050/1171	BMSID 23/0095/0050/1171				
CHESTER CITY							CHESTER CITY				
UPLAND BOROUGH B		0051/0835				0050/0835	UPLAND BOROUGH B				
BRANCH CHESTER CREEK							BRANCH CHESTER CREEK				
STRUCTURE LENGTH 16 FT							STRUCTURE LENGTH 16 FT				
BMSID 23/0095/0050/0826		0051/0826				0050/0826	BMSID 23/0095/0050/0826				
							RAMP C RD				
						0050/0823	(SR8021 SEG 0010/0000)				
							SIGN: CANTILEVER				
1 0 01018 0 00 0264+00		026562 FT				0050/0458	BMSID 23/0095/0050/0458				
LENGTH(AH 2699 BK 2990)		0051/0000				026420 FT	1 0 01018 0 00 0264+00				
						0050/0000	LENGTH(AH 2708 BK 2979)				
							SIGN: CANTILEVER				
						0044/2632	BMSID 23/0095/0044/2632				
SIGN: CANTILEVER											
BMSID 23/0095/0045/2408		0045/2408									
BMSEN 23/0095/0044/1698		0045/2061				0044/2061	BMSEN 23/0095/0044/1698				
UPLAND BOROUGH							UPLAND BOROUGH				
CHESTER CITY C		0045/1968				0044/1938	CHESTER CITY C				
1 0 01018 0 00 0235+65							1 0 01018 0 00 0235+65				
CHESTER CR.							CHESTER CR.				
BMSBG 23/0095/0044/1698		0045/1698				0044/1698	BMSBG 23/0095/0044/1698				
SIGN: CANTILEVER											
BMSID 23/0095/0045/1558		0045/1558									
BMSEN 23/0095/0044/1114		0045/1178				0044/1178	BMSEN 23/0095/0044/1114				
1 0 01018 0 00 0235+65							1 0 01018 0 00 0235+65				
KERLIN STR							KERLIN STR				
BMSBG 23/0095/0044/1114		0045/1114				0044/1114	BMSBG 23/0095/0044/1114				
							SIGN: CENTER MOUNTD				

DIR: N TOTAL LEN: 11.399 MI. DIST: 06-3 SR: 95
 LEFT MUN: CHESTER CITY C RIGHT MUN: CHESTER CITY C

Stationing	Length	Structure	Notes
0044/0908		BMSID 23/0095/0044/0908	RAMP 95N TO KERLIN ST
0044/0420	023441 FT	(SR8019 SEG 0010/0000)	
0045/0000		1 0 01018 0 00 0236+52 023572 FT	SIGN: 4 CHORD TRUSS
0044/0000		BMSID 23/0095/0044/0000	LENGTH(AH 2990 BK 2529)
0041/1303		TO COMMODORE BARRY BR	(SR8017 SEG 0510/0000)
0041/1068		BMSEN 23/0095/0040/0949	0 0 00000 0 00 0000+00
0041/0950		SOUTHEASTERN PA TRAN RR	BMSBG 23/0095/0040/0949
0041/0444		CHESTER CITY	CHESTER T
0040/1107		SIGN: CANTILEVER	BMSID 23/0095/0040/1107
0040/1067		BMSEN 23/0095/0040/0949	0 0 00000 0 00 0000+00
0040/0949		SOUTHEASTERN PA TRAN RR	BMSBG 23/0095/0040/0949
0040/0542		CHESTER CITY	CHESTER T
0040/0229		FROM COMMODORE BARRY BR	(SR8017 SEG 0760/1837)
020949 FT		1 0 01018 0 00 0211+20 021043 FT	LENGTH(AH 2529 BK 2509)
0040/0000		SIGN: 4 CHORD TRUSS	BMSID 23/0095/0034/2233
0034/2233		BMSEN 23/0095/0034/1568	0035/2146
0034/2146		FROM RAMP TO 95SB FOR 3	(SR8017 SEG 0500/0848)
0035/1691		1 0 01018 0 00 0185+75	RAMP F (EB)
0035/1568		BMSBG 23/0095/0034/1568	
0034/1568		1 0 01018 0 00 0185+75	RAMP F (EB)
0034/0793		BMSBG 23/0095/0034/1568	
0035/0717		TO COMMODORE BARRY BR	(SR8017 SEG 0010/0000)
0035/0090		SIGN: 4 CHORD TRUSS	BMSID 23/0095/0035/0090
018534 FT		1 0 01018 0 00 0185+75	ANGLE ST
0034/0000		OP ID 23/3033/0010/2132	LENGTH(AH 2509 BK 2685)
0030/2600		SIGN: 4 CHORD TRUSS	BMSID 23/0095/0030/2600
0030/1876		SIGN: 4 CHORD TRUSS	BMSID 23/0095/0030/1876
0031/1929		CHESTER	

DIR: N TOTAL LEN: 11.399 MI. DIST: 06-3 SR: 95
 LEFT MUN: CHESTER T RIGHT MUN: CHESTER T

Station	Description	Length	Structure	Station	Description	Length	Structure
0031/1774	CHESTER CITY C			0030/1774	CHESTER CITY C		
0031/0258	SIGN: 4 CHORD TRUSS BMSID 23/0095/0031/0258 HIGHLAND AVE (NB)	0031/0258		0030/0256	RAMP D RD (SR8015 SEG 0750/0447)		
0031/0152	OP ID 23/3035/0010/0679 1 0 01018 0 00 0158+00 015849 FT	0031/0152		0030/0084	HIGHLAND AVE (NB) OP ID 23/3035/0010/0679 1 0 01018 0 00 0158+00	0030/0084	
0031/0000	MILEPOST 003.00 LENGTH(AH 2685 BK 2883)	0031/0000		0030/0000	MILEPOST 003.00 LENGTH(AH 2664 BK 2641)	0030/0000	
0025/2754	STONEY CREEK STRUCTURE LENGTH 9 FT BMSID 23/0095/0025/2754	0025/2754		0024/2502	SIGN: CANTILEVER BMSID 23/0095/0024/2502	0024/2502	
0025/2539	RAMP B RD (SR8015 SEG 0260/0000) CONCHESTER HW (SR0322 SEG 0131/3633)	0025/2539		0024/2382	STONEY CREEK STRUCTURE LENGTH 9 FT BMSID 23/0095/0024/2382	0024/2382	
0025/2164	SIGN: 4 CHORD TRUSS BMSID 23/0095/0025/2164	0025/2164		0024/2282	CONCHESTER HW (SR0322 SEG 0130/3845)	0024/2282	
0025/1647	BMSEN 23/0095/0025/1407 0 0 00000 0 00 0000+00	0025/1647		0024/1620	SIGN: CANTILEVER BMSID 23/0095/0024/1620	0024/1620	
0025/1407	RAMP A (EB) BMSBG 23/0095/0025/1407	0025/1407		0024/1394	BMSEN 23/0095/0024/1360 0 0 00000 0 00 0000+00	0024/1394	
0025/1022	RAMP N RD (SR8015 SEG 0250/2080)	0025/1022		0024/1360	RAMP A BMSBG 23/0095/0024/1360	0024/1360	
0025/0716	CHESTER CITY UPPER CHICHESTER T	0025/0716		0024/0899	RAMP M RD (SR8015 SEG 0010/0000)	0024/0899	
0025/0000	1 0 01018 0 00 0129+17 012966 FT LENGTH(AH 2883 BK 2417)	0025/0000		0024/0759	SIGN: 4 CHORD TRUSS BMSID 23/0095/0024/0759	0024/0759	
				0024/0721	CHESTER CITY UPPER CHICHESTER T	0024/0721	
				0024/0000	1 0 01018 0 00 0131+41 LENGTH(AH 2641 BK 2640)	0024/0000	

DIR: N TOTAL LEN: 11.399 MI. DIST: 06-3 SR: 95
LEFT MUN: UPPER CHICHESTER T RIGHT MUN: UPPER CHICHESTER T

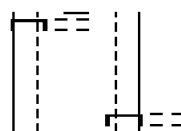
SUN OIL CO.					SUN OIL CO.				
OP ID									
1 0 01018 0 00	0105+00	010549	FT		010490	FT	1 0 01018 0 00	0105+00	
	MILEPOST	002.00						MILEPOST	002.00
LENGTH(AH 2417 BK 3113)		0021/0000			0020/0000		LENGTH(AH 2640 BK 3058)		0020/0000
BMSBG 23/0095/0014/2827		0015/2899			0014/2845		BMSBG 23/0095/0014/2827		0014/2827
0 0 00000 0 00	0000+00						0 0 00000 0 00	0000+00	
NO UNDERPASS INFORMATIO							NO UNDERPASS INFORMATIO		
BMSBG 23/0095/0014/2827		0015/2881			0014/2827		BMSBG 23/0095/0014/2827		
SIGN: CANTILEVER									
BMSID 23/0095/0015/2476		0015/2476							
RAMP 95SB MARKET ST									
(SR8013 SEG 0510/0000)		0015/2123							
RAMP MARKET ST TO 95SB							RAMP H RD		
(SR8013 SEG 0500/0311)		0015/1874			0014/1887		(SR8013 SEG 0750/0487)		
BMSBG 23/0095/0015/1503		0015/1676							
0 0 00000 0 00	0000+00				0014/1605		BMSBG 23/0095/0014/1431		
MARKET ST (NB)							0 0 00000 0 00	0000+00	
BMSBG 23/0095/0015/1503		0015/1503			0014/1431		MARKET ST (NB)		
							BMSBG 23/0095/0014/1431		
SIGN: CANTILEVER							RAMP 95NB MARKET ST		
BMSID 23/0095/0015/0453		0015/0453			0014/0682		(SR8013 SEG 0010/0000)		
BMSEN 23/0095/0015/0000		0015/0039					SIGN: CANTILEVER		
1 0 01018 0 00	0074+00	007436	FT		0014/0215		BMSID 23/0095/0014/0215		
MARCUS HOOK					0014/0038		BMSBG 23/0095/0014/0000		
BMSBG 23/0095/0015/0000					007432	FT	1 0 01018 0 00	0074+00	
LENGTH(AH 3113 BK 2389)		0015/0000					MARCUS HOOK		
SIGN: CANTILEVER							BMSBG 23/0095/0014/0000		
BMSID 23/0095/0011/2148		0011/2148			0014/0000		LENGTH(AH 3058 BK 2313)		
RAMP TO CHICHESTER AV									
(SR8011 SEG 0500/0000)		0011/1775							
CHICHESTER AVENUE									
OP ID 23/3009/0030/0552		0011/0951			0010/0990		CHICHESTER AVENUE		
							RAMP B RD		
RAMP FROM CHICHESTER AV					0010/0598		(SR8011 SEG 0020/0972)		
(SR8011 SEG 0250/0548)		0011/0320							
1 0 01018 0 00	0052+00	005047	FT		0010/0206		RAMP TO CHICHESTER AV		
	MILEPOST	001.00			005119	FT	(SR8011 SEG 0010/0000)		
							1 0 01018 0 00	0052+00	

DIR: N TOTAL LEN: 11.399 MI. DIST: 06-3 SR: 95
 LEFT MUN: UPPER CHICHESTER T RIGHT MUN: UPPER CHICHESTER T

Length (AH BK)	Structure / Sign	Stationing	Structure / Sign	Stationing	Length (AH BK)	Structure / Sign	Stationing
0011/0000	4 CHORD TRUSS	0005/2221	4 CHORD TRUSS	0004/2193	0010/0000	4 CHORD TRUSS	0004/2193
0004/2485	BLUE BALL AVE	0005/2176	BLUE BALL AVE	0004/2193	0004/2485	BLUE BALL AVE	0004/2193
0005/1085	UPPER CHICHESTER T	0005/0872	UPPER CHICHESTER T	0004/1095	0005/1085	UPPER CHICHESTER T	0004/1095
0005/0872	LOWER CHICHESTER T	0005/0872	LOWER CHICHESTER T	0004/1091	0005/0872	LOWER CHICHESTER T	0004/1091
0005/0000	4 CHORD TRUSS	0005/0000	4 CHORD TRUSS	0004/0739	0005/0000	4 CHORD TRUSS	0004/0739
0005/0000	4 CHORD TRUSS	0005/0000	4 CHORD TRUSS	0004/0592	0005/0000	4 CHORD TRUSS	0004/0592
0003/1759	4 CHORD TRUSS	0003/1759	4 CHORD TRUSS	0004/0000	0003/1759	4 CHORD TRUSS	0004/0000
0003/1480	NAAMANS CR.	0003/1480	NAAMANS CR.	0002/1326	0003/1480	NAAMANS CR.	0002/1326
0003/1181	STRUCTURE LENGTH 28 FT	0003/1181	STRUCTURE LENGTH 28 FT	0002/1137	0003/1181	STRUCTURE LENGTH 28 FT	0002/1137
0003/1043	W BR. NAAMANS CRK	0003/1043	W BR. NAAMANS CRK	0002/0999	0003/1043	W BR. NAAMANS CRK	0002/0999
0003/0721	STRUCTURE LENGTH 20 FT	0003/0721	STRUCTURE LENGTH 20 FT	0002/0702	0003/0721	STRUCTURE LENGTH 20 FT	0002/0702
0003/0355	MAINTENANCE CROSSOVER R	0003/0355	MAINTENANCE CROSSOVER R	0002/0358	0003/0355	MAINTENANCE CROSSOVER R	0002/0358
0003/0347	RAMP TO I-495 DELAWARE	0003/0347	RAMP TO I-495 DELAWARE	0002/0347	0003/0347	RAMP TO I-495 DELAWARE	0002/0347
000000 FT	MAINTENANCE CROSSOVER R	000000 FT	MAINTENANCE CROSSOVER R	000000 FT	000000 FT	MAINTENANCE CROSSOVER R	000000 FT
0003/0000	DELAWARE STATE LINE	0003/0000	DELAWARE STATE LINE	0002/0000	0003/0000	DELAWARE STATE LINE	0002/0000
0003/0000	NC VIETNAM VETERANS MEMOR HW	0003/0000	NC VIETNAM VETERANS MEMOR HW	0002/0000	0003/0000	NC VIETNAM VETERANS MEMOR HW	0002/0000
0003/0000	INTER-BK DELAWARE STATE LINE	0003/0000	INTER-BK DELAWARE STATE LINE	0002/0000	0003/0000	INTER-BK DELAWARE STATE LINE	0002/0000
0003/0000	MFC BEGIN = A	0003/0000	MFC BEGIN = A	0002/0000	0003/0000	MFC BEGIN = A	0002/0000
0003/0000	LENGTH (AH 2605 BK 0000)	0003/0000	LENGTH (AH 2605 BK 0000)	0002/0000	0003/0000	LENGTH (AH 2605 BK 0000)	0002/0000

EXTRACT DATE: 12/18/2023 ROADWAY MANAGEMENT SYSTEM PAGE NUMBER: 54
 PRINT DATE: 12/20/2023 SLD COUNTY/SR - ANNUAL PRINT COUNTY: DELAWARE
 DIR: E TOTAL LEN: 4.677 MI. DIST: 06-3 SR: 30
 LEFT MUN: HAVERFORD T RIGHT MUN: HAVERFORD T

AH-MONTGOMERY (46)
 LANCASTER AV INTER-AHD
 (SR0030 SEG 0041/0000)
 OLD BUCK LN 024696 FT
 (TWP) 0121/1560



024689 FT
 INTER-AHD LANCASTER AV
 (SR0030 SEG 0040/0000)
 OLD BUCK LN
 (TWP) 0120/1547

EXTRACT DATE: 12/18/2023
PRINT DATE: 12/20/2023

ROADWAY MANAGEMENT SYSTEM
SLD COUNTY/SR - ANNUAL PRINT

PAGE NUMBER: 53
COUNTY: DELAWARE

DIR: E TOTAL LEN: 4.677 MI.
LEFT MUN: HAVERFORD T

DIST: 06-3 SR: 30
RIGHT MUN: HAVERFORD T

Left Side Description	Left Side Stationing	Left Side Notes	Right Side Stationing	Right Side Description
BARRETT AV (TWP)	0121/1292	== ==	0120/1290	BARRETT AV (TWP)
MARTIN AV (TWP)	0121/1268	== ==	0120/1267	MARTIN AV (TWP)
PENNSWOOD RD (TWP)				PENNSWOOD RD (TWP)
PENN ST (TWP)	0121/0886	== ==	0120/0884	PENN ST (TWP)
OLD LANCASTER RD (SR1009 SEG 0030/3085)	0121/0195		0120/0187	OLD LANCASTER RD (SR1009 SEG 0030/3085)
LEE AV (TWP)	0121/0166		0120/0165	LEE AV (TWP)
1 0 00142 0 00 0232+30 023136 FT			023142 FT	1 0 00142 0 00 0232+30
LANCASTER AV (SR0030 SEG 0021/2867)			INTER-BK	VILLAGE: BRYN MAWR19010
LTH AH 001560 BK 005020 0121/0000				LANCASTER AV (SR0030 SEG 0020/2867)
AH-MONTGOMERY (46) 023136 FT				BK-MONTGOMERY (46)
LTH AH 005020 BK 001792 7115/0000				LTH AH 001547 BK 005220
LANCASTER AV (SR0030 SEG 0011/0000)				INTER-AHD
NORWOOD AV (TWP)	0111/1792		0110/1793	LTH AH 005220 BK 001793
AIRDALE RD (TWP)	0111/1553		0110/1553	LANCASTER AV (SR0030 SEG 0010/0000)
GARRETT AV (TWP)	0111/0382		0110/0380	NORWOOD AV (TWP)
CUSHMAN RD (TWP)	0111/0287		0110/0285	RADNOR T
1 0 00142 0 00 0213+51 021344 FT			021349 FT	AIRDALE RD (TWP)
LOWRYS LN (TWP)				GARRETT AV (TWP)
LOWRYS LN (TWP)				CUSHMAN RD (TWP)
LENGTH(AH 1792 BK 1019) 0111/0000				1 0 00142 0 00 0213+51
OLD OAKS RD (TWP)	0101/0759		0100/0749	LOWRYS LN (TWP)
HAWTHORNE LN (TWP)	0101/0486		0100/0487	LOWRYS LN (TWP)
BLACK FRIAR RD				LENGTH(AH 1793 BK 1027)
				OLD OAKS RD (TWP)
				HAWTHORNE LN (TWP)
				BLACK FRIAR RD

DIR: E TOTAL LEN: 4.677 MI. DIST: 06-3 SR: 30
 LEFT MUN: RADNOR T RIGHT MUN: RADNOR T

Stationing	Description	Segment	Length	Notes	Stationing	Description	Segment	Length	Notes
0101/0306	BLACK FRIAR RD				0100/0308	BLACK FRIAR RD			
0101/0248	BARLEY CONE LN				0100/0253	BARLEY CONE LN			
0203+29 020325 FT					020322 FT				
0101/0000	LENGTH(AH 1019 BK 1004)				0100/0000	LENGTH(AH 1027 BK 0996)			
0193+33 019321 FT					019326 FT				
0193+33 019321 FT	ITHAN AV				0193+33 019321 FT	ITHAN AV			
0091/0000	LENGTH(AH 1004 BK 3822)				0090/0000	LENGTH(AH 0996 BK 3791)			
0081/2488	PEDESTRIAN WALKWAY				0080/2488	PEDESTRIAN WALKWAY			
0081/2488	OP ID 23/0030/0080/2488				OP ID 23/0030/0080/2488				
0081/2330	ST THOMAS WY (PRDR)				0080/2320	ST THOMAS WY (PRDR)			
0081/2330					0080/2320				
0081/0879	SPRING MILL RD (SRO320 SEG 0310/2439)				0080/0867	SPRING MILL RD (SRO320 SEG 0310/2439)			
0081/0825	ALDWYN LN (TWP)				0080/0804	ALDWYN LN (TWP)			
0081/0825	SPROUL RD (SRO320 SEG 0310/2439)				0080/0637	SPROUL RD (SRO320 SEG 0310/2439)			
0081/0825	KENILWORTH RD (TWP)				0080/0637	KENILWORTH RD (TWP)			
0081/0305	VILLANOVA CENTER (PRDR)				0080/0286	VILLANOVA CENTER (PRDR)			
0081/0305					015535 FT				
0155+08 015499 FT					0155+08 015499 FT				

EXTRACT DATE: 12/18/2023
PRINT DATE: 12/20/2023

ROADWAY MANAGEMENT SYSTEM
SLD COUNTY/SR - ANNUAL PRINT

PAGE NUMBER: 51
COUNTY: DELAWARE

DIR: E TOTAL LEN: 4.677 MI.
LEFT MUN: RADNOR T

DIST: 06-3 SR: 30
RIGHT MUN: RADNOR T

SOUTHEASTERN PENNSYLVAN
OVERPASS IS RR X-ING
LENGTH(AH 3822 BK 1583)
SIGN: CANTILEVER
BMSID 23/0030/0071/1272
TO 8039/0750 SH
(CONN)
HILLSIDE CR
(TWP)

RAMP E RD
(SR8039 SEG 0750/0000)

MID-COUNTY EXWY (N
OP ID 23/0476/0130/0850
MID COUN EWY (SB)

OP ID 23/0476/0131/0795
RAMP S-L (EB)

OP ID 23/8039/0500/0051
LC TO KING OF PRUSSIA R
(CONN)

RAMP A RD
(SR8039 SEG 0010/1320)
KING OF PRUSSIA RD
(TWP)

1 0 00142 0 00 0139+28 013916 FT
SIGN: 4 CHORD TRUSS

BMSID 23/0030/0070/0000
LENGTH(AH 1583 BK 2337)

RAMP D RD
(SR8039 SEG 0500/1560)

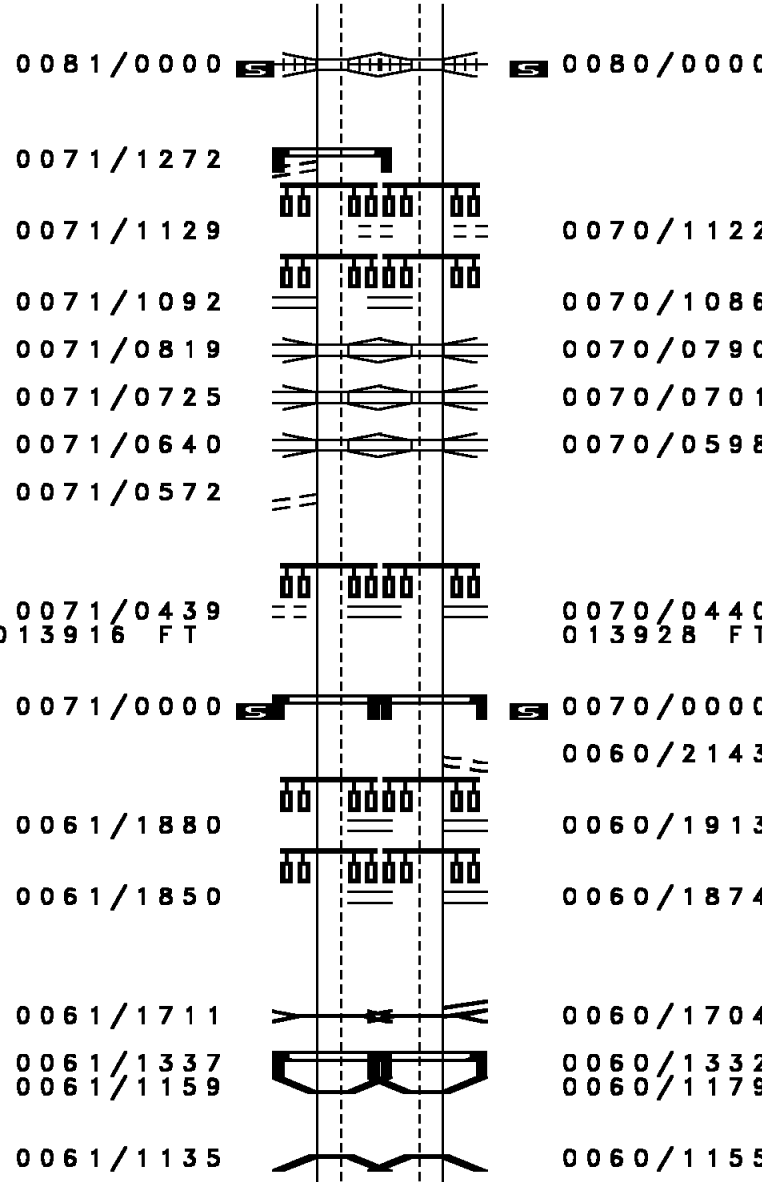
RAMP B RD
(SR8039 SEG 0250/0000)

HARDINGS RUN
STRUCTURE LENGTH 26 FT
BMSID 23/0030/0060/1704

SIGN: 4 CHORD TRUSS
BMSID 23/0030/0060/1332

BMSID 23/0030/0060/1155
O O 0000 0 00 0000+00

BRANCH BROWNS RUN
BMSBG 23/0030/0060/1155



SOUTHEASTERN PENNSYLVAN
OVERPASS IS RR X-ING
LENGTH(AH 3791 BK 1607)

HILLSIDE CR
(TWP)

RAMP E RD
(SR8039 SEG 0750/0000)

MID-COUNTY EXWY (N
OP ID 23/0476/0130/0850
MID COUN EWY (SB)

OP ID 23/0476/0131/0795
RAMP S-L (EB)

OP ID 23/8039/0500/0051
LC TO KING OF PRUSSIA R
(CONN)

RAMP A RD
(SR8039 SEG 0010/1320)
KING OF PRUSSIA RD
(TWP)

1 0 00142 0 00 0139+28 013928 FT
SIGN: 4 CHORD TRUSS

BMSID 23/0030/0070/0000
LENGTH(AH 1607 BK 2355)
FROM 8039/0500 SH

RAMP D RD
(SR8039 SEG 0500/1560)

RAMP B RD
(SR8039 SEG 0250/0000)

HARDINGS RUN
STRUCTURE LENGTH 26 FT
BMSID 23/0030/0060/1704

SIGN: 4 CHORD TRUSS
BMSID 23/0030/0060/1332

BMSID 23/0030/0060/1155
O O 0000 0 00 0000+00

BRANCH BROWNS RUN
BMSBG 23/0030/0060/1155

DIR: E TOTAL LEN: 4.677 MI. DIST: 06-3 SR: 30
 LEFT MUN: RADNOR T RIGHT MUN: RADNOR T

1 0 00142 0 00 0115+73 011579 FT
 RADNOR CHESTER RD
 (SR1021 SEG 0050/0259)

LENGTH(AH 2337 BK 2710) 0061/0000

ST DAVIDS SQ
 (PRDR) 0051/1975

ST DAVIDS SQ
 (PRDR) 0051/1286

CAMBRIA CT
 (TWP) 0051/0836

1 0 00142 0 00 0088+74 008869 FT
 CHAMOUNIX RD
 (TWP)

ST DAVIDS RD
 (TWP)

LENGTH(AH 2710 BK 2023) 0051/0000

PEMBROKE AV
 (TWP) 0041/0911

IRON WORKS WY
 (PRDR) 0041/0862

1 0 00142 0 00 0068+54 006846 FT
 ABERDEEN AV
 (TWP)

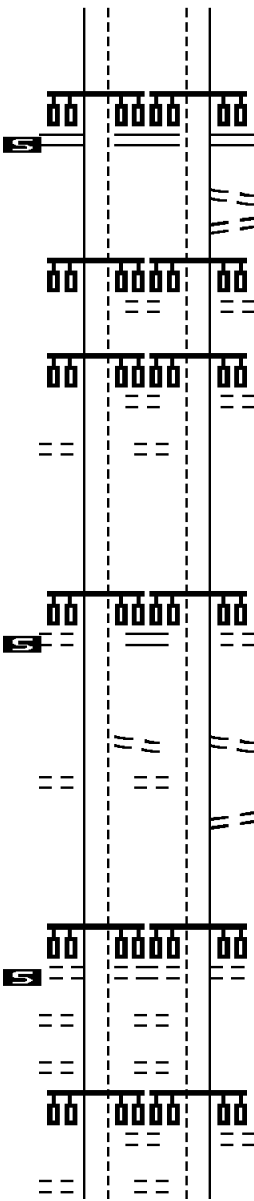
LENGTH(AH 2023 BK 1843) 0041/0000

KROMER RD
 (TWP) 0031/1456

LOUELLA CT
 (TWP) 0031/0913

LOUELLA AV
 (TWP) 0031/0707

WAYNEWOOD AV
 (TWP) 0031/0509



011573 FT 1 0 00142 0 00 0115+73
 RADNOR CHESTER RD
 (SR1021 SEG 0050/0259)

LENGTH(AH 2355 BK 2704) 0060/0000

IVEN AV
 (TWP) 0050/2468

IVEN AV
 (TWP) 0050/2396

ST DAVIDS SQ
 (PRDR) 0050/1969

ST DAVIDS SQ
 (PRDR) 0050/1264

CAMBRIA CT
 (TWP) 0050/0826

008869 FT 1 0 00142 0 00 0087+97
 CHAMOUNIX RD
 (TWP)

ST DAVIDS RD
 (TWP)

LENGTH(AH 2704 BK 2015) 0050/0000

PEMBROKE AV
 (TWP) 0040/0906

IRON WORKS WY
 (PRDR) 0040/0864

LC TO PEMBROKE AV
 (CONN) 0040/0807

006854 FT 1 0 00142 0 00 0068+54
 ABERDEEN AV
 (TWP)

LENGTH(AH 2015 BK 1854) 0040/0000

KROMER RD
 (TWP) 0030/1457

LOUELLA CT
 (TWP) 0030/0916

LOUELLA AV
 (TWP) 0030/0712

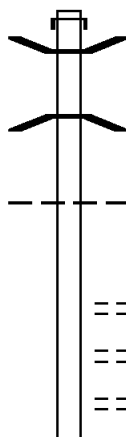
WAYNEWOOD AV
 (TWP) 0030/0513

DIR: E TOTAL LEN: 4.677 MI. DIST: 06-3 SR: 30
 LEFT MUN: RADNOR T RIGHT MUN: RADNOR T

Stationing	Segment	Length	Notes	Stationing	Segment	Length	Notes
1 0 00142 0 00 0050+06	005003 FT	0031/0000	WAYNE AV (SR1046 SEG 0100/1693)	005000 FT	1 0 00142 0 00 0050+06	0030/0000	WAYNE AV (SR1046 SEG 0100/1693)
BELLEVUE AV (TWP)	0021/1636	==		BELLEVUE AV (TWP)	0020/1636		
BLOOMINGDALE AV (TWP)	0021/1082	==		BLOOMINGDALE AV (TWP)	0020/1086		
BANBURY WY (TWP)	0021/0420	==		BANBURY WY (TWP)	0020/0423		
FARM RD (TWP)	0021/0353	==		FARM RD (TWP)	0020/0354		
LANTOGA RD (TWP)	1 0 00142 0 00 0025+44	0021/0000	DOYLE RD (TWP)	002420 FT	1 0 00142 0 00 0025+44	0020/0000	DOYLE RD (TWP)
DOYLE RD (TWP)	0011/2156	==		VILLAGE: STRAFFORD	19087	0010/2156	VILLAGE: STRAFFORD
STRAFFORD AV (TWP)	0011/1355	==		STRAFFORD AV (TWP)	0010/1368		
CONESTOGA RD (SR1019 SEG 0090/3718)	0011/1025	==		CONESTOGA RD (SR1019 SEG 0090/3718)	0010/1023		
EAGLE RD (TWP)	0011/0237	==		EAGLE RD (TWP)	0010/0230		
GALLAGHER RD (TWP)	0011/0070	==		GALLAGHER RD (TWP)	0010/0060		
OLD SUGARTOWN RD (TWP)	1 0 00142 0 00 0000+00	0011/0000	OLD EAGLE SCHOOL RD (SR1044 SEG 0040/0000)	000000 FT	1 0 00142 0 00 0000+00	0010/0000	OLD EAGLE SCHOOL RD (SR1044 SEG 0040/0000)
OLD EAGLE SCHOOL RD (SR1044 SEG 0040/0000)	0011/0000	==		SUGARTOWN RD (SR1044 SEG 0040/0000)	0010/0000		
SUGARTOWN RD (SR1044 SEG 0040/0000)	0011/0000	==		SUGARTOWN RD (SR1044 SEG 0040/0000)	0010/0000		
LANCASTER AV (SR0030 SEG 0681/2866)	0011/0000	==		LANCASTER AV (SR0030 SEG 0680/2864)	0010/0000		
MFC BEGIN = B				MFC BEGIN = B			
LENGTH(AH 2420 BK 0000)				LENGTH(AH 2425 BK 0000)			

EXTRACT DATE: 12/18/2023 ROADWAY MANAGEMENT SYSTEM PAGE NUMBER: 48
 PRINT DATE: 12/20/2023 SLD COUNTY/SR - ANNUAL PRINT COUNTY: DELAWARE
 DIR: N TOTAL LEN: 15.157 MI. DIST: 06-3 SR: 13
 LEFT MUN: YEADON B RIGHT MUN: YEADON B

079989 FT



080027 FT AH-PHILADELPHIA (67)
 INTER-AHD BALTIMORE AV
 0330/2740 (SR0013 SEG 0010/0000)
 0330/2731 BMSEN 23/0013/0330/2681
 0 0 00000 0 00 0000+00
 COBBS CREEK
 0330/2681 BMSBG 23/0013/0330/2681

 YEADON
 0330/1619 UPPER DARBY T

 KELLY ST
 0330/0534 (BORO)
 OXFORD ST
 0330/0288 (BORO)
 WILLIAM ST
 0330/0130 (BORO)
 077287 FT

1 0 00130 0 00 0392+22 077249 FT

EXTRACT DATE: 12/18/2023
PRINT DATE: 12/20/2023

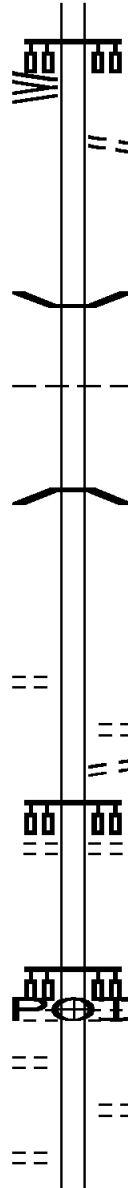
ROADWAY MANAGEMENT SYSTEM
SLD COUNTY/SR - ANNUAL PRINT

PAGE NUMBER: 47
COUNTY: DELAWARE

DIR: N TOTAL LEN: 15.157 MI.
LEFT MUN: UPPER DARBY T

DIST: 06-3 SR: 13
RIGHT MUN: UPPER DARBY T

CHURCH LN
(SR2001 SEG 0010/0000)
BALTIMORE AV
(SR2016 SEG 0190/2726) 0330/0000



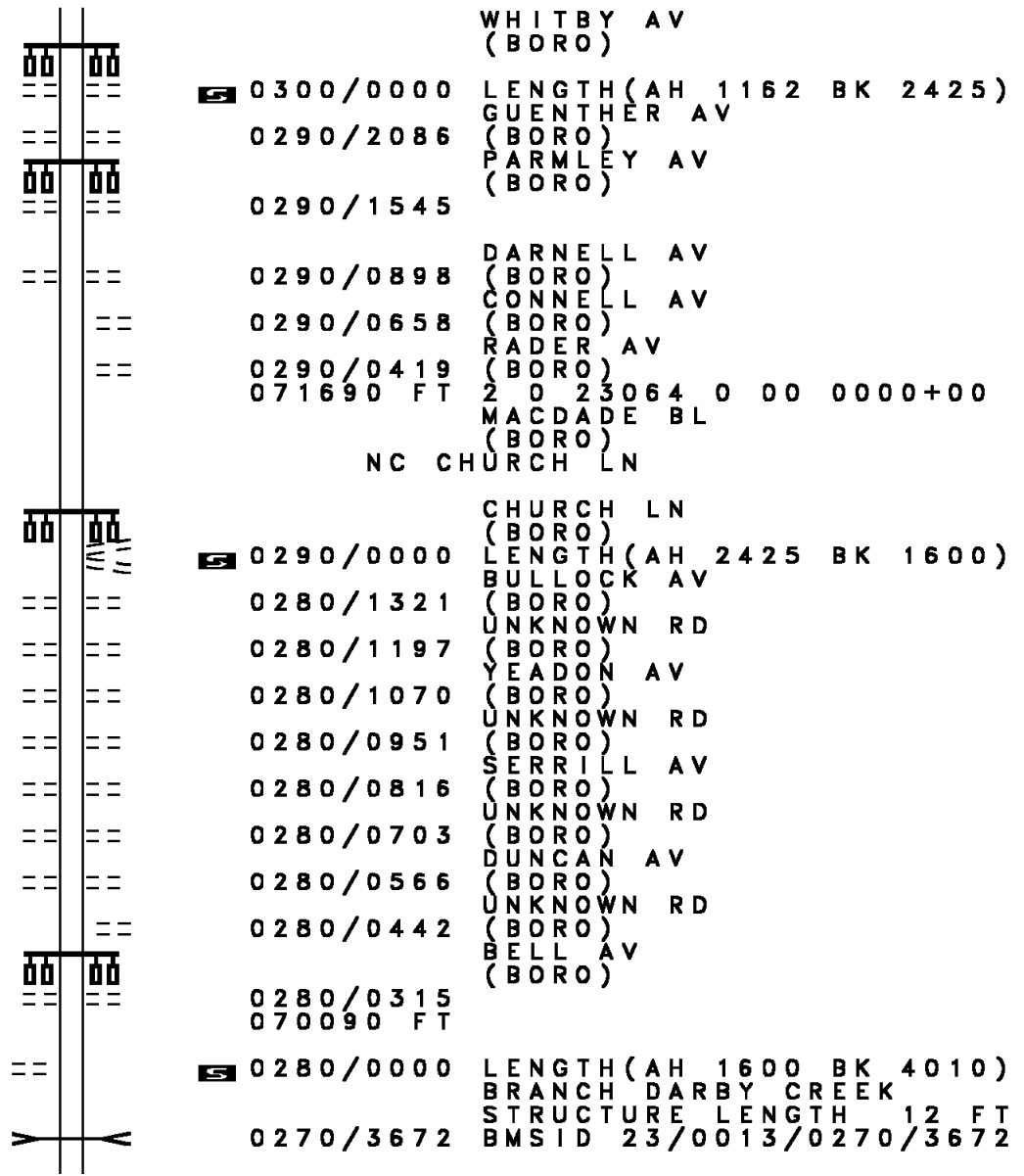
NC BALTIMORE AV

0330/0000 LENGTH(AH 2740 BK 0657)
RAILROAD ST
0320/0480 (BORO)
0320/0366 RETAINING WALL END
BMSID 23/0013/0320/0185
0320/0312 RETAINING WALL END
BMSID 23/0013/0320/0175
0320/0185 RETAINING WALL BEGIN
BMSID 23/0013/0320/0185
0320/0182 BMSID 23/0013/0320/0000
RETAINING WALL BEGIN
0320/0175 BMSID 23/0013/0320/0175
UPPER DARBY
0320/0152 YEADON B
076592 FT 076630 FT 2 0 23130 0 00 0000+00
FAIRVIEW AVE
0320/0000 BMSBG 23/0013/0320/0000
LENGTH(AH 0657 BK 1353)
0310/1353 RETAINING WALL END
BMSID 23/0013/0310/1284
0310/1299 RETAINING WALL BEGIN
BMSID 23/0013/0310/1299
0310/1284 RETAINING WALL BEGIN
BMSID 23/0013/0310/1284
0310/1178 PENN ST
(BORO)
0310/1136 (BORO)
0310/1106 UNKNOWN RD
(BORO)
MYRA AV
(BORO)
0310/0715
075239 FT 075277 FT 2 0 23064 0 00 0035+85
(APRA) UPPER DARBY IND.
BAILY RD
(BORO)
0310/0000 LENGTH(AH 1353 BK 1162)
0300/0701 LONGACRE BL
(BORO)
0300/0261
074077 FT 074115 FT 2 0 23064 0 00 0024+22

PENN ST
(BORO) 0310/1178

REDWOOD AV
(BORO) 0300/0701

CEDAR AV
(BORO) 0300/0261
074077 FT



071652 FT

1 0 00180 0 01 0902+96 070052 FT
 RUNDALE AV
 (BORO) 0280/0000

WHITBY AV
 (BORO)
 0300/0000 LENGTH(AH 1162 BK 2425)
 GUENTHER AV
 (BORO)
 PARMLEY AV
 (BORO)
 0290/1545
 DARNELL AV
 (BORO)
 CONNELL AV
 (BORO)
 0290/0658
 RADER AV
 (BORO)
 0290/0419
 071690 FT 2 0 23064 0 00 0000+00
 MACDADE BL
 (BORO)
 NC CHURCH LN
 CHURCH LN
 (BORO)
 0290/0000 LENGTH(AH 2425 BK 1600)
 BULLOCK AV
 (BORO)
 UNKNOWN RD
 (BORO)
 0280/1321
 0280/1197
 YEADON AV
 (BORO)
 0280/1070
 UNKNOWN RD
 (BORO)
 0280/0951
 SERRILL AV
 (BORO)
 0280/0816
 UNKNOWN RD
 (BORO)
 0280/0703
 DUNCAN AV
 (BORO)
 0280/0566
 UNKNOWN RD
 (BORO)
 0280/0442
 BELL AV
 (BORO)
 0280/0315
 070090 FT
 0280/0000 LENGTH(AH 1600 BK 4010)
 BRANCH DARBY CREEK
 STRUCTURE LENGTH 12 FT
 BMSID 23/0013/0270/3672

DIR: N TOTAL LEN: 15.157 MI. DIST: 06-3 SR: 13
 LEFT MUN: YEADON B RIGHT MUN: YEADON B

GLEN AVON RD (BORO) 0270/0940
 KENWOOD RD (BORO) 0270/0647

066042 FT

ELEVENTH ST (BORO) 0270/0000

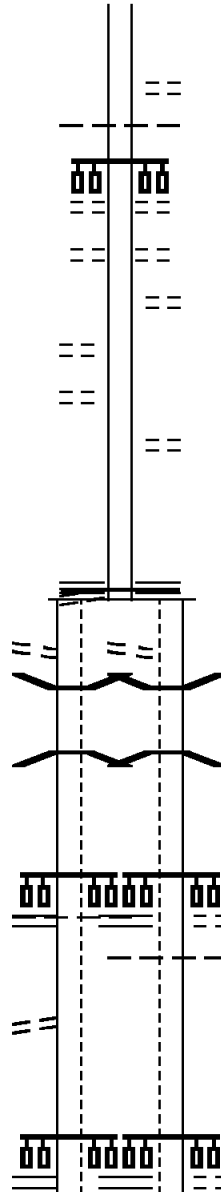
CHESTNUT ST (BORO) 0261/1093
 BMSBN 23/0013/0260/0431 0261/0565
 1 0 00180 0 01 0853+22

DARBY CREEK 0261/0467
 BMSBG 23/0013/0260/0431
 SPRINGFIELD RD (BORO)
 (SR2009 SEG 0010/0000)

DARBY COLLINGDALE B 0261/0371

TO 2006/0150 SH (CONN) 0261/0124
 1 0 00180 0 01 0848+67 064569 FT

NC MACDADE BL CHESTER PK (BORO) MACDADE BL (SR2006 SEG 0150/3277)



0270/2219 CEDAR AV (BORO) YEADON
 0270/2193 DARBY B WYCOMBE AV (BORO)
 0270/1635 SUMMIT ST (BORO)
 0270/1268 CENTER ST (BORO)
 0270/1025 RIDGE AV (BORO)
 0270/0608 066080 FT 1 0 00180 0 01 0863+10
 MAIN ST (SR2005 SEG 0040/0516) MFC BEGIN = B LENGTH(AH 4010 BK 1417)
 0270/0000 CHESTNUT ST (BORO) 0260/1026
 0260/0529 BMSBN 23/0013/0260/0431 1 0 00180 0 01 0853+22
 0260/0431 DARBY CREEK BMSBG 23/0013/0260/0431
 SPRINGFIELD RD (BORO)
 (SR2009 SEG 0010/0000)
 0260/0344 DARBY COLLINGDALE B 0260/0173
 064663 FT 1 0 00180 0 01 0848+67
 NC MA CDADA BL CHESTER PK (BORO) MACDADE BL (SR2006 SEG 0150/3277)

EXTRACT DATE: 12/18/2023
PRINT DATE: 12/20/2023

ROADWAY MANAGEMENT SYSTEM
SLD COUNTY/SR - ANNUAL PRINT

PAGE NUMBER: 44
COUNTY: DELAWARE

DIR: N TOTAL LEN: 15.157 MI.
LEFT MUN: COLLINGDALE B

DIST: 06-3 SR: 13
RIGHT MUN: COLLINGDALE B

LENGTH(AH 1473 BK 2269)	0261/0000					0260/0000	LENGTH(AH 1417 BK 2333)
LAWRENCE AV (BORO)	0251/1954	==	==	==	==	0250/2226	LC TO CHESTER PK (CONN)
PINE ST (BORO)	0251/1592	==	==	==	==	0250/1974	LAWRENCE AV (BORO)
GREENWOOD RD (BORO)	0251/1105	==	==	==	==	0250/1620	PINE ST (BORO)
CHERRY ST (BORO)	0251/1035	==	==	==	==	0250/1108	GREENWOOD RD (BORO)
LAUREL RD (BORO)	0251/1022	==	==	==	==	0250/1054	CHERRY ST (BORO)
COLLINGDALE SHARON HILL BOROUGH B	0251/0973	==	==	==	==	0250/1022	LAUREL RD (BORO)
DRAINAGE STRUCTURE LENGTH 96 FT	0251/0883	==	==	==	==	0250/1020	COLLINGDALE SHARON HILL BOROUGH B
BMSID 23/0013/0250/1020	0251/0883	==	==	==	==	0250/0888	DRAINAGE STRUCTURE LENGTH 96 FT
CHERRY ST (BORO)	0251/0478	==	==	==	==	0250/0491	BMSID 23/0013/0250/1020
BARTLETT AV (BORO)	0251/0226	==	==	==	==	0250/0235	CHERRY ST (BORO)
GARVIN BL (BORO)	062300 FT	==	==	==	==	062330 FT	BARTLETT AV (BORO)
↑ 0 00180 0 01 0825+67	062300 FT	==	==	==	==	062330 FT	GARVIN BL (BORO)
CALCON HOOK RD (SR2011 SEG 0020/2718)	0251/0000	==	==	==	==	0250/0000	↑ 0 00180 0 01 0825+67
LENGTH(AH 2269 BK 2477)	0251/0000	==	==	==	==	0250/0000	CALCON HOOK RD (SR2011 SEG 0020/2718)
KENNEY AV (BORO)	0241/1542	==	==	==	==	0240/1547	LENGTH(AH 2333 BK 2473)
KENNEY AV (BORO)	0241/1488	==	==	==	==	0240/1495	KENNEY AV (BORO)
RIDLEY AV (BORO)	0241/1281	==	==	==	==	0240/1287	KENNEY AV (BORO)
RIDLEY AV (BORO)	0241/1257	==	==	==	==	0240/1258	RIDLEY AV (BORO)
BARKER AV (BORO)	0241/1034	==	==	==	==	0240/1039	RIDLEY AV (BORO)
BARKER AV (BORO)	0241/1017	==	==	==	==	0240/1018	BARKER AV (BORO)
BURNSIDE AV (BORO)	0241/0854	==	==	==	==	0240/0856	BARKER AV (BORO)
SHARON AV (SR2013 SEG 0030/1010)		==	==	==	==		BURNSIDE AV (BORO)
		==	==	==	==		SHARON AV (SR2013 SEG 0030/1010)

EXTRACT DATE: 12/18/2023
PRINT DATE: 12/20/2023

ROADWAY MANAGEMENT SYSTEM
SLD COUNTY/SR - ANNUAL PRINT

PAGE NUMBER: 43
COUNTY: DELAWARE

DIR: N TOTAL LEN: 15.157 MI.
LEFT MUN: SHARON HILL BOROUGH B

DIST: 06-3 SR: 13
RIGHT MUN: SHARON HILL BOROUGH B

Left Side	Center	Right Side
CLIFTON AV (SR2013 SEG 0040/0000) 1 0 00180 0 01 0800+90 059823 FT CLIFTON AV (BORO) LENGTH(AH 2477 BK 1516)	0241/0462 0241/0121 0241/0000 0231/1443 0231/1257 0231/1218 0231/0999 0231/0963 0231/0768 0231/0688 0231/0536 1 0 00180 0 01 0785+97 058307 FT BURTON LN (BORO) SHARON HILL BOROUGH FOLCROFT B LENGTH(AH 1516 BK 3007)	0240/0471 0240/0128 059857 FT 0240/0000 0230/1441 0230/1251 0230/1217 0230/0990 0230/0952 0230/0770 0230/0680 0230/0531 0230/0098 058343 FT 0230/0000 0220/2804 0220/2729 0220/2562 0220/2155 0220/2146 0220/1895
FLORENCE AV (BORO) FELTON AV (BORO) FRANCIS AV (BORO) FOSTER AV (BORO) FOSTER AV (BORO) HIGH ST (BORO) HIGH ST (BORO) BRAINERD BL (BORO) FOLCROFT AV (BORO) KING AV (BORO) BMSSEN 23/0013/0220/2146 1 0 00180 0 01 0777+18 HERMESPROTA BMSBG 23/0013/0220/2146 FOLCROFT GLENOLDEN B	CLIFTON AV (SR2013 SEG 0040/0000) 1 0 00180 0 01 0800+90 CLIFTON AV (BORO) LENGTH(AH 2473 BK 1514) FLORENCE AV (BORO) FELTON AV (BORO) FRANCIS AV (BORO) FOSTER AV (BORO) FOSTER AV (BORO) HIGH ST (BORO) HIGH ST (BORO) BRAINERD BL (BORO) SHARON HILL BOROUGH FOLCROFT B 1 0 00180 0 01 0785+97 BURTON LN (BORO) SHARON HILL BOROUGH FOLCROFT B LENGTH(AH 1514 BK 3003) FOLCROFT AV (BORO) FOLCROFT AV (BORO) KING AV (BORO) BMSSEN 23/0013/0220/2146 1 0 00180 0 01 0777+18 HERMESPROTA BMSBG 23/0013/0220/2146 FOLCROFT GLENOLDEN B	

EXTRACT DATE: 12/18/2023
PRINT DATE: 12/20/2023

ROADWAY MANAGEMENT SYSTEM
SLD COUNTY/SR - ANNUAL PRINT

PAGE NUMBER: 42
COUNTY: DELAWARE

DIR: N TOTAL LEN: 15.157 MI.
LEFT MUN: FOLCROFT B

DIST: 06-3 SR: 13
RIGHT MUN: FOLCROFT B

Left Side Description	Left Side Stationing	Left Side Lane Markings	Right Side Stationing	Right Side Lane Markings	Right Side Description
PRIMOS AV (BORO)	0221/1889	== ==	0220/1886	== ==	PRIMOS AV (BORO)
OAK LN (SR2015 SEG 0070/0000)	0221/1711	00 0000 00	0220/1726	00 0000 00	OAK LN (SR2015 SEG 0070/0000)
RAMBLER RD (BORO)	0221/1443	== ==	0220/1441	== ==	RAMBLER RD (BORO)
ISABEL AV (BORO)	0221/1169	== ==	0220/1174	== ==	ISABEL AV (BORO)
COOKE AV (BORO)	0221/0882	== ==	0220/0880	== ==	COOKE AV (BORO)
COOKE AV (BORO)	0221/0746	== ==	0220/0744	== ==	COOKE AV (BORO)
LAMONT AV (BORO)	0221/0591	00 0000 00	0220/0591	00 0000 00	LAMONT AV (BORO)
ASHLAND AV (BORO)	0221/0194	00 0000 00	0220/0198	00 0000 00	ASHLAND AV (BORO)
1 0 00180 0 01 0755+74 055300 FT		== ==	055340 FT	== ==	1 0 00180 0 01 0755+74
STUART AV (BORO)	0221/0000	== ==	0220/0000	== ==	STUART AV (BORO)
LENGTH(AH 3007 BK 2987)			LENGTH(AH 3003 BK 2968)		
BOON AV (BORO)	0211/2647	== ==	0210/2629	== ==	BOON AV (BORO)
GARDNER AV (BORO)	0211/2475	00 0000 00	0210/2467	00 0000 00	GARDNER AV (BORO)
LOGAN AV (BORO)	0211/2271	== ==	0210/2264	== ==	LOGAN AV (BORO)
KNOWLES AV (BORO)	0211/1930	== ==	0210/1923	== ==	KNOWLES AV (BORO)
KNOWLES AV (BORO)	0211/1879	== ==	0210/1872	== ==	KNOWLES AV (BORO)
GLENOLDEN AV (BORO)	0211/1422	00 0000 00	0210/1418	00 0000 00	GLENOLDEN AV (BORO)
GRAYS AV (BORO)	0211/0752	== ==	0210/0742	== ==	GRAYS AV (BORO)
1 0 00180 0 01 0725+65 052313 FT			052372 FT		1 0 00180 0 01 0725+65
NATIONAL RAILROAD PASSE OVERPASS IS RR X-ING			NATIONAL RAILROAD PASSE OVERPASS IS RR X-ING		
SOUTH AV (SR2017 SEG 0010/0000)		00 0000 00	SOUTH AV (SR2017 SEG 0010/0000)		
LENGTH(AH 2987 BK 2431)			LENGTH(AH 2968 BK 2452)		
SOUTH AV (BORO)	0211/0000	== ==	0210/0000	== ==	SOUTH AV (BORO)

EXTRACT DATE: 12/18/2023
PRINT DATE: 12/20/2023

ROADWAY MANAGEMENT SYSTEM
SLD COUNTY/SR - ANNUAL PRINT

PAGE NUMBER: 41
COUNTY: DELAWARE

DIR: N TOTAL LEN: 15.157 MI.
LEFT MUN: GLENOLDEN B

DIST: 06-3 SR: 13
RIGHT MUN: GLENOLDEN B

Left Side	Right Side
GLENOLDEN 0201/2374	0200/2395
NORWOOD B 0201/2059	0200/2063
BMSBG 23/0013/0200/2035 0201/2050	BMSBG 23/0013/0200/2035 0200/2059
1 0 00180 0 01 0721+91	1 0 00180 0 01 0721+91
MUCKINIPATTUS CREEK 0201/2022	MUCKINIPATTUS CREEK 0200/2035
MCKINLEY AV (BORO) 0201/1889	MCKINLEY AV (BORO) 0200/1896
WELCOME AV (BORO) 0201/1780	WELCOME AV (BORO) 0200/1791
CLEVELAND AV (BORO) 0201/1228	CLEVELAND AV (BORO) 0200/1235
GARFIELD AV (BORO) 0201/0723	GARFIELD AV (BORO) 0200/0717
RIDLEY AV (BORO) 0201/0339	RIDLEY AV (BORO) 0200/0355
1 0 00180 0 01 0701+60 049882 FT	1 0 00180 0 01 0701+60 049920 FT
WINONA AV (BORO) 0201/0000	WINONA AV (BORO) 0200/0000
LENGTH(AH 2431 BK 2957) NAGLES AL (BORO) 0191/2775	LENGTH(AH 2452 BK 2956) NAGLES AL (BORO) 0190/2783
AMOSLAND RD (SR2021 SEG 0010/0000) 0191/2604	AMOSLAND RD (SR2021 SEG 0010/0000) 0190/2617
HURON AV (BORO) 0191/1889	HURON AV (BORO) 0190/1907
WASHINGTON AV (BORO) 0191/1614	WASHINGTON AV (BORO) 0190/1621
NORWOOD PROSPECT PARK B SUMMIT AV (BORO) 0191/0980	SUMMIT AV (BORO) 0190/0986
PENNSYLVANIA AV (BORO) 0191/0511	NORWOOD PROSPECT PARK B 0190/0980
NASSAU BL (BORO) 0191/0339	PENNSYLVANIA AV (BORO) 0190/0521
1 0 00180 0 01 0672+02 046925 FT	NASSAU BL (BORO) 0190/0352
	1 0 00180 0 01 0672+02 046964 FT

EXTRACT DATE: 12/18/2023
PRINT DATE: 12/20/2023

ROADWAY MANAGEMENT SYSTEM
SLD COUNTY/SR - ANNUAL PRINT

PAGE NUMBER: 40
COUNTY: DELAWARE

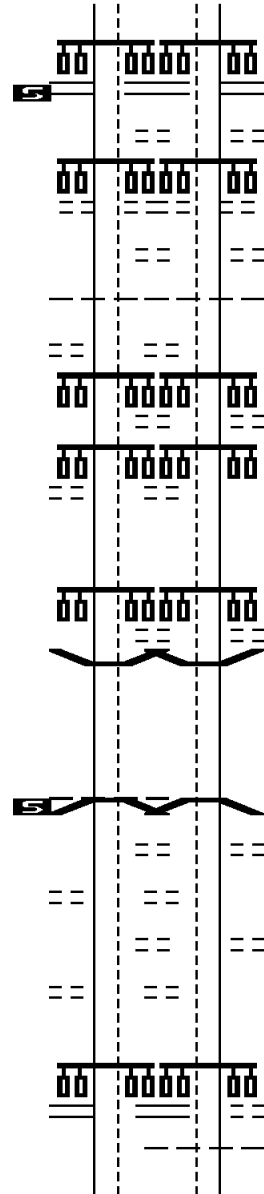
DIR: N TOTAL LEN: 15.157 MI.
LEFT MUN: PROSPECT PARK B

DIST: 06-3 SR: 13
RIGHT MUN: PROSPECT PARK B

LINCOLN AV
(SR0420 SEG 0040/0000)
LENGTH(AH 2957 BK 3866) 0191/0000
LAFAYETTE AV
(BORO) 0181/3337
PROSPECT AV
(BORO) 0181/3075
MADISON AV
(BORO) 0181/2569
PROSPECT PARK
RIDLEY T 0181/2341
BURK AV
(BORO) 0181/2163
RODNEY RD
(BORO) 0181/1669
HINKSON BL
(BORO) 0181/1562

ACRES DR
(BORO) 0181/0286
BMS EN 23/0013/0180/0000 0181/0024
1 0 00180 0 01 0633+48 043059 FT
STONY CREEK
BMSBG 23/0013/0180/0000
RIDLEY
RIDLEY PARK B
LENGTH(AH 3866 BK 1937) 0181/0000
STONEBROOK LN
(TWP) 0171/1820
MORTON AV
(BORO) 0171/1784
PRINCETON AV
(TWP) 0171/1648
BARTOL AV
(BORO) 0171/1301
SWATHMORE AV
(BORO)
SWATHMORE AV
(SR2025 SEG 0020/0000) 0171/1009

LADOMUS AV



LINCOLN AV
(SR0420 SEG 0040/0000)
LENGTH(AH 2956 BK 3866) 0190/0000
LAFAYETTE AV
(BORO) 0180/3338
PROSPECT AV
(BORO) 0180/3085
MADISON AV
(BORO) 0180/2576
PROSPECT PARK
RIDLEY T 0180/2341
BURK AV
(BORO) 0180/2163
RODNEY RD
(BORO) 0180/1658
HINKSON BL
(BORO) 0180/1558
ACRES DR
(BORO) 0180/0276
BMS EN 23/0013/0180/0000 0180/0024
043098 FT
1 0 00180 0 01 0633+48
STONY CREEK
BMSBG 23/0013/0180/0000
LENGTH(AH 3866 BK 1937) 0180/0000
STONEBROOK LN
(TWP) 0170/1817
MORTON AV
(BORO) 0170/1770
PRINCETON AV
(TWP) 0170/1642
BARTOL AV
(BORO) 0170/1310
SWATHMORE AV
(BORO)
SWATHMORE AV
(SR2025 SEG 0020/0000) 0170/1022
RIDLEY
RIDLEY PARK B
LADOMUS AV 0170/0857

EXTRACT DATE: 12/18/2023
PRINT DATE: 12/20/2023

ROADWAY MANAGEMENT SYSTEM
SLD COUNTY/SR - ANNUAL PRINT

PAGE NUMBER: 39
COUNTY: DELAWARE

DIR: N TOTAL LEN: 15.157 MI.
LEFT MUN: RIDLEY PARK B

DIST: 06-3 SR: 13
RIGHT MUN: RIDLEY PARK B

Left Side Data	Left Side Stationing	Left Side Description	Right Side Stationing	Right Side Description
(TWP)	0171/0713		0170/0715	(TWP)
1 0 00180 0 01 0614+25	041122 FT	SELLERS AV (SR2031 SEG 0040/0000)	041161 FT	1 0 00180 0 01 0614+25 SELLERS AV (SR2031 SEG 0040/0000)
LENGTH(AH 1937 BK 2898)	0171/0000	ROSEMONT AV (BORO)	0170/0000	LENGTH(AH 1937 BK 2903) ROSEMONT AV (BORO)
PARTRIDGE AV (TWP)	0161/2663		0160/2676	PARTRIDGE AV (TWP)
MCCORMICK ST (BORO)	0161/2445		0160/2451	MCCORMICK ST (BORO)
STEWART AV (SR2033 SEG 0021/2119) (SR2033 SEG 0020/2049)	0161/2186		0160/2203	STEWART AV (SR2033 SEG 0021/2119) (SR2033 SEG 0020/2049)
HETZEL RD (TWP)	0161/1580		0160/1584	HETZEL RD (TWP)
MYRTLE AV (BORO)	0161/1390		0160/1392	MYRTLE AV (BORO)
CATANIA PARK (PRDR)	0161/1007		0160/1064	LC FROM CATANIA PARK (CONN) CATANIA PARK (PRDR)
BMS EN 23/0013/0160/0879	0161/0885		0160/1024	BMS EN 23/0013/0160/0879
1 0 00180 0 01 0593+56			0160/0896	1 0 00180 0 01 0593+56
LITTLE CRUM CREEK			0160/0879	LITTLE CRUM CREEK
BMSBG 23/0013/0160/0879	0161/0868		0160/0879	BMSBG 23/0013/0160/0879
CSX RAIL TRANSPORTATION			0160/0469	CSX RAIL TRANSPORTATION
OVERPASS IS RR X-ING	0161/0501			OVERPASS IS RR X-ING
RIDLEY AV (SR2004 SEG 0010/0000)	0161/0162		0160/0100	RIDLEY AV (SR2004 SEG 0010/0000)
1 0 00180 0 01 0585+04	038224 FT		038258 FT	1 0 00180 0 01 0585+04
HOLLAND ST (BORO)	0161/0000		0160/0000	HOLLAND ST (TWP)
LENGTH(AH 2898 BK 2648)				LENGTH(AH 2903 BK 2634)
(APRA) MAXIM CRANE WORK				(APRA) MAXIM CRANE WORK
SLOAN ST (BORO)	0151/2272	POI-POI	0150/2265	SLOAN ST (BORO)
MORRIS AV (BORO)	0151/1994		0150/1985	MORRIS AV (BORO)
RIDLEY PARK (BORO)	0151/1760		0150/1760	RIDLEY PARK (BORO)
RIDLEY T (BORO)	0151/1390		0150/1380	RIDLEY T (BORO)
HOLLIS ST (BORO)				HOLLIS AV (BORO)

EXTRACT DATE: 12/18/2023
PRINT DATE: 12/20/2023

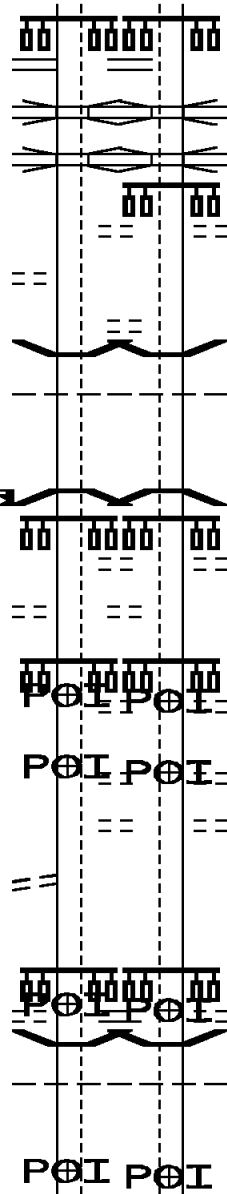
ROADWAY MANAGEMENT SYSTEM
SLD COUNTY/SR - ANNUAL PRINT

PAGE NUMBER: 38
COUNTY: DELAWARE

DIR: N TOTAL LEN: 15.157 MI.
LEFT MUN: RIDLEY T

DIST: 06-3 SR: 13
RIGHT MUN: RIDLEY T

FAIRVIEW RD
(SR2035 SEG 0010/0000) 0151/1133
INTERSTATE 95 (SB) 0151/0759
OP ID 23/0095/0065/1543
INTERSTATE 95 (NB) 0151/0632
OP ID 23/0095/0064/1317
SMILEY ST
(TWP) 0151/0564
PENNDOT 6-3 STOCKPILE 0
(PRDR) 0151/0232
BMS EN 23/0013/0150/0000 0151/0050
RIDLEY
EDDYSTONE B 0151/0024
1 0 00180 0 01 0558+59 035576 FT
CRUM CREEK
BMSBG 23/0013/0150/0000
LENGTH(AH 2648 BK 2650) 0151/0000
EDDYSTONE CROSSING
(PRDR)
BULLENS LN 0141/2099
(TWP) 0141/1898
(APRA) HAKE RIGGING INC
SIMPSON AV
(TWP)
(APRA) PENN TERMINAL 0141/1695
LEIPER AV
(TWP) 0141/1221
SAVILLE AV
(TWP) 0141/0858
LC TO BULLENS LN
(CONN) 0141/0536
(APRA) JOSEPH SUCHER SO
BULLENS LN
(BORO)
EDDYSTONE AV
(TWP)
BMS EN 23/0013/0140/0000 0141/0378
EDDYSTONE 0141/0072
CHESTER CITY C 0141/0038
1 0 00180 0 01 0532+21 032926 FT
(APRA) JOE MANZI & SONS
NC CHESTER PK
PRIVATE DR


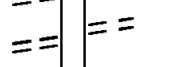
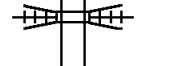

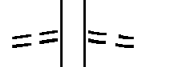









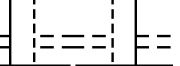

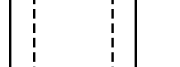





FAIRVIEW RD
(SR2035 SEG 0010/0000) 0150/1133
INTERSTATE 95 (SB) 0150/0774
OP ID 23/0095/0065/1543
INTERSTATE 95 (NB) 0150/0632
OP ID 23/0095/0064/1317
SMILEY ST
(TWP) 0150/0557
PENNDOT 6-3 STOCKPILE 0
(PRDR) 0150/0199
BMS EN 23/0013/0150/0000 0150/0050
RIDLEY
EDDYSTONE B 0150/0024
1 0 00180 0 01 0558+59 035624 FT
CRUM CREEK
BMSBG 23/0013/0150/0000
LENGTH(AH 2634 BK 2648) 0150/0000
EDDYSTONE CROSSING
(PRDR)
BULLENS LN 0140/2094
(TWP) 0140/1881
(APRA) HAKE RIGGING INC
SIMPSON AV
(TWP)
(APRA) PENN TERMINAL 0140/1686
LEIPER AV
(TWP) 0140/1216
SAVILLE AV
(TWP) 0140/0848
(APRA) JOSEPH SUCHER SO
BULLENS LN
(BORO)
EDDYSTONE AV
(TWP)
BMS EN 23/0013/0140/0000 0140/0356
EDDYSTONE 0140/0072
CHESTER CITY C 0140/0038
1 0 00180 0 01 0532+21 032976 FT
(APRA) JOE MANZI & SONS
NC CHESTER PK
PRIVATE DR

DIR: N TOTAL LEN: 15.157 MI. DIST: 06-3 SR: 13
 LEFT MUN: CHESTER CITY C RIGHT MUN: CHESTER CITY C

(PRDR) RIDLEY CREEK BMSBG 23/0013/0140/0000 MFC BEGIN = B LENGTH(AH 2650 BK 3193)	0141/0000		0140/0000	(PRDR) RIDLEY CREEK BMSBG 23/0013/0140/0000 MFC BEGIN = B LENGTH(AH 2648 BK 3193)
SUN DR (CITY) RIDLEY AV (CITY)	0130/3122 0130/2831		0130/2831	RIDLEY AV (CITY) VAUCLAIN ST (CITY) TERRILL ST (CITY)
TWELFTH ST (CITY)	0130/1950		0130/1950	JOHNSON ST (CITY)
MELROSE AV (CITY)	0130/1384		0130/1845 0130/1612 0130/1565	BALDWIN ST (CITY) ELSINORE PL (CITY)
HYATT ST (CITY) BLAKLEY ST (CITY)	0130/0995 0130/0863		0130/1309 0130/1094 0130/0995	MCDOWELL AV (CITY) ELEVENTH ST (CITY) HYATT ST (CITY)
TENTH ST (CITY)	0130/0420 029733 FT		0130/0731	LEONARD RD (CITY)
NINTH ST (SR6013 SEG 0080/2226)	0130/0000		029783 FT	1 0 00180 0 01 0500+25 NINTH ST (CITY)
CONGRESS ST (CITY)	0122/1424		0130/0000	LENGTH(AH 3193 BK 1636) GREEN ST (CITY)
EIGHTH ST (CITY)	0122/1249		0122/1515 0122/1384 0122/1249	CONGRESS ST (CITY) EIGHTH ST (CITY) SEVENTH ST

DIR: N TOTAL LEN: 15.157 MI. DIST: 06-3 SR: 13
 LEFT MUN: CHESTER CITY C RIGHT MUN: CHESTER CITY C

SEVENTH ST (CITY)	0122/0920		0122/0920	(CITY)
SIXTH ST (CITY)	0122/0386		0122/0386	SIXTH ST (CITY)
POTTER ST (CITY)			0122/0331	NATIONAL RAILROAD PASSE OVERPASS IS RR X-ING
FIFTH ST (CITY)	0122/0263		0122/0129	FROM 0291/0083 SH
TO 0013/0113 SH (CONN)	028097 FT		028147 FT	(CONN) 0 0 00000 0 00 0000+00 FOURTH ST (SR0291 SEG 0082/0000) (SR0291 SEG 0083/0000) NC MORTON AV
				MORTON AV (CITY)
			0122/0000	MFC BEGIN = B LENGTH(AH 1636 BK 0879)
FROM 0013/0122 SH (CONN)	0113/0793			
UPLAND ST (CITY)	0113/0423		0112/0432	UPLAND ST (CITY)
TO 0320/0010 SH (CONN)	0113/0237		027268 FT	0 0 00000 0 00 0000+00 NC FOURTH ST
0 0 00000 0 00 0000+00	027228 FT			FOURTH ST (CITY)
MADISON ST (CITY)				MADISON ST (CITY)
MADISON ST (SR0320 SEG 0010/0000)				MADISON ST (SR0320 SEG 0010/0000)
LENGTH(AH 0869 BK 1348)	0113/0000		0112/0000	LENGTH(AH 0879 BK 1359)
CROSBY ST (CITY)	0103/0759		0102/0756	CROSBY ST (CITY)
WELSH ST (CITY)			0102/0396	WELSH ST (CITY)
0 0 00000 0 00 0000+00	025880 FT		025909 FT	0 0 00000 0 00 0000+00 AVENUE OF THE STATES RD (CITY)
AVENUE OF THE STATES RD (CITY)			0102/0000	LENGTH(AH 1359 BK 2697) EDGMONT AV (CITY)
LENGTH(AH 1348 BK 2692)	0103/0000		0092/2189	EDGMONT AV (CITY)
EDGMONT AV (CITY)	0093/2189		0092/2017	BMSSEN 23/0291/0064/0843
BMSSEN 23/0291/0064/0843	0093/2007			BMSSEN 23/0291/0064/0843

EXTRACT DATE: 12/18/2023
PRINT DATE: 12/20/2023

ROADWAY MANAGEMENT SYSTEM
SLD COUNTY/SR - ANNUAL PRINT

PAGE NUMBER: 35
COUNTY: DELAWARE

DIR: N TOTAL LEN: 15.157 MI.
LEFT MUN: CHESTER CITY C

DIST: 06-3 SR: 13
RIGHT MUN: CHESTER CITY C

Stationing	Street Name	Stationing	Street Name
0 00000 0 0 0000+00	CHESTER CRK.	1 0 00132 0 00 0110+31	CHESTER CRK.
BMSBG 23/0291/0064/0843	PENN ST	BMSBG 23/0291/0064/0843	PENN ST
(CITY)	(CITY)	(CITY)	(CITY)
0093/1488	CONCORD AV	0092/1493	CONCORD AV
(CITY)	(CITY)	(CITY)	(CITY)
0093/1086	FRANKLIN ST	0092/1096	FRANKLIN ST
(CITY)	(CITY)	(CITY)	(CITY)
0093/0722	FULTON ST	0092/0725	FULTON ST
(CITY)	(CITY)	(CITY)	(CITY)
0093/0360	PARKER ST	0092/0359	PARKER ST
0 0 00000 0 00 0000+00	(CITY)	023212 FT	(CITY)
023188 FT	REANEYS LN	0092/0000	REANEYS LN
LENGTH(AH 2692 BK 2532)	(CITY)	(CITY)	LENGTH(AH 2697 BK 2538)
0093/0000	ULRICH ST	0082/2172	ULRICH ST
(CITY)	(CITY)	(CITY)	(CITY)
0083/2174	PUSEY ST	0082/1996	PUSEY ST
(CITY)	(CITY)	(CITY)	(CITY)
0083/2000	LLOYD ST (DNE)	0082/1690	LLOYD ST (DNE)
(CITY)	(CITY)	(CITY)	(CITY)
0083/1689	LLOYD ST	0082/1366	LLOYD ST
(CITY)	(CITY)	(CITY)	(CITY)
0083/1361	LLOYD ST (ONE WAY)	0082/1105	LLOYD ST (ONE WAY)
(CITY)	(CITY)	(CITY)	(CITY)
0083/1105	STILES ST	0082/1022	STILES ST
(CITY)	(CITY)	(CITY)	(CITY)
0083/1022	PENNELL ST	0082/0854	PENNELL ST
(CITY)	(CITY)	(CITY)	(CITY)
0083/0853	IVY ST	0082/0687	IVY ST
(CITY)	(CITY)	(CITY)	(CITY)
0083/0681	LAMOKIN ST	0082/0517	LAMOKIN ST
(CITY)	(CITY)	(CITY)	(CITY)
0083/0512	BROOMALL ST	0082/0341	BROOMALL ST
0 0 00000 0 00 0000+00	(CITY)	020656 FT	(CITY)
020656 FT	LENGTH(AH 2532 BK 2461)	0082/0000	LENGTH(AH 2538 BK 2461)
0083/0000	ELLSWORTH ST	0072/2292	ELLSWORTH ST
(CITY)	(CITY)	(CITY)	(CITY)
0073/2293	NORRIS ST	0072/2123	NORRIS ST
(CITY)	(CITY)	(CITY)	(CITY)
0073/2121	CHURCH ST	0072/1948	CHURCH ST
(CITY)	(CITY)	(CITY)	(CITY)
0073/1952	RAMP B RD	(SR8018 SEG 0770/0000)	RAMP B RD
(CITY)	(SR8018 SEG 0770/0000)	(SR8018 SEG 0770/0000)	(SR8018 SEG 0770/0000)

EXTRACT DATE: 12/18/2023
PRINT DATE: 12/20/2023

ROADWAY MANAGEMENT SYSTEM
SLD COUNTY/SR - ANNUAL PRINT

PAGE NUMBER: 34
COUNTY: DELAWARE

DIR: N TOTAL LEN: 15.157 MI.
LEFT MUN: CHESTER CITY C

DIST: 06-3 SR: 13
RIGHT MUN: CHESTER CITY C


STREET NAME	SR	SEG	START	END	TYPE	SR	SEG	START	END	TYPE
TILGHMAN ST	0073		1781		==	0072		1781		
(CITY)						(CITY)				
CENTRAL AV	0073		1440		==	0072		1435		==
(CITY)						(CITY)				
BAKER ST	0073		1261		==	0072		1260		
(CITY)						(CITY)				
EDWARDS ST	0073		1080		==	0072		1075		==
(CITY)						(CITY)				
FLOWER ST										
(CITY)						(CITY)				
FLOWER ST										
(SR3005 SEG 0010/0000)						(SR3005 SEG 0010/0000)				
	0073		0720		==	0072		0723		
OP ID RAMP B (WB)						OP ID RAMP B (WB)				
23/8018/0770/0729	0073		0680			23/8018/0770/0729	0072		0680	
US 322						US 322				
OP ID 23/7301/0322/0119	0073		0614			OP ID 23/7301/0322/0119	0072		0614	
RAMP A (WB)						RAMP A (WB)				
OP ID 23/8018/0020/1541	0073		0540			OP ID 23/8018/0020/1541	0072		0540	
REANEY ST						REANEY ST				
(CITY)						(CITY)				
UNKNOWN AL	0073		0362		==	0072		0358		
(CITY)						(CITY)				
0 0 0000 0 00 0000+00 0	0073		0181		==	0072		0182		
18195 FT						018213 FT				
YARNALL ST						YARNALL ST				
(CITY)						(CITY)				
LENGTH(AH 2461 BK 2524)	0073		0000		==	0072		0000		==
BRADLEY ST						BRADLEY ST				
(CITY)						(CITY)				
RAMP A RD	0063		2341		==	0062		2347		
(SR8018 SEG 0020/1921)						(SR8018 SEG 0020/1921)				
JEFFREY ST						JEFFREY ST				
(CITY)						(CITY)				
	0063		2163		==	0062		2165		
BYRAM ST						BYRAM ST				
(CITY)						(CITY)				
ENGLE ST	0063		1984		==	0062		1986		
(CITY)						(CITY)				
TOWNSEND ST	0063		1801		==	0062		1805		
(CITY)						(CITY)				
PALMER ST	0063		1442		==	0062		1444		
(CITY)						(CITY)				
WARD ST	0063		1081		==	0062		1087		
(CITY)						(CITY)				
MILL ST	0063		0723		==	0062		0721		
(CITY)						(CITY)				
WILSON ST	0063		0543		==	0062		0542		
(CITY)						(CITY)				
BUNTING ST	0063		0360		==	0062		0362		
(CITY)						(CITY)				
	0063		0184		==	0062		0187		
(CITY)						(CITY)				

DIR: N TOTAL LEN: 15.157 MI. DIST: 06-3 SR: 13
LEFT MUN: CHESTER CITY C RIGHT MUN: CHESTER CITY C

Stationing	Street Name	City/Boro	Length	Block
0 0 00000 0 00 0000+00	HAYES ST	(CITY)	015671 FT	0063/0000
	LEWIS ST	(CITY)	0053/1258	
	HIGHLAND AV	(CITY)	0053/1078	
	GRACE ST	(CITY)	0053/0900	
	THURLOW ST	(CITY)	0053/0719	
	HARWICK ST	(CITY)	0053/0358	
	ELK ST	(CITY)	0053/0180	
0 0 00000 0 00 0000+00	BOOTH ST	(CITY)	014226 FT	0053/0000
	MFC BEGIN = B			
	LENGTH(AH 1445 BK 2733)			
	COTTON ST	(CITY)	0042/1837	
	IRVING ST	(BORO)	0042/1651	
	WILCOX ST	(BORO)	0042/1285	
	TUTTLE ST	(BORO)	0042/1103	
	MARY ST	(BORO)	0042/0776	
	THIRD ST	(BORO)	0042/0591	
	UNION ST	(BORO)	0042/0411	
	FOURTH ST	(BORO)		
015683 FT	HAYES ST	(CITY)	0062/0000	
	LEWIS ST	(CITY)	0052/1260	
	HIGHLAND AV	(CITY)	0052/1080	
	GRACE ST	(CITY)	0052/0904	
	THURLOW ST	(CITY)	0052/0721	
	HARWICK ST	(CITY)	0052/0357	
	ELK ST	(CITY)	0052/0187	
014238 FT	BOOTH ST	(CITY)	0052/0000	
	MFC BEGIN = B			
	LENGTH(AH 1445 BK 2733)			
	UNKNOWN AL	(CITY)	0042/2555	
	TRAINER ST	(CITY)	0042/2372	
	(APRA) J RAY PATTERSON			
	CLAYTON ST	(CITY)	0042/2015	
	CHESTER CITY			
	TRAINER B		0042/1853	
	(APRA) TRAINER INDUSTRI			
	NC SECOND ST	(BORO)	0042/1024	
	TRAINER INDUSTRIES			

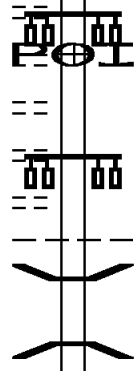
DIR: N TOTAL LEN: 15.157 MI. DIST: 06-3 SR: 13
 LEFT MUN: TRAINER B RIGHT MUN: TRAINER B

(BORO) 0042/0230
 TO 6013/0010 SH
 (CONN) 0042/0083
 0 0 00000 0 00 0000+00 011493 FT
 POST RD
 (SR6013 SEG 0010/0000) 0042/0000



0042/0083 FROM 0013/0030 SH
 (CONN)
 NC PRICE ST
 0042/0000 LENGTH(AH 2733 BK 3716)
 TO 0013/0042 SH
 (CONN)
 0030/3637 BMSSEN 23/0013/0030/3579
 0030/3593 1 0 00132 0 00 0110+31
 STONY CREEK
 0030/3579 BMSBG 23/0013/0030/3579

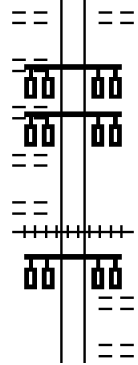
BISHOP ST
 (BORO) 0030/2177
 MAIN ST
 (BORO) 0030/1995
 GILBERT ST
 (BORO) 0030/1481
 PENNELL ST
 (BORO) 0030/0980
 SMITH ST
 (BORO) 0030/0622



0030/1995 (APRA) MONROE ENERGY LL
 0030/0622
 0030/0218 TRAINER
 0030/0208 MARCUS HOOK B
 BMSSEN 23/0013/0030/0166
 1 0 00132 0 00 0075+98
 MARCUS HOOK CREEK
 0030/0166 BMSBG 23/0013/0030/0166
 007789 FT 1 0 00132 0 00 0074+30
 NC POST RD
 PENN AV
 (BORO)

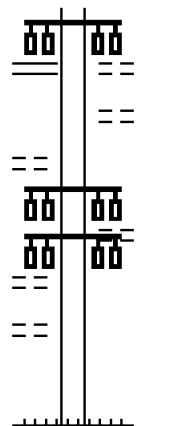
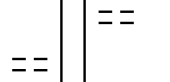





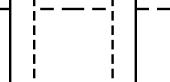
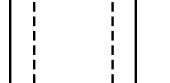

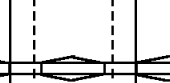
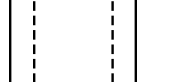
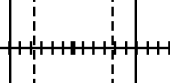
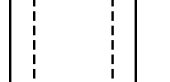
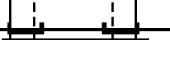
007777 FT

WALNUT ST
 (BORO) 0030/0000
 PLAZA ST
 (BORO) 0020/2467
 PLAZA ST
 (BORO) 0020/2159
 YATES AV
 (BORO) 0020/1777
 MCCLENACHAN TE
 (BORO) 0020/1493



0030/0000 LENGTH(AH 3716 BK 2763)
 0020/2159
 0020/1777
 0020/1300 (AAR 531007N)#TRKS 01
 CHURCH ST
 (BORO)
 0020/1168
 0020/0886 MCCLURE LN
 (BORO)

DIR: N TOTAL LEN: 15.157 MI. DIST: 06-3 SR: 13
 LEFT MUN: MARCUS HOOK B RIGHT MUN: MARCUS HOOK B

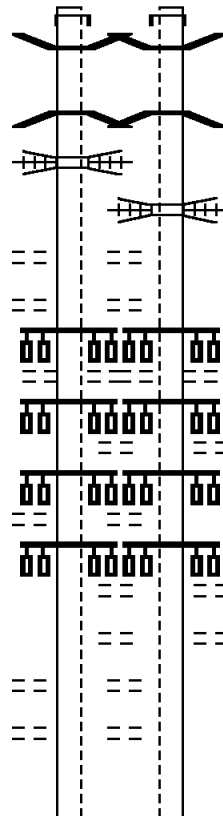
MARKET ST (SR0452 SEG 0010/0000)	0020/0731		0020/0731	MARKET ST (BORO)
WASHINGTON ST (BORO)	0020/0456		0020/0571	MAIDEN LN (BORO)
GREEN ST (BORO)	0020/0214		0020/0290	GREEN ST (BORO)
RENNIE LN (BORO)	0020/0085		0020/0214	
	005014 FT		005026 FT	1 0 00132 0 00 0046+73 (AAR 914986D)#TRKS 01 MFC BEGIN = B
			0020/0000	LENGTH(AH 2763 BK 2620)
OP ID 23/0013/0016/1845 SUNOCO LOGISTICS (PRDR)	0017/1845		0016/1845	OP ID 23/0013/0016/1845 SUNOCO LOGISTICS (PRDR)
	0017/1683		0016/1675	
BLUEBALL RD (BORO)				BLUEBALL RD (BORO)
BLUEBALL RD (SR3011 SEG 0010/0000)				BLUEBALL RD (SR3011 SEG 0010/0000)
1 0 00132 0 00 0020+51	0017/0106		0016/0097	1 0 00132 0 00 0020+51
SUN OIL CO.	002394 FT		002406 FT	SUN OIL CO.
OP ID 23/0013/0016/0000				OP ID 23/0013/0016/0000
LENGTH(AH 2620 BK 2394)	0017/0000		0016/0000	LENGTH(AH 2620 BK 2406)
(AAR 531010W)#TRKS 01	0011/0319		0010/0348	(AAR 531010W)#TRKS 01
1 0 00132 0 00 0000+25	000000 FT		000000 FT	1 0 00132 0 00 0000+00
NC TENTH ST				NC TENTH ST
DELAWARE STATE LINE (STBD)	INTER-BK		INTER-BK	DELAWARE STATE LINE (STBD)
MFC BEGIN = B				MFC BEGIN = B
LENGTH(AH 2394 BK 0000)	0011/0000		0010/0000	LENGTH(AH 2406 BK 0000)

AH-PHILADELPHIA (67) 062400 FT
 MARKET ST INTER-AHD
 (SRO003 SEG 0011/0000) 0241/2129
 BMSSEN 23/0003/0240/2055 0241/2111
 0 0 0000 0 00 0000+00
 COBBS CREEK
 BMSBG 23/0003/0240/2055 0241/2055
 SOUTHEASTERN PENNSYLVAN
 OVERPASS IS RR X-ING 0241/1810

PARK AV 0241/1423
 (TWP)
 BURD AV 0241/1172
 (TWP)
 MILLBOURNE AV
 (TWP) 0241/0920

GLENCOE RD 0241/0694
 (TWP)
 SELLERS AV 0241/0669
 (TWP)
 POWELL LN
 (TWP) 0241/0436

WELLINGTON RD 0241/0216
 (TWP)
 UNKNOWN ST 0241/0143
 (TWP)
 UNKNOWN ST 0241/0070
 (TWP)
 1 0 00133 0 01 0604+26 060271 FT
 NC MARKET ST
 MARLBOROUGH RD



062431 FT
 INTER-AHD MARKET ST
 0240/2115 (SRO003 SEG 0010/0000)
 0240/2111 BMSSEN 23/0003/0240/2055
 0 0 0000 0 00 0000+00
 COBBS CREEK
 BMSBG 23/0003/0240/2055 0240/2055

SOUTHEASTERN PENNSYLVAN
 OVERPASS IS RR X-ING 0240/1796
 PARK AV 0240/1419
 (TWP)
 BURD AV 0240/1170
 (TWP)
 MILLBOURNE AV
 (TWP) 0240/0914

GLENCOE RD 0240/0688
 (TWP)
 SELLERS AV 0240/0670
 (TWP)
 POWELL LN
 (TWP) 0240/0436

WELLINGTON RD 0240/0216
 (TWP)
 UNKNOWN ST 0240/0139
 (TWP)
 UNKNOWN ST 0240/0060
 (TWP)
 1 0 00133 0 01 0604+26 060316 FT
 NC MARKET ST
 MARLBOROUGH RD

EXTRACT DATE: 12/18/2023
PRINT DATE: 12/20/2023

ROADWAY MANAGEMENT SYSTEM
SLD COUNTY/SR - ANNUAL PRINT

PAGE NUMBER: 29
COUNTY: DELAWARE

DIR: E TOTAL LEN: 11.824 MI.
LEFT MUN: UPPER DARBY T

DIST: 06-3 SR: 3
RIGHT MUN: UPPER DARBY T

Stationing	Segment	Stationing	Segment
(TWP) LENGTH(AH 2129 BK 2821) 0241/0000	OVERHILL RD (TWP) CHATHAM RD (TWP)	0240/0000 0220/2654 0220/2454	(TWP) LENGTH(AH 2115 BK 2876) OVERHILL RD (TWP) CHATHAM RD (TWP)
MILLBOURNE UPPER DARBY T KENT RD (TWP) SIXTYNINTH ST (TWP)	0221/2598 0221/2400 0221/2384 0221/2200 0221/1692	0220/2253 0220/1736	KENT RD (TWP) SIXTYNINTH ST (TWP)
OP ID 23/0003/0220/1696 COPLEY RD (TWP) (AAR 002255*)#TRKS 02	0221/1648 0221/1153 0221/1051	0220/1696 0220/1193	OP ID 23/0003/0220/1696 COPLEY RD (TWP) VICTORY AV (SR2041 SEG 0010/0000) GARRETT RD (SR2019 SEG 0160/0649)
VICTORY AV (SR2041 SEG 0010/0083) FROM 2041/0010 SH (CONN)	0221/0981	0220/1056	
TERMINAL SQ (TWP)	0221/0859	0220/0818	ALLEY (TWP) (AAR 002255*)#TRKS 02
BRIEF AV (TWP)	0221/0431	0220/0792	TERMINAL SQ (TWP) LC TO TERMINAL SQ (CONN)
KEYSTONE AV (TWP) 1 0 00133 0 01 0576+13 057450 FT MERION TE (TWP) KEYSTONE AV (TWP) LENGTH(AH 2821 BK 2766) 0221/0000	0221/0149 057440 FT	0220/0677 0220/0409 057440 FT	BRIEF AV (TWP) KEYSTONE AV (TWP) LENGTH(AH 2876 BK 2753)
NEW ST (TWP)	0211/2636		

EXTRACT DATE: 12/18/2023
PRINT DATE: 12/20/2023

ROADWAY MANAGEMENT SYSTEM
SLD COUNTY/SR - ANNUAL PRINT

PAGE NUMBER: 28
COUNTY: DELAWARE

DIR: E TOTAL LEN: 11.824 MI.
LEFT MUN: UPPER DARBY T

DIST: 06-3 SR: 3
RIGHT MUN: UPPER DARBY T

Left Side Road	Left Side ID	Right Side Road	Right Side ID
CROSSOVER RD (CONN)	0211/2591	CROSSOVER RD (CONN)	0210/2585
COLLEGE AV (TWP)	0211/2453		
CROSSOVER RD (CONN)	0211/2324	CROSSOVER RD (CONN)	0210/2321
LEIGHTON TE (TWP)	0211/2230		
GOLF RD (TWP)		WINFIELD AV (TWP)	0210/2084
ELM AV (TWP)	0211/1855	GOLF RD (TWP)	
		ELM AV (TWP)	0210/1844
SUNSHINE RD (TWP)	0211/1594	LARCHWOOD AV (TWP)	0210/1629
STATE RD (SR2026 SEG 0080/1942)		BERBRO AV (TWP)	0210/1406
		STATE RD (SR2026 SEG 0080/1900)	
STATE RD (SR2026 SEG 0080/1942)	0211/1240	STATE RD (SR2026 SEG 0080/1900)	0210/1195
ARDSLEY RD (TWP)	0211/1135		
HARVIN RD (TWP)	0211/0903		
KENMORE RD (TWP)	0211/0674	KENMORE RD (TWP)	0210/0667
ENGLEWOOD RD (TWP)	0211/0443	ENGLEWOOD RD (TWP)	0210/0439
OAKLEY RD (TWP)	0211/0211		
1 0 00133 0 01 0548+66 054684 FT		054687 FT	1 0 00133 0 01 0548+66
PENNOCK AV (TWP)		PENNOCK AV (TWP)	
LENGTH (AH 2766 BK 3033)	0211/0000	LENGTH (AH 2753 BK 3034)	0210/0000
FAIRVIEW AV (TWP)	0201/2680	FAIRVIEW AV (TWP)	0200/2734
CAROL BL (TWP)	0201/2430	CAROL BL (TWP)	0200/2436
CAROL BL (TWP)	0201/2416	CAROL BL (TWP)	0200/2416
		MADISON AV	

EXTRACT DATE: 12/18/2023
PRINT DATE: 12/20/2023

ROADWAY MANAGEMENT SYSTEM
SLD COUNTY/SR - ANNUAL PRINT

PAGE NUMBER: 27
COUNTY: DELAWARE

DIR: E TOTAL LEN: 11.824 MI.
LEFT MUN: UPPER DARBY T

DIST: 06-3 SR: 3
RIGHT MUN: UPPER DARBY T

Left Side Description	Left Side ID	Diagram	Right Side ID	Right Side Description
		==	0200/2090	(TWP)
CEDAR LN (TWP)	0201/1813	00 0000 00	0200/1780	CEDAR LN (TWP)
		==	0200/1639	LC TO CEDAR LN (CONN)
ST LAWRENCE RD (TWP)	0201/1620	== ==	0200/1618	ST LAWRENCE RD (TWP)
PARK AV (TWP)	0201/1334	00 0000 00	0200/1330	PARK AV (TWP)
		==	0200/1020	WINDSOR AV (TWP)
LYNN BL (SR2003 SEG 0010/0057)	0201/0839	00 0000 00	0200/0857	LYNN BL (SR2003 SEG 0010/0000)
		==	0200/0691	LYNN BL (TWP)
HILLSIDE AV (TWP)	0201/0251	==		
		==	0200/0241	ARDMORE AV (TWP)
1 0 00133 0 01 0517+35 051651 FT CLOVERDALE AV (TWP)			051653 FT	1 0 00133 0 01 0518+45 CLOVERDALE AV (TWP)
LENGTH(AH 3033 BK 3087)	0201/0000	S ==	S 0200/0000	LENGTH(AH 3034 BK 3117) SUBURBAN LN (TWP)
		==	0190/2620	(TWP)
		==	0190/2202	S MONTROSE AV (TWP)
LINDEN AV (TWP)	0191/1883	00 00		LINDEN AV (TWP)
KIRKLYN AV (TWP)	0191/1579	== ==	0190/1905	KIRKLYN AV (TWP)
BRIGHTON AV (TWP)	0191/1281	00 0000 00	0190/1605	BRIGHTON AV (TWP)
		==	0190/1301	(TWP)
		==	0190/1010	HARWOOD AV (TWP)
HARWOOD AV (TWP)	0191/0839	== ==	0190/0878	HARWOOD AV (TWP)
TOWNSHIP LINE RD (SR0001 SEG 0391/0495) (SR0001 SEG 0390/0512)				TOWNSHIP LINE RD (SR0001 SEG 0390/0433) (SR0001 SEG 0391/0425)
TOWNSHIP LINE RD (SR0001 SEG 0390/0512) (SR0001 SEG 0391/0495)				TOWNSHIP LINE RD (SR0001 SEG 0390/0433)
UPPER DARBY		00 0000 00		

EXTRACT DATE: 12/18/2023
PRINT DATE: 12/20/2023

ROADWAY MANAGEMENT SYSTEM
SLD COUNTY/SR - ANNUAL PRINT

PAGE NUMBER: 26
COUNTY: DELAWARE

DIR: E TOTAL LEN: 11.824 MI.
LEFT MUN: UPPER DARBY T

DIST: 06-3 SR: 3
RIGHT MUN: UPPER DARBY T

Stationing	Segment	Length	Notes	Stationing	Segment	Length	Notes
0191+00.00	0191/0361		HAVERFORD T	0190+00.00	0190/0327		(SR0001 SEG 0391/0425) UPPER DARBY
				0190+00.00	0190/0283		HAVERFORD T
							TO 0001/0391 SH
0191+00.00	0191/0000	0487+26	LLANDAFF RD (TWP) LENGTH(AH 3087 BK 1983) CROSSOVER RD (CONN) DARBY RD (SR2005 SEG 0131/0094) (SR2005 SEG 0130/0087)	0190+00.00	0190/0152	048536 FT	(CONN) 1 0 00133 0 01 0486+54 W LLANDAFF RD (TWP) LENGTH(AH 3117 BK 1952) CROSSOVER RD (CONN) DARBY RD (SR2005 SEG 0130/0000) (SR2005 SEG 0131/0000)
0191+00.00	0181/1733			0180+00.00	0180/1737		
0191+00.00	0181/1530		DARBY RD (SR2005 SEG 0131/0094) (SR2005 SEG 0130/0087)	0180+00.00	0180/1600		DARBY RD (SR2005 SEG 0131/0000) (SR2005 SEG 0130/0000)
0191+00.00	0181/0709		KOHL'S DR (PRDR)	0180+00.00	0180/0705		KOHL'S DR (PRDR)
0191+00.00	0181/0253	0470+17	VERNON RD (TWP) 1 0 00133 0 01 0470+17 046581 FT GILMORE RD (TWP)	0180+00.00	046584 FT		1 0 00133 0 01 0469+57 GILMORE RD (TWP)
0191+00.00	0181/0000		LENGTH(AH 1983 BK 2185) BMSEN 23/0003/0170/2046 0 0 00000 0 00 0000+00 NAYLORS RUN BMSBG 23/0003/0170/2046 STEEL RD (TWP)	0180+00.00	0180/0000		LENGTH(AH 1952 BK 2178) BMSEN 23/0003/0170/2046 0 0 00000 0 00 0000+00 NAYLORS RUN BMSBG 23/0003/0170/2046 STEEL RD (TWP)
0191+00.00	0171/2057			0170+00.00	0170/2071		
0191+00.00	0171/2032			0170+00.00	0170/2046		
0191+00.00	0171/1684		NAYLORS RUN RD (TWP)	0170+00.00	0170/1674		NAYLORS RUN RD (TWP)
0191+00.00	0171/1503			0170+00.00	0170/1495		
0191+00.00	0171/1164		WESTWOOD PARK DR (TWP)	0170+00.00	0170/1160		WESTWOOD PARK DR (TWP)
0191+00.00	0171/0678		WOODBINE RD (TWP)				
0191+00.00	0171/0386		UPLAND RD (TWP)				
0191+00.00	0171/0028		SYCAMORE RD (TWP)	0170+00.00	0170/0026		SYCAMORE RD (TWP)
0191+00.00	0445+31	044396 FT	1 0 00133 0 01 0445+31 044396 FT WESTWOOD PARK DR (TWP)	0170+00.00	044406 FT		1 0 00133 0 01 0445+90 WESTWOOD PARK DR (TWP)

DIR: E TOTAL LEN: 11.824 MI. DIST: 06-3 SR: 3
 LEFT MUN: HAVERFORD T RIGHT MUN: HAVERFORD T

Segment Description	Stationing	Length	Notes	Segment Description	Stationing	Length	Notes
LENGTH(AH 2185 BK 2785) SHELBOURNE RD (TWP)	0171/0000	5		0170/0000 LENGTH(AH 2178 BK 2784)			
COUNTRY CLUB LN (TWP)	0161/2521	==		COUNTRY CLUB LN (TWP)			
TO 1002/0020 SH (CONN)	0161/2423	==		0160/2418			
MANOA RD (SR1002 SEG 0020/0089)	0161/1922	==		MANOA RD (SR1002 SEG 0020/0000)			
MANOA RD (SR1002 SEG 0020/0089)	0161/1826	==		MANOA RD (SR1002 SEG 0020/0000)			
ROOSEVELT AV (TWP)	0161/1466	==		TO 1002/0010 SH (CONN)			
PINZON AV (TWP)	0161/0733	==		0160/1625			
WASHINGTON AV (TWP)	0161/0611	==		0160/1270			
1 0 00133 0 01 0418+02	041611 FT			0160/0739			
EAGLE RD (SR1005 SEG 0030/0053)				0160/0609			
LENGTH(AH 2785 BK 3317)	0161/0000	5		041622 FT			
GLENDALE RD (SR1006 SEG 0060/1755)	0151/2619	==		1 0 00133 0 01 0418+02			
STANTON RD (TWP)	0151/1554	==		EAGLE RD (SR1005 SEG 0030/0000)			
GLEN GARY DR (TWP)	0151/1193	==		LENGTH(AH 2784 BK 3347)			
1 0 00133 0 00 0380+94	038294 FT			CLAREMONT BL (TWP)			
ROBINSON AV (TWP)				GLENDALE RD (SR1006 SEG 0060/1706)			
				FAIRLAMB AV (TWP)			
				IVY ROCK LN (TWP)			
				STANTON RD (TWP)			
				OXFORD HILL LN (TWP)			
				GLEN GARY DR (TWP)			
				0150/2986			
				0150/2632			
				0150/2230			
				0150/1819			
				0150/1562			
				0150/1400			
				0150/1179			
				038275 FT			
				1 0 00133 0 00 0383+08			
				ROBINSON AV (TWP)			

EXTRACT DATE: 12/18/2023
PRINT DATE: 12/20/2023

ROADWAY MANAGEMENT SYSTEM
SLD COUNTY/SR - ANNUAL PRINT

PAGE NUMBER: 24
COUNTY: DELAWARE

DIR: E TOTAL LEN: 11.824 MI.
LEFT MUN: HAVERFORD T

DIST: 06-3 SR: 3
RIGHT MUN: HAVERFORD T

LENGTH(AH 3317 BK 1086) 0151/0000
(APRA) MERCY HAVERFORD
OLD WEST CHESTER PK
(SR1033 SEG 0010/1189)

1 0 00133 0 00 0373+10 037208 FT
LAWRENCE RD
(SR1016 SEG 0010/0054)

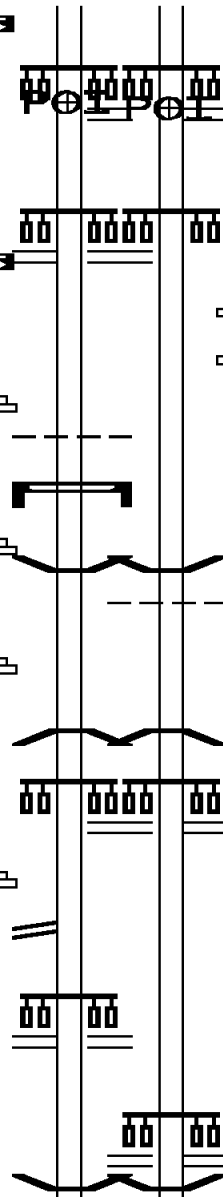
LENGTH(AH 1086 BK 1835) 0141/0000

RETAINING WALL END
BMSID 23/0003/0131/1363 0131/1697
HAVERFORD
MARPLE TOWNSHIP T 0131/1580
SIGN: 4 CHORD TRUSS
BMSID 23/0003/0131/1429 0131/1429
RETAINING WALL BEGIN
BMSID 23/0003/0131/1363 0131/1363
BMSEN 23/0003/0130/1178 0131/1337

RETAINING WALL END
BMSID 23/0003/0131/0972 0131/1178
1 0 00133 0 00 0366+10
DARBY CR.
BMSBG 23/0003/0130/1178 0131/1155
LAWRENCE RD
(SR1020 SEG 0030/2908)
(SR1020 SEG 0031/2912)

RETAINING WALL BEGIN
BMSID 23/0003/0131/0972 0131/0972
RAMP WC-N RD
(SR8037 SEG 0760/0000) 0131/0826
RAMP WC-N1 RD
(SR8037 SEG 0750/0000)
RAMP N-WC RD
(SR8037 SEG 0010/0900) 0131/0422

BMSEN 23/0003/0130/0000 0131/0205



0150/0000
0140/0696
037218 FT
0140/0000
0130/1835
0130/1760

LENGTH(AH 3347 BK 1057)
(APRA) MERCY HAVERFORD
OLD WEST CHESTER PK
(SR1033 SEG 0010/1131)

1 0 00133 0 00 0373+10
LAWRENCE RD
(SR1016 SEG 0010/0000)

LENGTH(AH 1057 BK 1856)
RETAINING WALL END
BMSID 23/0003/0130/1760
RETAINING WALL BEGIN
BMSID 23/0003/0130/1760

BMSEN 23/0003/0130/1178
HAVERFORD
MARPLE TOWNSHIP T

1 0 00133 0 00 0366+10
DARBY CR.
BMSBG 23/0003/0130/1178
LAWRENCE RD
(SR1020 SEG 0031/2912)
(SR1020 SEG 0030/2908)

RAMP WC-N1 RD
(SR8037 SEG 0750/0000)
RAMP N-WC RD
(SR8037 SEG 0010/0900)

BMSEN 23/0003/0130/0000

0130/0418
0130/0205

EXTRACT DATE: 12/18/2023
PRINT DATE: 12/20/2023

ROADWAY MANAGEMENT SYSTEM
SLD COUNTY/SR - ANNUAL PRINT

PAGE NUMBER: 23
COUNTY: DELAWARE

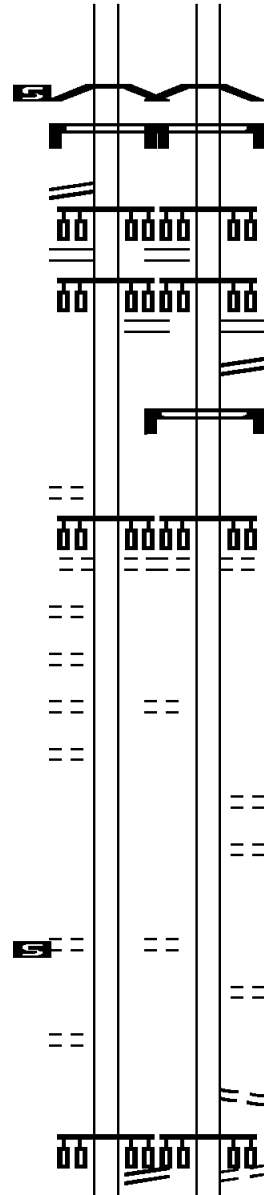
DIR: E TOTAL LEN: 11.824 MI.
LEFT MUN: MARPLE TOWNSHIP T

DIST: 06-3 SR: 3
RIGHT MUN: MARPLE TOWNSHIP T

1 0 00133 0 00 0352+14 035373 FT
RAMP WC-S2 (SB)
BMSBG 23/0003/0130/0000
LENGTH(AH 1835 BK 3718) 0131/0000
SIGN: 4 CHORD TRUSS
BMSID 23/0003/0120/3600 0121/3600
RAMP WC-S2 RD
(SR8037 SEG 0500/0000) 0121/3533
RAMP S-WC RD
(SR8037 SEG 0510/1300) 0121/3363
RAMP WC-S1 RD
(SR8037 SEG 0250/0000) 0121/3341

MATHER AV (TWP) 0121/2378
NEW ARDMORE AV (TWP) 0121/2029
FERGUSON AV (TWP) 0121/1725
LINDENBERGH AV (TWP) 0121/1405
RAYMOND RD (TWP) 0121/1164
STERNER AV (TWP) 0121/0917

1 0 00133 0 00 0317+68 031655 FT
EDGEWOOD RD (TWP) 0121/0000
LENGTH(AH 3718 BK 3210) 0121/0000
STRATHAVEN DR (TWP) 0111/2698
BERKLEY RD (SR1028 SEG 0010/0064)
CHURCH RD



035362 FT 1 0 00133 0 00 0352+14
RAMP WC-S2 (SB)
BMSBG 23/0003/0130/0000
LENGTH(AH 1856 BK 3696)
SIGN: 4 CHORD TRUSS
BMSID 23/0003/0120/3600
RAMP S-WC RD
(SR8037 SEG 0510/1300)
RAMP WC-S1 RD
(SR8037 SEG 0250/0000)
RAMP WC-S1S RD
(SR8037 SEG 0260/0000)
SIGN: 4 CHORD TRUSS
BMSID 23/0003/0120/2982

NEW ARDMORE AV (TWP) 0120/2013
RAYMOND RD (TWP) 0120/1158
FRANKLIN GETZ DR (TWP) 0120/0642
FRANKLIN GETZ DR (TWP) 0120/0254
EDGEWOOD RD (TWP) 031666 FT 1 0 00133 0 00 0317+68
LENGTH(AH 3696 BK 3210) 0120/0000
PINE VALLEY RD (TWP) 0110/2923
LC TO BERKLEY RD (CONN) 0110/2337
BERKLEY RD (TWP)
CHURCH RD

DIR: E TOTAL LEN: 11.824 MI. DIST: 06-3 SR: 3
 LEFT MUN: MARPLE TOWNSHIP T RIGHT MUN: MARPLE TOWNSHIP T

(SR1028 SEG 0010/0064)	0111/2261	==	0110/2279	(SR1028 SEG 0010/0000)
FROM 1028/0010 SH	0111/2184	==		
(CONN)				
SUMMIT AV			0110/1914	OAKLAND RD
(TWP)	0111/1793	==		(TWP)
ALAMEDA RD			0110/1569	ALAMEDA RD
(TWP)	0111/1582	==		(TWP)
SPROUL RD			0110/1077	SPROUL RD
(SR0320 SEG 0210/2757)	0111/1069	==		(SR0320 SEG 0210/2699)
FROM 0320/0210 SH	0111/0967	==	0110/1077	TO 0320/0210 SH
(CONN)	0111/0967	==	0110/0965	(CONN)
BROOMALL AV	0111/0702	==		
(TWP)			0110/0316	DAVIS AV
				(TWP)
			0110/0032	MALIN RD
				(TWP)
1 0 00133 0 00 0285+30 028445 FT			028456 FT	1 0 00133 0 00 0285+30
MALIN RD				MALIN RD
(TWP)				(TWP)
MALIN RD				
(TWP)				
LENGTH(AH 3210 BK 2640)	0111/0000	==	0110/0000	LENGTH(AH 3210 BK 2639)
				SCHOOLHOUSE LN
			0100/2205	(TWP)
GARDEN RD	0101/1961	==		
(TWP)			0100/1863	RITTENHOUSE RD
				(TWP)
GARDEN RD	0101/1771	==	0100/1521	HARMIL RD
(TWP)				(TWP)
JAMES RD			0100/1179	JAMES RD
(TWP)	0101/1181	==		(TWP)
HAWTHORNE RD	0101/0841	==	0100/0836	HAWTHORNE RD
(TWP)				(TWP)
MANOR RD			0100/0489	MANOR RD
(TWP)				(TWP)
			0100/0124	LATCHES LN
				(TWP)
				FROM 1013/0020 SH
				(CONN)
1 0 00133 0 00 0256+87 025805 FT				
SPRINGFIELD RD				
(SR1013 SEG 0021/1170)				

EXTRACT DATE: 12/18/2023
PRINT DATE: 12/20/2023

ROADWAY MANAGEMENT SYSTEM
SLD COUNTY/SR - ANNUAL PRINT

PAGE NUMBER: 21
COUNTY: DELAWARE

DIR: E TOTAL LEN: 11.824 MI.
LEFT MUN: MARPLE TOWNSHIP T

DIST: 06-3 SR: 3
RIGHT MUN: MARPLE TOWNSHIP T

Left Side Description	Left Side Stationing	Right Side Description	Right Side Stationing
(SR1013 SEG 0020/1115) ANN RD (TWP) SPRINGFIELD RD (SR1013 SEG 0020/1115) (SR1013 SEG 0021/1170) SPRINGFIELD RD (SR1013 SEG 0020/1115) (SR1013 SEG 0021/1170)		025817 FT 1 0 00133 0 00 0259+56 SPRINGFIELD RD (SR1013 SEG 0021/1170) (SR1013 SEG 0020/1115) ANN RD (TWP) SPRINGFIELD RD (SR1013 SEG 0020/1115) (SR1013 SEG 0021/1170)	
LENGTH(AH 2640 BK 3070) 0101/0000	0101/0000	LENGTH(AH 2639 BK 3101) TO 1013/0021 SH (CONN) EVERGREEN AV (TWP)	0100/0000 0090/2835 0090/2436
MEDIA LINE RD (SR1030 SEG 0040/0804) MARPLE TOWNSHIP NEWTOWN T NORTH LINE RD (T386)	0091/1982 0091/1907	MEDIA LINE RD (SR1030 SEG 0040/0742) MARPLE TOWNSHIP NEWTOWN T NORTH LINE RD (T386) TO 1030/0040 SH (CONN)	0090/1928 0090/1907 0090/1805
NORTHWOOD RD (T524) BARREN RD (T382)	0091/1600 0091/1299	BARREN RD (T382)	0090/1301
RADNOR DR (T438)	0091/0665	RADNOR DR (T438)	0090/0668
1 0 00133 0 00 0229+30 022735 FT VALLEY VIEW LN (T415)		WYNDENA LN (TWP) 1 0 00133 0 00 0228+47 VALLEY VIEW LN (T415)	0090/0496 022716 FT
LENGTH(AH 3070 BK 2140) 0091/0000 SURREY DR (T435)	0091/0000 0081/1956	LENGTH(AH 3101 BK 2163)	0090/0000
DUNWOODY VILLAGE RD (PRDR)	0081/0756	DUNWOODY VILLAGE RD (PRDR)	0080/0791
TO 1032/0010 SH (CONN)	0081/0100		

DIR: E TOTAL LEN: 11.824 MI. DIST: 06-3 SR: 3
 LEFT MUN: NEWTOWN T RIGHT MUN: NEWTOWN T

Stationing	Segment	Length	Notes
1 0 00133 0 00 0196+18	020595 FT		BRYN MAWR AV (SR1032 SEG 0010/0056) DUNWOODY VILLAGE RD (PRDR)
020553 FT			1 0 00133 0 00 0199+05 DUNWOODY VILLAGE RD (PRDR) BRYN MAWR AV (SR1032 SEG 0010/0000)
LENGTH(AH 2140 BK 2927)	0081/0000	0080/0000	LENGTH(AH 2163 BK 2898)
RHOADS AV (T416)	0071/2697		
NEWTOWN SQUARE DR (PRDR)	0071/1849	0070/2117	CLOVER LN (T577) NEWTOWN SQUARE DR (PRDR)
ST ALBANS AV (T419)	0071/1004	0070/1834	
NEWTOWN STREET RD (SR0252 SEG 0181/0400) (SR0252 SEG 0180/0370)		0070/0979	ST ALBANS AV (T419)
NEWTOWN STREET RD (SR0252 SEG 0180/0370) (SR0252 SEG 0181/0400)	0071/0508	0070/0634	FROM 0252/0180 SH (CONN) NEWTOWN ST RD (SR0252 SEG 0180/0325) (SR0252 SEG 0181/0351)
1 0 00133 0 00 0181+25	017668 FT	0070/0535	NEWTOWN ST RD (SR0252 SEG 0180/0325) (SR0252 SEG 0181/0351)
CLYDE LN (T596) BISHOP HOLLOW RD (SR4004 SEG 0110/1591)		017655 FT	1 0 00133 0 00 0181+25 CLYDE LN (T596) BISHOP HOLLOW RD (SR4004 SEG 0110/1591)
LENGTH(AH 2927 BK 2234)	0071/0000	0070/0000	LENGTH(AH 2898 BK 2230)
(APRA) DELMONT UTILITIE WINDING WY (T417) ROE LN (T360)	0061/1212	0060/1212	(APRA) DELMONT UTILITIE WINDING WY (T417) ROE LN (T360)
LC TO MEDICAL DR (CONN)	0061/0610		
MEDICAL DR (PRDR)	0061/0506	0060/0512	MEDICAL DR (PRDR) SCHOOL LN (T352)

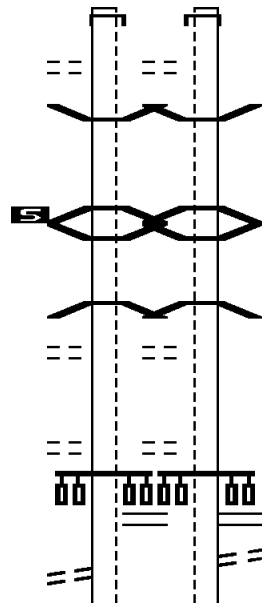
DIR: E TOTAL LEN: 11.824 MI. DIST: 06-3 SR: 3
 LEFT MUN: NEWTOWN T RIGHT MUN: NEWTOWN T

Stationing / Description	Stationing / Description	Stationing / Description	Stationing / Description
LC FROM MEDICAL DR (CONN) 1 0 00133 0 00 0159+12 015434 FT ELLIS AV (T407) LENGTH(AH 2234 BK 1743) 0061/0000	0061/0430 == ==	015425 FT	1 0 00133 0 00 0155+86 ELLIS AV (T407) LENGTH(AH 2230 BK 1715) COLLEGE AV (T401)
ELLIS PRESERVE DR (PRDR) 0051/0532	== ==	0050/1287	ELLIS PRESERVE DR (PRDR)
LC TO BOOT RD (CONN) 1 0 00133 0 00 0140+00 013691 FT BOOT RD (T337) LENGTH(AH 1743 BK 3356) 0051/0000	== ==	0050/0527	0050/0527
	== ==	013710 FT	1 0 00133 0 00 0140+00 BOOT RD (T337) LENGTH(AH 1715 BK 3351)
ALICE GRIM BL (TWP) CAMPUS BL (T609) 1 0 00133 0 00 0104+43 010335 FT POMONA AV (T346) LENGTH(AH 3356 BK 3142) 0041/0000 TUXEDO AV (T427) 0031/2601	== == ==	0040/0576 010359 FT	ALICE GRIM BL (TWP) CAMPUS BL (T609) 1 0 00133 0 00 0106+08 POMONA AV (T346) LENGTH(AH 3351 BK 3150) TUXEDO AV (T427)
LC TO ALICE GRIM BL (CONN) ALICE GRIM BL (PRDR) 0031/1295 0031/1218	== ==	0030/2609	ALICE GRIM BL (PRDR)
BMSEN 23/0003/0030/0000 NEWTOWN EDGMONT T 0031/0086 0031/0041	== ==	0030/1218	0030/1218
	== ==	0030/0086 0030/0041	BMSEN 23/0003/0030/0000 NEWTOWN EDGMONT T

DIR: E TOTAL LEN: 11.824 MI. DIST: 06-3 SR: 3
 LEFT MUN: NEWTOWN T RIGHT MUN: NEWTOWN T

Stationing	Segment	Length	Notes
0072+98	CRUM CR.	007193 FT	
0072+98	BMSBG 23/0003/0030/0000	007209 FT	
0072+98	CRUM CREEK RD	0072+98	
0072+98	BMSBG 23/0003/0030/0000	0072+98	
0072+98	CRUM CREEK RD	0072+98	
0031/0000	ROCK RIDGE RD (PRDR)	0021/3638	
0031/0000	ROCK RIDGE RD (PRDR)	0020/3646	
0021/2657	ROCK RIDGE RD (PRDR)	0021/2657	
0021/2657	ROCK RIDGE RD (PRDR)	0020/2627	
0033+44	PROVIDENCE RD (SR4001 SEG 0080/0000)	003272 FT	
0033+44	PROVIDENCE RD (SR4001 SEG 0080/0000)	003298 FT	
0033+44	PROVIDENCE RD (SR4001 SEG 0080/0000)	0033+44	
0033+44	PROVIDENCE RD (SR4001 SEG 0080/0000)	0033+44	
0021/0000	FROM 4001/0080 SH (CONN)	0011/3169	
0021/0000	FROM 4001/0080 SH (CONN)	0020/0000	
0011/2539	MILLER RD (TWP)	0011/2539	
0011/2539	MILLER RD (TWP)	0010/2560	
0011/0825	SANDY FLASH DR (PARK)	0011/0825	
0011/0825	SANDY FLASH DR (PARK)	0010/0827	
0000+00	NC WEST CHESTER PK	000000 FT	
0000+00	RIDLEY BR.	000000 FT	
0000+00	STRUCTURE LENGTH 10 FT	0000+00	
0000+00	BMSID 23/0003/0010/0000	0000+00	
0000+00	WEST CHESTER PK INTER-BK	0000+00	
0000+00	(SR0003 SEG 0211/1711)	0000+00	
0000+00	MFC BEGIN = B	0000+00	
0000+00	BK-CHESTER (15)	0000+00	
0011/0000	LENGTH(AH 3272 BK 0000)	0011/0000	
0011/0000	LENGTH(AH 3298 BK 0000)	0010/0000	

AH-MONTGOMERY (46) 102275 FT
 CITY LINE AV INTER-AHD
 (SR0001 SEG 0011/0000) 0411/1335
 FARWOOD RD
 (TWP) 0411/0908
 BMS EN 23/0001/0410/0000 0411/0030
 1 0 00719 0 00 0120+29 100940 FT
 COBBS CREEK
 BMSBG 23/0001/0410/0000
 LENGTH(AH 1335 BK 3390) 0411/0000
 BMS EN 23/0001/0400/3030 0401/3098
 0 0 0000 0 00 0000+00
 SOUTHEASTERN PA TRAN RR
 BMSBG 23/0001/0400/3030 0401/3036
 GROVE PL
 (TWP) 0401/2927
 CHATHAM RD
 (TWP) 0401/2029
 LYNN BL
 (SR2003 SEG 0010/2611) 0401/1615
 TO 1003/0010 SH
 (CONN) 0401/1479
 BARCLAY RD



102668 FT
 INTER-AHD
 0410/1335 CITY LINE AV
 (SR0001 SEG 0010/0000)
 FARWOOD RD
 (TWP) 0410/0898
 BMS EN 23/0001/0410/0000
 1 0 00719 0 00 0120+29
 COBBS CREEK
 BMSBG 23/0001/0410/0000
 LENGTH(AH 1335 BK 3387)
 BMS EN 23/0001/0400/3030 0400/3092
 0 0 0000 0 00 0000+00
 SOUTHEASTERN PA TRAN RR
 BMSBG 23/0001/0400/3030
 GROVE PL
 (TWP) 0400/2931
 CHATHAM RD
 (TWP) 0400/2021
 LYNN BL
 (SR2003 SEG 0010/2611) 0400/1613
 TO 2003/0010 SH
 (CONN) 0400/1509
 BARCLAY RD

EXTRACT DATE: 12/18/2023
PRINT DATE: 12/20/2023

ROADWAY MANAGEMENT SYSTEM
SLD COUNTY/SR - ANNUAL PRINT

PAGE NUMBER: 16
COUNTY: DELAWARE

DIR: N TOTAL LEN: 19.445 MI.
LEFT MUN: UPPER DARBY T

DIST: 06-3 SR: 1
RIGHT MUN: UPPER DARBY T

Left Side Description	Left Side Stationing	Left Side Markings	Right Side Stationing	Right Side Description
(TWP) EARLINGTON RD (SR1003 SEG 0010/0000)	0401/1366		0400/1360	(TWP) EARLINGTON RD (SR1003 SEG 0010/0000)
BAYBERRY LN (TWP)	0401/1126	==	0400/1122	BAYBERRY LN (TWP)
JUNIPER RD (TWP)	0401/1066		0400/1056	JUNIPER RD (TWP)
MEADOWBROOK AV (TWP)	0401/0889	==	0400/0883	MEADOWBROOK AV (TWP)
MEADOWBROOK RD (TWP)	0401/0669	==	0400/0666	MEADOWBROOK RD (TWP)
MAGNOLIA TE (TWP)	0401/0597	==	0400/0590	MAGNOLIA TE (TWP)
CUNNINGHAM AV (TWP)	0401/0299	==	0400/0297	CUNNINGHAM AV (TWP)
FOSTER AV (TWP)	0401/0067	==	0400/0069	FOSTER AV (TWP)
1 1 00010 0 00 0001+22 097550 FT			097946 FT	1 1 00010 0 00 0001+22
FOSTER AV (TWP)				FOSTER AV (TWP)
LENGTH(AH 3390 BK 1656)	0401/0000	==	0400/0000	LENGTH(AH 3387 BK 1656)
PARK RD (TWP)				PARK RD (TWP)
BRIGHTON AV (TWP)				BRIGHTON AV (TWP)
BEWLEY RD (TWP)	0391/1363	==	0390/1363	BEWLEY RD (TWP)
BEWLEY RD (TWP)	0391/0948	==	0390/0948	BEWLEY RD (TWP)
WEST CHESTER PK (SR0003 SEG 0191/0361)	0391/0838	==	0390/0838	WEST CHESTER PK (SR0003 SEG 0191/0361)
WEST CHESTER PK (SR0003 SEG 0191/0361)	0391/0495		0390/0512	WEST CHESTER PK (SR0003 SEG 0191/0361)
WEST CHESTER PK (SR0003 SEG 0190/0327)				WEST CHESTER PK (SR0003 SEG 0190/0327)
WEST CHESTER PK (SR0003 SEG 0190/0327)	0391/0425		0390/0433	WEST CHESTER PK (SR0003 SEG 0190/0327)
FROM 0003/0190 SH (CONN)	0391/0272	==		
2 0 23051 0 00 0086+39 095894 FT			096290 FT	2 0 23051 0 00 0086+39
DARBY RD (SR2005 SEG 0120/0223)				DARBY RD (SR2005 SEG 0121/0230)
(SR2005 SEG 0121/0230)				(SR2005 SEG 0120/0223)
LANSDOWNE AV (SR2005 SEG 0120/0223)				LANSDOWNE AV (SR2005 SEG 0120/0223)

EXTRACT DATE: 12/18/2023
PRINT DATE: 12/20/2023

ROADWAY MANAGEMENT SYSTEM
SLD COUNTY/SR - ANNUAL PRINT

PAGE NUMBER: 15
COUNTY: DELAWARE

DIR: N TOTAL LEN: 19.445 MI.
LEFT MUN: UPPER DARBY T

DIST: 06-3 SR: 1
RIGHT MUN: UPPER DARBY T

Stationing (Left)	Stationing (Right)	Stationing (Right)	Stationing (Right)
(SR2005 SEG 0121/0230) LENGTH(AH 1656 BK 1114) 0391/0000	0390/0000	0380/0735	(SR2005 SEG 0121/0230) LENGTH(AH 1656 BK 1111) PECO SUBSTATION DR (PRDR)
PECO SUBSTATION DR (PRDR)	0381/0730	0380/0560	BMSBG 23/0001/0380/0543 0 0 00000 0 00 0000+00
BMSBG 23/0001/0380/0543 0 0 00000 0 00 0000+00	0381/0560	0380/0543	BMSBG 23/0001/0380/0543 0 0 00000 0 00 0000+00
NAYLORS RUN BMSBG 23/0001/0380/0543	0381/0543	0380/0543	NAYLORS RUN BMSBG 23/0001/0380/0543
(APRA) PECO SUBSTATION PECO SUBSTATION DR (PRDR)			(APRA) PECO SUBSTATION PECO SUBSTATION DR (PRDR)
HOLLYWOOD AV (TWP)	0381/0337	0380/0337	HOLLYWOOD AV (TWP)
2 0 23051 0 00 0070+29 094780 FT	094780 FT	095179 FT	2 0 23051 0 00 0070+29
MYRTLEWOOD AV (TWP)			MYRTLEWOOD AV (TWP)
LENGTH(AH 1114 BK 3429) 0381/0000	0380/0000	0380/0000	LENGTH(AH 1111 BK 3440)
LC TO QUARRY CENTER DR (CONN)	0371/3223		QUARRY CENTER DR (PRDR)
QUARRY CENTER DR (PRDR)			WILSON DR (TWP)
WILSON DR (TWP)			
LC FROM QUARRY CENTER D (CONN)	0371/3121	0370/3109	
ROOSEVELT DR (TWP)	0371/3067		ROOSEVELT DR (TWP)
LC TO QUARRY CENTER DR (CONN)	0371/2884	0370/2869	
HARDING DR (TWP)	0371/2650		HARDING DR (TWP)
LC FROM QUARRY CENTER D (CONN)	0371/2642	0370/2630	
AGNEW DR (TWP)	0371/2500		AGNEW DR (TWP)
BRYAN ST (TWP)	0371/2399	0370/2389	BRYAN ST (TWP)
BRYAN ST (TWP)	0371/2231	0370/2221	BRYAN ST (TWP)
BRYAN ST (TWP)	0371/2161	0370/2150	BRYAN ST (TWP)
GREENVIEW LN (TWP)			GREENVIEW LN (TWP)
COBBS ST (TWP)			COBBS ST (TWP)
OLD LANE ST (TWP)	0371/1950	0370/1950	OLD LANE ST (TWP)
	0371/1678	0370/1670	

EXTRACT DATE: 12/18/2023
PRINT DATE: 12/20/2023

ROADWAY MANAGEMENT SYSTEM
SLD COUNTY/SR - ANNUAL PRINT

PAGE NUMBER: 14
COUNTY: DELAWARE

DIR: N TOTAL LEN: 19.445 MI.
LEFT MUN: HAVERFORD T

DIST: 06-3 SR: 1
RIGHT MUN: HAVERFORD T

FOSS AV (TWP)	0371/0735	==	==	0370/0721	FOSS AV (TWP)
MASON AV (TWP)	0371/0492	==	==	0370/0482	MASON AV (TWP)
EDMONDS AV (TWP)		00	0000	00	EDMONDS AV (TWP)
2 0 23051 0 00 0036+00 091351 FT	0371/0242	==	==	0370/0239	2 0 23051 0 00 0036+00 091739 FT
ORMOND AV (TWP)					ORMOND AV (TWP)
LENGTH(AH 3429 BK 3584)	0371/0000	5	5	0370/0000	LENGTH(AH 3440 BK 3592)
ORMOND AV (TWP)	0361/3506	==	==	0360/3510	ORMOND AV (TWP)
CONCORD AV (TWP)	0361/3346	==	==	0360/3349	CONCORD AV (TWP)
CONCORD AV (TWP)	0361/3201	==	==	0360/3198	CONCORD AV (TWP)
CORNELL AV (TWP)	0361/3038	==	==	0360/3041	CORNELL AV (TWP)
LEXINGTON AV (TWP)	0361/2869	==	==	0360/2874	LEXINGTON AV (TWP)
LINDALE AV (TWP)	0361/2790	==	==	0360/2791	LINDALE AV (TWP)
MORGAN AV (TWP)	0361/2536	==	==	0360/2543	MORGAN AV (TWP)
MORGAN AV (TWP)	0361/2502	==	==	0360/2501	MORGAN AV (TWP)
DREXEL AV (TWP)					DREXEL AV (TWP)
DREXEL AV (SR1005 SEG 0010/0000)		00	0000	00	DREXEL AV (SR1005 SEG 0010/0000)
0361/2190				0360/2203	
TALL TREES VILLAGE DR (PRDR)	0361/1890	==	==	0360/1892	TALL TREES VILLAGE DR (PRDR)
TALL TREES VILLAGE DR (PRDR)	0361/1544	==	==	0360/1541	TALL TREES VILLAGE DR (PRDR)
BELFIELD AV (TWP)	0361/1265	==	==	0360/1267	BELFIELD AV (TWP)
BELFIELD AV (TWP)	0361/1164	==	==	0360/1163	BELFIELD AV (TWP)
BLYTHE AV (TWP)	0361/1016	==	==	0360/1019	BLYTHE AV (TWP)
PEACH LN (TWP)	0361/0947	==	==	0360/0947	PEACH LN (TWP)
ALEXANDER AV (TWP)	0361/0768	==	==	0360/0767	ALEXANDER AV (TWP)
2 0 23051 0 00 0000+00 087767 FT					

EXTRACT DATE: 12/18/2023
PRINT DATE: 12/20/2023

ROADWAY MANAGEMENT SYSTEM
SLD COUNTY/SR - ANNUAL PRINT

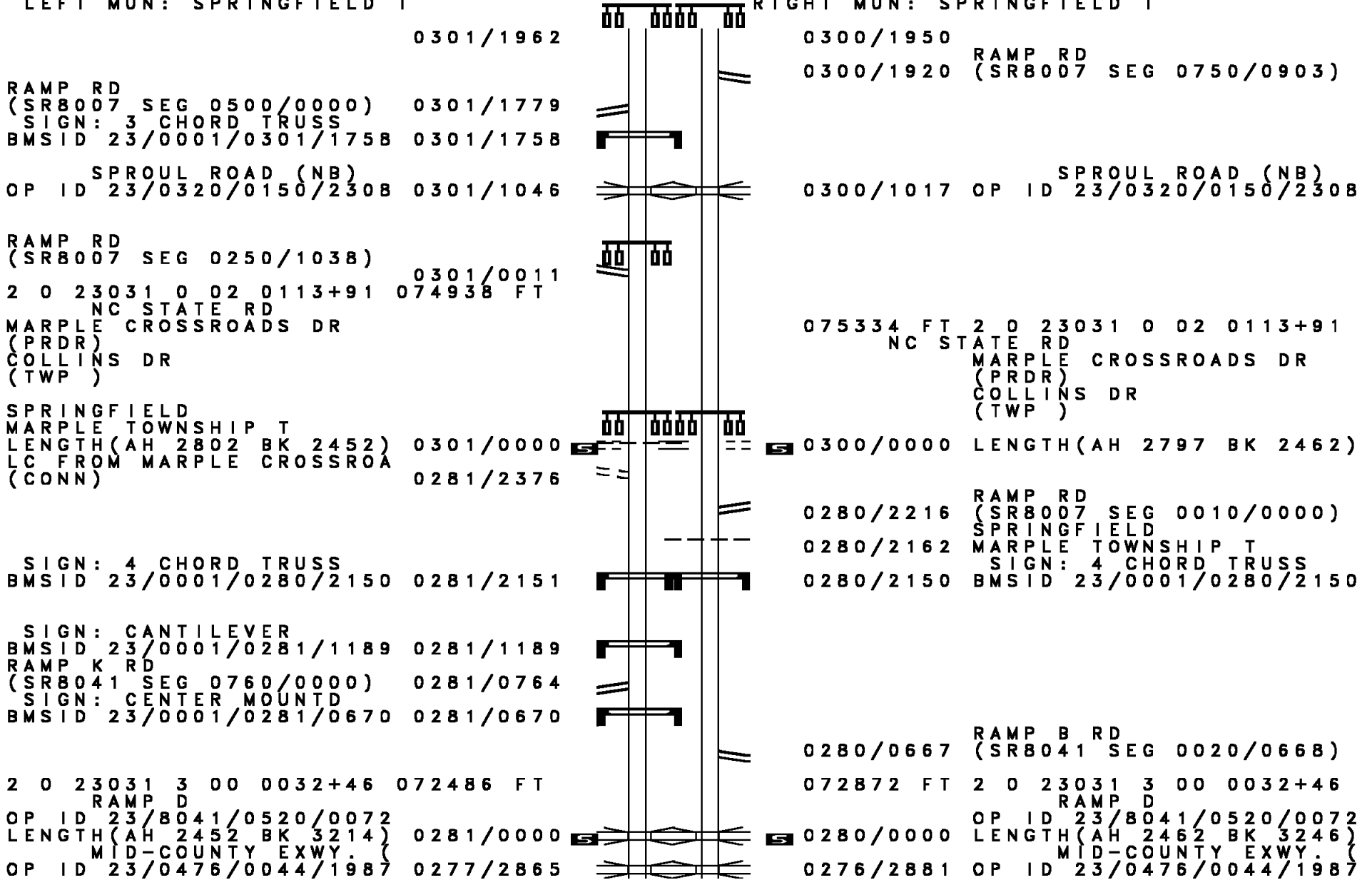
PAGE NUMBER: 12
COUNTY: DELAWARE

DIR: N TOTAL LEN: 19.445 MI.
LEFT MUN: SPRINGFIELD T

DIST: 06-3 SR: 1
RIGHT MUN: SPRINGFIELD T

ROLLING RD (TWP)	0325/1667	00	0000	00	0324/1684	ROLLING RD (TWP)
LC FROM ROLLING RD (CONN)	0325/1556	==			0324/1550	LC TO ROLLING RD (CONN)
					0324/1313	STATE RD (TWP)
BROADVIEW RD (TWP)	0325/1035	==			0324/1043	BROADVIEW RD (TWP)
2 0 23031 0 02 0171+26 081034 FT					081409 FT	2 0 23031 0 02 0171+26
WEYMOUTH RD (TWP)						WEYMOUTH RD (TWP)
LENGTH(AH 1873 BK 3294)	0325/0000	S==			S 0324/0000	LENGTH(AH 1924 BK 3278)
STATE RD (TWP)	0321/3046	==				
					0320/2158	LC FROM MEMORIAL PARK R (CONN)
MEMORIAL PARK DR (TWP)	0321/2110	==			0320/2070	MEMORIAL PARK DR (TWP)
STATE RD (TWP)						STATE RD (TWP)
GOLFVIEW RD (TWP)	0321/1607	==			0320/1576	GOLFVIEW RD (TWP)
TO 2009/0110 SH (CONN)	0321/0120	==				
					0320/0078	FROM 2009/0110 SH (CONN)
2 0 23031 0 02 0138+18 077740 FT					078131 FT	2 0 23031 0 02 0138+18
SPRINGFIELD RD (SR2009 SEG 0110/1671)						SPRINGFIELD RD (SR2009 SEG 0110/1671)
LENGTH(AH 3294 BK 2802)	0321/0000	S==			S 0320/0000	LENGTH(AH 3278 BK 2797)
FROM 2009/0110 SH (CONN)	0301/2718	==				
					0300/2706	TO 2009/0110 SH (CONN)
BUTTONWOOD DR (TWP)	0301/2474	==			0300/2468	BUTTONWOOD DR (TWP)
BUTTONWOOD DR (TWP)	0301/2310	==			0300/2294	BUTTONWOOD DR (TWP)
MEETINGHOUSE LN (TWP)		==				MEETINGHOUSE LN (TWP)

DIR: N TOTAL LEN: 19.445 MI. DIST: 06-3 SR: 1
 LEFT MUN: SPRINGFIELD T RIGHT MUN: SPRINGFIELD T



0301/1962
 RAMP RD
 (SR8007 SEG 0500/0000) 0301/1779
 SIGN: 3 CHORD TRUSS
 BMSID 23/0001/0301/1758 0301/1758

SPROUL ROAD (NB)
 OP ID 23/0320/0150/2308 0301/1046

RAMP RD
 (SR8007 SEG 0250/1038)
 2 0 23031 0 02 0113+91 0301/0011 074938 FT

MARPLE CROSSROADS DR
 (PRDR)
 COLLINS DR
 (TWP)

SPRINGFIELD
 MARPLE TOWNSHIP T
 LENGTH(AH 2802 BK 2452) 0301/0000
 LC FROM MARPLE CROSSROA 0281/2376
 (CONN)

SIGN: 4 CHORD TRUSS
 BMSID 23/0001/0280/2150 0281/2151

SIGN: CANTILEVER
 BMSID 23/0001/0281/1189 0281/1189
 RAMP K RD
 (SR8041 SEG 0760/0000) 0281/0764
 SIGN: CENTER MOUNTD
 BMSID 23/0001/0281/0670 0281/0670

2 0 23031 3 00 0032+46 072486 FT
 RAMP D
 OP ID 23/8041/0520/0072
 LENGTH(AH 2452 BK 3214) 0281/0000
 MID-COUNTY EXWY. ()
 OP ID 23/0476/0044/1987 0277/2865

0300/1950
 0300/1920 RAMP RD
 (SR8007 SEG 0750/0903)

SPROUL ROAD (NB)
 0300/1017 OP ID 23/0320/0150/2308

075334 FT 2 0 23031 0 02 0113+91
 NC STATE RD
 MARPLE CROSSROADS DR
 (PRDR)
 COLLINS DR
 (TWP)

0300/0000 LENGTH(AH 2797 BK 2462)

0280/2216 RAMP RD
 (SR8007 SEG 0010/0000)
 0280/2162 SPRINGFIELD
 MARPLE TOWNSHIP T
 SIGN: 4 CHORD TRUSS
 0280/2150 BMSID 23/0001/0280/2150

0280/0667 RAMP B RD
 (SR8041 SEG 0020/0668)

072872 FT 2 0 23031 3 00 0032+46
 RAMP D
 OP ID 23/8041/0520/0072
 LENGTH(AH 2462 BK 3246)
 MID-COUNTY EXWY. ()
 0276/2881 OP ID 23/0476/0044/1987

EXTRACT DATE: 12/18/2023
PRINT DATE: 12/20/2023

ROADWAY MANAGEMENT SYSTEM
SLD COUNTY/SR - ANNUAL PRINT

PAGE NUMBER: 10
COUNTY: DELAWARE

DIR: N TOTAL LEN: 19.445 MI.
LEFT MUN: MARPLE TOWNSHIP T

DIST: 06-3 SR: 1
RIGHT MUN: MARPLE TOWNSHIP T

OP ID	RAMP A	0277/2526		0276/2578	OP ID	RAMP A	0276/2578
	RAMP H RD (SR8041 SEG 0510/0974)	0277/1560					
BMSID	23/0001/0276/0955	0277/1354		0276/1540	RAMP E RD (SR8041 SEG 0260/0000)		
SIGN:	4 CHORD TRUSS			0276/1386	BMSID 23/0001/0276/0955		
BMSID	23/0001/0276/1165	0277/1143		0276/1165	SIGN: 4 CHORD TRUSS		
MARPLE TOWNSHIP					BMSID 23/0001/0276/1165		
UPPER PROVIDENCE T		0277/0991		0276/1053	MARPLE TOWNSHIP		
2 0 23031 3 00 0009+07					UPPER PROVIDENCE T		
CRUM CREEK RD					2 0 23031 3 00 0009+07		
BMSBG 23/0001/0276/0955		0277/0923		0276/0955	CRUM CREEK RD		
				0276/0406	BMSBG 23/0001/0276/0955		
SIGN: 4 CHORD TRUSS					RAMP I RD (SR8005 SEG 0750/0567)		
BMSID 23/0001/0276/0160		0277/0161		0276/0160	SIGN: 4 CHORD TRUSS		
BMSEN 23/0001/0276/0000		0277/0058		0276/0058	BMSID 23/0001/0276/0160		
2 0 23031 3 00 0000+00		069272 FT		069626 FT	BMSEN 23/0001/0276/0000		
STATE ROAD					2 0 23031 3 00 0000+00		
BMSBG 23/0001/0276/0000					STATE ROAD		
LENGTH(AH 3214 BK 1657)		0277/0000		0276/0000	BMSBG 23/0001/0276/0000		
RAMP H RD					LENGTH(AH 3246 BK 1666)		
(SR8005 SEG 0250/0000)		0271/1534					
BMSEN 23/0001/0270/0000		0271/0046		0270/0522	SIGN: CANTILEVER		
2 0 23030 3 00 0152+43		067615 FT		0270/0046	BMSID 23/0001/0270/0522		
SANDY BAN RD				067960 FT	BMSEN 23/0001/0270/0000		
BMSBG 23/0001/0270/0000					2 0 23030 3 00 0152+43		
LENGTH(AH 1657 BK 3350)		0271/0000		0270/0000	SANDY BAN RD		
					BMSBG 23/0001/0270/0000		
					LENGTH(AH 1666 BK 3298)		
SIGN: CANTILEVER							
BMSID 23/0001/0261/1155		0261/1155					
RAMP RD							
(SR8003 SEG 0500/0000)		0261/0852					
				0260/0801	RAMP RD (SR8003 SEG 0750/0753)		
2 0 23030 3 00 0119+84		064265 FT		064662 FT			
					2 0 23030 3 00 0119+84		

EXTRACT DATE: 12/18/2023
PRINT DATE: 12/20/2023

ROADWAY MANAGEMENT SYSTEM
SLD COUNTY/SR - ANNUAL PRINT

PAGE NUMBER: 9
COUNTY: DELAWARE

DIR: N TOTAL LEN: 19.445 MI.
LEFT MUN: UPPER PROVIDENCE T

DIST: 06-3 SR: 1
RIGHT MUN: UPPER PROVIDENCE T

PROVIDENCE RD (NB)
OP ID 23/0252/0100/0222
LENGTH(AH 3350 BK 2249) 0261/0000

RAMP RD
(SR8003 SEG 0250/0537) 0251/1659

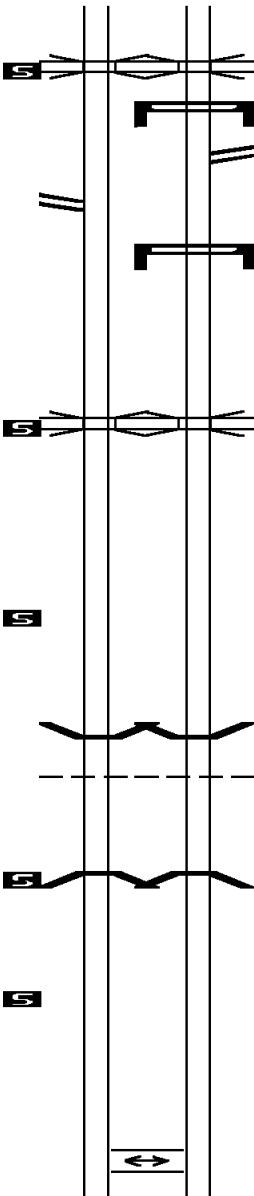
2 0 23030 3 00 0097+55 062016 FT
ORANGE ST.
OP ID 23/4100/0010/0000
LENGTH(AH 2249 BK 2194) 0251/0000

0 0 00000 0 00 0000+00 059822 FT
LENGTH(AH 2194 BK 1859) 0235/0000

BMSEN 23/0001/0230/0000 0231/0303
UPPER PROVIDENCE
MIDDLETOWN T 0231/0162
2 0 23030 3 00 0056+65 057963 FT
RIDLEY CK RD
BMSBG 23/0001/0230/0000
LENGTH(AH 1859 BK 1447) 0231/0000

0 0 00000 0 00 0000+00 056516 FT
LENGTH(AH 1447 BK 2649) 0225/0000

CROSSOVER RD
(CONN) 0221/0580
2 0 23030 3 00 0029+38 053867 FT



PROVIDENCE RD (NB)
OP ID 23/0252/0100/0222
LENGTH(AH 3298 BK 2203)
SIGN: CANTILEVER
BMSID 23/0001/0250/1893
RAMP RD
(SR8003 SEG 0010/0000)

0250/1893
0250/1699
SIGN: CANTILEVER
BMSID 23/0001/0250/1270

062459 FT 2 0 23030 3 00 0097+55
ORANGE ST.
OP ID 23/4100/0010/0000
LENGTH(AH 2203 BK 2181)

060278 FT 0 0 00000 0 00 0000+00
0234/0000 LENGTH(AH 2181 BK 1900)

0230/0303 BMSEN 23/0001/0230/0000
UPPER PROVIDENCE
MIDDLETOWN T 0230/0165
058378 FT 2 0 23030 3 00 0056+65
RIDLEY CK RD
BMSBG 23/0001/0230/0000
LENGTH(AH 1900 BK 1448)

056930 FT 0 0 00000 0 00 0000+00
0224/0000 LENGTH(AH 1448 BK 2548)

0220/0580 CROSSOVER RD
054382 FT (CONN)
2 0 23030 3 00 0029+38

EXTRACT DATE: 12/18/2023
PRINT DATE: 12/20/2023

ROADWAY MANAGEMENT SYSTEM
SLD COUNTY/SR - ANNUAL PRINT

PAGE NUMBER: 8
COUNTY: DELAWARE

DIR: N TOTAL LEN: 19.445 MI.
LEFT MUN: MIDDLETOWN T

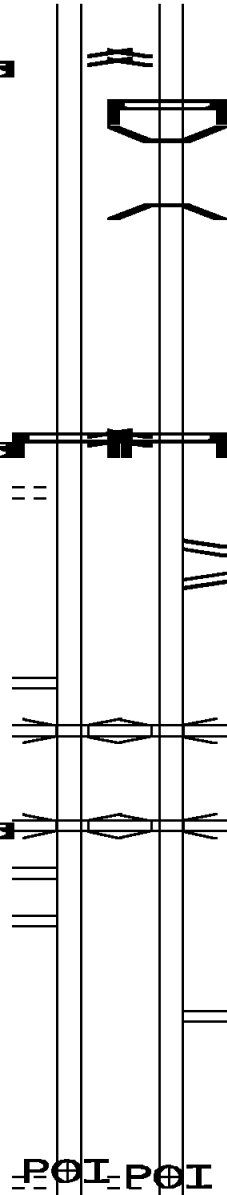
DIST: 06-3 SR: 1
RIGHT MUN: MIDDLETOWN T

RAMP RD
(SR9101 SEG 0010/0245)
LENGTH(AH 2649 BK 1203) 0221/0000

2 0 23030 3 00 0000+00 052664 FT
SIGN: 4 CHORD TRUSS
BMSID 23/0001/0210/0000
BALTIMORE PK
(SR2016 SEG 0011/0000)
NC MEDIA BP
LENGTH(AH 1203 BK 0712) 0211/0000
BLACKHORSE LN
(T431) 0201/0470

RAMP F RD
(SR8001 SEG 0502/0000)
RAMP E RD
(SR8001 SEG 0512/0293) 0201/0159
PEDESTRIAN
OP ID 23/0001/0200/0027 0201/0027
1 0 00131 0 00 0522+38 051952 FT
MIDDLETOWN RD
OP ID 23/0352/0130/0307
LENGTH(AH 0712 BK 1593) 0201/0000
RAMP D RD
(SR8001 SEG 0260/0000) 0191/1437
RAMP C RD
(SR8001 SEG 0250/0280) 0191/1436

1 0 00131 0 00 0506+23 050359 FT
(APRA) GRANITE RUN & RI
GRANITE RUN MALL DR
(PRDR)



RAMP RD
(SR9101 SEG 0010/0000)
LENGTH(AH 2548 BK 1719)
SIGN: 4 CHORD TRUSS
BMSID 23/0001/0210/1544
BMSID 23/0001/0210/1344
0 0 0000 0 00 0000+00
BALTIMORE PK
BMSBG 23/0001/0210/1344

052663 FT 2 0 23030 3 00 0000+00
SIGN: 4 CHORD TRUSS
BMSID 23/0001/0210/0000
BALTIMORE PK
(SR2016 SEG 0010/0000)
NC MEDIA BP
LENGTH(AH 1719 BK 0706) 0210/0000

0200/0408 RAMP H RD
(SR8001 SEG 0752/0396)
0200/0350 RAMP G RD
(SR8001 SEG 0762/0000)
PEDESTRIAN
OP ID 23/0001/0200/0027 0200/0027
1 0 00131 0 00 0522+38 051957 FT
MIDDLETOWN RD
OP ID 23/0352/0130/0307
LENGTH(AH 0706 BK 1598) 0200/0000

0190/1404 RAMP A RD
(SR8001 SEG 0010/0000)
RAMP B RD
(SR8001 SEG 0020/0325)

050359 FT 1 0 00131 0 00 0506+23
(APRA) GRANITE RUN & RI
GRANITE RUN MALL DR
(PRDR)

EXTRACT DATE: 12/18/2023
PRINT DATE: 12/20/2023

ROADWAY MANAGEMENT SYSTEM
SLD COUNTY/SR - ANNUAL PRINT

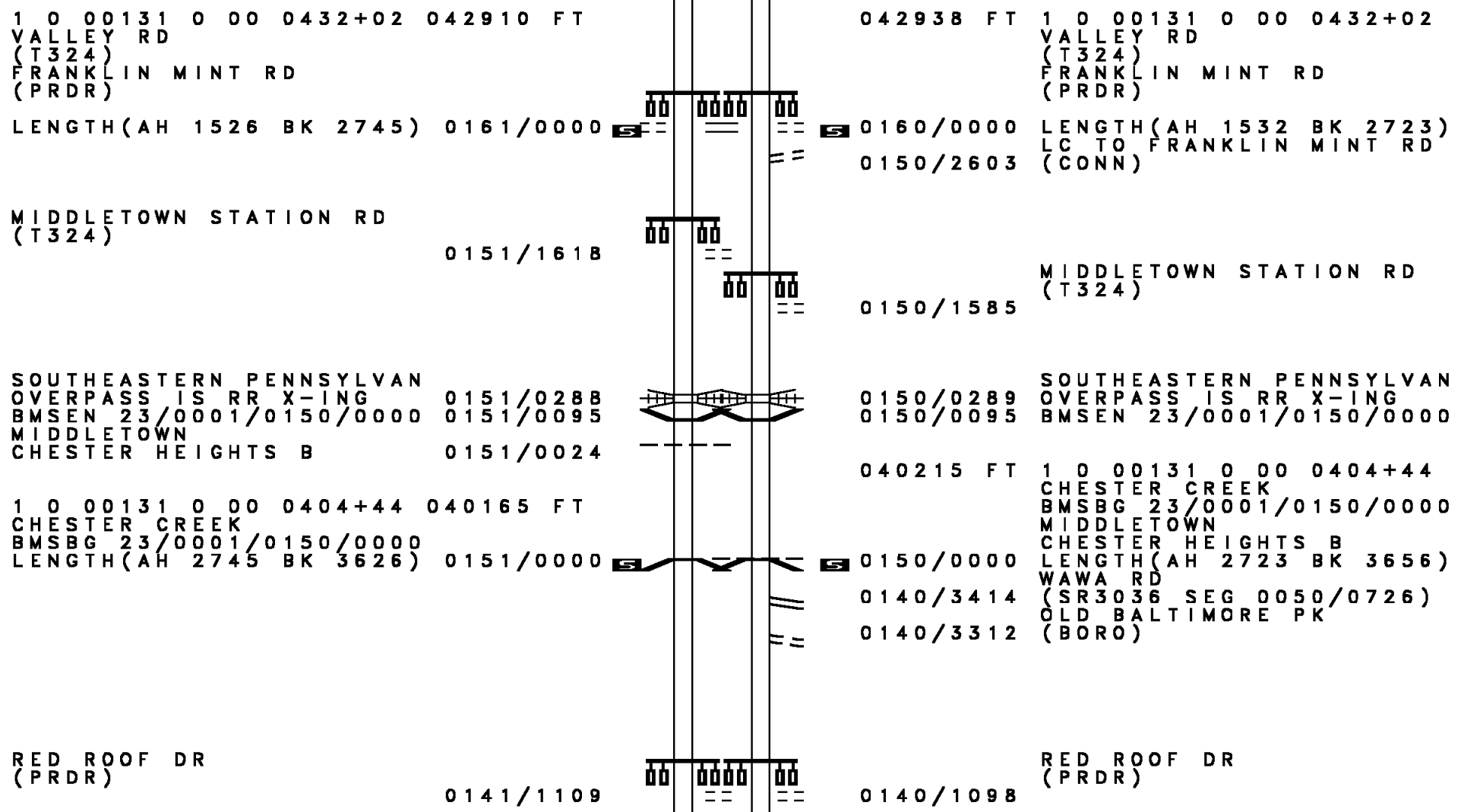
PAGE NUMBER: 7
COUNTY: DELAWARE

DIR: N TOTAL LEN: 19.445 MI.
LEFT MUN: MIDDLETOWN T

DIST: 06-3 SR: 1
RIGHT MUN: MIDDLETOWN T

Left Side Description	Left Side Stationing	Right Side Description	Right Side Stationing
RIDDLE HEALTH DR (PRDR)		RIDDLE HEALTH DR (PRDR)	
LENGTH(AH 1593 BK 2807)	0191/0000	LENGTH(AH 1598 BK 2792)	0190/0000
LC TO GRANITE RUN MALL (CONN)	0181/1966		
GRANITE RUN MALL DR (PRDR)		GRANITE RUN MALL DR (PRDR)	
RIDDLE HEALTH DR (PRDR)	0181/1865	RIDDLE HEALTH DR (PRDR)	0180/1851
		LC TO RIDDLE HEALTH DR (CONN)	0180/1758
		LC FROM GRANITE DR (CONN)	0180/0987
ORIOLE AV (T404)		ORIOLE AV (T404)	
GRANITE DR (T557)	0181/0879	GRANITE DR (T557)	0180/0909
		WAR ADMIRAL LN (T432)	0180/0575
1 0 00131 0 00 0478+39 047552 FT		1 0 00131 0 00 0478+39 047567 FT	
PENNELL RD (SR0452 SEG 0170/0000)		PENNELL RD (SR0452 SEG 0170/0000)	
PENNELL RD (SR0452 SEG 0170/0000)		PENNELL RD (SR0452 SEG 0170/0000)	
LENGTH(AH 2807 BK 3116)	0181/0000	LENGTH(AH 2792 BK 3097)	0180/0000
		THOMAS CHEVROLET DR (PRDR)	
THOMAS CHEVROLET DR (PRDR)		DONOVAN DR (TWP)	0170/1606
DONOVAN DR (TWP)	0171/1621	LC TO DONOVAN DR (CONN)	0170/1507
			044470 FT
1 0 00131 0 00 0447+34 044436 FT		1 0 00131 0 00 0447+34	
GRANITE FARMS DR (PRDR)		GRANITE FARMS DR (PRDR)	
LENGTH(AH 3116 BK 1526)	0171/0000	LENGTH(AH 3097 BK 1532)	0170/0000

DIR: N TOTAL LEN: 19.445 MI. DIST: 06-3 SR: 1
 LEFT MUN: MIDDLETOWN T RIGHT MUN: MIDDLETOWN T



1 0 00131 0 00 0432+02 042910 FT
 VALLEY RD
 (T324)
 FRANKLIN MINT RD
 (PRDR)

LENGTH(AH 1526 BK 2745) 0161/0000

MIDDLETOWN STATION RD
 (T324)
 0151/1618

SOUTHEASTERN PENNSYLVAN
 OVERPASS IS RR X-ING 0151/0288
 BMSEN 23/0001/0150/0000 0151/0095
 MIDDLETOWN
 CHESTER HEIGHTS B 0151/0024

1 0 00131 0 00 0404+44 040165 FT
 CHESTER CREEK
 BMSBG 23/0001/0150/0000
 LENGTH(AH 2745 BK 3626) 0151/0000

RED ROOF DR
 (PRDR)
 0141/1109

042938 FT 1 0 00131 0 00 0432+02
 VALLEY RD
 (T324)
 FRANKLIN MINT RD
 (PRDR)

LENGTH(AH 1532 BK 2723)
 LC TO FRANKLIN MINT RD
 (CONN)
 0160/0000
 0150/2603

MIDDLETOWN STATION RD
 (T324)
 0150/1585

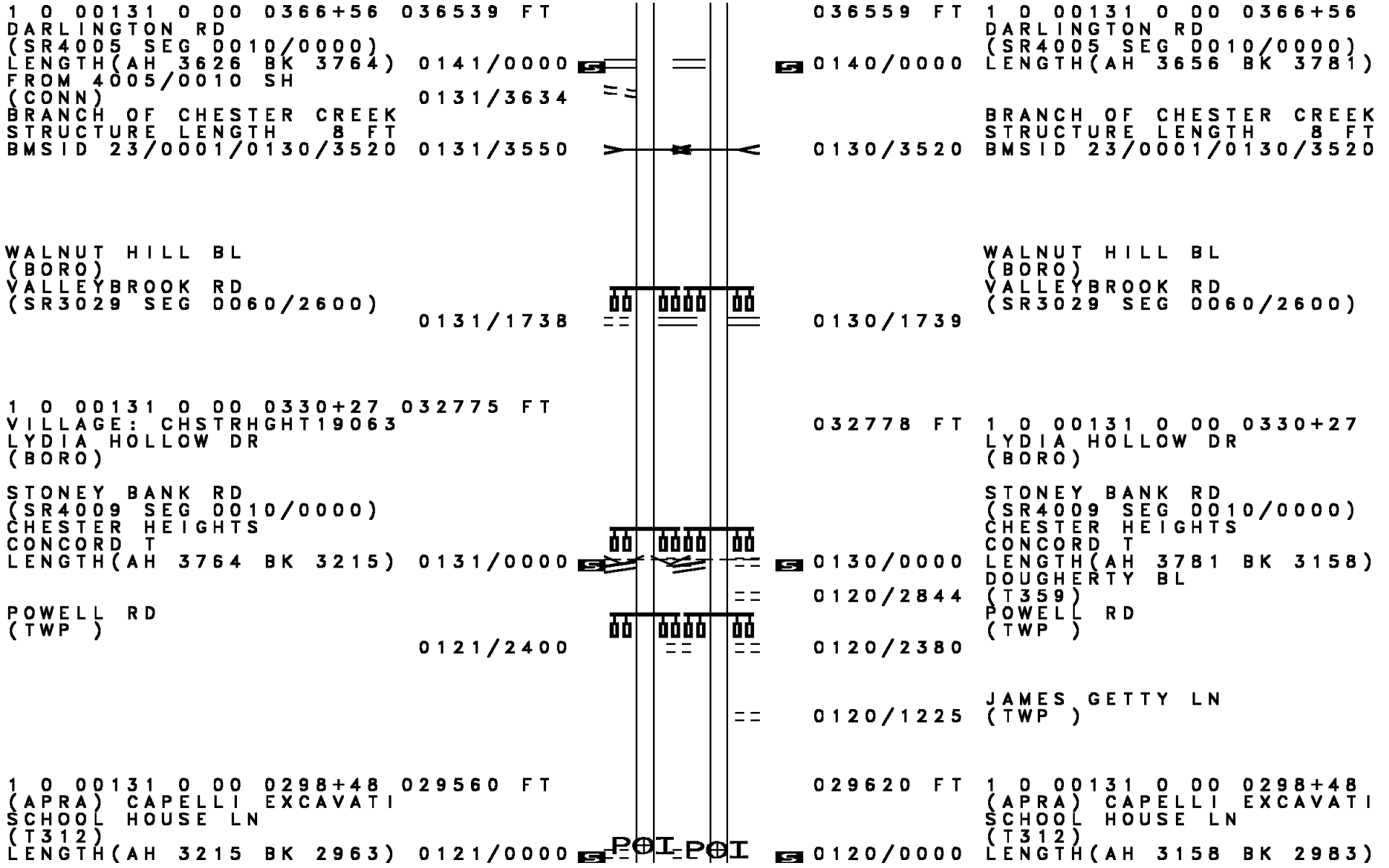
SOUTHEASTERN PENNSYLVAN
 OVERPASS IS RR X-ING 0150/0289
 BMSEN 23/0001/0150/0000 0150/0095

040215 FT 1 0 00131 0 00 0404+44
 CHESTER CREEK
 BMSBG 23/0001/0150/0000
 MIDDLETOWN
 CHESTER HEIGHTS B
 LENGTH(AH 2723 BK 3656)
 WAWA RD
 (SR3036 SEG 0050/0726)
 OLD BALTIMORE PK
 (BORO)

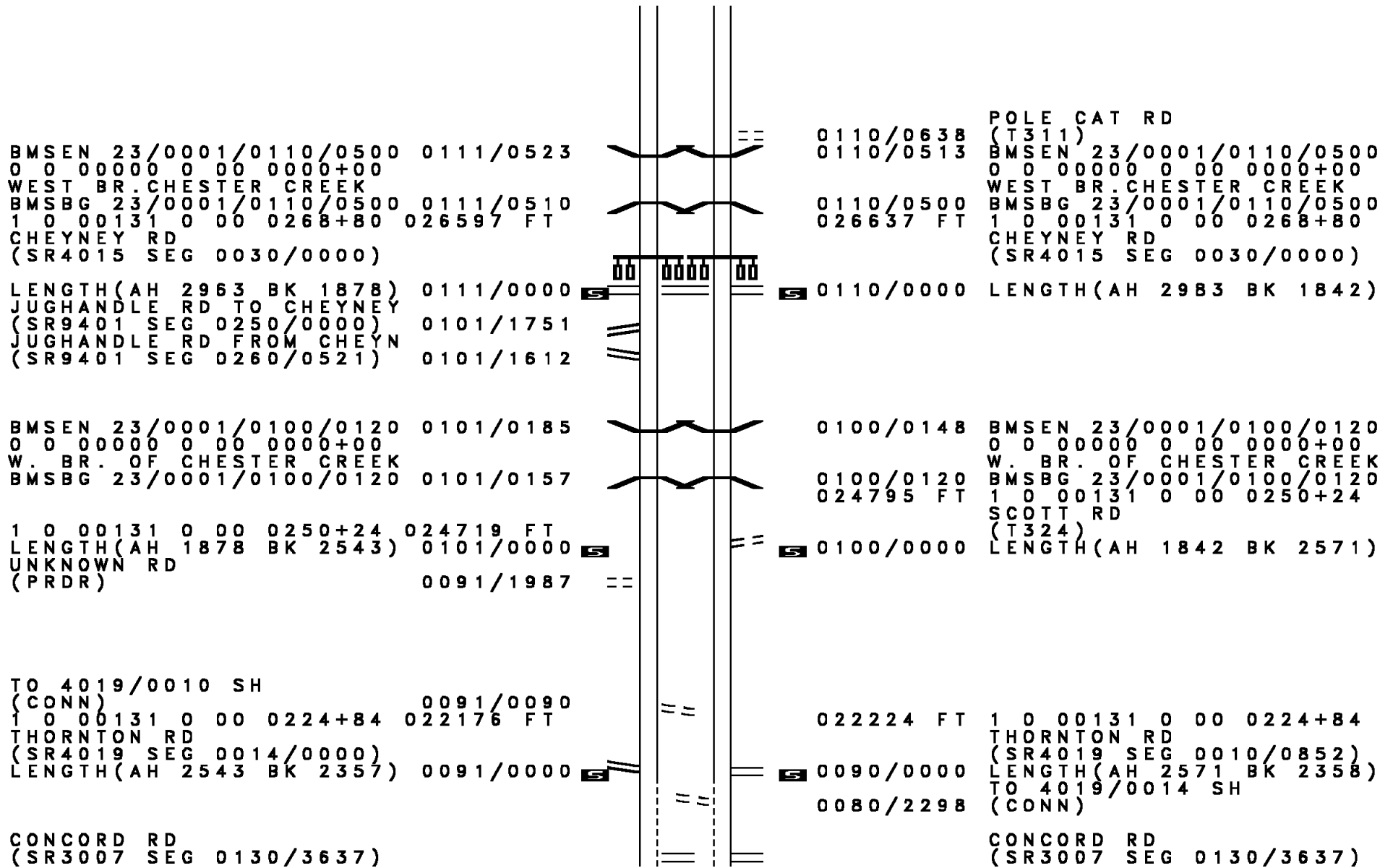
0150/0000
 0140/3414
 0140/3312

RED ROOF DR
 (PRDR)
 0140/1098

DIR: N TOTAL LEN: 19.445 MI. DIST: 06-3 SR: 1
 LEFT MUN: CHESTER HEIGHTS B RIGHT MUN: CHESTER HEIGHTS B



DIR: N TOTAL LEN: 19.445 MI. DIST: 06-3 SR: 1
 LEFT MUN: CONCORD T RIGHT MUN: CONCORD T



BMS EN 23/0001/0110/0500 0111/0523
 0 0 00000 0 00 0000+00
 WEST BR. CHESTER CREEK
 BMSBG 23/0001/0110/0500 0111/0510
 1 0 00131 0 00 0268+80 026597 FT
 CHEYNEY RD
 (SR4015 SEG 0030/0000)

LENGTH(AH 2963 BK 1878) 0111/0000
 JUGHANDLE RD TO CHEYNEY
 (SR9401 SEG 0250/0000) 0101/1751
 JUGHANDLE RD FROM CHEYNE
 (SR9401 SEG 0260/0521) 0101/1612

BMS EN 23/0001/0100/0120 0101/0185
 0 0 00000 0 00 0000+00
 W. BR. OF CHESTER CREEK
 BMSBG 23/0001/0100/0120 0101/0157
 1 0 00131 0 00 0250+24 024719 FT
 LENGTH(AH 1878 BK 2543) 0101/0000
 UNKNOWN RD
 (PRDR) 0091/1987

TO 4019/0010 SH
 (CONN)
 1 0 00131 0 00 0224+84 022176 FT
 THORNTON RD
 (SR4019 SEG 0014/0000)
 LENGTH(AH 2543 BK 2357) 0091/0000

CONCORD RD
 (SR3007 SEG 0130/3637)

POLE CAT RD
 (T311)
 BMS EN 23/0001/0110/0500
 0 0 00000 0 00 0000+00
 WEST BR. CHESTER CREEK
 BMSBG 23/0001/0110/0500
 1 0 00131 0 00 0268+80
 CHEYNEY RD
 (SR4015 SEG 0030/0000)

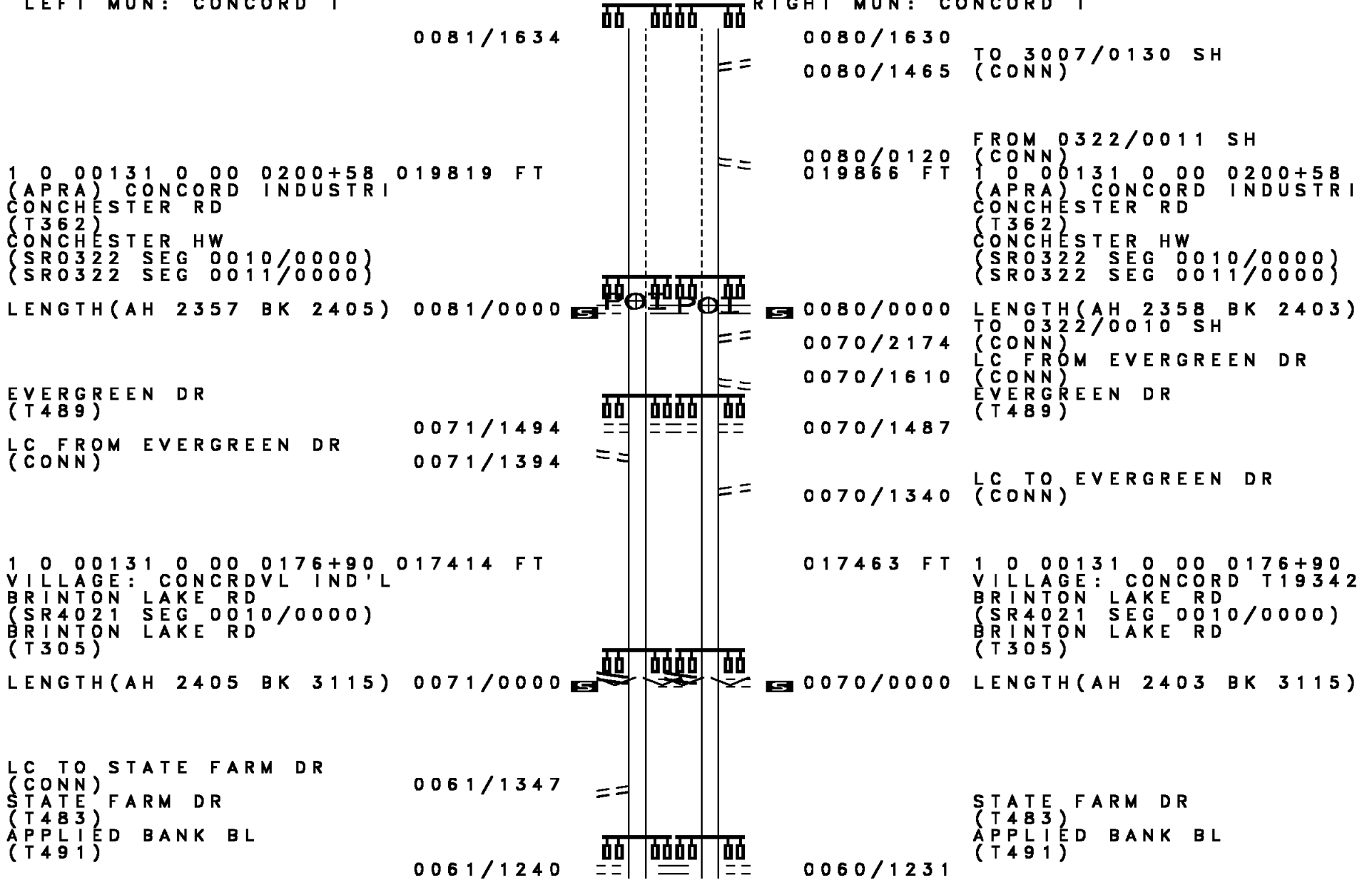
LENGTH(AH 2983 BK 1842) 0110/0000

BMS EN 23/0001/0100/0120 0100/0148
 0 0 00000 0 00 0000+00
 W. BR. OF CHESTER CREEK
 BMSBG 23/0001/0100/0120
 1 0 00131 0 00 0250+24
 SCOTT RD
 (T324)
 LENGTH(AH 1842 BK 2571) 0100/0000

022224 FT 1 0 00131 0 00 0224+84
 THORNTON RD
 (SR4019 SEG 0010/0852)
 LENGTH(AH 2571 BK 2358)
 TO 4019/0014 SH
 (CONN)
 0080/2298

CONCORD RD
 (SR3007 SEG 0130/3637)

DIR: N TOTAL LEN: 19.445 MI. DIST: 06-3 SR: 1
 LEFT MUN: CONCORD T RIGHT MUN: CONCORD T



0081/1634
 1 0 00131 0 00 0200+58 019819 FT
 (APRA) CONCORD INDUSTRIAL
 CONCHESTER RD
 (T362)
 CONCHESTER HW
 (SR0322 SEG 0010/0000)
 (SR0322 SEG 0011/0000)

LENGTH(AH 2357 BK 2405) 0081/0000

EVERGREEN DR
 (T489)
 LC FROM EVERGREEN DR
 (CONN)
 0071/1494
 0071/1394

1 0 00131 0 00 0176+90 017414 FT
 VILLAGE: CONCORD INDUSTRIAL
 BRINTON LAKE RD
 (SR4021 SEG 0010/0000)
 BRINTON LAKE RD
 (T305)

LENGTH(AH 2405 BK 3115) 0071/0000

LC TO STATE FARM DR
 (CONN)
 STATE FARM DR
 (T483)
 APPLIED BANK BL
 (T491)
 0061/1347
 0061/1240

0080/1630
 0080/1465 TO 3007/0130 SH
 (CONN)
 0080/0120 FROM 0322/0011 SH
 019866 FT (CONN)
 1 0 00131 0 00 0200+58
 (APRA) CONCORD INDUSTRIAL
 CONCHESTER RD
 (T362)
 CONCHESTER HW
 (SR0322 SEG 0010/0000)
 (SR0322 SEG 0011/0000)

LENGTH(AH 2358 BK 2403) 0080/0000

0070/2174 TO 0322/0010 SH
 (CONN)
 LC FROM EVERGREEN DR
 (CONN)
 EVERGREEN DR
 (T489)
 0070/1610
 0070/1487

LC TO EVERGREEN DR
 (CONN)
 0070/1340

017463 FT 1 0 00131 0 00 0176+90
 VILLAGE: CONCORD T19342
 BRINTON LAKE RD
 (SR4021 SEG 0010/0000)
 BRINTON LAKE RD
 (T305)

LENGTH(AH 2403 BK 3115) 0070/0000

STATE FARM DR
 (T483)
 APPLIED BANK BL
 (T491)
 0060/1231

DIR: N TOTAL LEN: 19.445 MI. DIST: 06-3 SR: 1
 LEFT MUN: CONCORD T RIGHT MUN: CONCORD T

TO	FROM	LENGTH (AH BK)	SEG	FT	CONNECTIONS
TO 0202/0090 SH (CONN)	0061/0165				==
1 0 00131 0 00 0146+06	014299 FT				==
WILMINGTON PK (SR0202 SEG 0091/0000) (SR0202 SEG 0090/0000)					
CONCORD CHADDS FORD T LENGTH(AH 3115 BK 3284)	0061/0000				==
FROM 0202/0091 SH (CONN)	0051/3146				==
DICKINSON DR (PRDR) {APRA} CHADDS FORD BUSI CHADDS FORD BUSINESS PA (PRDR)	0051/2502 0051/2489				==
BRANDYWINE DR (T419) PAINTERS CROSSING DR (PRDR)	0051/1625				==
1 0 00131 0 00 0113+27	011015 FT				==
PAINTERS CROSSING DR (PRDR) LENGTH(AH 3284 BK 3209)	0051/0000				==
1 0 00131 0 00 0080+97	007806 FT				==
HARVEY RD (SR4020 SEG 0010/0000) LENGTH(AH 3209 BK 2954)	0041/0000				==
0060/0097 014348 FT					==
FROM 0202/0080 SH (CONN)					
1 0 00131 0 00 0146+06	014348 FT				==
WILMINGTON PK (SR0202 SEG 0090/0000) (SR0202 SEG 0091/0000)					
CONCORD CHADDS FORD T LENGTH(AH 3115 BK 3281)	0060/0000				==
LC FROM DICKINSON DR (CONN)	0050/2579				==
{APRA} CHADDS FORD BUSI DICKINSON DR (PRDR)	0050/2489				==
BRANDYWINE DR (T419) PAINTERS CROSSING DR (PRDR)	0050/1637				==
1 0 00131 0 00 0113+27	011067 FT				==
PAINTERS CROSSING DR (PRDR) LENGTH(AH 3281 BK 3227)	0050/0000				==
1 0 00131 0 00 0080+97	007840 FT				==
HARVEY RD (SR4020 SEG 0010/0000) LENGTH(AH 3227 BK 2965)	0040/0000				==

DIR: N TOTAL LEN: 19.445 MI. DIST: 06-3 SR: 1
LEFT MUN: CHADDS FORD T RIGHT MUN: CHADDS FORD T

Left Side Description	Left Side Stationing	Left Side Length	Right Side Description	Right Side Stationing	Right Side Length
HEYBURN RD (T304)	0031/2577		HEYBURN RD (T304)	0030/2584	
BRANDYWINE BATTLEFIELD (TWP)	0031/0075		BRANDYWINE BATTLEFIELD (TWP)	0030/0060	
1 0 00131 0 00 0051+57 004852 FT RING RD (SR3027 SEG 0020/3357)			1 0 00131 0 00 0051+57 RING RD (SR3027 SEG 0020/3357)		
LENGTH(AH 2954 BK 3487)	0031/0000		LENGTH(AH 2965 BK 3474)	0030/0000	
WEBB RD (SR4022 SEG 0010/0000)	0021/1831		WEBB RD (SR4022 SEG 0010/0000)	0020/1836	
BMSSEN 23/0001/0020/1391 0021/1398			BMSSEN 23/0001/0020/1391 0020/1401		
0 0 00000 0 00 0000+00			0 0 00000 0 00 0000+00		
BRANCH HARVEYS RUN			BRANCH HARVEYS RUN		
BMSBG 23/0001/0020/1391 0021/1388			BMSBG 23/0001/0020/1391 0020/1391		
1 0 00131 0 00 0016+71 001365 FT CREEK RD (SR3101 SEG 0030/3515)			1 0 00131 0 00 0016+71 CREEK RD (SR3101 SEG 0030/3515)		
LENGTH(AH 3487 BK 1365)	0021/0000		LENGTH(AH 3474 BK 1401)	0020/0000	
STATION WAY RD (T302)			STATION WAY RD (T302)		
CREEK RD (SR3101 SEG 0040/0000)	0011/1101		CREEK RD (SR3101 SEG 0040/0000)	0010/1081	
HOFFMANS MILL RD (T302)	0011/0430		HOFFMANS MILL RD (T302)	0010/0430	
1 0 00131 0 00 0000+00 000000 FT NC BALTIMORE PK BALTIMORE PK (SR0001 SEG 0581/3298)			1 0 00131 0 00 0000+00 VILLAGE: CHADDS FORD NC BALTIMORE PK BALTIMORE PK (SR0001 SEG 0580/3290)		
MFC BEGIN = B			MFC BEGIN = B		
LENGTH(AH 1365 BK 0000)	0011/0000		LENGTH(AH 1401 BK 0000)	0010/0000	