

Straight Line Diagram

(Including Drain Pipes)

Montgomery 46

January 2024

This document was produced by the Pennsylvania Department of Transportation (PENNDOT) as an internal management tool for State maintained highways and is not to be used for other purposes. The printed information was compiled from the Department's computerized Roadway Management System (RMS) and is subject to change without notice. Use of any or all of the printed information for purposes other than those intended by the Department may not satisfy other accuracy and completeness requirements and the Department does not warrant that such printed information is accurate or complete.

ROADWAY MANAGEMENT SYSTEM
 INDEX FOR SR'S LOCATED IN THE COUNTY OF MONTGOMERY

SR	BGN	PAGE	END	PAGE	SR	BGN	PAGE	END	PAGE	SR	BGN	PAGE	END	PAGE
0001		1		1	1027	392		394		2030	531		531	
0023		2		16	1028	395		396		2031	532		532	
0029		17		39	1030	397		399		2032	533		536	
0030		40		46	1031	400		400		2033	537		539	
0063		47		78	1032	401		404		2034	540		544	
0073		79		108	1033	405		407		2035	545		549	
0076	109			128	1034	408		409		2036	550		551	
0100	129			138	1035	410		410		2037	552		552	
0113	139			152	1036	411		413		2038	553		558	
0152	153			164	1037	414		415		2040	559		561	
0202	165			186	1038	416		417		2042	562		565	
0232	187			194	1039	418		418		2044	566		566	
0252	195			195	1040	419		419		2046	567		567	
0263	196			200	1042	420		420		2048	568		568	
0309	201			228	1044	421		422		2050	569		571	
0320	229			231	1046	423		424		2052	572		575	
0332	232			232	1048	425		425		2053	576		576	
0363	233			242	1050	426		426		2054	577		579	
0422	243			264	1052	427		427		2056	580		581	
0463	265			277	1056	428		428		2058	582		583	
0476	278			285	1058	429		430		2060	584		585	
0563	286			289	1101	431		431		2062	586		586	
0611	290			310	2001	432		439		2064	587		587	
0663	311			323	2002	440		440		2100	588		588	
1001	324			332	2003	441		441		2102	589		589	
1002	333			334	2004	442		443		2108	590		590	
1003	335			336	2005	444		445		2202	591		594	
1004	337			340	2006	446		448		3001	595		602	
1005	341			341	2008	449		449		3002	603		605	
1006	342			344	2009	450		454		3003	606		610	
1007	345			347	2010	455		458		3004	611		613	
1008	348			350	2011	459		459		3005	614		615	
1009	351			351	2012	460		461		3006	616		619	
1010	352			352	2013	462		464		3007	620		623	
1011	353			354	2014	465		467		3008	624		624	
1012	355			356	2015	468		468		3009	625		630	
1013	357			357	2016	469		471		3010	631		631	
1014	358			358	2017	472		481		3011	632		634	
1015	359			361	2018	482		491		3012	635		637	
1016	362			364	2019	492		492		3013	638		641	
1017	365			369	2020	493		496		3014	642		645	
1018	370			372	2021	497		502		3015	646		648	
1019	373			374	2022	503		505		3016	649		653	
1020	375			376	2023	506		508		3017	654		656	
1021	377			378	2024	509		510		3018	657		657	
1022	379			380	2025	511		515		3019	658		659	
1023	381			383	2026	516		519		3020	660		663	
1024	384			386	2027	520		524		3021	664		664	
1025	387			388	2028	525		527		3022	665		665	
1026	389			391	2029	528		530		3023	666		667	

ROADWAY MANAGEMENT SYSTEM
INDEX FOR SR'S LOCATED IN THE COUNTY OF MONTGOMERY

SR	BGN	PAGE	END	PAGE	SR	BGN	PAGE	END	PAGE	SR	BGN	PAGE	END	PAGE
3024	668		670		4008	769		773		8009	902		903	
3025	671		671		4009	774		775		8010	904		904	
3026	672		672		4010	776		776		8011	905		906	
3027	673		675		4011	777		777		8012	907		908	
3028	676		677		4012	778		779		8014	909		910	
3029	678		682		4014	780		785		8015	911		911	
3030	683		685		4015	786		787		8016	912		912	
3031	686		686		4016	788		790		8017	913		913	
3032	687		688		4017	791		793		8018	914		915	
3033	689		689		4018	794		800		8019	916		916	
3034	690		691		4019	801		801		8020	917		918	
3035	692		692		4020	802		803		8022	919		920	
3036	693		693		4021	804		805		8023	921		922	
3037	694		695		4022	806		809		8024	923		924	
3038	696		696		4023	810		811		8025	925		925	
3039	697		704		4024	812		813		8027	926		927	
3040	705		705		4025	814		815		8028	928		928	
3041	706		706		4026	816		817		8029	929		929	
3042	707		707		4027	818		820		8030	930		930	
3043	708		710		4028	821		823		8031	931		934	
3044	711		714		4029	824		826		8032	935		935	
3045	715		717		4030	827		828		8033	936		936	
3046	718		718		4031	829		845		8034	937		937	
3047	719		719		4032	846		847		8035	938		938	
3048	720		720		4033	848		849		8037	939		939	
3049	721		721		4034	850		851		8039	940		940	
3050	722		722		4035	852		852		8041	941		942	
3052	723		723		4036	853		854		8049	943		943	
3053	724		728		4037	855		858		9101	944		944	
3054	729		729		4038	859		862		9102	945		945	
3055	730		731		4039	863		863		9104	946		946	
3056	732		733		4040	864		867		9105	947		947	
3057	734		734		4041	868		868		9402	948		948	
3058	735		736		4042	869		871		9404	949		949	
3060	737		737		4043	872		872		9405	950		950	
3061	738		738		4044	873		873		9406	951		951	
3063	739		739		4045	874		874		9407	952		952	
3100	740		740		4046	875		875		9408	953		953	
3101	741		741		4048	876		880		9409	954		954	
3102	742		742		4049	881		881		9410	955		955	
3104	743		743		4101	882		882		9411	956		956	
3106	744		744		4102	883		883		9412	957		957	
3110	745		745		4103	884		884		9413	958		958	
3202	746		747		4105	885		885		9414	959		959	
4002	748		754		8002	886		888		9415	960		960	
4003	755		757		8003	889		890		9416	961		961	
4004	758		761		8004	891		892						
4005	762		765		8006	893		898						
4006	766		767		8007	899		900						
4007	768		768		8008	901		901						



December 30, 2023

Pennsylvania State Roads - Straight Line Diagrams

Contained within this document are the 2024 Pennsylvania Straight Line Diagrams (SLDs) for State Routes by county within a particular PennDOT district. At the end of each year, PennDOT takes a snapshot of its current SLD database and creates PDF files from the SLD snapshot. The SLDs are a graphical representation of State Routes (SRs) that PennDOT maintains. The information shown on the SLD is generated from data found in PennDOT's Roadway Management System (RMS) database. The data from RMS is constantly being updated to match actual roadway inventory data found on Pennsylvania's state highways. PennDOT's SR system is explained briefly in this document along with symbol definitions for each type of roadway feature or attribute found on the SLD. This PDF version of the SLD contains an individual county list of all state roads found in that county. The SRs found on the list are linked to the actual pages that show the individual SLDs. To find an SLD for a particular road that you want, simply point to that road on the SR index list and click on it to jump to the beginning page of that SLD.

If you have any questions or comments concerning information found in this document, please contact Ty Reed, Chief, Roadway Inventory and Testing Unit, Asset Management Division, Bureau of Operations, by calling (717) 787-7294.

Additional information on state owned highways is available from your local PENNDOT Engineering District Office, RMS Unit, RMS Coordinator.

Straight Line Diagram Disclaimer: This document is for informational purposes only and may be viewed by anyone. No part of the information contained in this document may be altered or redistributed without prior written consent of PENNDOT. Straight Line Diagram information is provided "as is" without warranty of any kind, either expressed or implied. This information could include technical inaccuracies or errors of omission. Changes may be made periodically to the information herein.

Copyright © 2023 by the Commonwealth of Pennsylvania. All rights reserved.



Asset Management Division

Mission Statement

To protect and preserve Pennsylvania's infrastructure by providing meaningful, timely, and accurate pavement and roadway management, design, standards, strategies, inventory and condition, as well as fair, consistent and efficient application of Commonwealth laws and regulations.

CUSTOMER SERVICE RATING FORM

Straight Line Diagram (SLD) – Customer Service Rating

As means to improve customer service, we would like you to rate the product/ service you have received, by circling a “grade” from “A” (excellent) to “E” (fail).

A **B** **C** **D** **E**

If your rating is not an “A,” please let us know what we could do better.

Name and Organization (optional)

Thank You.

(Fold along line, and tape or staple together before mailing)

(Cut along dashed line)

Bureau of Operations
Asset Management Division – PennDOT Annex
907 Elmerton Avenue
Harrisburg, PA 17110
ATTN: Ty Reed

PENNSYLVANIA DEPARTMENT OF TRANSPORTATION
Bureau of Operations, Asset Management Division

Location Referencing System (LRS) – Definitions, Uses & Testing

The Department's LRS, implemented in 1987, is the mechanism to designate the State highway network, to define roadway lengths, locations, and route connectivity, and to serve as the basis for the collection, storage, and integration of roadway information.

An LRS key is a unique series of numbers that identifies the location of each point or feature along a State route. The fourteen digit number is an integral part of the Roadway Management System (RMS) where roadway data is stored. 07/4016/0100/0857 is an example of an LRS key, which identifies County (CO) = 07, State Route (SR) = 4016, Segment (SEG) = 0100, and Offset = 0857.

County (CO)

Each of Pennsylvania's sixty-seven counties is identified by a number.

Name	#	Name	#	Name	#	Name	#
Adams	1	Clinton	18	Lackawanna	35	Potter	52
Allegheny	2	Columbia	19	Lancaster	36	Schuylkill	53
Armstrong	3	Crawford	20	Lawrence	37	Snyder	54
Beaver	4	Cumberland	21	Lebanon	38	Somerset	55
Bedford	5	Dauphin	22	Lehigh	39	Sullivan	56
Berks	6	Delaware	23	Luzerne	40	Susquehanna	57
Blair	7	Elk	24	Lycoming	41	Tioga	58
Bradford	8	Erie	25	McKean	42	Union	59
Bucks	9	Fayette	26	Mercer	43	Venango	60
Butler	10	Forest	27	Mifflin	44	Warren	61
Cambria	11	Franklin	28	Monroe	45	Washington	62
Cameron	12	Fulton	29	Montgomery	46	Wayne	63
Carbon	13	Greene	30	Montour	47	Westmoreland	64
Centre	14	Huntingdon	31	Northampton	48	Wyoming	65
Chester	15	Indiana	32	Northumberland	49	York	66
Clarion	16	Jefferson	33	Perry	50	Philadelphia	67
Clearfield	17	Juniata	34	Pike	51		

State Route (SR)

State Routes (SR's) are identified by four-digit numbers. SR numbers are assigned as follows:

- | | |
|--|-----------|
| 1. Traffic Routes: Routes designated as Interstates, US or PA Routes | 0001-0999 |
| 2. Quadrant Routes (Non-Traffic Routes) | 1001-4999 |
| 3. Relocated Traffic Routes | 6000-6999 |
| 4. Turned Back, Abandoned, or Null Routes | 7000-7999 |
| 5. Interchanges | 8001-8999 |
| 6. WYE's | 9101-9199 |
| 7. Rest Areas | 9201-9299 |
| 8. Truck Escape Ramps | 9301-9399 |
| 9. Others | 9401-9499 |
| 10. Park and Rides | 9501-9599 |

Even/Odd Convention: Even numbers are typically given to SR's in the East/West direction, and odd numbers to SR's that run North/South. This convention applies to Interstate Routes (except those that are Beltways or Spurs), and Quadrant Routes. This convention may or may not apply to PA or US Traffic Routes.

Hierarchy: If two or more traffic routes occupy the same section of roadway, the SR number is based on the "higher" type route, according to the following hierarchy. If the traffic routes are the same hierarchy class, then the SR number is assigned the lower numbered traffic route (Figure 1).

1. Interstates
2. U.S. Routes
3. PA Routes
4. Quadrant Routes

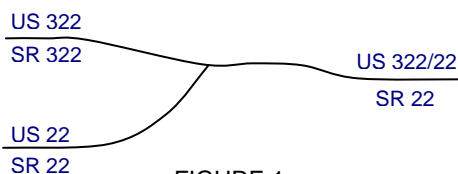


FIGURE 1

Other Numbering Conventions:

1. The first digit of a quadrant route is based on which quadrant of the county the route is located, as shown in the following diagram (Figure 2).
2. The last three digits of a Relocated Traffic Route are the same as the Traffic Route that was relocated.
3. Interchanges are numbered sequentially. Odd numbers are given to interchanges along SR's in the North/South direction; even numbers are given to interchanges along SR's in the East/West direction (Figure 3).
4. WYE's are given odd numbers if the connecting SR is odd numbered, and even numbers if the connecting SR is even numbered.
5. Rest Areas or Truck Escape Ramps are given odd numbers if they connect to the Southbound or Westbound side of an SR, and even numbers if they connect to the Northbound or Eastbound side.

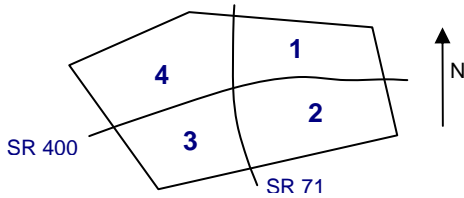


FIGURE 2

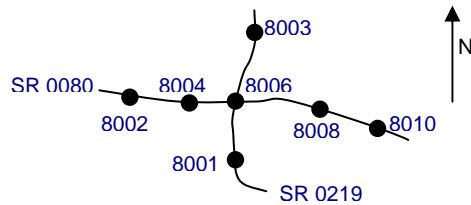


FIGURE 3

Segment (SEG)

State routes are divided into segments, which are approximately one-half mile long, and are identified by a four-digit number. Segment begin and end points are placed at physical features where possible. Segment numbers increase in the North or East direction, and typically by 10's (Figure 4). Segments are even numbered on undivided roadways, and in the Northbound or Eastbound direction of divided roadways. Segments are odd numbered in the Southbound or Westbound direction of divided roadways (Figure 5). Interstate segments are associated with the mile posts (Figure 6).

Undivided Roadways

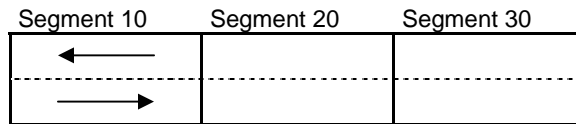


FIGURE 4

Divided Roadways

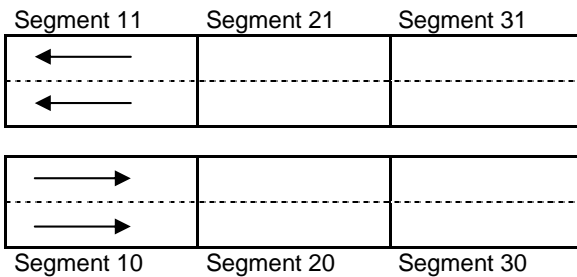


FIGURE 5

Interstate Roadways

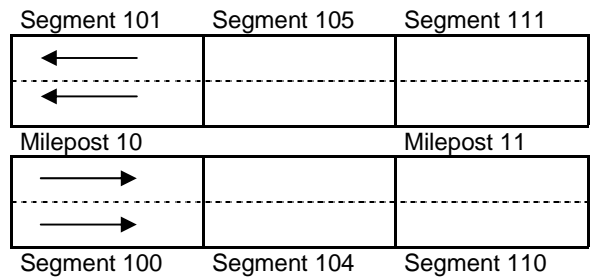


FIGURE 6

Turned Back, Abandoned, and Null Segments are given numbers in the range of 7000-7999. For two coinciding State routes, the route with "lower" hierarchy is "nulled."

Segment numbering restarts on Traffic Routes at County boundaries, except Interstates (Figure 7).

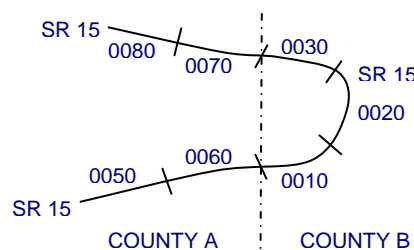


FIGURE 7

Offset

The offset, a subdivision of the segment, is the distance (in feet) from the beginning of the segment, expressed as a four-digit number. Offsets are measured in the increasing segment direction.

Segment Markers

Segment markers, which allow for easy identification of the LRS location on the State highway system, indicate the State route and segment number at the point that each segment is entered. If the beginning of a segment occurs at a physical feature, then the point of reference is at the physical feature and not the sign. At intersections, signs are used to identify beginning or ending State routes or segments.



Users of the LRS

Locations of all intersections, structures, and other points of interest are field verified and inventoried in the RMS. This information can be displayed on Straight Line Diagrams (SLD's) which can be viewed in the RMS, or hardcopy form. SLD books are refreshed and printed annually for distribution to the Department's District and County offices, as well as too many external entities.

A list of those within the Department that use the LRS to identify locations in the RMS and in the field includes personnel from the following organizations: Pavement Testing, County Maintenance, Traffic, Design, Surveys, Construction, Bridge, Permits, Crash Review, Planning and Programming, Posted & Bonded Roads, Tort Liability, and Emergency Management.

Users outside the Department include: County & Municipal governments, County 911, Planning Commissions, Federal Highway Administration, State & Local Police, Local Emergency Management, Delivery Services (UPS, Fed Ex, etc.), Fire Departments, Utility Companies, Contractors, and Consultants.

Without segment markers located in the field, all of these users would have to rely solely on the SLD, which would be extremely cumbersome at best and impossible for some.

Verification, QA & QC

In order to assure that LRS information is indicated properly in the RMS, on SLD's, and in the field, LRS Quality Assurance (QA) and Quality Commitment (QC) programs are performed each year. The Bureau of Operations, Asset Management Division, Roadway Inventory & Testing Unit (RITU) performs all Statewide QC testing. Field verification and QA is also performed by RITS, except in Engineering Districts 2-0, 11-0, and 12-0, where it is done "in-house." Each Engineering District is responsible for its own LRS completeness and maintenance with respect to the RMS.

Twenty percent of each county is field tested annually as part of the QA program, and five percent of each county is tested for the annual QC program. The goal of the QC program is to maintain at least 90% accuracy between the RMS and the actual field locations of highway features. Annual QC ratings are developed and reported to the Engineering Districts.









































Field testing is performed by two-person teams (a permanent employee that operates the test, and a temporary employee that drives the device) with the use of vans equipped with an on-board computer and a Data Measurement Subsystem. Testing is typically performed during the months of April through November.

Vehicle location and roadway features are displayed on the van's computer screen in SLD format, and the software accepts operator inputs verifying or modifying roadway feature locations, as well as comments. Though the system can function at greater speed, test speeds are typically less than 25 mph to ensure accuracy.

There are five categories of information that is verified and/or modified:

1. State Route Length
2. Segment Length
3. Roadway Geometry (lane count, pavement & shoulder types & widths)
4. Intersecting Feature Location (intersections & bridges)
5. Segment Marker Location

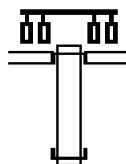
STRAIGHT LINE DIAGRAM (SLD) ANNUAL REFRESH ATTRIBUTE KEY PAGE 1 OF 2

 SEGMENT MARKER	 AHEAD LEFT INTER STATE OWNED	 RAILROAD CROSSING	 INTERSTATE MILEPOST
 TURNBACK	 AHEAD LEFT INTER NON-STATE	 RAILROAD OVER-PASS	 MFC BEGIN
 NULL	 AHEAD RIGHT INTE STATE OWNED	 OVER-PASS	 MUNICIPAL BOUNDARY
 UNDIVIDED HIGHWAY	 AHEAD RIGHT INTE NON-STATE	 BRIDGE END	 VILLAGE BEGIN
 PHYSICALLY DIVIDED	 BACK LEFT INTER STATE OWNED	 BRIDGE BEGIN	AH - LENGTH FORWARD TO NEXT SEGMENT BEGIN BK - LENGTH BACKWARD TO PREVIOUS SEGMENT BEGIN
 PAINT DIVIDED	 BACK LEFT INTER NON-STATE	 TUNNEL	
 INTERSECTION AHEAD	 BACK RIGHT INTER STATE OWNED	 SIGN STRUCTURE	MFC - MAINTENANCE FUNCTIONAL CLASS A = INTERSTATE EXPRESSWAY AND/OR PRINCIPLE ARTERIAL C = MINOR ARTERIAL D = COLLECTOR E = LOCAL ACCESS F = INTERCHANGE RAMP
 INTERSECTION BACK	 BACK RIGHT INTER NON-STATE	 P3 BRIDGE	
 REFERENCE AHEAD/BACK	 T-LEFT INTERSEC STATE OWNED	 RETAINING WALL	
 DIVIDED CONNECTOR	 T-LEFT INTERSEC NON-STATE	 BRIDGE/CULVERT UNDER FILL	NULL AND TURNBACK SEGMENTS ARE DISPLAYED IN THE DEPARTMENT'S ROADWAY MANAGEMENT SYSTEM (RMS) AS 100 FEET IN LENGTH. ACTUAL SEGMENT AND SECTION LENGTHS MAY VARY SIGNIFICANTLY
 CROSS INTERSEC STATE OWNED	 T-RIGHT INTERSEC STATE OWNED	 PIPE (STAMPP)	
 CROSS INTERSEC NON-STATE	 T-RIGHT INTERSEC NON-STATE	 ROTARY INTERSEC	

DIR: S TOTAL LEN: .157 MI. DIST: 06-4 SR: 9416
 LEFT MUN: LOWER MORELAND T RIGHT MUN: LOWER MORELAND T

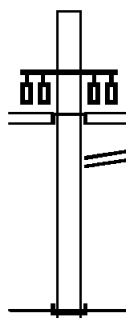
000830 FT

000830 FT
 INTER-AHD MORELAND RD
 (SR2015 SEG 0014/2164)
 HUNTINGDON PK
 (SR0232 SEG 0070/0000)
 (SR0232 SEG 0071/0000)



000333 FT

0020/0497
 000333 FT 0 0 00000 0 00 0000+00
 INTER-BK JUGHANDLE RD
 (SR9416 SEG 0010/0245)
 0020/0000 LENGTH(AH 0497 BK 0333)



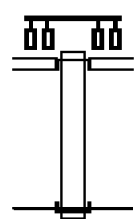
000000 FT

INTER-AHD WELSH RD
 (TWP)
 HUNTINGDON PK
 (SR0232 SEG 0070/0428)
 (SR0232 SEG 0071/0422)
 0010/0333
 0010/0245 JUGHANDLE RD
 (SR9416 SEG 0020/0000)
 000000 FT 0 0 00000 0 00 0000+00
 NC JU
 INTER-BK HUNTINGDON PK
 (SR0232 SEG 0071/0725)
 MFC BEGIN = F
 0010/0000 LENGTH(AH 0333 BK 0000)

EXTRACT DATE: 12/18/2023 ROADWAY MANAGEMENT SYSTEM PAGE NUMBER: 960
 PRINT DATE: 12/20/2023 SLD COUNTY/SR - ANNUAL PRINT COUNTY: MONTGOMERY
 DIR: N TOTAL LEN: .062 MI. DIST: 06-4 SR: 9415
 LEFT MUN: ABINGTON T RIGHT MUN: ABINGTON T

000327 FT

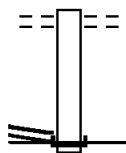
000000 FT



000327 FT
 INTER-AHD MEADOWBROOK APTS
 (TWP)
 HUNTINGDON PK
 (SR0232 SEG 0061/0871)
 (SR0232 SEG 0060/1000)
 0010/0327
 000000 FT 0 0 00000 0 00 0000+00
 NC JU GHANDLE RD
 INTER-BK HUNTINGDON PK
 (SR0232 SEG 0060/0732)
 MFC BEGIN = F
 0010/0000 LENGTH(AH 0327 BK 0000)

EXTRACT DATE: 12/18/2023 ROADWAY MANAGEMENT SYSTEM PAGE NUMBER: 959
 PRINT DATE: 12/20/2023 SLD COUNTY/SR - ANNUAL PRINT COUNTY: MONTGOMERY
 DIR: W TOTAL LEN: .048 MI. DIST: 06-4 SR: 9414
 LEFT MUN: ABINGTON T RIGHT MUN: ABINGTON T

0 0 00000 0 00 0000+00 000000 FT
 HUNTINGDON PK
 (SR0232 SEG 0051/2888) 0010/0000

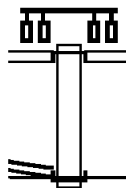


000255 FT HOLY REDEEMER HOSP
 0010/0255 (PRDR)
 NC JU GHANDLE RD
 INTER-BK HUNTINGDON PK
 000000 FT (SR0232 SEG 0051/2888)
 MFC BEGIN = F
 0010/0000 LENGTH(AH 0255 BK 0000)

EXTRACT DATE: 12/18/2023 ROADWAY MANAGEMENT SYSTEM PAGE NUMBER: 958
 PRINT DATE: 12/20/2023 SLD COUNTY/SR - ANNUAL PRINT COUNTY: MONTGOMERY
 DIR: N TOTAL LEN: .072 MI. DIST: 06-4 SR: 9413
 LEFT MUN: ABINGTON T RIGHT MUN: ABINGTON T

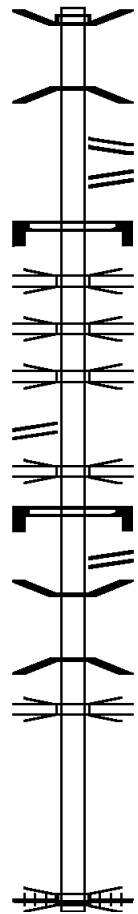
000381 FT

0 0 00000 0 00 0000+00 000000 FT
 HUNTINGDON PK
 (SR0232 SEG 0050/2230) 0010/0000



000381 FT
 INTER-AHD HOLY REDEEMER HOSP
 (PRDR)
 HUNTINGDON PK
 (SR0232 SEG 0051/2582)
 (SR0232 SEG 0050/2536)
 0010/0381
 NC JU GHANDLE RD
 INTER-BK HUNTINGDON PK
 000000 FT (SR0232 SEG 0050/2230)
 MFC BEGIN = F
 0010/0000 LENGTH(AH 0381 BK 0000)

002959 FT



RAMP I RD
 (SR8002 SEG 0500/0930) 0010/1216

000000 FT

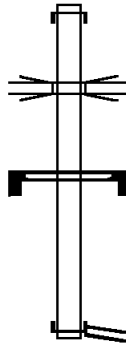
002959 FT BMS EN 46/0076/3270/0000
 INTER-AHD TURNPIKE RAMP RD
 0010/2959 (TNPK)
 0 0 00000 0 00 0000+00
 N. GULPH RD (NB)
 0010/2797 BMSBG 46/0076/3270/0000
 RAMP F
 0010/2322 (SR8002 SEG 0250/1620)
 RAMP E
 0010/2054 (SR8002 SEG 0260/0000)
 SIGN: 3 CHORD TRUSS
 0010/1940 BMSID 46/0076/3270/1090
 RAMP B (NB)
 0010/1653 OP ID 46/9411/0010/0587
 RAMP D-2 (SB)
 0010/1576 OP ID 46/8002/0280/0608
 DEKALB PIKE (NB)
 0010/1500 OP ID 46/0202/0030/0000

RAMP I
 0010/0842 OP ID 46/8002/0500/0479
 SIGN: 3 CHORD TRUSS
 0010/0775 BMSID 46/9412/0010/0775
 RAMP H RD
 0010/0632 (SR8002 SEG 0510/0000)
 0010/0358 BMS EN 46/9412/0010/0326
 0 0 00000 0 00 0000+00
 ABRAMS RUN
 0010/0326 BMSBG 46/9412/0010/0326
 TRAIL

0010/0193 OP ID 46/0076/3274/0290
 000000 FT 0 0 00000 0 00 0000+00
 CONSOLIDATED RAIL CORPO
 OVERPASS IS RR X-ING
 NC RAMP D COLLECTOR RD
 INTER-BK SCHUYLKILL EX
 (SR0076 SEG 3275/0512)
 MFC BEGIN = F
 0010/0000 LENGTH(AH 2959 BK 0000)

003794 FT

003794 FT AH-CHESTER (15)
 INTER-AHD RAMP TO SWEDSFORD RD
 0020/2302 (SR8047 SEG 0510/0000)



0020/1558 OP ID S.WARNER RD
 46/3100/0010/0000

001492 FT

0020/0530 SIGN: 3 CHORD TRUSS
 001492 FT BMSID 46/9411/0020/0530
 0 0 0000 0 00 0000+00
 RAMP 8 RD
 (SR8002 SEG 0010/0688)
 INTER-BK US202/176/US422 CLTR RA
 (SR9411 SEG 0010/1492)
 0020/0000 LENGTH(AH 2302 BK 1492)



INTER-AHD US202/176/US422 CLTR RA
 0010/1492 (SR9411 SEG 0020/0000)

RAMP D-2
 (SR8002 SEG 0280/1263) 0010/1175

0010/1398 OP ID RAMP A-1
 46/8002/0030/0344
 RAMP 7 RD
 (SR8002 SEG 0020/0000)

0010/0900 SIGN: 3 CHORD TRUSS
 0010/0840 BMSID 46/9411/0010/0900
 BMSSEN 46/9411/0010/0587
 0 0 0000 0 00 0000+00
 RAMP D (WB)

0010/0587 BMSBG 46/9411/0010/0587
 SIGN: 3 CHORD TRUSS

0010/0470 BMSID 46/9411/0010/0470
 RAMP D-2

0010/0206 OP ID RAMP E
 46/8002/0280/0227

000000 FT

0010/0095 OP ID 46/8002/0260/1210
 000000 FT 0 0 00000 0 00 0000+00
 NC US 202/176/US422 CLTR RAMP

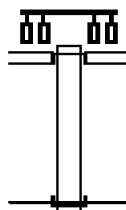
INTER-BK DEKALB PK
 (SR0202 SEG 0031/0742)
 MFC BEGIN = F
 0010/0000 LENGTH(AH 1492 BK 0000)

EXTRACT DATE: 12/18/2023 ROADWAY MANAGEMENT SYSTEM PAGE NUMBER: 955
 PRINT DATE: 12/20/2023 SLD COUNTY/SR - ANNUAL PRINT COUNTY: MONTGOMERY

DIR: N TOTAL LEN: .110 MI. DIST: 06-4 SR: 9410
 LEFT MUN: LOWER GWYNEDD T RIGHT MUN: LOWER GWYNEDD T

000580 FT

000000 FT



000580 FT
 INTER-AHD LOWER STATE RD
 (T363)
 WELSH RD
 (SR0063 SEG 0382/0649)

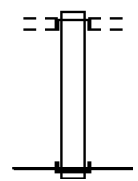
0010/0580
 000000 FT 0 0 00000 0 00 0000+00
 NC LOWER STATE RD
 INTER-BK BETHELHEM PK
 (SR0309 SEG 0260/1365)
 MFC BEGIN = F

5 0010/0000 LENGTH(AH 0580 BK 0000)

EXTRACT DATE: 12/18/2023 ROADWAY MANAGEMENT SYSTEM PAGE NUMBER: 954
 PRINT DATE: 12/20/2023 SLD COUNTY/SR - ANNUAL PRINT COUNTY: MONTGOMERY
 DIR: S TOTAL LEN: .055 MI. DIST: 06-4 SR: 9409
 LEFT MUN: HORSHAM T RIGHT MUN: HORSHAM T

000288 FT

000000 FT

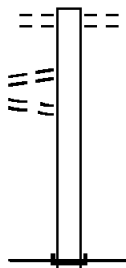


000288 FT
 INTER-AHD GWYNEDD CROSSING DR
 (PRDR)
 GWYNEDD CROSSING DR
 (PRDR)
 0010/0288
 000000 FT 0 0 00000 0 00 0000+00
 NC RAMP B RD
 INTER-BK BETHELHEM PK
 (SRO309 SEG 0271/1017)
 MFC BEGIN = F
 0010/0000 LENGTH(AH 0288 BK 0000)

EXTRACT DATE: 12/18/2023 ROADWAY MANAGEMENT SYSTEM PAGE NUMBER: 953
 PRINT DATE: 12/20/2023 SLD COUNTY/SR - ANNUAL PRINT COUNTY: MONTGOMERY
 DIR: N TOTAL LEN: .161 MI. DIST: 06-4 SR: 9408
 LEFT MUN: MONTGOMERY T RIGHT MUN: MONTGOMERY T

PRIVATE RD
 (PRDR)
 LC TO PRIVATE RD
 (CONN)

000850 FT
 0010/0654
 0010/0544
 000000 FT

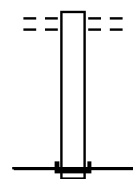


000850 FT STUMP RD
 0010/0850 (T375)

000000 FT 0 0 00000 0 00 0000+00
 NC RAMP F RD
 INTER-BK BETHLEHEM PK
 (SRO309 SEG 0300/0299)
 MFC BEGIN = F
 0010/0000 LENGTH(AH 0850 BK 0000)

EXTRACT DATE: 12/18/2023 ROADWAY MANAGEMENT SYSTEM PAGE NUMBER: 952
 PRINT DATE: 12/20/2023 SLD COUNTY/SR - ANNUAL PRINT COUNTY: MONTGOMERY
 DIR: S TOTAL LEN: .071 MI. DIST: 06-4 SR: 9407
 LEFT MUN: MONTGOMERY T RIGHT MUN: MONTGOMERY T

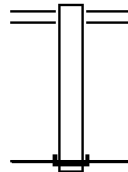
000373 FT
 000000 FT



000373 FT STUMP RD
 0010/0373 (T375)
 000000 FT 0 0 00000 0 00 0000+00
 NC RAMP E RD
 INTER-BK BETHLEHEM PK
 (SR0309 SEG 0291/3030)
 MFC BEGIN = F
 0010/0000 LENGTH(AH 0373 BK 0000)

EXTRACT DATE: 12/18/2023 ROADWAY MANAGEMENT SYSTEM PAGE NUMBER: 951
 PRINT DATE: 12/20/2023 SLD COUNTY/SR - ANNUAL PRINT COUNTY: MONTGOMERY
 DIR: W TOTAL LEN: .048 MI. DIST: 06-4 SR: 9406
 LEFT MUN: LOWER GWYNEDD T RIGHT MUN: LOWER GWYNEDD T

000255 FT
 000000 FT

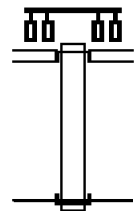


000255 FT BETHLEHEM PK
 0010/0255 (SR2018 SEG 0190/0381)
 000000 FT 0 0 00000 0 00 0000+00
 NC JU GHANDLE RD
 INTER-BK BETHLEHEM PK
 (SR2018 SEG 0190/0519)
 MFC BEGIN = F
 0010/0000 LENGTH(AH 0255 BK 0000)

EXTRACT DATE: 12/18/2023 ROADWAY MANAGEMENT SYSTEM PAGE NUMBER: 950
 PRINT DATE: 12/20/2023 SLD COUNTY/SR - ANNUAL PRINT COUNTY: MONTGOMERY
 DIR: E TOTAL LEN: .095 MI. DIST: 06-4 SR: 9405
 LEFT MUN: MONTGOMERY T RIGHT MUN: MONTGOMERY T

000503 FT

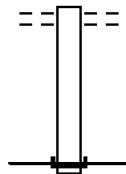
000000 FT



000503 FT
 INTER-AHD HARTMAN RD
 (SR2014 SEG 0010/0000)
 BETHLEHEM PK
 (SR0309 SEG 0291/0000)
 (SR0309 SEG 0290/0000)
 0010/0503
 000000 FT 0 0 00000 0 00 0000+00
 NC RAMP D RD
 INTER-BK BETHLEHEM PK
 (SR0309 SEG 0281/2304)
 MFC BEGIN = F
 0010/0000 LENGTH(AH 0503 BK 0000)

EXTRACT DATE: 12/18/2023 ROADWAY MANAGEMENT SYSTEM PAGE NUMBER: 949
 PRINT DATE: 12/20/2023 SLD COUNTY/SR - ANNUAL PRINT COUNTY: MONTGOMERY
 DIR: N TOTAL LEN: .051 MI. DIST: 06-4 SR: 9404
 LEFT MUN: HORSHAM T RIGHT MUN: HORSHAM T

000267 FT
 000000 FT

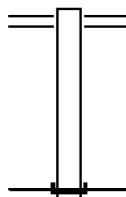


000267 FT ENGLISH VILLAGE DR
 0010/0267 (PRDR)
 000000 FT 0 0 00000 0 00 0000+00
 NC RAMP C RD
 INTER-BK BETHLEHEM PK
 (SR0309 SEG 0270/0928)
 MFC BEGIN = F
 0010/0000 LENGTH(AH 0267 BK 0000)

EXTRACT DATE: 12/18/2023 ROADWAY MANAGEMENT SYSTEM PAGE NUMBER: 948
 PRINT DATE: 12/20/2023 SLD COUNTY/SR - ANNUAL PRINT COUNTY: MONTGOMERY
 DIR: E TOTAL LEN: .154 MI. DIST: 06-4 SR: 9402
 LEFT MUN: LOWER GWYNEDD T RIGHT MUN: LOWER GWYNEDD T

000815 FT

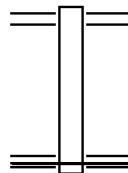
000000 FT



000815 FT WELSH RD
 (SR0063 SEG 0374/0281)
 0010/0815 (SR0063 SEG 0375/0277)
 000000 FT 0 0 00000 0 00 0000+00
 NC RAMP A RD
 INTER-BK BETHLEHEM PK
 (SR0309 SEG 0261/2013)
 MFC BEGIN = F
 0010/0000 LENGTH(AH 0815 BK 0000)

EXTRACT DATE: 12/18/2023 ROADWAY MANAGEMENT SYSTEM PAGE NUMBER: 947
 PRINT DATE: 12/20/2023 SLD COUNTY/SR - ANNUAL PRINT COUNTY: MONTGOMERY
 DIR: S TOTAL LEN: .081 MI. DIST: 06-4 SR: 9105
 LEFT MUN: UPPER DUBLIN T RIGHT MUN: UPPER DUBLIN T

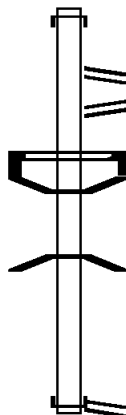
000426 FT
 000000 FT



000426 FT LIMEKILN PK
 0010/0426 (SRO152 SEG 0070/2900)
 000000 FT 0 0 00000 0 00 0000+00
 NC LIMEKILN PK
 LIMEKILN PK
 (SRO152 SEG 0080/0200)
 MFC BEGIN = F
 0010/0000 LENGTH(AH 0426 BK 0000)

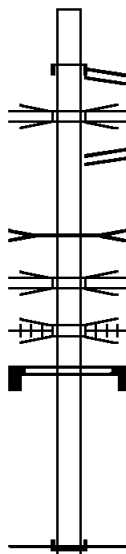
DIR: N TOTAL LEN: .576 MI. DIST: 06-4 SR: 9104
 LEFT MUN: UPPER DUBLIN T RIGHT MUN: UPPER DUBLIN T

003042 FT



003042 FT
 INTER-AHD FORT WASHINGTON EX
 (SR0309 SEG 0150/3273)
 RAMP T RD
 0020/0870 (SR8031 SEG 0760/0716)
 RAMP U RD
 0020/0554 (SR8031 SEG 0750/0000)
 SIGN: 4 CHORD TRUSS
 0020/0387 BMSID 46/0309/0150/2270
 0020/0285 BMSSEN 46/0309/0150/2054
 0 0 00000 0 00 0000+00
 TURNPIKE RAMP AB (WB)
 0020/0179 BMSBG 46/0309/0150/2054
 001646 FT 0 0 00000 0 00 0000+00
 RAMP O RD
 (SR8031 SEG 0020/0594)
 INTER-BK COLLECTOR RD
 (SR9104 SEG 0010/1646)
 0020/0000 LENGTH(AH 1396 BK 1646)

001646 FT

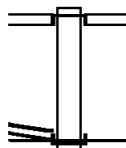


INTER-AHD COLLECTOR RD
 (SR9104 SEG 0020/0000)
 RAMP O RD
 0010/1646 (SR8031 SEG 0020/0594)
 PA TPK (RAMP Q)
 0010/1428 OP ID 46/7276/9903/3802
 RAMP N RD
 0010/1172 (SR8031 SEG 0010/0000)
 PINE RUN
 STRUCTURE LENGTH 56 FT
 0010/1119 BMSID 46/0309/0150/1383
 I-276
 0010/1020 OP ID 46/7276/9903/3805
 CONSOLIDATED RAIL CORPO
 0010/0672 OVERPASS IS RR X-ING
 SIGN: CANTILEVER
 0010/0627 BMSID 46/9104/0010/0627
 000000 FT 0 0 00000 0 00 0000+00
 NC CO LLECTOR RD
 INTER-BK FORT WASHINGTON EX
 (SR0309 SEG 0150/0275)
 MFC BEGIN = F
 0010/0000 LENGTH(AH 1646 BK 0000)

000000 FT

EXTRACT DATE: 12/18/2023 ROADWAY MANAGEMENT SYSTEM PAGE NUMBER: 945
 PRINT DATE: 12/20/2023 SLD COUNTY/SR - ANNUAL PRINT COUNTY: MONTGOMERY
 DIR: N TOTAL LEN: .087 MI. DIST: 06-4 SR: 9102
 LEFT MUN: RICHLAND T RIGHT MUN: RICHLAND T

000457 FT
 BRIDGEPORT BP
 (SR3020 SEG 0011/0000)
 (SR3020 SEG 0010/0000) 0250/0457
 0 0 00000 0 00 0000+00 000000 FT
 BRIDGEPORT BP
 (SR3020 SEG 0011/0315) 0250/0000

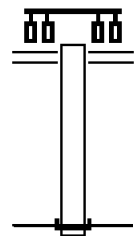


000457 FT
 INTER-AHD DEKALB PK
 (SR0202 SEG 0090/0000)
 DEKALB PK
 (SR0202 SEG 0091/0000)
 0250/0457 (SR0202 SEG 0090/0000)
 NC JU GHANDLE C RD
 INTER-BK BRIDGEPORT BP
 000000 FT (SR3020 SEG 0011/0315)
 MFC BEGIN = F
 0250/0000 LENGTH(AH 0457 BK 0000)

EXTRACT DATE: 12/18/2023 ROADWAY MANAGEMENT SYSTEM PAGE NUMBER: 944
 PRINT DATE: 12/20/2023 SLD COUNTY/SR - ANNUAL PRINT COUNTY: MONTGOMERY
 DIR: N TOTAL LEN: .136 MI. DIST: 06-4 SR: 9101
 LEFT MUN: UPPER MERION T RIGHT MUN: UPPER MERION T

000719 FT

000000 FT

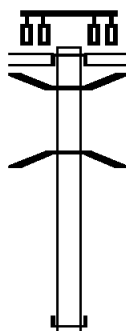


000719 FT GULPH RD
 (SR3039 SEG 0064/1820)
 (SR3039 SEG 0065/1849)
 0010/0719
 000000 FT 0 0 00000 0 00 0000+00
 NC SR202 / GULPH RD CONN
 INTER-BK SR 0202 SH
 (SR0202 SEG 0030/1046)
 MFC BEGIN = F
 0010/0000 LENGTH(AH 0719 BK 0000)

DIR: E TOTAL LEN: .480 MI. DIST: 06-4 SR: 8049
 LEFT MUN: UPPER MERION T RIGHT MUN: UPPER MERION T

002534 FT

002534 FT
 INTER-AHD FIRST AV
 (T101)
 GULPH RD
 (SR3039 SEG 0111/1876)
 (SR3039 SEG 0110/1837)

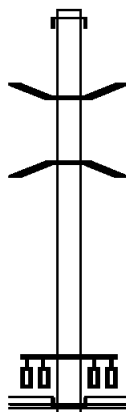


0750/1134
 0750/1060 BMSBN 46/8049/0250/0085
 1 0 00000 0 00 0000+00
 422 - COUNTY LINE EXP (

001400 FT

0750/0853 BMSBG 46/8049/0250/0085
 001400 FT 1 0 00000 0 00 0000+00
 NC RAMP L RD
 INTER-BK COUNTY LINE EX
 (SR0422 SEG 0060/0000)
 BK-CHESTER (15)
 0750/0000 LENGTH(AH 1134 BK 1400)

INTER-AHD AH-CHESTER (15)
 COUNTY LINE EX
 0250/1400 (SR0422 SEG 0060/0506)



000000 FT

0250/0292 BMSBN 46/8049/0250/0085
 1 0 01046 2 01 0000+87
 422 - COUNTY LINE EXP (

0250/0085 BMSBG 46/8049/0250/0085
 000000 FT 1 0 01046 2 01 0000+00
 NC RAMP K RD
 GULPH RD
 (SR3039 SEG 0111/1876)
 (SR3039 SEG 0110/1837)
 INTER-BK FIRST AV
 (T101)
 MFC BEGIN = F
 0250/0000 LENGTH(AH 1400 BK 0000)

EXTRACT DATE: 12/18/2023 ROADWAY MANAGEMENT SYSTEM PAGE NUMBER: 942
PRINT DATE: 12/20/2023 SLD COUNTY/SR - ANNUAL PRINT COUNTY: MONTGOMERY
DIR: E TOTAL LEN: .926 MI. DIST: 06-4 SR: 8041
LEFT MUN: UPPER MORELAND T RIGHT MUN: UPPER MORELAND T

004890 FT

004890 FT
INTER-AHD EASTON RD

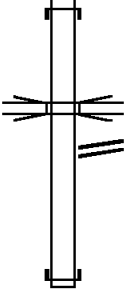
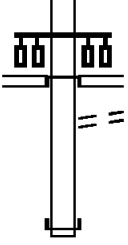
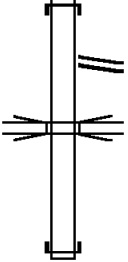
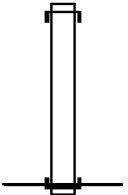
EXTRACT DATE: 12/18/2023
PRINT DATE: 12/20/2023

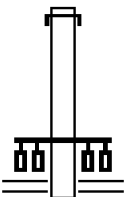
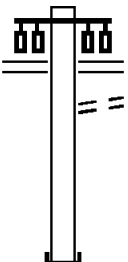
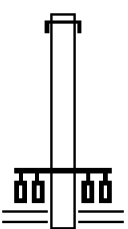
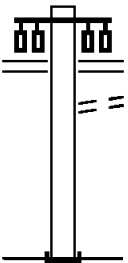
ROADWAY MANAGEMENT SYSTEM
SLD COUNTY/SR - ANNUAL PRINT

PAGE NUMBER: 941
COUNTY: MONTGOMERY

DIR: E TOTAL LEN: .926 MI.
LEFT MUN: UPPER MORELAND T

DIST: 06-4 SR: 8041
RIGHT MUN: UPPER MORELAND T

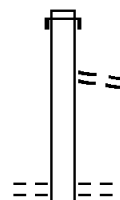
		0760/1894 (SR0611 SEG 0181/1855)
002996 FT		0760/0956 OP ID 46/0611/0180/2304 RAMP RD EASTON ROAD 0760/0600 (SR8041 SEG 0750/0000)
		002996 FT 1 0 00151 2 02 0000+00 INTER-BK TURNPIKE RAMP RD (TNPK)
		0760/0000 LENGTH(AH 1894 BK 0549)
		INTER-AHD HOME DEPOT DR (PRDR) EASTON RD (SR0611 SEG 0180/2485)
002447 FT		0750/0549 TO 0611/0180 SH (CONN)
		002447 FT 1 0 00151 2 08 0000+00 INTER-BK RAMP RD
		0750/0000 LENGTH(AH 0549 BK 1807)
		INTER-AHD TURNPIKE RAMP RD (TNPK) RAMP RD
000640 FT		0250/1563 (SR8041 SEG 0010/0640)
		0250/0863 OP ID 46/0611/0180/2304 EASTON ROAD
		000640 FT 1 0 00151 2 01 0000+00 INTER-BK EASTON RD
		(SR0611 SEG 0181/2062)
		0250/0000 LENGTH(AH 1807 BK 0640)
		INTER-AHD RAMP RD (SR8041 SEG 0250/1563)
000000 FT		000000 FT 1 0 00151 2 07 0000+00 NC RAMP RD
		INTER-BK EASTON RD (SR0611 SEG 0180/1866)
		MFC BEGIN = F
		0010/0000 LENGTH(AH 0640 BK 0000)

DIR: E	TOTAL LEN: .509 MI.	DIST: 06-4	SR: 8039
LEFT MUN: LOWER GWYNEDD T		RIGHT MUN: LOWER GWYNEDD T	
002685 FT		002685 FT INTER-AHD FORT WASHINGTON EX 0750/0508 (SR0309 SEG 0220/0565) 002177 FT 0 0 00000 0 00 0000+00 NC RAMP D RD NORRISTOWN RD (SR2052 SEG 0032/0133) (SR2052 SEG 0033/0117)	5 0750/0000 LENGTH(AH 0508 BK 0845)
002177 FT			
001332 FT		0500/0845 NORRISTOWN RD (SR2052 SEG 0022/2874) (SR2052 SEG 0023/2866) 0500/0780 TO 2052/0023 SH (CONN) 001332 FT 0 0 00000 0 00 0000+00 NC RAMP C RD INTER-BK FORT WASHINGTON EX (SR0309 SEG 0221/0945)	5 0500/0000 LENGTH(AH 0845 BK 0736)
000596 FT		INTER-AHD FORT WASHINGTON EX 0250/0736 (SR0309 SEG 0211/2276) 000596 FT 1 0 00782 2 31 0000+00 NC RAMP CC RD NORRISTOWN RD (SR2052 SEG 0023/2898) (SR2052 SEG 0022/2892)	5 0250/0000 LENGTH(AH 0736 BK 0596)
000000 FT		0010/0596 NORRISTOWN RD (SR2052 SEG 0033/0117) (SR2052 SEG 0032/0133) 0010/0430 TO 2052/0032 SH (CONN) 000000 FT 1 0 00782 2 32 0000+00 NC RAMP DD RD INTER-BK FORT WASHINGTON EX (SR0309 SEG 0210/2234) MFC BEGIN = F	5 0010/0000 LENGTH(AH 0596 BK 0000)

EXTRACT DATE: 12/18/2023 ROADWAY MANAGEMENT SYSTEM PAGE NUMBER: 939
 PRINT DATE: 12/20/2023 SLD COUNTY/SR - ANNUAL PRINT COUNTY: MONTGOMERY

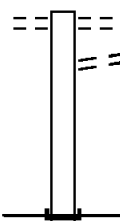
DIR: W TOTAL LEN: .220 MI. DIST: 06-4 SR: 8037
 LEFT MUN: UPPER DUBLIN T RIGHT MUN: UPPER DUBLIN T

001162 FT



001162 FT
 INTER-AHD FORT WASHINGTON EX
 0750/0523 (SR0309 SEG 0200/0000)
 LC FROM BUTLER PK
 0750/0099 (CONN)
 000639 FT 1 0 00782 2 29 0000+00
 NC RAMP Z RD
 BUTLER PK
 (CNTY)
 0750/0000 LENGTH(AH 0523 BK 0639)

000639 FT



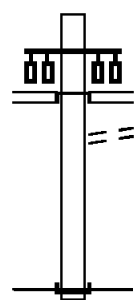
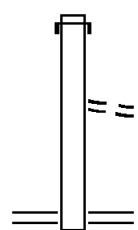
0500/0639 BUTLER PK
 (CNTY)
 LC TO BUTLER PK
 0500/0597 (CONN)
 000000 FT 1 0 00782 2 30 0000+00
 NC RAMP Y RD
 INTER-BK FORT WASHINGTON EX
 (SR0309 SEG 0201/0000)
 MFC BEGIN = F
 0500/0000 LENGTH(AH 0639 BK 0000)

000000 FT

001051 FT

000372 FT

000000 FT



001051 FT
 INTER-AHD FORT WASHINGTON EX
 0250/0679 (SR0309 SEG 0181/2559)
 FROM 2017/0161 SH
 0250/0062 (CONN)
 000372 FT 1 0 00782 2 26 0000+00
 NC RAMP BB RD
 SUSQUEHANNA RD
 (SR2017 SEG 0161/0465)
 0250/0000 LENGTH(AH 0679 BK 0372)

INTER-AHD LINCOLN DR
 (PRDR)
 SUSQUEHANNA RD
 (SR2017 SEG 0160/0064)
 0010/0372 TO 2017/0161 SH
 0010/0264 (CONN)
 000000 FT 1 0 00782 2 27 0000+00
 NC RAMP AA RD
 INTER-BK FORT WASHINGTON EX
 (SR0309 SEG 0180/2648)
 MFC BEGIN = F
 0010/0000 LENGTH(AH 0372 BK 0000)

EXTRACT DATE: 12/18/2023
PRINT DATE: 12/20/2023

ROADWAY MANAGEMENT SYSTEM
SLD COUNTY/SR - ANNUAL PRINT

PAGE NUMBER: 937
COUNTY: MONTGOMERY

DIR: W TOTAL LEN: .290 MI.
LEFT MUN: UPPER MERION T

DIST: 06-4 SR: 8034
RIGHT MUN: UPPER MERION T

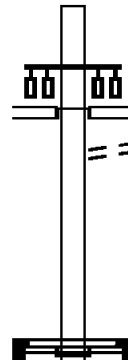
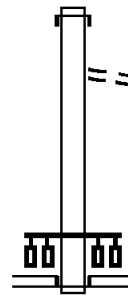
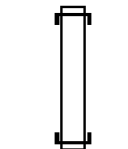
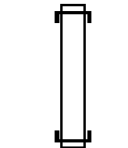
001530 FT

001180 FT

000780 FT

000380 FT

000000 FT



001530 FT
INTER-AHD CONRAD DR
(T601)
0260/0350
001180 FT 1 0 00000 0 00 0000+00
NC RAMP 10 RD
INTER-BK TURNPIKE RAMP RD
(TNPK)
0260/0000 LENGTH(AH 0350 BK 0400)

INTER-AHD TURNPIKE RAMP RD
0250/0400 (TNPK)
000780 FT 1 0 00000 0 00 0000+00
NC RAMP 12 RD
INTER-BK CONRAD DR
(T601)
0250/0000 LENGTH(AH 0400 BK 0400)

INTER-AHD I-76 EB
0020/0400 (GOVT)
FROM 3039/0090 SH
0020/0100 (CONN)
000380 FT 1 0 00000 0 00 0000+00
NC RAMP A RD
GULPH RD
(SR3039 SEG 0091/0412)
(SR3039 SEG 0090/0360)

INTER-BK VILLAGE DR
(TWP)
0020/0000 LENGTH(AH 0400 BK 0380)

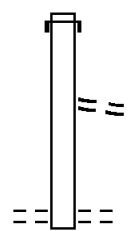
INTER-AHD VILLAGE DR
(TWP)
GULPH RD
(SR3039 SEG 0091/0412)
(SR3039 SEG 0090/0360)

0010/0380 TO 3039/0090 SH
0010/0187 (CONN)
000000 FT 1 0 00000 0 00 0000+00
SIGN: CANTILEVER
BMSID 46/8034/0010/0000

NC RAMP G RD
INTER-BK TURNPIKE RAMP RD
(TNPK)
MFC BEGIN = F
0010/0000 LENGTH(AH 0380 BK 0000)

DIR: E TOTAL LEN: .302 MI. DIST: 06-4 SR: 8033
 LEFT MUN: UPPER DUBLIN T RIGHT MUN: UPPER DUBLIN T

001595 FT



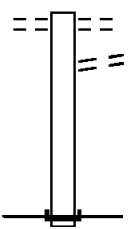
001595 FT
 INTER-AHD FORT WASHINGTON EX
 0250/0990 (SR0309 SEG 0171/0505)

000605 FT

0250/0098 LC FROM HIGHLAND AV
 (CONN)
 000605 FT 1 0 00782 2 23 0000+00
 NC RAMP V RD
 HIGHLAND AV
 (TWP)

0250/0000 LENGTH(AH 0990 BK 0605)

000000 FT

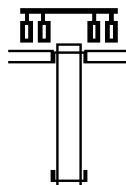


0010/0605 HIGHLAND AV
 (TWP)
 LC TO HIGHLAND AV
 (CONN)
 000000 FT 1 0 00782 2 24 0000+00
 NC RAMP W RD
 INTER-BK FORT WASHINGTON EX
 (SR0309 SEG 0170/0668)
 MFC BEGIN = F

0010/0000 LENGTH(AH 0605 BK 0000)

DIR: S TOTAL LEN: .477 MI. DIST: 06-4 SR: 8032
 LEFT MUN: DOUGLASS T RIGHT MUN: DOUGLASS T

002520 FT



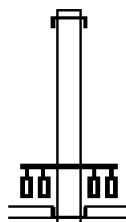
002520 FT INTER-AHD RAMP RD
 (SR8032 SEG 0500/0000)
 SR 0073
 (SR0073 SEG 0020/0159)

001898 FT

0750/0622

001898 FT 0 0 00000 0 00 0000+00
 INTER-BK SR 0100
 (SR0100 SEG 0120/0759)
 0750/0000 LENGTH(AH 0622 BK 0650)

001248 FT

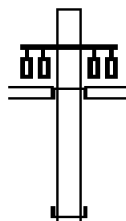


INTER-AHD SR 0100
 0500/0650 (SR0100 SEG 0120/2069)

001248 FT 0 0 00000 0 00 0000+00
 SR 0073
 (SR0073 SEG 0020/0159)

INTER-BK SR 8032
 0500/0000 (SR8032 SEG 0750/0622)
 LENGTH(AH 0650 BK 0608)

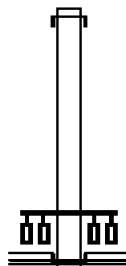
000640 FT



INTER-AHD SR 8032
 0250/0608 (SR8032 SEG 0010/0000)
 SR 0073
 (SR0073 SEG 0010/1189)

000640 FT 0 0 00000 0 00 0000+00
 INTER-BK SR 0100
 (SR0100 SEG 0121/2012)
 0250/0000 LENGTH(AH 0608 BK 0640)

000000 FT



INTER-AHD SR 0100 SH
 0010/0640 (SR0100 SEG 0121/0712)

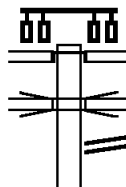
000000 FT 0 0 00000 0 00 0000+00
 NC RAMP RD
 SR 0073 SH
 (SR0073 SEG 0010/1189)

INTER-BK SR 8032 SH
 0010/0000 (SR8032 SEG 0250/0608)
 MFC BEGIN = F
 LENGTH(AH 0640 BK 0000)

EXTRACT DATE: 12/18/2023 ROADWAY MANAGEMENT SYSTEM PAGE NUMBER: 934
 PRINT DATE: 12/20/2023 SLD COUNTY/SR - ANNUAL PRINT COUNTY: MONTGOMERY
 DIR: E TOTAL LEN: 1.890 MI. DIST: 06-4 SR: 8031
 LEFT MUN: UPPER DUBLIN T RIGHT MUN: UPPER DUBLIN T

009980 FT

PENNSYLVANIA AV
 (SR2027 SEG 0064/1947) 0770/1483



009980 FT
 INTER-AHD PENNSYLVANIA AV
 (SR2037 SEG 0012/0000)
 RAMP R RD
 (SR8031 SEG 0520/1286)
 0770/1483
 0770/1347 PA TPK (RAMP Q)
 OP ID 46/7276/9903/3802
 RAMP S RD
 0770/1119 (SR8031 SEG 0500/0000)
 SIGN: 2 CHORD TRUSS

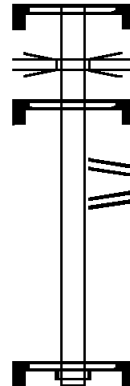
EXTRACT DATE: 12/18/2023
PRINT DATE: 12/20/2023

ROADWAY MANAGEMENT SYSTEM
SLD COUNTY/SR - ANNUAL PRINT

PAGE NUMBER: 933
COUNTY: MONTGOMERY

DIR: E TOTAL LEN: 1.890 MI.
LEFT MUN: UPPER DUBLIN T

DIST: 06-4 SR: 8031
RIGHT MUN: UPPER DUBLIN T



008497 FT

0770/1006 BMSID 46/8031/0270/0489
PA 309 EXPRESSWAY
0770/0879 OP ID 46/0309/0150/2054
SIGN: 2 CHORD TRUSS
0770/0718 BMSID 46/8031/0770/0718
RAMP U RD
0770/0485 (SR8031 SEG 0750/0523)
RAMP T RD
0770/0149 (SR8031 SEG 0760/0000)
008497 FT 0 0 00000 0 00 0000+00
SIGN: CANTILEVER
BMSID 46/8031/0770/0000
NC RAMP B RD
INTER-BK TURNPIKE RAMP RD
(TNPK)
S 0770/0000 LENGTH(AH 1483 BK 0716)



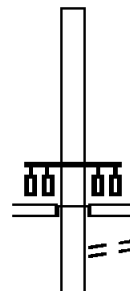
007781 FT

INTER-AHD COLLECTOR RD
0760/0716 (SR9104 SEG 0020/0870)
007781 FT 1 0 00782 2 21 0000+00
NC RAMP T RD
INTER-BK RAMP B RD
(SR8031 SEG 0770/0149)
S 0760/0000 LENGTH(AH 0716 BK 0523)



007258 FT

INTER-AHD RAMP B RD
0750/0523 (SR8031 SEG 0770/0485)
007258 FT 1 0 00782 2 20 0000+00
NC RAMP U RD
INTER-BK COLLECTOR RD
(SR9104 SEG 0020/0554)
S 0750/0000 LENGTH(AH 0523 BK 1286)

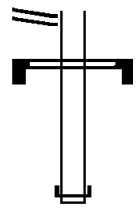


INTER-AHD PENNSYLVANIA AV
(SR2027 SEG 0064/1947)
RAMP A RD
(SR8031 SEG 0270/0000)
RAMP B RD
(SR8031 SEG 0770/1483)
PENNSYLVANIA AV
(SR2037 SEG 0013/0000)
(SR2037 SEG 0012/0000)
0520/1286 TO 2037/0012 SH
0520/1141 (CONN)

RAMP Q

DIR: E TOTAL LEN: 1.890 MI. DIST: 06-4 SR: 8031
 LEFT MUN: UPPER DUBLIN T RIGHT MUN: UPPER DUBLIN T

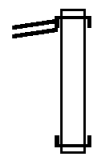
(SR8031 SEG 0510/0000) 0520/0707



005972 FT

SIGN: 2 CHORD TRUSS
 0520/0394 BMSID 46/8031/0520/0394
 005972 FT 0 0 00000 0 00 0000+00
 NC RAMP R RD
 INTER-BK FORT WASHINGTON EX
 (SR0309 SEG 0151/3037)
 0520/0000 LENGTH(AH 1286 BK 0884)

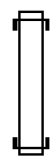
RAMP A RD
 (SR8031 SEG 0270/1355) 0512/0884



005088 FT

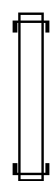
INTER-AHD TURNPIKE RAMP RD
 (TNPK)
 005088 FT 0 0 00000 0 00 0000+00
 INTER-BK TURNPIKE OWNED BRIDGE
 (TNPK)
 0512/0000 LENGTH(AH 0884 BK 0507)

004581 FT

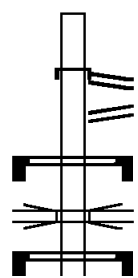


INTER-AHD TURNPIKE OWNED BRIDGE
 (TNPK)
 004581 FT 0 0 00000 0 00 0000+00
 NC RAMP Q RD
 INTER-BK RAMP R RD
 (SR8031 SEG 0520/0707)
 0510/0000 LENGTH(AH 0507 BK 0794)

003787 FT



INTER-AHD FORT WASHINGTON EX
 (SR0309 SEG 0151/2282)
 003787 FT 1 0 00782 2 22 0000+00
 NC RAMP S RD
 INTER-BK RAMP B RD
 (SR8031 SEG 0770/1119)
 0500/0000 LENGTH(AH 0794 BK 1355)



INTER-AHD TURNPIKE RAMP RD
 (TNPK)
 RAMP Q RD
 0270/1355 (SR8031 SEG 0512/0884)
 RAMP O RD
 0270/0886 (SR8031 SEG 0020/0000)
 SIGN: 2 CHORD TRUSS
 0270/0775 BMSID 46/8031/0770/071B
 PA 309 EXPRESSWAY
 0270/0609 OP ID 46/0309/0150/2054
 SIGN: 2 CHORD TRUSS
 0270/0489 BMSID 46/8031/0270/0489

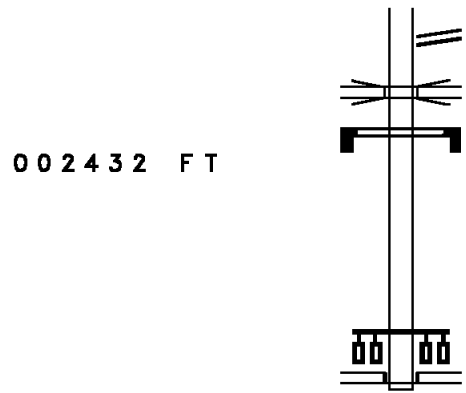
EXTRACT DATE: 12/18/2023
PRINT DATE: 12/20/2023

ROADWAY MANAGEMENT SYSTEM
SLD COUNTY/SR - ANNUAL PRINT

PAGE NUMBER: 931
COUNTY: MONTGOMERY

DIR: E TOTAL LEN: 1.890 MI.
LEFT MUN: UPPER DUBLIN T


DIST: 06-4 SR: 8031
RIGHT MUN: UPPER DUBLIN T



0270/0306 RAMP X RD
(SR8031 SEG 0250/0000)
PA TPK (RAMP Q)
0270/0150 OP ID 46/7276/9903/3802
SIGN: CANTILEVER
0270/0105 BMSID 46/8031/0270/0105
002432 FT 1 0 00782 2 17 0000+00
NC RAMP A RD
RAMP R RD
(SR8031 SEG 0520/1286)
PENNSYLVANIA AV
(SR2027 SEG 0064/1947)
INTER-BK PENNSYLVANIA AV
(SR2037 SEG 0012/0000)
5 0270/0000 LENGTH(AH 1355 BK 0839)

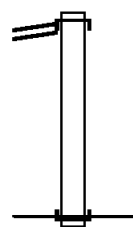


INTER-AHD FORT WASHINGTON EX
0250/0839 (SR0309 SEG 0151/1090)
I-276
0250/0762 OP ID 46/7276/9903/3805
PA TPK (RAMP Q)
0250/0305 OP ID 46/7276/9903/3802
001593 FT 1 0 00782 2 19 0000+00
NC RAMP X RD
INTER-BK RAMP A RD
(SR8031 SEG 0270/0306)
5 0250/0000 LENGTH(AH 0839 BK 0594)



INTER-AHD COLLECTOR RD
0020/0594 (SR9104 SEG 0020/0000)
000999 FT 1 0 00782 2 15 0000+00
NC RAMP O RD
INTER-BK RAMP A RD
(SR8031 SEG 0270/0886)
5 0020/0000 LENGTH(AH 0594 BK 0999)

RAMP A RD
(SR8031 SEG 0270/1355) 0010/0999
000000 FT



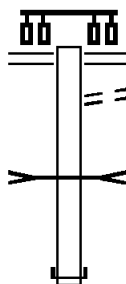
INTER-AHD TURNPIKE RAMP RD
0010/0999 (TNPK)
000000 FT 1 0 00782 2 16 0000+00
NC RAMP N RD
INTER-BK COLLECTOR RD
(SR9104 SEG 0010/1172)
MFC BEGIN = F
5 0010/0000 LENGTH(AH 0999 BK 0000)

DIR: N TOTAL LEN: .442 MI. DIST: 06-4 SR: 8030
 LEFT MUN: UPPER POTTS GROVE T RIGHT MUN: UPPER POTTS GROVE T

LC FROM FARMINGTON AV (CONN)	002333 FT 0750/0074 001763 FT		002333 FT INTER-AHD POTTSTOWN BP 0750/0570 (SR0100 SEG 0074/0527) 001763 FT 1 0 00779 2 07 0000+00 FARMINGTON AV (TWP) 0750/0000 LENGTH(AH 0570 BK 0340)
	001423 FT		0500/0340 FARMINGTON AV (TWP) LC TO FARMINGTON AV (CONN) 0500/0287 1 0 00779 2 08 0000+00 001423 FT INTER-BK POTTSTOWN BP (SR0100 SEG 0075/0407) 0500/0000 LENGTH(AH 0340 BK 0726)
LC FROM FARMINGTON AV (CONN)	0250/0064 000697 FT		INTER-AHD POTTSTOWN BP 0250/0726 (SR0100 SEG 0071/0625) 000697 FT 1 0 00779 2 05 0000+00 FARMINGTON AV (TWP) 0250/0000 LENGTH(AH 0726 BK 0697)
	000000 FT		0010/0697 FARMINGTON AV (TWP) LC TO FARMINGTON AV (CONN) 0010/0584 1 0 00779 2 03 0000+00 000000 FT NC RAMP RD INTER-BK POTTSTOWN BP (SR0100 SEG 0070/0363) MFC BEGIN = F 0010/0000 LENGTH(AH 0697 BK 0000)

DIR: S TOTAL LEN: .545 MI. DIST: 06-4 SR: 8029
 LEFT MUN: SPRINGFIELD T RIGHT MUN: SPRINGFIELD T

002879 FT



002879 FT CHURCH RD
 (SR0073 SEG 0570/0000)

0750/0564

0750/0474

TO 0073/0570 SH
 (CONN)
 BRANCH OF WISSAHICKON C
 STRUCTURE LENGTH 23 FT
 BMSID 46/8029/0750/0460
 0 0 00000 0 00 0000+00
 SR 0309
 (SR0309 SEG 0120/1792)
 LENGTH(AH 0564 BK 0645)

002315 FT

0750/0460

002315 FT

INTER-BK

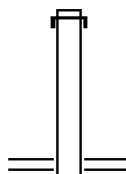
5 0750/0000

INTER-AHD

0500/0645

SR 0309
 (SR0309 SEG 0130/0763)

001670 FT



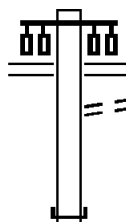
001670 FT

0 0 00000 0 00 0000+00
 CHURCH RD
 (SR0073 SEG 0564/0424)
 (SR0073 SEG 0565/0390)
 LENGTH(AH 0645 BK 0620)

5 0500/0000

CHURCH RD
 (SR0073 SEG 0565/0000)
 (SR0073 SEG 0564/0000)

001050 FT



0250/0620

0250/0525

001050 FT

INTER-BK

5 0250/0000

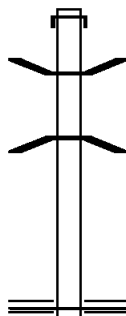
TO 0073/0560 SH
 (CONN)
 0 0 00000 0 00 0000+00
 SR 0309
 (SR0309 SEG 0131/1007)
 LENGTH(AH 0620 BK 1050)

INTER-AHD

0010/1050

SR 0309
 (SR0309 SEG 0121/1726)

000000 FT



0010/0382

0010/0333

000000 FT

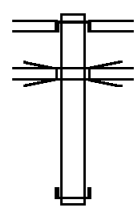
NC RAMP

5 0010/0000

BMS EN 46/8029/0010/0333
 0 0 00000 0 00 0000+00
 BRANCH OF WISSAHICKON C
 BMSBG 46/8029/0010/0333
 0 0 00000 0 00 0000+00
 CHURCH RD
 (SR0073 SEG 0565/0220)
 (SR0073 SEG 0564/0232)
 MFC BEGIN = F
 LENGTH(AH 1050 BK 0000)

001830 FT

001830 FT
 INTER-AHD HIGH ST
 (SR4031 SEG 0380/0780)
 HIGH ST
 0750/0775 (SR4031 SEG 0380/0780)
 ROUTE 100

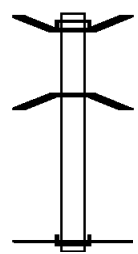


001055 FT

0750/0575 OP ID 46/0100/0010/2114
 001055 FT 1 0 00779 2 00 0000+00
 NC RAMP A RD
 INTER-BK POTTSTOWN BOYERTOWN BP
 (SR0100 SEG 0010/2662)
 0750/0000 LENGTH(AH 0775 BK 1055)

000000 FT

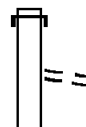
INTER-AHD BMS EN 46/8028/0250/0462
 POTTSTOWN BOYERTOWN BP
 0250/1055 (SR0100 SEG 0011/2279)
 1 0 00779 2 01 0000+00
 NO UNDERPASS INFORMATION
 0250/0462 BMSBG 46/8028/0250/0462
 000000 FT 1 0 00779 2 01 0000+00
 NC RAMP B RD
 INTER-BK HIGH ST
 (SR4031 SEG 0391/0166)
 MFC BEGIN = F
 0250/0000 LENGTH(AH 1055 BK 0000)



EXTRACT DATE: 12/18/2023 ROADWAY MANAGEMENT SYSTEM PAGE NUMBER: 927
 PRINT DATE: 12/20/2023 SLD COUNTY/SR - ANNUAL PRINT COUNTY: MONTGOMERY
 DIR: E TOTAL LEN: .505 MI. DIST: 06-4 SR: 8027
 LEFT MUN: SPRINGFIELD T RIGHT MUN: SPRINGFIELD T

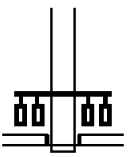
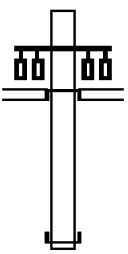
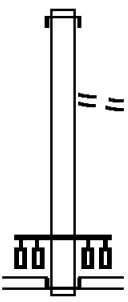
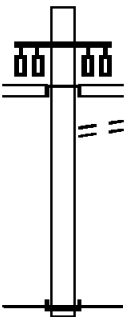
002664 FT

002184 FT



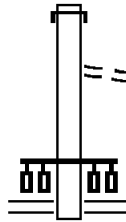
002664 FT
 INTER-AHD FORT WASHINGTON EX
 0750/0480 (SR0309 SEG 0110/1327)
 FROM 2032/0030 SH
 0750/0100 (CONN)
 002184 FT 1 0 00782 2 10 0000+00
 NC RAMP H RD

DIR: E TOTAL LEN: .505 MI. DIST: 06-4 SR: 8027
 LEFT MUN: SPRINGFIELD T RIGHT MUN: SPRINGFIELD T

		PAPER MILL RD (SR2032 SEG 0030/1189)
		INTER-BK RAMP F RD (SR8027 SEG 0010/0784)
		0750/0000 LENGTH(AH 0480 BK 0726)
		INTER-AHD RAMP E RD (SR8027 SEG 0250/0000)
001458 FT		PAPER MILL RD (SR2032 SEG 0030/0993)
		0500/0726
		001458 FT 1 0 00782 2 09 0000+00
		NC RAMP G RD
		INTER-BK FORT WASHINGTON EX (SR0309 SEG 0111/1437)
		0500/0000 LENGTH(AH 0726 BK 0674)
		INTER-AHD FORT WASHINGTON EX (SR0309 SEG 0111/0000)
000784 FT		0250/0674
		FROM 2032/0030 SH (CONN)
		000784 FT 1 0 00782 2 08 0000+00
		NC RAMP E RD
		PAPER MILL RD (SR2032 SEG 0030/0993)
		INTER-BK RAMP G RD (SR8027 SEG 0500/0726)
		0250/0000 LENGTH(AH 0674 BK 0784)
		INTER-AHD RAMP H RD (SR8027 SEG 0750/0000)
000000 FT		PAPER MILL RD (SR2032 SEG 0030/1189)
		0010/0784
		TO 2032/0030 SH (CONN)
		0010/0710
		000000 FT 1 0 00782 2 07 0000+00
		NC RAMP F RD
		INTER-BK FORT WASHINGTON EX (SR0309 SEG 0110/0000)
		MFC BEGIN = F
		0010/0000 LENGTH(AH 0784 BK 0000)

DIR: E TOTAL LEN: .671 MI. DIST: 06-4 SR: 8025
 LEFT MUN: CHELTENHAM T RIGHT MUN: CHELTENHAM T

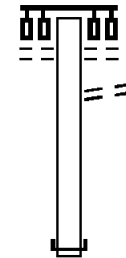
003544 FT



003544 FT
 INTER-AHD FORT WASHINGTON EX
 0750/0708 (SR0309 SEG 0080/0000)
 FROM 0152/0011 SH
 0750/0170 (CONN)
 002836 FT 1 0 00782 2 04 0000+00
 NC RAMP D RD
 EASTON RD
 (SR0152 SEG 0011/0290)

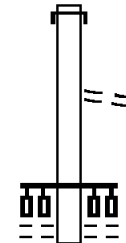
5 0750/0000 LENGTH(AH 0708 BK 0931)

002836 FT



EASTON RD
 (CNTY)
 0500/0931
 LC TO EASTON RD
 0500/0783 (CONN)
 001905 FT 1 0 00782 2 02 0000+00
 NC RAMP C RD
 INTER-BK FORT WASHINGTON EX
 (SR0309 SEG 0081/0000)
 5 0500/0000 LENGTH(AH 0931 BK 0770)

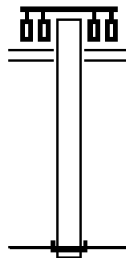
001905 FT



INTER-AHD FORT WASHINGTON EX
 0250/0770 (SR0309 SEG 0071/0507)
 LC FROM EASTON RD
 0250/0081 (CONN)
 001135 FT 1 0 00782 2 00 0000+00
 NC RAMP A RD
 EASTON RD
 (CNTY)

5 0250/0000 LENGTH(AH 0770 BK 1135)

001135 FT



EASTON RD
 (SR0152 SEG 0011/0290)
 0020/1135
 000000 FT 1 0 00782 2 05 0000+00
 NC RAMP B RD
 INTER-BK FORT WASHINGTON EX
 (SR0309 SEG 0070/0326)
 MFC BEGIN = F
 5 0020/0000 LENGTH(AH 1135 BK 0000)

000000 FT

DIR: N TOTAL LEN: 1.635 MI. DIST: 06-4 SR: 8024
 LEFT MUN: PLYMOUTH T RIGHT MUN: PLYMOUTH T

008631 FT



008631 FT
 INTER-AHD GERMANTOWN PK
 0750/0865 (SR3053 SEG 0120/0929)

007766 FT

007766 FT 0 0 00000 0 00 0000+00
 NC RAMP B RD
 INTER-BK RAMP C RD
 (SR8024 SEG 0020/1433)
 0750/0000 LENGTH(AH 0865 BK 2907)



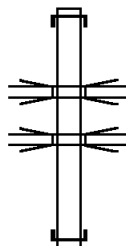
INTER-AHD MID COUNTY EX
 0500/2907 (SR0476 SEG 0195/0504)
 MID BLOCK TRAFFIC SIGNA
 (TWP)

0500/2880
 0500/2525 BMS EN 46/8024/0500/2480
 0 0 00000 0 00 0000+00
 ACCESS ROAD
 0500/2480 BMSBG 46/8024/0500/2480
 RAMP K RD
 0500/2134 (SR8024 SEG 0260/0980)

004859 FT

0500/1207 BMS EN 46/8024/0500/1070
 0 0 00000 0 00 0000+00
 GERMANTOWN PK
 0500/1070 BMSBG 46/8024/0500/1070
 RAMP FROM TURNPIKE
 0500/0556 (GOVT)

004859 FT 0 0 00000 0 00 0000+00
 NC RAMP D RD
 PLYMOUTH RD
 (SR3007 SEG 0050/0000)
 0500/0000 LENGTH(AH 2907 BK 0980)



INTER-AHD RAMP D RD
 0260/0980 (SR8024 SEG 0500/2134)

003879 FT

0260/0260 OP ID 46/7276/9903/3340
 PA TPK (RAMP R)
 PA TPK (RAMP G)
 0260/0175 OP ID 46/7276/9903/3342
 003879 FT 0 0 00000 0 00 0000+00
 NC RAMP K RD
 INTER-BK GERMANTOWN PK
 (SR3053 SEG 0121/2020)

DIR: N TOTAL LEN: 1.635 MI. DIST: 06-4 SR: 8024
 LEFT MUN: PLYMOUTH T RIGHT MUN: PLYMOUTH T

003429 FT

000947 FT

000000 FT

0260/0000 LENGTH(AH 0980 BK 0450)

INTER-AHD MID COUNTY EX
 (SR0476 SEG 0191/0847)

0250/0450
 003429 FT 0 0 00000 0 00 0000+00
 NC RAMP F RD
 CHEMICAL RD
 (SR3015 SEG 0061/0000)
 (SR3015 SEG 0060/0000)

INTER-BK METROPLEX
 (PRDR)

0250/0000 LENGTH(AH 0450 BK 2482)

PLYMOUTH RD
 (SR3007 SEG 0040/1880)

0020/2482

RAMP B RD
 (SR8024 SEG 0750/0000)

NC RAMP C RD
 SIGN: 4 CHORD TRUSS

0020/1200 BMSID 46/8024/0020/1200
 0020/1141 BMSID 46/8024/0020/1015
 0 0 00000 0 00 0000+00

0020/1015 BMSBG 46/8024/0020/1015

000947 FT 0 0 00000 0 00 0000+00
 NC RAMP B RD

INTER-BK MID COUNTY EX
 (SR0476 SEG 0194/0937)

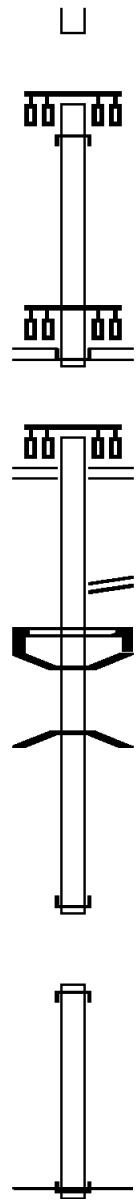
0020/0000 LENGTH(AH 2482 BK 0947)

INTER-AHD CHEMICAL RD
 (SR3015 SEG 0060/1126)

000000 FT 0 0 00000 0 00 0000+00
 NC RAMP A RD

INTER-BK MID COUNTY EX
 (SR0476 SEG 0190/1449)
 MFC BEGIN = F

0010/0000 LENGTH(AH 0947 BK 0000)



EXTRACT DATE: 12/18/2023 ROADWAY MANAGEMENT SYSTEM PAGE NUMBER: 922
PRINT DATE: 12/20/2023 SLD COUNTY/SR - ANNUAL PRINT COUNTY: MONTGOMERY
DIR: N TOTAL LEN: .611 MI. DIST: 06-4 SR: 8023
LEFT MUN: WEST POTTS GROVE T RIGHT MUN: WEST POTTS GROVE T

003228 FT



003228 FT
INTER-AHD POTTSTOWN BP
0750/1000 (SR0422 SEG 0020/0950)

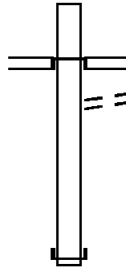
DIR: N TOTAL LEN: .611 MI. DIST: 06-4 SR: 8023
 LEFT MUN: WEST POTTS GROVE T RIGHT MUN: WEST POTTS GROVE T

002228 FT



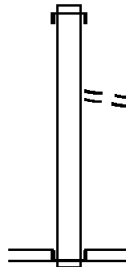
002228 FT 0 0 00000 0 00 0000+00
 NC RAMP RD
 GROSSTOWN RD
 (SR4045 SEG 0010/0000)
 INTER-BK RAMP Y RD
 (SR8023 SEG 0010/0691)
 0750/0000 LENGTH(AH 1000 BK 0787)

001441 FT



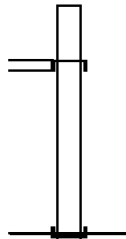
INTER-AHD RAMP Z RD
 (SR8023 SEG 0250/0000)
 GROSSTOWN RD
 0500/0787 (SR4045 SEG 0010/0330)
 TO 4045/0010 SH
 0500/0651 (CONN)
 001441 FT 1 0 00000 0 00 0000+00
 NC RAMP W RD
 INTER-BK POTTSTOWN BP
 (SR0422 SEG 0021/0654)
 0500/0000 LENGTH(AH 0787 BK 0750)

000691 FT



INTER-AHD POTTSTOWN BP
 0250/0750 (SR0422 SEG 0011/1102)
 FROM 4045/0010 SH
 0250/0140 (CONN)
 000691 FT 1 0 00000 0 00 0000+00
 NC RAMP Z RD
 GROSSTOWN RD
 (SR4045 SEG 0010/0330)
 INTER-BK RAMP W RD
 (SR8023 SEG 0500/0787)
 0250/0000 LENGTH(AH 0750 BK 0691)

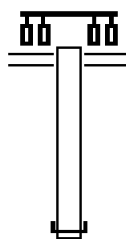
000000 FT



INTER-AHD RAMP RD
 (SR8023 SEG 0750/0000)
 GROSSTOWN RD
 0010/0691 (SR4045 SEG 0010/0000)
 000000 FT 1 0 00000 0 00 0000+00
 NC RAMP Y RD
 INTER-BK POTTSTOWN BP
 (SR0422 SEG 0010/1100)
 MFC BEGIN = F
 0010/0000 LENGTH(AH 0691 BK 0000)

EXTRACT DATE: 12/18/2023 ROADWAY MANAGEMENT SYSTEM PAGE NUMBER: 920
 PRINT DATE: 12/20/2023 SLD COUNTY/SR - ANNUAL PRINT COUNTY: MONTGOMERY
 DIR: W TOTAL LEN: .855 MI. DIST: 06-4 SR: 8022
 LEFT MUN: LIMERICK T RIGHT MUN: LIMERICK T

004517 FT



003578 FT

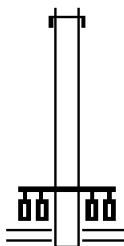
004517 FT EVERGREEN RD
 (SR4026 SEG 0020/0903)
 0762/0939

003578 FT 0 0 00000 0 00 0000+00
 NC RAMP C RD
 INTER-BK POTTSTOWN BP
 (SR0422 SEG 0090/0245)
 0762/0000 LENGTH(AH 0939 BK 1467)

INTER-AHD POTTSTOWN BP

DIR: W TOTAL LEN: .855 MI. DIST: 06-4 SR: 8022
 LEFT MUN: LIMERICK T RIGHT MUN: LIMERICK T

002111 FT



0752/1467 (SR0422 SEG 0090/1193)

002111 FT 0 0 00000 0 00 0000+00
 NC RAMP D RD
 EVERGREEN RD
 (SR4026 SEG 0021/0936)

0752/0000 LENGTH(AH 1467 BK 0460)

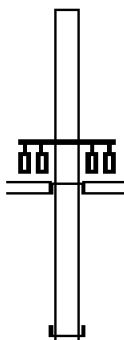
001651 FT



INTER-AHD POTTSTOWN BP
 0510/0460 (SR0422 SEG 0091/0324)
 001651 FT 0 0 00000 0 00 0000+00
 NC RAMP E RD

INTER-BK EVERGREEN RD
 (SR4026 SEG 0024/0570)
 0510/0000 LENGTH(AH 0460 BK 0745)

000906 FT

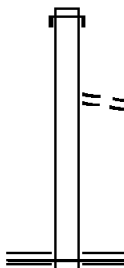


INTER-AHD RUPERT RD
 (SR4026 SEG 0030/0000)
 EVERGREEN RD
 (SR4026 SEG 0024/0712)
 (SR4026 SEG 0025/0761)
 TOWNSHIP LINE RD
 (SR4046 SEG 0011/0000)
 (SR4046 SEG 0010/0000)

0500/0745
 000906 FT 0 0 00000 0 00 0000+00
 NC RAMP B RD

INTER-BK POTTSTOWN BP
 (SR0422 SEG 0091/0955)
 0500/0000 LENGTH(AH 0745 BK 0906)

000000 FT



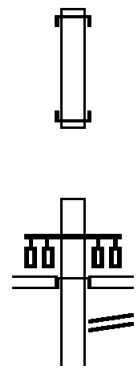
INTER-AHD POTTSTOWN BP
 0250/0906 (SR0422 SEG 0081/2307)

0250/0140 FROM 4026/0025 SH
 (CONN)
 000000 FT 0 0 00000 0 00 0000+00
 NC RAMP A RD

EVERGREEN RD
 (SR4026 SEG 0025/0350)
 (SR4026 SEG 0024/0320)
 MFC BEGIN = F
 0250/0000 LENGTH(AH 0906 BK 0000)


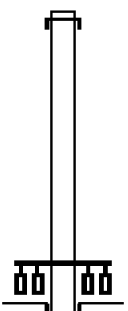
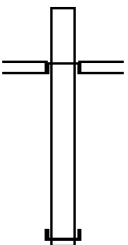
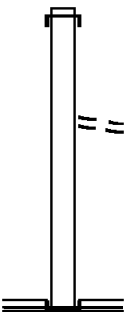
EXTRACT DATE: 12/18/2023 ROADWAY MANAGEMENT SYSTEM PAGE NUMBER: 918
 PRINT DATE: 12/20/2023 SLD COUNTY/SR - ANNUAL PRINT COUNTY: MONTGOMERY
 DIR: W TOTAL LEN: .929 MI. DIST: 06-4 SR: 8020
 LEFT MUN: UPPER PROVIDENCE T RIGHT MUN: UPPER PROVIDENCE T

004903 FT
 004678 FT



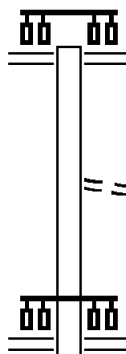
004903 FT
 INTER-AHD EGYPT RD
 0772/0225 (SR4002 SEG 0070/1626)
 004678 FT 0 0 00000 0 00 0000+00
 INTER-BK RAMP RD
 (SR8020 SEG 0762/0642)
 0772/0000 LENGTH(AH 0225 BK 0755)

INTER-AHD BLACK ROCK RD
 (SR4003 SEG 0010/0000)
 EGYPT RD
 (SR4002 SEG 0070/1400)
 0762/0755
 RAMP RD
 0762/0642 (SR8020 SEG 0772/0000)

DIR:	W	TOTAL LEN:	.929 MI.	DIST:	06-4	SR:	8020
LEFT MUN:	UPPER PROVIDENCE T			RIGHT MUN:	UPPER PROVIDENCE T		
003923	FT			003923	FT	0 0 00000	0 00 0000+00
						NC RAMP E RD	
						INTER-BK POTTSTOWN BP	
						(SR0422 SEG 0260/0495)	
						0762/0000	LENGTH(AH 0755 BK 1615)
						INTER-AHD POTTSTOWN BP	
						0752/1615	(SR0422 SEG 0260/1938)
002308	FT			002308	FT	0 0 00000	0 00 0000+00
						NC RAMP F RD	
						EGYPT RD	
						(SR4002 SEG 0071/1400)	
						INTER-BK BLACK ROCK RD	
						(SR4003 SEG 0010/0000)	
						0752/0000	LENGTH(AH 1615 BK 1146)
						INTER-AHD RAMP D RD	
						(SR8020 SEG 0250/0000)	
						EGYPT RD	
						0500/1146	(SR4002 SEG 0070/2268)
001162	FT			001162	FT	0 0 00000	0 00 0000+00
						NC RAMP C RD	
						INTER-BK POTTSTOWN BP	
						(SR0422 SEG 0261/1186)	
						0500/0000	LENGTH(AH 1146 BK 1162)
						INTER-AHD POTTSTOWN BP	
						0250/1162	(SR0422 SEG 0251/2309)
000000	FT			0250/0072	FT	0 0 00000	0 00 0000+00
						(CONN)	
						NC RAMP D RD	
						EGYPT RD	
						(SR4002 SEG 0070/2268)	
						INTER-BK RAMP C RD	
						(SR8020 SEG 0500/1146)	
						MFC BEGIN = F	
						0250/0000	LENGTH(AH 1162 BK 0000)

DIR: N TOTAL LEN: .598 MI. DIST: 06-4 SR: 8019
 LEFT MUN: MONTGOMERY T RIGHT MUN: MONTGOMERY T

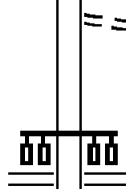
003156 FT



003156 FT BETHLEHEM PK
 (SR0309 SEG 0311/1440)
 (SR0309 SEG 0310/1436)

0510/1288

001868 FT



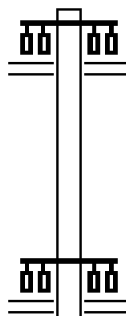
0510/0060 FROM 0202/0345 SH
 (CONN)
 001868 FT 0 0 00000 0 00 0000+00
 NC RAMP C RD
 US 202 PY
 (SR0202 SEG 0345/0000)
 (SR0202 SEG 0344/0000)

5 0510/0000 LENGTH(AH 1288 BK 1333)

US 202 PY
 (SR0202 SEG 0345/0000)
 (SR0202 SEG 0344/0000)

0500/1333

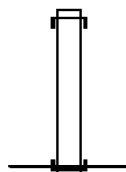
000535 FT



000535 FT 0 0 00000 0 00 0000+00
 NC RAMP B RD
 BETHLEHEM PK
 (SR0309 SEG 0311/1440)
 (SR0309 SEG 0310/1436)

5 0500/0000 LENGTH(AH 1333 BK 0535)

000000 FT



INTER-AHD US 202 PY
 0010/0535 (SR0202 SEG 0354/0503)
 000000 FT 0 0 00000 0 00 0000+00
 NC RAMP A RD
 INTER-BK BETHLEHEM PK
 (SR0309 SEG 0310/0743)
 MFC BEGIN = F

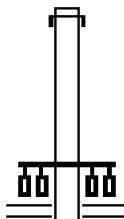
5 0010/0000 LENGTH(AH 0535 BK 0000)

EXTRACT DATE: 12/18/2023 ROADWAY MANAGEMENT SYSTEM PAGE NUMBER: 915
PRINT DATE: 12/20/2023 SLD COUNTY/SR - ANNUAL PRINT COUNTY: MONTGOMERY

DIR: S TOTAL LEN: .836 MI. DIST: 06-4 SR: 8018
LEFT MUN: UPPER MERION T RIGHT MUN: UPPER MERION T

004412 FT

003584 FT



004412 FT
INTER-AHD POTTSTOWN BP
0750/0828 (SR0422 SEG 0340/0885)

003584 FT 0 0 0000 0 00 0000+00
NC RAMP A RD
VALLEY FORGE RD
(SR0023 SEG 0061/0335)
(SR0023 SEG 0060/0340)

5 0750/0000 LENGTH(AH 0828 BK 0637)

DIR: S TOTAL LEN: .836 MI.
 LEFT MUN: UPPER MERION T

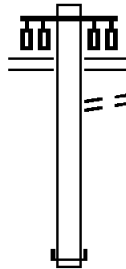
DIST: 06-4 SR: 8018
 RIGHT MUN: UPPER MERION T

002947 FT




INTER-AHD POTTSTOWN BP
 0520/0637 (SR0422 SEG 0341/0231)
 002947 FT 0 0 00000 0 00 0000+00
 NC RAMP G RD
 INTER-BK VALLEY FORGE RD
 (SR0023 SEG 0070/0335)
 0520/0000 LENGTH(AH 0637 BK 0951)

001996 FT



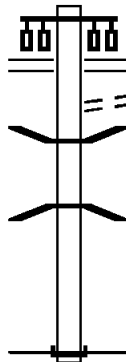
VALLEY FORGE RD
 (SR0023 SEG 0071/0495)
 (SR0023 SEG 0070/0495)
 0510/0951
 0510/0731 TO 0023/0070 SH
 (CONN)
 001996 FT 0 0 00000 0 00 0000+00
 NC RAMP C RD
 INTER-BK POTTSTOWN BYPASS
 (SR0422 SEG 0341/0804)
 0510/0000 LENGTH(AH 0951 BK 0839)

001157 FT



INTER-AHD POTTSTOWN BP
 0250/0839 (SR0422 SEG 0331/2796)
 001157 FT 0 0 00000 0 00 0000+00
 NC RAMP D RD
 INTER-BK VALLEY FORGE RD
 (SR0023 SEG 0071/0680)
 0250/0000 LENGTH(AH 0839 BK 1157)

000000 FT



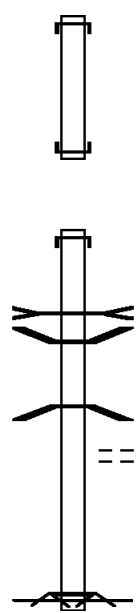
VALLEY FORGE RD
 (SR0023 SEG 0071/0495)
 (SR0023 SEG 0070/0495)
 0010/0890
 0010/0830 TO 0023/0071 SH
 (CONN)
 0010/0694 BMS EN 46/8001/0010/0500
 0 00000 0 0 0000+00
 U.S. 422 (WB)
 0010/0500 BMS BG 46/8001/0010/0500
 000000 FT 0 0 00000 0 00 0000+00
 NC RAMP B RD
 INTER-BK POTTSTOWN BP
 (SR0422 SEG 0330/2606)
 MFC BEGIN = F
 0010/0000 LENGTH(AH 1157 BK 0000)

EXTRACT DATE: 12/18/2023 ROADWAY MANAGEMENT SYSTEM PAGE NUMBER: 913
 PRINT DATE: 12/20/2023 SLD COUNTY/SR - ANNUAL PRINT COUNTY: MONTGOMERY
 DIR: S TOTAL LEN: .305 MI. DIST: 06-4 SR: 8017
 LEFT MUN: BRIDGEPORT B RIGHT MUN: BRIDGEPORT B

001611 FT

000721 FT

000000 FT

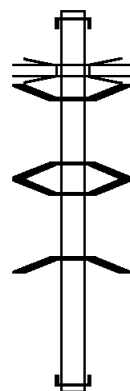


001611 FT
 INTER-AHD SCHUYLKILL PY
 0500/0890 (SR3021 SEG 0010/0000)

000721 FT 0 0 00000 0 00 0000+00
 INTER-BK DEKALB PK
 (SR3020 SEG 0021/1015)
 0500/0000 LENGTH(AH 0890 BK 0721)

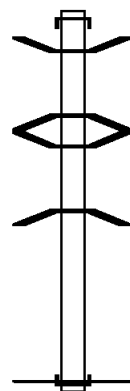
INTER-AHD DEKALB PK
 0250/0721 (SR3020 SEG 0020/0777)
 CROW CREEK
 STRUCTURE LENGTH 12 FT
 0250/0707 BMSID 46/8017/0250/0707
 0250/0530 BMSSEN 46/8017/0250/0313
 0 0 00000 0 00 0000+00
 SCHUYLKILL PARKWAY (NB)
 0250/0313 BMSBG 46/8017/0250/0313
 LC FROM FIFTH ST
 0250/0021 (CONN)
 000000 FT 0 0 00000 0 00 0000+00
 NC RAMP RD
 MFC BEGIN = F
 RAMP RD (CLOSED)
 ROAD CLOSED BACK
 0250/0000 LENGTH(AH 0721 BK 0000)

002849 FT



002849 FT
 INTER-AHD SCHUYLKILL EX
 0510/1499 (SR0076 SEG 3320/0127)
 SCHUYLK EXWY (EB)
 0510/0973 OP ID 46/0076/3314/2392
 0510/0728 BMSEN 46/8016/0500/0751
 0 0 00000 0 00 0000+00
 MOOREHEAD AVE
 0510/0585 BMSBG 46/8016/0500/0751
 0510/0516 BMSEN 46/8016/0500/0959
 0 0 00000 0 00 0000+00
 MATSONFORD RD (EB)
 0510/0443 BMSBG 46/8016/0500/0959
 001350 FT 0 0 00000 0 00 0000+00
 NC RAMP D RD
 INTER-BK MATSONFORD RD
 (SR3016 SEG 0051/0731)
 0510/0000 LENGTH(AH 1499 BK 1350)

001350 FT



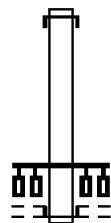
INTER-AHD MATSONFORD RD
 0500/1350 (SR3016 SEG 0050/0637)
 0500/1032 BMSEN 46/8016/0500/0959
 0 0 00000 0 00 0000+00
 MATSONFORD RD (EB)
 0500/0959 BMSBG 46/8016/0500/0959
 0500/0894 BMSEN 46/8016/0500/0751
 0 0 00000 0 00 0000+00
 MOOREHEAD AVE
 0500/0751 BMSBG 46/8016/0500/0751
 000000 FT 0 0 00000 0 00 0000+00
 NC RAMP C RD
 INTER-BK SCHUYLKILL EX
 (SR0076 SEG 3321/0380)
 MFC BEGIN = F
 0500/0000 LENGTH(AH 1350 BK 0000)

000000 FT

DIR: E TOTAL LEN: .443 MI. DIST: 06-4 SR: 8015
 LEFT MUN: LOWER POTTS GROVE T RIGHT MUN: LOWER POTTS GROVE T

002340 FT

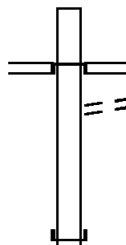
001940 FT



002340 FT
 INTER-AHD POTTSTOWN BP
 0750/0400 (SR0422 SEG 0040/3135)
 001940 FT 0 0 00000 0 00 0000+00
 NC RAMP E RD
 ARMAND HAMMER BL
 (TWP)

INTER-BK RAMP F RD
 (SR8015 SEG 0010/0820)
 0750/0000 LENGTH(AH 0400 BK 0440)

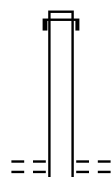
001500 FT



INTER-AHD INDUSTRIAL HW
 (TWP)
 ARMAND HAMMER BL
 0500/0440 (SR4036 SEG 0010/0000)
 TO 4036/0010 SH
 0500/0303 (CONN)
 001500 FT 1 0 00000 0 00 0000+00
 NC RAMP C RD

INTER-BK POTTSTOWN BP
 (SR0422 SEG 0041/3360)
 0500/0000 LENGTH(AH 0440 BK 0680)

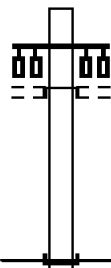
000820 FT



INTER-AHD POTTSTOWN BP
 0250/0680 (SR0422 SEG 0041/1650)
 000820 FT 1 0 00000 0 00 0000+00
 NC RAMP D RD
 ARMAND HAMMER BL
 (TWP)

0250/0000 LENGTH(AH 0680 BK 0820)

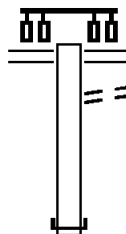
000000 FT



INTER-AHD RAMP E RD
 (SR8015 SEG 0750/0000)
 ARMAND HAMMER BL
 (TWP)

0010/0820
 000000 FT 1 0 00000 0 00 0000+00
 NC RAMP F RD
 INTER-BK POTTSTOWN BP
 (SR0422 SEG 0040/1900)
 MFC BEGIN = F
 0010/0000 LENGTH(AH 0820 BK 0000)

006100 FT




005605 FT

006100 FT CHEMICAL RD
 (SR3015 SEG 0041/1344)
 (SR3015 SEG 0040/1367)
 0750/0495 TO 3015/0041 SH
 0750/0369 (CONN)
 005605 FT 0 0 00000 0 00 0000+00
 NC RAMP F RD
 INTER-BK MID COUNTY EX
 (SR0476 SEG 0184/1480)
 0750/0000 LENGTH(AH 0495 BK 1074)

INTER-AHD RIDGE PK
 0510/1074 (SR3056 SEG 0011/0710)

004531 FT



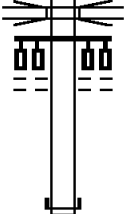
004531 FT 0 0 00000 0 00 0000+00
 NC RAMP D RD
 INTER-BK MID COUNTY EX
 (SR0476 SEG 0185/1749)
 0510/0000 LENGTH(AH 1074 BK 0870)

INTER-AHD MID COUNTY EX
 (SR0476 SEG 0185/1365)
 RIDGE PIKE (EB)

DIR: S TOTAL LEN: 1.155 MI.
 LEFT MUN: PLYMOUTH T

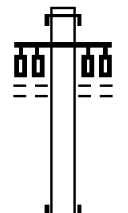
DIST: 06-4 SR: 8014
 RIGHT MUN: PLYMOUTH T

003661 FT



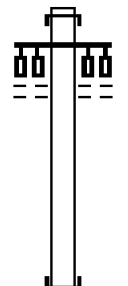
0500/0870 OP ID 46/3056/0010/0885
 MID BLOCK TRAFFIC SIGNA
 (TWP)
 0500/0374
 003661 FT 0 0 00000 0 00 0000+00
 NC RAMP E RD
 INTER-BK RIDGE PK
 (SR3056 SEG 0011/0813)
 0500/0000 LENGTH(AH 0870 BK 0734)

002927 FT



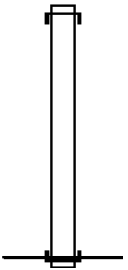
INTER-AHD MID COUNTY EX
 0250/0734 (SR0476 SEG 0185/0075)
 MID BLOCK TRAFFIC SIGNA
 (TWP)
 0250/0374
 002927 FT 0 0 00000 0 00 0000+00
 NC RAMP C RD
 INTER-BK RIDGE PK
 (SR3056 SEG 0010/0695)
 0250/0000 LENGTH(AH 0734 BK 1332)

001595 FT



INTER-AHD MID COUNTY EX
 0020/1332 (SR0476 SEG 0180/2559)
 MID BLOCK TRAFFIC SIGNA
 (TWP)
 0020/1262
 001595 FT 0 0 00000 0 00 0000+00
 NC RAMP B RD
 INTER-BK RIDGE PK
 (SR3056 SEG 0010/1213)
 0020/0000 LENGTH(AH 1332 BK 1595)

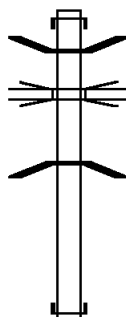
000000 FT



INTER-AHD RIDGE PK
 0010/1595 (SR3056 SEG 0010/1395)
 000000 FT 0 0 00000 0 00 0000+00
 NC RAMP A RD
 INTER-BK MID COUNTY EX
 (SR0476 SEG 0180/2020)
 MFC BEGIN = F
 0010/0000 LENGTH(AH 1595 BK 0000)

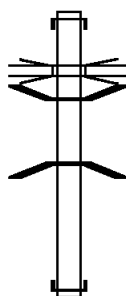
DIR: N TOTAL LEN: .835 MI. DIST: 06-4 SR: 8012
 LEFT MUN: LOWER MERION T RIGHT MUN: LOWER MERION T

004408 FT



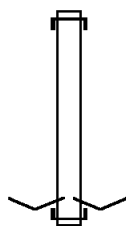
004408 FT AH-PHILADELPHIA (67)
 INTER-AHD RAMP TO I-76 EB
 0270/0220 (SR8002 SEG 0250/0000)
 0270/0214 BMSEN 46/8012/0270/0060
 0270/0084 OP ID 46/0076/3391/2620
 O O 00000 0 00 0000+00
 CITY LINE AVENUE (NB)
 0270/0060 BMSBG 46/8012/0270/0060
 004188 FT O O 00000 0 00 0000+00
 NC RAMP E RD
 INTER-BK CITY LINE UPPER BR
 (SR4006 SEG 0011/0070)
 BK-PHILADELPHIA (67)
 0270/0000 LENGTH(AH 0220 BK 0458)

004188 FT



INTER-AHD RAMP D RD
 0260/0458 (SR8012 SEG 0020/0266)
 SCHUYLK EXWY (EB)
 0260/0250 OP ID 46/0076/3390/2282
 0260/0188 BMSEN 46/8012/0260/0007
 1 O 00769 2 29 0000+00
 RAMP C (WB)
 0260/0007 BMSBG 46/8012/0260/0007
 003730 FT 1 O 00769 2 29 0000+00
 NC RAMP G RD
 INTER-BK SCHUYLKILL EX
 (SR0076 SEG 3391/2400)
 0260/0000 LENGTH(AH 0458 BK 0666)

003730 FT



INTER-AHD SCHUYLKILL EX
 0250/0666 (SR0076 SEG 3391/1963)
 003064 FT 1 O 00769 2 25 0000+00
 VILLAGE: PENCOYD 19004
 NC RAMP A RD
 INTER-BK CITY LINE UPPER BR
 (SR4006 SEG 0011/0100)
 BK-PHILADELPHIA (67)
 0250/0000 LENGTH(AH 0666 BK 1324)

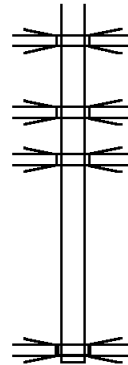
003064 FT



INTER-AHD SCHUYLKILL EX
 0030/1324 (SR0076 SEG 3391/1450)

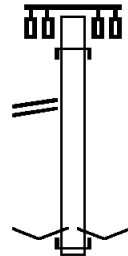
DIR: N TOTAL LEN: .835 MI. DIST: 06-4 SR: 8012
 LEFT MUN: LOWER MERION T RIGHT MUN: LOWER MERION T

001740 FT



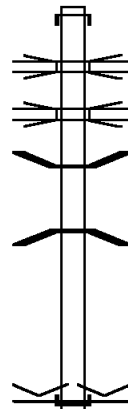
0030/1065 OP ID RAMP B (NB)
 46/8012/0010/0124
 0030/0400 OP ID RAMP G (SB)
 46/8012/0260/0007
 CITY LINE AV
 0030/0120 OP ID 67/0001/0081/0905
 001740 FT 1 0 00769 2 27 0000+00
 SCHUYLK EXWY (EB)
 OP ID 46/0076/3390/2581
 NC RAMP C RD
 INTER-BK CITY AV
 (SR0001 SEG 0080/0912)
 BK-PHILADELPHIA (67)
 0030/0000 LENGTH(AH 1324 BK 0502)

RAMP G RD
 (SR8012 SEG 0260/0458) 0020/0266
 001238 FT



INTER-AHD AH-PHILADELPHIA (67)
 CITY AV
 0020/0502 (SR0001 SEG 0081/0452)
 001238 FT 1 0 00769 2 28 0000+00
 VILLAGE: EXIT #41 19004
 NC RAMP D RD
 INTER-BK SCHUYLKILL EX
 (SR0076 SEG 3390/2139)
 0020/0000 LENGTH(AH 0502 BK 1238)

000000 FT

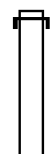


INTER-AHD AH-PHILADELPHIA (67)
 CITY AV
 0010/1238 (SR0001 SEG 0080/1152)
 CITY LINE AV
 0010/1096 OP ID 67/0001/0081/0905
 RAMP G (SB)
 0010/0870 OP ID 46/8012/0260/0007
 0010/0205 BMS EN 46/8012/0010/0124
 1 0 00769 2 26 0000+00
 RAMP C (WB)
 0010/0124 BMSBG 46/8012/0010/0124
 000000 FT 1 0 00769 2 26 0000+00
 VILLAGE: EXIT #40 19004
 NC RAMP B RD
 INTER-BK SCHUYLKILL EX
 (SR0076 SEG 3390/1549)
 MFC BEGIN = F
 0010/0000 LENGTH(AH 1238 BK 0000)

EXTRACT DATE: 12/18/2023 ROADWAY MANAGEMENT SYSTEM PAGE NUMBER: 906
PRINT DATE: 12/20/2023 SLD COUNTY/SR - ANNUAL PRINT COUNTY: MONTGOMERY
DIR: S TOTAL LEN: .745 MI. DIST: 06-4 SR: 8011
LEFT MUN: LIMERICK T RIGHT MUN: LIMERICK T

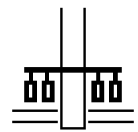
003936 FT

003136 FT



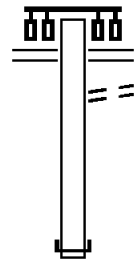
003936 FT
INTER-AHD POTTSTOWN BP
0750/0800 (SR0422 SEG 0130/1189)
003136 FT 1 0 00000 0 00 0000+00
NC RAMP B RD
LEWIS RD
(SR4022 SEG 0051/0272)

DIR: S TOTAL LEN: .745 MI. DIST: 06-4 SR: 8011
 LEFT MUN: LIMERICK T RIGHT MUN: LIMERICK T



(SR4022 SEG 0050/0280)
 LEWIS RD
 (SR4048 SEG 0010/0000)

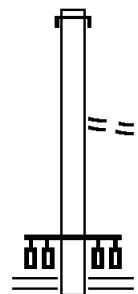
0750/0000 LENGTH(AH 0800 BK 0965)



LEWIS RD
 (SR4022 SEG 0051/1132)
 0500/0965 TO 4022/0050 SH
 0500/0886 (CONN)

002171 FT

002171 FT 1 0 00000 0 00 0000+00
 NC RAMP A RD
 INTER-BK POTTSTOWN BP
 (SR0422 SEG 0131/0963)
 0500/0000 LENGTH(AH 0965 BK 1053)

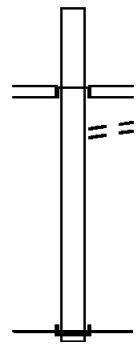


INTER-AHD POTTSTOWN RD
 0250/1053 (SR0422 SEG 0121/2402)

001118 FT

FROM 4022/0051 SH
 0250/0050 (CONN)
 001118 FT 1 0 00000 0 00 0000+00
 NC RAMP C RD
 LEWIS RD
 (SR4022 SEG 0051/1222)
 (SR4022 SEG 0050/1210)

0250/0000 LENGTH(AH 1053 BK 1118)



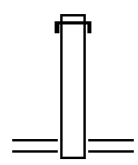
INTER-AHD PARK N RIDE LOT
 (GOVT)
 LEWIS RD
 (SR4022 SEG 0051/0648)
 0010/1118 (SR4022 SEG 0050/0704)
 TO 4022/0051 SH
 0010/1051 (CONN)

000000 FT

000000 FT 1 0 00000 0 00 0000+00
 NC RAMP D RD
 INTER-BK POTTSTOWN BP
 (SR0422 SEG 0120/2691)
 MFC BEGIN = F
 0010/0000 LENGTH(AH 1118 BK 0000)

DIR: S TOTAL LEN: .332 MI. DIST: 06-4 SR: 8010
 LEFT MUN: LOWER MERION T RIGHT MUN: LOWER MERION T

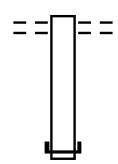
001754 FT



001754 FT
 INTER-AHD SCHUYLKILL EX
 0750/0370 (SR0076 SEG 3380/0015)
 001384 FT 1 0 00769 2 23 0000+00
 NC RAMP C RD
 BELMONT AV
 (SR3045 SEG 0040/1276)
 0750/0000 LENGTH(AH 0370 BK 0429)

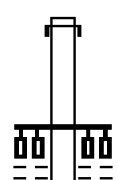
001384 FT

000955 FT




BELMONT AV
 (TWP)
 0500/0429 1 0 00769 2 24 0000+00
 000955 FT
 NC RAMP D RD
 INTER-BK SCHUYLKILL EX
 (SR0076 SEG 3381/0270)
 0500/0000 LENGTH(AH 0429 BK 0430)

000525 FT



INTER-AHD SCHUYLKILL EX
 0250/0430 (SR0076 SEG 3375/1950)
 000525 FT 1 0 00769 2 22 0000+00
 NC RAMP B RD
 GREEN LN
 (TWP)
 0250/0000 LENGTH(AH 0430 BK 0525)

000000 FT



BELMONT AV
 (SR3045 SEG 0040/1276)
 0010/0525 1 0 00769 2 21 0000+00
 000000 FT
 NC RAMP A RD
 INTER-BK SCHUYLKILL EX
 (SR0076 SEG 3374/1730)
 MFC BEGIN = F
 0010/0000 LENGTH(AH 0525 BK 0000)

EXTRACT DATE: 12/18/2023 ROADWAY MANAGEMENT SYSTEM PAGE NUMBER: 903
PRINT DATE: 12/20/2023 SLD COUNTY/SR - ANNUAL PRINT COUNTY: MONTGOMERY
DIR: S TOTAL LEN: .615 MI. DIST: 06-4 SR: 8009
LEFT MUN: LIMERICK T RIGHT MUN: LIMERICK T

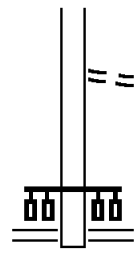
003247 FT



003247 FT
INTER-AHD POTTSTOWN BP
0750/0785 (SR0422 SEG 0170/0801)

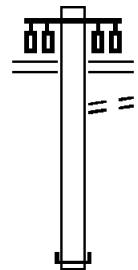
DIR: S TOTAL LEN: .615 MI. DIST: 06-4 SR: 8009
 LEFT MUN: LIMERICK T RIGHT MUN: LIMERICK T

002462 FT



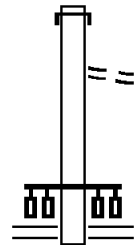
0750/0110 FROM 4014/0050 SH
 (CONN)
 002462 FT 0 0 00000 0 00 0000+00
 NC RAMP L RD
 TOWNSHIP LINE RD
 (SR4014 SEG 0051/0317)
 (SR4014 SEG 0050/0317)
 0750/0000 LENGTH(AH 0785 BK 0912)

001550 FT




TOWNSHIP LINE RD
 (SR4014 SEG 0050/0784)
 (SR4014 SEG 0051/0788)
 0500/0912
 0500/0653 TO 4014/0050 SH
 (CONN)
 001550 FT 1 0 00000 0 00 0000+00
 NC RAMP K RD
 INTER-BK POTTSTOWN BP
 (SR0422 SEG 0171/0950)
 0500/0000 LENGTH(AH 0912 BK 0740)

000810 FT



INTER-AHD POTTSTOWN BP
 0250/0740 (SR0422 SEG 0161/0875)
 FROM 4014/0051 SH
 0250/0203 (CONN)
 000810 FT 0 0 00000 0 00 0000+00
 NC RAMP J RD
 TOWNSHIP LINE RD
 (SR4014 SEG 0050/0784)
 (SR4014 SEG 0051/0788)
 0250/0000 LENGTH(AH 0740 BK 0810)

000000 FT



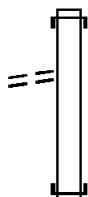
TOWNSHIP LINE RD
 (SR4014 SEG 0051/0317)
 (SR4014 SEG 0050/0317)
 0010/0810
 000000 FT 0 0 00000 0 00 0000+00
 NC RAMP M RD
 INTER-BK POTTSTOWN BP
 (SR0422 SEG 0160/0720)
 MFC BEGIN = F
 0010/0000 LENGTH(AH 0810 BK 0000)

EXTRACT DATE: 12/18/2023 ROADWAY MANAGEMENT SYSTEM PAGE NUMBER: 901
 PRINT DATE: 12/20/2023 SLD COUNTY/SR - ANNUAL PRINT COUNTY: MONTGOMERY
 DIR: E TOTAL LEN: .347 MI. DIST: 06-4 SR: 8008
 LEFT MUN: LOWER MERION T RIGHT MUN: LOWER MERION T

FROM 3050/0020 SH
 (CONN)

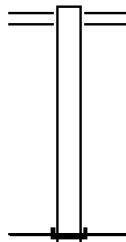
001830 FT

0750/0225
 001390 FT



001830 FT
 INTER-AHD SCHUYLKILL EX EB
 0750/0440 (SR0076 SEG 3360/2161)

001390 FT 1 0 00769 2 18 0000+00
 NC RAMP F RD
 INTER-BK HOLLOW RD
 (SR3050 SEG 0020/2815)
 0750/0000 LENGTH(AH 0440 BK 1390)



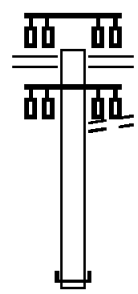
000000 FT

HOLLOW RD
 0500/1390 (SR3050 SEG 0020/3476)

000000 FT 1 0 00769 2 19 0000+00
 NC RAMP E RD
 INTER-BK SCHUYLKILL EX WB
 (SR0076 SEG 3365/0462)
 MFC BEGIN = F
 0500/0000 LENGTH(AH 1390 BK 0000)

EXTRACT DATE: 12/18/2023 ROADWAY MANAGEMENT SYSTEM PAGE NUMBER: 900
 PRINT DATE: 12/20/2023 SLD COUNTY/SR - ANNUAL PRINT COUNTY: MONTGOMERY
 DIR: S TOTAL LEN: .934 MI. DIST: 06-4 SR: 8007
 LEFT MUN: UPPER PROVIDENCE T RIGHT MUN: UPPER PROVIDENCE T

004929 FT



004001 FT

004929 FT PHOENIXVILLE COLLEGEVI
 (SR0029 SEG 0070/0000)
 (SR0029 SEG 0071/0000)

0500/0928 TO 0029/0070 SH
 (CONN)

0500/0800

004001 FT 0 0 00000 0 00 0000+00
 NC RAMP D RD

INTER-BK POTTSTOWN BP
 (SR0422 SEG 0221/1106)

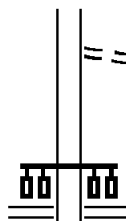
5 0500/0000 LENGTH(AH 0928 BK 1175)

INTER-AHD POTTSTOWN BP
 0250/1175 (SR0422 SEG 0215/1787)



DIR: S TOTAL LEN: .934 MI. DIST: 06-4 SR: 8007
 LEFT MUN: UPPER PROVIDENCE T RIGHT MUN: UPPER PROVIDENCE T

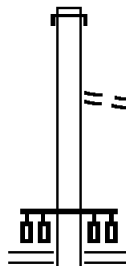
002826 FT



0250/0274 FROM 0029/0071 SH
 (CONN)
 002826 FT 0 0 00000 0 00 0000+00
 NC RAMP C RD
 PHOENIXVILLE COLLEGEVI
 (SR0029 SEG 0071/0000)
 (SR0029 SEG 0070/0000)

0250/0000 LENGTH(AH 1175 BK 1027)

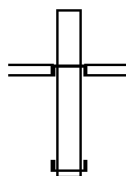
001799 FT



INTER-AHD POTTSTOWN BP
 0030/1027 (SR0422 SEG 0214/2745)
 0030/0167 FROM 0029/0061 SH
 (CONN)
 001799 FT 0 0 00000 0 00 0000+00
 NC RAMP B RD
 PHOENIXVILLE COLLEGEVI
 (SR0029 SEG 0061/1837)
 (SR0029 SEG 0060/1836)

0030/0000 LENGTH(AH 1027 BK 0200)

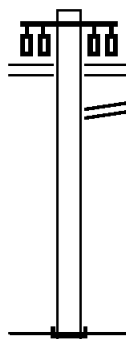
001599 FT



INTER-AHD PHOENIXVILLE COLLEGEVI
 (SR0029 SEG 0061/1690)
 PHOENIXVILLE COLLEGEVI
 0020/0200 (SR0029 SEG 0061/1690)
 001599 FT 0 0 00000 0 00 0000+00
 INTER-BK RAMP A RD
 (SR8007 SEG 0010/1420)

0020/0000 LENGTH(AH 0200 BK 1599)

000000 FT

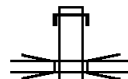


PHOENIXVILLE COLLEGEVI
 (SR0029 SEG 0060/1816)
 (SR0029 SEG 0061/1815)
 0010/1599
 RAMP A RD
 0010/1420 (SR8007 SEG 0020/0000)

000000 FT 0 0 00000 0 00 0000+00
 NC RAMP A RD
 INTER-BK POTTSTOWN BP
 (SR0422 SEG 0214/1356)
 MFC BEGIN = F
 0010/0000 LENGTH(AH 1599 BK 0000)

EXTRACT DATE: 12/18/2023 ROADWAY MANAGEMENT SYSTEM PAGE NUMBER: 898
PRINT DATE: 12/20/2023 SLD COUNTY/SR - ANNUAL PRINT COUNTY: MONTGOMERY
DIR: S TOTAL LEN: 3.411 MI. DIST: 06-4 SR: 8006
LEFT MUN: CONSHOHOCKEN B RIGHT MUN: CONSHOHOCKEN B

018008 FT



018008 FT
INTER-AHD RAMP N RD
0760/1520 (SR8006 SEG 0540/0040)
SCHUYLK EXWY (WB)
0760/1050 OP ID 46/0076/3315/0965

EXTRACT DATE: 12/18/2023
PRINT DATE: 12/20/2023

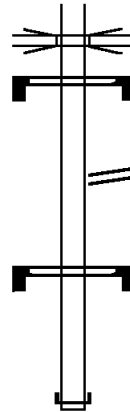
ROADWAY MANAGEMENT SYSTEM
SLD COUNTY/SR - ANNUAL PRINT

PAGE NUMBER: 897
COUNTY: MONTGOMERY

DIR: S TOTAL LEN: 3.411 MI.
LEFT MUN: CONSHOHOCKEN B


DIST: 06-4 SR: 8006
RIGHT MUN: CONSHOHOCKEN B

016488 FT



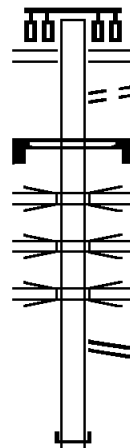
0760/0976 OP ID 46/0076/3314/1027
SIGN: 4 CHORD TRUSS
0760/0900 BMSID 46/8006/0020/1190
RETAINING WALL END
0760/0868 BMSID 46/8006/0020/0290
RAMP Q RD
0760/0330 (SR8006 SEG 0750/0000)
RETAINING WALL BEGIN
0760/0100 BMSID 46/8006/0020/0290
SIGN: 4 CHORD TRUSS
0760/0087 BMSID 46/8006/0760/0087
016488 FT O O 00000 0 00 0000+00
NC RAMP D RD
INTER-BK MID COUNTY EX
(SR0476 SEG 0154/1615)
0760/0000 LENGTH(AH 1520 BK 1397)

015091 FT



INTER-AHD SCHUYLKILL EX
0750/1397 (SR0076 SEG 3314/1406)
015091 FT O O 00000 0 00 0000+00
NC RAMP Q RD
INTER-BK RAMP D RD
(SR8006 SEG 0760/0330)
0750/0000 LENGTH(AH 1397 BK 0630)

014461 FT



MATSONFORD BRIDGE ST
(SR3016 SEG 0040/1360)
0540/0630 TO 3016/0040 SH
(CONN)
SIGN: 3 CHORD TRUSS
0540/0540 BMSID 46/8006/0540/0639
RAMP T
0540/0394 OP ID 46/8006/0510/0340
SCHUYLK EXWY (WB)
0540/0190 OP ID 46/0076/3315/0965
SCHUYLK EXWY (EB)
0540/0100 OP ID 46/0076/3314/1027
RAMP D RD
0540/0040 (SR8006 SEG 0760/1520)
014461 FT O O 00000 0 00 0000+00
NC RAMP N RD
INTER-BK RAMP N RD
(SR8006 SEG 0020/1329)

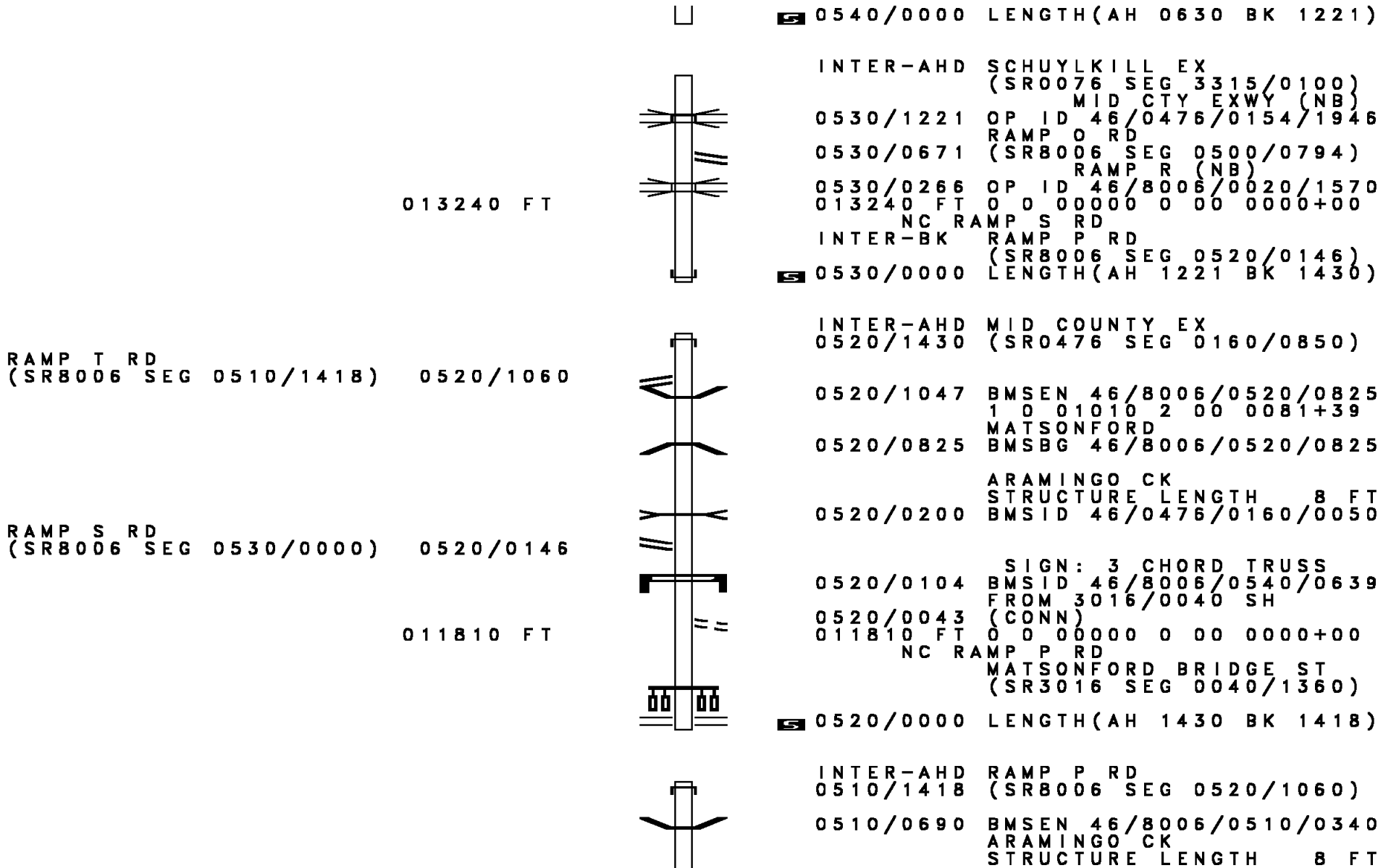
EXTRACT DATE: 12/18/2023
PRINT DATE: 12/20/2023

ROADWAY MANAGEMENT SYSTEM
SLD COUNTY/SR - ANNUAL PRINT

PAGE NUMBER: 896
COUNTY: MONTGOMERY

DIR: S TOTAL LEN: 3.411 MI.
LEFT MUN: CONSHOHOCKEN B

DIST: 06-4 SR: 8006
RIGHT MUN: CONSHOHOCKEN B



0540/0000 LENGTH(AH 0630 BK 1221)

INTER-AHD SCHUYLKILL EX
(SR0076 SEG 3315/0100)
MID CTY EXWY (NB)
0530/1221 OP ID 46/0476/0154/1946
RAMP O RD
0530/0671 (SR8006 SEG 0500/0794)
RAMP R (NB)
0530/0266 OP ID 46/8006/0020/1570
013240 FT 0 0 00000 0 00 0000+00
NC RAMP S RD

INTER-BK RAMP P RD
(SR8006 SEG 0520/0146)
0530/0000 LENGTH(AH 1221 BK 1430)

INTER-AHD MID COUNTY EX
(SR0476 SEG 0160/0850)
0520/1047 BMSID 46/8006/0520/0825
1 0 01010 2 00 0081+39
MATSONFORD
0520/0825 BMSBG 46/8006/0520/0825

ARAMINGO CK
STRUCTURE LENGTH 8 FT
0520/0200 BMSID 46/0476/0160/0050

SIGN: 3 CHORD TRUSS
0520/0104 BMSID 46/8006/0540/0639
FROM 3016/0040 SH
0520/0043 (CONN)
011810 FT 0 0 00000 0 00 0000+00
NC RAMP P RD
MATSONFORD BRIDGE ST
(SR3016 SEG 0040/1360)

0520/0000 LENGTH(AH 1430 BK 1418)

INTER-AHD RAMP P RD
(SR8006 SEG 0520/1060)
0510/0690 BMSID 46/8006/0510/0340
ARAMINGO CK
STRUCTURE LENGTH 8 FT

EXTRACT DATE: 12/18/2023
PRINT DATE: 12/20/2023

ROADWAY MANAGEMENT SYSTEM
SLD COUNTY/SR - ANNUAL PRINT

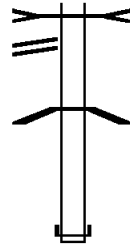
PAGE NUMBER: 895
COUNTY: MONTGOMERY

DIR: S TOTAL LEN: 3.411 MI.
LEFT MUN: CONSHOHOCKEN B

DIST: 06-4 SR: 8006
RIGHT MUN: CONSHOHOCKEN B

RAMP R RD
(SR8006 SEG 0020/1670) 0510/0681

010392 FT



0510/0682 BMSID 46/0476/0160/0050

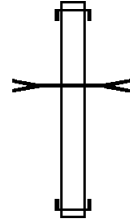
0 0 00000 0 00 0000+00
RAMP S

0510/0340 BMSBG 46/8006/0510/0340
010392 FT 0 0 00000 0 00 0000+00

NC RAMP T RD
INTER-BK SCHUYLKILL EX
(SR0076 SEG 3315/1630)

5 0510/0000 LENGTH(AH 1418 BK 0794)

009598 FT



INTER-AHD RAMP S RD
0500/0794 (SR8006 SEG 0530/0671)

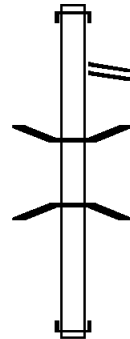
ARAMINGO CK
STRUCTURE LENGTH 8 FT

0500/0500 BMSID 46/0476/0160/0050
009598 FT 0 0 00000 0 00 0000+00

NC RAMP O RD
INTER-BK MID COUNTY EX
(SR0476 SEG 0160/0206)

5 0500/0000 LENGTH(AH 0794 BK 2100)

007498 FT



INTER-AHD MID COUNTY EX
0280/2100 (SR0476 SEG 0155/0111)

RAMP C RD
(SR8006 SEG 0030/2363)

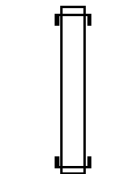
0280/0682 BMSEN 46/8006/0280/0325
0 0 00000 0 00 0000+00

SR 0076 SH SCHUYLK EXWY
0280/0325 BMSBG 46/8006/0280/0325
007498 FT 0 0 00000 0 00 0000+00

NC RAMP M RD
INTER-BK SCHUYLKILL EX
(SR0076 SEG 3311/2480)

5 0280/0000 LENGTH(AH 2100 BK 0740)

006758 FT



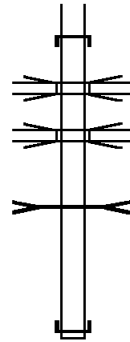
INTER-AHD SCHUYLKILL EX
0270/0740 (SR0076 SEG 3311/1213)

006758 FT 0 0 00000 0 00 0000+00

NC RAMP L RD
INTER-BK RAMP W RD
(SR8006 SEG 0250/1260)

5 0270/0000 LENGTH(AH 0740 BK 0760)

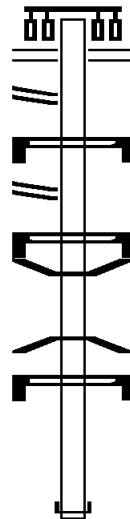
005998 FT



INTER-AHD SCHUYLKILL EX
 0260/0760 (SR0076 SEG 3310/2310)
 RAMP M (SB)
 0260/0565 OP ID 46/8006/0280/0325
 SCHUYLK EXWY (WB)
 0260/0448 OP ID 46/0076/3311/1957
 ARAMINGO CR
 STRUCTURE LENGTH 12 FT
 0260/0358 BMSID 46/0076/3310/1062
 005998 FT 0 0 0000 0 00 0000+00
 NC RAMP K RD
 INTER-BK RAMP W RD
 (SR8006 SEG 0250/1000)
 0260/0000 LENGTH(AH 0760 BK 1700)

RAMP L RD
 (SR8006 SEG 0270/0000) 0250/1260

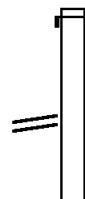
RAMP K RD
 (SR8006 SEG 0260/0000) 0250/1000



MATSONFORD RD
 (SR3016 SEG 0030/1109)
 0250/1700
 SIGN: 3 CHORD TRUSS
 0250/1108 BMSID 46/8006/0250/1108
 SIGN: 3 CHORD TRUSS
 0250/0525 BMSID 46/8006/0270/0300
 0250/0394 BMSID 46/8006/0250/0044
 1 0 01010 2 00 0079+85
 MATSON FORD
 0250/0044 BMSBG 46/8006/0250/0044
 SIGN: CANTILEVER
 0250/0040 BMSID 46/8006/0250/0040
 004298 FT 0 0 0000 0 00 0000+00
 NC RAMP W RD
 INTER-BK MID COUNTY EX
 (SR0476 SEG 0161/0698)
 0250/0000 LENGTH(AH 1700 BK 2363)

004298 FT

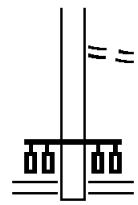
RAMP J RD
 (SR8006 SEG 0010/0265) 0030/1388



INTER-AHD RAMP M RD
 0030/2363 (SR8006 SEG 0280/1790)

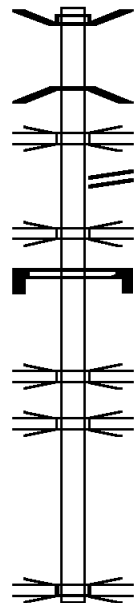
DIR: S TOTAL LEN: 3.411 MI. DIST: 06-4 SR: 8006
 LEFT MUN: WEST CONSHOHOCKEN B RIGHT MUN: WEST CONSHOHOCKEN B

001935 FT



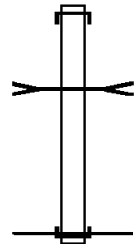
0030/0072 FROM 3016/0022 SH
 (CONN)
 001935 FT 0 0 00000 0 00 0000+00
 NC RAMP C RD
 MATSONFORD RD
 (SR3016 SEG 0030/0000)
 0030/0000 LENGTH(AH 2363 BK 1670)

000265 FT



INTER-AHD BMS EN 46/8006/0020/1570
 RAMP T TD
 0020/1670 (SR8006 SEG 0510/0681)
 0 0 00000 0 00 0000+00
 RAMP S (WB)
 0020/1511 BMSBG 46/8006/0020/1570
 SCHUYLK EXWY (WB)
 0020/1385 OP ID 46/0076/3315/0965
 RAMP N RD
 0020/1329 (SR8006 SEG 0540/0000)
 SCHUYLK EXWY (EB)
 0020/1312 OP ID 46/0076/3314/1027
 SIGN: 4 CHORD TRUSS
 0020/1190 BMSID 46/8006/0020/1190
 MID CTY EXWY (NB)
 0020/0182 OP ID 46/0476/0154/1946
 MID CTY EXWY (SB)
 0020/0066 OP ID 46/0476/0155/1781
 000265 FT 0 0 00000 0 00 0000+00
 RAMP M (SB)
 OP ID 46/8006/0280/0325
 NC RAMP R RD
 INTER-BK SCHUYLKILL EX
 (SR0076 SEG 3310/2415)
 0020/0000 LENGTH(AH 1670 BK 0265)

000000 FT



INTER-AHD RAMP C RD
 0010/0265 (SR8006 SEG 0030/1388)
 ARAMINGO CR
 STRUCTURE LENGTH 12 FT
 0010/0050 BMSID 46/0076/3310/1062
 000000 FT 0 0 00000 0 00 0000+00
 NC RAMP J RD
 INTER-BK SCHUYLKILL EX
 (SR0076 SEG 3310/1400)
 MFC BEGIN = F
 0010/0000 LENGTH(AH 0265 BK 0000)

EXTRACT DATE: 12/18/2023 ROADWAY MANAGEMENT SYSTEM PAGE NUMBER: 892
 PRINT DATE: 12/20/2023 SLD COUNTY/SR - ANNUAL PRINT COUNTY: MONTGOMERY

DIR: N TOTAL LEN: 1.134 MI. DIST: 06-4 SR: 8004
 LEFT MUN: UPPER MERION T RIGHT MUN: UPPER MERION T

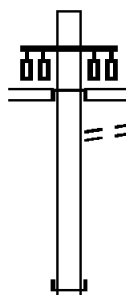
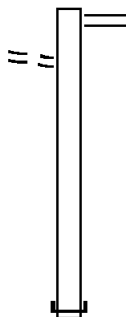
TO 3037/0012 SH
 (CONN)

005990 FT

0500/1801

004100 FT

003100 FT



005990 FT BALLIGOMINGO RD
 0500/1890 (SR3037 SEG 0012/0413)

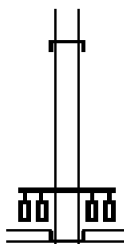
004100 FT 1 0 00769 2 13 0000+00
 NC RAMP D RD
 INTER-BK SCHUYLKILL EX
 (SR0076 SEG 3305/1606)
 5 0500/0000 LENGTH(AH 1890 BK 1000)

INTER-AHD HENDERSON RD
 (SR3029 SEG 0010/0000)
 GULPH RD
 (SR3039 SEG 0020/1757)
 0260/1000
 TO 3039/0020 SH
 0260/0890 (CONN)

003100 FT 0 0 00000 0 00 0000+00
 NC RAMP A RD
 INTER-BK SCHUYLKILL EX
 (SR0076 SEG 3295/1380)
 5 0260/0000 LENGTH(AH 1000 BK 0369)

DIR: N TOTAL LEN: 1.134 MI. DIST: 06-4 SR: 8004
 LEFT MUN: UPPER MERION T RIGHT MUN: UPPER MERION T

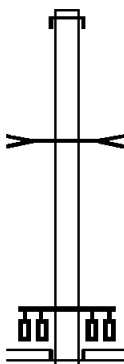
002731 FT



INTER-AHD SCHUYLKILL EX
 0250/0369 (SR0076 SEG 3295/0140)
 002731 FT 1 0 00769 2 09 0000+00
 NC RAMP B RD
 GULPH RD
 (SR3039 SEG 0020/1757)

INTER-BK HENDERSON RD
 (SR3029 SEG 0010/0000)
 0250/0000 LENGTH(AH 0369 BK 1271)

001460 FT

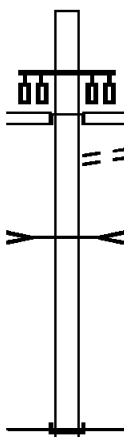


INTER-AHD SCHUYLKILL EX
 0020/1271 (SR0076 SEG 3300/0915)

GULPH CREEK
 STRUCTURE LENGTH 28 FT
 0020/0270 BMSID 46/8004/0010/1163
 001460 FT 1 0 00769 2 10 0000+00
 NC RAMP C RD
 GULPH RD
 (SR3039 SEG 0011/0000)
 (SR3039 SEG 0010/0000)

INTER-BK TRINITY LN
 (SR0320 SEG 0040/0000)
 0020/0000 LENGTH(AH 1271 BK 1460)

000000 FT



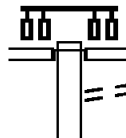
INTER-AHD TRINITY LN
 (SR0320 SEG 0040/0000)
 GULPH RD
 (SR3039 SEG 0011/0000)
 (SR3039 SEG 0010/0000)

0010/1460 TO 0320/0031 SH
 (CONN)
 0010/1281 GULPH CREEK
 STRUCTURE LENGTH 28 FT
 0010/1163 BMSID 46/8004/0010/1163

000000 FT 1 0 00769 2 11 0000+00
 NC RAMP D RD
 INTER-BK SCHUYLKILL EX
 (SR0076 SEG 3300/0515)
 MFC BEGIN = F
 0010/0000 LENGTH(AH 1460 BK 0000)

EXTRACT DATE: 12/18/2023 ROADWAY MANAGEMENT SYSTEM PAGE NUMBER: 890
 PRINT DATE: 12/20/2023 SLD COUNTY/SR - ANNUAL PRINT COUNTY: MONTGOMERY
 DIR: E TOTAL LEN: .688 MI. DIST: 06-4 SR: 8003
 LEFT MUN: LOWER PROVIDENCE T RIGHT MUN: LOWER PROVIDENCE T

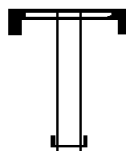
003635 FT



003635 FT
 INTER-AHD RAMP G RD
 (SR8003 SEG 0250/0000)
 TROOPER RD
 (SR0363 SEG 0010/0472)
 0500/0780 TO 0363/0010 SH
 0500/0720 (CONN)
 SIGN: 2 CHORD TRUSS

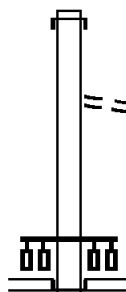
DIR: E TOTAL LEN: .688 MI. DIST: 06-4 SR: 8003
 LEFT MUN: LOWER PROVIDENCE T RIGHT MUN: LOWER PROVIDENCE T

002855 FT



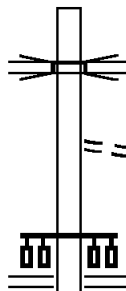
0500/0223 BMS ID 46/8003/0500/0223
 002855 FT 0 0 00000 0 00 0000+00
 NC RAMP J RD
 INTER-BK POTTSTOWN BP
 (SR0422 SEG 0321/3049)
 0500/0000 LENGTH(AH 0780 BK 1085)

001770 FT



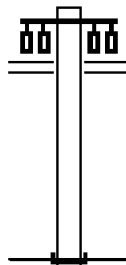
INTER-AHD POTTSTOWN BP
 0250/1085 (SR0422 SEG 0321/1400)
 FROM 0363/0011 SH
 0250/0200 (CONN)
 001770 FT 0 0 00000 0 00 0000+00
 NC RAMP G RD
 TROOPER RD
 (SR0363 SEG 0010/0472)
 INTER-BK RAMP J RD
 (SR8003 SEG 0500/0780)
 0250/0000 LENGTH(AH 1085 BK 0800)

000970 FT



INTER-AHD POTTSTOWN BP
 (SR0422 SEG 0320/2307)
 TROOPER ROAD (NB)
 0022/0800 OP ID 46/0363/0010/0130
 FROM 0363/0011 SH
 0022/0115 (CONN)
 000970 FT 0 0 00000 0 00 0000+00
 NC RAMP F RD
 TROOPER RD
 (SR0363 SEG 0010/0060)
 0022/0000 LENGTH(AH 0800 BK 0970)

000000 FT

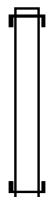


TROOPER RD
 (SR0363 SEG 0011/0000)
 (SR0363 SEG 0010/0000)
 0012/0970
 000000 FT 0 0 00000 0 00 0000+00
 NC RAMP I RD
 INTER-BK POTTSTOWN BP
 (SR0422 SEG 0320/1850)
 MFC BEGIN = F
 0012/0000 LENGTH(AH 0970 BK 0000)

EXTRACT DATE: 12/18/2023 ROADWAY MANAGEMENT SYSTEM PAGE NUMBER: 888
 PRINT DATE: 12/20/2023 SLD COUNTY/SR - ANNUAL PRINT COUNTY: MONTGOMERY

DIR: S TOTAL LEN: 1.842 MI. DIST: 06-4 SR: 8002
 LEFT MUN: UPPER MERION T RIGHT MUN: UPPER MERION T

009728 FT



009728 FT
 INTER-AHD DEKALB PK
 0750/1186 (SR0202 SEG 0020/2025)

008542 FT

008542 FT 1 0 00769 2 06 0000+00
 NC RAMP 3 RD
 INTER-BK SCHUYLKILL EX
 (SR0076 SEG 3270/1860)
 0750/0000 LENGTH(AH 1186 BK 0533)

008009 FT



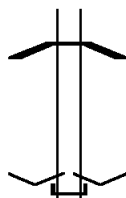
INTER-AHD DEKALB PK
 0510/0533 (SR0202 SEG 0030/1046)
 008009 FT 1 0 00769 2 08 0000+00
 NC RAMP H RD
 INTER-BK RAMP D COLLECTOR RD
 (SR9412 SEG 0010/0632)
 0510/0000 LENGTH(AH 0533 BK 0930)



INTER-AHD RAMP D COLLECTOR RD
 0500/0930 (SR9412 SEG 0010/1216)
 0500/0574 BMSSEN 46/8002/0500/0479
 0 0 00000 0 00 0000+00

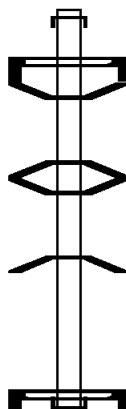
DIR: S TOTAL LEN: 1.842 MI. DIST: 06-4 SR: 8002
 LEFT MUN: UPPER MERION T RIGHT MUN: UPPER MERION T

007079 FT



0500/0479 RAMP D
 007079 FT BMSBG 46/8002/0500/0479
 1 0 00769 2 07 0000+00
 VILLAGE: KNG OF PRUSSIA
 NC RAMP I RD
 INTER-BK DEKALB PK
 (SR0202 SEG 0030/0752)
 5 0500/0000 LENGTH(AH 0930 BK 1263)

005816 FT



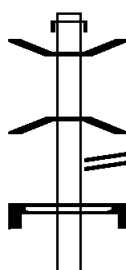
INTER-AHD 202SB/1-76 COLLECTOR RA
 0280/1263 (SR9411 SEG 0010/1175)
 SIGN: 3 CHORD TRUSS
 0280/1100 BMSID 46/9411/0010/0900
 0280/0875 BMSSEN 46/8002/0280/0608
 0 0 00000 0 00 0000+00
 RAMP D (WB)
 0280/0608 BMSBG 46/8002/0280/0608
 0280/0316 BMSSEN 46/8002/0280/0227
 0 0 00000 0 00 0000+00
 RAMP B
 0280/0227 BMSBG 46/8002/0280/0227
 005816 FT 0 0 00000 0 00 0000+00
 SIGN: 3 CHORD TRUSS
 BMSID 46/8002/0280/0000
 INTER-BK RAMP RD
 (SR8002 SEG 0260/0879)
 5 0280/0000 LENGTH(AH 1263 BK 0407)

005409 FT



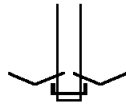
INTER-AHD RAMP RD
 0270/0407 (SR8002 SEG 0250/0232)
 005409 FT 1 0 00769 2 01 0000+00
 INTER-BK GULPH RD
 (SR3039 SEG 0071/0732)
 5 0270/0000 LENGTH(AH 0407 BK 1659)

003750 FT

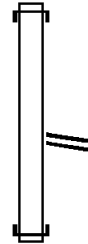


INTER-AHD DEKALB PK
 0260/1659 (SR0202 SEG 0031/0266)
 0260/1287 BMSSEN 46/8002/0260/1210
 0 0 00000 0 00 0000+00
 RAMP B
 0260/1210 BMSBG 46/8002/0260/1210
 RAMP RD
 0260/0879 (SR8002 SEG 0280/0000)
 SIGN: 3 CHORD TRUSS
 0260/0876 BMSID 46/8002/0280/0000
 003750 FT 1 0 00769 2 04 0000+00

DIR: S TOTAL LEN: 1.842 MI. DIST: 06-4 SR: 8002
 LEFT MUN: UPPER MERION T RIGHT MUN: UPPER MERION T

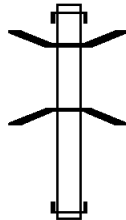


INTER-BK VILLAGE: UPPER MERION T
 RAMP D COLLECTOR RD
 (SR9412 SEG 0010/2054)
 0260/0000 LENGTH(AH 1659 BK 1620)




002130 FT

INTER-AHD RAMP D COLLECTOR RD
 0250/1620 (SR9412 SEG 0010/2322)
 RAMP RD
 (SR8002 SEG 0270/0407)
 0250/0232 1 0 00769 2 00 0000+00
 002130 FT INTER-BK DEKALB PK
 (SR0202 SEG 0031/1180)
 0250/0000 LENGTH(AH 1620 BK 0981)



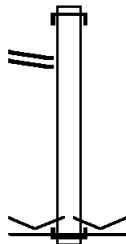
001149 FT

INTER-AHD DEKALB PK
 0030/0981 (SR0202 SEG 0021/1072)
 0030/0504 BMSEN 46/8002/0030/0344
 0 0 00000 0 00 0000+00
 RAMP B
 0030/0344 BMSBG 46/8002/0030/0344
 001149 FT 0 0 00000 0 00 0000+00
 INTER-BK RAMP A
 (SR8002 SEG 0010/0304)
 0030/0000 LENGTH(AH 0981 BK 0461)



000688 FT

INTER-AHD SCHUYLKILL EX
 0020/0461 (SR0076 SEG 3270/0840)
 000688 FT 1 0 00769 2 03 0000+00
 INTER-BK DEKALB PK
 (SR9411 SEG 0010/1175)
 0020/0000 LENGTH(AH 0461 BK 0688)



RAMP RD
 (SR8002 SEG 0030/0000) 0010/0304
 000000 FT

INTER-AHD DEKALB PK
 0010/0688 (SR9411 SEG 0020/0000)
 000000 FT 1 0 00769 2 02 0000+00
 VILLAGE: UPPER MERION T
 NC RAMP RD
 INTER-BK SCHUYLKILL EX
 (SR0076 SEG 3270/0400)
 MFC BEGIN = F
 0010/0000 LENGTH(AH 0688 BK 0000)

EXTRACT DATE: 12/18/2023 ROADWAY MANAGEMENT SYSTEM PAGE NUMBER: 885
 PRINT DATE: 12/20/2023 SLD COUNTY/SR - ANNUAL PRINT COUNTY: MONTGOMERY
 DIR: B TOTAL LEN: .047 MI. DIST: 06-4 SR: 4105
 LEFT MUN: LIMERICK T RIGHT MUN: LIMERICK T

000248 FT
 000000 FT



000248 FT BMSBN 46/4105/0010/0000
 INTER-AHD AIRPORT RD
 0010/0248 (TWP)
 000000 FT 0 0 00000 0 00 0000+00
 NC AIRPORT RD
 INTER-BK AIRPORT RD
 (TWP)
 POTTSTOWN EXPRESSWAY (E
 BMSBG 46/4105/0010/0000
 MFC BEGIN = E
 0010/0000 LENGTH(AH 0248 BK 0000)

EXTRACT DATE: 12/18/2023 ROADWAY MANAGEMENT SYSTEM PAGE NUMBER: 884
 PRINT DATE: 12/20/2023 SLD COUNTY/SR - ANNUAL PRINT COUNTY: MONTGOMERY
 DIR: B TOTAL LEN: .020 MI. DIST: 06-4 SR: 4103
 LEFT MUN: LOWER POTTS GROVE T RIGHT MUN: LOWER POTTS GROVE T

000107 FT
 000000 FT



000107 FT BMS EN 46/4103/0010/0000
 INTER-AHD PARK DR
 0010/0107 (TWP)
 000000 FT 0 0 00000 0 00 0000+00
 NC PA R K DR
 INTER-BK PARK DR
 (TWP)
 POTTSTOWN EXPY (EB)
 BMSBG 46/4103/0010/0000
 MFC BEGIN = E
 0010/0000 LENGTH(AH 0107 BK 0000)

EXTRACT DATE: 12/18/2023 ROADWAY MANAGEMENT SYSTEM PAGE NUMBER: 883
 PRINT DATE: 12/20/2023 SLD COUNTY/SR - ANNUAL PRINT COUNTY: MONTGOMERY
 DIR: B TOTAL LEN: .052 MI. DIST: 06-4 SR: 4102
 LEFT MUN: LIMERICK T RIGHT MUN: LIMERICK T

000276 FT
 000000 FT



000276 FT BMS EN 46/4102/0010/0000
 INTER-AHD COUNTRY CLUB RD
 0010/0276 (T403)
 000000 FT 0 0 00000 0 00 0000+00
 NC CO COUNTRY CLUB RD
 INTER-BK COUNTRY CLUB RD
 (T403)
 POTTSTOWN EX
 BMSBG 46/4102/0010/0000
 MFC BEGIN = E
 0010/0000 LENGTH(AH 0276 BK 0000)

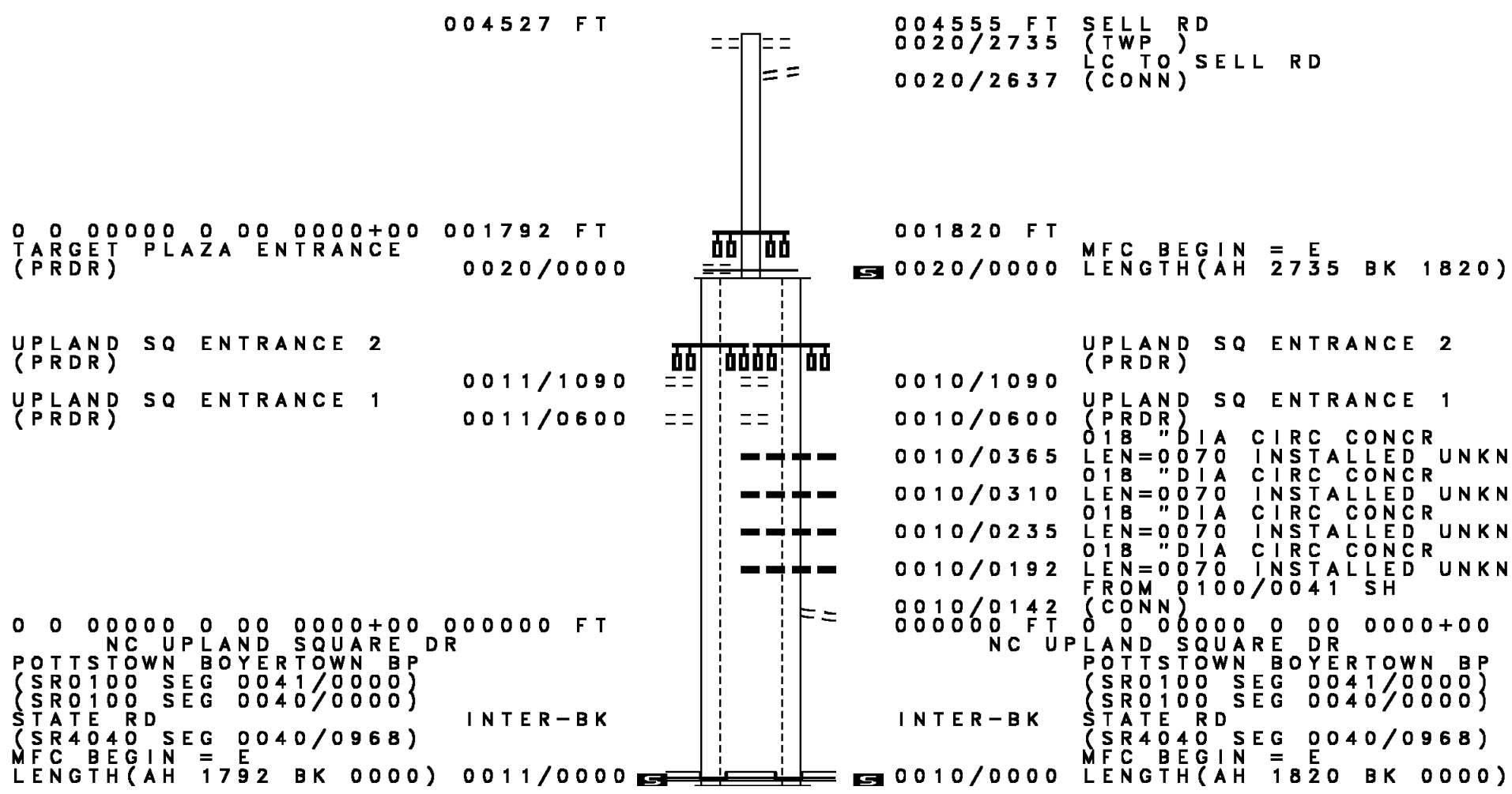
EXTRACT DATE: 12/18/2023 ROADWAY MANAGEMENT SYSTEM PAGE NUMBER: 882
 PRINT DATE: 12/20/2023 SLD COUNTY/SR - ANNUAL PRINT COUNTY: MONTGOMERY
 DIR: B TOTAL LEN: .020 MI. DIST: 06-4 SR: 4101
 LEFT MUN: LOWER POTTS GROVE T RIGHT MUN: LOWER POTTS GROVE T

000107 FT
 000000 FT



000107 FT BMS EN 46/4101/0010/0000
 INTER-AHD ARMAND HAMMER BL
 0010/0107 (TWP)
 000000 FT 0 0 00000 0 00 0000+00
 NC AR ARMAND HAMMER BL
 INTER-BK ARMAND HAMMER BL
 (TWP)
 POTTSTOWN BYPASS (WB)
 BMSBG 46/4101/0010/0000
 MFC BEGIN = E
 0010/0000 LENGTH(AH 0107 BK 0000)

DIR: N TOTAL LEN: .863 MI. DIST: 06-4 SR: 4049
 LEFT MUN: WEST POTTS GROVE T RIGHT MUN: WEST POTTS GROVE T



004527 FT

004555 FT SELL RD
 0020/2735 (TWP)
 0020/2637 LC TO SELL RD
 (CONN)

0 0 00000 0 00 0000+00 001792 FT
 TARGET PLAZA ENTRANCE
 (PRDR) 0020/0000

001820 FT
 0020/0000 MFC BEGIN = E
 LENGTH(AH 2735 BK 1820)

UPLAND SQ ENTRANCE 2
 (PRDR) 0011/1090

UPLAND SQ ENTRANCE 2
 (PRDR)

UPLAND SQ ENTRANCE 1
 (PRDR) 0011/0600

0010/1090 UPLAND SQ ENTRANCE 1
 (PRDR)
 0010/0600 018" DIA CIRC CONCR
 LEN=0070 INSTALLED UNKN
 0010/0365 018" DIA CIRC CONCR
 LEN=0070 INSTALLED UNKN
 0010/0310 018" DIA CIRC CONCR
 LEN=0070 INSTALLED UNKN
 0010/0235 018" DIA CIRC CONCR
 LEN=0070 INSTALLED UNKN
 0010/0192 018" DIA CIRC CONCR
 LEN=0070 INSTALLED UNKN
 FROM 0100/0041 SH
 0010/0142 (CONN)
 000000 FT

0 0 00000 0 00 0000+00 000000 FT
 NC UPLAND SQUARE DR
 POTTSTOWN BOYERTOWN BP
 (SR0100 SEG 0041/0000)
 (SR0100 SEG 0040/0000)
 STATE RD INTER-BK
 (SR4040 SEG 0040/0968)
 MFC BEGIN = E
 LENGTH(AH 1792 BK 0000) 0011/0000

0 0 00000 0 00 0000+00
 NC UPLAND SQUARE DR
 POTTSTOWN BOYERTOWN BP
 (SR0100 SEG 0041/0000)
 (SR0100 SEG 0040/0000)
 STATE RD INTER-BK
 (SR4040 SEG 0040/0968)
 MFC BEGIN = E
 LENGTH(AH 1820 BK 0000)

EXTRACT DATE: 12/18/2023 ROADWAY MANAGEMENT SYSTEM PAGE NUMBER: 880
PRINT DATE: 12/20/2023 SLD COUNTY/SR - ANNUAL PRINT COUNTY: MONTGOMERY
DIR: B TOTAL LEN: 5.275 MI. DIST: 06-4 SR: 4048
LEFT MUN: TRAPPE B RIGHT MUN: TRAPPE B

027851 FT

027851 FT MAIN ST

DIR: B TOTAL LEN: 5.275 MI. DIST: 06-4 SR: 4048
 LEFT MUN: TRAPPE B RIGHT MUN: TRAPPE B

Stationing	Description	Material	Length	Notes
0090/1664	(SR4031 SEG 0140/0000)			
026187 FT				
0090/0000	LINDEN ST (BORO)	018" DIA CIRC METAL	0000	NC SEVENTH AV PATRICIA DR (PRDR)
0084/1944		018" DIA CIRC METAL	0017	LENGTH(AH 1664 BK 1951)
024236 FT				
0084/0480	NEBORLEA WY (TWP)			
024236 FT				
0084/0000	NC SEVENTH ST (T427)			LENGTH(AH 1951 BK 2140)
0080/1852	BORO LINE RD TRAPPE			UPPER PROVIDENCE T
0080/1191	CANCI CT (T519)			
0080/1155		018" DIA CIR PLASTIC	0105	INSTALLED 1998
0080/0989		036" DIA CIR PLASTIC	0034	INSTALLED 1996
0080/0614		018" DIA CIRC METAL	0030	INSTALLED UNKN
022096 FT				
0080/0000	UNKNOWN RD (PRDR)			LENGTH(AH 2140 BK 1325)
0074/0849	BECHTEL RD (T325)			FRUIT FARM RD (T428)
0074/0180		012" DIA CIRC METAL	0033	INSTALLED UNKN
0074/0014		018" DIA CIR PLASTIC	0041	INSTALLED UNKN
020771 FT				

DIR: B TOTAL LEN: 5.275 MI. DIST: 06-4 SR: 4048
 LEFT MUN: UPPER PROVIDENCE T RIGHT MUN: UPPER PROVIDENCE T

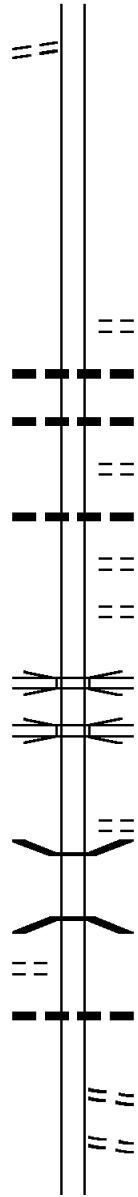
RITTENHOUSE RD
 (T326)

0074/0000

0074/0000 LENGTH(AH 1325 BK 2736)

018035 FT

018035 FT 0 0 00000 0 00 0000+00



DALE DR
 (TWP)
 S 0070/0000 LENGTH(AH 2736 BK 3331)

0060/2985 018 " DIA CIRC CONCR
 LEN=0040 INSTALLED 1980

0060/2880 024 " DIA CIRC CONCR
 LEN=0060 INSTALLED UNKN

DONNA DR
 (T520)

0060/2369 018 " DIA CIRC CONCR
 LEN=0040 INSTALLED 2002

CHEYENNE RD
 (T508)

0060/1939 KEOKUK RD
 (T470)

0060/1509

0060/1167

POTTSTO EXWY
 OP ID 46/0422/0180/0000

POTTSTO EXWY
 OP ID 46/0422/0181/0000

0060/0315 0 0 00000 0 00 0000+00

0060/0237 YEAGER RD
 (T320)

S 0060/0000 LENGTH(AH 3331 BK 3619)

0050/3521 BMSBN 46/4048/0050/3484
 0 00000 0 0 0000+00

0050/3484 MINGO CREEK
 BMSBG 46/4048/0050/3484

014704 FT

0050/3363 024 " DIA CIRC CONCR
 LEN=0168 INSTALLED UNKN

LC FROM ORCHARD CT
 (CONN)

0050/2482 VAUGHN RD
 (T436)

0050/2434

OLD MILL RD
 (T435)

0050/3365

DIR: B TOTAL LEN: 5.275 MI. DIST: 06-4 SR: 4048
 LEFT MUN: UPPER PROVIDENCE T RIGHT MUN: UPPER PROVIDENCE T

SPRING-FORD MIDDLE SCHO
 (PRDR) 0050/0458
 0 0 00000 0 00 0000+00 011085 FT
 SPRING ST
 (T407)
 LIMERICK
 LOWER FREDERICK T 0050/0000
 LOWER FREDERICK
 ROYERSFORD B 0040/2002

ROYERSFORD RD
 (T409) 0040/0000

Stationing	Structure	Description
0050/0608	---	UPPER PROVIDENCE
0050/0544	---	LIMERICK T
0050/0458	00	018" DIA CIRC CONCR
011085 FT	==	LEN=0020 INSTALLED 2002
		SPRING-FORD HIGH SCHOOL
		(PRDR)
0050/0000	==	LENGTH(AH 3619 BK 2264)
0040/2002	---	LIMERICK
0040/1861	==	ROYERSFORD B
0040/1460	00	WASHINGTON ST
	==	(BORO)
		WALNUT ST
	==	(BORO)
		MAIN ST
		(TBC)
0040/1027	---	MFC BEGIN = D
0040/0597	---	008" DIA CAST IRON
0040/0551	==	LEN=0043 INSTALLED UNKN
		CHURCH ST
	==	(BORO)
		CHESTNUT ST
	==	(BORO)
008821 FT		0 0 00000 0 00 0000+00
		012" DIA CIRC CONCR
		LEN=0060 INSTALLED 2002
		ROYERSFORD
		LIMERICK T
0040/0000	==	LENGTH(AH 2264 BK 3131)
0030/2929	---	018" DIA CIRC CONCR
0030/2821	==	LEN=0072 INSTALLED UNKN
		OAK ST
	==	(T406)
0030/2662	---	024" DIA CIRC METAL
0030/2586	---	LEN=0072 INSTALLED UNKN
		024" DIA CIRC METAL
	---	LEN=0026 INSTALLED UNKN
		CHAPEL RD
	==	(T405)
0030/1946	---	018" DIA CIRC CONCR
		LEN=0072 INSTALLED 2002

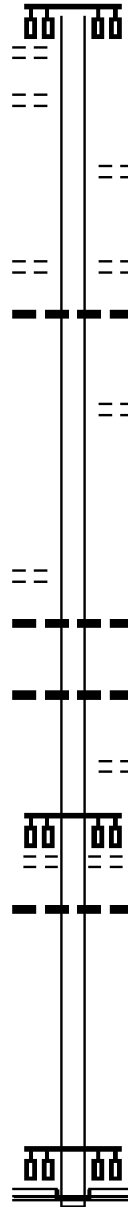
DIR: B TOTAL LEN: 5.275 MI. DIST: 06-4 SR: 4048
 LEFT MUN: LIMERICK T RIGHT MUN: LIMERICK T

TENTH AV
 (TWP) 0030/1926
 FOXMEADOW DR
 (TWP) 0030/1446

0 0 00000 0 00 0000+00 005690 FT
 COUNTRY CLUB RD
 (T403) 0030/0000

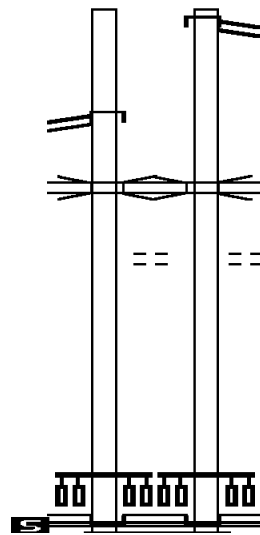
0 0 00000 0 00 0000+00 002948 FT
 LIMERICK RD
 (T318) 0020/0000

000000 FT



0030/1926
 0030/1446
 0030/0741 ABBEY DR
 (T470)
 005690 FT KING RD
 (T402)
 0030/0000 LENGTH(AH 3131 BK 2742)
 018 "DIA CIR PLASTIC
 LEN=0112 INSTALLED UNKN
 0020/2706
 0020/1584 PINE TREE DR
 (TWP)
 002948 FT
 0020/0000 LENGTH(AH 2742 BK 2948)
 018 "DIA CIRC CONCR
 LEN=0010 INSTALLED 1980
 0010/2851
 0010/2108 024 "DIA CIRC CONCR
 LEN=0068 INSTALLED UNKN
 0010/1468 BENNER RD
 (T312)
 0010/0612 UNKNOWN RD
 (TWP)
 0010/0063 018 "DIA CIRC CONCR
 LEN=0099 INSTALLED UNKN
 000000 FT 0 0 00000 0 00 0000+00
 NC LEWIS RD
 RAMP RD
 (SR8011 SEG 0750/0000)
 LINFIELD TRAPPE RD
 (SR4022 SEG 0051/0272)
 (SR4022 SEG 0050/0280)
 INTER-BK LEWIS RD
 (SR4022 SEG 0051/0272)
 MFC BEGIN = C
 0010/0000 LENGTH(AH 2948 BK 0000)

RIDGE PK INTER-AHD
 (SR4031 SEG 0280/0000)
 RIDGE PK
 (SR4031 SEG 0280/0000) 0011/1715
 RIDGE PIKE (SB)
 OP ID 46/4031/0281/1095 0011/0950
 PENNDOT STOCKPILE 14
 (GOVT) 0011/0230
 1 0 01041 0 00 0023+87 000000 FT
 NC TOWNSHIP LINE RD
 RAMP B RD
 (SR8022 SEG 0500/0745)
 RUPERT RD
 (SR4026 SEG 0030/0000)
 EVERGREEN RD INTER-BK
 (SR4026 SEG 0030/0000)
 MFC BEGIN = B
 LENGTH(AH 1715 BK 0000) 0011/0000



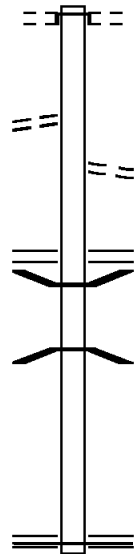
002083 FT RIDGE PK
 INTER-AHD (SR4031 SEG 0281/0000)
 RIDGE PK
 0010/2083 (SR4031 SEG 0281/0000)
 RIDGE PIKE (SB)
 0010/1000 OP ID 46/4031/0281/1095
 PENNDOT STOCKPILE 14
 (GOVT)
 0010/0219 1 0 01041 0 00 0023+87
 000000 FT NC TOWNSHIP LINE RD
 RAMP B RD
 (SR8022 SEG 0500/0745)
 RUPERT RD
 (SR4026 SEG 0030/0000)
 INTER-BK EVERGREEN RD
 (SR4026 SEG 0030/0000)
 MFC BEGIN = B
 0010/0000 LENGTH(AH 2083 BK 0000)

TO 8023/0250 SH
 (CONN)

001570 FT

0010/0530

000000 FT



001570 FT INTER-AHD SOUTH GROSSTOWN RD
 (TWP)
 0010/1570 OLD READING PK
 (CNTY)
 0010/0434 FROM 8023/0500 SH
 (CONN)
 RAMP RD
 (SR8023 SEG 0250/0000)
 RAMP RD
 (SR8023 SEG 0500/0787)
 0010/0330 BMS EN 46/4045/0010/0110
 0010/0220 0 0 00000 0 00 0000+00
 POTTSTOWN BYPASS (WB)
 0010/0110 BMSBG 46/4045/0010/0110
 000000 FT 0 0 00000 0 00 0000+00
 NC GR OSSTOWN RD
 RAMP RD
 (SR8023 SEG 0010/0691)
 RAMP RD
 (SR8023 SEG 0750/0000)
 MFC BEGIN = E
 0010/0000 LENGTH(AH 1570 BK 0000)

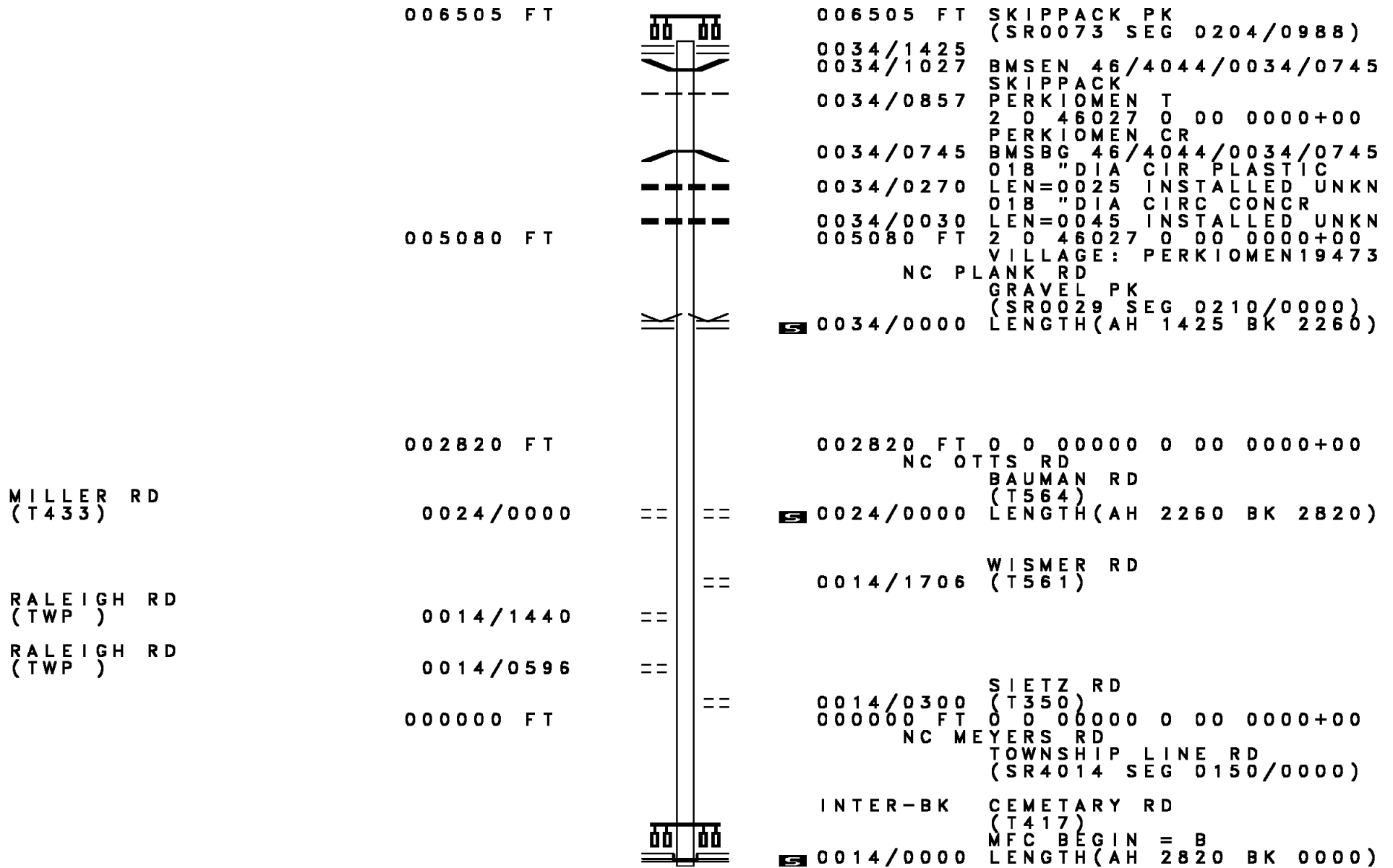
EXTRACT DATE: 12/18/2023
PRINT DATE: 12/20/2023

ROADWAY MANAGEMENT SYSTEM
SLD COUNTY/SR - ANNUAL PRINT

PAGE NUMBER: 873
COUNTY: MONTGOMERY

DIR: B TOTAL LEN: 1.232 MI.
LEFT MUN: SKIPPACK T

DIST: 06-4 SR: 4044
RIGHT MUN: SKIPPACK T



EXTRACT DATE: 12/18/2023 ROADWAY MANAGEMENT SYSTEM PAGE NUMBER: 872
 PRINT DATE: 12/20/2023 SLD COUNTY/SR - ANNUAL PRINT COUNTY: MONTGOMERY

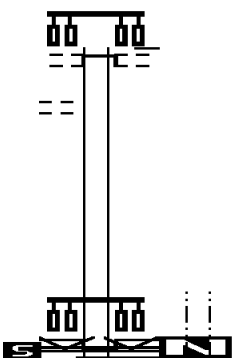
DIR: B TOTAL LEN: .073 MI. DIST: 06-4 SR: 4043
 LEFT MUN: POTTSTOWN B RIGHT MUN: POTTSTOWN B

CHARLOTTE ST INTER-AHD
 (SR0663 SEG 0030/0000)
 KING ST
 (BORO)

BUTTONWOOD AL 0011/0384
 (BORO) 0011/0204
 1 1 02696 0 00 0000+00 000000 FT

VILLAGE: POTTSTOWN BORO
 NC CHARLOTTE ST
 HIGH ST
 (SR4031 SEG 0360/1532)

CHARLOTTE ST INTER-BK
 (BORO) 000384 FT
 MFC BEGIN = B
 LENGTH(AH 0384 BK 0000) 0011/0000



000204 FT
 000000 FT
 7010/0000 LTH AH 000100 BK 000000

DIR: B TOTAL LEN: 1.776 MI. DIST: 06-4 SR: 4042
 LEFT MUN: WEST POTTS GROVE T RIGHT MUN: WEST POTTS GROVE T

	009377 FT	009377 FT
	009377 FT	7062/0000 LENGTH(AH 0380 BK 3299)
	009377 FT	009377 FT
	009377 FT	7060/0000 LENGTH(AH 3299 BK 3579)
	009377 FT	009377 FT
	009377 FT	7050/0000 LENGTH(AH 3579 BK 2391)
	009377 FT	009377 FT
	009377 FT	7040/0000 LTH AH 002391 BK 001050
	009377 FT	009377 FT
	009377 FT	7034/0000 LTH AH 001050 BK 001533
MANATAWNY ST		INTER-AHD MANATAWNY ST
(SR4037 SEG 0050/1046) 0034/1533		0034/1533 (SR4037 SEG 0050/1046)
	RBR	0034/1146 BMS EN 46/4042/0034/1011
	RBR	2 0 46188 0 00 0075+00
		P3
		MANATAWNY CREEK
		0034/1011 BMSBG 46/4042/0034/1011
		READING COMPANY - TRUST
		0034/0955 OVERPASS IS RR X-ING
2 0 46188 0 00 0075+00 007844 FT		007844 FT

DIR: B TOTAL LEN: 1.776 MI. DIST: 06-4 SR: 4042
 LEFT MUN: WEST POTTS GROVE T RIGHT MUN: WEST POTTS GROVE T

TOOTH ACRES RD (PRDR)	0034/0000	==	5 0034/0000	LENGTH(AH 1533 BK 2654)
ROBERTS DR (TWP)	0030/1834	==		
MORELLO DR (TWP)	0030/1192	==	0030/1575	018 "DIA CIRC METAL LEN=0070 INSTALLED UNKN
	005190 FT	==	0030/0702	024 "DIA CIRC CONCR LEN=0036 INSTALLED UNKN
CONSTITUTION AV (TWP)	0020/1965	==	005190 FT	2 0 46188 0 00 0051+72 BERKS ST (TWP)
		==	5 0030/0000	LENGTH(AH 2654 BK 2249)
		==	0020/1885	UNKNOWN AL (TWP)
		==	0020/1691	ELM ST (TWP)
		==	0020/1430	018 "DIA CIRC CONCR LEN=0060 INSTALLED UNKN
		==	0020/1361	LINDEN ST (TWP)
		==	0020/1230	018 "DIA CIRC CONCR LEN=0047 INSTALLED UNKN
		==	0020/1140	018 "DIA CIRC CONCR LEN=0040 INSTALLED UNKN
		==	0020/0997	UNKNOWN AL (TWP)
		==	0020/0918	024 "DIA CIRC METAL LEN=0030 INSTALLED UNKN
		==	0020/0760	018 "DIA CIRC CONCR LEN=0025 INSTALLED UNKN
SHANE DR (TWP)	0020/0756	==	0020/0573	036 "DIA CIRC CONCR LEN=0038 INSTALLED UNKN
		==	0020/0343	SCHOOL LN (TWP)
HOLLY DR (TWP)	0020/0205	==	002941 FT	RICE ST (TWP)
2 0 46188 0 00 0029+26	002941 FT	==	5 0020/0000	LENGTH(AH 2249 BK 2941)
DORI LN (TWP)	0020/0000	==	0010/2625	018 "DIA CIRC CONCR LEN=0028 INSTALLED UNKN
SYLVAN DR		==		QUINTER ST

EXTRACT DATE: 12/18/2023
PRINT DATE: 12/20/2023

ROADWAY MANAGEMENT SYSTEM
SLD COUNTY/SR - ANNUAL PRINT

PAGE NUMBER: 869
COUNTY: MONTGOMERY

DIR: B TOTAL LEN: 1.776 MI.
LEFT MUN: WEST POTTS GROVE T

DIST: 06-4 SR: 4042
RIGHT MUN: WEST POTTS GROVE T

(TWP)

0010/2587

== ==

0010/2587

(TWP)

018 "DIA CIRC CONCR
LEN=0080 INSTALLED UNKN
JEFFERSON ST

--- ---

0010/2235

(TWP)

018 "DIA CIRC CONCR
LEN=0023 INSTALLED UNKN
MONROE ST

== ==

0010/2211

(TWP)

--- ---

0010/1841

(TWP)

018 "DIA CIRC CONCR
LEN=0032 INSTALLED UNKN
CENTER ST

--- ---

0010/1585

(TWP)

--- ---

0010/1330

(TWP)

018 "DIA CIRC CONCR
LEN=0025 INSTALLED UNKN
UNKNOWN AL

== ==

0010/1294

(TWP)

--- ---

0010/1252

(TWP)

018 "DIA CIRC CONCR
LEN=0025 INSTALLED UNKN
RACE ST

== ==

0010/0962

(TWP)

--- ---

0010/0940

(TWP)

018 "DIA CIRC CONCR
LEN=0012 INSTALLED UNKN
UNKNOWN AL

== ==

0010/0886

(TWP)

--- ---

0010/0750

(TWP)

018 "DIA CIRC CONCR
LEN=0015 INSTALLED UNKN
ASH ST

== ==

0010/0613

(TWP)

--- ---

0010/0570

(TWP)

UNKNOWN AL

== ==

0010/0397

(TWP)

VINE ST
(TWP)

0010/0275

==

0010/0265

(TWP)

018 "DIA CIRC CONCR
LEN=0035 INSTALLED UNKN
VINE ST

==

0010/0217

(TWP)

UNKNOWN AL
(TWP)

0010/0128
000000 FT

==

000000 FT

2 0 46188 0 00 0000+00
(APRA) CONTINENTAL CONC
NC GR OSSTOWN RD

HIGH ST
(SR4031 SEG 0420/0586)
(SR4031 SEG 0421/0595)

INTER-BK

GROSSTOWN RD

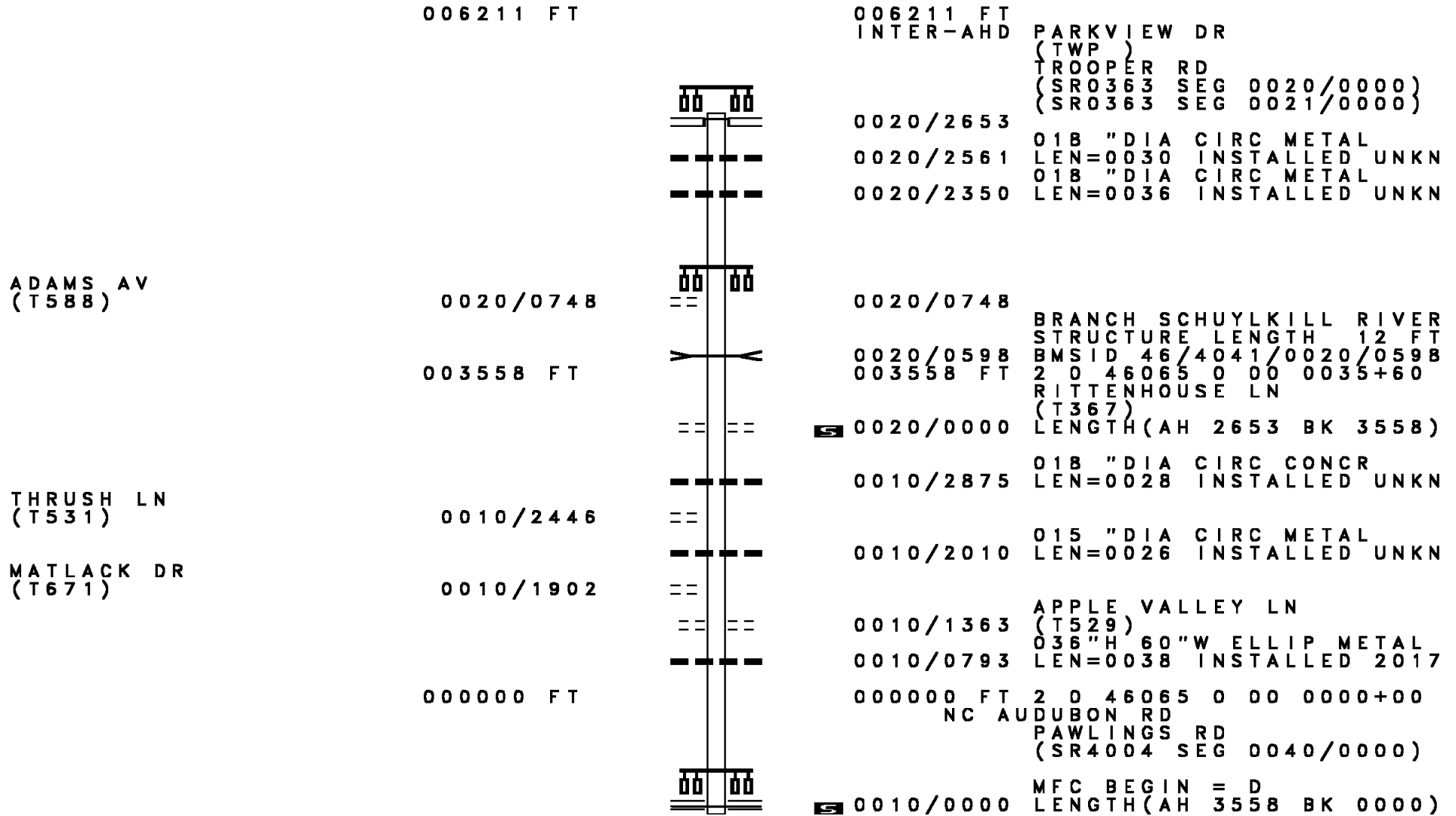
(TWP)

MFC BEGIN = D



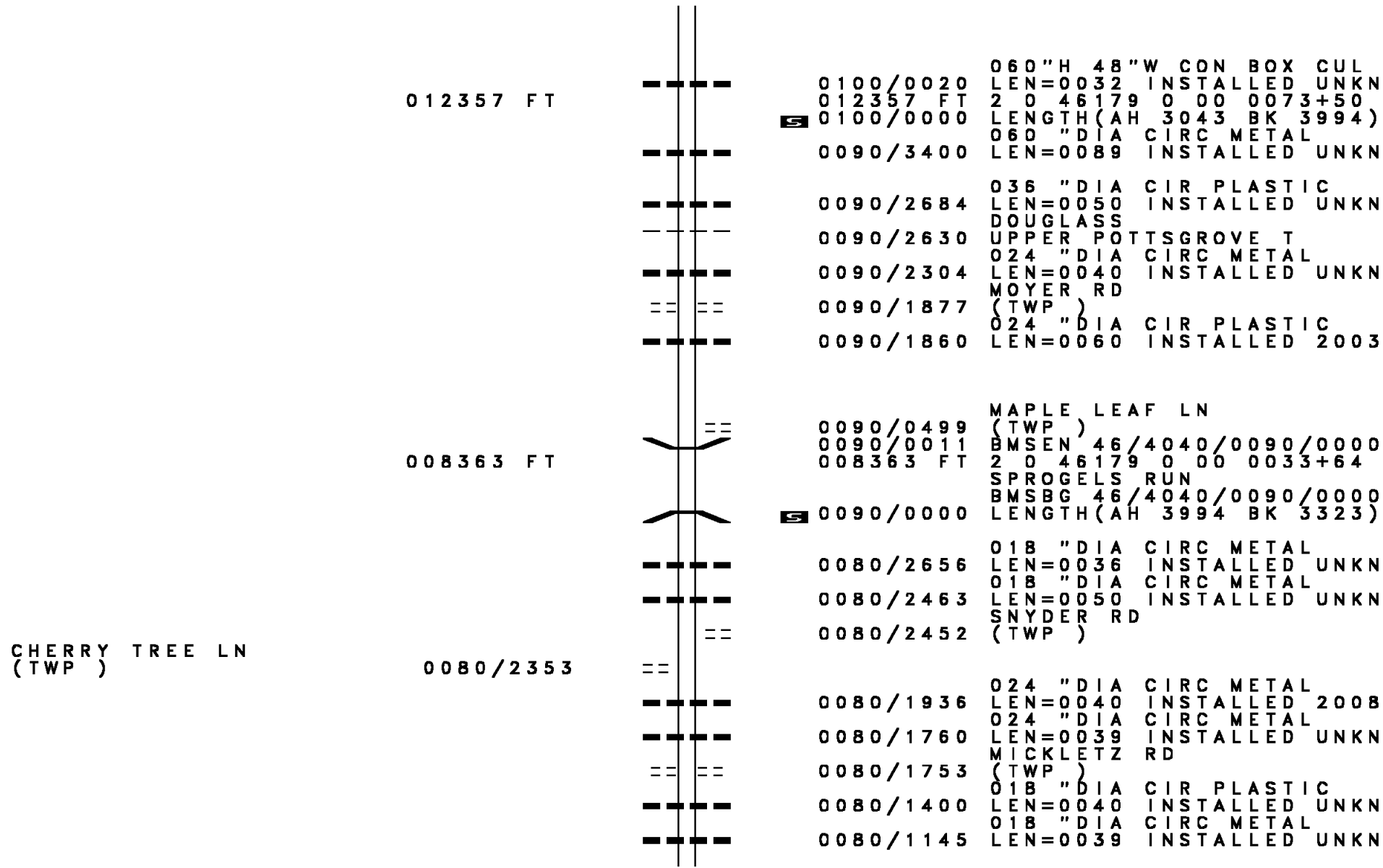
0010/0000

LENGTH(AH 2941 BK 0000)



Left Side	Center	Right Side
	020226 FT	020226 FT
E PHILADELPHIA AV (SR0073 SEG 0040/0000)	0120/2708	INTER-AHD E PHILADELPHIA AV (SR0073 SEG 0040/0000) SWAMP PK (CNTY)
	==	0120/2708
	==	0120/1393
	---	0120/1140
	---	0120/0885
YODER AV (T508) DIEHL DR (T517)	0120/0865	VIRMAY DR (T511) 036 " DIA CIRC METAL LEN=0050 INSTALLED UNKN 015 " DIA CIRC METAL LEN=0046 INSTALLED UNKN
	0120/0421	
	017518 FT	0120/0022
		017518 FT
		0120/0000
		0110/1180
		0110/0940
		0110/0442
GROSSER RD (T345)	0110/0154	0110/0154
	015400 FT	0110/0019
		015400 FT
		0110/0000
		0100/2633
		0100/1358
BUCHERT RD (T346)	0100/1352	BUCHERT RD (T346) 024 " DIA CIR PLASTIC LEN=0060 INSTALLED 2004

DIR: B TOTAL LEN: 3.831 MI. DIST: 06-4 SR: 4040
 LEFT MUN: DOUGLASS T RIGHT MUN: DOUGLASS T



DIR: B TOTAL LEN: 3.831 MI. DIST: 06-4 SR: 4040
 LEFT MUN: UPPER POTTS GROVE T RIGHT MUN: UPPER POTTS GROVE T

LC TO FARMINGTON AV
 (CONN)

2 0 46179 0 00 0000+00
 FARMINGTON AV
 (TWP)

FROM 0100/0030 SH
 (CONN)

Stationing	Description	Material	Length	Notes
0080/0133	018 " DIA CIRC CONCR	018 " DIA CIRC CONCR	LEN=0520	INSTALLED UNKN MAUGERS MILL RD (SR4033 SEG 0030/3761)
0080/0071	LC FROM FARMINGTON AV (CONN)	NC GI	005040 FT	LBERTSVILLE RD INTER-BK FARMINGTON AV (TWP)
005040 FT	0080/0000	LTH AH	003323 BK 000100	
005040 FT	005040 FT	LTH AH	000100 BK 001418	
005040 FT	7072/0000	LENGTH(AH 1418 BK 1489)		
005040 FT	005040 FT	LENGTH(AH 1489 BK 1258)		
005040 FT	7060/0000	LENGTH(AH 1258 BK 2341)		
005040 FT	7050/0000	LENGTH(AH 2341 BK 0968)		
005040 FT	7044/0000	UPLAND SQUARE DR (SR4049 SEG 0010/0000)		
0040/0968	POTTSTOWN BOYERTOWN BP (SR0100 SEG 0041/0000)			
0040/0876	(SR0100 SEG 0040/0000) 018 " DIA CIRC CONCR	LEN=0030	INSTALLED UNKN	
0040/0790	LC TO COMMERCE DR (CONN)	HARDING ST (TWP)		
0040/0712	015 " DIA CIRC CONCR	LEN=0038	INSTALLED UNKN	
0040/0392	2 0 46002 0 00 0064+73	WILSON ST (BORO)		
004072 FT	UPPER POTTS GROVE POTTSTOWN B	LENGTH(AH 0968 BK 1114)		
0030/0602	018 " DIA CIRC CONCR	LEN=0043	INSTALLED UNKN	
0030/0240	018 " DIA CIRC CONCR	LEN=0035	INSTALLED UNKN	
	018 " DIA CIRC CONCR			

DIR: B TOTAL LEN: 3.831 MI. DIST: 06-4 SR: 4040
LEFT MUN: POTTSTOWN B RIGHT MUN: POTTSTOWN B

2 0 46002 0 00 0053+41 002958 FT
REYNOLDS AV
(BORO) 0030/0000

0030/0010	LEN=0040	INSTALLED UNKN
002958 FT	REYNOLDS AV	
(BORO)		
5 0030/0000	LENGTH(AH 1114 BK 1886)	
	UNKNOWN AL	
0020/1674	(BORO)	
	TENTH ST	
0020/1394	(BORO)	
	UNKNOWN AL	
0020/1218	(BORO)	
	NINTH ST	
0020/1043	(BORO)	
	UNKNOWN AL	
0020/0870	(BORO)	
	EIGHTH ST	
0020/0696	(BORO)	
	SEVENTH ST	
0020/0347	(BORO)	
	UNKNOWN AL	
0020/0173	(BORO)	
	018 " DIA CIRC METAL	
0020/0045	LEN=0026	INSTALLED UNKN
001072 FT	2 0 46002 0 00 0034+95	
	NC ST	
	SIXTH ST	
(BORO)		
5 0020/0000	LENGTH(AH 1886 BK 1072)	
	UNKNOWN AL	
0010/0886	(BORO)	
	018 " DIA CIRC CONCR	
0010/0746	LEN=0024	INSTALLED UNKN
	FIFTH ST	
0010/0714	(BORO)	
	UNKNOWN AL	
0010/0534	(BORO)	
	018 " DIA CIRC CONCR	
0010/0393	LEN=0036	INSTALLED UNKN
	FOURTH ST	
0010/0362	(BORO)	
	UNKNOWN AL	
0010/0186	(BORO)	
	018 " DIA CIRC CONCR	
0010/0047	LEN=0038	INSTALLED UNKN
	NC ST	
	THIRD ST	
(BORO)		
	MANATAWNY ST	
000000 FT	(SR4037 SEG 0020/0000)	
	MFC BEGIN = D	
5 0010/0000	LENGTH(AH 1072 BK 0000)	

001072 FT

2 0 46002 0 00 0024+07 000000 FT
MANATAWNY ST
(SR4037 SEG 0020/0000) 0010/0000

EXTRACT DATE: 12/18/2023 ROADWAY MANAGEMENT SYSTEM PAGE NUMBER: 863
PRINT DATE: 12/20/2023 SLD COUNTY/SR - ANNUAL PRINT COUNTY: MONTGOMERY
DIR: B TOTAL LEN: .000 MI. DIST: 06-4 SR: 4039
LEFT MUN: UPPER POTTS GROVE T RIGHT MUN: UPPER POTTS GROVE T

000000 FT



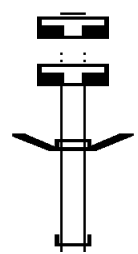
000000 FT
7010/0000 LENGTH(AH 0557 BK 0000)

EXTRACT DATE: 12/18/2023 ROADWAY MANAGEMENT SYSTEM PAGE NUMBER: 862
 PRINT DATE: 12/20/2023 SLD COUNTY/SR - ANNUAL PRINT COUNTY: MONTGOMERY

DIR: B TOTAL LEN: 1.493 MI. DIST: 06-4 SR: 4038
 LEFT MUN: UPPER POTTS GROVE T RIGHT MUN: UPPER POTTS GROVE T

007884 FT
 007884 FT

 007771 FT



007884 FT
 7090/0000 LENGTH(AH 2959 BK 1947)
 007884 FT
 7084/0000 LENGTH(AH 1947 BK 0113)
 BMS EN 46/4038/0082/0000
 INTER-AHD FARMINGTON AV
 0082/0113 (TWP)
 007771 FT 1 0 00284 0 00 0166+77
 INTER-BK FARMINGTON AV
 (TWP)
 PA 100 (NB)

EXTRACT DATE: 12/18/2023
PRINT DATE: 12/20/2023

ROADWAY MANAGEMENT SYSTEM
SLD COUNTY/SR - ANNUAL PRINT

PAGE NUMBER: 861
COUNTY: MONTGOMERY

DIR: B TOTAL LEN: 1.493 MI.
LEFT MUN: UPPER POTTS GROVE T

DIST: 06-4 SR: 4038
RIGHT MUN: UPPER POTTS GROVE T

Stationing	Length	Notes
007771 FT	0082/0000	BMSBG 46/4038/0082/0000
007771 FT	007771 FT	LENGTH(AH 0113 BK 0439)
007771 FT	7080/0000	LENGTH(AH 0439 BK 2788)
007771 FT	007771 FT	LENGTH(AH 2788 BK 3059)
007771 FT	7070/0000	LENGTH(AH 3059 BK 3517)
007771 FT	007771 FT	LENGTH(AH 3517 BK 0621)
007771 FT	7060/0000	LENGTH(AH 0621 BK 1462)
007771 FT	007771 FT	INTER-AHD FARMINGTON AV
	7050/0000	(TWP)
	007771 FT	POTTSTOWN B
	7042/0000	018 " DIA CIRC CONCR
	INTER-AHD	LEN=0042 INSTALLED UNKN
	0040/1462	WILSON ST
	0040/1364	(BORO)
	0040/1305	018 " DIA CIRC CONCR
	0040/1108	LEN=0036 INSTALLED UNKN
	0040/0952	FARMINGTON CT
	0040/0863	(PRDR)
	0040/0593	018 " DIA CIRC METAL
	0040/0537	LEN=0036 INSTALLED UNKN
	0040/0372	018 " DIA CIRC METAL
	0040/0294	LEN=0040 INSTALLED UNKN
	0040/0056	SUMMIT MEWS DR
	006309 FT	(BORO)
	0040/0000	018 " DIA CIRC CONCR
	0030/2811	LEN=0032 INSTALLED UNKN
	0030/2785	018 " DIA CIRC CONCR
	0030/2764	LEN=0030 INSTALLED UNKN
	0030/2522	018 " DIA CIRC CONCR
	0030/2190	LEN=0035 INSTALLED UNKN
		018 " DIA CIRC CONCR
		LEN=0050 INSTALLED UNKN
		(APRA) CHARLES A STOUT
		WEST ST
		(BORO)

YORK ST
(BORO)

1 0 00284 0 00 0048+20 006309 FT
REYNOLDS AV
(BORO)

POT

DIR: B TOTAL LEN: 1.493 MI. DIST: 06-4 SR: 4038
 LEFT MUN: POTTSTOWN B RIGHT MUN: POTTSTOWN B

EIGHTH ST
(BORO)

0030/1720

FOURTH ST
(BORO)

0030/0364

1 0 00284 0 00 0017+50 003252 FT
 THIRD ST
(BORO)

0030/0000

0030/2151	018 " DIA CIRC CONCR LEN=0030 INSTALLED UNKN WILLOW ST (BORO)
0030/2003	
0030/1885	BMSSEN 46/4038/0030/1870 1 0 00284 0 00 0033+07 STORM SEWER
0030/1870	BMSBG 46/4038/0030/1870 018 " DIA CIRC CONCR
0030/1830	LEN=0030 INSTALLED UNKN 018 " DIA CIRC METAL
0030/1724	LEN=0042 INSTALLED UNKN OAK ST (BORO)
0030/1720	
0030/1584	BMSSEN 46/4038/0030/1570 1 0 00284 0 00 0033+07 SEWER
0030/1570	BMSBG 46/4038/0030/1570 018 " DIA CIRC CONCR
0030/1470	LEN=0030 INSTALLED UNKN 018 " DIA CIRC CONCR
0030/1366	LEN=0032 INSTALLED UNKN HANOVER ST (BORO)
	NC FA RMININGTON AV JEFFERSON AV
0030/1072	(BORO)
0030/0820	018 " DIA CIRC CONCR LEN=0040 INSTALLED UNKN SEWER
0030/0750	STRUCTURE LENGTH 31 FT BMSID 46/4038/0030/0750 018 " DIA CIRC CONCR
0030/0600	LEN=0030 INSTALLED UNKN 015"H 18"W BOX CULVRT*
0030/0421	LEN=0036 INSTALLED UNKN
0030/0326	015 " DIA CIRC CONCR LEN=0030 INSTALLED UNKN THIRD ST (BORO)
0030/0051	
003252 FT	
0030/0000	LENGTH(AH 3057 BK 1741) BEECH ST (BORO)
0020/1441	
0020/1400	030 " DIA CIRC CONCR LEN=0030 INSTALLED UNKN

DIR: B TOTAL LEN: 1.493 MI. DIST: 06-4 SR: 4038
 LEFT MUN: POTTSTOWN B RIGHT MUN: POTTSTOWN B

BUTTONWOOD AL
(BORO)

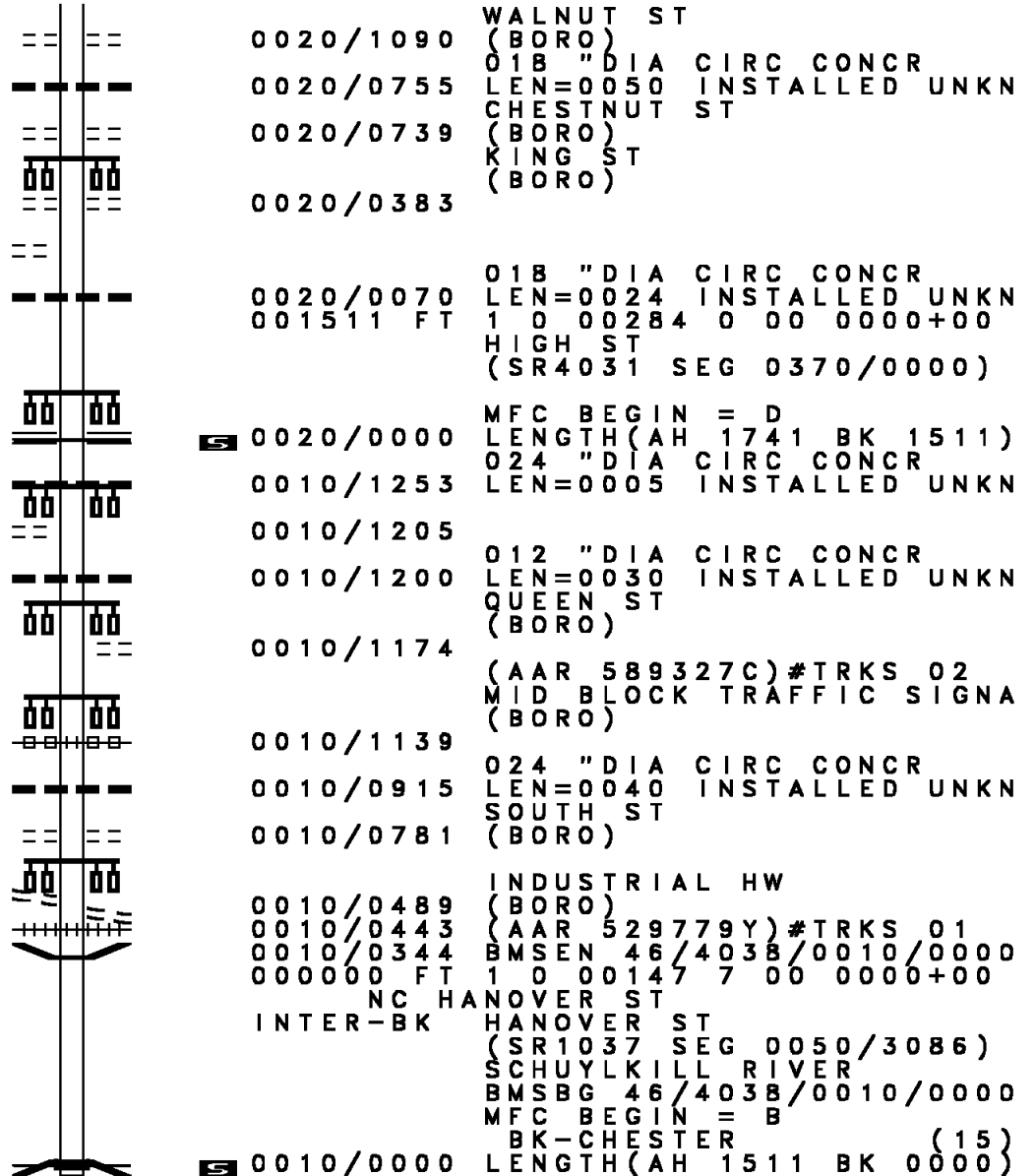
0020/0198
001511 FT

SECURITY PLAZA DR
(BORO)

0010/1205

COLLEGE DR
(BORO)

0010/0489
000000 FT



0010/0000 LENGTH(AH 1511 BK 0000)

EXTRACT DATE: 12/18/2023 ROADWAY MANAGEMENT SYSTEM PAGE NUMBER: 858
PRINT DATE: 12/20/2023 SLD COUNTY/SR - ANNUAL PRINT COUNTY: MONTGOMERY
DIR: B TOTAL LEN: 2.362 MI. DIST: 06-4 SR: 4037
LEFT MUN: WEST POTTS GROVE T RIGHT MUN: WEST POTTS GROVE T

012472 FT



012472 FT AH-BERKS
INTER-AHD MANATAWNY DR

(06)

EXTRACT DATE: 12/18/2023
PRINT DATE: 12/20/2023

ROADWAY MANAGEMENT SYSTEM
SLD COUNTY/SR - ANNUAL PRINT

PAGE NUMBER: 857
COUNTY: MONTGOMERY

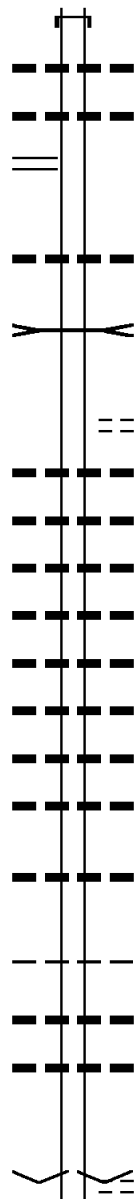
DIR: B TOTAL LEN: 2.362 MI.
LEFT MUN: WEST POTTS GROVE T

DIST: 06-4 SR: 4037
RIGHT MUN: WEST POTTS GROVE T

GROSSTOWN RD
(SR4042 SEG 0034/1533) 0050/1046

010581 FT

006680 FT



0050/1891 (SR2065 SEG 0010/0000)
018 " DIA CIRC CONCR
0050/1570 LEN=0123 INSTALLED UNKN
024 " DIA CIRC CONCR
0050/1126 LEN=0050 INSTALLED 1980

0050/0032 024 " DIA CIRC CONCR
LEN=0084 INSTALLED UNKN
BR MANATAWNY CR
STRUCTURE LENGTH 15 FT
0050/0027 BMSID 46/4037/0050/0027
010581 FT 2 0 46001 0 00 0081+65
SELL RD
(TWP)

S 0050/0000 LENGTH(AH 1891 BK 3901)
012"H 24"W ELLIP METAL
0040/3666 LEN=0037 INSTALLED UNKN
018 " DIA CIRC METAL
0040/3334 LEN=0037 INSTALLED UNKN
018 " DIA CIRC METAL
0040/3247 LEN=0040 INSTALLED UNKN
018 " DIA CIRC METAL
0040/3122 LEN=0045 INSTALLED UNKN
018 " DIA CIRC METAL
0040/2790 LEN=0039 INSTALLED 2012
012"H 18"W ELLIP METAL
0040/2665 LEN=0037 INSTALLED UNKN
018 " DIA CIRC METAL
0040/2528 LEN=0035 INSTALLED UNKN
072 " DIA CIRC METAL
0040/2127 LEN=0037 INSTALLED UNKN

0040/1427 015 " DIA CIR PLASTIC
LEN=0052 INSTALLED 2000

0040/0514 WEST POTTS GROVE
POTTSTOWN B
012"H 24"W BOX CULVRT+
0040/0299 LEN=0043 INSTALLED UNKN
018 " DIA CIRC CONCR
0040/0014 LEN=0042 INSTALLED UNKN
006680 FT 2 0 46001 0 00 0046+70
VILLAGE: W.POTTS GROVE T
WENDELL DR
(BORO)

S 0040/0000 LENGTH(AH 3901 BK 1905)

DIR: B TOTAL LEN: 2.362 MI. DIST: 06-4 SR: 4037
 LEFT MUN: POTTSTOWN B RIGHT MUN: POTTSTOWN B

GLASGOW ST
 (BORO)

0030/1540

004775 FT

002412 FT

0030/1636	018 " DIA CIRC CONCR LEN=0025 INSTALLED UNKN
0030/1508	036 " DIA CIRC CONCR LEN=0055 INSTALLED UNKN
0030/1490	GLASGOW ST (BORO)
0030/0199	042 " DIA CIRC METAL LEN=0075 INSTALLED UNKN
004775 FT	2 0 46001 0 00 0025+60 UPLAND ST (BORO)
0030/0000	LENGTH(AH 1905 BK 2363) ROUTE 100 (NB)
0020/1837	OP ID 46/0100/0030/0000
0020/1809	024 " DIA CIRC CONCR LEN=0045 INSTALLED UNKN
0020/1547	SPRING ST (BORO)
0020/1024	024 " DIA CIRC CONCR LEN=0030 INSTALLED UNKN
0020/0886	018 " DIA CIRC CONCR LEN=0020 INSTALLED UNKN
0020/0861	BELMONT ST (BORO)
0020/0829	FIFTH ST (BORO)
0020/0612	ALLEY (BORO)
0020/0413	FOURTH ST (BORO)
0020/0034	018 " DIA CIRC CONCR LEN=0041 INSTALLED UNKN
0020/0017	018 " DIA CIRC CONCR LEN=0030 INSTALLED UNKN
002412 FT	2 0 46001 0 00 0000+00 STATE ST (SR4040 SEG 0010/0000) THIRD ST (BORO)
0020/0000	LENGTH(AH 2363 BK 2412) ALLEY (BORO)
0010/2220	018 " DIA CIRC METAL LEN=0029 INSTALLED UNKN
0010/2180	018 " DIA CIRC CONCR

EXTRACT DATE: 12/18/2023
PRINT DATE: 12/20/2023

ROADWAY MANAGEMENT SYSTEM
SLD COUNTY/SR - ANNUAL PRINT

PAGE NUMBER: 855
COUNTY: MONTGOMERY

DIR: B TOTAL LEN: 2.362 MI.
LEFT MUN: POTTSTOWN B

DIST: 06-4 SR: 4037
RIGHT MUN: POTTSTOWN B

KING ST
(SR0663 SEG 0012/1340) 0010/0379

000000 FT

0010/2128	LEN=0023	INSTALLED UNKN
0010/2002	SECOND ST (BORO)	
0010/2000	018 " DIA CIRC CONCR LEN=0020	INSTALLED UNKN
0010/1991	042"H 42"W CON BOX CUL LEN=0102	INSTALLED UNKN
0010/1862	018 " DIA CIRC CONCR LEN=0062	INSTALLED UNKN
0010/1817	ALLEY (BORO)	
0010/1530	018 " DIA CIRC CONCR LEN=0050	INSTALLED 1980
0010/1444	BEECH ST (BORO)	
0010/1280	UNION AL (BORO)	
0010/1090	WALNUT ST (BORO)	
0010/1074	018 " DIA CIRC CONCR LEN=0044	INSTALLED UNKN
0010/0920	ROWAN AL (BORO)	
0010/0870	BMSSEN 46/4037/0010/0848 0 0 00000 0 00 0000+00	
0010/0848	BR. MANATAWNY CREEK BMSBG 46/4037/0010/0848	
0010/0740	CHESTNUT ST (BORO)	
0010/0723	018 " DIA CIRC CONCR LEN=0034	INSTALLED UNKN
0010/0574	015 " DIA CIRC METAL LEN=0023	INSTALLED UNKN
0010/0560	LESHER AL (BORO)	
0010/0397	018 " DIA CIRC CONCR LEN=0092	INSTALLED UNKN
0010/0379	KING ST (BORO)	
0010/0355	018 " DIA CIRC CONCR LEN=0079	INSTALLED UNKN
0010/0016	018 " DIA CIRC CONCR LEN=0050	INSTALLED UNKN
000000 FT	2 0 46002 0 00 0000+00	
	NC MA NATAWNY ST HIGH ST	
	(SR4031 SEG 0370/1447)	
	MFC BEGIN = D	
0010/0000	LENGTH(AH 2412 BK 0000)	

EXTRACT DATE: 12/18/2023 ROADWAY MANAGEMENT SYSTEM PAGE NUMBER: 854
PRINT DATE: 12/20/2023 SLD COUNTY/SR - ANNUAL PRINT COUNTY: MONTGOMERY
DIR: B TOTAL LEN: .690 MI. DIST: 06-4 SR: 4036
LEFT MUN: POTTSTOWN B RIGHT MUN: POTTSTOWN B

003645 FT

003645 FT
INTER-AHD WILSON ST

DIR: B TOTAL LEN: .690 MI. DIST: 06-4 SR: 4036
 LEFT MUN: POTTSTOWN B RIGHT MUN: POTTSTOWN B

SUNSET DR
 (BORO)
 CHERRY LN
 (BORO)

0020/1598
 0020/1298

QUEEN ST
 (BORO)

0020/0255
 001679 FT

LC TO HOME DEPOT DR
 (CONN)

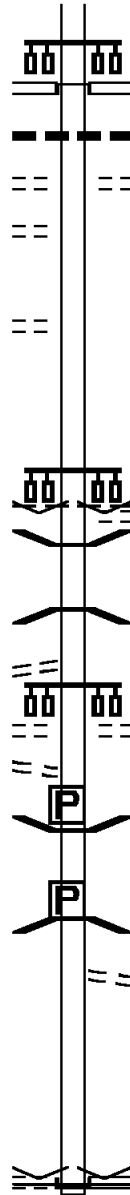
0010/0854

HOME DEPOT DR
 (PRDR)
 LC FROM HOME DEPOT DR
 (CONN)

0010/0750
 0010/0634




INDUSTRIAL HW
 (TWP)

0010/0000



(BORO)
 HIGH ST
 (SR4031 SEG 0321/0386)
 0020/1966
 018 "DIA CIRC CONCR
 0020/1755 LEN=0050 INSTALLED UNKN
 POTTSTOWN HOSPITAL DR
 0020/1598 (PRDR)
 001679 FT 2 0 46207 0 00 0000+00
 VILLAGE: POTTSTOWN BORO
 MEDICAL DR
 (TWP)
 POTTSTOWN
 LOWER POTTS GROVE T
 0020/0000 LENGTH(AH 1966 BK 1679)
 0010/1295 BMSBG 46/4036/0010/1166
 2 0 46206 0 00 0011+60
 NORFOLK SOUTHERN RAI RR
 0010/1166 BMSBG 46/4036/0010/1166
 AD MOYER DR
 (PRDR)
 0010/0750
 0010/0360 BMSBG 46/4036/0010/0254
 BRIDGE POSTED (TONS)
 2 0 46206 0 00 0002+49
 SGL 33 COMB 40
 NORFOLK SOUTHERN RAI RR
 0010/0254 BMSBG 46/4036/0010/0254
 FROM 8015/0500 SH
 0010/0126 (CONN)
 000000 FT 2 0 46206 0 00 0000+00
 VILLAGE: L.POTTS GROVE T
 NC AR
 RAMP C RD
 (SR8015 SEG 0500/0440)
 INTER-BK ARMAND HAMMER BL
 (TWP)
 MFC BEGIN = D
 0010/0000 LENGTH(AH 1679 BK 0000)

EXTRACT DATE: 12/18/2023 ROADWAY MANAGEMENT SYSTEM PAGE NUMBER: 852
 PRINT DATE: 12/20/2023 SLD COUNTY/SR - ANNUAL PRINT COUNTY: MONTGOMERY
 DIR: B TOTAL LEN: .000 MI. DIST: 06-4 SR: 4035
 LEFT MUN: LOWER POTTS GROVE T RIGHT MUN: LOWER POTTS GROVE T

000000 FT		000000 FT	
000000 FT		7022/0000 FT	LENGTH(AH 2192 BK 1238)
000000 FT		000000 FT	
		7020/0000 FT	LENGTH(AH 1238 BK 1146)
		000000 FT	
		7010/0000 FT	LENGTH(AH 1146 BK 0000)

DIR: B TOTAL LEN: 2.132 MI. DIST: 06-4 SR: 4034
 LEFT MUN: LOWER POTTS GROVE T RIGHT MUN: LOWER POTTS GROVE T

011259 FT

011259 FT
 INTER-AHD

RINGING ROCKS PARK RD
 (PRDR)

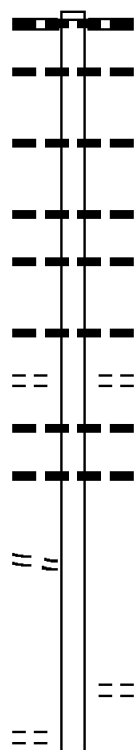
0030/1024

2 0 46005 0 00 0112+05 007474 FT
 PRIVATE DR
 (PRDR)

0030/0000

VALLEY RD
 (TWP)

0024/0346



ORLANDO RD
 (TWP)
 018 " DIA CIRC CONCR
 LEN=0050 INSTALLED UNKN
 CHARLOTTE ST
 (SR0663 SEG 0090/0000)
 018 " DIA CIRC CONCR
 LEN=0030 INSTALLED UNKN
 018 " DIA CIR PLASTIC
 LEN=0060 INSTALLED UNKN
 036 " DIA CIRC METAL
 LEN=0040 INSTALLED UNKN
 018 " DIA CIRC METAL
 LEN=0043 INSTALLED UNKN
 018 "H 10"W CON BOX CUL
 YERGER RD
 (TWP)
 018 " DIA CIRC CONCR
 LEN=0044 INSTALLED UNKN
 018 " DIA CIRC CONCR
 LEN=0040 INSTALLED UNKN
 007474 FT
 0030/0000 LENGTH(AH 3785 BK 1875)
 BROOKE RD
 (TWP)

0030/3785
 0030/3774
 0030/3003
 0030/2320
 0030/2228
 0030/1348
 0030/1024
 0030/0954
 0030/0895
 007474 FT
 0030/0000
 0024/0615

DIR: B TOTAL LEN: 2.132 MI. DIST: 06-4 SR: 4034
 LEFT MUN: LOWER POTTS GROVE T RIGHT MUN: LOWER POTTS GROVE T

Location	Segment	Length (FT)	Notes
VALLEY LN (TWP)	0020/1848	005599	0024/0000 LENGTH(AH 1875 BK 2182) 018 "DIA CIR PLASTIC LEN=0043 INSTALLED 2008
BUCHERT RD (SR4029 SEG 0030/1347)	0020/0000	003417	0020/0000 LENGTH(AH 2182 BK 3417) 015 "DIA CIRC CONCR LEN=0070 INSTALLED UNKN 024 "DIA CIRC CONCR LEN=0040 INSTALLED UNKN
VALLEY RD (TWP)	0010/2554	0010/2374	SPROGLES RUN STRUCTURE LENGTH 23 FT BMSID 46/4034/0010/2374 018 "DIA CIRC CONCR LEN=0150 INSTALLED UNKN
KENNY RD (TWP)	0010/0552	0010/2155	018 "DIA CIRC CONCR LEN=0032 INSTALLED UNKN
GRACE ST (PRDR)	0010/0000	0010/1686	TIMBER LN (TWP) 018 "DIA CIRC CONCR LEN=0066 INSTALLED UNKN
		0010/1360	IVY LN (TWP)
		0010/0995	BRIAR LN (TWP)
		000000	0034+44 (APRA) POTTS TOWN INDUST NC KE IM ST MULBERRY ST (TWP) KEIM ST (BORO) MFC BEGIN = D
			0010/0000 LENGTH(AH 3417 BK 0000)

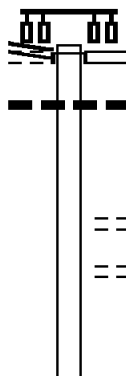
EXTRACT DATE: 12/18/2023 ROADWAY MANAGEMENT SYSTEM PAGE NUMBER: 849
PRINT DATE: 12/20/2023 SLD COUNTY/SR - ANNUAL PRINT COUNTY: MONTGOMERY

DIR: B TOTAL LEN: 1.646 MI. DIST: 06-4 SR: 4033
LEFT MUN: UPPER POTTS GROVE T RIGHT MUN: UPPER POTTS GROVE T

GILBERTSVILLE RD
(SR4040 SEG 0080/0071)
LC FROM FARMINGTON AV
(CONN)

008692 FT

0030/3761



008692 FT
INTER-AHD

0030/3761

0030/3665

0030/2298

0030/1938

LC TO FARMINGTON AV
(CONN)
GILBERTSVILLE RD
(SR4040 SEG 0080/0071)
018 " DIA CIRC METAL
LEN=0019 INSTALLED UNKN

ASPEN DR
(TWP)
PATRICIA LN
(TWP)

024 " DIA CIRC METAL

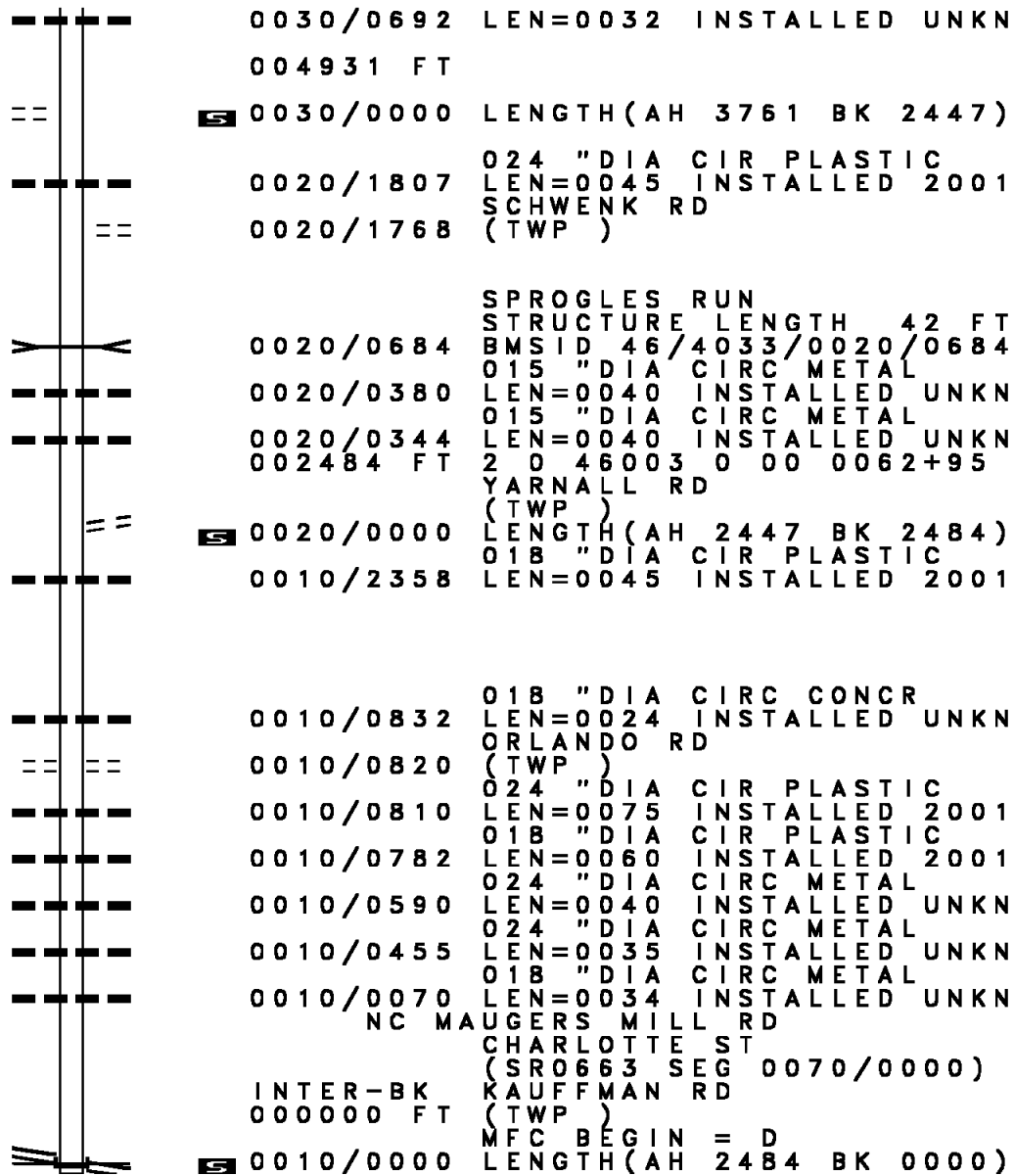
DIR: B TOTAL LEN: 1.646 MI. DIST: 06-4 SR: 4033
 LEFT MUN: UPPER POTTS GROVE T RIGHT MUN: UPPER POTTS GROVE T

2 0 46003 0 00 0038+52 004931 FT
 HANOVER ST
 (TWP)

0030/0000

002484 FT

2 0 46003 0 00 0087+66 000000 FT
 CHARLOTTE ST
 (SR0663 SEG 0070/0000) 0010/0000

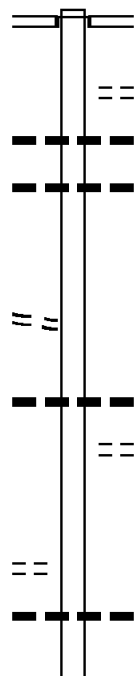


0030/0692 LEN=0032 INSTALLED UNKN
 004931 FT
 0030/0000 LENGTH(AH 3761 BK 2447)
 024 "DIA CIR PLASTIC
 LEN=0045 INSTALLED 2001
 SCHWENK RD
 (TWP)
 SPROGLES RUN
 STRUCTURE LENGTH 42 FT
 BMSID 46/4033/0020/0684
 015 "DIA CIRC METAL
 0020/0684
 0020/0380 LEN=0040 INSTALLED UNKN
 015 "DIA CIRC METAL
 0020/0344 LEN=0040 INSTALLED UNKN
 002484 FT 2 0 46003 0 00 0062+95
 YARNALL RD
 (TWP)
 0020/0000 LENGTH(AH 2447 BK 2484)
 018 "DIA CIR PLASTIC
 0010/2358 LEN=0045 INSTALLED 2001
 018 "DIA CIRC CONCR
 0010/0832 LEN=0024 INSTALLED UNKN
 ORLANDO RD
 (TWP)
 0010/0820 024 "DIA CIR PLASTIC
 0010/0810 LEN=0075 INSTALLED 2001
 018 "DIA CIR PLASTIC
 0010/0782 LEN=0060 INSTALLED 2001
 024 "DIA CIRC METAL
 0010/0590 LEN=0040 INSTALLED UNKN
 024 "DIA CIRC METAL
 0010/0455 LEN=0035 INSTALLED UNKN
 018 "DIA CIRC METAL
 0010/0070 LEN=0034 INSTALLED UNKN
 NC MAUGERS MILL RD
 CHARLOTTE ST
 (SR0663 SEG 0070/0000)
 INTER-BK KAUFFMAN RD
 000000 FT (TWP)
 MFC BEGIN = D
 0010/0000 LENGTH(AH 2484 BK 0000)

DIR: B TOTAL LEN: 2.275 MI. DIST: 06-4 SR: 4032
 LEFT MUN: LOWER POTTS GROVE T RIGHT MUN: LOWER POTTS GROVE T

012014 FT

012014 FT
 INTER-AHD



ROMIG RD
 (TWP)
 BLIEM RD
 (SR4027 SEG 0070/1994)
 DOE RUN LN
 (TWP)
 024 " DIA CIRC CONCR
 LEN=0150 INSTALLED UNKN
 024 " DIA CIR PLASTIC
 LEN=0040 INSTALLED 2004

0040/2230
 0040/1596
 0040/1382
 0040/1227

2 0 46205 0 00 0099+04 009784 FT
 WOODED WY
 (TWP) 0040/0000

009784 FT
 LENGTH(AH 2230 BK 1775)
 018 " DIA CIRC METAL
 LEN=0036 INSTALLED UNKN
 TIMBERVIEW DR
 (TWP)

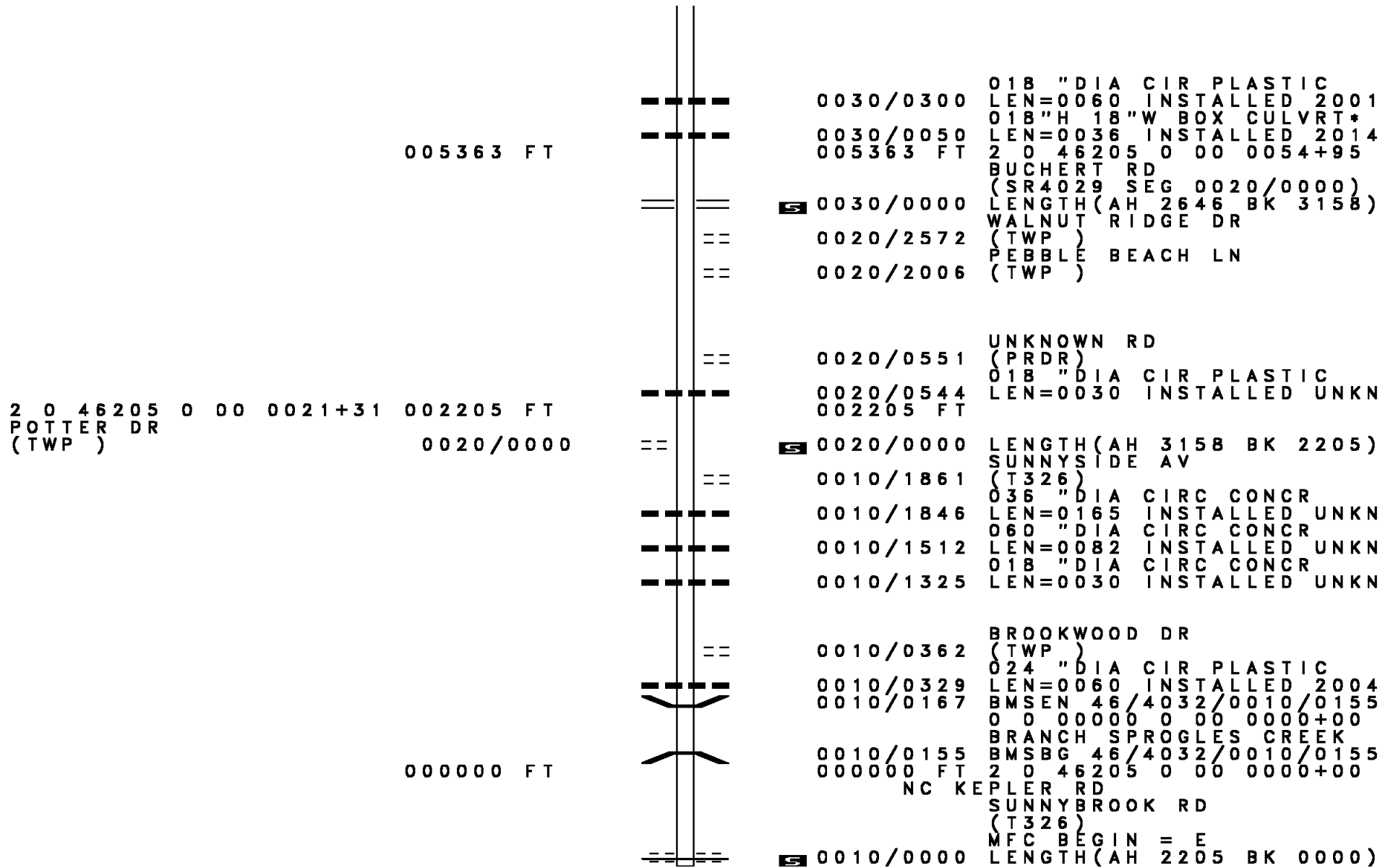
0040/0000
 0034/1036
 0034/0983

0 0 00000 0 00 0000+00 008009 FT
 BRIARWOOD LN
 (TWP) 0034/0000

008009 FT
 LENGTH(AH 1775 BK 2646)
 030 " DIA CIRC METAL
 LEN=0036 INSTALLED UNKN

0034/0000
 0030/2535

DIR: B TOTAL LEN: 2.275 MI. DIST: 06-4 SR: 4032
 LEFT MUN: LOWER POTTS GROVE T RIGHT MUN: LOWER POTTS GROVE T



DIR: B TOTAL LEN: 18.489 MI. DIST: 06-4 SR: 4031
 LEFT MUN: WEST POTTS GROVE T RIGHT MUN: WEST POTTS GROVE T

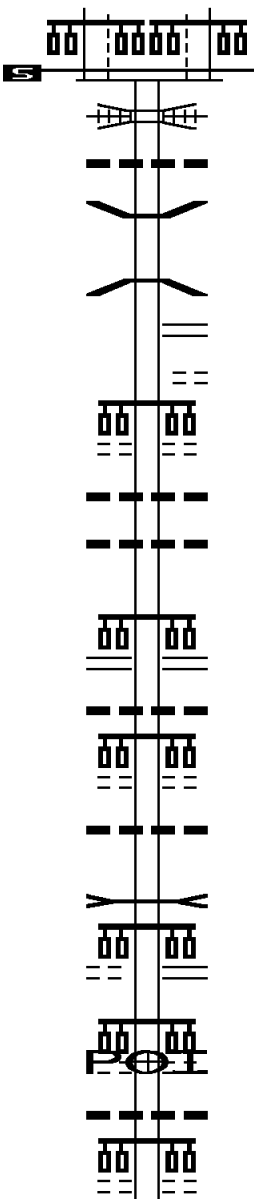
	097622 FT		097532 FT	AH-BERKS (06)
AH-BERKS (06)	INTER-AHD		INTER-AHD	BEN FRANKLIN HW (SR2022 SEG 0041/3575)
BEN FRANKLIN HW (SR2022 SEG 0040/3577)	0421/1750		0420/1758	LC TO QUARRY RD (CONN)
JAY ST (TWP)	0421/1013	==	0420/1013	JAY ST (TWP)
018 "DIA CIRC CONCR	0421/0645	---		
LEN=0035 INSTALLED UNKN		==		
GROSSTOWN RD (TWP)		==		GROSSTOWN RD (TWP)
GROSSTOWN RD (SR4042 SEG 0010/0000)	0421/0595	==	0420/0586	GROSSTOWN RD (SR4042 SEG 0010/0000)
		---	0420/0362	015 "DIA CIRC CONCR
015 "DIA CIRC CONCR	0421/0060	---		LEN=0050 INSTALLED UNKN
LEN=0038 INSTALLED UNKN		---		
1 0 00146 0 00 1140+66	095872 FT	==	095774 FT	1 0 00146 0 00 1140+66
FAIRVIEW ST (TWP)		==	0420/0000	FAIRVIEW ST (TWP)
LENGTH(AH 1750 BK 1604)	0421/0000	==	0410/1222	LENGTH(AH 1758 BK 1573)
HOWARD ST (TWP)	0411/1245	==		HOWARD ST (TWP)
		==		
OLD READING PK (TWP)	0411/0281	==	0410/0236	OLD READING PK (TWP)
		==	094201 FT	1 0 00146 0 00 1124+74
1 0 00146 0 00 1124+74	094268 FT	==		VILLAGE: W POTTS GROVE T
CENTER ST (TWP)		==	0410/0000	CENTER ST (TWP)
LENGTH(AH 1604 BK 2312)	0411/0000	==		LENGTH(AH 1573 BK 2327)
FLAGG LN (TWP)	0401/1867	==	0400/1873	FLAGG LN (TWP)

DIR: B TOTAL LEN: 18.489 MI. DIST: 06-4 SR: 4031
 LEFT MUN: WEST POTTS GROVE T RIGHT MUN: WEST POTTS GROVE T

WEST POTTS GROVE						WEST POTTS GROVE
POTTSTOWN B	0401/1709	---	---	---	0400/1474	POTTSTOWN B
GLASGOW ST						GLASGOW ST
(BORO)	0401/1219	==	==	==	0400/1216	(BORO)
QUINTER ST						QUINTER ST
(BORO)	0401/0983	==	==	==	0400/0980	(BORO)
RICE ST						RICE ST
(BORO)		00	0000	00		(BORO)
	0401/0466	==	==	==	0400/0466	
1 0 00146 0 00 1101+61	091956 FT				091874 FT	1 0 00146 0 00 1101+61
PRINCE ST						PRINCE ST
(BORO)						(BORO)
LENGTH(AH 2312 BK 2684)	0401/0000	S	==	==	S 0400/0000	LENGTH(AH 2327 BK 2711)
024 "DIA CIRC CONCR						024 "DIA CIRC CONCR
LEN=0040 INSTALLED UNKN	0391/2562	---	---	---	0390/2563	LEN=0056 INSTALLED UNKN
DALE PL						DALE PL
(BORO)		00	0000	00		(BORO)
	0391/2369	==	==	==	0390/2369	
PARRY PL						PARRY PL
(BORO)	0391/2008	==	==	==	0390/2025	(BORO)
BERKS ST						BERKS ST
(BORO)		00	0000	00		(BORO)
	0391/1433	==	==	==	0390/1449	
024 "DIA CIRC CONCR						024 "DIA CIRC CONCR
LEN=0061 INSTALLED UNKN	0391/1430	---	---	---	0390/1430	LEN=0030 INSTALLED UNKN
RAMP B RD						RAMP B RD
(SR8028 SEG 0250/0000)	0391/0166	==	==	==	089163 FT	(SR8028 SEG 0250/0000)
1 0 00146 0 00 1075+95	089272 FT					1 0 00146 0 00 1075+95
GABLE AV						GABLE AV
(BORO)						(BORO)
LENGTH(AH 2684 BK 1359)	0391/0000	S	==	==	S 0390/0000	LENGTH(AH 2711 BK 1357)
024 "DIA CIRC CONCR						024 "DIA CIRC CONCR
LEN=0030 INSTALLED UNKN	0380/1181	---	---	---	0380/1181	LEN=0030 INSTALLED UNKN
RAMP A RD						RAMP A RD
(SR8028 SEG 0750/0775)	0380/0780	==	==	==	0380/0780	(SR8028 SEG 0750/0775)
ROUTE 100						ROUTE 100
OP ID 46/0100/0010/2114	0381/0542	---	---	---	0380/0542	OP ID 46/0100/0010/2114
024 "DIA CIRC METAL						024 "DIA CIRC CONCR
LEN=0030 INSTALLED UNKN	0381/0306	---	---	---	0380/0080	LEN=0040 INSTALLED UNKN
024 "DIA CIRC METAL						024 "DIA CIRC CONCR
LEN=0030 INSTALLED UNKN	0381/0015	---	---	---	087806 FT	LEN=0040 INSTALLED UNKN
1 0 00146 0 00 1049+84	087913 FT					1 0 00146 0 00 1049+84
COLLEGE DR						COLLEGE DR
(BORO)						(BORO)

DIR: B TOTAL LEN: 18.489 MI. DIST: 06-4 SR: 4031
 LEFT MUN: POTTSTOWN B RIGHT MUN: POTTSTOWN B

MFC BEGIN = B
 LENGTH(AH 1359 BK 2559) 0381/0000



0380/0000 MFC BEGIN = B
 LENGTH(AH 1357 BK 2559)
 READING COMPANY - TRUST
 0370/2361 OVERPASS IS RR X-ING
 024 "DIA CIRC METAL
 0370/2326 LEN=0035 INSTALLED UNKN
 0370/1707 BMS EN 46/4031/0370/1547
 1 0 00146 0 00 1035+28
 MANATAWNY CREEK
 0370/1547 BMSBG 46/4031/0370/1547
 MANATAWNY ST
 0370/1447 (SR4037 SEG 0010/0000)
 ALLEY
 0370/0857 (BORO)
 YORK ST
 (BORO)
 0370/0662 024 "DIA CIRC METAL
 0370/0661 LEN=0080 INSTALLED UNKN
 024 "DIA CIRC METAL
 0370/0340 LEN=0060 INSTALLED UNKN
 085247 FT 1 0 00146 0 00 1035+28
 HANOVER ST
 (SR4038 SEG 0020/0000)
 0370/0000 LENGTH(AH 2559 BK 2330)
 018"H 12"W CON BOX CUL
 0360/2127 LEN=0030 INSTALLED UNKN
 PENN ST
 (BORO)
 0360/1923 015 "DIA CIRC CONCR
 0360/1903 LEN=0045 INSTALLED UNKN
 TEN YARD RUN CREEK
 STRUCTURE LENGTH 12 FT
 0360/1771 BMSID 46/4031/0360/1771
 CHARLOTTE ST
 (SR4043 SEG 0011/0000)
 (APRA) CUSTOM MODULAR B
 0360/1532 EVANS ST
 (BORO)
 0360/1070 018 "DIA CIRC CONCR
 0360/0669 LEN=0045 INSTALLED UNKN
 FRANKLIN ST
 (BORO)
 0360/0603

085354 FT

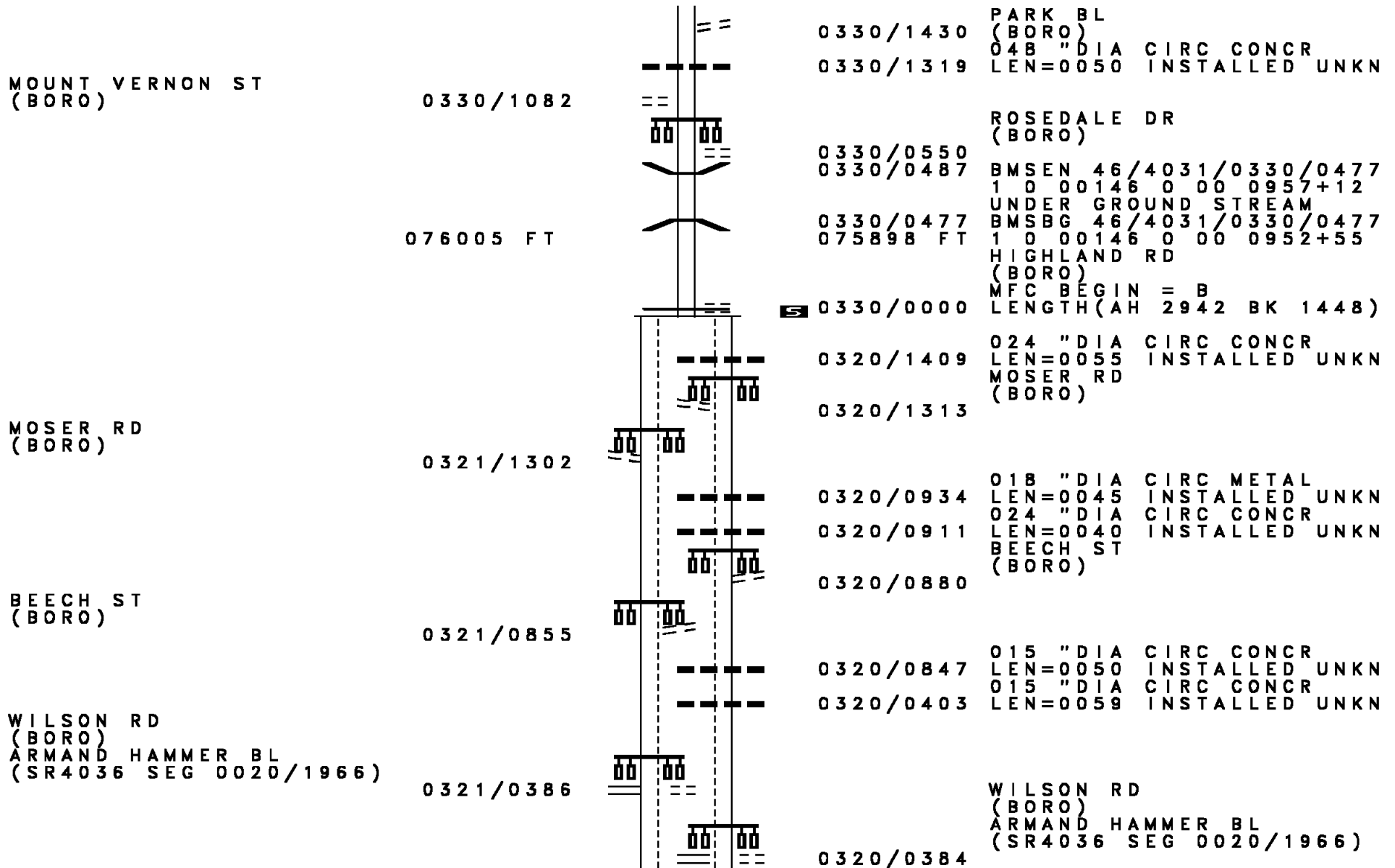
CHARLOTTE ST
 (BORO)

0360/1532

DIR: B TOTAL LEN: 18.489 MI. DIST: 06-4 SR: 4031
 LEFT MUN: POTTSTOWN B RIGHT MUN: POTTSTOWN B

Stationing	Structure / Notes	Length (FT)	Material / Details
083024	Washington St (Boro)	0360/0030	018" DIA CIRC CONCR LEN=0060 INSTALLED UNKN
0350/1896	Union St (Boro)	0360/0000	LENGTH(AH 2330 BK 2095)
0350/1174	Adams St (Boro)	0350/1414	WARREN ST (BORO)
0350/1126	Adams St (Boro)	0350/1174	ADAMS ST (BORO)
0350/0958	Branch Schuylkill River Structure	0350/1126	BRANCH SCHUYLKILL RIVER STRUCTURE LENGTH 12 FT
0350/0830	Bailey St (Boro)	0350/0958	BMSID 46/4031/0350/0958 BAILEY ST (BORO)
080929	Madison St (Boro)	080822	
0340/1482	Eden St (Boro)	0350/0000	LENGTH(AH 2095 BK 1982)
0340/1051	Montgomery St (Boro)	0340/1460	018" DIA CIRC CONCR LEN=0050 INSTALLED UNKN
078947	Keim St (Boro)	0340/0811	GREEN ST (BORO)
0340/0000	Keim St (Boro)	0340/0384	EDGEWOOD ST (BORO)
0340/2386	Keim St (Boro)	078840	KEIM ST (BORO)
0330/2166	Cedar St (Boro)	0340/0000	LENGTH(AH 1982 BK 2942) PRICE ST (BORO)
0330/2038	Roland St (Boro)	0330/2386	024" DIA CAST IRON LEN=0050 INSTALLED UNKN
0330/1733	Roland St (Boro)	0330/2166	CEDAR ST (BORO)
0330/1659	Roland Av (Boro)	0330/2038	ROLAND ST (BORO)
		0330/1733	
		0330/1659	ROLAND AV (BORO)

DIR: B TOTAL LEN: 18.489 MI. DIST: 06-4 SR: 4031
 LEFT MUN: POTTSTOWN B RIGHT MUN: POTTSTOWN B



MOUNT VERNON ST
(BORO)

0330/1082

076005 FT

MOSER RD
(BORO)

0321/1302

BEECH ST
(BORO)

0321/0855

WILSON RD
(BORO)
ARMAND HAMMER BL
(SR4036 SEG 0020/1966)

0321/0386

0330/1430 PARK BL
(BORO)
048 " DIA CIRC CONCR
LEN=0050 INSTALLED UNKN

0330/0550 ROSEDALE DR
(BORO)
0330/0487 BMSEN 46/4031/0330/0477
1 0 00146 0 00 0957+12
UNDER GROUND STREAM
0330/0477 BMSBG 46/4031/0330/0477
075898 FT 1 0 00146 0 00 0952+55
HIGHLAND RD
(BORO)
MFC BEGIN = B
0330/0000 LENGTH(AH 2942 BK 1448)

0320/1409 024 " DIA CIRC CONCR
LEN=0055 INSTALLED UNKN
MOSER RD
(BORO)

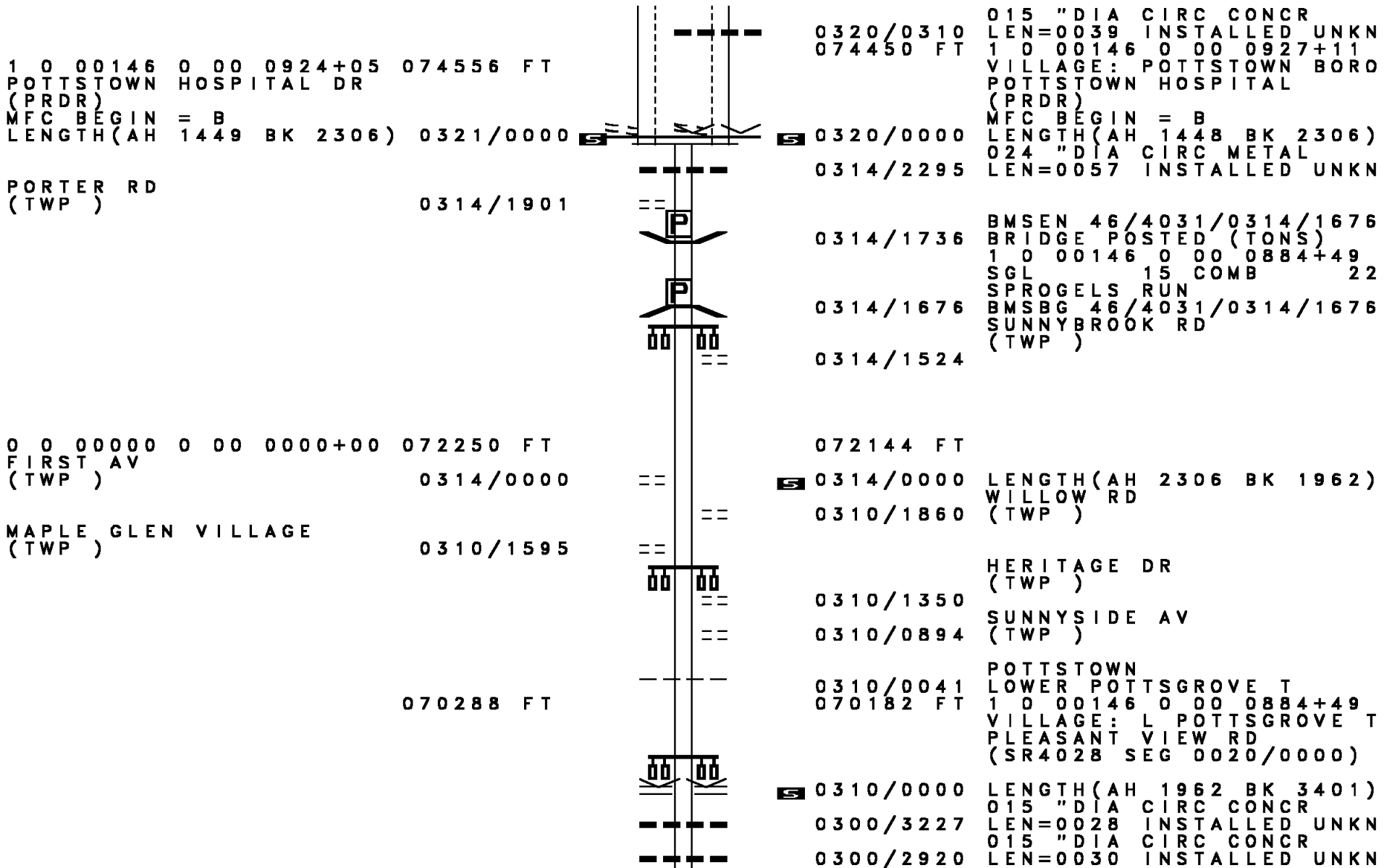
0320/1313
0320/0934 018 " DIA CIRC METAL
LEN=0045 INSTALLED UNKN
0320/0911 024 " DIA CIRC CONCR
LEN=0040 INSTALLED UNKN
BEECH ST
(BORO)

0320/0880
0320/0847 015 " DIA CIRC CONCR
LEN=0050 INSTALLED UNKN
0320/0403 015 " DIA CIRC CONCR
LEN=0059 INSTALLED UNKN

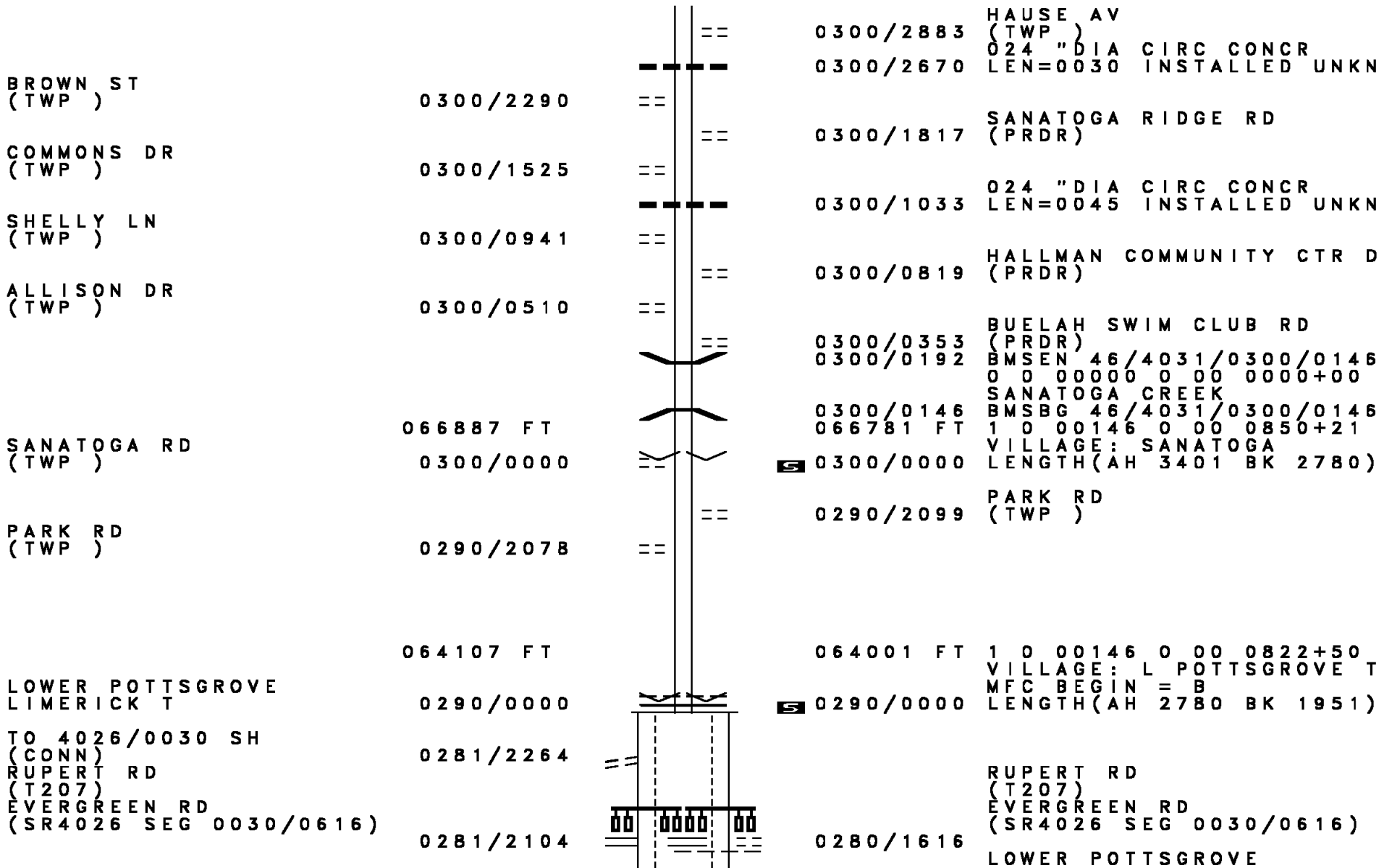
WILSON RD
(BORO)
ARMAND HAMMER BL
(SR4036 SEG 0020/1966)

0320/0384

DIR: B TOTAL LEN: 18.489 MI. DIST: 06-4 SR: 4031
 LEFT MUN: POTTSTOWN B RIGHT MUN: POTTSTOWN B



DIR: B TOTAL LEN: 18.489 MI. DIST: 06-4 SR: 4031
 LEFT MUN: LOWER POTTS GROVE T RIGHT MUN: LOWER POTTS GROVE T



DIR: B TOTAL LEN: 18.489 MI. DIST: 06-4 SR: 4031
 LEFT MUN: LOWER POTTS GROVE T RIGHT MUN: LOWER POTTS GROVE T

Left Side Data	Right Side Data
BMS EN 46/4031/0281/1095 0281/1225 1 0 00146 0 00 0810+12 TOWNSHIP LINE ROAD (NB) BMSBG 46/4031/0281/1095 0281/1095	0280/1568 LIMERICK T
015 "DIA CIRC CONCR LEN=0030 INSTALLED UNKN 0281/0409 1 0 00146 0 00 0803+24 061680 FT TOWNSHIP LINE RD (SR4046 SEG 0010/2083) NC HIGH ST LENGTH(AH 2427 BK 0945) 0281/0000	062050 FT 1 0 00146 0 00 0803+24 TOWNSHIP LINE RD (SR4046 SEG 0011/1715) NC HIGH ST 0280/0000 LENGTH(AH 1951 BK 1311) MASTERS DR 0270/1291 (TWP) MASTERS DR 0270/1157 (TWP)
SHERIDAN LN (TWP) 0271/0574	SHERIDAN LN (TWP) 0270/0548
024 "DIA CIRC CONCR LEN=0028 INSTALLED UNKN 0271/0088 1 0 00146 0 00 0789+79 060735 FT MFC BEGIN = B LENGTH(AH 0945 BK 3961) 0271/0000	060739 FT 1 0 00146 0 00 0789+79 MFC BEGIN = B 0270/0000 LENGTH(AH 1311 BK 3961) (APRA) PENN INDUSTRIAL PENN RD 0260/3508 (T208)
FUTURA DR (TWP) 0260/3508	0260/3508
	0260/2420 024 "DIA CIRC CONCR LEN=0030 INSTALLED UNKN
	0260/0526 024 "DIA CIRC CONCR LEN=0040 INSTALLED UNKN 056778 FT 1 0 00146 0 00 0750+24 FRUITVILLE RD (T209) 0260/0000 LENGTH(AH 3961 BK 2355)
AIRPORT RD (T206) 0250/2123	0250/2123
LIMERICK INDUSTRIAL PK (TWP) 0250/1095	0250/1095 (APRA) TRAILERS INC

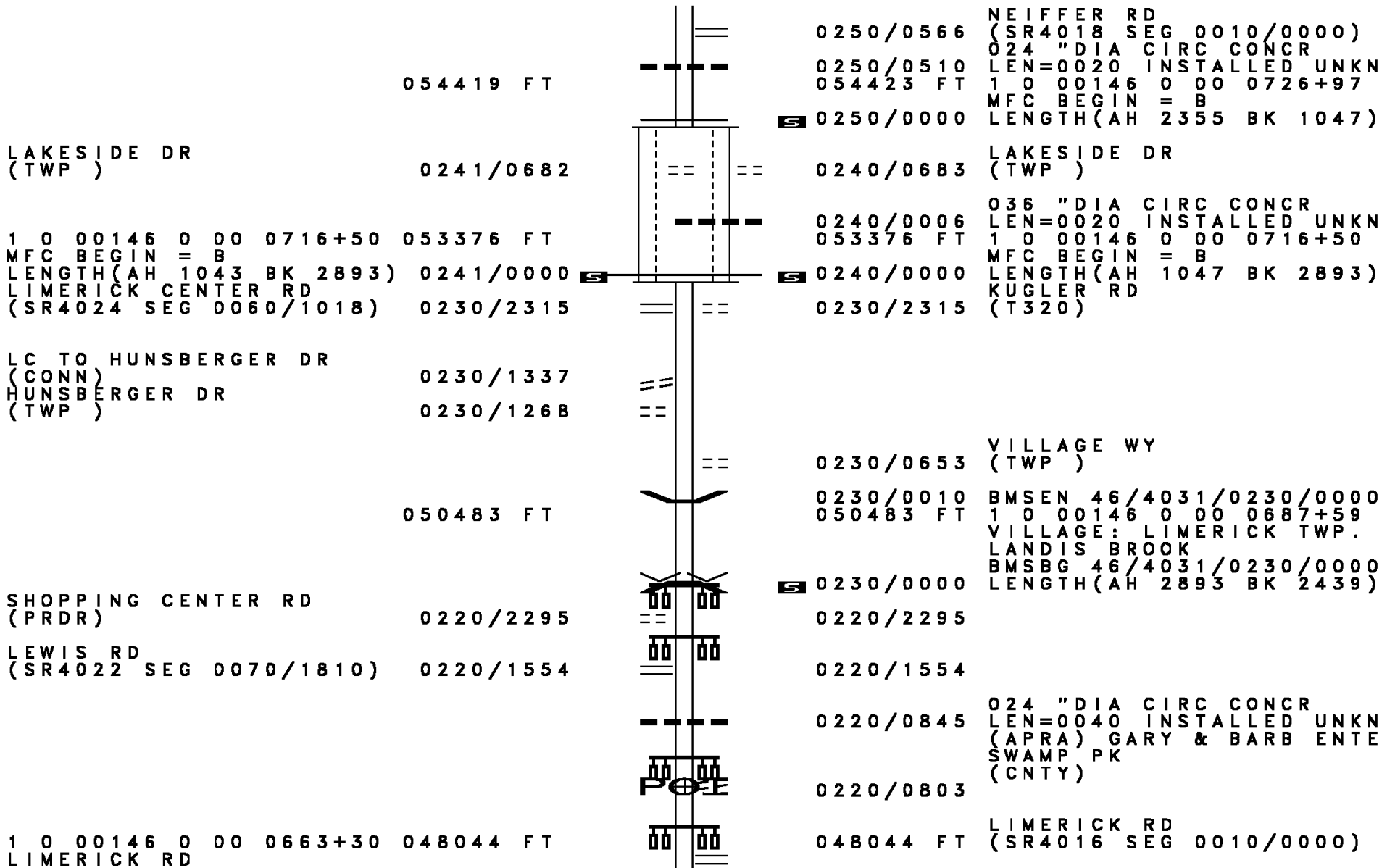
EXTRACT DATE: 12/18/2023
PRINT DATE: 12/20/2023

ROADWAY MANAGEMENT SYSTEM
SLD COUNTY/SR - ANNUAL PRINT

PAGE NUMBER: 837
COUNTY: MONTGOMERY

DIR: B TOTAL LEN: 18.489 MI.
LEFT MUN: LIMERICK T

DIST: 06-4 SR: 4031
RIGHT MUN: LIMERICK T



DIR: B TOTAL LEN: 18.489 MI. DIST: 06-4 SR: 4031
 LEFT MUN: LIMERICK T RIGHT MUN: LIMERICK T

(T318)	0220/0000	==	0220/0000	LENGTH(AH 2439 BK 2853)
		---	0210/2553	024 "DIA CIRC METAL
				LEN=0060 INSTALLED UNKN
	045191 FT		045191 FT	1 0 00146 0 00 0634+76
				VILLAGE: LIMERICK 1946B
				SUNSET RD
				(T404)
			0210/0000	LENGTH(AH 2853 BK 1081)
		---	0200/1070	018 "DIA CIRC METAL
				LEN=0045 INSTALLED UNKN
				SUNNYBROOK RD
			0200/0416	(T528)
			0200/0177	BMSEN 46/4031/0200/0163
				1 0 00146 0 00 0625+58
				LANDIS CR.
			0200/0163	BMSBG 46/4031/0200/0163
			044110 FT	
1 0 00146 0 00 0623+91	044110 FT	==	0200/0000	LENGTH(AH 1081 BK 1796)
COUNTRY CLUB RD		---		024 "DIA CIRC METAL
(T403)				LEN=0045 INSTALLED UNKN
				024 "DIA CIRC METAL
				LEN=0045 INSTALLED UNKN
				018 "DIA CIRC METAL
			0190/0030	LEN=0045 INSTALLED UNKN
			042314 FT	
1 0 00146 0 00 0605+96	042314 FT	==	0190/0000	LENGTH(AH 1796 BK 1721)
ROYERSFORD RD		---		036 "DIA CIRC CONCR
(T409)				LEN=0080 INSTALLED UNKN
				(APRA) LAFAYETTE WELDIN
				LAFAYETTE WELDING DR
				(PRDR)
			0180/0427	1 0 00146 0 00 0576+46
			040593 FT	VILLAGE: LIMERICK TWP.
	040593 FT			

POE

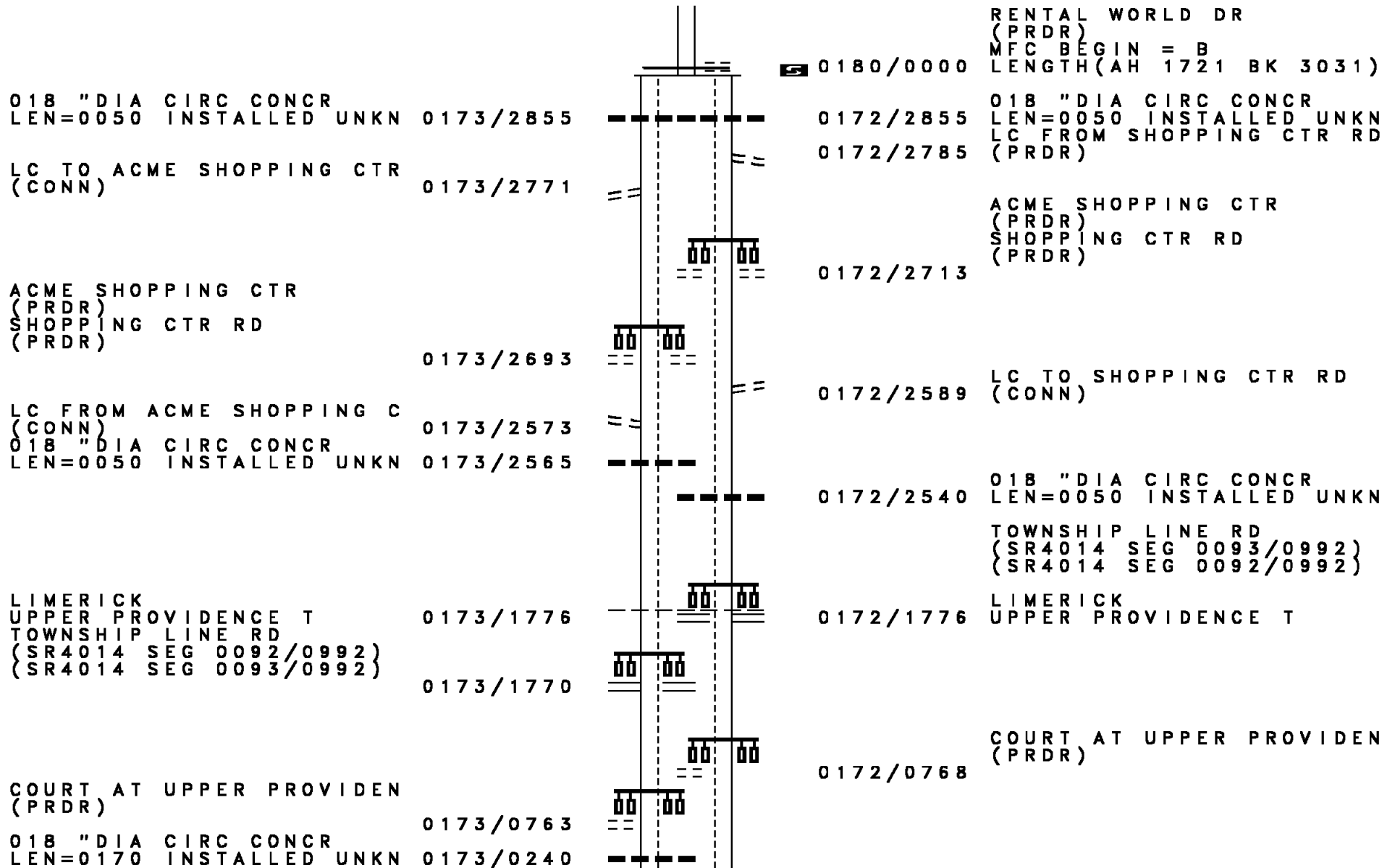
EXTRACT DATE: 12/18/2023
PRINT DATE: 12/20/2023

ROADWAY MANAGEMENT SYSTEM
SLD COUNTY/SR - ANNUAL PRINT

PAGE NUMBER: 835
COUNTY: MONTGOMERY

DIR: B TOTAL LEN: 18.489 MI.
LEFT MUN: LIMERICK T

DIST: 06-4 SR: 4031
RIGHT MUN: LIMERICK T



DIR: B TOTAL LEN: 18.489 MI. DIST: 06-4 SR: 4031
 LEFT MUN: UPPER PROVIDENCE T RIGHT MUN: UPPER PROVIDENCE T

Stationing	Length	Description	Notes
0 0 00000 0 00 0000+00	037562 FT	MFC BEGIN = B	
0 0 00000 0 00 0000+00	037562 FT	MFC BEGIN = B	
0 0 00000 0 00 0000+00	0173/0000	LENGTH(AH 3031 BK 1547)	
0 0 00000 0 00 0000+00	0172/0000	LENGTH(AH 3031 BK 1547)	
0 0 00000 0 00 0000+00	0170/1534	KLINE RD (T431)	(APRA) SUPERIOR TREE SE
0 0 00000 0 00 0000+00	0170/1534		
1 0 00146 0 00 0544+82	036015 FT	PENNYPACKER RD (T434)	
1 0 00146 0 00 0544+82	036015 FT		
1 0 00146 0 00 0544+82	0170/0000		LENGTH(AH 1547 BK 1406)
1 0 00146 0 00 0544+82	0160/1400		024"H 18"W CON BOX CUL
1 0 00146 0 00 0544+82	0160/0650		LEN=0040 INSTALLED UNKN
1 0 00146 0 00 0544+82	0160/0650		024 "DIA CIRC CONCR
1 0 00146 0 00 0544+82	0160/0650		LEN=0036 INSTALLED UNKN
1 0 00146 0 00 0529+15	034609 FT	FIELDCREST DR (T611)	
1 0 00146 0 00 0529+15	034609 FT		
1 0 00146 0 00 0529+15	0160/0503		VILLAGE: U PROVIDENCE T
1 0 00146 0 00 0529+15	0160/0503		NC RIDGE PK
1 0 00146 0 00 0529+15	0160/0503		GREENWOOD AV
1 0 00146 0 00 0529+15	0160/0503		(SR4011 SEG 0010/0000)
1 0 00146 0 00 0529+15	0160/0000		LENGTH(AH 1406 BK 0926)
1 0 00146 0 00 0529+15	0160/0000		
1 0 00146 0 00 0520+00	033683 FT	TRAPPE LINFIELD RD (SR4017 SEG 0082/1663)	
1 0 00146 0 00 0520+00	033683 FT		
1 0 00146 0 00 0520+00	0150/0000		LENGTH(AH 0926 BK 1730)
1 0 00146 0 00 0520+00	0140/1730		024 "DIA CIRC CONCR
1 0 00146 0 00 0520+00	0140/1730		LEN=0035 INSTALLED UNKN
1 0 00146 0 00 0520+00	0140/1645		036"H 24"W CON BOX CUL
1 0 00146 0 00 0520+00	0140/1645		LEN=0045 INSTALLED UNKN
1 0 00146 0 00 0520+00	0140/1492		UPPER PROVIDENCE
1 0 00146 0 00 0520+00	0140/1492		TRAPPE B
1 0 00146 0 00 0503+00	031953 FT	CHERRY AV (BORO)	
1 0 00146 0 00 0503+00	031953 FT		
1 0 00146 0 00 0503+00	0140/0000		LENGTH(AH 1730 BK 3177)
1 0 00146 0 00 0503+00	0140/0000		SEVENTH AV (BORO)
1 0 00146 0 00 0503+00	0130/3059		
1 0 00146 0 00 0503+00	0130/2772		024 "DIA CIRC CONCR
1 0 00146 0 00 0503+00	0130/2772		LEN=0036 INSTALLED UNKN
1 0 00146 0 00 0503+00	0130/2472		018 "DIA CIRC CONCR
1 0 00146 0 00 0503+00	0130/2472		LEN=0036 INSTALLED UNKN

DIR: B TOTAL LEN: 18.489 MI. DIST: 06-4 SR: 4031
 LEFT MUN: TRAPPE B RIGHT MUN: TRAPPE B

FIFTH AV
(BORO)

0130/1782



0130/1782

HARVARD DR
(BORO)

0130/1347

015 " DIA CIRC CONCR
LEN=0036 INSTALLED UNKN
APIAN WY
(BORO)

0130/1251

WILLIAMS WY
(BORO)

0130/0531



0130/0958

018 " DIA CIRC CONCR
LEN=0045 INSTALLED UNKN
1 0 00146 0 00 0472+20
015 " DIA CIRC METAL
LEN=0045 INSTALLED UNKN
THIRD AV
(SR0113 SEG 0090/0000)

028776 FT

0130/0437
028776 FT

TRAPPE COLLEGEVILLE B

0130/0000



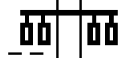
0130/0000

LENGTH(AH 3177 BK 2380)
018 " DIA CIRC CONCR
LEN=0045 INSTALLED UNKN

0120/2377

TRAPPE CENTER RD
(PRDR)

0120/1471



0120/1471

015 " DIA CIRC CONCR
LEN=0040 INSTALLED UNKN
024 " DIA CIRC CONCR
LEN=0060 INSTALLED UNKN
(APRA) STEARLY'S MOTOR
FIRST AV



0120/0811

(BORO)
CENTER AV

0120/0317

(BORO)
TRAPPE

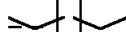
026396 FT

0120/0227
026396 FT

COLLEGEVILLE B
1 0 00146 0 00 0448+45
VILLAGE: TRAPPE

TENTH AV
(BORO)

0120/0000



0120/0000

LENGTH(AH 2380 BK 2419)
NINTH AV
(BORO)



0110/2028

015 " DIA CAST IRON
LEN=0024 INSTALLED UNKN

EIGHTH AV
(BORO)

0110/1638



0110/1915

024 " DIA CIRC CONCR
LEN=0025 INSTALLED UNKN
048 " DIA CIRC CONCR

0110/1125

EXTRACT DATE: 12/18/2023
PRINT DATE: 12/20/2023

ROADWAY MANAGEMENT SYSTEM
SLD COUNTY/SR - ANNUAL PRINT

PAGE NUMBER: 832
COUNTY: MONTGOMERY

DIR: B TOTAL LEN: 18.489 MI.
LEFT MUN: COLLEGEVILLE B

DIST: 06-4 SR: 4031
RIGHT MUN: COLLEGEVILLE B

SIXTH AV
(BORO)

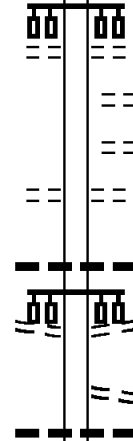
0110/0738
023977 FT



0110/1115 LEN=0055 INSTALLED UNKN
0110/0738 (APRA) URSINUS COLLEGE
023977 FT 1 0 00146 0 00 0424+39
FIFTH AV
(BORO)

THIRD AV
(BORO)

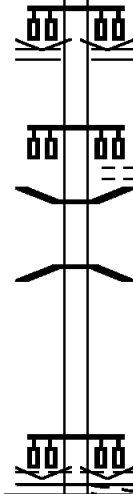
0100/0377
021562 FT



0110/0000 LENGTH(AH 2419 BK 2415)
CLAMER AV
(BORO)
0100/2008 GLENWOOD AV
(BORO)
0100/1550 FOURTH AV
(BORO)
0100/1252 (BORO)
0100/0440 015 "DIA CIRC CONCR
LEN=0030 INSTALLED UNKN
THIRD AV
(BORO)
0100/0377 FROM 0029/0130 SH
(CONN)
0100/0080 032 "DIA CIRC CONCR
0100/0041 LEN=0050 INSTALLED UNKN
021562 FT 1 0 00146 0 00 0400+09
VILLAGE: COLLEGEVILLE
NC MA
IN ST
FIRST AV
(SR0029 SEG 0130/0000)

SECOND AV
(SR0029 SEG 0130/0000)

0100/0000
021200 FT

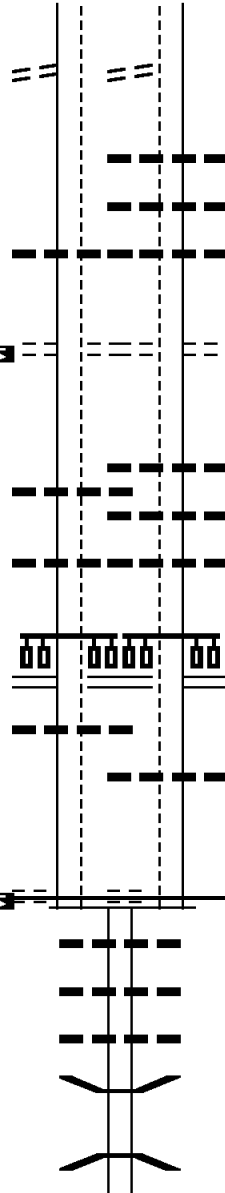


0100/0000 LENGTH(AH 2415 BK 0362)
021200 FT 0 0 00000 0 00 0000+00
FIRST AV
(BORO)
0092/0000 LENGTH(AH 0362 BK 1146)
0090/0732 BMSBN 46/4031/0090/0279
0 0 00000 0 00 0000+00
PERKIOMEN CR
0090/0279 BMSBG 46/4031/0090/0279
020054 FT 1 0 00146 0 00 0385+29
VILLAGE: PERKIOMEN
GERMANTOWN PK
(CNTY)
MFC BEGIN = B
COLLEGEVILLE
LOWER PROVIDENCE T
0090/0000 LENGTH(AH 1146 BK 2459)

DIR: B TOTAL LEN: 18.489 MI. DIST: 06-4 SR: 4031
 LEFT MUN: LOWER PROVIDENCE T RIGHT MUN: LOWER PROVIDENCE T

PECHINS MILL RD
(T402)

0081/2125



0080/2127

PECHINS MILL RD
(T402)

024 "DIA CIRC METAL
 LEN=0030 INSTALLED UNKN 0081/0530
 1 0 00146 0 00 0360+77 017595 FT
 CROSSKEYS RD
 (T409)
 LENGTH(AH 2459 BK 2448) 0081/0000

0080/0948

036 "DIA CIRC METAL
 LEN=0030 INSTALLED UNKN
 024 "DIA CIRC CONCR
 LEN=0030 INSTALLED UNKN
 024 "DIA CIRC METAL
 LEN=0030 INSTALLED UNKN
 1 0 00146 0 00 0360+77
 CROSSKEYS RD
 (T409)
 LENGTH(AH 2459 BK 2448)

018 "DIA CIRC CONCR
 LEN=0030 INSTALLED UNKN 0071/1008

0070/1010

015 "DIA CIRC CONCR
 LEN=0040 INSTALLED UNKN
 015 "DIA CIRC CONCR
 LEN=0040 INSTALLED UNKN
 018 "DIA CIRC CONCR
 LEN=0040 INSTALLED UNKN
 LEVEL RD
 (SR4008 SEG 0040/0000)
 EVANSBURG RD
 (SR4008 SEG 0040/0000)

018 "DIA CIRC CONCR
 LEN=0030 INSTALLED UNKN 0071/0883
 LEVEL RD
 (SR4008 SEG 0040/0000)
 EVANSBURG RD
 (SR4008 SEG 0040/0000)

0070/1008

0070/0884

048 "DIA CIRC METAL
 LEN=0050 INSTALLED UNKN 0071/0436

0070/0816

1 0 00146 0 00 0336+46 015147 FT
 FOX RD
 (T488)
 MFC BEGIN = B
 LENGTH(AH 2448 BK 2689) 0071/0000

0070/0430

015147 FT

048 "DIA CIRC METAL
 LEN=0045 INSTALLED UNKN
 1 0 00146 0 00 0338+08
 FOX RD
 (T488)
 MFC BEGIN = B
 LENGTH(AH 2448 BK 2689)

0070/0000

0060/2370

024 "DIA CIRC METAL
 LEN=0030 INSTALLED UNKN
 024 "DIA CIRC METAL
 LEN=0035 INSTALLED UNKN
 024 "DIA CIRC METAL
 LEN=0040 INSTALLED UNKN

0060/2350

0060/2325

0060/1428

0060/1265

BMS EN 46/4031/0060/1265
 0 0 00000 0 00 0336+46
 SKIPPACK CR.
 BMSBG 46/4031/0060/1265

DIR: B TOTAL LEN: 18.489 MI. DIST: 06-4 SR: 4031
 LEFT MUN: LOWER PROVIDENCE T RIGHT MUN: LOWER PROVIDENCE T

Location	Segment	Length (FT)	Material	Length (FT)	Notes
FERN AV (TWP)	012458 FT	0060/0286	024 " DIA CIR PLASTIC	0060/0000	LEN=0040 INSTALLED UNKN
	0060/0000	012458 FT	1 0 00146 0 00 0309+57		VILLAGE: L PROVIDENCE T
CASSWELL AV (T398)	0050/1098	010293 FT	048 " DIA CIRC METAL	0050/0000	LEN=0035 INSTALLED UNKN
	010293 FT	010293 FT	1 0 00146 0 00 0287+86		VILLAGE: EVANSBRG ST PK
WILSON BL (T505)	008340 FT	0040/0948	018 " DIA CIR PLASTIC	0040/0000	LEN=0070 INSTALLED UNKN
	0030/1807	0040/0942	STEINBRIGHT DR		(TWP)
EAGLEVILLE RD (SR4006 SEG 0050/2447)	006139 FT	0040/0340	015 " DIA CIRC CONCR	0030/0000	LEN=0030 INSTALLED UNKN
	0030/0000	006139 FT	1 0 00146 0 00 0268+25		VILLAGE: L PROVIDENCE T
	0020/2830	0020/2431	018 " DIA CIRC CONCR	0020/1862	LEN=0044 INSTALLED UNKN
	0020/2431	0020/1862	015 " DIA CIRC CONCR		LEN=0032 INSTALLED UNKN

DIR: B TOTAL LEN: 18.489 MI. DIST: 06-4 SR: 4031
 LEFT MUN: LOWER PROVIDENCE T RIGHT MUN: LOWER PROVIDENCE T

EAGLESTREAM DR
 (T523)

0020/1445



0020/1460 018 "DIA CIRC METAL
 LEN=0040 INSTALLED UNKN

0020/1445



MOUNT KIRK AV
 (T391)

0020/1413



0020/1358 015 "DIA CIRC CONCR
 LEN=0042 INSTALLED UNKN

OAKLYN AV
 (T368)
 MOUNT KIRK AV
 (T388)

0020/0872



0020/0376



003276 FT



0020/0243
 003276 FT

048 "DIA CIRC METAL
 LEN=0040 INSTALLED UNKN
 1 0 00146 0 00 0217+84
 VILLAGE: EAGLEVILLE
 CHURCH RD
 (T385)

5 0020/0000 LENGTH(AH 2863 BK 3276)

ELM AV
 (T514)

0010/2165



0010/2202

HIGHLAND AV
 (T501)

HILLSIDE AV
 (T370)
 SUNNYSIDE AV
 (T369)

0010/1776



0010/1336



0010/2110

024 "DIA CIRC CONCR
 LEN=0060 INSTALLED UNKN

BARRY AV
 (T387)

0010/0871



0010/1250

048 "DIA CIRC CONCR
 LEN=0060 INSTALLED UNKN
 BARRY AV
 (T387)

000000 FT



0010/0449
 000000 FT

MIDLAND AV
 (T508)
 1 0 00146 0 00 0185+53
 VILLAGE: TROOPER(19403)
 NC RIDGE PK
 PARK AV
 (SR0363 SEG 0080/0000)

PARK AV
 (SR4004 SEG 0080/1243) 0010/0000



INTER-BK

RIDGE PK
 (SR0363 SEG 0080/0000)
 MFC BEGIN = B

5 0010/0000 LENGTH(AH 3276 BK 0000)

EXTRACT DATE: 12/18/2023 ROADWAY MANAGEMENT SYSTEM PAGE NUMBER: 828
 PRINT DATE: 12/20/2023 SLD COUNTY/SR - ANNUAL PRINT COUNTY: MONTGOMERY
 DIR: B TOTAL LEN: .507 MI. DIST: 06-4 SR: 4030
 LEFT MUN: NEW HANOVER T RIGHT MUN: NEW HANOVER T

002675 FT
 002675 FT



002675 FT
 7060/0000 LENGTH(AH 0100 BK 0100)
 002675 FT
 7054/0000 LENGTH(AH 0100 BK 0152)
 BMSSEN 46/4030/0050/0000
 INTER-AHD NEW HANOVER SQUARE RD

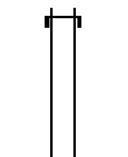
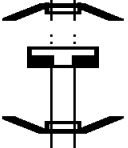
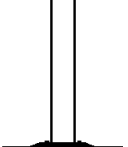
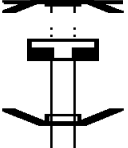
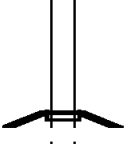
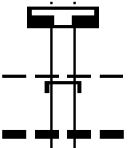
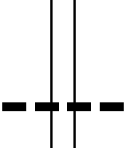
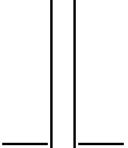

EXTRACT DATE: 12/18/2023
PRINT DATE: 12/20/2023

ROADWAY MANAGEMENT SYSTEM
SLD COUNTY/SR - ANNUAL PRINT

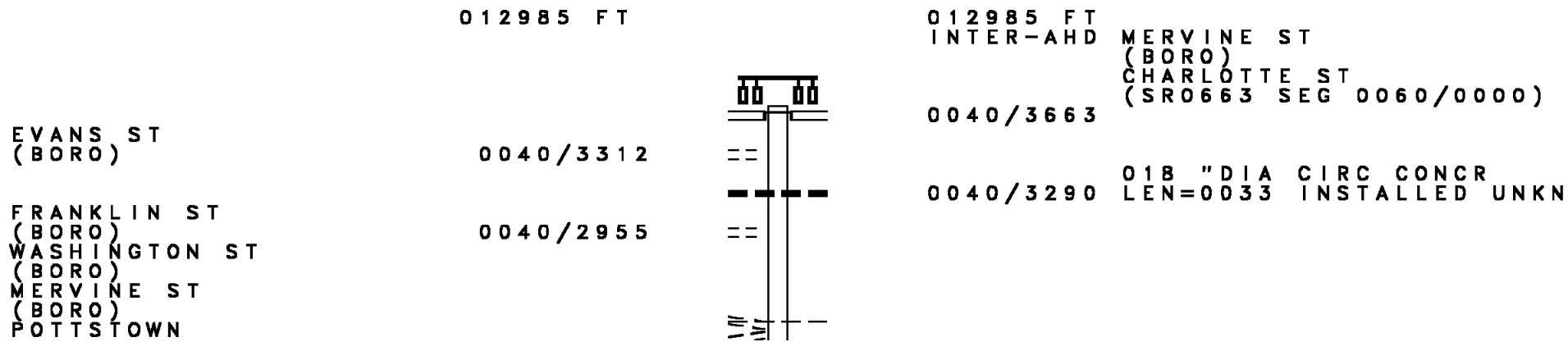
PAGE NUMBER: 827
COUNTY: MONTGOMERY

DIR: B TOTAL LEN: .507 MI.
LEFT MUN: NEW HANOVER T

DIST: 06-4 SR: 4030
RIGHT MUN: NEW HANOVER T

002523 FT		0050/0152 (T489) 002523 FT 2 0 46193 0 00 0141+60 INTER-BK NEW HANOVER SQUARE RD (T489) BRANCH OF SWAMP CREEK BMSBG 46/4030/0050/0000 LENGTH(AH 0152 BK 0100)
002523 FT		0050/0000 002523 FT 7044/0000 LENGTH(AH 0100 BK 0055) BMSEN 46/4030/0040/0000 INTER-AHD NEW HANOVER SQUARE RD (T489)
002468 FT		0040/0055 002468 FT 2 0 46193 0 00 0131+09 INTER-BK NEW HANOVER SQUARE RD (T489) MINISTER CREEK BMSBG 46/4030/0040/0000 MFC BEGIN = D LENGTH(AH 0055 BK 0100)
002468 FT		0040/0000 002468 FT 7034/0000 LENGTH(AH 0100 BK 0027) BMSEN 46/4030/0030/0000 INTER-AHD NEW HANOVER SQUARE RD (T489)
002441 FT		0030/0027 002441 FT 2 0 46193 0 00 0071+74 INTER-BK NEW HANOVER SQUARE RD (T489) BRANCH SWAMP CREEK BMSBG 46/4030/0030/0000 LENGTH(AH 0027 BK 0100)
002441 FT		0030/0000 002441 FT 7024/0000 LENGTH(AH 0100 BK 2441) INTER-AHD NEW HANOVER SQUARE RD (T489)
		0010/2441 0010/2420 018 "DIA CIRC CONCR LEN=0029 INSTALLED UNKN
		0010/1009 018 "DIA CIR PLASTIC LEN=0023 INSTALLED UNKN
000000 FT		000000 FT 2 0 46193 0 00 0000+00 NC NEW HANOVER SQUARE RD BLIEM RD (SR4027 SEG 0070/0000) MFC BEGIN = E 0010/0000 LENGTH(AH 2441 BK 0000)

DIR: B TOTAL LEN: 2.459 MI. DIST: 06-4 SR: 4029
 LEFT MUN: POTTSTOWN B RIGHT MUN: LOWER POTTSGROVE T



DIR: B TOTAL LEN: 2.459 MI. DIST: 06-4 SR: 4029
 LEFT MUN: POTTSTOWN B RIGHT MUN: LOWER POTTS GROVE T

Street Name	Segment ID	Length (FT)	Notes
LOWER POTTS GROVE T	0040/2664		
	0040/2652		NC MERVINE ST 018" DIA CAST IRON LEN=0035 INSTALLED UNKN
	0040/1863		NC WASHINGTON ST 018" DIA CIRC METAL LEN=0031 INSTALLED UNKN
WOODLAND DR (TWP)	0040/1229		
	0040/0885		BMS EN 46/4029/0040/0845 2 0 46004 0 00 0027+64 SPROGELS RUN
	0040/0845		BMSBG 46/4029/0040/0845 KAUFFMAN RD
	0040/0637		(TWP) 036" DIA CIR PLASTIC
	0040/0388		LEN=0048 INSTALLED UNKN 060"H 00"W MULT PLSTIC
	0040/0177		LEN=0032 INSTALLED 2013
2 0 46004 0 00 0036+00 ADAMS ST (TWP)	009322 FT 0040/0000		
	0040/0000		LENGTH(AH 3663 BK 3030) ADAMS ST
	0030/2808		(TWP) 018" DIA CIRC CONCR
	0030/2412		LEN=0040 INSTALLED 2002 VALLEY RD
	0030/1848		(TWP) 060" DIA CIRC CONCR
	0030/1500		LEN=0033 INSTALLED UNKN
KEIM ST (SR4034 SEG 0020/0000)	0030/1347		KEIM ST (SR4034 SEG 0020/0000)
	0030/0917		024" DIA CIRC CONCR LEN=0040 INSTALLED UNKN
CRESTWOOD DR (TWP)	0030/0816		
	0030/0554		HILLTOP RD (TWP)
CRESTWOOD DR (TWP)	0030/0260 006292 FT		
	006292 FT		2 0 46004 0 00 0066+33 SUNRISE LN (TWP)
	0030/0000		LENGTH(AH 3030 BK 2711)
GRESH DR (TWP)	0020/1938		018" DIA CIRC CONCR

EXTRACT DATE: 12/18/2023
PRINT DATE: 12/20/2023

ROADWAY MANAGEMENT SYSTEM
SLD COUNTY/SR - ANNUAL PRINT

PAGE NUMBER: 824
COUNTY: MONTGOMERY

DIR: B TOTAL LEN: 2.459 MI.
LEFT MUN: LOWER POTTSGROVE T

DIST: 06-4 SR: 4029
RIGHT MUN: LOWER POTTSGROVE T

Stationing	Structure	Description
	0020/1904	LEN=0025 INSTALLED UNKN 018 "DIA CIRC CONCR
	0020/1425	LEN=0025 INSTALLED UNKN
	0020/1419	BMSID 46/4029/0020/1407 2 0 46004 0 00 0079+20 SPROGLES RUN
	0020/1407	BMSBG 46/4029/0020/1407 BAHR RD
	0020/1362	(TWP)
	0020/0090	04B "DIA CIRC CONCR LEN=0075 INSTALLED UNKN SPROGLES RUN
003581 FT	0020/0036	STRUCTURE LENGTH 20 FT BMSID 46/4029/0020/0036 2 0 46004 0 00 0093+25 KEPLER RD
	0020/0000	(SR4032 SEG 0030/0000) LENGTH(AH 2711 BK 3581)
	0010/3510	018 "DIA CIRC CONCR
	0010/3261	LEN=0039 INSTALLED UNKN 018 "DIA CIRC CONCR
WALNUT RIDGE DR (TWP)	0010/2661	LEN=0008 INSTALLED UNKN
	0010/2125	LUDWIG LN (TWP)
ROLLING HILLS DR (TWP)	0010/1708	LAUREL WY (TWP)
	0010/1483	018 "DIA CIR PLASTIC
	0010/1244	LEN=0093 INSTALLED UNKN 018 "DIA CIR PLASTIC
	0010/1190	LEN=0161 INSTALLED UNKN
ROLLING HILLS DR (TWP)	0010/1111	024 "DIA CIR PLASTIC
	0010/0780	LEN=0032 INSTALLED 2001 018 "DIA CIR PLASTIC
000000 FT	0010/0358	LEN=0300 INSTALLED UNKN 000000 FT 2 0 46004 0 00 0129+08 NC BU
	0010/0000	PLEASANT VIEW RD (SR4028 SEG 0030/1550) MFC BEGIN = D LENGTH(AH 3581 BK 0000)

EXTRACT DATE: 12/18/2023 ROADWAY MANAGEMENT SYSTEM PAGE NUMBER: 823
 PRINT DATE: 12/20/2023 SLD COUNTY/SR - ANNUAL PRINT COUNTY: MONTGOMERY

DIR: B TOTAL LEN: 2.640 MI. DIST: 06-4 SR: 4028
 LEFT MUN: LOWER POTTS GROVE T RIGHT MUN: LOWER POTTS GROVE T

013940 FT

013940 FT
 INTER-AHD

SANATOGA RD
 (T488)
 SCHAFFER RD
 (T452)

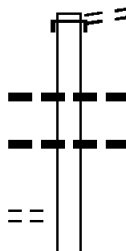
0050/1535

048"H 60"W ELLIP METAL
 LEN=0080 INSTALLED UNKN
 015" DIA CIRC CONCR
 LEN=0038 INSTALLED UNKN

0050/0851

0050/0412
 012405 FT

5 0050/0000 LENGTH(AH 1535 BK 2061)



1 1 00701 0 00 0090+86 012405 FT
 PRIVATE DR
 (PRDR) 0050/0000

Stationing	Description	Material	Length	Notes
0040/0112	015 "DIA CAST IRON	LEN=0080	0080 FT	INSTALLED 2003 PRUSS HILL RD (TWP)
0040/0101			010344 FT	
010344			010344 FT	
0040/0000	LTH AH 002061 BK 000100		010344 FT	
010344			010344 FT	
7036/0000	LTH AH 000100 BK 001737		7036 FT	SANATOGA RD (SR4027 SEG 0052/0000)
0034/1737				
0034/0515	DONNA LN			(TWP)
0034/0062	024 "DIA CIRC CONCR	LEN=0039	0039 FT	INSTALLED UNKN
008607			008607 FT	
0034/0000	1 1 00701 0 00 0048+14			DONNA LN (TWP) LENGTH(AH 1737 BK 2308)
0030/1846	060 "DIA CIR PLASTIC	LEN=0036	0036 FT	INSTALLED UNKN
0030/1770	HEATHER LN			(TWP)
0030/1467	024 "DIA CIRC CONCR	LEN=0024	0024 FT	INSTALLED 2014
0030/0355	018 "DIA CIRC CONCR	LEN=0036	0036 FT	INSTALLED UNKN
006299			006299 FT	
0030/0000	LENGTH(AH 2308 BK 2503)			WELSH DR (TWP)
0020/2335				
0020/1626	018 "DIA CIRC CONCR	LEN=0032	0032 FT	INSTALLED UNKN

1 1 00701 0 00 0065+51 010344 FT
 BLEIM RD
 (SR4027 SEG 0060/0000) 0040/0000
 010344 FT

FOXTAIL DR
 (TWP) 0034/0194
 008607 FT

BUCHERT RD
 (SR4029 SEG 0010/0000) 0030/1550

1 1 00701 0 00 0029+86 006299 FT
 COVENTRY CHR. SCHOOL
 (PRDR) 0030/0000

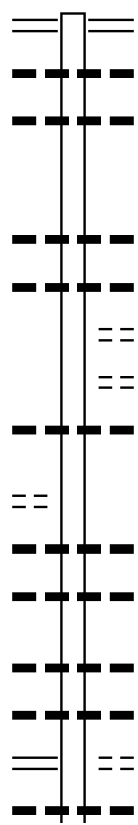
VILLAGE LN
 (TWP) 0020/1646

DIR: B TOTAL LEN: 2.640 MI. DIST: 06-4 SR: 4028
 LEFT MUN: LOWER POTTS GROVE T RIGHT MUN: LOWER POTTS GROVE T

Stationing	Description	Material	Length	Notes
	KING ST	018" DIA CIRC CONCR	0020/1058	(TWP)
			0020/1051	LEN=0044 INSTALLED UNKN
003796 FT	HIGH ST	018" DIA CIRC CONCR	0020/0020	LEN=0060 INSTALLED UNKN
			003796 FT	1 1 00701 0 00 0000+00 (SR4031 SEG 0310/0000)
	MFC BEGIN = D		0020/0000	LENGTH(AH 2503 BK 3796)
	BROWN ST	024" DIA CIRC CONCR	0010/3571	LEN=0032 INSTALLED UNKN
			0010/3438	(TWP)
	PRINCETON AV	015" DIA CIRC CONCR	0010/2840	LEN=0030 INSTALLED UNKN
			0010/2838	(TWP)
			0010/2800	024" DIA CIR PLASTIC LEN=0040 INSTALLED 2005
	POTTSTOWN EXPWY (EB)	018" DIA CIRC CONCR	0010/2595	LEN=0042 INSTALLED UNKN
			0010/2436	BMSSEN 46/4028/0010/2332 2 0 46006 0 00 0023+55
			0010/2332	BMSBG 46/4028/0010/2332
			0010/2273	018" DIA CIRC CONCR LEN=0030 INSTALLED UNKN
			0010/0856	018" DIA CIRC METAL LEN=0027 INSTALLED UNKN
SANATOGA STATION RD (TWP)			0010/0171	
			0010/0095	BMSSEN 46/4028/0010/0045 2 0 46006 0 00 0000+63
			0010/0045	SANATOGA CREEK
000000 FT			000000 FT	BMSBG 46/4028/0010/0045 2 0 46006 0 00 0000+00
			0010/0000	NC PL LEASANT VIEW RD LINFIELD RD (SR4025 SEG 0040/0602) MFC BEGIN = E LENGTH(AH 3796 BK 0000)

DIR: B TOTAL LEN: 3.279 MI. DIST: 06-4 SR: 4027
 LEFT MUN: LOWER POTTSGROVE T RIGHT MUN: LOWER POTTSGROVE T

017315 FT



017315 FT CHARLOTTE ST
 0080/3400 (SR0663 SEG 0100/0000)
 024 " DIA CIRC METAL
 0080/3367 LEN=0035 INSTALLED 1977
 018 " DIA CIRC METAL
 0080/2816 LEN=0030 INSTALLED 1977

 024 " DIA CIRC METAL
 0080/1371 LEN=0051 INSTALLED 1977
 018 " DIA CIRC METAL
 0080/1258 LEN=0027 INSTALLED 1977
 VILLA DR
 (TWP)
 0080/1224 RHOADS RD
 (TWP)
 0080/0789 018 " DIA CIRC METAL
 0080/0259 LEN=0032 INSTALLED 1977
 013915 FT
 0080/0000 LENGTH(AH 3400 BK 3274)
 015 " DIA CIRC METAL
 0070/3153 LEN=0029 INSTALLED 1977
 018 " DIA CIRC METAL
 0070/2824 LEN=0038 INSTALLED 1977

 015 " DIA CIRC METAL
 0070/2160 LEN=0028 INSTALLED 1977
 018 " DIA CIRC METAL
 0070/2007 LEN=0029 INSTALLED UNKN
 ROMIG RD
 (TWP)
 0070/1994 015 " DIA CIRC METAL
 0070/1960 LEN=0035 INSTALLED 1977

2 0 46153 0 01 0188+55 013915 FT
 YERGER RD
 (TWP) 0080/0000

KEPLER RD
 (SR4032 SEG 0040/2230) 0070/1994

DIR: B TOTAL LEN: 3.279 MI. DIST: 06-4 SR: 4027
 LEFT MUN: LOWER POTTS GROVE T RIGHT MUN: LOWER POTTS GROVE T

Location / Description	Segment ID	Length (FT)	Material / Details
	0070/0025	010641	018 " DIA CIRC METAL LEN=0040 INSTALLED 2012
	0070/0000	010641	2 0 46153 0 01 0155+93 NEW HANOVER SQUARE RD (SR4030 SEG 0010/0000) LENGTH(AH 3274 BK 3199)
	0060/1738		018 " DIA CIRC METAL LEN=0040 INSTALLED UNKN
	0060/1433		024 " DIA CIR PLASTIC LEN=0040 INSTALLED 1977
STEEPLECHASE LN (TWP)	0060/1149		
SPRING VALLEY LN (TWP)	0060/0638		
	007442	007442	2 0 46153 0 01 0123+77 PLEASANT VIEW RD (SR4028 SEG 0040/0000)
	0060/0000	006999	NC BL IEM RD LENGTH(AH 3199 BK 0443)
	006999	006999	0 0 00000 0 00 0000+00 NC PL PLEASANT VIEW RD
PLEASANT VIEW RD (SR4028 SEG 0034/1737)	0052/0000	0052	MFC BEGIN = D LENGTH(AH 0443 BK 2693)
	0050/2677	0050	018 " DIA CIRC METAL LEN=0062 INSTALLED 1977
	0050/0906	0050	024 " DIA CIRC METAL LEN=0031 INSTALLED 1977
	0050/0080	004306	036 " DIA CIRC CONCR LEN=0040 INSTALLED 1977
CLEARVIEW RD (TWP)	0050/1033	004306	2 0 46153 0 01 0097+08 SNELL RD (TWP)
	0050/0000	0050	LENGTH(AH 2693 BK 1982) 012 " DIA CIRC METAL

DIR: B TOTAL LEN: 3.279 MI. DIST: 06-4 SR: 4027
 LEFT MUN: LOWER POTTS GROVE T RIGHT MUN: LOWER POTTS GROVE T

CROWNVIEW RD
 (TWP)

0040/1508

2 0 46153 0 01 0078+10 002324 FT
 SKYTOP DR
 (TWP)

0040/0000

000000 FT

000000 FT

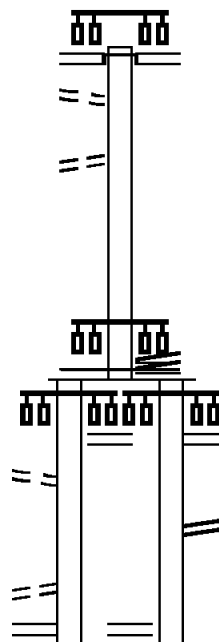
000000 FT

000000 FT

0040/1680	LEN=0015	INSTALLED UNKN
018 "DIA	CIR PLASTIC	
0040/1545	LEN=0032	INSTALLED 1977
018 "DIA	CIR PLASTIC	
0040/1490	LEN=0040	INSTALLED 2004
012 "DIA	CIRC METAL	
0040/1420	LEN=0025	INSTALLED UNKN
015 "DIA	CIRC METAL	
0040/0620	LEN=0032	INSTALLED 1977
036 "DIA	CIRC CONCR	
0040/0227	LEN=0032	INSTALLED UNKN
002324 FT		
0040/0000	LENGTH(AH 1982 BK 2324)	
0032/2219	BMS EN 46/4027/0032/2186	
	0 0 00000 0 00 0000+00	
	SANATOGA CREEK	
0032/2186	BMS BG 46/4027/0032/2186	
	018 "DIA CIRC CONCR	
0032/1979	LEN=0030	INSTALLED UNKN
	018 "DIA CIRC CONCR	
0032/1800	LEN=0015	INSTALLED UNKN
	024 "DIA CIRC METAL	
0032/1175	LEN=0024	INSTALLED UNKN
	036 "DIA CIRC METAL	
0032/1080	LEN=0024	INSTALLED UNKN
	SAYLOR AV	
0032/0761	(TWP)	
	018 "DIA CIRC METAL	
0032/0720	LEN=0015	INSTALLED UNKN
	018 "DIA CIRC METAL	
0032/0560	LEN=0012	INSTALLED UNKN
	018 "DIA CIRC METAL	
0032/0400	LEN=0024	INSTALLED UNKN
000000 FT	2 0 46153 0 01 0053+13	
	NC SA	
	INTER-BK SANATOGA RD	
	SANATOGA RD	
	(TWP)	
	MFC BEGIN = E	
0032/0000	LENGTH(AH 2324 BK 0569)	
000000 FT		
7030/0000	LENGTH(AH 0569 BK 2199)	
000000 FT		
7020/0000	LENGTH(AH 2199 BK 0934)	
000000 FT		
7010/0000	LENGTH(AH 0934 BK 0000)	

DIR: B TOTAL LEN: 1.083 MI. DIST: 06-4 SR: 4026
 LEFT MUN: LIMERICK T RIGHT MUN: LIMERICK T

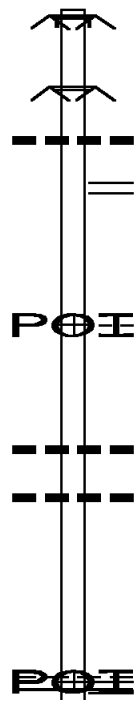
	005717 FT		005682 FT	
HIGH ST			INTER-AHD	RUPERT RD
(SR4031 SEG 0281/2104)				(T207)
(SR4031 SEG 0280/1616)	0030/0616			RIDGE PK
FROM 4031/02B1 SH			0030/0616	(SR4031 SEG 0281/2104)
(CONN)	0030/0440			(SR4031 SEG 0280/1616)
FOR SR 4026W TO 4026W				
(CONN)	0030/0190		005066 FT	0 0 00000 0 00 0000+00
	005101 FT			TOWNSHIP LINE RD
				(SR4046 SEG 0010/0000)
				(SR4046 SEG 0011/0000)
				RAMP B RD
				(SR8022 SEG 0500/0745)
				MFC BEGIN = D
RAMP B RD			0030/0000	LENGTH(AH 0616 BK 0712)
(SR8022 SEG 0500/0745)	0025/0761			RAMP B RD
FOR SR 4026W TO 4026W			0024/0712	(SR8022 SEG 0500/0745)
(CONN)	0025/0636			
				RAMP E RD
TO 8022/0250 SH			0024/0570	(SR8022 SEG 0510/0000)
(CONN)	0025/0470			
RAMP A RD				
(SR8022 SEG 0250/0000)	0025/0350		0024/0320	RAMP A RD
				(SR8022 SEG 0250/0000)



DIR: B TOTAL LEN: 2.154 MI. DIST: 06-4 SR: 4025
 LEFT MUN: LOWER POTTS GROVE T RIGHT MUN: LOWER POTTS GROVE T

011374 FT

011374 FT INTER-AHD DEAD END RD
 (TWP)
 LINFIELD RD
 0040/1544 ROAD CLOSED BACK
 LINFIELD RD
 0040/0735 ROAD CLOSED AHEAD
 024 " DIA CIRC CONCR
 0040/0630 LEN=0044 INSTALLED UNKN
 PLEASANT VIEW RD
 0040/0602 (SR4028 SEG 0010/0000)
 009830 FT 2 0 46153 0 01 0015+98
 (APRA) PTR SANATOGA CO
 SANATOGA RD
 (TWP)
 0040/0000 LENGTH(AH 1544 BK 1955)
 0030/0742 033 " DIA CIRC METAL
 LEN=0042 INSTALLED UNKN
 024 " DIA CIRC METAL
 0030/0598 LEN=0041 INSTALLED UNKN
 007875 FT 2 0 46144 0 00 0019+76
 (APRA) LIMERICK GENERAT
 NC LI
 LINFIELD RD
 EVERGREEN RD
 (SR4026 SEG 0010/0000)
 MFC BEGIN = E
 LOWER POTTS GROVE
 LIMERICK T



009830 FT

007875 FT

LIMERICK GENERATING STA

DIR: B TOTAL LEN: 2.154 MI. DIST: 06-4 SR: 4025
 LEFT MUN: LOWER POTTS GROVE T RIGHT MUN: LOWER POTTS GROVE T

PRDR	Stationing	Notes	Stationing	Description
(PRDR)	0030/0000	==	0030/0000	LENGTH(AH 1955 BK 3132) 018" DIA CIRC CONCR
		---	0024/3083	LEN=0041 INSTALLED UNKN
		---	0024/1832	018" DIA CIRC METAL LEN=0036 INSTALLED UNKN
		---	0024/1541	012"H 18"W ELLIP METAL LEN=0039 INSTALLED UNKN
		---	0024/1117	018" DIA CIRC METAL LEN=0035 INSTALLED UNKN
	004743 FT	~	0024/0018	BMS EN 46/4025/0024/0000
			004743 FT	2 0 46144 0 00 0051+02 POSSUM HOLLOW CREEK
		~	0024/0000	BMS BG 46/4025/0024/0000 LENGTH(AH 3132 BK 0903) POSSUM HOLLOW RD
		==	0020/0757	(T204)
2 0 46144 0 00 0060+08	003840 FT		003840 FT	
LOZARK RD (T201)	0020/0000	==	0020/0000	LENGTH(AH 0903 BK 3840)
LONGVIEW RD (T200)	0010/3222	==		
		---	0010/3205	018" DIA CIRC CONCR LEN=0060 INSTALLED UNKN
		---	0010/1978	018" DIA CIRC METAL LEN=0030 INSTALLED UNKN
		---	0010/1520	BROOK EVANS CREEK STRUCTURE LENGTH 13 FT BMS ID 46/4025/0010/1520
EVANSBROOKE LN (T538)	0010/0619	==		
	000000 FT	---	0010/0387	018" DIA CIRC METAL LEN=0027 INSTALLED UNKN
			000000 FT	2 0 46144 0 00 0098+60 NC SA NATOGA RD LIMERICK CENTER RD (SR4024 SEG 0030/1029) MFC BEGIN = D
		==	0010/0000	LENGTH(AH 3840 BK 0000)

DIR: B TOTAL LEN: 2.921 MI. DIST: 06-4 SR: 4024
 LEFT MUN: LIMERICK T RIGHT MUN: LIMERICK T

Stationing	Distance	Notes
015423 FT		015423 FT INTER-AHD KUGLER RD (T320) RIDGE PK (SR4031 SEG 0230/2315)
2 0 46019 0 01 0146+00	014405 FT	014405 FT ST ANDREWS BL (T532)
LAUREL DR (T448)	0060/0000	0060/0000 LENGTH(AH 1018 BK 3327)
	0050/2601	036 " DIA CIRC CONCR LEN=0040 INSTALLED UNKN
HICKORY GROVE DR (T450)	0050/1855	
BUTTONWOOD DR (T456)	0050/1305	0050/1305 MERION DR (T480)
	0050/0355	024 " DIA CIR PLASTIC LEN=0040 INSTALLED 2006
011078 FT	011078 FT	2 0 46019 0 01 0114+50 CHERRY LN (T316) CHERRY LN (T316)
	0050/0000	0050/0000 LENGTH(AH 3327 BK 3367)
	0040/2513	036 " DIA CIRC METAL LEN=0119 INSTALLED UNKN
	0040/2318	OP ID 46/0422/0121/0000 POTTSTOWN EXWY (WB)
	0040/2244	OP ID 46/0422/0120/0000 POTTSTOWN EWAY (EB)
	0040/1646	018 " DIA CIR PLASTIC LEN=0040 INSTALLED 2006
	0040/1565	018 " DIA CIR PLASTIC LEN=0031 INSTALLED UNKN
	0040/1256	018 " DIA CIRC METAL LEN=0025 INSTALLED UNKN
	0040/0941	ENTERPRISE RD (TWP)

DIR: B TOTAL LEN: 2.921 MI. DIST: 06-4 SR: 4024
 LEFT MUN: LIMERICK T RIGHT MUN: LIMERICK T

Segment ID	Start Station	End Station	Length (FT)	Material / Notes
AIRPORT RD (T206)	0078+90	007711	0040/0000	007711 FT 0040/0000 LENGTH(AH 3367 BK 3297) 048 " DIA CIRC METAL LEN=0086 INSTALLED UNKN
SANATOGA RD (SR4025 SEG 0010/0000) EVANSBROOKE LN (T538)	0030/1029	0030/0485	004414 FT	024 " DIA CIR PLASTIC LEN=0030 INSTALLED UNKN
RUMLER DR (T431)	0020/1222	0030/0000	004414 FT	2 0 46019 0 01 0044+60 FERNDAL LN (T311) LENGTH(AH 3297 BK 1374)
BROWNBACK RD (T203)	0030+40	003040	0020/0000	DRAKE RUN RD (T527) 0020/0621 003040 FT
BORATEN RD (T302)	0010/1372	0010/3028	0010/0000	LENGTH(AH 1374 BK 3040) 036 " DIA CIRC CONCR LEN=0031 INSTALLED UNKN SARA LN (T440)
MAIN ST (SR4022 SEG 0020/0663)	0010/0000	0010/0000	0010/2499	018 " DIA CIR PLASTIC LEN=0030 INSTALLED UNKN
			0010/1342	024 " DIA CIR PLASTIC LEN=0038 INSTALLED 2008
			0010/1058	018 " DIA CIR PLASTIC LEN=0030 INSTALLED 2005
			0010/0892	012 " DIA CIRC CONCR LEN=0029 INSTALLED UNKN
			000000	2 0 46019 0 00 0000+00 MAIN ST (SR4022 SEG 0020/0663) NC LIMERICK CENTER RD MFC BEGIN = D
			0010/0000	LENGTH(AH 3040 BK 0000)

EXTRACT DATE: 12/18/2023 ROADWAY MANAGEMENT SYSTEM PAGE NUMBER: 811
 PRINT DATE: 12/20/2023 SLD COUNTY/SR - ANNUAL PRINT COUNTY: MONTGOMERY
 DIR: B TOTAL LEN: 1.574 MI. DIST: 06-4 SR: 4023
 LEFT MUN: UPPER FREDERICK T RIGHT MUN: UPPER FREDERICK T

008309 FT



008309 FT BIG RD
 0054/2527 (SR0073 SEG 0140/0000)

0054/1498 018 " DIA CIR PLASTIC
 LEN=0040 INSTALLED UNKN

005782 FT

005782 FT 2 0 46007 0 00 0174+23
 0054/0000 LENGTH(AH 2527 BK 2934)

0052/2904 036 " DIA CIR PLASTIC
 LEN=0040 INSTALLED 2004

0052/2221 018 " DIA CIR PLASTIC
 LEN=0200 INSTALLED 2004

DIR: B TOTAL LEN: 1.574 MI. DIST: 06-4 SR: 4023
 LEFT MUN: UPPER FREDERICK T RIGHT MUN: UPPER FREDERICK T

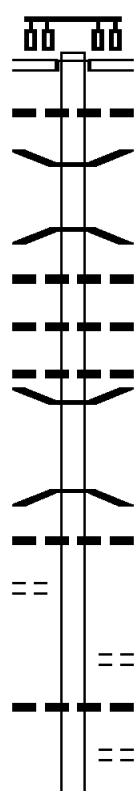
COLONIAL RD
(T465)

		0052/0601	015 "DIA CIR PLASTIC LEN=0040 INSTALLED 2004
002848 FT		002848 FT	2 0 46007 0 00 0144+89 KEYSER RD (T353)
	==	0052/0000	LENGTH(AH 2934 BK 1076)
001772 FT		001772 FT	2 0 46007 0 00 0134+40 SWAMP CREEK RD (T350)
	==	0042/0000	LENGTH(AH 1076 BK 1747)
		0032/0977	018 "DIA CIR PLASTIC LEN=0031 INSTALLED 2009
		0032/0499	BMSSEN 46/4023/0032/0439 0 0 00000 0 00 0000+00 WEST SWAMP CREEK
		0032/0439	BMSBG 46/4023/0032/0439
		0032/0282	024 "DIA CAST IRON LEN=0030 INSTALLED UNKN
		0032/0182	030 "DIA CIRC METAL LEN=0040 INSTALLED UNKN
	==	0032/0116	
		0032/0081	036 "DIA CIRC METAL LEN=0030 INSTALLED UNKN
		0032/0062	036 "DIA CIR PLASTIC LEN=0040 INSTALLED 2007
000025 FT		000025 FT	2 0 46007 0 00 0115+69 INTER-BK FAGLEYSVILLE RD (T520)
		0032/0000	LENGTH(AH 1747 BK 4504)
000025 FT		000025 FT	7024/0000 LENGTH(AH 4504 BK 0025) BMSSEN 46/4023/0012/0000 INTER-AHD FAGLEYSVILLE RD (T520)
		0012/0025	NEW HANOVER T
000000 FT		000000 FT	2 0 46007 0 00 0071+09 NC F A GLEYSVILLE RD INTER-BK FAGLEYSVILLE RD (T520)
		0012/0000	BRANCH OF SWAMP CREEK BMSBG 46/4023/0012/0000 MFC BEGIN = D
000000 FT		000000 FT	LENGTH(AH 0025 BK 7111)
		7010/0000	LENGTH(AH 7111 BK 0000)

DIR: B TOTAL LEN: 3.667 MI. DIST: 06-4 SR: 4022
 LEFT MUN: LIMERICK T RIGHT MUN: LIMERICK T

019357 FT

019361 FT
 INTER-AHD



SWAMP PK
 (CNTY)
 RIDGE PK
 (SR4031 SEG 0220/1554)

0070/1810
 0070/1465

018 " DIA CIRC CONCR
 LEN=0165 INSTALLED UNKN

0070/0685

BMSSEN 46/4022/0070/0666
 0 0 00000 0 00 0000+00

0070/0666

LANDIS BROOK CREEK
 BMSBG 46/4022/0070/0666

0070/0660

018 " DIA CIRC CONCR
 LEN=0050 INSTALLED UNKN

0070/0450

018 " DIA CIRC CONCR
 LEN=0050 INSTALLED UNKN

0070/0150

018 " DIA CIRC METAL
 LEN=0050 INSTALLED UNKN

017547 FT

0070/0013
 017551 FT

BMSSEN 46/4022/0070/0000
 1 1 00028 0 00 0062+87
 LANDIS CREEK

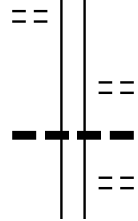
5 0070/0000

BMSBG 46/4022/0070/0000
 LENGTH(AH 1810 BK 2833)
 018 " DIA CIRC CONCR
 LEN=0050 INSTALLED 2002

0060/2475

SAND TRAP DR
 (PRDR)

0060/2244



0060/1496
 0060/0908
 0060/0843

KNIGHT DR
 (PRDR)
 030 " DIA CIRC CONCR
 LEN=0068 INSTALLED UNKN
 CROWN POINTE DR
 (PRDR)
 018 " DIA CIRC CONCR

EXTRACT DATE: 12/18/2023
PRINT DATE: 12/20/2023

ROADWAY MANAGEMENT SYSTEM
SLD COUNTY/SR - ANNUAL PRINT

PAGE NUMBER: 808
COUNTY: MONTGOMERY

DIR: B TOTAL LEN: 3.667 MI.
LEFT MUN: LIMERICK T

DIST: 06-4 SR: 4022
RIGHT MUN: LIMERICK T

Segment Description	Start Station	End Station	Length (FT)	Notes
	014714	0060/0836	0068	INSTALLED UNKN
	014718	0060/0000	0060	LEN=0068 INSTALLED UNKN
WEST CHERRY LN (T316)	0054/1544	0054/1650	0050	INSTALLED UNKN
OAK LN (T315)	0054/1012	0054/1544	0054	INSTALLED UNKN
	012842	012846	0004	LEN=0050 INSTALLED UNKN
018 "DIA CIRC CONCR LEN=0080 INSTALLED UNKN	0051/1875	0051/1875	0000	INSTALLED UNKN
LINFIELD TRAPPE RD (SR4017 SEG 0012/0000)	0051/1615	0050/1870	0050	INSTALLED UNKN
018 "DIA CIRC CONCR LEN=0050 INSTALLED UNKN	0051/1300	0050/1626	0050	INSTALLED UNKN
TO 8011/0250 SH (CONN)	0051/1258	0050/1300	0050	INSTALLED UNKN
RAMP C RD (SR8011 SEG 0250/0000)	0051/1222	0050/1219	0003	INSTALLED UNKN
RAMP A RD (SR8011 SEG 0500/0965)	0051/1132	0050/1210	0009	INSTALLED UNKN
POTTSTOWN EXPRESSW OP ID 46/0422/0131/0000	0051/0950	0050/1169	0021	INSTALLED UNKN
POTTSTOWN EXPRESSW OP ID 46/0422/0130/0000	0051/0866	0050/0960	0014	INSTALLED UNKN
RAMP D RD (SR8011 SEG 0010/1118)		0050/0873	0013	INSTALLED UNKN

DIR: B TOTAL LEN: 3.667 MI. DIST: 06-4 SR: 4022
 LEFT MUN: LIMERICK T RIGHT MUN: LIMERICK T

PARK N RIDE LOT (GOVT)	0051/0648	==	==	0050/0704 (GOVT)	PARK N RIDE LOT (GOVT)
FROM 8011/0010 SH (CONN)	0051/0588	==	==		
018" DIA CIR PLASTIC LEN=0080 INSTALLED UNKN	0051/0400	---	---		
RAMP B RD (SR8011 SEG 0750/0000) NC LEWIS RD					RAMP B RD (SR8011 SEG 0750/0000) NC LEWIS RD
LEWIS RD (SR4048 SEG 0010/0000) 1 1 00028 0 00 0000+00 010875 FT NC LINFIELD RD	0051/0272			0050/0280	LEWIS RD (SR4048 SEG 0010/0000) 1 1 00028 0 00 0000+00 010875 FT
MFC BEGIN = C LENGTH(AH 1967 BK 1302) LC TO AUTOPARK BL (CONN)	0051/0000			0050/0000	MFC BEGIN = C LENGTH(AH 1971 BK 1302) LC TO AUTOPARK BL (CONN)
AUTOPARK BL (PRDR)	0040/0846	==	==		
LC FROM AUTOPARK BL (CONN)	0040/0766	==	==	0040/0766	ARONIMINK DR (T463)
	0040/0651	==	==	0040/0532	BMSEN 46/4022/0040/0520 0 0 00000 0 00 0000+00 BRANCH SCHUYLKILL RIVER
	009573 FT	==	==	0040/0520	BMSBG 46/4022/0040/0520 0 0 00000 0 00 0000+00
KEYSTONE DR (TWP)	0040/0000	==	==	009573 FT	BMSBG 46/4022/0040/0520 1 0 00462 0 00 0092+89 NC LINFIELD TRAPPE RD
		==	==	0040/0000	LENGTH(AH 1302 BK 2431)
		==	==	0030/0954	TRINLEY RD (T307)
		==	==	0030/0910	BMSEN 46/4022/0030/0898 0 0 00000 0 00 0000+00
		==	==	0030/0898	TRIB. SCHUYLKILL RIVER BMSBG 46/4022/0030/0898
FERNDALE LN (T311)	0030/0800	==	==		
		==	==	0030/0337	NC LINFIELD RD ASPEN DR (PRDR)
	007142 FT	==	==	0030/0011	BMSEN 46/4022/0030/0000 1 0 00462 0 00 0073+46
		==	==	007142 FT	SCHUYLKILL B BMSBG 46/4022/0030/0000
		==	==	0030/0000	LENGTH(AH 2431 BK 3851)
		==	==	0020/3143	RED ROCK CR (TWP)

DIR: B TOTAL LEN: 3.667 MI. DIST: 06-4 SR: 4022
 LEFT MUN: LIMERICK T RIGHT MUN: LIMERICK T

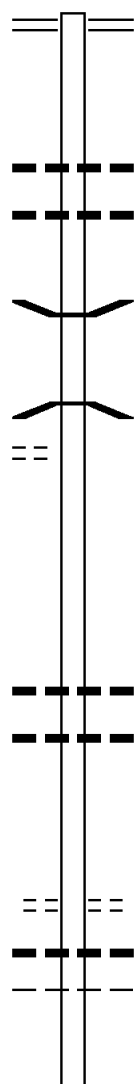
Street Name	Segment	Length	Notes
ROSEWOOD TR (T519)	0020/2640	==	
SUMMERDALE LN (T520)	0020/2038	==	
	0020/1338	==	RAILROAD ST (T305)
	0020/0942	==	STATION AV (T305)
	0020/0907	==	BMSBN 46/4022/0020/0893 1 0 00462 0 00 0043+65
	0020/0893	==	BRANCH SCHUYLKILL RIVER BMSBG 46/4022/0020/0893
	0020/0709	==	018 "DIA CIRC METAL LEN=0041 INSTALLED UNKN
LIMERICK CENTER RD (SR4024 SEG 0010/0000)	0020/0663	==	
CHURCH RD (T300)	0020/0565	==	018 "DIA CIRC METAL LEN=0042 INSTALLED UNKN
	0020/0315	==	018"H 12"W CON BOX CUL LEN=0050 INSTALLED UNKN
	0020/0018	==	024 "DIA CIRC CONCR LEN=0036 INSTALLED UNKN
1 0 00462 0 00 0034+73 REFORMED RD (T301)	003291 FT 0020/0000	==	
	0020/0000	==	LENGTH(AH 3851 BK 3291) BMSBN 46/4022/0010/2650 0 0 00000 0 00 0000+00
	0010/2767	==	NORFOLK SOUTHERN RAI RR
	0010/2650	==	BMSBG 46/4022/0010/2650
	0010/2303	==	PENNHURST RD (T304)
	0010/1335	==	SACCO RD (T303)
LONGVIEW RD (T200)	0010/0709	==	
	000000 FT	==	
	000000 FT	==	1 0 00462 0 00 0001+76 NC MA IN ST INTER-BK LINFIELD RD (SR1035 SEG 0050/2550) MFC BEGIN = C BK-CHESTER (15)
	0010/0000	==	LENGTH(AH 3291 BK 0000)

DIR: B TOTAL LEN: 3.549 MI. DIST: 06-4 SR: 4021
 LEFT MUN: UPPER FREDERICK T RIGHT MUN: UPPER FREDERICK T

KEYSER RD
(T353)

018737 FT

018737 FT BIG RD
 0060/3545 (SR0073 SEG 0150/0000)



0060/1830 018 "DIA CIRC METAL
 LEN=0022 INSTALLED 1980
 0060/1428 018 "DIA CAST IRON
 LEN=0024 INSTALLED 1980

015192 FT

0060/0011 BMS EN 46/4021/0060/0000
 015192 FT 2 0 46020 0 00 0154+54
 BRANCH SWAMP CREEK
 BMSBG 46/4021/0060/0000
 0060/0000 LENGTH(AH 3545 BK 2648)

0050/2278

012544 FT 2 0 46020 0 00 0127+70
 024 "DIA CIRC METAL
 LEN=0031 INSTALLED 1980
 0050/0000 LENGTH(AH 2648 BK 2004)
 024"H 00"W MULT METAL
 0040/1428 LEN=0031 INSTALLED 1980

010540 FT

010540 FT 2 0 46020 0 00 0107+66
 SWAMP CREEK RD
 (T350)
 0040/0000 LENGTH(AH 2004 BK 2770)
 018 "DIA CIRC METAL
 0030/2605 LEN=0045 INSTALLED 1980
 UPPER FREDERICK
 0030/2228 LOWER FREDERICK T

018 "DIA CIRC CONCR

DIR: B TOTAL LEN: 3.549 MI. DIST: 06-4 SR: 4021
 LEFT MUN: LOWER FREDERICK T RIGHT MUN: LOWER FREDERICK T

2 0 46020 0 00 0077+80 007770 FT
 GREBE RD
 (T457) 0030/0000

2 0 46020 0 00 0046+23 004632 FT
 BRAGG RD
 (T220) 0024/0000

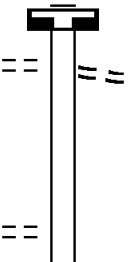
L A V E R RD
 (T218) 0010/2725

000000 FT

0030/1128	LEN=0030	INSTALLED 1980
0030/0398	BMS EN 46/4021/0030/0280	0 0 00000 0 00 0000+00
	SWAMP CREEK	
0030/0280	BMSBG 46/4021/0030/0280	
007770 FT	YERGER RD	
5 0030/0000	(SR4020 SEG 0010/0000)	LENGTH(AH 2770 BK 3138)
0024/2327	LOWER FREDERICK	LIMERICK T
0024/1433	018 "DIA CIRC METAL	LEN=0046 INSTALLED 1980
004632 FT		
5 0024/0000	LENGTH(AH 3138 BK 0946)	018 "DIA CIRC METAL
0020/0812	LEN=0041	INSTALLED 1980
003686 FT		
5 0020/0000	2 0 46020 0 00 0037+00	GERLOFF RD
	(T219)	LENGTH(AH 0946 BK 3686)
0010/2591	018 "DIA CIR PLASTIC	LEN=0040 INSTALLED 2005
0010/1822	HIGHLAND RD	(T323)
000000 FT		
	2 0 46020 0 00 0000+00	NC NEIFFER RD
	GAME FARM RD	
	(SR4018 SEG 0030/0000)	
INTER-BK	NEIFFER RD	
	(SR4018 SEG 0030/0000)	
	MFC BEGIN = D	
5 0010/0000	LENGTH(AH 3686 BK 0000)	

EXTRACT DATE: 12/18/2023 ROADWAY MANAGEMENT SYSTEM PAGE NUMBER: 803
PRINT DATE: 12/20/2023 SLD COUNTY/SR - ANNUAL PRINT COUNTY: MONTGOMERY

DIR: B TOTAL LEN: 1.386 MI. DIST: 06-4 SR: 4020
LEFT MUN: LOWER FREDERICK T RIGHT MUN: LOWER FREDERICK T

GERLOFF RD (T548)	007319 FT 0024/1777		007319 FT 7030/0000 LENGTH(AH 3338 BK 1777) 0024/1777 GERLOFF RD (T449)
2 0 46021 0 00 0055+42 CREEKSIDE WY (T545)	005542 FT 0024/0000		005542 FT 5 0024/0000 LENGTH(AH 1777 BK 3315) 024 " DIA CIRC METAL

EXTRACT DATE: 12/18/2023
PRINT DATE: 12/20/2023

ROADWAY MANAGEMENT SYSTEM
SLD COUNTY/SR - ANNUAL PRINT

PAGE NUMBER: 802
COUNTY: MONTGOMERY

DIR: B TOTAL LEN: 1.386 MI.
LEFT MUN: LOWER FREDERICK T

DIST: 06-4 SR: 4020
RIGHT MUN: LOWER FREDERICK T

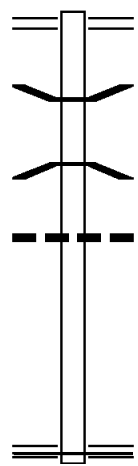
002227 FT

000000 FT

0020/3092	LEN=0035	INSTALLED UNKN
	015 "DIA	CIR PLASTIC
0020/2883	LEN=0080	INSTALLED 2019
	018 "DIA	CIRC METAL
0020/2711	LEN=0022	INSTALLED UNKN
	018 "DIA	CIRC CONCR
0020/2315	LEN=0026	INSTALLED UNKN
	DRAINAGE STRUCTURE LENGTH 9 FT	
0020/1988	BMSID 46/4020/0020/1988	
	018 "DIA	CIR PLASTIC
0020/1797	LEN=0035	INSTALLED UNKN
	RYANFORD RD (T447)	
0020/0012	BMS EN 46/4020/0020/0000	
002227 FT	2 0 46021 0 00 0022+24	
	SWAMP BR.	
0020/0000	BMSBG 46/4020/0020/0000	
	LENGTH(AH 3315 BK 2227)	
	015 "DIA	CIRC METAL
0010/2122	LEN=0028	INSTALLED UNKN
	015 "DIA	CIR PLASTIC
0010/1926	LEN=0028	INSTALLED UNKN
	024 "DIA	CIR PLASTIC
0010/1505	LEN=0026	INSTALLED UNKN
	024 "DIA	CIR PLASTIC
0010/1392	LEN=0030	INSTALLED UNKN
	018 "DIA	CIR PLASTIC
0010/1174	LEN=0031	INSTALLED UNKN
0010/0780	BMS EN 46/4020/0010/0766	
	2 0 46021 0 00 0007+76	
	SWAMP BR.	
0010/0766	BMSBG 46/4020/0010/0766	
	018 "DIA	CIR PLASTIC
0010/0652	LEN=0031	INSTALLED UNKN
	012"H 24"W	ELLIP METAL
0010/0470	LEN=0030	INSTALLED UNKN
	018 "DIA	CIRC CONCR
0010/0043	LEN=0090	INSTALLED UNKN
000000 FT	2 0 46021 0 00 0000+00	
	NC YE RGER RD	
	NEIFFER RD	
	(SR4021 SEG 0030/0000)	
	GREBE RD	
	(T457)	
	MFC BEGIN = D	
0010/0000	LEN=0000	INSTALLED UNKN
	LENGTH(AH 2227 BK 0000)	

EXTRACT DATE: 12/18/2023 ROADWAY MANAGEMENT SYSTEM PAGE NUMBER: 801
 PRINT DATE: 12/20/2023 SLD COUNTY/SR - ANNUAL PRINT COUNTY: MONTGOMERY
 DIR: B TOTAL LEN: .594 MI. DIST: 06-4 SR: 4019
 LEFT MUN: LIMERICK T RIGHT MUN: LIMERICK T

003138 FT



003138 FT GAME FARM RD
 0010/3138 (SR4018 SEG 0040/0000)

0010/1983 BMSBN 46/4019/0010/1963
 0 0 00000 0 00 0000+00
 MINE RUN

0010/1963 BMSBG 46/4019/0010/1963

0010/1260 036 "DIA CIR PLASTIC
 LEN=0050 INSTALLED UNKN

000000 FT

000000 FT 2 0 46186 0 00 0000+00
 NC PHEASANT RD

LIMERICK RD
 (SR4016 SEG 0020/3066)
 MFC BEGIN = E

0010/0000 LENGTH(AH 3138 BK 0000)

EXTRACT DATE: 12/18/2023 ROADWAY MANAGEMENT SYSTEM PAGE NUMBER: 800
PRINT DATE: 12/20/2023 SLD COUNTY/SR - ANNUAL PRINT COUNTY: MONTGOMERY
DIR: B TOTAL LEN: 7.850 MI. DIST: 06-4 SR: 4018
LEFT MUN: UPPER SALFORD T RIGHT MUN: UPPER SALFORD T

041448 FT



041448 FT
INTER-AHD SHELLY RD
(T454)

DIR: B TOTAL LEN: 7.850 MI. DIST: 06-4 SR: 4018
 LEFT MUN: UPPER SALFORD T RIGHT MUN: UPPER SALFORD T

GEIGER DR
 (TWP)

SPRINGMOUNT RD
 (SR1019 SEG 0030/0000)

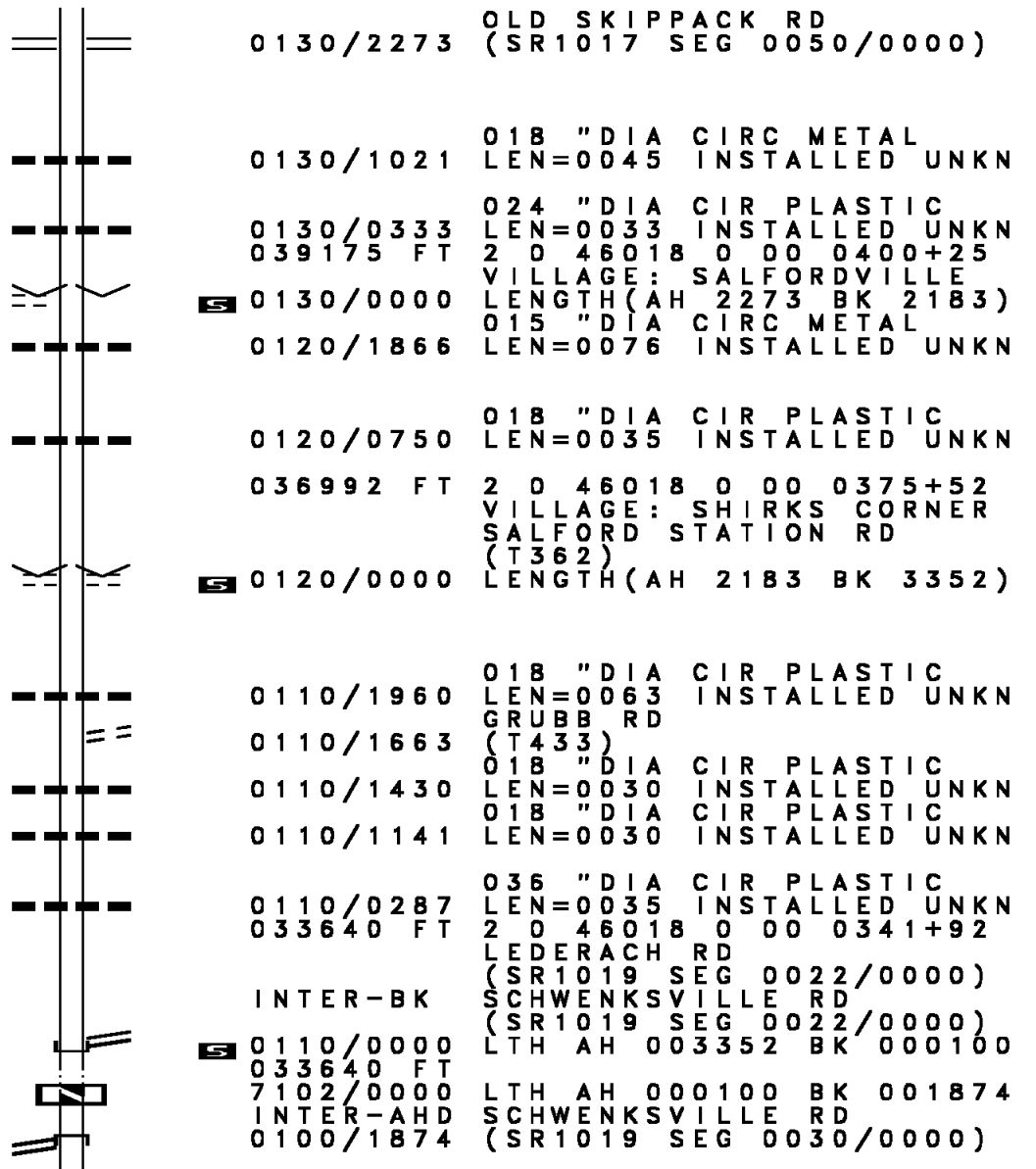
039175 FT
 0130/0000

036992 FT

033640 FT

033640 FT

0100/1874



EXTRACT DATE: 12/18/2023
PRINT DATE: 12/20/2023

ROADWAY MANAGEMENT SYSTEM
SLD COUNTY/SR - ANNUAL PRINT

PAGE NUMBER: 798
COUNTY: MONTGOMERY

DIR: B TOTAL LEN: 7.850 MI.
LEFT MUN: UPPER SALFORD T

DIST: 06-4 SR: 4018
RIGHT MUN: UPPER SALFORD T

Stationing	Notes	Material	Length
031766 FT	0100/0849	018 " DIA CIR PLASTIC LEN=0036 INSTALLED UNKN	
	0100/0052	HELFIN RD (T356)	
	031766 FT	2 0 46018 0 00 0319+81 LARSON RD (T448)	
	0100/0000	018 " DIA CIRC CONCR LEN=0053 INSTALLED UNKN LENGTH(AH 1874 BK 2197)	
029569 FT	0094/0394	018 " DIA CIR PLASTIC LEN=0035 INSTALLED UNKN	
	029569 FT	2 0 46018 0 00 0295+19	
	0094/0000	030 " DIA CIRC CONCR LEN=0040 INSTALLED UNKN LENGTH(AH 2197 BK 1868)	
	0090/1160	018 " DIA CIR PLASTIC LEN=0035 INSTALLED UNKN	
	0090/0920	024 " DIA CIRC CONCR LEN=0043 INSTALLED 2013	
	0090/0777	UPPER SALFORD PERKIOMEN T	
027701 FT	0090/0555	018 " DIA CIRC CONCR LEN=0065 INSTALLED 2013	
	027701 FT	2 0 46018 0 00 0274+07	
	0090/0000	VILLAGE: UPR SALFORD PENNYPACKER RD (T358)	
	0090/0000	LENGTH(AH 1868 BK 2239)	
CEDAR RD (T436)		NC SCHWENKSVILLE RD	
	0080/0999	PERKIOMEN	
	0080/0822	SCHWENKSVILLE B	
		BMSSEN 46/4018/0080/0658	
		2 0 46018 0 00 0260+73	
		PERKIOMEN CREEK	
	0080/0658	BMSBG 46/4018/0080/0658	
	0080/0325	BMSSEN 46/4018/0080/0309	
		2 0 46018 0 00 0257+30	
		BRANCH PERKIOMEN CREEK	

EXTRACT DATE: 12/18/2023
PRINT DATE: 12/20/2023

ROADWAY MANAGEMENT SYSTEM
SLD COUNTY/SR - ANNUAL PRINT

PAGE NUMBER: 797
COUNTY: MONTGOMERY

DIR: B TOTAL LEN: 7.850 MI.
LEFT MUN: SCHWENKSVILLE B

DIST: 06-4 SR: 4018
RIGHT MUN: SCHWENKSVILLE B

Location / Segment	Segment ID	Length (FT)	Object ID	Description
MAIN ST (SR0029 SEG 0240/0000)	0080/0000	025462	0080/0309	BMSBG 46/4018/0080/0309 018" DIA CIRC METAL
	0080/0183	025462	0080/0183	LEN=0025 INSTALLED UNKN 2 0 46018 0 00 0254+23 VILLAGE: SCHWENKSVILLE
SUMMIT AV (BORO)	0080/0000	025462	INTER-BK	MAIN ST (SR0029 SEG 0240/0000)
	0080/0000	025462	5 0080/0000	LTH AH 002239 BK 000109
	0070/0000	025462	7072/0000	LTH AH 000109 BK 003530
	0070/0000	025462	INTER-AHD	MAIN ST (SR0029 SEG 0234/1536)
	0070/3530	0070/3292	0070/3530	MAIN ST (SR0029 SEG 0234/1536)
	0070/3436	0070/3292	0070/3436	LOWER FREDERICK T 018" DIA CIRC CONCR
	0070/3231	0070/3292	0070/3231	NC PARK AV 036" DIA CIRC METAL LEN=0025 INSTALLED 1920
	0070/2417	0070/3292	0070/2417	018" DIA CIRC PLASTIC LEN=0020 INSTALLED UNKN
	0070/2416	0070/3292	0070/2416	018" DIA CIRC METAL LEN=0037 INSTALLED UNKN
	0070/2046	0070/3292	0070/2046	024" DIA CIRC METAL LEN=0057 INSTALLED UNKN
0070/1938	0070/3292	0070/1938	SMITH RD (T439)	
0070/1921	0070/3292	0070/1921	018" DIA CIRC PLASTIC LEN=0030 INSTALLED 2006	
0070/1789	0070/3292	0070/1789	024" DIA CIRC PLASTIC LEN=0032 INSTALLED UNKN	
0070/0996	0070/3292	0070/0996	024" DIA CIRC PLASTIC LEN=0029 INSTALLED UNKN	
0070/0821	0070/3292	0070/0821	018" DIA CIRC METAL LEN=0036 INSTALLED UNKN	
0070/0326	0070/3292	0070/0326	024" DIA CIRC METAL LEN=0032 INSTALLED UNKN	
0070/0000	021932	021932	2 0 46018 0 00 0216+73 VILLAGE: LWR FREDRICK	
0060/3690	021932	5 0070/0000	LENGTH(AH 3530 BK 3690)	
0060/3240	021932	0060/3690	015" DIA CIRC METAL	
	021932	0060/3240	LEN=0030 INSTALLED UNKN	
	021932	0060/3240	018" DIA CIRC METAL	
	021932	0060/3240	LEN=0030 INSTALLED UNKN	
	021932	0060/3240	015" DIA CIRC METAL	

EXTRACT DATE: 12/18/2023
PRINT DATE: 12/20/2023

ROADWAY MANAGEMENT SYSTEM
SLD COUNTY/SR - ANNUAL PRINT

PAGE NUMBER: 796
COUNTY: MONTGOMERY

DIR: B TOTAL LEN: 7.850 MI.
LEFT MUN: LOWER FREDERICK T

DIST: 06-4 SR: 4018
RIGHT MUN: LOWER FREDERICK T

Stationing	Segment ID	Length	Material	Notes
	0060/3125	LEN=0030	060"H 48"W ELLIP METAL	INSTALLED UNKN
	0060/3055	LEN=0050		INSTALLED UNKN
	0060/2040	LEN=0028	018" DIA CIR PLASTIC	INSTALLED UNKN
	0060/1710	LEN=0035	024" DIA CIR PLASTIC	INSTALLED UNKN
	0060/1225	LEN=0038	018" DIA CIR PLASTIC	INSTALLED UNKN
	0060/1018	LEN=0042	012" DIA CIR PLASTIC	INSTALLED UNKN
	0060/0768	LEN=0040	012" DIA CIR PLASTIC	INSTALLED UNKN
	MILL RUN RD (T348)			
2 0 46018 0 00 0182+60 018242 FT	018242 FT			
DELPHI RD (T445)	0060/0000	LEN=0000		
	0060/0000	LEN=0000	018" DIA CIRC METAL	INSTALLED UNKN
	0054/1950	LEN=0061		
	0054/1045	LEN=0034	024" DIA CIR PLASTIC	INSTALLED UNKN
	016248 FT			
	016248 FT			
	0054/0000	LEN=0000	018" DIA CIRC CONCR	INSTALLED UNKN
	0050/1976	LEN=0025	018" DIA CIRC METAL	INSTALLED UNKN
	0050/1737	LEN=0048		
MENG RD (T328)	0050/1698			
	0050/1694	LEN=0037	024" DIA CIRC METAL	INSTALLED UNKN
	0050/1130	LEN=0029	018" DIA CIRC METAL	INSTALLED UNKN
	0050/0926	LEN=0037	018" DIA CIRC METAL	INSTALLED UNKN
	0050/0592	LEN=0048	024"H 00"W MULT PLSTIC	INSTALLED UNKN
RYANFORD RD (T324)	0050/0573			
			018"H 00"W MULT PLSTIC	

DIR: B TOTAL LEN: 7.850 MI. DIST: 06-4 SR: 4018
 LEFT MUN: LIMERICK T RIGHT MUN: LIMERICK T

014226 FT

0050/0561	LEN=0035	INSTALLED UNKN
018 "DIA	CIRC METAL	
0050/0331	LEN=0029	INSTALLED UNKN
014226 FT	2 0 46018 0 00 0142+42	
	HOCKLE RD	
	(T326)	
0050/0000	LENGTH(AH 2022 BK 3720)	
018 "DIA	CIRC METAL	
0040/3618	LEN=0025	INSTALLED UNKN
024 "DIA	CIR PLASTIC	
0040/3166	LEN=0030	INSTALLED UNKN
018 "DIA	CIR PLASTIC	
0040/2361	LEN=0035	INSTALLED 2018
018 "DIA	CIRC METAL	
0040/2095	LEN=0037	INSTALLED UNKN

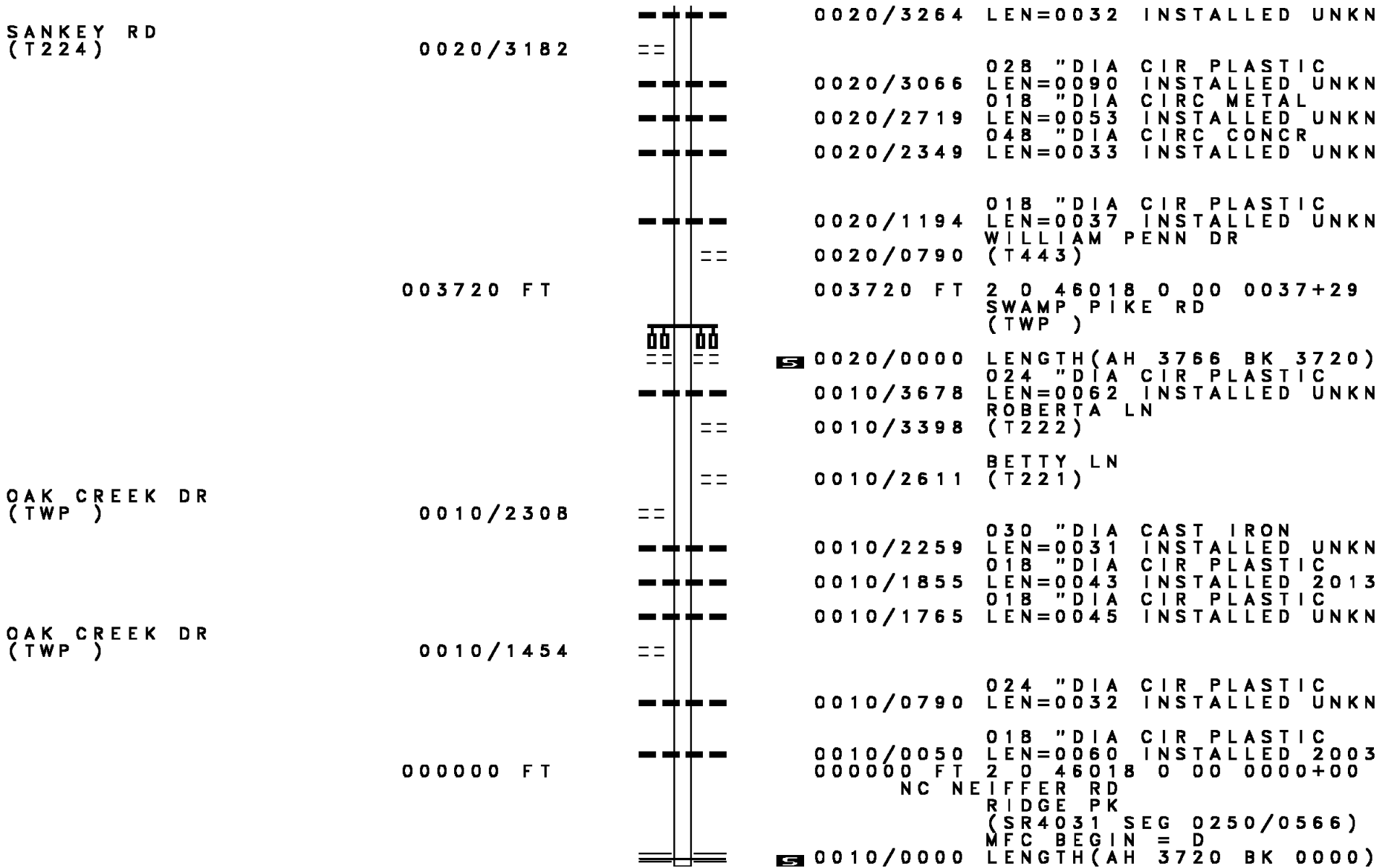
010506 FT

0040/0084	018 "DIA	CIR PLASTIC
LEN=0050	INSTALLED UNKN	
0040/0005	018 "DIA	CIR PLASTIC
LEN=0050	INSTALLED UNKN	
010506 FT	2 0 46018 0 00 0105+08	
	PHEASANT RD	
	(SR4019 SEG 0010/3138)	
0040/0000	LENGTH(AH 3720 BK 3020)	
0030/2325	048 "DIA	CIRC METAL
LEN=0031	INSTALLED UNKN	
0030/2128	036 "DIA	CIR PLASTIC
LEN=0040	INSTALLED 2018	
0030/1440	015 "DIA	CIRC METAL
LEN=0028	INSTALLED UNKN	
0030/1262	METKA RD	
	(T322)	

2 0 46018 0 00 0074+96 007486 FT
 NEIFFER RD
 (SR4021 SEG 0010/0000) 0030/0000

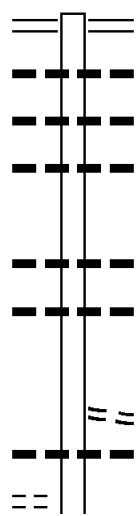
007486 FT		
	NC GAME FARM RD	
0030/0000	LENGTH(AH 3020 BK 3766)	
018 "DIA	CIR PLASTIC	
0020/3740	LEN=0030	INSTALLED UNKN
018 "DIA	CIRC CONCR	
0020/3514	LEN=0030	INSTALLED UNKN
018 "DIA	CIR PLASTIC	

DIR: B TOTAL LEN: 7.850 MI. DIST: 06-4 SR: 4018
 LEFT MUN: LIMERICK T RIGHT MUN: LIMERICK T



DIR: B TOTAL LEN: 3.464 MI. DIST: 06-4 SR: 4017
 LEFT MUN: UPPER PROVIDENCE T RIGHT MUN: UPPER PROVIDENCE T

018288 FT



018288 FT MAIN ST
 0082/1663 (SR4031 SEG 0150/0000)
 018 " DIA CIRC METAL
 0082/1623 LEN=0033 INSTALLED UNKN
 018 " DIA CIR PLASTIC
 0082/1553 LEN=0040 INSTALLED UNKN
 024 " DIA CIR PLASTIC
 0082/1308 LEN=0055 INSTALLED UNKN

 0082/0308 018 " DIA CIRC METAL
 LEN=0034 INSTALLED UNKN
 018 " DIA CIRC METAL
 0082/0020 LEN=0065 INSTALLED UNKN
 016625 FT 20 46016 0 00 0165+26
 BOROUGH LINE RD
 (T427)
 0082/0000 LENGTH(AH 1663 BK 3194)
 018 " DIA CIRC CONCR
 0072/3116 LEN=0040 INSTALLED UNKN

016625 FT

MARIELLE DR
 (TWP)

0072/2666

DIR: B TOTAL LEN: 3.464 MI. DIST: 06-4 SR: 4017
 LEFT MUN: UPPER PROVIDENCE T RIGHT MUN: UPPER PROVIDENCE T

Left Side Road Name (TWP)	Left Side Stationing	Left Side Length	Right Side Road Name (TWP)	Right Side Stationing	Right Side Length	Notes
FIELDCREST DR (T611)	0072/2115	==	JACOBS DR (TWP)	0072/2115	==	
PENNAPACKER RD (T434)	0072/1506	==	JACOBS DR (TWP)	0072/1506	==	
2 0 46016 0 00 0133+50 KLINE RD (T431)	013431 FT	==	SPROUSE CR (T518)	0072/0240 013431 FT	==	
	0072/0000	==	5 0072/0000			LENGTH(AH 3194 BK 1899)
	011532 FT		011532 FT			2 0 46016 0 00 0114+56 TOWNSHIP LINE RD (SR4014 SEG 0090/0000)
			5 0062/0000			UPPER PROVIDENCE LIMERICK T LENGTH(AH 1899 BK 3059)
LAKES EDGE RD (PRDR)	0052/1937	==				
ASHBROOK DR (T531)	0052/1149	==				
	008473 FT	---	0052/0054 008473 FT			024 " DIA CIR PLASTIC LEN=0034 INSTALLED UNKN 2 0 46016 0 00 0084+04 ROYERSFORD RD (T409)
		==	5 0052/0000 0042/2766			LENGTH(AH 3059 BK 2804) BMSSEN 46/4017/0042/2750 2 0 46016 0 00 0055+88 MINGO CREEK
ROYERSFORD RD (T409)	0042/2695	==	0042/2750			BMSBG 46/4017/0042/2750

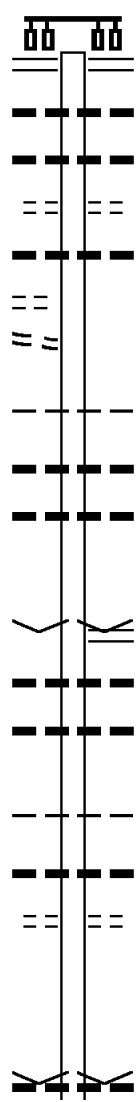
DIR: B TOTAL LEN: 3.464 MI. DIST: 06-4 SR: 4017
 LEFT MUN: LIMERICK T RIGHT MUN: LIMERICK T

Stationing	Structure	Description
	0042/0874	060"H 60"W CON BOX CUL LEN=0050 INSTALLED UNKN
005669 FT	0042/0049 005669 FT	018 " DIA CIR PLASTIC LEN=0060 INSTALLED UNKN 2 0 46016 0 00 0055+88 COUNTRY CLUB RD (T403)
	0042/0000	LENGTH(AH 2804 BK 2555)
	0032/1579	018 " DIA CIRC CONCR LEN=0027 INSTALLED UNKN TURNBERRY DR
	0032/1202	(TWP)
003114 FT	003114 FT 0032/0000 0022/1609	2 0 46016 0 00 0030+10 LENGTH(AH 2555 BK 1609) BMSBN 46/4017/0022/1599 2 0 46016 0 00 0013+12 BRANCH OF MINGO CREEK
	0022/1599	BMSBG 46/4017/0022/1599 LIMERICK RD
	0022/1519	(T318)
LIMERICK RD (T318)	0022/1476	
001505 FT	0022/0174 001505 FT	018 " DIA CIRC CONCR LEN=0040 INSTALLED UNKN 2 0 46016 0 00 0013+12 WEAVER LANE (T419)
	0022/0000	LENGTH(AH 1609 BK 1505)
000000 FT	000000 FT	2 0 46016 0 00 0000+00 NC LINFIELD TRAPPE RD LEWIS RD (SR4022 SEG 0051/1615) (SR4022 SEG 0050/1626)
	0012/0000	MFC BEGIN = D LENGTH(AH 1505 BK 0000)

DIR: B TOTAL LEN: 4.126 MI. DIST: 06-4 SR: 4016
 LEFT MUN: SCHWENKSVILLE B RIGHT MUN: SCHWENKSVILLE B

THIRD ST
 (BORO)
 FOURTH ST
 (BORO)

021783 FT



0070/1839

0070/1392

019146 FT

016370 FT

021783 FT MAIN ST
 (SR0029 SEG 0230/0790)
 0070/2637
 0070/2602 018 " DIA CIRC CONCR
 LEN=0020 INSTALLED UNKN
 0070/2601 018 " DIA CIRC CONCR
 LEN=0022 INSTALLED UNKN
 SECOND ST
 0070/2173 (BORO)
 018 " DIA CIRC CONCR
 0070/2144 LEN=0029 INSTALLED UNKN

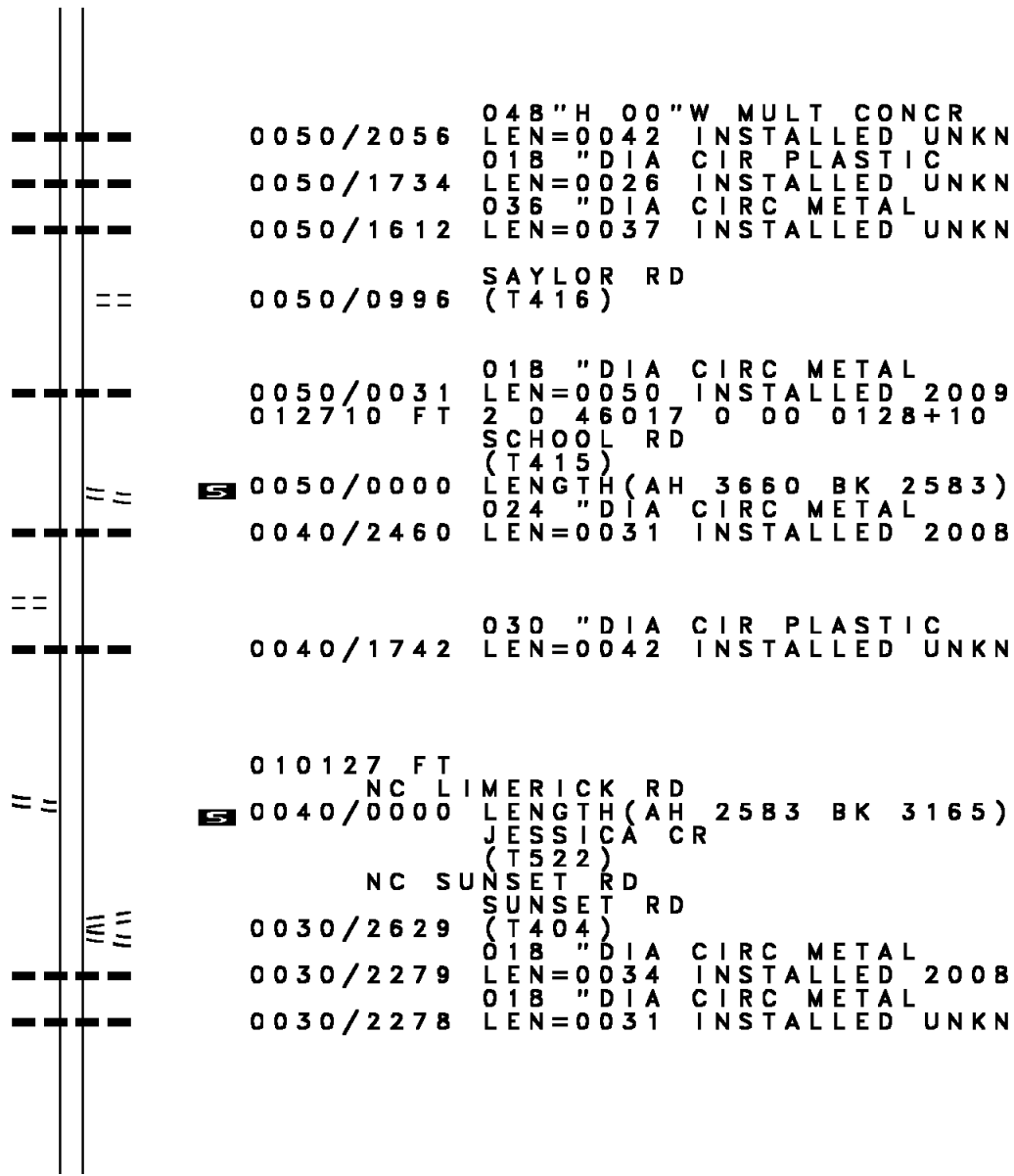
NC PERKIOMEN AV
 SCHWENKSVILLE

0070/1037 PERKIOMEN T
 015 " DIA CIR PLASTIC
 LEN=0024 INSTALLED UNKN
 0070/0845 018 " DIA CIR PLASTIC
 LEN=0037 INSTALLED UNKN
 0070/0526 2 0 46017 0 00 0192+45
 019146 FT VILLAGE: SCHWENKSVILLE
 TOWNSHIP LINE RD
 (SR4014 SEG 0150/2608)
 0070/0000 LENGTH(AH 2637 BK 2776)
 018 " DIA CIRC CONCR
 0060/2761 LEN=0040 INSTALLED UNKN
 018 " DIA CIR PLASTIC
 0060/2190 LEN=0028 INSTALLED UNKN

PERKIOMEN
 LIMERICK T
 024 " DIA CIR PLASTIC
 0060/1255 LEN=0037 INSTALLED 2005
 CEMETERY RD
 0060/1135 (T417)

016370 FT 2 0 46017 0 00 0164+68
 VILLAGE: PERKIOMEN TWP.
 018 " DIA CIR PLASTIC
 0060/0000 LEN=0040 INSTALLED UNKN
 LENGTH(AH 2776 BK 3660)

DIR: B TOTAL LEN: 4.126 MI. DIST: 06-4 SR: 4016
 LEFT MUN: LIMERICK T RIGHT MUN: LIMERICK T



012710 FT

COLLINS LN
(T422)

0040/1830

2 0 46017 0 00 0102+44 010127 FT
 SUNSET RD
 (T404)

0040/0000

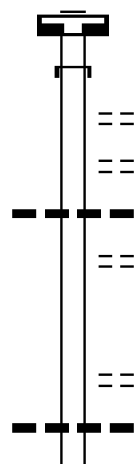
0050/2056 048"H 00"W MULT CONCR
 LEN=0042 INSTALLED UNKN
 018 "DIA CIR PLASTIC
 0050/1734 LEN=0026 INSTALLED UNKN
 036 "DIA CIRC METAL
 0050/1612 LEN=0037 INSTALLED UNKN
 SAYLOR RD
 (T416)
 0050/0031 018 "DIA CIRC METAL
 LEN=0050 INSTALLED 2009
 012710 FT 2 0 46017 0 00 0128+10
 SCHOOL RD
 (T415)
 0050/0000 LENGTH(AH 3660 BK 2583)
 024 "DIA CIRC METAL
 0040/2460 LEN=0031 INSTALLED 2008
 0040/1742 030 "DIA CIR PLASTIC
 LEN=0042 INSTALLED UNKN
 010127 FT
 NC LIMERICK RD
 0040/0000 LENGTH(AH 2583 BK 3165)
 JESSICA CR
 (T522)
 NC SUNSET RD
 SUNSET RD
 (T404)
 0030/2629 018 "DIA CIRC METAL
 LEN=0034 INSTALLED 2008
 018 "DIA CIRC METAL
 0030/2278 LEN=0031 INSTALLED UNKN

DIR: B TOTAL LEN: 4.126 MI. DIST: 06-4 SR: 4016
 LEFT MUN: LIMERICK T RIGHT MUN: LIMERICK T

ROADWAY	START	END	TYPE	DESCRIPTION
MINE RUN RD (T327)	006962 FT	0030/0000	5	2 0 46017 0 00 0070+19 VILLAGE: LIMERICK TWP.
				LENGTH(AH 3165 BK 3332)
				024 " DIA CIR PLASTIC
				LEN=0080 INSTALLED 2005
PHEASANT RD (SR4019 SEG 0010/0000)	0020/3066			
				048"H 36"W BOX CULVRT* LEN=0025 INSTALLED UNKN
				018 " DIA CIR PLASTIC LEN=0032 INSTALLED UNKN
				018 " DIA CIR PLASTIC LEN=0034 INSTALLED UNKN
	003630 FT	003630 FT		2 0 46017 0 00 0036+45 VILLAGE: LIMERICK TWP
				GRATERFORD RD (T325)
			5	0020/0000 LENGTH(AH 3332 BK 3630)
METKA RD (T325)	0010/3605			
				015 " DIA CAST IRON LEN=0059 INSTALLED UNKN
				ELIO CR (T444)
				SOFIA CT (T542)
				060"H 48"W ELLIP METAL LEN=0025 INSTALLED UNKN
	000000 FT	000000 FT		2 0 46017 0 00 0000+00 VILLAGE: LIMERICK
				NC LIMERICK RD RIDGE PK (SR4031 SEG 0220/0000)
				INTER-BK LIMERICK RD (T318)
			5	0010/0000 MFC BEGIN = D LENGTH(AH 3630 BK 0000)

EXTRACT DATE: 12/18/2023 ROADWAY MANAGEMENT SYSTEM PAGE NUMBER: 787
 PRINT DATE: 12/20/2023 SLD COUNTY/SR - ANNUAL PRINT COUNTY: MONTGOMERY
 DIR: B TOTAL LEN: 1.744 MI. DIST: 06-4 SR: 4015
 LEFT MUN: UPPER PROVIDENCE T RIGHT MUN: UPPER PROVIDENCE T

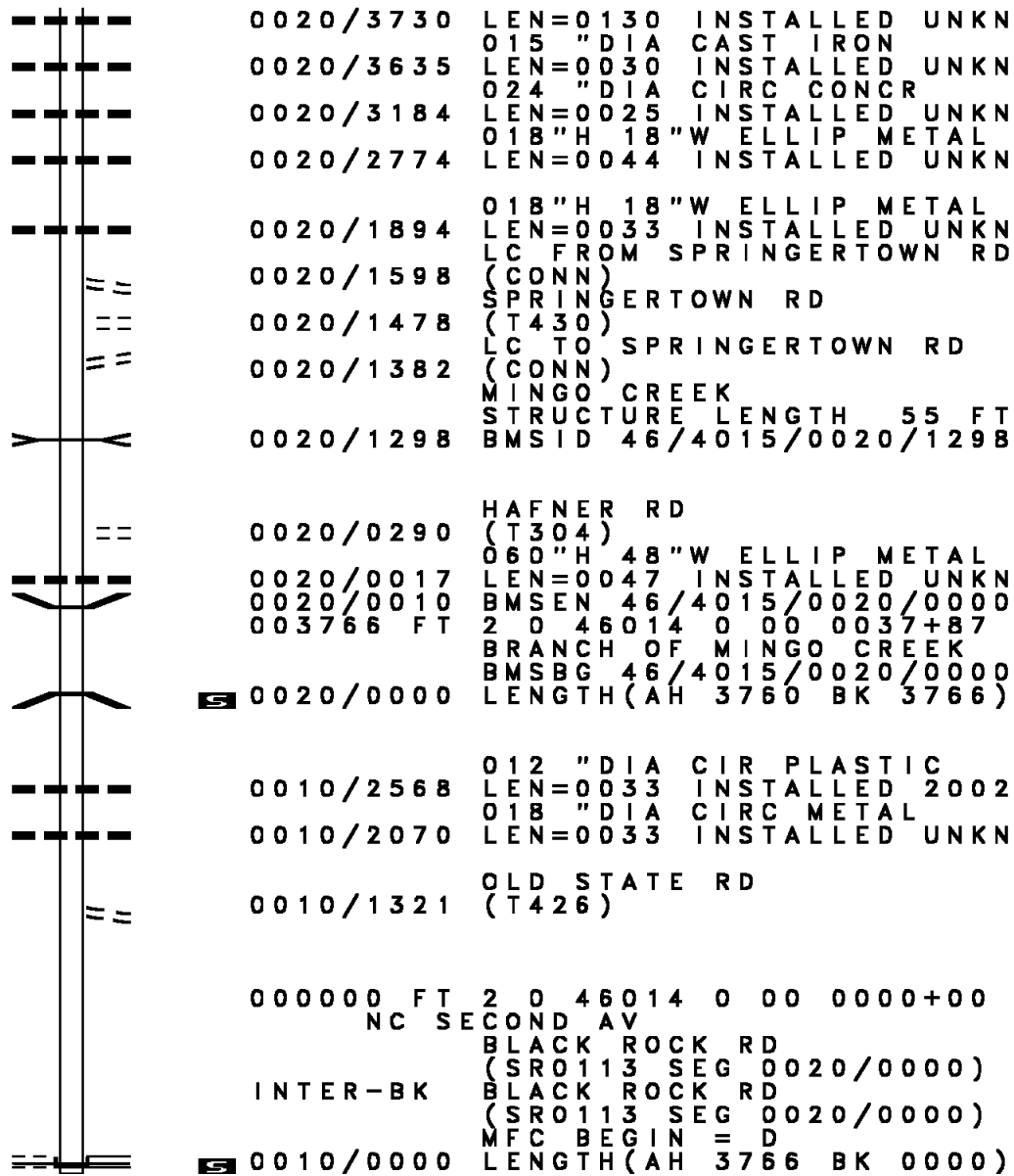
009207 FT



009207 FT
 7042/0000 LENGTH(AH 2603 BK 1681)
 INTER-AHD SECOND AV
 0030/1681 (BORO)
 GAY ST
 (T451)
 0030/1554 UNION ST
 (T441)
 0030/1167 048"H 72"W PIPE ARCH
 0030/0865 LEN=0032 INSTALLED UNKN
 NEW ST
 (T432)
 0030/0623
 007526 FT 2 0 46014 0 00 0075+33
 VAUGHN RD
 (T436)
 0030/0000 LENGTH(AH 1681 BK 3760)
 012 " DIA CAST IRON
 0020/3760 LEN=0130 INSTALLED UNKN
 018 " DIA CAST IRON

007526 FT

DIR: B TOTAL LEN: 1.744 MI. DIST: 06-4 SR: 4015
 LEFT MUN: UPPER PROVIDENCE T RIGHT MUN: UPPER PROVIDENCE T



003766 FT

000000 FT

DREIBELBIS RD
(T425)

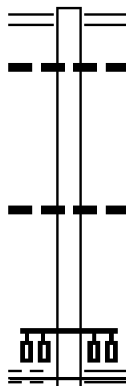
0010/0000

0020/3730 LEN=0130 INSTALLED UNKN
 015 "DIA CAST IRON
 0020/3635 LEN=0030 INSTALLED UNKN
 024 "DIA CIRC CONCR
 0020/3184 LEN=0025 INSTALLED UNKN
 018"H 18"W ELLIP METAL
 0020/2774 LEN=0044 INSTALLED UNKN
 018"H 18"W ELLIP METAL
 0020/1894 LEN=0033 INSTALLED UNKN
 LC FROM SPRINGERTOWN RD
 0020/1598 (CONN)
 SPRINGERTOWN RD
 0020/1478 (T430)
 LC TO SPRINGERTOWN RD
 0020/1382 (CONN)
 MINGO CREEK
 STRUCTURE LENGTH 55 FT
 0020/1298 BMSID 46/4015/0020/1298
 HAFNER RD
 0020/0290 (T304)
 060"H 48"W ELLIP METAL
 0020/0017 LEN=0047 INSTALLED UNKN
 0020/0010 BMSEN 46/4015/0020/0000
 003766 FT 2 0 46014 0 00 0037+87
 BRANCH OF MINGO CREEK
 BMSBG 46/4015/0020/0000
 0020/0000 LENGTH(AH 3760 BK 3766)
 0010/2568 012 "DIA CIR PLASTIC
 LEN=0033 INSTALLED 2002
 0010/2070 018 "DIA CIRC METAL
 LEN=0033 INSTALLED UNKN
 0010/1321 OLD STATE RD
 (T426)
 000000 FT 2 0 46014 0 00 0000+00
 NC SE
 COND AV
 BLACK ROCK RD
 (SRO113 SEG 0020/0000)
 INTER-BK BLACK ROCK RD
 (SRO113 SEG 0020/0000)
 MFC BEGIN = D
 0010/0000 LENGTH(AH 3766 BK 0000)

EXTRACT DATE: 12/18/2023 ROADWAY MANAGEMENT SYSTEM PAGE NUMBER: 785
 PRINT DATE: 12/20/2023 SLD COUNTY/SR - ANNUAL PRINT COUNTY: MONTGOMERY

DIR: B TOTAL LEN: 5.107 MI. DIST: 06-4 SR: 4014
 LEFT MUN: PERKIOMEN T RIGHT MUN: PERKIOMEN T

026966 FT



026967 FT LIMERICK RD
 0150/2608 (SR4016 SEG 0070/0000)
 0150/2570 018 " DIA CIRC CONCR
 LEN=0060 INSTALLED UNKN

0150/1056 024 " DIA CIR PLASTIC
 LEN=0020 INSTALLED 2001

024359 FT MEYERS RD
 (SR4044 SEG 0014/0000)
 MFC BEGIN = D
 0150/0000 LENGTH(AH 2608 BK 2031)

2 0 46190 0 01 0082+46 024358 FT
 CEMETERY RD
 (T417) 0150/0000

DIR: B TOTAL LEN: 5.107 MI. DIST: 06-4 SR: 4014
 LEFT MUN: PERKIOMEN T RIGHT MUN: PERKIOMEN T

Station	Distance	Structure	Material	Length	Notes
		0140/0965	030 " DIA CIRC METAL	LEN=0031	INSTALLED UNKN
	022327 FT	022328 FT	2 0 46190 0 01 0062+20		
		0140/0000	BRIDGE ST	LENGTH(AH 2031 BK 2964)	
		0130/2775	(T334)		
		0130/1795	018 " DIA CIR PLASTIC	LEN=0035	INSTALLED UNKN
		0130/1660	018 " DIA CIRC CONCR	LEN=0035	INSTALLED UNKN
BARTLETT DR (T511)	0130/1649				
		0130/0550	036 " DIA CIRC METAL	LEN=0025	INSTALLED UNKN
	019363 FT	019364 FT	2 0 46190 0 01 0032+32		
			PANEPINTO DR		
			(T496)		
			PERKIOMEN		
			LIMERICK T		
TANGLEWOOD DR (T512)	0120/2534	0130/0000	LENGTH(AH 2964 BK 3045)		
		0120/2409	GREENSHIRE BL		(T514)
		0120/1748	MAYBERRY RD		(TWP)
		0120/1059	BMSEN 46/4014/0120/1026		BRIDGE POSTED (TONS)
			0 0 00000 0 00 0000+00		
			SGL 25 COMB 29		
		0120/1026	LODAL CREEK		BMSBG 46/4014/0120/1026
		0120/0060	LC FROM WARTMAN RD		(CONN)
		016319 FT	WARTMAN RD		(TBC)
2 0 46190 0 00 0000+00 GRATERFORD RD (T325)	016318 FT	0120/0000	LENGTH(AH 3045 BK 2213)		

EXTRACT DATE: 12/18/2023
PRINT DATE: 12/20/2023

ROADWAY MANAGEMENT SYSTEM
SLD COUNTY/SR - ANNUAL PRINT

PAGE NUMBER: 783
COUNTY: MONTGOMERY

DIR: B TOTAL LEN: 5.107 MI.
LEFT MUN: LIMERICK T

DIST: 06-4 SR: 4014
RIGHT MUN: LIMERICK T

2 0 46015 0 00 0193+78 014105 FT
HEFFNER RD
(T414)

0110/0000

SUNNYBROOK RD
(T528)

0100/0532

2 0 46015 0 00 0179+23 012155 FT
LC FROM SHOPPING CENTER
(CONN)
UPPER PROVIDENCE
LIMERICK T

0100/0000

RIDGE PK
(SR4031 SEG 0172/1776)

0093/0992

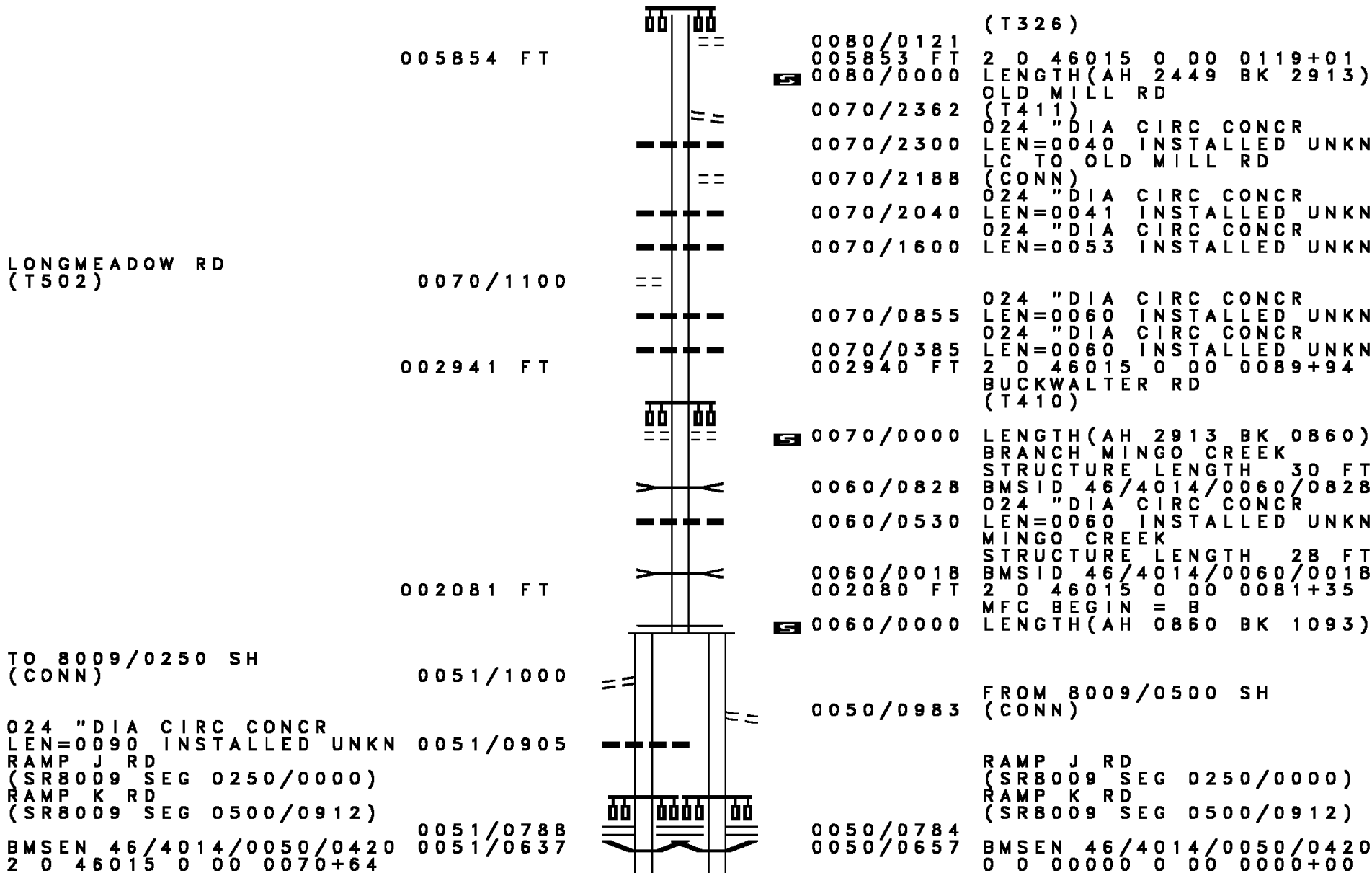
0110/2205	018 " DIA	CIRC CONCR
	LEN=0070	INSTALLED UNKN
0110/2140	LC TO WARTMAN RD	
	(CONN)	
0110/1815	015 " DIA	CIRC CONCR
	LEN=0025	INSTALLED UNKN
0110/1330	018 " DIA	CIRC CONCR
	LEN=0030	INSTALLED UNKN
0110/1025	018 " DIA	CIRC CONCR
	LEN=0030	INSTALLED UNKN
0110/0715	018 " DIA	CIRC CONCR
	LEN=0045	INSTALLED UNKN
0110/0415	018 " DIA	CIRC CONCR
	LEN=0045	INSTALLED UNKN
0110/0020	018 " DIA	CIRC CONCR
	LEN=0025	INSTALLED UNKN
014106 FT	LIMERICK	
0110/0000	UPPER PROVIDENCE T	
	LENGTH(AH 2213 BK 1950)	
0100/1925	018 " DIA	CIRC CONCR
	LEN=0060	INSTALLED UNKN
0100/1657	KNOLL DR	
	(T597)	
0100/1560	018 " DIA	CIRC CONCR
	LEN=0060	INSTALLED UNKN
0100/1230	018 " DIA	CIRC CONCR
	LEN=0050	INSTALLED UNKN
0100/1168	018 " DIA	CIRC CONCR
	LEN=0050	INSTALLED UNKN
0100/1079	CAMBRIDGE DR	
	(T575)	
0100/0670	018 " DIA	CIRC CONCR
	LEN=0040	INSTALLED UNKN
0100/0532	BERKSHIRE LN	
	(T576)	
0100/0351	018 " DIA	CIRC CONCR
	LEN=0040	INSTALLED UNKN
012156 FT		
0100/0000	MFC BEGIN = B	
	LENGTH(AH 1950 BK 1274)	
0092/1025	018 " DIA	CIRC CONCR
	LEN=0060	INSTALLED UNKN
0092/0992	RIDGE PK	
	(SR4031 SEG 0172/1776)	
0092/0894	UPPER PROVIDENCE	
	LIMERICK T	

DIR: B TOTAL LEN: 5.107 MI. DIST: 06-4 SR: 4014
 LEFT MUN: UPPER PROVIDENCE T RIGHT MUN: UPPER PROVIDENCE T

Stationing / Description	Material / Details	Quantity / Length
LC TO LIMERICK SHOPPING (CONN) LIMERICK SHOPPING CTR D (PRDR) UPPER PROVIDENCE CTR DR (PRDR)	0093/0353	
	0093/0282	
0 0 00000 0 00 0000+00 010883 FT MFC BEGIN = B LENGTH(AH 1272 BK 2580)	0092/0282 0092/0171 0092/0020 010882 FT	
	0092/0000	
	0090/1715	
	0090/0928	
	0090/0665	
SPRINGLAKE RD (T413)	0090/0585	
	0090/0540 008303 FT	
LINFIELD TRAPPE RD (SR4017 SEG 0062/0000)	0090/0000	
	0080/2429	
	0080/1720	
	0080/1400	
	0080/0986	
	0080/0900	
	0080/0225	

LIMERICK SHOPPING CTR D (PRDR)
 UPPER PROVIDENCE CTR DR (PRDR)
 LC TO UPPER PROVIDENCE (CONN)
 036 " DIA CIR PLASTIC
 LEN=0060 INSTALLED UNKN
 0 0 00000 0 00 0000+00
 018 " DIA CIRC METAL
 LEN=0060 INSTALLED UNKN
 MFC BEGIN = B
 LENGTH(AH 1274 BK 2580)
 036 " DIA CIR PLASTIC
 LEN=0060 INSTALLED 2002
 LIMERICK UPPER PROVIDENCE T
 018 " DIA CIRC CONCR
 LEN=0059 INSTALLED UNKN
 048 " DIA CIR PLASTIC
 LEN=0033 INSTALLED UNKN
 2 0 46015 0 00 0143+52
 LINFIELD TRAPPE RD (SR4017 SEG 0062/0000)
 018 " DIA CIRC CONCR
 LEN=0030 INSTALLED UNKN
 LENGTH(AH 2580 BK 2449)
 018 " DIA CIRC CONCR
 LEN=0068 INSTALLED UNKN
 UPPER PROVIDENCE LIMERICK T
 018 " DIA CIRC CONCR
 LEN=0046 INSTALLED UNKN
 LIMERICK UPPER PROVIDENCE T
 048 "H 36 "W CON BOX CUL
 LEN=0050 INSTALLED UNKN
 UPPER PROVIDENCE LIMERICK T
 RITTENHOUSE RD

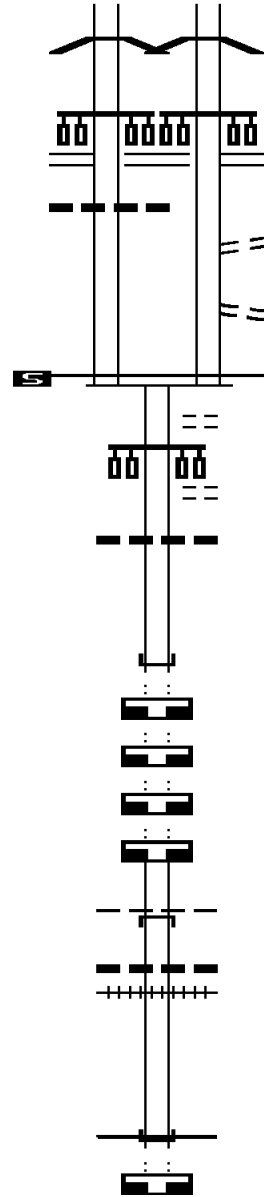
DIR: B TOTAL LEN: 5.107 MI. DIST: 06-4 SR: 4014
 LEFT MUN: LIMERICK T RIGHT MUN: LIMERICK T



DIR: B TOTAL LEN: 5.107 MI. DIST: 06-4 SR: 4014
 LEFT MUN: LIMERICK T RIGHT MUN: LIMERICK T

POTTSTO EXWY
 BMSBG 46/4014/0050/0420 0051/0400
 RAMP M RD
 (SR8009 SEG 0010/0810)
 RAMP L RD
 (SR8009 SEG 0750/0000)
 0051/0317
 024 "DIA CIRC CONCR
 LEN=0090 INSTALLED UNKN 0051/0300

2 0 46015 0 00 0070+64 000987 FT
 MFC BEGIN = B
 LENGTH(AH 1094 BK 0960) 0051/0000



0050/0420 POTTSTO EXWY
 BMSBG 46/4014/0050/0420
 RAMP M RD
 (SR8009 SEG 0010/0810)
 RAMP L RD
 (SR8009 SEG 0750/0000)
 0050/0317

0050/0145 TO 8009/0750 SH
 (CONN)
 LC FROM ANCHOR PY
 (CONN)
 0050/0050 2 0 46015 0 00 0070+64
 000987 FT MFC BEGIN = B
 0050/0000 LENGTH(AH 1093 BK 0960)
 ANCHOR PY
 (PRDR)
 WALNUT ST
 (T545)

0044/0910 036 "DIA CIRC CONCR
 (PRDR) LEN=0060 INSTALLED UNKN
 WALNUT ST (T545) 0 0 00000 0 00 0000+00
 0044/0523 NC TOWNSHIP LINE RD
 0044/0156 000027 FT MAIN ST
 INTER-BK (TWP)
 000027 FT LENGTH(AH 0960 BK 1120)
 000027 FT LENGTH(AH 1120 BK 2243)
 000027 FT LENGTH(AH 2243 BK 1800)
 000027 FT LENGTH(AH 1800 BK 0236)
 000027 FT LENGTH(AH 0236 BK 0027)
 7014/0000 MAIN ST
 INTER-AHD (TWP)

0012/0027 ROYERSFORD B
 0012/0018 036 "DIA CIRC CONCR
 0012/0014 LEN=0050 INSTALLED UNKN
 (AAR 588602S)#TRKS 03
 000000 FT 0 0 00000 0 00 0000+00
 INTER-BK NC MA IN ST
 MAIN ST
 (TWP)
 MFC BEGIN = B
 0012/0000 LENGTH(AH 0027 BK 0439)
 000000 FT
 7010/0000 LENGTH(AH 0439 BK 0000)

EXTRACT DATE: 12/18/2023 ROADWAY MANAGEMENT SYSTEM PAGE NUMBER: 779
PRINT DATE: 12/20/2023 SLD COUNTY/SR - ANNUAL PRINT COUNTY: MONTGOMERY
DIR: B TOTAL LEN: .344 MI. DIST: 06-4 SR: 4012
LEFT MUN: SKIPPACK T RIGHT MUN: SKIPPACK T

001818 FT

POI

001818 FT (APRA) GRATERFORD PRISO
INTER-AHD DR

Stationing	Description	Stationing	Description
			(CNTY)
		0054/1787	PERKIOMEN CREEK RD
			(T208)
		0054/1213	030" DIA CIRC CONCR
			LEN=0038 INSTALLED 1980
		0054/0993	030" DIA CIRC CONCR
			LEN=0038 INSTALLED 1980
		0054/0756	030" DIA CIRC CONCR
			LEN=0042 INSTALLED 1980
		0054/0488	030" DIA CIRC CONCR
			LEN=0038 INSTALLED 1980
		0054/0282	BMSSEN 46/4012/0054/0064
			SKIPPACK
		0054/0208	PERKIOMEN T
			2 0 46015 0 00 0342+45
		0054/0064	PERKIOMEN CREEK
000031 FT		000031 FT	BMSBG 46/4012/0054/0064
			2 0 46015 0 00 0341+35
			GRAVEL PK
			(SR0029 SEG 0190/0000)
			NC GRATERFORD RD
			INTER-BK BRIDGE ST
			(T334)
GRAVEL PK		0054/0000	MFC BEGIN = E
(SR0029 SEG 0190/0000)		000031 FT	LENGTH(AH 1787 BK 0542)
		000031 FT	7050/0000 LENGTH(AH 0542 BK 0757)
		000031 FT	000031 FT
		7048/0000	LENGTH(AH 0757 BK 0031)
			BMSSEN 46/4012/0044/0000
			INTER-AHD WARTMAN RD
		0044/0031	(T573)
000000 FT		000000 FT	2 0 46015 0 00 0328+12
			NC WARTMAN RD
			INTER-BK WARTMAN RD
			(T573)
			LODAL CREEK
			BMSBG 46/4012/0044/0000
			MFC BEGIN = D
		0044/0000	LENGTH(AH 0031 BK 2315)
000000 FT		000000 FT	7040/0000 LENGTH(AH 2315 BK 3817)
000000 FT		000000 FT	000000 FT
000000 FT		7030/0000	LENGTH(AH 3817 BK 1631)
		000000 FT	000000 FT
000000 FT		7020/0000	LENGTH(AH 1631 BK 0761)
		000000 FT	000000 FT
000000 FT		7014/0000	LENGTH(AH 0761 BK 1778)
		000000 FT	000000 FT
000000 FT		7010/0000	LENGTH(AH 1778 BK 0000)

EXTRACT DATE: 12/18/2023
PRINT DATE: 12/20/2023

ROADWAY MANAGEMENT SYSTEM
SLD COUNTY/SR - ANNUAL PRINT

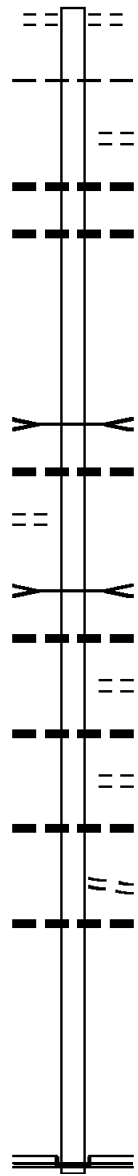
PAGE NUMBER: 777
COUNTY: MONTGOMERY

DIR: B TOTAL LEN: 1.125 MI.
LEFT MUN: PERKIOMEN T

DIST: 06-4 SR: 4011
RIGHT MUN: PERKIOMEN T

KNOLL DR
(T597)

005941 FT



005941 FT WARTMAN RD
0020/2554 (T573)
PERKIOMEN
0020/1876 UPPER PROVIDENCE T
WOODLYN DR
(T510)
0020/1704 018 " DIA CIR PLASTIC
LEN=0040 INSTALLED 2018
0020/1533 018 " DIA CIRC METAL
LEN=0013 INSTALLED UNKN

003387 FT

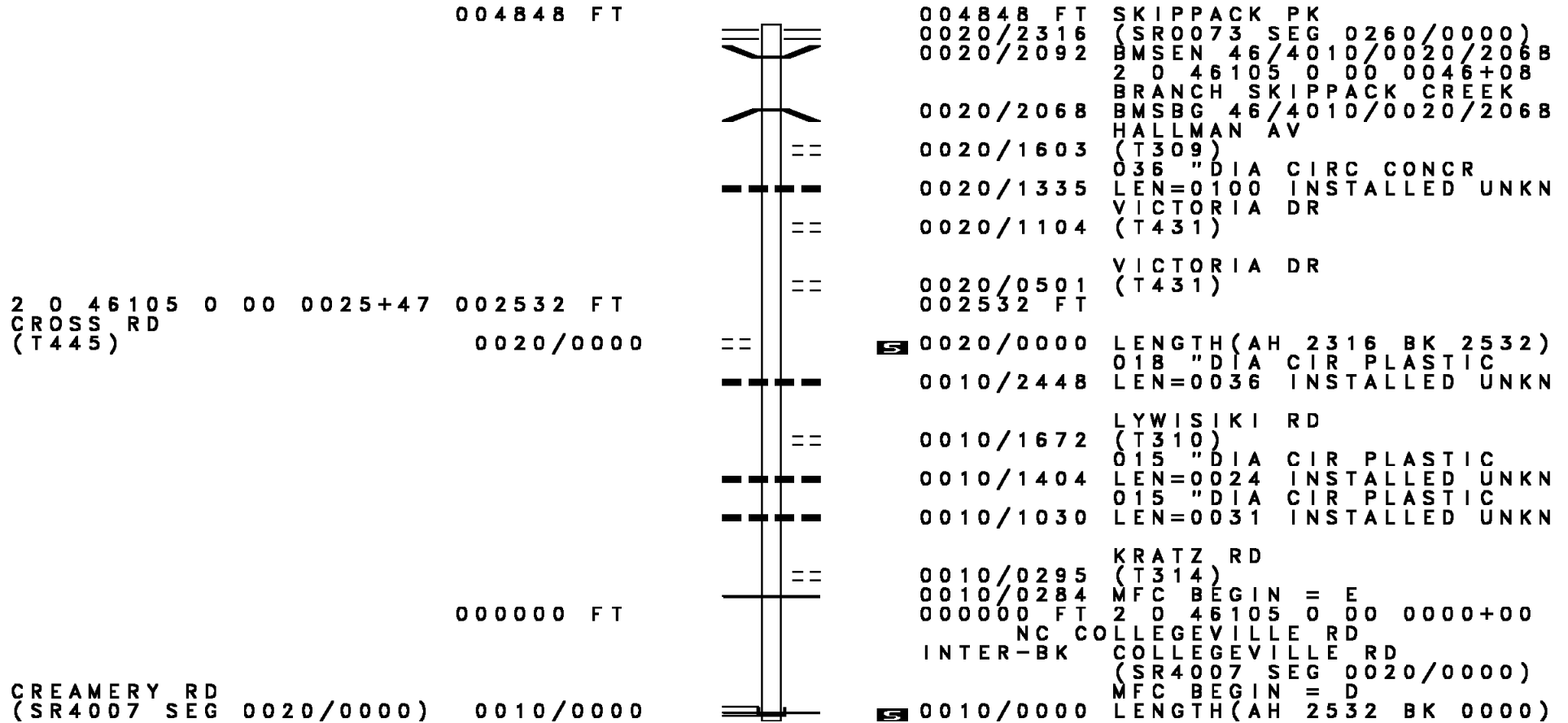
003387 FT 2 0 46164 0 00 0033+94
BR. SCHOOL HOUSE RUN
STRUCTURE LENGTH 9 FT
BMSID 46/4011/0020/0000
5 0020/0000 LENGTH(AH 2554 BK 3387)
095"H 95"W CON BOX CUL
0010/3387 LEN=0075 INSTALLED UNKN

0010/3040

SCHOOLHOUSE RUN
STRUCTURE LENGTH 8 FT
BMSID 46/4011/0010/2572
095"H 95"W CON BOX CUL
0010/2572 LEN=0090 INSTALLED UNKN
0010/2560 BELLMONT DR
(T617)
0010/2514 018 " DIA CIRC CONCR
LEN=0030 INSTALLED UNKN
0010/1940 MEADOWLAND DR
(T618)
0010/1564 018 " DIA CIRC CONCR
LEN=0025 INSTALLED UNKN
0010/1155 COLLEGE AV
(T328)
0010/1124 012 " DIA CIRC METAL
LEN=0035 INSTALLED UNKN

000000 FT

000000 FT 2 0 46164 0 00 0000+00
NC GR GREENWOOD AV
MAIN ST
INTER-BK (SR4031 SEG 0160/0000)
GREENWOOD AV
(TWP)
MFC BEGIN = E
5 0010/0000 LENGTH(AH 3387 BK 0000)



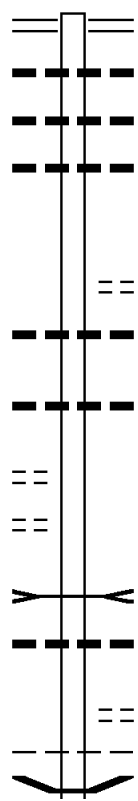
DIR: B TOTAL LEN: 1.870 MI. DIST: 06-4 SR: 4009
 LEFT MUN: SKIPPACK T RIGHT MUN: SKIPPACK T

009875 FT

008482 FT

0020/1856

0020/1610



009875 FT BRIDGE RD
 0030/1393 (SR0113 SEG 0120/1657)
 024 " DIA CIRC CONCR
 0030/1370 LEN=0033 INSTALLED 1980
 018 " DIA CIRC CONCR
 0030/0775 LEN=0031 INSTALLED 1980
 018 " DIA CIRC CONCR
 0030/0615 LEN=0035 INSTALLED 1980

008482 FT 2 0 46059 0 00 0065+14
 REGINALD LN
 (T422)
 ■ 0030/0000 LENGTH(AH 1393 BK 3299)
 018 " DIA CIRC CONCR
 0020/3175 LEN=0025 INSTALLED 1980
 018 " DIA CAST IRON
 0020/2458 LEN=0032 INSTALLED 1980

TRIB. PERKIOMEN CREEK
 STRUCTURE LENGTH 11 FT
 0020/1326 BMSID 46/4009/0020/1326
 024"H 36"W ELLIP METAL
 0020/1300 LEN=0060 INSTALLED 1980

DOLORES DR
 (T404)
 SKIPPACK
 0020/0530 LOWER PROVIDENCE T
 0020/0400
 0020/0223 BMSEN 46/4009/0020/0153

PENN DR
 (PRDR)
 LAKESIDE DR
 (PRDR)

EXTRACT DATE: 12/18/2023
PRINT DATE: 12/20/2023

ROADWAY MANAGEMENT SYSTEM
SLD COUNTY/SR - ANNUAL PRINT

PAGE NUMBER: 774
COUNTY: MONTGOMERY

DIR: B TOTAL LEN: 1.870 MI.
LEFT MUN: LOWER PROVIDENCE T

DIST: 06-4 SR: 4009
RIGHT MUN: LOWER PROVIDENCE T

005183 FT

2 0 46059 0 00 0031+87
PERKIOMEN BR
0020/0212 BMSBG 46/4009/0020/0153
005183 FT 2 0 46059 0 00 0031+87

NC CR
CREEK RD
TOWNSHIP LINE RD
(T330)
5 0020/0000 LENGTH(AH 3299 BK 3118)
018 "DIA CAST IRON
0014/2682 LEN=0040 INSTALLED 1978

0014/2029 018 "DIA CIR PLASTIC
LEN=0035 INSTALLED 1980
0014/1827 018 "DIA CIR PLASTIC
LEN=0110 INSTALLED 2012
0014/1600 018 "DIA CIR PLASTIC
LEN=0030 INSTALLED UNKN
0014/1130 018 "DIA CIR PLASTIC
LEN=0030 INSTALLED 1980
0014/0987 018 "DIA CIR PLASTIC
LEN=0025 INSTALLED 2012
0014/0770 018 "DIA CIR PLASTIC
LEN=0030 INSTALLED 1980

002065 FT

UNKNOWN RD
0014/0498 (TWP)
018 "DIA CIRC CONCR
LEN=0030 INSTALLED UNKN
002065 FT 0 0 00000 0 00 0000+00
5 0014/0000 LENGTH(AH 3118 BK 2065)
030 "DIA CIRC METAL
0010/2065 LEN=0010 INSTALLED 1980

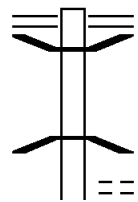
COLLEGEVILLE RD
(T413)
0010/1352 018 "DIA CIRC CONCR
LEN=0029 INSTALLED 1980
FOREST LN
(T716)

000000 FT

0010/0897 BMSSEN 46/4009/0010/0627
0010/0645 0 0 00000 0 00 0000+00
BRANCH PERKIOMEN CREEK
0010/0627 BMSBG 46/4009/0010/0627
WOODWINDS DR
(TWP)
0010/0484 2 0 46059 0 00 0000+00
000000 FT NC RIVER RD
GERMANTOWN PK
(CNTY)
MFC BEGIN = E
5 0010/0000 LENGTH(AH 2065 BK 0000)

EXTRACT DATE: 12/18/2023 ROADWAY MANAGEMENT SYSTEM PAGE NUMBER: 773
 PRINT DATE: 12/20/2023 SLD COUNTY/SR - ANNUAL PRINT COUNTY: MONTGOMERY
 DIR: B TOTAL LEN: 5.718 MI. DIST: 06-4 SR: 4008
 LEFT MUN: SKIPPACK T RIGHT MUN: SKIPPACK T

030193 FT
 029636 FT

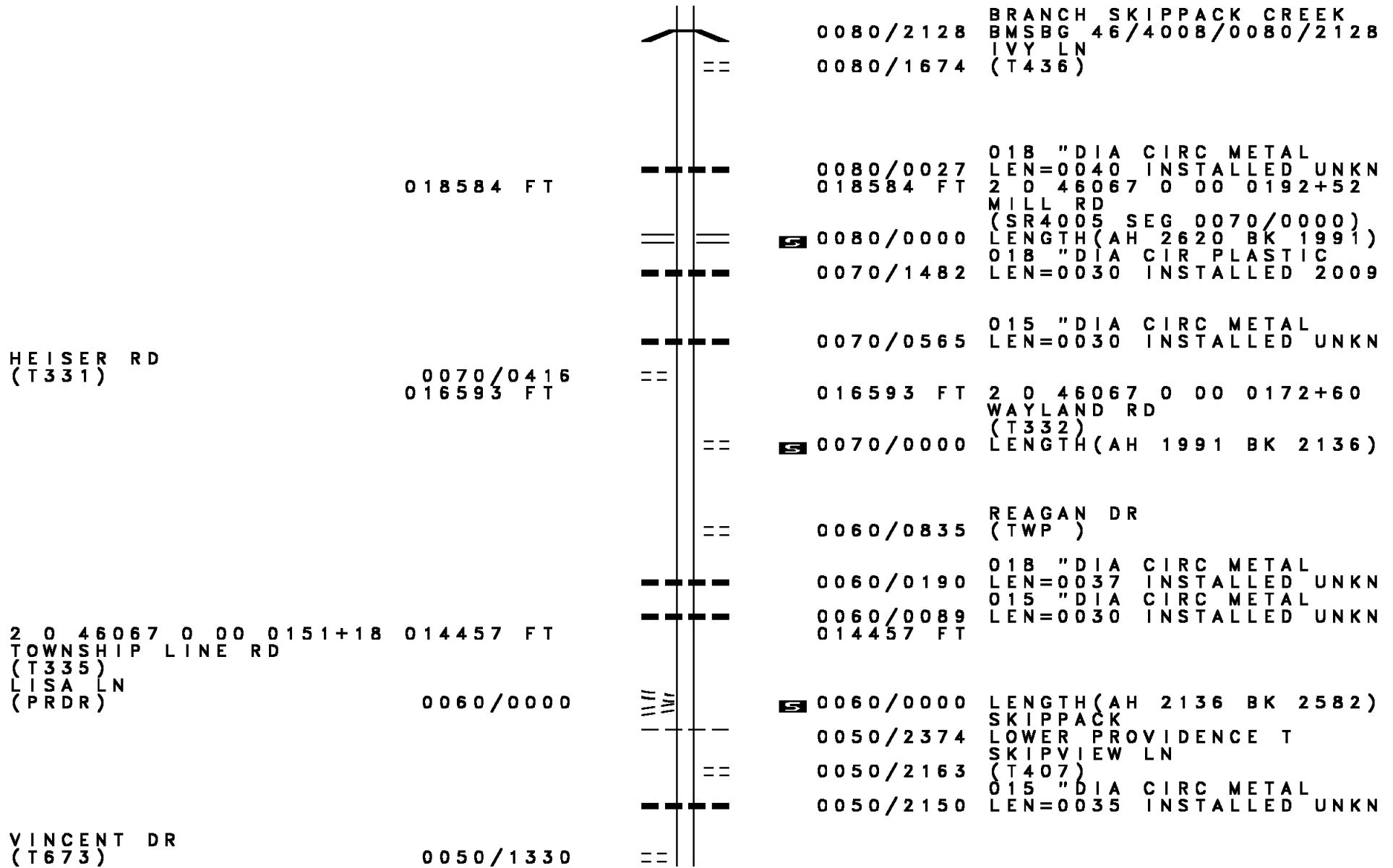


030193 FT STUMP HALL RD
 0110/0557 (SR3001 SEG 0180/0000)
 0110/0168 BMSBN 46/4008/0110/0000
 029636 FT 2 0 46067 0 00 0303+77
 SKIPPACK CREEK
 BMSBG 46/4008/0110/0000
 5 0110/0000 LENGTH(AH 0557 BK 3473)
 LESHEN RD
 0102/3317 (T320)

DIR: B TOTAL LEN: 5.718 MI. DIST: 06-4 SR: 4008
 LEFT MUN: SKIPPACK T RIGHT MUN: SKIPPACK T

Location / Segment	Segment ID	Length / Description	Material / Notes
	0102/3180		BMSEN 46/4008/0102/3168 0 0 00000 0 00 0000+00 SKIPPACK BR
	0102/3168		BMSBG 46/4008/0102/3168 048"H 00"W MULT METAL
	0102/3120		LEN=0045 INSTALLED UNKN
KRATZ RD (T314)	0102/2031		
	0102/1877		036 " DIA CIRC METAL LEN=0040 INSTALLED UNKN
	0102/1441		018 " DIA CIRC METAL LEN=0040 INSTALLED UNKN
OAK GROVE CT (TWP)	0102/0668		
2 0 46067 0 00 0268+16	026163 FT		
PRIVATE RD (PRDR)	0102/0000		
	026163 FT		
	0102/0000	LENGTH(AH 3473 BK 2340)	
	023823 FT		
	0100/0045		018 " DIA CIRC METAL LEN=0070 INSTALLED UNKN
	023823 FT		2 0 46067 0 00 0244+97 THOMPSON RD (T319)
MEETINGHOUSE RD (SR4007 SEG 0010/0000)	0100/0000		NC ANDERS RD LENGTH(AH 2340 BK 2619)
	0090/2093		015 " DIA CIRC CONCR LEN=0032 INSTALLED UNKN
MILLER RD (T318)	0090/2044		
	0090/1660		HIDDEN FOREST DR (T414)
	021204 FT		
	0090/0517		024 " DIA CIR PLASTIC LEN=0070 INSTALLED UNKN
	021204 FT		2 0 46067 0 00 0218+72 HIDDEN FOREST DR (T414)
	0090/0000	LENGTH(AH 2619 BK 2620)	
	0080/2143		BMSEN 46/4008/0080/2128 2 0 46067 0 00 0213+84

DIR: B TOTAL LEN: 5.718 MI. DIST: 06-4 SR: 4008
 LEFT MUN: SKIPPACK T RIGHT MUN: SKIPPACK T



0080/2128 BRANCH SKIPPACK CREEK
 BMSBG 46/4008/0080/2128
 0080/1674 IVY LN
 (T436)

018584 FT

0080/0027 018 " DIA CIRC METAL
 LEN=0040 INSTALLED UNKN
 018584 FT 2 0 46067 0 00 0192+52
 MILL RD
 (SR4005 SEG 0070/0000)
 5 0080/0000 LENGTH(AH 2620 BK 1991)
 0070/1482 018 " DIA CIR PLASTIC
 LEN=0030 INSTALLED 2009

HEISER RD
 (T331)

0070/0416
 016593 FT

0070/0565 015 " DIA CIRC METAL
 LEN=0030 INSTALLED UNKN
 016593 FT 2 0 46067 0 00 0172+60
 WAYLAND RD
 (T332)
 5 0070/0000 LENGTH(AH 1991 BK 2136)

2 0 46067 0 00 0151+18 014457 FT
 TOWNSHIP LINE RD
 (T335)
 LISA LN
 (PRDR)

0060/0000

0060/0835 REAGAN DR
 (TWP)
 0060/0190 018 " DIA CIRC METAL
 LEN=0037 INSTALLED UNKN
 0060/0089 015 " DIA CIRC METAL
 014457 FT LEN=0030 INSTALLED UNKN

VINCENT DR
 (T673)

0050/1330

5 0060/0000 LENGTH(AH 2136 BK 2582)
 SKIPPACK
 0050/2374 LOWER PROVIDENCE T
 SKIPVIEW LN
 (T407)
 0050/2163 015 " DIA CIRC METAL
 0050/2150 LEN=0035 INSTALLED UNKN

DIR: B TOTAL LEN: 5.718 MI. DIST: 06-4 SR: 4008
 LEFT MUN: LOWER PROVIDENCE T RIGHT MUN: LOWER PROVIDENCE T

ROAD NAME	START	END	TYPE	LEN	SR	SEG	REMARKS
			0050/1011	015 " DIA CIRC METAL			LEN=0030 INSTALLED UNKN
			0050/0700	030"H 48"W ELLIP METAL			LEN=0040 INSTALLED UNKN
UNKNOWN RD (PRDR)	0050/0065	011875 FT					
			011875 FT	2 0 46067 0 00			0125+25 GERMANTOWN PK (CNTY)
			0050/0000				LENGTH(AH 2582 BK 2657)
GREEN'S MEADOW DR (TWP)	0040/1406						
UNKNOWN RD (PRDR)	0040/0934						
			0040/0869	024 " DIA CIR PLASTIC			LEN=0040 INSTALLED 2005
ADDISON CT (TWP)	0040/0553						
			0040/0158	018 " DIA CIRC CONCR			LEN=0024 INSTALLED UNKN
			0040/0078	018 " DIA CIRC CONCR			LEN=0024 INSTALLED UNKN
	009218 FT		009218 FT	2 0 46067 0 00			0098+69 NC EVANSBURG RD RIDGE PK (SR4031 SEG 0070/0816) (SR4031 SEG 0071/0815)
			0040/0000				LENGTH(AH 2657 BK 3104)
LATTICE LN (PRDR)	0030/2792						
			0030/2556	015 " DIA CIRC METAL			LEN=0027 INSTALLED 2001
HODES AV (PRDR)	0030/2507						
			0030/2338	KIM RD (T585)			
LATTICE LN (PRDR)	0030/2101						
			0030/1579	KENNEY LN (T609)			
STILLMEADOW DR (T611)	0030/1258						
			0030/0811	CEDAR LN (T321)			

DIR: B TOTAL LEN: 5.718 MI. DIST: 06-4 SR: 4008
 LEFT MUN: LOWER PROVIDENCE T RIGHT MUN: LOWER PROVIDENCE T

Stationing	Segment Description	Length	Notes
2 0 46067 0 00 0065+48	SAFFRON WY (T612)	006114 FT	NC LEVEL RD LEVEL RD (T401) MFC BEGIN = D
		0030/0000	5 0030/0000 LENGTH(AH 3104 BK 3965)
			015 " DIA CIR PLASTIC LEN=0023 INSTALLED UNKN
FAIRHILL DR (T613)		0020/2715	
FAIRHILL DR (T613)		0020/1646	
			LANDIS MILL RD (T320) MEADOW RD (T555) 057 " DIA CIRC METAL LEN=0046 INSTALLED 2001
2 0 46067 0 00 0028+94	HENRY AV (T495)	002149 FT	
		0020/0000	5 0020/0000 LENGTH(AH 3965 BK 1349) RIVERS EDGE DR (T652)
			0014/1250
			0014/0548 FIFTH WARD RD (PRDR)
			LOWER PROVIDENCE UPPER PROVIDENCE T
		000800 FT	2 0 46067 0 00 0008+42 YERKES RD ROAD CLOSED BACK
		000800 FT	5 0014/0000 LTH AH 001349 BK 020300 000800 FT 7012/0000 LTH AH 020300 BK 000800 YERKES RD ROAD CLOSED AHEAD
		000000 FT	0010/0800 000000 FT 2 0 46067 0 00 0000+00 NC YERKES RD COLLEGEVILLE RD (SR0029 SEG 0090/1833) MFC BEGIN = E
			5 0010/0000 LENGTH(AH 0800 BK 0000)

DIR: B TOTAL LEN: 1.243 MI. DIST: 06-4 SR: 4007
 LEFT MUN: SKIPPACK T RIGHT MUN: SKIPPACK T

	006564 FT				
BRIDGE RD (SR0113 SEG 0170/0000) ABBEY LN (T410)	0020/3545 0020/3052	==	==	006564 FT INTER-AHD CRESSMAN RD (TWP) BRIDGE RD (SR0113 SEG 0170/0000)	0020/3545
		--	--	0020/2293 018 "DIA CIRC METAL LEN=0030 INSTALLED UNKN	
		==	==	0020/1055 CHELSEA WY (T461)	
	003019 FT	==	==	0020/0513 CHELSEA WY (T461)	
		--	--	003019 FT 2 0 46061 0 00 0030+20 COLLEGEVILLE RD (SR4010 SEG 0010/0000)	
		--	--	NC CREAMERY RD MFC BEGIN = D	
		--	--	0020/0000 LENGTH(AH 3545 BK 3019)	
		--	--	0010/2992 015 "DIA CIRC METAL LEN=0036 INSTALLED UNKN	
COLLEGEVILLE RD (T317)	0010/2785	==	==	0010/2799 018 "DIA CIRC METAL LEN=0178 INSTALLED UNKN	
		--	--	NC COLLEGEVILLE RD LEA DR	
		==	==	0010/2296 (T462)	
		--	--	0010/2251 018 "DIA CIRC METAL LEN=0028 INSTALLED UNKN	
		--	--	0010/1782 018 "DIA CIR PLASTIC LEN=0028 INSTALLED UNKN	
		--	--	0010/0635 024 "DIA CIR PLASTIC LEN=0027 INSTALLED UNKN	
	000000 FT	--	--	000000 FT 2 0 46061 0 00 0000+00 NC MEETINGHOUSE RD	
		--	--	ANDERS RD (SR4008 SEG 0100/0000)	
EVANSBURG RD (SR4008 SEG 0100/0000)	0010/0000	==	==	INTER-BK THOMPSON RD (T319)	
		--	--	MFC BEGIN = E	
		--	--	0010/0000 LENGTH(AH 3019 BK 0000)	

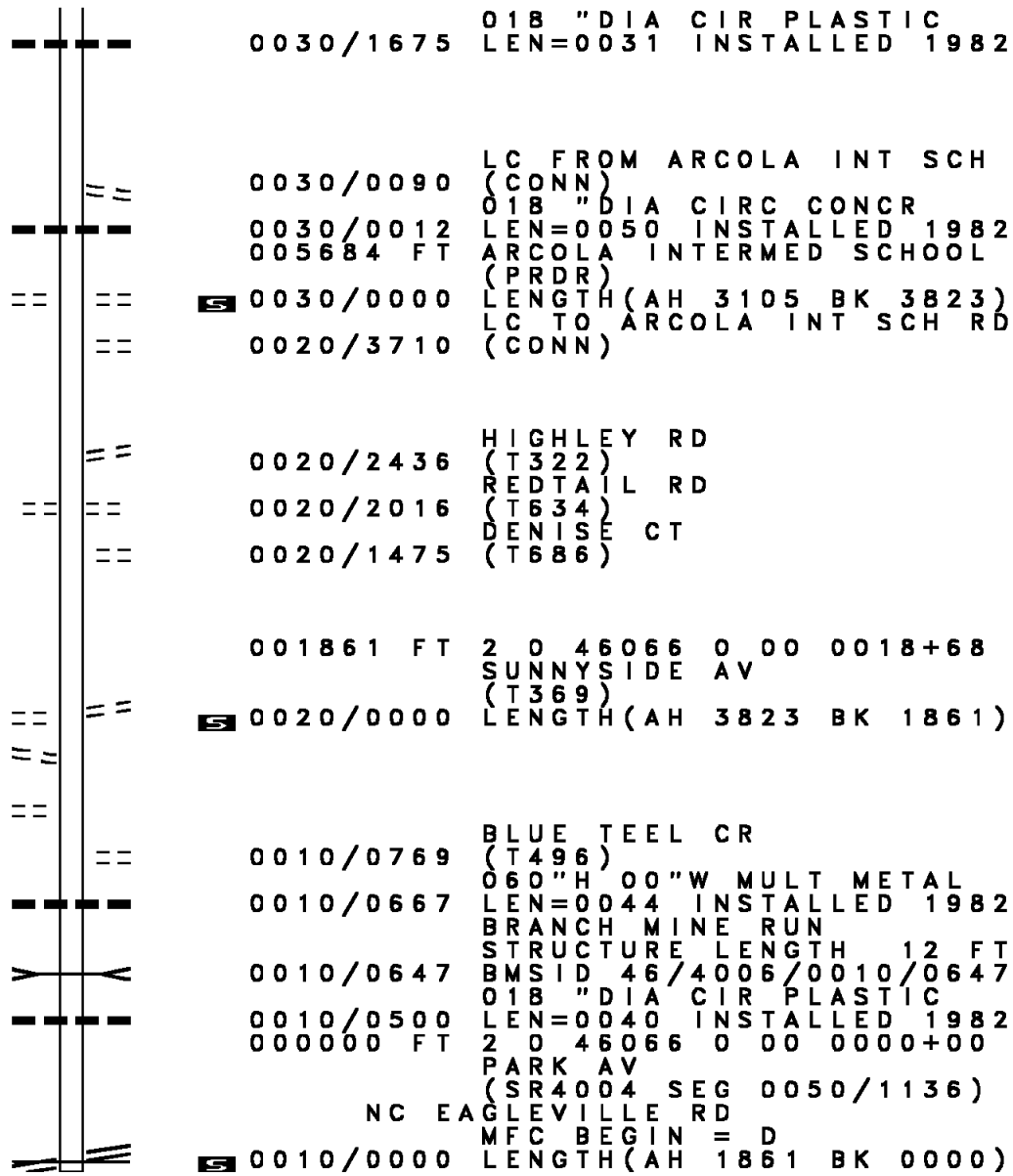
	012918 FT		012918 FT	018 " DIA CIRC METAL LEN=0030 INSTALLED UNKN RIDGE PK (SR4031 SEG 0030/0000)
			0050/2447	
			0050/2400	018 " DIA CIRC CONCR LEN=0035 INSTALLED UNKN
			0050/1145	018 " DIA CIR PLASTIC LEN=0031 INSTALLED UNKN SUNDERLAND DR
CORRECTIONAL FACILITY R (GOVT)	0050/1066	== ==	0050/1066	(T524)
			0050/1025	024 " DIA CIR PLASTIC LEN=0046 INSTALLED 2019
	010471 FT		010471 FT	2 0 46066 0 00 0106+93 MARILYN AV (T547)
			0050/0000	LENGTH(AH 2447 BK 1682) EAGLE STREAM DR (PRDR)
			0040/1497	018 " DIA CIR PLASTIC LEN=0037 INSTALLED 1982
			0040/1360	018 " DIA CIR PLASTIC LEN=0032 INSTALLED 1982
			0040/1180	018 " DIA CIR PLASTIC LEN=0045 INSTALLED 1982
			0040/0445	036 " DIA CIR PLASTIC LEN=0039 INSTALLED 1982
			0040/0295	024 " DIA CIR PLASTIC LEN=0045 INSTALLED 1982
			0040/0243	018 " DIA CIR PLASTIC LEN=0040 INSTALLED 1982
			0040/0014	008789 FT
2 0 46066 0 00 0088+45	008789 FT		008789 FT	
VISITATION RD (T329)	0040/0000		0040/0000	LENGTH(AH 1682 BK 3105) BMSSEN 46/4006/0030/2752 2 0 46066 0 00 0085+84 SKIPPACK BR
			0030/2764	BMSBG 46/4006/0030/2752 MICHAEL LN (TWP)
			0030/2752	
			0030/2197	

DIR: B TOTAL LEN: 2.447 MI. DIST: 06-4 SR: 4006
 LEFT MUN: LOWER PROVIDENCE T RIGHT MUN: LOWER PROVIDENCE T

2 0 46066 0 00 0057+00 005684 FT
 ARCOLA RD
 (T325) 0030/0000

PINETOWN RD
 (T396) 0020/0000
 FEATHERBED LN
 (T323) 0010/1340
 BUNTING CR
 (T498) 0010/1127

PARK AV
 (SR4004 SEG 0050/1136) 0010/0000



0030/1675 018 "DIA CIR PLASTIC
 LEN=0031 INSTALLED 1982

0030/0090 LC FROM ARCOLA INT SCH
 (CONN)
 018 "DIA CIRC CONCR

0030/0012 LEN=0050 INSTALLED 1982
 005684 FT ARCOLA INTERMED SCHOOL
 (PRDR)

5 0030/0000 LENGTH(AH 3105 BK 3823)
 LC TO ARCOLA INT SCH RD
 (CONN)

0020/2436 HIGHLEY RD
 (T322)
 0020/2016 REDTAIL RD
 (T634)
 0020/1475 DENISE CT
 (T686)

001861 FT 001861 FT 2 0 46066 0 00 0018+68
 SUNNYSIDE AV
 (T369)

5 0020/0000 LENGTH(AH 3823 BK 1861)

0010/0769 BLUE TEEL CR
 (T496)
 060"H 00"W MULT METAL

0010/0667 LEN=0044 INSTALLED 1982
 BRANCH MINE RUN
 STRUCTURE LENGTH 12 FT

0010/0647 BMSID 46/4006/0010/0647
 018 "DIA CIR PLASTIC
 LEN=0040 INSTALLED 1982

000000 FT 000000 FT 2 0 46066 0 00 0000+00
 PARK AV
 (SR4004 SEG 0050/1136)

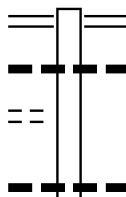
5 0010/0000 NC EA GLEVILLE RD
 MFC BEGIN = D
 LENGTH(AH 1861 BK 0000)

EXTRACT DATE: 12/18/2023 ROADWAY MANAGEMENT SYSTEM PAGE NUMBER: 765
 PRINT DATE: 12/20/2023 SLD COUNTY/SR - ANNUAL PRINT COUNTY: MONTGOMERY
 DIR: B TOTAL LEN: 5.154 MI. DIST: 06-4 SR: 4005
 LEFT MUN: SKIPPACK T RIGHT MUN: SKIPPACK T

CAREDEAN DR
 (T406)

027215 FT

0080/2849


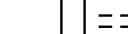

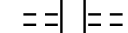
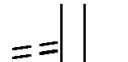


027215 FT BRIDGE RD
 0080/3466 (SR0113 SEG 0140/0000)
 024 " DIA CIRC METAL
 0080/3362 LEN=0032 INSTALLED UNKN
 0080/2187 036 " DIA CIR PLASTIC
 LEN=0035 INSTALLED 2012

DIR: B TOTAL LEN: 5.154 MI. DIST: 06-4 SR: 4005
 LEFT MUN: SKIPPACK T RIGHT MUN: SKIPPACK T

HILDEBEITEL RD
 (T327)

0080/1735



023749 FT

SECOND AV
 (T328)

0070/2420

HEISER RD
 (T331)

0070/0663

020016 FT

017603 FT

0080/0692

0080/0015
 023749 FT

5 0080/0000

0070/3515

0070/3299

0070/2420

0070/1292

0070/1139

5 0070/0000

0060/1482

0060/0795

5 0060/0000

0050/2824

024 " DIA CIR PLASTIC
 LEN=0031 INSTALLED UNKN

018 " DIA CIR PLASTIC
 LEN=0031 INSTALLED 2002
 2 0 46060 0 00 0234+58
 COLLEGEVILLE RD

(T317)
 LENGTH(AH 3466 BK 3733)
 024 " DIA CIR PLASTIC
 LEN=0025 INSTALLED UNKN
 060 " DIA CIRC CONCR
 LEN=0030 INSTALLED UNKN

TWINING WY
 (TWP)

CASSEL RD
 (T324)
 018 " DIA CIR PLASTIC
 LEN=0040 INSTALLED UNKN

2 0 46060 0 00 0197+28
 EVANSBURG RD
 (SR4008 SEG 0080/0000)
 LENGTH(AH 3733 BK 2413)

BITLER RD
 (TWP)
 036 " DIA CIRC METAL
 LEN=0030 INSTALLED UNKN

BMS EN 46/4005/0060/0000
 2 0 46060 0 00 0173+29
 SHADY BROOK RUN
 BMSBG 46/4005/0060/0000
 LENGTH(AH 2413 BK 3988)

MAYHALL RD
 (T333)

DIR: B TOTAL LEN: 5.154 MI. DIST: 06-4 SR: 4005
 LEFT MUN: SKIPPACK T RIGHT MUN: SKIPPACK T

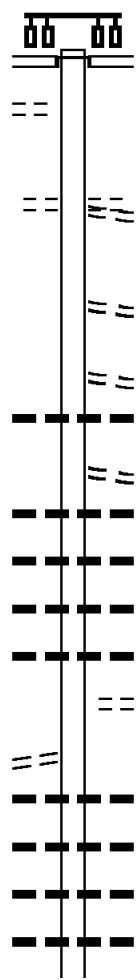
Location / Description	Stationing	Diagram	Stationing	Description
SKIPPACK CREEK RD (T333)	0050/2710		0050/2710	DCNR PEDESTRIAN BRIDGE ROAD CLOSED BACK
MILL RD (T334)	0050/1820		0050/1820	NC MILL RD DCNR PEDESTRIAN BRIDGE ROAD CLOSED AHEAD
			0050/1455	015 "DIA CIRC CONCR
			0050/1163	LEN=0025 INSTALLED UNKN BMSSEN 46/4005/0050/1138 0 0 00000 0 00 0000+00
			0050/1138	BRANCH SKIPPACK CREEK BMSBG 46/4005/0050/1138
	013615 FT		0050/0343	024 "DIA CIR PLASTIC
			013615 FT	LEN=0035 INSTALLED 2001
			0050/0000	2 0 46060 0 00 0137+24 LENGTH(AH 3988 BK 3734)
			0040/3479	024 "DIA CIR PLASTIC
			0040/3240	LEN=0038 INSTALLED UNKN 024 "DIA CIR PLASTIC
			0040/2035	LEN=0050 INSTALLED 2001
			0040/1994	018 "DIA CIR PLASTIC LEN=0030 INSTALLED UNKN 018 "DIA CIR PLASTIC LEN=0056 INSTALLED UNKN
LC TO GRANGE AV (CONN)	0040/0933			
GRANGE AV (T326)	0040/0830			
	009881 FT		0040/0190	SKIPPACK WORCESTER T
			009881 FT	2 0 46060 0 00 0099+20
			0040/0000	008 "DIA CIR PLASTIC LEN=0050 INSTALLED 2001 GRANGE RD (T397) LENGTH(AH 3734 BK 2945)
			0030/1983	CREDLEY LN (T447)
			0030/1470	018 "DIA CIR PLASTIC
			0030/1095	LEN=0030 INSTALLED UNKN BMSSEN 46/4005/0030/1069

DIR: B TOTAL LEN: 5.154 MI. DIST: 06-4 SR: 4005
 LEFT MUN: WORCESTER T RIGHT MUN: WORCESTER T

Stationing	Description	Length	Notes
0030/1069	BRANCH SKIPPACK CREEK	0000+00	BMSBG 46/4005/0030/1069
006936 FT			
0030/0016	BMSEN	46/4005/0030/0000	
006936 FT			2 0 46060 0 00 0069+66
0030/0000	BRANCH SKIPPACK CREEK		BMSBG 46/4005/0030/0000
0020/3212	LENGTH(AH 2945 BK 3400)		KRIEBEL MILL RD (T395)
0020/3175	018 " DIA CIRC METAL		LEN=0045 INSTALLED UNKN
0020/2968			
0020/2117			
003536 FT			
0020/0000	LENGTH(AH 3400 BK 3536)		HOLLOW RD (T391)
0010/3428			
0010/2321	024 " DIA CIRC METAL		LEN=0027 INSTALLED UNKN
0010/1840	018 " DIA CIR PLASTIC		LEN=0025 INSTALLED 1999
0010/1562			
0010/1107	036 " DIA CIR PLASTIC		LEN=0035 INSTALLED UNKN
0010/0393			
000000 FT			
000000 FT	NC WATER STREET RD		VALLEY FORGE RD (SR0363 SEG 0120/0000)
0010/0000	MFC BEGIN = E		LENGTH(AH 3536 BK 0000)

DIR: B TOTAL LEN: 4.923 MI. DIST: 06-4 SR: 4004
 LEFT MUN: LOWER PROVIDENCE T RIGHT MUN: LOWER PROVIDENCE T

Segment ID	Start Station	End Station	Length (FT)	Notes
RIDGE PK (SR4031 SEG 0010/0000) SECOND ST (T508)	0080/1243	0080/0947	025996 FT	
	0080/1243	0080/0453	024753 FT	
	0080/0453	0080/0000		PARK AV (SR0363 SEG 0080/0000) RIDGE PK (SR0363 SEG 0080/0000)
	0070/3110	0070/2595		OAKDALE AV (T328) WOODLYN AV (T327) 2 0 46064 0 01 0248+57 GLENWOOD AV (T485)
	0070/2502	0070/2393		5 0080/0000 LENGTH(AH 1243 BK 3726)
	0070/1930	0070/1840		HOLLYWOOD AV (T483) 018 " DIA CIR PLASTIC LEN=0067 INSTALLED UNKN
	0070/1620	0070/1546		MIAMI AV (T507) 018 " DIA CIR PLASTIC LEN=0043 INSTALLED UNKN
	0070/1020	0070/0714		018 " DIA CIR PLASTIC LEN=0037 INSTALLED UNKN
	0070/0372	0070/0291		018 " DIA CIR PLASTIC LEN=0038 INSTALLED UNKN
APPLEDALE RD (T378)	0070/1119			018 " DIA CIRC CONCR LEN=0044 INSTALLED UNKN 024 " DIA CIR PLASTIC LEN=0040 INSTALLED 2006 018 " DIA CIR PLASTIC LEN=0030 INSTALLED UNKN 018 " DIA CIR PLASTIC LEN=0035 INSTALLED UNKN 018 " DIA CIR PLASTIC



DIR: B TOTAL LEN: 4.923 MI. DIST: 06-4 SR: 4004
 LEFT MUN: LOWER PROVIDENCE T RIGHT MUN: LOWER PROVIDENCE T

Stationing	Length	Material / Notes
021027 FT	0070/0028	LEN=0040 INSTALLED 2007
	021027 FT	2 0 46064 0 01 0211+08 WOODLAND AV (T319)
	0070/0000	LENGTH(AH 3726 BK 3307)
	0060/2600	018 " DIA CIRC METAL LEN=0040 INSTALLED UNKN
	0060/2392	060"H 48"W ELLIP METAL LEN=0041 INSTALLED UNKN
	0060/1140	018 " DIA CIR PLASTIC LEN=0040 INSTALLED UNKN
	0060/0834	015"H 20"W ELLIP METAL LEN=0055 INSTALLED UNKN
	0060/0234	018 " DIA CIRC CONCR LEN=0040 INSTALLED UNKN
	0060/0058	036 " DIA CIRC METAL LEN=0042 INSTALLED UNKN
2 0 46064 0 01 0179+00 017720 FT FALCON RD (T622)	0060/0000	LENGTH(AH 3307 BK 3483)
	0050/2740	015 " DIA CIRC METAL LEN=0060 INSTALLED UNKN JODE RD
	0050/2591	(T374)
	0050/2270	018 " DIA CIRC CONCR LEN=0052 INSTALLED UNKN
	0050/1834	018 " DIA CIRC CONCR LEN=0045 INSTALLED UNKN
EAGLEVILLE RD (SR4006 SEG 0010/0000)	0050/1136	
	0050/1056	BMS EN 46/4004/0050/1038 0 0 00000 0 00 0000+00 MINE RUN
	0050/1038	BMSBG 46/4004/0050/1038 CRAWFORD RD
	0050/1009	(T324)
	0050/0860	018"H 36"W ELLIP METAL LEN=0039 INSTALLED UNKN BORTON RD
	0050/0477	(T546)
014237 FT	014237 FT	2 0 46064 0 00 0143+36 ORCHARD LN (T482)

DIR: B TOTAL LEN: 4.923 MI. DIST: 06-4 SR: 4004
 LEFT MUN: LOWER PROVIDENCE T RIGHT MUN: LOWER PROVIDENCE T

Street Name	Segment	Stationing	Notes	Length	Material	Status
SANDPIPER DR	(T584)	0040/3163	==	0050/0000	LENGTH(AH 3483 BK 3881) CULP RD	
			==	0040/3462	(T480)	
			---	0040/3140	015 " DIA CIRC METAL	LEN=0030 INSTALLED UNKN
			---	0040/2985	018 " DIA CIRC METAL	LEN=0045 INSTALLED UNKN
WILLOW AV	(T484)	0040/2741	==			
EGYPT RD	(SR4002 SEG 0090/1146)	0040/2373	==		EGYPT RD (SR4002 SEG 0090/1146)	
			---	0040/2373	NC PARK AV	
			---	0040/2260	030 " DIA CIRC CONCR	LEN=0066 INSTALLED UNKN
			==	0040/2083	LARK LN (T503)	
			---	0040/1672	018 " DIA CIRC METAL	LEN=0036 INSTALLED UNKN
			---	0040/1378	024 " DIA CIRC METAL	LEN=0039 INSTALLED UNKN
			==	0040/1050	SYCAMORE CR (TWP)	
COLONY DR	(TWP)	0040/0877	==			
LEON AV	(T504)	0040/0501	==	0040/0501	LANTERN LN (T528)	
COPPER MINE RD	(T550)	0040/0244	==			
		010356 FT	==	010356 FT	2 0 46064 0 00 0104+48	
			---		AUDUBON RD (SR4041 SEG 0010/0000)	
			---	0040/0000	LENGTH(AH 3881 BK 1421)	
			---	0034/0875	018"H 30"W ELLIP CONC	LEN=0080 INSTALLED UNKN
			==	008935 FT		
2 0 46064 0 00 0090+99	WILDLIFE SANCTUARY RD	008935 FT	==	0034/0000		
(T395)		0034/0000	---	0034/0000	LENGTH(AH 1421 BK 2612)	
			---	0030/2578	018 " DIA CIRC METAL	LEN=0030 INSTALLED UNKN
			==	0030/0917	CAMIEL LN (T535)	

DIR: B TOTAL LEN: 4.923 MI. DIST: 06-4 SR: 4004
 LEFT MUN: LOWER PROVIDENCE T RIGHT MUN: LOWER PROVIDENCE T

	006323 FT		006323 FT	2 0 46064 0 00 0064+84
		==		CHAPEL VIEW LN
		==	5 0030/0000	(T543) LENGTH(AH 2612 BK 3368)
		---	0020/2615	018 "DIA CIR PLASTIC LEN=0050 INSTALLED UNKN
		---	0020/2180	030 "DIA CIRC CONCR LEN=0075 INSTALLED UNKN
		---	0020/1730	018 "DIA CIR CONCR LEN=0030 INSTALLED UNKN
		---	0020/1695	BMS EN 46/4004/0020/1375 0 0 00000 0 00 0000+00
		---	0020/1375	POTTSTOWN EXPWY (EB) BMSBG 46/4004/0020/1375
STATION AV (PRDR)	0020/1120	==	0020/1120	018 "DIA CIRC METAL LEN=0070 INSTALLED UNKN
		---	0020/0570	030 "DIA CIRC METAL LEN=0045 INSTALLED UNKN
2 0 46064 0 00 0030+27 002955 FT PAWLINGS CR (T569)	0020/0000	==	5 0020/0000	LENGTH(AH 3368 BK 2955) 024 "DIA CIR PLASTIC LEN=0030 INSTALLED UNKN
		---	0010/2760	PAWLING FARM RD (PARK)
		==	0010/2727	
PAWLINGS CR (T569)	0010/2526	==		HEADQUARTERS AV (TWP)
WETHERILL RD (T605)	0010/2304	==		0010/1956 (T658) WALNUT HILL RD FIFTH ST
		==		0010/1591 (T489)
		==		
GERTRUDE AV (T500)	0010/0406	==		
	000000 FT	==		000000 FT 2 0 46064 0 00 0000+00
		==		NC PAWLINGS RD INTER-BK PAWLINGS RD (BRIDGE) (CNTY)
		==	5 0010/0000	MFC BEGIN = C LENGTH(AH 2955 BK 0000)

DIR: B TOTAL LEN: 3.623 MI. DIST: 06-4 SR: 4003
 LEFT MUN: UPPER PROVIDENCE T RIGHT MUN: UPPER PROVIDENCE T

Stationing	Segment	Material	Length	Notes
019129 FT	0070/3646	018 " DIA CIRC CONCR	0055	YEAGER RD (T320) TRAPPE RD (SR0113 SEG 0030/1337) INSTALLED 1980
	0070/3580	018 " DIA CIRC METAL	0050	INSTALLED UNKN
	0070/2607	018 " DIA CIRC CONCR	0380	INSTALLED UNKN
	0070/2004	018 " DIA CIRC CONCR	0025	INSTALLED UNKN
	0070/1750	018 " DIA CIRC CONCR	0040	INSTALLED UNKN
	0070/1695	018 " DIA CIRC CONCR	0040	INSTALLED UNKN
	0070/1408	UNKNOWN RD (PRDR)		
	0070/1150	018 " DIA CIRC CONCR	0050	INSTALLED UNKN
	0070/0621	018 " DIA CIRC CONCR	0040	INSTALLED UNKN
	0070/0448	LC FROM UPPER PROVIDENC (CONN)		
	0070/0275	UPPER PROVIDENCE BL (PRDR)		
	0070/0230			
	015483 FT			
	0070/0000	LENGTH (AH 3646 BK 2330) 018 " DIA CIRC CONCR		
	0060/2268	018 " DIA CIRC CONCR	0040	INSTALLED UNKN
	0060/1916	018 " DIA CIRC CONCR	0040	INSTALLED UNKN
	0060/1190	024 " DIA CIRC CONCR	0030	INSTALLED 1980

GATESHEAD WY (T547)

GOLDFINCH CR (PRDR)

2 0 46063 0 00 0038+47 015483 FT
 GOLF CLUB DR (PRDR) 0070/0000

DIR: B TOTAL LEN: 3.623 MI. DIST: 06-4 SR: 4003
 LEFT MUN: UPPER PROVIDENCE T RIGHT MUN: UPPER PROVIDENCE T

Location / Description	Stationing	Length (FT)	Material / Details
		013153	018" DIA CIR PLASTIC LEN=0040 INSTALLED UNKN
			FROM 0029/0061 SH (CONN) 2 0 46063 0 00 0061+07 PHOENIXVILLE COLLEGEVI (SR0029 SEG 0061/0000) (SR0029 SEG 0060/0000)
MACKENZIE DR (PRDR)	0050/2520		0060/0000 LENGTH(AH 2330 BK 2866)
MACKENZIE DR (PRDR)	0050/2434		
		0050/2395	030" DIA CIRC METAL LEN=0053 INSTALLED 1980
		0050/2179	036" DIA CIRC METAL LEN=0050 INSTALLED 1980
		0050/1727	024" DIA CIRC METAL LEN=0040 INSTALLED UNKN
SHEARER BL (PRDR)	0050/0974		WEST GROVE AV (PRDR)
2 0 46063 0 00 0089+90 HOLLOW RD (T403)	010287	010287	TROUTMAN RD (T405)
	0050/0000		0050/0000 LENGTH(AH 2866 BK 3585)
REGENCY HILLS DR (PRDR)	0040/2100		0040/2697 018"H 24"W ELLIP CONC LEN=0060 INSTALLED UNKN
		0040/1286	036"H 00"W MULT PLSTIC LEN=0060 INSTALLED 2005
2 0 46063 0 00 0126+25 LONGFORD RD (T399)	006702	006702	
	0040/0000		0040/0000 LENGTH(AH 3585 BK 2459)
		0030/1559	ASHENFELTER RD (T401)
		0030/1082	BMSSEN 46/4003/0030/1070 0 0 00000 0 00 0000+00

DIR: B TOTAL LEN: 3.623 MI. DIST: 06-4 SR: 4003
 LEFT MUN: UPPER PROVIDENCE T RIGHT MUN: UPPER PROVIDENCE T

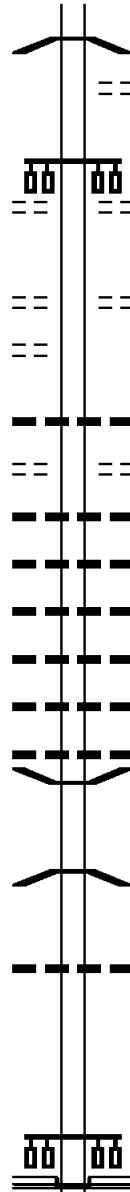
2 0 46063 0 00 0148+90 004243 FT
 GREEN TREE RD
 (T409) 0030/0000

LEATHERWOOD DR
 (T526) 0020/1961
 CAROLINE DR
 (T512) 0020/1495

GUMBES RD
 (T394) 0020/0739

001161 FT

000000 FT



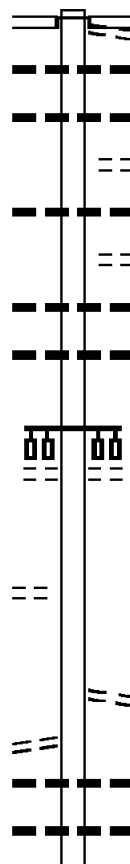
0030/1070 CROSSMANS RUN
 BMSBG 46/4003/0030/1070
 OLYMPIC RD
 (T413)
 0030/0785
 004243 FT UPPER INDIAN HEAD RD
 (T400)
 0030/0000 LENGTH(AH 2459 BK 3082)
 0020/1961 CARDINAL LN
 (T557)
 0020/0775 018 " DIA CIRC METAL
 LEN=0050 INSTALLED UNKN
 ELISABETH LN
 (T530)
 0020/0739 024 " DIA CIRC CONCR
 LEN=0040 INSTALLED UNKN
 0020/0555 024 " DIA CIRC CONCR
 LEN=0040 INSTALLED 1980
 0020/0550 024 " DIA CIRC CONCR
 LEN=0040 INSTALLED UNKN
 0020/0515 015 " DIA CIRC CONCR
 LEN=0040 INSTALLED UNKN
 0020/0425 015 " DIA CIRC CONCR
 LEN=0040 INSTALLED UNKN
 0020/0405 015 " DIA CIRC CONCR
 LEN=0040 INSTALLED 1980
 0020/0310 048 " DIA CIRC METAL
 LEN=0023 INSTALLED UNKN
 0020/0031 BMSSEN 46/4003/0020/0000
 001161 FT 2 0 46063 0 00 0179+02
 READING COMPANY - TR RR
 BMSBG 46/4003/0020/0000
 0020/0000 LENGTH(AH 3082 BK 1161)
 0010/0100 048 " DIA CIRC CONCR
 LEN=0060 INSTALLED 1980
 000000 FT 2 0 46063 0 00 0183+00
 NC BLACK ROCK RD
 EGYPT RD
 (SR4002 SEG 0070/1400)
 INTER-BK RAMP E RD
 (SR8020 SEG 0762/0755)
 MFC BEGIN = C
 0010/0000 LENGTH(AH 1161 BK 0000)

DIR: B TOTAL LEN: 6.839 MI. DIST: 06-4 SR: 4002
 LEFT MUN: WEST NORRITON T RIGHT MUN: WEST NORRITON T

036112 FT

036080 FT
 INTER-AHD

JEFFERSON AV
 (TWP)
 MAIN ST
 (SR3009 SEG 0033/0000)
 (SR3009 SEG 0032/0000)
 ORCHARD LN



0160/1795 (TWP)
 0160/1480 018 "DIA CIRC CONCR
 LEN=0045 INSTALLED 1980
 0160/1190 018 "DIA CIRC CONCR
 LEN=0042 INSTALLED 1980
 JUNIATA RD
 0160/1084 (TWP)
 0160/0770 018 "DIA CIRC CONCR
 LEN=0160 INSTALLED 1980
 VARNUM RD
 0160/0714 (TWP)
 0160/0470 018 "DIA CIRC CONCR
 LEN=0165 INSTALLED 1980
 0160/0056 018 "DIA CIRC CONCR
 LEN=0036 INSTALLED 1980
 034285 FT 2 0 46062 0 00 0344+20
 SCHOOL LN
 (TWP)

034317 FT

5 0160/0000 LENGTH(AH 1795 BK 1594)

FAIRWAY LN
 (TWP)

0150/0134
 032723 FT

032691 FT 2 0 46062 0 00 0328+30
 PORT INDIAN RD
 (TWP)

5 0150/0000 LENGTH(AH 1594 BK 3130)

MILL RD
 (TWP)

0130/3029

0130/2660 015 "DIA CIRC CONCR
 LEN=0070 INSTALLED 1998
 0130/2380 015 "DIA CIRC CONCR
 LEN=0060 INSTALLED 1998

EXTRACT DATE: 12/18/2023
PRINT DATE: 12/20/2023

ROADWAY MANAGEMENT SYSTEM
SLD COUNTY/SR - ANNUAL PRINT

PAGE NUMBER: 753
COUNTY: MONTGOMERY

DIR: B TOTAL LEN: 6.839 MI.
LEFT MUN: WEST NORRITON T

DIST: 06-4 SR: 4002
RIGHT MUN: WEST NORRITON T

WILLOWBROOK DR
(TWP)

0130/1293

HESTON AV
(TWP)

0130/0595

TO 0363/0050 SH
(CONN)

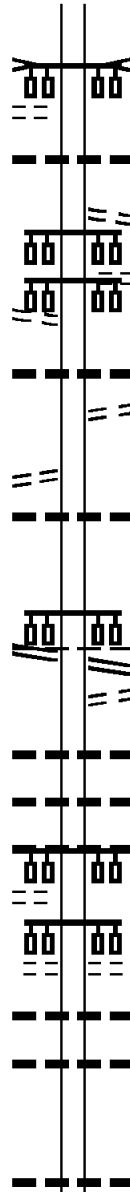
0130/0157

2 0 46062 0 00 0296+90 029593 FT
TROOPER RD
(SR0363 SEG 0050/0000)

0130/0000

WEDGEWOOD WY
(T591)

0120/2616



0130/1703

0130/1293

0130/0790

0130/0724

0130/0669

0130/0595

0130/0580

0130/0566

0130/0040

029561 FT

0130/0000

0120/3399

0120/3386

0120/3111

0120/3110

0120/2616

0120/2091

0120/1530

0120/1516

0120/0070

INDIAN CREEK
STRUCTURE LENGTH 12 FT
BMSID 46/4002/0130/1703

015 "DIA CIRC CONCR
LEN=0060 INSTALLED 199B
LC FROM VALLEY FORGE MK
(CONN)
VALLEY FORGE MARKET PL
(PRDR)

015 "DIA CIRC CONCR
LEN=0090 INSTALLED 199B
LC TO VALLEY FORGE MKT
(CONN)

015 "DIA CIRC CONCR
LEN=0070 INSTALLED 199B

TROOPER RD
(SR0363 SEG 0050/0000)
WEST NORRITON
LOWER PROVIDENCE T
LENGTH(AH 3130 BK 3599)
TO 0363/0041 SH

018 "DIA CIRC CONCR
LEN=0042 INSTALLED 1980

015 "DIA CIRC CONCR
LEN=0065 INSTALLED 199B

018 "DIA CIRC METAL
LEN=0075 INSTALLED 1980

SHANNONDELL BL
(TWP)

015 "DIA CIR PLASTIC
LEN=0070 INSTALLED 199B

024 "DIA CIR PLASTIC
LEN=0050 INSTALLED 1980

012 "DIA CIRC CONCR
LEN=0060 INSTALLED 199B

DIR: B TOTAL LEN: 6.839 MI. DIST: 06-4 SR: 4002
 LEFT MUN: LOWER PROVIDENCE T RIGHT MUN: LOWER PROVIDENCE T

Stationing / Road Name	Segment ID	Length (FT)	Material / Details
025994 FT	0120/0052	025962 FT	LC FROM RITTENHOUSE RD (CONN)
	0120/0000		2 0 46062 0 00 0261+51 RITTENHOUSE RD (T367) LENGTH(AH 3599 BK 2365)
BUCKWATER RD (T542)	0110/1033		
	0110/0915		020 "DIA CIRC CONCR LEN=0050 INSTALLED 1998
	0110/0280	023597 FT	015 "DIA CIRC CONCR LEN=0040 INSTALLED 1998
2 0 46062 0 00 0237+30 CRAWFORD RD (T324)	0110/0000		023629 FT LENGTH(AH 2365 BK 1397)
	0100/1230		024 "DIA CIRC CONCR LEN=0050 INSTALLED 1998
	0100/0970		012 "DIA CIRC CONCR LEN=0010 INSTALLED 1998
ORCHARD LN (T482)	0100/0438		
	0100/0060		012 "DIA CIRC CONCR LEN=0040 INSTALLED 1998
CULP RD (T480)	0100/0039	022232 FT	
	022200 FT		2 0 46062 0 00 0223+37 ROBIN LN (T534)
	0100/0000		LENGTH(AH 1397 BK 2323)
	0090/2009		018 "DIA CIRC CONCR LEN=0039 INSTALLED 1980
	0090/1778		015 "DIA CIRC CONCR LEN=0062 INSTALLED 1980
	0090/1356		018 "DIA CIRC METAL LEN=0036 INSTALLED 1980
	0090/1212		018 "DIA CIRC METAL LEN=0127 INSTALLED 1980
PARK AV (SR4004 SEG 0040/2373)	0090/1146		PAWLINGS RD (SR4004 SEG 0040/2373)
	0090/0842		018 "DIA CIRC METAL LEN=0070 INSTALLED 1980
	0090/0658		018 "DIA CIRC METAL LEN=0100 INSTALLED 1980
	0090/0588		018 "DIA CIRC METAL LEN=0100 INSTALLED 1998

EXTRACT DATE: 12/18/2023
PRINT DATE: 12/20/2023

ROADWAY MANAGEMENT SYSTEM
SLD COUNTY/SR - ANNUAL PRINT

PAGE NUMBER: 750
COUNTY: MONTGOMERY

DIR: B TOTAL LEN: 6.839 MI.
LEFT MUN: UPPER PROVIDENCE T

DIST: 06-4 SR: 4002
RIGHT MUN: UPPER PROVIDENCE T

PERKIOMEN CREEK
BMSBG 46/4002/0070/2671 0071/2651
CIDER MILL RD
(T397)
NEW MILL RD
(T514)

TO 8020/0250 SH 0071/2594
(CONN) 0071/2360
RAMP D RD
(SR8020 SEG 0250/0000)
RAMP C RD
(SR8020 SEG 0500/1146) 0071/2289
POTTSTOWN EXPRESSW
OP ID 46/0422/0260/0000 0071/2093
POTTSTOWN EXPRESSW
OP ID 46/0422/0261/0000 0071/1978

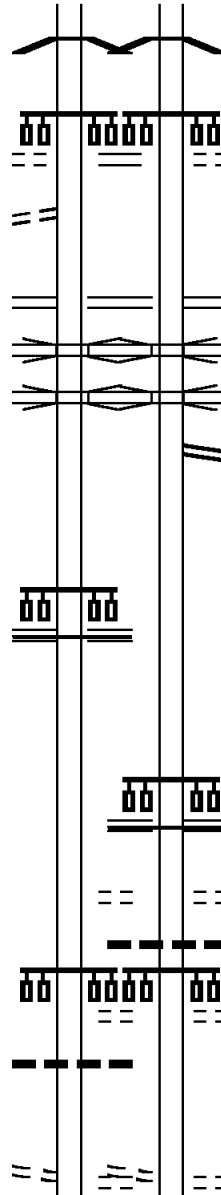
RAMP F RD
(SR8020 SEG 0752/0000)
RAMP E RD
(SR8020 SEG 0762/0755)
BLACK ROCK RD
(SR4003 SEG 0010/0000)

MFC BEGIN = B 0071/1400

CRESSON BL
(TWP) 0071/0762

MILL RD
(T369) 0071/0496

024 " DIA CIRC CONCR
LEN=0110 INSTALLED 1980 0071/0480
2 0 46062 0 00 0142+29 014021 FT
GUMBES RD
(T394)
STATION AV
(TWP)



0070/2671 PERKIOMEN CREEK
BMSBG 46/4002/0070/2671
CIDER MILL RD
(T397)
NEW MILL RD
(T514)

0070/2604

RAMP D RD
(SR8020 SEG 0250/0000)
RAMP C RD
(SR8020 SEG 0500/1146) 0070/2268
POTTSTOWN EXPRESSW
OP ID 46/0422/0260/0000 0070/2117
POTTSTOWN EXPRESSW
OP ID 46/0422/0261/0000 0070/2001
RAMP E RD
(SR8020 SEG 0772/0225) 0070/1626

RAMP F RD
(SR8020 SEG 0752/0000)
RAMP E RD
(SR8020 SEG 0762/0755)
BLACK ROCK RD
(SR4003 SEG 0010/0000)

0070/1400 MFC BEGIN = B

0070/0771 CRESSON BL
(TWP)
024 " DIA CIRC METAL
LEN=0100 INSTALLED 1980
MILL RD
(T369) 0070/0729

0070/0496

014021 FT 2 0 46062 0 00 0142+29
GUMBES RD
(T394)
STATION AV
(TWP)

DIR: B TOTAL LEN: 6.839 MI. DIST: 06-4 SR: 4002
 LEFT MUN: UPPER PROVIDENCE T RIGHT MUN: UPPER PROVIDENCE T

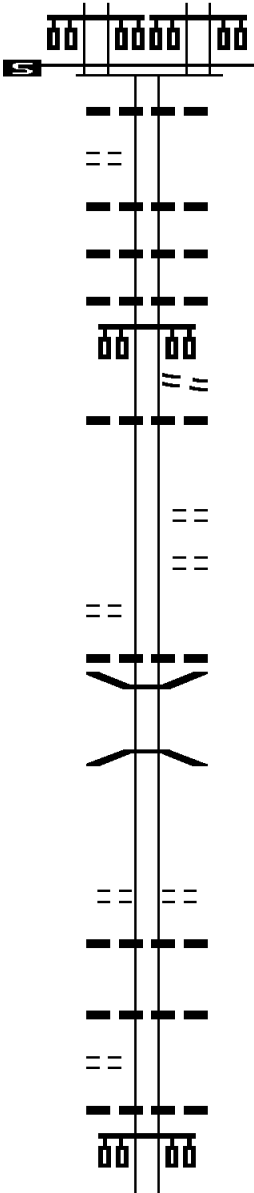
MFC BEGIN = C
 LENGTH(AH 3397 BK 1203) 0071/0000

WILLOW DR
 (T502) 0050/0933

PAGE LN
 (TWP) 0040/1551

PIN OAKS DR
 (T558) 0030/1531

LONGFORD RD



0070/0000 MFC BEGIN = C
 LENGTH(AH 3365 BK 1203)
 018 "DIA CIRC CONCR
 0050/1033 LEN=0025 INSTALLED 1980

0050/0909 018 "DIA CIRC CONCR
 LEN=0034 INSTALLED 1980
 0050/0875 018 "DIA CIRC CONCR
 LEN=0035 INSTALLED 1980
 0050/0640 018 "DIA CIRC CONCR
 LEN=0040 INSTALLED 1980

0050/0616 BROWER AV
 (T393)
 015 "DIA CIRC CONCR
 0050/0358 LEN=0030 INSTALLED 1980
 012818 FT 2 0 46062 0 00 0123+22

0050/0000 OAKLAND AV
 (T463)
 LENGTH(AH 1203 BK 2442)
 0040/1977 HIGHLAND AV
 (T303)

0040/1000 048"H 48"W CONCR ARCH
 LEN=0050 INSTALLED 1980
 0040/0964 BMSSEN 46/4002/0040/0950
 0 0 00000 0 00 0000+00
 CROSSMANS RUN
 0040/0950 BMSBG 46/4002/0040/0950

010376 FT 2 0 46062 0 00 0103+35
 GREENTREE RD
 (T409)

0040/0000 LENGTH(AH 2442 BK 3040)
 0030/2985 018 "DIA CIRC METAL
 LEN=0060 INSTALLED 1980

0030/2099 036 "DIA CIRC CONCR
 LEN=0050 INSTALLED 1980

0030/1239 036 "DIA CIRC METAL
 LEN=0034 INSTALLED 1980

LONGFORD RD

DIR: B TOTAL LEN: 6.839 MI.
 LEFT MUN: UPPER PROVIDENCE T

DIST: 06-4 SR: 4002
 RIGHT MUN: UPPER PROVIDENCE T

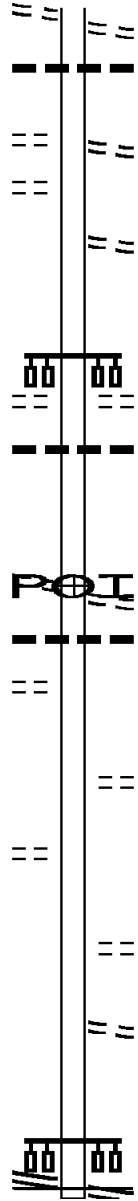
(T399) 0030/0471
 2 0 46062 0 00 0067+42 007336 FT
 HUDSON DR
 (TWP)
 HUDSON DR
 (TWP)

2 0 46062 0 00 0055+18 005623 FT
 FAIRMONT BL
 (TWP)

HOLLOW RD
 (T403) 0020/0900
 SUMMIT DR
 (T553) 0020/0429
 003220 FT

MACDADE RD
 (T419) 0010/2377

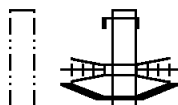
2 0 46062 0 00 0000+00 000000 FT
 COLLEGEVILLE RD
 (SR0029 SEG 0020/0000) 0010/0000



0030/0471 (T399)
 048" DIA CIRC METAL
 0030/0165 LEN=0050 INSTALLED 1998
 007336 FT YOCUM RD
 (T444)
 0030/0000 LENGTH(AH 3040 BK 1713)
 0024/1262 ANDERSON RD
 (T492)
 005623 FT EDEN BL
 (TWP)
 0024/0000 LENGTH(AH 1713 BK 2403)
 0020/2327 048"H 00"W MULT CONCR
 LEN=0200 INSTALLED 1980
 (APRA) COMMERCE PARK RD
 HOLLOW RD
 (T403)
 0020/0900 024"H 00"W MULT CONCR
 LEN=0040 INSTALLED 1980
 003220 FT 2 0 46062 0 00 0032+30
 SUNSET AV
 (T446)
 0020/0000 LENGTH(AH 2403 BK 3220)
 0010/1344 MEADOWVIEW LN
 (TWP)
 0010/0606 WHITAKER AV
 (T305)
 NC EGYPT RD
 000000 FT COLLEGEVILLE RD
 (SR0029 SEG 0020/0000)
 MFC BEGIN = C
 0010/0000 LENGTH(AH 3220 BK 0000)

EXTRACT DATE: 12/18/2023 ROADWAY MANAGEMENT SYSTEM PAGE NUMBER: 747
PRINT DATE: 12/20/2023 SLD COUNTY/SR - ANNUAL PRINT COUNTY: MONTGOMERY

DIR: N TOTAL LEN: .963 MI. DIST: 06-4 SR: 3202
LEFT MUN: UPPER MERION T RIGHT MUN: UPPER MERION T



005087 FT
INTER-AHD SCHUYLKILL EX
0014/2674 (SR0076 SEG 3274/0792)
0014/2276 CONSOLIDATED RAIL CORPO
0014/2199 OVERPASS IS RR X-ING
BMS EN 46/3202/0014/2166

EXTRACT DATE: 12/18/2023
PRINT DATE: 12/20/2023

ROADWAY MANAGEMENT SYSTEM
SLD COUNTY/SR - ANNUAL PRINT


PAGE NUMBER: 746
COUNTY: MONTGOMERY

DIR: N TOTAL LEN: .963 MI.
LEFT MUN: UPPER MERION T

DIST: 06-4 SR: 3202
RIGHT MUN: UPPER MERION T

LTH AH 002674 BK 004486 000000 FT
7015/0000

LTH AH 004486 BK 000000 000000 FT
7011/0000



EXTRACT DATE: 12/18/2023 ROADWAY MANAGEMENT SYSTEM PAGE NUMBER: 745
 PRINT DATE: 12/20/2023 SLD COUNTY/SR - ANNUAL PRINT COUNTY: MONTGOMERY
 DIR: B TOTAL LEN: .044 MI. DIST: 06-4 SR: 3110
 LEFT MUN: UPPER MERION T RIGHT MUN: UPPER MERION T

000230 FT
 000000 FT



000230 FT BMS EN 46/3110/0010/0000
 INTER-AHD WEADLEY RD
 0010/0230 (T580)
 000000 FT 0 0 00000 0 00 0000+00
 NC WEADLEY RD
 INTER-BK WEADLEY RD
 (T580)
 SCHUYLK EXWY (EB)
 BMSBG 46/3110/0010/0000
 MFC BEGIN = E
 0010/0000 LENGTH(AH 0230 BK 0000)

EXTRACT DATE: 12/18/2023 ROADWAY MANAGEMENT SYSTEM PAGE NUMBER: 744
 PRINT DATE: 12/20/2023 SLD COUNTY/SR - ANNUAL PRINT COUNTY: MONTGOMERY
 DIR: B TOTAL LEN: .016 MI. DIST: 06-4 SR: 3106
 LEFT MUN: WEST CONSHOHOCKEN B RIGHT MUN: WEST CONSHOHOCKEN B

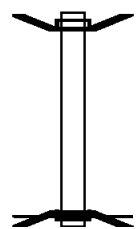
000087 FT
 000000 FT



000087 FT BMS EN 46/3106/0010/0000
 INTER-AHD SPRING GARDEN ST
 0010/0087 (BORO)
 000000 FT 0 0 00000 0 00 0000+00
 NC SP SPRING GARDEN ST
 INTER-BK SPRING GARDEN ST
 (BORO)
 SCHUYLK EXWY
 BMSBG 46/3106/0010/0000
 MFC BEGIN = E
 0010/0000 LENGTH(AH 0087 BK 0000)

EXTRACT DATE: 12/18/2023 ROADWAY MANAGEMENT SYSTEM PAGE NUMBER: 743
 PRINT DATE: 12/20/2023 SLD COUNTY/SR - ANNUAL PRINT COUNTY: MONTGOMERY
 DIR: B TOTAL LEN: .021 MI. DIST: 06-4 SR: 3104
 LEFT MUN: BRIDGEPORT B RIGHT MUN: BRIDGEPORT B

000112 FT
 000000 FT



000112 FT BMS EN 46/3104/0010/0000
 INTER-AHD BORO LINE RD
 0010/0112 (BORO)
 000000 FT 0 0 00000 0 00 0000+00
 NC BORO LINE RD
 INTER-BK BORO LINE RD
 (BORO)
 US 202 (NB)
 BMSBG 46/3104/0010/0000
 MFC BEGIN = E
 0010/0000 LENGTH(AH 0112 BK 0000)

EXTRACT DATE: 12/18/2023 ROADWAY MANAGEMENT SYSTEM PAGE NUMBER: 742
 PRINT DATE: 12/20/2023 SLD COUNTY/SR - ANNUAL PRINT COUNTY: MONTGOMERY
 DIR: B TOTAL LEN: .038 MI. DIST: 06-4 SR: 3102
 LEFT MUN: UPPER MERION T RIGHT MUN: UPPER MERION T

000198 FT
 000000 FT



000198 FT BMS EN 46/3102/0010/0000
 INTER-AHD GYPSY LN
 0010/0198 (T711)
 000000 FT 0 0 00000 0 00 0000+00
 NC GYPSY LN
 INTER-BK GYPSY LN
 (T711)
 SCHUYLK EXWY (EB)
 BMSBG 46/3102/0010/0000
 MFC BEGIN = E
 0010/0000 LENGTH(AH 0198 BK 0000)

EXTRACT DATE: 12/18/2023 ROADWAY MANAGEMENT SYSTEM PAGE NUMBER: 741
 PRINT DATE: 12/20/2023 SLD COUNTY/SR - ANNUAL PRINT COUNTY: MONTGOMERY
 DIR: B TOTAL LEN: .085 MI. DIST: 06-4 SR: 3101
 LEFT MUN: UPPER MERION T RIGHT MUN: UPPER MERION T

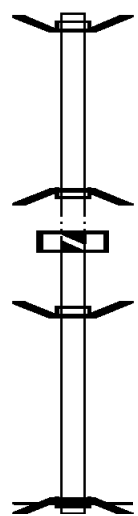
000450 FT
 000000 FT



000450 FT BMS EN 46/3101/0010/0000
 INTER-AHD DEVON PARK DR
 0010/0450 (T503)
 000000 FT 0 0 00000 0 00 0000+00
 NC DE DEVON PARK DR
 INTER-BK DEVON PARK DR
 (T503)
 RAMP Q (EB)
 BMSBG 46/3101/0010/0000
 MFC BEGIN = E
 0010/0000 LENGTH(AH 0450 BK 0000)

EXTRACT DATE: 12/18/2023 ROADWAY MANAGEMENT SYSTEM PAGE NUMBER: 740
 PRINT DATE: 12/20/2023 SLD COUNTY/SR - ANNUAL PRINT COUNTY: MONTGOMERY
 DIR: B TOTAL LEN: .057 MI. DIST: 06-4 SR: 3100
 LEFT MUN: UPPER MERION T RIGHT MUN: UPPER MERION T

000301 FT
 000216 FT
 000216 FT
 000000 FT



000301 FT BMS EN 46/3100/0020/0000
 INTER-AHD WARNER RD
 0020/0085 (T300)
 000216 FT 0 0 00000 0 00 0000+00
 NC S WARNER RD
 INTER-BK WARNER RD
 (T300)
 RAMP Q (EB)
 BMSBG 46/3100/0020/0000
 0020/0000 LTH AH 000085 BK 000100
 000216 FT
 7012/0000 LTH AH 000100 BK 000216
 BMS EN 46/3100/0010/0000
 INTER-AHD WARNER RD
 0010/0216 (T300)
 000000 FT 0 0 00000 0 00 0000+00
 NC WA WARNER RD
 INTER-BK WARNER RD
 (T300)
 RAMP F1 (SB)
 BMSBG 46/3100/0010/0000
 MFC BEGIN = D
 0010/0000 LENGTH(AH 0216 BK 0000)

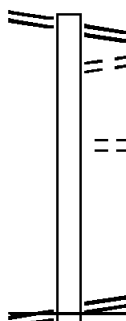
EXTRACT DATE: 12/18/2023 ROADWAY MANAGEMENT SYSTEM PAGE NUMBER: 739
PRINT DATE: 12/20/2023 SLD COUNTY/SR - ANNUAL PRINT COUNTY: MONTGOMERY

DIR: B TOTAL LEN: .280 MI. DIST: 06-4 SR: 3063
LEFT MUN: UPPER MERION T RIGHT MUN: UPPER MERION T

SWEDELAND RD 001481 FT
(SR3041 SEG 0012/0250) 0010/1481

000000 FT

TRINITY LN
(SR0320 SEG 0040/1113) 0010/0000



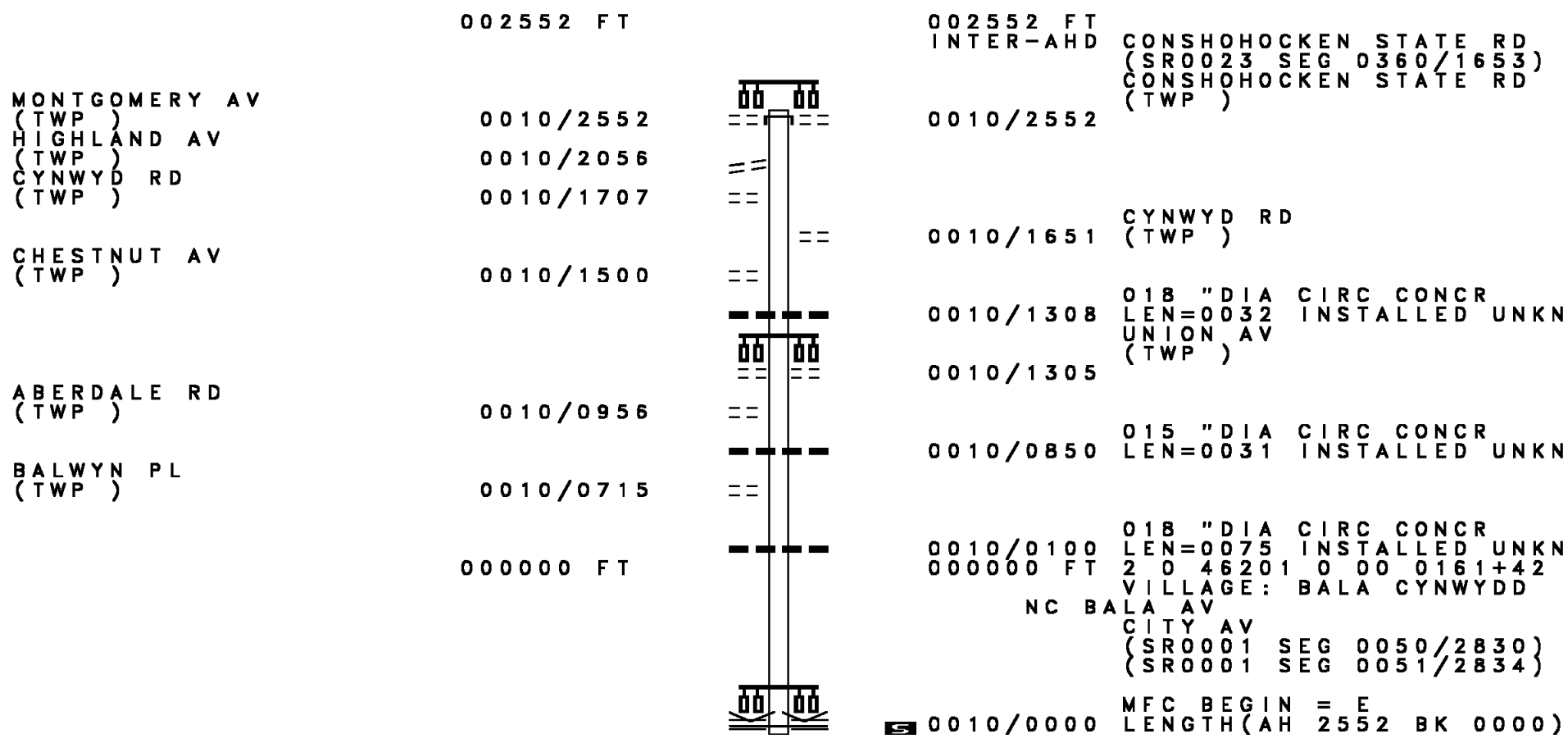
001481 FT SWEDELAND RD
0010/1481 (SR3041 SEG 0012/0250)
TO 3041/0012 SH
0010/1394 (CONN)

0010/0760 CREST WAY RD
(TB31)

000000 FT 1 0 00201 0 00 0385+10
HOLSTEIN RD
(SR0320 SEG 0040/1113)

NC TR INITY LN
MFC BEGIN = E
0010/0000 LENGTH(AH 1481 BK 0000)

DIR: B TOTAL LEN: .483 MI. DIST: 06-4 SR: 3061
 LEFT MUN: LOWER MERION T RIGHT MUN: LOWER MERION T



0010/0000 MFC BEGIN = E LENGTH(AH 2552 BK 0000)

Stationing	Location	Notes
006061 FT	GERMANTOWN PK	(SR3053 SEG 0141/3250)
0020/3384	018" DIA CIRC CONCR	
0020/3345	LEN=0035	INSTALLED UNKN
0020/2530	GAWAIN RD	(TWP)
0020/1604	WALNUT LN	(TWP)
0020/1440	LOCUST LN	(TWP)
0020/1150	OAK LN	(TWP)
0020/0721		
002677 FT	PLYMOUTH RD	0 0 00000 0 00 0000+00
0020/0000	(SR3007 SEG 0070/1465)	LENGTH(AH 3384 BK 2677)
0010/1515	SEBASTIAN LN	(PRDR)
0010/0741	GRAVERS RD	(TWP)
0010/0730	015" DIA CIRC CONCR	LEN=0035 INSTALLED UNKN
0010/0012	015" DIA CIRC CONCR	LEN=0035 INSTALLED 2000
000000 FT	NC JOHNSON RD	
000000 FT	BELVOIR RD	(SR3017 SEG 0020/1227)
0010/0000	MFC BEGIN = E	LENGTH(AH 2677 BK 0000)

WHITES RD
(TWP)

GRAVERS RD
(TWP)

0 0 00000 0 00 0000+00 000000 FT
 BELVOIR RD
 (SR3017 SEG 0020/1227) 0010/0000

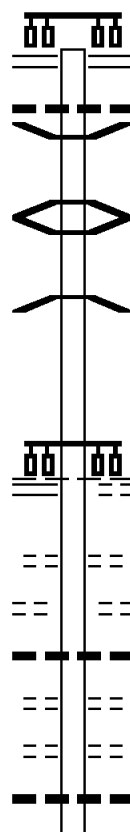
DIR: B TOTAL LEN: 1.472 MI. DIST: 06-4 SR: 3058
 LEFT MUN: WHITEMARSH T RIGHT MUN: WHITEMARSH T

JOSHUA RD
 (SR3011 SEG 0050/0000) 007773 FT
 0042/1301

NORTH LN
 (SR3015 SEG 0010/0000) 0042/0000

LIME ST
 (T344) 0032/2135

WALNUT ST



007773 FT BARREN HILL RD
 0042/1301 (SR3011 SEG 0050/0000)
 0042/1059 012"H 00"W MULT METAL
 0042/1049 LEN=0025 INSTALLED 1980
 BMSSEN 46/3058/0042/0993
 0 00000 0 0 0000+00
 SPRING MILL CREEK
 0042/0993 BMSBG 46/3058/0042/0993
 0042/0722 BMSSEN 46/3058/0042/0707
 0 00000 0 0 0000+00
 MILL RACE TO SCHUYLKILL
 0042/0707 BMSBG 46/3058/0042/0707
 006472 FT 0 0 00000 0 00 0000+00
 STATION AV
 (T483)
 WHITEMARSH
 CONSHOCKEN B
 0042/0000 LENGTH(AH 1301 BK 3303)
 0032/2534 LEE ST
 (T342)
 0032/2135 QUAKER PARK DR
 (PRDR)
 0032/1987 018" DIA CIRC METAL
 LEN=0026 INSTALLED 1980
 SANDY ST
 (T354)
 0032/1682 RIGHTER ST
 (T353)
 0032/1301 018" DIA CIRC METAL
 LEN=0030 INSTALLED 1980
 WALNUT ST

EXTRACT DATE: 12/18/2023
PRINT DATE: 12/20/2023

ROADWAY MANAGEMENT SYSTEM
SLD COUNTY/SR - ANNUAL PRINT

PAGE NUMBER: 735
COUNTY: MONTGOMERY

DIR: B TOTAL LEN: 1.472 MI.
LEFT MUN: CONSHOHOCKEN B

DIST: 06-4 SR: 3058
RIGHT MUN: CONSHOHOCKEN B

(BORO)

0032/0850

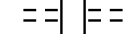


0032/0850 (T499)
0032/0515 BMSSEN 46/3058/0032/0504
0 00000 0 0 0000+00

0032/0504 BMSBG 46/3058/0032/0504
048"H 60"W CON BOX CUL
LEN=0035 INSTALLED 1980

0032/0503 JONES ST
(BORO)

003169 FT

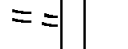


0032/0404 (BORO)
003169 FT 0 0 00000 0 00 0000+00

0032/0000 LENGTH(AH 3303 BK 2853)
NC HECTOR ST

LC TO APPLE ST
(CONN)

0022/2762



0022/2642 018 " DIA CIRC METAL
LEN=0025 INSTALLED 1980
LC TO ELM ST

0022/2606 (CONN)
ELM ST

0022/2477 (BORO)
CHERRY ST

0022/2113 (BORO)
018 " DIA CIRC CONCR
LEN=0025 INSTALLED UNKN

0022/1739 018 " DIA CIRC CONCR
LEN=0025 INSTALLED UNKN

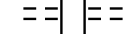
0022/1700 024 " DIA CIRC CONCR
LEN=0030 INSTALLED UNKN

0022/1571 POPLAR ST
(BORO)

0022/1259 (BORO)

0022/0644 018 " DIA CIRC CONCR
LEN=0010 INSTALLED UNKN
ASH ST

000316 FT



0022/0516 (BORO)
000316 FT 0 0 00000 0 00 0000+00

0022/0000 HARRY ST
(BORO)

000000 FT



0022/0000 LENGTH(AH 2853 BK 0316)
000000 FT 0 0 00000 0 00 0000+00
NC ELM ST

FAYETTE ST
(SR3016 SEG 0061/0000)
(SR3016 SEG 0060/0000)

INTER-BK NEW ELM ST
(SR3013 SEG 0010/0000)
MFC BEGIN = C

0012/0000 LENGTH(AH 0316 BK 0000)

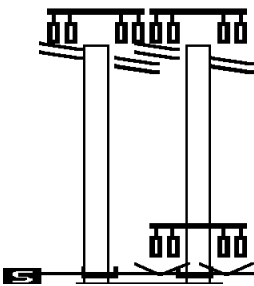


DIR: N TOTAL LEN: .032 MI. DIST: 06-4 SR: 3057
 LEFT MUN: LOWER MERION T RIGHT MUN: LOWER MERION T

LANCASTER AV 000171 FT
 (SR0030 SEG 0010/0222)
 (SR0030 SEG 0011/0213)

LANCASTER AV
 (SR0030 SEG 0011/0213) 0011/0171
 (SR0030 SEG 0010/0222)

1 0 00516 0 00 0000+00 000000 FT
 NC COUNTY LINE RD
 COUNTY LINE RD INTER-BK
 (SR1001 SEG 0081/1909)
 MFC BEGIN = C
 BK-DELAWARE (23)
 LENGTH(AH 0171 BK 0000) 0011/0000



000123 FT LANCASTER AV
 (SR0030 SEG 0011/0213)
 (SR0030 SEG 0010/0222)

LANCASTER AV
 (SR0030 SEG 0010/0222)
 0010/0123 (SR0030 SEG 0011/0213)
 000000 FT 1 0 00516 0 00 0000+00
 VILLAGE: BRYN MAWR19010
 NC COUNTY LINE RD

INTER-BK COUNTY LINE RD
 (SR1001 SEG 0080/1865)
 MFC BEGIN = C
 BK-DELAWARE (23)
 LENGTH(AH 0123 BK 0000) 0010/0000

EXTRACT DATE: 12/18/2023 ROADWAY MANAGEMENT SYSTEM PAGE NUMBER: 733
 PRINT DATE: 12/20/2023 SLD COUNTY/SR - ANNUAL PRINT COUNTY: MONTGOMERY

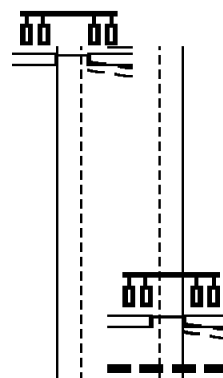
DIR: E TOTAL LEN: .428 MI. DIST: 06-4 SR: 3056
 LEFT MUN: PLYMOUTH T RIGHT MUN: PLYMOUTH T

RIDGE PK
 (CNTY)
 CHEMICAL RD
 (SR3015 SEG 0040/0342)
 (SR3015 SEG 0041/0342)
 NORTH LN
 (SR3015 SEG 0041/0342)
 (SR3015 SEG 0040/0342)

INTER-AHD

COLWELL LN
 (TWP)

002259 FT
 0011/2259



002232 FT
 INTER-AHD

RIDGE PK
 (CNTY)
 CHEMICAL RD
 (SR3015 SEG 0040/0342)
 (SR3015 SEG 0041/0342)
 NORTH LN
 (SR3015 SEG 0041/0342)
 (SR3015 SEG 0040/0342)

0010/2232
 0010/2135

COLWELL LN
 (TWP)
 048 " DIA CIRC CONCR
 LEN=0030 INSTALLED UNKN

DIR: E TOTAL LEN: .428 MI. DIST: 06-4 SR: 3056
LEFT MUN: PLYMOUTH T RIGHT MUN: PLYMOUTH T

FROM	TO	DESCRIPTION	LEN	STATUS	SR	SEG
3015/0041 SH	0011/2117	(CONN) PECO ENERGY CO	0011/2117			
018 "DIA CIRC CONCR	0011/1856	(PRDR)	0011/1856			
LEN=0030	0011/1853	INSTALLED UNKN	0011/1853			
018 "DIA CIRC METAL	0011/1255	INSTALLED UNKN	0011/1255			
LEN=0030	0011/1255					
BMS EN 46/3056/0010/0885	0011/1146		0011/1146			
0 0 00000 0 00 0000+00						
RAMP SB (WB)						
BMS BG 46/3056/0010/0885	0011/0885		0011/0885			
RAMP E RD						
(SR8014 SEG 0500/0000)	0011/0813					
RAMP D RD						
(SR8014 SEG 0510/1074)	0011/0710					
BMS EN 46/3056/0010/0445	0011/0620		0011/0620			
0 0 00000 0 00 0000+00						
ACCESS ROAD						
BMS BG 46/3056/0010/0445	0011/0445		0011/0445			
SIGN: CENTER MOUNTD						
BMS ID 46/3056/0011/0395	0011/0395		0011/0395			
018 "DIA CIRC CONCR						
LEN=0030	0011/0235	INSTALLED UNKN	0011/0235			
0 0 00000 0 00 0000+00	000000 FT					
NC RIDGE PK						
ALAN WOOD RD						
(TWP)						
ALAN WOOD RD						
(SR3018 SEG 0020/3765)						
RIDGE PK	INTER-BK					
(CNTY)						
MFC BEGIN = B						
LENGTH(AH 2259 BK 0000)	0011/0000					
024 "DIA CIRC METAL	0010/1765	INSTALLED UNKN	0010/1765			
LEN=0045						
RAMP A RD						
(SR8014 SEG 0010/1595)	0010/1395					
RAMP B RD						
(SR8014 SEG 0020/0000)	0010/1213					
BMS EN 46/3056/0010/0885	0010/1146					
0 0 00000 0 00 0000+00						
RAMP SB (WB)						
BMS BG 46/3056/0010/0885	0010/0885					
RAMP C RD						
(SR8014 SEG 0250/0000)	0010/0695					
BMS EN 46/3056/0010/0445	0010/0620					
0 0 00000 0 00 0000+00						
ACCESS ROAD						
BMS BG 46/3056/0010/0445	0010/0445					
018 "DIA CIRC METAL	0010/0225	INSTALLED UNKN	0010/0225			
LEN=0030						
FROM 3018/0020 SH						
(CONN)						
000000 FT	0010/0139					
0 0 00000 0 00 0000+00						
SIGN: CANTILEVER						
BMS ID 46/3056/0010/0000						
NC RIDGE PK						
ALAN WOOD RD						
(TWP)						
ALAN WOOD RD						
(SR3018 SEG 0020/3765)						
RIDGE PK	INTER-BK					
(CNTY)						
MFC BEGIN = B						
LENGTH(AH 2232 BK 0000)	0010/0000					

EXTRACT DATE: 12/18/2023 ROADWAY MANAGEMENT SYSTEM PAGE NUMBER: 731
 PRINT DATE: 12/20/2023 SLD COUNTY/SR - ANNUAL PRINT COUNTY: MONTGOMERY

DIR: B TOTAL LEN: .812 MI. DIST: 06-4 SR: 3055
 LEFT MUN: BRIDGEPORT B RIGHT MUN: BRIDGEPORT B

	004288 FT		004288 FT	
FOURTH ST (SR0023 SEG 0224/0000)	0020/2713		INTER-AHD	FORD ST (BORO)
				FOURTH ST (SR0023 SEG 0224/0000)
UNKNOWN AL (BORO)	0020/2435			024 " DIA CIR PLASTIC LEN=0030 INSTALLED UNKN UNKNOWN AL (BORO)
RAMBO ST (BORO)	0020/2165			024 " DIA CIRC CONCR LEN=0030 INSTALLED UNKN RAMBO ST (BORO)

DIR: B TOTAL LEN: .812 MI. DIST: 06-4 SR: 3055
 LEFT MUN: BRIDGEPORT B RIGHT MUN: BRIDGEPORT B

Location / Segment	Segment ID	Length	Material / Notes
UNKNOWN AL (BORO)	0020/1829		018" DIA CIRC METAL INSTALLED UNKN
DEPOT ST (BORO)	0020/1622		
FIFTH ST (BORO)	0020/1479		UNION AV (BORO)
SIXTH ST (BORO)	0020/1127		
SEVENTH ST (BORO)	0020/0778		SEVENTH ST (BORO)
UNNAMED AL (BORO)	0020/0566		015" DIA CIRC CONCR INSTALLED UNKN
EIGHTH ST (BORO)	0020/0373		
1 0 00143 7 00 0015+79	001575 FT		018" DIA CIRC METAL INSTALLED UNKN
MILL ST (BORO)			
NINTH ST (BORO)	0020/0000		NINTH ST (BORO) LENGTH(AH 2713 BK 1575)
UNNAMED AL (BORO)	0010/1374		018" DIA CIRC CONCR INSTALLED UNKN
GREEN ST (BORO)	0010/0842		SCHOOL LN (BORO)
TO 0202/0100 SH (CONN)	0010/0150		018" DIA CIRC CONCR INSTALLED UNKN
	000000 FT		018" DIA CIRC CONCR INSTALLED UNKN
			1 0 00143 7 00 0000+00 VILLAGE: BRDGPRT B19406
			NC FOR CROOKED LN (SR3027 SEG 0030/3589)
DEKALB ST (SR0202 SEG 0100/0000)	0010/0000		DEKALB ST (SR0202 SEG 0100/0000) MFC BEGIN = D LENGTH(AH 1575 BK 0000)

EXTRACT DATE: 12/18/2023 ROADWAY MANAGEMENT SYSTEM PAGE NUMBER: 729
PRINT DATE: 12/20/2023 SLD COUNTY/SR - ANNUAL PRINT COUNTY: MONTGOMERY
DIR: B TOTAL LEN: .000 MI. DIST: 06-4 SR: 3054
LEFT MUN: PLYMOUTH T RIGHT MUN: PLYMOUTH T

000000 FT



000000 FT
7010/0000 LENGTH(AH 2568 BK 0000)

EXTRACT DATE: 12/18/2023
PRINT DATE: 12/20/2023

ROADWAY MANAGEMENT SYSTEM
SLD COUNTY/SR - ANNUAL PRINT

PAGE NUMBER: 728
COUNTY: MONTGOMERY

DIR: B TOTAL LEN: 4.672 MI.
LEFT MUN: PLYMOUTH T

DIST: 06-4 SR: 3053
RIGHT MUN: PLYMOUTH T

Left Side Description	Left Side Stationing	Diagram	Right Side Stationing	Right Side Description
GERMANTOWN PK (CNTY) SANDY HILL RD (SR3009 SEG 0163/0380)	024667 FT INTER-AHD 0141/3501		024623 FT INTER-AHD 0140/3478	GERMANTOWN PK (CNTY) SANDY HILL RD (SR3009 SEG 0163/0380)
SANDY HILL RD (SR3009 SEG 0163/0341) (SR3009 SEG 0162/0456)	0141/3363		0140/2788	WALTON RD (SR3012 SEG 0030/0000)
JOHNSON RD (SR3060 SEG 0020/3384)	0141/3250		0140/2336	RED ROWEN LN (TWP)
WALTON RD (SR3012 SEG 0030/0000)	0141/2757		0140/2065	PLYMOUTH HILL CONDO DR (PRDR)
018 "DIA CIRC CONCR LEN=0005 INSTALLED UNKN	0141/2755		0140/1712	ATRIUM WY (TWP)
024 "DIA CIRC CONCR LEN=0030 INSTALLED UNKN	0141/2400		0140/1285	018 "DIA CIRC CONCR LEN=0028 INSTALLED UNKN
RED ROWEN LN (TWP)	0141/2307		0140/1219	ATRIUM WY (TWP)
024 "DIA CIRC CONCR LEN=0025 INSTALLED UNKN	0141/2163		0140/1026	(APRA) PLYMOUTH MEETING HICKORY RD (TWP)
PLYMOUTH HILL CONDO DR (PRDR)	0141/2049		0140/0767	018 "DIA CIRC CONCR LEN=0032 INSTALLED UNKN
018 "DIA CIRC CONCR LEN=0030 INSTALLED UNKN	0141/1852		021145 FT	1 0 00145 0 00 0211+28
018 "DIA CIRC CONCR LEN=0025 INSTALLED UNKN	0141/1211			LAUNFALL RD (TWP)
(APRA) PLYMOUTH MEETING HICKORY RD (TWP)	0141/1018			PLYMOUTH MEETING MALL D
018 "DIA CIRC CONCR LEN=0030 INSTALLED UNKN	0141/0710			
018 "DIA CIRC CONCR LEN=0025 INSTALLED UNKN	0141/0535			
024 "DIA CIRC CONCR LEN=0030 INSTALLED UNKN	0141/0290			
1 0 00145 0 00 0211+28	021166 FT			
LAUNFALL RD (TWP)				
PLYMOUTH MEETING MALL D				

EXTRACT DATE: 12/18/2023
PRINT DATE: 12/20/2023

ROADWAY MANAGEMENT SYSTEM
SLD COUNTY/SR - ANNUAL PRINT

PAGE NUMBER: 727
COUNTY: MONTGOMERY

DIR: B TOTAL LEN: 4.672 MI.
LEFT MUN: PLYMOUTH T

DIST: 06-4 SR: 3053
RIGHT MUN: PLYMOUTH T

(TWP)

LENGTH(AH 3501 BK 3722) 0141/0000
IRWINS LN
(TWP) 0121/3579
SIGN: CENTER MOUNTD
BMSID 46/3053/0121/3225 0121/3225
MIDDLE LN
(TWP) 0121/3127

SIGN: 4 CHORD TRUSS
BMSID 46/3053/0120/2926 0121/2938
018 "DIA CIRC CONCR
LEN=0038 INSTALLED UNKN 0121/2875

018 "DIA CIRC CONCR
LEN=0025 INSTALLED UNKN 0121/2706
PLYMOUTH RD
(SR3007 SEG 0050/1426)

BMS EN 46/7276/9903/3343 0121/2613
0 0 0000 0 00 0000+00 0121/2525
I-276

BMSBG 46/7276/9903/3343 0121/2420
SIGN: 4 CHORD TRUSS
BMSID 46/3053/0120/2360 0121/2397
TURNPIKE RAMP RD
(TNPK) 0121/2310

RAMP K RD
(SR8024 SEG 0260/0000) 0121/2020
PA TPK (RAMP G)

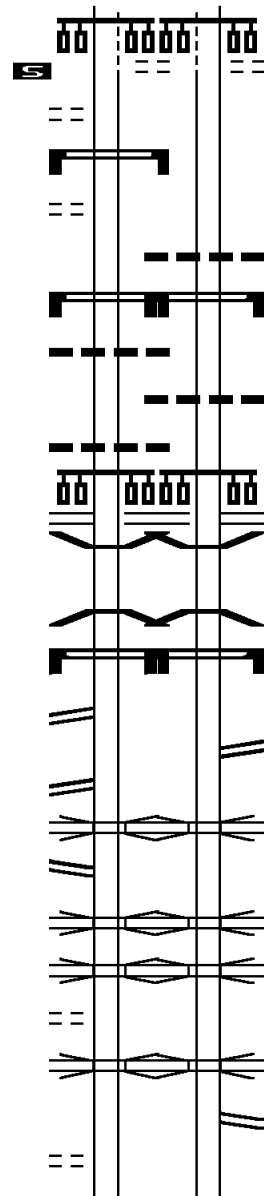
OP ID 46/7276/9903/3345 0121/1805
TURNPIKE RAMP RD
(TNPK) 0121/1620

RAMP D
OP ID 46/8024/0500/1070 0121/1475
7476 RP M&N

OP ID 46/7276/9903/3347 0121/1354
TURNPIKE ACCESS RD
(GOVT) 0121/1231

RAMP B
OP ID 46/8024/0020/1015 0121/1178

PENNDOT STOCKPILE 12
(GOVT) 0121/0842



(TWP)

0140/0000 LENGTH(AH 3478 BK 3701)

0120/3049 018 "DIA CIRC CONCR
LEN=0025 INSTALLED UNKN
SIGN: 4 CHORD TRUSS
0120/2926 BMSID 46/3053/0120/2926

0120/2870 018 "DIA CIRC CONCR
LEN=0030 INSTALLED UNKN

PLYMOUTH RD
(SR3007 SEG 0050/1426)

0120/2616 BMS EN 46/7276/9903/3343
0120/2525 0 0 00000 0 00 0000+00
I-276

0120/2420 BMSBG 46/7276/9903/3343
SIGN: 4 CHORD TRUSS
0120/2360 BMSID 46/3053/0120/2360

0120/2035 TURNPIKE RAMP RD
(TNPK)

0120/1818 OP ID 46/7276/9903/3345
PA TPK (RAMP G)

0120/1489 OP ID 46/8024/0500/1070
7476 RP M&N

0120/1361 OP ID 46/7276/9903/3347

0120/1178 OP ID 46/8024/0020/1015
RAMP B

0120/0929 RAMP B RD
(SR8024 SEG 0750/0865)

CORSONS LN

EXTRACT DATE: 12/18/2023
PRINT DATE: 12/20/2023

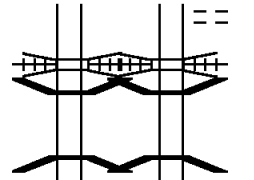
ROADWAY MANAGEMENT SYSTEM
SLD COUNTY/SR - ANNUAL PRINT

PAGE NUMBER: 726
COUNTY: MONTGOMERY

DIR: B TOTAL LEN: 4.672 MI.
LEFT MUN: PLYMOUTH T

DIST: 06-4 SR: 3053
RIGHT MUN: PLYMOUTH T

CONSOLIDATED RAIL CORPO
OVERPASS IS RR X-ING 0121/0656
BMSEN 46/3053/0120/0110 0121/0139
1 0 00145 0 00 0175+67
PLYMOUTH CREEK
BMSBG 46/3053/0120/0110 0121/0110



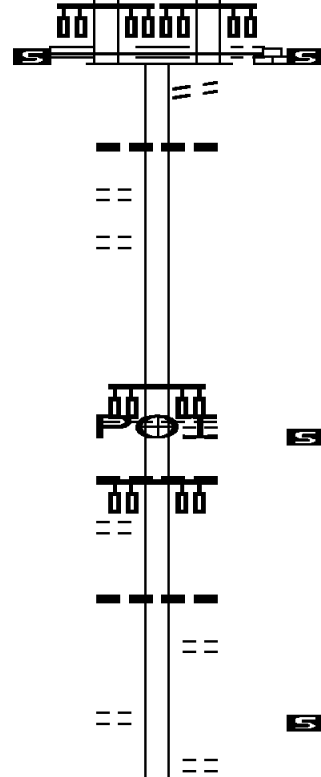
1 0 00145 0 00 0173+43 017444 FT
MEETINGHOUSE BUSINESS C
(PRDR)
CHEMICAL RD
{SR3015 SEG 0061/3138}
{SR3015 SEG 0060/3117}

MFC BEGIN = B
LENGTH(AH 3722 BK 1288) 0121/0000

SIERRA RD
(TWP) 0100/1001
MEETINGHOUSE LN
(PRDR) 0100/0414
016156 FT

BUTLER PK
(CNTY) 0090/1207

1 0 00145 0 00 0148+27 014848 FT
ALDAN RD
(T502) 0090/0000



0120/0779 (TWP)
CONSOLIDATED RAIL CORPO
OVERPASS IS RR X-ING 0120/0656
BMSEN 46/3053/0120/0110 0120/0139
1 0 00145 0 00 0175+67
PLYMOUTH CREEK
BMSBG 46/3053/0120/0110
RETAINING WALL END 0120/0110
BMSID 46/3053/0120/071B
1 0 00145 0 00 0173+43
RETAINING WALL BEGIN
BMSID 46/3053/0120/071B
MEETINGHOUSE BUSINESS C
(PRDR)
CHEMICAL RD
{SR3015 SEG 0061/3138}
{SR3015 SEG 0060/3117}

MFC BEGIN = B
LENGTH(AH 3701 BK 1288)
MEETINGHOUSE BUSINESS C
(PRDR) 0100/1208
036 " DIA CIRC CONCR
LEN=0043 INSTALLED UNKN

1 0 00145 0 00 0160+30
(APRA) DANELLA CONSTRUC
BUTLER PK
(CNTY)

PLYMOUTH
WHITEMARSH T
LENGTH(AH 1288 BK 1308)
015 " DIA CIRC CONCR
LEN=0033 INSTALLED UNKN

018 " DIA CIRC CONCR
LEN=0035 INSTALLED UNKN
MARPLE LN
(TWP)

LENGTH(AH 1308 BK 1087)
MEETINGHOUSE RD
(T505) 0080/0726

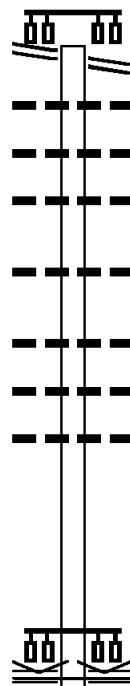
DIR: B TOTAL LEN: 4.672 MI. DIST: 06-4 SR: 3053
 LEFT MUN: WHITEMARSH T RIGHT MUN: WHITEMARSH T

Street Name	Stationing	Notes	Object ID	Description
				BICENTENNIAL DR
				(PRDR)
				DOMBROW DR
				(PRDR)
	013761 FT			1 0 00145 0 00 0137+16
				LENGTH(AH 1087 BK 3567)
MAYFLOWER RD (T500)	0060/3525			
				024"H 24"W ELLIP METAL
				LEN=0050 INSTALLED 2019
				(APRA) COLONIAL SCHOOL
				COLONIAL DR
				(PRDR)
				FAIRWAY RD
				(T554)
				060"H 48"W CON BOX CUL
				LEN=0040 INSTALLED UNKN
	010194 FT			1 0 00145 0 00 0101+87
				JOSHUA RD
				(SR3014 SEG 0040/0000)
				LENGTH(AH 3567 BK 1377)
				018" DIA CIRC CONCR
				LEN=0035 INSTALLED UNKN
				FIRST AV
				(T482)
				036" DIA CIRC METAL
				LEN=0035 INSTALLED UNKN
EDMONDS RD (T494)	0050/0864			
				CENTER AV
				(T351)
				018" DIA CIRC CONCR
				LEN=0297 INSTALLED UNKN
				N WARNER RD
				(T503)
	008817 FT			1 0 00145 0 00 0087+57
				S WARNER RD
				(T504)
				LENGTH(AH 1377 BK 2514)
CHESTNUT ST (T340)	0040/2073			
				ARBOUR BL
				(T632)

DIR: B TOTAL LEN: 4.672 MI. DIST: 06-4 SR: 3053
 LEFT MUN: WHITEMARSH T RIGHT MUN: WHITEMARSH T

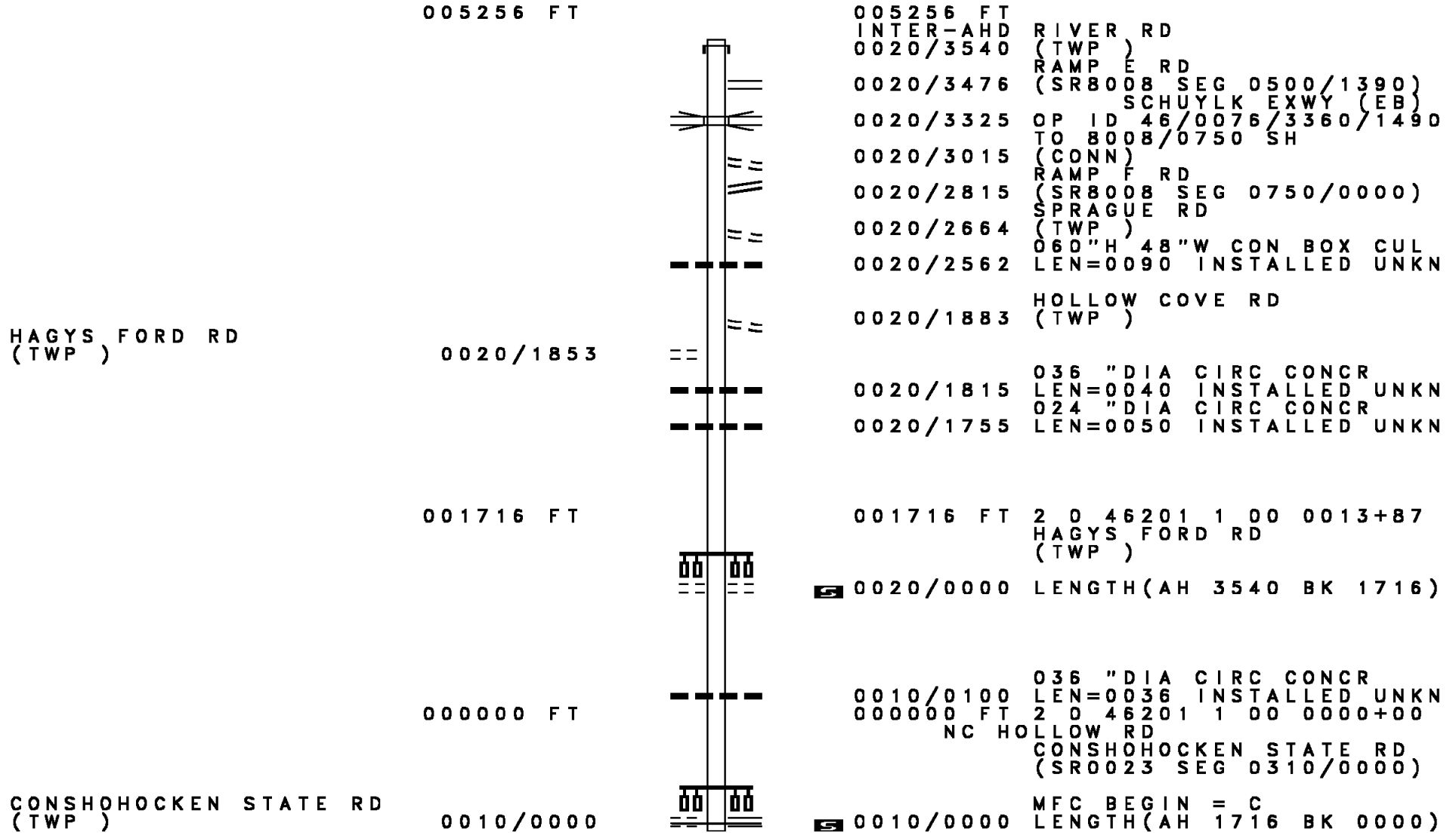
Address	Length	Notes
MITCHELL CT (T631)	0040/1522	
KERPER RD (T485)	0040/0748	
	006303 FT	
CHURCH RD (T336)	0030/1438	
SUMMER HILL CT (TWP)	0030/0103	
	004207 FT	
	004207 FT	1 0 00145 0 00 0042+22 THORNHILL DR (T522)
		0030/0000 LENGTH(AH 2514 BK 2096) 018" DIA CIRC METAL LENO=0050 INSTALLED UNKN
		0020/0915 WHITEFIELD DR (T669)
	001499 FT	0020/0509 WHITEMARSH SPRINGFIELD T
		001499 FT 1 0 00145 0 00 0014+99 THOMAS RD (TWP)
		0020/0000 LENGTH(AH 2708 BK 1499)
	000000 FT	000000 FT 1 0 00145 0 00 0000+00 NC GER GERMANTOWN PK NORTHWESTERN AV (TWP)
		INTER-BK GERMANTOWN AV (CITY)
		MFC BEGIN = B
		0010/0000 LENGTH(AH 1499 BK 0000)

BELMONT AV 003195 FT
 (SR3045 SEG 0040/0000) 0010/3195



000000 FT

003195 FT BELMONT AV
 0010/3195 (SR3045 SEG 0040/0000)
 018 " DIA CIRC CONCR
 0010/3162 LEN=0035 INSTALLED UNKN
 018 " DIA CIRC CONCR
 0010/3060 LEN=0050 INSTALLED UNKN
 018 " DIA CIRC CONCR
 0010/2990 LEN=0050 INSTALLED UNKN
 030 " DIA CIRC CONCR
 0010/2363 LEN=0030 INSTALLED UNKN
 030 " DIA CIRC CONCR
 0010/1630 LEN=0031 INSTALLED UNKN
 030 " DIA CAST IRON
 0010/1192 LEN=0030 INSTALLED UNKN
 018 " DIA CIRC CONCR
 0010/0921 LEN=0045 INSTALLED UNKN
 000000 FT 2 0 46202 0 00 0000+00
 VILLAGE: L. MERION
 NC RO CKHILL RD
 CONSHOCKEN STATE RD
 (SR0023 SEG 0340/0000)
 MFC BEGIN = C
 0010/0000 LENGTH(AH 3195 BK 0000)



005256 FT

005256 FT
 INTER-AHD RIVER RD
 0020/3540 (TWP)
 RAMP E RD
 0020/3476 (SR8008 SEG 0500/1390)
 SCHUYLK EXWY (EB)
 0020/3325 OP ID 46/0076/3360/1490
 TO 8008/0750 SH
 (CONN)
 RAMP F RD
 0020/2815 (SR8008 SEG 0750/0000)
 SPRAGUE RD
 0020/2664 (TWP)
 060"H 48"W CON BOX CUL
 0020/2562 LEN=0090 INSTALLED UNKN

HAGYS FORD RD
 (TWP)

0020/1853

0020/1883 HOLLOW COVE RD
 (TWP)
 0020/1815 036 " DIA CIRC CONCR
 LEN=0040 INSTALLED UNKN
 0020/1755 024 " DIA CIRC CONCR
 LEN=0050 INSTALLED UNKN

001716 FT

001716 FT 2 0 46201 1 00 0013+87
 HAGYS FORD RD
 (TWP)
 0020/0000 LENGTH(AH 3540 BK 1716)

000000 FT

0010/0100 036 " DIA CIRC CONCR
 LEN=0036 INSTALLED UNKN
 000000 FT 2 0 46201 1 00 0000+00
 NC HO LLOW RD
 CONSHOHOCKEN STATE RD
 (SR0023 SEG 0310/0000)

CONSHOHOCKEN STATE RD
 (TWP)

0010/0000

0010/0000 MFC BEGIN = C
 LENGTH(AH 1716 BK 0000)

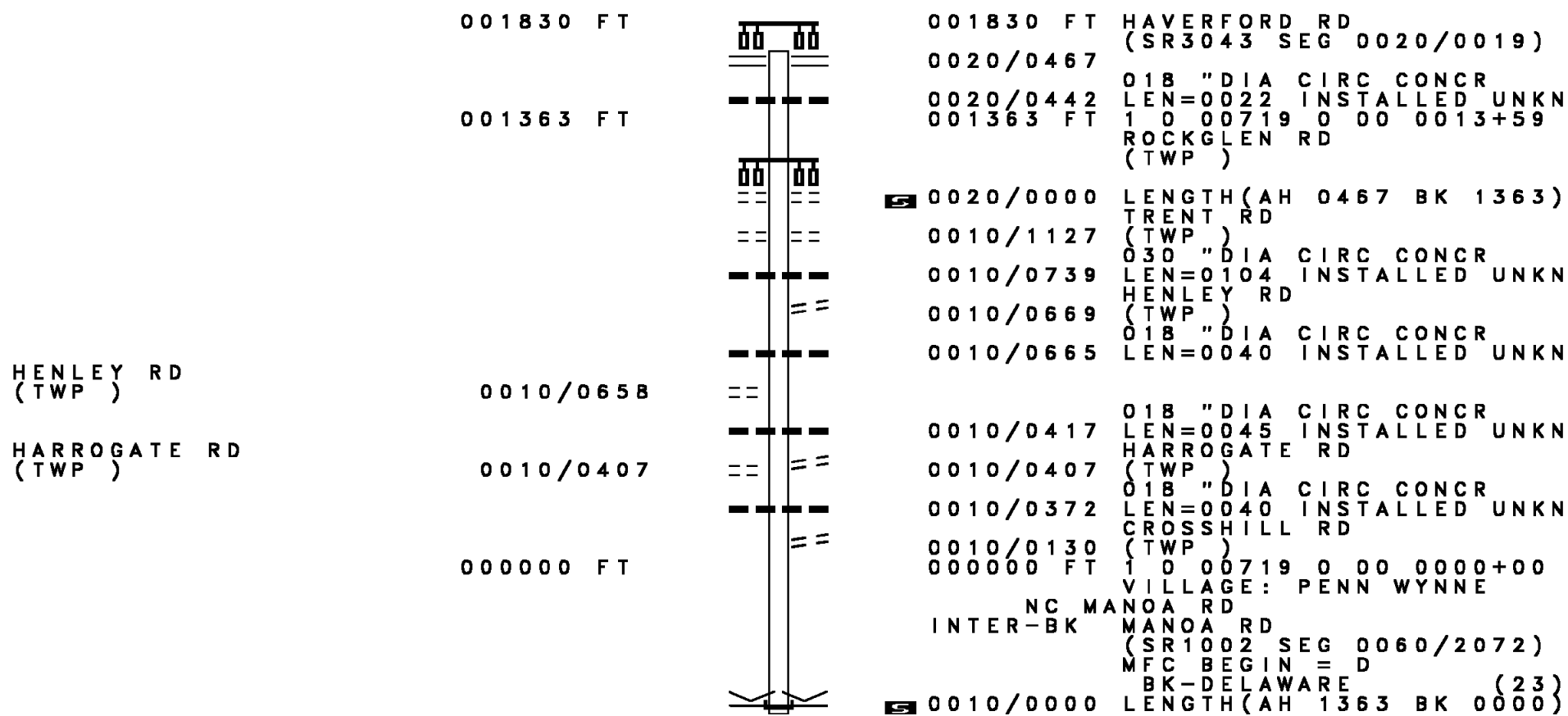
EXTRACT DATE: 12/18/2023 ROADWAY MANAGEMENT SYSTEM PAGE NUMBER: 721
PRINT DATE: 12/20/2023 SLD COUNTY/SR - ANNUAL PRINT COUNTY: MONTGOMERY
DIR: B TOTAL LEN: .000 MI. DIST: 06-4 SR: 3049
LEFT MUN: LOWER MERION T RIGHT MUN: LOWER MERION T

000000 FT
000000 FT



000000 FT
7020/0000 LENGTH(AH 0100 BK 0100)
000000 FT
7010/0000 LENGTH(AH 0100 BK 0000)

DIR: B TOTAL LEN: .347 MI. DIST: 06-4 SR: 3048
 LEFT MUN: LOWER MERION T RIGHT MUN: LOWER MERION T



001830 FT

001363 FT

HENLEY RD
(TWP)

HARROGATE RD
(TWP)

0010/0658

0010/0407

000000 FT

001830 FT HAVERFORD RD
(SR3043 SEG 0020/0019)

0020/0467 018 " DIA CIRC CONCR
 LEN=0022 INSTALLED UNKN
 001363 FT 1 0 00719 0 00 0013+59
 ROCKGLEN RD
 (TWP)

0020/0000 LENGTH(AH 0467 BK 1363)
 TRENT RD
 (TWP)

0010/1127 030 " DIA CIRC CONCR
 LEN=0104 INSTALLED UNKN
 HENLEY RD
 (TWP)

0010/0669 018 " DIA CIRC CONCR
 LEN=0040 INSTALLED UNKN

0010/0417 018 " DIA CIRC CONCR
 LEN=0045 INSTALLED UNKN
 HARROGATE RD
 (TWP)

0010/0372 018 " DIA CIRC CONCR
 LEN=0040 INSTALLED UNKN
 CROSSHILL RD
 (TWP)

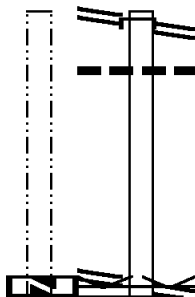
0010/0130 1 0 00719 0 00 0000+00
 000000 FT VILLAGE: PENN WYNNE
 NC MANOA RD
 INTER-BK MANOA RD
 (SR1002 SEG 0060/2072)

MFC BEGIN = D
 BK-DELAWARE (23)
 0010/0000 LENGTH(AH 1363 BK 0000)

EXTRACT DATE: 12/18/2023 ROADWAY MANAGEMENT SYSTEM PAGE NUMBER: 719
 PRINT DATE: 12/20/2023 SLD COUNTY/SR - ANNUAL PRINT COUNTY: MONTGOMERY

DIR: N TOTAL LEN: .124 MI. DIST: 06-4 SR: 3047
 LEFT MUN: LOWER MERION T RIGHT MUN: LOWER MERION T

LTH AH 000100 BK 000000 000000 FT
 7011/0000



INTER-AHD RAILROAD AV
 (TWP)
 COUNTY LINE RD
 (SR1009 SEG 0030/1119)
 COUNTY LINE RD
 0010/0654 (SR1009 SEG 0030/1119)
 018 " DIA CIRC CONCR
 0010/0289 LEN=0023 INSTALLED 1980
 000000 FT 2 0 46163 0 00 0000+00
 VILLAGE: BRYN MAWR
 BRYN MAWR AV
 (SR3038 SEG 0010/0056)
 NC W OLD RAILROAD AV
 BRYN MAWR AV
 (SR3038 SEG 0010/0056)
 MFC BEGIN = E
 0010/0000 LENGTH(AH 0654 BK 0000)

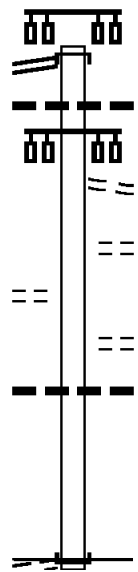
DIR: B TOTAL LEN: .258 MI. DIST: 06-4 SR: 3046
 LEFT MUN: LOWER MERION T RIGHT MUN: LOWER MERION T

001363 FT
 ARGYLE RD
 (SR3043 SEG 0040/0000) 0010/1363

SPRING AV
 (TWP) 0010/0276

000000 FT

COUNTY LINE RD
 (TWP) 0010/0000



001363 FT
 INTER-AHD HAVERFORD RD
 (SR3043 SEG 0040/0000)
 0010/1363
 0010/1310 036"H 24"W ELLIP METAL
 LEN=0040 INSTALLED UNKN

0010/1177 BEECHWOOD RD
 (TWP)

0010/0507 BEECHWOOD DR
 (TWP)

0010/0081 HOMESTEAD RD
 (TWP)
 024"H 18"W ELLIP CONC
 0010/0030 LEN=0038 INSTALLED UNKN
 000000 FT 2 0 46150 0 00 0000+00
 NC HAVERFORD RD
 INTER-BK HAVERFORD RD
 (SR1014 SEG 0010/2008)
 MFC BEGIN = C
 BK-DELAWARE (23)
 0010/0000 LENGTH(AH 1363 BK 0000)

EXTRACT DATE: 12/18/2023 ROADWAY MANAGEMENT SYSTEM PAGE NUMBER: 717
PRINT DATE: 12/20/2023 SLD COUNTY/SR - ANNUAL PRINT COUNTY: MONTGOMERY
DIR: N TOTAL LEN: 1.638 MI. DIST: 06-4 SR: 3045
LEFT MUN: LOWER MERION T RIGHT MUN: LOWER MERION T

008649 FT

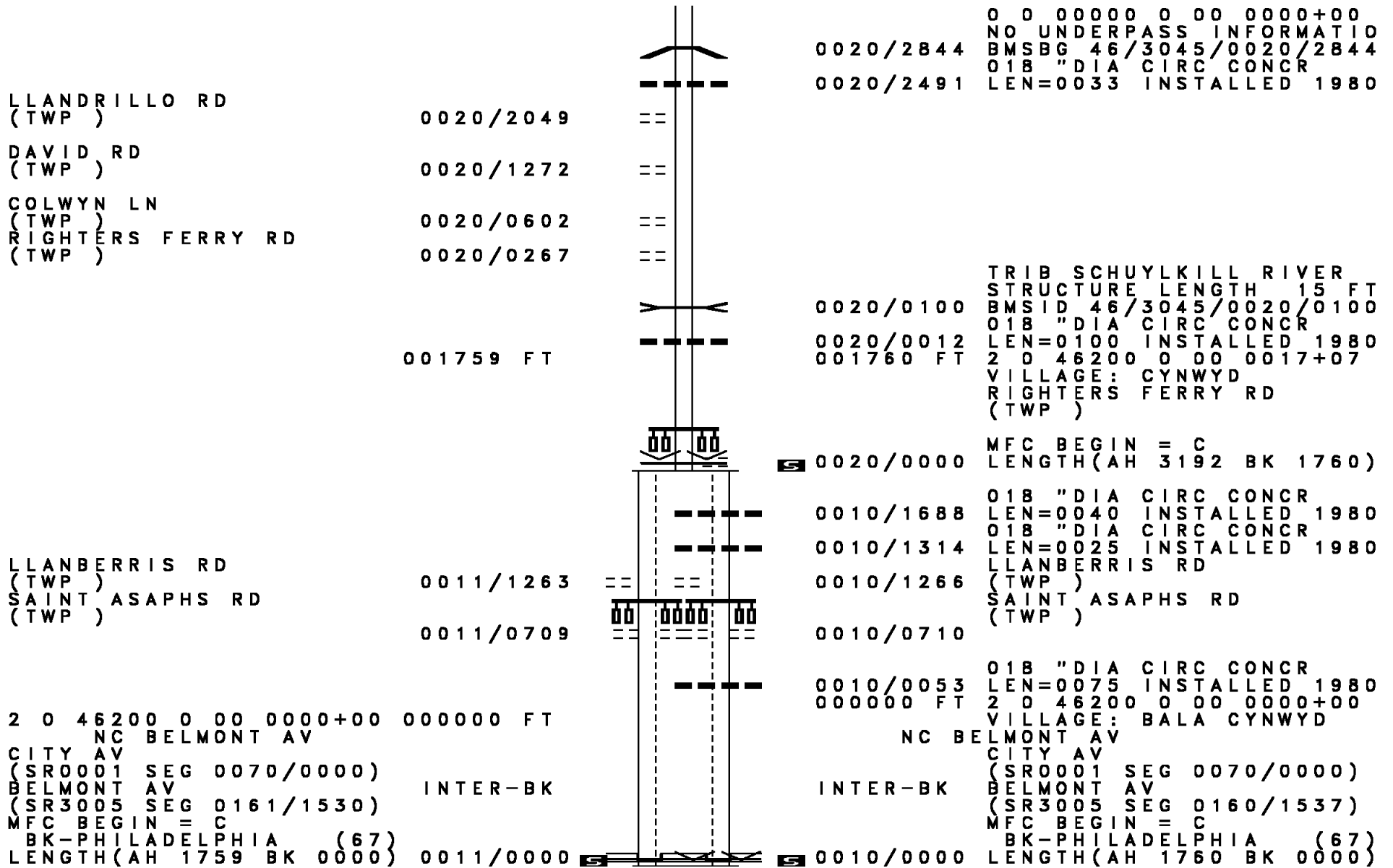


008650 FT
INTER-AHD GREEN LN
(TWP)

DIR: N TOTAL LEN: 1.638 MI. DIST: 06-4 SR: 3045
 LEFT MUN: LOWER MERION T RIGHT MUN: LOWER MERION T

Location / Segment	Segment ID	Length	Notes / Details
	0040/1372		SCHUYLK EXWY (EB) OP ID 46/0076/3374/2210 RAMP A RD (SR8010 SEG 0010/0525) RAMP C RD (SR8010 SEG 0750/0000)
	0040/1276		CONSOLIDATED RAIL CORPO OVERPASS IS RR X-ING
	0040/1181		018 "DIA CIRC CONCR
	0040/1138		LEN=0020 INSTALLED 1980
JEFFERSON ST (TWP)	0040/1063		018 "DIA CIRC CONCR LEN=0035 INSTALLED 1980
OLD BELMONT RD (TWP)	0040/0580		0040/0580
	0040/0250		BMS EN 46/3045/0040/0224 2 0 46200 0 00 0075+18 GULLEY RUN
	007277 FT		0040/0224 007278 FT BMSBG 46/3045/0040/0224 2 0 46200 0 00 0072+89 VILLAGE: BELMONT HILLS
ROCK HILL RD (SR3052 SEG 0010/3195)	0040/0000		0040/0000 LENGTH(AH 1372 BK 2326)
	0030/1599		024 "DIA CIRC METAL LEN=0035 INSTALLED 1980
	0030/1236		024 "DIA CIRC CONCR LEN=0059 INSTALLED 1980
BELMONT TE (TWP)	0030/1233		
VASSAR RD (TWP)	0030/1047		
	0030/0771		GARNET LN (TWP)
OVERHILL RD (TWP)	0030/0753		
JENNIFER LN (TWP)	0030/0357		
	004951 FT		004952 FT 2 0 46200 0 00 0049+46 LEVERING MILL RD (TWP)
	0030/0000		0030/0000 LENGTH(AH 2326 BK 3192)
	0020/3170		024 "DIA CIRC CONCR LEN=0038 INSTALLED 1980
	0020/3012		024 "DIA CIRC CONCR LEN=0036 INSTALLED 1980
	0020/2894		BMS EN 46/3045/0020/2844

DIR: N TOTAL LEN: 1.638 MI. DIST: 06-4 SR: 3045
 LEFT MUN: LOWER MERION T RIGHT MUN: LOWER MERION T



LLANDRILLO RD
 (TWP) 0020/2049 ==
 DAVID RD
 (TWP) 0020/1272 ==
 COLWYN LN
 (TWP) 0020/0602 ==
 RIGHTERS FERRY RD
 (TWP) 0020/0267 ==

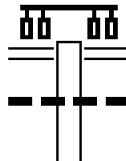
LLANBERRIS RD
 (TWP) 0011/1263 ==
 SAINT ASAPHS RD
 (TWP) 0011/0709 ==

2 0 46200 0 00 0000+00 000000 FT
 NC BELMONT AV
 CITY AV
 (SR0001 SEG 0070/0000)
 BELMONT AV INTER-BK
 (SR3005 SEG 0161/1530)
 MFC BEGIN = C
 BK-PHILADELPHIA (67)
 LENGTH(AH 1759 BK 0000) 0011/0000

0 0 00000 0 00 0000+00
 NO UNDERPASS INFORMATION
 BMSBG 46/3045/0020/2844
 018 "DIA CIRC CONCR
 LEN=0033 INSTALLED 1980
 0020/2844
 0020/2491
 0020/0100
 0020/0012
 001760 FT
 0020/0000
 0010/1688
 0010/1314
 0010/1266
 0010/0710
 0010/0053
 000000 FT
 0010/0000
 TRIB SCHUYLKILL RIVER
 STRUCTURE LENGTH 15 FT
 BMSID 46/3045/0020/0100
 018 "DIA CIRC CONCR
 LEN=0100 INSTALLED 1980
 2 0 46200 0 00 0017+07
 VILLAGE: CYNWYD
 RIGHTERS FERRY RD
 (TWP)
 MFC BEGIN = C
 LENGTH(AH 3192 BK 1760)
 018 "DIA CIRC CONCR
 LEN=0040 INSTALLED 1980
 018 "DIA CIRC CONCR
 LEN=0025 INSTALLED 1980
 LLANBERRIS RD
 (TWP)
 SAINT ASAPHS RD
 (TWP)
 018 "DIA CIRC CONCR
 LEN=0075 INSTALLED 1980
 2 0 46200 0 00 0000+00
 VILLAGE: BALA CYNWYD
 NC BELMONT AV
 CITY AV
 (SR0001 SEG 0070/0000)
 BELMONT AV INTER-BK
 (SR3005 SEG 0160/1537)
 MFC BEGIN = C
 BK-PHILADELPHIA (67)
 LENGTH(AH 1760 BK 0000) 0010/0000

EXTRACT DATE: 12/18/2023 ROADWAY MANAGEMENT SYSTEM PAGE NUMBER: 714
PRINT DATE: 12/20/2023 SLD COUNTY/SR - ANNUAL PRINT COUNTY: MONTGOMERY
DIR: B TOTAL LEN: 2.797 MI. DIST: 06-4 SR: 3044
LEFT MUN: LOWER MERION T RIGHT MUN: LOWER MERION T

014770 FT



014751 FT CITY AV
(SR0001 SEG 0031/0841)
(SR0001 SEG 0030/0829)
0070/2498 018 " DIA CIRC CONCR
0070/2460 LEN=0040 INSTALLED UNKN

MERBROOK LN

DIR: B TOTAL LEN: 2.797 MI. DIST: 06-4 SR: 3044
 LEFT MUN: LOWER MERION T RIGHT MUN: LOWER MERION T

Address / Description	Segment ID	Start / End	Length	Notes
(TWP)	0070/1805	==		
LATCHS LN	(TWP)	0070/1187	==	
BEACOM LN	(TWP)	0070/0817	==	
HIGHLAND AV	(TWP)	0070/0368	==	
2 0 46211 0 00 0026+64 0	12272 FT		012253 FT	
FORREST RD	(TWP)	0070/0000	==	5 0070/0000 LENGTH(AH 2498 BK 2674)
HAZLEHURST AV	(TWP)	0060/2265	== ==	HONEYSUCKLE LN (TWP) 018 " DIA CIRC CONCR LEN=0025 INSTALLED UNKN
BERKELEY RD	(TWP)	0060/1693	==	
BEDFORD PL	(TWP)	0060/1365	==	
				018 " DIA CIRC CONCR LEN=0030 INSTALLED UNKN
				BOWMAN AV (TWP)
				0060/1086 WICKFIELD RD (TWP)
				0060/0801
GLENWOOD RD	(TWP)	0060/0649	==	
KENILWORTH RD	(TWP)	0060/0404	==	
				0060/0358 030"H 00"W MULT CONCR LEN=0030 INSTALLED UNKN
WINCHESTER RD	(TWP)	0060/0206	==	
2 0 46211 0 00 0000+00 0	09598 FT		009579 FT	LOWER MERION NARBERTH B
ROCKLAND RD	(BORO)	0060/0000	==	5 0060/0000 LENGTH(AH 2674 BK 2938)
				0050/2882 018 " DIA CIRC CONCR LEN=0030 INSTALLED UNKN
MERION AV	(BORO)	0050/2711	==	
CHESTNUT AV	(BORO)	0050/2363	==	
				0050/2264 SHORTRIDGE DR (TWP)
				0050/2215 018 " DIA CIRC CONCR LEN=0030 INSTALLED UNKN

RBR

EXTRACT DATE: 12/18/2023
PRINT DATE: 12/20/2023

ROADWAY MANAGEMENT SYSTEM
SLD COUNTY/SR - ANNUAL PRINT

PAGE NUMBER: 712
COUNTY: MONTGOMERY

DIR: B TOTAL LEN: 2.797 MI.
LEFT MUN: NARBERTH B

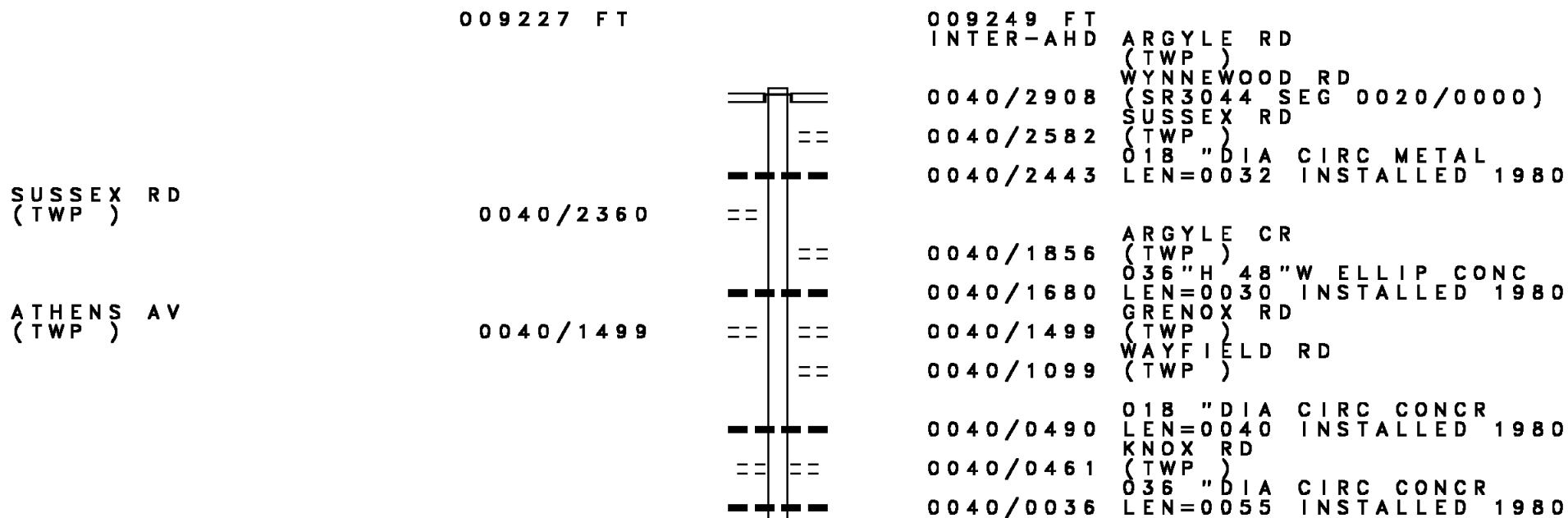
DIST: 06-4 SR: 3044
RIGHT MUN: NARBERTH B

Street Name	Segment ID	Length (FT)	Material	Notes
	0050/2115		BMS EN 46/3044/0050/0389	0 0 00000 0 00 0000+00
	0050/2087		BMSBG 46/3044/0050/0389	018 "DIA CIRC CONCR
WOODSIDE AV (BORO)	0050/2035		LEN=0011	INSTALLED UNKN
	0050/2006		PARKVIEW DR	(TWP)
WYNNEWOOD AV (BORO)	0050/1663		024 "DIA CIRC METAL	LEN=0045 INSTALLED UNKN
	0050/1272		NARBERTH LOWER MERION T	YERKES RD (TWP)
	0050/0950		018 "DIA CIRC CONCR	LEN=0080 INSTALLED UNKN
	0050/0624		018 "DIA CIRC CONCR	LEN=0060 INSTALLED UNKN
	0050/0308		1 1 00552 0 00 0017+02	MFC BEGIN = D
	006660 FT		006641 FT	LENGTH(AH 2938 BK 1342)
WILLIAMS RD (TWP)	0041/1383		0040/1342	024 "DIA CIRC CONCR
	0041/0886		0040/1300	LEN=0100 INSTALLED UNKN
PENN RD (TWP)	0041/0844		0040/0844	PENN RD (TWP)
LC FROM PENN RD (CONN)	0041/0840		0040/0369	MORRIS RD (TWP)
028 "DIA CIRC CONCR	0041/0605		005299 FT	2 0 46210 0 00 0000+00
LEN=0050 INSTALLED UNKN	0041/0403		005277 FT	LANCASTER AV (SR0030 SEG 0090/0460)
MORRIS RD (TWP)	0041/0403		0040/0000	(SR0030 SEG 0091/0464)
2 0 46210 0 00 0000+00	005277 FT		0040/0000	MFC BEGIN = D
LANCASTER AV (SR0030 SEG 0091/0464)			0030/0126	LENGTH(AH 1383 BK 0337)
(SR0030 SEG 0090/0460)			004940 FT	LC FROM CLOTHIER RD (CONN)
MFC BEGIN = D				
LENGTH(AH 1383 BK 0337)				
018 "DIA CIRC CONCR				
LEN=0030 INSTALLED UNKN				
2 0 46152 0 00 0044+97				
004940 FT				

DIR: B TOTAL LEN: 2.797 MI. DIST: 06-4 SR: 3044
 LEFT MUN: LOWER MERION T RIGHT MUN: LOWER MERION T

ROADWAY	STATIONING	DESCRIPTION	STATIONING	DESCRIPTION
CLOTHIER RD (TWP)	0031/0000		0030/0000	CLOTHIER RD (TWP)
MFC BEGIN = C				MFC BEGIN = C
LENGTH(AH 0337 BK 2415)			0020/2165	LENGTH(AH 0359 BK 2415)
				024 " DIA CIRC CONCR
				LEN=0045 INSTALLED UNKN
OLD WYNNEWOOD RD (TWP)	0020/1617		0020/1600	BALLYTORE RD (TWP)
				KNOX RD (TWP)
			0020/1009	
LAKESIDE RD (TWP)	0020/0618		0020/0556	LAKESIDE RD (TWP)
			0020/0520	018 " DIA CIRC METAL
				LEN=0055 INSTALLED UNKN
			0020/0236	018 " DIA CIRC CONCR
				LEN=0050 INSTALLED UNKN
2 0 46152 0 00 0025+39 002525 FT			002525 FT	ARGYLE RD (SR3043 SEG 0040/2908)
ARGYLE RD (TWP)	0020/0000		0020/0000	LENGTH(AH 2415 BK 2525)
ATHENS AV (TWP)	0010/1854		0010/1854	ATHENS AV (TWP)
				018 " DIA CIRC CONCR
			0010/1325	LEN=0022 INSTALLED UNKN
				018"H 30"W ELLIP METAL
			0010/1023	LEN=0020 INSTALLED UNKN
				024 " DIA CIRC METAL
			0010/0786	LEN=0022 INSTALLED UNKN
				SPRING AV (TWP)
			0010/0576	
				024 " DIA CIRC CONCR
			0010/0547	LEN=0025 INSTALLED UNKN
INWOOD RD (TWP)	0010/0290		000000 FT	2 0 46152 0 00 0000+00
	000000 FT			NC WYNNWOOD RD COUNTY LINE RD (TWP)
				INTER-BK WYNNWOOD RD (SR1005 SEG 0090/1887)
				MFC BEGIN = C
				BK-DELAWARE (23)
			0010/0000	LENGTH(AH 2525 BK 0000)

DIR: N TOTAL LEN: 1.752 MI. DIST: 06-4 SR: 3043
 LEFT MUN: LOWER MERION T RIGHT MUN: LOWER MERION T



009227 FT

009249 FT
 INTER-AHD

SUSSEX RD
 (TWP)

0040/2360

ATHENS AV
 (TWP)

0040/1499

ARGYLE RD
 (TWP)
 WYNNEWOOD RD
 (SR3044 SEG 0020/0000)
 SUSSEX RD
 (TWP)
 018 " DIA CIRC METAL
 LEN=0032 INSTALLED 1980
 ARGYLE CR
 (TWP)
 036 " H 48 " W ELLIP CONC
 LEN=0030 INSTALLED 1980
 GRENNOX RD
 (TWP)
 WAYFIELD RD
 (TWP)
 018 " DIA CIRC CONCR
 LEN=0040 INSTALLED 1980
 KNOX RD
 (TWP)
 036 " DIA CIRC CONCR
 LEN=0055 INSTALLED 1980

DIR: N TOTAL LEN: 1.752 MI. DIST: 06-4 SR: 3043
 LEFT MUN: LOWER MERION T RIGHT MUN: LOWER MERION T

ROADWAY NAME	SEGMENT	START STATION	END STATION	LENGTH (FT)	DESCRIPTION
				006319	HILLSIDE RD (TWP)
		0040/0020	006341	006341	1 1 06446 0 00 0000+00 VILLAGE: WYNNEWOOD19096 NC ARGYLE RD
HAVERFORD RD	(SR3046 SEG 0010/1363)	0040/0000			MFC BEGIN = D LENGTH(AH 2908 BK 1775) 018 "DIA CIRC CONCR LEN=0055 INSTALLED 1980
DELMONT DR	(TWP)	0030/1613			MEDFORD RD (TWP)
BRINTON PARK DR	(TWP)	0030/1006			WITLEY RD (TWP)
POWDER MILL LN	(TWP)	0030/0518			MORRIS RD (TWP)
		004544			0030/0102 (TWP) 1 1 06444 0 00 0022+64 MORRIS RD (TWP)
					0030/0000 (TWP) LENGTH(AH 1775 BK 2292) 018 "DIA CIRC CONCR LEN=0030 INSTALLED 1980
					0020/1940 REMINGTON RD (TWP)
SUFFOLK LN	(TWP)	0020/1578			0020/1839
DRAYTON LN	(TWP)	0020/1086			0020/1130 018 "DIA CIRC METAL LEN=0033 INSTALLED 1980
					DRAYTON LN (TWP)
					INDIAN CREEK DR (TWP)
					INDIAN CREEK DR (TWP)
					0020/0180 (TWP)
					0020/0038 024 "DIA CIRC CONCR LEN=0054 INSTALLED 1980
MANOA RD	(SR3048 SEG 0020/0467)	0020/0019	002252	002252	1 1 06444 0 00 0000+00 MANOA RD (TWP) MFC BEGIN = C

EXTRACT DATE: 12/18/2023
PRINT DATE: 12/20/2023

ROADWAY MANAGEMENT SYSTEM
SLD COUNTY/SR - ANNUAL PRINT

PAGE NUMBER: 708
COUNTY: MONTGOMERY

DIR: N TOTAL LEN: 1.752 MI.
LEFT MUN: LOWER MERION T

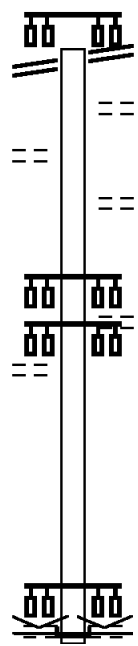
DIST: 06-4 SR: 3043
RIGHT MUN: LOWER MERION T

Stationing	Description	Segment	Start	End	Notes
0011/2010	OVERBROOK PY (TWP)	0010/2026	0010/2026	0010/2026	OVERBROOK PY (TWP)
0011/1965	018 "DIA CIRC CONCR LEN=0010 INSTALLED 1980	0010/1933	0010/1933	0010/1933	OVERBROOK RD (TWP)
0011/1920	OVERBROOK RD (TWP)	0010/1677	0010/1677	0010/1677	ARBORDALE RD (TWP)
0011/1663	ARBORDALE RD (TWP)	0010/1551	0010/1551	0010/1551	UNKNOWN AL (TWP)
0011/1538	UNKNOWN AL (TWP)	0010/1514	0010/1514	0010/1514	018 "DIA CAST IRON LEN=0025 INSTALLED 1980
0011/1409	GARDEN RD (TWP)	0010/1424	0010/1424	0010/1424	GARDEN RD (TWP)
0011/1328	WESTWOOD LN (TWP)	0010/1345	0010/1345	0010/1345	WESTWOOD LN (TWP)
0011/1210	ANDOVER RD (TWP)	0010/1218	0010/1218	0010/1218	ANDOVER RD (TWP)
0011/0999	DORSET LN (TWP)	0010/1003	0010/1003	0010/1003	DORSET LN (TWP)
0011/0871	ROBERT SALIGMAN CAMPUS (PRDR)	0010/0875	0010/0875	0010/0875	ROBERT SALIGMAN CAMPUS (PRDR)
0011/0752	GREYWALL LN (TWP)	0010/0755	0010/0755	0010/0755	GREYWALL LN (TWP)
0011/0508	SURREY LN (TWP)	0010/0509	0010/0509	0010/0509	SURREY LN (TWP)
0011/0263	EDGEVALE RD (TWP)	0010/0270	0010/0270	0010/0270	EDGEVALE RD (TWP)
0011/0044	018 "DIA CIRC CONCR LEN=0044 INSTALLED 1980	0010/0069	0010/0069	0010/0069	018 "DIA CIRC CONCR LEN=0025 INSTALLED 1980
000000 FT	1 0 00719 0 00 0041+12	000000 FT	1 0 00719 0 00 0041+12	000000 FT	VILLAGE: PENN WYNNE
CITY AV	NC HAVERFORD RD	CITY AV	NC HAVERFORD RD	CITY AV	NC HAVERFORD RD
(SR0001 SEG 0011/2299)		(SR0001 SEG 0011/2299)		(SR0001 SEG 0011/2299)	
(SR0001 SEG 0010/2312)		(SR0001 SEG 0010/2312)		(SR0001 SEG 0010/2312)	
CITY AV		CITY AV		CITY AV	
(SR0001 SEG 0010/0000)		(SR0001 SEG 0010/0000)		(SR0001 SEG 0010/0000)	
(SR0001 SEG 0011/0000)		(SR0001 SEG 0011/0000)		(SR0001 SEG 0011/0000)	
HAVERFORD AV	INTER-BK	HAVERFORD AV	INTER-BK	HAVERFORD AV	INTER-BK
(SR3018 SEG 0010/0000)		(SR3018 SEG 0010/0000)		(SR3018 SEG 0010/0000)	
MFC BEGIN = C		MFC BEGIN = C		MFC BEGIN = C	
BK-PHILADELPHIA (67)		BK-PHILADELPHIA (67)		BK-PHILADELPHIA (67)	
LENGTH(AH 2252 BK 0000)	0011/0000	LENGTH(AH 2274 BK 0000)	0010/0000	LENGTH(AH 2274 BK 0000)	

LANCASTER AV 002271 FT
 (SR0030 SEG 0070/0000)
 (SR0030 SEG 0071/0000) 0010/2271

ATHENS AV
 (TWP) 0010/1770

SPRING AV
 (TWP) 0010/0468
 000000 FT



002271 FT LANCASTER AV
 (SR0030 SEG 0071/0000)
 (SR0030 SEG 0070/0000)

0010/2271
 0010/1947 ATHENS AV
 (TWP)

0010/1511 SCHOOL LN
 (TWP)

0010/0516 SPRING AV
 (TWP)

0010/0468
 000000 FT 2 0 46151 0 00 0000+00
 VILLAGE: ARDMORE
 NC ARDMORE AV
 COUNTY LINE RD
 (TWP)

INTER-BK ARDMORE AV
 (SR1018 SEG 0050/3677)
 MFC BEGIN = D
 BK-DELAWARE (23)

0010/0000 LENGTH(AH 2271 BK 0000)

DIR: B TOTAL LEN: .377 MI. DIST: 06-4 SR: 3041
 LEFT MUN: UPPER MERION T RIGHT MUN: UPPER MERION T

001988 FT
 SWEDELAND RD
 (SR0320 SEG 0050/0000) 0012/1988

 0 0 00000 0 00 0000+00
 TO 3039/0012 SH
 (CONN) 0012/0155

 2 0 46177 0 00 0000+00 000000 FT
 SOUTH GULPH RD
 (SR3039 SEG 0012/1900) 0012/0000



001988 FT
 7022/0000 LTH AH 000100 BK 001988
 0012/1988 HOLSTEIN RD
 (SR0320 SEG 0050/0000)
 030 " DIA CIRC METAL
 0012/1474 LEN=0030 INSTALLED UNKN

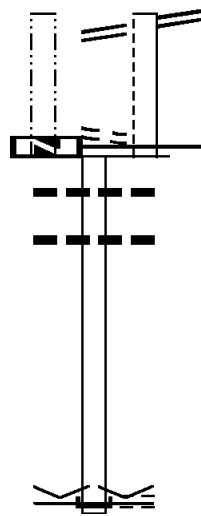
 0012/0332 FROM 3063/0010 SH
 (CONN)
 TRINITY LN
 0012/0250 (SR3063 SEG 0010/1481)
 0012/0235 BMSBN 46/3041/0012/0155
 FROM 3039/0012 SH
 (CONN)
 SOUTHEASTERN PA TRAN RR
 0012/0155 BMSBG 46/3041/0012/0155
 NC SW WEDELAND RD
 SOUTH GULPH RD
 000000 FT (SR3039 SEG 0012/1900)
 MFC BEGIN = C
 0012/0000 LENGTH(AH 1988 BK 0000)

EXTRACT DATE: 12/18/2023 ROADWAY MANAGEMENT SYSTEM PAGE NUMBER: 705
 PRINT DATE: 12/20/2023 SLD COUNTY/SR - ANNUAL PRINT COUNTY: MONTGOMERY

DIR: B TOTAL LEN: .279 MI. DIST: 06-4 SR: 3040
 LEFT MUN: LOWER MERION T RIGHT MUN: LOWER MERION T

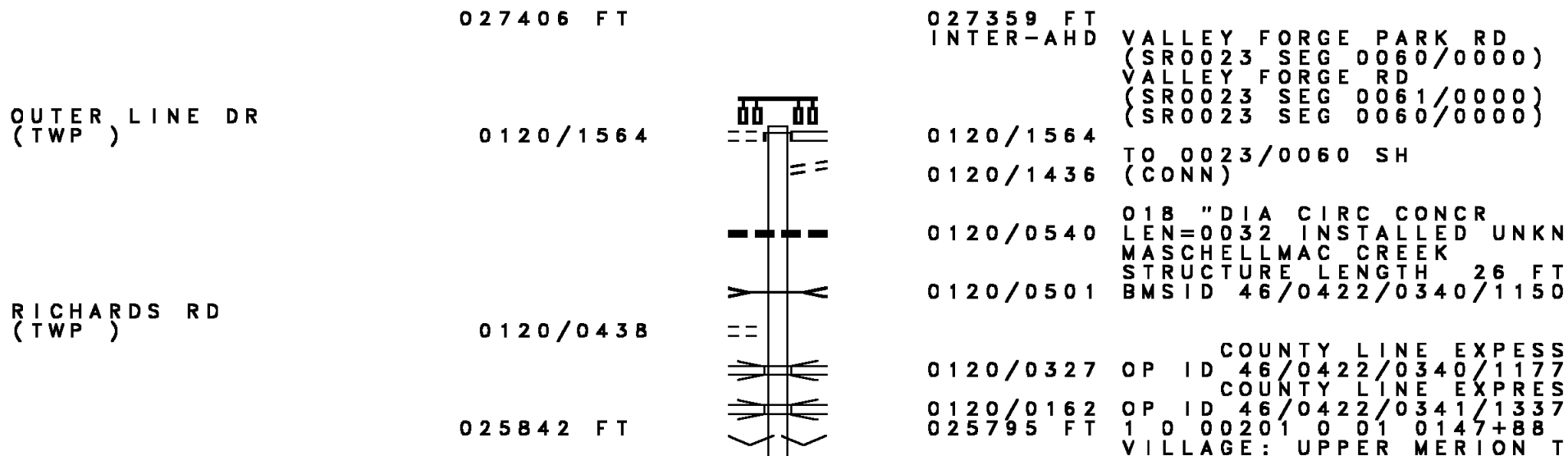
LTH AH 000100 BK 001021 001021 FT
 7015/0000

000000 FT



0014/0452
 001021 FT
 2 0 46149 0 00 0010+16
 HAVERFORD STATION RD
 (TWP)
 MFC BEGIN = D
 LENGTH(AH 0452 BK 1021)
 018 " DIA CIRC CONCR
 LEN=0519 INSTALLED UNKN
 018 " DIA CIRC CONCR
 LEN=0292 INSTALLED UNKN
 000000 FT 2 0 46149 0 00 0000+00
 VILLAGE: HVRFRD COLLEGE
 NC OL
 RAILROAD AV
 CARTER RD
 (TWP)
 INTER-BK RAILROAD AV
 (SR1026 SEG 0030/2650)
 MFC BEGIN = D
 BK-DELAWARE (23)
 0010/0000 LENGTH(AH 1021 BK 0000)

DIR: N TOTAL LEN: 5.191 MI. DIST: 06-4 SR: 3039
 LEFT MUN: UPPER MERION T RIGHT MUN: UPPER MERION T



EXTRACT DATE: 12/18/2023
PRINT DATE: 12/20/2023

ROADWAY MANAGEMENT SYSTEM
SLD COUNTY/SR - ANNUAL PRINT

PAGE NUMBER: 703
COUNTY: MONTGOMERY

DIR: N TOTAL LEN: 5.191 MI.
LEFT MUN: UPPER MERION T

DIST: 06-4 SR: 3039
RIGHT MUN: UPPER MERION T

RAMP K RD
(SR8049 SEG 0250/0000)
RAMP L RD
(SR8049 SEG 0750/1134)
FIRST AV
(T101)

018 "DIA CIRC CONCR
LEN=0032 INSTALLED UNKN 0111/1680
018 "DIA CIRC CONCR
LEN=0032 INSTALLED UNKN 0111/1390

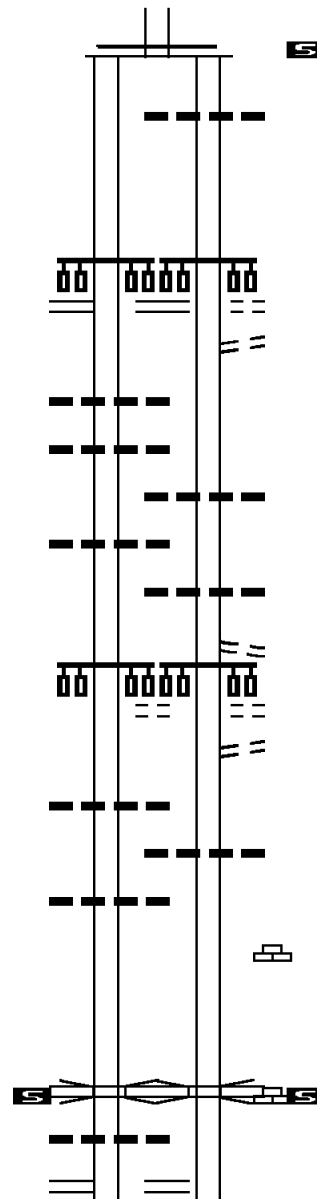
018 "DIA CIRC CONCR
LEN=0030 INSTALLED UNKN 0111/1035

FREEDOM DR
(TWP)
0111/0903

018 "DIA CIRC CONCR
LEN=0045 INSTALLED UNKN 0111/0810

018 "DIA CIRC CONCR
LEN=0040 INSTALLED UNKN 0111/0275

1 0 00201 0 01 0174+13 023189 FT
PA TPK (1-76)
OP ID 15/7076/9903/2601
LENGTH(AH 2653 BK 1573) 0111/0000
018 "DIA CIRC CONCR
LEN=0030 INSTALLED UNKN 0101/1475
GUTHRIE RD
(SR3033 SEG 0010/3573)



0120/0000 MFC BEGIN = C
LENGTH(AH 1564 BK 2625)
0110/2500 012 "DIA CIRC CONCR
LEN=0030 INSTALLED UNKN
RAMP K RD
(SR8049 SEG 0250/0000)
RAMP L RD
(SR8049 SEG 0750/1134)
FIRST AV
(T101)
0110/1837
0110/1758 LC TO FIRST AV
(CONN)
0110/1360 018 "DIA CIRC METAL
LEN=0028 INSTALLED UNKN
0110/1020 018 "DIA CIRC METAL
LEN=0030 INSTALLED UNKN
LC FROM FREEDOM DR
(CONN)
0110/0958 FREEDOM DR
(TWP)
0110/0896 LC TO FREEDOM DR
(CONN)
0110/0824
0110/0775 018 "DIA CIRC CONCR
LEN=0028 INSTALLED UNKN
0110/0194 RETAINING WALL END
BMSID 46/3039/0110/0000
023170 FT 1 0 00201 0 01 0174+13
PA TPK (1-76)
OP ID 15/7076/9903/2601
RETAINING WALL BEGIN
BMSID 46/3039/0110/0000
LENGTH(AH 2625 BK 1536)
GUTHRIE RD
(SR3033 SEG 0010/3573)

EXTRACT DATE: 12/18/2023
PRINT DATE: 12/20/2023

ROADWAY MANAGEMENT SYSTEM
SLD COUNTY/SR - ANNUAL PRINT

PAGE NUMBER: 702
COUNTY: MONTGOMERY

DIR: N TOTAL LEN: 5.191 MI.
LEFT MUN: UPPER MERION T

DIST: 06-4 SR: 3039
RIGHT MUN: UPPER MERION T

Station	Description	Length	Material	Status
0101/1187	018 "DIA CIRC CONCR	0101/0740	LEN=0025	INSTALLED UNKN
0101/0435	018 "DIA CIRC CONCR	0101/0435	LEN=0028	INSTALLED UNKN
0101/0135	018 "DIA CIRC CONCR	0101/0135	LEN=0025	INSTALLED UNKN
0101/0000	1 0 00201 0 01 0189+81 021616 FT	0101/0000	LENGTH(AH 1573 BK 2651)	UNKNOWN RD (PRDR)
0091/2589	024 "DIA CIRC CONCR	0091/2589	LEN=0030	INSTALLED UNKN
0091/2428	GODDARD BL (T905)	0091/2428		
0091/2377	024 "DIA CIRC METAL	0091/2377	LEN=0030	INSTALLED UNKN
0091/1936	AMERIGAS CO (PRDR)	0091/1936		
0091/1696	024 "DIA CAST IRON	0091/1696	LEN=0050	INSTALLED UNKN
0091/1656	024 "H 48 "W CON BOX CUL	0091/1656	LEN=0100	INSTALLED UNKN
0091/0954	024 "DIA CIRC CONCR	0091/0954	LEN=0016	INSTALLED UNKN
0091/0520	LC TO VILLAGE DR (CONN)	0091/0520		
0091/0412	RAMP A RD (SR8034 SEG 0020/0000)	0091/0412		
0091/0412	RAMP G RD (SR8034 SEG 0010/0380)	0091/0412		
0091/0412	VILLAGE DR (TWP)	0091/0412		
0091/0202	018 "DIA CIRC CONCR	0091/0202	LEN=0424	INSTALLED UNKN

0100/1176
018 "DIA CIRC CONCR
LEN=0028 INSTALLED UNKN

0100/0138

021634 FT 1 0 00201 0 01 0189+81
UNKNOWN RD (PRDR)
0100/0000 LENGTH(AH 1536 BK 2672)

0090/2500

018 "DIA CIRC CONCR
LEN=0025 INSTALLED UNKN
GODDARD BL (T905)

0090/2416

0090/2212 012 "H 12 "W ELLIP CONC
LEN=0337 INSTALLED UNKN
AMERIGAS CO (PRDR)

0090/1918

0090/1095 018 "DIA CIRC METAL
LEN=0030 INSTALLED UNKN

0090/0495 FROM 8034/0010 SH
(CONN)

RAMP A RD (SR8034 SEG 0020/0000)
RAMP G RD (SR8034 SEG 0010/0380)
VILLAGE DR (TWP)

0090/0360

0090/0215 TO 8034/0020 SH
(CONN)

SIGN: CANTILEVER

EXTRACT DATE: 12/18/2023
PRINT DATE: 12/20/2023

ROADWAY MANAGEMENT SYSTEM
SLD COUNTY/SR - ANNUAL PRINT

PAGE NUMBER: 701
COUNTY: MONTGOMERY

DIR: N TOTAL LEN: 5.191 MI.
LEFT MUN: UPPER MERION T

DIST: 06-4 SR: 3039
RIGHT MUN: UPPER MERION T

018 "DIA CIRC CONCR
LEN=0045 INSTALLED UNKN 0091/0030
1 0 00201 0 01 0216+53 018965 FT
WARNER RD
(TWP)

LENGTH(AH 2651 BK 1315) 0091/0000
WARNER RD
(T500)

018 "DIA CIRC CONCR
LEN=0065 INSTALLED UNKN 0081/1115

018 "DIA CIRC CONCR
LEN=0035 INSTALLED UNKN 0081/0850

018 "DIA CIRC CONCR
LEN=0030 INSTALLED UNKN 0081/0700

SCHUYLK EXWY (EB)
OP ID 46/0076/3270/0000 0081/0600

018 "DIA CIRC CONCR
LEN=0028 INSTALLED UNKN 0081/0350
1 0 00201 0 01 0228+78 017650 FT
(APRA) KING OF PRUSSIA
MALL BL
(T600)

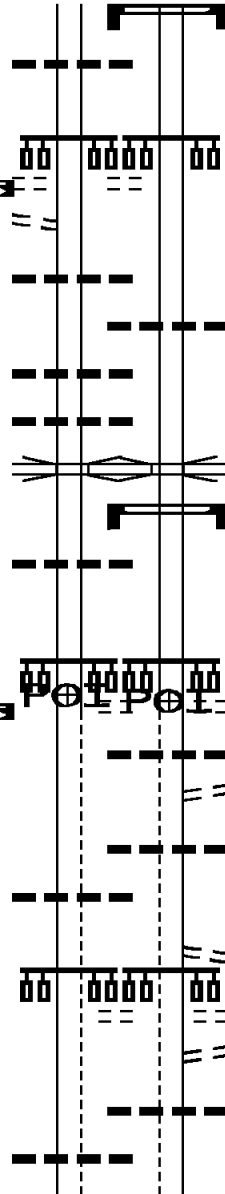
LENGTH(AH 1315 BK 1931) 0081/0000

018 "DIA CIRC CONCR
LEN=0030 INSTALLED UNKN 0071/1415

MALL RD
(PRDR)

0071/1144

018 "DIA CIRC CONCR
LEN=0030 INSTALLED UNKN 0071/0890
RAMP RD



0090/0076 BMSID 46/3039/0090/0076

018962 FT 1 0 00201 0 01 0216+53
WARNER RD
(T500)

0090/0000 LENGTH(AH 2672 BK 1304)

0080/0980 018 "DIA CIRC CONCR
LEN=0062 INSTALLED UNKN

SCHUYLK EXWY (EB)
OP ID 46/0076/3270/0000
SIGN: 2 CHORD TRUSS

0080/0506 BMSID 46/3039/0080/0506

017658 FT 1 0 00201 0 01 0228+78
(APRA) KING OF PRUSSIA
MALL BL
(T600)

0080/0000 LENGTH(AH 1304 BK 1926)

0070/1830 018 "DIA CIRC METAL
LEN=0030 INSTALLED UNKN
LC TO MALL BL

0070/1809 (CONN)
018 "DIA CIRC METAL
LEN=0025 INSTALLED UNKN

0070/1222 LC FROM MALL RD
(CONN)
MALL RD
(PRDR)

0070/1150

0070/1058 LC TO MALL RD
(CONN)

0070/0905 018 "DIA CIRC METAL
LEN=0035 INSTALLED UNKN

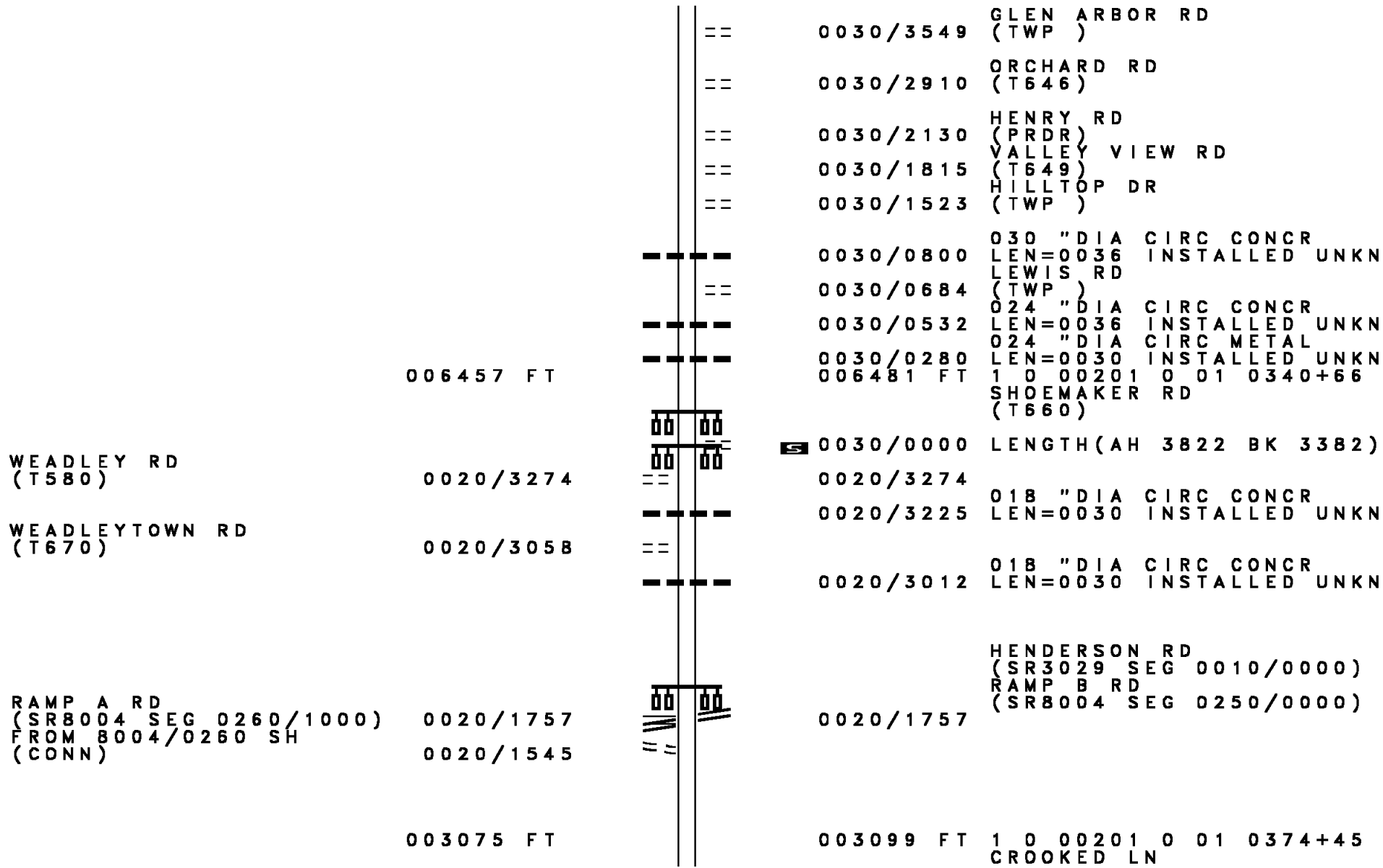
DIR: N TOTAL LEN: 5.191 MI. DIST: 06-4 SR: 3039
 LEFT MUN: UPPER MERION T RIGHT MUN: UPPER MERION T

Stationing	Description	Stationing	Description
(SR8002 SEG 0270/0000) 0071/0732		0070/0670	024 "DIA CIRC CONCR LEN=0030 INSTALLED UNKN
018 "DIA CIRC CONCR LEN=0025 INSTALLED UNKN 0071/0550		0070/0502	KIRK AV (T608)
KIRK AV (T608) 0071/0508			
KIRK AV (T608) 0071/0449		0070/0300	012 "DIA CIRC METAL LEN=0050 INSTALLED UNKN
BMS EN 46/3039/0070/0000 0071/0031		0070/0031	BMS EN 46/3039/0070/0000
1 0 00201 0 00 0247+52 015719 FT		015732 FT	1 0 00201 0 00 0247+52
ABRAMS RUN			ABRAMS RUN
BMSBG 46/3039/0070/0000			BMSBG 46/3039/0070/0000
MFC BEGIN = C			MFC BEGIN = C
LENGTH(AH 1931 BK 2050) 0071/0000		0070/0000	LENGTH(AH 1926 BK 2039)
		0064/1969	FROM 0202/0041 SH (CONN)
DEKALB PK (SR0202 SEG 0040/0000)		0064/1854	DEKALB PK (SR0202 SEG 0040/0000)
(SR0202 SEG 0041/0000)		0064/1849	SR202 / GULPH RD CONN (SR9101 SEG 0010/0719)
0065/1890			
RAMP RD (SR9101 SEG 0010/0719)		0065/1849	
0065/1849		0065/1820	
FROM 0202/0041 SH (CONN)			
DEKALB PK (SR0202 SEG 0041/0000)		0064/1748	DEKALB PK (SR0202 SEG 0041/0000)
(SR0202 SEG 0040/0000)		0064/1683	018 "DIA CIRC CONCR LEN=0025 INSTALLED UNKN
0065/1783		0064/1629	TO 0202/0040 SH (CONN)
FROM 0202/0030 SH (CONN)			
0065/1656			
018 "DIA CIRC CONCR LEN=0183 INSTALLED UNKN 0065/1438			
012 "DIA CIRC CONCR LEN=0080 INSTALLED UNKN 0065/0945			
BILL SMITH BL (T902) 0065/0835		0064/0835	BILL SMITH BL (T902)
024 "H 48"W CON BOX CUL LEN=0100 INSTALLED UNKN 0065/0682			

DIR: N TOTAL LEN: 5.191 MI. DIST: 06-4 SR: 3039
 LEFT MUN: UPPER MERION T RIGHT MUN: UPPER MERION T

012 "DIA CIRC CONCR LEN=0057 INSTALLED UNKN 0065/0607		
024 "DIA CIRC CONCR LEN=0070 INSTALLED UNKN 0065/0548		
OP ID 46/3039/0064/0460 0065/0460 CONSOLIDATED RAIL CORPO		0064/0460 OP ID 46/3039/0064/0460 CONSOLIDATED RAIL CORPO
CHESTER VALLEY TRA OVERPASS IS RR X-ING 0065/0392		0064/0392 CHESTER VALLEY TRA OVERPASS IS RR X-ING
024"H 48"W CON BOX CUL LEN=0080 INSTALLED UNKN 0065/0243		
018 "DIA CIRC CONCR LEN=0025 INSTALLED UNKN 0065/0205		
024"H 48"W CON BOX CUL LEN=0061 INSTALLED UNKN 0065/0183		
LC TO HAYLEY JACKSON WY (CONN) 0065/0106		
1 0 00201 0 01 0258+50 013669 FT HAYLEY JACKSON WY (TWP)		013693 FT 1 0 00201 0 01 0258+50 HAYLEY JACKSON WY (TWP)
MFC BEGIN = B LENGTH(AH 2050 BK 0763) 0065/0000		0064/0000 MFC BEGIN = B LENGTH(AH 2039 BK 0763)
012906 FT		012930 FT 1 0 00201 0 01 0276+40 LONG RD (T613)
		0060/0000 LENGTH(AH 0763 BK 1416)
BROOKS RD (SR3028 SEG 0010/0501) 011490 FT 0050/0000		011514 FT 1 0 00201 0 01 0290+41 0050/0000 LENGTH(AH 1416 BK 1211) 0040/0830 BMSBG 46/3039/0040/0819 0 0 00000 0 00 0000+00 ABRAMS RUN
		0040/0819 BMSBG 46/3039/0040/0819 CHURCH RD
		0040/0741 (SR3028 SEG 0020/0000)
		0040/0670 018 "DIA CIRC CONCR LEN=0030 INSTALLED UNKN
		0040/0460 018 "DIA CIRC CONCR LEN=0025 INSTALLED UNKN
TO 3024/0050 SH (CONN) 0040/0248		
1 0 00201 0 01 0304+18 010279 FT CROTON RD		018 "DIA CIRC CONCR LEN=0034 INSTALLED UNKN
(SR3024 SEG 0050/2939) 0040/0000		0040/0140 010303 FT
		0040/0000 LENGTH(AH 1211 BK 3822)

DIR: N TOTAL LEN: 5.191 MI. DIST: 06-4 SR: 3039
 LEFT MUN: UPPER MERION T RIGHT MUN: UPPER MERION T



EXTRACT DATE: 12/18/2023
PRINT DATE: 12/20/2023

ROADWAY MANAGEMENT SYSTEM
SLD COUNTY/SR - ANNUAL PRINT

PAGE NUMBER: 697
COUNTY: MONTGOMERY

DIR: N TOTAL LEN: 5.191 MI.
LEFT MUN: UPPER MERION T

DIST: 06-4 SR: 3039
RIGHT MUN: UPPER MERION T

GYPSY LN
(T711)

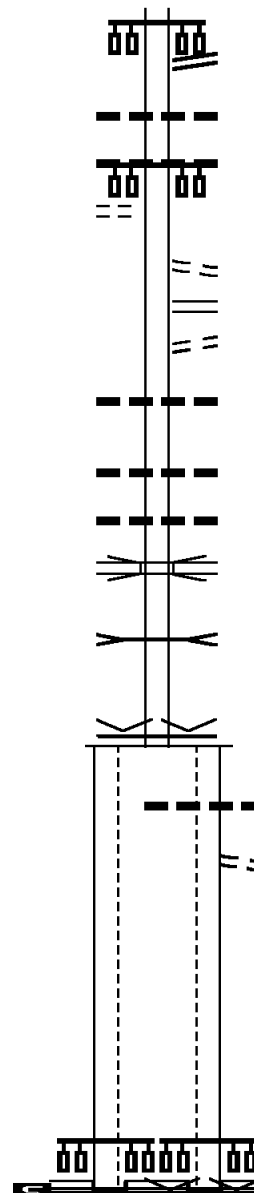
0012/2192

000221 FT

0 0 0000 0 00 0000+00 000000 FT

NC GULPH RD
RAMP C RD
(SR8004 SEG 0020/0000)
RAMP D RD
(SR8004 SEG 0010/1460)
TRINITY LN
(SR0320 SEG 0040/0000)

SOUTH GULPH RD INTER-BK
(SR0320 SEG 0040/0000)
MFC BEGIN = B
LENGTH(AH 0221 BK 0000) 0011/0000



(SR3027 SEG 0010/0000)
S 0020/0000 LENGTH(AH 3382 BK 2854)
018 "DIA CIRC CONCR
0012/2844 LEN=0040 INSTALLED UNKN
018 "DIA CIRC CONCR
0012/2280 LEN=0040 INSTALLED UNKN
0012/2192
0012/2060 FROM 3041/0012 SH
(CONN)
0012/1900 SWEDELAND RD
(SR3041 SEG 0012/0000)
TO 3041/0012 SH
0012/1820 (CONN)
018 "DIA CIRC CONCR
0012/1305 LEN=0045 INSTALLED UNKN
012 "DIA CIRC CONCR
0012/0611 LEN=0020 INSTALLED UNKN
024 "DIA CIRC METAL
0012/0423 LEN=0026 INSTALLED UNKN
SCHUYLK EXWY (EB)
0012/0241 OP ID 46/0076/3300/1614
GULPH CREEK
STRUCTURE LENGTH 30 FT
0012/0016 BMSID 46/3039/0012/0016
000245 FT 0 0 00000 0 00 0000+00
VILLAGE: GULPHMILL19406
MFC BEGIN = B
S 0012/0000 LENGTH(AH 2854 BK 0245)
024 "DIA CIRC CONCR
0010/0172 LEN=0047 INSTALLED UNKN
FROM 0320/0040 SH
0010/0088 (CONN)
000000 FT 0 0 00000 0 00 0000+00
VILLAGE: GULPHMILL19406
NC GULPH RD
RAMP C RD
(SR8004 SEG 0020/0000)
RAMP D RD
(SR8004 SEG 0010/1460)
TRINITY LN
(SR0320 SEG 0040/0000)
SOUTH GULPH RD INTER-BK
(SR0320 SEG 0040/0000)
MFC BEGIN = B
S 0010/0000 LENGTH(AH 0245 BK 0000)

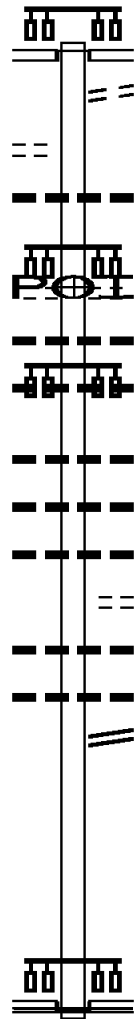
DIR: B TOTAL LEN: .339 MI. DIST: 06-4 SR: 3038
 LEFT MUN: LOWER MERION T RIGHT MUN: LOWER MERION T

SUMMIT GROVE AV
 (TWP)

001788 FT

0010/1275

000000 FT



001788 FT
 INTER-AHD BRYN MAWR AV
 (TWP)
 LANCASTER AV
 (SR0030 SEG 0020/1555)
 (SR0030 SEG 0021/1551)

0010/1788
 0010/1691 TO 0030/0020 SH
 (CONN)

0010/1060 024 " DIA CIRC CONCR
 LEN=0034 INSTALLED UNKN
 (APRA) BRYN MAWR HOSPIT
 OLD LANCASTER RD
 (TWP)

0010/1022 024 " DIA CIRC CONCR
 LEN=0034 INSTALLED UNKN

0010/0780 024 " DIA CIRC CONCR
 LEN=0100 INSTALLED UNKN

0010/0640 SIGNALIZED CROSSWALK
 0010/0580 024 " DIA CIRC CONCR
 LEN=0100 INSTALLED UNKN

0010/0548 024 " DIA CIRC CONCR
 LEN=0100 INSTALLED UNKN

0010/0510 024 " DIA CIRC CONCR
 LEN=0100 INSTALLED UNKN

0010/0409 024 " DIA CIRC CONCR
 LEN=0100 INSTALLED UNKN
 PENNSYLVANIA AV
 (TWP)

0010/0328 024 " DIA CIRC CONCR
 LEN=0034 INSTALLED UNKN

0010/0252 024 " DIA CIRC CONCR
 LEN=0040 INSTALLED UNKN

0010/0101 W OLD RAILROAD AV
 (SR3047 SEG 0010/0000)
 2 0 46148 0 00 0000+00
 NC BR BRYN MAWR AV
 HAVERFORD RD
 (SR1001 SEG 0070/0544)
 (SR1001 SEG 0071/0552)

INTER-BK BRYN MAWR AV
 (SR1032 SEG 0100/2642)
 MFC BEGIN = C
 BK-DELAWARE (23)

0010/0000 LENGTH(AH 1788 BK 0000)

EXTRACT DATE: 12/18/2023 ROADWAY MANAGEMENT SYSTEM PAGE NUMBER: 695
PRINT DATE: 12/20/2023 SLD COUNTY/SR - ANNUAL PRINT COUNTY: MONTGOMERY
DIR: B TOTAL LEN: 1.394 MI. DIST: 06-4 SR: 3037
LEFT MUN: WEST CONSHOHOCKEN B RIGHT MUN: WEST CONSHOHOCKEN B

FRONT ST

007360 FT

007360 FT FRONT ST

DIR: B TOTAL LEN: 1.394 MI. DIST: 06-4 SR: 3037
 LEFT MUN: WEST CONSHOHOCKEN B RIGHT MUN: WEST CONSHOHOCKEN B

(SR0023 SEG 0270/1789) 0022/3437

0022/3437 (SR0023 SEG 0270/1789)
 018 "DIA CIRC CONCR
 0022/3372 LEN=0128 INSTALLED 2013

0022/1669 OP ID MID CTY EXWY (NB)
 46/0476/0160/2015
 0022/1551 OP ID MID CTY EXWY (SB)
 46/0476/0161/1939

003923 FT

0022/0589 024 "DIA CIRC CONCR
 LEN=0040 INSTALLED UNKN
 003923 FT 2 0 46172 0 01 0039+75
 (APRA) UNION HILL IND P
 WEST CONSHOHOCKEN
 UPPER MERION T

PORTLAND RD
 (T914)

0022/0000

POI 0022/0000 LENGTH(AH 3437 BK 3923)
 018 "DIA CIRC CONCR
 0012/3495 LEN=0030 INSTALLED UNKN

JONES RD
 (T871)

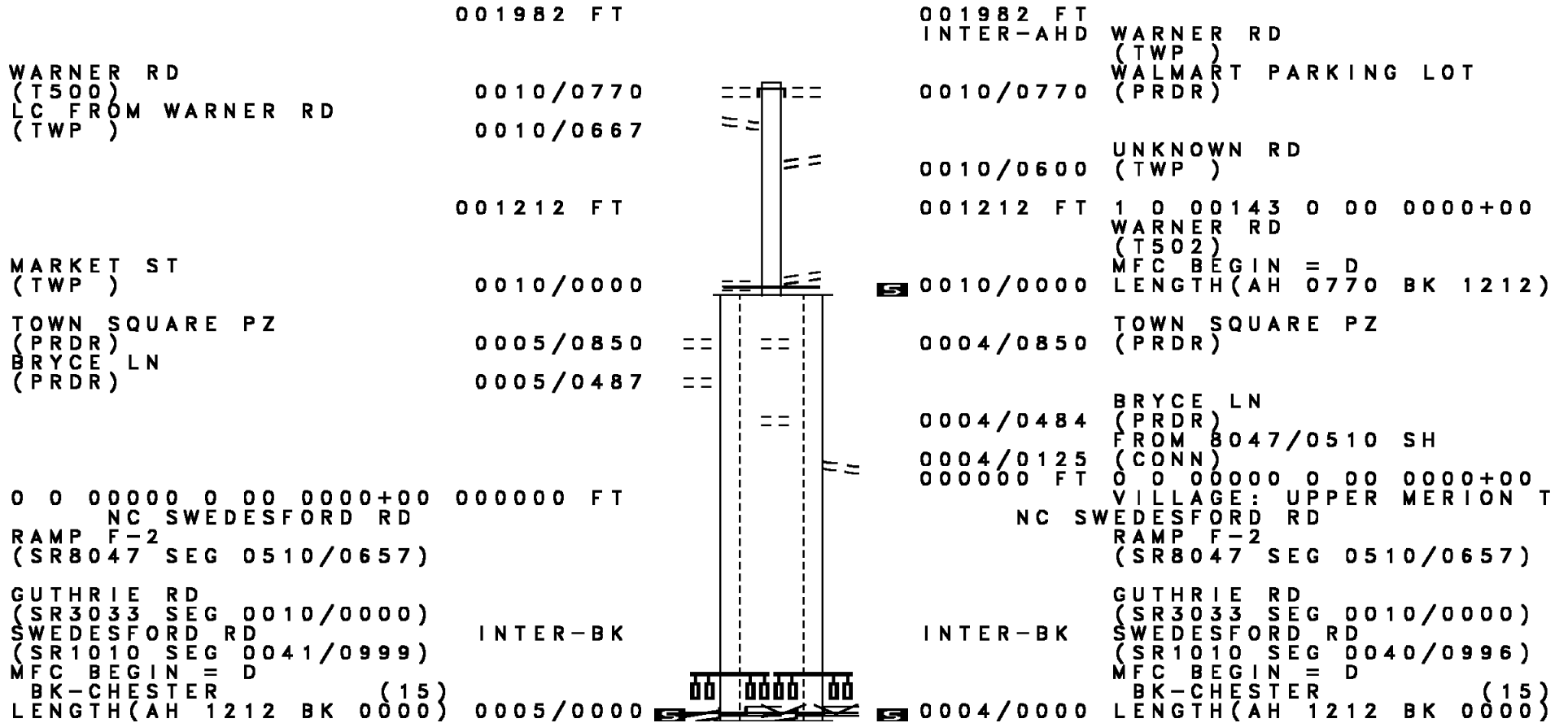
0012/3465

0012/2788 024 "DIA CIRC METAL
 LEN=0040 INSTALLED UNKN
 DEHAVEN ST
 0012/2776 (T841)
 018 "DIA CIRC CONCR
 0012/2593 LEN=0035 INSTALLED UNKN
 018 "DIA CIR PLASTIC
 0012/2028 LEN=0015 INSTALLED UNKN

000000 FT

0012/0413 RAMP D RD
 (SRB004 SEG 0500/1890)
 024 "DIA CIRC CONCR
 0012/0333 LEN=0040 INSTALLED UNKN
 FROM 8004/0500 SH
 0012/0307 (CONN)
 000000 FT 2 0 46172 0 00 0000+00
 NC BA LLIGOMINGO RD
 TRINITY LN
 (SR0320 SEG 0040/0722)

0012/0000 MFC BEGIN = D
 LENGTH(AH 3923 BK 0000)



DIR: B TOTAL LEN: .692 MI. DIST: 06-4 SR: 3035
 LEFT MUN: UPPER MERION T RIGHT MUN: UPPER MERION T

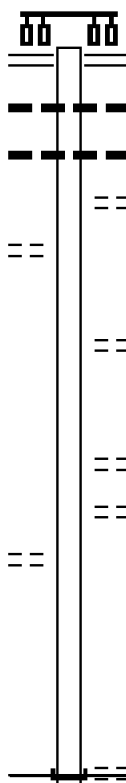
POPLAR RD
(T880)

BROWER RD
(T535)

003653 FT

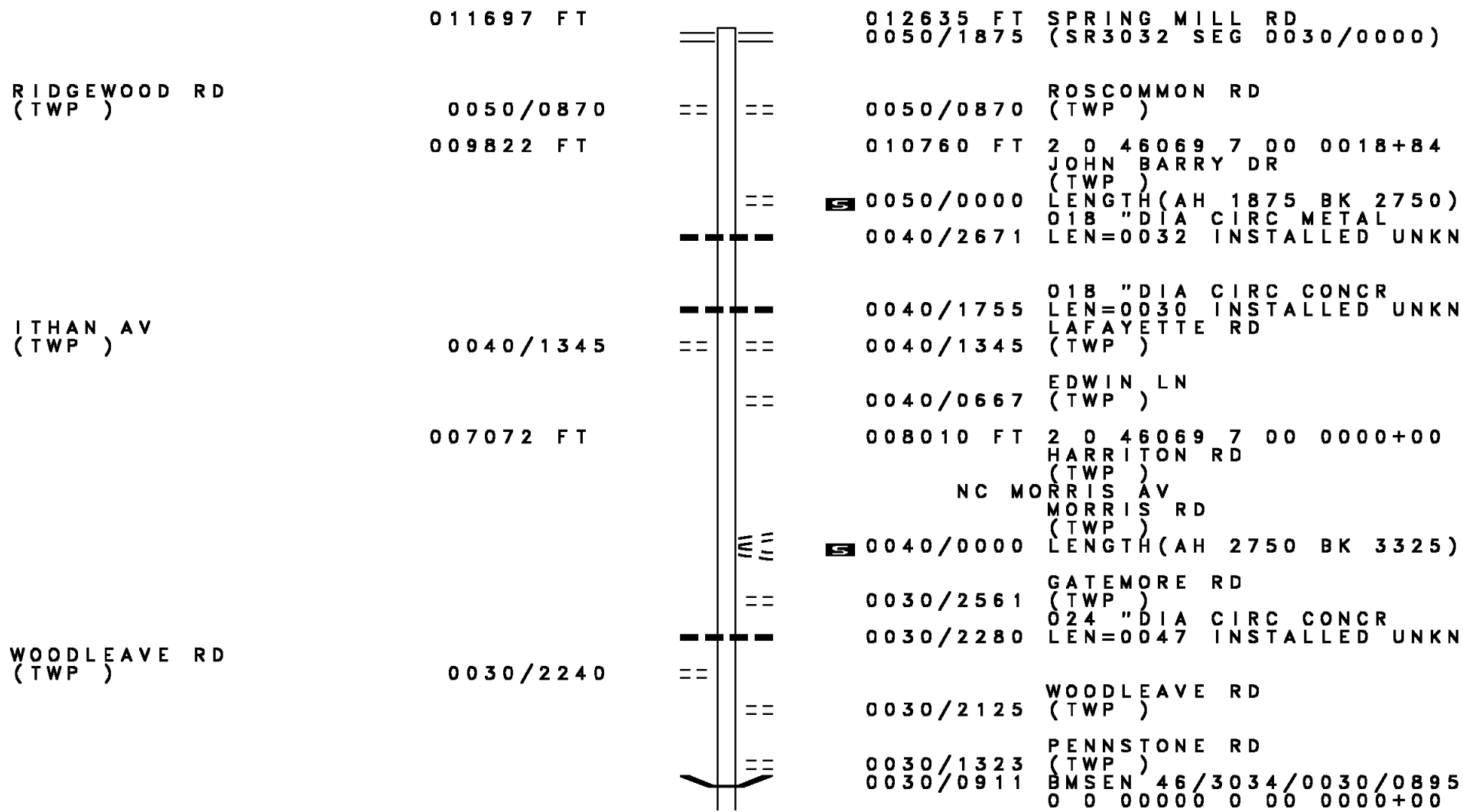
0020/0527
002339 FT

0010/0259
000000 FT



003653 FT CROTON RD
(SR3024 SEG 0040/0409)
 0020/1314 018 " DIA CIRC CONCR
 0020/1143 LEN=0033 INSTALLED UNKN
 012 " DIA CIRC CONCR
 0020/0855 LEN=0031 INSTALLED UNKN
 SYCAMORE WY
 0020/0787 (T551)
 002339 FT 2 0 46146 0 00 0021+00
 LINDSEY DR
 (T582)
 0020/0000 LENGTH(AH 1314 BK 2339)
 0010/1123 RED OAK TE
 (T553)
 0010/0797 HILLTOP CR
 (T554)
 000000 FT 2 0 46146 0 00 0000+00
 NC KING OF PRUSSIA RD
 HOBBS RD
 (T555)
 INTER-BK KING OF PRUSSIA RD
 (SR1015 SEG 0010/3004)
 MFC BEGIN = D
 BK-CHESTER (15)
 0010/0000 LENGTH(AH 2339 BK 0000)

DIR: N TOTAL LEN: 2.393 MI. DIST: 06-4 SR: 3034
 LEFT MUN: LOWER MERION T RIGHT MUN: LOWER MERION T



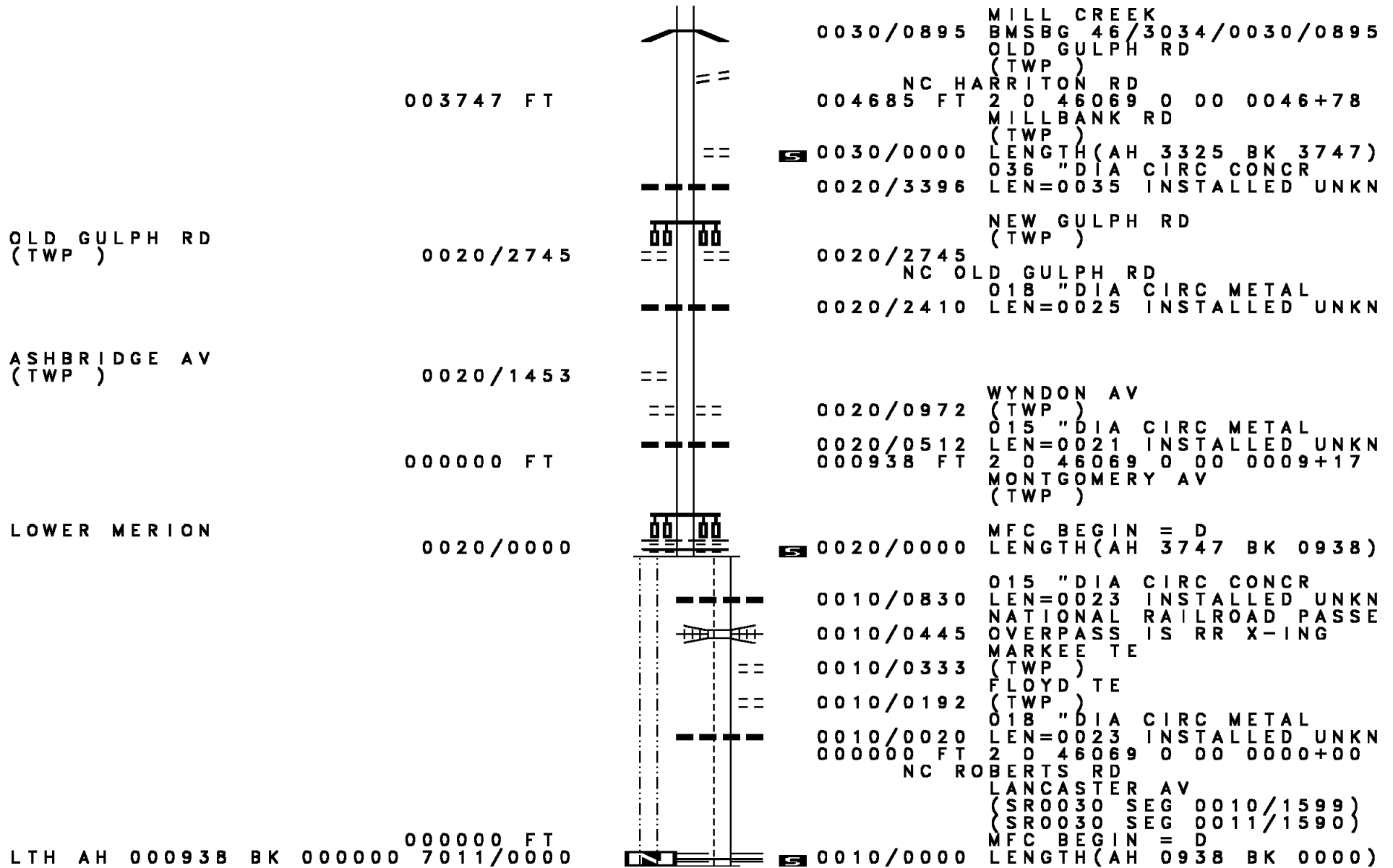
EXTRACT DATE: 12/18/2023
PRINT DATE: 12/20/2023

ROADWAY MANAGEMENT SYSTEM
SLD COUNTY/SR - ANNUAL PRINT

PAGE NUMBER: 690
COUNTY: MONTGOMERY

DIR: N TOTAL LEN: 2.393 MI.
LEFT MUN: LOWER MERION T

DIST: 06-4 SR: 3034
RIGHT MUN: LOWER MERION T



003747 FT

OLD GULPH RD
(TWP)

0020/2745

ASHBRIDGE AV
(TWP)

0020/1453

000000 FT

LOWER MERION

0020/0000

LTH AH 000938 BK 000000 7011/0000

0030/0895 MILL CREEK
BMSBG 46/3034/0030/0895
OLD GULPH RD
(TWP)

004685 FT NC HA HARRITON RD
2 0 46069 0 00 0046+78
MILLBANK RD
(TWP)

0030/0000 LENGTH(AH 3325 BK 3747)
036 "DIA CIRC CONCR
0020/3396 LEN=0035 INSTALLED UNKN

0020/2745 NEW GULPH RD
(TWP)

0020/2410 NC OL D GULPH RD
018 "DIA CIRC METAL
LEN=0025 INSTALLED UNKN

0020/0972 WYNDON AV
(TWP)

0020/0512 015 "DIA CIRC METAL
LEN=0021 INSTALLED UNKN
000938 FT 2 0 46069 0 00 0009+17
MONTGOMERY AV
(TWP)

0020/0000 MFC BEGIN = D
LENGTH(AH 3747 BK 0938)

0010/0830 015 "DIA CIRC CONCR
LEN=0023 INSTALLED UNKN

0010/0445 NATIONAL RAILROAD PASSE
OVERPASS IS RR X-ING
MARKEE TE

0010/0333 (TWP)
FLOYD TE

0010/0192 (TWP)
018 "DIA CIRC METAL
LEN=0023 INSTALLED UNKN

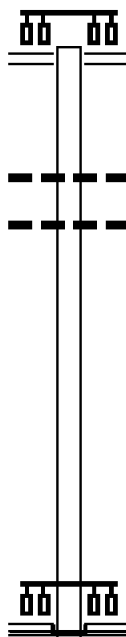
000000 FT 2 0 46069 0 00 0000+00
NC ROBERTS RD

LANCASTER AV
(SRO030 SEG 0010/1599)
(SRO030 SEG 0011/1590)
MFC BEGIN = D
0010/0000 LENGTH(AH 0938 BK 0000)

EXTRACT DATE: 12/18/2023 ROADWAY MANAGEMENT SYSTEM PAGE NUMBER: 689
 PRINT DATE: 12/20/2023 SLD COUNTY/SR - ANNUAL PRINT COUNTY: MONTGOMERY

DIR: B TOTAL LEN: .677 MI. DIST: 06-4 SR: 3033
 LEFT MUN: UPPER MERION T RIGHT MUN: UPPER MERION T

003573 FT



003573 FT GULPH RD
 (SR3039 SEG 0100/1176)
 0010/3573

0010/2180 018 " DIA CIRC METAL
 LEN=0034 INSTALLED UNKN
 0010/2160 018"H 00"W MULT PLSTIC
 LEN=0030 INSTALLED UNKN

000000 FT

000000 FT 2 0 46135 0 00 0000+00
 NC GU THRIE RD
 SWEDES FORD RD
 (SR3036 SEG 0005/0000)
 (SR3036 SEG 0004/0000)

INTER-BK RAMP F-2 RD
 (SR8047 SEG 0510/0657)
 MFC BEGIN = D
 BK-CHESTER (15)
 0010/0000 LENGTH(AH 3573 BK 0000)

SWEDES FORD RD
 (SR1010 SEG 0041/0999)
 (SR1010 SEG 0040/0996) 0010/0000

ROADWAY	SEGMENT	START STATION	END STATION	LENGTH (FT)	DESCRIPTION
CONSHOHOCKEN STATE RD (SR0023 SEG 0300/3307)	0040/2052	0040/2052	0040/1973	008509	INTER-AHD
		0040/1973	0040/1867	008509	SPRING MILL RD
		0040/1867	0040/1840	008509	(TWP)
		0040/1840	0040/1512	008509	CONSHOHOCKEN STATE RD
		0040/1512	0040/1180	008509	(TWP)
		0040/1180	0040/0670	008509	018" DIA CIRC METAL
		0040/0670	0040/0299	008509	LEN=0025 INSTALLED UNKN
		0040/0299	0040/0040	008509	LC TO CONSHOHOCKEN STAT
		0040/0040		008509	(CONN)
				008509	018" DIA CIRC CONCR
PINWOOD RD (TWP)	0040/0907	0040/0907	0040/0670	008509	LEN=0045 INSTALLED UNKN
		0040/0670	0040/0299	008509	018" DIA CIRC CONCR
		0040/0299	0040/0040	008509	LEN=0025 INSTALLED UNKN
		0040/0040		008509	018" DIA CIRC CONCR
		008509	LEN=0030 INSTALLED UNKN		
		008509	018" DIA CIRC METAL		
		008509	LEN=0025 INSTALLED UNKN		
		008509	018" DIA CIRC CONCR		
		008509	LEN=0035 INSTALLED UNKN		

EXTRACT DATE: 12/18/2023
PRINT DATE: 12/20/2023

ROADWAY MANAGEMENT SYSTEM
SLD COUNTY/SR - ANNUAL PRINT

PAGE NUMBER: 687
COUNTY: MONTGOMERY

DIR: B TOTAL LEN: 1.612 MI.
LEFT MUN: LOWER MERION T

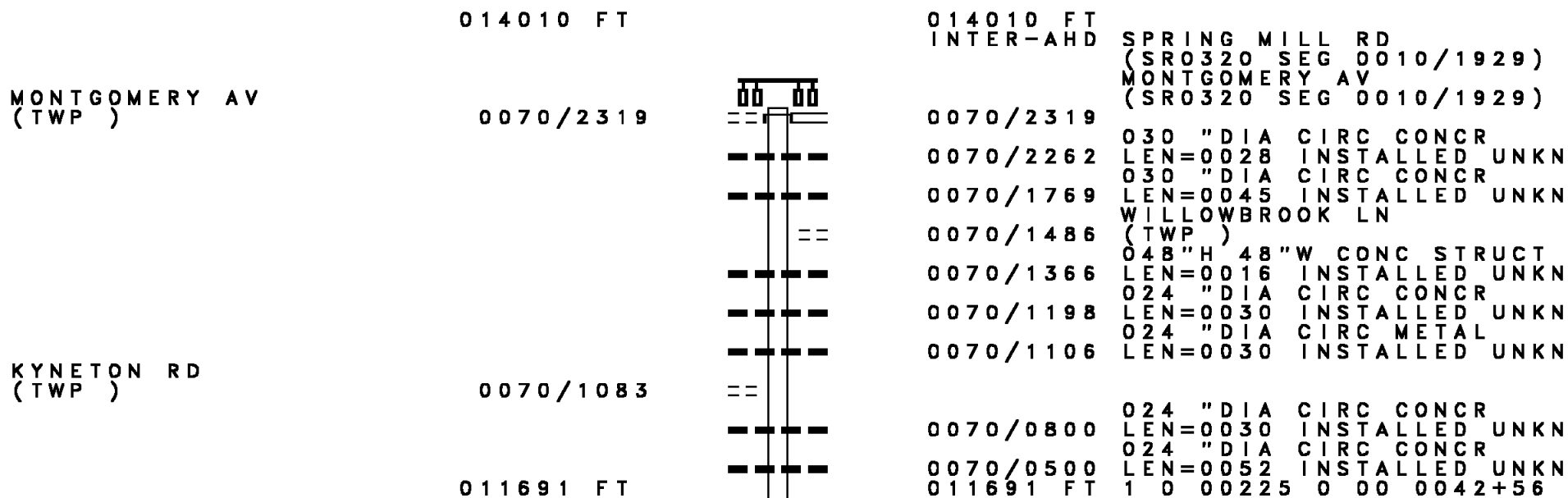
DIST: 06-4 SR: 3032
RIGHT MUN: LOWER MERION T

Stationing	Notes	Stationing	Notes
006457 FT		006457 FT	2 0 46138 0 00 0064+54 MT PLEASANT RD (TWP)
	== ==	0040/0000	LENGTH(AH 2052 BK 2119)
	---	0030/1655	030 " DIA CIRC METAL LEN=0030 INSTALLED UNKN
	---	0030/0935	018 " DIA CIRC CONCR LEN=0030 INSTALLED UNKN
	---	0030/0588	036 " DIA CIRC METAL LEN=0030 INSTALLED UNKN
	---	0030/0135	018 " DIA CIRC CONCR LEN=0055 INSTALLED UNKN
	---	0030/0130	024 " DIA CIRC CONCR LEN=0025 INSTALLED UNKN
004338 FT		004338 FT	2 0 46138 0 00 0043+35 MORRIS AV (SR3034 SEG 0050/1875)
	==	0030/0000	LENGTH(AH 2119 BK 2760)
	---	0020/2727	018 " DIA CIRC CONCR LEN=0030 INSTALLED UNKN
	---	0020/2520	024 " DIA CIRC METAL LEN=0055 INSTALLED UNKN
WRENFIELD WY (PRDR)		0020/1732	RIDGEWOOD RD (TWP)
	==	0020/1043	EAGLE FARM RD (TWP)
SPRING MILL LN (TWP)		0020/0035	060"H 36"W CONCR ARCH LEN=0045 INSTALLED UNKN
001578 FT		001578 FT	2 0 46138 0 00 0015+76 FARVIEW RD (TWP)
	== ==	0020/0000	LENGTH(AH 2760 BK 1578)
	---	0010/0385	018 " DIA CIRC CONCR LEN=0040 INSTALLED UNKN
000000 FT		000000 FT	2 0 46138 0 00 0000+00 NC SP SPRING MILL RD OLD GULPH RD (TWP)
OLD GULPH RD (SR3030 SEG 0070/0000)		0010/0000	INTER-BK SPRING MILL RD (SR3030 SEG 0070/0000) MFC BEGIN = C
	==	0010/0000	LENGTH(AH 1578 BK 0000)

DIR: B TOTAL LEN: 1.397 MI. DIST: 06-4 SR: 3031
 LEFT MUN: UPPER MERION T RIGHT MUN: UPPER MERION T

Stationing	Segment	Description	Material	Length	Notes
007378 FT		007378 FT AH-CHESTER (15)			
		INTER-AHD GULPH RD			
		0030/1985 (SR1012 SEG 0020/0000)			
		018 " DIA CIRC METAL			
		LEN=0050 INSTALLED UNKN			
		SOUTH OUTER LINE DR			
0030/0266		(PARK)			
005393 FT		1 0 00544 0 00 0053+49			
		INTER-BK GULPH RD			
		(SR1012 SEG 0010/0591)			
		BK-CHESTER (15)			
005393 FT		LTH AH 001985 BK 000100			
		005393 FT			
		7024/0000 LTH AH 000100 BK 003269			
		INTER-AHD GULPH RD			
		0020/3269 (SR1012 SEG 0010/0000)			
		018 " DIA CIRC METAL			
		LEN=0030 INSTALLED UNKN			
		024 " DIA CAST IRON			
		LEN=0047 INSTALLED UNKN			
		015 " DIA CIR PLASTIC			
		LEN=0050 INSTALLED UNKN			
002124 FT		1 0 00544 0 00 0020+85			
		EAST INNER LINE DR			
		(PARK)			
0020/0000		LENGTH(AH 3269 BK 2124)			
		0020/0000 SOUTH INNER LINE DR			
		(PARK)			
0010/1347		015 " DIA CIR PLASTIC			
		LEN=0035 INSTALLED 1978			
		NC GULPH RD			
		INTER-BK VALLEY FORGE PARK RD			
		000000 FT (SR0023 SEG 0010/0952)			
		MFC BEGIN = E			
1 0 00544 0 00 0000+00		000000 FT			
VALLEY FORGE PARK RD		0010/0000 LENGTH(AH 2124 BK 0000)			
(SR0023 SEG 0010/0952)					

DIR: B TOTAL LEN: 2.653 MI. DIST: 06-4 SR: 3030
 LEFT MUN: LOWER MERION T RIGHT MUN: LOWER MERION T



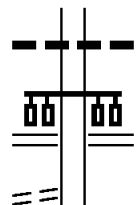
DIR: B TOTAL LEN: 2.653 MI. DIST: 06-4 SR: 3030
 LEFT MUN: LOWER MERION T RIGHT MUN: LOWER MERION T

ROAD NAME (TWP)	SEGMENT	START	END	LENGTH	STATUS	DETAILS
OLD GULPH RD (TWP)	SPRING MILL RD (SR3032 SEG 0010/0000)	0070	0000	0070/0000	5	VILLAGE: L.MERION 19085 NC SPRING MILL RD LENGTH(AH 2319 BK 2013)
CREIGHTON RD (TWP)		0060	1344	0060/1344	=	
MOUNT MORO RD (TWP)		0060	0284	0060/0284	=	
		0096	78	009678 FT		
CEDAR LN (TWP)		0050	0620	0050/0620	=	
		0050	0400	0050/0400	=	CEDAR LN (TWP)
		0050	0366	0050/0366	=	018 "DIA CIRC CONCR LEN=0030 INSTALLED UNKN
		0050	0037	0050/0037	=	024 "DIA CIRC CONCR LEN=0028 INSTALLED UNKN
		0087	07	008707 FT		
STOKE RD (TWP)		0050	0000	0050/0000	5	LENGTH(AH 0971 BK 1980)
PANORAMA RD (TWP)		0040	0966	0040/0966	=	SPRUCE LN (TWP)
		0040	0647	0040/0647	=	FIRETHORN LN (TWP)
		0040	0225	0040/0225	=	BMS EN 46/3030/0040/0000 036 "DIA CIRC CONCR LEN=0060 INSTALLED UNKN
		0067	27	006727 FT		1 0 00225 0 00 0089+95 MID CTY EXWY (NB)
		0040	0000	0040/0000	5	BMSBG 46/3030/0040/0000 LENGTH(AH 1980 BK 2678)
		0030	2588	0030/2588	=	018 "DIA CIRC CONCR LEN=0050 INSTALLED UNKN
		0030	2041	0030/2041	=	WOODFIELD RD (TWP)

DIR: B TOTAL LEN: 2.653 MI. DIST: 06-4 SR: 3030
 LEFT MUN: LOWER MERION T RIGHT MUN: LOWER MERION T

REBEL HILL RD
 (T751)

0030/0407



0030/0900 012"H 24"W ELLIP METAL
 LEN=0045 INSTALLED UNKN
 NC OLD GULPH RD
 MATSONSFORD RD
 (SR3016 SEG 0020/0622)

0030/0887

004049 FT

0030/0332 SOUTHEASTERN PENNSYLVAN
 OVERPASS IS RR X-ING
 018" DIA CIRC CONCR
 LEN=0045 INSTALLED UNKN
 004049 FT 1 0 00225 0 00 0119+02
 SOUTH GULPH RD
 (SR0320 SEG 0020/1055)
 NC NEW GULPH RD

SOUTH GULPH RD
 (SR0320 SEG 0020/1055)

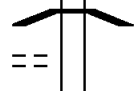
0030/0000



0030/0000 LOWER MERION
 UPPER MERION T
 LENGTH(AH 2678 BK 1803)
 0020/1634 BMSEN 46/3030/0020/1604
 0 0 00000 0 00 0000+00
 GULPH CREEK
 0020/1604 BMSBG 46/3030/0020/1604

GRANDVIEW TE
 (PRDR)

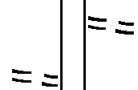
0020/1444



0020/0938 018" DIA CIRC CONCR
 LEN=0040 INSTALLED UNKN
 DENBIGH LN
 (TWP)

2 0 46162 0 00 0022+06 002246 FT
 GULPH HILLS RD
 (T731)

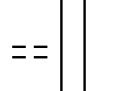
0020/0000



0020/0000 LENGTH(AH 1803 BK 2246)
 024" DIA CIRC CONCR
 0010/2204 LEN=0032 INSTALLED UNKN

GULPH HILLS RD
 (T731)

0010/1113



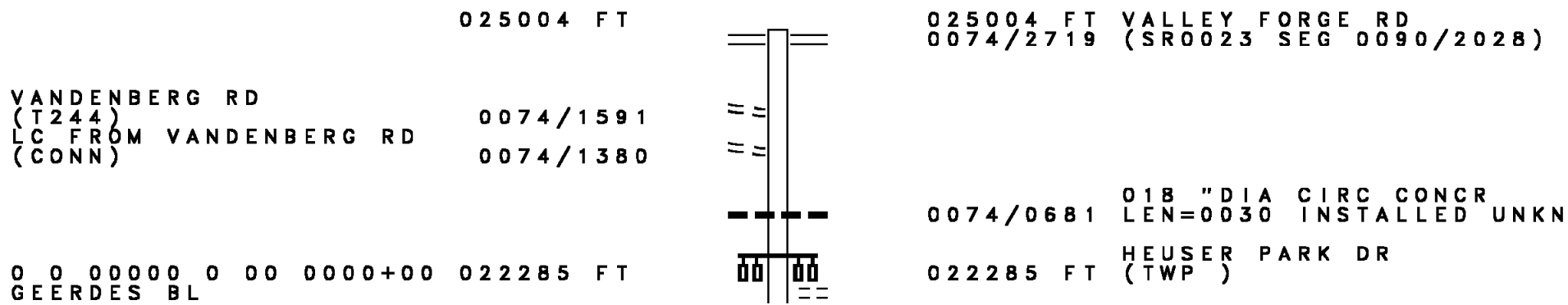
0010/0482 012" DIA CIRC METAL
 LEN=0048 INSTALLED UNKN
 000000 FT 2 0 46162 0 00 0000+00
 NC UPPER GULPH RD
 COUNTY LINE RD
 (T740)

INTER-BK UPPER GULPH RD
 (TWP)

0010/0000 MFC BEGIN = D
 LENGTH(AH 2246 BK 0000)

EXTRACT DATE: 12/18/2023 ROADWAY MANAGEMENT SYSTEM PAGE NUMBER: 682
 PRINT DATE: 12/20/2023 SLD COUNTY/SR - ANNUAL PRINT COUNTY: MONTGOMERY

DIR: B TOTAL LEN: 4.736 MI. DIST: 06-4 SR: 3029
 LEFT MUN: UPPER MERION T RIGHT MUN: UPPER MERION T



DIR: B TOTAL LEN: 4.736 MI. DIST: 06-4 SR: 3029
 LEFT MUN: UPPER MERION T RIGHT MUN: UPPER MERION T

Stationing / Description	Segment ID	Material / Notes
(T882)	0074/0000	0074/0000 LENGTH(AH 2719 BK 1289) 036 "DIA CIRC METAL
	0070/1220	LEN=0230 INSTALLED UNKN
2 0 46145 0 00 0210+00 020996 FT SARATOGA RD (T247)	0070/0000	020996 FT 0070/0000 LENGTH(AH 1289 BK 2979) 036 "DIA CIR PLASTIC
	0060/2585	LEN=0050 INSTALLED 2019
CALEY RD (T200)	0060/1557	0060/1635 018 "DIA CIRC CONCR LEN=0030 INSTALLED UNKN SUSAN DR (T886)
	0060/1045	0060/1557 036 "H 00 "W MULT METAL LEN=0040 INSTALLED UNKN
SHARON CT (T885)	0060/0948	0060/0657 ABRAMS MILL RD (T238)
	018017 FT	0060/0430 024 "DIA CIRC CONCR LEN=0053 INSTALLED UNKN 018017 FT 2 0 46145 0 00 0179+81 NC BEIDLER RD
BEIDLER RD (T231)	0060/0000	MFC BEGIN = D 0060/0000 LENGTH(AH 2979 BK 3582)
	0050/2194	BMS EN 46/3029/0050/2156 2 0 46145 0 00 0166+73
	0050/2156	ABRAMS RUN BMSBG 46/3029/0050/2156
HAMLET DR (T256)	0050/1555	0050/1440 015 "DIA CIRC METAL LEN=0050 INSTALLED UNKN
HAMLET DR (T256)	0050/1302	0050/0984 MFC BEGIN = E NC ABRAMS RD BEIDLER RD (T231)
	0050/0974	0050/0974 018 "DIA CIRC CONCR

EXTRACT DATE: 12/18/2023
PRINT DATE: 12/20/2023

ROADWAY MANAGEMENT SYSTEM
SLD COUNTY/SR - ANNUAL PRINT

PAGE NUMBER: 680
COUNTY: MONTGOMERY

DIR: B TOTAL LEN: 4.736 MI.
LEFT MUN: UPPER MERION T

DIST: 06-4 SR: 3029
RIGHT MUN: UPPER MERION T

ROADWAY	STATION	TYPE	START	END	DESCRIPTION
	014435 FT	---	0050/0290	014435 FT	LEN=0030 INSTALLED UNKN
		==	2 0 46145 0 00 0143+44		BROWNLIE RD
		==	(T400)		
ROBIN RD (T223)	0040/2951	---	5 0050/0000		LENGTH(AH 3582 BK 3343)
		==			
SPRING RIDGE RD (T221)	0040/2011	---			
HAWTHORNE RD (T211)	0040/1643	---			
		==			
		---	0040/1377		CAMBRIDGE RD
		==	(T407)		
		---	0040/1249		018 " DIA CIRC CONCR
		==	LEN=0161		INSTALLED UNKN
		---	ANDERSON RD		
		==	0040/1024		(T412)
		---	0040/0936		018 " DIA CIRC METAL
		==	LEN=0051		INSTALLED UNKN
CINNAMON HILL RD (T212)	0040/0901	---			
		==			
		---	0040/0900		012 " DIA CIRC CONCR
		==	LEN=0006		INSTALLED UNKN
		---	0040/0630		018 " DIA CIRC CONCR
		==	LEN=0038		INSTALLED UNKN
HUNTERS RUN RD (TWP)	0040/0574	---			
	011092 FT	==	011092 FT		2 0 46145 0 00 0111+97
					VALLEY FORGE RD
					(SR0023 SEG 0170/0000)
		---	5 0040/0000		MFC BEGIN = D
		==	LENGTH(AH 3343 BK 2431)		
		---	0030/2272		024 " DIA CIRC CONCR
		==	LEN=0045		INSTALLED UNKN
		---	0030/2158		012 " DIA CIRC CONCR
		==	LEN=0030		INSTALLED UNKN
		---	0030/1824		018 " DIA CIRC CONCR
		==	LEN=0030		INSTALLED UNKN
		---	0030/1645		024 " DIA CIRC CONCR
		==	LEN=0030		INSTALLED UNKN
		---	0030/1634		012 " DIA CIRC CONCR
		==	LEN=0006		INSTALLED UNKN
CROSSFIELD RD (T306)	0030/1591	---			
		==			
		---	0030/1375		012 " DIA CIRC CONCR
		==	LEN=0012		INSTALLED UNKN
		---			012 " DIA CIRC CONCR

EXTRACT DATE: 12/18/2023
PRINT DATE: 12/20/2023

ROADWAY MANAGEMENT SYSTEM
SLD COUNTY/SR - ANNUAL PRINT

PAGE NUMBER: 679
COUNTY: MONTGOMERY

DIR: B TOTAL LEN: 4.736 MI.
LEFT MUN: UPPER MERION T

DIST: 06-4 SR: 3029
RIGHT MUN: UPPER MERION T

Segment ID	Stationing	Length	Material	Status
0030/1230		LEN=0013	ROSS RD (T435)	INSTALLED UNKN
0030/1213		012 " DIA	CIRC CONCR	
0030/0645		LEN=0006	018 " DIA	INSTALLED UNKN
0030/0607		LEN=0040	CIRC CONCR	INSTALLED UNKN
DEEP HOLLOW RD (T335)	0030/0524			
2 0 46145 0 00 0086+50	008661 FT			
PRINCE FREDERICK ST (T320)	0030/0000			
			MFC BEGIN = C	
			LENGTH(AH 2431 BK 2941)	
			018 " DIA	CIRC METAL
			LEN=0440	INSTALLED UNKN
			018 " DIA	CIRC CONCR
			LEN=0180	INSTALLED UNKN
			018 " DIA	CIRC METAL
			LEN=0170	INSTALLED UNKN
DEKALB PK				
{SR0202 SEG 0081/0000}				
{SR0202 SEG 0080/0000}				
	0025/1848			
			DEKALB PK	
			{SR0202 SEG 0080/0000}	
			{SR0202 SEG 0081/0000}	
			018 " DIA	CIRC CONCR
			LEN=0035	INSTALLED UNKN
			018 " DIA	CIRC CONCR
			LEN=0024	INSTALLED UNKN
TYLER RD (T372)	0025/1152			
MONROE RD (T373)				
MONROE BL (TWP)				
	0025/0822			
			TYLER RD (T372)	
			MONROE RD (T373)	
			MONROE BL (TWP)	
			015 " DIA	CIRC METAL
			LEN=0040	INSTALLED UNKN
0 0 00000 0 00 0000+00	005720 FT			
SAULIN BL (T908)				
			0 0 00000 0 00 0000+00	
			SAULIN BL (T908)	
MFC BEGIN = B				
LENGTH(AH 2941 BK 1749)	0025/0000			
			MFC BEGIN = B	
			LENGTH(AH 2941 BK 1749)	
			045 " DIA	CIRC CONCR
			LEN=0012	INSTALLED UNKN
			036 " DIA	CIRC CONCR
			LEN=0010	INSTALLED UNKN

DIR: B TOTAL LEN: 4.736 MI. DIST: 06-4 SR: 3029
 LEFT MUN: UPPER MERION T RIGHT MUN: UPPER MERION T

HANSEN ACCESS RD
 (T680)

0020/0384

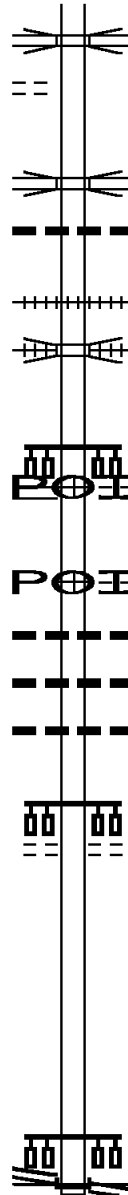
CHURCH RD
 (SR3028 SEG 0030/3077)

0020/0000

003971 FT

002290 FT

2 0 46145 0 00 0000+00 000000 FT
 SOUTH GULPH RD
 (SR3039 SEG 0020/1757) 0010/0000



0020/0653 OP ID PA TPK (1-276)
 46/7276/9903/2913

0020/0353 RETAINING WALL END
 BMSID 46/3029/0020/0265
 PEDESTRIAN WALKWAY
 0020/0350 OP ID 46/3029/0020/0350
 036 " DIA CIRC CONCR
 0020/0325 LEN=0010 INSTALLED UNKN
 RETAINING WALL BEGIN
 0020/0265 BMSID 46/3029/0020/0265
 0020/0214 (AAR 529534H) #TRKS 02
 CONSOLIDATED RAIL CORPO
 0020/0102 OVERPASS IS RR X-ING
 003971 FT 2 0 46145 0 00 0038+46
 (APRA) ELLIOT & FRANZ
 CHURCH RD
 (T601)

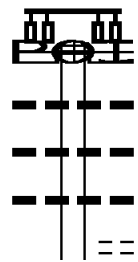
0020/0000 LENGTH(AH 1749 BK 1681)
 (APRA) ELLIOT & FRANZ
 QUEENS DR
 0014/0978 (T617)
 024 " DIA CIRC CONCR
 0014/0740 LEN=0035 INSTALLED UNKN
 018 " DIA CIRC CONCR
 0014/0160 LEN=0055 INSTALLED UNKN
 036 " DIA CIRC CONCR
 0014/0096 LEN=0048 INSTALLED UNKN
 002290 FT 0 0 00000 0 00 0000+00
 SHOEMAKER RD
 (T660)
 0014/0000 LENGTH(AH 1681 BK 2290)

NC HENDERSON RD

SOUTH GULPH RD
 (SR3039 SEG 0020/1757)
 INTER-BK RAMP A RD
 000000 FT (SR8004 SEG 0260/1000)
 MFC BEGIN = B
 0010/0000 LENGTH(AH 2290 BK 0000)

EXTRACT DATE: 12/18/2023 ROADWAY MANAGEMENT SYSTEM PAGE NUMBER: 677
 PRINT DATE: 12/20/2023 SLD COUNTY/SR - ANNUAL PRINT COUNTY: MONTGOMERY
 DIR: B TOTAL LEN: 1.034 MI. DIST: 06-4 SR: 3028
 LEFT MUN: UPPER MERION T RIGHT MUN: UPPER MERION T

005460 FT



005460 FT (APRA) B PIETRINI & SON
 INTER-AHD CHURCH RD
 (TBO1)
 HENDERSON RD
 (SR3029 SEG 0020/0000)
 0030/3077 030 " DIA CIRC METAL
 0030/3027 LEN=0030 INSTALLED UNKN
 030 " DIA CIRC CONCR
 0030/2895 LEN=0030 INSTALLED UNKN
 024 " DIA CIRC METAL
 0030/2594 LEN=0030 INSTALLED UNKN
 LC FOR UNKNOWN RD
 0030/2543 (CONN)

DIR: B TOTAL LEN: 1.034 MI. DIST: 06-4 SR: 3028
 LEFT MUN: UPPER MERION T RIGHT MUN: UPPER MERION T

RADAR DR
(T640)

GULPH RD
(SR3039 SEG 0050/0000)
TO 3024/0050 SH
(CONN)

0030/0355

002383 FT

000501 FT

000501 FT

0010/0501

0010/0108
000000 FT

0030/2470	024 " DIA CIRC METAL LEN=0032 INSTALLED UNKN UNKNOWN RD
0030/2066	(PRDR) PRUSSIAN WOODS DR
0030/1605	(TWP)
0030/0804	GULPH RIDGE DR (T903)
0030/0730	036 " DIA CIRC METAL LEN=0060 INSTALLED UNKN
0030/0107	036 "H 24 "W ELLIP CONC LEN=0030 INSTALLED UNKN
002383 FT	2 0 46139 0 00 0018+97 LORI LN (T644)
0030/0000	LENGTH(AH 3077 BK 1882) HILLSIDE RD (T642)
0020/1534	030 " DIA CAST IRON LEN=0025 INSTALLED UNKN
0020/1200	015 " DIA CIRC CONCR LEN=0041 INSTALLED UNKN
0020/0075	2 0 46139 0 00 0000+00 GULPH RD (SR3039 SEG 0040/0741)
000501 FT	NC CHURCH RD INTER-BK GULPH RD (SR3039 SEG 0040/0741)
0020/0000	LTH AH 001882 BK 000100
000501 FT	7014/0000 INTER-AHD GULPH RD (SR3039 SEG 0050/0000)
0010/0501	0010/0501
000000 FT	2 0 46175 0 00 0000+00 NC BROOKS RD CROTON RD (SR3024 SEG 0050/1856)
0010/0000	INTER-BK IVES CORPORATE CENTER R (PRDR) MFC BEGIN = D LENGTH(AH 0501 BK 0000)

EXTRACT DATE: 12/18/2023 ROADWAY MANAGEMENT SYSTEM PAGE NUMBER: 675
PRINT DATE: 12/20/2023 SLD COUNTY/SR - ANNUAL PRINT COUNTY: MONTGOMERY
DIR: B TOTAL LEN: 1.981 MI. DIST: 06-4 SR: 3027
LEFT MUN: BRIDGEPORT B RIGHT MUN: BRIDGEPORT B

010458 FT



010458 FT DEKALB PK
(SR0202 SEG 0100/0000)

DIR: B TOTAL LEN: 1.981 MI. DIST: 06-4 SR: 3027
 LEFT MUN: BRIDGEPORT B RIGHT MUN: BRIDGEPORT B

Street Name	Segment ID	Notes
DAVID RD (BORO)	0030/3334	FORD ST (SR3055 SEG 0010/0000) BRIDGEPORT UPPER MERION T
CHARLES ST (T462) BARNES AV (T463)	0030/1292	BUSH ST (BORO)
KING MANOR RD (T468)	0030/0277	024 "DIA CIRC CONCR LEN=0025 INSTALLED UNKN
	006869 FT	018 "DIA CIRC METAL LEN=0030 INSTALLED UNKN
		CHURCH ST (T474)
		024 "DIA CIRC CONCR LEN=0030 INSTALLED UNKN
		MANOR LN (TWP)
		SCHUYLKILL B STRUCTURE LENGTH 14 FT
		BMSID 46/3027/0030/0215
		2 0 46137 0 00 0068+60
		VILLAGE: KING'S MANOR
		I-276
		OP ID 46/7276/9903/2972
		LENGTH(AH 3589 BK 3120)
		CONSOLIDATED RAIL CORPO
		OVERPASS IS RR X-ING
		CHURCH RD (T801)
		030 "DIA CIRC METAL LEN=0045 INSTALLED UNKN
		018 "DIA CIRC METAL LEN=0025 INSTALLED UNKN
WHITE AV (T803)	0020/1308	
WESTFALL AV (T805)	0020/1253	
FOULKROD BL (T807)	0020/0952	

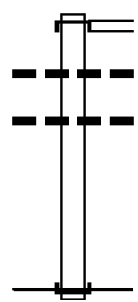
DIR: B TOTAL LEN: 1.981 MI. DIST: 06-4 SR: 3027
 LEFT MUN: UPPER MERION T RIGHT MUN: UPPER MERION T

Street Name	Segment ID	Length	Notes
STOCKER AV (T809)	0020/0658		WINDING WY (TWP) 018" DIA CIRC CONCR LEN=0035 INSTALLED UNKN
TRAYMORE AV (T811)	0020/0312	003749 FT	BELLA LN (TWP) 012" DIA CAST IRON LEN=0030 INSTALLED UNKN TRAYMORE AV (T811) 2 0 46137 0 00 0037+58 VILLAGE: KNG-MNR INDPRK LAWDALE AV (T808)
LAWDALE AV (T808)	0020/0000		0020/0000 LENGTH(AH 3120 BK 3749) 015" DIA CIRC METAL LEN=0025 INSTALLED UNKN
SCHENLEY AV (T806)	0010/3318		
PHILDELPHIA AV (T804)	0010/3042		
YERKES RD (T802)			0010/2888 BMS EN 46/3027/0010/2850 2 0 46137 0 00 0028+64
HOLSTEIN RD (T813)	0010/2780		0010/2850 BMSBG 46/3027/0010/2850
SCHOOL LINE DR (T821)	0010/2351		
SCHOOL LINE DR (T821)	0010/0883		0010/1158 018" DIA CIRC METAL LEN=0060 INSTALLED UNKN
GULPH RD (SR3039 SEG 0020/0000)	0010/0000	000000 FT	0010/0816 PINE TREE RD (T869) 000000 FT 2 0 46137 0 00 0000+00 VILLAGE: HUGHES PARK NC CROOKED LN
			GULPH RD (SR3039 SEG 0020/0000) MFC BEGIN = D 0010/0000 LENGTH(AH 3749 BK 0000)

EXTRACT DATE: 12/18/2023 ROADWAY MANAGEMENT SYSTEM PAGE NUMBER: 672
 PRINT DATE: 12/20/2023 SLD COUNTY/SR - ANNUAL PRINT COUNTY: MONTGOMERY
 DIR: B TOTAL LEN: .051 MI. DIST: 06-4 SR: 3026
 LEFT MUN: UPPER MERION T RIGHT MUN: UPPER MERION T

000270 FT

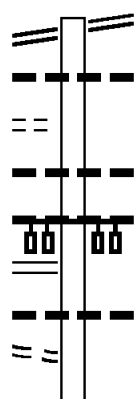
000000 FT



000270 FT
 INTER-AHD CROTON RD
 (SR3024 SEG 0020/0000)
 RADNOR RD
 0010/0270 (SR3024 SEG 0020/0000)
 015" DIA CIRC CONCR
 0010/0216 LEN=0026 INSTALLED UNKN
 024"H 18"W ELLIP METAL
 0010/0011 LEN=0027 INSTALLED UNKN
 000000 FT 2 0 46161 0 00 0000+00
 NC CROTON RD
 INTER-BK CROTON RD
 (SR1011 SEG 0040/2792)
 MFC BEGIN = E
 BK-CHESTER (15)
 0010/0000 LENGTH(AH 0270 BK 0000)

EXTRACT DATE: 12/18/2023 ROADWAY MANAGEMENT SYSTEM PAGE NUMBER: 670
 PRINT DATE: 12/20/2023 SLD COUNTY/SR - ANNUAL PRINT COUNTY: MONTGOMERY
 DIR: B TOTAL LEN: 2.194 MI. DIST: 06-4 SR: 3024
 LEFT MUN: UPPER MERION T RIGHT MUN: UPPER MERION T

GULPH RD 011586 FT
 (SR3039 SEG 0040/0000) 0050/2939
 FROM 3039/0040 SH
 (CONN) 0050/2697
 BROOKS RD
 (SR3028 SEG 0010/0000) 0050/1856
 FROM 3028/0010 SH
 (CONN) 0050/1773



011586 FT GULPH RD
 0050/2939 (SR3039 SEG 0040/0000)
 0050/2723 018 " DIA CIRC CONCR
 LEN=0045 INSTALLED 1980
 0050/2274 072 " DIA CIRC METAL
 LEN=0045 INSTALLED 1980
 0050/2105 018 " DIA CIRC CONCR
 LEN=0035 INSTALLED 1980
 0050/1856
 0050/1830 018 " DIA CIRC CONCR
 LEN=0062 INSTALLED 1980
 018 " DIA CIRC CONCR

EXTRACT DATE: 12/18/2023
PRINT DATE: 12/20/2023

ROADWAY MANAGEMENT SYSTEM
SLD COUNTY/SR - ANNUAL PRINT

PAGE NUMBER: 669
COUNTY: MONTGOMERY

DIR: B TOTAL LEN: 2.194 MI.
LEFT MUN: UPPER MERION T

DIST: 06-4 SR: 3024
RIGHT MUN: UPPER MERION T

2 0 46174 0 00 0000+00 008647 FT
SENTRY LN
(T895) 0050/0000

2 0 46146 0 00 0040+61 007587 FT
KING OF PRUSSIA RD
(T609) 0040/0000

KERRWOOD DR
(T873) 0030/1714

---	0050/1572	LEN=0034	INSTALLED	1980
			SCHUYLKILL EXPRESS	
	0050/1132	OP ID 46/0076/3280/1233		
---	0050/0728	LEN=0040	INSTALLED	1980
		018 "DIA CIRC CONCR		
---	0050/0406	LEN=0042	INSTALLED	1980
		018 "DIA CIRC CONCR		
==	5 0050/0000	LENGTH(AH 2939 BK 1060)		
---	0040/0877	LEN=0035	INSTALLED	1980
		BROOKWOOD RD		
---	0040/0807	(T560)		
		024 "DIA CIRC CONCR		
---	0040/0433	LEN=0045	INSTALLED	1980
		KING OF PRUSSIA RD		
		(SR3035 SEG 0020/1314)		
---	0040/0409		ALDERBROOK DR	
		(T881)		
---	0040/0010	LEN=0040		
		007587 FT		
==	5 0040/0000	LENGTH(AH 1060 BK 3440)		
---	0030/3095	LEN=0025	INSTALLED	1980
		030 "DIA CIRC PLASTIC		
---	0030/3080	LEN=0006	INSTALLED	1980
		030 "DIA CIRC CONCR		
---	0030/3006	LEN=0040	INSTALLED	1999
		018 "DIA CIRC CONCR		
---	0030/2833	LEN=0012	INSTALLED	1980
		018 "DIA CIRC CONCR		
---	0030/2594	LEN=0015	INSTALLED	1980
		018 "DIA CIRC CONCR		
---	0030/2376	LEN=0010	INSTALLED	1980
		SHARON DR		
---	0030/2309	(T540)		
		018 "DIA CIRC CONCR		
---	0030/2274	LEN=0005	INSTALLED	1980
		018 "DIA CIRC CONCR		
---	0030/2128	LEN=0018	INSTALLED	1980
		018 "DIA CIRC CONCR		
---	0030/1877	LEN=0025	INSTALLED	1980
		WOODHILL RD		
---	0030/1825	(T541)		
		018 "DIA CIRC CONCR		
---	0030/1773	LEN=0040	INSTALLED	1980
==				

DIR: B TOTAL LEN: 2.194 MI. DIST: 06-4 SR: 3024
 LEFT MUN: UPPER MERION T RIGHT MUN: UPPER MERION T

Stationing	Description	Material	Length	Notes
0030/1665	018" DIA CIRC CONCR	LEN=0005	INSTALLED 1980	
0030/1409	018" DIA CIRC CONCR	LEN=0005	INSTALLED 1980	
0030/1380	FLETCHER RD (T530)			
0030/0608	MARTINS DAM CLUB RD (PRDR)			
0030/0276	CROW CREEK STRUCTURE LENGTH 16 FT			
0030/0138	BMSID 46/3024/0030/0138			
004147 FT				
0030/0000	LENGTH(AH 3440 BK 1763)			
0020/1006	018" DIA CAST IRON	LEN=0025	INSTALLED 1980	
0020/0989				
002384 FT				
0020/0000	1 0 00144 0 00 0023+96			
0010/2323	NC CR CROTON RD LENGTH(AH 1763 BK 2384)			
0010/2313	BMSEN 46/3024/0010/2313			
0010/2251	1 0 00144 0 00 0000+00			
0010/1449	ABRAMS RUN BMSBG 46/3024/0010/2313			
0010/0822	SPRINGBROOK LN (PRDR)			
0010/0232	RADNOR HILL RD (T521)			
0010/0084	018" DIA CIRC METAL	LEN=0048	INSTALLED 1980	
000000 FT	BRIANS WY (TWP)			
	024" DIA CIRC CONCR	LEN=0035	INSTALLED 1980	
	1 0 00144 0 00 0000+00			
	NC RA DNOR RD			
	INTER-BK RADNOR RD (SR1013 SEG 0032/0558)			
	MFC BEGIN = D			
	BK-CHESTER (15)			
	0010/0000 LENGTH(AH 2384 BK 0000)			

DIR: B TOTAL LEN: 1.808 MI. DIST: 06-4 SR: 3023
 LEFT MUN: UPPER MERION T RIGHT MUN: UPPER MERION T

Street Name	Stationing	Notes
	009548 FT	009548 FT INTER-AHD
MARY ST (T485)	0030/3262	STEWART ST (T494) FOURTH ST (SR3025 SEG 0020/0000) UNKNOWN AL (TWP)
	0030/3365	
	0030/3220	TOSE ST (T486) UNKNOWN AL (TWP)
	0030/3024	
FRALEY ST (T484)	0030/2818	FRALEY ST (T484)
	0030/2790	015 " DIA CAST IRON LEN=0040 INSTALLED UNKN ROOSEVELT ST (T483)
	0030/2631	HOLSTEIN ST (T482)
	0030/2037	MADISON AV (T489)
	0030/1826	018 " DIA CIRC CONCR LEN=0030 INSTALLED UNKN COLUMBUS ST (T490)
	0030/1340	018 " DIA CIRC METAL LEN=0030 INSTALLED UNKN
FLINT HILL RD (T481)	0030/0537	NC JEFFERSON ST MFC BEGIN = E
	0030/0509	024"H 18"W CON BOX CUL LEN=0045 INSTALLED UNKN
COATES LN (T476)	0030/0381	
	0030/0295	BMS EN 46/3023/0030/0175 2 0 46178 0 00 0058+77 1-276
	0030/0175	BMSBG 46/3023/0030/0175 2 0 46178 0 00 0058+77
	005889 FT	005889 FT CONSOLIDATED RAIL CORPO OVERPASS IS RR X-ING
	0030/0000	LENGTH(AH 3659 BK 2881)
	0020/2324	BMS EN 46/3023/0020/2308 0 0 00000 0 00 0000+00 FROG RUN
	0020/2308	BMSBG 46/3023/0020/2308 072"H 36"W ELLIP CONC

DIR: B TOTAL LEN: 1.808 MI. DIST: 06-4 SR: 3023
 LEFT MUN: UPPER MERION T RIGHT MUN: UPPER MERION T

CHURCH RD
(T801)

0020/1303

POI

0020/2294 LEN=0030 INSTALLED UNKN

0020/1303 (APRA) GULF MILLS INDUS
018" DIA CIRC METAL

0020/1249 LEN=0035 INSTALLED UNKN

0020/0605 024" DIA CIRC METAL
LEN=0036 INSTALLED UNKN
(APRA) GLASGOW QUARRY

2 0 46178 0 00 0030+08 003008 FT
HERTZOG BL
(T889)

0020/0000

POE

0020/0369
003008 FT (TWP)

0020/0000 LENGTH(AH 2881 BK 3008)

VIKING RD
(T870)
UNKNOWN AL
(TWP)

0010/2005

==

0010/2054 BMSEN 46/3023/0010/2023
2 0 46178 0 00 0006+24
TRIB. SCHUYLKILL RIVER

0010/2023 BMSBG 46/3023/0010/2023

0010/1767

==

0010/1666 B ST
(T861)

B ST
(T861)
A ST
(T863)

0010/1642

==

0010/1315 A ST
(T863)

0010/1350

==

0010/1061 SUMMIT ST
(T865)

==

==

0010/0741 024" DIA CIRC METAL
LEN=0026 INSTALLED UNKN

==

0010/0653 BMSEN 46/3023/0010/0633
2 0 46178 0 00 0006+24

==

0010/0633 MATSUNK CR.
BMSBG 46/3023/0010/0633

==

0010/0570 018" DIA CIRC CONCR
LEN=0022 INSTALLED UNKN

==

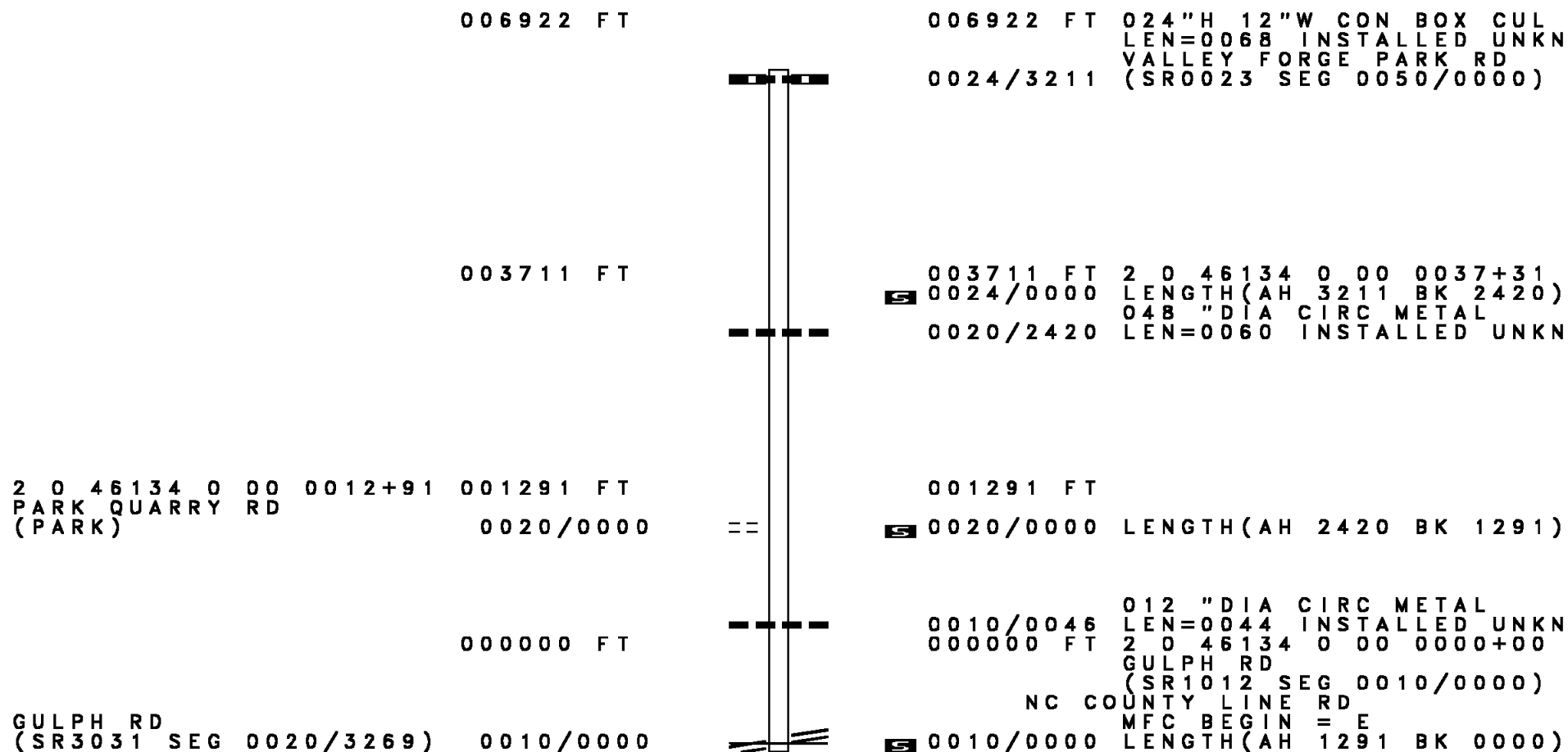
000000 FT

000000 FT 2 0 46178 0 00 0000+00
NC FL INT HILL RD

0010/0000 SWEDELAND RD
(SR0320 SEG 0060/2049)

MFC BEGIN = D
0010/0000 LENGTH(AH 3008 BK 0000)

DIR: B TOTAL LEN: 1.311 MI. DIST: 06-4 SR: 3022
 LEFT MUN: UPPER MERION T RIGHT MUN: UPPER MERION T



006922 FT

006922 FT 024"H 12"W CON BOX CUL
 LEN=0068 INSTALLED UNKN
 VALLEY FORGE PARK RD
 0024/3211 (SR0023 SEG 0050/0000)

003711 FT

003711 FT 2 0 46134 0 00 0037+31
 S 0024/0000 LENGTH(AH 3211 BK 2420)
 048 "DIA CIRC METAL
 0020/2420 LEN=0060 INSTALLED UNKN

2 0 46134 0 00 0012+91 001291 FT
 PARK QUARRY RD
 (PARK) 0020/0000

001291 FT
 S 0020/0000 LENGTH(AH 2420 BK 1291)

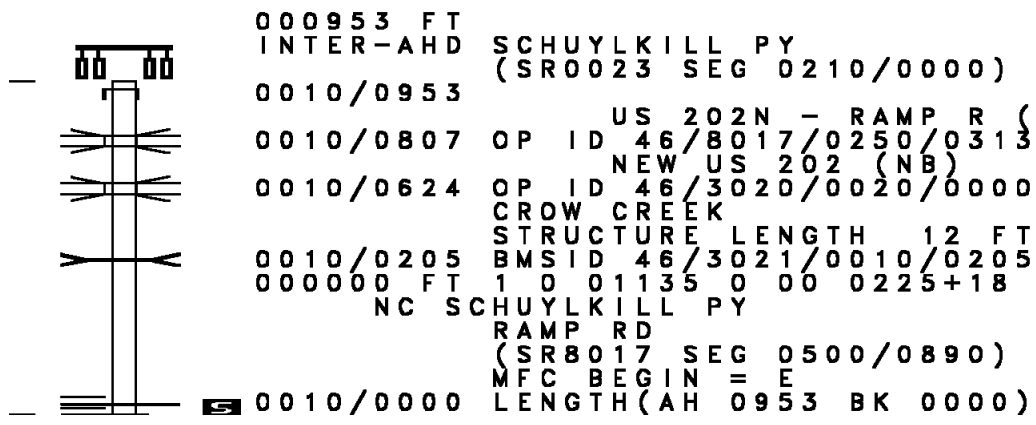
000000 FT

0010/0046 012 "DIA CIRC METAL
 LEN=0044 INSTALLED UNKN
 000000 FT 2 0 46134 0 00 0000+00
 GULPH RD
 (SR1012 SEG 0010/0000)

GULPH RD
 (SR3031 SEG 0020/3269) 0010/0000

NC CO UNTY LINE RD
 MFC BEGIN = E
 S 0010/0000 LENGTH(AH 1291 BK 0000)

EXTRACT DATE: 12/18/2023 ROADWAY MANAGEMENT SYSTEM PAGE NUMBER: 664
 PRINT DATE: 12/20/2023 SLD COUNTY/SR - ANNUAL PRINT COUNTY: MONTGOMERY
 DIR: N TOTAL LEN: .180 MI. DIST: 06-4 SR: 3021
 LEFT MUN: BRIDGEPORT B RIGHT MUN: BRIDGEPORT B



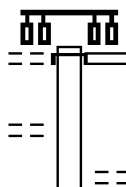
EXTRACT DATE: 12/18/2023 ROADWAY MANAGEMENT SYSTEM PAGE NUMBER: 663
 PRINT DATE: 12/20/2023 SLD COUNTY/SR - ANNUAL PRINT COUNTY: MONTGOMERY
 DIR: N TOTAL LEN: 2.816 MI. DIST: 06-4 SR: 3020
 LEFT MUN: NORRISTOWN B RIGHT MUN: NORRISTOWN B

014869 FT

014846 FT
 INTER-AHD

JOHNSON HW
 (BORO)

0080/1274



0080/1274

SWEDE RD
 (T576)
 JOHNSON HW
 (SR3017 SEG 0050/2865)

LOGAN ST
 (BORO)

0080/0646

PENNDOT LICENSE CTR
 (GOVT)

EXTRACT DATE: 12/18/2023
PRINT DATE: 12/20/2023

ROADWAY MANAGEMENT SYSTEM
SLD COUNTY/SR - ANNUAL PRINT

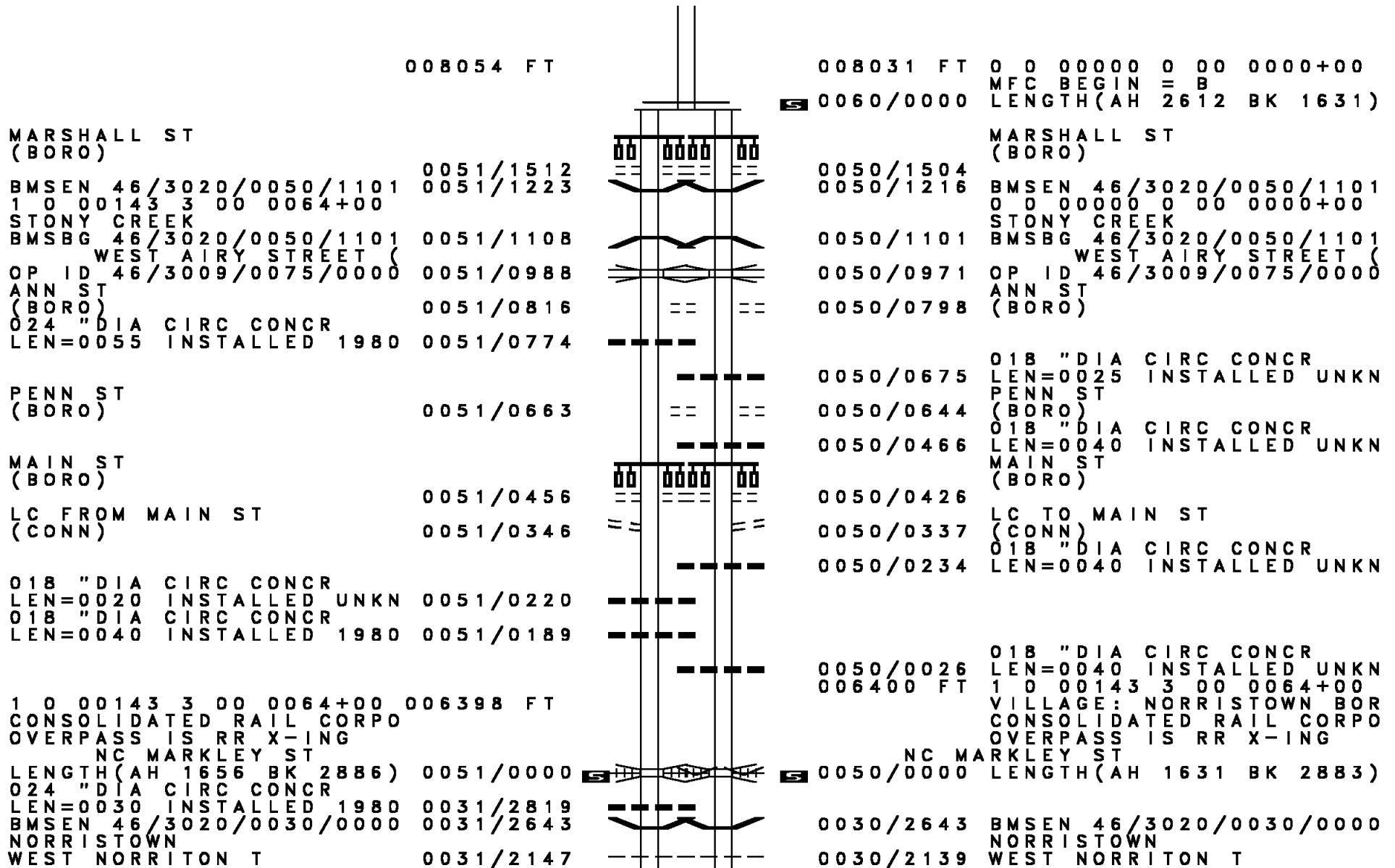
PAGE NUMBER: 662
COUNTY: MONTGOMERY

DIR: N TOTAL LEN: 2.816 MI.
LEFT MUN: NORRISTOWN B

DIST: 06-4 SR: 3020
RIGHT MUN: NORRISTOWN B

Stationing	Street Name	Stationing	Street Name
013595 FT		0080/0415	
		013572 FT	0 0 00000 0 00 0000+00
			ROBERTS ST
			(BORO)
		0080/0000	LENGTH(AH 1274 BK 2929)
			LC FROM BROWN ST
		0070/2390	(CONN)
			BROWN ST
			(BORO)
COOLIDGE BL	0070/2215	0070/2215	FREEDLEY ST
(BORO)			(BORO)
WARREN ST	0070/1379	0070/1686	FORNANCE ST
(BORO)			(BORO)
POPLAR ST	0070/0745	0070/1060	SWEDE ST
(BORO)			(BORO)
		0070/0542	WOOD ST
			(BORO)
0 0 00000 0 00 0000+00	010666 FT	0070/0425	
STERIGERE ST	0070/0000	010643 FT	
(BORO)			
		0070/0000	LENGTH(AH 2929 BK 2612)
			LINCOLN AV
		0060/2407	(BORO)
			BASIN ST
		0060/2176	(BORO)
JAMES ST	0060/2155	0060/1736	SPRUCE ST
(BORO)			(BORO)
HARDING BL	0060/1736	0060/1700	REX AL
(BORO)			(BORO)
		0060/1535	WAYNE AV
			(BORO)
		0060/1481	SCOTT AL
			(BORO)
		0060/1421	BMSEN 46/3020/0060/1260
		0060/1329	ELM ST
			(BORO)
		0060/1280	
			0 0 00000 0 00 0000+00
			STONY CREEK
		0060/1260	BMSBG 46/3020/0060/1260

DIR: N TOTAL LEN: 2.816 MI. DIST: 06-4 SR: 3020
 LEFT MUN: NORRISTOWN B RIGHT MUN: NORRISTOWN B



008054 FT
 MARSHALL ST (BORO)
 BMS EN 46/3020/0050/1101 0051/1512
 1 0 00143 3 00 0064+00 0051/1223
 STONY CREEK
 BMSBG 46/3020/0050/1101 0051/1108
 WEST AIRY STREET (OP ID 46/3009/0075/0000 0051/0988
 ANN ST (BORO) 0051/0816
 024 "DIA CIRC CONCR 0051/0774
 LEN=0055 INSTALLED 1980
 PENN ST (BORO) 0051/0663
 MAIN ST (BORO) 0051/0456
 LC FROM MAIN ST (CONN) 0051/0346
 018 "DIA CIRC CONCR 0051/0220
 LEN=0020 INSTALLED UNKN
 018 "DIA CIRC CONCR 0051/0189
 LEN=0040 INSTALLED 1980
 1 0 00143 3 00 0064+00 006398 FT
 CONSOLIDATED RAIL CORPO
 OVERPASS IS RR X-ING
 NC MARKLEY ST
 LENGTH(AH 1656 BK 2886) 0051/0000
 024 "DIA CIRC CONCR 0031/2819
 LEN=0030 INSTALLED 1980 0031/2643
 BMS EN 46/3020/0030/0000
 NORRISTOWN
 WEST NORRITON T 0031/2147

008031 FT 0 0 00000 0 00 0000+00
 MFC BEGIN = B
 0060/0000 LENGTH(AH 2612 BK 1631)
 MARSHALL ST (BORO)
 0050/1504 BMS EN 46/3020/0050/1101
 0050/1216 0 0 00000 0 00 0000+00
 STONY CREEK
 BMSBG 46/3020/0050/1101
 WEST AIRY STREET (OP ID 46/3009/0075/0000 0050/0971
 ANN ST (BORO) 0050/0798
 018 "DIA CIRC CONCR 0050/0675
 LEN=0025 INSTALLED UNKN
 PENN ST (BORO) 0050/0644
 018 "DIA CIRC CONCR 0050/0466
 LEN=0040 INSTALLED UNKN
 MAIN ST (BORO)
 LC TO MAIN ST (CONN) 0050/0426
 0050/0337
 018 "DIA CIRC CONCR 0050/0234
 LEN=0040 INSTALLED UNKN
 018 "DIA CIRC CONCR 0050/0026
 LEN=0040 INSTALLED UNKN
 006400 FT 1 0 00143 3 00 0064+00
 VILLAGE: NORRISTOWN BOR
 CONSOLIDATED RAIL CORPO
 OVERPASS IS RR X-ING
 NC MA RKLEY ST
 0050/0000 LENGTH(AH 1631 BK 2883)
 0030/2643 BMS EN 46/3020/0030/0000
 NORRISTOWN
 WEST NORRITON T 0030/2139

DIR: N TOTAL LEN: 2.816 MI. DIST: 06-4 SR: 3020
 LEFT MUN: NORRISTOWN B RIGHT MUN: NORRISTOWN B

WEST NORRITON UPPER MERION T	0031/0692		0030/0698	WEST NORRITON UPPER MERION T
1 0 00143 3 00 0042+59 003512 FT			003517 FT	1 0 00143 3 00 0042+59
NC DANNENHOWER BR				VILLAGE: WEST NORRITON
VALLEY FORGE ROAD				NC DANNENHOWER BR
BMSBG 46/3020/0030/0000				VALLEY FORGE ROAD
LENGTH(AH 2886 BK 1097)	0031/0000		0030/0000	BMSBG 46/3020/0030/0000
RAMP RD				LENGTH(AH 2883 BK 1053)
(SR8017 SEG 0500/0000)	0021/1015		0020/0777	(SR8017 SEG 0250/0721)
018 "DIA CIRC CONCR				
LEN=0033 INSTALLED UNKN	0021/0980			
024 "DIA CIRC CONCR				
LEN=0025 INSTALLED 1980	0021/0630			
BMSEN 46/3020/0020/0000	0021/0573		0020/0573	BMSEN 46/3020/0020/0000
UPPER MERION				UPPER MERION
BRIDGEPORT B	0021/0450		0020/0443	BRIDGEPORT B
			002464 FT	1 0 00143 3 00 0024+64
1 0 00143 3 00 0024+64 002415 FT				VILLAGE: BRIDGEPORT BOR
SCHUYLKILL PKWY (NB)				SCHUYLKILL PKWY (NB)
BMSBG 46/3020/0020/0000				BMSBG 46/3020/0020/0000
LENGTH(AH 1097 BK 2415)	0021/0000		0020/0000	LENGTH(AH 1053 BK 2464)
BRIDGEPORT				BRIDGEPORT
UPPER MERION T	0011/0603		0010/0599	UPPER MERION T
BORO LINE ROAD				BORO LINE ROAD
OP ID 46/3104/0010/0000	0011/0540		0010/0520	OP ID 46/3104/0010/0000
RAMP (JUG HANDLE) RD				
(SR9102 SEG 0250/0000)	0011/0315			
1 0 00143 3 00 0000+00 000000 FT			0010/0138	FROM 0202/0091 SH
VILLAGE: UPPER MERION T			000000 FT	(CONN)
NC BRIDGEPORT BP				1 0 00143 3 00 0000+00
RAMP (JUG HANDLE) RD				VILLAGE: UPPRE MERION T
(SR9102 SEG 0250/0457)				NC BR
DEKALB PK				BRIDGEPORT BP
(SR0202 SEG 0091/0000)				RAMP (JUG HANDLE) RD
DEKALB PK	INTER-BK			(SR9102 SEG 0250/0457)
(SR0202 SEG 0091/0000)				DEKALB PK
MFC BEGIN = B				(SR0202 SEG 0090/0000)
LENGTH(AH 2415 BK 0000)	0011/0000		0010/0000	DEKALB PK
				(SR0202 SEG 0090/0000)
				MFC BEGIN = B
				LENGTH(AH 2464 BK 0000)

DIR: N TOTAL LEN: 1.465 MI. DIST: 06-4 SR: 3019
 LEFT MUN: WEST NORRITON T RIGHT MUN: WEST NORRITON T

Street Name	Segment ID	Start Station	End Station	Length (FT)	Notes
		006475		007735	BURNSIDE AV
			0030/3106		(SR3004 SEG 0010/1042)
			0030/2625		KRAMER DR
			0030/2608		(TWP)
			0030/2194		012"H 18"W ELLIP METAL
			0030/2149		LEN=0035 INSTALLED UNKN
			0030/2128		020"H 36"W ELLIP METAL
					LEN=0036 INSTALLED UNKN
					PENNBURN RD
					(TWP)
					012"H 18"W ELLIP METAL
					LEN=0038 INSTALLED UNKN
JEFFERSON AV (TWP)	0030/1991				
					018" DIA CIRC METAL
					LEN=0036 INSTALLED UNKN
					018" DIA CIRC METAL
					LEN=0055 INSTALLED 1998
					LIBERTY AV
					(TWP)
LIBERTY AV (TWP)	0030/1649				
					CHANCELLOR CT
					(TWP)
					018" DIA CIRC METAL
					LEN=0040 INSTALLED UNKN
					012"H 18"W ELLIP METAL
					LEN=0043 INSTALLED 1980
SCHUYLKILL AV (TWP)	0030/1021				
					018" DIA CIRC METAL
					LEN=0040 INSTALLED UNKN
WAKEFIELD RD (TWP)	0030/0456				
					012"H 18"W ELLIP METAL
					LEN=0038 INSTALLED UNKN
					20 46133 0 00 0046+29
					WHITEHALL RD
					(SR3006 SEG 0010/1192)
					5 0030/0000 LENGTH(AH 3106 BK 3369)
					018"H 12"W ELLIP METAL
					LEN=0036 INSTALLED 1920
					018"H 10"W ELLIP METAL
					LEN=0038 INSTALLED 1980
HIGHLAND AV (TWP)	0020/2858				
					018" DIA CIRC METAL
					LEN=0038 INSTALLED 1980
					PROSPECT AV

EXTRACT DATE: 12/18/2023
PRINT DATE: 12/20/2023

ROADWAY MANAGEMENT SYSTEM
SLD COUNTY/SR - ANNUAL PRINT

PAGE NUMBER: 658
COUNTY: MONTGOMERY

DIR: N TOTAL LEN: 1.465 MI.
LEFT MUN: WEST NORRITON T

DIST: 06-4 SR: 3019
RIGHT MUN: WEST NORRITON T

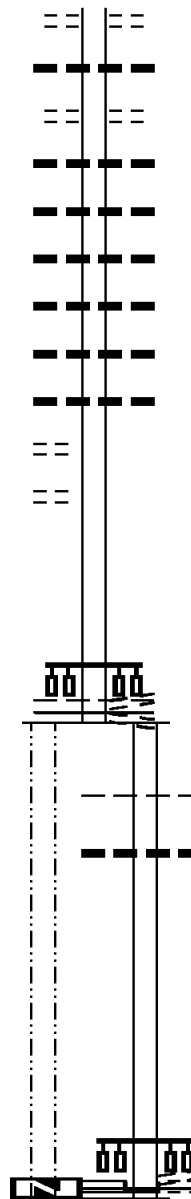
MONTGOMERY AV
(TWP)
CENTRE AV
(TWP)

0020/0701
0020/0352
000000 FT

WEST NORRITON

0020/0000

LTH AH 001260 BK 000000 000000 FT
7011/0000



0020/2428 (TWP)
012"H 18"W ELLIP METAL
LEN=0040 INSTALLED 1980
COLONIAL AV
0020/2060 (TWP)
012"H 18"W ELLIP METAL
LEN=0042 INSTALLED 1980
0020/2030 012"H 18"W ELLIP METAL
LEN=0040 INSTALLED 1998
0020/1690 024"DIA CIRC CONCR
LEN=0050 INSTALLED 1980
0020/1385 018"DIA CIRC CONCR
LEN=0050 INSTALLED 1980
0020/1270 012"H 18"W ELLIP METAL
LEN=0045 INSTALLED 1980
0020/0999 018"DIA CIRC CONCR
LEN=0015 INSTALLED 1980
0020/0724

001260 FT 2 0 46133 0 00 0012+68
FORREST AV
(BORO)
NC MARSHALL ST

MARSHALL ST
(BORO)
MFC BEGIN = D
0020/0000 LENGTH(AH 3369 BK 1260)

0010/0640 WEST NORRITON
NORRISTOWN B
018"DIA CIRC CONCR
LEN=0022 INSTALLED UNKN
000000 FT 2 0 46133 0 00 0000+00

AIRY ST
(BORO)
NC FORREST AV
MAIN ST
(BORO)
MAIN ST
(SR3009 SEG 0042/3377)
(SR3009 SEG 0043/3383)

INTER-BK FORREST AV
(BORO)
MFC BEGIN = E
0010/0000 LENGTH(AH 1260 BK 0000)

DIR: B TOTAL LEN: .713 MI. DIST: 06-4 SR: 3018
 LEFT MUN: PLYMOUTH T RIGHT MUN: PLYMOUTH T

RIDGE PK
(CNTY)

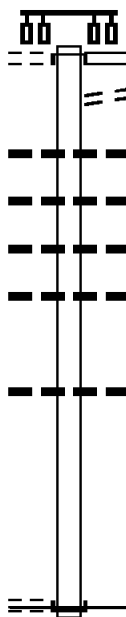
TEES BL
(PRDR)

003765 FT

0020/3765

000000 FT

0020/0000



003765 FT
INTER-AHD

0020/3765

0020/3658

0020/3190

0020/3077

0020/2739

0020/2375

0020/1210

000000 FT

INTER-BK

0020/0000

ALAN WOOD RD
 (TWP)
 RIDGE PK
 (SR3056 SEG 0010/0000)
 TO 3056/0010 SH
 (CONN)
 018 " DIA CIRC METAL
 LEN=0040 INSTALLED UNKN
 018 " DIA CIRC CONCR
 015 " DIA CIRC CONCR
 LEN=0050 INSTALLED UNKN
 024 " DIA CIRC CONCR
 LEN=0045 INSTALLED UNKN
 024 " DIA CIRC METAL
 LEN=0030 INSTALLED UNKN
 2 0 46108 0 00 0016+48
 NC ALAN WOOD RD
 BROOK RD
 (TWP)
 MFC BEGIN = D
 LENGTH(AH 3765 BK 0000)

DIR: B TOTAL LEN: 2.888 MI. DIST: 06-4 SR: 3017
 LEFT MUN: NORRISTOWN B RIGHT MUN: PLYMOUTH T

	015250 FT		015250 FT	
MARKLEY ST (SR3020 SEG 0080/1274)	0050/2865	==	INTER-AHD	JOHNSON HW (BORO)
		==	0050/2865	SWEDE RD (T579)
		==	0050/2526	COLES BL (T402)
PINE ST (BORO)	0050/1414	==	0050/1854	THIRD ST (T371)
		==	0050/1414	
LOCUST ST (BORO)	0050/1043	==	0050/1199	SECOND ST (T443)
POWELL ST (BORO)	0050/0680	==		
		==	0050/0624	030 " DIA CIRC METAL LEN=0060 INSTALLED UNKN
		==	0050/0335	030 " DIA CIRC CONCR LEN=0050 INSTALLED UNKN
		==	0050/0092	FROM 0202/0160 SH (CONN)
		==	0050/0070	030 " DIA CIRC CONCR LEN=0034 INSTALLED UNKN
	012385 FT	==	012385 FT	2 0 46126 0 00 0000+00 DEKALB PK (SR0202 SEG 0160/0000)
		==	0050/0000	MFC BEGIN = B LENGTH(AH 2865 BK 2838)
		==	0040/2552	036 " DIA CIRC CONCR LEN=0060 INSTALLED UNKN
ARCH ST (BORO)	0040/2089	==	0040/2089	OLD ARCH RD (T580)
		==	0040/1866	036 " DIA CIRC CONCR LEN=0065 INSTALLED UNKN
ZUMMO WY (BORO)	0040/1530	==		

DIR: B TOTAL LEN: 2.888 MI. DIST: 06-4 SR: 3017
 LEFT MUN: NORRISTOWN B RIGHT MUN: PLYMOUTH T

NORTH HILLS DR
 (BORO)

0040/0700

009547 FT

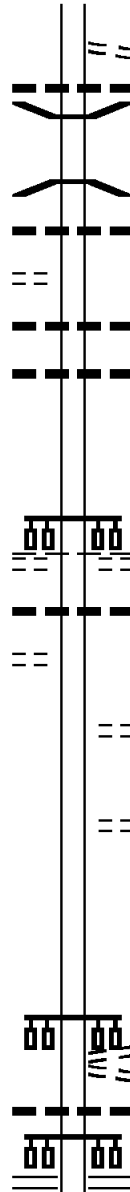
NEW HOPE ST
 (BORO)
 NORRISTOWN
 PLYMOUTH T

0040/0000

GREEN VIEW CT
 (PRDR)

0030/2949

006374 FT



0040/1496 RAHWAY AV
 (T466)
 036 " DIA CIRC METAL
 0040/1170 LEN=0024 INSTALLED 2015
 0040/0939 BMSSEN 46/3017/0040/0911
 0 0 00000 0 00 0000+00
 SAW MILL BR
 0040/0911 BMSBG 46/3017/0040/0911
 036 " DIA CIRC CONCR
 0040/0899 LEN=0060 INSTALLED UNKN

 0040/0549 024 " DIA CIRC METAL
 LEN=0051 INSTALLED UNKN
 036 " DIA CIRC CONCR
 0040/0235 LEN=0040 INSTALLED UNKN
 009547 FT 2 0 46104 0 00 0095+75
 NC JOHNSON HW
 NEW HOPE ST
 (T367)

 EAST NORRITON
 PLYMOUTH T
 0040/0000 LENGTH(AH 2838 BK 3173)
 036 " DIA CIRC CONCR
 0030/3150 LEN=0060 INSTALLED UNKN

 0030/2290 MAPLEWOOD DR
 (TWP)

 0030/1193 PARK DR
 (TWP)

 006374 FT 2 0 46104 0 00 0064+22
 BELVOIR RD
 (TWP)
 NC PLYMOUTH RD

 PLYMOUTH RD
 (TWP)
 0030/0000 LENGTH(AH 3173 BK 3605)
 01B " DIA CIRC METAL
 0020/3018 LEN=0025 INSTALLED UNKN
 SANDY HILL RD
 (SR3009 SEG 0132/1915)
 0020/2577

DIR: B TOTAL LEN: 2.888 MI. DIST: 06-4 SR: 3017
 LEFT MUN: PLYMOUTH T RIGHT MUN: PLYMOUTH T

HIGHLAND DR
 (TWP)

0020/1486

2 0 46104 0 00 0028+17 002769 FT
 GALLAGHER CT
 (TWP)

0020/0000

SCHOOL LN
 (TWP)
 MANOR AV
 (TWP)
 HILLSIDE AV
 (TWP)

0010/2066

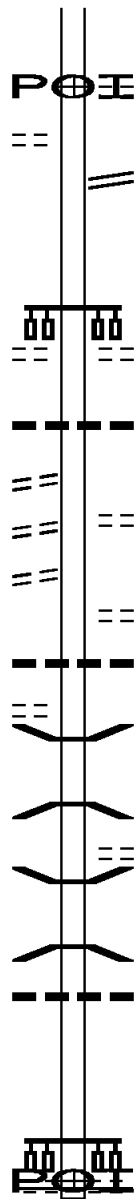
0010/1782

0010/1498

FURNESS ST
 (TWP)

0010/0924

000000 FT



0020/1737 (APRA) TRINITY PAVING I
 GRAVERS RD
 (TWP)

0020/1227 JOHNSON RD
 (SR3060 SEG 0010/0000)

002769 FT GALLAGHER RD
 (TWP)

0020/0000 LENGTH(AH 3605 BK 2769)

0010/2157 030"H 24"W ELLIP METAL
 LEN=0030 INSTALLED UNKN

0010/1782 ROMANO DR
 (TWP)

0010/1283 TURNPIKE ACCESS RD
 (PRDR)

0010/1217 018" DIA CIRC CONCR
 LEN=0030 INSTALLED UNKN

0010/0778 BMS EN 46/3017/0010/0615
 0 0 00000 0 00 0000+00
 PA TURNPIKE

0010/0615 BMSBG 46/3017/0010/0615
 TURNPIKE ACCESS RD

0010/0557 (PRDR)

0010/0489 BMS EN 46/3017/0010/0412
 0 0 00000 0 00 0000+00
 NORFOLK SOUTHERN RAI RR

0010/0412 BMSBG 46/3017/0010/0412
 030"H 24"W CON BOX CUL

0010/0080 LEN=0040 INSTALLED UNKN
 000000 FT 2 0 46104 0 00 0000+00

(APRA) SC & EK FISCHER
 NC BELVOIR RD
 RIDGE PK
 (CNTY)

0010/0000 MFC BEGIN = D
 LENGTH(AH 2769 BK 0000)

DIR: B TOTAL LEN: 4.015 MI. DIST: 06-4 SR: 3016
 LEFT MUN: PLYMOUTH T RIGHT MUN: PLYMOUTH T

Stationing	Description	Stationing	Description
021194 FT	INTER-AHD	021200 FT	INTER-AHD
BUTLER PK (TWP) NORTH LN (SR3015 SEG 0020/0824)		BUTLER PK (TWP) NORTH LN (SR3015 SEG 0020/0824)	
NORTH LN (SR3015 SEG 0020/0824)	0077/2339	NORTH LN (SR3015 SEG 0020/0824)	0076/2319
FIFTEENTH AV (T528)	0077/1695	FIFTEENTH AV (T528)	0076/1692
ANTIOCH AV (TWP)	0077/1328	ANTIOCH AV (TWP)	0076/1328
FOURTEENTH AV (T310)	0077/1213	PLYMOUTH CONSHOHOCKEN B FOURTEENTH AV (T310)	0076/1318
THIRTEENTH AV (T306)	0077/0830	THIRTEENTH AV (T306)	0076/1209
015 " DIA CIRC CONCR LEN=0030 INSTALLED UNKN	0077/0433	015 " DIA CIRC METAL LEN=0048 INSTALLED UNKN	0076/0500
NC BUTLER PK WHITEMARSH CONSHOHOCKEN B 2 0 46199 0 00 0000+00	018855 FT	NC BU BUTLER PK 2 0 46199 0 00 0000+00	018881 FT
ELEVENTH AV (BORO)		ELEVENTH AV (BORO)	
LENGTH(AH 2339 BK 1525)	0077/0000	LENGTH(AH 2319 BK 1519)	0076/0000
TENTH AV (BORO)	0071/1147	TENTH AV (BORO)	0070/1144
(APRA) PLYMOUTH INDUSTR		(APRA) PLYMOUTH INDUSTR	
NINTH AV (BORO)	0071/0766	NINTH AV (BORO)	0070/0764
EIGHTH AV (BORO)	0071/0384	EIGHTH AV (BORO)	0070/0379
2 0 46199 1 00 0025+15	017330 FT	2 0 46199 1 00 0025+15	017362 FT
SEVENTH AV (BORO)		SEVENTH AV (BORO)	
LENGTH(AH 1525 BK 2758)	0071/0000	LENGTH(AH 1519 BK 2776)	0070/0000
SIXTH AV (BORO)	0061/2381	SIXTH AV (BORO)	0060/2387
FIFTH AV (BORO)	0061/1997	FIFTH AV (BORO)	0060/2007

EXTRACT DATE: 12/18/2023
PRINT DATE: 12/20/2023

ROADWAY MANAGEMENT SYSTEM
SLD COUNTY/SR - ANNUAL PRINT

PAGE NUMBER: 652
COUNTY: MONTGOMERY

DIR: B TOTAL LEN: 4.015 MI.
LEFT MUN: CONSHOHOCKEN B

DIST: 06-4 SR: 3016
RIGHT MUN: CONSHOHOCKEN B

Location / Description	Stationing	Object / Feature	Stationing	Description / Material
FOURTH AV (BORO)	0061/1619	--- ---	0060/1666	015 "DIA CAST IRON
THIRD AV (BORO)	0061/1237	== ==	0060/1629	LEN=0030 INSTALLED UNKN
SECOND AV (BORO)	0061/0860	00 0000 00	0060/1246	FOURTH AV (BORO)
018 "DIA CIRC CONCR	0061/0520	--- ---	0060/0866	THIRD AV (BORO)
LEN=0040 INSTALLED UNKN	0061/0480	== ==	0060/0478	SECOND AV (BORO)
FIRST AV (BORO)	0061/0238	00 0000 00	0060/0252	FIRST AV (BORO)
HECTOR ST (BORO)	014572 FT	== ==	014586 FT	HECTOR ST (BORO)
2 0 46199 1 00 0000+00		00 0000 00		2 0 46199 1 00 0000+00
ELM ST (SR3013 SEG 0010/0000)		--- ---		ELM ST (SR3013 SEG 0010/0000)
ELM ST (SR3058 SEG 0012/0000)		== ==		ELM ST (SR3058 SEG 0012/0000)
LENGTH(AH 2758 BK 2957)	0061/0000	00 0000 00	0060/0000	LENGTH(AH 2776 BK 2971)
SIGN: POLE MOUNTED		--- ---	0050/2963	018 "DIA CIRC CONCR
BMSID 46/3016/0051/2814	0051/2814	--- ---	0050/2820	LEN=0060 INSTALLED UNKN
018 "DIA CIRC CONCR	0051/2782	--- ---		018 "DIA CIRC METAL
LEN=0024 INSTALLED UNKN		--- ---		LEN=0055 INSTALLED UNKN
018 "DIA CIRC CONCR	0051/2700	--- ---	0050/2765	018 "DIA CIRC CONCR
LEN=0024 INSTALLED UNKN		--- ---		LEN=0028 INSTALLED UNKN
BMSEN 46/3016/0050/1392	0051/2693	--- ---	0050/2697	BMSEN 46/3016/0050/1392
CONSHOHOCKEN WEST CONSHOHOCKEN B	0051/2044	--- ---	0050/2044	CONSHOHOCKEN WEST CONSHOHOCKEN B
2 0 46140 0 01 0116+03		--- ---		0 0 00000 0 00 0000+00
BLISS STREET		--- ---		BLISS STREET
BMSBG 46/3016/0050/1392	0051/1388	--- ---	0050/1392	BMSBG 46/3016/0050/1392
018 "DIA CIRC CONCR	0051/1362	--- ---		018 "DIA CIRC CONCR
LEN=0035 INSTALLED UNKN		--- ---		LEN=0032 INSTALLED UNKN
018 "DIA CIRC CONCR	0051/1286	--- ---	0050/1366	018 "DIA CIRC CONCR
LEN=0040 INSTALLED UNKN		--- ---		LEN=0032 INSTALLED UNKN
TO 0023/0281 SH (CONN)	0051/1247	--- ---		

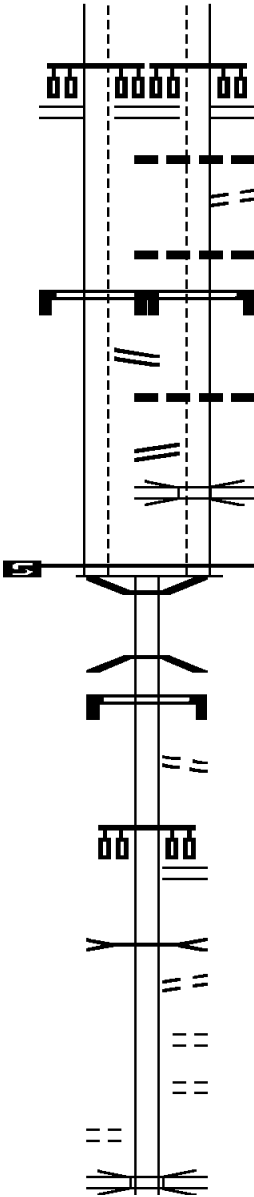
DIR: B TOTAL LEN: 4.015 MI. DIST: 06-4 SR: 3016
 LEFT MUN: WEST CONSHOHOCKEN B RIGHT MUN: WEST CONSHOHOCKEN B

NC FAYETTE ST
 FRONT ST
 (SR0023 SEG 0281/0875)
 (SR0023 SEG 0280/0869) 0051/1142

SIGN: 3 CHORD TRUSS
 BMSID 46/3016/0050/0881 0051/0886
 RAMP D RD
 (SR8016 SEG 0510/0000) 0051/0731

2 0 46140 0 01 0116+03 011615 FT
 MFC BEGIN = B
 LENGTH(AH 2957 BK 2066) 0051/0000

FORD ST
 (BORO) 0040/0537



NC FAYETTE ST
 FRONT ST
 (SR0023 SEG 0280/0869)
 (SR0023 SEG 0281/0875) 0050/1154

0050/1060 024 "DIA CIRC CONCR
 LEN=0030 INSTALLED UNKN
 TO 0023/0280 SH
 (CONN)
 0050/1023 024 "DIA CIRC CONCR
 LEN=0035 INSTALLED UNKN
 SIGN: 3 CHORD TRUSS
 0050/0881 BMSID 46/3016/0050/0881

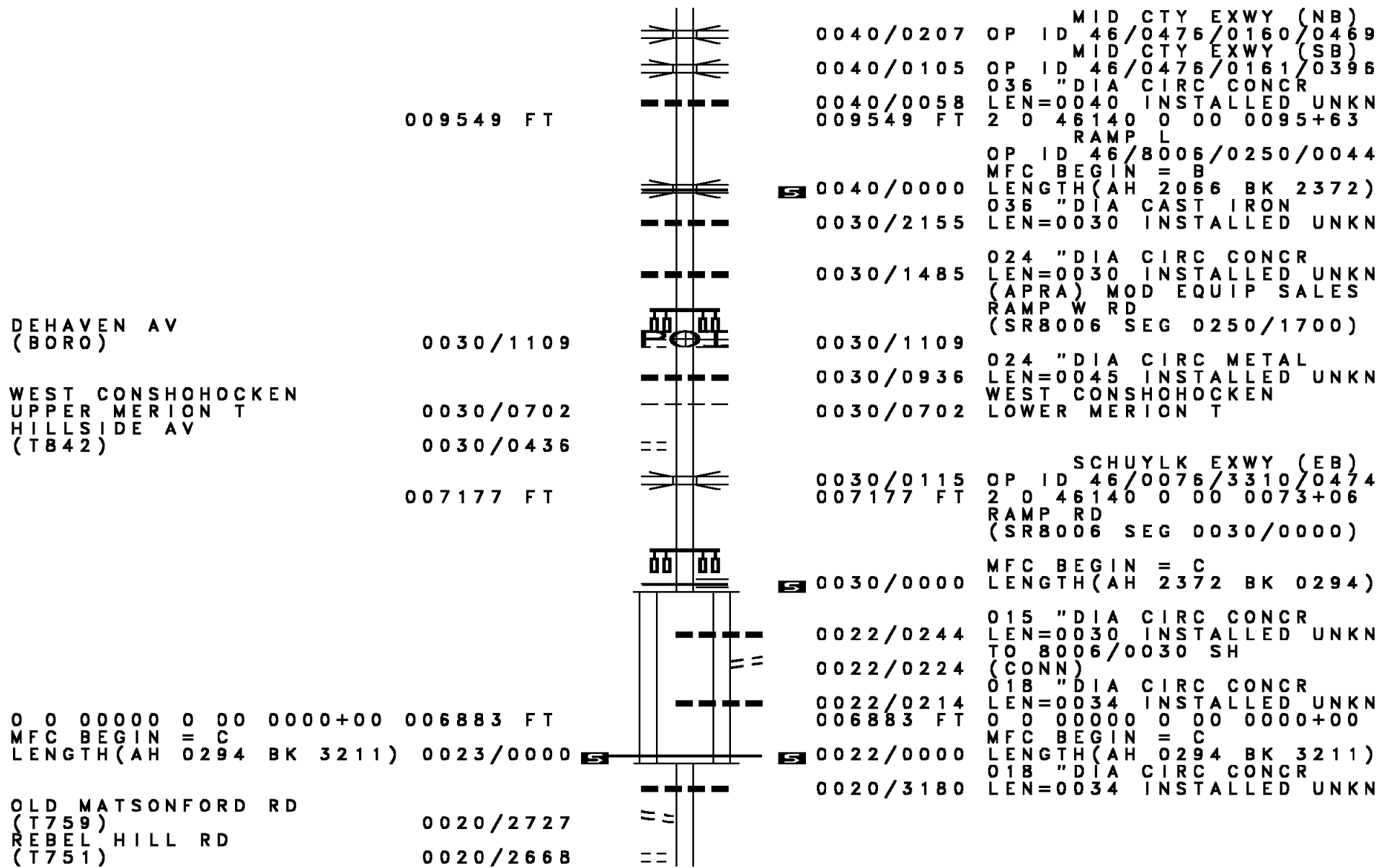
0050/0685 018 "DIA CIRC CONCR
 LEN=0015 INSTALLED UNKN
 RAMP C RD
 (SR8016 SEG 0500/1350)
 RAMP S C & D (EB)
 0050/0310 OP ID 46/8016/0500/0959
 011615 FT 2 0 46140 0 01 0116+03
 MFC BEGIN = B
 0050/0000 LENGTH(AH 2971 BK 2066)
 0040/1709 BMSEN 46/3016/0040/1597
 2 0 46140 0 00 0111+73
 ELIZABETH ST

0040/1597 BMSBG 46/3016/0040/1597
 SIGN: 3 CHORD TRUSS
 0040/1455 BMSID 46/3016/0040/1455
 FROM 8006/0540 SH
 (CONN)
 RAMP P RD
 (SR8006 SEG 0520/0000)
 RAMP N RD
 (SR8006 SEG 0540/0630)
 0040/1360

ARAMINGO CK
 STRUCTURE LENGTH 11 FT
 0040/1350 BMSID 46/3016/0040/1350
 TO 8006/0520 SH
 (CONN)
 0040/1275 PARK AND RIDE
 (BORO)
 0040/1020 PARK AND RIDE
 (BORO)
 0040/0865

0040/0421 OP ID 46/8006/0520/0825
 RAMPS P & R (NB)

DIR: B TOTAL LEN: 4.015 MI. DIST: 06-4 SR: 3016
 LEFT MUN: WEST CONSHOHOCKEN B RIGHT MUN: WEST CONSHOHOCKEN B



DEHAVEN AV
(BORO)

WEST CONSHOHOCKEN
UPPER MERION T
HILLSIDE AV
(T842)

0 0 00000 0 00 0000+00 006883 FT
MFC BEGIN = C
LENGTH(AH 0294 BK 3211)

OLD MATSONFORD RD
(T759)
REBEL HILL RD
(T751)

0040/0207 OP ID 46/0476/0160/0469 MID CTY EXWY (NB)
 0040/0105 OP ID 46/0476/0161/0396 MID CTY EXWY (SB)
 036 " DIA CIRC CONCR
 0040/0058 LEN=0040 INSTALLED UNKN
 009549 FT 2 0 46140 0 00 0095+63
 RAMP L
 OP ID 46/8006/0250/0044
 MFC BEGIN = B
 0040/0000 LENGTH(AH 2066 BK 2372) 5
 036 " DIA CAST IRON
 0030/2155 LEN=0030 INSTALLED UNKN
 0030/1485 024 " DIA CIRC CONCR
 LEN=0030 INSTALLED UNKN
 (APRA) MOD EQUIP SALES
 RAMP W RD
 (SR8006 SEG 0250/1700)
 0030/1109 024 " DIA CIRC METAL
 0030/0936 LEN=0045 INSTALLED UNKN
 WEST CONSHOHOCKEN
 0030/0702 LOWER MERION T
 0030/0702
 0030/0436
 007177 FT
 0030/0115 OP ID 46/0076/3310/0474 SCHUYLK EXWY (EB)
 007177 FT 2 0 46140 0 00 0073+06
 RAMP RD
 (SR8006 SEG 0030/0000)
 0030/0000 MFC BEGIN = C 5
 LENGTH(AH 2372 BK 0294)
 0022/0244 015 " DIA CIRC CONCR
 LEN=0030 INSTALLED UNKN
 TO 8006/0030 SH
 0022/0224 (CONN)
 018 " DIA CIRC CONCR
 0022/0214 LEN=0034 INSTALLED UNKN
 006883 FT 0 0 00000 0 00 0000+00
 MFC BEGIN = C
 0022/0000 LENGTH(AH 0294 BK 3211) 5
 018 " DIA CIRC CONCR
 0020/3180 LEN=0034 INSTALLED UNKN

DIR: B TOTAL LEN: 4.015 MI. DIST: 06-4 SR: 3016
 LEFT MUN: UPPER MERION T RIGHT MUN: PLYMOUTH T

SUPPLEE LN
 (T752)

0020/1743

SOUTH GULPH RD
 (SR0320 SEG 0020/0000)
 FROM 0320/0020 SH
 (CONN)
 TATTERSALL LN
 (PRDR)

0010/3583

0010/3500

0010/3161

PRIVET LN
 (PRDR)

0010/2455

TORY TURN RD
 (T742)

0010/1881

000000 FT



0020/0622 OLD GULPH RD
 (SR3030 SEG 0030/0887)

0020/0600 015 "DIA CIRC METAL
 LEN=0056 INSTALLED UNKN
 MATSONS CR

0020/0232 (TWP)

0020/0022 018 "DIA CAST IRON
 LEN=0030 INSTALLED UNKN
 003672 FT 2 0 46140 0 00 0036+72
 SOUTHEASTERN PENNSYLVAN
 OVERPASS IS RR X-ING

0020/0000 LENGTH(AH 3211 BK 3672)

0010/3583 MONTGOMERY AV
 (TWP)

0010/2790 048 "DIA CIR PLASTIC
 LEN=0046 INSTALLED UNKN

0010/2037 GRISCOM DR
 (PRDR)

0010/1465 CANDACE LN
 (TWP)

0010/0949 UNKNOWN RD
 (PRDR)

0010/0458 GREENBRIER DR
 (PRDR)

000000 FT 2 0 46140 0 00 0000+00
 NC MA TSONFORD RD
 COUNTY LINE RD
 (T740)

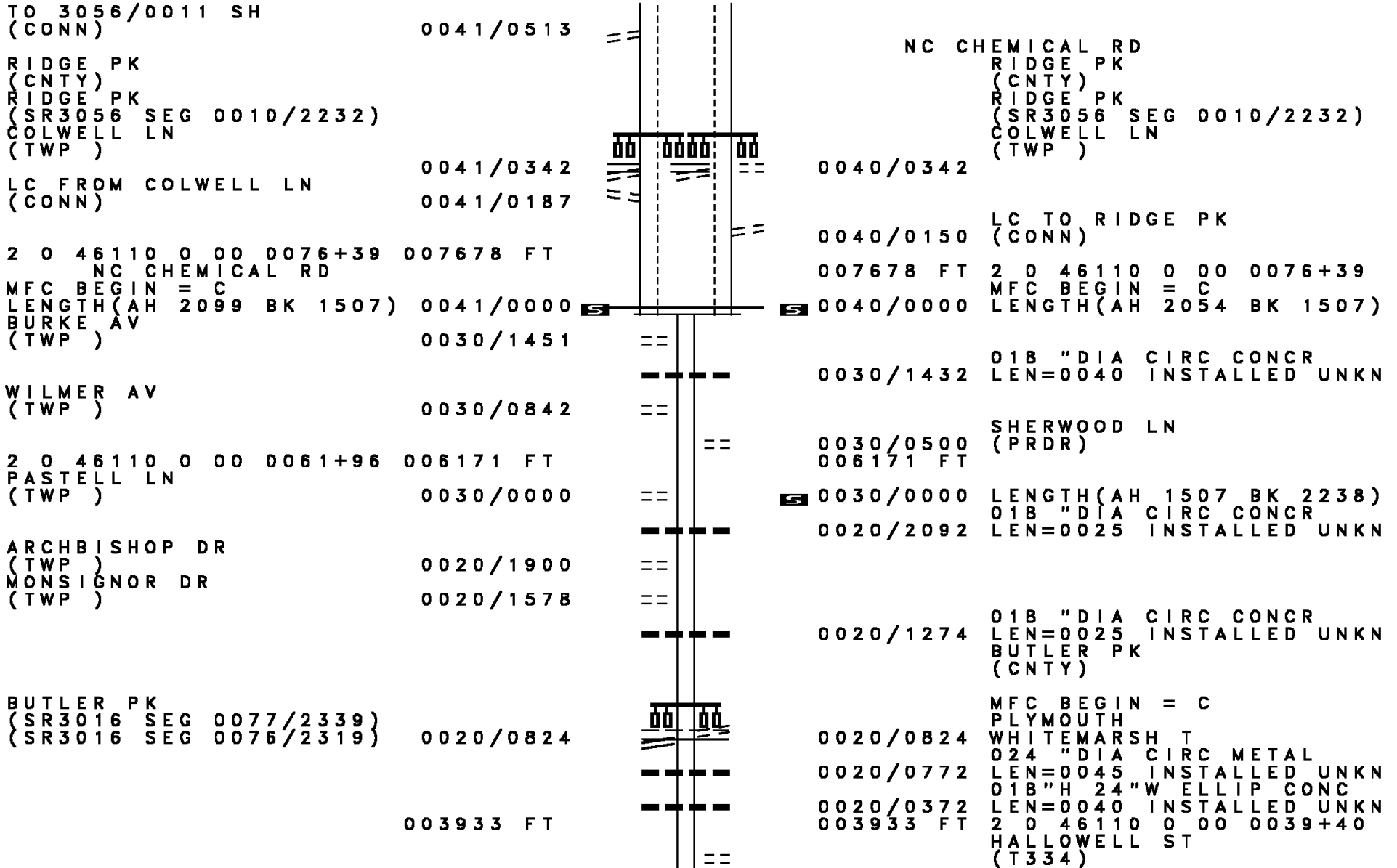
INTER-BK MATSONFORD RD
 (SR1038 SEG 0020/2232)
 MFC BEGIN = C

0010/0000 BK-DELAWARE (23)
 LENGTH(AH 3672 BK 0000)

DIR: B TOTAL LEN: 2.643 MI. DIST: 06-4 SR: 3015
 LEFT MUN: PLYMOUTH T RIGHT MUN: PLYMOUTH T

GERMANTOWN PK (SR3053 SEG 0121/0000) (SR3053 SEG 0120/0000)	013955 FT		013869 FT	GERMANTOWN PK (SR3053 SEG 0121/0000) (SR3053 SEG 0120/0000)
	0061/3138		0060/3117	
METROPLEX (PRDR) CITIZENS GATEWAY CTR (PRDR)	0061/2315		0060/2287	METROPLEX (PRDR) CITIZENS GATEWAY CTR (PRDR)
			0060/1126	RAMP A RD (SR8024 SEG 0010/0947)
OP ID MID CTY EXWY 46/0476/0190/2034	0061/0751		0060/0716	OP ID MID CTY EXWY 46/0476/0190/2034
OP ID MID CTY EXWY 46/0476/0191/1745	0061/0600		0060/0586	OP ID MID CTY EXWY 46/0476/0191/1745
2 0 46109 0 01 0030+23	010817 FT		010752 FT	2 0 46109 0 01 0030+23
RAMP F RD (SR8024 SEG 0250/0000)				RAMP F RD (SR8024 SEG 0250/0000)
METROPLEX (PRDR)				METROPLEX (PRDR)
LENGTH(AH 3138 BK 1040)	0061/0000		0060/0000	LENGTH(AH 3117 BK 1020)
024 "DIA CIRC CONCR				
LEN=0016 INSTALLED UNKN	0051/0971			
018 "DIA CIRC CONCR				
LEN=0080 INSTALLED UNKN	0051/0872			
2 0 46109 0 00 0015+14	009777 FT		009732 FT	2 0 46109 0 00 0015+14
GALLAGHER RD (TWP)				GALLAGHER RD (TWP)
RUBY TUE & HAMTPON INN (PRDR)				RUBY TUE & HAMTPON INN (PRDR)
LENGTH(AH 1040 BK 2099)	0051/0000		0050/0000	LENGTH(AH 1020 BK 2054)
OP ID MID CTY EXWY (SB)	0041/1666		0040/1697	OP ID MID CTY EXWY (SB)
OP ID MID CTY EXWY (NB)	0041/1530		0040/1566	OP ID MID CTY EXWY (NB)
			0040/1511	018 "DIA CIRC CONCR
			0040/1367	LEN=0070 INSTALLED UNKN
RAMP F RD (SR8014 SEG 0750/0495)	0041/1344			RAMP F RD (SR8014 SEG 0750/0495)
FROM 8014/0750 SH (CONN)	0041/1228			

DIR: B TOTAL LEN: 2.643 MI. DIST: 06-4 SR: 3015
 LEFT MUN: PLYMOUTH T RIGHT MUN: PLYMOUTH T



DIR: B TOTAL LEN: 2.643 MI. DIST: 06-4 SR: 3015
 LEFT MUN: WHITEMARSH T RIGHT MUN: WHITEMARSH T

FIFTEENTH AV
 (T528)
 HALLOWELL ST
 (T334)

0010/3666

WELLS ST
 (T332)

0010/2987

FOURTEENTH AV
 (T310)

0010/2758

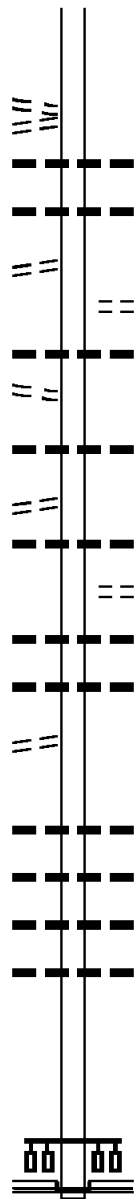
JONES ST
 (T307)

0010/2312

RIGHTER ST
 (T353)

0010/1872

000000 FT



0020/0000 LENGTH(AH 2238 BK 3933)

0010/3448 024 " DIA CIRC CONCR
 LEN=0020 INSTALLED UNKN
 0010/3040 012 " DIA CIRC CONCR
 LEN=0007 INSTALLED UNKN

0010/2958 WELLS ST
 (T332)
 0010/2770 018 " DIA CIRC CONCR
 LEN=0042 INSTALLED UNKN

0010/2420 018 " DIA CIRC CONCR
 LEN=0040 INSTALLED UNKN

0010/2285 018 " DIA CIRC CONCR
 LEN=0048 INSTALLED UNKN
 DURANT ST
 (T496)

0010/2195 018 " DIA CIRC CONCR
 LEN=0030 INSTALLED UNKN
 0010/2180 012 " DIA CIRC CONCR
 LEN=0014 INSTALLED UNKN

0010/0830 018 " DIA CIRC CONCR
 LEN=0025 INSTALLED UNKN
 0010/0427 012 " DIA CIRC CONCR
 LEN=0014 INSTALLED UNKN

0010/0300 018 " DIA CIRC CONCR
 LEN=0025 INSTALLED UNKN
 0010/0045 018 " DIA CIRC CONCR
 LEN=0025 INSTALLED UNKN

000000 FT 2 0 46110 0 00 0000+00
 NC NO RTH LN
 HECTOR ST
 (SR3058 SEG 0042/0000)

INTER-BK STATION AV
 (T483)
 MFC BEGIN = D
 0010/0000 LENGTH(AH 3933 BK 0000)

DIR: B TOTAL LEN: 5.372 MI. DIST: 06-4 SR: 3014
 LEFT MUN: WHITEMARSH T RIGHT MUN: WHITEMARSH T

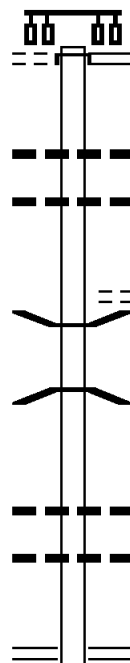
GERMANTOWN ACADEMY
 (PRDR)

028366 FT

0110/1887

026479 FT

024079 FT



028366 FT
 INTER-AHD

0110/1887

0110/0875

0110/0435

026479 FT

5 0110/0000

0100/1899

0100/1793

0100/0500

0100/0030

024079 FT

MORRIS RD
 (SR2001 SEG 0010/0568)
 LAFETETTE AV CONNECTOR
 (SR2001 SEG 0010/0568)

015 " DIA CIRC METAL
 LEN=0032 INSTALLED 1980
 018 " DIA CIRC METAL
 LEN=0040 INSTALLED 1980
 2 0 46090 0 00 0024+18
 PRIVATE DR
 (PRDR)

LENGTH (AH 1887 BK 2400)
 BMSBN 46/3014/0100/1793
 2 0 46090 0 00 0017+57
 WISSAHICKON CREEK
 BMSBG 46/3014/0100/1793

018 " DIA CIRC CONCR
 LEN=0030 INSTALLED 1980
 018 " DIA CIRC CONCR
 LEN=0030 INSTALLED 1980
 2 0 46090 0 00 0000+00
 NC LA FAYETTE RD
 SKIPPACK PK
 (SR0073 SEG 0530/0000)

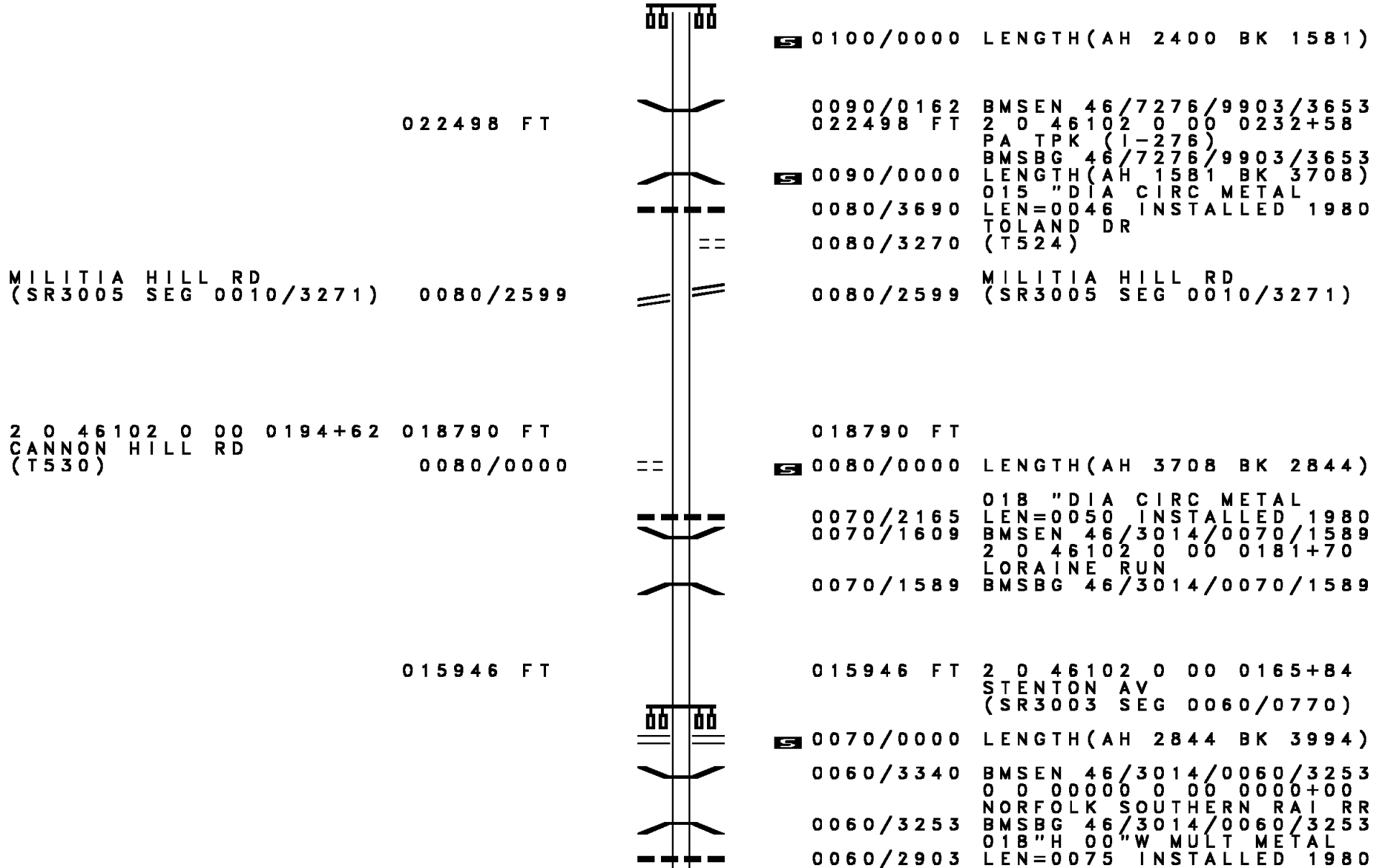
EXTRACT DATE: 12/18/2023
PRINT DATE: 12/20/2023

ROADWAY MANAGEMENT SYSTEM
SLD COUNTY/SR - ANNUAL PRINT

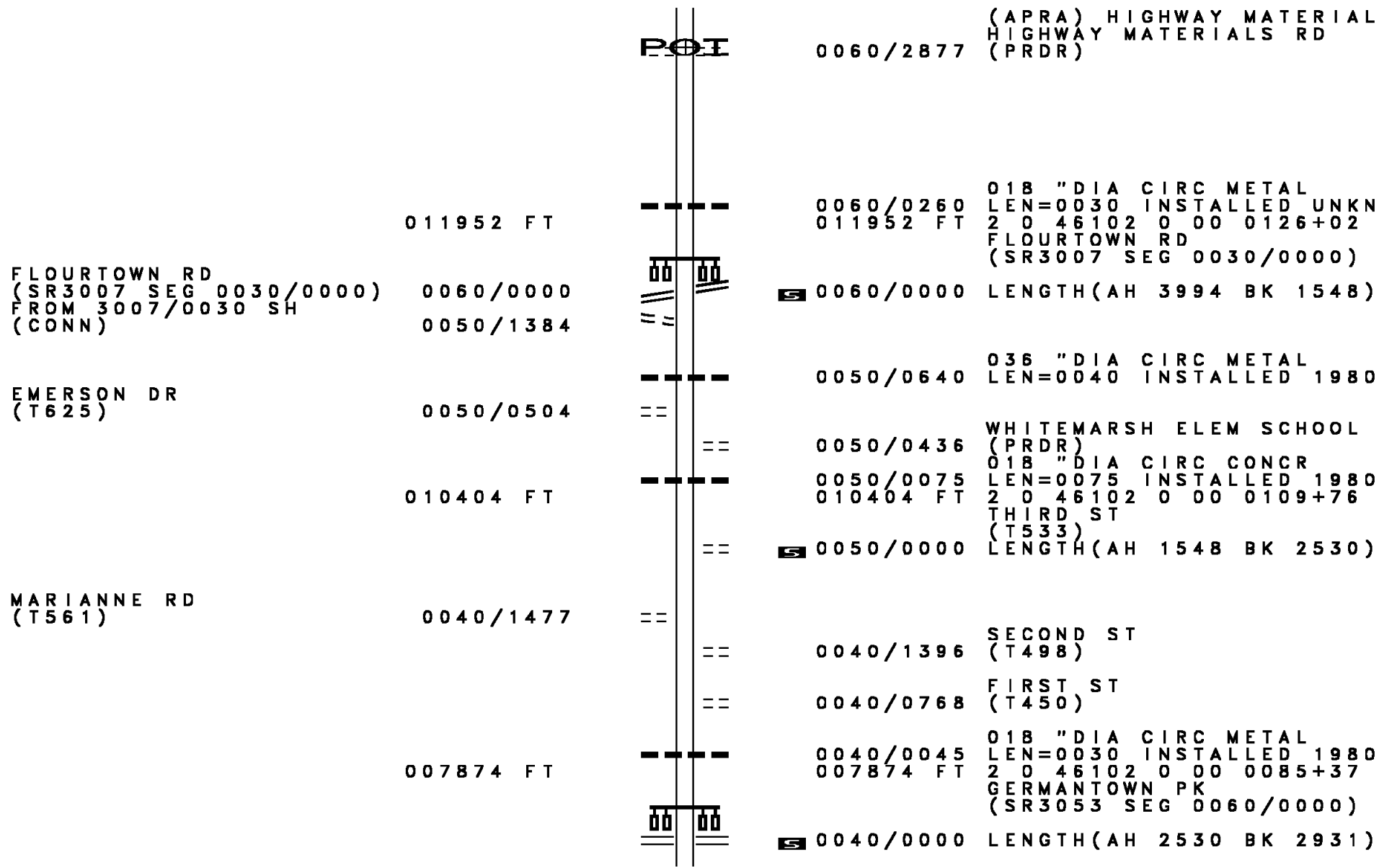
PAGE NUMBER: 644
COUNTY: MONTGOMERY

DIR: B TOTAL LEN: 5.372 MI.
LEFT MUN: WHITEMARSH T

DIST: 06-4 SR: 3014
RIGHT MUN: WHITEMARSH T



DIR: B TOTAL LEN: 5.372 MI. DIST: 06-4 SR: 3014
 LEFT MUN: WHITEMARSH T RIGHT MUN: WHITEMARSH T

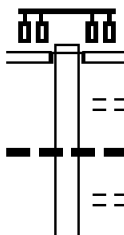


DIR: B TOTAL LEN: 5.372 MI. DIST: 06-4 SR: 3014
 LEFT MUN: WHITEMARSH T RIGHT MUN: WHITEMARSH T

Address	Segment ID	Length	Description
	0030/2278		048"H 60"W CON BOX CUL LEN=0032 INSTALLED 1980
	0030/2036		REBEL RD (T489)
	0030/0994		(APRA) WHITEMARSH WASTE RIDGE PK (TWP)
LC FROM RIDGE PK (CONN)	0030/0909		
	0030/0798		024 " DIA CIRC CONCR LEN=0015 INSTALLED UNKN
	0030/0794		036"H 00"W MULT CONCR LEN=0042 INSTALLED 1980
CRABAPPLE DR (TWP)	0030/0586		REVERE RD (T545)
	004943 FT		2 0 46102 0 00 0056+23 CONCORD LN (T567)
	0030/0000		LENGTH(AH 2931 BK 3806)
	0020/3284		LANTERN LN (T566)
	0020/1829		015 " DIA CIRC CONCR LEN=0050 INSTALLED 1980
CRABAPPLE DR (TWP)	0020/1802		SUGAR MAPLE LN (T319)
	0020/1427		
	001137 FT		2 0 46102 0 00 0018+10 COPPER BEECH DR (T317)
	0020/0000		LENGTH(AH 3806 BK 1137)
	000000 FT		2 0 46102 0 00 0006+73 NC JO SHUA RD CEDAR GROVE RD (SR3011 SEG 0060/0000)
	0010/0000		MFC BEGIN = C LENGTH(AH 1137 BK 0000)

EXTRACT DATE: 12/18/2023 ROADWAY MANAGEMENT SYSTEM PAGE NUMBER: 641
 PRINT DATE: 12/20/2023 SLD COUNTY/SR - ANNUAL PRINT COUNTY: MONTGOMERY
 DIR: B TOTAL LEN: 3.138 MI. DIST: 06-4 SR: 3013
 LEFT MUN: PLYMOUTH T RIGHT MUN: PLYMOUTH T

016571 FT



016571 FT
 INTER-AHD FORNANCE ST
 (BORO)
 SANDY HILL RD
 (SR3009 SEG 0122/0000)
 0070/2498 RIVERVIEW RD
 0070/2118 (TWP)
 0070/2110 01B " DIA CIRC CONCR
 LEN=0032 INSTALLED UNKN
 0070/1673 PENN RD
 (TWP)
 VOLPE RD

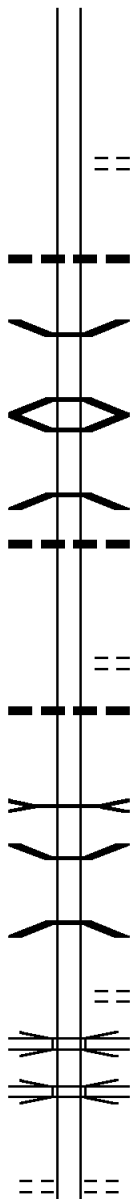
DIR: B TOTAL LEN: 3.138 MI. DIST: 06-4 SR: 3013
 LEFT MUN: PLYMOUTH T RIGHT MUN: PLYMOUTH T

Location / Stationing	Stationing	Notes / Details
UNKNOWN AL (TWP)	0070/1195	0070/1291 (TWP) 018" DIA CIRC CONCR 0070/1222 LEN=0030 INSTALLED UNKN
JEFFERSON ST (TWP)	0070/0995	018" DIA CIRC CONCR LEN=0055 INSTALLED UNKN
JEFFERSON AL (TWP)	0070/0785	JEFFERSON ST (TWP)
LUCETTA ST (TWP)	0070/0580	LUCETTA ST (TWP)
HAWS PL (TWP)	0070/0255	0070/0580 MFC BEGIN = D
014073 FT		0070/0140 018" DIA CIRC METAL LEN=0024 INSTALLED UNKN 014073 FT 2 0 46107 0 01 0141+94 NC FA IRFIELD RD RIDGE PK (CNTY)
LAFAYETTE ST (TWP)	0060/1500	0070/0000 LENGTH(AH 2498 BK 2101)
QUARRY RD (PRDR)	0060/1365	0060/1500
QUARRY RD (PRDR)	0060/1280	0060/1306 MFC BEGIN = E
STATION AV (TWP)	011972 FT	0060/1280 (APRA) GLASGOW INC QUAR 0060/1172 BMSBN 46/3013/0060/1154 0 0 00000 0 00 0000+00 DIAMOND RUN
		0060/1154 BMSBG 46/3013/0060/1154 PA TPK (1-276)
		0060/1050 OP ID 46/7276/9903/3156 CONSOLIDATED RAIL CORPO
		0060/0891 OVERPASS IS RR X-ING
		0060/0247 015" DIA CIRC METAL LEN=0046 INSTALLED UNKN CONSOLIDATED RAIL CORPO
		0060/0210 OVERPASS IS RR X-ING 011972 FT 2 0 46107 0 01 0121+32 (APRA) AMERICAN DEMOLIT
		0060/0000 LENGTH(AH 2101 BK 1874) 0050/1488 (AAR 532105H)#TRKS 00

DIR: B TOTAL LEN: 3.138 MI. DIST: 06-4 SR: 3013
 LEFT MUN: PLYMOUTH T RIGHT MUN: PLYMOUTH T

010098 FT

010098 FT 2 0 46107 0 01 0101+46
 UNKNOWN RD
 (PRDR)
 0050/0000 LENGTH(AH 1874 BK 3877)



0040/2825 024 "DIA CIRC METAL
 LEN=0042 INSTALLED UNKN

0040/1821 BMS EN 46/3013/0040/1777
 0 0 00000 0 00 0000+00
 UMERION & PLYMOUTH RR

0040/1777 BMSBG 46/3013/0040/1777
 0040/1331 BMS EN 46/3013/0040/1236

2 0 46107 0 01 0062+56
 UPPER MERION AND PLY RR
 BMSBG 46/3013/0040/1236

0040/1236 018 "DIA CIRC CONCR
 0040/0873 LEN=0030 INSTALLED UNKN

006221 FT

006221 FT 2 0 46107 0 01 0062+56
 UNKNOWN RD
 (PRDR)
 0040/0000 LENGTH(AH 3877 BK 3242)
 018 "DIA CIRC CONCR

0030/3035 LEN=0035 INSTALLED UNKN

DRAINAGE
 STRUCTURE LENGTH 10 FT
 0030/2311 BMSID 46/3013/0030/2311

0030/1622 BMS EN 46/3013/0030/1562
 0 0 00000 0 00 0000+00
 PRIVATE RD.

0030/1562 BMSBG 46/3013/0030/1562
 NC CO NSHOHOCKEN RD
 OLD ELM ST

0030/1100 (TWP)
 MID CTY EXWY (SB)

0030/0604 OP ID 46/0476/0165/1166
 MID CTY EXWY (NB)

002979 FT

0030/0486 OP ID 46/0476/0164/1055
 002979 FT 2 0 46107 0 00 0029+66

LIGHT ST
 (TWP)
 0030/0000 LENGTH(AH 3242 BK 1527)

EXTRACT DATE: 12/18/2023
PRINT DATE: 12/20/2023

ROADWAY MANAGEMENT SYSTEM
SLD COUNTY/SR - ANNUAL PRINT

PAGE NUMBER: 638
COUNTY: MONTGOMERY

DIR: B TOTAL LEN: 3.138 MI.
LEFT MUN: PLYMOUTH T

DIST: 06-4 SR: 3013
RIGHT MUN: PLYMOUTH T

001452 FT

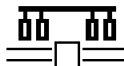
000000 FT

	0020/1268	PLYMOUTH CONSHOHOCKEN B CORSON ST (TWP)
	0020/0856	BMSSEN 46/3013/0020/0343
	0020/0487	015 " DIA CAST IRON LEN=0022 INSTALLED UNKN 2 0 46107 0 00 0014+31
	0020/0471	PLYMOUTH CREEK
	0020/0343	BMSBG 46/3013/0020/0343
	0020/0326	015 " DIA CAST IRON LEN=0022 INSTALLED UNKN 2 0 46107 0 00 0014+31
	001452 FT	COLWELL LN (BORO)
	0020/0000	CONSHOHOCKEN PLYMOUTH T LENGTH(AH 1527 BK 1452) PLYMOUTH
	0010/1426	CONSHOHOCKEN B WOOD ST (BORO)
	0010/1370	MAPLE ST (BORO)
	0010/0853	OAK ST (BORO)
	0010/0549	024 " DIA CIRC CONCR LEN=0024 INSTALLED UNKN
	0010/0316	FORREST ST (BORO)
	0010/0302	024 " DIA CIRC CONCR LEN=0040 INSTALLED UNKN
	0010/0142	024 " DIA CIRC CONCR LEN=0015 INSTALLED UNKN
	0010/0128	024 " DIA CIRC CONCR LEN=0015 INSTALLED UNKN
	0010/0060	024 " DIA CIRC CONCR LEN=0015 INSTALLED UNKN
	000000 FT	2 0 46107 0 00 0000+00 NC NEW ELM ST FAYETTE ST (SR3016 SEG 0061/0000) (SR3016 SEG 0060/0000)
	INTER-BK	ELM ST (SR3058 SEG 0012/0000)
	0010/0000	MFC BEGIN = C LENGTH(AH 1452 BK 0000)

EXTRACT DATE: 12/18/2023 ROADWAY MANAGEMENT SYSTEM PAGE NUMBER: 637
PRINT DATE: 12/20/2023 SLD COUNTY/SR - ANNUAL PRINT COUNTY: MONTGOMERY

DIR: B TOTAL LEN: 2.339 MI. DIST: 06-4 SR: 3012
LEFT MUN: WHITPAIN T RIGHT MUN: WHITPAIN T

012350 FT



012350 FT SKIPPACK PK
0060/1842 (SR0073 SEG 0480/0000)

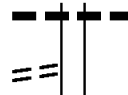
DIR: B TOTAL LEN: 2.339 MI. DIST: 06-4 SR: 3012
 LEFT MUN: WHITPAIN T RIGHT MUN: WHITPAIN T

Location / Description	Segment ID	Length (FT)	Material / Details
WOODFIELD WY (PRDR)	0060/1271		015 " DIA CIRC METAL LEN=0028 INSTALLED 1999
UNKNOWN RD (PRDR)	0060/0664		MALLARD CR (TWP)
2 0 46125 0 00 0061+76 010508 FT LESLIE LN (T522)	0060/0000	010508 FT	018 " DIA CIRC CONCR DUNDEE DR (T495) LEN=0030 INSTALLED UNKN
DUCK POND FARM RD (PRDR)	0050/1941		024 " DIA CAST IRON LEN=0022 INSTALLED UNKN
DEERFIELD CT (TWP)	0050/1467		036 "H 24 "W ELLIP CONC WALMERE WY (TWP) LEN=0030 INSTALLED UNKN
2 0 46125 0 00 0031+17 007449 FT STENTON AV (SR3003 SEG 0120/0000)	0050/0000	007449 FT	018 " DIA CIRC METAL LEN=0030 INSTALLED UNKN
	007449 FT		INTER-BK STENTON AV (SR3003 SEG 0120/0000) MFC BEGIN = D
	007449 FT		LTH AH 003059 BK 000312
	7048/0000		LTH AH 000312 BK 002764
			INTER-AHD STENTON AV (SR3003 SEG 0100/2977)
			STENTON AV (SR3003 SEG 0100/2977)
SENTRY PY WEST (TWP)	0040/1034		SENTRY PY EAST (TWP)
	0040/1212		018 " DIA CIRC CONCR LEN=0045 INSTALLED UNKN
	0040/0912		SENTRY PY EAST (TWP)
			018 " DIA CIRC CONCR LEN=0110 INSTALLED UNKN
			024 " DIA CIRC METAL

DIR: B TOTAL LEN: 2.339 MI. DIST: 06-4 SR: 3012
 LEFT MUN: WHITPAIN T RIGHT MUN: WHITPAIN T

TO 3001/0030 SH
 (CONN)

0040/0150
 004685 FT



0040/0250 LEN=0050 INSTALLED UNKN

004685 FT 2 0 46125 0 00 0000+00
 NORRISTOWN RD
 (SR3001 SEG 0030/0000)
 TOWNSHIP LINE RD
 (T454)

TOWNSHIP LINE RD
 (SR3001 SEG 0030/0000)

0040/0000



0040/0000

WHITPAIN
 PLYMOUTH T
 LENGTH(AH 2764 BK 2717)
 018 " DIA CIRC CONCR

0034/2662 LEN=0035 INSTALLED UNKN



0034/1826

APACHE LN
 (TWP)
 024 " DIA CIRC METAL
 LEN=0035 INSTALLED UNKN



0034/1490

TREATY RD
 (TWP)

0034/1482

036 " DIA CIRC METAL
 LEN=0040 INSTALLED UNKN



0034/1310

APOLLO RD
 (TWP)

0034/1062



0034/0218

BMSEN 46/3012/0034/0000
 2 0 46143 0 00 0021+53
 PA TURNPIKE N.E. EXT. (BMSBG 46/3012/0034/0000)
 LENGTH(AH 2717 BK 1968)

001968 FT

001968 FT



0034/0000

ALLANDALE RD
 (TWP)

0030/1937



FOUNTAIN RD
 (TWP)

0030/1661



000000 FT

000000 FT

2 0 46143 0 00 0000+00
 GERMANTOWN PK
 (SR3053 SEG 0140/2788)
 (SR3053 SEG 0141/2757)
 NC WALTON RD

INTER-BK

GERMANTOWN PK
 (SR3053 SEG 0140/2788)
 MFC BEGIN = C

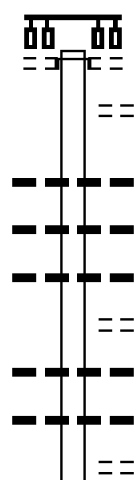
0030/0000

LENGTH(AH 1968 BK 0000)



EXTRACT DATE: 12/18/2023 ROADWAY MANAGEMENT SYSTEM PAGE NUMBER: 634
 PRINT DATE: 12/20/2023 SLD COUNTY/SR - ANNUAL PRINT COUNTY: MONTGOMERY
 DIR: B TOTAL LEN: 2.928 MI. DIST: 06-4 SR: 3011
 LEFT MUN: WHITEMARSH T RIGHT MUN: WHITEMARSH T

015458 FT



015458 FT
 INTER-AHD KEYS ST
 (TWP)
 BUTLER PK
 (CNTY)
 0070/2836
 0070/2530 TAYLOR RD
 (T519)
 0070/1790 018 " DIA CIRC CONCR
 LEN=5000 INSTALLED UNKN
 0070/1700 060 " DIA CIRC CONCR
 LEN=0030 INSTALLED UNKN
 0070/1475 024 " DIA CIRC CONCR
 LEN=0032 INSTALLED UNKN
 LINCOLN LN
 (T521)
 0070/1364 018 " DIA CIRC CONCR
 LEN=0030 INSTALLED UNKN
 0070/1192 018 " DIA CIRC CONCR
 LEN=0026 INSTALLED UNKN
 0070/0670 SPRING MILL RD
 0070/0617 (T331)

DIR: B TOTAL LEN: 2.928 MI. DIST: 06-4 SR: 3011
 LEFT MUN: WHITEMARSH T RIGHT MUN: WHITEMARSH T

Stationing	Description	Material	Length
2 0 46170 0 00 0027+13	WELLS ST (T332)	018" DIA CIRC METAL	012622 FT
		LEN=0039	012622 FT
		0070/0000	0070/0000
		0060/1900	0060/1900
		0060/1675	0060/1675
		0060/1370	0060/1370
		0060/0226	0060/0226
		0060/0010	009912 FT
		0060/0000	009912 FT
		0050/0541	009212 FT
		0050/0012	009212 FT
		0050/0000	0050/0000
		0040/2106	0040/2106
		0040/2012	0040/2012
		0040/1998	0040/1998
		0040/1845	0040/1845
		0040/1808	0040/1808
		0040/1710	0040/1710
		0040/1580	0040/1580

HECTOR ST (SR3058 SEG 0042/1301)
 CENTER ST (T613)

RIVER RD (T311)

Material	Length	Notes
018" DIA CIRC METAL	LEN=0039	INSTALLED UNKN
0070/0000	LENGTH(AH 2836 BK 2710)	
024"H 00"W MULT CONCR	LEN=0028	INSTALLED UNKN
JULIA DR (PRDR)		
024" DIA CAST IRON	LEN=0025	INSTALLED UNKN
018" DIA CIR PLASTIC	LEN=0029	INSTALLED UNKN
018" DIA CIRC METAL	LEN=0040	INSTALLED UNKN
2 0 46170 0 00 0000+00		NC CEDAR GROVE RD
JOSHUA RD (SR3014 SEG 0010/0000)		MFC BEGIN = D
0060/0000	LENGTH(AH 2710 BK 0700)	
018" DIA CIRC CONCR	LEN=0040	INSTALLED UNKN
024" DIA CIRC CONCR	LEN=0030	INSTALLED UNKN
2 0 46102 0 00 0000+00		NC JO SHUA RD
MFC BEGIN = C		
0050/0000	LENGTH(AH 0700 BK 2547)	
BMS EN 46/3011/0040/1998		BRIDGE POSTED (TONS)
0 0 00000 0 00 0000+00		SGL 34 COMB 40
SPRING MILL CREEK		
BMSBG 46/3011/0040/1998		
024" DIA CIRC CONCR	LEN=0040	INSTALLED UNKN
036" DIA CAST IRON	LEN=0030	INSTALLED UNKN
024" DIA CIRC CONCR	LEN=0030	INSTALLED UNKN
024" DIA CIRC CONCR	LEN=0030	INSTALLED UNKN

DIR: B TOTAL LEN: 2.928 MI. DIST: 06-4 SR: 3011
 LEFT MUN: WHITEMARSH T RIGHT MUN: WHITEMARSH T

Stationing	Description	Material	Length	Notes
0040/1270	024" DIA	CIRC CONCR	LEN=0030	INSTALLED UNKN
0040/1115	024" DIA	CIRC CONCR	LEN=0030	INSTALLED UNKN
0040/0960	024" DIA	CIRC CONCR	LEN=0030	INSTALLED UNKN
0040/0760	024" DIA	CIRC CONCR	LEN=0030	INSTALLED UNKN
0040/0592	BROOK LN			
006665 FT	(T572)			
006665 FT	2 0 46103 0 01 0103+03			
0040/0000	DOGWOOD LN			
0030/2316	(T573)			
0030/1821	LENGTH(AH 2547 BK 2806)			
0030/1568	SCARLET OAK DR			
0030/0761	024" H 24" W BOX CULVRT*			
003859 FT	LEN=0060	INSTALLED UNKN		
0030/0000	UNKNOWN RD			
0020/1576	(PRDR)			
0020/1515	024" DIA	CIRC CONCR	LEN=0034	INSTALLED UNKN
0020/1030	024" DIA	CIRC CONCR	LEN=0030	INSTALLED UNKN
002228 FT	024" DIA	CIRC METAL	LEN=0030	INSTALLED UNKN
0020/0000	036" DIA	CIRC CONCR	LEN=0040	INSTALLED UNKN
002228 FT	HARTS LN			
0020/0000	(T336)			
000000 FT	LENGTH(AH 1631 BK 2228)			
0010/0000	2 0 46103 0 01 0170+03			
	RIDGE PK			
	(CNTY)			
	NC BARREN HILL RD			
	MFC BEGIN = D			
	LENGTH(AH 2228 BK 0000)			

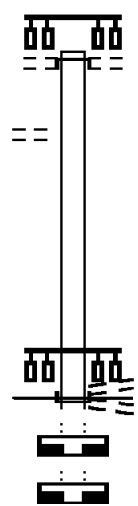
EXTRACT DATE: 12/18/2023 ROADWAY MANAGEMENT SYSTEM PAGE NUMBER: 631
 PRINT DATE: 12/20/2023 SLD COUNTY/SR - ANNUAL PRINT COUNTY: MONTGOMERY
 DIR: B TOTAL LEN: .209 MI. DIST: 06-4 SR: 3010
 LEFT MUN: EAST NORRITON T RIGHT MUN: PLYMOUTH T

ELIZABETH DR
(TWP)

001101 FT

0022/0279
000000 FT

000000 FT
000000 FT



001101 FT
INTER-AHD

ARCH RD
(T366)
GERMANTOWN PK
(CNTY)

0022/1101

000000 FT 2 0 46083 0 00 0049+00
RENEL RD
(TWP)
NC ARCH RD

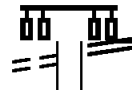
INTER-BK
NEW HOPE ST
(TWP)
OLD ARCH RD
(T580)
MFC BEGIN = D

0022/0000 LENGTH(AH 1101 BK 1442)
000000 FT
7020/0000 LENGTH(AH 1442 BK 3420)
000000 FT
7010/0000 LENGTH(AH 3420 BK 0000)

EXTRACT DATE: 12/18/2023 ROADWAY MANAGEMENT SYSTEM PAGE NUMBER: 630
PRINT DATE: 12/20/2023 SLD COUNTY/SR - ANNUAL PRINT COUNTY: MONTGOMERY
DIR: B TOTAL LEN: 4.847 MI. DIST: 06-4 SR: 3009
LEFT MUN: PLYMOUTH T RIGHT MUN: PLYMOUTH T

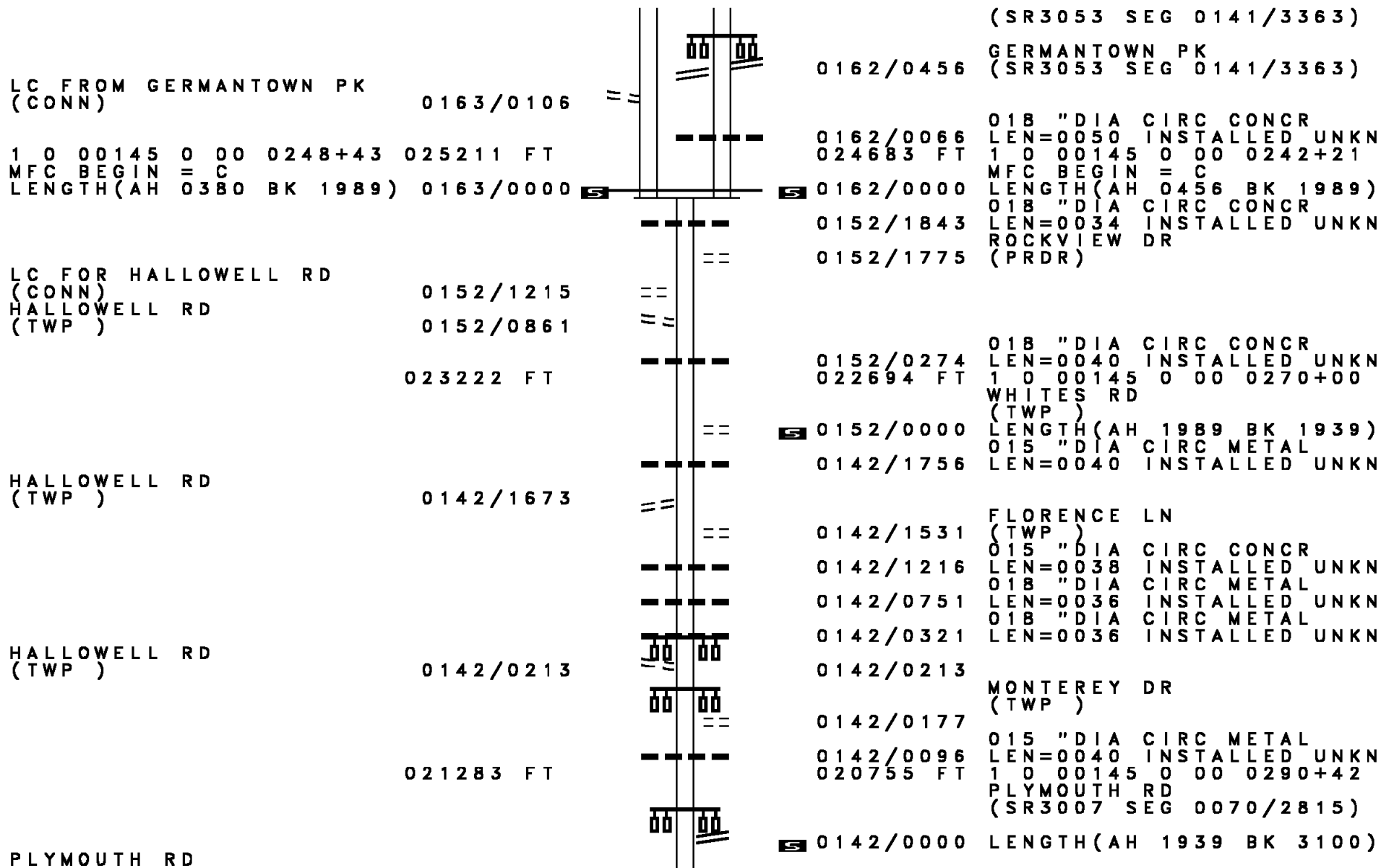
GERMANTOWN PK
(SR3053 SEG 0140/3478)
(SR3053 SEG 0141/3501)
GERMANTOWN PK
(CNTY)

0163/0380
025591 FT



025139 FT GERMANTOWN PK

DIR: B TOTAL LEN: 4.847 MI. DIST: 06-4 SR: 3009
 LEFT MUN: PLYMOUTH T RIGHT MUN: PLYMOUTH T



PLYMOUTH RD

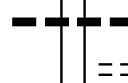
DIR: B TOTAL LEN: 4.847 MI. DIST: 06-4 SR: 3009
 LEFT MUN: PLYMOUTH T RIGHT MUN: PLYMOUTH T

(TWP) 0132/2944

0132/2944



0132/1915 BELVOIR RD
 (SR3017 SEG 0020/2577)



0132/0593 018 "DIA CIRC CONCR
 LEN=0040 INSTALLED UNKN
 GRANDVIEW RD
 (TWP)
 0132/0221
 017655 FT

1 0 00145 0 00 0319+84 018183 FT
 TERRACE RD
 (TWP) 0132/0000

5 0132/0000 LENGTH(AH 3100 BK 2565)



PLYMOUTH BL
 (TWP) 0122/1704



RIVERVIEW BL
 (PRDR) 0122/1082



WALNUT LN
 (TWP) 0122/0882



OAKLAND BL
 (PRDR) 0122/0719



015618 FT

015090 FT 1 0 00145 0 00 0345+39
 NC SANDY HILL RD
 FAIRFIELD RD
 (SR3013 SEG 0070/2498)

FORNANCE ST
 (BORO) 0122/0000



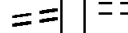
5 0122/0000 LENGTH(AH 2565 BK 1163)
 018 "DIA CAST IRON
 LEN=0030 INSTALLED UNKN



014455 FT

013927 FT 1 0 00145 0 00 0355+30

MARSHALL ST
 (BORO) 0112/0000



5 0112/0000 LENGTH(AH 1163 BK 3626)
 018 "DIA CIRC CONCR
 LEN=0046 INSTALLED UNKN



MOORE ST
 (BORO) 0102/3201



0102/2501 018 "DIA CIRC CONCR
 LEN=0030 INSTALLED UNKN
 TREMONT AV



DIR: B TOTAL LEN: 4.847 MI. DIST: 06-4 SR: 3009
 LEFT MUN: NORRISTOWN B RIGHT MUN: NORRISTOWN B

OLD AIRY ST
 (BORO)
 LC FOR OLD AIRY ST
 (CONN)

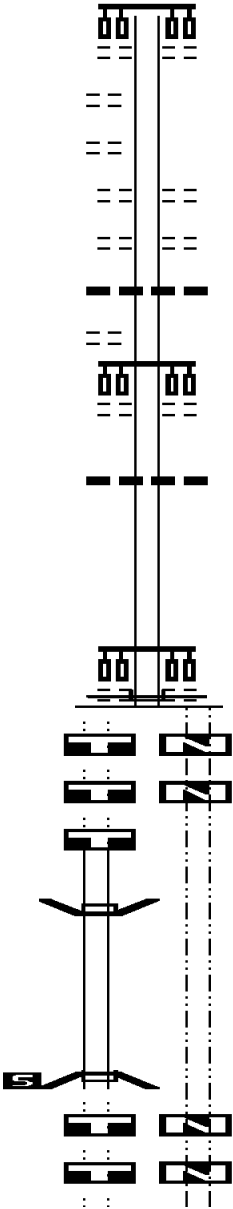
0102/2210
 0102/1807

CLAY AL
 (BORO)

0102/0840

010829 FT

LENGTH(AH 0976 BK 0714) 010829 FT
 7093/0000
 LENGTH(AH 0714 BK 1103) 010829 FT
 7083/0000
 LENGTH(AH 1103 BK 0529) 010829 FT
 7077/0000
 BMSBG 46/3009/0075/0000
 AIRY ST INTER-AHD
 (BORO) 0075/0529
 1 0 00146 0 00 0093+74 010300 FT
 NC AIRY ST
 AIRY ST INTER-BK
 (BORO)
 MARKLEY ST. (NB)
 BMSBG 46/3009/0075/0000
 LENGTH(AH 0529 BK 0193) 0075/0000
 010300 FT
 LENGTH(AH 0193 BK 1704) 010300 FT
 7073/0000
 010300 FT
 LENGTH(AH 1704 BK 2476) 010300 FT
 7063/0000
 010300 FT



0102/2470 (BORO)
 HIGH ST
 (BORO)
 VIOLET ST
 (BORO)
 0102/1725
 0102/1327
 0102/1250 018" DIA CIRC CONCR
 LEN=0032 INSTALLED UNKN
 WALNUT ST
 (BORO)
 0102/0692
 0102/0027 015" DIA CIRC CONCR
 LEN=0034 INSTALLED UNKN
 010301 FT 1 0 00145 0 00 0393+17
 NC AIRY ST
 ARCH ST
 (BORO)
 INTER-BK AIRY ST
 (BORO)
 MFC BEGIN = C
 0102/0000 LTH AH 003626 BK 001599
 010301 FT
 7092/0000 LTH AH 001599 BK 001599
 010301 FT
 7082/0000 LTH AH 001599 BK 001599
 010301 FT
 7072/0000 LTH AH 001599 BK 001599
 010301 FT
 7062/0000 LTH AH 001599 BK 001599
 010301 FT

EXTRACT DATE: 12/18/2023
PRINT DATE: 12/20/2023

ROADWAY MANAGEMENT SYSTEM
SLD COUNTY/SR - ANNUAL PRINT

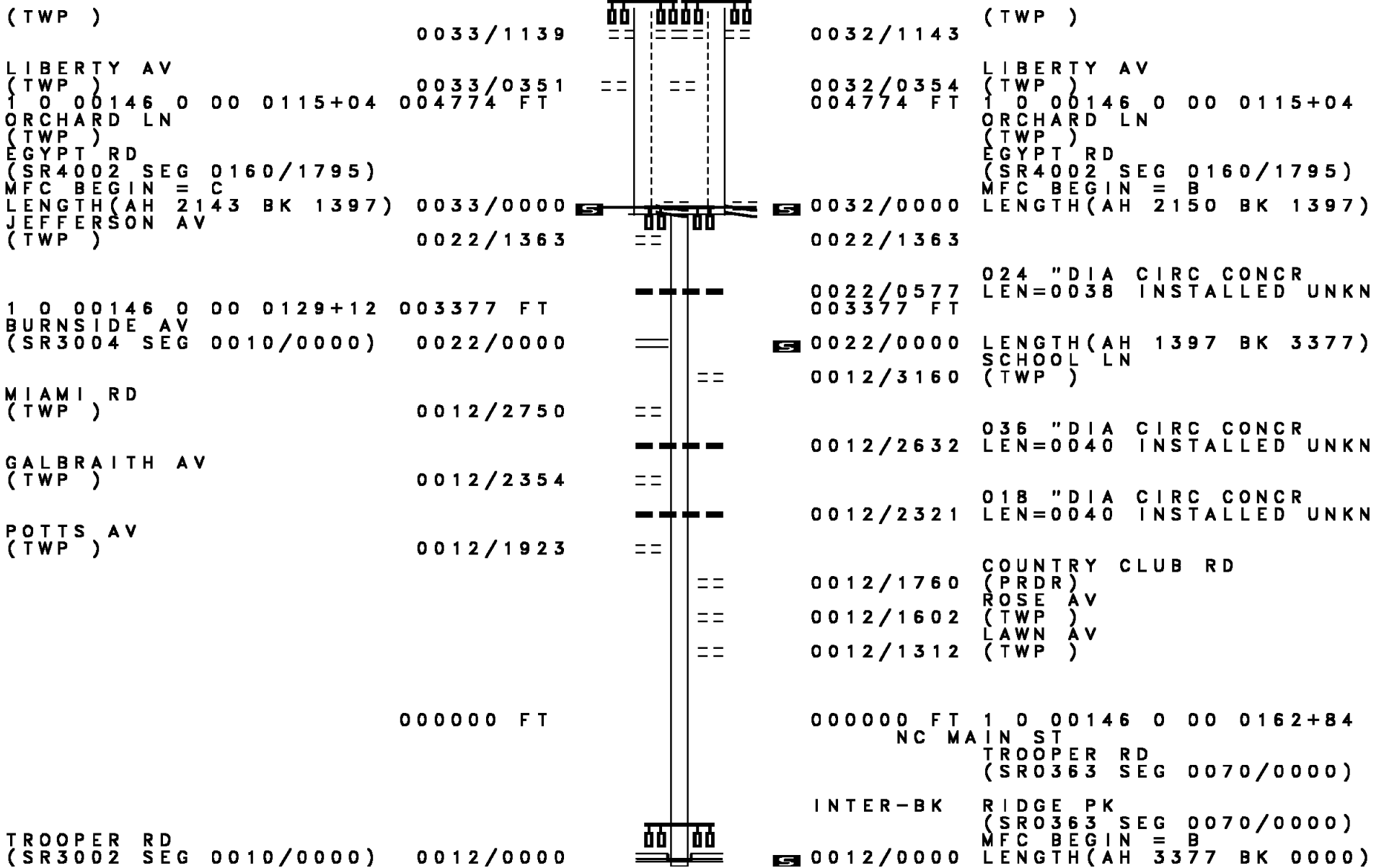
PAGE NUMBER: 626
COUNTY: MONTGOMERY

DIR: B TOTAL LEN: 4.847 MI.
LEFT MUN: WEST NORRITON T

DIST: 06-4 SR: 3009
RIGHT MUN: WEST NORRITON T

Left Side Description	Left Side Length (AH/BK)	Right Side Description	Right Side Length (AH/BK)
LENGTH(AH 2476 BK 3383)	7053/0000	LENGTH(AH 3377 BK 2150)	7052/0000
AIRY ST (BORO)	INTER-AHD	AIRY ST (BORO)	INTER-AHD
MAIN ST (BORO)		MAIN ST (BORO)	
FORREST AV (TWP)		FORREST AV (TWP)	
FORREST AV (SR3019 SEG 0010/0000)		FORREST AV (SR3019 SEG 0010/0000)	
WEST NORRITON T	0043/3383	WEST NORRITON T	0042/3377
CENTRE AV (TWP)	0043/3021	01B "DIA CIRC CONCR LEN=0022 INSTALLED UNKN	0042/3359
MONTGOMERY AV (TWP)		CENTRE AV (TWP)	0042/3009
SHERIDAN LN (TWP)	0043/2675	MONTGOMERY AV (TWP)	
01B "DIA CIRC METAL LEN=0022 INSTALLED UNKN	0043/2241	SHERIDAN LN (TWP)	0042/2670
LINCOLN TE (TWP)	0043/1905	LINCOLN TE (TWP)	0042/1904
COLONIAL AV (TWP)	0043/1315	COLONIAL AV (TWP)	0042/1312
PROSPECT AV (TWP)		PROSPECT AV (TWP)	
HANCOCK AV (TWP)	0043/0943	HANCOCK AV (TWP)	0042/0948
HIGHLAND AV (TWP)	0043/0508	HIGHLAND AV (TWP)	0042/0508
RITTENHOUSE BL (TWP)	0043/0385	RITTENHOUSE BL (TWP)	0042/0385
1 0 00146 0 00 0093+74 006917 FT		1 0 00146 0 00 0093+74 006924 FT	
WHITEHALL RD (TWP)		WHITEHALL RD (TWP)	
WHITEHALL RD (SR3006 SEG 0010/0000)		WHITEHALL RD (SR3006 SEG 0010/0000)	
LENGTH(AH 3383 BK 2143)	0043/0000	LENGTH(AH 3377 BK 2150)	0042/0000
01B "DIA CIRC CONCR LEN=0022 INSTALLED UNKN	0033/2120	WAKEFIELD RD (TWP)	0032/1803
WAKEFIELD RD (TWP)	0033/1799	WAKEFIELD RD (TWP)	0032/1707
WAKEFIELD RD (TWP)	0033/1703	EVERGREEN RD (TWP)	0032/1489
EVERGREEN RD (TWP)	0033/1484	SCHUYLKILL AV (TWP)	
SCHUYLKILL AV		SCHUYLKILL AV	

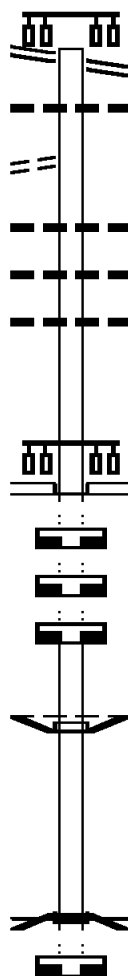
DIR: B TOTAL LEN: 4.847 MI. DIST: 06-4 SR: 3009
 LEFT MUN: WEST NORRITON T RIGHT MUN: WEST NORRITON T



DIR: B TOTAL LEN: .309 MI. DIST: 06-4 SR: 3008
 LEFT MUN: WHITPAIN T RIGHT MUN: WHITPAIN T

DEKALB ST 001631 FT
 (SR0202 SEG 0210/0000) 0040/1561

ERBS MILL RD
 (T342) 0040/1023



000070 FT

000070 FT

000070 FT

000070 FT

000000 FT

000000 FT

001631 FT DEKALB ST
 0040/1561 (SR0202 SEG 0210/0000)
 018 " DIA CIRC METAL
 0040/1490 LEN=0576 INSTALLED UNKN

0040/0232 018 " DIA CIRC CONCR
 LEN=0030 INSTALLED 1978
 024 " DIA CIRC CONCR
 0040/0075 LEN=0040 INSTALLED UNKN
 018 " DIA CIRC CONCR
 0040/0008 LEN=0041 INSTALLED 1978
 000070 FT 2 0 46126 0 00 0115+50
 TOWNSHIP LINE RD
 (SR3001 SEG 0070/0822)

INTER-BK SWEDE RD
 (T578)
 0040/0000 LENGTH(AH 1561 BK 3005)
 000070 FT
 7030/0000 LENGTH(AH 3005 BK 2658)
 000070 FT
 7020/0000 LENGTH(AH 2658 BK 1396)
 000070 FT
 7014/0000 LENGTH(AH 1396 BK 0070)
 BMSSEN 46/3008/0012/0000

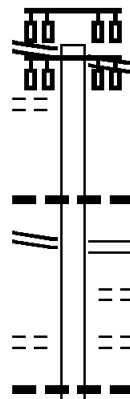
INTER-AHD SWEDE RD
 (T578)
 0012/0070 EAST NORRITON T
 000000 FT 1 0 46126 0 00 0044+70
 NC SW

INTER-BK SWEDE RD
 (T578)
 STONEY BR.
 BMSBG 46/3008/0012/0000
 MFC BEGIN = B
 0012/0000 LENGTH(AH 0070 BK 1550)
 000000 FT
 7010/0000 LENGTH(AH 1550 BK 0000)

SANDY HILL RD 021447 FT
 (SR3009 SEG 0142/0000) 0070/2815
 MONTEREY DR
 (TWP) 0070/2685

JOHNSON RD
 (SR3060 SEG 0020/0000) 0070/1465

ALEXANDER DR
 (PRDR) 0070/0670



021447 FT SANDY HILL RD
 0070/2815 (SR3009 SEG 0142/0000)
 0070/2685

0070/1685 024 " DIA CIRC METAL
 LEN=0040 INSTALLED UNKN
 0070/1465 JOHNSON RD
 (SR3060 SEG 0020/0000)
 0070/0914 MINUTEMAN DR
 (TWP)
 0070/0670 PLYMOUTH ELEM SCHOOL
 (PRDR)
 0070/0166 024 " DIA CIRC CONCR
 LEN=0050 INSTALLED UNKN

DIR: B TOTAL LEN: 4.062 MI. DIST: 06-4 SR: 3007
 LEFT MUN: PLYMOUTH T RIGHT MUN: PLYMOUTH T

Stationing	Description	Stationing	Description
018632 FT		018632 FT	2 0 46087 0 00 0027+90 FALCON WY (TWP)
	==	0070/0000	LENGTH(AH 2815 BK 2431) 015 " DIA CIRC CONCR
	---	0060/2186	LEN=0040 INSTALLED UNKN
	---	0060/1856	018 " DIA CIRC CONCR LEN=0030 INSTALLED UNKN
	==	0060/1833	EAGLE DR (TWP)
	---	0060/1655	024 " DIA CIRC CONCR LEN=0028 INSTALLED UNKN
	---	0060/1650	072 " DIA CIRC CONCR LEN=0030 INSTALLED UNKN
			INTERCHANGE CORP CTR (PRDR)
UNNAMED PRDR (PRDR)	==	0060/0731	
	---	0060/0034	018 " DIA CIRC CONCR LEN=0050 INSTALLED UNKN
016201 FT		016201 FT	2 0 46087 0 00 0051+00 IRWINS LN (TWP)
	==	0060/0000	LENGTH(AH 2431 BK 1672) 018 " DIA CIRC METAL
	---	0050/1515	LEN=0050 INSTALLED UNKN GERMANTOWN PK (SR3053 SEG 0121/2613) (SR3053 SEG 0120/2616)
		0050/1426	(APRA) TURNPIKE MAINTEN TURNPIKE MAINTENANCE RD (TNPK)
	POE	0050/1014	
		0050/0995	BMSEN 46/3007/0050/0845 0 0 00000 0 00 0000+00 PA TURNPIKE
		0050/0845	BMSBG 46/3007/0050/0845
TURNPIKE RAMP RD (TNPK)	==	0050/0417	
	---	0050/0231	TURNPIKE ACCESS RD (TNPK)
014529 FT		014529 FT	2 0 46087 0 00 0067+72 RAMP D RD (SR8024 SEG 0500/0000)
	==	0050/0000	LENGTH(AH 1672 BK 2302) 7476 RAMP M
		0040/2091	OP ID 46/7276/9903/3369 PA TPK (RAMP N)

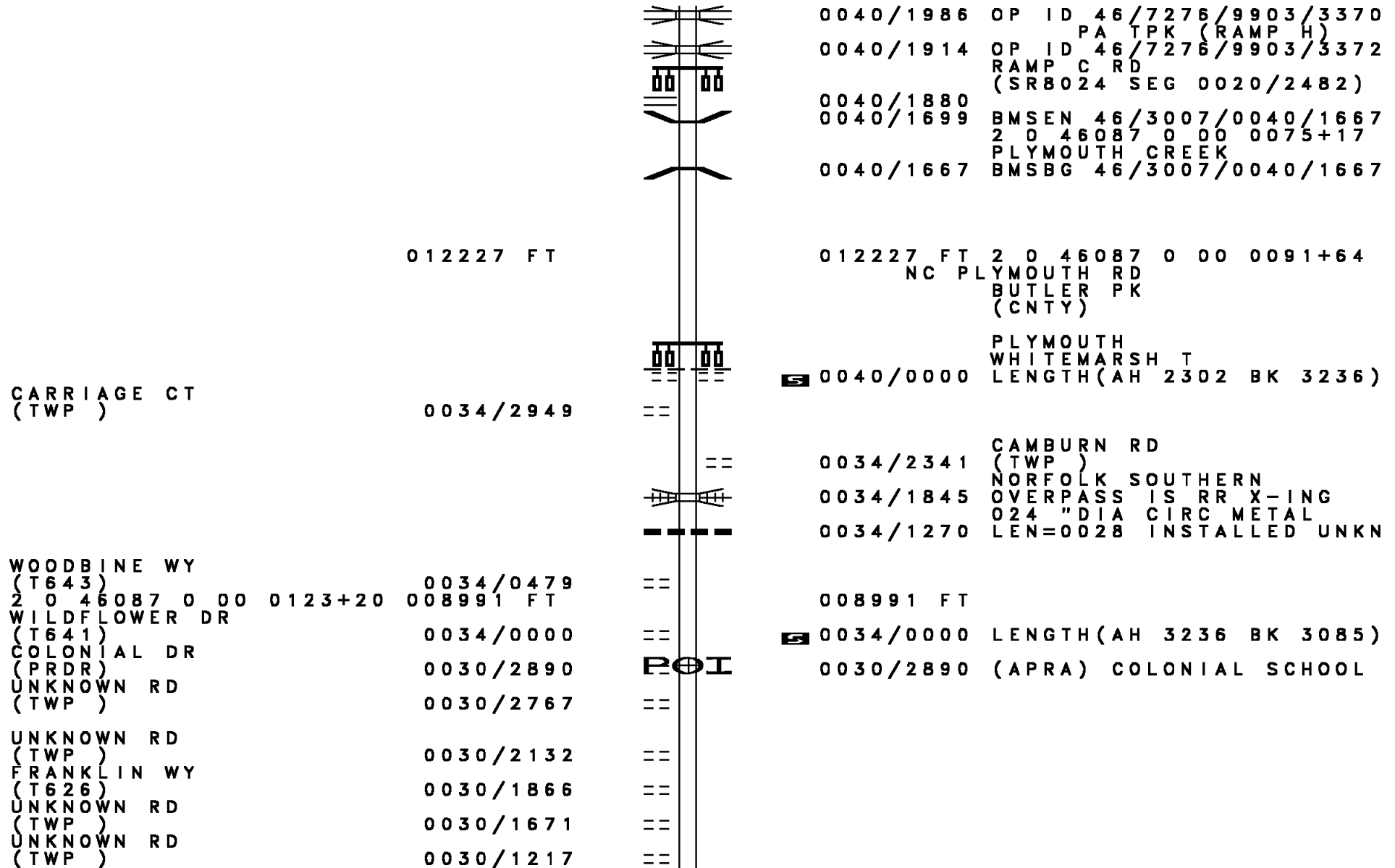
EXTRACT DATE: 12/18/2023
PRINT DATE: 12/20/2023

ROADWAY MANAGEMENT SYSTEM
SLD COUNTY/SR - ANNUAL PRINT

PAGE NUMBER: 621
COUNTY: MONTGOMERY

DIR: B TOTAL LEN: 4.062 MI.
LEFT MUN: PLYMOUTH T

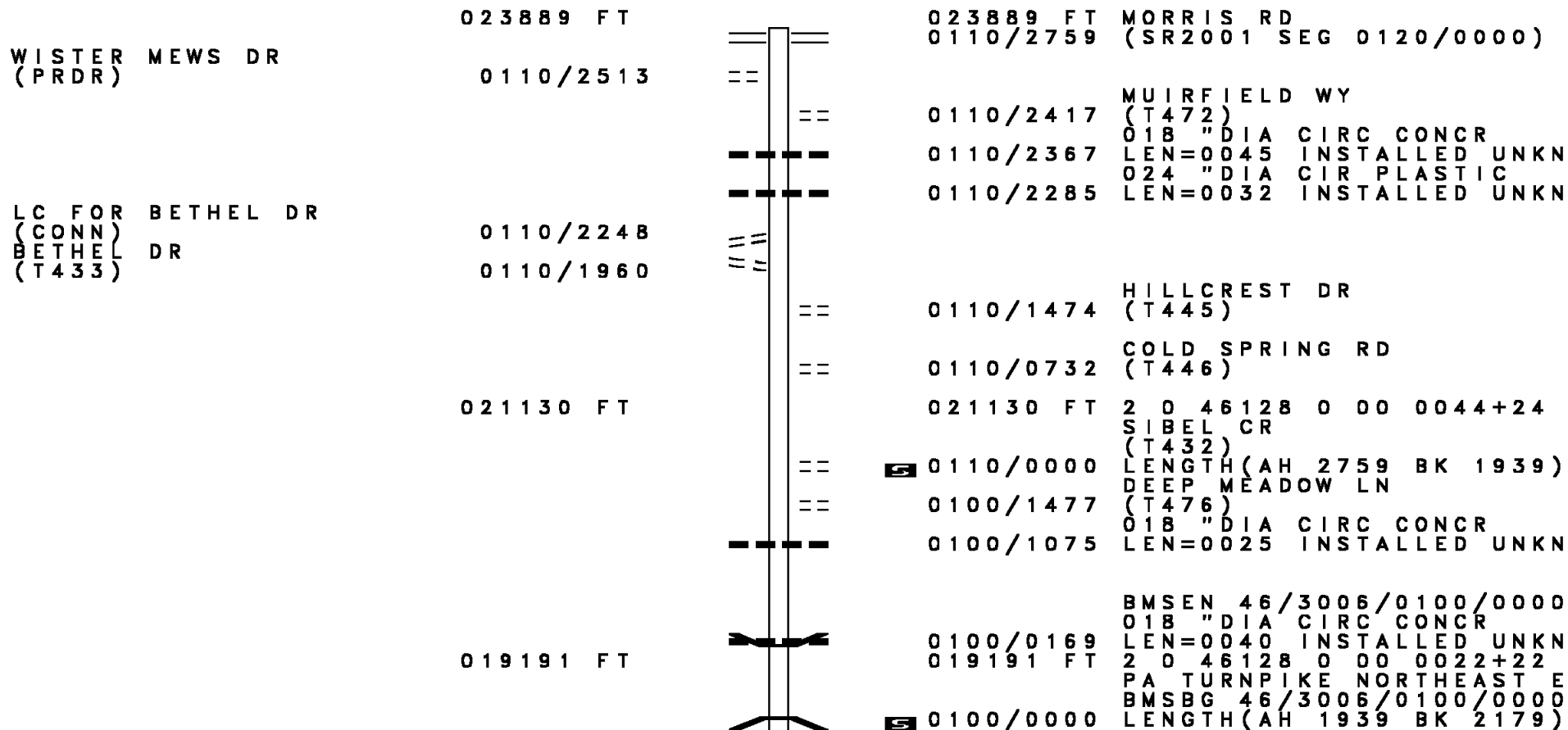
DIST: 06-4 SR: 3007
RIGHT MUN: PLYMOUTH T



DIR: B TOTAL LEN: 4.062 MI. DIST: 06-4 SR: 3007
 LEFT MUN: WHITEMARSH T RIGHT MUN: WHITEMARSH T

ROADWAY	START	END	TYPE	DESCRIPTION
UNKNOWN RD (TWP)	0030/0678	==		
UNKNOWN RD (TWP)	0030/0239	==		
TO 3014/0050 SH (CONN)	0030/0160	==		
	005906 FT	==		0030/0460 018 "DIA CIRC CONCR LEN=0020 INSTALLED UNKN
REDWOOD RD (T513)	0024/0814	==		
2 0 46087 0 00 0166+71	004664 FT	==		005906 FT 2 0 46087 0 00 0154+18 JOSHUA RD (SR3014 SEG 0060/0000)
FOUNTAIN GREEN RD (T563)	0024/0000	==		
		==		0030/0000 MFC BEGIN = C LENGTH(AH 3085 BK 1242)
		==		004664 FT
		==		0024/0000 LENGTH(AH 1242 BK 3008)
		==		0020/2780 030 "DIA CIRC CONCR LEN=0032 INSTALLED UNKN
		==		0020/2777 030 "DIA CIRC CONCR LEN=0032 INSTALLED UNKN
THOMAS RD (T314)	001656 FT	==		
	0020/0000	==		
		==		0020/0156 036 "DIA CIRC METAL LEN=0036 INSTALLED UNKN
		==		001656 FT 2 0 46087 0 00 0196+79 (APRA) EUGENIA HOSPITAL
		==		0020/0000 LENGTH(AH 3008 BK 1656)
		==		0010/0995 024 "DIA CIRC METAL LEN=0056 INSTALLED UNKN
	000000 FT	==		
		==		000000 FT 2 0 46087 0 00 0213+46 NC FL LOURTOWN RD STENTON AV (SR3003 SEG 0050/0000)
		==		INTER-BK CRICKET RD (T338)
		==		0010/0000 MFC BEGIN = D LENGTH(AH 1656 BK 0000)

DIR: B TOTAL LEN: 4.524 MI. DIST: 06-4 SR: 3006
 LEFT MUN: WORCESTER T RIGHT MUN: WORCESTER T



WISTER MEWS DR
(PRDR)

023889 FT

0110/2513

LC FOR (CONN)
BETHEL DR
(T433)

0110/2248

0110/1960

021130 FT

019191 FT

023889 FT MORRIS RD
0110/2759 (SR2001 SEG 0120/0000)

0110/2417 MUIRFIELD WY
(T472)
0110/2367 018 "DIA CIRC CONCR
LEN=0045 INSTALLED UNKN
024 "DIA CIR PLASTIC
0110/2285 LEN=0032 INSTALLED UNKN

0110/1474 HILLCREST DR
(T445)

0110/0732 COLD SPRING RD
(T446)

021130 FT 2 0 46128 0 00 0044+24
SIBEL CR
(T432)

S 0110/0000 LENGTH(AH 2759 BK 1939)
DEEP MEADOW LN


0100/1477 (T476)
0100/1075 018 "DIA CIRC CONCR
LEN=0025 INSTALLED UNKN

0100/0169 BMSBN 46/3006/0100/0000
019191 FT 018 "DIA CIRC CONCR
LEN=0040 INSTALLED UNKN
2 0 46128 0 00 0022+22

S 0100/0000 PA TURNPIKE NORTHEAST E
BMSBG 46/3006/0100/0000
LENGTH(AH 1939 BK 2179)

DIR: B TOTAL LEN: 4.524 MI. DIST: 06-4 SR: 3006
 LEFT MUN: WORCESTER T RIGHT MUN: WORCESTER T

2 0 46128 0 00 0000+00 017012 FT
 SKIPPACK PK
 (SR0073 SEG 0380/0260) 0090/0000
 017012 FT



0090/2175 018 "DIA CIRC METAL
 LEN=0035 INSTALLED UNKN

0090/0070 018 "DIA CIRC CONCR
 LEN=0025 INSTALLED UNKN
 NC BETHEL RD

017012 FT
 INTER-BK SKIPPACK PK
 (SR0073 SEG 0380/0260)
 0090/0000 LTH AH 002179 BK 000100
 017012 FT
 7084/0000 LTH AH 000100 BK 002940
 INTER-AHD SKIPPACK PK
 (SR0073 SEG 0380/0000)

0080/2940 SKIPPACK PK
 (SR0073 SEG 0380/0000)
 0080/2910 018 "DIA CIRC CONCR
 LEN=0150 INSTALLED UNKN
 0080/2615 024 "DIA CIRC METAL
 LEN=0030 INSTALLED UNKN

0080/1763 036 "DIA CIRC METAL
 LEN=0038 INSTALLED UNKN

014072 FT 014072 FT 2 0 46127 0 00 0057+68
 POLE LINE RD
 (PRDR)
 0080/0000 LENGTH(AH 2940 BK 1372)

0070/0670 018 "DIA CIR PLASTIC
 LEN=0040 INSTALLED 2010

012700 FT 0070/0010 018 "DIA CIR PLASTIC
 LEN=0040 INSTALLED 2010
 012700 FT 2 0 46127 0 00 0042+91
 BEAN RD
 (T346)
 0070/0000 LENGTH(AH 1372 BK 2233)

DIR: B TOTAL LEN: 4.524 MI. DIST: 06-4 SR: 3006
 LEFT MUN: WORCESTER T RIGHT MUN: WORCESTER T

Location / Segment	Length (FT)	Material / Details
010467 FT	0064/0040	048" DIA CIR PLASTIC
	010467 FT	LEN=0035 INSTALLED 2011
	0064/0000	2 0 46127 0 00 0020+41
		LENGTH(AH 2233 BK 2065)
008402 FT	0060/0567	BMS EN 46/3006/0060/0555
	0060/0560	048"H 00"W MULT PLSTIC
		LEN=0040 INSTALLED 2019
		2 0 46127 0 00 0005+55
		BRANCH STONY CREEK
	0060/0555	BMSBG 46/3006/0060/0555
	008402 FT	2 0 46127 0 00 0000+00
		TOWNSHIP LINE RD
		(SR3001 SEG 0100/1399)
008402 FT	INTER-BK	WHITEHALL RD
		(T578)
	0060/0000	LENGTH(AH 2065 BK 3388)
008402 FT	008402 FT	
	7050/0000	LENGTH(AH 3388 BK 2412)
	008402 FT	
	7040/0000	LENGTH(AH 2412 BK 2315)
	008402 FT	
	7032/0000	LENGTH(AH 2315 BK 1374)
		BMS EN 46/3006/0030/1333
	INTER-AHD	WHITEHALL RD
		(T578)
	0030/1374	WEST NORRITON T
		0 0 00000 0 00 0000+00
		KEPNER CREEK
	0030/1333	BMSBG 46/3006/0030/1333
STONYBROOK DR (TWP)	0030/0891	
1 1 00023 0 00 0071+79	007028 FT	
EAGLE DR (TWP)	0030/0000	
	007028 FT	
	0030/0000	LENGTH(AH 1374 BK 3192)
		024" DIA CIRC METAL
	0020/3022	LEN=0035 INSTALLED UNKN
CLINTON RD (TWP)	0020/1905	
CARSON DR (TWP)	0020/1457	

DIR: B TOTAL LEN: 4.524 MI. DIST: 06-4 SR: 3006
 LEFT MUN: WEST NORRITON T RIGHT MUN: WEST NORRITON T

Street Name	Segment	Length (FT)	Notes
WAYNE DR	0020/1084	==	
(TWP)			
ARDIN DR	0020/0717	==	
(TWP)			
POT			
1 1 00023 0 00 0037+96	003836 FT		
JAMES ST	0020/0000	==	0020/0373 (APRA) NORRISTOWN STATE 003836 FT STERIGERE ST
(TWP)			(TWP)
SPERA LN	0010/3067	==	0020/0000 LENGTH(AH 3192 BK 3836)
(TWP)			
FLANNERY DR	0010/2663	==	
(TWP)			
KOEGEL LN	0010/2423	==	
(TWP)			
--- ---			
	0010/1885	==	018 "DIA CIRC CONCR LEN=0042 INSTALLED UNKN
	0010/1849	==	LYNN DR (TWP)
	0010/1820	==	018 "DIA CIRC CONCR LEN=0040 INSTALLED UNKN
	0010/1815	==	018 "DIA CIRC METAL LEN=0030 INSTALLED UNKN
MIDDLETON PL	0010/1752	==	
(TWP)			
--- ---			
	0010/1729	==	018 "DIA CIRC METAL LEN=0029 INSTALLED UNKN
	0010/1229	==	018 "DIA CIRC CONCR LEN=0027 INSTALLED UNKN
	0010/1192	==	MARSHALL ST (SR3019 SEG 0030/0000)
	0010/1159	==	018 "DIA CIRC CONCR LEN=0029 INSTALLED UNKN
--- ---			
	0010/0052	==	015 "DIA CIRC CONCR LEN=0029 INSTALLED UNKN
000000 FT	000000 FT		1 1 00023 0 00 0000+00 NC WH
			WHITEHALL RD MAIN ST (SR3009 SEG 0043/0000) (SR3009 SEG 0042/0000)
	INTER-BK		WHITEHALL RD (TWP)
	0010/0000	==	MFC BEGIN = C LENGTH(AH 3836 BK 0000)

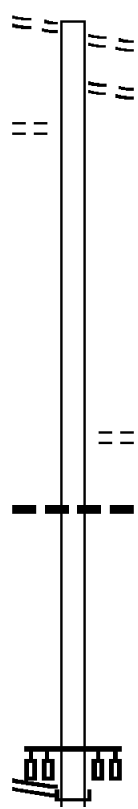
EXTRACT DATE: 12/18/2023 ROADWAY MANAGEMENT SYSTEM PAGE NUMBER: 615
 PRINT DATE: 12/20/2023 SLD COUNTY/SR - ANNUAL PRINT COUNTY: MONTGOMERY
 DIR: B TOTAL LEN: 2.763 MI. DIST: 06-4 SR: 3005
 LEFT MUN: WHITEMARSH T RIGHT MUN: WHITEMARSH T

BUTLER PK
 (CNTY)
 SIENNA LN
 (TWP)

014587 FT
 0040/3495
 0040/3258

011092 FT

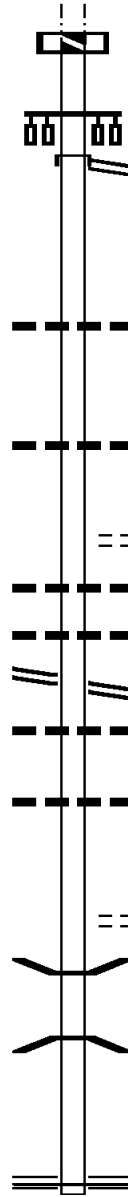
2 0 46088 0 00 0069+97 007638 FT
 STENTON AV
 (SR3003 SEG 0070/0468) 0030/0000



014587 FT BUTLER PK
 0040/3495 (CNTY)
 0040/3370 COLD POINT HILL RD
 (T343)
 011092 FT 2 0 46088 0 00 0035+43
 CAMPUS DR
 (T316)
 0040/0000 LENGTH(AH 3495 BK 3454)
 0030/2780 018 "DIA CIR PLASTIC
 LEN=0040 INSTALLED 2019
 007638 FT
 INTER-BK STENTON AV
 (SR3003 SEG 0070/0468)
 0030/0000 LTH AH 003454 BK 000793

DIR: B TOTAL LEN: 2.763 MI. DIST: 06-4 SR: 3005
 LEFT MUN: WHITEMARSH T RIGHT MUN: WHITEMARSH T

007638 FT



007638 FT
 7024/0000 LTH AH 000793 BK 003769
 INTER-AHD STENTON AV
 (SR3003 SEG 0070/1241)

0020/3769 STENTON AV
 (SR3003 SEG 0070/1241)

0020/1685 024 " DIA CIR PLASTIC
 LEN=0045 INSTALLED UNKN

003869 FT

0020/0205 015 " DIA CIR PLASTIC
 LEN=0040 INSTALLED 2004
 003869 FT 2 0 46089 0 00 0038+16
 PRIVATE DR
 (PRDR)

0020/0000 LENGTH(AH 3769 BK 3869)
 018 " DIA CIRC METAL

0010/3686 LEN=0035 INSTALLED UNKN
 018 " DIA CIR PLASTIC

0010/3350 LEN=0040 INSTALLED 2003
 JOSHUA RD

JOSHUA RD
 (SR3014 SEG 0080/2599) 0010/3271

0010/3271 (SR3014 SEG 0080/2599)
 015 " DIA CIR PLASTIC

0010/3208 LEN=0047 INSTALLED UNKN
 015 " DIA CIRC METAL

0010/2335 LEN=0040 INSTALLED UNKN

0010/0959 TOLAND DR
 (T524)

0010/0357 BMS EN 46/3005/0010/0345
 0 0 00000 0 00 0000+00

BRANCH WISSAHICKON CREE
 0010/0345 BMSBG 46/3005/0010/0345
 000000 FT 2 0 46089 0 00 0077+45

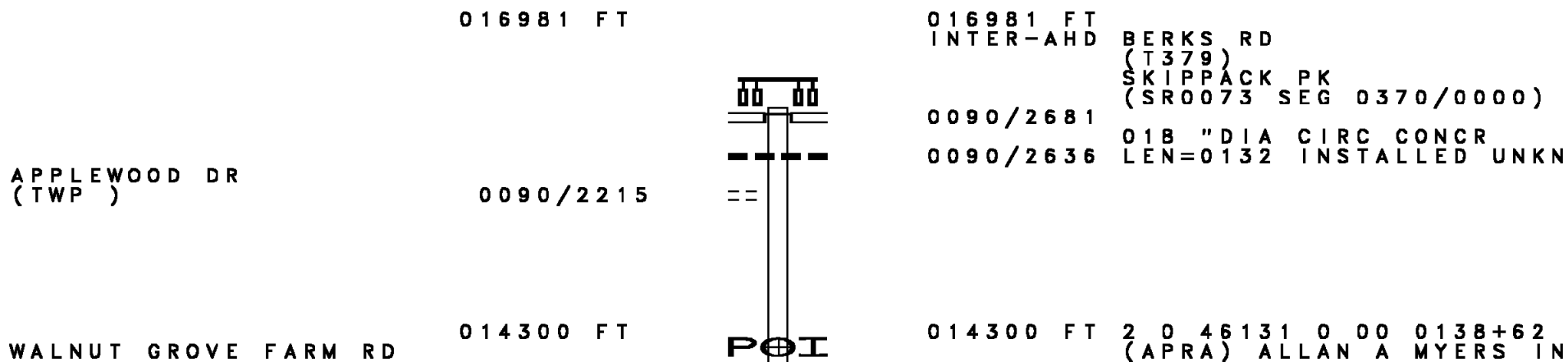
000000 FT

NC MI LITIA HILL RD
 SKIPPACK PK
 (SR0073 SEG 0530/1544)
 MFC BEGIN = D

0010/0000 LENGTH(AH 3869 BK 0000)

EXTRACT DATE: 12/18/2023 ROADWAY MANAGEMENT SYSTEM PAGE NUMBER: 613
 PRINT DATE: 12/20/2023 SLD COUNTY/SR - ANNUAL PRINT COUNTY: MONTGOMERY

DIR: B TOTAL LEN: 3.216 MI. DIST: 06-4 SR: 3004
 LEFT MUN: WORCESTER T RIGHT MUN: WORCESTER T



DIR: B TOTAL LEN: 3.216 MI. DIST: 06-4 SR: 3004
 LEFT MUN: WORCESTER T RIGHT MUN: WORCESTER T

Stationing	Description	Length	Material	Notes
0090/0000	==	0090/0000	LENGTH(AH 2681 BK 2999)	
0080/2030	==	0080/2030	OVERHILL DR (TWP)	
0080/1435	---	0080/1435	028" DIA CIR PLASTIC	LEN=0031 INSTALLED UNKN
0080/1401	==	0080/1401	BEAN RD (T346)	
011301 FT		011301 FT	NC BERKS RD	
0080/0000	==	0080/0000	LENGTH(AH 2999 BK 3551)	
0070/3030	---	0070/3030	024" DIA CIRC CONCR	LEN=0050 INSTALLED UNKN
0070/0035	---	0070/0035	015" DIA CIRC METAL	LEN=0040 INSTALLED UNKN
007750 FT		007750 FT	TSHOP RD	
007750 FT		007750 FT	INTER-BK TOWNSHIP LINE RD	(SR3001 SEG 0120/0000)
0070/0000	==	0070/0000	LENGTH(AH 3551 BK 1451)	
007750 FT		007750 FT	7060/0000	LENGTH(AH 1451 BK 2121)
007750 FT		007750 FT	7050/0000	LENGTH(AH 2121 BK 3766)
007750 FT		007750 FT	7040/0000	LENGTH(AH 3766 BK 1714)
007750 FT		007750 FT	7032/0000	LENGTH(AH 1714 BK 0575)
0030/0575	---	0030/0575	BURNSIDE AV (T576)	
0030/0248	---	0030/0248	015" DIA CIRC METAL	LEN=0029 INSTALLED UNKN
0030/0185	---	0030/0185	072" DIA CIRC CONCR	LEN=0064 INSTALLED UNKN
007175 FT		007175 FT	20461320000071+58	EAGLE DR (TWP)
0030/0000	==	0030/0000	LENGTH(AH 0575 BK 3209)	

2 0 46131 0 00 0108+63 011301 FT
 POTSHOP RD (T345)

2 0 46131 0 00 0073+27 007750 FT
 TOWNSHIP LINE RD (SR3001 SEG 0120/0000)

EXTRACT DATE: 12/18/2023
PRINT DATE: 12/20/2023

ROADWAY MANAGEMENT SYSTEM
SLD COUNTY/SR - ANNUAL PRINT

PAGE NUMBER: 611
COUNTY: MONTGOMERY

DIR: B TOTAL LEN: 3.216 MI.
LEFT MUN: WEST NORRITON T

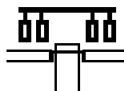
DIST: 06-4 SR: 3004
RIGHT MUN: WEST NORRITON T

Street Name (TWP)	Segment ID	Length (FT)	Material	Notes
ALEXANDER DR (TWP)	0020/2684		030 "DIA CIRC CONCR	
ALEXANDER DR (TWP)	0020/1888		LEN=0025	INSTALLED UNKN
ALEXANDER DR (TWP)	0020/1835			
	0020/1400		BMS EN 46/3004/0020/1373	2 0 46132 0 00 0053+25
	0020/1373		BRANCH OF KEPNER CREEK	
	0020/1335		BMSBG 46/3004/0020/1373	018 "DIA CIRC CONCR
	0020/1335		LEN=0068	INSTALLED UNKN
	0020/1014		HOLLOWAY RD	
	0020/0565		(TWP)	
	0020/0565		ARDIN DR	
	0020/0055		018 "DIA CIRC CONCR	
	003966 FT		LEN=0030	INSTALLED UNKN
2 0 46132 0 00 0039+49 OAKLAND RD (TWP)	0020/0000	003966 FT	STERIGERE ST	
	0020/0000		(TWP)	
	0020/0000		LENGTH(AH 3209 BK 3966)	
	0010/3210		DAVIS DR	
	0010/3210		(TWP)	
	0010/2503		LIBERTY AV	
	0010/2503		(TWP)	
	0010/2362		018 "DIA CIRC CONCR	
	0010/2362		LEN=0030	INSTALLED UNKN
	0010/2072		CHESTNUT AV	
	0010/2072		(TWP)	
WEBER LN (TWP)	0010/1671			
	0010/1584		PALMER DR	
	0010/1584		(TWP)	
	0010/1126		018 "DIA CIRC CONCR	
	0010/1126		LEN=0033	INSTALLED UNKN
	0010/1125		018 "DIA CIRC CONCR	
	0010/1125		LEN=0033	INSTALLED UNKN
	0010/1042		MARSHALL ST	
	0010/1042		(SR3019 SEG 0030/3106)	
	000000 FT			
	000000 FT		2 0 46132 0 00 0000+00	
			NC BURNSIDE AV	
			MAIN ST	
			(SR3009 SEG 0022/0000)	
			MFC BEGIN = D	
	0010/0000		LENGTH(AH 3966 BK 0000)	

EXTRACT DATE: 12/18/2023 ROADWAY MANAGEMENT SYSTEM PAGE NUMBER: 610
PRINT DATE: 12/20/2023 SLD COUNTY/SR - ANNUAL PRINT COUNTY: MONTGOMERY

DIR: B TOTAL LEN: 6.347 MI. DIST: 06-4 SR: 3003
LEFT MUN: WHITPAIN T RIGHT MUN: WHITPAIN T

033513 FT



033513 FT
INTER-AHD PENLLYN BLUE BELL PK
(CNTY)
SKIPPACK PK
(SR0073 SEG 0470/0000)
0130/3765
HIGH GATE DR

DIR: B TOTAL LEN: 6.347 MI. DIST: 06-4 SR: 3003
 LEFT MUN: WHITPAIN T RIGHT MUN: WHITPAIN T

Location / Segment	Segment ID	Length (FT)	Notes / Details
MIDWAY LN (T393)	0130/2883		0130/3176 (TWP)
			018 "DIA CIRC METAL LEN=0040 INSTALLED UNKN
HOOVER RD (T348)	0130/1166		
PENLLYN BLUE BELL PK (T361)	029748 FT 0130/0000	029748 FT	2 0 46086 0 01 0252+75 NC PENLLYN BLUE BELL PK 0130/0000 LENGTH(AH 3765 BK 2356)
GRANARY RD (T446)	0120/1363		0120/1457 GRANARY RD (T446)
ROYAL OAK DR (T550)	0120/0869		0120/1170 018 "DIA CIRC CONCR LEN=0150 INSTALLED UNKN
	027392 FT	027392 FT	0120/0405 030 "DIA CIRC CONCR LEN=0025 INSTALLED UNKN 2 0 46086 0 01 0229+30 WALTON RD (SR3012 SEG 0050/0000)
WALTON RD (SR3012 SEG 0040/2764)	0100/2977		0120/0000 LENGTH(AH 2356 BK 3300)
			NARCISSA RD (T457)
			0100/0078
2 0 46086 0 01 0199+07	024092 FT	024092 FT	NORRISTOWN RD (SR3001 SEG 0020/3193)
NORRISTOWN RD (SR3001 SEG 0020/3193)	0100/0000		0100/0000 LENGTH(AH 3300 BK 3297)
OXFORD RD (PRDR)	0090/2702		

DIR: B TOTAL LEN: 6.347 MI. DIST: 06-4 SR: 3003
 LEFT MUN: WHITPAIN T RIGHT MUN: WHITPAIN T

GOVERNORS WY
 (T519)

0090/2042

==

PEMBERTON RD
 (T427)

0090/0744

==

020795 FT

0090/1150 WICKERFIELD DR
 (TWP)
 0090/0762 018" DIA CAST IRON
 LEN=0030 INSTALLED 1997

020795 FT 2 0 46086 0 01 0166+15
 BUTLER PK
 (CNTY)



5 0090/0000 WHITPAIN
 WHITEMARSH T
 LENGTH(AH 3297 BK 2870)


0080/2052 030" DIA CIRC METAL
 LEN=0032 INSTALLED UNKN

017925 FT

0080/0434 018" DIA CIRC METAL
 017925 FT LEN=0030 INSTALLED 2008
 2 0 46086 0 01 0137+57
 SHEAFF LN
 (T341)

5 0080/0000 LENGTH(AH 2870 BK 2192)

0070/1874 024" DIA CIRC CONCR
 LEN=0196 INSTALLED UNKN
 PA TPK (1-276)



0070/1784 OP ID 46/7276/9903/3556
 057"H 38"W METAL ARCH

0070/1535 LEN=0040 INSTALLED 2005

0070/1330 024" DIA CIRC METAL
 LEN=0054 INSTALLED UNKN



MILITIA HILL RD
 (SR3005 SEG 0020/3769)

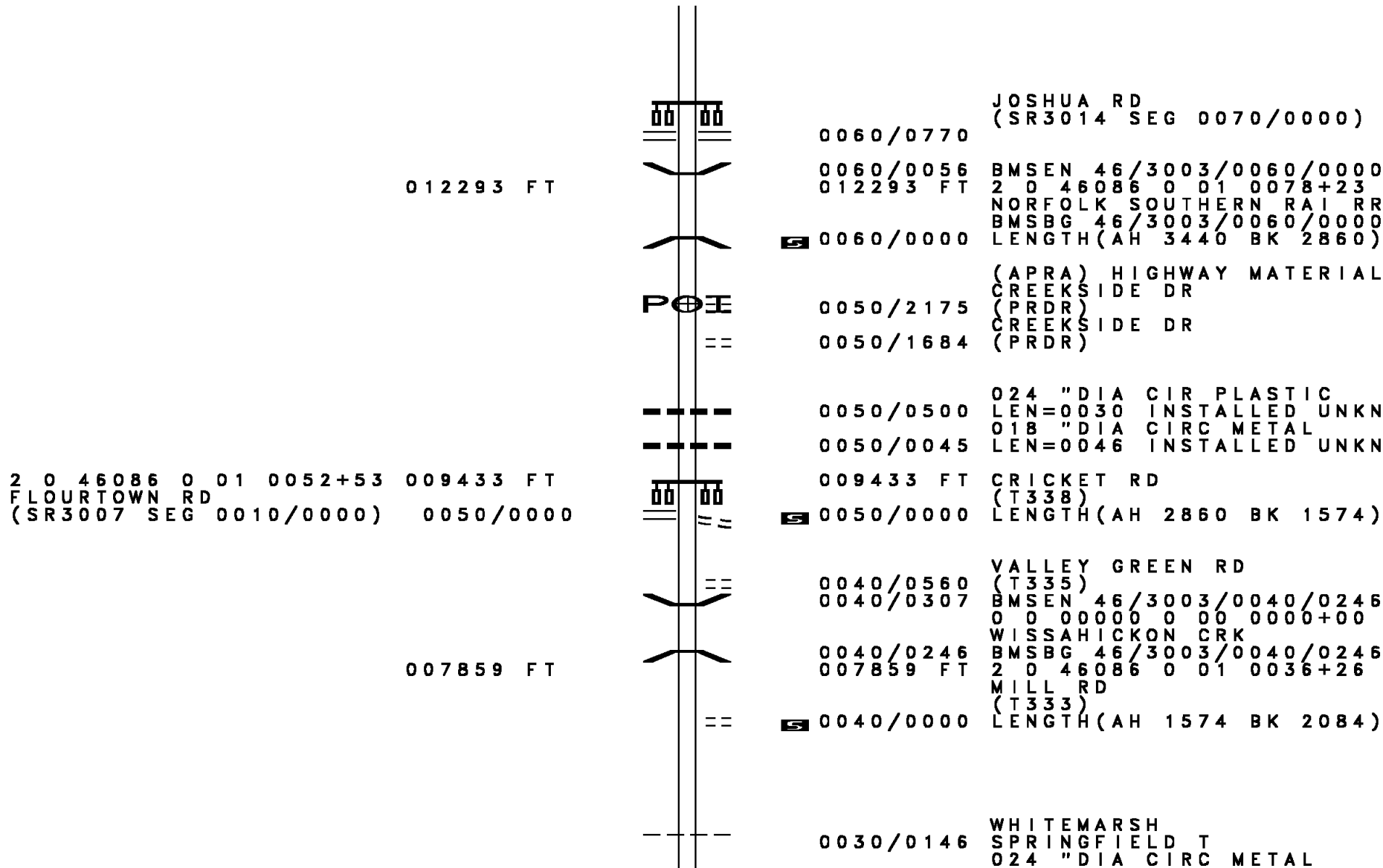
0070/1241

MILITIA HILL RD
 (SR3005 SEG 0030/0000) 0070/0468
 2 0 46086 0 01 0115+61 015733 FT
 ROGERS CR
 (T648) 0070/0000

0070/0468
 015733 FT

5 0070/0000 LENGTH(AH 2192 BK 3440)

DIR: B TOTAL LEN: 6.347 MI. DIST: 06-4 SR: 3003
 LEFT MUN: WHITEMARSH T RIGHT MUN: WHITEMARSH T



012293 FT

2 0 46086 0 01 0052+53 009433 FT
 FLOURTOWN RD
 (SR3007 SEG 0010/0000) 0050/0000

007859 FT

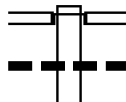
JOSHUA RD
 (SR3014 SEG 0070/0000)
 0060/0770
 0060/0056 BMSSEN 46/3003/0060/0000
 012293 FT 2 0 46086 0 01 0078+23
 NORFOLK SOUTHERN RAI RR
 BMSBG 46/3003/0060/0000
 0060/0000 LENGTH(AH 3440 BK 2860)
 (APRA) HIGHWAY MATERIAL
 CREEKSIDE DR
 0050/2175 (PRDR)
 CREEKSIDE DR
 0050/1684 (PRDR)
 0050/0500 024 " DIA CIR PLASTIC
 LEN=0030 INSTALLED UNKN
 0050/0045 018 " DIA CIRC METAL
 LEN=0046 INSTALLED UNKN
 009433 FT CRICKET RD
 (T338)
 0050/0000 LENGTH(AH 2860 BK 1574)
 VALLEY GREEN RD
 (T335)
 0040/0560 BMSSEN 46/3003/0040/0246
 0040/0307 0 0 00000 0 00 0000+00
 WISSAHICKON CRK
 0040/0246 BMSBG 46/3003/0040/0246
 007859 FT 2 0 46086 0 01 0036+26
 MILL RD
 (T333)
 0040/0000 LENGTH(AH 1574 BK 2084)
 WHITEMARSH
 SPRINGFIELD T
 0030/0146 024 " DIA CIRC METAL

DIR: B TOTAL LEN: 6.347 MI. DIST: 06-4 SR: 3003
 LEFT MUN: SPRINGFIELD T RIGHT MUN: SPRINGFIELD T

Stationing / Description	Length / Notes	Material / Details
2 0 46086 0 01 0016+90 005775 FT PRIVATE DR (PRDR)	0030/0000	0030/0090 LEN=0025 INSTALLED UNKN 005775 FT
NORTHWESTERN AV (TWP)	0020/0735	0020/1810 LENGTH(AH 2084 BK 2335) 018 " DIA CIRC METAL LEN=0020 INSTALLED UNKN
ERDENHEIM ST (CITY)	0010/3344	WISSAHICKON AV (TWP) 048"H 24"W CON BOX CUL LEN=0027 INSTALLED UNKN BMSSEN 46/3003/0020/0000 2 0 46086 0 00 0034+57 MILL RUN BMSBG 46/3003/0020/0000 LENGTH(AH 2335 BK 3440)
WHITEMARSH ST (CITY)	0010/2803	0010/3280 036 " DIA CIRC CONCR LEN=0041 INSTALLED UNKN GORDON LN (TWP)
MEADOWBROOK AV (CITY)	0010/1212	0010/1800 WHITEMARSH AV (TWP)
HILLCREST AV (CITY)	0010/0940	0010/1212 MEADOWBROOK LN (TWP)
BELLS MILL RD (CITY)	0010/0662	0010/0940 HILLCREST AV (TWP)
RAMP A RD (SR9153 SEG 0250/0000)	0010/0053	
STENTON AV (SR4002 SEG 0010/0000)	0010/0000	000000 FT 2 0 46086 0 00 0000+00 NC ST BETHLEHEM PK (SR2018 SEG 0011/0000) (SR2018 SEG 0010/0000)
		INTER-BK PAPER MILL RD (SR2032 SEG 0010/0000) MFC BEGIN = C
		0010/0000 LENGTH(AH 3440 BK 0000)

EXTRACT DATE: 12/18/2023 ROADWAY MANAGEMENT SYSTEM PAGE NUMBER: 605
 PRINT DATE: 12/20/2023 SLD COUNTY/SR - ANNUAL PRINT COUNTY: MONTGOMERY
 DIR: B TOTAL LEN: 3.145 MI. DIST: 06-4 SR: 3002
 LEFT MUN: WORCESTER T RIGHT MUN: WORCESTER T

016605 FT



016605 FT
 INTER-AHD TROOPER RD
 (T381)
 TOWNSHIP LINE RD
 0070/1898 (SR3001 SEG 0130/0000)
 018 " DIA CIRC METAL
 0070/1880 LEN=0030 INSTALLED UNKN

DIR: B TOTAL LEN: 3.145 MI. DIST: 06-4 SR: 3002
 LEFT MUN: WORCESTER T RIGHT MUN: WORCESTER T

SPRING HILL RD
 (TWP)
 WOODLYN AV
 (T412)

Distance (FT)	Marker	Code	Description
014707	---	0070/0125	048 " DIA CIRC METAL LEN=0039 INSTALLED UNKN
		014707	2 0 46123 0 00 0146+72 SCHUTZ RD (T339) EAST NORRITON WORCESTER T
	==	0070/0000	LENGTH(AH 1898 BK 2518)
	---	0060/2135	018 " DIA CIRC CONCR LEN=0036 INSTALLED UNKN
0060/1189	==		
0060/0769	==		
	---	0060/0745	MFC BEGIN = E
012189	---	0060/0310	018 " DIA CIR PLASTIC LEN=0024 INSTALLED UNKN
		012189	2 0 46123 0 00 0121+63 WOODLAND AV (T544) WORCESTER EAST NORRITON T
	==	0060/0000	LENGTH(AH 2518 BK 1891)
010298	---	010298	2 0 46123 0 00 0102+96 CIRAK AV (TWP)
	==	0050/0000	LENGTH(AH 1891 BK 2923)
	---	0040/1570	048 " DIA CIRC METAL LEN=0038 INSTALLED 2011
007375	---	007375	2 0 46123 0 00 0073+73 (APRA) WEST NORRITON IN GERMANTOWN PK (CNTY)

POI

DIR: B TOTAL LEN: 3.145 MI. DIST: 06-4 SR: 3002
 LEFT MUN: WORCESTER T RIGHT MUN: SKIPPACK T

UNKNOWN RD
 (PRDR) 0030/1622
 WORCESTER
 LOWER PROVIDENCE T 0030/1203

2 0 46123 0 00 0050+54 005054 FT
 CLARK HILL DR
 (T659) 0030/0000

2 0 46123 0 00 0027+18 002718 FT
 AMY RD
 (T573) 0020/0000
 LLOYD LN
 (T639) 0010/2128

MANN RD
 (T509) 0010/1287

000000 FT



5 0040/0000 MFC BEGIN = D
 LENGTH(AH 2923 BK 2321)
 0030/1664 036 "DIA CIR PLASTIC
 LEN=0032 INSTALLED UNKN
 0030/1203 EAST NORRITON
 WEST NORRITON T
 0030/0576 INDUSTRY LN
 (TWP)
 NORRINGTON DR
 (TWP)
 005054 FT 005054 FT
 5 0030/0000 LENGTH(AH 2321 BK 2336)
 072"H 60"W ELLIP METAL
 LEN=0052 INSTALLED UNKN
 0020/1780 FIELDCREST AV
 (TWP)
 0020/1326 030 "DIA CIRC CONCR
 LEN=0062 INSTALLED UNKN
 0020/0866 OAKLAND DR
 (TWP)
 0020/0317 002718 FT
 002718 FT
 5 0020/0000 LENGTH(AH 2336 BK 2718)
 0010/1948 018 "DIA CIRC METAL
 LEN=0032 INSTALLED UNKN
 0010/1390 015 "DIA CIRC METAL
 LEN=0042 INSTALLED UNKN
 CHESTNUT AV
 (TWP)
 0010/1380
 000000 FT 2 0 46123 0 00 0000+00
 NC TR ROOPER RD
 MAIN ST
 (SR3009 SEG 0012/0000)
 INTER-BK TROOPER RD
 (SR0363 SEG 0070/0000)
 5 0010/0000 MFC BEGIN = C
 LENGTH(AH 2718 BK 0000)

EXTRACT DATE: 12/18/2023 ROADWAY MANAGEMENT SYSTEM PAGE NUMBER: 602
PRINT DATE: 12/20/2023 SLD COUNTY/SR - ANNUAL PRINT COUNTY: MONTGOMERY
DIR: B TOTAL LEN: 10.530 MI. DIST: 06-4 SR: 3001
LEFT MUN: SKIPPACK T RIGHT MUN: SKIPPACK T

055599 FT



055599 FT SKIPPACK PK
0190/3567 (SR0073 SEG 0280/0491)
024"H 00"W MULT CONCR

DIR: B TOTAL LEN: 10.530 MI. DIST: 06-4 SR: 3001
 LEFT MUN: SKIPPACK T RIGHT MUN: SKIPPACK T

---	0190/3070	LEN=0038	INSTALLED UNKN
---	0190/2940	018 " DIA CIRC CONCR	INSTALLED UNKN
==	0190/2675	ARCADIA LN	(T477)
---	0190/2477	024"H 30"W BOX CULVRT*	INSTALLED UNKN
---	0190/2415	018 " DIA CIR PLASTIC	INSTALLED UNKN
---	0190/1820	018 " DIA CAST IRON	INSTALLED UNKN
---	0190/0687	BMSEN 46/3001/0190/0672	024"H 48"W ELLIP METAL
---	0190/0675	LEN=0040	INSTALLED 2006
---	0190/0672	2 0 46067 0 00 0328+40	BRANCH OF SKIPPACK CREEK
---	052032 FT	BMSBG 46/3001/0190/0672	052032 FT 2 0 46067 0 00 0328+40
==	0190/0000	CECARS RD	(T312)
---	0180/1350	024 " DIA CIRC METAL	LEN=0042 INSTALLED UNKN
---	0180/0720	BMSEN 46/3001/0180/0684	2 0 46067 0 00 0315+35
---	0180/0684	ZACHARIAS CREEK	BMSBG 46/3001/0180/0684
---	0180/0538	018 " DIA CIRC METAL	LEN=0035 INSTALLED UNKN
---	050035 FT	0180/0000	LENGTH(AH 1997 BK 2756)
==	0170/1926	ANDERS RD	(T315)
---	0170/1860	018 " DIA CIRC CONCR	LEN=0039 INSTALLED UNKN
---	0170/1340	036 " DIA CIR PLASTIC	LEN=0045 INSTALLED UNKN
---	0170/0180	015 " DIA CIR PLASTIC	LEN=0030 INSTALLED UNKN
---	047279 FT	047279 FT	2 0 46194 0 00 0093+91
			GREEN HILL RD

2 0 46067 0 00 0308+25 050035 FT
 ANDERS RD
 (SR4008 SEG 0110/0557) 0180/0000

DIR: B TOTAL LEN: 10.530 MI. DIST: 06-4 SR: 3001
 LEFT MUN: SKIPPACK T RIGHT MUN: SKIPPACK T

Location / Stationing	Stationing	Length	Material / Details
			(T399) SKIPPACK WORCESTER T
	0170/0000		LENGTH(AH 2756 BK 2343)
LITTLE CREEK LN (TWP)	0160/1378		024 " DIA CIRC PLASTIC LEN=0032 INSTALLED UNKN
	0160/0635		018 " DIA CIRC METAL LEN=0080 INSTALLED UNKN
2 0 46194 0 00 0067+86 044936 FT KRIEBEL MILL RD (T395)	0160/0000	044936 FT	LENGTH(AH 2343 BK 3360) 018 " DIA CIRC CONCR LEN=0046 INSTALLED UNKN
	0150/3355		KRIEBEL MILL RD (T395)
HEDWIG LN (T441)	0150/1879		018 " DIA CIRC CONCR LEN=0020 INSTALLED UNKN
	0150/1230		018 " DIA CIRC METAL LEN=0038 INSTALLED UNKN
	0150/0006	041576 FT	2 0 46194 0 00 0036+21 HOLLOW RD (T391)
	0150/0000		LENGTH(AH 3360 BK 3635) 018 " DIA CIRC METAL LEN=0038 INSTALLED UNKN
	0140/3600		036"H 48"W CONCR ARCH LEN=0025 INSTALLED UNKN
	0140/2710		048 " DIA CIRC CONCR LEN=0045 INSTALLED UNKN
	0140/1434		018 " DIA CIRC METAL LEN=0030 INSTALLED UNKN
	0140/0510		

DIR: B TOTAL LEN: 10.530 MI. DIST: 06-4 SR: 3001
 LEFT MUN: WORCESTER T RIGHT MUN: WORCESTER T

Stationing	Segment	Notes
037941 FT		
037941 FT	2 0 46194 0 00 0000+00	NC STUMP HALL RD VALLEY FORGE RD (SR0363 SEG 0130/0000)
0140/0000	5	MFC BEGIN = D LENGTH(AH 3635 BK 2572)
035369 FT		
035369 FT	2 0 46154 0 00 0267+32	TROOPER RD (T381)
0130/0000	5	LENGTH(AH 2572 BK 2547)
0120/2300		012 " DIA CIRC CONCR LEN=0035 INSTALLED UNKN
0120/1900		018 " DIA CIRC CONCR LEN=0022 INSTALLED UNKN
0120/1791		018 " DIA CIRC CONCR LEN=0022 INSTALLED UNKN
0120/1080		072"H 48"W ELLIP METAL LEN=0030 INSTALLED UNKN
0120/1071		BRANCH STONEY CREEK STRUCTURE LENGTH 8 FT BMSID 46/3001/0120/1071
032822 FT		
032822 FT	2 0 46154 0 00 0242+90	POTSHOP RD (SR3004 SEG 0070/0000)
0120/0000	5	LENGTH(AH 2547 BK 2996)
0110/2806		
0110/1633		
0110/1498		024 " DIA CIRC METAL LEN=0032 INSTALLED UNKN
029826 FT		
029826 FT	2 0 46154 0 00 0212+94	SUNSET AV (T379)
0110/0000	5	LENGTH(AH 2996 BK 2664)

DIR: B TOTAL LEN: 10.530 MI. DIST: 06-4 SR: 3001
 LEFT MUN: EAST NORRITON T RIGHT MUN: WHITPAIN T

Location	Stationing	Length	Material	Notes
WHITEHALL RD (T578)	0100/1399	0100/1800	015" DIA CIRC METAL	LEN=0025 INSTALLED UNKN WHITEHALL RD (SR3006 SEG 0060/0000)
2 0 46154 0 00 0174+40	027162 FT	0100/0047	024" DIA CIRC CONCR	LEN=0037 INSTALLED UNKN
KNOELLER RD (T519)	0100/0000	027162 FT	BRINDLE CT (TWP)	LENGTH(AH 2664 BK 1668)
SHARON LN (T503)	0094/1209	0100/0000	018" DIA CIRC CONCR	LEN=0025 INSTALLED UNKN
025494 FT	0094/0063	025494 FT	2 0 46154 0 00 0169+49	WALES RD (T377)
	0094/0000	0090/2323	018" DIA CIRC METAL	LEN=0034 INSTALLED UNKN (AAR 589842C)#TRKS 01 (AAR 589842C)#TRKS 01
	0090/1800	0090/1614	BMSBG 46/3001/0090/1033	2 0 46154 0 00 0142+20
	0090/1606	0090/1099	STONY CREEK	BMSBG 46/3001/0090/1033
	0090/1033	0090/0888	ERBS MILL RD (T342)	
BRIAR HILL LN (PRDR)	0090/0757	0090/0282	018"H 12"W CON BOX CUL	LEN=0030 INSTALLED UNKN
	0090/0279	023116 FT	CLEARVIEW AV (T378)	
2 0 46154 0 00 0142+20	023116 FT	0090/0000	024" DIA CIRC METAL	LEN=0135 INSTALLED UNKN
ROLAND DR (T515)	0090/0000	0080/1867	CASSELL DR (T466)	
	0080/1655			

EXTRACT DATE: 12/18/2023
PRINT DATE: 12/20/2023

ROADWAY MANAGEMENT SYSTEM
SLD COUNTY/SR - ANNUAL PRINT

PAGE NUMBER: 597
COUNTY: MONTGOMERY

DIR: B TOTAL LEN: 10.530 MI.
LEFT MUN: EAST NORRITON T

DIST: 06-4 SR: 3001
RIGHT MUN: WHITPAIN T

GREEN HILL LN
(T514)

0080/0870
020874 FT

SWEDE RD
(T578)

0070/0822

DEKALB BL
(T403)

0070/0106

018696 FT

BUTCHERS LN
(T372)

0060/2953

HANNAH AV
(T369)

0060/2232

KIMBERLY DR
(T554)

0060/1282

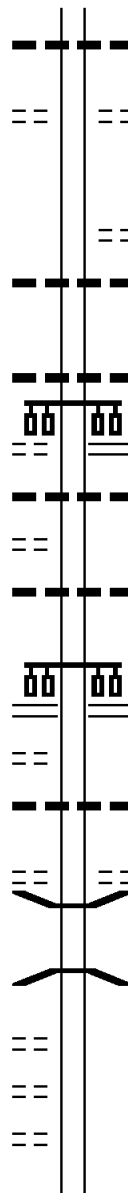
HEMLOCK DR
(T498)

0060/0846

OAK DR
(T499)

0060/0421

2 0 46154 0 00 0068+86 015357 FT
ARCH RD



0080/1478 024 " DIA CIRC METAL
LEN=0038 INSTALLED UNKN
WINCHESTER DR
(T469)
020874 FT 2 0 46154 0 00 0123+76
ARLINGTON RD
(T450)
0080/0000 LENGTH(AH 2242 BK 2178)
018 " DIA CIRC CONCR
0070/2010 LEN=0025 INSTALLED UNKN
0070/0855 018 " DIA CIRC CONCR
LEN=0038 INSTALLED UNKN
SWEDE RD
(SR3008 SEG 0040/0000)
0070/0822 024"H 18"W CON BOX CUL
0070/0305 LEN=0030 INSTALLED UNKN
0070/0072 018 " DIA CIRC CONCR
LEN=0035 INSTALLED UNKN
018696 FT 2 0 46154 0 00 0102+09
DEKALB PK
(SR0202 SEG 0200/0000)
0070/0000 LENGTH(AH 2178 BK 3339)
0060/2947 018"H 00"W MULT METAL
LEN=0025 INSTALLED UNKN
TOWNLINE DR
(PRDR)
0060/2232 BMS EN 46/3001/0060/1967
0060/1977 0 0 00000 0 00 0000+00
STONEY BR.
0060/1967 BMSBG 46/3001/0060/1967
ARCH STREET RD

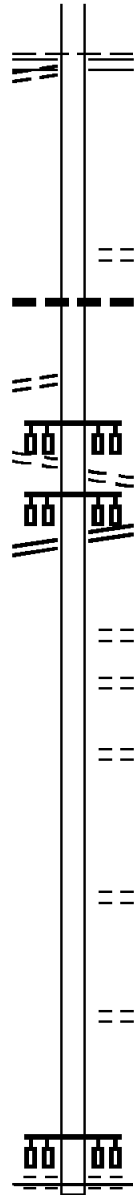
DIR: B TOTAL LEN: 10.530 MI. DIST: 06-4 SR: 3001
 LEFT MUN: EAST NORRITON T RIGHT MUN: WHITPAIN T

Location / Stationing	Notes	Location / Stationing	Notes
(T366) EAST NORRITON PLYMOUTH T 0060/0000	==	(T367) 0060/0000	LENGTH(AH 3339 BK 2108)
OAKWOOD DR (TWP) 0050/1475	==	0050/1389	SHERWOOD DR (T403)
AZALEA TE (TWP) 0050/1099	==	013249 FT	2 0 46154 0 00 0054+86 SHEFFIELD DR (T399)
013249 FT	==	0050/0000	LENGTH(AH 2108 BK 1689) 024 " DIA CIRC METAL LEN=0032 INSTALLED UNKN
PLYMOUTH ROCK RD (TWP) 0040/0809	==	0040/1454	030 " DIA CIRC METAL LEN=0035 INSTALLED UNKN
JOLLY RD (TWP) 0040/0451	==	0040/0854	030 " DIA CIRC METAL LEN=0035 INSTALLED UNKN
011560 FT	==	0040/0264	PA TURNPIKE (1-476) OP ID 46/7476/9900/2176 2 0 46154 0 00 0031+30 UNION MEETING RD (T459)
BUSINESS PARK RD (PRDR) 0030/2180	==	0040/0000	LENGTH(AH 1689 BK 3108) 036"H 24"W BOX CULVRT* LEN=0036 INSTALLED UNKN
0030/2180	==	0030/2940	PENLLYN BLUE BELL PK (T361)
0030/1694	==	0030/1585	036 " DIA CIRC METAL LEN=0040 INSTALLED UNKN
0030/0767	==	0030/0767	SENTRY PY WEST (PRDR)
008452 FT	==	0030/0130	FROM 3012/0040 SH (CONN)
TOWNSHIP LINE RD	==	008452 FT	2 0 46154 0 00 0000+00 NC TOWNSHIP LINE RD

DIR: B TOTAL LEN: 10.530 MI. DIST: 06-4 SR: 3001
 LEFT MUN: PLYMOUTH T RIGHT MUN: WHITPAIN T

(T454)
 PLYMOUTH
 WHITPAIN T

0030/0000



0030/0000

WALTON RD
 (SR3012 SEG 0040/0000)
 LENGTH(AH 3108 BK 3409)

LC TO NARCISSA RD
 (CONN)

0024/0141

2 0 46085 0 00 0034+28 005043 FT
 NARCISSA RD
 (T457)

0024/0000

0024/1145
 0024/0765

SENTRY PY
 (PRDR)
 018 " DIA CIRC CONCR
 LEN=0040 INSTALLED UNKN

STENTON AV
 (SR3003 SEG 0100/0000)

0020/3193

005043 FT
 0024/0000
 0020/3193

NARCISSA RD
 (T457)
 LENGTH(AH 3409 BK 3291)
 STENTON AV
 (SR3003 SEG 0100/0000)

0020/2114
 0020/1567

HUNTSMAN LN
 (T513)
 HUNTSMAN LN
 (T513)

0020/0952

COPPER BEECH DR
 (TWP)

001752 FT

001752 FT

2 0 46085 0 00 0067+29
 MCCLURE DR
 (T562)

0020/0000

LENGTH(AH 3291 BK 1752)

000000 FT

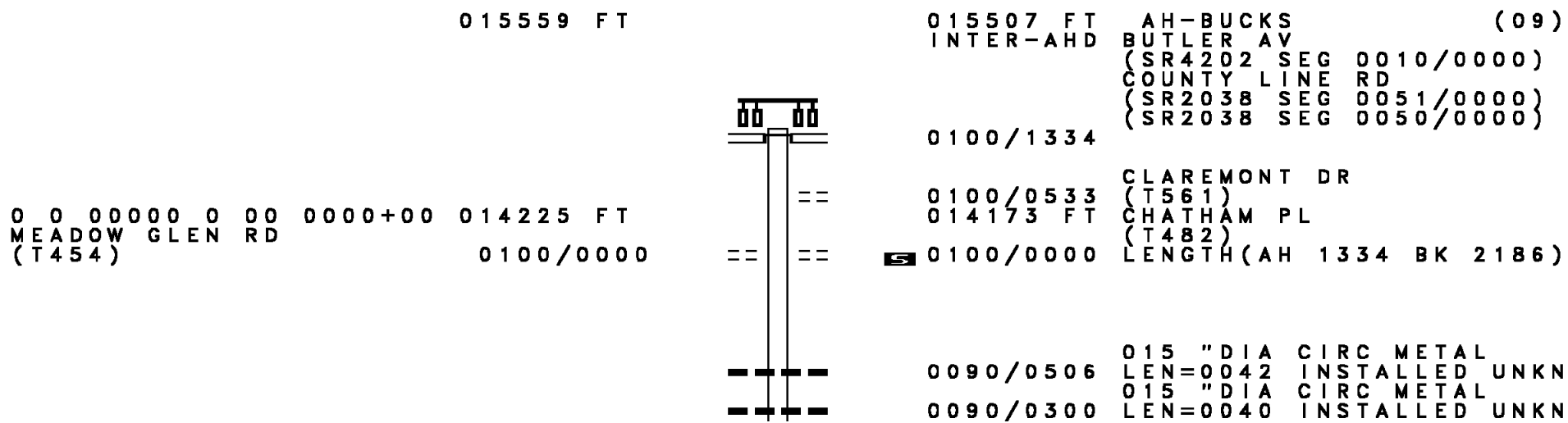
0010/0385
 000000 FT

GLENMORE MANOR DR
 (PRDR)
 2 0 46085 0 00 0084+81
 NC NO RRRISTOWN RD
 BUTLER PK
 (CNTY)

0010/0000

MFC BEGIN = C
 LENGTH(AH 1752 BK 0000)

EXTRACT DATE: 12/18/2023 ROADWAY MANAGEMENT SYSTEM PAGE NUMBER: 594
 PRINT DATE: 12/20/2023 SLD COUNTY/SR - ANNUAL PRINT COUNTY: MONTGOMERY
 DIR: N TOTAL LEN: 2.947 MI. DIST: 06-4 SR: 2202
 LEFT MUN: MONTGOMERY T RIGHT MUN: MONTGOMERY T



EXTRACT DATE: 12/18/2023
PRINT DATE: 12/20/2023

ROADWAY MANAGEMENT SYSTEM
SLD COUNTY/SR - ANNUAL PRINT

PAGE NUMBER: 593
COUNTY: MONTGOMERY

DIR: N TOTAL LEN: 2.947 MI.
LEFT MUN: MONTGOMERY T

DIST: 06-4 SR: 2202
RIGHT MUN: MONTGOMERY T

Stationing	Segment	Material	Length	Notes
012039 FT	0090/0140	018" DIA CIRC METAL	0030	INSTALLED UNKN
	011987 FT	0 0 00000 0 00 0000+00		GRAYS LN (T473)
	0090/0000	LENGTH(AH 2186 BK 2137)		
	0080/1840	024" DIA CIRC CONCR	0030	INSTALLED 1998
	0080/1250	024" DIA CIRC METAL	0150	INSTALLED 1998
COUNTRY CLUB DR (T574)	0080/1082			
	0080/0190	024" DIA CIRC METAL	0006	INSTALLED 1998
		MONTGOMERY FIRE DEPT (GOVT)		
	0080/0142	0 0 00000 0 00 0000+00		VILLAGE: MONTGOMERY TWP
	009850 FT	MONTGOMERY AV (T458)		
	0080/0000	LENGTH(AH 2137 BK 1649)		
	0074/1200	018" DIA CIRC CONCR	0150	INSTALLED 1998
PINE CREST LN (T575)	0074/0999			
	0074/0581	MONTGOMERY GLEN DR (T470)		
	0074/0141	018" DIA CIRC CONCR	0308	INSTALLED 1998
0 0 00000 0 00 0000+00	008253 FT			
BETTYS AV (TWP)	0074/0000	MFC BEGIN = B		
	0074/0000	LENGTH(AH 1649 BK 0720)		
	0070/0702	018" DIA CIRC CONCR	0025	INSTALLED 1998
	0070/0260	024" DIA CIRC CONCR	0012	INSTALLED 1998
		FROM 0463/0133 SH (CONN)		
0 0 00000 0 00 0000+00	007512 FT	0 0 00000 0 00 0000+00		
BETHLEHEM PK (SRO309 SEG 0341/0000)		BETHLEHEM PK (SRO309 SEG 0341/0000)		
(SRO309 SEG 0340/0000)		(SRO309 SEG 0340/0000)		
NC DOYLESTOWN RD		NC DOYLESTOWN RD		
COWPATH RD (SRO463 SEG 0133/0000)		COWPATH RD (SRO463 SEG 0132/0000)		
(SRO463 SEG 0132/0000)		(SRO463 SEG 0133/0000)		


EXTRACT DATE: 12/18/2023
PRINT DATE: 12/20/2023

ROADWAY MANAGEMENT SYSTEM
SLD COUNTY/SR - ANNUAL PRINT

PAGE NUMBER: 592
COUNTY: MONTGOMERY

DIR: N TOTAL LEN: 2.947 MI.
LEFT MUN: MONTGOMERY T

DIST: 06-4 SR: 2202
RIGHT MUN: MONTGOMERY T



DIR: N TOTAL LEN: 2.947 MI. DIST: 06-4 SR: 2202
 LEFT MUN: MONTGOMERY T RIGHT MUN: MONTGOMERY T

Stationing	Segment	Length	Material	Status	Notes
0000+00	0024/1160	003108 FT	018" DIA CIRC CONCR	LEN=0060 INSTALLED UNKN	
0000+00	0024/0000	0025/0000	024" DIA CIRC CONCR	LEN=0020 INSTALLED UNKN	VILLAGE: MONTGOMERY TWP
0000+00	0024/0000	0025/0000	018" DIA CIRC CONCR	LEN=0072 INSTALLED UNKN	VILLAGE: MONTGOMERY TWP
0000+00	0021/0853	0021/0288	020" DIA CIRC CONCR	LEN=0020 INSTALLED UNKN	
0000+00	0021/0853	0021/0288	018" DIA CIRC CONCR	LEN=0072 INSTALLED UNKN	
0000+00	0020/0070	0020/0035	024" DIA CIRC CONCR	LEN=0020 INSTALLED UNKN	
0000+00	0020/0035	001168 FT	018" DIA CIRC CONCR	LEN=0072 INSTALLED UNKN	
0000+00	0020/0000	0021/0000	024" DIA CIRC CONCR	LEN=0020 INSTALLED UNKN	
0000+00	0010/0962	0010/0947	018" DIA CIRC CONCR	LEN=0055 INSTALLED UNKN	
0000+00	0010/0947	0010/0407	015" DIA CIRC CONCR	LEN=0070 INSTALLED UNKN	
0000+00	0010/0407	0011/0100	020" DIA CIRC CONCR	LEN=0020 INSTALLED UNKN	
0000+00	0010/0100	0011/0000	018" DIA CIRC CONCR	LEN=0072 INSTALLED UNKN	
0000+00	0010/0000	0011/0000	024" DIA CIRC CONCR	LEN=0020 INSTALLED UNKN	

EXTRACT DATE: 12/18/2023 ROADWAY MANAGEMENT SYSTEM PAGE NUMBER: 590
 PRINT DATE: 12/20/2023 SLD COUNTY/SR - ANNUAL PRINT COUNTY: MONTGOMERY
 DIR: B TOTAL LEN: .019 MI. DIST: 06-4 SR: 2108
 LEFT MUN: LOWER GWYNEDD T RIGHT MUN: LOWER GWYNEDD T

000100 FT
 000000 FT



000100 FT BMS EN 46/2108/0010/0000
 INTER-AHD CEDAR HILL RD
 0010/0100 (TWP)
 000000 FT 0 0 00000 0 00 0000+00
 NC CEDAR HILL RD
 INTER-BK CEDAR HILL RD
 (TWP)
 TRAFFIC ROUTE 309 (SB)
 BMSBG 46/2108/0010/0000
 MFC BEGIN = E
 0010/0000 LENGTH(AH 0100 BK 0000)

EXTRACT DATE: 12/18/2023 ROADWAY MANAGEMENT SYSTEM PAGE NUMBER: 589
 PRINT DATE: 12/20/2023 SLD COUNTY/SR - ANNUAL PRINT COUNTY: MONTGOMERY
 DIR: B TOTAL LEN: .026 MI. DIST: 06-4 SR: 2102
 LEFT MUN: UPPER DUBLIN T RIGHT MUN: UPPER DUBLIN T

000135 FT
 000000 FT



000135 FT BMS EN 46/2102/0010/0000
 INTER-AHD SUMMIT AV
 0010/0135 (TWP)
 000000 FT 0 0 00000 0 00 0000+00
 NC SUMMIT AVE
 INTER-BK SUMMIT AV
 (TWP)
 PA 309 BYPASS (NB)
 BMSBG 46/2102/0010/0000
 MFC BEGIN = E
 0010/0000 LENGTH(AH 0135 BK 0000)

EXTRACT DATE: 12/18/2023 ROADWAY MANAGEMENT SYSTEM PAGE NUMBER: 588
 PRINT DATE: 12/20/2023 SLD COUNTY/SR - ANNUAL PRINT COUNTY: MONTGOMERY
 DIR: B TOTAL LEN: .024 MI. DIST: 06-4 SR: 2100
 LEFT MUN: UPPER DUBLIN T RIGHT MUN: UPPER DUBLIN T

000128 FT
 000000 FT



000128 FT BMS EN 46/2100/0010/0000
 INTER-AHD MADISON AV
 0010/0128 (TWP)
 000000 FT 0 0 00000 0 00 0000+00
 NC MA D I S O N AV
 INTER-BK MADISON AV
 (TWP)
 PA 309 EXWY (NB)
 BMSBG 46/2100/0010/0000
 MFC BEGIN = E
 0010/0000 LENGTH(AH 0128 BK 0000)

EXTRACT DATE: 12/18/2023 ROADWAY MANAGEMENT SYSTEM PAGE NUMBER: 587
 PRINT DATE: 12/20/2023 SLD COUNTY/SR - ANNUAL PRINT COUNTY: MONTGOMERY

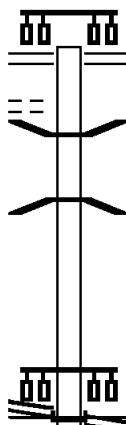
DIR: B TOTAL LEN: .262 MI. DIST: 06-4 SR: 2064
 LEFT MUN: CHELTENHAM T RIGHT MUN: CHELTENHAM T

CLUBHOUSE LN
 (PRDR)

001381 FT

0010/0919

2 0 46204 0 00 0000+00 000000 FT
 CHELTENHAM AV
 (SR2035 SEG 0010/0705) 0010/0000



001381 FT OGONTZ AV
 (SR0309 SEG 0060/0000)
 (SR0309 SEG 0061/0000)

0010/1381

0010/0716 BMS EN 46/2064/0010/0694
 2 0 46204 0 00 0000+00
 ROCK CREEK

0010/0694 BMSBG 46/2064/0010/0694

NC LIMEKILN PK

CHELTENHAM AV
 (SR2035 SEG 0010/0705)

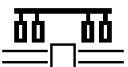



INTER-BK
 000000 FT LIMEKILN PK
 (CITY)

0010/0000 MFC BEGIN = E
 LENGTH(AH 1381 BK 0000)

DIR: B TOTAL LEN: .905 MI. DIST: 06-4 SR: 2062
 LEFT MUN: CHELTENHAM T RIGHT MUN: CHELTENHAM T

	004780 FT		004780 FT	ASHBOURNE RD
			0020/2277	(SR2025 SEG 0060/0000)
			0020/1877	018 " DIA CIRC METAL
			0020/1714	LEN=0051 INSTALLED UNKN
COVENTRY AV				BROOKFIELD RD
(TWP)	0020/1397			(TWP)
BARCLAY CR			0020/1238	018 " DIA CIRC METAL
(TWP)	0020/0783			LEN=0045 INSTALLED 1980
			0020/0617	BELL RD
			0020/0050	(TWP)
002503 FT			002503 FT	018 " DIA CIRC CONCR
				LEN=0045 INSTALLED 1980
				2 0 46124 0 00 0024+61
				PARKVIEW RD
				(TWP)
				LENGTH(AH 2277 BK 2503)
BARCLAY CR			0010/2368	018 " DIA CIRC CONCR
(TWP)	0010/1872			LEN=0050 INSTALLED 1980
			0010/1872	BARCLAY RD
				(TWP)
				SUNNYBROOK AV
				(TWP)
NEW SECOND ST			0010/1143	NEW SECOND ST
(SR2060 SEG 0010/1168)	0010/1143			(SR2060 SEG 0010/1168)
ASBURY AV				
(TWP)	0010/0783			
			0010/0632	ASBURY AV
VALLEY RD				(TWP)
(TWP)	0010/0098			FROM 1002/0021 SH
	000000 FT			(CONN)
				2 0 46124 0 00 0000+00
				NC OA K LANE RD
				CHELTENHAM AV
				(SR1002 SEG 0020/1848)
				(SR1002 SEG 0021/1871)
				INTER-BK OAK LANE RD
				(CITY)
				MFC BEGIN = E
				LENGTH(AH 2503 BK 0000)

DIR: B TOTAL LEN: 1.784 MI. DIST: 06-4 SR: 2060
 LEFT MUN: CHELTENHAM T RIGHT MUN: CHELTENHAM T

	009420 FT		009420 FT TOWNSHIP LINE RD (SR0073 SEG 0674/0764)
		==	0030/3389
		==	0030/2466 MARVIN RD (TWP)
			CHURCH RD (SR2023 SEG 0030/0000)
CHURCH RD (SR2023 SEG 0030/0000)	0030/1015		0030/1015 MFC BEGIN = C
		==	0030/0975 024 "DIA CIRC CONCR LEN=0055 INSTALLED UNKN
FROM 2023/0030 SH (CONN)	0030/0854	==	
		==	0030/0830 018 "DIA CIRC CONCR LEN=0100 INSTALLED UNKN
		==	0030/0780 KINGSTON RD (TWP)
		==	0030/0582 018 "DIA CIRC CONCR LEN=0045 INSTALLED UNKN
		==	0030/0500 018 "DIA CIRC CONCR LEN=0035 INSTALLED UNKN
		==	0030/0336 024 "DIA CIRC CONCR LEN=0043 INSTALLED UNKN
	006031 FT		0030/0044 BMSSEN 46/2060/0030/0000 006031 FT 2 0 46142 0 00 0060+46
		==	TACONY CR. BMSBG 46/2060/0030/0000
		==	0030/0000 LENGTH(AH 3389 BK 2175) TOOKANY CREEK PY
		==	0020/1969 (TWP)
		==	0020/1457 CARTER LN (TWP)
TO 2025/0040 SH (CONN)	0020/0986	==	
		==	0020/0905 018 "DIA CIRC CONCR LEN=0084 INSTALLED UNKN
ASHBOURNE RD (SR2025 SEG 0050/0000)	0020/0872		0020/0872 ASHBOURNE RD (SR2025 SEG 0050/0000)
		==	TO 2025/0050 SH
		==	0020/0769 (CONN)

DIR: B TOTAL LEN: 1.784 MI. DIST: 06-4 SR: 2060
 LEFT MUN: CHELTENHAM T RIGHT MUN: CHELTENHAM T

GLENWOOD RD
 (TWP)

0020/0398
 003856 FT

COVENTRY AV
 (TWP)

0010/3473

SHORT LN
 (TWP)

0010/2545

CLARION AV
 (TWP)

0010/2263

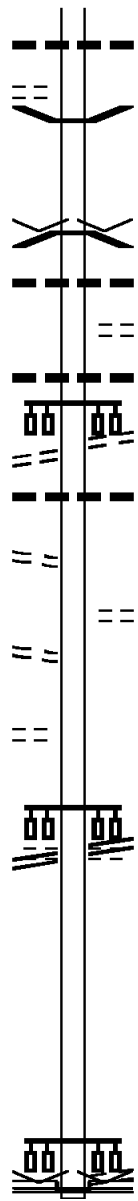
HIGH AV
 (TWP)

0010/1552

OAK LANE RD
 (SR2062 SEG 0010/1143)

0010/1168

000000 FT



0020/0496 018 "DIA CIRC CONCR
 LEN=0043 INSTALLED UNKN

0020/0026 BMS EN 46/2060/0020/0000
 003856 FT 2 0 46142 0 00 0038+54
 VILLAGE: ELKINS PARK
 BRANCH TACONY CREEK
 BMSBG 46/2060/0020/0000

0020/0000 LENGTH(AH 2175 BK 3856)
 018 "DIA CIRC CONCR

0010/3700 LEN=0104 INSTALLED UNKN
 LC FROM COVENTRY AV
 (CONN)

0010/3558 018 "DIA CIRC METAL
 LEN=0063 INSTALLED UNKN
 COVENTRY AV
 (TWP)

0010/3473 024 "DIA CIRC CONCR
 LEN=0087 INSTALLED UNKN

0010/3368

ASH RD
 (TWP)

0010/2464

OAK LANE RD
 (SR2062 SEG 0010/1143)
 SUNNYBROOK AV
 (TWP)

0010/1168

000000 FT 2 0 46142 0 00 0000+00
 VILLAGE: OAK LANE
 LANFAIR RD
 (TWP)
 NC NEW SECOND ST
 CHELTENHAM AV
 (SR1002 SEG 0030/0000)

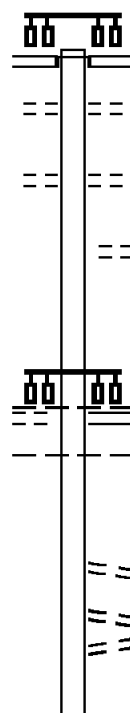
INTER-BK SECOND ST
 (CITY)
 MFC BEGIN = D

0010/0000 LENGTH(AH 3856 BK 0000)

EXTRACT DATE: 12/18/2023 ROADWAY MANAGEMENT SYSTEM PAGE NUMBER: 583
 PRINT DATE: 12/20/2023 SLD COUNTY/SR - ANNUAL PRINT COUNTY: MONTGOMERY
 DIR: B TOTAL LEN: 2.009 MI. DIST: 06-4 SR: 2058
 LEFT MUN: ABINGTON T RIGHT MUN: ABINGTON T

010606 FT

010606 FT
 INTER-AHD



ROCKLEDGE AV
 (TWP)
 HUNTINGDON PK
 (SR0232 SEG 0031/0296)
 (SR0232 SEG 0030/0282)

0040/2159

OLD HUNTINGTON PK
 (TWP)

0040/2056

MONTGOMERY AV
 (TWP)

0040/1443

GIBSON AV
 (TWP)

0040/0644

FOX CHASE RD
 (SR2019 SEG 0010/0000)

008447 FT

ABINGTON
 ROCKLEDGE B
 LENGTH(AH 2159 BK 3523)
 ROCKLEDGE
 ABINGTON T

5

0030/3494

LC FROM SHELMIRE ST
 (CONN)
 SHELMIRE ST
 (TWP)
 LC TO SHELMIRE ST
 (CONN)

0030/2395

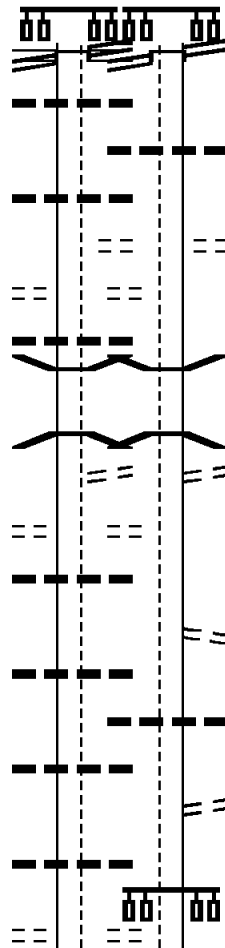
0030/2303

0030/2206

2 0 46122 0 00 0084+38 008447 FT
 FOX CHASE RD
 (TWP) 0040/0000

DIR: E TOTAL LEN: 1.044 MI. DIST: 06-4 SR: 2056
 LEFT MUN: CHELTENHAM T RIGHT MUN: CHELTENHAM T

WASHINGTON LN INTER-AHD
 (SR0073 SEG 0631/0000)
 CHURCH RD 005503 FT
 (SR2023 SEG 0060/2687)
 WASHINGTON LN
 (SR0073 SEG 0631/0000)
 (SR0073 SEG 0630/0000)
 CHURCH RD
 (SR0073 SEG 0630/0000)
 (SR0073 SEG 0631/0000) 0021/2381
 018 "DIA CIRC CONCR
 LEN=0025 INSTALLED 1980 0021/1990
 015 "DIA CIRC METAL
 LEN=0025 INSTALLED 1980 0021/1695
 GREEN LN
 (TWP) 0021/1650
 CURTIS PARK DR
 (PARK) 0021/1377
 018 "DIA CIRC METAL
 LEN=0030 INSTALLED 1980 0021/1307
 BMSSEN 46/2056/0020/1144 0021/1170
 2 0 46119 0 00 0042+75
 ROCK PARK CREEK
 BMSBG 46/2056/0020/1144 0021/1145
 ROCK LN
 (TWP) 0021/1026
 ASHBOURNE RD
 (TWP) 0021/1007
 018 "DIA CIRC METAL
 LEN=0030 INSTALLED 1980 0021/0980
 018 "DIA CIRC METAL
 LEN=0030 INSTALLED 1980 0021/0690
 018 "DIA CIRC CONCR
 LEN=0030 INSTALLED 1980 0021/0467
 018 "DIA CIRC CONCR
 LEN=0030 INSTALLED 1980 0021/0245
 ASHBOURNE RD
 (TWP) 0021/0028

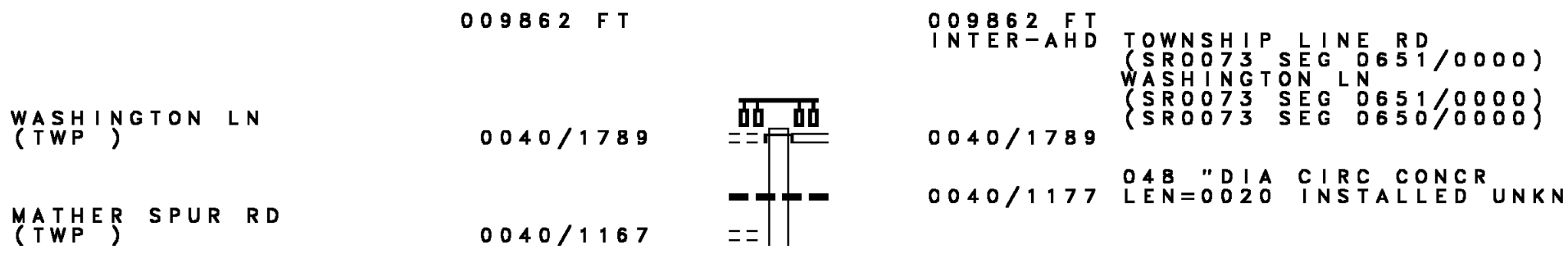


005514 FT INTER-AHD WASHINGTON LN
 (SR0073 SEG 0631/0000)
 CHURCH RD
 (SR2023 SEG 0060/2687)
 CHURCH RD
 (SR0073 SEG 0631/0000)
 (SR0073 SEG 0630/0000) 0020/2376
 018 "DIA CIRC CONCR
 LEN=0025 INSTALLED 1980 0020/1965
 GREEN LN
 (TWP) 0020/1647
 CURTIS PARK DR
 (PARK) 0020/1367
 BMSSEN 46/2056/0020/1144 0020/1169
 2 0 46119 0 00 0042+75
 ROCK PARK CREEK
 BMSBG 46/2056/0020/1144 0020/1144
 ROCK LN
 (TWP) 0020/1026
 ASHBOURNE RD
 (TWP) 0020/1006
 LC FROM DIXON RD
 (CONN) 0020/0960
 018 "DIA CIRC CONCR
 LEN=0055 INSTALLED UNKN 0020/0660
 LC TO DIXON RD
 (CONN) 0020/0360
 ASHBOURNE RD
 (TWP) 0020/0029

DIR: E TOTAL LEN: 1.044 MI. DIST: 06-4 SR: 2056
 LEFT MUN: CHELTENHAM T RIGHT MUN: CHELTENHAM T

Stationing	Description	Stationing	Description
2 0 46119 0 00 0031+33 003122 FT	ASHBOURNE RD (SR2025 SEG 0010/0000)	003138 FT	2 0 46119 0 00 0031+33 ASHBOURNE RD (SR2025 SEG 0010/0000)
LENGTH(AH 2381 BK 3122) 0021/0000	MELLON RD (TWP)	0020/0000	LENGTH(AH 2376 BK 3138) MELLON RD (TWP)
0011/3102		0010/3099	018 "DIA CIRC CONCR
LC FROM MELLON RD (CONN) 0011/2997		0010/3058	LEN=0030 INSTALLED UNKN
018 "DIA CIRC CONCR LEN=0030 INSTALLED 1980 0011/2973			
LUCRETIA MOTT WY (TWP) 0011/2052		0010/2051	LUCRETIA MOTT WY (TWP)
WISTAR DR (TWP) 0011/1733		0010/1729	WISTAR DR (TWP)
018 "DIA CIRC CONCR LEN=0035 INSTALLED 1980 0011/1610			
LC TO SHOPPERS LN (CONN) 0011/1423			
SHOPPERS LN (TWP) 0011/1329		0010/1325	SHOPPERS LN (TWP)
UNKNOWN ST (TWP) 0011/1063		0010/1063	UNKNOWN ST (TWP)
UNKNOWN ST (TWP) 0011/0871		0010/0873	UNKNOWN ST (TWP)
UNKNOWN ST (TWP) 0011/0191		0010/0188	UNKNOWN ST (TWP)
018 "DIA CIRC CONCR LEN=0040 INSTALLED 1980 0011/0055		0010/0080	018 "DIA CIRC METAL LEN=0025 INSTALLED 1980
2 0 46119 0 00 0000+00 000000 FT	NC WASHINGTON LN	000000 FT	2 0 46119 0 00 0000+00 NC WASHINGTON LN
CHELTENHAM AV (SR0309 SEG 0040/0000) (SR0309 SEG 0041/0000)			CHELTENHAM AV (SR0309 SEG 0040/0000) (SR0309 SEG 0041/0000)
WASHINGTON LN (SR4019 SEG 0060/1349) MFC BEGIN = C BK-PHILADELPHIA (67)	INTER-BK	INTER-BK	WASHINGTON LN (SR4019 SEG 0060/1349) MFC BEGIN = C BK-PHILADELPHIA (67)
LENGTH(AH 3122 BK 0000) 0011/0000		0010/0000	LENGTH(AH 3138 BK 0000)

EXTRACT DATE: 12/18/2023 ROADWAY MANAGEMENT SYSTEM PAGE NUMBER: 579
 PRINT DATE: 12/20/2023 SLD COUNTY/SR - ANNUAL PRINT COUNTY: MONTGOMERY
 DIR: B TOTAL LEN: 1.868 MI. DIST: 06-4 SR: 2054
 LEFT MUN: ABINGTON T RIGHT MUN: ABINGTON T



DIR: B TOTAL LEN: 1.868 MI. DIST: 06-4 SR: 2054
 LEFT MUN: ABINGTON T RIGHT MUN: ABINGTON T

Segment Description	Segment ID	Length	Notes
LC TO SUMMIT AV (CONN)	0040/0126		
1 1 00497 0 00 0031+61	008073 FT		
SUMMIT AV (TWP)			
TOWNSHIP LINE RD (TWP)	0040/0000		015 "DIA CIRC CONCR LEN=0045 INSTALLED UNKN
LC FROM TOWNSHIP LINE (CONN)	0030/1802		NC TO TOWNSHIP LINE RD ABINGTON CHELTENHAM T LENGTH(AH 1789 BK 1907)
	0030/1790		BMSBN 46/2054/0030/1693 2 0 46120 0 00 0075+24
	0030/1693		SOUTHEASTERN PA TRAN RR
	0030/1404		BMSBG 46/2054/0030/1693
	0030/1380		BMSBN 46/2054/0030/1374 015 "DIA CAST IRON LEN=0052 INSTALLED UNKN 2 0 46120 0 00 0075+24
	0030/1374		TOOKANY CREEK BMSBG 46/2054/0030/1374
	0030/1346		GLENSIDE AV (TWP)
	0030/0865		FERNBROOK AV (TWP)
	0030/0446		MAPLE AV (TWP)
WOODLAND RD (TWP)	0030/0364		
	006166 FT		015 "DIA CAST IRON LEN=0091 INSTALLED UNKN 2 0 46120 0 00 0061+51
	0030/0000		BENT RD (TWP) LENGTH(AH 1907 BK 2721)
NORTH BENT RD (TWP)	0020/2323		018 "DIA CIRC METAL LEN=0072 INSTALLED UNKN
	0020/1932		WALT LN (TWP)
CRESCENT RD (TWP)	0020/1837		018 "DIA CIRC CONCR LEN=0024 INSTALLED UNKN

DIR: B TOTAL LEN: 1.868 MI. DIST: 06-4 SR: 2054
 LEFT MUN: CHELTENHAM T RIGHT MUN: CHELTENHAM T

ROAD NAME (TWP)	SEGMENT ID	LENGTH (FT)	START STATION	END STATION	DESCRIPTION
DEAVER RD (TWP)	0020/1406				GREENWOOD PL (TWP)
BARKER RD (TWP)	0020/1222				018" DIA CIRC CONCR LEN=0026 INSTALLED UNKN
		003445 FT			024" DIA CIRC METAL LEN=0026 INSTALLED UNKN 018"H 30"W ELLIP METAL LEN=0025 INSTALLED UNKN
CHURCH RD (SRO073 SEG 0620/0000)	0020/0000				2 0 46120 0 00 0034+15 CHURCH RD (SRO073 SEG 0620/0000)
SPRUCE LN (TWP)	0010/3123				5 0020/0000 LENGTH(AH 2721 BK 3445)
					0010/2139 BMS EN 46/2054/0010/2125 2 0 46120 0 00 0000+00 BR. ROCK CR
					0010/2125 BMSBG 46/2054/0010/2125 HEDGEROW LN
					0010/1976 (TWP)
SALISBURY RD (TWP)	0010/1346				
CARLTON AV (TWP)	0010/1086				
OLD FARM RD (TWP)	0010/0743				
					0010/0681 OLD FARM RD (TWP) LONGFELLOW AV (TWP)
RICEMILL RD (TWP)	0010/0377				
	000000 FT				0010/0377 000000 FT 2 0 46120 0 00 0000+00 NC GR
					GREENWOOD AV LIMEKILN PK (SRO309 SEG 0061/1303) (SRO309 SEG 0060/1302)
					INTER-BK GREENWOOD AV (TWP) MFC BEGIN = C
					5 0010/0000 LENGTH(AH 3445 BK 0000)

EXTRACT DATE: 12/18/2023 ROADWAY MANAGEMENT SYSTEM PAGE NUMBER: 576
PRINT DATE: 12/20/2023 SLD COUNTY/SR - ANNUAL PRINT COUNTY: MONTGOMERY
DIR: E TOTAL LEN: .000 MI. DIST: 06-4 SR: 2053
LEFT MUN: HORSHAM T RIGHT MUN: HORSHAM T

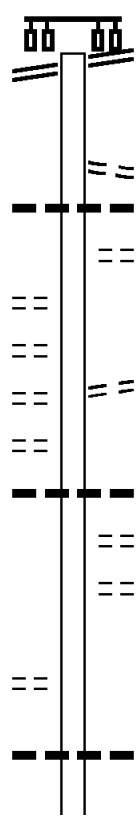
000000 FT



000000 FT
7010/0000 LENGTH(AH 0100 BK 0000)

DIR: E TOTAL LEN: 4.505 MI. DIST: 06-4 SR: 2052
 LEFT MUN: HORSHAM T RIGHT MUN: HORSHAM T

HORSHAM RD	023787 FT		023768 FT	HORSHAM RD
{ SRO463 SEG 0242/0000 }			{ SRO463 SEG 0243/0000 }	{ SRO463 SEG 0243/0000 }
{ SRO463 SEG 0243/0000 }	0092/3684		0092/3684	{ SRO463 SEG 0242/0000 }
				LC FROM SAWYERS WY
				(CONN)
				012 " DIA CIRC CONCR
				LEN=0001 INSTALLED UNKN
				SAWYERS WY
				(T447)
WILHELMINA RD				EUGENIA RD
(TWP)	0092/2389			(T404)
GALLEN RD				
(T403)	0092/2102			024 " DIA CIRC METAL
EUGENIA RD				LEN=0030 INSTALLED UNKN
(T404)	0092/1819			UNKNOWN RD
LOCUST LN				(TWP)
(TWP)	0092/1543			VIRGINIA LN
				(TWP)
0 0 00000 0 00 0000+00	020103 FT			020084 FT
JARRETT RD				0092/0000 LENGTH(AH 3684 BK 1292)
(T300)	0092/0000			
				012 "H 12 "W CON BOX CUL
				LEN=0035 INSTALLED UNKN
	018811 FT			0 0 00000 0 00 0000+00
				WITMER RD



DIR: E TOTAL LEN: 4.505 MI. DIST: 06-4 SR: 2052
 LEFT MUN: HORSHAM T RIGHT MUN: HORSHAM T

HERMAN RD
(T303)

0072/2003

CARPENTERS WY
(TWP)

0072/0160
016238 FT

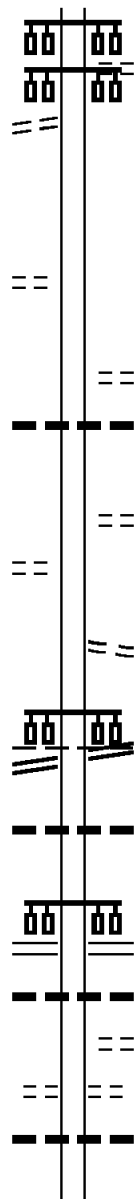
HAZELL LN
(PRDR)

0062/1558

WELSH RD
(SR0063 SEG 0442/0000)

0062/0706

013028 FT



0082/0000 LENGTH(AH 1292 BK 2573)
0072/2003

016219 FT 0 0 00000 0 00 0000+00
ROOSEVELT DR
(TWP)
0072/0000 LENGTH(AH 2573 BK 3210)
018 "DIA CIRC METAL
0062/3163 LEN=0045 INSTALLED UNKN

0062/1971 PRESIDENTIAL DR
(TWP)
0062/0881 FROM 0063/0442 SH
(CONN)
WELSH RD
(SR0063 SEG 0442/0000)

0062/0706 HORSHAM
UPPER DUBLIN T
0062/0013 024 "DIA CIRC CONCR
LEN=0045 INSTALLED UNKN
013009 FT 0 0 00000 0 00 0000+00
LIMEKILN PK
(SR0152 SEG 0144/1538)

0062/0000 LENGTH(AH 3210 BK 2795)
030 "DIA CIRC METAL
0052/2370 LEN=0035 INSTALLED UNKN
CHAUCER DR
0052/1942 (TWP)
HOOD LN
0052/1376 (TWP)
0052/0910 024 "DIA CIRC METAL
LEN=0045 INSTALLED UNKN

DIR: E TOTAL LEN: 4.505 MI. DIST: 06-4 SR: 2052
 LEFT MUN: UPPER DUBLIN T RIGHT MUN: UPPER DUBLIN T

0 0 00000 0 00 0000+00 010233 FT
 BUTLER PK
 (TWP) 0052/0000
 PENNS LN
 (TWP) 0042/2770

CLINTON DR
 (TWP) 0042/2128

MORGAN DR
 (TWP) 0042/1033

0 0 00000 0 00 0000+00 006879 FT
 TENNIS AV
 (SR2020 SEG 0070/0000) 0042/0000

SIGN: CANTILEVER
 BMSID 46/2052/0033/1738 0033/1738

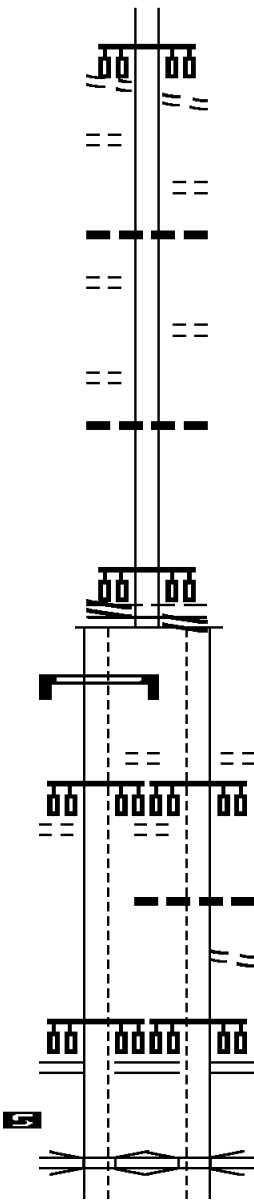
BEECH HOLLOW RD
 (T450) 0033/1024

BOVERI DR
 (PRDR) 0033/0897

RAMP D RD
 (SR8039 SEG 0750/0000)
 RAMP DD RD
 (SR8039 SEG 0010/0596)

0 0 00000 0 00 0000+00 004866 FT
 LENGTH(AH 2013 BK 3001) 0033/0000

OP ID 46/0309/0220/0000 0023/3001
 RAMP CC RD



010214 FT BUTLER PK
 (TWP)
 0052/0000 LENGTH(AH 2795 BK 3354)

0042/2232 CARPENTER LN
 (TWP)
 0042/2214 024 " DIA CIRC CONCR
 LEN=0030 INSTALLED UNKN

0042/1565 TALLYHO DR
 (TWP)

0042/0818 036 " DIA CIRC METAL
 LEN=0040 INSTALLED UNKN

006860 FT TENNIS AV
 (SR2020 SEG 0070/0000)
 MFC BEGIN = C
 UPPER DUBLIN
 LOWER GWYNEDD T
 0042/0000 LENGTH(AH 3354 BK 2029)

0032/1055 BEECH HOLLOW RD
 (T450)

0032/0937 BOVERI DR
 (PRDR)

0032/0284 018 " DIA CIRC CONCR
 LEN=0035 INSTALLED UNKN
 FROM 8039/0010 SH

0032/0256 (CONN)
 RAMP D RD
 (SR8039 SEG 0750/0000)
 RAMP DD RD
 (SR8039 SEG 0010/0596)

0032/0133 004831 FT
 0032/0000 LENGTH(AH 2029 BK 3001)

0022/3001 OP ID 46/0309/0220/0000
 RAMP CC RD

EXTRACT DATE: 12/18/2023
PRINT DATE: 12/20/2023

ROADWAY MANAGEMENT SYSTEM
SLD COUNTY/SR - ANNUAL PRINT

PAGE NUMBER: 572
COUNTY: MONTGOMERY

DIR: E TOTAL LEN: 4.505 MI.
LEFT MUN: LOWER GWYNEDD T

DIST: 06-4 SR: 2052
RIGHT MUN: LOWER GWYNEDD T

Stationing	Description	Length	Material	Notes
(SR8039 SEG 0250/0000)				
0023/2898	RAMP C RD			
(SR8039 SEG 0500/0845)				
0023/2866	FROM 8039/0500 SH			
(CONN)				
0023/2783	018 "DIA CIRC METAL			
LEN=0025	INSTALLED UNKN	0023/2696		
024 "DIA CIRC METAL				
LEN=0040	INSTALLED UNKN	0023/2356		
WOODS LN				
(PRDR)		0023/2118		
018 "DIA CIRC CONCR				
LEN=0035	INSTALLED UNKN	0023/1351		
RADCLIFF LN				
(TWP)		0023/1240		
SPRING HOUSE TECH CTR				
(PRDR)				
SPRING HOUSE ESTATES				
(PRDR)		0023/1001		
0 0 00000 0 00 0000+00		001865 FT		
MCKEAN RD				
(T359)				
LENGTH(AH 3001 BK 1865)		0023/0000		
018 "DIA CIRC METAL				
LEN=0030	INSTALLED 1910	0013/1500		
018 "DIA CIRC METAL				
LEN=0032	INSTALLED UNKN	0013/0531		
018 "DIA CIRC CONCR				
LEN=0046	INSTALLED UNKN	0013/0095		
0 0 00000 0 00 0000+00		0000000 FT		
NC NORRISTOWN RD				
BETHLEHEM PK				
(SR2018 SEG 0160/0460)				
SUMNEYTOWN PK	INTER-BK			
(TWP)				
MFC BEGIN = C				
LENGTH(AH 1865 BK 0000)		0013/0000		

EXTRACT DATE: 12/18/2023 ROADWAY MANAGEMENT SYSTEM PAGE NUMBER: 571
PRINT DATE: 12/20/2023 SLD COUNTY/SR - ANNUAL PRINT COUNTY: MONTGOMERY
DIR: B TOTAL LEN: 2.960 MI. DIST: 06-4 SR: 2050
LEFT MUN: LOWER MORELAND T RIGHT MUN: LOWER MORELAND T

015629 FT

015629 FT COUNTY LINE RD

DIR: B TOTAL LEN: 2.960 MI. DIST: 06-4 SR: 2050
 LEFT MUN: LOWER MORELAND T RIGHT MUN: LOWER MORELAND T

ROAD NAME (TWP)	STATIONING	LENGTH (FT)	SR	DESCRIPTION
LAWRENCE RD (TWP)	0070/2477		0070/2848	(SR2038 SEG 0310/1322)
			0070/2477	CLEARVIEW AV (TWP)
			0070/1210	BROOKDALE DR (TWP)
ANDREW RD (TWP)	0070/0933		0070/1067	048" DIA CIRC CONCR LEN=0048 INSTALLED UNKN
2 0 46096 0 00 0127+09 PHEASANT DR (TWP)	012781 FT	0070/0000	012781 FT	PHEASANT LN (TWP)
			0070/0000	LENGTH(AH 2848 BK 1467)
COACHLIGHT TE (TWP)	0060/0737			
LAMPLIGHTER LN (TWP)	0060/0385	011314 FT	011314 FT	2 0 46096 0 00 0112+42 BYBERRY RD (SR2009 SEG 0020/0000)
			0060/0000	LENGTH(AH 1467 BK 2808)
BRAE BOURN RD (TWP)	0050/1947		0050/1985	018" DIA CIRC CONCR LEN=0030 INSTALLED UNKN
	008506 FT		008506 FT	2 0 46096 0 00 0084+51 BEECH RD (TWP)
			0050/0000	LENGTH(AH 2808 BK 2058)
			0040/1419	GULPH RD (TWP)
				PHILMONT AV (SR2013 SEG 0042/0000)

DIR: B TOTAL LEN: 2.960 MI. DIST: 06-4 SR: 2050
 LEFT MUN: LOWER MORELAND T RIGHT MUN: LOWER MORELAND T

PHILMONT AV
 (SR2013 SEG 0042/0000) 0040/0058
 TOMLISON RD
 (TWP) 0040/0030
 006448 FT

2 0 46096 0 00 0039+60 004020 FT
 KIRK DR
 (TWP) 0030/0000
 SHOEMAKER RD
 (TWP) 0020/1238

WELSH RD
 (TWP) 0010/0694
 KENT RD
 (TWP) 0010/0397

000000 FT



0040/0058 MFC BEGIN = D
 0040/0030 (APRA) PHILMONT INDUSTR
 006448 FT 2 0 46096 0 00 0064+00
 TOMLISON RD
 (TWP)
 0040/0000 LENGTH(AH 2058 BK 2428)
 018 " DIA CIRC CONCR
 0030/2336 LEN=0026 INSTALLED UNKN
 018 " DIA CIRC CONCR
 0030/2041 LEN=0030 INSTALLED UNKN
 0030/1582 (AAR 5899 40T) #TRKS 02
 018 " DIA CIRC CONCR
 0030/1305 LEN=0030 INSTALLED UNKN
 SUNFLOWER WY
 0030/0921 (TWP)
 048 " DIA CIRC CONCR
 0030/0509 LEN=0028 INSTALLED UNKN
 004020 FT
 0030/0000 LENGTH(AH 2428 BK 1578)
 0020/0360 036 " DIA CIR PLASTIC
 002442 FT LEN=0075 INSTALLED UNKN
 2 0 46096 0 00 0023+82
 RED LION RD
 (SR0063 SEG 0642/0740)
 0020/0000 LENGTH(AH 1578 BK 2442)
 STEVEN DR
 0010/1337 (TWP)
 NC PINE RD
 KENT RD
 (TWP)
 0010/0167 2 0 46096 0 00 0000+00
 000000 FT
 NC WELSH RD
 INTER-BK WELSH RD
 (SR1011 SEG 0100/1719)
 MFC BEGIN = C
 BK-PHILADELPHIA (67)
 0010/0000 LENGTH(AH 2442 BK 0000)

DIR: B TOTAL LEN: .187 MI. DIST: 06-4 SR: 2048
 LEFT MUN: LOWER MORELAND T RIGHT MUN: LOWER MORELAND T

GEORGE RD
 (TWP)

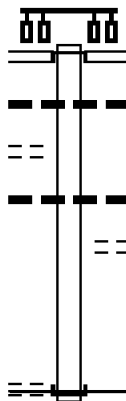
 FREDERICK RD
 (TWP)

000989 FT

0010/0594

000000 FT

0010/0000



000989 FT
 INTER-AHD VALLEY RD
 (TWP)
 OLD WELSH RD
 (SR0063 SEG 0603/0000)
 (SR0063 SEG 0602/0000)
 0010/0989 018 " DIA CIRC METAL
 0010/0700 LEN=0067 INSTALLED 1986

 0010/0260 024 " DIA CIRC CONCR
 LEN=0038 INSTALLED UNKN
 RYE VALLEY DR
 (TWP)
 0010/0207 2 0 46099 0 00 0099+29
 000000 FT NC FA IRWAY VALLEY RD
 INTER-BK VALLEY RD
 (TWP)
 MFC BEGIN = C
 0010/0000 LENGTH(AH 0989 BK 0000)

DIR: B TOTAL LEN: .909 MI. DIST: 06-4 SR: 2046
 LEFT MUN: LOWER MORELAND T RIGHT MUN: LOWER MORELAND T

	004800 FT			004800 FT TERWOOD RD 0020/3288 (SR2033 SEG 0030/0000) 0020/2824 BMSEN 46/2046/0020/2798 0020/2822 BMSEN 46/2046/0020/2799 0 0 00000 0 00 0000+00 BRIDGE CLOSED PENNYPACK BR 0020/2798 BMSBG 46/2046/0020/2799 0020/2430 024 "DIA CIRC METAL LEN=0050 INSTALLED 2014
		==		0020/1427 FRITZ CR (TWP)
GRASSHOPPER RD (T392)	0020/0506 001512 FT	==		001512 FT 2 0 46168 0 00 0074+84 WELSH RD (SR0063 SEG 0592/0000)
		==		0020/0000 MFC BEGIN = E LENGTH(AH 3288 BK 1512) 024"H 24"W ELLIP CONC 0010/1020 LEN=0004 INSTALLED 1980
HOLCOMB RD (TWP)	0010/1009	==		
	000000 FT	==		0010/0485 GEORGE RD (TWP) 000000 FT 2 0 46168 0 00 0059+77 INTER-BK NC WA WASHINGTON LN WASHINGTON LN (TWP)
ROBIN HOOD RD (TWP)	0010/0000	==		0010/0000 MFC BEGIN = D LENGTH(AH 1512 BK 0000)

DIR: B TOTAL LEN: .959 MI. DIST: 06-4 SR: 2044
 LEFT MUN: UPPER MORELAND T RIGHT MUN: UPPER MORELAND T

Left Side Description	Left Side Length	Right Side Description	Right Side Length
TERWOOD RD (SR2033 SEG 0040/0000)	005063 FT 0020/2358	TERWOOD RD (SR2033 SEG 0040/0000)	005063 FT 0020/2358
OVERLOOK AV (TWP) 1 0 00198 0 01 0267+33	0020/0298 002705 FT	018 " DIA CAST IRON LEN=0025 INSTALLED UNKN 048"H 36"W ELLIP METAL LEN=0055 INSTALLED UNKN	0020/0845 0020/0570
GREENHILL RD (TWP)	0020/0000	002705 FT	002705 FT
WOODCREST RD (TWP) MANOR HOUSE LN (TWP)	0010/1965 0010/1677	LENGTH(AH 2358 BK 2705) FAIRWAY RD (TWP)	0020/0000 0010/2023
QUIGLEY AV (TWP)	0010/1012	024 " DIA CIRC METAL LEN=0055 INSTALLED UNKN	0010/1270
MORELAND RD (SR0063 SEG 0552/0000)	000000 FT 0010/0000	018 " DIA CIRC CONCR LEN=0035 INSTALLED UNKN	0010/0980
		1 0 00198 0 01 0294+49 NC ED INTER-BK EDGE HILL RD EDGEHILL RD (SR0063 SEG 0552/0000) MFC BEGIN = D	000000 FT 0010/0000
		LENGTH(AH 2705 BK 0000)	0010/0000

EXTRACT DATE: 12/18/2023 ROADWAY MANAGEMENT SYSTEM PAGE NUMBER: 565
 PRINT DATE: 12/20/2023 SLD COUNTY/SR - ANNUAL PRINT COUNTY: MONTGOMERY
 DIR: B TOTAL LEN: 3.080 MI. DIST: 06-4 SR: 2042
 LEFT MUN: UPPER MORELAND T RIGHT MUN: UPPER MORELAND T

016264 FT



0070/0566

BRYERS RD
(TWP)

016264 FT COUNTY LINE RD
 (SR2038 SEG 0251/0000)
 (SR2038 SEG 0250/0000)
 0070/1567
 0070/0975 018 " DIA CIRC CONCR
 LEN=0050 INSTALLED UNKN
 0070/0773 BMSSEN 46/2042/0070/0752
 2 0 46094 0 00 0155+25
 BRANCH PENNYPACK CREEK
 0070/0752 BMSBG 46/2042/0070/0752
 0070/0524 018 " DIA CIRC CONCR
 LEN=0040 INSTALLED UNKN

DIR: B TOTAL LEN: 3.080 MI. DIST: 06-4 SR: 2042
 LEFT MUN: UPPER MORELAND T RIGHT MUN: UPPER MORELAND T

Stationing	Notes	Stationing	Notes
014697 FT		014697 FT	2 0 46094 0 00 0147+59 PIONEER RD (TWP)
	== ==	0070/0000	LENGTH(AH 1567 BK 2918) 018 " DIA CIRC CONCR
	---	0060/2910	LEN=0040 INSTALLED UNKN
EXTON RD (TWP)	0060/1821		
	== ==	0060/1278	KAREN LN (TWP)
PLEASANT HILL RD (TWP)	0060/0943		
	== ==	0060/0772	DOUGLASS LN (TWP)
	---	0060/0514	018 " DIA CIRC METAL LEN=0040 INSTALLED UNKN
	---	0060/0509	018 " DIA CIRC METAL LEN=0040 INSTALLED UNKN
011779 FT		011779 FT	2 0 46094 0 00 0118+26 BYBERRY RD (SR2009 SEG 0100/0496)
BYBERRY RD (SR2009 SEG 0100/0496) DAMIAN DR (TWP)	0060/0000	0060/0000	LENGTH(AH 2918 BK 2705)
	0050/2288		
	== ==	0050/1824	WINDING RD (TWP)
DANIELLE DR (TWP)	0050/1725		
DAMIAN DR (TWP)	0050/1294		
	== ==	0050/1157	BMSEN 46/7276/9903/4451 015 " DIA CIRC CONCR
	---	0050/1038	LEN=0032 INSTALLED UNKN 0 0 00000 0 00 0000+00 1-276
	---	0050/0993	BMSBG 46/7276/9903/4451
TURNPIKE DR (TWP)	0050/0925	0050/0925	
	== ==	0050/0104	BMSEN 46/2042/0050/0000
009074 FT		009074 FT	2 0 46094 0 00 0092+10 NORFOLK SOUTHERN RAI RR
	---	0050/0000	BMSBG 46/2042/0050/0000 LENGTH(AH 2705 BK 2227) RETAINING WALL END
	---	0040/2227	BMSID 46/2042/0040/1987 RETAINING WALL BEGIN

DIR: B TOTAL LEN: 3.080 MI. DIST: 06-4 SR: 2042
 LEFT MUN: UPPER MORELAND T RIGHT MUN: UPPER MORELAND T

	==	0040/2091	BMSID 46/2042/0040/1987 LUTHER PARK DR (PRDR)
		0040/1860	
			BR. PENNYPACK STRUCTURE LENGTH 21 FT
006847 FT		0040/0216	BMSID 46/2042/0040/0216
		0040/0105	BMSEN 46/2042/0040/0000
		006847 FT	2 0 46094 0 00 0069+50 PENNYPACK CR BMSBG 46/2042/0040/0000
		5 0040/0000	LENGTH(AH 2227 BK 1487)
		0030/0340	BMSEN 46/2042/0030/0325 2 0 46094 0 00 0053+73 MORGAN MILL CREEK
		0030/0325	BMSBG 46/2042/0030/0325 PENNYPACK RD
005360 FT		0030/0200	(TWP)
		005360 FT	2 0 46094 0 00 0053+73 PENNYPACK BR STRUCTURE LENGTH 19 FT
			BMSID 46/2033/0070/0028 TERWOOD RD (SR2033 SEG 0070/0000)
		5 0030/0000	LENGTH(AH 1487 BK 3109) 024 " DIA CIRC METAL
		0020/2652	LEN=0055 INSTALLED UNKN PENNYPACK TR
		0020/2528	STRUCTURE LENGTH 20 FT BMSID 46/2042/0020/2528 BALL RD
		0020/2364	(TWP)
		0020/2296	018 " DIA CIRC CONCR LEN=0041 INSTALLED UNKN
		0020/1956	018 " DIA CIRC CONCR LEN=0045 INSTALLED UNKN
		0020/1646	018 " DIA CIRC CONCR LEN=0042 INSTALLED UNKN
		0020/1340	018 " DIA CIRC CONCR LEN=0044 INSTALLED UNKN UNKNOWN RD
		0020/1110	(TWP)
		0020/1064	018 " DIA CIRC METAL LEN=0062 INSTALLED UNKN

EXTRACT DATE: 12/18/2023
PRINT DATE: 12/20/2023

ROADWAY MANAGEMENT SYSTEM
SLD COUNTY/SR - ANNUAL PRINT

PAGE NUMBER: 562
COUNTY: MONTGOMERY

DIR: B TOTAL LEN: 3.080 MI.
LEFT MUN: UPPER MORELAND T

DIST: 06-4 SR: 2042
RIGHT MUN: UPPER MORELAND T

002251 FT

000000 FT

0020/0862	024 " DIA CIRC CONCR
	LEN=0040 INSTALLED UNKN
0020/0466	018 " DIA CIRC CONCR
	LEN=0045 INSTALLED UNKN
0020/0192	018 " DIA CIRC CONCR
002251 FT	LEN=0039 INSTALLED UNKN
	2 0 46094 0 00 0022+50
	NEW ST
	(TWP)
0020/0000	LENGTH(AH 3109 BK 2251)
	018 " DIA CIRC CONCR
0010/2212	LEN=0041 INSTALLED UNKN
	018 " DIA CIRC CONCR
0010/2016	LEN=0038 INSTALLED UNKN
	OVERLOOK AV
	(TWP)
0010/1874	018 " DIA CIRC CONCR
	LEN=0040 INSTALLED UNKN
0010/1832	FERN AV
	(TWP)
0010/1589	018 " DIA CIRC CONCR
	LEN=0044 INSTALLED UNKN
0010/1546	FOREST AV
	(TWP)
0010/1307	018 " DIA CIRC CONCR
	LEN=0040 INSTALLED UNKN
0010/1036	EVERETT AV
	(TWP)
0010/1008	018 " DIA CIRC CONCR
	LEN=0037 INSTALLED UNKN
0010/0812	ABBNEYVIEW AV
	(TWP)
0010/0769	018 " DIA CIRC CONCR
	LEN=0028 INSTALLED UNKN
0010/0642	018 " DIA CIRC CONCR
	LEN=0037 INSTALLED UNKN
0010/0482	WOODLAWN AV
	(TWP)
0010/0426	018 " DIA CIRC CONCR
	LEN=0029 INSTALLED UNKN
0010/0108	2 0 46094 0 00 0000+00
000000 FT	NC DA VISVILLE RD
	OLD YORK RD
	(SR0611 SEG 0161/0000)
	(SR0611 SEG 0160/0000)
	INTER-BK DAVISVILLE RD
	(TWP)
	MFC BEGIN = C
0010/0000	LENGTH(AH 2251 BK 0000)

EXTRACT DATE: 12/18/2023 ROADWAY MANAGEMENT SYSTEM PAGE NUMBER: 561
PRINT DATE: 12/20/2023 SLD COUNTY/SR - ANNUAL PRINT COUNTY: MONTGOMERY

DIR: B TOTAL LEN: 1.973 MI. DIST: 06-4 SR: 2040
LEFT MUN: HATBORO B RIGHT MUN: HATBORO B

010417 FT

010417 FT
INTER-AHD

WARMINSTER RD
(BORO)
BYBERRY RD
(SR2009 SEG 0110/1882)



EXTRACT DATE: 12/18/2023
 PRINT DATE: 12/20/2023

ROADWAY MANAGEMENT SYSTEM
 SLD COUNTY/SR - ANNUAL PRINT

PAGE NUMBER: 560
 COUNTY: MONTGOMERY

DIR: B TOTAL LEN: 1.973 MI.
 LEFT MUN: HATBORO B

DIST: 06-4 SR: 2040
 RIGHT MUN: HATBORO B

FULMOR AV
 (BORO)

MILL RD
 (BORO)

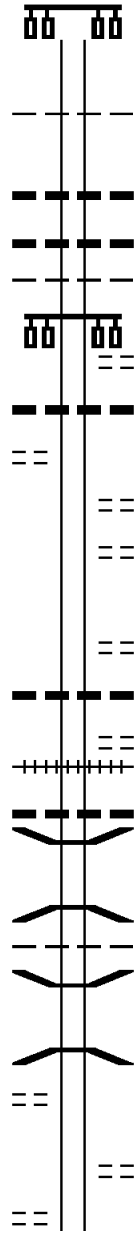
ARMOUR RD
 (TWP)

0040/0625

007293 FT

0030/1666

0030/0699



0040/3124

0040/2478

0040/1815

0040/1565

0040/1493

0040/1222

0040/0630

0040/0380

0040/0236

007293 FT

0040/0000

0030/2270

0030/2203

0030/2122

0030/2100

0030/2047

0030/2026

0030/2002

0030/1942

0030/1832

0030/0847

HATBORO
 UPPER MORELAND T

036"H 24"W ELLIP METAL
 LEN=0034 INSTALLED UNKN
 018"DIA CIRC METAL
 LEN=0310 INSTALLED UNKN
 UPPER MORELAND

HATBORO B
 CHELSEA RD
 (TWP)

018"DIA CIRC METAL
 LEN=0050 INSTALLED UNKN

ARIONNE DR
 (TWP)
 LORI LN
 (TWP)

2 0 46197 0 00 0023+92
 SURREY LN
 (TWP)

LENGTH(AH 3124 BK 2387)
 018"DIA CIRC CONCR
 LEN=0050 INSTALLED UNKN
 VILLAGE GREEN RD

(PRDR)
 (AAR 593136Y)#TRKS 01
 024"DIA CIRC METAL

LEN=0040 INSTALLED UNKN
 BMSSEN 46/2040/0030/2026
 0 0 00000 0 00 0000+00
 PENNYPACK

BMSBG 46/2040/0030/2026
 HATBORO

UPPER MORELAND T
 BMSSEN 46/2040/0030/1832
 2 0 46197 0 00 0018+27

PENNYPACK CREEK
 BMSBG 46/2040/0030/1832

GREENBELT DR
 (TWP)

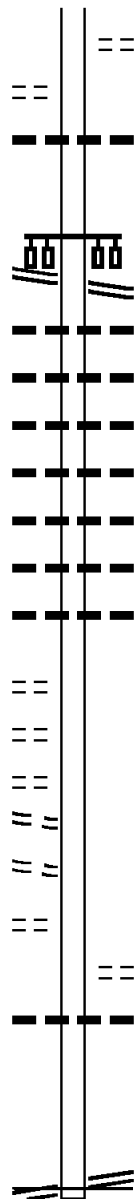
DIR: B TOTAL LEN: 1.973 MI. DIST: 06-4 SR: 2040
LEFT MUN: UPPER MORELAND T RIGHT MUN: UPPER MORELAND T

LAVINIA ST
(TWP) 0030/0215

2 0 46197 0 00 0000+00 004906 FT
YORK RD
(SR0263 SEG 0031/1302)
(SR0263 SEG 0030/1334) 0030/0000

2 0 46213 0 00 0021+90 002174 FT
ORCHARD WY
(TWP) 0020/0000
HAMPTON RD
(TWP) 0010/1812
NEWINGTON DR
(TWP) 0010/1447
ELM AV
(TWP) 0010/0924
HATBORO AV
(TWP) 0010/0564
MAGNOLIA AV
(TWP) 0010/0263

EASTON RD
(SR0611 SEG 0191/0000)
(SR0611 SEG 0190/0000) 0010/0000



0030/0479 LANCASTER PL
(TWP)

0030/0080 018 " DIA CIRC CONCR
LEN=0100 INSTALLED 2019
NC WARMINSTER RD

004906 FT YORK RD
(SR0263 SEG 0031/1302)
(SR0263 SEG 0030/1334)
5 0030/0000 LENGTH(AH 2387 BK 2732)
018 " DIA CIRC CONCR

0020/2655 LEN=0033 INSTALLED UNKN
048"H 24 "W ELLIP METAL

0020/2195 LEN=0044 INSTALLED UNKN
018 " DIA CIRC CONCR

0020/1735 LEN=0044 INSTALLED UNKN
018"H 00 "W MULT CONCR

0020/1540 LEN=0040 INSTALLED UNKN
018 " DIA CIRC METAL

0020/1030 LEN=0060 INSTALLED UNKN
018 " DIA CIRC CONCR

0020/0495 LEN=0032 INSTALLED UNKN
018 " DIA CIRC CONCR

0020/0026 LEN=0030 INSTALLED UNKN
002174 FT

5 0020/0000 LENGTH(AH 2732 BK 2174)

0010/0176 FROM 0611/0180 SH
(CONN)
018 " DIA CIRC CONCR

0010/0105 LEN=0038 INSTALLED UNKN
000000 FT 2 0 46213 0 00 0000+00
EASTON RD
(SR0611 SEG 0191/0000)
(SR0611 SEG 0190/0000)
NC MI LL RD
MFC BEGIN = D
5 0010/0000 LENGTH(AH 2174 BK 0000)

EXTRACT DATE: 12/18/2023 ROADWAY MANAGEMENT SYSTEM PAGE NUMBER: 558
 PRINT DATE: 12/20/2023 SLD COUNTY/SR - ANNUAL PRINT COUNTY: MONTGOMERY
 DIR: B TOTAL LEN: 3.870 MI. DIST: 06-4 SR: 2038
 LEFT MUN: UPPER MORELAND T RIGHT MUN: UPPER MORELAND T

020433 FT

020433 FT
 INTER-AHD

YORK RD
 {SR0263 SEG 0030/0000}
 {SR0263 SEG 0031/0000}

0080/3421



TERWOOD RD
 {SR2033 SEG 0070/3210}
 YORK RD
 {SR0263 SEG 0030/0000}
 {SR0263 SEG 0031/0000}

0080/3421

EXTRACT DATE: 12/18/2023
PRINT DATE: 12/20/2023

ROADWAY MANAGEMENT SYSTEM
SLD COUNTY/SR - ANNUAL PRINT

PAGE NUMBER: 557
COUNTY: MONTGOMERY

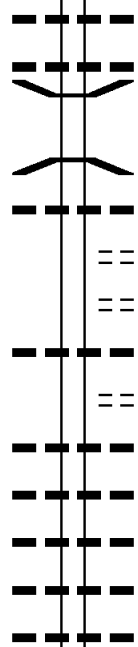
DIR: B TOTAL LEN: 3.870 MI.
LEFT MUN: UPPER MORELAND T

DIST: 06-4 SR: 2038
RIGHT MUN: UPPER MORELAND T

PRIVATE RD
(PRDR)

0080/2849

POI



0080/2849 (APRA) PECO-HEATON SUBS
024 " DIA CIRC METAL
0080/2815 LEN=0035 INSTALLED UNKN
018 " DIA CIRC METAL
0080/2550 LEN=0060 INSTALLED UNKN
0080/2288 BMSSEN 46/2038/0080/2264
00000000 00 0000+00
PENNYPACK BR
0080/2264 BMSBG 46/2038/0080/2264
018 " DIA CIRC CONCR
0080/2240 LEN=0042 INSTALLED UNKN
MANSFIELD RD
0080/1973 (TWP)
LAKEVUE DR
0080/1707 (TWP)
018 " DIA CIRC CONCR
0080/1355 LEN=0055 INSTALLED UNKN
BEECHWOOD RD
0080/1284 (TWP)
024 " DIA CIRC CONCR
0080/1120 LEN=0040 INSTALLED UNKN
036 " H 00 " W MULT CONCR
0080/1020 LEN=0066 INSTALLED UNKN
018 " DIA CIRC METAL
0080/0670 LEN=0045 INSTALLED UNKN
018 " DIA CIRC CONCR
0080/0390 LEN=0038 INSTALLED UNKN
018 " DIA CIRC CONCR
0080/0210 LEN=0042 INSTALLED UNKN

2 0 46092 0 00 0173+67 017012 FT
EASTON RD
(SR0611 SEG 0171/1565)
(SR0611 SEG 0170/1571)

0080/0000



017012 FT EASTON RD
(SR0611 SEG 0171/1565)
(SR0611 SEG 0170/1571)
5 0080/0000 LENGTH(AH 3421 BK 3373)
018 " DIA CIRC METAL
0070/3140 LEN=0045 INSTALLED UNKN
018 " DIA CIRC METAL
0070/2820 LEN=0090 INSTALLED UNKN
RUSSELL RD
0070/2774 (TWP)

WOODHILL DR
(TWP)

0070/2386



0070/2240 018 " DIA CIRC CONCR
LEN=0040 INSTALLED UNKN
SPENCER RD
0070/2194 (TWP)
018 " DIA CIRC METAL
0070/2010 LEN=0045 INSTALLED UNKN

WHITEHALL DR

DIR: B TOTAL LEN: 3.870 MI. DIST: 06-4 SR: 2038
 LEFT MUN: UPPER MORELAND T RIGHT MUN: UPPER MORELAND T

Location / Description	Segment ID	Length	Material / Notes
(TWP)	0070/1964		018 " DIA CIRC METAL
	0070/1785		LEN=0045 INSTALLED UNKN
	0070/1742		TERRACE RD (TWP)
	0070/1515		018 " DIA CIRC CONCR
	0070/1305		LEN=0052 INSTALLED UNKN
WILLOW RUN RD (PRDR)	0070/1231		018 " DIA CIRC METAL
BARTRAM RD (TWP)	0070/1040		LEN=0045 INSTALLED UNKN
	0070/1020		024 " DIA CIRC CONCR
	0070/0968		LEN=0045 INSTALLED UNKN
	0070/0525		BARTRAM RD (TWP)
	0070/0494		018 " DIA CIRC METAL
VILLAGE RD (PRDR)	0070/0354		LEN=0040 INSTALLED UNKN
	0070/0075		SHELDON RD (TWP)
013639 FT	013639 FT		024 " DIA CIRC CONCR
	013639 FT		LEN=0042 INSTALLED UNKN
			2 0 46092 0 00 0139+82
			MORELAND RD
			(SRO063 SEG 0513/0000)
			(SRO063 SEG 0512/0000)
			UPPER MORELAND
			ABINGTON T
	0070/0000		LENGTH(AH 3373 BK 2206)
	0060/2130		024 " DIA CIRC CONCR
OLD FITZWATERTOWN RD (TWP)	0060/1884		LEN=0020 INSTALLED UNKN
OKLAHOMA RD (TWP)	0060/1591		
	0060/1490		018 " DIA CIRC CONCR
	0060/1392		LEN=0040 INSTALLED UNKN
			TWIN BROOKS DR (TWP)
CARNATION AV (TWP)	0060/1162		
	0060/1120		018 " DIA CIRC METAL
	0060/1076		LEN=0100 INSTALLED UNKN
			CARNATION AV (TWP)
			018 " DIA CIRC METAL

DIR: B TOTAL LEN: 3.870 MI. DIST: 06-4 SR: 2038
 LEFT MUN: ABINGTON T RIGHT MUN: ABINGTON T

Street Name	Stationing	Notes	Stationing	Notes
GOHN DR (TWP)	0060/0855	==	0060/0860	LEN=0040 INSTALLED UNKN
			0060/0730	018 "DIA CIRC METAL LEN=0040 INSTALLED UNKN
WINDSOR AV (TWP)	0060/0562	==	0060/0625	018 "DIA CIRC METAL LEN=0045 INSTALLED UNKN
			0060/0350	024 "DIA CIRC METAL LEN=0043 INSTALLED UNKN
			0060/0291	MOUNT VERNON AV (TWP)
2 0 46092 0 00 0117+76 011433 FT OLD WELSH RD (TWP)	0060/0000	==	011433 FT	OLD WELSH RD (SR2029 SEG 0040/3050)
			0060/0000	LENGTH(AH 2206 BK 2200) 018 "DIA CIRC METAL
			0050/1930	LEN=0035 INSTALLED UNKN
			0050/1905	LILLIAN AV (TWP)
ELLIOTT AV (T871)	0050/1645	==	0050/1660	018 "DIA CIRC CONCR LEN=0038 INSTALLED UNKN
			0050/1612	ELLIOTT AV (T871)
			0050/1320	RUBICAM AV (TWP)
			0050/1075	018 "DIA CIRC CONCR LEN=0040 INSTALLED UNKN
			0050/1030	LAMOTT AV (TWP)
			0050/0780	018 "DIA CIRC METAL LEN=0046 INSTALLED UNKN
KANES RD (TWP)	0050/0719	==	0050/0735	PHIPPS AV (TWP)
			0050/0488	GALLOWAY AV (TWP)
BANNER RD (TWP)	0050/0361	==	0050/0314	018 "DIA CIRC CONCR LEN=0060 INSTALLED UNKN
			0050/0170	018 "DIA CIRC CONCR LEN=0035 INSTALLED UNKN
009233 FT			009233 FT	2 0 46092 0 00 0095+90 ROSSITER AV (TWP)

DIR: B TOTAL LEN: 3.870 MI. DIST: 06-4 SR: 2038
 LEFT MUN: ABINGTON T RIGHT MUN: ABINGTON T

Location	Segment ID	Start Station	End Station	Length	Material	Notes
COULON RD (TWP)	0040/2354	0040/0000	0040/2545	2545 FT	018" DIA CIRC METAL	INSTALLED UNKN
	0040/2170	0040/2170	0040/2170	0 FT	018" DIA CIRC METAL	INSTALLED UNKN
	0040/2113	0040/2113	0040/2113	0 FT	SENAC RD (TWP)	
	0040/1790	0040/1790	0040/1790	0 FT	018" DIA CIRC CONCR	INSTALLED UNKN
	0040/1722	0040/1722	0040/1722	0 FT	THUNDERHEAD RD (TWP)	
NORTH HILLS AV (TWP) ABINGTON UPPER DUBLIN T	0040/1440	0040/1440	0040/1440	0 FT	024" DIA CIRC METAL	INSTALLED UNKN
	0040/1132	0040/1132	0040/1132	0 FT	024" DIA CIRC METAL	INSTALLED UNKN
	0040/1050	0040/1050	0040/1050	0 FT	WOODLAND RD (TWP)	
2 0 46092 0 00 0070+00 BURN BRAE DR (TWP)	0040/1021	0040/1021	0040/1021	0 FT		
	0040/0835	0040/0835	0040/0835	0 FT	018" DIA CIRC CONCR	INSTALLED UNKN
ALPIN DR (TWP)	0040/0562	0040/0562	0040/0562	0 FT	018" DIA CIRC CONCR	INSTALLED UNKN
	0040/0000	0040/0000	0040/0000	0 FT	LENGTH(AH 2579 BK 2148)	
	0030/2140	0030/2140	0030/2140	0 FT	018" DIA CIRC CONCR	INSTALLED UNKN
	0030/1875	0030/1875	0030/1875	0 FT	GRISDALE RD (TWP)	
	0030/1839	0030/1839	0030/1839	0 FT	018" DIA CIRC CONCR	INSTALLED UNKN
ALPIN DR (TWP)	0030/1532	0030/1532	0030/1532	0 FT	TURNER AV (TWP)	
	0030/1500	0030/1500	0030/1500	0 FT	018" DIA CIRC CONCR	INSTALLED UNKN
	0030/1170	0030/1170	0030/1170	0 FT	RAYMOND AV (TWP)	
ALPIN DR (TWP)	0030/0885	0030/0885	0030/0885	0 FT	018" DIA CIRC METAL	INSTALLED UNKN
	0030/0863	0030/0863	0030/0863	0 FT		
	0030/0841	0030/0841	0030/0841	0 FT	ANZAC AV (TWP) ABINGTON UPPER DUBLIN T	018" DIA CIRC METAL

DIR: B TOTAL LEN: 3.870 MI. DIST: 06-4 SR: 2038
 LEFT MUN: UPPER DUBLIN T RIGHT MUN: UPPER DUBLIN T

ORI PL
 (TWP)

0030/0232
 004506 FT

WOODSIDE CR
 (TWP)

0020/2039

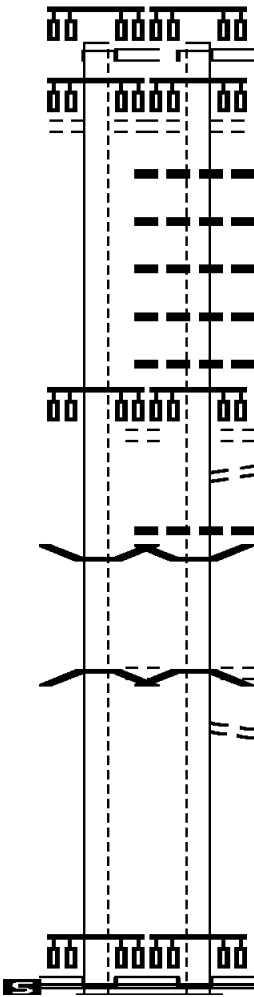
001963 FT

000000 FT

LIMEKILN PK
 (SR0152 SEG 0080/0000) 0010/0000

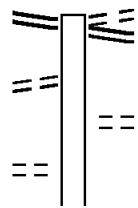
---	0030/0800	LEN=0040	INSTALLED UNKN
---	0030/0588	LEN=0038	INSTALLED UNKN
---	0030/0390	LEN=0040	INSTALLED UNKN
==	004506 FT	2 0 46092 0 00	0048+58
			SUSQUEHANNA RD
			(SR2017 SEG 0090/0712)
5	0030/0000	LENGTH(AH 2148 BK 2543)	
---	0020/2152	LEN=0035	INSTALLED UNKN
==			DAVID DR
==	0020/1888	(TWP)	
---	0020/1525	LEN=0048	INSTALLED UNKN
---	0020/1142	BMSID 46/2038/0020/1111	
---		2 0 46092 0 00	0034+27
---			SANDY RUN
---	0020/1111	BMSBG 46/2038/0020/1111	
---			018 "DIA CIRC CONCR
---	0020/0295	LEN=0050	INSTALLED UNKN
---	001963 FT	2 0 46092 0 00	0023+28
---			NORTH HILLS AV
==			(TWP)
5	0020/0000	LENGTH(AH 2543 BK 1963)	
---			SANDY RUN BR
---			STRUCTURE LENGTH 14 FT
---	0010/1949	BMSID 46/2038/0010/1949	
---			018 "DIA CIRC METAL
---	0010/1296	LEN=0040	INSTALLED UNKN
---			EASTVIEW DR
==			(TWP)
---			000000 FT
---			2 0 46092 0 00
---			0003+58
---			NC FI TZWATERTOWN RD
---			JENKINTOWN RD
---			(SR2021 SEG 0110/3219)
---			INTER-BK
---			LIMEKILN PK
---			(SR0152 SEG 0080/0000)
---			MFC BEGIN = C
5	0010/0000	LENGTH(AH 1963 BK 0000)	

PENNSYLVANIA AV (SR2022 SEG 0020/0198) FORT WASHINGTON AV (SR2022 SEG 0020/0198)	002742 FT INTER-AHD		002742 FT INTER-AHD	FORT WASHINGTON AV (SR2022 SEG 0020/0198) FORT WASHINGTON AV (SR2022 SEG 0020/0198)
SUMMIT AV (T339)	0013/2742		0012/2742	SUMMIT AV (T339)
	0013/2300		0012/2300	018 " DIA CIRC METAL LEN=0025 INSTALLED UNKN
			0012/2236	018 " DIA CIRC METAL LEN=0030 INSTALLED UNKN
			0012/2003	018 " DIA CIRC METAL LEN=0044 INSTALLED UNKN
			0012/1747	018 " DIA CIRC CONCR LEN=0046 INSTALLED UNKN
			0012/1500	015 " DIA CIRC CONCR LEN=0011 INSTALLED UNKN
COMMERCE DR (TWP)	0013/1017		0012/1295	COMMERCE DR (TWP)
			0012/1017	LC TO COMMERCE DR (CONN)
			0012/0890	015 " DIA CIRC CONCR LEN=0025 INSTALLED UNKN
BMS EN 46/2037/0012/0532 0 0 00000 0 00 0000+00 INDIANA DR (TWP) BRANCH OF SANDY RUN	0013/0582		0012/0777	BMS EN 46/2037/0012/0532 0 0 00000 0 0 0000+00 INDIANA DR (TWP)
BMSBG 46/2037/0012/0532	0013/0568		0012/0546	BRANCH OF SANDY RUN BMSBG 46/2037/0012/0532 FROM 8031/0520 SH
0 0 00000 0 00 0000+00 000000 FT RAMP NC PENNSYLVANIA AV RAMP R RD (SR8031 SEG 0520/1286) PENNSYLVANIA AV (SR2027 SEG 0064/1947)			0012/0532	(CONN) 0 0 00000 0 00 0000+00 NC PENNSYLVANIA AV RAMP R RD (SR8031 SEG 0520/1286) PENNSYLVANIA AV (SR2027 SEG 0064/1947)
RAMP B RD (SR8031 SEG 0770/1483) MFC BEGIN = C LENGTH(AH 2742 BK 0000)	INTER-BK 0013/0000		0012/0153 000000 FT	INTER-BK RAMP A RD (SR8031 SEG 0270/0000) MFC BEGIN = C LENGTH(AH 2742 BK 0000)



EXTRACT DATE: 12/18/2023 ROADWAY MANAGEMENT SYSTEM PAGE NUMBER: 551
 PRINT DATE: 12/20/2023 SLD COUNTY/SR - ANNUAL PRINT COUNTY: MONTGOMERY
 DIR: B TOTAL LEN: 1.447 MI. DIST: 06-4 SR: 2036
 LEFT MUN: ABINGTON T RIGHT MUN: ABINGTON T

007638 FT
 EDGEHILL RD
 (SR2034 SEG 0080/1209) 0030/2041
 HILLTHORPE AV 0030/1933
 (TWP)
 ALBRIGHT AV
 (TWP) 0030/1576



007638 FT HORACE AV
 (TWP)
 0030/2041 EDGEHILL RD
 (SR2034 SEG 0080/1209)
 0030/1924 FOR SR 2034 AND 2036
 (CONN)

EXTRACT DATE: 12/18/2023
PRINT DATE: 12/20/2023

ROADWAY MANAGEMENT SYSTEM
SLD COUNTY/SR - ANNUAL PRINT

PAGE NUMBER: 550
COUNTY: MONTGOMERY

DIR: B TOTAL LEN: 1.447 MI.
LEFT MUN: ABINGTON T

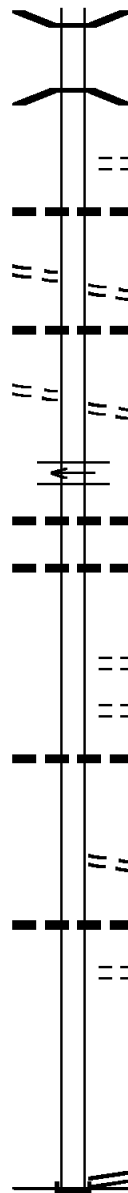
DIST: 06-4 SR: 2036
RIGHT MUN: ABINGTON T

2 0 46208 0 00 0056+09 005597 FT
EASTON RD
(TWP)

BRADFIELD RD
(TWP)

001665 FT

000000 FT



0030/0758 BMS EN 46/2036/0030/0695
0 0 00000 0 00 0000+00

0030/0695 BMSBG 46/2036/0030/0695
SUSQUEHAN RD

0030/0078 TROTTER AV
(TWP)

0030/0020 018 " DIA CIRC CONCR
LEN=0150 INSTALLED UNKN
005597 FT EASTON RD
(TWP)

5 0030/0000 LENGTH(AH 2041 BK 3932)
015 " DIA CIRC METAL

0020/3835 LEN=0030 INSTALLED UNKN

0020/3086 BRADFIELD RD
(TWP)

0020/2374 CROSSOVER RD
(CONN)

0020/2035 018 " DIA CIRC CONCR
LEN=0035 INSTALLED UNKN

0020/1862 018 " DIA CIRC METAL
LEN=0055 INSTALLED UNKN

0020/0751 CUSTER AV
(TWP)

0020/0247 BRUCE AV
(TWP)

0020/0175 015 " DIA CAST IRON
LEN=0030 INSTALLED UNKN
001665 FT 2 0 46208 0 00 0016+65

5 0020/0000 EDGECOMB AV
(TWP)

0020/0000 LENGTH(AH 3932 BK 1665)

0010/0845 018 " DIA CIRC METAL
LEN=0030 INSTALLED UNKN

0010/0640 ARDSLEY AV
(TWP)

000000 FT 2 0 46208 0 00 0000+00
EDGEHILL RD
(SR2034 SEG 0050/0205)

NC TY SON AV
INTER-BK (SR2034 SEG 0050/0205)

5 0010/0000 MFC BEGIN = D
LENGTH(AH 1665 BK 0000)

EXTRACT DATE: 12/18/2023 ROADWAY MANAGEMENT SYSTEM PAGE NUMBER: 549
 PRINT DATE: 12/20/2023 SLD COUNTY/SR - ANNUAL PRINT COUNTY: MONTGOMERY
 DIR: B TOTAL LEN: 2.675 MI. DIST: 06-4 SR: 2035
 LEFT MUN: SPRINGFIELD T RIGHT MUN: SPRINGFIELD T

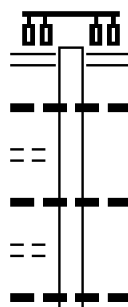
STOTESBURY AV
(TWP)

CROMWELL RD
(TWP)

014124 FT

0050/1274

0050/0972



014119 FT PAPER MILL RD
 (SR2032 SEG 0020/2343)
 0050/1552 012"H 24"W ELLIP METAL
 0050/1450 LEN=0040 INSTALLED UNKN
 0050/1225 024 " DIA CIRC METAL
 LEN=0100 INSTALLED UNKN
 0050/0880 012"H 24"W ELLIP METAL
 LEN=0045 INSTALLED UNKN

EXTRACT DATE: 12/18/2023
PRINT DATE: 12/20/2023

ROADWAY MANAGEMENT SYSTEM
SLD COUNTY/SR - ANNUAL PRINT

PAGE NUMBER: 548
COUNTY: MONTGOMERY

DIR: B TOTAL LEN: 2.675 MI.
LEFT MUN: SPRINGFIELD T

DIST: 06-4 SR: 2035
RIGHT MUN: SPRINGFIELD T

Stationing	Description	Length	Material	Notes
2 0 46116 0 00 0202+03	DELPHINE RD (TWP)	012572 FT	012" H 24" W ELLIP METAL	LEN=0035 INSTALLED UNKN
0050/0000				MFC BEGIN = C
018 "DIA CIRC METAL		0041/3875		LEN=0030 INSTALLED UNKN
018 "DIA CIRC CONCR	TRUMBAUER DR (TWP)	0041/2765		LEN=0370 INSTALLED UNKN
PATTON RD (TWP)		0041/2681		
FENTON RD (TWP)		0041/2164		
WIDENER RD (TWP)		0041/1716		
012" H 24" W ELLIP METAL	CHILDSD RD (TWP)	0041/1455		LEN=0024 INSTALLED UNKN
CHILDSD RD (TWP)		0041/1063		
2 0 46116 0 00 0161+61	WILLOW GROVE AV (SR2034 SEG 0020/1853)	008667 FT		
0041/0000	CHANDLER RD (TWP)	0035/2875		LEN=0034 INSTALLED UNKN
012" H 18" W ELLIP METAL		0035/2579		LEN=0022 INSTALLED UNKN
018 "DIA CIRC CONCR		0035/2371		LEN=0022 INSTALLED UNKN
PLEASANT AV (TWP)		0035/2313		
012" H 18" W ELLIP METAL	FIRETHORNE LN	0035/2125		LEN=0024 INSTALLED UNKN
0050/0554		012567 FT		
0050/0000				
0040/3820				024 "DIA CIRC CONCR
0040/2672	TRUMBAUER DR (TWP)			
0040/2153	PATTON RD (TWP)			
0040/1679	FENTON RD (TWP)			
0040/1429	WIDENER RD (TWP)			
0040/1051	CHILDSD RD (TWP)			
0040/0956	018 "DIA CIRC CONCR			LEN=0030 INSTALLED UNKN
0040/0370	018 "DIA CIRC CONCR			LEN=0034 INSTALLED UNKN
008661 FT	2 0 46116 0 00 0161+44			WILLOW GROVE AV (SR2034 SEG 0020/1853)
0040/0000	CHANDLER RD (TWP)			LEN=0034 INSTALLED UNKN
0034/2874				
0034/2543	018 "DIA CIRC CONCR			LEN=0030 INSTALLED UNKN
0034/2338	018 "DIA CIRC CONCR			LEN=0030 INSTALLED UNKN
0034/2311	PLEASANT AV (TWP)			

EXTRACT DATE: 12/18/2023
PRINT DATE: 12/20/2023

ROADWAY MANAGEMENT SYSTEM
SLD COUNTY/SR - ANNUAL PRINT

PAGE NUMBER: 547
COUNTY: MONTGOMERY

DIR: B TOTAL LEN: 2.675 MI.
LEFT MUN: SPRINGFIELD T

DIST: 06-4 SR: 2035
RIGHT MUN: SPRINGFIELD T

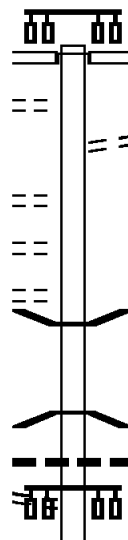
Project Description	Length	Material	Status	Notes
(TWP)	0035/2042	==	==	
018 "DIA CIRC CONCR	LEN=0022	INSTALLED	UNKN	
LC FROM HILLCREST RD				
(CONN)	0035/1792	==	==	
018 "DIA CIRC CONCR	LEN=0024	INSTALLED	UNKN	
HILLCREST RD	0035/1747	---	---	
(TWP)	0035/1682	==	==	
MERMAID LN	0035/1525	==	==	
(TWP)	0035/1506	---	---	
018 "DIA CIRC CONCR	LEN=0024	INSTALLED	UNKN	
WAVERLY RD	0035/1348	==	==	
(TWP)	0035/1335	---	---	
018 "DIA CIRC CONCR	LEN=0022	INSTALLED	UNKN	
SPRINGFIELD				
CHELTENHAM T	0035/0600	---	---	
(APRA) FERRICHS CONST C				
IVY HILL RD				
(CITY)	0035/0586	==	==	
WOODBROOK LN				
(CITY)	0035/0383	==	==	
MURDOCH RD				
(CITY)	0035/0195	==	==	
0 0 00000 0 00 0000+00	005761	FT		
ROUMFORT RD				
(CITY)				
LENGTH(AH 2906 BK 1109)	0035/0000	==	==	
018 "DIA CIRC CONCR	LEN=0024	INSTALLED	UNKN	
0031/0946				
0034/2038				(TWP)
018 "DIA CIRC CONCR	LEN=0030	INSTALLED	UNKN	
LC FROM HILLCREST RD				
(CONN)	0034/1793	==	==	
HILLCREST RD				
(TWP)	0034/1688	==	==	
MERMAID LN				
(TWP)	0034/1523	---	---	
WAVERLY RD				
(TWP)	0034/1348	==	==	
018 "DIA CIRC CONCR	LEN=0028	INSTALLED	UNKN	
0034/1293				
018 "DIA CIRC CONCR	LEN=0028	INSTALLED	UNKN	
0034/0749				
(APRA) FERRICHS CONST C				
IVY HILL RD				
(TWP)	0034/0586	==	==	
015 "DIA CIRC CONCR	LEN=0028	INSTALLED	UNKN	
SPRINGFIELD				
CHELTENHAM T				
WOODBROOK LN				
(CITY)	0034/0437	---	---	
015 "DIA CIRC CONCR	LEN=0048	INSTALLED	UNKN	
MURDOCH RD				
(CITY)	0034/0384	==	==	
015 "DIA CIRC CONCR	LEN=0030	INSTALLED	UNKN	
0034/0285				
015 "DIA CIRC CONCR	LEN=0030	INSTALLED	UNKN	
0 0 00000 0 00 0000+00	005775	FT		
ROUMFORT RD				
(CITY)				
LENGTH(AH 2886 BK 1097)	0034/0000	==	==	
015 "DIA CIRC CONCR				

DIR: B TOTAL LEN: 2.675 MI. DIST: 06-4 SR: 2035
 LEFT MUN: CHELTENHAM T RIGHT MUN: CHELTENHAM T

Segment Description	Stationing	Material	Length	Notes
MCPHERSON ST (CITY)	0031/0883	0030/0885	LEN=0030	INSTALLED UNKN
ELAINE ST (CITY)	0031/0680	0030/0871	LEN=0028	INSTALLED UNKN
GOWEN AV (CITY)	0031/0454	0030/0668	LEN=0030	INSTALLED UNKN
2 0 46116 0 00 0121+99 004652 FT EASTON RD (TWP)		0030/0636	LEN=0030	INSTALLED UNKN
WADSWORTH AV (SR4021 SEG 0040/2591) MFC BEGIN = C LENGTH(AH 1109 BK 2913)	0031/0000	0030/0445	LEN=0030	INSTALLED UNKN
FROM 4021/0040 SH (CONN)	0021/2805	0030/0380	LEN=0030	INSTALLED UNKN
018 "DIA CIRC CONCR LEN=0035 INSTALLED UNKN	0021/2597	0030/0134	LEN=0030	INSTALLED UNKN
018 "DIA CIRC CONCR LEN=0035 INSTALLED UNKN	0021/2350	0030/0096	LC FROM EASTON RD	(CONN)
MT AIRY AV (CITY) CEDAR PLAZA RD (PRDR)	0021/2300	004678 FT	2 0 46116 0 00 0123+33	EASTON RD (TWP)
018 "DIA CIRC CONCR LEN=0040 INSTALLED UNKN	0021/2136	0020/0000	LEN=0035	INSTALLED UNKN
DURHAM ST (CITY)	0021/1708	0020/2833	LEN=0035	INSTALLED UNKN
		0020/2655	LEN=0035	INSTALLED UNKN
		0020/2465	LEN=0035	INSTALLED UNKN
		0020/2450	LC FROM CEDAR PLAZA RD	(CONN)
		0020/2340	LEN=0032	INSTALLED UNKN
		0020/2300	LC TO CEDAR PLAZA RD	(CONN)
		0020/2240	LEN=0032	INSTALLED UNKN

DIR: B TOTAL LEN: 2.675 MI. DIST: 06-4 SR: 2035
 LEFT MUN: CHELTENHAM T RIGHT MUN: CHELTENHAM T

Segment Description	Length	Start Station	End Station	Notes
018 "DIA CIRC CONCR LEN=0035 INSTALLED UNKN MT PLEASANT AV (CITY) CEDAR PLAZA RD (PRDR)	0021/1544	0021/1544	0021/1500	
018 "DIA CIRC CONCR LEN=0035 INSTALLED UNKN	0021/1309	0021/1309	0021/0000	
2 0 46116 0 00 0092+63 VERNON RD (CITY)	001739 FT	001739	001739	
MFC BEGIN = B LENGTH(AH 2913 BK 1739)	0021/0000	0021/0000	0021/0000	
GREENWOOD ST (CITY)	0010/1213	0010/1213	0010/1188	
PHIL ELLENA ST (CITY)	0010/0996	0010/0996	0010/0705	
LIMEKILN PK (CITY)	0010/0705	0010/0705	0010/0000	
000000 FT	000000 FT	000000	000000	
UPSAL ST (SR4017 SEG 0081/1058) OGONTZ AV (CITY)	0010/0000	0010/0000	0010/0000	
018 "DIA CIRC METAL LEN=0032 INSTALLED UNKN LC FROM CEDAR PLAZA RD (CONN)	0020/1620	0020/1620	0020/1560	
MT PLEASANT AV (CITY) CEDAR PLAZA RD (PRDR)	0020/1500	0020/1500	0020/1405	
LC TO CEDAR PLAZA RD (CONN)	0020/1405	0020/1405	0020/1130	
015 "DIA CIRC METAL LEN=0030 INSTALLED UNKN	0020/1130	0020/1130	0020/0830	
018 "DIA CIRC CONCR LEN=0030 INSTALLED UNKN	0020/0830	0020/0830	0020/0425	
018 "DIA CIRC METAL LEN=0030 INSTALLED UNKN	0020/0425	0020/0425	0020/0290	
018 "DIA CIRC CONCR LEN=0030 INSTALLED UNKN	0020/0290	0020/0290	001739	
2 0 46116 0 00 0092+63 VERNON RD (CITY)	001739 FT	001739	001739	
MFC BEGIN = B LENGTH(AH 2939 BK 1739)	0020/0000	0020/0000	0020/0000	
018 "DIA CIRC CONCR LEN=0022 INSTALLED UNKN	0010/1298	0010/1298	0010/1188	
018 "DIA CIRC CONCR LEN=0022 INSTALLED UNKN	0010/1188	0010/1188	0010/0705	
LIMEKILN PK (SR2064 SEG 0010/0000)	0010/0705	0010/0705	0010/0000	
000000 FT	000000 FT	000000	000000	
2 0 46116 0 00 0075+28 OGONTZ AV (SR0309 SEG 0050/0000) (SR0309 SEG 0051/0000)	0010/0000	0010/0000	0010/0000	
NC CH INTER-BK CHELTENHAM AV (SR0309 SEG 0050/0000) MFC BEGIN = B LENGTH(AH 1739 BK 0000)	0010/0000	0010/0000	0010/0000	

	027949 FT		027949 FT	EDGEHILL RD
			INTER-AHD	(SR0063 SEG 0562/0000)
OLD WELSH RD	0100/1685		0100/1685	OLD WELSH RD
(SR2029 SEG 0010/0000)				(SR0063 SEG 0562/0000)
ROY AV	0100/1429			
(TWP)				
CHESTER AV	0100/1111		0100/1142	CHESTER AV
(TWP)				(TWP)
BUTLER AV	0100/0856			
(TWP)				
HAMILTON AV	0100/0601			
(TWP)				
	026264 FT		0100/0115	BMS EN 46/2034/0100/0000
			026264 FT	2 0 46118 0 00 0114+65
				OLD YORK RD (NB)
				BMSBG 46/2034/0100/0000
			0100/0000	LENGTH(AH 1685 BK 2321)
				01B "DIA CIRC METAL
			0090/2230	LEN=0022 INSTALLED 1978
FERNDALE AV	0090/1716			
(TWP)				

DIR: B TOTAL LEN: 5.293 MI. DIST: 06-4 SR: 2034
 LEFT MUN: ABINGTON T RIGHT MUN: ABINGTON T

Left Side	Center Line	Right Side
ROCKWELL RD (TWP) 0090/1233	==	ROCKWELL RD (TWP) 0090/1233
GLENDALE AV (TWP) 0090/1203	==	0090/1203
CLEARVIEW AV (TWP) 0090/0906	==	
CURTIS AV (TWP) 0090/0604	==	

2 0 46118 0 00 0091+61 023943 FT	==	0090/0340 015 " DIA CIRC METAL LEN=0024 INSTALLED 1978 KEITH RD (TWP)
WAYNE AV (TWP) 0090/0000	==	0090/0307 023943 FT
RIDGEVIEW AV (TWP) 0080/2173	==	5 0090/0000 LENGTH(AH 2321 BK 2476)
WOODLAND RD (TWP) 0080/1954	==	
=====		
TYSON AV (SR2036 SEG 0030/2041) FOR SR 2034 AND 2036 (CONN) 0080/1209	==	WOODLAND RD (TWP) 0080/1954
	==	BENEZET RD (TWP) 0080/1565
	==	HORACE AV (TWP) 0080/1209
	==	
	==	KENT RD (TWP) 0080/0896
	==	GUERNSEY AV (TWP) 0080/0594
	==	RUSH RD (TWP) 0080/0309
021467 FT	==	021467 FT
=====		
	==	2 0 46118 0 00 0066+86 SUSQUEHANNA RD (SR2017 SEG 0060/1475)
	==	5 0080/0000 LENGTH(AH 2476 BK 1719)
=====		
2 0 46118 0 00 0049+71 019748 FT	==	019748 FT EASTON RD (TWP)
EASTON RD (TWP) 0070/0000	==	5 0070/0000 LENGTH(AH 1719 BK 2466)
	==	BRADFIELD RD (TWP) 0060/2009
	==	018 " DIA CIRC CONCR LEN=0034 INSTALLED 1978
	==	024 " DIA CIRC METAL LEN=0040 INSTALLED 1978

DIR: B TOTAL LEN: 5.293 MI. DIST: 06-4 SR: 2034
 LEFT MUN: ABINGTON T RIGHT MUN: ABINGTON T


Stationing / Description	Length (FT)	Material / Notes
2 0 46118 0 00 0024+94 CUSTER AV (TWP)	017282 FT 0060/0000	012" DIA CIR PLASTIC LEN=0038 INSTALLED 2014
BRUCE AV (TWP)	0050/1952	018" DIA CIRC METAL LEN=0020 INSTALLED UNKN
TYSON AV (SR2036 SEG 0010/0000)	0050/0205 014786 FT	ARDSLEY AV (TWP)
		2 0 46118 0 00 0000+00 NC ED GEHILL RD JENKINTOWN RD (SR2021 SEG 0090/0000)
	014786 FT	INTER-BK TYSON AV (TWP) LTH AH 002496 BK 000100
		014786 FT 7044/0000 INTER-AHD LIMEKILN PK (SR0152 SEG 0050/2770)
PRIVATE DR (PRDR)	0040/3415	0040/3558 (SR0152 SEG 0050/2770) CHELTENHAM T 018" DIA CIRC CONCR LEN=0104 INSTALLED UNKN
		0040/3415 (APRA) GLASGOW INC
		GLENSIDE AV (TWP)
WINDING WY (TWP)	0040/1273	WINDING WY (TWP)

DIR: B TOTAL LEN: 5.293 MI. DIST: 06-4 SR: 2034
 LEFT MUN: CHELTENHAM T RIGHT MUN: CHELTENHAM T

2 0 46156 0 00 0112+83 011228 FT
 BRIDLE RD
 (TWP) 0040/0000

CHURCH RD
 (SR0073 SEG 0600/0000) 0030/3170
 FROM 0073/0594 SH
 (CONN) 0030/3054
 FALCON DR
 (TWP) 0030/2749
 SANDY HILL RD
 (TWP) 0030/2330

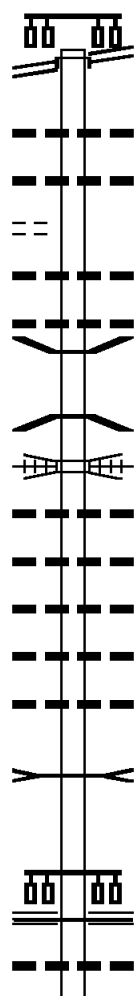
FENTON RD
 (TWP) 0020/2969



== 0040/0790 TWICKENHAM RD
 (TWP)
 == 0040/0186 LINDLEY RD
 011228 FT (TWP)
 S 0040/0000 LENGTH(AH 3558 BK 3897)
 FROM 0073/0600 SH
 (CONN)
 015 "DIA CIRC CONCR
 0030/3293 LEN=0030 INSTALLED UNKN
 0030/3250 CHURCH RD
 (SR0073 SEG 0600/0000)
 0030/3170
 0030/3054
 0030/2749
 0030/2330
 0030/2276 BMSEN 46/2034/0030/2175
 0 0 00000 0 00 0000+00
 PA 309 BYPASS (NB)
 0030/2175 BMSBG 46/2034/0030/2175
 0030/0500 018 "DIA CIRC CONCR
 LEN=0042 INSTALLED 1978
 NEWBOLD LN
 == == 0030/0451 (TWP)
 --- 0030/0384 018 "DIA CIRC CONCR
 LEN=0039 INSTALLED 1978
 007331 FT 2 0 46156 0 00 0073+18
 COBDEN RD
 (TWP)
 S 0030/0000 LENGTH(AH 3897 BK 3659)
 FROEBEL RD
 == == 0020/3229 (TWP)
 --- 0020/2856 018 "DIA CIRC CONCR
 LEN=0038 INSTALLED 1978
 KNOX RD
 == == 0020/2588 (TWP)
 CHANDLER RD

DIR: B TOTAL LEN: 5.293 MI. DIST: 06-4 SR: 2034
 LEFT MUN: CHELTENHAM T RIGHT MUN: CHELTENHAM T

						(TWP) CHELTENHAM AV {SR2035 SEG 0040/0000} {SR2035 SEG 0041/0000}
					0020/1853	CHELTENHAM SPRINGFIELD T
					0020/1795	018 "DIA CIRC METAL LEN=0029 INSTALLED 1975
GLADSTONE RD (TWP)		0020/1411	==			
DOUGLAS RD (TWP)		0020/0635	==			
2 0 46156 0 00 0036+66		003672 FT			003672 FT	
SOUTHAMPTON AV (TWP)		0020/0000	==		0020/0000	LENGTH(AH 3659 BK 3672) QUEEN ST (TWP)
					0010/3503	
					0010/2785	015 "DIA CIRC CONCR LEN=0035 INSTALLED 1975
					0010/2616	ELM AV (TWP)
TRAYMORE AV (TWP)		0010/2606	==			
					0010/2201	FLOURTOWN AV (TWP)
					0010/1619	EASTERN AV (TWP)
					0010/1257	ARDMORE AV (TWP)
					0010/0954	PLEASANT AV (TWP)
					0010/0661	PINE RD (TWP)
					0010/0072	015 "DIA CAST IRON LEN=0035 INSTALLED 1975
	000000 FT				000000 FT	2 0 46156 0 00 0000+00 NC WI
						WILLOW GROVE AV STENTON AV {SR4002 SEG 0031/1903} {SR4002 SEG 0030/1905}
					INTER-BK	WILLOW GROVE AV (TWP)
					0010/0000	MFC BEGIN = D LENGTH(AH 3672 BK 0000)

	018947 FT		018947 FT	FITZWATERTOWN RD
			INTER-AHD	(SR2038 SEG 0080/3421)
OLD YORK RD				OLD YORK RD
{SR0263 SEG 0031/0000}				{SR0263 SEG 0030/0000}
{SR0263 SEG 0030/0000}	0070/3210		0070/3210	{SR0263 SEG 0031/0000}
			0070/2580	018 " DIA CIRC METAL
				LEN=0045 INSTALLED UNKN
			0070/2265	018 " DIA CIRC METAL
				LEN=0040 INSTALLED UNKN
BEAR BL				
(GOVT)	0070/2001			
			0070/1950	018 " DIA CIRC CONCR
				LEN=0045 INSTALLED UNKN
			0070/1615	018 " DIA CIRC CONCR
				LEN=0048 INSTALLED UNKN
			0070/1585	BMS EN 46/2033/0070/1559
				0 0 00000 0 00 0000+00
				BR. PENNYPACK CREEK
			0070/1559	BMS BG 46/2033/0070/1559
				SOUTHEASTERN PENNSYLVAN
			0070/1445	OVERPASS IS RR X-ING
				018 " DIA CIRC CONCR
			0070/1370	LEN=0040 INSTALLED UNKN
				018 " DIA CIRC METAL
			0070/1315	LEN=0035 INSTALLED UNKN
				018 " DIA CIRC METAL
			0070/1020	LEN=0045 INSTALLED UNKN
				018 " DIA CIRC CONCR
			0070/0710	LEN=0040 INSTALLED UNKN
				018 " DIA CIRC CONCR
			0070/0240	LEN=0040 INSTALLED UNKN
				PENNYPACK BR
				STRUCTURE LENGTH 19 FT
			0070/0028	BMS ID 46/2033/0070/0028
			015737 FT	2 0 46092 0 00 0239+43
				DAVISVILLE RD
				(SR2042 SEG 0030/0000)
			0070/0000	MFC BEGIN = C
				LENGTH(AH 3210 BK 2882)
				018 " DIA CIRC CONCR
			0060/2695	LEN=0035 INSTALLED UNKN
				018 " DIA CIRC CONCR

DIR: B TOTAL LEN: 3.588 MI. DIST: 06-4 SR: 2033
 LEFT MUN: UPPER MORELAND T RIGHT MUN: UPPER MORELAND T

ROAD NAME (TWP)	ADDRESS	LENGTH (FT)	STATUS	DESCRIPTION
MORGANMILL RD	0060/2170	0060/2410	LEN=0035	INSTALLED UNKN
				BR PENNYPACK CRK
				STRUCTURE LENGTH 10 FT
		0060/2138		BMSID 46/2033/0060/2138
		0060/2026		HUNTINGDON RD (TWP)
GREYHORSE RD	0060/1215	0060/1260	LEN=0020	INSTALLED UNKN
				024 " DIA CIRC CONCR
2 0 46092 0 01 0262+40	012855 FT	012855 FT		
GREENWOOD DR	0060/0000	0060/0000	LENGTH(AH 2882 BK 1499)	018 " DIA CIRC METAL
		0050/1315	LEN=0035	INSTALLED UNKN
		0050/0714		OAK RIDGE FARM RD (PRDR)
		0050/0460	LEN=0030	INSTALLED UNKN
		011356 FT		
2 0 46092 0 01 0286+26	011356 FT	0050/0000	LENGTH(AH 1499 BK 1455)	
BRENDAN CR	0040/0659			
PIKE CR	0040/0305			
TERWOOD HILL DR	009901 FT			
2 0 46092 0 01 0301+40	009901 FT	0040/0000	LENGTH(AH 1455 BK 3693)	EDGE HILL RD
EDGE HILL RD	0040/0000	0030/3665		(TWP)
(SR2044 SEG 0020/2358)		0030/2690	LEN=0030	INSTALLED UNKN
		0030/2316		LUNDY LN (TWP)

DIR: B TOTAL LEN: 3.588 MI. DIST: 06-4 SR: 2033
 LEFT MUN: UPPER MORELAND T RIGHT MUN: UPPER MORELAND T

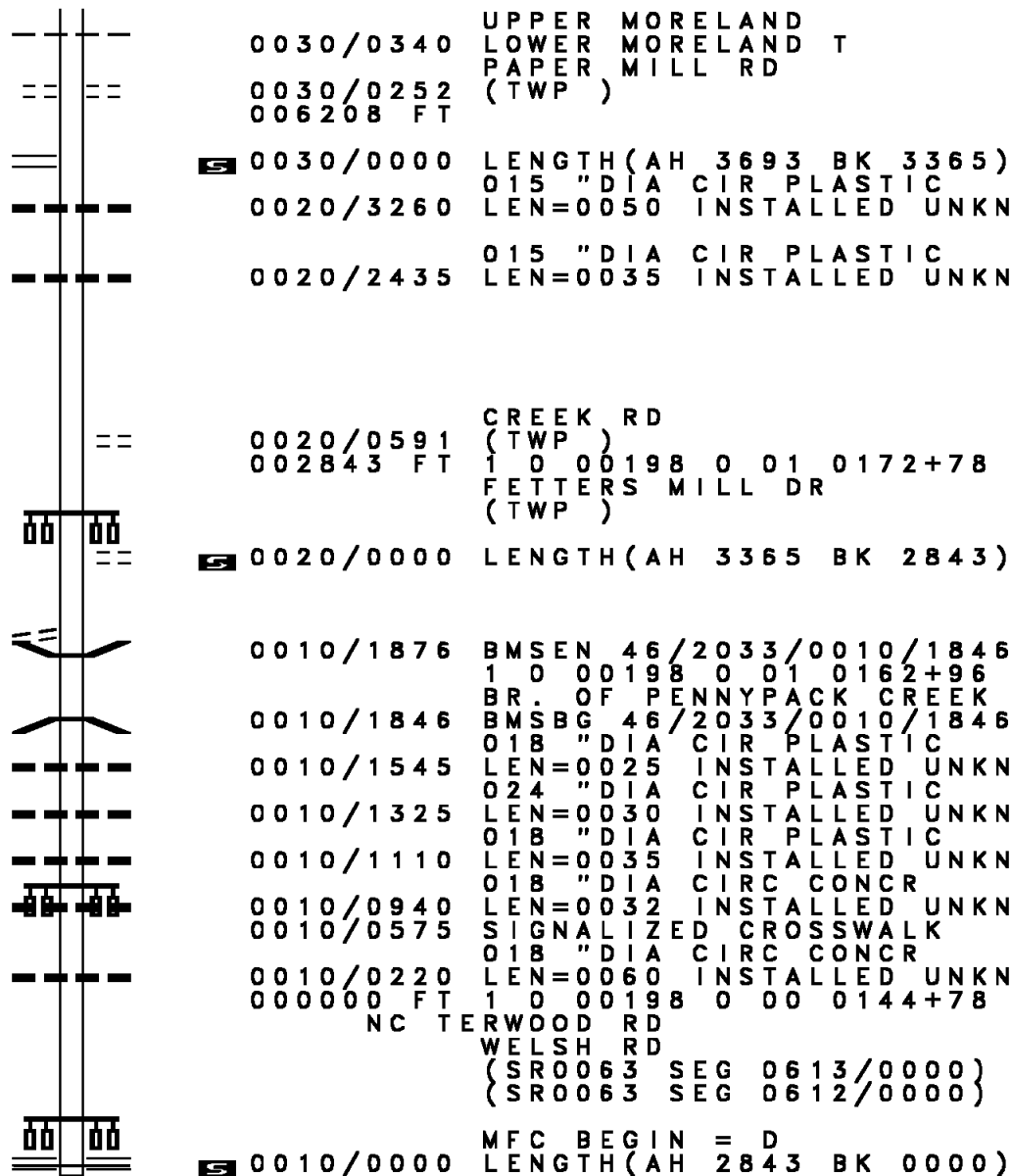
1 0 00198 0 01 0206+69 006208 FT
 WASHINGTON LN
 (SR2046 SEG 0020/3288) 0030/0000

VALLEY RD
 (TWP)

002843 FT

0010/2105

000000 FT



0030/0340 UPPER MORELAND
 LOWER MORELAND T
 PAPER MILL RD
 (TWP)
 0030/0252
 006208 FT
 0030/0000 LENGTH(AH 3693 BK 3365)
 015 " DIA CIR PLASTIC
 0020/3260 LEN=0050 INSTALLED UNKN
 015 " DIA CIR PLASTIC
 0020/2435 LEN=0035 INSTALLED UNKN
 CREEK RD
 0020/0591 (TWP)
 002843 FT 1 0 00198 0 01 0172+78
 FETTERS MILL DR
 (TWP)
 0020/0000 LENGTH(AH 3365 BK 2843)
 0010/1876 BMS EN 46/2033/0010/1846
 1 0 00198 0 01 0162+96
 BR. OF PENNYPACK CREEK
 0010/1846 BMSBG 46/2033/0010/1846
 018 " DIA CIR PLASTIC
 0010/1545 LEN=0025 INSTALLED UNKN
 024 " DIA CIR PLASTIC
 0010/1325 LEN=0030 INSTALLED UNKN
 018 " DIA CIR PLASTIC
 0010/1110 LEN=0035 INSTALLED UNKN
 018 " DIA CIRC CONCR
 0010/0940 LEN=0032 INSTALLED UNKN
 0010/0575 SIGNALIZED CROSSWALK
 018 " DIA CIRC CONCR
 0010/0220 LEN=0060 INSTALLED UNKN
 000000 FT 1 0 00198 0 00 0144+78
 NC TERWOOD RD
 WELSH RD
 (SR0063 SEG 0613/0000)
 (SR0063 SEG 0612/0000)
 MFC BEGIN = D
 0010/0000 LENGTH(AH 2843 BK 0000)

EXTRACT DATE: 12/18/2023 ROADWAY MANAGEMENT SYSTEM PAGE NUMBER: 536
PRINT DATE: 12/20/2023 SLD COUNTY/SR - ANNUAL PRINT COUNTY: MONTGOMERY
DIR: B TOTAL LEN: 1.887 MI. DIST: 06-4 SR: 2032
LEFT MUN: SPRINGFIELD T RIGHT MUN: SPRINGFIELD T

009964 FT



009964 FT
INTER-AHD

0040/1103

PAPER MILL RD
(TWP)
CHURCH RD
(SR0073 SEG 0580/1943)

EXTRACT DATE: 12/18/2023
PRINT DATE: 12/20/2023

ROADWAY MANAGEMENT SYSTEM
SLD COUNTY/SR - ANNUAL PRINT

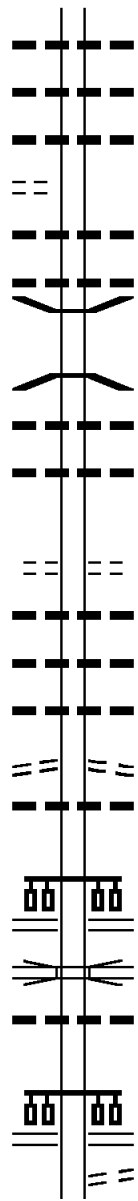
PAGE NUMBER: 535
COUNTY: MONTGOMERY

DIR: B TOTAL LEN: 1.887 MI.
LEFT MUN: SPRINGFIELD T

DIST: 06-4 SR: 2032
RIGHT MUN: SPRINGFIELD T

MALINDA RD
(TWP)

0040/0432



0040/0684	018 " DIA	CIRC CONCR
	LEN=0026	INSTALLED UNKN
0040/0666	018 " DIA	CIRC CONCR
	LEN=0026	INSTALLED UNKN
0040/0474	024 " DIA	CIRC CONCR
	LEN=0030	INSTALLED UNKN
0040/0420	018 " DIA	CIRC CONCR
	LEN=0030	INSTALLED UNKN
0040/0182	024 " DIA	CIRC METAL
	LEN=0020	INSTALLED UNKN
0040/0161	BMS EN 46/2032/0040/0141	
	2 0 46114 0 00 0080+99	
0040/0141	BRANCH WISSAHICKON CREE	
	BMSBG 46/2032/0040/0141	
0040/0124	036 " DIA	CIRC CONCR
	LEN=0040	INSTALLED UNKN
0040/0114	024 " DIA	CIRC METAL
	LEN=0034	INSTALLED UNKN
008861 FT	2 0 46114 0 00 0080+99	
	BERGAN RD	
	(TWP)	
0040/0000	LENGTH(AH 1103 BK 2176)	
0030/1850	018 " DIA	CIRC METAL
	LEN=0042	INSTALLED UNKN
0030/1351	018 " DIA	CIRC CONCR
	LEN=0040	INSTALLED UNKN
0030/1330	024 " DIA	CIRC CONCR
	LEN=0041	INSTALLED UNKN
0030/1308	FROM 8027/0010 SH	
	(CONN)	
0030/1297	018 " DIA	CIRC CONCR
	LEN=0030	INSTALLED UNKN
	RAMP H RD	
	(SR8027 SEG 0750/0000)	
	RAMP F RD	
	(SR8027 SEG 0010/0784)	
0030/1189	PA 309 BY-PASS (NB	
0030/1100	OP ID 46/0309/0110/0742	
0030/0999	018 " DIA	CIRC METAL
	LEN=0042	INSTALLED UNKN
	RAMP G RD	
	(SR8027 SEG 0500/0726)	
	RAMP E RD	
	(SR8027 SEG 0250/0000)	
0030/0993	TO 8027/0250 SH	
0030/0910	(CONN)	

TO 8027/0750 SH
(CONN)

0030/1308

DIR: B TOTAL LEN: 1.887 MI. DIST: 06-4 SR: 2032
 LEFT MUN: SPRINGFIELD T RIGHT MUN: SPRINGFIELD T

SPRINGFIELD WY
 (PRDR)

0030/0748

006685 FT

FRASER RD
 (TWP)

0020/2926

HARSTON LN
 (TWP)

0020/1168

PRESTON RD
 (TWP)

0020/0789

SWADE RD
 (TWP)

0020/0149
 003629 FT

0030/0786	018 "DIA CIRC CONCR LEN=0035 INSTALLED UNKN
0030/0206	018 "DIA CIRC METAL LEN=0036 INSTALLED UNKN 2 0 46114 0 00 0073+13 HAWTHORN LN (TWP)
0030/0000	LENGTH(AH 2176 BK 3056)
0020/2720	018 "DIA CIRC METAL LEN=0036 INSTALLED UNKN
0020/2352	024 "DIA CIRC METAL LEN=0046 INSTALLED UNKN CHELTENHAM AV (SR2035 SEG 0050/1552)
0020/2343	018 "DIA CIRC METAL LEN=0036 INSTALLED UNKN
0020/2318	018 "DIA CIRC CONCR LEN=0138 INSTALLED UNKN
0020/2078	024 "DIA CIRC CONCR LEN=0060 INSTALLED UNKN
0020/1890	036 "DIA CIRC CONCR LEN=0065 INSTALLED UNKN
0020/1870	018 "DIA CIRC METAL LEN=0036 INSTALLED UNKN
0020/1600	018 "DIA CIRC METAL LEN=0036 INSTALLED UNKN
0020/1318	018 "DIA CIRC CONCR LEN=0055 INSTALLED UNKN
0020/1025	018 "DIA CIRC METAL LEN=0042 INSTALLED UNKN
0020/1012	036 "H 24 "W ELLIP METAL LEN=0045 INSTALLED UNKN
0020/0620	018 "DIA CIRC METAL LEN=0036 INSTALLED UNKN
0020/0402	2 0 46114 0 00 0036+24 STOTESBURY AV (TWP)
0020/0000	LENGTH(AH 3056 BK 3629)

EXTRACT DATE: 12/18/2023
PRINT DATE: 12/20/2023

ROADWAY MANAGEMENT SYSTEM
SLD COUNTY/SR - ANNUAL PRINT

PAGE NUMBER: 533
COUNTY: MONTGOMERY

DIR: B TOTAL LEN: 1.887 MI.
LEFT MUN: SPRINGFIELD T

DIST: 06-4 SR: 2032
RIGHT MUN: SPRINGFIELD T

SKYLINE DR
(TWP)

0010/2228

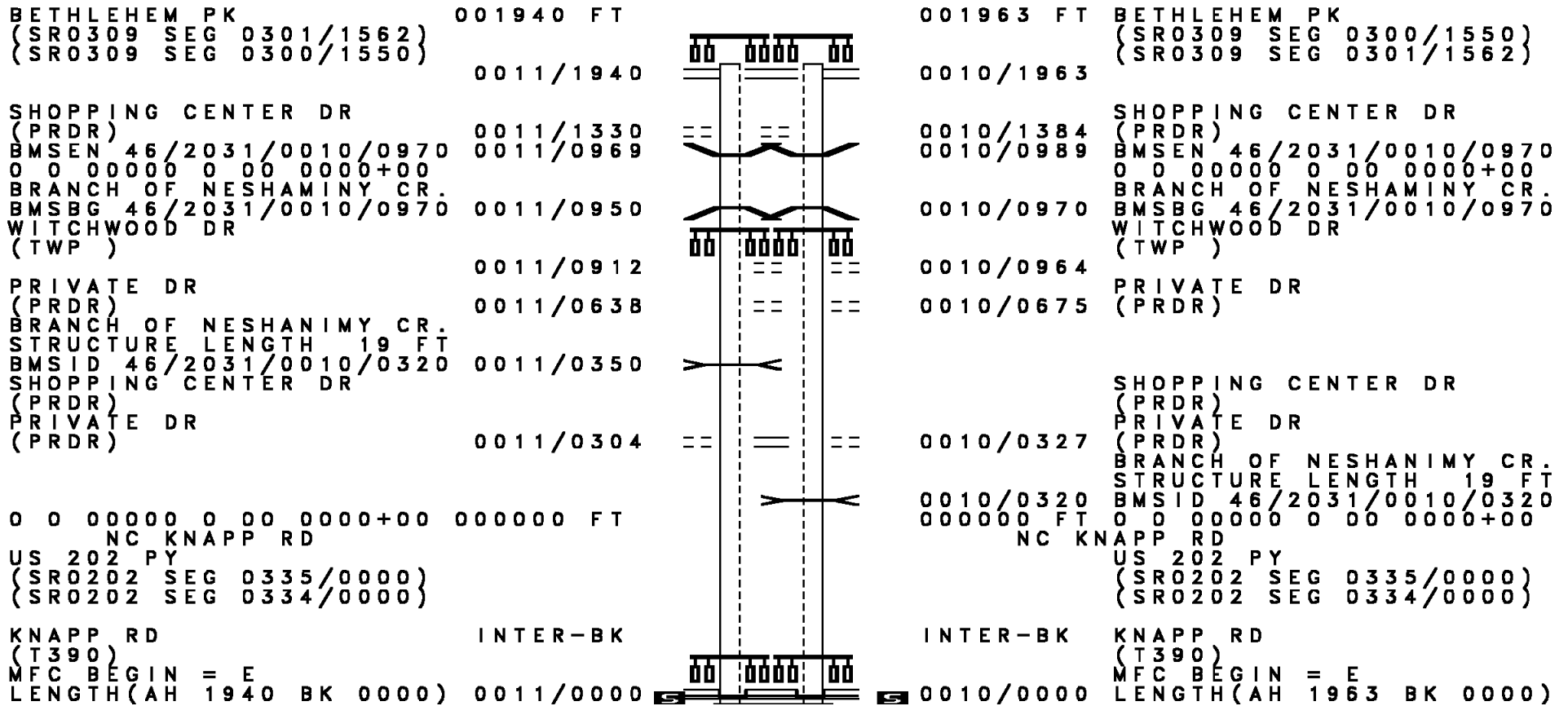
BELLS MILL RD
(TWP)

0010/0930

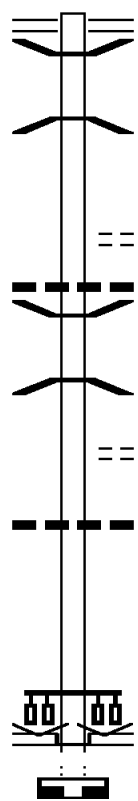
BETHLEHEM PK
(SR2018 SEG 0011/0000)
(SR2018 SEG 0010/0000)

0010/0000

0010/3550	018 " DIA CIRC METAL LEN=0034 INSTALLED UNKN
0010/3348	018 " DIA CIRC METAL LEN=0030 INSTALLED UNKN
0010/3340	CROMWELL RD (TWP)
0010/2814	018 " DIA CIRC METAL LEN=0036 INSTALLED UNKN
0010/2782	FARRELL RD (TWP)
0010/2352	024 " DIA CIRC METAL LEN=0046 INSTALLED UNKN
0010/2046	018 " DIA CIRC METAL LEN=0036 INSTALLED UNKN
0010/1928	CARLISLE RD (TWP)
0010/1614	024 " DIA CIRC METAL LEN=0036 INSTALLED UNKN
0010/1478	MONTGOMERY AV (TWP)
0010/1290	018 " DIA CIRC METAL LEN=0035 INSTALLED UNKN
0010/1246	BRANCH WISSAHICKON CREEK STRUCTURE LENGTH 20 FT BMSID 46/2032/0010/1246
0010/0944	018 " DIA CIRC METAL LEN=0036 INSTALLED UNKN
0010/0903	BIDDLE WOODS RD (PRDR)
0010/0582	018 " DIA CIRC CONCR LEN=0036 INSTALLED UNKN
0010/0360	018 " DIA CIRC CONCR LEN=0036 INSTALLED UNKN
0010/0152	FROM 4002/0011 SH (CONN)
000000 FT	2 0 46114 0 00 0000+00 NC PA
0010/0000	PER MILL RD STENTON AV (SR4002 SEG 0011/0000) (SR4002 SEG 0010/0000)
0010/0000	INTER-BK STENTON AV (SR3003 SEG 0010/0000) MFC BEGIN = C LENGTH(AH 3629 BK 0000)



003354 FT



003354 FT CAMP HILL RD
 0020/3354 (SR2028 SEG 0020/1323)
 0020/3212 BMS EN 46/2030/0020/3110
 0 0 00000 0 00 0000+00
 SANDY RUN
 0020/3110 BMSBG 46/2030/0020/3110

0020/1705 BRIDLE LN
 (TWP)
 018 " DIA CIRC CONCR
 0020/1660 LEN=0060 INSTALLED UNKN
 0020/1640 BMS EN 46/2030/0020/1522
 0 0 00000 0 00 0000+00
 TR-309 BY-PASS (NB)
 0020/1522 BMSBG 46/2030/0020/1522

0020/0894 FLEMING RD
 (TWP)

0020/0020 024 " DIA CIRC METAL
 000000 FT LEN=0020 INSTALLED UNKN
 2 0 46112 0 00 0000+00
 VILLAGE: FELLWICK
 NC VA LLEY GREEN RD
 CHURCH RD
 (SR0073 SEG 0554/0750)

INTER-BK VALLEY GREEN RD
 (T645)
 5 0020/0000 LENGTH(AH 3354 BK 2110)
 000000 FT
 7010/0000 LENGTH(AH 2110 BK 0000)

000000 FT

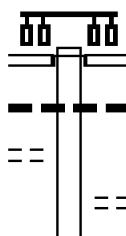
000000 FT

EXTRACT DATE: 12/18/2023 ROADWAY MANAGEMENT SYSTEM PAGE NUMBER: 530
 PRINT DATE: 12/20/2023 SLD COUNTY/SR - ANNUAL PRINT COUNTY: MONTGOMERY
 DIR: B TOTAL LEN: 1.585 MI. DIST: 06-4 SR: 2029
 LEFT MUN: ABINGTON T RIGHT MUN: ABINGTON T

OSBOURNE AV
 (TWP)

008364 FT

0040/2406



008370 FT
 INTER-AHD

OLD WELSH RD
 (TWP)
 FITZWATERTOWN RD
 (SR2038 SEG 0060/0000)

0040/3050

018 " DIA CIRC CONCR
 LEN=0055 INSTALLED 1980

0040/2989

0040/2109

FLEMING AV
 (TWP)
 018 " DIA CIRC CONCR

EXTRACT DATE: 12/18/2023
PRINT DATE: 12/20/2023

ROADWAY MANAGEMENT SYSTEM
SLD COUNTY/SR - ANNUAL PRINT

PAGE NUMBER: 529
COUNTY: MONTGOMERY

DIR: B TOTAL LEN: 1.585 MI.
LEFT MUN: ABINGTON T

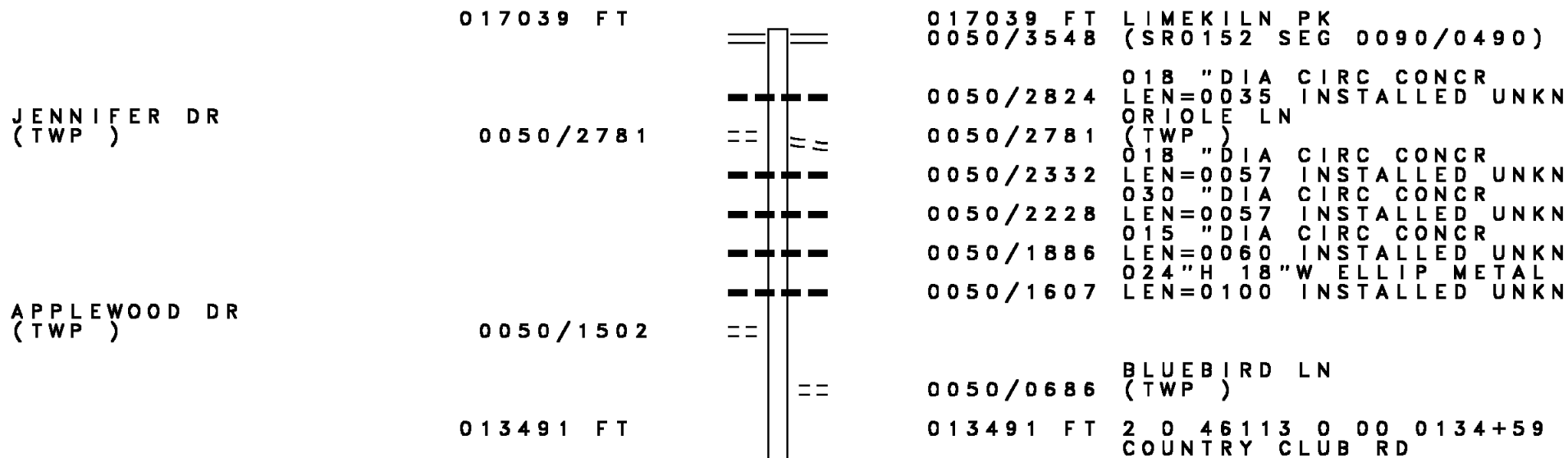
DIST: 06-4 SR: 2029
RIGHT MUN: ABINGTON T

Location	Segment ID	Length	Notes
COOLIDGE AV (TWP)	0040/1819	LEN=0055	INSTALLED UNKN
	0040/1810		LUKENS AV (TWP)
CUMMINGS AV (TWP)	0040/1491		
	0040/1375		COOLIDGE AV (TWP)
	0040/0936		LC FROM WILLOW GROVE PA (CONN)
	0040/0880		WILLOW GROVE PARK (PRDR)
RESERVOIR AV (TWP)	0040/0880		LC TO WILLOW GROVE PARK (CONN)
	0040/0783		018 "DIA CAST IRON
	0040/0594	LEN=0033	INSTALLED 1980
	0040/0189	LEN=0040	INSTALLED 1980
	005314 FT	005320 FT	2 0 46098 0 00 0032+61 MFC BEGIN = D
HIGH AV (TWP)	0040/0000		LENGTH(AH 3050 BK 1402)
	0030/1264		LC FROM WILLOW GROVE PA (CONN)
	0030/1199		RESERVOIR AV (TWP)
PARK AV (TWP)	0030/1199		WILLOW GROVE PARK (PRDR)
	0030/1105		LC TO WILLOW GROVE PARK (CONN)
ARNOLD AV (TWP)	0030/0922		HIGH AV (TWP)
	0030/0616		PARK AV (TWP)
EASTON RD (TWP)	0030/0550	LEN=0050	INSTALLED 1980
	0030/0305		ARNOLD AV (TWP)
LC TO EASTON RD (CONN)	0031/0307		
0 0 00000 0 00 0000+00	0031/0118		
EASTON RD (TWP)	003918 FT	003918 FT	2 0 46098 0 00 0044+64

DIR: B TOTAL LEN: 1.585 MI. DIST: 06-4 SR: 2029
 LEFT MUN: ABINGTON T RIGHT MUN: ABINGTON T

Stationing / Description	Stationing / Description	Notes
MFC BEGIN = D LENGTH(AH 1396 BK 1935) 0031/0000	0030/0000	MFC BEGIN = D LENGTH(AH 1402 BK 1935) 024 " DIA CIRC METAL LEN=0060 INSTALLED 1980
SUMMIT AV (TWP) 0020/1626	0020/1905	
PROSPECT AV (TWP) 0020/1084	0020/1317	FAIRVIEW AV (TWP)
LC FROM ROCKWELL RD (CONN) FERNDAL AV (TWP) 0020/0581	0020/0875	BMS EN 46/2029/0020/0808 0 0 00000 0 00 0000+00 SOUTHEASTERN PA TRAN RR
0020/0332	0020/0808	BMSBG 46/2029/0020/0808 ROCKWELL RD (TWP)
001983 FT	0020/0669	
	0020/0085	018 " DIA CIRC CONCR LEN=0055 INSTALLED 1980 2 0 46098 0 00 0063+94 OLD YORK RD (SR0611 SEG 0140/0000) (SR0611 SEG 0141/0000)
	001983 FT	
	0020/0000	LENGTH(AH 1935 BK 1983) LYCOMING AV (TWP)
	0010/1702	
	0010/1354	ALLEN LN (TWP)
RUBICAM AV (TWP) 0010/1167	0010/0866	CLEVELAND AV (TWP)
	0010/0843	024 " DIA CIRC CONCR LEN=0004 INSTALLED 1980
WEBSTER AV (TWP) 0010/0593	000000 FT	2 0 46098 0 00 0083+77 NC OL D WELSH RD EDGE HILL RD (SR0063 SEG 0562/0000)
000000 FT		
EDGE HILL RD (SR2034 SEG 0100/1685) 0010/0000	INTER-BK	OLD WELSH RD (SR0063 SEG 0562/0000) MFC BEGIN = D
	0010/0000	LENGTH(AH 1983 BK 0000)

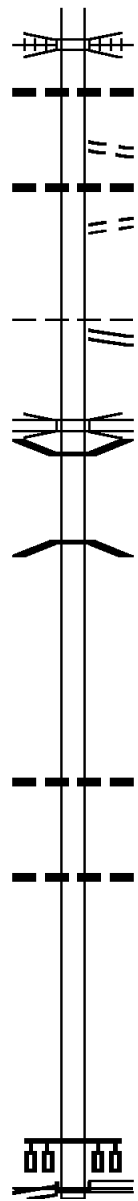
DIR: B TOTAL LEN: 3.227 MI. DIST: 06-4 SR: 2028
 LEFT MUN: UPPER DUBLIN T RIGHT MUN: UPPER DUBLIN T



DIR: B TOTAL LEN: 3.227 MI. DIST: 06-4 SR: 2028
 LEFT MUN: UPPER DUBLIN T RIGHT MUN: UPPER DUBLIN T

ROADWAY	STATIONING	MARKINGS	DESCRIPTION
CRESTVIEW DR (TWP)	0040/3164	==	0050/0000 (PRDR) LENGTH(AH 3548 BK 3582)
		==	0040/2979 COUNTRY CLUB RD (PRDR)
	009909 FT	==	0040/0714 CARAS CT (TWP)
			009909 FT 2 0 46113 0 00 0098+85
			FLICK DR (TWP)
		==	0040/0000 LENGTH(AH 3582 BK 2313)
CAMP HILL RD (TWP)	0030/0973	==	NC DRESHERTOWN RD
GAY WY (TWP)	0030/0280	==	
		---	0030/0221 UPPER DUBLIN SPRINGFIELD T FROM 2027/0050 SH (CONN)
	007596 FT	==	0030/0150 007596 FT 2 0 46113 0 00 0075+48
			PENNSYLVANIA AV (SR2027 SEG 0060/0000)
PENNSYLVANIA AV (SR2027 SEG 0060/0000)	0030/0000	==	0030/0000 LENGTH(AH 2313 BK 3147)
		---	018 "DIA CIRC CONCR
		---	0020/2995 LEN=0050 INSTALLED UNKN
FROM 2027/0060 SH (CONN)	0020/2984	==	
		---	0020/2799 018 "DIA CIRC CONCR LEN=0050 INSTALLED UNKN
		---	0020/2429 018 "DIA CIRC CONCR LEN=0030 INSTALLED UNKN
		==	0020/2384 FAIRWOLD LN (TWP)
		---	0020/2158 018 "DIA CIRC CONCR LEN=0030 INSTALLED UNKN
		---	0020/2008 018 "DIA CIRC CONCR LEN=0030 INSTALLED UNKN

DIR: B TOTAL LEN: 3.227 MI. DIST: 06-4 SR: 2028
 LEFT MUN: SPRINGFIELD T RIGHT MUN: SPRINGFIELD T



004449 FT

001640 FT

000000 FT

0020/1929 SOUTHEASTERN PENNSYLVAN
 OVERPASS IS RR X-ING
 015 "DIA CIRC CONCR
 0020/1838 LEN=0050 INSTALLED UNKN
 LC FOR WALNUT AV
 0020/1682 (CONN)
 018 "DIA CIRC CONCR
 0020/1640 LEN=0056 INSTALLED UNKN
 WALNUT AV
 0020/1548 (TWP)
 VALLEY GREEN RD
 (SR2030 SEG 0020/3354)
 SPRINGFIELD
 0020/1323 WHITEMARSH T

PA 309 BY-PASS (NB
 0020/0190 OP ID 46/0309/0140/2098
 0020/0046 BMS EN 46/2028/0020/0000
 004449 FT 2 0 46113 0 00 0044+58
 SANDY RUN
 BMSBG 46/2028/0020/0000
 0020/0000 LENGTH(AH 3147 BK 2809)

0014/0065 015"H 00"W MULT CONCR
 LEN=0068 INSTALLED UNKN
 001640 FT 2 0 46113 0 00 0016+40
 0014/0000 LENGTH(AH 2809 BK 1640)
 024 "DIA CIRC METAL
 0010/1640 LEN=0030 INSTALLED UNKN

000000 FT 2 0 46113 0 00 0000+00
 NC CAMP HILL RD
 BETHLEHEM PK
 (SR0073 SEG 0540/0030)

INTER-BK BETHLEHEM PK
 (SR0073 SEG 0540/0030)
 MFC BEGIN = D
 0010/0000 LENGTH(AH 1640 BK 0000)

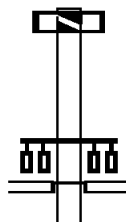
SKIPPACK PK
 (SR0073 SEG 0540/0030) 0010/0000

EXTRACT DATE: 12/18/2023 ROADWAY MANAGEMENT SYSTEM PAGE NUMBER: 524
PRINT DATE: 12/20/2023 SLD COUNTY/SR - ANNUAL PRINT COUNTY: MONTGOMERY

DIR: B TOTAL LEN: 3.583 MI. DIST: 06-4 SR: 2027
LEFT MUN: WHITEMARSH T RIGHT MUN: WHITEMARSH T

018916 FT

PENNSYLVANIA AV
{SR2037 SEG 0013/0000}
{SR2037 SEG 0012/0000} 0064/1947



018916 FT
7066/0000
INTER-AHD

0064/1947

LTH AH 000100 BK 001947
RAMP R RD
(SR8031 SEG 0520/1286)
RAMP TO PA TURNPIKE
(SR8031 SEG 0270/0000)
RAMP FROM PA TURNPIKE
(SR8031 SEG 0770/1483)

EXTRACT DATE: 12/18/2023
PRINT DATE: 12/20/2023

ROADWAY MANAGEMENT SYSTEM
SLD COUNTY/SR - ANNUAL PRINT

PAGE NUMBER: 523
COUNTY: MONTGOMERY

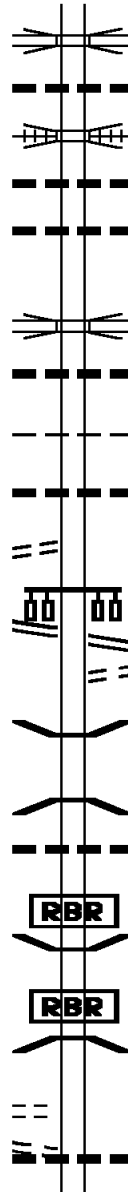
DIR: B TOTAL LEN: 3.583 MI.
LEFT MUN: WHITEMARSH T

DIST: 06-4 SR: 2027
RIGHT MUN: WHITEMARSH T

TO 2028/0020 SH
(CONN) 0060/0175

1 1 03961 0 00 0142+87 014531 FT
CAMP HILL RD
(SR2028 SEG 0030/0000) 0060/0000

1 1 03961 0 00 0128+21 013002 FT
ORELAND MILL RD
(TWP) 0050/0000
LC FROM ORELAND MILL RD
(CONN) 0040/3200



016969 FT

I-276
0064/1050 OP ID 46/7276/9903/3805
018 "DIA CIRC CONCR
0064/0847 LEN=0003 INSTALLED UNKN
CONSOLIDATED RAIL CORPO
0064/0683 OVERPASS IS RR X-ING
018 "DIA CIRC CONCR
0064/0651 LEN=0006 INSTALLED UNKN
018 "DIA CIRC CONCR
0064/0196 LEN=0001 INSTALLED UNKN
016969 FT 1 1 03961 0 00 0163+23
PA 309 EXPRESSWAY
OP ID 46/0309/0150/0000
5 0064/0000 LENGTH(AH 1947 BK 2438)
012 "DIA CIRC CONCR
0060/1950 LEN=0006 INSTALLED UNKN
WHITEMARSH
0060/1147 SPRINGFIELD T
018 "DIA CIRC CONCR
0060/0614 LEN=0330 INSTALLED UNKN
014531 FT CAMP HILL RD
(SR2028 SEG 0030/0000)
5 0060/0000 LENGTH(AH 2438 BK 1529)
TO 2028/0030 SH
0050/1374 (CONN)
0050/0614 BMSEN 46/2027/0050/0604
1 1 03961 0 00 0134+32
MILL RACE
0050/0604 BMSBG 46/2027/0050/0604
036"H 24"W CON BOX CUL
0050/0510 LEN=0031 INSTALLED UNKN
RBR
0050/0275 BMSEN 46/2027/0050/0209
1 1 03961 0 00 0130+30
P3
0050/0209 SANDY RUN
013002 FT BMSBG 46/2027/0050/0209
5 0050/0000 LENGTH(AH 1529 BK 3253)
036 "DIA CIRC CONCR
0040/3200 LEN=0040 INSTALLED UNKN

DIR: B TOTAL LEN: 3.583 MI. DIST: 06-4 SR: 2027
 LEFT MUN: SPRINGFIELD T RIGHT MUN: SPRINGFIELD T

Street Name	Segment ID	Start Station	End Station	Material / Notes
LYNN AV (TWP)	0040/2251	==	==	
		---	---	
		---	---	0040/1914 SPRINGFIELD UPPER DUBLIN T
HERITAGE DR (TWP)	0040/1580	==	==	024 "DIA CIRC METAL LEN=0040 INSTALLED UNKN
		---	---	
		---	---	0040/1881
RECH AV (TWP)	0040/1263	==	==	018 "DIA CIRC CONCR LEN=0056 INSTALLED UNKN
		---	---	
		---	---	0040/1525
BRIDGE ST (TWP)	0040/0973	==	==	RECH AV (TWP)
		---	---	
		---	---	0040/1167
		---	---	0040/0973
		---	---	0040/0946 UPPER DUBLIN SPRINGFIELD T LAFAYETTE AV (TWP)
PARK AV (TWP)	0040/0576	==	==	
		---	---	
		---	---	0040/0798
WELDY AV (TWP)	0040/0229	==	==	WELDY AV (TWP)
	009749 FT	---	---	
		---	---	0040/0348
		---	---	009749 FT 1 1 03961 0 00 0095+77
		---	---	BALA AV (TWP)
		---	---	5 0040/0000 LENGTH(AH 3253 BK 3332)
		---	---	015 "DIA CIRC CONCR
		---	---	0030/3240 LEN=0040 INSTALLED UNKN
		---	---	APEL AVE (TWP)
		---	---	0030/2887
		---	---	018 "DIA CIRC CONCR
		---	---	0030/2870 LEN=0032 INSTALLED UNKN
		---	---	TWINING RD (TWP)
		---	---	0030/2438
		---	---	GARDEN RD (TWP)
		---	---	0030/2348
		---	---	SPRINGFIELD UPPER DUBLIN T
		---	---	0030/2343
		---	---	018 "DIA CIRC CONCR
		---	---	0030/1575 LEN=0035 INSTALLED UNKN
		---	---	MILL RD (TWP)
		---	---	0030/1557
		---	---	018 "DIA CIRC CONCR
		---	---	0030/1521 LEN=0057 INSTALLED UNKN

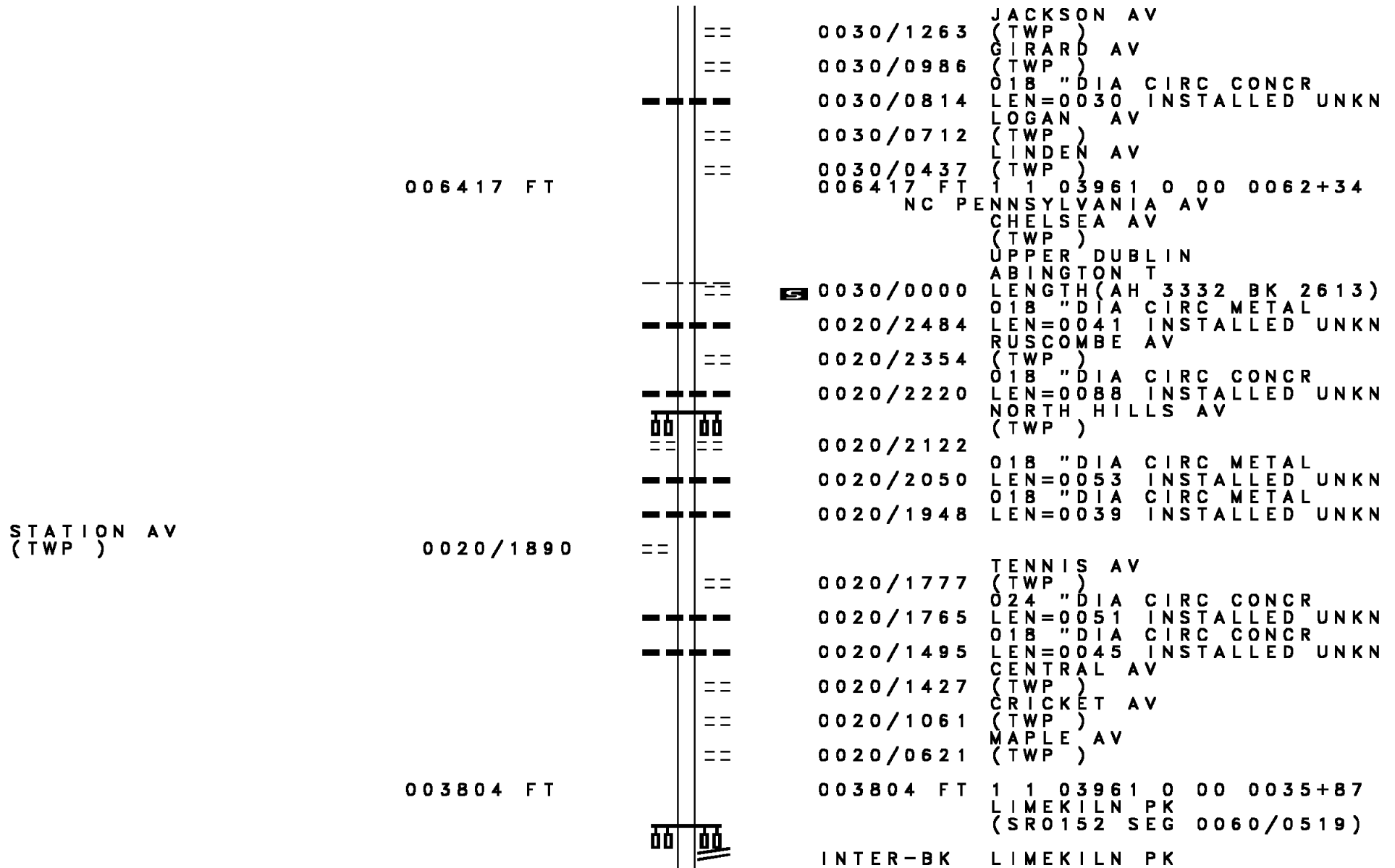
EXTRACT DATE: 12/18/2023
PRINT DATE: 12/20/2023

ROADWAY MANAGEMENT SYSTEM
SLD COUNTY/SR - ANNUAL PRINT

PAGE NUMBER: 521
COUNTY: MONTGOMERY

DIR: B TOTAL LEN: 3.583 MI.
LEFT MUN: UPPER DUBLIN T

DIST: 06-4 SR: 2027
RIGHT MUN: UPPER DUBLIN T



STATION AV
(TWP)

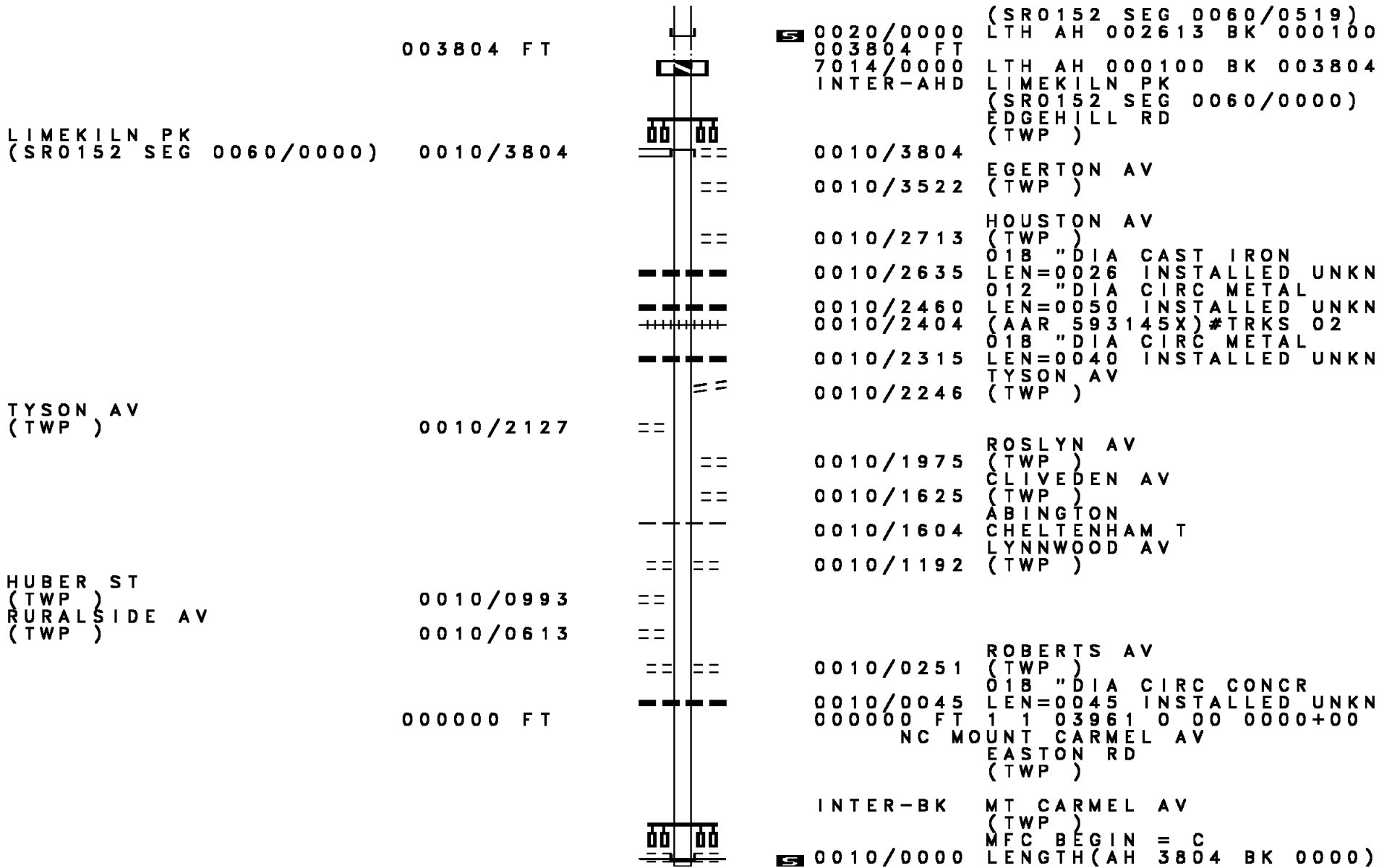
006417 FT

0020/1890

003804 FT

JACKSON AV
(TWP)
GIRARD AV
(TWP)
018 " DIA CIRC CONCR
LEN=0030 INSTALLED UNKN
LOGAN AV
(TWP)
LINDEN AV
(TWP)
0030/0437
006417 FT 1 1 03961 0 00 0062+34
NC PENNSYLVANIA AV
CHELSEA AV
(TWP)
UPPER DUBLIN
ABINGTON T
5 0030/0000
LENGTH(AH 3332 BK 2613)
018 " DIA CIRC METAL
LEN=0041 INSTALLED UNKN
RUSCOMBE AV
(TWP)
018 " DIA CIRC CONCR
LEN=0088 INSTALLED UNKN
NORTH HILLS AV
(TWP)
0020/2122
018 " DIA CIRC METAL
LEN=0053 INSTALLED UNKN
018 " DIA CIRC METAL
LEN=0039 INSTALLED UNKN
0020/1948
TENNIS AV
(TWP)
024 " DIA CIRC CONCR
LEN=0051 INSTALLED UNKN
018 " DIA CIRC CONCR
LEN=0045 INSTALLED UNKN
CENTRAL AV
(TWP)
CRICKET AV
(TWP)
0020/1061
0020/0621
(TWP)
003804 FT 1 1 03961 0 00 0035+87
LIMEKILN PK
(SRO152 SEG 0060/0519)
INTER-BK LIMEKILN PK

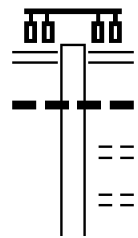
DIR: B TOTAL LEN: 3.583 MI. DIST: 06-4 SR: 2027
 LEFT MUN: ABINGTON T RIGHT MUN: ABINGTON T



(SR0152 SEG 0060/0519)
 0020/0000 LTH AH 002613 BK 000100
 003804 FT
 7014/0000 LTH AH 000100 BK 003804
 INTER-AHD LIMEKILN PK
 (SR0152 SEG 0060/0000)
 EDGEHILL RD
 (TWP)
 0010/3804
 EGERTON AV
 (TWP)
 0010/3522
 HOUSTON AV
 (TWP)
 0010/2713
 018 " DIA CAST IRON
 LEN=0026 INSTALLED UNKN
 012 " DIA CIRC METAL
 0010/2635
 LEN=0050 INSTALLED UNKN
 0010/2460
 (AAR 593145X) #TRKS 02
 0010/2404
 018 " DIA CIRC METAL
 LEN=0040 INSTALLED UNKN
 TYSON AV
 (TWP)
 0010/2246
 ROSLYN AV
 (TWP)
 CLIVEDEN AV
 (TWP)
 ABINGTON
 0010/1625
 CHELTENHAM T
 LYNNWOOD AV
 (TWP)
 0010/1604
 0010/1192
 ROBERTS AV
 (TWP)
 018 " DIA CIRC CONCR
 0010/0251
 LEN=0045 INSTALLED UNKN
 000000 FT 1 1 03961 0 00 0000+00
 NC MO UNT CARMEL AV
 EASTON RD
 (TWP)
 INTER-BK MT CARMEL AV
 (TWP)
 MFC BEGIN = C
 0010/0000 LENGTH(AH 3804 BK 0000)

EXTRACT DATE: 12/18/2023 ROADWAY MANAGEMENT SYSTEM PAGE NUMBER: 519
 PRINT DATE: 12/20/2023 SLD COUNTY/SR - ANNUAL PRINT COUNTY: MONTGOMERY
 DIR: N TOTAL LEN: 3.112 MI. DIST: 06-4 SR: 2026
 LEFT MUN: HORSHAM T RIGHT MUN: HORSHAM T

016431 FT



016431 FT COUNTY LINE RD
 (SR2038 SEG 0200/1540)
 (SR2038 SEG 0201/1537)
 0060/2078
 0060/1904 024 " DIA CIR PLASTIC
 LEN=0032 INSTALLED UNKN
 EDWARD RD
 0060/1793 (TWP)
 BELMAR RD
 0060/1549 (TWP)
 JAMES RD

DIR: N TOTAL LEN: 3.112 MI. DIST: 06-4 SR: 2026
 LEFT MUN: HORSHAM T RIGHT MUN: HORSHAM T

Stationing	Right of Way	Notes
	0060/1305	(TWP)
	0060/0663	NORWYN RD (TWP)
014353 FT	014353 FT	2 0 46214 0 00 0143+22 HOME RD (T470)
	0060/0000	LENGTH(AH 2078 BK 2195) HORSHAM
	0050/2167	UPPER MORELAND T BRIGHT RD
	0050/1775	(TWP)
	0050/1590	015" DIA CIRC CONCR LEN=0030 INSTALLED UNKN
	0050/1504	BMSSEN 46/2026/0050/145B 2 0 46214 0 00 0135+86
	0050/1458	BRANCH PENNYPACK CREEK BMSBG 46/2026/0050/145B MONUMENT AV
CRESTVIEW RD (T116)	0050/1065	(TWP)
	0050/0735	MALLARD RD (TWP)
	0050/0368	ROBIN RD (TWP)
		MORELAND AV (T122)
2 0 46214 0 00 0121+39 012158 FT	012158 FT	UPPER MORELAND HORSHAM T
MORELAND AV (T122)	0050/0000	LENGTH(AH 2195 BK 3172)
	0040/2366	018" DIA CIRC CONCR LEN=0042 INSTALLED UNKN
ALLISON RD (TWP)	0040/1943	(TWP)
	0040/1890	036" DIA CIRC CONCR LEN=0100 INSTALLED UNKN
	0040/1885	VILLAGE DR (TWP)
BRIARWOOD RD (TWP)	0040/1640	(TWP)
	0040/1583	HORSHAM UPPER MORELAND T
	0040/1246	018" DIA CIRC CONCR LEN=0044 INSTALLED UNKN
UPLAND AV (T141)	0040/1213	(TWP)
	0040/0730	018" DIA CIRC CONCR LEN=0044 INSTALLED UNKN

EXTRACT DATE: 12/18/2023
PRINT DATE: 12/20/2023

ROADWAY MANAGEMENT SYSTEM
SLD COUNTY/SR - ANNUAL PRINT

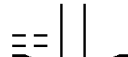
PAGE NUMBER: 517
COUNTY: MONTGOMERY

DIR: N TOTAL LEN: 3.112 MI.
LEFT MUN: UPPER MORELAND T

DIST: 06-4 SR: 2026
RIGHT MUN: UPPER MORELAND T

WOODLAWN AV
(T133)

0040/0685



0040/0604 BMS EN 46/2026/0040/0561
2 0 46214 0 00 0095+10

0040/0561 BMSBG 46/2026/0040/0561
024 " DIA CIRC CONCR

0040/0516 LEN=0044 INSTALLED UNKN
018 " DIA CIRC METAL

0040/0250 LEN=0044 INSTALLED UNKN
018 " DIA CAST IRON

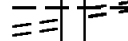
008986 FT

0040/0050 LEN=0010 INSTALLED UNKN
008986 FT 2 0 46214 0 00 0089+54

HORSHAM RD
(TWP)

HORSHAM RD
(TWP)

0040/0000

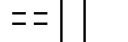


0040/0000 LENGTH(AH 3172 BK 2137)

LYNNE AV
(TWP)

FAIR OAKS AV
(T139)

0030/0973



0030/1473

FAIR OAKS AV
(TWP)

0030/0932

PARKSIDE AV
(TWP)

0030/0611

BROADWAY AV
(TWP)

0030/0201

018 " DIA CIRC METAL
LEN=0030 INSTALLED UNKN

2 0 46214 0 00 0068+35 006849 FT
EASTON RD

(SRO611 SEG 0191/1214)
(SRO611 SEG 0190/1236)

NEW RD
(T422)

0030/0000



0030/0000 LENGTH(AH 2137 BK 3228)

EASTON RD
(SRO611 SEG 0190/1236)
(SRO611 SEG 0191/1214)

018 " DIA CIRC METAL
LEN=0032 INSTALLED UNKN

GIBRALTAR RD
(T421)

0020/2476



0020/2936

KEEBLER CT
(TWP)

0020/2011

VESER LN
(TWP)

0020/1667

018 " DIA CIRC CONCR
LEN=0060 INSTALLED UNKN

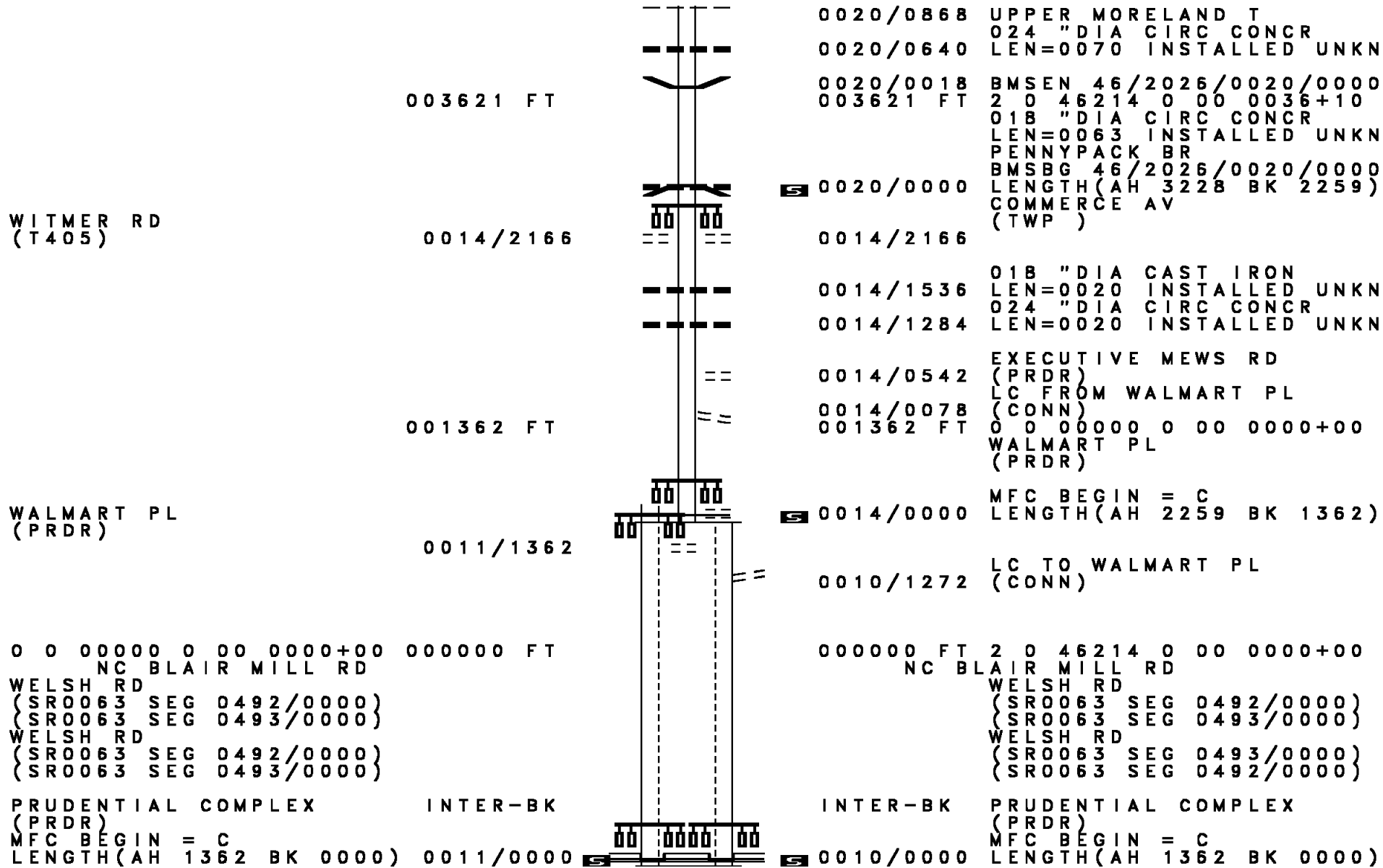
0020/1350

CARRELL LN
(TWP)

0020/1192

HORSHAM

DIR: N TOTAL LEN: 3.112 MI. DIST: 06-4 SR: 2026
 LEFT MUN: HORSHAM T RIGHT MUN: HORSHAM T



WITMER RD
(T405)

003621 FT

0014/2166

001362 FT

WALMART PL
(PRDR)

0011/1362

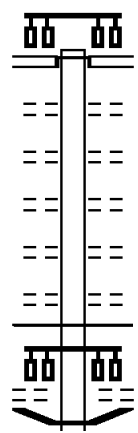
0 0 0000 0 00 0000+00 000000 FT
 NC BLAIR MILL RD
 WELSH RD
 (SR0063 SEG 0492/0000)
 (SR0063 SEG 0493/0000)
 WELSH RD
 (SR0063 SEG 0492/0000)
 (SR0063 SEG 0493/0000)

PRUDENTIAL COMPLEX INTER-BK
 (PRDR)
 MFC BEGIN = C
 LENGTH(AH 1362 BK 0000) 0011/0000

0020/0868 UPPER MORELAND T
 024 " DIA CIRC CONCR
 0020/0640 LEN=0070 INSTALLED UNKN
 0020/0018 BMS EN 46/2026/0020/0000
 003621 FT 2 0 46214 0 00 0036+10
 018 " DIA CIRC CONCR
 LEN=0063 INSTALLED UNKN
 PENNYPACK BR
 BMSBG 46/2026/0020/0000
 0020/0000 LENGTH(AH 3228 BK 2259)
 COMMERCE AV
 (TWP)
 0014/2166
 0014/1536 018 " DIA CAST IRON
 LEN=0020 INSTALLED UNKN
 0014/1284 024 " DIA CIRC CONCR
 LEN=0020 INSTALLED UNKN
 0014/0542 EXECUTIVE MEWS RD
 (PRDR)
 LC FROM WALMART PL
 (CONN)
 0014/0078 0 0 00000 0 00 0000+00
 001362 FT WALMART PL
 (PRDR)
 0014/0000 MFC BEGIN = C
 LENGTH(AH 2259 BK 1362)
 0010/1272 LC TO WALMART PL
 (CONN)
 000000 FT 2 0 46214 0 00 0000+00
 NC BLAIR MILL RD
 WELSH RD
 (SR0063 SEG 0492/0000)
 (SR0063 SEG 0493/0000)
 WELSH RD
 (SR0063 SEG 0493/0000)
 (SR0063 SEG 0492/0000)
 INTER-BK PRUDENTIAL COMPLEX
 (PRDR)
 MFC BEGIN = C
 LENGTH(AH 1362 BK 0000) 0010/0000

EXTRACT DATE: 12/18/2023 ROADWAY MANAGEMENT SYSTEM PAGE NUMBER: 515
 PRINT DATE: 12/20/2023 SLD COUNTY/SR - ANNUAL PRINT COUNTY: MONTGOMERY
 DIR: B TOTAL LEN: 4.042 MI. DIST: 06-4 SR: 2025
 LEFT MUN: CHELTENHAM T RIGHT MUN: CHELTENHAM T

021343 FT



021343 FT
 INTER-AHD CENTRAL AV
 (TWP)
 COTTMAN AV
 (SR0073 SEG 0710/0553)
 0080/2932 JEFFERSON AV
 (TWP)
 0080/2585 BEECHER AV
 (TWP)
 0080/2233 FRANKLIN AV
 (TWP)
 0080/1882 MYRTLE AV
 (TWP)
 0080/1528 LAUREL AV
 (TWP)
 0080/1091 MFC BEGIN = D
 0080/0551 OLD SOLDIERS RD
 (TWP)
 0080/0509
 0080/0457 BMS EN 46/2025/0080/0412

TOOKANY CREEK PY
 (TWP)

0080/0509

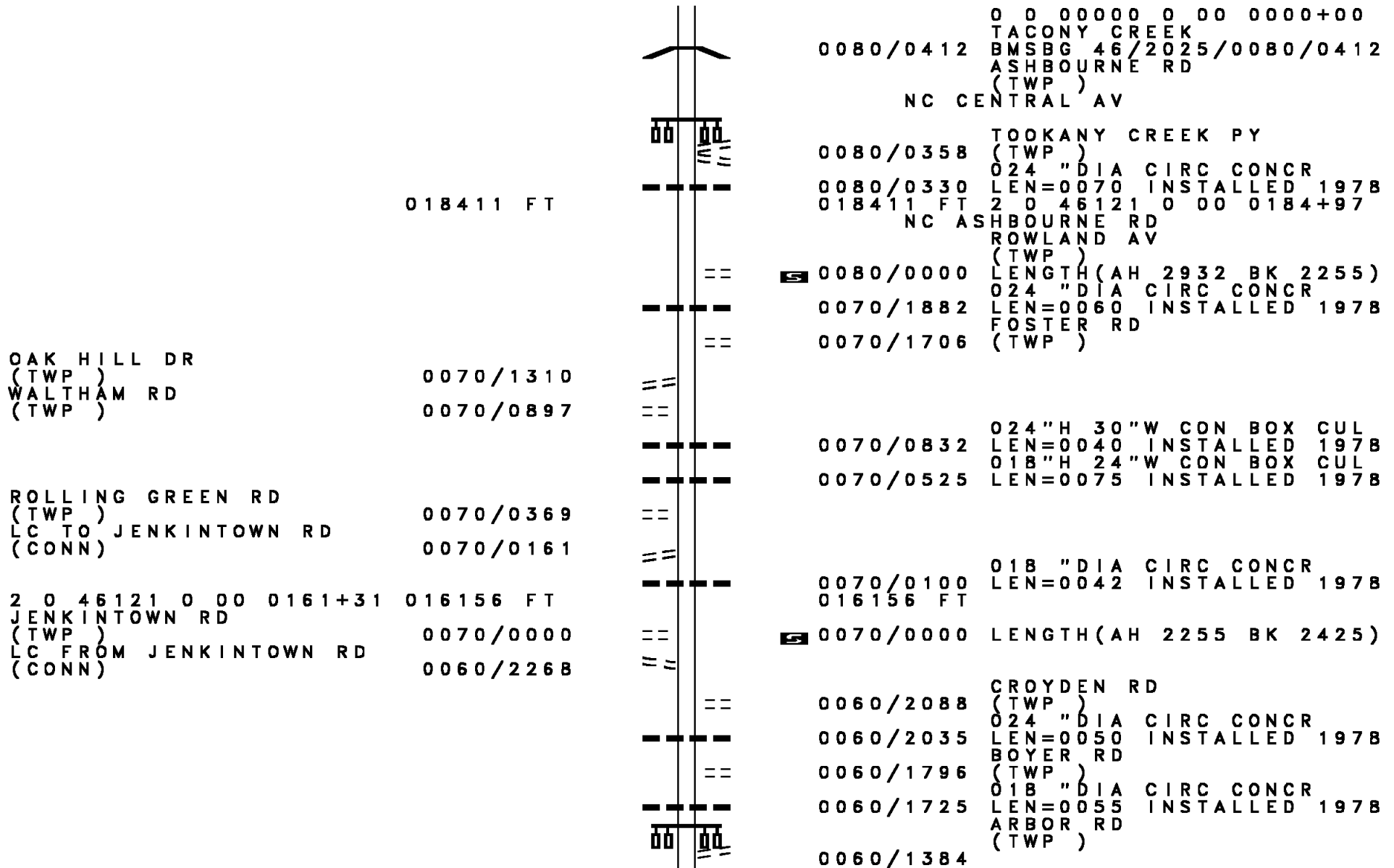
EXTRACT DATE: 12/18/2023
PRINT DATE: 12/20/2023

ROADWAY MANAGEMENT SYSTEM
SLD COUNTY/SR - ANNUAL PRINT

PAGE NUMBER: 514
COUNTY: MONTGOMERY

DIR: B TOTAL LEN: 4.042 MI.
LEFT MUN: CHELTENHAM T

DIST: 06-4 SR: 2025
RIGHT MUN: CHELTENHAM T




DIR: B TOTAL LEN: 4.042 MI. DIST: 06-4 SR: 2025
 LEFT MUN: CHELTENHAM T RIGHT MUN: CHELTENHAM T

2 0 46121 0 00 0137+21 013731 FT
 MILES CT
 (PRDR) 0060/0000

MULBERRY LN
 (TWP) 0050/0216

011530 FT

NEW SECOND ST
 (SR2060 SEG 0020/0872) 0050/0000
 FROM 2060/0020 SH
 (CONN) 0040/3519



ASHMEAD RD
 (TWP)
 FRONT ST
 (TWP)
 MFC BEGIN = E
 0060/1354 01B "DIA CIRC CONCR
 0060/1346 LEN=0052 INSTALLED 1978
 0060/1260 01B "DIA CIRC CONCR
 0060/0940 LEN=0050 INSTALLED 1978
 0060/0635 01B "DIA CIRC CONCR
 0060/0335 LEN=0056 INSTALLED 1978
 013731 FT OAK LANE RD
 (SR2062 SEG 0020/2277)
 5 0060/0000 LENGTH(AH 2425 BK 2201)
 0050/1882 018 "DIA CIRC CONCR
 LEN=0055 INSTALLED 1978
 GAYL RD
 (TWP)
 0050/1850 01B "DIA CIRC CONCR
 0050/1525 LEN=0062 INSTALLED UNKN
 0050/1220 015 "DIA CIRC CONCR
 0050/0920 LEN=0045 INSTALLED 1978
 0050/0695 018 "DIA CIRC CONCR
 LEN=0055 INSTALLED 1978
 HAINES RD
 (TWP)
 0050/0427 BMSEN 46/2025/0050/0304
 0050/0322 2 0 46121 0 00 0117+58
 MILL RUN
 0050/0304 BMSBG 46/2025/0050/0304
 FROM 2060/0020 SH
 (CONN)
 2 0 46121 0 00 0115+16
 NEW SECOND ST
 (SR2060 SEG 0020/0872)
 NC ASHBOURNE AV
 5 0050/0000 MFC BEGIN = D
 LENGTH(AH 2201 BK 3642)
 UNKNOWN RD
 (TWP)
 0040/3433

DIR: B TOTAL LEN: 4.042 MI. DIST: 06-4 SR: 2025
 LEFT MUN: CHELTENHAM T RIGHT MUN: CHELTENHAM T

BROOKVIEW PL
(PRDR)

0040/2665

MONTGOMERY AV
(TWP)

0040/0798


007888 FT

SPRING AV
(TWP)

0030/2158

PARK AV
(TWP)

0030/1152



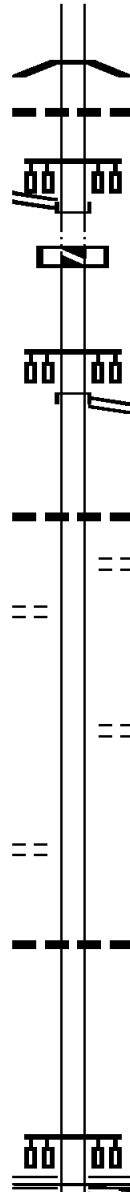
DIR: B TOTAL LEN: 4.042 MI. DIST: 06-4 SR: 2025
 LEFT MUN: CHELTENHAM T RIGHT MUN: CHELTENHAM T

2 0 46121 0 00 0047+47 004718 FT
 OLD YORK RD
 (SR0611 SEG 0021/0790)
 (SR0611 SEG 0020/0767) 0030/0000
 004718 FT

CEDAR LN
 (TWP) 0020/0662
 002415 FT

SPRING AV
 (TWP) 0010/1059

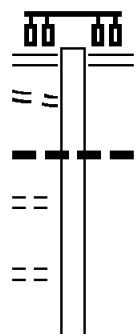
000000 FT



0 0 00000 0 00 0000+00
 BRANCH TOOKANY CREEK
 0030/0617 BMSBG 46/2025/0030/0617
 015 "DIA CIRC CONCR
 0030/0550 LEN=0048 INSTALLED 1978
 004718 FT
 INTER-BK OLD YORK RD
 (SR0611 SEG 0021/0790)
 5 0030/0000 LTH AH 003170 BK 000061
 004718 FT
 7024/0000 LTH AH 000061 BK 002303
 INTER-AHD OLD YORK RD
 (SR0611 SEG 0020/0697)
 0020/2303 OLD YORK RD
 (SR0611 SEG 0020/0697)
 (SR0611 SEG 0021/0726)
 0020/1020 015 "DIA CIRC CONCR
 LEN=0048 INSTALLED 1978
 JUNIPER AV
 0020/1017 (TWP)
 002415 FT 2 0 46121 0 00 0024+23
 PENROSE AV
 (TWP)
 5 0020/0000 LENGTH(AH 2303 BK 2415)
 0010/0067 018 "DIA CIRC CONCR
 LEN=0045 INSTALLED 1978
 000000 FT 2 0 46121 0 00 0000+00
 NC AS H Bourne RD
 WASHINGTON LN
 (SR2056 SEG 0021/0000)
 (SR2056 SEG 0020/0000)
 MELLON RD
 (TWP)
 5 0010/0000 MFC BEGIN = E
 LENGTH(AH 2415 BK 0000)

EXTRACT DATE: 12/18/2023 ROADWAY MANAGEMENT SYSTEM PAGE NUMBER: 510
 PRINT DATE: 12/20/2023 SLD COUNTY/SR - ANNUAL PRINT COUNTY: MONTGOMERY
 DIR: B TOTAL LEN: 1.564 MI. DIST: 06-4 SR: 2024
 LEFT MUN: UPPER DUBLIN T RIGHT MUN: UPPER DUBLIN T

	008258 FT		008258 FT WELSH RD
			{SR0063 SEG 0482/1628}
			{SR0063 SEG 0483/1644}
FROM 0063/0482 SH	0040/1274		0040/1400
(CONN)			
			024 " DIA CIRC METAL
SYCAMORE ST	0040/0540		LEN=0030 INSTALLED UNKN
(PRDR)			
2 0 46091 0 00 0068+68	006858 FT		006858 FT
ST GEORGES RD			
(TWP)	0040/0000		5 0040/0000 LENGTH(AH 1400 BK 2344)



DIR: B TOTAL LEN: 1.564 MI. DIST: 06-4 SR: 2024
 LEFT MUN: UPPER DUBLIN T RIGHT MUN: UPPER DUBLIN T

TUCKERSTOWN RD
 (TWP)

0030/1040 ==
 004514 FT

004514 FT 2 0 46091 0 00 0045+24
 NICOLE DR
 (TWP)
 S 0030/0000 LENGTH(AH 2344 BK 1586)

0020/0937 UNKNOWN RD
 (TWP)
 0020/0828 BMSEN 46/2024/0020/0810
 BRIDGE POSTED (TONS)
 2 0 46091 0 00 0045+24
 SGL 26 COMB 35
 SAND RUN
 0020/0810 BMSBG 46/2024/0020/0810

AIDENN LAIR RD
 (TWP)

0020/0722 ==

0020/0692 018 " DIA CIRC METAL
 LEN=0038 INSTALLED UNKN
 0020/0365 036 " DIA CIRC METAL
 LEN=0024 INSTALLED UNKN
 BEACON HILL DR
 002928 FT (TWP)

2 0 46091 0 00 0029+38 002928 FT
 BANTRY DR
 (TWP)

0020/0000 ==

S 0020/0000 LENGTH(AH 1586 BK 2928)
 024 " DIA CIRC METAL
 0010/2874 LEN=0034 INSTALLED UNKN
 024 " DIA CIRC METAL
 0010/2396 LEN=0050 INSTALLED UNKN

WELLSLY RD
 (TWP)

0010/2266 ==

0010/1468 036 " DIA CIRC METAL
 LEN=0036 INSTALLED 2016

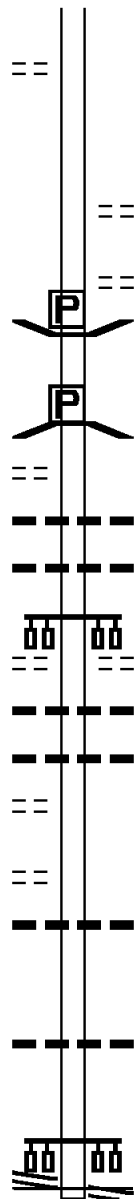
KIRKS LN
 (TWP)

0010/1582 ==

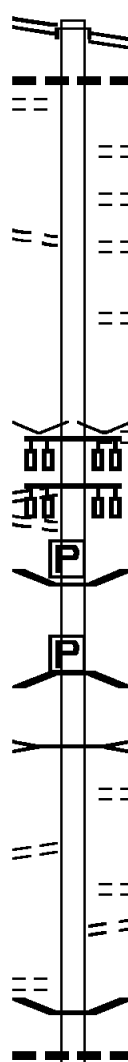
0010/0032 024 " DIA CIRC CONCR
 LEN=0044 INSTALLED UNKN
 NC DR DRESHERTOWN RD

2 0 46091 0 00 0000+00 000000 FT
 LIMEKILN PK
 (SR0152 SEG 0100/0478) 0010/0000

000000 FT LIMEKILN PK
 (SR0152 SEG 0100/0478)
 MFC BEGIN = C
 S 0010/0000 LENGTH(AH 2928 BK 0000)



DIR: B TOTAL LEN: 2.792 MI. DIST: 06-4 SR: 2023
 LEFT MUN: CHELTENHAM T RIGHT MUN: CHELTENHAM T

	014741 FT		014741 FT	
WASHINGTON LN (SR2056 SEG 0020/2376) (SR2056 SEG 0021/2381)	0060/2687		0060/2687	CHURCH RD (SR0073 SEG 0630/0000) WASHINGTON LN (SR0073 SEG 0630/0000) (SR0073 SEG 0631/0000) 018 "DIA CIRC METAL LEN=0042 INSTALLED 1978
GREEN LN (TWP)	0060/2348		0060/2350	LABURNUM LN (TWP) LABURNUM LN (TWP)
SERPENTINE LN (TWP)	0060/1161		0060/1961	SERPENTINE LN (TWP)
	012054 FT		0060/1549	PARDEE LN (TWP)
CHELTEN HILLS DR (TWP)	0050/2168		0060/1161	1 0 00197 0 01 0152+27 VILLAGE: CHELTEN HILLS CHELTEN HILLS DR (TWP) LENGTH(AH 2687 BK 2190)
ROCK LN (TWP)	0050/2154		0060/0383	
			012054 FT	
			0050/0000	
			0050/2168	
			0050/2154	
			0050/1946	BMSID 46/2023/0050/1842 BRIDGE POSTED (TONS) 0 0 00000 0 00 0000+00 SGL 36 COMB 40 SOUTHEASTERN PA TRAN RR
			0050/1842	BMSBG 46/2023/0050/1842 TOOKANY CREEK STRUCTURE LENGTH 32 FT
			0050/1786	BMSID 46/2023/0050/1786 MEETINGHOUSE RD (TWP)
			0050/1290	
WALL PARK DR (TWP)	0050/0807		0050/0545	YORK RD SPUR (TWP) LC TO YORK RD SPUR (CONN)
			0050/0310	
WALL PARK DR (TWP)	0050/0187		0050/0075	BMSID 46/2023/0050/0033 015 "DIA CIRC CONCR LEN=0040 INSTALLED 1978
			0050/0058	

EXTRACT DATE: 12/18/2023
PRINT DATE: 12/20/2023

ROADWAY MANAGEMENT SYSTEM
SLD COUNTY/SR - ANNUAL PRINT

PAGE NUMBER: 507
COUNTY: MONTGOMERY

DIR: B TOTAL LEN: 2.792 MI.
LEFT MUN: CHELTENHAM T

DIST: 06-4 SR: 2023
RIGHT MUN: CHELTENHAM T

Stationing	Right-of-Way	Notes	Material
0050/0033 009864 FT	0050/0000	TOOKANY CK. BMSBG 46/2023/0050/0033	018 " DIA CIRC CONCR LEN=0028 INSTALLED 1978
0050/0000	0050/0000	LENGTH(AH 2190 BK 2039) OLD YORK RD (SR0611 SEG 0031/1011) (SR0611 SEG 0030/1017)	015 " DIA CIRC CONCR LEN=0040 INSTALLED 1978
0040/1745	0040/1745	ERVIE LN (TWP)	018 " DIA CIRC METAL LEN=0025 INSTALLED 1978
0040/1589	0040/1545	STAHR RD (TWP)	018 " DIA CIRC CONCR LEN=0030 INSTALLED 1978
0040/1253	0040/1545		015 " DIA CIRC CONCR LEN=0040 INSTALLED 1978
0040/0699 0040/0688	0040/0699 0040/0688		018 " DIA CIRC METAL LEN=0025 INSTALLED 1978
0040/0642	0040/0642		018 " DIA CIRC CONCR LEN=0030 INSTALLED 1978
0040/0638	0040/0638	TACONY CR. BMSBG 46/2023/0040/0638	015 " DIA CIRC CONCR LEN=0030 INSTALLED 1978
0040/0448	0040/0448	BROOKSIDE RD (TWP)	018 " DIA CIRC CONCR LEN=0030 INSTALLED 1978
007825 FT	007825 FT	CADWALADER AV (TWP)	015 " DIA CIRC CONCR LEN=0030 INSTALLED 1978
0040/0283 007825 FT	0040/0283 007825 FT		018 " DIA CIRC CONCR LEN=0030 INSTALLED 1978
0040/0000	0040/0000	LENGTH(AH 2039 BK 3282) 015 " DIA CIRC CONCR LEN=0040 INSTALLED 1978	015 " DIA CIRC CONCR LEN=0040 INSTALLED 1978
0030/3250	0030/3250	HIGH SCHOOL RD (TWP)	015 " DIA CIRC METAL LEN=0025 INSTALLED 1978
0030/2978	0030/2978		015 " DIA CIRC METAL LEN=0025 INSTALLED 1978
0030/2800	0030/2800		015 " DIA CIRC METAL LEN=0025 INSTALLED 1978
0030/2415	0030/2415		015 " DIA CIRC METAL LEN=0025 INSTALLED 1978
0030/1827	0030/1827		015 " DIA CIRC METAL LEN=0025 INSTALLED 1978
0030/1807	0030/1807	CEDAR RD (SR2058 SEG 0010/0000)	015 " DIA CIRC METAL LEN=0025 INSTALLED 1978
0030/1137	0030/1137	FAIRVIEW RD (TWP)	015 " DIA CIRC METAL LEN=0025 INSTALLED 1978
0030/0988	0030/0988		018 " DIA CIRC CONCR LEN=0028 INSTALLED 1978

DIR: B TOTAL LEN: 2.792 MI. DIST: 06-4 SR: 2023
 LEFT MUN: CHELTENHAM T RIGHT MUN: CHELTENHAM T

TO 2060/0030 SH
 (CONN) 0030/0155

1 0 00197 0 00 0084+70 004543 FT
 NEW SECOND ST
 (SR2060 SEG 0030/1015) 0030/0000

JENKINTOWN RD
 (TWP) 0020/0748

001842 FT

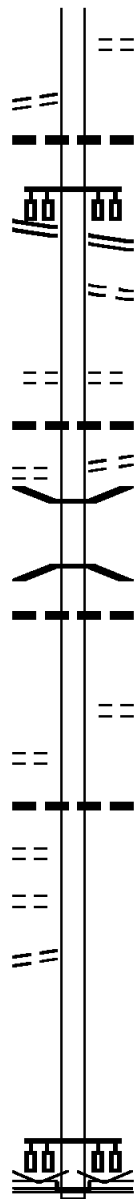
ELLEN LN
 (TWP) 0010/1490

BERYL RD
 (TWP) 0010/1191

YEW RD
 (TWP) 0010/0639

TO 0073/0690 SH
 (CONN) 0010/0184
 000000 FT

COTTMAN AV
 (SR0073 SEG 0690/0000) 0010/0000



0030/0496 STOCKTON RD
 (TWP)

0030/0120 015 " DIA CIRC CONCR
 LEN=0028 INSTALLED 1978

004543 FT NEW SECOND ST
 (SR2060 SEG 0030/1015)

0030/0000 LENGTH(AH 3282 BK 2701)
 THOMSON RD

0020/2236 (TWP)

0020/1164 HAMMOND RD
 (TWP)

0020/1107 018 " DIA CIRC CONCR
 LEN=0036 INSTALLED 1978

0020/0748 JENKINTOWN RD
 (TWP)

0020/0720 BMS EN 46/2023/0020/0691
 0 0 00000 0 00 0000+00

JENKINTOWN CREEK
 0020/0691 BMSBG 46/2023/0020/0691

0020/0500 018 " DIA CIRC CONCR
 LEN=0050 INSTALLED 1978

001842 FT 1 0 00197 0 00 0058+62
 HAWTHORNE LN

0020/0000 LENGTH(AH 2701 BK 1842)

0010/1280 036 " DIA CIR PLASTIC
 LEN=0050 INSTALLED 1978

000000 FT 1 0 00197 0 00 0040+20
 VILLAGE: ELKINS PARK

NC CHURCH RD
 TOWNSHIP LINE RD
 (SR0073 SEG 0690/0000)

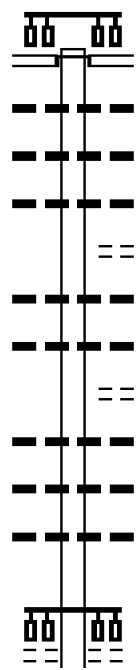
INTER-BK CHURCH RD
 (TWP)

0010/0000 MFC BEGIN = C
 LENGTH(AH 1842 BK 0000)

013448 FT

013448 FT
 INTER-AHD

FORT WASHINGTON AV
 (TWP)
 LIMEKILN PK
 (SR0152 SEG 0130/0000)



- 0070/2175
- 0070/2060
- 0070/1900
- 0070/1750
- 0070/1472
- 0070/1395
- 0070/1215
- 0070/1129
- 0070/1040
- 0070/0905
- 0070/0750

- 018 " DIA CIRC CONCR
- LEN=0035 INSTALLED UNKN
- 018 " DIA CIRC CONCR
- LEN=0038 INSTALLED UNKN
- 024 " DIA CIRC CONCR
- LEN=0035 INSTALLED UNKN
- MAPLE GLEN ELEM SCHOOL
- (PRDR)
- 024 " DIA CIRC CONCR
- LEN=0035 INSTALLED UNKN
- 018 " DIA CIRC CONCR
- LEN=0035 INSTALLED UNKN
- MAPLE GLEN ELEM SCHOOL
- (PRDR)
- 024 " DIA CIRC CONCR
- LEN=0035 INSTALLED UNKN
- 024 " DIA CIRC CONCR
- LEN=0035 INSTALLED UNKN
- 024 " DIA CIRC CONCR
- LEN=0035 INSTALLED UNKN

011273 FT

011273 FT

2 0 46090 0 00 0161+15
 MEETINGHOUSE RD
 (TWP)

EXTRACT DATE: 12/18/2023
PRINT DATE: 12/20/2023

ROADWAY MANAGEMENT SYSTEM
SLD COUNTY/SR - ANNUAL PRINT

PAGE NUMBER: 504
COUNTY: MONTGOMERY

DIR: B TOTAL LEN: 2.547 MI.
LEFT MUN: UPPER DUBLIN T

DIST: 06-4 SR: 2022
RIGHT MUN: UPPER DUBLIN T

---	---	5	0070/0000	LENGTH(AH 2175 BK 2280)
---	---			036 " DIA CIRC METAL
---	---		0060/2080	LEN=0036 INSTALLED UNKN
---	---			036 " DIA CIRC METAL
---	---		0060/1775	LEN=0036 INSTALLED UNKN
==	==			TANNERIE RUN RD
---	---		0060/1734	(TWP)
---	---			018 " DIA CIRC METAL
---	---		0060/0590	LEN=0040 INSTALLED UNKN
---	---			DENSTON DR
==	==		0060/0544	(TWP)
---	---			018 " DIA CIRC METAL
---	---		0060/0065	LEN=0080 INSTALLED UNKN
			008993 FT	2 0 46090 0 00 0138+26
				SUSQUEHANNA RD
				(SR2017 SEG 0150/0000)
==	==	5	0060/0000	LENGTH(AH 2280 BK 2468)
---	---			015 " DIA CIRC CONCR
---	---		0050/1930	LEN=0028 INSTALLED UNKN
---	---			018 " DIA CIRC CONCR
---	---		0050/1494	LEN=0027 INSTALLED UNKN
---	---			018 " DIA CIRC CONCR
---	---		0050/1046	LEN=0027 INSTALLED UNKN
---	---			018 " DIA CIRC CONCR
---	---		0050/0660	LEN=0032 INSTALLED UNKN
---	---			HAWTHORNE LN
==	==		0050/0567	(TWP)
			006525 FT	
==	==	5	0050/0000	LENGTH(AH 2468 BK 1873)
---	---			015 " DIA CIRC CONCR
---	---		0040/1825	LEN=0028 INSTALLED UNKN
---	---			018 " DIA CIRC CONCR
---	---		0040/1475	LEN=0030 INSTALLED UNKN
---	---			THOMAS DR
==	==		0040/1145	(TWP)
---	---			024 " DIA CIRC CONCR
---	---		0040/0980	LEN=0031 INSTALLED UNKN
---	---			018 " DIA CIRC CONCR
---	---		0040/0415	LEN=0028 INSTALLED UNKN
==	==			
			004652 FT	2 0 46090 0 00 0095+11
				HIGHLAND AV
				(TWP)

008993 FT

2 0 46090 0 00 0115+60 006525 FT
LOCH ALSH AV
(TWP)

0050/0000

FT WASHINGTON ELEM SCHO
(PRDR) 0040/0455

FT WASHINGTON ELEM SCHO
(PRDR) 0040/0144
004652 FT

EXTRACT DATE: 12/18/2023
PRINT DATE: 12/20/2023

ROADWAY MANAGEMENT SYSTEM
SLD COUNTY/SR - ANNUAL PRINT

PAGE NUMBER: 503
COUNTY: MONTGOMERY

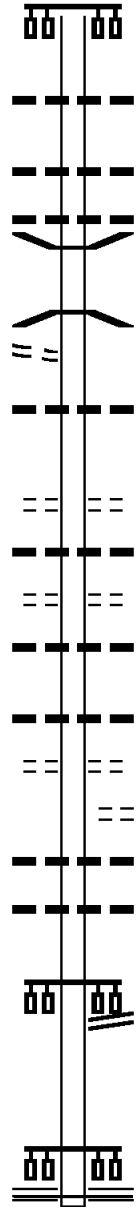
DIR: B TOTAL LEN: 2.547 MI.
LEFT MUN: UPPER DUBLIN T

DIST: 06-4 SR: 2022
RIGHT MUN: UPPER DUBLIN T

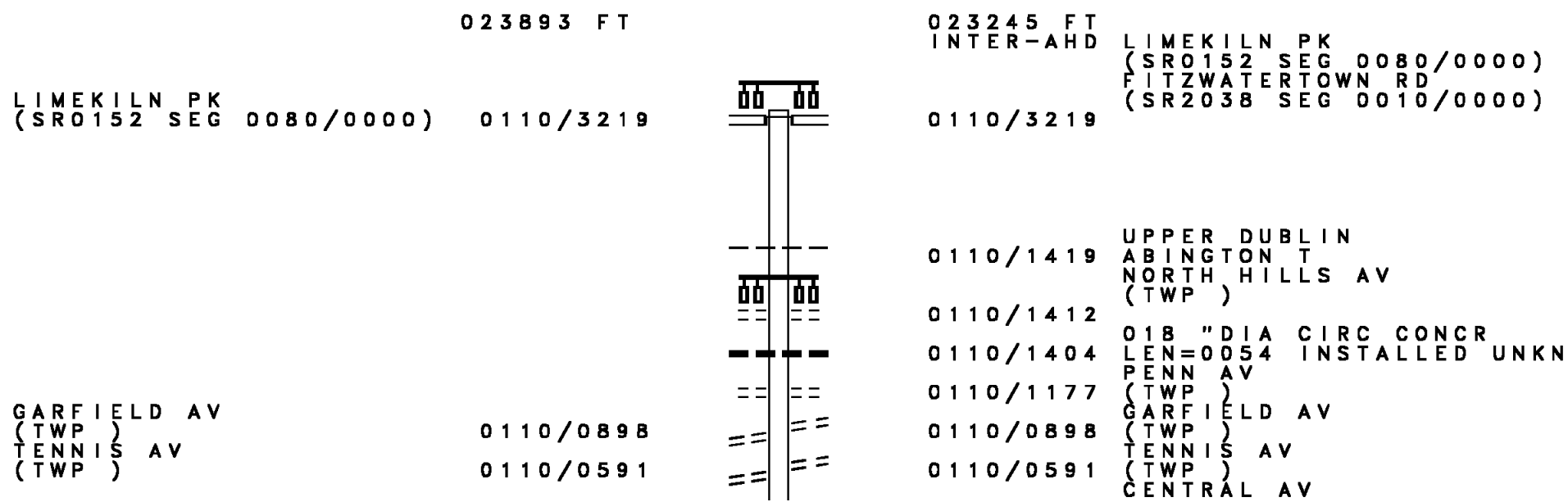
CREEK DR
(TWP)

0030/0870
002541 FT

000000 FT



0040/0000 LENGTH(AH 1873 BK 2111)
018 "DIA CIRC CONCR
0030/2080 LEN=0032 INSTALLED UNKN
018"H 18"W ELLIP CONC
0030/1477 LEN=0032 INSTALLED UNKN
018 "DIA CIRC CONCR
0030/1145 LEN=0034 INSTALLED UNKN
0030/1082 BMSSEN 46/2022/0030/0921
0 0 00000 0 00 0000+00
PA 309 BYPASS (NB)
0030/0921 BMSBG 46/2022/0030/0921
018 "DIA CIRC CONCR
0030/0470 LEN=0027 INSTALLED UNKN
002541 FT 2 0 46090 0 00 0073+04
PROSPECT AV
(TWP)
0030/0000 LENGTH(AH 2111 BK 2541)
018 "DIA CIRC METAL
0020/1985 LEN=0036 INSTALLED UNKN
SPRING AV
(TWP)
0020/1934 018"H 18"W CON BOX CUL
0020/1650 LEN=0035 INSTALLED UNKN
018 "DIA CIRC CONCR
0020/1035 LEN=0027 INSTALLED UNKN
MONTGOMERY AV
(TWP)
0020/0973 WALNUT LN
(TWP)
0020/0737 036 "DIA CIRC METAL
0020/0730 LEN=0055 INSTALLED UNKN
018 "DIA CIRC METAL
0020/0645 LEN=0027 INSTALLED UNKN
PENNSYLVANIA AV
(SR2037 SEG 0012/2742)
(SR2037 SEG 0013/2742)
NC FORT WASHINGTON AV
0020/0198
000000 FT 2 0 46090 0 00 0048+62
NC PENNSYLVANIA AV
BETHLEHEM PK
(SR2018 SEG 0090/0871)
MFC BEGIN = D
0020/0000 LENGTH(AH 2541 BK 0000)



023893 FT

LIMEKILN PK
 (SR0152 SEG 0080/0000) 0110/3219

GARFIELD AV
 (TWP) 0110/0898
 TENNIS AV
 (TWP) 0110/0591

023245 FT
 INTER-AHD

0110/3219 LIMEKILN PK
 (SR0152 SEG 0080/0000)
 FITZWATERTOWN RD
 (SR2038 SEG 0010/0000)

0110/1419 UPPER DUBLIN
 ABINGTON T
 NORTH HILLS AV
 (TWP)
 0110/1412
 0110/1404 018 "DIA CIRC CONCR
 LEN=0054 INSTALLED UNKN
 PENN AV
 (TWP)
 0110/1177 GARFIELD AV
 (TWP)
 0110/0898 TENNIS AV
 (TWP)
 0110/0591 CENTRAL AV

DIR: B TOTAL LEN: 4.525 MI. DIST: 06-4 SR: 2021
 LEFT MUN: ABINGTON T RIGHT MUN: ABINGTON T

Street Name	Stationing	Length	Material	Notes
	0110/0293		(TWP)	
	0110/0012		018" DIA CIRC METAL	
	020026 FT		LEN=0012 INSTALLED UNKN	
020674 FT			1 1 05463 0 00 0127+05	
			CRICKET AV	
	0110/0000		LENGTH(AH 3219 BK 2143)	
	0100/2143		018" DIA CIRC METAL	
	0100/2100		LEN=0022 INSTALLED UNKN	
	0100/1851		018" DIA CIRC CONCR	
	0100/1820		LEN=0040 INSTALLED UNKN	
HAMEL AV (TWP)	0100/1628		MAPLE AV	
			(TWP)	
	0100/1590		018" DIA CIRC CONCR	
	0100/1312		LEN=0055 INSTALLED UNKN	
MONROE AV (TWP)	0100/1272		HAMEL AV	
			(TWP)	
	0100/1266		MONROE AV	
	0100/1031		(TWP)	
	0100/0994		018" DIA CIRC CONCR	
	0100/0750		LEN=0032 INSTALLED UNKN	
	0100/0710		HARRISON AV	
EDGEHILL RD (TWP)	0100/0092		(TWP)	
	018531 FT		018" DIA CIRC CONCR	
			LEN=0030 INSTALLED UNKN	
	0100/0092		JACKSON AV	
	017883 FT		(TWP)	
			018" DIA CIRC CONCR	
	0100/0000		LEN=0026 INSTALLED UNKN	
	0090/0170		(AAR 593144R)#TRKS 02	
	017668 FT		LENGTH(AH 2143 BK 0215)	
1 1 05463 0 00 0103+44	018316 FT		018" DIA CIRC CONCR	
TYSON AV	0090/0000		LEN=0045 INSTALLED UNKN	
(TWP)			EDGEHILL RD	
ROSLYN AV	0080/1404		(SR2034 SEG 0050/0000)	
(TWP)			LENGTH(AH 0215 BK 1775)	
			ROBERTS AV	
KESWICK AV			(TWP)	

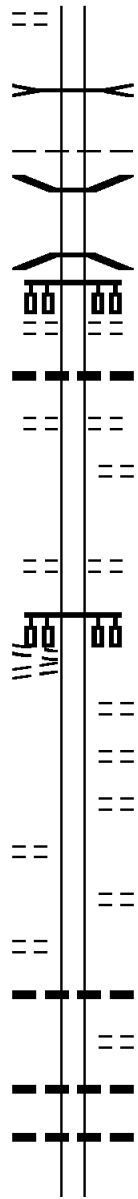
DIR: B TOTAL LEN: 4.525 MI. DIST: 06-4 SR: 2021
 LEFT MUN: ABINGTON T RIGHT MUN: ABINGTON T

Location / Segment	Stationing	Length	Notes / Details
(TWP)	0080/0679		
LINDEN AV	0080/0346		
(TWP)			
1 1 05463 0 00 0085+84	016541 FT		
SYLVANIA AV	0080/0000		
(TWP)			
		0080/0026	SYLVANIA AV
		015893 FT	(TWP)
		0080/0000	LENGTH(AH 1775 BK 2270)
		0070/2268	018 " DIA CIRC CONCR
		0070/2137	LEN=0034 INSTALLED UNKN
		0070/1660	KELLY LN
ELK ST	0070/1659		(TWP)
(TWP)			036 " DIA CIRC CONCR
			LEN=0034 INSTALLED UNKN
			EASTON RD
			(CNTY)
		0070/1343	
		0070/0864	BRIARWOOD RD
		0070/0676	(TWP)
			024 " DIA CAST IRON
			LEN=0024 INSTALLED UNKN
	014271 FT	013623 FT	1 1 05463 0 00 0063+11
			ABINGTON AV
			(TWP)
		0070/0000	LENGTH(AH 2270 BK 1835)
		0060/1815	018 " DIA CIRC CONCR
		0060/1570	LEN=0050 INSTALLED UNKN
			018 " DIA CAST IRON
EDGLEY AV	0060/1206		LEN=0049 INSTALLED UNKN
(TWP)			
		0060/0794	LOUISE RD
		011788 FT	(TWP)
	012436 FT		1 1 05463 0 00 0044+66
			HIGHLAND AV
			(TWP)
		0060/0000	LENGTH(AH 1835 BK 2368)
		0050/1829	BAEDER RD
BAEDER RD	0050/1829		(TWP)
(TWP)		0050/1724	LC TO BAEDER RD
		0050/1610	(CONN)
			018 " DIA CIRC CONCR
			LEN=0028 INSTALLED UNKN
STEWART AV			

DIR: B TOTAL LEN: 4.525 MI. DIST: 06-4 SR: 2021
 LEFT MUN: ABINGTON T RIGHT MUN: ABINGTON T

(TWP)

0050/1511



BOEDER RUN
 STRUCTURE LENGTH 12 FT
 0050/1402 BMSID 46/2021/0050/1402
 NC JENKINTOWN RD
 ABINGTON
 0050/1206 JENKINTOWN B
 0050/1155 BMSEN 46/2021/0050/1081
 1 1 05463 0 00 0031+92
 SOUTHEASTERN PA TRAN RR
 0050/1081 BMSBG 46/2021/0050/1081
 RUNNYMEDE AV
 (BORO)
 0050/0901
 0050/0795 018 " DIA CIRC METAL
 LEN=0032 INSTALLED UNKN
 RODMAN AV
 (BORO)
 0050/0609 CHELTENA AV
 (BORO)
 0050/0342
 009420 FT 1 1 05463 0 00 0021+06
 HILLSIDE AV
 (BORO)
 0050/0000 LTH AH 002368 BK 002118
 NC WALNUT ST
 0040/1660
 LINDEN ST
 (BORO)
 0040/1490 MAPLE ST
 (BORO)
 0040/1144 CEDAR ST
 (BORO)
 0040/0785
 LEEDOM ST
 (BORO)
 0040/0428
 0040/0344 012 " DIA CIRC CONCR
 LEN=0009 INSTALLED UNKN
 JOHNSON ST
 (BORO)
 0040/0259 018 " DIA CIRC CONCR
 LEN=0030 INSTALLED UNKN
 0040/0150 012 " DIA CIRC CONCR
 LEN=0012 INSTALLED UNKN
 0040/0050 1 1 05463 0 00 0000+00
 007302 FT OLD YORK RD

010068 FT

WEST AV
 (BORO)
 WALNUT ST
 (BORO)

0040/1660

CEDAR ST
 (BORO)

0040/0739

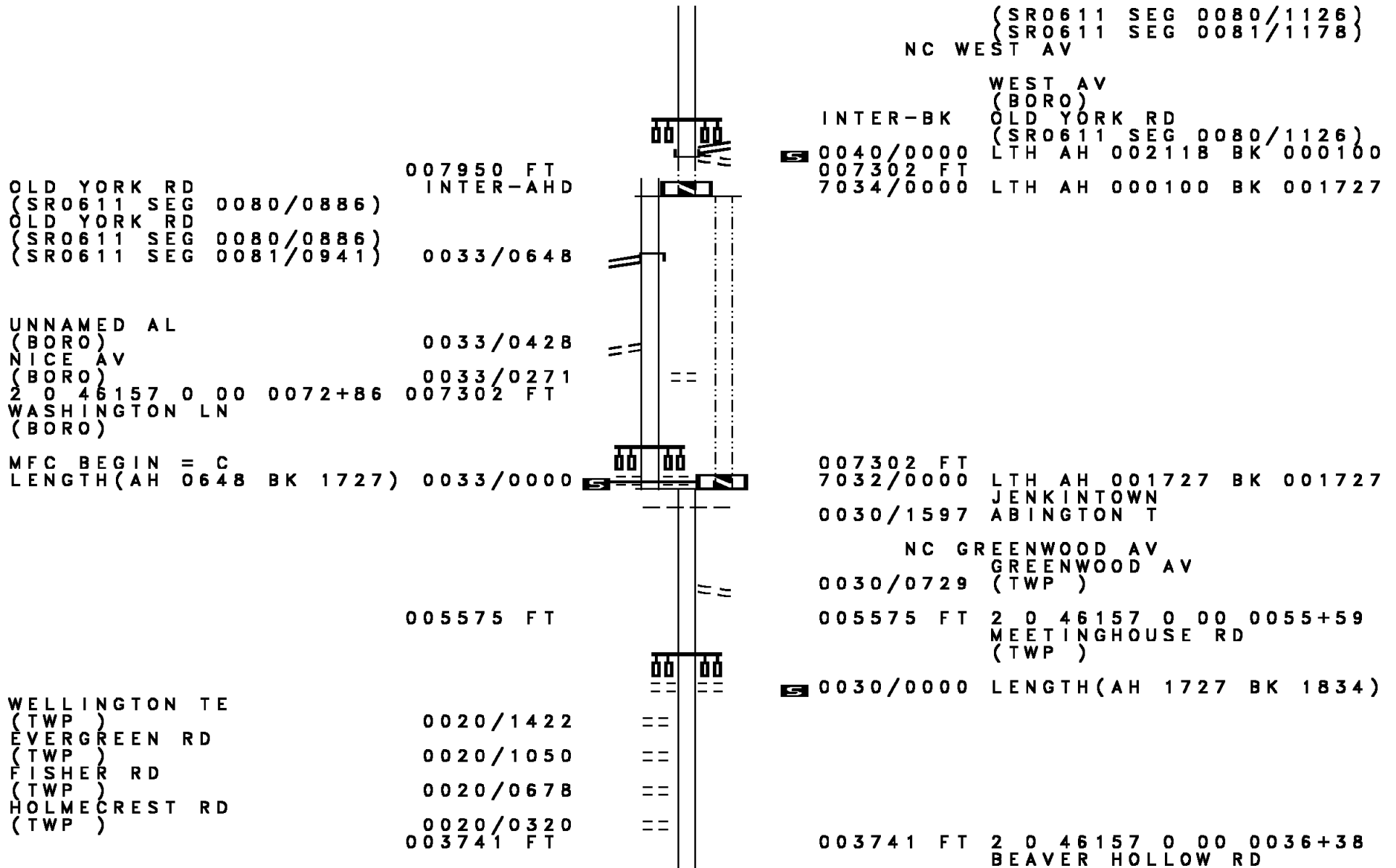
LEEDOM ST
 (BORO)

0040/0347

007950 FT

DIR: B TOTAL LEN: 4.525 MI.
 LEFT MUN: JENKINTOWN B

DIST: 06-4 SR: 2021
 RIGHT MUN: JENKINTOWN B



007950 FT
 INTER-AHD
 OLD YORK RD
 (SR0611 SEG 0080/0886)
 OLD YORK RD
 (SR0611 SEG 0080/0886)
 (SR0611 SEG 0081/0941) 0033/0648

UNNAMED AL
 (BORO) 0033/0428
 NICE AV
 (BORO) 0033/0271
 2 0 46157 0 00 0072+86 007302 FT
 WASHINGTON LN
 (BORO)

MFC BEGIN = C
 LENGTH(AH 0648 BK 1727) 0033/0000

005575 FT
 WELLINGTON TE
 (TWP) 0020/1422
 EVERGREEN RD
 (TWP) 0020/1050
 FISHER RD
 (TWP) 0020/0678
 HOLMECREST RD
 (TWP) 0020/0320
 003741 FT

(SR0611 SEG 0080/1126)
 (SR0611 SEG 0081/1178)
 NC WEST AV
 WEST AV
 (BORO)
 INTER-BK OLD YORK RD
 (SR0611 SEG 0080/1126)
 0040/0000 LTH AH 002118 BK 000100
 007302 FT
 7034/0000 LTH AH 000100 BK 001727

007302 FT
 7032/0000 LTH AH 001727 BK 001727
 JENKINTOWN
 0030/1597 ABINGTON T

NC GREENWOOD AV
 GREENWOOD AV
 (TWP) 0030/0729
 005575 FT 2 0 46157 0 00 0055+59
 MEETINGHOUSE RD
 (TWP)
 0030/0000 LENGTH(AH 1727 BK 1834)

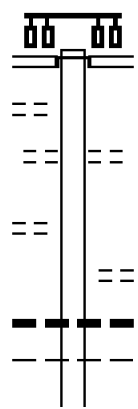
003741 FT 2 0 46157 0 00 0036+38
 BEAVER HOLLOW RD

DIR: B TOTAL LEN: 4.525 MI. DIST: 06-4 SR: 2021
 LEFT MUN: ABINGTON T RIGHT MUN: ABINGTON T

ROAD NAME (TWP)	STATIONING	MARKINGS	DESCRIPTION
THORPE RD (TWP)	0010/3600	==	0020/0000 (TWP) LENGTH(AH 1834 BK 3741)
		==	0010/3367 BAR HARBOR RD (TWP)
		==	0010/3156 FORREST AV (TWP)
HURON AV (TWP)	0010/2844	==	0010/3124 018 "DIA CIRC CONCR LEN=0048 INSTALLED UNKN
TULPEHOCKEN AV (TWP)	0010/2588	==	0010/2605 TULPEHOCKEN AV (TWP)
CADWALADER AV (TWP)	0010/2279	==	0010/2357 CADWALADER AV (TWP)
OSCEOLA AV (TWP)	0010/1948	==	0010/1977 OSCEOLA AV (TWP)
WEST AV (TWP)	0010/1683	==	0010/1970 024 "DIA CIRC METAL LEN=0112 INSTALLED UNKN
HIGH SCHOOL RD (TWP)	0010/1386	==	0010/1582 018"H 30"W ELLIP METAL LEN=0038 INSTALLED UNKN
HAINES AV (TWP)	0010/1033	==	0010/1241 SERRILL RD (TWP)
		==	0010/0805 024 "DIA CIRC CONCR LEN=0038 INSTALLED UNKN
		==	0010/0553 CEDAR RD (SR2058 SEG 0020/1211)
		==	NC JENKINTOWN RD
		==	TOWNSHIP LINE RD (SR0073 SEG 0674/0485)
		==	INTER-BK FAIRVIEW RD (TWP)
2 0 46157 0 00 0000+00 000000 FT		==	MFC BEGIN = C
TOWNSHIP LINE RD (SR0073 SEG 0674/0485)	0010/0000	==	0010/0000 LENGTH(AH 3741 BK 0000)

DIR: B TOTAL LEN: 3.888 MI. DIST: 06-4 SR: 2020
 LEFT MUN: UPPER DUBLIN T RIGHT MUN: UPPER DUBLIN T

	020527 FT		020527 FT	
			INTER-AHD	TENNIS AV
				(T312)
				WELSH RD
				(SR0063 SEG 0422/0000)
BAKER RD	0080/0798	==	0080/1207	
(T411)		==		
		==	0080/0399	ANNASMEAD RD
2 0 46077 0 00 0093+44	019320 FT	==	019320 FT	(T410)
LLEWELLYN RD	0080/0000	==	0080/0000	LENGTH(AH 1207 BK 3180)
(T409)		==	0070/3094	JEM DR
		==		(TWP)
		==	0070/2990	015 " DIA CIRC CONCR
		==	0070/2509	LEN=0030 INSTALLED UNKN
		==		UPPER DUBLIN
		==		LOWER GWYNEDD T
		==		EXECUTIVE DR



DIR: B TOTAL LEN: 3.888 MI. DIST: 06-4 SR: 2020
 LEFT MUN: LOWER GWYNEDD T RIGHT MUN: LOWER GWYNEDD T

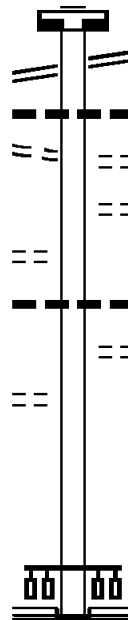
ROAD NAME	SR	LEN (FT)	TYPE	DESCRIPTION
	0070/2412		---	(TWP)
	0070/2259		---	018" DIA CIRC METAL
	0070/2015		---	LEN=0030 INSTALLED UNKN 036"H 00"W MULT METAL LEN=0050 INSTALLED UNKN
GWYNEDD ESTATES RD (PRDR)	0070/0316		==	
	0070/0023	016140 FT	---	LOWER GWYNEDD UPPER DUBLIN T 2 0 46077 0 00 0061+63 NORRISTOWN RD (SR2052 SEG 0042/0000)
NORRISTOWN RD (SR2052 SEG 0042/0000)	0070/0000		==	LENGTH(AH 3180 BK 2727) STOUT RD
	0060/2610		---	(TWP)
	0060/2505		---	UPPER DUBLIN LOWER GWYNEDD T
	0060/2422		---	LOWER GWYNEDD UPPER DUBLIN T
UNKNOWN RD (PRDR)	0060/2212		==	
	0060/1690		==	GIFT CR (TWP)
UNKNOWN RD (PRDR)	0060/1328		==	
	0060/1015		==	CHESTON LN (TWP)
	0060/0840		---	UPPER DUBLIN LOWER GWYNEDD T
	0060/0760		---	018" DIA CIRC METAL LEN=0045 INSTALLED UNKN
	0060/0760	013413 FT	---	2 0 46077 0 00 0034+60 SR 309 BYPASS (NB) OP ID 46/0309/0210/0000
	0060/0000		==	LENGTH(AH 2727 BK 3468) ARROWHEAD TL
	0050/3212		==	(TWP)
ARBOR LN (TWP)	0050/2976		==	
	0050/2823		---	LOWER GWYNEDD UPPER DUBLIN T
	0050/2435		---	072"H 60"W CONCR ARCH LEN=0045 INSTALLED UNKN SUSQUEHANNA RD
JOHNS LN			---	

DIR: B TOTAL LEN: 3.888 MI. DIST: 06-4 SR: 2020
 LEFT MUN: UPPER DUBLIN T RIGHT MUN: UPPER DUBLIN T

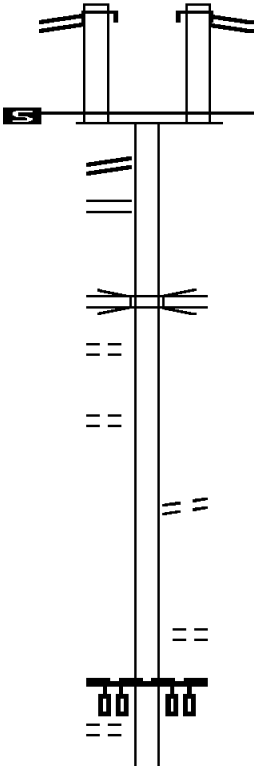
Stationing	Description	Notes
(T394) 0050/1979	0050/1979	(SR2017 SEG 0170/2636) UPPER DUBLIN T
009945 FT	0050/1400	LOWER GWYNEDD T
	009945 FT	2 0 46077 0 00 0000+00 BETHLEHEM PK (SR2018 SEG 0130/2017)
		LOWER GWYNEDD AMBLER B
ANDERSON LN (TWP)	0040/1403	5 0050/0000 LENGTH(AH 3468 BK 1559)
CHERRY LN (TWP)	0040/1166	
		COVERD (TWP)
2 0 46078 0 00 0083+62	008386 FT	0040/0289 008386 FT
HAYWOOD RD (TWP)	0040/0000	5 0040/0000 LENGTH(AH 1559 BK 1922) HENDRICKS ST
		0030/1551 (TWP)
		036"H 24"W ELLIP METAL LEN=0025 INSTALLED UNKN
FULLING MILL LN (TWP)	0030/1242	
		RIDGE AV (TWP)
	006464 FT	0030/0379 006464 FT 2 0 46078 0 00 0064+33 REIFFS MILL RD (TWP)
REIFFS MILL RD (TWP)	0030/0000	5 0030/0000 NC TENNIS AV LENGTH(AH 1922 BK 2899)
		0020/2645 018" DIA CIRC CONCR LEN=0028 INSTALLED UNKN
		0020/2357 018" DIA CIRC CONCR LEN=0027 INSTALLED UNKN
		0020/2085 018" DIA CIRC METAL LEN=0027 INSTALLED UNKN
		0020/1840 024" DIA CIRC CONCR LEN=0030 INSTALLED UNKN
		LC FROM MT PLEASANT AV (CONN)
		0020/1754 MT PLEASANT AV (TWP)
		0020/1594 018" DIA CIRC CONCR

DIR: B TOTAL LEN: 3.888 MI. DIST: 06-4 SR: 2020
 LEFT MUN: AMBLER B RIGHT MUN: AMBLER B

Street Name	Stationing	Notes	Material	Length
	0020/1580	LEN=0027	INSTALLED UNKN	
	0020/1375	018 "DIA CIRC CONCR	INSTALLED UNKN	
	0020/1327	AMBLER LOWER GWYNEDD T		
	0020/1172	018 "DIA CIRC CONCR	INSTALLED UNKN	
	0020/1131	FRANCIS AV (T355)		
	0020/1115	015 "DIA CIRC METAL	INSTALLED UNKN	
BROOKSIDE AV (T357)	0020/0789	LEN=0027 COGNIS CORP (PRDR)		
	0020/0760	024 "DIA CIRC METAL	INSTALLED UNKN	
	0020/0455	018 "DIA CIRC METAL	INSTALLED UNKN	
	0020/0358	LEN=0025 BMSSEN 46/2020/0020/0344		
	0020/0344	2 0 46078 0 00 0039+63		
	003565 FT	BRANCH WISSAHICKON CREE BMSBG 46/2020/0020/0344		
	003565 FT	2 0 46078 0 00 0036+34		
	0020/0000	018 "DIA CIRC METAL	INSTALLED UNKN	
HOUSTON RD (T358)	0020/0000	NC N. SPRING GARDEN ST		
FOULKE AV (T399)	0010/3152	LEN=0094		
HOOVER AV (T400)	0010/2747	5 0020/0000	LENGTH(AH 2899 BK 3565)	
	0010/2513	MATHERS RD (TWP)		
	0010/2440	030 "DIA CIR PLASTIC	INSTALLED 2016	
BRIGHTS LN (T455)	0010/2284			
	0010/0537			
STAFFORD DR (PRDR)	000000 FT	018 "DIA CIRC METAL	INSTALLED UNKN	
	000000 FT	LEN=0030 2 0 46078 0 00 0000+00		
		INTER-BK PEN-AMBLER RD		
		OLD PENLLYN PK (TWP)		
		MFC BEGIN = D		
		5 0010/0000	LENGTH(AH 3565 BK 0000)	

	001596 FT		001596 FT	
HUNTINGDON PK (SR0232 SEG 0021/0286)	0010/1596		7012/0000	LENGTH(AH 6048 BK 1596) HUNTINGDON PK
			0010/1596	(SR0232 SEG 0021/0286)
SHADY LN (TWP)	0010/1278		0010/1300	018 " DIA CONC LEN=0035 INSTALLED UNKN
			0010/1278	DALEY ST (BORO)
REDONDO AV (TWP)	0010/0598		0010/0796	THOMPSON ST (BORO)
			0010/0595	018 " DIA CAST IRON LEN=0042 INSTALLED UNKN
LOS ANGELES AV (TWP)	0010/0238		0010/0322	HENSEL ST (BORO)
	000000 FT		000000 FT	2 1 07180 0 00 0060+48 NC FOX CHASE RD CEDAR RD (SR2058 SEG 0040/0000)
			INTER-BK	FOX CHASE RD (TWP) MFC BEGIN = D
			0010/0000	LENGTH(AH 1596 BK 0000)

Stationing / Description	Distance (FT)	Stationing / Description	Distance (FT)
BETHLEHEM PK (SR0309 SEG 0261/0000)	042495 FT	BETHLEHEM PK (SR0309 SEG 0260/0000)	042312 FT
BETHLEHEM PK (SR0309 SEG 0261/0000)	0195/0699	BETHLEHEM PK (SR0309 SEG 0260/0000)	0194/0522
1 0 00153 0 00 0426+62	041796 FT	1 0 00153 0 00 0426+62	041790 FT
MFC BEGIN = C		MFC BEGIN = C	
LENGTH(AH 0699 BK 0637)	0195/0000	LENGTH(AH 0522 BK 0637)	0194/0000
JUGHANDLE RD (SR9406 SEG 0010/0000)	0190/0519	JUGHANDLE RD (SR9406 SEG 0010/0255)	0190/0381
	041159 FT	1 0 00153 0 00 0420+22	041153 FT
		PA-309 BYPASS (SB)	
FAIRLAND DR (T498)	0180/1099	OP ID 46/0309/0241/0855	0190/0000
TINTERN DR (TWP)	0180/0453	LENGTH(AH 0637 BK 1546)	
	039613 FT		
	038868 FT	1 0 00153 0 00 0405+02	039607 FT
		CEDAR HILL RD (T361)	0180/0000
		LENGTH(AH 1546 BK 0745)	
		1 0 00153 0 00 0398+56	038862 FT
		CHESTERFIELD DR (T494)	0170/0000
		LENGTH(AH 0745 BK 2276)	
MOORE DR (TWP)	0160/1618	018 "DIA CIRC CONCR	0160/1770
		LEN=0050 INSTALLED UNKN	
		018 "DIA CIRC CONCR	0160/1618



EXTRACT DATE: 12/18/2023
PRINT DATE: 12/20/2023

ROADWAY MANAGEMENT SYSTEM
SLD COUNTY/SR - ANNUAL PRINT

PAGE NUMBER: 490
COUNTY: MONTGOMERY

DIR: N TOTAL LEN: 8.048 MI.
LEFT MUN: LOWER GWYNEDD T

DIST: 06-4 SR: 2018
RIGHT MUN: LOWER GWYNEDD T

LC TO SUMNEYTOWN PK
(CONN)

0160/0589

SUMNEYTOWN PK
(CNTY)
PENLLYN PK
(CNTY)
1 0 00153 0 00 0378+50
PENLLYN PK
(CNTY)

0160/0460

0160/0356

036592 FT

0160/0000

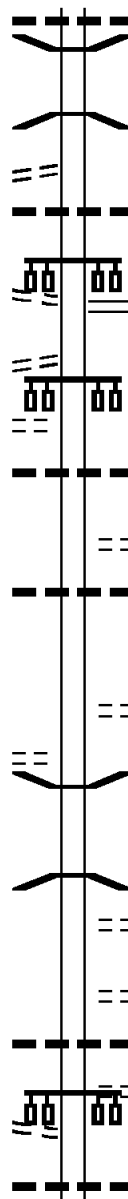
LOCUST LN
(TWP)

0150/0190

033811 FT

DAGER RD
(T366)

0140/1439



0160/1415	LEN=0070	INSTALLED UNKN
0160/0871	BMSSEN 46/2018/0160/0848	1 0 00153 0 00 0383+34
	WILLOW RUN	
0160/0848	BMSBG 46/2018/0160/0848	
0160/0540	018 "DIA CIRC CONCR	LEN=0060 INSTALLED 1980
	NORRISTOWN RD	(SR2052 SEG 0012/0000)
		(SR2052 SEG 0013/0000)
0160/0460		
	036586 FT	
0160/0000	LENGTH(AH 2276 BK 2781)	
0150/2635	018 "DIA CIRC CONCR	LEN=0035 INSTALLED UNKN
	JOHN ROTELLE DR	
0150/1931	(TWP)	
0150/1865	015 "DIA CIRC CONCR	LEN=0055 INSTALLED 1980
	SHEBLE LN	
0150/0576	(TWP)	
0150/0010	BMSSEN 46/2018/0150/0000	1 0 00153 0 00 0346+77
033805 FT	BRANCH WISSAHICKON CREE	
	BMSBG 46/2018/0150/0000	
0150/0000	LENGTH(AH 2781 BK 3470)	
0140/3290	SPRINGWOOD LN	(T484)
	ROBERTS RD	
0140/2490	(T403)	
0140/1965	015 "DIA CAST IRON	LEN=0025 INSTALLED 1980
	MERRILL RD	
0140/1858	(T401)	
0140/1439		
0140/0875	008 "DIA CIRC CONCR	LEN=0040 INSTALLED 1980

DIR: N TOTAL LEN: 8.048 MI. DIST: 06-4 SR: 2018
 LEFT MUN: LOWER GWYNEDD T RIGHT MUN: LOWER GWYNEDD T

Street Name	Segment ID	Length (FT)	Notes
MONTGOMERY RD (T390)	0140/0586	030341	
MT PLEASANT AV (T396)	0140/0000	0130/3080	
LOWER GWYNEDD AMBLER B LC FROM MT PLEASANT AV (CONN)	0130/3080		
TENNIS AV (SR2020 SEG 0050/0000) EDGEWOOD DR (TWP)	0130/2017	0130/1658	
VALLEY BROOK RD (BORO) FOREST AV (BORO)	0130/0917	0130/0323	027141 FT
HECKLER ST (TWP)	0120/2102		
BUTLER AV (BORO)	0120/1925		
ALENE RD (T407)	0140/0844	030335	
JOHNS LN (T395)	0130/2851		
TENNIS AV (SR2020 SEG 0050/0000)	0130/2017		
WILLOW AV (TWP)	0130/1556	0130/1023	
ROSE VALLEY CREEK	0130/1001		
HAGUES MILL RD (TWP)	0130/0917		
FAIRVIEW AV (BORO)	027135	FT	1 0 00153 0 00 0280+12
015" DIA CAST IRON BUTLER PK (CNTY)	0120/1975		LEN=0052 INSTALLED 1980
WISSAHICKON	0120/1625		
HOMESTEAD LN (TWP)	0120/1608		
ARGYLE AV			

DIR: N TOTAL LEN: 8.048 MI. DIST: 06-4 SR: 2018
 LEFT MUN: AMBLER B RIGHT MUN: UPPER DUBLIN T

Address	Segment	Length	Notes
	0120/1495		(TWP)
	0120/1485		018 " DIA CIRC METAL LEN=0048 INSTALLED 1980
	0120/1148		LOCH ALSH AV (TWP)
WOODLAND AV (BORO)	0120/1113		
LINDENWOLD AV (BORO)	0120/0367		ARDROSS AV (TWP)
1 0 00153 0 00 0256+78 024796 FT	0120/0367		LINDENWOLD TE (TWP)
EUCLID AV (BORO)	0120/0000		024790 FT
MATTISON AV (BORO)	0110/1958		0120/0000 LENGTH(AH 2345 BK 2344)
CHURCH ST (BORO)	0110/1480		015 " DIA CIRC METAL LEN=0050 INSTALLED 1980
AMBLER UPPER DUBLIN T	0110/1457		
	0110/0889		HIGHLAND AV (TWP)
	0110/0472		INVERNESS AV (TWP)
	0110/0191		BROOKWOOD DR (TWP)
1 0 00153 0 00 0233+17 022452 FT	0110/0000		022446 FT
BANNOCKBURN AV (TWP)	0100/2451		0110/0000 LENGTH(AH 2344 BK 2685) BMSEN 46/2018/0100/2437
	0100/2437		1 0 00153 0 00 0230+68 BR. WISSAHICKON CREEK
	0100/2390		BMSBG 46/2018/0100/2437 RANDOLPH AV (TWP)
STUART LN (TWP)	0100/2073		
ELLERSLIE AV (TWP)	0100/1818		HARTRANFT AV (TWP)
	0100/1467		PROSPECT AV (TWP)
ORCHARD LN (TWP)	0100/1102		SPRING AV (TWP)

DIR: N TOTAL LEN: 8.048 MI. DIST: 06-4 SR: 2018
 LEFT MUN: UPPER DUBLIN T RIGHT MUN: UPPER DUBLIN T

Location / Segment	Segment ID	Length (FT)	Material / Notes
AMBLER RD (TWP)	0100/0416		024 " DIA CIRC METAL LEN=0050 INSTALLED 1980
	019767 FT		0100/0035 019761 FT 024 " DIA CIRC METAL LEN=0070 INSTALLED 1980 1 0 00153 0 00 0206+73 MONTGOMERY AV (TWP)
RUE CHARMILLE DR (TWP)	0090/1777		0100/0000 0090/1873 LENGTH(AH 2685 BK 1962) LC TO MONTGOMERY AV (CONN)
	0090/1319		WASHINGTON LN (TWP)
	0090/1000		018 " DIA CIRC CONCR LEN=0050 INSTALLED UNKN UPPER DUBLIN
	0090/0975		WHITEMARSH T PENNSYLVANIA AV (SR2022 SEG 0020/0000)
	0090/0871		018 " DIA CIRC METAL LEN=0020 INSTALLED UNKN
HOLLYWOOD RD (T589)	0090/0794		018 " DIA CIRC CONCR LEN=0050 INSTALLED UNKN STATION AV (T339)
	0090/0320		BMSSEN 46/2018/0090/0246 1 0 00153 0 00 0189+55 SOUTHEASTERN PA TRAN RR BMSBG 46/2018/0090/0246
	0090/0292		0090/0246 017799 FT
1 0 00153 0 00 0185+10 MORRIS RD (TWP)	0090/0000	017805 FT	0090/0000 LENGTH(AH 1962 BK 3192)
LAFAYETTE AV CONNECTOR (SR2001 SEG 0010/0000)	0080/2833		0080/2833
	0080/2640		018 " DIA CIRC CONCR LEN=0100 INSTALLED UNKN BMSSEN 46/2018/0080/2347
	0080/2421		BRIDGE POSTED (TONS) 1 0 00153 0 00 0178+65 SGL 35 COMB 40 SANDY RUN
	0080/2347		BMSBG 46/2018/0080/2347

DIR: N TOTAL LEN: 8.048 MI. DIST: 06-4 SR: 2018
 LEFT MUN: WHITEMARSH T RIGHT MUN: WHITEMARSH T

VALLEY GREEN RD
 (T335)

0050/0764

009490 FT

024 "DIA CIRC CONCR
 LEN=0025 INSTALLED 1980 0041/1165
 WHITEMARSH
 SPRINGFIELD T 0041/1053

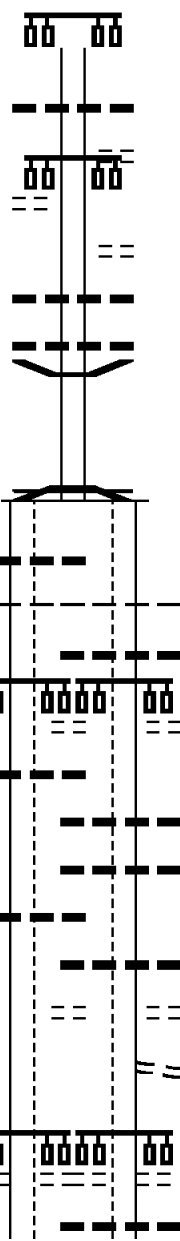
FLOURTOWN SHOPPING CENT
 (PRDR) 0041/0991
 018 "DIA CIRC METAL
 LEN=0195 INSTALLED 1980 0041/0955

015 "DIA CIRC CONCR
 LEN=0030 INSTALLED 1980 0041/0725

SPRINGFIELD AV
 (TWP) 0041/0464

1 0 00153 0 00 0080+15 008181 FT
 MILL RD
 (TWP)

LENGTH(AH 1309 BK 2847) 0041/0000



0050/1235 012 "DIA CIRC METAL
 0050/1055 LEN=0024 INSTALLED 1980
 0050/0870 ARLINGHAM RD
 (T337)

0050/0764 SUNNYBROOK RD
 (T497)
 0050/0573 018 "DIA CIRC METAL
 0050/0292 LEN=0030 INSTALLED 1980
 015 "DIA CIRC CONCR
 0050/0068 LEN=0010 INSTALLED 1980
 0050/0044 BMSSEN 46/2018/0050/0000
 009484 FT 1 0 00153 0 00 0093+12
 BRANCH WISSAHICKON CREE
 BMSBG 46/2018/0050/0000
 MFC BEGIN = C
 0050/0000 LENGTH(AH 3074 BK 1309)

WHITEMARSH
 SPRINGFIELD T 0040/1195
 015 "DIA CIRC METAL
 0040/1143 LEN=0024 INSTALLED 1980
 FLOURTOWN SHOPPING CENT
 (PRDR) 0040/0981

015 "DIA CIRC METAL
 0040/0933 LEN=0024 INSTALLED 1980
 015 "DIA CIRC METAL
 0040/0882 LEN=0024 INSTALLED 1980

015 "DIA CIRC CONCR
 0040/0720 LEN=0024 INSTALLED UNKN
 SPRINGFIELD AV
 (TWP)
 LC FROM MILL RD
 (CONN)
 0040/0091 1 0 00153 0 00 0080+15
 008175 FT MILL RD
 (TWP)

0040/0000 LENGTH(AH 1309 BK 2858)
 015 "DIA CIRC CONCR
 0030/2820 LEN=0045 INSTALLED 1980

EXTRACT DATE: 12/18/2023
PRINT DATE: 12/20/2023

ROADWAY MANAGEMENT SYSTEM
SLD COUNTY/SR - ANNUAL PRINT

PAGE NUMBER: 484
COUNTY: MONTGOMERY

DIR: N TOTAL LEN: 8.048 MI.
LEFT MUN: SPRINGFIELD T

DIST: 06-4 SR: 2018
RIGHT MUN: SPRINGFIELD T

Street Name	Stationing	Material	Length	Year	Notes
WEISS AV (TWP)	0031/2366	018 "DIA CIRC CONCR	0030	1980	INSTALLED
WEISS AV (TWP)	0031/2350	018 "DIA CIRC CONCR	0030	1980	INSTALLED
GROVE AV (TWP)	0031/2114	018 "DIA CIRC CONCR	0030	1980	INSTALLED
COLLEGE AV (TWP)	0031/1830	018 "DIA CIRC CONCR	0030	1980	INSTALLED
BYSHER AV (TWP)	0031/1743	018 "DIA CIRC CONCR	0030	1980	INSTALLED
018 "DIA CIRC CONCR	0031/1600	018 "DIA CIRC CONCR	0032	1980	INSTALLED
WISSAHICKON AV (TWP)	0031/1157	018 "DIA CIRC CONCR	0040	1980	INSTALLED
WISSAHICKON AV (TWP)	0031/0955	018 "DIA CIRC CONCR	0040	1980	INSTALLED
MCCLOSKEY RD (TWP)	0031/0615	015 "DIA CIRC CONCR	0030	1980	INSTALLED
JONES AV (TWP)	0031/0331	015 "DIA CIRC CONCR	0027	1980	INSTALLED

EXTRACT DATE: 12/18/2023
PRINT DATE: 12/20/2023

ROADWAY MANAGEMENT SYSTEM
SLD COUNTY/SR - ANNUAL PRINT

PAGE NUMBER: 483
COUNTY: MONTGOMERY

DIR: N TOTAL LEN: 8.048 MI.
LEFT MUN: SPRINGFIELD T

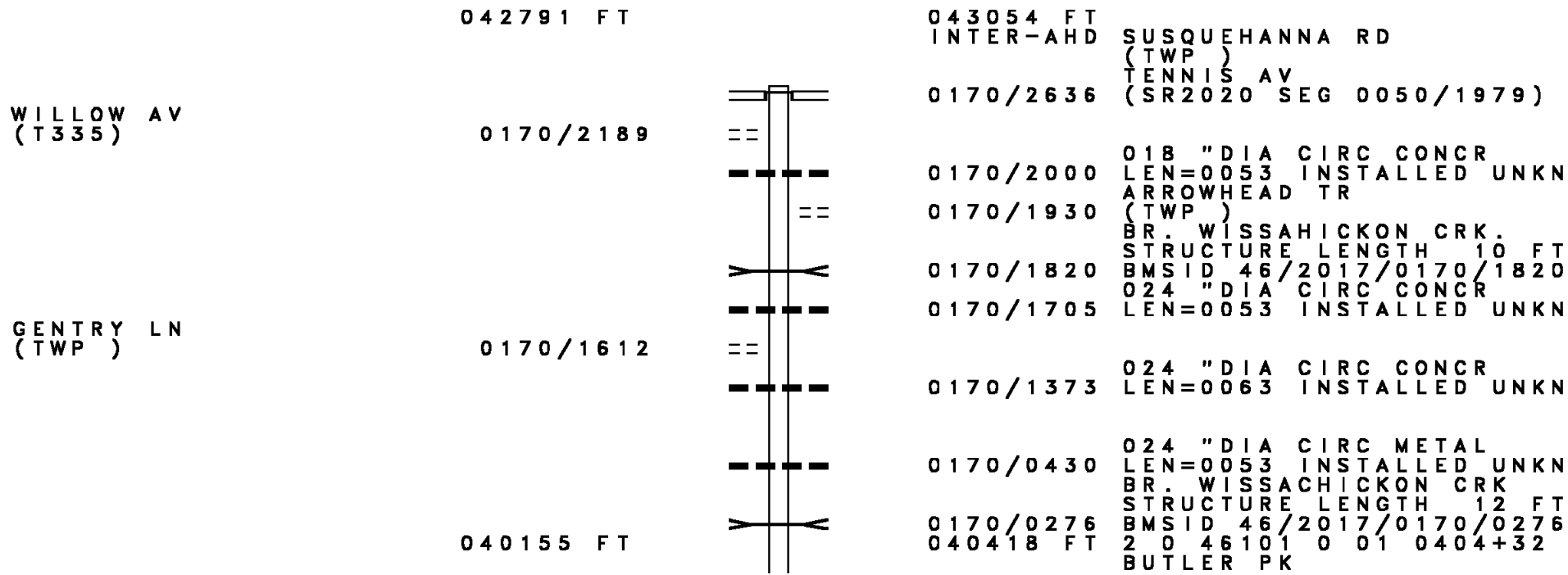
DIST: 06-4 SR: 2018
RIGHT MUN: SPRINGFIELD T

Stationing	Material	Length	Notes
0030/0035	018 "DIA CIRC CONCR	LEN=0055	INSTALLED 1980
0031/0030	018 "DIA CIRC CONCR	LEN=0035	INSTALLED 1980
005317 FT	1 0 00153 0 00 0051+59	005334 FT	
0030/0000	018 "DIA CIRC CONCR	LEN=0030	INSTALLED 1980
0020/2793	018 "DIA CIRC CONCR	LEN=0030	INSTALLED 1980
0020/2658	018 "DIA CIRC CONCR	LEN=0050	INSTALLED 1980
0020/2315	BMSSEN 46/2018/0020/2303	0020/2287	
0020/2303	1 0 00153 0 00 0043+88	0020/2275	
0020/2280	018 "DIA CIRC METAL	LEN=0056	INSTALLED 1980
0020/1581	018 "DIA CIRC CONCR	LEN=0024	INSTALLED 1980
0020/1557	018 "DIA CIRC CONCR	LEN=0024	INSTALLED 1980
0020/1334	018 "DIA CIRC CONCR	LEN=0024	INSTALLED 1980
0020/1062	018 "DIA CIRC CONCR	LEN=0030	INSTALLED UNKN
0020/0990	018 "DIA CIRC CONCR	LEN=0024	INSTALLED 1980
0020/0745	018 "DIA CIRC CONCR	LEN=0024	INSTALLED 1980
0020/0691	018 "DIA CIRC CONCR	LEN=0024	INSTALLED 1980
0020/0369	018 "DIA CIRC CONCR	LEN=0024	INSTALLED 1980
0020/0335	018 "DIA CIRC CONCR	LEN=0024	INSTALLED 1980
0020/0183	018 "DIA CIRC CONCR	LEN=0024	INSTALLED 1980

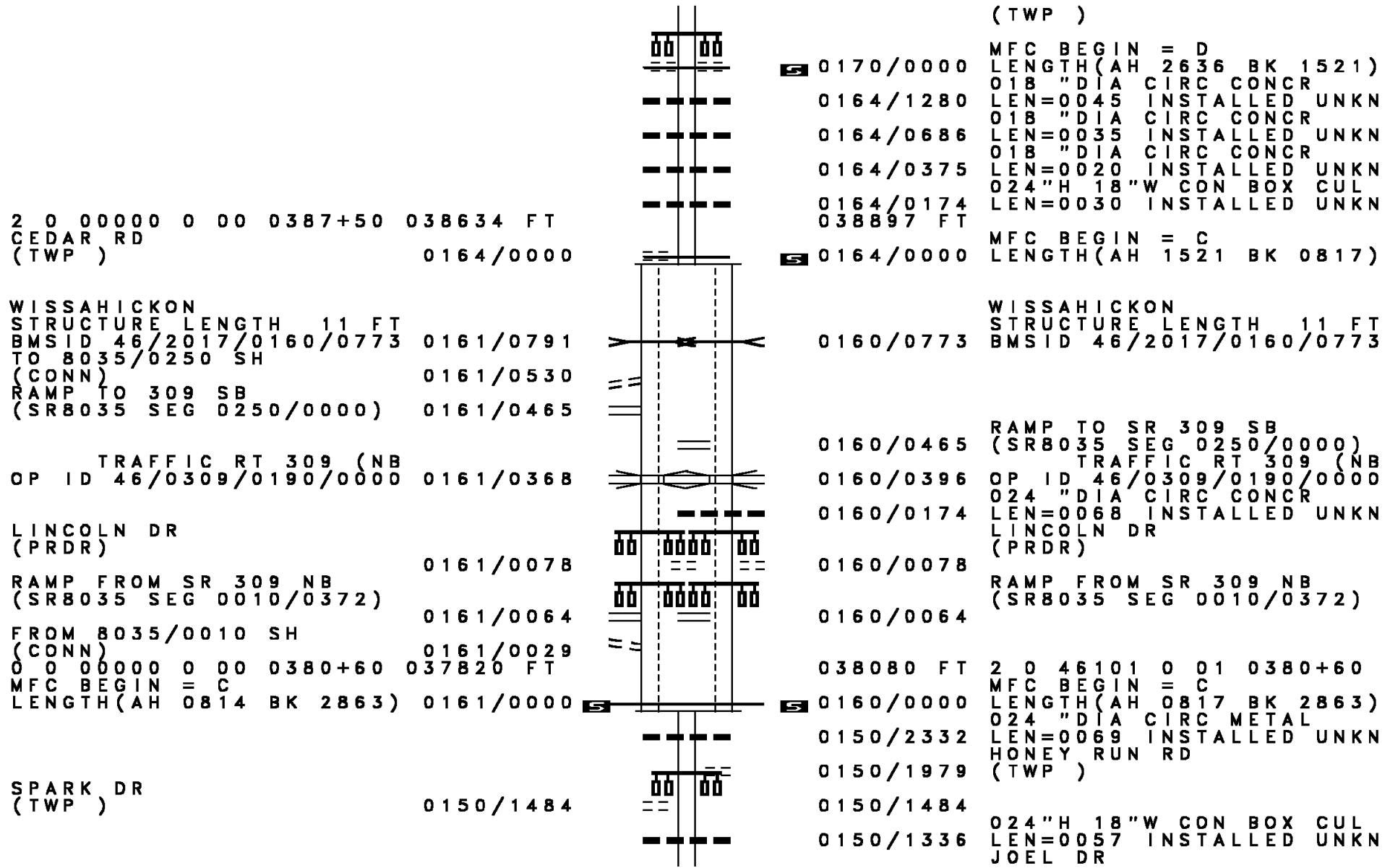
DIR: N TOTAL LEN: 8.048 MI. DIST: 06-4 SR: 2018
 LEFT MUN: SPRINGFIELD T RIGHT MUN: SPRINGFIELD T

Stationing	Description	Length	Notes
1 0 00153 0 00 0020+25 002287 FT	BROOKSIDE RD (TWP)	0021/0000	
BMSBN 46/2018/0010/2023	LENGTH(AH 3047 BK 2287)	0011/2081	
1 0 00153 0 00 0018+76	BR WISSAHICKON CR	0010/2043	
BMSBG 46/2018/0010/2023	GORDON LN (TWP)	0010/2023	
015 "DIA CIRC CONCR	018 "DIA CIRC CONCR	0010/1912	LEN=0028 INSTALLED 1980
024 "DIA CIRC CONCR	018 "DIA CIRC CONCR	0010/1730	LEN=0025 INSTALLED 1980
018 "DIA CIRC CONCR	MEADOWBROOK LN (TWP)	0010/1570	LEN=0025 INSTALLED UNKN
024 "DIA CIRC CONCR	MEADOWBROOK LN (TWP)	0010/1180	LEN=0045 INSTALLED 1980
018 "DIA CIRC CONCR	HILL CREST AV (TWP)	0010/1117	LEN=0034 INSTALLED UNKN
024 "DIA CIRC CONCR	HILL CREST AV (TWP)	0010/1115	LEN=0050 INSTALLED 1975
018 "DIA CIRC CONCR	HILL CREST AV (TWP)	0010/0986	LEN=0030 INSTALLED 1975
024 "DIA CIRC CONCR	HILL CREST AV (TWP)	0010/0927	LEN=0030 INSTALLED 1975
018 "DIA CIRC CONCR	BELLS MILLS RD (TWP)	0010/0900	LEN=0045 INSTALLED UNKN
018 "DIA CIRC CONCR	BELLS MILLS RD (TWP)	0010/0552	LEN=0034 INSTALLED UNKN
1 0 00153 0 00 0000+00 000000 FT	STENTON AV (SR3003 SEG 0010/0000)	0010/0250	
1 0 00153 0 00 0000+00 000000 FT	PAPER MILL RD (SR2032 SEG 0010/0000)	000000 FT	
STENTON AV (SR4002 SEG 0011/0000)	INTER-BK		
MFC BEGIN = C			
BK-PHILADELPHIA (67)			
LENGTH(AH 2287 BK 0000)		0011/0000	
1 0 00153 0 00 0020+25 002246 FT	BROOKSIDE RD (TWP)	0020/0000	
BMSBN 46/2018/0010/2023	LENGTH(AH 3071 BK 2246)	0010/2043	
1 0 00153 0 00 0018+76	BR WISSAHICKON CR	0010/2023	
BMSBG 46/2018/0010/2023	GORDON LN (TWP)	0010/2023	
018 "DIA CIRC CONCR	018 "DIA CIRC CONCR	0010/1730	LEN=0035 INSTALLED 1975
024 "DIA CIRC CONCR	024 "DIA CIRC CONCR	0010/1570	LEN=0045 INSTALLED 1975
018 "DIA CIRC CONCR	MEADOWBROOK LN (TWP)	0010/1180	LEN=0034 INSTALLED UNKN
024 "DIA CIRC CONCR	MEADOWBROOK LN (TWP)	0010/1117	LEN=0050 INSTALLED 1975
018 "DIA CIRC CONCR	HILL CREST AV (TWP)	0010/0986	LEN=0030 INSTALLED 1975
024 "DIA CIRC CONCR	HILL CREST AV (TWP)	0010/0927	LEN=0030 INSTALLED 1975
018 "DIA CIRC CONCR	BELLS MILLS RD (TWP)	0010/0552	LEN=0045 INSTALLED UNKN
018 "DIA CIRC CONCR	BELLS MILLS RD (TWP)	0010/0250	LEN=0034 INSTALLED UNKN
1 0 00153 0 00 0000+00 000000 FT	STENTON AV (SR3003 SEG 0010/0000)	000000 FT	
1 0 00153 0 00 0000+00 000000 FT	PAPER MILL RD (SR2032 SEG 0010/0000)	000000 FT	
STENTON AV (SR4002 SEG 0010/0000)	INTER-BK		
MFC BEGIN = C			
BK-PHILADELPHIA (67)			
LENGTH(AH 2246 BK 0000)		0010/0000	

DIR: B TOTAL LEN: 8.154 MI. DIST: 06-4 SR: 2017
 LEFT MUN: UPPER DUBLIN T RIGHT MUN: UPPER DUBLIN T



DIR: B TOTAL LEN: 8.154 MI. DIST: 06-4 SR: 2017
 LEFT MUN: UPPER DUBLIN T RIGHT MUN: UPPER DUBLIN T



2 0 00000 0 00 0387+50 038634 FT
 CEDAR RD
 (TWP) 0164/0000

WISSAHICKON
 STRUCTURE LENGTH 11 FT
 BMSID 46/2017/0160/0773 0161/0791
 TO 8035/0250 SH 0161/0530
 (CONN)
 RAMP TO 309 SB
 (SR8035 SEG 0250/0000) 0161/0465

TRAFFIC RT 309 (NB)
 OP ID 46/0309/0190/0000 0161/0368

LINCOLN DR
 (PRDR) 0161/0078
 RAMP FROM SR 309 NB
 (SR8035 SEG 0010/0372) 0161/0064
 FROM 8035/0010 SH
 (CONN) 0161/0029
 0 0 00000 0 00 0380+60 037820 FT
 MFC BEGIN = C
 LENGTH(AH 0814 BK 2863) 0161/0000

SPARK DR
 (TWP) 0150/1484

(TWP)
 MFC BEGIN = D
 LENGTH(AH 2636 BK 1521)
 018 " DIA CIRC CONCR
 0164/1280 LEN=0045 INSTALLED UNKN
 018 " DIA CIRC CONCR
 0164/0686 LEN=0035 INSTALLED UNKN
 018 " DIA CIRC CONCR
 0164/0375 LEN=0020 INSTALLED UNKN
 024 "H 18 "W CON BOX CUL
 0164/0174 LEN=0030 INSTALLED UNKN
 038897 FT
 MFC BEGIN = C
 LENGTH(AH 1521 BK 0817)

WISSAHICKON
 STRUCTURE LENGTH 11 FT
 BMSID 46/2017/0160/0773 0160/0773

RAMP TO SR 309 SB
 (SR8035 SEG 0250/0000)
 TRAFFIC RT 309 (NB)
 OP ID 46/0309/0190/0000 0160/0465
 0160/0396 024 " DIA CIRC CONCR
 0160/0174 LEN=0068 INSTALLED UNKN
 LINCOLN DR
 (PRDR) 0160/0078

RAMP FROM SR 309 NB
 (SR8035 SEG 0010/0372) 0160/0064

2 0 46101 0 01 0380+60
 MFC BEGIN = C
 LENGTH(AH 0817 BK 2863)
 024 " DIA CIRC METAL
 0150/2332 LEN=0069 INSTALLED UNKN
 HONEY RUN RD
 (TWP) 0150/1979

0150/1484
 0150/1336 024 "H 18 "W CON BOX CUL
 LEN=0057 INSTALLED UNKN
 JOEL DR

DIR: B TOTAL LEN: 8.154 MI. DIST: 06-4 SR: 2017
 LEFT MUN: UPPER DUBLIN T RIGHT MUN: UPPER DUBLIN T

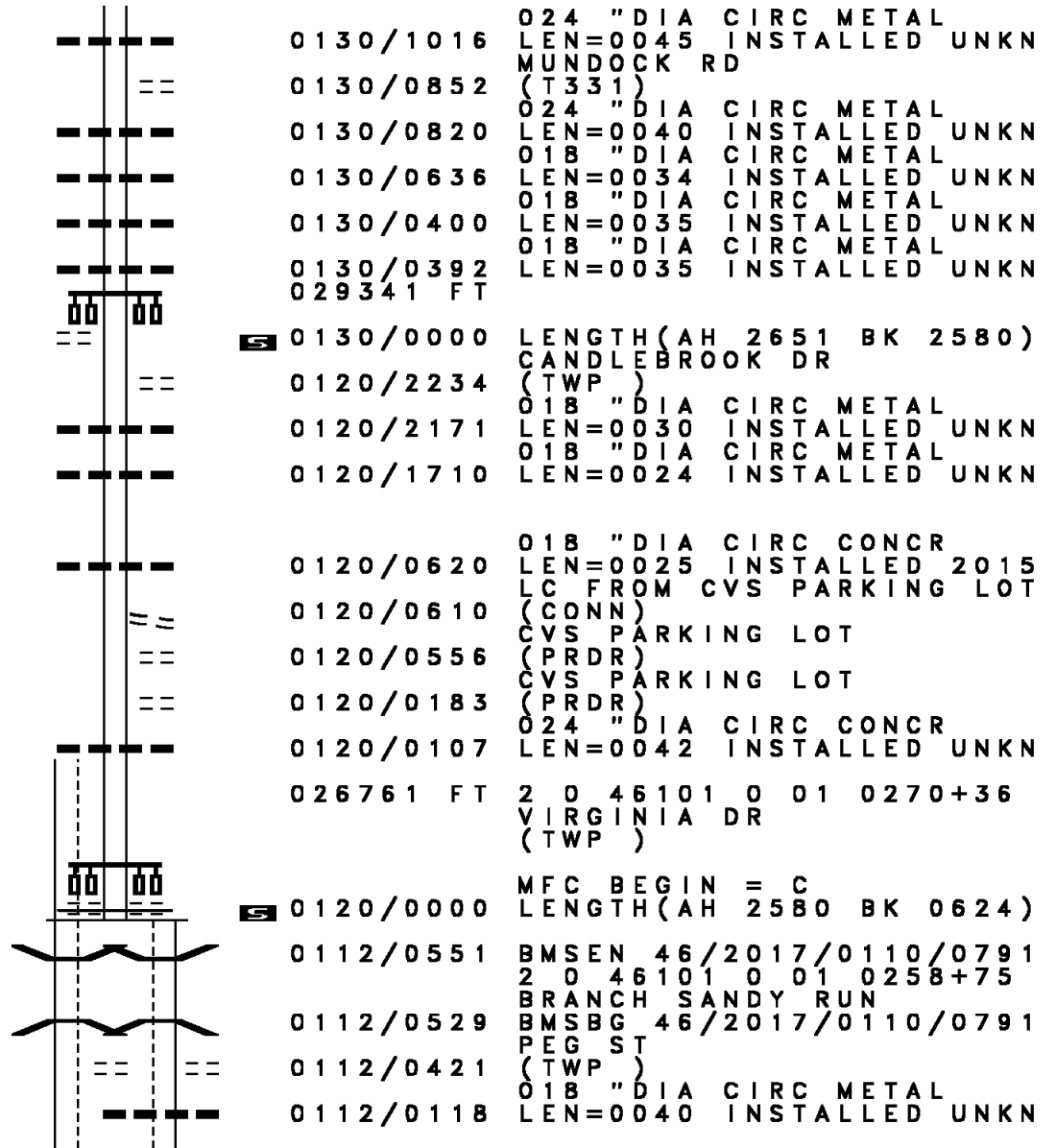
Location	Segment ID	Length	Notes
	0150/1155		(TWP)
	0150/1042		024 " DIA CIRC CONCR LEN=0044 INSTALLED UNKN
FT WASHINGTON ESTATES R (PRDR)	0150/0793		
	0150/0020		018 " DIA CIRC METAL LEN=0057 INSTALLED UNKN
034957 FT	035217 FT		2 0 46101 0 01 0352+28 FT WASHINGTON AV (SR2022 SEG 0060/0000)
	0150/0000		LENGTH(AH 2863 BK 3225)
ASCOT DR (TWP)	0140/2388		
	0140/1792		024 " DIA CIRC CONCR LEN=0050 INSTALLED UNKN
	0140/1613		CRYSTAL VALLEY DR (TWP)
	0140/1571		036 " DIA CIRC CONCR LEN=0063 INSTALLED UNKN
DORSEY PL (TWP)	0140/1505		
	0140/1261		030"H 00"W MULT CONCR LEN=0055 INSTALLED UNKN
	0140/0996		DILLON RD (T337)
	0140/0686		024 " DIA CIRC CONCR LEN=0060 INSTALLED UNKN
2 0 46101 0 01 0320+11 031732 FT	031992 FT		BROAD ST (T333)
PINETOWN RD (T333)	0140/0000		LENGTH(AH 3225 BK 2651)
	0130/2155		018 " DIA CIRC METAL LEN=0035 INSTALLED UNKN
	0130/1910		018 " DIA CIRC METAL LEN=0040 INSTALLED UNKN
CROSBY DR (TWP)	0130/1850		
	0130/1480		018 " DIA CIRC CONCR LEN=0040 INSTALLED UNKN
	0130/1426		SANDY RUN BR STRUCTURE LENGTH 14 FT BMSID 46/2017/0130/1426
	0130/1144		CINNAMON CR (TWP)
CINNAMON DR (TWP)	0130/1131		

DIR: B TOTAL LEN: 8.154 MI. DIST: 06-4 SR: 2017
 LEFT MUN: UPPER DUBLIN T RIGHT MUN: UPPER DUBLIN T

2 0 46101 0 01 0293+60 029081 FT
 CAMPHILL RD
 (T331) 0130/0000

BMS EN 46/2017/0110/0791 0113/0549
 0 0 00000 0 00 0000+00
 BRANCH SANDY RUN
 BMSBG 46/2017/0110/0791 0113/0527
 PEG ST
 (TWP) 0113/0422

024 "DIA CIRC METAL

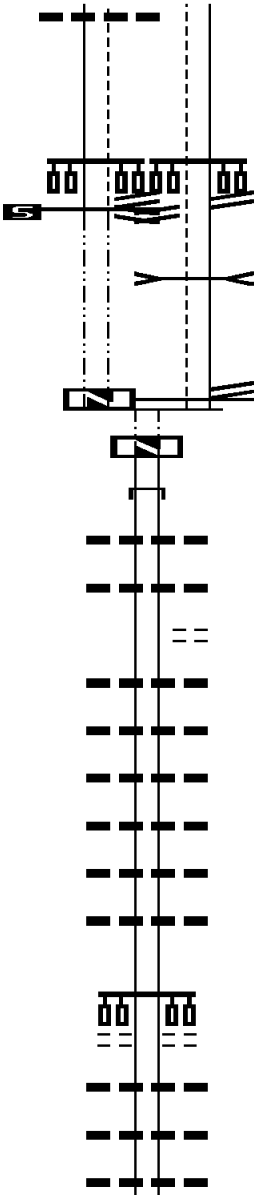


0130/1016 024 "DIA CIRC METAL
 LEN=0045 INSTALLED UNKN
 MUNDOCK RD
 (T331)
 0130/0852 024 "DIA CIRC METAL
 LEN=0040 INSTALLED UNKN
 0130/0820 018 "DIA CIRC METAL
 0130/0636 018 "DIA CIRC METAL
 LEN=0034 INSTALLED UNKN
 0130/0400 018 "DIA CIRC METAL
 LEN=0035 INSTALLED UNKN
 0130/0392 018 "DIA CIRC METAL
 LEN=0035 INSTALLED UNKN
 029341 FT
 5 0130/0000 LENGTH(AH 2651 BK 2580)
 CANDLEBROOK DR
 (TWP)
 0120/2234 018 "DIA CIRC METAL
 LEN=0030 INSTALLED UNKN
 0120/2171 018 "DIA CIRC METAL
 LEN=0024 INSTALLED UNKN
 0120/1710
 0120/0620 018 "DIA CIRC CONCR
 LEN=0025 INSTALLED 2015
 LC FROM CVS PARKING LOT
 0120/0610 (CONN)
 CVS PARKING LOT
 0120/0556 (PRDR)
 CVS PARKING LOT
 0120/0183 (PRDR)
 0120/0107 024 "DIA CIRC CONCR
 LEN=0042 INSTALLED UNKN
 026501 FT
 026761 FT 2 0 46101 0 01 0270+36
 VIRGINIA DR
 (TWP)
 5 0120/0000 MFC BEGIN = C
 LENGTH(AH 2580 BK 0624)
 0112/0551 BMS EN 46/2017/0110/0791
 2 0 46101 0 01 0258+75
 BRANCH SANDY RUN
 0112/0529 BMSBG 46/2017/0110/0791
 PEG ST
 (TWP)
 0112/0421 018 "DIA CIRC METAL
 0112/0118 LEN=0040 INSTALLED UNKN

DIR: B TOTAL LEN: 8.154 MI. DIST: 06-4 SR: 2017
 LEFT MUN: UPPER DUBLIN T RIGHT MUN: UPPER DUBLIN T

LEN=0025 INSTALLED UNKN 0113/0098
 0 0 00000 0 00 0000+00 025875 FT
 LIMEKILN PK
 (SR0152 SEG 0095/0292)
 LIMEKILN PK
 (SR0152 SEG 0095/0292)
 MFC BEGIN = C
 LTH AH 000626 BK 000100 0113/0000

LTH AH 000100 BK 000847 025875 FT
 7111/0000
 025875 FT



026137 FT 0 0 00000 0 00 0000+00
 LIMEKILN PK
 (SR0152 SEG 0095/0292)
 LIMEKILN PK
 (SR0152 SEG 0095/0292)
 LENGTH(AH 0624 BK 0262)
 SANDY RUN BR
 STRUCTURE LENGTH 14 FT
 BMSID 46/0152/0094/0100
 2 0 46101 0 01 0258+75
 LIMEKILN PK
 (SR0152 SEG 0094/0000)
 MFC BEGIN = C
 LTH AH 000262 BK 000847
 LTH AH 000847 BK 001681
 SUSQUEHANNA RD
 (SR0152 SEG 0090/1930)
 024 "DIA CIRC METAL
 LEN=0040 INSTALLED UNKN
 024 "DIA CIRC METAL
 LEN=0035 INSTALLED UNKN
 GREEN VALLEY CR
 (TWP)
 024 "DIA CIRC METAL
 LEN=0032 INSTALLED UNKN
 024 "DIA CIRC METAL
 LEN=0045 INSTALLED UNKN
 024 "DIA CIRC METAL
 LEN=0052 INSTALLED UNKN
 024 "DIA CIRC METAL
 LEN=0060 INSTALLED UNKN
 048"H 36"W METAL STRUC
 LEN=0056 INSTALLED UNKN
 018 "DIA CIRC METAL
 LEN=0052 INSTALLED UNKN
 2 0 46101 0 00 0241+79
 TWINING RD
 (T321)
 LENGTH(AH 1681 BK 3052)
 018 "DIA CIRC METAL
 LEN=0080 INSTALLED UNKN
 024 "DIA CIRC CONCR
 LEN=0076 INSTALLED UNKN
 015 "DIA CIRC CONCR
 LEN=0070 INSTALLED UNKN

024194 FT

EXTRACT DATE: 12/18/2023
PRINT DATE: 12/20/2023

ROADWAY MANAGEMENT SYSTEM
SLD COUNTY/SR - ANNUAL PRINT

PAGE NUMBER: 476
COUNTY: MONTGOMERY

DIR: B TOTAL LEN: 8.154 MI.
LEFT MUN: UPPER DUBLIN T

DIST: 06-4 SR: 2017
RIGHT MUN: UPPER DUBLIN T

CLEMENS AV
(TWP)

0090/0284

021142 FT

MADISON AV
(TWP)

0080/1756

0090/2310	024 " DIA	CIRC CONCR
	LEN=0103	INSTALLED UNKN
0090/1889	018 " DIA	CIRC CONCR
	LEN=0085	INSTALLED UNKN
0090/1551	018 " DIA	CIRC CONCR
	LEN=0085	INSTALLED UNKN
0090/1291	030 " DIA	CIRC CONCR
	LEN=0082	INSTALLED UNKN
0090/1036	018 " DIA	CIRC CONCR
	LEN=0070	INSTALLED UNKN
0090/0830	018 " DIA	CIRC CONCR
	LEN=0060	INSTALLED UNKN
	FITZWATER TOWN RD (SR2038 SEG 0030/0000)	
0090/0712	018 " DIA	CIRC CONCR
	LEN=0080	INSTALLED UNKN
0090/0337	CLEMENS AV (TWP)	
0090/0297	CLEMENS AV (TWP)	
0090/0213	UPPER DUBLIN ABINGTON T	
0090/0057	030 " DIA	CIRC CONCR
	LEN=0070	INSTALLED UNKN
021142 FT	2 0 46101	0 00 0211+30
	WILSON AV (TWP)	
0090/0000	LENGTH (AH 3052 BK 2576)	
0080/2348	036 " DIA	CIRC CONCR
	LEN=0070	INSTALLED UNKN
0080/2059	036 " DIA	CIRC CONCR
	LEN=0060	INSTALLED UNKN
0080/2017	BOONE AV (TWP)	
0080/1770	018 " DIA	CIRC METAL
	LEN=0024	INSTALLED UNKN
0080/1717	HALL AV (TWP)	
0080/1511	036 " DIA	CIRC CONCR
	LEN=0055	INSTALLED UNKN
0080/1408	BMSSEN 46/2017/0080/1386 2 0 46101 0 00 0198+96	
0080/1386	SANDY RUN BMSBG 46/2017/0080/1386	
0080/1371	BMSSEN 46/2017/0080/1339 2 0 46101 0 00 0198+96	
	SANDY RUN CREEK	

EXTRACT DATE: 12/18/2023
PRINT DATE: 12/20/2023

ROADWAY MANAGEMENT SYSTEM
SLD COUNTY/SR - ANNUAL PRINT

PAGE NUMBER: 475
COUNTY: MONTGOMERY

DIR: B TOTAL LEN: 8.154 MI.
LEFT MUN: ABINGTON T

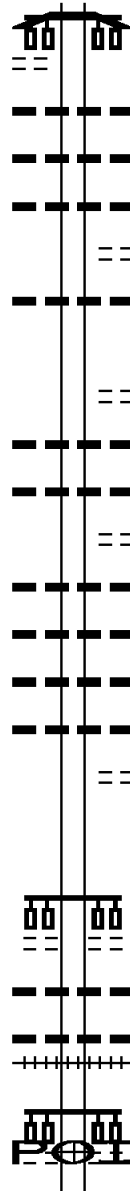
DIST: 06-4 SR: 2017
RIGHT MUN: ABINGTON T

MAPLE AV
(TWP)

0080/1113

018566 FT

015783 FT



0080/1339 BMSBG 46/2017/0080/1339

0080/1113

0080/1081

0080/1080

0080/0800

0080/0418

0080/0365

018566 FT

S 0080/0000

0070/2425

0070/2155

0070/2049

0070/1935

0070/1620

0070/1365

0070/1350

0070/1185

015783 FT

S 0070/0000

0060/2851

0060/2500

0060/2288

0060/2271

018 "DIA CIRC METAL
LEN=0428 INSTALLED UNKN
024 "DIA CIRC CONCR
LEN=0045 INSTALLED UNKN
024 "DIA CIRC CONCR
LEN=0055 INSTALLED UNKN
ARTMAN ST
(TWP)
024 "DIA CIRC CONCR
LEN=0055 INSTALLED UNKN
2 0 46101 0 00 0185+63
WESTMONT AV
(TWP)
LENGTH(AH 2576 BK 2783)
024 "DIA CIRC CONCR
LEN=0060 INSTALLED UNKN
024 "DIA CIRC CONCR
LEN=0075 INSTALLED UNKN
JOHNSTON AV
(TWP)
024 "DIA CIRC CONCR
LEN=0075 INSTALLED UNKN
036 "DIA CIRC CONCR
LEN=0200 INSTALLED 2019
072 "DIA CIRC METAL
LEN=0070 INSTALLED UNKN
048 "DIA CIRC METAL
LEN=0060 INSTALLED UNKN
COLONIAL AV
(TWP)
2 0 46101 0 00 0157+79
BRADFIELD RD
(TWP)
LENGTH(AH 2783 BK 3032)
036 "DIA CIRC METAL
LEN=0034 INSTALLED UNKN
036 "DIA CIRC CONCR
LEN=0035 INSTALLED UNKN
(AAR 593142C)#TRKS 01
(APRA) D'AGOSTINO CO RD
EASTON RD
(TWP)
024 "DIA CIRC METAL

EXTRACT DATE: 12/18/2023
PRINT DATE: 12/20/2023

ROADWAY MANAGEMENT SYSTEM
SLD COUNTY/SR - ANNUAL PRINT

PAGE NUMBER: 474
COUNTY: MONTGOMERY

DIR: B TOTAL LEN: 8.154 MI.
LEFT MUN: ABINGTON T

DIST: 06-4 SR: 2017
RIGHT MUN: ABINGTON T

ARBUTA RD
(TWP)

0060/1154

2 0 46101 0 00 0127+50 012751 FT
ABINGTON JHS
(PRDR)

0060/0000

WYNNWOOD AV
(TWP)

0050/1610

CHURCH ST

0060/2200	LEN=0030	INSTALLED UNKN
0060/2175	GROVANIA AV (TWP)	
0060/1930	024 " DIA CIRC METAL LEN=0030	INSTALLED UNKN
0060/1842	TYSON AVE OP ID 46/2036/0030/0695 024 " DIA CIRC METAL	
0060/1650	LEN=0040	INSTALLED UNKN
0060/1475	EDGE HILL RD (SR2034 SEG 0080/0000)	
0060/1345	024 " DIA CIRC METAL LEN=0030	INSTALLED UNKN
0060/1200	024 " DIA CIRC METAL LEN=0040	INSTALLED UNKN
0060/0900	024 " DIA CIRC METAL LEN=0040	INSTALLED UNKN
0060/0607	024 " DIA CIRC METAL LEN=0030	INSTALLED UNKN
0060/0361	CUMBERLAND RD (TWP)	
0060/0300	036 " DIA CIRC METAL LEN=0030	INSTALLED UNKN
0060/0020	024 " DIA CIRC METAL LEN=0040	INSTALLED 2015
012751 FT	JERICH0 RD (TWP)	
0060/0000	LENGTH(AH 3032 BK 2670) 030 " DIA CIRC METAL	
0050/2315	LEN=0050	INSTALLED UNKN
0050/2295	WHEATSHEAF LN (TWP)	
0050/1980	030 " DIA CIRC METAL LEN=0045	INSTALLED UNKN
0050/1940	HIGHLAND AV (TWP)	
0050/1710	030 " DIA CIRC METAL LEN=0060	INSTALLED UNKN
0050/1575	030 " DIA CIRC METAL LEN=0060	INSTALLED UNKN
0050/1300	030 " DIA CIRC METAL LEN=0060	INSTALLED UNKN

DIR: B TOTAL LEN: 8.154 MI. DIST: 06-4 SR: 2017
 LEFT MUN: ABINGTON T RIGHT MUN: ABINGTON T

Location / TWP	Segment ID	Length (FT)	Notes / Details
(TWP)	0050/1257		OLD YORK RD (SR0611 SEG 0111/0000) (SR0611 SEG 0110/0000)
	0050/0905		
010081 FT	0050/0029	010081 FT	018 "DIA CIRC METAL LEN=0029 INSTALLED UNKN 2 0 46101 0 00 0100+86 HUNTINGDON RD (TWP)
	0050/0000		LENGTH(AH 2670 BK 2818)
	0040/2775		018 "DIA CIRC METAL LEN=0025 INSTALLED UNKN
	0040/2555		018 "DIA CIRC METAL LEN=0030 INSTALLED UNKN
BROOK RD (TWP)	0040/2044		
	0040/2000		018 "DIA CIRC METAL LEN=0040 INSTALLED UNKN
	0040/1745		036"H 24"W ELLIP METAL LEN=0030 INSTALLED UNKN
	0040/0935		SEWELL LN (TWP)
	0040/0900		018 "DIA CIRC METAL LEN=0065 INSTALLED UNKN
007263 FT	007263 FT		2 0 46101 0 00 0072+50 RYDAL RD (TWP)
	0040/0000		LENGTH(AH 2818 BK 2441)
	0030/2358		BMSSEN 46/2017/0030/2339 0 0 00000 0 00 0000+00 BR. MEADOW BROOK CRK
	0030/2339		BMSBG 46/2017/0030/2339 VALLEY RD (TWP)
RYDAL RD (TWP)	0030/2207		LC TO VALLEY RD (CONN)
	0030/2061		OLD VALLEY RD (TWP)
	0030/1760		SOUTHEASTERN PENNSYLVAN OVERPASS IS RR X-ING
WASHINGTON LN (TWP)	0030/1636		
	0030/1040		LINDSAY LN (TWP)

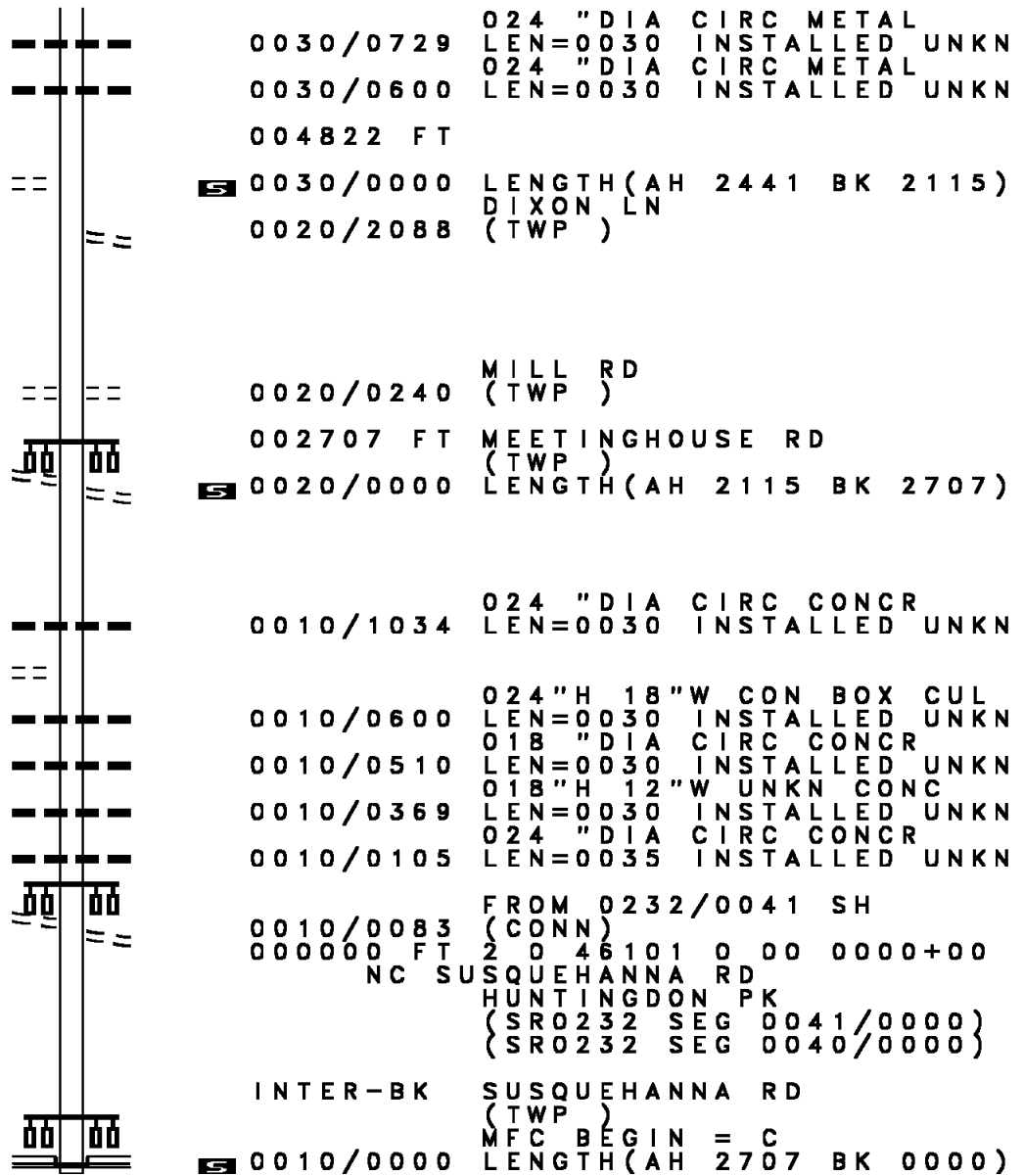
DIR: B TOTAL LEN: 8.154 MI. DIST: 06-4 SR: 2017
 LEFT MUN: ABINGTON T RIGHT MUN: ABINGTON T

2 0 46101 0 00 0048+20 004822 FT
 DIXON LN
 (TWP) 0030/0000

2 0 46101 0 00 0027+23 002707 FT
 MEETINGHOUSE RD
 (TWP) 0020/0000

MARIE RD
 (TWP) 0010/0988

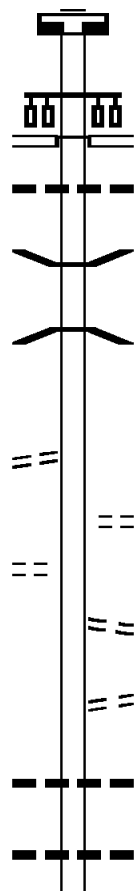
OLD HUNTINGDON PK
 (TWP) 0010/0083
 000000 FT



0030/0729 024 " DIA CIRC METAL
 LEN=0030 INSTALLED UNKN
 0030/0600 024 " DIA CIRC METAL
 LEN=0030 INSTALLED UNKN
 004822 FT
 S 0030/0000 LENGTH(AH 2441 BK 2115)
 DIXON LN
 (TWP)
 0020/2088
 0020/0240 MILL RD
 (TWP)
 002707 FT MEETINGHOUSE RD
 (TWP)
 S 0020/0000 LENGTH(AH 2115 BK 2707)
 0010/1034 024 " DIA CIRC CONCR
 LEN=0030 INSTALLED UNKN
 0010/0600 024 "H 18 "W CON BOX CUL
 LEN=0030 INSTALLED UNKN
 0010/0510 018 " DIA CIRC CONCR
 LEN=0030 INSTALLED UNKN
 0010/0369 018 "H 12 "W UNKN CONC
 LEN=0030 INSTALLED UNKN
 0010/0105 024 " DIA CIRC CONCR
 LEN=0035 INSTALLED UNKN
 0010/0083 FROM 0232/0041 SH
 (CONN)
 000000 FT 2 0 46101 0 00 0000+00
 NC SU SQUEHANNA RD
 HUNTINGDON PK
 (SRO232 SEG 0041/0000)
 (SRO232 SEG 0040/0000)
 INTER-BK SUSQUEHANNA RD
 (TWP)
 MFC BEGIN = C
 S 0010/0000 LENGTH(AH 2707 BK 0000)

DIR: B TOTAL LEN: 4.376 MI. DIST: 06-4 SR: 2016
 LEFT MUN: LOWER GWYNEDD T RIGHT MUN: LOWER GWYNEDD T

023105 FT



023105 FT
 7100/0000 INTER-AHD LENGTH(AH 1304 BK 3741)
 EVANS RD
 (TWP)
 WELSH RD
 (SR0063 SEG 0372/0000)
 0090/3741
 0090/3710 024 "DIA CIRC CONCR
 LEN=0050 INSTALLED 1998
 0090/2640 BMS EN 46/2016/0090/2628
 0 0 00000 0 00 0000+00
 TREV ELLYN CR
 0090/2628 BMSBG 46/2016/0090/2628
 MEETINGHOUSE RD
 (T369)
 GWYNEDD MERCY COLLEGE R
 (PRDR)
 2 0 46081 0 00 0149+47
 GWYNEDD MERCY COLLEGE R
 (PRDR)
 0090/0000 LENGTH(AH 3741 BK 3732)
 0080/3090 036 "H 00 "W MULT METAL
 LEN=0030 INSTALLED UNKN
 0080/2437 018 "DIA CIRC CONCR
 LEN=0030 INSTALLED UNKN

TANGLEWOOD DR
 (T481)

0090/1370

MEETINGHOUSE RD
 (T369)

0090/0629

019364 FT

PARSONS LN

EXTRACT DATE: 12/18/2023
PRINT DATE: 12/20/2023

ROADWAY MANAGEMENT SYSTEM
SLD COUNTY/SR - ANNUAL PRINT

PAGE NUMBER: 470
COUNTY: MONTGOMERY

DIR: B TOTAL LEN: 4.376 MI.
LEFT MUN: LOWER GWYNEDD T

DIST: 06-4 SR: 2016
RIGHT MUN: LOWER GWYNEDD T

Segment	Stationing	Length	Notes
(TWP)	0080/2225		
	0080/1400	036"H 00"W MULT CONCR LEN=0030	INSTALLED UNKN
	015632 FT	015632 FT	2 0 46081 0 00 0112+52 SUMNEYTOWN PK (CNTY)
	0080/0000	LENGTH(AH 3732 BK 2482)	
LORIENT DR (T541)	0070/1539		
	0070/1227		SUNSET DR (T422)
	0070/0211	036 "DIA CIRC METAL LEN=0040	INSTALLED UNKN
2 0 46081 0 00 0088+76 LORIENT DR (T541)	013150 FT	013150 FT	
	0070/0000	LENGTH(AH 2482 BK 1676)	
	0060/1187	036 "DIA CIR PLASTIC LEN=0040	INSTALLED UNKN
GYPSY HILL RD (T365)	0060/0588		GYPSY HILL RD (SR2005 SEG 0024/2510)
	0060/0057	018 "DIA CIR PLASTIC LEN=0034	INSTALLED UNKN
2 0 46081 0 00 0072+00 PLYMOUTH RD (CNTY)	011474 FT	011474 FT	ANS RD PLYMOUTH RD (CNTY)
	0060/0000	LTH AH 001676 BK 001000	
	011474 FT	011474 FT	
	7054/0000	LTH AH 001000 BK 001480	
	INTER-AHD	PLYMOUTH RD (CNTY)	
	0050/1480	(AAR 592801B) #TRKS 02	
	0050/1035	036 "DIA CIRC METAL LEN=0040	INSTALLED 2011
2 0 46081 0 00 0055+50 GRASSHOPPER LN (T364)	009994 FT	009994 FT	
	0050/0000	LENGTH(AH 1480 BK 1995)	
	0040/1670	DOGWOOD LN (T433)	

DIR: B TOTAL LEN: 4.376 MI. DIST: 06-4 SR: 2016
 LEFT MUN: LOWER GWYNEDD T RIGHT MUN: LOWER GWYNEDD T

2 0 46081 0 00 0035+51 007999 FT
 TOWNSHIP LINE RD
 (T362) 0040/0000

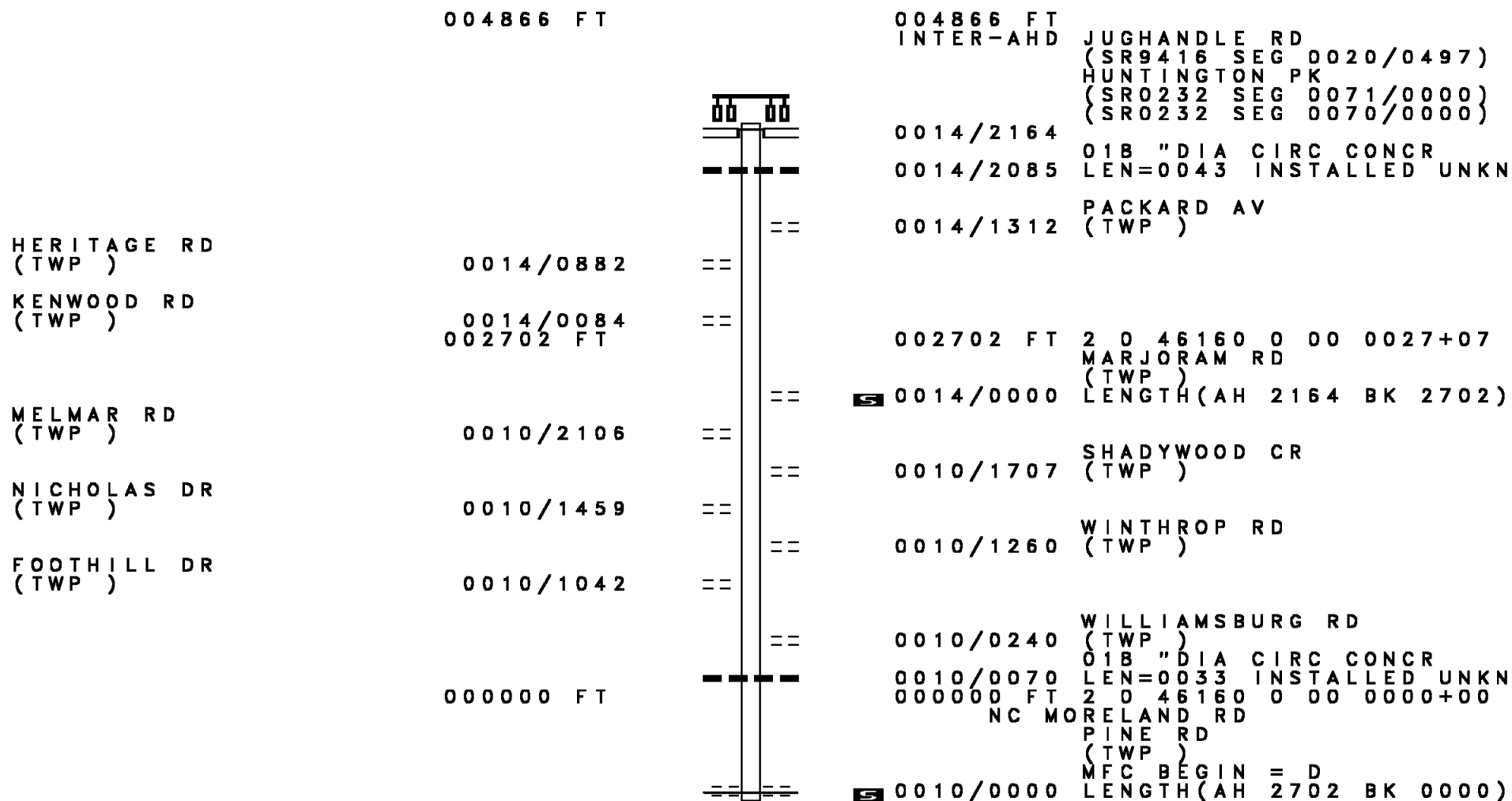
PHEASANT MEADOW RD
 (T500) 0020/1742
 HICKORY DR
 (T349) 0020/0937
 CROSS LN
 (T502) 0020/0515
 001764 FT

004449 FT

000000 FT

0040/0760	036 " DIA CIRC METAL LEN=0030 INSTALLED UNKN
007999 FT	TOWNSHIP LINE RD (T362) LOWER GWYNEDD WHITPAIN T
0040/0000	LENGTH(AH 1995 BK 3550)
0030/2434	LANTERN LN (T458)
0030/1747	018 " DIA CIR PLASTIC LEN=0025 INSTALLED UNKN
004449 FT	2 0 46081 0 00 0000+00 NC PLYMOUTH RD MORRIS RD (SR2001 SEG 0070/0000)
0030/0000	LENGTH(AH 3550 BK 2685)
0020/1742	
0020/0937	
0020/0515	
001764 FT	2 0 46084 0 00 0017+62 BOEHM'S CHURCH RD (T376)
0020/0000	LENGTH(AH 2685 BK 1764)
0010/1225	036 "H 00"W MULT METAL LEN=0035 INSTALLED UNKN
000000 FT	2 0 46084 0 00 0000+00 NC SCHOOL RD SKIPPACK PK (SR0073 SEG 0440/1554) MFC BEGIN = D
0010/0000	LENGTH(AH 1764 BK 0000)

DIR: B TOTAL LEN: .922 MI. DIST: 06-4 SR: 2015
 LEFT MUN: ABINGTON T RIGHT MUN: ABINGTON T

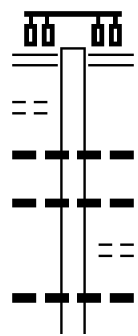


EXTRACT DATE: 12/18/2023 ROADWAY MANAGEMENT SYSTEM PAGE NUMBER: 467
 PRINT DATE: 12/20/2023 SLD COUNTY/SR - ANNUAL PRINT COUNTY: MONTGOMERY
 DIR: B TOTAL LEN: 2.679 MI. DIST: 06-4 SR: 2014
 LEFT MUN: MONTGOMERY T RIGHT MUN: MONTGOMERY T

WALLACE WY
 (TWP)

014143 FT

0050/2635



014143 FT COUNTY LINE RD
 (SR2038 SEG 0091/0000)
 (SR2038 SEG 0090/0000)

0050/3164

0050/2082 015 " DIA CAST IRON
 LEN=0100 INSTALLED 1972
 0050/1965 030"H 00"W MULT CONCR
 LEN=0050 INSTALLED 1972
 WESTMINSTER DR
 (T594)
 0050/1726 018 " DIA CIRC METAL
 LEN=0035 INSTALLED 1972

DIR: B TOTAL LEN: 2.679 MI. DIST: 06-4 SR: 2014
 LEFT MUN: MONTGOMERY T RIGHT MUN: MONTGOMERY T

Location / Stationing	Segment ID	Length (FT)	Notes / Details
KIDALAS CT (TWP)	0050/0478		RAVEN HOLLOW DR (TWP)
	0050/0288		018" DIA CIRC PLASTIC
	0050/0185		LEN=0050 INSTALLED UNKN
2 0 46070 0 00 0050+53	010979 FT		018" DIA CIRC METAL
ROSE TWIG LN (T509)	0050/0000		LEN=0040 INSTALLED 1972
	009889 FT		5 0050/0000 LENGTH(AH 3164 BK 1090)
	0040/0021		BMS EN 46/2014/0040/0000
	009889 FT		2 0 46070 0 00 0039+61
	0040/0000		LITTLE NESHAMINY CREEK
WINDLESTRAE PARK RD (PARK)	0030/3632		BMSBG 46/2014/0040/0000
	0030/3490		5 0040/0000 LENGTH(AH 1090 BK 3951)
	0030/3155		024" DIA CIRC CONCR
	0030/3100		LEN=0040 INSTALLED 1972
	0030/2960		DAVIS DR (TWP)
	0030/2515		024" DIA CIRC CONCR
	0030/2175		LEN=0035 INSTALLED 1972
			024" DIA CIRC CONCR
			LEN=0045 INSTALLED 1972
			018" DIA CIRC CONCR
			LEN=0045 INSTALLED 1972
			018" DIA CIRC CONCR
			LEN=0040 INSTALLED 2014
OXFORD LN (T573)	0030/0753		
	005938 FT		
	005938 FT		2 0 46070 0 00 0000+00
			HORSHAM RD (SR0463 SEG 0172/0952)
			NC KENAS RD
	005938 FT		INTER-BK HORSHAM RD (SR0463 SEG 0172/0952)
			5 0030/0000 LTH AH 003951 BK 000950
			005938 FT
			7024/0000 LTH AH 000950 BK 003468
			INTER-AHD HORSHAM RD (SR0463 SEG 0172/0000)
HORSHAM RD (SR0463 SEG 0172/0000)	0020/3468		0020/3468

DIR: B TOTAL LEN: 2.679 MI. DIST: 06-4 SR: 2014
 LEFT MUN: MONTGOMERY T RIGHT MUN: MONTGOMERY T

UNKNOWN RD
(PRDR)

0020/2363

==

CORPORATE DR
(BORO)

0020/1400

==

2 0 46072 0 00 0030+00 002470 FT
 DOMORAH DR
(T472)

0020/0000

==

2 0 46072 0 00 0000+00 000000 FT
 BETHLEHEM PK
 (SR0309 SEG 0290/0000)
 (SR0309 SEG 0291/0000)

0010/0000



REGENCY DR
(T599)
 024 " DIA CIRC METAL
 LEN=0034 INSTALLED 1972

0020/2038

0020/1762

018 " DIA CIRC CONCR
 LEN=0048 INSTALLED UNKN

0020/0932

018 " DIA CIRC CONCR
 LEN=0048 INSTALLED UNKN

0020/0840

018 " DIA CIRC METAL
 LEN=0145 INSTALLED 1972

0020/0545

018 " DIA CIRC CONCR
 LEN=0050 INSTALLED 1972

0020/0248

002470 FT REGENCY DR
(T599)

5 0020/0000 LENGTH(AH 3468 BK 2470)

018 " DIA CIRC CONCR
 LEN=0040 INSTALLED UNKN

0010/1692

018 " DIA CIRC CONCR
 LEN=0040 INSTALLED UNKN

0010/1518

ROOSEVELT WY
(TWP)

0010/1328

018 " DIA CIRC CONCR
 LEN=0040 INSTALLED UNKN

0010/1215

018 " DIA CIRC CONCR
 LEN=0040 INSTALLED UNKN

0010/0886

LC FROM ENCLAVE BL
(CONN)

0010/0840

ENCLAVE BL
(TWP)

0010/0780

018 " DIA CIRC CONCR
 LEN=0045 INSTALLED UNKN

0010/0690

018 " DIA CIRC CONCR
 LEN=0040 INSTALLED UNKN

0010/0250

018 " DIA CIRC CONCR
 LEN=0030 INSTALLED UNKN

0010/0202

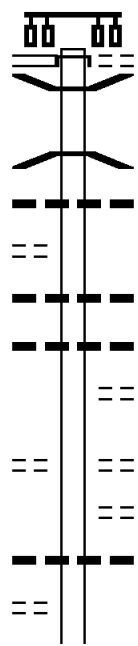
NC HARTMAN RD

BETHLEHEM PK
 (SR0309 SEG 0290/0000)
 (SR0309 SEG 0291/0000)
 RAMP D RD
 (SR9405 SEG 0010/0503)
 MFC BEGIN = E

5 0010/0000 LENGTH(AH 2470 BK 0000)

DIR: B TOTAL LEN: 2.262 MI. DIST: 06-4 SR: 2013
 LEFT MUN: LOWER MORELAND T RIGHT MUN: LOWER MORELAND T

Location	Segment	Length (FT)	Notes
BYBERRY RD (SR2009 SEG 0010/0000)	0052/3788	011944	AH-PHILADELPHIA (67) INTER-AHD PHILMONT AV (SR1020 SEG 0010/0000) BYBERRY RD (CITY)
	0052/3341		BMS EN 46/2013/0052/3328 0 0 0000 0 00 0000+00 POQUESSING CRK
	0052/3328		BMSBG 46/2013/0052/3328 018 "DIA CIRC CONCR
HILLSIDE AV (TWP)	0052/2853		LEN=0030 INSTALLED UNKN
	0052/2812		018 "DIA CIRC CONCR LEN=0040 INSTALLED UNKN
	0052/2548		024 "DIA CIRC CONCR LEN=0032 INSTALLED UNKN
	0052/2474		WOODLAND CR (PRDR)
WOODLAND RD (TWP)	0052/1612		WOODLAND CR (TWP)
	0052/1354		MAPLE DR (TWP)
FISHER RD (TWP)	0052/0787		024 "DIA CIRC CONCR LEN=0045 INSTALLED UNKN
			018 "DIA CIRC METAL



EXTRACT DATE: 12/18/2023
PRINT DATE: 12/20/2023

ROADWAY MANAGEMENT SYSTEM
SLD COUNTY/SR - ANNUAL PRINT

PAGE NUMBER: 463
COUNTY: MONTGOMERY

DIR: B TOTAL LEN: 2.262 MI.
LEFT MUN: LOWER MORELAND T

DIST: 06-4 SR: 2013
RIGHT MUN: LOWER MORELAND T

MANOR RD
(TWP)

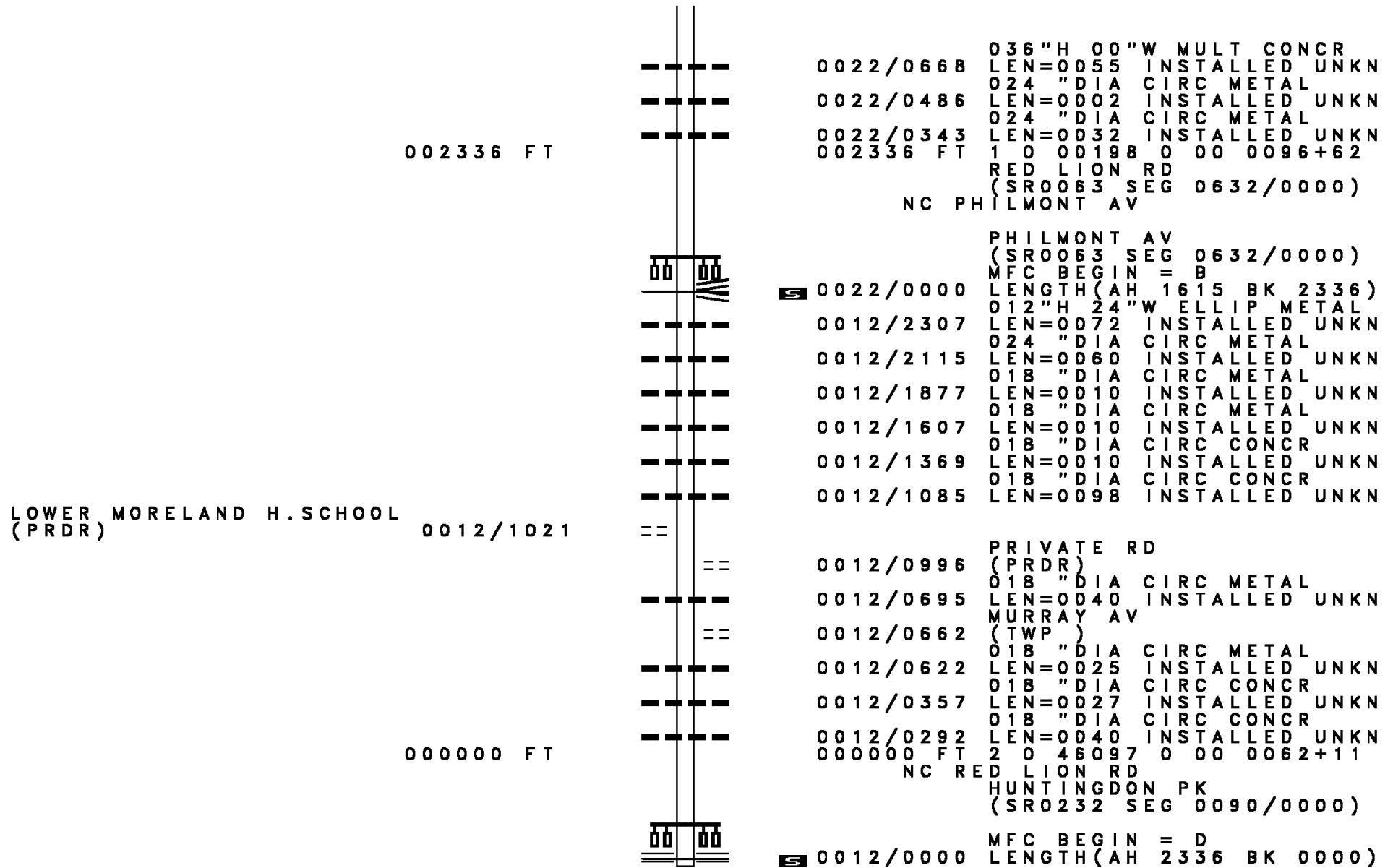
1 0 00198 0 00 0055+94 006378 FT
PINE RD
(SR2050 SEG 0040/0058) 0042/0000
TOMLINSON RD
(TWP) 0032/2409

008156 FT

0042/1605

003951 FT

0052/0758	LEN=0040	INSTALLED UNKN
0052/0448	018 " DIA CIRC METAL	
008156 FT	LEN=0032	INSTALLED UNKN
	1 0 00198 0 00 0038+00	
	MAPLE RD	
	(TWP)	
0052/0000	LENGTH(AH 3788 BK 1778)	
0042/1643	024 " DIA CIRC CONCR	
	LEN=0046	INSTALLED UNKN
0042/0474	BMS EN 46/2013/0042/0458	
0042/0472	048 "H 48 "W CON BOX CUL	
	LEN=0040	INSTALLED UNKN
	0 0 00000 0 00 0000+00	
	VALLEY CREEK	
0042/0458	BMSBG 46/2013/0042/0458	
006378 FT	PINE RD	
	(SR2050 SEG 0040/0058)	
0042/0000	LENGTH(AH 1778 BK 2427)	
0032/2409		
0032/2404	018 " DIA CIRC METAL	
	LEN=0024	INSTALLED UNKN
	TOMLINSON RD	
	(TWP)	
0032/2363		
0032/1991	018 "H 24 "W ELLIP METAL	
	LEN=0032	INSTALLED UNKN
0032/1105	018 " DIA CAST IRON	
0032/0798	LEN=0036	INSTALLED UNKN
	BMS EN 46/2013/0032/0786	
	0 0 00000 0 00 0000+00	
	VALLEY BR.	
0032/0786	BMSBG 46/2013/0032/0786	
0032/0397	012 "H 24 "W ELLIP METAL	
	LEN=0025	INSTALLED UNKN
	RBR	
0032/0053	BMS EN 46/2013/0032/0000	
003951 FT	1 0 00198 0 00 0080+21	
	P3	
	HUNTINGDON VALLEY CREEK	
	BMSBG 46/2013/0032/0000	
0032/0000	LENGTH(AH 2427 BK 1615)	



002336 FT

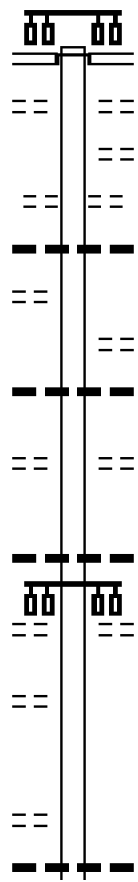
LOWER MORELAND H. SCHOOL (PRDR) 0012/1021

000000 FT

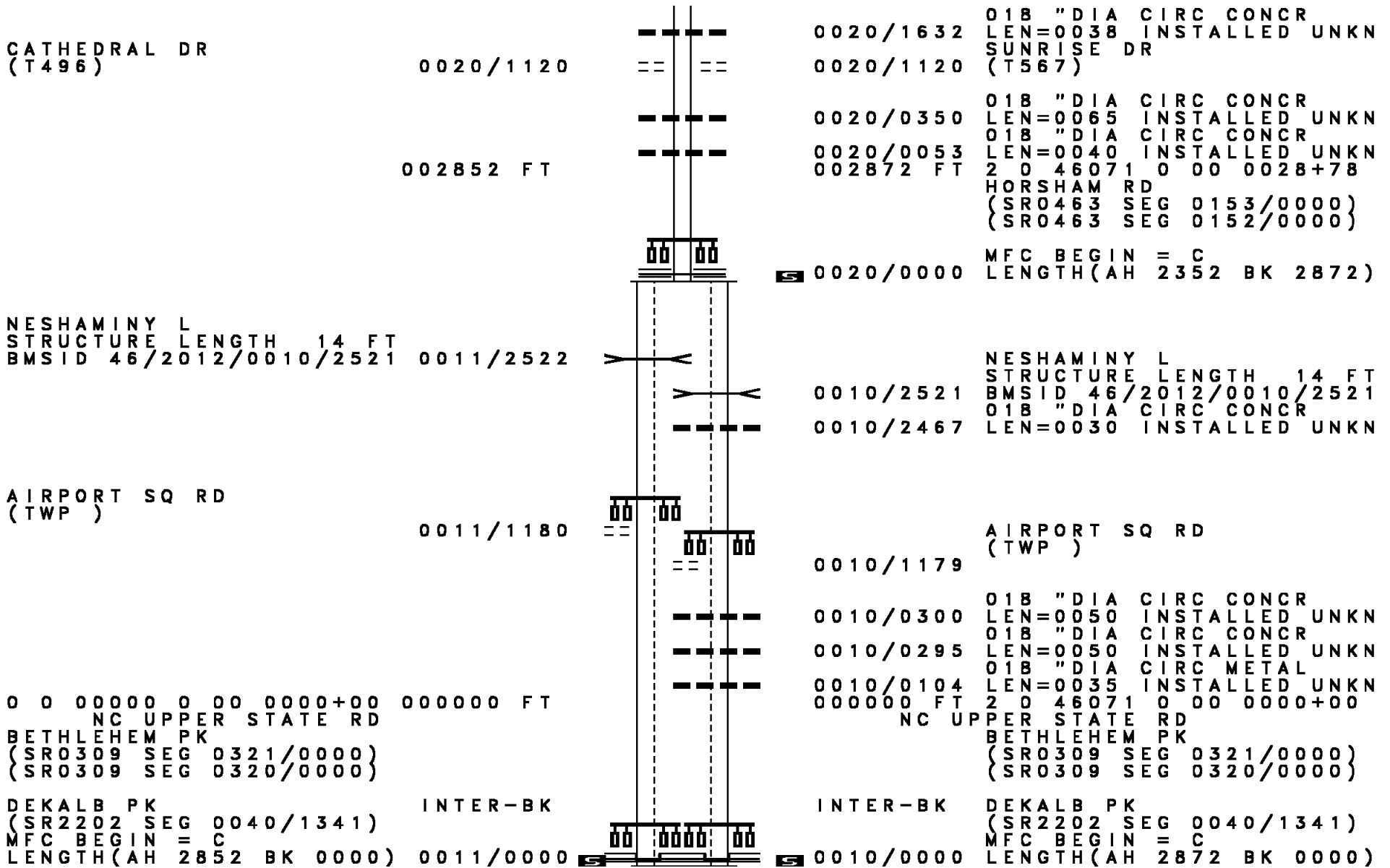
0022/0668 036"H 00"W MULT CONCR
 LEN=0055 INSTALLED UNKN
 024 "DIA CIRC METAL
 0022/0486 LEN=0002 INSTALLED UNKN
 024 "DIA CIRC METAL
 0022/0343 LEN=0032 INSTALLED UNKN
 002336 FT 1 0 00198 0 00 0096+62
 RED LION RD
 (SR0063 SEG 0632/0000)
 NC PHILMONT AV
 PHILMONT AV
 (SR0063 SEG 0632/0000)
 MFC BEGIN = B
 0022/0000 LENGTH(AH 1615 BK 2336)
 0012/2307 012"H 24"W ELLIP METAL
 LEN=0072 INSTALLED UNKN
 024 "DIA CIRC METAL
 0012/2115 LEN=0060 INSTALLED UNKN
 018 "DIA CIRC METAL
 0012/1877 LEN=0010 INSTALLED UNKN
 018 "DIA CIRC METAL
 0012/1607 LEN=0010 INSTALLED UNKN
 018 "DIA CIRC CONCR
 0012/1369 LEN=0010 INSTALLED UNKN
 018 "DIA CIRC CONCR
 0012/1085 LEN=0098 INSTALLED UNKN
 PRIVATE RD
 (PRDR)
 0012/0996 018 "DIA CIRC METAL
 LEN=0040 INSTALLED UNKN
 MURRAY AV
 (TWP)
 0012/0662 018 "DIA CIRC METAL
 LEN=0025 INSTALLED UNKN
 018 "DIA CIRC CONCR
 0012/0357 LEN=0027 INSTALLED UNKN
 018 "DIA CIRC CONCR
 0012/0292 LEN=0040 INSTALLED UNKN
 000000 FT 2 0 46097 0 00 0062+11
 NC RED LION RD
 HUNTINGDON PK
 (SR0232 SEG 0090/0000)
 MFC BEGIN = D
 0012/0000 LENGTH(AH 2336 BK 0000)

DIR: N TOTAL LEN: 2.085 MI. DIST: 06-4 SR: 2012
 LEFT MUN: MONTGOMERY T RIGHT MUN: MONTGOMERY T

Left Side	Right Side	Notes
	010989 FT	
SUMMER RIDGE DR (T602)	0040/2270	UPPER STATE RD (T395) COUNTY LINE RD {SR2038 SEG 0061/1887} {SR2038 SEG 0060/1883}
	0040/2831	HORSESHOE LN (T555)
	0040/2270	HORSESHOE LN (T555)
	0040/1890	CLAREMONT DR (T561)
	0040/1359	048 " DIA CIRC CONCR LEN=0030 INSTALLED UNKN
SPRING VALLEY DR (TWP)	0040/0988	ASCOT CT (TWP) 024 " DIA CIRC METAL LEN=0035 INSTALLED UNKN
2 0 46071 0 00 0081+84 008158 FT CANTERBURY LN (T478)	0040/0000	WESTGATE DR (T556) LENGTH(AH 2831 BK 2954)
	0030/1932	018 " DIA CIRC CONCR LEN=0035 INSTALLED 2014 WESTGATE DR (T556)
M M REDEEMER RD (PRDR)	0030/1815	
FAIRACRES DR (T521)	0030/0940	
2 0 46071 0 00 0052+30 005204 FT KELSEY DR (T566)	0030/0000	005224 FT LENGTH(AH 2954 BK 2352) 030 " DIA CIRC CONCR LEN=0034 INSTALLED UNKN
	0020/2095	



DIR: N TOTAL LEN: 2.085 MI. DIST: 06-4 SR: 2012
 LEFT MUN: MONTGOMERY T RIGHT MUN: MONTGOMERY T

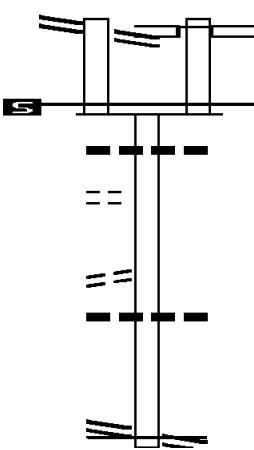


DIR: B TOTAL LEN: .252 MI. DIST: 06-4 SR: 2011
 LEFT MUN: LOWER MORELAND T RIGHT MUN: LOWER MORELAND T

BYBERRY RD 001329 FT
 (SR2009 SEG 0060/0219)
 BYBERRY RD
 (SR2009 SEG 0060/0219) 0021/0259
 1 1 00026 0 00 0010+14 001070 FT
 MFC BEGIN = E
 LENGTH(AH 0259 BK 1070) 0021/0000

COLONIAL CR
 (TWP) 0010/0850
 TO 0232/0110 SH
 (CONN) 0010/0170

1 1 00026 0 00 0000+00 000000 FT
 HUNTINGDON PK
 (SR0232 SEG 0110/1948) 0010/0000



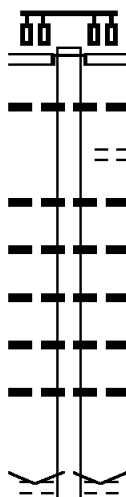
INTER-AHD BILLGER DR
 (PRDR)
 BYBERRY RD
 (SR2009 SEG 0060/0000)
 1 1 00026 0 00 0010+14
 MFC BEGIN = E
 LENGTH(AH 0093 BK 1070)
 030 "DIA CIRC CONCR
 LEN=0049 INSTALLED UNKN

0010/0149 018 "DIA CIRC CONCR
 LEN=0030 INSTALLED UNKN
 NC SPUR RD
 HUNTINGDON PK
 000000 FT (SR0232 SEG 0110/1948)
 MFC BEGIN = E
 0010/0000 LENGTH(AH 1070 BK 0000)

DIR: B TOTAL LEN: 3.050 MI. DIST: 06-4 SR: 2010
 LEFT MUN: UPPER GWYNEDD T RIGHT MUN: UPPER GWYNEDD T

016103 FT

016103 FT
 INTER-AHD



013555 FT

NORTH WALES RD
 (TWP)
 WELSH RD
 (SR0063 SEG 0332/0000)
 0070/2548 036 " DIA CIRC METAL
 0070/2330 LEN=0020 INSTALLED UNKN
 WEBERS RD
 (TWP)
 0070/1846 018 " DIA CIRC METAL
 0070/1820 LEN=0030 INSTALLED UNKN
 018 " DIA CIRC METAL
 0070/1464 LEN=0020 INSTALLED UNKN
 018 " DIA CIRC CONCR
 0070/1130 LEN=0020 INSTALLED UNKN
 018 " DIA CIRC CONCR
 0070/0606 LEN=0020 INSTALLED UNKN
 018 " DIA CIRC CONCR
 0070/0236 LEN=0020 INSTALLED UNKN
 013555 FT 2 0 46158 0 00 0074+89
 VILLAGE: UPR GWYNEDD TP
 HANCOCK RD
 (TWP)

EXTRACT DATE: 12/18/2023
PRINT DATE: 12/20/2023

ROADWAY MANAGEMENT SYSTEM
SLD COUNTY/SR - ANNUAL PRINT

PAGE NUMBER: 457
COUNTY: MONTGOMERY

DIR: B TOTAL LEN: 3.050 MI.
LEFT MUN: UPPER GWYNEDD T

DIST: 06-4 SR: 2010
RIGHT MUN: UPPER GWYNEDD T

Location	Segment ID	Length	Material	Notes
DONOVAN CT (PRDR)	0060/2559	0060/2621	018" DIA CIRC CONCR	LEN=0025 INSTALLED UNKN
	0060/2432	0060/2294	018" DIA CIRC CONCR	LEN=0030 INSTALLED UNKN
	0060/2034	0060/1770	015" DIA CIRC CONCR	LEN=0030 INSTALLED UNKN
	0060/1417	0060/0988	015" DIA CIRC CONCR	LEN=0035 INSTALLED UNKN
MILL RD (TWP)	0060/0985	0060/0762	018" DIA CIRC CONCR	LEN=0020 INSTALLED UNKN
	0060/0733	0060/0467	018" DIA CIRC CONCR	LEN=0020 INSTALLED UNKN
	0060/0162	010507 FT	018" DIA CIRC CONCR	LEN=0020 INSTALLED UNKN
MENDHAM DR (BORO)	0060/0000	0050/1797	060"H 48"W ELLIP CONC	LEN=0040 INSTALLED UNKN
	0050/1789	0050/1310	018" DIA CIRC METAL	LEN=0022 INSTALLED UNKN
STATION DR (BORO)	0050/1789	0050/0837	018" DIA CIRC CONCR	LEN=0020 INSTALLED UNKN
	0050/0837	0050/0642	018" DIA CIRC CONCR	LEN=0020 INSTALLED UNKN
BEAVER ST (BORO)	0050/0642	0050/0444+32	018" DIA CIRC CONCR	LEN=0020 INSTALLED UNKN
	0050/0444+32	0050/0000	018" DIA CIRC CONCR	LEN=0020 INSTALLED UNKN
SIXTH ST (BORO)	0050/0000	0050/0000	018" DIA CIRC CONCR	LEN=0020 INSTALLED UNKN
	0050/0000	0050/0000	018" DIA CIRC CONCR	LEN=0020 INSTALLED UNKN

EXTRACT DATE: 12/18/2023
PRINT DATE: 12/20/2023

ROADWAY MANAGEMENT SYSTEM
SLD COUNTY/SR - ANNUAL PRINT

PAGE NUMBER: 456
COUNTY: MONTGOMERY

DIR: B TOTAL LEN: 3.050 MI.
LEFT MUN: NORTH WALES B

DIST: 06-4 SR: 2010
RIGHT MUN: NORTH WALES B

FOURTH ST
(BORO)

0050/0224
008572 FT

WATER ST
(BORO)

0040/1637

006075 FT

==	0050/0632	FIFTH ST (BORO)
---	0050/0624	018 " DIA CIRC METAL
+++++	0050/0520	LEN=0022 INSTALLED UNKN (AAR 592793L)#TRKS 02
==	008572 FT	2 0 46158 0 00 0024+92
---	0050/0000	THIRD ST (BORO)
---	0040/2263	LENGTH(AH 1935 BK 2497) SECOND ST (BORO)
---	0040/2015	MAIN ST (BORO)
---	0040/1810	UNKNOWN AL (BORO)
---	0040/1636	015 " DIA CIRC METAL LEN=0026 INSTALLED UNKN PENNSYLVANIA AV (BORO)
---	0040/1491	018 " DIA CIRC METAL
---	0040/1472	LEN=0032 INSTALLED UNKN SWARTLEY ST
---	0040/1232	(BORO)
---	0040/0591	CENTER ST (BORO)
---	0040/0574	024 " DIA CIRC METAL LEN=0032 INSTALLED UNKN
---	006075 FT	2 0 46158 0 00 0000+00 (APRA) HORGAN BROS INC VILLAGE: N. WALES BORO
---		NC WA LNUT ST
---		WEST ST (BORO)
---		NORTH WALES
---	0040/0000	UPPER GWYNEDD T LENGTH(AH 2497 BK 2400)
---	0030/2390	018 " DIA CIRC CONCR LEN=0040 INSTALLED UNKN
---	0030/1230	015 " DIA CIRC METAL LEN=0036 INSTALLED UNKN
---	0030/1147	SHEARER ST (TWP)

EXTRACT DATE: 12/18/2023
PRINT DATE: 12/20/2023

ROADWAY MANAGEMENT SYSTEM
SLD COUNTY/SR - ANNUAL PRINT

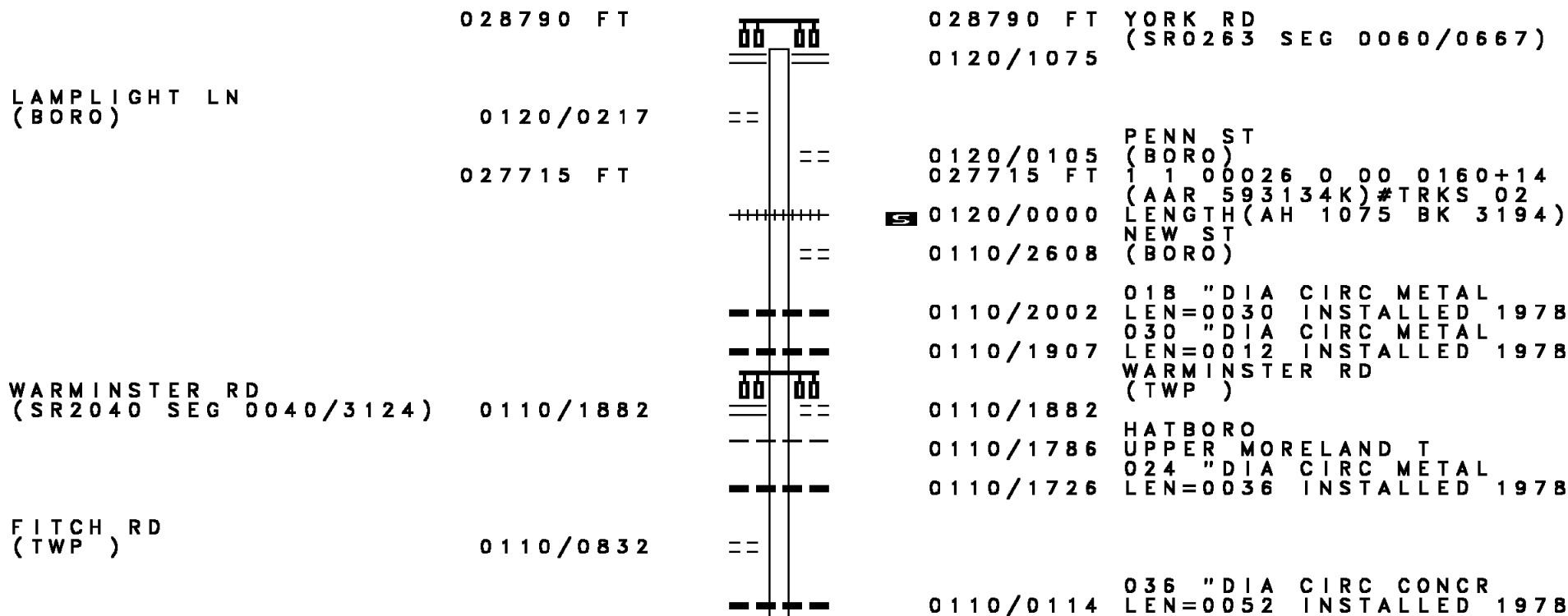
PAGE NUMBER: 455
COUNTY: MONTGOMERY

DIR: B TOTAL LEN: 3.050 MI.
LEFT MUN: UPPER GWYNEDD T

DIST: 06-4 SR: 2010
RIGHT MUN: UPPER GWYNEDD T

Stationing	Notes	Stationing	Notes
		0030/0896	018 "DIA CIRC METAL LEN=0034 INSTALLED UNKN
003675 FT		003675 FT	2 0 46082 0 00 0105+80 OLD CHURCH RD (T377)
		0030/0000	LENGTH(AH 2400 BK 2040) 018 "DIA CIRC CONCR
		0020/1464	LEN=0032 INSTALLED UNKN
		0020/1141	018 "DIA CIRC CONCR
		0020/1093	LEN=0052 INSTALLED UNKN BMSSEN 46/2010/0020/1036 0 0 00000 0 00 0000+00 WISSAHICKON CREEK
		0020/1036	BMSBG 46/2010/0020/1036
		0020/0964	018 "DIA CIRC CONCR LEN=0030 INSTALLED UNKN
MOYER BL (T364)		0020/0737	
		0020/0265	018 "DIA CIRC METAL LEN=0032 INSTALLED UNKN
001635 FT		001635 FT	2 0 46082 0 00 0072+80 CARDINAL WY (TWP)
		0020/0000	LENGTH(AH 2040 BK 1635) BMSSEN 46/2010/0010/1320
		0010/1368	0 0 00000 0 00 0000+00 SOUTHEASTERN PA TRAN RR
		0010/1320	BMSBG 46/2010/0010/1320
ACORN LN (TWP)		0010/1085	
OLD MORRIS RD (TWP)		0010/0365	TOWNSHIP LINE RD (TWP)
TO 2001/0110 SH (CONN)		0010/0247	
		0010/0215	018 "DIA CIRC CONCR LEN=0045 INSTALLED UNKN
		0010/0070	018 "DIA CIRC CONCR LEN=0072 INSTALLED UNKN
000000 FT		000000 FT	2 0 46082 0 00 0069+72 VILLAGE: UPR GWYNEDD TP NC NORTH WALES RD
		INTER-BK	MORRIS RD (SR2001 SEG 0110/0000) NORTH WALES RD (T377)
MORRIS RD (SR2001 SEG 0110/0000)		0010/0000	MFC BEGIN = C LENGTH(AH 1635 BK 0000)

DIR: B TOTAL LEN: 5.453 MI. DIST: 06-4 SR: 2009
 LEFT MUN: HATBORO B RIGHT MUN: HATBORO B



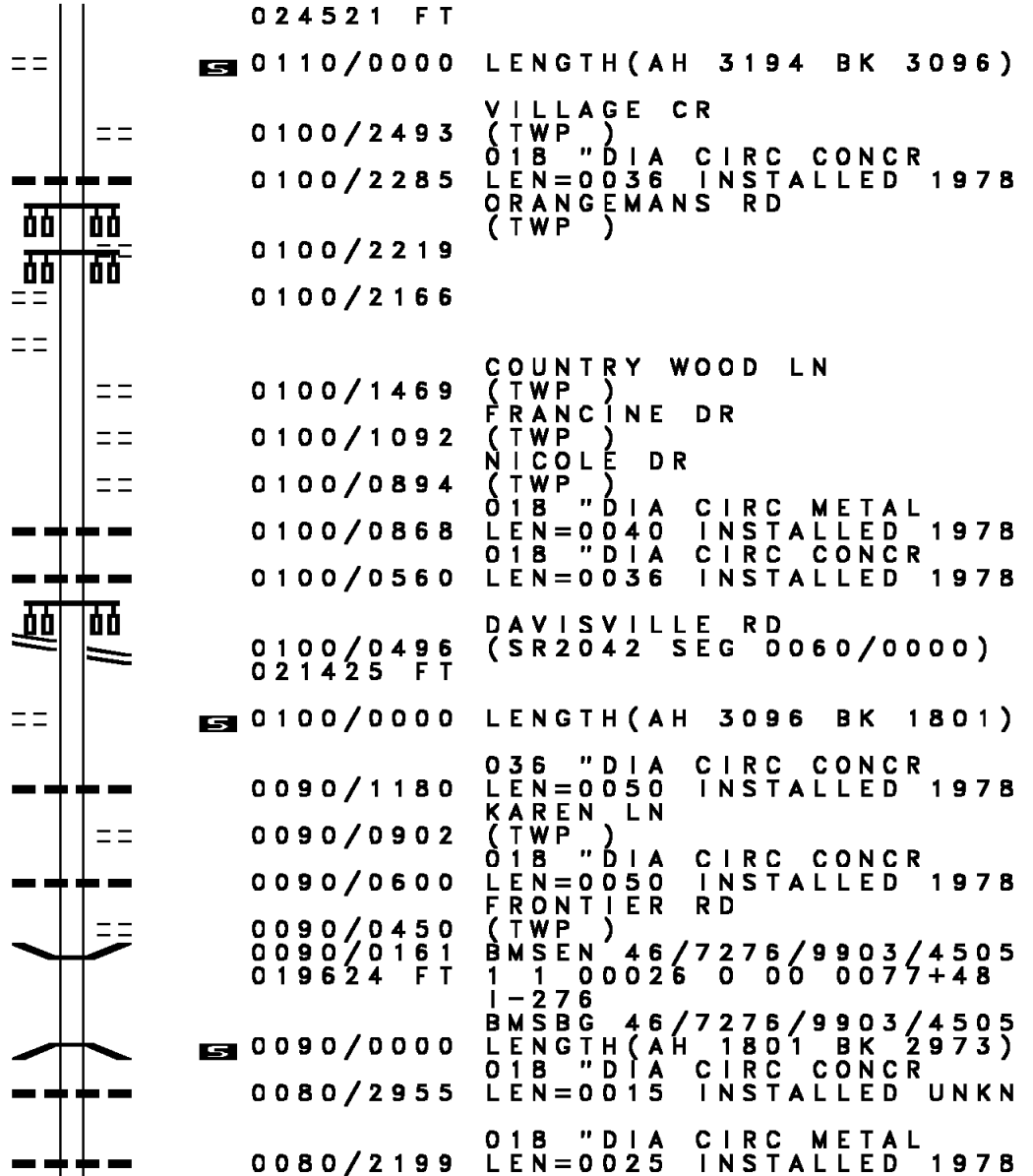
DIR: B TOTAL LEN: 5.453 MI. DIST: 06-4 SR: 2009
 LEFT MUN: UPPER MORELAND T RIGHT MUN: UPPER MORELAND T

1 1 00026 0 00 0129+44 024521 FT
 BETZ RD
 (TWP)

ORANGEMANS RD
 (TWP)
 MEYER LN
 (TWP)

DAVISVILLE RD
 (SR2042 SEG 0060/0000)
 1 1 00026 0 00 0095+00 021425 FT
 SHORT LN
 (TWP)

019624 FT



024521 FT
 S 0110/0000 LENGTH(AH 3194 BK 3096)
 VILLAGE CR
 (TWP)
 0100/2493 018 " DIA CIRC CONCR
 0100/2285 LEN=0036 INSTALLED 1978
 ORANGEMANS RD
 (TWP)
 0100/2219
 0100/2166
 COUNTRY WOOD LN
 (TWP)
 FRANCINE DR
 (TWP)
 NICOLE DR
 (TWP)
 018 " DIA CIRC METAL
 0100/0868 LEN=0040 INSTALLED 1978
 018 " DIA CIRC CONCR
 0100/0560 LEN=0036 INSTALLED 1978
 DAVISVILLE RD
 (SR2042 SEG 0060/0000)
 0100/0496 021425 FT
 S 0100/0000 LENGTH(AH 3096 BK 1801)
 036 " DIA CIRC CONCR
 0090/1180 LEN=0050 INSTALLED 1978
 KAREN LN
 (TWP)
 018 " DIA CIRC CONCR
 0090/0600 LEN=0050 INSTALLED 1978
 FRONTIER RD
 (TWP)
 BMSSEN 46/7276/9903/4505
 1 1 00026 0 00 0077+48
 I-276
 BMSBG 46/7276/9903/4505
 S 0090/0000 LENGTH(AH 1801 BK 2973)
 018 " DIA CIRC CONCR
 0080/2955 LEN=0015 INSTALLED UNKN
 018 " DIA CIRC METAL
 0080/2199 LEN=0025 INSTALLED 1978

EXTRACT DATE: 12/18/2023
PRINT DATE: 12/20/2023

ROADWAY MANAGEMENT SYSTEM
SLD COUNTY/SR - ANNUAL PRINT

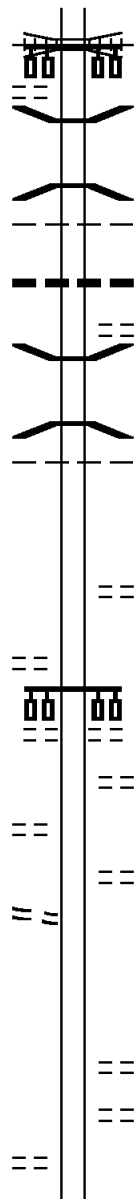
PAGE NUMBER: 452
COUNTY: MONTGOMERY

DIR: B TOTAL LEN: 5.453 MI.
LEFT MUN: UPPER MORELAND T

DIST: 06-4 SR: 2009
RIGHT MUN: UPPER MORELAND T

MASONS MILL RD
(TWP)

0080/1717



0080/2029 CONSOLIDATED RAIL CORPO
OVERPASS IS RR X-ING

0080/1717
0080/1474 BMS EN 46/2009/0080/1225
1 1 00026 0 00 0064+19
BRANCH SOUTHAMPTON CREEK

0080/1455 BMSBG 46/2009/0080/1225
UPPER MORELAND

0080/1443 BRYN ATHYN B
018 "DIA CIRC METAL

0080/1209 LEN=0042 INSTALLED 1978
PIONEER RD

0080/1165 (TWP)
0080/0966 BMS EN 46/2009/0080/0708
0 0 00000 0 00 0000+00

0080/0938 SOUTHAMPTON CREEK
BMSBG 46/2009/0080/0708

0080/0698 BRYN ATHYN
LOWER MORELAND T

016651 FT

016651 FT 1 1 00026 0 00 0051+95
S 0080/0000 LENGTH(AH 2973 BK 2894)
READING WY
0070/2894 (TWP)

CREEK RD
(TWP)

0070/2011

HEATON RD
(TWP)

0070/1728

ORCHARD RD
(TWP)

STONE MILL WY
(TWP)

0070/1121

0070/1118

HALE RD
(TWP)

STONE MILL WY
(TWP)

0070/1064

013757 FT

013757 FT 1 1 00026 0 00 0021+40
WALSH LN
S 0070/0000 LENGTH(AH 2894 BK 1017)
POST RD
(TWP)

PAPER MILL RD
(TWP)
SPUR RD

0060/0528

DIR: B TOTAL LEN: 5.453 MI. DIST: 06-4 SR: 2009
 LEFT MUN: LOWER MORELAND T RIGHT MUN: LOWER MORELAND T

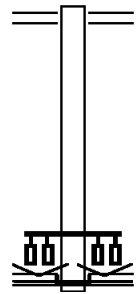
Segment ID	Start Station	End Station	Length (FT)	Structure / Notes
(SR2011 SEG 0021/0259)	0060/0219	0060/0046	012740	024" DIA CIRC CONCR LEN=0062 INSTALLED 1978 1 1 00026 0 00 0012+61 BILLGER DR (TWP)
SPUR RD (SR2011 SEG 0020/0093)	0060/0000	0050/2671	0060/0000	018" DIA CIRC CONCR LEN=0042 INSTALLED UNKN GREG LN (TWP)
	0050/2424	0050/2060	0050/2424	018" DIA CIRC CONCR LEN=0050 INSTALLED UNKN HUNTINGDON PK (SR0232 SEG 0120/0000)
	0050/2015	0050/1680	0050/2015	018" DIA CIRC CONCR LEN=0045 INSTALLED UNKN
LARCH RD (TWP)	0050/1326	0050/0201	0050/1326	018" DIA CAST IRON LEN=0028 INSTALLED UNKN 2 0 46095 0 00 0099+00 MEADOWLARK DR (TWP)
	009803	0050/0000	009803	LENGTH(AH 2937 BK 1869)
	007934	007934	007934	2 0 46095 0 00 0079+26 BUCK RD (TWP)
SURREY RD (TWP)	0030/2173	0040/0000	0030/2173	LENGTH(AH 1869 BK 2612)
	0030/0787	0030/0072	0030/0787	EDENCROFT RD (TWP)
	0030/0072		0030/0072	060"H 72"W ELLIP METAL LEN=0045 INSTALLED 1978 HUNTINGDON VALLEY CREEK STRUCTURE LENGTH 19 FT

DIR: B TOTAL LEN: 5.453 MI. DIST: 06-4 SR: 2009
 LEFT MUN: LOWER MORELAND T RIGHT MUN: LOWER MORELAND T

Stationing / Description	Stationing / Description	Notes
005322 FT	0030/0069	BMSID 46/2009/0030/0069
	005322 FT	2 0 46095 0 00 0053+03
		GLEN WY (TWP)
	0030/0000	LENGTH(AH 2612 BK 2478)
	0020/2400	018 "DIA CIRC METAL
	0020/1960	LEN=0078 INSTALLED 1978
	0020/1939	018 "DIA CIRC CONCR
		LEN=0040 INSTALLED 1978
		BRAE BOURN DR (TWP)
BRAE BOURN DR (TWP)	0020/1819	
HEATHER RD (TWP)	0020/1437	
	0020/1390	036 "DIA CIRC CONCR
HILLCROFT RD (TWP)	0020/0984	LEN=0050 INSTALLED 1978
	002844 FT	2 0 46095 0 00 0028+32
		PINE RD (SR2050 SEG 0060/0000)
	0020/0000	LENGTH(AH 2478 BK 2844)
	0010/2510	018 "DIA CIR PLASTIC
		LEN=0032 INSTALLED 1978
BENT RD (TWP)	0010/2161	
	0010/0726	
PARKSIDE AV (TWP)	0010/0597	BMS EN 46/2009/0010/0574
		0 0 00000 0 00 0000+00
		POQUESSING CREEK
	0010/0574	BMSBG 46/2009/0010/0574
		024 "DIA CIRC CONCR
	0010/0458	LEN=0037 INSTALLED 1978
	000000 FT	2 0 46095 0 00 0000+00
		NC BY BERRY RD PHILMONT AV (SR1020 SEG 0010/0000)
		INTER-BK BY BERRY RD (CITY)
PHILMONT AV (SR2013 SEG 0052/3788)	0010/0000	MFC BEGIN = C
	0010/0000	LENGTH(AH 2844 BK 0000)

EXTRACT DATE: 12/18/2023 ROADWAY MANAGEMENT SYSTEM PAGE NUMBER: 449
 PRINT DATE: 12/20/2023 SLD COUNTY/SR - ANNUAL PRINT COUNTY: MONTGOMERY
 DIR: B TOTAL LEN: .050 MI. DIST: 06-4 SR: 2008
 LEFT MUN: HATFIELD T RIGHT MUN: HATFIELD T

000262 FT
 000000 FT



000262 FT COUNTY LINE RD
 0010/0262 (SR2038 SEG 0010/0230)
 000000 FT 1 0 00153 4 00 0000+00
 VILLAGE: LINE-LEXINGTON
 NC LINE LEXINGTON RD
 BETHLEHEM PK
 (SR0309 SEG 0391/2726)
 (SR0309 SEG 0390/2696)
 INTER-BK LINE LEXINGTON RD
 (TWP)
 MFC BEGIN = B
 0010/0000 LENGTH(AH 0262 BK 0000)

EXTRACT DATE: 12/18/2023 ROADWAY MANAGEMENT SYSTEM PAGE NUMBER: 448
PRINT DATE: 12/20/2023 SLD COUNTY/SR - ANNUAL PRINT COUNTY: MONTGOMERY
DIR: B TOTAL LEN: 2.275 MI. DIST: 06-4 SR: 2006
LEFT MUN: MONTGOMERY T RIGHT MUN: MONTGOMERY T

012014 FT

012014 FT
INTER-AHD

MCLAUGHLIN RD
(T410)
BETHLEHEM PK
(SR0309 SEG 0360/0000)
(SR0309 SEG 0361/0000)



0040/2485

DIR: B TOTAL LEN: 2.275 MI. DIST: 06-4 SR: 2006
 LEFT MUN: MONTGOMERY T RIGHT MUN: MONTGOMERY T

BRIDLE PATH RD
 (T414)

0040/1622

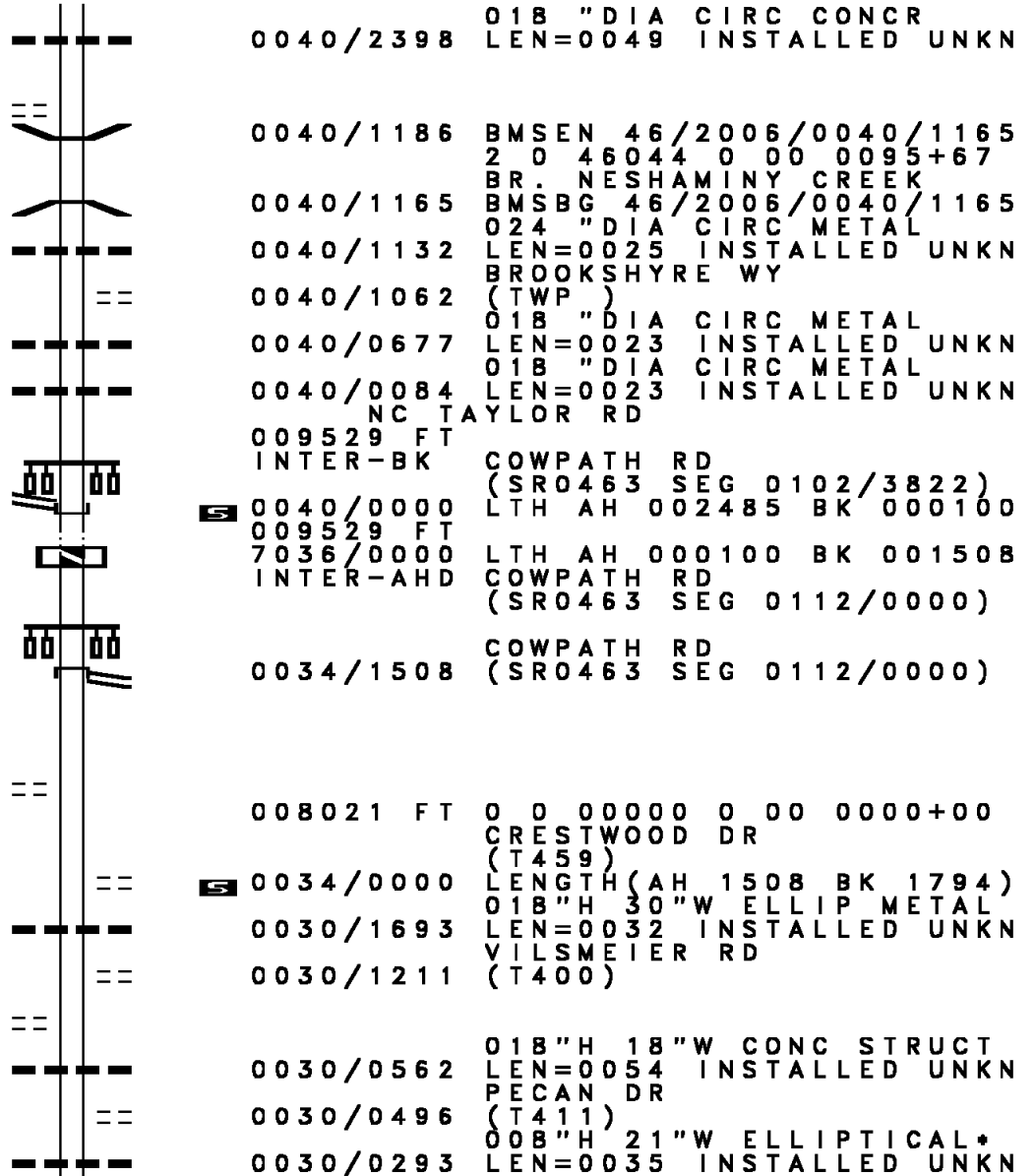
2 0 46044 0 00 0095+67 009529 FT
 COWPATH RD
 (SR0463 SEG 0102/3822) 0040/0000
 009529 FT

MEADOWOOD DR
 (T423)

0034/0210
 008021 FT

NOELLS WY
 (PRDR)

0030/0849

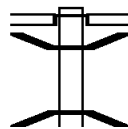


DIR: B TOTAL LEN: 2.275 MI. DIST: 06-4 SR: 2006
 LEFT MUN: MONTGOMERY T RIGHT MUN: MONTGOMERY T

Street Name	Stationing	Length	Notes
HOLLY DR (T419)	0061+26	0030/0228	
MANOR DR (T618)	0061+26	006227 FT	
		0030/0000	LENGTH(AH 1794 BK 2016)
WHITE PINE DR (T552)		0024/0712	BEECHWOOD DR (T413)
		0024/0047	024 " DIA CIRC CONCR LEN=0035 INSTALLED UNKN
AILEEN DR (TWP)	0000+00	004211 FT	KNAPP RD (T390)
		0024/0000	LENGTH(AH 2016 BK 1821)
		0020/0633	018 " DIA CIRC CONCR LEN=0126 INSTALLED UNKN
		0020/0076	012"H 24"W ELLIP CONC LEN=0034 INSTALLED UNKN
SEVENTH ST (TWP)	0022+86	002390 FT	
		0020/0000	LENGTH(AH 1821 BK 2390)
		0010/2227	018 " DIA CIRC CONCR LEN=0032 INSTALLED UNKN
SIXTH ST (TWP)		0010/1902	012"H 24"W ELLIP METAL LEN=0032 INSTALLED UNKN
		0010/1424	MONTGOMERY LANSDALE B
		0010/1325	FIFTH ST (BORO)
		0010/1320	012"H 24"W ELLIP METAL LEN=0032 INSTALLED UNKN
FOURTH ST (BORO)		0010/0913	THIRD ST (BORO)
		0010/0602	
		000000 FT	2 0 46044 0 00 0000+00 NC LANSDALE AV MAIN ST (SR0063 SEG 0312/0000)
		0010/0000	MFC BEGIN = D LENGTH(AH 2390 BK 0000)

EXTRACT DATE: 12/18/2023 ROADWAY MANAGEMENT SYSTEM PAGE NUMBER: 445
 PRINT DATE: 12/20/2023 SLD COUNTY/SR - ANNUAL PRINT COUNTY: MONTGOMERY
 DIR: B TOTAL LEN: 1.383 MI. DIST: 06-4 SR: 2005
 LEFT MUN: LOWER GWYNEDD T RIGHT MUN: LOWER GWYNEDD T

007301 FT



007301 FT
 INTER-AHD GYPSY HILL RD
 (T365)
 EVANS RD
 0024/2510 (SR2016 SEG 0060/0588)
 0024/2457 BMSEN 46/2005/0024/2417
 2 0 46079 0 00 0031+04
 TREWELLYN CREEK
 0024/2417 BMSBG 46/2005/0024/2417

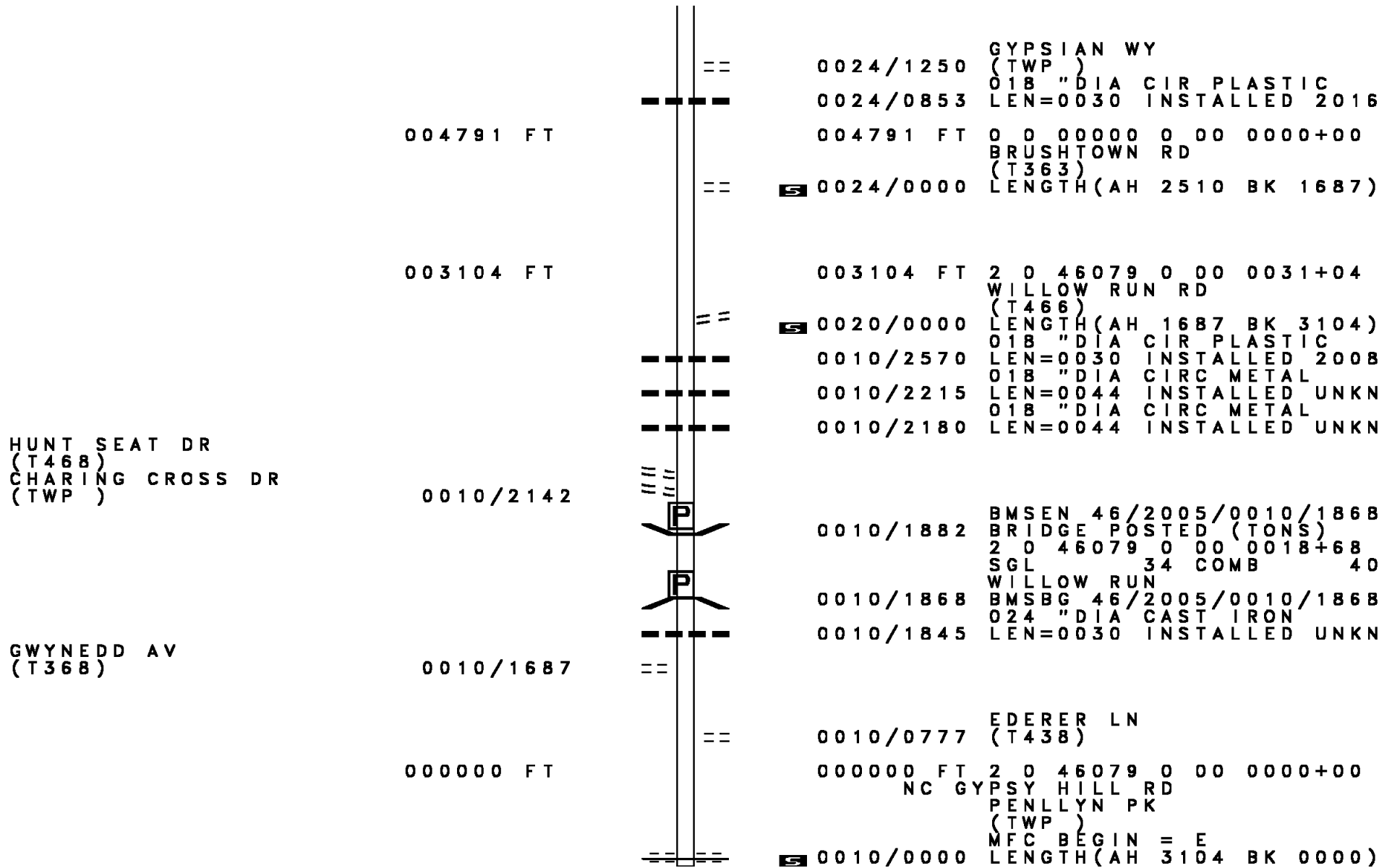
EXTRACT DATE: 12/18/2023
PRINT DATE: 12/20/2023

ROADWAY MANAGEMENT SYSTEM
SLD COUNTY/SR - ANNUAL PRINT

PAGE NUMBER: 444
COUNTY: MONTGOMERY

DIR: B TOTAL LEN: 1.383 MI.
LEFT MUN: LOWER GWYNEDD T

DIST: 06-4 SR: 2005
RIGHT MUN: LOWER GWYNEDD T



DIR: B TOTAL LEN: 2.350 MI. DIST: 06-4 SR: 2004
 LEFT MUN: HATFIELD T RIGHT MUN: HATFIELD T

012407 FT

012407 FT
 INTER-AHD

ARBOR CR
 (TWP)
 BETHLEHEM PK
 (SR0309 SEG 0371/0000)
 (SR0309 SEG 0370/0000)

0050/2365



010042 FT

010042 FT

1 1 02697 0 00 0100+41
 BROAD ST MEDICAL CNTR R
 (PRDR)
 LENGTH(AH 2365 BK 1921)
 018 " DIA CIRC METAL
 LEN=0036 INSTALLED 1978
 015"H 18"W CON BOX CUL
 LEN=0020 INSTALLED 1978
 HIDDEN MEADOW DR
 (TWP)
 HIDDEN MEADOW DR
 (TWP)
 018 " DIA CIRC CONCR
 LEN=0140 INSTALLED 1978

0050/0000

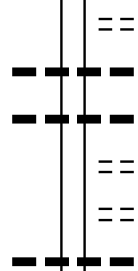
0040/1819

0040/1666

0040/1609

0040/1233

0040/1046



008121 FT

008121 FT

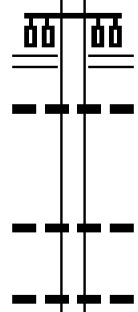
1 1 02697 0 00 0081+20
 COWPATH RD
 (SR0463 SEG 0102/0000)
 LENGTH(AH 1921 BK 3821)
 018 " DIA CIRC CONCR
 LEN=0050 INSTALLED 1978
 024 " DIA CIRC METAL
 LEN=0050 INSTALLED 1978
 018 " DIA CIRC CONCR
 LEN=0035 INSTALLED 1978

0040/0000

0030/3722

0030/2408

0030/1588



POI

(APRA) NORTH PENN HOSPI

DIR: B TOTAL LEN: 2.350 MI. DIST: 06-4 SR: 2004
 LEFT MUN: HATFIELD T RIGHT MUN: HATFIELD T

Stationing	Segment Description	Length (FT)	Notes
0042+96	MONTGOMERY ST (TWP)	004300	
0030/0000	HATFIELD ST (TWP)	0020/2184	
0020/1760	NINTH ST (BORO)	0020/1425	
0020/1425	EIGHTH ST (BORO)		
001349	UNKNOWN AL (BORO)	0010/1152	
000000	INTER-BK BROAD ST (BORO)		
000000	MFC BEGIN = C		
0010/0000	LENGTH(AH 1349 BK 0000)		
0030/0389	MEDICAL CAMPUS DR (TWP)	004300	
0030/0000	LENGTH(AH 3821 BK 2951) 015" DIA CIRC METAL		LEN=0030 INSTALLED 1978
0020/2689	HATFIELD LANSDALE B		
0020/2159	UNKNOWN AL (BORO)		
0020/1348	SEVENTH ST (BORO)		
0020/1042	SIXTH ST (BORO)		
0020/0536	FIFTH ST (BORO)		
001349	LENGTH(AH 2951 BK 1349)		
0010/0940	FOURTH ST (BORO)		
0010/0930	015" DIA CIRC CONCR		LEN=0060 INSTALLED 1978
0010/0582	THIRD ST (BORO)		
0010/0440	015" DIA CIRC CONCR		LEN=0045 INSTALLED 1978
0010/0406	HUDSON ST (BORO)		
0010/0218	SECOND ST (BORO)		
000000	ROAD ST (BORO)		
000000	MAIN ST (SR0063 SEG 0292/0542)		




EXTRACT DATE: 12/18/2023 ROADWAY MANAGEMENT SYSTEM PAGE NUMBER: 441
PRINT DATE: 12/20/2023 SLD COUNTY/SR - ANNUAL PRINT COUNTY: MONTGOMERY
DIR: B TOTAL LEN: .000 MI. DIST: 06-4 SR: 2003
LEFT MUN: WORCESTER T RIGHT MUN: WORCESTER T

000000 FT
000000 FT



000000 FT
7020/0000 LENGTH(AH 1662 BK 2574)
000000 FT
7010/0000 LENGTH(AH 2574 BK 0000)

EXTRACT DATE: 12/18/2023 ROADWAY MANAGEMENT SYSTEM PAGE NUMBER: 440
 PRINT DATE: 12/20/2023 SLD COUNTY/SR - ANNUAL PRINT COUNTY: MONTGOMERY
 DIR: B TOTAL LEN: .000 MI. DIST: 06-4 SR: 2002
 LEFT MUN: WORCESTER T RIGHT MUN: WORCESTER T

000000 FT		000000 FT	
000000 FT		7030/0000	LENGTH(AH 1859 BK 2448)
000000 FT		000000 FT	
		7020/0000	LENGTH(AH 2448 BK 2550)
		000000 FT	
		7010/0000	LENGTH(AH 2550 BK 0000)

EXTRACT DATE: 12/18/2023 ROADWAY MANAGEMENT SYSTEM PAGE NUMBER: 439
PRINT DATE: 12/20/2023 SLD COUNTY/SR - ANNUAL PRINT COUNTY: MONTGOMERY

DIR: B TOTAL LEN: 8.545 MI. DIST: 06-4 SR: 2001
LEFT MUN: WORCESTER T RIGHT MUN: WORCESTER T

045119 FT

045119 FT
INTER-AHD

MORRIS RD
(T362)
018" DIA CIRC CONCR
LEN=0070 INSTALLED UNKN
VALLEY FORGE RD
(SR0363 SEG 0190/0000)



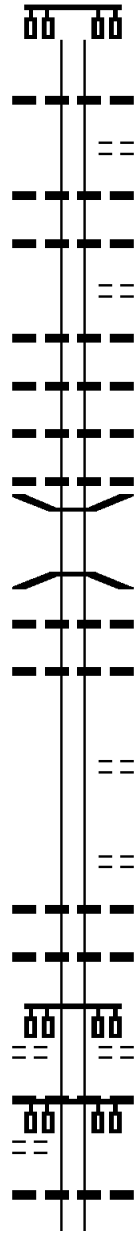
EXTRACT DATE: 12/18/2023
PRINT DATE: 12/20/2023

ROADWAY MANAGEMENT SYSTEM
SLD COUNTY/SR - ANNUAL PRINT

PAGE NUMBER: 438
COUNTY: MONTGOMERY

DIR: B TOTAL LEN: 8.545 MI.
LEFT MUN: WORCESTER T

DIST: 06-4 SR: 2001
RIGHT MUN: WORCESTER T



0150/2517 024 " DIA CIRC METAL
LEN=0045 INSTALLED UNKN
RYANS RUN RD
(TWP)
0150/2282 018 " DIA CIRC CONCR
LEN=0050 INSTALLED UNKN
0150/2230 018 " DIA CIRC CONCR
LEN=0044 INSTALLED UNKN
PENNGROVE TE
(PRDR)
0150/2156 018 " DIA CIRC CONCR
LEN=0042 INSTALLED UNKN
0150/1890 015 " DIA CIRC CONCR
LEN=0040 INSTALLED UNKN
0150/1650 018 " DIA CIRC CONCR
LEN=0040 INSTALLED UNKN
0150/1576 018 " DIA CIRC CONCR
LEN=0040 INSTALLED UNKN
0150/1296 012 " DIA CIRC CONCR
LEN=0046 INSTALLED UNKN
0150/1000 BMSSEN 46/2001/0150/0190
2 0 46159 0 00 0101+06
PA TURNPIKE EXTENSION ()
0150/0538 BMSBG 46/2001/0150/0190
0150/0512 012 " DIA CIRC CONCR
LEN=0048 INSTALLED UNKN
0150/0190 012 " DIA CIRC CONCR
LEN=0040 INSTALLED UNKN
0150/0157 2 0 46159 0 00 0101+06
0150/0077 MUHLENBURG DR
042602 FT (TWP)
5 0150/0000 LENGTH(AH 2517 BK 1669)

0140/0716 BLUE FOX DR
(TWP)
0140/0270 018 " DIA CIRC CONCR
LEN=0044 INSTALLED UNKN
0140/0046 018 " DIA CIRC CONCR
LEN=0075 INSTALLED UNKN
BROAD ST
040933 FT (TWP)
5 0140/0000 LENGTH(AH 1669 BK 2805)
0130/2719 048 " DIA CIRC METAL
LEN=0075 INSTALLED UNKN
0130/2130 018 " DIA CIRC CONCR
LEN=0050 INSTALLED UNKN
0130/1952 ARMSTRONG DR

042602 FT

2 0 46159 0 00 0084+64 040933 FT
SCHULTZ RD
(TWP) 0140/0000

INDUSTRIAL PARK DR
(PRDR) 0130/2130

DIR: B TOTAL LEN: 8.545 MI. DIST: 06-4 SR: 2001
 LEFT MUN: WORCESTER T RIGHT MUN: WORCESTER T

BERKS RD
(T379)

0130/0436

038128 FT

GLENVIEW DR
(T440)

0120/0895

2 0 46159 0 00 0034+58 035941 FT
 BETHEL RD
 (SR3006 SEG 0110/2759) 0120/0000

==	0130/1444	(TWP)	
---	0130/0804	018 " DIA CIRC METAL	LEN=0024 INSTALLED UNKN
---	0130/0530	018 " DIA CIRC METAL	LEN=0030 INSTALLED UNKN
==	0130/0436	018 " DIA CIRC METAL	LEN=0040 INSTALLED UNKN
---	0130/0286	015 " DIA CIRC CONCR	LEN=0050 INSTALLED UNKN
---	0130/0058	2 0 46159 0 00 0055+76	CONRAD AV
---	038128 FT	(TWP)	
==	0130/0000	LENGTH(AH 2805 BK 2187)	
---	0120/2088	BMSBN 46/2001/0120/2078	2 0 46159 0 00 0054+80
---	0120/2078	ZACHARIAS CR	BMSBG 46/2001/0120/2078
---	0120/1620	018 " DIA CIRC METAL	LEN=0040 INSTALLED UNKN
---	0120/1365	018 " DIA CIRC METAL	LEN=0035 INSTALLED UNKN
==	0120/0770	018 " DIA CIRC CONCR	LEN=0040 INSTALLED UNKN
---	0120/0546	WEST POINT PK	(T433)
---	0120/0510	018 " DIA CIRC METAL	LEN=0060 INSTALLED UNKN
---	0120/0426	018 " DIA CIRC METAL	LEN=0003 INSTALLED UNKN
---	0120/0286	018 " DIA CIRC CONCR	LEN=0045 INSTALLED UNKN
---	035941 FT		
==	0120/0000	LENGTH(AH 2187 BK 3467)	
---	0110/3393	018 " DIA CIRC METAL	LEN=0042 INSTALLED UNKN
---	0110/2592	LC FROM PRIMROSE DR	(CONN)
---	0110/2535	PRIMROSE DR	(PRDR)
---	0110/2431	015 " DIA CIRC CONCR	LEN=0164 INSTALLED UNKN
---		018 " DIA CIRC CONCR	

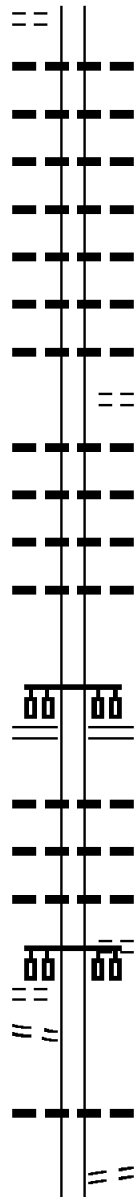
DIR: B TOTAL LEN: 8.545 MI. DIST: 06-4 SR: 2001
 LEFT MUN: WORCESTER T RIGHT MUN: WORCESTER T

Location / Description	Segment ID	Length	Material / Notes
	0110/2265	LEN=0010	INSTALLED UNKN
	0110/1905	LEN=0042	018 "DIA CIRC METAL INSTALLED UNKN
	0110/1800		PRIMROSE DR (PRDR)
	0110/1738	LEN=0010	018 "DIA CIRC CONCR INSTALLED UNKN
ACORN LN (TWP)	0110/1590		
	0110/1427	LEN=0050	018 "DIA CIRC CONCR INSTALLED UNKN
	0110/1063	LEN=0045	018 "DIA CIRC CONCR INSTALLED UNKN
BRUNER CR (PRDR)	0110/0765		
	0110/0618		UPPER GWYNEDD WORCESTER T
	0110/0208		FROM 2010/0010 SH (CONN)
	0110/0086	LEN=0035	018 "DIA CIRC CONCR INSTALLED UNKN
032474 FT	032474 FT		2 0 46159 0 00 0000+00
NORTH WALES RD (T377)	0110/0000		NORTH WALES RD (SR2010 SEG 0010/0000)
LC FROM NORTH WALES RD (CONN)	0100/3544		LENGTH(AH 3467 BK 3744)
	0100/3130	LEN=0036	018 "DIA CIRC CONCR INSTALLED UNKN
	0100/2934	LEN=0030	018 "DIA CIRC CONCR INSTALLED UNKN
	0100/2801		AMBERLY LN (PRDR)
	0100/2600	LEN=0036	018 "DIA CIRC CONCR INSTALLED UNKN
	0100/1989		WORCESTER WHITPAIN T
	0100/1592		BMSSEN 46/2001/0100/1492
	0100/1492		0 0 00000 0 00 0000+00
			SOUTHEASTERN PA TRAN RR
			BMSBG 46/2001/0100/1492
	0100/0340	LEN=0036	036 "DIA CIRC CONCR INSTALLED UNKN
	028730 FT		TWIN SILO DR (PRDR)
2 0 46082 0 00 0047+00 028730 FT			
TOURNAMENT DR			

DIR: B TOTAL LEN: 8.545 MI. DIST: 06-4 SR: 2001
 LEFT MUN: WHITPAIN T RIGHT MUN: WHITPAIN T

(PRDR)

0100/0000



0100/0000	LENGTH(AH 3744 BK 3140)
024 " DIA	CIRC CONCR
LEN=0032	INSTALLED UNKN
0090/3070	024 " DIA
0090/2768	CIRC CONCR
LEN=0032	INSTALLED UNKN
0090/2530	018 " DIA
LEN=0074	CIRC CONCR
0090/2250	LEN=0045
LEN=0045	INSTALLED 1980
0090/1972	018 " DIA
LEN=0039	CIRC CONCR
0090/1668	LEN=0039
LEN=0039	INSTALLED UNKN
0090/1375	015 " DIA
LEN=0039	CIRC CONCR
LEN=0039	INSTALLED UNKN
0090/1020	WINDERMERE DR
0090/0665	(TWP)
0090/0333	024 " DIA
0090/0180	CIRC CONCR
LEN=0035	INSTALLED UNKN
0090/0040	018 " DIA
LEN=0030	CIRC CONCR
025590 FT	LEN=0136
2 0 46082	INSTALLED UNKN
0 00 0000+00	018 " DIA
DEKALB PK	CIRC CONCR
(SR0202 SEG 0253/0000)	INSTALLED UNKN
(SR0202 SEG 0252/0000)	LEN=0030
0090/0000	INSTALLED UNKN
0080/2065	LENGTH(AH 3140 BK 2916)
0080/1640	018 " DIA
0080/1535	CIRC CONCR
0080/1485	LEN=0039
0080/1030	INSTALLED UNKN
0080/0900	018 " DIA
0080/0101	CIRC CONCR
022674 FT	LEN=0010
2 0 46080	INSTALLED UNKN
0 00 0147+38	012 " H 18 " W
CATHCART RD	ELLIP CONC
(T369)	LEN=0055
	INSTALLED UNKN
	NORMANDY DR
	(PRDR)

COLLEGE ENTRANCE RD (PRDR)
 LC FROM COLLEGE ENTR RD (CONN)

CATHCART RD

DIR: B TOTAL LEN: 8.545 MI. DIST: 06-4 SR: 2001
 LEFT MUN: WHITPAIN T RIGHT MUN: WHITPAIN T

Stationing / Description	Length	Notes
(T369) 0080/0000	0080/0000	LENGTH(AH 2916 BK 3164)
GINKGO DR (T353)	0070/2263	
BRENTWOOD DR (PRDR)	0070/1835	
	0070/1152	024 " DIA CIRC CONCR LEN=0056 INSTALLED UNKN
	0070/0024	012"H 12"W CON BOX CUL LEN=0030 INSTALLED UNKN PLYMOUTH RD
2 0 46080 0 00 0108+61 019510 FT SCHOOL RD (SR2016 SEG 0030/0000)	0070/0000	019510 FT (SR2016 SEG 0030/0000) LENGTH(AH 3164 BK 2135)
PLYMOUTH RD (T363)	0064/1345	
	0064/1210	036 " DIA CIR PLASTIC LEN=0040 INSTALLED 2013
2 0 46080 0 00 0095+13 017375 FT BARBY DR (T416)	0064/0000	017375 FT LENGTH(AH 2135 BK 3534) PENLLYN BLUE BELL PK (TWP)
	0060/3151	012 " DIA CIRC CONCR LEN=0056 INSTALLED UNKN
	0060/3000	036 " DIA CIR PLASTIC LEN=0043 INSTALLED UNKN
	0060/2511	024 " DIA CIRC METAL LEN=0035 INSTALLED UNKN
	0060/2367	036 " DIA CIR PLASTIC LEN=0050 INSTALLED 2002
	0060/2314	030 " DIA CIR PLASTIC LEN=0029 INSTALLED UNKN
	0060/1633	
013841 FT	013841 FT	2 0 46080 0 00 0059+79 PINECROFT PL (T478)

DIR: B TOTAL LEN: 8.545 MI. DIST: 06-4 SR: 2001
 LEFT MUN: WHITPAIN T RIGHT MUN: WHITPAIN T

2 0 46080 0 00 0035+14 011370 FT
 LEWIS LN
 (T357) 0050/0000

CAREY DR
 (TWP) 0030/2148

BEECH RD
 (PRDR) 0030/1870

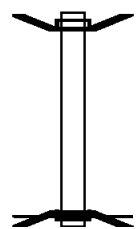
---	5	0060/0000	LENGTH(AH 3534 BK 2471) 018 "DIA CIR PLASTIC
---		0050/2307	LEN=0040 INSTALLED 2002
---		0050/1142	018 "DIA CIR PLASTIC LEN=0060 INSTALLED 2020
==		0050/1123	MATHERS RD (T359)
==		0050/0349	BATLESON RD (T423)
==	5	0050/0000	LENGTH(AH 2471 BK 3517) MT PLEASANT AV
==		0040/3117	(T456)
==		0040/1837	BETSY LN (T425)
==		0040/1216	MERCER HILL RD (T424)
==		0040/1107	BMSEN 46/2001/0040/1079 2 0 46080 0 00 0010+70
==		0040/1079	PROPHECY CR BMSBG 46/2001/0040/1079
---		0040/0400	WHITPAIN UPPER DUBLIN T
---		0040/0033	024 "DIA CIRC CONCR LEN=0050 INSTALLED UNKN
---		007853 FT	2 0 46080 0 00 0000+00 BUTLER AV (TWP)
==	5	0040/0000	LENGTH(AH 3517 BK 2719) 018 "DIA CIRC CONCR
---		0030/2661	LEN=0049 INSTALLED UNKN
---		0030/2483	012 "DIA CIRC CONCR LEN=0026 INSTALLED UNKN
---		0030/2162	018 "DIA CIRC CONCR LEN=0030 INSTALLED UNKN
---		0030/1890	060 "DIA CIRC METAL LEN=0040 INSTALLED UNKN

DIR: B TOTAL LEN: 8.545 MI. DIST: 06-4 SR: 2001
 LEFT MUN: UPPER DUBLIN T RIGHT MUN: UPPER DUBLIN T

ROAD NAME / SEGMENT	START STATION	END STATION	LENGTH (FT)	PIPE DIA	PIPE TYPE	INSTALLATION
FIR RD (PRDR)	0030/1390	0030/1038	352	024"	CIRC CONCR	INSTALLED UNKN
WILLOW RD (PRDR)	0030/1021	0030/1005	16	024"	CIRC CONCR	INSTALLED UNKN
1 1 00382 0 00 0000+00 MILL SPRING DR (PRDR)	005134	005134	0			
	0030/0000	0020/2423	2423	036"	CIR PLASTIC	INSTALLED 2013
SHEAFF LN (T341)	0020/1621	0020/1654	33	048"	CIRC METAL	INSTALLED UNKN
	0020/1616	0020/1616	0	018"	CIRC CONCR	INSTALLED UNKN
	0020/0094	0020/0094	0			
	002365	002365	0			
	0020/0000	0020/0000	0			
	0010/1245	0010/1245	0	048"	CIRC CONCR	INSTALLED UNKN
	0010/1113	0010/1113	0	030"	CIRC METAL	INSTALLED UNKN
LAFAYETTE AV (SR3014 SEG 0110/1887)	0010/0568	0010/0568	0			
	0010/0173	0010/0173	0	036"	CIRC CONCR	INSTALLED UNKN
	0010/0040	0010/0040	0	018"	CIRC CONCR	INSTALLED UNKN
	000000	000000	0			
	0010/0000	0010/0000	0			

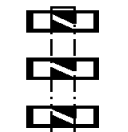






EXTRACT DATE: 12/18/2023 ROADWAY MANAGEMENT SYSTEM PAGE NUMBER: 431
 PRINT DATE: 12/20/2023 SLD COUNTY/SR - ANNUAL PRINT COUNTY: MONTGOMERY
 DIR: B TOTAL LEN: .020 MI. DIST: 06-4 SR: 1101
 LEFT MUN: TOWAMENCIN T RIGHT MUN: TOWAMENCIN T

000105 FT
 000000 FT



000105 FT BMS EN 46/1101/0010/0000
 INTER-AHD MAINLAND RD
 0010/0105 (TWP)
 000000 FT 0 0 00000 0 00 0000+00
 NC MA INLAND RD
 INTER-BK MAINLAND RD
 (TWP)
 SKIPPACK CREEK
 BMSBG 46/1101/0010/0000
 MFC BEGIN = D
 0010/0000 LENGTH(AH 0105 BK 0000)

DIR: B TOTAL LEN: 1.076 MI. DIST: 06-4 SR: 1058
 LEFT MUN: LOWER SALFORD T RIGHT MUN: TOWAMENCIN T

	005679 FT		005679 FT	
	005679 FT		7092/0000	LTH AH 000100 BK 000100
	005679 FT		005679 FT	
			7042/0000	LTH AH 000100 BK 000100
			005679 FT	
			7032/0000	LTH AH 000100 BK 002839
			INTER-AHD	WAMBOLD RD
				(SR1008 SEG 0050/0000)
FRETZ RD				FRETZ RD
(SR1008 SEG 0050/0000)	0020/2839		0020/2839	(T405)
			0020/2664	014"H 23"W ELLIP CONC
			0020/2514	LEN=0068 INSTALLED UNKN
			0020/2246	014"H 23"W ELLIP CONC
				LEN=0061 INSTALLED UNKN
				021"DIA CIRC CONCR
				LEN=0056 INSTALLED UNKN
CASSEL RD				024"DIA CIRC METAL
(T378)	0020/1420		0020/0910	LEN=0067 INSTALLED UNKN
			0020/0400	BMSSEN 46/1058/0020/0342
				0 0 00000 0 00 0000+00
				TRIB. TO SKIPPACK CREEK

EXTRACT DATE: 12/18/2023
PRINT DATE: 12/20/2023

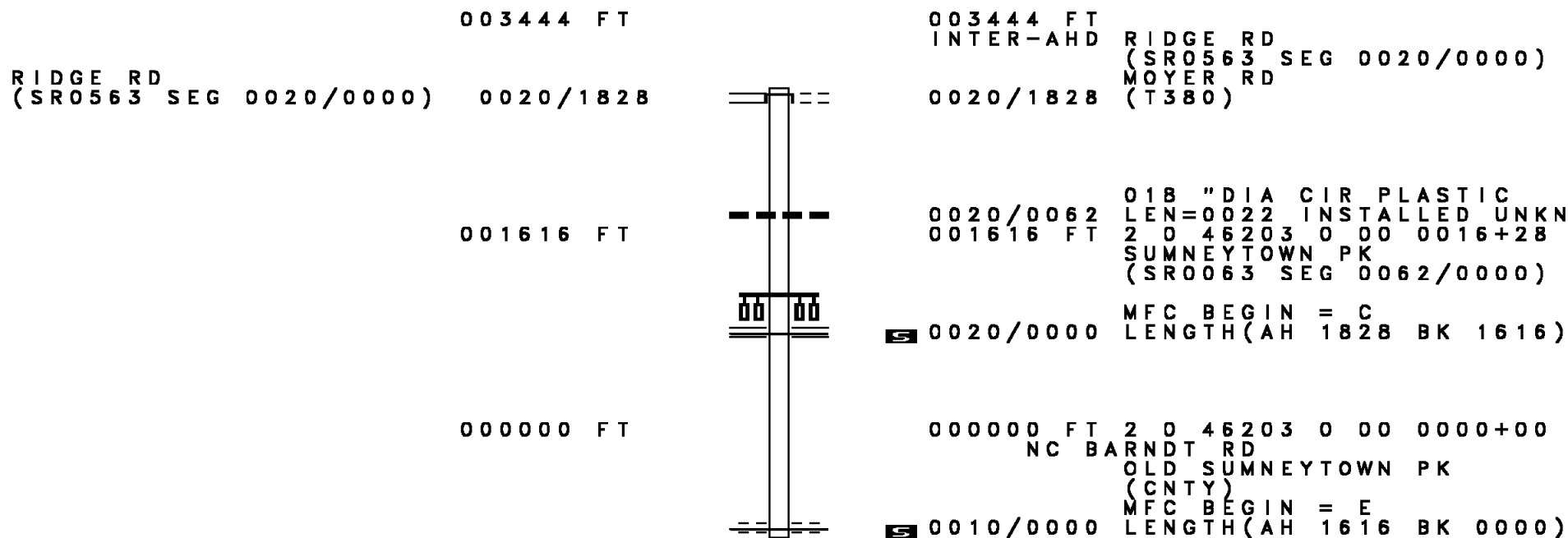
ROADWAY MANAGEMENT SYSTEM
SLD COUNTY/SR - ANNUAL PRINT

PAGE NUMBER: 429
COUNTY: MONTGOMERY

DIR: B TOTAL LEN: 1.076 MI.
LEFT MUN: LOWER SALFORD T

DIST: 06-4 SR: 1058
RIGHT MUN: TOWAMENCIN T

Stationing	Structure	Description
002840 FT	0020/0342	BMSBG 46/1058/0020/0342 018" DIA CIRC CONCR LEN=0061 INSTALLED UNKN
	002840 FT	00000000 00000000+00 DETWILER RD (T378)
	0020/0000	LENGTH(AH 2839 BK 2840) 018" DIA CIRC CONCR
	0010/2810	LEN=0043 INSTALLED UNKN 018" DIA CIRC CONCR
	0010/2748	LEN=0023 INSTALLED UNKN 018" DIA CIRC CONCR
	0010/2603	LEN=0029 INSTALLED UNKN NE EXTENSION (747
	0010/2468	OP ID 46/7476/9900/3090 018" DIA CIRC CONCR
	0010/2345	LEN=0024 INSTALLED UNKN 030" DIA CIRC CONCR
	0010/2335	LEN=0098 INSTALLED UNKN (APRA) LANSDALE INDUSTRI INDUSTRIAL BL (TWP)
	0010/1577	018" DIA CIRC CONCR
TO 0063/0164 SH (CONN)	0010/1190	LEN=0180 INSTALLED UNKN
	0010/0969	014"H 23"W ELLIP CONC LEN=0070 INSTALLED UNKN FROM 0063/0174 SH (CONN) SUMNEYTOWN PK (SR0063 SEG 0174/0000)
LOWER SALFORD TOWAMENCIN T	0010/0852	MFC BEGIN = C 060"H 72"W CON BOX CUL LEN=0072 INSTALLED UNKN MAINLAND SQUARE DR (TWP)
	0010/0680	019"H 30"W ELLIP CONC LEN=0039 INSTALLED UNKN
	0010/0497	014"H 23"W ELLIP CONC LEN=0045 INSTALLED UNKN
000000 FT	000000 FT	00000000 00000000+00 NC WA MBOLD RD MAINLAND RD (TWP)
	0010/0000	MFC BEGIN = E LENGTH(AH 2840 BK 0000)

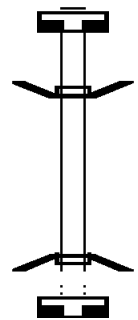


EXTRACT DATE: 12/18/2023 ROADWAY MANAGEMENT SYSTEM PAGE NUMBER: 427
 PRINT DATE: 12/20/2023 SLD COUNTY/SR - ANNUAL PRINT COUNTY: MONTGOMERY
 DIR: B TOTAL LEN: .003 MI. DIST: 06-4 SR: 1052
 LEFT MUN: DOUGLASS T RIGHT MUN: DOUGLASS T

000016 FT





























 000000 FT

 000000 FT



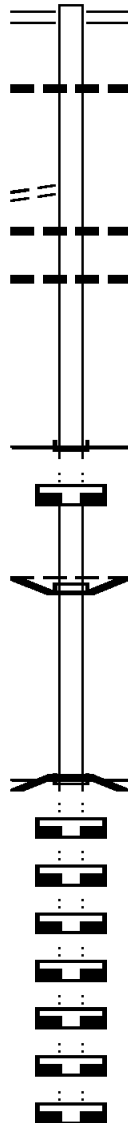
000016 FT
 7014/0000 LENGTH(AH 0180 BK 0016)
 BMSBN 46/1052/0012/0000
 INTER-AHD MONTGOMERY AV
 0012/0016 (TWP)
 000000 FT 2 0 46147 0 00 0015+61
 NC MONTGOMERY AV
 INTER-BK MONTGOMERY AV
 (TWP)
 BRANCH SWAMP CR
 BMSBG 46/1052/0012/0000
 0012/0000 LENGTH(AH 0016 BK 1557)
 000000 FT
 7010/0000 LENGTH(AH 1557 BK 0000)

DIR: B TOTAL LEN: .020 MI. DIST: 06-4 SR: 1050
 LEFT MUN: DOUGLASS T RIGHT MUN: DOUGLASS T

000108 FT		000108 FT	7050/0000	LENGTH(AH 2866 BK 2902)
000108 FT		000108 FT	7040/0000	LENGTH(AH 2902 BK 2774)
000108 FT		000108 FT	7030/0000	LENGTH(AH 2774 BK 0045)
				BMSSEN 46/1050/0028/0000
				CONGO RD
000063 FT		INTER-AHD	0028/0045	(TWP)
		000063 FT	2 0 46009 0 00 0059+17	
		INTER-BK		CONGO RD
				(TWP)
				MIDDLE CREEK
				BMSBG 46/1050/0028/0000
				MFC BEGIN = E
000063 FT		0028/0000	000063 FT	LENGTH(AH 0045 BK 3409)
000063 FT		7020/0000	000063 FT	LENGTH(AH 3409 BK 0442)
		000063 FT	7014/0000	LENGTH(AH 0442 BK 0063)
				BMSSEN 46/1050/0012/0000
				CONGO RD
				(TWP)
000000 FT		0012/0063	000000 FT	BRIDGE POSTED (TONS)
		000000 FT	NC CO	2 0 46009 0 00 0019+80
		INTER-BK		CONGO RD
				(TWP)
				SGL 29 COMB 34
				SWAMP CREEK
				BMSBG 46/1050/0012/0000
				MFC BEGIN = D
000000 FT		0012/0000	000000 FT	LENGTH(AH 0063 BK 2019)
		7010/0000		LENGTH(AH 2019 BK 0000)

SCHWOYER RD
(T223)

003448 FT



0080/1469

000087 FT

000087 FT

000000 FT

000000 FT

000000 FT

000000 FT

000000 FT

000000 FT

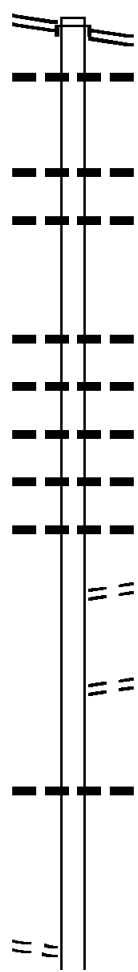
000000 FT

000000 FT

003448 FT KUTZTOWN RD
 0080/3361 (SR1033 SEG 0020/2852)
 0080/2552 018 "DIA CIRC CONCR
 LEN=0028 INSTALLED 1970
 0080/1341 018 "DIA CIRC CONCR
 LEN=0030 INSTALLED UNKN
 036 "DIA CAST IRON
 0080/0768 LEN=0036 INSTALLED 1970
 000087 FT 2 0 46195 0 00 0180+41
 NC CONGO RD
 INTER-BK CONGO RD
 (TWP)
 MFC BEGIN = E
 0080/0000 LENGTH(AH 3361 BK 0985)
 000087 FT
 7074/0000 LENGTH(AH 0985 BK 0087)
 BMS EN 46/1048/0072/0000
 INTER-AHD WEST BRANCH RD
 (TWP)
 DOUGLASS T
 0072/0087 2 0 46195 0 00 0169+74
 000000 FT NC WEST BRANCH RD
 INTER-BK WEST BRANCH RD
 (TWP)
 W BRANCH PERKIOMEN CREE
 BMSBG 46/1048/0072/0000
 MFC BEGIN = D
 0072/0000 LENGTH(AH 0087 BK 2816)
 000000 FT
 7070/0000 LENGTH(AH 2816 BK 3819)
 000000 FT
 7060/0000 LENGTH(AH 3819 BK 0598)
 000000 FT
 7050/0000 LENGTH(AH 0598 BK 3273)
 000000 FT
 7040/0000 LENGTH(AH 3273 BK 2138)
 000000 FT
 7030/0000 LENGTH(AH 2138 BK 2002)
 000000 FT
 7020/0000 LENGTH(AH 2002 BK 2892)
 000000 FT
 7010/0000 LENGTH(AH 2892 BK 0000)

DIR: B TOTAL LEN: 1.366 MI. DIST: 06-4 SR: 1046
 LEFT MUN: UPPER HANOVER T RIGHT MUN: UPPER HANOVER T

	007215 FT			
KUTZTOWN RD (SR1033 SEG 0040/1355)	0080/3756	0080/3756	0080/3756	JACOBS SAWMILL RD (T219) KUTZTOWN RD (SR1033 SEG 0040/1355) 024 "DIA CIRC METAL LEN=0054 INSTALLED 2011
				015 "DIA CIRC METAL LEN=0029 INSTALLED UNKN
				018 "DIA CIRC METAL LEN=0030 INSTALLED UNKN
				018 "DIA CIR PLASTIC LEN=0035 INSTALLED UNKN
				018 "DIA CIR PLASTIC LEN=0002 INSTALLED 2019
				018 "DIA CIR PLASTIC LEN=0032 INSTALLED UNKN
				015 "DIA CIR PLASTIC LEN=0028 INSTALLED UNKN
				024 "DIA CIRC METAL LEN=0030 INSTALLED UNKN
				WENTLINGS SCHOOLHOUSE R (T224)
	003459 FT		003459 FT	NC JACOBS SAWMILL RD 2 0 46180 0 00 0186+21 SCHWOYER RD (T223)
			0080/0000	LENGTH(AH 3756 BK 3371)
				018 "DIA CIR PLASTIC LEN=0045 INSTALLED UNKN
TOWNSHIP WOODS RD (T222)		0064/0528		



EXTRACT DATE: 12/18/2023
PRINT DATE: 12/20/2023

ROADWAY MANAGEMENT SYSTEM
SLD COUNTY/SR - ANNUAL PRINT

PAGE NUMBER: 423
COUNTY: MONTGOMERY

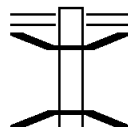
DIR: B TOTAL LEN: 1.366 MI.
LEFT MUN: UPPER HANOVER T

DIST: 06-4 SR: 1046
RIGHT MUN: UPPER HANOVER T

Distance (FT)	Diagram	Segment ID	Segment Description	Length (FT)	Notes
000088	==	0064/0070	PAPER MILL RD (T221)	000088	
		0064/0014	BMSBG 46/1046/0064/0000	000088	
		000088	2 0 46180 0 00 0152+00		
		INTER-BK	NC WENTLINGS SCHOOLHOUSE RD MILLER RD (T575)		
			BR W BR PERKIOMEN CRK		
			BMSBG 46/1046/0064/0000		
			MFC BEGIN = E		
000088		0064/0000	LENGTH(AH 3371 BK 1982)	000088	
		7062/0000	LENGTH(AH 1982 BK 0014)		
		INTER-AHD	BMSBG 46/1046/0060/0000 MILLER RD (T575)		
			BRIDGE POSTED (TONS)		
000074		0060/0014	DOUGLASS T	000074	
		000074	2 0 46180 0 00 0132+37		
		INTER-BK	MILLER RD (T575)		
			SGL 18 COMB 25		
			PERKIOMEN BR		
			BMSBG 46/1046/0060/0000		
000074		0060/0000	LENGTH(AH 0014 BK 2413)	000074	
		7050/0000	LENGTH(AH 2413 BK 0035)		
000074		000074	LENGTH(AH 0035 BK 0074)	000074	
		7044/0000	LENGTH(AH 0074 BK 0042)		
		INTER-AHD	BMSBG 46/1046/0042/0000 MILLER RD (T575)		
000000		0042/0074	MILLER RD	000000	
		000000	2 0 46180 0 00 0108+14		
		INTER-BK	NC MILLER RD (T575)		
			W BR PERKIOMEN CREEK		
			BMSBG 46/1046/0042/0000		
			MFC BEGIN = D		
000000		0042/0000	LENGTH(AH 0074 BK 3141)	000000	
		7040/0000	LTH AH 003141 BK 000100		
000000		000000	LTH AH 000100 BK 003830	000000	
		7034/0000	LTH AH 003830 BK 000100		
000000		000000	LENGTH(AH 3830 BK 3287)	000000	
		7030/0000	LENGTH(AH 3287 BK 0411)		
000000		000000	LENGTH(AH 0411 BK 0000)	000000	
		7020/0000			
000000		000000		000000	
		7010/0000			

EXTRACT DATE: 12/18/2023 ROADWAY MANAGEMENT SYSTEM PAGE NUMBER: 422
 PRINT DATE: 12/20/2023 SLD COUNTY/SR - ANNUAL PRINT COUNTY: MONTGOMERY
 DIR: B TOTAL LEN: 1.985 MI. DIST: 06-4 SR: 1044
 LEFT MUN: UPPER HANOVER T RIGHT MUN: UPPER HANOVER T

010481 FT



010481 FT GRAVEL PK
 0044/1599 (SR0029 SEG 0560/1834)
 0044/1166 BMSEN 46/1044/0044/1098
 2 0 46165 0 00 0051+90
 PERKIOMEN CREEK
 0044/1098 BMSBG 46/1044/0044/1098

DIR: B TOTAL LEN: 1.985 MI. DIST: 06-4 SR: 1044
 LEFT MUN: UPPER HANOVER T RIGHT MUN: UPPER HANOVER T

Stationing	Length	Description	Material	Notes
0000+00	008882 FT	LESHER MILL RD (T213)	0044/0000	LENGTH(AH 1599 BK 3776)
				018 "DIA CIRC CONCR LEN=0040 INSTALLED UNKN
				018 "DIA CIR PLASTIC LEN=0070 INSTALLED UNKN
0051+90	005106 FT	ADAMS RD (T214)	0040/0000	NC PALM HILL RD LENGTH(AH 3776 BK 1105)
	004001 FT	NC ADAMS RD (T214)	0030/0000	LENGTH(AH 1105 BK 1561)
	002440 FT		0014/0130	030 "DIA CIR PLASTIC LEN=0025 INSTALLED UNKN
			0014/0000	LENGTH(AH 1561 BK 2440)
			0010/0314	024 "DIA CIR PLASTIC LEN=0030 INSTALLED UNKN
			0010/0019	018 "DIA CIRC CONCR LEN=0055 INSTALLED UNKN
000000 FT		NC BETHESDA CHURCH RD (SR1033 SEG 0050/1495)	0010/0000	MFC BEGIN = E LENGTH(AH 2440 BK 0000)

EXTRACT DATE: 12/18/2023
PRINT DATE: 12/20/2023

ROADWAY MANAGEMENT SYSTEM
SLD COUNTY/SR - ANNUAL PRINT

PAGE NUMBER: 420
COUNTY: MONTGOMERY

DIR: B TOTAL LEN: .029 MI.
LEFT MUN: UPPER HANOVER T

DIST: 06-4 SR: 1042
RIGHT MUN: UPPER HANOVER T

000153 FT



000153 FT
7062/0000

LENGTH(AH 2582 BK 0012)
BMSSEN 46/1042/0060/0000
CHURCH RD
(T474)

000141 FT



INTER-AHD
0060/0012
000141 FT
INTER-BK

2 0 46 167 0 00 0026+02
CHURCH RD
(T474)

000141 FT



5 0060/0000
000141 FT
7050/0000
000141 FT
7042/0000

BR. PERKIOMEN CRK
BMSBG 46/1042/0060/0000
LENGTH(AH 0012 BK 1600)

000141 FT



LENGTH(AH 1600 BK 1962)

000015 FT



INTER-AHD
0040/0126
000015 FT
INTER-BK

LENGTH(AH 1962 BK 0126)
BMSSEN 46/1042/0040/0000
CHURCH RD
(T474)

000015 FT



5 0040/0000
000015 FT
7030/0000
000015 FT
7024/0000

2 0 46 167 0 00 0062+82
CHURCH RD
(T474)

000015 FT



PERKIOMEN CR
BMSBG 46/1042/0040/0000
LENGTH(AH 0126 BK 3423)

000000 FT



INTER-AHD
0022/0015
000000 FT
NC CH

LENGTH(AH 1907 BK 0015)
CHURCH RD
(T474)

000000 FT



5 0022/0000
000000 FT
7020/0000
000000 FT
7010/0000

2 0 46 167 0 00 0116+36
CHURCH RD
RESERVOIR
STRUCTURE LENGTH 15 FT

000000 FT



BMSID 46/1042/0022/0000
CHURCH RD
(T474)

MFC BEGIN = D
LENGTH(AH 0015 BK 0434)

LENGTH(AH 0434 BK 2096)

LENGTH(AH 2096 BK 0000)























EXTRACT DATE: 12/18/2023 ROADWAY MANAGEMENT SYSTEM PAGE NUMBER: 419
PRINT DATE: 12/20/2023 SLD COUNTY/SR - ANNUAL PRINT COUNTY: MONTGOMERY
DIR: B TOTAL LEN: .000 MI. DIST: 06-4 SR: 1040
LEFT MUN: DOUGLASS T RIGHT MUN: DOUGLASS T

000000 FT



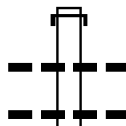
000000 FT
7010/0000 LENGTH(AH 2702 BK 0000)

DIR: B TOTAL LEN: .011 MI. DIST: 06-4 SR: 1039
 LEFT MUN: DOUGLASS T RIGHT MUN: DOUGLASS T

000058 FT		000058 FT	
000058 FT		7060/0000	LENGTH(AH 2459 BK 1667)
000058 FT		000058 FT	LENGTH(AH 1667 BK 3420)
000058 FT		7050/0000	LENGTH(AH 3420 BK 2104)
000058 FT		000058 FT	LENGTH(AH 2104 BK 0030)
		7040/0000	BMSEN 46/1039/0034/0000
		000058 FT	HOFFMANSVILLE RD
		7036/0000	(TWP)
		INTER-AHD	2 0 46008 0 00 0172+41
000028 FT		0034/0030	HOFFMANSVILLE RD
		000028 FT	(TWP)
		INTER-BK	SCHLEGEL RUN
		0034/0000	BMSBG 46/1039/0034/0000
000028 FT		000028 FT	LENGTH(AH 0030 BK 1365)
		7032/0000	LENGTH(AH 1365 BK 0028)
		INTER-AHD	BMSEN 46/1039/0030/0000
		0030/0028	HOFFMANSVILLE RD
000000 FT		000000 FT	(TWP)
		2 0 46008 0 00 0158+42	HOFFMANSVILLE RD
		INTER-BK	HOFFMANSVILLE RD
		0030/0000	(TWP)
000000 FT		000000 FT	BRANCH SCHLEGEL RUN
000000 FT		7020/0000	BMSBG 46/1039/0030/0000
		000000 FT	MFC BEGIN = C
		7010/0000	LENGTH(AH 0028 BK 1319)
			LENGTH(AH 1319 BK 1987)
			LENGTH(AH 1987 BK 0000)

EXTRACT DATE: 12/18/2023 ROADWAY MANAGEMENT SYSTEM PAGE NUMBER: 417
 PRINT DATE: 12/20/2023 SLD COUNTY/SR - ANNUAL PRINT COUNTY: MONTGOMERY
 DIR: B TOTAL LEN: 1.263 MI. DIST: 06-4 SR: 1038
 LEFT MUN: UPPER HANOVER T RIGHT MUN: UPPER HANOVER T

006667 FT



006667 FT AH-BUCKS (09)
 INTER-AHD QUAKERTOWN RD
 0024/2614 (SR4071 SEG 0010/0000)
 024 " DIA CIRC METAL
 0024/2432 LEN=0030 INSTALLED UNKN
 028 " DIA CIR PLASTIC
 0024/2150 LEN=0040 INSTALLED UNKN

EXTRACT DATE: 12/18/2023
PRINT DATE: 12/20/2023

ROADWAY MANAGEMENT SYSTEM
SLD COUNTY/SR - ANNUAL PRINT

PAGE NUMBER: 416
COUNTY: MONTGOMERY

DIR: B TOTAL LEN: 1.263 MI.
LEFT MUN: UPPER HANOVER T

DIST: 06-4 SR: 1038
RIGHT MUN: UPPER HANOVER T

WASSER RD
(T209)

Stationing	Material	Length	Notes
0024/1900	024 " DIA CIRC CONCR	LEN=0130	INSTALLED UNKN
004053 FT			
0024/0000	0 0 00000 0 00 0000+00	LENGTH(AH 2614 BK 1500)	
0020/1500	018 " DIA CIR PLASTIC	LEN=0045	INSTALLED UNKN
0020/1313	018 " DIA CIRC METAL	LEN=0037	INSTALLED UNKN
0020/0865	024 " DIA CIR PLASTIC	LEN=0045	INSTALLED UNKN
0020/0695	018 " DIA CIR PLASTIC	LEN=0040	INSTALLED UNKN
0020/0056	BMS EN 46/1038/0020/0000		
002553 FT	2 0 46035 0 00 0062+24		
0020/0000	MACOBY CR.		
0020/0000	BMSBG 46/1038/0020/0000	LENGTH(AH 1500 BK 2553)	
0010/1880	024 " DIA CIR PLASTIC	LEN=0040	INSTALLED UNKN
0010/1695	018 " DIA CIR PLASTIC	LEN=0040	INSTALLED UNKN
0010/1540	018 " DIA CIR PLASTIC	LEN=0040	INSTALLED UNKN
0010/1285	018 " DIA CIR PLASTIC	LEN=0040	INSTALLED UNKN
0010/1125	018 " DIA CIR PLASTIC	LEN=0040	INSTALLED UNKN
0010/0835	018 " DIA CIR PLASTIC	LEN=0030	INSTALLED UNKN
0010/0600	018 " DIA CIRC CONCR	LEN=0045	INSTALLED UNKN
0010/0361	024 " DIA CIRC METAL	LEN=0040	INSTALLED UNKN
0010/0121	018 " DIA CIRC CONCR	LEN=0080	INSTALLED UNKN
000000 FT	2 0 46035 0 00 0036+71		
	NC QUAKERTOWN RD		
	POTTSTOWN AV		
	(SR0663 SEG 0341/1227)		
	(SR0663 SEG 0340/1179)		
	MFC BEGIN = D		
0010/0000	LENGTH(AH 2553 BK 0000)		

EXTRACT DATE: 12/18/2023 ROADWAY MANAGEMENT SYSTEM PAGE NUMBER: 415
PRINT DATE: 12/20/2023 SLD COUNTY/SR - ANNUAL PRINT COUNTY: MONTGOMERY

DIR: B TOTAL LEN: 1.487 MI. DIST: 06-4 SR: 1037
LEFT MUN: UPPER FREDERICK T RIGHT MUN: UPPER FREDERICK T

007850 FT



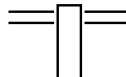
007850 FT
INTER-AHD HILL RD
0030/1646 (T491)
018 " DIA CIR PLASTIC

DIR: B TOTAL LEN: 1.487 MI. DIST: 06-4 SR: 1037
 LEFT MUN: UPPER FREDERICK T RIGHT MUN: UPPER FREDERICK T

Stationing	Length	Description	Material	Notes
0030/1405	LEN=0032	INSTALLED UNKN	018" DIA CIRC METAL	
0030/1075	LEN=0028	INSTALLED UNKN	018" DIA CAST IRON	
0030/0970	LEN=0025	INSTALLED UNKN	024" DIA CIRC CONCR	
0030/0635	LEN=0028	INSTALLED UNKN	018" DIA CIR PLASTIC	
0030/0050	LEN=0030	INSTALLED UNKN		
006204 FT	2 0 46012 0 00 0322+05	GREEN LANE PARK RD		(CNTY)
	5 0030/0000	LENGTH(AH 1646 BK 2572)		
003632 FT	0 0 00000 0 00 0000+00			
	5 0024/0000	LENGTH(AH 2572 BK 2420)		
2 0 46012 0 00 0350+50	001212 FT			
GREEN LANE RD				
(CNTY)	0020/0000			
	5 0020/0000	LENGTH(AH 2420 BK 1212)		
	0010/0894	BMSSEN 46/1037/0010/0702		
	0010/0840	UPPER FREDERICK MARLBOROUGH T		
	0010/0702	0 0 00000 0 00 0000+00		
	0010/0505	PERKIOMEN CRK		
	0010/0191	BMSBG 46/1037/0010/0702		
	0010/0144	015" DIA CIR PLASTIC		
	000000 FT	LEN=0035 INSTALLED UNKN		
		BMSSEN 46/1037/0010/0144		
		2 0 46012 0 00 0365+30		
		NO UNDERPASS INFORMATION		
		BMSBG 46/1037/0010/0144		
		2 0 46012 0 00 0365+30		
		GRAVEL PK		
		(SR0029 SEG 0390/0418)		
GRAVEL PK		NC PARK RD		
(SR0029 SEG 0390/0418)	0010/0000	MFC BEGIN = D		
	5 0010/0000	LENGTH(AH 1212 BK 0000)		

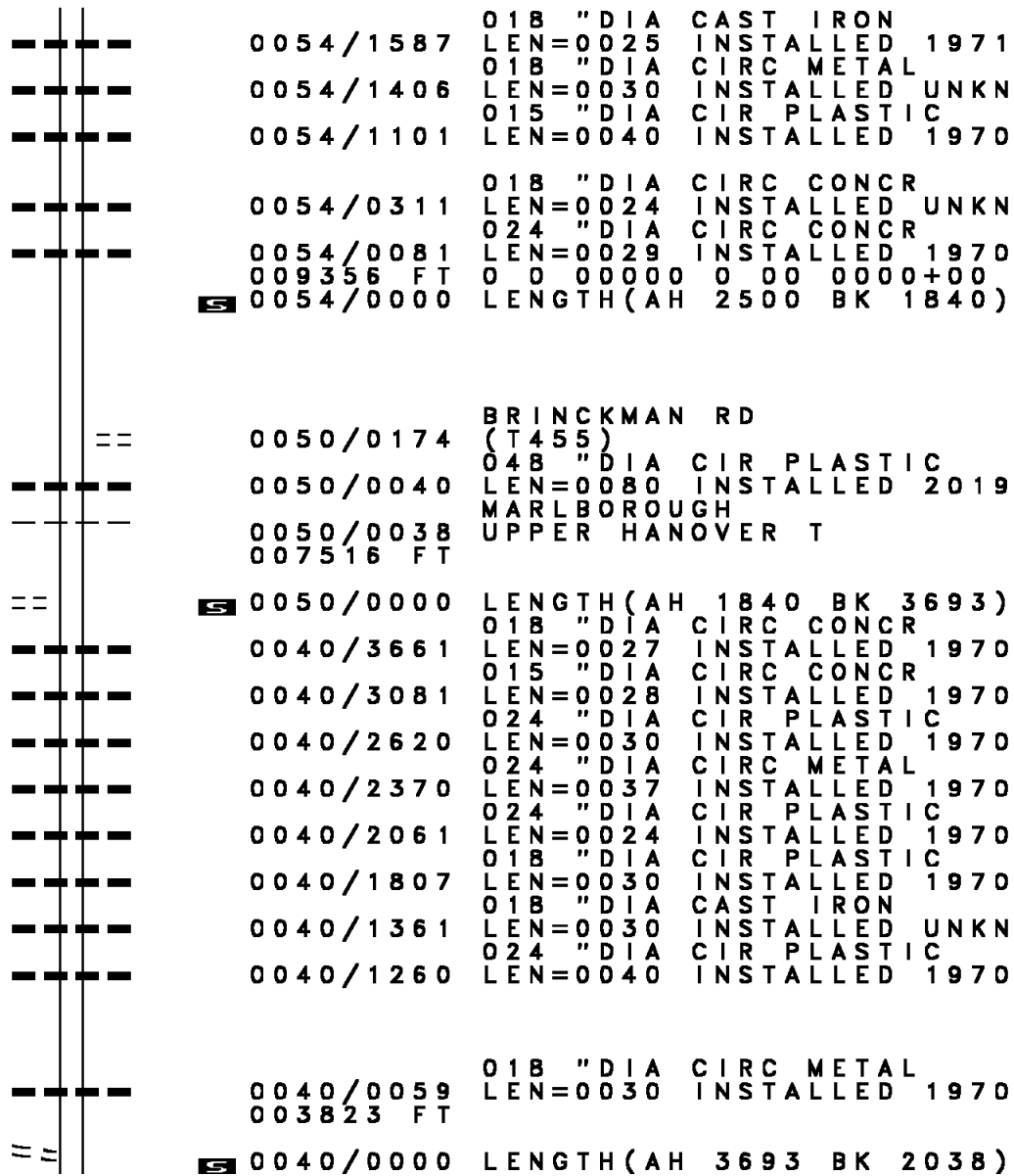
EXTRACT DATE: 12/18/2023 ROADWAY MANAGEMENT SYSTEM PAGE NUMBER: 413
PRINT DATE: 12/20/2023 SLD COUNTY/SR - ANNUAL PRINT COUNTY: MONTGOMERY
DIR: B TOTAL LEN: 2.245 MI. DIST: 06-4 SR: 1036
LEFT MUN: MARLBOROUGH T RIGHT MUN: MARLBOROUGH T

011856 FT



011856 FT UPPER RIDGE RD
0054/2500 (SR1032 SEG 0100/0000)

DIR: B TOTAL LEN: 2.245 MI. DIST: 06-4 SR: 1036
 LEFT MUN: MARLBOROUGH T RIGHT MUN: MARLBOROUGH T



009356 FT

2 0 46037 0 00 0057+30 007516 FT
 MILLER RD
 (T476) 0050/0000

2 0 46037 0 00 0020+40 003823 FT
 HILLEGASS RD
 (T304) 0040/0000

0054/1587 018 " DIA CAST IRON
 LEN=0025 INSTALLED 1971
 0054/1406 018 " DIA CIRC METAL
 LEN=0030 INSTALLED UNKN
 0054/1101 015 " DIA CIR PLASTIC
 LEN=0040 INSTALLED 1970
 0054/0311 018 " DIA CIRC CONCR
 LEN=0024 INSTALLED UNKN
 0054/0081 024 " DIA CIRC CONCR
 LEN=0029 INSTALLED 1970
 009356 FT 0 0 00000 0 00 0000+00
 0054/0000 LENGTH(AH 2500 BK 1840)
 BRINCKMAN RD
 (T455)
 0050/0174 048 " DIA CIR PLASTIC
 0050/0040 LEN=0080 INSTALLED 2019
 MARLBOROUGH
 0050/0038 UPPER HANOVER T
 007516 FT
 0050/0000 LENGTH(AH 1840 BK 3693)
 0040/3661 018 " DIA CIRC CONCR
 LEN=0027 INSTALLED 1970
 0040/3081 015 " DIA CIRC CONCR
 LEN=0028 INSTALLED 1970
 0040/2620 024 " DIA CIR PLASTIC
 LEN=0030 INSTALLED 1970
 0040/2370 024 " DIA CIRC METAL
 LEN=0037 INSTALLED 1970
 0040/2061 024 " DIA CIR PLASTIC
 LEN=0024 INSTALLED 1970
 0040/1807 018 " DIA CIR PLASTIC
 LEN=0030 INSTALLED 1970
 0040/1361 018 " DIA CAST IRON
 LEN=0030 INSTALLED UNKN
 0040/1260 024 " DIA CIR PLASTIC
 LEN=0040 INSTALLED 1970
 0040/0059 018 " DIA CIRC METAL
 003823 FT LEN=0030 INSTALLED 1970
 0040/0000 LENGTH(AH 3693 BK 2038)

EXTRACT DATE: 12/18/2023
PRINT DATE: 12/20/2023

ROADWAY MANAGEMENT SYSTEM
SLD COUNTY/SR - ANNUAL PRINT

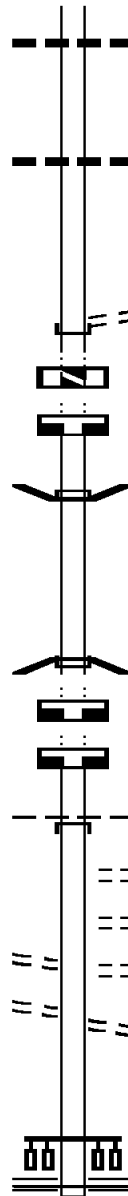
PAGE NUMBER: 411
COUNTY: MONTGOMERY

DIR: B TOTAL LEN: 2.245 MI.
LEFT MUN: UPPER HANOVER T

DIST: 06-4 SR: 1036
RIGHT MUN: UPPER HANOVER T

WASHINGTON ST
(BORO)
BITTING AL
(BORO)

0010/0423
0010/0184
000000 FT



0030/1488 024 " DIA CIRC CONCR
LEN=0030 INSTALLED 1970

001785 FT 0030/0060 018 " DIA CIRC CONCR
001785 FT LEN=0045 INSTALLED 1970
2 0 46037 0 00 0000+00
GERYVILLE PK
(CNTY)
NC F I NLAND RD
INTER-BK GER YVILLE PK
(CNTY)

001785 FT 0030/0000 LTH AH 002038 BK 001040
001785 FT 7028/0000 LTH AH 001040 BK 002931
001785 FT 7026/0000 LENGTH(AH 2931 BK 0043)
BMS EN 46/1036/0022/0000
INTER-AHD JAMES RD
0022/0043 (T477)
001742 FT 2 0 46036 0 00 0026+28
NC J A M E S RD
INTER-BK JAMES RD
(T477)
MACOBY CREEK
BMSBG 46/1036/0022/0000

001742 FT 0022/0000 LENGTH(AH 0043 BK 0103)
001742 FT 7020/0000 LENGTH(AH 0103 BK 0730)
001742 FT 7018/0000 LENGTH(AH 0730 BK 1742)
INTER-AHD SIXTH ST
(T488)

0010/1742 RED HILL B
RAILROAD ST

0010/1185 (BORO)
ADAMS ST
(BORO)

0010/0829 WASHINGTON ST
(BORO)

0010/0423 BITTING AL
(BORO)

0010/0184 (BORO)
000000 FT 2 0 46036 0 00 0000+00
NC S I XTH ST
MAIN ST
(SR0029 SEG 0460/0000)

0010/0000 MFC BEGIN = D
LENGTH(AH 1742 BK 0000)

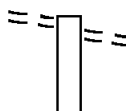
<p>000058 FT</p> <p>000000 FT</p> <p>000000 FT</p> <p>000000 FT</p> <p>000000 FT</p> <p>000000 FT</p> <p>000000 FT</p>		<p>000058 FT</p> <p>7044/0000</p> <p>INTER-AHD</p> <p>0042/0058</p> <p>000000 FT</p> <p>NC NI</p> <p>INTER-BK</p> <p>0042/0000</p> <p>000000 FT</p> <p>7040/0000</p> <p>000000 FT</p> <p>7030/0000</p> <p>000000 FT</p> <p>7020/0000</p> <p>000000 FT</p> <p>7014/0000</p> <p>000000 FT</p> <p>7010/0000</p>	<p>LENGTH(AH 0063 BK 0058)</p> <p>BMSBN 46/1035/0042/0000</p> <p>NIANTIC RD</p> <p>(T572)</p> <p>BRIDGE POSTED (TONS)</p> <p>2 0 46012 0 00 0001+25</p> <p>NIANTIC RD</p> <p>NIANTIC RD</p> <p>(T572)</p> <p>SGL 31 COMB 40</p> <p>W BRANCH PERKIOMEN CREE</p> <p>BMSBG 46/1035/0042/0000</p> <p>MFC BEGIN = D</p> <p>LENGTH(AH 0058 BK 3208)</p> <p>LENGTH(AH 3208 BK 2489)</p> <p>LENGTH(AH 2489 BK 2286)</p> <p>LTH AH 002286 BK 000100</p> <p>LTH AH 000100 BK 002642</p> <p>LENGTH(AH 2642 BK 0000)</p>
--	--	---	--

EXTRACT DATE: 12/18/2023 ROADWAY MANAGEMENT SYSTEM PAGE NUMBER: 409
PRINT DATE: 12/20/2023 SLD COUNTY/SR - ANNUAL PRINT COUNTY: MONTGOMERY

DIR: B TOTAL LEN: 1.555 MI. DIST: 06-4 SR: 1034
LEFT MUN: MARLBOROUGH T RIGHT MUN: MARLBOROUGH T

GERYVILLE PK
(CNTY)

008209 FT
0026/2260



008209 FT GERYVILLE PK
0026/2260 (CNTY)

EXTRACT DATE: 12/18/2023
PRINT DATE: 12/20/2023

ROADWAY MANAGEMENT SYSTEM
SLD COUNTY/SR - ANNUAL PRINT

PAGE NUMBER: 408
COUNTY: MONTGOMERY

DIR: B TOTAL LEN: 1.555 MI.
LEFT MUN: MARLBOROUGH T

DIST: 06-4 SR: 1034
RIGHT MUN: MARLBOROUGH T

REIHMAN RD
(T381)

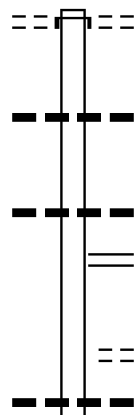
Stationing	Material	Length	Notes
005949 FT	048 " DIA CIRC CONCR	0026/1018	LEN=0031 INSTALLED UNKN
	024 " DIA CIR PLASTIC	0026/0170	LEN=0034 INSTALLED 2003
	000000000000000000	005949 FT	0 0 00000 0 00 0000+00
	018 " DIA CIR PLASTIC	0026/0000	LENGTH(AH 2260 BK 2620)
	024 " DIA CIRC METAL	0024/2595	LEN=0031 INSTALLED 2001
	024 " DIA CIRC METAL	0024/1988	LEN=0031 INSTALLED UNKN
	036 " DIA CIRC METAL	0024/1374	LEN=0035 INSTALLED UNKN
	024 " DIA CIR PLASTIC	0024/1009	LEN=0042 INSTALLED UNKN
003329 FT	000000000000000000	003329 FT	0 0 00000 0 00 0000+00
	024 " DIA CIR PLASTIC	0024/0000	LENGTH(AH 2620 BK 2131)
	024 " DIA CIR PLASTIC	0020/2131	LEN=0034 INSTALLED 2003
	024 " DIA CIRC METAL	0020/1926	LEN=0040 INSTALLED 2003
	024 " DIA CIR PLASTIC	0020/1608	LEN=0040 INSTALLED 2019
001198 FT	2 0 46155 0 00 0027+04	001198 FT	NC HO PPOENVILLE RD
0020/0000	015 " DIA CIRC METAL	0020/0000	LENGTH(AH 2131 BK 1198)
	010 " DIA CIRC METAL	0010/1138	LEN=0051 INSTALLED UNKN
	MARBOROUGH		
	GREEN LANE B	0010/1029	
	BMSSEN 46/1034/0010/0907	0010/0997	0 0 00000 0 00 0000+00
	MACOBY CREEK		
	BMSBG 46/1034/0010/0907	0010/0907	
000000 FT	2 0 46155 0 00 0000+00	000000 FT	NC LUMBER ST
	GRAVEL PK		
	(SRO029 SEG 0390/0000)		
	MFC BEGIN = E		
	010 " DIA CIRC METAL	0010/0000	LENGTH(AH 1198 BK 0000)

EXTRACT DATE: 12/18/2023 ROADWAY MANAGEMENT SYSTEM PAGE NUMBER: 407
 PRINT DATE: 12/20/2023 SLD COUNTY/SR - ANNUAL PRINT COUNTY: MONTGOMERY
 DIR: B TOTAL LEN: 3.469 MI. DIST: 06-4 SR: 1033
 LEFT MUN: UPPER HANOVER T RIGHT MUN: UPPER HANOVER T

SCHWENKFELDERS RD
(T495)

018316 FT

0050/3869



018316 FT AH-BERKS (06)
 INTER-AHD KUTZTOWN RD

0050/3869 (SR1034 SEG 0020/2357)
 COUNTY LINE RD (T217)

0050/2950 036 " DIA CIRC CONCR
 LEN=0045 INSTALLED 1970

0050/1930 024 " DIA CIR PLASTIC
 LEN=0045 INSTALLED 1970

0050/1495 BETHESDA CHURCH RD
 (SR1044 SEG 0010/0000)

0050/0570 PEEVY RD
 (T215)

0050/0378 018 " DIA CIRC CONCR
 LEN=0045 INSTALLED 1970

EXTRACT DATE: 12/18/2023
PRINT DATE: 12/20/2023

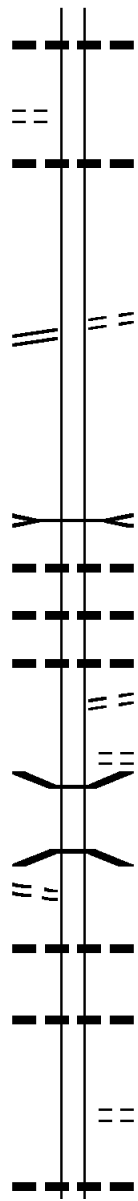
ROADWAY MANAGEMENT SYSTEM
SLD COUNTY/SR - ANNUAL PRINT

PAGE NUMBER: 406
COUNTY: MONTGOMERY

DIR: B TOTAL LEN: 3.469 MI.
LEFT MUN: UPPER HANOVER T

DIST: 06-4 SR: 1033
RIGHT MUN: UPPER HANOVER T

2 0 46013 0 00 0038+77 014447 FT
TOWNSHIP WOODS RD
(T222) 0050/0000



0050/0034 018 "DIA CIR PLASTIC
014447 FT LEN=0036 INSTALLED UNKN

5 0050/0000 LENGTH(AH 3869 BK 3427)
0040/3200 024 "DIA CIR PLASTIC
LEN=0045 INSTALLED 1970

0040/1355 JACOBS SAWMILL RD
(T219)

011020 FT 2 0 46013 0 00 0073+06
BRCH MOLASSES CR
STRUCTURE LENGTH 15 FT
BMSID 46/1033/0040/0000
5 0040/0000 LENGTH(AH 3427 BK 3691)
024 "DIA CIRC CONCR
0030/3366 LEN=0026 INSTALLED 2011
018 "DIA CIR PLASTIC
0030/2941 LEN=0030 INSTALLED 1970
024 "DIA CIR PLASTIC
0030/2492 LEN=0032 INSTALLED 1970
FRUITVILLE RD
0030/2013 (T225)
FOX HOLLOW LN
0030/1588 (T487)
0030/1140 BMSEN 46/1033/0030/1115
2 0 46013 0 00 0098+93
MOLASSES CREEK
0030/1115 BMSBG 46/1033/0030/1115

0030/0863 036 "DIA CIR PLASTIC
LEN=0040 INSTALLED 1970

0030/0034 024 "DIA CIR PLASTIC
007329 FT LEN=0040 INSTALLED 2008
2 0 46013 0 00 0109+95
MACK RD
(T238)

5 0030/0000 LENGTH(AH 3691 BK 3783)

0020/2895 024 "DIA CIRC CONCR
LEN=0045 INSTALLED 1970

JACOBS SAWMILL RD
(SR1046 SEG 0080/3756) 0040/1355

011020 FT

WENTLING SCHOOLHOUSE RD
(T224) 0030/0898

007329 FT

DIR: B TOTAL LEN: 3.469 MI. DIST: 06-4 SR: 1033
 LEFT MUN: UPPER HANOVER T RIGHT MUN: UPPER HANOVER T

ROAD NAME / SEGMENT	START STATION	END STATION	LENGTH (FT)	DESCRIPTION	INSTALLATION YEAR
CONGO RD (SR1048 SEG 0080/3361)	0020/2852	0020/2794	58	024 " DIA CIRC METAL	2007
		0020/2281	611	018 " DIA CIRC CONCR	UNKN
STOFFLET DR (T479)	0020/2180	0020/1274	906	036 " DIA CIRC CONCR	1970
		0020/0032	148	018 " DIA CIRC METAL	2007
2 0 46013 0 00 0147+83 BOWERS MILL RD (T242)	003546 FT	0020/0000	3546	018 " DIA CIRC METAL	2007
		0010/3535	11	018 " DIA CIRC METAL	2007
		0010/3236	119	018 " DIA CIRC METAL	UNKN
		0010/2425	810	015 " DIA CIRC METAL	2007
HEFFNER RD (T245)	0010/1690	0010/1408	282	018 " DIA CIRC METAL	2007
		0010/1381	19	CHURCH RD (T474)	
		0010/1077	304	018 " DIA CIR PLASTIC	UNKN
		0010/1070	7	018 " DIA CIRC CONCR	UNKN
		0010/0225	1045	018 " DIA CIRC METAL	1970
	000000 FT	000000 FT	0	2 0 46013 0 00 0183+36 NC KU TIZTOWN RD LAYFIELD RD (SR0663 SEG 0280/0000)	
		INTER-BK		KNIGHT RD (CNTY) MFC BEGIN = C	
		0010/0000	3546	LENGTH(AH 3546 BK 0000)	

EXTRACT DATE: 12/18/2023 ROADWAY MANAGEMENT SYSTEM PAGE NUMBER: 404
 PRINT DATE: 12/20/2023 SLD COUNTY/SR - ANNUAL PRINT COUNTY: MONTGOMERY

DIR: B TOTAL LEN: 5.569 MI. DIST: 06-4 SR: 1032
 LEFT MUN: MARLBOROUGH T RIGHT MUN: MARLBOROUGH T

029405 FT

029405 FT AH-BUCKS (09)
 INTER-AHD FINLAND RD
 (SR4033 SEG 0120/2248)
 ZIEGLER RD
 (T465)
 0100/3222 024 " DIA CIR PLASTIC
 0100/2980 LEN=0040 INSTALLED UNKN
 0100/2496 036 " DIA CIRC METAL
 LEN=0020 INSTALLED UNKN



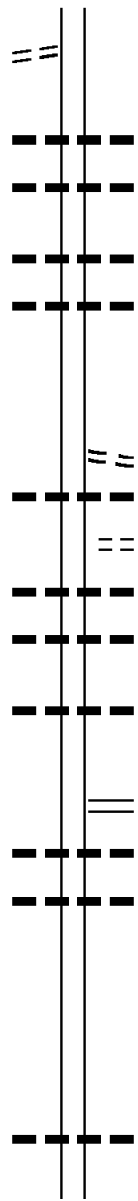
HARING RD
 (T466) 0100/0482
 2 0 46032 0 00 0262+90 026183 FT
 FINLAND RD
 (SR1036 SEG 0054/2500) 0100/0000

026183 FT
 0100/0000 LENGTH(AH 3222 BK 3994)
 018 " DIA CIR PLASTIC
 0090/3640 LEN=0020 INSTALLED 2004

DIR: B TOTAL LEN: 5.569 MI. DIST: 06-4 SR: 1032
 LEFT MUN: MARLBOROUGH T RIGHT MUN: MARLBOROUGH T

CAMPBELL RD
 (T469)

0090/3370



		036 " DIA	CIR PLASTIC
0090/2280	LEN=0072	INSTALLED UNKN	
		024 " DIA	CIR PLASTIC
0090/1817	LEN=0040	INSTALLED UNKN	
		036 " DIA	CIRC METAL
0090/1077	LEN=0031	INSTALLED UNKN	
		036 " DIA	CIR PLASTIC
0090/1070	LEN=0040	INSTALLED UNKN	
022189 FT		2 0 46032 0 00 0239+64	
		ZIEGLER RD	
		(T465)	
5 0090/0000		LENGTH(AH 3994 BK 1750)	
		018 " DIA	CIR PLASTIC
0080/1698	LEN=0030	INSTALLED UNKN	
		CAMP GARRISON RD	
		(PRDR)	
		015 " DIA	CIRC CONCR
0080/1250	LEN=0028	INSTALLED UNKN	
		018 " DIA	CIR PLASTIC
0080/0980	LEN=0033	INSTALLED UNKN	
		015 " DIA	CIR PLASTIC
0080/0335	LEN=0029	INSTALLED UNKN	
020439 FT		2 0 46032 0 00 0205+15	
		MILLER RD	
		(SR1023 SEG 0070/3728)	
5 0080/0000		LENGTH(AH 1750 BK 3581)	
		015 " DIA	CIR PLASTIC
0070/3563	LEN=0036	INSTALLED UNKN	
		018 " DIA	CIR PLASTIC
0070/3325	LEN=0035	INSTALLED 2003	
		018 " DIA	CIR PLASTIC
0070/0530	LEN=0040	INSTALLED UNKN	
016858 FT			

2 0 46032 0 00 0169+25 016858 FT
 HIFFLETRAYER RD

DIR: B TOTAL LEN: 5.569 MI. DIST: 06-4 SR: 1032
 LEFT MUN: MARLBOROUGH T RIGHT MUN: MARLBOROUGH T

Stationing	Description	Material	Length	Notes
(T401) 0070/0000				
			0060/1793	PRICE RD (T461)
014718 FT				
			0060/0000	LENGTH(AH 2140 BK 2104)
			0054/1374	015 " DIA CIRC METAL LEN=0040 INSTALLED UNKN
			0054/1076	018 " DIA CIRC METAL LEN=0025 INSTALLED UNKN
012614 FT				
			0054/0000	LENGTH(AH 2104 BK 2730)
			0050/2730	015 " DIA CIRC METAL LEN=0055 INSTALLED UNKN
			0050/1732	018 " DIA CIRC METAL LEN=0030 INSTALLED UNKN
			0050/1267	018 " DIA CIR PLASTIC LEN=0030 INSTALLED UNKN
2 0 46032 0 00 0099+40 009884 FT	GERYVILLE PK			
(CNTY) 0050/0000			0050/0080	018 " DIA CIR PLASTIC LEN=0036 INSTALLED UNKN
			009884 FT	GERYVILLE PK (CNTY)
			0050/0000	LENGTH(AH 2730 BK 3376)
			0040/2350	015 " DIA CIR PLASTIC LEN=0049 INSTALLED UNKN
			0040/1310	018 " DIA CIR PLASTIC LEN=0037 INSTALLED UNKN
			0040/0844	018 " DIA CIR PLASTIC LEN=0039 INSTALLED UNKN
006508 FT				
			0040/0033	018 " DIA CIRC METAL LEN=0033 INSTALLED UNKN
			006508 FT	2 0 46032 0 00 0065+55 MAIN ST

EXTRACT DATE: 12/18/2023
PRINT DATE: 12/20/2023

ROADWAY MANAGEMENT SYSTEM
SLD COUNTY/SR - ANNUAL PRINT

PAGE NUMBER: 401
COUNTY: MONTGOMERY

DIR: B TOTAL LEN: 5.569 MI.
LEFT MUN: MARLBOROUGH T

DIST: 06-4 SR: 1032
RIGHT MUN: MARLBOROUGH T

WALNUT ST
(BORO)

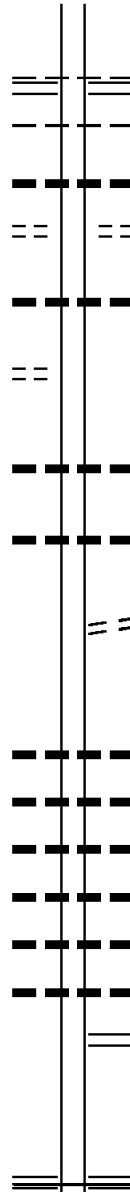
0030/0808

2 0 46032 0 00 0050+60
GREEN ST
(T374)

0030/0000

002715 FT

000000 FT



(SR0063 SEG 0022/0000)
MARLBOROUGH
GREEN LANE B
0040/0000 LENGTH(AH 3376 BK 1499)
GREEN LANE
0030/1370 MARLBOROUGH T
036 "DIA CIR PLASTIC
0030/1109 LEN=0040 INSTALLED UNKN
PENNY RD
0030/0808 (T376)
015 "DIA CIRC METAL
0030/0032 LEN=0037 INSTALLED UNKN
005009 FT
0030/0000 LENGTH(AH 1499 BK 2294)
018 "DIA CIR PLASTIC
0020/1259 LEN=0040 INSTALLED 2004
036 "DIA CIR PLASTIC
0020/0524 LEN=0040 INSTALLED 2004
2 0 46032 0 00 0027+86
002715 FT PERKIOMENVILLE RD
(T457)
0020/0000 LENGTH(AH 2294 BK 2715)
018 "DIA CIR PLASTIC
0010/1425 LEN=0026 INSTALLED 2006
018 "DIA CIRC CONCR
0010/1116 LEN=0038 INSTALLED UNKN
018 "DIA CIRC CONCR
0010/0820 LEN=0033 INSTALLED UNKN
024 "DIA CIRC CONCR
0010/0530 LEN=0029 INSTALLED UNKN
018 "DIA CIRC CONCR
0010/0280 LEN=0030 INSTALLED UNKN
018 "DIA CIRC CONCR
0010/0138 LEN=0067 INSTALLED UNKN
CRUSHER RD
0010/0102 (SR1017 SEG 0120/2064)
000000 FT 2 0 46032 0 00 0000+24
NC UP PER RIDGE RD
GRAVEL PK
(SR0029 SEG 0350/0000)
MFC BEGIN = D
0010/0000 LENGTH(AH 2715 BK 0000)

DIR: B TOTAL LEN: .587 MI. DIST: 06-4 SR: 1031
 LEFT MUN: EAST GREENVILLE B RIGHT MUN: EAST GREENVILLE B

THIRD ST
(BORO)

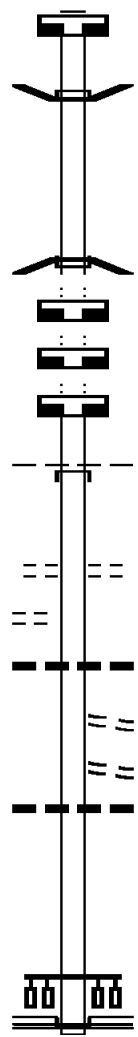
003101 FT

 003083 FT

 003083 FT
 003083 FT
 003083 FT

 0010/1653

 000000 FT



003101 FT
 7034/0000 LENGTH(AH 2531 BK 0018)
 BMSSEN 46/1031/0032/0000
 INTER-AHD STATE ST
 0032/0018 (BORO)
 003083 FT 1 1 00721 0 02 0147+30
 NC STATE ST
 INTER-BK STATE ST
 (BORO)
 BRANCH PERKIOMEN CREEK
 BMSBG 46/1031/0032/0000
 0032/0000 LENGTH(AH 0018 BK 0489)
 003083 FT LENGTH(AH 0489 BK 2186)
 7030/0000
 003083 FT LENGTH(AH 2186 BK 0965)
 7020/0000
 003083 FT LENGTH(AH 0965 BK 3083)
 7012/0000
 INTER-AHD SEMINARY ST
 (BORO)
 0010/3083 PENNSBURG B

 0010/2051 SECOND ST
 (BORO)

 0010/1329 024 " DIA CIRC METAL
 LEN=0075 INSTALLED UNKN
 FOURTH ST
 (BORO)
 0010/0945 RAILROAD ST
 (BORO)
 0010/0900 018 " DIA CIRC CONCR
 LEN=0042 INSTALLED UNKN
 000000 FT 1 1 00721 0 02 0086+46
 NC SEMINARY ST
 POTTSTOWN AV
 (SR0663 SEG 0320/0000)

 INTER-BK SEMINARY ST
 (BORO)
 MFC BEGIN = E
 0010/0000 LENGTH(AH 3083 BK 0000)

DIR: B TOTAL LEN: 4.343 MI. DIST: 06-4 SR: 1030
 LEFT MUN: MARLBOROUGH T RIGHT MUN: MARLBOROUGH T

Stationing	Length	Description	Material	Year
022933	FT	022933 FT INTER-AHD	AH-BUCKS SWAMP CREEK RD	(09)
0074/2995		(SR4051 SEG 0010/0000)		
0074/2160		036 " DIA	CIRC METAL	1977
0074/1944		LEN=0032	INSTALLED	
0074/1506		024 " DIA	CIRC METAL	1977
0074/1314		LEN=0030	INSTALLED	
0074/1100		015 " DIA	CIR PLASTIC	1977
		LEN=0028	INSTALLED	
		018 " DIA	CIRC METAL	1977
		LEN=0030	INSTALLED	
		018 " DIA	CIRC METAL	1977
		LEN=0035	INSTALLED	
019938	FT	0074/0050	018 " DIA	CIR PLASTIC
		019938 FT	LEN=2500	INSTALLED UNKN
		0074/0000	0 0 00000 0 00 0000+00	
			LENGTH(AH 2995 BK 2171)	
		0070/2020	018 " DIA	CIR PLASTIC
			LEN=0026	INSTALLED 1977
		0070/0881	018 " DIA	CIR PLASTIC
			LEN=0035	INSTALLED 1977
		0070/0750	036 " DIA	CIRC METAL
			LEN=0032	INSTALLED 1977
		0070/0514	018 " DIA	CIR PLASTIC
			LEN=0029	INSTALLED 1977
2 0 46033 0 00 0190+13	017767 FT	INTER-BK	SWAMP CREEK RD	
MILLER RD		0070/0000	(SR1023 SEG 0060/0000)	
(SR1023 SEG 0060/0000)	0070/0000	017767 FT	LTH AH 002171 BK 001160	
	017767 FT	7064/0000	LTH AH 001160 BK 001911	
		INTER-AHD	SWAMP CREEK RD	
		0064/1911	(SR1023 SEG 0050/0000)	
			WHITES MILL RD	
		0064/1826	(SR1023 SEG 0050/0000)	
			018 " DIA	CIR PLASTIC
			LEN=0050	INSTALLED 1977
		0064/1130	018 " DIA	CIRC METAL
			LEN=0030	INSTALLED 2011
		0064/0703	015 " DIA	CIRC METAL
			LEN=0030	INSTALLED 1977
		0064/0370	018 " DIA	CIR PLASTIC
			LEN=0020	INSTALLED UNKN

DIR: B TOTAL LEN: 4.343 MI. DIST: 06-4 SR: 1030
 LEFT MUN: MARLBOROUGH T RIGHT MUN: MARLBOROUGH T

2 0 46033 0 00 0159+95 013761 FT
 PRICE RD
 (T461)

015856 FT

013033 FT

010034 FT

0064/0317	036 " DIA	CIRC METAL
0064/0092	LEN=0040	INSTALLED 1977
015856 FT	048 " DIA	CIR PLASTIC
0064/0000	LEN=0039	INSTALLED 1977
	0 0 00000	0 00 0000+00
	LENGTH(AH	1911 BK 2095)
0060/1582	018 " DIA	CIRC METAL
0060/1215	LEN=0032	INSTALLED 1977
0060/0770	015 " DIA	CIRC METAL
	LEN=0024	INSTALLED 1977
	018 " DIA	CIRC METAL
	LEN=0032	INSTALLED 1977
013761 FT		
0060/0000	LENGTH(AH	2095 BK 0728)
0050/0170	048 " DIA	CIRC METAL
0050/0105	LEN=0030	INSTALLED 1977
013033 FT	030 " DIA	CIR PLASTIC
	LEN=0040	INSTALLED 1977
	2 0 46033	0 00 0129+35
	KNOCKEL RD	
	(T458)	
0050/0000	LENGTH(AH	0728 BK 2999)
0034/2870	024 " DIA	CIR PLASTIC
0034/2480	LEN=0030	INSTALLED 2008
0034/2219	018 " DIA	CIR PLASTIC
	LEN=0030	INSTALLED UNKN
	018 " DIA	CIRC METAL
	LEN=0033	INSTALLED 1977
0034/0945	024 " DIA	CIRC METAL
	LEN=0035	INSTALLED 1977
0034/0010	018 " DIA	CIR PLASTIC
010034 FT	LEN=0037	INSTALLED 1977
0034/0000	0 0 00000	0 00 0000+00
	LENGTH(AH	2999 BK 3042)
0030/2469	018 " DIA	CIRC METAL
	LEN=0033	INSTALLED 1977
0030/1636	018 " DIA	CIRC METAL
	LEN=0032	INSTALLED 1977
0030/0880	015 " DIA	CIRC METAL
	LEN=0020	INSTALLED 1977
	018 " DIA	CIR PLASTIC

EXTRACT DATE: 12/18/2023
PRINT DATE: 12/20/2023

ROADWAY MANAGEMENT SYSTEM
SLD COUNTY/SR - ANNUAL PRINT

PAGE NUMBER: 397
COUNTY: MONTGOMERY

DIR: B TOTAL LEN: 4.343 MI.
LEFT MUN: MARLBOROUGH T

DIST: 06-4 SR: 1030
RIGHT MUN: MARLBOROUGH T

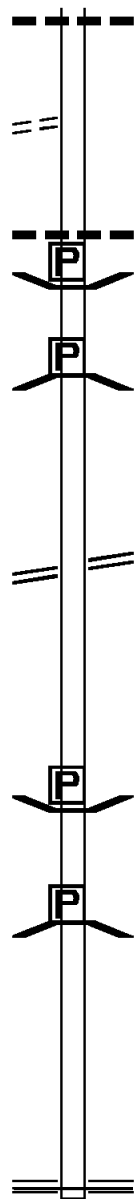
Stationing	Description	Material	Length	Installation
006992 FT				
0030/0312			LEN=0030	INSTALLED 2008
006992 FT			2 0 46033 0 00 0069+46	
			PAYNE RD	
			(T475)	
0030/0000			LENGTH(AH 3042 BK 3305)	
			024 " DIA CIRC METAL	
0024/3144			LEN=0030	INSTALLED UNKN
			018 " DIA CIRC PLASTIC	
0024/2182			LEN=0030	INSTALLED UNKN
			018 " DIA CIRC PLASTIC	
0024/1269			LEN=0032	INSTALLED 1976
			024 " DIA CIRC METAL	
0024/0628			LEN=0030	INSTALLED UNKN
			024 " DIA CIRC PLASTIC	
0024/0273			LEN=0040	INSTALLED UNKN
003687 FT			0 0 00000 0 00 0000+00	
0024/0000			LENGTH(AH 3305 BK 2069)	
			018 " DIA CIRC METAL	
0020/2034			LEN=0030	INSTALLED UNKN
			018 " DIA CIRC PLASTIC	
0020/1525			LEN=0030	INSTALLED UNKN
			018 " DIA CIRC PLASTIC	
0020/0985			LEN=0022	INSTALLED 1976
			0020/0270	BMS EN 46/1030/0020/0181
			0 0 00000 0 00 0000+00	
			UNAMI CREEK	
			0020/0181	BMS BG 46/1030/0020/0181
			024 " H 36 " W ELLIP METAL	
			LEN=0052	INSTALLED 1976
2 0 46033 0 00 0015+81 001618 FT				
MAGAZINE RD				
(T380)				
			0020/0000	
			LENGTH(AH 2069 BK 1618)	
			018 " DIA CIRC PLASTIC	
			LEN=0028	INSTALLED 1976
			0010/1230	
			018 " DIA CIRC METAL	
			LEN=0030	INSTALLED UNKN
			024 " DIA CIRC CONCR	
			LEN=0048	INSTALLED 1976
			NC SWAMP CREEK RD	
			GERYVILLE PK	
			(CNTY)	
			000000 FT	MFC BEGIN = E
2 0 46033 0 00 0000+00 000000 FT				
GERYVILLE PK				
(CNTY)				
			0010/0000	
			LENGTH(AH 1618 BK 0000)	

DIR: B TOTAL LEN: 3.090 MI. DIST: 06-4 SR: 1028
 LEFT MUN: UPPER FREDERICK T RIGHT MUN: UPPER FREDERICK T

Stationing	Location	Length	Material	Notes
016317 FT		0070/1379	GRAVEL PK	(SR0029 SEG 0340/0360)
		0070/1300	018" DIA CIRC METAL	LEN=0048 INSTALLED UNKN
014938 FT	DEEP CREEK RD (CNTY)	0070/0266	018" DIA CIRC CONCR	LEN=0044 INSTALLED UNKN
		014938 FT	2 0 46011 7 00 0013+37	
		0070/0000	NC DEEP CREEK RD	LENGTH(AH 1379 BK 3134)
		0060/3045	018" DIA CIRC METAL	LEN=0025 INSTALLED UNKN
		0060/2342	030" DIA CIR PLASTIC	LEN=0034 INSTALLED 2019
011804 FT	2 0 46011 0 00 0118+10 GOEZEL RD (T370)	0060/0000	018" DIA CIRC METAL	LENGTH(AH 3134 BK 2404) ROCKHILL RD (T472)
		0050/2193	018" DIA CIRC METAL	LEN=0039 INSTALLED UNKN
		0050/1202	036" DIA CIRC METAL	LEN=0040 INSTALLED UNKN
009400 FT		009400 FT	2 0 46011 0 00 0094+05	SALFORD STATION RD (T481)
	HAUCK RD (T363)	0040/1347	0050/0000	LENGTH(AH 2404 BK 1412)
			024" DIA CIRC METAL	

DIR: B TOTAL LEN: 3.090 MI. DIST: 06-4 SR: 1028
 LEFT MUN: UPPER FREDERICK T RIGHT MUN: UPPER FREDERICK T

2 0 46011 0 00 0079+93 007988 FT
 GOTTSCHALL RD
 (T359) 0040/0000



0040/0690 LEN=0022 INSTALLED 2008
 007988 FT
 0040/0000 LENGTH(AH 1412 BK 3278)

0030/1926 024 " DIA CIRC METAL
 LEN=0036 INSTALLED UNKN
 BMSSEN 46/1028/0030/1554
 0030/1576 BRIDGE POSTED (TONS)
 0 0 00000 0 00 0000+00
 SGL 26 COMB 36
 GOSHENHOPPEN CREEK
 0030/1554 BMSBG 46/1028/0030/1554

004710 FT
 LITTLE RD
 (SR1027 SEG 0050/0000) 0030/0000

004710 FT 2 0 46011 0 00 0047+13
 LITTLE RD
 (SR1027 SEG 0050/0000)
 0030/0000 LENGTH(AH 3278 BK 2735)

001975 FT
 0020/0030 BMSSEN 46/1028/0020/0000
 001975 FT BRIDGE POSTED (TONS)
 2 0 46011 0 00 0019+75
 SGL 36 COMB 40
 SCIOTO CREEK
 0020/0000 BMSBG 46/1028/0020/0000
 LENGTH(AH 2735 BK 1975)

000000 FT
 000000 FT 2 0 46011 0 00 0000+00
 NC PERKIOMENVILLE RD
 BIG RD
 (SR0073 SEG 0140/0908)
 MFC BEGIN = D
 0010/0000 LENGTH(AH 1975 BK 0000)

EXTRACT DATE: 12/18/2023 ROADWAY MANAGEMENT SYSTEM PAGE NUMBER: 394
PRINT DATE: 12/20/2023 SLD COUNTY/SR - ANNUAL PRINT COUNTY: MONTGOMERY
DIR: B TOTAL LEN: 3.560 MI. DIST: 06-4 SR: 1027
LEFT MUN: UPPER FREDERICK T RIGHT MUN: UPPER FREDERICK T

018795 FT
018795 FT



018795 FT
7090/0000 LENGTH(AH 0100 BK 0100)
018795 FT

DIR: B TOTAL LEN: 3.560 MI. DIST: 06-4 SR: 1027
 LEFT MUN: UPPER FREDERICK T RIGHT MUN: UPPER FREDERICK T

ROADWAY	START	END	LENGTH	DESCRIPTION	INSTALLATION
LITTLE RD (T490)	0070/0630	018165 FT	0070/0630	7080/0000 INTER-AHD SLD COUNTY/SR - ANNUAL PRINT	0100 BK 0630
TOWNSHIP LINE RD (T473)	0070/0000	014618 FT	0070/0000	018165 FT 2 0 46010 0 00 0181+97 NC TOWNSHIP LINE RD	0630 BK 3547
			0060/2855	024 "DIA CIR PLASTIC	LEN=0030 INSTALLED UNKN
			0060/1415	024 "DIA CIR PLASTIC	LEN=0040 INSTALLED 2013
			0060/0970	018 "DIA CIRC METAL	LEN=0055 INSTALLED 2004
HEIMBACH RD (T466)	014618 FT	014618 FT	014618 FT	0060/0000	LENGTH(AH 3547 BK 2616)
			0050/2600	018 "DIA CIRC METAL	LEN=0040 INSTALLED UNKN
			0050/2361	SWEISFORD RD (T463)	
			0050/1980	015 "DIA CIRC METAL	LEN=0035 INSTALLED UNKN
			0050/1377	024 "DIA CIR PLASTIC	LEN=0200 INSTALLED UNKN
PERKIOMENVILLE RD (SR1028 SEG 0030/0000)	012002 FT	012002 FT	012002 FT	0050/0400	018 "DIA CIR PLASTIC
			0050/0000	LEN=0030 INSTALLED UNKN	PERKIOMENVILLE RD (SR1028 SEG 0030/0000)
			0040/1572	018 "DIA CIRC METAL	LEN=0024 INSTALLED UNKN
	008572 FT	008572 FT	008572 FT	2 0 46010 0 00 0085+94	

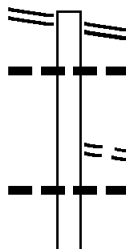
DIR: B TOTAL LEN: 3.560 MI. DIST: 06-4 SR: 1027
 LEFT MUN: UPPER FREDERICK T RIGHT MUN: UPPER FREDERICK T

Stationing	Material	Length	Notes
0040/0000	024" DIA CIR PLASTIC	0030	FAUST RD (T458) INSTALLED 2005
0030/2500	018" DIA CIR PLASTIC	0030	INSTALLED 2005
0030/1809	018" DIA CIR PLASTIC	0040	INSTALLED 2005
0030/0725	UPPER FREDERICK T	005617 FT	LOWER FREDERICK T
005617 FT	2 0 46010 0 00	0056+30	ALEXANDER DR (T535)
0030/0000	018" DIA CIRC CONCR	0020	INSTALLED UNKN
0020/1820	018" DIA CIRC METAL	0030	INSTALLED UNKN
003767 FT	2 0 46010 0 00	0037+80	SIMMONS RD (T448)
0020/0000	018" DIA CIRC METAL	0010	INSTALLED UNKN
0010/3730	015" DIA CIRC METAL	0034	INSTALLED UNKN
0010/2640	028" DIA CIR PLASTIC	0028	INSTALLED UNKN
0010/2285	024" DIA CIRC METAL	0040	INSTALLED UNKN
000000 FT	2 0 46010 0 00	0000+00	GRAVEL PK (SR0029 SEG 0300/0000)
0010/0000	NC LI	0010	TITLE RD MFC BEGIN = E
0010/0000	018" DIA CIRC CONCR	0010	INSTALLED UNKN

GRAVEL PK (SR0029 SEG 0300/0000) 0010/0000

EXTRACT DATE: 12/18/2023 ROADWAY MANAGEMENT SYSTEM PAGE NUMBER: 391
 PRINT DATE: 12/20/2023 SLD COUNTY/SR - ANNUAL PRINT COUNTY: MONTGOMERY
 DIR: B TOTAL LEN: 3.175 MI. DIST: 06-4 SR: 1026
 LEFT MUN: UPPER SALFORD T RIGHT MUN: UPPER SALFORD T

SUMNEYTOWN PK 016766 FT
 (SR0063 SEG 0052/0000) 0070/2007



016766 FT SUMNEYTOWN PK
 0070/2007 (SR0063 SEG 0052/0000)
 015 " DIA CIRC CONCR
 0070/1961 LEN=0057 INSTALLED UNKN
 OLD SUMNEYTOWN PK
 0070/1246 (CNTY)
 018 " DIA CIRC METAL
 0070/1194 LEN=0077 INSTALLED UNKN

DIR: B TOTAL LEN: 3.175 MI. DIST: 06-4 SR: 1026
 LEFT MUN: UPPER SALFORD T RIGHT MUN: UPPER SALFORD T

Stationing	Description	Material	Length	Notes
014759 FT	BURTON RD (T440)	018 " DIA CIRC METAL	0070/0200	LEN=0030 INSTALLED UNKN
0060/1061		018 " DIA CIRC METAL	014759 FT	2 0 46023 0 00 0244+62
013150 FT	PERKIOMENVILLE RD (SR1017 SEG 0090/0000)	018 " DIA CIRC METAL	0070/0000	LENGTH(AH 2007 BK 1609)
0060/0000		018 " DIA CIRC METAL	013150 FT	2 0 46023 0 00 0227+79
013150 FT		018 " DIA CIRC METAL	013150 FT	NC OLD SKIPPACK RD
0060/0000		018 " DIA CIRC METAL	0060/0000	PERKIOMENVILLE RD (T372)
013150 FT		018 " DIA CIRC METAL	013150 FT	INTER-BK PERKIOMENVILLE RD (SR1017 SEG 0090/0000)
0050/2022		018 " DIA CIRC METAL	0050/2022	MFC BEGIN = D LTH AH 001609 BK 000415
0050/0168		018 " DIA CIRC METAL	0050/0168	OLD SKIPPACK RD (SR1017 SEG 0080/0679)
011128 FT	SCHOOL RD (T442)	018 " DIA CIRC METAL	011128 FT	OLD SKIPPACK RD (SR1017 SEG 0080/0679)
0050/0000		018 " DIA CIRC METAL	0050/0000	LENGTH(AH 2022 BK 2978)
0040/2185		024 " DIA CIRC CONCR	0040/2185	LEN=0040 INSTALLED UNKN
0040/1463		018 " DIA CIRC CONCR	0040/1463	LEN=0030 INSTALLED 2003
0040/0785		018 " DIA CIRC CONCR	0040/0785	LEN=0029 INSTALLED UNKN
008150 FT		018 " DIA CIRC CONCR	008150 FT	2 0 46196 0 00 0081+54
0040/0000		018 " DIA CIRC CONCR	0040/0000	HENDRICKS RD (T370)
0040/0000		018 " DIA CIRC CONCR	0040/0000	NC HENDRICKS STATION RD LENGTH(AH 2978 BK 2568)
		015 " DIA CIRC CONCR		

EXTRACT DATE: 12/18/2023
PRINT DATE: 12/20/2023

ROADWAY MANAGEMENT SYSTEM
SLD COUNTY/SR - ANNUAL PRINT

PAGE NUMBER: 389
COUNTY: MONTGOMERY

DIR: B TOTAL LEN: 3.175 MI.
LEFT MUN: UPPER SALFORD T

DIST: 06-4 SR: 1026
RIGHT MUN: UPPER SALFORD T

2 0 46196 0 00 0055+83 005582 FT
KRATZ RD
(T362) 0030/0000

002694 FT

000000 FT

GRAVEL PK
(SR0029 SEG 0320/0000) 0010/0000

0030/2271	LEN=0032	INSTALLED UNKN
0030/1810	LEN=0028	INSTALLED UNKN
0030/1580	LEN=0083	INSTALLED UNKN
0030/0740	BMS EN 46/1026/0030/0601	UPPER SALFORD
0030/0677	LOWER FREDERICK T	0 0 00000 0 00 0000+00
0030/0601	PERKIOMEN CREEK	BMSBG 46/1026/0030/0601
005582 FT		
0030/0000	LENGTH(AH 2568 BK 2888)	
0020/1979	018 "DIA CIR PLASTIC	LEN=0035 INSTALLED UNKN
002694 FT		
0020/0000	LENGTH(AH 2888 BK 2694)	
0010/2372	015 "DIA CIR METAL	LEN=0026 INSTALLED 2005
0010/1863	018 "DIA CIR CONCR	LEN=0036 INSTALLED UNKN
0010/1483	CEPP RD (T358)	
0010/1435	018 "DIA CIR PLASTIC	LEN=0040 INSTALLED UNKN
0010/1290	024 "DIA CIR PLASTIC	LEN=0030 INSTALLED UNKN
0010/0519	AUDREYS LN (T546)	
0010/0018	024 "DIA CIR PLASTIC	LEN=0030 INSTALLED UNKN
000000 FT		
0010/0000	GRAVEL PK (SR0029 SEG 0320/0000)	
0010/0000	NC HENDRICKS RD MFC BEGIN = E	LENGTH(AH 2694 BK 0000)

EXTRACT DATE: 12/18/2023 ROADWAY MANAGEMENT SYSTEM PAGE NUMBER: 388
PRINT DATE: 12/20/2023 SLD COUNTY/SR - ANNUAL PRINT COUNTY: MONTGOMERY
DIR: B TOTAL LEN: 1.287 MI. DIST: 06-4 SR: 1025
LEFT MUN: LOWER FREDERICK T RIGHT MUN: LOWER FREDERICK T

006797 FT

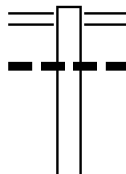
006797 FT

DIR: B TOTAL LEN: 1.287 MI. DIST: 06-4 SR: 1025
 LEFT MUN: LOWER FREDERICK T RIGHT MUN: LOWER FREDERICK T

Stationing	Description	Material	Length	Notes
006797 FT	7050/0000	LENGTH(AH 2931 BK 2238)	006797 FT	
006349 FT	7042/0000	LENGTH(AH 2238 BK 0448)	006349 FT	
006349 FT	0040/0448	INTER-AHD SALFORD STATION RD (T481) KRATZ RD (T362)	006349 FT	
0040/0000	0040/0000	GRAVEL PK (SR0029 SEG 0330/0000) NC SA LFORD STATION RD	0040/0000	
004301 FT	0040/0000	LENGTH(AH 0448 BK 2048)	004301 FT	
004301 FT	0030/1420	048 "DIA CIRC METAL LEN=0030 INSTALLED UNKN	004301 FT	
0030/0000	0030/0000	2 0 46022 0 00 0077+06 HENDRICKS RD (SR1026 SEG 0020/0000)	0030/0000	
0020/3320	0020/3320	018 "DIA CIR PLASTIC LEN=0032 INSTALLED UNKN	0020/3320	
0020/1375	0020/1375	018 "DIA CIR PLASTIC LEN=0030 INSTALLED UNKN	0020/1375	
0020/0650	0020/0650	024 "DIA CIR PLASTIC LEN=0040 INSTALLED UNKN	0020/0650	
000963 FT	0020/0148	048 "DIA CIRC METAL LEN=0030 INSTALLED UNKN	000963 FT	
0020/0000	0020/0000	2 0 46022 0 00 0110+56 MEADOW LN (T536)	0020/0000	
000000 FT	0010/0050	018 "DIA CAST IRON LEN=0032 INSTALLED UNKN	000000 FT	
000000 FT	0010/0000	2 0 46022 0 00 0120+20 NC CO LONIAL RD SALFORD STATION RD (SR1024 SEG 0030/0000) MFC BEGIN = E	0010/0000	
0010/0000	0010/0000	LENGTH(AH 0963 BK 0000)	0010/0000	

EXTRACT DATE: 12/18/2023 ROADWAY MANAGEMENT SYSTEM PAGE NUMBER: 386
PRINT DATE: 12/20/2023 SLD COUNTY/SR - ANNUAL PRINT COUNTY: MONTGOMERY
DIR: B TOTAL LEN: 3.041 MI. DIST: 06-4 SR: 1024
LEFT MUN: UPPER SALFORD T RIGHT MUN: UPPER SALFORD T

016058 FT



016058 FT OLD SKIPPACK RD
0050/3673 (SR1017 SEG 0060/1892)
018 "DIA CIR PLASTIC
0050/3660 LEN=0034 INSTALLED 2006

018 "DIA CIR PLASTIC

EXTRACT DATE: 12/18/2023
PRINT DATE: 12/20/2023

ROADWAY MANAGEMENT SYSTEM
SLD COUNTY/SR - ANNUAL PRINT

PAGE NUMBER: 385
COUNTY: MONTGOMERY

DIR: B TOTAL LEN: 3.041 MI.
LEFT MUN: UPPER SALFORD T

DIST: 06-4 SR: 1024
RIGHT MUN: UPPER SALFORD T

Station	Length	Notes	Material	Installation
	0050/2370		LEN=0040	INSTALLED 2006
	0050/0645		060 " DIA CIRC METAL LEN=0035	INSTALLED UNKN
	0050/0390		015 " DIA CIRC PLASTIC LEN=0040	INSTALLED 2006
	0050/0018		018 " DIA CIRC METAL LEN=0043	INSTALLED UNKN
012385 FT	012385 FT		2 0 46022 0 00 0173+43	
			HARMON RD (T438)	
	0050/0000		LENGTH(AH 3673 BK 3394)	
	0040/2740		BMS EN 46/1024/0040/2728 2 0 46022 0 00 0166+80	
	0040/2728		BRANCH PERKIOMEN CREEK BMSBG 46/1024/0040/2728	
	0040/1845		015 " DIA CIRC PLASTIC LEN=0026	INSTALLED UNKN
	0040/1415		024 " DIA CIRC METAL LEN=0040	INSTALLED 2006
QUARRY RD (T441)	0040/1364			
	0040/1115		060 " DIA CIRC PLASTIC LEN=0074	INSTALLED UNKN
			SALFORD STATION RD (T362)	
OLD CHURCH RD (T444)	0040/1091		NC SA	
	0040/0705		015 " DIA CIRC METAL LEN=0030	INSTALLED UNKN
	0040/0506		BMS EN 46/1024/0040/0464 0 0 00000 0 00 0000+00	
	0040/0464		MILL RACE BMSBG 46/1024/0040/0464	
	0040/0278		BMS EN 46/1024/0040/0000 UPPER SALFORD	
	0040/0135		LOWER FREDERICK T 2 0 46022 0 00 0138+33	
008991 FT	008991 FT		PERKIOMEN CREEK BMSBG 46/1024/0040/0000	
	0040/0000		LENGTH(AH 3394 BK 1885)	
WALNUT LN (PRDR) LC FROM WALNUT LN (CONN)	0030/1719			
	0030/1629			

DIR: B TOTAL LEN: 3.041 MI. DIST: 06-4 SR: 1024
 LEFT MUN: LOWER FREDERICK T RIGHT MUN: LOWER FREDERICK T


2 0 46022 0 00 0120+20 007106 FT
 COLONIAL DR
 (SR1025 SEG 0010/0000) 0030/0000

004131 FT

CEPP RD
 (T358)

0014/0448
 001839 FT

2 0 46031 0 00 0000+00 000000 FT
 GRAVEL PK
 (SR0029 SEG 0300/0985) 0010/0000



036 " DIA CIRC METAL
 LEN=0040 INSTALLED UNKN

018 " DIA CIRC CONCR
 LEN=0025 INSTALLED UNKN

5 0030/0000 LENGTH(AH 1885 BK 2975)
 018 " DIA CIRC METAL
 LEN=0030 INSTALLED UNKN

036 " DIA CIRC METAL
 LEN=0037 INSTALLED UNKN

004131 FT 2 0 46031 0 00 0039+37
 FULMER RD
 (T359)

5 0020/0000 LENGTH(AH 2975 BK 2292)
 018 " DIA CIR PLASTIC
 LEN=0025 INSTALLED UNKN

018 " DIA CIRC METAL
 LEN=0045 INSTALLED UNKN

001839 FT 0 0 00000 0 00 0000+00
 SCHWENK RD
 (T356)

5 0014/0000 LENGTH(AH 2292 BK 1839)
 018 " DIA CIR PLASTIC
 LEN=0050 INSTALLED UNKN

018 " DIA CIRC CONCR
 LEN=0025 INSTALLED UNKN

BMSBG 46/1024/0010/0517
 00000000 00000000

GOSHENHOPPEN CREEK
 BMSBG 46/1024/0010/0517

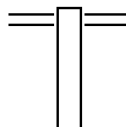
NC SA LFORD STATION RD
 GRAVEL PK

000000 FT (SR0029 SEG 0300/0985)
 MFC BEGIN = D

5 0010/0000 LENGTH(AH 1839 BK 0000)

EXTRACT DATE: 12/18/2023 ROADWAY MANAGEMENT SYSTEM PAGE NUMBER: 383
PRINT DATE: 12/20/2023 SLD COUNTY/SR - ANNUAL PRINT COUNTY: MONTGOMERY
DIR: B TOTAL LEN: 3.317 MI. DIST: 06-4 SR: 1023
LEFT MUN: MARLBOROUGH T RIGHT MUN: MARLBOROUGH T

017515 FT



017515 FT UPPER RIDGE RD
0070/3728 (SR1032 SEG 0080/0000)

EXTRACT DATE: 12/18/2023
PRINT DATE: 12/20/2023

ROADWAY MANAGEMENT SYSTEM
SLD COUNTY/SR - ANNUAL PRINT

PAGE NUMBER: 382
COUNTY: MONTGOMERY

DIR: B TOTAL LEN: 3.317 MI.
LEFT MUN: MARLBOROUGH T

DIST: 06-4 SR: 1023
RIGHT MUN: MARLBOROUGH T

2 0 46166 0 00 0138+32 013787 FT
CAMP RD
(T463) 0070/0000

SWAMP CREEK RD
(SR1030 SEG 0064/1911) 011233 FT
0050/0000

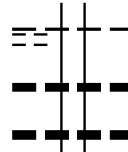
2 0 46166 0 00 0079+35 007898 FT

0070/2010	018 " DIA CIR PLASTIC LEN=0034	INSTALLED 2016
0070/1189	036 " DIA CIR PLASTIC LEN=0030	INSTALLED 2016
013787 FT		
0070/0000	LENGTH(AH 3728 BK 1413) 018 " DIA CIR PLASTIC LEN=0028	INSTALLED UNKN
0060/1246	024 " DIA CIR PLASTIC LEN=0026	INSTALLED UNKN
0060/1066	018 " DIA CIR PLASTIC LEN=0040	INSTALLED UNKN
0060/0507	015 " DIA CIRC METAL LEN=0025	INSTALLED UNKN
0060/0285	2 0 46166 0 00 0124+19 NC MI	
012374 FT	SWAMP CREEK RD (SR1030 SEG 0070/0000)	
0060/0000	LENGTH(AH 1413 BK 1141) BMSSEN 46/1023/0050/0606	
0050/0704	2 0 46033 0 00 0113+19 UNAMI CREEK	
0050/0606	BMSBG 46/1023/0050/0606 018 " DIA CIRC METAL	
0050/0149	LEN=0040	INSTALLED UNKN
0050/0071	018 " DIA CIR PLASTIC LEN=0040	INSTALLED UNKN
011233 FT	2 0 46033 0 00 0113+19 NC SWAMP CREEK RD	
0050/0000	LENGTH(AH 1141 BK 3335)	
0040/2119	018 " DIA CIR PLASTIC LEN=0040	INSTALLED 2004
0040/1777	018 " DIA CIR PLASTIC LEN=0029	INSTALLED UNKN
0040/1589	018 " DIA CIR PLASTIC LEN=0030	INSTALLED 2004
0040/1120	LONG RD (T444)	
0040/0918	018 " DIA CIR PLASTIC LEN=0020	INSTALLED UNKN
007898 FT		MARLBOROUGH

DIR: B TOTAL LEN: 3.317 MI. DIST: 06-4 SR: 1023
 LEFT MUN: MARLBOROUGH T RIGHT MUN: MARLBOROUGH T

HILL RD
 (T449)

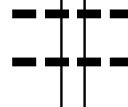
0040/0000



0040/0000 SALFORD T
 LENGTH(AH 3335 BK 2654)
 018 " DIA CIR PLASTIC
 0030/2413 LEN=0040 INSTALLED 2004
 024 " DIA CIRC METAL
 0030/1872 LEN=0035 INSTALLED 2004

2 0 46166 0 00 0052+58 005244 FT
 GUN CLUB RD
 (T415)

0030/0000



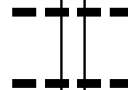
0030/0848 018 " DIA CIR PLASTIC
 LEN=0050 INSTALLED 2004
 018 " DIA CIR PLASTIC
 0030/0378 LEN=0040 INSTALLED 2004
 005244 FT



0030/0000 LENGTH(AH 2654 BK 2162)
 018 " DIA CIR PLASTIC
 0020/1940 LEN=0035 INSTALLED UNKN
 0020/1573 BMSSEN 46/1023/0020/1540
 2 0 46166 0 00 0046+39
 RIDGE VALLEY CRK



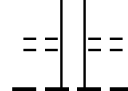
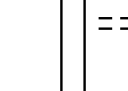
0020/1540 BMSBG 46/1023/0020/1540
 RELLER RD
 0020/1472 (T453)
 018 " DIA CIR PLASTIC
 0020/1460 LEN=0050 INSTALLED UNKN



0020/0855 060"H 48"W ELLIPTICAL*
 LEN=0060 INSTALLED UNKN

003082 FT

003082 FT 2 0 46166 0 00 0030+97
 BADMAN RD
 (T422)
 0020/0000 LENGTH(AH 2162 BK 3082)



0010/1615 CLUMP RD
 (T446)
 024 " DIA CIRC METAL
 0010/1600 LEN=0025 INSTALLED UNKN

000000 FT

000000 FT 2 0 46166 0 00 0000+00
 NC WHITES MILL RD
 RIDGE RD
 (SR0563 SEG 0060/1951)
 MFC BEGIN = E
 0010/0000 LENGTH(AH 3082 BK 0000)

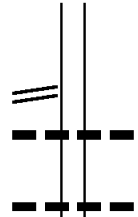


DIR: B TOTAL LEN: 2.293 MI. DIST: 06-4 SR: 1022
 LEFT MUN: LOWER SALFORD T RIGHT MUN: LOWER SALFORD T

	012108 FT		012108 FT	
	012108 FT		7090/0000	LENGTH(AH 2543 BK 1604)
	012108 FT		012108 FT	LENGTH(AH 1604 BK 1706)
	012108 FT		7080/0000	
			012108 FT	LTH AH 001706 BK 000100
			7070/0000	
			012108 FT	LTH AH 000100 BK 000630
SALFORDVILLE RD			7064/0000	SALFORDVILLE RD
(SR1017 SEG 0030/1010)	0060/0630		INTER-AHD	(SR1017 SEG 0030/1010)
			0060/0630	018 "DIA CIR PLASTIC
			0060/0624	LEN=0070 INSTALLED 2006
			0060/0014	BMSEN 46/1022/0060/0000
	011478 FT		011478 FT	2 0 46026 0 00 0144+39
				E. BR. PERKIOMEN CREEK
			0060/0000	BMSBG 46/1022/0060/0000
				LENGTH(AH 0630 BK 1950)
			0054/0089	015 "DIA CIRC METAL
			009528 FT	LEN=0035 INSTALLED UNKN
			0054/0000	0 0 00000 0 00 0000+00
				LENGTH(AH 1950 BK 2050)
009528 FT			0050/1826	015 "DIA CIRC METAL
				LEN=0035 INSTALLED UNKN
			0050/0979	018 "DIA CIR PLASTIC
				LEN=0026 INSTALLED UNKN
			0050/0665	CAMP WAWA RD
				(T362)

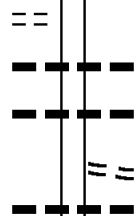
DIR: B TOTAL LEN: 2.293 MI. DIST: 06-4 SR: 1022
 LEFT MUN: LOWER SALFORD T RIGHT MUN: LOWER SALFORD T

2 0 46026 0 00 0122+76 007478 FT
 LEDERACH RD
 (SR1019 SEG 0010/0000) 0050/0000



007478 FT
 0050/0000 LENGTH(AH 2050 BK 3500)
 015 " DIA CIR PLASTIC
 0040/3488 LEN=0060 INSTALLED 2019
 0040/2735 018 " DIA CIRC METAL
 LEN=0031 INSTALLED UNKN

2 0 46026 0 00 0087+76 003978 FT
 RED FOX RUN RD
 (T520) 0040/0000



003978 FT
 0040/0000 LENGTH(AH 3500 BK 2859)
 048 " DIA CIRC CONCR
 0034/2811 LEN=0046 INSTALLED UNKN
 0034/2750 018 " DIA CIR PLASTIC
 LEN=0048 INSTALLED UNKN
 0034/2176 BERGEY MILL RD
 (T356)
 0034/2136 018 " DIA CIRC CONCR
 LEN=0030 INSTALLED UNKN

001119 FT



001119 FT 0 0 00000 0 00 0000+00
 BRANCH PERKIOMEN CREEK
 STRUCTURE LENGTH 14 FT
 BMSID 46/1022/0034/0000
 0034/0000 LENGTH(AH 2859 BK 1119)

000000 FT

000000 FT 0 0 00000 0 00 0000+00

000000 FT

0032/0000 NC HALDEMAN RD
 LENGTH(AH 1119 BK 0170)

000000 FT

7030/0000 LENGTH(AH 0170 BK 2210)

000000 FT

7020/0000 LENGTH(AH 2210 BK 2416)

000000 FT

7010/0000 LENGTH(AH 2416 BK 0000)

EXTRACT DATE: 12/18/2023 ROADWAY MANAGEMENT SYSTEM PAGE NUMBER: 378
 PRINT DATE: 12/20/2023 SLD COUNTY/SR - ANNUAL PRINT COUNTY: MONTGOMERY
 DIR: B TOTAL LEN: 1.836 MI. DIST: 06-4 SR: 1021
 LEFT MUN: SALFORD T RIGHT MUN: SALFORD T

	009694 FT		009694 FT	
RIDGE RD (SR0563 SEG 0030/0000)	0030/2866		INTER-AHD HARDER RD (T458) RIDGE RD (SR0563 SEG 0030/0000)	0030/2866
FARVIEW DR (T465)	0030/1947			
HUNSBERGER RD (T443)	0030/1168		0030/1705	015 " DIA CIR PLASTIC LEN=0021 INSTALLED UNKN
			0030/1100	018 " DIA CIRC METAL LEN=0030 INSTALLED UNKN

DIR: B TOTAL LEN: 1.836 MI. DIST: 06-4 SR: 1021
 LEFT MUN: SALFORD T RIGHT MUN: SALFORD T

CRESSMAN RD
(T440)

006828 FT	0030/0036	060 " DIA CIRC METAL LEN=0040 INSTALLED UNKN
	006828 FT	2 0 46039 0 00 0028+65 NC MORWOOD RD BELTZ RD (T420)
	0030/0000	LENGTH(AH 2866 BK 3638)
	0020/2852	024 " DIA CIRC CONCR LEN=0030 INSTALLED UNKN
	0020/2697	SALFORD WAY (T467)
0020/2117	0020/1569	015 " DIA CIR PLASTIC LEN=0030 INSTALLED UNKN
	0020/1381	028 " DIA CIR PLASTIC LEN=0032 INSTALLED UNKN
	0020/0389	LC FOR FRETZ RD (CONN) FRETZ RD (T439)
	0020/0180	BMSFN 46/1021/0020/0000
	0020/0142	SALFORD
003190 FT	0020/0088	FRANCONIA T
	003190 FT	2 0 46039 0 00 0065+22 EAST BR. PERKIOMEN CREE BMSBG 46/1021/0020/0000
	0020/0000	LENGTH(AH 3638 BK 3190)
	0010/1277	LANDIS RD (T437)
	0010/1172	018 " DIA CIR PLASTIC LEN=0026 INSTALLED UNKN
	0010/0700	036 " DIA CIR PLASTIC LEN=0045 INSTALLED 2011
000000 FT	000000 FT	2 0 46039 0 00 0096+87 NC CAMP RD MORWOOD RD (SR1018 SEG 0030/1230) MFC BEGIN = D
	0010/0000	LENGTH(AH 3190 BK 0000)

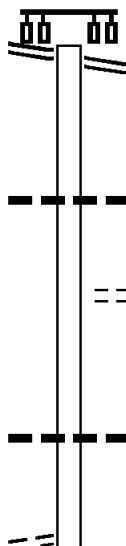
EXTRACT DATE: 12/18/2023 ROADWAY MANAGEMENT SYSTEM PAGE NUMBER: 376
 PRINT DATE: 12/20/2023 SLD COUNTY/SR - ANNUAL PRINT COUNTY: MONTGOMERY

DIR: B TOTAL LEN: 2.199 MI. DIST: 06-4 SR: 1020
 LEFT MUN: LOWER SALFORD T RIGHT MUN: LOWER SALFORD T

HARLEYSVILLE PK 011613 FT
 (SR0113 SEG 0230/2083) 0040/2156

009457 FT

2 0 46028 0 00 0070+80 007036 FT
 BERGEY MILL RD
 (T356) 0030/0000



011613 FT HARLEYSVILLE PK
 0040/2156 (SR0113 SEG 0230/2083)

0040/0430 018 " DIA CIRC METAL
 009457 FT LEN=0027 INSTALLED UNKN
 2 0 46028 0 00 0094+23
 HOFFMAN RD
 (T363)
 0040/0000 LENGTH(AH 2156 BK 2421)

0030/0750 018 " DIA CIRC METAL
 007036 FT LEN=0044 INSTALLED UNKN
 0030/0000 LENGTH(AH 2421 BK 1522)

EXTRACT DATE: 12/18/2023
PRINT DATE: 12/20/2023

ROADWAY MANAGEMENT SYSTEM
SLD COUNTY/SR - ANNUAL PRINT

PAGE NUMBER: 375
COUNTY: MONTGOMERY

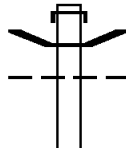
DIR: B TOTAL LEN: 2.199 MI.
LEFT MUN: LOWER SALFORD T

DIST: 06-4 SR: 1020
RIGHT MUN: LOWER SALFORD T

Stationing	Material	Length	Notes
005514 FT	018" DIA CIR PLASTIC	0020/1469	LEN=0035 INSTALLED UNKN
005514 FT	2 0 46028 0 00	005514 FT	0055+13 TYSON RD (T357)
	018" DIA CIRC METAL	0020/0000	LENGTH(AH 1522 BK 2709)
	018" DIA CIRC METAL	0014/2203	LEN=0030 INSTALLED UNKN
002805 FT	024" DIA CIRC METAL	0014/0367	LOWER SALFORD SKIPPACK T
	018" DIA CIRC METAL	0014/0152	LEN=0072 INSTALLED UNKN
	018" DIA CIRC METAL	002805 FT	0 0 00000 0 00 0000+00
	018" DIA CIRC METAL	0014/0000	LENGTH(AH 2709 BK 2805)
	018" DIA CIRC METAL	0010/2805	LEN=0025 INSTALLED UNKN
	018" H 30" W ELLIP CONC	0010/2495	SPENCER DR (TWP)
MACGREGOR DR (T478)	018" H 30" W ELLIP CONC	0010/2099	LEN=0033 INSTALLED UNKN
	024" DIA CIRC METAL	0010/1711	LEN=0040 INSTALLED 2007
GARGES RD (T200)	015" DIA CIRC METAL	0010/1106	LEN=0038 INSTALLED UNKN
	018" DIA CIRC METAL	0010/1065	LEN=0040 INSTALLED UNKN
	018" DIA CIRC METAL	0010/0867	LEN=0042 INSTALLED UNKN
	018" DIA CIRC METAL	0010/0630	LEN=0137 INSTALLED UNKN
000000 FT	2 0 46028 0 00	0010/0397	000000 FT SKIPPACK PK (SR0073 SEG 0220/0000)
	018" DIA CIRC METAL	0010/0000	NC CROSS RD MFC BEGIN = D
SKIPPACK PK (SR0073 SEG 0220/0000)	018" DIA CIRC METAL	0010/0000	LENGTH(AH 2805 BK 0000)

EXTRACT DATE: 12/18/2023 ROADWAY MANAGEMENT SYSTEM PAGE NUMBER: 374
 PRINT DATE: 12/20/2023 SLD COUNTY/SR - ANNUAL PRINT COUNTY: MONTGOMERY
 DIR: B TOTAL LEN: 1.662 MI. DIST: 06-4 SR: 1019
 LEFT MUN: LOWER FREDERICK T RIGHT MUN: LOWER FREDERICK T

008776 FT



008776 FT
 INTER-AHD SPRING MOUNT RD
 0030/3835 (T440)
 0030/3784 BMSEN 46/1019/0030/3556
 0030/3588 LOWER FREDERICK
 UPPER SALFORD T
 0 0 00000 0 00 0000+00
 PERKIOMEN CREEK

EXTRACT DATE: 12/18/2023
PRINT DATE: 12/20/2023

ROADWAY MANAGEMENT SYSTEM
SLD COUNTY/SR - ANNUAL PRINT

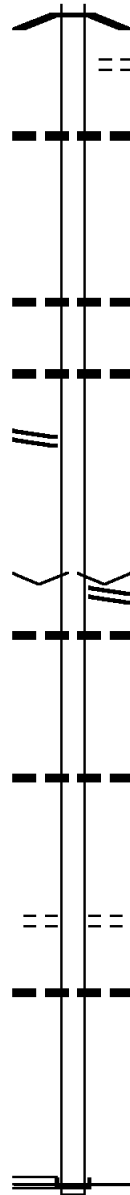
PAGE NUMBER: 373
COUNTY: MONTGOMERY

DIR: B TOTAL LEN: 1.662 MI.
LEFT MUN: UPPER SALFORD T

DIST: 06-4 SR: 1019
RIGHT MUN: UPPER SALFORD T

2 0 46030 0 00 0126+55 004941 FT
SCHWENKSVILLE RD
(SR4018 SEG 0100/1874) 0030/0000
004619 FT

HALDEMAN RD
(SR1022 SEG 0050/0000) 0010/0000



0030/3556 BMSBG 46/1019/0030/3556
CLEMMERS MILL RD
0030/3460 (T437)

0030/2757 048"H 36"W CON BOX CUL
LEN=0030 INSTALLED UNKN

0030/0925 018 "DIA CIRC METAL
LEN=0035 INSTALLED UNKN

0030/0045 015 "DIA CIR PLASTIC
LEN=0080 INSTALLED 2006

0030/0000 NC SPRING MOUNT RD
LENGTH(AH 3835 BK 0322)
004619 FT 0 0 00000 0 00 0000+00
VILLAGE: UPR SALFORD
NC SCHWENKSVILLE RD
SCHWENKSVILLE RD
(SR4018 SEG 0110/0000)

0022/0000 LENGTH(AH 0322 BK 2799)
0020/2700 018 "DIA CIR PLASTIC
LEN=0040 INSTALLED 2019

0020/0977 024 "DIA CIR PLASTIC
LEN=0030 INSTALLED UNKN

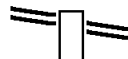
001820 FT 2 0 46029 0 00 0027+93
LARSON RD
(T448)
0020/0000 LENGTH(AH 2799 BK 1820)

0010/0923 036 "DIA CIR PLASTIC
LEN=0040 INSTALLED 2008

000000 FT 2 0 46029 0 00 0046+72
NC LE DERACH RD
INTER-BK HALDEMAN RD
(SR1022 SEG 0050/0000)
MFC BEGIN = D
0010/0000 LENGTH(AH 1820 BK 0000)

EXTRACT DATE: 12/18/2023 ROADWAY MANAGEMENT SYSTEM PAGE NUMBER: 372
PRINT DATE: 12/20/2023 SLD COUNTY/SR - ANNUAL PRINT COUNTY: MONTGOMERY
DIR: B TOTAL LEN: 2.838 MI. DIST: 06-4 SR: 1018
LEFT MUN: FRANCONIA T RIGHT MUN: FRANCONIA T

ALLENTOWN RD 014986 FT
(SR1001 SEG 0190/1280) 0050/2121



014986 FT ALLENTOWN RD
0050/2121 (SR1001 SEG 0190/1280)

EXTRACT DATE: 12/18/2023
PRINT DATE: 12/20/2023

ROADWAY MANAGEMENT SYSTEM
SLD COUNTY/SR - ANNUAL PRINT

PAGE NUMBER: 371
COUNTY: MONTGOMERY

DIR: B TOTAL LEN: 2.838 MI.
LEFT MUN: FRANCONIA T

DIST: 06-4 SR: 1018
RIGHT MUN: FRANCONIA T

Station	Length	Description	Material	Status
0050/1388	0036	036 " DIA CIRC METAL	INSTALLED	UNKN
0050/1294	0070	PA TPK (1-476) OP ID 46/7476/9900/3565 018 " DIA CIRC OTHER	INSTALLED	UNKN
0050/1278	0070	018 " DIA CIRC OTHER	INSTALLED	UNKN
0050/0456	0189	024 " DIA CIR PLASTIC	INSTALLED	UNKN
0050/0267	0030	024 " DIA CIRC METAL	INSTALLED	UNKN
012865 FT	012865 FT	2 0 46038 0 00 0128+25 FREED RD (T402)		
0050/0000		LENGTH(AH 2121 BK 3557) 048"H 36"W CON BOX CUL		
0040/3497	0023	024 " DIA CIRC METAL	INSTALLED	UNKN
0040/3221	0030	024 " DIA CIRC METAL	INSTALLED	UNKN
0040/2640	0067	024 " DIA CIRC METAL	INSTALLED	UNKN
0040/1751		HUNSICKER RD (T401)		
0040/0600	0041	018 " DIA CIRC METAL	INSTALLED	UNKN
009308 FT	009308 FT	2 0 46038 0 00 0093+28 MORWOOD RD (SR1016 SEG 0010/0000)		
0040/0000		NC CR REAMERY RD MFC BEGIN = E		
0030/1938	0050	LENGTH(AH 3557 BK 1941) 048"H 00"W MULT CONCR	INSTALLED	UNKN
0030/1913	0030	024 " DIA CIRC CONCR	INSTALLED	UNKN
0030/1905		BRANCH PERKIOMEN CREEK STRUCTURE LENGTH 16 FT BMSID 46/1018/0030/1905		
0030/1557		KELLER CREAMERY RD (T398)		
0030/1517	0055	018 " DIA CIRC METAL	INSTALLED	UNKN
0030/1255	0044	015 " DIA CIRC METAL	INSTALLED	UNKN

LANDIS RD
(T437)

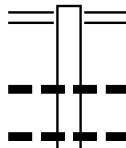
CAMP RD

DIR: B TOTAL LEN: 2.838 MI. DIST: 06-4 SR: 1018
 LEFT MUN: FRANCONIA T RIGHT MUN: FRANCONIA T

Segment	Stationing	Length	Description	Material	Status
(SR1021 SEG 0010/0000)	0030/1230				
2 0 46038 0 00 0074+02	007367 FT				
RUTH RD (T399)	0030/0000				
	0030/0907		015 " DIA CIRC OTHER	LEN=0026	INSTALLED UNKN
	0030/0348		015 " DIA CIRC METAL	LEN=0026	INSTALLED UNKN
	007367 FT				
	0030/0000		LENGTH(AH 1941 BK 3646)		
	0020/2309		FELL RD (T391)		
	0020/2308		015 " DIA CIR PLASTIC	LEN=0040	INSTALLED UNKN
	0020/2152		015 " DIA CIR PLASTIC	LEN=0023	INSTALLED UNKN
	0020/0924		015 " DIA CIR PLASTIC	LEN=0040	INSTALLED 2006
2 0 46038 0 00 0037+44	003721 FT				
LONG MILL RD (T394)	0020/0000				
	0020/0000		LENGTH(AH 3646 BK 3721)		
	0010/3257		015 " DIA CIR PLASTIC	LEN=0030	INSTALLED UNKN
FRANCONIA UPPER SALFORD T	0010/1902		MILL RD (SR1007 SEG 0070/3858) FRANCONIA LOWER SALFORD T		
FALLOWFIELD LN (T473)	0010/0930		015 " DIA CIRC METAL	LEN=0040	INSTALLED 2019
	000000 FT				
	000000 FT		2 0 46038 0 00 0000+00		
			NC MORWOOD RD SUMNEYTOWN PK (SR0063 SEG 0092/1736) MFC BEGIN = D		
	0010/0000		LENGTH(AH 3721 BK 0000)		

EXTRACT DATE: 12/18/2023 ROADWAY MANAGEMENT SYSTEM PAGE NUMBER: 369
 PRINT DATE: 12/20/2023 SLD COUNTY/SR - ANNUAL PRINT COUNTY: MONTGOMERY
 DIR: B TOTAL LEN: 6.187 MI. DIST: 06-4 SR: 1017
 LEFT MUN: MARLBOROUGH T RIGHT MUN: MARLBOROUGH T

032666 FT



032666 FT UPPER RIDGE RD
 0120/2064 (SR1032 SEG 0010/0102)
 0120/1306 024 " DIA CIR PLASTIC
 LEN=0050 INSTALLED 1975
 0120/0891 018 " DIA CIRC CONCR
 LEN=0050 INSTALLED 1975

EXTRACT DATE: 12/18/2023
PRINT DATE: 12/20/2023

ROADWAY MANAGEMENT SYSTEM
SLD COUNTY/SR - ANNUAL PRINT

PAGE NUMBER: 368
COUNTY: MONTGOMERY

DIR: B TOTAL LEN: 6.187 MI.
LEFT MUN: MARLBOROUGH T

DIST: 06-4 SR: 1017
RIGHT MUN: MARLBOROUGH T

Station	Length	Notes	Material	Installation
030602 FT	0120/0670		018 " DIA CIRC METAL	LEN=0030 INSTALLED UNKN
	0120/0276		018 " DIA CIRC METAL	LEN=0030 INSTALLED UNKN
	0120/0145		BMSSEN 46/1017/0120/0000	2 0 46198 0 00 0021+64
	030602 FT		UNAMI CREEK	
	0120/0000		BMSBG 46/1017/0120/0000	LENGTH(AH 2064 BK 3752)
	0110/3549		036 " DIA CIRC CONCR	LEN=0046 INSTALLED 1975
KRATZ STATION RD (T459)	0110/2284	NC CRUSHER RD		
SKYVIEW LN (T472)	0110/1170			
026850 FT	0110/0018		018 " DIA CIRC METAL	LEN=0033 INSTALLED 1975
	026850 FT		2 0 46198 0 00 0059+40	SUMNEYTOWN RD (T460)
	0110/0000		MARLBOROUGH UPPER SALFORD T	LENGTH(AH 3752 BK 2799)
2 0 46198 0 00 0087+41 SCHOOL RD (T442)	024051 FT		015 " DIA CIRC CONCR	LEN=0045 INSTALLED 1975
	0100/0000			LENGTH(AH 2799 BK 1374)
	0090/1285		018 " DIA CIRC METAL	LEN=0030 INSTALLED 1975
022677 FT	0090/0020		018 " DIA CIRC METAL	LEN=0030 INSTALLED 1975
	022677 FT		2 0 46198 0 00 0101+08	OLD SKIPPACK RD

EXTRACT DATE: 12/18/2023
PRINT DATE: 12/20/2023

ROADWAY MANAGEMENT SYSTEM
SLD COUNTY/SR - ANNUAL PRINT

PAGE NUMBER: 367
COUNTY: MONTGOMERY

DIR: B TOTAL LEN: 6.187 MI.
LEFT MUN: UPPER SALFORD T

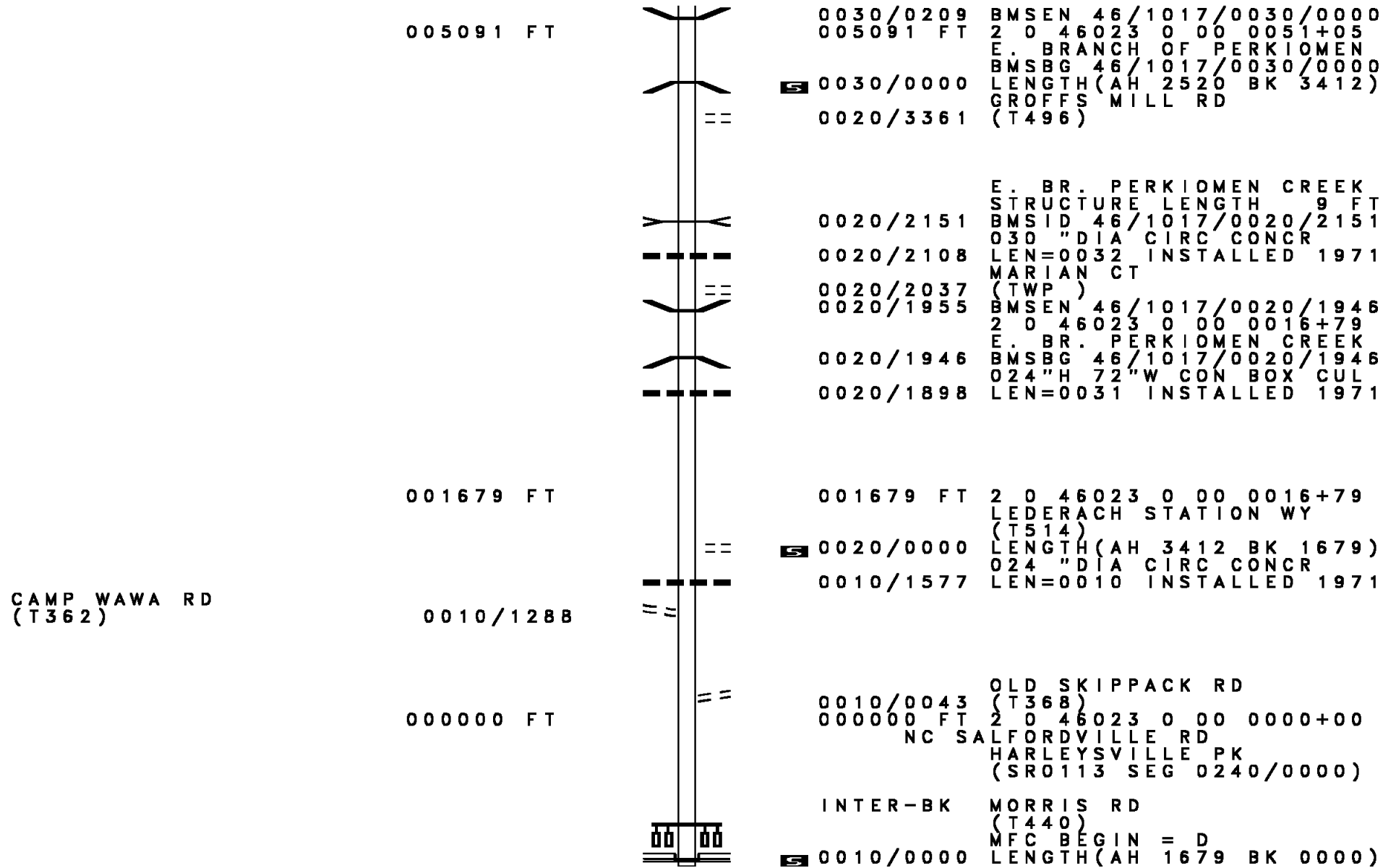
DIST: 06-4 SR: 1017
RIGHT MUN: UPPER SALFORD T

Station	Segment	Length	Notes
			(SR1026 SEG 0060/0000) NC PERKIAMENVILLE RD OLD SKIPPACK RD (SR1026 SEG 0060/0000) PERKIAMENVILLE RD (T372)
		0090/0000	LENGTH(AH 1374 BK 1088) 024 "DIA CIRC METAL
		0080/0865	LEN=0040 INSTALLED 1975
		0080/0725	018 "DIA CIR PLASTIC LEN=0035 INSTALLED 1975
HENDRICKS STATION RD (SR1026 SEG 0050/2022)		0080/0679	
		0080/0621	018 "DIA CIRC METAL LEN=0063 INSTALLED 1975
		0080/0375	018 "DIA CIR PLASTIC LEN=0040 INSTALLED 2006
2 0 46023 0 00 0216+79 021589 FT CHURCH RD (T445)		0080/0000	LENGTH(AH 1088 BK 3822)
		0070/2950	JOSIE LN (T479)
		0070/2548	COOPER LN (T462)
		0070/2287	015 "DIA CIR PLASTIC LEN=0040 INSTALLED 2006
		0070/1830	018 "DIA CIRC METAL LEN=0040 INSTALLED 1975
		0070/1814	OVERLOOK LN (T461)
		0070/0288	018 "DIA CIR PLASTIC LEN=0030 INSTALLED 2006
2 0 46023 0 00 0178+44 017767 FT QUARRY RD (T441)		0070/0000	LENGTH(AH 3822 BK 3229) 018 "DIA CIR PLASTIC
		0060/2946	LEN=0040 INSTALLED 2006
		0060/2344	POTATO RD (T446)
SALFORD ST (SR1024 SEG 0050/3673)		0060/1892	

DIR: B TOTAL LEN: 6.187 MI. DIST: 06-4 SR: 1017
 LEFT MUN: UPPER SALFORD T RIGHT MUN: UPPER SALFORD T

Location	Segment	Length (FT)	Notes
WOLFORD RD (T436)	0060/0000	014538	POE
	0050/0607	0050	018"H 24"W ELLIP METAL LEN=0036 INSTALLED 1975
	0050/0047	0050	018"H 24"W ELLIP METAL LEN=0030 INSTALLED 1971
SCHWENKSVILLE RD (SR4018 SEG 0130/2273)	0050/0000	012464	2 0 46023 0 00 0125+39 SHELLY RD (T454)
	0050/0000	0050	LENGTH(AH 2074 BK 2770)
	0044/0000	009694	0 0 00000 0 00 0000+00 LENGTH(AH 2770 BK 2083)
	0040/2083	0040	018 "DIA CIR PLASTIC LEN=0040 INSTALLED 2006
	0040/0469	0040	UPPER SALFORD LOWER SALFORD T
	0040/0295	0040	018 "DIA CIR PLASTIC LEN=0040 INSTALLED 2006
FREEMANS SCHOOL RD (T433)	0040/0000	007611	2 0 46023 0 00 0077+39 FREEMANS SCHOOL RD (T433)
	0040/0000	0040	NC OLD SKIPPACK RD LENGTH(AH 2083 BK 2520)
HALDEMAN RD (SR1022 SEG 0060/0630)	0030/1010	0030	

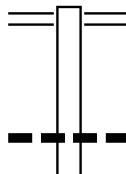
DIR: B TOTAL LEN: 6.187 MI. DIST: 06-4 SR: 1017
 LEFT MUN: LOWER SALFORD T RIGHT MUN: LOWER SALFORD T



CAMP WAWA RD
(T362)

EXTRACT DATE: 12/18/2023 ROADWAY MANAGEMENT SYSTEM PAGE NUMBER: 364
 PRINT DATE: 12/20/2023 SLD COUNTY/SR - ANNUAL PRINT COUNTY: MONTGOMERY
 DIR: B TOTAL LEN: 2.988 MI. DIST: 06-4 SR: 1016
 LEFT MUN: FRANCONIA T RIGHT MUN: FRANCONIA T

015777 FT



015777 FT COUNTY LINE RD
 0050/3932 (SR4027 SEG 0060/0000)

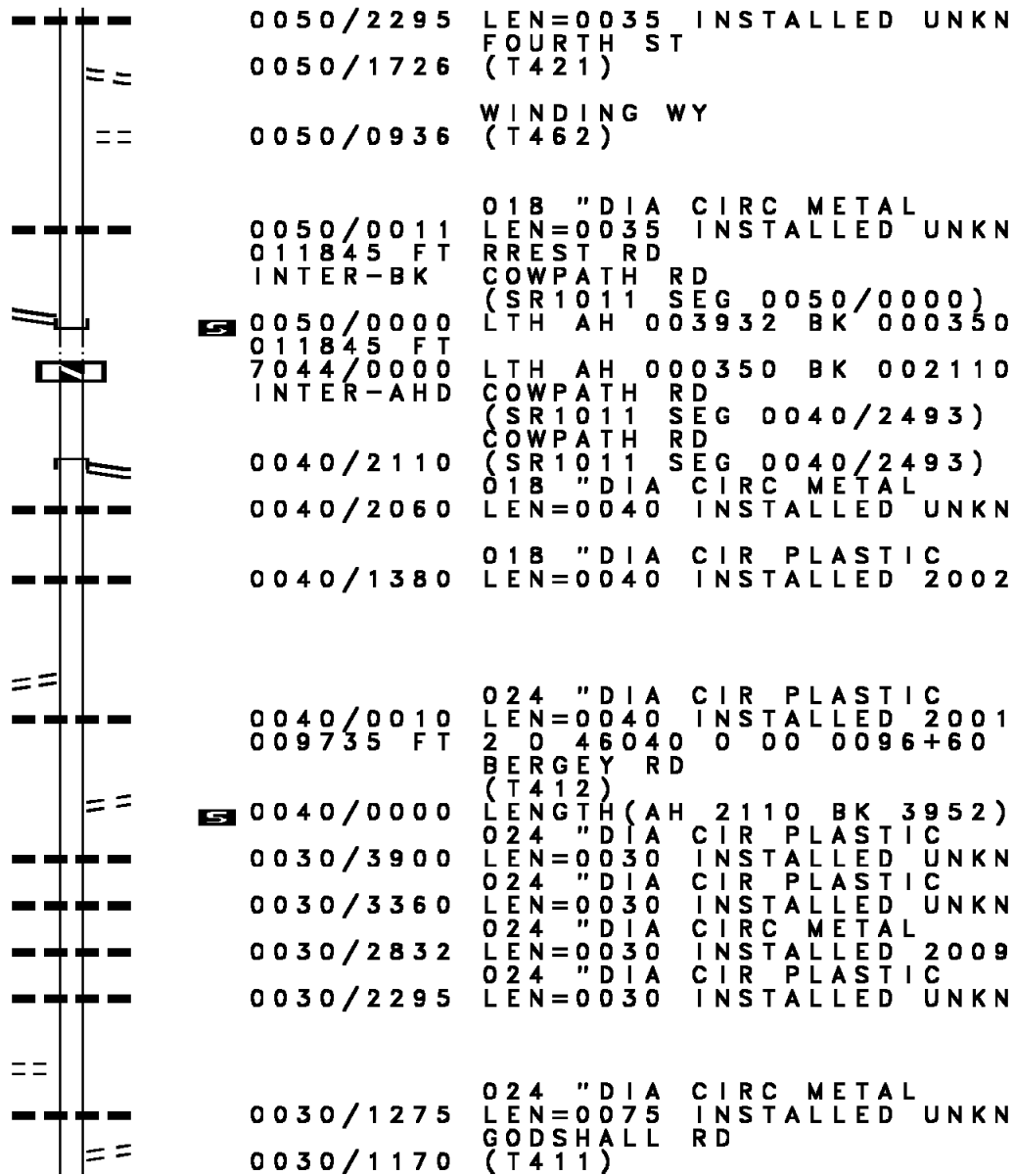
0050/2445 018 " DIA CIR PLASTIC
 LEN=0040 INSTALLED UNKN
 018 " DIA CIR PLASTIC

DIR: B TOTAL LEN: 2.988 MI. DIST: 06-4 SR: 1016
 LEFT MUN: FRANCONIA T RIGHT MUN: FRANCONIA T

2 0 46182 0 00 0000+00 011845 FT
 COWPATH RD
 (SR1011 SEG 0050/0000) 0050/0000
 011845 FT

RISING SUN RD
 (T418) 0040/0440
 009735 FT

SUNSET LN
 (T442) 0030/1532



0050/2295 LEN=0035 INSTALLED UNKN
 FOURTH ST
 (T421)
 0050/1726
 0050/0936 WINDING WY
 (T462)
 0050/0011 018 " DIA CIRC METAL
 LEN=0035 INSTALLED UNKN
 011845 FT RREST RD
 INTER-BK COWPATH RD
 (SR1011 SEG 0050/0000)
 S 0050/0000 LTH AH 003932 BK 000350
 011845 FT
 7044/0000 LTH AH 000350 BK 002110
 INTER-AHD COWPATH RD
 (SR1011 SEG 0040/2493)
 COWPATH RD
 (SR1011 SEG 0040/2493)
 0040/2110 018 " DIA CIRC METAL
 0040/2060 LEN=0040 INSTALLED UNKN
 0040/1380 018 " DIA CIR PLASTIC
 LEN=0040 INSTALLED 2002
 0040/0440
 0040/0010 024 " DIA CIR PLASTIC
 LEN=0040 INSTALLED 2001
 2 0 46040 0 00 0096+60
 BERGEY RD
 (T412)
 S 0040/0000 LENGTH (AH 2110 BK 3952)
 024 " DIA CIR PLASTIC
 0030/3900 LEN=0030 INSTALLED UNKN
 024 " DIA CIR PLASTIC
 0030/3360 LEN=0030 INSTALLED UNKN
 024 " DIA CIRC METAL
 0030/2832 LEN=0030 INSTALLED 2009
 024 " DIA CIR PLASTIC
 0030/2295 LEN=0030 INSTALLED UNKN
 0030/1275 024 " DIA CIRC METAL
 LEN=0075 INSTALLED UNKN
 GODSHALL RD
 0030/1170 (T411)

DIR: B TOTAL LEN: 2.988 MI. DIST: 06-4 SR: 1016
 LEFT MUN: FRANCONIA T RIGHT MUN: FRANCONIA T

					0030/1140	024 "DIA CIR PLASTIC LEN=0024 INSTALLED UNKN
	005783 FT				005783 FT	2 0 46040 0 00 0057+74 ALLEN TOWN RD (SR1001 SEG 0180/2147)
					0030/0000	LENGTH(AH 3952 BK 2342) 018 "DIA CIR PLASTIC
					0020/2035	LEN=0030 INSTALLED UNKN
					0020/1015	024 "DIA CIRC CONCR LEN=0050 INSTALLED UNKN
					0020/1009	BMS EN 46/1016/0020/0843 2 0 46040 0 00 0034+17 PA TPK (1-476)
					0020/0843	BMS BG 46/1016/0020/0843 024 "DIA CIRC CONCR
					0020/0825	LEN=0035 INSTALLED UNKN
FREED RD (T402)		0020/0732				
2 0 46040 0 00 0034+17	003441 FT				003441 FT	HEATH RD (T433)
DEWAR DR (TWP)		0020/0000			0020/0000	LENGTH(AH 2342 BK 3441)
					0010/2745	048 "DIA CIRC CONCR LEN=0040 INSTALLED UNKN
					0010/2002	LC FOR HUNSICKER RD (CONN)
					0010/1982	018 "DIA CIRC METAL LEN=0030 INSTALLED UNKN
HUNSICKER RD (T401)		0010/1883			0010/1883	HUNSICKER RD (T401)
					0010/0100	018 "DIA CIR PLASTIC LEN=0050 INSTALLED UNKN
					0010/0018	036 "H 00" W MULT CONCR LEN=0050 INSTALLED UNKN
					000000 FT	NC MORWOOD RD MORWOOD RD (SR1018 SEG 0040/0000)
2 0 46040 0 00 0000+00	000000 FT				0010/0000	MFC BEGIN = D
CREAMERY RD (SR1018 SEG 0040/0000)		0010/0000			0010/0000	LENGTH(AH 3441 BK 0000)

EXTRACT DATE: 12/18/2023 ROADWAY MANAGEMENT SYSTEM PAGE NUMBER: 361
PRINT DATE: 12/20/2023 SLD COUNTY/SR - ANNUAL PRINT COUNTY: MONTGOMERY
DIR: B TOTAL LEN: 2.688 MI. DIST: 06-4 SR: 1015
LEFT MUN: LOWER SALFORD T RIGHT MUN: LOWER SALFORD T

DIR: B TOTAL LEN: 2.688 MI. DIST: 06-4 SR: 1015
 LEFT MUN: LOWER SALFORD T RIGHT MUN: LOWER SALFORD T

Segment ID	Length	Material	Notes
(SR0113 SEG 0220/1241) 0050/3111		030"H 24"W ELLIP METAL	
0050/2636		LEN=0030	INSTALLED UNKN
0050/1493		018 " DIA CIR PLASTIC	LEN=0036 INSTALLED UNKN
CRESSMAN RD (T417) 0050/0127	011084 FT		
0050/0000		LENGTH(AH 3111 BK 3211)	
0040/1095		APRIL HILL WY (TWP)	
0040/0745		018 " DIA CIRC METAL	LEN=0042 INSTALLED UNKN
CHURCH RD (T409) 0040/0491			
0040/0430		024 " DIA CIR PLASTIC	LEN=0052 INSTALLED 2019
007873 FT		2 0 46058 0 00 0078+50	
KINSEY RD (T396) 0040/0000		LENGTH(AH 3211 BK 3031)	
0030/2085		036 " DIA CIRC METAL	LEN=0035 INSTALLED UNKN
0030/1836		024 " DIA CIR PLASTIC	LEN=0032 INSTALLED UNKN
0030/1612		018 " DIA CIR PLASTIC	LEN=0032 INSTALLED UNKN
0030/1486		018 " DIA CIRC METAL	LEN=0030 INSTALLED UNKN
004842 FT			
0030/0030		048 " DIA CIRC METAL	LEN=0035 INSTALLED UNKN
004842 FT		2 0 46058 0 00 0048+81	QUARRY RD

EXTRACT DATE: 12/18/2023
PRINT DATE: 12/20/2023

ROADWAY MANAGEMENT SYSTEM
SLD COUNTY/SR - ANNUAL PRINT

PAGE NUMBER: 359
COUNTY: MONTGOMERY

DIR: B TOTAL LEN: 2.688 MI.
LEFT MUN: LOWER SALFORD T

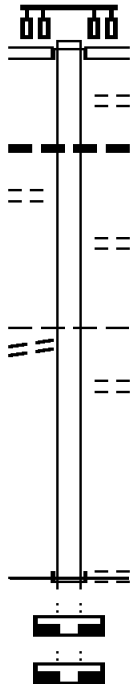
DIST: 06-4 SR: 1015
RIGHT MUN: LOWER SALFORD T

001731 FT

000000 FT

Station	Station	Description	Material	Length	Notes
0030/0000	0020/2910	PER MAINLAND RD			
0020/2836	0020/2836	BMSBG 46/1015/0020/2836			
0020/2737	0020/2737	UPPER MAINLAND RD			
0020/2583	0020/2583	018 "DIA CIR PLASTIC			
0020/2119	0020/2119	015 "DIA CIR PLASTIC			
0020/1591	0020/1591	036 "DIA CIRC METAL			
0020/1016	0020/1016	030 "DIA CIRC METAL			
0020/0770	0020/0770	018 "DIA CIR PLASTIC			
0020/0145	001731 FT	018 "DIA CIR PLASTIC			
0020/0000	0010/1711	015 "DIA CIR PLASTIC			
0010/1431	0010/1431	015 "DIA CIRC METAL			
0010/0816	0010/0816	018 "DIA CIRC CONCR			
0010/0591	0010/0591	018 "DIA CIRC CONCR			
0010/0583	0010/0582	LOWER SALFORD TOWAMENCIN T			
0010/0500	0010/0500	BMSBG 46/1015/0010/0500			
0010/0476	000000 FT	018 "DIA CIRC CONCR			
0010/0000	0010/0000	NC BRIDGE RD			
0010/0000	0010/0000	OLD FORTY FT RD			
0010/0000	0010/0000	(SR1006 SEG 0030/0000)			
0010/0000	0010/0000	MFC BEGIN = E			
0010/0000	0010/0000	LENGTH(AH 1731 BK 0000)			

	001841 FT				001841 FT	AH-BUCKS	(09)
					INTER-AHD	CHURCH RD	
						(SR4035 SEG 0010/0000)	
						COUNTY LINE RD	
						(SR4027 SEG 0040/0000)	
					0024/1295	STATION AL	
					0024/1120	(TWP)	
					0024/1080	012 " DIA CIRC OTHER	
						LEN=0030 INSTALLED UNKN	
						FRANCONIA AV	
					0024/0617	(TWP)	
INDIAN VALLEY LN	0024/0779				000546 FT	FRANCONIA	
(TWP)					TEL FORD B		
					0024/0000	LENGTH(AH 1295 BK 0546)	
2 0 46181 0 00 0014+67	000546 FT				NORTHVIEW AV		
MELVIN RD	0024/0000				(T413)		
(T418)					0022/0298	2 0 46181 0 00 0009+15	
	000000 FT				000000 FT	NC CHURCH RD	
						N THIRD ST	
						(T416)	
					INTER-BK	CHURCH RD	
						(TWP)	
						MFC BEGIN = E	
	000000 FT				0022/0000	LENGTH(AH 0546 BK 0908)	
	000000 FT				000000 FT		
					7020/0000	LENGTH(AH 0908 BK 1730)	
					000000 FT		
					7010/0000	LENGTH(AH 1730 BK 0000)	



EXTRACT DATE: 12/18/2023 ROADWAY MANAGEMENT SYSTEM PAGE NUMBER: 357
PRINT DATE: 12/20/2023 SLD COUNTY/SR - ANNUAL PRINT COUNTY: MONTGOMERY
DIR: B TOTAL LEN: .000 MI. DIST: 06-4 SR: 1013
LEFT MUN: SOUDERTON B RIGHT MUN: SOUDERTON B

000000 FT
000000 FT

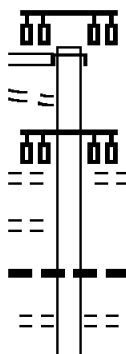


000000 FT
7022/0000 LENGTH(AH 0100 BK 1521)
000000 FT
7010/0000 LENGTH(AH 1521 BK 0000)

EXTRACT DATE: 12/18/2023 ROADWAY MANAGEMENT SYSTEM PAGE NUMBER: 356
 PRINT DATE: 12/20/2023 SLD COUNTY/SR - ANNUAL PRINT COUNTY: MONTGOMERY

DIR: B TOTAL LEN: .618 MI. DIST: 06-4 SR: 1012
 LEFT MUN: SOUDERTON B RIGHT MUN: SOUDERTON B

003263 FT
 MAIN ST
 (SR0113 SEG 0390/0524) 0050/2348
 FROM 0113/0390 SH
 (CONN) 0050/2246
 WASHINGTON AV
 (BORO) 0050/2077
 HARBOR PL
 (BORO) 0050/1880



003263 FT
 INTER-AHD BROAD ST
 (BORO) 0050/2348
 WASHINGTON AV
 (BORO) 0050/2077
 0050/1740 01B " DIA CIRC METAL
 LEN=0030 INSTALLED UNKN
 PENN AV
 (BORO) 0050/1731
 01B " DIA CIRC CONCR

DIR: B TOTAL LEN: .618 MI. DIST: 06-4 SR: 1012
 LEFT MUN: SOUDERTON B RIGHT MUN: SOUDERTON B

WILE AV
(BORO)

0050/1234

WEST ST
(BORO)

0050/0906

000915 FT

000000 FT

000000 FT

000000 FT

000000 FT

000000 FT

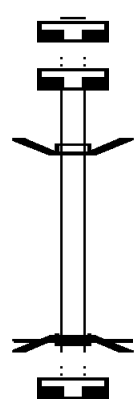
000000 FT

000000 FT

---	0050/1412	LEN=0032	INSTALLED	UNKN
==	0050/1378	FRANKLIN AV (BORO)		
---	0050/1260	018 " DIA LEN=0032	CIRC METAL	INSTALLED UNKN
==	0050/1053	018 " DIA LEN=0035	CIRC CONCR	INSTALLED UNKN
---	0050/1006	ADAMS AV (BORO)		
==	0050/0952	018 " DIA LEN=0032	CIRC CONCR	INSTALLED UNKN
---	0050/0782	MIFFLIN ST (BORO)		
==	0050/0770	018 " DIA LEN=0030	CIRC CONCR	INSTALLED UNKN
---	0050/0616	018 " DIA LEN=0032	CIRC CONCR	INSTALLED UNKN
---	0050/0339	018 " DIA LEN=0032	CIRC CONCR	INSTALLED UNKN
---	0050/0033	018 " DIA LEN=0032	CIRC CONCR	INSTALLED UNKN
---	000915 FT	2 0 46049 0 00 0145+80		
---	000915 FT	HUNSBERGER LN (BORO)		
==	0050/0000	LENGTH(AH 2348 BK 0915)		
---	0044/0612	024 " DIA LEN=0022	CIRC CONCR	INSTALLED UNKN
---	0044/0391	036 " DIA LEN=0030	CIRC CONCR	INSTALLED UNKN
---	0044/0217	036 " DIA LEN=0022	CIRC CONCR	INSTALLED UNKN
---	000000 FT	0 0 00000 0 00 0000+00		
---	000000 FT	NC BR ROAD ST		
---	0044/0000	LENGTH(AH 0915 BK 2415)		
---	000000 FT			
---	7040/0000	LENGTH(AH 2415 BK 1827)		
---	000000 FT			
---	7034/0000	LENGTH(AH 1827 BK 2390)		
---	000000 FT			
---	7032/0000	LENGTH(AH 2390 BK 0519)		
---	000000 FT			
---	7030/0000	LENGTH(AH 0519 BK 4175)		
---	000000 FT			
---	7020/0000	LENGTH(AH 4175 BK 2167)		
---	000000 FT			
---	7010/0000	LENGTH(AH 2167 BK 0000)		

EXTRACT DATE: 12/18/2023 ROADWAY MANAGEMENT SYSTEM PAGE NUMBER: 352
 PRINT DATE: 12/20/2023 SLD COUNTY/SR - ANNUAL PRINT COUNTY: MONTGOMERY
 DIR: B TOTAL LEN: .004 MI. DIST: 06-4 SR: 1010
 LEFT MUN: LOWER SALFORD T RIGHT MUN: LOWER SALFORD T

000022 FT
 000022 FT
 000000 FT
 000000 FT



000022 FT
 7020/0000 LENGTH(AH 2244 BK 0100)
 000022 FT
 7014/0000 LENGTH(AH 0100 BK 0022)
 INTER-AHD YODER RD
 0010/0022 (T380)
 000000 FT 2 0 46050 0 00 0040+45
 NC YODER RD
 INTER-BK YODER RD
 (T380)
 WEST BR SKIPPACK CREEK
 BMSBG 46/1010/0010/0000
 MFC BEGIN = E
 0010/0000 LENGTH(AH 0022 BK 0100)
 000000 FT
 7008/0000 LENGTH(AH 0100 BK 0000)

EXTRACT DATE: 12/18/2023 ROADWAY MANAGEMENT SYSTEM PAGE NUMBER: 351
PRINT DATE: 12/20/2023 SLD COUNTY/SR - ANNUAL PRINT COUNTY: MONTGOMERY
DIR: B TOTAL LEN: .000 MI. DIST: 06-4 SR: 1009
LEFT MUN: HATFIELD T RIGHT MUN: HATFIELD T

000000 FT

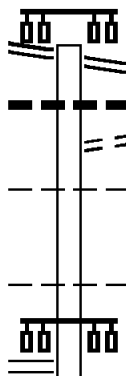


000000 FT
7010/0000 LENGTH(AH 0816 BK 0000)

EXTRACT DATE: 12/18/2023 ROADWAY MANAGEMENT SYSTEM PAGE NUMBER: 350
 PRINT DATE: 12/20/2023 SLD COUNTY/SR - ANNUAL PRINT COUNTY: MONTGOMERY
 DIR: B TOTAL LEN: 2.708 MI. DIST: 06-4 SR: 1008
 LEFT MUN: HATFIELD T RIGHT MUN: HATFIELD T

ALLENTOWN RD 014297 FT
 (SR1001 SEG 0120/0000) 0060/1674

2 0 46051 0 00 0231+86 012623 FT
 SCHOOLHOUSE RD
 (SR1007 SEG 0010/0000) 0060/0000



014297 FT ALLENTOWN RD
 0060/1674 (SR1001 SEG 0120/0000)
 0060/1613 018 " DIA CIRC CONCR
 0060/1541 LEN=0076 INSTALLED UNKN
 (CONN) TO 1001/0110 SH
 0060/1367 HATFIELD
 FRANCONIA T

0060/0466 FRANCONIA
 012623 FT TOWAMENCIN T

0060/0000 LENGTH(AH 1674 BK 2841)

DIR: B TOTAL LEN: 2.708 MI. DIST: 06-4 SR: 1008
 LEFT MUN: LOWER SALFORD T RIGHT MUN: LOWER SALFORD T

CASSELL RD
(T378)


0040/0000



(T378)
 0040/0000 LENGTH(AH 3717 BK 1759)
 0030/1675 BMSSEN 46/1008/0030/1510
 2 0 46053 0 00 0043+05
 1-476 (PA TPK EXT.)
 0030/1510 BMSBG 46/1008/0030/1510
 018 " DIA CIR PLASTIC
 0030/1240 LEN=0045 INSTALLED UNKN

YODER RD
(T375)
 SUMMERWIND LN
(TWP)

0030/1217



NC FRETZ RD
 048 " DIA CIRC METAL
 0030/0790 LEN=0030 INSTALLED UNKN

004306 FT

004306 FT 2 0 46053 0 00 0043+05
 NC YODER RD

RUTH RD
(T418)
 CLEMENS RD
(T419)

002947 FT



(T375)
 0030/0000 LENGTH(AH 1759 BK 1359)

0020/0000

002947 FT 2 0 46053 0 00 0029+48
 (APRA) MAST CONSTR R&M
 NC CL CLEMENS RD
 0020/0000 LENGTH(AH 1359 BK 2947)

000000 FT



CHRISTOPHER LN
 (T567)



018 " DIA CIRC CONCR
 LEN=0025 INSTALLED UNKN
 GODSHALL DR



(T455)
 018 " DIA CIRC METAL
 LEN=0040 INSTALLED UNKN



018"H 24"W ELLIP CONC
 LEN=0070 INSTALLED UNKN
 000000 FT 2 0 46053 0 00 0000+00
 NC RUTH RD
 SUMNEYTOWN PK
 (SR0063 SEG 0152/0933)



INTER-BK RUTH CT
 (PRDR)
 MFC BEGIN = E
 0010/0000 LENGTH(AH 2947 BK 0000)

DIR: B TOTAL LEN: 4.388 MI. DIST: 06-4 SR: 1007
 LEFT MUN: LOWER SALFORD T RIGHT MUN: LOWER SALFORD T

Segment Description	Start Station	End Station	Length (FT)	Structure / Material
MORWOOD RD (SR1018 SEG 0010/1902)	0070/3858	023166	023166 FT	INTER-AHD
INDIAN CREEK RD (T431)	0070/2241	0070/2112	0070/2112	060" DIA CIRC METAL
		0070/1755	0070/1755	036" DIA CIRC METAL
		0070/1516	0070/1516	030" DIA CIRC METAL
		0070/1132	0070/1132	018" DIA CIRC METAL
		0070/0582	0070/0582	018" DIA CIRC CONCR
		0070/0182	0070/0182	015" DIA CIRC METAL
2046051000038+60 ORCHARD LN (T404)	019308	019308	019308 FT	LOWER SALFORD FRANCONIA T
	0070/0000	0070/0000	0070/0000	LENGTH(AH 3858 BK 3635)
		0060/3476	0060/3476	060" DIA CIRC CONCR
		0060/3450	0060/3450	018" DIA CIR PLASTIC
		0060/3445	0060/3445	LEN=0050 INSTALLED 2019 HUNSICKER RD (T401)
		0060/2906	0060/2906	018" DIA CIRC METAL
		0060/2432	0060/2432	LEN=0030 INSTALLED UNKN INDIANFIELD LN (T513)
		0060/2256	0060/2256	030"H 72"W CON BOX CUL
		0060/1332	0060/1332	LEN=0035 INSTALLED UNKN
				INDIAN CREEK STRUCTURE LENGTH 45 FT
				BMSID 46/1007/0060/1332

DIR: B TOTAL LEN: 4.388 MI. DIST: 06-4 SR: 1007
 LEFT MUN: FRANCONIA T RIGHT MUN: FRANCONIA T

Stationing / Description	Length (FT)	Material / Notes
2 0 46051 0 00 0075+06 015673 FT INDIAN CREEK RD (T429)	0060/0000	015" DIA CIRC METAL LEN=0030 INSTALLED UNKN 015" DIA CIRC CONCR 018" DIA CIRC METAL LEN=0025 INSTALLED UNKN LEN=0034 INSTALLED UNKN
	013284 FT	NC MILL RD 5 0060/0000 LENGTH(AH 3635 BK 2389) NC INDIAN CREEK RD INDIAN CREEK RD (T429) 018" DIA CIRC METAL LEN=0056 INSTALLED UNKN
	013284 FT	2 0 46051 0 00 0098+91 HARLEYSVILLE PK (SR0113 SEG 0310/0000) 5 0050/0000 LENGTH(AH 2389 BK 3409) 018" DIA CIRC CONCR LEN=0035 INSTALLED UNKN
CRESCENT LN (TWP)	0040/1830	
MAPLEWOOD DR (TWP)	0040/0659	
2 0 46051 0 00 0134+81 009875 FT KULP RD (TBC)	0040/0000	009875 FT 5 0040/0000 LENGTH(AH 3409 BK 3137) 018"H 12"W CON BOX CUL LEN=0030 INSTALLED UNKN PA TPK (I-476) OP ID 46/7476/9900/3303 018" DIA CIRC CONCR LEN=0030 INSTALLED UNKN HALTEMAN RD (T422) 036" DIA CIRC METAL LEN=0032 INSTALLED UNKN

DIR: B TOTAL LEN: 4.388 MI. DIST: 06-4 SR: 1007
 LEFT MUN: FRANCONIA T RIGHT MUN: FRANCONIA T

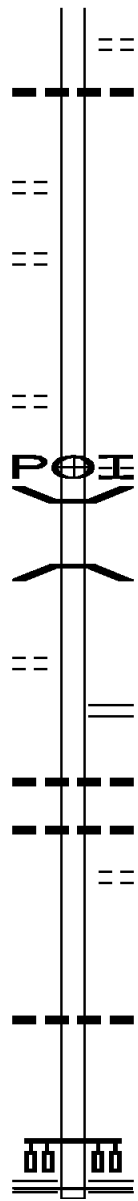
2 0 46051 0 00 0164+25 006738 FT
 PRIVATE DR
 (PRDR) 0030/0000

HAGEY CENTER DR
 (PRDR) 0020/2725

CASSEL RD
 (T378) 0020/1080

2 0 46051 0 00 0198+62 003318 FT
 SKIPPACK CREEK RD
 (T407) 0020/0000

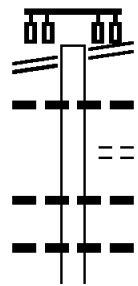
000000 FT



0030/1321 LOWER RD
 (T508)
 0030/0738 048 " DIA CIR PLASTIC
 LEN=0040 INSTALLED 2012
 006738 FT
 5 0030/0000 LENGTH(AH 3137 BK 3420)
 (APRA) PAUL FROSHOUR &
 FORMAN RD
 (T389)
 0020/0910 BMSEN 46/1007/0020/0798
 0020/0876 2 0 46051 0 00 0190+64
 SKIPPACK CREEK
 0020/0798 BMSBG 46/1007/0020/0798
 003318 FT
 5 0020/0000 LENGTH(AH 3420 BK 3318)
 SOUDER RD
 0010/3030 (SR1005 SEG 0012/0000)
 0010/2394 048 " DIA CIRC CONCR
 LEN=0052 INSTALLED UNKN
 0010/1803 030 " DIA CIRC METAL
 LEN=0030 INSTALLED UNKN
 NICE RD
 (T420)
 0010/0080 018 " DIA CIRC CONCR
 LEN=0080 INSTALLED UNKN
 000000 FT 2 0 46051 0 00 0231+86
 NC SCHOOLHOUSE RD
 WAMBOLD RD
 (SR1008 SEG 0060/0000)
 5 0010/0000 MFC BEGIN = D
 LENGTH(AH 3318 BK 0000)

EXTRACT DATE: 12/18/2023 ROADWAY MANAGEMENT SYSTEM PAGE NUMBER: 344
 PRINT DATE: 12/20/2023 SLD COUNTY/SR - ANNUAL PRINT COUNTY: MONTGOMERY
 DIR: B TOTAL LEN: 3.073 MI. DIST: 06-4 SR: 1006
 LEFT MUN: TOWAMENCIN T RIGHT MUN: TOWAMENCIN T

SUMNEYTOWN PK 016226 FT
 (SR0063 SEG 0183/0000)
 (SR0063 SEG 0182/0000) 0050/3167



016226 FT SUMNEYTOWN PK
 (SR0063 SEG 0183/0000)
 (SR0063 SEG 0182/0000)
 0050/3167
 0050/2784 024 " DIA CIR PLASTIC
 LEN=0045 INSTALLED UNKN
 SARATOGA LN
 0050/2661 (T597)
 0050/2421 024 " DIA CAST IRON
 LEN=0028 INSTALLED UNKN
 0050/1827 030 " DIA CIR PLASTIC
 LEN=0030 INSTALLED UNKN
 CAMELOT WY

DIR: B TOTAL LEN: 3.073 MI. DIST: 06-4 SR: 1006
 LEFT MUN: TOWAMENCIN T RIGHT MUN: TOWAMENCIN T

Station	Segment	Material	Length	Status
	0050/1593 (TWP)			
	0050/0830	018" DIA CIRC METAL	LEN=0035	INSTALLED UNKN
	0050/0585	018" DIA CIRC METAL	LEN=0030	INSTALLED UNKN
013059 FT	0050/0024	024" DIA CIRC CONCR	LEN=0045	INSTALLED UNKN
	013059 FT	2 0 46056 0 00 0130+60		RITTENHOUSE RD
	0050/0000	LENGTH(AH 3167 BK 2158)		
	0040/2075	024" DIA CIRC METAL	LEN=0045	INSTALLED UNKN
	0040/1132	036"H 00"W MULT CONCR	LEN=0040	INSTALLED UNKN
	0040/0691	OLD DUTCH RD		(T605)
	0040/0509	018" DIA CIRC METAL	LEN=0035	INSTALLED UNKN
010901 FT	0040/0222	018" DIA CIRC METAL	LEN=0028	INSTALLED UNKN
	010901 FT	2 0 46056 0 00 0097+73		OLD MORRIS RD
	0040/0000	LENGTH(AH 2158 BK 1941)		
	0034/1791	036" DIA CIR PLASTIC	LEN=0050	INSTALLED 2018
	0034/1453	018" DIA CIR PLASTIC	LEN=0033	INSTALLED UNKN
	0034/0954	018" DIA CIRC METAL	LEN=0033	INSTALLED UNKN
	0034/0190	018" DIA CIRC CONCR	LEN=0050	INSTALLED UNKN
008960 FT	0034/0115	018" DIA CIRC METAL	LEN=0034	INSTALLED UNKN
	008960 FT	0 0 00000 0 00 0000+00		
	0034/0000	LENGTH(AH 1941 BK 2942)		
	0030/1681	036" DIA CIRC METAL	LEN=0033	INSTALLED UNKN
	0030/1073	018" DIA CIRC METAL	LEN=0030	INSTALLED UNKN

DIR: B TOTAL LEN: 3.073 MI. DIST: 06-4 SR: 1006
 LEFT MUN: TOWAMENCIN T RIGHT MUN: TOWAMENCIN T

2 0 46056 0 00 0060+21 006018 FT
 BRIDGE RD
 (SR1015 SEG 0010/0000) 0030/0000

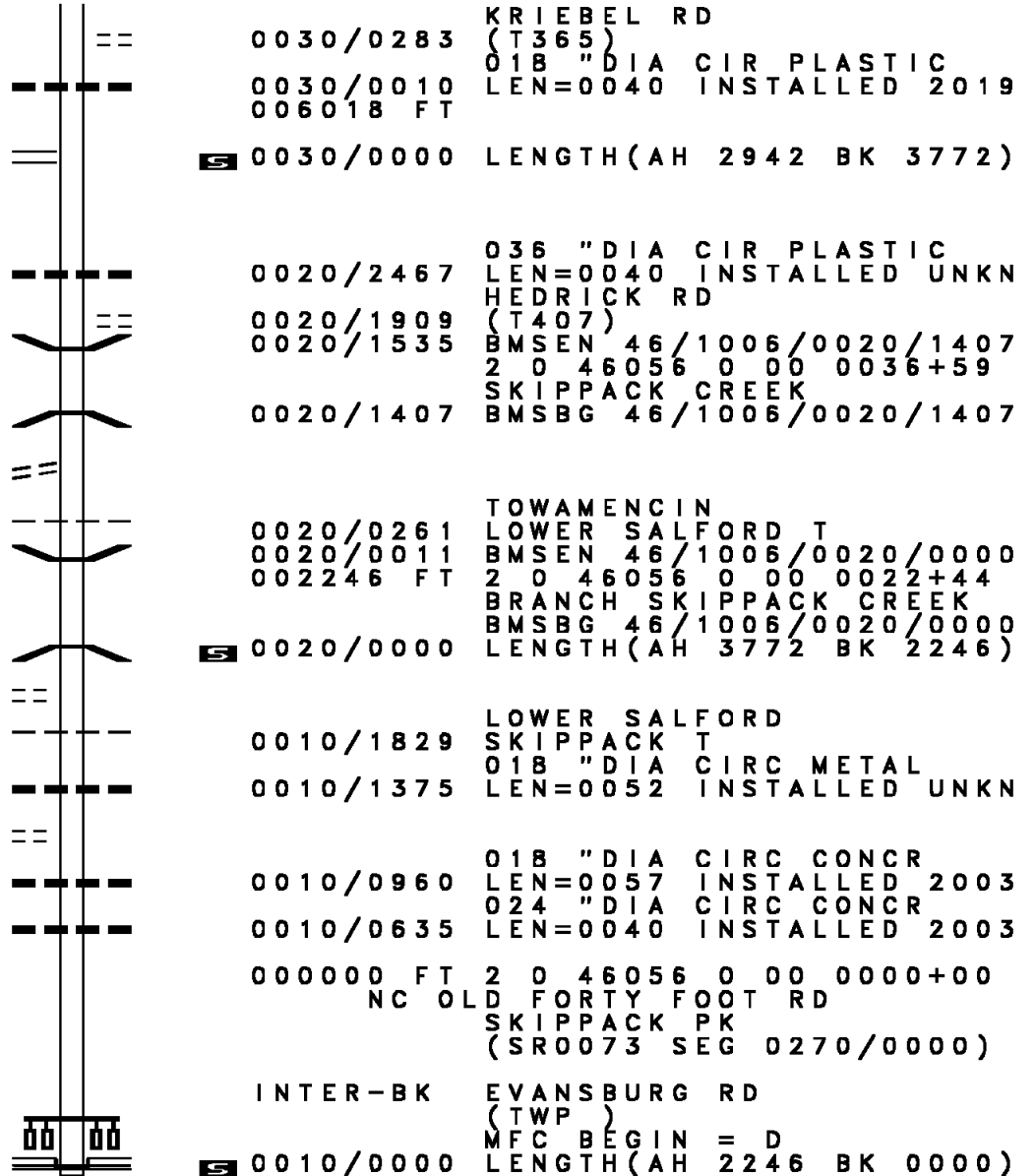
KOBER RD
 (T355) 0020/0962

002246 FT

TOWNSHIP LINE RD
 (T358) 0010/1831

ASHLAND DR
 (TWP) 0010/1061

000000 FT



0030/0283 KRIEBEL RD
 (T365)
 018 " DIA CIR PLASTIC
 006018 FT LEN=0040 INSTALLED 2019

5 0030/0000 LENGTH(AH 2942 BK 3772)

0020/2467 036 " DIA CIR PLASTIC
 LEN=0040 INSTALLED UNKN
 HEDRICK RD
 (T407)

0020/1909
 0020/1535 BMSSEN 46/1006/0020/1407
 2 0 46056 0 00 0036+59

0020/1407 SKIPPACK CREEK
 BMSBG 46/1006/0020/1407

0020/0261 TOWAMENCIN
 LOWER SALFORD T
 0020/0011 BMSSEN 46/1006/0020/0000
 002246 FT 2 0 46056 0 00 0022+44

5 0020/0000 BRANCH SKIPPACK CREEK
 BMSBG 46/1006/0020/0000
 LENGTH(AH 3772 BK 2246)

0010/1829 LOWER SALFORD
 SKIPPACK T
 0010/1375 018 " DIA CIRC METAL
 LEN=0052 INSTALLED UNKN

0010/0960 018 " DIA CIRC CONCR
 LEN=0057 INSTALLED 2003
 0010/0635 024 " DIA CIRC CONCR
 LEN=0040 INSTALLED 2003

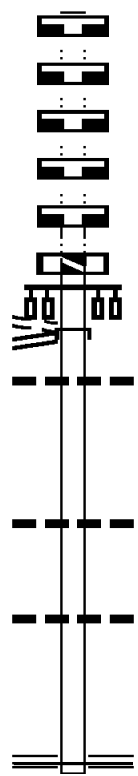
000000 FT 2 0 46056 0 00 0000+00
 NC OL D FORTY FOOT RD
 SKIPPACK PK
 (SR0073 SEG 0270/0000)

INTER-BK EVANSBURG RD
 (TWP)
 MFC BEGIN = D
 5 0010/0000 LENGTH(AH 2246 BK 0000)

DIR: B TOTAL LEN: .669 MI. DIST: 06-4 SR: 1005
 LEFT MUN: FRANCONIA T RIGHT MUN: FRANCONIA T

BANBURY DR
 (TWP)
 ALLENTOWN RD
 (SR1001 SEG 0130/0000) 0012/3534

003534 FT
 003534 FT
 003534 FT
 003534 FT
 003534 FT
 003534 FT



000000 FT

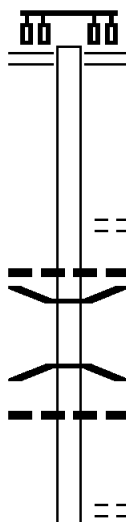
003534 FT
 7062/0000 LENGTH(AH 1823 BK 2274)
 003534 FT
 7052/0000 LENGTH(AH 2274 BK 2412)
 003534 FT
 7044/0000 LENGTH(AH 2412 BK 0645)
 003534 FT
 7042/0000 LENGTH(AH 0645 BK 2474)
 003534 FT
 7032/0000 LTH AH 002474 BK 000931
 003534 FT
 7022/0000 LTH AH 000931 BK 003534
 INTER-AHD ALLENTOWN RD
 (SR1001 SEG 0130/0000)
 0012/3534
 018 "DIA CIRC METAL
 LEN=0039 INSTALLED 1999

 0012/1322 015 "DIA CIRC METAL
 LEN=0030 INSTALLED 1999

 0012/0320 018 "DIA CIRC METAL
 LEN=0018 INSTALLED 1999
 000000 FT 2 0 46184 0 00 0000+00
 NC S O UDER RD
 SCHOOLHOUSE RD
 (SR1007 SEG 0010/3030)
 MFC BEGIN = E
 0012/0000 LENGTH(AH 3534 BK 0000)

EXTRACT DATE: 12/18/2023 ROADWAY MANAGEMENT SYSTEM PAGE NUMBER: 340
 PRINT DATE: 12/20/2023 SLD COUNTY/SR - ANNUAL PRINT COUNTY: MONTGOMERY
 DIR: B TOTAL LEN: 4.888 MI. DIST: 06-4 SR: 1004
 LEFT MUN: HATFIELD T RIGHT MUN: HATFIELD T

025810 FT



022070 FT

025810 FT BETHLEHEM PK
 (SR0309 SEG 0011/1424)
 (SR0309 SEG 0010/1412)
 0090/3740

0090/1921 INDEPENDENCE WY
 (TWP)
 030 " DIA CIRC CONCR
 0090/1590 LEN=0208 INSTALLED UNKN
 0090/1491 BMSSEN 46/1004/0090/1445
 0 0 00000 0 00 0000+00
 W BR. NESHAMINY CREEK
 0090/1445 BMSBG 46/1004/0090/1445
 024 " DIA CIR PLASTIC
 0090/0873 LEN=0036 INSTALLED UNKN

022070 FT 2 0 46046 0 00 0048+57
 CLYMER RD
 (TWP)

DIR: B TOTAL LEN: 4.888 MI. DIST: 06-4 SR: 1004
 LEFT MUN: HATFIELD T RIGHT MUN: HATFIELD T

ROAD NAME (TWP)	START	END	LENGTH	DESCRIPTION
SCHOOL RD (TWP)	0080/2512	==		0090/0000 LENGTH(AH 3740 BK 2860)
		==		MEREL DR (TWP)
		==		MOORE LN (TWP)
PEACH TREE LN (TWP)	0080/1517	==		
BRUSH HOLLOW RD (TWP)	0080/1136	==		
		---		036 " DIA CIRC METAL LENS=0040 INSTALLED UNKN
2 0 46046 0 00 0019+64 MAPLE AV (TWP)	019210 FT	0080/0000		0080/0350 019210 FT
		==		0080/0000 LENGTH(AH 2860 BK 1986)
		P		0070/1100 BMSBN 46/1004/0070/1018 BRIDGE POSTED (TONS)
		P		0070/1018 W. BR. NESHAMINY CREEK
		==		0070/0730 BMSBG 46/1004/0070/1018 LEAS WY (TWP)
		==		0070/0540 OLD ORVILLA RD (TWP)
		==		0070/0200 CONN FROM PARKING LOT (CONN)
		==		0070/0140 CONN TO PARKING LOT (CONN)
	017224 FT	==		0070/0140 017224 FT
				2 0 46046 0 00 0000+00 COWPATH RD (SR0463 SEG 0072/0000)
		==		0070/0000 LENGTH(AH 1986 BK 2518)
TARRINGTON WY (PRDR)	0060/1436	==		0060/1436 CABIN RD (TWP)
TARRINGTON WY (PRDR)	0060/0595	==		
	014706 FT	++++		0060/0197 (AAR 593005V)#TRKS 02
		+		0060/0197 014706 FT
		+		2 0 46047 0 00 0143+96 (APRA) HATFIELD LANSDAL SCHWAB RD (TWP)
		+		0060/0000 LENGTH(AH 2518 BK 3979)

POI

DIR: B TOTAL LEN: 4.888 MI. DIST: 06-4 SR: 1004
 LEFT MUN: HATFIELD T RIGHT MUN: HATFIELD T

Location	Segment ID	Length	Material	Status
WERNER RD (TWP)	0050/3531	0050/3965	036" DIA CIRC CONCR	LEN=0045 INSTALLED UNKN
		0050/2675	KOFFEL RD (T387)	
WEST LN (TWP)	0050/1771	0050/1645	095"H 36"W CON BOX CUL	LEN=0050 INSTALLED UNKN
LEON DR (TWP)	0050/1303	0050/1303	WYNDHAM WOODS WY (PRDR)	
		0050/0814	COVENTRY DR (TWP)	
	010727 FT	0050/0005	018" DIA CIRC METAL	LEN=0050 INSTALLED UNKN
		010727 FT	2 0 46047 0 00 0106+96	WOODSIDE AV (TWP)
		0050/0000	LENGTH(AH 3979 BK 3826)	
		0040/2865	018" DIA CIRC CONCR	LEN=0050 INSTALLED UNKN
		0040/2824	PARK AV (TWP)	
		0040/2148	WELSH RD (SR0063 SEG 0252/0000)	
		0040/2146	HATFIELD TOWAMENCIN T	
		0040/2132	018" DIA CIRC CONCR	LEN=0036 INSTALLED UNKN
		0040/1224	WEIKEL RD (T387)	
	006901 FT	0040/0660	018" DIA CIR PLASTIC	LEN=0035 INSTALLED UNKN
		006901 FT	2 0 46047 0 00 0068+40	VILLA RD ALLENTOWN RD (SR1001 SEG 0060/1197)

DIR: B TOTAL LEN: 4.888 MI. DIST: 06-4 SR: 1004
 LEFT MUN: TOWAMENCIN T RIGHT MUN: TOWAMENCIN T

AVALON WY
(TWP)

0030/1762



== ==



==

004529 FT

CARRIAGE WY
(T583)

0020/1519



==



==

002682 FT

KEELER RD
(T380)

0010/2254

==

==



==

CHESWOLD DR
(PRDR)

0010/0435

==



000000 FT

==

0040/0000 LENGTH(AH 3826 BK 2372)
 WESTHAMPTON WY
 (TWP)
 060 " DIA CIR PLASTIC
 LEN=0050 INSTALLED UNKN
 PICKWICK LN
 (T489)
 0030/1762
 0030/1350
 0030/1054
 004529 FT 2 0 46047 0 00 0045+39
 TOWAMENCIN B
 STRUCTURE LENGTH 13 FT
 BMSID 46/1004/0030/0000
 0030/0000 LENGTH(AH 2372 BK 1847)
 0020/1310 018 " DIA CIRC METAL
 LEN=0045 INSTALLED UNKN
 SAW MILL WY
 (T592)
 0020/0660
 002682 FT 2 0 46047 0 00 0026+85
 SNYDER RD
 (T379)
 0020/0000 LENGTH(AH 1847 BK 2682)
 0010/2645 036 " DIA CIRC METAL
 LEN=0030 INSTALLED UNKN
 0010/2545 018 " DIA CIRC METAL
 LEN=0045 INSTALLED UNKN
 MARK DR
 (T491)
 0010/1881 036 " DIA CIRC METAL
 LEN=0025 INSTALLED UNKN
 STEVEN LN
 (T490)
 0010/1335
 0010/0962
 0010/0029 018 " DIA CIRC METAL
 LEN=0044 INSTALLED UNKN
 000000 FT 2 0 46047 0 00 0000+00
 NC TR
 ROXEL RD
 SUMNEYTOWN PK
 (TWP)
 MFC BEGIN = D
 0010/0000 LENGTH(AH 2682 BK 0000)

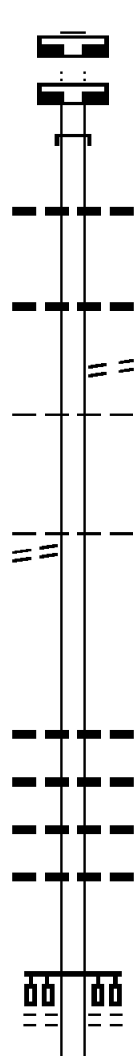
DIR: B TOTAL LEN: 2.242 MI. DIST: 06-4 SR: 1003
 LEFT MUN: FRANCONIA T RIGHT MUN: FRANCONIA T

TOWNSHIP LINE RD
 (T415)
 FRANCONIA
 HATFIELD T

011839 FT
 011839 FT

008428 FT
 0040/0000

004852 FT



011839 FT
 7050/0000 LENGTH(AH 2228 BK 0151)
 011839 FT
 7042/0000 LENGTH(AH 0151 BK 3411)
 INTER-AHD HATFIELD SOUDERTON PK
 0040/3411 (BORO)

0040/2583 015 "DIA CIRC METAL
 LEN=0043 INSTALLED UNKN

0040/1553 036 "DIA CIRC METAL
 LEN=0041 INSTALLED UNKN

0040/0778 TOWNSHIP LINE RD
 (T415)
 FRANCONIA
 0040/0685 HATFIELD T

008428 FT 2 0 46048 0 00 0084+14
 NC HATFIELD SOUDERTOWN PK
 0040/0000 LENGTH(AH 3411 BK 3576)

0030/1404 018 "DIA CIRC METAL
 LEN=0041 INSTALLED UNKN
 0030/0998 015 "DIA CIRC METAL
 LEN=0048 INSTALLED UNKN
 0030/0572 018 "DIA CIR PLASTIC
 LEN=0043 INSTALLED 2019
 012 "DIA CIRC METAL
 0030/0015 LEN=0046 INSTALLED UNKN
 004852 FT 2 0 46048 0 00 0048+50
 NC SOUDERTON PK
 BERGEY RD
 (TWP)

0030/0000 LENGTH(AH 3576 BK 2655)

DIR: B TOTAL LEN: 2.242 MI. DIST: 06-4 SR: 1003
 LEFT MUN: HATFIELD T RIGHT MUN: HATFIELD T

OVERBROOK RD
 (TWP)

0020/0939

MARKET ST
 (BORO)
 UNION ST
 (BORO)

0010/1961

FRETZ ST
 (BORO)

0010/1224

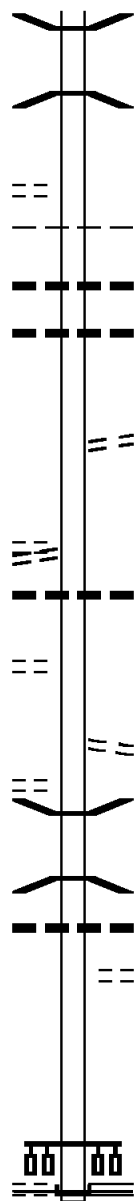
CHERRY ST
 (BORO)

0010/0838

000000 FT

MAIN ST
 (BORO)

0010/0000



0020/1903 BMS EN 46/1003/0020/1887
 0 0 00000 0 00 0000+00
 WEST BR NESHAMINY CREEK
 0020/1887 BMSBG 46/1003/0020/1887

HATFIELD
 HATFIELD BOROUGH B
 036 " DIA CIRC METAL
 0020/0610 LEN=0097 INSTALLED UNKN
 015 " DIA CIRC CONCR
 0020/0580 LEN=0029 INSTALLED UNKN
 002197 FT 2 0 46048 0 00 0022+00
 UNION ST
 (BORO)
 NC PENN ST
 0020/0000 LENGTH(AH 2655 BK 2197)

NC UNION ST
 018 " DIA CIRC METAL
 0010/1936 LEN=0061 INSTALLED UNKN

NC MARKET ST
 MARKET ST
 0010/1043 (BORO)

0010/0585 BMS EN 46/1003/0010/0558
 2 0 46048 0 00 0006+64
 BRANCH NESHAMINY CREEK

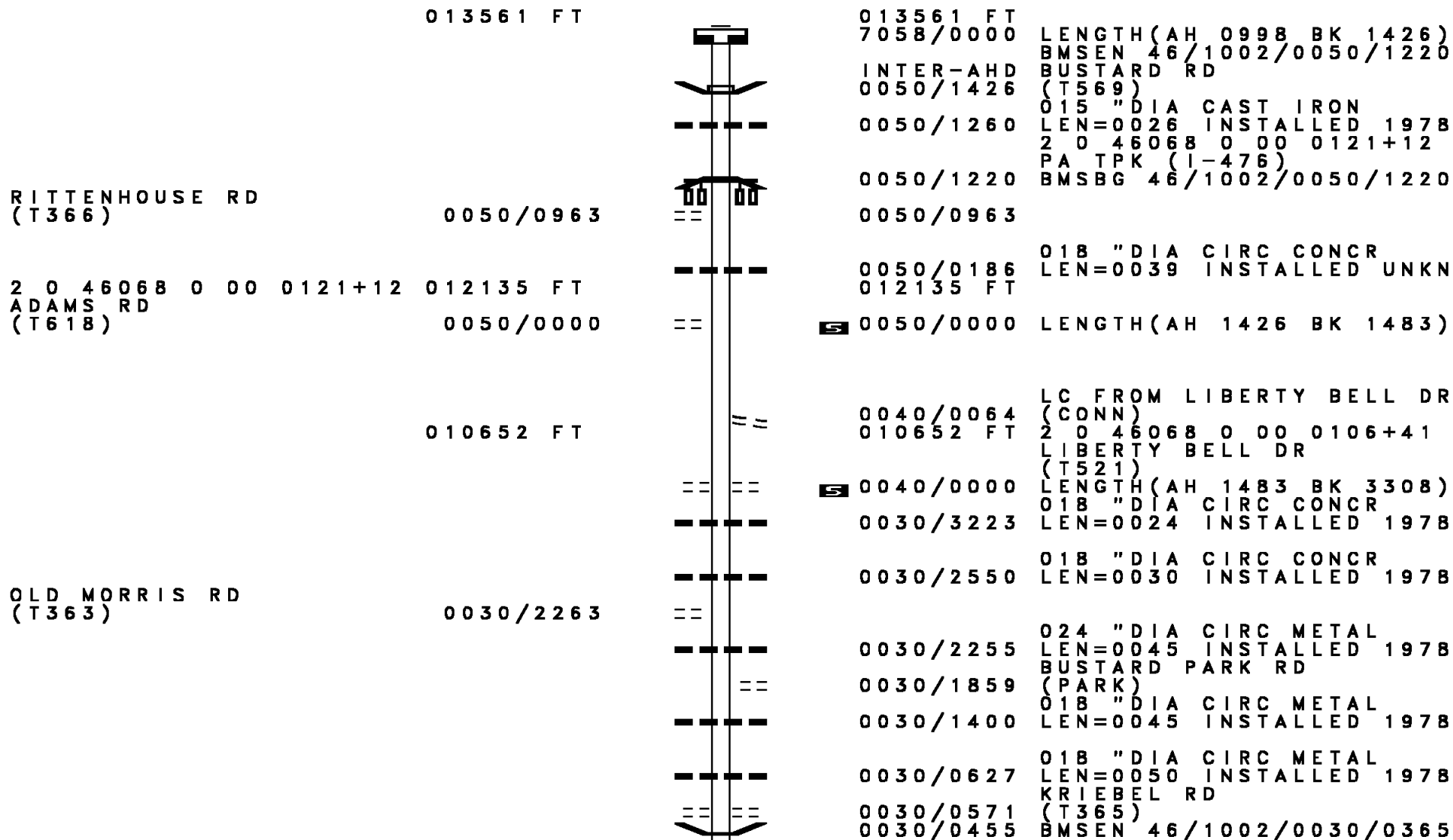
0010/0558 BMSBG 46/1003/0010/0558
 018 " DIA CIRC CONCR
 0010/0510 LEN=0031 INSTALLED UNKN
 ALLEY

0010/0174 (BORO)
 000000 FT 2 0 46048 0 00 0000+00
 NC BR ROAD ST

MAIN ST
 (SR0463 SEG 0052/0000)

INTER-BK BROAD ST
 (SR0463 SEG 0052/0000)
 MFC BEGIN = C
 0010/0000 LENGTH(AH 2197 BK 0000)

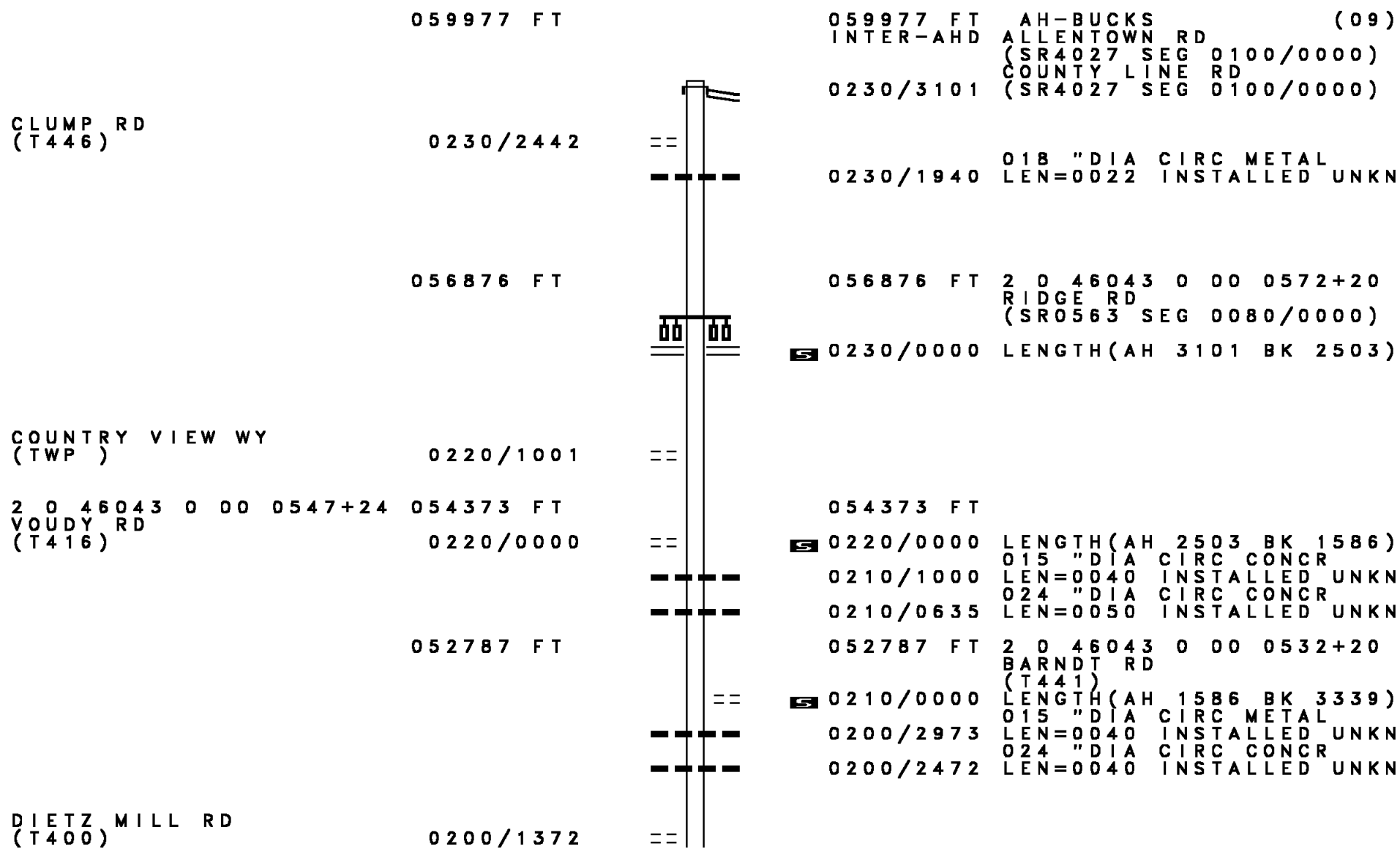
DIR: B TOTAL LEN: 2.568 MI. DIST: 06-4 SR: 1002
 LEFT MUN: TOWAMENCIN T RIGHT MUN: TOWAMENCIN T



DIR: B TOTAL LEN: 2.568 MI. DIST: 06-4 SR: 1002
 LEFT MUN: TOWAMENCIN T RIGHT MUN: TOWAMENCIN T

ROAD NAME	START	END	LENGTH	DESCRIPTION
	000000	000000	000000 FT	2 0 46068 0 00 0000+00 NC BU STARD RD SKIPPACK PK (SR0073 SEG 0300/0000)
	001000	001000	001000 FT	MFC BEGIN = D LENGTH(AH 1378 BK 0000)
	001015	001015	001015 FT	018 " DIA CIRC METAL LEN=0032 INSTALLED 1981
	001200	001200	001200 FT	018 " DIA CIRC METAL LEN=0035 INSTALLED 1981
	001205	001205	001205 FT	036 " DIA CIR PLASTIC LEN=0040 INSTALLED 2005
	001235	001235	001235 FT	018 " DIA CIRC METAL LEN=0030 INSTALLED 1978
	002000	002000	002000 FT	LENGTH(AH 2134 BK 3832)
	002038	002038	002038 FT	2 0 46068 0 00 0038+41 FISHER RD (T356)
	002040	002040	002040 FT	LEN=0040 INSTALLED 2019
	002076	002076	002076 FT	024 " DIA CIR PLASTIC LEN=0040 INSTALLED 2019
	002087	002087	002087 FT	024 " DIA CIR PLASTIC LEN=0040 INSTALLED 2019
	00201076	00201076	00201076 FT	WORCESTER T
	00201174	00201174	00201174 FT	SADDLE WOOD CT (TWP)
	00201609	00201609	00201609 FT	TOWAMENCIN
FISCHER'S PARK RD (PARK)	003000	003000	003000 FT	LENGTH(AH 3308 BK 2134)
	003000	003000	003000 FT	MORRIS RD (T362)
	003000	003000	003000 FT	2 0 46068 0 00 0073+65
	003000	003000	003000 FT	BMSBG 46/1002/0030/0365
	003000	003000	003000 FT	TOWAMENCIN CREEK
	003000	003000	003000 FT	0 0 00000 0 00 0000+00

DIR: N TOTAL LEN: 11.359 MI. DIST: 06-4 SR: 1001
 LEFT MUN: SALFORD T RIGHT MUN: SALFORD T



059977 FT

059977 FT AH-BUCKS (09)
 INTER-AHD ALLENTOWN RD
 (SR4027 SEG 0100/0000)
 COUNTY LINE RD
 (SR4027 SEG 0100/0000)

CLUMP RD
 (T446)

0230/2442

0230/1940 018 " DIA CIRC METAL
 LEN=0022 INSTALLED UNKN

056876 FT

056876 FT 2 0 46043 0 00 0572+20
 RIDGE RD
 (SR0563 SEG 0080/0000)

0230/0000 LENGTH(AH 3101 BK 2503)

COUNTRY VIEW WY
 (TWP)

0220/1001

2 0 46043 0 00 0547+24
 VOUDY RD
 (T416)

054373 FT

054373 FT
 0220/0000 LENGTH(AH 2503 BK 1586)
 015 " DIA CIRC CONCR
 0210/1000 LEN=0040 INSTALLED UNKN
 024 " DIA CIRC CONCR
 0210/0635 LEN=0050 INSTALLED UNKN

052787 FT

052787 FT 2 0 46043 0 00 0532+20
 BARNDT RD
 (T441)
 0210/0000 LENGTH(AH 1586 BK 3339)
 015 " DIA CIRC METAL
 0200/2973 LEN=0040 INSTALLED UNKN
 024 " DIA CIRC CONCR
 0200/2472 LEN=0040 INSTALLED UNKN

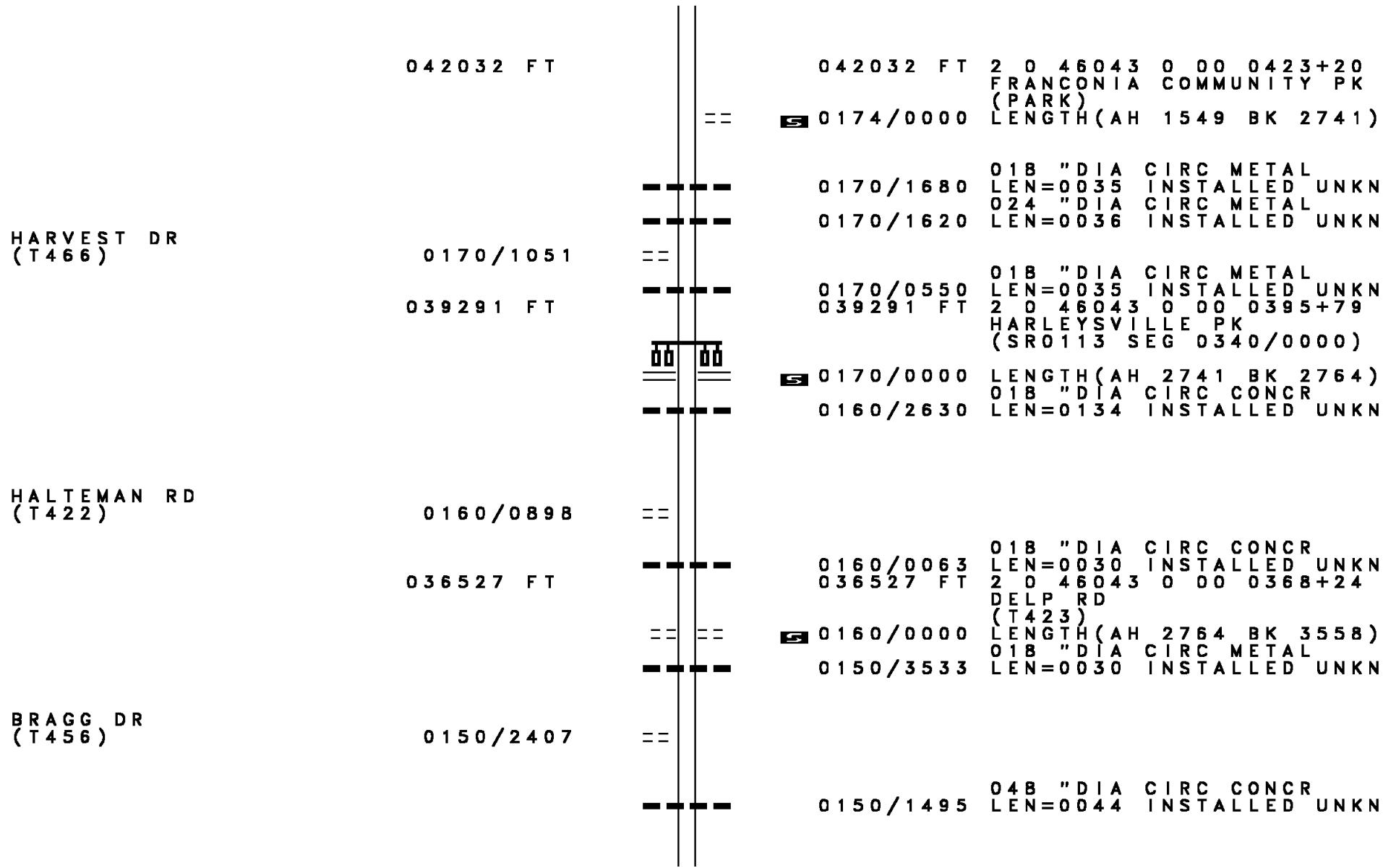
DIETZ MILL RD
 (T400)

0200/1372

DIR: N TOTAL LEN: 11.359 MI. DIST: 06-4 SR: 1001
 LEFT MUN: SALFORD T RIGHT MUN: SALFORD T

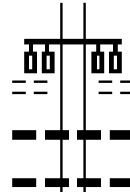
Stationing	Length (FT)	Notes
049448	0174	BMS EN 46/1001/0200/0000 018" DIA CIRC CONCR
049448	0119	LEN=0050 INSTALLED UNKN 2 0 46043 0 00 0497+26 PERKIOMEN BR
049448	0000	BMSBG 46/1001/0200/0000 SALFORD FRANCONIA T
0190	2474	5 0200/0000 LENGTH(AH 3339 BK 2566) GREEN HILL RD (T438)
0190	2104	024"H 00"W MULT CONCR LEN=0036 INSTALLED UNKN RISING SUN RD
0190	1720	(T418)
0190	1280	CREAMERY RD (SR1018 SEG 0050/2121)
046882	0000	5 0190/0000 LENGTH(AH 2566 BK 3301)
046882	2935	018" DIA CIRC METAL LEN=0032 INSTALLED UNKN
046882	2198	018" DIA CIR PLASTIC LEN=0040 INSTALLED 2004 MORWOOD RD
046882	2147	(SR1016 SEG 0030/0000)
046882	1363	018" DIA CIRC METAL LEN=0033 INSTALLED UNKN
046882	1187	024" DIA CIRC CONCR LEN=0050 INSTALLED UNKN
046882	0851	024" DIA CIRC METAL LEN=0060 INSTALLED UNKN
043581	0438	BMS EN 46/1001/0180/0409 2 0 46043 0 00 0442+90 INDIAN CREEK
043581	0409	BMSBG 46/1001/0180/0409 2 0 46043 0 00 0439+29 INDIAN CREEK RD
043581	0000	5 0180/0000 LENGTH(AH 3301 BK 1549)

DIR: N TOTAL LEN: 11.359 MI. DIST: 06-4 SR: 1001
 LEFT MUN: FRANCONIA T RIGHT MUN: FRANCONIA T



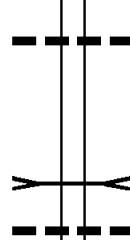
DIR: N TOTAL LEN: 11.359 MI. DIST: 06-4 SR: 1001
 LEFT MUN: FRANCONIA T RIGHT MUN: FRANCONIA T

2 0 46043 0 00 0332+54 032969 FT
 LOWER RD
 (T508) 0150/0000



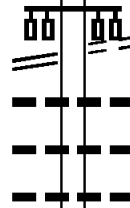
032969 FT LOWER RD
 (TBC)
 0150/0000 LENGTH(AH 3558 BK 2682)
 030 " DIA CIRC METAL
 0140/2245 LEN=0105 INSTALLED UNKN
 036 " DIA CIRC CONCR
 0140/1680 LEN=0042 INSTALLED UNKN

030287 FT



0140/0766 018 " DIA CIR PLASTIC
 LEN=0040 INSTALLED 2019
 030287 FT 2 0 46043 0 00 0305+58
 SKIPPACK CR
 STRUCTURE LENGTH 47 FT
 BMSID 46/1001/0140/0000
 0140/0000 LENGTH(AH 2682 BK 1324)
 024 " DIA CIRC CONCR
 0130/1080 LEN=0035 INSTALLED UNKN

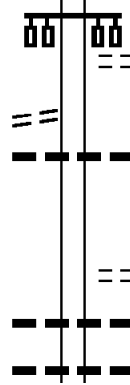
028963 FT



028963 FT 2 0 46043 0 00 0292+10
 BANBURY DR
 (T490)
 0130/0000 LENGTH(AH 1324 BK 3498)
 018 " DIA CIRC CONCR
 0120/3450 LEN=0035 INSTALLED UNKN
 018 " DIA CIRC CONCR
 0120/3400 LEN=0040 INSTALLED UNKN
 018 " DIA CIRC CONCR
 0120/3113 LEN=0035 INSTALLED UNKN

SOUDER RD
 (SR1005 SEG 0012/3534) 0130/0000

NICE RD
 (T420) 0120/2147



0120/2484 ELROY RD
 (T525)
 0120/1764 018 " DIA CIRC CONCR
 LEN=0036 INSTALLED UNKN
 0120/0541 MININGER RD
 (T419)
 018 " DIA CIRC CONCR
 0120/0046 LEN=0066 INSTALLED UNKN
 024 " DIA CIRC CONCR
 0120/0025 LEN=0040 INSTALLED UNKN

DIR: N TOTAL LEN: 11.359 MI. DIST: 06-4 SR: 1001
 LEFT MUN: FRANCONIA T RIGHT MUN: FRANCONIA T


2 0 46043 0 00 0255+05 025465 FT
 WAMBOLD RD
 (SR1008 SEG 0060/1674) 0120/0000

FROM 1008/0060 SH
 (CONN) 0110/2500

FRETZ RD
 (T405) 0110/0000

REINERT RD
 (T400) 0100/0000

LC TO SHOPPING CTR DR
 (CONN) 0090/1108



025465 FT
 5 0120/0000 LENGTH(AH 3498 BK 2640)
 024 " DIA CIRC CONCR
 0110/2640 LEN=0040 INSTALLED UNKN
 018 " DIA CIRC CONCR
 0110/2600 LEN=0066 INSTALLED UNKN
 0110/2443 FRANCONIA
 HATFIELD T
 BRANCH SKIPPACK CREEK
 STRUCTURE LENGTH 18 FT
 0110/1245 BMSID 46/1001/0110/1245
 036 "H 00 "W MULT METAL
 0110/1234 LEN=0040 INSTALLED UNKN
 015 " DIA CIR PLASTIC
 0110/0736 LEN=0040 INSTALLED UNKN
 0110/0097 HATFIELD
 TOWAMENCIN T
 022825 FT 2 0 46043 0 00 0231+10
 DERSTINE RD
 (T403)
 5 0110/0000 LENGTH(AH 2640 BK 1609)
 0100/0890 060 "H 48 "W CON BOX CUL
 LEN=0045 INSTALLED UNKN
 SKIPPACK
 STRUCTURE LENGTH 18 FT
 0100/0876 BMSID 46/1001/0100/0876
 021216 FT 2 0 46043 0 00 0214+87
 REINERT RD
 (T400)
 5 0100/0000 LENGTH(AH 1609 BK 2912)
 0090/1950 018 " DIA CIR PLASTIC
 LEN=0060 INSTALLED 2019
 0090/1808 BMSEN 46/1001/0090/1800
 2 0 46043 0 00 0192+15
 TRIB. OF SKIPPACK CREEK
 0090/1800 BMSBG 46/1001/0090/1800
 024 " DIA CIRC METAL
 0090/1363 LEN=0232 INSTALLED UNKN

DIR: N TOTAL LEN: 11.359 MI. DIST: 06-4 SR: 1001
 LEFT MUN: TOWAMENCIN T RIGHT MUN: TOWAMENCIN T

Location / Description	Segment ID	Length (FT)	Notes / Details
SHOPPING CENTER DR (PRDR)	0090/1020		THORNDALE DR (TWP)
LC FROM SHOPPING CTR DR (CONN)	0090/0902		
	018304 FT		036"H 00"W MULT METAL LEN=0040 INSTALLED UNKN
			2 0 46043 0 00 0185+61 FORTY FOOT RD (SR0063 SEG 0222/0000)
			5 0090/0000 LENGTH(AH 2912 BK 1612) 018 "DIA CIRC METAL LEN=0042 INSTALLED UNKN
			0080/1612
WALTON FARM SCHOOL DR (PRDR)	0080/0777		
	016692 FT		018 "DIA CIRC METAL LEN=0040 INSTALLED UNKN
			2 0 46043 0 00 0169+46 MILITIA DR (T607)
			5 0080/0000 LENGTH(AH 1612 BK 2633)
			MILITIA DR (T607)
			0070/1919
			0070/1788 LEN=0060 INSTALLED UNKN FIELDSTONE WY (T581)
			0070/1475
			0070/1164 BMSID 46/1001/0070/1154 2 0 46043 0 00 0154+84 TOWAMENCIN
KEELER RD (T380)	0070/1109		0070/1154 BMSBG 46/1001/0070/1154
			0070/0912 MUSKET CR (T568)
			0070/0010 060"H 48"W CON BOX CUL LEN=0030 INSTALLED UNKN
	014059 FT		2 0 46043 0 00 0136+72 TOWAMENCIN STRUCTURE LENGTH 16 FT BMSID 46/1001/0070/0000
			5 0070/0000 LENGTH(AH 2633 BK 1872) 018 "DIA CIRC CONCR
			0060/1720 LEN=0020 INSTALLED UNKN

DIR: N TOTAL LEN: 11.359 MI. DIST: 06-4 SR: 1001
 LEFT MUN: TOWAMENCIN T RIGHT MUN: TOWAMENCIN T

Street Name / Segment	Start Station	End Station	Length (FT)	Notes
TROXEL RD (SR1004 SEG 0040/0000)	0060/1197	0060/1537		018" DIA CIRC METAL LEN=0060 INSTALLED UNKN ORVILLA RD (SR1004 SEG 0040/0000)
		0060/0645		018" DIA CIRC CONCR LEN=0020 INSTALLED UNKN
	012187 FT	0060/0290		018" DIA CIRC CONCR LEN=0020 INSTALLED UNKN
		012187 FT		2 0 46043 0 00 0124+38 WEIKEL RD (T387)
		0060/0000		LENGTH(AH 1872 BK 3240)
		0050/2430		018" DIA CIRC METAL LEN=0040 INSTALLED UNKN WOODLAWN DR (T466)
ABBEY LN (T471)	0050/1855	0050/2256		
		0050/1674		CENTRAL DR (T474)
FINNEL DR (T460)	0050/1203	0050/0665		030" DIA CIRC CONCR LEN=0025 INSTALLED UNKN
NASH AV (T463)	0050/0412	0050/0366		018" DIA CIRC CONCR LEN=0292 INSTALLED UNKN FROM 0363/0250 SH
	008947 FT	0050/0112		(CONN) 2 0 46043 0 00 0091+94 VALLEY FORGE RD (SR0363 SEG 0250/0000)
VALLEY FORGE RD (SR0363 SEG 0250/0000) FROM 0363/0240 SH (CONN)	0050/0000	0050/0000		TOWAMENCIN UPPER GWYNEDD T LENGTH(AH 3240 BK 2915)
	0040/2744	0040/2110		018" DIA CIRC CONCR LEN=0048 INSTALLED UNKN ANNE'S CT (TWP)
		0040/1997		018" DIA CIRC CONCR LEN=0026 INSTALLED UNKN
BREEZEWOOD LN		0040/1605		

DIR: N TOTAL LEN: 11.359 MI. DIST: 06-4 SR: 1001
 LEFT MUN: UPPER GWYNEDD T RIGHT MUN: UPPER GWYNEDD T

Stationing / Description	Structure / Details	Length / Material	Notes
(TWP) 0040/1099	==		
	0040/0833	TOWAMENCIN STRUCTURE LENGTH 12 FT BMSID 46/1001/0040/0833	
	0040/0132	BMSID 46/1001/0040/0114 2 0 46043 0 00 0069+93	
2 0 46043 0 00 0069+93 006032 FT OXFORD CR (TWP)	0040/0114	BMSBG 46/1001/0040/0114 RIDGEVIEW DR	
	0040/0000	LENGTH(AH 2915 BK 2061) 018 " DIA CIRC METAL	
	0030/1968	LEN=0037 INSTALLED UNKN	
	0030/1254	024 " DIA CIRC CONCR LEN=0048 INSTALLED UNKN	
	0030/0885	GREEN ST (TWP)	
	0030/0403	TOWAMENCIN CRK STRUCTURE LENGTH 12 FT BMSID 46/1001/0030/0403	
	0030/0124	LC FROM BROAD ST (CONN)	
	0030/0025	018 " DIA CIRC CONCR LEN=0025 INSTALLED UNKN	
003971 FT	0030/0000	2 0 46043 0 00 0041+38 BROAD ST (TWP)	
BROAD ST (TWP)	0030/0000	LENGTH(AH 2061 BK 1756) 018 " DIA CIRC CONCR	
	0020/1700	LEN=0050 INSTALLED UNKN	
	0020/1640	018 " DIA CIRC METAL LEN=0115 INSTALLED UNKN	
LC FROM BROAD ST (CONN)	0020/1584		
	0020/1297	BRADFORD LN (TWP)	
	0020/1010	018 " DIA CIRC METAL LEN=0035 INSTALLED UNKN	
	0020/0695	018 " DIA CIRC METAL LEN=0062 INSTALLED UNKN	
	0020/0310	018 " DIA CIRC CONCR LEN=0040 INSTALLED UNKN	
KINGSLEY HALL DR (TWP)	0020/0280		
	0020/0100	018 " DIA CIRC METAL LEN=0020 INSTALLED UNKN	
002215 FT	002215 FT	2 0 46043 0 00 0023+98 DAWN DR	

EXTRACT DATE: 12/18/2023
PRINT DATE: 12/20/2023

ROADWAY MANAGEMENT SYSTEM
SLD COUNTY/SR - ANNUAL PRINT

PAGE NUMBER: 324
COUNTY: MONTGOMERY

DIR: N TOTAL LEN: 11.359 MI.
LEFT MUN: UPPER GWYNEDD T

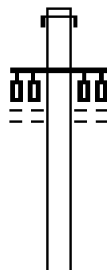
DIST: 06-4 SR: 1001
RIGHT MUN: UPPER GWYNEDD T

Stationing	Description	Material	Length	Notes
0011/2025	CANTERBURY DR	018 "DIA CIRC CONCR	0050	INSTALLED UNKN
0011/1980		018 "DIA CIRC CONCR	0085	INSTALLED UNKN
0011/1865		018 "DIA CIRC CONCR	0050	INSTALLED UNKN
0011/1652	PROVIDENCE LN	018 "DIA CIRC CONCR	0050	INSTALLED UNKN
0011/1370	OLD ALLENTOWN RD	018 "DIA CIRC CONCR	0050	INSTALLED UNKN
0011/1211		024 "DIA CIR PLASTIC	0050	INSTALLED UNKN
0011/0830		018 "DIA CIR PLASTIC	0048	INSTALLED UNKN
0011/0770		018 "DIA CIR PLASTIC	0041	INSTALLED UNKN
0011/0630		018 "DIA CIRC CONCR	0030	INSTALLED UNKN
0011/0370		024 "DIA CIR PLASTIC	0018	INSTALLED UNKN
0011/0025	SUMNEYTOWN PK	018 "DIA CIRC CONCR	0025	INSTALLED UNKN
0011/0000				

EXTRACT DATE: 12/18/2023 ROADWAY MANAGEMENT SYSTEM PAGE NUMBER: 323
PRINT DATE: 12/20/2023 SLD COUNTY/SR - ANNUAL PRINT COUNTY: MONTGOMERY

DIR: N TOTAL LEN: 15.382 MI. DIST: 06-4 SR: 663
LEFT MUN: UPPER HANOVER T RIGHT MUN: UPPER HANOVER T

081215 FT



081199 FT AH-BUCKS (09)
INTER-AHD JOHN FRIES HW
0374/2280 (SR0663 SEG 0010/0000)

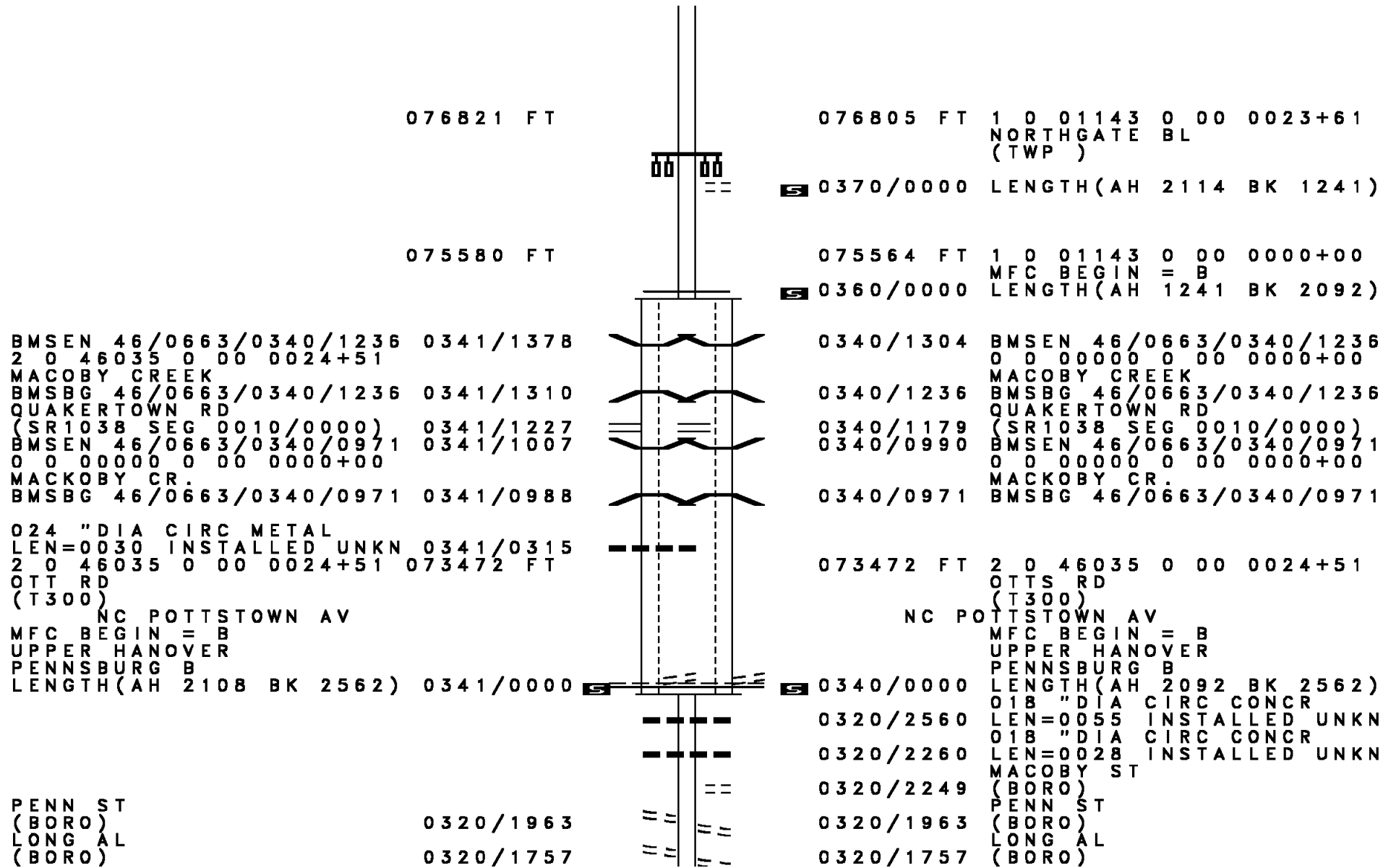
GERYVILLE PK
(CNTY)

0374/1531

078935 FT

078919 FT 0 0 00000 0 00 0000+00
0374/0000 LENGTH(AH 2280 BK 2114)

DIR: N TOTAL LEN: 15.382 MI. DIST: 06-4 SR: 663
 LEFT MUN: UPPER HANOVER T RIGHT MUN: UPPER HANOVER T



076805 FT 1 0 01143 0 00 0023+61
 NORTHGATE BL
 (TWP)

0370/0000 LENGTH(AH 2114 BK 1241)

075564 FT 1 0 01143 0 00 0000+00
 MFC BEGIN = B
 0360/0000 LENGTH(AH 1241 BK 2092)

0340/1304 BMS EN 46/0663/0340/1236
 0 0 00000 0 00 0000+00
 MACOBY CREEK
 0340/1236 BMSBG 46/0663/0340/1236
 QUAKERTOWN RD
 (SR1038 SEG 0010/0000) 0340/1179
 0340/0990 BMS EN 46/0663/0340/0971
 0 0 00000 0 00 0000+00
 MACKOBY CR.
 0340/0971 BMSBG 46/0663/0340/0971

073472 FT 2 0 46035 0 00 0024+51
 OTT RD
 (T300)
 NC POTTSTOWN AV
 MFC BEGIN = B
 UPPER HANOVER
 PENNSBURG B
 LENGTH(AH 2092 BK 2562) 0340/0000
 018 " DIA CIRC CONCR
 LEN=0055 INSTALLED UNKN
 018 " DIA CIRC CONCR
 LEN=0028 INSTALLED UNKN
 MACOBY ST
 (BORO)
 PENN ST
 (BORO)
 LONG AL
 (BORO)

0320/2560
 0320/2260
 0320/2249
 0320/1963
 0320/1757

DIR: N TOTAL LEN: 15.382 MI. DIST: 06-4 SR: 663
 LEFT MUN: PENNSBURG B RIGHT MUN: PENNSBURG B

TO 0029/0500 SH
 (CONN) 0320/1576

MAIN ST
 (SR0029 SEG 0500/0000) 0320/1483
 FOURTH ST
 (BORO) 0320/1456

DOTTS ST
 (BORO) 0320/0998

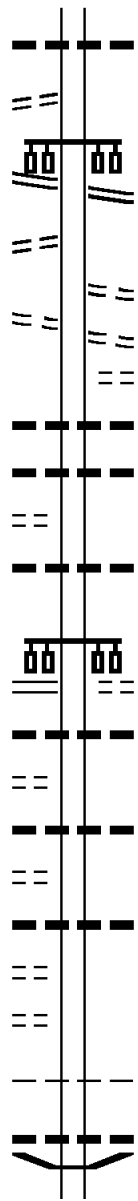
RAILROAD ST
 (BORO) 0320/0314

SEMINARY ST
 (SR1031 SEG 0010/0000) 0320/0000

SILK AL
 (BORO) 0300/3154

WASHINGTON ST
 (BORO) 0300/2930

JACKSON ST
 (BORO) 0300/2481
 PERKIOMEN AV
 (T236) 0300/2256



0320/1677 018 "DIA CIRC CONCR
 LEN=0030 INSTALLED UNKN

NC QUAKERTOWN AV

0320/1483 MAIN ST
 (SR0029 SEG 0500/0000)

0320/1221 WEST SIDE AL
 (BORO)
 0320/0998 DOTTS ST
 (BORO)
 0320/0756 GREEN AL
 (BORO)
 0320/0724 018 "DIA CIRC CONCR
 LEN=0028 INSTALLED UNKN
 024 "DIA CIRC CONCR
 0320/0354 LEN=0026 INSTALLED UNKN

0320/0048 024 "DIA CAST IRON
 LEN=0040 INSTALLED UNKN
 070910 FT 2 0 46035 0 00 0000+00
 SEMINARY ST
 (BORO)

0320/0000 LENGTH(AH 2562 BK 3377)
 018 "DIA CIRC CONCR
 0300/3196 LEN=0040 INSTALLED UNKN

0300/2970 018 "DIA CIRC CONCR
 LEN=0035 INSTALLED UNKN

0300/2520 036 "DIA CIRC CONCR
 LEN=0045 INSTALLED UNKN

NC POTTSTOWN AV
 PENNSBURG
 0300/2221 UPPER HANOVER T
 018 "DIA CIRC METAL
 0300/1880 LEN=0035 INSTALLED 1910
 0300/1702 BMSSEN 46/0663/0300/1684
 0 0 00000 0 00 0000+00

DIR: N TOTAL LEN: 15.382 MI. DIST: 06-4 SR: 663
 LEFT MUN: UPPER HANOVER T RIGHT MUN: UPPER HANOVER T

SCHOOLHOUSE RD
 (T233)

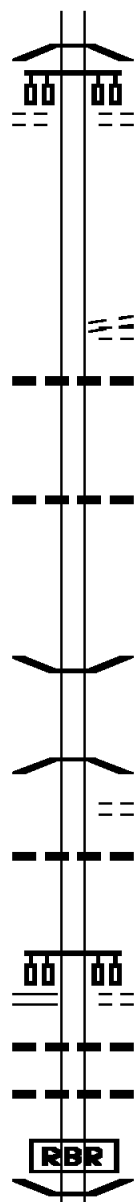
0300/1434

067533 FT

063714 FT

062467 FT

KUTZTOWN RD
 (SR1033 SEG 0010/0000) 0280/0000



0300/1684 PERKIOMEN CR
 BMSBG 46/0663/0300/1684
 MONTGOMERY AV
 (T315)

0300/1434

067533 FT 1 1 00721 0 00 0030+86
 OAK RD
 (T316)
 MAPLE LN
 (T333)

0300/0000 LENGTH(AH 3377 BK 3819)
 0290/3605 024 " DIA CIRC METAL
 LEN=0030 INSTALLED UNKN

0290/2401 036 " DIA CIRC CONCR
 LEN=0040 INSTALLED 1910

0290/0189 BMSBG 46/0663/0290/0000
 063714 FT 1 1 00721 0 00 0012+37
 PERKIOMEN CR

0290/0000 LENGTH(AH 3819 BK 1247)
 KLINERD RD
 (T329)

0280/0741 024 " DIA CIRC METAL
 0280/0690 LEN=0055 INSTALLED UNKN

062467 FT 1 1 00721 0 00 0000+00
 KNIGHT RD
 (CNTY)

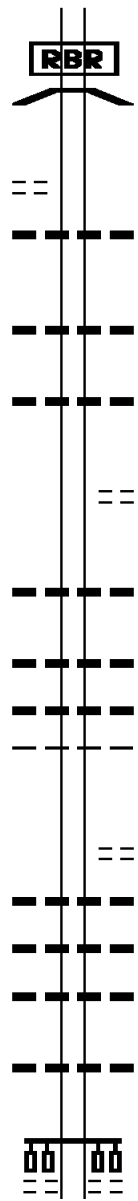
0280/0000 LENGTH(AH 1247 BK 1896)
 018 " DIA CIRC CONCR
 LEN=0030 INSTALLED UNKN

0270/1595 024 " DIA CIRC CONCR
 0270/1270 LEN=0032 INSTALLED UNKN

0270/0976 BMSBG 46/0663/0270/0894

DIR: N TOTAL LEN: 15.382 MI. DIST: 06-4 SR: 663
 LEFT MUN: UPPER HANOVER T RIGHT MUN: UPPER HANOVER T

1 1 05462 0 00 0234+31 060571 FT
 WILD RUN RD
 (T243) 0270/0000



058417 FT

055981 FT

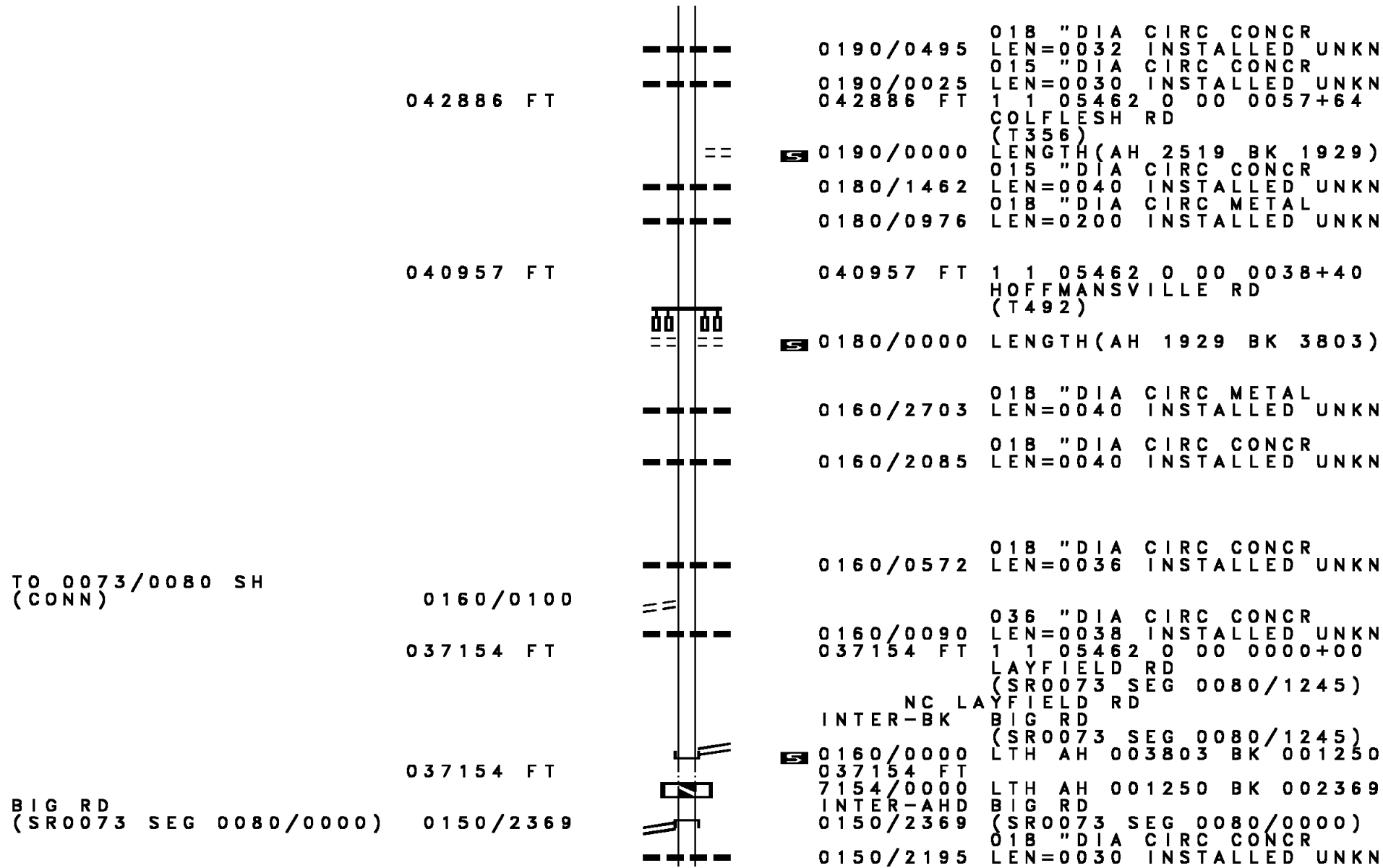
054113 FT

0 0 00000 0 00 0000+00
 P3
 W BRANCH PERKIOMEN CR
 BMSBG 46/0663/0270/0894
 0270/0894
 060571 FT
 S 0270/0000 LENGTH(AH 1896 BK 2154)
 0260/1648 024 "DIA CIRC CONCR
 LEN=0045 INSTALLED UNKN
 0260/0663 018 "DIA CIRC CONCR
 LEN=0038 INSTALLED UNKN
 0260/0022 018 "DIA CIRC CONCR
 058417 FT 1 1 05462 0 00 0212+75
 KINGS RD
 (T326)
 S 0260/0000 LENGTH(AH 2154 BK 2436)
 0250/1507 018 "DIA CIRC CONCR
 LEN=0035 INSTALLED UNKN
 0250/0696 018 "DIA CIRC METAL
 LEN=0035 INSTALLED UNKN
 0250/0385 015 "DIA CIRC METAL
 LEN=0040 INSTALLED UNKN
 UPPER HANOVER
 NEW HANOVER T
 055981 FT 1 1 05462 0 00 0188+90
 PRIVATE DR
 (PRDR)
 S 0250/0000 LENGTH(AH 2436 BK 1868)
 0240/1851 018 "DIA CIRC CONCR
 LEN=0040 INSTALLED UNKN
 0240/1382 018 "DIA CIRC CONCR
 LEN=0050 INSTALLED UNKN
 036"H 24"W CON BOX CUL
 0240/1010 LEN=0030 INSTALLED UNKN
 0240/0213 024 "DIA CIRC CONCR
 054113 FT 1 1 05462 0 00 0169+80
 HILL RD
 (T491)
 S 0240/0000 LENGTH(AH 1868 BK 2132)

DIR: N TOTAL LEN: 15.382 MI. DIST: 06-4 SR: 663
 LEFT MUN: NEW HANOVER T RIGHT MUN: NEW HANOVER T

	0224/1766	018 " DIA CIRC METAL LEN=0045 INSTALLED UNKN
	0224/1188	018 " DIA CIRC METAL LEN=0110 INSTALLED UNKN
051981 FT	051981 FT	0 0 00000 0 00 0000+00
	0224/0000	LENGTH(AH 2132 BK 2379) 018 " DIA CIRC CONCR
	0220/2375	LEN=0010 INSTALLED UNKN
	0220/1850	018 " DIA CIRC CONCR LEN=0040 INSTALLED UNKN
	0220/1060	018 " DIA CIRC CONCR LEN=0045 INSTALLED UNKN
	0220/0520	018 " DIA CIRC CONCR LEN=0040 INSTALLED UNKN
049602 FT	049602 FT	1 1 05462 0 00 0124+82 DEEP CREEK RD (T372)
	0220/0000	LENGTH(AH 2379 BK 2207)
	0210/1294	015 " DIA CIRC CONCR LEN=0045 INSTALLED UNKN
	0210/0746	018 " DIA CIRC CONCR LEN=0047 INSTALLED UNKN
047395 FT	047395 FT	BMS EN 46/0663/0210/0000 1 1 05462 0 00 0102+71 DEEP CREEK
	0210/0000	BMSBG 46/0663/0210/0000 LENGTH(AH 2207 BK 1990) UNKNOWN RD
	0200/1624	(TWP)
	0200/1433	018 " DIA CIRC CONCR LEN=0035 INSTALLED UNKN
	0200/0961	036 " DIA CIRC CONCR LEN=0035 INSTALLED UNKN
045405 FT	045405 FT	1 1 05462 0 00 0082+89 LITTLE RD (T490)
	0200/0000	LENGTH(AH 1990 BK 2519)
	0190/2043	018 " DIA CIRC CONCR LEN=0040 INSTALLED UNKN
	0190/1205	018 " DIA CIRC CONCR LEN=0040 INSTALLED UNKN

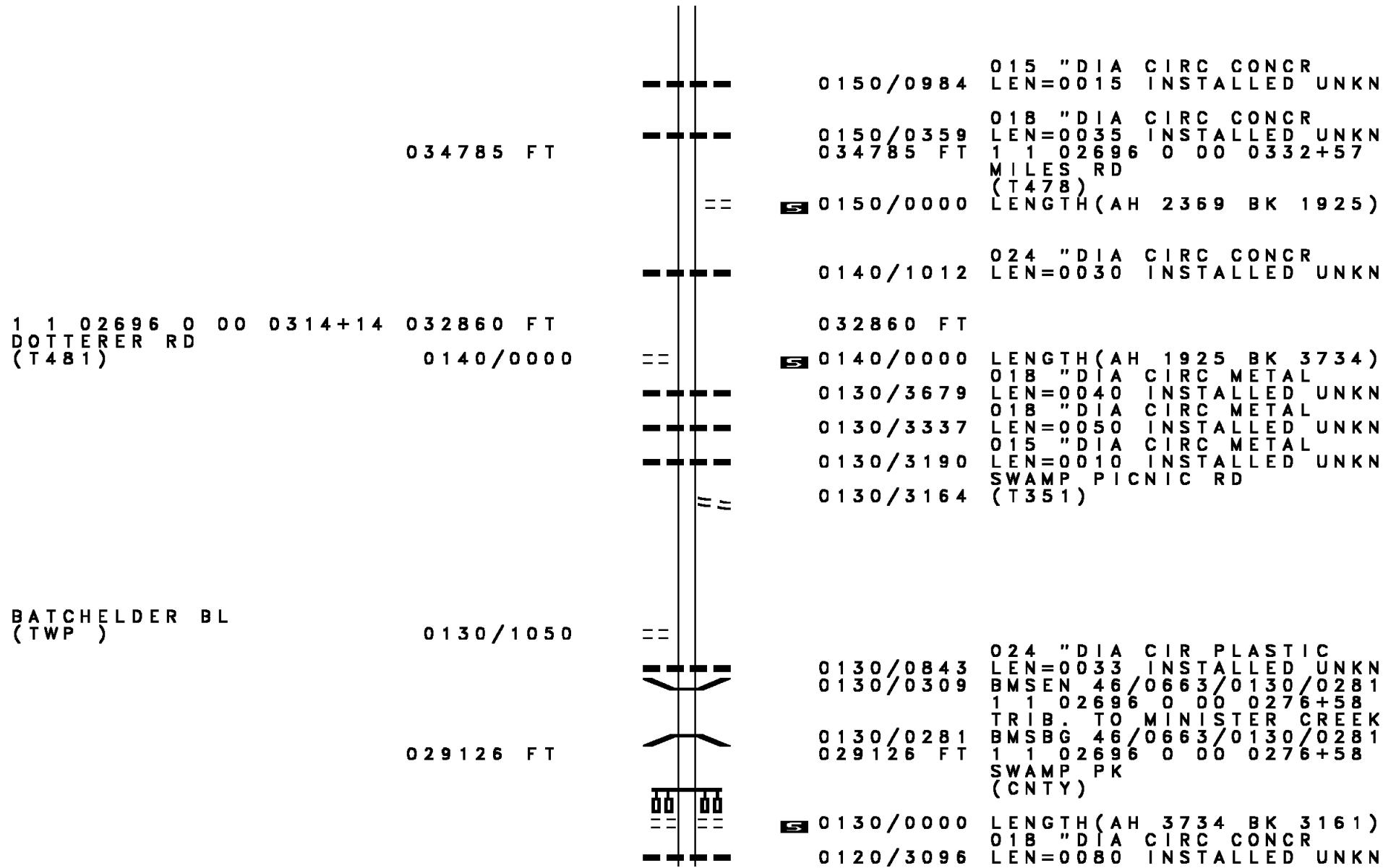
DIR: N TOTAL LEN: 15.382 MI. DIST: 06-4 SR: 663
 LEFT MUN: NEW HANOVER T RIGHT MUN: NEW HANOVER T



TO 0073/0080 SH
(CONN)

BIG RD
(SR0073 SEG 0080/0000)

DIR: N TOTAL LEN: 15.382 MI. DIST: 06-4 SR: 663
 LEFT MUN: NEW HANOVER T RIGHT MUN: NEW HANOVER T



034785 FT

1 1 02696 0 00 0314+14 032860 FT
 DOTTERER RD
 (T481)

BATCHELDER BL
 (TWP)

029126 FT

0150/0984 015 "DIA CIRC CONCR
 LEN=0015 INSTALLED UNKN

0150/0359 018 "DIA CIRC CONCR
 034785 FT LEN=0035 INSTALLED UNKN
 1 1 02696 0 00 0332+57
 MILES RD
 (T478)

0150/0000 LENGTH(AH 2369 BK 1925)

0140/1012 024 "DIA CIRC CONCR
 LEN=0030 INSTALLED UNKN

032860 FT

0140/0000 LENGTH(AH 1925 BK 3734)

0130/3679 018 "DIA CIRC METAL
 LEN=0040 INSTALLED UNKN

0130/3337 018 "DIA CIRC METAL
 LEN=0050 INSTALLED UNKN

0130/3190 015 "DIA CIRC METAL
 LEN=0010 INSTALLED UNKN

0130/3164 SWAMP PICNIC RD
 (T351)

0130/1050

0130/0843 024 "DIA CIR PLASTIC
 0130/0309 LEN=0033 INSTALLED UNKN
 BMSSEN 46/0663/0130/0281
 1 1 02696 0 00 0276+58
 TRIB. TO MINISTER CREEK

0130/0281 BMSBG 46/0663/0130/0281
 029126 FT 1 1 02696 0 00 0276+58
 SWAMP PK
 (CNTY)

0130/0000 LENGTH(AH 3734 BK 3161)

0120/3096 018 "DIA CIRC CONCR
 LEN=0080 INSTALLED UNKN

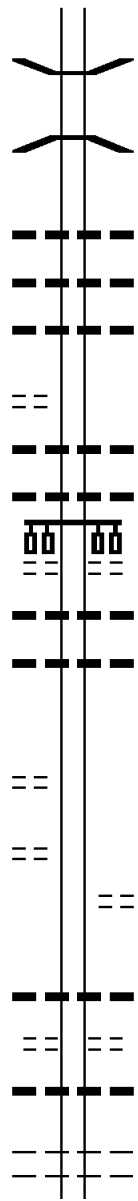
EXTRACT DATE: 12/18/2023
PRINT DATE: 12/20/2023

ROADWAY MANAGEMENT SYSTEM
SLD COUNTY/SR - ANNUAL PRINT

PAGE NUMBER: 315
COUNTY: MONTGOMERY

DIR: N TOTAL LEN: 15.382 MI.
LEFT MUN: NEW HANOVER T

DIST: 06-4 SR: 663
RIGHT MUN: NEW HANOVER T



1 1 02696 0 00 0244+82 025965 FT
KLEMAN RD
(T349) 0120/0000

GRANDVIEW AV
(TWP) 0110/0163
1 1 02696 0 00 0217+48 023058 FT
MOYER RD
(T493) 0110/0000

0120/2032 BMS EN 46/0663/0120/1989
1 1 02696 0 00 0264+81
MINISTER CREEK
0120/1989 BMSBG 46/0663/0120/1989

0120/0828 018 " DIA CIRC METAL
LEN=0030 INSTALLED UNKN
024 " DIA CIRC CONCR
0120/0275 LEN=0032 INSTALLED UNKN
018 " DIA CIRC CONCR
0120/0270 LEN=0212 INSTALLED UNKN
025965 FT
0120/0000 LENGTH(AH 3161 BK 2907)
015 " DIA CIRC CONCR
0110/2470 LEN=0100 INSTALLED UNKN
015 " DIA CIRC CONCR
0110/2457 LEN=0060 INSTALLED UNKN
BUCHERT RD
(T346)
0110/1930 018 " DIA CIRC METAL
0110/1910 LEN=0020 INSTALLED UNKN
018 " DIA CIRC CONCR
0110/1465 LEN=0040 INSTALLED UNKN

023058 FT
0110/0000 LENGTH(AH 2907 BK 2939)
ANTHONY DR
(T547)
0100/2690

0100/1540 018 " DIA CIR PLASTIC
LEN=0010 INSTALLED UNKN
LOMARA DR
(T542)
0100/1290 018 " DIA CIR PLASTIC
LEN=0010 INSTALLED UNKN
0100/1185
0100/0564 NEW HANOVER
LOWER POTTS GROVE T
LOWER POTTS GROVE

DIR: N TOTAL LEN: 15.382 MI. DIST: 06-4 SR: 663
 LEFT MUN: LOWER POTTS GROVE T RIGHT MUN: LOWER POTTS GROVE T

MOCK RD
(TWP)

0100/0246
020119 FT

ORLANDO RD
(TWP)

0090/0000

CONTINENTAL DR
(TWP)

0070/1773

NESTER DR
(TWP)

0070/0889

013671 FT

0100/0281	UPPER POTTS GROVE T
018 "DIA CIRC CONCR	
0100/0280	LEN=0030 INSTALLED UNKN
020119 FT	1 1 02696 0 00 0186+63
	BLIEM RD
0100/0000	(SR4027 SEG 0080/3400)
	LENGTH(AH 2939 BK 1791)
0090/1737	018 "DIA CIRC CONCR
	LEN=0040 INSTALLED UNKN
0090/1236	018 "DIA CIRC CONCR
	LEN=0060 INSTALLED UNKN
0090/0848	UPPER POTTS GROVE
	LOWER POTTS GROVE T
0090/0030	018 "DIA CIRC CONCR
018328 FT	LEN=0030 INSTALLED UNKN
	1 1 02696 0 00 0168+73
	018 "DIA CIRC CONCR
	LEN=0010 INSTALLED UNKN
	KEIM ST
0090/0000	(SR4034 SEG 0030/3785)
	LENGTH(AH 1791 BK 2275)
0080/2258	018 "DIA CIR PLASTIC
	LEN=0050 INSTALLED UNKN
016053 FT	016053 FT 1 1 02696 0 00 0139+10
	WHITE PINE LN
	(TWP)
0080/0000	LENGTH(AH 2275 BK 2382)
0070/1310	018 "DIA CIR PLASTIC
	LEN=0040 INSTALLED UNKN
0070/0874	015 "DIA CIRC CONCR
	LEN=0030 INSTALLED UNKN
013671 FT	013671 FT 1 1 02696 0 00 0122+28
	KAUFMAN RD
	(TWP)
	LOWER POTTS GROVE

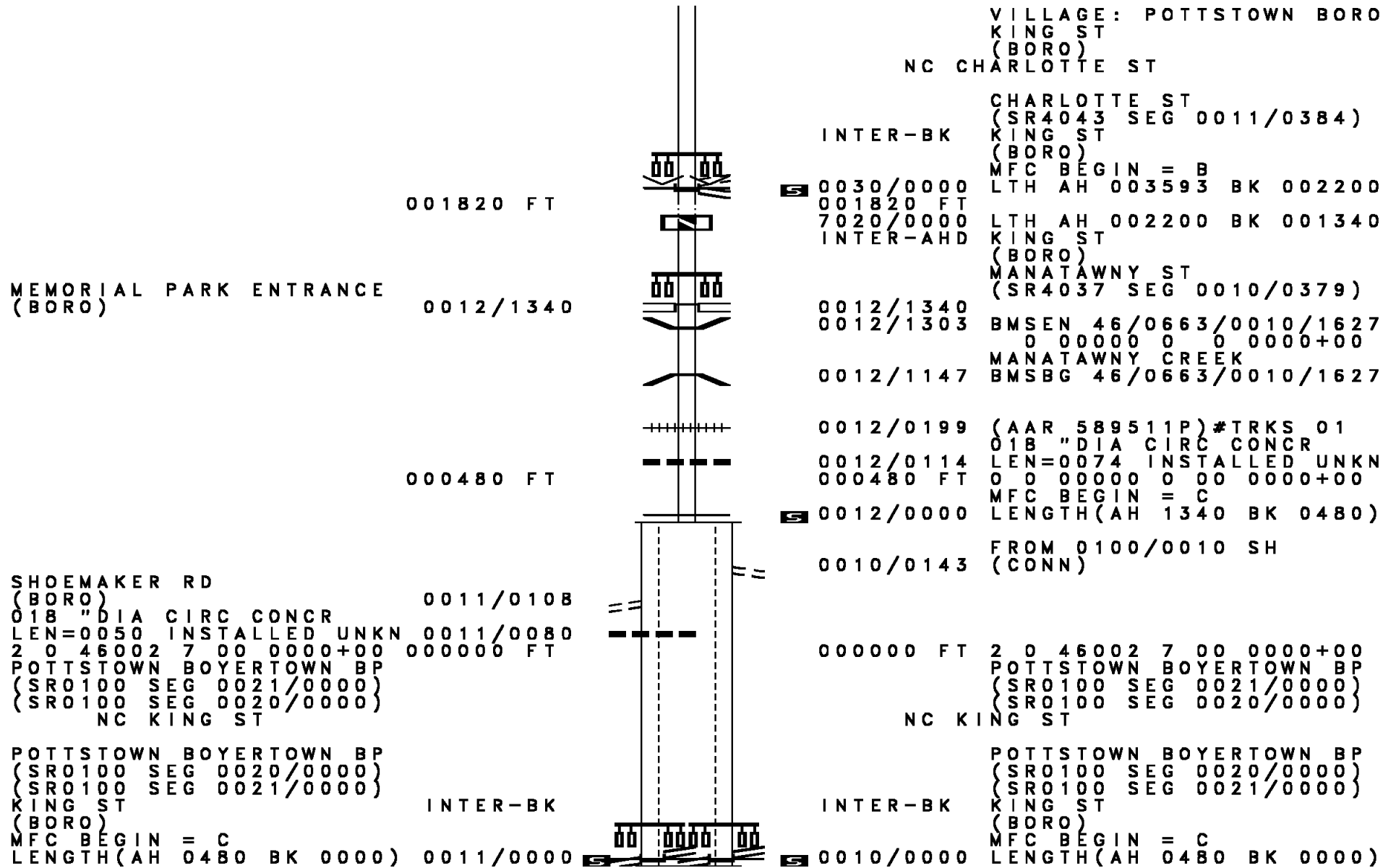
DIR: N TOTAL LEN: 15.382 MI. DIST: 06-4 SR: 663
 LEFT MUN: LOWER POTTS GROVE T RIGHT MUN: LOWER POTTS GROVE T

Street Name	Segment	Length	Notes
MAUGERS MILL RD (SR4033 SEG 0010/0000)	0070/0000		UPPER POTTS GROVE T LENGTH(AH 2382 BK 3287)
ORLANDO RD (TWP)	0060/1913	0060/2160	018 "DIA CIRC CONCR LEN=0032 INSTALLED UNKN SCHOOL LN (TWP)
		0060/1158	018 "DIA CIRC CONCR LEN=0030 INSTALLED UNKN BMS EN 46/0663/0060/1106 1 1 02696 0 00 0100+40 SPROGELS RUN
GLENDALE AV (TWP)	0060/1072	0060/1106	BMSBG 46/0663/0060/1106
NORTH ST (TWP)	0060/0595	0060/0940	UPPER POTTS GROVE LOWER POTTS GROVE T
		0060/0490	018 "DIA CIRC METAL LEN=0230 INSTALLED UNKN MERVINE ST (SR4029 SEG 0040/3663)
1 1 02696 0 00 0089+20 MERVINE ST (BORO)	010384 FT 0060/0000	010384 FT	LOWER POTTS GROVE POTTSTOWN B LENGTH(AH 3287 BK 2295) MASTER ST (BORO)
		0050/1739	MINERAL ST (BORO)
MAPLEWOOD DR (BORO)	0050/1086	0050/1260	(BORO)
		0050/0671	GRACE ST (BORO)
LEE AV (BORO)	0050/0255 008089 FT	008089 FT	1 1 02696 0 00 0066+34 PROSPECT ST (BORO)
		0050/0000	LENGTH(AH 2295 BK 2676)
		0040/2329	018 "DIA CIRC CONCR LEN=0030 INSTALLED UNKN DIAMOND ST (BORO)
WILSON ST		0040/2306	WILSON ST (BORO)

DIR: N TOTAL LEN: 15.382 MI. DIST: 06-4 SR: 663
 LEFT MUN: POTTSTOWN B RIGHT MUN: POTTSTOWN B

Segment	Start	End	Notes
(BORO)	0040/1727	0040/1727	
GAY ST (BORO)	0040/1043	0040/1402	ST JOHN ST (BORO)
		0040/0702	NIGHTINGALE ST (BORO)
005413 FT		0040/0032	018" DIA CIRC CONCR LEN=0026 INSTALLED UNKN 1 1 02696 0 00 0039+69
		005413 FT	EAST ST (BORO)
WEST ST (BORO)	0030/3031	0040/0000	LENGTH (AH 2676 BK 3593) WEST ST (BORO)
		0030/3071	(BORO)
		0030/2683	OAK ST (BORO)
		0030/2090	JEFFERSON AV (BORO)
		0030/1685	LINCOLN AV (BORO)
THIRD ST (BORO) GROWS AL (BORO)	0030/1325		
	0030/1218		
		0030/1058	BEECH ST (BORO)
		0030/0885	UNION AL (BORO)
		0030/0738	018" DIA CIRC CONCR LEN=0222 INSTALLED UNKN
		0030/0710	WALNUT ST (BORO)
		0030/0534	ROWAN AL (BORO)
		0030/0380	018" DIA CIRC CONCR LEN=0035 INSTALLED UNKN
		0030/0356	CHESTNUT ST (BORO)
		0030/0178	LESCHER AL (BORO)
001820 FT		0030/0040	015" DIA CIRC CONCR LEN=0045 INSTALLED UNKN 1 1 02696 0 00 0003+83
		001820 FT	

DIR: N TOTAL LEN: 15.382 MI. DIST: 06-4 SR: 663
 LEFT MUN: POTTSTOWN B RIGHT MUN: POTTSTOWN B



SHOEMAKER RD
 (BORO) 0011/0108
 018 "DIA CIRC CONCR 0011/0080
 LEN=0050 INSTALLED UNKN 000000 FT
 2 0 46002 7 00 0000+00
 POTTSTOWN BOYERTOWN BP
 (SR0100 SEG 0021/0000)
 (SR0100 SEG 0020/0000)
 NC KING ST

POTTSTOWN BOYERTOWN BP
 (SR0100 SEG 0020/0000)
 (SR0100 SEG 0021/0000)
 INTER-BK
 KING ST
 (BORO)
 MFC BEGIN = C
 LENGTH(AH 0480 BK 0000) 0011/0000

VILLAGE: POTTSTOWN BORO
 KING ST
 (BORO)
 NC CHARLOTTE ST
 CHARLOTTE ST
 (SR4043 SEG 0011/0384)
 INTER-BK
 KING ST
 (BORO)
 MFC BEGIN = B
 LTH AH 003593 BK 002200
 001820 FT
 7020/0000
 LTH AH 002200 BK 001340
 INTER-AHD
 KING ST
 (BORO)
 MANATAWNY ST
 (SR4037 SEG 0010/0379)
 0012/1340
 0012/1303
 BMS EN 46/0663/0010/1627
 0 00000 0 0 0000+00
 MANATAWNY CREEK
 0012/1147
 BMSBG 46/0663/0010/1627
 0012/0199 (AAR 589511P) #TRKS 01
 01B "DIA CIRC CONCR
 0012/0114
 LEN=0074 INSTALLED UNKN
 000480 FT 0 0 00000 0 00 0000+00
 MFC BEGIN = C
 0012/0000
 LENGTH(AH 1340 BK 0480)
 0010/0143
 FROM 0100/0010 SH
 (CONN)
 000000 FT 2 0 46002 7 00 0000+00
 POTTSTOWN BOYERTOWN BP
 (SR0100 SEG 0021/0000)
 (SR0100 SEG 0020/0000)
 NC KING ST
 POTTSTOWN BOYERTOWN BP
 (SR0100 SEG 0020/0000)
 (SR0100 SEG 0021/0000)
 INTER-BK
 KING ST
 (BORO)
 MFC BEGIN = C
 0010/0000
 LENGTH(AH 0480 BK 0000)

EXTRACT DATE: 12/18/2023 ROADWAY MANAGEMENT SYSTEM PAGE NUMBER: 310
 PRINT DATE: 12/20/2023 SLD COUNTY/SR - ANNUAL PRINT COUNTY: MONTGOMERY
 DIR: N TOTAL LEN: 11.053 MI. DIST: 06-4 SR: 611
 LEFT MUN: HORSHAM T RIGHT MUN: HORSHAM T

AH-BUCKS (09) 058358 FT
 EASTON RD INTER-AHD
 (SR0611 SEG 0011/0000)
 COUNTY LINE RD
 (SR2038 SEG 0171/0000)
 (SR2038 SEG 0170/0000)



058185 FT
 INTER-AHD EASTON RD
 (SR0611 SEG 0010/0000)
 COUNTY LINE RD
 (SR2038 SEG 0171/0000)
 (SR2038 SEG 0170/0000)

DIR: N TOTAL LEN: 11.053 MI. DIST: 06-4 SR: 611
 LEFT MUN: HORSHAM T RIGHT MUN: HORSHAM T

COUNTY LINE RD		COUNTY LINE RD
(SR2038 SEG 0171/0000)		(SR2038 SEG 0171/0000)
(SR2038 SEG 0170/0000) 0241/3120		(SR2038 SEG 0170/0000) 0240/3091
		TO 2038/0170 SH
018 "DIA CIRC CONCR		(CONN)
LEN=0034 INSTALLED UNKN 0241/2580		015 "DIA CIRC CONCR
		LEN=0030 INSTALLED UNKN
018 "DIA CIRC CONCR		018 "DIA CIRC CONCR
LEN=0032 INSTALLED UNKN 0241/2431		LEN=0032 INSTALLED UNKN
018 "DIA CIRC CONCR		018 "DIA CIRC CONCR
LEN=0032 INSTALLED UNKN 0241/2277		LEN=0032 INSTALLED UNKN
018 "DIA CIRC CONCR		018 "DIA CIRC CONCR
LEN=0034 INSTALLED UNKN 0241/1985		LEN=0032 INSTALLED UNKN
018 "DIA CIRC CONCR		018 "DIA CIRC CONCR
LEN=0036 INSTALLED UNKN 0241/1615		LEN=0032 INSTALLED UNKN
(APRA) WILLOW GROVE US		018 "DIA CIRC CONCR
MAIN GATE RD		LEN=0032 INSTALLED UNKN
(GOVT)		(APRA) WILLOW GROVE US
UNKNOWN RD		MAIN GATE RD
(PRDR)		(GOVT)
		UNKNOWN RD
0241/0903		(PRDR)
018 "DIA CIRC CONCR		0240/0877
LEN=0034 INSTALLED UNKN 0241/0540		024 "DIA CIRC CONCR
018 "DIA CIRC CONCR		LEN=0040 INSTALLED UNKN
LEN=0034 INSTALLED UNKN 0241/0255		018 "DIA CIRC CONCR
018 "DIA CIRC CONCR		LEN=0032 INSTALLED UNKN
LEN=0034 INSTALLED UNKN 0241/0055		0240/0113
1 0 00151 0 02 0552+85 055238 FT		055094 FT 1 0 00151 0 02 0553+00
UNKNOWN RD		VILLAGE: HORSHAM TWP.
(PRDR)		UNKNOWN RD
LENGTH(AH 3120 BK 2586) 0241/0000		(PRDR)
0240/0000		LENGTH(AH 3091 BK 2601)
0230/2526		018 "DIA CIRC CONCR
018 "DIA CIRC CONCR		LEN=0032 INSTALLED UNKN
LEN=0032 INSTALLED UNKN 0231/2502		

DIR: N TOTAL LEN: 11.053 MI. DIST: 06-4 SR: 611
 LEFT MUN: HORSHAM T RIGHT MUN: HORSHAM T

Item ID	Material	Status	Stationing	Notes	Item ID	Material	Status	Stationing	Notes
018	"DIA CIRC CONCR	INSTALLED UNKN	0231/2256		018	"DIA CIRC CONCR	INSTALLED UNKN	0230/2028	
018	"DIA CIRC CONCR	INSTALLED UNKN	0231/1970		018	"DIA CIRC CONCR	INSTALLED UNKN	0230/1594	
018	"DIA CIRC CONCR	INSTALLED UNKN	0231/1554		018	"DIA CIRC CONCR	INSTALLED UNKN	0230/1286	
018	"DIA CIRC CONCR	INSTALLED UNKN	0231/1230		018	"DIA CIRC CONCR	INSTALLED UNKN	0230/0936	
018	"DIA CIRC CONCR	INSTALLED UNKN	0231/0872		018	"DIA CIRC CONCR	INSTALLED UNKN	0230/0776	
018	"DIA CIRC CONCR	INSTALLED UNKN	0231/0746		018	"DIA CIRC CONCR	INSTALLED UNKN	0231/0190	
018	"DIA CIRC CONCR	INSTALLED UNKN	0231/0190		018	"DIA CIRC CONCR	INSTALLED UNKN	0221/3496	
1 0 00151 0 02 0526+66 052652 FT					052493 FT	1 0 00151 0 02 0526+70			
MORELAND AV					MORELAND AV				
(T122)					(T122)				
LENGTH(AH 2586 BK 3663) 0231/0000					LENGTH(AH 2601 BK 3612) 0230/0000				
018	"DIA CIRC CONCR	INSTALLED UNKN	0221/3290		018	"DIA CIRC CONCR	INSTALLED UNKN	0220/3440	
018	"DIA CIRC CONCR	INSTALLED UNKN	0221/3026		018	"DIA CIRC CONCR	INSTALLED UNKN	0220/3224	
018	"DIA CIRC CONCR	INSTALLED UNKN	0221/2940		018	"DIA CIRC CONCR	INSTALLED UNKN	0220/2972	
018	"DIA CIRC CONCR	INSTALLED UNKN	0221/2272		018	"DIA CIRC CONCR	INSTALLED UNKN	0220/2140	
018	"DIA CIRC CONCR	INSTALLED UNKN	0221/2032		018	"DIA CIRC CONCR	INSTALLED UNKN		

DIR: N TOTAL LEN: 11.053 MI. DIST: 06-4 SR: 611
 LEFT MUN: HORSHAM T RIGHT MUN: HORSHAM T

Item ID	Description	Material	Status	Stationing	Diagram	Stationing	Description	Material	Status
018	"DIA CIRC CONCR	LEN=0036	INSTALLED UNKN	0221/1770		0220/1904	LEN=0030	INSTALLED UNKN	
				MAPLE AV (T143)		0220/1644	MAPLE AV (T143)		
018	"DIA CIRC CONCR	LEN=0034	INSTALLED UNKN	0221/1560		0220/1436	018 "DIA CIRC CONCR	LEN=0030	INSTALLED UNKN
				MAPLE AV (T143)		0220/1063	MAPLE AV (T143)		
018	"DIA CIRC CONCR	LEN=0034	INSTALLED UNKN	0221/1136		0220/1006	018 "DIA CIRC CONCR	LEN=0034	INSTALLED UNKN
				MAPLE AV (T143)		0220/0910	018 "DIA CIRC CONCR LEN=0034 INSTALLED UNKN		
018	"DIA CIRC CONCR	LEN=0038	INSTALLED UNKN	0221/1000		0220/0636	018 "DIA CIRC CONCR	LEN=0032	INSTALLED UNKN
				JEFFERSON AV (T153)		0220/0600	JEFFERSON AV (T153)		
018	"DIA CIRC CONCR	LEN=0034	INSTALLED UNKN	0221/0734		0220/0336	018 "DIA CIRC CONCR	LEN=0034	INSTALLED UNKN
				BROADWAY AV (T154)		0220/0300	BROADWAY AV (T154)		
018	"DIA CIRC CONCR	LEN=0032	INSTALLED UNKN	0221/0124		0220/0032	018 "DIA CIRC CONCR	LEN=0034	INSTALLED UNKN
				018 "DIA CIRC CONCR		LEN=0034	INSTALLED UNKN	0221/0122	
				1 0 00151 0 02 0490+10 048989 FT		048881 FT	1 0 00151 0 02 0490+10		
				GIRARD AV (T155)		0220/0000	GIRARD AV (T155)		
				LENGTH(AH 3663 BK 2905)		0220/0000	LENGTH(AH 3612 BK 2955)		
				018 "DIA CIRC CONCR		LEN=0036	INSTALLED UNKN	0211/2353	
				COLUMBIA AV (T156)		0210/2390	024 "DIA CIRC CONCR	LEN=0032	INSTALLED UNKN
				0211/2322		0210/2342	COLUMBIA AV (T156)		
				018 "DIA CIRC METAL		0210/2106	018 "DIA CIRC CONCR	LEN=0032	INSTALLED UNKN
				LEN=0033		INSTALLED UNKN	0211/2064		

DIR: N TOTAL LEN: 11.053 MI. DIST: 06-4 SR: 611
 LEFT MUN: HORSHAM T RIGHT MUN: HORSHAM T

Item ID	Description	Stationing	Notes	Stationing	Description
018	"DIA CIRC METAL	0211/2056	LEN=0170 INSTALLED UNKN		
	HOMESTEAD LN			0210/1955	HOMESTEAD LN
	(T157)				(T157)
	HOMESTEAD LN	0211/1926		0210/1919	HOMESTEAD LN
	(T157)				(T157)
018	"DIA CIRC CONCR	0211/1720	LEN=0032 INSTALLED UNKN		
	MEETINGHOUSE RD				MEETINGHOUSE RD
	(T123)				(T123)
	DRESHER RD				DRESHER RD
	(T123)				(T123)
	NORRISTOWN RD	0211/1222		0210/1261	NORRISTOWN RD
	(T158)				(T158)
018	"DIA CIRC CONCR	0211/1170	LEN=0032 INSTALLED UNKN		
		0211/0860		0210/0888	018 "DIA CIRC CONCR
					LEN=0028 INSTALLED UNKN
024	"DIA CIRC CONCR	0211/0578	LEN=0036 INSTALLED UNKN		
				0210/0554	036 "DIA CIRC CONCR
					LEN=0028 INSTALLED UNKN
				0210/0546	036 "DIA CIRC CONCR
					LEN=0082 INSTALLED UNKN
	BIRCH AV	0211/0367		0210/0415	BIRCH AV
	(T135)				(T135)
018	"DIA CIRC CONCR	0211/0320	LEN=0026 INSTALLED UNKN		
				0210/0126	LAUREL AV
					(T134)
018	"DIA CIRC CONCR	0211/0122	LEN=0010 INSTALLED UNKN		
				0210/0094	018 "DIA CIRC CONCR
				045926 FT	LEN=0026 INSTALLED UNKN
	1 0 00151 0 02 0460+83 046084 FT				1 0 00151 0 02 0460+83
	HORSHAM RD				HORSHAM RD
	(SR0463 SEG 0262/0997)				(SR0463 SEG 0262/0997)
	(SR0463 SEG 0263/0997)				(SR0463 SEG 0263/0997)
	LENGTH(AH 2905 BK 2165)	0211/0000		0210/0000	LENGTH(AH 2955 BK 2050)
	BMSBN 46/0611/0200/1968	0201/2015			BMSBN 46/0611/0200/1968
	0 0 0000 0 00 0000+00				1 0 00151 0 02 0439+65
	PENNYPACK CRK				PENNYPACK CRK
	BMSBG 46/0611/0200/1968	0201/1983		0200/1968	BMSBG 46/0611/0200/1968
				0200/1936	BMSBG 46/0611/0200/1968
	JOHNSON RD				

DIR: N TOTAL LEN: 11.053 MI. DIST: 06-4 SR: 611
 LEFT MUN: HORSHAM T RIGHT MUN: HORSHAM T

ID	Material	Len	Inst	Unkn	Station	Notes
(T428)		0201/1938	==			
018 "DIA	CIRC CONCR	LEN=0037	INSTALLED	UNKN	0201/1670	
						0200/1690 018 "DIA CIRC CONCR LEN=0026 INSTALLED UNKN
HORSHAM RD		0201/1298				
(CNTY)						
						0200/1215 HORSHAM RD (CNTY)
018 "DIA	CIRC CONCR	LEN=0032	INSTALLED	UNKN	0201/1044	
						0200/1206 018 "DIA CIRC CONCR LEN=0024 INSTALLED UNKN
018 "DIA	CIRC CONCR	LEN=0034	INSTALLED	UNKN	0201/0870	
RUTH AV		0201/0799				
(T137)						
						0200/0842 018 "DIA CIRC CONCR LEN=0025 INSTALLED UNKN
018 "DIA	CIRC CONCR	LEN=0034	INSTALLED	UNKN	0201/0746	
PINE AV		0201/0440				
(T424)						
						0200/0719 RUTH AV (T137)
036 "DIA	CIRC METAL	LEN=0032	INSTALLED	UNKN	0201/0177	
						0200/0367 PINE AV (T424)
						0200/0166 036 "DIA CIRC CONCR LEN=0036 INSTALLED UNKN
FAIR OAKS AV		0201/0040				
(T139)						
1 0 00151 0 02 0439+27 043919 FT						
FAIR OAKS AV						
(T139)						
LENGTH(AH 2165 BK 2185)		0201/0000	S			
						0200/0164 018 "DIA CIRC CONCR LEN=0030 INSTALLED UNKN
						043876 FT 1 0 00151 0 02 0439+65 FAIR OAKS AV (T139)
						0200/0000 LENGTH(AH 2050 BK 2243) FAIR OAKS AV (T139)
						0190/2181 (T139)
018 "DIA	CIRC CONCR	LEN=0026	INSTALLED	UNKN	0190/2180	
						018 "DIA CIRC CONCR LEN=0026 INSTALLED UNKN
018 "DIA	CIRC CONCR	LEN=0026	INSTALLED	UNKN	0190/1996	
018 "DIA	CIRC CONCR	LEN=0032	INSTALLED	UNKN	0191/1893	
						018 "DIA CIRC CONCR

DIR: N TOTAL LEN: 11.053 MI. DIST: 06-4 SR: 611
 LEFT MUN: HORSHAM T RIGHT MUN: HORSHAM T

018 "DIA CIRC CONCR LEN=0030 INSTALLED UNKN	0191/1425	---	---	---	0190/1462	LEN=0026	INSTALLED UNKN
BLAIR MILL RD (SR2026 SEG 0030/0000) BLAIR MILL RD (SR2026 SEG 0030/0000)	0191/1214	==	==	==	0190/1342	018 "DIA CIRC CONCR LEN=0022 INSTALLED UNKN BLAIR MILL RD (SR2026 SEG 0030/0000) BLAIR MILL RD (SR2026 SEG 0030/0000) HORSHAM	UPPER MORELAND T
HORSHAM UPPER MORELAND T WILLOW AV (TWP) WILLOW AV (TWP)	0191/1118	---	---	---	0190/1236	018 "DIA CIRC CONCR LEN=0022 INSTALLED UNKN	
	0191/0824	==	==	==	0190/1212	WILLOW AV (TWP) WILLOW AV (TWP)	
018 "DIA CIRC METAL LEN=0028 INSTALLED UNKN	0191/0607	---	---	---	0190/0865	018 "DIA CIRC CONCR LEN=0024 INSTALLED UNKN	
018 "DIA CIRC CONCR LEN=0030 INSTALLED UNKN	0191/0445	---	---	---	0190/0710	LINDEN AV (TWP) LINDEN AV (TWP)	
LINDEN AV (TWP) LINDEN AV (TWP)	0191/0430	==	==	==	0190/0482	018 "DIA CIRC CONCR LEN=0036 INSTALLED UNKN	
018 "DIA CIRC CONCR LEN=0034 INSTALLED UNKN	0191/0063	---	---	---	0190/0452	SYCAMORE RD (TWP) SYCAMORE RD (TWP)	
SYCAMORE RD (TWP) SYCAMORE RD (TWP) MILL RD (SR2040 SEG 0010/0000)	0191/0059	==	==	==	0190/0090	1 0 00151 0 02 0417+81 MILL RD (SR2040 SEG 0010/0000)	
	0191/0023	==	==	==	041633 FT	LENGTH(AH 2185 BK 3685) 015 "DIA CIRC CONCR	
1 0 00151 0 02 0418+24 041734 FT LENGTH(AH 2185 BK 3719)	0191/0000	---	---	---	0190/0000	LEN=0024 INSTALLED UNKN TO 2040/0010 SH (CONN)	
		---	---	---	0180/3600	015 "DIA CIRC CONCR LEN=0024 INSTALLED UNKN	
018 "DIA CIRC CONCR		---	---	---	0180/3525		
		---	---	---	0180/3450		

DIR: N TOTAL LEN: 11.053 MI. DIST: 06-4 SR: 611
 LEFT MUN: UPPER MORELAND T RIGHT MUN: UPPER MORELAND T

Segment Description	Stationing	Diagram	Stationing	Segment Description
LEN=0030 INSTALLED UNKN	0181/3388			
RAMP RD (SR8041 SEG 0750/0549) HOME DEPOT DR (PRDR)			0180/2663	FROM 8041/0750 SH (CONN) RAMP RD (SR8041 SEG 0750/0549) HOME DEPOT DR (PRDR)
018 "DIA CIRC CONCR LEN=0034 INSTALLED UNKN	0181/2497		0180/2485	
BMSBG 46/0611/0180/2304 0 0 00000 0 00 0000+00	0181/2390 0181/2343		0180/2345	BMSBG 46/0611/0180/2304 0 0 00000 0 00 0000+00
RAMP ROAD BMSBG 46/0611/0180/2304	0181/2302		0180/2304	RAMP ROAD BMSBG 46/0611/0180/2304
RAMP RD (SR8041 SEG 0250/0000)	0181/2062		0180/2270	015 "DIA CIRC CONCR LEN=0024 INSTALLED UNKN
RAMP RD (SR8041 SEG 0760/1894)	0181/1855		0180/1866	RAMP RD (SR8041 SEG 0010/0000)
018 "DIA CIRC CONCR LEN=0030 INSTALLED UNKN	0181/1510			
(APRA) WILLOW GROVE IND MARYLAND RD (TWP)				(APRA) WILLOW GROVE IND MARYLAND RD (TWP)
BMSBG 46/0611/0180/1196 0 0 00000 0 00 0000+00	0181/1323 0181/1221		0180/1323 0180/1226	BMSBG 46/0611/0180/1196 0 0 00000 0 00 0000+00
PENNYPACK BR BMSBG 46/0611/0180/1196	0181/1191		0180/1196	PENNYPACK BR BMSBG 46/0611/0180/1196
PA TPK (1-276) OP ID 46/7276/9903/4275	0181/0973		0180/1024	018 "DIA CIRC CONCR LEN=0216 INSTALLED UNKN PA TPK (1-276)
018 "DIA CIRC CONCR LEN=0030 INSTALLED UNKN	0181/0945		0180/0973	OP ID 46/7276/9903/4275
WYANDOTTE RD (TS18)			0180/0800	018 "DIA CIRC CONCR LEN=0024 INSTALLED UNKN WYANDOTTE RD (TWP)
	0181/0525		0180/0518	
CONSOLIDATED RAIL CORPO OVERPASS IS RR X-ING	0181/0320		0180/0466	018 "DIA CIRC CONCR LEN=0022 INSTALLED UNKN CONSOLIDATED RAIL CORPO OVERPASS IS RR X-ING
			0180/0320	018 "DIA CIRC CONCR
			0180/0226	LEN=0022 INSTALLED UNKN

EXTRACT DATE: 12/18/2023
PRINT DATE: 12/20/2023

ROADWAY MANAGEMENT SYSTEM
SLD COUNTY/SR - ANNUAL PRINT

PAGE NUMBER: 302
COUNTY: MONTGOMERY

DIR: N TOTAL LEN: 11.053 MI.
LEFT MUN: UPPER MORELAND T

DIST: 06-4 SR: 611
RIGHT MUN: UPPER MORELAND T

BMS EN 46/0611/0180/0000 0181/0022
1 0 00151 0 02 0380+48 038015 FT
BRANCH PENNYPACK CREEK
BMSBG 46/0611/0180/0000
LENGTH(AH 3719 BK 2560) 0181/0000

BEST BUY PL
(PRDR)

015 "DIA CIRC CONCR
LEN=0022 INSTALLED UNKN 0171/2256
KNOCK N KNOLL CR
(TWP) 0171/2024
ANDREA DR
(TWP) 0171/1757

018 "DIA CIRC CONCR
LEN=0035 INSTALLED UNKN 0171/1635
FITZWATERTOWN RD
(SR2038 SEG 0080/0000)

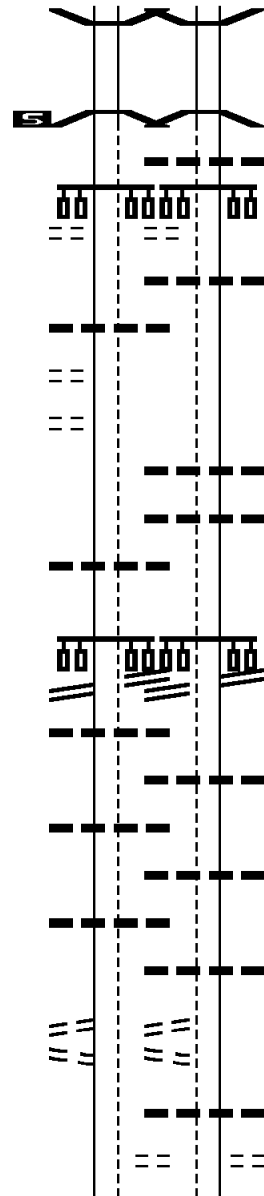
FITZWATERTOWN RD
(SR2038 SEG 0080/0000) 0171/1565
018 "DIA CIRC CONCR
LEN=0024 INSTALLED UNKN 0171/1285

018 "DIA CIRC CONCR
LEN=0024 INSTALLED UNKN 0171/1070

018 "DIA CIRC CONCR
LEN=0024 INSTALLED UNKN 0171/0866

LAWNTON RD
(TWP) 0171/0788
RUSSELL RD
(TWP) 0171/0731

GILPIN RD
(TWP) 0171/0455



0180/0022 BMS EN 46/0611/0180/0000
037948 FT 1 0 00151 0 02 0380+48
BRANCH PENNYPACK CREEK
BMSBG 46/0611/0180/0000
LENGTH(AH 3685 BK 2549)
036 "DIA CIRC CONCR
LEN=0022 INSTALLED UNKN
BEST BUY PL
(PRDR)

0170/2522 018 "DIA CIRC CONCR
LEN=0022 INSTALLED UNKN
0170/2359
0170/2273

0170/1740 018 "DIA CIRC CONCR
LEN=0024 INSTALLED UNKN
0170/1735 018 "DIA CIRC CONCR
LEN=0010 INSTALLED UNKN

FITZWATERTOWN RD
(SR2038 SEG 0080/0000)
FITZWATERTOWN RD
(SR2038 SEG 0080/0000) 0170/1571

0170/1262 018 "DIA CIRC CONCR
LEN=0022 INSTALLED UNKN

0170/1040 018 "DIA CIRC CONCR
LEN=0022 INSTALLED UNKN

0170/0808 024 "DIA CIRC CONCR
LEN=0022 INSTALLED UNKN
LAWNTON RD
(TWP) 0170/0799
RUSSELL RD
(TWP) 0170/0721

0170/0598 018 "DIA CIRC METAL
LEN=0022 INSTALLED UNKN
GILPIN RD
(TWP) 0170/0428
018 "DIA CIRC CONCR

DIR: N TOTAL LEN: 11.053 MI. DIST: 06-4 SR: 611
 LEFT MUN: UPPER MORELAND T RIGHT MUN: UPPER MORELAND T

Segment Description	Stationing	Length	Notes
GILPIN RD (TWP)	0171/0368	0170/0406	LEN=0022 INSTALLED UNKN
ELLIS RD (TWP)	0171/0368	0170/0362	GILPIN RD (TWP)
ELLIS RD (TWP)	0171/0000	035399 FT	1 0 00151 0 02 0354+93 035455 FT
DALLAS RD (TWP)	0161/3370	0160/3375	ELLIS RD (TWP)
LINCOLN AV (TWP)	0161/3290	0160/3357	ELLIS RD (TWP)
CAMERON RD (TWP)	0161/3023	0160/3263	LENGTH(AH 2549 BK 3714) 0171/0000
BARRETT RD (TWP)	0161/2682	0160/3023	018 "DIA CIRC CONCR
ALLISON RD (TWP)	0161/2156	0160/3011	LEN=0028 INSTALLED UNKN
SUMMIT AV (TWP)	0161/1953	0160/2671	DALLAS RD (TWP)
SUMMIT AV (TWP)	0161/1916	0160/2668	LINCOLN AV (TWP)
CEDAR AV (TWP)	0161/1893	0160/2137	018 "DIA CIRC CONCR
CEDAR AV (TWP)	0161/1603	0160/1933	LEN=0026 INSTALLED UNKN
CEDAR AV (TWP)	0161/1563	0160/1896	CAMERON RD (TWP)
CENTER AV (TWP)	0161/1552	0160/1585	018 "DIA CIRC CONCR
OLD YORK RD (SR0263 SEG 0011/0000)	0161/1260	0160/1536	LEN=0024 INSTALLED UNKN
		0160/1199	BARRETT RD (TWP)
			ALLISON RD (TWP)
			SUMMIT AV (TWP)
			SUMMIT AV (TWP)
			018 "DIA CIRC CONCR
			LEN=0028 INSTALLED UNKN
			018 "DIA CIRC CONCR

DIR: N TOTAL LEN: 11.053 MI. DIST: 06-4 SR: 611
 LEFT MUN: UPPER MORELAND T RIGHT MUN: UPPER MORELAND T

Location / Description	Segment ID	Length / Details	Material / Status
PARK AV (TWP)	0160/1037	LEN=0028	INSTALLED UNKN
	0160/0924		
	0160/0903		OLD YORK RD (SR0263 SEG 0011/0000) NC EASTON RD (SR0263 SEG 0010/0000)
EASTON RD (CNTY) MEMORIAL PR (TWP)	0161/0392		
BR PENNYPACK CREEK STRUCTURE LENGTH 10 FT BMSID 46/0611/0160/0390	0161/0355		
	0160/0390		BR PENNYPACK CREEK STRUCTURE LENGTH 10 FT BMSID 46/0611/0160/0390 EASTON RD (CNTY) MEMORIAL PR (TWP)
	0160/0384		
018 "DIA CIRC CONCR LEN=0200 INSTALLED UNKN (AAR 593137) #TRKS 01	0161/0092	031713 FT	
1 0 00151 0 02 0317+72	0161/0042		
DAVISVILLE RD (TWP) (SR2042 SEG 0010/0000)	0160/0046	031685 FT	(AAR 593137) #TRKS 01 1 0 00151 0 02 0317+72
LENGTH(AH 3742 BK 1888)	0161/0000		
018 "DIA CIRC CONCR LEN=0030 INSTALLED UNKN	0151/1880		
018 "DIA CIRC CONCR LEN=0024 INSTALLED UNKN	0151/1850		
CHERRY ST (TWP)	0151/1430		
	0150/1606		018 "DIA CIRC METAL LEN=0026 INSTALLED UNKN
	0150/1462		CHERRY ST (TWP)
	0150/1414		018 "DIA CIRC METAL LEN=0026 INSTALLED UNKN
	0150/1330		018 "DIA CIRC METAL LEN=0026 INSTALLED UNKN
CHURCH ST (TWP)	0151/1007		CHURCH ST (TWP)
CHURCH ST (TWP)	0150/1063		
	0150/1050		018 "DIA CIRC CONCR LEN=0026 INSTALLED UNKN

DIR: N TOTAL LEN: 11.053 MI. DIST: 06-4 SR: 611
 LEFT MUN: ABINGTON T RIGHT MUN: ABINGTON T

Segment Description	Stationing	Material	Notes	Stationing	Material	Notes
RUBICAM AV (TWP)	0131/2840			0130/2801	RUBICAM AV (TWP)	
RUBICAM AV (TWP)	0131/2509			0130/2478	RUBICAM AV (TWP)	
018 "DIA CIRC CONCR LEN=0027 INSTALLED UNKN	0131/2280					
ROY AV (TWP)	0131/2256					
ROY AV (TWP)	0131/2142			0130/2127	ROY AV (TWP)	
018 "DIA CIRC CONCR LEN=0030 INSTALLED UNKN	0131/2008					
CHESTER AV (TWP)	0131/1863			0130/1846	CHESTER AV (TWP)	
BUTLER AV (TWP)	0131/1458			0130/1438	BUTLER AV (TWP)	
				0130/1411	018 "DIA CIRC CONCR LEN=0032 INSTALLED UNKN	
018 "DIA CIRC CONCR LEN=0030 INSTALLED UNKN	0131/1326					
HAMILTON AV (TWP)	0131/1312			0130/1280	HAMILTON AV (TWP)	
				0130/1181	HAMILTON AV (TWP)	
				0130/1139	018 "DIA CIRC CONCR LEN=0032 INSTALLED UNKN	
				0130/0903	018 "DIA CIRC CONCR LEN=0030 INSTALLED UNKN	
OP ID 46/2034/0100/0000	0131/0611			0130/0654	EDGE HILL RD OP ID 46/2034/0100/0000	
018 "DIA CIRC CONCR LEN=0026 INSTALLED UNKN	0131/0152					
1 0 00151 0 02 0248+95 024838 FT				0130/0010	018 "DIA CIRC CONCR LEN=0030 INSTALLED UNKN	
JERICHO RD (TWP)				024816 FT	1 0 00151 0 02 0248+95	
LENGTH(AH 3383 BK 1468)	0131/0000			0130/0000	JERICHO RD (TWP)	
018 "DIA CIRC CONCR LEN=0030 INSTALLED UNKN	0121/1140				LENGTH(AH 3327 BK 1519)	
				0120/1182	024 "DIA CIRC CONCR LEN=0050 INSTALLED UNKN	
WHEATSHEAF LN (TWP)	0121/1081				WHEATSHEAF LN (TWP)	
LONDON RD (TWP)	0121/0740			0120/1133	LONDON RD (TWP)	
018 "DIA CIRC CONCR LEN=0030 INSTALLED UNKN	0121/0604			0120/0772		

DIR: N TOTAL LEN: 11.053 MI. DIST: 06-4 SR: 611
 LEFT MUN: ABINGTON T RIGHT MUN: ABINGTON T

Segment ID	Material	Status	Start Station	End Station	Notes
018	"DIA CIRC CONCR	INSTALLED UNKN	0121/0572	0121/0510	
024	"DIA CIRC CONCR	INSTALLED UNKN	0121/0510	0121/0451	ROCKWELL RD (TWP)
015	"DIA CIRC CONCR	INSTALLED UNKN	0121/0422	0121/0322	
1 0 00151 0 02 0234+86			023370 FT	0121/0000	BRENTWOOD RD (TWP)
024	"DIA CIRC CONCR	INSTALLED UNKN	0110/2544	0110/2488	KEITH RD (TWP)
018	"DIA CIRC CONCR	INSTALLED UNKN	0110/2484	0110/2482	
018	"DIA CIRC CONCR	INSTALLED UNKN	0111/2462	0111/1743	(APRA) ABINGTON MEMORIA WOODLAND RD (TWP)
018	"DIA CIRC CONCR	INSTALLED UNKN	0111/1464	0111/1091	HORACE AV (TWP)
			0111/0769	0111/0607	ECKARD AV (TWP)
			0111/0480	0110/0506	GUERNSEY AV (TWP)
			0110/0465	0110/0446	GUERNSEY AV (TWP)

DIR: N TOTAL LEN: 11.053 MI. DIST: 06-4 SR: 611
 LEFT MUN: ABINGTON T RIGHT MUN: ABINGTON T

Stationing	Description	Material	Length	Notes
1 0 00151 0 02 0205+58 020512 FT	SUSQUEHANNA RD (SR2017 SEG 0050/0905)	0110/0036	020467 FT	018 "DIA CIRC CONCR LEN=0024 INSTALLED UNKN
LENGTH(AH 2858 BK 2935)		0111/0000		LENGTH(AH 2830 BK 2944)
018 "DIA CIRC CONCR LEN=0101 INSTALLED UNKN	ADAMS AV (TWP) ABINGTON LIBRARY (PRDR) RYDAL WY (TWP)	0101/2496		018 "DIA CIRC CONCR LEN=0032 INSTALLED UNKN
0101/2475		0100/2562		ADAMS AV (TWP) ABINGTON LIBRARY (PRDR) RYDAL WY (TWP)
0101/1988		0100/2009		
0101/1823				
018 "DIA CIRC CONCR LEN=0104 INSTALLED UNKN	OLD ORCHARD RD (TWP)	0101/1764		018 "DIA CIRC CONCR LEN=0032 INSTALLED UNKN OLD YORK RD (TWP)
0101/1468		0100/1852		
0101/1418		0100/1820		
0101/1215		0100/1512		048 "DIA CIRC CONCR LEN=0030 INSTALLED UNKN CANTERBURY RD (TWP)
024 "DIA CIRC CONCR LEN=0020 INSTALLED UNKN	CANTERBURY RD (TWP)	0101/1468		0100/1509
WOODCREST RD (TWP)		0101/1418		WOODCREST RD (TWP) OLD YORK RD (TWP)
0101/0432		0101/1215		0100/1241
0101/0311				0100/0768
0101/0152				0100/0556
				0100/0454
				018 "DIA CIRC CONCR LEN=0032 INSTALLED UNKN 018 "DIA CIRC CONCR LEN=0030 INSTALLED UNKN
				NOBLE TOWN CTR (PRDR)
				0100/0323
				0100/0118
				018 "DIA CIRC CONCR LEN=0030 INSTALLED UNKN
018 "DIA CIRC METAL				

EXTRACT DATE: 12/18/2023
PRINT DATE: 12/20/2023

ROADWAY MANAGEMENT SYSTEM
SLD COUNTY/SR - ANNUAL PRINT

PAGE NUMBER: 295
COUNTY: MONTGOMERY

DIR: N TOTAL LEN: 11.053 MI.
LEFT MUN: ABINGTON T

DIST: 06-4 SR: 611
RIGHT MUN: ABINGTON T

LEN=0066 INSTALLED UNKN 0101/0066 1 0 00151 0 01 0176+17 017577 FT HARTE RD (TWP)		017523 FT 1 0 00151 0 01 0176+17 HARTE RD (TWP)
LENGTH(AH 2935 BK 2590) 0101/0000 FAIRWAY RD (TWP)		0100/0000 LENGTH(AH 2944 BK 2613) FAIRWAY RD (TWP)
018 "DIA CIRC CONCR LEN=0030 INSTALLED UNKN 0091/2510		0090/2559
018 "DIA CIRC CONCR LEN=0032 INSTALLED UNKN 0091/2496		0090/2438 LC TO FAIRWAY RD (CONN)
018 "DIA CIRC CONCR LEN=0032 INSTALLED UNKN 0091/2266		0090/2240
BAEDER RD (TWP)		0090/2240 018 "DIA CIRC CONCR LEN=0032 INSTALLED UNKN BAEDER RD (TWP)
HILLTOP RD (TWP)		0090/1872
BMSEN 46/0611/0090/1530 0 0 00000 0 00 0000+00 SOUTHEASTERN PA TRAN RR BMSBG 46/0611/0090/1530		0090/1645 BMSEN 46/0611/0090/1530 0 0 00000 0 00 0000+00 SOUTHEASTERN PA TRAN RR BMSBG 46/0611/0090/1530
ABINGTON JENKINTOWN B RODMAN AV (TWP)		0090/1530
RODMAN AV (TWP)		0090/1410
018 "DIA CIRC CONCR LEN=0030 INSTALLED UNKN 0091/1297		0090/1360
018 "DIA CIRC CONCR LEN=0032 INSTALLED UNKN 0091/1230		0090/1296 018 "DIA CIRC CONCR LEN=0030 INSTALLED UNKN
018 "DIA CIRC CONCR LEN=0030 INSTALLED UNKN 0091/0972		0090/1030 018 "DIA CIRC CONCR LEN=0039 INSTALLED UNKN
MADERIA AV (TWP)		0090/0740 018 "DIA CIRC CONCR LEN=0118 INSTALLED UNKN MADERIA AV (TWP)
018 "DIA CIRC CONCR LEN=0030 INSTALLED UNKN 0091/0628		0090/0672
018 "DIA CIRC CONCR LEN=0030 INSTALLED UNKN 0091/0594		0090/0488 018 "DIA CIRC CONCR LEN=0030 INSTALLED UNKN

EXTRACT DATE: 12/18/2023
PRINT DATE: 12/20/2023

ROADWAY MANAGEMENT SYSTEM
SLD COUNTY/SR - ANNUAL PRINT

PAGE NUMBER: 294
COUNTY: MONTGOMERY

DIR: N TOTAL LEN: 11.053 MI.
LEFT MUN: JENKINTOWN B

DIST: 06-4 SR: 611
RIGHT MUN: JENKINTOWN B

Segment	Length (FT)	Stationing	Notes	Segment	Length (FT)	Stationing	Notes
0150+21	014987	014987	CLOVERLY RD (BORO)	0090/0052	0030	0149+28	018" DIA CIRC CONCR INSTALLED UNKN CLOVERLY RD (BORO)
0150+21	014987	014987	RYDAL RD (BORO)	0090/0040	014910	0149+28	RYDAL RD (BORO)
0150+21	014987	014987	RYDAL RD (BORO)	0090/0000	2613	2603	LENGTH(AH 2613 BK 2603)
0150+21	014987	014987	RYDAL RD (BORO)	0081/2640			
0150+21	014987	014987	HILLSIDE AV (BORO)	0080/2514	0050		018" DIA CIRC CONCR INSTALLED UNKN HILLSIDE AV (BORO)
0150+21	014987	014987	VISTA RD (BORO)	0080/2252			VISTA RD (BORO)
0150+21	014987	014987	CHERRY ST (BORO)	0080/2040			CHERRY ST (BORO)
0150+21	014987	014987	HOMESTEAD RD (BORO)	0080/1862			HOMESTEAD RD (BORO)
0150+21	014987	014987	WEST AV (SR2021 SEG 0040/0000)	0080/1713			WEST AV (SR2021 SEG 0040/0000)
0150+21	014987	014987	WEST AV (BORO)	0080/1502			WEST AV (BORO)
0150+21	014987	014987	GREENWOOD AV (SR2021 SEG 0033/0648)	0080/1126			GREENWOOD AV (SR2021 SEG 0033/0648)
0150+21	014987	014987	GREENWOOD AV (BORO)	0080/0886			GREENWOOD AV (BORO)
0150+21	014987	014987	SUMMIT AV (BORO)	0080/0834			SUMMIT AV (BORO)
0150+21	014987	014987	HARPER AV (BORO)	0080/0552			HARPER AV (BORO)
0150+21	014987	014987	WASHINGTON LN (BORO)	0080/0192			WASHINGTON LN (BORO)
0150+21	014987	014987	WASHINGTON LN (BORO)	012307	0123+15	0123+15	WASHINGTON LN (BORO)
0150+21	014987	014987	JENKINTOWN ABINGTON T	0080/0000	2603	1063	LENGTH(AH 2603 BK 1063) JENKINTOWN ABINGTON T
0150+21	014987	014987	JENKINTOWN B	0071/0867	0070/0962		JENKINTOWN B

DIR: N TOTAL LEN: 11.053 MI. DIST: 06-4 SR: 611
 LEFT MUN: ABINGTON T RIGHT MUN: ABINGTON T

Left Side Description	Left Side Stationing	Left Side Length	Right Side Description	Right Side Stationing	Right Side Length
JENKINTOWN ABINGTON T 1 0 00151 0 01 0113+01 011271 FT WYNCOTE RD (TWP) PAVILION DR (TWP)	0071/0444		JENKINTOWN ABINGTON T 1 0 00151 0 01 0112+90 WYNCOTE RD (TWP) PAVILION DR (TWP)	0070/0455 011244 FT	
LENGTH(AH 1012 BK 1126) LENOX RD (TWP) 018 "DIA CIRC CONCR LEN=0026 INSTALLED UNKN 018 "DIA CIRC CONCR LEN=0024 INSTALLED UNKN	0071/0000 0061/0543 0061/0450 0061/0320		LENGTH(AH 1063 BK 1150) LENOX RD (TWP) GORDON RD (TWP) 1 0 00151 0 01 0101+73 TOWNSHIP LINE RD (SR0073 SEG 0651/1341) (SR0073 SEG 0650/1367)	0070/0000 0060/0561 0060/0228 010094 FT	
1 0 00151 0 01 0101+75 010145 FT TOWNSHIP LINE RD (SR0073 SEG 0651/1341) (SR0073 SEG 0650/1367)			ABINGTON CHELTENHAM T LENGTH(AH 1126 BK 1890) 024 "DIA CIRC METAL LEN=0040 INSTALLED UNKN MEETINGHOUSE RD (TWP) MEETINGHOUSE RD (TWP)	0060/0000 0050/1674 0050/0660	
ABINGTON CHELTENHAM T LENGTH(AH 1126 BK 1890) 024 "DIA CIRC METAL LEN=0040 INSTALLED UNKN MEETINGHOUSE RD (TWP) MEETINGHOUSE RD (TWP)	0061/0000 0051/0937		ABINGTON CHELTENHAM T LENGTH(AH 1150 BK 1787) TO 0073/0650 SH (CONN) 024 "DIA CIRC CONCR LEN=0026 INSTALLED UNKN MEETINGHOUSE RD (TWP) MEETINGHOUSE RD (TWP)	0060/0000 0050/1674 0050/0660	
1 0 00151 0 01 0083+30 008255 FT FOXCROFT RD (TWP) LENGTH(AH 1890 BK 1601) LC TO OLD YORK RD SPUR (CONN)	0051/0419 0051/0000 0041/1232		1 0 00151 0 01 0083+30 008307 FT FOXCROFT RD (TWP) LENGTH(AH 1787 BK 1648) 018 "DIA CIRC CONCR LEN=0030 INSTALLED UNKN 018 "DIA CIRC CONCR LEN=0022 INSTALLED UNKN OLD YORK RD SPUR (TWP) GREEN BRAIR RD	0050/0390 008307 FT 0050/0000 0040/1523 0040/1189	
1 0 00151 0 01 0083+30 008255 FT FOXCROFT RD (TWP) LENGTH(AH 1890 BK 1601) LC TO OLD YORK RD SPUR (CONN)	0051/0419 0051/0000 0041/1232		018 "DIA CIRC CONCR LEN=0022 INSTALLED UNKN OLD YORK RD SPUR (TWP) GREEN BRAIR RD	0050/0390 008307 FT 0050/0000 0040/1523 0040/1189	

EXTRACT DATE: 12/18/2023
PRINT DATE: 12/20/2023

ROADWAY MANAGEMENT SYSTEM
SLD COUNTY/SR - ANNUAL PRINT

PAGE NUMBER: 292
COUNTY: MONTGOMERY

DIR: N TOTAL LEN: 11.053 MI.
LEFT MUN: CHELTENHAM T

DIST: 06-4 SR: 611
RIGHT MUN: CHELTENHAM T

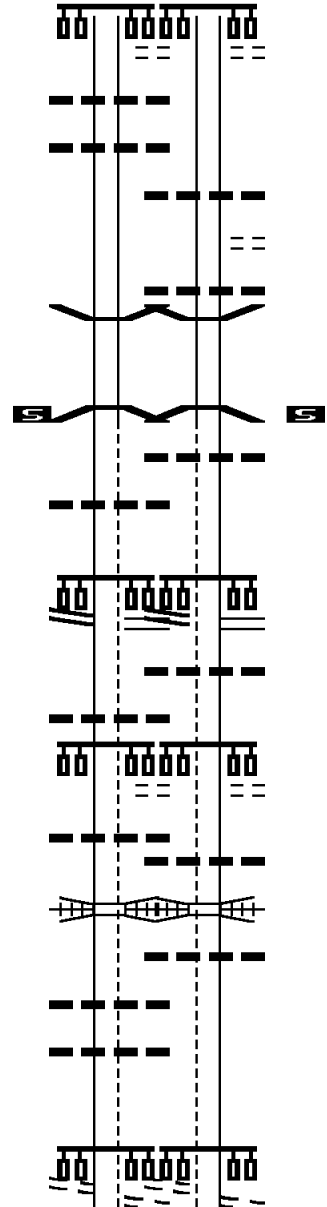
(TWP)
0041/1050
018 "DIA CIRC CONCR
LEN=0026 INSTALLED UNKN 0041/0950
018 "DIA CIRC CONCR
LEN=0026 INSTALLED UNKN 0041/0600

BMS EN 46/0611/0040/0000 0041/0047
1 0 00151 0 00 0066+90 006654 FT
TACONY CR.
BMSBG 46/0611/0040/0000
LENGTH(AH 1601 BK 1361) 0041/0000

018 "DIA CIRC CONCR
LEN=0022 INSTALLED UNKN 0031/1117
CHURCH RD
(SR2023 SEG 0040/1745)
CHURCH RD
(SR2023 SEG 0040/1745)
0031/1011

018 "DIA CIRC CONCR
LEN=0024 INSTALLED UNKN 0031/0590
STAHR RD
(TWP)
0031/0576
018 "DIA CIRC CONCR
LEN=0023 INSTALLED UNKN 0031/0430
SOUTHEASTERN PENNSYLVAN
OVERPASS IS RR X-ING 0031/0319

018 "DIA CIRC CONCR
LEN=0024 INSTALLED UNKN 0031/0277
018 "DIA CIRC CONCR
LEN=0024 INSTALLED UNKN 0031/0110
1 0 00151 0 00 0053+08 005293 FT
CHELTEN HILLS RD
(TWP)
ELKINS AV
(TWP)



(TWP)
0040/1057
0040/0179
0040/0144
0040/0070
0040/0047
006659 FT
0040/0000
0030/1200
0030/1017
0030/0765
0030/0599
0030/0429
0030/0319
0030/0290
005244 FT
ELKINS AV
(TWP)

018 "DIA CIRC CONCR
LEN=0022 INSTALLED UNKN
FOREST AV
(TWP)
018 "DIA CIRC CONCR
LEN=0030 INSTALLED UNKN
BMS EN 46/0611/0040/0000
1 0 00151 0 00 0066+90
TACONY CR.
BMSBG 46/0611/0040/0000
LENGTH(AH 1648 BK 1415)
018 "DIA CIRC CONCR
LEN=0026 INSTALLED UNKN
CHURCH RD
(SR2023 SEG 0040/1745)
CHURCH RD
(SR2023 SEG 0040/1745)
018 "DIA CIRC CONCR
LEN=0024 INSTALLED UNKN
STAHR RD
(TWP)
018 "DIA CIRC CONCR
LEN=0030 INSTALLED UNKN
SOUTHEASTERN PENNSYLVAN
OVERPASS IS RR X-ING
018 "DIA CIRC METAL
LEN=0040 INSTALLED UNKN
1 0 00151 0 00 0053+08
CHELTEN HILLS RD
(TWP)
ELKINS AV
(TWP)

DIR: N TOTAL LEN: 11.053 MI. DIST: 06-4 SR: 611
 LEFT MUN: CHELTENHAM T RIGHT MUN: CHELTENHAM T

Stationing	Description	Stationing	Description
0031/0000	LENGTH(AH 1361 BK 2531)	0030/0000	LENGTH(AH 1415 BK 2468)
0021/2374	018 "DIA CIRC CONCR LEN=0036 INSTALLED UNKN	0020/2375	018 "DIA CIRC CONCR LEN=0030 INSTALLED UNKN
0021/1996	018 "DIA CIRC CONCR LEN=0004 INSTALLED UNKN	0020/2000	018 "DIA CIRC CONCR LEN=0032 INSTALLED UNKN
0021/1674	SPRING AV (TWP)	0020/1666	036 "DIA CIRC CONCR LEN=0030 INSTALLED UNKN SPRING AV (TWP)
0021/1244	WEBB RD (TWP)	0020/1645	018 "DIA CIRC CONCR LEN=0030 INSTALLED UNKN
0021/0790	ASHBOURNE RD (SR2025 SEG 0030/0000)	0020/1604	018 "DIA CIRC CONCR LEN=0030 INSTALLED UNKN WEBB RD (TWP)
0021/0726	ASHBOURNE RD (SR2025 SEG 0020/2303)	0020/1209	ASHBOURNE RD (SR2025 SEG 0030/0000)
0021/0364	STETSON RD (TWP)	0020/0767	ASHBOURNE RD (SR2025 SEG 0020/2303)
0021/0012	BMS EN 46/0611/0020/0000 1 0 00151 0 00 0027+99 002762 FT	0020/0697	STETSON RD (TWP)
0021/0000	TACONY BR. BMSBG 46/0611/0020/0000 LENGTH(AH 2531 BK 2762)	0020/0337	018 "DIA CIRC CONCR LEN=0034 INSTALLED UNKN
0011/2616	ACADEMY LN (TWP)	0020/0304	018 "DIA CIRC CONCR LEN=0024 INSTALLED UNKN
0011/2450	018 "DIA CIRC CONCR LEN=0024 INSTALLED UNKN	0020/0055	BMS EN 46/0611/0020/0000 1 0 00151 0 00 0027+99
0011/2184	JUNIPER AV (TWP)	0020/0012	TACONY BR. BMSBG 46/0611/0020/0000 LENGTH(AH 2468 BK 2776)
0011/2100	018 "DIA CIRC CONCR LEN=0024 INSTALLED UNKN	0020/0000	018 "DIA CIRC CONCR LEN=0030 INSTALLED UNKN
0011/1950	MELROSE AV (TWP)	0010/2715	ACADEMY LN (TWP)
		0010/2611	024 "DIA CIRC CONCR LEN=0030 INSTALLED UNKN
		0010/2457	MELROSE AV (TWP)
		0010/1939	MELROSE AV

DIR: N TOTAL LEN: 11.053 MI. DIST: 06-4 SR: 611
 LEFT MUN: CHELTENHAM T RIGHT MUN: CHELTENHAM T

Stationing	Description	Stationing	Description
0011/1900	(TWP)	0010/1907	(TWP)
018 "DIA CIRC METAL LEN=0024 INSTALLED UNKN	0011/1795	0010/1861	018 "DIA CIRC CONCR LEN=0030 INSTALLED UNKN
DEVELON RD (TWP)	0011/1625		
			STRATFORD AV (TWP)
018 "DIA CIRC METAL LEN=0026 INSTALLED UNKN	0011/1501	0010/1545	018 "DIA CIRC CONCR LEN=0030 INSTALLED UNKN
			018 "DIA CIRC CONCR LEN=0030 INSTALLED UNKN
BEECH AV (TWP)	0011/1331	0010/1489	015 "DIA CIRC CONCR LEN=0030 INSTALLED UNKN
		0010/1475	018 "DIA CIRC CONCR LEN=0030 INSTALLED UNKN
ANSLEY AV (TWP)	0011/1117	0010/1121	018 "DIA CIRC CONCR LEN=0030 INSTALLED UNKN
WILLOW AV (TWP)	0011/0640	0010/1116	ANSLEY AV (TWP)
VALLEY RD (TWP)	0011/0474	0010/0634	WILLOW AV (TWP)
			VALLEY RD (TWP)
024 "DIA CIRC METAL LEN=0026 INSTALLED UNKN	0011/0353	0010/0471	024 "DIA CAST IRON LEN=0030 INSTALLED UNKN
024 "DIA CIRC CONCR LEN=0032 INSTALLED UNKN	0011/0161		
024 "DIA CIRC CONCR LEN=0035 INSTALLED UNKN	0011/0145		
1 0 00151 0 00 0000+00 000000 FT		000000 FT 1 0 00151 0 00 0000+00	
RAMP TO 0309N (TWP)		NC OLD YORK RD RAMP TO 309N (TWP)	
RAMP FROM 1002W (TWP)		RAMP FROM 1002W (TWP)	
OLD YORK RD (SR0611 SEG 0190/2653)	INTER-BK	INTER-BK	OLD YORK RD (SR0611 SEG 0190/2653)
MFC BEGIN = B			MFC BEGIN = B
LENGTH(AH 2762 BK 0000)	0011/0000	0010/0000	BK-PHILADELPHIA (67) LENGTH(AH 2776 BK 0000)

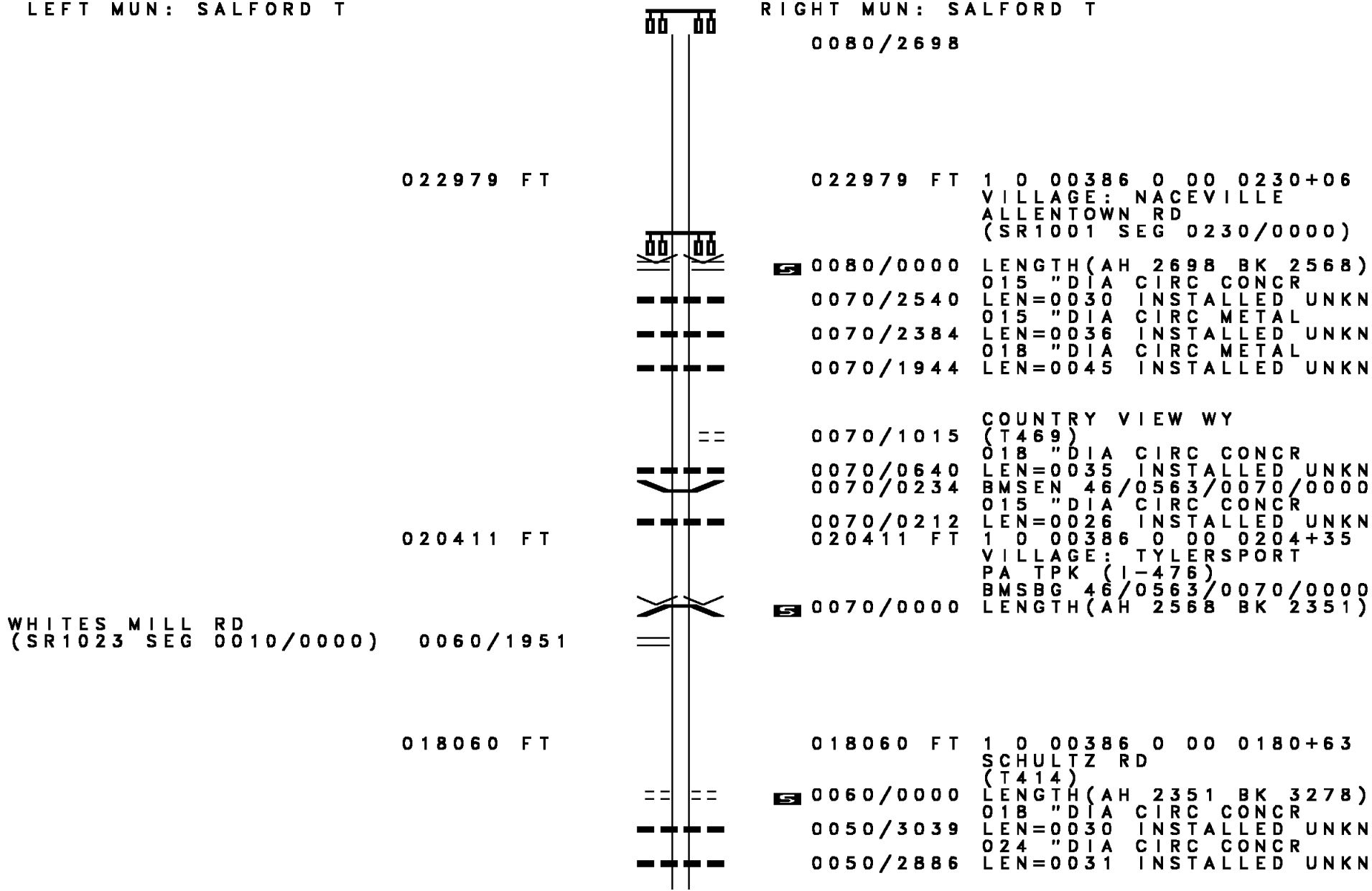
EXTRACT DATE: 12/18/2023 ROADWAY MANAGEMENT SYSTEM PAGE NUMBER: 289
PRINT DATE: 12/20/2023 SLD COUNTY/SR - ANNUAL PRINT COUNTY: MONTGOMERY
DIR: B TOTAL LEN: 4.863 MI. DIST: 06-4 SR: 563
LEFT MUN: SALFORD T RIGHT MUN: SALFORD T

025677 FT

025677 FT AH-BUCKS (09)
INTER-AHD RIDGE RD
(SR0563 SEG 0010/0000)
COUNTY LINE RD
(SR4027 SEG 0090/0000)



DIR: B TOTAL LEN: 4.863 MI. DIST: 06-4 SR: 563
 LEFT MUN: SALFORD T RIGHT MUN: SALFORD T



022979 FT

0080/2698

022979 FT 1 0 00386 0 00 0230+06
 VILLAGE: NACEVILLE
 ALLENTOWN RD
 (SR1001 SEG 0230/0000)

0080/0000 LENGTH(AH 2698 BK 2568)
 015 " DIA CIRC CONCR
 LEN=0030 INSTALLED UNKN
 0070/2540 015 " DIA CIRC METAL
 LEN=0036 INSTALLED UNKN
 0070/2384 018 " DIA CIRC METAL
 LEN=0045 INSTALLED UNKN
 0070/1944

0070/1015 COUNTRY VIEW WY
 (T469)
 018 " DIA CIRC CONCR
 LEN=0035 INSTALLED UNKN
 0070/0640 BMSSEN 46/0563/0070/0000
 0070/0234 015 " DIA CIRC CONCR

020411 FT

0070/0212 LEN=0026 INSTALLED UNKN
 020411 FT 1 0 00386 0 00 0204+35
 VILLAGE: TYLERSPORT
 PA TPK (1-476)
 BMSBG 46/0563/0070/0000

WHITES MILL RD
 (SR1023 SEG 0010/0000) 0060/1951

0070/0000 LENGTH(AH 2568 BK 2351)

018060 FT

018060 FT 1 0 00386 0 00 0180+63
 SCHULTZ RD
 (T414)

0060/0000 LENGTH(AH 2351 BK 3278)
 018 " DIA CIRC CONCR
 LEN=0030 INSTALLED UNKN
 0050/3039 024 " DIA CIRC CONCR
 LEN=0031 INSTALLED UNKN
 0050/2886

DIR: B TOTAL LEN: 4.863 MI. DIST: 06-4 SR: 563
 LEFT MUN: SALFORD T RIGHT MUN: SALFORD T

Left Side	Right Side	Segment ID	Material	Length	Notes
	WEBBER RD	0050/2200	(T410)		
DIETZ MILL RD (T400)	0050/0115	014782 FT	018 " DIA CIRC CONCR	LEN=0026	INSTALLED UNKN
	0050/0000	014782 FT	018 " DIA CIRC CONCR	LEN=0026	INSTALLED UNKN
	0040/3296	014782 FT	036 " DIA CIRC CONCR	LEN=0030	INSTALLED UNKN
	0040/2587		SUGAR HILL DR		(T464)
STOUDTS LN (PRDR)	0040/1650				
	0040/0536		018 " DIA CIRC METAL	LEN=0039	INSTALLED UNKN
	0040/0092		018 " DIA CIRC METAL	LEN=0030	INSTALLED UNKN
1 0 00386 0 00 0109+90 KING RD (T448)	0040/0000	010964 FT	LENGTH(AH 3278 BK 3818)		
	0030/3403	010964 FT	018 " DIA CIRC CONCR	LEN=0030	INSTALLED UNKN
	0030/2672		BELTZ RD		(T420)
	0030/1270		024 " DIA CIR PLASTIC	LEN=0040	INSTALLED 2003
	0030/0862		018 " DIA CIRC CONCR	LEN=0030	INSTALLED UNKN
	0030/0040		024 " DIA CIRC METAL	LEN=0040	INSTALLED UNKN
007387 FT	007387 FT		1 0 00386 0 00 0074+00		MORWOOD RD

DIR: B TOTAL LEN: 4.863 MI. DIST: 06-4 SR: 563
 LEFT MUN: SALFORD T RIGHT MUN: SALFORD T

HARDER RD
 (T458)

0030/0000



0030/0000

(SR1021 SEG 0030/2866)
 LENGTH(AH 3577 BK 3439)
 015 " DIA CIRC CONCR
 0020/3242 LEN=0021 INSTALLED UNKN
 015 " DIA CIRC CONCR
 0020/2770 LEN=0020 INSTALLED UNKN

003948 FT

003948 FT

1 0 00386 0 00 0039+55
 VILLAGE: SALFORD TWP.
 MOYER RD
 (T380)
 BARNDT RD
 (SR1056 SEG 0020/1828)
 SALFORD
 UPPER SALFORD T

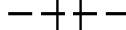


0020/0000

LENGTH(AH 3439 BK 3948)
 015 " DIA CIRC CONCR
 0010/3480 LEN=0028 INSTALLED UNKN

SALFORD
 UPPER SALFORD T
 TOWNSHIP LINE RD
 (T380)

0010/2547



0010/2542



0010/2377

018 " DIA CIRC METAL
 LEN=0028 INSTALLED UNKN
 024 " DIA CIRC METAL
 0010/2262 LEN=0050 INSTALLED UNKN



0010/0620

018 " DIA CIRC CONCR
 LEN=0030 INSTALLED UNKN
 018 " DIA CIRC CONCR
 LEN=0050 INSTALLED UNKN



000000 FT

000000 FT

1 0 00386 0 00 0000+00
 VILLAGE: UPPER SALFORD
 SUMNEYTOWN PK
 (SR0063 SEG 0042/2672)

SUMNEYTOWN PK
 (SR0063 SEG 0042/2672)



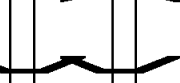

0010/0000



0010/0000

NC RIDGE RD
 MFC BEGIN = C
 LENGTH(AH 3948 BK 0000)

DIR: N TOTAL LEN: 5.519 MI. DIST: 06-4 SR: 476
 LEFT MUN: PLYMOUTH T RIGHT MUN: PLYMOUTH T

TURNPIKE RAMP RD (TNPK) RETAINING WALL END BMSID 46/0476/0191/1929	INTER-AHD 0195/0940 0195/0898		029140 FT INTER-AHD TURNPIKE RAMP RD (TNPK) RAMP B RD 0194/0937 (SR8024 SEG 0020/0000)
RETAINING WALL BEGIN BMSID 46/0476/0191/1929	0195/0677		0194/0757 RETAINING WALL BMSID 46/0476/0190/2218
RETAINING WALL END BMSID 46/0476/0191/1590 BMSEN 46/0476/0194/0478 RAMP D RD (SR8024 SEG 0500/2907) 0 0 00000 0 00 0000+00 NORFOLK SOUTHERN RAI RR BMSBG 46/0476/0194/0478	0195/0530 0195/0529 0195/0504 0195/0442		0194/0600 TRB PLYMOUTH STRUCTURE LENGTH 10 FT BMSID 46/0476/0194/0600 0194/0565 BMSEN 46/0476/0194/0478 0 0 00000 0 00 0000+00 NORFOLK SOUTHERN RAI RR BMSBG 46/0476/0194/0478 SIGN: SHAPE OR TUBE 0194/0395 BMSID 46/0476/0194/0395
RETAINING WALL BEGIN			

DIR: N TOTAL LEN: 5.519 MI. DIST: 06-4 SR: 476
 LEFT MUN: PLYMOUTH T RIGHT MUN: PLYMOUTH T

MILEPOST	019.00					MILEPOST	019.00
LENGTH(AH 2580 BK 2674)	0191/0000					LENGTH(AH 2672 BK 2546)	0191/0000
BMSID 46/0476/0185/2259	0185/2461					SIGN: CANTILEVER	
018 "DIA CIRC CONCR						BMSID 46/0476/0184/2378	0184/2378
LEN=0131 INSTALLED 1982	0185/2435					018 "DIA CIRC CONCR	
0 0 00000 0 00 0000+00						LEN=0070 INSTALLED 1982	
CHEMICAL RD (NB)						BMSID 46/0476/0184/2045	0184/2045
BMSBG 46/0476/0185/2259	0185/2259					1 0 01010 0 00 0247+52	
SIGN: CANTILEVER						CHEMICAL RD (NB)	
BMSID 46/0476/0185/1830	0185/1830					BMSBG 46/0476/0184/2045	0184/2045
RAMP D RD							
(SR8014 SEG 0510/0000)	0185/1749					RAMP F RD	
						(SR8014 SEG 0750/0000)	0184/1480
RAMP E RD							
(SR8014 SEG 0500/0870)	0185/1365					018 "DIA CIRC CONCR	
018 "DIA CIRC CONCR						LEN=0090 INSTALLED 1982	
LEN=0095 INSTALLED 1982	0185/1318					SIGN: CANTILEVER	
						BMSID 46/0476/0184/1155	0184/1155
						018 "DIA CIRC CONCR	
018 "DIA CIRC CONCR						LEN=0125 INSTALLED 1980	
LEN=0078 INSTALLED 1982	0185/0945						
018 "DIA CIRC METAL							
LEN=0056 INSTALLED 1982	0185/0912						
OP ID 46/3056/0010/0885	0185/0846					RIDGE PIKE (EB)	
						OP ID 46/3056/0010/0885	0184/0799
						018 "DIA CIRC CONCR	
018 "DIA CIRC METAL						LEN=0070 INSTALLED 1982	
LEN=0030 INSTALLED 1982	0185/0554						
						SIGN: 4 CHORD TRUSS	
048 "DIA CIRC CONCR						BMSID 46/0476/0184/0269	0184/0269
LEN=0080 INSTALLED 1982	0185/0188						
018 "DIA CIRC METAL							
LEN=0047 INSTALLED 1982	0185/0171						
						048 "DIA CIRC CONCR	
RAMP C RD						LEN=0110 INSTALLED 1982	
(SR8014 SEG 0250/0734)	0185/0075						
1 0 01010 0 00 0231+15	022909 FT						
LENGTH(AH 2674 BK 2640)	0185/0000					022985 FT	1 0 01010 0 00 0231+15
						LENGTH(AH 2546 BK 2683)	0184/0000

DIR: N TOTAL LEN: 5.519 MI. DIST: 06-4 SR: 476
 LEFT MUN: PLYMOUTH T RIGHT MUN: PLYMOUTH T

Item ID	Material	Status	Year	Stationing	Length	Notes
018	"DIA CIRC CONCR	INSTALLED	1982	0181/2462		RAMP B RD (SR8014 SEG 0020/1332)
018	"DIA CIRC METAL	INSTALLED	1982	0181/1762		RAMP A RD (SR8014 SEG 0010/0000)
018	"DIA CIRC CONCR	INSTALLED	1982	0181/1525		
036	"DIA CIRC CONCR	INSTALLED	1982	0181/1224		060 "DIA CIRC CONCR
060	"DIA CIRC CONCR	INSTALLED	1982	0181/1219		LEN=0090 INSTALLED 1982
018	"DIA CIRC METAL	INSTALLED	1982	0181/1217		
024	"DIA CIRC CONCR	INSTALLED	1982	0181/0823		SIGN: 4 CHORD TRUSS
DMS SIGN STRUCTURE						BMSID 46/0476/0180/1201
BMSID 46/0476/0181/0550						018 "DIA CIRC CONCR
018	"DIA CIRC CONCR	INSTALLED	1978	0181/0483		LEN=0080 INSTALLED 1982
018	"DIA CIRC CONCR	INSTALLED	1982	0181/0483		
1 0 01010	0 00	0204+38	020269	FT		018 "DIA CIRC CONCR
MILEPOST 018.00						LEN=0070 INSTALLED 1982
LENGTH(AH 2640 BK 2650)						1 0 01010 0 00 0204+38
018	"DIA CIRC CONCR	INSTALLED	1982	0181/0000		MILEPOST 018.00
SIGN: CANTILEVER						LENGTH(AH 2683 BK 2466)
BMSID 46/0476/0175/2140						018 "DIA CIRC CONCR
018	"DIA CIRC CONCR	INSTALLED	1982	0175/2168		LEN=0090 INSTALLED 1982
018	"DIA CIRC CONCR	INSTALLED	1982	0175/1893		
024	"DIA CIRC CONCR	INSTALLED	1982	0175/1541		
0174	"DIA CIRC CONCR	INSTALLED	1980	0174/1850		
0174	"DIA CIRC CONCR	INSTALLED	1982	0174/1520		
018	"DIA CIRC CONCR	INSTALLED	1982	0175/1541		

DIR: N TOTAL LEN: 5.519 MI. DIST: 06-4 SR: 476
 LEFT MUN: PLYMOUTH T RIGHT MUN: PLYMOUTH T

					0174/1217	LEN=0080	INSTALLED	1982
						SIGN: CANTILEVER		
					0174/1160	BMSID 46/0476/0174/1240		
SIGN: CANTILEVER								
BMSID 46/0476/0175/1226	0175/1226							
BMSEN 46/0476/0175/0666	0175/0806				0174/0686	BMSEN 46/0476/0174/0630		
1 0 01010 0 00 0183+13						1 0 01010 0 00 0182+06		
BROOK ROAD						BROOK RD		
BMSBG 46/0476/0175/0666	0175/0666				0174/0550	BMSBG 46/0476/0174/0630		
BR. PLYMOUTH CREEK						BR. PLYMOUTH CREEK		
STRUCTURE LENGTH 10 FT						STRUCTURE LENGTH 10 FT		
BMSID 46/0476/0174/0527	0175/0556				0174/0447	BMSID 46/0476/0174/0527		
						SIGN: 4 CHORD TRUSS		
					0174/0311	BMSID 46/0476/0174/0391		
018 "DIA CIRC CONCR								
LEN=0070	INSTALLED 1982	0175/0201						
1 0 01010 0 00 0178+91	017619 FT				017836 FT	1 0 01010 0 00 0178+91		
LENGTH(AH 2650 BK 2120)	0175/0000				0174/0000	LENGTH(AH 2466 BK 2423)		
						SIGN: CENTER MOUNTD		
					0170/2069	BMSID 46/0476/0170/2069		
						018 "DIA CIRC METAL		
BMSEN 46/0476/0171/1524	0171/1948				0170/1877	LEN=0052	INSTALLED	1982
0 0 00000 0 00 0000+00					0170/1769	BMSEN 46/0476/0170/1453		
ROAD (ACCESS						0 0 00000 0 00 0000+00		
BMSBG 46/0476/0171/1524	0171/1524				0170/1453	BMSBG 46/0476/0170/1453		
SIGN: CANTILEVER								
BMSID 46/0476/0171/1462	0171/1462							
					0170/1180	SIGN: CANTILEVER		
						BMSID 46/0476/0170/1309		
1 0 01010 0 00 0155+52	015499 FT				015413 FT	1 0 01010 0 00 0155+52		
MILEPOST 017.00						MILEPOST 017.00		
LENGTH(AH 2120 BK 3179)	0171/0000				0170/0000	LENGTH(AH 2423 BK 2957)		
					0164/2957	BMSEN 46/0476/0164/1055		
PLYMOUTH								
WEST CONSHOHOCKEN B	0165/2078				0164/2240	PLYMOUTH		
						WEST CONSHOHOCKEN B		
0 0 00000 0 00 0000+00						1 0 01010 0 00 0125+60		
CONSHOHOCKEN RD						CONSHOHOCKEN RD		
BMSBG 46/0476/0165/1166	0165/1166				0164/1015	BMSBG 46/0476/0164/1055		
SIGN: CANTILEVER								
BMSID 46/0476/0165/1115	0165/1115							
					0164/0905	018 "DIA CIRC CONCR		
						LEN=0058	INSTALLED	1982
						018 "DIA CIRC CONCR		

DIR: N TOTAL LEN: 5.519 MI. DIST: 06-4 SR: 476
 LEFT MUN: WEST CONSHOHOCKEN B RIGHT MUN: WEST CONSHOHOCKEN B

Stationing	Description	Stationing	Description
012320 FT		0164/0369	LEN=0072 INSTALLED 1982
012456 FT		012456 FT	1 0 01010 0 00 0125+60
0165/0000		0164/0000	LENGTH(AH 3179 BK 2640)
0161/2544		0160/2620	BMSSEN 46/0476/0160/2015
0116+87		0160/2015	0 0 00000 0 00 0000+00
BALLIGOMINGO RD		0160/1937	BALLIGOMINGO RD
0161/1939			BMSBG 46/0476/0160/2015
			018 "DIA CIRC CONCR
			LEN=0094 INSTALLED 1978
0161/1814			
0161/1550			
0161/1415			
0161/1330			
0161/0974			
0161/0698			
0161/0652			
0161/0605			
0161/0396			
0160/0469			
0160/0436			
0160/0206			
0160/0050			
009753 FT			
0160/0000			
0154/2635			

EXTRACT DATE: 12/18/2023
PRINT DATE: 12/20/2023

ROADWAY MANAGEMENT SYSTEM
SLD COUNTY/SR - ANNUAL PRINT

PAGE NUMBER: 279
COUNTY: MONTGOMERY

DIR: N TOTAL LEN: 5.519 MI.
LEFT MUN: LOWER MERION T

DIST: 06-4 SR: 476
RIGHT MUN: LOWER MERION T

BMS EN 46/0476/0155/1781 0155/2351
0 0 00000 0 00 0000+00
RAMP S (SB)
BMSBG 46/0476/0155/1781 0155/1781

LOWER MERION
WEST CONSHOCKEN B 0155/1174

030 "DIA CIRC CONCR
LEN=0090 INSTALLED 1982 0155/0886

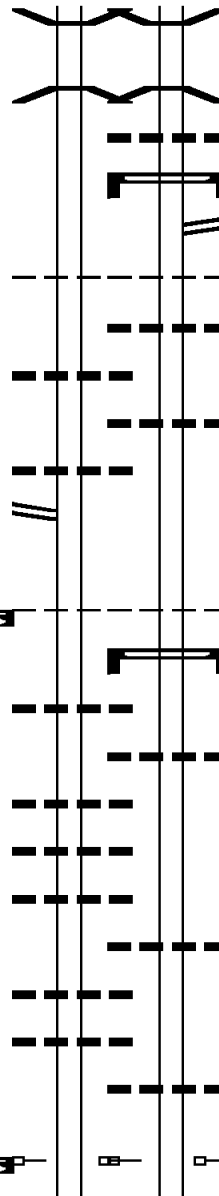
018 "DIA CIRC CONCR
LEN=0056 INSTALLED 1982 0155/0520
RAMP M RD
(SR8006 SEG 0280/2100) 0155/0111
1 0 01010 0 00 0071+10 007100 FT
WEST CONSHOCKEN
LOWER MERION T
LENGTH(AH 2580 BK 2640) 0155/0000

018 "DIA CIRC CONCR
LEN=0060 INSTALLED 1982 0151/2525

018 "DIA CIRC CONCR
LEN=0076 INSTALLED 1982 0151/2028
018 "DIA CIRC CONCR
LEN=0090 INSTALLED 1982 0151/1516
018 "DIA CIRC CONCR
LEN=0080 INSTALLED 1982 0151/1107

018 "DIA CIRC CONCR
LEN=0090 INSTALLED 1982 0151/0580
018 "DIA CIRC CONCR
LEN=0082 INSTALLED 1982 0151/0082

1 0 01010 0 00 0044+70 004460 FT
MILEPOST 015.00
LENGTH(AH 2640 BK 2640) 0151/0000
OLD GULPH RD



0154/2522 BMS EN 46/0476/0154/1946
0 0 00000 0 00 0000+00
RAMP S (WB)
0154/1946 BMSBG 46/0476/0154/1946
018 "DIA CIRC CONCR

0154/1933 LEN=0058 INSTALLED 1982
SIGN: CANTILEVER
0154/1805 BMSID 46/0476/0154/1805
RAMP D RD
0154/1615 (SR8006 SEG 0760/0000)
LOWER MERION

0154/1168 WEST CONSHOCKEN B
030 "DIA CIRC CONCR
0154/1035 LEN=0060 INSTALLED 1980

0154/0550 018 "DIA CIRC CONCR
LEN=0064 INSTALLED 1982

007075 FT 1 0 01010 0 00 0071+14
WEST CONSHOCKEN
LOWER MERION T
0154/0000 LENGTH(AH 2678 BK 2646)
SIGN: 4 CHORD TRUSS
0150/2587 BMSID 46/0476/0150/2587

0150/2087 018 "DIA CIRC CONCR
LEN=0056 INSTALLED 1982

0150/1082 018 "DIA CIRC CONCR
LEN=0078 INSTALLED 1982

0150/0056 018 "DIA CIRC CONCR
LEN=0070 INSTALLED UNKN
004429 FT 1 0 01010 0 00 0044+74
MILEPOST 015.00
0150/0000 LENGTH(AH 2646 BK 2626)
OLD GULPH RD

DIR: N TOTAL LEN: 5.519 MI. DIST: 06-4 SR: 476
 LEFT MUN: LOWER MERION T RIGHT MUN: LOWER MERION T

OP ID	DESCRIPTION	LEN	INSTALLED	SR	RIGHT MUN	OP ID	DESCRIPTION	LEN	INSTALLED	SR
46/3030/0040/0000	0145/2457					46/3030/0040/0000	030 "DIA CIRC CONCR	0070	1985	476
030 "DIA CIRC CONCR	LEN=0072	INSTALLED	1982	0145/2413		030 "DIA CIRC CONCR	LEN=0070	INSTALLED	1985	
018 "DIA CIRC CONCR	LEN=0078	INSTALLED	1982	0145/1880		018 "DIA CIRC CONCR	LEN=0064	INSTALLED	1985	
BMSID 46/0476/0145/1321	0145/1431					BMSID 46/0476/0144/1301	018 "DIA CIRC CONCR	0076	1985	
0 0 0000 0 00 0000+00						1 0 01010 0 00 0031+12	BMSBG 46/0476/0144/1301			
MONTGOMERY AVE						MONTGOMERY AV				
BMSBG 46/0476/0145/1321	0145/1321					BMSBG 46/0476/0144/1301				
018 "DIA CIRC CONCR	LEN=0070	INSTALLED	1982	0145/1266		060 "DIA CIRC CONCR	LEN=0066	INSTALLED	1985	
060 "DIA CIRC CONCR	LEN=0070	INSTALLED	1982	0145/1120		060 "DIA CIRC CONCR	LEN=0066	INSTALLED	1985	
MAINTENANCE CROSSOVER R	(CONN)			0145/0665		SIGN: 3 CHORD TRUSS	BMSID 46/0476/0144/1160			
018 "DIA CIRC CONCR	LEN=0082	INSTALLED	1985	0145/0619		018 "DIA CIRC CONCR	LEN=0066	INSTALLED	1985	
024 "DIA CIRC CONCR	LEN=0080	INSTALLED	1985	0145/0100		MAINTENANCE CROSSOVER R	(CONN)			
1 0 01010 0 00 0018+13	001820 FT					024 "DIA CIRC CONCR	LEN=0060	INSTALLED	1985	
LENGTH(AH 2640 BK 1820)	0145/0000					1 0 01010 0 00 0017+97				
018 "DIA CIRC CONCR	LEN=0078	INSTALLED	1985	0143/1302		LENGTH(AH 2626 BK 1803)				
SIGN: 4 CHORD TRUSS	BMSID 46/0476/0143/1059	0143/1059				018 "DIA CIRC CONCR	LEN=0080	INSTALLED	1985	
048 "DIA CIRC CONCR	LEN=0080	INSTALLED	1985	0143/0657		048 "DIA CIRC CONCR	LEN=0070	INSTALLED	1985	
018 "DIA CIRC CONCR	LEN=0076	INSTALLED	1985	0143/0347		000000 FT	1 0 01010 0 00 0000+00			
1 0 01010 0 00 0000+00	000000 FT					NC MID COUNTY EX				
MID COUNTY EX	INTER-BK					INTER-BK	MID COUNTY EX			
(SR0476 SEG 0141/0881)						(SR0476 SEG 0140/0829)	MFC BEGIN = A			
MFC BEGIN = A						BK-DELAWARE	(23)			
LENGTH(AH 1820 BK 0000)	0143/0000					LENGTH(AH 1803 BK 0000)				

EXTRACT DATE: 12/18/2023 ROADWAY MANAGEMENT SYSTEM PAGE NUMBER: 277
 PRINT DATE: 12/20/2023 SLD COUNTY/SR - ANNUAL PRINT COUNTY: MONTGOMERY
 DIR: B TOTAL LEN: 12.903 MI. DIST: 06-4 SR: 463
 LEFT MUN: HORSHAM T RIGHT MUN: HORSHAM T

EASTON RD 068093 FT
 (SR0611 SEG 0211/0000)
 (SR0611 SEG 0210/0000)
 EASTON RD
 (SR0611 SEG 0211/0000)



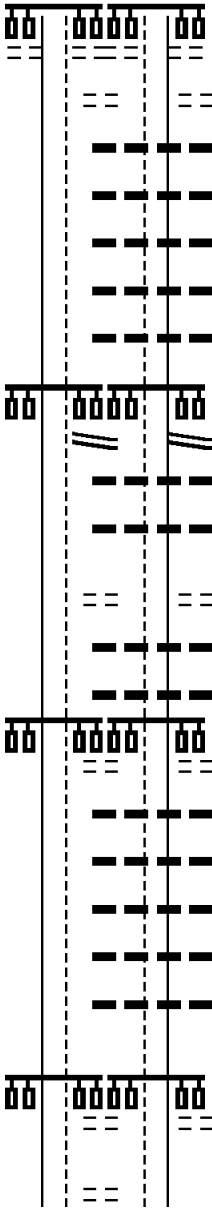
068130 FT EASTON RD
 (SR0611 SEG 0210/0000)
 (SR0611 SEG 0211/0000)
 EASTON RD
 (SR0611 SEG 0210/0000)

DIR: B TOTAL LEN: 12.903 MI. DIST: 06-4 SR: 463
LEFT MUN: HORSHAM T RIGHT MUN: HORSHAM T

Stationing	Segment	Material	Stationing	Segment	Material
0 0 00000 0 00 0000+00	067096 FT		067133 FT	0 0 00000 0 00 0000+00	
DRESHER RD (T400)			DRESHER RD (T400)	DRESHER RD (T400)	
DRESHER RD (T400)			DRESHER RD (T400)	DRESHER RD (T400)	
LENGTH(AH 0997 BK 2593) LC FROM DRESHER RD (CONN)	0263/0000		0262/0000	LENGTH(AH 0997 BK 2613)	
E AV (T438)	0253/1844		0252/1848	E AV (T438)	
D AV (T437)	0253/1549		0252/1554	D AV (T437)	
C AV (T436)	0253/1265		0252/1271	C AV (T436)	
NORRISTOWN RD (T158)	0253/1219		0252/1202	NORRISTOWN RD (T158)	
			0252/1028	018 " DIA CIRC CONCR LEN=0056 INSTALLED UNKN	
B AV (T435)	0253/0966		0252/0974	B AV (T435)	
A AV (T434)	0253/0676		0252/0685	A AV (T434)	
			0252/0650	018 " DIA CIRC CONCR LEN=0115 INSTALLED UNKN	
SAW MILL LN (T433)	0253/0381		0252/0391	SAW MILL LN (T433)	
			0252/0346	015 " DIA CIRC METAL LEN=0040 INSTALLED UNKN	
			0252/0056	018 " DIA CIRC METAL LEN=0045 INSTALLED UNKN	
0 0 00000 0 00 0000+00	064503 FT		064520 FT	1 0 00646 0 00 0036+24	
HIGHLAND AV (T432)			HIGHLAND AV (T432)	HIGHLAND AV (T432)	
LENGTH(AH 2593 BK 2195)	0253/0000		0252/0000	LENGTH(AH 2613 BK 2203)	
MAPLE AV			MAPLE AV	MAPLE AV	

DIR: B TOTAL LEN: 12.903 MI. DIST: 06-4 SR: 463
 LEFT MUN: HORSHAM T RIGHT MUN: HORSHAM T

Stationing	Segment	Material	Length	Notes
0+00	0243/1822	0242/1822	062308 FT	
0+00	0243/1239	0242/1239	062317 FT	
0+00	0243/1150	0242/1150	062317 FT	
0+00	0243/0888	0242/0888	062317 FT	
0+00	0243/0878	0242/0878	062317 FT	
0+00	0243/0400	0242/0400	062317 FT	
0+00	0243/0212	0242/0212	062317 FT	
0+00	0243/0000	0242/0000	062317 FT	
0+00	0232/3286	0232/3286	058818 FT	
0+00	0232/2749	0232/2749	058818 FT	
0+00	0232/1925	0232/1925	058818 FT	
0+00	0232/1907	0232/1907	058818 FT	
0+00	0232/1439	0232/1439	058818 FT	
0+00	0232/1328	0232/1328	058818 FT	
0+00	0232/0984	0232/0984	058818 FT	
0+00	0232/0782	0232/0782	058818 FT	
0+00	0232/0625	0232/0625	058818 FT	
0+00	0232/0430	0232/0430	058818 FT	
0+00	0232/0226	0232/0226	058818 FT	
0+00	0232/0000	0232/0000	058818 FT	
0+00	0225/1632	0225/1632	058818 FT	



(T143)
 WALNUT AV
 (T430)

0 0 00000 0 00 0000+00 062308 FT
 NORRISTOWN RD
 (SR2052 SEG 0092/3684)
 LENGTH(AH 2195 BK 3490)

HALLOWELL RD
 (T402)

PRECISION DR
 (T401)

0 0 00000 0 00 0000+00 058818 FT
 PRIVET RD
 (T177)

LENGTH(AH 3490 BK 2241)
 PROGRESS DR
 (TWP)

(T143)
 WALNUT AV
 (T430)

018 " DIA CIRC CONCR
 LEN=0056 INSTALLED UNKN
 036 "H 24 "W CON BOX CUL
 LEN=0040 INSTALLED UNKN
 018 " DIA CIRC CONCR
 LEN=0040 INSTALLED UNKN
 018 " DIA CIRC CONCR
 LEN=0056 INSTALLED UNKN
 018 " DIA CIRC CONCR
 LEN=0056 INSTALLED UNKN
 1 0 00646 0 00 0058+46

NORRISTOWN RD
 (SR2052 SEG 0092/3684)
 LENGTH(AH 2203 BK 3497)
 018 " DIA CIRC CONCR
 LEN=0144 INSTALLED UNKN
 024 " DIA CIRC CONCR
 LEN=0040 INSTALLED UNKN

HALLOWELL RD
 (T402)
 018 " DIA CIRC METAL
 LEN=0035 INSTALLED UNKN
 018 " DIA CIRC CONCR
 LEN=0056 INSTALLED UNKN
 PRECISION DR
 (T401)

018 " DIA CIRC CONCR
 LEN=0056 INSTALLED UNKN
 018 " DIA CIRC CONCR
 LEN=0056 INSTALLED UNKN
 018 " DIA CIRC CONCR
 LEN=0056 INSTALLED UNKN
 018 " DIA CIRC CONCR
 LEN=0056 INSTALLED UNKN
 018 " DIA CIRC CONCR
 LEN=0056 INSTALLED UNKN
 1 0 00646 0 00 0092+35

PRIVET RD
 (T177)
 LENGTH(AH 3497 BK 2245)

DIR: B TOTAL LEN: 12.903 MI. DIST: 06-4 SR: 463
 LEFT MUN: HORSHAM T RIGHT MUN: HORSHAM T

Stationing / Description	Project ID	Length / Description	Material / Notes
0 0 00000 0 00 0000+00 056577 FT TOURNAMENT DR (PRDR) HIGH SCHOOL RD (GOVT)	0224/1632	0224/1433	PROGRESS DR (TWP) 018" DIA CIRC CONCR LEN=0070 INSTALLED UNKN 024" DIA CIRC CONCR LEN=0150 INSTALLED UNKN 018" DIA CIRC METAL LEN=0100 INSTALLED UNKN
LC TO TOURNAMENT DR (CONN) 0225/0118	0224/0073	0224/0063 056575 FT	LC FROM HIGH SCHOOL RD (CONN) 018" DIA CIRC CONCR LEN=0070 INSTALLED UNKN 0 0 00000 0 00 0000+00 TOURNAMENT DR (PRDR) HIGH SCHOOL RD (GOVT)
LENGTH(AH 2241 BK 1734) LC FROM TOURNAMENT DR (CONN) 0223/1647	0224/0000	0225/0000	LENGTH(AH 2245 BK 1734)
BMS EN 46/0463/0222/0409 0223/0414 0 0 00000 0 00 0000+00 BR. PARK CK. BMSBG 46/0463/0222/0409 0223/0398	0222/1634	0222/1274	LC TO HIGH SCHOOL RD (CONN) 018" DIA CIRC CONCR LEN=0060 INSTALLED UNKN 024" DIA CIRC CONCR LEN=0040 INSTALLED UNKN BMS EN 46/0463/0222/0409 0 0 00000 0 00 0000+00 BR. PARK CK. BMSBG 46/0463/0222/0409
0 0 00000 0 00 0000+00 054843 FT (APRA) BALIGTON BUSINES BABYLON RD (T301)	0222/0707	0222/0425	018" DIA CIRC CONCR LEN=0065 INSTALLED UNKN 018" DIA CIRC CONCR LEN=0050 INSTALLED UNKN 1 0 00646 0 00 0131+06 (APRA) BALIGTON BUSINES BABYLON RD (T301)
BABYLON RD (T301) MFC BEGIN = C LENGTH(AH 1734 BK 2934) 0223/0000	0222/0409	0222/0355	BABYLON RD (T301) MFC BEGIN = C LENGTH(AH 1734 BK 2934)
EVERGREEN RD (T209) 0212/2294	0222/0235	054841 FT	EVERGREEN RD (T209)

DIR: B TOTAL LEN: 12.903 MI. DIST: 06-4 SR: 463
 LEFT MUN: HORSHAM T RIGHT MUN: HORSHAM T

WILLOWBROOK RD
 (T208)

0212/1804

KEITH VALLEY RD
 (PRDR)

0212/0643

051909 FT

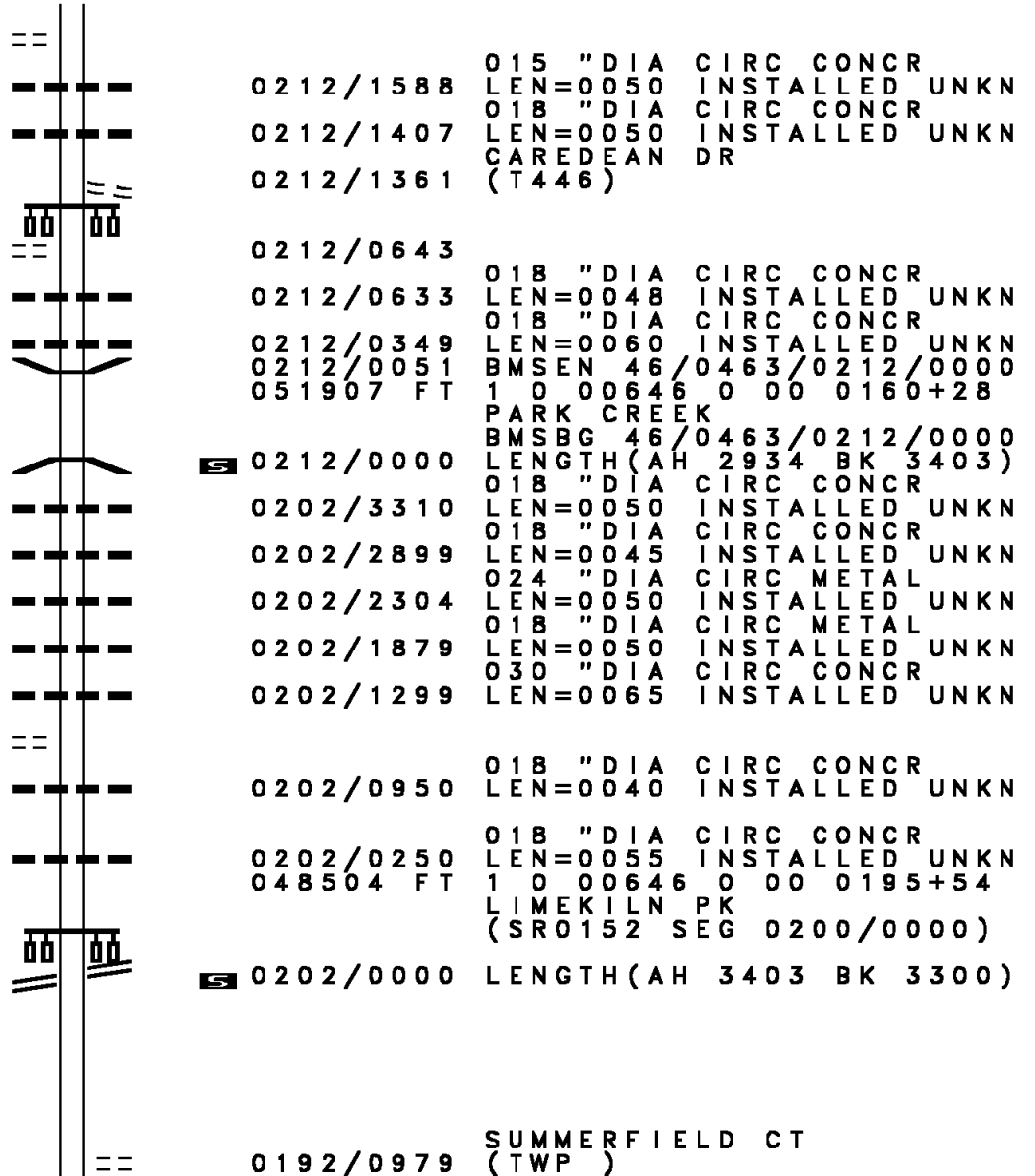
DAVIS GROVE RD
 (T203)

0202/1242

048506 FT

LIMEKILN PK
 (SR0152 SEG 0200/0000)

0202/0000



0212/1588 015 " DIA CIRC CONCR
 LEN=0050 INSTALLED UNKN
 0212/1407 018 " DIA CIRC CONCR
 LEN=0050 INSTALLED UNKN
 0212/1361 CAREDEAN DR
 (T446)

0212/0643 018 " DIA CIRC CONCR
 LEN=0048 INSTALLED UNKN
 0212/0633 018 " DIA CIRC CONCR
 LEN=0060 INSTALLED UNKN
 0212/0349 BMSBG 46/0463/0212/0000
 0212/0051 1 0 00646 0 00 0160+28
 051907 FT PARK CREEK

0212/0000 BMSBG 46/0463/0212/0000
 LENGTH(AH 2934 BK 3403)
 0202/3310 018 " DIA CIRC CONCR
 LEN=0050 INSTALLED UNKN
 0202/2899 018 " DIA CIRC CONCR
 LEN=0045 INSTALLED UNKN
 0202/2304 024 " DIA CIRC METAL
 LEN=0050 INSTALLED UNKN
 0202/1879 018 " DIA CIRC METAL
 LEN=0050 INSTALLED UNKN
 0202/1299 030 " DIA CIRC CONCR
 LEN=0065 INSTALLED UNKN

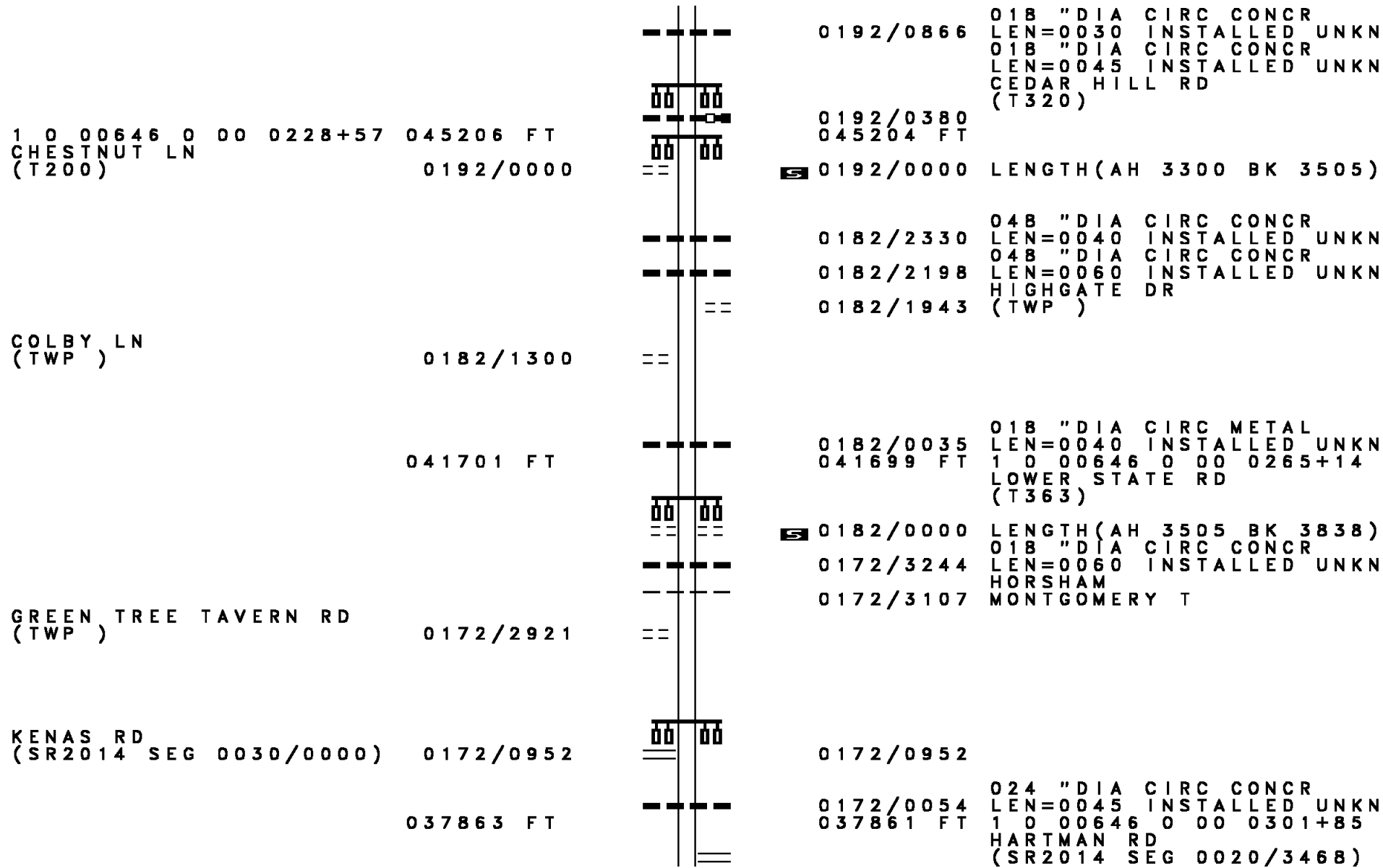
0202/0950 018 " DIA CIRC CONCR
 LEN=0040 INSTALLED UNKN

0202/0250 018 " DIA CIRC CONCR
 LEN=0055 INSTALLED UNKN
 048504 FT 1 0 00646 0 00 0195+54
 LIMEKILN PK
 (SR0152 SEG 0200/0000)

0202/0000 LENGTH(AH 3403 BK 3300)

0192/0979 SUMMERFIELD CT
 (TWP)

DIR: B TOTAL LEN: 12.903 MI. DIST: 06-4 SR: 463
 LEFT MUN: HORSHAM T RIGHT MUN: HORSHAM T



1 0 00646 0 00 0228+57 045206 FT
 CHESTNUT LN
 (T200) 0192/0000

COLBY LN
 (TWP) 0182/1300

GREEN TREE TAVERN RD
 (TWP) 0172/2921

KENAS RD
 (SR2014 SEG 0030/0000) 0172/0952

037863 FT

0192/0866 018 " DIA CIRC CONCR
 LEN=0030 INSTALLED UNKN
 018 " DIA CIRC CONCR
 LEN=0045 INSTALLED UNKN
 CEDAR HILL RD
 (T320)

0192/0380
 045204 FT
 5 0192/0000 LENGTH(AH 3300 BK 3505)

0182/2330 048 " DIA CIRC CONCR
 LEN=0040 INSTALLED UNKN
 048 " DIA CIRC CONCR
 LEN=0060 INSTALLED UNKN
 HIGHGATE DR
 (TWP)

0182/0035 018 " DIA CIRC METAL
 LEN=0040 INSTALLED UNKN
 041699 FT 1 0 00646 0 00 0265+14
 LOWER STATE RD
 (T363)

5 0182/0000 LENGTH(AH 3505 BK 3838)
 018 " DIA CIRC CONCR
 0172/3244 LEN=0060 INSTALLED UNKN
 HORSHAM
 0172/3107 MONTGOMERY T

0172/0952
 0172/0054 024 " DIA CIRC CONCR
 037861 FT LEN=0045 INSTALLED UNKN
 1 0 00646 0 00 0301+85
 HARTMAN RD
 (SR2014 SEG 0020/3468)

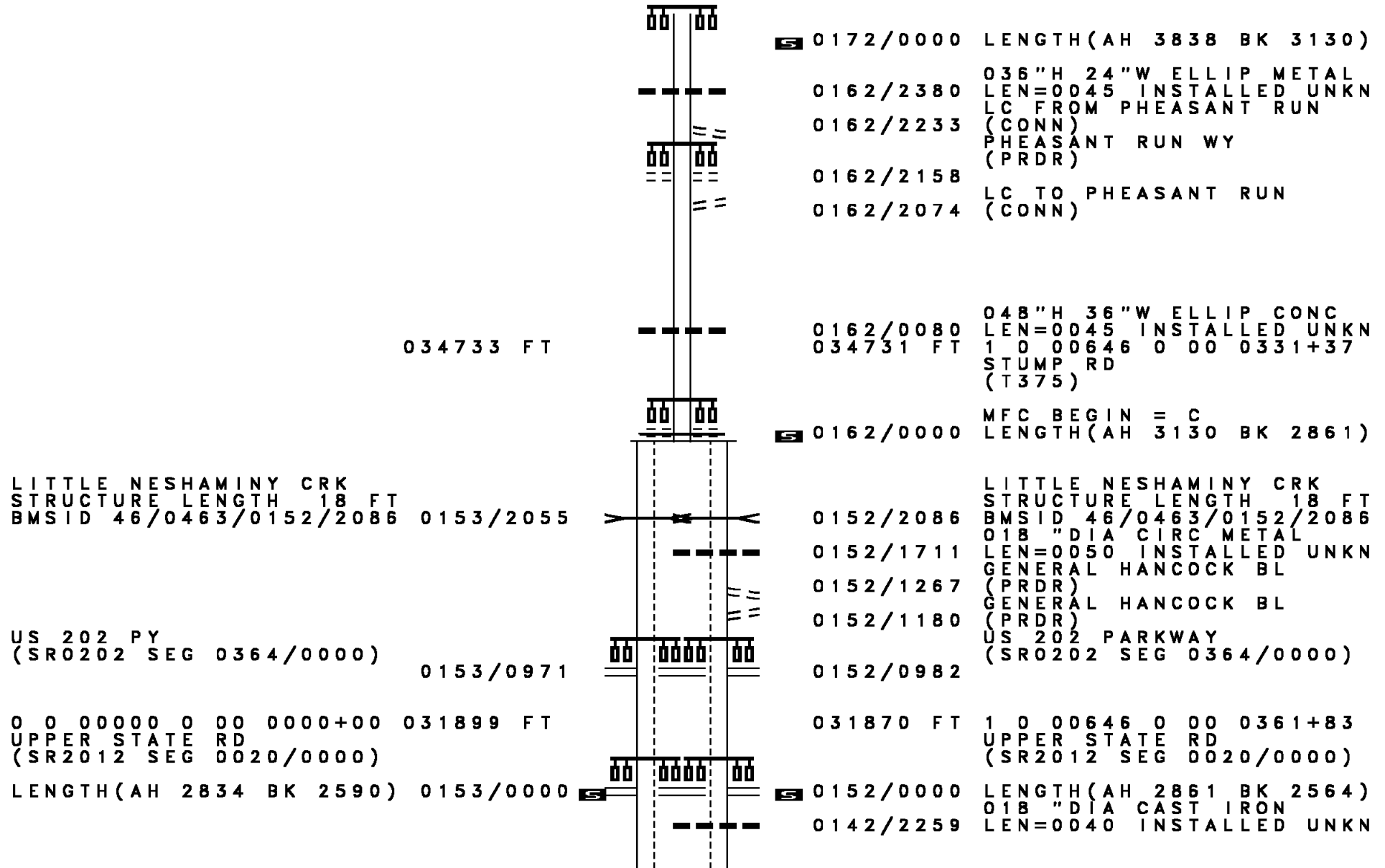
EXTRACT DATE: 12/18/2023
PRINT DATE: 12/20/2023

ROADWAY MANAGEMENT SYSTEM
SLD COUNTY/SR - ANNUAL PRINT

PAGE NUMBER: 271
COUNTY: MONTGOMERY

DIR: B TOTAL LEN: 12.903 MI.
LEFT MUN: MONTGOMERY T

DIST: 06-4 SR: 463
RIGHT MUN: MONTGOMERY T



DIR: B TOTAL LEN: 12.903 MI. DIST: 06-4 SR: 463
LEFT MUN: MONTGOMERY T RIGHT MUN: MONTGOMERY T

Station	Description	Length	Material	Notes
0143/0407	MONTGOMERY GLEN DR (T470)	0143/0407	018" DIA CIRC CONCR	LEN=0090 INSTALLED UNKN
029309	NORTH WALES RD (T458)	029306	018" DIA CAST IRON	LEN=0025 INSTALLED UNKN
0143/0000	LENGTH(AH 2590 BK 1508)	0142/0000	024" DIA CAST IRON	LEN=0025 INSTALLED UNKN
0133/0129	TO 2202/0070 SH (CONN)	0132/0161	018" DIA CIRC CONCR	LEN=0036 INSTALLED UNKN
0133/0107	018" DIA CIRC METAL	027788	018" DIA CAST IRON	LEN=0025 INSTALLED UNKN
027801	BETHLEHEM PK	0132/0000	024" DIA CIRC CONCR	LEN=0030 INSTALLED UNKN
0133/0000	DOYLESTOWN RD	0123/1252	018" DIA CAST IRON	LEN=0025 INSTALLED UNKN
0123/1220	BETHLEHEM PK	0123/0854	018" DIA CIRC CONCR	LEN=0025 INSTALLED UNKN
0123/0854	DOYLESTOWN RD	0122/1020	018" DIA CAST IRON	LEN=0025 INSTALLED UNKN
0123/0686	BETHLEHEM PK	0122/0850	018" DIA CIRC CONCR	LEN=0025 INSTALLED UNKN
	DOYLESTOWN RD	0122/0690	018" DIA CAST IRON	LEN=0025 INSTALLED UNKN
	BETHLEHEM PK	0122/0666	LC FROM FIVE POINT PZ	(CONN) FIVE POINT PZ

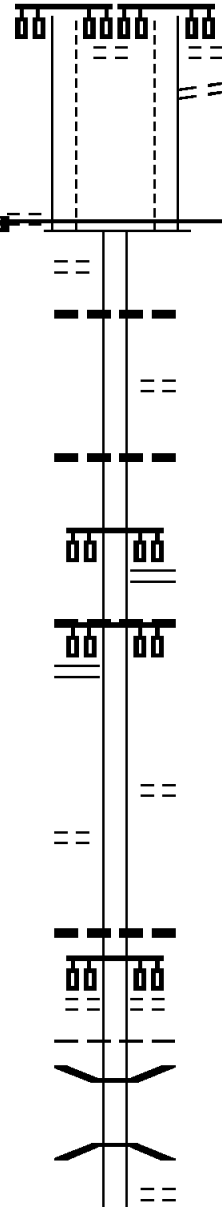
DIR: B TOTAL LEN: 12.903 MI. DIST: 06-4 SR: 463
 LEFT MUN: MONTGOMERY T RIGHT MUN: MONTGOMERY T

(TWP)

1 0 00646 0 00 0417+55 026310 FT
 MORGAN ST
 (T453)
 MFC BEGIN = C
 LENGTH(AH 1491 BK 1846)
 DYLAN DR
 (TWP)

TAYLOR RD
 (SR2006 SEG 0040/0000) 0102/3822

BONNIE LN
 (T449) 0102/2322



0123/0579

0123/0000

0112/1505

024464 FT

0102/3822

0102/2322

0122/0572

0122/0462

026310 FT

0122/0000

0112/1428

0112/0776

0112/0123

024464 FT

0112/0000

0102/3860

0102/3822

0102/2592

0102/1390

0102/1339

0102/1328

0102/0960

0102/0944

0102/0697

(TWP)

LC TO FIVE POINT PZ
 (CONN)

0 0 00000 0 00 0435+80

MFC BEGIN = C
 LENGTH(AH 1478 BK 1846)

036 "DIA CIRC METAL
 LEN=0055 INSTALLED UNKN

APPLEWOOD LN
 (T494)

018 "DIA CIRC CONCR
 LEN=0070 INSTALLED UNKN

0 0 00000 0 00 0435+80
 LANSDALE AV
 (SR2006 SEG 0034/1508)

LENGTH(AH 1846 BK 3910)
 018 "DIA CIRC METAL
 LEN=0030 INSTALLED UNKN

TANGLEWOOD DR
 (T426)

018 "DIA CIRC CONCR
 LEN=0040 INSTALLED UNKN

LINE ST
 (T380)

MONTGOMERY
 HATFIELD T

BMSSEN 46/0463/0102/0944
 0 0 00000 0 00 0000+00

NESHAMINY CK
 BMSBG 46/0463/0102/0944

BROOKSIDE DR
 (PRDR)

DIR: B TOTAL LEN: 12.903 MI. DIST: 06-4 SR: 463
 LEFT MUN: HATFIELD T RIGHT MUN: HATFIELD T

Street Name	Stationing	Notes
	020554 FT	WHITEMARSH LN (PRDR) 0102/0430 018" DIA CIRC CONCR 0102/0310 LENO=0030 INSTALLED UNKN 020554 FT 1 0 00646 0 00 0474+90 NC HO RSHAM RD BROAD ST (SR2004 SEG 0040/0000)
CHAPMAN CR (PRDR)	0092/2457	0102/0000 LENGTH(AH 3910 BK 3235) 0092/2780 (AAR 593066L)#TRKS 01 018" DIA CIRC CONCR 0092/2487 LENO=0030 INSTALLED UNKN WALNUT ST (TWP) 0092/2457 018" DIA CIRC CONCR 0092/2385 LENO=0030 INSTALLED UNKN
LENHART RD (TWP)	0092/2001	0092/2001 024" DIA CAST IRON 0092/1729 LENO=0050 INSTALLED UNKN
ROOSEVELT BL (TWP)	0092/1275	
PINE ST (TWP)	0092/1032	
	017319 FT	0092/0875 024" DIA CIRC METAL LENO=0042 INSTALLED UNKN 0092/0050 018" DIA CIRC CONCR LENO=0035 INSTALLED UNKN 017319 FT 1 0 00646 0 00 0507+27 MOYER RD (TWP)
		0092/0000 LENGTH(AH 3235 BK 1933) 018" DIA CIRC CONCR 0082/1883 LENO=0034 INSTALLED UNKN 018" DIA CIRC CONCR 0082/1463 LENO=0034 INSTALLED UNKN
LINE LEXINGTON RD (TWP)	0082/1433	0082/1433
	015386 FT	0082/0332 HUNTINGTON LN (PRDR) 0082/0022 BMSSEN 46/0463/0082/0000 015386 FT 1 0 00646 0 00 0526+53 BR. NESHAMINY CREEK BMSBG 46/0463/0082/0000 0082/0000 LENGTH(AH 1933 BK 2598)

DIR: B TOTAL LEN: 12.903 MI. DIST: 06-4 SR: 463
 LEFT MUN: HATFIELD T RIGHT MUN: HATFIELD T

Location	Segment ID	Length	Material	Status	Notes
FOSTER RD (TWP)	0072/2234				
	0072/2216		018" DIA CIRC METAL	INSTALLED UNKN	
	0072/1507		CINDY LN		(TWP)
	012788 FT	012788 FT	018" DIA CIRC CONCR	INSTALLED UNKN	1 0 00646 0 00 0552+39 NC CO WPATH RD ORVILLA RD (SR1004 SEG 0070/0000)
DAIN AVE (BORO)	0072/0000				LENGTH(AH 2598 BK 2283)
	0062/1577		018" DIA CIRC METAL	INSTALLED UNKN	
	0062/1242		SNYDER SQ		(BORO)
	0062/0788		SNYDER SQ		(BORO)
	0062/0736		SNYDER SQ		(BORO)
VINE ST (BORO)	0062/0716				
	0062/0595		036" DIA CIRC CONCR	INSTALLED UNKN	HATFIELD
	0062/0580		HATFIELD		BOROUGH B
CHESTNUT ST (BORO)	0062/0022	010505 FT			1 0 00646 0 00 0575+20 VINE ST (BORO)
	0062/0000				LENGTH(AH 2283 BK 2207)
	0052/1951		018" DIA CIRC CONCR	INSTALLED UNKN	
	0052/1709		(AAR 593007J)#TRKS 01		
	0052/1612		018" DIA CIRC CONCR	INSTALLED UNKN	
	0052/1499		TOWAMENCIN AV		(BORO)

DIR: B TOTAL LEN: 12.903 MI. DIST: 06-4 SR: 463
 LEFT MUN: HATFIELD BOROUGH B RIGHT MUN: HATFIELD BOROUGH B

Street Name	Segment	Length (FT)	Notes	Material	Status
LAMBERT ST	0052/1270			(BORO)	
DAWSON ST	0052/1064			(BORO)	
018" DIA CIRC CONCR	0052/0867		LEN=0030	INSTALLED	UNKN
BLAINE AV	0052/0853			(BORO)	
UNKNOWN AL	0052/0648			(BORO)	
LINCOLN AV	0052/0425			(BORO)	
UNKNOWN AL	0052/0210			(BORO)	
008298 FT	008298 FT				
1 0 00646 0 00 0597+53	008298 FT				
BROAD ST	(SR1003 SEG 0010/0000)				
MAIN ST	0052/0000			(BORO)	
NC MAIN ST	0052/0000		LENGTH(AH 2207 BK 1591)		
018" DIA CIRC CONCR	0042/1550		LEN=0035	INSTALLED	UNKN
018" DIA CIRC CONCR	0042/1309		LEN=0030	INSTALLED	UNKN
WAYNE AV	0042/0811			(BORO)	
018" DIA CIRC CONCR	0042/0533		LEN=0028	INSTALLED	UNKN
COLUMBIA AV	0042/0464			(BORO)	
018" DIA CIRC CONCR	0042/0321		LEN=0035	INSTALLED	UNKN
006707 FT	006707 FT				
1 0 00646 0 00 0613+46					
NC BROAD ST	0042/0000		LENGTH(AH 1591 BK 2260)		
BROAD ST	0032/2185		024" DIA CIRC METAL		
(BORO)	0032/1907		LEN=0040	INSTALLED	UNKN
	0032/1886		018" DIA CIRC CONCR		
			LEN=0035	INSTALLED	UNKN
			LC FROM BROAD ST		
			(CONN)		
	0032/1231		TOWAMENCIN AV		
			(BORO)		
	0032/1080		LC TO TOWAMENCIN AV		
			(CONN)		
			FAIRVIEW AV		

DIR: B TOTAL LEN: 12.903 MI. DIST: 06-4 SR: 463
 LEFT MUN: HATFIELD BOROUGH B RIGHT MUN: HATFIELD BOROUGH B

HATFIELD BOROUGH
 HATFIELD T 0032/0690

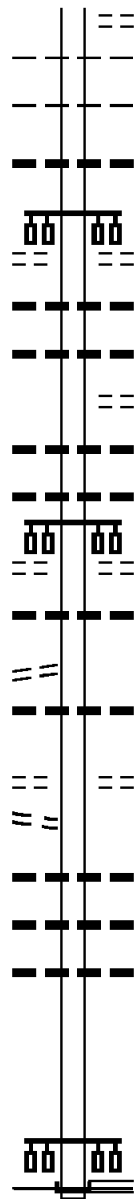
1 0 00646 0 00 0636+03 004447 FT
 ELROY RD
 (TBC) 0032/0000

CLEMENS RD
 (TWP) 0022/1085

LC TO HATFIELD CTR RD
 (CONN) 0022/0050

1 0 00646 0 00 0669+53 001175 FT
 HATFIELD PT SHOP CTR RD
 (PRDR) 0022/0000
 LC FROM HATFIELD CNTR R
 (CONN) 0012/1100

000000 FT



0032/0745 (BORO)

0032/0577 HATFIELD BOROUGH
 HATFIELD T
 0032/0062 018 "DIA CIRC CONCR
 LEN=0035 INSTALLED UNKN
 KOFFEL RD
 004447 FT (TWP)

5 0032/0000 LENGTH(AH 2260 BK 3272)
 018 "DIA CIRC METAL
 0022/2786 LEN=0054 INSTALLED UNKN
 018 "DIA CIRC CONCR
 0022/2312 LEN=0030 INSTALLED UNKN
 MCARTHUR DR
 0022/2030 (TWP)
 018 "DIA CIRC METAL
 0022/1986 LEN=0031 INSTALLED UNKN
 018 "DIA CIRC CONCR
 0022/1662 LEN=0034 INSTALLED UNKN
 KIRKWOOD RD
 (PRDR)

0022/1085 018 "DIA CIRC CONCR
 0022/0632 LEN=0048 INSTALLED UNKN

018 "DIA CIRC METAL
 0022/0038 LEN=0052 INSTALLED UNKN
 001175 FT MASON RD
 (PRDR)

5 0022/0000 LENGTH(AH 3272 BK 1175)

0012/0793 018 "DIA CIRC CONCR
 LEN=0030 INSTALLED UNKN
 0012/0352 018 "DIA CIRC CONCR
 LEN=0030 INSTALLED UNKN
 024"H 24"W CON BOX CUL
 0012/0297 LEN=0042 INSTALLED UNKN
 000000 FT 1 0 00646 0 00 0680+94
 NC FORTY FOOT RD
 WELSH RD
 (SR0063 SEG 0232/0000)

INTER-BK FORTY FOOT RD
 (SR0063 SEG 0232/0000)
 MFC BEGIN = C

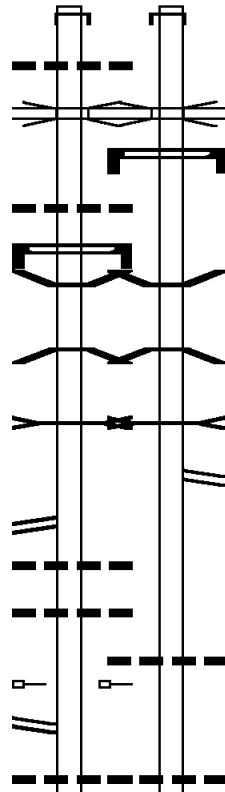
5 0012/0000 LENGTH(AH 1175 BK 0000)

AH-CHESTER (15) 102018 FT
 COUNTY LINE EX INTER-AHD
 (SR0422 SEG 0061/0000) 0341/2554
 018 "DIA CIRC CONCR
 LEN=0068 INSTALLED UNKN 0341/2543
 RAMP K (EB)
 OP ID 46/8049/0250/0085 0341/2397

036 "DIA CIRC CONCR
 LEN=0210 INSTALLED UNKN 0341/1875
 SIGN: CANTILEVER
 BMSID 46/0422/0341/1670 0341/1670
 BMSSEN 46/0422/0341/1337 0341/1547
 1 0 01046 0 00 0013+29
 NORTH GULPH ROAD
 BMSBG 46/0422/0341/1337 0341/1337
 MASCHELLMAC CREEK
 STRUCTURE LENGTH 26 FT
 BMSID 46/0422/0340/1150 0341/1150

RAMP C RD
 (SR8018 SEG 0510/0000) 0341/0804
 018 "DIA CIRC CONCR
 LEN=0120 INSTALLED UNKN 0341/0787
 018 "DIA CIRC CONCR
 LEN=0084 INSTALLED UNKN 0341/0637

MILEPOST 191.00 0341/0250
 RAMP G RD
 (SR8018 SEG 0520/0637) 0341/0231
 018 "DIA CIRC CONCR
 LEN=0088 INSTALLED UNKN 0341/0176



101996 FT
 INTER-AHD COUNTY LINE EX
 0340/2565 (SR0422 SEG 0060/0000)

RAMP K (EB)
 OP ID 46/8049/0250/0085
 SIGN: 3 CHORD TRUSS
 BMSID 46/0422/0340/2300

0340/2385
 0340/2300

0340/1386 BMSSEN 46/0422/0340/1177
 1 0 01046 0 00 0013+30
 N. GULPH ROAD
 0340/1177 BMSBG 46/0422/0340/1177
 MASCHELLMAC CREEK
 STRUCTURE LENGTH 26 FT
 0340/1150 BMSID 46/0422/0340/1150
 RAMP A RD
 0340/0885 (SR8018 SEG 0750/0828)

0340/0587 018 "DIA CIRC CONCR
 LEN=0086 INSTALLED UNKN

0340/0176 018 "DIA CIRC CONCR
 LEN=0088 INSTALLED UNKN

EXTRACT DATE: 12/18/2023
PRINT DATE: 12/20/2023

ROADWAY MANAGEMENT SYSTEM
SLD COUNTY/SR - ANNUAL PRINT

PAGE NUMBER: 262
COUNTY: MONTGOMERY

DIR: E TOTAL LEN: 19.322 MI.
LEFT MUN: WEST NORRITON T

DIST: 06-4 SR: 422
RIGHT MUN: WEST NORRITON T

VILLAGE: UPPER MERION
NO UNDERPASS INFORMATIO
BMSBG 46/0422/0330/0000
WEST NORRITON
MONTGOMERY T
LENGTH(AH 3494 BK 3274) 0331/0000

RAMP RD
(SR8003 SEG 0500/0000) 0321/3049

018 "DIA CIRC CONCR
LEN=0072 INSTALLED UNKN 0321/2599

TROOPER ROAD (NB)
OP ID 46/0363/0010/0130 0321/2575
MONTGOMERY
LOWER PROVIDENCE T 0321/2411

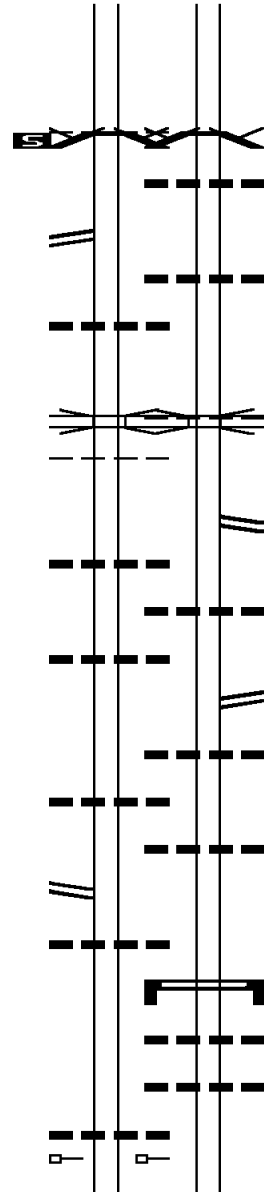
018 "DIA CIRC CONCR
LEN=0064 INSTALLED UNKN 0321/2265

018 "DIA CIRC CONCR
LEN=0092 INSTALLED UNKN 0321/2052

018 "DIA CIRC CONCR
LEN=0090 INSTALLED UNKN 0321/1630

RAMP G RD
(SR8003 SEG 0250/1085) 0321/1400
018 "DIA CIRC CONCR
LEN=0088 INSTALLED UNKN 0321/1279

018 "DIA CIRC CONCR
LEN=0075 INSTALLED UNKN 0321/0585
MILEPOST 190.00 0321/0553



095913 FT 1 0 01046 0 00 0063+31
VILLAGE: UPPER MERION T
NO UNDERPASS INFORMATIO
BMSBG 46/0422/0330/0000
LENGTH(AH 3518 BK 3158)
024 "DIA CIRC CONCR
LEN=0068 INSTALLED UNKN

0320/3082 018 "DIA CIRC CONCR
LEN=0072 INSTALLED UNKN

TROOPER ROAD (NB)
OP ID 46/0363/0010/0130
WEST NORRITON
LOWER PROVIDENCE T 0320/2445

RAMP RD
(SR8003 SEG 0022/0800) 0320/2307

018 "DIA CIRC CONCR
LEN=0090 INSTALLED UNKN 0320/2186

RAMP I RD
(SR8003 SEG 0012/0000) 0320/1850
018 "DIA CIRC CONCR
LEN=0091 INSTALLED UNKN 0320/1793

018 "DIA CIRC CONCR
LEN=0086 INSTALLED UNKN 0320/1483

SIGN: CANTILEVER
BMSID 46/0422/0320/1250
018 "DIA CIRC CONCR
LEN=0084 INSTALLED UNKN
018 "DIA CIRC CONCR
LEN=0084 INSTALLED UNKN 0320/0797

SIGN: 3 CHORD TRUSS

DIR: E TOTAL LEN: 19.322 MI. DIST: 06-4 SR: 422
 LEFT MUN: LOWER PROVIDENCE T RIGHT MUN: LOWER PROVIDENCE T

Stationing	Structure Description	Length	Material	Status	Notes
0320/0550	BMSID 46/0422/0320/0550	092755 FT			MILEPOST 190.00
0320/0449	MILEPOST				190.00
092755 FT					
1 0 01046 0 00 0035+99	092696 FT				VILLAGE: WEST NORRITON
TRIB.OF SCHUYLKILL RIVE					TRIB.OF SCHUYLKILL RIVE
STRUCTURE LENGTH 12 FT					STRUCTURE LENGTH 12 FT
BMSID 46/0422/0320/0000					BMSID 46/0422/0320/0000
LENGTH(AH 3274 BK 2663)	0321/0000				LENGTH(AH 3158 BK 2680)
048 "DIA CIRC CONCR					
LEN=0146	INSTALLED UNKN	0297/2218			
018 "DIA CIRC CONCR					
LEN=0136	INSTALLED UNKN	0297/1368			
018 "DIA CIRC CONCR					
LEN=0137	INSTALLED UNKN	0297/0968			
018 "DIA CIRC CONCR					
LEN=0086	INSTALLED UNKN	0297/0569			
018 "DIA CIRC CONCR					
LEN=0134	INSTALLED UNKN	0297/0168			
0 0 00000 0 00 0000+00	090033 FT				
LENGTH(AH 2663 BK 3025)	0297/0000				
090075 FT					
0296/0000					
0294/2904					
0294/2590					
024 "DIA CIRC CONCR					
LEN=0123	INSTALLED UNKN	0295/2201			
018 "DIA CIRC CONCR					
LEN=0130	INSTALLED UNKN	0295/1515			
036 "DIA CIRC CONCR					
LEN=0130	INSTALLED UNKN	0295/1153			
0294/1228					
0294/1036					
0294/1000					
0294/0882					
MILEPOST 189.00					
018 "DIA CIRC CONCR					
LEN=0134	INSTALLED UNKN	0295/0898			
LEN=0134	INSTALLED UNKN	0295/0890			
0294/0882					
MILEPOST 189.00					

DIR: E TOTAL LEN: 19.322 MI. DIST: 06-4 SR: 422
 LEFT MUN: LOWER PROVIDENCE T RIGHT MUN: LOWER PROVIDENCE T

Item ID	Description	Length (AH/BK)	Status	Stationing	Notes
036	"DIA CIRC CONCR	0134	INSTALLED UNKN	0295/0313	
018	"DIA CIRC CONCR	0062	INSTALLED UNKN	0291/2348	
024	"DIA CIRC CONCR	0100	INSTALLED UNKN	0291/1479	
018	"DIA CIRC CONCR	0105	INSTALLED UNKN	0291/0528	
OP ID 46/4004/0020/1375 PAWLINGS RD LENGTH(AH 2410 BK 2462) 0291/0000					
018	"DIA CIRC CONCR	0105	INSTALLED UNKN	0281/2433	
024	"DIA CIRC CONCR	0105	INSTALLED UNKN	0281/1669	
MILEPOST 188.00 0281/1544					
BMSID 46/0422/0281/0000 0281/0824 LOWER PROVIDENCE T UPPER PROVIDENCE T 1 0 01046 0 00 0190+83 082136 FT PERKIOMEN CR BMSBG 46/0422/0281/0000 LENGTH(AH 2462 BK 2610) 0281/0000					
018	"DIA CIRC CONCR	0051	INSTALLED UNKN	0265/2595	
CROSSOVER RD (CONN) 0265/2504					
018	"DIA CIRC CONCR	0107	INSTALLED UNKN	0265/2372	
087066 FT 0 0 00000 0 00 0000+00 0294/0000 LENGTH(AH 3009 BK 2543) 048 "DIA CIRC CONCR 0290/2527 LEN=0203 INSTALLED UNKN 0290/1528 036 "DIA CIRC CONCR LEN=0117 INSTALLED UNKN 084523 FT 1 0 01046 0 00 0118+23 PAWLINGS RD OP ID 46/4004/0020/1375 LENGTH(AH 2543 BK 2509) 0290/0000 SIGN: CANTILEVER BMSID 46/0422/0280/1972 0280/1972 0280/1560 024 "DIA CIRC CONCR LEN=0123 INSTALLED UNKN 0280/1444 MILEPOST 188.00 DMS SIGN STRUCTURE BMSID 46/0422/0280/1100 BMSID 46/0422/0280/1100 BMSID 46/0422/0280/0000 LOWER PROVIDENCE T UPPER PROVIDENCE T 1 0 01046 0 00 0190+83 PERKIOMEN CR BMSBG 46/0422/0280/0000 LENGTH(AH 2509 BK 2716) 0280/0000 CROSSOVER RD (CONN) 0264/2513					

DIR: E TOTAL LEN: 19.322 MI. DIST: 06-4 SR: 422
 LEFT MUN: UPPER PROVIDENCE T RIGHT MUN: UPPER PROVIDENCE T

Segment ID	Description	Start Station	End Station	Length (FT)	Material	Status
036	"DIA CIRC CONCR	0264/0583	0264/079298	0142	CONCRETE	INSTALLED UNKN
036	"DIA CIRC CONCR	0265/0488	0265/079526	0148	CONCRETE	INSTALLED UNKN
018	"DIA CIRC CONCR	0261/2426	0261/2610	0109	CONCRETE	INSTALLED UNKN
MILEPOST 187.00 0261/1610						
018	"DIA CIRC CONCR	0261/1186	0261/1487	0106	CONCRETE	INSTALLED UNKN
RAMP RD (SR8020 SEG 0500/0000)						
036	"DIA CIRC METAL	0261/0814	0261/1014	0278	METAL	INSTALLED UNKN
018	"DIA CIRC METAL	0261/0190	0261/0243	0040	METAL	INSTALLED UNKN
BMSBG 46/0422/0261/0000 0261/0131 076908 FT						
EGYPT ROAD (EB)						
036	"DIA CIRC CONCR	0260/0000	0260/0243	0200	CONCRETE	INSTALLED UNKN
BMSBG 46/0422/0260/0000 0260/0000 0243+21 076908 FT						
EGYPT ROAD (EB)						
036	"DIA CIRC METAL	0251/3304	0251/3458	0158	METAL	INSTALLED UNKN
018	"DIA CIRC CONCR	0251/2597	0251/2751	0069	CONCRETE	INSTALLED UNKN
RAMP RD (SR8020 SEG 0250/1162) 0251/2309						
024	"DIA CIRC CONCR	0250/2092	0250/2269	0177	CONCRETE	INSTALLED UNKN
036	"DIA CIRC METAL	0250/1498	0250/1720	0228	METAL	INSTALLED UNKN
CROSSOVER RD (CONN) 0251/0380						
PENNDOT STOCKPILE YD #1 (TWP) 0250/0425						

EXTRACT DATE: 12/18/2023
PRINT DATE: 12/20/2023

ROADWAY MANAGEMENT SYSTEM
SLD COUNTY/SR - ANNUAL PRINT

PAGE NUMBER: 258
COUNTY: MONTGOMERY

DIR: E TOTAL LEN: 19.322 MI.
LEFT MUN: UPPER PROVIDENCE T

DIST: 06-4 SR: 422
RIGHT MUN: UPPER PROVIDENCE T

BMS EN 46/0422/0251/0000 0251/0161
1 0 01046 0 00 0228+60 073530 FT
UPPER INDIAN HEAD ROAD
BMSBG 46/0422/0251/0000
LENGTH(AH 3378 BK 2491) 0251/0000
048 "DIA CIRC METAL
LEN=0246 INSTALLED UNKN 0237/2314

MILEPOST 186.00 0237/2036

018 "DIA CIRC METAL
LEN=0145 INSTALLED UNKN 0237/1158

018 "DIA CIRC METAL
LEN=0130 INSTALLED UNKN 0237/0757

018 "DIA CIRC METAL
LEN=0122 INSTALLED UNKN 0237/0358

0 0 00000 0 00 0000+00 071039 FT
LENGTH(AH 2491 BK 2564) 0237/0000
CROSSOVER RD
(CONN) 0235/2471

036 "DIA CIRC METAL
LEN=0238 INSTALLED UNKN 0235/2214

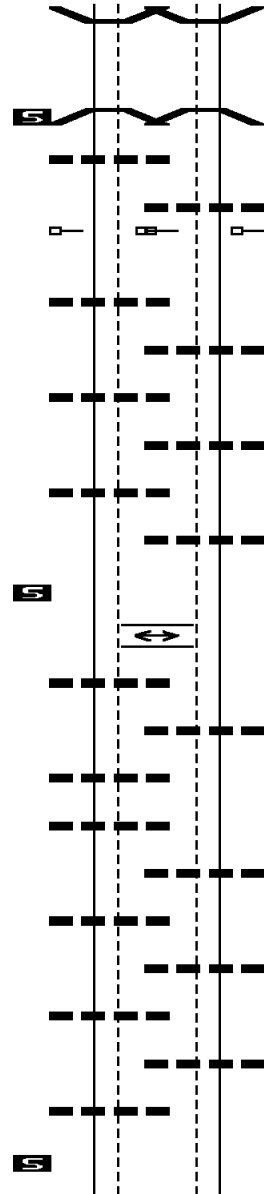
024 "DIA CIRC CONCR
LEN=0094 INSTALLED UNKN 0235/1864

018 "DIA CIRC CONCR
LEN=0094 INSTALLED UNKN 0235/1498

018 "DIA CIRC CONCR
LEN=0094 INSTALLED UNKN 0235/1139

018 "DIA CIRC CONCR
LEN=0094 INSTALLED UNKN 0235/0721

024 "DIA CIRC METAL
LEN=0134 INSTALLED UNKN 0235/0261
0 0 00000 0 00 0000+00 068475 FT
LENGTH(AH 2564 BK 1559) 0235/0000



0250/0159 BMS EN 46/0422/0250/0000
073205 FT 1 0 01046 0 00 0228+16
UPPER INDIAN HEAD ROAD
BMSBG 46/0422/0250/0000
LENGTH(AH 3562 BK 2324)

0236/2204
0236/2036 048 "DIA CIRC METAL
LEN=0190 INSTALLED UNKN
MILEPOST 186.00

0236/1154 024 "DIA CIRC CONCR
LEN=0094 INSTALLED UNKN

0236/0654 018 "DIA CIRC CONCR
LEN=0094 INSTALLED UNKN

0236/0204 018 "DIA CIRC CONCR
070881 FT LEN=0094 INSTALLED UNKN
0 0 00000 0 00 0000+00
0236/0000 LENGTH(AH 2324 BK 2555)
CROSSOVER RD
(CONN) 0234/2190

0234/1879 018 "DIA CIRC CONCR
LEN=0094 INSTALLED UNKN

0234/1479 018 "DIA CIRC CONCR
LEN=0094 INSTALLED UNKN

0234/1029 018 "DIA CIRC CONCR
LEN=0094 INSTALLED UNKN

0234/0370 024 "DIA CIRC METAL
LEN=0100 INSTALLED UNKN

068326 FT 0 0 00000 0 00 0000+00
0234/0000 LENGTH(AH 2555 BK 1496)
018 "DIA CIRC CONCR

DIR: E TOTAL LEN: 19.322 MI. DIST: 06-4 SR: 422
 LEFT MUN: UPPER PROVIDENCE T RIGHT MUN: UPPER PROVIDENCE T

018 "DIA CIRC CONCR LEN=0074 INSTALLED UNKN 0231/1380 MILEPOST 185.00 0231/1036		0230/1425 LEN=0075 INSTALLED UNKN
018 "DIA CIRC CONCR LEN=0080 INSTALLED UNKN 0231/0980		0230/1005 018 "DIA CIRC CONCR LEN=0078 INSTALLED UNKN 0230/0980 MILEPOST 185.00 0230/0565 018 "DIA CIRC CONCR LEN=0082 INSTALLED UNKN
018 "DIA CIRC CONCR LEN=0084 INSTALLED UNKN 0231/0549		0230/0350 DMS SIGN STRUCTURE BMSID 46/0422/0230/0350
018 "DIA CIRC METAL LEN=0132 INSTALLED UNKN 0231/0180 BMSEN 46/0422/0231/0000 0231/0174 1 0 01046 0 01 0293+95 066916 FT TROUTMAN ROAD BMSBG 46/0422/0231/0000 LENGTH(AH 1559 BK 3961) 0231/0000		0230/0174 BMSEN 46/0422/0230/0000 066830 FT 1 0 01046 0 00 0295+10 TROUTMAN ROAD BMSBG 46/0422/0230/0000 LENGTH(AH 1496 BK 3933)
048 "DIA CIRC METAL LEN=0236 INSTALLED UNKN 0221/3843		0220/2953 018 "DIA CIRC CONCR LEN=0072 INSTALLED UNKN
018 "DIA CIRC CONCR LEN=0064 INSTALLED UNKN 0221/3448		0220/2552 018 "DIA CIRC CONCR LEN=0072 INSTALLED UNKN
018 "DIA CIRC CONCR LEN=0084 INSTALLED UNKN 0221/2913		0220/2152 018 "DIA CIRC CONCR LEN=0072 INSTALLED UNKN
018 "DIA CIRC CONCR LEN=0084 INSTALLED UNKN 0221/2511		0220/1700 018 "DIA CIRC CONCR LEN=0072 INSTALLED UNKN
018 "DIA CIRC CONCR LEN=0084 INSTALLED UNKN 0221/2111		0220/0475 060 "DIA CIRC CONCR LEN=0146 INSTALLED UNKN
018 "DIA CIRC CONCR LEN=0092 INSTALLED UNKN 0221/1700		
018 "DIA CIRC CONCR LEN=0168 INSTALLED UNKN 0221/1330		
RAMP D RD (SR8007 SEG 0500/0000) 0221/1106		
018 "DIA CIRC CONCR LEN=0114 INSTALLED UNKN 0221/0630		
060 "DIA CIRC CONCR LEN=0272 INSTALLED UNKN 0221/0492		
048 "DIA CIRC CONCR		

DIR: E TOTAL LEN: 19.322 MI. DIST: 06-4 SR: 422
LEFT MUN: UPPER PROVIDENCE T RIGHT MUN: UPPER PROVIDENCE T

LEN=0338	INSTALLED UNKN	0221/0365	---	---	---
018 "DIA	CIRC METAL		---	---	---
LEN=0050	INSTALLED UNKN	0221/0226	---	---	---
BMSSEN 46/0422/0221/0000		0221/0215	---	---	---
1 0 01046 0 01 0333+56	062955 FT	062897 FT			
COLLEGEVILLE ROAD (NB)					
BMSBG 46/0422/0221/0000					
LENGTH(AH 3961 BK 2816)	0221/0000	0220/0000	5	5	
		0214/2745			
		0214/2435			
MILEPOST 184.00	0215/2086				
036 "DIA	CIRC CONCR		---	---	---
LEN=0096	INSTALLED UNKN	0215/2008	---	---	---
RAMP C RD					
(SR8007 SEG 0250/1175)	0215/1787				
018 "DIA	CIRC CONCR		---	---	---
LEN=0098	INSTALLED UNKN	0215/1648	---	---	---
		0214/1595			018 "DIA CIRC CONCR
		0214/1356			LEN=0098 INSTALLED UNKN
					RAMP A RD
018 "DIA	CIRC CONCR		---	---	(SR8007 SEG 0010/0000)
LEN=0090	INSTALLED UNKN	0215/1313	---	---	
		0214/1285			018 "DIA CIRC CONCR
018 "DIA	CIRC CONCR		---	---	LEN=0110 INSTALLED UNKN
LEN=0084	INSTALLED UNKN	0215/0993	---	---	
		0214/0986			030 "DIA CIRC CONCR
018 "DIA	CIRC CONCR		---	---	LEN=0088 INSTALLED UNKN
LEN=0084	INSTALLED UNKN	0215/0668	---	---	
		0214/0645			018 "DIA CIRC CONCR
018 "DIA	CIRC CONCR		---	---	LEN=0084 INSTALLED UNKN
LEN=0077	INSTALLED UNKN	0215/0348	---	---	
		0214/0330			018 "DIA CIRC CONCR
0 0 00000 0 00 0000+00	060139 FT	060062 FT			LEN=0077 INSTALLED UNKN
LENGTH(AH 2816 BK 2912)	0215/0000	0214/0000	5	5	0 0 00000 0 00 0000+00
018 "DIA	CIRC CONCR		---	---	LENGTH(AH 2835 BK 2880)
LEN=0091	INSTALLED UNKN	0211/2605	---	---	
		0210/2535			018 "DIA CIRC CONCR
018 "DIA	CIRC CONCR		---	---	LEN=0077 INSTALLED UNKN
LEN=0078	INSTALLED UNKN	0211/2190	---	---	
		0210/2123			018 "DIA CIRC CONCR
		0210/1972			LEN=0078 INSTALLED UNKN
					MILEPOST 184.00

DIR: E TOTAL LEN: 19.322 MI. DIST: 06-4 SR: 422
LEFT MUN: UPPER PROVIDENCE T RIGHT MUN: UPPER PROVIDENCE T

018 "DIA CIRC CONCR LEN=0078 INSTALLED UNKN 0211/1735	---	---	0210/1723	018 "DIA CIRC CONCR LEN=0078 INSTALLED UNKN
018 "DIA CIRC CONCR LEN=0078 INSTALLED UNKN 0211/1335	---	---	0210/1323	018 "DIA CIRC CONCR LEN=0078 INSTALLED UNKN
018 "DIA CIRC CONCR LEN=0078 INSTALLED UNKN 0211/0935	---	---	0210/0925	018 "DIA CIRC CONCR LEN=0078 INSTALLED UNKN
BMS EN 46/0422/0211/0000 0211/0165 1 0 01046 0 01 0389+11 057227 FT TRAPPE ROAD	---	---	0210/0560	018 "DIA CIRC CONCR LEN=0108 INSTALLED UNKN
BMSBG 46/0422/0211/0000 LENGTH(AH 2912 BK 3117) 0211/0000	---	---	0210/0165	030 "DIA CIRC CONCR LEN=0108 INSTALLED UNKN
MILEPOST 183.00 0201/2874	---	---	057182 FT	BMS EN 46/0422/0210/0000 1 0 01046 0 01 0366+80 TRAPPE ROAD
	---	---	0210/0000	BMSBG 46/0422/0210/0000 LENGTH(AH 2880 BK 3135)
	---	---	0200/2868	018 "DIA CIRC CONCR LEN=0128 INSTALLED UNKN
	---	---	0200/2855	MILEPOST 183.00
	---	---	0200/2518	018 "DIA CIRC CONCR LEN=0140 INSTALLED UNKN
	---	---	0200/2238	018 "DIA CIRC CONCR LEN=0168 INSTALLED UNKN
036 "DIA CIRC CONCR LEN=0126 INSTALLED UNKN 0201/1962	---	---	0200/1868	018 "DIA CIRC CONCR LEN=0160 INSTALLED UNKN
	---	---	0200/1518	018 "DIA CIRC CONCR LEN=0140 INSTALLED UNKN
	---	---	0200/1168	018 "DIA CIRC CONCR LEN=0160 INSTALLED UNKN
	---	---	0200/0768	018 "DIA CIRC CONCR LEN=0198 INSTALLED UNKN
BMS EN 46/0422/0201/0000 0201/0094 1 0 01046 0 01 0405+30 054110 FT OLD STATE ROAD	---	---	0200/0094	BMS EN 46/0422/0200/0000 1 0 01046 0 01 0404+79 OLD STATE ROAD
BMSBG 46/0422/0201/0000 LENGTH(AH 3117 BK 2362) 0201/0000	---	---	054047 FT	BMSBG 46/0422/0200/0000 LENGTH(AH 3135 BK 2417)
	---	---	0190/1662	018 "DIA CIRC CONCR LEN=0078 INSTALLED UNKN
018 "DIA CIRC CONCR LEN=0078 INSTALLED UNKN 0191/1602	---	---	0190/1250	018 "DIA CIRC CONCR LEN=0078 INSTALLED UNKN

DIR: E TOTAL LEN: 19.322 MI. DIST: 06-4 SR: 422
 LEFT MUN: UPPER PROVIDENCE T RIGHT MUN: UPPER PROVIDENCE T

018 "DIA CIRC CONCR LEN=0078 INSTALLED UNKN 0191/1229	---					
018 "DIA CIRC CONCR LEN=0102 INSTALLED UNKN 0191/0914	---					
024 "DIA CIRC CONCR LEN=0120 INSTALLED UNKN 0191/0837	---					
036 "DIA CIRC CONCR LEN=0136 INSTALLED UNKN 0191/0362	---					
BMSSEN 46/0422/0191/0000 0191/0093 1 0 01046 0 01 0444+27 051748 FT				0190/0323 0190/0093 051630 FT	036 "DIA CIRC CONCR LEN=0144 INSTALLED UNKN BMSSEN 46/0422/0190/0000 1 0 01046 0 01 0444+27	
MINGO ROAD BMSBG 46/0422/0191/0000 LENGTH(AH 2362 BK 2970) 0191/0000 MILEPOST 182.00 0181/2925				0190/0000 0180/2960	BMSBG 46/0422/0190/0000 LENGTH(AH 2417 BK 3018) MILEPOST 182.00	
018 "DIA CIRC CONCR LEN=0166 INSTALLED UNKN 0181/2565	---			0180/2727	018 "DIA CIRC CONCR LEN=0112 INSTALLED UNKN	
018 "DIA CIRC CONCR LEN=0076 INSTALLED UNKN 0181/1915	---			0180/2327	018 "DIA CIRC CONCR LEN=0134 INSTALLED UNKN	
	---			0180/1927	018 "DIA CIRC CONCR LEN=0126 INSTALLED UNKN	
	---			0180/1627	018 "DIA CIRC CONCR LEN=0156 INSTALLED UNKN	
	---			0180/1265	018 "DIA CIRC CONCR LEN=0092 INSTALLED UNKN	
024 "DIA CIRC CONCR LEN=0110 INSTALLED UNKN 0181/0734	---					
	---			0180/0549	018 "DIA CIRC CONCR LEN=0092 INSTALLED UNKN	
MINGO RUN STRUCTURE LENGTH 12 FT BMSID 46/0422/0180/0269 0181/0245 BMSSEN 46/0422/0181/0000 0181/0164 1 0 01046 0 01 0474+24 048778 FT				0180/0269 0180/0164 048612 FT	MINGO RUN STRUCTURE LENGTH 12 FT BMSID 46/0422/0180/0269 BMSSEN 46/0422/0180/0000 1 0 01046 0 01 0476+51	
LEWIS ROAD BMSBG 46/0422/0181/0000 LENGTH(AH 2970 BK 1768) 0181/0000				0180/0000 0174/1367	LEWIS ROAD BMSBG 46/0422/0180/0000 LENGTH(AH 3018 BK 1766) 024 "DIA CIRC CONCR LEN=0065 INSTALLED UNKN	
MINGO CREEK STRUCTURE LENGTH 45 FT BMSID 46/0422/0174/0580 0175/0492				0174/0580	MINGO CREEK STRUCTURE LENGTH 45 FT BMSID 46/0422/0174/0580	
048 "DIA CIRC CONCR	---					

DIR: E TOTAL LEN: 19.322 MI. DIST: 06-4 SR: 422
 LEFT MUN: UPPER PROVIDENCE T RIGHT MUN: UPPER PROVIDENCE T

Stationing	Description	Material	Length	Notes
0175/0347	LEN=0150	INSTALLED UNKN		
0470+10	047010 FT			
0000+00	LENGTH(AH 1768 BK 2341)			
181.00	MILEPOST			
0171/1551	UPPER PROVIDENCE LIMERICK T			
0171/0950	RAMP K RD (SR8009 SEG 0500/0000)			
0171/0771	018 "DIA CIRC CONCR	INSTALLED UNKN	LEN=0070	
0171/0427	018 "DIA CIRC CONCR	INSTALLED UNKN	LEN=0074	
0171/0127	018 "DIA CIRC CONCR	INSTALLED UNKN	LEN=0072	
0446+83	044669 FT			
0171/0000	OP ID 46/4014/0050/0420			
0161/1467	048 "DIA CIRC CONCR	INSTALLED UNKN	LEN=0080	
0161/1285	018 "DIA CIRC CONCR	INSTALLED UNKN	LEN=0074	
0161/1035	018 "DIA CIRC CONCR	INSTALLED UNKN	LEN=0064	
0161/0875	RAMP J RD (SR8009 SEG 0250/0740)			
0161/0721	024 "DIA CIRC CONCR	INSTALLED UNKN	LEN=0070	
0174/0207	0174/0000			
0170/1746	0170/1670			
0170/1551	0170/1086			
0170/0801	RAMP L RD (SR8009 SEG 0750/0785)			
0170/0390	018 "DIA CIRC CONCR	INSTALLED UNKN	LEN=0074	
0170/0090	024 "DIA CIRC CONCR	INSTALLED UNKN	LEN=0090	
0170/0000	OP ID 46/4014/0050/0420			
0160/1465	018 "DIA CIRC CONCR	INSTALLED UNKN	LEN=0076	
0160/1285	018 "DIA CIRC CONCR	INSTALLED UNKN	LEN=0074	
0160/1020	018 "DIA CIRC CONCR	INSTALLED UNKN	LEN=0072	
0160/0720	RAMP M RD (SR8009 SEG 0010/0000)			
0160/0700	042 "DIA CIRC CONCR	INSTALLED UNKN	LEN=0138	
0160/0500	018 "DIA CIRC CONCR	INSTALLED UNKN	LEN=0078	
	054 "DIA CIRC CONCR			

DIR: E TOTAL LEN: 19.322 MI. DIST: 06-4 SR: 422
 LEFT MUN: LIMERICK T RIGHT MUN: LIMERICK T

060 "DIA CIRC CONCR LEN=0120 INSTALLED UNKN 0161/0335		0160/0345 LEN=0145 INSTALLED UNKN
018 "DIA CIRC CONCR LEN=0080 INSTALLED UNKN 0161/0155		
BMSEN 46/0422/0161/0000 0161/0121 1 0 01046 0 01 0552+56 043083 FT		0160/0121 BMSEN 46/0422/0160/0000 042999 FT 1 0 01046 0 01 0532+56
ROYERSFORD ROAD BMSBG 46/0422/0161/0000		ROYERSFORD ROAD BMSBG 46/0422/0160/0000
LENGTH(AH 1586 BK 2689) 0161/0000		LENGTH(AH 1579 BK 2714) 0160/0000
018 "DIA CIRC METAL LEN=0158 INSTALLED UNKN 0151/2375		
018 "DIA CIRC CONCR LEN=0132 INSTALLED UNKN 0151/1975		
		0150/1802 054 "DIA CIRC CONCR LEN=0158 INSTALLED UNKN
018 "DIA CIRC CONCR LEN=0088 INSTALLED UNKN 0151/1575		
018 "DIA CIRC CONCR LEN=0073 INSTALLED UNKN 0151/1205		
		0150/1175 018 "DIA CIRC CONCR LEN=0073 INSTALLED UNKN
018 "DIA CIRC CONCR LEN=0071 INSTALLED UNKN 0151/0855		
		0150/0825 018 "DIA CIRC CONCR LEN=0071 INSTALLED UNKN
MILEPOST 180.00 0151/0736		0150/0685 MILEPOST 180.00
018 "DIA CIRC CONCR LEN=0074 INSTALLED UNKN 0151/0505		
		0150/0475 018 "DIA CIRC CONCR LEN=0074 INSTALLED UNKN
018 "DIA CIRC CONCR LEN=0076 INSTALLED UNKN 0151/0155		
		0150/0125 018 "DIA CIRC CONCR LEN=0072 INSTALLED UNKN
1 0 01046 0 01 0559+70 040394 FT		1 0 01046 0 01 0559+70
COUNTRY ROAD OP ID 46/4102/0010/0000		COUNTRY ROAD OP ID 46/4102/0010/0000
LENGTH(AH 2689 BK 2973) 0151/0000		LENGTH(AH 2714 BK 3045) 0150/0000
		018 "DIA CIRC CONCR LEN=0074 INSTALLED UNKN
018 "DIA CIRC CONCR LEN=0074 INSTALLED UNKN 0135/2776		
		0134/2471 018 "DIA CIRC CONCR LEN=0074 INSTALLED UNKN
018 "DIA CIRC CONCR LEN=0100 INSTALLED UNKN 0135/2426		
		0134/2121 018 "DIA CIRC CONCR LEN=0074 INSTALLED UNKN

DIR: E TOTAL LEN: 19.322 MI. DIST: 06-4 SR: 422
 LEFT MUN: LIMERICK T RIGHT MUN: LIMERICK T

030 "DIA CIRC CONCR LEN=0142 INSTALLED UNKN 0121/2011	---	0120/2065	LEN=0142	INSTALLED UNKN
018 "DIA CIRC CONCR LEN=0076 INSTALLED UNKN 0121/1445	---	0120/1445	018 "DIA CIRC CONCR LEN=0052	INSTALLED UNKN
018 "DIA CIRC CONCR LEN=0076 INSTALLED UNKN 0121/0495	---	0120/0485	018 "DIA CIRC CONCR LEN=0076	INSTALLED UNKN
BMS EN 46/0422/0121/0000 0121/0070 1 0 01046 0 01 0652+73 031099 FT LIMERICK CENTER ROAD	---	0120/0105	018 "DIA CIRC CONCR LEN=0098	INSTALLED UNKN
BMSBG 46/0422/0121/0000 LENGTH(AH 3533 BK 2496) 0121/0000	---	0120/0070	BMS EN 46/0422/0120/0000 1 0 01046 0 01 0652+73	INSTALLED UNKN
018 "DIA CIRC CONCR LEN=0044 INSTALLED UNKN 0111/2446	---	030954 FT	LIMERICK CENTER ROAD BMSBG 46/0422/0120/0000	INSTALLED UNKN
MILEPOST 178.00 0111/2115	□	0120/0000	LENGTH(AH 3583 BK 2444)	INSTALLED UNKN
042 "DIA CIRC CONCR LEN=0125 INSTALLED UNKN 0111/1920	---	0110/2443	018 "DIA CIRC CONCR LEN=0050	INSTALLED UNKN
042 "DIA CIRC CONCR LEN=0135 INSTALLED UNKN 0111/1337	---	0110/2429	048 "DIA CIRC CONCR LEN=0122	INSTALLED UNKN
018 "DIA CIRC CONCR LEN=0073 INSTALLED UNKN 0111/0920	---	0110/2061	MILEPOST 178.00	INSTALLED UNKN
018 "DIA CIRC CONCR LEN=0074 INSTALLED UNKN 0111/0070	---	0110/1952	036 "DIA CIRC CONCR LEN=0134	INSTALLED UNKN
1 0 01046 0 01 0677+17 028603 FT AIRPORT RD.	---	0110/1927	018 "DIA CIRC METAL LEN=0132	INSTALLED UNKN
OP ID 46/4105/0010/0000 LENGTH(AH 2496 BK 2094) 0111/0000	---	0110/1267	018 "DIA CIRC CONCR LEN=0072	INSTALLED UNKN
	---	0110/0967	018 "DIA CIRC CONCR LEN=0073	INSTALLED UNKN
	---	0110/0068	024 "DIA CIRC CONCR LEN=0068	INSTALLED UNKN
	---	028510 FT	1 0 01046 0 01 0677+17	INSTALLED UNKN
	---	0110/0000	AIRPORT RD. OP ID 46/4105/0010/0000	INSTALLED UNKN
	---	0096/1723	LENGTH(AH 2444 BK 2157) 018 "DIA CIRC CONCR LEN=0074	INSTALLED UNKN

DIR: E TOTAL LEN: 19.322 MI. DIST: 06-4 SR: 422
LEFT MUN: LIMERICK T RIGHT MUN: LIMERICK T

018 "DIA CIRC CONCR LEN=0074 INSTALLED UNKN 0097/1596	---	---	0096/1148	018 "DIA CIRC CONCR LEN=0076 INSTALLED UNKN
018 "DIA CIRC CONCR LEN=0076 INSTALLED UNKN 0097/1046	---	---	0096/0968	072 "DIA CIRC CONCR LEN=0122 INSTALLED UNKN
072 "DIA CIRC CONCR LEN=0122 INSTALLED UNKN 0097/0931	---	---	0096/0689	036 "DIA CIRC CONCR LEN=0110 INSTALLED UNKN
036 "DIA CIRC CONCR LEN=0098 INSTALLED UNKN 0097/0521	---	---	026353 FT	0 0 00000 0 00 0000+00
0 0 00000 0 00 0000+00 026509 FT	---	---	0096/0000	LENGTH(AH 2157 BK 2113)
LENGTH(AH 2094 BK 2111) 0097/0000	---	---	0094/1886	018 "DIA CIRC METAL LEN=0087 INSTALLED UNKN
	---	---	0094/1413	036 "DIA CIRC CONCR LEN=0113 INSTALLED UNKN
042 "DIA CIRC CONCR LEN=0113 INSTALLED UNKN 0095/1282	---	---	0094/1069	MILEPOST 177.00
MILEPOST 177.00 0095/1065	---	---		
018 "DIA CIRC METAL LEN=0108 INSTALLED UNKN 0095/0844	---	---	024240 FT	0 0 00000 0 00 0000+00
0 0 00000 0 00 0000+00 024398 FT	---	---	0094/0000	LENGTH(AH 2113 BK 2302)
LENGTH(AH 2111 BK 2349) 0095/0000	---	---		
018 "DIA CIRC CONCR LEN=0090 INSTALLED UNKN 0091/1593	---	---	0090/1193	RAMP RD (SR8022 SEG 0752/1467)
018 "DIA CIRC CONCR LEN=0104 INSTALLED UNKN 0091/1080	---	---		
RAMP RD (SR8022 SEG 0500/0000) 0091/0955	---	---	0090/0625	018 "DIA CIRC CONCR LEN=0074 INSTALLED UNKN
RAMP E RD (SR8022 SEG 0510/0460) 0091/0324	---	---	0090/0245	RAMP B RD (SR8022 SEG 0762/0000)
	---	---	0090/0110	018 "DIA CIRC CONCR LEN=0094 INSTALLED UNKN
1 0 01046 0 01 0743+07 022049 FT	---	---	021938 FT	1 0 01046 0 01 0743+07
EVERGREEN RD	---	---		EVERGREEN RD
OP ID 46/4026/0024/0001	---	---		OP ID 46/4026/0024/0001
LENGTH(AH 2349 BK 3084) 0091/0000	---	---	0090/0000	LENGTH(AH 2302 BK 3046)

DIR: E TOTAL LEN: 19.322 MI. DIST: 06-4 SR: 422
 LEFT MUN: LIMERICK T RIGHT MUN: LIMERICK T

Item Description	Item ID	Item Length	Item Material	Item Status	Item Location
LIMERICK LOWER POTTS GROVE T	0081/2602		018 "DIA CIRC CONCR	INSTALLED UNKN	
018 "DIA CIRC CONCR	0081/2358		LEN=0050	INSTALLED UNKN	
RAMP A RD (SR8022 SEG 0250/0906)	0081/2307		018 "DIA CIRC CONCR	INSTALLED UNKN	
018 "DIA CIRC CONCR	0081/1708		LEN=0068	INSTALLED UNKN	
018 "DIA CIRC CONCR	0081/1408		LEN=0054	INSTALLED UNKN	
030 "DIA CIRC CONCR	0081/1103		LEN=0060	INSTALLED UNKN	
MILEPOST 176.00	0081/1084				
S PARK ROAD	0081/1000				
OP ID 46/4103/0010/0000	0081/1000				
018 "DIA CIRC CONCR	0081/0958		LEN=0060	INSTALLED UNKN	
024 "DIA CIRC CONCR	0081/0893		LEN=0064	INSTALLED UNKN	
018 "DIA CIRC CONCR	0081/0658		LEN=0048	INSTALLED UNKN	
BMS EN 46/0422/0080/0000	0081/0333				
1 0 01041 0 00 0048+22 018965 FT	0080/0333				
SANATOGA ROAD	0080/0000				
BMSBG 46/0422/0080/0000	0080/0000				
LENGTH(AH 3084 BK 2914)	0080/0000				
018 "DIA CIRC CONCR	0070/2870		LEN=0052	INSTALLED UNKN	
018 "DIA CIRC CONCR	0070/2570		LEN=0048	INSTALLED UNKN	
018 "DIA CIRC CONCR	0071/2555		LEN=0048	INSTALLED UNKN	
018 "DIA CIRC CONCR	0071/1970		LEN=0082	INSTALLED UNKN	
	0080/2638		018 "DIA CIRC CONCR	LEN=0078 INSTALLED UNKN	
	0080/2602		LIMERICK LOWER POTTS GROVE T		
	0080/2463		048 "DIA CIRC CONCR	LEN=0050 INSTALLED UNKN	
	0080/1423		018 "DIA CIRC CONCR	LEN=0050 INSTALLED UNKN	
	0080/1113		030 "DIA CIRC CONCR	LEN=0060 INSTALLED UNKN	
	0080/1036		MILEPOST 176.00		
	0080/1000		S PARK ROAD		
	0080/0910		018 "DIA CIRC CONCR	LEN=0050 INSTALLED UNKN	
	0080/0638		018 "DIA CIRC CONCR	LEN=0048 INSTALLED UNKN	
	0080/0333		BMS EN 46/0422/0080/0000		
	018892 FT		1 0 01041 0 00 0048+22		
	0080/0000		SANATOGA ROAD		
	0080/0000		BMSBG 46/0422/0080/0000		
	0070/2870		LENGTH(AH 3046 BK 2898)		
	0070/2570		018 "DIA CIRC CONCR	LEN=0052 INSTALLED UNKN	
	0070/2270		018 "DIA CIRC CONCR	LEN=0048 INSTALLED UNKN	
			018 "DIA CIRC CONCR		

DIR: E TOTAL LEN: 19.322 MI. DIST: 06-4 SR: 422
 LEFT MUN: LOWER POTTS GROVE T RIGHT MUN: LOWER POTTS GROVE T

018 "DIA CIRC CONCR LEN=0082 INSTALLED UNKN 0071/1670	---	0070/1955	LEN=0050	INSTALLED UNKN
030 "DIA CIRC CONCR LEN=0084 INSTALLED UNKN 0071/1295	---	0070/1650	018 "DIA CIRC CONCR LEN=0050	INSTALLED UNKN
018 "DIA CIRC CONCR LEN=0040 INSTALLED UNKN 0071/0852	---	0070/1290	024 "DIA CIRC CONCR LEN=0050	INSTALLED UNKN
018 "DIA CIRC CONCR LEN=0050 INSTALLED UNKN 0071/0610	---	0070/0880	018 "DIA CIRC CONCR LEN=0050	INSTALLED UNKN
018 "DIA CIRC CONCR LEN=0050 INSTALLED UNKN 0071/0330	---	0070/0620	018 "DIA CIRC CONCR LEN=0050	INSTALLED UNKN
018 "DIA CIRC CONCR LEN=0050 INSTALLED UNKN 0071/0070	---	0070/0340	018 "DIA CIRC CONCR LEN=0050	INSTALLED UNKN
1 0 01041 0 00 0081+35 016051 FT PLEASANT VIEW ROAD	---	0070/0080	018 "DIA CIRC CONCR LEN=0050	INSTALLED UNKN
OP ID 46/4028/0010/2332 LENGTH(AH 2914 BK 3861) 0071/0000	---	015994 FT 1 0 01041 0 00 0081+35 PLEASANT VIEW ROAD	OP ID 46/4028/0010/2332 LENGTH(AH 2898 BK 3844)	0070/0000
024 "DIA CIRC METAL LEN=0040 INSTALLED UNKN 0061/3627	---	0060/3565	018 "DIA CIRC CONCR LEN=0050	INSTALLED UNKN
018 "DIA CIRC CONCR LEN=0050 INSTALLED UNKN 0061/3328	---	0060/3250	018 "DIA CIRC CONCR LEN=0050	INSTALLED UNKN
018 "DIA CIRC CONCR LEN=0050 INSTALLED UNKN 0061/3028	---	0060/2960	018 "DIA CIRC CONCR LEN=0050	INSTALLED UNKN
024 "DIA CIRC METAL LEN=0040 INSTALLED UNKN 0061/2748	---	0060/2645	018 "DIA CIRC CONCR LEN=0050	INSTALLED UNKN
MILEPOST 175.00 0061/2627	□	0060/2573	MILEPOST 175.00	018 "DIA CIRC CONCR LEN=0044
048 "DIA CIRC CONCR	---	0060/2315	INSTALLED UNKN	

DIR: E TOTAL LEN: 19.322 MI. DIST: 06-4 SR: 422
LEFT MUN: LOWER POTTS GROVE T RIGHT MUN: LOWER POTTS GROVE T

Item ID	Description	Length	Material	Status	Stationing	Item ID	Description	Length	Material	Status	Stationing
LEN=0096	INSTALLED UNKN				0061/2058	0060/1988	018 " DIA CIRC CONCR	LEN=0040	INSTALLED UNKN		
						0060/1910	048 " DIA CIRC CONCR	LEN=0096	INSTALLED UNKN		
018 " DIA CIRC CONCR											
LEN=0050	INSTALLED UNKN				0061/1498	0060/1390	018 " DIA CIRC CONCR	LEN=0050	INSTALLED UNKN		
018 " DIA CIRC CONCR											
LEN=0050	INSTALLED UNKN				0061/1198	0060/1090	018 " DIA CIRC CONCR	LEN=0050	INSTALLED UNKN		
018 " DIA CIRC CONCR											
LEN=0050	INSTALLED UNKN				0061/0898	0060/0790	018 " DIA CIRC CONCR	LEN=0050	INSTALLED UNKN		
018 " DIA CIRC CONCR											
LEN=0050	INSTALLED UNKN					0060/0490	018 " DIA CIRC CONCR	LEN=0048	INSTALLED UNKN		
						0060/0355	018 " DIA CIRC CONCR	LEN=0055	INSTALLED UNKN		
						0060/0190	018 " DIA CIRC CONCR	LEN=0072	INSTALLED UNKN		
SPROGLES RUN							SPROGLES RUN				
STRUCTURE LENGTH 42 FT						0060/0085	STRUCTURE LENGTH 42 FT				
BMSID 46/0422/0060/0085					0061/0089	0060/0046	BMSID 46/0422/0060/0085				
BMSEN 46/0422/0060/0000					0061/0046	012150 FT	BMSEN 46/0422/0060/0000				
1 0 01041 0 00 0118+54					012190 FT		1 0 01041 0 00 0118+54				
PORTER ROAD							PORTER ROAD				
BMSBG 46/0422/0060/0000						0060/0000	BMSBG 46/0422/0060/0000				
LENGTH(AH 3861 BK 2401)					0061/0000		LENGTH(AH 3844 BK 2341)				
						0050/2340	018 " DIA CIRC CONCR	LEN=0088	INSTALLED UNKN		
						0050/2048	018 " DIA CIRC CONCR	LEN=0080	INSTALLED UNKN		
036 " DIA CIRC CONCR											
LEN=0112	INSTALLED UNKN				0051/2013						
018 " DIA CIRC CONCR											
LEN=0088	INSTALLED UNKN				0051/1773	0050/1598	BMSEN 46/0422/0050/1376				
BMSEN 46/0422/0050/1376					0051/1588		0 0 00000 0 00 0000+00				
0 0 00000 0 00 0000+00							NORFOLK SOUTHERN RAI RR				
NORFOLK SOUTHERN RAI RR						0050/1376	BMSBG 46/0422/0050/1376				
BMSBG 46/0422/0050/1376					0051/1366		018 " DIA CIRC CONCR	LEN=0072	INSTALLED UNKN		
							018 " DIA CIRC CONCR	LEN=0076	INSTALLED UNKN		
							018 " DIA CIRC CONCR	LEN=0064	INSTALLED UNKN		
						0050/0648	LEN=0064	INSTALLED UNKN			
BMSEN 46/0422/0050/0000					0051/0097	0050/0097	BMSEN 46/0422/0050/0000				

DIR: E TOTAL LEN: 19.322 MI. DIST: 06-4 SR: 422
 LEFT MUN: LOWER POTTS GROVE T RIGHT MUN: LOWER POTTS GROVE T

Stationing	Description	Length	Notes
1 0 01041 0 00 0143+55	NORFOLK SOUTHERN RAI RR	009789 FT	
BMSBG 46/0422/0050/0000			
LENGTH(AH 2401 BK 3393)		0051/0000	
RAMP C RD			
(SR8015 SEG 0500/0000)		0041/3360	
MILEPOST 174.00		0041/3039	
018 "DIA CIRC CONCR			
LEN=0048 INSTALLED UNKN		0041/2883	
OP ID 46/4101/0010/0000	ARMAND HAMMER BOUL		
018 "DIA CIRC CONCR			
LEN=0046 INSTALLED UNKN		0041/2765	
018 "DIA CIRC CONCR			
LEN=0054 INSTALLED UNKN		0041/2603	
018 "DIA CIRC CONCR			
LEN=0054 INSTALLED UNKN		0041/2373	
018 "DIA CIRC CONCR			
LEN=0076 INSTALLED UNKN		0041/1958	
RAMP D RD			
(SR8015 SEG 0250/0680)		0041/1650	
018 "DIA CIRC CONCR			
LEN=0036 INSTALLED UNKN		0041/1243	
BMSEN 46/0422/0040/0000		0041/1225	
018 "DIA CIRC CONCR			
LEN=0036 INSTALLED UNKN		0040/1225	
018 "DIA CIRC CONCR			
LEN=0036 INSTALLED UNKN		0040/1200	
1 0 01041 0 00 0180+08	POTTSTOWN BP	006396 FT	
(SR0422 SEG 0055/2519)	INTER-BK		
SCHUYLKILL RIVER			
BMSBG 46/0422/0040/0000			
LTH AH 003393 BK 013795		0041/0000	
LTH AH 013795 BK 002450		006396 FT	
BMSEN 46/0422/0030/2093		7033/0000	
POTTSTOWN BP			
(SR0422 SEG 0011/0000)	INTER-AHD		
WEST POTTS GROVE T		0031/2450	
009809 FT			
1 0 01041 0 00 0143+55	NORFOLK SOUTHERN RAI RR		
BMSBG 46/0422/0050/0000			
LENGTH(AH 2341 BK 3437)		0050/0000	
RAMP E RD			
(SR8015 SEG 0750/0400)		0040/3135	
MILEPOST 174.00		0040/2983	
018 "DIA CIRC CONCR			
LEN=0046 INSTALLED UNKN		0040/2830	
OP ID 46/4101/0010/0000	ARMAND HAMMER BOUL		
018 "DIA CIRC CONCR			
LEN=0046 INSTALLED UNKN		0040/2754	
018 "DIA CIRC CONCR			
LEN=0054 INSTALLED UNKN		0040/2560	
018 "DIA CIRC CONCR			
LEN=0054 INSTALLED UNKN		0040/2300	
RAMP F RD			
(SR8015 SEG 0010/0000)		0040/1900	
018 "DIA CIRC CONCR			
LEN=0110 INSTALLED UNKN		0040/1545	
BMSEN 46/0422/0040/0000			
018 "DIA CIRC CONCR			
LEN=0036 INSTALLED UNKN		0040/1225	
018 "DIA CIRC CONCR			
LEN=0036 INSTALLED UNKN		0040/1200	
1 0 01041 0 00 0180+08	POTTSTOWN BP	006372 FT	
(SR0422 SEG 0054/2636)	INTER-BK		
SCHUYLKILL RIVER			
BMSBG 46/0422/0040/0000			
LTH AH 003437 BK 013795		0040/0000	
LTH AH 013795 BK 002330		006372 FT	
BMSEN 46/0422/0030/2093		7032/0000	
POTTSTOWN BP			
(SR0422 SEG 0010/0000)	INTER-AHD		
WEST POTTS GROVE T		0030/2330	

DIR: E TOTAL LEN: 19.322 MI. DIST: 06-4 SR: 422
 LEFT MUN: WEST POTTS GROVE T RIGHT MUN: WEST POTTS GROVE T

Item ID	Description	Length	Stationing	Notes
1 0 01041 0 00 0198+68	SCHUYLKILL RIVER			
BMSBG 46/0422/0030/2093	CANTILEVER MONOTUB	0031/1524		
OP ID 46/0422/0031/1500		0031/1500		
048 "DIA CIRC CONCR	INSTALLED UNKN	LEN=0251	0031/0502	
018 "DIA CIRC CONCR	INSTALLED UNKN	LEN=0052	0031/0443	
018 "DIA CIRC CONCR	INSTALLED UNKN	LEN=0072	0031/0243	
072 "DIA CIRC CONCR	INSTALLED UNKN	LEN=0146	0031/0005	
1 0 01041 0 00 0198+68	003946 FT			
LENGTH(AH 2450 BK 2026)		0031/0000		
004042 FT		0030/0000		
1 0 01041 0 00 0198+68	LENGTH(AH 2330 BK 2092)			
072 "DIA CIRC CONCR	INSTALLED UNKN	LEN=0080	0020/2090	
018 "DIA CIRC CONCR	INSTALLED UNKN	LEN=0052	0020/1775	
OP ID 46/0422/0020/1520	CANTILEVER MONOTUB		0020/1520	
018 "DIA CIRC CONCR	INSTALLED UNKN	LEN=0052	0020/1475	
OP ID 46/0422/0021/1413	CANTILEVER MONOTUB		0021/1413	
018 "DIA CIRC CONCR	INSTALLED UNKN	LEN=0052	0020/1125	
(SR8023 SEG 0750/1000)			0020/0950	
018 "DIA CIRC CONCR	INSTALLED UNKN	LEN=0052	0020/0825	
MILEPOST 170.00			0020/0812	
RAMP W RD				
(SR8023 SEG 0500/0000)			0021/0654	
018 "DIA CIR UNKNOWN	INSTALLED UNKN	LEN=0091	0021/0558	
018 "DIA CIR UNKNOWN	INSTALLED UNKN	LEN=0216	0021/0358	
018 "DIA CIR UNKNOWN	INSTALLED UNKN	LEN=0003	0021/0357	
024 "DIA CIRC CONCR	INSTALLED UNKN	LEN=0081	0021/0275	
018 "DIA CIR UNKNOWN				
018 "DIA CIRC CONCR	INSTALLED UNKN	LEN=0060	0020/0475	
024 "DIA CIRC CONCR	INSTALLED UNKN	LEN=0075	0020/0275	

DIR: E TOTAL LEN: 19.322 MI. DIST: 06-4 SR: 422
 LEFT MUN: WEST POTTS GROVE T RIGHT MUN: WEST POTTS GROVE T

Segment ID	Description	Length (AH/BK)	Material	Stationing	Notes
0021/0150	018 "DIA CIRC CONCR	0021/0150	LEN=0064	0020/0095	018 "DIA CIRC CONCR
0021/0000	024 "DIA CIR UNKNOWN	0021/0000	LEN=0084	0010/1868	024 "DIA CIR UNKNOWN
0011/1852	024 "DIA CIR PLASTIC	0011/1852	LEN=0103	0010/1736	024 "DIA CIR PLASTIC
0011/1186	018 "DIA CIRC CONCR	0011/1186	LEN=0056	0010/1186	018 "DIA CIRC CONCR
0011/1102	RAMP Y RD (SR8023 SEG 0250/0750)	0011/1102	LEN=0064	0010/1100	RAMP Y RD (SR8023 SEG 0010/0000)
0011/1036	018 "DIA CIRC CONCR	0011/1036	LEN=0056	0010/1036	018 "DIA CIRC CONCR
0011/0635	024 "DIA CIRC CONCR	0011/0635	LEN=0158	0010/0823	024 "DIA CIRC CONCR
0011/0633	018 "DIA CIRC CONCR	0011/0633	LEN=0060	0010/0823	018 "DIA CIRC CONCR
0011/0590	036 "DIA CIRC CONCR	0011/0590	LEN=0135	0010/0626	036 "DIA CIRC CONCR
0011/0482	036 "DIA CIRC CONCR	0011/0482	LEN=0215	0010/0626	036 "DIA CIRC CONCR
0011/0368	DRAINAGE STRUCTURE LENGTH 16 FT	0011/0368	BMSID 46/0422/0010/0368	0010/0368	DRAINAGE STRUCTURE LENGTH 16 FT BMSID 46/0422/0010/0368
0011/0332	036 "DIA CIRC CONCR	0011/0332	LEN=0142	0010/0368	036 "DIA CIRC CONCR
000000 FT	018 "DIA CIRC CONCR	000000 FT	LEN=0048	0010/0086	018 "DIA CIRC CONCR
0011/0000	018 "DIA CIRC CONCR	0011/0000	LEN=0064	000000 FT	018 "DIA CIRC CONCR
0011/0000	024 "DIA CIR UNKNOWN	0011/0000	LEN=0084	000000 FT	024 "DIA CIR UNKNOWN

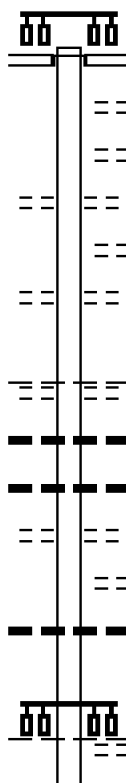
063222 FT

063248 FT
 INTER-AHD

LANSDALE
 TOWAMENCIN T

061596 FT

0260/0000



0260/1626

0260/1216

0260/1027

0260/0842

0260/0658

0260/0475

061622 FT

5 0260/0000

0250/1634

0250/1515

0250/1299

0250/0952

0250/0810

0250/0452

VALLEY FORGE RD
 (BORO)
 MAIN ST
 (SR0063 SEG 0272/0000)

DERSTINE AV

(BORO)

ALLEY WY

(BORO)

COLUMBIA AV

(BORO)

ALLEY WY

(BORO)

YORK AV

(BORO)

1 0 00463 0 01 0624+58

MT VERNON ST

(BORO)

LENGTH (AH 1626 BK 1648)

015 "DIA CIRC CONCR

LEN=0014 INSTALLED UNKN

018 "DIA CAST IRON

LEN=0034 INSTALLED UNKN

DELAWARE AV

(TWP)

PERKIOMEN AV

(TWP)

018 "DIA CIRC METAL

LEN=0034 INSTALLED UNKN

WHITES RD

(TWP)

LANSDALE
 UPPER GWYNEDD T

TO 1001/0050 SH

EXTRACT DATE: 12/18/2023
PRINT DATE: 12/20/2023

ROADWAY MANAGEMENT SYSTEM
SLD COUNTY/SR - ANNUAL PRINT

PAGE NUMBER: 241
COUNTY: MONTGOMERY

DIR: N TOTAL LEN: 11.979 MI.
LEFT MUN: TOWAMENCIN T

DIST: 06-4 SR: 363
RIGHT MUN: WORCESTER T

(CONN) 0250/0155

1 0 00463 0 01 0608+05 059948 FT
ALLENTOWN RD
(SR1001 SEG 0050/0000) 0250/0000

1 0 00463 0 01 0596+70 058944 FT
BOYD AV
(T469) 0240/0000

1 0 00463 0 01 0581+13 057259 FT
SNYDER RD
(T379) 0230/0000

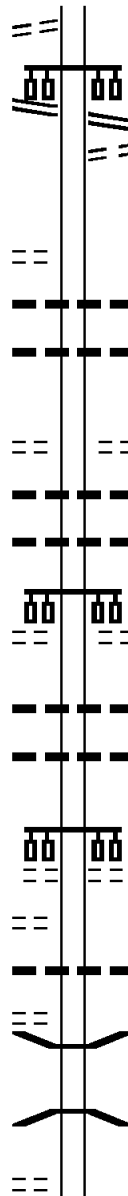
NORTH PENN HIGH SCHOOL
(GOVT) 0220/1247

054501 FT

LINCOLN DR
(PRDR) 0210/1979

BANCROFT RD
(PRDR) 0210/1489

BERWICK PL
(PRDR) 0210/0639



059974 FT ALLENTOWN RD
(SR1001 SEG 0050/0000)
5 0250/0000 LENGTH(AH 1648 BK 1004)
TO 1001/0040 SH
0240/0833 (CONN)

058970 FT
5 0240/0000 LENGTH(AH 1004 BK 1685)
018 "DIA CIRC METAL
LEN=0040 INSTALLED UNKN
018 "DIA CIRC CONCR
LEN=0030 INSTALLED UNKN

057285 FT MCNAIR DR
(TWP)
5 0230/0000 LENGTH(AH 1685 BK 2758)
018 "DIA CIRC CONCR
LEN=0035 INSTALLED UNKN
018 "DIA CIRC METAL
LEN=0030 INSTALLED UNKN

MCAULIFFE LN
(TWP)
0220/1247

0220/0530 018 "DIA CIRC METAL
LEN=0040 INSTALLED UNKN
018 "DIA CIRC CONCR
LEN=0050 INSTALLED UNKN
054527 FT 1 0 00463 0 01 0552+57
SUMNEYTOWN PK
(CNTY)

5 0220/0000 LENGTH(AH 2758 BK 2430)

0210/1760 018 "DIA CIRC CONCR
LEN=0040 INSTALLED UNKN

0210/1368 BMS EN 46/0363/0210/1336
0 0 00000 0 00 0000+00

0210/1336 TOWAMENCIN CREEK
BMSBG 46/0363/0210/1336

DIR: N TOTAL LEN: 11.979 MI. DIST: 06-4 SR: 363
 LEFT MUN: TOWAMENCIN T RIGHT MUN: WORCESTER T

Stationing	Length	Notes	Material	Status
0528+44	052071 FT	JACKS CR (T551)	0210/0300	018" DIA CIRC CONCR
	0210/0000		052097 FT	LEN=0047 INSTALLED UNKN
				JACKS LN (TWP)
			0210/0000	LENGTH(AH 2430 BK 2594)
			0200/2423	024" DIA CIRC METAL
				LEN=0045 INSTALLED UNKN
			0200/1751	018" DIA CIRC METAL
			0200/1750	LEN=0036 INSTALLED UNKN
				018" DIA CIRC CONCR
			0200/1708	LEN=0025 INSTALLED UNKN
				ANDERS RD (T364)
			0200/1293	018" DIA CIRC METAL
				LEN=0045 INSTALLED UNKN
			0200/1175	GENERAL NASH DR (TWP)
			0200/0817	GARFIELD AV (TWP)
			0200/0414	PATRIOT DR (TWP)
			0200/0090	018" DIA CIRC METAL
				LEN=0030 INSTALLED UNKN
			0200/0030	018" DIA CIRC METAL
				LEN=0025 INSTALLED UNKN
			0200/0000	LENGTH(AH 2594 BK 2187)
			0190/1224	OP ID 46/7476/9900/2767
				I -476
			0190/1124	015" DIA CIRC CONCR
				LEN=0034 INSTALLED UNKN
			0190/0470	018" DIA CIRC CONCR
				LEN=0040 INSTALLED UNKN
			047316 FT	MORRIS RD (SR2001 SEG 0150/2517)
			0190/0000	UPPER GWYNEDD WORCESTER T
				LENGTH(AH 2187 BK 2776)
			0180/1838	018" DIA CIRC CONCR
				LEN=0035 INSTALLED UNKN

1 0 00463 0 01 0528+44 052071 FT
 JACKS CR
 (T551)
 HILLSIDE AV
 (T484)
 0210/0000
 0200/2148

1 0 00463 0 01 0503+17 049477 FT
 HUNTER HILL DR
 (T507)
 0200/0000

1 0 00463 0 01 0481+30 047290 FT
 MORRIS RD
 (T362)
 TOWAMENCIN
 WORCESTER T
 0190/0000

DIR: N TOTAL LEN: 11.979 MI. DIST: 06-4 SR: 363
 LEFT MUN: WORCESTER T RIGHT MUN: WORCESTER T

Stationing	Description	Length	Material	Notes
044514 FT	FISHER RD (T356)	0180/0000		
043536 FT	STEELMAN RD (T385)	0170/0000		
0160/1772	STEELMAN RD (T385)	0160/1772		
0160/1667		0160/1667	024 " DIA CIRC CONCR	LEN=0070 INSTALLED UNKN
0160/1142		0160/1142	018 " DIA CIRC METAL	LEN=0045 INSTALLED UNKN
040596 FT		0160/0124	015 " DIA CIRC CONCR	LEN=0045 INSTALLED UNKN
		040622 FT	1 0 00463 0 01 0414+27	SKIPPACK PK (SR0073 SEG 0330/0000)
		0160/0000		LENGTH(AH 2940 BK 2118)
		0150/2076	018 " DIA CIRC CONCR	LEN=0040 INSTALLED UNKN
		0150/1459	BMSBN 46/0363/0150/1426	0 0 00000 0 00 0000+00
		0150/1426	ZACHARIAS CREEK	BMSBG 46/0363/0150/1426
		0150/1110	DEFFORD RD (T422)	
		0150/0717	018 " DIA CIRC CONCR	LEN=0030 INSTALLED UNKN
038478 FT		038504 FT	1 0 00463 0 01 0392+22	HICKORY HILL DR (T429)
		0150/0000		LENGTH(AH 2118 BK 2985)
		0140/2569	018 " DIA CIRC CONCR	LEN=0035 INSTALLED UNKN

DIR: N TOTAL LEN: 11.979 MI. DIST: 06-4 SR: 363
 LEFT MUN: WORCESTER T RIGHT MUN: WORCESTER T

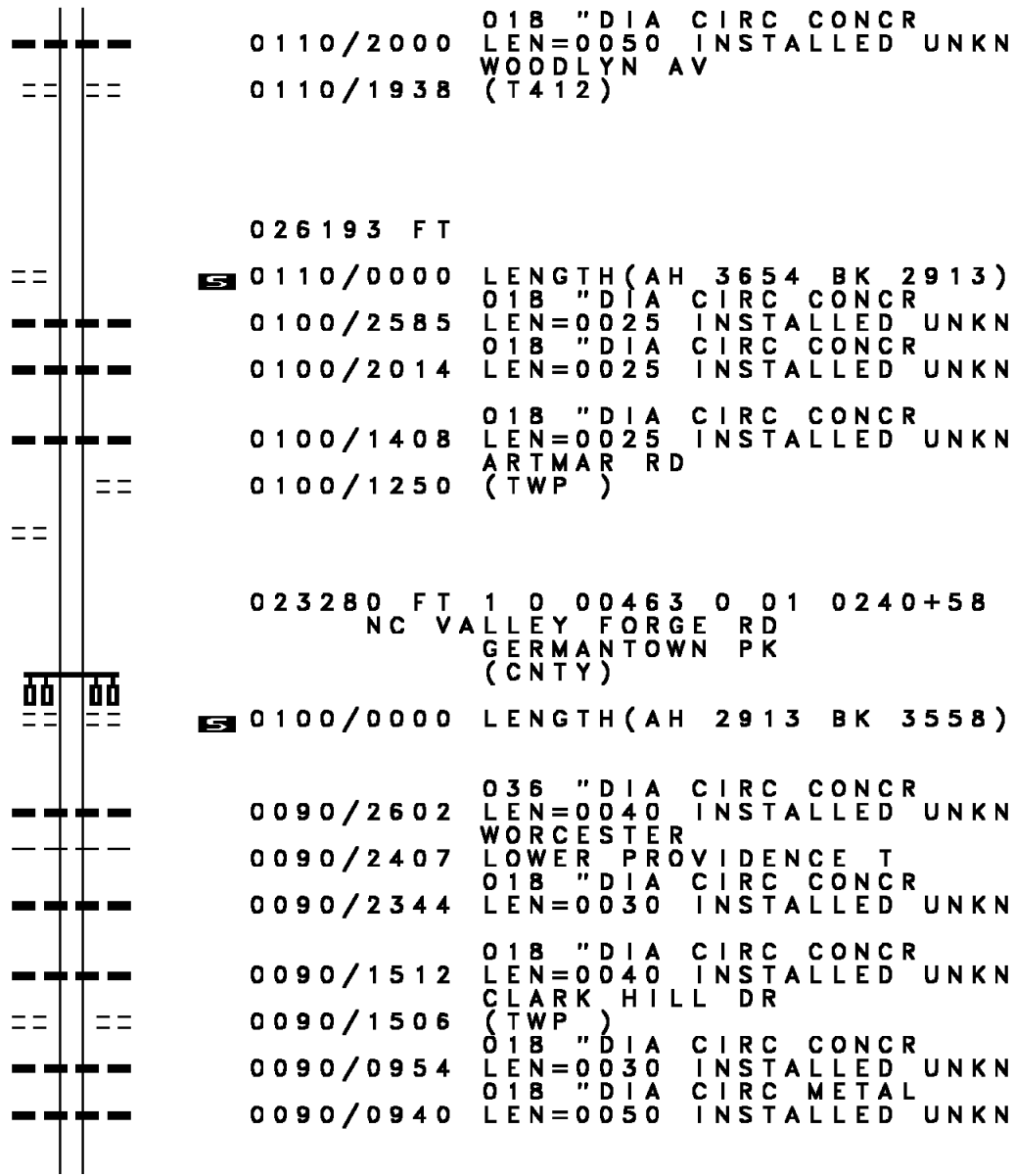
Stationing	Length	Notes	Material	Status
0140/1800	0050	015" DIA	CIRC CONCR	INSTALLED UNKN
0140/1095	0040	024" DIA	CIRC CONCR	INSTALLED UNKN
0140/0329	035519	POTSHOP RD (T345)		
0140/0000		HEEBNER RD (T347)		
0140/0000		LENGTH(AH 2985 BK 3858)		
0130/3335	0030	015" DIA	CIRC CONCR	INSTALLED UNKN
0130/3025	0045	018" DIA	CIRC CONCR	INSTALLED UNKN
0130/2966		HORSESHOE DR (TWP)		
0130/2032		HORSESHOE DR (TWP)		
0130/1538		LIBERTY LN (TWP)		
0130/1419	0040	024" DIA	CIRC CONCR	INSTALLED UNKN
0130/0330	0040	015" DIA	CIRC CONCR	INSTALLED UNKN
031661		TOWNSHIP LINE RD (SR3001 SEG 0140/0000)		
0130/0000		LENGTH(AH 3858 BK 1814)		
0120/1672	0045	018" DIA	CIRC CONCR	INSTALLED UNKN
0120/0740		MOHILL DR (PRDR)		
0120/0077	029847	018" DIA	CIRC CONCR	INSTALLED UNKN
0120/0000		LENGTH(AH 1814 BK 3654)		
0110/3335		FIELDCREST WY (TWP)		
0110/2858	0030	018" DIA	CAST IRON	INSTALLED UNKN

DIR: N TOTAL LEN: 11.979 MI. DIST: 06-4 SR: 363
 LEFT MUN: WORCESTER T RIGHT MUN: WORCESTER T

1 0 00463 0 01 0268+80 026167 FT
 MILL RD
 (T340) 0110/0000

GRIFFITH RD
 (T334) 0100/0982
 023254 FT

SONI DR
 (TWP) 0090/1506



0110/2000 018 " DIA CIRC CONCR
 LEN=0050 INSTALLED UNKN
 WOODLYN AV
 (T412)
 0110/1938
 026193 FT
 0110/0000 LENGTH(AH 3654 BK 2913)
 018 " DIA CIRC CONCR
 0100/2585 LEN=0025 INSTALLED UNKN
 018 " DIA CIRC CONCR
 0100/2014 LEN=0025 INSTALLED UNKN
 018 " DIA CIRC CONCR
 0100/1408 LEN=0025 INSTALLED UNKN
 ARTMAR RD
 (TWP)
 0100/1250
 023280 FT 1 0 00463 0 01 0240+58
 NC VALLEY FORGE RD
 GERMANTOWN PK
 (CNTY)
 0100/0000 LENGTH(AH 2913 BK 3558)
 0090/2602 036 " DIA CIRC CONCR
 LEN=0040 INSTALLED UNKN
 WORCESTER
 0090/2407 LOWER PROVIDENCE T
 018 " DIA CIRC CONCR
 0090/2344 LEN=0030 INSTALLED UNKN
 018 " DIA CIRC CONCR
 0090/1512 LEN=0040 INSTALLED UNKN
 CLARK HILL DR
 (TWP)
 0090/1506 018 " DIA CIRC CONCR
 0090/0954 LEN=0030 INSTALLED UNKN
 018 " DIA CIRC METAL
 0090/0940 LEN=0050 INSTALLED UNKN

DIR: N	TOTAL LEN: 11.979 MI.	DIST: 06-4	SR: 363
LEFT MUN: LOWER PROVIDENCE T		RIGHT MUN: LOWER PROVIDENCE T	
1 0 00463 0 01 0209+14 019696 FT		019722 FT	
VILLAGE GREEN LN (T561)	0090/0000	==	5 0090/0000 LENGTH(AH 3558 BK 3378) 024 "DIA CIRC CONCR
BRECKENRIDGE BL (TWP)	0080/2443	==	0080/2890 LEN=0040 INSTALLED UNKN
OAK RIDGE CR (TWP)	0080/1923	==	0080/2437 036"H 30"W ELLIP METAL LEN=0030 INSTALLED UNKN AMY DR (T573)
FOSTER AV (T487)	0080/0754	==	0080/2027 024 "DIA CIRC METAL LEN=0050 INSTALLED UNKN
RIDGE PK (SR4031 SEG 0010/0000) PARK AV (SR4004 SEG 0080/1243)	016318 FT 0080/0000	==	0080/1698 LLOYD LN (TWP)
CLEARFIELD AV (T383)	0070/0877	==	0080/0411 018 "DIA CIRC CONCR LEN=0030 INSTALLED UNKN 016344 FT 1 0 00463 0 01 0171+17 VILLAGE: TROOPER 19403 NC PARK AV
OAKDALE AV (T328)	0060/2763	==	5 0080/0000 LENGTH(AH 3378 BK 2272) WAYNE AV (T510) 0070/1504 018 "DIA CIRC CONCR LEN=0035 INSTALLED UNKN 0070/1020
			014072 FT 1 0 00146 0 00 0162+84 TROOPER RD (SR3002 SEG 0010/0000) NC RIDGE PK MAIN ST (SR3009 SEG 0012/0000) LOWER PROVIDENCE WEST NORRITON T
			5 0070/0000 LENGTH(AH 2272 BK 3126) 018 "DIA CIRC CONCR 0060/2813 LEN=0040 INSTALLED UNKN

DIR: N TOTAL LEN: 11.979 MI. DIST: 06-4 SR: 363
 LEFT MUN: WEST NORRITON T RIGHT MUN: WEST NORRITON T

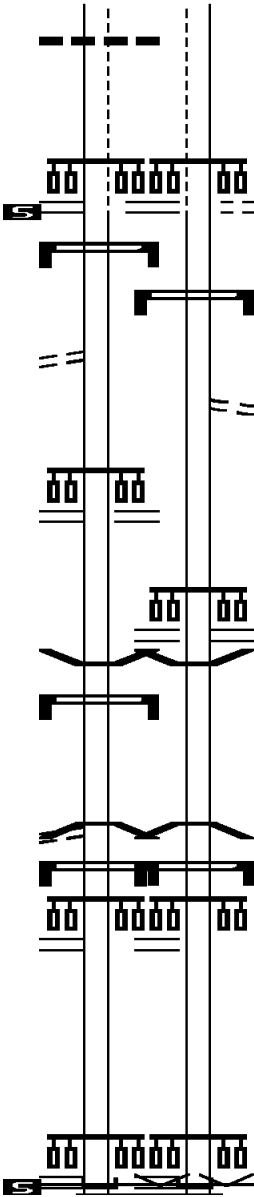
Location / Segment	Segment ID	Length	Material / Notes
WOODLYN AV (T327)	0060/2505	024 " DIA	CIRC CONCR
		LEN=0040	INSTALLED UNKN
	0060/2151	018 " DIA	CIRC CONCR
		LEN=0040	INSTALLED UNKN
	0060/1904	018 " DIA	CIRC CONCR
		LEN=0050	INSTALLED UNKN
ROGERS RD (T384)	0060/1661	036 " DIA	CIRC CONCR
		LEN=0040	INSTALLED UNKN
	0060/1361	015 " DIA	CIRC CONCR
		LEN=0040	INSTALLED UNKN
	0060/0732	018 " DIA	CIRC CONCR
		LEN=0045	INSTALLED UNKN
WOODLAND AV (T319)	0060/0601	018 " DIA	CIRC CONCR
		LEN=0040	INSTALLED UNKN
	0060/0268	1 0 00463	0 01 0139+80
	010920 FT	018 " DIA	CIRC CONCR
EGYPT RD (SR4002 SEG 0130/0000)	0060/0000	LEN=0040	INSTALLED UNKN
		MILL RD	(TWP)
		LENGTH(AH 3126 BK 2142)	
WEST NORRITON LOWER PROVIDENCE T	0050/1178	FROM 4002/0130 SH	(CONN)
	008778 FT	0050/0137	008804 FT
FROM 4002/0120 SH (CONN)	0050/0000	1 0 00463	0 01 0118+38
	0041/3518	EGYPT RD	(SR4002 SEG 0130/0000)
SHANNONDELL BL (TWP)	0050/0000	MFC BEGIN = B	
		LENGTH(AH 2142 BK 3736)	
BLVD OF THE GENERALS DR (TWP)			

DIR: N TOTAL LEN: 11.979 MI. DIST: 06-4 SR: 363
 LEFT MUN: LOWER PROVIDENCE T RIGHT MUN: LOWER PROVIDENCE T

Stationing	Segment Description	Material	Length	Notes
0041/2125				
0041/1163	FORGE AV (TWP)			
0041/0654	NORRIS HALL LN (TWP)			
0041/0219	EISENHOWER AV (TWP)			
0041/0000	STINSON LN (TWP)			
0031/0846	024 "DIA CIRC CONCR	LEN=0296	INSTALLED UNKN	
0031/0465	VAN BUREN AV (T538)			
0031/0148	024 "DIA CIRC CONCR	LEN=0040	INSTALLED UNKN	
0031/0000	PARKVIEW DR (TWP)			
0021/2090	018 "DIA CIRC CONCR	LEN=0040	INSTALLED UNKN	
0021/1804	018 "DIA CIRC CONCR	LEN=0060	INSTALLED UNKN	
0021/1789	MONROE BL (T548)			
0021/1375	BETZWOOD DR (TWP)			
0021/0942	024 "DIA CIRC CONCR	LEN=0015	INSTALLED UNKN	
0040/2110				
0040/1163	FORGE AV (TWP)			
0040/0662	NORRIS HALL LN (TWP)			
0040/0233	EISENHOWER AV (TWP)			
005068 FT	STINSON LN (TWP)			
0040/0000	LENGTH(AH 3736 BK 1439)			
0030/0578	018 "DIA CIRC CONCR	LEN=0020	INSTALLED UNKN	
0030/0467	VAN BUREN AV (T538)			
0030/0197	018 "DIA CIRC CONCR	LEN=0020	INSTALLED UNKN	
003629 FT	PARKVIEW DR (TWP)			
0030/0000	LENGTH(AH 1439 BK 2544)			
0020/2328	018 "DIA CIRC CONCR	LEN=0035	INSTALLED UNKN	
0020/1796	MONROE BL (T548)			
0020/1378	BETZWOOD DR (TWP)			
0020/1160	024 "DIA CIRC CONCR	LEN=0035	INSTALLED UNKN	
0020/0802	024 "DIA CIRC CONCR	LEN=0035	INSTALLED UNKN	
0020/0444	024 "DIA CIRC CONCR	LEN=0035	INSTALLED UNKN	

DIR: N TOTAL LEN: 11.979 MI. DIST: 06-4 SR: 363
 LEFT MUN: LOWER PROVIDENCE T RIGHT MUN: LOWER PROVIDENCE T

018 "DIA CIRC CONCR
 LEN=0020 INSTALLED UNKN 0021/0310
 1 0 00463 0 01 0042+13 001111 FT
 PARKVIEW DR
 (TWP)
 AUDUBON RD
 (SR4041 SEG 0020/2653)
 LENGTH(AH 2536 BK 1111) 0021/0000
 SIGN: 3 CHORD TRUSS
 BMSID 46/0363/0010/0809 0011/0819
 TO 8003/0250 SH
 (CONN) 0011/0719
 RAMP G RD
 (SR8003 SEG 0250/0000)
 RAMP J RD
 (SR8003 SEG 0500/0780)
 0011/0483
 BMS EN 46/0363/0010/0130 0011/0425
 SIGN: CANTILEVER
 BMSID 46/0363/0011/0150 0011/0150
 0 0 00000 0 00 0000+00
 TO 8003/0022 SH
 (CONN)
 POTTSTOWN EXPRESSWAY (E
 BMSBG 46/0363/0010/0130 0011/0130
 SIGN: 3 CHORD TRUSS
 BMSID 46/0363/0010/0095 0011/0095
 RAMP F RD
 (SR8003 SEG 0022/0000)
 0011/0060
 0 0 00000 0 00 0000+00 000000 FT
 NC TROOPER RD
 RAMP I RD
 (SR8003 SEG 0012/0970)
 TROOPER RD
 (TWP)
 MFC BEGIN = B
 LENGTH(AH 1111 BK 0000) 0011/0000



001085 FT 1 0 00463 0 01 0042+15
 PARKVIEW DR
 (TWP)
 AUDUBON RD
 (SR4041 SEG 0020/2653)
 LENGTH(AH 2544 BK 1085)
 SIGN: 3 CHORD TRUSS
 BMSID 46/0363/0010/0809
 0010/0809
 FROM 8003/0500 SH
 (CONN) 0010/0602
 RAMP G RD
 (SR8003 SEG 0250/0000)
 RAMP J RD
 (SR8003 SEG 0500/0780)
 0010/0472
 0010/0425 BMS EN 46/0363/0010/0130
 1 0 00463 0 01 0036+08
 POTTSTOWN EXPRESSWAY (E
 BMSBG 46/0363/0010/0130
 SIGN: 3 CHORD TRUSS
 BMSID 46/0363/0010/0095
 RAMP F RD
 (SR8003 SEG 0022/0000)
 0010/0060
 000000 FT 1 0 00463 0 01 0036+05
 VILLAGE: WEST NORRITON
 NC TR TROOPER RD
 RAMP I RD
 (SR8003 SEG 0012/0970)
 INTER-BK TROOPER RD
 (TWP)
 MFC BEGIN = B
 LENGTH(AH 1085 BK 0000)

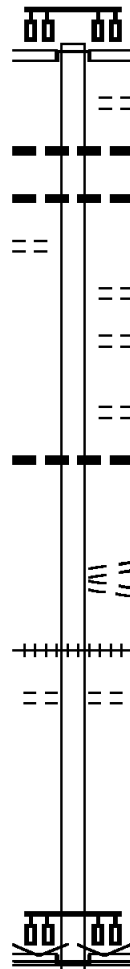
MEADOWBROOK AV
(BORO)

004438 FT

0020/2050

001206 FT

000000 FT



004438 FT AH-BUCKS (09)
 INTER-AHD JACKSONVILLE RD
 (SR0332 SEG 0010/0000)
 COUNTY LINE RD
 (SR2038 SEG 0220/0000)
 (SR2038 SEG 0221/0000)

0020/3232 TERRACE AV
 0020/2885 (BORO)
 015"H 00"W MULT CONCR
 0020/2710 LEN=0030 INSTALLED UNKN
 012 "DIA CAST IRON
 0020/2305 LEN=0032 INSTALLED UNKN

0020/1866 SUMMIT AV
 (BORO)
 0020/1293 TANNER AV
 (BORO)

0020/0539 MONUMENT AV
 (BORO)
 018 "DIA CIRC METAL
 0020/0090 LEN=0035 INSTALLED UNKN
 MONTGOMERY AV
 (BORO)

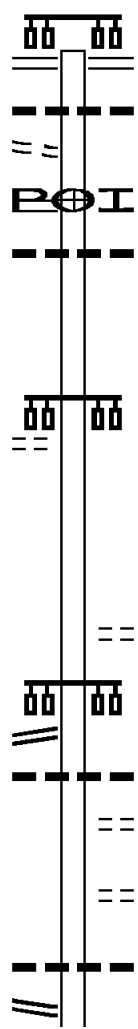
NC JACKSONVILLE RD
 JACKSONVILLE RD
 0020/0043 (BORO)
 001206 FT 1 0 00463 0 01 0652+83
 (AAR 593132W)#TRKS 01
 0020/0000 LENGTH(AH 3232 BK 1206)
 PENN ST
 0010/0840 (BORO)

000000 FT 1 0 00463 0 01 0640+83
 VILLAGE: HATBORO BORO
 NC MONTGOMERY AV
 YORK RD
 (SR0263 SEG 0060/2399)

INTER-BK MONTGOMERY AV
 (BORO)
 MFC BEGIN = D
 0010/0000 LENGTH(AH 1206 BK 0000)

DIR: B TOTAL LEN: 2.556 MI. DIST: 06-4 SR: 320
 LEFT MUN: UPPER MERION T RIGHT MUN: UPPER MERION T

Stationing / Description	Length (FT)	Notes
013496 FT		
FROM 0023/0250 SH (CONN) FLINT HILL RD (SR3023 SEG 0010/0000)	0060/2478	
	0060/2049	
1 0 00225 0 01 0088+45 RENAISSANCE RD (TWP)	010915 FT 0060/0000	
	008517 FT	
SWEDELAND RD (SR3041 SEG 0012/1988)	0050/0000	
TRINITY LN (SR3063 SEG 0010/0000)	0040/1113	
013477 FT		RIVER RD (SR0023 SEG 0260/0000)
0060/2581		
0060/2525		030 " DIA CIRC CONCR LEN=0050 INSTALLED UNKN
0060/2049		(APRA) MAYFIELD GARDENS
0060/1855		060"H 48"W CON BOX CUL LEN=0055 INSTALLED UNKN
010896 FT		
0060/0000		LENGTH(AH 2581 BK 2398)
0050/0022		JONES RD (TB71)
008498 FT		1 0 00225 0 01 0063+92 NC SWEDELAND RD
0050/0000		LENGTH(AH 2398 BK 3256) 024 " DIA CIRC METAL
0040/2820		LEN=0025 INSTALLED UNKN MAYBERRY RD
0040/2627		(TB33)
0040/1887		DECHERT DR (TB35)
0040/1125		018 " DIA CAST IRON LEN=0030 INSTALLED UNKN NC HOLSTEIN RD



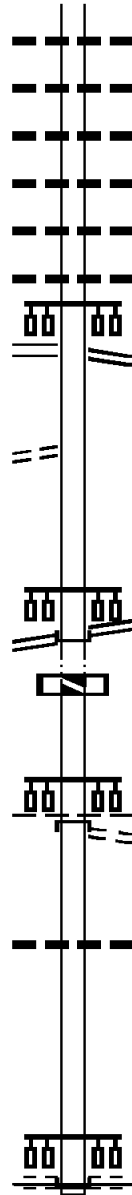
DIR: B TOTAL LEN: 2.556 MI. DIST: 06-4 SR: 320
 LEFT MUN: UPPER MERION T RIGHT MUN: UPPER MERION T

UPPER GULPH RD
 (SR3030 SEG 0030/0000) 0020/1055

TO 3016/0010 SH
 (CONN) 0020/0060
 001929 FT

MATSONFORD RD
 (SR3016 SEG 0010/3583) 0020/0000
 001929 FT

000000 FT



0020/1905 018 " DIA CIRC METAL
 LEN=0025 INSTALLED UNKN
 0020/1879 018 " DIA CIRC CONCR
 LEN=0020 INSTALLED UNKN
 0020/1715 018 " DIA CIRC METAL
 LEN=0030 INSTALLED UNKN
 0020/1699 018 " DIA CIRC CONCR
 LEN=0027 INSTALLED UNKN
 0020/1148 018 " DIA CIRC CONCR
 LEN=0025 INSTALLED UNKN
 0020/1141 018 " DIA CIRC CONCR
 LEN=0043 INSTALLED UNKN

0020/1055 OLD GULPH RD
 (SR3030 SEG 0030/0000)

001929 FT 2 0 46141 0 00 0000+00
 MATSONFORD RD
 (SR3016 SEG 0010/3583)
 NC SOUTH GULPH RD

INTER-BK MONTGOMERY AV
 (TWP)
 0020/0000 LTH AH 002879 BK 000100
 001929 FT
 7014/0000 LTH AH 000100 BK 001929
 INTER-AHD SPRING MILL RD
 (SR3030 SEG 0070/2319)

0010/1929 MONTGOMERY AV
 (TWP)
 LOWER MERION T

0010/0465 018 " DIA CIRC METAL
 LEN=0036 INSTALLED UNKN
 000000 FT 1 0 00225 0 00 0000+00
 NC SP SPRING MILL RD
 COUNTY LINE RD
 (TWP)

INTER-BK SPRING MILL RD
 (SR0320 SEG 0320/2211)
 MFC BEGIN = C
 BK-DELAWARE (23)
 0010/0000 LENGTH(AH 1929 BK 0000)

DIR: N TOTAL LEN: 18.317 MI. DIST: 06-4 SR: 309
 LEFT MUN: HATFIELD T RIGHT MUN: HATFIELD T

AH-BUCKS (09) 096714 FT
 BETHLEHEM PK INTER-AHD
 (SR0309 SEG 0011/0000)
 HILLTOWN PK
 (SR4011 SEG 0010/0000) 0391/3464

015 "DIA CIRC CONCR
 LEN=0035 INSTALLED 1950 0391/3199

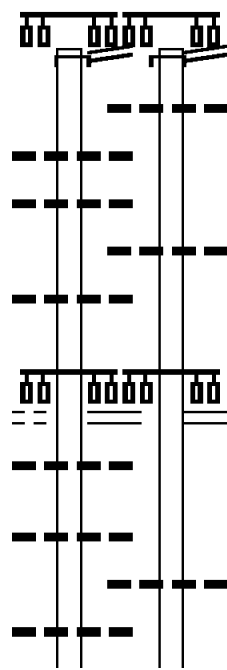
024 "DIA CIRC CONCR
 LEN=0032 INSTALLED 1950 0391/3162

018 "DIA CIRC CONCR
 LEN=0036 INSTALLED 1950 0391/2960
 LINE LEXINGTON RD
 (TWP)
 LINE LEXINGTON RD
 (SR2008 SEG 0010/0000) 0391/2726

018 "DIA CIRC CONCR
 LEN=0046 INSTALLED 1950 0391/2695

018 "DIA CIRC CONCR
 LEN=0032 INSTALLED 1950 0391/2060

018 "DIA CIRC CONCR
 LEN=0046 INSTALLED 1950 0391/1728



096531 FT
 INTER-AHD BETHLEHEM PK
 (SR0309 SEG 0010/0000)
 HILLTOWN PK
 (SR4011 SEG 0010/0000) 0390/3515

0390/3260 018 "DIA CIRC CONCR
 LEN=0035 INSTALLED 1950

0390/2960 018 "DIA CIRC CONCR
 LEN=0050 INSTALLED 1950
 LINE LEXINGTON RD
 (TWP)
 LINE LEXINGTON RD
 (SR2008 SEG 0010/0000) 0390/2696

0390/1910 018 "DIA CIRC CONCR
 LEN=0040 INSTALLED 1950

DIR: N TOTAL LEN: 18.317 MI. DIST: 06-4 SR: 309
 LEFT MUN: HATFIELD T RIGHT MUN: HATFIELD T

018 "DIA CIRC CONCR LEN=0036 INSTALLED 1950	0391/0606	---	0390/0830	018 "DIA CIRC CONCR LEN=0040 INSTALLED 1950
018 "DIA CIRC CONCR LEN=0075 INSTALLED 1950	0391/0130	---	0390/0356	018 "DIA CIRC CONCR LEN=0040 INSTALLED 1950
1 0 00153 0 00 0739+40 093250 FT (APRA) GEPPERT BROS INC TREWIGTOWN RD (TWP) TREWIGTOWN RD (TWP)		---	0390/0085 093016 FT	018 "DIA CIRC METAL LEN=0045 INSTALLED 1950 1 0 00153 0 00 0739+40 (APRA) GEPPERT BROS INC TREWIGTOWN RD (TWP) TREWIGTOWN RD (TWP)
LENGTH(AH 3464 BK 1677) 018 "DIA CIRC CONCR LEN=0015 INSTALLED 1950	0391/0000 0381/1605	⊕ ⊕ ⊕ ⊕ ⊕ ⊕ ⊕ ⊕	0390/0000	LENGTH(AH 3515 BK 1674)
(APRA) EDELEN & BOYER C ADVANCE LN (TWP)		---	0380/1576	018 "DIA CIRC METAL LEN=0036 INSTALLED 1950
		---	0380/1452	018 "DIA CIRC METAL LEN=0036 INSTALLED 1950
		---	0380/1326	018 "DIA CIRC CONCR LEN=0036 INSTALLED 1950
		---	0380/1110	018 "DIA CIRC CONCR LEN=0036 INSTALLED 1950
		---	0380/0969	024 "DIA CIRC CONCR LEN=0036 INSTALLED 1950
		---	0380/0784	018 "DIA CIRC CONCR LEN=0035 INSTALLED 1950 (APRA) EDELEN & BOYER C ADVANCE LN (TWP)
	0381/0706	⊕ ⊕ ⊕ ⊕ ⊕ ⊕ ⊕ ⊕	0380/0709	
018 "DIA CIRC CONCR LEN=0035 INSTALLED 1950	0381/0234	---	0380/0074	BMSBG 46/0309/0380/0000
BMSBG 46/0309/0380/0000	0381/0074	⌒	091342 FT	1 0 00153 0 00 0723+50 W. BR. NESHAMINY CREEK BMSBG 46/0309/0380/0000
1 0 00153 0 00 0723+50 W. BR. NESHAMINY CREEK BMSBG 46/0309/0380/0000		⌒		LENGTH(AH 1674 BK 2521) LENHART RD (TWP)
LENGTH(AH 1677 BK 2537) LENHART RD (TWP)	0381/0000	⌒	0380/0000	
	0371/2331	==	0370/2313	018 "DIA CIRC CONCR LEN=0032 INSTALLED 1950
DISCOVERY DR (TWP)	0371/2121	==	0370/2119	DISCOVERY DR (TWP) 018 "DIA CIRC CONCR

DIR: N TOTAL LEN: 18.317 MI. DIST: 06-4 SR: 309
 LEFT MUN: HATFIELD T RIGHT MUN: HATFIELD T

018 "DIA CIRC CONCR LEN=0050 INSTALLED 1950 JANES LN (TWP)	0371/1838	---	0370/1850	LEN=0032	INSTALLED 1950
018 "DIA CIRC CONCR LEN=0050 INSTALLED 1950	0371/1786	== ==	0370/1784	JANES LN (TWP)	
018 "DIA CIRC CONCR LEN=0048 INSTALLED 1950	0371/1732	---			
018 "DIA CIRC CONCR LEN=0032 INSTALLED 1950 (APRA) MCKINNEY DRILLIN WALNUT ST (TWP)	0371/1000	---	0370/0770	018 "DIA CIRC CONCR LEN=0027	INSTALLED 1950
	0371/0748	---		(APRA) MCKINNEY DRILLIN WALNUT ST (TWP)	
	0371/0704	⊕ ⊕	0370/0704	018 "DIA CIRC CONCR LEN=0032	INSTALLED 1950
018 "DIA CIRC CONCR LEN=0032 INSTALLED 1950 (AAR 593067T)#TRKS 01	0371/0524	---	0370/0530	(AAR 593067T)#TRKS 01	
018 "DIA CIRC CONCR LEN=0030 INSTALLED 1950 1 0 00153 0 00 0697+45 089036 FT	0371/0375	+++++	0370/0378	088821 FT	1 0 00153 0 00 0697+06
BROAD ST (TWP)		---		BROAD ST (TWP)	
BROAD ST (SR2004 SEG 0050/2365) LENGTH(AH 2537 BK 3620)	0371/0000	⊕ ⊕ ⊕	0370/0000	BROAD ST (SR2004 SEG 0050/2365) LENGTH(AH 2521 BK 3640)	
BMS EN 46/0309/0360/2951 0 0 0000 0 00 0000+00	0361/2949	---	0360/2976	BMS EN 46/0309/0360/2951 0 0 0000 0 00 0000+00	
W. BR. NESHAMINY CREEK		---	0360/2951	W. BR. NESHAMINY CREEK	
BMSBG 46/0309/0360/2951 LINE ST (T380)	0361/2924	---		BMSBG 46/0309/0360/2951 LINE ST (T380)	
FOX MEADOW RD (PRDR)		⊕ ⊕ ⊕	0360/2832	FOX MEADOW RD (PRDR)	
018 "DIA CIRC CONCR LEN=0034 INSTALLED 1950	0361/2825	== ==			
018 "DIA CIRC CONCR LEN=0032 INSTALLED 1950	0361/2758	---			
018 "DIA CIRC CONCR LEN=0032 INSTALLED 1950	0361/2564	---			
018 "DIA CIRC CONCR LEN=0032 INSTALLED 1950	0361/2364	---			
HATFIELD MONTGOMERY T	0361/2264	---	0360/2704	HATFIELD MONTGOMERY T	

DIR: N TOTAL LEN: 18.317 MI. DIST: 06-4 SR: 309
 LEFT MUN: HATFIELD T RIGHT MUN: HATFIELD T


				0360/2402	018 "DIA CIRC CONCR LEN=0030 INSTALLED 1950
				0360/2332	018 "DIA CIRC CONCR LEN=0050 INSTALLED 1950
018 "DIA CIRC CONCR LEN=0036 INSTALLED 1950 MELE AV (T416)	0361/1980	---	---		
	0361/1907	==	==	0360/1926	MELE AV (T416)
				0360/1912	018 "DIA CIRC CONCR LEN=0050 INSTALLED 1950
				0360/1662	018 "DIA CIRC CONCR LEN=0060 INSTALLED 1950
018 "DIA CIRC CONCR LEN=0030 INSTALLED 1950 (APRA) THE CAPTAINS TRU RICHARDSON RD (T381)	0361/1115	---	---		
	0361/1012			0360/1062	(APRA) THE CAPTAINS TRU RICHARDSON RD (T381)
				0360/0770	018 "DIA CIRC CONCR LEN=0032 INSTALLED 1950
				0360/0610	018 "DIA CIRC CONCR LEN=0050 INSTALLED 1950
018 "DIA CIRC CONCR LEN=0030 INSTALLED 1950	0361/0588	---	---		
1 0 00153 0 00 0662+95 085416 FT MCLAUGHLIN RD (T410) TAYLOR RD (SR2006 SEG 0040/2485)				0360/0434	018 "DIA CIRC CONCR LEN=0034 INSTALLED 1950
				085181 FT	1 0 00153 0 00 0662+95 MCLAUGHLIN RD (T410) TAYLOR RD (SR2006 SEG 0040/2485)
LENGTH(AH 3620 BK 1317)	0361/0000	5	==	5	0360/0000
018 "DIA CIRC CONCR LEN=0034 INSTALLED 1950	0351/1181	---	---		LENGTH(AH 3640 BK 1303)
					018 "DIA CIRC CONCR LEN=0050 INSTALLED 1950
015 "DIA CIRC CONCR LEN=0036 INSTALLED 1950	0351/0751	---	---		
018 "DIA CIRC CONCR LEN=0036 INSTALLED 1950	0351/0147	---	---		
1 0 00153 0 00 0648+20 084099 FT UNKNOWN PLAZA RD (PRDR)				0350/0083	018 "DIA CIRC CONCR LEN=0052 INSTALLED 1950
				083878 FT	1 0 00153 0 00 0648+20 UNKNOWN PLAZA RD (PRDR)
LENGTH(AH 1317 BK 2836)	0351/0000	5	==	5	0350/0000
018 "DIA CIRC CONCR LEN=0034 INSTALLED 1950	0341/2662	---	---		LENGTH(AH 1303 BK 2897)

DIR: N TOTAL LEN: 18.317 MI. DIST: 06-4 SR: 309
 LEFT MUN: MONTGOMERY T RIGHT MUN: MONTGOMERY T

SIGN: CENTER MOUNTD
 BMSID 46/0309/0341/2110 0341/2110

Segment ID	Description	Length	Material	Year	Stationing	Notes
0340/2213	018 "DIA CIRC CONCR	LEN=0040	INSTALLED	1950		
0340/1830	018 "DIA CIRC CONCR	LEN=0030	INSTALLED	1950		
0340/0770	018 "DIA CIRC CONCR	LEN=0027	INSTALLED	1950		
0340/0488	018 "DIA CIRC CONCR	LEN=0027	INSTALLED	1950		
0341/0356	018 "DIA CIRC CONCR	LEN=0006	INSTALLED	1950		
0341/0234	TO 0463/0123 SH (CONN)					
0341/0130	018 "DIA CIRC CONCR	LEN=0036	INSTALLED	1950		
080981 FT	1 0 00153 0 00 0619+18 081263 FT					
	COWPATH RD					
	(SR0463 SEG 0132/0000)					
	(SR0463 SEG 0133/0000)					
	DOYLESTOWN RD					
	(SR2202 SEG 0071/0000)					
	(SR2202 SEG 0070/0000)					
	HORSHAM RD					
	(SR0463 SEG 0132/0000)					
	(SR0463 SEG 0133/0000)					
0341/0000	LENGTH(AH 2836 BK 2311)					
0340/0000	018 "DIA CIRC CONCR	LEN=0030	INSTALLED	UNKN		
0330/2097	TO 0463/0132 SH (CONN)					
0330/2070	018 "DIA CIRC CONCR	LEN=0030	INSTALLED	1998		
0331/2070	024 "DIA CIRC CONCR	LEN=0030	INSTALLED	1998		
0331/1400	018 "DIA CIRC CONCR	LEN=0030	INSTALLED	1998		
0331/1374	VILSMEIER RD (T400)					
0330/1324	VILSMEIER RD (T400)					
0330/1310	018 "DIA CIRC CONCR	LEN=0004	INSTALLED	UNKN		
0331/1100	018 "DIA CIRC CONCR	LEN=0030	INSTALLED	1998		
0330/1002	018 "DIA CIRC CONCR	LEN=0024	INSTALLED	1998		
0330/1000	018 "DIA CIRC CONCR	LEN=0024	INSTALLED	UNKN		

DIR: N TOTAL LEN: 18.317 MI. DIST: 06-4 SR: 309
 LEFT MUN: MONTGOMERY T RIGHT MUN: MONTGOMERY T



0 0 00000 0 00 0000+00 078952 FT
 NORTH WALES RD
 (T458)
 NORTH WALES RD
 (TWP)

LENGTH(AH 2311 BK 2420) 0331/0000

018 "DIA CIRC METAL
 LEN=0040 INSTALLED 1998 0321/2125
 SIGN: CENTER MOUNTD
 BMSID 46/0309/0320/1811 0321/1850
 018 "DIA CIRC CONCR
 LEN=0020 INSTALLED 1998 0321/1730
 LC TO MONTGOMERY MALL D
 (CONN) 0321/1699

MONTGOMERY MALL DR
 (PRDR) 0321/1599
 MONTGOMERY MALL DR
 (PRDR) 0321/1543
 JUGHANDLE RD
 (TWP) 0321/1504

018 "DIA CIRC CONCR
 LEN=0035 INSTALLED 1998 0321/0900
 JUGHANDLE RD
 (TWP) 0321/0492
 018 "DIA CIRC METAL
 LEN=0040 INSTALLED 1998 0321/0273

0 0 00000 0 00 0000+00 076532 FT
 DEKALB PK
 (SR2202 SEG 0041/1345)

078762 FT 0 0 00000 0 00 0000+00
 VILLAGE: MONTGOMERYVLL
 NORTH WALES RD
 (T458)
 NORTH WALES RD
 (CNTY)

0330/0000 LENGTH(AH 2219 BK 2414)
 0320/2090 018 "DIA CIRC CONCR
 LEN=0038 INSTALLED 1998

024 "DIA CIRC CONCR
 LEN=0035 INSTALLED 1998
 MONTGOMERY MALL DR
 (PRDR)

0320/1620

JUGHANDLE RD
 (TWP)
 JUGHANDLE RD
 (TWP)

0320/1489
 0320/1260

JUGHANDLE RD
 (TWP)

0320/0481

JUGHANDLE RD
 (TWP)
 024 "DIA CIRC CONCR
 LEN=0030 INSTALLED 1998
 0 0 00000 0 00 0000+00
 VILLAGE: MONTGOMERYVLL
 DEKALB PK
 (SR2202 SEG 0041/1345)

0320/0181
 0320/0100
 076348 FT

EXTRACT DATE: 12/18/2023
PRINT DATE: 12/20/2023

ROADWAY MANAGEMENT SYSTEM
SLD COUNTY/SR - ANNUAL PRINT

PAGE NUMBER: 222
COUNTY: MONTGOMERY

DIR: N TOTAL LEN: 18.317 MI.
LEFT MUN: MONTGOMERY T

DIST: 06-4 SR: 309
RIGHT MUN: MONTGOMERY T

Stationing	Description	Length	Notes
0321/0000	UPPER STATE RD (SR2012 SEG 0010/0000)	0321/0000	
0311/1452	018" DIA CIRC CONCR RAMP B RD (SR8019 SEG 0500/0000)	0311/1452	
0311/1440	RAMP C RD (SR8019 SEG 0510/1288)	0311/1440	
0311/1248	GARDEN GOLF BL (PRDR)	0311/1248	
0311/1089	024" DIA CIRC CONCR	0311/1089	
0311/1087	018" DIA CIRC CONCR	0311/1087	
0311/0960	015" DIA CIRC METAL U.S. 202 PARKWAY (OP ID 46/0202/0354/0000)	0311/0960	
0311/0795	015" DIA CIRC CONCR	0311/0795	
0311/0459	015" DIA CIRC CONCR	0311/0459	
0311/0311	018" DIA CIRC CONCR	0311/0311	
0311/0105	018" DIA CIRC CONCR	0311/0105	
074076 FT	1 0 00153 0 00 0555+18 (APRA) EAGLE POWER EQUI (PRDR)	074076 FT	
0311/0000	KNAPP RD (SR2031 SEG 0010/1963) (SR2031 SEG 0011/1940)	0311/0000	
0301/1562	LITTLE NESHAMINY CREEK STRUCTURE LENGTH 8 FT	0301/1562	
0301/1486	BMSID 46/0309/0310/0612	0301/1486	
0300/1100	012" H 48" W CON BOX CUL	0300/1100	

DIR: N TOTAL LEN: 18.317 MI. DIST: 06-4 SR: 309
 LEFT MUN: MONTGOMERY T RIGHT MUN: MONTGOMERY T

LEN=0032 INSTALLED 1950 0301/1070		0300/0755	018 "DIA CIRC CONCR LEN=0032 INSTALLED 1950
018 "DIA CIRC CONCR LEN=0032 INSTALLED 1950 0301/0716		0300/0402	018 "DIA CIRC CONCR LEN=0032 INSTALLED 1950
012"H 48"W CON BOX CUL LEN=0032 INSTALLED 1950 0301/0385		0300/0299	RAMP F RD (SR9408 SEG 0010/0000) SIGN: CANTILEVER
1 0 00153 0 00 0532+26 072506 FT STUMP RD (T375)		0300/0151 072345 FT	BMSID 46/0309/0300/0151 1 0 00153 0 00 0532+26 (APRA) MONTGOMERYVILLE STUMP RD (T375)
LENGTH(AH 1771 BK 3285) 0301/0000 SIGN: CANTILEVER BMSID 46/0309/0291/3169 0291/3169 RAMP E RD (SR9407 SEG 0010/0000) 0291/3030		0300/0000	LENGTH(AH 1731 BK 3302)
018 "DIA CIRC CONCR LEN=0032 INSTALLED 1950 0291/2762		0290/2832	018 "DIA CIRC CONCR LEN=0036 INSTALLED 1950
WITCHWOOD DR (TWP)		0290/2721	SIGN: CANTILEVER BMSID 46/0309/0290/2721
0291/2420		0290/2410	WITCHWOOD DR (TWP)
0291/1420		0290/2220	018 "DIA CIRC CONCR LEN=0036 INSTALLED 1950
SIGN: CANTILEVER BMSID 46/0309/0291/1051 0291/1051		0290/1850	036 "DIA CIRC CONCR LEN=0045 INSTALLED 1950
018 "DIA CIRC CONCR LEN=0036 INSTALLED 1950 0291/0850		0290/1450	018 "DIA CIRC CONCR LEN=0032 INSTALLED 1950
		0290/1142	018 "DIA CIRC CONCR LEN=0032 INSTALLED 1950
			018 "DIA CIRC CONCR

DIR: N TOTAL LEN: 18.317 MI. DIST: 06-4 SR: 309
 LEFT MUN: MONTGOMERY T RIGHT MUN: MONTGOMERY T

Stationing	Segment	Length	Material	Notes
0290/0810	018" DIA CIRC CONCR	LEN=0032	INSTALLED 1950	
0290/0256	015" DIA CIRC CONCR	LEN=0032	INSTALLED 1950	
0290/0072	015" DIA CIRC CONCR	LEN=0032	INSTALLED 1950	
1 0 00153 0 00 0499+48 069221 FT	RAMP D RD			
(SR9405 SEG 0010/0503)	HARTMAN RD			
(SR2014 SEG 0010/0000)				
0290/0000	018" DIA CIRC CONCR	LEN=0040	INSTALLED 1950	
0291/0000	024" DIA CIRC CONCR	LEN=0032	INSTALLED 1950	
0281/2494	024" DIA CIRC CONCR	LEN=0032	INSTALLED 1950	
0281/2304	024" DIA CIRC CONCR	LEN=0032	INSTALLED 1950	
0281/2175	024" DIA CIRC CONCR	LEN=0040	INSTALLED 1950	
0281/1841	024" DIA CIRC CONCR	LEN=0040	INSTALLED 1950	
0281/0931	ENCLAVE BL			
0281/0617	ENCLAVE BL			
1 0 00153 0 00 0472+81 066679 FT	RAMP D RD			
(SR9405 SEG 0010/0000)	PARK DR			
(SR2014 SEG 0010/0000)	(T457)			
0281/0000	018" DIA CIRC CONCR	LEN=0040	INSTALLED 1950	
0271/1365	024" DIA CIRC CONCR	LEN=0025	INSTALLED 1950	
0271/1196	024" DIA CIRC CONCR	LEN=0025	INSTALLED 1950	
0270/1321	024" DIA CIRC CONCR	LEN=0025	INSTALLED 1950	
0270/1190	ENGLISH VILLAGE DR			

DIR: N TOTAL LEN: 18.317 MI. DIST: 06-4 SR: 309
 LEFT MUN: MONTGOMERY T RIGHT MUN: MONTGOMERY T

	0271/1167			
RAMP B RD (SR9409 SEG 0010/0000)	0271/1017			
			0270/1020	MONTGOMERY HORSHAM T
			0270/0986	018 "DIA CIRC CONCR LEN=0038 INSTALLED 1950
			0270/0928	RAMP C RD (SR9404 SEG 0010/0000)
018 "DIA CIRC CONCR LEN=0034 INSTALLED 1950	0271/0572		0270/0640	018 "DIA CIRC CONCR LEN=0040 INSTALLED 1950
			0270/0470	018 "DIA CIRC CONCR LEN=0040 INSTALLED 1950
			0270/0292	018 "DIA CIRC CONCR LEN=0032 INSTALLED 1950
TO 0063/0375 SH (CONN)	0271/0172			
			0270/0121	018 "DIA CIRC CONCR LEN=0032 INSTALLED 1950
018 "DIA CIRC CONCR LEN=0032 INSTALLED 1950	0271/0076			
1 0 00153 0 00 0456+17 064947 FT WELSH RD (SR0063 SEG 0382/0000)			064716 FT	1 0 00153 0 00 0456+17 WELSH RD (SR0063 SEG 0382/0000)
WELSH RD (SR0063 SEG 0382/0000)				WELSH RD (SR0063 SEG 0382/0000)
HORSHAM LOWER GWYNEDD T LENGTH(AH 1732 BK 2276)	0271/0000		0270/0000	HORSHAM LOWER GWYNEDD T LENGTH(AH 1714 BK 2260)
SIGN: CANTILEVER BMSID 46/0309/0261/2147	0261/2147			
			0260/2128	TO 0063/0382 SH (CONN)
			0260/2111	024 "DIA CIRC CONCR LEN=0032 INSTALLED 1950
018 "DIA CIRC CONCR LEN=0024 INSTALLED 1950	0261/2014			
RAMP A RD (SR9402 SEG 0010/0000)	0261/2013			
SLOAN WAY (TWP)	0261/1413			
			0260/1383	024 "DIA CIRC CONCR LEN=0032 INSTALLED 1950
			0260/1365	LOWER STATE RD TO WELSH (SR9410 SEG 0010/0000)
018 "DIA CIRC CONCR				

DIR: N TOTAL LEN: 18.317 MI. DIST: 06-4 SR: 309
 LEFT MUN: LOWER GWYNEDD T RIGHT MUN: LOWER GWYNEDD T

Segment ID	Material	Length	Stationing	Notes
0261/1208	018 "DIA CIRC CONCR	0261/1208		LEN=0024 INSTALLED 1950
0261/0924	SIGN: CENTER MOUNTD	0261/0924		BMSID 46/0309/0261/0924
0261/0299	SIGN: 3 CHORD TRUSS	0261/0299		BMSID 46/0309/0260/0308
0261/0060	018 "DIA CIRC CONCR	0261/0060		LEN=0034 INSTALLED 1950
0261/0000	1 0 00153 0 00 0434+94 062671 FT	0261/0000		NC BETHLEHEM PK (SR2018 SEG 0195/0699) LENGTH(AH 2276 BK 2330)
0260/0815	018 "DIA CIRC CONCR	0260/0815		LEN=0032 INSTALLED 1950
0260/0407	018 "DIA CIRC CONCR	0260/0407		LEN=0032 INSTALLED 1950
0260/0308	SIGN: 3 CHORD TRUSS	0260/0308		BMSID 46/0309/0260/0308
0260/0087	018 "DIA CIRC CONCR	0260/0087		LEN=0032 INSTALLED 1950
0260/0000	062456 FT 1 0 00153 0 00 0430+06	0260/0000		NC BETHLEHEM PK (SR2018 SEG 0194/0522) LENGTH(AH 2260 BK 2115)
0241/1017	048 "DIA CIRC CONCR	0241/1017		LEN=0050 INSTALLED 1950
0241/0860	018 "DIA CIRC CONCR	0241/0860		LEN=0052 INSTALLED 1950
0241/0855	BMSEN 46/0309/0241/0855	0241/0855		018 "DIA CIRC CONCR LEN=0050 INSTALLED 1950
0241/0245	1 0 00782 0 00 0500+28	0241/0245		BETHLEHEM PIKE
0241/0024	BMSBG 46/0309/0241/0855	0241/0024		024 "DIA CIRC CONCR LEN=0050 INSTALLED 1950
0241/0000	018 "DIA CAST IRON	0241/0000		LEN=0036 INSTALLED 1950
0240/0026	1 0 00782 0 00 0491+73 060341 FT	0240/0026		OP ID 46/2108/0010/0000 LENGTH(AH 2115 BK 2377)
0240/0000	CEDAR HILL ROAD	0240/0000		018 "DIA CIRC CONCR
0230/2070	018 "DIA CIRC CONCR	0230/2070		LEN=0034 INSTALLED 1950
0230/1786	018 "DIA CIRC CONCR	0230/1786		LEN=0034 INSTALLED 1950
0231/1615	018 "DIA CIRC CONCR	0231/1615		LEN=0045 INSTALLED 1950

EXTRACT DATE: 12/18/2023
PRINT DATE: 12/20/2023

ROADWAY MANAGEMENT SYSTEM
SLD COUNTY/SR - ANNUAL PRINT

PAGE NUMBER: 217
COUNTY: MONTGOMERY

DIR: N TOTAL LEN: 18.317 MI.
LEFT MUN: LOWER GWYNEDD T

DIST: 06-4 SR: 309
RIGHT MUN: LOWER GWYNEDD T

SIGN: CANTILEVER
BMSID 46/0309/0231/0623 0231/0623

BMS EN 46/0309/0230/0000 0231/0128
018 "DIA CIRC CONCR
LEN=0032 INSTALLED 1950 0231/0012
1 0 00782 0 00 0468+45 057954 FT
MCKEAN RD
BMSBG 46/0309/0230/0000
LENGTH(AH 2387 BK 1884) 0231/0000

SIGN: 3 CHORD TRUSS
BMSID 46/0309/0224/1196 0225/1194

015 "DIA CIRC CONCR
LEN=0032 INSTALLED 1950 0225/0710

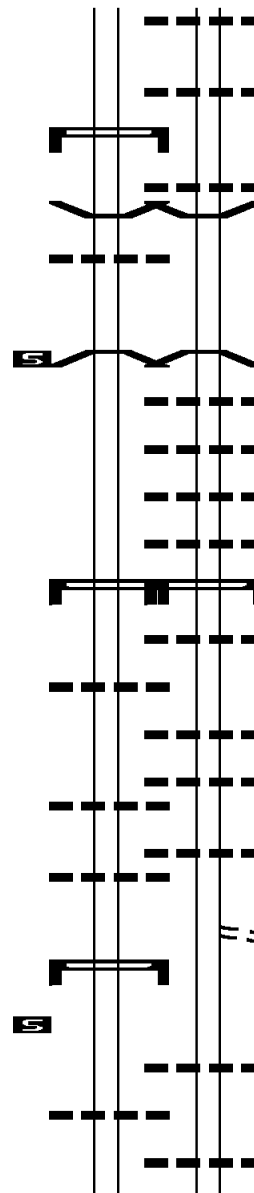
018 "DIA CIRC CONCR
LEN=0032 INSTALLED 1950 0225/0502

018 "DIA CIRC CONCR
LEN=0032 INSTALLED 1950 0225/0252

SIGN: CANTILEVER
BMSID 46/0309/0225/0029 0225/0029
0 0 00000 0 00 0000+00 056070 FT
LENGTH(AH 1884 BK 2326) 0225/0000

018 "DIA CIRC CONCR
LEN=0032 INSTALLED 1950 0221/2102

018 "DIA CIRC CONCR



0230/1601 LEN=0034 INSTALLED 1950

0230/0790 024 "DIA CIRC CONCR
LEN=0060 INSTALLED 1950

0230/0495 018 "DIA CIRC CONCR
LEN=0067 INSTALLED 1950
0230/0128 BMS EN 46/0309/0230/0000

057964 FT 1 0 00782 0 00 0468+45
MCKEAN RD
BMSBG 46/0309/0230/0000
LENGTH(AH 2377 BK 1934)

0230/0000 018 "DIA CIRC CONCR

0224/1912 LEN=0032 INSTALLED 1950

0224/1693 018 "DIA CIRC CONCR
LEN=0058 INSTALLED 1950

0224/1490 018 "DIA CIRC CONCR
LEN=0050 INSTALLED 1950

0224/1243 018 "DIA CIRC CONCR
LEN=0052 INSTALLED 1950

0224/1196 SIGN: 3 CHORD TRUSS
BMSID 46/0309/0224/1196

0224/0898 018 "DIA CIRC CONCR
LEN=0044 INSTALLED 1950

0224/0688 018 "DIA CIRC CONCR
LEN=0044 INSTALLED 1950

0224/0503 018 "DIA CIRC CONCR
LEN=0032 INSTALLED 1950

0224/0253 018 "DIA CIRC CONCR
LEN=0032 INSTALLED 1950

0224/0100 PADOT STOCKPILE #22 EXI
(GOVT)

056030 FT 0 0 00000 0 00 0000+00

0224/0000 LENGTH(AH 1934 BK 2350)

0220/2350 018 "DIA CIRC CONCR
LEN=0032 INSTALLED 1950

0220/2100 018 "DIA CIRC CONCR
LEN=0032 INSTALLED 1950

DIR: N TOTAL LEN: 18.317 MI. DIST: 06-4 SR: 309
 LEFT MUN: LOWER GWYNEDD T RIGHT MUN: LOWER GWYNEDD T

Segment Description	Stationing	Material / Length	Notes
LEN=0034 INSTALLED 1950	0221/1868	018 "DIA CIRC CONCR	
	0220/1850	LEN=0032 INSTALLED 1950	
	0220/1720	PADOT STOCKPILE #22 ENT (GOVT)	
	0220/1608	018 "DIA CIRC CONCR	
	0220/1392	LEN=0044 INSTALLED 1950	
		018 "DIA CIRC CONCR	
		LEN=0050 INSTALLED 1950	
RAMP C RD (SR8039 SEG 0500/0000)	0221/0945		
	0220/0823	018 "DIA CIRC CONCR	
	0220/0565	LEN=0054 INSTALLED 1950	
SIGN: 3 CHORD TRUSS		RAMP D RD (SR8039 SEG 0750/0508)	
BMSID 46/0309/0220/0528	0221/0500	SIGN: 3 CHORD TRUSS	
018 "DIA CIRC CONCR	0220/0528	BMSID 46/0309/0220/0528	
LEN=0034 INSTALLED 1950			
	0220/0136	018 "DIA CIRC CONCR	
BMSEN 46/0309/0220/0000	0221/0096	LEN=0030 INSTALLED 1950	
1 0 00782 0 00 0425+20	0220/0096	BMSEN 46/0309/0220/0000	
053744 FT	053680 FT	1 0 00782 0 00 0425+20	
NORRISTOWN ROAD (EB)		NORRISTOWN ROAD (EB)	
BMSBG 46/0309/0220/0000		BMSBG 46/0309/0220/0000	
LENGTH(AH 2326 BK 2884)	0221/0000	LENGTH(AH 2350 BK 2833)	
RAMP CC RD (SR8039 SEG 0250/0736)	0211/2276		
	0210/2234	RAMP DD RD (SR8039 SEG 0010/0000)	
018 "DIA CIRC CONCR			
LEN=0050 INSTALLED 1950	0210/1650	018 "DIA CIRC CONCR	
	0210/1412	LEN=0044 INSTALLED 1950	
SIGN: 3 CHORD TRUSS		SIGN: 3 CHORD TRUSS	
BMSID 46/0309/0210/1412	0210/1412	BMSID 46/0309/0210/1412	
	0210/1376	018 "DIA CIRC CONCR	
018 "DIA CIRC CONCR		LEN=0040 INSTALLED 1950	
LEN=0044 INSTALLED 1950	0210/1185	018 "DIA CIRC CONCR	
	0210/0935	LEN=0044 INSTALLED 1950	
	0210/0505	030 "DIA CIRC CONCR	
		LEN=0074 INSTALLED 1950	
030 "DIA CIRC CONCR			
LEN=0050 INSTALLED 1950	0210/0134	018 "DIA CIRC CONCR	
018 "DIA CIRC CONCR		LEN=0030 INSTALLED 1950	
LEN=0030 INSTALLED 1950			

EXTRACT DATE: 12/18/2023
PRINT DATE: 12/20/2023

ROADWAY MANAGEMENT SYSTEM
SLD COUNTY/SR - ANNUAL PRINT

PAGE NUMBER: 215
COUNTY: MONTGOMERY

DIR: N TOTAL LEN: 18.317 MI.
LEFT MUN: LOWER GWYNEDD T

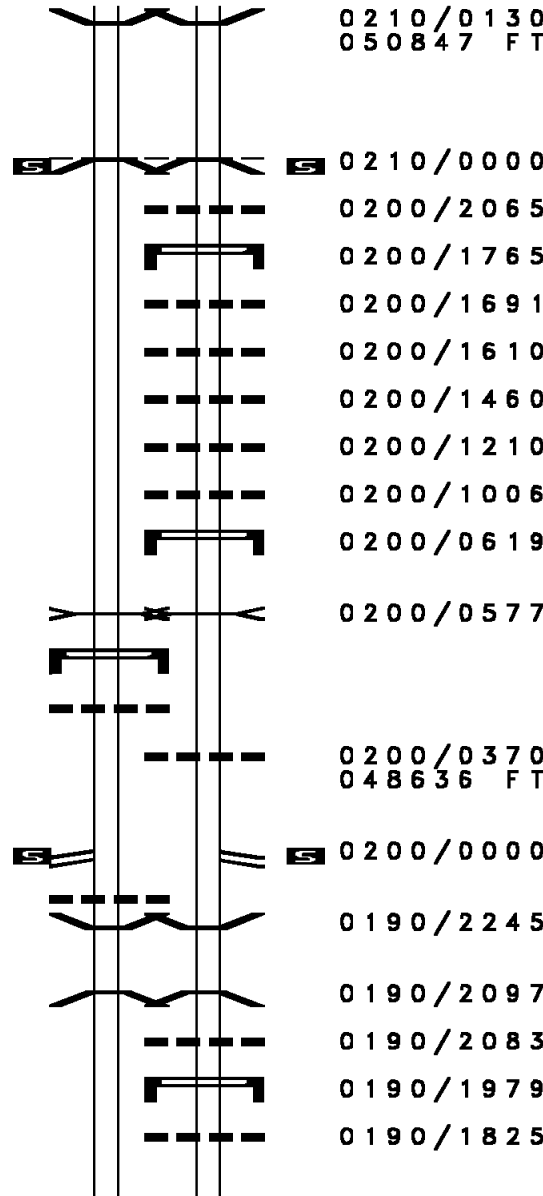
DIST: 06-4 SR: 309
RIGHT MUN: LOWER GWYNEDD T

BMS EN 46/0309/0210/0000 0211/0130
1 0 00782 0 00 0396+64 050860 FT
TENNIS AVENUE
BMSBG 46/0309/0210/0000
LOWER GWYNEDD
UPPER DUBLIN T
LENGTH(AH 2884 BK 2120) 0211/0000

PARK CREEK
STRUCTURE LENGTH 12 FT
BMSID 46/0309/0200/0577 0201/0602
SIGN: 3 CHORD TRUSS
BMSID 46/0309/0200/0619 0201/0555
018 "DIA CIRC METAL
LEN=0062 INSTALLED 1950 0201/0460

1 0 00782 0 00 0380+77 048740 FT
RAMP Z RD
(SR8037 SEG 0500/0000)
LENGTH(AH 2120 BK 2744) 0201/0000
018 "DIA CIRC CONCR
LEN=0032 INSTALLED 1950 0191/2310
BMS EN 46/0309/0190/2097 0191/2173
0 0 00000 0 00 0000+00
BUTLER PIKE
BMSBG 46/0309/0190/2097 0191/2025

BRANCH WISSAHICKON CREE
STRUCTURE LENGTH 16 FT



0210/0130 BMS EN 46/0309/0210/0000
050847 FT 1 0 00782 0 00 0396+64
TENNIS AVENUE
BMSBG 46/0309/0210/0000
LOWER GWYNEDD
UPPER DUBLIN T
LENGTH(AH 2833 BK 2211)
018 "DIA CIRC CONCR
LEN=0064 INSTALLED 1950
SIGN: CANTILEVER
BMSID 46/0309/0200/1765
018 "DIA CIRC CONCR
LEN=0050 INSTALLED 1950
018 "DIA CIRC CONCR
LEN=0056 INSTALLED 1950
018 "DIA CIRC CONCR
LEN=0050 INSTALLED 1950
024 "DIA CIRC CONCR
LEN=0060 INSTALLED 1950
018 "DIA CIRC CONCR
LEN=0050 INSTALLED 1950
SIGN: 3 CHORD TRUSS
BMSID 46/0309/0200/0619
PARK CREEK
STRUCTURE LENGTH 12 FT
BMSID 46/0309/0200/0577
018 "DIA CIRC CONCR
LEN=0050 INSTALLED 1950
1 0 00782 0 00 0380+77
RAMP Y RD
(SR8037 SEG 0750/0523)
LENGTH(AH 2211 BK 2738)
BMS EN 46/0309/0190/2097
0 0 00000 0 00 0000+00
BUTLER PIKE
BMSBG 46/0309/0190/2097
018 "DIA CIRC CONCR
LEN=0032 INSTALLED 1950
SIGN: CANTILEVER
BMSID 46/0309/0190/1979
018 "DIA CIRC CONCR
LEN=0040 INSTALLED 1950
BRANCH WISSAHICKON CREE
STRUCTURE LENGTH 16 FT







DIR: N TOTAL LEN: 18.317 MI. DIST: 06-4 SR: 309
 LEFT MUN: UPPER DUBLIN T RIGHT MUN: UPPER DUBLIN T

BMSID 46/0309/0190/1801	0191/1778	>---<	0190/1801	BMSID 46/0309/0190/1801
018 "DIA CIRC CONCR				018 "DIA CIRC CONCR
LEN=0032	INSTALLED 1950			LEN=0032 INSTALLED 1950
	0191/1361	----	0190/1273	
018 "DIA CIRC CONCR				018 "DIA CIRC CONCR
LEN=0032	INSTALLED 1950			LEN=0032 INSTALLED 1950
	0191/1095	----	0190/1009	
				018 "DIA CIRC CONCR
				LEN=0032 INSTALLED 1950
				018 "DIA CIRC CONCR
				LEN=0040 INSTALLED 1950
WISSAHICKON			0190/0755	WISSAHICKON
STRUCTURE LENGTH 8 FT				STRUCTURE LENGTH 8 FT
BMSID 46/0309/0190/0370	0191/0362	>---<	0190/0370	BMSID 46/0309/0190/0370
				036 "DIA CIRC CONCR
				LEN=0040 INSTALLED 1950
BMSSEN 46/0309/0190/0000	0191/0224	~	0190/0303	BMSSEN 46/0309/0190/0000
1 0 00782 0 00 0350+97	045996 FT		0190/0224	1 0 00782 0 00 0348+54
SUSQUEHANNA RD (NB)			045898 FT	SUSQUEHANNA RD (NB)
BMSBG 46/0309/0190/0000				BMSBG 46/0309/0190/0000
LENGTH(AH 2744 BK 3073)	0191/0000	==	0190/0000	LENGTH(AH 2738 BK 3060)
RAMP BB RD				RAMP AA RD
(SR8035 SEG 0250/0679)	0181/2559			(SR8035 SEG 0010/0000)
018 "DIA CIRC CONCR			0180/2648	018 "DIA CIRC CONCR
LEN=0036	INSTALLED 1950	----		LEN=0032 INSTALLED 1950
	0181/2472		0180/2500	WISSAHICKON
WISSAHICKON				STRUCTURE LENGTH 11 FT
STRUCTURE LENGTH 11 FT				BMSID 46/0309/0180/1902
BMSID 46/0309/0180/1902	0181/1779	>---<	0180/1902	048"H 48"W CON BOX CUL
				LEN=0045 INSTALLED 1950
				024 "DIA CIRC CONCR
				LEN=0056 INSTALLED 1950
SIGN: 3 CHORD TRUSS			0180/1305	SIGN: 3 CHORD TRUSS
BMSID 46/0309/0180/1303	0181/1240	==	0180/1303	BMSID 46/0309/0180/1303
				024 "DIA CIRC CONCR
				LEN=0044 INSTALLED 1950
				018 "DIA CIRC METAL
				LEN=0045 INSTALLED 1950
				018 "DIA CIRC CONCR
				LEN=0040 INSTALLED 1950
				018 "DIA CIRC METAL
				LEN=0046 INSTALLED 1950
BMSSEN 46/0309/0180/0000	0181/0140	~	0180/0142	BMSSEN 46/0309/0180/0000
018 "DIA CIRC CONCR			0180/0140	
LEN=0050	INSTALLED 1950	----		
	0181/0010			
1 0 00782 0 00 0316+65	042923 FT			
			042838 FT	1 0 00782 0 00 0316+65






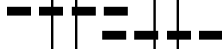












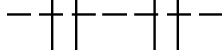






DIR: N TOTAL LEN: 18.317 MI. DIST: 06-4 SR: 309
 LEFT MUN: UPPER DUBLIN T RIGHT MUN: UPPER DUBLIN T

Left Side Data	Diagram	Right Side Data
LOCH ALSH AVENUE BMSBG 46/0309/0180/0000 LENGTH(AH 3073 BK 3325) 0181/0000 SIGN: 3 CHORD TRUSS BMSID 46/0309/0170/2838 0171/2925		LOCH ALSH AVENUE BMSBG 46/0309/0180/0000 LENGTH(AH 3060 BK 3228) SIGN: 3 CHORD TRUSS BMSID 46/0309/0170/2838 018 "DIA CIRC CONCR LEN=0066 INSTALLED 1950 018 "DIA CIRC CONCR LEN=0056 INSTALLED 1950 SIGN: 4 CHORD TRUSS BMSID 46/0309/0170/1952 018 "DIA CIRC CONCR LEN=0032 INSTALLED 1950 BMSEN 46/0309/0170/1248 0170/1398
SIGN: 4 CHORD TRUSS BMSID 46/0309/0170/1952 0171/2040		0170/2636 0170/2374 0170/1952 0170/1440
BMSEN 46/0309/0170/1248 0171/1484 018 "DIA CIRC CONCR LEN=0032 INSTALLED 1950 0171/1450 1 0 00782 0 00 0283+87 HIGHLAND AVE BMSBG 46/0309/0170/1248 0171/1334 SIGN: 4 CHORD TRUSS BMSID 46/0309/0170/1174 0171/1253 024 "DIA CIRC CONCR LEN=0036 INSTALLED 1950 0171/1110 018 "DIA CIRC METAL LEN=0040 INSTALLED 1950 0171/0926		0170/1248 0170/1174
RAMP V RD (SR8033 SEG 0250/0990) 0171/0505 024 "DIA CIRC CONCR LEN=0040 INSTALLED 1950 0171/0486		0170/0668 RAMP W RD (SR8033 SEG 0010/0000)
018 "DIA CIRC CONCR LEN=0036 INSTALLED 1950 0171/0281	0170/0476 018 "DIA CIRC CONCR LEN=0044 INSTALLED 1950	
024 "DIA CIRC CONCR LEN=0034 INSTALLED 1950 0171/0046 1 0 00782 0 00 0283+87 039598 FT FORT WASHINGTON A OP ID 46/2022/0030/0921 LENGTH(AH 3325 BK 2961) 0171/0000		0170/0271 018 "DIA CIRC CONCR LEN=0060 INSTALLED 1950 018 "DIA CIRC CONCR LEN=0042 INSTALLED 1950
018 "DIA CIRC CONCR		0170/0061 039610 FT 1 0 00782 0 00 0283+87 FORT WASHINGTON A OP ID 46/2022/0030/0921 LENGTH(AH 3228 BK 3060) SIGN: CANTILEVER BMSID 46/0309/0160/2950 018 "DIA CIRC CONCR LEN=0042 INSTALLED 1950

DIR: N TOTAL LEN: 18.317 MI. DIST: 06-4 SR: 309
 LEFT MUN: UPPER DUBLIN T RIGHT MUN: UPPER DUBLIN T

LEN=0038 INSTALLED 1950 0161/2471		
OP ID 46/2102/0010/0000 0161/2412		0160/2524 OP ID 46/2102/0010/0000
018 "DIA CIRC CONCR		018 "DIA CIRC CONCR
LEN=0038 INSTALLED 1950 0161/2241		LEN=0038 INSTALLED 1950
SIGN: CANTILEVER		018 "DIA CIRC CONCR
BMSID 46/0309/0161/2050 0161/2050		LEN=0038 INSTALLED 1950
018 "DIA CIRC CONCR		
LEN=0038 INSTALLED 1950 0161/2031		
OP ID 46/2100/0010/0000 0161/1999		0160/2091 OP ID 46/2100/0010/0000
018 "DIA CIRC CONCR		018 "DIA CIRC CONCR
LEN=0036 INSTALLED 1950 0161/1806		LEN=0036 INSTALLED 1950
018 "DIA CIRC CONCR		
LEN=0060 INSTALLED 1950 0161/1591		0160/1850
SIGN: 4 CHORD TRUSS		SIGN: CANTILEVER
BMSID 46/0309/0160/1197 0161/1126		BMSID 46/0309/0160/1660
018 "DIA CIRC CONCR		018 "DIA CIRC CONCR
LEN=0038 INSTALLED 1950 0161/1101		LEN=0040 INSTALLED 1950
018 "DIA CIRC CONCR		024 "DIA CIRC CONCR
LEN=0036 INSTALLED 1950 0161/0901		LEN=0044 INSTALLED 1950
SIGN: 4 CHORD TRUSS		SIGN: 4 CHORD TRUSS
BMSID 46/0309/0160/0323 0161/0300		BMSID 46/0309/0160/0323
BMSEN 46/0309/0160/0000 0161/0251		BMSEN 46/0309/0160/0000
1 0 00782 0 00 0254+38 036637 FT		018 "DIA CIRC CONCR
COMMERCE DRIVE		LEN=0032 INSTALLED 1950
BMSBG 46/0309/0160/0000		018 "DIA CIRC CONCR
LENGTH(AH 2961 BK 3318) 0161/0000		LEN=0060 INSTALLED 1950
		018 "DIA CIRC CONCR
		LEN=0040 INSTALLED 1950
		SIGN: 4 CHORD TRUSS
		BMSID 46/0309/0160/0323
		BMSEN 46/0309/0160/0000
		018 "DIA CIRC CONCR
		LEN=0036 INSTALLED 1950
		1 0 00782 0 00 0254+38
		COMMERCE DRIVE
		BMSBG 46/0309/0160/0000
		LENGTH(AH 3060 BK 3350)
		COLLECTOR RD

DIR: N TOTAL LEN: 18.317 MI. DIST: 06-4 SR: 309
 LEFT MUN: UPPER DUBLIN T RIGHT MUN: UPPER DUBLIN T

RAMP R RD (SR8031 SEG 0520/0000)	0151/3037		0150/3273 (SR9104 SEG 0020/1396)
RAMP S RD (SR8031 SEG 0500/0794)	0151/2282		SIGN: 4 CHORD TRUSS
BMSID 46/0309/0150/2270	0151/2220		BMSID 46/0309/0150/2270
BMSEN 46/0309/0150/2054	0151/2086		BMSEN 46/0309/0150/2054
018 "DIA CIRC CONCR LEN=0034 INSTALLED 1950	0151/2042		
036 "DIA CIRC CONCR LEN=0060 INSTALLED 1950	0151/1997		
0 0 00000 0 00 0000+00 TURNPIKE RAMP AB (WB)			
BMSBG 46/0309/0150/2054	0151/1980		
PA TPK (RAMP Q)			
OP ID 46/7276/9903/3802	0151/1597		
PINE RUN STRUCTURE LENGTH 56 FT			
BMSID 46/0309/0150/1383	0151/1296		
I-276			
OP ID 46/7276/9903/3805	0151/1180		
018 "DIA CIRC CONCR LEN=0034 INSTALLED 1950	0151/1107		
RAMP X RD (SR8031 SEG 0250/0839)	0151/1090		
CONSOLIDATED RAIL CORPO OVERPASS IS RR X-ING	0151/0807		
018 "DIA CIRC CONCR LEN=0056 INSTALLED 1950	0151/0797		
018 "DIA CIRC CONCR LEN=0060 INSTALLED 1950	0151/0527		
UPPER DUBLIN WHITEMARSH T	0151/0298		
BMSEN 46/0309/0150/0000	0151/0275		
1 0 00782 0 00 0219+71 033319 FT			
PENNSYLVANIA AVENUE BMSBG 46/0309/0150/0000			
LENGTH(AH 3318 BK 2975)	0151/0000		
018 "DIA CIRC CONCR LEN=0040 INSTALLED 1950	0141/2868		
SIGN: 3 CHORD TRUSS			

SIGN: 3 CHORD TRUSS

EXTRACT DATE: 12/18/2023
PRINT DATE: 12/20/2023

ROADWAY MANAGEMENT SYSTEM
SLD COUNTY/SR - ANNUAL PRINT

PAGE NUMBER: 210
COUNTY: MONTGOMERY

DIR: N TOTAL LEN: 18.317 MI.
LEFT MUN: WHITEMARSH T

DIST: 06-4 SR: 309
RIGHT MUN: WHITEMARSH T

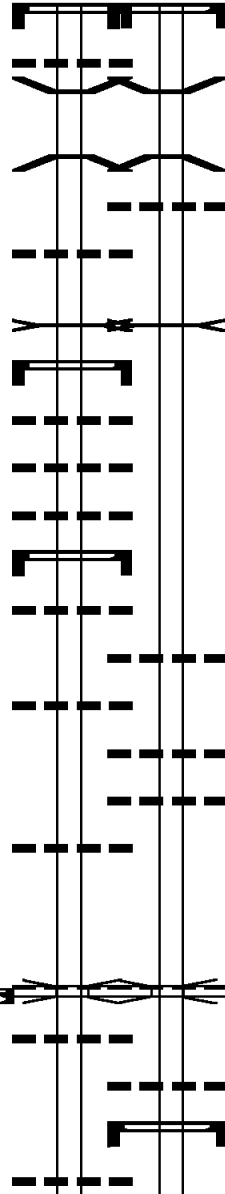
BMSID 46/0309/0140/2398 0141/2398
018 "DIA CIRC CONCR
LEN=0040 INSTALLED 1950 0141/2358
BMSEN 46/0309/0140/2098 0141/2333
1 0 00782 0 00 0212+69
CAMP HILL RD
BMSBG 46/0309/0140/2098 0141/2175

024 "DIA CIRC CONCR
LEN=0036 INSTALLED 1950 0141/2121
SANDY RUN
STRUCTURE LENGTH 44 FT
BMSID 46/0309/0140/1976 0141/2051
SIGN: CENTER MOUNTD
BMSID 46/0309/0141/1631 0141/1631
018 "DIA CIRC CONCR
LEN=0052 INSTALLED 1950 0141/1466
018 "DIA CIRC CONCR
LEN=0044 INSTALLED 1950 0141/1233
018 "DIA CIRC CONCR
LEN=0044 INSTALLED 1950 0141/1013
SIGN: CANTILEVER
BMSID 46/0309/0141/0901 0141/0901
024 "DIA CIRC METAL
LEN=0032 INSTALLED 1950 0141/0788

018 "DIA CIRC CONCR
LEN=0032 INSTALLED 1950 0141/0518

018 "DIA CIRC CONCR
LEN=0032 INSTALLED 1950 0141/0268
1 0 00782 0 00 0191+43 030344 FT
VALLEY GREEN RD
OP ID 46/2030/0020/1522
WHITEMARSH
SPRINGFIELD T
LENGTH(AH 2975 BK 2868) 0141/0000
018 "DIA CIRC CONCR
LEN=0040 INSTALLED 1950 0131/2845

018 "DIA CIRC CONCR
LEN=0044 INSTALLED 1950 0131/2560



0140/2310 BMSID 46/0309/0140/2398
0140/2256 BMSEN 46/0309/0140/2098
1 0 00782 0 00 0212+69
CAMP HILL RD
0140/2098 BMSBG 46/0309/0140/2098
018 "DIA CIRC CONCR
0140/2090 LEN=0036 INSTALLED 1950

SANDY RUN
STRUCTURE LENGTH 44 FT
0140/1976 BMSID 46/0309/0140/1976

0140/0754 024 "DIA CIRC CONCR
LEN=0036 INSTALLED UNKN

0140/0504 018 "DIA CIRC CONCR
LEN=0040 INSTALLED 1950

0140/0273 018 "DIA CIRC CONCR
LEN=0040 INSTALLED 1950

030325 FT 1 0 00782 0 00 0191+43
VALLEY GREEN RD
OP ID 46/2030/0020/1522
WHITEMARSH
SPRINGFIELD T
LENGTH(AH 2875 BK 2937) 0140/0000

0130/2858 018 "DIA CIRC CONCR
LEN=0044 INSTALLED 1950

0130/2703 SIGN: CANTILEVER
BMSID 46/0309/0130/2703

DIR: N TOTAL LEN: 18.317 MI. DIST: 06-4 SR: 309
 LEFT MUN: SPRINGFIELD T RIGHT MUN: SPRINGFIELD T

SIGN: 4 CHORD TRUSS BMSID 46/0309/0130/2119 0131/2102 018 "DIA CIRC CONCR LEN=0044 INSTALLED 1950 0131/1882 018 "DIA CIRC CONCR LEN=0044 INSTALLED 1950 0131/1582 RAMP L RD (SR8029 SEG 0250/0000) 0131/1007		0130/2523 0130/2222 0130/2119	018 "DIA CIRC CONCR LEN=0048 INSTALLED 1953 018 "DIA CIRC CONCR LEN=0044 INSTALLED 1950 SIGN: 4 CHORD TRUSS BMSID 46/0309/0130/2119
SIGN: 4 CHORD TRUSS BMSID 46/0309/0130/0460 0131/0425 BMSSEN 46/0309/0130/0000 0131/0290 1 0 00782 0 00 0160+15 027476 FT CHURCH ROAD (EB) BMSBG 46/0309/0130/0000 LENGTH(AH 2868 BK 2529) 0131/0000 BMSSEN 46/0309/0120/2369 0121/2432 1 0 00782 0 00 0161+20 WISSAHICKON BMSBG 46/0309/0120/2369 0121/2390		0130/0763 0130/0460 0130/0290 027388 FT 0130/0000 0120/2411 0120/2369 0120/1792	RAMP M RD (SR8029 SEG 0500/0645) SIGN: 4 CHORD TRUSS BMSID 46/0309/0130/0460 BMSSEN 46/0309/0130/0000 1 0 00782 0 00 0160+15 CHURCH ROAD (EB) BMSBG 46/0309/0130/0000 LENGTH(AH 2937 BK 2466) BMSSEN 46/0309/0120/2369 1 0 00782 0 00 0161+20 WISSAHICKON BMSBG 46/0309/0120/2369 RAMP K RD (SR8029 SEG 0750/0000)
RAMP J RD (SR8029 SEG 0010/1050) 0121/1726		0120/1400	SIGN: CANTILEVER BMSID 46/0309/0120/1400
018 "DIA CIRC CONCR LEN=0030 INSTALLED 1950 0121/0869		0120/0850	018 "DIA CIRC CONCR LEN=0032 INSTALLED 1950
SIGN: CANTILEVER BMSID 46/0309/0121/0322 0121/0322		0120/0158	018 "DIA CIRC CONCR LEN=0038 INSTALLED 1950
018 "DIA CIRC CONCR LEN=0038 INSTALLED 1950 0121/0152 BMSSEN 46/0309/0120/0000 0121/0148 1 0 00782 0 00 0137+43 024947 FT HAWS LANE BMSBG 46/0309/0120/0000 LENGTH(AH 2529 BK 2703) 0121/0000 018 "DIA CIRC CONCR LEN=0042 INSTALLED 1950 0111/2410 SIGN: CANTILEVER BMSID 46/0309/0111/2098 0111/2098		0120/0148 024922 FT 0120/0000	BMSSEN 46/0309/0120/0000 1 0 00782 0 00 0137+43 HAWS LANE BMSBG 46/0309/0120/0000 LENGTH(AH 2466 BK 2815)
		0110/2600	SIGN: CANTILEVER BMSID 46/0309/0110/2600

EXTRACT DATE: 12/18/2023
PRINT DATE: 12/20/2023

ROADWAY MANAGEMENT SYSTEM
SLD COUNTY/SR - ANNUAL PRINT

PAGE NUMBER: 208
COUNTY: MONTGOMERY

DIR: N TOTAL LEN: 18.317 MI.
LEFT MUN: SPRINGFIELD T

DIST: 06-4 SR: 309
RIGHT MUN: SPRINGFIELD T

018 "DIA CIRC METAL LEN=0070 INSTALLED 1950	0111/1870	---	0110/2342	018 "DIA CIRC CONCR LEN=0036 INSTALLED 1950
030 "DIA CIRC METAL LEN=0088 INSTALLED 1950	0111/1600	---	0110/2060	018 "DIA CIRC CONCR LEN=0040 INSTALLED 1950
BMSSEN 46/0309/0110/1515 0 0 00000 0 00 0000+00 NO UNDERPASS INFORMATIO	0111/1574	~	0110/1526	BMSSEN 46/0309/0110/1515 0 0 00000 0 00 0000+00 NO UNDERPASS INFORMATIO
BMSBG 46/0309/0110/1515 RAMP G RD (SR8027 SEG 0500/0000)	0111/1563 0111/1437	~	0110/1515	BMSBG 46/0309/0110/1515
018 "DIA CIRC CONCR LEN=0026 INSTALLED 1950	0111/0990	---	0110/1327	RAMP H RD (SR8027 SEG 0750/0480)
BMSSEN 46/0309/0110/0742 1 0 00782 0 00 0104+57 PAPER MILL ROAD	0111/0765	~	0110/0895	BMSSEN 46/0309/0110/0742 1 0 00782 0 00 0102+19 PAPER MILL ROAD
BMSBG 46/0309/0110/0742 018 "DIA CIRC CONCR LEN=0060 INSTALLED 1950	0111/0612 0111/0285	~	0110/0742	BMSBG 46/0309/0110/0742
018 "DIA CIRC CONCR LEN=0050 INSTALLED 1950	0111/0028	---	0110/0210	SIGN: CANTILEVER BMSID 46/0309/0110/0210
1 0 00782 0 00 0104+57 RAMP E RD (SR8027 SEG 0250/0674)	022244 FT	---	022107 FT	1 0 00782 0 00 0102+19 RAMP F RD
LENGTH(AH 2703 BK 3418)	0111/0000	==	0110/0000	(SR8027 SEG 0010/0000) LENGTH(AH 2815 BK 3285)
036 "H 48" W CON BOX CUL LEN=0036 INSTALLED 1950	0101/2554	---	0100/2090	SIGN: CANTILEVER BMSID 46/0309/0100/2090
018 "DIA CIRC CONCR LEN=0036 INSTALLED 1950	0101/2038	---	0100/2048	018 "DIA CIRC CONCR LEN=0036 INSTALLED 1950
018 "DIA CIRC CONCR LEN=0036 INSTALLED 1950	0101/1788	---	0100/1798	018 "DIA CIRC CONCR LEN=0045 INSTALLED 1950
018 "DIA CIRC CONCR LEN=0036 INSTALLED 1950	0101/1503	---	0100/1513	018 "DIA CIRC CONCR LEN=0036 INSTALLED 1950
024 "DIA CIRC CONCR		---		

EXTRACT DATE: 12/18/2023
PRINT DATE: 12/20/2023

ROADWAY MANAGEMENT SYSTEM
SLD COUNTY/SR - ANNUAL PRINT

PAGE NUMBER: 207
COUNTY: MONTGOMERY

DIR: N TOTAL LEN: 18.317 MI.
LEFT MUN: SPRINGFIELD T

DIST: 06-4 SR: 309
RIGHT MUN: SPRINGFIELD T

LEN=0038 INSTALLED 1950 0101/1143

036 "DIA CIRC METAL
LEN=0052 INSTALLED 1950 0101/0820

SIGN: 3 CHORD TRUSS
BMSID 46/0309/0100/0450 0101/0450
018 "DIA CIRC CONCR
LEN=0054 INSTALLED 1950 0101/0298

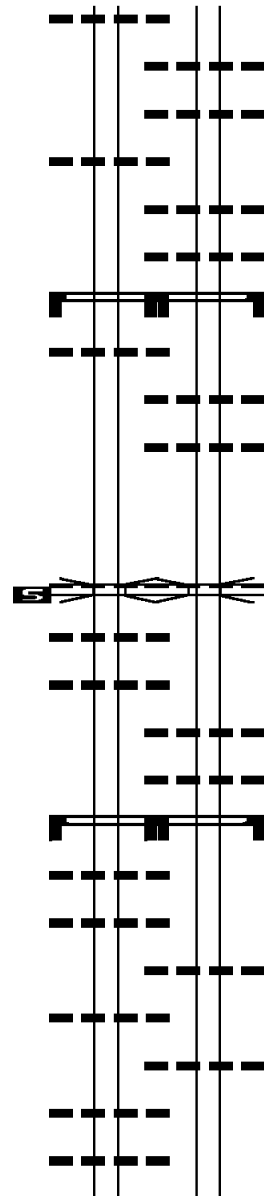
1 0 00782 0 00 0076+29 018826 FT
WILLOW GROVE AVE
OP ID 46/2034/0030/2175
SPRINGFIELD
CHELTENHAM T

LENGTH(AH 3418 BK 2849) 0101/0000
018 "DIA CIRC CONCR
LEN=0036 INSTALLED 1950 0091/2667
018 "DIA CIRC CONCR
LEN=0038 INSTALLED 1950 0091/2442

SIGN: 4 CHORD TRUSS
BMSID 46/0309/0090/1967 0091/2010
018 "DIA CIRC CONCR
LEN=0038 INSTALLED 1950 0091/1957
018 "DIA CIRC CONCR
LEN=0038 INSTALLED 1950 0091/1732

018 "DIA CIRC CONCR
LEN=0038 INSTALLED 1950 0091/1507

018 "DIA CIRC CONCR
LEN=0048 INSTALLED 1950 0091/1097
018 "DIA CIRC CONCR
LEN=0052 INSTALLED 1950 0091/0797
SIGN: 3 CHORD TRUSS



0100/1048 018 "DIA CIRC METAL
LEN=0056 INSTALLED 1950
0100/0835 018 "DIA CIRC METAL
LEN=0060 INSTALLED 1950

0100/0798 018 "DIA CIRC METAL
LEN=0060 INSTALLED 1950
0100/0548 018 "DIA CIRC CONCR
LEN=0045 INSTALLED 1950
0100/0450 SIGN: 3 CHORD TRUSS
BMSID 46/0309/0100/0450

0100/0293 018 "DIA CIRC CONCR
LEN=0030 INSTALLED 1950
0100/0043 018 "DIA CIRC CONCR
LEN=0030 INSTALLED 1950
018822 FT 1 0 00782 0 00 0076+29
WILLOW GROVE AVE

OP ID 46/2034/0030/2175
SPRINGFIELD
CHELTENHAM T
LENGTH(AH 3285 BK 2797)

0100/0000 018 "DIA CIRC CONCR
LEN=0036 INSTALLED 1950
0090/2324 018 "DIA CIRC CONCR
LEN=0036 INSTALLED 1950
0090/2096 018 "DIA CIRC CONCR
LEN=0036 INSTALLED 1950
0090/1967 SIGN: 4 CHORD TRUSS
BMSID 46/0309/0090/1967

0090/1625 018 "DIA CIRC CONCR
LEN=0038 INSTALLED 1950

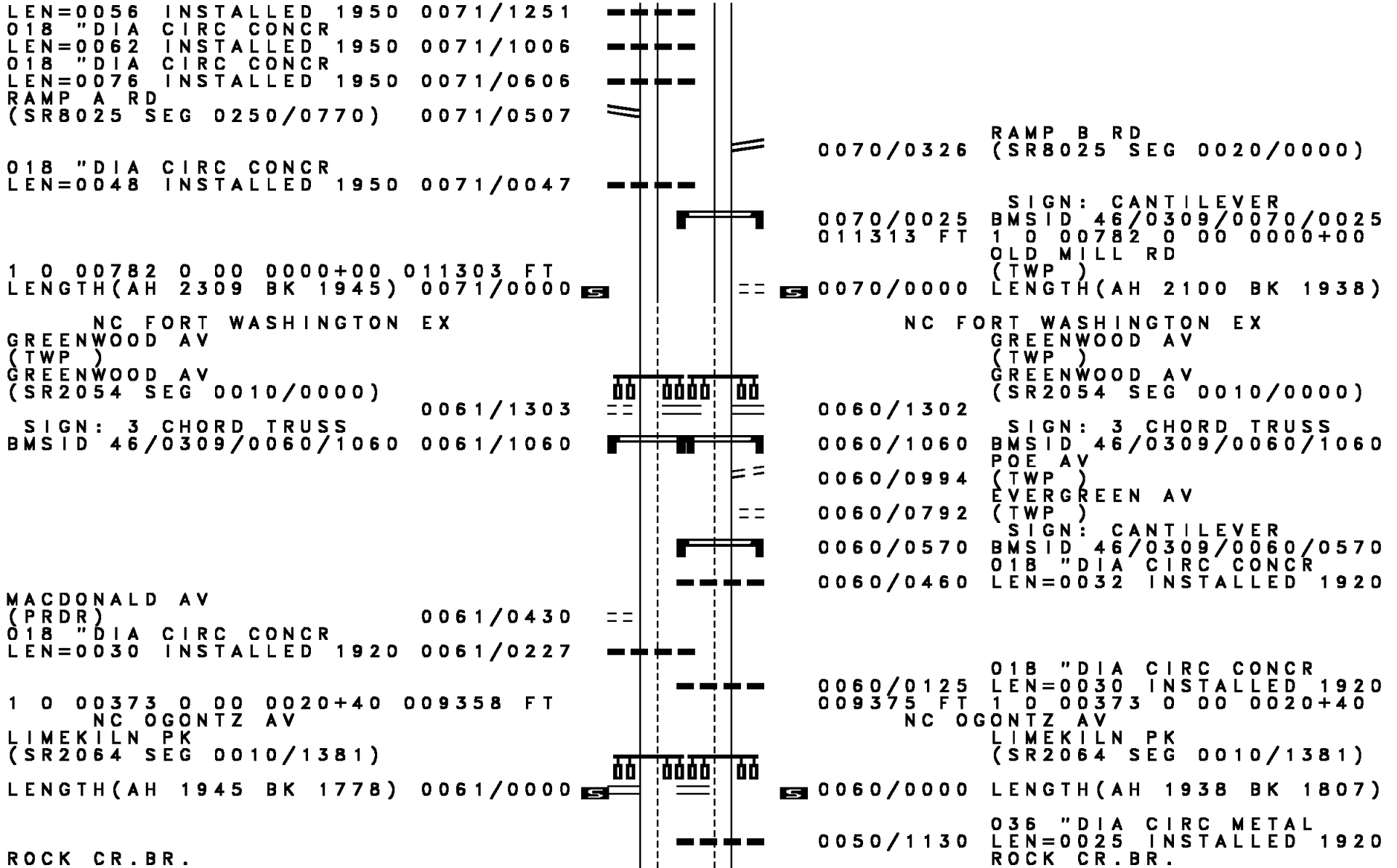
0090/1165 018 "DIA CIRC CONCR
LEN=0038 INSTALLED 1950

SIGN: 3 CHORD TRUSS

DIR: N TOTAL LEN: 18.317 MI. DIST: 06-4 SR: 309
 LEFT MUN: CHELTENHAM T RIGHT MUN: CHELTENHAM T

BMSID	DESCRIPTION	START	END	LEN	TYPE	STATUS
46/0309/0090/0685	0091/0730	0090/0685	0090/0685	016025	FT	1 0 00782 0 00 0048+57
TACONY CREEK						
STRUCTURE LENGTH 12 FT						
46/0309/0090/0000	0091/0000	0090/0000	0090/0000	0080/2283		018 "DIA CIRC CONCR
LEN=0034 INSTALLED 1950						
46/0309/0080/2104	0081/2054	0080/2248	0080/2248	0080/2104		BMSBG 46/0309/0080/2104
0 0 00000 0 00 0000+00						
WAVERLY RD						
46/0309/0080/2104	0081/1906	0080/2104	0080/2104	0080/1958		BMSBG 46/0309/0080/2104
018 "DIA CIRC CONCR						
LEN=0030 INSTALLED 1950						
46/0309/0081/1692	0081/1692					018 "DIA CIRC CONCR
LEN=0060 INSTALLED 1950						
SIGN: CANTILEVER						
46/0309/0081/1692	0081/1692					018 "DIA CIRC CONCR
LEN=0062 INSTALLED 1950						
46/0309/0081/1424	0081/1424					018 "DIA CIRC CONCR
LEN=0040 INSTALLED 1950						
46/0309/0081/0944	0081/0944					024 "DIA CIRC CONCR
LEN=0056 INSTALLED 1950						
46/0309/0081/0026	0081/0026					018 "DIA CIRC CONCR
LEN=0040 INSTALLED 1950						
1 0 00782 0 00 0027+80	013612	013413	013413	0080/0410		048"H 60"W CON BOX CUL
RAMP C RD						
(SR8025 SEG 0500/0000)						
46/0309/0081/0000	0081/0000	0080/0000	0080/0000	0080/0000		LEN=0108 INSTALLED 1950
LENGTH(AH 2365 BK 2309)						
46/0309/0071/2067	0071/2067					1 0 00782 0 00 0027+79
LEN=0044 INSTALLED 1950						
RAMP D RD						
(SR8025 SEG 0750/0708)						
46/0309/0071/1751	0071/1751					LEN=0070/2026
LEN=0044 INSTALLED 1950						
018 "DIA CIRC CONCR						
LEN=0040 INSTALLED 1920						
018 "DIA CIRC CONCR						
LEN=0070 INSTALLED 1920						
EASTON ROAD (NB)						
46/0152/0010/0000	0071/1344	0070/1533	0070/1533	0070/1332		018 "DIA CIRC METAL
LEN=0071/1344						
OP ID 46/0152/0010/0000						
018 "DIA CIRC CONCR						
LEN=0070 INSTALLED 1920						
EASTON ROAD (NB)						
OP ID 46/0152/0010/0000						

DIR: N TOTAL LEN: 18.317 MI. DIST: 06-4 SR: 309
 LEFT MUN: CHELTENHAM T RIGHT MUN: CHELTENHAM T



EXTRACT DATE: 12/18/2023
PRINT DATE: 12/20/2023

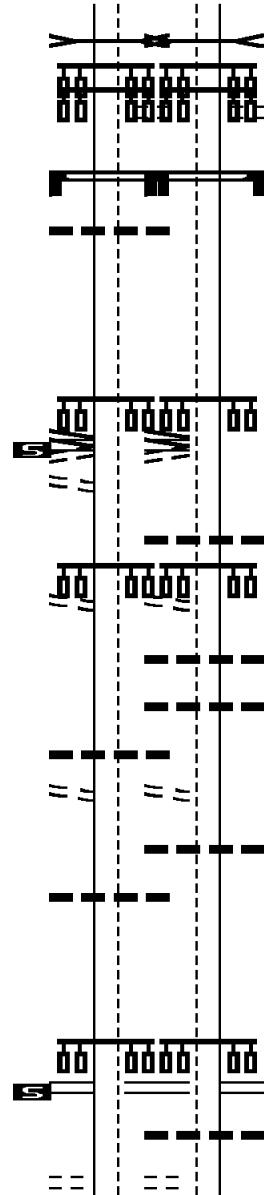
ROADWAY MANAGEMENT SYSTEM
SLD COUNTY/SR - ANNUAL PRINT

PAGE NUMBER: 204
COUNTY: MONTGOMERY

DIR: N TOTAL LEN: 18.317 MI.
LEFT MUN: CHELTENHAM T

DIST: 06-4 SR: 309
RIGHT MUN: CHELTENHAM T

STRUCTURE LENGTH 10 FT
BMSID 46/0309/0050/1123 0051/1089
SHOPPERS LN
(TWP)
(CITY)
SIGN: 3 CHORD TRUSS
BMSID 46/0309/0050/0400 0051/0399
018 " DIA CAST IRON
LEN=0035 INSTALLED 1920 0051/0010
1 0 00373 0 00 0000+00 007580 FT
CHELTENHAM AV
(SR2035 SEG 0010/0000)
UPSAL ST
(SR4017 SEG 0081/1058)
OGONTZ AV
(CITY)
LENGTH(AH 1778 BK 1522) 0051/0000
LC FROM OGONTZ AV
(CONN) 0041/1391
SEVENTYNINTH AV
(CITY) 0041/0657
018 " DIA CAST IRON
LEN=0035 INSTALLED 1920 0041/0318
SEVENTYEIGHTH AV
(CITY) 0041/0237
018 " DIA CAST IRON
LEN=0035 INSTALLED 1920 0041/0040
2 0 46116 0 00 0060+37 006058 FT
WASHINGTON LN
(SR4019 SEG 0060/1349)
WASHINGTON LN
(SR2056 SEG 0011/0000)
(SR2056 SEG 0010/0000)
LENGTH(AH 1522 BK 2558) 0041/0000
ALLEY ST
(CITY) 0033/2412



STRUCTURE LENGTH 10 FT
BMSID 46/0309/0050/1123 0050/1123
SHOPPERS LN
(TWP)
(CITY)
SIGN: 3 CHORD TRUSS
BMSID 46/0309/0050/0400 0050/0400
018 " DIA CIRC CONCR
LEN=0040 INSTALLED 1920
SEVENTYNINTH AV
(CITY) 0040/1018
018 " DIA CIRC CONCR
LEN=0032 INSTALLED 1920
018 " DIA CIRC CONCR
LEN=0032 INSTALLED 1920
SEVENTYEIGHTH AV
(CITY) 0040/0206
018 " DIA CIRC CONCR
LEN=0020 INSTALLED 1920
WASHINGTON LN
(SR4019 SEG 0060/1349)
WASHINGTON LN
(SR2056 SEG 0011/0000)
(SR2056 SEG 0010/0000)
LENGTH(AH 1807 BK 1517) 0050/0000
0040/0610
0040/0570
0040/0340
0040/0080
006051 FT 2 0 46116 0 00 0060+37
WASHINGTON LN
(SR4019 SEG 0060/1349)
WASHINGTON LN
(SR2056 SEG 0011/0000)
(SR2056 SEG 0010/0000)
LENGTH(AH 1517 BK 2561) 0040/0000
015 " DIA CIRC CONCR
LEN=0024 INSTALLED 1920
ALLEY ST
(CITY) 0032/2416
0032/2411

EXTRACT DATE: 12/18/2023
PRINT DATE: 12/20/2023

ROADWAY MANAGEMENT SYSTEM
SLD COUNTY/SR - ANNUAL PRINT

PAGE NUMBER: 203
COUNTY: MONTGOMERY

DIR: N TOTAL LEN: 18.317 MI.
LEFT MUN: CHELTENHAM T

DIST: 06-4 SR: 309
RIGHT MUN: CHELTENHAM T

Left Side	Right Side
UNKNOWN RD (TWP) 0033/2384	UNKNOWN RD (TWP) 0032/2383
MAYLAND RD (CITY) 0033/2299	MAYLAND RD (CITY) 0032/2303
TULPEHOCKEN ST (CITY) 0033/2097	TULPEHOCKEN ST (CITY) 0032/2099
018 "DIA CAST IRON LENO=0035 INSTALLED 1920 0033/2041	015 "DIA CIRC CONCR LENO=0024 INSTALLED 1920 0032/2096
BEVERLY RD (CITY) 0033/1896	015 "DIA CIRC CONCR LENO=0032 INSTALLED 1920 BEVERLY RD (CITY) 0032/2038
WILLIAMS WY (TWP) 0033/1793	015 "DIA CIRC CONCR LENO=0024 INSTALLED 1920 WILLIAMS WY (TWP) 0032/1832
WALNUT LN (CITY) 0033/1691	WALNUT LN (CITY) 0032/1793
TWENTYFIRST ST (CITY) 0033/1389	015 "DIA CIRC CONCR LENO=0024 INSTALLED 1920 TWENTYFIRST ST (CITY) 0032/1518
TWENTIETH ST (CITY) 0033/1165	015 "DIA CIRC CONCR LENO=0024 INSTALLED 1920 TWENTIETH ST (CITY) 0032/1389
ALLEY ST (CITY) 0033/1014	018 "DIA CIRC CONCR LENO=0024 INSTALLED 1920 ALLEY ST (CITY) 0032/1164
MASSEY WY (TWP) 0033/1001	ALLEY ST (CITY) 0032/1127
ALLEY ST (CITY) 0033/0674	MASSEY WY (TWP) 0032/1015
ANDREWS AV (CITY) 0033/0569	ALLEY ST (CITY) 0032/1004
UNKNOWN RD (TWP) 0033/0557	015 "DIA CIRC CONCR LENO=0024 INSTALLED 1920 ANDREWS AV (CITY) 0032/0666
018 "DIA CIRC CONCR LENO=0032 INSTALLED 1920 0033/0493	UNKNOWN RD (TWP) 0032/0580
	UNKNOWN RD (TWP) 0032/0572
	UNKNOWN RD (TWP) 0032/0559

DIR: N TOTAL LEN: 18.317 MI. DIST: 06-4 SR: 309
 LEFT MUN: CHELTENHAM T RIGHT MUN: CHELTENHAM T

Left Side Description	Left Side ID	Right Side Description	Right Side ID
ALLEY ST (CITY)	0033/0448	ALLEY ST (CITY)	0032/0443
GEORGIAN RD (CITY)	0033/0333	015 "DIA CIRC CONCR INSTALLED 1920	0032/0363
018 "DIA CIRC CONCR INSTALLED 1920	0033/0247	GEORGIAN RD (CITY)	0032/0331
ALLEY ST (CITY)	0033/0202	ALLEY ST (CITY)	0032/0204
2 0 46 116 0 00 0034+62 003500 FT (TWP)		2 0 46 116 0 00 0034+62 (TWP)	003490 FT
LENGTH(AH 2558 BK 2101) NINETEENTH ST (CITY)	0033/0000	LENGTH(AH 2561 BK 2108) NINETEENTH ST (CITY)	0032/0000
LEN=0032 INSTALLED 1920 LC FROM NINETEENTH ST (CONN)	0025/2069 0025/2068 0025/1996		0024/2077
018 "DIA CIRC CONCR INSTALLED 1920	0025/1787	015 "DIA CIRC CONCR INSTALLED 1920	0024/1886
CEDAR LN (TWP)	0025/1671	015 "DIA CIRC CONCR INSTALLED 1920	0024/1701
EIGHTEENTH ST (CITY)	0025/1578	CEDAR LN (TWP)	0024/1670
018 "DIA CIRC CONCR INSTALLED 1920	0025/1436	EIGHTEENTH ST (CITY)	0024/1570
BOUVIER ST (CITY)	0025/1353	015 "DIA CIRC CONCR INSTALLED 1920	0024/1565
018 "DIA CIRC CONCR INSTALLED 1920	0025/1226	015 "DIA CIRC CONCR INSTALLED 1920	0024/1402
EUSTON RD (TWP)	0025/1190	BOUVIER ST (CITY)	0024/1352
PITTVILLE AV (CITY)	0025/1141	EUSTON RD (TWP)	0024/1193
018 "DIA CIRC CONCR		015 "DIA CIRC CONCR INSTALLED 1920	0024/1165
		PITTVILLE AV (CITY)	0024/1138

DIR: N TOTAL LEN: 18.317 MI. DIST: 06-4 SR: 309
 LEFT MUN: CHELTENHAM T RIGHT MUN: CHELTENHAM T

Segment Description	Start Station	End Station	Length	Material	Notes
SYCAMORE AV (TWP)	0025/1015	0025/0832	0024/0833	015" DIA CIRC CONCR	LEN=0030 INSTALLED 1920
018" DIA CIRC CONCR	0025/0740		0024/0625	015" DIA CIRC METAL	LEN=0035 INSTALLED 1920
KEENAN ST (TWP)	0025/0411		0024/0410	018" DIA CIRC CONCR	LEN=0035 INSTALLED 1920
FIFTEENTH ST (CITY)	0025/0069		0024/0069	018" DIA CIRC CONCR	LEN=0035 INSTALLED 1920
2 0 46116 0 00 0013+89 001399 FT			001382 FT		2 0 46116 0 00 0013+89
SCHOOL LN (TWP)	0025/0000		0024/0000	015" DIA CIRC METAL	LEN=0035 INSTALLED 1920
LENGTH(AH 2101 BK 1399)	0011/1370		0010/1329	018" DIA CIRC CONCR	LEN=0035 INSTALLED 1920
018" DIA CIRC CONCR	0011/1000		0010/0969	018" DIA CIRC CONCR	LEN=0035 INSTALLED 1920
018" DIA CIRC CONCR	0011/1000		0010/0915		
BROAD ST (CITY)	0011/0918		0010/0915		
LC FROM BROAD ST (CITY)	0011/0762		0010/0725	018" DIA CIRC CONCR	LEN=0020 INSTALLED 1920
018" DIA CIRC CONCR	0011/0740		0010/0715		
LEN=0020 INSTALLED 1920					
RAMP FROM 0309S TO 0611 (CITY)	0011/0684				
018" DIA CIRC CONCR	0011/0476				
LEN=0030 INSTALLED UNKN					
018" DIA CIRC CONCR	0011/0200				
LEN=0020 INSTALLED 1920					
018" DIA CIRC CONCR	0011/0040				
LEN=0020 INSTALLED 1920					
2 0 46116 0 00 0000+00 000000 FT			000000 FT		2 0 46116 0 00 0000+00
OLD YORK RD					
OP ID 67/0611/0190/2587					
NC CHELTENHAM AV					
CHELTENHAM AV					
(SR1002 SEG 0010/0000)					
MFC BEGIN = B					
LENGTH(AH 1399 BK 0000)	0011/0000		0010/0000		LENGTH(AH 1382 BK 0000)

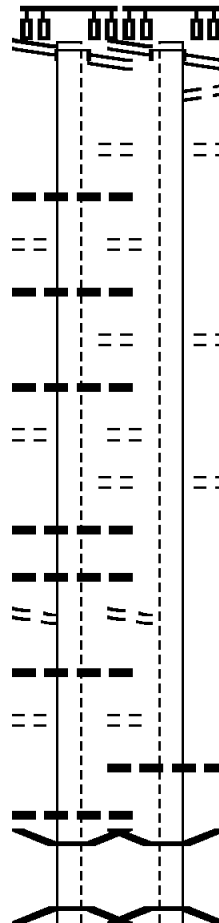
DIR: N TOTAL LEN: 3.273 MI. DIST: 06-4 SR: 263
 LEFT MUN: HATBORO B RIGHT MUN: HATBORO B

AH-BUCKS (09) 017070 FT
 YORK RD INTER-AHD
 (SR0263 SEG 0011/0000)
 COUNTY LINE RD
 (SR2038 SEG 0211/0000)
 (SR2038 SEG 0210/0000)

COUNTY LINE RD
 (SR2038 SEG 0211/0000)
 (SR2038 SEG 0210/0000) 0081/3048

YORKSHIRE WY
 (TWP) 0081/2609
 018 " DIA CIRC CONCR
 LEN=0026 INSTALLED UNKN 0081/2395
 JAMES RD
 (BORO) 0081/2353
 018 " DIA CIRC METAL
 LEN=0024 INSTALLED UNKN 0081/2130
 HUNTERS WY
 (PRDR) 0081/2119
 018 " DIA CIRC CONCR
 LEN=0048 INSTALLED UNKN 0081/1905
 CRESCENT RD
 (BORO) 0081/1889
 MADISON AV
 (BORO) 0081/1696
 012 " DIA CIRC CONCR
 LEN=0025 INSTALLED UNKN 0081/1485
 018 " DIA CIRC CONCR
 LEN=0028 INSTALLED UNKN 0081/1130
 CRESCENT RD
 (BORO) 0081/1052
 018 " DIA CIRC CONCR
 LEN=0025 INSTALLED UNKN 0081/0830
 HOME RD
 (BORO) 0081/0786

018 " DIA CIRC CONCR
 LEN=0025 INSTALLED UNKN 0081/0600
 BMS EN 46/0263/0080/0592 0081/0592
 0 0 00000 0 00 0000+00
 BRANCH PENNYPACK CREEK
 BMSBG 46/0263/0080/0592 0081/0569



017283 FT
 INTER-AHD YORK RD
 (SR0263 SEG 0010/0000)
 COUNTY LINE RD
 (SR2038 SEG 0210/0000)
 (SR2038 SEG 0211/0000)

COUNTY LINE RD
 (SR2038 SEG 0211/0000)
 (SR2038 SEG 0210/0000) 0080/3030
 TO 2038/0210 SH
 (CONN)
 YORKSHIRE WY
 (TWP)

0080/2886
 0080/2604
 0080/2348
 JAMES RD
 (BORO)
 0080/2111
 HUNTERS WY
 (PRDR)
 0080/1870
 CRESCENT RD
 (BORO)
 0080/1694
 MADISON AV
 (BORO)
 0080/1034
 CRESCENT RD
 (BORO)
 0080/0786
 HOME RD
 (BORO)
 024 " DIA CIRC METAL
 LEN=0025 INSTALLED UNKN
 0080/0630

0080/0615
 BMS EN 46/0263/0080/0592
 0 0 00000 0 00 0000+00
 BRANCH PENNYPACK CREEK
 BMSBG 46/0263/0080/0592
 0080/0592

DIR: N TOTAL LEN: 3.273 MI. DIST: 06-4 SR: 263
 LEFT MUN: HATBORO B RIGHT MUN: HATBORO B

018 "DIA CIRC CONCR LEN=0025 INSTALLED UNKN 0081/0490		0080/0390	018 "DIA CIRC CONCR LEN=0024 INSTALLED UNKN
018 "DIA CIRC CONCR LEN=0025 INSTALLED UNKN 0081/0380		0080/0186	018 "DIA CIRC CONCR LEN=0024 INSTALLED UNKN
018 "DIA CIRC CONCR LEN=0025 INSTALLED UNKN 0081/0175 1 0 00155 0 00 0143+02 014022 FT MFC BEGIN = B		014253 FT	1 0 00155 0 00 0143+02 MFC BEGIN = B
LENGTH(AH 3048 BK 0663) 0081/0000		0080/0000	LENGTH(AH 3030 BK 0663) 018 "DIA CIRC CONCR LEN=0040 INSTALLED UNKN
		0070/0525	SUMMIT AV (BORO)
		0070/0493	MONUMENT AV (BORO)
1 0 00155 0 00 0136+69 013359 FT MONUMENT AV (BORO)		0070/0092	
		013590 FT	
		0070/0000	LENGTH(AH 0663 BK 2718) MONTGOMERY AV (SR0332 SEG 0010/0000)
MONTGOMERY AV (BORO)		0060/2399	
		0060/1950	018 "DIA CAST IRON LEN=0030 INSTALLED UNKN MORELAND AV (BORO)
MORELAND AV (BORO)		0060/1646	
WILLIAMS LN (BORO)		0060/1012	
		0060/0770	015 "DIA CIRC CONCR LEN=0025 INSTALLED UNKN BYBERRY RD (SR2009 SEG 0120/1075)
		0060/0667	RORER AV (BORO)
1 0 00155 0 00 0109+38 010641 FT LEHMAN AV (BORO)		0060/0492	
		010872 FT	
		0060/0000	LENGTH(AH 2718 BK 0721) LEHMAN AV (BORO)
		0050/0696	
		0050/0305	018 "DIA CIRC CONCR LEN=0025 INSTALLED UNKN FULMOR AV (BORO)
		0050/0220	

EXTRACT DATE: 12/18/2023
PRINT DATE: 12/20/2023

ROADWAY MANAGEMENT SYSTEM
SLD COUNTY/SR - ANNUAL PRINT

PAGE NUMBER: 198
COUNTY: MONTGOMERY

DIR: N TOTAL LEN: 3.273 MI.
LEFT MUN: HATBORO B

DIST: 06-4 SR: 263
RIGHT MUN: HATBORO B

1 0 00155 0 00 0102+40 009920 FT
HORSHAM RD
(BORO) 0050/0000

018 "DIA CIRC CONCR
LEN=0020 INSTALLED UNKN 0041/1745

SCHOOL RD
(BORO) 0041/1336

CROOKED BILLET RD
(BORO) 0041/0892

018 "DIA CIRC CONCR
LEN=0020 INSTALLED UNKN 0041/0878

MILL RD
(BORO) 0041/0420

1 0 00155 0 00 0083+21 008010 FT
NEWINGTON DR
(BORO)

HATBORO
UPPER MORELAND T
LENGTH(AH 1910 BK 2492) 0041/0000

018 "DIA CIRC CONCR
LEN=0030 INSTALLED UNKN 0031/2045

ARMOUR RD
(TWP) 0031/1998

018 "DIA CIRC CONCR
LEN=0035 INSTALLED UNKN 0031/1725

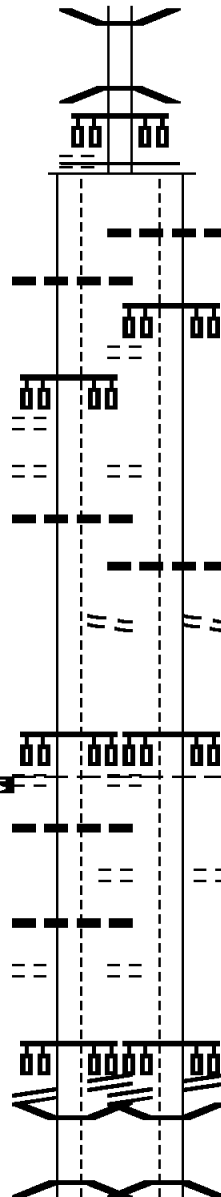
BONNET LN
(TWP) 0031/1451

WARMINSTER RD
(SR2040 SEG 0030/0000)

MILL RD
(SR2040 SEG 0030/0000) 0031/1302

BMSBG 46/0263/0030/1227 0031/1256
1 0 00155 0 00 0070+65

BRANCH PENNYPACK CREEK
BMSBG 46/0263/0030/1227 0031/1228



0050/0131 BMSBG 46/0263/0050/0057
1 0 00155 0 00 0103+13

0050/0057 PENNYPACK CR
010151 FT BMSBG 46/0263/0050/0057

MFC BEGIN = B
0050/0000 LENGTH(AH 0721 BK 1910)

0040/1745 018 "DIA CIRC CONCR
LEN=0025 INSTALLED UNKN

SCHOOL RD
(BORO) 0040/1344

CROOKED BILLET RD
(BORO) 0040/0913

018 "DIA CIRC CONCR
LEN=0035 INSTALLED UNKN

MILL RD
(BORO) 0040/0410

1 0 00155 0 00 0083+21
008241 FT NEWINGTON DR
(BORO)

HATBORO
UPPER MORELAND T
LENGTH(AH 1910 BK 2504) 0040/0000

ARMOUR RD
(TWP) 0030/2012

BONNET LN
(TWP) 0030/1465

WARMINSTER RD
(SR2040 SEG 0030/0000)

MILL RD
(SR2040 SEG 0030/0000) 0030/1334

BMSBG 46/0263/0030/1227 0030/1255
1 0 00155 0 00 0070+65

BRANCH PENNYPACK CREEK
BMSBG 46/0263/0030/1227 0030/1227

EXTRACT DATE: 12/18/2023
PRINT DATE: 12/20/2023

ROADWAY MANAGEMENT SYSTEM
SLD COUNTY/SR - ANNUAL PRINT

PAGE NUMBER: 197
COUNTY: MONTGOMERY

DIR: N TOTAL LEN: 3.273 MI.
LEFT MUN: UPPER MORELAND T

DIST: 06-4 SR: 263
RIGHT MUN: UPPER MORELAND T

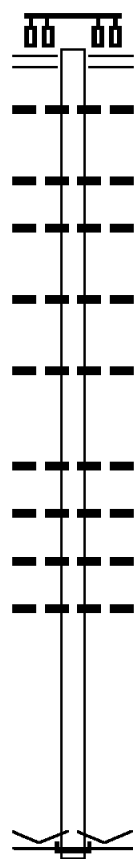
Item ID	Description	Material	Status	Length	Stationing	Notes
018	"DIA CIRC CONCR	PA TPK (1-276)	UNKN	0031/1192	0030/1056	PA TPK (1-276)
OP ID 46/7276/9903/4341						OP ID 46/7276/9903/4341
024	"DIA CIRC METAL		UNKN	0031/0895		
LEN=0025	INSTALLED					
CAR DEALERSHIP						CAR DEALERSHIP
(PRDR)						(PRDR)
BENJAMIN FOODS INC.						BENJAMIN FOODS INC.
(PRDR)						(PRDR)
				0031/0640	0030/0663	
018	"DIA CIRC CONCR		UNKN	0031/0365		
LEN=0020	INSTALLED					
SUNSET LN						SUNSET LN
(TWP)						(TWP)
				0031/0341	0030/0367	
018	"DIA CIRC METAL		UNKN	0031/0285		
LEN=0020	INSTALLED					
CONSOLIDATED RAIL CORPO						CONSOLIDATED RAIL CORPO
OVERPASS IS RR X-ING						OVERPASS IS RR X-ING
1 0 00155 0 00 0058+22				005518 FT	0030/0278	1 0 00155 0 00 0058+22
TERWOOD RD					005737 FT	TERWOOD RD
(SR2033 SEG 0070/3210)						(SR2038 SEG 0080/3421)
FITZWATERTOWN RD						TERWOOD RD
(SR2038 SEG 0080/3421)						(SR2033 SEG 0070/3210)
LENGTH(AH 2492 BK 2170)				0031/0000	0030/0000	LENGTH(AH 2504 BK 2156)
018	"DIA CIRC CONCR		UNKN	0021/1555		
LEN=0025	INSTALLED					
BR PENNYPACK CRK						BR PENNYPACK CRK
STRUCTURE LENGTH 16 FT						STRUCTURE LENGTH 16 FT
BMSID 46/0263/0020/1501				0021/1503	0020/1501	BMSID 46/0263/0020/1501
018	"DIA CIRC CONCR		UNKN	0021/1420		
LEN=0025	INSTALLED					
018	"DIA CIRC CONCR		UNKN	0021/1210		
LEN=0025	INSTALLED					
018	"DIA CIRC CONCR		UNKN	0021/0955		
LEN=0030	INSTALLED					
LAKEVUE DR						LAKEVUE DR
(TWP)						(TWP)
				0021/0896	0020/0896	
018	"DIA CIRC CONCR		UNKN	0021/0608		
LEN=0030	INSTALLED					
018	"DIA CIRC CONCR		UNKN	0021/0260		
LEN=0032	INSTALLED					
1 0 00155 0 00 0036+58				003348 FT	003581 FT	1 0 00155 0 00 0036+58
SAMPSON AV						SAMPSON AV
(TWP)						(TWP)
REED ST						REED ST
(TWP)						(TWP)
LENGTH(AH 2170 BK 3348)				0021/0000	0020/0000	LENGTH(AH 2156 BK 3581)

DIR: N TOTAL LEN: 3.273 MI. DIST: 06-4 SR: 263
 LEFT MUN: UPPER MORELAND T RIGHT MUN: UPPER MORELAND T

STREET NAME	TYPE	LEN	STATUS	SR	STATIONING	SR	STATIONING
BROOKS ST	018 "DIA CIRC CONCR	0025	INSTALLED UNKN	0010/3531	0011/3101	0010/3531	018 "DIA CIRC CONCR
WARREN ST	018 "DIA CIRC CONCR	0025	INSTALLED UNKN	0010/3330	0011/2849	0010/3330	018 "DIA CIRC CONCR
DUFFIELD ST	018 "DIA CIRC CONCR	0025	INSTALLED UNKN	0010/3080	0011/2660	0010/3080	018 "DIA CIRC CONCR
FAIRHILL ST	018 "DIA CIRC CONCR	0025	INSTALLED UNKN	0010/2829	0011/2600	0010/2829	018 "DIA CIRC CONCR
CROWN ST	018 "DIA CIRC CONCR	0025	INSTALLED UNKN	0010/2578	0011/2361	0010/2578	018 "DIA CIRC CONCR
LINCOLN AV	018 "DIA CIRC CONCR	0025	INSTALLED UNKN	0010/2218	0011/2335	0010/2218	018 "DIA CIRC CONCR
SUMMIT AV	018 "DIA CIRC CONCR	0025	INSTALLED UNKN	0010/1922	0011/1825	0010/1922	018 "DIA CIRC CONCR
CEDAR AV	018 "DIA CIRC CONCR	0025	INSTALLED UNKN	0010/1362	0011/1707	0010/1362	018 "DIA CIRC CONCR
MINERAL AV	018 "DIA CIRC CONCR	0025	INSTALLED UNKN	0010/1330	0011/1360	0010/1330	018 "DIA CIRC CONCR
EASTON RD	018 "H 12" W ELLIP CONC	0020	INSTALLED UNKN	0010/0929	0011/1135	0010/0929	018 "H 12" W ELLIP CONC
CENTER AV	018 "DIA CIRC CONCR	0022	INSTALLED UNKN	0010/0564	0011/0865	0010/0564	018 "DIA CIRC CONCR
NC OLD YORK RD	018 "DIA CIRC CONCR	0022	INSTALLED UNKN	0010/0505	0011/0390	0010/0505	018 "DIA CIRC CONCR
CENTER AV	INTER-BK			0010/0349	0011/0000	0010/0349	018 "DIA CIRC CONCR
MFC BEGIN = B				0010/0000		0010/0000	018 "DIA CIRC CONCR
LENGTH(AH 3348 BK 0000)							LENGTH(AH 3581 BK 0000)

DIR: B TOTAL LEN: 1.038 MI. DIST: 06-4 SR: 252
 LEFT MUN: UPPER MERION T RIGHT MUN: UPPER MERION T

005482 FT

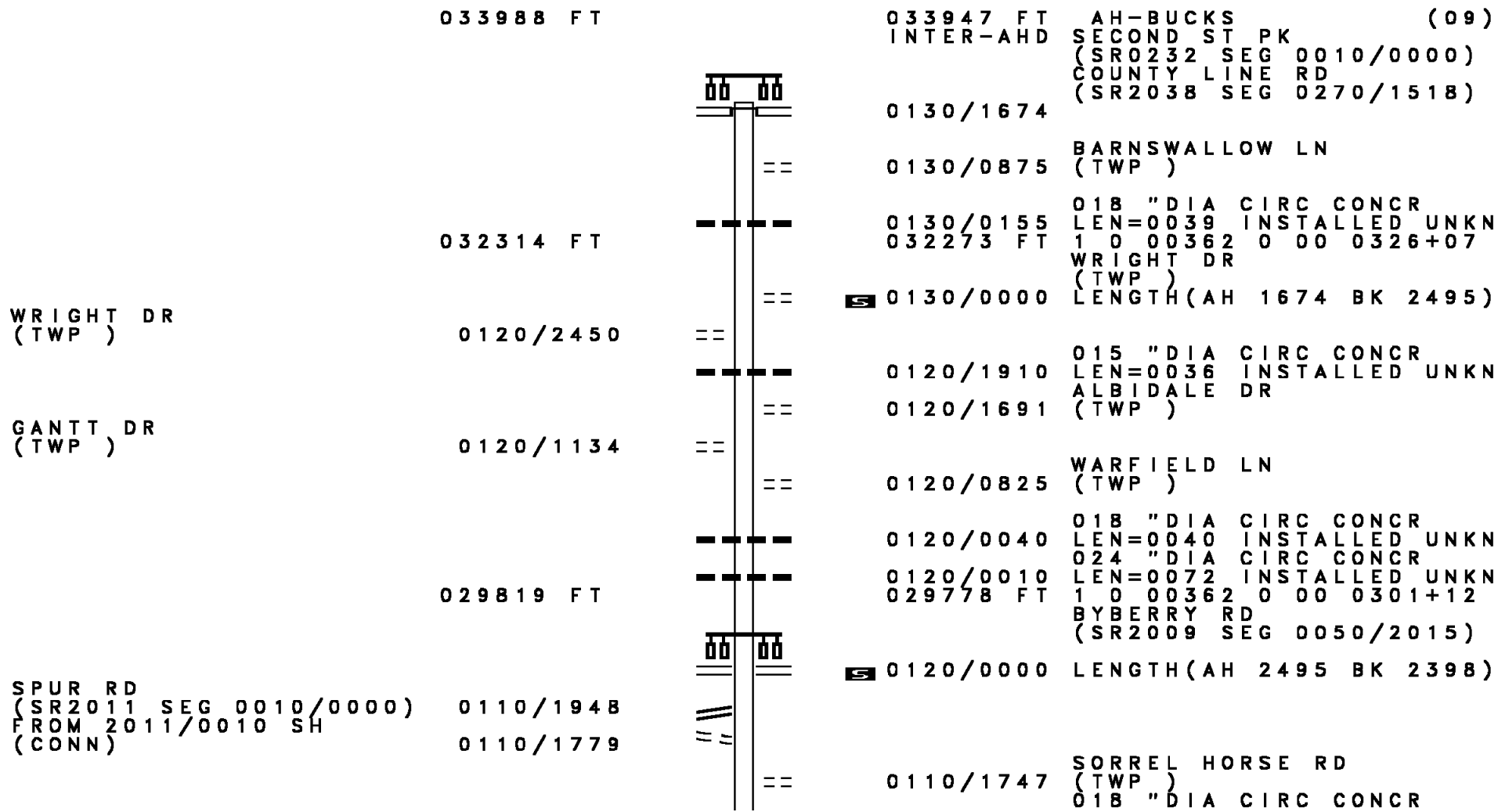


005482 FT VALLEY FORGE PARK RD
 (SR0023 SEG 0010/0295)
 0014/2825
 0014/2806 024 " DIA CAST IRON
 LEN=0040 INSTALLED UNKN
 0014/2187 018 " DIA CIRC METAL
 LEN=0040 INSTALLED UNKN
 0014/1943 018 " DIA CIRC METAL
 LEN=0040 INSTALLED UNKN
 0014/1231 018 " DIA CIRC METAL
 LEN=0040 INSTALLED UNKN
 0014/0403 018 " DIA CIRC METAL
 LEN=0040 INSTALLED UNKN
 002657 FT 1 0 00142 5 00 0026+61
 0014/0000 LENGTH(AH 2825 BK 2657)
 0010/2657 018 " DIA CIRC METAL
 LEN=0040 INSTALLED UNKN
 0010/2160 015 " DIA CIRC METAL
 LEN=0032 INSTALLED UNKN
 0010/1692 015 " DIA CIRC METAL
 LEN=0050 INSTALLED UNKN
 0010/1130 015 " DIA CIRC METAL
 LEN=0032 INSTALLED UNKN
 000000 FT 1 0 00142 5 00 0000+00
 VILLAGE: V F NAT'L PARK
 NC VA VALLEY CREEK RD
 INTER-BK VALLEY CREEK RD
 (SR0252 SEG 0160/2307)
 MFC BEGIN = C
 BK-CHESTER (15)
 0010/0000 LENGTH(AH 2657 BK 0000)

002657 FT

000000 FT

DIR: B TOTAL LEN: 6.437 MI. DIST: 06-4 SR: 232
 LEFT MUN: LOWER MORELAND T RIGHT MUN: LOWER MORELAND T



DIR: B TOTAL LEN: 6.437 MI. DIST: 06-4 SR: 232
 LEFT MUN: LOWER MORELAND T RIGHT MUN: LOWER MORELAND T

CALVIN RD
 (TWP)

0110/1175



0110/1660 LEN=0100 INSTALLED UNKN

027421 FT



0110/0460 018 "DIA CIRC CONCR
 LEN=0068 INSTALLED UNKN
 027380 FT 1 0 00362 0 00 0277+14
 CARRIAGE LN
 (TWP)

5 0110/0000 LENGTH(AH 2398 BK 3577)
 024 "DIA CIRC CONCR



0100/3090 LEN=0060 INSTALLED UNKN
 LOWER MORELAND
 BRYN ATHYN B

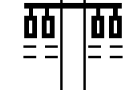


0100/2823 CAIRWOOD VILLAGE RD
 (PRDR)
 024 "DIA CIRC CONCR
 0100/2157 LEN=0057 INSTALLED UNKN



1 0 00362 0 00 0241+37 023844 FT
 ALNWICK RD
 (BORO)

0100/0000



0100/0567 CATHEDRAL RD
 (BORO)
 024 "DIA CIRC METAL
 LEN=0036 INSTALLED UNKN
 023803 FT TOMLINSON RD
 (BORO)



5 0100/0000 LENGTH(AH 3577 BK 3027)
 018 "DIA CIRC CONCR



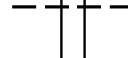
0090/2785 LEN=0029 INSTALLED UNKN

ALDEN RD
 (BORO)


0090/2100



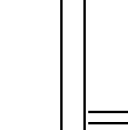
0090/2089 024 "DIA CIRC CONCR
 LEN=0050 INSTALLED UNKN
 BRYN ATHYN
 0090/1990 LOWER MORELAND T



0090/1254 BUCK RD
 (TWP)



020817 FT



020776 FT 1 0 00362 0 00 0208+81
 RED LION RD
 (SR2013 SEG 0012/0000)

DIR: B TOTAL LEN: 6.437 MI. DIST: 06-4 SR: 232
 LEFT MUN: LOWER MORELAND T RIGHT MUN: LOWER MORELAND T

FETTERS MILL RD
 (TWP) 0080/1919
 WYNKOOP AV
 (TWP) 0080/1197

018726 FT

024 "DIA CIRC CONCR
 LEN=0065 INSTALLED UNKN 0071/2500

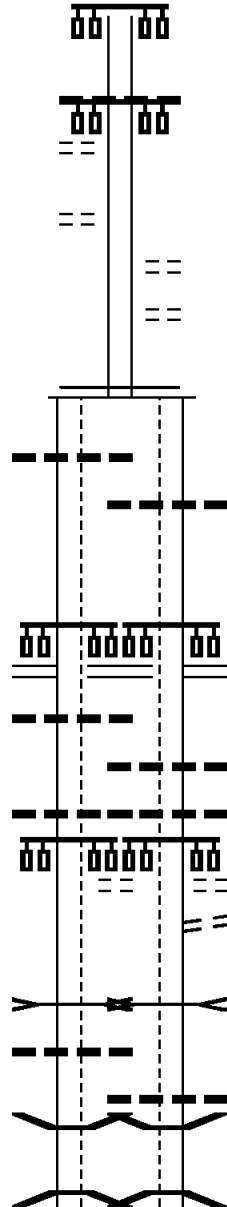
WELSH RD
 (SRO063 SEG 0612/1813)
 (SRO063 SEG 0613/1846)
 PHILMONT AV
 (SRO063 SEG 0613/1846)
 (SRO063 SEG 0612/1813)
 0071/2385

024 "DIA CIRC CONCR
 LEN=0065 INSTALLED UNKN 0071/2323

024 "DIA CIRC CONCR
 LEN=0030 INSTALLED UNKN 0071/2053
 CHESTNUT ST
 (TWP) 0071/1887

HUNTINGDON
 STRUCTURE LENGTH 19 FT
 BMSID 46/0232/0070/1541 0071/1515
 024 "DIA CIRC CONCR
 LEN=0030 INSTALLED UNKN 0071/1501

BMS EN 46/0232/0070/1008 0071/1075
 1 0 00362 0 00 0170+26
 SOUTHEASTERN PA TRAN RR
 BMSBG 46/0232/0070/1008 0071/0949



0090/0000 LENGTH(AH 3027 BK 2091)
 036 "DIA CIRC CONCR
 0080/1930 LEN=0039 INSTALLED UNKN

0080/1919

MURRAY RD
 (TWP)
 ANNE ST
 (TWP)
 0080/0967
 0080/0572
 018685 FT 1 0 00362 0 00 0184+13
 MFC BEGIN = B

0080/0000 LENGTH(AH 2091 BK 2725)

0070/2470 018 "DIA CIRC CONCR
 LEN=0036 INSTALLED UNKN

WELSH RD
 (SRO063 SEG 0612/1813)
 (SRO063 SEG 0613/1846)
 PHILMONT AV
 (SRO063 SEG 0612/1813)
 (SRO063 SEG 0613/1846)
 0070/2376

0070/2199 036 "DIA CIRC CONCR
 LEN=0030 INSTALLED UNKN

0070/2053 018 "DIA CIRC CONCR
 LEN=0036 INSTALLED UNKN
 CHESTNUT ST
 (TWP)

0070/1887 STATION AV
 (TWP)

0070/1677 HUNTINGDON
 STRUCTURE LENGTH 19 FT
 BMSID 46/0232/0070/1541

0070/1541 036 "DIA CIRC CONCR
 LEN=0035 INSTALLED UNKN

0070/1513 BMS EN 46/0232/0070/1008
 0070/1134 1 0 00362 0 00 0170+26
 SOUTHEASTERN PA TRAN RR
 BMSBG 46/0232/0070/1008

DIR: B TOTAL LEN: 6.437 MI. DIST: 06-4 SR: 232
 LEFT MUN: LOWER MORELAND T RIGHT MUN: LOWER MORELAND T

Segment Description	Segment ID	Start Station	End Station	Notes
JUG HANDLE RD (SR9416 SEG 0010/0000)	0071/0725			
024 "DIA CIRC CONCR LEN=0030 INSTALLED UNKN	0071/0510			
WELSH RD (TWP) JUG HANDLE RD (SR9416 SEG 0010/0333)	0071/0422			
024 "DIA CIRC CONCR LEN=0030 INSTALLED UNKN	0071/0072			
1 0 00362 0 00 0160+37 016013 FT				
JUG HANDLE RD (SR9416 SEG 0020/0497)				
MORELAND RD (SR2015 SEG 0014/2164)				
LOWER MORELAND ABINGTON T				
LENGTH(AH 2713 BK 2314)	0071/0000			
BMSSEN 46/0232/0060/2236	0061/2256			
0 0 00000 0 00 0000+00				
NO UNDERPASS INFORMATIO				
BMSBG 46/0232/0060/2236	0061/2130			
BMSSEN 46/0232/0060/1686	0061/1761			
1 0 00362 0 00 0133+35				
PENNYPACK CREEK				
BMSBG 46/0232/0060/1686	0061/1551			
036 "DIA CIRC CONCR LEN=0041 INSTALLED UNKN	0061/1103			
MEADOWBROOK APTS (PRDR) JUG HANDLE RD (SR9415 SEG 0010/0327)	0061/0871			
036 "DIA CIRC CONCR LEN=0030 INSTALLED UNKN	0061/0393			
1 0 00362 0 00 0133+35 013699 FT				
	0070/0698			018 "DIA CIRC CONCR LEN=0036 INSTALLED UNKN
	0070/0480			018 "DIA CIRC CONCR LEN=0036 INSTALLED UNKN WELSH RD (TWP) JUG HANDLE RD (SR9416 SEG 0010/0333)
	0070/0428			018 "DIA CIRC CONCR LEN=0042 INSTALLED UNKN
	0070/0072			1 0 00362 0 00 0160+37 015960 FT JUG HANDLE RD (SR9416 SEG 0020/0497) MORELAND RD (SR2015 SEG 0014/2164)
	0070/0000			LOWER MORELAND ABINGTON T LENGTH(AH 2725 BK 2442) BMSSEN 46/0232/0060/2236 0 0 00000 0 00 0000+00 NO UNDERPASS INFORMATIO BMSBG 46/0232/0060/2236 BMSSEN 46/0232/0060/1686 1 0 00362 0 00 0133+35 PENNYPACK CREEK BMSBG 46/0232/0060/1686 036 "DIA CIRC CONCR LEN=0070 INSTALLED UNKN
	0060/2362			MEADOWBROOK APTS (PRDR) JUG HANDLE RD (SR9415 SEG 0010/0327)
	0060/2236			036 "DIA CIRC CONCR LEN=0040 INSTALLED UNKN
	0060/1896			JUG HANDLE RD (SR9415 SEG 0010/0000)
	0060/1686			1 0 00362 0 00 0133+35 OLD HUNTINGDON PK (TWP)
	0060/1562			
	0060/1000			
	0060/0880			
	0060/0732			
	013518 FT			

DIR: B TOTAL LEN: 6.437 MI. DIST: 06-4 SR: 232
 LEFT MUN: ABINGTON T RIGHT MUN: ABINGTON T

Length (AH BK)	Segment	Material	Notes
0061/0000			
0060/0000			
0050/3202		036 "DIA CIRC CONCR	LEN=0030 INSTALLED UNKN
0050/3165		OAK HILL DR	(TWP)
0050/3077		OAK HILL DR	(TWP)
0051/3019		036 "DIA CIRC CONCR	LEN=0105 INSTALLED UNKN
0051/2888		JUG HANDLE RD	(SR9414 SEG 0010/0000)
0051/2835		036 "DIA CIRC CONCR	LEN=0105 INSTALLED UNKN
0051/2582		HOLY REDEEMER HOSP	(PRDR)
0051/2490		JUG HANDLE RD	(SR9413 SEG 0010/0381)
0051/2060		036 "DIA CIRC CONCR	LEN=0100 INSTALLED UNKN
0051/1904		ST JAMES MANOR	(PRDR)
0051/1101		REDEEMER VILLAGE	(PRDR)
0051/1027		MOREDON RD	(TWP)
0051/0540		036 "DIA CIRC CONCR	LEN=0105 INSTALLED UNKN
010216 FT		HARPERS LN	(PRDR)
		MEETINGHOUSE RD	(TWP)
0050/2536		HOLY REDEEMER HOSP	(PRDR)
0050/2230		JUG HANDLE RD	(SR9413 SEG 0010/0000)
0050/2083		036 "DIA CIRC CONCR	LEN=0030 INSTALLED UNKN
0050/1887		ST JAMES MANOR	(PRDR)
0050/1101		REDEEMER VILLAGE	(PRDR)
0050/1032		MOREDON RD	(TWP)
0050/0550		036 "DIA CIRC CONCR	LEN=0030 INSTALLED UNKN
010216 FT		HARPERS LN	(PRDR)
		MEETINGHOUSE RD	(TWP)

EXTRACT DATE: 12/18/2023
PRINT DATE: 12/20/2023

ROADWAY MANAGEMENT SYSTEM
SLD COUNTY/SR - ANNUAL PRINT

PAGE NUMBER: 188
COUNTY: MONTGOMERY

DIR: B TOTAL LEN: 6.437 MI.
LEFT MUN: ABINGTON T

DIST: 06-4 SR: 232
RIGHT MUN: ABINGTON T

024 "H 18" W ELLIP CONC
LEN=0085 INSTALLED UNKN 0031/1280
ROSELAND AV
(TWP) 0031/1248
PENNYPACK BR
STRUCTURE LENGTH 12 FT
BMSID 46/0232/0030/1071 0031/1101

024 "DIA CIRC CONCR
LEN=0080 INSTALLED UNKN 0031/1020

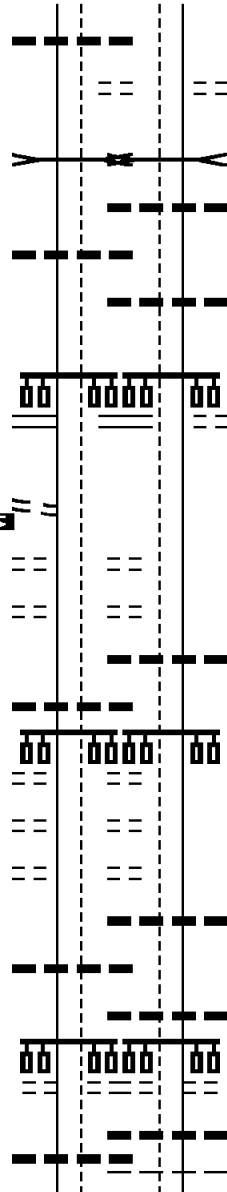
ROCKLEDGE AV
(TWP)
CEDAR RD
(SR2058 SEG 0040/2159)
0031/0296
1 0 00362 0 00 0045+29 004627 FT
OLD HUNTINGTON PK
(TWP)
LENGTH(AH 2783 BK 2222) 0031/0000
MONTGOMERY AV
(TWP) 0021/1877
SAN GABRIEL AV
(TWP) 0021/1618

036 "DIA CIRC CONCR
LEN=0044 INSTALLED UNKN 0021/1500
PASADENA AV
(TWP) 0021/1371
BERKLEY AV
(TWP) 0021/1137
SAN DIEGO AV
(TWP) 0021/0895

036 "DIA CIRC CONCR
LEN=0035 INSTALLED UNKN 0021/0810

SHADY LN
(TWP) 0021/0523

024 "DIA CIRC CONCR
LEN=0035 INSTALLED UNKN 0021/0490



ROSELAND AV
(TWP) 0030/1233
PENNYPACK BR
STRUCTURE LENGTH 12 FT
BMSID 46/0232/0030/1071 0030/1071
024 "DIA CIRC CONCR
LEN=0080 INSTALLED UNKN 0030/1030

024 "DIA CIRC CONCR
LEN=0080 INSTALLED UNKN 0030/0760
ROCKLEDGE AV
(TWP)
CEDAR RD
(SR2058 SEG 0040/2159)
0030/0282
004599 FT 1 0 00362 0 00 0043+29
0030/0000 LENGTH(AH 2745 BK 2194)
MONTGOMERY AV
(TWP) 0020/1848
SAN GABRIEL AV
(TWP) 0020/1585
036 "DIA CIRC CONCR
LEN=0025 INSTALLED UNKN 0020/1500

PASADENA AV
(TWP) 0020/1344
BERKLEY AV
(TWP) 0020/1102
SAN DIEGO AV
(TWP) 0020/0863
036 "DIA CIRC CONCR
LEN=0025 INSTALLED UNKN 0020/0805

024 "DIA CIRC CONCR
LEN=0025 INSTALLED UNKN 0020/0540
SHADY LN
(TWP) 0020/0513
024 "DIA CIRC CONCR
LEN=0025 INSTALLED UNKN 0020/0492

ABINGTON

DIR: B TOTAL LEN: 6.437 MI. DIST: 06-4 SR: 232
 LEFT MUN: ABINGTON T RIGHT MUN: ABINGTON T

024 "DIA CIRC CONCR
 LEN=0026 INSTALLED UNKN 0021/0300
 FOX CHASE RD
 (SR2019 SEG 0010/1596) 0021/0286

1 0 00362 0 00 0027+56 002405 FT
 NC HUNTINGDON PK

PENN AV
 (BORO)
 MFC BEGIN = B
 ABINGTON
 ROCKLEDGE B
 LENGTH(AH 2222 BK 2405) 0021/0000

CHURCH RD
 (BORO)

0010/0640

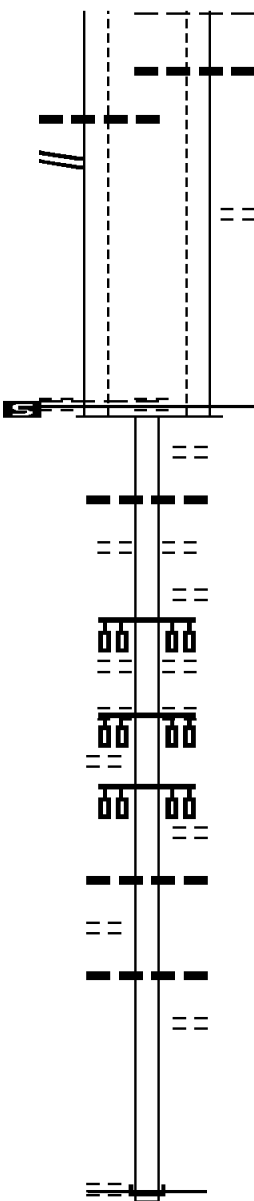
FOX ST
 (BORO)

0010/0332

000000 FT

FILLMORE ST
 (BORO)

0010/0000



0020/0441 ROCKLEDGE B
 024 "DIA CIRC CONCR
 0020/0320 LEN=0025 INSTALLED UNKN

0020/0119 PENN AV
 (BORO)

002405 FT 1 0 00362 0 00 0025+79
 NC HUNTINGDON PK

0020/0000 LENGTH(AH 2194 BK 2405)

0010/2221 (BORO)
 0010/1951 024 "DIA CIRC CONCR
 LEN=0050 INSTALLED UNKN

0010/1916 CENTRAL AV
 (BORO)
 0010/1612 PARK AV
 (BORO)

0010/1309 SYLVANIA AV
 (BORO)

0010/0870 JARRETT AV
 (BORO)

0010/0640 ROBBINS AV
 (BORO)

0010/0516 024 "DIA CIRC CONCR
 LEN=0071 INSTALLED UNKN

0010/0371 024 "DIA CIRC CONCR
 LEN=0030 INSTALLED UNKN

0010/0300 BLAKE AV
 (BORO)

0010/0154 000000 FT 1 0 00362 0 00 0000+29
 NC OXFORD AV

INTER-BK OXFORD AV
 (SR0232 SEG 0082/1923)

0010/0000 MFC BEGIN = B
 BK-PHILADELPHIA (67)

0010/0000 LENGTH(AH 2405 BK 0000)

DIR: N TOTAL LEN: 16.689 MI. DIST: 06-4 SR: 202
 LEFT MUN: MONTGOMERY T RIGHT MUN: MONTGOMERY T

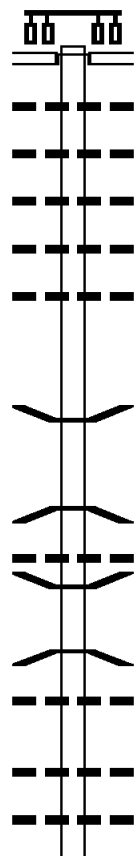
079956 FT

088120 FT AH-BUCKS (09)
 INTER-AHD US 202 PY
 (SR0202 SEG 0004/0000)
 COUNTY LINE RD
 (SR2038 SEG 0071/0923)
 (SR2038 SEG 0070/0938)

0404/2470	018 " DIA	CIRC	CONCR	
0404/2354	LEN=0081	INSTALLED	UNKN	
0404/2246	018 " DIA	CIRC	CONCR	
0404/2244	LEN=0081	INSTALLED	UNKN	
0404/2244	024 " DIA	CIRC	CONCR	
0404/2031	LEN=0198	INSTALLED	UNKN	
0404/1848	018 " DIA	CIRC	CONCR	
	LEN=0103	INSTALLED	UNKN	
	018 " DIA	CIRC	CONCR	
	LEN=0096	INSTALLED	UNKN	

077486 FT

0404/0074	BMS	SEN	46/0202/0404/0000
085650 FT	0	00000	0 0 0000+00
	TRIB.	#3	LITTLE NESH. C
	BMSBG	46/0202/0404/0000	
0404/0000	LENGTH(AH	2470	BK 2556)
	018 " DIA	CIRC	CONCR
0394/2288	LEN=0048	INSTALLED	UNKN
0394/1791	BMS	SEN	46/0202/0394/1717
	0	00000	0 0 0000+00
	TRIB.	#2	TO LITTLE NESH
0394/1717	BMSBG	46/0202/0394/1717	
	024 " DIA	CIRC	CONCR
0394/1608	LEN=0070	INSTALLED	UNKN
	024 " DIA	CIRC	CONCR
0394/1002	LEN=0073	INSTALLED	UNKN
	030 " DIA	CIRC	CONCR
0394/0549	LEN=0073	INSTALLED	UNKN
	030 " DIA	CIRC	CONCR



DIR: N TOTAL LEN: 16.689 MI. DIST: 06-4 SR: 202
 LEFT MUN: MONTGOMERY T RIGHT MUN: MONTGOMERY T

Stationing	Length	Material	Notes
074930 FT	0394/0448	LEN=0070	INSTALLED UNKN
	0394/0336	030 " DIA CIRC CONCR	INSTALLED UNKN
	0394/0280	030 " DIA CIRC CONCR	INSTALLED UNKN
	083094 FT	LEN=0064	INSTALLED UNKN
		0 0 00000 0 00 0000+00	
		SIGN: CENTER MOUNTD	
		BMSID 46/0202/0394/0000	
		LENGTH(AH 2556 BK 2096)	
	0384/1262	036 " DIA CIRC CONCR	INSTALLED UNKN
	0384/0961	060 " DIA CIRC CONCR	INSTALLED UNKN
	0384/0598	LEN=0084	INSTALLED UNKN
	080998 FT	018 " DIA CIRC CONCR	INSTALLED UNKN
		LEN=0056	INSTALLED UNKN
		0 0 00000 0 00 0000+00	
		018 " DIA CIRC CONCR	INSTALLED UNKN
		LEN=0063	INSTALLED UNKN
		MFC BEGIN = B	
		LENGTH(AH 2096 BK 0345)	
	080653 FT	1 0 00178 0 02 0546+46	
		MFC BEGIN = B	
		LENGTH(AH 0345 BK 0990)	
	0364/0883	018 " DIA CIRC CONCR	INSTALLED UNKN
	0364/0666	LEN=0080	INSTALLED UNKN
	0364/0633	015 " DIA CIRC CONCR	INSTALLED UNKN
	0364/0068	LEN=0078	INSTALLED UNKN
	079663 FT	024 " DIA CIRC CONCR	INSTALLED UNKN
		LEN=0080	INSTALLED UNKN
		024 " DIA CIRC CONCR	INSTALLED UNKN
		LEN=0087	INSTALLED UNKN
		0 0 00000 0 00 0000+00	
		HORSHAM RD	
		(SR0463 SEG 0153/0971)	
		(SR0463 SEG 0152/0982)	
		MFC BEGIN = B	
		LENGTH(AH 0990 BK 3475)	
	0354/3178	018 " DIA CIRC CONCR	INSTALLED UNKN
		LEN=0043	INSTALLED UNKN
		055"H 73"W ELLIP METAL	
		LEN=0042	INSTALLED UNKN
		055"H 73"W ELLIP METAL	
		LEN=0042	INSTALLED UNKN

DIR: N TOTAL LEN: 16.689 MI. DIST: 06-4 SR: 202
 LEFT MUN: MONTGOMERY T RIGHT MUN: MONTGOMERY T

Item Description	Item ID	Item ID	Item Description
LEN=0042 INSTALLED UNKN	0355/3085	0354/3085	055"H 73"W ELLIP METAL LEN=0042 INSTALLED UNKN
055"H 73"W ELLIP METAL LEN=0042 INSTALLED UNKN	0355/3065	0354/3065	055"H 73"W ELLIP METAL LEN=0042 INSTALLED UNKN
055"H 73"W ELLIP METAL LEN=0042 INSTALLED UNKN	0355/3045	0354/3045	055"H 73"W ELLIP METAL LEN=0042 INSTALLED UNKN
055"H 73"W ELLIP METAL LEN=0042 INSTALLED UNKN	0355/3025	0354/3025	055"H 73"W ELLIP METAL LEN=0042 INSTALLED UNKN
055"H 73"W ELLIP METAL LEN=0042 INSTALLED UNKN	0355/3005	0354/3005	055"H 73"W ELLIP METAL LEN=0042 INSTALLED UNKN
055"H 73"W ELLIP METAL LEN=0042 INSTALLED UNKN	0355/2985	0354/2985	055"H 73"W ELLIP METAL LEN=0042 INSTALLED UNKN
BMS EN 46/0202/0354/2934 0 00000 0 0 0000+00	0355/2966	0354/2977	BMS EN 46/0202/0354/2934 0 00000 0 0 0000+00
TRIB. LITTLE NESHAMINY BMSBG 46/0202/0354/2934 UNNAMED RD (PRDR)	0355/2923	0354/2934	TRIB. LITTLE NESHAMINY BMSBG 46/0202/0354/2934
	0355/2910		
		0354/2906	AMY CT (TWP)
		0354/2840	AMY CT (TWP)
UNNAMED RD (PRDR)	0355/2790	0354/2790	019"H 30"W ELLIP CONC LEN=0036 INSTALLED UNKN
019"H 30"W ELLIP CONC LEN=0036 INSTALLED UNKN	0355/2778		
COSTCO DR (PRDR)			COSTCO DR (PRDR)
TERRACE WY (TWP)			TERRACE WY (TWP)
	0355/1925	0354/1925	
024 "DIA CIRC CONCR LEN=0067 INSTALLED UNKN	0355/1752		
		0354/1748	024 "DIA CIRC CONCR LEN=0067 INSTALLED UNKN
018 "DIA CIRC CONCR LEN=0058 INSTALLED UNKN	0355/1482	0354/1482	018 "DIA CIRC CONCR LEN=0058 INSTALLED UNKN
019"H 30"W ELLIP CONC			

DIR: N TOTAL LEN: 16.689 MI. DIST: 06-4 SR: 202
 LEFT MUN: MONTGOMERY T RIGHT MUN: MONTGOMERY T

Item ID	Description	Stationing	Notes
0355/0896	LEN=0060 INSTALLED UNKN	0355/0896	
0354/0862	019"H 30"W ELLIP CONC LEN=0060 INSTALLED UNKN	0354/0862	
0354/0617	112"H 75"W ELLIP METAL LEN=0056 INSTALLED UNKN	0354/0617	
0355/0596	112"H 75"W ELLIP METAL LEN=0056 INSTALLED UNKN	0355/0596	
0354/0503	RAMP A RD (SR8019 SEG 0010/0535) 072"DIA CIRC CONCR	0354/0503	
0354/0490	LEN=0091 INSTALLED UNKN	0354/0490	
0355/0416	072"DIA CIRC CONCR LEN=0091 INSTALLED UNKN	0355/0416	
0355/0402	018"DIA CIRC CONCR LEN=0038 INSTALLED UNKN	0355/0402	
0354/0120	BMSEN 46/0202/0354/0000 0 00000 0 0 0000+00 068028 FT	0354/0120	
0355/0000	BETHLEHEM PIKE (SB) BMSBG 46/0202/0354/0000 LENGTH(AH 3458 BK 0660)	0355/0000	
0345/0095	TO 8019/0510 SH (CONN) 0 0 00000 0 00 0000+00 067368 FT	0345/0095	
075528 FT	RAMP C RD (SR8019 SEG 0510/0000) RAMP B RD (SR8019 SEG 0500/1333)	075528 FT	
0344/0000	LENGTH(AH 0660 BK 1773)	0344/0000	
0335/1174	BMSEN 46/0202/0334/1130 0 00000 0 0 0000+00	0335/1174	
0334/1187	TRIB. LITTLE NESHAMINY BMSBG 46/0202/0334/1130	0334/1187	
0334/1130	014"H 23"W ELLIP CONC LEN=0024 INSTALLED UNKN	0334/1130	
0334/1069	014"H 23"W ELLIP CONC LEN=0046 INSTALLED UNKN	0334/1069	
0334/1035	014"H 23"W ELLIP CONC LEN=0045 INSTALLED UNKN	0334/1035	
0335/1000	014"H 23"W ELLIP CONC LEN=0046 INSTALLED UNKN	0335/1000	
0335/0759	014"H 23"W ELLIP CONC LEN=0045 INSTALLED UNKN	0335/0759	
073755 FT	0 0 00000 0 00 0000+00 065595 FT KNAPP RD (T390) KNAPP RD (SR2031 SEG 0011/0000)	073755 FT	
	KNAPP RD (T390) KNAPP RD (SR2031 SEG 0011/0000)		

DIR: N TOTAL LEN: 16.689 MI. DIST: 06-4 SR: 202
 LEFT MUN: MONTGOMERY T RIGHT MUN: MONTGOMERY T

Stationing	Description	Length	Notes
0335/0000	018 "DIA CIRC CONCR	0335/0000	LEN=0044 INSTALLED UNKN
0325/2856	018 "DIA CIRC CONCR	0325/2856	LEN=0044 INSTALLED UNKN
0325/2654	TRIB. LITTLE NESHAMINY STRUCTURE LENGTH 38 FT BMSID 46/0202/0324/2687	0325/2654	
0325/2125	018 "DIA CIRC CONCR	0325/2125	LEN=0042 INSTALLED UNKN
0325/1013	014 "H 23 "W ELLIP CONCR	0325/1013	LEN=0046 INSTALLED UNKN
0325/1003	030 "DIA CIRC CONCR	0325/1003	LEN=0052 INSTALLED UNKN
0325/0783	014 "H 23 "W ELLIP CONCR	0325/0783	LEN=0045 INSTALLED UNKN
0325/0742	030 "DIA CIRC CONCR	0325/0742	LEN=0052 INSTALLED UNKN
0325/0660	030 "DIA CIRC CONCR	0325/0660	LEN=0055 INSTALLED UNKN
0325/0222	018 "DIA CIRC CONCR	0325/0222	LEN=0041 INSTALLED UNKN
062673 FT	WELSH RD (SR0063 SEG 0352/0876) (SR0063 SEG 0353/0876)	062673 FT	
0325/0000	MONTGOMERY LOWER GWYNEDD T	0325/0000	LEN=0000 0 00 0000+00 061948 FT NC US 202 PY DEKALB PK
0334/0000	0334/0000	0334/0000	LENGTH(AH 1773 BK 2922)
0324/2858	018 "DIA CIRC CONCR	0324/2858	LEN=0044 INSTALLED UNKN
0324/2687	018 "DIA CIRC CONCR	0324/2687	LEN=0044 INSTALLED UNKN
0324/2517	018 "DIA CIRC CONCR	0324/2517	LEN=0042 INSTALLED UNKN
0324/2145	018 "DIA CIRC CONCR	0324/2145	LEN=0042 INSTALLED UNKN
0324/1829	018 "DIA CIRC CONCR	0324/1829	LEN=0048 INSTALLED UNKN
0324/1650	018 "DIA CIRC CONCR	0324/1650	LEN=0054 INSTALLED UNKN
0324/0993	030 "DIA CIRC CONCR	0324/0993	LEN=0052 INSTALLED UNKN
0324/0754	030 "DIA CIRC CONCR	0324/0754	LEN=0052 INSTALLED UNKN
0324/0639	030 "DIA CIRC CONCR	0324/0639	LEN=0055 INSTALLED UNKN
0324/0222	018 "DIA CIRC CONCR	0324/0222	LEN=0041 INSTALLED UNKN
070833 FT	WELSH RD (SR0063 SEG 0352/0876) (SR0063 SEG 0353/0876)	070833 FT	
0324/0000	MONTGOMERY LOWER GWYNEDD T	0324/0000	LENGTH(AH 2922 BK 0700) 070133 FT 1 0 00178 0 02 0465+13

DIR: N TOTAL LEN: 16.689 MI. DIST: 06-4 SR: 202
 LEFT MUN: LOWER GWYNEDD T RIGHT MUN: LOWER GWYNEDD T

{SR2202 SEG 0011/0000}
 {SR2202 SEG 0010/0000}

LOWER GWYNEDD
 UPPER GWYNEDD T
 LENGTH(AH 0725 BK 2640) 0315/0000
 FROM 2202/0011 SH
 (CONN) 0301/2600

NC US 202 PY
 DEKALB PK
 {SR2202 SEG 0010/0000}
 {SR2202 SEG 0011/0000}

0314/0000 LENGTH(AH 0700 BK 2645)

HANCOCK RD
 (T487)
 0301/0572

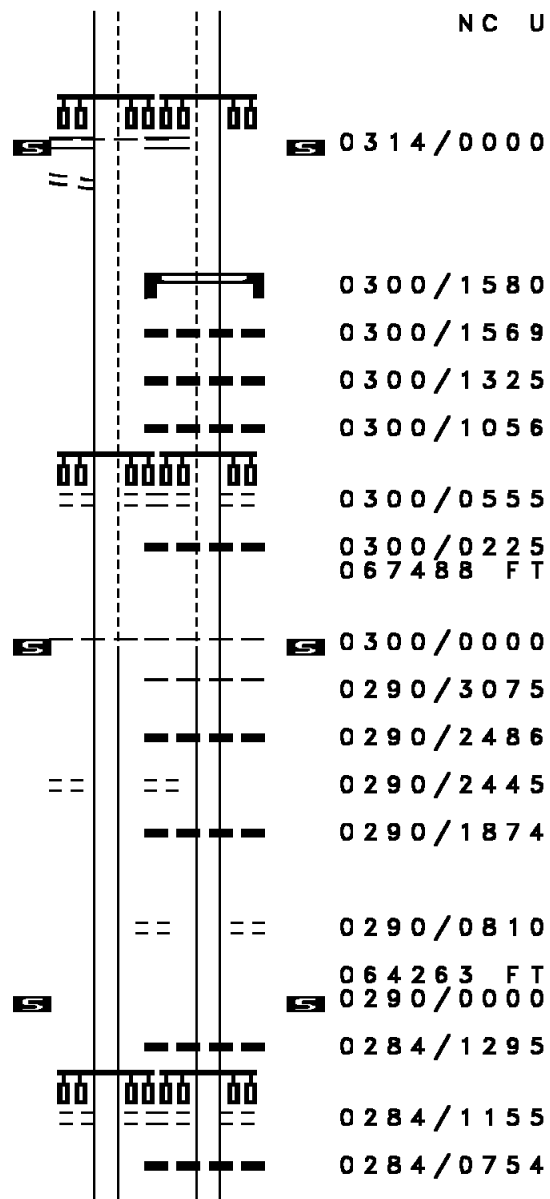
0 0 00000 0 00 0000+00 059308 FT
 UPPER GWYNEDD
 LOWER GWYNEDD T
 LENGTH(AH 2640 BK 3225) 0301/0000

SWEDES FORD RD
 (T375)
 0291/2445

MEETINGHOUSE RD
 (T369)
 0 0 00000 0 00 0000+00 056083 FT
 LENGTH(AH 3225 BK 1502) 0291/0000

SUMNEYTOWN PK
 (CNTY)
 0285/1150

015 "DIA CIRC CONCR



0300/1580 SIGN: CENTER MOUNTD
 BMSID 46/0202/0300/1580
 018 "DIA CIRC CONCR
 0300/1569 LEN=0045 INSTALLED UNKN
 018 "DIA CIRC CONCR
 0300/1325 LEN=0050 INSTALLED UNKN
 018 "DIA CIRC CONCR
 0300/1056 LEN=0026 INSTALLED UNKN

HANCOCK RD
 (T487)
 0300/0555

015 "DIA CIRC METAL
 LEN=0065 INSTALLED UNKN
 1 0 00178 0 02 0434+68

0300/0000 LOWER GWYNEDD
 UPPER GWYNEDD T
 LENGTH(AH 2645 BK 3225)
 UPPER GWYNEDD
 LOWER GWYNEDD T

0290/3075 018 "DIA CIRC CONCR
 0290/2486 LEN=0045 INSTALLED UNKN
 SWEDES FORD RD
 (T375)

0290/2445 018 "DIA CIRC CONCR
 0290/1874 LEN=0055 INSTALLED UNKN

MEETINGHOUSE RD
 (T369)
 0290/0810

064263 FT 1 0 00178 0 02 0408+23
 0290/0000 LENGTH(AH 3225 BK 1558)
 018 "DIA CIRC CONCR

0284/1295 LEN=0045 INSTALLED UNKN
 SUMNEYTOWN PK
 (CNTY)

0284/1155 018 "DIA CIRC CONCR
 0284/0754 LEN=0038 INSTALLED UNKN

DIR: N TOTAL LEN: 16.689 MI. DIST: 06-4 SR: 202
 LEFT MUN: LOWER GWYNEDD T RIGHT MUN: LOWER GWYNEDD T

Stationing	Length	Material	Notes	Stationing	Length	Material	Notes
0 0 00000 0 00 0000+00	048267 FT						
LENGTH(AH 1580 BK 1500)	0265/0000			0264/0000			(T364) LENGTH(AH 1580 BK 1500)
				0260/0863		024 "DIA CIRC CONCR	LEN=0050 INSTALLED UNKN
				0260/0862		018 "DIA CIRC METAL	LEN=0030 INSTALLED UNKN
				054890 FT		1 0 00178 0 01 0327+53	
0 0 00000 0 00 0000+00	046767 FT					018 "DIA CIRC METAL	LEN=0039 INSTALLED UNKN
TOWNSHIP LINE RD						TOWNSHIP LINE RD	(T362)
(T362)							
LOWER GWYNEDD						LOWER GWYNEDD	
WHITPAIN T						WHITPAIN T	
LENGTH(AH 1500 BK 1601)	0261/0000			0260/0000			LENGTH(AH 1500 BK 1592)
018 "DIA CIRC CONCR							
LEN=0030 INSTALLED UNKN	0253/0662						
018 "DIA CIRC CONCR							
LEN=0040 INSTALLED UNKN	0253/0338						
0 0 00000 0 00 0000+00	045166 FT						
MORRIS RD				0252/0334		024 "DIA CIRC CONCR	LEN=0060 INSTALLED UNKN
(SR2001 SEG 0090/0000)				053298 FT		0 0 00000 0 00 0000+00	
						MORRIS RD	
						(SR2001 SEG 0090/0000)	
LENGTH(AH 1601 BK 2279)	0253/0000			0252/0000			LENGTH(AH 1592 BK 2307)
018 "DIA CIRC CONCR							
LEN=0030 INSTALLED UNKN	0241/1642						
018 "DIA CIRC CONCR							
LEN=0030 INSTALLED UNKN	0241/0635						
TOURNAMENT DR							
(TWP)							
MONTCO COMM COLLEGE DR							
(PRDR)							
	0241/0557						
018 "DIA CIRC CONCR							
LEN=0030 INSTALLED UNKN	0241/0402						
018 "DIA CIRC CONCR							
LEN=0030 INSTALLED UNKN	0241/0402						
018 "DIA CIRC CONCR							
LEN=0050 INSTALLED UNKN	0240/0569						
018 "DIA CIRC CONCR							
LEN=0050 INSTALLED UNKN	0240/0542						
018 "DIA CIRC CONCR							
LEN=0050 INSTALLED UNKN	0240/0212						

DIR: N TOTAL LEN: 16.689 MI. DIST: 06-4 SR: 202
 LEFT MUN: WHITPAIN T RIGHT MUN: WHITPAIN T

Stationing	Description	Stationing	Description
0 0 00000 0 00 0000+00 042887 FT	LEN=0030 INSTALLED UNKN 0241/0082	050991 FT	1 0 00178 0 01 0263+86
MFC BEGIN = B		0240/0000	MFC BEGIN = B
LENGTH(AH 2279 BK 1893) 0241/0000		0234/1016	LENGTH(AH 2307 BK 1893)
		0234/0929	BLUE BELL SPRINGS DR (PRDR)
		0234/0917	BMSSEN 46/0202/0234/0917
			1 0 00178 0 01 0239+32
			STONY CREEK
			BMSBG 46/0202/0234/0917
040994 FT		049098 FT	0 0 00000 0 00 0000+00
			VILLAGE SQUARE PL (PRDR)
		0234/0000	LENGTH(AH 1893 BK 1535)
		0230/1215	018 "DIA CIRC METAL
		0230/0511	LEN=0040 INSTALLED UNKN
		0230/0489	BMSSEN 46/0202/0230/0489
		0230/0489	1 0 00178 0 01 0244+07
		0230/0440	BRANCH OF STONY CREEK
		0230/0370	BMSBG 46/0202/0230/0489
039459 FT		047563 FT	018 "DIA CIRC CONCR
			LEN=0020 INSTALLED UNKN
			018 "DIA CIRC CONCR
			LEN=0110 INSTALLED UNKN
			1 0 00178 0 01 0239+32
			SKIPPACK PK
			(SR0073 SEG 0420/0000)
		0230/0000	LENGTH(AH 1535 BK 2331)
		0224/1931	015 "DIA CIRC METAL
		0224/1450	LEN=0005 INSTALLED UNKN
		0224/1262	CENTRE SQUARE COMMONS R (PRDR)
		0224/0687	036 "DIA CIRC CONCR
		0224/0437	LEN=0045 INSTALLED UNKN
		0224/0353	024 "DIA CIRC CONCR
		045232 FT	LEN=0045 INSTALLED UNKN
			024 "DIA CIRC METAL
			LEN=0040 INSTALLED UNKN
			018 "DIA CIRC METAL
			LEN=0040 INSTALLED UNKN
0 0 00000 0 00 0000+00 037128 FT		0224/0000	LENGTH(AH 2331 BK 0975)
CHERRY RD (T339)			

DIR: N TOTAL LEN: 16.689 MI. DIST: 06-4 SR: 202
 LEFT MUN: WHITPAIN T RIGHT MUN: WHITPAIN T

Location / Description	Stationing	Length	Material / Notes
CHERRY LN (T408)	0220/0880	015 "	DIA CIRC METAL
	0220/0803	LEN=0010	INSTALLED UNKN
	0220/0050	015 "	DIA CIRC METAL
	0220/0005	LEN=0020	INSTALLED UNKN
	044257 FT	1 0 00178 0 01 0206+47	
MICHAELS LN (TWP)	0220/0000	LENGTH(AH 0975 BK 1843)	
	0214/1730	018 "	DIA CIRC CONCR
	0214/1703	LEN=0030	INSTALLED UNKN
	0214/1516	BMSBG 46/0202/0214/1516	
	0214/1492	1 0 00178 0 01 0171+48	
TURNPIKE ACCESS RD (PRDR)	0214/1420	0214/1516	PA TURNPIKE N.E. EXT (1)
	0214/1035	018 "	DIA CIRC METAL
	0214/1010	LEN=0004	INSTALLED UNKN
	0214/1008	036 "	DIA CIRC METAL
	0214/1008	LEN=0045	INSTALLED UNKN
JOLLY RD (T455)	042414 FT	0 0 00000 0 00 0000+00	
	0214/0000	SPRUCE ST	
	0210/1460	LENGTH(AH 1843 BK 1650)	
	0210/1435	018 "	DIA CIRC CONCR
	0210/1435	LEN=0060	INSTALLED 1990
MCDIVITT DR (T548)	0210/0480		
	040764 FT	1 0 00178 0 01 0171+48	
	0210/0000	LENGTH(AH 1650 BK 1503)	
	0200/1476	018 "	DIA CIRC METAL
	0200/1476	LEN=0020	INSTALLED UNKN

036153 FT

034310 FT

YOST RD
(T346)

0210/1435

DAWS RD
(T341)
 SWEDE RD
 (SR3008 SEG 0040/1561)

0210/0300
 032660 FT
 0210/0000

DIR: N TOTAL LEN: 16.689 MI. DIST: 06-4 SR: 202
 LEFT MUN: WHITPAIN T RIGHT MUN: WHITPAIN T

Stationing	Notes	Stationing	Notes
0200/1040	018 "DIA CIRC CONCR LEN=0025 INSTALLED UNKN	0200/0390	024 "DIA CIRC CONCR LEN=0020 INSTALLED UNKN
0200/0052	018 "DIA CIRC CONCR LEN=0020 INSTALLED UNKN	0200/0052	018 "DIA CIRC CONCR LEN=0020 INSTALLED UNKN
039261 FT	1 0 00178 0 01 0156+48 TOWNSHIP LINE RD (SR3001 SEG 0070/0000)	0200/0000	WHITPAIN EAST NORRITON T LENGTH(AH 1503 BK 2124)
0190/1175	JEFFERSON AV (T338)	0190/0652	BUTCHERS LN (T372)
029033 FT		0190/0241	018 "DIA CIRC CONCR LEN=0040 INSTALLED UNKN
037137 FT		0190/0000	1 0 00178 0 01 0131+66 MFC BEGIN = B LENGTH(AH 2124 BK 2243)
0181/1961	BMS EN 46/0202/0180/1936 0 0 00000 0 00 0000+00	0180/1966	BMS EN 46/0202/0180/1936 0 0 00000 0 00 0000+00
0181/1931	BRANCH STONY CR BMSBG 46/0202/0180/1936	0180/1936	BRANCH STONY CR BMSBG 46/0202/0180/1936
0181/1512	GERMANTOWN PK (CNTY)	0180/1502	GERMANTOWN PK (CNTY)
0181/1405	018 "DIA CIRC METAL LEN=0030 INSTALLED UNKN	0180/1462	018 "DIA CIRC CONCR LEN=0032 INSTALLED UNKN
0181/0772	(APRA) MERCY SUBURBAN H MERCY SUBURBAN HOSPITA (PRDR)	0180/0802	018 "DIA CIRC CONCR LEN=0032 INSTALLED UNKN (APRA) MERCY SUBURBAN H MERCY SUBURBAN HOSPITA (PRDR)
0181/0710	018 "DIA CIRC CONCR LEN=0028 INSTALLED UNKN	0180/0772	018 "DIA CIRC CONCR LEN=0032 INSTALLED UNKN
026793 FT	1 0 00178 0 00 0111+87	0180/0716	024 "DIA CIRC CONCR LEN=0032 INSTALLED UNKN
		034894 FT	1 0 00178 0 00 0111+87

DIR: N TOTAL LEN: 16.689 MI. DIST: 06-4 SR: 202
 LEFT MUN: EAST NORRITON T RIGHT MUN: EAST NORRITON T

DEKALB APT RD
 (PRDR)

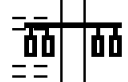
DEKALB APARTMENTS RD
 (PRDR)

MFC BEGIN = B
 LTH AH 002240 BK 002658 0181/0000



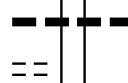
0180/0000 MFC BEGIN = B
 LENGTH(AH 2243 BK 2658)

COLONIAL DR 0170/2012
 (T479)
 JEFFERSON BL 0170/1683
 (PRDR)

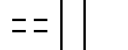


0170/1683
 0170/1634 036"H 24"W CON BOX CUL
 LEN=0050 INSTALLED UNKN

LAWNTON RD 0170/1146
 (T480)

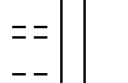


CRIMSON DR 0170/0443
 (T585)
 1 0 00178 0 00 0085+29 024135 FT



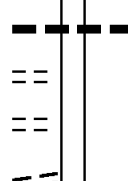
032236 FT

MONTGOMERY AV 0170/0000
 (T450)
 HARTRANFT BL 0160/1079
 (T334)



0170/0000 LENGTH(AH 2658 BK 1426)

HANCOCK AV 0160/0736
 (T451)
 BRADBURY DR 0160/0350
 (PRDR)
 TO 3017/0050 SH 0160/0112
 (CONN)



0160/0771 018 "DIA CIRC CONCR
 LEN=0045 INSTALLED UNKN

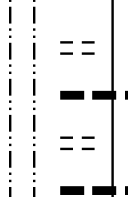
022709 FT

0160/0086 015 "DIA CIRC METAL
 LEN=0005 INSTALLED UNKN
 030810 FT 1 0 00178 0 00 0071+12
 NC DEKALB PK
 JOHNSON HW
 (SR3017 SEG 0050/0000)



0160/0000 MFC BEGIN = B
 EAST NORRITON
 NORRISTOWN B
 LENGTH(AH 1426 BK 1614)

0154/1074 CARRIAGE LN
 (BORO)
 0154/0659 015 "DIA CIRC CONCR
 LEN=0042 INSTALLED UNKN
 LOGAN ST
 (BORO)
 0154/0619 015 "DIA CIRC CONCR
 LEN=0046 INSTALLED UNKN
 0154/0034



EXTRACT DATE: 12/18/2023
PRINT DATE: 12/20/2023

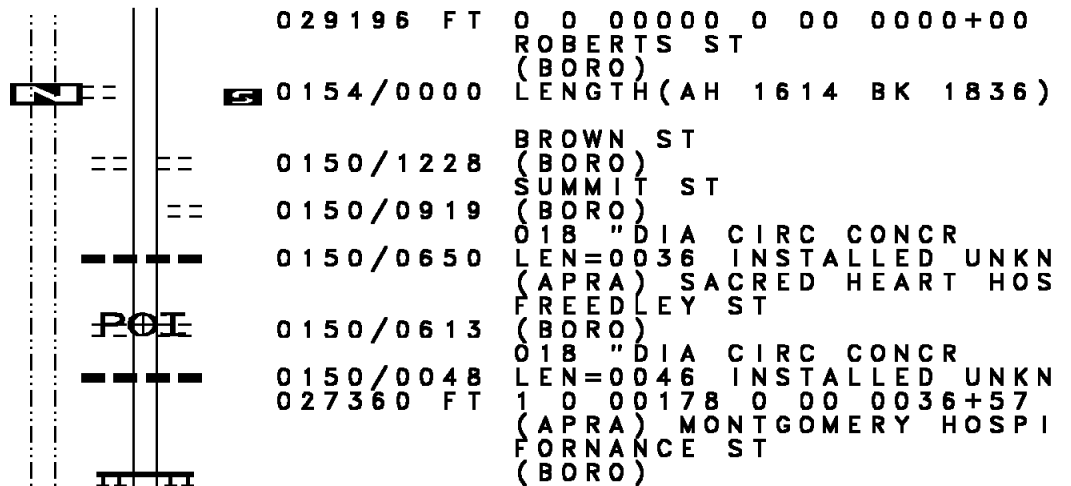
ROADWAY MANAGEMENT SYSTEM
SLD COUNTY/SR - ANNUAL PRINT

PAGE NUMBER: 174
COUNTY: MONTGOMERY

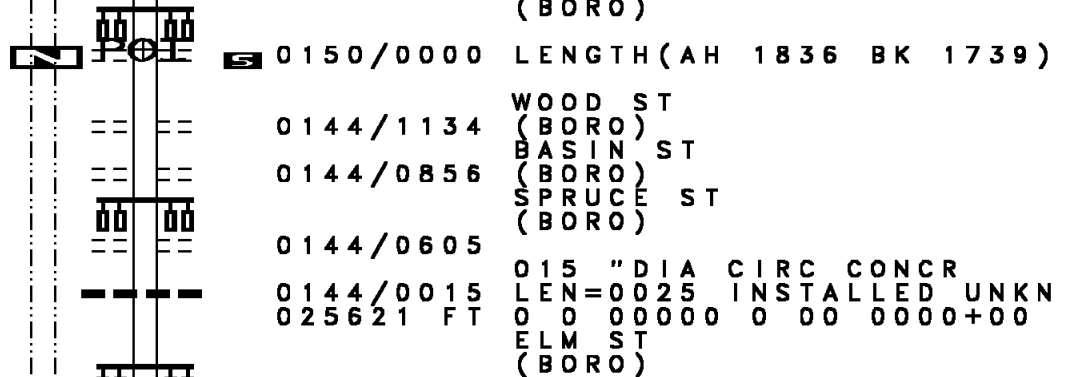
DIR: N TOTAL LEN: 16.689 MI.
LEFT MUN: NORRISTOWN B

DIST: 06-4 SR: 202
RIGHT MUN: NORRISTOWN B

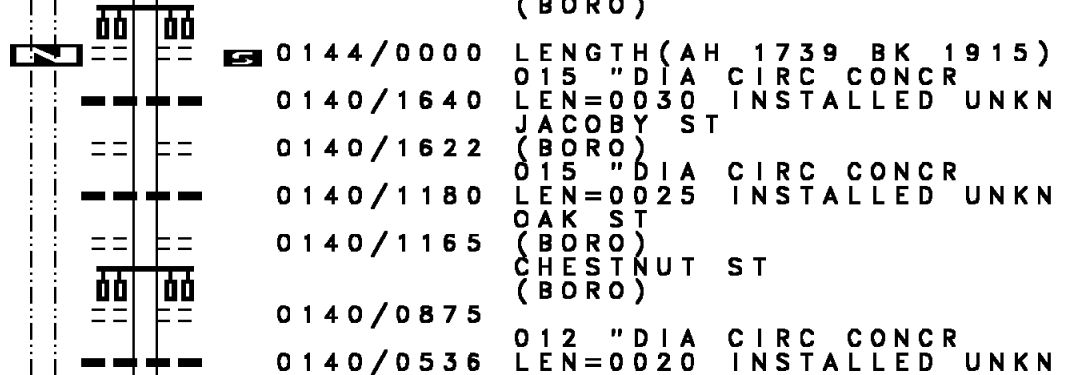
LTH AH 001614 BK 001836 022709 FT
7155/0000



LTH AH 001836 BK 001739 022709 FT
7151/0000



LTH AH 001739 BK 001915 022709 FT
7145/0000



DIR: N TOTAL LEN: 16.689 MI. DIST: 06-4 SR: 202
 LEFT MUN: NORRISTOWN B RIGHT MUN: NORRISTOWN B

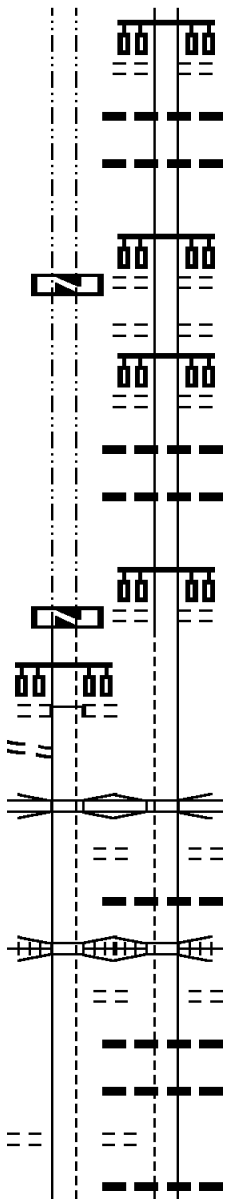
LTH AH 001915 BK 000927 022709 FT
 7141/0000

LTH AH 000927 BK 002863 022709 FT
 (BORO) 7131/0000
 LAFAYETTE ST
 (BORO)

LC FROM LAFAYETTE ST 0121/2863
 (CONN) 0121/2766
 OP ID 46/0202/0120/2668 0121/2666
 UNKNOWN RD
 (BORO) 0121/2650

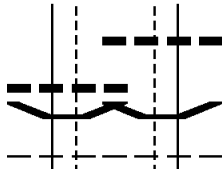

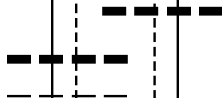





SOUTHEASTERN PENNSYLVAN 0121/2610
 OVERPASS IS RR X-ING
 WASHINGTON ST
 (BORO) 0121/2561

SCHUYLKILL AV 0121/2411
 (BORO)



0140/0525	MARSHALL ST (BORO)
0140/0505	012 " DIA CIRC CONCR LEN=0050 INSTALLED UNKN
0140/0028	018 " DIA CIRC CONCR LEN=0036 INSTALLED UNKN
023706 FT	1 0 00178 0 00 0000+00 AIRY ST (TBC)
0140/0000	LENGTH(AH 1915 BK 0927) PENN ST (BORO)
0130/0622	MAIN ST (BORO)
0130/0315	018 " DIA CIRC CONCR LEN=0042 INSTALLED UNKN
0130/0135	015 " DIA CIRC METAL LEN=0042 INSTALLED UNKN
0130/0056	1 0 00225 0 01 0265+74 LAFAYETTE ST (BORO)
022779 FT	
0130/0000	LENGTH(AH 0927 BK 2844)
0120/2668	OP ID 46/0202/0120/2668 UNKNOWN RD (BORO)
0120/2636	018 " DIA CIRC CONCR LEN=0040 INSTALLED UNKN
0120/2620	SOUTHEASTERN PENNSYLVAN OVERPASS IS RR X-ING WASHINGTON ST (BORO)
0120/2594	018 " DIA CIRC METAL LEN=0024 INSTALLED UNKN
0120/2545	018 " DIA CIRC METAL LEN=0024 INSTALLED UNKN
0120/2542	SCHUYLKILL AV (BORO)
0120/2540	018 " DIA CIRC CONCR LEN=0048 INSTALLED UNKN
0120/2355	
0120/2290	

DIR: N TOTAL LEN: 16.689 MI. DIST: 06-4 SR: 202
 LEFT MUN: NORRISTOWN B RIGHT MUN: NORRISTOWN B

018 "DIA CIRC CONCR LEN=0020 INSTALLED UNKN BMSEN 46/0202/0120/1283 NORRISTOWN WEST NORRITON T	0121/2250 0121/2165 0121/1979		0120/2248 0120/2148 0120/1817	018 "DIA CAST IRON LEN=0008 INSTALLED UNKN BMSEN 46/0202/0120/1283 NORRISTOWN WEST NORRITON T
0 0 00000 0 00 0000+00 SCHUYLKILL RIVER BMSBG 46/0202/0120/1283	0121/1300		0120/1283 0120/1223	0 0 00000 0 00 0000+00 SCHUYLKILL RIVER BMSBG 46/0202/0120/1283 018 "DIA CIRC METAL LEN=0048 INSTALLED UNKN
018 "DIA CIRC CONCR LEN=0048 INSTALLED UNKN WEST NORRITON BRIDGEPORT B	0121/1215 0121/1164		0120/1133	018 "DIA CIRC METAL LEN=0030 INSTALLED UNKN FALLS VIEW DR (PRDR)
FALLS VIEW DR (PRDR)	0121/1043		0120/1032 0120/1001	WEST NORRITON BRIDGEPORT B FRONT ST (BORO)
FRONT ST (BORO)	0121/1010		0120/0985 0120/0796 0120/0508	SECOND ST (BORO) BMSEN 46/0202/0120/0195 0 0 00000 0 00 0000+00 NORFOLK SOUTHERN RAI RR BMSBG 46/0202/0120/0195 1 0 00225 0 01 0237+28 019846 FT
SECOND ST (BORO) BMSEN 46/0202/0120/0195 1 0 00225 0 01 0237+28 NORFOLK SOUTHERN RAI RR BMSBG 46/0202/0120/0195 1 0 00225 0 01 0237+28 019846 FT	0121/0812 0121/0501 0121/0188		0120/0195 019935 FT	018 "DIA CAST IRON LEN=0030 INSTALLED UNKN FIFTH ST (BORO)
FOURTH ST (SR0023 SEG 0220/0000)	0121/0000		0100/2662 0100/2640 0100/2542	FOURTH ST (SR0023 SEG 0220/0000) SCHUYLKILL PY (SR0023 SEG 0220/0000) MFC BEGIN = B LENGTH(AH 2863 BK 2841) FROM 0023/0210 SH (CONN)
SCHUYLKILL PY (SR0023 SEG 0220/0000) MFC BEGIN = B LENGTH(AH 2863 BK 2841) FROM 0023/0210 SH (CONN)	0100/2721		018 "DIA CAST IRON	

DIR: N TOTAL LEN: 16.689 MI. DIST: 06-4 SR: 202
 LEFT MUN: BRIDGEPORT B RIGHT MUN: BRIDGEPORT B

Stationing	Description	Material	Status	Notes
0091/0000	UPPER MERION T			
0091/0000	LENGTH(AH 0823 BK 2788)			
0081/2617	015 "DIA CIRC CONCR	LEN=0030	INSTALLED UNKN	
0081/2350	018 "DIA CIRC CONCR	LEN=0024	INSTALLED UNKN	
0081/2136	018 "DIA CIRC CONCR	LEN=0024	INSTALLED UNKN	
0081/1942	018 "DIA CIRC CONCR	LEN=0024	INSTALLED UNKN	
0081/1768	018 "DIA CIRC CONCR	LEN=0024	INSTALLED UNKN	
0081/1766	018 "DIA CIRC CONCR	LEN=0024	INSTALLED UNKN	
0081/1556	SAULIN BL (T908)			
0081/1424	018 "DIA CIRC CONCR	LEN=0040	INSTALLED UNKN	
0081/0924	018 "DIA CIRC CONCR	LEN=0024	INSTALLED UNKN	
0081/0585	018 "DIA CIRC CONCR	LEN=0024	INSTALLED UNKN	
0081/0322	IVY LN (T450)			
013394 FT	1 0 00143 0 00 0135+87			
	HENDERSON RD (SR3029 SEG 0024/1841)			
0090/0000	UPPER MERION T			
0090/0000	LENGTH(AH 0867 BK 2809)			
0080/2655	018 "DIA CIRC CONCR	LEN=0125	INSTALLED UNKN	
0080/2534	TO 0202/0090 SH (CONN)			
0080/2095	SIGN: CENTER MOUNTD BMSID 46/0202/0080/2095			
0080/1533	SAULIN BL (T908)			
0080/1520	018 "DIA CIRC CONCR	LEN=0036	INSTALLED UNKN	
0080/1426	018 "DIA CIRC CONCR	LEN=0032	INSTALLED UNKN	
0080/1412	018 "DIA CIRC CONCR	LEN=0034	INSTALLED UNKN	
0080/1177	018 "DIA CIRC METAL	LEN=0040	INSTALLED UNKN	
0080/0898	018 "DIA CIRC CONCR	LEN=0032	INSTALLED UNKN	
0080/0542	018 "DIA CIRC CONCR	LEN=0032	INSTALLED UNKN	
0080/0287	IVY LN (T450)			
0080/0250	018 "DIA CIRC METAL	LEN=0040	INSTALLED UNKN	
013418 FT	1 0 00143 0 00 0135+87			
	HENDERSON RD (SR3029 SEG 0025/1848)			

EXTRACT DATE: 12/18/2023
PRINT DATE: 12/20/2023

ROADWAY MANAGEMENT SYSTEM
SLD COUNTY/SR - ANNUAL PRINT

PAGE NUMBER: 169
COUNTY: MONTGOMERY

DIR: N TOTAL LEN: 16.689 MI.
LEFT MUN: UPPER MERION T

DIST: 06-4 SR: 202
RIGHT MUN: UPPER MERION T

(SR3029 SEG 0025/1848)

HENDERSON RD
(SR3029 SEG 0024/1841)
(SR3029 SEG 0025/1848)
LENGTH(AH 2788 BK 1482) 0081/0000
024 "H 24 "W CON BOX CUL
LEN=0028 INSTALLED UNKN 0071/1370
024 "DIA CIRC METAL
LEN=0038 INSTALLED UNKN 0071/1360
018 "DIA CIRC CONCR
LEN=0034 INSTALLED UNKN 0071/1058
018 "DIA CIRC CONCR
LEN=0040 INSTALLED UNKN 0071/1029

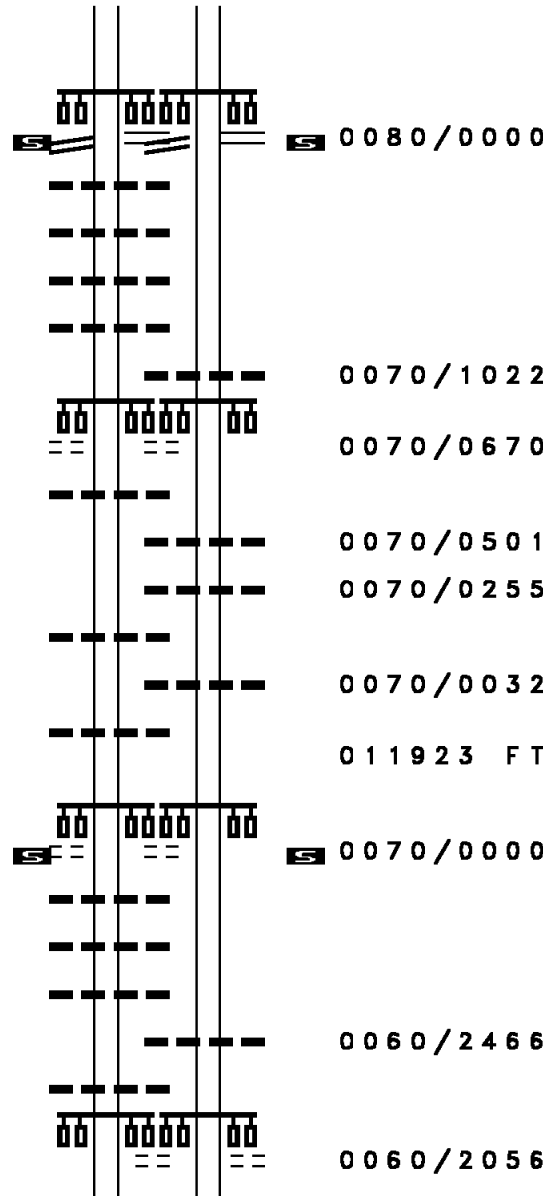
VALLEY FORGE CENTER RD
(PRDR) 0071/0670
018 "DIA CIRC CONCR 0071/0520
LEN=0030 INSTALLED UNKN

018 "DIA CIRC CONCR
LEN=0005 INSTALLED UNKN 0071/0232

018 "DIA CIRC CONCR
LEN=0050 INSTALLED UNKN 0071/0025
1 0 00143 0 00 0118+33 011912 FT
TOWN CENTER RD
(T338)

LENGTH(AH 1482 BK 2865) 0071/0000
012 "H 22 "W METAL ARCH
LEN=0191 INSTALLED UNKN 0061/2678
018 "DIA CIRC CONCR
LEN=0060 INSTALLED UNKN 0061/2539
018 "DIA CIRC CONCR
LEN=0060 INSTALLED UNKN 0061/2538

018 "DIA CIRC CONCR
LEN=0035 INSTALLED UNKN 0061/2201
KINGS CR
(T360) 0061/2091
018 "DIA CIRC METAL



(SR3029 SEG 0024/1841)

HENDERSON RD
(SR3029 SEG 0025/1848)
(SR3029 SEG 0024/1841)
LENGTH(AH 2809 BK 1495) 0080/0000

018 "DIA CIRC CONCR
LEN=0040 INSTALLED UNKN 0070/1022
VALLEY FORGE CENTER RD
(PRDR) 0070/0670

024 "H 18 "W ELLIP METAL
LEN=0048 INSTALLED UNKN 0070/0501
024 "H 18 "W ELLIP METAL
LEN=0042 INSTALLED UNKN 0070/0255

018 "DIA CIRC CONCR
LEN=0040 INSTALLED UNKN 0070/0032

011923 FT 1 0 00143 0 00 0118+33
TOWN CENTER RD
(T338)

LENGTH(AH 1495 BK 2838) 0070/0000

018 "DIA CIRC CONCR
LEN=0046 INSTALLED UNKN 0060/2466

KINGS CR
(T360)

0060/2056

EXTRACT DATE: 12/18/2023
PRINT DATE: 12/20/2023

ROADWAY MANAGEMENT SYSTEM
SLD COUNTY/SR - ANNUAL PRINT

PAGE NUMBER: 167
COUNTY: MONTGOMERY

DIR: N TOTAL LEN: 16.689 MI.
LEFT MUN: UPPER MERION T

DIST: 06-4 SR: 202
RIGHT MUN: UPPER MERION T

Structure / Description	Segment ID	Notes	Segment ID	Notes
(CONN)	0041/1620		0040/1583	LONG RD (T613)
KING OF PRUSSIA MALL (PRDR)	0041/1550		0040/1530	KING OF PRUSSIA MALL (PRDR)
LC FROM KOP MALL (CONN)	0041/1470		0040/1233	WILSON RD (T612)
018 "DIA CIRC CONCR LEN=0048 INSTALLED UNKN SIGN: CENTER MOUNTD BMSID 46/0202/0040/1050	0041/1188 0041/1050		0040/1193	018 "DIA CIRC CONCR LEN=0063 INSTALLED UNKN
(APRA) KING OF PRUSSIA MALL BL (T600) SHAFFER RD (T611)	0041/0925		0040/1050	SIGN: CENTER MOUNTD BMSID 46/0202/0040/1050
018 "DIA CIRC CONCR LEN=0030 INSTALLED UNKN	0041/0552		0040/1036	036 "DIA CIRC METAL LEN=0178 INSTALLED UNKN
TO 3039/0065 SH (CONN) SIGN: 3 CHORD TRUSS BMSID 46/0202/0040/0337	0041/0350 0041/0348		0040/1035	036 "DIA CIRC METAL LEN=0065 INSTALLED UNKN (APRA) KING OF PRUSSIA MALL BL (T600) SHAFFER RD (T611)
TO 3039/0064 SH (CONN)	0041/0150		0040/0902	CROCKETT RD (T610)
018 "DIA CIRC CONCR LEN=0068 INSTALLED UNKN 1 0 00143 0 00 0055+05 005304 FT NORTH GULPH RD	0041/0088		0040/0543	018 "DIA CIRC CONCR LEN=0050 INSTALLED UNKN
			0040/0515	018 "DIA CIRC CONCR LEN=0040 INSTALLED UNKN
			0040/0401	UNKNOWN RD (TWP)
			0040/0366	
			0040/0337	SIGN: 3 CHORD TRUSS BMSID 46/0202/0040/0337
			0040/0217	018 "DIA CIRC CONCR LEN=0180 INSTALLED UNKN
			0040/0150	FROM 3039/0064 SH (CONN)
			005347 FT	1 0 00143 0 00 0055+05 GULPH RD

DIR: N TOTAL LEN: 16.689 MI. DIST: 06-4 SR: 202
 LEFT MUN: UPPER MERION T RIGHT MUN: UPPER MERION T

(SR3039 SEG 0064/1854) (SR3039 SEG 0065/1890) LENGTH(AH 2210 BK 1846)	0041/0000		0040/0000	(SR3039 SEG 0065/1783) (SR3039 SEG 0064/1748) LENGTH(AH 2190 BK 1838) 018 "DIA CIRC CONCR LEN=0058 INSTALLED UNKN 018 "DIA CIRC CONCR LEN=0050 INSTALLED UNKN TO 3039/0065 SH (CONN) BMSID 46/0202/0030/1656 0 0 00000 0 00 0000+00 ABRAMS RUN BMSBG 46/0202/0030/1656
BMSID 46/0202/0030/1656 0 0 00000 0 00 0000+00 ABRAMS RUN BMSBG 46/0202/0030/1656 KIRK AVE (T608)	0031/1746 0031/1719 0031/1624		0030/1838 0030/1808 0030/1733 0030/1683 0030/1656	018 "DIA CIRC CONCR LEN=0075 INSTALLED UNKN KING OF PRUSSIA RD (T609) 018 "DIA CIRC CONCR LEN=0076 INSTALLED UNKN RAMP RD (SR9101 SEG 0010/0000) RAMP RD (SR8002 SEG 0510/0533) 018 "DIA CIRC CONCR LEN=0054 INSTALLED UNKN SIGN: 3 CHORD TRUSS BMSID 46/0202/0030/0834 RAMP RD (SR8002 SEG 0500/0000)
SIGN: CANTILEVER BMSID 46/0202/0031/1506	0031/1506		0030/1528 0030/1371 0030/1343	RAMP RD (SR9411 SEG 0010/0000)
018 "DIA CIRC CONCR LEN=0040 INSTALLED UNKN RAMP RD (SR8002 SEG 0250/0000)	0031/1385 0031/1180		0030/1046 0030/1038 0030/0834 0030/0752	SIGN: CANTILEVER BMSID 46/0202/0030/0414
SIGN: 3 CHORD TRUSS BMSID 46/0202/0030/0834	0031/0890		0030/0414 0030/0268	018 "DIA CIRC CONCR LEN=0046 INSTALLED UNKN BMSID 46/0202/0030/0000 1 0 00143 0 00 0036+55 RAMP D (SR 9412) (WB) BMSBG 46/0202/0030/0000
RAMP RD (SR9411 SEG 0010/0000)	0031/0742		0030/0266 003509 FT	
018 "DIA CIRC CONCR LEN=0026 INSTALLED UNKN	0031/0348			
RAMP RD (SR8002 SEG 0260/1659) BMSID 46/0202/0030/0000 1 0 00143 0 00 0036+55 RAMP D (SR 9412) (WB) BMSBG 46/0202/0030/0000	0031/0266 003458 FT			

DIR: N TOTAL LEN: 16.689 MI. DIST: 06-4 SR: 202
 LEFT MUN: UPPER MERION T RIGHT MUN: UPPER MERION T

Stationing	Description	Material	Status	Length	Stationing	Description	Material	Status	Length
0031/0000	018 "DIA CIRC CONCR	CONCR	UNKN	0034	0030/0000	018 "DIA CIRC CONCR	CONCR	UNKN	2301
0021/2084	INSTALLED				0020/2025	RAMP RD			
						(SR8002 SEG 0750/1186)			
0021/1930	018 "DIA CIRC CONCR	CONCR	UNKN	0032					
0021/1814	018 "DIA CIRC CONCR	CONCR	UNKN	0032					
0021/1665	018 "DIA CIRC CONCR	CONCR	UNKN	0028					
0021/1560	018 "DIA CIRC METAL	METAL	UNKN	0040					
0021/1331	024 "DIA CIRC CONCR	CONCR	UNKN	0040	0020/1424	SIGN: 3 CHORD TRUSS			
0021/1072	RAMP RD					BMSID 46/0202/0020/1424			
0021/0995	018 "DIA CIRC CONCR	CONCR	UNKN	0030					
0021/0861	018 "DIA CIRC CONCR	CONCR	UNKN	0032					
0021/0115	024 "DIA CIRC CONCR	CONCR	UNKN	0060	0020/0627	018 "DIA CIRC CONCR	CONCR	UNKN	0062
					0020/0077	018 "DIA CIRC CONCR	CONCR	UNKN	0066
001194 FT	VILLAGE: UPPER MERION T				001208 FT	1 0 01042 0 00 0012+45			
	S. WARNER RD					S. WARNER RD			
0021/0000	OP ID 46/3100/0010/0000				0020/0000	OP ID 46/3100/0010/0000			
0011/1156	018 "DIA CIRC CONCR	CONCR	UNKN	0058		LENGTH(AH 2301 BK 1208)			
0011/0350	018 "DIA CIRC METAL	METAL	UNKN	0098	0010/0705	RAMP S RD			
						(SR8047 SEG 0780/0773)			
					0010/0247	RAMP R RD			
					000000 FT	(SR8047 SEG 0760/0000)			
000000 FT	1 0 01042 0 00 0000+00					VILLAGE: UPPER MERION T			
	NC DEKALB PK					INTER-BK			
0011/0000	SR 0202 SH					SR 0202 SH			
	(SR0202 SEG 0451/1618)					(SR0202 SEG 0450/1618)			
	MFC BEGIN = B					MFC BEGIN = B			
	BK-CHESTER					BK-CHESTER			
	LENGTH(AH 1194 BK 0000)					LENGTH(AH 1208 BK 0000)			

EXTRACT DATE: 12/18/2023 ROADWAY MANAGEMENT SYSTEM PAGE NUMBER: 164
 PRINT DATE: 12/20/2023 SLD COUNTY/SR - ANNUAL PRINT COUNTY: MONTGOMERY
 DIR: N TOTAL LEN: 11.498 MI. DIST: 06-4 SR: 152
 LEFT MUN: MONTGOMERY T RIGHT MUN: MONTGOMERY T

AH-BUCKS (09) 060711 FT
 COUNTY LINE RD INTER-AHD
 (SR0152 SEG 0005/0000)
 LOWER STATE RD
 (SR3003 SEG 0010/0000)



060688 FT
 INTER-AHD COUNTY LINE RD
 (SR0152 SEG 0004/0000)
 LOWER STATE RD
 (SR3003 SEG 0010/0000)

DIR: N TOTAL LEN: 11.498 MI. DIST: 06-4 SR: 152
 LEFT MUN: MONTGOMERY T RIGHT MUN: MONTGOMERY T

COUNTY	LINE	RD				COUNTY	LINE	RD
(SR2038	SEG	0095/0000)				(SR2038	SEG	0095/0000)
(SR2038	SEG	0094/0000)	0245/0565			(SR2038	SEG	0094/0000)
FROM	0152/0005	SH						
(CONN)			0245/0500					
0 0	NC	LOWER STATE RD				0 0	00000	0 00 0000+00
MFC	BEGIN	= C	060146 FT			MFC	BEGIN	= C
LENGTH(AH	0565	BK 1750)	0245/0000			LENGTH(AH	0565	BK 1750)
			0240/0940			018 "DIA	CIRC	CONCR
						LEN=0035	INSTALLED	UNKN
			0240/0840			WESTMINSTER	DR	
						(T594)		
			0240/0260			LOWER STATE	RD	
			058373 FT			(T363)		
058396 FT						1 0	00373	0 00 0630+07
						LC TO	LOWER STATE	RD
						(CONN)		
						NC LI	MEKILN	PK
			0240/0000			LENGTH(AH	1750	BK 2209)
			0230/2149			BMSSEN	46/0152/0230/2106	
						0 0	00000	0 00 0000+00
			0230/2106			LITTLE	NESHAMINY	CREEK
						BMSBG	46/0152/0230/2106	
			0230/1948			MONTGOMERY		
						HORSHAM	T	
						NC LO	WER STATE	RD
			0230/1828			024 "DIA	CIRC	CONCR
						LEN=0052	INSTALLED	UNKN
LOWER STATE RD			0230/1729					
(T363)						015 "DIA	CIRC	CONCR
						LEN=0036	INSTALLED	UNKN
			0230/1350					
			0230/0012			BMSSEN	46/0152/0230/0000	
056187 FT			056164 FT			1 0	00373	0 00 0607+54
						BRANCH	LITTLE	NESHAMINY
						BMSBG	46/0152/0230/0000	
			0230/0000			LENGTH(AH	2209	BK 2631)
			0220/1040			BMSSEN	46/0152/0220/1030	
						0 0	00000	0 00 0000+00
			0220/1030			BR.	LITTLE	NESHAMINY
						BMSBG	46/0152/0220/1030	

DIR: N TOTAL LEN: 11.498 MI. DIST: 06-4 SR: 152
 LEFT MUN: HORSHAM T RIGHT MUN: HORSHAM T

CHESTNUT LN
(T200)

053556 FT

0220/0000



053533 FT

0220/0000

1 0 00373 0 00 0581+22
 CHESTNUT LN
 (T200)
 LENGTH(AH 2631 BK 1488)
 018 " DIA CIRC CONCR

0210/1460

LEN=0030 INSTALLED UNKN
 BAYBERRY CR

0210/1111

(TWP)
 018 " DIA CIRC METAL

0210/0745

LEN=0026 INSTALLED UNKN

052068 FT

052045 FT

1 0 00373 0 00 0566+44
 FAIRWAY RD
 (T201)

0210/0000

LENGTH(AH 1488 BK 3440)



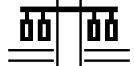
0200/1035

PRIVATE DR
 (PRDR)

048628 FT

048605 FT

1 0 00373 0 00 0532+04
 HORSHAM RD
 (SR0463 SEG 0202/0000)



0200/0000

LENGTH(AH 3440 BK 2823)
 018 " DIA CIRC CONCR

0190/2665

LEN=0045 INSTALLED UNKN
 018 " DIA CIRC CONCR

0190/2370

LEN=0045 INSTALLED UNKN
 024 " DIA CIRC CONCR

0190/2105

LEN=0038 INSTALLED UNKN
 018 " DIA CIRC CONCR

0190/1800

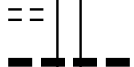
LEN=0032 INSTALLED UNKN
 018 " DIA CIRC CONCR

0190/1450

LEN=0045 INSTALLED UNKN

GRINDLETON LN
(T390)

0190/1401



0190/1255

018 " DIA CIRC CONCR
 LEN=0037 INSTALLED UNKN
 BALMORAL WY

0190/0958

(TWP)
 018 " DIA CIRC CONCR

DIR: N TOTAL LEN: 11.498 MI. DIST: 06-4 SR: 152
 LEFT MUN: HORSHAM T RIGHT MUN: HORSHAM T

Stationing	Right of Way	Notes	Material	Status
045805 FT	0190/0910	LEN=0036	18" DIA CIRC CONCR	INSTALLED UNKN
	0190/0570	LEN=0038	18" DIA CIRC CONCR	INSTALLED UNKN
	0190/0033	BMSSEN 46/0152/0190/0000		
	045782 FT	1 0 00373 0 00 0503+72		
		PARK CREEK		
		BMSBG 46/0152/0190/0000		
	0190/0000	LENGTH(AH 2823 BK 2885)		
SILVER OAK PL (TWP)	0180/2562			
MCKEAN RD (T317)	0180/1912			
	0180/1797	BMSSEN 46/0152/0180/1777		
		0 0 00000 0 00 0000+00		
		BRANCH PARK CREEK		
	0180/1777	BMSBG 46/0152/0180/1777		
	0180/0605	018" DIA CIRC CONCR		
		LEN=0035		INSTALLED UNKN
	0180/0340	018" DIA CIRC CONCR		
		LEN=0036		INSTALLED UNKN
1 0 00373 0 00 0474+80	042920 FT			
TENNIS AV (T312)	0180/0000	LENGTH(AH 2885 BK 2545)		
LC FROM TENNIS AV (CONN)	0170/2437			
	0170/2260	018" DIA CIRC CONCR		
		LEN=0034		INSTALLED UNKN
	0170/2120	018" DIA CIRC CONCR		
		LEN=0030		INSTALLED UNKN
		BABYLON RD (T301)		
	0170/1464			
	0170/1452	018" DIA CIRC CONCR		
		LEN=0065		INSTALLED UNKN
	0170/1192	036" H 48" W ELLIP CONC		
		LEN=0036		INSTALLED UNKN
		INDIAN CREEK WY (T304)		
	0170/0827			
	0170/0226	018" DIA CIRC CONCR		
		LEN=0046		INSTALLED UNKN
040375 FT	040352 FT	1 0 00373 0 00 0449+37		
		024" DIA CIRC CONCR		
		LEN=0045		INSTALLED UNKN
		WILLIAMSON RD (T305)		
LAKEVIEW DR				

DIR: N TOTAL LEN: 11.498 MI. DIST: 06-4 SR: 152
 LEFT MUN: HORSHAM T RIGHT MUN: HORSHAM T

Segment / Description	Stationing	Length	Notes
(T530)	0170/0000		
BUTLER PK	0150/2960		
(TWP)	0150/2683		
SPUR A RD			
(TWP)			
	0150/2670		036 " DIA CIRC CONCR LEN=0040 INSTALLED UNKN
	0150/2180		036 "H 48 "W ELLIP METAL LEN=0050 INSTALLED UNKN
	0150/1781		DOWNNEY DR (T462)
	0150/0533		MISTY HOLLOW DR (T531)
	0150/0366		018 " DIA CIRC METAL LEN=0040 INSTALLED UNKN
TO 0063/0432 SH (CONN)	0150/0163		
1 0 00373 0 00 0415+04	036969 FT		
WELSH RD (SR0063 SEG 0432/1674)	0150/0000		WELSH RD (SR0063 SEG 0432/1674) HORSHAM UPPER DUBLIN T LENGTH(AH 3406 BK 2163)
	0144/1538		NORRISTOWN RD (SR2052 SEG 0062/0000)
	0144/1470		018 " DIA CIRC CONCR LEN=0056 INSTALLED UNKN
THORNBURY DR (TWP)	0144/0301		
	034806 FT		
	0144/0000		1 0 00373 0 00 0393+38 WRIGHT DR (TWP) LENGTH(AH 2163 BK 3346)
BELLE AIRE RD (TWP)	0130/2334		HOWE LN (TWP)
	0130/2175		018 " DIA CIRC CONCR LEN=0048 INSTALLED UNKN
	0130/1360		036 " DIA CIRC METAL LEN=0035 INSTALLED UNKN 048 "H 60 "W ELLIP METAL

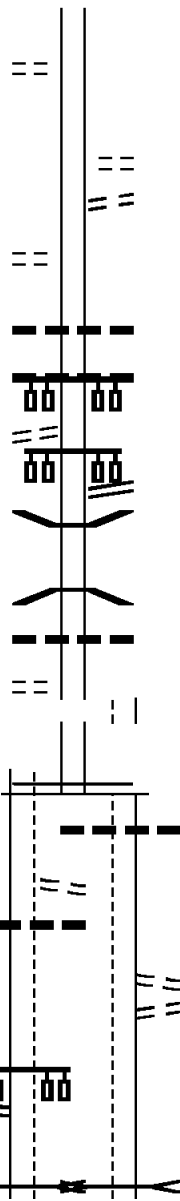
DIR: N TOTAL LEN: 11.498 MI. DIST: 06-4 SR: 152
 LEFT MUN: UPPER DUBLIN T RIGHT MUN: UPPER DUBLIN T

Location / Segment	Segment ID	Length (FT)	Notes / Details
	0130/1290	LEN=0025	INSTALLED UNKN
	0130/1273		BELL LN (TWP)
	0130/0659		SHEPARD DR (TWP)
031460 FT	031437 FT	1 0 00373 0 00 0359+92	FT WASHINGTON AV (TWP)
FT WASHINGTON AV (SR2022 SEG 0070/2175)	0130/0000		LENGTH(AH 3346 BK 3866) 015" DIA CIRC CONCR
	0120/3590		LEN=0042 INSTALLED 2014
FULTON RD (TWP)	0120/2800		FULTON DR (TWP)
MEETINGHOUSE RD (TWP)	0120/1218		
DILLON RD (TWP)	0120/1185		DILLON RD (TWP)
	0120/1085		048"H 60"W CON BOX CUL LEN=0030 INSTALLED UNKN
1 0 00373 0 00 0321+12	0120/0259	027594 FT	018" DIA CIRC CONCR LEN=0040 INSTALLED UNKN
BROAD ST (TWP)	0120/0000		LENGTH(AH 3866 BK 3477)
	0110/2863		018" DIA CIRC CONCR LEN=0045 INSTALLED UNKN
	0110/2794		JARRETTOWN RD (TWP)
	0110/2585		BMS EN 46/0152/0110/2575 1 0 00373 0 00 0312+22
	0110/2575		BRANCH SANDY RUN BMSBG 46/0152/0110/2575
MUNDOCK RD (TWP)	0110/1654		

DIR: N TOTAL LEN: 11.498 MI. DIST: 06-4 SR: 152
 LEFT MUN: UPPER DUBLIN T RIGHT MUN: UPPER DUBLIN T

CANDLEBROOK DR
 (TWP)

0110/0410
 024117 FT



024094 FT 1 0 00373 0 00 0288+00
 HARRIS RD
 (TWP)
 0110/0000 LENGTH(AH 3477 BK 2781)
 KIRKS LN
 (TWP)
 0100/2199

GOLDEN DR
 (TWP)

0100/1722

0100/0910 024 " DIA CIRC METAL
 LEN=0020 INSTALLED UNKN
 0100/0600 018 " DIA CIRC CONCR
 LEN=0045 INSTALLED UNKN

VIRGINIA DR
 (TWP)

0100/0517

0100/0517 DRESHERTOWN RD
 (SR2024 SEG 0010/0000)
 0100/0478
 0100/0439 BMS EN 46/0152/0100/0405
 0 0 00000 0 00 0000+00
 PINE RUN
 0100/0405 BMS BG 46/0152/0100/0405
 018 " DIA CIRC METAL
 0100/0260 LEN=0052 INSTALLED UNKN

PEG ST
 (TWP)

0100/0144
 021336 FT

021313 FT 1 0 00373 0 00 0255+00
 MFC BEGIN = C
 0100/0000 LENGTH(AH 2781 BK 0495)
 018 " DIA CIRC CONCR
 0094/0370 LEN=0025 INSTALLED UNKN

LC TO DRESHER WOODS DR
 (CONN)
 024 " DIA CAST IRON
 LEN=0030 INSTALLED UNKN

0095/0465
 0095/0422

0094/0294 LC FROM DRESHER WOODS R
 (CONN)
 0094/0221 LC TO DRESHER WOODS DR
 (CONN)

SUSQUEHANNA RD
 (SR2017 SEG 0112/0000)
 (SR2017 SEG 0113/0000)

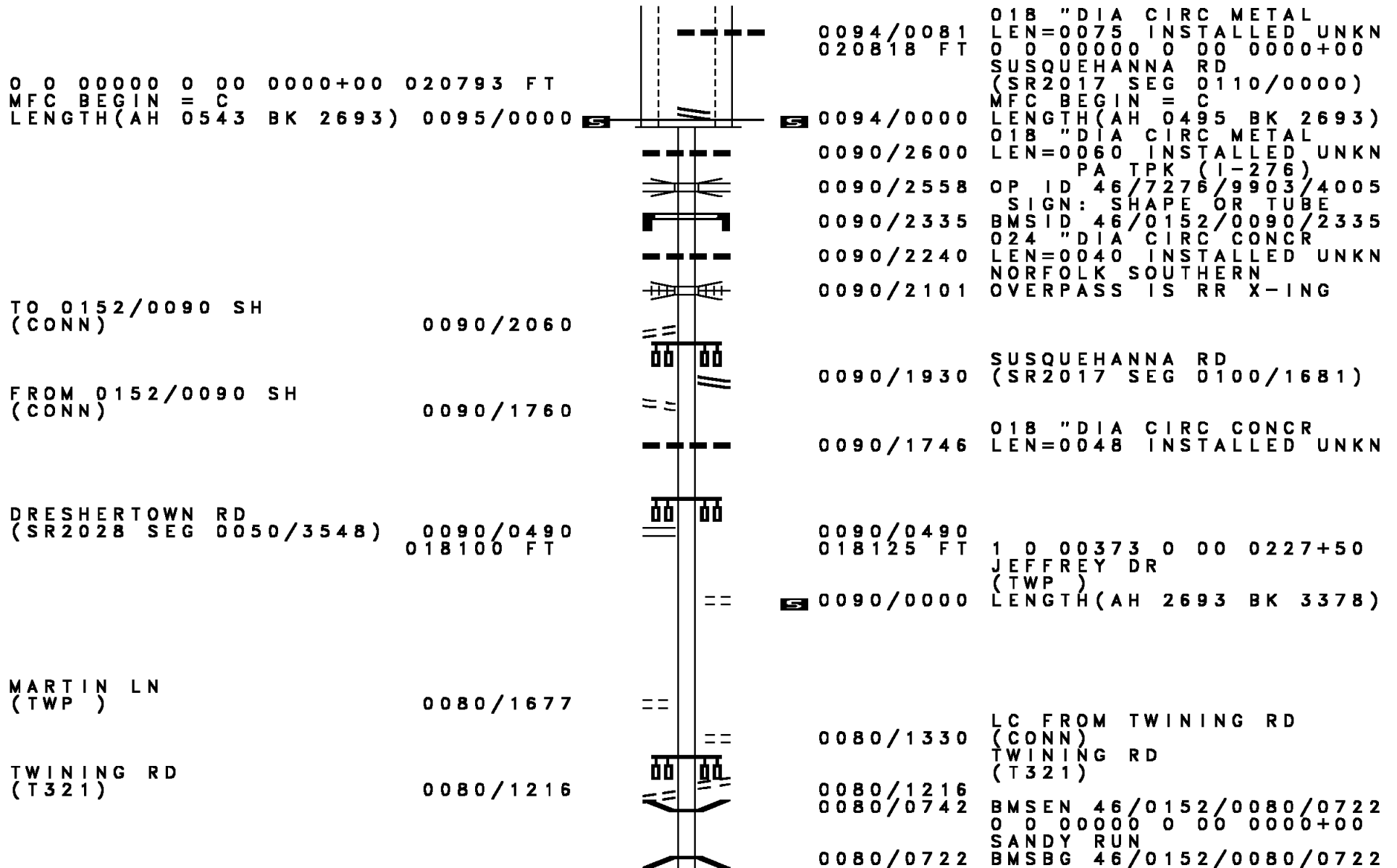
0095/0292

SANDY RUN BR
 STRUCTURE LENGTH 14 FT
 BMS ID 46/0152/0094/0100

0095/0220

0094/0100 SANDY RUN BR
 STRUCTURE LENGTH 14 FT
 BMS ID 46/0152/0094/0100

DIR: N TOTAL LEN: 11.498 MI. DIST: 06-4 SR: 152
 LEFT MUN: UPPER DUBLIN T RIGHT MUN: UPPER DUBLIN T



DIR: N TOTAL LEN: 11.498 MI. DIST: 06-4 SR: 152
 LEFT MUN: UPPER DUBLIN T RIGHT MUN: UPPER DUBLIN T

WYE RD
 (SR9105 SEG 0010/0000) 0080/0200
 014722 FT

WYE RD
 (SR9105 SEG 0010/0426) 0070/2900

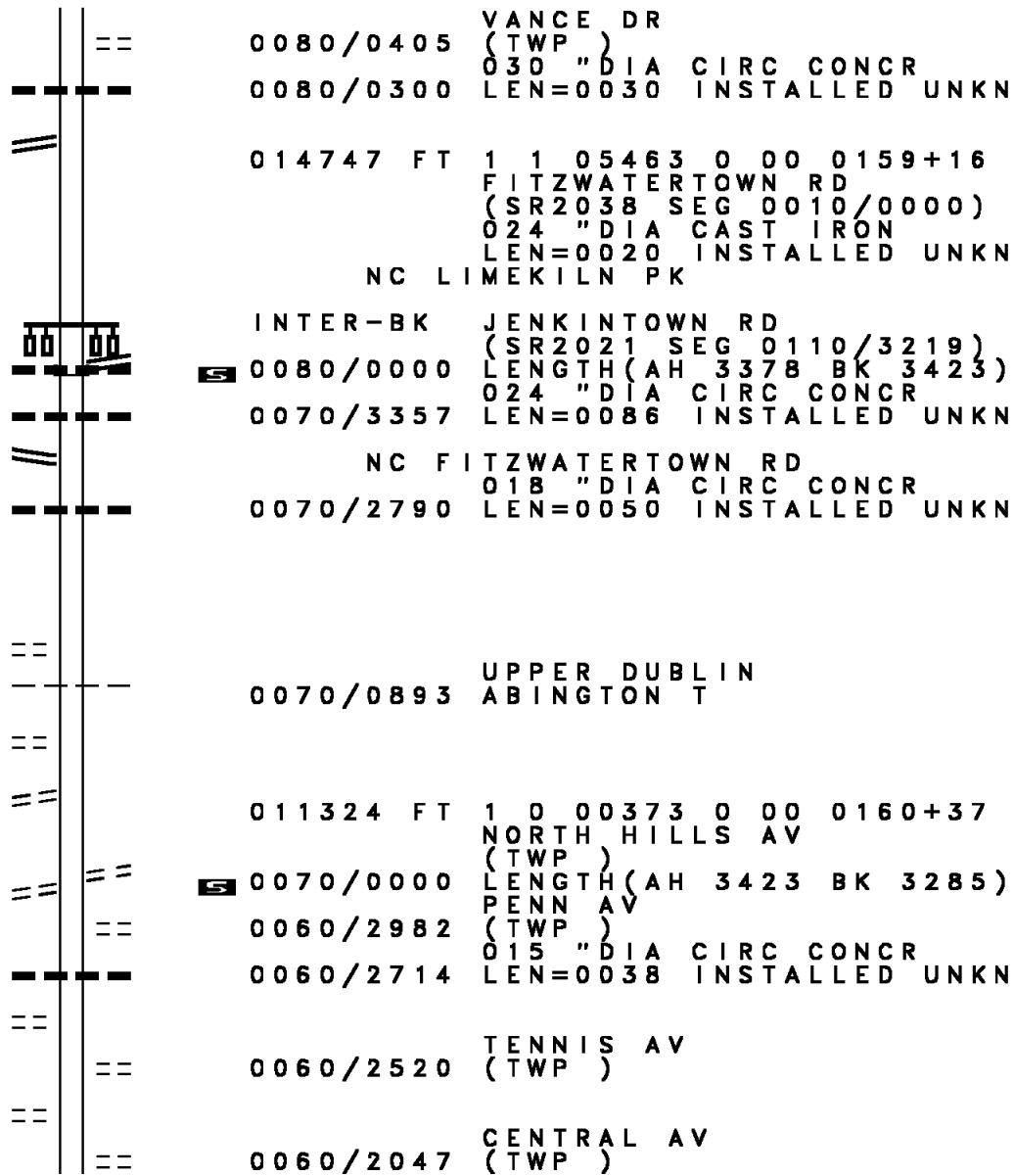
BEECHWOOD AV
 (TWP) 0070/1104

CHELSEA AV
 (TWP) 0070/0635
 RUSCOMBE AV
 (TWP) 0070/0419
 011299 FT

NORTH HILLS AV
 (TWP) 0070/0000

TENNIS AV
 (TWP) 0060/2643

CENTRAL AV
 (TWP) 0060/2181



DIR: N TOTAL LEN: 11.498 MI. DIST: 06-4 SR: 152
 LEFT MUN: ABINGTON T RIGHT MUN: ABINGTON T

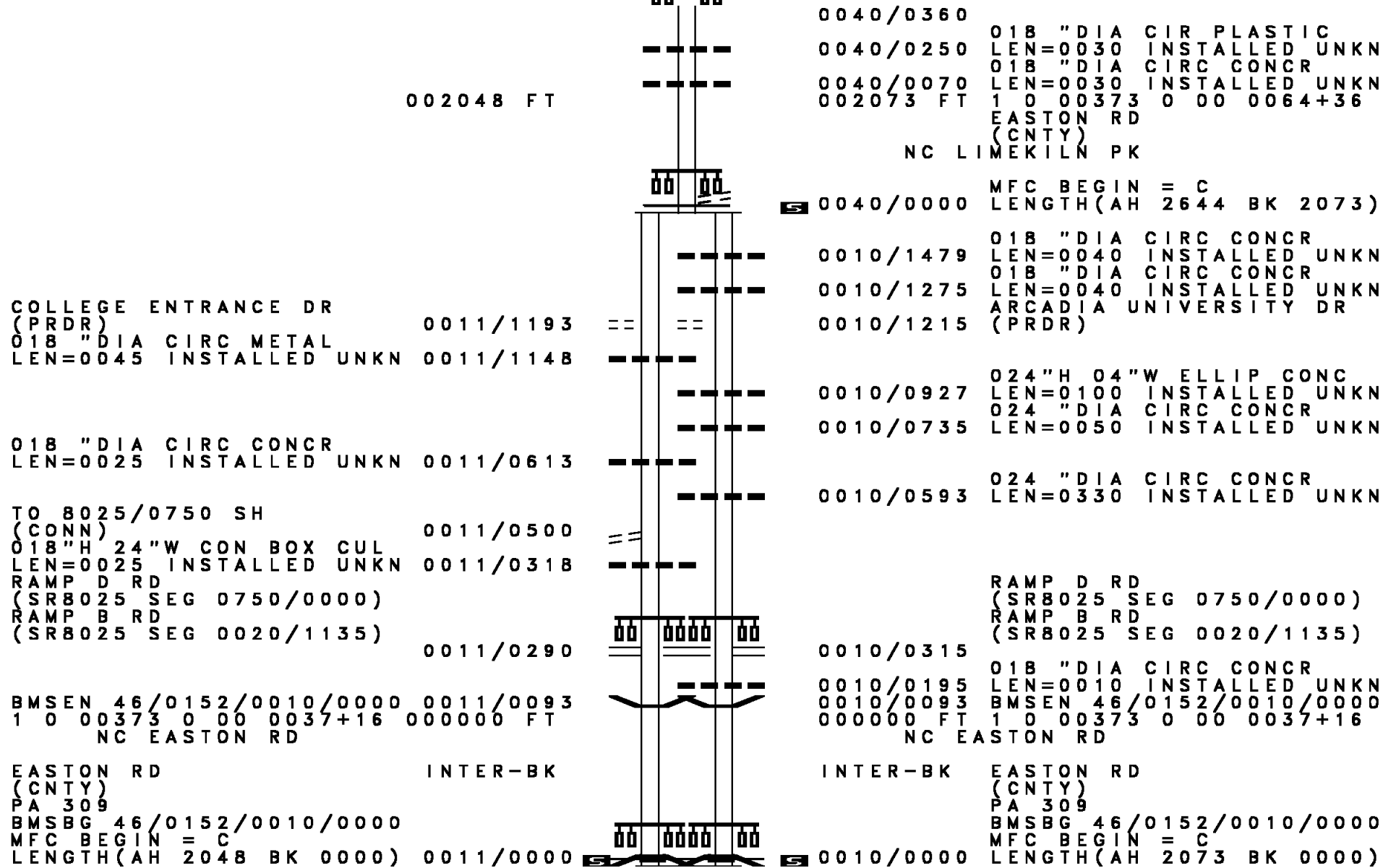
Street Name	Segment ID	Length (FT)	Notes
MAPLE AV (TWP)	0060/1207		
MOUNT CARMEL AV (SR2027 SEG 0020/0000)	0060/0519		
TO 0152/0050 SH (CONN)	0060/0073	008014 FT	
FROM 0152/0060 SH (CONN)	0050/3260		
ROOSEVELT AV (TWP)	0050/2944		
BROOKE RD (TWP)	0050/2889		
WILLOW GROVE AV (SR2034 SEG 0040/3558)	0050/2770		
	0050/2753		ABINGTON CHELTENHAM T
	0050/2640		018 " DIA CIRC METAL LEN=0040 INSTALLED UNKN
	0050/2430		018 " DIA CIR PLASTIC LEN=0082 INSTALLED UNKN
	0050/2381		018 " DIA CIRC CONCR LEN=0060 INSTALLED UNKN
	0050/2329		EAST AV (TWP)
	0050/2147		018 " DIA CIRC METAL LEN=0070 INSTALLED UNKN GLENSSIDE AV
	0060/1693		CRICKET AV (TWP)
	0060/1192		MAPLE AV (TWP)
	0060/0779		HAMEL AV (TWP)
	0060/0519		ELM AV (TWP)
	0060/0402		
	008039 FT		1 0 00373 0 00 0128+00 EDGEHILL RD (TWP)
	0060/0000		MOUNT CARMEL AV (SR2027 SEG 0010/3804) LENGTH(AH 3285 BK 3322)
	0050/3221		BMS EN 46/0152/0050/3146 0 0 00000 0 00 0000+00 SOUTHEASTERN PA TRAN RR
	0050/3146		BMSBG 46/0152/0050/3146 015 " DIA CIRC CONCR
	0050/3125		LEN=0065 INSTALLED UNKN
	0050/2880		018 " DIA CIRC METAL LEN=0050 INSTALLED UNKN

DIR: N TOTAL LEN: 11.498 MI. DIST: 06-4 SR: 152
 LEFT MUN: CHELTENHAM T RIGHT MUN: CHELTENHAM T

004692 FT

						(TWP)
						0050/1886
						MONTIER RD
						(TWP)
						0050/1587
						018 " DIA CIRC CONCR
						LEN=0060 INSTALLED UNKN
						018 " DIA CIRC CONCR
						0050/1080
						LEN=0052 INSTALLED UNKN
						018 " DIA CIRC CONCR
						0050/0840
						LEN=0048 INSTALLED UNKN
						RADCLIFFE RD
						(TWP)
						0050/0779
						018 " DIA CIRC CONCR
						LEN=0055 INSTALLED UNKN
						024 " DIA CIRC METAL
						0050/0280
						LEN=0070 INSTALLED UNKN
						012 " DIA CIRC METAL
						0050/0090
						LEN=0050 INSTALLED UNKN
						004717 FT
						1 0 00373 0 00 0094+37
						WAVERLY RD
						(TWP)
						0050/0000
						LENGTH(AH 3322 BK 2644)
						LISMORE AV
						(TWP)
						0040/2157
						018 " DIA CIRC CONCR
						LEN=0030 INSTALLED UNKN
						HARRISON AV
						(TWP)
						0040/1863
						OAK RD
						(TWP)
						0040/1573
						024 " DIA CIRC METAL
						LEN=0045 INSTALLED UNKN
						018 " DIA CIRC METAL
						LEN=0052 INSTALLED UNKN
						0040/1278
						BMSSEN 46/0152/0040/1041
						0040/1057
						0 0 00000 0 00 0064+36
						TOOKANY CRK
						0040/1041
						BMSBG 46/0152/0040/1041
						018 " DIA CIRC CONCR
						LEN=0050 INSTALLED UNKN
						024 " DIA CIRC CONCR
						LEN=0055 INSTALLED UNKN
						018 " DIA CIRC CONCR
						0040/0740
						LEN=0050 INSTALLED UNKN
						018 " DIA CIRC CONCR
						0040/0530
						LEN=0050 INSTALLED UNKN
						018 " DIA CIRC CONCR
						LEN=0175 INSTALLED 2019
						CHURCH RD
						(SR0073 SEG 0604/2166)

DIR: N TOTAL LEN: 11.498 MI. DIST: 06-4 SR: 152
 LEFT MUN: CHELTENHAM T RIGHT MUN: CHELTENHAM T



002048 FT

COLLEGE ENTRANCE DR
 (PRDR) 0011/1193
 018 "DIA CIRC METAL
 LEN=0045 INSTALLED UNKN 0011/1148

018 "DIA CIRC CONCR
 LEN=0025 INSTALLED UNKN 0011/0613

TO 8025/0750 SH
 (CONN) 0011/0500
 018"H 24"W CON BOX CUL
 LEN=0025 INSTALLED UNKN 0011/0318
 RAMP D RD
 (SR8025 SEG 0750/0000)
 RAMP B RD
 (SR8025 SEG 0020/1135)
 0011/0290

BMSBG 46/0152/0010/0000 0011/0093
 1 0 00373 0 00 0037+16 000000 FT
 NC EASTON RD

EASTON RD INTER-BK
 (CNTY)
 PA 309
 BMSBG 46/0152/0010/0000
 MFC BEGIN = C
 LENGTH(AH 2048 BK 0000) 0011/0000

0040/0360 018 "DIA CIRC PLASTIC
 0040/0250 LEN=0030 INSTALLED UNKN
 018 "DIA CIRC CONCR
 0040/0070 LEN=0030 INSTALLED UNKN
 002073 FT 1 0 00373 0 00 0064+36
 EASTON RD
 (CNTY)
 NC LIMEKILN PK

5 0040/0000 MFC BEGIN = C
 LENGTH(AH 2644 BK 2073)

0010/1479 018 "DIA CIRC CONCR
 LEN=0040 INSTALLED UNKN
 0010/1275 018 "DIA CIRC CONCR
 LEN=0040 INSTALLED UNKN
 0010/1215 ARCADIA UNIVERSITY DR
 (PRDR)

0010/0927 024"H 04"W ELLIP CONC
 LEN=0100 INSTALLED UNKN
 0010/0735 024 "DIA CIRC CONCR
 LEN=0050 INSTALLED UNKN

0010/0593 024 "DIA CIRC CONCR
 LEN=0330 INSTALLED UNKN

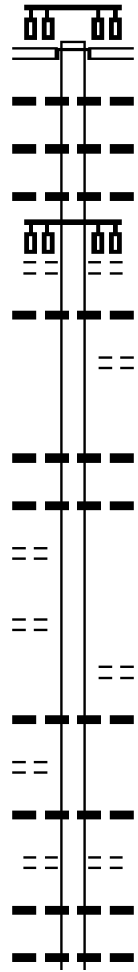
RAMP D RD
 (SR8025 SEG 0750/0000)
 RAMP B RD
 (SR8025 SEG 0020/1135)
 0010/0315

0010/0195 018 "DIA CIRC CONCR
 LEN=0010 INSTALLED UNKN
 0010/0093 BMSBG 46/0152/0010/0000
 000000 FT 1 0 00373 0 00 0037+16
 NC EASTON RD

INTER-BK EASTON RD
 (CNTY)
 PA 309
 BMSBG 46/0152/0010/0000
 MFC BEGIN = C
 LENGTH(AH 2073 BK 0000) 0010/0000

	094197 FT				094197 FT	AH-BUCKS (09)
					INTER-AHD	SOUDERTON RD
						(SR0113 SEG 0010/0000)
						COUNTY LINE RD
						(SR4027 SEG 0020/0000)
					0430/1267	015 " DIA CIRC CONCR
					0430/0902	LEN=0045 INSTALLED UNKN
					0430/0642	015 " DIA CIRC CONCR
					0430/0417	LEN=0045 INSTALLED UNKN
						024 " DIA CIRC CONCR
						LEN=0045 INSTALLED UNKN
						SCHOOL LN
					0430/0370	(BORO)
					0430/0313	015 " DIA CIRC METAL
						LEN=0035 INSTALLED UNKN
						NOBLE ST
					0430/0046	(BORO)
	092930 FT				092930 FT	1 0 00270 0 00 0934+75
					0430/0000	LENGTH(AH 1267 BK 0873)
						015 "H 16 "W BOX CULVRT*
					0420/0596	LEN=0041 INSTALLED UNKN
					0420/0348	015 " DIA CIRC METAL
						LEN=0045 INSTALLED UNKN
					092057 FT	
					0420/0000	LENGTH(AH 0873 BK 1160)
						FOURTH ST
					0410/1035	(BORO)
					0410/0834	015 " DIA CIRC METAL
						LEN=0040 INSTALLED UNKN
					0410/0512	018 " DIA CIRC METAL
						LEN=0040 INSTALLED UNKN
						SECOND ST
					0410/0479	(BORO)
					0410/0274	012 "H 18 "W ELLIP METAL
						LEN=0040 INSTALLED UNKN
					0410/0028	018 " DIA CIRC CONCR
						LEN=0040 INSTALLED UNKN

FIFTH ST (BORO)
 1 0 00270 0 00 0921+04 092057 FT
 FOURTH ST (BORO)
 0420/0319
 0420/0000
 THIRD ST (BORO)
 0410/0828



DIR: B TOTAL LEN: 17.840 MI. DIST: 06-4 SR: 113
 LEFT MUN: SOUDERTON B RIGHT MUN: SOUDERTON B

Stationing	Description	Notes
090897 FT	NC BROAD ST	FRONT ST (BORO)
090897 FT	INTER-BK BROAD ST (BORO)	LTH AH 001160 BK 000110
LTH AH 000350 BK 000524	090897 FT	7400/0000
	090897 FT	7400/0000
	INTER-AHD BROAD ST (BORO)	LTH AH 000110 BK 000524
	BROAD ST (SR1012 TO 1012/0050 SH)	SEG 0050/2348)
	0390/0437	(CONN) LUMBER ST (BORO)
	0390/0242	018 " DIA CIRC CONCR
	0390/0030	LEN=0050 INSTALLED UNKN
090373 FT	090373 FT	2 0 46049 0 00 0174+10
	CHESTNUT ST (BORO)	LENGTH (AH 0524 BK 2169)
	0390/0000	015 " DIA CIRC CONCR
	0380/1900	LEN=0030 INSTALLED UNKN
	0380/1704	HILLSIDE AV (BORO)
	0380/1668	015 " DIA CIRC CONCR
	0380/1558	LEN=0050 INSTALLED UNKN
	0380/1268	015 " DIA CIRC CONCR
	0380/1230	LEN=0050 INSTALLED UNKN
CENTRAL AV (BORO)	0380/1137	018 " DIA CIRC CONCR
	0380/1114	LEN=0050 INSTALLED UNKN
	0380/0829	DIAMOND ST (BORO)
CHURCH ST (BORO)	0380/0689	
	0380/0413	WALNUT ST (BORO)
WALNUT ST	0380/0396	015 " DIA CAST IRON
		LEN=0038 INSTALLED UNKN

DIR: B TOTAL LEN: 17.840 MI. DIST: 06-4 SR: 113
 LEFT MUN: SOUDERTON B RIGHT MUN: SOUDERTON B

Location / Segment	Segment ID	Length (FT)	Material / Notes
(BORO)	0380/0318	088204	015" DIA CIRC METAL LEN=0033 INSTALLED UNKN
CLARION AV (BORO)	0370/0713	0370/0000	1 0 00270 0 00 0881+06 SUMMIT ST (BORO) LENGTH(AH 2169 BK 1034)
HARRISON AV (BORO)	0370/0360	0370/0459	UNKNOWN RD (BORO)
MAIN ST (BORO)	0370/0084	0370/0293	018" DIA CIRC CONCR LEN=0032 INSTALLED UNKN
RELIANCE RD (BORO)	0370/0000	0370/0084	1 0 00270 0 00 0870+71 (APRA) BRANNING BROS ST NC MAIN ST
INDIAN CREST SCHOOL DIS (PRDR)	0360/1400	0360/0000	RELIANCE RD (BORO) LENGTH(AH 1034 BK 2427)
		0360/2096	018" DIA CIRC CONCR LEN=0040 INSTALLED UNKN
		0360/2035	018" DIA CIRC CONCR LEN=0040 INSTALLED UNKN
		0360/1966	018" DIA CIRC CONCR LEN=0038 INSTALLED UNKN
		0360/1772	SOUDERTON FRANCONIA T WILE AV (TWP)
		0360/1591	
		0360/1400	
		0360/1259	018" DIA CIRC CONCR LEN=0038 INSTALLED UNKN
		0360/0859	018" DIA CIRC CONCR LEN=0038 INSTALLED UNKN
		0360/0356	018" DIA CIRC CONCR LEN=0038 INSTALLED UNKN
		084743	1 0 00270 0 00 0846+21 COWPATH RD (SR1011 SEG 0030/0000)
		0360/0000	LENGTH(AH 2427 BK 2324)
		0350/1474	018" DIA CIRC METAL LEN=0090 INSTALLED UNKN

EXTRACT DATE: 12/18/2023
PRINT DATE: 12/20/2023

ROADWAY MANAGEMENT SYSTEM
SLD COUNTY/SR - ANNUAL PRINT

PAGE NUMBER: 149
COUNTY: MONTGOMERY

DIR: B TOTAL LEN: 17.840 MI.
LEFT MUN: FRANCONIA T

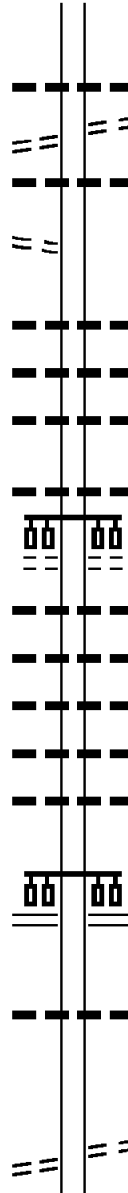
DIST: 06-4 SR: 113
RIGHT MUN: FRANCONIA T

BERGEY RD
(T412)

0350/0383

1 0 00270 0 00 0822+72 082419 FT
TELFORD PK
(T445)

0350/0000

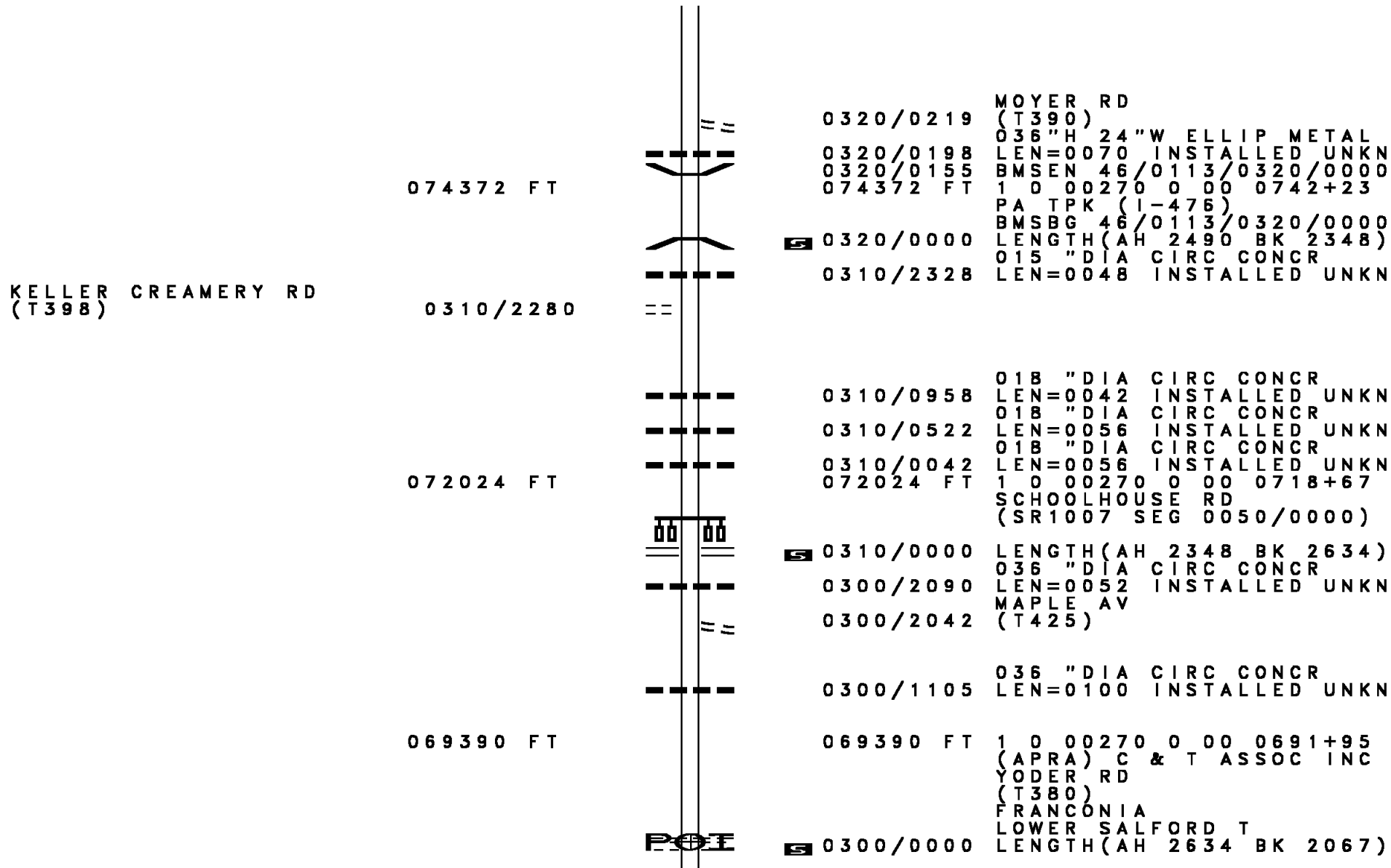


0350/0468 018 " DIA CIRC CONCR
LEN=0040 INSTALLED UNKN
SMOKEPIPE RD
0350/0383 (T405)
018 " DIA CIRC CONCR
LEN=0040 INSTALLED UNKN
0350/0322
082419 FT
5 0350/0000 LENGTH(AH 2324 BK 3501)
0340/2846 024 " DIA CIRC CONCR
LEN=0040 INSTALLED UNKN
0340/2381 018 " DIA CIRC CONCR
LEN=0038 INSTALLED UNKN
0340/2330 018 " DIA CIRC CONCR
LEN=0089 INSTALLED UNKN
0340/1709 018 " DIA CIRC CONCR
LEN=0037 INSTALLED UNKN
GODSHALL RD
(T411)
0340/1669
0340/1259 018 " DIA CIRC CONCR
LEN=0037 INSTALLED UNKN
018 " DIA CIRC CONCR
0340/0858 LEN=0038 INSTALLED UNKN
018 " DIA CIRC CONCR
0340/0466 LEN=0037 INSTALLED UNKN
018 " H 24 " W BOX CULVRT*
0340/0275 LEN=0048 INSTALLED UNKN
018 " DIA CIRC CONCR
0340/0057 LEN=0039 INSTALLED UNKN
078918 FT 1 0 00270 0 00 0787+80
ALLENTOWN RD
(SR1001 SEG 0170/0000)
5 0340/0000 LENGTH(AH 3501 BK 2056)
0330/1108 024 " DIA CIRC CONCR
LEN=0070 INSTALLED UNKN
076862 FT
076862 FT 1 0 00270 0 00 0767+00
MEETINGHOUSE RD
(T400)
5 0330/0000 LENGTH(AH 2056 BK 2490)

MEETINGHOUSE RD
(T400)

0330/0000

DIR: B TOTAL LEN: 17.840 MI. DIST: 06-4 SR: 113
 LEFT MUN: FRANCONIA T RIGHT MUN: FRANCONIA T



074372 FT

KELLER CREAMERY RD
(T398)

0310/2280

072024 FT

069390 FT

POE

MOYER RD
(T390)
 036"H 24"W ELLIP METAL
 LEN=0070 INSTALLED UNKN
 0320/0198
 0320/0155 BMSSEN 46/0113/0320/0000
 074372 FT 1 0 00270 0 00 0742+23
 PA TPK (I-476)
 BMSBG 46/0113/0320/0000
 0320/0000 LENGTH(AH 2490 BK 2348)
 015" DIA CIRC CONCR
 0310/2328 LEN=0048 INSTALLED UNKN
 0310/0958 018" DIA CIRC CONCR
 LEN=0042 INSTALLED UNKN
 0310/0522 018" DIA CIRC CONCR
 LEN=0056 INSTALLED UNKN
 0310/0042 018" DIA CIRC CONCR
 LEN=0056 INSTALLED UNKN
 072024 FT 1 0 00270 0 00 0718+67
 SCHOOLHOUSE RD
 (SR1007 SEG 0050/0000)
 0310/0000 LENGTH(AH 2348 BK 2634)
 036" DIA CIRC CONCR
 0300/2090 LEN=0052 INSTALLED UNKN
 MAPLE AV
 0300/2042 (T425)
 0300/1105 036" DIA CIRC CONCR
 LEN=0100 INSTALLED UNKN
 069390 FT 1 0 00270 0 00 0691+95
 (APRA) C & T ASSOC INC
 YODER RD
 (T380)
 FRANCONIA
 LOWER SALFORD T
 0300/0000 LENGTH(AH 2634 BK 2067)

DIR: B TOTAL LEN: 17.840 MI. DIST: 06-4 SR: 113
 LEFT MUN: LOWER SALFORD T RIGHT MUN: LOWER SALFORD T

WESTBOURNE RD
 (TWP)

0290/0838

==

067323 FT

---|---

0290/0560
 067323 FT

024 "DIA CIRC CONCR
 LEN=0096 INSTALLED UNKN
 1 0 00270 0 00 0671+37
 GRUBER RD
 (T377)

==

5 0290/0000

LENGTH(AH 2067 BK 1959)

---|---

0280/1200

018 "DIA CIRC METAL
 LEN=0080 INSTALLED UNKN
 PARK AV
 (T434)

||| |||

==

0280/1082

PIONEER CR
 (T495)

==

0280/0587

BRANCH INDIAN CREEK
 STRUCTURE LENGTH 8 FT
 BMSID 46/0113/0280/0162
 1 0 00270 0 00 0651+95
 SUMNEYTOWN PK
 (SR0063 SEG 0122/0000)

>|<

065364 FT

0280/0162
 065364 FT

||| |||

5 0280/0000

LENGTH(AH 1959 BK 3334)
 018 "DIA CIRC CONCR
 LEN=0080 INSTALLED UNKN
 018 "DIA CIRC CONCR
 LEN=0046 INSTALLED UNKN
 018 "DIA CIRC METAL
 LEN=0046 INSTALLED UNKN

---|---

0270/3262

---|---

0270/2854

---|---

0270/2450

MONTGOMERY DR
 (PRDR)

0270/2084

==

||| |||

==

0270/1357

OAK DR
 (T370)

---|---

0270/1330

018 "DIA CIRC CONCR
 LEN=0030 INSTALLED UNKN

GROFFS MILL RD
 (T496)

0270/0942

==

062030 FT

062030 FT

1 0 00270 0 00 0624+90
 SUMMERHILL LN
 (T494)

1 0 00270 0 00 0621+73 061532 FT
 PATERNO DR

==

5 0270/0000
 061532 FT

LENGTH(AH 3334 BK 0498)
 MAPLE AV
 (T427)

==

DIR: B TOTAL LEN: 17.840 MI. DIST: 06-4 SR: 113
 LEFT MUN: LOWER SALFORD T RIGHT MUN: LOWER SALFORD T

Location / Segment	Stationing	Length	Notes
(T510)	0260/0000	0260/0000	LENGTH(AH 0498 BK 2700) 024" DIA CIRC CONCR
		0250/2611	LEN=0100 INSTALLED UNKN
MEETINGHOUSE RD (T367)	0250/1501	0250/1520	015"H 00"W MULT METAL LEN=0036 INSTALLED UNKN
		0250/1263	CHESWYCK DR (T481)
	058832 FT	058832 FT	1 0 00270 0 00 0594+73 LANDIS RD (T364)
LANDIS RD (T364)	0250/0000	0250/0000	LENGTH(AH 2700 BK 2673) 024" DIA CIRC CONCR
		0240/2536	LEN=0040 INSTALLED UNKN
		0240/2021	OLD MORRIS RD (T430)
		0240/0764	018" DIA CIRC METAL LEN=0044 INSTALLED UNKN
1 0 00270 0 00 0567+95 SALFORDVILLE RD (SR1017 SEG 0010/0000)	056159 FT	056159 FT	
	0240/0000	0240/0000	LENGTH(AH 2673 BK 2173) MORRIS RD (T440)
		0230/2152	
CROSS RD (SR1020 SEG 0040/2156)	0230/2083	0230/2083	
		0230/0716	018" DIA CIRC OTHER LEN=0030 INSTALLED UNKN
SHARON LN (T465)	0230/0701	053986 FT	1 0 00270 0 00 0546+91 WHITTAKER WY (T466)
		0230/0000	LENGTH(AH 2173 BK 3319) 018" DIA CIRC CONCR
		0220/3310	LEN=0040 INSTALLED UNKN

DIR: B TOTAL LEN: 17.840 MI. DIST: 06-4 SR: 113
 LEFT MUN: LOWER SALFORD T RIGHT MUN: LOWER SALFORD T

Location / Stationing	Segment ID	Length (FT)	Material / Notes
CLUBHOUSE DR (TWP)	0220/2113	0220/2571	018"H 00"W MULT CONCR LEN=0064 INSTALLED UNKN SCHLOSSER RD
		0220/2113	(T424)
		0220/1241	KINSEY RD (SR1015 SEG 0050/3111)
1 0 00270 0 00 0526+50 LUCON RD (T416)	0220/0000	050667 FT	050667 FT
		0220/0000	LENGTH(AH 3319 BK 2749) 018 "DIA CIRC CONCR LEN=0026 INSTALLED UNKN
CRESSMAN RD (T417)	0210/0000	047918 FT	047918 FT 1 0 00270 0 00 0490+12 CRESSMAN RD (T417)
		0210/0000	LENGTH(AH 2749 BK 2447) 018 "DIA CIRC CONCR LEN=0026 INSTALLED UNKN
		0200/2398	018 "DIA CIRC CONCR LEN=0024 INSTALLED UNKN
		0200/1980	018 "DIA CIRC CONCR LEN=0024 INSTALLED UNKN ASHBOURNE WY
		0200/1946	(TWP)
		0200/1744	018 "DIA CIRC CONCR LEN=0222 INSTALLED UNKN
		0200/1438	018 "DIA CIRC METAL LEN=0028 INSTALLED UNKN ASHBOURNE WY
		0200/1014	(TWP) TOWNSHIP LINE RD
		0200/0604	(TWP)
	045471 FT	0200/0358	045471 FT LOWER SALFORD SKIPPACK T
	0200/0000	1 0 00270 0 00 0464+62 NC HA RLEYSVILLE PK SERENITY ST (TWP)	
	0190/1928	LENGTH(AH 2447 BK 1960) 018 "DIA CIRC CONCR LEN=0700 INSTALLED UNKN	

DIR: B TOTAL LEN: 17.840 MI. DIST: 06-4 SR: 113
 LEFT MUN: SKIPPACK T RIGHT MUN: SKIPPACK T

1 0 00270 0 00 0371+07 036486 FT			036486 FT	DOGWOOD LN
MARY ELLEN LN			(TWP)	
(T207)	0160/0000	==	5 0160/0000	LENGTH(AH 2525 BK 2451)
				036"H 24"W ELLIP METAL
			0150/1966	LEN=0040 INSTALLED UNKN
				NORTH GORSKI LN
			0150/1170	(TWP)
			0150/1002	018 " DIA CIRC OTHER
				LEN=0046 INSTALLED UNKN
1 0 00270 0 00 0346+52 034035 FT			034035 FT	
HALE RD			5 0150/0000	LENGTH(AH 2451 BK 2569)
(T209)	0150/0000	==		ANITA DR
			0140/2200	(T322)
			0140/2146	015 " DIA CIRC METAL
				LEN=0027 INSTALLED UNKN
LC TO MEADOWRIDGE LN				LANDIS RD
(TWP)	0140/1700	==	0140/1262	(T323)
LC FROM MEADOWRIDGE LN	0140/1662	==	0140/1140	024 " DIA CIRC CONCR
(TWP)				LEN=0030 INSTALLED UNKN
	031466 FT		031466 FT	1 0 00270 0 00 0320+95
			5 0140/0000	MILL RD
				(SR4005 SEG 0080/3466)
				LENGTH(AH 2569 BK 2148)
				018 " DIA CIRC METAL
CRESTVIEW BL			0130/1025	LEN=0037 INSTALLED UNKN
(TWP)	0130/0906	==	0130/0906	CRESTVIEW BL
				(TWP)
				WINGATE DR
1 0 00270 0 00 0299+46 029318 FT			029318 FT	(T405)
PERKIOMEN CRK RD			5 0130/0000	SKIPPACK
(T208)	0130/0000	==		PERKIOMEN T
				LENGTH(AH 2148 BK 3040)
GYPSY LN				

EXTRACT DATE: 12/18/2023
PRINT DATE: 12/20/2023

ROADWAY MANAGEMENT SYSTEM
SLD COUNTY/SR - ANNUAL PRINT

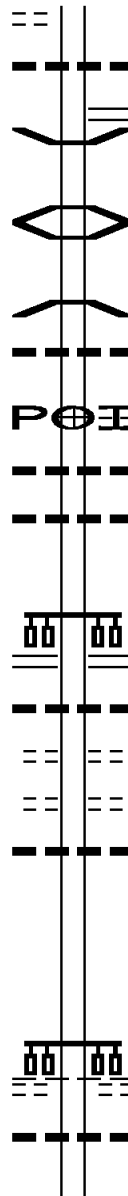
PAGE NUMBER: 142
COUNTY: MONTGOMERY

DIR: B TOTAL LEN: 17.840 MI.
LEFT MUN: PERKIOMEN T

DIST: 06-4 SR: 113
RIGHT MUN: PERKIOMEN T

(T408)

0120/2206



0120/1930 012"H 24"W ELLIP METAL
LEN=0036 INSTALLED UNKN
CREEK RD
0120/1657 (SR4009 SEG 0030/1393)
0120/1518 BMSSEN 46/0113/0120/1377
1 0 00270 0 00 0282+81
PERKIOMEN CK BACKCHANNE
0120/1377 BMSBG 46/0113/0120/1377
0120/1164 BMSSEN 46/0113/0120/0834
1 0 00270 0 00 0279+76
PERKIOMEN CREEK
0120/0834 BMSBG 46/0113/0120/0834
018 "DIA CIRC CONCR
0120/0610 LEN=0028 INSTALLED UNKN
(APRA) RAHNS CONST & MA
PRIVATE DR
0120/0209 (PRDR)
018 "DIA CIRC CONCR
0120/0052 LEN=0026 INSTALLED UNKN
024 "DIA CIRC METAL
0120/0032 LEN=0032 INSTALLED UNKN
026278 FT 1 0 00270 0 00 0269+03
NC BR
GRAVEL AV
(SR0029 SEG 0170/0000)
5 0120/0000 LENGTH(AH 3040 BK 2369)
018 "DIA CIRC METAL
0110/2330 LEN=0026 INSTALLED UNKN
CENTENNIAL ST
0110/2009 (T423)
OAK ST
0110/1597 (T332)
018 "DIA CIR PLASTIC
0110/1128 LEN=0050 INSTALLED 2005
023909 FT 1 0 00270 0 00 0243+96
NC RAHNS RD
IRON BRIDGE DR
(T509)
PERKIOMEN
TRAPPE B
5 0110/0000 LENGTH(AH 2369 BK 3811)
0100/3469 024 "DIA CIR PLASTIC
LEN=0060 INSTALLED 2005
024 "DIA CIRC CONCR

026278 FT

023909 FT

BETCHER RD
(T330)

0110/0000

DIR: B TOTAL LEN: 17.840 MI. DIST: 06-4 SR: 113
 LEFT MUN: TRAPPE B RIGHT MUN: TRAPPE B

Location / Stationing	Segment ID	Start Station	End Station	Length	Material / Notes
(T427)	0070/0000	==	==		0070/0000 LENGTH(AH 1212 BK 2029) 024 "DIA CIR PLASTIC
		---	---		0060/1908 LEN=0040 INSTALLED 2005
CORKWOOD LN (TWP)	0060/0550	==	==		024 "DIA CIRC METAL
		---	---		0060/0093 LEN=0032 INSTALLED UNKN HOPWOOD RD
1 0 00270 0 00 0128+35 BECHTEL RD (T325)	012973 FT	==	==		012973 FT (T327)
	0060/0000	---	---		0060/0000 LENGTH(AH 2029 BK 1973)
011000 FT		---	---		0050/0631 024"H 18"W ELLIP METAL LEN=0038 INSTALLED UNKN
		---	---		0050/0540 018 "DIA CIRC METAL LEN=0040 INSTALLED UNKN
		---	---		0050/0486 024 "DIA CIRC METAL LEN=0040 INSTALLED UNKN
		---	---		011000 FT 1 0 00270 0 00 0095+06 PAPERBIRCH DR
		==	==		0050/0000 LENGTH(AH 1973 BK 3205) 012 "DIA CIRC CONCR
SUGARPINE LN (PRDR)	0040/1069	---	---		0040/2898 LEN=0030 INSTALLED UNKN
		---	---		0040/1536 015 "DIA CIRC METAL LEN=0050 INSTALLED UNKN
007795 FT		---	---		0040/0052 018 "DIA CIRC METAL LEN=0052 INSTALLED UNKN
		---	---		007795 FT 1 0 00270 0 00 0079+80 MENNONITE RD
		==	==		0040/0000 LENGTH(AH 3205 BK 2887)
		---	---		0030/2280 018 "DIA CIRC CONCR LEN=0043 INSTALLED UNKN
		---	---		0030/1913 OP ID 46/0422/0211/0000 POTTSTOWN EXPRESSW

DIR: B TOTAL LEN: 17.840 MI. DIST: 06-4 SR: 113
 LEFT MUN: UPPER PROVIDENCE T RIGHT MUN: UPPER PROVIDENCE T

YEAGER RD
 (T320)
 TRAPPE RD
 (TWP)

0030/1337
 0030/0965

004908 FT

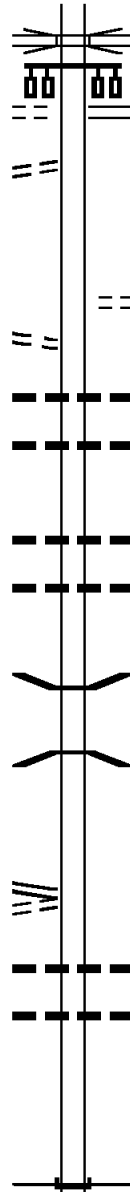
TRAPPE RD
 (TWP)

0020/3968

1 0 00270 0 00 0012+00 000919 FT
 SECOND AV
 (SR4015 SEG 0010/0000)
 DREIBELBIS RD
 (T425)

0020/0000

000000 FT



0030/1840 OP ID 46/0422/0210/0000
 BLACK ROCK RD
 (SR4003 SEG 0070/3646)

0030/1337

NC TRAPPE RD

004908 FT 1 0 00270 0 00 0052+35
 RAMSGATE DR
 (T545)

5 0030/0000 LENGTH(AH 2887 BK 3989)

0020/3750 018 "DIA CIRC CONCR
 LEN=0050 INSTALLED UNKN

0020/3296 018 "DIA CIRC METAL
 LEN=0050 INSTALLED UNKN

0020/2348 024 "DIA CIRC CONCR
 LEN=0038 INSTALLED UNKN

0020/2304 024 "DIA CIRC CONCR
 LEN=0043 INSTALLED UNKN

0020/0830 BMS EN 46/0113/0020/0810
 0 0 00000 0 00 0000+00

0020/0810 TRIB. OF SCHUYLKILL RIVE
 BMSBG 46/0113/0020/0810

000919 FT

5 0020/0000 LENGTH(AH 3989 BK 0919)

0010/0120 018 "DIA CIRC CONCR
 LEN=0026 INSTALLED UNKN

0010/0024 018 "DIA CIRC METAL
 LEN=0028 INSTALLED UNKN

000000 FT 1 0 00270 0 00 0012+00
 NC BLACK ROCK RD

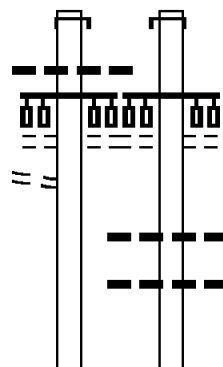
INTER-BK BLACK ROCK RD
 (SR0113 SEG 0340/2301)

MFC BEGIN = C
 BK-CHESTER (15)

5 0010/0000 LENGTH(AH 0919 BK 0000)

DIR: N TOTAL LEN: 7.080 MI. DIST: 06-4 SR: 100
 LEFT MUN: DOUGLASS T RIGHT MUN: DOUGLASS T

AH-BERKS (06) 037343 FT
 SR 0100 SH INTER-AHD
 (SR0100 SEG 0011/0000) 0131/1021
 018 " DIA CIRC METAL
 LEN=0035 INSTALLED UNKN 0131/0930
 COUNTY LINE RD
 (T493)
 LC FROM COUNTY LINE 0131/0926
 (CONN) 0131/0833



037382 FT
 INTER-AHD SR 0100 SH
 0130/1047 (SR0100 SEG 0010/0000)

COUNTY LINE RD
 (T493)
 0130/0920

0130/0520 015 " DIA CIRC CONCR
 LEN=0056 INSTALLED UNKN
 0130/0270 018 " DIA CIRC CONCR
 036335 FT LEN=0056 INSTALLED UNKN
 1 0 00779 0 00 0358+55
 SWAMP CREEK
 STRUCTURE LENGTH 14 FT

1 0 00779 0 00 0357+50 036322 FT
 SWAMP CREEK
 STRUCTURE LENGTH 14 FT

DIR: N TOTAL LEN: 7.080 MI. DIST: 06-4 SR: 100
 LEFT MUN: DOUGLASS T RIGHT MUN: DOUGLASS T

BMSID	DESCRIPTION	START	END	LEN	STATUS	BMSID	DESCRIPTION	START	END	LEN	STATUS
46/0100/0130/0000	LENGTH(AH 1021 BK 3158)	0131	0000			46/0100/0130/0000	LENGTH(AH 1047 BK 3224)	0130	0000		
018	"DIA CIRC CONCR	0121	2840	0044	INSTALLED UNKN	015	"DIA CIRC CONCR	0120	3164	0056	INSTALLED UNKN
018	"DIA CIRC CONCR	0121	2377	0080	INSTALLED UNKN	018	"DIA CIRC CONCR	0120	2884	0044	INSTALLED UNKN
RAMP RD	(SR8032 SEG 0250/0000)	0121	2012			018	"DIA CIRC CONCR	0120	2400	0070	INSTALLED UNKN
018	"DIA CIRC CONCR	0121	1714	0044	INSTALLED UNKN	RAMP RD	(SR8032 SEG 0500/0650)	0120	2069		
						018	"DIA CIRC CONCR	0120	1750	0044	INSTALLED UNKN
						018	"DIA CIRC METAL	0120	1463	0054	INSTALLED UNKN
OP ID 46/0073/0020/0000	E PHILADELPHIA AVE	0121	1386								
018	"DIA CIRC CONCR	0121	1373	0030	INSTALLED UNKN	OP ID 46/0073/0020/0000	E PHILADELPHIA AVE	0120	1418		
018	"DIA CIRC CONCR	0121	1150	0044	INSTALLED UNKN	018	"DIA CIRC CONCR	0120	1150	0044	INSTALLED UNKN
018	"DIA CIRC CONCR	0121	0864	0048	INSTALLED UNKN	018	"DIA CIRC CONCR	0120	0870	0048	INSTALLED UNKN
RAMP RD	(SR8032 SEG 0010/0640)	0121	0712			RAMP RD	(SR8032 SEG 0750/0000)	0120	0759		
018	"DIA CIRC CONCR	0121	0372	0048	INSTALLED UNKN	018	"DIA CIRC CONCR	0120	0392	0060	INSTALLED UNKN
1 0 00779 0 00 0326+20	033164 FT					1 0 00779 0 00 0326+06	033111 FT				
MINISTER CR.	STRUCTURE LENGTH 12 FT					MINISTER CR.	STRUCTURE LENGTH 12 FT				
46/0100/0120/0000	LENGTH(AH 3158 BK 3365)	0121	0000			46/0100/0120/0000	LENGTH(AH 3224 BK 3330)	0120	0000		
018	"DIA CIRC CONCR	0111	3191	0045	INSTALLED UNKN	024	"DIA CIRC CONCR	0110	3207	0056	INSTALLED UNKN
018	"DIA CIRC CONCR	0111	2907	0024	INSTALLED UNKN						

DIR: N TOTAL LEN: 7.080 MI. DIST: 06-4 SR: 100
 LEFT MUN: DOUGLASS T RIGHT MUN: DOUGLASS T

018 "DIA CIRC CONCR LEN=0044 INSTALLED UNKN	0111/2607	0110/2891	018 "DIA CIRC CONCR LEN=0044 INSTALLED UNKN
018 "DIA CIRC CONCR LEN=0044 INSTALLED UNKN	0111/2307	0110/2291	018 "DIA CIRC CONCR LEN=0044 INSTALLED UNKN
018 "DIA CIRC CONCR LEN=0030 INSTALLED UNKN	0111/1410	0110/1107	018 "DIA CIRC CONCR LEN=0044 INSTALLED UNKN
018 "DIA CIRC CONCR LEN=0044 INSTALLED UNKN	0111/1127	0110/0807	018 "DIA CIRC CONCR LEN=0044 INSTALLED UNKN
018 "DIA CIRC CONCR LEN=0044 INSTALLED UNKN	0111/0825	0110/0507	018 "DIA CIRC CONCR LEN=0048 INSTALLED UNKN
1 0 00779 0 00 0293+04 029799 FT BRANCH MINISTER CR STRUCTURE LENGTH 9 FT BMSID 46/0100/0110/0000 LENGTH(AH 3365 BK 2399)	0111/0000	0110/0107	018 "DIA CIRC CONCR LEN=0072 INSTALLED UNKN
024 "DIA CIRC CONCR LEN=0110 INSTALLED UNKN	0101/1988	029781 FT	1 0 00779 0 00 0292+92 BRANCH MINISTER CR STRUCTURE LENGTH 9 FT BMSID 46/0100/0110/0000 LENGTH(AH 3330 BK 2414)
JACKSON RD (T495)	0101/1842	0110/0000	024 "DIA CIRC CONCR LEN=0060 INSTALLED UNKN JACKSON RD (T495)
		0100/1965	018 "DIA CIRC METAL LEN=0070 INSTALLED UNKN
		0100/1840	018 "DIA CIRC CONCR LEN=0048 INSTALLED UNKN
		0100/1785	015 "DIA CIRC CONCR LEN=0048 INSTALLED UNKN
		0100/1465	018 "DIA CIRC CONCR LEN=0048 INSTALLED UNKN
		0100/0805	018 "DIA CIRC CONCR LEN=0048 INSTALLED UNKN
018 "DIA CIRC CONCR LEN=0046 INSTALLED UNKN	0101/0260	0100/0525	018 "DIA CIRC CONCR LEN=0050 INSTALLED UNKN
1 0 00779 0 00 0268+95 027400 FT GROSSER RD		0100/0244	1 0 00779 0 00 0268+95 GROSSER RD

DIR: N TOTAL LEN: 7.080 MI. DIST: 06-4 SR: 100
 LEFT MUN: DOUGLASS T RIGHT MUN: DOUGLASS T

(T345)

LENGTH(AH 2399 BK 2261) 0101/0000
 018 "DIA CIRC CONCR
 LEN=0048 INSTALLED UNKN 0091/2189
 WINDING CREEK
 STRUCTURE LENGTH 9 FT
 BMSID 46/0100/0090/1978 0091/2049
 084"H 84"W CONCR ARCH
 LEN=0088 INSTALLED UNKN 0091/2025

018 "DIA CIRC CONCR
 LEN=0068 INSTALLED UNKN 0091/1725

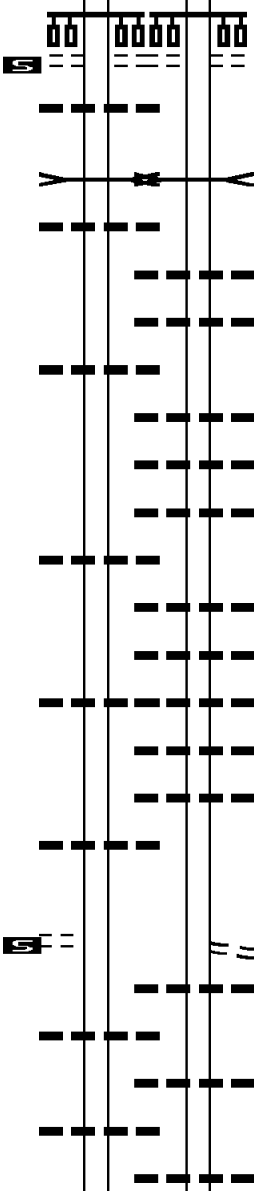
018 "DIA CIRC CONCR
 LEN=0066 INSTALLED UNKN 0091/1228

018 "DIA CIRC CONCR
 LEN=0052 INSTALLED UNKN 0091/0550

048 "DIA CIRC CONCR
 LEN=0086 INSTALLED UNKN 0091/0164
 1 0 00779 0 00 0246+87 025139 FT
 RICK RD
 (T492)
 LENGTH(AH 2261 BK 3385) 0091/0000

018 "DIA CIRC CONCR
 LEN=0046 INSTALLED UNKN 0081/3035

018 "DIA CIRC CONCR
 LEN=0044 INSTALLED UNKN 0081/2765



(T345)

0100/0000 LENGTH(AH 2414 BK 2204)
 WINDING CREEK
 STRUCTURE LENGTH 9 FT
 BMSID 46/0100/0090/1978 0090/1978

0090/1950 084"H 84"W CONCR ARCH
 LEN=0088 INSTALLED UNKN
 0090/1750 018 "DIA CIRC CONCR
 LEN=0088 INSTALLED UNKN

0090/1700 018 "DIA CIRC METAL
 LEN=0076 INSTALLED UNKN
 0090/1400 018 "DIA CIRC METAL
 LEN=0076 INSTALLED UNKN
 0090/1253 024 "DIA CIRC CONCR
 LEN=0080 INSTALLED UNKN

0090/1100 018 "DIA CIRC METAL
 LEN=0066 INSTALLED UNKN
 0090/0800 018 "DIA CIRC CONCR
 LEN=0056 INSTALLED UNKN
 0090/0550 018 "DIA CIRC METAL
 LEN=0074 INSTALLED UNKN
 0090/0300 018 "DIA CIRC METAL
 LEN=0062 INSTALLED UNKN
 0090/0220 048 "DIA CIRC CONCR
 LEN=0086 INSTALLED UNKN

025163 FT 1 0 00779 0 00 0246+87
 RICK RD
 (T492)
 LENGTH(AH 2204 BK 3406)
 015 "DIA CIRC CONCR
 LEN=0052 INSTALLED UNKN

0080/3307 018 "DIA CIRC CONCR
 LEN=0044 INSTALLED UNKN

0080/2735 018 "DIA CIRC CONCR
 LEN=0046 INSTALLED UNKN
 0080/2473 018 "DIA CIRC CONCR
 LEN=0046 INSTALLED UNKN

DIR: N TOTAL LEN: 7.080 MI. DIST: 06-4 SR: 100
 LEFT MUN: DOUGLASS T RIGHT MUN: DOUGLASS T

018 "DIA CIRC CONCR LEN=0046 INSTALLED UNKN 0081/2485	---	---	---	---	0080/1891	018 "DIA CIRC CONCR LEN=0044 INSTALLED UNKN DOUGLASS
DOUGLASS UPPER POTTS GROVE T 018 "DIA CIRC CONCR LEN=0044 INSTALLED UNKN 0081/1941	---	---	---	---	0080/1848	UPPER POTTS GROVE T
018 "DIA CIRC CONCR LEN=0046 INSTALLED UNKN 0081/1917	---	---	---	---		
018 "DIA CIRC CONCR LEN=0046 INSTALLED UNKN 0081/1619	---	---	---	---	0080/1591	018 "DIA CIRC CONCR LEN=0046 INSTALLED UNKN
018 "DIA CIRC CONCR LEN=0044 INSTALLED UNKN 0081/1317	---	---	---	---	0080/1270	018 "DIA CIRC CONCR LEN=0044 INSTALLED UNKN
018 "DIA CIRC CONCR LEN=0044 INSTALLED UNKN 0081/1053	---	---	---	---	0080/0965	024 "DIA CIRC CONCR LEN=0060 INSTALLED UNKN
					0080/0655	018 "DIA CIRC CONCR LEN=0054 INSTALLED UNKN
					0080/0342	018 "DIA CIRC CONCR LEN=0072 INSTALLED UNKN
018 "DIA CIRC CONCR LEN=0064 INSTALLED UNKN 0081/0055	---	---	---	---	0080/0050	018 "DIA CIRC METAL LEN=0060 INSTALLED UNKN
1 0 00779 0 00 0212+36 021754 FT MOYER RD (T334)					021757 FT	1 0 00779 0 00 0212+36 MOYER RD (T334)
LENGTH(AH 3385 BK 2856) 0081/0000	==	==	==	==	0080/0000	LENGTH(AH 3406 BK 2923)
					0074/2424	018 "DIA CIRC METAL LEN=0082 INSTALLED UNKN
					0074/2374	048 "DIA CIRC CONCR LEN=0078 INSTALLED UNKN
048 "DIA CIRC CONCR LEN=0078 INSTALLED UNKN 0075/2288	---	---	---	---	0074/2122	018 "DIA CIRC METAL LEN=0080 INSTALLED UNKN
					0074/1822	018 "DIA CIRC METAL LEN=0076 INSTALLED UNKN
					0074/1522	015 "DIA CIRC METAL LEN=0062 INSTALLED UNKN
					0074/1211	018 "DIA CIRC CONCR LEN=0044 INSTALLED UNKN
018 "DIA CIRC CONCR LEN=0044 INSTALLED UNKN 0075/1126	---	---	---	---		
						018 "DIA CIRC CONCR

DIR: N TOTAL LEN: 7.080 MI. DIST: 06-4 SR: 100
 LEFT MUN: UPPER POTTS GROVE T RIGHT MUN: UPPER POTTS GROVE T

Segment ID	Description	Length	Status	Stationing
018	"DIA CIRC CONCR	0058	INSTALLED UNKN	0075/0674
RAMP RD	(SR8030 SEG 0500/0000)	0075/0407		
018	"DIA CIRC CONCR	0052	INSTALLED UNKN	0075/0404
018	"DIA CIRC CONCR	0044	INSTALLED UNKN	0074/0142
018	"DIA CIRC CONCR	0044	INSTALLED UNKN	0074/0000
018	"DIA CIRC CONCR	0056	INSTALLED UNKN	0071/0958
RAMP RD	(SR8030 SEG 0250/0726)	0071/0625		
018	"DIA CIRC CONCR	0114	INSTALLED UNKN	0071/0350
BMS EN 46/0100/0070/0000	1 0 00779 0 00 0172+17	017682 FT		
BMS BG 46/0100/0070/0000	LENGTH(AH 1216 BK 3052)	0071/0000		
030	"DIA CIRC CONCR	0072	INSTALLED UNKN	0061/2936
024	"DIA CIRC CONCR	0086	INSTALLED UNKN	0061/2192
018	"DIA CIRC CONCR	0044	INSTALLED UNKN	0061/1934
018	"DIA CIRC CONCR	0044	INSTALLED UNKN	0060/1835
0074/0722	LEN=0058	INSTALLED UNKN		
0074/0527	RAMP RD (SR8030 SEG 0750/0570)			
0074/0452	018 "DIA CIRC CONCR	LEN=0044	INSTALLED UNKN	
018 "DIA CIRC CONCR	LEN=0044	INSTALLED UNKN		
018834 FT	0 0 00000 0 00 0000+00			
0074/0000	OP ID 46/4038/0082/0000	LENGTH(AH 2923 BK 1161)		
0070/1003	018 "DIA CIRC CONCR	LEN=0044	INSTALLED UNKN	
0070/0683	015 "DIA CIRC METAL	LEN=0058	INSTALLED UNKN	
0070/0363	RAMP RD (SR8030 SEG 0010/0000)			
0070/0068	015 "DIA CIRC CONCR	LEN=0076	INSTALLED UNKN	
0070/0038	BMS EN 46/0100/0070/0000	1 0 00779 0 00 0172+17		
0070/0000	BMS BG 46/0100/0070/0000	LENGTH(AH 1161 BK 2990)		
024 "DIA CIRC CONCR	LEN=0042	INSTALLED UNKN		
018 "DIA CIRC CONCR	LEN=0044	INSTALLED UNKN		

DIR: N TOTAL LEN: 7.080 MI. DIST: 06-4 SR: 100
 LEFT MUN: UPPER POTTS GROVE T RIGHT MUN: UPPER POTTS GROVE T

LEN=0044	INSTALLED UNKN	0061/1632	---	---	---	0060/1535	018 "DIA CIRC CONCR LEN=0044	INSTALLED UNKN
018 "DIA CIRC CONCR LEN=0044	INSTALLED UNKN	0061/1326	---	---	---	0060/1235	018 "DIA CIRC CONCR LEN=0044	INSTALLED UNKN
018 "DIA CIRC CONCR LEN=0050	INSTALLED UNKN	0061/0970	---	---	---	0060/0885	018 "DIA CIRC CONCR LEN=0054	INSTALLED UNKN
018 "DIA CIRC CONCR LEN=0048	INSTALLED UNKN	0061/0662	---	---	---	0060/0585	018 "DIA CIRC CONCR LEN=0048	INSTALLED UNKN
042 "DIA CIRC CONCR LEN=0056	INSTALLED UNKN	0061/0206	---	---	---	0060/0147	042 "DIA CIRC CONCR LEN=0056	INSTALLED UNKN
						0060/0126	LC FROM STATE ST (CONN)	
1 0 00779 0 00 0141+68 014630 FT						0060/0054	018 "DIA CIRC CONCR LEN=0076	INSTALLED UNKN
FARMINGTON AV						014683 FT	1 0 00779 0 00 0141+68	
(TBC)							FARMINGTON AV	
STATE ST							(TBC)	
(TBC)							STATE ST	
							(TBC)	
LENGTH(AH 3052 BK 1882)		0061/0000	5	5	5	5	0060/0000	LENGTH(AH 2990 BK 1909)
LC FROM STATE ST (CONN)		0045/1810						
024 "DIA CIRC CONCR LEN=0046	INSTALLED UNKN	0045/1498	---	---	---			
						0044/1390	036 "DIA CIRC CONCR LEN=0052	INSTALLED UNKN
						0044/1290	018 "DIA CIRC CONCR LEN=0056	INSTALLED UNKN
						0044/0942	018 "DIA CIRC CONCR LEN=0056	INSTALLED UNKN
018 "DIA CIRC CONCR LEN=0044	INSTALLED UNKN	0045/0603	---	---	---			
						0044/0600	018 "DIA CIRC CONCR LEN=0056	INSTALLED UNKN
018 "DIA CIRC CONCR LEN=0044	INSTALLED UNKN	0045/0294	---	---	---			
0 0 00000 0 00 0000+00 012748 FT						012774 FT	0 0 00000 0 00 0000+00	
LENGTH(AH 1882 BK 3023)		0045/0000	5	5	5	5	0044/0000	LENGTH(AH 1909 BK 3080)
								018 "DIA CIRC CONCR LEN=0052
								INSTALLED UNKN
						0040/3080		

DIR: N TOTAL LEN: 7.080 MI. DIST: 06-4 SR: 100
 LEFT MUN: UPPER POTTS GROVE T RIGHT MUN: UPPER POTTS GROVE T

018 "DIA CIRC CONCR LEN=0046 INSTALLED UNKN 0041/2992	---	---		
018 "DIA CIRC CONCR LEN=0050 INSTALLED UNKN 0041/2205	---	---		
018 "DIA CIRC CONCR LEN=0044 INSTALLED UNKN 0041/1916	---	---	0040/2000	018 "DIA CIRC CONCR LEN=0060 INSTALLED UNKN
018 "DIA CIRC CONCR LEN=0044 INSTALLED UNKN 0041/1630	---	---		
024 "DIA CIRC CONCR LEN=0042 INSTALLED UNKN 0041/1336	---	---	0040/1360	018 "DIA CIRC CONCR LEN=0044 INSTALLED UNKN
018 "DIA CIRC CONCR LEN=0044 INSTALLED UNKN 0041/1060	---	---	0040/1075	018 "DIA CIRC CONCR LEN=0070 INSTALLED UNKN
018 "DIA CIRC CONCR LEN=0044 INSTALLED UNKN 0041/0760	---	---		
024 "DIA CIRC CONCR LEN=0040 INSTALLED UNKN 0041/0440	---	---	0040/0480	024 "DIA CIRC CONCR LEN=0062 INSTALLED UNKN
018 "DIA CIRC CONCR LEN=0044 INSTALLED UNKN 0041/0191	---	---		
TO 4049/0010SH (CONN) 0041/0179	==	==		
1 0 00779 0 00 0093+61 009725 FT			0040/0110	018 "DIA CIRC CONCR LEN=0062 INSTALLED UNKN
COMMERCE DR			009694 FT	1 0 00779 0 00 0093+61
(TWP)				VILLAGE: W.POTTS GROVE T
UPLAND SQUARE DR				COMMERCE DR
(SR4049 SEG 0011/0000)				(TWP)
STATE RD				UPLAND SQUARE DR
(SR4040 SEG 0040/0968)				(SR4049 SEG 0010/0000)
UPPER POTTS GROVE				STATE RD
POTTSTOWN B				(SR4040 SEG 0040/0968)
LENGTH(AH 3023 BK 3335) 0041/0000	5	5	0040/0000	UPPER POTTS GROVE
				POTTSTOWN B
				LENGTH(AH 3080 BK 3338)
				TO 4040/0040 SH
				(CONN)
036 "DIA CIRC CONCR LEN=0050 INSTALLED UNKN 0031/2947	---	---	0030/3182	036 "DIA CIRC CONCR LEN=0064 INSTALLED UNKN
			0030/3015	
			0030/2504	018 "DIA CIRC CONCR LEN=0042 INSTALLED UNKN





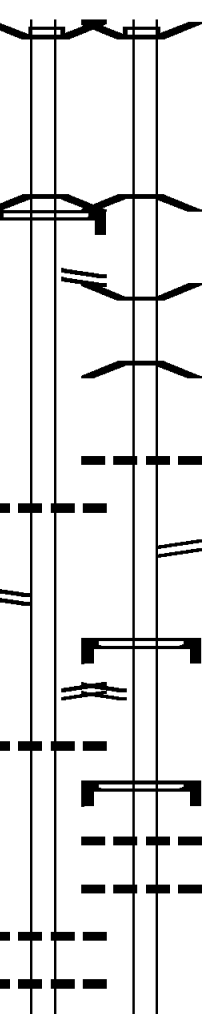







DIR: N TOTAL LEN: 7.080 MI. DIST: 06-4 SR: 100
 LEFT MUN: POTTSTOWN B RIGHT MUN: POTTSTOWN B

024 "DIA CIRC CONCR LEN=0060 INSTALLED UNKN 0031/2190	0030/2192	024 "DIA CIRC CONCR LEN=0044 INSTALLED UNKN
018 "DIA CIRC CONCR LEN=0060 INSTALLED UNKN 0031/1766	0030/1967	018 "DIA CIRC CONCR LEN=0062 INSTALLED UNKN
018 "DIA CIRC CONCR LEN=0060 INSTALLED UNKN 0031/1200	0030/1740	018 "DIA CIRC CONCR LEN=0052 INSTALLED UNKN
	0030/1443	018 "DIA CIRC CONCR LEN=0040 INSTALLED UNKN
	0030/1147	118 "DIA CIRC CONCR LEN=0040 INSTALLED UNKN
	0030/0843	018 "DIA CIRC CONCR LEN=0040 INSTALLED UNKN
	0030/0542	018 "DIA CIRC CONCR LEN=0040 INSTALLED UNKN
018 "DIA CIRC CONCR LEN=0055 INSTALLED UNKN 0031/0330		
BMS EN 46/0100/0030/0000 0031/0130 1 0 00779 0 00 0059+81 006390 FT MANATAWNY STREET	0030/0250	018 "DIA CIRC CONCR LEN=0045 INSTALLED 1977
BMSBG 46/0100/0030/0000 LENGTH(AH 3335 BK 3540) 0031/0000	0030/0130 006356 FT	BMS EN 46/0100/0030/0000 1 0 00779 0 00 0059+81 MANATAWNY STREET
BMS EN 46/0100/0020/2456 0021/2881 0 0 00000 0 00 0000+00 MANTAWNY CREEK	0030/0000	BMSBG 46/0100/0030/0000 LENGTH(AH 3338 BK 3515)
BMSBG 46/0100/0020/2456 0021/2492 (AAR 589512W)#TRKS 01 0021/2451 LC TO SHOEMAKER RD (CONN) SHOEMAKER RD (BORO)	0020/2845	BMS EN 46/0100/0020/2456 0 0 00000 0 00 0000+00 MANTAWNY CREEK
	0020/2456	BMSBG 46/0100/0020/2456 (AAR 589512W)#TRKS 01
	0020/2408	
		SHOEMAKER RD (BORO)
SHOEMAKER RD (BORO)	0021/1925	SHOEMAKER RD (BORO)
		LC TO SHOEMAKER RD (CONN)
		018 "DIA CIRC CONCR LEN=0050 INSTALLED UNKN
018 "DIA CIRC CONCR LEN=0065 INSTALLED UNKN 0021/1506	0020/1883	
	0020/1762	
	0020/1640	

DIR: N TOTAL LEN: 7.080 MI. DIST: 06-4 SR: 100
 LEFT MUN: POTTSTOWN B RIGHT MUN: POTTSTOWN B

Stationing / Description	Stationing / Description	Stationing / Description
018 "DIA CIRC CONCR LEN=0026 INSTALLED UNKN LC TO KING ST (CONN)	0021/0276 0021/0119	0020/0292 018 "DIA CIRC CONCR LEN=0036 INSTALLED UNKN
1 0 00779 0 00 0024+93 002850 FT KING ST (BORO) NC POTTSTOWN BOYERTOWN BP		0020/0081 LC TO SHOEMAKER ST 002841 FT (CONN) 1 0 00779 0 00 0024+93 VILLAGE: POTTSTOWN BORO KING ST (BORO) NC POTTSTOWN BOYERTOWN BP
KING ST (SR0663 SEG 0011/0000) LENGTH(AH 3540 BK 2850)	0021/0000	0020/0000 KING ST (SR0663 SEG 0010/0000) LENGTH(AH 3515 BK 2841)
BMSEN 46/0100/0010/2114 RAMP RD (SR8028 SEG 0250/1055)	0011/2554 0011/2279	0010/2770 018 "DIA CIRC CONCR LEN=0060 INSTALLED UNKN TO 0663/0010 SH (CONN) FROM 0100/0010 SH (CONN) RAMP RD (SR8028 SEG 0750/0000) 0010/2709 BMSEN 46/0100/0010/2114 0010/2662 0010/2569
1 0 00779 0 00 0017+32 RAMP A BMSBG 46/0100/0010/2114	0011/2099	0010/2120 018 "DIA CIRC CONCR LEN=0036 INSTALLED UNKN 1 0 00779 0 00 0017+32 RAMP A BMSBG 46/0100/0010/2114
BMSEN 46/0100/0010/1346 0 0 00000 0 00 0000+00 KEYSTONE BOULEVARD BMSBG 46/0100/0010/1346 BMSEN 46/0100/0010/0000	0011/1497 0011/1323 0011/0817	0010/2114 BMSBG 46/0100/0010/2114 0010/1520 BMSEN 46/0100/0010/1346 0 0 00000 0 00 0000+00 KEYSTONE BOULEVARD BMSBG 46/0100/0010/1346 BMSEN 46/0100/0010/0000
1 0 00779 0 00 0000+00 NC POTTSTOWN PK POTTSTOWN PK (SR0100 SEG 0621/3029) RIVER ROAD BMSBG 46/0100/0010/0000 MFC BEGIN = B LENGTH(AH 2850 BK 0000)	000000 FT 000000 FT 0011/0000	000000 FT 1 0 00779 0 00 0000+00 VILLAGE: POTTSTOWN BORO NC POTTSTOWN PK INTER-BK POTTSTOWN PK (SR0100 SEG 0620/3015) RIVER ROAD BMSBG 46/0100/0010/0000 MFC BEGIN = B BK-CHESTER (15) LENGTH(AH 2841 BK 0000)

DIR: E TOTAL LEN: 12.536 MI. DIST: 06-4 SR: 76
 LEFT MUN: LOWER MERION T RIGHT MUN: LOWER MERION T

AH-PHILADELPHIA (67) BMS EN 46/0076/3391/2620 SCHUYLKILL EX INTER-AHD (SR0076 SEG 3395/0000) 066190 FT RETAINING WALL END BMS ID 67/0076/3395/0190 3391/2899  RETAINING WALL END BMS ID 46/0076/3391/1944 3391/2709  RETAINING WALL BEGIN BMS ID 67/0076/3395/0190 3391/2702  0 00000 0 0 0000+00 RAMP F (EB) BMSBG 46/0076/3391/2620 3391/2567 BMS ID 46/0076/3391/2565 3391/2565  US 1 SOUTH CITY AVE (SR8012 SEG 0260/0000) 3391/2400		066125 FT BMS EN 46/0076/3390/2581 INTER-AHD SCHUYLKILL EX 3390/2851 (SR0076 SEG 3394/0000) 0 0 00000 0 00 0000+00 CITY LINE (NB) 3390/2552 BMSBG 46/0076/3390/2581 3390/2415 BMS EN 46/0076/3390/2282 0 0 00000 0 00 0000+00 RAMP G (SB) 3390/2282 BMSBG 46/0076/3390/2282 3390/2208 018 "DIA CIRC METAL LEN=0020 INSTALLED UNKN 3390/2139 US 1 SOUTH CITY AVE (SR8012 SEG 0020/0000) 3390/1743 SIGN: CANTILEVER BMS ID 46/0076/3390/1743 3390/1549 LINCOLN DR/KELLY DR (SR8012 SEG 0010/0000) 3390/1317 SIGN: 4 CHORD TRUSS BMS ID 46/0076/3390/1317 3390/1270 018 "DIA CIRC CONCR LEN=0054 INSTALLED UNKN 3390/1243 030 "DIA CIRC CONCR LEN=0036 INSTALLED UNKN 060"H 48"W CON BOX CUL
RETAINING WALL BEGIN BMS ID 46/0076/3391/1944 3391/2120  018 "DIA CIRC CONCR LEN=0052 INSTALLED UNKN 3391/2100  RAMP A RD (SR8012 SEG 0250/0666) 3391/1963  RAMP C RD (SR8012 SEG 0030/1324) 3391/1450  030 "DIA CIRC CONCR LEN=0060 INSTALLED UNKN 3391/1283  018 "DIA CIRC CONCR LEN=0055 INSTALLED UNKN 3391/0785  060"H 48"W CON BOX CUL LEN=0070 INSTALLED UNKN 3391/0708 		

DIR: E TOTAL LEN: 12.536 MI. DIST: 06-4 SR: 76
 LEFT MUN: LOWER MERION T RIGHT MUN: LOWER MERION T

SIGN: CANTILEVER
 BMSID 46/0076/3391/0233 3391/0233

018 "DIA CIRC CONCR
 LEN=0044 INSTALLED UNKN 3391/0108

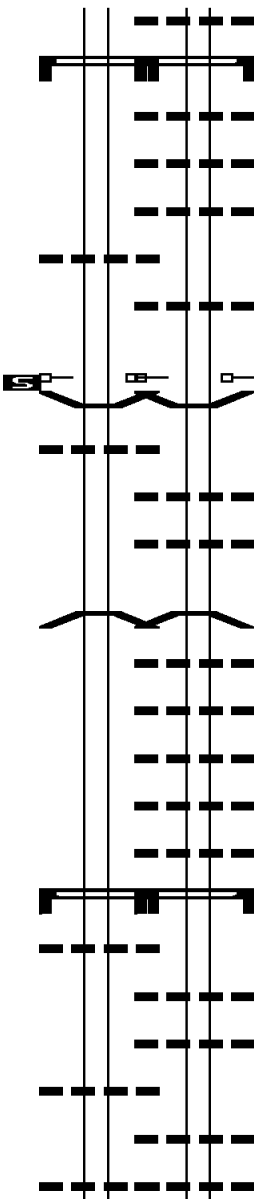
1 0 00769 0 01 0620+60 063291 FT
 MILEPOST 339.00
 LENGTH(AH 2899 BK 2617) 3391/0000
 BMS EN 46/0076/3384/2351 3385/2601
 018 "DIA CIRC CONCR
 LEN=0042 INSTALLED UNKN 3385/2453

0 0 00000 0 00 0000+00
 RGT FERRY RD
 BMSBG 46/0076/3384/2351 3385/2366

SIGN: 4 CHORD TRUSS
 BMSID 46/0076/3384/1169 3385/1195
 018 "DIA CIRC CONCR
 LEN=0020 INSTALLED UNKN 3385/1039

015 "DIA CIRC CONCR
 LEN=0020 INSTALLED UNKN 3385/0546

018 "DIA CIRC CONCR
 LEN=0036 INSTALLED UNKN 3385/0052



3390/0637 LEN=0126 INSTALLED UNKN
 SIGN: 4 CHORD TRUSS
 BMSID 46/0076/3390/0530
 018 "DIA CIRC CONCR
 3390/0424 LEN=0176 INSTALLED UNKN
 018 "DIA CIRC CONCR
 3390/0149 LEN=0025 INSTALLED UNKN
 018 "DIA CIRC CONCR
 3390/0148 LEN=0056 INSTALLED UNKN
 018 "DIA CIRC CONCR
 3390/0045 LEN=0036 INSTALLED UNKN
 063274 FT 1 0 00769 0 01 0620+60
 MILEPOST 339.00
 LENGTH(AH 2851 BK 2657)
 BMS EN 46/0076/3384/2586 3384/2586
 018 "DIA CIRC CONCR
 3384/2432 LEN=0042 INSTALLED UNKN
 015 "DIA CIRC CONCR
 3384/2360 LEN=0058 INSTALLED UNKN
 0 0 00000 0 00 0000+00
 RGT FERRY RD
 BMSBG 46/0076/3384/2351 3384/2351
 015 "DIA CIRC CONCR
 3384/2083 LEN=0036 INSTALLED UNKN
 015 "DIA CIRC CONCR
 3384/1943 LEN=0036 INSTALLED UNKN
 015 "DIA CIRC CONCR
 3384/1801 LEN=0036 INSTALLED UNKN
 018 "DIA CIRC CONCR
 3384/1526 LEN=0036 INSTALLED UNKN
 018 "DIA CIRC CONCR
 3384/1189 LEN=0054 INSTALLED UNKN
 SIGN: 4 CHORD TRUSS
 BMSID 46/0076/3384/1169 3384/1169
 018 "DIA CIRC CONCR
 3384/1028 LEN=0052 INSTALLED UNKN
 015 "DIA CIRC CONCR
 3384/0748 LEN=0036 INSTALLED UNKN
 015 "DIA CIRC CONCR
 3384/0528 LEN=0036 INSTALLED UNKN
 018 "DIA CIRC CONCR
 3384/0052 LEN=0036 INSTALLED UNKN

EXTRACT DATE: 12/18/2023
 PRINT DATE: 12/20/2023

ROADWAY MANAGEMENT SYSTEM
 SLD COUNTY/SR - ANNUAL PRINT

PAGE NUMBER: 126
 COUNTY: MONTGOMERY

DIR: E TOTAL LEN: 12.536 MI.
 LEFT MUN: LOWER MERION T

DIST: 06-4 SR: 76
 RIGHT MUN: LOWER MERION T

1 0 00769 0 01 0594+20 060674 FT		3384/0044	SIGN: CANTILEVER
LENGTH(AH 2617 BK 2665) 3385/0000		060617 FT	BMSID 46/0076/3384/0044
BMSEN 46/0076/3380/0985 3381/2648		3384/0000	1 0 00769 0 01 0594+20
018 "DIA CIRC CONCR		3380/2475	LENGTH(AH 2657 BK 2652)
LEN=0036 INSTALLED UNKN 3381/2392		3380/2392	BMSEN 46/0076/3380/0985
			018 "DIA CIRC CONCR
			LEN=0036 INSTALLED UNKN
0 0 00000 0 00 0000+00			
NORFOLK SOUTHERN RAI RR		3380/0985	0 0 00000 0 00 0000+00
BMSBG 46/0076/3380/0985 3381/1158			NORFOLK SOUTHERN RAI RR
018 "DIA CIRC CONCR			BMSBG 46/0076/3380/0985
LEN=0046 INSTALLED UNKN 3381/0801			
SIGN: 4 CHORD TRUSS		3380/0797	018 "DIA CIRC CONCR
BMSID 46/0076/3381/0694 3381/0694		3380/0760	LEN=0058 INSTALLED UNKN
			SIGN: 4 CHORD TRUSS
		3380/0510	BMSID 46/0076/3380/0760
			030 "DIA CIRC CONCR
SOUTHEASTERN PENNSYLVAN		3380/0500	LEN=0036 INSTALLED UNKN
OVERPASS IS RR X-ING 3381/0589			SOUTHEASTERN PENNSYLVAN
030 "DIA CIRC CONCR			OVERPASS IS RR X-ING
LEN=0046 INSTALLED UNKN 3381/0518			
BELMONT AVE/GREEN LANE		3380/0288	018 "DIA CIRC CONCR
(SR8010 SEG 0500/0000) 3381/0270			LEN=0062 INSTALLED UNKN
1 0 00769 0 01 0567+80 058009 FT		3380/0015	RAMP C RD
MILEPOST 338.00		057965 FT	(SR8010 SEG 0750/0370)
LENGTH(AH 2665 BK 2680) 3381/0000		3380/0000	1 0 00769 0 01 0567+80
			MILEPOST 338.00
			LENGTH(AH 2652 BK 2648)
BMSEN 46/0076/3374/2210 3375/2476		3374/2367	GULLEY RUN
0 0 00000 0 00 0000+00		3374/2366	STRUCTURE LENGTH 16 FT
BELMONT AVE			BMSID 46/0076/3374/2367
BMSBG 46/0076/3374/2210 3375/2320		3374/2210	BMSEN 46/0076/3374/2210
GULLEY RUN			0 0 00000 0 00 0000+00
STRUCTURE LENGTH 16 FT			BELMONT AVE
BMSID 46/0076/3374/2367 3375/2060			BMSBG 46/0076/3374/2210
RAMP B RD			
(SR8010 SEG 0250/0430) 3375/1950			
015 "DIA CIRC CONCR			
LEN=0076 INSTALLED UNKN 3375/1930			
		3374/1805	018 "DIA CIRC CONCR
			LEN=0060 INSTALLED UNKN

DIR: E TOTAL LEN: 12.536 MI. DIST: 06-4 SR: 76
 LEFT MUN: LOWER MERION T RIGHT MUN: LOWER MERION T

018 "DIA CIRC CONCR LEN=0054 INSTALLED UNKN 3375/1836	---	3374/1730	GREEN LANE/ BELMONT AV (SR8010 SEG 0010/0000)
018 "DIA CIRC METAL LEN=0124 INSTALLED UNKN 3375/1673	---	3374/1416	018 "DIA CIRC CONCR LEN=0048 INSTALLED UNKN
SIGN: 4 CHORD TRUSS BMSID 46/0076/3374/1400 3375/1500	┌───┴───┐	3374/1400	SIGN: 4 CHORD TRUSS BMSID 46/0076/3374/1400
018 "DIA CIRC CONCR LEN=0058 INSTALLED UNKN 3375/1416	---	3374/1203	060 "DIA CIRC METAL LEN=0042 INSTALLED UNKN
060 "DIA CIRC METAL LEN=0064 INSTALLED UNKN 3375/1194	---	3374/0904	018 "DIA CIRC CONCR LEN=0030 INSTALLED UNKN
018 "DIA CIRC CONCR LEN=0044 INSTALLED UNKN 3375/0904	---	3374/0589	036 "DIA CIRC CONCR LEN=0038 INSTALLED UNKN
036 "DIA CIRC CONCR LEN=0042 INSTALLED UNKN 3375/0570	---		
SIGN: CANTILEVER BMSID 46/0076/3375/0475 3375/0475	┌───┴───┐		
018 "DIA CIRC CONCR LEN=0067 INSTALLED UNKN 3375/0346	---	3374/0346	018 "DIA CIRC CONCR LEN=0035 INSTALLED UNKN
018 "DIA CIRC CONCR LEN=0064 INSTALLED UNKN 3375/0155	---	3374/0155	018 "DIA CIRC CONCR LEN=0032 INSTALLED UNKN
1 0 00769 0 01 0541+40 055329 FT		055317 FT	1 0 00769 0 01 0541+40
LENGTH(AH 2680 BK 2649) 3375/0000	┌───┴───┐	3374/0000	LENGTH(AH 2648 BK 2640)
018 "DIA CIRC CONCR LEN=0058 INSTALLED UNKN 3371/2318	---	3370/2568	018 "DIA CIRC CONCR LEN=0038 INSTALLED UNKN
018 "DIA CIRC METAL LEN=0032 INSTALLED UNKN 3371/2083	---	3370/2318	018 "DIA CIRC CONCR LEN=0040 INSTALLED UNKN
048 "DIA CIRC CONCR LEN=0068 INSTALLED UNKN 3371/1753	---	3370/1753	048 "DIA CIRC CONCR LEN=0085 INSTALLED UNKN
GLANRAFFAN CREEK STRUCTURE LENGTH 13 FT			GLANRAFFAN CREEK STRUCTURE LENGTH 13 FT
BMSID 46/0076/3370/1559 3371/1559	┌───┴───┐	3370/1559	BMSID 46/0076/3370/1559
SIGN: CANTILEVER BMSID 46/0076/3371/1117 3371/1117	┌───┴───┐		
015 "DIA CIRC CONCR LEN=0038 INSTALLED UNKN 3371/0818	---		
015 "DIA CIRC CONCR LEN=0038 INSTALLED UNKN 3371/0574	---	3370/0337	015 "DIA CIRC CONCR LEN=0048 INSTALLED UNKN
024 "DIA CIRC METAL	---		024 "DIA CIRC METAL

DIR: E TOTAL LEN: 12.536 MI. DIST: 06-4 SR: 76
 LEFT MUN: LOWER MERION T RIGHT MUN: LOWER MERION T

Item Description	Stationing	Item Description	Stationing
LEN=0072 INSTALLED UNKN	3371/0282	LEN=0056 INSTALLED UNKN	3370/0282
1 0 00769 0 01 0515+00 052680 FT		052677 FT 1 0 00769 0 01 0515+00	
MILEPOST 337.00		MILEPOST 337.00	
LENGTH(AH 2649 BK 2640)	3371/0000	LENGTH(AH 2640 BK 2640)	3370/0000
018 "DIA CIRC METAL		018 "DIA CIRC CONCR	
LEN=0066 INSTALLED UNKN	3365/2583	LEN=0038 INSTALLED UNKN	3364/2329
018 "DIA CIRC CONCR		018 "DIA CIRC CONCR	
LEN=0032 INSTALLED UNKN	3365/2324	LEN=0038 INSTALLED UNKN	3364/2033
018 "DIA CIRC CONCR		SIGN: CANTILEVER	
LEN=0032 INSTALLED UNKN	3365/2028	BMSID 46/0076/3364/1790	3364/1790
024 "DIA CIRC METAL		024 "DIA CIRC CONCR	
LEN=0026 INSTALLED UNKN	3365/1733	LEN=0050 INSTALLED UNKN	3364/1692
DRAINAGE		DRAINAGE	
STRUCTURE LENGTH 100 FT		STRUCTURE LENGTH 100 FT	
BMSID 46/0076/3364/1468	3365/1475	BMSID 46/0076/3364/1468	3364/1468
LEN=0136 INSTALLED UNKN	3365/1473	RETAINING WALL END	
SIGN: CANTILEVER		BMSID 46/0076/3365/1449	3364/1229
BMSID 46/0076/3365/1100	3365/1100	018 "DIA CIRC CONCR	
018 "DIA CIRC CONCR		LEN=0038 INSTALLED UNKN	3364/1051
LEN=0034 INSTALLED UNKN	3365/1026	RETAINING WALL BEGIN	
036 "DIA CIRC CONCR		BMSID 46/0076/3365/1449	3364/1000
LEN=0046 INSTALLED UNKN	3365/0854	036 "DIA CIRC CONCR	
015 "DIA CIRC CONCR		LEN=0046 INSTALLED UNKN	3364/0828
LEN=0050 INSTALLED UNKN	3365/0750	060 "DIA CIRC METAL	
015 "DIA CIRC CONCR		LEN=0062 INSTALLED UNKN	3364/0330
LEN=0052 INSTALLED UNKN	3365/0478	018 "DIA CIRC CONCR	
GLADWYNE RAMP E RD		LEN=0038 INSTALLED UNKN	3364/0216
(SR8008 SEG 0500/0000)	3365/0462		
060 "DIA CIRC METAL			
LEN=0176 INSTALLED UNKN	3365/0313		

DIR: E TOTAL LEN: 12.536 MI. DIST: 06-4 SR: 76
 LEFT MUN: LOWER MERION T RIGHT MUN: LOWER MERION T

018 "DIA CIRC CONCR LEN=0048 INSTALLED UNKN 3365/0174 1 0 00769 0 01 0488+60 050040 FT LENGTH(AH 2640 BK 2653) 3365/0000		050037 FT 1 0 00769 0 01 0488+60 3364/0000 LENGTH(AH 2640 BK 2640) 018 "DIA CIRC CONCR LEN=0028 INSTALLED UNKN
018 "DIA CIRC CONCR LEN=0036 INSTALLED UNKN 3361/2590		3360/2595 RAMP F RD 3360/2161 (SR8008 SEG 0750/0440) 018 "DIA CIRC CONCR LEN=0064 INSTALLED UNKN
018 "DIA CIRC CONCR LEN=0036 INSTALLED UNKN 3361/2143		3360/2143 018 "DIA CIRC CONCR LEN=0046 INSTALLED UNKN
018 "DIA CIRC CONCR LEN=0036 INSTALLED UNKN 3361/1943 BMS EN 46/0076/3360/1490 3361/1898		3360/1948 3360/1735 BMS EN 46/0076/3360/1490 018 "DIA CIRC CONCR LEN=0036 INSTALLED UNKN
018 "DIA CIRC CONCR LEN=0036 INSTALLED UNKN 3361/1675 1 0 00769 0 01 0462+20 HOLLOW ROAD BMSBG 46/0076/3360/1490 3361/1653		3360/1690 0 0 00000 0 00 0000+00 HOLLOW ROAD 3360/1490 BMSBG 46/0076/3360/1490 018 "DIA CIRC CONCR LEN=0038 INSTALLED UNKN 015 "DIA CIRC CONCR LEN=0042 INSTALLED UNKN 015 "DIA CIRC CONCR LEN=0042 INSTALLED UNKN SIGN: CANTILEVER 3360/0815 BMSID 46/0076/3360/0815
048 "DIA CIRC METAL LEN=0106 INSTALLED UNKN 3361/0754		060 "DIA CIRC METAL LEN=0046 INSTALLED UNKN 018 "DIA CIRC CONCR LEN=0038 INSTALLED UNKN 036 "DIA CIRC CONCR LEN=0032 INSTALLED UNKN
036 "DIA CIRC CONCR LEN=0032 INSTALLED UNKN 3361/0090 1 0 00769 0 01 0462+20 047387 FT MILEPOST 336.00 LENGTH(AH 2653 BK 2640) 3361/0000 BMS EN 46/0076/3354/1965 3355/2448		047397 FT 1 0 00769 0 01 0462+20 MILEPOST 336.00 3360/0000 LENGTH(AH 2640 BK 2640) 3354/2294 BMS EN 46/0076/3354/1965 018 "DIA CIRC CONCR LEN=0034 INSTALLED UNKN
1 0 00769 0 01 0435+80		3354/2210 1 0 00769 0 01 0435+80

EXTRACT DATE: 12/18/2023
PRINT DATE: 12/20/2023

ROADWAY MANAGEMENT SYSTEM
SLD COUNTY/SR - ANNUAL PRINT

PAGE NUMBER: 122
COUNTY: MONTGOMERY

DIR: E TOTAL LEN: 12.536 MI.
LEFT MUN: LOWER MERION T

DIST: 06-4 SR: 76
RIGHT MUN: LOWER MERION T

Item Description	Stationing	Material	Length	Notes	Stationing	Material	Length	Notes
MILL CREEK ROAD	3355/2119				3354/1965	MILL CREEK ROAD		
BMSBG 46/0076/3354/1965					BMSBG 46/0076/3354/1965			
PENNDOT STOCKPILE #5 (GOVT)	3355/1862				3354/1870	SIGN: CANTILEVER		
015 "DIA CIRC CONCR					BMSID 46/0076/3354/1870			
LEN=0040 INSTALLED UNKN	3355/1690							
018 "DIA CIRC CONCR								
LEN=0046 INSTALLED UNKN	3355/1401							
018 "DIA CIRC CONCR								
LEN=0042 INSTALLED UNKN	3355/1154							
036 "DIA CIRC CONCR								
LEN=0042 INSTALLED UNKN	3355/1037							
018 "DIA CIRC CONCR								
LEN=0042 INSTALLED UNKN	3355/0915							
018 "DIA CIRC CONCR								
LEN=0046 INSTALLED UNKN	3355/0665							
1 0 00769 0 01 0435+80 044747 FT								
LENGTH(AH 2640 BK 2618)	3355/0000							
060"H 48"W CON BOX CUL								
LEN=0086 INSTALLED UNKN	3351/1651							
024 "DIA CIRC CONCR								
LEN=0070 INSTALLED UNKN	3351/0894							
030 "DIA CIRC CONCR								
LEN=0078 INSTALLED UNKN	3351/0088							
1 0 00769 0 01 0409+40 042129 FT								
MILEPOST 335.00								
LENGTH(AH 2618 BK 2640)	3351/0000							
060"H 48"W CON BOX CUL								
LEN=0096 INSTALLED UNKN	3350/1663							
024 "DIA CIRC CONCR								
LEN=0038 INSTALLED UNKN	3350/0898							
036 "DIA CIRC CONCR								
LEN=0052 INSTALLED UNKN	3350/0083							
1 0 00769 0 01 0409+40								
MILEPOST 335.00								
LENGTH(AH 2640 BK 2541)	3350/0000							
036 "DIA CIRC CONCR								
LEN=0055 INSTALLED UNKN	3344/2267							

DIR: E TOTAL LEN: 12.536 MI. DIST: 06-4 SR: 76
 LEFT MUN: LOWER MERION T RIGHT MUN: LOWER MERION T

036 "DIA CIRC CONCR LEN=0075 INSTALLED UNKN 3345/2263	---	---	3344/1986	030 "DIA CIRC CONCR LEN=0048 INSTALLED UNKN
030 "DIA CIRC CONCR LEN=0038 INSTALLED UNKN 3345/1969	---	---		
036 "DIA CIRC CONCR LEN=0070 INSTALLED UNKN 3345/1900	---	---	3344/1882	036 "DIA CIRC CONCR LEN=0052 INSTALLED UNKN
DMS SIGN STRUCTURE BMSID 46/0076/3345/1490 3345/1490	┌───┐			
018 "DIA CIRC CONCR LEN=0034 INSTALLED UNKN 3345/1445	---	---	3344/1438	018 "DIA CIRC CONCR LEN=0038 INSTALLED UNKN
		┌───┐	3344/1390	DMS SIGN STRUCTURE BMSID 46/0076/3344/1390
BMS EN 46/0076/3344/1170 3345/1358	└───┘		3344/1288	BMS EN 46/0076/3344/1170
1 0 00769 0 01 0383+00 WAVERLY ROAD				
BMSBG 46/0076/3344/1170 3345/1240	└───┘			
015 "DIA CIRC CONCR LEN=0038 INSTALLED UNKN 3345/1192	---	---	3344/1186	015 "DIA CIRC CONCR LEN=0052 INSTALLED UNKN
				0 0 00000 0 00 0000+00 WAVERLY ROAD
BRANCH SCHUYLKILL RIVER STRUCTURE LENGTH 16 FT		└───┘	3344/1170	BMSBG 46/0076/3344/1170
BMSID 46/0076/3344/0916 3345/0916	└───┘		3344/0916	BRANCH SCHUYLKILL RIVER STRUCTURE LENGTH 16 FT BMSID 46/0076/3344/0916
024 "DIA CIRC CONCR LEN=0038 INSTALLED UNKN 3345/0178	---	---		
			3344/0174	030 "DIA CIRC CONCR LEN=0038 INSTALLED UNKN
1 0 00769 0 01 0383+00 039489 FT			039576 FT	1 0 00769 0 01 0383+00
LENGTH(AH 2640 BK 2640) 3345/0000	└───┘		3344/0000	LENGTH(AH 2541 BK 2640)
030 "DIA CIRC CONCR LEN=0038 INSTALLED UNKN 3341/2578	---	---		
			3340/2570	024 "DIA CIRC CONCR LEN=0038 INSTALLED UNKN
018 "DIA CIRC CONCR LEN=0035 INSTALLED UNKN 3341/2328	---	---	3340/2328	018 "DIA CIRC CONCR LEN=0038 INSTALLED UNKN
			3340/2086	018 "DIA CIRC CONCR LEN=0038 INSTALLED UNKN
018 "DIA CIRC CONCR LEN=0032 INSTALLED UNKN 3341/2078	---	---		

DIR: E TOTAL LEN: 12.536 MI. DIST: 06-4 SR: 76
 LEFT MUN: LOWER MERION T RIGHT MUN: LOWER MERION T

018 "DIA CIRC CONCR LEN=0038 INSTALLED UNKN	3341/1828	---	---	---	3340/1839	018 "DIA CIRC CONCR LEN=0034 INSTALLED UNKN
030 "DIA CIRC CONCR LEN=0070 INSTALLED UNKN	3341/1605	---	---	---	3340/1627	030 "DIA CIRC CONCR LEN=0038 INSTALLED UNKN
024 "DIA CIRC CONCR LEN=0040 INSTALLED UNKN	3341/1401	---	---	---	3340/1413	024 "DIA CIRC CONCR LEN=0035 INSTALLED UNKN
018 "DIA CIRC CONCR LEN=0038 INSTALLED UNKN	3341/1174	---	---	---		
018 "DIA CIRC CONCR LEN=0040 INSTALLED UNKN	3341/0943	---	---	---	3340/1167	018 "DIA CIRC CONCR LEN=0036 INSTALLED UNKN
					3340/0943	018 "DIA CIRC CONCR LEN=0030 INSTALLED UNKN
					3340/0680	015 "DIA CIRC CONCR LEN=0031 INSTALLED UNKN
SIGN: CANTILEVER BMSID 46/0076/3341/0645	3341/0645	┌───┐				
036 "DIA CIRC CONCR LEN=0055 INSTALLED UNKN	3341/0514	---	---	---	3340/0514	036 "DIA CIRC CONCR LEN=0033 INSTALLED UNKN
036 "DIA CIRC CONCR LEN=0038 INSTALLED UNKN	3341/0201	---	---	---		
1 0 00769 0 01 0356+60 036849 FT MILEPOST 334.00					3340/0198	036 "DIA CIRC CONCR LEN=0035 INSTALLED UNKN
LENGTH(AH 2640 BK 2718)	3341/0000	┌───┐	┌───┐	┌───┐	036936 FT	1 0 00769 0 01 0356+60 MILEPOST 334.00
036 "DIA CIRC CONCR LEN=0038 INSTALLED UNKN	3335/2308	---	---	---	3340/0000	LENGTH(AH 2640 BK 2640)
					3334/2322	036 "DIA CIRC CONCR LEN=0038 INSTALLED UNKN
					3334/2023	015 "DIA CIRC CONCR LEN=0043 INSTALLED UNKN
SIGN: CANTILEVER BMSID 46/0076/3335/1840	3335/1840	┌───┐				
SAW MILL RUN STRUCTURE LENGTH 14 FT					3334/1793	015 "DIA CIRC CONCR LEN=0043 INSTALLED UNKN
BMSID 46/0076/3334/1718	3335/1701	┌───┐			3334/1718	SAW MILL RUN STRUCTURE LENGTH 14 FT
015 "DIA CIRC CONCR LEN=0048 INSTALLED UNKN	3335/1545	---	---	---	3334/1545	BMSID 46/0076/3334/1718
					3334/1245	015 "DIA CIRC CONCR LEN=0048 INSTALLED UNKN
015 "DIA CIRC CONCR LEN=0048 INSTALLED UNKN	3335/1226	---	---	---		015 "DIA CIRC CONCR LEN=0042 INSTALLED UNKN

DIR: E TOTAL LEN: 12.536 MI. DIST: 06-4 SR: 76
 LEFT MUN: LOWER MERION T RIGHT MUN: LOWER MERION T

Item ID	Description	Material	Length (FT)	Notes
3334/0928	015 " DIA CIRC CONCR	LEN=0045	INSTALLED UNKN	
3334/0639	015 " DIA CIRC CONCR	LEN=0042	INSTALLED UNKN	
3335/0615	015 " DIA CIRC CONCR	LEN=0042	INSTALLED UNKN	
3334/0330	1 0 00769 0 01 0330+20 034131 FT	034296 FT		
3334/0000	LENGTH(AH 2718 BK 2610)	3335/0000		
3330/2462	015 " DIA CIRC CONCR	LEN=0042	INSTALLED UNKN	
3330/2240	015 " DIA CIRC CONCR	LEN=0043	INSTALLED UNKN	
3330/1977	015 " DIA CIRC CONCR	LEN=0045	INSTALLED UNKN	
3330/1735	015 " DIA CIRC CONCR	LEN=0042	INSTALLED UNKN	
3330/1481	015 " DIA CIRC CONCR	LEN=0050	INSTALLED UNKN	
3331/1148	048"H 36"W CON BOX CUL	LEN=0060	INSTALLED UNKN	
3331/0633	SIGN: CANTILEVER			
3331/0000	BMSID 46/0076/3331/0633	3331/0633		
3330/0000	1 0 00769 0 01 0303+80 031521 FT	031656 FT		
3330/0000	MILEPOST 333.00	3330/0000		
3324/2273	LENGTH(AH 2610 BK 2640)	3324/2273		
3324/2044	015 " DIA CIRC CONCR	LEN=0038	INSTALLED UNKN	
3324/1790	015 " DIA CIRC CONCR	LEN=0038	INSTALLED UNKN	
3324/1720	018 " DIA CIRC CONCR	LEN=0035	INSTALLED UNKN	
3324/1526	SIGN: 3 CHORD TRUSS			
3324/0803	BMSID 46/0076/3325/1801	3325/1801		
3324/0685	048"H 36"W CON BOX CUL	LEN=0100	INSTALLED UNKN	
3324/0506	015 " DIA CIRC METAL	LEN=0040	INSTALLED UNKN	
3324/0202	018 " DIA CIRC CONCR	LEN=0035	INSTALLED UNKN	
3324/0015	015 " DIA CIRC CONCR	LEN=0038	INSTALLED UNKN	
	018 " DIA CIRC CONCR	LEN=0032	INSTALLED UNKN	
	018 " DIA CIRC CONCR	LEN=0038	INSTALLED UNKN	
0277+40	1 0 00769 0 01 0277+40 028881 FT			

DIR: E TOTAL LEN: 12.536 MI. DIST: 06-4 SR: 76
 LEFT MUN: LOWER MERION T RIGHT MUN: LOWER MERION T

Stationing	Description	Stationing	Description
3325/0000	LOWER MERION CONSHOHOCKEN B LENGTH(AH 2640 BK 2619)	029016 FT	1 0 00769 0 01 0277+40
		3324/0000	LENGTH(AH 2640 BK 2640)
		3320/2464	036 "DIA CIRC CONCR LEN=0040 INSTALLED UNKN
3321/2435	036 "DIA CIRC CONCR LEN=0050 INSTALLED UNKN		
		3320/2177	018 "DIA CIRC CONCR LEN=0035 INSTALLED UNKN
3321/2187	018 "DIA CIRC CONCR LEN=0035 INSTALLED UNKN		
		3320/1876	018 "DIA CIRC CONCR LEN=0035 INSTALLED UNKN
3321/1887	018 "DIA CIRC CONCR LEN=0035 INSTALLED UNKN		
3321/1768	BMSBN 46/0076/3320/1380	3320/1728	BMSBN 46/0076/3320/1380
	0 0 00000 0 00 0000+00		1 0 00769 0 01 0251+00
	CRAWFORD AVE	3320/1380	CRAWFORD AVE
3321/1420	BMSBG 46/0076/3320/1380		BMSBG 46/0076/3320/1380
	SPRING GARDN	3320/1220	SPRING GARDN
3321/1240	OP ID 46/3106/0010/0000		OP ID 46/3106/0010/0000
		3320/1184	015 "DIA CIRC CONCR LEN=0035 INSTALLED UNKN
3321/1184	015 "DIA CIRC CONCR LEN=0030 INSTALLED UNKN		
		3320/1111	018 "DIA CIRC CONCR LEN=0035 INSTALLED UNKN
		3320/0888	018 "DIA CIRC CONCR LEN=0040 INSTALLED UNKN
3321/0876	018 "DIA CIRC CONCR LEN=0030 INSTALLED UNKN		
	SIGN: CANTILEVER		
3321/0750	BMSID 46/0076/3321/0750		
		3320/0634	018 "DIA CIRC CONCR LEN=0050 INSTALLED UNKN
3321/0623	018 "DIA CIRC CONCR LEN=0042 INSTALLED UNKN		
	RAMP C PA 23 CONSHOHOCK (SR8016 SEG 0500/0000)		
3321/0380		3320/0127	RAMP D RD (SR8016 SEG 0510/1499)
3321/0112	018 "DIA CIRC CONCR LEN=0060 INSTALLED UNKN		
		3320/0108	018 "DIA CIRC CONCR LEN=0060 INSTALLED UNKN
026262 FT	1 0 00769 0 01 0251+00	026376 FT	1 0 00769 0 01 0251+00
	CONSHOHOCKEN		LOWER MERION
	WEST CONSHOHOCKEN B		WEST CONSHOHOCKEN B
	MILEPOST 332.00		MILEPOST 332.00
3321/0000	LENGTH(AH 2619 BK 2580)	3320/0000	LENGTH(AH 2640 BK 2706)

DIR: E TOTAL LEN: 12.536 MI. DIST: 06-4 SR: 76
 LEFT MUN: WEST CONSHOHOCKEN B RIGHT MUN: WEST CONSHOHOCKEN B

BMSEN 46/0076/3314/2392 3315/2326		3314/2572	018 "DIA CIRC CONCR
0 0 00000 0 00 0000+00		3314/2438	LEN=0038 INSTALLED UNKN
RAMP D (EB)			BMSEN 46/0076/3314/2392
BMSBG 46/0076/3314/2392 3315/2280		3314/2392	0 0 00000 0 00 0000+00
018 "DIA CIRC CONCR			RAMP D (EB)
LEN=0065 INSTALLED UNKN 3315/2224			BMSBG 46/0076/3314/2392
SIGN: 4 CHORD TRUSS			
BMSID 46/0076/3315/1920 3315/1920		3314/2020	SIGN: 4 CHORD TRUSS
RAMP T RD			BMSID 46/0076/3315/1920
(SR8006 SEG 0510/0000) 3315/1630			
			RAMP Q RD
		3314/1406	(SR8006 SEG 0750/1397)
BMSEN 46/0076/3315/0965 3315/1100		3314/1160	BMSEN 46/0076/3314/1027
0 0 00000 0 00 0000+00			018 "DIA CIRC METAL
RAMP N (EB)		3314/1090	LEN=0125 INSTALLED UNKN
BMSBG 46/0076/3315/0965 3315/0965			0 0 00000 0 00 0000+00
036 "DIA CIRC CONCR		3314/1027	RAMP X (EB)
LEN=0120 INSTALLED UNKN 3315/0852			BMSBG 46/0076/3314/1027
018 "DIA CIRC CONCR			
LEN=0055 INSTALLED UNKN 3315/0772			
EMERGENCY CROSSOVER RD		3314/0760	EMERGENCY CROSSOVER RD
(CONN) 3315/0660			(CONN)
018 "DIA CIRC CONCR			
LEN=0068 INSTALLED UNKN 3315/0547			
SIGN: 3 CHORD TRUSS			
BMSID 46/0076/3315/0420 3315/0420			
018 "DIA CIRC CONCR			
LEN=0120 INSTALLED UNKN 3315/0297			
		3314/0153	018 "DIA CIRC CONCR
RAMP S RD			LEN=0065 INSTALLED UNKN
(SR8006 SEG 0530/1221) 3315/0100			
MID CTY EXWY (NB)			
OP ID 46/0476/0154/1946 3315/0060		3314/0060	MID CTY EXWY (NB)
1 0 00769 0 01 0224+70 023682 FT		023670 FT	OP ID 46/0476/0154/1946
LENGTH(AH 2580 BK 2654) 3315/0000		3314/0000	1 0 00769 0 01 0224+01
			LENGTH(AH 2706 BK 2523)
		3310/2520	MID CTY EXWY (SB)
OP ID MID CTY EXWY (SB)			OP ID 46/0476/0155/1781
46/0476/0155/1781 3311/2530		3310/2415	RAMP R RD
RAMP M RD			(SR8006 SEG 0020/0000)
(SR8006 SEG 0280/0000) 3311/2480			
		3310/2310	RAMP K RD
BMSEN 46/0076/3311/1957 3311/2068			(SR8006 SEG 0260/0760)
			RAMP M (SB)

DIR: E TOTAL LEN: 12.536 MI. DIST: 06-4 SR: 76
 LEFT MUN: WEST CONSHOHOCKEN B RIGHT MUN: WEST CONSHOHOCKEN B

Stationing	Description	Structure	Length	Material	Notes
3311/1957	RAMP K (EB)				
3311/1673	ARAMINGO CR	STRUCTURE	12 FT		
3311/1213	RAMP L RD				(SR8006 SEG 0270/0740)
3311/0485	MATSONFOR RD				
3311/0000	MILEPOST		331.00		
3305/2433	018 "DIA CIRC CONCR		LEN=0048	INSTALLED UNKN	
3305/2103	018 "DIA CIRC CONCR		LEN=0048	INSTALLED UNKN	
3305/2006	SIGN: 4 CHORD TRUSS				
3304/1935	SIGN: 4 CHORD TRUSS				
3304/1768	018 "DIA CIRC CONCR		LEN=0035	INSTALLED UNKN	
3304/1589	018 "DIA CIRC CONCR		LEN=0035	INSTALLED UNKN	
3310/1950	OP ID				46/8006/0280/0325
3310/1770	SIGN: 3 CHORD TRUSS				
3310/1400	RAMP J RD				(SR8006 SEG 0010/0000)
3310/1309	LOWER MERION T				
3310/1145	SIGN: 3 CHORD TRUSS				
3310/0955	ARAMINGO CR	STRUCTURE	12 FT		
3310/0675	018 "DIA CIRC CONCR		LEN=0030	INSTALLED UNKN	
3310/0464	018 "DIA CIRC CONCR		LEN=0030	INSTALLED UNKN	
3310/0430	BMSEN				46/0076/3310/0474
3310/0370	MATSONFOR RD				
021147 FT	BMSBG				46/0076/3310/0474
3310/0000	LOWER MERION				
3304/2663	UPPER MERION T				
3304/2388	MILEPOST		331.00		
3304/2053	018 "DIA CIRC CONCR		LEN=0038	INSTALLED UNKN	
3304/1935	SIGN: 4 CHORD TRUSS				
3304/1768	018 "DIA CIRC CONCR		LEN=0035	INSTALLED UNKN	
3304/1589	018 "DIA CIRC CONCR		LEN=0035	INSTALLED UNKN	

DIR: E TOTAL LEN: 12.536 MI. DIST: 06-4 SR: 76
 LEFT MUN: UPPER MERION T RIGHT MUN: UPPER MERION T

Item Description	Stationing	Material	Notes
LEN=0045 INSTALLED UNKN	3305/1818		
018 "DIA CIRC CONCR			
LEN=0033 INSTALLED UNKN	3305/1632		
RAMP D PA 320 GULPH MIL			
(SR8004 SEG 0500/0000)	3305/1606		
	3304/1115	018 "DIA CIRC CONCR	LEN=0037 INSTALLED UNKN
	3304/0858	018 "DIA CIRC CONCR	LEN=0038 INSTALLED UNKN
018 "DIA CIRC CONCR			
LEN=0038 INSTALLED UNKN	3305/1166		
	3304/0620	018 "DIA CIRC CONCR	LEN=0038 INSTALLED UNKN
018 "DIA CIRC CONCR			
LEN=0038 INSTALLED UNKN	3305/0915		
	3304/0495	018 "DIA CIRC CONCR	LEN=0036 INSTALLED UNKN
	3304/0353	018 "DIA CIRC CONCR	LEN=0036 INSTALLED UNKN
018 "DIA CIRC CONCR			
LEN=0037 INSTALLED UNKN	3305/0666		
018 "DIA CIRC CONCR			
LEN=0037 INSTALLED UNKN	3305/0413		
SIGN: CANTILEVER			
BMSID 46/0076/3305/0350	3305/0390		
030 "DIA CIRC CONCR			
LEN=0062 INSTALLED UNKN	3305/0103		
1 0 00769 0 01 0171+88	018372 FT		
WEST CONSHOCKEN			
UPPER MERION T			
LENGTH(AH 2656 BK 2678)	3305/0000		
036 "DIA CIRC METAL			
LEN=0036 INSTALLED UNKN	3301/2656		
	3304/0058	030 "DIA CIRC CONCR	LEN=0032 INSTALLED UNKN
	3304/0050	SIGN: CANTILEVER	BMSID 46/0076/3304/0097
	018451 FT	1 0 00769 0 01 0173+79	
	3304/0000	LENGTH(AH 2696 BK 2640)	
	3300/2487	036 "DIA CIRC METAL	LEN=0040 INSTALLED UNKN
	3300/2312	015 "DIA CIRC METAL	LEN=0035 INSTALLED UNKN
BMSEN 46/0076/3300/1614	3301/2257		
	3300/2157	BMSEN 46/0076/3300/1614	
	3300/2052	018 "DIA CIRC METAL	LEN=0079 INSTALLED UNKN
0 0 00000 0 00 0000+00			
S. GULPH ROAD			
BMSBG 46/0076/3300/1614	3301/1630		
	3300/1530	BMSBG 46/0076/3300/1614	
	3300/1257	015 "DIA CIRC METAL	LEN=0040 INSTALLED UNKN
060 "DIA CIRC METAL			
LEN=0110 INSTALLED UNKN	3301/1331		
		060 "DIA CIRC METAL	

DIR: E TOTAL LEN: 12.536 MI. DIST: 06-4 SR: 76
 LEFT MUN: UPPER MERION T RIGHT MUN: UPPER MERION T

Station	Description	Station	Description
3300/1187	LEN=0045 INSTALLED UNKN	3300/1187	LEN=0045 INSTALLED UNKN
3300/0915	RAMP C RD (SR8004 SEG 0020/1271)	3300/0915	RAMP C RD (SR8004 SEG 0020/1271)
3300/0515	RAMP D RD (SR8004 SEG 0010/0000)	3300/0515	RAMP D RD (SR8004 SEG 0010/0000)
SIGN: CANTILEVER			
BMSID 46/0076/3301/0370	3301/0420		
048 "DIA CIRC CONCR			
LEN=0038	INSTALLED UNKN 3301/0251		
		3300/0069	048 "DIA CIRC CONCR
		3300/0069	LEN=0050 INSTALLED UNKN
		3300/0060	GYPSY LANE
		3300/0060	OP ID 46/3102/0010/0000
GYPSY LANE			
OP ID 46/3102/0010/0000	3301/0146		
1 0 00769 0 01 0145+21	015694 FT		
MILEPOST 330.00			
LENGTH(AH 2678 BK 2671)	3301/0000	015811 FT	1 0 00769 0 01 0146+07
			MILEPOST 330.00
		3300/0000	LENGTH(AH 2640 BK 2624)
		3294/2456	018 "DIA CIRC CONCR
		3294/2456	LEN=0045 INSTALLED UNKN
018 "DIA CIRC CONCR			
LEN=0038	INSTALLED UNKN 3295/2568		
		3294/2212	018 "DIA CIRC CONCR
		3294/2212	LEN=0045 INSTALLED UNKN
		3294/1965	018 "DIA CIRC CONCR
		3294/1965	LEN=0045 INSTALLED UNKN
018 "DIA CIRC CONCR			
LEN=0038	INSTALLED UNKN 3295/2280		
018 "DIA CIRC CONCR			
LEN=0038	INSTALLED UNKN 3295/2042		
		3294/1715	018 "DIA CIRC CONCR
		3294/1715	LEN=0045 INSTALLED UNKN
SIGN: CANTILEVER			SIGN: CANTILEVER
BMSID 46/0076/3295/1765	3295/1820	3294/1500	BMSID 46/0076/3294/1595
018 "DIA CIRC CONCR			
LEN=0038	INSTALLED UNKN 3295/1792		
		3294/1458	024 "DIA CIRC CONCR
		3294/1458	LEN=0050 INSTALLED UNKN
024 "DIA CIRC CONCR			
LEN=0036	INSTALLED UNKN 3295/1568		
		3294/1230	018 "DIA CIRC CONCR
		3294/1230	LEN=0042 INSTALLED UNKN
RAMP A RD			
(SR8004 SEG 0260/0000)	3295/1380		
018 "DIA CIRC CONCR			
LEN=0037	INSTALLED UNKN 3295/1350		
		3294/1026	018 "DIA CIRC CONCR
		3294/1026	LEN=0042 INSTALLED UNKN
018 "DIA CIRC CONCR			
LEN=0038	INSTALLED UNKN 3295/1142		

EXTRACT DATE: 12/18/2023
PRINT DATE: 12/20/2023

ROADWAY MANAGEMENT SYSTEM
SLD COUNTY/SR - ANNUAL PRINT

PAGE NUMBER: 113
COUNTY: MONTGOMERY

DIR: E TOTAL LEN: 12.536 MI.
LEFT MUN: UPPER MERION T

DIST: 06-4 SR: 76
RIGHT MUN: UPPER MERION T

SIGN: CANTILEVER
BMSID 46/0076/3295/0580 3295/0620
018 "DIA CIRC CONCR
LEN=0056 INSTALLED UNKN 3295/0616
018 "DIA CIRC CONCR
LEN=0055 INSTALLED UNKN 3295/0418

018 "DIA CIRC CONCR
LEN=0042 INSTALLED UNKN 3295/0215
RAMP B RD
(SR8004 SEG 0250/0369) 3295/0140

1 0 00769 0 01 0119+32 013023 FT
LENGTH(AH 2671 BK 2602) 3295/0000

018 "DIA CIRC CONCR
LEN=0038 INSTALLED UNKN 3291/2403

036 "DIA CIRC CONCR
LEN=0038 INSTALLED UNKN 3291/2188

018 "DIA CIRC CONCR
LEN=0038 INSTALLED UNKN 3291/1976

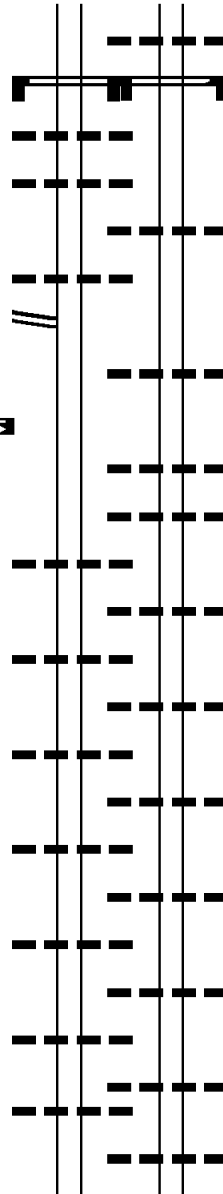
024 "DIA CIRC CONCR
LEN=0038 INSTALLED UNKN 3291/1766

018 "DIA CIRC CONCR
LEN=0045 INSTALLED UNKN 3291/1541

018 "DIA CIRC CONCR
LEN=0039 INSTALLED UNKN 3291/1328

024 "DIA CIRC METAL
LEN=0047 INSTALLED UNKN 3291/1161

018 "DIA CIRC CONCR



3294/0480 018 "DIA CIRC CONCR
LEN=0042 INSTALLED UNKN
SIGN: CANTILEVER
3294/0395 BMSID 46/0076/3294/0497

3294/0290 018 "DIA CIRC CONCR
LEN=0042 INSTALLED UNKN

3294/0090 018 "DIA CIRC CONCR
LEN=0042 INSTALLED UNKN
013187 FT 1 0 00769 0 01 0118+93
3294/0000 LENGTH(AH 2624 BK 2659)

3290/2539 018 "DIA CIRC CONCR
LEN=0045 INSTALLED UNKN
018 "DIA CIRC CONCR
LEN=0042 INSTALLED UNKN

3290/2334

3290/2139 036 "DIA CIRC CONCR
LEN=0042 INSTALLED UNKN

3290/1932 018 "DIA CIRC CONCR
LEN=0042 INSTALLED UNKN

3290/1725 024 "DIA CIRC CONCR
LEN=0042 INSTALLED UNKN

3290/1519 018 "DIA CIRC CONCR
LEN=0045 INSTALLED UNKN

3290/1284 018 "DIA CIRC CONCR
LEN=0042 INSTALLED UNKN

3290/1083 024 "DIA CIRC METAL
LEN=0045 INSTALLED UNKN

3290/0842 018 "DIA CIRC CONCR
LEN=0042 INSTALLED UNKN

DIR: E TOTAL LEN: 12.536 MI. DIST: 06-4 SR: 76
 LEFT MUN: UPPER MERION T RIGHT MUN: UPPER MERION T

Item ID	Description	Length	Stationing	Notes
LEN=0043	INSTALLED UNKN	3291/0891		
OP ID 46/3110/0010/0000	WEADLEY RD	3291/0760		
024 "DIA CIRC CONCR		3291/0646		
LEN=0075	INSTALLED UNKN	3291/0646		
024 "DIA CIRC CONCR		3291/0441		
LEN=0038	INSTALLED UNKN	3291/0441		
036 "DIA CIRC CONCR		3291/0242		
LEN=0038	INSTALLED UNKN	3291/0242		
1 0 00769 0 01 0093+52 010421 FT				
MILEPOST 329.00				
LENGTH(AH 2602 BK 2613)		3291/0000		
036 "DIA CIRC CONCR		3285/2583		
LEN=0042	INSTALLED UNKN	3285/2583		
SIGN: CANTILEVER				
BMSID 46/0076/3285/1822		3285/1822		
024 "DIA CIRC CONCR		3285/1756		
LEN=0053	INSTALLED UNKN	3285/1756		
024 "DIA CIRC METAL		3285/1406		
LEN=0045	INSTALLED UNKN	3285/1406		
060 "DIA CIRC METAL		3285/0793		
LEN=0047	INSTALLED UNKN	3285/0793		
DMS SIGN STRUCTURE				
BMSID 46/0076/3284/0430		3285/0430		
1 0 00769 0 01 0067+43 007808 FT				
LENGTH(AH 2613 BK 2640)		3285/0000		
060 "DIA CIRC METAL		3280/2444		

EXTRACT DATE: 12/18/2023
PRINT DATE: 12/20/2023

ROADWAY MANAGEMENT SYSTEM
SLD COUNTY/SR - ANNUAL PRINT

PAGE NUMBER: 111
COUNTY: MONTGOMERY

DIR: E TOTAL LEN: 12.536 MI.
LEFT MUN: UPPER MERION T

DIST: 06-4 SR: 76
RIGHT MUN: UPPER MERION T

Stationing	Structure	Material	Length	Notes
3281/2506	018 "DIA CIRC CONCR	060 " DIA CIRC CONCR	0115	INSTALLED UNKN
3281/1959	018 "DIA CIRC CONCR	018 " DIA CIRC CONCR	0038	INSTALLED UNKN
3281/1733	018 "DIA CIRC CONCR	018 " DIA CIRC CONCR	0038	INSTALLED UNKN
3281/1545	SIGN: 3 CHORD TRUSS	SIGN: 3 CHORD TRUSS	0038	INSTALLED UNKN
3281/1330	BMSID 46/0076/3280/1550	BMSID 46/0076/3280/1550	0038	INSTALLED UNKN
3281/1298	BMSEN 46/0076/3280/1233	BMSEN 46/0076/3280/1233	0053	INSTALLED UNKN
3281/1260	018 "DIA CIRC CONCR	018 " DIA CIRC CONCR	0053	INSTALLED UNKN
3281/1260	0 0 00000 0 00 0000+00	0 0 00000 0 00 0000+00	0000	CROTON ROAD
3281/1260	BMSBG 46/0076/3280/1233	BMSBG 46/0076/3280/1233	0000	CROTON ROAD
3281/0840	SIGN: CANTILEVER	SIGN: CANTILEVER	0037	INSTALLED UNKN
3281/0840	BMSID 46/0076/3281/0840	BMSID 46/0076/3281/0840	0037	INSTALLED UNKN
3281/0653	018 "DIA CIRC CONCR	018 " DIA CIRC CONCR	0037	INSTALLED UNKN
3281/0381	018 "DIA CIRC CONCR	018 " DIA CIRC CONCR	0038	INSTALLED UNKN
3281/0130	018 "DIA CIRC CONCR	018 " DIA CIRC CONCR	0038	INSTALLED UNKN
3281/0000	1 0 00769 0 01 0040+06 005168 FT	1 0 00769 0 01 0040+48 005278 FT	0040	MILEPOST 328.00
3281/0000	LENGTH(AH 2640 BK 2624)	LENGTH(AH 2639 BK 2638)	0062	INSTALLED UNKN
3275/2294	036 "DIA CIRC CONCR	036 " DIA CIRC CONCR	0062	INSTALLED UNKN
3275/1999	030 "DIA CIRC CONCR	030 " DIA CIRC CONCR	0050	INSTALLED UNKN
3275/1910	SIGN: 3 CHORD TRUSS	SIGN: 3 CHORD TRUSS	0038	INSTALLED UNKN
3275/1910	BMSID 46/0076/3274/1930	BMSID 46/0076/3274/1930	0038	INSTALLED UNKN
3275/1698	030 "DIA CIRC CONCR	030 " DIA CIRC CONCR	0038	INSTALLED UNKN

DIR: E TOTAL LEN: 12.536 MI. DIST: 06-4 SR: 76
 LEFT MUN: UPPER MERION T RIGHT MUN: UPPER MERION T

					3274/1569	030 "DIA CIRC CONCR LEN=0037 INSTALLED UNKN
018 "DIA CIRC CONCR LEN=0035 INSTALLED UNKN	3275/1439				3274/1318	018 "DIA CIRC CONCR LEN=0040 INSTALLED UNKN
018 "DIA CIRC CONCR LEN=0035 INSTALLED UNKN	3275/1216				3274/1088	018 "DIA CIRC CONCR LEN=0043 INSTALLED UNKN
SIGN: 3 CHORD TRUSS BMSID 46/0076/3274/1200	3275/1110				3274/1030	SIGN: 3 CHORD TRUSS BMSID 46/0076/3274/1200
018 "DIA CIRC CONCR LEN=0035 INSTALLED UNKN	3275/0994					
					3274/0868	018 "DIA CIRC CONCR LEN=0048 INSTALLED UNKN
					3274/0792	RAMP L COLLECTOR RD (SR3202 SEG 0014/2674)
					3274/0648	018 "DIA CIRC CONCR LEN=0040 INSTALLED UNKN
018 "DIA CIRC CONCR LEN=0029 INSTALLED UNKN	3275/0751					
CONSOLIDATED RAIL CORPO OVERPASS IS RR X-ING	3275/0540				3274/0420	CONSOLIDATED RAIL CORPO OVERPASS IS RR X-ING
RAMP D COLLECTOR RD (SR9412 SEG 0010/0000)	3275/0512					
018 "DIA CIRC CONCR LEN=0038 INSTALLED UNKN	3275/0504					
TRAIL OP ID 46/0076/3274/0290	3275/0300				3274/0190	TRAIL OP ID 46/0076/3274/0290
015 "DIA CIRC CONCR LEN=0040 INSTALLED UNKN	3275/0228					
					3274/0125	015 "DIA CIRC CONCR LEN=0035 INSTALLED UNKN
BMS EN 46/0076/3274/0192	3275/0205				3274/0105	BMS EN 46/0076/3274/0192
0 0 00000 0 00 0000+00						1 0 00769 0 00 0013+24
ABRAMS RUN/CROW CREEK						ABRAMS RUN/CROW CREEK
BMSBG 46/0076/3274/0192	3275/0175				3274/0075	BMSBG 46/0076/3274/0192
1 0 00769 0 00 0011+87	002544 FT				002640 FT	1 0 00769 0 00 0013+24
LENGTH(AH 2624 BK 2544)	3275/0000				3274/0000	LENGTH(AH 2638 BK 2640)
						018 "DIA CIRC CONCR LEN=0043 INSTALLED UNKN
024 "DIA CIRC CONCR LEN=0029 INSTALLED UNKN	3271/2164				3270/2223	018 "DIA CIRC CONCR LEN=0039 INSTALLED UNKN
					3270/1976	
024 "DIA CIRC CONCR LEN=0028 INSTALLED UNKN	3271/1916					
018 "DIA CIRC CONCR LEN=0045 INSTALLED UNKN	3271/1912					

DIR: E TOTAL LEN: 12.536 MI. DIST: 06-4 SR: 76
 LEFT MUN: UPPER MERION T RIGHT MUN: UPPER MERION T

Stationing	Description	Stationing	Description
3271/1689	018 "DIA CIRC CONCR LEN=0027 INSTALLED UNKN	3270/1860	RAMP 3 RD US 202 NORTH (SR8002 SEG 0750/0000)
3271/1508	018 "DIA CIRC CONCR LEN=0037 INSTALLED UNKN	3270/1740	SIGN: CANTILEVER BMSID 46/8002/0750/0085
3271/1431	DEKALB PIKE (NB) OP ID 46/0202/0030/0000	3270/1732	018 "DIA CIRC CONCR LEN=0048 INSTALLED UNKN
3271/1330	RAMP D-2 (SB) OP ID 46/8002/0280/0608	3270/1562	018 "DIA CIRC CONCR LEN=0055 INSTALLED UNKN
3271/1280	RAMP B (NB) OP ID 46/9411/0010/0587	3270/1454	DEKALB PIKE (NB) OP ID 46/0202/0030/0000
3271/1210	018 "DIA CIRC CONCR LEN=0026 INSTALLED UNKN	3270/1345	RAMP D-2 (SB) OP ID 46/8002/0280/0608
3271/1095	SIGN: 3 CHORD TRUSS BMSID 46/0076/3270/1090	3270/1290	RAMP B (NB) OP ID 46/9411/0010/0587
3271/0783	018 "DIA CIRC CONCR LEN=0070 INSTALLED UNKN	3270/1262	018 "DIA CIRC CONCR LEN=0043 INSTALLED UNKN
3271/0465	060 "DIA CIRC CONCR LEN=0130 INSTALLED UNKN	3270/1090	SIGN: 3 CHORD TRUSS BMSID 46/0076/3270/1090
3271/0255	SIGN: 3 CHORD TRUSS BMSID 46/0076/3270/0260	3270/0840	RAMP 7 RD (SR8002 SEG 0020/0461)
3271/0162	BMSEN 46/0076/3270/0000	3270/0487	060 "DIA CIRC CONCR LEN=0090 INSTALLED UNKN
3271/0000	1 0 00769 0 00 0000+00 000000 FT TURNPIKE RAMP RD INTER-BK (TNPK) N. GULPH RD (NB) BMSBG 46/0076/3270/0000 MFC BEGIN = A MILEPOST 327.00 LENGTH(AH 2544 BK 0000)	3270/0400	RAMP 8 RD US 202 SOUTH (SR8002 SEG 0010/0000)
		3270/0260	SIGN: 3 CHORD TRUSS BMSID 46/0076/3270/0260
		3270/0188	RETAINING WALL END BMSID 46/0076/3271/0000
		3270/0162	BMSEN 46/0076/3270/0000 RETAINING WALL BEGIN BMSID 46/0076/3271/0000
		3270/0070	BMSID 46/0076/3271/0000 1 0 00769 0 00 0000+00 NC SCHUYLKILL EX TURNPIKE RAMP RD INTER-BK (TNPK) N. GULPH RD (NB) BMSBG 46/0076/3270/0000 MFC BEGIN = A MILEPOST 327.00 LENGTH(AH 2640 BK 0000)

DIR: B TOTAL LEN: 34.002 MI. DIST: 06-4 SR: 73
 LEFT MUN: CHELTENHAM T RIGHT MUN: CHELTENHAM T

Location	Stationing	Length (FT)	Notes
	179532	179505	FT AH-PHILADELPHIA (67)
			INTER-AHD COTTMAN AV
			(SR0073 SEG 0010/0000)
			HASBROOK AV
			(TWP)
	0710/1579		018 "DIA CIRC CONCR
	0710/1552		LEN=0039 INSTALLED 1980
SHELBOURNE ST (CITY)	0710/1422		
			018 "DIA CIRC CONCR
			LEN=0100 INSTALLED 1980
			018 "DIA CIRC CONCR
			LEN=0100 INSTALLED 1980
UNKNOWN AL (CITY)	0710/1296		
			018 "DIA CIRC CONCR
			LEN=0038 INSTALLED 1980
HASBROOK AV (CITY)	0710/1116		
			018 "DIA CIRC CONCR
			LEN=0100 INSTALLED 1980
			RYERS AV
			(TWP)
			018 "DIA CIRC CONCR
			LEN=0036 INSTALLED 1980
RYERS AV (TWP)	0710/0851		
			(APRA) JEANES HOSPITAL
			CENTRAL AV
			(SR2025 SEG 0080/2932)
CENTRAL AV (CITY)	0710/0553	0710/0553	
	177953	177926	FT 1 0 00197 0 00 0015+82
			NC CO TTTMAN AV
			ELM AV
			(TWP)
			LENGTH(AH 1579 BK 2358)
			GROVE AV
			(TWP)
FOX CHASE CANCER CNTR R (PRDR)	0690/1490	0690/1490	
			(APRA) FOX CHASE CANCER
			BRANCH TOCANY CREEK
			STRUCTURE LENGTH 9 FT

EXTRACT DATE: 12/18/2023
PRINT DATE: 12/20/2023

ROADWAY MANAGEMENT SYSTEM
SLD COUNTY/SR - ANNUAL PRINT

PAGE NUMBER: 107
COUNTY: MONTGOMERY

DIR: B TOTAL LEN: 34.002 MI.
LEFT MUN: CHELTENHAM T


DIST: 06-4 SR: 73
RIGHT MUN: CHELTENHAM T

Location / Description	Segment ID	Length / Notes	Material / Details
	0690/1327		BMS ID 46/0073/0690/1327
	0690/1317		018" DIA CIRC CONCR LEN=0020 INSTALLED 1980
	0690/1097		018" DIA CIRC CONCR LEN=0030 INSTALLED UNKN LC FROM LAUREL AV
	0690/0750		(CONN) LAUREL AV
ZANE AV (TWP)	0690/0348		(TWP)
	0690/0069		FROM 2023/0010 SH (CONN) CHURCH RD (SR2023 SEG 0010/0000)
1 0 00197 0 00 0040+20 175595 FT CHURCH RD (TWP)	0690/0000	175568 FT	CHELTENHAM ABINGTON T LENGTH(AH 2358 BK 1760)
	0684/1104		048" DIA CIRC CONCR LEN=0081 INSTALLED 1980
PERRY ST (TWP) SUSAN DR (TWP)	0684/0764		
	0684/0199		
173835 FT		173808 FT	0 0 00000 0 00 0000+00 (APRA) ELKINS PARK HOSP ELKINS PARK HOSPITAL RD (TWP)
	0684/0000		LENGTH(AH 1760 BK 1764) 024" DIA CIRC CONCR
	0680/1647		LEN=0060 INSTALLED 1980
ROLLING HILL RD (TWP) HOLME AV (TWP) WALKER AV (TWP) VALLEY GLEN RD (TWP)	0680/1564		
	0680/1164		
	0680/0752		
	0680/0624		
	0680/0349		048" DIA CIRC METAL LEN=0040 INSTALLED 1980
	0680/0300		018" DIA CAST IRON LEN=0050 INSTALLED 1980 JENKINTOWN RD
	0680/0264		(TWP)
	0680/0222		BMS EN 46/0073/0680/0189 1 1 00042 0 00 0033+31 JENKINTOWN CREEK

DIR: B TOTAL LEN: 34.002 MI. DIST: 06-4 SR: 73
 LEFT MUN: ABINGTON T RIGHT MUN: ABINGTON T

Stationing	Notes	Stationing	Notes
172071 FT		0680/0189	BMSBG 46/0073/0680/0189
		172044 FT	1 1 00042 0 00 0035+19
			THOMSON RD
			(TWP)
		0680/0000	LENGTH(AH 1764 BK 1309)
			NEW SECOND ST
			(SR2060 SEG 0030/3389)
		0674/0764	
MARTIN RD (TWP)	0674/0688		FAIRVIEW RD
JENKINTOWN RD (SR2021 SEG 0010/0000)	0674/0485	0674/0485	(TWP)
		0674/0433	018 "DIA CIRC CONCR
			LEN=0025 INSTALLED UNKN
		0674/0028	018 "DIA CIRC CONCR
		170735 FT	LEN=0024 INSTALLED 1980
			0 0 00000 0 00 0000+00
			CEDAR RD
			(SR2058 SEG 0020/0927)
		0674/0000	LENGTH(AH 1309 BK 1717)
			018 "DIA CIRC CONCR
		0670/1496	LEN=0027 INSTALLED 1980
HAINES AV (TWP)	0670/1156		ROBERTS RD
		0670/1141	(TWP)
			HIGH SCHOOL RD
		0670/0798	(TWP)
WEST AV (TWP)	0670/0513		018 "DIA CIRC CONCR
		0670/0483	LEN=0025 INSTALLED UNKN
			018 "DIA CIRC CONCR
		0670/0067	LEN=0025 INSTALLED UNKN
		169018 FT	1 1 00042 0 00 0065+55
			CADWALADER AV
			(TWP)
		0670/0000	LENGTH(AH 1717 BK 1371)
			018 "DIA CIRC CONCR
		0664/1192	LEN=0030 INSTALLED UNKN
			TULPEHOCKEN AV
		0664/0977	(TWP)
			018 "DIA CIRC CONCR
		0664/0972	LEN=0020 INSTALLED 1980
			018 "DIA CIRC CONCR
		0664/0897	LEN=0042 INSTALLED UNKN
			FORREST AV

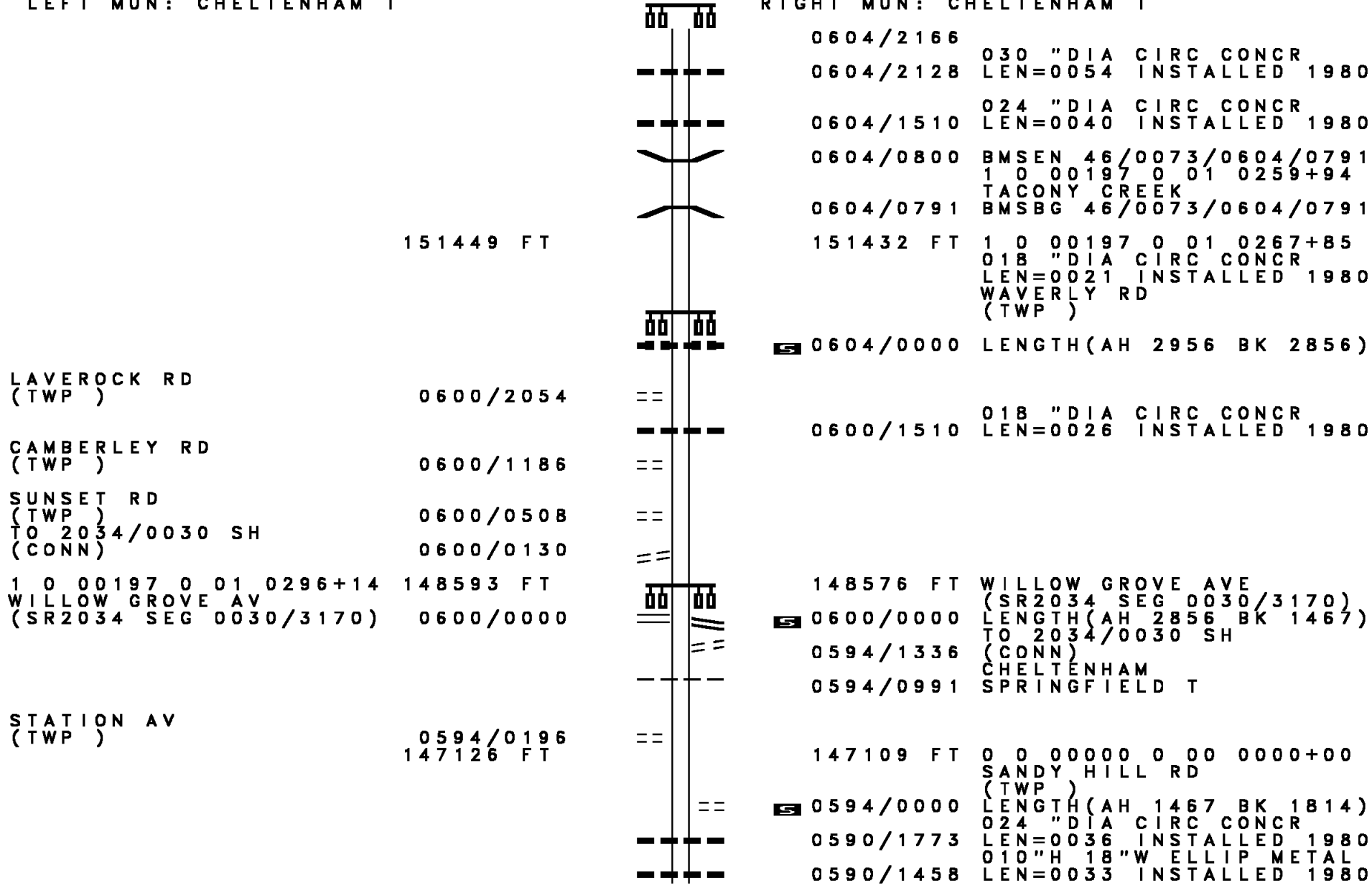
DIR: B TOTAL LEN: 34.002 MI. DIST: 06-4 SR: 73
 LEFT MUN: ABINGTON T RIGHT MUN: ABINGTON T



DIR: B TOTAL LEN: 34.002 MI. DIST: 06-4 SR: 73
 LEFT MUN: ABINGTON T RIGHT MUN: ABINGTON T

ABINGTON CHELTENHAM T LENGTH(AH 1776 BK 1862)	0651/0000				0650/0000	ABINGTON CHELTENHAM T LENGTH(AH 1797 BK 1862)
018 "DIA CIRC CONCR LEN=0024 INSTALLED 1980	0641/1789				0640/1807	018 "DIA CIRC CONCR LEN=0027 INSTALLED 1980
018 "DIA CIRC CONCR LEN=0027 INSTALLED 1980	0641/1375				0640/1777	TO 0073/0650 SH (CONN) 018 "DIA CIRC CONCR LEN=0036 INSTALLED 1980
018 "DIA CIRC CONCR LEN=0030 INSTALLED 1980	0641/1043				0640/1372	018 "DIA CIRC CONCR LEN=0030 INSTALLED 1980
BMSBG 46/0073/0640/0390	0641/1036				0640/1044	BMSBG 46/0073/0640/0390
0 0 00000 0 00 0000+00 GLENSIDE AVE					0640/1025	0 0 00000 0 00 0000+00 GLENSIDE AVE
BMSBG 46/0073/0640/0390	0641/0401				0640/0390	BMSBG 46/0073/0640/0390
018 "DIA CIRC CONCR LEN=0030 INSTALLED 1980	0641/0344				0640/0344	018 "DIA CIRC METAL LEN=0030 INSTALLED 1980
018 "DIA CIRC CONCR LEN=0055 INSTALLED 1980	0641/0104				0640/0154	018 "DIA CIRC METAL LEN=0024 INSTALLED 1980
2 0 46119 0 00 0073+29 162108 FT SERPENTINE LN (TWP)					162060 FT	2 0 46119 0 00 0073+29 SERPENTINE LN (TWP)
LENGTH(AH 1862 BK 1834)	0641/0000				0640/0000	LENGTH(AH 1862 BK 1803)
MAPLE AV (TWP)	0631/1336				0630/1294	MAPLE AV (TWP)
018 "DIA CIRC CONCR LEN=0024 INSTALLED 1980	0631/0844				0630/0860	018 "DIA CIRC METAL LEN=0045 INSTALLED 1980
018 "DIA CIRC METAL LEN=0030 INSTALLED 1980	0631/0011				0630/0309	018 "DIA CIRC METAL LEN=0048 INSTALLED 1980
2 0 46119 0 00 0055+04 160274 FT CHURCH RD (SR2023 SEG 0060/2687) NC WASHINGTON LN					0630/0031	020 "DIA CIRC CONCR LEN=0031 INSTALLED 1980
WASHINGTON LN (SR2056 SEG 0021/2381)					160257 FT	2 0 46119 0 00 0055+04 CHURCH RD (SR2023 SEG 0060/2687) NC WASHINGTON LN
						WASHINGTON LN (SR2056 SEG 0021/2381)

DIR: B TOTAL LEN: 34.002 MI. DIST: 06-4 SR: 73
 LEFT MUN: CHELTENHAM T RIGHT MUN: CHELTENHAM T



151449 FT

0604/2166 030 "DIA CIRC CONCR
 0604/2128 LEN=0054 INSTALLED 1980
 0604/1510 024 "DIA CIRC CONCR
 LEN=0040 INSTALLED 1980
 0604/0800 BMS EN 46/0073/0604/0791
 1 0 00197 0 01 0259+94
 TACONY CREEK
 0604/0791 BMSBG 46/0073/0604/0791
 151432 FT 1 0 00197 0 01 0267+85
 018 "DIA CIRC CONCR
 LEN=0021 INSTALLED 1980
 WAVERLY RD
 (TWP)

5 0604/0000 LENGTH(AH 2956 BK 2856)

LAVEROCK RD (TWP) 0600/2054

0600/1510 018 "DIA CIRC CONCR
 LEN=0026 INSTALLED 1980

CAMBERLEY RD (TWP) 0600/1186

SUNSET RD (TWP) 0600/0508

TO 2034/0030 SH (CONN) 0600/0130

1 0 00197 0 01 0296+14 148593 FT

WILLOW GROVE AV (SR2034 SEG 0030/3170) 0600/0000

148576 FT WILLOW GROVE AVE
 (SR2034 SEG 0030/3170)
 5 0600/0000 LENGTH(AH 2856 BK 1467)
 TO 2034/0030 SH
 0594/1336 (CONN)
 CHELTENHAM
 0594/0991 SPRINGFIELD T

STATION AV (TWP) 0594/0196

147126 FT

147109 FT 0 0 00000 0 00 0000+00
 SANDY HILL RD
 (TWP)
 5 0594/0000 LENGTH(AH 1467 BK 1814)
 024 "DIA CIRC CONCR
 0590/1773 LEN=0036 INSTALLED 1980
 010"H 18"W ELLIP METAL
 0590/1458 LEN=0033 INSTALLED 1980

DIR: B TOTAL LEN: 34.002 MI. DIST: 06-4 SR: 73
 LEFT MUN: SPRINGFIELD T RIGHT MUN: SPRINGFIELD T

HEATHER RD
(TWP)

0590/0610
145312 FT

ORELAND MILL RD
(TWP)

0580/1889

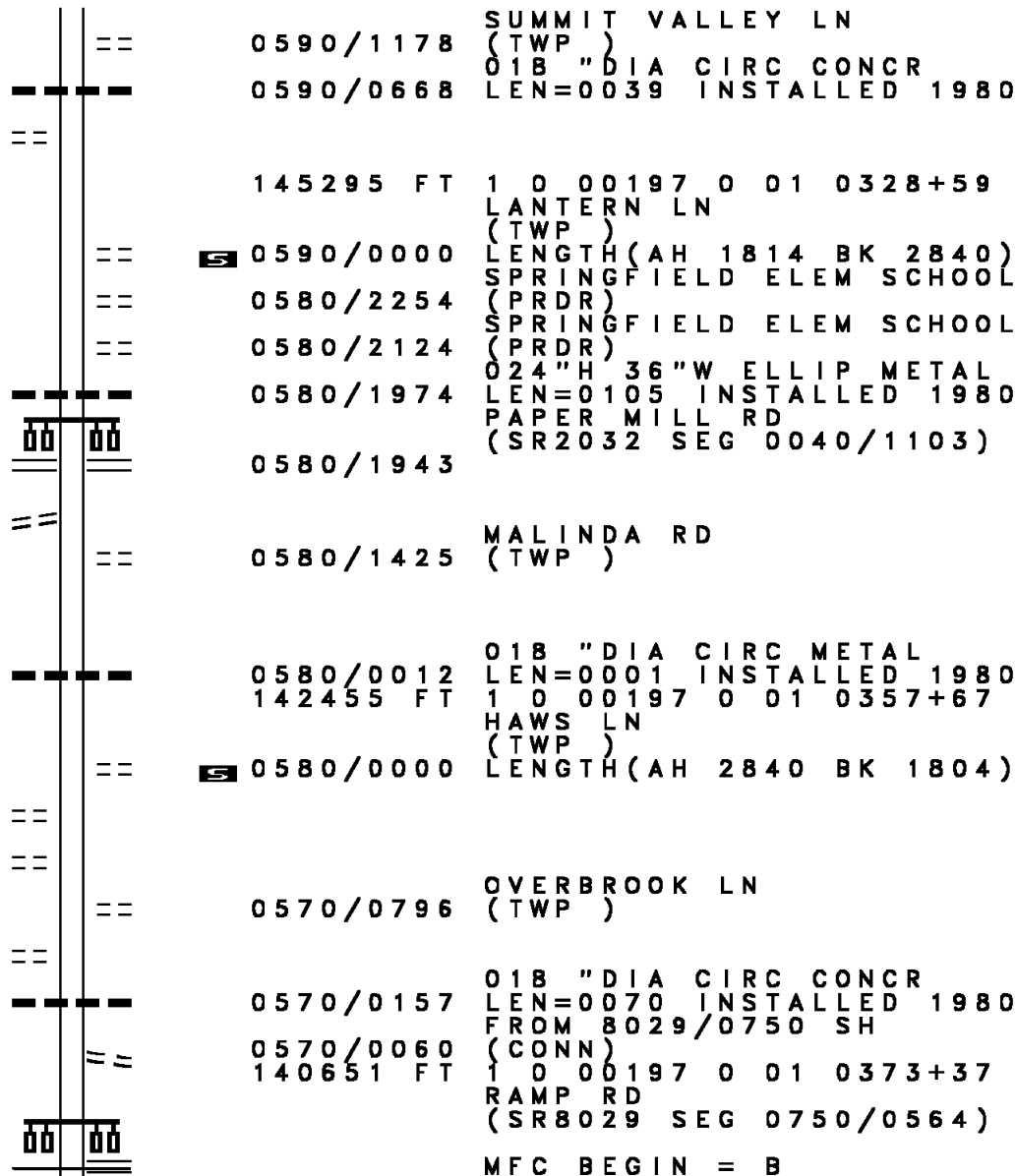
MEADOW LN
(TWP)
LORRAINE AV
(TWP)

0570/1552
0570/1231

BRENT RD
(TWP)

0570/0550

140668 FT



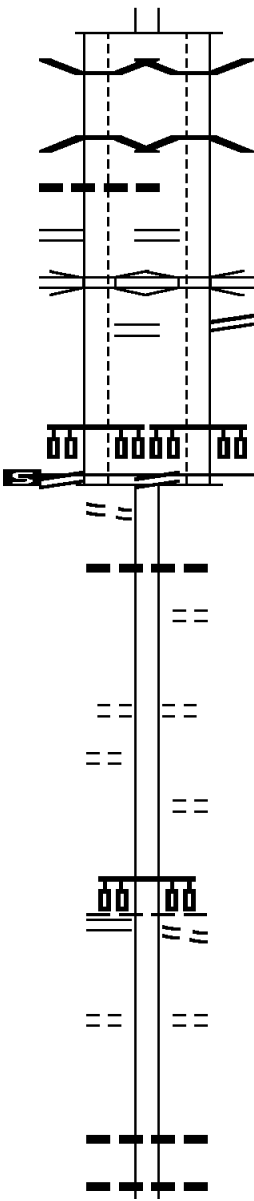
DIR: B TOTAL LEN: 34.002 MI. DIST: 06-4 SR: 73
 LEFT MUN: SPRINGFIELD T RIGHT MUN: SPRINGFIELD T

BMS EN 46/0073/0564/0626 0565/0695
 1 0 00197 0 01 0384+87
 BRANCH WISSAHICKON CREE
 BMSBG 46/0073/0564/0626 0565/0658
 018 " DIA CIRC CONCR
 LEN=0026 INSTALLED 1980 0565/0564
 RAMP RD
 (SR8029 SEG 0500/0000) 0565/0390
 PA 309 BY-PASS (NB
 OP ID 46/0309/0130/0000 0565/0357
 RAMP RD
 (SR8029 SEG 0010/0000) 0565/0220
 1 0 00197 0 01 0384+87 139957 FT
 RAMP RD
 (SR8029 SEG 0250/0620)

MFC BEGIN = B
 LENGTH(AH 0711 BK 1117) 0565/0000
 FROM 8029/0250 SH 0560/1077
 (CONN)

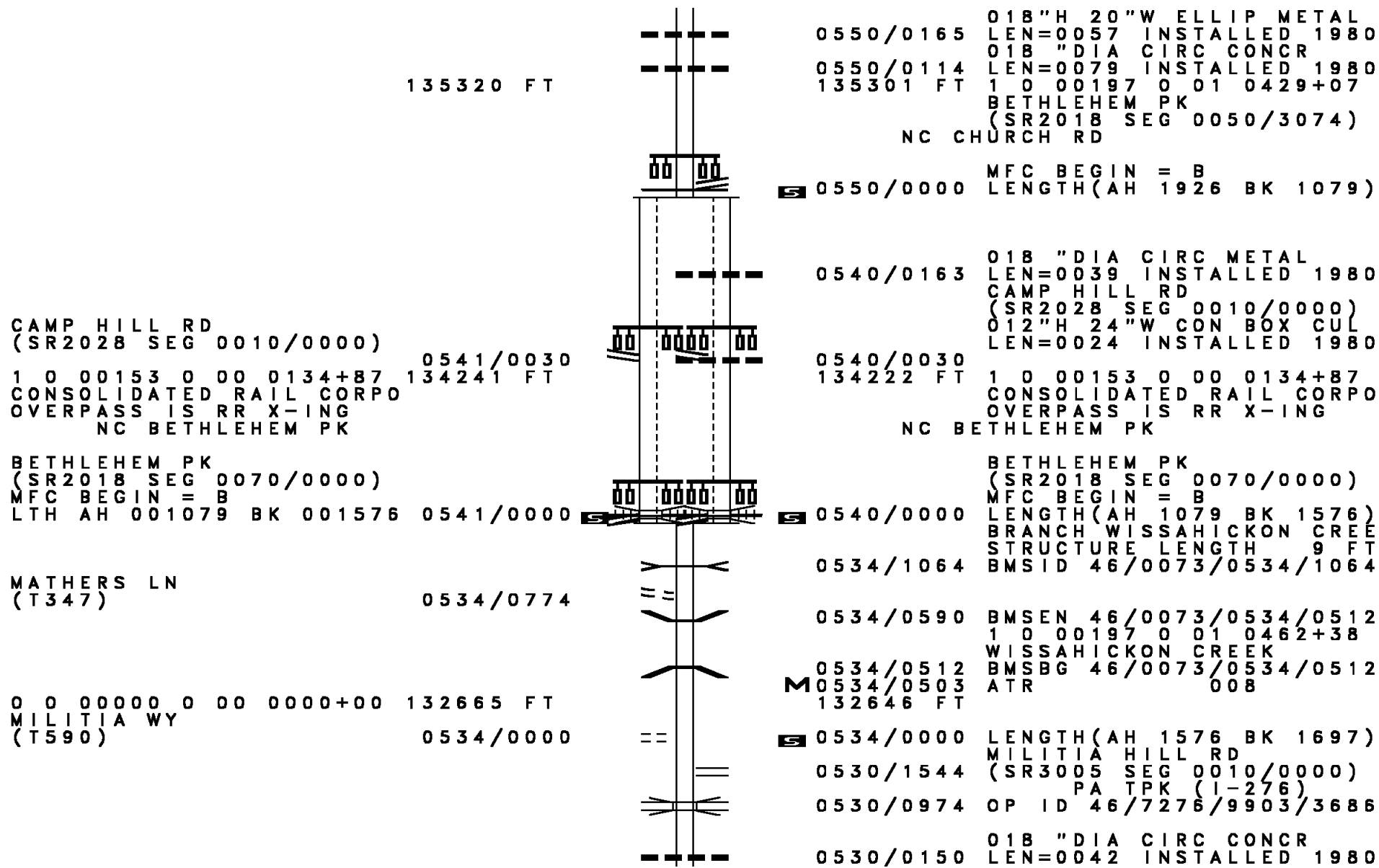
ARLINGHAM RD
 (TWP) 0554/1108

VALLEY GREEN RD
 (SR2030 SEG 0020/0000) 0554/0750
 0 0 00000 0 00 0000+00 137246 FT
 REDCOAT DR
 (TWP) 0554/0000



0570/0000 LENGTH(AH 1804 BK 0713)
 0564/0663 BMS EN 46/0073/0564/0626
 1 0 00197 0 01 0382+38
 BRANCH WISSAHICKON CREE
 0564/0626 BMSBG 46/0073/0564/0626
 RAMP RD
 (SR8029 SEG 0500/0000)
 PA 309 BY-PASS (NB
 0564/0424 OP ID 46/0309/0130/0000
 RAMP RD
 (SR8029 SEG 0010/0000)
 0564/0388 1 0 00197 0 01 0382+38
 0564/0232 RAMP RD
 (SR8029 SEG 0250/0620)
 139938 FT
 MFC BEGIN = B
 0564/0000 LENGTH(AH 0713 BK 1117)
 0560/0803 015 " DIA CIRC METAL
 LEN=0046 INSTALLED 1980
 MILL RD
 (TWP)
 0560/0545 1 0 00197 0 01 0392+97
 138821 FT MAPLE LN
 (TWP)
 0560/0000 LENGTH(AH 1117 BK 1594)
 0554/1063 ARLINGHAM RD
 (TWP)
 VALLEY GREEN RD
 (T645)
 0554/0750 SPRINGFIELD
 WHITEMARSH T
 137227 FT FARMAR LN
 (T578)
 0554/0000 LENGTH(AH 1594 BK 1926)
 0550/0666 018 " DIA CIRC CONCR
 LEN=0042 INSTALLED 1980
 0550/0309 018"H 20"W ELLIP METAL
 LEN=0042 INSTALLED 1980

DIR: B TOTAL LEN: 34.002 MI. DIST: 06-4 SR: 73
 LEFT MUN: WHITEMARSH T RIGHT MUN: WHITEMARSH T



135320 FT

0550/0165 018"H 20"W ELLIP METAL
 LEN=0057 INSTALLED 1980
 0550/0114 018" DIA CIRC CONCR
 LEN=0079 INSTALLED 1980
 135301 FT 1 0 00197 0 01 0429+07
 BETHLEHEM PK
 (SR2018 SEG 0050/3074)
 NC CHURCH RD

S 0550/0000 MFC BEGIN = B
 LENGTH(AH 1926 BK 1079)

CAMP HILL RD
 (SR2028 SEG 0010/0000)
 1 0 00153 0 00 0134+87 134241 FT
 CONSOLIDATED RAIL CORPO
 OVERPASS IS RR X-ING
 NC BETHLEHEM PK

0541/0030

0540/0163 018" DIA CIRC METAL
 LEN=0039 INSTALLED 1980
 CAMP HILL RD
 (SR2028 SEG 0010/0000)
 012"H 24"W CON BOX CUL
 LEN=0024 INSTALLED 1980
 0540/0030
 134222 FT 1 0 00153 0 00 0134+87
 CONSOLIDATED RAIL CORPO
 OVERPASS IS RR X-ING
 NC BETHLEHEM PK

BETHLEHEM PK
 (SR2018 SEG 0070/0000)
 MFC BEGIN = B
 LTH AH 001079 BK 001576 0541/0000

0541/0000

S 0540/0000 BETHLEHEM PK
 (SR2018 SEG 0070/0000)
 MFC BEGIN = B
 LENGTH(AH 1079 BK 1576)
 BRANCH WISSAHICKON CREEK
 STRUCTURE LENGTH 9 FT
 BMSID 46/0073/0534/1064

MATHERS LN
 (T347) 0534/0774

0534/0512 BMSID 46/0073/0534/0512
 1 0 00197 0 01 0462+38
 WISSAHICKON CREEK
 M 0534/0503 BMSBG 46/0073/0534/0512
 132646 FT ATR 008

0 0 00000 0 00 0000+00 132665 FT
 MILITIA WY
 (T590) 0534/0000

S 0534/0000 LENGTH(AH 1576 BK 1697)
 MILITIA HILL RD
 0530/1544 (SR3005 SEG 0010/0000)
 PA TPK (1-276)
 0530/0974 OP ID 46/7276/9903/3686

0530/0150 018" DIA CIRC CONCR
 LEN=0042 INSTALLED 1980

DIR: B TOTAL LEN: 34.002 MI. DIST: 06-4 SR: 73
 LEFT MUN: WHITEMARSH T RIGHT MUN: WHITEMARSH T

1 0 00197 0 01 0462+38 130968 FT
 LAFAYETTE AV
 (SR3014 SEG 0100/0000) 0530/0000

SHEAFF LN
 (T341)

0520/0110
 128848 FT

1 0 00197 0 01 0511+36 126063 FT
 DORSAM WY
 (TWP) 0510/0000

124543 FT

IVY RD
 (T382)

0494/0740



130949 FT JOSHUA RD
 (SR3014 SEG 0100/0000)
 0530/0000 LENGTH(AH 1697 BK 2120)
 0520/1451 018 " DIA CAST IRON
 LEN=0045 INSTALLED 1980
 0520/0822 018 " DIA CIRC METAL
 LEN=0060 INSTALLED 1980
 0520/0609 072"H 84"W CONCR ARCH
 LEN=0060 INSTALLED 1980
 BRANCH WISSAHICKON CREE
 STRUCTURE LENGTH 8 FT
 0520/0601 BMSID 46/0073/0520/0601
 128829 FT 1 0 00197 0 01 0483+45
 SHEAFF LN
 (T341)
 0520/0000 LENGTH(AH 2120 BK 2785)
 0510/0955 018 " DIA CAST IRON
 LEN=0045 INSTALLED 1980
 0510/0648 015 " DIA CIRC METAL
 LEN=0070 INSTALLED 1980
 126044 FT
 0510/0000 LENGTH(AH 2785 BK 1520)
 0500/0486 018 " DIA CIRC CONCR
 LEN=0048 INSTALLED 1980
 0500/0029 018 " DIA CIRC METAL
 LEN=0065 INSTALLED 1980
 124524 FT 1 0 00197 0 01 0526+56
 BUTLER PK
 (TWP)
 WHITEMARSH
 WHITPAIN T
 0500/0000 LENGTH(AH 1520 BK 1247)

DIR: B TOTAL LEN: 34.002 MI. DIST: 06-4 SR: 73
 LEFT MUN: WHITPAIN T RIGHT MUN: WHITPAIN T

Stationing	Description	Notes
0 0 00000 0 00 0000+00 123296 FT	MEADE RD (T380)	0494/0000
		5 0494/0000 LENGTH(AH 1247 BK 1845)
		JAMIE CT (PRDR)
		0490/0989 BMS EN 46/0073/0490/0496
		0490/0514 1 0 00197 0 01 0552+62
		WISSAHICKON
121451 FT		0490/0496 BMSBG 46/0073/0490/0496
		121432 FT 1 0 00197 0 01 0557+48
		NARCISSA RD (T457)
		5 0490/0000 LENGTH(AH 1845 BK 2742)
SHADY GROVE ELEM SCHOOL (PRDR) LEWIS LN (T357)		0480/2173
		0480/1674
		0480/1460 036 "DIA CAST IRON
		LEN=0045 INSTALLED 1980
		DEERPATH RD (T463)
		0480/1177 018 "DIA CAST IRON
		0480/1139 LEN=0005 INSTALLED 1980
118709 FT		1 0 00197 0 01 0584+85
		WALTON RD (SR3012 SEG 0060/1842)
		5 0480/0000 LENGTH(AH 2742 BK 2045)
ROTH LN (TWP)		0470/1218
		0470/0776 018 "DIA CIRC METAL
		LEN=0050 INSTALLED 1980
VILLAGE CR (T486)		0470/0597
		0470/0067 018 "DIA CIRC METAL
		LEN=0060 INSTALLED 1980
116664 FT		1 0 00197 0 01 0605+44
		STENTON AV (SR3003 SEG 0130/3765)
		5 0470/0000 LENGTH(AH 2045 BK 2241)
PENLLYN BLUE BELL PK (CNTY)		0470/0000
		0450/2039 018 "DIA CIRC CONCR
		LEN=0100 INSTALLED 1980
		0450/1438 018 "DIA CIRC CONCR
		LEN=0148 INSTALLED 1980
		018 "DIA CIRC CONCR

DIR: B TOTAL LEN: 34.002 MI. DIST: 06-4 SR: 73
 LEFT MUN: WHITPAIN T RIGHT MUN: WHITPAIN T

SYMPHONY LN
(T384)

0450/0372
114423 FT

0450/1286 LEN=0100 INSTALLED 1980
 018 "DIA CIRC CONCR
 0450/1173 LEN=0100 INSTALLED 1980
 LENMAR DR
 (T544)
 114404 FT 1 0 00197 0 01 0628+25
 SUNSET DR
 (T392)
 0450/0000 LENGTH(AH 2241 BK 2277)

SCHOOL RD
(SR2016 SEG 0010/0000) 0440/1554

0440/1668 018 "DIA CIRC CONCR
 LEN=0020 INSTALLED 1980
 0440/1120 018 "DIA CIRC METAL
 LEN=0060 INSTALLED 1980
 UNION MEETING RD
 (T459)
 0440/1071

1 0 00197 0 01 0650+83 112146 FT
 RABBIT RUN RD
(T460) 0440/0000

VALLEY RD
 (T379)
 0440/0251 112127 FT
 0440/0000 LENGTH(AH 2277 BK 1872)

WAGON RD
(T407) 0430/1140
 CATHCART RD
(T369) 0430/0680

0430/0680 018 "DIA CAST IRON
 LEN=0100 INSTALLED 1980
 0430/0668

LC FROM CATHCART RD
(CONN) 0430/0600

110255 FT
 0430/0000 LENGTH(AH 1872 BK 2168)
 WENTZ RD
 (T370)

1 0 00197 0 01 0669+13 110274 FT
 PARKWOOD RD
(T385) 0430/0000

0420/2100 JACKSON AV
 (T368)
 0420/1630

CRESTLINE DR
(T387) 0420/1400

0420/0574 018 "DIA CIRC CONCR
 LEN=0036 INSTALLED 1980

EXTRACT DATE: 12/18/2023
PRINT DATE: 12/20/2023

ROADWAY MANAGEMENT SYSTEM
SLD COUNTY/SR - ANNUAL PRINT

PAGE NUMBER: 95
COUNTY: MONTGOMERY

DIR: B TOTAL LEN: 34.002 MI.
LEFT MUN: WHITPAIN T

DIST: 06-4 SR: 73
RIGHT MUN: WHITPAIN T

Street Name	Stationing	Notes	Material	Year
	0420/0430	018" DIA	CIRC CONCR	1980
	0420/0261	LEN=0040 INSTALLED	060"H 72"W ELLIP CONC	1980
	0420/0092	LEN=0080 INSTALLED	015" DIA CIRC OTHER	1980
108106 FT	108087 FT	LEN=0045 INSTALLED	1 0 00197 0 01 0690+92	1980
		DEKALB PK	(SR0202 SEG 0230/0000)	
	0420/0000	LENGTH(AH 2168 BK 1813)	018" DIA CIRC METAL	
	0414/1610	LEN=0042 INSTALLED	BMSSEN 46/0073/0414/1527	1980
	0414/1550	1 0 00197 0 01 0725+21	BRANCH STONY RUN	
	0414/1527	BMSBG 46/0073/0414/1527		
SECOND AV (T365)	0414/1487			
	0414/1379	018" DIA	CIRC METAL	1980
	0414/1210	LEN=0040 INSTALLED	024" DIA CIRC METAL	1980
	0414/1097	LEN=0047 INSTALLED	018" DIA CIRC CONCR	1980
	0414/0920	LEN=0070 INSTALLED	018" DIA CIRC CONCR	1980
	0414/0814	LEN=0034 INSTALLED	018" DIA CIRC CONCR	1980
	0414/0480	LEN=0060 INSTALLED	018" DIA CIRC METAL	1980
WHITNEY DR (T543)	0414/0391	LEN=0034 INSTALLED		1980
0 0 00000 0 00 0000+00	106293 FT	0414/0174	018" DIA CIRC CONCR	1980
LONGFIELD DR (T518)	0414/0000	106274 FT	CARRIAGE LN	
		(T525)		
	0414/0000	LENGTH(AH 1813 BK 1606)	018" DIA CIRC CONCR	
	0410/1569	LEN=0034 INSTALLED	018" DIA CIRC CONCR	UNKN
	0410/1362	LEN=0020 INSTALLED	OAK RIDGE DR	1980
BELFRY DR (T375)	0410/1190	(T540)		
	0410/1128	018" DIA CIRC CONCR		1980
	0410/0902	LEN=0040 INSTALLED	015" DIA CIRC CONCR	1980
HAGEY LN (T501)	0410/0762	LEN=0040 INSTALLED		1980

DIR: B TOTAL LEN: 34.002 MI. DIST: 06-4 SR: 73
 LEFT MUN: WHITPAIN T RIGHT MUN: WHITPAIN T

Stationing	Segment	Material	Length	Notes
0410/0120	0410/0460	018" DIA CIRC CONCR	0044	INSTALLED 1980
104687 FT	0410/0003	018" DIA CIRC CONCR	0008	INSTALLED 1980
	104668 FT	10 00197 0 01 0725+21		WHITPAIN HILLS DR (TWP)
103839 FT	0410/0000	LENGTH(AH 1606 BK 0848)		
0404/0000	0404/0000	LENGTH(AH 0848 BK 2196)		
	0400/2096	018" DIA CIRC CONCR	0052	INSTALLED 1980
	0400/1860	ASHFORD LN (PRDR)		
	0400/1700	018" DIA CIRC CONCR	0085	INSTALLED 1980
	0400/1160	018" DIA CIRC CONCR	0040	INSTALLED 1980
	0400/1010	024" DIA CIRC CONCR	0034	INSTALLED 1998
	0400/0812	024" DIA CIRC CONCR	0036	INSTALLED 1980
	0400/0795	(AAR 5898.45X) #TRKS 02		
	0400/0420	BMSSEN 46/0073/0400/0398		
101643 FT	0400/0398	10 00197 0 01 0751+31		STONY CREEK
	101624 FT	BMSBG 46/0073/0400/0398		
		10 00197 0 01 0755+62		
		036" DIA CIRC CONCR	0040	INSTALLED 1980
		NORTH WALES RD (T377)		
	0400/0000	WHITPAIN WORCESTER T		
	0380/3264	LENGTH(AH 2196 BK 3514) PA TPK (I-476)		
	0380/2910	OP ID 46/7476/9900/2487		
	0380/2580	018" DIA CIRC CONCR	0034	INSTALLED 1980
	0380/2300	036" DIA CIRC CONCR	0050	INSTALLED 1980
		CASSEL RD (T495)		

DIR: B TOTAL LEN: 34.002 MI. DIST: 06-4 SR: 73
 LEFT MUN: WORCESTER T RIGHT MUN: WORCESTER T

Stationing	Segment	Length	Material	Notes
	0380/1416	036"	DIA CIRC METAL	LEN=0040 INSTALLED 1980
	0380/0266	018"	DIA CIRC CONCR	LEN=0060 INSTALLED 1980
	0380/0260	018"	DIA CIRC CONCR	WHITEHALL RD (SR3006 SEG 0090/0000)
	0380/0160	018"	DIA CIRC METAL	LEN=0060 INSTALLED 1980
	0380/0032	018"	DIA CIRC CONCR	LEN=0060 INSTALLED 1980
1 0 00197 0 01 0790+83	0380/0000	098129 FT		098110 FT
BETHEL RD (SR3006 SEG 0080/2940)	0380/0000			LENGTH(AH 3514 BK 2644)
	0370/2464	018"	DIA CIRC CONCR	LEN=0038 INSTALLED 1980
	0370/2416	018"	DIA CIRC CONCR	LEN=0038 INSTALLED 1980
	0370/2370	018"	DIA CIRC CONCR	LEN=0060 INSTALLED 1980
	0370/2030	024"	DIA CIRC CONCR	LEN=0150 INSTALLED 1980
OLD ORCHARD RD (TWP)	0370/1110			
	0370/0509	018"	DIA CIRC METAL	LEN=0060 INSTALLED 1980
	0370/0018	018"	DIA CIRC CONCR	LEN=0040 INSTALLED 1980
1 0 00197 0 01 0817+29	0370/0000	095485 FT		095466 FT
BERKS RD (T379)	0370/0000			BERKS RD (SR3004 SEG 0090/2681)
	0360/1392	024"	DIA CIRC CONCR	LEN=0062 INSTALLED 1980
	0360/0879	024"	DIA CIRC CONCR	LEN=0063 INSTALLED 1980
	0360/0456	024"	DIA CIRC CONCR	LEN=0070 INSTALLED 1980
1 0 00197 0 01 0835+44	0360/0000	093665 FT		093646 FT
WEBER RD (T382)	0360/0000			LENGTH(AH 1820 BK 1599)
	0350/1383			BRANCH ZACHARIAS CREEK STRUCTURE LENGTH 9 FT BMSID 46/0073/0350/1383

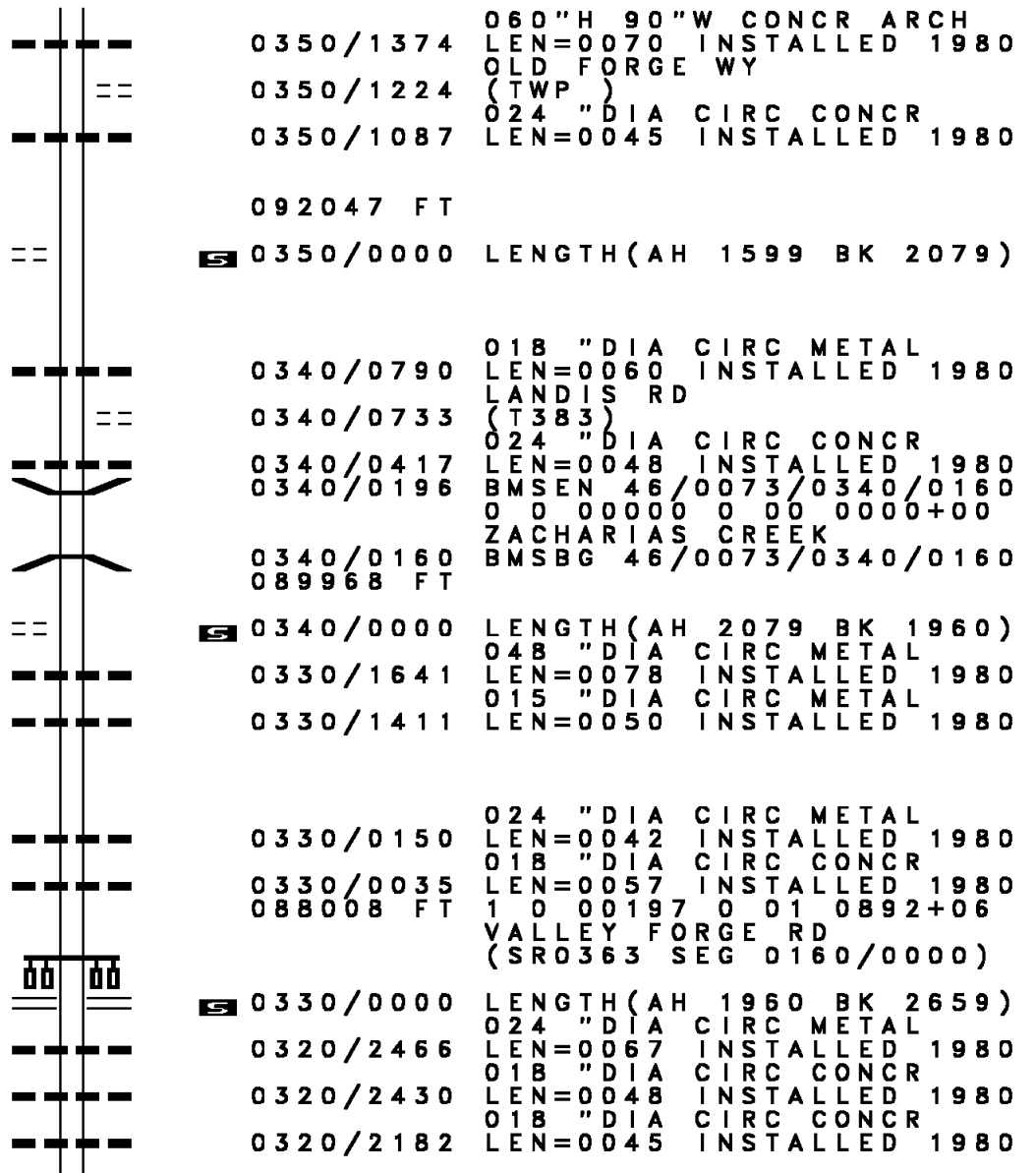
DIR: B TOTAL LEN: 34.002 MI. DIST: 06-4 SR: 73
 LEFT MUN: WORCESTER T RIGHT MUN: WORCESTER T

0 0 00000 0 00 0000+00 092066 FT
 CENTER POINT LN
 (TWP) 0350/0000

1 0 00197 0 01 0872+80 089987 FT
 SHEARER RD
 (T384) 0340/0000

088027 FT

WORCESTER ELEM SCHOOL



DIR: B TOTAL LEN: 34.002 MI. DIST: 06-4 SR: 73
 LEFT MUN: WORCESTER T RIGHT MUN: WORCESTER T

ROADWAY	SR	LEN	TYPE	INSTALL	SR	LEN	TYPE	INSTALL
(PRDR)	0320/2118		==					
	0320/1976	024	" DIA	CIRC CONCR				
		LEN=0040		INSTALLED	1980			
				SHUTT MILL RD				
	0320/1725		==					
	0320/1694	018	" DIA	CIRC CONCR				
		LEN=0042		INSTALLED	1980			
	0320/1454	018	" DIA	CIRC CONCR				
		LEN=0072		INSTALLED	1980			
	0320/0630	072	" DIA	CIRC METAL				
		LEN=0100		INSTALLED	1980			
MEADOW WOOD DR (TWP)	0320/0287		==					
	085368 FT							
	085349 FT	1 0 00197 0 01 0918+57						
		HOLLOW RD						
		(T391)						
	0320/0000		==					
		LENGTH(AH 2659 BK 2937)						
	0310/2219	036	" DIA	CIRC CONCR				
		LEN=0099		INSTALLED	1980			
	0310/1105	018	" DIA	CIRC CONCR				
		LEN=0042		INSTALLED	1980			
WENTZ CHURCH RD (T396)	0310/1068		==					
	0310/0635							
		BRANCH ZACHARIAS CREEK						
		STRUCTURE LENGTH 12 FT						
		BMSID 46/0073/0310/0635						
	082431 FT	082412 FT						
		1 0 00197 0 01 0948+01						
		GREENHILL RD						
		(T395)						
	0310/0000		==					
		LENGTH(AH 2937 BK 1892)						
CEDARS HILL RD (TWP)	0300/1230		==					
	0300/1135	072	" DIA	CIRC METAL				
		LEN=0110		INSTALLED	1980			
		HUNT VALLEY RD						
	0300/0631		==					
		(TWP)						
	0300/0217	024	" DIA	CIRC CONCR				
	080520 FT	LEN=0065		INSTALLED	1980			
1 0 00197 0 01 0966+90 080539 FT								
BUSTARD RD								
(SR1002 SEG 0010/0000) 0300/0000								
	0300/0000		==					
		LENGTH(AH 1892 BK 1693)						
	0290/1674	024	" DIA	CIRC CONCR				
		LEN=0035		INSTALLED	1980			

DIR: B TOTAL LEN: 34.002 MI. DIST: 06-4 SR: 73
 LEFT MUN: WORCESTER T RIGHT MUN: WORCESTER T

Stationing	Length (FT)	Notes	Material	Installation
0290/0590			018 " DIA CIRC CONCR	INSTALLED 1980
0290/0526			LEN=0045	
0290/0512			CECARS RD	
0290/0325			(T398)	
078827 FT			WORCESTER	
0290/0000			SKIPPACK T	
0280/2109			036 " DIA CIRC METAL	
0280/1799			LEN=0060	INSTALLED 1980
0280/0994			LENGTH(AH 1693 BK 2112)	
0280/0491			018 " DIA CIRC CONCR	
076715 FT			LEN=0060	INSTALLED 1980
0280/0000			024 " DIA CIRC CONCR	
0270/1475			LEN=0064	INSTALLED 1980
0270/0841			STUMP HALL RD	
0270/0753			(SR3001 SEG 0190/3567)	
074317 FT			LENGTH(AH 2112 BK 2417)	
0270/0026			018 " DIA CIR PLASTIC	
074298 FT			LEN=0065	INSTALLED 1980
0270/0000			BMSBN 46/0073/0270/0753	
0260/1412			1 0 00197 0 02 1021+90	
			SKIPPACK CREEK	
			BMSBG 46/0073/0270/0753	
			018 " DIA CIRC METAL	
			LEN=0030	INSTALLED 1980
			1 0 00197 0 02 1029+50	
			EVANSBURG RD	
			(T311)	
			LENGTH(AH 2417 BK 2814)	
			024 " DIA CIRC CONCR	
			LEN=0044	INSTALLED 1980
			018"H 36"W ELLIP METAL	

DIR: B TOTAL LEN: 34.002 MI. DIST: 06-4 SR: 73
 LEFT MUN: SKIPPACK T RIGHT MUN: SKIPPACK T

ASHLAND DR
(PRDR)

0260/0322



0260/0663 LEN=0024 INSTALLED 1980

0260/0322 (APRA) DISCOUNT STRUCTU
024 "DIA CIRC CONCR

0260/0211 LEN=0024 INSTALLED 1980
018 "DIA CIRC CONCR

071503 FT

0260/0048 LEN=0020 INSTALLED 1980
071484 FT 1 0 00197 0 02 1057+62

COLLEGEVILLE RD
(SR4010 SEG 0020/2316)

5 0260/0000 LENGTH(AH 2814 BK 1939)
018 "DIA CIRC CONCR

0254/1845 LEN=0024 INSTALLED 1980
018 "DIA CIRC CONCR

0254/1535 LEN=0024 INSTALLED 1980

STORE RD
(T301)

0254/1483



0254/1457 MENSCH RD
(T308)

0254/1336 018 "DIA CIRC CONCR
LEN=0024 INSTALLED 1980

0254/0969 018 "DIA CIRC CONCR
LEN=0020 INSTALLED 1980

0254/0799 018 "DIA CIRC CONCR
LEN=0024 INSTALLED 1980

0254/0705 036 "DIA CIRC CONCR
LEN=0062 INSTALLED 1980

0254/0515 024 "DIA CIRC CONCR
LEN=0024 INSTALLED 1980

0 0 00000 0 00 0000+00 069564 FT

069545 FT

CHURCH RD
(T300)

0254/0000



5 0254/0000 LENGTH(AH 1939 BK 1285)
024 "DIA CIRC CONCR

0250/0797 LEN=0024 INSTALLED 1980
024 "DIA CIRC METAL

0250/0470 LEN=0052 INSTALLED 1980
018 "DIA CIRC CONCR

068279 FT

0250/0024 LEN=0125 INSTALLED 1980
1 0 00197 0 02 1089+93

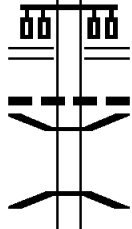
BRIDGE RD
(SR0113 SEG 0190/0000)

5 0250/0000 LENGTH(AH 1285 BK 1720)
018 "H 72" W CONC STRUCT

0244/1213 LEN=0050 INSTALLED 1980
0244/1090 BMSSEN 46/0073/0244/1068

1 0 00197 0 02 1126+87
BRANCH OF SKIPPACK CREE

0244/1068 BMSBG 46/0073/0244/1068
018 "DIA CIRC CONCR



EXTRACT DATE: 12/18/2023
PRINT DATE: 12/20/2023

ROADWAY MANAGEMENT SYSTEM
SLD COUNTY/SR - ANNUAL PRINT

PAGE NUMBER: 88
COUNTY: MONTGOMERY

DIR: B TOTAL LEN: 34.002 MI.
LEFT MUN: SKIPPACK T

DIST: 06-4 SR: 73
RIGHT MUN: SKIPPACK T

LUCON RD
(T203)

066559 FT

064583 FT

0240/0000

062400 FT

0244/0796	LEN=0040	INSTALLED	1980
0244/0379	012"H 24"W	ELLIP METAL	
066540 FT	LEN=0042	INSTALLED	1980
	0 0 00000	0 00 0000+00	
		CRESSMAN RD	
	(T204)		
0244/0000	LENGTH(AH	1720 BK	1976)
0240/1631	BMSSEN 46/0073/0240/1613		
	1 0 00197	0 02 1111+44	
		BRANCH SKIPPACK CREEK	
	BMSBG 46/0073/0240/1613		
0240/1613	018"DIA	CIRC PLASTIC	
0240/1259	LEN=0035	INSTALLED	1980
0240/0912	012"H 24"W	ELLIP METAL	
0240/0553	LEN=0036	INSTALLED	1980
	018"DIA	CIRC CONCR	
	LEN=0036	INSTALLED	1980
	018"DIA	CIRC CONCR	
0240/0255	LEN=0042	INSTALLED	1980
064564 FT	1 0 00197	0 02 1126+87	
	(APRA)	HAINES & KIBBLEH	
0240/0000	LENGTH(AH	1976 BK	2183)
	018"DIA	CIRC CONCR	
0234/1916	LEN=0035	INSTALLED	1980
	018"DIA	CIRC CONCR	
0234/1683	LEN=0030	INSTALLED	1980
	018"DIA	CIRC CONCR	
0234/1383	LEN=0035	INSTALLED	1980
	018"DIA	CIRC CONCR	
0234/1155	LEN=0243	INSTALLED	1980
	018"DIA	CIRC CONCR	
0234/0917	LEN=0030	INSTALLED	1980
	018"DIA	CIRC CONCR	
0234/0477	LEN=0036	INSTALLED	1980
	018"DIA	CIRC CONCR	
0234/0280	LEN=0057	INSTALLED	1980
		MOKYCHICH DR	
	(PRDR)		
0234/0110	0 0 00000	0 00 0000+00	
062381 FT	024"H 32"W	ELLIP METAL	
	LEN=0050	INSTALLED	1980
0234/0000	LENGTH(AH	2183 BK	1948)
0230/1438	(APRA)	PENNDOT STOCKPIL	
	032"DIA	CIRC CONCR	
0230/0881	LEN=0090	INSTALLED	1980
	018"DIA	CIRC CONCR	
0230/0456	LEN=0036	INSTALLED	1980
	018"H 30"W	ELLIP METAL	
0230/0299	LEN=0075	INSTALLED	1980

DIR: B TOTAL LEN: 34.002 MI.
 LEFT MUN: SKIPPACK T

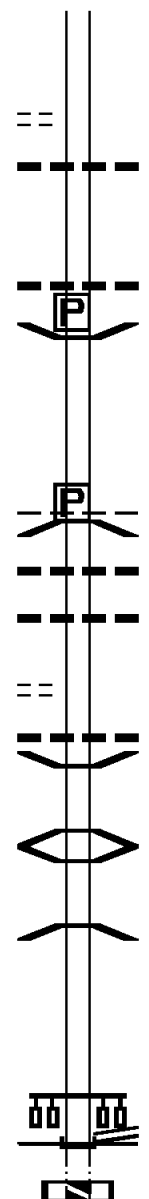
DIST: 06-4 SR: 73
 RIGHT MUN: SKIPPACK T

Stationing	Notes	Stationing	Notes
060452 FT		0230/0018	BMS EN 46/0073/0230/0000
		060433 FT	1 0 00197 0 02 1168+03
			BRANCH PERKIOMEN CREEK
			BMSBG 46/0073/0230/0000
		0230/0000	LENGTH(AH 1948 BK 2853)
HUDNUT RD (T202)	0220/2815		
		0220/2794	018 " DIA CIRC CONCR LEN=0062 INSTALLED 1980
		0220/2376	018 " DIA CIRC CONCR LEN=0036 INSTALLED 1980
		0220/2090	018 " DIA CIRC CONCR LEN=0075 INSTALLED 1980
		0220/1625	018 " DIA CIRC CONCR LEN=0048 INSTALLED 1980
WOODS DR (PRDR)	0220/1170		
		0220/0752	018 " DIA CIRC CONCR LEN=0036 INSTALLED 1980
		0220/0502	018 " DIA CIRC CONCR LEN=0036 INSTALLED 1980
		0220/0076	024 " H 72 " W CONC STRUCT LEN=0045 INSTALLED 1980
1 0 00197 0 02 1196+09 CROSS RD (SR1020 SEG 0010/0000)	057599 FT 0220/0000	057580 FT	
		0220/0000	LENGTH(AH 2853 BK 3627)
		0210/2846	018 " DIA CIRC CONCR LEN=0036 INSTALLED 1980
		0210/2525	018 " DIA CIRC CONCR LEN=0036 INSTALLED 1980
		0210/2172	018 " DIA CIRC CONCR LEN=0036 INSTALLED 1980
		0210/1408	018 " H 30 " W ELLIP CONC LEN=0065 INSTALLED 1980
		0210/1112	018 " DIA CIRC CONCR LEN=0031 INSTALLED 1980
		0210/0426	018 " DIA CIRC CONCR LEN=0036 INSTALLED 1980
053972 FT		053953 FT	1 0 00197 0 02 1232+99 PERKIOMEN CREEK RD (T208)
		0210/0000	LENGTH(AH 3627 BK 1364)
		0204/1029	018 " DIA CIRC CONCR LEN=0060 INSTALLED 1980
		0204/0988	PLANK RD (SR4044 SEG 0034/1425)

DIR: B TOTAL LEN: 34.002 MI. DIST: 06-4 SR: 73
 LEFT MUN: SKIPPACK T RIGHT MUN: SKIPPACK T

0 0 0000 0 00 0000+00 052608 FT
 SQUIRREL HILL RD
 (T201) 0204/0000

HALDEMAN RD
 (TBC) 0190/0544



052589 FT
 0204/0000 LENGTH(AH 1364 BK 1811)
 0200/1774 036 "DIA CIRC CONCR
 LEN=0100 INSTALLED 1980
 0200/0565 036 "DIA CIRC CONCR
 LEN=0054 INSTALLED 1980
 BMSEN 46/0073/0200/0000
 0200/0114 BRIDGE POSTED (TONS)
 050778 FT 1 0 00197 0 02 1264+73
 NC SK SKIPPACK PK
 SGL 21 COMB 2B
 E. BR. PERKIOMEN CREEK
 BMSBG 46/0073/0200/0000
 SKIPPACK
 PERKIOMEN T
 0200/0000 LTH AH 001811 BK 001939
 0190/1507 018 "DIA CIRC CONCR
 LEN=0030 INSTALLED 1980
 0190/1421 018 "DIA CIRC CONCR
 LEN=0030 INSTALLED 1980
 0190/0500 048 "DIA CIRC CONCR
 LEN=0235 INSTALLED 1980
 0190/0414 BMSEN 46/0073/0190/0398
 1 0 00197 0 02 1280+54
 ABAND MILL RACE
 0190/0398 BMSBG 46/0073/0190/0398
 0190/0255 BMSEN 46/0073/0190/0090
 1 0 00197 0 02 1283+47
 PERKIOMEN CR
 0190/0090 BMSBG 46/0073/0190/0090
 048858 FT 048839 FT 1 0 00197 0 02 1284+50
 GRAVEL PK
 (SR0029 SEG 0230/0000)
 NC MAIN ST
 INTER-BK GRAVEL PK
 (SR0029 SEG 0230/0000)
 MFC BEGIN = B
 0190/0000 LTH AH 001939 BK 000100
 048858 FT 048839 FT
 7186/0000 LTH AH 000100 BK 000100

DIR: B TOTAL LEN: 34.002 MI. DIST: 06-4 SR: 73
 LEFT MUN: LOWER FREDERICK T RIGHT MUN: LOWER FREDERICK T

<p>LTH AH 000100 BK 000107 048858 FT GRAVEL PK 7185/0000 (SR0029 SEG 0283/0324) LOWER FREDERICK-GRAVEL (GOVT) LOWER FREDERICK T 0183/0107 O O 00000 0 00 0000+00 048751 FT MFC BEGIN = B LENGTH(AH 0107 BK 2837) 0183/0000</p>		<p>048839 FT 7184/0000 INTER-AHD 0182/0088 048751 FT 0182/0000 0180/2710 0180/2197 0180/2185 0180/1820 0180/1440 0180/0747 0180/0350 045914 FT 0180/0000 0174/1364 0174/1326 0174/1100 044520 FT 0174/0000 0170/1438 0170/0738 0170/0259</p>	<p>LTH AH 000100 BK 000088 GRAVEL PK (SR0029 SEG 0283/0250) LOWER FREDERICK-GRAVEL (GOVT) LOWER FREDERICK T O O 00000 0 00 0000+00 MFC BEGIN = B LENGTH(AH 0088 BK 2837) 018"H 18"W ELLIP METAL LEN=0045 INSTALLED 1980 GERLOFF RD (T548) 018" DIA CIRC CONCR LEN=0175 INSTALLED 1980 018" DIA CIRC CONCR LEN=0057 INSTALLED 1980 018" DIA CIRC CONCR LEN=0033 INSTALLED 1980 SCOATO CREEK STRUCTURE LENGTH 27 FT BMSID 46/0073/0180/0747 020" DIA CIRC CONCR LEN=0040 INSTALLED 1980 1 0 00197 0 02 1315+35 SWAMP CREEK RD (T349) LENGTH(AH 2837 BK 1394) 015" DIA CIRC METAL LEN=0015 INSTALLED 1980 018" DIA CIRC CONCR LEN=0075 INSTALLED 1980 018" DIA CIRC CONCR LEN=0033 INSTALLED 1980 O O 00000 0 00 0000+00 PERKIOMEN VALLEY MS (PRDR) LENGTH(AH 1394 BK 1716) 024" DIA CIRC CONCR LEN=0070 INSTALLED 1980 018" DIA CIRC CONCR LEN=0030 INSTALLED 1980 036" DIA CIRC CONCR LEN=0060 INSTALLED 1980 024" DIA CIRC CONCR</p>
--	--	--	--

DIR: B TOTAL LEN: 34.002 MI. DIST: 06-4 SR: 73
 LEFT MUN: LOWER FREDERICK T RIGHT MUN: LOWER FREDERICK T

Stationing	Length	Notes	Stationing	Length	Notes
1 0 00197 0 02 1346+25	042804 FT	SIMMONS RD (T448)	0170/0090	042804 FT	LEN=0048 INSTALLED 1980
	0170/0000		0170/0000		LENGTH(AH 1716 BK 2472) 024" DIA CIRC CONCR
			0160/2449		LEN=0023 INSTALLED 1980
			0160/2025		018" DIA CIRC CONCR LEN=0033 INSTALLED 1980
			0160/1172		LOWER FREDERICK UPPER FREDERICK T
CLOVER LN (TWP)	0160/0578		0160/0200	040332 FT	018" DIA CIRC CONCR LEN=0036 INSTALLED 1980
	040332 FT		040332 FT		1 0 00197 0 02 1371+04 KRAUSE RD (T457)
			0160/0000		LENGTH(AH 2472 BK 1378)
			0154/0278		HUNSBERGER RD (T470)
0 0 00000 0 00 0000+00	038954 FT	FAUST RD (T458)	038954 FT		
	0154/0000		0154/0000		LENGTH(AH 1378 BK 2235) 012"H 22"W ELLIP METAL
			0150/2193		LEN=0036 INSTALLED 1980
	036719 FT		036719 FT		1 0 00197 0 02 1407+34 NEIFFER RD (SR4021 SEG 0060/3545)
			0150/0000		LENGTH(AH 2235 BK 1992) 018" DIA CIRC CONCR
			0140/1962		LEN=0110 INSTALLED 1980
			0140/1960		012" DIA CIRC CONCR LEN=0050 INSTALLED 1980
			0140/1250		024" DIA CIRC CONCR LEN=0054 INSTALLED 1980
PERKIOMENVILLE RD (SR1028 SEG 0010/0000)	0140/0908				
	034727 FT		034727 FT		1 0 00197 0 02 1427+02

DIR: B TOTAL LEN: 34.002 MI. DIST: 06-4 SR: 73
 LEFT MUN: UPPER FREDERICK T RIGHT MUN: UPPER FREDERICK T

Stationing	Length	Material	Notes
0 0 00000 0 00 0000+00	032910 FT	0134/0000	FAGLEYSVILLE RD (SR4023 SEG 0054/2527) LENGTH(AH 1992 BK 1817) 024 "DIA CIRC CONCR LEN=0054 INSTALLED 1980
HEIMBACH RD (T466)	0134/0000	0134/1324	018 "DIA CIRC CONCR LEN=0110 INSTALLED 1980
		0134/0025	018 "DIA CIRC METAL LEN=0057 INSTALLED 1980
	031408 FT	0134/0000	LENGTH(AH 1817 BK 1502) 018 "DIA CIRC METAL LEN=0039 INSTALLED 1980
		0130/1007	012 "DIA CIRC CONCR LEN=0039 INSTALLED 1980
		0130/0515	1 0 00197 0 02 1460+49 COLONIAL RD (T465)
		0130/0000	LENGTH(AH 1502 BK 2534) 024 "DIA CIRC CONCR LEN=0060 INSTALLED 1980
IVY LN (TWP)	0120/1422	0120/2006	024 "DIA CIRC CONCR LEN=0024 INSTALLED 1980
		0120/1192	UPPER FREDERICK
		0120/0829	NEW HANOVER T
		0120/0310	024 "DIA CIRC CONCR LEN=0036 INSTALLED 1980
1 0 00197 0 02 1497+99	028874 FT	0120/0000	LENGTH(AH 2534 BK 2082)
TOWNSHIP LINE RD (T465)	0120/0000	0110/1459	024 "DIA CIRC CONCR LEN=0036 INSTALLED 1980
		0110/0875	018 "DIA CIRC CONCR LEN=0040 INSTALLED 1980
RENNINGER RD (T470)		0110/0875	NEW HANOVER SQUARE RD (T489)
HOFFMANSVILLE RD (T492)	0110/0875	0110/0460	018 "DIA CIRC CONCR LEN=0036 INSTALLED 1980
		026792 FT	
0 0 00000 0 00 0000+00	026792 FT	0110/0000	LENGTH(AH 2082 BK 2152)
FREDERICK ELEM SCHOOL (PRDR)	0110/0000		

DIR: B TOTAL LEN: 34.002 MI. DIST: 06-4 SR: 73
 LEFT MUN: NEW HANOVER T RIGHT MUN: NEW HANOVER T

Stationing	Notes	Material	Length	Year
024640 FT	0104/0631	018 " DIA CIRC CONCR	LEN=0036	INSTALLED 1980
	024640 FT	0 0 00000 0 00 0000+00		
	0104/0000	LENGTH(AH 2152 BK 1647)		
	0100/1647	036 " DIA CIRC CONCR	LEN=0033	INSTALLED 1980
	0100/1109	024 " DIA CIR PLASTIC	LEN=0030	INSTALLED 1980
022993 FT	0100/0176	018 " DIA CIRC CONCR	LEN=0039	INSTALLED 1980
	0100/0013	018 " DIA CIRC CONCR	LEN=0057	INSTALLED 1980
	022993 FT	1 0 00197 0 02 1545+66		
		CHURCH RD		
		(T473)		
	0100/0000	LENGTH(AH 1647 BK 3717)		
	0090/3508	036 "H 36 "W CON BOX CUL	LEN=0040	INSTALLED 1980
	0090/2970	015 " DIA CIRC CONCR	LEN=0033	INSTALLED 1980
019276 FT	0090/0846	024 " DIA CAST IRON	LEN=0060	INSTALLED 1980
	0090/0525	018 " DIA CIRC CONCR	LEN=0033	INSTALLED 1980
	019276 FT	1 0 00197 0 02 1583+55		
	0090/0000	LENGTH(AH 3717 BK 1310)		
LAYFIELD RD (SR0663 SEG 0160/0000) FROM 0663/0160 SH (CONN)	0080/1245			
	0080/1180			
LUDWIG RD (T381)	0080/0284			
	0080/0859	BMS EN 46/0073/0080/0755	0 0 00000 0 00 0000+00	
		SWAMP CREEK		
	0080/0755	BMSBG 46/0073/0080/0755		
	0080/0536	024 "H 00 "W MULT CONCR	LEN=0075	INSTALLED 1980
		018 " DIA CIRC CONCR		

EXTRACT DATE: 12/18/2023
PRINT DATE: 12/20/2023

ROADWAY MANAGEMENT SYSTEM
SLD COUNTY/SR - ANNUAL PRINT

PAGE NUMBER: 81
COUNTY: MONTGOMERY

DIR: B TOTAL LEN: 34.002 MI.
LEFT MUN: NEW HANOVER T

DIST: 06-4 SR: 73
RIGHT MUN: NEW HANOVER T

Stationing	Segment ID	Length (FT)	Material	Installation Date	
017966 FT	0080/0013	0087	INSTALLED	1980	
	017966 FT	1 0 00197 0 02 1596+00	CHARLOTTE ST		
	0080/0000	(SR0663 SEG 0150/2369)	LENGTH(AH 1310 BK 2648)		
	0064/2085	015 "DIA CIRC CONCR	LEN=0042	INSTALLED 1980	
	0064/0756	BOYERTOWN AREA H.S	(PRDR)		
	0064/0495	018 "DIA CIRC CONCR	LEN=0051	INSTALLED 1980	
	0064/0176	024"H 31"W ELLIP CONC	LEN=0018	INSTALLED 1980	
	0064/0094	BOYERTOWN AREA H.S	(PRDR)		
015318 FT	015318 FT	0 0 00000 0 00 0000+00	LENGTH(AH 2648 BK 2471)		
	0064/0000	018 "DIA CIRC CONCR	LEN=0056	INSTALLED 1980	
	0060/2097	036 "DIA CIRC CONCR	LEN=0060	INSTALLED 1980	
	0060/1390	015 "DIA CIRC CONCR	LEN=0051	INSTALLED 1980	
	0060/1087	018"H 24"W ELLIP CONC	LEN=0057	INSTALLED 1980	
	0060/0782	018 "DIA CIRC CONCR	LEN=0060	INSTALLED 1980	
	0060/0336	018 "DIA CIRC CONCR	LEN=0063	INSTALLED 1980	
SHORT RD (T352)	0060/0305	MIDDLE CREEK RD (T456)	LENGTH(AH 2471 BK 2992)		
1 0 00197 0 02 1647+37	012847 FT	0060/0000	018 "DIA CIRC CONCR	LEN=0054	INSTALLED 1980
MIDDLE CREEK RD (T456)	0060/0000	NEW HANOVER DOUGLASS T	018 "DIA CIRC CONCR	LEN=0037	INSTALLED 1980
	0050/2296	018 "DIA CIRC CONCR	LEN=0030	INSTALLED UNKN	
	0050/2116	0050/1771	018 "DIA CIRC CONCR	LEN=0030	INSTALLED UNKN
	0050/1594	0050/1409	018 "DIA CIRC CONCR		
COBBLESTONE DR (TWP)	0050/1409				

DIR: B TOTAL LEN: 34.002 MI. DIST: 06-4 SR: 73
 LEFT MUN: DOUGLASS T RIGHT MUN: DOUGLASS T

Stationing	Length	Material	Status	Year
0050/1072	LEN=0030	018" DIA CIRC CONCR	INSTALLED	1980
0050/0370	LEN=0030	018" DIA CIRC CONCR	INSTALLED	1980
009855 FT		ELM ST (T526)		
0050/0000	LENGTH(AH 2992 BK 2250)	018" DIA CIRC CONCR		
0040/1885	LEN=0075	018" DIA CIRC CONCR	INSTALLED	1980
0040/1556	LEN=0042	018" DIA CIRC CONCR	INSTALLED	1980
0040/1198	LEN=0048	018" DIA CIRC CONCR	INSTALLED	1980
0040/0738		AMMON AV (T531)		
0040/0633				
0040/0361	LEN=0039	018" DIA CIRC CONCR	INSTALLED	1980
0040/0172	LEN=0039	024" DIA CIRC CONCR	INSTALLED	1980
0040/0162	LEN=0039	018" DIA CIRC CONCR	INSTALLED	1980
0040/0110				
007605 FT		018" DIA CIRC CONCR	INSTALLED UNKN	
		1 0 00197 0 02 1700+50		
		SWAMP PK (TWP)		
		NC BIG RD		
0040/0000	LENGTH(AH 2250 BK 1807)	GILBERTSVILLE RD (SR4040 SEG 0120/2708)		
0034/1640				
0034/0850	LEN=0055	018" DIA CIRC METAL	INSTALLED	1980
0034/0035	LEN=0030	015" DIA CIRC CONCR	INSTALLED	1980
005798 FT		MERKEL RD (T489)		
0034/0000	LENGTH(AH 1807 BK 1606)	018" DIA CIRC CONCR		
0030/1584	LEN=0022	018" DIA CIRC CONCR	INSTALLED	1980
		PARK LN		

1 0 00197 0 02 1679+20 009855 FT
 SMITH RD
 (T485)

MUNICIPAL DR
 (T487)

FOR SR 0073W TO 0073W
 (CONN)

FOR SR 0073W TO 0073W
 (CONN)

0 0 00000 0 00 0000+00 005798 FT
 CONGO RD
 (T577)

WILSON AV

DIR: B	TOTAL LEN: 34.002 MI.	DIST: 06-4	SR: 73
LEFT MUN: DOUGLASS T		RIGHT MUN: DOUGLASS T	
(T380)	0030/1029	== ==	0030/1029 (TWP)
		--- ---	018 " DIA CIRC CONCR
			0030/1014 LEN=0057 INSTALLED 1980
	004192 FT		004192 FT 1 0 00197 0 02 1732+90
		==	JACKSON RD
			(T495)
			5 0030/0000 LENGTH(AH 1606 BK 2949)
BARTMAN AV	0020/1889	==	
(T509)		--- ---	018 " DIA CIRC METAL
			LEN=0042 INSTALLED 1980
			GILBERTSVILLE SHOPPING
		==	(PRDR)
			0020/1346
			0020/1283
WILLIAMS WY	0020/0591	==	
(T502)		==	SWEINHART RD
			(T523)
			RAMP RD
			(SR8032 SEG 0500/0000)
			RAMP RD
			(SR8032 SEG 0750/0622)
			0020/0159
			0020/0089
001243 FT			BMS EN 46/0073/0020/0000
			1 0 00197 0 02 1762+42
			PA 100 (NB)
			BMSBG 46/0073/0020/0000
			5 0020/0000 LENGTH(AH 2949 BK 1243)
			RAMP RD
			(SR8032 SEG 0250/0608)
			RAMP RD
			(SR8032 SEG 0010/0000)
			0010/1189
		==	DOUGLASS ST
			(T505)
			0010/1074
		==	MONTGOMERY AV
		==	(T506)
000000 FT			000000 FT 1 0 00197 0 02 1774+29
			NC PH
			INTER-BK PHILADELPHIA AV
			PHILADELPHIA AV
			(SR0073 SEG 0430/3637)
			MFC BEGIN = B
			BK-BERKS (06)
			5 0010/0000 LENGTH(AH 1243 BK 0000)

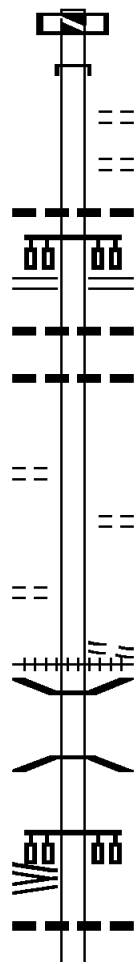
DIR: B TOTAL LEN: 30.567 MI. DIST: 06-4 SR: 63
 LEFT MUN: LOWER MORELAND T RIGHT MUN: LOWER MORELAND T

161218 FT

2 0 46097 0 00 0016+90 159656 FT
 HIGH RD
 (TWP) 0642/0000

KIRK DR
 (TWP) 0632/1396

2 0 46097 0 00 0038+73 157442 FT
 PHILMONT AV
 (SR2013 SEG 0022/0000)
 RED LION RD
 (SR2013 SEG 0022/0000) 0632/0000

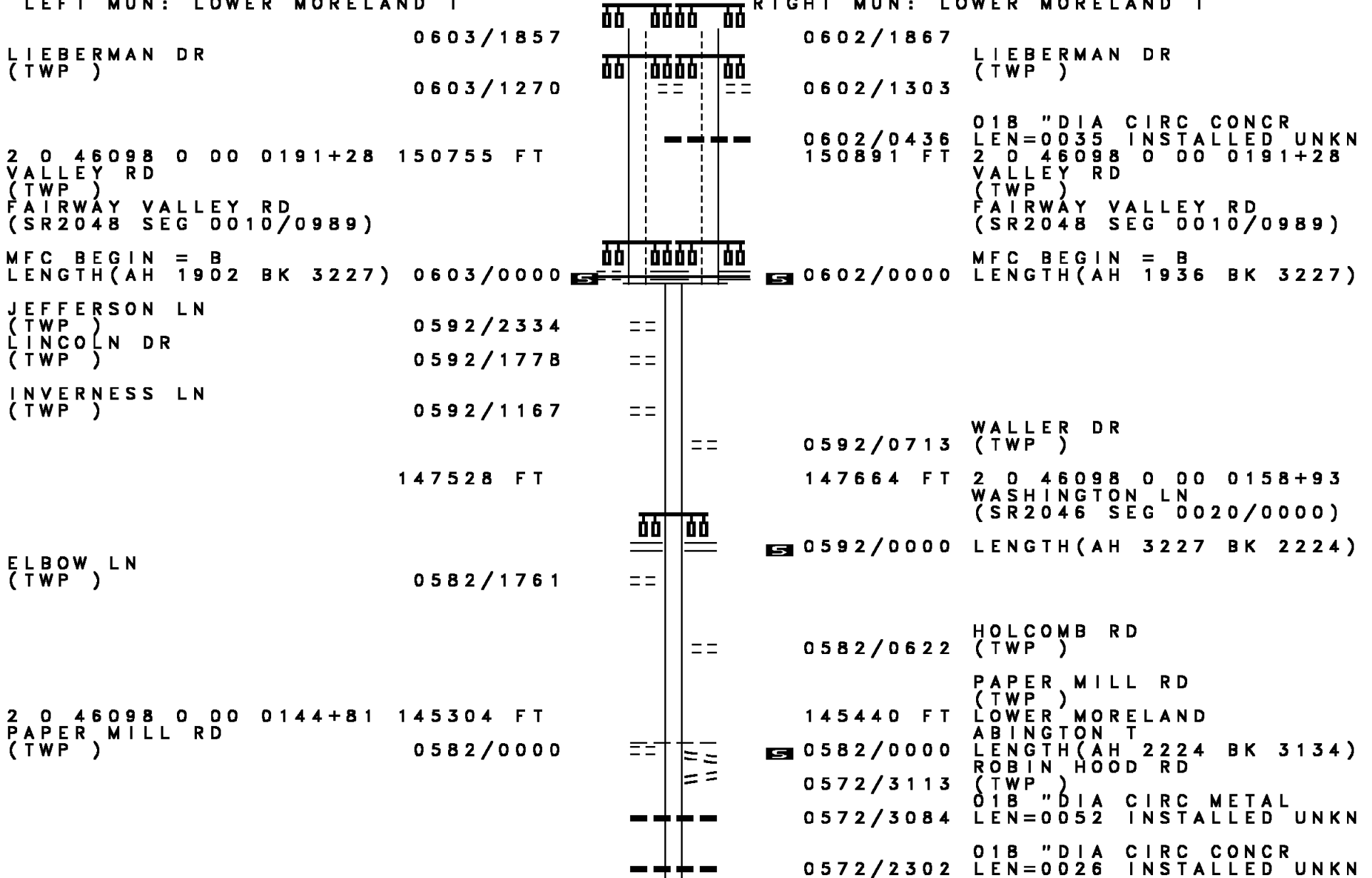


161392 FT AH-PHILADELPHIA (67)
 7652/0000 LTH AH 000100 BK 001562
 INTER-AHD RED LION RD
 0642/1562 (CITY)
 STEVEN RD
 (TWP)
 0642/1458 MICHAEL RD
 (TWP)
 0642/1105 018 "DIA CIRC CONCR
 0642/0784 LEN=0030 INSTALLED UNKN
 PINE RD
 (SR2050 SEG 0020/0000)
 0642/0740 018 "DIA CIRC CONCR
 0642/0724 LEN=0029 INSTALLED UNKN
 018 "DIA CIRC CONCR
 0642/0720 LEN=0043 INSTALLED UNKN
 159830 FT
 0642/0000 LENGTH(AH 1562 BK 2214)
 HIGH RD
 (TWP)
 0632/2134
 DALE RD
 (TWP)
 0632/1065 (AAR 589938S) #TRKS 02
 0632/0617 BMSSEN 46/0063/0632/0204
 0632/0225 0 0 0000 0 00 0000+00
 HUNTINGDON VALLEY CREEK
 0632/0204 BMSBG 46/0063/0632/0204
 157616 FT
 NC RED LION RD
 0632/0000 LENGTH(AH 2214 BK 2094)
 018 "DIA CIRC CONCR
 0622/1934 LEN=0070 INSTALLED UNKN
 012 "DIA CIRC OTHER

DIR: B TOTAL LEN: 30.567 MI. DIST: 06-4 SR: 63
 LEFT MUN: LOWER MORELAND T RIGHT MUN: LOWER MORELAND T

				0622/1618	LEN=0067 INSTALLED UNKN 048"H 84"W CON BOX CUL
				0622/1396	LEN=0046 INSTALLED UNKN 024"DIA CIRC CONCR
				0622/0848	LEN=0061 INSTALLED UNKN 024"H 72"W CON BOX CUL
				0622/0846	LEN=0032 INSTALLED UNKN
ANNE ST (TWP)		0622/0620			
1 0 00198 0 00 0123+57	155348 FT			0622/0548	SIGNALIZED CROSSWALK 155522 FT
DUELL ST (TWP)		0622/0000		0622/0000	MFC BEGIN = B LENGTH(AH 2094 BK 2695)
018 "DIA CIRC METAL LEN=0028 INSTALLED UNKN	0613/1961				
HUNTINGDON PK (SR0232 SEG 0070/2376) (SR0232 SEG 0071/2385)					NC PHILMONT AV HUNTINGDON PK (SR0232 SEG 0070/2376) (SR0232 SEG 0071/2385)
	0613/1846			0612/1813	
018 "DIA CIRC CONCR LEN=0036 INSTALLED UNKN	0613/1491			0612/1495	018 "DIA CIRC CONCR LEN=0040 INSTALLED UNKN
LC TO WALTON RD (CONN)	0613/1382				
WALTON RD (TWP)				0612/1281	018 "DIA CIRC CONCR LEN=0032 INSTALLED UNKN
CARSON TR (TWP)				0612/1145	WALTON RD (TWP) CARSON TE (TWP)
	0613/1188				
018 "DIA CIRC METAL LEN=0038 INSTALLED UNKN	0613/0414				
BMSBG 46/0063/0612/0011	0613/0156			0612/0160	BMSBG 46/0063/0612/0011 0 0 00000 0 00 0000+00
0 0 00000 0 00 0000+00				0612/0011	PENNYPACK CRK BMSBG 46/0063/0612/0011
PENNYPACK CRK	0613/0007			152827 FT	1 0 00198 0 00 0144+66
BMSBG 46/0063/0612/0011					152657 FT
1 0 00198 0 00 0144+66					TERWOOD DR (SR2033 SEG 0010/0000)
TERWOOD DR (SR2033 SEG 0010/0000)					
LENGTH(AH 2691 BK 1902)	0613/0000			0612/0000	LENGTH(AH 2695 BK 1936)
PENNYPACK TRAIL PARKING (TWP)					PENNYPACK TRAIL PARKING (TWP)

DIR: B TOTAL LEN: 30.567 MI. DIST: 06-4 SR: 63
 LEFT MUN: LOWER MORELAND T RIGHT MUN: LOWER MORELAND T

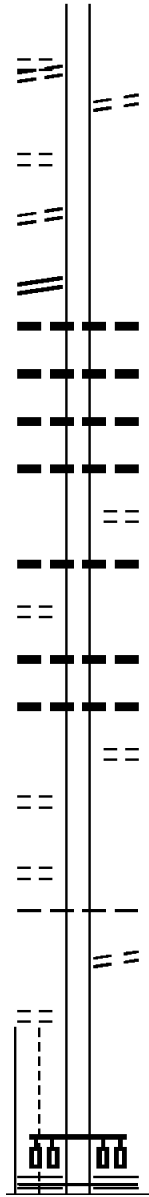


DIR: B TOTAL LEN: 30.567 MI. DIST: 06-4 SR: 63
 LEFT MUN: ABINGTON T RIGHT MUN: ABINGTON T

Stationing	Structure ID	Description	Material	Status
	0572/1644	002" H 48" W CON BOX CUL		LEN=0030 INSTALLED UNKN
142170 FT	0572/0444	036" H 24" W CON BOX CUL		LEN=0030 INSTALLED UNKN
142306 FT	2046098	000 0105+45		
		LYNAM RD		
		(TWP)		
		HUNTINGDON RD		
		(TWP)		
	0572/0000	LENGTH(AH 3134 BK 2159)		
	0562/2107	018" DIA CIRC CONCR		LEN=0032 INSTALLED UNKN
		SHOEMAKER RD		
		(TWP)		
	0562/1782	018" DIA CIRC CONCR		LEN=0041 INSTALLED UNKN
	0562/1743	060" DIA CIRC CONCR		LEN=0047 INSTALLED UNKN
	0562/1383	MARIAN RD		
		(TWP)		
	0562/1131	024" DIA CIRC CONCR		LEN=0032 INSTALLED UNKN
	0562/1079			
140011 FT	140147 FT	2046098	000 0083+77	
		EDGE HILL RD		
		(SR2034 SEG 0100/1685)		
		NC OLD WELSH RD		
		OLD WELSH RD		
		(SR2029 SEG 0010/0000)		
	0562/0000	LENGTH(AH 2159 BK 2731)		
		SILVER AV		
		(TWP)		
ACORN LN (TWP)	0552/1958			
	0552/1695	015" DIA CIRC CONCR		LEN=0030 INSTALLED UNKN
	0552/1261	018" DIA CIRC METAL		LEN=0031 INSTALLED UNKN
		CORINTHIAN AV		
		(TWP)		
	0552/0757	018" DIA CIRC CONCR		LEN=0055 INSTALLED UNKN
ACORN LN	0552/0737			

DIR: B TOTAL LEN: 30.567 MI. DIST: 06-4 SR: 63
 LEFT MUN: ABINGTON T RIGHT MUN: ABINGTON T

Segment ID	Segment Description	Length (FT)	Start Station	End Station	Material	Status
0552/0338	COUNTRY CLUB DR (TWP)					
0552/0190	LC FOR COUNTRY CLUB DR (CONN)					
0552/0014	WILLOWBROOK AV (TWP)	137280				
0552/0000	EDGE HILL RD (SR2044 SEG 0010/0000)	137416				
0542/2915	FRAZIER AV (T562)				018" DIA CIRC METAL	INSTALLED UNKN
0542/2667					018" DIA CIRC CONCR	INSTALLED UNKN
0542/2665					018" DIA CIRC METAL	INSTALLED UNKN
0542/2553					018" DIA CIRC METAL	INSTALLED UNKN
0542/2506					018" DIA CIRC METAL	INSTALLED UNKN
0542/2399					018" DIA CIRC METAL	INSTALLED UNKN
0542/2113					024" DIA CIRC CONCR	INSTALLED UNKN
0542/2075					024" DIA CIRC METAL	INSTALLED UNKN
0542/1897					024" DIA CIRC METAL	INSTALLED UNKN
0542/1831					HARDING AV (TWP)	
0542/1315	SILVER AV (T517)					
0542/0689	DIVISION AV (T519)					
0542/0380	NASH AV (T521)					
0542/0376						
0542/0376		134201				
0542/0000						



MAPLEWOOD AV (TWP)
 0552/0000 LENGTH(AH 2731 BK 3215)
 0542/2915 LEN=0022 INSTALLED UNKN
 0542/2667 LEN=0032 INSTALLED UNKN
 0542/2665 LEN=0026 INSTALLED UNKN
 0542/2553 LEN=0026 INSTALLED UNKN
 CLEVELAND AV (TWP)
 0542/2399 LEN=0030 INSTALLED UNKN
 024" DIA CIRC CONCR
 024" DIA CIRC METAL
 INSTALLED UNKN
 HARDING AV (TWP)
 ABINGTON UPPER MORELAND T LYCOMING AV (T882)
 134201 FT 1 0 00198 0 01 0326+24
 OLD YORK RD (SR0611 SEG 0151/0000) (SR0611 SEG 0150/0000)
 MFC BEGIN = B
 0542/0000 LENGTH(AH 3215 BK 1542)

DIR: B TOTAL LEN: 30.567 MI. DIST: 06-4 SR: 63
 LEFT MUN: UPPER MORELAND T RIGHT MUN: UPPER MORELAND T

024 "DIA CIRC CONCR LEN=0024 INSTALLED UNKN	0533/1320	---	---	---	0532/1308	018 "DIA CIRC CONCR LEN=0030 INSTALLED UNKN
018 "DIA CIRC CONCR LEN=0024 INSTALLED UNKN	0533/1078	---	---	---	0532/1045	CHURCH ST (TWP)
CHURCH ST (T523)	0533/1045	==	==	---	0532/0908	015 "DIA CIRC CONCR LEN=0025 INSTALLED UNKN
024 "DIA CIRC CONCR LEN=0025 INSTALLED UNKN	0533/0874	---	---	---	0532/0750	UPPER MORELAND ABINGTON T
UPPER MORELAND ABINGTON T	0533/0804	---	---	---		
024 "DIA CIRC CONCR LEN=0024 INSTALLED UNKN	0533/0710	---	---	---		
018 "DIA CIRC CONCR LEN=0025 INSTALLED UNKN	0533/0709	---	---	---		
				---	0532/0697	018 "DIA CIRC CONCR LEN=0035 INSTALLED UNKN
CHERRY ST (T525)	0533/0685	==	==	==	0532/0685	CHERRY ST (T525)
				---	0532/0543	018 "DIA CIRC CONCR LEN=0026 INSTALLED 2015
024 "DIA CIRC CONCR LEN=0024 INSTALLED UNKN	0533/0544	---	---	---		
(AAR 593139U)#TRKS 01 MID BLOCK TRAFFIC SIGNA (TWP)	0533/0516	==	==	==	0532/0508	(AAR 593139C)#TRKS 01 015 "DIA CIRC CONCR LEN=0026 INSTALLED UNKN
				---	0532/0282	DAVISVILLE RD (T549)
DAVISVILLE RD (T549)	0533/0210	==	==	==	0532/0210	
018 "DIA CIRC CONCR LEN=0032 INSTALLED UNKN	0533/0044	---	---	---		
				---	0532/0032	018 "DIA CIRC CONCR LEN=0030 INSTALLED UNKN
1 0 00198 0 01 0342+05 132521 FT EASTON RD (TWP)				==	132659 FT	1 0 00198 0 01 0342+05 EASTON RD (TWP)
				---	0532/0000	LENGTH(AH 1542 BK 2292)
LENGTH(AH 1544 BK 2280) 018 "DIA CIRC CONCR LEN=0040 INSTALLED UNKN	0533/0000	==	==	==	0532/0000	LENGTH(AH 1544 BK 2280) LC FROM WILLOW GROVE PK (CONN)
	0523/1980	---	---	---	0522/1927	

DIR: B TOTAL LEN: 30.567 MI. DIST: 06-4 SR: 63
 LEFT MUN: ABINGTON T RIGHT MUN: ABINGTON T

Segment Description	Segment ID	Start Station	End Station	Notes
LC TO WILLOW GROVE PK (CONN)	0523/1884			
WILLOW GROVE PK (TWP)	0523/1837		0522/1822	WILLOW GROVE PK (TWP)
LC FROM WILLOW GROVE PK (CONN)	0523/1791			
			0522/1762	018 "DIA CIRC CONCR LEN=0030 INSTALLED UNKN
			0522/1761	LC TO WILLOW GROVE PK (CONN)
			0522/1572	018 "DIA CIRC CONCR LEN=0001 INSTALLED UNKN
PARK AV (T527)	0523/1432		0522/1430	PARK AV (T527)
			0522/1302	024 "DIA CIRC CONCR LEN=0026 INSTALLED UNKN
			0522/1140	018 "DIA CIRC CONCR LEN=0025 INSTALLED UNKN
CENTER AV (T529)	0523/1090		0522/1084	CENTER AV (T529)
			0522/0842	018 "DIA CIRC CONCR LEN=0025 INSTALLED UNKN
018 "DIA CIRC CONCR LEN=0025 INSTALLED UNKN ALLISON RD (TWP)	0523/0794		0522/0755	ALLISON RD (TWP)
	0523/0764		0522/0608	024 "DIA CIRC CONCR LEN=0025 INSTALLED UNKN
018 "DIA CIRC CONCR LEN=0025 INSTALLED UNKN	0523/0584			
018 "DIA CIRC CONCR LEN=0025 INSTALLED UNKN	0523/0296			
ABINGTON UPPER MORELAND T	0523/0210			
018 "DIA CIRC METAL LEN=0025 INSTALLED UNKN	0523/0050			
			130367 FT	1 0 00198 0 01 0364+89
1 0 00198 0 01 0364+89	130241 FT			BARRETT RD (TWP)
BARRETT RD (TWP)				COOLIDGE AV (TWP)
COOLIDGE AV (TWP)				ABINGTON UPPER MORELAND T
LENGTH(AH 2280 BK 2128)	0523/0000		0522/0000	LENGTH(AH 2292 BK 2129)
CAMERON RD (TWP)	0513/1826		0512/1828	CAMERON RD (TWP)
LUKENS AV				LUKENS AV

EXTRACT DATE: 12/18/2023
PRINT DATE: 12/20/2023

ROADWAY MANAGEMENT SYSTEM
SLD COUNTY/SR - ANNUAL PRINT

PAGE NUMBER: 71
COUNTY: MONTGOMERY

DIR: B TOTAL LEN: 30.567 MI.
LEFT MUN: UPPER MORELAND T

DIST: 06-4 SR: 63
RIGHT MUN: UPPER MORELAND T

Segment ID	Description	Length	Material	Status	Segment ID	Description	Length	Material	Status
(TWP)	DALLAS RD	0513/1754			0512/1748	(TWP)	DALLAS RD		
(TWP)	FLEMING AV	0513/1527			0512/1525	(TWP)	FLEMING AV		
(TWP)	018 "DIA CIRC METAL	0513/1462			0512/1453	(TWP)			
LEN=0025	INSTALLED UNKN	0513/1268							
ELLIS RD						ELLIS RD			
(TWP)	OSBOURNE AV	0513/1224			0512/1229	(TWP)	OSBOURNE AV		
(TWP)	018 "DIA CIRC CONCR	0513/1163			0512/1155	(TWP)			
LEN=0030	INSTALLED UNKN	0513/0973							
GILPIN RD						GILPIN RD			
(TWP)	018 "DIA CIRC CONCR	0513/0933			0512/0932	(TWP)			
LEN=0020	INSTALLED UNKN	0513/0658							
LAWNTON RD									
(TWP)	018 "DIA CIRC METAL	0513/0628							
LEN=0025	INSTALLED UNKN				0512/0554	018 "DIA CIRC METAL			
MADISON RD		0513/0358				LEN=0275	INSTALLED UNKN		
(TWP)		0513/0334							
					0512/0294	018 "DIA CIRC CONCR			
						LEN=0255	INSTALLED UNKN		
					0512/0113	018 "DIA CIRC CONCR			
						LEN=0030	INSTALLED UNKN		
018 "DIA CIRC CONCR									
LEN=0024	INSTALLED UNKN	0513/0078							
1 0 00198 0 01 0386+17	128113 FT				128238 FT	1 0 00198 0 01 0386+17			
FITZWATERTOWN RD						FITZWATERTOWN RD			
(SR2038 SEG 0070/0000)						(SR2038 SEG 0070/0000)			
LENGTH(AH 2128 BK 3478)		0513/0000			0512/0000	LENGTH(AH 2129 BK 3479)			
					0502/3179	015 "DIA CIRC CONCR			
018 "DIA CIRC CONCR						LEN=0026	INSTALLED UNKN		
LEN=0030	INSTALLED UNKN	0503/3124							
					0502/2869	018 "DIA CIRC METAL			
PENNYPACK BR						LEN=0025	INSTALLED UNKN		
STRUCTURE LENGTH 8 FT						PENNYPACK BR			
BMSID 46/0063/0502/2807		0503/2830			0502/2807	STRUCTURE LENGTH 8 FT			
018 "DIA CIRC CONCR						BMSID 46/0063/0502/2807			
LEN=0027	INSTALLED UNKN	0503/2804							
UPPER MORELAND									
ABINGTON T		0503/2694			0502/2698	UPPER MORELAND			
						ABINGTON T			
						018 "DIA CIRC CONCR			

DIR: B TOTAL LEN: 30.567 MI. DIST: 06-4 SR: 63
 LEFT MUN: ABINGTON T RIGHT MUN: ABINGTON T

018 "DIA CIRC CONCR LEN=0027 INSTALLED UNKN	0503/2588	---	---	---	0502/2609	LEN=0027	INSTALLED UNKN
018 "DIA CIRC CONCR LEN=0027 INSTALLED UNKN	0503/2374	---	---	---	0502/2401	018 "DIA CIRC METAL LEN=0027	INSTALLED UNKN
BARTRAM RD (TWP)	0503/2370	==	==	---	0502/2387	BARTRAM RD (TWP)	
036 "DIA CIRC CONCR LEN=0027 INSTALLED UNKN	0503/2104	---	---	---	0502/2153	048 "DIA CIRC METAL LEN=0026	INSTALLED UNKN
036 "DIA CIRC METAL LEN=0038 INSTALLED UNKN	0503/2094	---	---	---			
ABINGTON UPPER MORELAND T	0503/1927	---	---	---	0502/1931	ABINGTON UPPER MORELAND T	
060 "DIA CIRC CONCR LEN=0035 INSTALLED UNKN	0503/1888	---	---	---			
KIMBALL AV (TWP)	0503/1771	==	==	---	0502/1782	KIMBALL AV (TWP)	
018 "DIA CIRC CONCR LEN=0030 INSTALLED UNKN	0503/1684	---	---	---	0502/1735	018 "DIA CIRC CONCR LEN=0027	INSTALLED UNKN
015 "DIA CIRC METAL LEN=0030 INSTALLED UNKN	0503/1480	---	---	---	0502/1545	018 "DIA CIRC CONCR LEN=0026	INSTALLED UNKN
CARLSON DR (TWP)	0503/1315	==	==	---	0502/1338	CARLSON DR (TWP)	
018 "DIA CIRC CONCR LEN=0026 INSTALLED UNKN	0503/1254	---	---	---	0502/1295	018 "DIA CIRC CONCR LEN=0026	INSTALLED UNKN
UPPER MORELAND UPPER DUBLIN T	0503/1219	---	---	---	0502/1240	UPPER MORELAND UPPER DUBLIN T	
024 "DIA CIRC METAL LEN=0026 INSTALLED UNKN	0503/0984	---	---	---	0502/0787	018 "DIA CIRC CONCR LEN=0026	INSTALLED UNKN
018 "DIA CIRC CONCR LEN=0026 INSTALLED UNKN	0503/0739	---	---	---			
TWINING RD (T321)	0503/0543	==	==	---	0502/0536	TWINING RD (T321)	
018 "DIA CIRC CONCR LEN=0036 INSTALLED UNKN	0503/0490	---	---	---	0502/0437	BMS EN 46/0063/0502/0355	
BMS EN 46/0063/0502/0355	0503/0441	---	---	---			

DIR: B TOTAL LEN: 30.567 MI. DIST: 06-4 SR: 63
 LEFT MUN: UPPER DUBLIN T RIGHT MUN: UPPER DUBLIN T

Stationing	Description	Length	Material	Status	Notes
0503/0000	UPPER DUBLIN	3478	BK 1324	UNKN	
0493/1302	UPPER MORELAND T	1302	IND	UNKN	
0493/1229	UPPER MORELAND	1229	CONCR	UNKN	
0493/0533	UPPER DUBLIN T	533	CONCR	UNKN	
0493/0344	UPPER DUBLIN	344	CONCR	UNKN	
0493/0084	HORSHAM T	84	CONCR	UNKN	
0493/0000	BLAIR MILL RD	3891	CONCR	UNKN	
0483/3606	018 "DIA CIRC METAL	3606	METAL	UNKN	
0483/3058	024 "DIA CIRC CONCR	3058	CONCR	UNKN	
0483/2811	024 "DIA CIRC METAL	2811	METAL	UNKN	
0483/2663	DRYDEN RD	2663	CONCR	UNKN	
0483/2573	018 "DIA CIRC METAL	2573	METAL	UNKN	
0483/2296	018 "DIA CIRC CONCR	2296	CONCR	UNKN	
0502/0000	UPPER DUBLIN	3479	BK 1339	UNKN	
0492/1317	UPPER MORELAND T	1317	IND	UNKN	
0492/0468	UPPER MORELAND	468	CONCR	UNKN	
0492/0327	UPPER DUBLIN T	327	CONCR	UNKN	
0492/0000	018 "DIA CIRC CONCR	3885	CONCR	UNKN	
0482/3779	018 "DIA CIRC CONCR	3779	CONCR	UNKN	
0482/2789	018 "DIA CIRC CONCR	2789	CONCR	UNKN	
0482/2662	DRYDEN RD	2662	CONCR	UNKN	
0482/2662	018 "DIA CIRC METAL	2662	METAL	UNKN	

DIR: B TOTAL LEN: 30.567 MI. DIST: 06-4 SR: 63
 LEFT MUN: HORSHAM T RIGHT MUN: HORSHAM T

Left Side Description	Left Side Stationing	Right Side Description	Right Side Stationing
ELECTRONIC DR (T418)	0483/2045	0482/2290	LEN=0035 INSTALLED UNKN
DRESHERTOWN RD (SR2024 SEG 0040/1400)	0483/1644	0482/2040	ELECTRONIC DR (T418)
018 "DIA CIRC CONCR LEN=0030 INSTALLED UNKN	0483/1610	0482/1628	DRESHERTOWN RD (SR2024 SEG 0040/1400)
018 "DIA CIRC CONCR LEN=0030 INSTALLED UNKN	0483/1318	0482/1605	018 "DIA CIRC CONCR LEN=0056 INSTALLED UNKN TO 2024/0040 SH (CONN)
DRESHER RD (T400)	0483/1075	0482/1527	018 "DIA CIRC CONCR LEN=0035 INSTALLED UNKN DRESHER RD (T400)
1 0 00198 0 01 0473+36 119420 FT VILLAGE RD (T471) JARRETTOWN RD (T331)		0482/1300	
MFC BEGIN = B LENGTH(AH 3891 BK 1584)	0483/0000	0482/1084	
1 0 00198 0 01 0488+30 117836 FT INVERNESS DR (T412)		119535 FT	1 0 00198 0 01 0473+36 VILLAGE RD (T471) JARRETTOWN RD (T331)
CLOVERLY LN (T413)	0462/2469	0482/0000	MFC BEGIN = B UPPER DUBLIN HORSHAM T LENGTH(AH 3885 BK 1584)
CHAPEL HILL WEST LN (T416)	0462/1967	0472/0170	036 "DIA CIRC METAL LEN=0050 INSTALLED UNKN BRITTANY DR (TWP)
		117951 FT	036 "DIA CIRC METAL LEN=0040 INSTALLED UNKN SPRING HILL DR (TWP)
		0462/2823	018 "DIA CIRC CONCR LEN=0003 INSTALLED UNKN
		0462/2469	
		0462/2022	
		0462/1084	HORSHAM UPPER DUBLIN T

DIR: B TOTAL LEN: 30.567 MI. DIST: 06-4 SR: 63
 LEFT MUN: HORSHAM T RIGHT MUN: HORSHAM T

Stationing	Segment	Length	Material	Notes
114687 FT	0462/0873	024"	DIA CIRC METAL	LEN=0038 INSTALLED UNKN
	0462/0871	018"	DIA CIRC CONCR	LEN=0044 INSTALLED 2015
	0462/0861		PURDIE LN (TWP)	
114802 FT	0462/0000	1 0 00198 0 01 0520+60	DILLON RD (TWP)	LENGTH(AH 3149 BK 2346)
	0452/1926	015"	DIA CIRC CONCR	LEN=0030 INSTALLED UNKN
MANN RD (T407)	0452/1887		FORT WASHINGTON AV (TWP)	
	0452/1425	024"	DIA CIRC CONCR	LEN=0032 INSTALLED UNKN
	0452/1396	015"H 00"W	MULT METAL	LEN=0028 INSTALLED UNKN
	0452/1004		FARMVIEW RD (TWP)	
	0452/0992			
112341 FT	0452/0046	024"	DIA CIRC METAL	LEN=0030 INSTALLED 2015
	0452/0000	1 0 00198 0 01 0544+03	TERRACE DR (TWP)	LENGTH(AH 2346 BK 2298)
	0442/1387	030"	DIA CIRC METAL	LEN=0045 INSTALLED UNKN
	0442/0546		HOWE LN (TWP)	
TO 2052/0062 SH (CONN)	0442/0150			
1 0 00198 0 01 0566+86	110043 FT		NORRISTOWN RD (SR2052 SEG 0062/0706)	
NORRISTOWN RD (SR2052 SEG 0062/0706)	0442/0000		LENGTH(AH 2298 BK 2622)	
	0432/2251		UPPER DUBLIN HORSHAM T	
LIMEKILN PK (SR0152 SEG 0150/0000)	0432/1674		LIMEKILN PK (SR0152 SEG 0150/0000)	
FROM 0152/0150 SH				

DIR: B TOTAL LEN: 30.567 MI. DIST: 06-4 SR: 63
 LEFT MUN: HORSHAM T RIGHT MUN: HORSHAM T

(CONN)

0432/1560

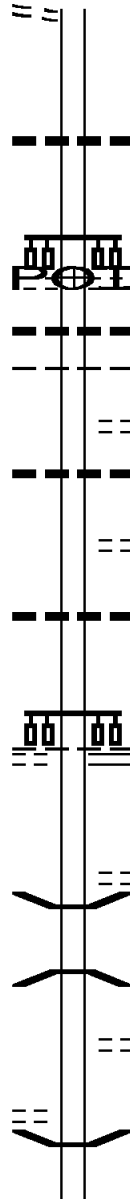
107421 FT

1 0 00198 0 01 0619+84 104770 FT
 TENNIS AV
 (T312)

0422/0000

1 0 00198 0 01 0646+87 102063 FT
 OAK TERRACE DR
 (T313)

0412/0000



0432/0252
 107536 FT

024 " DIA CIRC METAL
 LEN=0040 INSTALLED UNKN
 1 0 00198 0 01 0594+17
 (APRA) THE HORSHAM CLIN
 BUTLER PK
 (CNTY)

0432/0000

LENGTH(AH 2622 BK 2651)
 036 " DIA CIRC CONCR
 LEN=0036 INSTALLED UNKN
 HORSHAM
 UPPER DUBLIN T
 DAISY LN
 (TWP)

0422/2451

0422/2274

0422/1817

0422/1761

0422/1039

0422/0435

104885 FT

0422/0000

0412/1268

0412/1166

0412/1155

0412/0275

102178 FT

0412/0000

0402/1764

WEBSTER LN
 (TWP)

018 " DIA CIRC CONCR
 LEN=0045 INSTALLED UNKN
 TENNIS AV
 (SR2020 SEG 0080/1207)

UPPER DUBLIN
 LOWER GWYNEDD T
 LENGTH(AH 2651 BK 2707)

LLANFAIR RD
 (T412)
 BMSSEN 46/0063/0412/1155
 0 0 00000 0 00 0000+00
 PARK CR. BR.
 BMSBG 46/0063/0412/1155

LLOYD RD
 (T431)

LENGTH(AH 2707 BK 2252)
 BMSSEN 46/0063/0402/1754
 0 0 00000 0 00 0000+00
 BRANCH PARK CREEK

EXTRACT DATE: 12/18/2023
PRINT DATE: 12/20/2023

ROADWAY MANAGEMENT SYSTEM
SLD COUNTY/SR - ANNUAL PRINT

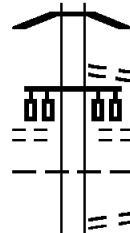
PAGE NUMBER: 65
COUNTY: MONTGOMERY

DIR: B TOTAL LEN: 30.567 MI.
LEFT MUN: LOWER GWYNEDD T

DIST: 06-4 SR: 63
RIGHT MUN: LOWER GWYNEDD T

TALAMORE RD
(TWP)

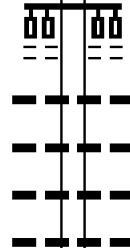
0402/1368



0402/1754 BMSBG 46/0063/0402/1754
LC FROM JOHNSON & JOHNS
(CONN)
0402/1436 JOHNSON & JOHNSON
(PRDR)
0402/1368 LOWER GWYNEDD
0402/1360 HORSHAM T
LC TO JOHNSON & JOHNSON
(CONN)
0402/1248

099811 FT

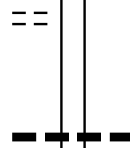
099926 FT 1 0 00198 0 01 0669+40
MCKEAN RD
(T317)



0402/0000 LENGTH(AH 2252 BK 2261)
0392/2216 018 "DIA CIRC CONCR
LEN=0032 INSTALLED UNKN
0392/2049 018 "DIA CIRC CONCR
LEN=0035 INSTALLED UNKN
0392/1933 018 "DIA CIRC CONCR
LEN=0030 INSTALLED UNKN
0392/1876 036 "DIA CIRC CONCR
LEN=0040 INSTALLED UNKN

MARIETTA DR
(T322)

0392/1472



0392/0073 018 "DIA CIRC METAL
LEN=0059 INSTALLED UNKN
097665 FT 1 0 00198 0 01 0691+86
CEDAR HILL RD
(T320)

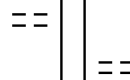
097550 FT



0392/0000 HORSHAM
LOWER GWYNEDD T
LENGTH(AH 2261 BK 3195)
0382/3025 015 "DIA CIRC METAL
LEN=0032 INSTALLED UNKN

HEMINGWAY DR
(PRDR)

0382/2740



0382/2453 BARDSEY LN
(TWP)

CALABRIA LN
(TWP)

0382/2336



0382/1981 018 "DIA CIRC CONCR
LEN=0024 INSTALLED UNKN

DIR: B TOTAL LEN: 30.567 MI. DIST: 06-4 SR: 63
 LEFT MUN: LOWER GWYNEDD T RIGHT MUN: LOWER GWYNEDD T

Location / Segment	Stationing	Length	Notes
THOREAU DR (TWP)	0382/1780		
	0382/1608		LOWER GWYNEDD HORSHAM T WALNUT FARM RD
	0382/1517		(TWP)
	0382/1499		018 " DIA CIRC CONCR LEN=0034 INSTALLED UNKN
	0382/0939		018 " DIA CIRC CONCR LEN=0025 INSTALLED UNKN
LOWER STATE RD (T363)	0382/0649		LOWER STATE RD (SR9410 SEG 0010/0580)
	0382/0645		018 " DIA CIRC CONCR LEN=0040 INSTALLED UNKN
	0382/0470		018 " DIA CIRC CONCR LEN=0007 INSTALLED UNKN
	0382/0175		018 " DIA CIRC CONCR LEN=0045 INSTALLED UNKN
	0382/0147		FROM 0309/0260 SH (CONN)
	0382/0061	094355 FT	024 " DIA CIRC METAL LEN=0010 INSTALLED UNKN
	094470 FT		1 0 00198 0 01 0723+60 BETHLEHEM PK (SR0309 SEG 0271/0000) (SR0309 SEG 0270/0000)
BETHLEHEM PK (SR0309 SEG 0270/0000) (SR0309 SEG 0271/0000)	0382/0000		MFC BEGIN = B HORSHAM T LOWER GWYNEDD T LENGTH(AH 3195 BK 0718)
FROM 0309/0271 SH (CONN)	0375/0534		015 " DIA CIRC METAL LEN=0042 INSTALLED UNKN
LOWER GWYNEDD HORSHAM T RAMP A RD (SR9402 SEG 0010/0815)	0375/0287		018 " DIA CIRC CONCR LEN=0030 INSTALLED UNKN
0 0 00000 0 00 0000+00	0375/0277	093672 FT	LOWER GWYNEDD HORSHAM T RAMP A RD (SR9402 SEG 0010/0815)
DARDEN RD (TWP)	0374/0281	093752 FT	0 0 00000 0 00 0000+00 DARDEN RD (TWP)
MFC BEGIN = B LENGTH(AH 0683 BK 0639)	0375/0000		MFC BEGIN = B LENGTH(AH 0718 BK 0639)

DIR: B TOTAL LEN: 30.567 MI. DIST: 06-4 SR: 63
 LEFT MUN: HORSHAM T RIGHT MUN: HORSHAM T

Stationing	Segment ID	Length (FT)	Material / Notes
0+00 to 0+01	0372/0541	093033	HORSHAM MONTGOMERY T
0+01 to 0+02	0372/0236	093113	MONTGOMERY T LOWER GWYNEDD T
0+02 to 0+03	0372/0011	093113	060" DIA CIRC METAL INSTALLED UNKN
0+03 to 0+04	0372/0000	093113	EVANS RD (SR2016 SEG 0090/3741)
0+04 to 0+05	0372/0000	093113	LENGTH(AH 0639 BK 3615) 018" DIA CIRC CONCR
0+05 to 0+06	0362/3425	093113	LEN=0024 INSTALLED UNKN
0+06 to 0+07	0362/2833	093113	018" DIA CIRC CONCR INSTALLED UNKN
0+07 to 0+08	0362/2782	093113	LEN=0035 INSTALLED UNKN HUNT CLUB TR (TWP)
0+08 to 0+09	0362/2017	093113	CAMBRIDGE DR (TWP)
0+09 to 0+10	0362/0782	093113	LOWER GWYNEDD MONTGOMERY T
0+10 to 0+11	0362/0772	093113	018" DIA CIRC METAL INSTALLED UNKN
0+11 to 0+12	0362/0476	093113	BMS EN 46/0063/0362/0464
0+12 to 0+13	0362/0464	093113	0 0 00000 0 00 0000+00
0+13 to 0+14	0362/0000	093113	BRANCH WISSAHICKON CREE
0+14 to 0+15	0362/0000	093113	BMSBG 46/0063/0362/0464
0+15 to 0+16	0362/0000	093113	1 0 00198 0 01 0773+52
0+16 to 0+17	0362/0000	093113	GWYNEDD VIEW RD (T415)
0+17 to 0+18	0354/1982	093113	LENGTH(AH 3615 BK 2020) 018" DIA CIRC METAL
0+18 to 0+19	0354/1700	093113	LEN=0040 INSTALLED UNKN
0+19 to 0+20	0354/1397	093113	018" DIA CIRC METAL INSTALLED UNKN
0+20 to 0+21	0354/1190	093113	LEN=0024 INSTALLED UNKN
0+21 to 0+22	0354/1190	093113	018" DIA CIRC METAL INSTALLED UNKN
0+22 to 0+23	0354/1177	093113	ROSE LN (T417) 018" DIA CIRC METAL
0+23 to 0+24	0354/1168	093113	LEN=0035 INSTALLED UNKN
0+24 to 0+25	0354/1168	093113	018" DIA CIRC METAL INSTALLED UNKN
0+25 to 0+26	0354/0902	093113	LEN=0056 INSTALLED UNKN
0+26 to 0+27	0354/0902	093113	018" DIA CIRC METAL INSTALLED UNKN

1 0 00198 0 01 0737+40 093033 FT
 EVANS RD (PRDR) 0372/0000

PARK DR (T457) 0362/2017

KEYSTONE DR (T463) 0362/0590

089418 FT

GWYNEDD LEA DR (T581) 0354/1190

DIR: B TOTAL LEN: 30.567 MI. DIST: 06-4 SR: 63
 LEFT MUN: MONTGOMERY T RIGHT MUN: MONTGOMERY T

STUMP RD
 (T375)

0354/0286
 087398 FT

US 202 PY
 (SR0202 SEG 0325/0000)
 (SR0202 SEG 0324/0000)

0353/0876

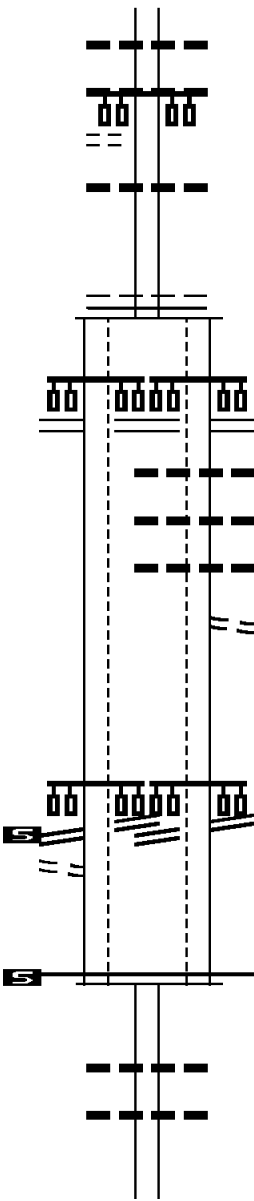
0 0 00000 0 00 0000+00 086055 FT
 DEKALB PK
 (SR2202 SEG 0021/0000)
 (SR2202 SEG 0020/0000)

DEKALB PK
 (SR2202 SEG 0021/0000)
 (SR2202 SEG 0020/0000)
 LENGTH(AH 1343 BK 0947)
 FROM 2202/0021 SH
 (CONN)

0353/0000
 0345/0660

0 0 00000 0 00 0000+00 085108 FT
 MFC BEGIN = B
 LENGTH(AH 0947 BK 2960)

0345/0000



0354/0592 018 " DIA CIRC METAL
 LEN=0036 INSTALLED UNKN
 0354/0312 018 " DIA CIRC METAL
 LEN=0034 INSTALLED UNKN

0354/0286 018 " DIA CIRC CONCR
 LEN=0036 INSTALLED UNKN
 087478 FT 0 0 00000 0 00 0000+00
 MFC BEGIN = B
 MONTGOMERY
 UPPER GWYNEDD T
 LENGTH(AH 2020 BK 1343)

US 202 PY
 (SR0202 SEG 0325/0000)
 (SR0202 SEG 0324/0000)

0352/0876 018 " DIA CIRC CONCR
 LEN=0028 INSTALLED UNKN
 0352/0770 018 " DIA CIRC METAL
 LEN=0024 INSTALLED UNKN
 0352/0593 024 " DIA CIRC CONCR
 LEN=0036 INSTALLED UNKN
 FROM 2202/0010 SH
 (CONN)
 086135 FT 1 0 00198 0 01 0809+78
 DEKALB PK
 (SR2202 SEG 0021/0000)
 (SR2202 SEG 0020/0000)

DEKALB PK
 (SR2202 SEG 0021/0000)
 (SR2202 SEG 0020/0000)
 LENGTH(AH 1343 BK 0947)

085188 FT 0 0 00000 0 00 0000+00
 MFC BEGIN = B
 LENGTH(AH 0947 BK 2960)

0342/2019 024 " DIA CIRC METAL
 LEN=0009 INSTALLED 1997
 0342/2018 024 " DIA CIRC METAL
 LEN=0032 INSTALLED UNKN

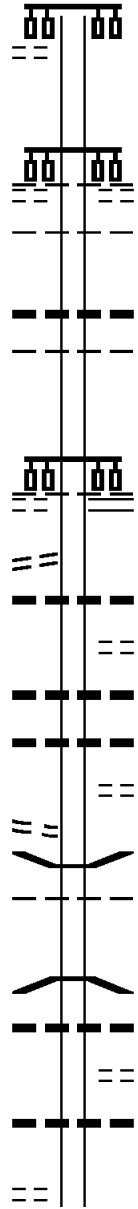
DIR: B TOTAL LEN: 30.567 MI. DIST: 06-4 SR: 63
 LEFT MUN: MONTGOMERY T RIGHT MUN: UPPER GWYNEDD T

BELL RUN BL
 (T526) 0342/0775
 1 0 00198 0 01 0848+41 082148 FT
 MONTGOMERY COMMONS DR
 (PRDR)
 MONTGOMERY
 UPPER GWYNEDD T 0342/0000

1 0 00198 0 01 0858+79 080872 FT
 NORTH WALES RD
 (CNTY) 0332/0000
 LAKEVIEW DR
 (TWP) 0322/2351

LAKEVIEW DR
 (TWP) 0322/0964

GREENWOOD RD
 (BORO) 078299 FT
 0322/0000



0342/0775
 082228 FT
 SANDYS LN
 (TWP)
 5 0342/0000 LENGTH(AH 2960 BK 1276)
 UPPER GWYNEDD
 0332/0849 MONTGOMERY T
 0332/0249 024 " DIA CIRC CONCR
 LEN=0040 INSTALLED UNKN
 MONTGOMERY
 0332/0054 UPPER GWYNEDD T
 NORTH WALES RD
 (SR2010 SEG 0070/2548)
 080952 FT UPPER GWYNEDD
 MONTGOMERY T
 5 0332/0000 LENGTH(AH 1276 BK 2573)
 0322/2013 018 " DIA CIRC CONCR
 LEN=0022 INSTALLED UNKN
 SWEETBRIAR LN
 (TWP)
 0322/1702 018 " DIA CIRC CONCR
 LEN=0030 INSTALLED UNKN
 018 " DIA CIRC CONCR
 0322/1531 LEN=0030 INSTALLED UNKN
 018 " DIA CIRC METAL
 0322/1165 LEN=0026 INSTALLED UNKN
 IVY LN
 (BORO)
 0322/1150
 0322/0790 BMS EN 46/0063/0322/0772
 MONTGOMERY
 0322/0786 0 0 00000 0 00 0000+00
 WISSAHICKON
 0322/0772 BMSBG 46/0063/0322/0772
 024 " DIA CIRC CONCR
 0322/0707 LEN=0034 INSTALLED UNKN
 OAKLAND AV
 (TWP)
 0322/0591 018 " DIA CIRC CONCR
 LEN=0034 INSTALLED UNKN
 0322/0131 1 0 00198 0 01 0884+28
 NC WELSH RD
 5 0322/0000 LENGTH(AH 2573 BK 1564)

DIR: B TOTAL LEN: 30.567 MI. DIST: 06-4 SR: 63
 LEFT MUN: LANSDALE B RIGHT MUN: LANSDALE B


HIGHLAND AV (BORO) 0312/0168

1 0 00198 0 01 0900+33 076735 FT
 LANSDALE AV (SR2006 SEG 0010/0000) 0312/0000

074906 FT

RIDGE ST (BORO) 0292/1650

BROAD ST (SR2004 SEG 0010/0000) 0292/0542



DIR: B TOTAL LEN: 30.567 MI. DIST: 06-4 SR: 63
 LEFT MUN: LANSDALE B RIGHT MUN: LANSDALE B

Location	Segment ID	Length (FT)	Material	Status
ALLEY RD (BORO)	0292/0255		018" DIA CIRC CONCR	INSTALLED UNKN
WALNUT ST (BORO)	0292/0175	072809		
MADISON ST (BORO)	0282/1428		018" DIA CIRC CONCR	INSTALLED UNKN
	0282/1401		018" DIA CIRC CONCR	INSTALLED UNKN
	0282/1160		018" DIA CAST IRON	INSTALLED UNKN
	0282/1138		018" DIA CIRC CONCR	INSTALLED UNKN
	0282/0845		018" DIA CIRC CONCR	INSTALLED UNKN
	0282/0795		018" DIA CIRC CONCR	INSTALLED UNKN
RICHARDSON AV (BORO)	0282/0473		RICHARDSON AV	
	0282/0416		018" DIA CIRC CONCR	INSTALLED UNKN
	071229	071309		
	0282/0000		018" DIA CIRC CONCR	INSTALLED UNKN
	0272/1460		018" DIA CIRC CONCR	INSTALLED UNKN
MITCHELL AV (BORO)	0272/0969		MITCHELL AV	
	0272/0650		018" DIA CIRC CONCR	INSTALLED UNKN
	0272/0648		018" DIA CIRC CONCR	INSTALLED UNKN
	069411	069331		
			VALLEY FORGE RD	(SR0363 SEG 0260/1626)

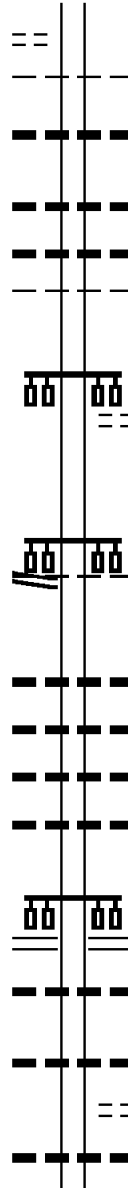
DIR: B TOTAL LEN: 30.567 MI. DIST: 06-4 SR: 63
 LEFT MUN: LANSDALE B RIGHT MUN: LANSDALE B

ROADWAY	START	END	LENGTH	DESCRIPTION
VALLEY FORGE RD (BORO)	0272/0000	0272/0000	LENGTH(AH 1898 BK 1225)	
WEST END DR (BORO)	0262/0853	0262/0853		
EDGEMONT AV (TWP)	0262/0462	0262/0366	LANSDALE TOWAMENCIN T	
		0262/0240	TOWAMENCIN HATFIELD T	
1 0 00198 0 01 0986+74	068106 FT	068186 FT		
SQUIRREL LN (TWP)			OAK BL (TWP)	
OAK PARK RD (TWP)	0262/0000	0262/0000	LENGTH(AH 1225 BK 2187)	
PARK AV (TWP)	0252/1264	0252/1206	HATFIELD TOWAMENCIN T	
OAK PARK RD (TWP)	0252/1177	0252/1177		
CLEARVIEW ST (TWP)	0252/0591	0252/0500	018 "DIA CIRC METAL	
	065919 FT	065999 FT	LEN=0030 INSTALLED UNKN	
			1 0 00198 0 01 1008+64	
ORVILLA RD (SR1004 SEG 0040/2148)	0252/0000	0252/0000	NC MA IN ST ORVILLA RD (SR1004 SEG 0040/2148)	
		0244/2158	LENGTH(AH 2187 BK 2214)	
		0244/1918	018 "DIA CIRC METAL	
		0244/1758	LEN=0030 INSTALLED UNKN	
		0244/1436	018 "DIA CIRC CONCR	
		0244/1197	LEN=0030 INSTALLED UNKN	
			024 "DIA CIRC CONCR	
			LEN=0040 INSTALLED UNKN	
			GRIST MILL DR (TWP)	
			036 "DIA CIRC CONCR	
			LEN=0045 INSTALLED UNKN	
			TOWAMENCIN HATFIELD T	
	063705 FT	0244/0589	0 0 00000 0 00 0000+00	
		063785 FT	LENGTH(AH 2214 BK 2026)	
		0244/0000	036 "DIA CIRC CONCR	
		0242/2026	LEN=0033 INSTALLED UNKN	

DIR: B TOTAL LEN: 30.567 MI. DIST: 06-4 SR: 63
 LEFT MUN: HATFIELD T RIGHT MUN: HATFIELD T

VERNON CT
 (TWP)

0242/1350



0242/0993 HATFIELD TOWAMENCIN T
 072 " DIA CIRC METAL
 0242/0981 LEN=0038 INSTALLED UNKN
 0242/0359 018 " DIA CIRC CONCR
 LEN=0035 INSTALLED UNKN
 036"H 24"W ELLIP CONC
 0242/0243 LEN=0030 INSTALLED UNKN
 TOWAMENCIN
 0242/0018 HATFIELD T
 061759 FT 1 0 00198 0 01 1051+04
 GRISTMILL RUN RD
 (TWP)

061679 FT

5 0242/0000 LENGTH(AH 2026 BK 0965)

NC WELSH RD

1 0 00198 0 01 1060+64 060714 FT
 FORTY FOOT RD
 (SR0463 SEG 0012/0000) 0232/0000

060794 FT HATFIELD TOWAMENCIN T
 5 0232/0000 LENGTH(AH 0965 BK 1976)

058738 FT

0222/0798 018 " DIA CIRC CONCR
 LEN=0060 INSTALLED UNKN
 0222/0776 018 " DIA CIRC CONCR
 LEN=0060 INSTALLED UNKN
 0222/0530 018 " DIA CIRC CONCR
 LEN=0060 INSTALLED UNKN
 024 " DIA CIRC CONCR
 0222/0504 LEN=0060 INSTALLED UNKN
 058818 FT 1 0 00198 0 02 1080+89
 ALLENTOWN RD
 (SR1001 SEG 0090/0000)

5 0222/0000 LENGTH(AH 1976 BK 1935)

0212/1871 024 " DIA CIRC CONCR
 LEN=0042 INSTALLED UNKN
 0212/1172 018 " DIA CIRC CONCR
 LEN=0050 INSTALLED UNKN
 NEWBURY WY
 (TWP)
 0212/0986 018 " DIA CIRC CONCR
 0212/0755 LEN=0050 INSTALLED UNKN

DIR: B TOTAL LEN: 30.567 MI. DIST: 06-4 SR: 63
 LEFT MUN: TOWAMENCIN T RIGHT MUN: TOWAMENCIN T

Stationing	Length	Description	Stationing	Length	Description
1 0 00198 0 02 1100+21	056803 FT	TOMLINSON RD (T438)	056883 FT	0212/0000	HEEBNER WY (T512)
	0212/0000		0212/0000		MFC BEGIN = B LENGTH(AH 1935 BK 2026)
			0202/1604		018 "DIA CIRC CONCR LEN=0030 INSTALLED UNKN
MORGANDALE DR (TWP)	0203/0684		0202/0686		MORGANDALE DR (TWP)
0 0 00000 0 00 0000+00	054783 FT	(APRA) AG ALLENBACH DETWILER RD (T378) QUARRY RD (T381)	054857 FT		1 0 00198 0 02 1120+47 (APRA) AG ALLENBACH DETWILER RD (T378) QUARRY RD (T381)
	0203/0000	LENGTH(AH 2020 BK 2883)	0202/0000		LENGTH(AH 2026 BK 2906)
TOWAMENCIN AV (TWP)					TOWAMENCIN AV (TWP)
TAPESTRY WY (T595)	0193/2189		0192/2193		TAPESTRY WY (T595)
WILLIAMSBURG WY (PRDR)	0193/1769		0192/1782		WILLIAMSBURG WY (PRDR)
			0192/1476		018 "DIA CIRC CONCR LEN=0030 INSTALLED UNKN
018 "DIA CIRC CONCR LEN=0030 INSTALLED UNKN	0193/1468				018 "DIA CIRC CONCR LEN=0030 INSTALLED UNKN
			0192/1305		018 "DIA CIRC CONCR LEN=0030 INSTALLED UNKN
			0192/1188		018 "DIA CIRC CONCR LEN=0030 INSTALLED UNKN
			0192/1070		018 "DIA CIRC CONCR LEN=0030 INSTALLED UNKN
PEDESTRIAN BRIDGE					PEDESTRIAN BRIDGE
OP ID 46/0063/0192/0915	0193/0915		0192/0915		OP ID 46/0063/0192/0915
			0192/0907		018 "DIA CIRC CONCR LEN=0030 INSTALLED UNKN
			0192/0806		018 "DIA CIRC CONCR LEN=0030 INSTALLED UNKN
0 0 00000 0 00 0000+00	051900 FT	(APRA) HAROLD R TRIPP SUMNEYTOWN PK	051951 FT		1 0 00198 0 02 1149+52 (APRA) HAROLD R TRIPP SUMNEYTOWN PK (CNTY)

DIR: B TOTAL LEN: 30.567 MI. DIST: 06-4 SR: 63
 LEFT MUN: TOWAMENCIN T RIGHT MUN: TOWAMENCIN T

(CNTY)

BUSTARD RD
 (T481)
 LENGTH(AH 2883 BK 3060) 0193/0000
 018 "DIA CIRC CONCR
 LEN=0054 INSTALLED UNKN 0183/3006
 FRANKLIN ST
 (T569) 0183/2773

018 "DIA CIRC CONCR
 LEN=0035 INSTALLED UNKN 0183/2684

TOWAMENCIN AV
 (T619) 0183/2395

TURNPIKE RAMP RD
 (TNPK) 0183/2041

TURNPIKE RAMP RD
 (TNPK)
 TURNPIKE RAMP RD
 (TNPK) 0183/1915

TURNPIKE RAMP RD
 (TNPK) 0183/1880

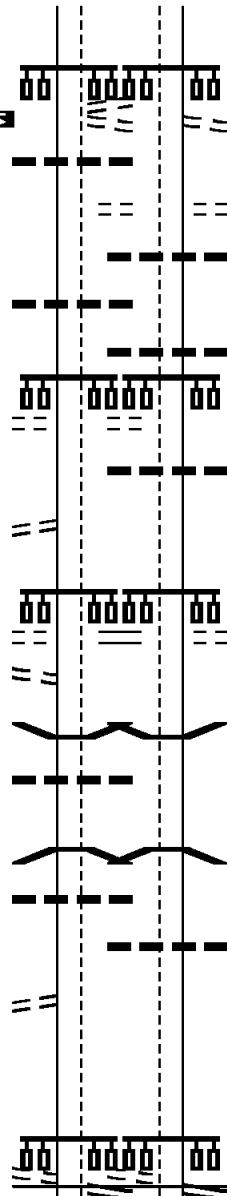
BMS EN 46/0063/0182/0730 0183/1073
 018 "DIA CIRC CONCR
 LEN=0035 INSTALLED UNKN 0183/0746
 1 0 00198 0 02 1180+55
 I-476

BMSBG 46/0063/0182/0730 0183/0660
 018 "DIA CIRC CONCR
 LEN=0038 INSTALLED UNKN 0183/0255

TURNPIKE RAMP RD
 (TNPK) 0183/0120
 1 0 00198 0 02 1180+55 048840 FT

TURNPIKE RAMP RD
 (TNPK)
 NC FORTY FOOT RD

OLD FORTY FOOT RD
 (SR1006 SEG 0050/3167)
 MFC BEGIN = B



NC FORTY FOOT RD

BUSTARD RD
 (T481)
 LENGTH(AH 2906 BK 3111) 0192/0000

FRANKLIN ST
 (T569) 0182/2790
 018 "DIA CIRC CONCR
 LEN=0030 INSTALLED UNKN 0182/2757

018 "DIA CIRC CONCR
 LEN=0036 INSTALLED UNKN 0182/2599
 TOWAMENCIN AV
 (T619) 0182/2420

018 "DIA CIRC CONCR
 LEN=0030 INSTALLED UNKN 0182/2396

TURNPIKE RAMP RD
 (TNPK)
 TURNPIKE RAMP RD
 (TNPK) 0182/1960

BMS EN 46/0063/0182/0730 0182/1143
 1 0 00198 0 02 1180+55
 I-476

BMSBG 46/0063/0182/0730 0182/0730
 018 "DIA CIRC CONCR
 LEN=0065 INSTALLED UNKN 0182/0247

048840 FT 1 0 00198 0 02 1180+55
 TURNPIKE RAMP RD
 (TNPK)

OLD FORTY FOOT RD
 (SR1006 SEG 0050/3167)
 MFC BEGIN = B

EXTRACT DATE: 12/18/2023
PRINT DATE: 12/20/2023

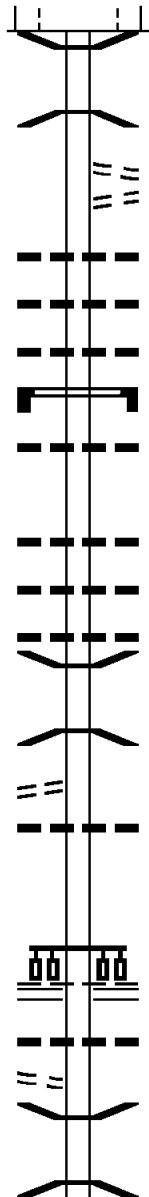
ROADWAY MANAGEMENT SYSTEM
SLD COUNTY/SR - ANNUAL PRINT

PAGE NUMBER: 54
COUNTY: MONTGOMERY

DIR: B TOTAL LEN: 30.567 MI.
LEFT MUN: TOWAMENCIN T

DIST: 06-4 SR: 63
RIGHT MUN: TOWAMENCIN T

LENGTH(AH 3060 BK 2945) 0183/0000



0182/0000 LENGTH(AH 3111 BK 2945)
0174/2849 BMSSEN 46/0063/0174/2806
0 0 00000 0 00 0000+00
TRIB TO SKIPPACK CREEK
0174/2806 BMSBG 46/0063/0174/2806
MAINLAND RD
0174/2653 (T627)
MAINLAND RD
0174/2555 (T627)
018 "DIA CIRC CONCR
0174/2551 LEN=0169 INSTALLED UNKN
018 "DIA CIRC CONCR
0174/2516 LEN=0070 INSTALLED UNKN
018 "DIA CIRC CONCR
0174/2316 LEN=0043 INSTALLED UNKN
SIGN: CENTER MOUNTD
0174/2300 BMSID 46/0063/0174/2300
030 "DIA CIRC CONCR
0174/1787 LEN=0124 INSTALLED UNKN

0174/0716 021 "DIA CIRC CONCR
LEN=0036 INSTALLED UNKN
014"H 23"W ELLIP CONC
0174/0446 LEN=0052 INSTALLED UNKN
018 "DIA CIRC METAL
0174/0292 LEN=0020 INSTALLED UNKN
0174/0228 BMSSEN 46/0063/0174/0219
0 0 00000 0 00 0000+00
TRIB. TO SKIPPACK CREEK
0174/0219 BMSBG 46/0063/0174/0219

018 "DIA CIRC CONCR
0174/0116 LEN=0061 INSTALLED UNKN
045895 FT 0 0 00000 0 00 0000+00
WAMBOLD RD
(SR1058 SEG 0010/0852)

TOWAMENCIN
LOWER SALFORD T
0174/0000 LENGTH(AH 2945 BK 1976)
0164/1863 018 "DIA CIRC CONCR
LEN=0070 INSTALLED UNKN

0164/1811 BMSSEN 46/0063/0164/1525
0 0 00000 0 00 0000+00
SKIPPACK CREEK
0164/1525 BMSBG 46/0063/0164/1525

TO 1058/0010 SH
(CONN)

0174/0130

045895 FT

FROM 1058/0010 SH
(CONN)

0164/1844

EXTRACT DATE: 12/18/2023
PRINT DATE: 12/20/2023

ROADWAY MANAGEMENT SYSTEM
SLD COUNTY/SR - ANNUAL PRINT

PAGE NUMBER: 53
COUNTY: MONTGOMERY

DIR: B TOTAL LEN: 30.567 MI.
LEFT MUN: LOWER SALFORD T

DIST: 06-4 SR: 63
RIGHT MUN: LOWER SALFORD T

ROADWAY	STATION	DESCRIPTION	ITEM	ITEM	ITEM	ITEM	ITEM	ITEM	ITEM
			0164/1448	018 " DIA	CIRC	CONCR			
				LEN=0056	INSTALLED	UNKN			
			0164/1122	018 " DIA	CIRC	CONCR			
				LEN=0091	INSTALLED	UNKN			
			0164/0688	024 " DIA	CIRC	CONCR			
				LEN=0045	INSTALLED	UNKN			
			0164/0338	018 " DIA	CIRC	CONCR			
				LEN=0093	INSTALLED	UNKN			
	043919 FT		043919 FT	0 0 00000	0 00	0000+00			
FREED RD (T407)				MAINLAND RD (T592)					
	0164/0000		0164/0000	LENGTH(AH 1976 BK 3652)					
			0152/3476	BMSID 46/0063/0152/3465					
				1 0 00198	0 02	1262+10			
			0152/3465	TRIB. TO	SKIPPACK	CREEK			
				BMSBG 46/0063/0152/3465					
			0152/3395	014"H 23"W	ELLIP	CONC			
				LEN=0058	INSTALLED	UNKN			
				UPPER MAINLAND RD (T406)					
			0152/2590	018 " DIA	CIR	PLASTIC			
				LEN=0070	INSTALLED	1997			
			0152/2252	018 " DIA	CIR	PLASTIC			
				LEN=0030	INSTALLED	UNKN			
			0152/1930	(APRA)	HARLEYSVILLE	IND			
GODSHALL DR (T455)			0152/1698	PHEASANT	RUN	DR			
				(TWP)					
				RUTH CT (TWP)					
RUTH RD (SR1008 SEG 0010/0000)			0152/0933						
				018 " DIA	CIRC	CONCR			
				LEN=0050	INSTALLED	UNKN			
			0152/0018	018 " DIA	CIRC	CONCR			
				LEN=0018	INSTALLED	UNKN			
	040267 FT		040267 FT	1 0 00198	0 02	1262+10			
				QUARRY RD (T415)					
			0152/0000	LENGTH(AH 3652 BK 3259)					
				BR W BR	SKIP. CR				
				STRUCTURE	LENGTH	13 FT			
			0142/2391	BMSID 46/0063/0142/2391					
				018 " DIA	CIRC	CONCR			
			0142/2369	LEN=0032	INSTALLED	UNKN			

EXTRACT DATE: 12/18/2023
PRINT DATE: 12/20/2023

ROADWAY MANAGEMENT SYSTEM
SLD COUNTY/SR - ANNUAL PRINT

PAGE NUMBER: 52
COUNTY: MONTGOMERY

DIR: B TOTAL LEN: 30.567 MI.
LEFT MUN: LOWER SALFORD T

DIST: 06-4 SR: 63
RIGHT MUN: LOWER SALFORD T

CLEMENS RD
(T419)

0142/1215



0142/1215



0142/0402

BMS EN 46/0063/0142/0382
0 0 00000 0 00 0000+00



0142/0382

SKIPPACK BR
BMSBG 46/0063/0142/0382
STOVER RD

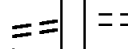
037008 FT

0142/0352

(T414)
1 0 00198 0 02 1294+71

ALDERFER RD
(T423)

0142/0000

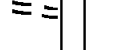


0142/0000

OAK DR
(T370)
LENGTH(AH 3259 BK 2704)


LC FROM ALDERFER RD
(CONN)

0132/2573



HUNSBERGER LN
(T437)

0132/1000



0132/1264

MOYER RD
(T422)



0132/1075

018 " DIA CIRC METAL
LEN=0054 INSTALLED UNKN



0132/1069

036 "H 00 "W MULT CONCR
LEN=0070 INSTALLED UNKN



0132/1005

018 " DIA CIRC METAL
LEN=0048 INSTALLED UNKN

1 0 00198 0 02 1321+70
KULP RD
(T456)

034304 FT

0132/0000



034304 FT

0132/0000

LENGTH(AH 2704 BK 3614)
018 " DIA CIRC METAL




0122/3275

LEN=0045 INSTALLED UNKN
MARK TWAIN DR




0122/3097

(TWP)
BROAD ST



0122/2575

(T425)
ALUMNI AV



0122/2115

(T449)
048 " DIA CIRC METAL
LEN=0037 INSTALLED UNKN



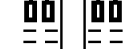
0122/1875

018 " DIA CIRC METAL
LEN=0022 INSTALLED UNKN



0122/1704

MAPLE AV
(T427)



0122/1691

DIR: B TOTAL LEN: 30.567 MI. DIST: 06-4 SR: 63
 LEFT MUN: LOWER SALFORD T RIGHT MUN: LOWER SALFORD T

Stationing / Description	Length / Notes	Material / Details
0122/0400	018 " DIA CIRC CONCR LEN=0100 INSTALLED UNKN	
0122/0194	018 " DIA CIRC CONCR LEN=0075 INSTALLED UNKN	
0122/0038	024 " DIA CIRC METAL LEN=0085 INSTALLED UNKN	
0122/0007	024 " DIA CIRC METAL LEN=0040 INSTALLED UNKN	
030690 FT	GROFF MILLS RD (SR0113 SEG 0280/0000)	
1 0 00198 0 02 1357+83 030690 FT HARLEYSVILLE SOUDERTON (SR0113 SEG 0280/0000)	0122/0000	LENGTH(AH 3614 BK 3148) 018 " DIA CIRC CONCR LEN=0042 INSTALLED UNKN
	0112/3078	OLD SUMNEYTOWN PK (T445)
	0112/2593	BRANCH OF INDIAN CREEK STRUCTURE LENGTH 26 FT
	0112/2295	BMSID 46/0063/0112/2295 018 " DIA CIRC CONCR
HARLEYSVILLE PL (PRDR)	0112/2067	LEN=0097 INSTALLED UNKN
	0112/1962	
	0112/1548	024 " DIA CIRC CONCR LEN=0110 INSTALLED UNKN
	0112/1488	036 " DIA CIRC CONCR LEN=0140 INSTALLED UNKN
CARRIE LN (T480)	0112/0339	STURGIS RD (T429)
1 0 00198 0 02 1389+14 027542 FT OLD SUMNEYTOWN PK (T445)	0112/0000	LENGTH(AH 3148 BK 2098)
	0102/0810	MOCCASIN DR (T490)
	0102/0496	018 " DIA CIRC CONCR LEN=0040 INSTALLED UNKN
OLD SUMNEYTOWN PK (T445)	0102/0235	
	0102/0206	BMSEN 46/0063/0102/0180 0 0 00000 0 00 0000+00 INDIAN RUN
	0102/0180	BMSBG 46/0063/0102/0180 1 0 00198 0 02 1410+19 INDIAN CREEK RD
025444 FT		

EXTRACT DATE: 12/18/2023
PRINT DATE: 12/20/2023

ROADWAY MANAGEMENT SYSTEM
SLD COUNTY/SR - ANNUAL PRINT

PAGE NUMBER: 50
COUNTY: MONTGOMERY

DIR: B TOTAL LEN: 30.567 MI.
LEFT MUN: LOWER SALFORD T

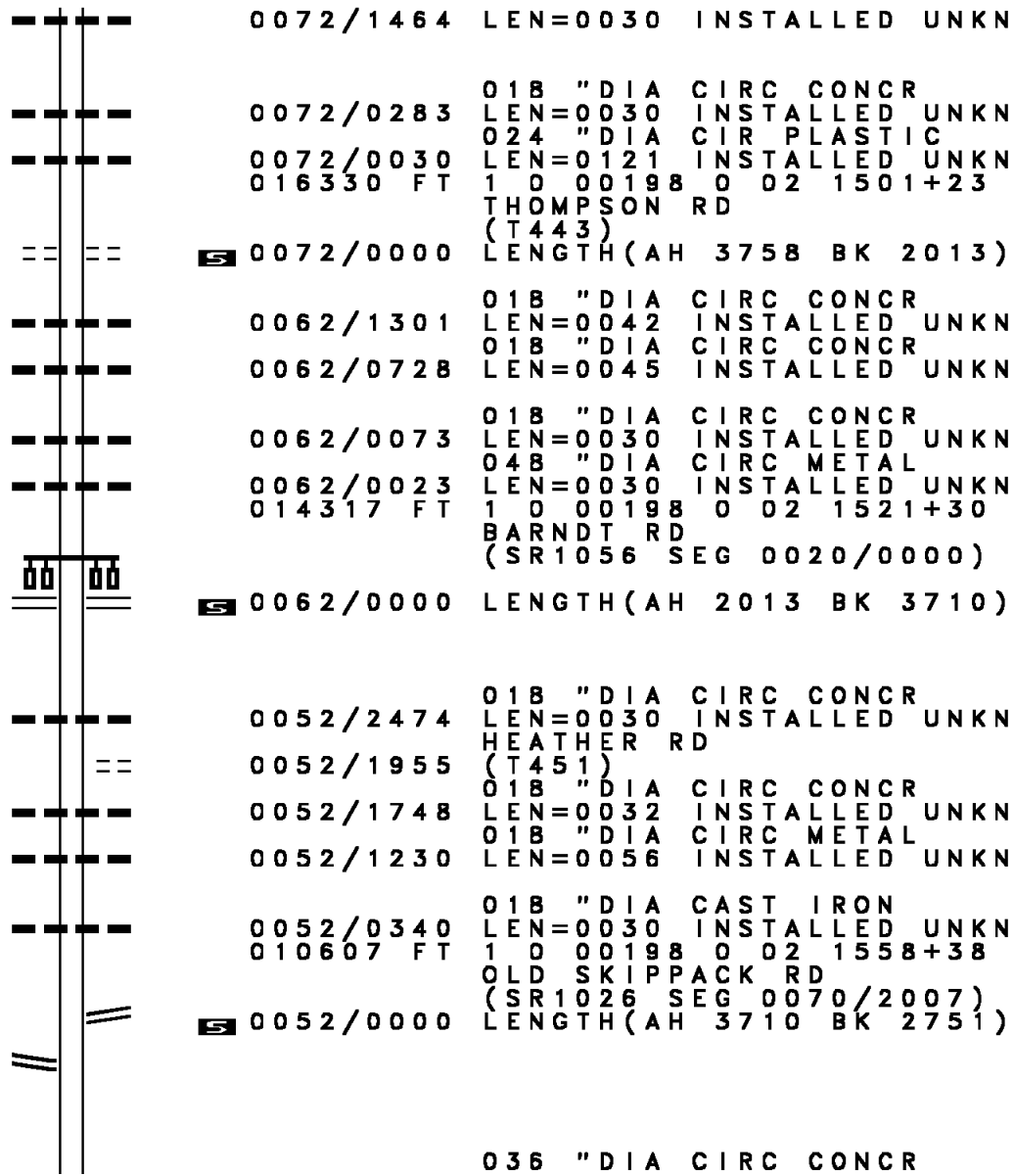
DIST: 06-4 SR: 63
RIGHT MUN: LOWER SALFORD T

MORWOOD RD
(SR1018 SEG 0010/0000) 0092/1736

LONG MILL RD
(T439) 0072/3070

==	==	0102/0000	(T431) LENGTH(AH 2098 BK 3740)
	==	0092/2282	COVENANT LN (PRDR)
---	---	0092/2234	018 "DIA CIRC CONCR LEN=0032 INSTALLED UNKN
---	---	0092/1709	LOWER SALFORD UPPER SALFORD T
---	---	0092/1490	015 "DIA CIRC CONCR LEN=0025 INSTALLED UNKN
---	---	0092/1488	015 "DIA CIRC CONCR LEN=0040 INSTALLED UNKN
		021704 FT	021704 FT 1 0 00198 0 02 1447+72 SHELLY RD (T454)
	==	0092/0000	LENGTH(AH 3740 BK 1616)
		020088 FT	020088 FT 1 0 00198 0 02 1464+08 OLD SUMNEYTOWN PK (TWP)
	==	0082/0000	LENGTH(AH 1616 BK 3758)
---	---	0072/3708	018 "DIA CIRC CONCR LEN=0030 INSTALLED UNKN
	==	0072/3090	LONG MILL RD (T439)
	==	0072/2875	BMS EN 46/0063/0072/2774 0 0 00000 0 00 0000+00
	---	0072/2774	EAST BR. PERKIOMEN CREE BMSBG 46/0063/0072/2774
---	---	0072/1908	018 "DIA CIRC CONCR LEN=0038 INSTALLED UNKN
	==	0072/1880	SHADY LN (T467)
			015 "DIA CIRC CONCR

DIR: B TOTAL LEN: 30.567 MI. DIST: 06-4 SR: 63
 LEFT MUN: UPPER SALFORD T RIGHT MUN: UPPER SALFORD T



016330 FT

014317 FT

010607 FT

RIDGE RD (SR0563 SEG 0010/0000) 0042/2672

0072/1464 LEN=0030 INSTALLED UNKN
 0072/0283 018 " DIA CIRC CONCR
 LEN=0030 INSTALLED UNKN
 024 " DIA CIR PLASTIC
 0072/0030 LEN=0121 INSTALLED UNKN
 016330 FT 1 0 00198 0 02 1501+23
 THOMPSON RD
 (T443)
 S 0072/0000 LENGTH(AH 3758 BK 2013)
 0062/1301 018 " DIA CIRC CONCR
 LEN=0042 INSTALLED UNKN
 0062/0728 018 " DIA CIRC CONCR
 LEN=0045 INSTALLED UNKN
 0062/0073 018 " DIA CIRC CONCR
 LEN=0030 INSTALLED UNKN
 048 " DIA CIRC METAL
 0062/0023 LEN=0030 INSTALLED UNKN
 014317 FT 1 0 00198 0 02 1521+30
 BARNDT RD
 (SR1056 SEG 0020/0000)
 S 0062/0000 LENGTH(AH 2013 BK 3710)
 0052/2474 018 " DIA CIRC CONCR
 LEN=0030 INSTALLED UNKN
 HEATHER RD
 (T451)
 0052/1955 018 " DIA CIRC CONCR
 LEN=0032 INSTALLED UNKN
 0052/1748 018 " DIA CIRC METAL
 LEN=0056 INSTALLED UNKN
 0052/1230 018 " DIA CAST IRON
 LEN=0030 INSTALLED UNKN
 010607 FT 1 0 00198 0 02 1558+38
 OLD SKIPPACK RD
 (SR1026 SEG 0070/2007)
 S 0052/0000 LENGTH(AH 3710 BK 2751)
 036 " DIA CIRC CONCR

DIR: B TOTAL LEN: 30.567 MI. DIST: 06-4 SR: 63
 LEFT MUN: UPPER SALFORD T RIGHT MUN: UPPER SALFORD T

ZEPP RD
(T449)

0042/0199
007856 FT

GERYVILLE PK
(TWP)

0032/1794

1 0 00198 0 02 1611+90
MAGAZINE RD
(TWP)

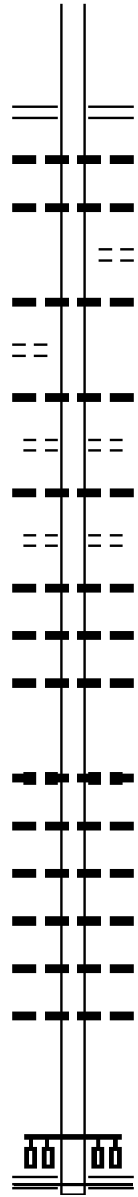
005265 FT
0032/0000

0042/1423	LEN=0064	INSTALLED UNKN
0042/1200	LEN=0060	INSTALLED UNKN
0042/1073	LEN=0060	INSTALLED UNKN
0042/0925	LEN=0060	INSTALLED UNKN
0042/0803	LEN=0060	INSTALLED UNKN
0042/0508	BMSSEN 46/0063/0042/0440	0 0 00000 0 00 0000+00
0042/0440	BMSBG 46/0063/0042/0440	
0042/0148	BMSSEN 46/0063/0042/0000	1 0 00198 0 02 1585+18
007856 FT	UNAMI CREEK	
	BMSBG 46/0063/0042/0000	
	UPPER SALFORD	
	MARLBOROUGH T	
0042/0000	LENGTH(AH 2751 BK 2591)	
0032/2449	LEN=0025	INSTALLED UNKN
	018 "DIA CIRC METAL	
0032/1739	LEN=0075	INSTALLED UNKN
0032/1573	LEN=0030	INSTALLED UNKN
0032/0982	CHURCH RD	(T449)
005265 FT		
0032/0000	LENGTH(AH 2591 BK 2254)	
0022/1554	LEN=0060	INSTALLED UNKN
0022/1511	PERKIOMENVILLE RD	(T457)
0022/1494	LEN=0056	INSTALLED UNKN
0022/0100	MARLBOROUGH	GREEN LANE B

DIR: B TOTAL LEN: 30.567 MI. DIST: 06-4 SR: 63
 LEFT MUN: MARLBOROUGH T RIGHT MUN: MARLBOROUGH T

003011 FT

003011 FT 1 0 00198 0 02 1634+40
 NC SUMNEYTOWN PK



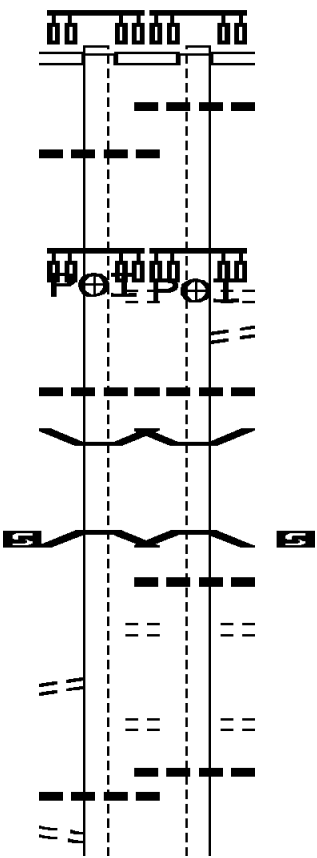
UPPER RIDGE RD
 (SR1032 SEG 0040/0000)
 5 0022/0000 LENGTH(AH 2254 BK 3011)
 018 "DIA CIRC CONCR
 0012/2830 LEN=0105 INSTALLED UNKN
 018 "DIA CIRC CONCR
 0012/2290 LEN=0015 INSTALLED UNKN
 FIFTH ST
 0012/2283 (BORO)
 018 "DIA CIRC CONCR
 0012/2260 LEN=0105 INSTALLED UNKN
 018 "DIA CIRC METAL
 0012/1711 LEN=0013 INSTALLED UNKN
 FOURTH ST
 0012/1682 (BORO)
 018 "DIA CIRC METAL
 0012/1457 LEN=0015 INSTALLED UNKN
 THIRD ST
 0012/1152 (BORO)
 018 "DIA CIRC CONCR
 0012/1149 LEN=0032 INSTALLED UNKN
 018 "DIA CIRC CONCR
 0012/0867 LEN=0032 INSTALLED UNKN
 018 "DIA CIRC METAL
 0012/0677 LEN=0015 INSTALLED UNKN
 018 "DIA CIRC METAL
 LEN=0015 INSTALLED UNKN
 SECOND ST
 0012/0671 (BORO)
 018 "DIA CIRC METAL
 0012/0441 LEN=0015 INSTALLED UNKN
 018 "DIA CIRC CONCR
 0012/0231 LEN=0015 INSTALLED UNKN
 018 "DIA CIRC METAL
 0012/0177 LEN=0028 INSTALLED UNKN
 018 "DIA CIRC CONCR
 0012/0059 LEN=0020 INSTALLED UNKN
 018 "DIA CIRC METAL
 0012/0031 LEN=0015 INSTALLED 1997
 000000 FT 1 0 00198 0 02 1664+40
 NC MA IN ST
 GRAVEL PK
 (SR0029 SEG 0380/0000)
 MFC BEGIN = B
 5 0012/0000 LENGTH(AH 3011 BK 0000)

FIFTH ST
 (BORO)

0012/2122

000000 FT

AH-PHILADELPHIA (67) 023985 FT LANCASTER AV INTER-AHD (SR0030 SEG 0010/0000) CITY AV (SR0001 SEG 0030/0000) (SR0001 SEG 0031/0000)		023921 FT INTER-AHD	LANCASTER AV (SR0030 SEG 0010/0000) CITY AV (SR0001 SEG 0030/0000) (SR0001 SEG 0031/0000)
	0121/2268		
024 "DIA CIRC CONCR LEN=0070 INSTALLED UNKN	0121/1939	0120/2232 0120/1939	024 "DIA CIRC CONCR LEN=0050 INSTALLED UNKN
(APRA) THE LANKENAU HOS LANKENAU HOSPITAL RD (TWP)	0121/0883		(APRA) THE LANKENAU HOS LANKENAU HOSPITAL RD (TWP)
024 "DIA CIRC CONCR LEN=0060 INSTALLED UNKN	0121/0710	0120/0876 0120/0775	LC TO LANKENAU HOSPITAL (PRDR) 048 "DIA CIRC CONCR LEN=0050 INSTALLED UNKN
BMS EN 46/0030/0120/0000 1 0 00142 0 00 0218+14 021717 FT INDIAN CREEK BMSBG 46/0030/0120/0000 LENGTH(AH 2268 BK 2541)	0121/0010 0121/0000	0120/0710 0120/0010 021689 FT	BMS EN 46/0030/0120/0000 1 0 00142 0 00 0218+14 INDIAN CREEK BMSBG 46/0030/0120/0000 LENGTH(AH 2232 BK 2567)
WOOD CR (TWP) FOXGLOVE LN (TWP) INDIAN CREEK RD (TWP)	0111/2383 0111/2281 0111/2042	0120/0000 0110/2565 0110/2381	024 "DIA CIRC CONCR LEN=0040 INSTALLED UNKN WOOD CR (TWP) INDIAN CREEK RD (TWP)
024 "DIA CIRC METAL LEN=0050 INSTALLED UNKN FOXGLOVE LN (TWP)	0111/2010 0111/1906	0110/2041 0110/2010	024 "DIA CIRC CONCR LEN=0063 INSTALLED UNKN



DIR: E TOTAL LEN: 4.543 MI. DIST: 06-4 SR: 30
 LEFT MUN: LOWER MERION T RIGHT MUN: LOWER MERION T

Left Side Description	Left Side ID	Right Side Description	Right Side ID
INDIAN CREEK LN (TWP)	0111/1464	INDIAN CREEK LN (TWP)	0110/1463
024 "DIA CIRC CONCR LEN=0035 INSTALLED UNKN	0111/1360	024 "DIA CIRC CONCR LEN=0050 INSTALLED UNKN	0110/1335
INDIAN CREEK RD (TWP)	0111/1230	INDIAN CREEK RD (TWP)	0110/1232
024 "DIA CIRC CONCR LEN=0040 INSTALLED UNKN	0111/0380	024 "DIA CIRC METAL LEN=0060 INSTALLED UNKN	0110/0385
1 0 00142 0 00 0192+55 019176 FT REMINGTON RD (TWP)		1 0 00142 0 00 0192+55 REMINGTON RD (TWP)	019122 FT
LENGTH(AH 2541 BK 1438)	0111/0000	LENGTH(AH 2567 BK 1435)	0110/0000
1 0 00142 0 00 0178+14 017738 FT STANFORD DR (TWP)		1 0 00142 0 00 0178+01 STANFORD DR (TWP)	017687 FT
LENGTH(AH 1438 BK 2212)	0101/0000	LENGTH(AH 1435 BK 2219)	0100/0000
024 "DIA CIRC CONCR LEN=0060 INSTALLED UNKN	0091/2140	024 "DIA CIRC METAL LEN=0060 INSTALLED UNKN	0090/2140
CLOVER HILL RD (TWP)		CLOVER HILL RD (TWP)	
CLOVER HILL RD (TWP)	0091/1555	CLOVER HILL RD (TWP)	0090/1560
036 "H 00 "W MULT METAL LEN=0060 INSTALLED UNKN	0091/0951	048 "DIA CIRC CONCR LEN=0060 INSTALLED UNKN	0090/0950
024 "DIA CIRC CONCR LEN=0060 INSTALLED UNKN	0091/0950		
MORRIS RD (TWP)	0091/0866	MORRIS RD (TWP)	0090/0857
MORRIS RD (TWP)	0091/0742	MORRIS RD (TWP)	0090/0729
WYNNEWOOD RD (SR3044 SEG 0040/0000)		WYNNEWOOD RD (SR3044 SEG 0040/0000)	
WYNNEWOOD RD (SR3044 SEG 0041/0000)		WYNNEWOOD RD (SR3044 SEG 0041/0000)	
WYNNEWOOD RD (SR3044 SEG 0040/0000)		WYNNEWOOD RD (SR3044 SEG 0040/0000)	

EXTRACT DATE: 12/18/2023
PRINT DATE: 12/20/2023

ROADWAY MANAGEMENT SYSTEM
SLD COUNTY/SR - ANNUAL PRINT

PAGE NUMBER: 44
COUNTY: MONTGOMERY

DIR: E TOTAL LEN: 4.543 MI.
LEFT MUN: LOWER MERION T

DIST: 06-4 SR: 30
RIGHT MUN: LOWER MERION T

SR	SEG	STREET	TYPE	LEN	INSTALLED	UNKN	SR	SEG	STREET	TYPE	LEN	INSTALLED	UNKN
(SR3044)	SEG 0041/0000	HAMPSTEAD CR	(TWP)	0091/0464			(SR3044)	SEG 0041/0000	HAMPSTEAD CR	(TWP)	0090/0460		
1 0	00142 0 00	0158+34	015526 FT			1 0	00142 0 00	0155+98	015468 FT				
018	"DIA CIRC CONCR	0091/0240				018	"DIA CIRC CONCR	0090/0236					
LEN=0060	INSTALLED UNKN	0081/2600				LEN=0060	INSTALLED UNKN	0081/2600					
060	"DIA CIRC CONCR	0081/1220				048	"DIA CIRC CONCR	0080/1219					
LEN=0060	INSTALLED UNKN	0081/0925				LEN=0050	INSTALLED UNKN	0080/1219					
018	"DIA CIRC CONCR	0081/0925				024	"DIA CIRC CONCR	0081/0670					
LEN=0060	INSTALLED UNKN	0081/0670				LEN=0060	INSTALLED UNKN	0081/0670					
024	"DIA CIRC CONCR	0081/0479				024	"DIA CIRC CONCR	0081/0374					
LEN=0060	INSTALLED UNKN	0081/0374				LEN=0060	INSTALLED UNKN	0081/0374					
1 0	00142 0 00	0129+89	012916 FT			1 0	00142 0 00	0130+03	012879 FT				
CHATHAM RD	(TWP)	0081/0479				CHATHAM RD	(TWP)	0080/0480					
024	"DIA CIRC CONCR	0081/0374				024	"DIA CIRC CONCR	0080/0374					
LEN=0060	INSTALLED UNKN	0081/0374				LEN=0060	INSTALLED UNKN	0080/0374					
1 0	00142 0 00	0129+89	012916 FT			1 0	00142 0 00	0130+03	012879 FT				
CHURCH RD	(TWP)	0081/0479				CHURCH RD	(TWP)	0080/0480					
LENGTH(AH 2610 BK 2402)	0081/0000					LENGTH(AH 2589 BK 2403)	0080/0000						
024	"DIA CIRC CONCR	0071/2366				024	"DIA CIRC CONCR	0070/2359					
LEN=0060	INSTALLED UNKN	0071/2366				LEN=0050	INSTALLED UNKN	0070/2359					
ARGYLE RD	(TWP)	0071/1585				ARGYLE RD	(TWP)	0070/1589					
024	"DIA CIRC CONCR	0071/1328				024	"DIA CIRC CONCR	0070/1328					
LEN=0060	INSTALLED UNKN	0071/1328				LEN=0050	INSTALLED UNKN	0070/1328					
RITTENHOUSE PL	(TWP)	0071/1249				RITTENHOUSE PL	(TWP)	0070/1254					
ALLEY RD	(TWP)	0071/0875				ALLEY RD	(TWP)	0070/0880					
STATION AV	(TWP)	0071/0742				STATION AV	(TWP)	0070/0747					

EXTRACT DATE: 12/18/2023
PRINT DATE: 12/20/2023

ROADWAY MANAGEMENT SYSTEM
SLD COUNTY/SR - ANNUAL PRINT

PAGE NUMBER: 43
COUNTY: MONTGOMERY

DIR: E TOTAL LEN: 4.543 MI.
LEFT MUN: LOWER MERION T

DIST: 06-4 SR: 30
RIGHT MUN: LOWER MERION T

Left Side Data	Diagram	Right Side Data
CRICKET AV (TWP) ANDERSON AV (TWP) 0071/0715		0070/0717 CRICKET AV (TWP) ANDERSON AV (TWP)
1 0 00142 0 00 0104+55 010514 FT UNKNOWN RD (TWP) ARDMORE AV (SR3042 SEG 0010/2271) 0071/0565		0070/0570 010476 FT 1 0 00142 0 00 0106+03 UNKNOWN RD (TWP) ARDMORE AV (SR3042 SEG 0010/2271) 0070/0570
LENGTH(AH 2402 BK 2145) 0071/0000		0070/0000 LENGTH(AH 2403 BK 2140)
018 "DIA CIRC CONCR LEN=0030 INSTALLED UNKN 0061/1410 GREENFIELD AV (TWP) 0061/1399		0060/1403 GREENFIELD AV (TWP)
HOLLAND AV (TWP) 024 "DIA CIRC CONCR LEN=0060 INSTALLED UNKN 0061/1184 WOODSIDE RD (TWP) 0061/1161		0060/1178 HOLLAND AV (TWP)
0061/1067		0060/1069 WOODSIDE RD (TWP)
WYOMING AV (TWP) 0061/0699		0060/0700 WYOMING AV (TWP)
024 "DIA CIRC CONCR LEN=0060 INSTALLED UNKN 0061/0650 WYOMING AV (TWP) 0061/0577		0060/0670 018 "DIA CIRC CONCR LEN=0030 INSTALLED UNKN WYOMING AV (TWP) 0060/0577
018 "DIA CIRC CONCR LEN=0060 INSTALLED UNKN 0061/0460 1 0 00142 0 00 0085+12 008369 FT NC LANCASTER AV COLLEGE LN (TWP) LENGTH(AH 2145 BK 0711) 0061/0000		008336 FT NC LANCASTER AV COLLEGE LN (TWP) 0060/0000 LENGTH(AH 2140 BK 0691)
DREYCOTT LN (PRDR) 0051/0642		0050/0645 DREYCOTT LN (PRDR)
OLD RAILROAD AV (SR3040 SEG 0014/0452) 0051/0349		0050/0355 OLD RAILROAD AV (SR3040 SEG 0014/0452) 007645 FT
1 0 00142 0 00 0078+16 007658 FT NC LANCASTER PK HAVERFORD STATION RD (TWP)		1 0 00142 0 00 0078+50 VILLAGE: HAVERFRD 19041 NC LANCASTER PK HAVERFORD STATION RD (TWP)

DIR: E TOTAL LEN: 4.543 MI. DIST: 06-4 SR: 30
 LEFT MUN: LOWER MERION T RIGHT MUN: LOWER MERION T

Item Description	Length	Material	Status	Stationing	Notes
LENGTH(AH 0711 BK 2633)	0051/0000			5	
018 "DIA CIRC CONCR	LEN=0030	INSTALLED	UNKN	0041/2600	
018 "DIA CIRC CONCR	LEN=0030	INSTALLED	UNKN	0041/2445	
018 "DIA CIRC METAL	LEN=0030	INSTALLED	UNKN	0041/2170	
024 "DIA CIRC CONCR	LEN=0030	INSTALLED	UNKN	0041/2050	
048 "H 36 "W CON BOX CUL	LEN=0030	INSTALLED	UNKN	0041/2040	
024 "DIA CIRC CONCR	LEN=0030	INSTALLED	UNKN	0041/1855	
LLANA LEW RD (TWP)				0041/1818	
018 "DIA CIRC CONCR	LEN=0030	INSTALLED	UNKN	0041/1515	
BOOTH LN (TWP)				0041/1459	
024 "DIA CIRC CONCR	LEN=0034	INSTALLED	UNKN	0041/1252	
BUCK LN (TWP)				0041/1061	
018 "DIA CIRC CONCR	LEN=0030	INSTALLED	UNKN	0041/0800	
TENMORE RD (PRDR)				0041/0771	
OLD LANCASTER RD (TWP)				0041/0244	
1 0 00142 0 00 0049+88	005025 FT				
OLD BUCK RD (TWP)					
LANCASTER PK				INTER-BK	
0050/0000				5	
0040/2600					
0040/2170					
0040/1814					
0040/1632					
0040/1454					
0040/1119					
0040/1061					
0040/1052					
0040/0822					
0040/0768					
0040/0244					
005019 FT					
INTER-BK					
LENGTH(AH 0691 BK 2626)					
018 "DIA CIRC CONCR	LEN=0024	INSTALLED	UNKN		
024 "H 18 "W CON BOX CUL	LEN=0025	INSTALLED	UNKN		
LLANA LEW RD (TWP)					
024 "DIA CIRC CONCR	LEN=0030	INSTALLED	UNKN		
BOOTH LN (TWP)					
024 "DIA CIRC CONCR	LEN=0025	INSTALLED	UNKN		
BUCK LN (TWP)					
024 "DIA CIRC CONCR	LEN=0030	INSTALLED	UNKN		
024 "DIA CIRC CONCR	LEN=0030	INSTALLED	UNKN		
TENMORE RD (PRDR)					
OLD LANCASTER RD (TWP)					
1 0 00142 0 00 0049+88	005025 FT				
OLD BUCK RD (TWP)					
LANCASTER AV (SR0030 SEG 0120/1547)					

EXTRACT DATE: 12/18/2023
PRINT DATE: 12/20/2023

ROADWAY MANAGEMENT SYSTEM
SLD COUNTY/SR - ANNUAL PRINT

PAGE NUMBER: 41
COUNTY: MONTGOMERY

DIR: E TOTAL LEN: 4.543 MI.
LEFT MUN: LOWER MERION T

DIST: 06-4 SR: 30
RIGHT MUN: LOWER MERION T

(SR0030 SEG 0121/1560)
LTH AH 002633 BK 001375 0041/0000
AH-DELAWARE (23) 005025 FT
LTH AH 001375 BK 002867 7031/0000
LANCASTER PK INTER-AHD
(SR0030 SEG 0121/0000) 0021/2867
TOWN PL
(TWP)

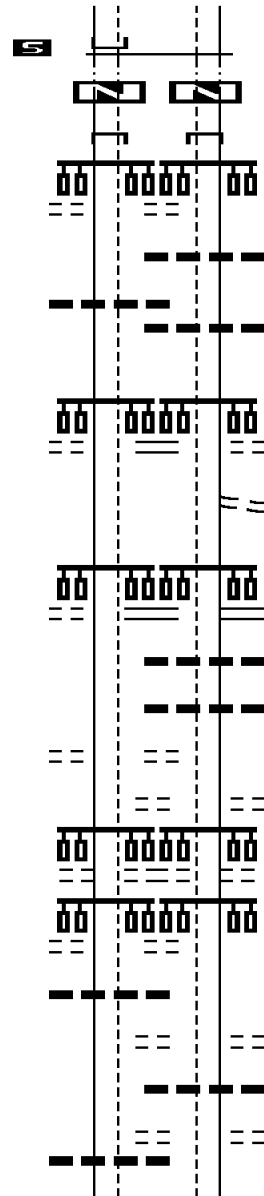
018 "DIA CIRC CONCR
LEN=0025 INSTALLED UNKN 0021/2215
MORRIS AV
(TWP)
ELLIOTT AV
(TWP)

BRYN MAWR AV
(TWP)
BRYN MAWR AV
(SR3038 SEG 0010/1788) 0021/1551

MORTON RD
(TWP) 0021/1250
CENTRAL AV
(TWP) 0021/1112
SUMMIT GROVE AV
(TWP) 0021/0826

MERION AV
(TWP) 0021/0567
024 "DIA CIRC CONCR
LEN=0025 INSTALLED UNKN 0021/0550
MERION AV
(TWP) 0021/0482

PROSPECT AV
(TWP) 0021/0211
LEN=0025 INSTALLED UNKN 0021/0210



BK-DELAWARE (23)
LTH AH 002626 BK 001375
005019 FT
7030/0000 LTH AH 001375 BK 002867
INTER-AHD LANCASTER PK
0020/2867 (SR0030 SEG 0120/0000)
TOWN PL
(TWP)

0020/2589
0020/2240 036"H 24"W CON BOX CUL
LEN=0024 INSTALLED UNKN
0020/2215 018 "DIA CIRC CONCR
LEN=0024 INSTALLED UNKN
MORRIS AV
(TWP)
ELLIOTT AV
(TWP)

0020/1983
0020/1630 FROM 3038/0010 SH
(CONN)
BRYN MAWR AV
(TWP)
BRYN MAWR AV
(SR3038 SEG 0010/1788)

0020/1555
0020/1320 018 "DIA CIRC METAL
LEN=0030 INSTALLED UNKN
0020/1290 018 "DIA CIRC METAL
LEN=0060 INSTALLED UNKN
MORTON RD
(TWP)
CENTRAL AV
(TWP)
SUMMIT GROVE AV
(TWP)

0020/0827
0020/0563 MERION AV
(TWP)

0020/0483 MERION AV
(TWP)
0020/0255 018 "DIA CIRC METAL
LEN=0035 INSTALLED UNKN
PROSPECT AV
(TWP)

018 "DIA CIRC METAL

DIR: E TOTAL LEN: 4.543 MI. DIST: 06-4 SR: 30
 LEFT MUN: LOWER MERION T RIGHT MUN: LOWER MERION T

Stationing	Description	Stationing	Description
024 "DIA CIRC CONCR LEN=0025 INSTALLED UNKN 0021/0030 1 0 00142 0 00 0020+70 002158 FT WARNER AV (TWP)		0020/0049	LEN=0040 INSTALLED UNKN
		002152 FT	1 0 00142 0 00 0020+70 WARNER AV (TWP)
LENGTH(AH 2867 BK 2158) 0021/0000 WARNER AV (TWP) THOMAS AV (TWP) 024 "DIA CIRC METAL LEN=0025 INSTALLED UNKN 0011/1870		0020/0000	LENGTH(AH 2867 BK 2152) WARNER AV (TWP) THOMAS AV (TWP) 0010/2150 0010/1892
018 "DIA CIRC METAL LEN=0020 INSTALLED UNKN 0011/1600 ROBERTS RD (SR3034 SEG 0010/0000) 0011/1590		0010/1860	018 "DIA CIRC CONCR LEN=0024 INSTALLED UNKN
		0010/1599	ROBERTS RD (SR3034 SEG 0010/0000) 018 "DIA CIRC CONCR LEN=0024 INSTALLED UNKN
ROBERTS RD (TWP) 0011/1493 WATER ST (TWP) 0011/1435 018 "DIA CIRC METAL LEN=0025 INSTALLED UNKN 0011/1420 FRANKLIN AV (TWP) 0011/1243 MONTROSE AV (TWP) 0011/1038 MONTROSE AV (TWP) 0011/1004 ROSE LN (TWP) 0011/0673 COUNTY LINE RD (SR3057 SEG 0010/0123) (SR3057 SEG 0011/0171) 0011/0213		0010/1590	ROBERTS RD (TWP) 0010/1500 WATER ST (TWP) 0010/1444
		0010/1253	FRANKLIN AV (TWP) MONTROSE AV (TWP) MONTROSE AV (TWP) ROSE LN (TWP) COUNTY LINE RD (SR3057 SEG 0011/0171) (SR3057 SEG 0010/0123)
1 0 00142 0 00 0000+00 000000 FT NORWOOD AV (TWP) NC LANCASTER AV LANCASTER PK INTER-BK (SRO030 SEG 0111/1792) MFC BEGIN = B LENGTH(AH 2158 BK 0000) 0011/0000		0010/1012	MONTROSE AV (TWP) ROSE LN (TWP) COUNTY LINE RD (SR3057 SEG 0011/0171) (SR3057 SEG 0010/0123)
		0010/0684	ROSE LN (TWP) COUNTY LINE RD (SR3057 SEG 0011/0171) (SR3057 SEG 0010/0123)
		0010/0222	000000 FT 1 0 00142 0 00 0000+00 NORWOOD AV (TWP) NC LANCASTER AV LANCASTER PK (SRO030 SEG 0110/1793) MFC BEGIN = B BK-DELAWARE (23) LENGTH(AH 2152 BK 0000)

EXTRACT DATE: 12/18/2023 ROADWAY MANAGEMENT SYSTEM PAGE NUMBER: 39
PRINT DATE: 12/20/2023 SLD COUNTY/SR - ANNUAL PRINT COUNTY: MONTGOMERY

DIR: B TOTAL LEN: 24.607 MI. DIST: 06-4 SR: 29
LEFT MUN: UPPER HANOVER T RIGHT MUN: UPPER HANOVER T

TOLL GATE RD 129923 FT
(SR1022 SEG 0300/3444) 0580/1421

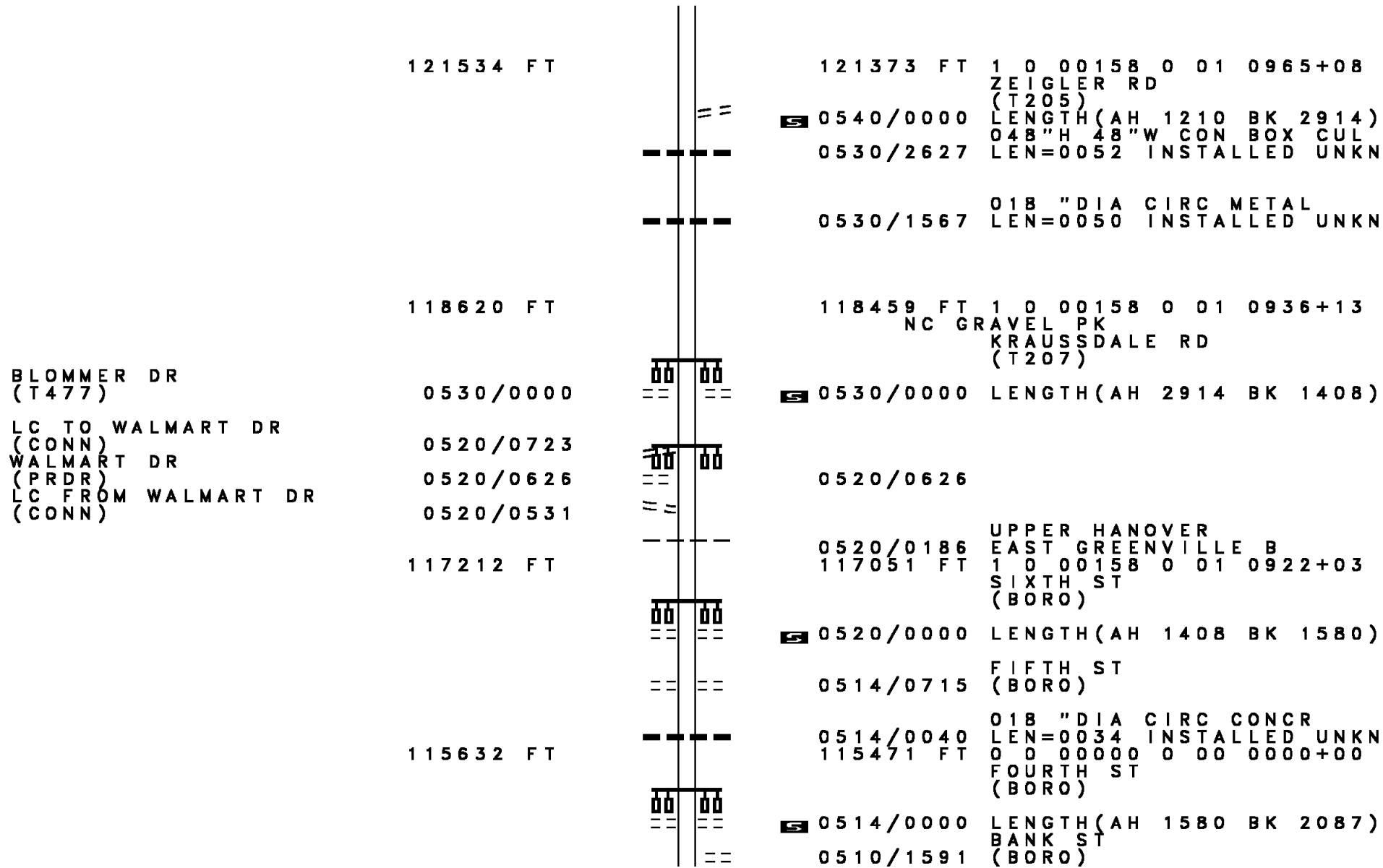


129762 FT AH-BERKS (06)
INTER-AHD GRAVEL PK
0580/1421 (SR0029 SEG 0010/0000)

DIR: B TOTAL LEN: 24.607 MI. DIST: 06-4 SR: 29
 LEFT MUN: UPPER HANOVER T RIGHT MUN: UPPER HANOVER T

Stationing	Notes	Stationing	Notes
	==	0580/0798	STAUFFER RD (T204)
128502 FT		0580/0023 128341 FT	BMSEN 46/0029/0580/0000 1 0 00158 0 01 1034+73 BRANCH OF PERKIOMEN CRE BMSBG 46/0029/0580/0000 LENGTH(AH 1421 BK 1530)
		5 0580/0000	
	---	0570/0200	015 " DIA CIRC METAL LEN=0028 INSTALLED UNKN
126972 FT	---	0570/0015 126811 FT	018 " DIA CIR PLASTIC LEN=0030 INSTALLED UNKN 1 0 00158 0 01 1019+53 STATION RD (T202)
	==	5 0570/0000	LENGTH(AH 1530 BK 2195)
	---	0560/2075	015 " DIA CIRC METAL LEN=0040 INSTALLED UNKN
PALM HILL RD (SR1044 SEG 0044/1599)	==	0560/1834	
	---	0560/1550	015 " DIA CIRC METAL LEN=0040 INSTALLED UNKN
	---	0560/0847	048 " DIA CIRC CONCR LEN=0050 INSTALLED UNKN HOSENSACK RD
	==	0560/0485	(T203)
124777 FT		0560/0066 124616 FT	BMSEN 46/0029/0560/0000 1 0 00158 0 01 0997+64 HOSENSACK CREEK BMSBG 46/0029/0560/0000 LENGTH(AH 2195 BK 2033)
		5 0560/0000	ZEIGLER RD (T205)
	==	0550/2026	
		0550/0999	
WATER ST (T218)	==	0550/0999	
		0550/0748	READING COMPANY - TRUST OVERPASS IS RR X-ING 018 " DIA CIR PLASTIC LEN=0065 INSTALLED UNKN
122744 FT	---	0550/0300 122583 FT	1 0 00158 0 01 0977+25 MILL HILL RD (T206)
	==	5 0550/0000	LENGTH(AH 2033 BK 1210)

DIR: B TOTAL LEN: 24.607 MI. DIST: 06-4 SR: 29
 LEFT MUN: UPPER HANOVER T RIGHT MUN: UPPER HANOVER T



121534 FT

121373 FT 1 0 00158 0 01 0965+08
 ZEIGLER RD
 (T205)
 0540/0000 LENGTH(AH 1210 BK 2914)
 048"H 48"W CON BOX CUL
 0530/2627 LEN=0052 INSTALLED UNKN

0530/1567 018 "DIA CIRC METAL
 LEN=0050 INSTALLED UNKN

118620 FT

118459 FT 1 0 00158 0 01 0936+13
 NC GRAVEL PK
 KRAUSSDALE RD
 (T207)

BLOMMER DR
 (T477) 0530/0000
 LC TO WALMART DR
 (CONN) 0520/0723
 WALMART DR
 (PRDR) 0520/0626
 LC FROM WALMART DR
 (CONN) 0520/0531

0530/0000 LENGTH(AH 2914 BK 1408)

0520/0626

117212 FT

0520/0186 UPPER HANOVER
 EAST GREENVILLE B
 117051 FT 1 0 00158 0 01 0922+03
 SIXTH ST
 (BORO)

0520/0000 LENGTH(AH 1408 BK 1580)

0514/0715 FIFTH ST
 (BORO)

115632 FT

0514/0040 018 "DIA CIRC CONCR
 LEN=0034 INSTALLED UNKN
 115471 FT 0 0 00000 0 00 0000+00
 FOURTH ST
 (BORO)

0514/0000 LENGTH(AH 1580 BK 2087)
 BANK ST
 (BORO)
 0510/1591 (BORO)

DIR: B TOTAL LEN: 24.607 MI. DIST: 06-4 SR: 29
 LEFT MUN: EAST GREENVILLE B RIGHT MUN: EAST GREENVILLE B

Stationing	Notes	Stationing	Notes
THIRD ST (BORO) 0510/1342	==	0510/1196	018 "DIA CIRC CONCR LEN=0034 INSTALLED UNKN
	==	0510/0627	SECOND ST (BORO)
	==	0510/0536	018 "DIA CIRC METAL LEN=0032 INSTALLED UNKN
1 0 00158 0 01 0885+37 113545 FT	==	0510/0264	CHURCH ST (BORO)
FRONT ST (BORO) 0510/0000	==	113384 FT	EAST GREENVILLE PENNSBURG B
SECOND ST (BORO) 0500/0954	==	5 0510/0000	LENGTH(AH 2087 BK 1677)
THIRD ST (BORO) 0500/0644	==	0500/0712	THIRD ST (BORO)
111868 FT	==	0500/0092	FROM 0663/0320 SH (CONN)
POTTSTOWN AV (SR0663 SEG 0320/1483) 0500/0000	==	111707 FT	1 0 00158 0 01 0868+53 POTTSTOWN AV (SR0663 SEG 0320/1483)
	==	5 0500/0000	LENGTH(AH 1677 BK 2122)
	==	0490/1694	FIFTH ST (BORO)
	==	0490/1106	018 "DIA CIRC METAL LEN=0032 INSTALLED UNKN
	==	0490/0734	018 "DIA CIRC METAL LEN=0034 INSTALLED UNKN
	==	0490/0713	SIXTH ST (BORO)
109746 FT	==	109585 FT	1 0 00158 0 01 0847+50 SEVENTH ST (BORO)
	==	5 0490/0000	LENGTH(AH 2122 BK 2861)
	==	0480/2687	018 "DIA CIRC CONCR LEN=0034 INSTALLED UNKN
	==	0480/1959	EIGHTH ST (BORO)
	==	0480/1503	018 "DIA CIRC CONCR LEN=0032 INSTALLED UNKN

Stationing	Notes	Stationing	Notes
	0480/0598	018 " DIA CIRC METAL LEN=0032 INSTALLED UNKN	
	0480/0557	018 " DIA CIRC CONCR LEN=0032 INSTALLED UNKN	
	0480/0343	TENTH ST (BORO)	
106885 FT	0480/0097	BMSEN 46/0029/0480/0000	
	106724 FT	1 0 00158 0 01 0819+22 BRIDGE CLOSED	
		OTHER RR BMSBG 46/0029/0480/0000 PENNSBURG	
ELEVENTH ST (BORO)	0470/1110	RED HILL B LENGTH(AH 2861 BK 1623)	
	0470/0995	ELEVENTH ST (BORO)	
	0470/0967	018 " DIA CIRC METAL LEN=0034 INSTALLED UNKN	
105262 FT	105101 FT	0 0 00000 0 00 0000+00 NINTH ST (BORO)	
	0470/0000	LENGTH(AH 1623 BK 1909)	
	0460/1414	018 " DIA CIRC CONCR LEN=0032 INSTALLED UNKN	
	0460/1373	EIGHTH ST (BORO)	
	0460/0798	018 " DIA CIRC CONCR LEN=0040 INSTALLED UNKN	
	0460/0774	SEVENTH ST (BORO)	
	0460/0272	015 " DIA CIRC METAL LEN=0032 INSTALLED UNKN	
	0460/0196	015 " DIA CIRC CONCR LEN=0032 INSTALLED UNKN	
SIXTH ST (BORO)	0460/0048	1 0 00158 0 01 0783+15 SIXTH ST (SR1036 SEG 0010/0000)	
103353 FT	103192 FT	LENGTH(AH 1909 BK 2200)	
	0460/0000	015 " DIA CIRC METAL LEN=0032 INSTALLED UNKN	
	0450/2000	FIFTH ST	

DIR: B TOTAL LEN: 24.607 MI. DIST: 06-4 SR: 29
 LEFT MUN: RED HILL B RIGHT MUN: RED HILL B

Location / Description	Segment ID	Length (FT)	Material / Details
	0450/1747		(BORO)
	0450/1128		FOURTH ST (BORO)
101153 FT	0450/0436	100992 FT	015 " DIA CIRC METAL LEN=0033 INSTALLED UNKN 1 0 00158 0 01 0761+67
THIRD ST (BORO)	0440/1104		THIRD ST (BORO) LENGTH(AH 2200 BK 1254)
SECOND ST (BORO)	0440/0560		018 " DIA CIRC METAL LEN=0032 INSTALLED UNKN
	0440/0221	099899 FT	099738 FT 1 0 00158 0 01 0751+30 NC MAIN ST SECOND ST (BORO)
	0440/0000		LENGTH(AH 1254 BK 2767)
	0430/2391		024 " DIA CIRC METAL LEN=0032 INSTALLED UNKN
	0430/1946		018 " DIA CIRC METAL LEN=0024 INSTALLED UNKN
	0430/1915		RED HILL UPPER HANOVER T
HGI INC DR (PRDR)	0430/1237		(APRA) HGI INC 018 " DIA CIRC CONCR
PENNDOT STOCKPILE 46-16 (GOVT)	0430/0809		LEN=0042 INSTALLED UNKN
1 0 00158 0 01 0721+15 WALTERS RD (T324)	0430/0372	097132 FT	
	0430/0000		096971 FT LENGTH(AH 2767 BK 2545) 018 " DIA CIRC CONCR
	0420/2313		LEN=0030 INSTALLED UNKN 018 " DIA CIRC METAL
	0420/2052		LEN=0030 INSTALLED UNKN UPPER HANOVER
	0420/1922		MARLBOROUGH T CAMPBELL RD
	0420/1644		(T469) 018 " DIA CIRC METAL
	0420/1114		LEN=0030 INSTALLED UNKN 015 " DIA CIRC CONCR
	0420/0836		LEN=0040 INSTALLED UNKN

DIR: B TOTAL LEN: 24.607 MI. DIST: 06-4 SR: 29
 LEFT MUN: MARLBOROUGH T RIGHT MUN: MARLBOROUGH T

1 0 00158 0 01 0695+70 094587 FT
 KNIGHT RD
 (CNTY) 0420/0000

== ==

094426 FT KNIGHT RD
 (TWP)
 S 0420/0000 LENGTH(AH 2545 BK 2186)
 018 " DIA CIRC CONCR
 0410/2158 LEN=0084 INSTALLED UNKN
 018 " DIA CIRC METAL
 0410/1886 LEN=0042 INSTALLED UNKN
 018 " DIA CIRC CONCR
 0410/1570 LEN=0042 INSTALLED UNKN
 018 " DIA CIRC CONCR
 0410/1226 LEN=0040 INSTALLED UNKN

--- ---

--- ---

--- ---

--- ---

WILLOW DR
 (TWP) 0410/0941

== ==

HOLLY DR
 (TWP) 0410/0350
 092401 FT

== ==

092240 FT 1 0 00158 0 01 0673+64
 MCLEANS STATION RD
 (T468)
 S 0410/0000 LENGTH(AH 2186 BK 1441)
 018 " DIA CIRC CONCR
 0400/1431 LEN=0075 INSTALLED UNKN
 018 " DIA CIRC CONCR
 0400/0932 LEN=0034 INSTALLED UNKN
 MEMORIAL DR
 (T474)
 018 " DIA CIRC METAL
 0400/0240 LEN=0045 INSTALLED UNKN
 090799 FT

== ==

--- ---

--- ---

== ==

--- ---

1 0 00158 0 01 0659+21 090960 FT
 SCHOOL DR
 (PRDR) 0400/0000

== ==

S 0400/0000 LENGTH(AH 1441 BK 2706)
 018 " DIA CIRC CONCR
 0390/2220 LEN=0040 INSTALLED UNKN
 018 " DIA CIRC CONCR
 0390/1940 LEN=0037 INSTALLED UNKN
 WASHINGTON LN
 (T462)
 018 " DIA CIRC CONCR
 0390/1732 LEN=0035 INSTALLED UNKN
 018 " DIA CIRC CONCR
 0390/1522 LEN=0024 INSTALLED UNKN
 018 " DIA CIRC CONCR
 0390/1122 LEN=0100 INSTALLED UNKN
 018 " DIA CIRC CONCR
 0390/0716 LEN=0032 INSTALLED UNKN
 MARLBOROUGH
 GREEN LANE B
 018 " DIA CIRC CONCR

--- ---

--- ---

== ==

--- ---

--- ---

--- ---

--- ---

--- ---

EXTRACT DATE: 12/18/2023
PRINT DATE: 12/20/2023

ROADWAY MANAGEMENT SYSTEM
SLD COUNTY/SR - ANNUAL PRINT

PAGE NUMBER: 32
COUNTY: MONTGOMERY

DIR: B TOTAL LEN: 24.607 MI.
LEFT MUN: GREEN LANE B

DIST: 06-4 SR: 29
RIGHT MUN: GREEN LANE B

PARK RD
(SR1037 SEG 0010/0000) 0390/0418

088254 FT

087705 FT

086589 FT

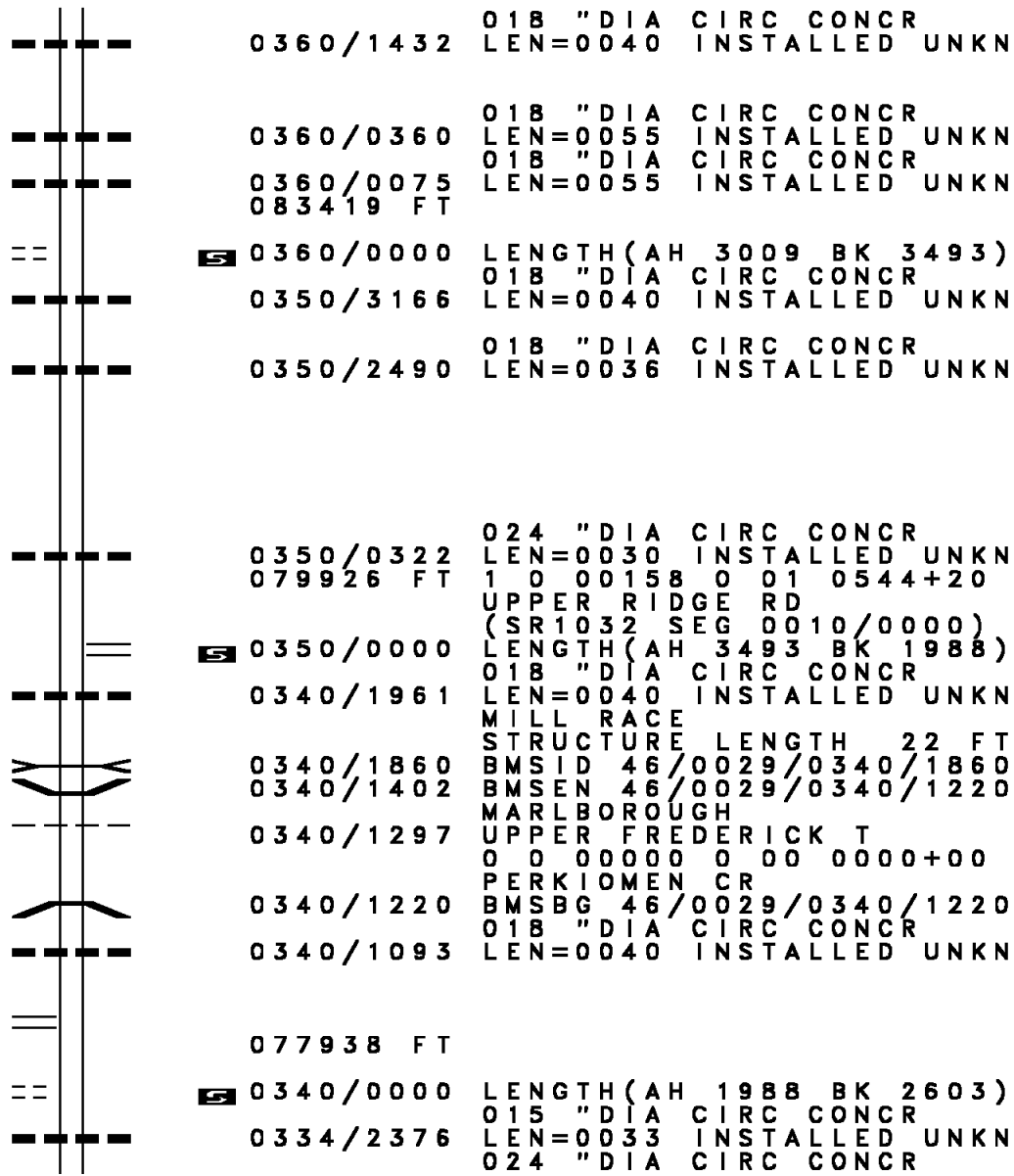
0390/0546	LEN=0100	INSTALLED UNKN
0390/0196	LEN=0036	INSTALLED UNKN
088093 FT	1 0 00158 0 01 0632+14	LUMBER ST
0390/0000	LENGTH(AH 2706 BK 0549)	(SR1034 SEG 0010/0000)
0380/0450	LEN=0025	INSTALLED UNKN
0380/0297	BMSSEN 46/0029/0380/0201	0 0 00000 0 00 0000+00
0380/0201	BMSBG 46/0029/0380/0201	018 "DIA CIRC CONCR
0380/0144	LEN=0056	INSTALLED UNKN
0380/0113	(BORO)	MACOBY CREEK
087544 FT	1 0 00158 0 01 0626+70	MAIN ST
0380/0000	LENGTH(AH 0549 BK 1116)	(SR0063 SEG 0012/0000)
0370/0932	(BORO)	MAPLE AL
0370/0734	LEN=0060	INSTALLED UNKN
0370/0729	(BORO)	WALNUT ST
0370/0557	(BORO)	MEADOW AL
0370/0385	LEN=0040	INSTALLED UNKN
0370/0080	(BORO)	GREEN LANE
0370/0060	LEN=0080	INSTALLED UNKN
086428 FT	1 0 00158 0 01 0615+55	GREEN ST
0370/0000	LENGTH(AH 1116 BK 3009)	(BORO)
0360/2622	LEN=0030	INSTALLED UNKN
0360/2475	LEN=0030	INSTALLED UNKN
0360/2084	LEN=0040	INSTALLED UNKN
0360/1857	LEN=0040	INSTALLED UNKN

DIR: B TOTAL LEN: 24.607 MI. DIST: 06-4 SR: 29
 LEFT MUN: MARLBOROUGH T RIGHT MUN: MARLBOROUGH T

1 0 00158 0 01 0585+43 083580 FT
 SNYDER RD
 (CNTY) 0360/0000

080087 FT

DEEP CREEK RD
 (SR1028 SEG 0070/1379) 0340/0360
 1 0 00158 0 01 0526+11 078099 FT
 HAYWOOD RD
 (T479) 0340/0000



018 "DIA CIRC CONCR
 LEN=0040 INSTALLED UNKN
 018 "DIA CIRC CONCR
 LEN=0055 INSTALLED UNKN
 018 "DIA CIRC CONCR
 LEN=0055 INSTALLED UNKN
 LENGTH(AH 3009 BK 3493)
 018 "DIA CIRC CONCR
 LEN=0040 INSTALLED UNKN
 018 "DIA CIRC CONCR
 LEN=0036 INSTALLED UNKN
 024 "DIA CIRC CONCR
 LEN=0030 INSTALLED UNKN
 1 0 00158 0 01 0544+20
 UPPER RIDGE RD
 (SR1032 SEG 0010/0000)
 LENGTH(AH 3493 BK 1988)
 018 "DIA CIRC CONCR
 LEN=0040 INSTALLED UNKN
 MILL RACE
 STRUCTURE LENGTH 22 FT
 BMSID 46/0029/0340/1860
 BMSEN 46/0029/0340/1220
 MARLBOROUGH
 UPPER FREDERICK T
 0 0 00000 0 00 0000+00
 PERKIOMEN CR
 BMSBG 46/0029/0340/1220
 018 "DIA CIRC CONCR
 LEN=0040 INSTALLED UNKN
 LENGTH(AH 1988 BK 2603)
 015 "DIA CIRC CONCR
 LEN=0033 INSTALLED UNKN
 024 "DIA CIRC CONCR

DIR: B TOTAL LEN: 24.607 MI. DIST: 06-4 SR: 29
 LEFT MUN: UPPER FREDERICK T RIGHT MUN: UPPER FREDERICK T

---	0334/1984	LEN=0049	INSTALLED UNKN
---	0334/1776	LEN=0038	INSTALLED 2001
---	075335 FT	0 0 00000	0 00 0000+00
5	0334/0000	LENGTH(AH 2603 BK 2973)	
---	0330/2913	LEN=0044	INSTALLED UNKN
---	0330/2648	LEN=0078	INSTALLED UNKN
---	0330/2400	LEN=0075	INSTALLED UNKN
---	0330/1107	036 "DIA CIRC CONCR	
---	0330/0657	LEN=0080	INSTALLED UNKN
==	0330/0657	KRATZ RD	
---	0330/0236	UPPER FREDERICK	
---	072362 FT	LOWER FREDERICK T	
5	0330/0000	018 "DIA CIRC CONCR	
---	0320/2170	LEN=0050	INSTALLED UNKN
---	0320/1926	COLONIAL DR	
---	0320/0578	(SR1025 SEG 0040/0000)	
==	069522 FT	LENGTH(AH 2973 BK 2840)	
---	0320/0000	024 "DIA CIRC CONCR	
---	0310/2573	LEN=0060	INSTALLED UNKN
---	0310/2385	018 "DIA CIRC METAL	
---	0310/1923	LEN=0042	INSTALLED UNKN
---	0310/1923	024 "DIA CIRC METAL	
---	0310/1923	LEN=0036	INSTALLED UNKN
---	0310/1923	018 "DIA CIRC CONCR	
---	0310/1923	LEN=0038	INSTALLED UNKN
---	0310/1923	018 "DIA CIRC CONCR	

075496 FT

KRATZ RD
(T362)

1 0 00158 0 01 0476+92 072523 FT
 SALFORD STATION RD
 (SR1025 SEG 0040/0000) 0330/0000

AMY LN
(T544)

0320/0578
069683 FT

1 0 00158 0 01 0441+12
 HENDRICKS RD
 (SR1026 SEG 0010/0000)
 5 0320/0000 LENGTH(AH 2840 BK 2990)
 018 "DIA CIRC METAL
 024 "DIA CIRC METAL
 018 "DIA CIRC CONCR
 018 "DIA CIRC CONCR

DIR: B TOTAL LEN: 24.607 MI.
 LEFT MUN: LOWER FREDERICK T

DIST: 06-4 SR: 29
 RIGHT MUN: LOWER FREDERICK T

SIMMONS RD
 (T448)

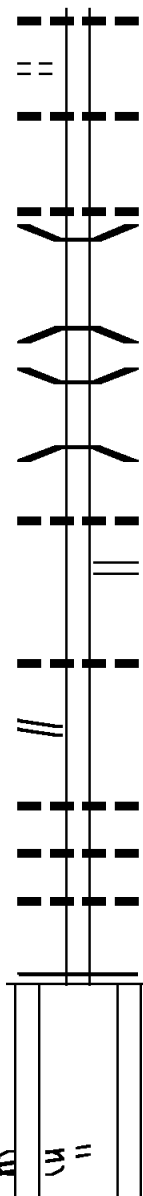
0310/1471

066693 FT

1 0 00158 0 01 0379+85 063736 FT
 LITTLE RD
 (SR1027 SEG 0010/0000) 0300/0000

062606 FT

FOR SR 0029N TO 0029S
 (CONN)
 LOWER FREDERICK-GRAVEL
 (GOVT)
 BIG RD
 (SR0073 SEG 0182/0088)
 (SR0073 SEG 0183/0107) 0283/0324
 BIG RD



0310/1515 LEN=0170 INSTALLED UNKN
 0310/1369 018 "DIA CIRC CONCR
 LEN=0032 INSTALLED UNKN
 0310/0345 018 "DIA CIRC CONCR
 0310/0010 LEN=0160 INSTALLED UNKN
 066532 FT BMSBG 46/0029/0310/0000
 1 0 00158 0 01 0411+03
 BRANCH GOSHENHOPPEN CRK
 BMSBG 46/0029/0310/0000
 0310/0000 LENGTH(AH 2990 BK 2957)
 0300/2211 BMSBG 46/0029/0300/2175
 1 0 00158 0 01 0403+17
 GOSHENHOPPEN CREEK
 0300/2175 BMSBG 46/0029/0300/2175
 0300/1442 024 "DIA CIR PLASTIC
 0300/0985 LEN=0020 INSTALLED 2001
 SALFORD STATION RD
 (SR1024 SEG 0010/0000)
 0300/0070 018 "DIA CIR PLASTIC
 063575 FT LEN=0048 INSTALLED UNKN
 0300/0000 LENGTH(AH 2957 BK 1130)
 0290/0525 018 "DIA CIRC METAL
 LEN=0045 INSTALLED UNKN
 0290/0147 018 "DIA CIRC METAL
 LEN=0040 INSTALLED UNKN
 0290/0039 018 "DIA CIRC METAL
 062445 FT LEN=0160 INSTALLED UNKN
 1 0 00158 0 00 0366+62
 MFC BEGIN = B
 0290/0000 LENGTH(AH 1130 BK 0271)

DIR: B TOTAL LEN: 24.607 MI. DIST: 06-4 SR: 29
 LEFT MUN: LOWER FREDERICK T RIGHT MUN: LOWER FREDERICK T

(SR0073 SEG 0183/0107)						FOR SR 0029N TO 0029S
(SR0073 SEG 0182/0088)						(CONN)
LOWER FREDERICK-GRAVEL						LOWER FREDERICK-GRAVEL
(GOVT)	0283/0250				0282/0195	(GOVT)
CIRCLE DR						
(TWP)	0283/0200					
CIRCLE DR						
(TWP)	0283/0170					
LOWER FREDERICK-GRAVEL						LOWER FREDERICK-GRAVEL
(GOVT)						(GOVT)
FOR SR 0029S TO 0029N						FOR SR 0029S TO 0029N
(CONN)	0283/0140				0282/0140	(CONN)
0 0 00000 0 00 0000+00	062205 FT				062174 FT	0 0 00000 0 00 0000+00
MFC BEGIN = B						MFC BEGIN = B
LENGTH(AH 0401 BK 2600)	0283/0000				0282/0000	LENGTH(AH 0271 BK 2600)
						018 "DIA CIRC CONCR
					0270/2350	LEN=0033 INSTALLED UNKN
					0270/2074	018 "DIA CIRC CONCR
					0270/2028	LEN=0019 INSTALLED UNKN
						ZIEGLERVILLE RD
						(T533)
OLD GRAVEL PK						
(T527)	0270/1505					
					0270/0407	MEMORIAL RD
					(T540)	
	059605 FT				0270/0192	BMSEN 46/0029/0270/0000
					059574 FT	1 0 00158 0 00 0339+87
						NC GRAVEL PK
						SWAMP CREEK
					0270/0000	BMSBG 46/0029/0270/0000
OLD GRAVEL PK						LENGTH(AH 2600 BK 1160)
(T527)	0260/0889					
					0260/0612	018 "DIA CIRC METAL
						LEN=0085 INSTALLED UNKN
					058414 FT	
0 0 00000 0 00 0000+00	058445 FT					
MENG RD					0260/0000	LENGTH(AH 1160 BK 1883)
(T443)	0260/0000					072 "DIA CIRC CONCR
						LEN=0045 INSTALLED UNKN
					0250/1882	BRANCH SWAMP CREEK
						STRUCTURE LENGTH 12 FT
					0250/1871	BMSID 46/0029/0250/1871
						036 "DIA CIRC METAL
					0250/1432	LEN=0040 INSTALLED 2003
						SPRING MOUNT RD

DIR: B TOTAL LEN: 24.607 MI. DIST: 06-4 SR: 29
 LEFT MUN: LOWER FREDERICK T RIGHT MUN: LOWER FREDERICK T

1 0 00158 0 00 0309+76 056562 FT
 WOODLAND AV
 (BORO) 0250/0000

BOULEVARD AV
 (PRDR) 0240/0662

054442 FT

PARK AV
 (SR4018 SEG 0070/3530) 0234/1536

WALNUT ST
 (BORO) 0234/0227

0 0 00000 0 00 0000+00 052814 FT
 CENTENNIAL ST
 (BORO) 0234/0000

CHURCH ST
 (BORO) 0230/1716

MAPLE AV
 (BORO) 0230/1263

0250/1284	(T440)	
018 " DIA	CIRC METAL	
0250/1173	LEN=0100	INSTALLED UNKN
015 " DIA	CIRC METAL	
0250/0947	LEN=0040	INSTALLED UNKN
018 " DIA	CIRC CONCR	
0250/0390	LEN=0040	INSTALLED UNKN
056531 FT		
0250/0000	LENGTH(AH 1883 BK 2120)	
018 " DIA	CIRC METAL	
0240/2095	LEN=0025	INSTALLED UNKN
015 " DIA	CIRC METAL	
0240/1320	LEN=0037	INSTALLED UNKN
018 " DIA	CIR PLASTIC	
0240/0806	LEN=0047	INSTALLED UNKN
0240/0156	LOWER FREDERICK	
054411 FT	SCHWENKSVILLE B	
1 0 00158 0 00 0288+27		
PARK AV		
(SR4018 SEG 0080/0000)		
0240/0000	LENGTH(AH 2120 BK 1628)	
018 " DIA	CIRC METAL	
0234/1544	LEN=0070	INSTALLED UNKN
0234/1536		
0234/1277	BMS EN 46/0029/0234/1251	
1 0 00158 0 00 0249+61		
MINE RUN		
0234/1251	BMSBG 46/0029/0234/1251	
018 " DIA	CIRC CONCR	
0234/0610	LEN=0036	INSTALLED UNKN
036 " DIA	CIRC METAL	
0234/0010	LEN=0038	INSTALLED UNKN
052783 FT		
0234/0000	LENGTH(AH 1628 BK 2246)	
024 " DIA	CIRC CONCR	
0230/1253	LEN=0020	INSTALLED UNKN

EXTRACT DATE: 12/18/2023
PRINT DATE: 12/20/2023

ROADWAY MANAGEMENT SYSTEM
SLD COUNTY/SR - ANNUAL PRINT

PAGE NUMBER: 26
COUNTY: MONTGOMERY

DIR: B TOTAL LEN: 24.607 MI.
LEFT MUN: SCHWENKSVILLE B

DIST: 06-4 SR: 29
RIGHT MUN: SCHWENKSVILLE B

PERKIOMEN AV
(SR4016 SEG 0070/2637) 0230/0790

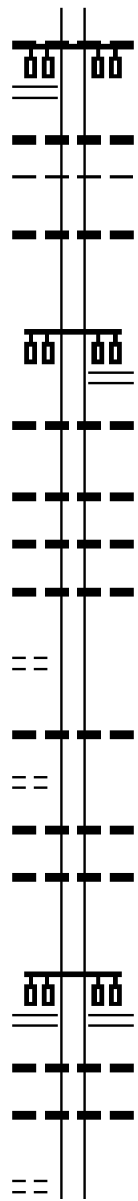
050568 FT

1 0 00158 0 00 0233+50 048948 FT
LEXINGTON RD
(T503) 0220/0000

MILLER RD
(T433) 0210/1900

046259 FT

HARRISON AV
(PRDR) 0200/1800



0230/0826 018 "DIA CIRC CONCR
LEN=0036 INSTALLED UNKN

0230/0790 036 "DIA CIRC METAL
LEN=0037 INSTALLED UNKN
SCHWENKSVILLE
PERKIOMEN T

0230/0039 018 "DIA CIR PLASTIC
LEN=0020 INSTALLED 1998

0230/0032 1 0 00158 0 00 0249+61
050537 FT NC MAIN ST
SKIPPACK PK
(SR0073 SEG 0190/0000)

0230/0000 LENGTH(AH 2246 BK 1620)
036 "DIA CIRC METAL
LEN=0040 INSTALLED UNKN

0220/1562 036"H 24"W ELLIP CONC
LEN=0065 INSTALLED UNKN
048"H 36"W CON BOX CUL
LEN=0050 INSTALLED UNKN

0220/0460 024 "DIA CIRC CONCR
LEN=0045 INSTALLED UNKN

0220/0131 048917 FT

0220/0000 LENGTH(AH 1620 BK 2689)

0210/1927 072"H 60"W ELLIP METAL
LEN=0040 INSTALLED UNKN

0210/1364 036 "DIA CIRC METAL
LEN=0035 INSTALLED UNKN
024 "DIA CIRC CONCR
LEN=0075 INSTALLED UNKN

0210/0767 046228 FT 1 0 00158 0 00 0207+48
PLANK RD
(SR4044 SEG 0034/0000)

0210/0000 LENGTH(AH 2689 BK 2655)
024 "DIA CIRC CONCR
LEN=0030 INSTALLED UNKN
060"H 48"W CONC STRUCT
LEN=0080 INSTALLED UNKN

0200/2525

0200/2405

DIR: B TOTAL LEN: 24.607 MI. DIST: 06-4 SR: 29
 LEFT MUN: PERKIOMEN T RIGHT MUN: PERKIOMEN T

MAPLE AV
(T498)

0200/0990

UNKNOWN RD
(PRDR)

0200/0310
043604 FT

LC FOR BRIDGE ST
(CONN)
1 0 00158 0 00 0147+70
BRIDGE ST
(T334)

0190/0114
040405 FT
0190/0000

0200/1782	018 " DIA	CIRC CONCR			
	LEN=0006	INSTALLED	UNKN		
0200/1730	018 " DIA	CIRC CONCR			
	LEN=0040	INSTALLED	UNKN		
0200/1490	018 " DIA	CIRC CONCR			
	LEN=0025	INSTALLED	UNKN		
0200/1360	018 " DIA	CIRC METAL			
	LEN=0035	INSTALLED	UNKN		
0200/1282	018 " DIA	CIRC CONCR			
	LEN=0080	INSTALLED	UNKN		
0200/1077	024 " DIA	CIRC CONCR			
	LEN=0030	INSTALLED	UNKN		
0200/0523	036 " DIA	CIRC METAL			
	LEN=0070	INSTALLED	UNKN		
043573 FT	1 0 00158	0 00 0179+94			
	LANDIS RUN				
	STRUCTURE LENGTH 18 FT				
	BMSID 46/0029/0200/0000				
0200/0000	LENGTH(AH 2655 BK 3199)				
	018 " DIA	CIRC CONCR			
0190/2702	LEN=0088	INSTALLED	UNKN		
	018 " DIA	CIR PLASTIC			
0190/2293	LEN=0200	INSTALLED	UNKN		
	018 " DIA	CIRC CONCR			
0190/1978	LEN=0065	INSTALLED	UNKN		
	018 " DIA	CIRC CONCR			
0190/1740	LEN=0100	INSTALLED	UNKN		
	024 " DIA	CIRC CONCR			
0190/1440	LEN=0035	INSTALLED	UNKN		
	018 " DIA	CIRC CONCR			
0190/1000	LEN=0025	INSTALLED	UNKN		
	024 " DIA	CIRC CONCR			
0190/0565	LEN=0030	INSTALLED	UNKN		
	018 " DIA	CIRC CONCR			
0190/0160	LEN=0030	INSTALLED	UNKN		
040374 FT	BRIDGE ST				
	(SR4012 SEG 0054/0000)				
0190/0000	LENGTH(AH 3199 BK 2569)				
	024 " DIA	CIRC CONCR			
0180/1975	LEN=0035	INSTALLED	UNKN		
0180/1577	BMSEN 46/0029/0180/1544				
	0 0 0000 0 00 0000+00				
	LODAL CREEK				
0180/1544	BMSBG 46/0029/0180/1544				

EXTRACT DATE: 12/18/2023
PRINT DATE: 12/20/2023

ROADWAY MANAGEMENT SYSTEM
SLD COUNTY/SR - ANNUAL PRINT

PAGE NUMBER: 24
COUNTY: MONTGOMERY

DIR: B TOTAL LEN: 24.607 MI.
LEFT MUN: PERKIOMEN T

DIST: 06-4 SR: 29
RIGHT MUN: PERKIOMEN T

HIGH SCHOOL DR
(PRDR)
1 0 00158 0 00 0122+12
TRAPPE RD
(T425)

STEPHANIE LN
(T511)
0 0 00000 0 00 0000+00
SCHOOLHOUSE RD
(T333)

ELLIS RD
(T336)

WASHINGTON ST
(T331)

0 0 00000 0 00 0000+00
IRON BRIDGE DR
(T509)

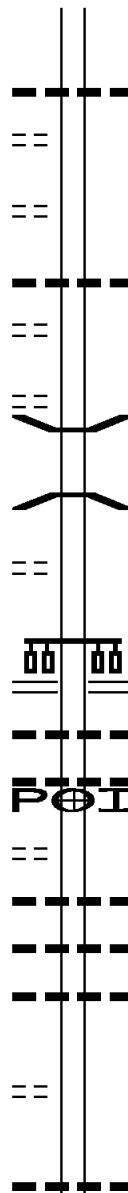
0180/0425
037836 FT
0180/0000

0174/0392
036216 FT
0174/0000

0170/0495
034778 FT

0164/1238

033145 FT
0164/0000



0180/0509 018 "DIA CIRC CONCR
LEN=0060 INSTALLED UNKN

037805 FT

5 0180/0000 LENGTH(AH 2569 BK 1620)

0174/0976 024 "DIA CIRC CONCR
LEN=0030 INSTALLED UNKN

036185 FT

5 0174/0000 LENGTH(AH 1620 BK 1438)
0170/1382 BMS EN 46/0029/0170/1356
1 0 00158 0 00 0105+29
HOUSE RUN
0170/1356 BMS BG 46/0029/0170/1356

034747 FT

5 0170/0000 LENGTH(AH 1438 BK 1633)

0164/1592 018 "DIA CIRC CONCR
LEN=0041 INSTALLED UNKN

0164/1436 018 "DIA CIRC CONCR
LEN=0028 INSTALLED UNKN
0164/1301 (APRA) RAHNS CONST MATE

0164/1232 024 "DIA CIRC CONCR
LEN=0038 INSTALLED UNKN

0164/0996 018 "DIA CIRC CONCR
LEN=0030 INSTALLED UNKN

0164/0715 036 "DIA CIRC METAL
LEN=0120 INSTALLED UNKN

033114 FT

5 0164/0000 LENGTH(AH 1633 BK 1574)

0160/0512 024 "DIA CIR PLASTIC
LEN=0040 INSTALLED 2014

EXTRACT DATE: 12/18/2023
PRINT DATE: 12/20/2023

ROADWAY MANAGEMENT SYSTEM
SLD COUNTY/SR - ANNUAL PRINT

PAGE NUMBER: 23
COUNTY: MONTGOMERY

DIR: B TOTAL LEN: 24.607 MI.
LEFT MUN: PERKIOMEN T

DIST: 06-4 SR: 29
RIGHT MUN: PERKIOMEN T

1 0 00158 0 00 0058+18 031571 FT
GLEN FARMS DR
(BORO)
1 0 00158 0 00 0054+03 031031 FT
NINTH AV
(BORO)

027551 FT

NC	GRAVEL	PK	
0160/0489	PERKIOMEN	COLLEGEVILLE B	
0160/0306	024"H 00"W	MULT METAL	
0160/0174	LEN=0054	INSTALLED UNKN	
031540 FT	018"DIA	CIRC CONCR	
0160/0000	LEN=0070	INSTALLED UNKN	
031000 FT	LENGTH(AH 1574 BK 0540)		
0150/0000	LENGTH(AH 0540 BK 3480)		
0140/3255	015"DIA	CIRC CONCR	
0140/3066	LEN=0062	INSTALLED UNKN	
0140/2080	036"H 00"W	MULT METAL	
0140/1980	LEN=0044	INSTALLED UNKN	
0140/1900	018"DIA	CIRC METAL	
0140/1429	LEN=0050	INSTALLED UNKN	
0140/0980	018"DIA	CIRC CONCR	
0140/0682	LEN=0040	INSTALLED UNKN	
0140/0054	024"DIA	CIRC METAL	
027520 FT	LEN=0080	INSTALLED UNKN	
0140/0000	1 0 00158 0 00 0019+01	LENGTH(AH 3480 BK 1901)	
0130/1612	024"DIA	CIRC METAL	
0130/1403	LEN=0081	INSTALLED UNKN	
0130/1307	036"DIA	CIR PLASTIC	
0130/1200	LEN=0025	INSTALLED UNKN	
0130/1020	018"DIA	CIRC METAL	
0130/0900	LEN=0028	INSTALLED UNKN	
0130/0788	018"DIA	CIRC METAL	
	LEN=0032	INSTALLED UNKN	
	018"DIA	CIRC METAL	
	LEN=0030	INSTALLED UNKN	
	018"DIA	CIRC METAL	
	LEN=0028	INSTALLED UNKN	
	018"DIA	CIRC CONCR	
	LEN=0035	INSTALLED UNKN	

EXTRACT DATE: 12/18/2023
PRINT DATE: 12/20/2023

ROADWAY MANAGEMENT SYSTEM
SLD COUNTY/SR - ANNUAL PRINT

PAGE NUMBER: 22
COUNTY: MONTGOMERY

DIR: B TOTAL LEN: 24.607 MI.
LEFT MUN: COLLEGEVILLE B

DIST: 06-4 SR: 29
RIGHT MUN: COLLEGEVILLE B

TO 4031/0100 SH
(CONN)

0130/0080

025650 FT

SHOPPING CENTER DR
(PRDR)

0120/1297

023705 FT

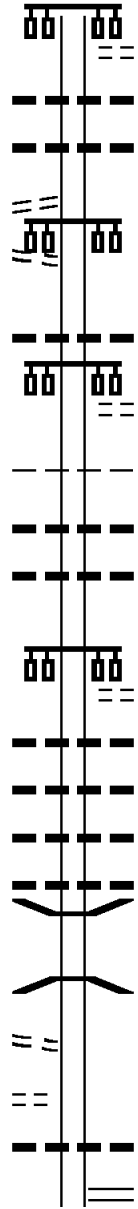
0130/0740	015 " DIA LEN=0025	CIRC CONCR INSTALLED UNKN
0130/0655	024 " DIA LEN=0025	CIRC CONCR INSTALLED UNKN
0130/0510	FIRST AV (BORO)	
0130/0406	018 " DIA LEN=0030	CIRC METAL INSTALLED UNKN
0130/0272	018 " DIA LEN=0050	CIRC CONCR INSTALLED UNKN
0130/0179	024 " DIA LEN=0056	CIRC CONCR INSTALLED UNKN
0130/0040	032 " DIA LEN=0040	CIRC CONCR INSTALLED UNKN
025619 FT	1 0 00158 0 00 0000+00	NC F I FIRST AV MAIN ST (SR4031 SEG 0100/0000)
0130/0000	LENGTH(AH 1901 BK 1945) NC R I EDGE PK	
0120/1623	015 " DIA LEN=0060	CIRC CONCR INSTALLED UNKN
0120/1297	018 " DIA LEN=0005	CIRC METAL INSTALLED UNKN
0120/1101	CHESTNUT ST EXT (BORO)	
0120/1028	015 " DIA LEN=0030	CIRC METAL INSTALLED UNKN
0120/0948	018 " DIA LEN=0060	CIRC CONCR INSTALLED UNKN
0120/0375	0 0 00000 0 00 0000+00	STINE DR (BORO)
023674 FT	LENGTH(AH 1945 BK 1582) 024 " DIA	CIRC METAL INSTALLED UNKN
0110/1457	018 " DIA LEN=0040	CIRC METAL INSTALLED UNKN
0110/1340	018 " DIA LEN=0020	CIRC METAL INSTALLED UNKN
0110/1214	018 " DIA LEN=0060	CIRC METAL INSTALLED UNKN
0110/1150	018 " DIA LEN=0010	CIRC METAL INSTALLED UNKN
0110/0851	018 " DIA LEN=0010	CIRC METAL INSTALLED UNKN
	FREELAND DR	

DIR: B TOTAL LEN: 24.607 MI. DIST: 06-4 SR: 29
 LEFT MUN: COLLEGEVILLE B RIGHT MUN: COLLEGEVILLE B

LC TO PARK AV
 (CONN) 0110/0139
 1 0 00202 0 00 0219+08 022123 FT
 PARK AV
 (BORO) 0110/0000

020453 FT

1 0 00202 0 00 0188+34 019052 FT
 HOPWOOD RD
 (T327) 0100/0000
 YERKES RD
 (T440) 0090/1947



(BORO)
 0110/0792 015 " DIA CIRC METAL
 0110/0740 LEN=0030 INSTALLED UNKN
 0110/0560 018 " DIA CIRC METAL
 LEN=0042 INSTALLED UNKN
 022092 FT
 5 0110/0000 LENGTH(AH 1582 BK 1670)
 0104/0875 018 " DIA CIRC CONCR
 LEN=0038 INSTALLED UNKN
 SHOPPING CENTER DR
 (PRDR)
 0104/0664
 NC SE SECOND AV
 COLLEGEVILLE
 0104/0651 UPPER PROVIDENCE T
 0104/0527 018 " DIA CIRC CONCR
 LEN=0036 INSTALLED UNKN
 018 " DIA CIRC CONCR
 0104/0227 LEN=0039 INSTALLED UNKN
 020422 FT 0 0 00000 0 00 0000+00
 PERKIOMEN BL
 (TWP)
 5 0104/0000 LENGTH(AH 1670 BK 1401)
 0100/1280 018 " DIA CIRC CONCR
 LEN=0045 INSTALLED UNKN
 0100/0982 018 " DIA CIRC CONCR
 LEN=0038 INSTALLED UNKN
 0100/0674 018 " DIA CIRC CONCR
 LEN=0038 INSTALLED UNKN
 0100/0382 015 " DIA CIRC CONCR
 LEN=0038 INSTALLED UNKN
 0100/0154 BMS EN 46/0029/0100/0122
 1 0 00202 0 00 0189+84
 NORMA RUN
 0100/0122 BMSBG 46/0029/0100/0122
 019021 FT
 5 0100/0000 LENGTH(AH 1401 BK 2499)
 0090/1895 018 " DIA CIRC CONCR
 LEN=0042 INSTALLED UNKN
 YERKES RD
 0090/1833 (SR4008 SEG 0010/0000)

DIR: B TOTAL LEN: 24.607 MI. DIST: 06-4 SR: 29
 LEFT MUN: UPPER PROVIDENCE T RIGHT MUN: UPPER PROVIDENCE T

MENNONITE RD
 (T323)

0090/1065

016553 FT

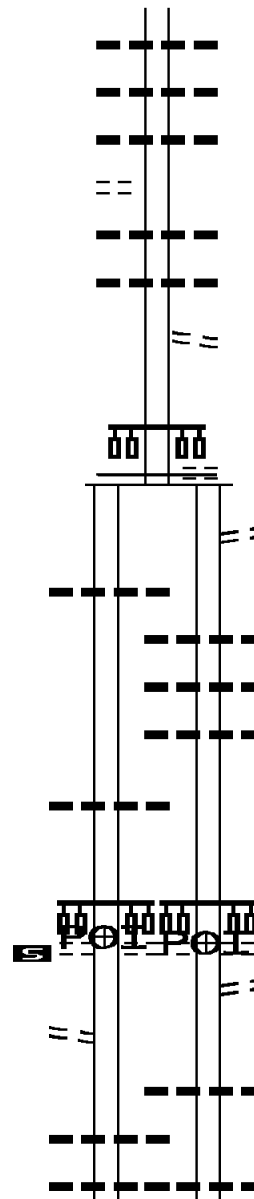
018 "DIA CIRC CONCR
 LEN=0070 INSTALLED UNKN 0081/1361

018 "DIA CIRC CONCR
 LEN=0100 INSTALLED UNKN 0081/0123
 0 0 00000 0 00 0000+00 015030 FT
 (APRA) WYETH-AYERST PHA
 ARCOLA RD
 (T402)

LENGTH(AH 1523 BK 1971) 0081/0000

LC TO TOWN CENTER DR
 (CONN) 0071/1842

030 "DIA CIRC CONCR
 LEN=0055 INSTALLED UNKN 0071/1773
 018 "DIA CIRC CONCR
 LEN=0040 INSTALLED UNKN 0071/1448



0090/1548 018 "DIA CIRC CONCR
 LEN=0010 INSTALLED UNKN
 0090/1282 018 "DIA CIRC CONCR
 LEN=0040 INSTALLED UNKN
 0090/1082 018 "DIA CIRC CONCR
 LEN=0057 INSTALLED UNKN

0090/0815 018 "DIA CIRC CONCR
 LEN=0042 INSTALLED UNKN
 0090/0548 018 "DIA CIRC CONCR
 LEN=0055 INSTALLED UNKN
 LC FROM WEST DR
 (CONN)
 0090/0097 1 0 00202 0 00 0160+36
 016522 FT WEST DR
 (PRDR)

0090/0000 MFC BEGIN = B
 LENGTH(AH 2499 BK 1523)

0080/1427 LC TO OLD ARCOLA RD
 (CONN)

0080/1309 018 "DIA CIRC CONCR
 LEN=0030 INSTALLED UNKN
 0080/1170 018 "DIA CIRC CONCR
 LEN=0030 INSTALLED UNKN
 0080/0861 018 "DIA CIRC CONCR
 LEN=0032 INSTALLED UNKN

014999 FT 0 0 00000 0 00 0000+00
 (APRA) WYETH-AYERST PHA
 ARCOLA RD
 (T402)

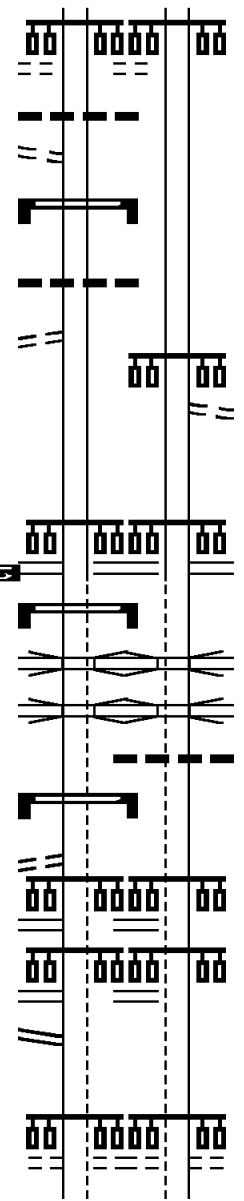
0080/0000 LENGTH(AH 1523 BK 1955)
 LC TO ARCOLA RD
 (CONN)

0070/1860 048 "DIA CIRC CONCR
 LEN=0028 INSTALLED UNKN

0070/1768 018 "DIA CIRC CONCR
 LEN=0028 INSTALLED UNKN
 0070/1439 018 "DIA CIRC CONCR
 LEN=0028 INSTALLED UNKN

DIR: B TOTAL LEN: 24.607 MI. DIST: 06-4 SR: 29
 LEFT MUN: UPPER PROVIDENCE T RIGHT MUN: UPPER PROVIDENCE T

TOWN CENTER DR
 (PRDR) 0071/1182
 090 "DIA CIRC CONCR
 LEN=0040 INSTALLED UNKN 0071/1098
 LC FROM TOWN CENTER DR
 (CONN) 0071/1064
 SIGN: CANTILEVER
 BMSID 46/0029/0071/0898 0071/0898
 018 "DIA CIRC CONCR
 LEN=0045 INSTALLED UNKN 0071/0226
 TO 8007/0250 SH
 (CONN) 0071/0125
 1 0 00202 0 00 0127+46 013059 FT
 RAMP C RD
 (SR8007 SEG 0250/0000)
 RAMP D RD
 (SR8007 SEG 0500/0928)
 LENGTH(AH 1971 BK 2768) 0071/0000
 SIGN: CANTILEVER
 BMSID 46/0029/0061/2597 0061/2597
 POTTSTOWN EXPRESSW
 OP ID 46/0422/0221/0000 0061/2556
 POTTSTOWN EXPRESSW
 OP ID 46/0422/0220/0000 0061/2467
 SIGN: CANTILEVER
 BMSID 46/0029/0061/2110 0061/2110
 TO 8007/0030 SH
 (CONN) 0061/2032
 RAMP B RD
 (SR8007 SEG 0030/0000) 0061/1837
 RAMP A RD
 (SR8007 SEG 0010/1599) 0061/1815
 RAMP A RD
 (SR8007 SEG 0020/0200) 0061/1690
 DOE RUN BL
 (TWP) 0061/0774
 TO 4003/0060 SH



TOWN CENTER DR
 (PRDR) 0070/1173
 0070/0060
 013044 FT FROM 8007/0500 SH
 (CONN)
 1 0 00202 0 00 0127+46
 RAMP C RD
 (SR8007 SEG 0250/0000)
 RAMP D RD
 (SR8007 SEG 0500/0928)
 LENGTH(AH 1955 BK 2753) 0070/0000
 POTTSTOWN EXPRESSW
 OP ID 46/0422/0221/0000 0060/2568
 POTTSTOWN EXPRESSW
 OP ID 46/0422/0220/0000 0060/2479
 048 "DIA CIRC CONCR
 LEN=0025 INSTALLED UNKN 0060/2300
 RAMP C RD
 (SR8007 SEG 0030/0000) 0060/1836
 RAMP A RD
 (SR8007 SEG 0010/1599) 0060/1816
 DOE RUN BL
 (TWP) 0060/0760

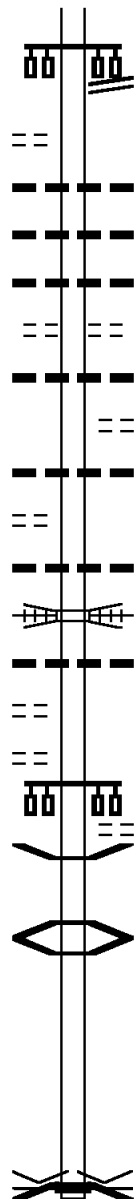
DIR: B TOTAL LEN: 24.607 MI. DIST: 06-4 SR: 29
 LEFT MUN: UPPER PROVIDENCE T RIGHT MUN: UPPER PROVIDENCE T

Stationing	Description	Length	Material	Notes
0061+00	BLACK ROCK RD (SR4003 SEG 0060/0000)	010291 FT	018" DIA CIRC CONCR	LEN=0045 INSTALLED UNKN
0061+00	MFC BEGIN = B	0061/0000		
0061+00	LENGTH(AH 2768 BK 1413)	0061/0000		
008878+00	RIVERCREST DR (PRDR)	008878 FT	0050/0000	LENGTH(AH 1413 BK 2010)
006868+00		006868 FT	0040/0105	048" DIA CIRC CONCR LEN=0045 INSTALLED UNKN
006868+00		006868 FT	0040/0000	NC PHOENIXVILLE COLLEGEVI RD LENGTH(AH 2010 BK 2098)
0044+75	LOVERS LN (T416)	004770 FT	0030/0147	HASSON RD (T437)
0044+75		004770 FT	0030/0000	BROWER RD (T439)
0044+75		004770 FT	0030/0000	MACDADE RD (T419)
0044+75		004770 FT	0030/0000	LENGTH(AH 2098 BK 2270)
0020+00	SPARES LN (T509)	002500 FT	0020/0331	AMANDA LN (T551)
0020+00		002500 FT	0020/1260	036" DIA CIRC METAL LEN=0050 INSTALLED UNKN
0020+00		002500 FT	0020/0331	018" DIA CIRC CONCR LEN=0040 INSTALLED UNKN
0020+00		002500 FT	002500 FT	1 0 00202 0 00 0022+10

DIR: B TOTAL LEN: 24.607 MI. DIST: 06-4 SR: 29
 LEFT MUN: UPPER PROVIDENCE T RIGHT MUN: UPPER PROVIDENCE T

FEGLEY ST
(T308)

0010/2400



EGYPT RD
(SR4002 SEG 0010/0000)
 0020/0000 LENGTH(AH 2270 BK 2500)
 0010/2278 024 " DIA CIRC CONCR
 LEN=0030 INSTALLED UNKN
 0010/2165 018 " DIA CIRC CONCR
 LEN=0060 INSTALLED UNKN
 0010/2045 036 " DIA CIRC CONCR
 LEN=0030 INSTALLED UNKN
 NORWOOD AV
 0010/2042 (T309)
 024 " DIA CIRC CONCR
 0010/1735 LEN=0030 INSTALLED UNKN
 GRACE ST
 0010/1709 (T301)
 024 " DIA CIRC CONCR
 0010/1646 LEN=0030 INSTALLED UNKN
 0010/1560 024 " DIA CIRC CONCR
 LEN=0030 INSTALLED UNKN
 CONSOLIDATED RAIL CORPO
 0010/1413 OVERPASS IS RR X-ING
 018 " DIA CIRC CONCR
 0010/1278 LEN=0140 INSTALLED UNKN
 WALNUT ST
(T408)
 0010/0859
 0010/0660 BMS EN 46/7046/0860/0255
 1 0 00202 0 00 0000+00
 SCHUYLKILL CANAL
 0010/0607 BMSBG 46/7046/0860/0255
 0010/0554 BMS EN 46/0029/0010/0000
 000000 FT 1 0 00202 0 00 0000+00
 VILLAGE: MONT CLARE
 NC BR
 INTER-BK BRIDGE ST
 BRIDGE ST
 (SR0029 SEG 0190/0844)
 SCHUYLKILL RIVER
 BMSBG 46/0029/0010/0000
 MFC BEGIN = B
 BK-CHESTER (15)
 0010/0000 LENGTH(AH 2500 BK 0000)

SOWERS AV
(T300)

0010/1619

AMELIA ST
(T417)
 JACOBS ST
(T398)

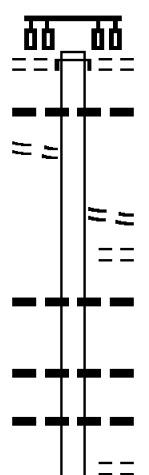
0010/1142

0010/0921

000000 FT

EXTRACT DATE: 12/18/2023 ROADWAY MANAGEMENT SYSTEM PAGE NUMBER: 16
 PRINT DATE: 12/20/2023 SLD COUNTY/SR - ANNUAL PRINT COUNTY: MONTGOMERY

DIR: B TOTAL LEN: 14.271 MI. DIST: 06-4 SR: 23
 LEFT MUN: LOWER MERION T RIGHT MUN: LOWER MERION T

	075311 FT		075353 FT	
			INTER-AHD	BALA AV
				(SR3061 SEG 0010/2552)
CONSHOHOCKEN STATE RD				MONTGOMERY AV
(TWP)	0360/1653		0360/1653	(TWP)
LC FROM CONSHOHOCKEN ST			0360/1602	015 " DIA CIRC CONCR
(CONN)	0360/1570			LEN=0030 INSTALLED UNKN
			0360/1403	BALA AV
				(TWP)
			0360/1186	LC FOR BALA AV
				(CONN)
			0360/1166	018 " DIA CIRC CONCR
				LEN=0030 INSTALLED UNKN
			0360/0537	018 " DIA CIRC CONCR
				LEN=0030 INSTALLED UNKN
			0360/0030	018 " DIA CIRC CONCR
				LEN=0030 INSTALLED UNKN
			0360/0028	LODGES LN
				(TWP)


DIR: B TOTAL LEN: 14.271 MI. DIST: 06-4 SR: 23
 LEFT MUN: LOWER MERION T RIGHT MUN: LOWER MERION T

2 0 46201 0 00 0119+50 073658 FT
 LODGES LN
 (TWP) 0360/0000

PRINCETON RD
 (TWP) 0350/0768
 OVERHILL RD
 (TWP) 0350/0401
 AMHERST RD
 (TWP) 0350/0053
 071383 FT

CORNELL RD
 (TWP) 0340/0182

2 0 46201 0 00 0086+83 070406 FT
 ROCKHILL RD
 (SR3052 SEG 0010/0000) 0340/0000



073700 FT
 5 0360/0000 LENGTH(AH 1653 BK 2275)
 018 " DIA CIRC CONCR
 LEN=0026 INSTALLED UNKN
 PENARTH RD
 (TWP)
 DERWEN RD
 (TWP)
 0350/2252
 0350/1956
 0350/1578
 0350/1174 018 " DIA CIRC CONCR
 LEN=0026 INSTALLED UNKN
 LEVERING MILL RD
 (TWP)
 0350/1116
 0350/1102 018 " DIA CIRC CONCR
 LEN=0026 INSTALLED UNKN
 071425 FT 2 0 46201 0 00 0096+93
 AMHERST RD
 (TWP)
 5 0350/0000 LENGTH(AH 2275 BK 0977)
 018 " DIA CIRC CONCR
 LEN=0031 INSTALLED UNKN
 018 " DIA CIRC CONCR
 LEN=0130 INSTALLED UNKN
 DARTMOUTH RD
 (TWP)
 ROCK HILL RD
 (TWP)
 0340/0835
 0340/0650
 0340/0601
 0340/0360
 0340/0080 048 " DIA CIRC CONCR
 LEN=0080 INSTALLED UNKN
 070448 FT
 5 0340/0000 MFC BEGIN = D
 LENGTH(AH 0977 BK 1519)
 018 " DIA CIRC METAL
 LEN=0052 INSTALLED UNKN
 015 " DIA CIRC METAL
 LEN=0030 INSTALLED UNKN
 0330/1272
 0330/1070
 0330/0203 BMS EN 46/0023/0330/0184
 2 0 46201 0 00 0073+47
 GULLEY RUN
 0330/0184 BMSBG 46/0023/0330/0184

DIR: B TOTAL LEN: 14.271 MI.
 LEFT MUN: LOWER MERION T

DIST: 06-4 SR: 23
 RIGHT MUN: LOWER MERION T

Stationing	Segment Description	Material / Notes
068887 FT		
0320/2914	MARY WATERS FORD RD (TWP)	018 " DIA CIRC CONCR LEN=0030 INSTALLED UNKN
0320/2288	HILLCREST RD (TWP)	018 " DIA CIRC CONCR LEN=0032 INSTALLED UNKN
0320/2226		018 " DIA CIRC CONCR LEN=0036 INSTALLED UNKN
0320/1464	WOODBINE AV (TWP)	
0320/1012		018 " DIA CIRC CONCR LEN=0046 INSTALLED UNKN
0320/0932		018 " DIA CIRC CONCR LEN=0032 INSTALLED UNKN
0320/0020		018 " DIA CIRC CONCR LEN=0036 INSTALLED UNKN
065293 FT	2 0 46201 0 00 0035+86 CENTENNIAL RD (TWP)	
0320/0000		018 " DIA CIRC CONCR LEN=0036 INSTALLED UNKN
0310/3542		018 " DIA CIRC CONCR LEN=0036 INSTALLED UNKN
0310/3443	CENTENNIAL RD (TWP)	
0310/3410		018 " DIA CIRC CONCR LEN=0050 INSTALLED UNKN
0310/3076		018 " DIA CIRC CONCR LEN=0050 INSTALLED UNKN
0310/2885	PENSHURST LN (TWP)	
0310/2587		018 " DIA CIRC CONCR LEN=0015 INSTALLED UNKN
0310/2551	HAGYS FORD RD (TWP)	
0310/1620		018 "H 00"W MULT CONCR LEN=0038 INSTALLED UNKN

Stationing	Length	Notes	Material	Status
2 0 46201 0 00 0000+00	061707 FT	HOLLOW RD (SR3050 SEG 0010/0000)	018 " DIA CIRC CONCR	LEN=0035 INSTALLED UNKN
	0310/0000		CONSHOCKEN STATE RD (TWP)	
	061707 FT		LTH AH 003586 BK 017216	
	7304/0000		LTH AH 017216 BK 003307	
			CONSHOCKEN STATE RD (TWP)	
			SPRING MILL RD (SR3032 SEG 0040/2052)	
SPRING MILL RD (TWP)	0300/3307		015 " DIA CIRC CONCR	LEN=0050 INSTALLED UNKN
	0300/3280		SIGN: CANTILEVER	
	0300/3101		BMSID 46/0023/0300/3101	
	0300/3077		018 " DIA CIR PLASTIC	LEN=0046 INSTALLED UNKN
	0300/2982		015 " DIA CIRC CONCR	LEN=0040 INSTALLED UNKN
	0300/2419		PAGE TE (TWP)	
	0300/2400		024 " DIA CIRC CONCR	LEN=0040 INSTALLED UNKN
	0300/2079		ARROWMINK RD (TWP)	
WESLEYS RUN RD (PRDR)	0300/1347		015 " DIA CIRC CONCR	LEN=0045 INSTALLED UNKN
	0300/0870		036 " DIA CIRC CONCR	LEN=0058 INSTALLED UNKN
	0300/0395		ARROWMINK CR	STRUCTURE LENGTH 14 FT
	058400 FT		BMSID 46/0023/0300/0395	
			2 0 46138 0 00 0120+10	
			MERION HILL LN (BORO)	
			LOWER MERION WEST CONSHOCKEN B	
			LENGTH(AH 3307 BK 1252)	
			024 " DIA CIRC CONCR	
			LEN=0040 INSTALLED UNKN	
			015 " DIA CIRC CONCR	

DIR: B TOTAL LEN: 14.271 MI. DIST: 06-4 SR: 23
 LEFT MUN: WEST CONSHOHOCKEN B RIGHT MUN: WEST CONSHOHOCKEN B

LC TO WOODMONT RD
 (CONN) 0290/0579

WOODMONT RD
 (BORO) 0290/0462

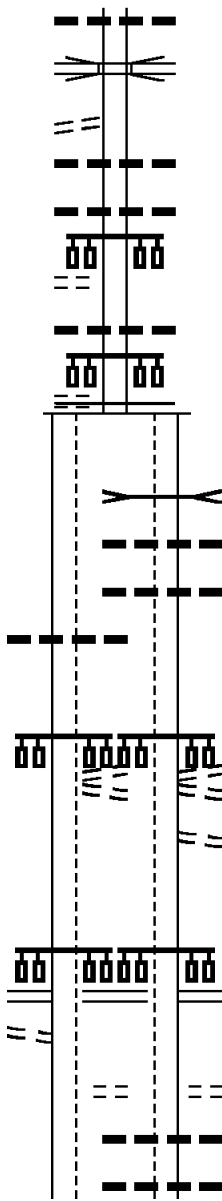
2 0 46138 0 00 0132+90 057148 FT
 BARR HARBOR DR
 (BORO) 0290/0000

018 "DIA CIRC CONCR
 LEN=0030 INSTALLED 1986 0281/1565
 SPRING GARDEN ST
 (BORO)
 NC CRAWFORD AV

MOOREHEAD AV
 (BORO) 0281/1197

FAYETTE ST
 (SR3016 SEG 0050/1154)
 (SR3016 SEG 0051/1142)
 MATSONFORD RD
 (SR3016 SEG 0051/1142)
 (SR3016 SEG 0050/1154)

FROM 3016/0051 SH
 (CONN) 0281/0727
 FORD ST
 (BORO) 0281/0711



0290/0892 LEN=0032 INSTALLED UNKN
 SCHUYLK EXWY
 0290/0636 OP ID 46/0076/3320/1380

0290/0560 018 "DIA CIRC CONCR
 LEN=0030 INSTALLED UNKN
 0290/0481 018 "DIA CIRC CONCR
 LEN=0030 INSTALLED UNKN
 NC CONSHOHOCKEN STATE RD

0290/0462 018 "DIA CIRC CONCR
 LEN=0060 INSTALLED UNKN
 0290/0144 057190 FT
 MFC BEGIN = C
 0290/0000 LENGTH(AH 1252 BK 1704)

ARAMINGO CR
 STRUCTURE LENGTH 14 FT
 BMSID 46/0023/0280/1689
 0280/1689 018 "DIA CIRC CONCR
 0280/1657 LEN=0060 INSTALLED UNKN
 0280/1585 018 "DIA CIRC CONCR
 LEN=0030 INSTALLED UNKN

SPRING GARDEN ST
 (BORO)
 NC CRAWFORD AV

MOOREHEAD AV
 (BORO) 0280/1179
 FROM 3016/0050 SH
 (CONN) 0280/0980
 FAYETTE ST
 (SR3016 SEG 0050/1154)
 (SR3016 SEG 0051/1142)
 MATSONFORD RD
 (SR3016 SEG 0051/1142)
 (SR3016 SEG 0050/1154)

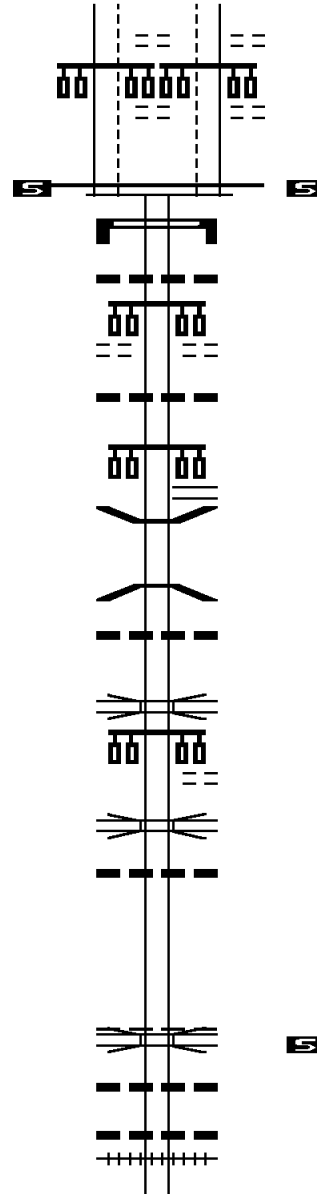
0280/0869
 0280/0711 FORD ST
 (BORO)
 0280/0687 024 "DIA CIRC CONCR
 LEN=0056 INSTALLED UNKN
 036 "DIA CIRC METAL
 0280/0571 LEN=0050 INSTALLED UNKN

DIR: B TOTAL LEN: 14.271 MI. DIST: 06-4 SR: 23
 LEFT MUN: WEST CONSHOHOCKEN B RIGHT MUN: WEST CONSHOHOCKEN B

GEORGE ST
 (BORO) 0281/0493
 WILLIAM ST
 (BORO) 0281/0250
 2 0 46138 0 01 0024+41 055478 FT
 MFC BEGIN = C
 LENGTH(AH 1670 BK 3039) 0281/0000

BARR HARBOR DR
 (PRDR) 0270/2460

052439 FT



0280/0490 GEORGE ST
 (BORO)
 WILLIAM ST
 (BORO)
 0280/0247
 055486 FT 2 0 46138 0 01 0024+41
 MFC BEGIN = C
 LENGTH(AH 1704 BK 3039)
 SIGN: CANTILEVER
 BMSID 46/0023/0270/2851
 018 "DIA CIRC CONCR
 LEN=0116 INSTALLED UNKN
 BULLOCK AV
 (BORO)
 0270/2851
 0270/2634
 0270/2460
 0270/2400
 024 "DIA CIRC CONCR
 LEN=0040 INSTALLED UNKN
 BALLIGOMINGO RD
 (SR3037 SEG 0022/3437)
 0270/1789
 0270/1735
 BMSID 46/0023/0270/1681
 0 0 00000 0 00 0000+00
 GULPH MILLS CREEK
 BMSBG 46/0023/0270/1681
 018 "DIA CIRC CONCR
 LEN=0022 INSTALLED 2013
 UTILITY PIPE
 OP ID 46/0023/0270/0835
 WEST CON. GAS RD
 (PRDR)
 0270/0835
 0270/0465
 MID CTY EXWY (SB)
 OP ID 46/0476/0165/1166
 018 "DIA CIRC CONCR
 LEN=0040 INSTALLED UNKN
 0270/0082
 052447 FT 2 0 46138 0 01 0057+28
 MID CTY EXWY (NB)
 OP ID 46/0476/0164/1055
 NC FRONT ST
 WEST CONSHOHOCKEN
 UPPER MERION T
 LENGTH(AH 3039 BK 3424)
 018 "DIA CIRC METAL
 LEN=0040 INSTALLED UNKN
 012 "DIA CIRC CONCR
 LEN=0100 INSTALLED UNKN
 0260/2990
 0260/2450
 0260/2273 (AAR 870121X)#TRKS 01

DIR: B TOTAL LEN: 14.271 MI. DIST: 06-4 SR: 23
 LEFT MUN: UPPER MERION T RIGHT MUN: UPPER MERION T

049015 FT

045165 FT

0260/1528	024 " DIA CIRC CONCR LEN=0060 INSTALLED UNKN
0260/0590 049023 FT	018 " DIA CIRC CONCR LEN=0050 INSTALLED UNKN 2 0 46138 0 01 0091+52 SWEDELAND RD (SR0320 SEG 0060/2581)
0260/0000	LENGTH(AH 3424 BK 3850) TO 0320/0060 SH
0250/3749	(CONN) MATSUNK RUN STRUCTURE LENGTH 14 FT
0250/3593	BMSID 46/0023/0250/3593 015 " DIA CIRC CONCR
0250/3300	LEN=0110 INSTALLED UNKN
0250/2676	015 " DIA CIRC CONCR LEN=0054 INSTALLED UNKN
0250/2563	THIRD ST (TB67)
0250/2149	B ST (TB61)
0250/1245	FEDEX DR (PRDR)
0250/1148	LC TO FEDEX DR (CONN)
0250/0627	BMSSEN 46/0023/0250/0586 0 0 00000 0 00 0000+00 UPPER MERION AND PLY RR
0250/0586 045173 FT	BMSBG 46/0023/0250/0586 1 0 00225 0 01 0150+65 (APRA) GLASGOW INC QUAR MCCOYS LN (PRDR)
0250/0000	LENGTH(AH 3850 BK 2315)
0240/0808	BURIED TRIB SCHUYLKILL STRUCTURE LENGTH 16 FT BMSID 46/0023/0240/0808
	018 " DIA CIRC METAL

POE

EXTRACT DATE: 12/18/2023
PRINT DATE: 12/20/2023

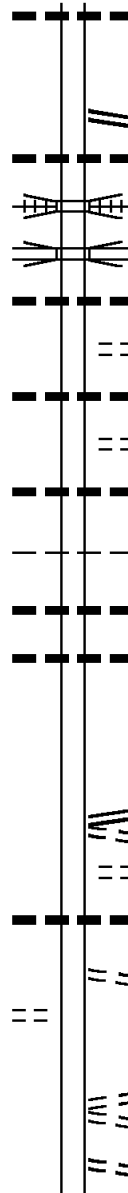
ROADWAY MANAGEMENT SYSTEM
SLD COUNTY/SR - ANNUAL PRINT

PAGE NUMBER: 9
COUNTY: MONTGOMERY

DIR: B TOTAL LEN: 14.271 MI.
LEFT MUN: UPPER MERION T

DIST: 06-4 SR: 23
RIGHT MUN: UPPER MERION T

042850 FT



0240/0148	LEN=0036	INSTALLED UNKN
042858 FT	1 0 00225 0 01 0174+00	
	FOURTH ST	
	(SR3025 SEG 0010/0000)	
0240/0000	LENGTH(AH 2315 BK 2111)	
	015"H 00"W MULT CONCR	
0230/1832	LEN=0038	INSTALLED UNKN
	CONSOLIDATED RAIL CORPO	
0230/1799	OVERPASS IS RR X-ING	
	PA TPK (I-276 WB)	
0230/1715	OP ID 46/7276/9903/3106	
	015 "DIA CAST IRON	
0230/1244	LEN=0036	INSTALLED UNKN
	CENTER ST	
	(T495)	
0230/1220	015 "DIA CAST IRON	
0230/1024	LEN=0038	INSTALLED UNKN
	STEWART ST	
	(T494)	
0230/1005	012 "DIA CAST IRON	
0230/0998	LEN=0035	INSTALLED UNKN
	NC RIVER RD	
	UPPER MERION	
0230/0334	BRIDGEPORT B	
	015 "DIA CIRC METAL	
0230/0020	LEN=0025	INSTALLED UNKN
	015 "DIA CIRC METAL	
0230/0010	LEN=0020	INSTALLED UNKN
040747 FT	2 0 46173 0 00 0000+00	
	FOURTH ST	
	(SR3025 SEG 0020/0337)	
	NC CO	
	ATES ST	
	COATES ST	
	(BORO)	
0230/0000	LENGTH(AH 2111 BK 2201)	
	HURST ST	
	(BORO)	
0224/1885	015 "DIA CIRC CONCR	
0224/1880	LEN=0036	INSTALLED UNKN
	PROSPECT AV	
0224/1542	(BORO)	
	FRALEY ST	
	(BORO)	
	GROVE ST	
0224/1044	(BORO)	
	BUSH ST	
0224/0541	(BORO)	
	HOLSTEIN ST	

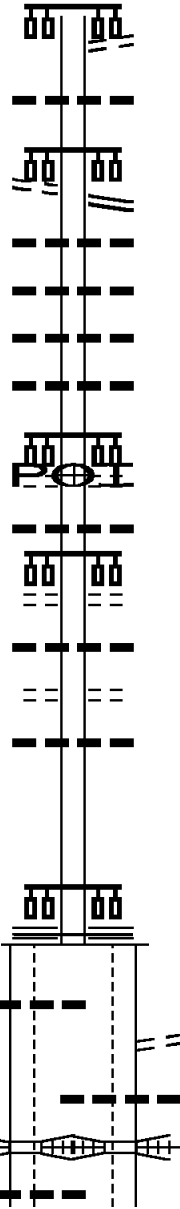
040739 FT

VINE ST
(BORO)

0224/1253

DIR: B TOTAL LEN: 14.271 MI. DIST: 06-4 SR: 23
 LEFT MUN: BRIDGEPORT B RIGHT MUN: BRIDGEPORT B

1 0 00225 0 01 0214+34 038538 FT
 FORD ST
 (BORO) 0224/0000



(BORO)
 0224/0060
 0224/0055 015 "DIA CIRC CONCR
 LEN=0036 INSTALLED UNKN
 038546 FT FORD ST
 (SR3055 SEG 0020/2713)
 0224/0000 LENGTH(AH 2201 BK 2301)
 0220/2138 018 "DIA CIRC CONCR
 LEN=0036 INSTALLED UNKN
 0220/1921 018 "DIA CIRC CONCR
 LEN=0081 INSTALLED UNKN
 0220/1920 018 "DIA CIRC CONCR
 LEN=0138 INSTALLED UNKN
 0220/1842 018 "DIA CIRC CONCR
 LEN=0036 INSTALLED UNKN
 (APRA) KEHOE CONSTRUCTI
 DEPOT ST
 (BORO)
 0220/1440 018 "DIA CIRC METAL
 0220/1176 LEN=0036 INSTALLED UNKN
 MILL ST
 (BORO)
 0220/0651 018 "DIA CIRC METAL
 0220/0634 LEN=0034 INSTALLED UNKN
 GREEN ST
 (BORO)
 0220/0217 018 "DIA CIRC METAL
 0220/0204 LEN=0138 INSTALLED UNKN
 036245 FT 1 0 00225 0 01 0237+28
 NC F O U R T H S T
 D E K A L B S T
 (S R O 2 0 2 S E G 0 1 2 1 / 0 0 0 0)
 (S R O 2 0 2 S E G 0 1 2 0 / 0 0 0 0)
 0220/0000 MFC BEGIN = C
 LENGTH(AH 2301 BK 0941)
 TO 0202/0100 SH
 (CONN)
 0210/0825 018 "DIA CIRC CONCR
 0210/0723 LEN=0020 INSTALLED UNKN
 0210/0700 SOUTHEASTERN PENNSYLVAN
 OVERPASS IS RR X-ING

018 "DIA CIRC METAL
 LEN=0030 INSTALLED UNKN 0211/0890

SOUTHEASTERN PENNSYLVAN
 OVERPASS IS RR X-ING 0211/0701
 018 "DIA CIRC CONCR
 LEN=0030 INSTALLED UNKN 0211/0660

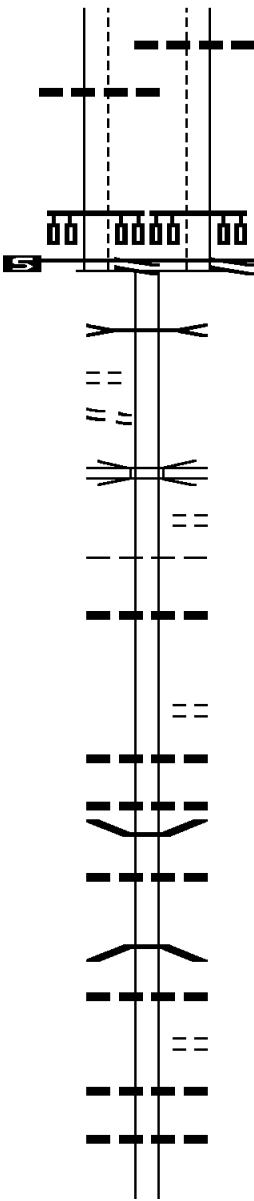
DIR: B TOTAL LEN: 14.271 MI. DIST: 06-4 SR: 23
 LEFT MUN: BRIDGEPORT B RIGHT MUN: BRIDGEPORT B

018 "DIA CIRC METAL
 LEN=0040 INSTALLED UNKN 0211/0320
 1 0 01135 0 00 0223+41 035296 FT
 NC SCHUYLKILL PY

SCHUYLKILL PY
 (SR3021 SEG 0010/0953)
 MFC BEGIN = C
 LENGTH(AH 0941 BK 2107) 0211/0000

LC FOR FOURTH ST
 (CONN) 0200/1770
 FOURTH ST
 (BORO) 0200/1675

2 0 46136 0 00 0190+94 031904 FT
 ANDERSON RD



0210/0398 018 "DIA CIRC METAL
 LEN=0030 INSTALLED UNKN

035304 FT 1 0 01135 0 00 0223+41
 NC SCHUYLKILL PY

SCHUYLKILL PY
 (SR3021 SEG 0010/0953)
 MFC BEGIN = C
 LENGTH(AH 0941 BK 2107) 0210/0000

0200/1932 CROW CREEK
 STRUCTURE LENGTH 13 FT
 BMSID 46/0023/0200/1932

0200/1373 NEW US 202 (NB)
 OP ID 46/3020/0030/0000
 UNKNOWN RD

0200/1115 (TWP)
 BRIDGEPORT
 UPPER MERION T

033189 FT 0200/0480 015 "DIA CIRC CONCR
 LEN=0040 INSTALLED UNKN
 033197 FT 2 0 46136 0 00 0022+22
 LE VALLEY FORGE RD

0200/0000 LENGTH(AH 2107 BK 1285)
 015 "DIA CIRC CONCR
 LEN=0039 INSTALLED UNKN

0190/1214 015 "DIA CIRC CONCR
 LEN=0039 INSTALLED UNKN
 0190/1044 BMSSEN 46/0023/0190/0526
 0190/0835 015 "DIA CIRC METAL

0190/0830 LEN=0039 INSTALLED UNKN
 0 0 00000 0 00 0000+00
 SCHUYLKILL PARKWAY

0190/0526 BMSBG 46/0023/0190/0526
 015 "DIA CIRC METAL
 LEN=0039 INSTALLED UNKN

0190/0462 FORGE SPRINGS WY
 (TWP)
 0190/0388 015 "DIA CIRC METAL

0190/0248 LEN=0039 INSTALLED UNKN
 015 "DIA CIRC METAL
 LEN=0039 INSTALLED UNKN

0190/0032 031912 FT

DIR: B TOTAL LEN: 14.271 MI. DIST: 06-4 SR: 23
 LEFT MUN: UPPER MERION T RIGHT MUN: UPPER MERION T

Segment	Stationing	Length	Notes
(T412) RIVERVIEW RD	0190/0000	==	5 0190/0000 LENGTH(AH 1285 BK 2572)
(T419)	0180/1995	==	
EASTBURN RD	0180/1393	==	
(T423) FAIRVIEW RD	0180/0808	==	
		---	0180/0754 015 "DIA CIRC CONCR LEN=0020 INSTALLED UNKN
		---	0180/0504 018 "DIA CIRC CONCR LEN=0020 INSTALLED UNKN
2 0 46136 0 00 0166+55 DOROTHY DR	029332 FT		
(T414)	0180/0000	==	5 0180/0000 LENGTH(AH 2572 BK 0641) 018 "DIA CIRC CONCR
		---	0170/0318 LEN=0020 INSTALLED UNKN 018 "DIA CIRC METAL
	028691 FT	---	0170/0040 LEN=0020 INSTALLED UNKN 2 0 46136 0 00 0158+22 HENDERSON RD (SR3029 SEG 0040/0000)
		==	5 0170/0000 LENGTH(AH 0641 BK 1724)
		---	0160/0832 015 "DIA CIRC CONCR LEN=0023 INSTALLED UNKN
		==	0160/0724 NORTH GATE RD (T324)
MURPHY DR	0160/0538	==	
(TWP) HANSEN RD	0160/0340	==	
(T205)	0160/0340	==	
2 0 46136 0 00 0141+33 MARK LN	026967 FT		
(T204)	0160/0000	==	5 0160/0000 LENGTH(AH 1724 BK 1686)
		==	PRINCE FREDERICK ST (T320)
		==	0150/1077 KEEBLER RD (T300)
	025281 FT	---	0150/0023 BMS 46/0023/0150/0000 2 0 46136 0 00 0124+79 ABRAMS RUN
		---	0150/0000 BMSBG 46/0023/0150/0000 LENGTH(AH 1686 BK 3000)
		---	0140/2762 018 "DIA CIRC CONCR LEN=0030 INSTALLED UNKN

DIR: B TOTAL LEN: 14.271 MI. DIST: 06-4 SR: 23
 LEFT MUN: UPPER MERION T RIGHT MUN: UPPER MERION T

CALEY RD
(T200)

0140/2081

COVERED BRIDGE RD
(T202)

0140/1568

022281 FT

PENNDOT PTE
(TWP)

0120/0916

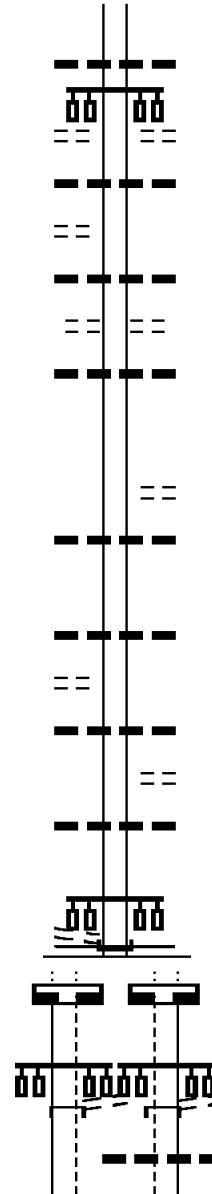
2 0 46136 0 00 0071+49 019728 FT
 GEERDES BL
(T882)

0120/0000

019728 FT

LENGTH(AH 0541 BK 1072) 7113/0000
 GEERDES BL INTER-AHD
(T882)
 ALLENDALE RD
(T110)

0111/1072



0140/2138 018 "DIA CIRC CONCR
 LEN=0030 INSTALLED UNKN
 GENERAL KNOX RD
 (T308)

0140/2081 024 "DIA CIRC CONCR
 LEN=0028 INSTALLED UNKN

0140/1750 018 "DIA CIRC METAL
 LEN=0032 INSTALLED UNKN
 GENERAL SCOTT RD
 (T313)

0140/1184 018 "DIA CIRC CONCR
 LEN=0050 INSTALLED UNKN

0140/0895 022289 FT 2 0 46136 0 00 0094+62
 GENERAL STEUBEN RD
 (T312)

0140/0766 0140/0000 024 "DIA CIRC CONCR
 LENGTH(AH 3000 BK 2553)
 LEN=0046 INSTALLED UNKN

0120/2142 018 "DIA CIRC CONCR
 LEN=0076 INSTALLED UNKN

0120/1042 018 "DIA CIRC METAL
 LEN=0042 INSTALLED UNKN
 W VALLEY FORGE RD
 (T909)

0120/0736 018 "DIA CIRC METAL
 LEN=0042 INSTALLED UNKN

0120/0413 INTER-BK GEERDES BL
 0120/0082 019736 FT (T882)
 MFC BEGIN = C

0120/0000 0120/0000 LENGTH(AH 2553 BK 0541)
 019736 FT 019736 FT

7112/0000 LENGTH(AH 0541 BK 1080)
 INTER-AHD GEERDES BL
 (T882)

0110/1080 ALLENDALE RD
 (T110)

0110/0732 015 "DIA CIRC CONCR
 LEN=0050 INSTALLED UNKN
 018 "DIA CIRC CONCR

DIR: B TOTAL LEN: 14.271 MI. DIST: 06-4 SR: 23
 LEFT MUN: UPPER MERION T RIGHT MUN: UPPER MERION T

Location / Segment	Stationing	Notes	Stationing	Notes
VANDENBERG RD (T244)	0111/0587	==	0110/0680	LEN=0036 INSTALLED UNKN
			0110/0606	VANDENBERG RD (T244)
			0110/0230	018 " DIA CIRC CONCR
2 0 46136 0 00 0057+13 018656 FT			018656 FT	LEN=0046 INSTALLED UNKN
FIFTH AV (TWP)				2 0 46136 0 00 0057+13
MFC BEGIN = C				FIFTH AV (TWP)
LENGTH(AH 1072 BK 2996)	0111/0000	==	0110/0000	MFC BEGIN = C
			0090/2716	LENGTH(AH 1080 BK 2996)
BEIDLER RD (SR3029 SEG 0074/2719)	0090/2028			018 " DIA CIRC METAL
				LEN=0050 INSTALLED UNKN
			0090/1898	BMS EN 46/0023/0090/1828
				BRIDGE POSTED (TONS)
				0 0 00000 0 00 0000+00
			0090/1828	SGL 26 COMB 40
MANCILL MILL RD (T120)	0090/1322	==		TROUT/MASCHELLAMAC CREE
				BMSBG 46/0023/0090/1828
			0090/0908	036 " DIA CIRC CONCR
				LEN=0080 INSTALLED UNKN
	015660 FT		015660 FT	2 0 46136 0 00 0027+35
				024 " DIA CIRC METAL
				LEN=0040 INSTALLED UNKN
				MOORE RD (T102)
VALLEY FORGE CR (T114)	0090/0000		0090/0000	MFC BEGIN = C
				LENGTH(AH 2996 BK 2016)
WESTOVER WY (TWP)	0071/1652			
WESTOVER WY (TWP)	0071/1510			
			0070/0899	015 " DIA CIRC CONCR
RAMP D RD (SR8018 SEG 0250/0000)	0071/0680			LEN=0050 INSTALLED UNKN
RAMP B RD (SR8018 SEG 0010/0890)			0070/0720	FROM 8018/0510 SH
RAMP C RD (SR8018 SEG 0510/0951)				(CONN)
				RAMP B RD (SR8018 SEG 0010/0890)
				RAMP C RD (SR8018 SEG 0510/0951)
	0071/0495		0070/0495	

DIR: B TOTAL LEN: 14.271 MI. DIST: 06-4 SR: 23
 LEFT MUN: UPPER MERION T RIGHT MUN: UPPER MERION T

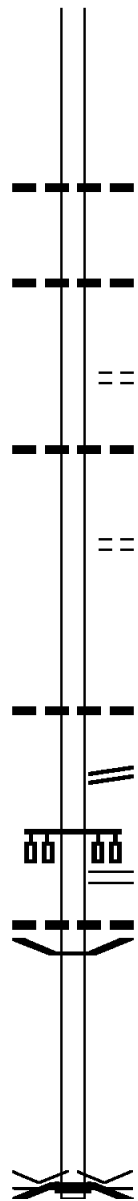
FROM	TO	DESCRIPTION	LENGTH (FT)
FROM 8018/0010 SH (CONN)	0071/0400		
BMSBG 46/0023/0070/0000	0071/0212	012" DIA CIRC CONCR	013644
LEN=0020 INSTALLED 2001	0071/0158		013632
2 0 46136 0 00 0004+51	0071/0000	COUNTY LINE EXPRESSWAY	
BMSBG 46/0023/0070/0000	0061/0335	RAMP A RD	
LENGTH(AH 2028 BK 0410)		(SR8018 SEG 0750/0000)	
2 0 46136 0 00 0002+82	0060/0340	VILLAGE: V.F. NAT' PRK	
GULPH RD	0060/0110		013222
(SR3039 SEG 0120/1564)	013222 FT	NC VALLEY FORGE RD	
OUTER LINE DR (PARK)			
MFC BEGIN = C	0061/0000		
LENGTH(AH 0410 BK 1347)		OUTER LINE DR (PARK)	
		MFC BEGIN = C	
		LENGTH(AH 0422 BK 1347)	
	011875 FT		
		1 0 00201 0 00 0118+40	
		COUNTY LINE RD	
		(SR3022 SEG 0024/3211)	
		LENGTH(AH 1347 BK 3936)	
		015" DIA CIRC CONCR	
	0030/2738	LEN=0037 INSTALLED UNKN	
		012" DIA CIRC CONCR	
	0030/2256	LEN=0032 INSTALLED UNKN	
		012" DIA CIRC CONCR	
	0030/1396	LEN=0029 INSTALLED UNKN	
		024" H 18" W CON BOX CUL	
	0030/0738	LEN=0030 INSTALLED UNKN	
	007939 FT		
		1 0 00201 0 00 0079+00	
		HUNTINGDONS RD	
		(PARK)	

DIR: B TOTAL LEN: 14.271 MI. DIST: 06-4 SR: 23
 LEFT MUN: UPPER MERION T RIGHT MUN: UPPER MERION T

006496 FT

003624 FT

000000 FT



0030/0000 LENGTH(AH 3936 BK 1443)

006496 FT 1 0 00201 0 00 0059+61
 0024/0000 LENGTH(AH 1443 BK 2872)
 012 "DIA CIRC CONCR
 0020/2872 LEN=0031 INSTALLED UNKN

0020/1958 012 "DIA CIRC CONCR
 LEN=0030 INSTALLED UNKN

0020/0966 NORTH INNER LINE DR
 (PARK)

0020/0237 024 "DIA CIRC CONCR
 LEN=0070 INSTALLED UNKN
 003624 FT 1 0 00201 0 00 0035+73
 INNER LINE SPUR RD
 (PARK)

0020/0000 LENGTH(AH 2872 BK 3624)

0010/1610 018 "DIA CIRC METAL
 LEN=0160 INSTALLED UNKN

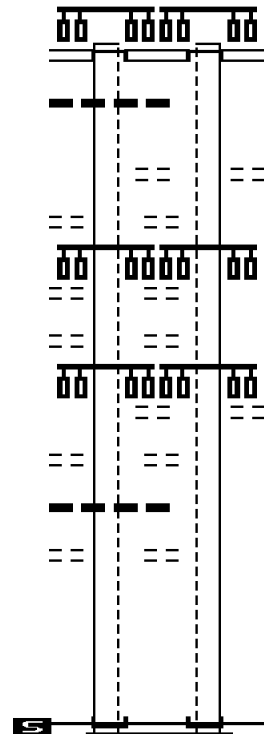
0010/0952 GULPH RD
 (SR3031 SEG 0010/0000)

0010/0295 VALLEY CREEK RD
 (SR0252 SEG 0014/2825)

0010/0130 018 "DIA CIRC METAL
 LEN=0032 INSTALLED UNKN
 0010/0067 BMSBN 46/0023/0010/0000
 000000 FT 1 0 00201 0 00 0000+00
 VILLAGE: V F NAT'L PARK
 NC VA VALLEY FORGE PARK RD
 INTER-BK VALLEY FORGE RD
 (SR0023 SEG 0530/2860)
 VALLEY CREEK
 BMSBG 46/0023/0010/0000
 MFC BEGIN = C
 BK-CHESTER (15)

0010/0000 LENGTH(AH 3624 BK 0000)

AH-PHILADELPHIA (67) 002299 FT
 CITY AV INTER-AHD
 (SRO001 SEG 0011/0000)
 HAVERFORD RD
 (SR3043 SEG 0011/0000)
 (SR3043 SEG 0010/0000)
 HAVERFORD AV
 (SR3018 SEG 0010/0000)
 018 "DIA CIRC CONCR 0011/2299
 LEN=0040 INSTALLED 1980 0011/2250
 SEVENTYSIXTH ST
 (CITY) 0011/1635
 ROCK GLEN RD
 (TWP) 0011/1575
 TRENT RD
 (TWP) 0011/1328
 HENLEY RD
 (TWP) 0011/1083
 SEVENTYSEVENTH ST
 (CITY) 0011/0910
 OVERBROOK PY
 (TWP) 0011/0353
 018 "DIA CIRC CONCR 0011/0260
 LEN=0032 INSTALLED 1980 0011/0260
 ROLLING RD
 (TWP) 0011/0078
 1 0 00719 0 00 0064+11 000000 FT
 NC CITY AV
 TOWNSHIP LINE RD INTER-BK
 (SRO001 SEG 0411/1335)
 MFC BEGIN = B
 LENGTH(AH 2299 BK 0000) 0011/0000



002312 FT
 INTER-AHD CITY AV
 (SRO001 SEG 0010/0000)
 HAVERFORD RD
 (SR3043 SEG 0011/0000)
 (SR3043 SEG 0010/0000)
 HAVERFORD AV
 (SR3018 SEG 0010/0000)
 0010/2312
 SEVENTYSIXTH ST
 (CITY) 0010/1644
 ROCK GLEN RD
 (TWP) 0010/1589
 TRENT RD
 (TWP) 0010/1349
 HENLEY RD
 (TWP) 0010/1095
 SEVENTYSEVENTH ST
 (CITY) 0010/0921
 OVERBROOK PY
 (TWP) 0010/0356
 ROLLING RD
 (TWP) 0010/0084
 000000 FT 1 0 00719 0 00 0064+11
 NC CITY AV
 INTER-BK TOWNSHIP LINE RD
 (SRO001 SEG 0410/1335)
 MFC BEGIN = B
 BK-DELAWARE (23)
 LENGTH(AH 2312 BK 0000)