

Straight Line Diagram

Montgomery 46

January 2024

This document was produced by the Pennsylvania Department of Transportation (PENNDOT) as an internal management tool for State maintained highways and is not to be used for other purposes. The printed information was compiled from the Department's computerized Roadway Management System (RMS) and is subject to change without notice. Use of any or all of the printed information for purposes other than those intended by the Department may not satisfy other accuracy and completeness requirements and the Department does not warrant that such printed information is accurate or complete.

ROADWAY MANAGEMENT SYSTEM
 INDEX FOR SR'S LOCATED IN THE COUNTY OF MONTGOMERY

SR	BGN	PAGE	END	PAGE	SR	BGN	PAGE	END	PAGE	SR	BGN	PAGE	END	PAGE
0001		1		1	1027		277		278	2030		386		386
0023		2		12	1028		279		280	2031		387		387
0029		13		29	1030		281		283	2032		388		389
0030		30		34	1031		284		284	2033		390		392
0063		35		57	1032		285		287	2034		393		397
0073		58		80	1033		288		289	2035		398		400
0076		81		89	1034		290		290	2036		401		402
0100		90		94	1035		291		291	2037		403		403
0113		95		105	1036		292		293	2038		404		407
0152		106		114	1037		294		294	2040		408		409
0202		115		129	1038		295		295	2042		410		412
0232		130		135	1039		296		296	2044		413		413
0252		136		136	1040		297		297	2046		414		414
0263		137		140	1042		298		298	2048		415		415
0309		141		156	1044		299		300	2050		416		417
0320		157		159	1046		301		302	2052		418		421
0332		160		160	1048		303		303	2053		422		422
0363		161		168	1050		304		304	2054		423		424
0422		169		180	1052		305		305	2056		425		426
0463		181		190	1056		306		306	2058		427		428
0476		191		195	1058		307		307	2060		429		430
0563		196		198	1101		308		308	2062		431		431
0611		199		210	2001		309		313	2064		432		432
0663		211		221	2002		314		314	2100		433		433
1001		222		228	2003		315		315	2102		434		434
1002		229		230	2004		316		317	2108		435		435
1003		231		232	2005		318		319	2202		436		438
1004		233		236	2006		320		321	3001		439		444
1005		237		237	2008		322		322	3002		445		446
1006		238		239	2009		323		326	3003		447		450
1007		240		242	2010		327		329	3004		451		452
1008		243		244	2011		330		330	3005		453		454
1009		245		245	2012		331		332	3006		455		458
1010		246		246	2013		333		334	3007		459		461
1011		247		248	2014		335		336	3008		462		462
1012		249		249	2015		337		337	3009		463		467
1013		250		250	2016		338		340	3010		468		468
1014		251		251	2017		341		347	3011		469		470
1015		252		253	2018		348		354	3012		471		472
1016		254		255	2019		355		355	3013		473		475
1017		256		259	2020		356		358	3014		476		479
1018		260		261	2021		359		363	3015		480		482
1019		262		263	2022		364		365	3016		483		487
1020		264		265	2023		366		368	3017		488		490
1021		266		267	2024		369		370	3018		491		491
1022		268		269	2025		371		374	3019		492		493
1023		270		271	2026		375		377	3020		494		496
1024		272		273	2027		378		381	3021		497		497
1025		274		274	2028		382		383	3022		498		498
1026		275		276	2029		384		385	3023		499		500

ROADWAY MANAGEMENT SYSTEM
INDEX FOR SR'S LOCATED IN THE COUNTY OF MONTGOMERY

SR	BGN	PAGE	END	PAGE	SR	BGN	PAGE	END	PAGE	SR	BGN	PAGE	END	PAGE
3024	501		502		4008	587		590		8009	701		702	
3025	503		503		4009	591		592		8010	703		703	
3026	504		504		4010	593		593		8011	704		705	
3027	505		506		4011	594		594		8012	706		707	
3028	507		507		4012	595		595		8014	708		709	
3029	508		511		4014	596		600		8015	710		710	
3030	512		513		4015	601		602		8016	711		711	
3031	514		514		4016	603		605		8017	712		712	
3032	515		516		4017	606		608		8018	713		714	
3033	517		517		4018	609		613		8019	715		715	
3034	518		519		4019	614		614		8020	716		717	
3035	520		520		4020	615		615		8022	718		719	
3036	521		521		4021	616		617		8023	720		721	
3037	522		522		4022	618		621		8024	722		723	
3038	523		523		4023	622		623		8025	724		724	
3039	524		529		4024	624		625		8027	725		726	
3040	530		530		4025	626		627		8028	727		727	
3041	531		531		4026	628		629		8029	728		728	
3042	532		532		4027	630		631		8030	729		729	
3043	533		535		4028	632		633		8031	730		733	
3044	536		538		4029	634		635		8032	734		734	
3045	539		540		4030	636		637		8033	735		735	
3046	541		541		4031	638		651		8034	736		736	
3047	542		542		4032	652		653		8035	737		737	
3048	543		543		4033	654		654		8037	738		738	
3049	544		544		4034	655		656		8039	739		739	
3050	545		545		4035	657		657		8041	740		741	
3052	546		546		4036	658		658		8049	742		742	
3053	547		551		4037	659		660		9101	743		743	
3054	552		552		4038	661		663		9102	744		744	
3055	553		553		4039	664		664		9104	745		745	
3056	554		555		4040	665		668		9105	746		746	
3057	556		556		4041	669		669		9402	747		747	
3058	557		558		4042	670		671		9404	748		748	
3060	559		559		4043	672		672		9405	749		749	
3061	560		560		4044	673		673		9406	750		750	
3063	561		561		4045	674		674		9407	751		751	
3100	562		562		4046	675		675		9408	752		752	
3101	563		563		4048	676		679		9409	753		753	
3102	564		564		4049	680		680		9410	754		754	
3104	565		565		4101	681		681		9411	755		755	
3106	566		566		4102	682		682		9412	756		756	
3110	567		567		4103	683		683		9413	757		757	
3202	568		568		4105	684		684		9414	758		758	
4002	569		574		8002	685		687		9415	759		759	
4003	575		577		8003	688		689		9416	760		760	
4004	578		580		8004	690		691						
4005	581		583		8006	692		697						
4006	584		585		8007	698		699						
4007	586		586		8008	700		700						



December 30, 2023

Pennsylvania State Roads - Straight Line Diagrams

Contained within this document are the 2024 Pennsylvania Straight Line Diagrams (SLDs) for State Routes by county within a particular PennDOT district. At the end of each year, PennDOT takes a snapshot of its current SLD database and creates PDF files from the SLD snapshot. The SLDs are a graphical representation of State Routes (SRs) that PennDOT maintains. The information shown on the SLD is generated from data found in PennDOT's Roadway Management System (RMS) database. The data from RMS is constantly being updated to match actual roadway inventory data found on Pennsylvania's state highways. PennDOT's SR system is explained briefly in this document along with symbol definitions for each type of roadway feature or attribute found on the SLD. This PDF version of the SLD contains an individual county list of all state roads found in that county. The SRs found on the list are linked to the actual pages that show the individual SLDs. To find an SLD for a particular road that you want, simply point to that road on the SR index list and click on it to jump to the beginning page of that SLD.

If you have any questions or comments concerning information found in this document, please contact Ty Reed, Chief, Roadway Inventory and Testing Unit, Asset Management Division, Bureau of Operations, by calling (717) 787-7294.

Additional information on state owned highways is available from your local PENNDOT Engineering District Office, RMS Unit, RMS Coordinator.

Straight Line Diagram Disclaimer: This document is for informational purposes only and may be viewed by anyone. No part of the information contained in this document may be altered or redistributed without prior written consent of PENNDOT. Straight Line Diagram information is provided "as is" without warranty of any kind, either expressed or implied. This information could include technical inaccuracies or errors of omission. Changes may be made periodically to the information herein.

Copyright © 2023 by the Commonwealth of Pennsylvania. All rights reserved.



Asset Management Division

Mission Statement

To protect and preserve Pennsylvania's infrastructure by providing meaningful, timely, and accurate pavement and roadway management, design, standards, strategies, inventory and condition, as well as fair, consistent and efficient application of Commonwealth laws and regulations.

CUSTOMER SERVICE RATING FORM

Straight Line Diagram (SLD) – Customer Service Rating

As means to improve customer service, we would like you to rate the product/ service you have received, by circling a “grade” from “A” (excellent) to “E” (fail).

A **B** **C** **D** **E**

If your rating is not an “A,” please let us know what we could do better.

Name and Organization (optional)

Thank You.

(Fold along line, and tape or staple together before mailing)

(Cut along dashed line)

Bureau of Operations
Asset Management Division – PennDOT Annex
907 Elmerton Avenue
Harrisburg, PA 17110
ATTN: Ty Reed

PENNSYLVANIA DEPARTMENT OF TRANSPORTATION
Bureau of Operations, Asset Management Division

Location Referencing System (LRS) – Definitions, Uses & Testing

The Department's LRS, implemented in 1987, is the mechanism to designate the State highway network, to define roadway lengths, locations, and route connectivity, and to serve as the basis for the collection, storage, and integration of roadway information.

An LRS key is a unique series of numbers that identifies the location of each point or feature along a State route. The fourteen digit number is an integral part of the Roadway Management System (RMS) where roadway data is stored. 07/4016/0100/0857 is an example of an LRS key, which identifies County (CO) = 07, State Route (SR) = 4016, Segment (SEG) = 0100, and Offset = 0857.

County (CO)

Each of Pennsylvania's sixty-seven counties is identified by a number.

Name	#	Name	#	Name	#	Name	#
Adams	1	Clinton	18	Lackawanna	35	Potter	52
Allegheny	2	Columbia	19	Lancaster	36	Schuylkill	53
Armstrong	3	Crawford	20	Lawrence	37	Snyder	54
Beaver	4	Cumberland	21	Lebanon	38	Somerset	55
Bedford	5	Dauphin	22	Lehigh	39	Sullivan	56
Berks	6	Delaware	23	Luzerne	40	Susquehanna	57
Blair	7	Elk	24	Lycoming	41	Tioga	58
Bradford	8	Erie	25	McKean	42	Union	59
Bucks	9	Fayette	26	Mercer	43	Venango	60
Butler	10	Forest	27	Mifflin	44	Warren	61
Cambria	11	Franklin	28	Monroe	45	Washington	62
Cameron	12	Fulton	29	Montgomery	46	Wayne	63
Carbon	13	Greene	30	Montour	47	Westmoreland	64
Centre	14	Huntingdon	31	Northampton	48	Wyoming	65
Chester	15	Indiana	32	Northumberland	49	York	66
Clarion	16	Jefferson	33	Perry	50	Philadelphia	67
Clearfield	17	Juniata	34	Pike	51		

State Route (SR)

State Routes (SR's) are identified by four-digit numbers. SR numbers are assigned as follows:

- | | |
|--|-----------|
| 1. Traffic Routes: Routes designated as Interstates, US or PA Routes | 0001-0999 |
| 2. Quadrant Routes (Non-Traffic Routes) | 1001-4999 |
| 3. Relocated Traffic Routes | 6000-6999 |
| 4. Turned Back, Abandoned, or Null Routes | 7000-7999 |
| 5. Interchanges | 8001-8999 |
| 6. WYE's | 9101-9199 |
| 7. Rest Areas | 9201-9299 |
| 8. Truck Escape Ramps | 9301-9399 |
| 9. Others | 9401-9499 |
| 10. Park and Rides | 9501-9599 |

Even/Odd Convention: Even numbers are typically given to SR's in the East/West direction, and odd numbers to SR's that run North/South. This convention applies to Interstate Routes (except those that are Beltways or Spurs), and Quadrant Routes. This convention may or may not apply to PA or US Traffic Routes.

Hierarchy: If two or more traffic routes occupy the same section of roadway, the SR number is based on the "higher" type route, according to the following hierarchy. If the traffic routes are the same hierarchy class, then the SR number is assigned the lower numbered traffic route (Figure 1).

1. Interstates
2. U.S. Routes
3. PA Routes
4. Quadrant Routes

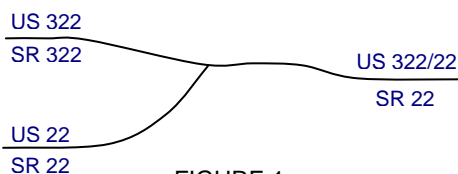


FIGURE 1

Other Numbering Conventions:

1. The first digit of a quadrant route is based on which quadrant of the county the route is located, as shown in the following diagram (Figure 2).
2. The last three digits of a Relocated Traffic Route are the same as the Traffic Route that was relocated.
3. Interchanges are numbered sequentially. Odd numbers are given to interchanges along SR's in the North/South direction; even numbers are given to interchanges along SR's in the East/West direction (Figure 3).
4. WYE's are given odd numbers if the connecting SR is odd numbered, and even numbers if the connecting SR is even numbered.
5. Rest Areas or Truck Escape Ramps are given odd numbers if they connect to the Southbound or Westbound side of an SR, and even numbers if they connect to the Northbound or Eastbound side.

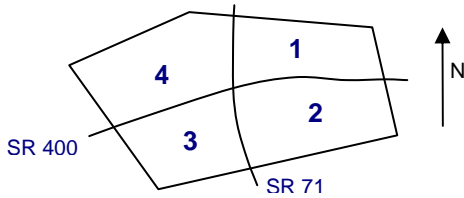


FIGURE 2

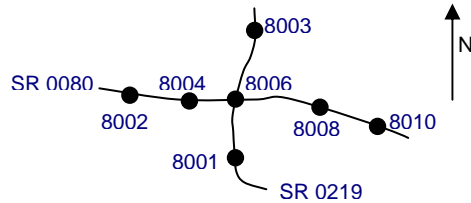


FIGURE 3

Segment (SEG)

State routes are divided into segments, which are approximately one-half mile long, and are identified by a four-digit number. Segment begin and end points are placed at physical features where possible. Segment numbers increase in the North or East direction, and typically by 10's (Figure 4). Segments are even numbered on undivided roadways, and in the Northbound or Eastbound direction of divided roadways. Segments are odd numbered in the Southbound or Westbound direction of divided roadways (Figure 5). Interstate segments are associated with the mile posts (Figure 6).

Undivided Roadways

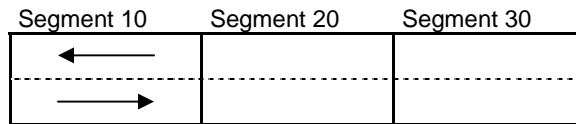


FIGURE 4

Divided Roadways

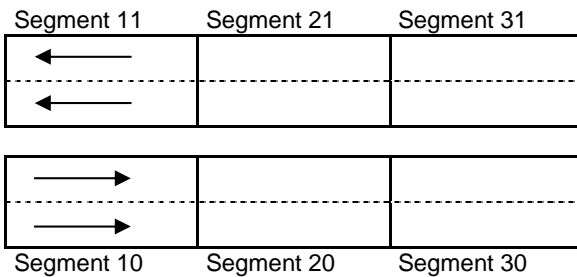


FIGURE 5

Interstate Roadways

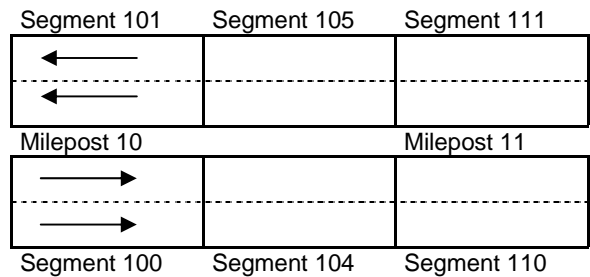


FIGURE 6

Turned Back, Abandoned, and Null Segments are given numbers in the range of 7000-7999. For two coinciding State routes, the route with "lower" hierarchy is "nulled."

Segment numbering restarts on Traffic Routes at County boundaries, except Interstates (Figure 7).

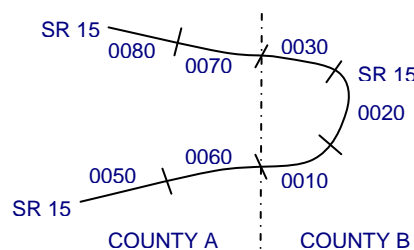


FIGURE 7

Offset

The offset, a subdivision of the segment, is the distance (in feet) from the beginning of the segment, expressed as a four-digit number. Offsets are measured in the increasing segment direction.

Segment Markers

Segment markers, which allow for easy identification of the LRS location on the State highway system, indicate the State route and segment number at the point that each segment is entered. If the beginning of a segment occurs at a physical feature, then the point of reference is at the physical feature and not the sign. At intersections, signs are used to identify beginning or ending State routes or segments.



Users of the LRS

Locations of all intersections, structures, and other points of interest are field verified and inventoried in the RMS. This information can be displayed on Straight Line Diagrams (SLD's) which can be viewed in the RMS, or hardcopy form. SLD books are refreshed and printed annually for distribution to the Department's District and County offices, as well as too many external entities.

A list of those within the Department that use the LRS to identify locations in the RMS and in the field includes personnel from the following organizations: Pavement Testing, County Maintenance, Traffic, Design, Surveys, Construction, Bridge, Permits, Crash Review, Planning and Programming, Posted & Bonded Roads, Tort Liability, and Emergency Management.

Users outside the Department include: County & Municipal governments, County 911, Planning Commissions, Federal Highway Administration, State & Local Police, Local Emergency Management, Delivery Services (UPS, Fed Ex, etc.), Fire Departments, Utility Companies, Contractors, and Consultants.

Without segment markers located in the field, all of these users would have to rely solely on the SLD, which would be extremely cumbersome at best and impossible for some.

Verification, QA & QC

In order to assure that LRS information is indicated properly in the RMS, on SLD's, and in the field, LRS Quality Assurance (QA) and Quality Commitment (QC) programs are performed each year. The Bureau of Operations, Asset Management Division, Roadway Inventory & Testing Unit (RITU) performs all Statewide QC testing. Field verification and QA is also performed by RITS, except in Engineering Districts 2-0, 11-0, and 12-0, where it is done "in-house." Each Engineering District is responsible for its own LRS completeness and maintenance with respect to the RMS.

Twenty percent of each county is field tested annually as part of the QA program, and five percent of each county is tested for the annual QC program. The goal of the QC program is to maintain at least 90% accuracy between the RMS and the actual field locations of highway features. Annual QC ratings are developed and reported to the Engineering Districts.









































Field testing is performed by two-person teams (a permanent employee that operates the test, and a temporary employee that drives the device) with the use of vans equipped with an on-board computer and a Data Measurement Subsystem. Testing is typically performed during the months of April through November.

Vehicle location and roadway features are displayed on the van's computer screen in SLD format, and the software accepts operator inputs verifying or modifying roadway feature locations, as well as comments. Though the system can function at greater speed, test speeds are typically less than 25 mph to ensure accuracy.

There are five categories of information that is verified and/or modified:

1. State Route Length
2. Segment Length
3. Roadway Geometry (lane count, pavement & shoulder types & widths)
4. Intersecting Feature Location (intersections & bridges)
5. Segment Marker Location

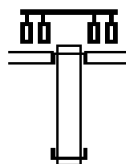
STRAIGHT LINE DIAGRAM (SLD) ANNUAL REFRESH ATTRIBUTE KEY PAGE 1 OF 2

 SEGMENT MARKER	 AHEAD LEFT INTER STATE OWNED	 RAILROAD CROSSING	 INTERSTATE MILEPOST
 TURNBACK	 AHEAD LEFT INTER NON-STATE	 RAILROAD OVER-PASS	 MFC BEGIN
 NULL	 AHEAD RIGHT INTE STATE OWNED	 OVER-PASS	 MUNICIPAL BOUNDARY
 UNDIVIDED HIGHWAY	 AHEAD RIGHT INTE NON-STATE	 BRIDGE END	 VILLAGE BEGIN
 PHYSICALLY DIVIDED	 BACK LEFT INTER STATE OWNED	 BRIDGE BEGIN	AH - LENGTH FORWARD TO NEXT SEGMENT BEGIN BK - LENGTH BACKWARD TO PREVIOUS SEGMENT BEGIN
 PAINT DIVIDED	 BACK LEFT INTER NON-STATE	 TUNNEL	
 INTERSECTION AHEAD	 BACK RIGHT INTER STATE OWNED	 SIGN STRUCTURE	MFC - MAINTENANCE FUNCTIONAL CLASS A = INTERSTATE EXPRESSWAY AND/OR PRINCIPLE ARTERIAL C = MINOR ARTERIAL D = COLLECTOR E = LOCAL ACCESS F = INTERCHANGE RAMP
 INTERSECTION BACK	 BACK RIGHT INTER NON-STATE	 P3 BRIDGE	
 REFERENCE AHEAD/BACK	 T-LEFT INTERSEC STATE OWNED	 RETAINING WALL	
 DIVIDED CONNECTOR	 T-LEFT INTERSEC NON-STATE	 BRIDGE/CULVERT UNDER FILL	NULL AND TURNBACK SEGMENTS ARE DISPLAYED IN THE DEPARTMENT'S ROADWAY MANAGEMENT SYSTEM (RMS) AS 100 FEET IN LENGTH. ACTUAL SEGMENT AND SECTION LENGTHS MAY VARY SIGNIFICANTLY
 CROSS INTERSEC STATE OWNED	 T-RIGHT INTERSEC STATE OWNED	 PIPE (STAMPP)	
 CROSS INTERSEC NON-STATE	 T-RIGHT INTERSEC NON-STATE	 ROTARY INTERSEC	

000830 FT

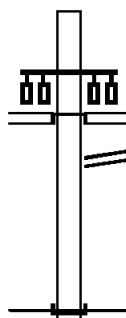
000830 FT
 INTER-AHD MORELAND RD
 (SR2015 SEG 0014/2164)
 HUNTINGDON PK
 (SR0232 SEG 0070/0000)
 (SR0232 SEG 0071/0000)

000333 FT



0020/0497
 000333 FT 0 0 00000 0 00 0000+00
 INTER-BK JUGHANDLE RD
 (SR9416 SEG 0010/0245)
 0020/0000 LENGTH(AH 0497 BK 0333)

000000 FT

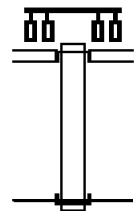


INTER-AHD WELSH RD
 (TWP)
 HUNTINGDON PK
 (SR0232 SEG 0070/0428)
 (SR0232 SEG 0071/0422)
 0010/0333
 0010/0245 JUGHANDLE RD
 (SR9416 SEG 0020/0000)
 000000 FT 0 0 00000 0 00 0000+00
 NC JU
 INTER-BK HUNTINGDON PK
 (SR0232 SEG 0071/0725)
 MFC BEGIN = F
 0010/0000 LENGTH(AH 0333 BK 0000)

EXTRACT DATE: 12/18/2023 ROADWAY MANAGEMENT SYSTEM PAGE NUMBER: 759
 PRINT DATE: 12/20/2023 SLD COUNTY/SR - ANNUAL PRINT COUNTY: MONTGOMERY
 DIR: N TOTAL LEN: .062 MI. DIST: 06-4 SR: 9415
 LEFT MUN: ABINGTON T RIGHT MUN: ABINGTON T

000327 FT

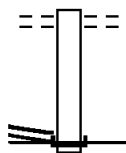
000000 FT



000327 FT
 INTER-AHD MEADOWBROOK APTS
 (TWP)
 HUNTINGDON PK
 (SR0232 SEG 0061/0871)
 (SR0232 SEG 0060/1000)
 0010/0327
 000000 FT 0 0 00000 0 00 0000+00
 NC JU GHANDLE RD
 INTER-BK HUNTINGDON PK
 (SR0232 SEG 0060/0732)
 MFC BEGIN = F
 0010/0000 LENGTH(AH 0327 BK 0000)

EXTRACT DATE: 12/18/2023 ROADWAY MANAGEMENT SYSTEM PAGE NUMBER: 758
 PRINT DATE: 12/20/2023 SLD COUNTY/SR - ANNUAL PRINT COUNTY: MONTGOMERY
 DIR: W TOTAL LEN: .048 MI. DIST: 06-4 SR: 9414
 LEFT MUN: ABINGTON T RIGHT MUN: ABINGTON T

000255 FT
 0 0 00000 0 00 0000+00 000000 FT
 HUNTINGDON PK
 (SR0232 SEG 0051/2888) 0010/0000

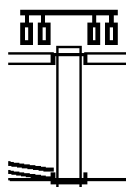


000255 FT HOLY REDEEMER HOSP
 0010/0255 (PRDR)
 NC JU GHANDLE RD
 INTER-BK HUNTINGDON PK
 000000 FT (SR0232 SEG 0051/2888)
 MFC BEGIN = F
 0010/0000 LENGTH(AH 0255 BK 0000)

EXTRACT DATE: 12/18/2023 ROADWAY MANAGEMENT SYSTEM PAGE NUMBER: 757
 PRINT DATE: 12/20/2023 SLD COUNTY/SR - ANNUAL PRINT COUNTY: MONTGOMERY
 DIR: N TOTAL LEN: .072 MI. DIST: 06-4 SR: 9413
 LEFT MUN: ABINGTON T RIGHT MUN: ABINGTON T

000381 FT

0 0 00000 0 00 0000+00 000000 FT
 HUNTINGDON PK
 (SR0232 SEG 0050/2230) 0010/0000

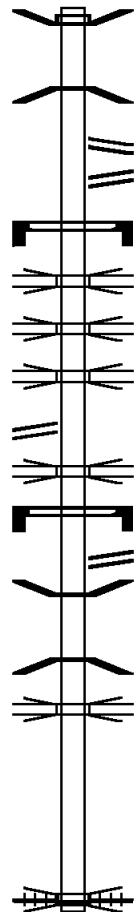


000381 FT
 INTER-AHD HOLY REDEEMER HOSP
 (PRDR)
 HUNTINGDON PK
 (SR0232 SEG 0051/2582)
 (SR0232 SEG 0050/2536)
 0010/0381
 NC JU GHANDLE RD
 INTER-BK HUNTINGDON PK
 000000 FT (SR0232 SEG 0050/2230)
 MFC BEGIN = F
 0010/0000 LENGTH(AH 0381 BK 0000)

002959 FT

RAMP I RD
 (SR8002 SEG 0500/0930) 0010/1216

000000 FT



002959 FT BMS EN 46/0076/3270/0000
 INTER-AHD TURNPIKE RAMP RD
 0010/2959 (TNPK)
 0 0 00000 0 00 0000+00
 N. GULPH RD (NB)
 0010/2797 BMSBG 46/0076/3270/0000
 RAMP F
 0010/2322 (SR8002 SEG 0250/1620)
 RAMP E
 0010/2054 (SR8002 SEG 0260/0000)
 SIGN: 3 CHORD TRUSS
 0010/1940 BMSID 46/0076/3270/1090
 RAMP B (NB)
 0010/1653 OP ID 46/9411/0010/0587
 RAMP D-2 (SB)
 0010/1576 OP ID 46/8002/0280/0608
 DEKALB PIKE (NB)
 0010/1500 OP ID 46/0202/0030/0000

 RAMP I
 0010/0842 OP ID 46/8002/0500/0479
 SIGN: 3 CHORD TRUSS
 0010/0775 BMSID 46/9412/0010/0775
 RAMP H RD
 0010/0632 (SR8002 SEG 0510/0000)
 0010/0358 BMS EN 46/9412/0010/0326
 0 0 00000 0 00 0000+00
 ABRAMS RUN
 0010/0326 BMSBG 46/9412/0010/0326
 TRAIL
 0010/0193 OP ID 46/0076/3274/0290
 000000 FT 0 0 00000 0 00 0000+00
 CONSOLIDATED RAIL CORPO
 OVERPASS IS RR X-ING
 NC RAMP D COLLECTOR RD
 INTER-BK SCHUYLKILL EX
 (SR0076 SEG 3275/0512)
 MFC BEGIN = F
 0010/0000 LENGTH(AH 2959 BK 0000)

003794 FT

003794 FT AH-CHESTER (15)
 INTER-AHD RAMP TO SWEDSFORD RD
 0020/2302 (SR8047 SEG 0510/0000)

0020/1558 OP ID S.WARNER RD
 46/3100/0010/0000

001492 FT

0020/0530 SIGN: 3 CHORD TRUSS
 BMSID 46/9411/0020/0530
 001492 FT 0 0 0000 0 00 0000+00
 RAMP 8 RD
 (SR8002 SEG 0010/0688)
 INTER-BK US202/176/US422 CLTR RA
 (SR9411 SEG 0010/1492)
 0020/0000 LENGTH(AH 2302 BK 1492)

RAMP D-2
 (SR8002 SEG 0280/1263) 0010/1175

INTER-AHD US202/176/US422 CLTR RA
 0010/1492 (SR9411 SEG 0020/0000)

0010/1398 OP ID RAMP A-1
 46/8002/0030/0344
 RAMP 7 RD
 (SR8002 SEG 0020/0000)

0010/0900 SIGN: 3 CHORD TRUSS
 BMSID 46/9411/0010/0900
 0010/0840 BMSSEN 46/9411/0010/0587
 0 0 0000 0 00 0000+00

RAMP D (WB)
 0010/0587 BMSBG 46/9411/0010/0587

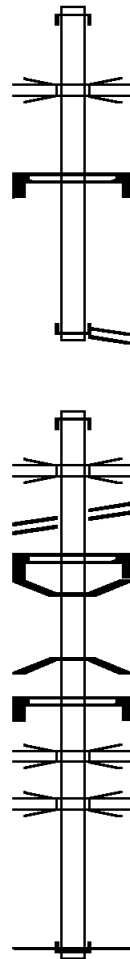
0010/0470 SIGN: 3 CHORD TRUSS
 BMSID 46/9411/0010/0470

0010/0206 OP ID RAMP D-2
 46/8002/0280/0227
 RAMP E

000000 FT

0010/0095 OP ID 46/8002/0260/1210
 000000 FT 0 0 0000 0 00 0000+00

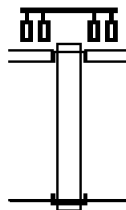
NC US 202/176/US422 CLTR RAMP
 INTER-BK DEKALB PK
 (SR0202 SEG 0031/0742)
 MFC BEGIN = F
 0010/0000 LENGTH(AH 1492 BK 0000)



EXTRACT DATE: 12/18/2023 ROADWAY MANAGEMENT SYSTEM PAGE NUMBER: 754
 PRINT DATE: 12/20/2023 SLD COUNTY/SR - ANNUAL PRINT COUNTY: MONTGOMERY
 DIR: N TOTAL LEN: .110 MI. DIST: 06-4 SR: 9410
 LEFT MUN: LOWER GWYNEDD T RIGHT MUN: LOWER GWYNEDD T

000580 FT

000000 FT

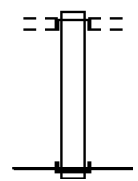


000580 FT
 INTER-AHD LOWER STATE RD
 (T363)
 WELSH RD
 (SR0063 SEG 0382/0649)
 0010/0580
 000000 FT 0 0 00000 0 00 0000+00
 NC LOWER STATE RD
 INTER-BK BETHELHEM PK
 (SR0309 SEG 0260/1365)
 MFC BEGIN = F
 0010/0000 LENGTH(AH 0580 BK 0000)

EXTRACT DATE: 12/18/2023 ROADWAY MANAGEMENT SYSTEM PAGE NUMBER: 753
 PRINT DATE: 12/20/2023 SLD COUNTY/SR - ANNUAL PRINT COUNTY: MONTGOMERY
 DIR: S TOTAL LEN: .055 MI. DIST: 06-4 SR: 9409
 LEFT MUN: HORSHAM T RIGHT MUN: HORSHAM T

000288 FT

000000 FT

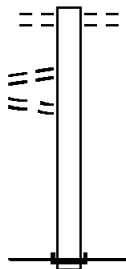


000288 FT
 INTER-AHD GWYNEDD CROSSING DR
 (PRDR)
 GWYNEDD CROSSING DR
 (PRDR)
 0010/0288
 000000 FT 0 0 00000 0 00 0000+00
 NC RAMP B RD
 INTER-BK BETHELHEM PK
 (SRO309 SEG 0271/1017)
 MFC BEGIN = F
 0010/0000 LENGTH(AH 0288 BK 0000)

EXTRACT DATE: 12/18/2023 ROADWAY MANAGEMENT SYSTEM PAGE NUMBER: 752
 PRINT DATE: 12/20/2023 SLD COUNTY/SR - ANNUAL PRINT COUNTY: MONTGOMERY
 DIR: N TOTAL LEN: .161 MI. DIST: 06-4 SR: 9408
 LEFT MUN: MONTGOMERY T RIGHT MUN: MONTGOMERY T

PRIVATE RD
 (PRDR)
 LC TO PRIVATE RD
 (CONN)

000850 FT
 0010/0654
 0010/0544
 000000 FT

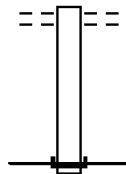


000850 FT STUMP RD
 0010/0850 (T375)

000000 FT 0 0 00000 0 00 0000+00
 NC RAMP F RD
 INTER-BK BETHLEHEM PK
 (SRO309 SEG 0300/0299)
 MFC BEGIN = F
 0010/0000 LENGTH(AH 0850 BK 0000)

EXTRACT DATE: 12/18/2023 ROADWAY MANAGEMENT SYSTEM PAGE NUMBER: 751
 PRINT DATE: 12/20/2023 SLD COUNTY/SR - ANNUAL PRINT COUNTY: MONTGOMERY
 DIR: S TOTAL LEN: .071 MI. DIST: 06-4 SR: 9407
 LEFT MUN: MONTGOMERY T RIGHT MUN: MONTGOMERY T

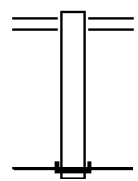
000373 FT
 000000 FT



000373 FT STUMP RD
 0010/0373 (T375)
 000000 FT 0 0 00000 0 00 0000+00
 NC RAMP E RD
 INTER-BK BETHLEHEM PK
 (SR0309 SEG 0291/3030)
 MFC BEGIN = F
 0010/0000 LENGTH(AH 0373 BK 0000)

EXTRACT DATE: 12/18/2023 ROADWAY MANAGEMENT SYSTEM PAGE NUMBER: 750
 PRINT DATE: 12/20/2023 SLD COUNTY/SR - ANNUAL PRINT COUNTY: MONTGOMERY
 DIR: W TOTAL LEN: .048 MI. DIST: 06-4 SR: 9406
 LEFT MUN: LOWER GWYNEDD T RIGHT MUN: LOWER GWYNEDD T

000255 FT
 000000 FT

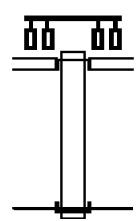


000255 FT BETHLEHEM PK
 0010/0255 (SR2018 SEG 0190/0381)
 000000 FT 0 0 00000 0 00 0000+00
 NC JU GHANDLE RD
 INTER-BK BETHLEHEM PK
 (SR2018 SEG 0190/0519)
 MFC BEGIN = F
 0010/0000 LENGTH(AH 0255 BK 0000)

EXTRACT DATE: 12/18/2023 ROADWAY MANAGEMENT SYSTEM PAGE NUMBER: 749
 PRINT DATE: 12/20/2023 SLD COUNTY/SR - ANNUAL PRINT COUNTY: MONTGOMERY
 DIR: E TOTAL LEN: .095 MI. DIST: 06-4 SR: 9405
 LEFT MUN: MONTGOMERY T RIGHT MUN: MONTGOMERY T

000503 FT

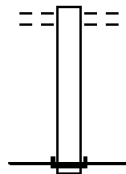
000000 FT



000503 FT
 INTER-AHD HARTMAN RD
 (SR2014 SEG 0010/0000)
 BETHLEHEM PK
 (SR0309 SEG 0291/0000)
 (SR0309 SEG 0290/0000)
 0010/0503
 000000 FT 0 0 00000 0 00 0000+00
 NC RAMP D RD
 INTER-BK BETHLEHEM PK
 (SR0309 SEG 0281/2304)
 MFC BEGIN = F
 0010/0000 LENGTH(AH 0503 BK 0000)

EXTRACT DATE: 12/18/2023 ROADWAY MANAGEMENT SYSTEM PAGE NUMBER: 748
 PRINT DATE: 12/20/2023 SLD COUNTY/SR - ANNUAL PRINT COUNTY: MONTGOMERY
 DIR: N TOTAL LEN: .051 MI. DIST: 06-4 SR: 9404
 LEFT MUN: HORSHAM T RIGHT MUN: HORSHAM T

000267 FT
 000000 FT

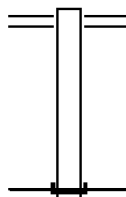


000267 FT ENGLISH VILLAGE DR
 0010/0267 (PRDR)
 000000 FT 0 0 00000 0 00 0000+00
 NC RAMP C RD
 INTER-BK BETHLEHEM PK
 (SR0309 SEG 0270/0928)
 MFC BEGIN = F
 0010/0000 LENGTH(AH 0267 BK 0000)

EXTRACT DATE: 12/18/2023 ROADWAY MANAGEMENT SYSTEM PAGE NUMBER: 747
 PRINT DATE: 12/20/2023 SLD COUNTY/SR - ANNUAL PRINT COUNTY: MONTGOMERY
 DIR: E TOTAL LEN: .154 MI. DIST: 06-4 SR: 9402
 LEFT MUN: LOWER GWYNEDD T RIGHT MUN: LOWER GWYNEDD T

000815 FT


000000 FT



000815 FT WELSH RD
 (SR0063 SEG 0374/0281)
 0010/0815 (SR0063 SEG 0375/0277)
 000000 FT 0 0 00000 0 00 0000+00
 NC RAMP A RD
 INTER-BK BETHLEHEM PK
 (SR0309 SEG 0261/2013)
 MFC BEGIN = F
 0010/0000 LENGTH(AH 0815 BK 0000)

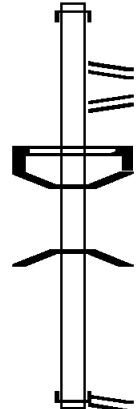
EXTRACT DATE: 12/18/2023 ROADWAY MANAGEMENT SYSTEM PAGE NUMBER: 746
 PRINT DATE: 12/20/2023 SLD COUNTY/SR - ANNUAL PRINT COUNTY: MONTGOMERY
 DIR: S TOTAL LEN: .081 MI. DIST: 06-4 SR: 9105
 LEFT MUN: UPPER DUBLIN T RIGHT MUN: UPPER DUBLIN T

000426 FT
 000000 FT

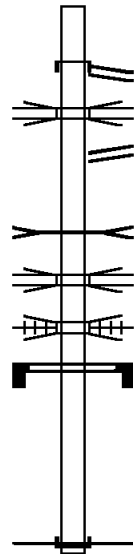


000426 FT LIMEKILN PK
 0010/0426 (SRO152 SEG 0070/2900)
 000000 FT 0 0 00000 0 00 0000+00
 NC LIMEKILN PK
 LIMEKILN PK
 (SRO152 SEG 0080/0200)
 MFC BEGIN = F
 0010/0000 LENGTH(AH 0426 BK 0000)

003042 FT



001646 FT



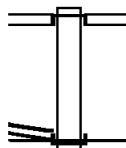
000000 FT

003042 FT
 INTER-AHD FORT WASHINGTON EX
 (SR0309 SEG 0150/3273)
 RAMP T RD
 0020/0870 (SR8031 SEG 0760/0716)
 RAMP U RD
 0020/0554 (SR8031 SEG 0750/0000)
 SIGN: 4 CHORD TRUSS
 0020/0387 BMSID 46/0309/0150/2270
 0020/0285 BMSSEN 46/0309/0150/2054
 0 0 00000 0 00 0000+00
 TURNPIKE RAMP AB (WB)
 0020/0179 BMSBG 46/0309/0150/2054
 001646 FT 0 0 00000 0 00 0000+00
 RAMP O RD
 (SR8031 SEG 0020/0594)
 INTER-BK COLLECTOR RD
 (SR9104 SEG 0010/1646)
 0020/0000 LENGTH(AH 1396 BK 1646)
 INTER-AHD COLLECTOR RD
 (SR9104 SEG 0020/0000)
 RAMP O RD
 0010/1646 (SR8031 SEG 0020/0594)
 PA TPK (RAMP Q)
 0010/1428 OP ID 46/7276/9903/3802
 RAMP N RD
 0010/1172 (SR8031 SEG 0010/0000)
 PINE RUN
 STRUCTURE LENGTH 56 FT
 0010/1119 BMSID 46/0309/0150/1383
 I-276
 0010/1020 OP ID 46/7276/9903/3805
 CONSOLIDATED RAIL CORPO
 0010/0672 OVERPASS IS RR X-ING
 SIGN: CANTILEVER
 0010/0627 BMSID 46/9104/0010/0627
 000000 FT 0 0 00000 0 00 0000+00
 NC CO LLECTOR RD
 INTER-BK FORT WASHINGTON EX
 (SR0309 SEG 0150/0275)
 MFC BEGIN = F
 0010/0000 LENGTH(AH 1646 BK 0000)

EXTRACT DATE: 12/18/2023 ROADWAY MANAGEMENT SYSTEM PAGE NUMBER: 744
 PRINT DATE: 12/20/2023 SLD COUNTY/SR - ANNUAL PRINT COUNTY: MONTGOMERY
 DIR: N TOTAL LEN: .087 MI. DIST: 06-4 SR: 9102
 LEFT MUN: RICHLAND T RIGHT MUN: RICHLAND T

000457 FT

BRIDGEPORT BP
 (SR3020 SEG 0011/0000)
 (SR3020 SEG 0010/0000) 0250/0457
 0 0 00000 0 00 0000+00 000000 FT
 BRIDGEPORT BP
 (SR3020 SEG 0011/0315) 0250/0000

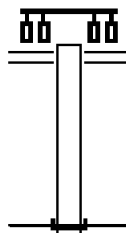


000457 FT
 INTER-AHD DEKALB PK
 (SR0202 SEG 0090/0000)
 DEKALB PK
 (SR0202 SEG 0091/0000)
 0250/0457 (SR0202 SEG 0090/0000)
 NC JU GHANDLE C RD
 INTER-BK BRIDGEPORT BP
 000000 FT (SR3020 SEG 0011/0315)
 MFC BEGIN = F
 0250/0000 LENGTH(AH 0457 BK 0000)

EXTRACT DATE: 12/18/2023 ROADWAY MANAGEMENT SYSTEM PAGE NUMBER: 743
 PRINT DATE: 12/20/2023 SLD COUNTY/SR - ANNUAL PRINT COUNTY: MONTGOMERY

DIR: N TOTAL LEN: .136 MI. DIST: 06-4 SR: 9101
 LEFT MUN: UPPER MERION T RIGHT MUN: UPPER MERION T

000719 FT



000000 FT

000719 FT GULPH RD
 (SR3039 SEG 0064/1820)
 (SR3039 SEG 0065/1849)

0010/0719

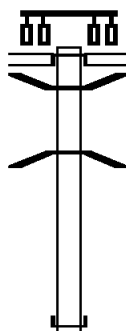
000000 FT 0 0 00000 0 00 0000+00
 NC SR202 / GULPH RD CONN
 INTER-BK SR 0202 SH
 (SR0202 SEG 0030/1046)
 MFC BEGIN = F

0010/0000 LENGTH(AH 0719 BK 0000)

DIR: E TOTAL LEN: .480 MI. DIST: 06-4 SR: 8049
 LEFT MUN: UPPER MERION T RIGHT MUN: UPPER MERION T

002534 FT

002534 FT
 INTER-AHD FIRST AV
 (T101)
 GULPH RD
 (SR3039 SEG 0111/1876)
 (SR3039 SEG 0110/1837)

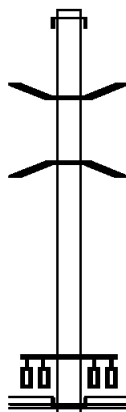


0750/1134
 0750/1060 BMS EN 46/8049/0250/0085
 1 0 00000 0 00 0000+00
 422 - COUNTY LINE EXP (

001400 FT

0750/0853 BMSBG 46/8049/0250/0085
 001400 FT 1 0 00000 0 00 0000+00
 NC RAMP L RD
 INTER-BK COUNTY LINE EX
 (SR0422 SEG 0060/0000)
 BK-CHESTER (15)
 0750/0000 LENGTH(AH 1134 BK 1400)

INTER-AHD AH-CHESTER (15)
 COUNTY LINE EX
 0250/1400 (SR0422 SEG 0060/0506)



000000 FT

0250/0292 BMS EN 46/8049/0250/0085
 1 0 01046 2 01 0000+87
 422 - COUNTY LINE EXP (

0250/0085 BMSBG 46/8049/0250/0085
 000000 FT 1 0 01046 2 01 0000+00
 NC RAMP K RD
 GULPH RD
 (SR3039 SEG 0111/1876)
 (SR3039 SEG 0110/1837)
 INTER-BK FIRST AV
 (T101)
 MFC BEGIN = F
 0250/0000 LENGTH(AH 1400 BK 0000)

EXTRACT DATE: 12/18/2023 ROADWAY MANAGEMENT SYSTEM PAGE NUMBER: 741
PRINT DATE: 12/20/2023 SLD COUNTY/SR - ANNUAL PRINT COUNTY: MONTGOMERY
DIR: E TOTAL LEN: .926 MI. DIST: 06-4 SR: 8041
LEFT MUN: UPPER MORELAND T RIGHT MUN: UPPER MORELAND T

004890 FT

004890 FT
INTER-AHD EASTON RD

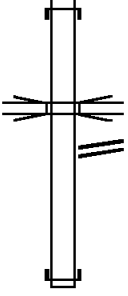
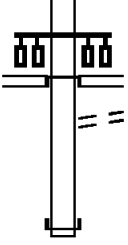
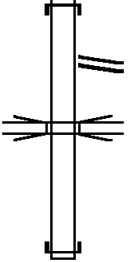
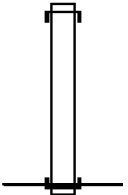
EXTRACT DATE: 12/18/2023
PRINT DATE: 12/20/2023

ROADWAY MANAGEMENT SYSTEM
SLD COUNTY/SR - ANNUAL PRINT

PAGE NUMBER: 740
COUNTY: MONTGOMERY

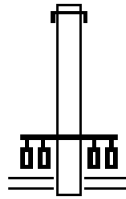
DIR: E TOTAL LEN: .926 MI.
LEFT MUN: UPPER MORELAND T

DIST: 06-4 SR: 8041
RIGHT MUN: UPPER MORELAND T

		0760/1894 (SR0611 SEG 0181/1855)
002996 FT		0760/0956 OP ID 46/0611/0180/2304 RAMP RD 0760/0600 (SR8041 SEG 0750/0000)
		002996 FT 1 0 00151 2 02 0000+00 INTER-BK TURNPIKE RAMP RD (TNPK)
		0760/0000 LENGTH(AH 1894 BK 0549)
		INTER-AHD HOME DEPOT DR (PRDR) EASTON RD (SR0611 SEG 0180/2485)
002447 FT		0750/0549 TO 0611/0180 SH (CONN)
		002447 FT 1 0 00151 2 08 0000+00 INTER-BK RAMP RD (SR8041 SEG 0760/0600)
		0750/0000 LENGTH(AH 0549 BK 1807)
		INTER-AHD TURNPIKE RAMP RD (TNPK) RAMP RD 0250/1563 (SR8041 SEG 0010/0640)
000640 FT		0250/0863 OP ID 46/0611/0180/2304 EASTON ROAD
		000640 FT 1 0 00151 2 01 0000+00 INTER-BK EASTON RD (SR0611 SEG 0181/2062)
		0250/0000 LENGTH(AH 1807 BK 0640)
000000 FT		INTER-AHD RAMP RD 0010/0640 (SR8041 SEG 0250/1563)
		000000 FT 1 0 00151 2 07 0000+00 NC RAMP RD INTER-BK EASTON RD (SR0611 SEG 0180/1866)
		0010/0000 MFC BEGIN = F LENGTH(AH 0640 BK 0000)

DIR: E TOTAL LEN: .509 MI. DIST: 06-4 SR: 8039
 LEFT MUN: LOWER GWYNEDD T RIGHT MUN: LOWER GWYNEDD T

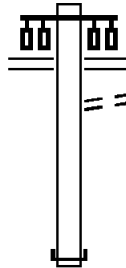
002685 FT



002685 FT
 INTER-AHD FORT WASHINGTON EX
 0750/0508 (SR0309 SEG 0220/0565)
 002177 FT 0 0 00000 0 00 0000+00
 NC RAMP D RD
 NORRISTOWN RD
 (SR2052 SEG 0032/0133)
 (SR2052 SEG 0033/0117)

0750/0000 LENGTH(AH 0508 BK 0845)

002177 FT



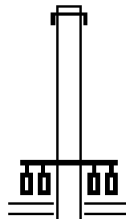
NORRISTOWN RD
 (SR2052 SEG 0022/2874)
 (SR2052 SEG 0023/2866)

0500/0845
 TO 2052/0023 SH
 (CONN)

001332 FT 0 0 00000 0 00 0000+00

NC RAMP C RD
 INTER-BK FORT WASHINGTON EX
 (SR0309 SEG 0221/0945)
 0500/0000 LENGTH(AH 0845 BK 0736)

001332 FT



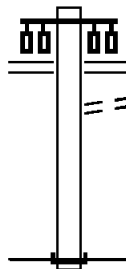
INTER-AHD FORT WASHINGTON EX
 0250/0736 (SR0309 SEG 0211/2276)

000596 FT 1 0 00782 2 31 0000+00
 NC RAMP CC RD

NORRISTOWN RD
 (SR2052 SEG 0023/2898)
 (SR2052 SEG 0022/2892)

0250/0000 LENGTH(AH 0736 BK 0596)

000596 FT



NORRISTOWN RD
 (SR2052 SEG 0033/0117)
 (SR2052 SEG 0032/0133)

0010/0596
 TO 2052/0032 SH
 (CONN)

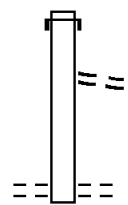
000000 FT 1 0 00782 2 32 0000+00
 NC RAMP DD RD

INTER-BK FORT WASHINGTON EX
 (SR0309 SEG 0210/2234)
 MFC BEGIN = F

0010/0000 LENGTH(AH 0596 BK 0000)

000000 FT

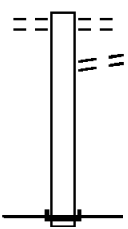
001162 FT



000639 FT

001162 FT
 INTER-AHD FORT WASHINGTON EX
 0750/0523 (SR0309 SEG 0200/0000)
 LC FROM BUTLER PK
 0750/0099 (CONN)
 000639 FT 1 0 00782 2 29 0000+00
 NC RAMP Z RD
 BUTLER PK
 (CNTY)
 0750/0000 LENGTH(AH 0523 BK 0639)

000000 FT

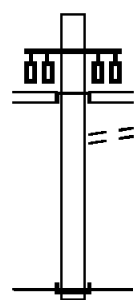
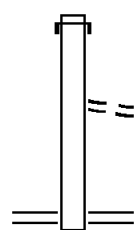


0500/0639 BUTLER PK
 (CNTY)
 LC TO BUTLER PK
 0500/0597 (CONN)
 000000 FT 1 0 00782 2 30 0000+00
 NC RAMP Y RD
 INTER-BK FORT WASHINGTON EX
 (SR0309 SEG 0201/0000)
 MFC BEGIN = F
 0500/0000 LENGTH(AH 0639 BK 0000)

001051 FT

000372 FT

000000 FT




001051 FT
 INTER-AHD FORT WASHINGTON EX
 0250/0679 (SR0309 SEG 0181/2559)
 FROM 2017/0161 SH
 0250/0062 (CONN)
 000372 FT 1 0 00782 2 26 0000+00
 NC RAMP BB RD
 SUSQUEHANNA RD
 (SR2017 SEG 0161/0465)
 0250/0000 LENGTH(AH 0679 BK 0372)

INTER-AHD LINCOLN DR
 (PRDR)
 SUSQUEHANNA RD
 (SR2017 SEG 0160/0064)
 0010/0372 TO 2017/0161 SH
 0010/0264 (CONN)
 000000 FT 1 0 00782 2 27 0000+00
 NC RAMP AA RD
 INTER-BK FORT WASHINGTON EX
 (SR0309 SEG 0180/2648)
 MFC BEGIN = F
 0010/0000 LENGTH(AH 0372 BK 0000)

DIR: W TOTAL LEN: .290 MI.
 LEFT MUN: UPPER MERION T

DIST: 06-4 SR: 8034
 RIGHT MUN: UPPER MERION T

001530 FT



001180 FT

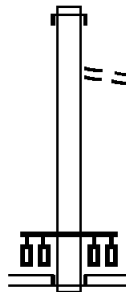
001530 FT
 INTER-AHD CONRAD DR
 0260/0350 (T601)
 001180 FT 1 0 00000 0 00 0000+00
 NC RAMP 10 RD
 INTER-BK TURNPIKE RAMP RD
 (TNPK)
 0260/0000 LENGTH(AH 0350 BK 0400)

000780 FT



INTER-AHD TURNPIKE RAMP RD
 0250/0400 (TNPK)
 000780 FT 1 0 00000 0 00 0000+00
 NC RAMP 12 RD
 INTER-BK CONRAD DR
 (T601)
 0250/0000 LENGTH(AH 0400 BK 0400)

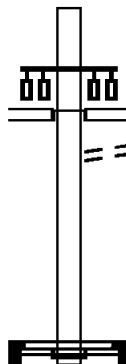
000380 FT



INTER-AHD I-76 EB
 0020/0400 (GOVT)
 FROM 3039/0090 SH
 0020/0100 (CONN)
 000380 FT 1 0 00000 0 00 0000+00
 NC RAMP A RD
 GULPH RD
 (SR3039 SEG 0091/0412)
 (SR3039 SEG 0090/0360)

INTER-BK VILLAGE DR
 (TWP)
 0020/0000 LENGTH(AH 0400 BK 0380)

000000 FT



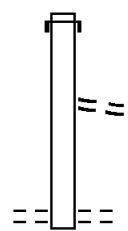
INTER-AHD VILLAGE DR
 (TWP)
 GULPH RD
 (SR3039 SEG 0091/0412)
 (SR3039 SEG 0090/0360)
 0010/0380 TO 3039/0090 SH
 0010/0187 (CONN)
 000000 FT 1 0 00000 0 00 0000+00
 SIGN: CANTILEVER
 BMSID 46/8034/0010/0000
 NC RAMP G RD
 INTER-BK TURNPIKE RAMP RD
 (TNPK)
 MFC BEGIN = F
 0010/0000 LENGTH(AH 0380 BK 0000)

001595 FT

001595 FT
 INTER-AHD FORT WASHINGTON EX
 0250/0990 (SR0309 SEG 0171/0505)

000605 FT

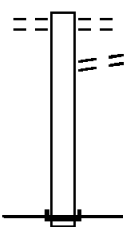
0250/0098 LC FROM HIGHLAND AV
 (CONN)
 000605 FT 1 0 00782 2 23 0000+00
 NC RAMP V RD
 HIGHLAND AV
 (TWP)



0250/0000 LENGTH(AH 0990 BK 0605)

000000 FT

0010/0605 HIGHLAND AV
 (TWP)
 LC TO HIGHLAND AV
 (CONN)
 000000 FT 1 0 00782 2 24 0000+00
 NC RAMP W RD
 INTER-BK FORT WASHINGTON EX
 (SR0309 SEG 0170/0668)
 MFC BEGIN = F



0010/0000 LENGTH(AH 0605 BK 0000)

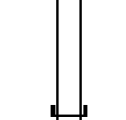
DIR: S TOTAL LEN: .477 MI. DIST: 06-4 SR: 8032
 LEFT MUN: DOUGLASS T RIGHT MUN: DOUGLASS T

002520 FT



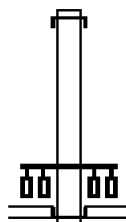
002520 FT INTER-AHD RAMP RD
 (SR8032 SEG 0500/0000)
 SR 0073
 (SR0073 SEG 0020/0159)

001898 FT



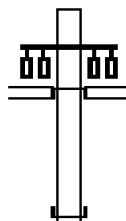
0750/0622
 001898 FT 0 0 00000 0 00 0000+00
 INTER-BK SR 0100
 (SR0100 SEG 0120/0759)
 0750/0000 LENGTH(AH 0622 BK 0650)

001248 FT



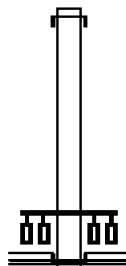
INTER-AHD SR 0100
 0500/0650 (SR0100 SEG 0120/2069)
 001248 FT 0 0 00000 0 00 0000+00
 SR 0073
 (SR0073 SEG 0020/0159)
 INTER-BK SR 8032
 (SR8032 SEG 0750/0622)
 0500/0000 LENGTH(AH 0650 BK 0608)

000640 FT



INTER-AHD SR 8032
 (SR8032 SEG 0010/0000)
 SR 0073
 (SR0073 SEG 0010/1189)
 0250/0608
 000640 FT 0 0 00000 0 00 0000+00
 INTER-BK SR 0100
 (SR0100 SEG 0121/2012)
 0250/0000 LENGTH(AH 0608 BK 0640)

000000 FT

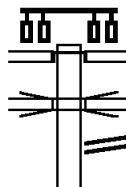


INTER-AHD SR 0100 SH
 0010/0640 (SR0100 SEG 0121/0712)
 000000 FT 0 0 00000 0 00 0000+00
 NC RAMP RD
 SR 0073 SH
 (SR0073 SEG 0010/1189)
 INTER-BK SR 8032 SH
 (SR8032 SEG 0250/0608)
 MFC BEGIN = F
 0010/0000 LENGTH(AH 0640 BK 0000)

EXTRACT DATE: 12/18/2023 ROADWAY MANAGEMENT SYSTEM PAGE NUMBER: 733
 PRINT DATE: 12/20/2023 SLD COUNTY/SR - ANNUAL PRINT COUNTY: MONTGOMERY
 DIR: E TOTAL LEN: 1.890 MI. DIST: 06-4 SR: 8031
 LEFT MUN: UPPER DUBLIN T RIGHT MUN: UPPER DUBLIN T

009980 FT

PENNSYLVANIA AV
 (SR2027 SEG 0064/1947) 0770/1483



009980 FT
 INTER-AHD

0770/1483
 0770/1347
 0770/1119

PENNSYLVANIA AV
 (SR2037 SEG 0012/0000)
 RAMP R RD
 (SR8031 SEG 0520/1286)

PA TPK (RAMP Q)
 OP ID 46/7276/9903/3802
 RAMP S RD
 (SR8031 SEG 0500/0000)
 SIGN: 2 CHORD TRUSS

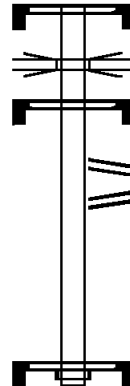
EXTRACT DATE: 12/18/2023
PRINT DATE: 12/20/2023

ROADWAY MANAGEMENT SYSTEM
SLD COUNTY/SR - ANNUAL PRINT

PAGE NUMBER: 732
COUNTY: MONTGOMERY


DIR: E TOTAL LEN: 1.890 MI.
LEFT MUN: UPPER DUBLIN T

DIST: 06-4 SR: 8031
RIGHT MUN: UPPER DUBLIN T




008497 FT

0770/1006 BMSID 46/8031/0270/0489
PA 309 EXPRESSWAY
0770/0879 OP ID 46/0309/0150/2054
SIGN: 2 CHORD TRUSS
0770/0718 BMSID 46/8031/0770/0718
RAMP U RD
0770/0485 (SR8031 SEG 0750/0523)
RAMP T RD
0770/0149 (SR8031 SEG 0760/0000)
008497 FT 0 0 00000 0 00 0000+00
SIGN: CANTILEVER
BMSID 46/8031/0770/0000
NC RAMP B RD
INTER-BK TURNPIKE RAMP RD
(TNPK)
0770/0000 LENGTH(AH 1483 BK 0716)



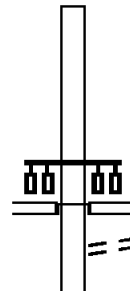
007781 FT

INTER-AHD COLLECTOR RD
0760/0716 (SR9104 SEG 0020/0870)
007781 FT 1 0 00782 2 21 0000+00
NC RAMP T RD
INTER-BK RAMP B RD
(SR8031 SEG 0770/0149)
0760/0000 LENGTH(AH 0716 BK 0523)



007258 FT

INTER-AHD RAMP B RD
0750/0523 (SR8031 SEG 0770/0485)
007258 FT 1 0 00782 2 20 0000+00
NC RAMP U RD
INTER-BK COLLECTOR RD
(SR9104 SEG 0020/0554)
0750/0000 LENGTH(AH 0523 BK 1286)

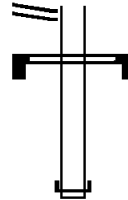


INTER-AHD PENNSYLVANIA AV
(SR2027 SEG 0064/1947)
RAMP A RD
(SR8031 SEG 0270/0000)
RAMP B RD
(SR8031 SEG 0770/1483)
PENNSYLVANIA AV
(SR2037 SEG 0013/0000)
(SR2037 SEG 0012/0000)
0520/1286
0520/1141 TO 2037/0012 SH
(CONN)

RAMP Q

DIR: E TOTAL LEN: 1.890 MI. DIST: 06-4 SR: 8031
 LEFT MUN: UPPER DUBLIN T RIGHT MUN: UPPER DUBLIN T

(SR8031 SEG 0510/0000) 0520/0707



005972 FT

SIGN: 2 CHORD TRUSS
 0520/0394 BMSID 46/8031/0520/0394
 005972 FT 0 0 00000 0 00 0000+00
 NC RAMP R RD
 INTER-BK FORT WASHINGTON EX
 (SR0309 SEG 0151/3037)
 0520/0000 LENGTH(AH 1286 BK 0884)

RAMP A RD
 (SR8031 SEG 0270/1355) 0512/0884



005088 FT


INTER-AHD TURNPIKE RAMP RD
 0512/0884 (TNPK)
 005088 FT 0 0 00000 0 00 0000+00
 INTER-BK TURNPIKE OWNED BRIDGE
 (TNPK)
 0512/0000 LENGTH(AH 0884 BK 0507)

004581 FT

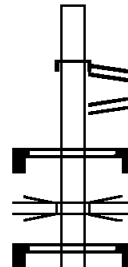


INTER-AHD TURNPIKE OWNED BRIDGE
 0510/0507 (TNPK)
 004581 FT 0 0 00000 0 00 0000+00
 NC RAMP Q RD
 INTER-BK RAMP R RD
 (SR8031 SEG 0520/0707)
 0510/0000 LENGTH(AH 0507 BK 0794)

003787 FT



INTER-AHD FORT WASHINGTON EX
 0500/0794 (SR0309 SEG 0151/2282)
 003787 FT 1 0 00782 2 22 0000+00
 NC RAMP S RD
 INTER-BK RAMP B RD
 (SR8031 SEG 0770/1119)
 0500/0000 LENGTH(AH 0794 BK 1355)



INTER-AHD TURNPIKE RAMP RD
 (TNPK)
 RAMP Q RD
 0270/1355 (SR8031 SEG 0512/0884)
 RAMP O RD
 0270/0886 (SR8031 SEG 0020/0000)
 SIGN: 2 CHORD TRUSS
 0270/0775 BMSID 46/8031/0770/071B
 PA 309 EXPRESSWAY
 0270/0609 OP ID 46/0309/0150/2054
 SIGN: 2 CHORD TRUSS
 0270/0489 BMSID 46/8031/0270/0489

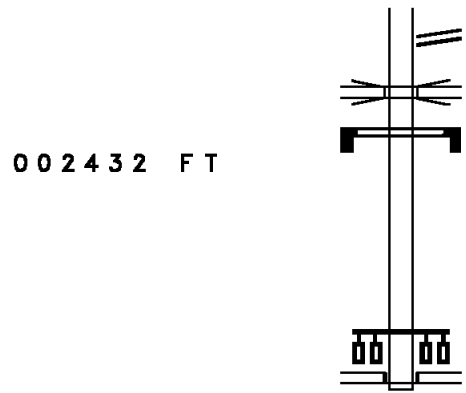
EXTRACT DATE: 12/18/2023
PRINT DATE: 12/20/2023

ROADWAY MANAGEMENT SYSTEM
SLD COUNTY/SR - ANNUAL PRINT

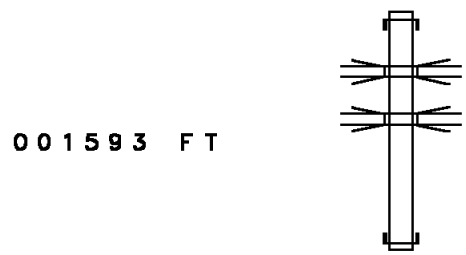
PAGE NUMBER: 730
COUNTY: MONTGOMERY

DIR: E TOTAL LEN: 1.890 MI.
LEFT MUN: UPPER DUBLIN T


DIST: 06-4 SR: 8031
RIGHT MUN: UPPER DUBLIN T



0270/0306 RAMP X RD
(SR8031 SEG 0250/0000)
PA TPK (RAMP Q)
0270/0150 OP ID 46/7276/9903/3802
SIGN: CANTILEVER
0270/0105 BMSID 46/8031/0270/0105
002432 FT 1 0 00782 2 17 0000+00
NC RAMP A RD
RAMP R RD
(SR8031 SEG 0520/1286)
PENNSYLVANIA AV
(SR2027 SEG 0064/1947)
INTER-BK PENNSYLVANIA AV
(SR2037 SEG 0012/0000)
5 0270/0000 LENGTH(AH 1355 BK 0839)

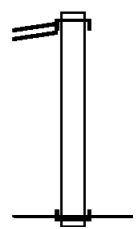


INTER-AHD FORT WASHINGTON EX
0250/0839 (SR0309 SEG 0151/1090)
I-276
0250/0762 OP ID 46/7276/9903/3805
PA TPK (RAMP Q)
0250/0305 OP ID 46/7276/9903/3802
001593 FT 1 0 00782 2 19 0000+00
NC RAMP X RD
INTER-BK RAMP A RD
(SR8031 SEG 0270/0306)
5 0250/0000 LENGTH(AH 0839 BK 0594)



INTER-AHD COLLECTOR RD
0020/0594 (SR9104 SEG 0020/0000)
000999 FT 1 0 00782 2 15 0000+00
NC RAMP O RD
INTER-BK RAMP A RD
(SR8031 SEG 0270/0886)
5 0020/0000 LENGTH(AH 0594 BK 0999)

RAMP A RD
(SR8031 SEG 0270/1355) 0010/0999
000000 FT



INTER-AHD TURNPIKE RAMP RD
0010/0999 (TNPK)
000000 FT 1 0 00782 2 16 0000+00
NC RAMP N RD
INTER-BK COLLECTOR RD
(SR9104 SEG 0010/1172)
MFC BEGIN = F
5 0010/0000 LENGTH(AH 0999 BK 0000)

DIR: N TOTAL LEN: .442 MI. DIST: 06-4 SR: 8030
 LEFT MUN: UPPER POTTS GROVE T RIGHT MUN: UPPER POTTS GROVE T

LC FROM FARMINGTON AV (CONN)	002333 FT 0750/0074 001763 FT		002333 FT INTER-AHD POTTSTOWN BP 0750/0570 (SR0100 SEG 0074/0527) 001763 FT 1 0 00779 2 07 0000+00 FARMINGTON AV (TWP) 0750/0000 LENGTH(AH 0570 BK 0340)
	001423 FT		0500/0340 FARMINGTON AV (TWP) LC TO FARMINGTON AV (CONN) 0500/0287 1 0 00779 2 08 0000+00 001423 FT INTER-BK POTTSTOWN BP (SR0100 SEG 0075/0407) 0500/0000 LENGTH(AH 0340 BK 0726)
LC FROM FARMINGTON AV (CONN)	0250/0064 000697 FT		INTER-AHD POTTSTOWN BP 0250/0726 (SR0100 SEG 0071/0625) 000697 FT 1 0 00779 2 05 0000+00 FARMINGTON AV (TWP) 0250/0000 LENGTH(AH 0726 BK 0697)
	000000 FT		0010/0697 FARMINGTON AV (TWP) LC TO FARMINGTON AV (CONN) 0010/0584 1 0 00779 2 03 0000+00 000000 FT NC RAMP RD INTER-BK POTTSTOWN BP (SR0100 SEG 0070/0363) MFC BEGIN = F 0010/0000 LENGTH(AH 0697 BK 0000)

EXTRACT DATE: 12/18/2023
PRINT DATE: 12/20/2023

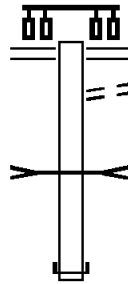
ROADWAY MANAGEMENT SYSTEM
SLD COUNTY/SR - ANNUAL PRINT

PAGE NUMBER: 728
COUNTY: MONTGOMERY

DIR: S TOTAL LEN: .545 MI.
LEFT MUN: SPRINGFIELD T

DIST: 06-4 SR: 8029
RIGHT MUN: SPRINGFIELD T

002879 FT



002879 FT CHURCH RD
(SR0073 SEG 0570/0000)

0750/0564

0750/0474

TO 0073/0570 SH
(CONN)
BRANCH OF WISSAHICKON C
STRUCTURE LENGTH 23 FT
BMSID 46/8029/0750/0460
0 0 00000 0 00 0000+00
SR 0309
(SR0309 SEG 0120/1792)
LENGTH(AH 0564 BK 0645)

002315 FT

0750/0460

002315 FT

INTER-BK

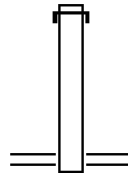
5 0750/0000

INTER-AHD

0500/0645

SR 0309
(SR0309 SEG 0130/0763)

001670 FT




001670 FT

5 0500/0000

0 0 00000 0 00 0000+00
CHURCH RD
(SR0073 SEG 0564/0424)
(SR0073 SEG 0565/0390)
LENGTH(AH 0645 BK 0620)

001050 FT



0250/0620

0250/0525

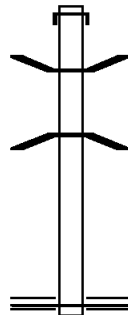
001050 FT

INTER-BK

5 0250/0000

CHURCH RD
(SR0073 SEG 0565/0000)
(SR0073 SEG 0564/0000)
TO 0073/0560 SH
(CONN)
0 0 00000 0 00 0000+00
SR 0309
(SR0309 SEG 0131/1007)
LENGTH(AH 0620 BK 1050)

000000 FT



0010/1050

0010/0382

0010/0333

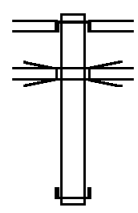
000000 FT

5 0010/0000

SR 0309
(SR0309 SEG 0121/1726)
BMS EN 46/8029/0010/0333
0 0 00000 0 00 0000+00
BRANCH OF WISSAHICKON C
BMSBG 46/8029/0010/0333
0 0 00000 0 00 0000+00
NC RAMP RD
CHURCH RD
(SR0073 SEG 0565/0220)
(SR0073 SEG 0564/0232)
MFC BEGIN = F
LENGTH(AH 1050 BK 0000)

001830 FT

001830 FT
 INTER-AHD HIGH ST
 (SR4031 SEG 0380/0780)
 HIGH ST
 0750/0775 (SR4031 SEG 0380/0780)
 ROUTE 100

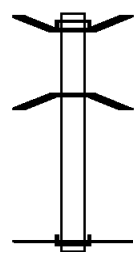


001055 FT

0750/0575 OP ID 46/0100/0010/2114
 001055 FT 1 0 00779 2 00 0000+00
 NC RAMP A RD
 INTER-BK POTTSTOWN BOYERTOWN BP
 (SR0100 SEG 0010/2662)
 0750/0000 LENGTH(AH 0775 BK 1055)

000000 FT

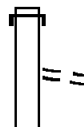
INTER-AHD BMS EN 46/8028/0250/0462
 POTTSTOWN BOYERTOWN BP
 0250/1055 (SR0100 SEG 0011/2279)
 1 0 00779 2 01 0000+00
 NO UNDERPASS INFORMATION
 0250/0462 BMSBG 46/8028/0250/0462
 000000 FT 1 0 00779 2 01 0000+00
 NC RAMP B RD
 INTER-BK HIGH ST
 (SR4031 SEG 0391/0166)
 MFC BEGIN = F
 0250/0000 LENGTH(AH 1055 BK 0000)



EXTRACT DATE: 12/18/2023 ROADWAY MANAGEMENT SYSTEM PAGE NUMBER: 726
 PRINT DATE: 12/20/2023 SLD COUNTY/SR - ANNUAL PRINT COUNTY: MONTGOMERY
 DIR: E TOTAL LEN: .505 MI. DIST: 06-4 SR: 8027
 LEFT MUN: SPRINGFIELD T RIGHT MUN: SPRINGFIELD T

002664 FT

002184 FT

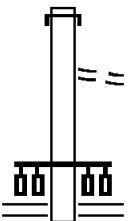
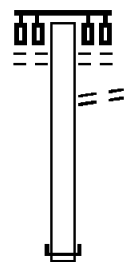
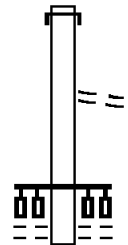
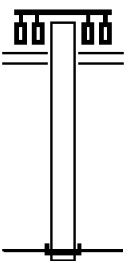



002664 FT
 INTER-AHD FORT WASHINGTON EX
 0750/0480 (SR0309 SEG 0110/1327)
 FROM 2032/0030 SH
 0750/0100 (CONN)
 002184 FT 1 0 00782 2 10 0000+00
 NC RAMP H RD

DIR: E TOTAL LEN: .505 MI. DIST: 06-4 SR: 8027
 LEFT MUN: SPRINGFIELD T RIGHT MUN: SPRINGFIELD T

		PAPER MILL RD (SR2032 SEG 0030/1189)
		INTER-BK RAMP F RD (SR8027 SEG 0010/0784)
		0750/0000 LENGTH(AH 0480 BK 0726)
		INTER-AHD RAMP E RD (SR8027 SEG 0250/0000)
001458 FT		PAPER MILL RD (SR2032 SEG 0030/0993)
		0500/0726
		001458 FT 1 0 00782 2 09 0000+00
		NC RAMP G RD
		INTER-BK FORT WASHINGTON EX (SR0309 SEG 0111/1437)
		0500/0000 LENGTH(AH 0726 BK 0674)
		INTER-AHD FORT WASHINGTON EX (SR0309 SEG 0111/0000)
000784 FT		0250/0674
		FROM 2032/0030 SH (CONN)
		000784 FT 1 0 00782 2 08 0000+00
		NC RAMP E RD
		PAPER MILL RD (SR2032 SEG 0030/0993)
		INTER-BK RAMP G RD (SR8027 SEG 0500/0726)
		0250/0000 LENGTH(AH 0674 BK 0784)
		INTER-AHD RAMP H RD (SR8027 SEG 0750/0000)
000000 FT		PAPER MILL RD (SR2032 SEG 0030/1189)
		0010/0784
		TO 2032/0030 SH (CONN)
		0010/0710
		000000 FT 1 0 00782 2 07 0000+00
		NC RAMP F RD
		INTER-BK FORT WASHINGTON EX (SR0309 SEG 0110/0000)
		MFC BEGIN = F
		0010/0000 LENGTH(AH 0784 BK 0000)

DIR: E	TOTAL LEN: .671 MI.	DIST: 06-4	SR: 8025
LEFT MUN: CHELTENHAM T		RIGHT MUN: CHELTENHAM T	

003544 FT		003544 FT INTER-AHD FORT WASHINGTON EX 0750/0708 (SR0309 SEG 0080/0000) FROM 0152/0011 SH (CONN) 0750/0170 1 0 00782 2 04 0000+00 002836 FT NC RAMP D RD EASTON RD (SR0152 SEG 0011/0290)
002836 FT		0750/0000 LENGTH(AH 0708 BK 0931) EASTON RD (CNTY) 0500/0931 LC TO EASTON RD 0500/0783 (CONN) 001905 FT 1 0 00782 2 02 0000+00 NC RAMP C RD INTER-BK FORT WASHINGTON EX (SR0309 SEG 0081/0000)
001905 FT		0500/0000 LENGTH(AH 0931 BK 0770) INTER-AHD FORT WASHINGTON EX 0250/0770 (SR0309 SEG 0071/0507) LC FROM EASTON RD (CONN) 0250/0081 1 0 00782 2 00 0000+00 001135 FT NC RAMP A RD EASTON RD (CNTY)
001135 FT		0250/0000 LENGTH(AH 0770 BK 1135) EASTON RD (SR0152 SEG 0011/0290) 0020/1135 000000 FT 1 0 00782 2 05 0000+00 NC RAMP B RD INTER-BK FORT WASHINGTON EX (SR0309 SEG 0070/0326) MFC BEGIN = F
000000 FT		0020/0000 LENGTH(AH 1135 BK 0000)

DIR: N TOTAL LEN: 1.635 MI. DIST: 06-4 SR: 8024
 LEFT MUN: PLYMOUTH T RIGHT MUN: PLYMOUTH T

008631 FT



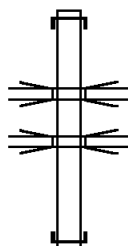
007766 FT

008631 FT
 INTER-AHD GERMANTOWN PK
 0750/0865 (SR3053 SEG 0120/0929)
 007766 FT 0 0 00000 0 00 0000+00
 NC RAMP B RD
 INTER-BK RAMP C RD
 (SR8024 SEG 0020/1433)
 0750/0000 LENGTH(AH 0865 BK 2907)



004859 FT

INTER-AHD MID COUNTY EX
 0500/2907 (SR0476 SEG 0195/0504)
 MID BLOCK TRAFFIC SIGNA
 (TWP)
 0500/2880
 0500/2525 BMS EN 46/8024/0500/2480
 0 0 00000 0 00 0000+00
 ACCESS ROAD
 0500/2480 BMSBG 46/8024/0500/2480
 RAMP K RD
 0500/2134 (SR8024 SEG 0260/0980)
 0500/1207 BMS EN 46/8024/0500/1070
 0 0 00000 0 00 0000+00
 GERMANTOWN PK
 0500/1070 BMSBG 46/8024/0500/1070
 RAMP FROM TURNPIKE
 0500/0556 (GOVT)
 004859 FT 0 0 00000 0 00 0000+00
 NC RAMP D RD
 PLYMOUTH RD
 (SR3007 SEG 0050/0000)
 0500/0000 LENGTH(AH 2907 BK 0980)

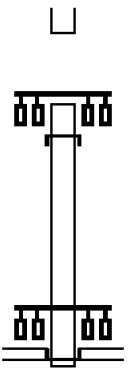


003879 FT

INTER-AHD RAMP D RD
 0260/0980 (SR8024 SEG 0500/2134)
 PA TPK (RAMP R)
 0260/0260 OP ID 46/7276/9903/3340
 PA TPK (RAMP G)
 0260/0175 OP ID 46/7276/9903/3342
 003879 FT 0 0 00000 0 00 0000+00
 NC RAMP K RD
 INTER-BK GERMANTOWN PK
 (SR3053 SEG 0121/2020)

DIR: N TOTAL LEN: 1.635 MI. DIST: 06-4 SR: 8024
 LEFT MUN: PLYMOUTH T RIGHT MUN: PLYMOUTH T

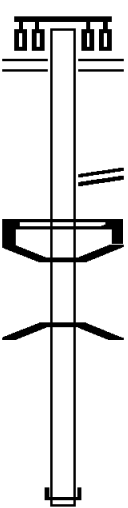
003429 FT



0260/0000 LENGTH(AH 0980 BK 0450)

INTER-AHD MID COUNTY EX
 (SR0476 SEG 0191/0847)
 0250/0450
 003429 FT 0 0 00000 0 00 0000+00
 NC RAMP F RD
 CHEMICAL RD
 (SR3015 SEG 0061/0000)
 (SR3015 SEG 0060/0000)

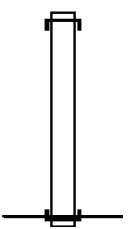
000947 FT



INTER-BK METROPLEX
 (PRDR)
 0250/0000 LENGTH(AH 0450 BK 2482)

PLYMOUTH RD
 (SR3007 SEG 0040/1880)
 0020/2482
 RAMP B RD
 (SR8024 SEG 0750/0000)
 NC RAMP C RD
 SIGN: 4 CHORD TRUSS
 0020/1200 BMSID 46/8024/0020/1200
 0020/1141 BMSEN 46/8024/0020/1015
 0 0 00000 0 00 0000+00
 GERMANTOW PK
 0020/1015 BMSBG 46/8024/0020/1015

000000 FT



000947 FT 0 0 00000 0 00 0000+00
 NC RAMP B RD
 INTER-BK MID COUNTY EX
 (SR0476 SEG 0194/0937)
 0020/0000 LENGTH(AH 2482 BK 0947)

INTER-AHD CHEMICAL RD
 (SR3015 SEG 0060/1126)
 000000 FT 0 0 00000 0 00 0000+00
 NC RAMP A RD
 INTER-BK MID COUNTY EX
 (SR0476 SEG 0190/1449)
 MFC BEGIN = F
 0010/0000 LENGTH(AH 0947 BK 0000)

EXTRACT DATE: 12/18/2023 ROADWAY MANAGEMENT SYSTEM PAGE NUMBER: 721
PRINT DATE: 12/20/2023 SLD COUNTY/SR - ANNUAL PRINT COUNTY: MONTGOMERY
DIR: N TOTAL LEN: .611 MI. DIST: 06-4 SR: 8023
LEFT MUN: WEST POTTS GROVE T RIGHT MUN: WEST POTTS GROVE T

003228 FT



003228 FT
INTER-AHD POTTSTOWN BP
0750/1000 (SR0422 SEG 0020/0950)

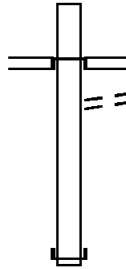
DIR: N TOTAL LEN: .611 MI. DIST: 06-4 SR: 8023
 LEFT MUN: WEST POTTS GROVE T RIGHT MUN: WEST POTTS GROVE T

002228 FT



002228 FT 0 0 00000 0 00 0000+00
 NC RAMP RD
 GROSSTOWN RD
 (SR4045 SEG 0010/0000)
 INTER-BK RAMP Y RD
 (SR8023 SEG 0010/0691)
 0750/0000 LENGTH(AH 1000 BK 0787)

001441 FT



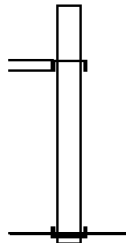
INTER-AHD RAMP Z RD
 (SR8023 SEG 0250/0000)
 GROSSTOWN RD
 0500/0787 (SR4045 SEG 0010/0330)
 TO 4045/0010 SH
 0500/0651 (CONN)
 001441 FT 1 0 00000 0 00 0000+00
 NC RAMP W RD
 INTER-BK POTTSTOWN BP
 (SR0422 SEG 0021/0654)
 0500/0000 LENGTH(AH 0787 BK 0750)

000691 FT



INTER-AHD POTTSTOWN BP
 0250/0750 (SR0422 SEG 0011/1102)
 FROM 4045/0010 SH
 0250/0140 (CONN)
 000691 FT 1 0 00000 0 00 0000+00
 NC RAMP Z RD
 GROSSTOWN RD
 (SR4045 SEG 0010/0330)
 INTER-BK RAMP W RD
 (SR8023 SEG 0500/0787)
 0250/0000 LENGTH(AH 0750 BK 0691)

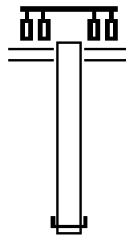
000000 FT



INTER-AHD RAMP RD
 (SR8023 SEG 0750/0000)
 GROSSTOWN RD
 0010/0691 (SR4045 SEG 0010/0000)
 000000 FT 1 0 00000 0 00 0000+00
 NC RAMP Y RD
 INTER-BK POTTSTOWN BP
 (SR0422 SEG 0010/1100)
 MFC BEGIN = F
 0010/0000 LENGTH(AH 0691 BK 0000)

EXTRACT DATE: 12/18/2023 ROADWAY MANAGEMENT SYSTEM PAGE NUMBER: 719
 PRINT DATE: 12/20/2023 SLD COUNTY/SR - ANNUAL PRINT COUNTY: MONTGOMERY
 DIR: W TOTAL LEN: .855 MI. DIST: 06-4 SR: 8022
 LEFT MUN: LIMERICK T RIGHT MUN: LIMERICK T

004517 FT



003578 FT

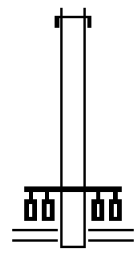
004517 FT EVERGREEN RD
 (SR4026 SEG 0020/0903)
 0762/0939

003578 FT 0 0 00000 0 00 0000+00
 NC RAMP C RD
 INTER-BK POTTSTOWN BP
 (SR0422 SEG 0090/0245)
 0762/0000 LENGTH(AH 0939 BK 1467)

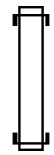
INTER-AHD POTTSTOWN BP

DIR: W TOTAL LEN: .855 MI. DIST: 06-4 SR: 8022
 LEFT MUN: LIMERICK T RIGHT MUN: LIMERICK T

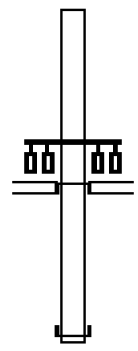
002111 FT 0752/1467 (SR0422 SEG 0090/1193)
 002111 FT 0 0 00000 0 00 0000+00
 NC RAMP D RD
 EVERGREEN RD
 (SR4026 SEG 0021/0936)
 0752/0000 LENGTH(AH 1467 BK 0460)



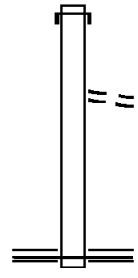
001651 FT 0510/0460 (SR0422 SEG 0091/0324)
 001651 FT 0 0 00000 0 00 0000+00
 NC RAMP E RD
 INTER-BK EVERGREEN RD
 (SR4026 SEG 0024/0570)
 0510/0000 LENGTH(AH 0460 BK 0745)



000906 FT 0500/0745
 000906 FT 0 0 00000 0 00 0000+00
 NC RAMP B RD
 INTER-BK POTTSTOWN BP
 (SR0422 SEG 0091/0955)
 0500/0000 LENGTH(AH 0745 BK 0906)

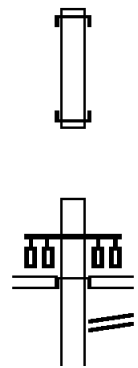


000000 FT 0250/0906 (SR0422 SEG 0081/2307)
 0250/0140 FROM 4026/0025 SH
 (CONN)
 000000 FT 0 0 00000 0 00 0000+00
 NC RAMP A RD
 EVERGREEN RD
 (SR4026 SEG 0025/0350)
 (SR4026 SEG 0024/0320)
 MFC BEGIN = F
 0250/0000 LENGTH(AH 0906 BK 0000)


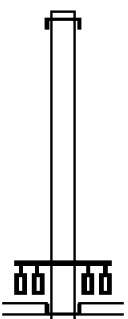
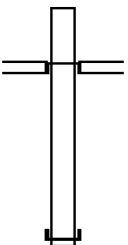
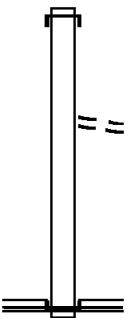


EXTRACT DATE: 12/18/2023 ROADWAY MANAGEMENT SYSTEM PAGE NUMBER: 717
 PRINT DATE: 12/20/2023 SLD COUNTY/SR - ANNUAL PRINT COUNTY: MONTGOMERY
 DIR: W TOTAL LEN: .929 MI. DIST: 06-4 SR: 8020
 LEFT MUN: UPPER PROVIDENCE T RIGHT MUN: UPPER PROVIDENCE T

004903 FT
 004678 FT

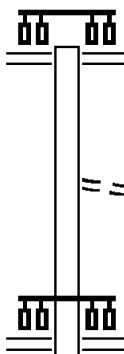


004903 FT
 INTER-AHD EGYPT RD
 0772/0225 (SR4002 SEG 0070/1626)
 004678 FT 0 0 00000 0 00 0000+00
 INTER-BK RAMP RD
 (SR8020 SEG 0762/0642)
 0772/0000 LENGTH(AH 0225 BK 0755)
 INTER-AHD BLACK ROCK RD
 (SR4003 SEG 0010/0000)
 EGYPT RD
 (SR4002 SEG 0070/1400)
 0762/0755
 RAMP RD
 0762/0642 (SR8020 SEG 0772/0000)

DIR:	W	TOTAL LEN:	.929 MI.	DIST:	06-4	SR:	8020
LEFT MUN:	UPPER PROVIDENCE T			RIGHT MUN:	UPPER PROVIDENCE T		
003923	FT			003923	FT	0 0 00000	0 00 0000+00
						NC RAMP E RD	
						INTER-BK POTTSTOWN BP	
						(SR0422 SEG 0260/0495)	
						0762/0000	LENGTH(AH 0755 BK 1615)
						INTER-AHD POTTSTOWN BP	
						0752/1615	(SR0422 SEG 0260/1938)
002308	FT			002308	FT	0 0 00000	0 00 0000+00
						NC RAMP F RD	
						EGYPT RD	
						(SR4002 SEG 0071/1400)	
						INTER-BK BLACK ROCK RD	
						(SR4003 SEG 0010/0000)	
						0752/0000	LENGTH(AH 1615 BK 1146)
						INTER-AHD RAMP D RD	
						(SR8020 SEG 0250/0000)	
						EGYPT RD	
						0500/1146	(SR4002 SEG 0070/2268)
001162	FT			001162	FT	0 0 00000	0 00 0000+00
						NC RAMP C RD	
						INTER-BK POTTSTOWN BP	
						(SR0422 SEG 0261/1186)	
						0500/0000	LENGTH(AH 1146 BK 1162)
						INTER-AHD POTTSTOWN BP	
						0250/1162	(SR0422 SEG 0251/2309)
000000	FT			0250/0072	FROM 4002/0071 SH	(CONN)	
				000000	FT	0 0 00000	0 00 0000+00
						NC RAMP D RD	
						EGYPT RD	
						(SR4002 SEG 0070/2268)	
						INTER-BK RAMP C RD	
						(SR8020 SEG 0500/1146)	
						MFC BEGIN = F	
						0250/0000	LENGTH(AH 1162 BK 0000)

DIR: N TOTAL LEN: .598 MI. DIST: 06-4 SR: 8019
 LEFT MUN: MONTGOMERY T RIGHT MUN: MONTGOMERY T

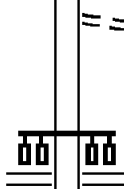
003156 FT



003156 FT BETHLEHEM PK
 (SR0309 SEG 0311/1440)
 (SR0309 SEG 0310/1436)

0510/1288

001868 FT



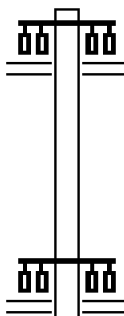
0510/0060 FROM 0202/0345 SH
 (CONN)
 001868 FT 0 0 00000 0 00 0000+00
 NC RAMP C RD
 US 202 PY
 (SR0202 SEG 0345/0000)
 (SR0202 SEG 0344/0000)

5 0510/0000 LENGTH(AH 1288 BK 1333)

US 202 PY
 (SR0202 SEG 0345/0000)
 (SR0202 SEG 0344/0000)

0500/1333

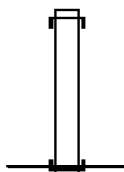
000535 FT



000535 FT 0 0 00000 0 00 0000+00
 NC RAMP B RD
 BETHLEHEM PK
 (SR0309 SEG 0311/1440)
 (SR0309 SEG 0310/1436)

5 0500/0000 LENGTH(AH 1333 BK 0535)

000000 FT



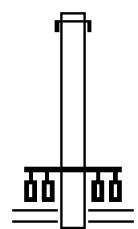
INTER-AHD US 202 PY
 0010/0535 (SR0202 SEG 0354/0503)
 000000 FT 0 0 00000 0 00 0000+00
 NC RAMP A RD
 INTER-BK BETHLEHEM PK
 (SR0309 SEG 0310/0743)
 MFC BEGIN = F

5 0010/0000 LENGTH(AH 0535 BK 0000)

EXTRACT DATE: 12/18/2023 ROADWAY MANAGEMENT SYSTEM PAGE NUMBER: 714
 PRINT DATE: 12/20/2023 SLD COUNTY/SR - ANNUAL PRINT COUNTY: MONTGOMERY
 DIR: S TOTAL LEN: .836 MI. DIST: 06-4 SR: 8018
 LEFT MUN: UPPER MERION T RIGHT MUN: UPPER MERION T

004412 FT

003584 FT



004412 FT
 INTER-AHD POTTSTOWN BP
 0750/0828 (SR0422 SEG 0340/0885)

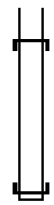
003584 FT 0 0 0000 0 00 0000+00
 NC RAMP A RD
 VALLEY FORGE RD
 (SR0023 SEG 0061/0335)
 (SR0023 SEG 0060/0340)

5 0750/0000 LENGTH(AH 0828 BK 0637)

DIR: S TOTAL LEN: .836 MI.
 LEFT MUN: UPPER MERION T

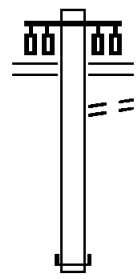
DIST: 06-4 SR: 8018
 RIGHT MUN: UPPER MERION T

002947 FT



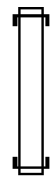
INTER-AHD POTTSTOWN BP
 0520/0637 (SR0422 SEG 0341/0231)
 002947 FT 0 0 00000 0 00 0000+00
 NC RAMP G RD
 INTER-BK VALLEY FORGE RD
 (SR0023 SEG 0070/0335)
 0520/0000 LENGTH(AH 0637 BK 0951)

001996 FT



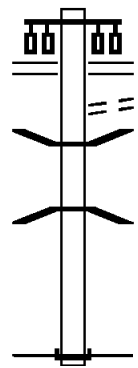
VALLEY FORGE RD
 (SR0023 SEG 0071/0495)
 (SR0023 SEG 0070/0495)
 0510/0951
 TO 0023/0070 SH
 0510/0731 (CONN)
 001996 FT 0 0 00000 0 00 0000+00
 NC RAMP C RD
 INTER-BK POTTSTOWN BYPASS
 (SR0422 SEG 0341/0804)
 0510/0000 LENGTH(AH 0951 BK 0839)

001157 FT



INTER-AHD POTTSTOWN BP
 0250/0839 (SR0422 SEG 0331/2796)
 001157 FT 0 0 00000 0 00 0000+00
 NC RAMP D RD
 INTER-BK VALLEY FORGE RD
 (SR0023 SEG 0071/0680)
 0250/0000 LENGTH(AH 0839 BK 1157)

000000 FT



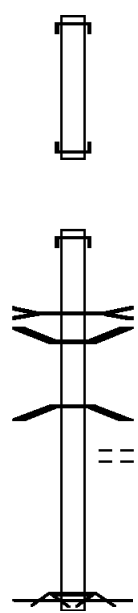
VALLEY FORGE RD
 (SR0023 SEG 0071/0495)
 (SR0023 SEG 0070/0495)
 0010/0890
 TO 0023/0071 SH
 0010/0830 (CONN)
 0010/0694 BMS EN 46/8001/0010/0500
 0 00000 0 0 0000+00
 U.S. 422 (WB)
 0010/0500 BMS BG 46/8001/0010/0500
 000000 FT 0 0 00000 0 00 0000+00
 NC RAMP B RD
 INTER-BK POTTSTOWN BP
 (SR0422 SEG 0330/2606)
 MFC BEGIN = F
 0010/0000 LENGTH(AH 1157 BK 0000)

EXTRACT DATE: 12/18/2023 ROADWAY MANAGEMENT SYSTEM PAGE NUMBER: 712
 PRINT DATE: 12/20/2023 SLD COUNTY/SR - ANNUAL PRINT COUNTY: MONTGOMERY
 DIR: S TOTAL LEN: .305 MI. DIST: 06-4 SR: 8017
 LEFT MUN: BRIDGEPORT B RIGHT MUN: BRIDGEPORT B

001611 FT

000721 FT

000000 FT



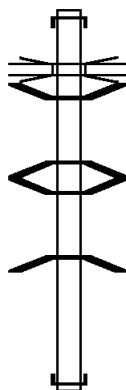
001611 FT
 INTER-AHD SCHUYLKILL PY
 0500/0890 (SR3021 SEG 0010/0000)

000721 FT 0 0 00000 0 00 0000+00
 INTER-BK DEKALB PK
 (SR3020 SEG 0021/1015)
 0500/0000 LENGTH(AH 0890 BK 0721)

INTER-AHD DEKALB PK
 0250/0721 (SR3020 SEG 0020/0777)
 CROW CREEK
 STRUCTURE LENGTH 12 FT
 0250/0707 BMSID 46/8017/0250/0707
 0250/0530 BMSSEN 46/8017/0250/0313
 0 0 00000 0 00 0000+00
 SCHUYLKILL PARKWAY (NB)
 0250/0313 BMSBG 46/8017/0250/0313
 LC FROM FIFTH ST
 0250/0021 (CONN)
 000000 FT 0 0 00000 0 00 0000+00
 NC RAMP RD
 MFC BEGIN = F
 RAMP RD (CLOSED)
 ROAD CLOSED BACK
 0250/0000 LENGTH(AH 0721 BK 0000)

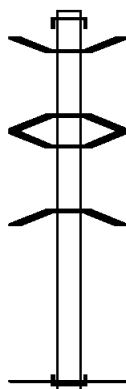
DIR: E TOTAL LEN: .540 MI. DIST: 06-4 SR: 8016
 LEFT MUN: CONSHOHOCKEN B RIGHT MUN: CONSHOHOCKEN B

002849 FT



002849 FT
 INTER-AHD SCHUYLKILL EX
 0510/1499 (SR0076 SEG 3320/0127)
 SCHUYLK EXWY (EB)
 0510/0973 OP ID 46/0076/3314/2392
 0510/0728 BMSEN 46/8016/0500/0751
 0 0 00000 0 00 0000+00
 MOOREHEAD AVE
 0510/0585 BMSBG 46/8016/0500/0751
 0510/0516 BMSEN 46/8016/0500/0959
 0 0 00000 0 00 0000+00
 MATSONFORD RD (EB)
 0510/0443 BMSBG 46/8016/0500/0959
 001350 FT 0 0 00000 0 00 0000+00
 NC RAMP D RD
 INTER-BK MATSONFORD RD
 (SR3016 SEG 0051/0731)
 0510/0000 LENGTH(AH 1499 BK 1350)

001350 FT



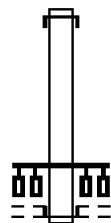
INTER-AHD MATSONFORD RD
 0500/1350 (SR3016 SEG 0050/0637)
 0500/1032 BMSEN 46/8016/0500/0959
 0 0 00000 0 00 0000+00
 MATSONFORD RD (EB)
 0500/0959 BMSBG 46/8016/0500/0959
 0500/0894 BMSEN 46/8016/0500/0751
 0 0 00000 0 00 0000+00
 MOOREHEAD AVE
 0500/0751 BMSBG 46/8016/0500/0751
 000000 FT 0 0 00000 0 00 0000+00
 NC RAMP C RD
 INTER-BK SCHUYLKILL EX
 (SR0076 SEG 3321/0380)
 MFC BEGIN = F
 0500/0000 LENGTH(AH 1350 BK 0000)

000000 FT

DIR: E TOTAL LEN: .443 MI. DIST: 06-4 SR: 8015
 LEFT MUN: LOWER POTTS GROVE T RIGHT MUN: LOWER POTTS GROVE T

002340 FT

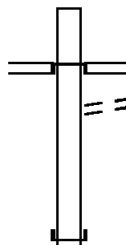
001940 FT



002340 FT
 INTER-AHD POTTSTOWN BP
 0750/0400 (SR0422 SEG 0040/3135)
 001940 FT 0 0 00000 0 00 0000+00
 NC RAMP E RD
 ARMAND HAMMER BL
 (TWP)

INTER-BK RAMP F RD
 (SR8015 SEG 0010/0820)
 0750/0000 LENGTH(AH 0400 BK 0440)

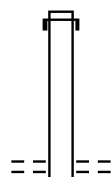
001500 FT



INTER-AHD INDUSTRIAL HW
 (TWP)
 ARMAND HAMMER BL
 0500/0440 (SR4036 SEG 0010/0000)
 TO 4036/0010 SH
 0500/0303 (CONN)
 001500 FT 1 0 00000 0 00 0000+00
 NC RAMP C RD

INTER-BK POTTSTOWN BP
 (SR0422 SEG 0041/3360)
 0500/0000 LENGTH(AH 0440 BK 0680)

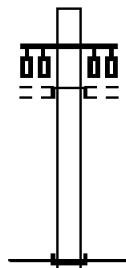
000820 FT



INTER-AHD POTTSTOWN BP
 0250/0680 (SR0422 SEG 0041/1650)
 000820 FT 1 0 00000 0 00 0000+00
 NC RAMP D RD
 ARMAND HAMMER BL
 (TWP)

0250/0000 LENGTH(AH 0680 BK 0820)

000000 FT

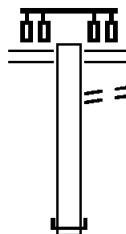


INTER-AHD RAMP E RD
 (SR8015 SEG 0750/0000)
 ARMAND HAMMER BL
 (TWP)

0010/0820
 000000 FT 1 0 00000 0 00 0000+00
 NC RAMP F RD
 INTER-BK POTTSTOWN BP
 (SR0422 SEG 0040/1900)
 MFC BEGIN = F
 0010/0000 LENGTH(AH 0820 BK 0000)

EXTRACT DATE: 12/18/2023 ROADWAY MANAGEMENT SYSTEM PAGE NUMBER: 709
 PRINT DATE: 12/20/2023 SLD COUNTY/SR - ANNUAL PRINT COUNTY: MONTGOMERY
 DIR: S TOTAL LEN: 1.155 MI. DIST: 06-4 SR: 8014
 LEFT MUN: PLYMOUTH T RIGHT MUN: PLYMOUTH T


006100 FT



005605 FT

006100 FT CHEMICAL RD
 (SR3015 SEG 0041/1344)
 (SR3015 SEG 0040/1367)
 0750/0495 TO 3015/0041 SH
 0750/0369 (CONN)
 005605 FT 0 0 00000 0 00 0000+00
 NC RAMP F RD
 INTER-BK MID COUNTY EX
 (SR0476 SEG 0184/1480)
 0750/0000 LENGTH(AH 0495 BK 1074)

004531 FT



INTER-AHD RIDGE PK
 0510/1074 (SR3056 SEG 0011/0710)
 004531 FT 0 0 00000 0 00 0000+00
 NC RAMP D RD
 INTER-BK MID COUNTY EX
 (SR0476 SEG 0185/1749)
 0510/0000 LENGTH(AH 1074 BK 0870)

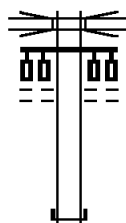


INTER-AHD MID COUNTY EX
 (SR0476 SEG 0185/1365)
 RIDGE PIKE (EB)

DIR: S TOTAL LEN: 1.155 MI.
 LEFT MUN: PLYMOUTH T

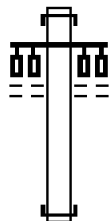
DIST: 06-4 SR: 8014
 RIGHT MUN: PLYMOUTH T

003661 FT



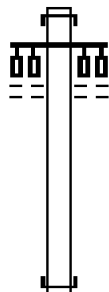
0500/0870 OP ID 46/3056/0010/0885
 MID BLOCK TRAFFIC SIGNA
 (TWP)
 0500/0374
 003661 FT 0 0 00000 0 00 0000+00
 NC RAMP E RD
 INTER-BK RIDGE PK
 (SR3056 SEG 0011/0813)
 5 0500/0000 LENGTH(AH 0870 BK 0734)

002927 FT



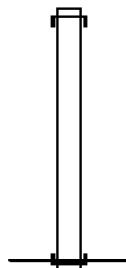
INTER-AHD MID COUNTY EX
 0250/0734 (SR0476 SEG 0185/0075)
 MID BLOCK TRAFFIC SIGNA
 (TWP)
 0250/0374
 002927 FT 0 0 00000 0 00 0000+00
 NC RAMP C RD
 INTER-BK RIDGE PK
 (SR3056 SEG 0010/0695)
 5 0250/0000 LENGTH(AH 0734 BK 1332)

001595 FT



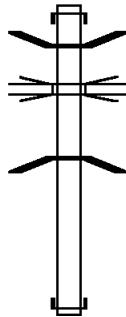
INTER-AHD MID COUNTY EX
 0020/1332 (SR0476 SEG 0180/2559)
 MID BLOCK TRAFFIC SIGNA
 (TWP)
 0020/1262
 001595 FT 0 0 00000 0 00 0000+00
 NC RAMP B RD
 INTER-BK RIDGE PK
 (SR3056 SEG 0010/1213)
 5 0020/0000 LENGTH(AH 1332 BK 1595)

000000 FT



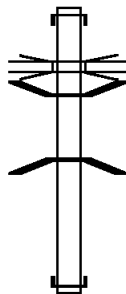
INTER-AHD RIDGE PK
 0010/1595 (SR3056 SEG 0010/1395)
 000000 FT 0 0 00000 0 00 0000+00
 NC RAMP A RD
 INTER-BK MID COUNTY EX
 (SR0476 SEG 0180/2020)
 MFC BEGIN = F
 5 0010/0000 LENGTH(AH 1595 BK 0000)

004408 FT



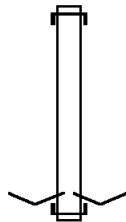
004408 FT AH-PHILADELPHIA (67)
 INTER-AHD RAMP TO I-76 EB
 0270/0220 (SR8002 SEG 0250/0000)
 0270/0214 BMSSEN 46/8012/0270/0060
 0270/0084 OP ID 46/0076/3391/2620
 O O 00000 0 00 0000+00
 CITY LINE AVENUE (NB)
 0270/0060 BMSBG 46/8012/0270/0060
 004188 FT O O 00000 0 00 0000+00
 NC RAMP E RD
 INTER-BK CITY LINE UPPER BR
 (SR4006 SEG 0011/0070)
 BK-PHILADELPHIA (67)
 0270/0000 LENGTH(AH 0220 BK 0458)

004188 FT



INTER-AHD RAMP D RD
 0260/0458 (SR8012 SEG 0020/0266)
 SCHUYLK EXWY (EB)
 0260/0250 OP ID 46/0076/3390/2282
 0260/0188 BMSSEN 46/8012/0260/0007
 1 O 00769 2 29 0000+00
 RAMP C (WB)
 0260/0007 BMSBG 46/8012/0260/0007
 003730 FT 1 O 00769 2 29 0000+00
 NC RAMP G RD
 INTER-BK SCHUYLKILL EX
 (SR0076 SEG 3391/2400)
 0260/0000 LENGTH(AH 0458 BK 0666)

003730 FT



INTER-AHD SCHUYLKILL EX
 0250/0666 (SR0076 SEG 3391/1963)
 003064 FT 1 O 00769 2 25 0000+00
 VILLAGE: PENCOYD 19004
 NC RAMP A RD
 INTER-BK CITY LINE UPPER BR
 (SR4006 SEG 0011/0100)
 BK-PHILADELPHIA (67)
 0250/0000 LENGTH(AH 0666 BK 1324)

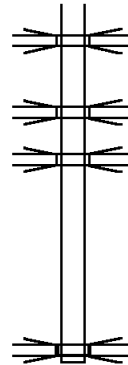
003064 FT



INTER-AHD SCHUYLKILL EX
 0030/1324 (SR0076 SEG 3391/1450)

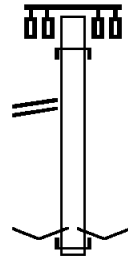
DIR: N TOTAL LEN: .835 MI. DIST: 06-4 SR: 8012
 LEFT MUN: LOWER MERION T RIGHT MUN: LOWER MERION T

001740 FT



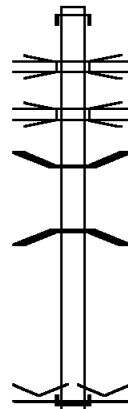
0030/1065 OP ID RAMP B (NB)
 46/8012/0010/0124
 0030/0400 OP ID RAMP G (SB)
 46/8012/0260/0007
 CITY LINE AV
 0030/0120 OP ID 67/0001/0081/0905
 001740 FT 1 0 00769 2 27 0000+00
 SCHUYLK EXWY (EB)
 OP ID 46/0076/3390/2581
 NC RAMP C RD
 INTER-BK CITY AV
 (SR0001 SEG 0080/0912)
 BK-PHILADELPHIA (67)
 0030/0000 LENGTH(AH 1324 BK 0502)

RAMP G RD
 (SR8012 SEG 0260/0458) 0020/0266
 001238 FT



INTER-AHD AH-PHILADELPHIA (67)
 CITY AV
 0020/0502 (SR0001 SEG 0081/0452)
 001238 FT 1 0 00769 2 28 0000+00
 VILLAGE: EXIT #41 19004
 NC RAMP D RD
 INTER-BK SCHUYLKILL EX
 (SR0076 SEG 3390/2139)
 0020/0000 LENGTH(AH 0502 BK 1238)

000000 FT




INTER-AHD AH-PHILADELPHIA (67)
 CITY AV
 0010/1238 (SR0001 SEG 0080/1152)
 CITY LINE AV
 0010/1096 OP ID 67/0001/0081/0905
 RAMP G (SB)
 0010/0870 OP ID 46/8012/0260/0007
 0010/0205 BMS EN 46/8012/0010/0124
 1 0 00769 2 26 0000+00
 RAMP C (WB)
 0010/0124 BMSBG 46/8012/0010/0124
 000000 FT 1 0 00769 2 26 0000+00
 VILLAGE: EXIT #40 19004
 NC RAMP B RD
 INTER-BK SCHUYLKILL EX
 (SR0076 SEG 3390/1549)
 MFC BEGIN = F
 0010/0000 LENGTH(AH 1238 BK 0000)

EXTRACT DATE: 12/18/2023 ROADWAY MANAGEMENT SYSTEM PAGE NUMBER: 705
PRINT DATE: 12/20/2023 SLD COUNTY/SR - ANNUAL PRINT COUNTY: MONTGOMERY
DIR: S TOTAL LEN: .745 MI. DIST: 06-4 SR: 8011
LEFT MUN: LIMERICK T RIGHT MUN: LIMERICK T

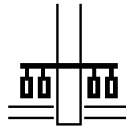
003936 FT

003136 FT



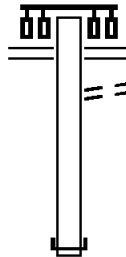
003936 FT
INTER-AHD POTTSTOWN BP
0750/0800 (SR0422 SEG 0130/1189)
003136 FT 1 0 00000 0 00 0000+00
NC RAMP B RD
LEWIS RD
(SR4022 SEG 0051/0272)

DIR: S TOTAL LEN: .745 MI. DIST: 06-4 SR: 8011
 LEFT MUN: LIMERICK T RIGHT MUN: LIMERICK T



(SR4022 SEG 0050/0280)
 LEWIS RD
 (SR4048 SEG 0010/0000)

0750/0000 LENGTH(AH 0800 BK 0965)



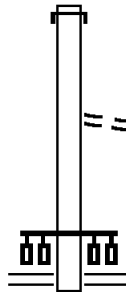
002171 FT

LEWIS RD
 (SR4022 SEG 0051/1132)
 0500/0965 TO 4022/0050 SH
 0500/0886 (CONN)

002171 FT 1 0 00000 0 00 0000+00

NC RAMP A RD
 INTER-BK POTTSTOWN BP

(SR0422 SEG 0131/0963)
 0500/0000 LENGTH(AH 0965 BK 1053)



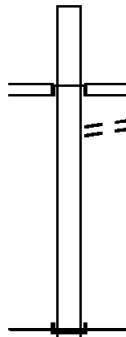
001118 FT

INTER-AHD POTTSTOWN RD
 0250/1053 (SR0422 SEG 0121/2402)

FROM 4022/0051 SH
 0250/0050 (CONN)
 001118 FT 1 0 00000 0 00 0000+00

NC RAMP C RD
 LEWIS RD
 (SR4022 SEG 0051/1222)
 (SR4022 SEG 0050/1210)

0250/0000 LENGTH(AH 1053 BK 1118)



000000 FT

INTER-AHD PARK N RIDE LOT
 (GOVT)

LEWIS RD
 (SR4022 SEG 0051/0648)
 0010/1118 (SR4022 SEG 0050/0704)
 TO 4022/0051 SH

0010/1051 (CONN)

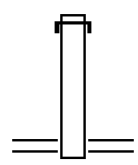
000000 FT 1 0 00000 0 00 0000+00

NC RAMP D RD
 INTER-BK POTTSTOWN BP

(SR0422 SEG 0120/2691)
 MFC BEGIN = F
 0010/0000 LENGTH(AH 1118 BK 0000)

DIR: S TOTAL LEN: .332 MI. DIST: 06-4 SR: 8010
 LEFT MUN: LOWER MERION T RIGHT MUN: LOWER MERION T

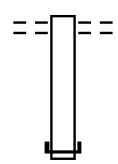
001754 FT



001754 FT
 INTER-AHD SCHUYLKILL EX
 0750/0370 (SR0076 SEG 3380/0015)
 001384 FT 1 0 00769 2 23 0000+00
 NC RAMP C RD
 BELMONT AV
 (SR3045 SEG 0040/1276)
 0750/0000 LENGTH(AH 0370 BK 0429)

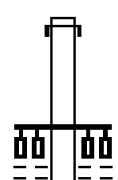
001384 FT

000955 FT




BELMONT AV
 (TWP)
 0500/0429 1 0 00769 2 24 0000+00
 000955 FT
 NC RAMP D RD
 INTER-BK SCHUYLKILL EX
 (SR0076 SEG 3381/0270)
 0500/0000 LENGTH(AH 0429 BK 0430)

000525 FT



INTER-AHD SCHUYLKILL EX
 0250/0430 (SR0076 SEG 3375/1950)
 000525 FT 1 0 00769 2 22 0000+00
 NC RAMP B RD
 GREEN LN
 (TWP)
 0250/0000 LENGTH(AH 0430 BK 0525)

000000 FT



BELMONT AV
 (SR3045 SEG 0040/1276)
 0010/0525 1 0 00769 2 21 0000+00
 000000 FT
 NC RAMP A RD
 INTER-BK SCHUYLKILL EX
 (SR0076 SEG 3374/1730)
 MFC BEGIN = F
 0010/0000 LENGTH(AH 0525 BK 0000)

EXTRACT DATE: 12/18/2023 ROADWAY MANAGEMENT SYSTEM PAGE NUMBER: 702
PRINT DATE: 12/20/2023 SLD COUNTY/SR - ANNUAL PRINT COUNTY: MONTGOMERY
DIR: S TOTAL LEN: .615 MI. DIST: 06-4 SR: 8009
LEFT MUN: LIMERICK T RIGHT MUN: LIMERICK T

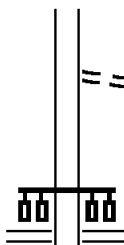
003247 FT



003247 FT
INTER-AHD POTTSTOWN BP
0750/0785 (SR0422 SEG 0170/0801)

DIR: S TOTAL LEN: .615 MI. DIST: 06-4 SR: 8009
 LEFT MUN: LIMERICK T RIGHT MUN: LIMERICK T

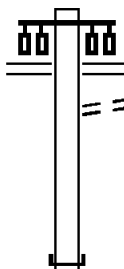
002462 FT



0750/0110 FROM 4014/0050 SH
 (CONN)
 002462 FT 0 0 00000 0 00 0000+00
 NC RAMP L RD
 TOWNSHIP LINE RD
 (SR4014 SEG 0051/0317)
 (SR4014 SEG 0050/0317)

0750/0000 LENGTH(AH 0785 BK 0912)

001550 FT



TOWNSHIP LINE RD
 (SR4014 SEG 0050/0784)
 (SR4014 SEG 0051/0788)
 0500/0912
 0500/0653 TO 4014/0050 SH
 (CONN)

001550 FT 1 0 00000 0 00 0000+00
 NC RAMP K RD
 INTER-BK POTTSTOWN BP
 (SR0422 SEG 0171/0950)
 0500/0000 LENGTH(AH 0912 BK 0740)

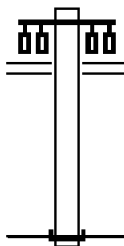
000810 FT



INTER-AHD POTTSTOWN BP
 (SR0422 SEG 0161/0875)
 0250/0740 FROM 4014/0051 SH
 (CONN)
 000810 FT 0 0 00000 0 00 0000+00
 NC RAMP J RD
 TOWNSHIP LINE RD
 (SR4014 SEG 0050/0784)
 (SR4014 SEG 0051/0788)

0250/0000 LENGTH(AH 0740 BK 0810)

000000 FT



TOWNSHIP LINE RD
 (SR4014 SEG 0051/0317)
 (SR4014 SEG 0050/0317)
 0010/0810
 000000 FT 0 0 00000 0 00 0000+00
 NC RAMP M RD
 INTER-BK POTTSTOWN BP
 (SR0422 SEG 0160/0720)
 MFC BEGIN = F

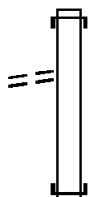
0010/0000 LENGTH(AH 0810 BK 0000)

EXTRACT DATE: 12/18/2023 ROADWAY MANAGEMENT SYSTEM PAGE NUMBER: 700
 PRINT DATE: 12/20/2023 SLD COUNTY/SR - ANNUAL PRINT COUNTY: MONTGOMERY
 DIR: E TOTAL LEN: .347 MI. DIST: 06-4 SR: 8008
 LEFT MUN: LOWER MERION T RIGHT MUN: LOWER MERION T

FROM 3050/0020 SH
 (CONN)

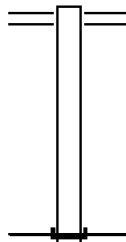
001830 FT

0750/0225
 001390 FT



001830 FT
 INTER-AHD SCHUYLKILL EX EB
 0750/0440 (SR0076 SEG 3360/2161)

001390 FT 1 0 00769 2 18 0000+00
 NC RAMP F RD
 INTER-BK HOLLOW RD
 (SR3050 SEG 0020/2815)
 0750/0000 LENGTH(AH 0440 BK 1390)



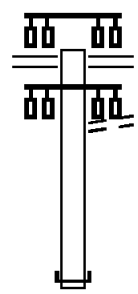
000000 FT

HOLLOW RD
 0500/1390 (SR3050 SEG 0020/3476)

000000 FT 1 0 00769 2 19 0000+00
 NC RAMP E RD
 INTER-BK SCHUYLKILL EX WB
 (SR0076 SEG 3365/0462)
 MFC BEGIN = F
 0500/0000 LENGTH(AH 1390 BK 0000)

EXTRACT DATE: 12/18/2023 ROADWAY MANAGEMENT SYSTEM PAGE NUMBER: 699
 PRINT DATE: 12/20/2023 SLD COUNTY/SR - ANNUAL PRINT COUNTY: MONTGOMERY
 DIR: S TOTAL LEN: .934 MI. DIST: 06-4 SR: 8007
 LEFT MUN: UPPER PROVIDENCE T RIGHT MUN: UPPER PROVIDENCE T

004929 FT



004001 FT

004929 FT PHOENIXVILLE COLLEGEVI
 (SR0029 SEG 0070/0000)
 (SR0029 SEG 0071/0000)

0500/0928 TO 0029/0070 SH
 (CONN)

0500/0800

004001 FT 0 0 00000 0 00 0000+00
 NC RAMP D RD

INTER-BK POTTSTOWN BP
 (SR0422 SEG 0221/1106)

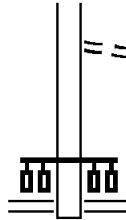
5 0500/0000 LENGTH(AH 0928 BK 1175)

INTER-AHD POTTSTOWN BP
 0250/1175 (SR0422 SEG 0215/1787)



DIR: S TOTAL LEN: .934 MI. DIST: 06-4 SR: 8007
 LEFT MUN: UPPER PROVIDENCE T RIGHT MUN: UPPER PROVIDENCE T

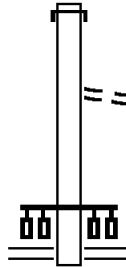
002826 FT



0250/0274 FROM 0029/0071 SH
 (CONN)
 002826 FT 0 0 00000 0 00 0000+00
 NC RAMP C RD
 PHOENIXVILLE COLLEGEVI
 (SR0029 SEG 0071/0000)
 (SR0029 SEG 0070/0000)

0250/0000 LENGTH(AH 1175 BK 1027)

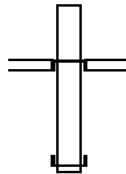
001799 FT



INTER-AHD POTTSTOWN BP
 0030/1027 (SR0422 SEG 0214/2745)
 0030/0167 FROM 0029/0061 SH
 (CONN)
 001799 FT 0 0 00000 0 00 0000+00
 NC RAMP B RD
 PHOENIXVILLE COLLEGEVI
 (SR0029 SEG 0061/1837)
 (SR0029 SEG 0060/1836)

0030/0000 LENGTH(AH 1027 BK 0200)

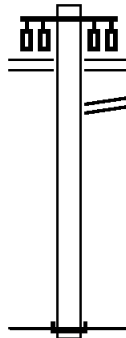
001599 FT



INTER-AHD PHOENIXVILLE COLLEGEVI
 (SR0029 SEG 0061/1690)
 PHOENIXVILLE COLLEGEVI
 0020/0200 (SR0029 SEG 0061/1690)
 001599 FT 0 0 00000 0 00 0000+00
 INTER-BK RAMP A RD
 (SR8007 SEG 0010/1420)

0020/0000 LENGTH(AH 0200 BK 1599)

000000 FT

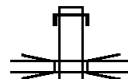


PHOENIXVILLE COLLEGEVI
 (SR0029 SEG 0060/1816)
 (SR0029 SEG 0061/1815)
 0010/1599
 RAMP A RD
 0010/1420 (SR8007 SEG 0020/0000)

000000 FT 0 0 00000 0 00 0000+00
 NC RAMP A RD
 INTER-BK POTTSTOWN BP
 (SR0422 SEG 0214/1356)
 MFC BEGIN = F
 0010/0000 LENGTH(AH 1599 BK 0000)

EXTRACT DATE: 12/18/2023 ROADWAY MANAGEMENT SYSTEM PAGE NUMBER: 697
PRINT DATE: 12/20/2023 SLD COUNTY/SR - ANNUAL PRINT COUNTY: MONTGOMERY
DIR: S TOTAL LEN: 3.411 MI. DIST: 06-4 SR: 8006
LEFT MUN: CONSHOHOCKEN B RIGHT MUN: CONSHOHOCKEN B

018008 FT



018008 FT
INTER-AHD RAMP N RD
0760/1520 (SR8006 SEG 0540/0040)
SCHUYLK EXWY (WB)
0760/1050 OP ID 46/0076/3315/0965

EXTRACT DATE: 12/18/2023
PRINT DATE: 12/20/2023

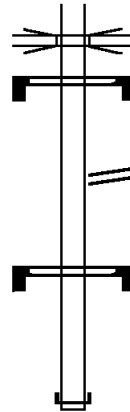
ROADWAY MANAGEMENT SYSTEM
SLD COUNTY/SR - ANNUAL PRINT

PAGE NUMBER: 696
COUNTY: MONTGOMERY

DIR: S TOTAL LEN: 3.411 MI.
LEFT MUN: CONSHOHOCKEN B

DIST: 06-4 SR: 8006
RIGHT MUN: CONSHOHOCKEN B

016488 FT



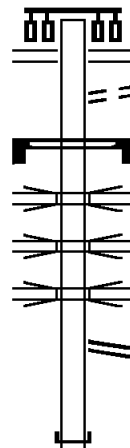
0760/0976 OP ID 46/0076/3314/1027
SIGN: 4 CHORD TRUSS
0760/0900 BMSID 46/8006/0020/1190
RETAINING WALL END
0760/0868 BMSID 46/8006/0020/0290
RAMP Q RD
0760/0330 (SR8006 SEG 0750/0000)
RETAINING WALL BEGIN
0760/0100 BMSID 46/8006/0020/0290
SIGN: 4 CHORD TRUSS
0760/0087 BMSID 46/8006/0760/0087
016488 FT O O 00000 0 00 0000+00
NC RAMP D RD
INTER-BK MID COUNTY EX
(SR0476 SEG 0154/1615)
0760/0000 LENGTH(AH 1520 BK 1397)

015091 FT



INTER-AHD SCHUYLKILL EX
0750/1397 (SR0076 SEG 3314/1406)
015091 FT O O 00000 0 00 0000+00
NC RAMP Q RD
INTER-BK RAMP D RD
(SR8006 SEG 0760/0330)
0750/0000 LENGTH(AH 1397 BK 0630)

014461 FT



MATSONFORD BRIDGE ST
(SR3016 SEG 0040/1360)
0540/0630 TO 3016/0040 SH
(CONN)
SIGN: 3 CHORD TRUSS
0540/0540 BMSID 46/8006/0540/0639
RAMP T
0540/0394 OP ID 46/8006/0510/0340
SCHUYLK EXWY (WB)
0540/0190 OP ID 46/0076/3315/0965
SCHUYLK EXWY (EB)
0540/0100 OP ID 46/0076/3314/1027
RAMP D RD
0540/0040 (SR8006 SEG 0760/1520)
014461 FT O O 00000 0 00 0000+00
NC RAMP N RD
INTER-BK RAMP N RD
(SR8006 SEG 0020/1329)

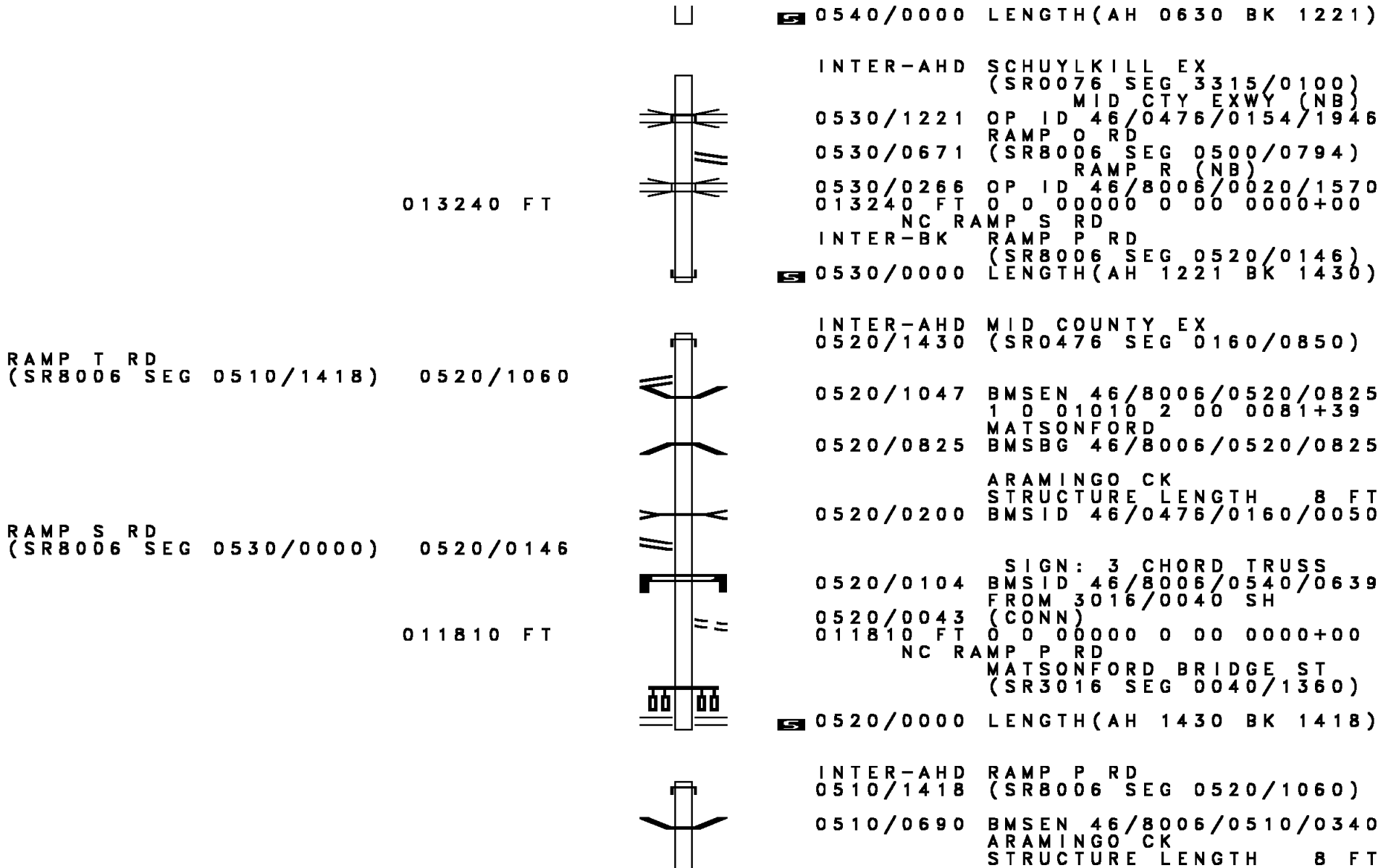
EXTRACT DATE: 12/18/2023
PRINT DATE: 12/20/2023

ROADWAY MANAGEMENT SYSTEM
SLD COUNTY/SR - ANNUAL PRINT

PAGE NUMBER: 695
COUNTY: MONTGOMERY

DIR: S TOTAL LEN: 3.411 MI.
LEFT MUN: CONSHOHOCKEN B

DIST: 06-4 SR: 8006
RIGHT MUN: CONSHOHOCKEN B



013240 FT

RAMP T RD
(SR8006 SEG 0510/1418) 0520/1060

RAMP S RD
(SR8006 SEG 0530/0000) 0520/0146

011810 FT

EXTRACT DATE: 12/18/2023
PRINT DATE: 12/20/2023

ROADWAY MANAGEMENT SYSTEM
SLD COUNTY/SR - ANNUAL PRINT

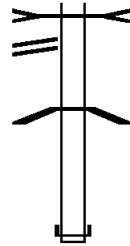
PAGE NUMBER: 694
COUNTY: MONTGOMERY

DIR: S TOTAL LEN: 3.411 MI.
LEFT MUN: CONSHOHOCKEN B

DIST: 06-4 SR: 8006
RIGHT MUN: CONSHOHOCKEN B

RAMP R RD
(SR8006 SEG 0020/1670) 0510/0681

010392 FT



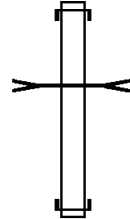
0510/0682 BMSID 46/0476/0160/0050

0 0 00000 0 00 0000+00
RAMP S

0510/0340 BMSBG 46/8006/0510/0340
010392 FT 0 0 00000 0 00 0000+00

NC RAMP T RD
INTER-BK SCHUYLKILL EX
(SR0076 SEG 3315/1630)
0510/0000 LENGTH(AH 1418 BK 0794)

009598 FT



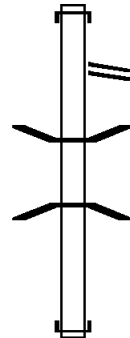
INTER-AHD RAMP S RD
0500/0794 (SR8006 SEG 0530/0671)

ARAMINGO CK
STRUCTURE LENGTH 8 FT

0500/0500 BMSID 46/0476/0160/0050
009598 FT 0 0 00000 0 00 0000+00

NC RAMP O RD
INTER-BK MID COUNTY EX
(SR0476 SEG 0160/0206)
0500/0000 LENGTH(AH 0794 BK 2100)

007498 FT



INTER-AHD MID COUNTY EX
0280/2100 (SR0476 SEG 0155/0111)

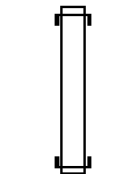
RAMP C RD
0280/1790 (SR8006 SEG 0030/2363)

0280/0682 BMSEN 46/8006/0280/0325
0 0 00000 0 00 0000+00

SR 0076 SH SCHUYLK EXWY
0280/0325 BMSBG 46/8006/0280/0325
007498 FT 0 0 00000 0 00 0000+00

NC RAMP M RD
INTER-BK SCHUYLKILL EX
(SR0076 SEG 3311/2480)
0280/0000 LENGTH(AH 2100 BK 0740)

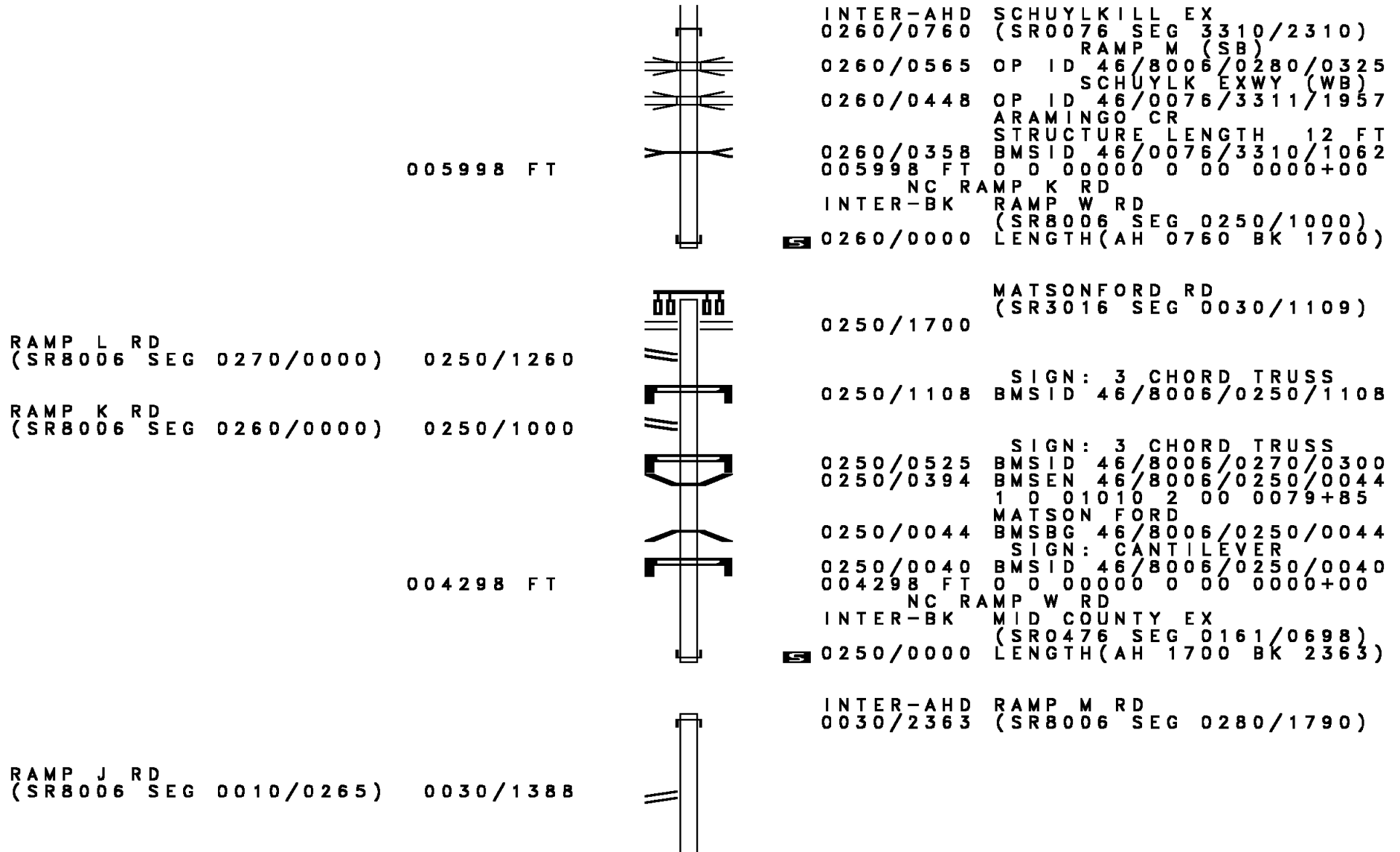
006758 FT



INTER-AHD SCHUYLKILL EX
0270/0740 (SR0076 SEG 3311/1213)

006758 FT 0 0 00000 0 00 0000+00

NC RAMP L RD
INTER-BK RAMP W RD
(SR8006 SEG 0250/1260)
0270/0000 LENGTH(AH 0740 BK 0760)



005998 FT

INTER-AHD SCHUYLKILL EX
 0260/0760 (SR0076 SEG 3310/2310)
 RAMP M (SB)
 0260/0565 OP ID 46/8006/0280/0325
 SCHUYLK EXWY (WB)
 0260/0448 OP ID 46/0076/3311/1957
 ARAMINGO CR
 STRUCTURE LENGTH 12 FT
 0260/0358 BMSID 46/0076/3310/1062
 005998 FT 0 0 0000 0 00 0000+00
 NC RAMP K RD
 INTER-BK RAMP W RD
 (SR8006 SEG 0250/1000)
 0260/0000 LENGTH(AH 0760 BK 1700)

RAMP L RD
 (SR8006 SEG 0270/0000) 0250/1260

MATSONFORD RD
 (SR3016 SEG 0030/1109)
 0250/1700

RAMP K RD
 (SR8006 SEG 0260/0000) 0250/1000

SIGN: 3 CHORD TRUSS
 0250/1108 BMSID 46/8006/0250/1108

004298 FT

SIGN: 3 CHORD TRUSS
 0250/0525 BMSID 46/8006/0270/0300
 0250/0394 BMSID 46/8006/0250/0044
 1 0 01010 2 00 0079+85
 MATSON FORD
 0250/0044 BMSBG 46/8006/0250/0044
 SIGN: CANTILEVER
 0250/0040 BMSID 46/8006/0250/0040
 004298 FT 0 0 0000 0 00 0000+00
 NC RAMP W RD
 INTER-BK MID COUNTY EX
 (SR0476 SEG 0161/0698)
 0250/0000 LENGTH(AH 1700 BK 2363)

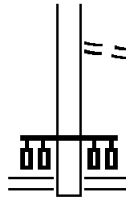
RAMP J RD
 (SR8006 SEG 0010/0265) 0030/1388

INTER-AHD RAMP M RD
 0030/2363 (SR8006 SEG 0280/1790)

DIR: S TOTAL LEN: 3.411 MI.
 LEFT MUN: WEST CONSHOHOCKEN B

DIST: 06-4 SR: 8006
 RIGHT MUN: WEST CONSHOHOCKEN B

001935 FT



0030/0072 FROM 3016/0022 SH
 (CONN)
 001935 FT 0 0 00000 0 00 0000+00
 NC RAMP C RD
 MATSONFORD RD
 (SR3016 SEG 0030/0000)

5 0030/0000 LENGTH(AH 2363 BK 1670)

INTER-AHD BMSID 46/8006/0020/1570
 RAMP T TD
 0020/1670 (SR8006 SEG 0510/0681)
 0 0 00000 0 00 0000+00
 RAMP S (WB)

0020/1511 BMSBG 46/8006/0020/1570

0020/1385 OP ID 46/0076/3315/0965
 RAMP N RD
 SCHUYLK EXWY (WB)

0020/1329 (SR8006 SEG 0540/0000)
 SCHUYLK EXWY (EB)

0020/1312 OP ID 46/0076/3314/1027
 SIGN: 4 CHORD TRUSS

0020/1190 BMSID 46/8006/0020/1190


0020/0182 OP ID MID CTY EXWY (NB)
 46/0476/0154/1946

0020/0066 OP ID MID CTY EXWY (SB)
 46/0476/0155/1781
 000265 FT 0 0 00000 0 00 0000+00
 RAMP M (SB)

OP ID 46/8006/0280/0325
 NC RAMP R RD

INTER-BK SCHUYLKILL EX
 (SR0076 SEG 3310/2415)
 5 0020/0000 LENGTH(AH 1670 BK 0265)

000265 FT



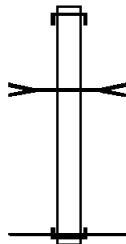
INTER-AHD RAMP C RD
 0010/0265 (SR8006 SEG 0030/1388)
 ARAMINGO CR

0010/0050 BMSID 46/0076/3310/1062
 STRUCTURE LENGTH 12 FT
 000000 FT 0 0 00000 0 00 0000+00

NC RAMP J RD
 INTER-BK SCHUYLKILL EX
 (SR0076 SEG 3310/1400)

MFC BEGIN = F
 5 0010/0000 LENGTH(AH 0265 BK 0000)

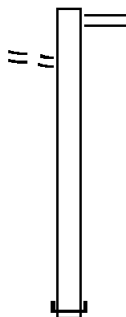
000000 FT



DIR: N TOTAL LEN: 1.134 MI. DIST: 06-4 SR: 8004
 LEFT MUN: UPPER MERION T RIGHT MUN: UPPER MERION T

TO 3037/0012 SH
 (CONN)

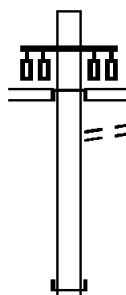
005990 FT
 0500/1801



005990 FT BALLIGOMINGO RD
 0500/1890 (SR3037 SEG 0012/0413)

004100 FT

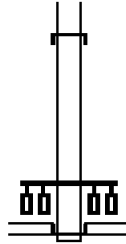
004100 FT 1 0 00769 2 13 0000+00
 NC RAMP D RD
 INTER-BK SCHUYLKILL EX
 (SR0076 SEG 3305/1606)
 5 0500/0000 LENGTH(AH 1890 BK 1000)



003100 FT

INTER-AHD HENDERSON RD
 (SR3029 SEG 0010/0000)
 GULPH RD
 (SR3039 SEG 0020/1757)
 0260/1000 TO 3039/0020 SH
 0260/0890 (CONN)
 003100 FT 0 0 00000 0 00 0000+00
 NC RAMP A RD
 INTER-BK SCHUYLKILL EX
 (SR0076 SEG 3295/1380)
 5 0260/0000 LENGTH(AH 1000 BK 0369)

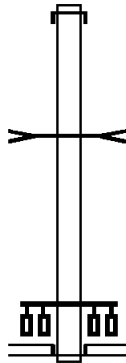
002731 FT



INTER-AHD SCHUYLKILL EX
 0250/0369 (SR0076 SEG 3295/0140)
 002731 FT 1 0 00769 2 09 0000+00
 NC RAMP B RD
 GULPH RD
 (SR3039 SEG 0020/1757)

INTER-BK HENDERSON RD
 (SR3029 SEG 0010/0000)
 0250/0000 LENGTH(AH 0369 BK 1271)

001460 FT

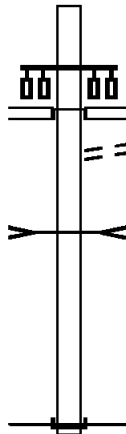


INTER-AHD SCHUYLKILL EX
 0020/1271 (SR0076 SEG 3300/0915)

GULPH CREEK
 STRUCTURE LENGTH 28 FT
 0020/0270 BMSID 46/8004/0010/1163
 001460 FT 1 0 00769 2 10 0000+00
 NC RAMP C RD
 GULPH RD
 (SR3039 SEG 0011/0000)
 (SR3039 SEG 0010/0000)

INTER-BK TRINITY LN
 (SR0320 SEG 0040/0000)
 0020/0000 LENGTH(AH 1271 BK 1460)

000000 FT



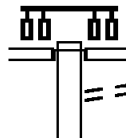
INTER-AHD TRINITY LN
 (SR0320 SEG 0040/0000)
 GULPH RD
 (SR3039 SEG 0011/0000)
 (SR3039 SEG 0010/0000)

0010/1460 TO 0320/0031 SH
 (CONN)
 0010/1281 GULPH CREEK
 STRUCTURE LENGTH 28 FT
 0010/1163 BMSID 46/8004/0010/1163

000000 FT 1 0 00769 2 11 0000+00
 NC RAMP D RD
 INTER-BK SCHUYLKILL EX
 (SR0076 SEG 3300/0515)
 MFC BEGIN = F
 0010/0000 LENGTH(AH 1460 BK 0000)

EXTRACT DATE: 12/18/2023 ROADWAY MANAGEMENT SYSTEM PAGE NUMBER: 689
 PRINT DATE: 12/20/2023 SLD COUNTY/SR - ANNUAL PRINT COUNTY: MONTGOMERY
 DIR: E TOTAL LEN: .688 MI. DIST: 06-4 SR: 8003
 LEFT MUN: LOWER PROVIDENCE T RIGHT MUN: LOWER PROVIDENCE T

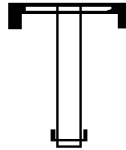
003635 FT



003635 FT
 INTER-AHD RAMP G RD
 (SR8003 SEG 0250/0000)
 TROOPER RD
 (SR0363 SEG 0010/0472)
 0500/0780 TO 0363/0010 SH
 0500/0720 (CONN)
 SIGN: 2 CHORD TRUSS

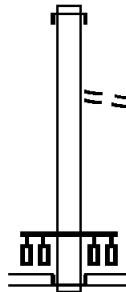
DIR: E TOTAL LEN: .688 MI. DIST: 06-4 SR: 8003
 LEFT MUN: LOWER PROVIDENCE T RIGHT MUN: LOWER PROVIDENCE T

002855 FT



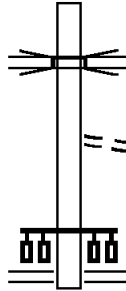
0500/0223 BMS ID 46/8003/0500/0223
 002855 FT 0 0 00000 0 00 0000+00
 NC RAMP J RD
 INTER-BK POTTSTOWN BP
 (SR0422 SEG 0321/3049)
 0500/0000 LENGTH(AH 0780 BK 1085)

001770 FT



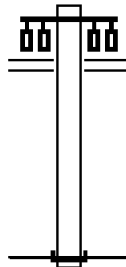
INTER-AHD POTTSTOWN BP
 0250/1085 (SR0422 SEG 0321/1400)
 FROM 0363/0011 SH
 0250/0200 (CONN)
 001770 FT 0 0 00000 0 00 0000+00
 NC RAMP G RD
 TROOPER RD
 (SR0363 SEG 0010/0472)
 INTER-BK RAMP J RD
 (SR8003 SEG 0500/0780)
 0250/0000 LENGTH(AH 1085 BK 0800)

000970 FT



INTER-AHD POTTSTOWN BP
 (SR0422 SEG 0320/2307)
 TROOPER ROAD (NB)
 0022/0800 OP ID 46/0363/0010/0130
 FROM 0363/0011 SH
 0022/0115 (CONN)
 000970 FT 0 0 00000 0 00 0000+00
 NC RAMP F RD
 TROOPER RD
 (SR0363 SEG 0010/0060)
 0022/0000 LENGTH(AH 0800 BK 0970)

000000 FT



TROOPER RD
 (SR0363 SEG 0011/0000)
 (SR0363 SEG 0010/0000)
 0012/0970
 000000 FT 0 0 00000 0 00 0000+00
 NC RAMP I RD
 INTER-BK POTTSTOWN BP
 (SR0422 SEG 0320/1850)
 MFC BEGIN = F
 0012/0000 LENGTH(AH 0970 BK 0000)

EXTRACT DATE: 12/18/2023 ROADWAY MANAGEMENT SYSTEM PAGE NUMBER: 687
 PRINT DATE: 12/20/2023 SLD COUNTY/SR - ANNUAL PRINT COUNTY: MONTGOMERY

DIR: S TOTAL LEN: 1.842 MI. DIST: 06-4 SR: 8002
 LEFT MUN: UPPER MERION T RIGHT MUN: UPPER MERION T

009728 FT



009728 FT
 INTER-AHD DEKALB PK
 0750/1186 (SR0202 SEG 0020/2025)

008542 FT

008542 FT 1 0 00769 2 06 0000+00
 NC RAMP 3 RD
 INTER-BK SCHUYLKILL EX
 (SR0076 SEG 3270/1860)
 5 0750/0000 LENGTH(AH 1186 BK 0533)

008009 FT



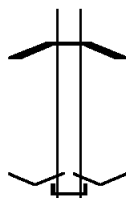
INTER-AHD DEKALB PK
 0510/0533 (SR0202 SEG 0030/1046)
 008009 FT 1 0 00769 2 08 0000+00
 NC RAMP H RD
 INTER-BK RAMP D COLLECTOR RD
 (SR9412 SEG 0010/0632)
 5 0510/0000 LENGTH(AH 0533 BK 0930)



INTER-AHD RAMP D COLLECTOR RD
 0500/0930 (SR9412 SEG 0010/1216)
 0500/0574 BMSSEN 46/8002/0500/0479
 0 0 00000 0 00 0000+00

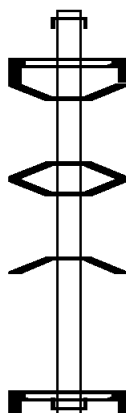
DIR: S TOTAL LEN: 1.842 MI. DIST: 06-4 SR: 8002
 LEFT MUN: UPPER MERION T RIGHT MUN: UPPER MERION T

007079 FT



0500/0479 RAMP D
 007079 FT BMSBG 46/8002/0500/0479
 1 0 00769 2 07 0000+00
 VILLAGE: KNG OF PRUSSIA
 NC RAMP I RD
 INTER-BK DEKALB PK
 (SR0202 SEG 0030/0752)
 5 0500/0000 LENGTH(AH 0930 BK 1263)

005816 FT



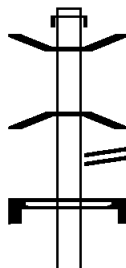
INTER-AHD 202SB/1-76 COLLECTOR RA
 0280/1263 (SR9411 SEG 0010/1175)
 SIGN: 3 CHORD TRUSS
 0280/1100 BMSID 46/9411/0010/0900
 0280/0875 BMSSEN 46/8002/0280/0608
 0 0 00000 0 00 0000+00
 RAMP D (WB)
 0280/0608 BMSBG 46/8002/0280/0608
 0280/0316 BMSSEN 46/8002/0280/0227
 0 0 00000 0 00 0000+00
 RAMP B
 0280/0227 BMSBG 46/8002/0280/0227
 005816 FT 0 0 00000 0 00 0000+00
 SIGN: 3 CHORD TRUSS
 BMSID 46/8002/0280/0000
 INTER-BK RAMP RD
 (SR8002 SEG 0260/0879)
 5 0280/0000 LENGTH(AH 1263 BK 0407)

005409 FT



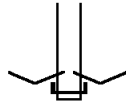
INTER-AHD RAMP RD
 0270/0407 (SR8002 SEG 0250/0232)
 005409 FT 1 0 00769 2 01 0000+00
 INTER-BK GULPH RD
 (SR3039 SEG 0071/0732)
 5 0270/0000 LENGTH(AH 0407 BK 1659)

003750 FT

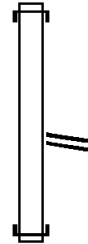


INTER-AHD DEKALB PK
 0260/1659 (SR0202 SEG 0031/0266)
 0260/1287 BMSSEN 46/8002/0260/1210
 0 0 00000 0 00 0000+00
 RAMP B
 0260/1210 BMSBG 46/8002/0260/1210
 RAMP RD
 0260/0879 (SR8002 SEG 0280/0000)
 SIGN: 3 CHORD TRUSS
 0260/0876 BMSID 46/8002/0280/0000
 003750 FT 1 0 00769 2 04 0000+00

DIR: S TOTAL LEN: 1.842 MI. DIST: 06-4 SR: 8002
 LEFT MUN: UPPER MERION T RIGHT MUN: UPPER MERION T

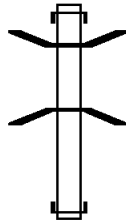


INTER-BK VILLAGE: UPPER MERION T
 RAMP D COLLECTOR RD
 (SR9412 SEG 0010/2054)
 0260/0000 LENGTH(AH 1659 BK 1620)



002130 FT

INTER-AHD RAMP D COLLECTOR RD
 0250/1620 (SR9412 SEG 0010/2322)
 RAMP RD
 (SR8002 SEG 0270/0407)
 0250/0232 1 0 00769 2 00 0000+00
 002130 FT INTER-BK DEKALB PK
 (SR0202 SEG 0031/1180)
 0250/0000 LENGTH(AH 1620 BK 0981)



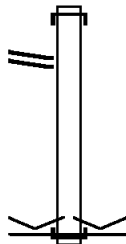
001149 FT

INTER-AHD DEKALB PK
 0030/0981 (SR0202 SEG 0021/1072)
 0030/0504 BMSEN 46/8002/0030/0344
 0 0 00000 0 00 0000+00
 RAMP B
 0030/0344 BMSBG 46/8002/0030/0344
 001149 FT 0 0 00000 0 00 0000+00
 INTER-BK RAMP A
 (SR8002 SEG 0010/0304)
 0030/0000 LENGTH(AH 0981 BK 0461)



000688 FT

INTER-AHD SCHUYLKILL EX
 0020/0461 (SR0076 SEG 3270/0840)
 000688 FT 1 0 00769 2 03 0000+00
 INTER-BK DEKALB PK
 (SR9411 SEG 0010/1175)
 0020/0000 LENGTH(AH 0461 BK 0688)

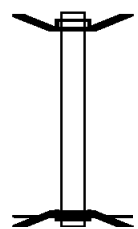


RAMP RD
 (SR8002 SEG 0030/0000) 0010/0304
 000000 FT

INTER-AHD DEKALB PK
 0010/0688 (SR9411 SEG 0020/0000)
 000000 FT 1 0 00769 2 02 0000+00
 VILLAGE: UPPER MERION T
 NC RAMP RD
 INTER-BK SCHUYLKILL EX
 (SR0076 SEG 3270/0400)
 MFC BEGIN = F
 0010/0000 LENGTH(AH 0688 BK 0000)

EXTRACT DATE: 12/18/2023 ROADWAY MANAGEMENT SYSTEM PAGE NUMBER: 684
 PRINT DATE: 12/20/2023 SLD COUNTY/SR - ANNUAL PRINT COUNTY: MONTGOMERY
 DIR: B TOTAL LEN: .047 MI. DIST: 06-4 SR: 4105
 LEFT MUN: LIMERICK T RIGHT MUN: LIMERICK T

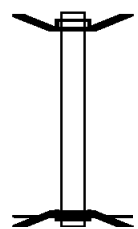
000248 FT
 000000 FT



000248 FT BMSBN 46/4105/0010/0000
 INTER-AHD AIRPORT RD
 0010/0248 (TWP)
 000000 FT 0 0 00000 0 00 0000+00
 NC AIRPORT RD
 INTER-BK AIRPORT RD
 (TWP)
 POTTSTOWN EXPRESSWAY (E
 BMSBG 46/4105/0010/0000
 MFC BEGIN = E
 0010/0000 LENGTH(AH 0248 BK 0000)

EXTRACT DATE: 12/18/2023 ROADWAY MANAGEMENT SYSTEM PAGE NUMBER: 683
 PRINT DATE: 12/20/2023 SLD COUNTY/SR - ANNUAL PRINT COUNTY: MONTGOMERY
 DIR: B TOTAL LEN: .020 MI. DIST: 06-4 SR: 4103
 LEFT MUN: LOWER POTTS GROVE T RIGHT MUN: LOWER POTTS GROVE T

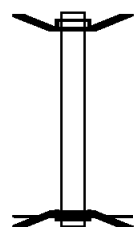
000107 FT
 000000 FT



000107 FT BMS EN 46/4103/0010/0000
 INTER-AHD PARK DR
 0010/0107 (TWP)
 000000 FT 0 0 00000 0 00 0000+00
 NC PA R K DR
 INTER-BK PARK DR
 (TWP)
 POTTSTOWN EXPY (EB)
 BMSBG 46/4103/0010/0000
 MFC BEGIN = E
 0010/0000 LENGTH(AH 0107 BK 0000)

EXTRACT DATE: 12/18/2023 ROADWAY MANAGEMENT SYSTEM PAGE NUMBER: 682
 PRINT DATE: 12/20/2023 SLD COUNTY/SR - ANNUAL PRINT COUNTY: MONTGOMERY
 DIR: B TOTAL LEN: .052 MI. DIST: 06-4 SR: 4102
 LEFT MUN: LIMERICK T RIGHT MUN: LIMERICK T

000276 FT
 000000 FT



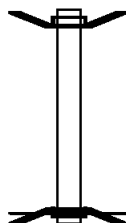
000276 FT BMS EN 46/4102/0010/0000
 INTER-AHD COUNTRY CLUB RD
 0010/0276 (T403)
 000000 FT 0 0 00000 0 00 0000+00
 NC CO COUNTRY CLUB RD
 INTER-BK COUNTRY CLUB RD
 (T403)
 POTTSTOWN EX
 BMSBG 46/4102/0010/0000
 MFC BEGIN = E
 0010/0000 LENGTH(AH 0276 BK 0000)

EXTRACT DATE: 12/18/2023 ROADWAY MANAGEMENT SYSTEM PAGE NUMBER: 681
PRINT DATE: 12/20/2023 SLD COUNTY/SR - ANNUAL PRINT COUNTY: MONTGOMERY

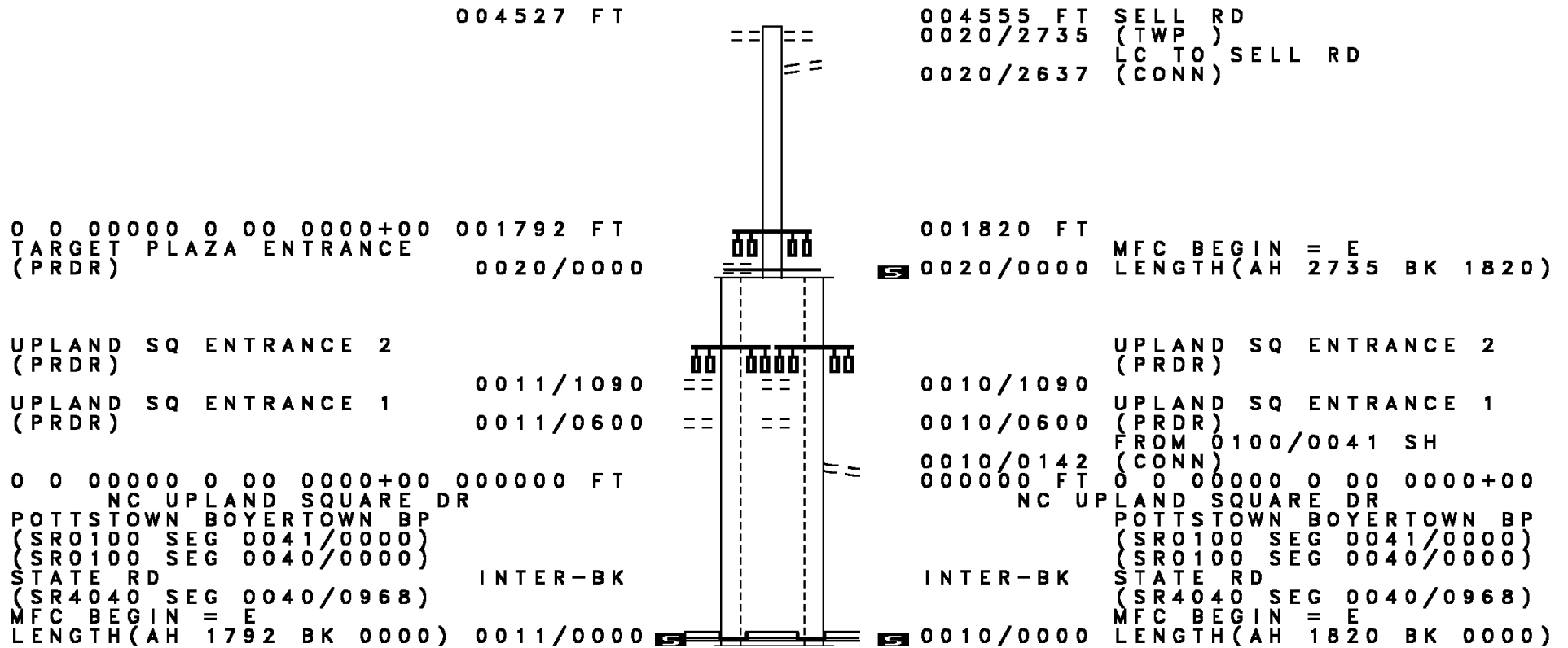
DIR: B TOTAL LEN: .020 MI. DIST: 06-4 SR: 4101
LEFT MUN: LOWER POTTS GROVE T RIGHT MUN: LOWER POTTS GROVE T

000107 FT

000000 FT

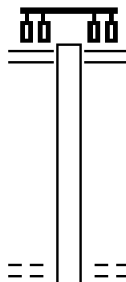


000107 FT BMS EN 46/4101/0010/0000
INTER-AHD ARMAND HAMMER BL
0010/0107 (TWP)
000000 FT 0 0 00000 0 00 0000+00
NC AR ARMAND HAMMER BL
INTER-BK ARMAND HAMMER BL
(TWP)
POTTSTOWN BYPASS (WB)
BMSBG 46/4101/0010/0000
MFC BEGIN = E
0010/0000 LENGTH(AH 0107 BK 0000)



EXTRACT DATE: 12/18/2023 ROADWAY MANAGEMENT SYSTEM PAGE NUMBER: 679
 PRINT DATE: 12/20/2023 SLD COUNTY/SR - ANNUAL PRINT COUNTY: MONTGOMERY
 DIR: B TOTAL LEN: 5.275 MI. DIST: 06-4 SR: 4048
 LEFT MUN: TRAPPE B RIGHT MUN: TRAPPE B

027851 FT



027851 FT MAIN ST
 (SR4031 SEG 0140/0000)
 0090/1664

026187 FT

026187 FT 0 0 00000 0 00 0000+00
 NC SEVENTH AV
 PATRICIA DR
 (PRDR)
 0090/0000 LENGTH(AH 1664 BK 1951)

LINDEN ST
 (BORO)

0090/0000



0090/0000 LENGTH(AH 1664 BK 1951)

DIR: B TOTAL LEN: 5.275 MI. DIST: 06-4 SR: 4048
 LEFT MUN: TRAPPE B RIGHT MUN: TRAPPE B

Stationing	Length	Description	Stationing	Length	Description
0 0 00000 0 00 0000+00	022096 FT	UNKNOWN RD (PRDR)	024236 FT	0084/0480	NEBORLEA WY (TWP)
	0080/0000			024236 FT	0 0 00000 0 00 0000+00
					NC SE VENTH ST (T427)
					BORO LINE RD (T427)
					LENGTH(AH 1951 BK 2140)
					TRAPPE
					0080/1852 UPPER PROVIDENCE T
					CANCI CT (T519)
					0080/1191
					022096 FT
					0080/0000
					LENGTH(AH 2140 BK 1325)
					BECHTEL RD (T325)
					FRUIT FARM RD (T428)
					0074/0849
					020771 FT
					0074/0000
					LENGTH(AH 1325 BK 2736)
					018035 FT
					0 0 00000 0 00 0000+00
					DALE DR (TWP)
					LENGTH(AH 2736 BK 3331)
					DONNA DR (T520)
					0060/2369
					CHEYENNE RD (T508)
					0060/1509
					KEOKUK RD (T470)
					0060/1167

EXTRACT DATE: 12/18/2023
PRINT DATE: 12/20/2023

ROADWAY MANAGEMENT SYSTEM
SLD COUNTY/SR - ANNUAL PRINT

PAGE NUMBER: 677
COUNTY: MONTGOMERY

DIR: B TOTAL LEN: 5.275 MI.
LEFT MUN: UPPER PROVIDENCE T

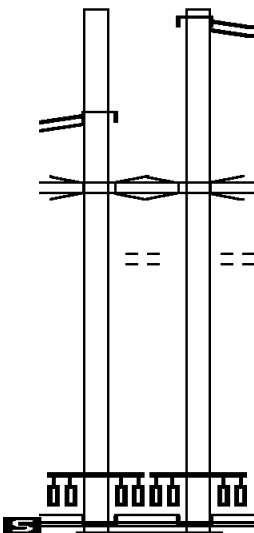
DIST: 06-4 SR: 4048
RIGHT MUN: UPPER PROVIDENCE T

Stationing	Description	Stationing	Description
014704 FT		0060/0315	OP ID POTTSTO EXWY 46/0422/0180/0000
		0060/0237	OP ID POTTSTO EXWY 46/0422/0181/0000
		014704 FT	O O 00000 0 00 0000+00
			YEAGER RD (T320)
		0060/0000	LENGTH(AH 3331 BK 3619)
		0050/3521	BMSEN 46/4048/0050/3484
			O O 00000 0 0 0000+00
OLD MILL RD (T435)		0050/3484	MINGO CREEK BMSBG 46/4048/0050/3484
		0050/2482	LC FROM ORCHARD CT (CONN)
		0050/2434	VAUGHN RD (T436)
		0050/0608	UPPER PROVIDENCE LIMERICK T
			SPRING-FORD HIGH SCHOOL (PRDR)
SPRING-FORD MIDDLE SCHO (PRDR)		0050/0458	
O O 00000 0 00 0000+00		011085 FT	
SPRING ST (T407)			
LIMERICK			
LOWER FREDERICK T		0050/0000	LENGTH(AH 3619 BK 2264)
LOWER FREDERICK		0040/2002	LIMERICK ROYERSFORD B
ROYERSFORD B		0040/1861	WASHINGTON ST (BORO)
		0040/1460	WALNUT ST (BORO)
			MAIN ST (TBC)
		0040/1027	MFC BEGIN = D CHURCH ST
		0040/0551	(BORO) CHESTNUT ST
		0040/0118	(BORO) ROYERSFORD
O O 00000 0 00 0000+00		008821 FT	

DIR: B TOTAL LEN: 5.275 MI. DIST: 06-4 SR: 4048
 LEFT MUN: ROYERSFORD B RIGHT MUN: ROYERSFORD B

Left Side Description	Left Side Stationing	Right Side Description	Right Side Stationing
ROYERSFORD RD (T409)	0040/0000	LIMERICK T LENGTH(AH 2264 BK 3131) OAK ST (T406)	0040/0000
		CHAPEL RD (T405)	0030/2821
TENTH AV (TWP)	0030/1926		0030/2450
FOXMEADOW DR (TWP)	0030/1446		0030/1926
		ABBAY DR (T470)	0030/0741
0 0 00000 0 00 0000+00 005690 FT		005690 FT KING RD (T402)	005690 FT
COUNTRY CLUB RD (T403)	0030/0000	LENGTH(AH 3131 BK 2742)	0030/0000
		PINE TREE DR (TWP)	0020/1584
			002948 FT
0 0 00000 0 00 0000+00 002948 FT		LENGTH(AH 2742 BK 2948)	0020/0000
LIMERICK RD (T318)	0020/0000	BENNER RD (T312)	0010/1468
		UNKNOWN RD (TWP)	0010/0612
			000000 FT
		NC LEWIS RD RAMP RD (SR8011 SEG 0750/0000) LINFIELD TRAPPE RD (SR4022 SEG 0051/0272) (SR4022 SEG 0050/0280)	0 0 00000 0 00 0000+00
		INTER-BK LEWIS RD (SR4022 SEG 0051/0272) MFC BEGIN = C	
		LENGTH(AH 2948 BK 0000)	0010/0000

RIDGE PK INTER-AHD
 (SR4031 SEG 0280/0000)
 RIDGE PK 0011/1715
 (SR4031 SEG 0280/0000)
 RIDGE PIKE (SB)
 OP ID 46/4031/0281/1095 0011/0950
 PENNDOT STOCKPILE 14
 (GOVT) 0011/0230
 1 0 01041 0 00 0023+87 000000 FT
 NC TOWNSHIP LINE RD
 RAMP B RD
 (SR8022 SEG 0500/0745)
 RUPERT RD
 (SR4026 SEG 0030/0000)
 EVERGREEN RD INTER-BK
 (SR4026 SEG 0030/0000)
 MFC BEGIN = B
 LENGTH(AH 1715 BK 0000) 0011/0000



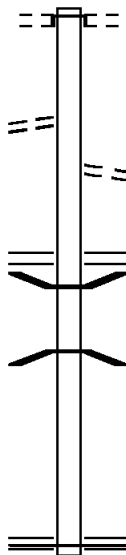
002083 FT RIDGE PK
 INTER-AHD (SR4031 SEG 0281/0000)
 RIDGE PK
 0010/2083 (SR4031 SEG 0281/0000)
 RIDGE PIKE (SB)
 0010/1000 OP ID 46/4031/0281/1095
 PENNDOT STOCKPILE 14
 (GOVT) 0010/0219
 000000 FT 1 0 01041 0 00 0023+87
 NC TOWNSHIP LINE RD
 RAMP B RD
 (SR8022 SEG 0500/0745)
 RUPERT RD
 (SR4026 SEG 0030/0000)
 INTER-BK EVERGREEN RD
 (SR4026 SEG 0030/0000)
 MFC BEGIN = B
 LENGTH(AH 2083 BK 0000) 0010/0000

TO 8023/0250 SH
 (CONN)

001570 FT

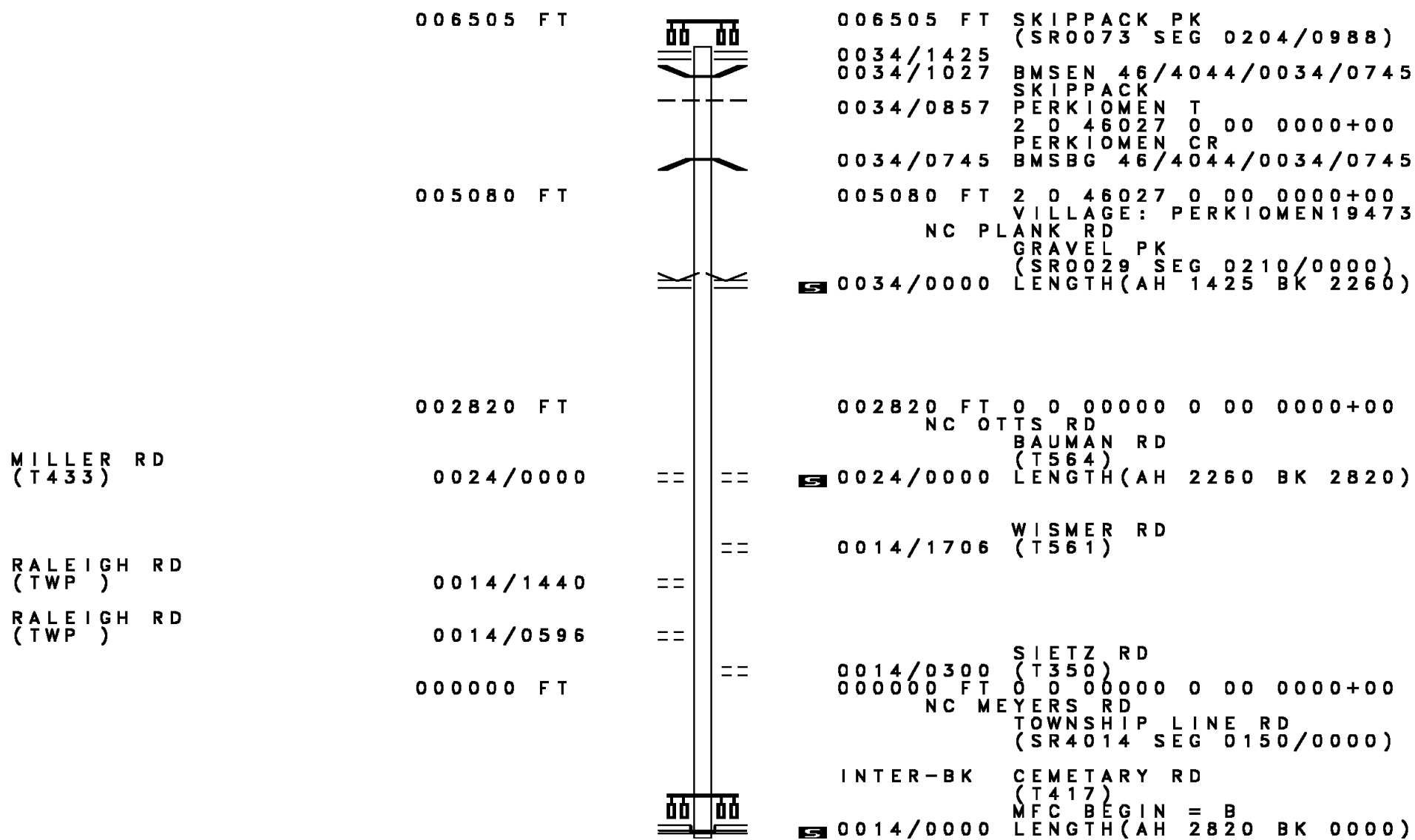
0010/0530

000000 FT



001570 FT
 INTER-AHD SOUTH GROSSTOWN RD
 (TWP)
 0010/1570 OLD READING PK
 (CNTY)
 0010/0434 FROM 8023/0500 SH
 (CONN)
 RAMP RD
 (SR8023 SEG 0250/0000)
 RAMP RD
 (SR8023 SEG 0500/0787)
 0010/0330
 0010/0220 BMS EN 46/4045/0010/0110
 0 0 00000 0 00 0000+00
 POTTSTOWN BYPASS (WB)
 0010/0110 BMSBG 46/4045/0010/0110
 000000 FT 0 0 00000 0 00 0000+00
 NC GR OSSTOWN RD
 RAMP RD
 (SR8023 SEG 0010/0691)
 RAMP RD
 (SR8023 SEG 0750/0000)
 MFC BEGIN = E
 0010/0000 LENGTH(AH 1570 BK 0000)

DIR: B TOTAL LEN: 1.232 MI. DIST: 06-4 SR: 4044
 LEFT MUN: SKIPPACK T RIGHT MUN: SKIPPACK T



006505 FT

006505 FT SKIPPACK PK
 (SR0073 SEG 0204/0988)
 0034/1425
 0034/1027 BMSEN 46/4044/0034/0745
 SKIPPACK
 0034/0857 PERKIOMEN T
 2 0 46027 0 00 0000+00
 PERKIOMEN CR
 0034/0745 BMSBG 46/4044/0034/0745

005080 FT

005080 FT 2 0 46027 0 00 0000+00
 VILLAGE: PERKIOMEN19473
 NC PLANK RD
 GRAVEL PK
 (SR0029 SEG 0210/0000)
 0034/0000 LENGTH(AH 1425 BK 2260)

002820 FT

MILLER RD
 (T433)

0024/0000

002820 FT 0 0 00000 0 00 0000+00
 NC OTTS RD
 BAUMAN RD
 (T564)
 0024/0000 LENGTH(AH 2260 BK 2820)

RALEIGH RD
 (TWP)

0014/1440

0014/1706 WISMER RD
 (T561)

RALEIGH RD
 (TWP)

0014/0596

0014/0300 SIETZ RD
 (T350)
 000000 FT 0 0 00000 0 00 0000+00
 NC MEYERS RD
 TOWNSHIP LINE RD
 (SR4014 SEG 0150/0000)

000000 FT

INTER-BK CEMETARY RD
 (T417)
 MFC BEGIN = B
 0014/0000 LENGTH(AH 2820 BK 0000)

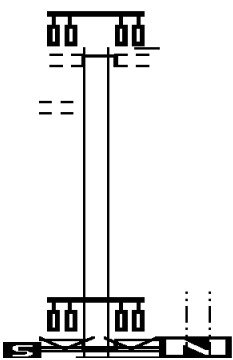
EXTRACT DATE: 12/18/2023 ROADWAY MANAGEMENT SYSTEM PAGE NUMBER: 672
 PRINT DATE: 12/20/2023 SLD COUNTY/SR - ANNUAL PRINT COUNTY: MONTGOMERY

DIR: B TOTAL LEN: .073 MI. DIST: 06-4 SR: 4043
 LEFT MUN: POTTSTOWN B RIGHT MUN: POTTSTOWN B

CHARLOTTE ST INTER-AHD
 (SR0663 SEG 0030/0000)
 KING ST
 (BORO)
































BUTTONWOOD AL 0011/0384
 (BORO) 0011/0204
 1 1 02696 0 00 0000+00 000000 FT
 VILLAGE: POTTSTOWN BORO
 NC CHARLOTTE ST
 HIGH ST
 (SR4031 SEG 0360/1532)

CHARLOTTE ST INTER-BK
 (BORO) 00384 FT
 MFC BEGIN = B
 LENGTH(AH 0384 BK 0000) 0011/0000



000204 FT
 000000 FT
 7010/0000 LTH AH 000100 BK 000000

DIR: B TOTAL LEN: 1.776 MI. DIST: 06-4 SR: 4042
 LEFT MUN: WEST POTTS GROVE T RIGHT MUN: WEST POTTS GROVE T

	009377 FT		009377 FT	
	009377 FT		7062/0000	LENGTH(AH 0380 BK 3299)
	009377 FT		009377 FT	
	009377 FT		7060/0000	LENGTH(AH 3299 BK 3579)
	009377 FT		009377 FT	
	009377 FT		7050/0000	LENGTH(AH 3579 BK 2391)
	009377 FT		009377 FT	
	009377 FT		7040/0000	LTH AH 002391 BK 001050
	009377 FT		009377 FT	
	009377 FT		7034/0000	LTH AH 001050 BK 001533
MANATAWNY ST			INTER-AHD	MANATAWNY ST
(SR4037 SEG 0050/1046)	0034/1533		0034/1533	(SR4037 SEG 0050/1046)
				
				
				
				
				
				
				
				
				
				
				
				
				
				
				
				
				
				
				

2 0 46188 0 00 0075+00 007844 FT
 TOOTH ACRES RD
 (PRDR) 0034/0000
 ROBERTS DR 0030/1834
 (TWP)
 MORELLO DR 0030/1192
 (TWP)
 005190 FT
 CONSTITUTION AV 0020/1965
 (TWP)

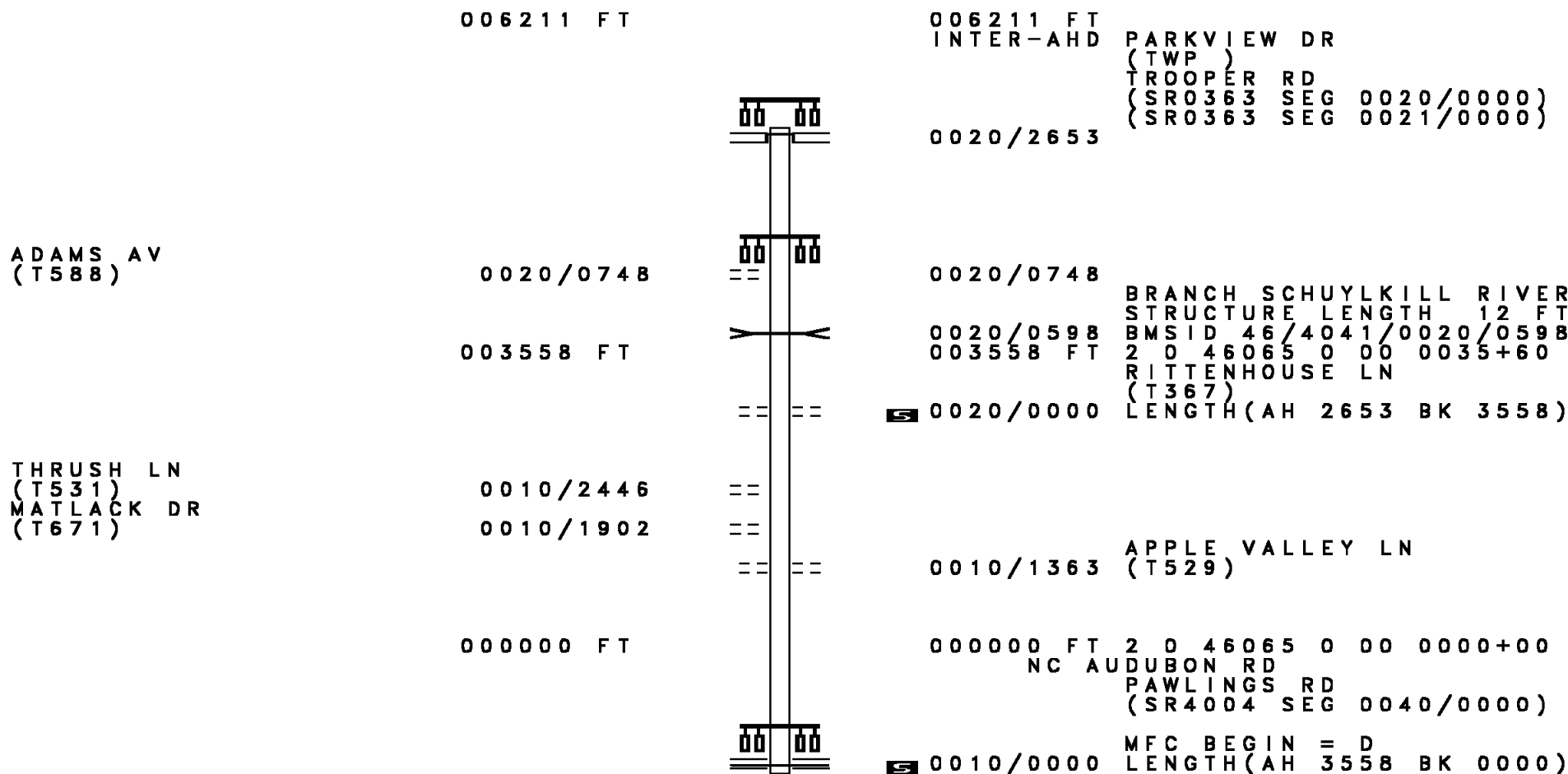
0034/1146 BMS EN 46/4042/0034/1011
 2 0 46188 0 00 0075+00
 P3
 MANATAWNY CREEK
 0034/1011 BMSBG 46/4042/0034/1011
 READING COMPANY - TRUST
 0034/0955 OVERPASS IS RR X-ING
 007844 FT
 5 0034/0000 LENGTH(AH 1533 BK 2654)
 005190 FT 2 0 46188 0 00 0051+72
 BERKS ST
 (TWP)
 5 0030/0000 LENGTH(AH 2654 BK 2249)
 UNKNOWN AL
 (TWP)

DIR: B TOTAL LEN: 1.776 MI. DIST: 06-4 SR: 4042
 LEFT MUN: WEST POTTS GROVE T RIGHT MUN: WEST POTTS GROVE T

			==	0020/1691	ELM ST (TWP)			
			==	0020/1361	LINDEN ST (TWP)			
			==	0020/0997	UNKNOWN AL (TWP)			
SHANE DR (TWP)		0020/0756	==					
			==	0020/0343	SCHOOL LN (TWP)			
HOLLY DR (TWP)		0020/0205	==					
2 0 46188 0 00 0029+26		002941 FT	==	002941 FT	RICE ST (TWP)			
DORI LN (TWP)		0020/0000	==	5 0020/0000	LENGTH (AH 2249 BK 2941) QUINTER ST			
SYLVAN DR (TWP)		0010/2587	==	0010/2587	(TWP)			
			==	0010/2211	JEFFERSON ST (TWP)			
			==	0010/1841	MONROE ST (TWP)			
			==	0010/1294	CENTER ST (TWP)			
			==	0010/1109	UNKNOWN AL (TWP)			
			==	0010/0940	RACE ST (TWP)			
			==	0010/0750	UNKNOWN AL (TWP)			
			==	0010/0570	ASH ST (TWP)			
			==	0010/0397	UNKNOWN AL (TWP)			
VINE ST (TWP)		0010/0275	==					
			==	0010/0217	VINE ST (TWP)			
UNKNOWN AL (TWP)		0010/0128	==					
		000000 FT	==	000000 FT	2 0 46188 0 00 0000+00 (APRA) CONTINENTAL CONC NC GR OSSTOWN RD HIGH ST (SR4031 SEG 0420/0586) (SR4031 SEG 0421/0595)			
				INTER-BK	GROSSTOWN RD (TWP)			
				5 0010/0000	MFC BEGIN = D LENGTH (AH 2941 BK 0000)			



DIR: B TOTAL LEN: 1.176 MI. DIST: 06-4 SR: 4041
 LEFT MUN: LOWER PROVIDENCE T RIGHT MUN: LOWER PROVIDENCE T



EXTRACT DATE: 12/18/2023 ROADWAY MANAGEMENT SYSTEM PAGE NUMBER: 668
PRINT DATE: 12/20/2023 SLD COUNTY/SR - ANNUAL PRINT COUNTY: MONTGOMERY
DIR: B TOTAL LEN: 3.831 MI. DIST: 06-4 SR: 4040
LEFT MUN: DOUGLASS T RIGHT MUN: DOUGLASS T

020226 FT

020226 FT
INTER-AHD
E PHILADELPHIA AV
(SR0073 SEG 0040/0000)
SWAMP PK
(CNTY)

E PHILADELPHIA AV

⏏==

DIR: B TOTAL LEN: 3.831 MI. DIST: 06-4 SR: 4040
 LEFT MUN: DOUGLASS T RIGHT MUN: DOUGLASS T

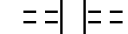
(SR0073 SEG 0040/0000) 0120/2708



0120/2708

YODER AV
 (T508)
 DIEHL DR
 (T517)


0120/0865



0120/1393

VIRMAY DR
 (T511)

0120/0421



017518 FT



0120/0022
 017518 FT


BMSEN 46/4040/0120/0000
 2 0 46179 0 00 0124+95
 MINISTER CREEK
 BMSBG 46/4040/0120/0000
 LENGTH(AH 2708 BK 2118)

5 0120/0000



GROSSER RD
 (T345)

0110/0154



0110/0154

THRUSH DR
 (T540)

015400 FT



0110/0019
 015400 FT

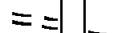
BMSEN 46/4040/0110/0000
 2 0 46179 0 00 0103+76
 BRCH MINISTER CR
 BMSBG 46/4040/0110/0000
 LENGTH(AH 2118 BK 3043)
 BOW LN
 (T520)

5 0110/0000



BUCHERT RD
 (T346)

0100/1358



0100/1358

BUCHERT RD
 (T346)

012357 FT

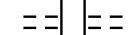
5 0100/0000

012357 FT 2 0 46179 0 00 0073+50
 LENGTH(AH 3043 BK 3994)



0090/2630

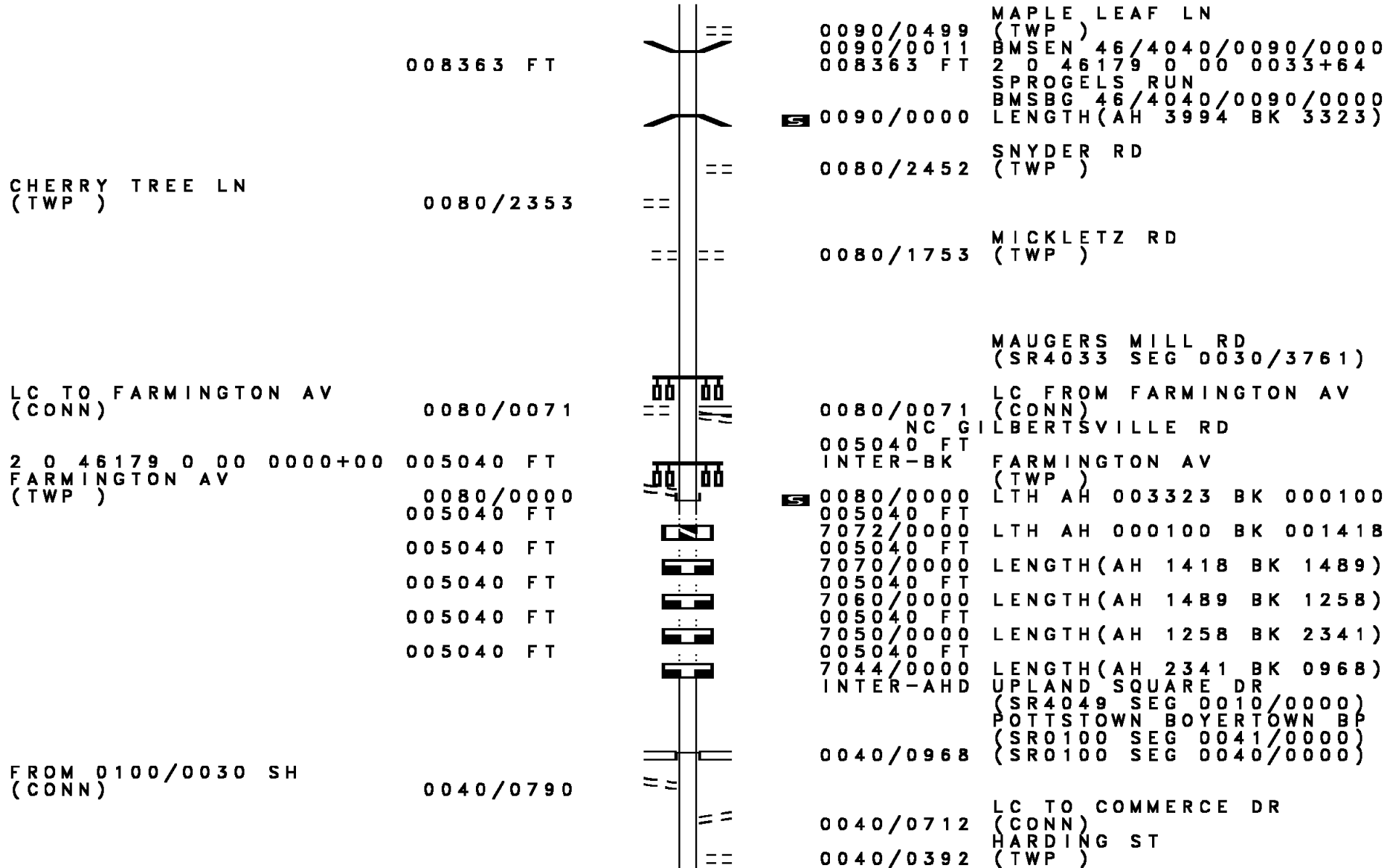
DOUGLASS
 UPPER POTTS GROVE T



0090/1877

MOYER RD
 (TWP)

DIR: B TOTAL LEN: 3.831 MI. DIST: 06-4 SR: 4040
 LEFT MUN: UPPER POTTS GROVE T RIGHT MUN: UPPER POTTS GROVE T



DIR: B TOTAL LEN: 3.831 MI. DIST: 06-4 SR: 4040
 LEFT MUN: UPPER POTTS GROVE T RIGHT MUN: UPPER POTTS GROVE T

Stationing	Length	Description	Stationing	Length	Description
004072 FT			004072 FT		2 0 46002 0 00 0064+73 WILSON ST (BORO)
					UPPER POTTS GROVE POTTSTOWN B
			0040/0000		LENGTH(AH 0968 BK 1114)
2 0 46002 0 00 0053+41	002958 FT	REYNOLDS AV (BORO)	002958 FT		REYNOLDS AV (BORO)
	0030/0000		0030/0000		LENGTH(AH 1114 BK 1886)
			0020/1674		UNKNOWN AL (BORO)
			0020/1394		TENTH ST (BORO)
			0020/1218		UNKNOWN AL (BORO)
			0020/1043		NINTH ST (BORO)
			0020/0870		UNKNOWN AL (BORO)
			0020/0696		EIGHTH ST (BORO)
			0020/0347		SEVENTH ST (BORO)
			0020/0173		UNKNOWN AL (BORO)
001072 FT			001072 FT		2 0 46002 0 00 0034+95 NC ST
					STATE RD SIXTH ST (BORO)
			0020/0000		LENGTH(AH 1886 BK 1072)
			0010/0886		UNKNOWN AL (BORO)
			0010/0714		FIFTH ST (BORO)
			0010/0534		UNKNOWN AL (BORO)
			0010/0362		FOURTH ST (BORO)
			0010/0186		UNKNOWN AL (BORO)
					NC ST STATE ST THIRD ST (BORO)
2 0 46002 0 00 0024+07	000000 FT	MANATAWNY ST (SR4037 SEG 0020/0000)	000000 FT		MANATAWNY ST (SR4037 SEG 0020/0000)
	0010/0000		0010/0000		MFC BEGIN = D LENGTH(AH 1072 BK 0000)

EXTRACT DATE: 12/18/2023 ROADWAY MANAGEMENT SYSTEM PAGE NUMBER: 664
PRINT DATE: 12/20/2023 SLD COUNTY/SR - ANNUAL PRINT COUNTY: MONTGOMERY
DIR: B TOTAL LEN: .000 MI. DIST: 06-4 SR: 4039
LEFT MUN: UPPER POTTS GROVE T RIGHT MUN: UPPER POTTS GROVE T

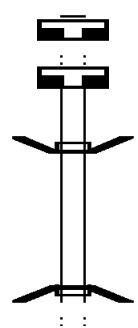
000000 FT



000000 FT
7010/0000 LENGTH(AH 0557 BK 0000)

EXTRACT DATE: 12/18/2023 ROADWAY MANAGEMENT SYSTEM PAGE NUMBER: 663
 PRINT DATE: 12/20/2023 SLD COUNTY/SR - ANNUAL PRINT COUNTY: MONTGOMERY
 DIR: B TOTAL LEN: 1.493 MI. DIST: 06-4 SR: 4038
 LEFT MUN: UPPER POTTS GROVE T RIGHT MUN: UPPER POTTS GROVE T

007884 FT
 007884 FT
 007771 FT
 007771 FT



007884 FT
 7090/0000 LENGTH(AH 2959 BK 1947)
 007884 FT
 7084/0000 LENGTH(AH 1947 BK 0113)
 INTER-AHD BMSBN 46/4038/0082/0000
 0082/0113 FARMINGTON AV
 007771 FT (TWP)
 INTER-BK 1 0 00284 0 00 0166+77
 FARMINGTON AV
 (TWP)
 PA 100 (NB)
 BMSBG 46/4038/0082/0000
 0082/0000 LENGTH(AH 0113 BK 0439)
 007771 FT

DIR: B TOTAL LEN: 1.493 MI. DIST: 06-4 SR: 4038
 LEFT MUN: POTTSTOWN B RIGHT MUN: POTTSTOWN B

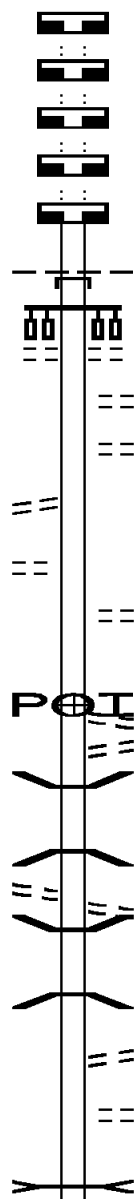
YORK ST
 (BORO)
 1 0 00284 0 00 0048+20
 REYNOLDS AV
 (BORO)

EIGHTH ST
 (BORO)

007771 FT
 007771 FT
 007771 FT
 007771 FT

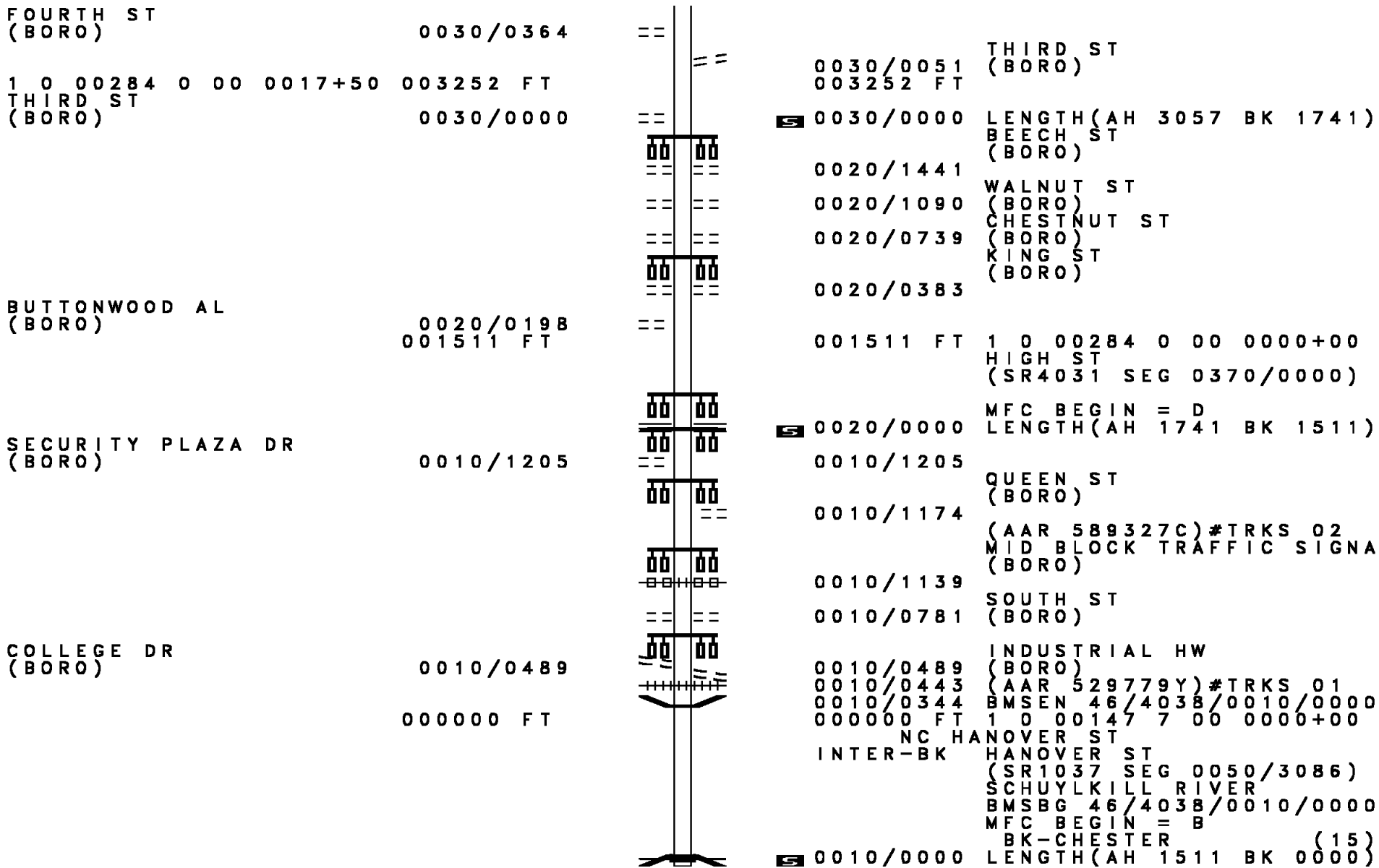
0040/0294
 006309 FT
 0040/0000

0030/1720

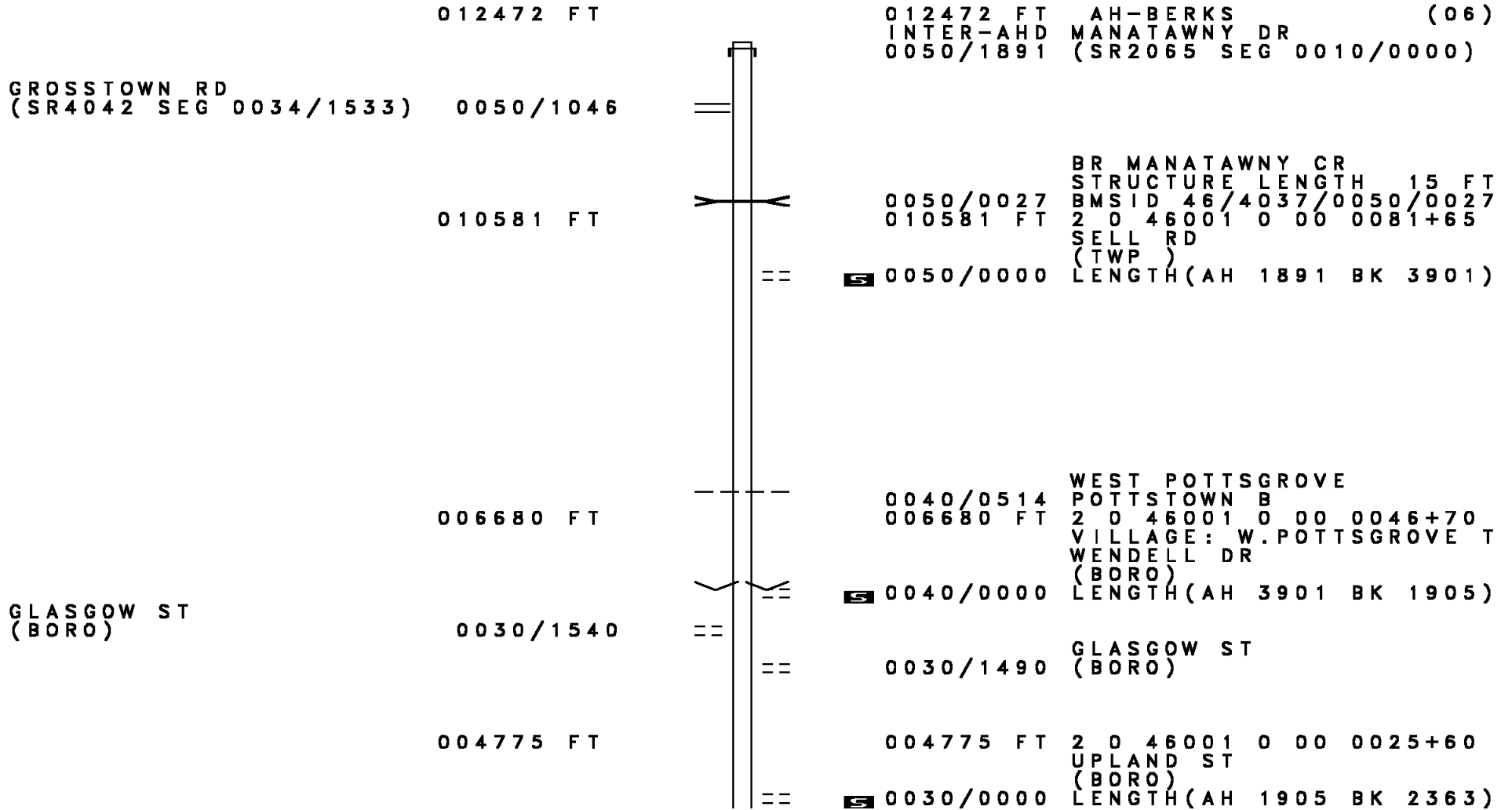


7080/0000 LENGTH(AH 0439 BK 2788)
 007771 FT
 7070/0000 LENGTH(AH 2788 BK 3059)
 007771 FT
 7060/0000 LENGTH(AH 3059 BK 3517)
 007771 FT
 7050/0000 LENGTH(AH 3517 BK 0621)
 007771 FT
 7042/0000 LENGTH(AH 0621 BK 1462)
 INTER-AHD FARMINGTON AV
 (TWP)
 0040/1462 POTTSTOWN B
 WILSON ST
 (BORO)
 0040/1305 FARMINGTON CT
 (PRDR)
 0040/0952 SUMMIT MEWS DR
 (BORO)
 0040/0537
 006309 FT
 0040/0000 LENGTH(AH 1462 BK 3057)
 EAST ST
 (BORO)
 (APRA) CHARLES A STOUT
 WEST ST
 (BORO)
 0030/2190 WILLOW ST
 (BORO)
 0030/2003 BMS EN 46/4038/0030/1870
 0030/1885 1 0 00284 0 00 0033+07
 STORM SEWER
 0030/1870 BMSBG 46/4038/0030/1870
 OAK ST
 (BORO)
 0030/1720 BMS EN 46/4038/0030/1570
 0030/1584 1 0 00284 0 00 0033+07
 SEWER
 0030/1570 BMSBG 46/4038/0030/1570
 HANOVER ST
 (BORO)
 NC FA FARMINGTON AV
 JEFFERSON AV
 (BORO)
 0030/1072 SEWER
 STRUCTURE LENGTH 31 FT
 0030/0750 BMS ID 46/4038/0030/0750


DIR: B TOTAL LEN: 1.493 MI. DIST: 06-4 SR: 4038
 LEFT MUN: POTTSTOWN B RIGHT MUN: POTTSTOWN B



EXTRACT DATE: 12/18/2023 ROADWAY MANAGEMENT SYSTEM PAGE NUMBER: 660
 PRINT DATE: 12/20/2023 SLD COUNTY/SR - ANNUAL PRINT COUNTY: MONTGOMERY
 DIR: B TOTAL LEN: 2.362 MI. DIST: 06-4 SR: 4037
 LEFT MUN: WEST POTTS GROVE T RIGHT MUN: WEST POTTS GROVE T



DIR: B TOTAL LEN: 2.362 MI. DIST: 06-4 SR: 4037
 LEFT MUN: POTTSTOWN B RIGHT MUN: POTTSTOWN B



002412 FT




KING ST
 (SR0663 SEG 0012/1340) 0010/0379
 000000 FT

0020/1837 OP ID ROUTE 100 (NB)
 SPRING ST 46/0100/0030/0000
 (BORO)
 0020/1547
 BELMONT ST
 (BORO)
 0020/0861 FIFTH ST
 (BORO)
 0020/0829 ALLEY
 (BORO)
 0020/0612 FOURTH ST
 (BORO)
 0020/0413 STATE ST
 002412 FT 2 0 46 001 0 00 0000+00
 (SR4040 SEG 0010/0000)
 THIRD ST
 (BORO)
 0020/0000 LENGTH (AH 2363 BK 2412)
 ALLEY
 (BORO)
 0010/2220 SECOND ST
 (BORO)
 0010/2002 ALLEY
 (BORO)
 0010/1817 BEECH ST
 (BORO)
 0010/1444 UNION AL
 (BORO)
 0010/1280 WALNUT ST
 (BORO)
 0010/1090 ROWAN AL
 (BORO)
 0010/0920
 0010/0870 BMS EN 46/4037/0010/0848
 0 0 00000 0 00 0000+00
 BR. MANATAWNY CREEK
 0010/0848 BMSBG 46/4037/0010/0848
 CHESTNUT ST
 (BORO)
 0010/0740 LESH AL
 (BORO)
 0010/0560 KING ST
 (BORO)
 0010/0379
 000000 FT 2 0 46 002 0 00 0000+00
 NC MA NATAWNY ST
 HIGH ST
 (SR4031 SEG 0370/1447)
 MFC BEGIN = D
 0010/0000 LENGTH (AH 2412 BK 0000)

DIR: B TOTAL LEN: .690 MI. DIST: 06-4 SR: 4036
 LEFT MUN: POTTSTOWN B RIGHT MUN: POTTSTOWN B

Street Name	Stationing	Diagram	Stationing	Notes
	003645 FT		003645 FT	INTER-AHD WILSON ST (BORO) HIGH ST (SR4031 SEG 0321/0386)
SUNSET DR (BORO)	0020/1598	==	0020/1966	
CHERRY LN (BORO)	0020/1298	==	0020/1598	POTTSTOWN HOSPITAL DR (PRDR)
QUEEN ST (BORO)	0020/0255	==		
	001679 FT		001679 FT	2 0 46207 0 00 0000+00 VILLAGE: POTTSTOWN BORO MEDICAL DR (TWP)
			0020/0000	POTTSTOWN LOWER POTTS GROVE T LENGTH(AH 1966 BK 1679)
			0010/1295	BMSBN 46/4036/0010/1166 2 0 46206 0 00 0011+60 NORFOLK SOUTHERN RAI RR BMSBG 46/4036/0010/1166
LC TO HOME DEPOT DR (CONN)	0010/0854		0010/1166	
HOME DEPOT DR (PRDR)	0010/0750			AD MOYER DR (PRDR)
LC FROM HOME DEPOT DR (CONN)	0010/0634		0010/0750	
			0010/0360	BMSBN 46/4036/0010/0254 BRIDGE POSTED (TONS) 2 0 46206 0 00 0002+49 SGL 33 COMB 40 NORFOLK SOUTHERN RAI RR BMSBG 46/4036/0010/0254 FROM 8015/0500 SH
	000000 FT		0010/0254	
			0010/0126	(CONN)
			000000 FT	2 0 46206 0 00 0000+00 VILLAGE: L.POTTS GROVE T NC AR
				ARMAND HAMMER BL RAMP C RD (SR8015 SEG 0500/0440) INTER-BK ARMAND HAMMER BL (TWP)
INDUSTRIAL HW (TWP)	0010/0000		0010/0000	MFC BEGIN = D LENGTH(AH 1679 BK 0000)

EXTRACT DATE: 12/18/2023 ROADWAY MANAGEMENT SYSTEM PAGE NUMBER: 657
 PRINT DATE: 12/20/2023 SLD COUNTY/SR - ANNUAL PRINT COUNTY: MONTGOMERY
 DIR: B TOTAL LEN: .000 MI. DIST: 06-4 SR: 4035
 LEFT MUN: LOWER POTTS GROVE T RIGHT MUN: LOWER POTTS GROVE T

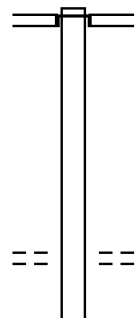
000000 FT		000000 FT	
000000 FT		7022/0000 FT	LENGTH(AH 2192 BK 1238)
000000 FT		000000 FT	
		7020/0000 FT	LENGTH(AH 1238 BK 1146)
		000000 FT	
		7010/0000 FT	LENGTH(AH 1146 BK 0000)

EXTRACT DATE: 12/18/2023 ROADWAY MANAGEMENT SYSTEM PAGE NUMBER: 656
PRINT DATE: 12/20/2023 SLD COUNTY/SR - ANNUAL PRINT COUNTY: MONTGOMERY

DIR: B TOTAL LEN: 2.132 MI. DIST: 06-4 SR: 4034
LEFT MUN: LOWER POTTS GROVE T RIGHT MUN: LOWER POTTS GROVE T

011259 FT

011259 FT
INTER-AHD ORLANDO RD
(TWP)
CHARLOTTE ST
0030/3785 (SR0663 SEG 0090/0000)

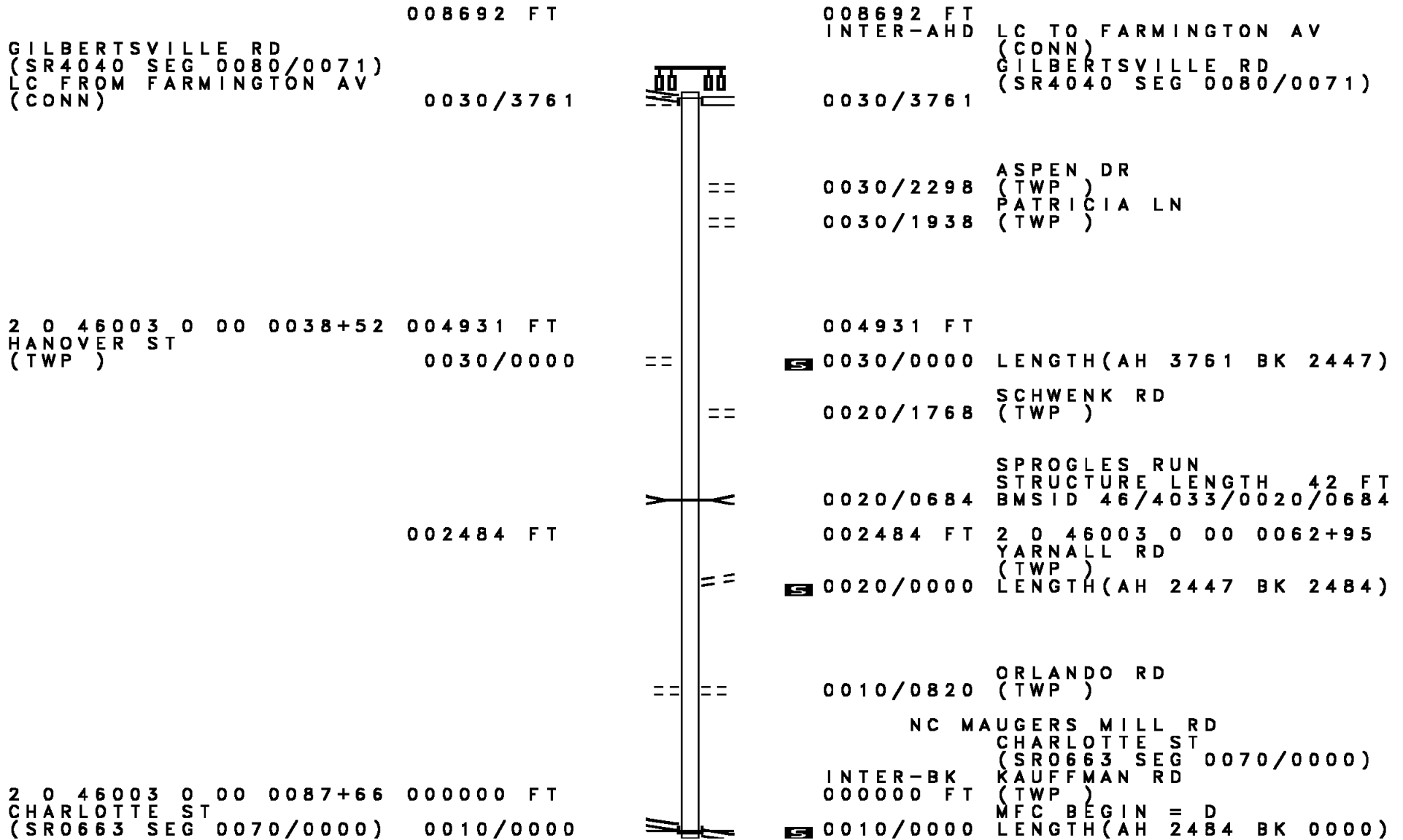


RINGING ROCKS PARK RD
(PRDR) 0030/1024

0030/1024 YERGER RD
(TWP)

DIR: B TOTAL LEN: 2.132 MI. DIST: 06-4 SR: 4034
 LEFT MUN: LOWER POTTS GROVE T RIGHT MUN: LOWER POTTS GROVE T

Segment	Start Station	End Station	Length (FT)	Notes
PRIVATE DR (PRDR)	0112+05	007474	0030/0000	
VALLEY RD (TWP)	0024/0346	005599	005599 FT	BROOKE RD (TWP)
VALLEY LN (TWP)	0020/1848		0024/0000	2 0 46005 0 00 0090+63 CEDAR HILL RD (TWP) LENGTH(AH 1875 BK 2182)
BUCHERT RD (SR4029 SEG 0030/1347)	0020/0000		003417 FT	2 0 46005 0 00 0071+16 BUCHERT RD (SR4029 SEG 0030/1347) LENGTH(AH 2182 BK 3417)
VALLEY RD (TWP)	0010/2554		0010/2374	SPROGLES RUN STRUCTURE LENGTH 23 FT BMSID 46/4034/0010/2374
KENNY RD (TWP)	0010/0552	000000	0010/1686	TIMBER LN (TWP)
			0010/1360	IVY LN (TWP)
			0010/0995	BRIAR LN (TWP)
GRACE ST (PRDR)	0010/0000		000000 FT	2 0 46005 0 00 0034+44 (APRA) POTTS TOWN INDUST NC KE IM ST MULBERRY ST (TWP) KEIM ST (BORO) MFC BEGIN = D LENGTH(AH 3417 BK 0000)



GILBERTSVILLE RD
 (SR4040 SEG 0080/0071)
 LC FROM FARMINGTON AV
 (CONN)

008692 FT

0030/3761

2 0 46003 0 00 0038+52 004931 FT
 HANOVER ST
 (TWP)

0030/0000

002484 FT

2 0 46003 0 00 0087+66 000000 FT
 CHARLOTTE ST
 (SR0663 SEG 0070/0000)

0010/0000

008692 FT
 INTER-AHD

0030/3761

LC TO FARMINGTON AV
 (CONN)
 GILBERTSVILLE RD
 (SR4040 SEG 0080/0071)

0030/2298

ASPEN DR
 (TWP)
 PATRICIA LN
 (TWP)

0030/1938

004931 FT

0030/0000 LENGTH(AH 3761 BK 2447)

0020/1768

SCHWENK RD
 (TWP)

0020/0684

SPROGLES RUN
 STRUCTURE LENGTH 42 FT
 BMSID 46/4033/0020/0684

002484 FT

0020/0000 LENGTH(AH 2447 BK 2484)

0010/0820

ORLANDO RD
 (TWP)

INTER-BK
 000000 FT

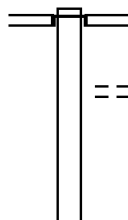
NC MAUGERS MILL RD
 CHARLOTTE ST
 (SR0663 SEG 0070/0000)
 KAUFFMAN RD
 (TWP)
 MFC BEGIN = D
 0010/0000 LENGTH(AH 2484 BK 0000)

EXTRACT DATE: 12/18/2023 ROADWAY MANAGEMENT SYSTEM PAGE NUMBER: 653
PRINT DATE: 12/20/2023 SLD COUNTY/SR - ANNUAL PRINT COUNTY: MONTGOMERY

DIR: B TOTAL LEN: 2.275 MI. DIST: 06-4 SR: 4032
LEFT MUN: LOWER POTTS GROVE T RIGHT MUN: LOWER POTTS GROVE T

012014 FT

012014 FT
INTER-AHD ROMIG RD
(TWP)
BLIEM RD
0040/2230 (SR4027 SEG 0070/1994)
DOE RUN LN
0040/1596 (TWP)



2 0 46205 0 00 0099+04 009784 FT

009784 FT

DIR: B TOTAL LEN: 2.275 MI. DIST: 06-4 SR: 4032
 LEFT MUN: LOWER POTTS GROVE T RIGHT MUN: LOWER POTTS GROVE T

Stationing	Description	Length	Notes
0040/0000	WOODED WY (TWP)	0040/0000	LENGTH(AH 2230 BK 1775)
			TIMBERVIEW DR (TWP)
008009 FT	0 0 00000 0 00 0000+00 BRIARWOOD LN (TWP)	0034/0000	LENGTH(AH 1775 BK 2646)
005363 FT		005363 FT	2 0 46205 0 00 0054+95 BUCHERT RD (SR4029 SEG 0020/0000)
		0030/0000	LENGTH(AH 2646 BK 3158)
		0020/2572	WALNUT RIDGE DR (TWP)
		0020/2006	PEBBLE BEACH LN (TWP)
		0020/0551	UNKNOWN RD (PRDR)
002205 FT	2 0 46205 0 00 0021+31 POTTER DR (TWP)	0020/0000	LENGTH(AH 3158 BK 2205)
		0010/1861	SUNNYSIDE AV (T326)
		0010/0362	BROOKWOOD DR (TWP)
		0010/0167	BMS EN 46/4032/0010/0155
			0 0 00000 0 00 0000+00
			BRANCH SPROGLES CREEK
000000 FT		0010/0155	BMSBG 46/4032/0010/0155
		000000 FT	2 0 46205 0 00 0000+00
			NC KE PLER RD
			SUNNYBROOK RD (T326)
			MFC BEGIN = E
		0010/0000	LENGTH(AH 2205 BK 0000)

DIR: B TOTAL LEN: 18.489 MI. DIST: 06-4 SR: 4031
 LEFT MUN: WEST POTTS GROVE T RIGHT MUN: WEST POTTS GROVE T

Left Side Description	Left Side Stationing	Left Side Length	Centerline	Right Side Stationing	Right Side Length	Right Side Description
AH-BERKS (06) BEN FRANKLIN HW (SR2022 SEG 0040/3577)	097622 FT			097532 FT INTER-AHD		AH-BERKS (06) BEN FRANKLIN HW (SR2022 SEG 0041/3575) LC TO QUARRY RD (CONN)
JAY ST (TWP)	0421/1013		==	0420/1758		JAY ST (TWP)
GROSSTOWN RD (TWP)	0421/1013		==	0420/1013		GROSSTOWN RD (TWP)
GROSSTOWN RD (SR4042 SEG 0010/0000)	0421/0595		==	0420/0586		GROSSTOWN RD (SR4042 SEG 0010/0000)
1 0 00146 0 00 1140+66	095872 FT		==	095774 FT		1 0 00146 0 00 1140+66
FAIRVIEW ST (TWP)	0421/0000		==	0420/0000		FAIRVIEW ST (TWP)
LENGTH(AH 1750 BK 1604)	0411/1245		==	0410/1222		LENGTH(AH 1758 BK 1573)
HOWARD ST (TWP)	0411/0281		==	0410/0236		HOWARD ST (TWP)
OLD READING PK (TWP)	0411/0281		==	0410/0236		OLD READING PK (TWP)
1 0 00146 0 00 1124+74	094268 FT		==	094201 FT		1 0 00146 0 00 1124+74
CENTER ST (TWP)	0411/0000		==	0410/0000		VILLAGE: W POTTS GROVE T CENTER ST (TWP)
LENGTH(AH 1604 BK 2312)	0401/1867		==	0400/1873		LENGTH(AH 1573 BK 2327)
FLAGG LN (TWP)	0401/1709		==	0400/1474		FLAGG LN (TWP)
WEST POTTS GROVE POTTSTOWN B	0401/1219		==	0400/1216		WEST POTTS GROVE POTTSTOWN B
GLASGOW ST (BORO)	0401/0983		==	0400/0980		GLASGOW ST (BORO)
QUINTER ST (BORO)	0401/0466		==	0400/0466		QUINTER ST (BORO)
RICE ST (BORO)	091956 FT		==	091874 FT		RICE ST (BORO)
1 0 00146 0 00 1101+61			==			1 0 00146 0 00 1101+61

EXTRACT DATE: 12/18/2023
PRINT DATE: 12/20/2023

ROADWAY MANAGEMENT SYSTEM
SLD COUNTY/SR - ANNUAL PRINT

PAGE NUMBER: 650
COUNTY: MONTGOMERY

DIR: B TOTAL LEN: 18.489 MI.
LEFT MUN: POTTSTOWN B

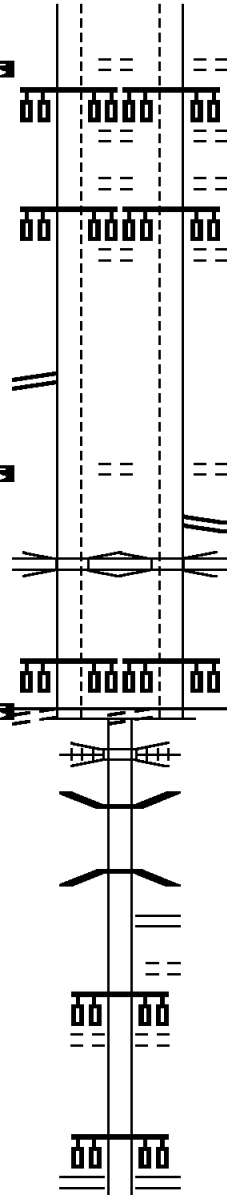
DIST: 06-4 SR: 4031
RIGHT MUN: POTTSTOWN B

PRINCE ST
(BORO)
LENGTH(AH 2312 BK 2684) 0401/0000
DALE PL
(BORO)
0391/2369
PARRY PL
(BORO)
0391/2008
BERKS ST
(BORO)
0391/1433

RAMP B RD
(SR8028 SEG 0250/0000) 0391/0166
1 0 00146 0 00 1075+95 089272 FT
GABLE AV
(BORO)
LENGTH(AH 2684 BK 1359) 0391/0000

ROUTE 100
OP ID 46/0100/0010/2114 0381/0542
1 0 00146 0 00 1049+84 087913 FT
COLLEGE DR
(BORO)

MFC BEGIN = B
LENGTH(AH 1359 BK 2559) 0381/0000



085354 FT

PRINCE ST
(BORO)
LENGTH(AH 2327 BK 2711)
DALE PL
(BORO)
0390/2369
PARRY PL
(BORO)
0390/2025
BERKS ST
(BORO)
0390/1449
089163 FT 1 0 00146 0 00 1075+95
GABLE AV
(BORO)
LENGTH(AH 2711 BK 1357)
RAMP A RD
(SR8028 SEG 0750/0775)
ROUTE 100
OP ID 46/0100/0010/2114
1 0 00146 0 00 1049+84
COLLEGE DR
(BORO)
MFC BEGIN = B
LENGTH(AH 1357 BK 2559)
READING COMPANY - TRUST
OVERPASS IS RR X-ING
0370/2361
0370/1707
BMS EN 46/4031/0370/1547
1 0 00146 0 00 1035+28
MANATAWNY CREEK
BMSBG 46/4031/0370/1547
MANATAWNY ST
(SR4037 SEG 0010/0000)
ALLEY
(BORO)
YORK ST
(BORO)
0370/1547
0370/1447
0370/0857
0370/0662
085247 FT 1 0 00146 0 00 1035+28
HANOVER ST
(SR4038 SEG 0020/0000)
0370/0000 LENGTH(AH 2559 BK 2330)

DIR: B TOTAL LEN: 18.489 MI. DIST: 06-4 SR: 4031
 LEFT MUN: POTTSTOWN B RIGHT MUN: POTTSTOWN B

Street Name (BORO)	Structure ID	Structure Length (FT)	Notes
CHARLOTTE ST (BORO)	0360/1923		PENN ST (BORO)
	0360/1771	12	TEN YARD RUN CREEK STRUCTURE LENGTH 12 FT BMSID 46/4031/0360/1771 CHARLOTTE ST (SR4043 SEG 0011/0000)
	0360/1532		(APRA) CUSTOM MODULAR B EVANS ST (BORO)
	0360/1070		FRANKLIN ST (BORO)
	0360/0603		FRANKLIN ST (BORO)
	083024	FT	082917 FT 1 0 00146 0 00 1011+95 WASHINGTON ST (BORO)
UNION ST (BORO)	0360/0000		LENGTH(AH 2330 BK 2095)
	0350/1896		WARREN ST (BORO)
ADAMS ST (BORO)	0350/1414		ADAMS ST (BORO)
	0350/1174		ADAMS ST (BORO)
	0350/1126		BRANCH SCHUYLKILL RIVER STRUCTURE LENGTH 12 FT BMSID 46/4031/0350/0958
	0350/0958		BAILEY ST (BORO)
	0350/0830		BAILEY ST (BORO)
1 0 00146 0 00 0990+95	080929	FT	080822 FT
MADISON ST (BORO)	0350/0000		LENGTH(AH 2095 BK 1982)
EDEN ST (BORO)	0340/1482		
MONTGOMERY ST (BORO)	0340/1051		
	0340/0811		GREEN ST (BORO)
	0340/0384		EDGEWOOD ST (BORO)
1 0 00146 0 00 0971+15	078947	FT	078840 FT KEIM ST

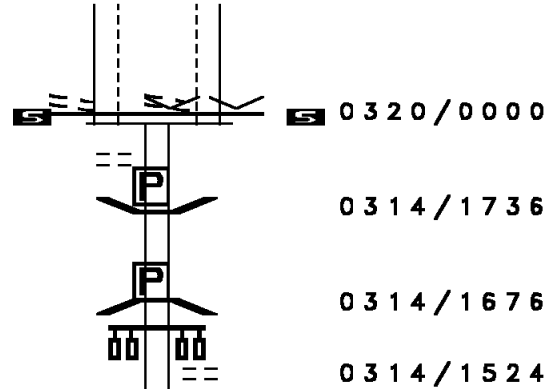
DIR: B TOTAL LEN: 18.489 MI. DIST: 06-4 SR: 4031
 LEFT MUN: POTTSTOWN B RIGHT MUN: POTTSTOWN B

Street Name (BORO)	Segment	Length (FT)	Notes
KEIM ST (BORO)	0340/0000		(BORO) LENGTH (AH 1982 BK 2942) PRICE ST
			0330/2386 (BORO) CEDAR ST
ROLAND ST (BORO)	0330/1733		0330/2038 (BORO)
			0330/1733
			0330/1659 ROLAND AV (BORO) PARK BL (BORO)
MOUNT VERNON ST (BORO)	0330/1082		0330/1430 (BORO)
			ROSEDALE DR (BORO)
			0330/0550
			0330/0487 BMS EN 46/4031/0330/0477 1 0 00146 0 00 0957+12 UNDER GROUND STREAM
		076005 FT	0330/0477 BMSBG 46/4031/0330/0477 1 0 00146 0 00 0952+55
			075898 FT HIGHLAND RD (BORO) MFC BEGIN = B
			0330/0000 LENGTH (AH 2942 BK 1448)
MOSER RD (BORO)	0321/1302		MOSER RD (BORO)
			0320/1313
BEECH ST (BORO)	0321/0855		BEECH ST (BORO)
			0320/0880
WILSON RD (BORO) ARMAND HAMMER BL (SR4036 SEG 0020/1966)	0321/0386		WILSON RD (BORO) ARMAND HAMMER BL (SR4036 SEG 0020/1966)
			0320/0384
			074450 FT 1 0 00146 0 00 0927+11

DIR: B TOTAL LEN: 18.489 MI. DIST: 06-4 SR: 4031
 LEFT MUN: POTTSTOWN B RIGHT MUN: POTTSTOWN B

1 0 00146 0 00 0924+05 074556 FT
 POTTSTOWN HOSPITAL DR
 (PRDR)
 MFC BEGIN = B
 LENGTH(AH 1449 BK 2306) 0321/0000
 PORTER RD
 (TWP) 0314/1901

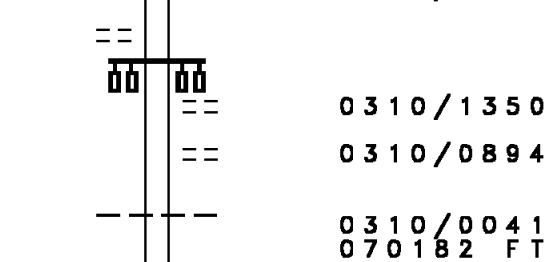
VILLAGE: POTTSTOWN BORO
 POTTSTOWN HOSPITAL
 (PRDR)
 MFC BEGIN = B
 LENGTH(AH 1448 BK 2306)



0314/1736
 BRIDGE POSTED (TONS)
 1 0 00146 0 00 0884+49
 SGL 15 COMB 22
 SPROGELS RUN
 BMSBG 46/4031/0314/1676
 SUNNYBROOK RD
 (TWP)
 0314/1524

0 0 00000 0 00 0000+00 072250 FT
 FIRST AV
 (TWP) 0314/0000
 MAPLE GLEN VILLAGE
 (TWP) 0310/1595

072144 FT
 0314/0000 LENGTH(AH 2306 BK 1962)
 WILLOW RD
 (TWP)
 0310/1860



HERITAGE DR
 (TWP)
 0310/1350
 SUNNYSIDE AV
 (TWP)
 0310/0894
 POTTSTOWN
 LOWER POTTS GROVE T
 1 0 00146 0 00 0884+49
 VILLAGE: L POTTS GROVE T
 PLEASANT VIEW RD
 (SR4028 SEG 0020/0000)

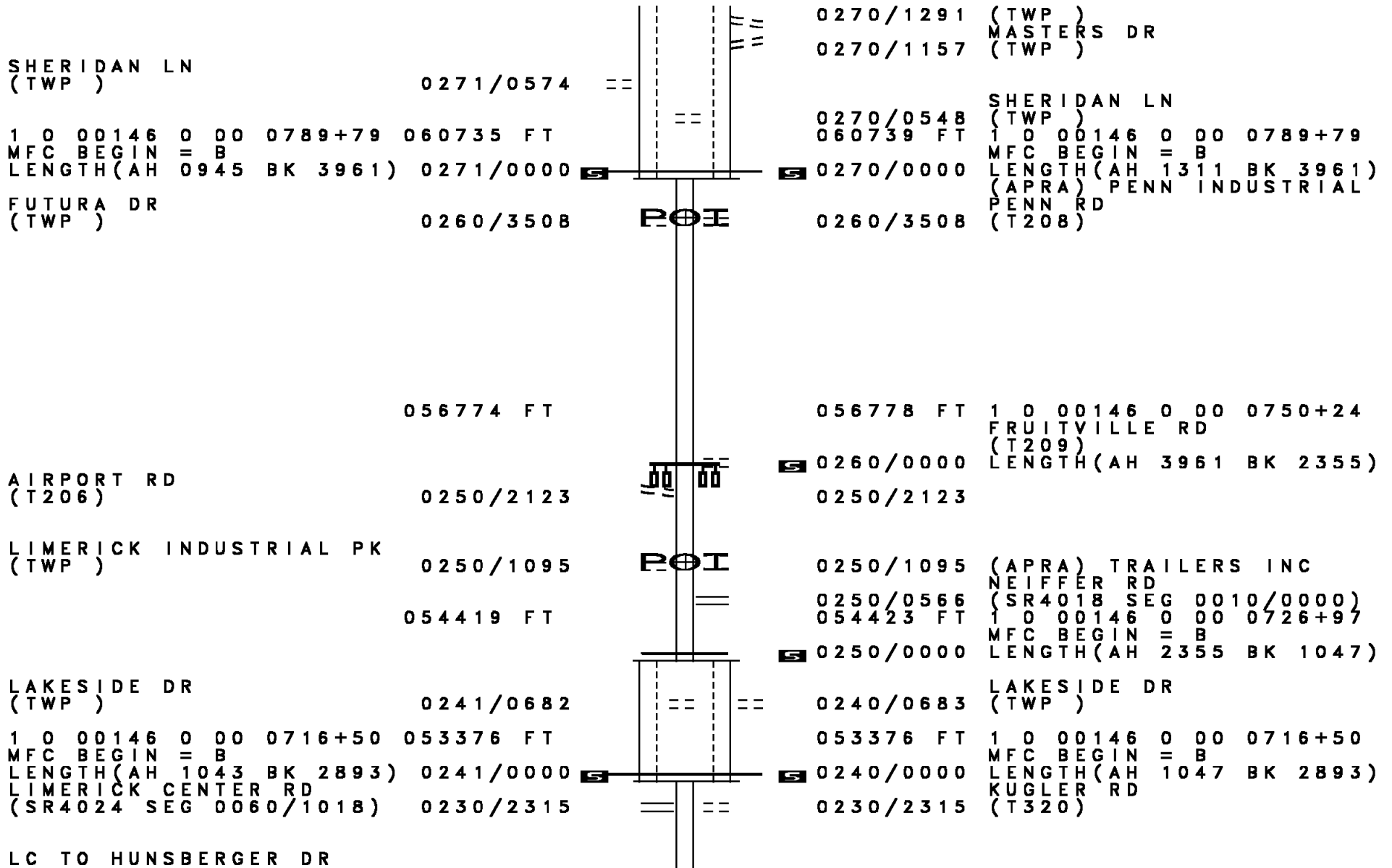
BROWN ST
 (TWP) 0300/2290
 COMMONS DR
 (TWP) 0300/1525
 SHELLY LN

0310/0000 LENGTH(AH 1962 BK 3401)
 HAUSE AV
 (TWP)
 0300/2883
 SANATOGA RIDGE RD
 (PRDR)

DIR: B TOTAL LEN: 18.489 MI. DIST: 06-4 SR: 4031
 LEFT MUN: LOWER POTTS GROVE T RIGHT MUN: LOWER POTTS GROVE T

(TWP)	0300/0941	==			
ALLISON DR (TWP)	0300/0510	==		0300/0819	HALLMAN COMMUNITY CTR D (PRDR)
				0300/0353	BUELAH SWIM CLUB RD (PRDR)
				0300/0192	BMSBN 46/4031/0300/0146 0 0 0000 0 00 0000+00
				0300/0146	SANATOGA CREEK BMSBG 46/4031/0300/0146
SANATOGA RD (TWP)	066887 FT			066781 FT	1 0 00146 0 00 0850+21
	0300/0000			0300/0000	VILLAGE: SANATOGA LENGTH(AH 3401 BK 2780)
				0290/2099	PARK RD (TWP)
PARK RD (TWP)	0290/2078	==			
				064001 FT	1 0 00146 0 00 0822+50
	064107 FT			0290/0000	VILLAGE: L POTTS GROVE T MFC BEGIN = B
LOWER POTTS GROVE LIMERICK T	0290/0000			0290/0000	LENGTH(AH 2780 BK 1951)
TO 4026/0030 SH (CONN) RUPERT RD (T207) EVERGREEN RD (SR4026 SEG 0030/0616)	0281/2264	==			RUPERT RD (T207) EVERGREEN RD (SR4026 SEG 0030/0616)
	0281/2104			0280/1616	LOWER POTTS GROVE LIMERICK T
BMSBN 46/4031/0281/1095	0281/1225			0280/1568	
1 0 00146 0 00 0810+12					
TOWNSHIP LINE ROAD (NB)	0281/1095				
BMSBG 46/4031/0281/1095					
1 0 00146 0 00 0803+24	061680 FT			062050 FT	1 0 00146 0 00 0803+24
TOWNSHIP LINE RD (SR4046 SEG 0010/2083)					TOWNSHIP LINE RD (SR4046 SEG 0011/1715)
NC HIGH ST					NC HIGH ST
LENGTH(AH 2427 BK 0945)	0281/0000			0280/0000	LENGTH(AH 1951 BK 1311)
					MASTERS DR

DIR: B TOTAL LEN: 18.489 MI. DIST: 06-4 SR: 4031
 LEFT MUN: LIMERICK T RIGHT MUN: LIMERICK T



DIR: B TOTAL LEN: 18.489 MI. DIST: 06-4 SR: 4031
 LEFT MUN: LIMERICK T RIGHT MUN: LIMERICK T

(CONN) 0230/1337
 HUNSBERGER DR 0230/1268
 (TWP)

050483 FT

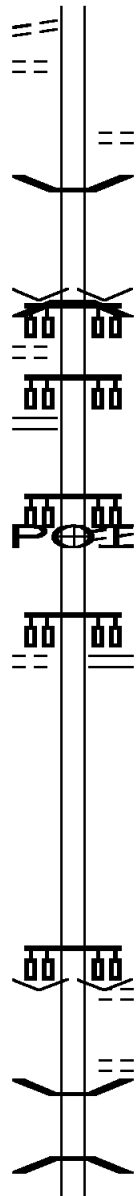
SHOPPING CENTER RD 0220/2295
 (PRDR)

LEWIS RD 0220/1554
 (SR4022 SEG 0070/1810)

1 0 00146 0 00 0663+30 048044 FT
 LIMERICK RD
 (T318) 0220/0000

045191 FT

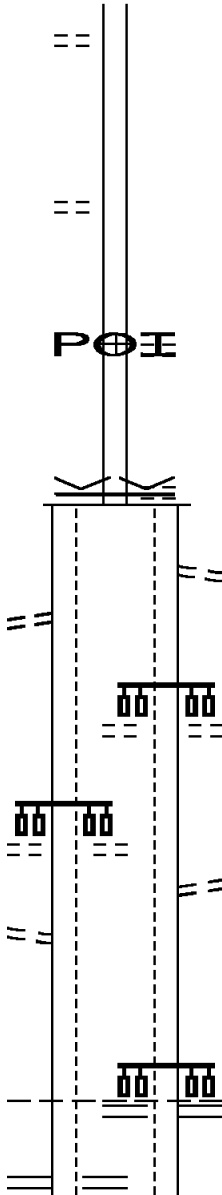
1 0 00146 0 00 0623+91 044110 FT



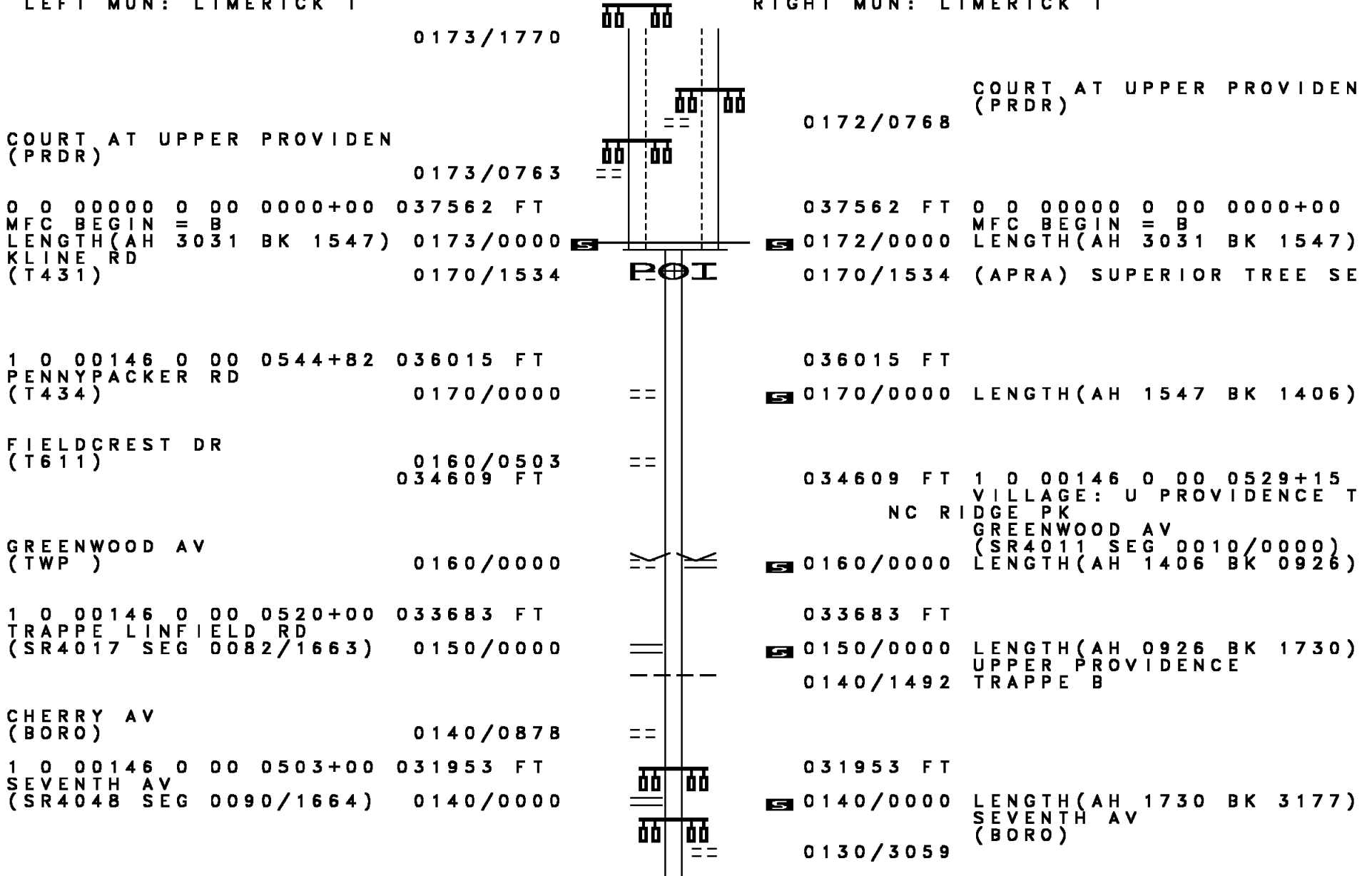
0230/0653 VILLAGE WY
 (TWP)
 0230/0010 BMSBN 46/4031/0230/0000
 050483 FT 1 0 00146 0 00 0687+59
 VILLAGE: LIMERICK TWP.
 LANDIS BROOK
 BMSBG 46/4031/0230/0000
 LENGTH(AH 2893 BK 2439)
 0220/0000
 0220/2295
 0220/1554
 (APRA) GARY & BARB ENTE
 SWAMP PK
 (CNTY)
 0220/0803
 048044 FT LIMERICK RD
 (SR4016 SEG 0010/0000)
 0220/0000 LENGTH(AH 2439 BK 2853)
 045191 FT 1 0 00146 0 00 0634+76
 VILLAGE: LIMERICK 19468
 SUNSET RD
 (T404)
 0210/0000 LENGTH(AH 2853 BK 1081)
 0200/0416 SUNNYBROOK RD
 (T528)
 0200/0177 BMSBN 46/4031/0200/0163
 1 0 00146 0 00 0625+58
 LANDIS CR.
 BMSBG 46/4031/0200/0163
 0200/0163
 044110 FT

DIR: B TOTAL LEN: 18.489 MI. DIST: 06-4 SR: 4031
 LEFT MUN: LIMERICK T RIGHT MUN: LIMERICK T

Segment Description	Stationing	Length (FT)	Notes
COUNTRY CLUB RD (T403)	0200/0000	042314	LENGTH(AH 1081 BK 1796)
ROYERSFORD RD (T409)	0190/0000	040593	LENGTH(AH 1796 BK 1721)
	040593 FT	0180/0427	(APRA) LAFAYETTE WELDIN LAFAYETTE WELDING DR (PRDR)
		040593 FT	1 0 00146 0 00 0576+46 VILLAGE: LIMERICK TWP. RENTAL WORLD DR (PRDR)
		0180/0000	MFC BEGIN = B LENGTH(AH 1721 BK 3031)
LC TO ACME SHOPPING CTR (CONN)	0173/2771	0172/2785	LC FROM SHOPPING CTR RD (PRDR)
ACME SHOPPING CTR (PRDR) SHOPPING CTR RD (PRDR)	0173/2693	0172/2713	ACME SHOPPING CTR (PRDR) SHOPPING CTR RD (PRDR)
LC FROM ACME SHOPPING C (CONN)	0173/2573	0172/2589	LC TO SHOPPING CTR RD (CONN)
LIMERICK UPPER PROVIDENCE T TOWNSHIP LINE RD (SR4014 SEG 0092/0992) (SR4014 SEG 0093/0992)	0173/1776	0172/1776	TOWNSHIP LINE RD (SR4014 SEG 0093/0992) (SR4014 SEG 0092/0992) LIMERICK UPPER PROVIDENCE T



DIR: B TOTAL LEN: 18.489 MI. DIST: 06-4 SR: 4031
 LEFT MUN: LIMERICK T RIGHT MUN: LIMERICK T



0173/1770

COURT AT UPPER PROVIDEN (PRDR)

0173/0763

0 0 00000 0 00 0000+00 037562 FT
 MFC BEGIN = B
 LENGTH(AH 3031 BK 1547)
 KLINE RD (T431)

1 0 00146 0 00 0544+82 036015 FT
 PENNYPACKER RD (T434)

FIELDCREST DR (T611)
 0160/0503
 034609 FT

GREENWOOD AV (TWP)
 0160/0000

1 0 00146 0 00 0520+00 033683 FT
 TRAPPE LINFIELD RD (SR4017 SEG 0082/1663)
 0150/0000

CHERRY AV (BORO)
 0140/0878

1 0 00146 0 00 0503+00 031953 FT
 SEVENTH AV (SR4048 SEG 0090/1664)
 0140/0000

COURT AT UPPER PROVIDEN (PRDR)

0172/0768

037562 FT 0 0 00000 0 00 0000+00
 MFC BEGIN = B
 LENGTH(AH 3031 BK 1547)
 0172/0000
 0170/1534 (APRA) SUPERIOR TREE SE

036015 FT
 0170/0000 LENGTH(AH 1547 BK 1406)

034609 FT 1 0 00146 0 00 0529+15
 VILLAGE: U PROVIDENCE T
 NC RIDGE PK
 GREENWOOD AV (SR4011 SEG 0010/0000)
 0160/0000 LENGTH(AH 1406 BK 0926)

033683 FT
 0150/0000 LENGTH(AH 0926 BK 1730)
 0140/1492 UPPER PROVIDENCE TRAPPE B

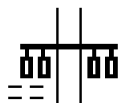
031953 FT
 0140/0000 LENGTH(AH 1730 BK 3177)
 SEVENTH AV (BORO)

0130/3059

DIR: B TOTAL LEN: 18.489 MI. DIST: 06-4 SR: 4031
 LEFT MUN: TRAPPE B RIGHT MUN: TRAPPE B

FIFTH AV
(BORO)

0130/1782




0130/1782

HARVARD DR
(BORO)
APIAN WY
(BORO)

WILLIAMS WY
(BORO)

0130/0531
028776 FT

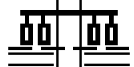


028776 FT

1 0 00146 0 00 0472+20
THIRD AV
(SR0113 SEG 0090/0000)

TRAPPE COLLEGEVILLE B

0130/0000



0130/0000

LENGTH(AH 3177 BK 2380)

TRAPPE CENTER RD
(PRDR)

0120/1471



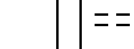
0120/1471

(APRA) STEARLY'S MOTOR
FIRST AV



0120/0811

(BORO)
CENTER AV
(BORO)
TRAPPE



0120/0317

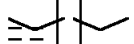


0120/0227
026396 FT

COLLEGEVILLE B
1 0 00146 0 00 0448+45

TENTH AV
(BORO)

0120/0000



0120/0000

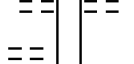
VILLAGE: TRAPPE
LENGTH(AH 2380 BK 2419)
NINTH AV
(BORO)



0110/2028

EIGHTH AV
(BORO)

0110/1638



0110/0738

(APRA) URSINUS COLLEGE

SIXTH AV
(BORO)

0110/0738
023977 FT



023977 FT

1 0 00146 0 00 0424+39
FIFTH AV
(BORO)



0110/0000

LENGTH(AH 2419 BK 2415)



0100/2008

CLAMER AV
(BORO)
GLENWOOD AV
(BORO)
FOURTH AV



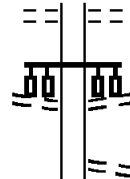
0100/1550

DIR: B TOTAL LEN: 18.489 MI.
 LEFT MUN: COLLEGEVILLE B

DIST: 06-4 SR: 4031
 RIGHT MUN: COLLEGEVILLE B

THIRD AV
 (BORO)

0100/0377
 021562 FT



0100/1252 (BORO)

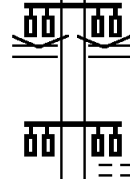
THIRD AV
 (BORO)

0100/0377

0100/0080 (CONN)
 021562 FT 1 0 00146 0 00 0400+09
 VILLAGE: COLLEGEVILLE
 NC MA IN ST

SECOND AV
 (SR0029 SEG 0130/0000)

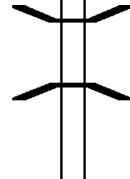
0100/0000
 021200 FT



0100/0000 LENGTH(AH 2415 BK 0362)
 021200 FT 0 0 00000 0 00 0000+00
 FIRST AV
 (BORO)

0092/0000 LENGTH(AH 0362 BK 1146)
 0090/0732 BMS EN 46/4031/0090/0279
 0 0 00000 0 00 0000+00

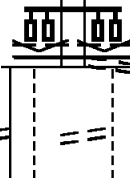
020054 FT



0090/0279 BMS BG 46/4031/0090/0279
 020054 FT 1 0 00146 0 00 0385+29
 VILLAGE: PERKIOMEN

PECHINS MILL RD
 (T402)

0081/2125



0090/0000 GERMANTOWN PK
 (CNTY)
 MFC BEGIN = B
 COLLEGEVILLE
 LOWER PROVIDENCE T
 LENGTH(AH 1146 BK 2459)

0080/2127 PECHINS MILL RD
 (T402)

1 0 00146 0 00 0360+77 017595 FT
 CROSSKEYS RD
 (T409)
 LENGTH(AH 2459 BK 2448) 0081/0000

017595 FT 1 0 00146 0 00 0360+77
 CROSSKEYS RD
 (T409)

0080/0000 LENGTH(AH 2459 BK 2448)

LEVEL RD

LEVEL RD

DIR: B TOTAL LEN: 18.489 MI. DIST: 06-4 SR: 4031
 LEFT MUN: LOWER PROVIDENCE T RIGHT MUN: LOWER PROVIDENCE T

Left Side Data	Diagram	Right Side Data
(SR4008 SEG 0040/0000) EVANSBURG RD (SR4008 SEG 0040/0000)		(SR4008 SEG 0040/0000) EVANSBURG RD (SR4008 SEG 0040/0000)
0071/0815		0070/0816
1 0 00146 0 00 0336+46 015147 FT		1 0 00146 0 00 0338+08
FOX RD (T488) MFC BEGIN = B LENGTH(AH 2448 BK 2689)		FOX RD (T488) MFC BEGIN = B LENGTH(AH 2448 BK 2689)
0071/0000		0070/0000
		0060/1428 BMS EN 46/4031/0060/1265 0 0 00000 0 00 0336+46 SKIPPACK CR.
		0060/1265 BMSBG 46/4031/0060/1265
FERN AV (TWP)		1 0 00146 0 00 0309+57 VILLAGE: L PROVIDENCE T LENGTH(AH 2689 BK 2165)
012458 FT		012458 FT
0060/0000		0060/0000
CASSWELL AV (T398)		1 0 00146 0 00 0287+86 VILLAGE: EVANSBRG ST PK GRANGE AV (T397) LENGTH(AH 2165 BK 1953)
0050/1098		0050/0000
010293 FT		010293 FT
		0040/0942 STEINBRIGHT DR (TWP)
008340 FT		008340 FT
		1 0 00146 0 00 0268+25 VILLAGE: L PROVIDENCE T SMITH RD (T395) LENGTH(AH 1953 BK 2201)
0030/1807		0040/0000
WILSON BL (T505)		

DIR: B TOTAL LEN: 18.489 MI. DIST: 06-4 SR: 4031
 LEFT MUN: LOWER PROVIDENCE T RIGHT MUN: LOWER PROVIDENCE T

1 0 00146 0 00 0246+25 006139 FT
 EAGLEVILLE RD
 (SR4006 SEG 0050/2447) 0030/0000

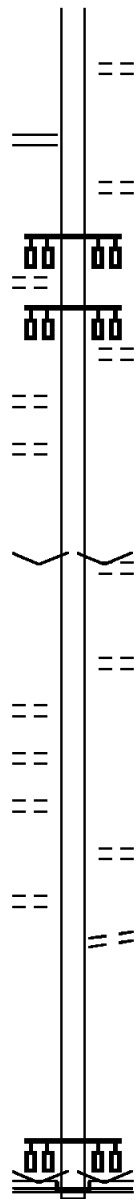
EAGLESTREAM DR
 (T523) 0020/1445

OAKLYN AV
 (T368) 0020/0872
 MOUNT KIRK AV
 (T388) 0020/0376
 003276 FT

ELM AV
 (T514) 0010/2165
 HILLSIDE AV
 (T370) 0010/1776
 SUNNYSIDE AV
 (T369) 0010/1336

BARRY AV
 (T387) 0010/0871

PARK AV
 (SR4004 SEG 0080/1243) 0010/0000



0030/0033 (T525) PARK LANE DR
 006139 FT
 0030/0000 LENGTH(AH 2201 BK 2863)
 0020/2431 (T389) SUMMIT AV
 0020/1445 MOUNT KIRK AV
 0020/1413 (T391)
 003276 FT 1 0 00146 0 00 0217+84
 VILLAGE: EAGLEVILLE
 CHURCH RD
 (T385)
 0020/0000 LENGTH(AH 2863 BK 3276)
 0010/2202 (T501) HIGHLAND AV
 0010/0980 (T387) BARRY AV
 0010/0449 (T508) MIDLAND AV
 000000 FT 1 0 00146 0 00 0185+53
 VILLAGE: TROOPER(19403)
 NC RIDGE PK
 PARK AV
 (SR0363 SEG 0080/0000)
 INTER-BK RIDGE PK
 (SR0363 SEG 0080/0000)
 MFC BEGIN = B
 0010/0000 LENGTH(AH 3276 BK 0000)

EXTRACT DATE: 12/18/2023 ROADWAY MANAGEMENT SYSTEM PAGE NUMBER: 637
PRINT DATE: 12/20/2023 SLD COUNTY/SR - ANNUAL PRINT COUNTY: MONTGOMERY

DIR: B TOTAL LEN: .507 MI. DIST: 06-4 SR: 4030
LEFT MUN: NEW HANOVER T RIGHT MUN: NEW HANOVER T

002675 FT
002675 FT



002675 FT
7060/0000 LENGTH(AH 0100 BK 0100)
002675 FT
7054/0000 LENGTH(AH 0100 BK 0152)

EXTRACT DATE: 12/18/2023
PRINT DATE: 12/20/2023

ROADWAY MANAGEMENT SYSTEM
SLD COUNTY/SR - ANNUAL PRINT

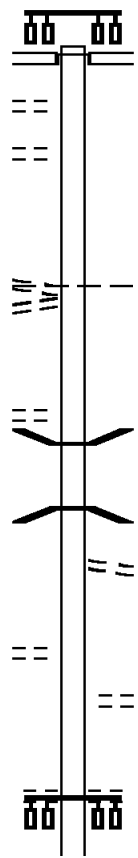
PAGE NUMBER: 636
COUNTY: MONTGOMERY

DIR: B TOTAL LEN: .507 MI.
LEFT MUN: NEW HANOVER T

DIST: 06-4 SR: 4030
RIGHT MUN: NEW HANOVER T

002523 FT		INTER-AHD 0050/0152 002523 FT INTER-BK	BMSEN 46/4030/0050/0000 NEW HANOVER SQUARE RD (T489) 2 0 46193 0 00 0141+60 NEW HANOVER SQUARE RD (T489) BRANCH OF SWAMP CREEK BMSBG 46/4030/0050/0000 LENGTH(AH 0152 BK 0100)
002523 FT		0050/0000 002523 FT 7044/0000	LENGTH(AH 0100 BK 0055) BMSEN 46/4030/0040/0000
002468 FT		INTER-AHD 0040/0055 002468 FT INTER-BK	NEW HANOVER SQUARE RD (T489) 2 0 46193 0 00 0131+09 NEW HANOVER SQUARE RD (T489) MINISTER CREEK BMSBG 46/4030/0040/0000 MFC BEGIN = D LENGTH(AH 0055 BK 0100)
002468 FT		0040/0000 002468 FT 7034/0000	LENGTH(AH 0100 BK 0027) BMSEN 46/4030/0030/0000
002441 FT		INTER-AHD 0030/0027 002441 FT INTER-BK	NEW HANOVER SQUARE RD (T489) 2 0 46193 0 00 0071+74 NEW HANOVER SQUARE RD (T489) BRANCH SWAMP CREEK BMSBG 46/4030/0030/0000 LENGTH(AH 0027 BK 0100)
002441 FT		0030/0000 002441 FT 7024/0000 INTER-AHD	LENGTH(AH 0100 BK 2441) NEW HANOVER SQUARE RD (T489)
		0010/2441	
000000 FT		000000 FT NC NEW HANOVER SQUARE RD BLIEM RD (SR4027 SEG 0070/0000) MFC BEGIN = E	2 0 46193 0 00 0000+00 LENGTH(AH 2441 BK 0000)

	012985 FT		012985 FT	INTER-AHD	MERVINE ST (BORO) CHARLOTTE ST (SR0663 SEG 0060/0000)
EVANS ST (BORO)	0040/3312	==	0040/3663		
FRANKLIN ST (BORO)	0040/2955	==			
WASHINGTON ST (BORO)					
MERVINE ST (BORO)					
POTTSTOWN LOWER POTTS GROVE T	0040/2664				NC MERVINE ST NC WASHINGTON ST
WOODLAND DR (TWP)	0040/1229	==			
					0040/0885 BMS EN 46/4029/0040/0845 2 0 46004 0 00 0027+64 SPROGELS RUN
					0040/0845 BMSBG 46/4029/0040/0845 KAUFFMAN RD
					0040/0637 (TWP)
					009322 FT
2 0 46004 0 00 0036+00	009322 FT				
ADAMS ST (TWP)	0040/0000	==	5 0040/0000	LENGTH (AH 3663 BK 3030)	
					ADAMS ST (TWP)
					0030/2808 (TWP)
					0030/1848 VALLEY RD (TWP)
KEIM ST					KEIM ST



DIR: B TOTAL LEN: 2.459 MI.
 LEFT MUN: LOWER POTTS GROVE T

DIST: 06-4 SR: 4029
 RIGHT MUN: LOWER POTTS GROVE T

(SR4034 SEG 0020/0000) 0030/1347
 CRESTWOOD DR
 (TWP) 0030/0816

CRESTWOOD DR
 (TWP) 0030/0260
 006292 FT

GRESH DR
 (TWP) 0020/1938

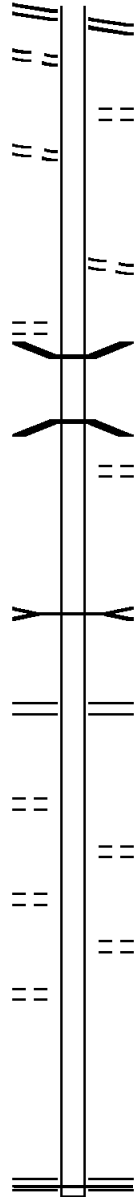
003581 FT

WALNUT RIDGE DR
 (TWP) 0010/2661

ROLLING HILLS DR
 (TWP) 0010/1708

ROLLING HILLS DR
 (TWP) 0010/1111

000000 FT



0030/1347 (SR4034 SEG 0020/0000)

0030/0554 HILLTOP RD
 (TWP)

006292 FT 2 0 46004 0 00 0066+33

5 0030/0000 SUNRISE LN
 (TWP) LENGTH(AH 3030 BK 2711)

0020/1419 BMSID 46/4029/0020/1407
 2 0 46004 0 00 0079+20

0020/1407 SPROGLES RUN
 BMSBG 46/4029/0020/1407
 BHR RD
 (TWP) 0020/1362

0020/0036 SPROGLES RUN
 STRUCTURE LENGTH 20 FT
 BMSID 46/4029/0020/0036
 003581 FT 2 0 46004 0 00 0093+25

5 0020/0000 KEPLER RD
 (SR4032 SEG 0030/0000)
 LENGTH(AH 2711 BK 3581)

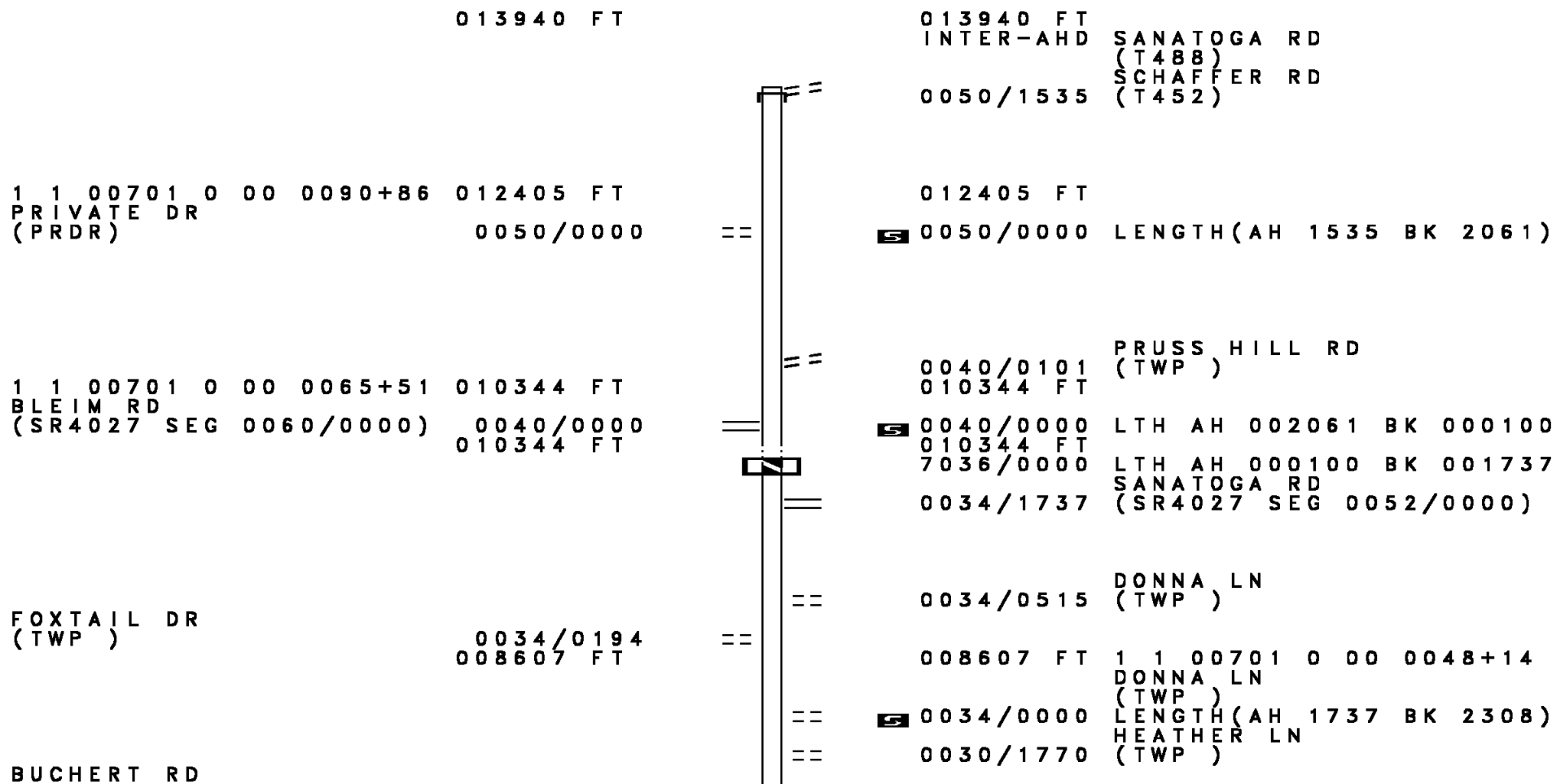
0010/2125 LUDWIG LN
 (TWP)

0010/1483 LAUREL WY
 (TWP)

000000 FT 2 0 46004 0 00 0129+08
 NC BU

5 0010/0000 PLEASANT VIEW RD
 (SR4028 SEG 0030/1550)
 MFC BEGIN = D
 LENGTH(AH 3581 BK 0000)

DIR: B TOTAL LEN: 2.640 MI. DIST: 06-4 SR: 4028
 LEFT MUN: LOWER POTTS GROVE T RIGHT MUN: LOWER POTTS GROVE T



DIR: B TOTAL LEN: 2.640 MI. DIST: 06-4 SR: 4028
 LEFT MUN: LOWER POTTS GROVE T RIGHT MUN: LOWER POTTS GROVE T

(SR4029 SEG 0010/0000) 0030/1550

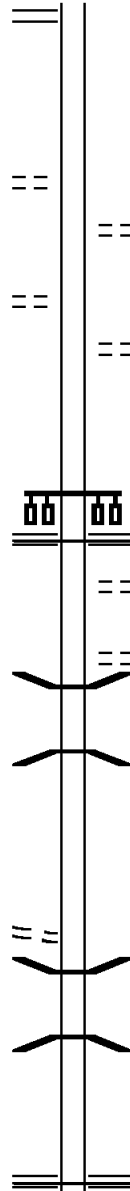
1 1 00701 0 00 0029+86 006299 FT
 COVENTRY CHR. SCHOOL
 (PRDR) 0030/0000

VILLAGE LN
 (TWP) 0020/1646

003796 FT

SANATOGA STATION RD
 (TWP) 0010/0171

000000 FT



006299 FT

5 0030/0000 LENGTH(AH 2308 BK 2503)
 WELSH DR
 0020/2335 (TWP)

0020/1058 KING ST
 (TWP)

003796 FT 1 1 00701 0 00 0000+00
 HIGH ST
 (SR4031 SEG 0310/0000)

5 0020/0000 MFC BEGIN = D
 LENGTH(AH 2503 BK 3796)
 BROWN ST
 0010/3438 (TWP)

0010/2838 PRINCETON AV
 (TWP)
 0010/2436 BMSSEN 46/4028/0010/2332
 2 0 46006 0 00 0023+55
 POTTSTOWN EXPWY (EB)
 0010/2332 BMSBG 46/4028/0010/2332

0010/0095 BMSSEN 46/4028/0010/0045
 2 0 46006 0 00 0000+63

0010/0045 SANATOGA CREEK
 BMSBG 46/4028/0010/0045
 000000 FT 2 0 46006 0 00 0000+00
 NC PL EASANT VIEW RD

5 0010/0000 LINFIELD RD
 (SR4025 SEG 0040/0602)
 MFC BEGIN = E
 LENGTH(AH 3796 BK 0000)

DIR: B TOTAL LEN: 3.279 MI. DIST: 06-4 SR: 4027
 LEFT MUN: LOWER POTTS GROVE T RIGHT MUN: LOWER POTTS GROVE T

	017315 FT	==	017315 FT CHARLOTTE ST 0080/3400 (SR0663 SEG 0100/0000)
		==	
		==	0080/1224 VILLA DR (TWP)
		==	0080/0789 RHOADS RD (TWP)
2 0 46153 0 01 0188+55	013915 FT		013915 FT
YERGER RD (TWP)	0080/0000	==	0080/0000 LENGTH(AH 3400 BK 3274)
		==	
KEPLER RD (SR4032 SEG 0040/2230)	0070/1994	==	0070/1994 ROMIG RD (TWP)
		==	
	010641 FT		010641 FT 2 0 46153 0 01 0155+93 NEW HANOVER SQUARE RD (SR4030 SEG 0010/0000)
		==	0070/0000 LENGTH(AH 3274 BK 3199)
		==	
STEEPLECHASE LN (TWP)	0060/1149	==	
SPRING VALLEY LN (TWP)	0060/0638	==	
	007442 FT		007442 FT 2 0 46153 0 01 0123+77 PLEASANT VIEW RD

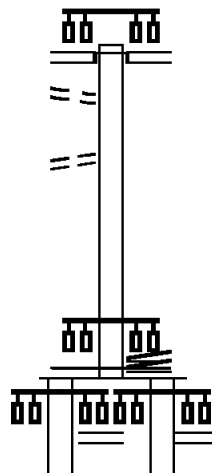
DIR: B TOTAL LEN: 3.279 MI. DIST: 06-4 SR: 4027
 LEFT MUN: LOWER POTTS GROVE T RIGHT MUN: LOWER POTTS GROVE T

Segment Description	Length (FT)	Stationing	Segment Description	Length (FT)	Stationing
PLEASANT VIEW RD (SR4028 SEG 0034/1737)	006999	0052/0000	NC BLIEM RD LENGTH(AH 3199 BK 0443) 006999 FT 0 0 00000 0 00 0000+00 NC PLEASANT VIEW RD MFC BEGIN = D	006999	0052/0000
CLEARVIEW RD (TWP)	0050	1033	004306 FT 2 0 46153 0 01 0097+08 SNELL RD (TWP)	0050	1033
CROWNVIEW RD (TWP)	0040	1508	002324 FT 0032/2219 BMSBN 46/4027/0032/2186 0 0 00000 0 00 0000+00 SANATOGA CREEK BMSBG 46/4027/0032/2186	0040	1508
2 0 46153 0 01 0078+10 SKYTOP DR (TWP)	002324	0040/0000	0032/0761 SAYLOR AV (TWP)	002324	0040/0000
	000000		000000 FT 2 0 46153 0 01 0053+13 NC SA SANATOGA RD INTER-BK SANATOGA RD (TWP) MFC BEGIN = E	000000	
	000000		0032/0000 LENGTH(AH 2324 BK 0569)	000000	
	000000		7030/0000 LENGTH(AH 0569 BK 2199)	000000	
	000000		7020/0000 LENGTH(AH 2199 BK 0934)	000000	
	000000		7010/0000 LENGTH(AH 0934 BK 0000)	000000	

EXTRACT DATE: 12/18/2023 ROADWAY MANAGEMENT SYSTEM PAGE NUMBER: 629
 PRINT DATE: 12/20/2023 SLD COUNTY/SR - ANNUAL PRINT COUNTY: MONTGOMERY

DIR: B TOTAL LEN: 1.083 MI. DIST: 06-4 SR: 4026
 LEFT MUN: LIMERICK T RIGHT MUN: LIMERICK T

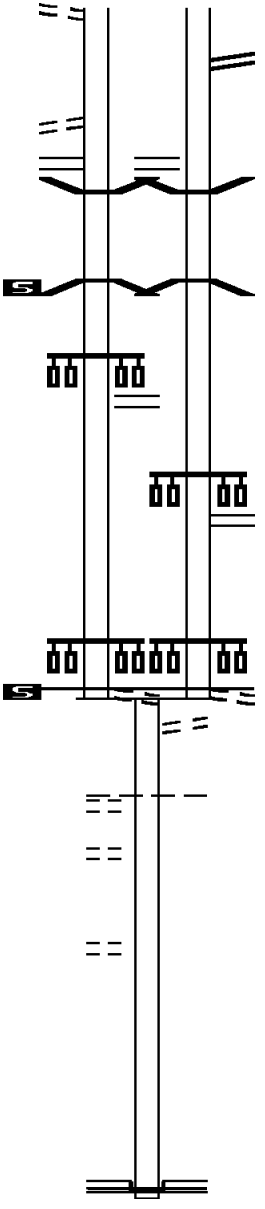
	005717 FT		005682 FT	
HIGH ST			INTER-AHD	RUPERT RD
(SR4031 SEG 0281/2104)				(T207)
(SR4031 SEG 0280/1616)	0030/0616			RIDGE PK
FROM 4031/0281 SH				(SR4031 SEG 0281/2104)
(CONN)	0030/0440			(SR4031 SEG 0280/1616)
FOR SR 4026W TO 4026W				
(CONN)	0030/0190		005066 FT	0 0 0000 0 00 0000+00
	005101 FT			TOWNSHIP LINE RD
				(SR4046 SEG 0010/0000)
				(SR4046 SEG 0011/0000)
				RAMP B RD
				(SR8022 SEG 0500/0745)
			0030/0000	MFC BEGIN = D
RAMP B RD				LENGTH(AH 0616 BK 0712)
(SR8022 SEG 0500/0745)	0025/0761		0024/0712	RAMP B RD
FOR SR 4026W TO 4026W				(SR8022 SEG 0500/0745)



DIR: B TOTAL LEN: 1.083 MI.
 LEFT MUN: LIMERICK T

DIST: 06-4 SR: 4026
 RIGHT MUN: LIMERICK T

(CONN) 0025/0636
 TO 8022/0250 SH
 (CONN) 0025/0470
 RAMP A RD
 (SR8022 SEG 0250/0000) 0025/0350
 BMSBG 46/4026/0024/0001 0025/0275
 0 0 00000 0 00 0000+00 004340 FT
 POTTSTOWN EX
 BMSBG 46/4026/0024/0001
 LENGTH(AH 0761 BK 1137) 0025/0000
 RAMP D RD
 (SR8022 SEG 0752/0000)
 RAMP C RD
 (SR8022 SEG 0762/0939) 0021/0936
 0 0 00000 0 00 0000+00 003203 FT
 LIGHTCAP RD
 (T205)
 MFC BEGIN = D
 LENGTH(AH 1137 BK 0702) 0021/0000
 0 0 00000 0 00 0000+00 002501 FT
 SANATOGA MANOR RD
 (TWP) 0014/0000
 UNKNOWN RD
 (PRDR) 0010/2142
 UNKNOWN RD
 (PRDR) 0010/1095
 000000 FT
 LINFIELD RD
 (SR4025 SEG 0030/0000) 0010/0000



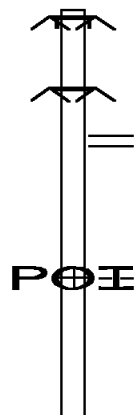
0024/0570 RAMP E RD
 (SR8022 SEG 0510/0000)
 0024/0320 RAMP A RD
 (SR8022 SEG 0250/0000)
 0024/0275 BMSBG 46/4026/0024/0001
 004354 FT 0 0 00000 0 00 0000+00
 POTTSTOWN EX
 BMSBG 46/4026/0024/0001
 LENGTH(AH 0712 BK 1151) 0024/0000
 RAMP D RD
 (SR8022 SEG 0752/0000)
 RAMP C RD
 (SR8022 SEG 0762/0939) 0020/0903
 0 0 00000 0 00 0000+00 003203 FT
 LIGHTCAP RD
 (T205)
 MFC BEGIN = D
 LENGTH(AH 1151 BK 0702) 0020/0000
 LC TO LIGHTCAP RD
 (CONN) 0014/0586
 002501 FT LIMERICK
 LOWER POTTSVILLE T
 LENGTH(AH 0702 BK 2501) 0014/0000
 000000 FT 0 0 00000 0 00 0000+00
 NC EV ERGREEN RD
 SANATOGA RD
 (SR4025 SEG 0030/0000)
 INTER-BK EXCELON POWER PLANT DR
 (PRDR)
 MFC BEGIN = D
 LENGTH(AH 2501 BK 0000) 0010/0000

EXTRACT DATE: 12/18/2023 ROADWAY MANAGEMENT SYSTEM PAGE NUMBER: 627
 PRINT DATE: 12/20/2023 SLD COUNTY/SR - ANNUAL PRINT COUNTY: MONTGOMERY

DIR: B TOTAL LEN: 2.154 MI. DIST: 06-4 SR: 4025
 LEFT MUN: LOWER POTTS GROVE T RIGHT MUN: LOWER POTTS GROVE T

011374 FT

011374 FT
 INTER-AHD DEAD END RD
 (TWP)
 LINFIELD RD
 0040/1544 ROAD CLOSED BACK
 LINFIELD RD
 0040/0735 ROAD CLOSED AHEAD
 PLEASANT VIEW RD
 0040/0602 (SR4028 SEG 0010/0000)
 009830 FT 2 0 46153 0 01 0015+98
 (APRA) PTR SANATOGA CO
 SANATOGA RD
 (TWP)
 0040/0000 LENGTH(AH 1544 BK 1955)



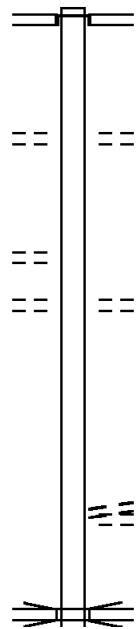
009830 FT

DIR: B TOTAL LEN: 2.154 MI. DIST: 06-4 SR: 4025
 LEFT MUN: LOWER POTTS GROVE T RIGHT MUN: LOWER POTTS GROVE T

Stationing	Description	Stationing	Description
007875 FT		007875 FT	2 0 46144 0 00 0019+76 (APRA) LIMERICK GENERAT NC LINFIELD RD EVERGREEN RD (SR4026 SEG 0010/0000) MFC BEGIN = E LOWER POTTS GROVE LIMERICK T
LIMERICK GENERATING STA (PRDR) 0030/0000	PO	5 0030/0000	LENGTH(AH 1955 BK 3132)
004743 FT		0024/0018	BMS EN 46/4025/0024/0000
		004743 FT	2 0 46144 0 00 0051+02 POSSUM HOLLOW CREEK BMSBG 46/4025/0024/0000
		5 0024/0000	LENGTH(AH 3132 BK 0903)
		0020/0757	(T204)
2 0 46144 0 00 0060+08 003840 FT		003840 FT	
LOZARK RD (T201) 0020/0000	==	5 0020/0000	LENGTH(AH 0903 BK 3840)
LONGVIEW RD (T200) 0010/3222	==		
		0010/1520	BROOK EVANS CREEK STRUCTURE LENGTH 13 FT BMSID 46/4025/0010/1520
EVANSBROOKE LN (T538) 0010/0619	==		
000000 FT		000000 FT	2 0 46144 0 00 0098+60 NC SANATOGA RD LIMERICK CENTER RD (SR4024 SEG 0030/1029) MFC BEGIN = D
		5 0010/0000	LENGTH(AH 3840 BK 0000)

DIR: B TOTAL LEN: 2.921 MI. DIST: 06-4 SR: 4024
 LEFT MUN: LIMERICK T RIGHT MUN: LIMERICK T

	015423 FT		015423 FT	INTER-AHD	KUGLER RD (T320)
				0060/1018	RIDGE PK (SR4031 SEG 0230/2315)
2 0 46019 0 01 0146+00	014405 FT		014405 FT	ST ANDREWS BL (T532)	
LAUREL DR (T448)	0060/0000	== ==	0060/0000	LENGTH(AH 1018 BK 3327)	
HICKORY GROVE DR (T450)	0050/1855	== ==			
BUTTONWOOD DR (T456)	0050/1305	== ==	0050/1305	MERION DR (T480)	
	011078 FT		011078 FT	2 0 46019 0 01 0114+50	
				CHERRY LN (T316)	
				CHERRY LN (T316)	
			0050/0000	LENGTH(AH 3327 BK 3367)	
			0040/2318	OP ID	POTTSTOWN EXWY (WB 46/0422/0121/0000



EXTRACT DATE: 12/18/2023 ROADWAY MANAGEMENT SYSTEM PAGE NUMBER: 624
 PRINT DATE: 12/20/2023 SLD COUNTY/SR - ANNUAL PRINT COUNTY: MONTGOMERY
 DIR: B TOTAL LEN: 2.921 MI. DIST: 06-4 SR: 4024
 LEFT MUN: LIMERICK T RIGHT MUN: LIMERICK T

2 0 46019 0 01 0078+90 007711 FT
 AIRPORT RD
 (T206) 0040/0000

SANATOGA RD
 (SR4025 SEG 0010/0000) 0030/1029
 EVANSBROOKE LN 0030/0485
 (T538) 004414 FT

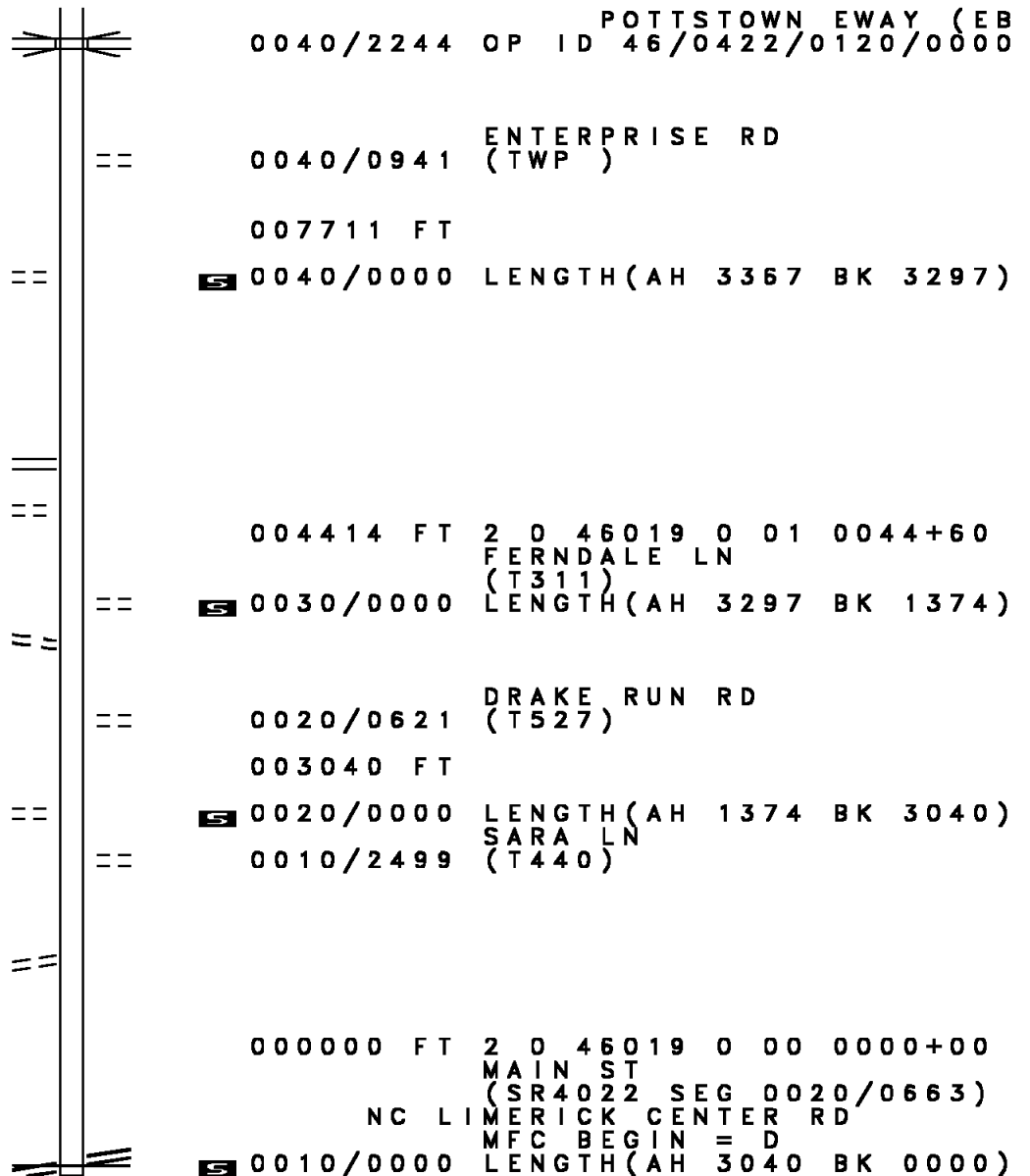
RUMLER DR
 (T431) 0020/1222

2 0 46019 0 00 0030+40 003040 FT
 BROWNBACK RD
 (T203) 0020/0000

BORATEN RD
 (T302) 0010/1372

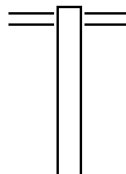
000000 FT

MAIN ST
 (SR4022 SEG 0020/0663) 0010/0000



EXTRACT DATE: 12/18/2023 ROADWAY MANAGEMENT SYSTEM PAGE NUMBER: 623
PRINT DATE: 12/20/2023 SLD COUNTY/SR - ANNUAL PRINT COUNTY: MONTGOMERY
DIR: B TOTAL LEN: 1.574 MI. DIST: 06-4 SR: 4023
LEFT MUN: UPPER FREDERICK T RIGHT MUN: UPPER FREDERICK T

008309 FT



008309 FT BIG RD
0054/2527 (SR0073 SEG 0140/0000)

DIR: B TOTAL LEN: 1.574 MI. DIST: 06-4 SR: 4023
 LEFT MUN: UPPER FREDERICK T RIGHT MUN: UPPER FREDERICK T

COLONIAL RD
(T465)

005782 FT

005782 FT 2 0 46007 0 00 0174+23
 0054/0000 LENGTH(AH 2527 BK 2934)

002848 FT

002848 FT 2 0 46007 0 00 0144+89
 KEYSER RD
 (T353)
 0052/0000 LENGTH(AH 2934 BK 1076)

001772 FT

001772 FT 2 0 46007 0 00 0134+40
 SWAMP CREEK RD
 (T350)
 0042/0000 LENGTH(AH 1076 BK 1747)

0032/0116
 000025 FT

0032/0499 BMSEN 46/4023/0032/0439
 0 0 00000 0 00 0000+00
 WEST SWAMP CREEK
 0032/0439 BMSBG 46/4023/0032/0439

000025 FT

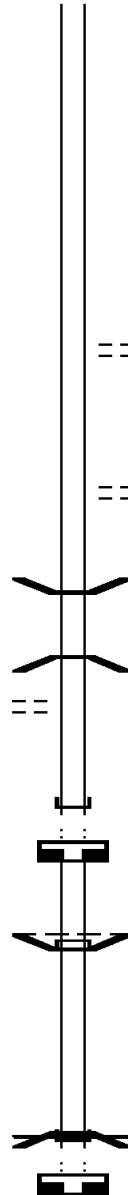
000025 FT 2 0 46007 0 00 0115+69
 INTER-BK FAGLEYSVILLE RD
 (T520)
 0032/0000 LENGTH(AH 1747 BK 4504)
 000025 FT
 7024/0000 LENGTH(AH 4504 BK 0025)

000000 FT

BMSEN 46/4023/0012/0000
 INTER-AHD FAGLEYSVILLE RD
 (T520)
 0012/0025 NEW HANOVER T
 000000 FT 2 0 46007 0 00 0071+09
 NC F A GLEYSVILLE RD
 INTER-BK FAGLEYSVILLE RD
 (T520)
 BRANCH OF SWAMP CREEK
 BMSBG 46/4023/0012/0000
 MFC BEGIN = D

000000 FT

0012/0000 LENGTH(AH 0025 BK 7111)
 000000 FT
 7010/0000 LENGTH(AH 7111 BK 0000)



EXTRACT DATE: 12/18/2023 ROADWAY MANAGEMENT SYSTEM PAGE NUMBER: 621
PRINT DATE: 12/20/2023 SLD COUNTY/SR - ANNUAL PRINT COUNTY: MONTGOMERY

DIR: B TOTAL LEN: 3.667 MI. DIST: 06-4 SR: 4022
LEFT MUN: LIMERICK T RIGHT MUN: LIMERICK T

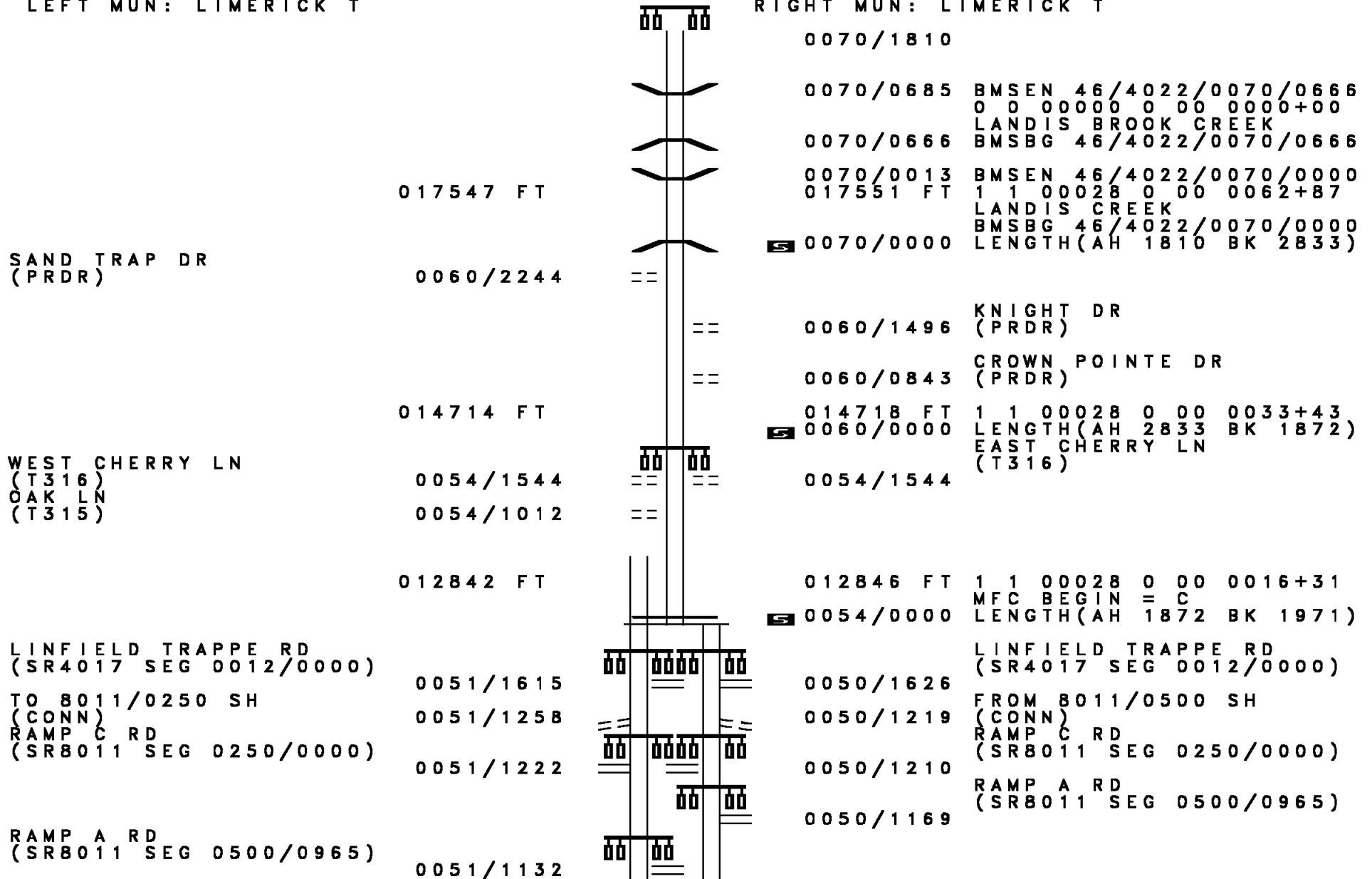
019357 FT

019361 FT
INTER-AHD

SWAMP PK
(CNTY)
RIDGE PK
(SR4031 SEG 0220/1554)



DIR: B TOTAL LEN: 3.667 MI. DIST: 06-4 SR: 4022
 LEFT MUN: LIMERICK T RIGHT MUN: LIMERICK T



017547 FT

SAND TRAP DR
(PRDR)

0060/2244

014714 FT

WEST CHERRY LN
(T316)
OAK LN
(T315)

0054/1544

0054/1012

012842 FT

LINFIELD TRAPPE RD
(SR4017 SEG 0012/0000)

0051/1615

TO 8011/0250 SH
(CONN)

0051/1258

RAMP C RD
(SR8011 SEG 0250/0000)

0051/1222

RAMP A RD
(SR8011 SEG 0500/0965)

0051/1132

0070/1810

0070/0685 BMSEN 46/4022/0070/0666
0 0 00000 0 00 0000+00

0070/0666 LANDIS BROOK CREEK
BMSBG 46/4022/0070/0666

0070/0013 BMSEN 46/4022/0070/0000
017551 FT 1 1 00028 0 00 0062+87

0070/0000 LANDIS CREEK
BMSBG 46/4022/0070/0000
LENGTH(AH 1810 BK 2833)

0060/1496 KNIGHT DR
(PRDR)

0060/0843 CROWN POINTE DR
(PRDR)

014718 FT 1 1 00028 0 00 0033+43
0060/0000 LENGTH(AH 2833 BK 1872)

0054/1544 EAST CHERRY LN
(T316)

012846 FT 1 1 00028 0 00 0016+31
0054/0000 MFC BEGIN = C
LENGTH(AH 1872 BK 1971)

0050/1626 LINFIELD TRAPPE RD
(SR4017 SEG 0012/0000)

0050/1219 FROM 8011/0500 SH
(CONN)

0050/1210 RAMP C RD
(SR8011 SEG 0250/0000)

0050/1169 RAMP A RD
(SR8011 SEG 0500/0965)

DIR: B TOTAL LEN: 3.667 MI. DIST: 06-4 SR: 4022
LEFT MUN: LIMERICK T RIGHT MUN: LIMERICK T

Segment ID	Segment Description	Length (FT)	Segment ID	Segment Description	Length (FT)
0051/0950	POTTSTOWN EXPRESSW OP ID 46/0422/0131/0000		0050/0960	POTTSTOWN EXPRESSW OP ID 46/0422/0131/0000	
0051/0866	POTTSTOWN EXPRESSW OP ID 46/0422/0130/0000		0050/0873	POTTSTOWN EXPRESSW OP ID 46/0422/0130/0000	
0051/0648	RAMP D RD (SR8011 SEG 0010/1118) PARK N RIDE LOT (GOVT) FROM 8011/0010 SH		0050/0704	RAMP D RD (SR8011 SEG 0010/1118) PARK N RIDE LOT (GOVT)	
0051/0588	(CONN) RAMP B RD (SR8011 SEG 0750/0000) NC LEWIS RD			RAMP B RD (SR8011 SEG 0750/0000) NC LEWIS RD	
0051/0272	LEWIS RD (SR4048 SEG 0010/0000) 1 1 00028 0 00 0000+00 NC LINFIELD RD	010875 FT	0050/0280	LEWIS RD (SR4048 SEG 0010/0000) 1 1 00028 0 00 0000+00	010875 FT
0051/0000	MFC BEGIN = C LENGTH(AH 1967 BK 1302) LC TO AUTOPARK BL		0050/0000	MFC BEGIN = C LENGTH(AH 1971 BK 1302)	
0040/0846	(CONN) AUTOPARK BL		0040/0766	ARONIMINK DR (T463)	
0040/0766	(PRDR) LC FROM AUTOPARK BL		0040/0532	BMSEN 46/4022/0040/0520 0 0 00000 0 00 0000+00 BRANCH SCHUYLKILL RIVER	
0040/0651	(CONN)		0040/0520	BMSBG 46/4022/0040/0520 1 0 00462 0 00 0092+89 NC LINFIELD TRAPPE RD	
009573 FT	KEYSTONE DR (TWP)		0040/0000	LENGTH(AH 1302 BK 2431)	
0040/0000			0030/0954	TRINLEY RD (T307)	
			0030/0910	BMSEN 46/4022/0030/0898 0 0 00000 0 00 0000+00 TRIB. SCHUYLKILL RIVER	
0030/0800	FERNDALE LN (T311)		0030/0898	BMSBG 46/4022/0030/0898 NC LINFIELD RD ASPEN DR (PRDR)	
			0030/0337		

DIR: B TOTAL LEN: 3.667 MI. DIST: 06-4 SR: 4022
 LEFT MUN: LIMERICK T RIGHT MUN: LIMERICK T

Left Side	Distance	Right Side	Notes
	007142 FT	0030/0011	BMSEN 46/4022/0030/0000
		007142 FT	1 0 00462 0 00 0073+46
			SCHUYLKILL B
		0030/0000	BMSBG 46/4022/0030/0000
			LENGTH(AH 2431 BK 3851)
		0020/3143	RED ROCK CR (TWP)
ROSEWOOD TR (T519)	0020/2640		
SUMMERDALE LN (T520)	0020/2038		
		0020/1338	RAILROAD ST (T305)
		0020/0942	STATION AV (T305)
		0020/0907	BMSEN 46/4022/0020/0893
			1 0 00462 0 00 0043+65
		0020/0893	BRANCH SCHUYLKILL RIVER
			BMSBG 46/4022/0020/0893
LIMERICK CENTER RD (SR4024 SEG 0010/0000)	0020/0663		
CHURCH RD (T300)	0020/0565		
1 0 00462 0 00 0034+73	003291 FT		
REFORMED RD (T301)	0020/0000		
		003291 FT	
		0020/0000	LENGTH(AH 3851 BK 3291)
		0010/2767	BMSEN 46/4022/0010/2650
			0 0 00000 0 00 0000+00
		0010/2650	NORFOLK SOUTHERN RAI RR
			BMSBG 46/4022/0010/2650
		0010/2303	PENNHURST RD (T304)
		0010/1335	SACCO RD (T303)
LONGVIEW RD (T200)	0010/0709		
	000000 FT		
		000000 FT	1 0 00462 0 00 0001+76
			NC MA IN ST
		INTER-BK	LINFIELD RD (SR1035 SEG 0050/2550)
			MFC BEGIN = C
			BK-CHESTER (15)
		0010/0000	LENGTH(AH 3291 BK 0000)

DIR: B TOTAL LEN: 3.549 MI. DIST: 06-4 SR: 4021
 LEFT MUN: UPPER FREDERICK T RIGHT MUN: UPPER FREDERICK T

KEYSER RD
 (T353)

018737 FT

018737 FT BIG RD
 0060/3545 (SR0073 SEG 0150/0000)

015192 FT

0060/0011 BMS EN 46/4021/0060/0000
 015192 FT 2 0 46020 0 00 0154+54
 BRANCH SWAMP CREEK
 BMSBG 46/4021/0060/0000
 0060/0000 LENGTH(AH 3545 BK 2648)

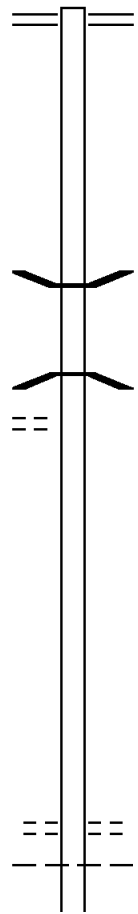
0050/2278

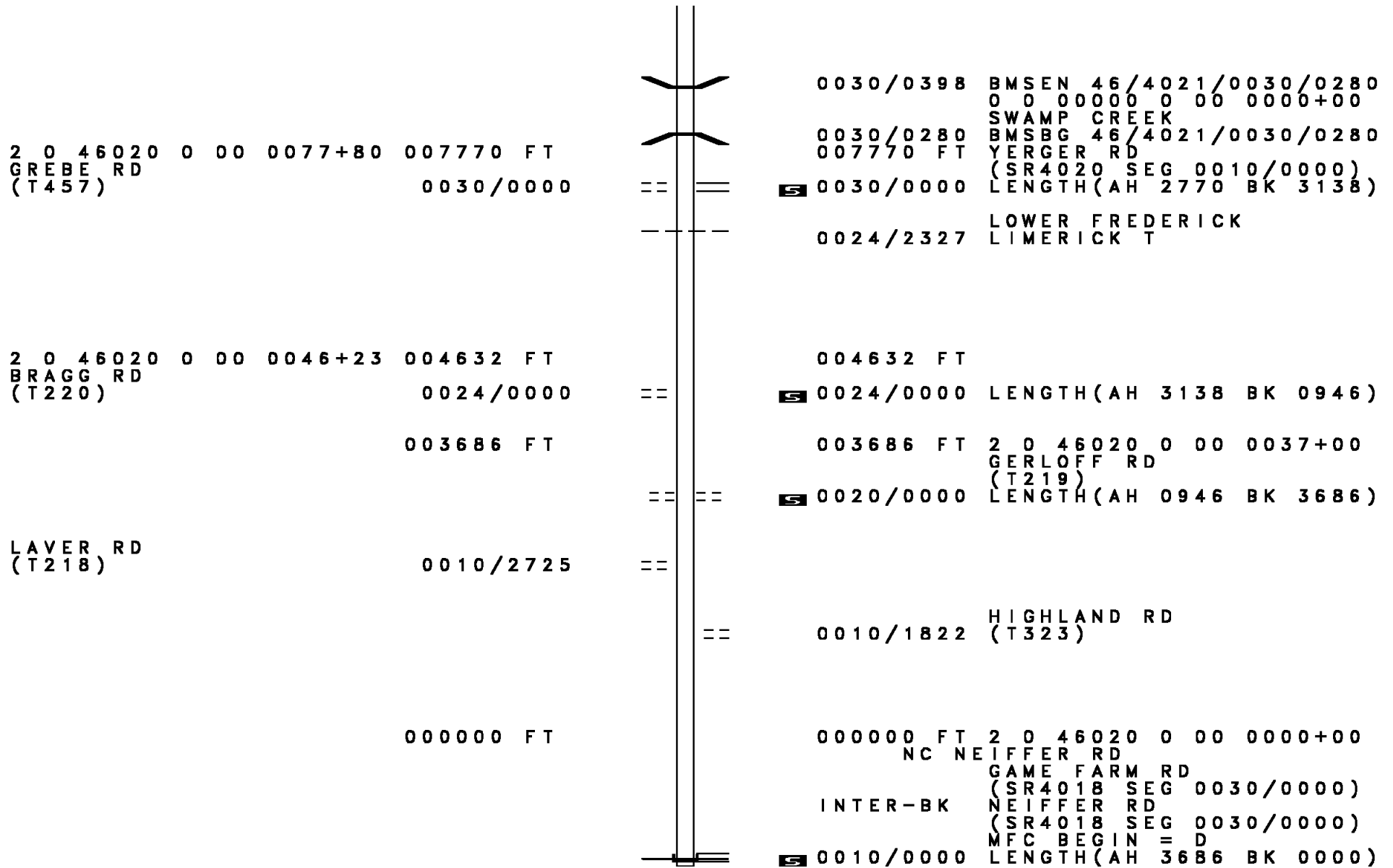
012544 FT

012544 FT 2 0 46020 0 00 0127+70
 0050/0000 LENGTH(AH 2648 BK 2004)

010540 FT

010540 FT 2 0 46020 0 00 0107+66
 SWAMP CREEK RD
 (T350)
 0040/0000 LENGTH(AH 2004 BK 2770)
 UPPER FREDERICK
 0030/2228 LOWER FREDERICK T





2 0 46020 0 00 0077+80 007770 FT
 GREBE RD
 (T457) 0030/0000

2 0 46020 0 00 0046+23 004632 FT
 BRAGG RD
 (T220) 0024/0000

003686 FT

LAYER RD
 (T218) 0010/2725

000000 FT

0030/0398 BMSBG 46/4021/0030/0280
 000000000000000000000000+00
 SWAMP CREEK
 0030/0280 BMSBG 46/4021/0030/0280
 007770 FT YERGER RD
 (SR4020 SEG 0010/0000)
 0030/0000 LENGTH(AH 2770 BK 3138)

0024/2327 LOWER FREDERICK LIMERICK T

004632 FT
 0024/0000 LENGTH(AH 3138 BK 0946)

003686 FT 2 0 46020 0 00 0037+00
 GERLOFF RD
 (T219)
 0020/0000 LENGTH(AH 0946 BK 3686)

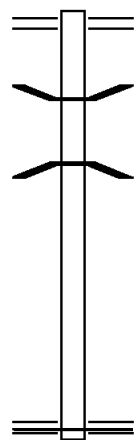
0010/1822 HIGHLAND RD (T323)

000000 FT 2 0 46020 0 00 0000+00
 NC NEIFFER RD
 GAME FARM RD
 (SR4018 SEG 0030/0000)
 INTER-BK NEIFFER RD
 (SR4018 SEG 0030/0000)
 MFC BEGIN = D
 0010/0000 LENGTH(AH 3686 BK 0000)

GERLOFF RD (T548)	007319 FT		007319 FT	LENGTH(AH 3338 BK 1777) GERLOFF RD (T449)
	0024/1777		7030/0000	
			0024/1777	
2 0 46021 0 00 0055+42 CREEKSIDE WY (T545)	005542 FT		005542 FT	
	0024/0000		S 0024/0000	LENGTH(AH 1777 BK 3315)
				DRAINAGE STRUCTURE LENGTH 9 FT BMSID 46/4020/0020/1988
			0020/1988	
			0020/0730	RYANFORD RD (T447)
	002227 FT		0020/0012	BMS EN 46/4020/0020/0000 2 0 46021 0 00 0022+24
			002227 FT	SWAMP BR. BMSBG 46/4020/0020/0000
			S 0020/0000	LENGTH(AH 3315 BK 2227)
			0010/0780	BMS EN 46/4020/0010/0766 2 0 46021 0 00 0007+76
			0010/0766	SWAMP BR. BMSBG 46/4020/0010/0766
	000000 FT		000000 FT	2 0 46021 0 00 0000+00 NC YERGER RD
			INTER-BK	(SR4021 SEG 0030/0000) NEIFFER RD
			S 0010/0000	(T457) GREBE RD MFC BEGIN = D
			0010/0000	LENGTH(AH 2227 BK 0000)

EXTRACT DATE: 12/18/2023 ROADWAY MANAGEMENT SYSTEM PAGE NUMBER: 614
 PRINT DATE: 12/20/2023 SLD COUNTY/SR - ANNUAL PRINT COUNTY: MONTGOMERY
 DIR: B TOTAL LEN: .594 MI. DIST: 06-4 SR: 4019
 LEFT MUN: LIMERICK T RIGHT MUN: LIMERICK T

003138 FT



000000 FT

003138 FT GAME FARM RD
 0010/3138 (SR4018 SEG 0040/0000)

0010/1983 BMS EN 46/4019/0010/1963
 0 0 00000 0 00 0000+00

0010/1963 MINE RUN
 BMSBG 46/4019/0010/1963

000000 FT 2 0 46186 0 00 0000+00
 NC PHEASANT RD

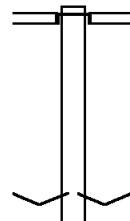
LIMERICK RD
 (SR4016 SEG 0020/3066)
 MFC BEGIN = E

0010/0000 LENGTH(AH 3138 BK 0000)

EXTRACT DATE: 12/18/2023 ROADWAY MANAGEMENT SYSTEM PAGE NUMBER: 613
 PRINT DATE: 12/20/2023 SLD COUNTY/SR - ANNUAL PRINT COUNTY: MONTGOMERY
 DIR: B TOTAL LEN: 7.850 MI. DIST: 06-4 SR: 4018
 LEFT MUN: UPPER SALFORD T RIGHT MUN: UPPER SALFORD T

041448 FT

041448 FT
 INTER-AHD SHELLY RD
 (T454)
 0130/2273 OLD SKIPPACK RD
 (SR1017 SEG 0050/0000)



039175 FT

039175 FT 2 0 46018 0 00 0400+25
 VILLAGE: SALFORDVILLE

GEIGER DR

DIR: B TOTAL LEN: 7.850 MI. DIST: 06-4 SR: 4018
 LEFT MUN: UPPER SALFORD T RIGHT MUN: UPPER SALFORD T

Stationing	Notes	Stationing	Notes
(TWP) 0130/0000	==	0130/0000	LENGTH(AH 2273 BK 2183)
036992 FT		036992 FT	2 0 46018 0 00 0375+52 VILLAGE: SHIRKS CORNER SALFORD STATION RD (T362)
	--	0120/0000	LENGTH(AH 2183 BK 3352)
	==	0110/1663	GRUBB RD (T433)
033640 FT		033640 FT	2 0 46018 0 00 0341+92 LEDERACH RD (SR1019 SEG 0022/0000)
	==	INTER-BK	SCHWENKSVILLE RD (SR1019 SEG 0022/0000)
033640 FT		0110/0000	LTH AH 003352 BK 000100
SPRINGMOUNT RD (SR1019 SEG 0030/0000)	0100/1874	033640 FT	7102/0000 LTH AH 000100 BK 001874
	==	0100/1874	INTER-AHD SCHWENKSVILLE RD (SR1019 SEG 0030/0000)
	==	0100/0052	HELFIN RD (T356)
031766 FT		031766 FT	2 0 46018 0 00 0319+81 LARSON RD (T448)
	==	0100/0000	LENGTH(AH 1874 BK 2197)
029569 FT		029569 FT	2 0 46018 0 00 0295+19

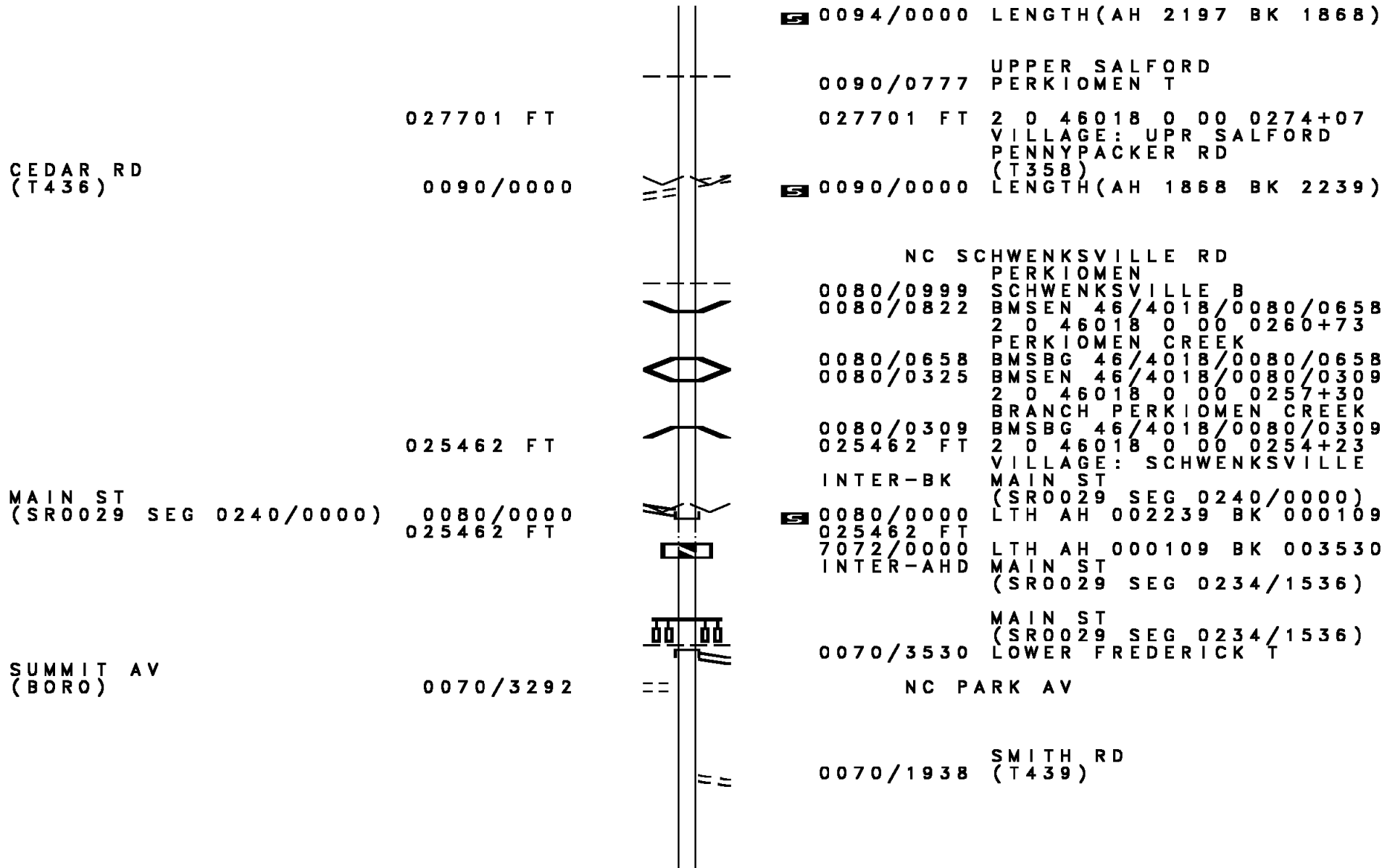
EXTRACT DATE: 12/18/2023
PRINT DATE: 12/20/2023

ROADWAY MANAGEMENT SYSTEM
SLD COUNTY/SR - ANNUAL PRINT

PAGE NUMBER: 611
COUNTY: MONTGOMERY

DIR: B TOTAL LEN: 7.850 MI.
LEFT MUN: UPPER SALFORD T

DIST: 06-4 SR: 4018
RIGHT MUN: UPPER SALFORD T



DIR: B TOTAL LEN: 7.850 MI. DIST: 06-4 SR: 4018
LEFT MUN: LOWER FREDERICK T RIGHT MUN: LOWER FREDERICK T

Stationing	Distance	Right of Way	Property	Length	Notes
021932	FT				
2 0 46018 0 00 0182+60	018242	FT	MILL RUN RD (T348)		
DELPHI RD (T445)	0060	/0000	LOWER FREDERICK LIMERICK T	0060	0000 (AH 3690 BK 1994)
016248	FT				
MENG RD (T328)	0050	/1698	MINE RUN RD (T327)	0054	0000 (AH 1994 BK 2022)
RYANFORD RD (T324)	0050	/0573			
014226	FT		HOCKLE RD (T326)	0050	0000 (AH 2022 BK 3720)
010506	FT				
010506	FT	2 0 46018 0 00			0105+08

DIR: B TOTAL LEN: 7.850 MI. DIST: 06-4 SR: 4018
LEFT MUN: LIMERICK T RIGHT MUN: LIMERICK T

2 0 46018 0 00 0074+96 007486 FT
NEIFFER RD
(SR4021 SEG 0010/0000) 0030/0000
SANKEY RD
(T224) 0020/3182

OAK CREEK DR
(TWP) 0010/2308
OAK CREEK DR
(TWP) 0010/1454

000000 FT



PHEASANT RD
(SR4019 SEG 0010/3138)
S 0040/0000 LENGTH(AH 3720 BK 3020)

== 0030/1262 METKA RD
(T322)

007486 FT
NC GAME FARM RD
S 0030/0000 LENGTH(AH 3020 BK 3766)

== 0020/0790 WILLIAM PENN DR
(T443)

003720 FT 003720 FT 2 0 46018 0 00 0037+29
SWAMP PIKE RD
(TWP)

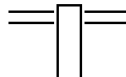
S 0020/0000 LENGTH(AH 3766 BK 3720)
ROBERTA LN
== 0010/3398 (T222)

== 0010/2611 BETTY LN
(T221)

000000 FT 2 0 46018 0 00 0000+00
NC NEIFFER RD
RIDGE PK
(SR4031 SEG 0250/0566)
MFC BEGIN = D
S 0010/0000 LENGTH(AH 3720 BK 0000)

EXTRACT DATE: 12/18/2023 ROADWAY MANAGEMENT SYSTEM PAGE NUMBER: 608
PRINT DATE: 12/20/2023 SLD COUNTY/SR - ANNUAL PRINT COUNTY: MONTGOMERY
DIR: B TOTAL LEN: 3.464 MI. DIST: 06-4 SR: 4017
LEFT MUN: UPPER PROVIDENCE T RIGHT MUN: UPPER PROVIDENCE T

018288 FT



018288 FT MAIN ST
0082/1663 (SR4031 SEG 0150/0000)

DIR: B TOTAL LEN: 3.464 MI. DIST: 06-4 SR: 4017
 LEFT MUN: UPPER PROVIDENCE T RIGHT MUN: UPPER PROVIDENCE T

Left Side Description	Left Side Length (FT)	Right Side Description	Right Side Length (FT)
	016625 FT	2 0 46016 0 00 0165+26 BOROUGH LINE RD (T427)	016625 FT
MARIELLE DR (TWP)	0072/2666	5 0082/0000 LENGTH(AH 1663 BK 3194)	
FIELDCREST DR (T611)	0072/2115	JACOBS DR (TWP)	0072/2115
PENNAPACKER RD (T434)	0072/1506	JACOBS DR (TWP)	0072/1506
		SPROUSE CR (T518)	0072/0240
2 0 46016 0 00 0133+50 KLINE RD (T431)	013431 FT 0072/0000	5 0072/0000 LENGTH(AH 3194 BK 1899)	013431 FT
	011532 FT	2 0 46016 0 00 0114+56 TOWNSHIP LINE RD (SR4014 SEG 0090/0000)	011532 FT
		UPPER PROVIDENCE LIMERICK T	
		5 0062/0000 LENGTH(AH 1899 BK 3059)	
LAKES EDGE RD (PRDR)	0052/1937		
ASHBROOK DR (T531)	0052/1149		
	008473 FT	2 0 46016 0 00 0084+04 ROYERSFORD RD (T409)	008473 FT
		5 0052/0000 LENGTH(AH 3059 BK 2804)	
		BMSBN 46/4017/0042/2750	
		2 0 46016 0 00 0055+88 MINGO CREEK	
		5 0042/2750 BMSBG 46/4017/0042/2750	

DIR: B TOTAL LEN: 3.464 MI. DIST: 06-4 SR: 4017
 LEFT MUN: LIMERICK T RIGHT MUN: LIMERICK T

ROYERSFORD RD
 (T409)

0042/2695 ==

005669 FT

005669 FT 2 0 46016 0 00 0055+88
 COUNTRY CLUB RD
 (T403)
 0042/0000 LENGTH(AH 2804 BK 2555)

0032/1202 TURNBERRY DR
 (TWP)

003114 FT

003114 FT 2 0 46016 0 00 0030+10
 0032/0000 LENGTH(AH 2555 BK 1609)
 0022/1609 BMSBN 46/4017/0022/1599
 2 0 46016 0 00 0013+12
 BRANCH OF MINGO CREEK
 0022/1599 BMSBG 46/4017/0022/1599
 LIMERICK RD
 0022/1519 (T318)

LIMERICK RD
 (T318)

0022/1476 ==

001505 FT

001505 FT 2 0 46016 0 00 0013+12
 WEAVER LANE
 (T419)
 0022/0000 LENGTH(AH 1609 BK 1505)

000000 FT

000000 FT 2 0 46016 0 00 0000+00
 NC LINFIELD TRAPPE RD
 LEWIS RD
 (SR4022 SEG 0051/1615)
 (SR4022 SEG 0050/1626)

0012/0000 MFC BEGIN = D
 LENGTH(AH 1505 BK 0000)



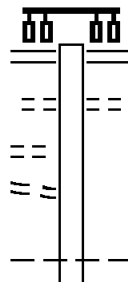
EXTRACT DATE: 12/18/2023 ROADWAY MANAGEMENT SYSTEM PAGE NUMBER: 605
 PRINT DATE: 12/20/2023 SLD COUNTY/SR - ANNUAL PRINT COUNTY: MONTGOMERY
 DIR: B TOTAL LEN: 4.126 MI. DIST: 06-4 SR: 4016
 LEFT MUN: SCHWENKSVILLE B RIGHT MUN: SCHWENKSVILLE B

THIRD ST
 (BORO)
 FOURTH ST
 (BORO)

021783 FT

0070/1839

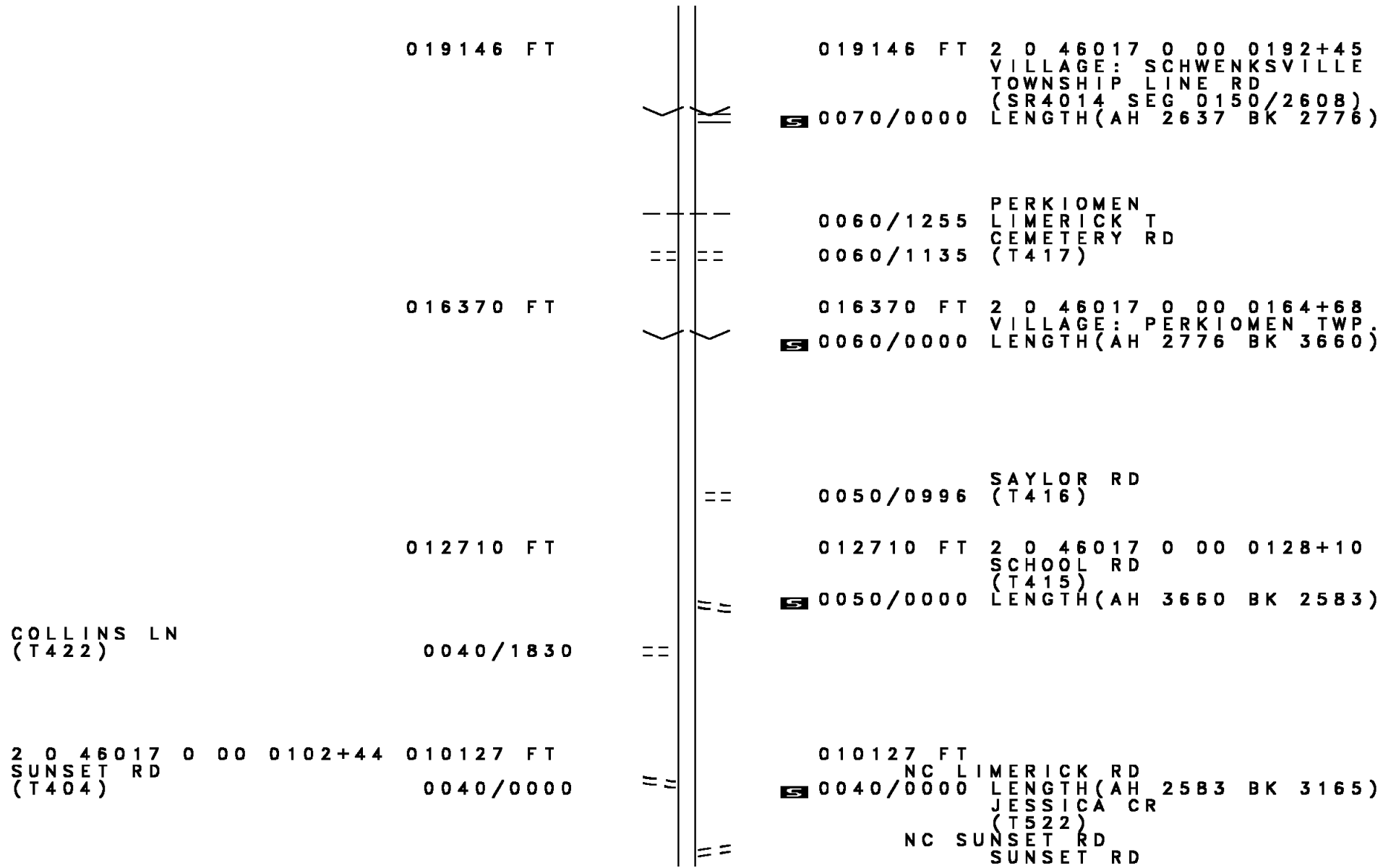
0070/1392



021783 FT MAIN ST
 (SR0029 SEG 0230/0790)
 0070/2637
 0070/2173 SECOND ST
 (BORO)

NC PERKIOMEN AV
 SCHWENKSVILLE
 0070/1037 PERKIOMEN T

DIR: B TOTAL LEN: 4.126 MI. DIST: 06-4 SR: 4016
 LEFT MUN: SCHWENKSVILLE B RIGHT MUN: SCHWENKSVILLE B



019146 FT

019146 FT 2 0 46017 0 00 0192+45
 VILLAGE: SCHWENKSVILLE
 TOWNSHIP LINE RD
 (SR4014 SEG 0150/2608)
 S 0070/0000 LENGTH(AH 2637 BK 2776)

0060/1255 PERKIOMEN
 LIMERICK T
 CEMETERY RD
 0060/1135 (T417)

016370 FT

016370 FT 2 0 46017 0 00 0164+68
 VILLAGE: PERKIOMEN TWP.
 S 0060/0000 LENGTH(AH 2776 BK 3660)

0050/0996 SAYLOR RD
 (T416)

012710 FT

012710 FT 2 0 46017 0 00 0128+10
 SCHOOL RD
 (T415)
 S 0050/0000 LENGTH(AH 3660 BK 2583)

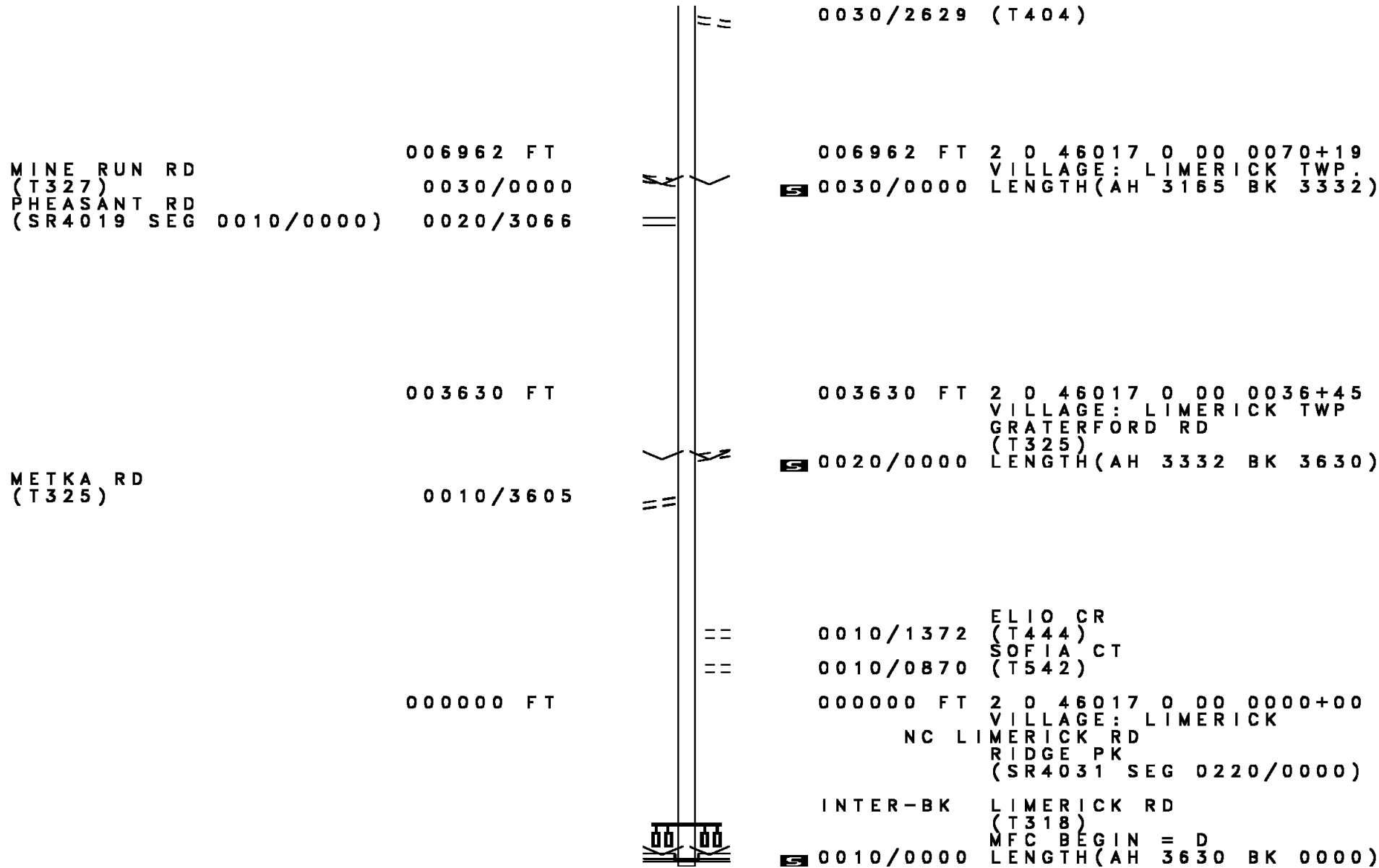
COLLINS LN
 (T422)

0040/1830

2 0 46017 0 00 0102+44 010127 FT
 SUNSET RD
 (T404) 0040/0000

010127 FT
 NC LIMERICK RD
 S 0040/0000 LENGTH(AH 2583 BK 3165)
 JESSICA CR
 (T522)
 NC SUNSET RD
 SUNSET RD

DIR: B TOTAL LEN: 4.126 MI. DIST: 06-4 SR: 4016
 LEFT MUN: LIMERICK T RIGHT MUN: LIMERICK T



MINE RUN RD
 (T327)
 PHEASANT RD
 (SR4019 SEG 0010/0000)

006962 FT
 0030/0000
 0020/3066

METKA RD
 (T325)

003630 FT
 0010/3605

0030/2629 (T404)

006962 FT 2 0 46017 0 00 0070+19
 VILLAGE: LIMERICK TWP.
 0030/0000 LENGTH(AH 3165 BK 3332)

003630 FT 2 0 46017 0 00 0036+45
 VILLAGE: LIMERICK TWP
 GRATERFORD RD
 (T325)
 0020/0000 LENGTH(AH 3332 BK 3630)

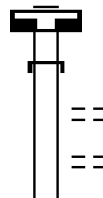
0010/1372 ELIO CR
 (T444)
 0010/0870 SOFIA CT
 (T542)

000000 FT 2 0 46017 0 00 0000+00
 VILLAGE: LIMERICK
 NC LIMERICK RD
 RIDGE PK
 (SR4031 SEG 0220/0000)

INTER-BK LIMERICK RD
 (T318)
 MFC BEGIN = D
 0010/0000 LENGTH(AH 3630 BK 0000)

EXTRACT DATE: 12/18/2023 ROADWAY MANAGEMENT SYSTEM PAGE NUMBER: 602
 PRINT DATE: 12/20/2023 SLD COUNTY/SR - ANNUAL PRINT COUNTY: MONTGOMERY
 DIR: B TOTAL LEN: 1.744 MI. DIST: 06-4 SR: 4015
 LEFT MUN: UPPER PROVIDENCE T RIGHT MUN: UPPER PROVIDENCE T

009207 FT



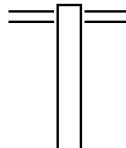
009207 FT
 7042/0000 LENGTH (AH 2603 BK 1681)
 INTER-AHD SECOND AV
 0030/1681 (BORO)
 GAY ST
 0030/1554 (T451)
 UNION ST
 0030/1167 (T441)
 NEW ST

DIR: B TOTAL LEN: 1.744 MI. DIST: 06-4 SR: 4015
 LEFT MUN: UPPER PROVIDENCE T RIGHT MUN: UPPER PROVIDENCE T

	==	0030/0623 (T432)
007526 FT		007526 FT 2 0 46014 0 00 0075+33 VAUGHN RD (T436)
	==	0030/0000 LENGTH(AH 1681 BK 3760)
	==	0020/1598 LC FROM SPRINGERTOWN RD (CONN)
	==	0020/1478 SPRINGERTOWN RD (T430)
	==	0020/1382 LC TO SPRINGERTOWN RD (CONN)
		MINGO CREEK STRUCTURE LENGTH 55 FT
		0020/1298 BMSID 46/4015/0020/1298
	==	0020/0290 HAFNER RD (T304)
003766 FT		0020/0010 BMSEN 46/4015/0020/0000 003766 FT 2 0 46014 0 00 0037+87 BRANCH OF MINGO CREEK
		0020/0000 BMSBG 46/4015/0020/0000 LENGTH(AH 3760 BK 3766)
	==	0010/1321 OLD STATE RD (T426)
000000 FT		000000 FT 2 0 46014 0 00 0000+00 NC SE BLACK ROCK RD (SRO113 SEG 0020/0000)
		INTER-BK BLACK ROCK RD (SRO113 SEG 0020/0000)
DREIBELBIS RD (T425)	==	0010/0000 MFC BEGIN = D LENGTH(AH 3766 BK 0000)

EXTRACT DATE: 12/18/2023 ROADWAY MANAGEMENT SYSTEM PAGE NUMBER: 600
PRINT DATE: 12/20/2023 SLD COUNTY/SR - ANNUAL PRINT COUNTY: MONTGOMERY
DIR: B TOTAL LEN: 5.107 MI. DIST: 06-4 SR: 4014
LEFT MUN: PERKIOMEN T RIGHT MUN: PERKIOMEN T

026966 FT



026967 FT LIMERICK RD
0150/2608 (SR4016 SEG 0070/0000)

DIR: B TOTAL LEN: 5.107 MI. DIST: 06-4 SR: 4014
 LEFT MUN: PERKIOMEN T RIGHT MUN: PERKIOMEN T

Stationing	Structure	Stationing	Structure	Description
2 0 46190 0 01 0082+46 024358 FT	==	024359 FT	==	MEYERS RD (SR4044 SEG 0014/0000)
CEMETERY RD (T417)	==	0150/0000	==	MFC BEGIN = D LENGTH(AH 2608 BK 2031)
		022327 FT	==	
		0140/0000	==	2 0 46190 0 01 0062+20 LENGTH(AH 2031 BK 2964)
		0130/2775	==	BRIDGE ST (T334)
BARTLETT DR (T511)	==	0130/1649	==	
		019363 FT	==	
		019364 FT	==	2 0 46190 0 01 0032+32 PANEPINTO DR (T496)
TANGLEWOOD DR (T512)	==	0130/0000	==	PERKIOMEN LIMERICK T LENGTH(AH 2964 BK 3045)
		0120/2409	==	GREENSHIRE BL (T514)
		0120/1748	==	MAYBERRY RD (TWP)
		0120/1059	==	BMS EN 46/4014/0120/1026 BRIDGE POSTED (TONS)
		0120/1026	==	0 0 00000 0 00 0000+00 SGL 25 COMB 29 LODAL CREEK BMSBG 46/4014/0120/1026
		0120/0060	==	LC FROM WARTMAN RD (CONN)
2 0 46190 0 00 0000+00 016318 FT	==	016319 FT	==	WARTMAN RD (TBC)

DIR: B TOTAL LEN: 5.107 MI. DIST: 06-4 SR: 4014
 LEFT MUN: LIMERICK T RIGHT MUN: LIMERICK T

Segment Description	Stationing	Length (FT)	Notes
GRATERFORD RD (T325)	0120/0000	0120/0000	LENGTH(AH 3045 BK 2213) LC TO WARTMAN RD (CONN)
HEFFNER RD (T414)	0110/0000	014106 FT	LIMERICK UPPER PROVIDENCE T
SUNNYBROOK RD (T528)	0100/0532	0110/0000	LENGTH(AH 2213 BK 1950) KNOLL DR (T597)
LC FROM SHOPPING CENTER (CONN) UPPER PROVIDENCE LIMERICK T	0100/0532	0100/1657	CAMBRIDGE DR (T575)
RIDGE PK (SR4031 SEG 0172/1776)	0093/0992	0100/0532	BERKSHIRE LN (T576)
LC TO LIMERICK SHOPPING (CONN) LIMERICK SHOPPING CTR D (PRDR) UPPER PROVIDENCE CTR DR (PRDR)	0093/0353	012155 FT	MFC BEGIN = B LENGTH(AH 1950 BK 1274)
UPPER PROVIDENCE LIMERICK T	0100/0000	0092/0992	RIDGE PK (SR4031 SEG 0172/1776)
RIDGE PK (SR4031 SEG 0172/1776)	0093/0992	0092/0894	UPPER PROVIDENCE LIMERICK T
LC TO LIMERICK SHOPPING (CONN) LIMERICK SHOPPING CTR D (PRDR) UPPER PROVIDENCE CTR DR (PRDR)	0093/0282	0092/0894	LIMERICK SHOPPING CTR D (PRDR) UPPER PROVIDENCE CTR DR (PRDR)
MFC BEGIN = B LENGTH(AH 1272 BK 2580)	0093/0000	0092/0282	LC TO UPPER PROVIDENCE (CONN)
UPPER PROVIDENCE LIMERICK T	0090/0928	0092/0171	0092/0171
UPPER PROVIDENCE LIMERICK T	0090/0928	010882 FT	010882 FT
UPPER PROVIDENCE LIMERICK T	0090/0928	0092/0000	MFC BEGIN = B LENGTH(AH 1274 BK 2580)
SPRINGLAKE RD (T413)	0090/0585	0090/0928	LIMERICK UPPER PROVIDENCE T

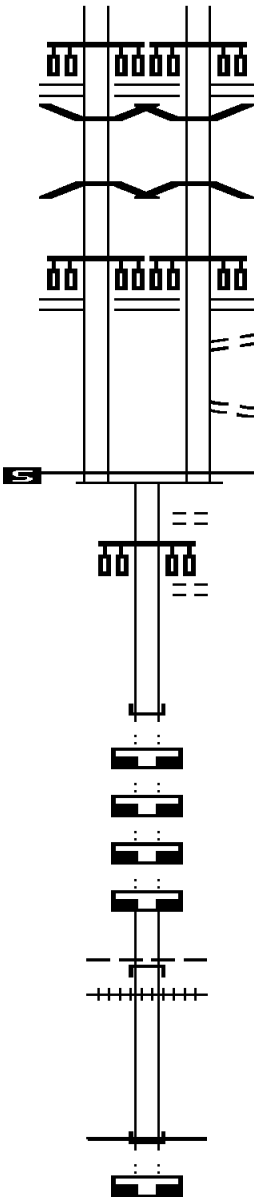
DIR: B TOTAL LEN: 5.107 MI.
 LEFT MUN: UPPER PROVIDENCE T

DIST: 06-4 SR: 4014
 RIGHT MUN: UPPER PROVIDENCE T

	008303 FT		008302 FT	
LINFIELD TRAPPE RD (SR4017 SEG 0062/0000)	0090/0000		2 0 46015 0 00 0143+52	LINFIELD TRAPPE RD (SR4017 SEG 0062/0000)
			5 0090/0000	LENGTH(AH 2580 BK 2449)
			0080/1720	UPPER PROVIDENCE LIMERICK T
			0080/0986	LIMERICK UPPER PROVIDENCE T
			0080/0225	UPPER PROVIDENCE LIMERICK T
			0080/0121	RITTENHOUSE RD (T326)
	005854 FT		005853 FT	2 0 46015 0 00 0119+01
			5 0080/0000	LENGTH(AH 2449 BK 2913)
			0070/2362	OLD MILL RD (T411)
			0070/2188	LC TO OLD MILL RD (CONN)
LONGMEADOW RD (T502)	0070/1100			
	002941 FT		002940 FT	2 0 46015 0 00 0089+94
			5 0070/0000	BUCKWALTER RD (T410)
			0060/0828	LENGTH(AH 2913 BK 0860)
			0060/0018	BRANCH MINGO CREEK STRUCTURE LENGTH 30 FT
	002081 FT		002080 FT	BMSID 46/4014/0060/0828
			5 0060/0000	MINGO CREEK STRUCTURE LENGTH 28 FT
			0051/1000	BMSID 46/4014/0060/0018
TO 8009/0250 SH (CONN)			0050/0983	2 0 46015 0 00 0081+35
RAMP J RD				MFC BEGIN = B
				LENGTH(AH 0860 BK 1093)
				FROM 8009/0500 SH (CONN)
				RAMP J RD

DIR: B TOTAL LEN: 5.107 MI. DIST: 06-4 SR: 4014
 LEFT MUN: LIMERICK T RIGHT MUN: LIMERICK T

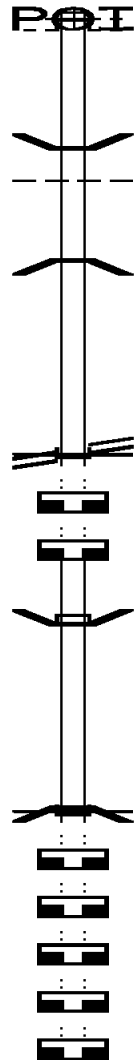
(SR8009 SEG 0250/0000)
 RAMP K RD
 (SR8009 SEG 0500/0912)
 BMS EN 46/4014/0050/0420 0051/0788
 2 0 46015 0 00 0070+64 0051/0637
 POTTSTO EXWY
 BMSBG 46/4014/0050/0420 0051/0400
 RAMP M RD
 (SR8009 SEG 0010/0810)
 RAMP L RD
 (SR8009 SEG 0750/0000)
 2 0 46015 0 00 0070+64 000987 FT
 MFC BEGIN = B
 LENGTH(AH 1094 BK 0960) 0051/0000



(SR8009 SEG 0250/0000)
 RAMP K RD
 (SR8009 SEG 0500/0912)
 BMS EN 46/4014/0050/0420 0050/0784
 0 0 00000 0 00 0000+00 0050/0657
 POTTSTO EXWY
 BMSBG 46/4014/0050/0420 0050/0420
 RAMP M RD
 (SR8009 SEG 0010/0810)
 RAMP L RD
 (SR8009 SEG 0750/0000)
 TO 8009/0750 SH
 (CONN)
 LC FROM ANCHOR PY
 (CONN)
 2 0 46015 0 00 0070+64 000987 FT
 MFC BEGIN = B
 LENGTH(AH 1093 BK 0960)
 ANCHOR PY
 (PRDR)
 WALNUT ST
 (T545)
 0 0 00000 0 00 0000+00
 NC TOWNSHIP LINE RD
 INTER-BK
 MAIN ST
 (TWP)
 LENGTH(AH 0960 BK 1120)
 LENGTH(AH 1120 BK 2243)
 LENGTH(AH 2243 BK 1800)
 LENGTH(AH 1800 BK 0236)
 LENGTH(AH 0236 BK 0027)
 INTER-AHD
 MAIN ST
 (TWP)
 ROYERSFORD B
 (AAR 588602S) #TRKS 03
 0 0 00000 0 00 0000+00
 NC MA
 IN ST
 MAIN ST
 (TWP)
 MFC BEGIN = B
 LENGTH(AH 0027 BK 0439)
 LENGTH(AH 0439 BK 0000)

000027 FT
 000027 FT
 000027 FT
 000027 FT
 000027 FT
 000000 FT
 000000 FT

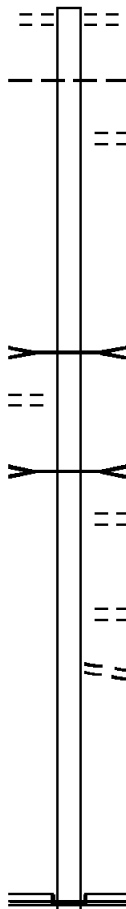
Stationing	Description	Stationing	Description
001818 FT		001818 FT	(APRA) GRATERFORD PRISO
		INTER-AHD	DR
			(CNTY)
		0054/1787	PERKIOMEN CREEK RD
			(T208)
		0054/0282	BMS EN 46/4012/0054/0064
			SKIPPACK
		0054/0208	PERKIOMEN T
			2 0 46015 0 00 0342+45
			PERKIOMEN CREEK
000031 FT		0054/0064	BMSBG 46/4012/0054/0064
		000031 FT	2 0 46015 0 00 0341+35
			GRAVEL PK
			(SR0029 SEG 0190/0000)
			NC GRATERFORD RD
		INTER-BK	BRIDGE ST
			(T334)
			MFC BEGIN = E
0054/0000		0054/0000	LENGTH(AH 1787 BK 0542)
000031 FT		000031 FT	
		7050/0000	LENGTH(AH 0542 BK 0757)
000031 FT		000031 FT	
		7048/0000	LENGTH(AH 0757 BK 0031)
			BMS EN 46/4012/0044/0000
		INTER-AHD	WARTMAN RD
		0044/0031	(T573)
000000 FT		000000 FT	2 0 46015 0 00 0328+12
			NC WA RTMAN RD
		INTER-BK	WARTMAN RD
			(T573)
			LODAL CREEK
			BMSBG 46/4012/0044/0000
			MFC BEGIN = D
000000 FT		0044/0000	LENGTH(AH 0031 BK 2315)
000000 FT		000000 FT	
		7040/0000	LENGTH(AH 2315 BK 3817)
000000 FT		000000 FT	
		7030/0000	LENGTH(AH 3817 BK 1631)
000000 FT		000000 FT	
		7020/0000	LENGTH(AH 1631 BK 0761)
000000 FT		000000 FT	
		7014/0000	LENGTH(AH 0761 BK 1778)
000000 FT		000000 FT	
		7010/0000	LENGTH(AH 1778 BK 0000)



DIR: B TOTAL LEN: 1.125 MI. DIST: 06-4 SR: 4011
 LEFT MUN: PERKIOMEN T RIGHT MUN: PERKIOMEN T

KNOLL DR
 (T597)

005941 FT



005941 FT WARTMAN RD
 0020/2554 (T573)

0020/1876 PERKIOMEN
 UPPER PROVIDENCE T
 0020/1704 WOODLYN DR
 (T510)

003387 FT

003387 FT 2 0 46164 0 00 0033+94
 BR. SCHOOL HOUSE RUN
 STRUCTURE LENGTH 9 FT
 BMSID 46/4011/0020/0000
 0020/0000 LENGTH(AH 2554 BK 3387)

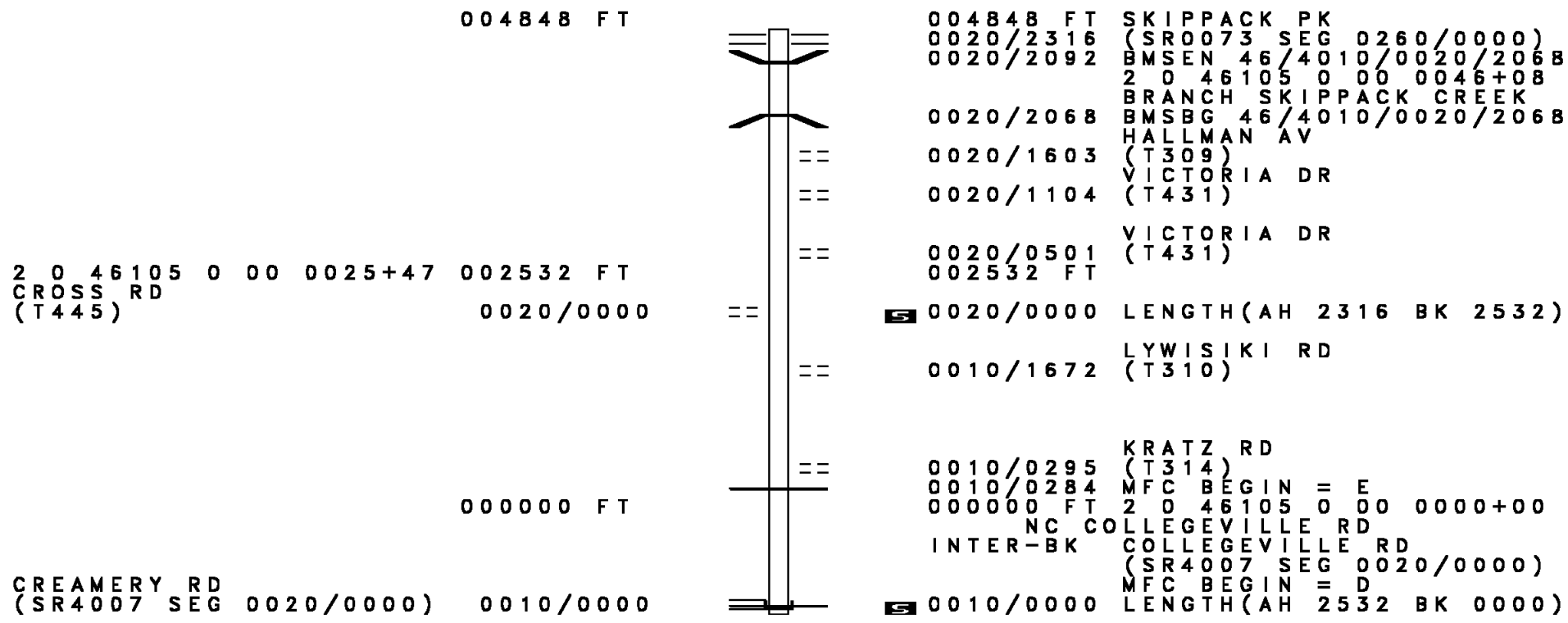
0010/3040

0010/2572 SCHOOLHOUSE RUN
 STRUCTURE LENGTH 8 FT
 BMSID 46/4011/0010/2572
 0010/2514 BELLMONT DR
 (T617)

0010/1564 MEADOWLAND DR
 (T618)
 0010/1124 COLLEGE AV
 (T328)

000000 FT

000000 FT 2 0 46164 0 00 0000+00
 NC GR GREENWOOD AV
 MAIN ST
 (SR4031 SEG 0160/0000)
 INTER-BK GREENWOOD AV
 (TWP)
 MFC BEGIN = E
 0010/0000 LENGTH(AH 3387 BK 0000)



004848 FT

2 0 46105 0 00 0025+47 002532 FT
 CROSS RD
 (T445) 0020/0000

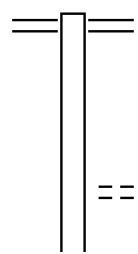
000000 FT

CREAMERY RD
 (SR4007 SEG 0020/0000) 0010/0000

004848 FT SKIPPACK PK
 0020/2316 (SR0073 SEG 0260/0000)
 0020/2092 BMSSEN 46/4010/0020/2068
 2 0 46105 0 00 0046+08
 BRANCH SKIPPACK CREEK
 0020/2068 BMSBG 46/4010/0020/2068
 HALLMAN AV
 0020/1603 (T309)
 VICTORIA DR
 0020/1104 (T431)
 VICTORIA DR
 0020/0501 (T431)
 002532 FT
 5 0020/0000 LENGTH(AH 2316 BK 2532)
 LYWISIKI RD
 0010/1672 (T310)
 KRATZ RD
 0010/0295 (T314)
 0010/0284 MFC BEGIN = E
 000000 FT 2 0 46105 0 00 0000+00
 NC CO LLEGEVILLE RD
 INTER-BK COLLEGEVILLE RD
 (SR4007 SEG 0020/0000)
 MFC BEGIN = D
 5 0010/0000 LENGTH(AH 2532 BK 0000)

EXTRACT DATE: 12/18/2023 ROADWAY MANAGEMENT SYSTEM PAGE NUMBER: 592
 PRINT DATE: 12/20/2023 SLD COUNTY/SR - ANNUAL PRINT COUNTY: MONTGOMERY
 DIR: B TOTAL LEN: 1.870 MI. DIST: 06-4 SR: 4009
 LEFT MUN: SKIPPACK T RIGHT MUN: SKIPPACK T

009875 FT



009875 FT BRIDGE RD
 0030/1393 (SR0113 SEG 0120/1657)

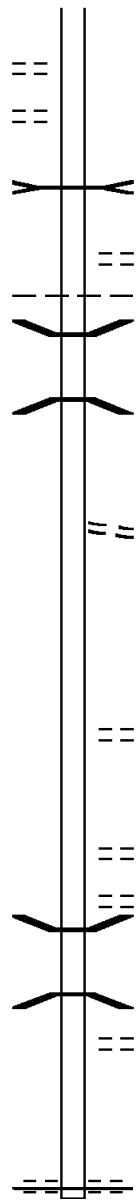
008482 FT

008482 FT 2 0 46059 0 00 0065+14
 REGINALD LN
 (T422)
 5 0030/0000 LENGTH(AH 1393 BK 3299)

DIR: B TOTAL LEN: 1.870 MI. DIST: 06-4 SR: 4009
 LEFT MUN: SKIPPACK T RIGHT MUN: SKIPPACK T

PENN DR
 (PRDR)
 LAKESIDE DR
 (PRDR)

0020/1856 ==
 0020/1610 ==



005183 FT

002065 FT

000000 FT

0020/1326 TRIB. PERKIOMEN CREEK
 STRUCTURE LENGTH 11 FT
 BMSID 46/4009/0020/1326

0020/0530 DOLORES DR
 (T404)
 SKIPPACK

0020/0400 LOWER PROVIDENCE T
 0020/0223 BMSSEN 46/4009/0020/0153
 2 0 46059 0 00 0031+87

0020/0212 PERKIOMEN BR
 005183 FT BMSBG 46/4009/0020/0153
 2 0 46059 0 00 0031+87
 NC CR

0020/0000 TOWNSHIP LINE RD
 (T330)
 LENGTH(AH 3299 BK 3118)

0014/0498 UNKNOWN RD
 (TWP)
 002065 FT 0 0 00000 0 00 0000+00
 0014/0000 LENGTH(AH 3118 BK 2065)

0010/1352 COLLEGEVILLE RD
 (T413)
 FOREST LN

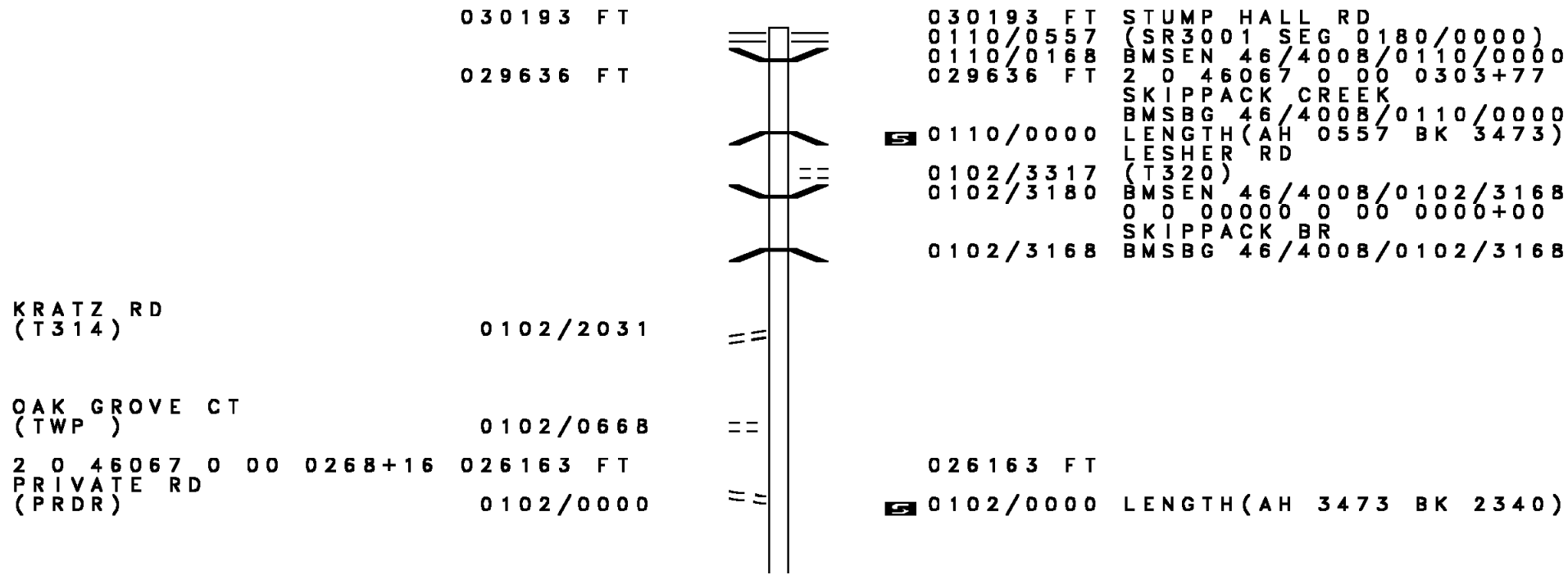
0010/0897 (T716)
 0010/0645 BMSSEN 46/4009/0010/0627
 0 0 00000 0 00 0000+00

0010/0627 BRANCH PERKIOMEN CREEK
 BMSBG 46/4009/0010/0627
 WOODWINDS DR

0010/0484 (TWP)
 000000 FT 2 0 46059 0 00 0000+00
 NC RIVER RD

0010/0000 GERMANTOWN PK
 (CNTY)
 MFC BEGIN = E
 LENGTH(AH 2065 BK 0000)

DIR: B TOTAL LEN: 5.718 MI. DIST: 06-4 SR: 4008
 LEFT MUN: SKIPPACK T RIGHT MUN: SKIPPACK T



030193 FT

029636 FT

KRATZ RD
(T314)

0102/2031

OAK GROVE CT
(TWP)

0102/0668

2 0 46067 0 00 0268+16
PRIVATE RD
(PRDR)

026163 FT

0102/0000

030193 FT STUMP HALL RD
 0110/0557 (SR3001 SEG 0180/0000)
 0110/0168 BMSBN 46/4008/0110/0000
 029636 FT 2 0 46067 0 00 0303+77
 SKIPPACK CREEK
 BMSBG 46/4008/0110/0000
 LENGTH(AH 0557 BK 3473)
 LESHER RD
 (T320)
 0102/3317 (T320)
 0102/3180 BMSBN 46/4008/0102/3168
 0 0 00000 0 00 0000+00
 SKIPPACK BR
 0102/3168 BMSBG 46/4008/0102/3168

026163 FT

0102/0000 LENGTH(AH 3473 BK 2340)

DIR: B TOTAL LEN: 5.718 MI. DIST: 06-4 SR: 4008
 LEFT MUN: SKIPPACK T RIGHT MUN: SKIPPACK T

	023823 FT			023823 FT	2 0 46067 0 00 0244+97
					THOMPSON RD
MEETINGHOUSE RD					(T319)
(SR4007 SEG 0010/0000)	0100/0000	==	==	5 0100/0000	NC ANDERS RD
MILLER RD					LENGTH(AH 2340 BK 2619)
(T318)	0090/2044	==	==		
				0090/1660	HIDDEN FOREST DR
					(T414)
	021204 FT			021204 FT	2 0 46067 0 00 0218+72
					HIDDEN FOREST DR
					(T414)
				5 0090/0000	LENGTH(AH 2619 BK 2620)
				0080/2143	BMSEN 46/4008/0080/2128
					2 0 46067 0 00 0213+84
				0080/2128	BRANCH SKIPPACK CREEK
					BMSBG 46/4008/0080/2128
				0080/1674	IVY LN
					(T436)
	018584 FT			018584 FT	2 0 46067 0 00 0192+52
					MILL RD
					(SR4005 SEG 0070/0000)
				5 0080/0000	LENGTH(AH 2620 BK 1991)
HEISER RD				016593 FT	2 0 46067 0 00 0172+60
(T331)	0070/0416	==	==		WAYLAND RD
	016593 FT				(T332)
				5 0070/0000	LENGTH(AH 1991 BK 2136)
				0060/0835	REAGAN DR
					(TWP)

DIR: B TOTAL LEN: 5.718 MI. DIST: 06-4 SR: 4008
 LEFT MUN: SKIPPACK T RIGHT MUN: SKIPPACK T

2 0 46067 0 00 0151+18 014457 FT
 TOWNSHIP LINE RD
 (T335)
 LISA LN
 (PRDR)

0060/0000



014457 FT

5 0060/0000 LENGTH(AH 2136 BK 2582)
 SKIPPACK
 0050/2374 LOWER PROVIDENCE T
 SKIPVIEW LN
 0050/2163 (T407)

VINCENT DR
 (T673)

0050/1330



UNKNOWN RD
 (PRDR)

0050/0065
 011875 FT



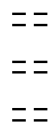
011875 FT 2 0 46067 0 00 0125+25
 GERMANTOWN PK
 (CNTY)



5 0050/0000 LENGTH(AH 2582 BK 2657)

GREEN'S MEADOW DR
 (TWP)
 UNKNOWN RD
 (PRDR)
 ADDISON CT
 (TWP)

0040/1406
 0040/0934
 0040/0553
 009218 FT



009218 FT 2 0 46067 0 00 0098+69
 NC EVANSBURG RD
 RIDGE PK
 (SR4031 SEG 0070/0816)
 (SR4031 SEG 0071/0815)



5 0040/0000 LENGTH(AH 2657 BK 3104)

LATTICE LN
 (PRDR)
 HODES AV
 (PRDR)

0030/2792
 0030/2507



0030/2338 KIM RD
 (T585)

LATTICE LN
 (PRDR)

0030/2101



0030/1579 KENNEY LN
 (T609)

STILLMEADOW DR
 (T611)

0030/1258



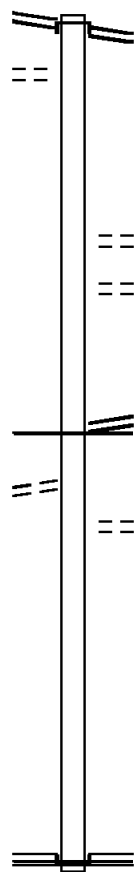
DIR: B TOTAL LEN: 5.718 MI. DIST: 06-4 SR: 4008
 LEFT MUN: LOWER PROVIDENCE T RIGHT MUN: LOWER PROVIDENCE T

Stationing	Distance	Street Name	Notes
2 0 46067 0 00 0065+48	006114 FT	SAFFRON WY (T612)	0030/0000
FAIRHILL DR (T613)	0020/2715		
FAIRHILL DR (T613)	0020/1646		
2 0 46067 0 00 0028+94	002149 FT	HENRY AV (T495)	0020/0000
			0014/1250
	000800 FT		0014/0548
	000800 FT		0014/0126
	000000 FT		0010/0800
			0010/0000

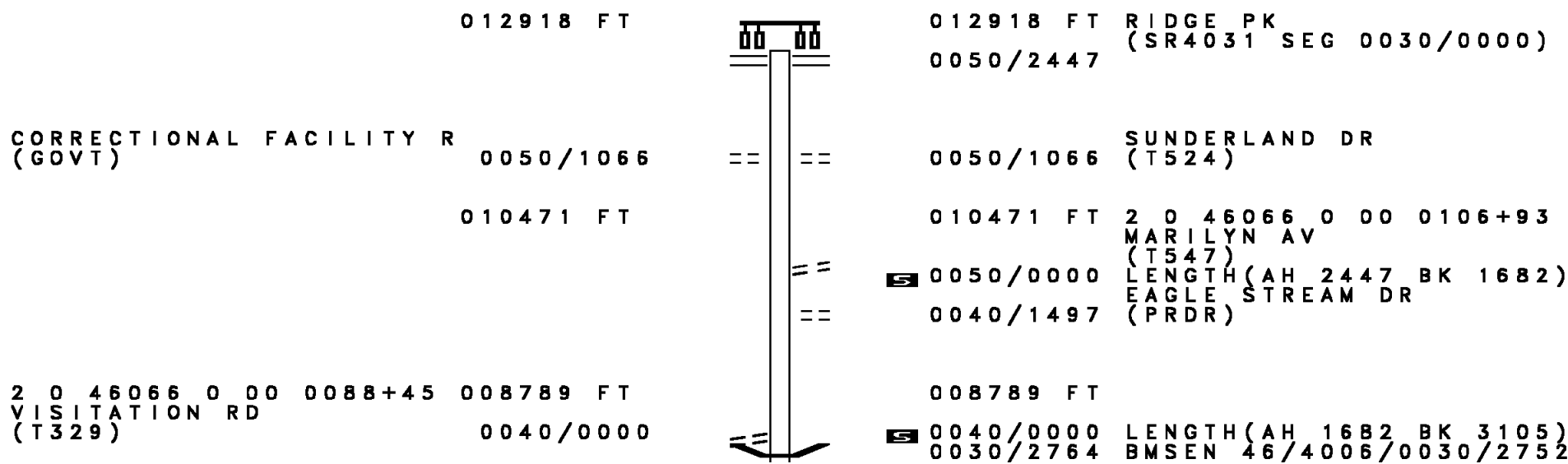
Stationing	Distance	Street Name	Notes
0030/0811		CEDAR LN (T321)	
0030/0518		NC LEVEL RD (T401)	
0030/0515		LEVEL RD	
006114 FT		MFC BEGIN = D	
5 0030/0000		LENGTH(AH 3104 BK 3965)	
0020/1281		LANDIS MILL RD (T320)	
		MEADOW RD (T555)	
002149 FT			
5 0020/0000		LENGTH(AH 3965 BK 1349)	
0014/1250		RIVERS EDGE DR (T652)	
0014/0548		FIFTH WARD RD (PRDR)	
0014/0126		LOWER PROVIDENCE UPPER PROVIDENCE T	
000800 FT		2 0 46067 0 00 0008+42	
		YERKES RD	
		ROAD CLOSED BACK	
5 0014/0000		LTH AH 001349 BK 020300	
000800 FT			
7012/0000		LTH AH 020300 BK 000800	
		YERKES RD	
0010/0800		ROAD CLOSED AHEAD	
000000 FT			
		2 0 46067 0 00 0000+00	
		NC YERKES RD	
		COLLEGEVILLE RD (SR0029 SEG 0090/1833)	
		MFC BEGIN = E	
5 0010/0000		LENGTH(AH 0800 BK 0000)	

DIR: B TOTAL LEN: 1.243 MI. DIST: 06-4 SR: 4007
 LEFT MUN: SKIPPACK T RIGHT MUN: SKIPPACK T

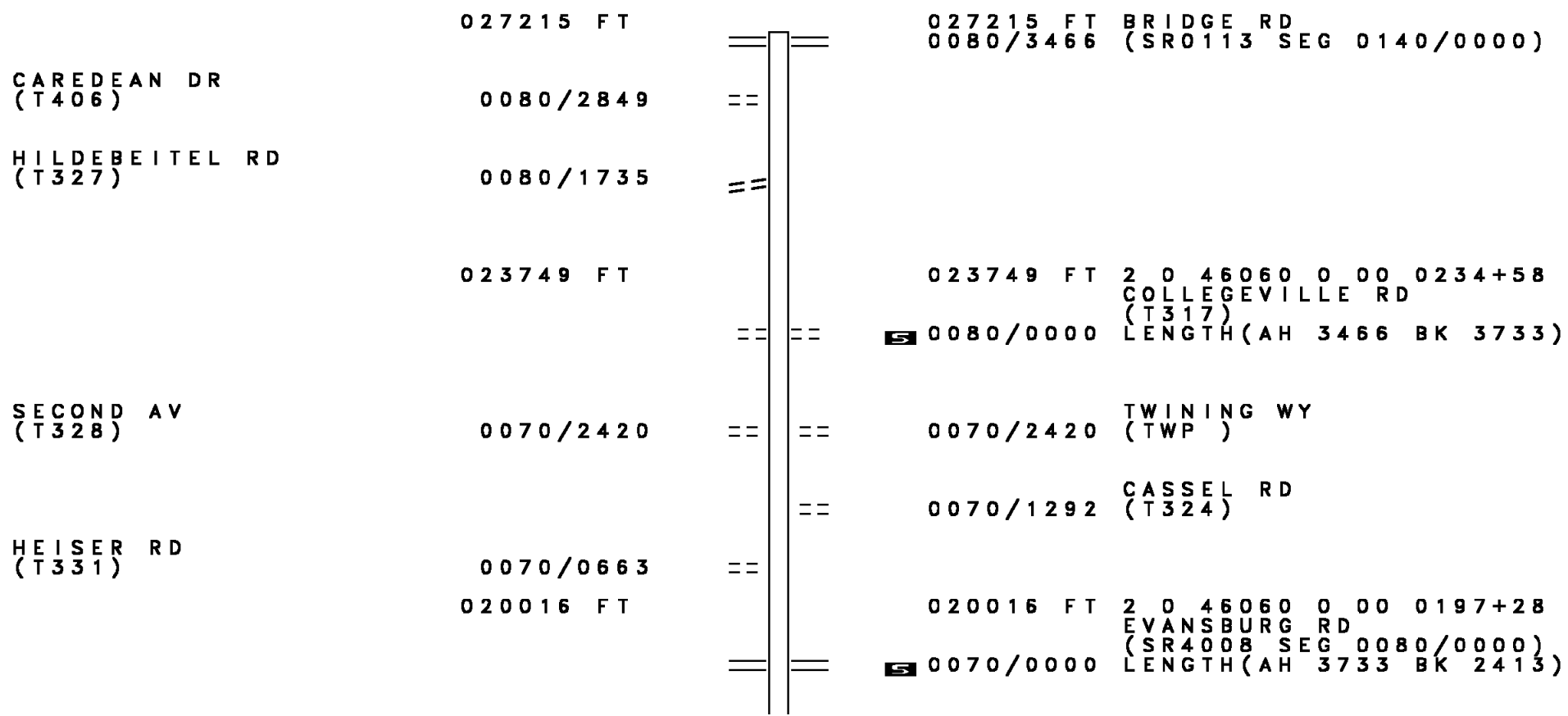
	006564 FT				
BRIDGE RD (SR0113 SEG 0170/0000) ABBEY LN (T410)	0020/3545 0020/3052	==	==	==	006564 FT INTER-AHD CRESSMAN RD (TWP) BRIDGE RD (SR0113 SEG 0170/0000)
	003019 FT	==	==	==	0020/1055 CHELSEA WY (T461) 0020/0513 CHELSEA WY (T461) 003019 FT 2 0 46061 0 00 0030+20 COLLEGEVILLE RD (SR4010 SEG 0010/0000)
COLLEGEVILLE RD (T317)	0010/2785	==	==	==	NC CREAMERY RD MFC BEGIN = D 0020/0000 LENGTH(AH 3545 BK 3019)
					NC COLLEGEVILLE RD LEA DR 0010/2296 (T462)
	000000 FT				
EVANSBURG RD (SR4008 SEG 0100/0000)	0010/0000	==	==	==	000000 FT 2 0 46061 0 00 0000+00 NC MEETINGHOUSE RD ANDERS RD (SR4008 SEG 0100/0000) INTER-BK THOMPSON RD (T319) MFC BEGIN = E 0010/0000 LENGTH(AH 3019 BK 0000)



EXTRACT DATE: 12/18/2023 ROADWAY MANAGEMENT SYSTEM PAGE NUMBER: 585
 PRINT DATE: 12/20/2023 SLD COUNTY/SR - ANNUAL PRINT COUNTY: MONTGOMERY
 DIR: B TOTAL LEN: 2.447 MI. DIST: 06-4 SR: 4006
 LEFT MUN: LOWER PROVIDENCE T RIGHT MUN: LOWER PROVIDENCE T



EXTRACT DATE: 12/18/2023 ROADWAY MANAGEMENT SYSTEM PAGE NUMBER: 583
 PRINT DATE: 12/20/2023 SLD COUNTY/SR - ANNUAL PRINT COUNTY: MONTGOMERY
 DIR: B TOTAL LEN: 5.154 MI. DIST: 06-4 SR: 4005
 LEFT MUN: SKIPPACK T RIGHT MUN: SKIPPACK T



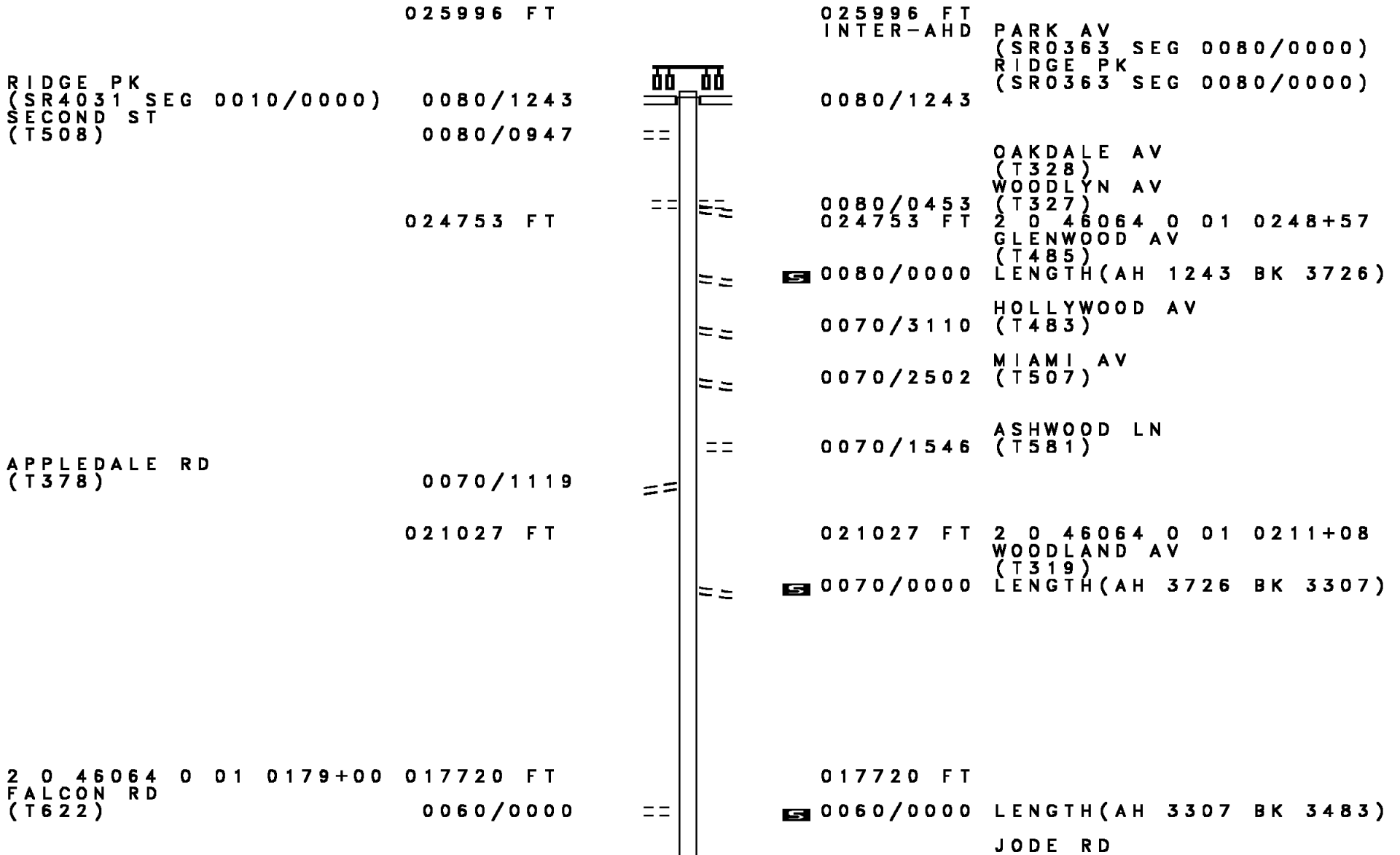
DIR: B TOTAL LEN: 5.154 MI. DIST: 06-4 SR: 4005
 LEFT MUN: SKIPPACK T RIGHT MUN: SKIPPACK T

Location / Description	Distance (FT)	Segment ID	Notes / Details
		0060/1482	BITLER RD (TWP)
	017603	0060/0018	BMS EN 46/4005/0060/0000
		017603	2 0 46060 0 00 0173+29
		0060/0000	SHADY BROOK RUN BMSBG 46/4005/0060/0000 LENGTH(AH 2413 BK 3988)
SKIPPACK CREEK RD (T333)	0050/2710	0050/2824	MAYHALL RD (T333)
		0050/2710	DCNR PEDESTRIAN BRIDGE ROAD CLOSED BACK
MILL RD (T334)	0050/1820	0050/1820	NC MILL RD DCNR PEDESTRIAN BRIDGE ROAD CLOSED AHEAD
		0050/1163	BMS EN 46/4005/0050/1138
		0050/1138	0 0 00000 0 00 0000+00 BRANCH SKIPPACK CREEK BMSBG 46/4005/0050/1138
	013615	013615	2 0 46060 0 00 0137+24
		0050/0000	LENGTH(AH 3988 BK 3734)
LC TO GRANGE AV (CONN) GRANGE AV (T326)	0040/0933	0040/0933	
		0040/0830	
	009881	0040/0190	SKIPPACK WORCESTER T
		009881	2 0 46060 0 00 0099+20
		0040/0000	GRANGE RD (T397) LENGTH(AH 3734 BK 2945)

DIR: B TOTAL LEN: 5.154 MI. DIST: 06-4 SR: 4005
 LEFT MUN: WORCESTER T RIGHT MUN: WORCESTER T

		==	0030/1983	CREDLEY LN (T447)
			0030/1095	BMS EN 46/4005/0030/1069 0 0 00000 0 00 0000+00 BRANCH SKIPPACK CREEK
			0030/1069	BMSBG 46/4005/0030/1069
	006936 FT		0030/0016	BMS EN 46/4005/0030/0000 006936 FT 2 0 46060 0 00 0069+66 BRANCH SKIPPACK CREEK
			0030/0000	BMSBG 46/4005/0030/0000 LENGTH(AH 2945 BK 3400) KRIEBEL MILL RD
KRIEBEL MILL RD (T395)	0020/2968	==	0020/3212	(T395)
MERRYBROOK RD (T393)	0020/2117	==		
2 0 46060 0 00 0035+68	003536 FT		003536 FT	
HOLLOW RD (T391)	0020/0000	==	0020/0000	LENGTH(AH 3400 BK 3536) HOLLOW RD
		==	0010/3428	(T391)
QUARRY HALL RD (T386)	0010/1562	==		
DELL RD (T389)	0010/0393	==		
	000000 FT		000000 FT	2 0 46060 0 00 0000+00 NC WATER STREET RD VALLEY FORGE RD (SR0363 SEG 0120/0000)
			0010/0000	MFC BEGIN = E LENGTH(AH 3536 BK 0000)

DIR: B TOTAL LEN: 4.923 MI. DIST: 06-4 SR: 4004
 LEFT MUN: LOWER PROVIDENCE T RIGHT MUN: LOWER PROVIDENCE T



DIR: B TOTAL LEN: 4.923 MI. DIST: 06-4 SR: 4004
 LEFT MUN: LOWER PROVIDENCE T RIGHT MUN: LOWER PROVIDENCE T

	==	==	0050/2591 (T374)
EAGLEVILLE RD (SR4006 SEG 0010/0000)	0050/1136	==	0050/1056 BMS EN 46/4004/0050/1038 0 0 00000 0 00 0000+00
		==	MINE RUN
		==	0050/1038 BMSBG 46/4004/0050/1038
		==	CRAWFORD RD
		==	0050/1009 (T324)
		==	BORTON RD
	014237 FT	==	0050/0477 (T546)
		==	014237 FT 2 0 46064 0 00 0143+36
		==	ORCHARD LN
		==	(T482)
		==	5 0050/0000 LENGTH(AH 3483 BK 3881)
		==	CULP RD
SANDPIPER DR (T584)	0040/3163	==	0040/3462 (T480)
WILLOW AV (T484)	0040/2741	==	
EGYPT RD (SR4002 SEG 0090/1146)	0040/2373	==	EGYPT RD (SR4002 SEG 0090/1146)
		==	NC PARK AV
		==	0040/2083 (T503)
		==	LARK LN
		==	0040/1050 SYCAMORE CR (TWP)
COLONY DR (TWP)	0040/0877	==	
LEON AV (T504)	0040/0501	==	0040/0501 LANTERN LN (T528)
COPPER MINE RD (T550)	0040/0244	==	
	010356 FT	==	010356 FT 2 0 46064 0 00 0104+48
		==	AUDUBON RD (SR4041 SEG 0010/0000)
		==	5 0040/0000 LENGTH(AH 3881 BK 1421)
2 0 46064 0 00 0090+99	008935 FT		008935 FT
WILDLIFE SANCTUARY RD			

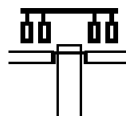
DIR: B TOTAL LEN: 4.923 MI. DIST: 06-4 SR: 4004
 LEFT MUN: LOWER PROVIDENCE T RIGHT MUN: LOWER PROVIDENCE T

(T395)	0034/0000	==	5 0034/0000	LENGTH(AH 1421 BK 2612)
	006323 FT	==	0030/0917	CAMIEL LN (T535)
			006323 FT	2 0 46064 0 00 0064+84 CHAPEL VIEW LN (T543)
		==	5 0030/0000	LENGTH(AH 2612 BK 3368)
			0020/1695	BMS EN 46/4004/0020/1375 0 0 00000 0 00 0000+00 POTTSTOWN EXPWY (EB)
			0020/1375	BMSBG 46/4004/0020/1375
STATION AV (PRDR)	0020/1120	==	0020/1120	
2 0 46064 0 00 0030+27	002955 FT		002955 FT	
PAWLINGS CR (T569)	0020/0000	==	5 0020/0000	LENGTH(AH 3368 BK 2955) PAWLING FARM RD (PARK)
		==	0010/2727	
PAWLINGS CR (T569)	0010/2526	==		
WETHERILL RD (T605)	0010/2304	==		
			0010/2200	HEADQUARTERS AV (TWP)
			0010/1956	WALNUT HILL RD (T658)
			0010/1591	FIFTH ST (T489)
GERTRUDE AV (T500)	0010/0406 000000 FT	==		
			000000 FT	2 0 46064 0 00 0000+00 NC PAWLINGS RD INTER-BK PAWLINGS RD (BRIDGE) (CNTY) MFC BEGIN = C
			5 0010/0000	LENGTH(AH 2955 BK 0000)

EXTRACT DATE: 12/18/2023 ROADWAY MANAGEMENT SYSTEM PAGE NUMBER: 577
PRINT DATE: 12/20/2023 SLD COUNTY/SR - ANNUAL PRINT COUNTY: MONTGOMERY

DIR: B TOTAL LEN: 3.623 MI. DIST: 06-4 SR: 4003
LEFT MUN: UPPER PROVIDENCE T RIGHT MUN: UPPER PROVIDENCE T

019129 FT



019129 FT
INTER-AHD

YEAGER RD
(T320)
TRAPPE RD
(SR0113 SEG 0030/1337)

0070/3646

DIR: B TOTAL LEN: 3.623 MI. DIST: 06-4 SR: 4003
 LEFT MUN: UPPER PROVIDENCE T RIGHT MUN: UPPER PROVIDENCE T

Segment	Start Station	End Station	Length (FT)	Notes
GATESHEAD WY (T547)	0070/2448			
GOLDFINCH CR (PRDR)	0070/1768			
				UNKNOWN RD (PRDR)
				LC FROM UPPER PROVIDENC (CONN)
				UPPER PROVIDENCE BL (PRDR)
2 0 46063 0 00 0038+47	015483 FT			
GOLF CLUB DR (PRDR)	0070/0000			LENGTH(AH 3646 BK 2330)
				FROM 0029/0061 SH (CONN)
	013153 FT			2 0 46063 0 00 0061+07
				PHOENIXVILLE COLLEGEVI (SR0029 SEG 0061/0000)
				(SR0029 SEG 0060/0000)
MACKENZIE DR (PRDR)	0050/2520			LENGTH(AH 2330 BK 2866)
MACKENZIE DR (PRDR)	0050/2434			
				WEST GROVE AV (PRDR)
SHEARER BL (PRDR)	0050/0974			
2 0 46063 0 00 0089+90	010287 FT			
HOLLOW RD (T403)	0050/0000			TROUTMAN RD (T405)
				LENGTH(AH 2866 BK 3585)
REGENCY HILLS DR (PRDR)	0040/2100			

EXTRACT DATE: 12/18/2023
PRINT DATE: 12/20/2023

ROADWAY MANAGEMENT SYSTEM
SLD COUNTY/SR - ANNUAL PRINT

PAGE NUMBER: 575
COUNTY: MONTGOMERY

DIR: B TOTAL LEN: 3.623 MI.
LEFT MUN: UPPER PROVIDENCE T

DIST: 06-4 SR: 4003
RIGHT MUN: UPPER PROVIDENCE T

2 0 46063 0 00 0126+25 006702 FT
LONGFORD RD
(T399) 0040/0000

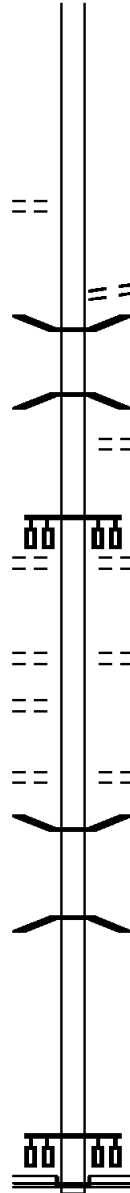
2 0 46063 0 00 0148+90 004243 FT
GREEN TREE RD
(T409) 0030/0000

LEATHERWOOD DR
(T526) 0020/1961
CAROLINE DR
(T512) 0020/1495

GUMBES RD
(T394) 0020/0739

001161 FT

000000 FT



006702 FT

0040/0000 LENGTH(AH 3585 BK 2459)

0030/1559 ASHENFELTER RD
(T401)
0030/1082 BMSSEN 46/4003/0030/1070
0 0 0000 0 00 0000+00
0030/1070 CROSSMANS RUN
BMSBG 46/4003/0030/1070
0030/0785 OLYMPIC RD
(T413)

004243 FT UPPER INDIAN HEAD RD
(T400)
0030/0000 LENGTH(AH 2459 BK 3082)

0020/1961 CARDINAL LN
(T557)

0020/0739 ELISABETH LN
(T530)
0020/0031 BMSSEN 46/4003/0020/0000
001161 FT 2 0 46063 0 00 0179+02
READING COMPANY - TR RR
BMSBG 46/4003/0020/0000
0020/0000 LENGTH(AH 3082 BK 1161)

000000 FT 2 0 46063 0 00 0183+00
NC BL ACK ROCK RD
EGYPT RD
(SR4002 SEG 0070/1400)

INTER-BK RAMP E RD
(SR8020 SEG 0762/0755)
MFC BEGIN = C
0010/0000 LENGTH(AH 1161 BK 0000)

EXTRACT DATE: 12/18/2023 ROADWAY MANAGEMENT SYSTEM PAGE NUMBER: 574
PRINT DATE: 12/20/2023 SLD COUNTY/SR - ANNUAL PRINT COUNTY: MONTGOMERY
DIR: B TOTAL LEN: 6.839 MI. DIST: 06-4 SR: 4002
LEFT MUN: WEST NORRITON T RIGHT MUN: WEST NORRITON T

036112 FT

036080 FT
INTER-AHD

JEFFERSON AV
(TWP)
MAIN ST
(SR3009 SEG 0033/0000)
(SR3009 SEG 0032/0000)
ORCHARD LN

0160/1795

(TWP)
JUNIATA RD



EXTRACT DATE: 12/18/2023
PRINT DATE: 12/20/2023

ROADWAY MANAGEMENT SYSTEM
SLD COUNTY/SR - ANNUAL PRINT

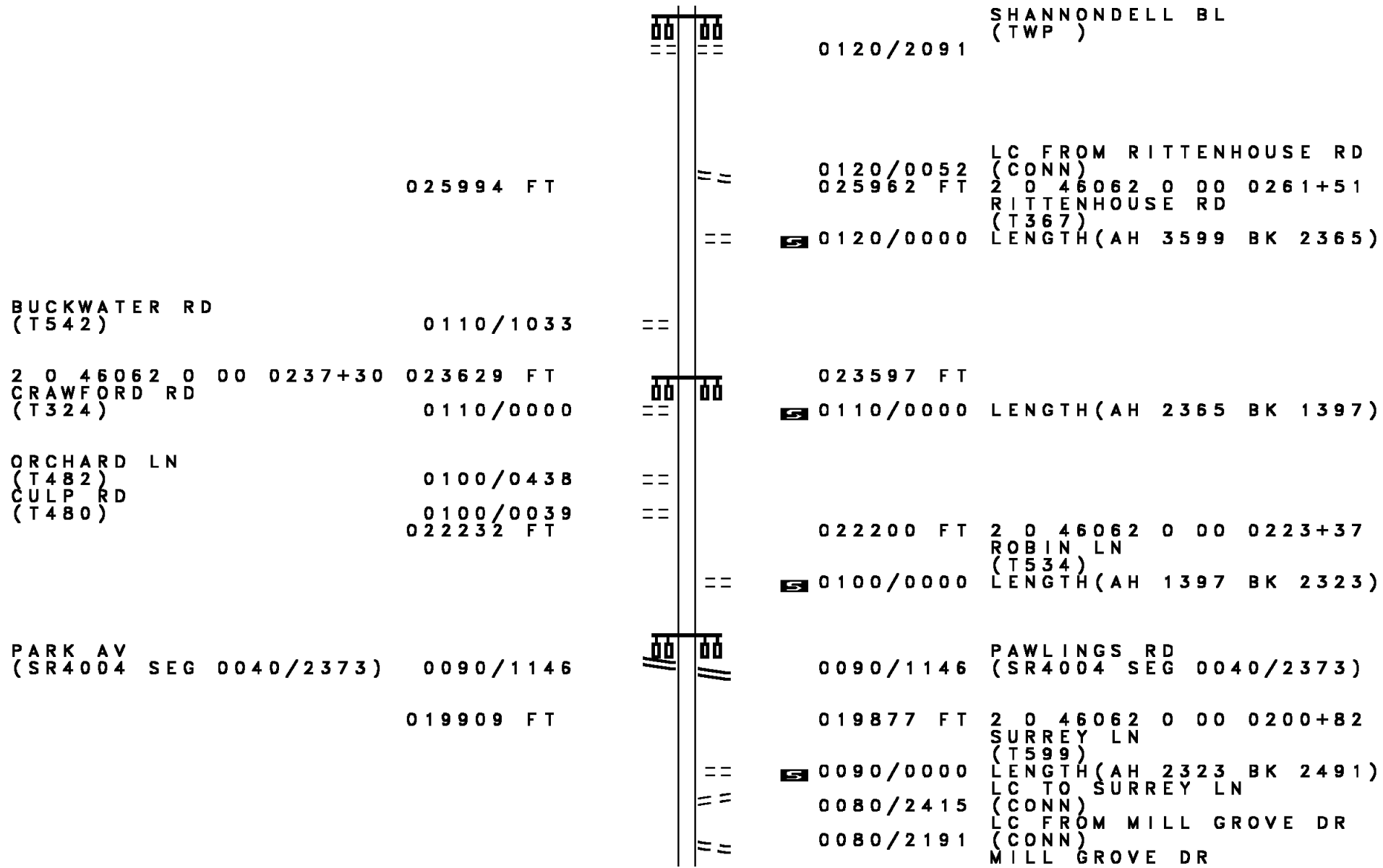
PAGE NUMBER: 573
COUNTY: MONTGOMERY

DIR: B TOTAL LEN: 6.839 MI.
LEFT MUN: WEST NORRITON T

DIST: 06-4 SR: 4002
RIGHT MUN: WEST NORRITON T

Left Side Description	Left Side Stationing	Right Side Stationing	Right Side Description
		0160/1084 (TWP)	
		0160/0714 (TWP)	VARNUM RD
	034317 FT	034285 FT	2 0 46062 0 00 0344+20 SCHOOL LN (TWP)
		0160/0000	LENGTH(AH 1795 BK 1594)
FAIRWAY LN (TWP)	0150/0134 032723 FT	032691 FT	2 0 46062 0 00 0328+30 PORT INDIAN RD (TWP)
MILL RD (TWP)	0130/3029	0150/0000	LENGTH(AH 1594 BK 3130)
		0130/1703	INDIAN CREEK STRUCTURE LENGTH 12 FT BMSID 46/4002/0130/1703
WILLOWBROOK DR (TWP)	0130/1293	0130/1293	LC FROM VALLEY FORGE MK (CONN)
		0130/0724	VALLEY FORGE MARKET PL (PRDR)
HESTON AV (TWP)	0130/0595	0130/0669	
		0130/0595	LC TO VALLEY FORGE MKT (CONN)
TO 0363/0050 SH (CONN)	0130/0157	0130/0566	
2 0 46062 0 00 0296+90 TROOPER RD (SR0363 SEG 0050/0000)	029593 FT 0130/0000	029561 FT	TROOPER RD (SR0363 SEG 0050/0000) WEST NORRITON LOWER PROVIDENCE T
		0130/0000	LENGTH(AH 3130 BK 3599) TO 0363/0041 SH
		0120/3399	(CONN)
WEDGEWOOD WY (T591)	0120/2616	0120/2616	

DIR: B TOTAL LEN: 6.839 MI. DIST: 06-4 SR: 4002
 LEFT MUN: LOWER PROVIDENCE T RIGHT MUN: LOWER PROVIDENCE T



SHANNONDELL BL
(TWP)

0120/2091

025994 FT

0120/0052
025962 FT

LC FROM RITTENHOUSE RD
(CONN)
2 0 46062 0 00 0261+51
RITTENHOUSE RD
(T367)
LENGTH(AH 3599 BK 2365)

S 0120/0000

BUCKWATER RD
(T542)

0110/1033

2 0 46062 0 00 0237+30
CRAWFORD RD
(T324)

023629 FT
0110/0000

023597 FT

S 0110/0000 LENGTH(AH 2365 BK 1397)

ORCHARD LN
(T482)
CULP RD
(T480)

0100/0438
0100/0039
022232 FT

022200 FT 2 0 46062 0 00 0223+37
ROBIN LN
(T534)

S 0100/0000 LENGTH(AH 1397 BK 2323)

PARK AV
(SR4004 SEG 0040/2373)

0090/1146

0090/1146 PAWLINGS RD
(SR4004 SEG 0040/2373)

019909 FT

019877 FT 2 0 46062 0 00 0200+82
SURREY LN
(T599)

S 0090/0000 LENGTH(AH 2323 BK 2491)

0080/2415 LC TO SURREY LN
(CONN)
0080/2191 LC FROM MILL GROVE DR
(CONN)
MILL GROVE DR

EXTRACT DATE: 12/18/2023
PRINT DATE: 12/20/2023

ROADWAY MANAGEMENT SYSTEM
SLD COUNTY/SR - ANNUAL PRINT

PAGE NUMBER: 571
COUNTY: MONTGOMERY

DIR: B TOTAL LEN: 6.839 MI.
LEFT MUN: LOWER PROVIDENCE T

DIST: 06-4 SR: 4002
RIGHT MUN: LOWER PROVIDENCE T

2 0 46062 0 00 0176+15 017418 FT
PINETOWN RD
(T396) 0080/0000

BMSBG 46/4002/0070/2671 0071/3212
LOWER PROVIDENCE
UPPER PROVIDENCE T 0071/3127

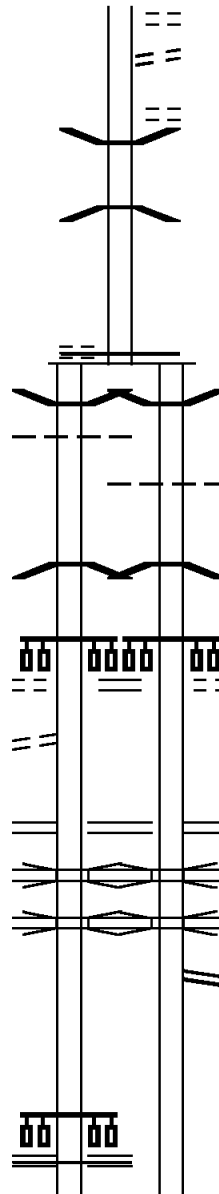
2 0 46062 0 00 0142+29
PERKIOMEN CREEK
BMSBG 46/4002/0070/2671 0071/2651
CIDER MILL RD
(T397)
NEW MILL RD
(T514) 0071/2594

TO 8020/0250 SH
(CONN) 0071/2360

RAMP D RD
(SR8020 SEG 0250/0000)
RAMP C RD
(SR8020 SEG 0500/1146) 0071/2289
OP ID 46/0422/0260/0000 0071/2093
POTTSTOWN EXPRESSW
OP ID 46/0422/0261/0000 0071/1978

RAMP F RD
(SR8020 SEG 0752/0000)
RAMP E RD
(SR8020 SEG 0762/0755)
BLACK ROCK RD
(SR4003 SEG 0010/0000)

MFC BEGIN = B 0071/1400



0080/1933 (TWP)
LC TO MILL GROVE DR
0080/1652 (CONN)
CASSELL BERRY DR
0080/1561 (T621)
0080/1401 BMSBG 46/4002/0080/1369
O O O O O O O O O O O O O O O O
MINE RUN
0080/1369 BMSBG 46/4002/0080/1369

017386 FT
MFC BEGIN = B
0080/0000 LENGTH(AH 2491 BK 3365)

0070/3232 BMSBG 46/4002/0070/2671

0070/3095 LOWER PROVIDENCE
UPPER PROVIDENCE T
2 0 46062 0 00 0166+61
PERKIOMEN CREEK
0070/2671 BMSBG 46/4002/0070/2671
CIDER MILL RD
(T397)
NEW MILL RD
(T514)

0070/2604

RAMP D RD
(SR8020 SEG 0250/0000)
RAMP C RD
(SR8020 SEG 0500/1146)

0070/2268

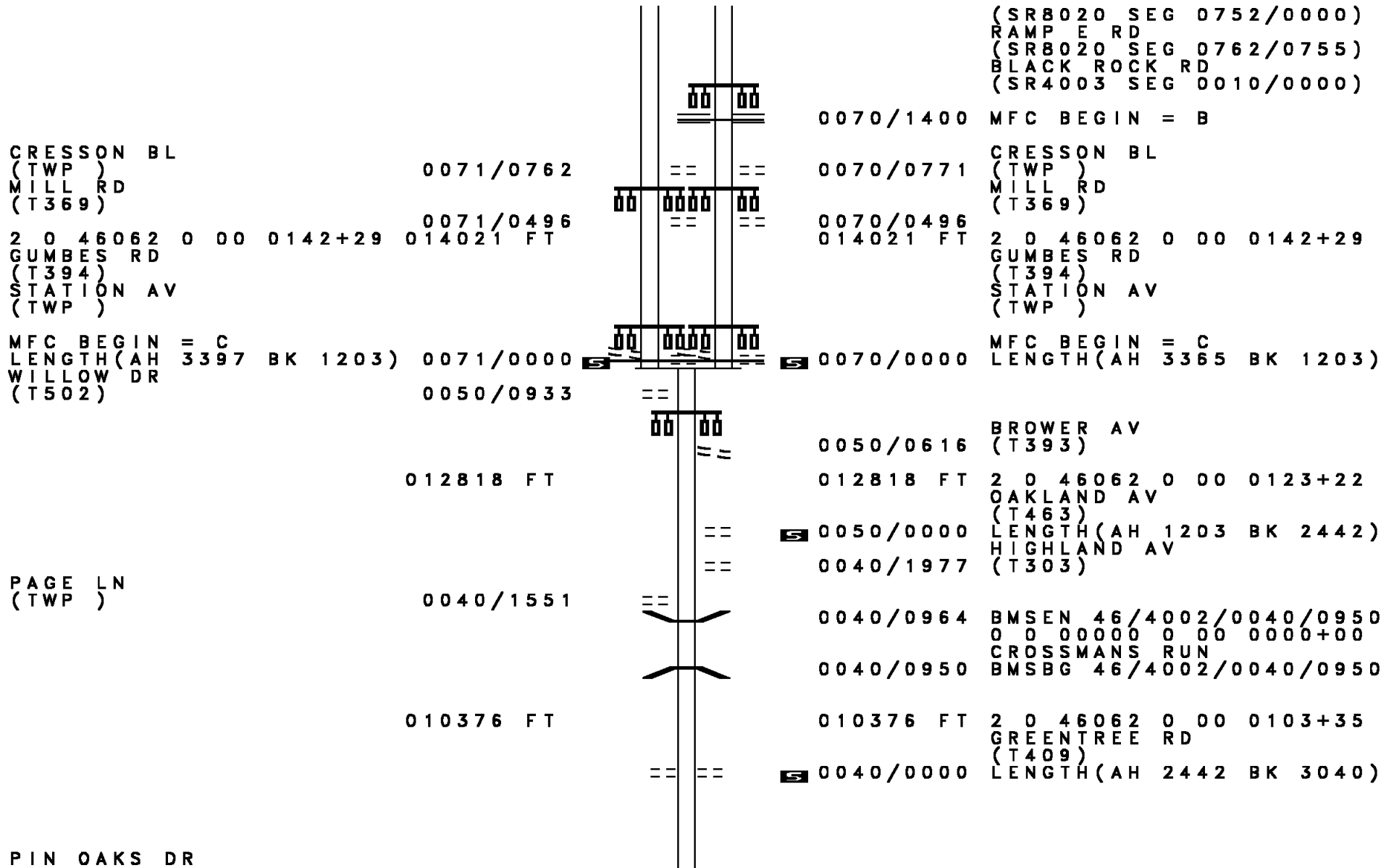
0070/2117 OP ID 46/0422/0260/0000
POTTSTOWN EXPRESSW

0070/2001 OP ID 46/0422/0261/0000
POTTSTOWN EXPRESSW

0070/1626 RAMP E RD
(SR8020 SEG 0772/0225)

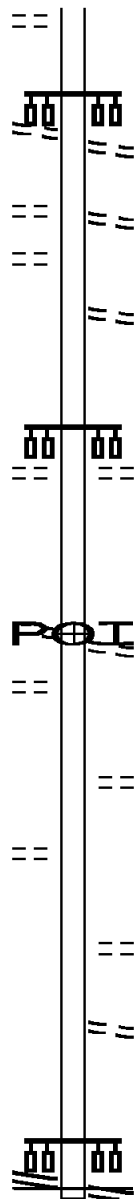
RAMP F RD

DIR: B TOTAL LEN: 6.839 MI. DIST: 06-4 SR: 4002
 LEFT MUN: UPPER PROVIDENCE T RIGHT MUN: UPPER PROVIDENCE T



DIR: B TOTAL LEN: 6.839 MI. DIST: 06-4 SR: 4002
 LEFT MUN: UPPER PROVIDENCE T RIGHT MUN: UPPER PROVIDENCE T

Stationing	Segment	Length	Notes
(T558)	0030/1531	==	
LONGFORD RD (T399)	0030/0471	==	
2 0 46062 0 00 0067+42	007336 FT	==	
HUDSON DR (TWP)	0030/0000	==	
HUDSON DR (TWP)	0024/1630	==	
2 0 46062 0 00 0055+18	005623 FT	==	
FAIRMONT BL (TWP)	0024/0000	==	
HOLLOW RD (T403)	0020/0900	==	
SUMMIT DR (T553)	0020/0429	==	
	003220 FT	==	
MACDADE RD (T419)	0010/2377	==	
2 0 46062 0 00 0000+00	000000 FT	==	
COLLEGEVILLE RD (SR0029 SEG 0020/0000)	0010/0000	==	
	0030/0471	==	
	007336 FT	==	
	0030/0000	==	
	0024/1262	==	
	005623 FT	==	
	0024/0000	==	
	0020/0900	==	
	003220 FT	==	
	0020/0000	==	
	0010/1344	==	
	0010/0606	==	
	000000 FT	==	
	0010/0000	==	
	0030/0471	==	
	007336 FT	==	
	0030/0000	==	
	0024/1262	==	
	005623 FT	==	
	0024/0000	==	
	0020/0900	==	
	003220 FT	==	
	0020/0000	==	
	0010/1344	==	
	0010/0606	==	
	000000 FT	==	
	0010/0000	==	

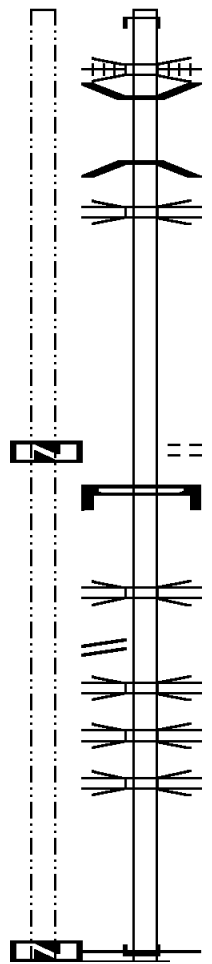


LONGFORD RD (T399)
 YOCUM RD (T444)
 LENGTH(AH 3040 BK 1713)
 ANDERSON RD (T492)
 EDEN BL (TWP)
 LENGTH(AH 1713 BK 2403)
 (APRA) COMMERCE PARK RD
 HOLLOW RD (T403)
 2 0 46062 0 00 0032+30
 SUNSET AV (T446)
 LENGTH(AH 2403 BK 3220)
 MEADOWVIEW LN (TWP)
 WHITAKER AV (T305)
 NC EGYPT RD
 COLLEGEVILLE RD (SR0029 SEG 0020/0000)
 MFC BEGIN = C
 LENGTH(AH 3220 BK 0000)

EXTRACT DATE: 12/18/2023 ROADWAY MANAGEMENT SYSTEM PAGE NUMBER: 568
 PRINT DATE: 12/20/2023 SLD COUNTY/SR - ANNUAL PRINT COUNTY: MONTGOMERY
 DIR: N TOTAL LEN: .963 MI. DIST: 06-4 SR: 3202
 LEFT MUN: UPPER MERION T RIGHT MUN: UPPER MERION T

LTH AH 002674 BK 004486 000000 FT
 7015/0000

LTH AH 004486 BK 000000 000000 FT
 7011/0000



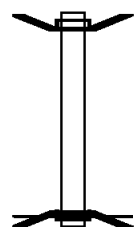
005087 FT INTER-AHD SCHUYLKILL EX
 0014/2674 (SR0076 SEG 3274/0792)
 CONSOLIDATED RAIL CORPO
 0014/2276 OVERPASS IS RR X-ING
 0014/2199 BMSEN 46/3202/0014/2166
 0 0 00000 0 00 0000+00
 ABRAMS RUN
 0014/2166 BMSBG 46/3202/0014/2166
 TRAIL
 0014/2141 OP ID 46/0076/3274/0290

002413 FT 0 0 00000 0 00 0000+00
 ACCESS RD
 (GOVT)
 0014/0000 LENGTH (AH 2674 BK 2413)
 SIGN: CANTILEVER
 0010/2283 BMSID 46/3202/0010/2283

0010/1335 OP ID S. WARNER RD
 46/3100/0020/0000
 RAMP Q RD
 0010/1090 (SR8047 SEG 0750/3013)
 DEVON PARK DRIVE
 0010/0625 OP ID 46/3101/0010/0000
 RAMP 'P' (NB)
 0010/0235 OP ID 15/8047/0710/0063
 RAMP 'O' (NB)
 0010/0143 OP ID 15/8047/0700/0318
 000000 FT 0 0 00000 0 00 0000+00
 NC RAMP L COLLECTOR RD
 INTER-BK RAMP L COLLECTOR RD
 (SR1202 SEG 0010/2115)
 MFC BEGIN = B
 BK-CHESTER (15)
 0010/0000 LENGTH (AH 2413 BK 0000)

EXTRACT DATE: 12/18/2023 ROADWAY MANAGEMENT SYSTEM PAGE NUMBER: 567
 PRINT DATE: 12/20/2023 SLD COUNTY/SR - ANNUAL PRINT COUNTY: MONTGOMERY
 DIR: B TOTAL LEN: .044 MI. DIST: 06-4 SR: 3110
 LEFT MUN: UPPER MERION T RIGHT MUN: UPPER MERION T

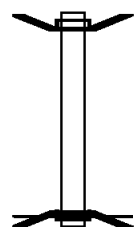
000230 FT
 000000 FT



000230 FT BMS EN 46/3110/0010/0000
 INTER-AHD WEADLEY RD
 0010/0230 (T580)
 000000 FT 0 0 00000 0 00 0000+00
 NC WEADLEY RD
 INTER-BK WEADLEY RD
 (T580)
 SCHUYLK EXWY (EB)
 BMSBG 46/3110/0010/0000
 MFC BEGIN = E
 0010/0000 LENGTH(AH 0230 BK 0000)

EXTRACT DATE: 12/18/2023 ROADWAY MANAGEMENT SYSTEM PAGE NUMBER: 566
 PRINT DATE: 12/20/2023 SLD COUNTY/SR - ANNUAL PRINT COUNTY: MONTGOMERY
 DIR: B TOTAL LEN: .016 MI. DIST: 06-4 SR: 3106
 LEFT MUN: WEST CONSHOHOCKEN B RIGHT MUN: WEST CONSHOHOCKEN B

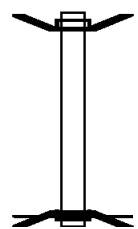
000087 FT
 000000 FT



000087 FT BMS EN 46/3106/0010/0000
 INTER-AHD SPRING GARDEN ST
 0010/0087 (BORO)
 000000 FT 0 0 00000 0 00 0000+00
 NC SP SPRING GARDEN ST
 INTER-BK SPRING GARDEN ST
 (BORO)
 SCHUYLK EXWY
 BMSBG 46/3106/0010/0000
 MFC BEGIN = E
 0010/0000 LENGTH(AH 0087 BK 0000)

EXTRACT DATE: 12/18/2023 ROADWAY MANAGEMENT SYSTEM PAGE NUMBER: 565
 PRINT DATE: 12/20/2023 SLD COUNTY/SR - ANNUAL PRINT COUNTY: MONTGOMERY
 DIR: B TOTAL LEN: .021 MI. DIST: 06-4 SR: 3104
 LEFT MUN: BRIDGEPORT B RIGHT MUN: BRIDGEPORT B

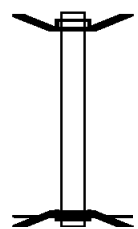
000112 FT
 000000 FT



000112 FT BMS EN 46/3104/0010/0000
 INTER-AHD BORO LINE RD
 0010/0112 (BORO)
 000000 FT 0 0 00000 0 00 0000+00
 NC BORO LINE RD
 INTER-BK BORO LINE RD
 (BORO)
 US 202 (NB)
 BMSBG 46/3104/0010/0000
 MFC BEGIN = E
 0010/0000 LENGTH(AH 0112 BK 0000)

EXTRACT DATE: 12/18/2023 ROADWAY MANAGEMENT SYSTEM PAGE NUMBER: 564
 PRINT DATE: 12/20/2023 SLD COUNTY/SR - ANNUAL PRINT COUNTY: MONTGOMERY
 DIR: B TOTAL LEN: .038 MI. DIST: 06-4 SR: 3102
 LEFT MUN: UPPER MERION T RIGHT MUN: UPPER MERION T

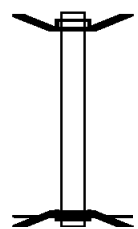
000198 FT
 000000 FT



000198 FT BMS EN 46/3102/0010/0000
 INTER-AHD GYPSY LN
 0010/0198 (T711)
 000000 FT 0 0 00000 0 00 0000+00
 NC GYPSY LN
 INTER-BK GYPSY LN
 (T711)
 SCHUYLK EXWY (EB)
 BMSBG 46/3102/0010/0000
 MFC BEGIN = E
 0010/0000 LENGTH(AH 0198 BK 0000)

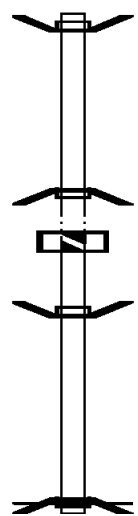
EXTRACT DATE: 12/18/2023 ROADWAY MANAGEMENT SYSTEM PAGE NUMBER: 563
 PRINT DATE: 12/20/2023 SLD COUNTY/SR - ANNUAL PRINT COUNTY: MONTGOMERY
 DIR: B TOTAL LEN: .085 MI. DIST: 06-4 SR: 3101
 LEFT MUN: UPPER MERION T RIGHT MUN: UPPER MERION T

000450 FT
 000000 FT



000450 FT BMS EN 46/3101/0010/0000
 INTER-AHD DEVON PARK DR
 0010/0450 (T503)
 000000 FT 0 0 00000 0 00 0000+00
 NC DE DEVON PARK DR
 INTER-BK DEVON PARK DR
 (T503)
 RAMP Q (EB)
 BMSBG 46/3101/0010/0000
 MFC BEGIN = E
 0010/0000 LENGTH(AH 0450 BK 0000)

000301 FT
 000216 FT
 000216 FT
 000000 FT



000301 FT BMS EN 46/3100/0020/0000
 INTER-AHD WARNER RD
 0020/0085 (T300)
 000216 FT 0 0 00000 0 00 0000+00
 NC S WARNER RD
 INTER-BK WARNER RD
 (T300)
 RAMP Q (EB)
 BMSBG 46/3100/0020/0000
 LTH AH 000085 BK 000100
 0020/0000
 000216 FT
 7012/0000 LTH AH 000100 BK 000216
 BMS EN 46/3100/0010/0000
 INTER-AHD WARNER RD
 0010/0216 (T300)
 000000 FT 0 0 00000 0 00 0000+00
 NC WA WARNER RD
 INTER-BK WARNER RD
 (T300)
 RAMP F1 (SB)
 BMSBG 46/3100/0010/0000
 MFC BEGIN = D
 0010/0000 LENGTH(AH 0216 BK 0000)

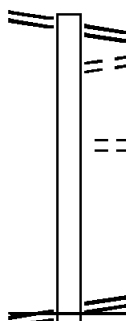
EXTRACT DATE: 12/18/2023 ROADWAY MANAGEMENT SYSTEM PAGE NUMBER: 561
 PRINT DATE: 12/20/2023 SLD COUNTY/SR - ANNUAL PRINT COUNTY: MONTGOMERY

DIR: B TOTAL LEN: .280 MI. DIST: 06-4 SR: 3063
 LEFT MUN: UPPER MERION T RIGHT MUN: UPPER MERION T

SWEDELAND RD 001481 FT
 (SR3041 SEG 0012/0250) 0010/1481

000000 FT

TRINITY LN
 (SR0320 SEG 0040/1113) 0010/0000



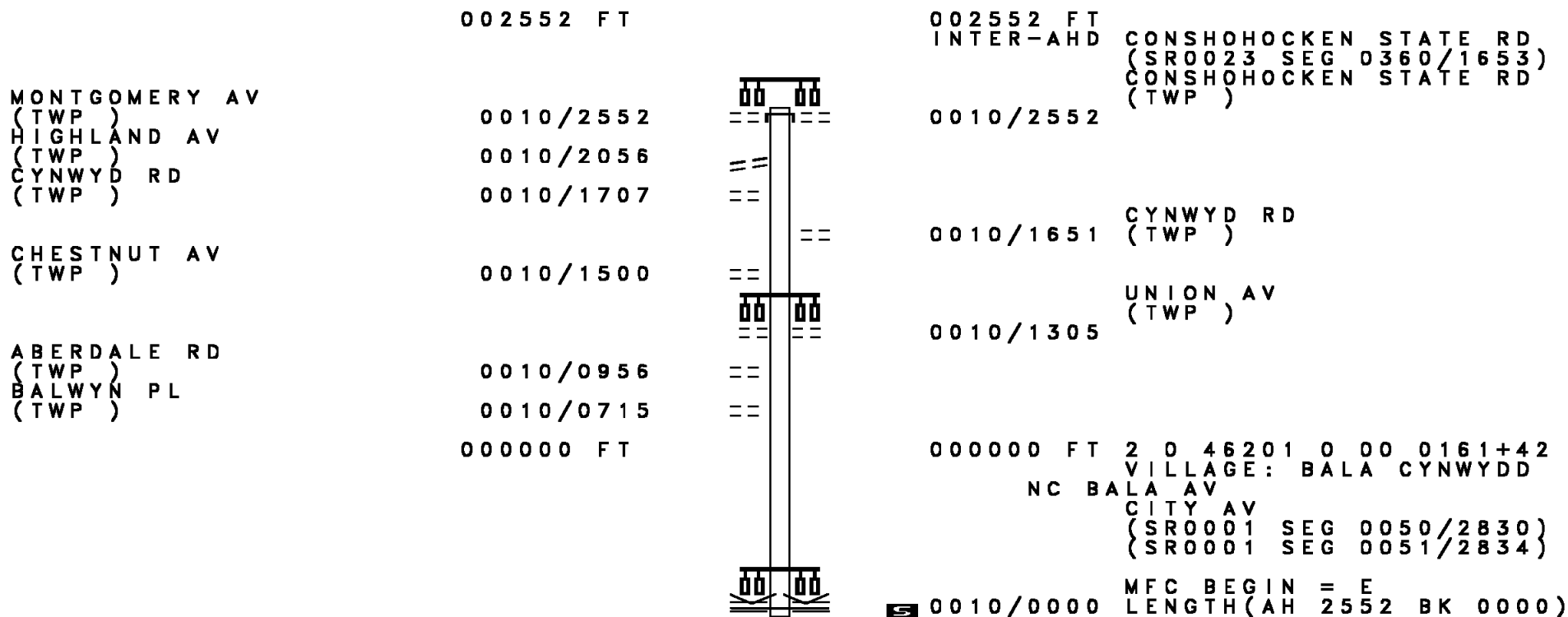
001481 FT SWEDELAND RD
 0010/1481 (SR3041 SEG 0012/0250)
 TO 3041/0012 SH
 0010/1394 (CONN)

0010/0760 CREST WAY RD
 (TB31)

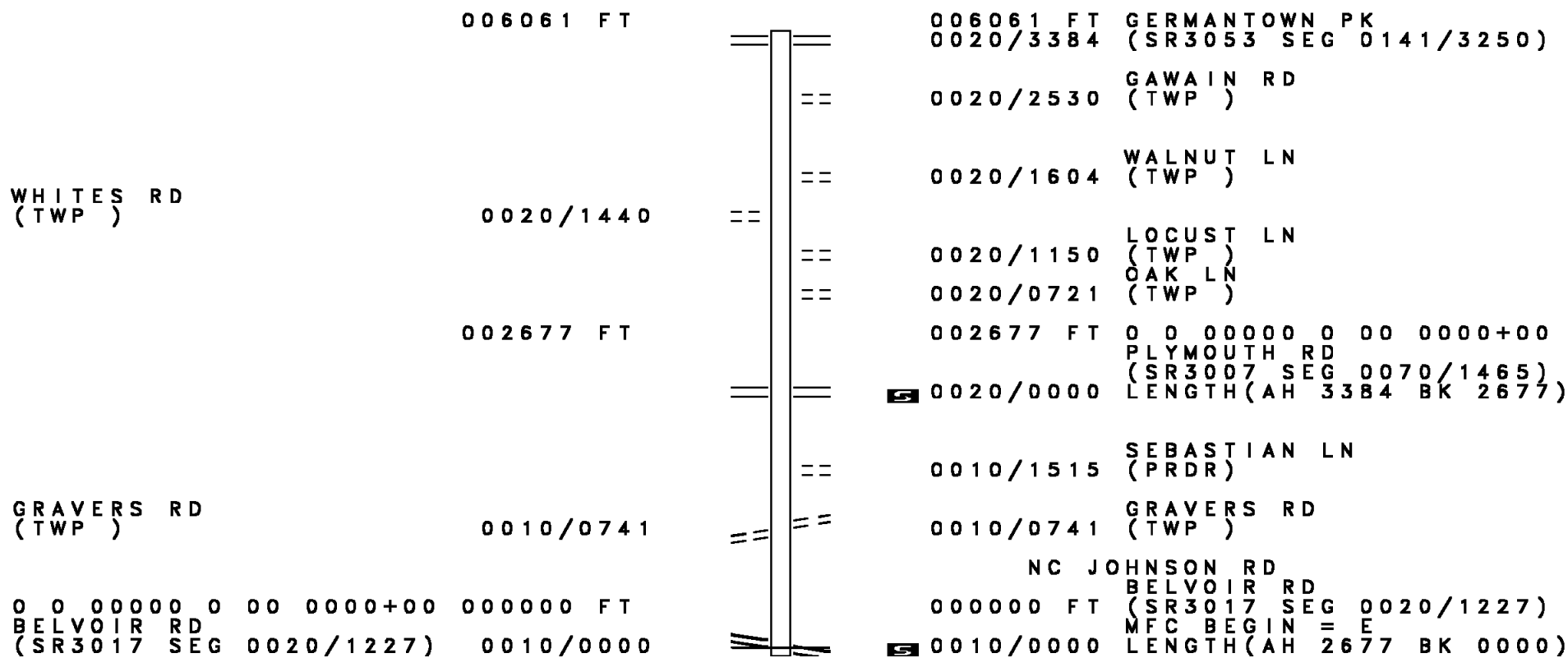
000000 FT 1 0 00201 0 00 0385+10
 HOLSTEIN RD
 (SR0320 SEG 0040/1113)

NC TR INITY LN
 MFC BEGIN = E
 0010/0000 LENGTH(AH 1481 BK 0000)

DIR: B TOTAL LEN: .483 MI. DIST: 06-4 SR: 3061
 LEFT MUN: LOWER MERION T RIGHT MUN: LOWER MERION T

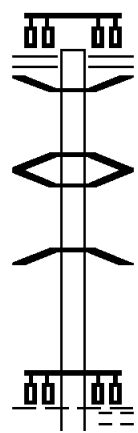


DIR: B TOTAL LEN: 1.148 MI. DIST: 06-4 SR: 3060
 LEFT MUN: PLYMOUTH T RIGHT MUN: PLYMOUTH T



EXTRACT DATE: 12/18/2023 ROADWAY MANAGEMENT SYSTEM PAGE NUMBER: 558
 PRINT DATE: 12/20/2023 SLD COUNTY/SR - ANNUAL PRINT COUNTY: MONTGOMERY
 DIR: B TOTAL LEN: 1.472 MI. DIST: 06-4 SR: 3058
 LEFT MUN: WHITEMARSH T RIGHT MUN: WHITEMARSH T

JOSHUA RD 007773 FT
 (SR3011 SEG 0050/0000) 0042/1301



006472 FT

NORTH LN

007773 FT BARREN HILL RD
 0042/1301 (SR3011 SEG 0050/0000)
 0042/1049 BMSEN 46/3058/0042/0993
 0 00000 0 0 0000+00
 SPRING MILL CREEK
 0042/0993 BMSBG 46/3058/0042/0993
 0042/0722 BMSEN 46/3058/0042/0707
 0 00000 0 0 0000+00
 MILL RACE TO SCHUYLKILL
 0042/0707 BMSBG 46/3058/0042/0707
 006472 FT 0 0 00000 0 00 0000+00
 STATION AV
 (T483)
 WHITEMARSH
 CONSHOCKEN B

EXTRACT DATE: 12/18/2023
PRINT DATE: 12/20/2023

ROADWAY MANAGEMENT SYSTEM
SLD COUNTY/SR - ANNUAL PRINT

PAGE NUMBER: 557
COUNTY: MONTGOMERY

DIR: B TOTAL LEN: 1.472 MI.
LEFT MUN: WHITEMARSH T

DIST: 06-4 SR: 3058
RIGHT MUN: WHITEMARSH T

(SR3015 SEG 0010/0000) 0042/0000

LIME ST (T344) 0032/2135

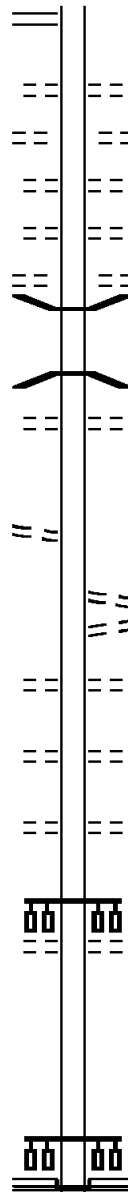
WALNUT ST (BORO) 0032/0850

003169 FT

LC TO APPLE ST (CONN) 0022/2762

000316 FT

000000 FT



0042/0000 LENGTH(AH 1301 BK 3303)

0032/2534 LEE ST (T342)
0032/2135 QUAKER PARK DR (PRDR)
0032/1682 SANDY ST (T354)

0032/1301 RIGHTER ST (T353)
0032/0850 WALNUT ST (T499)

0032/0515 BMSBN 46/3058/0032/0504
0 0 00000 0 0 0000+00

0032/0504 TRIB OF SCHUYLKILL RIVE
BMSBG 46/3058/0032/0504
JONES ST

0032/0404 (BORO)
003169 FT 0 0 00000 0 00 0000+00

0032/0000 LENGTH(AH 3303 BK 2853)
NC HECTOR ST

0022/2606 LC TO ELM ST (CONN)

0022/2477 ELM ST (BORO)
0022/2113 CHERRY ST (BORO)

0022/1259 POPLAR ST (BORO)

0022/0516 ASH ST (BORO)
000316 FT 0 0 00000 0 00 0000+00
HARRY ST (BORO)

0022/0000 LENGTH(AH 2853 BK 0316)
000000 FT 0 0 00000 0 00 0000+00
NC ELM ST

FAYETTE ST
(SR3016 SEG 0061/0000)
(SR3016 SEG 0060/0000)

INTER-BK NEW ELM ST
(SR3013 SEG 0010/0000)
MFC BEGIN = C

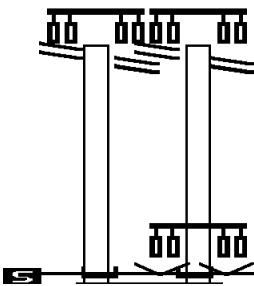
0012/0000 LENGTH(AH 0316 BK 0000)

DIR: N TOTAL LEN: .032 MI. DIST: 06-4 SR: 3057
 LEFT MUN: LOWER MERION T RIGHT MUN: LOWER MERION T

LANCASTER AV 000171 FT
 (SR0030 SEG 0010/0222)
 (SR0030 SEG 0011/0213)

LANCASTER AV
 (SR0030 SEG 0011/0213) 0011/0171
 (SR0030 SEG 0010/0222)

1 0 00516 0 00 0000+00 000000 FT
 NC COUNTY LINE RD
 COUNTY LINE RD INTER-BK
 (SR1001 SEG 0081/1909)
 MFC BEGIN = C
 BK-DELAWARE (23)
 LENGTH(AH 0171 BK 0000) 0011/0000



000123 FT LANCASTER AV
 (SR0030 SEG 0011/0213)
 (SR0030 SEG 0010/0222)

LANCASTER AV
 (SR0030 SEG 0010/0222)
 0010/0123 (SR0030 SEG 0011/0213)
 000000 FT 1 0 00516 0 00 0000+00
 VILLAGE: BRYN MAWR19010
 NC COUNTY LINE RD

INTER-BK COUNTY LINE RD
 (SR1001 SEG 0080/1865)
 MFC BEGIN = C
 BK-DELAWARE (23)
 LENGTH(AH 0123 BK 0000) 0010/0000

EXTRACT DATE: 12/18/2023 ROADWAY MANAGEMENT SYSTEM PAGE NUMBER: 555
 PRINT DATE: 12/20/2023 SLD COUNTY/SR - ANNUAL PRINT COUNTY: MONTGOMERY
 DIR: E TOTAL LEN: .428 MI. DIST: 06-4 SR: 3056
 LEFT MUN: PLYMOUTH T RIGHT MUN: PLYMOUTH T

RIDGE PK
 (CNTY)
 CHEMICAL RD
 (SR3015 SEG 0040/0342)
 (SR3015 SEG 0041/0342)
 NORTH LN
 (SR3015 SEG 0041/0342)
 (SR3015 SEG 0040/0342)

INTER-AHD

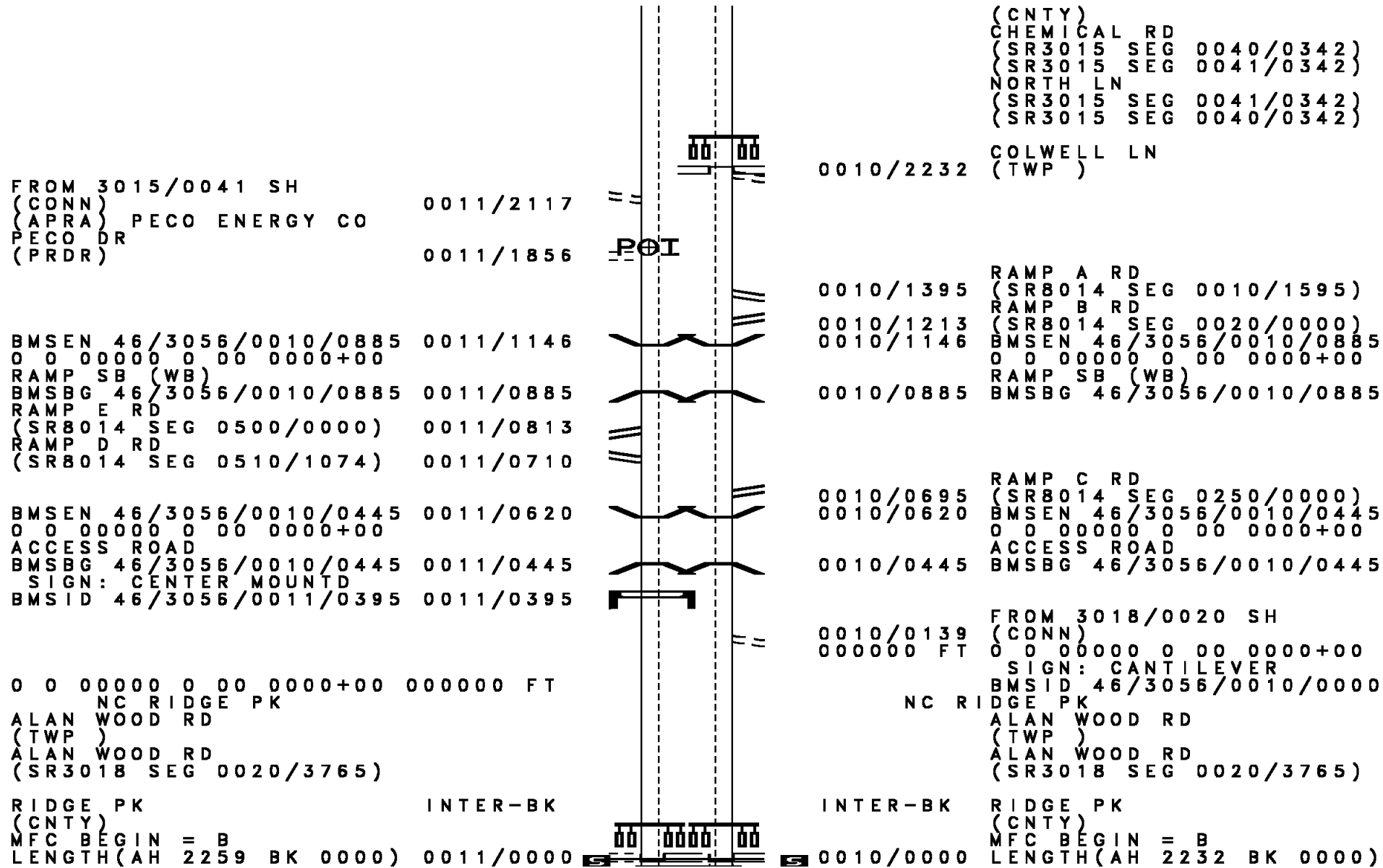
COLWELL LN
 (TWP)

002259 FT
 0011/2259



002232 FT
 INTER-AHD RIDGE PK

DIR: E TOTAL LEN: .428 MI. DIST: 06-4 SR: 3056
 LEFT MUN: PLYMOUTH T RIGHT MUN: PLYMOUTH T



FROM 3015/0041 SH
 (CONN)
 (APRA) PECO ENERGY CO 0011/2117
 PECO DR
 (PRDR) 0011/1856

BMS EN 46/3056/0010/0885 0011/1146
 0 0 00000 0 00 0000+00
 RAMP SB (WB)
 BMSBG 46/3056/0010/0885 0011/0885
 RAMP E RD
 (SR8014 SEG 0500/0000) 0011/0813
 RAMP D RD
 (SR8014 SEG 0510/1074) 0011/0710

BMS EN 46/3056/0010/0445 0011/0620
 0 0 00000 0 00 0000+00
 ACCESS ROAD
 BMSBG 46/3056/0010/0445 0011/0445
 SIGN: CENTER MOUNTD
 BMSID 46/3056/0011/0395 0011/0395

0 0 00000 0 00 0000+00 000000 FT
 NC RIDGE PK
 ALAN WOOD RD
 (TWP)
 ALAN WOOD RD
 (SR3018 SEG 0020/3765)

RIDGE PK INTER-BK
 (CNTY)
 MFC BEGIN = B
 LENGTH(AH 2259 BK 0000) 0011/0000

(CNTY)
 CHEMICAL RD
 (SR3015 SEG 0040/0342)
 (SR3015 SEG 0041/0342)
 NORTH LN
 (SR3015 SEG 0041/0342)
 (SR3015 SEG 0040/0342)
 0010/2232 COLWELL LN
 (TWP)

0010/1395 RAMP A RD
 (SR8014 SEG 0010/1595)
 0010/1213 RAMP B RD
 (SR8014 SEG 0020/0000)
 0010/1146 BMS EN 46/3056/0010/0885
 0 0 00000 0 00 0000+00
 RAMP SB (WB)
 0010/0885 BMSBG 46/3056/0010/0885

0010/0695 RAMP C RD
 (SR8014 SEG 0250/0000)
 0010/0620 BMS EN 46/3056/0010/0445
 0 0 00000 0 00 0000+00
 ACCESS ROAD
 0010/0445 BMSBG 46/3056/0010/0445

0010/0139 FROM 3018/0020 SH
 000000 FT (CONN)
 0 0 00000 0 00 0000+00
 SIGN: CANTILEVER
 BMSID 46/3056/0010/0000
 NC RIDGE PK
 ALAN WOOD RD
 (TWP)
 ALAN WOOD RD
 (SR3018 SEG 0020/3765)

INTER-BK RIDGE PK
 (CNTY)
 MFC BEGIN = B
 LENGTH(AH 2232 BK 0000) 0010/0000

DIR: B TOTAL LEN: .812 MI. DIST: 06-4 SR: 3055
 LEFT MUN: BRIDGEPORT B RIGHT MUN: BRIDGEPORT B

004288 FT

004288 FT
 INTER-AHD

FOURTH ST
 (SR0023 SEG 0224/0000) 0020/2713



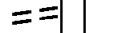
FORD ST
 (BORO)
 FOURTH ST
 (SR0023 SEG 0224/0000) 0020/2713

UNKNOWN AL
 (BORO) 0020/2435



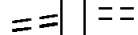
UNKNOWN AL
 (BORO) 0020/2560

RAMBO ST
 (BORO) 0020/2165

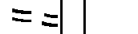


RAMBO ST
 (BORO) 0020/2165

UNKNOWN AL
 (BORO) 0020/1829




DEPOT ST
 (BORO) 0020/1622

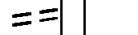


UNION AV
 (BORO) 0020/1538

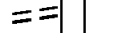
FIFTH ST
 (BORO) 0020/1479



SIXTH ST
 (BORO) 0020/1127

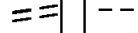


SEVENTH ST
 (BORO) 0020/0778

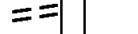


SEVENTH ST
 (BORO) 0020/0778

UNNAMED AL
 (BORO) 0020/0566




EIGHTH ST
 (BORO) 0020/0373



1 0 00143 7 00 0015+79 001575 FT


001575 FT

MILL ST
 (BORO) 0020/0000

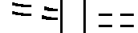


NINTH ST
 (BORO)
 LENGTH(AH 2713 BK 1575) 0020/0000

NINTH ST
 (BORO) 0010/1374



UNNAMED AL
 (BORO) 0010/0842



SCHOOL LN
 (BORO) 0010/0842

TO 0202/0100 SH
 (CONN) 0010/0150



000000 FT 1 0 00143 7 00 0000+00
 VILLAGE: BRDGPRT B19406
 NC FOR FORD ST
 CROOKED LN
 (SR3027 SEG 0030/3589)

000000 FT

DEKALB ST
 (SR0202 SEG 0100/0000) 0010/0000



DEKALB ST
 (SR0202 SEG 0100/0000)
 MFC BEGIN = D
 LENGTH(AH 1575 BK 0000) 0010/0000

EXTRACT DATE: 12/18/2023 ROADWAY MANAGEMENT SYSTEM PAGE NUMBER: 552
PRINT DATE: 12/20/2023 SLD COUNTY/SR - ANNUAL PRINT COUNTY: MONTGOMERY
DIR: B TOTAL LEN: .000 MI. DIST: 06-4 SR: 3054
LEFT MUN: PLYMOUTH T RIGHT MUN: PLYMOUTH T

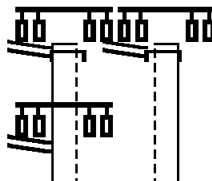
000000 FT



000000 FT
7010/0000 LENGTH(AH 2568 BK 0000)

EXTRACT DATE: 12/18/2023 ROADWAY MANAGEMENT SYSTEM PAGE NUMBER: 551
PRINT DATE: 12/20/2023 SLD COUNTY/SR - ANNUAL PRINT COUNTY: MONTGOMERY

DIR: B TOTAL LEN: 4.672 MI. DIST: 06-4 SR: 3053
LEFT MUN: PLYMOUTH T RIGHT MUN: PLYMOUTH T

GERMANTOWN PK (CNTY) SANDY HILL RD (SR3009 SEG 0163/0380)	024667 FT INTER-AHD		024623 FT INTER-AHD	GERMANTOWN PK (CNTY) SANDY HILL RD (SR3009 SEG 0163/0380)
SANDY HILL RD (SR3009 SEG 0163/0341) (SR3009 SEG 0162/0456)	0141/3501		0140/3478	
JOHNSON RD	0141/3363			

DIR: B TOTAL LEN: 4.672 MI. DIST: 06-4 SR: 3053
 LEFT MUN: PLYMOUTH T RIGHT MUN: PLYMOUTH T

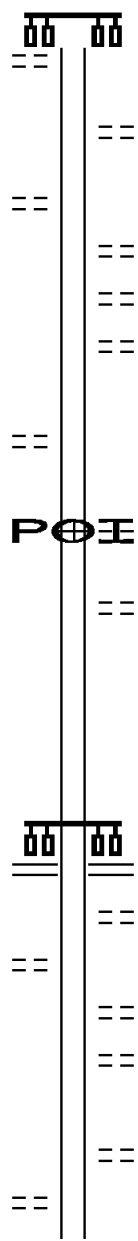
(SR3060 SEG 0020/3384) WALTON RD (SR3012 SEG 0030/0000)	0141/3250		0140/2788	WALTON RD (SR3012 SEG 0030/0000)
RED ROWEN LN (TWP)	0141/2757		0140/2336	RED ROWEN LN (TWP)
PLYMOUTH HILL CONDO DR (PRDR)	0141/2307		0140/2065	PLYMOUTH HILL CONDO DR (PRDR)
	0141/2049		0140/1712	ATRIUM WY (TWP)
			0140/1219	ATRIUM WY (TWP)
(APRA) PLYMOUTH MEETING HICKORY RD (TWP)	0141/1018		0140/1026	(APRA) PLYMOUTH MEETING HICKORY RD (TWP)
1 0 00145 0 00 0211+28 021166 FT LAUNFALL RD (TWP)			021145 FT	1 0 00145 0 00 0211+28 LAUNFALL RD (TWP)
PLYMOUTH MEETING MALL D (TWP)				PLYMOUTH MEETING MALL D (TWP)
LENGTH(AH 3501 BK 3722) IRWINS LN (TWP)	0141/0000		0140/0000	LENGTH(AH 3478 BK 3701)
SIGN: CENTER MOUNTD BMSID 46/3053/0121/3225 MIDDLE LN (TWP)	0121/3579			
SIGN: 4 CHORD TRUSS BMSID 46/3053/0120/2926 PLYMOUTH RD (SR3007 SEG 0050/1426)	0121/3225		0120/2926	SIGN: 4 CHORD TRUSS BMSID 46/3053/0120/2926 PLYMOUTH RD (SR3007 SEG 0050/1426)
	0121/3127		0120/2616	
BMSID 46/7276/9903/3343 0 0 00000 0 00 0000+00 I-276	0121/2938		0120/2525	BMSID 46/7276/9903/3343 0 0 00000 0 00 0000+00 I-276
BMSBG 46/7276/9903/3343 SIGN: 4 CHORD TRUSS	0121/2613		0120/2420	BMSBG 46/7276/9903/3343 SIGN: 4 CHORD TRUSS
BMSID 46/3053/0120/2360 TURNPIKE RAMP RD (TNPK)	0121/2525		0120/2360	BMSID 46/3053/0120/2360 TURNPIKE RAMP RD (TNPK)
	0121/2420			
RAMP K RD (SR8024 SEG 0260/0000) PA TPK (RAMP G)	0121/2397		0120/2035	TURNPIKE RAMP RD (TNPK)
OP ID 46/7276/9903/3345	0121/2310		0120/1818	OP ID 46/7276/9903/3345

DIR: B TOTAL LEN: 4.672 MI. DIST: 06-4 SR: 3053
 LEFT MUN: PLYMOUTH T RIGHT MUN: PLYMOUTH T

TURNPIKE RAMP RD (TNPK)	0121/1620			
OP ID 46/8024/0500/1070	0121/1475		0120/1489	OP ID 46/8024/0500/1070
7476 RP M&N				7476 RP M&N
OP ID 46/7276/9903/3347	0121/1354		0120/1361	OP ID 46/7276/9903/3347
TURNPIKE ACCESS RD (GOVT)	0121/1231	==		
OP ID 46/8024/0020/1015	0121/1178		0120/1178	OP ID 46/8024/0020/1015
			0120/0929	RAMP B RD (SR8024 SEG 0750/0865)
PENNDOT STOCKPILE 12 (GOVT)	0121/0842	==		
			0120/0779	CORSONS LN (TWP)
CONSOLIDATED RAIL CORPO OVERPASS IS RR X-ING	0121/0656		0120/0656	CONSOLIDATED RAIL CORPO OVERPASS IS RR X-ING
BMSEN 46/3053/0120/0110	0121/0139		0120/0139	BMSEN 46/3053/0120/0110
1 0 00145 0 00 0175+67				1 0 00145 0 00 0175+67
PLYMOUTH CREEK			0120/0110	PLYMOUTH CREEK
BMSBG 46/3053/0120/0110	0121/0110			BMSBG 46/3053/0120/0110
			0120/0105	RETAINING WALL END
			017444 FT	BMSID 46/3053/0120/0718
1 0 00145 0 00 0173+43	017444 FT			1 0 00145 0 00 0173+43
MEETINGHOUSE BUSINESS C (PRDR)				RETAINING WALL BEGIN
CHEMICAL RD (SR3015 SEG 0061/3138)				BMSID 46/3053/0120/0718
(SR3015 SEG 0060/3117)				MEETINGHOUSE BUSINESS C (PRDR)
				CHEMICAL RD (SR3015 SEG 0061/3138)
MFC BEGIN = B				(SR3015 SEG 0060/3117)
LENGTH(AH 3722 BK 1288)	0121/0000		0120/0000	MFC BEGIN = B
			0100/1208	LENGTH(AH 3701 BK 1288)
SIERRA RD (TWP)	0100/1001	==		MEETINGHOUSE BUSINESS C (PRDR)
MEETINGHOUSE LN (PRDR)	0100/0414	==		
	016156 FT		016156 FT	1 0 00145 0 00 0160+30
				(APRA) DANELLA CONSTRUC
				BUTLER PK (CNTY)
BUTLER PK				PLYMOUTH WHITEMARSH T
			0100/0000	LENGTH(AH 1288 BK 1308)

DIR: B TOTAL LEN: 4.672 MI. DIST: 06-4 SR: 3053
 LEFT MUN: WHITEMARSH T RIGHT MUN: WHITEMARSH T

(CNTY)	0090/1207	==	0090/1207
		==	MARPLE LN (TWP)
1 0 00145 0 00 0148+27 014848 FT ALDAN RD (T502)	0090/0000	==	0090/0431 014848 FT
		==	0080/0726 MEETINGHOUSE RD (T505)
		==	0080/0382 BICENTENNIAL DR (PRDR)
		==	0080/0240 DOMBROW DR (PRDR)
013761 FT		==	0080/0000 LENGTH(AH 1308 BK 1087)
MAYFLOWER RD (T500)	0060/3525	==	0080/0000 LENGTH(AH 1087 BK 3567)
		==	(APRA) COLONIAL SCHOOL COLONIAL DR (PRDR)
		==	0060/2760 FAIRWAY RD (T554)
		==	0060/2130
		==	010194 FT 1 0 00145 0 00 0101+87 JOSHUA RD (SR3014 SEG 0040/0000)
		==	010194 FT
		==	0060/0000 LENGTH(AH 3567 BK 1377)
EDMONDS RD (T494)	0050/0864	==	0050/1043 FIRST AV (T482)
		==	0050/0730 CENTER AV (T351)
		==	0050/0334 N WARNER RD (T503)
008817 FT		==	008817 FT 1 0 00145 0 00 0087+57 S WARNER RD (T504)
		==	0050/0000 LENGTH(AH 1377 BK 2514)
CHESTNUT ST (T340)	0040/2073	==	ARBOUR BL

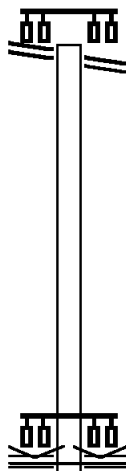


DIR: B TOTAL LEN: 4.672 MI. DIST: 06-4 SR: 3053
 LEFT MUN: WHITEMARSH T RIGHT MUN: WHITEMARSH T

Street Name	Address	Length	Notes
MITCHELL CT (T631)	0040/1522		0040/1814 (T632)
KERPER RD (T485)	0040/0748		0040/1116 WESTAWAY DR (T574)
	006303 FT		006303 FT 1 0 00145 0 00 0063+01 CRESCENT AV (T583)
CHURCH RD (T336)	0030/1438		0040/0000 LENGTH(AH 2514 BK 2096)
SUMMER HILL CT (TWP)	0030/0103 004207 FT		004207 FT 1 0 00145 0 00 0042+22 THORNHILL DR (T522)
			0030/0000 LENGTH(AH 2096 BK 2708)
	001499 FT		0020/0915 WHITEFIELD DR (T669)
			0020/0509 WHITEMARSH SPRINGFIELD T
			001499 FT 1 0 00145 0 00 0014+99 THOMAS RD (TWP)
			0020/0000 LENGTH(AH 2708 BK 1499)
	000000 FT		000000 FT 1 0 00145 0 00 0000+00 NC GERMAN TOWN PK NORTHWESTERN AV (TWP)
			INTER-BK GERMAN TOWN AV (CITY)
			MFC BEGIN = B
			0010/0000 LENGTH(AH 1499 BK 0000)

EXTRACT DATE: 12/18/2023 ROADWAY MANAGEMENT SYSTEM PAGE NUMBER: 546
 PRINT DATE: 12/20/2023 SLD COUNTY/SR - ANNUAL PRINT COUNTY: MONTGOMERY
 DIR: B TOTAL LEN: .605 MI. DIST: 06-4 SR: 3052
 LEFT MUN: LOWER MERION T RIGHT MUN: LOWER MERION T

BELMONT AV 003195 FT
 (SR3045 SEG 0040/0000) 0010/3195



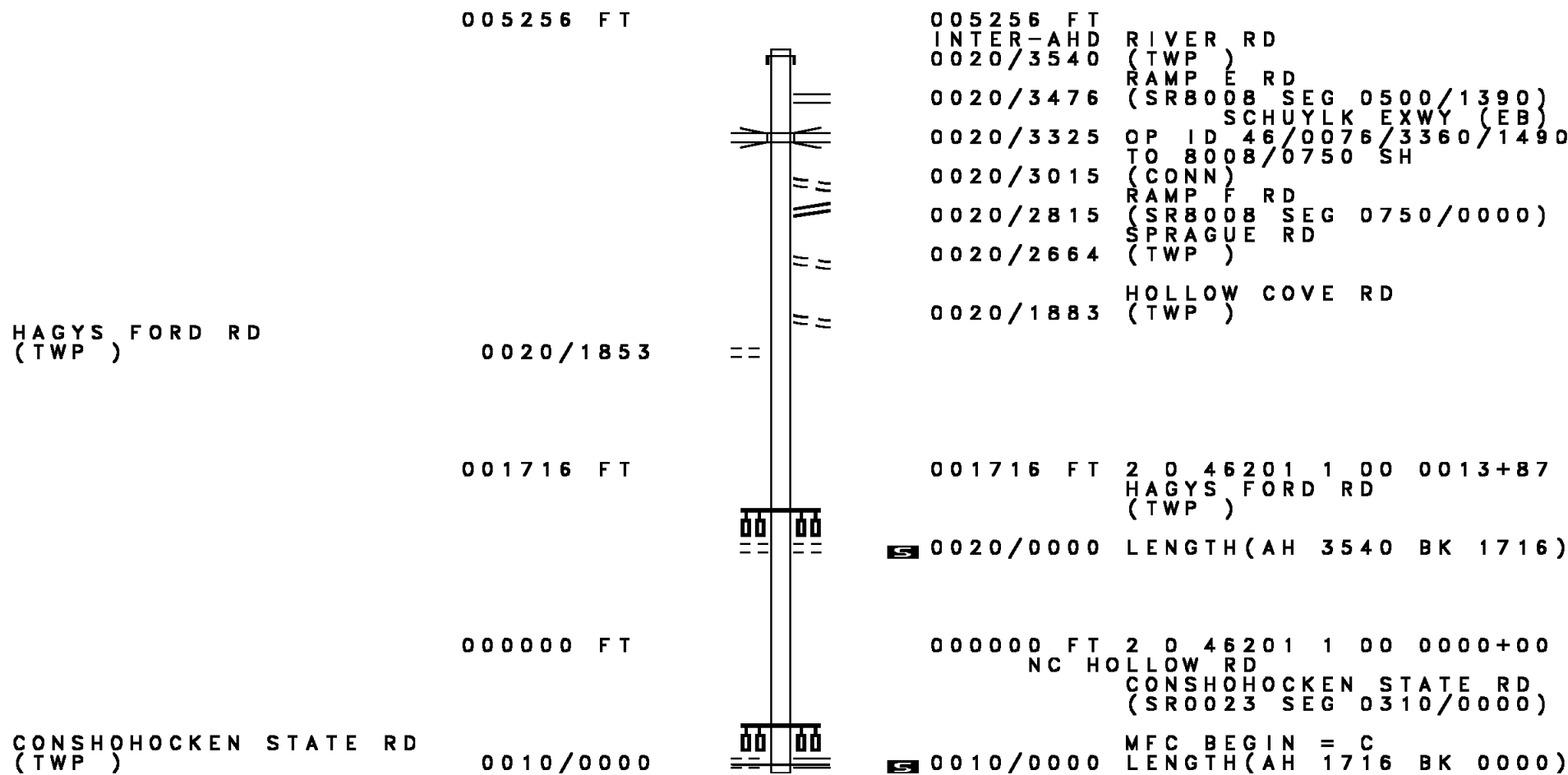
003195 FT BELMONT AV
 0010/3195 (SR3045 SEG 0040/0000)

000000 FT

000000 FT 2 0 46202 0 00 0000+00
 VILLAGE: L. MERION
 NC ROCKHILL RD
 CONSHOCKEN STATE RD
 (SR0023 SEG 0340/0000)

0010/0000 MFC BEGIN = C
 LENGTH(AH 3195 BK 0000)

DIR: B TOTAL LEN: .995 MI. DIST: 06-4 SR: 3050
 LEFT MUN: LOWER MERION T RIGHT MUN: LOWER MERION T



EXTRACT DATE: 12/18/2023 ROADWAY MANAGEMENT SYSTEM PAGE NUMBER: 544
PRINT DATE: 12/20/2023 SLD COUNTY/SR - ANNUAL PRINT COUNTY: MONTGOMERY
DIR: B TOTAL LEN: .000 MI. DIST: 06-4 SR: 3049
LEFT MUN: LOWER MERION T RIGHT MUN: LOWER MERION T

000000 FT
000000 FT



000000 FT
7020/0000 LENGTH(AH 0100 BK 0100)
000000 FT
7010/0000 LENGTH(AH 0100 BK 0000)

DIR: B TOTAL LEN: .347 MI. DIST: 06-4 SR: 3048
 LEFT MUN: LOWER MERION T RIGHT MUN: LOWER MERION T

HENLEY RD
 (TWP)
 HARROGATE RD
 (TWP)

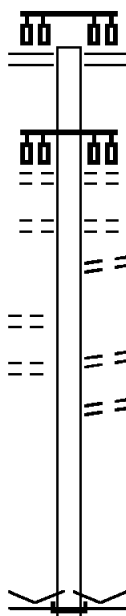
001830 FT

001363 FT

0010/0658

0010/0407

000000 FT



001830 FT HAVERFORD RD
 (SR3043 SEG 0020/0019)

0020/0467
 001363 FT 1 0 00719 0 00 0013+59
 ROCKGLEN RD
 (TWP)

0020/0000 LENGTH(AH 0467 BK 1363)
 TREAT RD

0010/1127 (TWP)
 HENLEY RD
 (TWP)

0010/0407 HARROGATE RD
 (TWP)
 CROSSHILL RD
 (TWP)

0010/0130
 000000 FT 1 0 00719 0 00 0000+00
 VILLAGE: PENN WYNNE

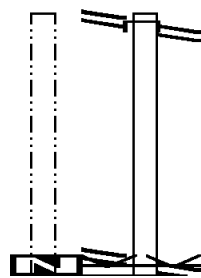
NC MANOA RD
 INTER-BK MANOA RD
 (SR1002 SEG 0060/2072)
 MFC BEGIN = D

BK-DELAWARE (23)
 0010/0000 LENGTH(AH 1363 BK 0000)

EXTRACT DATE: 12/18/2023 ROADWAY MANAGEMENT SYSTEM PAGE NUMBER: 542
 PRINT DATE: 12/20/2023 SLD COUNTY/SR - ANNUAL PRINT COUNTY: MONTGOMERY

DIR: N TOTAL LEN: .124 MI. DIST: 06-4 SR: 3047
 LEFT MUN: LOWER MERION T RIGHT MUN: LOWER MERION T

LTH AH 000100 BK 000000 000000 FT
 7011/0000



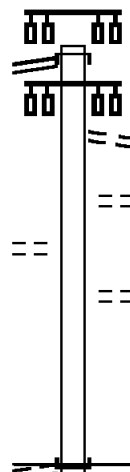
INTER-AHD RAILROAD AV
 (TWP)
 COUNTY LINE RD
 (SR1009 SEG 0030/1119)
 COUNTY LINE RD
 (SR1009 SEG 0030/1119)
 0010/0654
 000000 FT 2 0 46163 0 00 0000+00
 VILLAGE: BRYN MAWR
 BRYN MAWR AV
 (SR3038 SEG 0010/0056)
 NC W OLD RAILROAD AV
 BRYN MAWR AV
 (SR3038 SEG 0010/0056)
 MFC BEGIN = E
 0010/0000 LENGTH(AH 0654 BK 0000)

DIR: B TOTAL LEN: .258 MI. DIST: 06-4 SR: 3046
 LEFT MUN: LOWER MERION T RIGHT MUN: LOWER MERION T

001363 FT
 ARGYLE RD
 (SR3043 SEG 0040/0000) 0010/1363

 SPRING AV
 (TWP) 0010/0276
 000000 FT

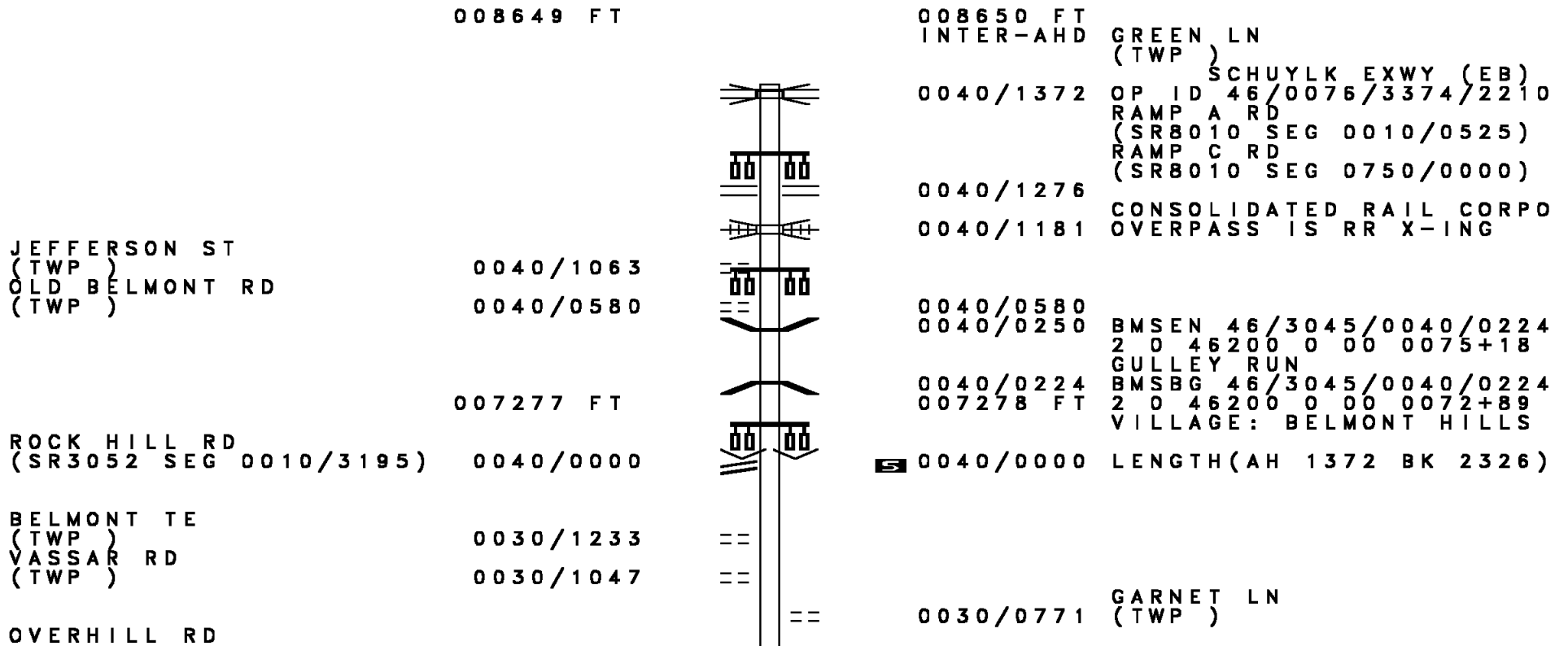
 COUNTY LINE RD
 (TWP) 0010/0000



001363 FT
 INTER-AHD HAVERFORD RD
 (SR3043 SEG 0040/0000)
 0010/1363

 0010/1177 BEECHWOOD RD
 (TWP)
 0010/0507 BEECHWOOD DR
 (TWP)

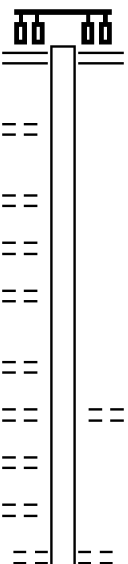
 0010/0081 HOMESTEAD RD
 (TWP)
 000000 FT 2 0 46150 0 00 0000+00
 NC HAVERFORD RD
 INTER-BK HAVERFORD RD
 (SR1014 SEG 0010/2008)
 MFC BEGIN = C
 BK-DELAWARE (23)
 0010/0000 LENGTH(AH 1363 BK 0000)



DIR: N TOTAL LEN: 1.638 MI. DIST: 06-4 SR: 3045
 LEFT MUN: LOWER MERION T RIGHT MUN: LOWER MERION T

(TWP)	0030/0753	==			
JENNIFER LN					
(TWP)	0030/0357	==			
	004951 FT			004952 FT	2 0 46200 0 00 0049+46
					LEVERING MILL RD
					(TWP)
				0030/0000	LENGTH(AH 2326 BK 3192)
				0020/2894	BMSID 46/3045/0020/2844
					0 0 00000 0 00 0000+00
					NO UNDERPASS INFORMATIO
				0020/2844	BMSBG 46/3045/0020/2844
LLANDRILLO RD					
(TWP)	0020/2049	==			
DAVID RD					
(TWP)	0020/1272	==			
COLWYN LN					
(TWP)	0020/0602	==			
RIGHTERS FERRY RD					
(TWP)	0020/0267	==			
	001759 FT			0020/0100	TRIB SCHUYLKILL RIVER
				001760 FT	STRUCTURE LENGTH 15 FT
					BMSID 46/3045/0020/0100
					2 0 46200 0 00 0017+07
					VILLAGE: CYNWYD
					RIGHTERS FERRY RD
					(TWP)
				0020/0000	MFC BEGIN = C
					LENGTH(AH 3192 BK 1760)
LLANBERRIS RD					
(TWP)	0011/1263	==		0010/1266	LLANBERRIS RD
SAINT ASAPHS RD					(TWP)
(TWP)	0011/0709	==		0010/0710	SAINT ASAPHS RD
					(TWP)
2 0 46200 0 00 0000+00	000000 FT			000000 FT	2 0 46200 0 00 0000+00
NC BELMONT AV					VILLAGE: BALA CYNWYD
CITY AV					NC BE
(SR0001 SEG 0070/0000)					LMONT AV
BELMONT AV	INTER-BK				CITY AV
(SR3005 SEG 0161/1530)					(SR0001 SEG 0070/0000)
MFC BEGIN = C					BELMONT AV
BK-PHILADELPHIA (67)					(SR3005 SEG 0160/1537)
LENGTH(AH 1759 BK 0000)	0011/0000			0010/0000	MFC BEGIN = C
					BK-PHILADELPHIA (67)
					LENGTH(AH 1760 BK 0000)

DIR: B TOTAL LEN: 2.797 MI. DIST: 06-4 SR: 3044
 LEFT MUN: LOWER MERION T RIGHT MUN: LOWER MERION T

	014770 FT			014751 FT	CITY AV
					(SR0001 SEG 0031/0841)
				0070/2498	(SR0001 SEG 0030/0829)
MERBROOK LN	0070/1805	==			
(TWP)					
LATCHS LN	0070/1187	==			
(TWP)					
BEACOM LN	0070/0817	==			
(TWP)					
HIGHLAND AV	0070/0368	==			
(TWP)					
2 0 46211 0 00 0026+64 012272 FT				012253 FT	
FORREST RD	0070/0000	==		0070/0000	LENGTH(AH 2498 BK 2674)
(TWP)				0060/2265	HONEYSUCKLE LN
HAZLEHURST AV	0060/2265	==	==	0060/2265	(TWP)
(TWP)					
BERKELEY RD	0060/1693	==			
(TWP)					
BEDFORD PL	0060/1365	==			
(TWP)					
		==	==		BOWMAN AV
					(TWP)

EXTRACT DATE: 12/18/2023
PRINT DATE: 12/20/2023

ROADWAY MANAGEMENT SYSTEM
SLD COUNTY/SR - ANNUAL PRINT

PAGE NUMBER: 537
COUNTY: MONTGOMERY

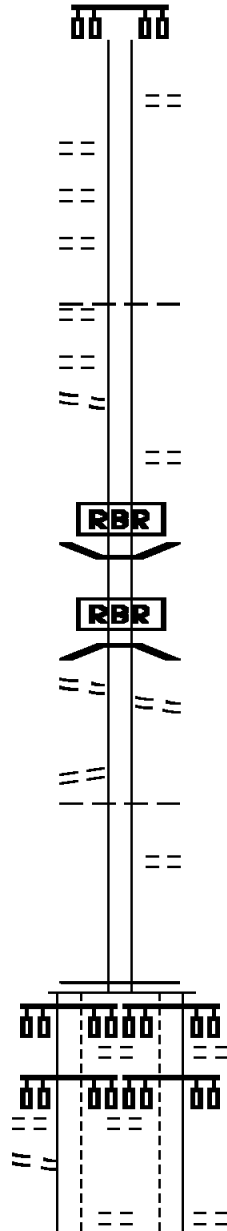
DIR: B TOTAL LEN: 2.797 MI.
LEFT MUN: LOWER MERION T

DIST: 06-4 SR: 3044
RIGHT MUN: LOWER MERION T

GLENWOOD RD (TWP) 0060/0649
KENILWORTH RD (TWP) 0060/0404
WINCHESTER RD (TWP) 0060/0206
2 0 46211 0 00 0000+00 009598 FT
ROCKLAND RD (BORO) 0060/0000
MERION AV (BORO) 0050/2711
CHESTNUT AV (BORO) 0050/2363

WOODSIDE AV (BORO) 0050/2006
WYNNEWOOD AV (BORO) 0050/1281

WILLIAMS RD (TWP) 0041/1383
PENN RD (TWP) 0041/0886
LC FROM PENN RD (CONN) 0041/0840
MORRIS RD (TWP) 0041/0403



0060/1086 WICKFIELD RD
0060/0801 (TWP)
009579 FT LOWER MERION
NARBERTH B
5 0060/0000 LENGTH(AH 2674 BK 2938)
0050/2264 SHORTRIDGE DR (TWP)
0050/2115 BMSBN 46/3044/0050/0389
0 0 00000 0 00 0000+00
P3
0050/2087 EAST BRANCH INDIAN CREE
BMSBG 46/3044/0050/0389
0050/2006 PARKVIEW DR (TWP)
0050/1272 NARBERTH LOWER MERION T
YERKES RD (TWP)
006660 FT 006641 FT 1 1 00552 0 00 0017+02
5 0050/0000 MFC BEGIN = D LENGTH(AH 2938 BK 1342)
WILLIAMS RD (TWP)
0040/1342 PENN RD (TWP)
0040/0844
0040/0369 MORRIS RD (TWP)

DIR: B TOTAL LEN: 2.797 MI. DIST: 06-4 SR: 3044
 LEFT MUN: LOWER MERION T RIGHT MUN: LOWER MERION T

Stationing	Description	Length	Notes
2 0 46210 0 00 0000+00	LANCASTER AV	005277 FT	(SR0030 SEG 0091/0464) (SR0030 SEG 0090/0460)
MFC BEGIN = D			
LENGTH(AH 1383 BK 0337)		0041/0000	
2 0 46152 0 00 0044+97	CLOTHIER RD	004940 FT	(TWP)
MFC BEGIN = C			
LENGTH(AH 0337 BK 2415)		0031/0000	
OLD WYNNEWOOD RD		0020/1617	(TWP)
LAKESIDE RD		0020/0618	(TWP)
2 0 46152 0 00 0025+39	ARGYLE RD	002525 FT	(TWP)
LENGTH(AH 2415 BK 2525)		0020/0000	
ATHENS AV		0010/1854	(TWP)
INWOOD RD		0010/0290	(TWP)
000000 FT			
2 0 46152 0 00 0000+00	LANCASTER AV	005299 FT	(SR0030 SEG 0090/0460) (SR0030 SEG 0091/0464)
MFC BEGIN = D			
LENGTH(AH 1342 BK 0359)		0040/0000	
LC FROM CLOTHIER RD		0030/0126	(CONN)
2 0 46152 0 00 0044+97	CLOTHIER RD	004940 FT	(TWP)
MFC BEGIN = C			
LENGTH(AH 0359 BK 2415)		0030/0000	
BALLYTORE RD		0020/1600	(TWP)
KNOX RD		0020/1009	(TWP)
LAKESIDE RD		0020/0556	(TWP)
ARGYLE RD		002525 FT	(SR3043 SEG 0040/2908)
LENGTH(AH 2415 BK 2525)		0020/0000	
ATHENS AV		0010/1854	(TWP)
SPRING AV		0010/0576	(TWP)
2 0 46152 0 00 0000+00	WYNNEWOOD RD	000000 FT	(TWP)
NC WY			
COUNTY LINE RD			
INTER-BK			
WYNNEWOOD RD		0010/0000	(SR1005 SEG 0090/1887)
MFC BEGIN = C			
BK-DELAWARE			(23)
LENGTH(AH 2525 BK 0000)			

EXTRACT DATE: 12/18/2023 ROADWAY MANAGEMENT SYSTEM PAGE NUMBER: 535
PRINT DATE: 12/20/2023 SLD COUNTY/SR - ANNUAL PRINT COUNTY: MONTGOMERY
DIR: N TOTAL LEN: 1.752 MI. DIST: 06-4 SR: 3043
LEFT MUN: LOWER MERION T RIGHT MUN: LOWER MERION T

009227 FT

009249 FT
INTER-AHD ARGYLE RD

DIR: N TOTAL LEN: 1.752 MI. DIST: 06-4 SR: 3043
 LEFT MUN: LOWER MERION T RIGHT MUN: LOWER MERION T

ROAD NAME	STATIONING	MARKINGS	ROAD NAME	STATIONING	MARKINGS
			(TWP)		
			WYNNEWOOD RD		
			(SR3044 SEG 0020/0000)		
			SUSSEX RD		
SUSSEX RD	0040/2360	==	(TWP)		
			ARGYLE CR		
			(TWP)		
ATHENS AV	0040/1499	==	GRENOX RD		
(TWP)			(TWP)		
			WAYFIELD RD		
			(TWP)		
			KNOX RD		
			(TWP)		
			HILLSIDE RD		
			(TWP)		
	006319 FT		0040/0020		
			006341 FT		
			1 1 06446 0 00 0000+00		
			VILLAGE: WYNNEWOOD19096		
			NC ARGYLE RD		
HAVERFORD RD	0040/0000		MFC BEGIN = D		
(SR3046 SEG 0010/1363)			LENGTH(AH 2908 BK 1775)		
DELMONT DR	0030/1613	==			
(TWP)			MEDFORD RD		
			(TWP)		
BRINTON PARK DR	0030/1006	==			
(TWP)			WITLEY RD		
POWDER MILL LN	0030/0518	==	(TWP)		
(TWP)			1 1 06444 0 00 0022+64		
	004544 FT		MORRIS RD		
			(TWP)		
			LENGTH(AH 1775 BK 2292)		
			REMINGTON RD		
			(TWP)		
			0020/1839		
SUFFOLK LN	0020/1578	==			
(TWP)			DRAYTON LN		
DRAYTON LN	0020/1086	==	(TWP)		
(TWP)			INDIAN CREEK DR		
			(TWP)		
			0020/0679		
			0020/0392		

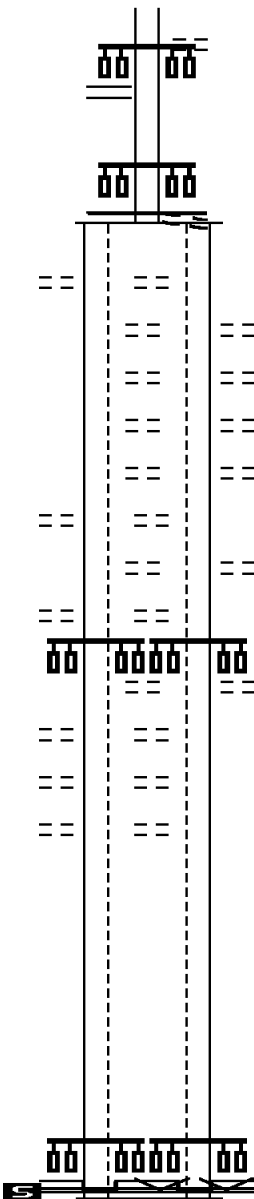
DIR: N TOTAL LEN: 1.752 MI. DIST: 06-4 SR: 3043
 LEFT MUN: LOWER MERION T RIGHT MUN: LOWER MERION T

MANOA RD
 (SR3048 SEG 0020/0467) 0020/0019
 002252 FT

OVERBROOK PY (TWP) 0011/2010 == ==
 OVERBROOK RD (TWP) 0011/1920 == ==
 ARBORDALE RD (TWP) 0011/1663 == ==
 UNKNOWN AL (TWP) 0011/1538 == ==
 GARDEN RD (TWP) 0011/1409 == ==
 WESTWOOD LN (TWP) 0011/1328 == ==
 ANDOVER RD (TWP) 0011/1210 == ==
 DORSET LN (TWP) 0011/0999 == ==
 ROBERT SALIGMAN CAMPUS (PRDR) 0011/0871 == ==
 GREYWALL LN (TWP) 0011/0752 == ==
 SURREY LN (TWP) 0011/0508 == ==
 EDGEVALE RD (TWP) 0011/0263 == ==

1 0 00719 0 00 0041+12 000000 FT
 NC HAVERFORD RD
 CITY AV
 (SR0001 SEG 0011/2299)
 (SR0001 SEG 0010/2312)
 CITY AV
 (SR0001 SEG 0010/0000)
 (SR0001 SEG 0011/0000)

HAVERFORD AV INTER-BK
 (SR3018 SEG 0010/0000)
 MFC BEGIN = C
 BK-PHILADELPHIA (67)
 LENGTH(AH 2252 BK 0000) 0011/0000



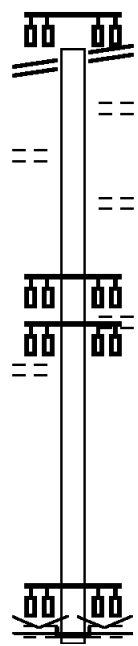
0020/0180 INDIAN CREEK DR (TWP)
 0020/0019
 002274 FT 1 1 06444 0 00 0000+00
 MANOA RD (TWP)
 MFC BEGIN = C
 LENGTH(AH 2292 BK 2274) 5 0020/0000
 OVERBROOK PY (TWP) 0010/2026
 OVERBROOK RD (TWP) 0010/1933
 ARBORDALE RD (TWP) 0010/1677
 UNKNOWN AL (TWP) 0010/1551
 GARDEN RD (TWP) 0010/1424
 WESTWOOD LN (TWP) 0010/1345
 ANDOVER RD (TWP) 0010/1218
 DORSET LN (TWP) 0010/1003
 ROBERT SALIGMAN CAMPUS (PRDR) 0010/0875
 GREYWALL LN (TWP) 0010/0755
 SURREY LN (TWP) 0010/0509
 EDGEVALE RD (TWP) 0010/0270
 000000 FT 1 0 00719 0 00 0041+12
 VILLAGE: PENN WYNNE
 NC HAVERFORD RD
 CITY AV
 (SR0001 SEG 0011/2299)
 (SR0001 SEG 0010/2312)
 CITY AV
 (SR0001 SEG 0010/0000)
 (SR0001 SEG 0011/0000)
 HAVERFORD AV INTER-BK
 (SR3018 SEG 0010/0000)
 MFC BEGIN = C
 BK-PHILADELPHIA (67)
 LENGTH(AH 2274 BK 0000) 5 0010/0000

DIR: B TOTAL LEN: .430 MI. DIST: 06-4 SR: 3042
 LEFT MUN: LOWER MERION T RIGHT MUN: LOWER MERION T

LANCASTER AV 002271 FT
 (SR0030 SEG 0070/0000)
 (SR0030 SEG 0071/0000) 0010/2271

ATHENS AV
 (TWP) 0010/1770

SPRING AV
 (TWP) 0010/0468
 000000 FT



002271 FT LANCASTER AV
 (SR0030 SEG 0071/0000)
 (SR0030 SEG 0070/0000)

0010/2271
 0010/1947 ATHENS AV
 (TWP)

0010/1511 SCHOOL LN
 (TWP)

0010/0516 SPRING AV
 (TWP)

0010/0468
 000000 FT 2 0 46151 0 00 0000+00
 VILLAGE: ARDMORE
 NC ARDMORE AV
 COUNTY LINE RD
 (TWP)

INTER-BK ARDMORE AV
 (SR1018 SEG 0050/3677)
 MFC BEGIN = D
 BK-DELAWARE (23)

0010/0000 LENGTH(AH 2271 BK 0000)

EXTRACT DATE: 12/18/2023 ROADWAY MANAGEMENT SYSTEM PAGE NUMBER: 531
PRINT DATE: 12/20/2023 SLD COUNTY/SR - ANNUAL PRINT COUNTY: MONTGOMERY

DIR: B TOTAL LEN: .377 MI. DIST: 06-4 SR: 3041
LEFT MUN: UPPER MERION T RIGHT MUN: UPPER MERION T

001988 FT
SWEDELAND RD
(SR0320 SEG 0050/0000) 0012/1988

0 0 00000 0 00 0000+00
TO 3039/0012 SH
(CONN) 0012/0155

2 0 46177 0 00 0000+00 000000 FT
SOUTH GULPH RD
(SR3039 SEG 0012/1900) 0012/0000

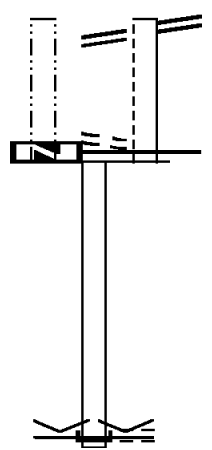


001988 FT
7022/0000 LTH AH 000100 BK 001988
0012/1988 HOLSTEIN RD
(SR0320 SEG 0050/0000)

0012/0332 FROM 3063/0010 SH
(CONN)
TRINITY LN
0012/0250 (SR3063 SEG 0010/1481)
0012/0235 BMSSEN 46/3041/0012/0155
FROM 3039/0012 SH
(CONN)
SOUTHEASTERN PA TRAN RR
0012/0155 BMSBG 46/3041/0012/0155
NC SW WEDELAND RD
000000 FT SOUTH GULPH RD
(SR3039 SEG 0012/1900)
MFC BEGIN = C
5 0012/0000 LENGTH(AH 1988 BK 0000)

EXTRACT DATE: 12/18/2023 ROADWAY MANAGEMENT SYSTEM PAGE NUMBER: 530
 PRINT DATE: 12/20/2023 SLD COUNTY/SR - ANNUAL PRINT COUNTY: MONTGOMERY
 DIR: B TOTAL LEN: .279 MI. DIST: 06-4 SR: 3040
 LEFT MUN: LOWER MERION T RIGHT MUN: LOWER MERION T

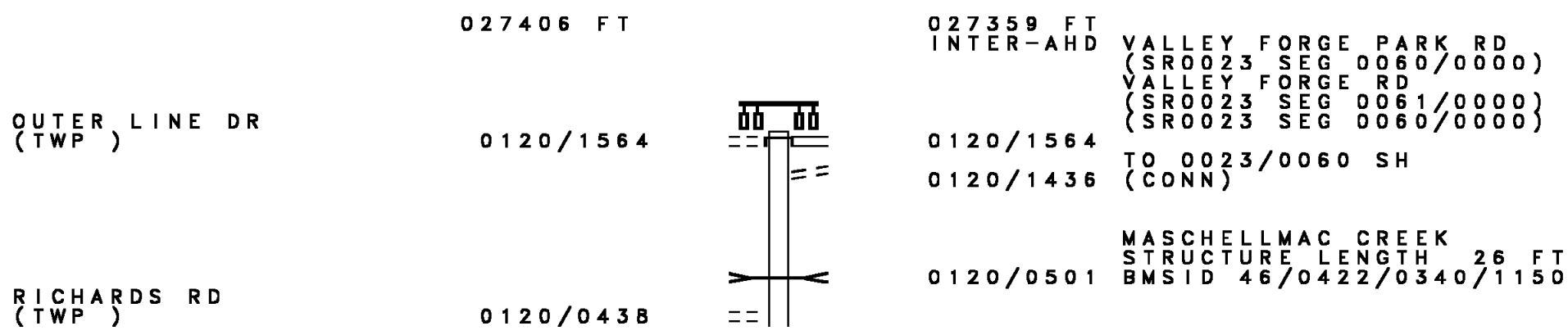
LTH AH 000100 BK 001021 7015/0000
 001021 FT
 000000 FT



0014/0452
 001021 FT
 0014/0000
 000000 FT
 INTER-BK
 0010/0000

LANCASTER AV
 (SR0030 SEG 0051/0349)
 (SR0030 SEG 0050/0355)
 LANCASTER AV
 (SR0030 SEG 0051/0349)
 (SR0030 SEG 0050/0355)
 2 0 46149 0 00 0010+16
 HAVERFORD STATION RD
 (TWP)
 MFC BEGIN = D
 LENGTH(AH 0452 BK 1021)
 2 0 46149 0 00 0000+00
 VILLAGE: HVRFRD COLLEGE
 NC OL RAILROAD AV
 CARTER RD
 (TWP)
 RAILROAD AV
 (SR1026 SEG 0030/2650)
 MFC BEGIN = D
 BK-DELAWARE (23)
 LENGTH(AH 1021 BK 0000)

EXTRACT DATE: 12/18/2023 ROADWAY MANAGEMENT SYSTEM PAGE NUMBER: 529
 PRINT DATE: 12/20/2023 SLD COUNTY/SR - ANNUAL PRINT COUNTY: MONTGOMERY
 DIR: N TOTAL LEN: 5.191 MI. DIST: 06-4 SR: 3039
 LEFT MUN: UPPER MERION T RIGHT MUN: UPPER MERION T



027406 FT

OUTER LINE DR
(TWP)

0120/1564

RICHARDS RD
(TWP)

0120/0438

027359 FT
INTER-AHD

VALLEY FORGE PARK RD
 (SR0023 SEG 0060/0000)
 VALLEY FORGE RD
 (SR0023 SEG 0061/0000)
 (SR0023 SEG 0060/0000)

0120/1564

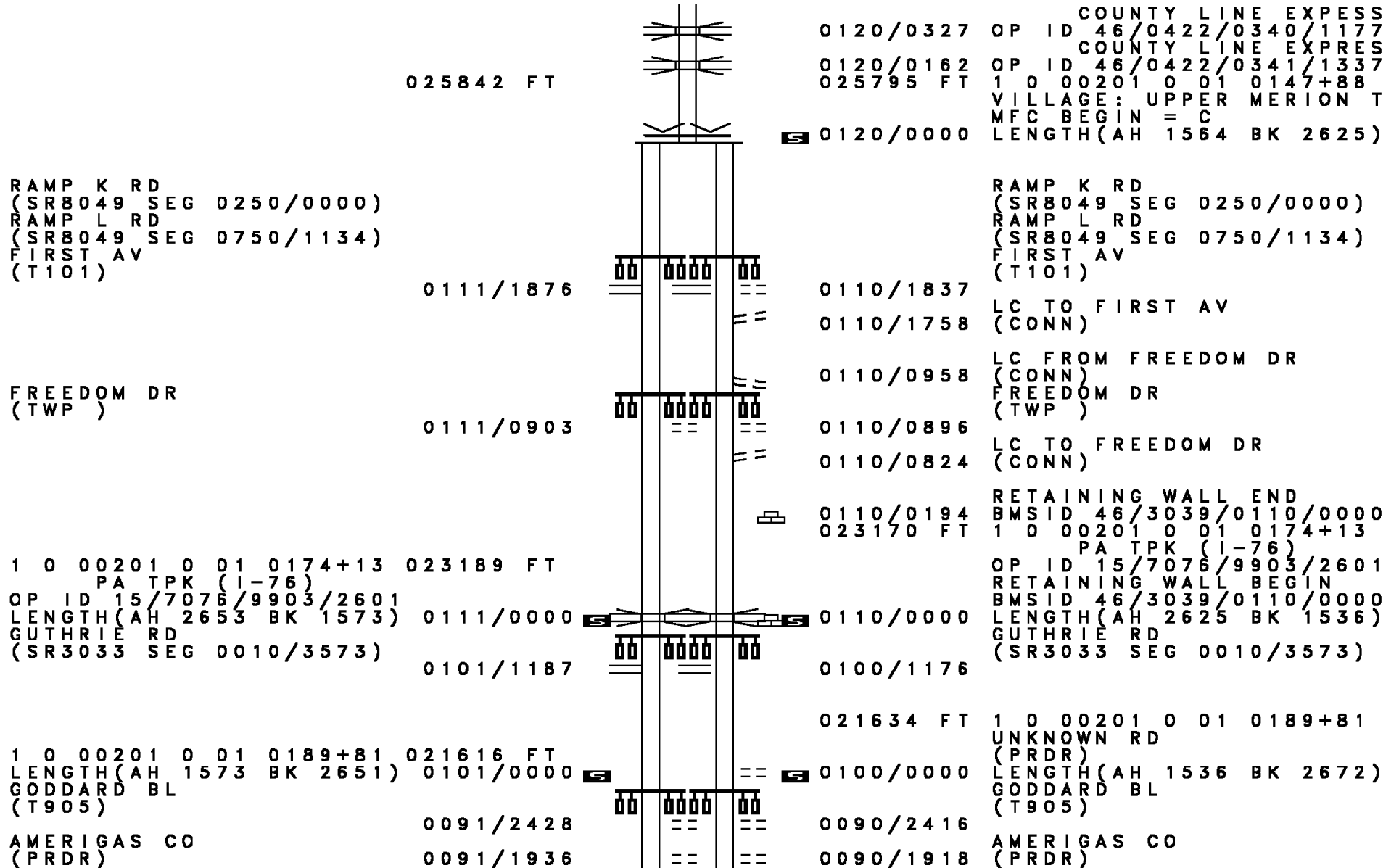
0120/1436

TO 0023/0060 SH
 (CONN)

0120/0501

MASCHELLMAC CREEK
 STRUCTURE LENGTH 26 FT
 BMSID 46/0422/0340/1150

DIR: N TOTAL LEN: 5.191 MI. DIST: 06-4 SR: 3039
 LEFT MUN: UPPER MERION T RIGHT MUN: UPPER MERION T



RAMP K RD
 (SR8049 SEG 0250/0000)
 RAMP L RD
 (SR8049 SEG 0750/1134)
 FIRST AV
 (T101)

FREEDOM DR
 (TWP)

1 0 00201 0 01 0174+13 023189 FT
 PA TPK (I-76)
 OP ID 15/7076/9903/2601
 LENGTH(AH 2653 BK 1573)
 GUTHRIE RD
 (SR3033 SEG 0010/3573)

1 0 00201 0 01 0189+81 021616 FT
 LENGTH(AH 1573 BK 2651)
 GODDARD BL
 (T905)
 AMERIGAS CO
 (PRDR)

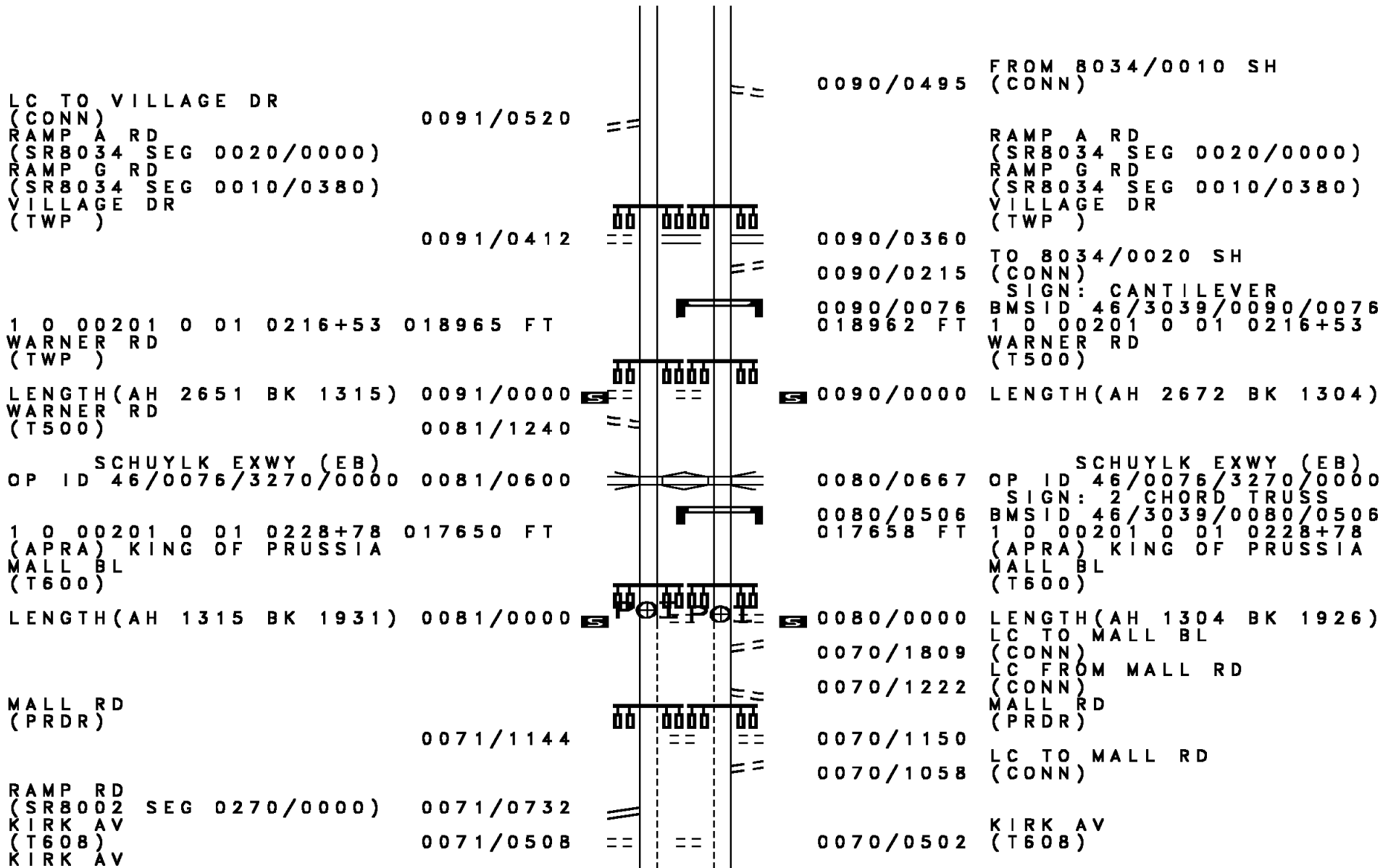
RAMP K RD
 (SR8049 SEG 0250/0000)
 RAMP L RD
 (SR8049 SEG 0750/1134)
 FIRST AV
 (T101)

LC TO FREEDOM DR
 (CONN)
 FREEDOM DR
 (TWP)

RETAINING WALL END
 BMSID 46/3039/0110/0000
 1 0 00201 0 01 0174+13
 PA TPK (I-76)
 OP ID 15/7076/9903/2601
 RETAINING WALL BEGIN
 BMSID 46/3039/0110/0000
 LENGTH(AH 2625 BK 1536)
 GUTHRIE RD
 (SR3033 SEG 0010/3573)

1 0 00201 0 01 0189+81
 UNKNOWN RD
 (PRDR)
 LENGTH(AH 1536 BK 2672)
 GODDARD BL
 (T905)
 AMERIGAS CO
 (PRDR)

DIR: N TOTAL LEN: 5.191 MI. DIST: 06-4 SR: 3039
 LEFT MUN: UPPER MERION T RIGHT MUN: UPPER MERION T



LC TO VILLAGE DR
 (CONN)
 RAMP A RD
 (SR8034 SEG 0020/0000)
 RAMP G RD
 (SR8034 SEG 0010/0380)
 VILLAGE DR
 (TWP)

0091/0520

0091/0412

1 0 00201 0 01 0216+53 018965 FT
 WARNER RD
 (TWP)

LENGTH(AH 2651 BK 1315) 0091/0000
 WARNER RD
 (T500)

SCHUYLK EXWY (EB)
 OP ID 46/0076/3270/0000 0081/0600

1 0 00201 0 01 0228+78 017650 FT
 (APRA) KING OF PRUSSIA
 MALL BL
 (T600)

LENGTH(AH 1315 BK 1931) 0081/0000

MALL RD
 (PRDR)

0071/1144

RAMP RD
 (SR8002 SEG 0270/0000)
 KIRK AV
 (T608)
 KIRK AV

0071/0732

0071/0508

0090/0495 FROM 8034/0010 SH
 (CONN)

RAMP A RD
 (SR8034 SEG 0020/0000)
 RAMP G RD
 (SR8034 SEG 0010/0380)
 VILLAGE DR
 (TWP)

0090/0360

0090/0215 TO 8034/0020 SH
 (CONN)

0090/0076 BMSID 46/3039/0090/0076
 018962 FT
 1 0 00201 0 01 0216+53
 WARNER RD
 (T500)

0090/0000 LENGTH(AH 2672 BK 1304)

0080/0667 SCHUYLK EXWY (EB)
 OP ID 46/0076/3270/0000

0080/0506 SIGN: 2 CHORD TRUSS
 BMSID 46/3039/0080/0506
 017658 FT
 1 0 00201 0 01 0228+78
 (APRA) KING OF PRUSSIA
 MALL BL
 (T600)

0080/0000 LENGTH(AH 1304 BK 1926)
 LC TO MALL BL

0070/1809 (CONN)

0070/1222 LC FROM MALL RD
 (CONN)

0070/1150 MALL RD
 (PRDR)

0070/1058 LC TO MALL RD
 (CONN)

0070/0502 KIRK AV
 (T608)

EXTRACT DATE: 12/18/2023
PRINT DATE: 12/20/2023

ROADWAY MANAGEMENT SYSTEM
SLD COUNTY/SR - ANNUAL PRINT

PAGE NUMBER: 526
COUNTY: MONTGOMERY

DIR: N TOTAL LEN: 5.191 MI.
LEFT MUN: UPPER MERION T

DIST: 06-4 SR: 3039
RIGHT MUN: UPPER MERION T

(T608)
BMSEN 46/3039/0070/0000 0071/0449
1 0 00201 0 00 0247+52 015719 FT
ABRAMS RUN
BMSBG 46/3039/0070/0000
MFC BEGIN = C
LENGTH(AH 1931 BK 2050) 0071/0000

DEKALB PK
(SR0202 SEG 0040/0000)
(SR0202 SEG 0041/0000)
0065/1890

RAMP RD
(SR9101 SEG 0010/0719)
0065/1849

FROM 0202/0041 SH
(CONN)
0065/1820

DEKALB PK
(SR0202 SEG 0041/0000)
(SR0202 SEG 0040/0000)
0065/1783

FROM 0202/0030 SH
(CONN)
0065/1656

BILL SMITH BL
(T902)
0065/0835

CHESTER VALLEY TRA
OP ID 46/3039/0064/0460 0065/0460
CONSOLIDATED RAIL CORPO

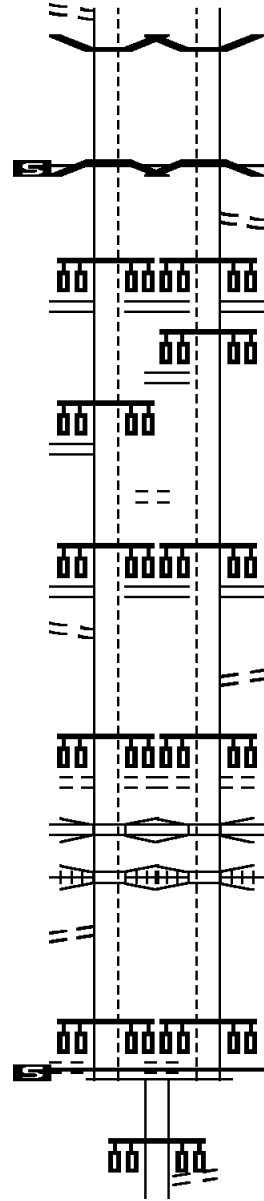
OVERPASS IS RR X-ING
0065/0392

LC TO HAYLEY JACKSON WY
(CONN)
0065/0106

1 0 00201 0 01 0258+50 013669 FT
HAYLEY JACKSON WY
(TWP)

MFC BEGIN = B
LENGTH(AH 2050 BK 0763) 0065/0000

012906 FT



0070/0031 BMSEN 46/3039/0070/0000
015732 FT 1 0 00201 0 00 0247+52

0070/0000 ABRAMS RUN
0064/1969 BMSBG 46/3039/0070/0000
MFC BEGIN = C

0064/1854 LENGTH(AH 1926 BK 2039)
0064/1849 FROM 0202/0041 SH
(CONN)

DEKALB PK
(SR0202 SEG 0041/0000)
(SR0202 SEG 0040/0000)

SR202 / GULPH RD CONN
(SR9101 SEG 0010/0719)
DEKALB PK
(SR0202 SEG 0041/0000)
(SR0202 SEG 0040/0000)

TO 0202/0040 SH
(CONN)
BILL SMITH BL
(T902)

CHESTER VALLEY TRA
OP ID 46/3039/0064/0460 0064/0460
CONSOLIDATED RAIL CORPO

OVERPASS IS RR X-ING
0064/0392
013693 FT 1 0 00201 0 01 0258+50
HAYLEY JACKSON WY
(TWP)

MFC BEGIN = B
LENGTH(AH 2039 BK 0763)
012930 FT 1 0 00201 0 01 0276+40
LONG RD
(T613)

DIR: N TOTAL LEN: 5.191 MI. DIST: 06-4 SR: 3039
 LEFT MUN: UPPER MERION T RIGHT MUN: UPPER MERION T

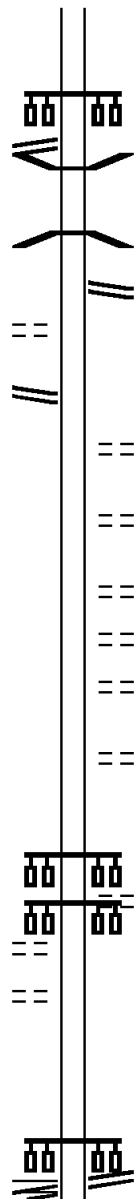
BROOKS RD 011490 FT
 (SR3028 SEG 0010/0501) 0050/0000

TO 3024/0050 SH 0040/0248
 (CONN) 010279 FT
 1 0 00201 0 01 0304+18
 CROTON RD 0040/0000
 (SR3024 SEG 0050/2939)

006457 FT

WEADLEY RD 0020/3274
 (T580)
 WEADLEYTOWN RD 0020/3058
 (T670)

RAMP A RD 0020/1757
 (SR8004 SEG 0260/1000)



0060/0000 LENGTH(AH 0763 BK 1416)

011514 FT 1 0 00201 0 01 0290+41
 0050/0000 LENGTH(AH 1416 BK 1211)
 0040/0830 BMSBN 46/3039/0040/0819
 0 0 00000 0 00 0000+00
 ABRAMS RUN
 0040/0819 BMSBG 46/3039/0040/0819
 CHURCH RD
 0040/0741 (SR3028 SEG 0020/0000)

010303 FT
 0040/0000 LENGTH(AH 1211 BK 3822)
 0030/3549 GLEN ARBOR RD
 (TWP)

0030/2910 ORCHARD RD
 (T646)
 0030/2130 HENRY RD
 (PRDR)
 0030/1815 VALLEY VIEW RD
 (T649)
 0030/1523 HILLTOP DR
 (TWP)

0030/0684 LEWIS RD
 (TWP)
 006481 FT 1 0 00201 0 01 0340+66
 SHOEMAKER RD
 (T660)

0030/0000 LENGTH(AH 3822 BK 3382)
 0020/3274

0020/1757
 HENDERSON RD
 (SR3029 SEG 0010/0000)
 RAMP B RD
 (SR8004 SEG 0250/0000)

DIR: N TOTAL LEN: 5.191 MI. DIST: 06-4 SR: 3039
 LEFT MUN: UPPER MERION T RIGHT MUN: UPPER MERION T

FROM 8004/0260 SH
 (CONN)

0020/1545

003075 FT

GYPSY LN
 (T711)

0012/2192

003099 FT 1 0 00201 0 01 0374+45
 CROOKED LN
 (SR3027 SEG 0010/0000)

5 0020/0000 LENGTH(AH 3382 BK 2854)

0012/2192
 0012/2060 FROM 3041/0012 SH
 (CONN)
 0012/1900 SWEDELAND RD
 (SR3041 SEG 0012/0000)
 0012/1820 TO 3041/0012 SH
 (CONN)

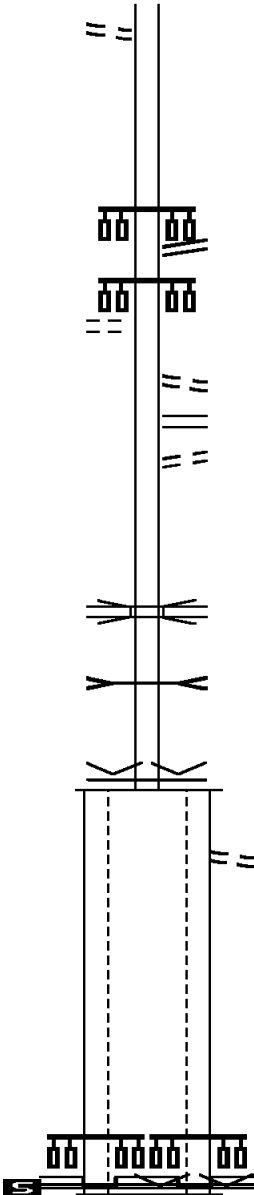
000221 FT

0012/0241 OP ID 46/0076/3300/1614
 SCHUYLK EXWY (EB)
 GULPH CREEK
 STRUCTURE LENGTH 30 FT
 0012/0016 BMSID 46/3039/0012/0016
 000245 FT 0 0 00000 0 00 0000+00
 VILLAGE: GULPHMILL19406
 MFC BEGIN = B
 5 0012/0000 LENGTH(AH 2854 BK 0245)

0 0 00000 0 00 0000+00 000000 FT
 RAMP NC GULPH RD
 (SR8004 SEG 0020/0000)
 RAMP C RD
 (SR8004 SEG 0010/1460)
 RAMP D RD
 (SR0320 SEG 0040/0000)
 TRINITY LN

SOUTH GULPH RD INTER-BK
 (SR0320 SEG 0040/0000)
 MFC BEGIN = B
 LENGTH(AH 0221 BK 0000) 0011/0000

0010/0088 FROM 0320/0040 SH
 (CONN)
 000000 FT 0 0 00000 0 00 0000+00
 VILLAGE: GULPHMILL19406
 NC GU LPH RD
 RAMP C RD
 (SR8004 SEG 0020/0000)
 RAMP D RD
 (SR8004 SEG 0010/1460)
 TRINITY LN
 (SR0320 SEG 0040/0000)
 INTER-BK SOUTH GULPH RD
 (SR0320 SEG 0040/0000)
 MFC BEGIN = B
 5 0010/0000 LENGTH(AH 0245 BK 0000)



SUMMIT GROVE AV
(TWP)

001788 FT

0010/1275

000000 FT



001788 FT
INTER-AHD

0010/1788

0010/1691

0010/1022

0010/0580

0010/0328

0010/0056

000000 FT

INTER-BK

0010/0000

BRYN MAWR AV
(TWP)
LANCASTER AV
{SR0030 SEG 0020/1555}
{SR0030 SEG 0021/1551}
TO 0030/0020 SH
(CONN)

(APRA) BRYN MAWR HOSPIT
OLD LANCASTER RD
(TWP)

SIGNALIZED CROSSWALK
PENNSYLVANIA AV
(TWP)
W OLD RAILROAD AV
(SR3047 SEG 0010/0000)
2 0 46148 0 00 0000+00
NC BR BRYN MAWR AV
HAVERFORD RD
(SR1001 SEG 0070/0544)
(SR1001 SEG 0071/0552)

BRYN MAWR AV
(SR1032 SEG 0100/2642)
MFC BEGIN = C
BK-DELAWARE (23)
LENGTH(AH 1788 BK 0000)

DIR: B TOTAL LEN: 1.394 MI. DIST: 06-4 SR: 3037
 LEFT MUN: WEST CONSHOHOCKEN B RIGHT MUN: WEST CONSHOHOCKEN B

FRONT ST 007360 FT
 (SR0023 SEG 0270/1789) 0022/3437

007360 FT FRONT ST
 0022/3437 (SR0023 SEG 0270/1789)

PORTLAND RD
 (T914)
 JONES RD
 (T871)

003923 FT
 0022/0000
 0012/3465

0022/1669 OP ID MID CTY EXWY (NB)
 46/0476/0160/2015
 0022/1551 OP ID MID CTY EXWY (SB)
 46/0476/0161/1939

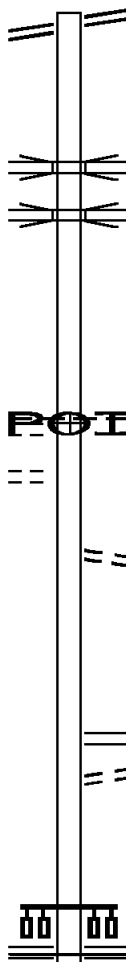
003923 FT 2 0 46172 0 01 0039+75
 (APRA) UNION HILL IND P
 WEST CONSHOHOCKEN
 UPPER MERION T
 0022/0000 LENGTH(AH 3437 BK 3923)

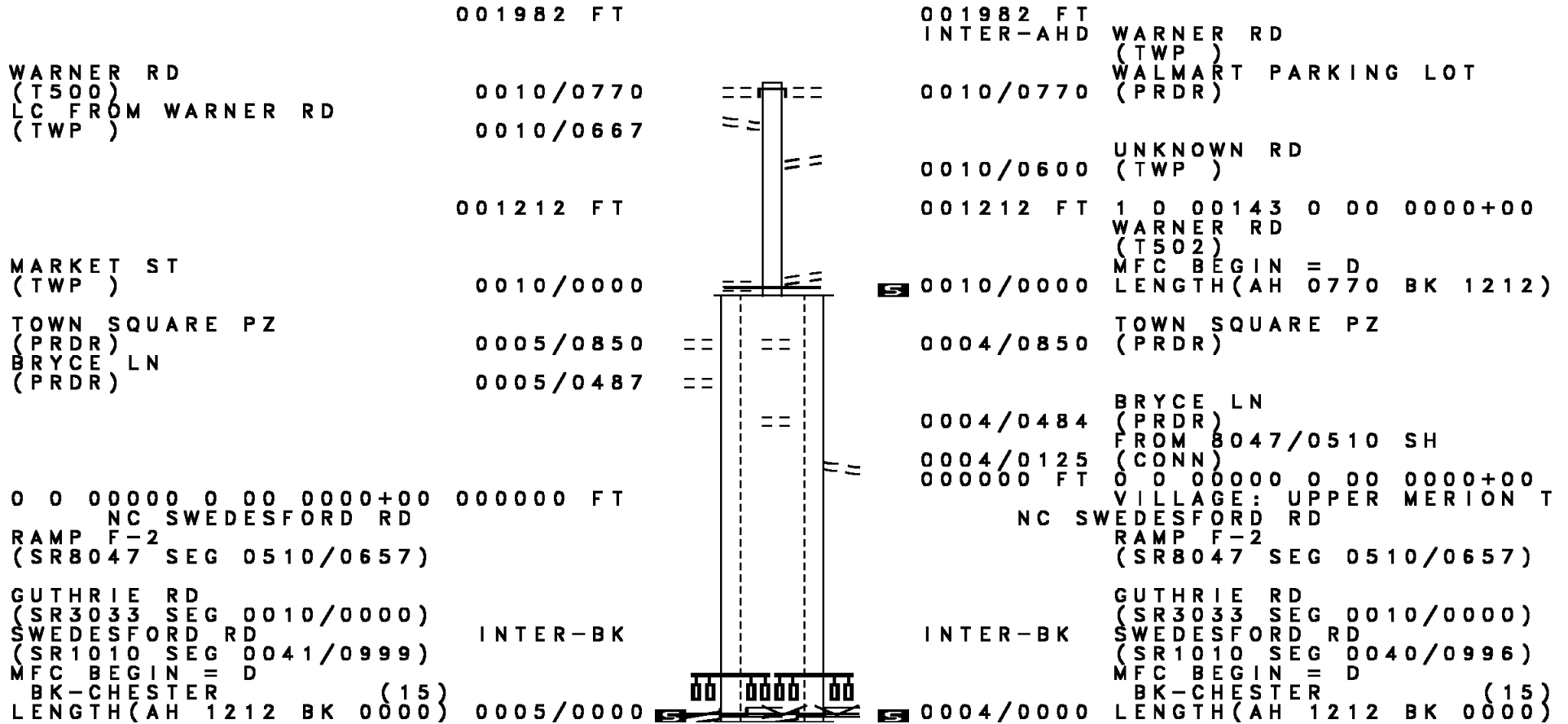
0012/2776 DEHAVEN ST
 (T841)

0012/0413 RAMP D RD
 (SR8004 SEG 0500/1890)
 FROM 8004/0500 SH
 (CONN)
 0012/0307 2 0 46172 0 00 0000+00
 000000 FT NC BA LLIGOMINGO RD
 TRINITY LN
 (SR0320 SEG 0040/0722)

000000 FT

0012/0000 MFC BEGIN = D
 LENGTH(AH 3923 BK 0000)





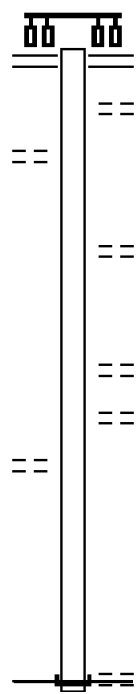
POPLAR RD
(T880)

BROWER RD
(T535)

003653 FT

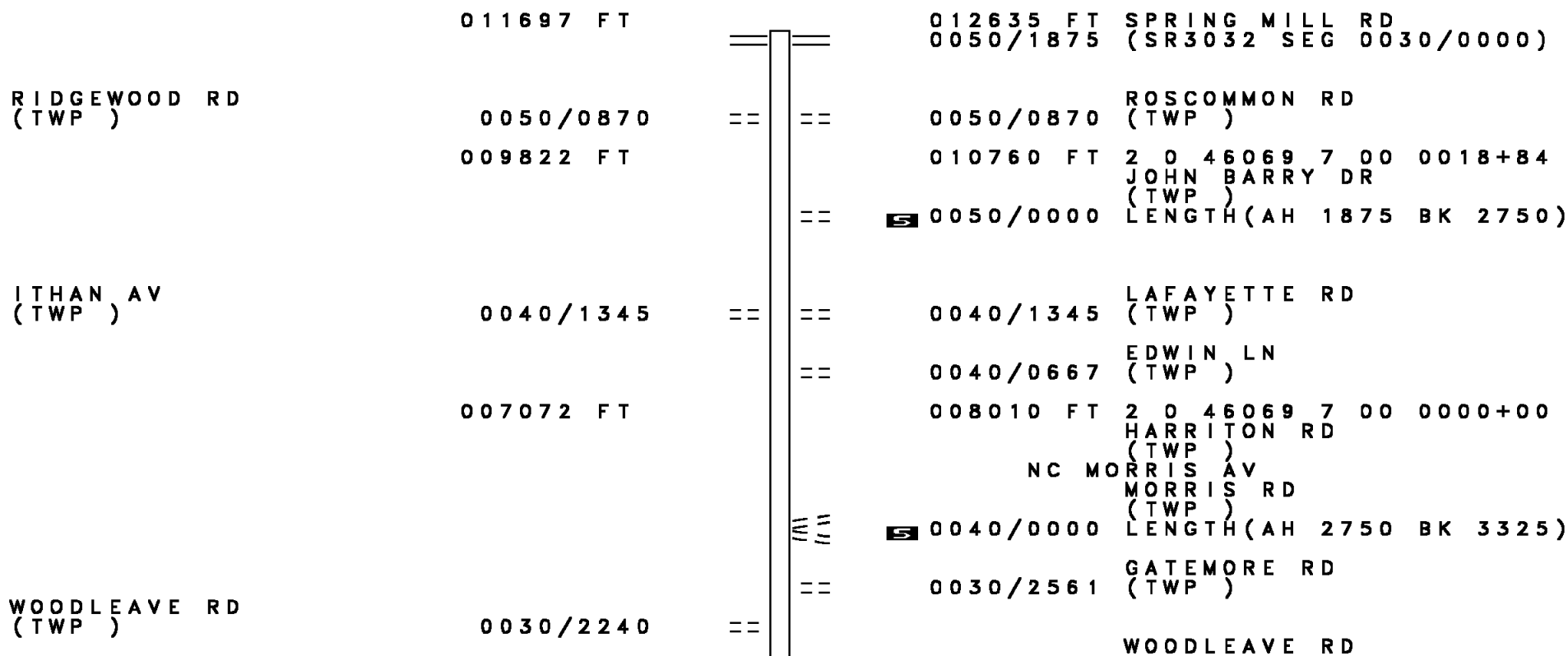
0020/0527
002339 FT

0010/0259
000000 FT

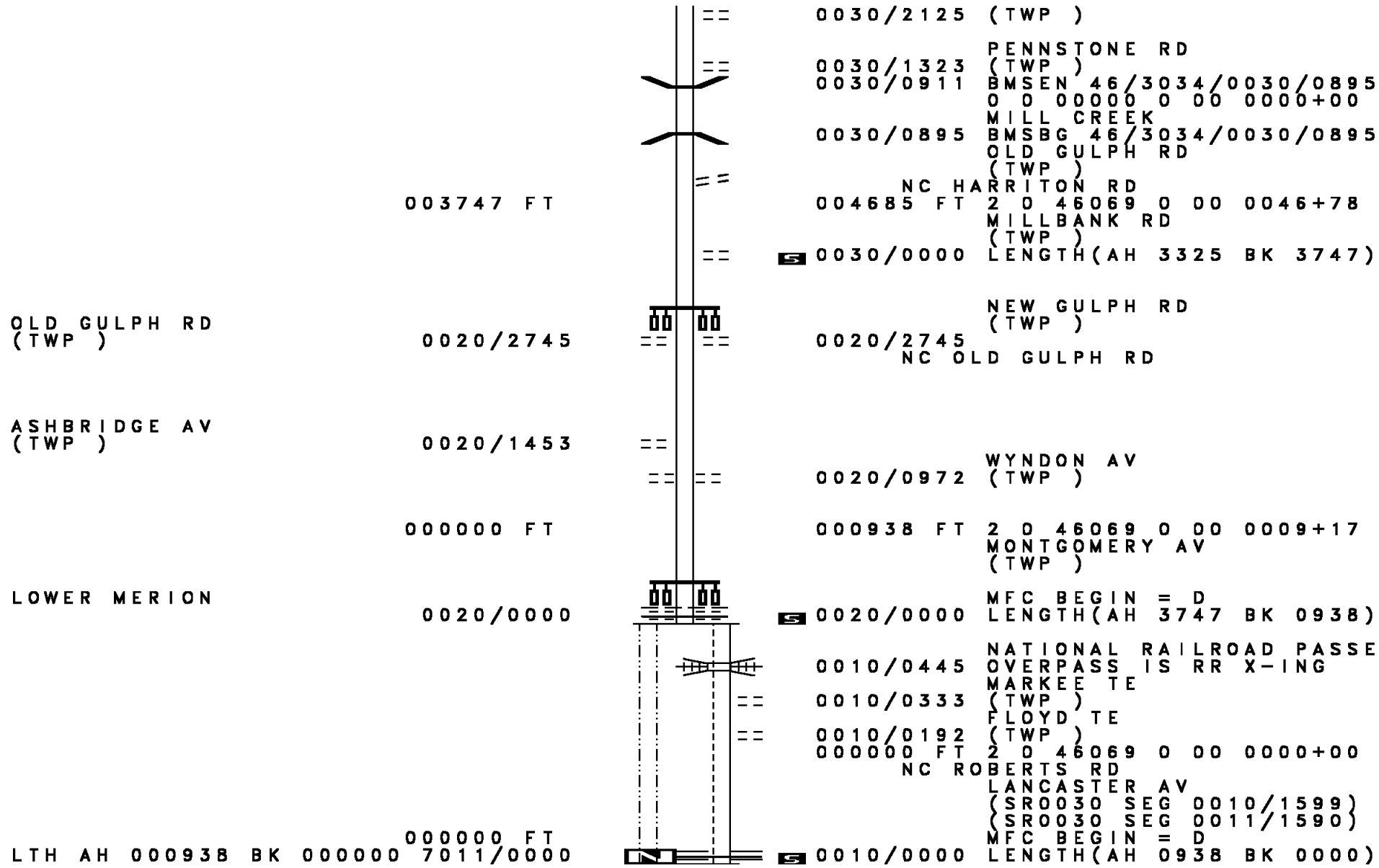


003653 FT CROTON RD
(SR3024 SEG 0040/0409)
 0020/1314 SYCAMORE WY
(T551)
 002339 FT 2 0 46146 0 00 0021+00
LINDSEY DR
(T582)
 0020/0000 LENGTH(AH 1314 BK 2339)
 0010/1123 RED OAK TE
(T553)
 0010/0797 HILLTOP CR
(T554)
 000000 FT 2 0 46146 0 00 0000+00
NC KING OF PRUSSIA RD
HOBBS RD
(T555)
 INTER-BK KING OF PRUSSIA RD
(SR1015 SEG 0010/3004)
MFC BEGIN = D
BK-CHESTER (15)
 0010/0000 LENGTH(AH 2339 BK 0000)

DIR: N TOTAL LEN: 2.393 MI. DIST: 06-4 SR: 3034
 LEFT MUN: LOWER MERION T RIGHT MUN: LOWER MERION T



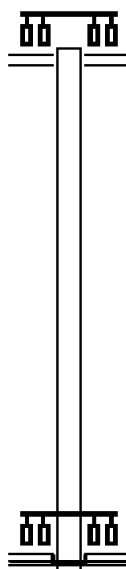
DIR: N TOTAL LEN: 2.393 MI. DIST: 06-4 SR: 3034
 LEFT MUN: LOWER MERION T RIGHT MUN: LOWER MERION T



EXTRACT DATE: 12/18/2023 ROADWAY MANAGEMENT SYSTEM PAGE NUMBER: 517
PRINT DATE: 12/20/2023 SLD COUNTY/SR - ANNUAL PRINT COUNTY: MONTGOMERY

DIR: B TOTAL LEN: .677 MI. DIST: 06-4 SR: 3033
LEFT MUN: UPPER MERION T RIGHT MUN: UPPER MERION T

003573 FT



003573 FT GULPH RD
0010/3573 (SR3039 SEG 0100/1176)

000000 FT

000000 FT 2 0 46135 0 00 0000+00
NC GU THRIE RD
SWEDES FORD RD
(SR3036 SEG 0005/0000)
(SR3036 SEG 0004/0000)

SWEDES FORD RD
(SR1010 SEG 0041/0999)
(SR1010 SEG 0040/0996) 0010/0000

INTER-BK RAMP F-2 RD
(SR8047 SEG 0510/0657)
MFC BEGIN = D
BK-CHESTER (15)
0010/0000 LENGTH(AH 3573 BK 0000)

EXTRACT DATE: 12/18/2023 ROADWAY MANAGEMENT SYSTEM PAGE NUMBER: 516
PRINT DATE: 12/20/2023 SLD COUNTY/SR - ANNUAL PRINT COUNTY: MONTGOMERY
DIR: B TOTAL LEN: 1.612 MI. DIST: 06-4 SR: 3032
LEFT MUN: LOWER MERION T RIGHT MUN: LOWER MERION T

008509 FT

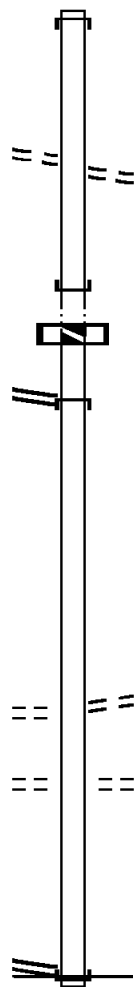


008509 FT
INTER-AHD SPRING MILL RD
(TWP)

DIR: B TOTAL LEN: 1.612 MI. DIST: 06-4 SR: 3032
 LEFT MUN: LOWER MERION T RIGHT MUN: LOWER MERION T

Left Side Description	Left Side Stationing	Right Side Description	Right Side Stationing
CONSHOHOCKEN STATE RD (SR0023 SEG 0300/3307)	0040/2052	CONSHOHOCKEN STATE RD (TWP) LC TO CONSHOHOCKEN STAT (CONN)	0040/2052 0040/1867
PINEWOOD RD (TWP)	0040/0907		
	006457 FT	2 0 46138 0 00 0064+54 MT PLEASANT RD (TWP)	006457 FT
		LENGTH(AH 2052 BK 2119)	0040/0000
	004338 FT	2 0 46138 0 00 0043+35 MORRIS AV (SR3034 SEG 0050/1875)	004338 FT
		LENGTH(AH 2119 BK 2760)	0030/0000
WRENFIELD WY (PRDR)	0020/1732	RIDGEWOOD RD (TWP)	0020/1732
		EAGLE FARM RD (TWP)	0020/1043
SPRING MILL LN (TWP)	0020/0560 001578 FT	2 0 46138 0 00 0015+76 FARVIEW RD (TWP)	001578 FT
		LENGTH(AH 2760 BK 1578)	0020/0000
	000000 FT	2 0 46138 0 00 0000+00 NC SP SPRING MILL RD OLD GULPH RD (TWP)	000000 FT
OLD GULPH RD (SR3030 SEG 0070/0000)	0010/0000	INTER-BK SPRING MILL RD (SR3030 SEG 0070/0000) MFC BEGIN = C	0010/0000
		LENGTH(AH 1578 BK 0000)	0010/0000

	007378 FT		007378 FT	AH-CHESTER (15)
			INTER-AHD	GULPH RD
			0030/1985	(SR1012 SEG 0020/0000)
NORTH OUTER LINE DR (PARK)	0030/0266		0030/0266	SOUTH OUTER LINE DR (PARK)
	005393 FT		005393 FT	1 0 00544 0 00 0053+49
			INTER-BK	GULPH RD
				(SR1012 SEG 0010/0591)
	005393 FT		0030/0000	BK-CHESTER (15)
			005393 FT	LTH AH 001985 BK 000100
COUNTY LINE RD (SR3022 SEG 0010/0000)	0020/3269		7024/0000	LTH AH 000100 BK 003269
			INTER-AHD	AH-CHESTER (15)
			0020/3269	GULPH RD
				(SR1012 SEG 0010/0000)
	002124 FT		002124 FT	1 0 00544 0 00 0020+85
NORTH INNER LINE DR (PARK)	0020/0000			EAST INNER LINE DR (PARK)
			0020/0000	LENGTH(AH 3269 BK 2124)
WEST INNER LINE DR (PARK)	0010/1347			SOUTH INNER LINE DR (PARK)
			0010/1347	
1 0 00544 0 00 0000+00	000000 FT			NC GULPH RD
VALLEY FORGE PARK RD (SR0023 SEG 0010/0952)	0010/0000		000000 FT	INTER-BK VALLEY FORGE PARK RD
				(SR0023 SEG 0010/0952)
				MFC BEGIN = E
			0010/0000	LENGTH(AH 2124 BK 0000)



ROADWAY	START	END	LENGTH	ROADWAY	START	END	LENGTH
MONTGOMERY AV (TWP)	014010	0070/2319	0070/2319	INTER-AHD SPRING MILL RD (SR0320 SEG 0010/1929) MONTGOMERY AV (SR0320 SEG 0010/1929)	014010	0070/2319	0070/2319
KYNETON RD (TWP)	0070/1083	0070/1083	0070/1083	WILLOWBROOK LN (TWP)	0070/1486	0070/1486	0070/1486
OLD GULPH RD (TWP)	011691	011691	011691	1 0 00225 0 00 0042+56 VILLAGE: L.MERION 19085 NC SPRING MILL RD	011691	011691	011691
SPRING MILL RD (SR3032 SEG 0010/0000)	0070/0000	0070/0000	0070/0000	LENGTH(AH 2319 BK 2013)	0070/0000	0070/0000	0070/0000
CREIGHTON RD (TWP)	0060/1344	0060/1344	0060/1344	CRAIG LN (TWP)	0060/0910	0060/0910	0060/0910
MOUNT MORO RD (TWP)	0060/0284	0060/0284	0060/0284	THISTLEGREEN CT (PRDR)	0060/0319	0060/0319	0060/0319
	009678	009678	009678	1 0 00225 0 00 0059+87 NORTHWICK LN (TWP)	009678	009678	009678
CEDAR LN (TWP)	0050/0620	0050/0620	0050/0620	LENGTH(AH 2013 BK 0971)	0060/0000	0060/0000	0060/0000
1 0 00225 0 00 0072+64 STOKE RD (TWP)	008707	008707	008707	CEDAR LN (TWP)	0050/0400	0050/0400	0050/0400
	0050/0000	0050/0000	0050/0000	LENGTH(AH 0971 BK 1980)	008707	008707	008707
PANORAMA RD (TWP)	0040/0966	0040/0966	0040/0966	SPRUCE LN (TWP)	0040/1254	0040/1254	0040/1254
	006727	006727	006727	FIRETHORN LN (TWP)	0040/0647	0040/0647	0040/0647
				BMSSEN 46/3030/0040/0000	0040/0225	0040/0225	0040/0225
				1 0 00225 0 00 0089+95	006727	006727	006727

DIR: B TOTAL LEN: 2.653 MI. DIST: 06-4 SR: 3030
 LEFT MUN: LOWER MERION T RIGHT MUN: LOWER MERION T

ROADWAY NAME (MUNICIPALITY)	START STATION	END STATION	LENGTH (FT)	ROADWAY TYPE	SR	SEG	START STATION	END STATION	LENGTH (FT)	DESCRIPTION
MID CTY EXWY (NB)	0040/0000	0040/0000		EXWY	46	3030	0040	0000		BMSBG 46/3030/0040/0000 LENGTH(AH 1980 BK 2678)
WOODFIELD RD	0030/2041	0030/2041		RD						(TWP)
NC OLD GULPH RD	0030/0887	0030/0887		RD						MATSONSFORD RD (SR3016 SEG 0020/0622)
REBEL HILL RD (T751)	0030/0407	0030/0407		RD						
	004049 FT	004049 FT								
SOUTHEASTERN PENNSYLVAN OVERPASS IS RR X-ING	0030/0332	0030/0332		OVERPASS						
SOUTH GULPH RD	004049 FT	004049 FT		RD						1 0 00225 0 00 0119+02 (SR0320 SEG 0020/1055)
NC NEW GULPH RD				RD						
SOUTH GULPH RD (SR0320 SEG 0020/1055)	0030/0000	0030/0000		RD						
LOWER MERION UPPER MERION T	0020/1634	0020/1634		RD						
	0020/1604	0020/1604								LENGTH(AH 2678 BK 1803) BMSEN 46/3030/0020/1604 0 0 00000 0 00 0000+00 GULPH CREEK BMSBG 46/3030/0020/1604
GRANDVIEW TE (PRDR)	0020/1444	0020/1444		TE						
2 0 46162 0 00 0022+06	002246 FT	002246 FT								
GULPH HILLS RD (T731)	0020/0000	0020/0000		RD						
	0010/1113	0010/1113								
GULPH HILLS RD (T731)	000000 FT	000000 FT		RD						
NC UPPER GULPH RD	000000 FT	000000 FT		RD						2 0 46162 0 00 0000+00
COUNTY LINE RD (T740)				RD						
INTER-BK UPPER GULPH RD (TWP)				RD						
MFC BEGIN = D	0010/0000	0010/0000								
										LENGTH(AH 2246 BK 0000)

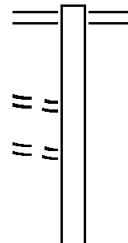
EXTRACT DATE: 12/18/2023 ROADWAY MANAGEMENT SYSTEM PAGE NUMBER: 511
PRINT DATE: 12/20/2023 SLD COUNTY/SR - ANNUAL PRINT COUNTY: MONTGOMERY
DIR: B TOTAL LEN: 4.736 MI. DIST: 06-4 SR: 3029
LEFT MUN: UPPER MERION T RIGHT MUN: UPPER MERION T

VANDENBERG RD
(T244)
LC FROM VANDENBERG RD
(CONN)

025004 FT

0074/1591

0074/1380



025004 FT VALLEY FORGE RD
0074/2719 (SR0023 SEG 0090/2028)

DIR: B TOTAL LEN: 4.736 MI. DIST: 06-4 SR: 3029
 LEFT MUN: UPPER MERION T RIGHT MUN: UPPER MERION T

Stationing	Distance	Right of Way	Notes
0 0 00000 0 00 0000+00	022285 FT	0074/0000	HEUSER PARK DR (TWP)
GEERDES BL (T882)			LENGTH(AH 2719 BK 1289)
2 0 46145 0 00 0210+00	020996 FT	0070/0000	
SARATOGA RD (T247)			LENGTH(AH 1289 BK 2979)
CALEY RD (T200)	0060/1557		SUSAN DR (T886)
SHARON CT (T885)	0060/0948		ABRAMS MILL RD (T238)
	018017 FT		2 0 46145 0 00 0179+81
BEIDLER RD (T231)	0060/0000		NC BEIDLER RD MFC BEGIN = D LENGTH(AH 2979 BK 3582)
			0050/2194 BMS EN 46/3029/0050/2156
			2 0 46145 0 00 0166+73
			0050/2156 ABRAMS RUN BMSBG 46/3029/0050/2156
HAMLET DR (T256)	0050/1555		
HAMLET DR (T256)	0050/1302		
			0050/0984 MFC BEGIN = E
			NC ABRAMS RD BEIDLER RD (T231)
			0050/0974
	014435 FT		2 0 46145 0 00 0143+44
			BROWNLIE RD (T400)
ROBIN RD (T223)	0040/2951		LENGTH(AH 3582 BK 3343)

DIR: B TOTAL LEN: 4.736 MI. DIST: 06-4 SR: 3029
 LEFT MUN: UPPER MERION T RIGHT MUN: UPPER MERION T

SPRING RIDGE RD (T221)	0040/2011	==			
HAWTHORNE RD (T211)	0040/1643	==			
			==	0040/1377	CAMBRIDGE RD (T407)
			==	0040/1024	ANDERSON RD (T412)
CINNAMON HILL RD (T212)	0040/0901	==			
HUNTERS RUN RD (TWP)	0040/0574	==			
	011092 FT			011092 FT	2 0 46145 0 00 0111+97 VALLEY FORGE RD (SR0023 SEG 0170/0000)
CROSSFIELD RD (T306)	0030/1591	==			
				0030/1213	ROSS RD (T435)
DEEP HOLLOW RD (T335)	0030/0524	==			
2 0 46145 0 00 0086+50	008661 FT			008661 FT	
PRINCE FREDERICK ST (T320)	0030/0000	==			
				0030/0000	MFC BEGIN = C LENGTH(AH 2431 BK 2941)
DEKALB PK (SR0202 SEG 0081/0000) (SR0202 SEG 0080/0000)	0025/1848	==			DEKALB PK (SR0202 SEG 0080/0000) (SR0202 SEG 0081/0000)
				0024/1841	
TYLER RD (T372)	0025/1152	==	==	0024/1150	TYLER RD (T372)
MONROE RD (T373)					MONROE RD (T373)
MONROE BL (TWP)	0025/0822	==			MONROE BL (TWP)
				0024/0815	
0 0 00000 0 00 0000+00	005720 FT			005720 FT	0 0 00000 0 00 0000+00
SAULIN BL					SAULIN BL

DIR: B TOTAL LEN: 4.736 MI. DIST: 06-4 SR: 3029
 LEFT MUN: UPPER MERION T RIGHT MUN: UPPER MERION T

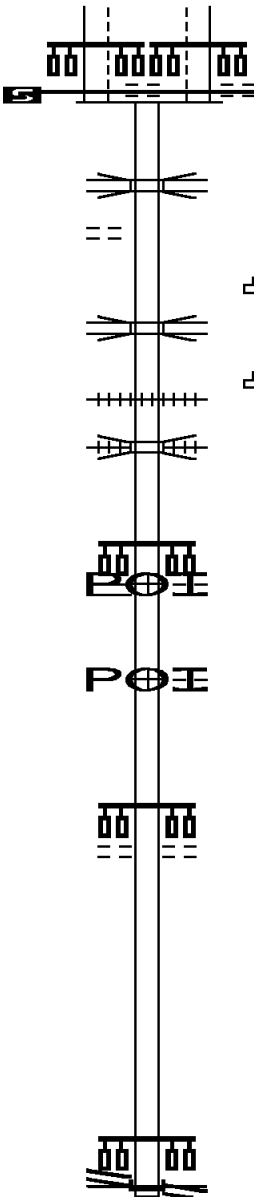
(T908)

MFC BEGIN = B
 LENGTH(AH 2941 BK 1749) 0025/0000

HANSEN ACCESS RD
 (T680) 0020/0384

CHURCH RD
 (SR3028 SEG 0030/3077) 0020/0000

2 0 46145 0 00 0000+00 000000 FT
 SOUTH GULPH RD
 (SR3039 SEG 0020/1757) 0010/0000



(T908)

0024/0000 MFC BEGIN = B
 LENGTH(AH 2941 BK 1749)

0020/0653 OP ID PA TPK (1-276)
 46/7276/9903/2913

0020/0353 RETAINING WALL END
 BMSID 46/3029/0020/0265

0020/0350 PEDESTRIAN WALKWAY
 OP ID 46/3029/0020/0350

0020/0265 RETAINING WALL BEGIN
 BMSID 46/3029/0020/0265

0020/0214 (AAR 529534H) #TRKS 02
 CONSOLIDATED RAIL CORPO

0020/0102 OVERPASS IS RR X-ING
 003971 FT 2 0 46145 0 00 0038+46

0020/0000 (APRA) ELLIOT & FRANZ
 CHURCH RD (T801)
 LENGTH(AH 1749 BK 1681)

0014/0978 (APRA) ELLIOT & FRANZ
 QUEENS DR (T817)

002290 FT 0 0 00000 0 00 0000+00
 SHOEMAKER RD (T660)

0014/0000 LENGTH(AH 1681 BK 2290)

NC HENDERSON RD

INTER-BK SOUTH GULPH RD
 000000 FT (SR3039 SEG 0020/1757)
 RAMP A RD

0010/0000 (SR8004 SEG 0260/1000)
 MFC BEGIN = B

LENGTH(AH 2290 BK 0000)

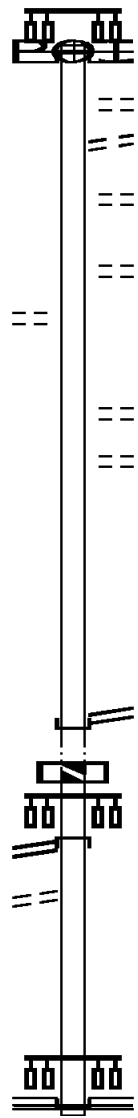
DIR: B TOTAL LEN: 1.034 MI.
 LEFT MUN: UPPER MERION T

DIST: 06-4 SR: 3028
 RIGHT MUN: UPPER MERION T

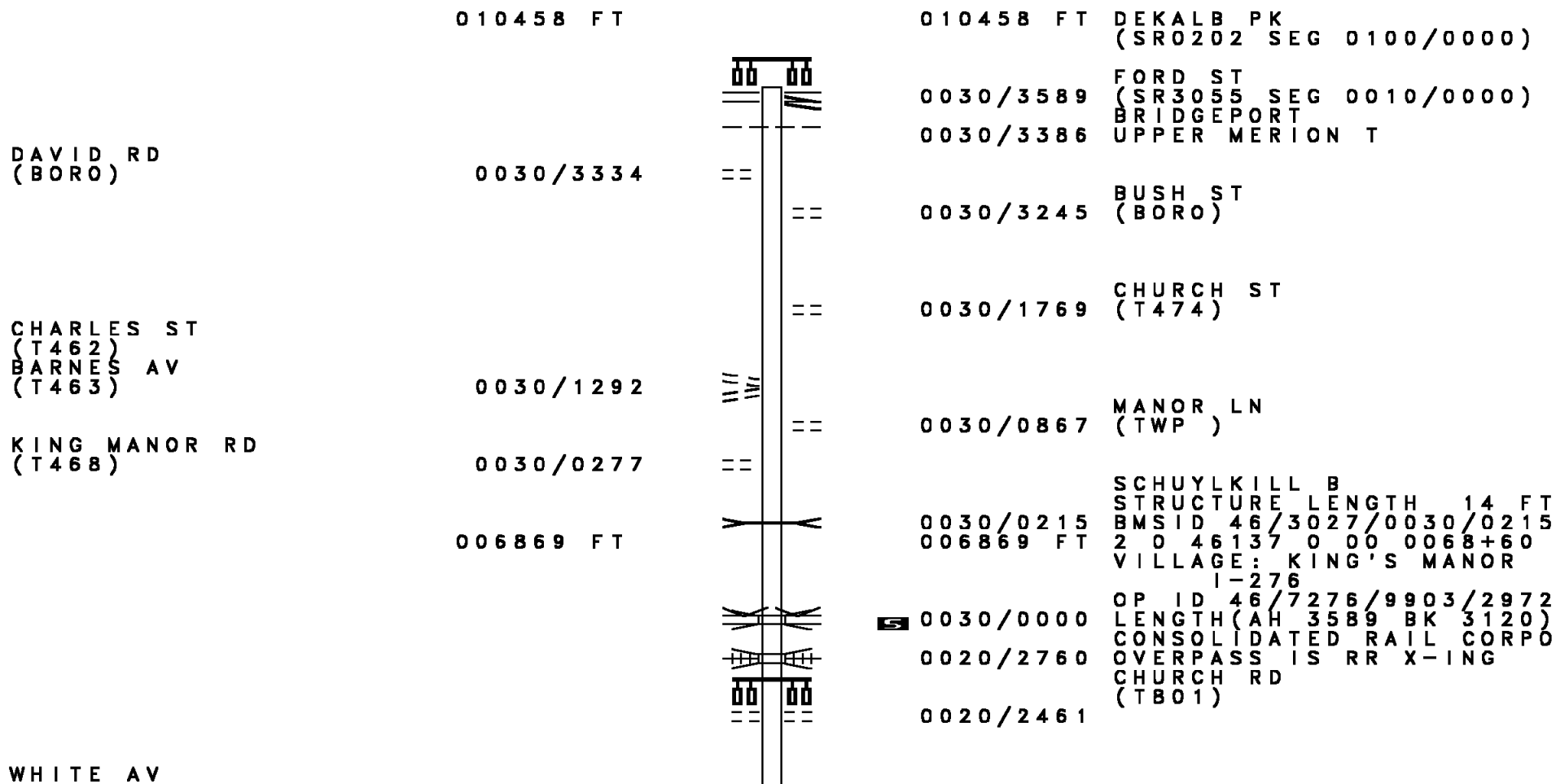
Distance (FT)	Segment / Stationing	Right of Way / Description
005460	FT	(APRA) B PIETRINI & SON INTER-AHD CHURCH RD (T801) HENDERSON RD (SR3029 SEG 0020/0000)
0030/3077		LC FOR UNKNOWN RD (CONN)
0030/2543		UNKNOWN RD (PRDR)
0030/2066		PRUSSIAN WOODS DR (TWP)
0030/1605		GULPH RIDGE DR (T903)
0030/0804		
002383	FT	2 0 46139 0 00 0018+97 LORI LN (T644)
0030/0000		LENGTH (AH 3077 BK 1882) HILLSIDE RD (T642)
0020/1534		
000501	FT	2 0 46139 0 00 0000+00 GULPH RD (SR3039 SEG 0040/0741)
000501	FT	INTER-BK NC CHURCH RD GULPH RD (SR3039 SEG 0040/0741)
0020/0000		LTH AH 001882 BK 000100
000501	FT	7014/0000 LTH AH 000100 BK 000501
0010/0501		INTER-AHD GULPH RD (SR3039 SEG 0050/0000)
0010/0108		
000000	FT	2 0 46175 0 00 0000+00 NC BR BROOKS RD CROTON RD (SR3024 SEG 0050/1856)
0010/0000		INTER-BK IVES CORPORATE CENTER R (PRDR) MFC BEGIN = D LENGTH (AH 0501 BK 0000)

RADAR DR
(T640)

GULPH RD
(SR3039 SEG 0050/0000)
TO 3024/0050 SH
(CONN)



DIR: B TOTAL LEN: 1.981 MI. DIST: 06-4 SR: 3027
 LEFT MUN: BRIDGEPORT B RIGHT MUN: BRIDGEPORT B



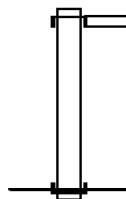
DIR: B TOTAL LEN: 1.981 MI. DIST: 06-4 SR: 3027
 LEFT MUN: UPPER MERION T RIGHT MUN: UPPER MERION T

Segment	Start Station	End Station	Length	Notes
(T803) WESTFALL AV	0020/1308			
(T805) FOULKROD BL	0020/1253			
(T807)	0020/0952			
STOCKER AV (T809)	0020/0658			0020/0912 WINDING WY (TWP)
TRAYMORE AV (T811)	0020/0312			0020/0425 BELLA LN (TWP)
	003749 FT			0020/0285 TRAYMORE AV (T811) 003749 FT 2 0 46137 0 00 0037+58 VILLAGE: KNG-MNR INDPRK LAWNSDALE AV (T808)
LAWNSDALE AV (T808)	0020/0000			5 0020/0000 LENGTH(AH 3120 BK 3749)
SCHENLEY AV (T806)	0010/3318			
PHILADELPHIA AV (T804)	0010/3042			
				0010/2888 BMSEN 46/3027/0010/2850 2 0 46137 0 00 0028+64 SOUTHEASTERN PA TRAN RR
YERKES RD (T802)				0010/2850 BMSBG 46/3027/0010/2850
HOLSTEIN RD (T813)	0010/2780			
SCHOOL LINE DR (T821)	0010/2351			
SCHOOL LINE DR (T821)	0010/0883			
	000000 FT			0010/0816 PINE TREE RD (T869) 000000 FT 2 0 46137 0 00 0000+00 VILLAGE: HUGHES PARK NC CROOKED LN
GULPH RD (SR3039 SEG 0020/0000)	0010/0000			GULPH RD (SR3039 SEG 0020/0000) MFC BEGIN = D 5 0010/0000 LENGTH(AH 3749 BK 0000)

EXTRACT DATE: 12/18/2023 ROADWAY MANAGEMENT SYSTEM PAGE NUMBER: 504
 PRINT DATE: 12/20/2023 SLD COUNTY/SR - ANNUAL PRINT COUNTY: MONTGOMERY
 DIR: B TOTAL LEN: .051 MI. DIST: 06-4 SR: 3026
 LEFT MUN: UPPER MERION T RIGHT MUN: UPPER MERION T

000270 FT

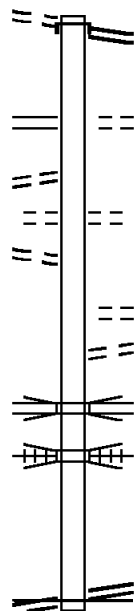
000000 FT



000270 FT
 INTER-AHD CROTON RD
 (SR3024 SEG 0020/0000)
 RADNOR RD
 0010/0270 (SR3024 SEG 0020/0000)
 000000 FT 2 0 46161 0 00 0000+00
 NC CR CROTON RD
 INTER-BK CROTON RD
 (SR1011 SEG 0040/2792)
 MFC BEGIN = E
 BK-CHESTER (15)
 0010/0000 LENGTH(AH 0270 BK 0000)

DIR: B TOTAL LEN: .349 MI. DIST: 06-4 SR: 3025
 LEFT MUN: UPPER MERION T RIGHT MUN: UPPER MERION T

	001845 FT		001845 FT	
COATES ST (BORO)			INTER-AHD	FOURTH ST (SR0023 SEG 0230/0000)
	0020/0337			COATES ST (SR0023 SEG 0230/0000)
	001508 FT			1 0 00225 0 01 0188+88
JEFFERSON ST (SR3023 SEG 0030/3659)	0020/0000		0020/0000	STEWART ST (T494)
BRADLEY ST (T498)	0010/1348			LENGTH(AH 0337 BK 1508)
				CENTER ST (T495)
NEW CHURCH RD (T487)	0010/0925			WASHINGTON ST (T496)
				COLBERT ST (T497)
				PA TPK (I-276 WB)
				OP ID 46/7276/9903/3106
				CONSOLIDATED RAIL CORPO
	000000 FT			OVERPASS IS RR X-ING
				1 0 00225 0 01 0174+00
				RIVER RD (SR0023 SEG 0240/0000)
RIVER RD (SR0023 SEG 0240/0000)	0010/0000			NC FOURTH ST MFC BEGIN = C
				LENGTH(AH 1508 BK 0000)

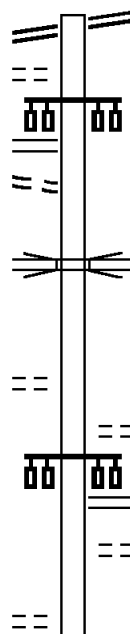


GULPH RD 011586 FT
 (SR3039 SEG 0040/0000) 0050/2939
 FROM 3039/0040 SH
 (CONN) 0050/2697

BROOKS RD
 (SR3028 SEG 0010/0000) 0050/1856
 FROM 3028/0010 SH
 (CONN) 0050/1773

2 0 46174 0 00 0000+00 008647 FT
 SENTRY LN
 (T895) 0050/0000

2 0 46146 0 00 0040+61 007587 FT
 KING OF PRUSSIA RD
 (T609) 0040/0000



011586 FT GULPH RD
 0050/2939 (SR3039 SEG 0040/0000)

0050/1856

0050/1132 OP ID SCHUYLKILL EXPRESS
 46/0076/3280/1233

008647 FT

5 0050/0000 LENGTH(AH 2939 BK 1060)
 BROOKWOOD RD
 (T560)

0040/0807 KING OF PRUSSIA RD
 (SR3035 SEG 0020/1314)

0040/0409 ALDERBROOK DR
 (T881)

0040/0010

007587 FT

5 0040/0000 LENGTH(AH 1060 BK 3440)

DIR: B TOTAL LEN: 2.194 MI. DIST: 06-4 SR: 3024
 LEFT MUN: UPPER MERION T RIGHT MUN: UPPER MERION T

			==	0030/2309	SHARON DR (T540)
			==	0030/1825	WOODHILL RD (T541)
KERRWOOD DR (T873)	0030/1714		==		
TRILLIUM LN (TWP)	0030/1380		==	0030/1380	FLETCHER RD (T530)
KATHWOOD LN (T520)	0030/0608		==		
			==	0030/0276	MARTINS DAM CLUB RD (PRDR)
			==	0030/0138	CROW CREEK STRUCTURE LENGTH 16 FT
1 0 00144 0 00 0041+40	004147 FT		==	004147 FT	BMSID 46/3024/0030/0138
WARNER RD (T502)	0030/0000		==	0030/0000	LENGTH(AH 3440 BK 1763)
DEWITT RD (T510)	0020/0989		==		
	002384 FT		==	002384 FT	1 0 00144 0 00 0023+96
CROTON RD (SR3026 SEG 0010/0270)	0020/0000		==	0020/0000	NC CR CROTON RD
			==	0010/2323	LENGTH(AH 1763 BK 2384)
			==	0010/2313	BMSEN 46/3024/0010/2313
			==	0010/2251	1 0 00144 0 00 0000+00
			==	0010/1449	ABRAMS RUN
			==		BMSBG 46/3024/0010/2313
			==		SPRINGBROOK LN
			==		(PRDR)
			==		RADNOR HILL RD
			==		(T521)
			==	0010/0232	BRIANS WY
	000000 FT		==	000000 FT	(TWP)
			==		1 0 00144 0 00 0000+00
			==		NC RA DNOR RD
			==		INTER-BK RADNOR RD
			==		(SR1013 SEG 0032/0558)
			==		MFC BEGIN = D
			==		BK-CHESTER (15)
			==	0010/0000	LENGTH(AH 2384 BK 0000)

DIR: B TOTAL LEN: 1.808 MI. DIST: 06-4 SR: 3023
 LEFT MUN: UPPER MERION T RIGHT MUN: UPPER MERION T

	009548 FT		009548 FT	
			INTER-AHD	STEWART ST
				(T494)
				FOURTH ST
			0030/3659	(SR3025 SEG 0020/0000)
				UNKNOWN AL
MARY ST			0030/3365	(TWP)
(T485)				
	0030/3262			
				TOSE ST
			0030/3220	(T486)
				UNKNOWN AL
			0030/3024	(TWP)
				FRALEY ST
FRALEY ST			0030/2836	(T484)
(T484)				
	0030/2818			ROOSEVELT ST
			0030/2631	(T483)
				HOLSTEIN ST
			0030/2037	(T482)
				MADISON AV
			0030/1826	(T489)
				COLUMBUS ST
			0030/1157	(T490)
				NC JEFFERSON ST
	0030/0537		0030/0537	MFC BEGIN = E
	0030/0381			
			0030/0295	BMS EN 46/3023/0030/0175
				2 0 46178 0 00 0058+77
				1-276
FLINT HILL RD			0030/0175	BMSBG 46/3023/0030/0175
(T481)			005889 FT	2 0 46178 0 00 0058+77
COATES LN				
(T476)				
	005889 FT			

EXTRACT DATE: 12/18/2023
PRINT DATE: 12/20/2023

ROADWAY MANAGEMENT SYSTEM
SLD COUNTY/SR - ANNUAL PRINT

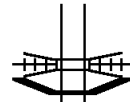
PAGE NUMBER: 499
COUNTY: MONTGOMERY

DIR: B TOTAL LEN: 1.808 MI.
LEFT MUN: UPPER MERION T

DIST: 06-4 SR: 3023
RIGHT MUN: UPPER MERION T

CHURCH RD
(T801)

0020/1303



0030/0000
0020/2324

CONSOLIDATED RAIL CORPO
OVERPASS IS RR X-ING
LENGTH(AH 3659 BK 2881)
BMSSEN 46/3023/0020/2308
0 0 00000 0 00 0000+00
FROG RUN
BMSBG 46/3023/0020/2308

0020/2308



POI

0020/1303 (APRA) GULF MILLS INDUS

POE

(APRA) GLASGOW QUARRY
MCCOYS LN
(TWP)

2 0 46178 0 00 0030+08 003008 FT
HERTZOG BL
(T889)

0020/0000

==

0020/0000 LENGTH(AH 2881 BK 3008)



0010/2054 BMSSEN 46/3023/0010/2023



0010/2023 BMSBG 46/3023/0010/2023

VIKING RD
(T870)
UNKNOWN AL
(TWP)

0010/2005

==

0010/1767

==

B ST
(T861)
A ST
(T863)

0010/1642

==

0010/1350

==

0010/1666 B ST
(T861)

==

0010/1315 A ST
(T863)

==

0010/1061 SUMMIT ST
(T865)

==

0010/0653 BMSSEN 46/3023/0010/0633



0010/0633 BMSBG 46/3023/0010/0633

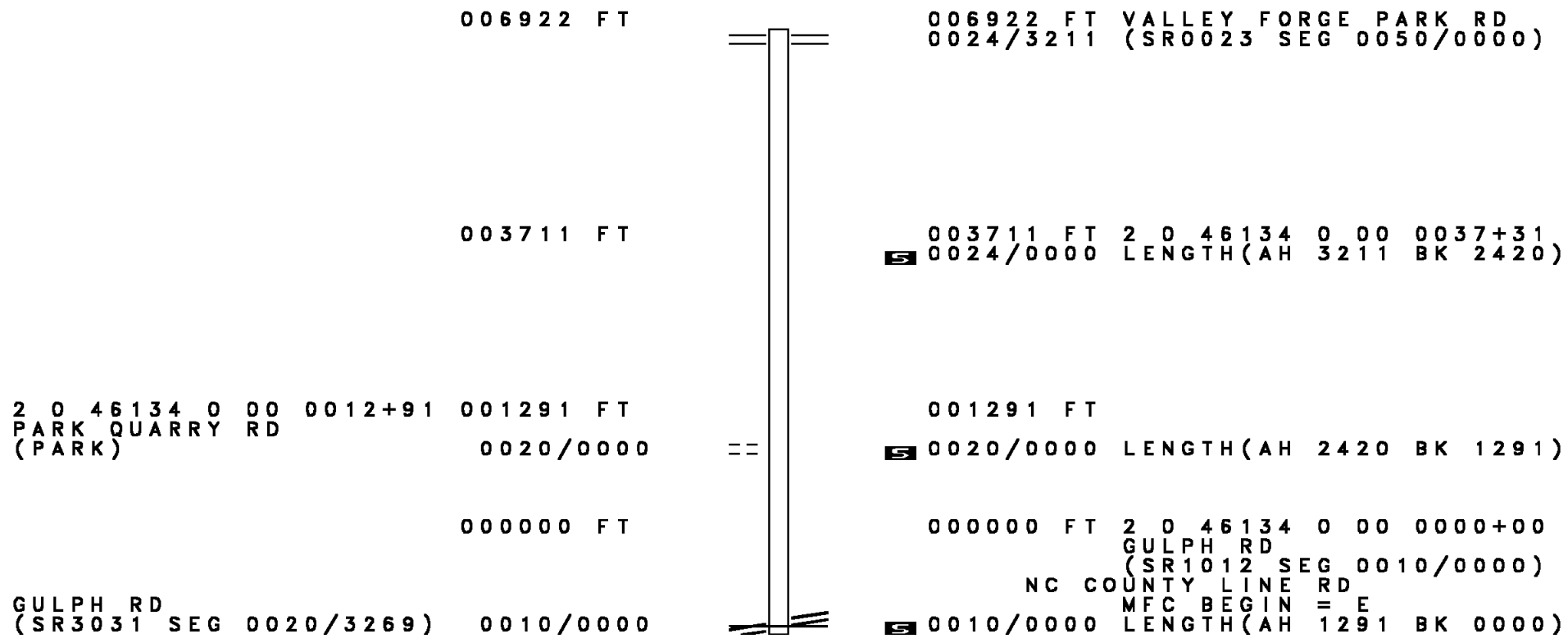
000000 FT

000000 FT 2 0 46178 0 00 0000+00

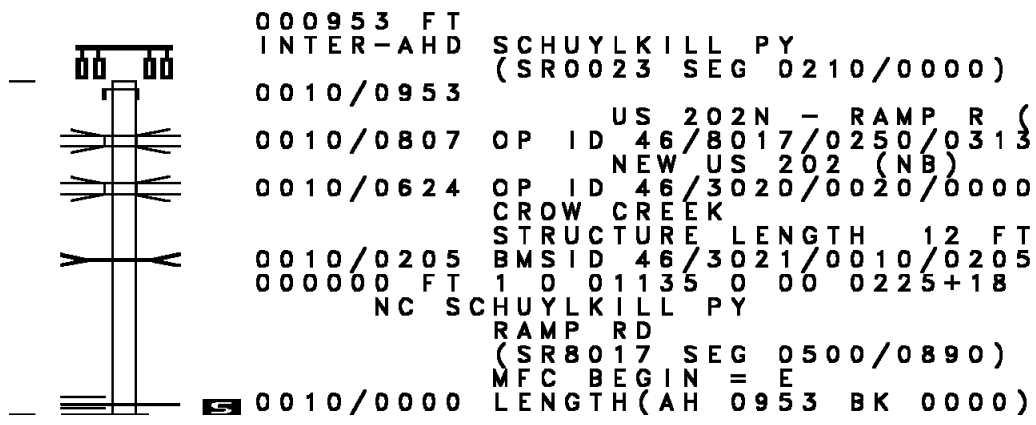
0010/0000 LENGTH(AH 3008 BK 0000)

NC FL INT HILL RD
SWEDELAND RD
(SRO320 SEG 0060/2049)
MFC BEGIN = D

EXTRACT DATE: 12/18/2023 ROADWAY MANAGEMENT SYSTEM PAGE NUMBER: 498
 PRINT DATE: 12/20/2023 SLD COUNTY/SR - ANNUAL PRINT COUNTY: MONTGOMERY
 DIR: B TOTAL LEN: 1.311 MI. DIST: 06-4 SR: 3022
 LEFT MUN: UPPER MERION T RIGHT MUN: UPPER MERION T



EXTRACT DATE: 12/18/2023 ROADWAY MANAGEMENT SYSTEM PAGE NUMBER: 497
 PRINT DATE: 12/20/2023 SLD COUNTY/SR - ANNUAL PRINT COUNTY: MONTGOMERY
 DIR: N TOTAL LEN: .180 MI. DIST: 06-4 SR: 3021
 LEFT MUN: BRIDGEPORT B RIGHT MUN: BRIDGEPORT B

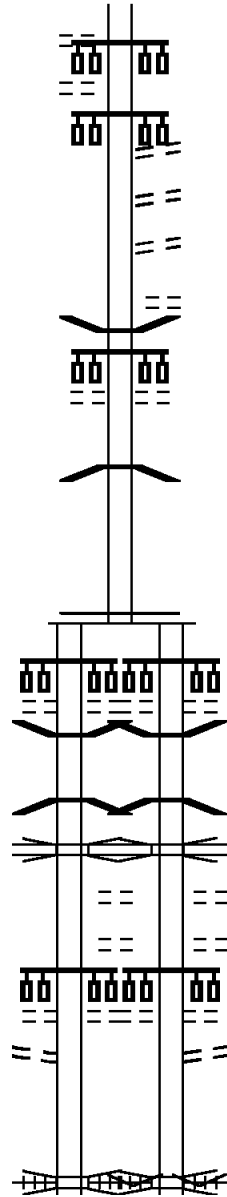


DIR: N TOTAL LEN: 2.816 MI. DIST: 06-4 SR: 3020
 LEFT MUN: NORRISTOWN B RIGHT MUN: NORRISTOWN B

	014869 FT		014846 FT	
			INTER-AHD	SWEDE RD
JOHNSON HW				(T576)
(BORO)	0080/1274	==	0080/1274	JOHNSON HW
				(SR3017 SEG 0050/2865)
LOGAN ST	0080/0646	==		
(BORO)				PENNDOT LICENSE CTR
				(GOVT)
	013595 FT		0080/0415	0 0 00000 0 00 0000+00
			013572 FT	ROBERTS ST
				(BORO)
			0080/0000	LENGTH (AH 1274 BK 2929)
				LC FROM BROWN ST
			0070/2390	(CONN)
COOLIDGE BL	0070/2215	==		BROWN ST
(BORO)				(BORO)
			0070/2215	FREEDLEY ST
WARREN ST	0070/1379	==		(BORO)
(BORO)			0070/1686	
				FORNANCE ST
				(BORO)
			0070/1060	
POPLAR ST	0070/0745	==		SWEDE ST
(BORO)				(BORO)
			0070/0542	WOOD ST
				(BORO)
			0070/0425	
0 0 00000 0 00 0000+00	010666 FT		010643 FT	LENGTH (AH 2929 BK 2612)
STERIGERE ST	0070/0000	==		LINCOLN AV
(BORO)			0070/0000	(BORO)
				BASIN ST
			0060/2407	(BORO)
			0060/2176	(BORO)

DIR: N TOTAL LEN: 2.816 MI. DIST: 06-4 SR: 3020
 LEFT MUN: NORRISTOWN B RIGHT MUN: NORRISTOWN B

JAMES ST (BORO) 0060/2155
 HARDING BL (BORO) 0060/1736



0060/1736 SPRUCE ST (BORO)
 0060/1700 REX AL (BORO)
 0060/1535 WAYNE AV (BORO)
 0060/1481 SCOTT AL (BORO)
 0060/1421 BMSEN 46/3020/0060/1260
 0060/1329 ELM ST (BORO)
 0060/1280 0 0 00000 0 00 0000+00
 STONY CREEK
 0060/1260 BMSBG 46/3020/0060/1260

008054 FT

008031 FT 0 0 00000 0 00 0000+00
 MFC BEGIN = B
 0060/0000 LENGTH(AH 2612 BK 1631)

MARSHALL ST (BORO) 0051/1512
 BMSEN 46/3020/0050/1101 0051/1223
 1 0 00143 3 00 0064+00
 STONY CREEK
 BMSBG 46/3020/0050/1101 0051/1108
 WEST AIRY STREET (BORO)
 OP ID 46/3009/0075/0000 0051/0988
 ANN ST (BORO) 0051/0816
 PENN ST (BORO) 0051/0663
 MAIN ST (BORO) 0051/0456
 LC FROM MAIN ST (CONN) 0051/0346

MARSHALL ST (BORO) 0050/1504
 0050/1216 BMSEN 46/3020/0050/1101
 0 0 00000 0 00 0000+00
 STONY CREEK
 BMSBG 46/3020/0050/1101 0050/1101
 WEST AIRY STREET (BORO)
 OP ID 46/3009/0075/0000 0050/0971
 ANN ST (BORO) 0050/0798
 PENN ST (BORO) 0050/0644
 MAIN ST (BORO) 0050/0426
 LC TO MAIN ST (CONN) 0050/0337
 006400 FT

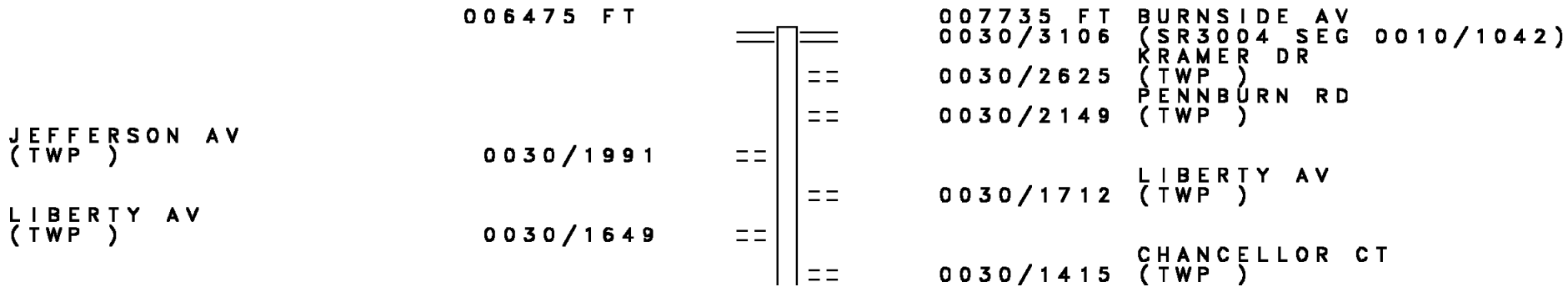
1 0 00143 3 00 0064+00 006398 FT
 CONSOLIDATED RAIL CORPO
 OVERPASS IS RR X-ING
 NC MARKLEY ST

1 0 00143 3 00 0064+00
 VILLAGE: NORRISTOWN BOR
 CONSOLIDATED RAIL CORPO
 OVERPASS IS RR X-ING
 NC MARKLEY ST

DIR: N TOTAL LEN: 2.816 MI. DIST: 06-4 SR: 3020
 LEFT MUN: NORRISTOWN B RIGHT MUN: NORRISTOWN B

Stationing	Description	Stationing	Description
0051/0000	LENGTH(AH 1656 BK 2886)	0050/0000	LENGTH(AH 1631 BK 2883)
0031/2643	BMSSEN 46/3020/0030/0000	0030/2643	BMSSEN 46/3020/0030/0000
0031/2147	NORRISTOWN	0030/2139	NORRISTOWN
	WEST NORRITON T		WEST NORRITON T
0031/0692	WEST NORRITON	0030/0698	WEST NORRITON
	UPPER MERION T		UPPER MERION T
003512 FT	1 0 00143 3 00 0042+59	003517 FT	1 0 00143 3 00 0042+59
	NC DANNENHOWER BR		NC DANNENHOWER BR
	VALLEY FORGE ROAD		VALLEY FORGE ROAD
0031/0000	BMSBG 46/3020/0030/0000	0030/0000	BMSBG 46/3020/0030/0000
0021/1015	LENGTH(AH 2886 BK 1097)	0020/0777	LENGTH(AH 2883 BK 1053)
0021/0573	RAMP RD	0020/0573	RAMP RD
	(SR8017 SEG 0500/0000)		(SR8017 SEG 0250/0721)
0021/0450	BMSSEN 46/3020/0020/0000	0020/0443	BMSSEN 46/3020/0020/0000
	UPPER MERION	002464 FT	UPPER MERION
	BRIDGEPORT B		BRIDGEPORT B
002415 FT	1 0 00143 3 00 0024+64	002464 FT	1 0 00143 3 00 0024+64
	SCHUYLKILL PKWY (NB)		VILLAGE: BRIDGEPORT BOR
	BMSBG 46/3020/0020/0000		SCHUYLKILL PKWY (NB)
0021/0000	LENGTH(AH 1097 BK 2415)	0020/0000	BMSBG 46/3020/0020/0000
			LENGTH(AH 1053 BK 2464)
0011/0603	BRIDGEPORT	0010/0599	BRIDGEPORT
	UPPER MERION T		UPPER MERION T
	BORO LINE ROAD		BORO LINE ROAD
0011/0540	OP ID 46/3104/0010/0000	0010/0520	OP ID 46/3104/0010/0000
0011/0315	RAMP (JUG HANDLE) RD		
	(SR9102 SEG 0250/0000)		
000000 FT	1 0 00143 3 00 0000+00	0010/0138	FROM 0202/0091 SH
	VILLAGE: UPPER MERION T	000000 FT	(CONN)
	NC BRIDGEPORT BP		1 0 00143 3 00 0000+00
	RAMP (JUG HANDLE) RD		VILLAGE: UPPER MERION T
	(SR9102 SEG 0250/0457)		NC BRIDGEPORT BP
	DEKALB PK		RAMP (JUG HANDLE) RD
	(SR0202 SEG 0091/0000)		(SR9102 SEG 0250/0457)
	DEKALB PK		DEKALB PK
	(SR0202 SEG 0091/0000)		(SR0202 SEG 0090/0000)
INTER-BK		INTER-BK	DEKALB PK
			(SR0202 SEG 0090/0000)
			MFC BEGIN = B
0011/0000	LENGTH(AH 2415 BK 0000)	0010/0000	LENGTH(AH 2464 BK 0000)

DIR: N TOTAL LEN: 1.465 MI. DIST: 06-4 SR: 3019
 LEFT MUN: WEST NORRITON T RIGHT MUN: WEST NORRITON T



DIR: N TOTAL LEN: 1.465 MI. DIST: 06-4 SR: 3019
 LEFT MUN: WEST NORRITON T RIGHT MUN: WEST NORRITON T

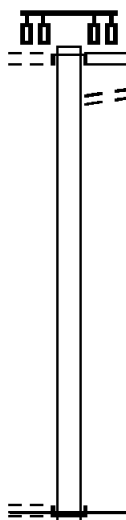
SCHUYLKILL AV (TWP)	0030/1021	==			
WAKEFIELD RD (TWP)	0030/0456 003369 FT	==		004629 FT 2 0 46133 0 00 0046+29 WHITEHALL RD (SR3006 SEG 0010/1192)	
HIGHLAND AV (TWP)	0020/2858	==	==	5 0030/0000 LENGTH(AH 3106 BK 3369)	
MONTGOMERY AV (TWP)	0020/0701	==	==	0020/2428 PROSPECT AV (TWP)	
CENTRE AV (TWP)	0020/0352 000000 FT	==	==	0020/2060 COLONIAL AV (TWP)	
WEST NORRITON	0020/0000	==	==	001260 FT 2 0 46133 0 00 0012+68 FORREST AV (BORO) NC MARSHALL ST MARSHALL ST (BORO) MFC BEGIN = D	
				5 0020/0000 LENGTH(AH 3369 BK 1260)	
				0010/0640 WEST NORRITON NORRISTOWN B	
				000000 FT 2 0 46133 0 00 0000+00 AIRY ST (BORO) NC FORREST AV MAIN ST (BORO) MAIN ST (SR3009 SEG 0042/3377) (SR3009 SEG 0043/3383)	
				INTER-BK FORREST AV (BORO) MFC BEGIN = E	
LTH AH 001260 BK 000000	000000 FT 7011/0000			5 0010/0000 LENGTH(AH 1260 BK 0000)	

EXTRACT DATE: 12/18/2023 ROADWAY MANAGEMENT SYSTEM PAGE NUMBER: 491
 PRINT DATE: 12/20/2023 SLD COUNTY/SR - ANNUAL PRINT COUNTY: MONTGOMERY
 DIR: B TOTAL LEN: .713 MI. DIST: 06-4 SR: 3018
 LEFT MUN: PLYMOUTH T RIGHT MUN: PLYMOUTH T

RIDGE PK
(CNTY)

003765 FT

0020/3765



003765 FT
INTER-AHD

ALAN WOOD RD
(TWP)
RIDGE PK
(SR3056 SEG 0010/0000)
TO 3056/0010 SH
(CONN)

0020/3765

0020/3658

000000 FT

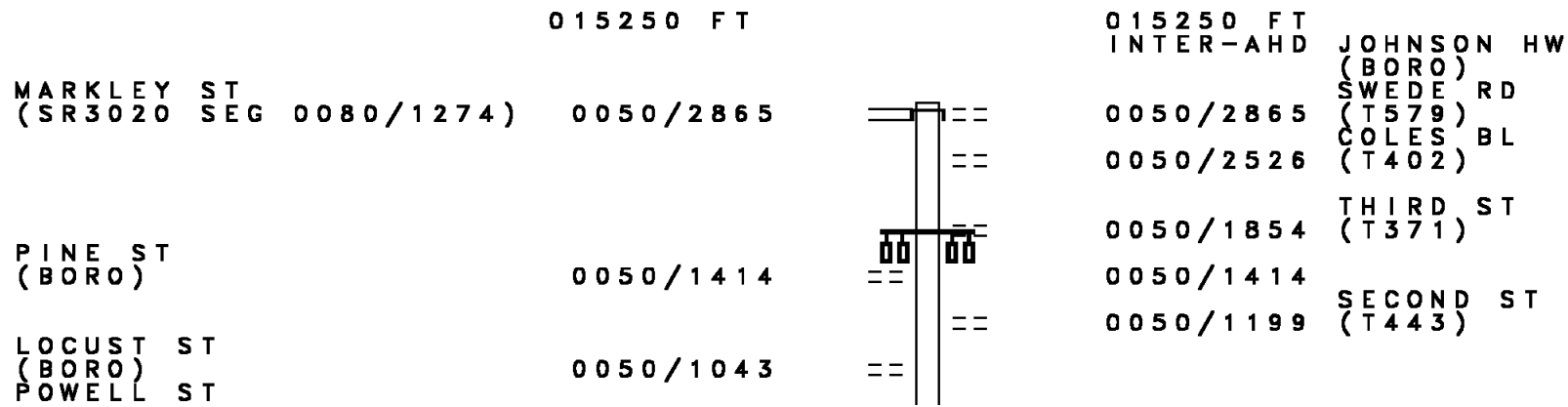
0020/0000

000000 FT 2 0 46108 0 00 0016+48
NC ALAN WOOD RD
INTER-BK BROOK RD
(TWP)

MFC BEGIN = D
0020/0000 LENGTH(AH 3765 BK 0000)

TEES BL
(PRDR)

EXTRACT DATE: 12/18/2023 ROADWAY MANAGEMENT SYSTEM PAGE NUMBER: 490
 PRINT DATE: 12/20/2023 SLD COUNTY/SR - ANNUAL PRINT COUNTY: MONTGOMERY
 DIR: B TOTAL LEN: 2.888 MI. DIST: 06-4 SR: 3017
 LEFT MUN: NORRISTOWN B RIGHT MUN: PLYMOUTH T



EXTRACT DATE: 12/18/2023
PRINT DATE: 12/20/2023

ROADWAY MANAGEMENT SYSTEM
SLD COUNTY/SR - ANNUAL PRINT

PAGE NUMBER: 488
COUNTY: MONTGOMERY

DIR: B TOTAL LEN: 2.888 MI.
LEFT MUN: PLYMOUTH T

DIST: 06-4 SR: 3017
RIGHT MUN: PLYMOUTH T

HIGHLAND DR
(TWP)

0020/1486

2 0 46104 0 00 0028+17 002769 FT
GALLAGHER CT
(TWP)

0020/0000

SCHOOL LN
(TWP)
MANOR AV
(TWP)
HILLSIDE AV
(TWP)

0010/2066

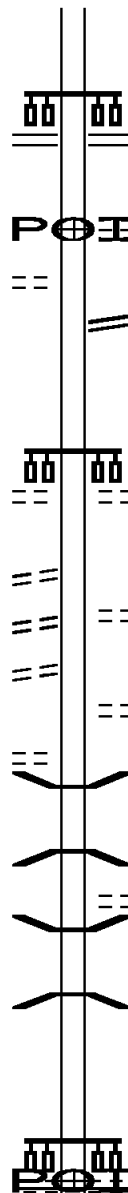
0010/1782

0010/1498

FURNESS ST
(TWP)

0010/0924

000000 FT



0030/0000 LENGTH(AH 3173 BK 3605)

0020/2577 SANDY HILL RD
(SR3009 SEG 0132/1915)

0020/1737 (APRA) TRINITY PAVING I
GRAVERS RD
(TWP)

0020/1227 JOHNSON RD
(SR3060 SEG 0010/0000)

002769 FT GALLAGHER RD
(TWP)

0020/0000 LENGTH(AH 3605 BK 2769)

0010/1782 ROMANO DR
(TWP)

0010/1283 TURNPIKE ACCESS RD
(PRDR)

0010/0778 BMS EN 46/3017/0010/0615
0 0 00000 0 00 0000+00
PA TURNPIKE

0010/0615 BMSBG 46/3017/0010/0615
TURNPIKE ACCESS RD
(PRDR)

0010/0557 BMS EN 46/3017/0010/0412
0 0 00000 0 00 0000+00
NORFOLK SOUTHERN RAI RR

0010/0412 BMSBG 46/3017/0010/0412
000000 FT 2 0 46104 0 00 0000+00
(APRA) SC & EK FISCHER

NC BELVOIR RD
RIDGE PK
(CNTY)

0010/0000 MFC BEGIN = D
LENGTH(AH 2769 BK 0000)

EXTRACT DATE: 12/18/2023 ROADWAY MANAGEMENT SYSTEM PAGE NUMBER: 487
PRINT DATE: 12/20/2023 SLD COUNTY/SR - ANNUAL PRINT COUNTY: MONTGOMERY
DIR: B TOTAL LEN: 4.015 MI. DIST: 06-4 SR: 3016
LEFT MUN: PLYMOUTH T RIGHT MUN: PLYMOUTH T

BUTLER PK

021194 FT
INTER-AHD

021200 FT
INTER-AHD BUTLER PK

EXTRACT DATE: 12/18/2023
PRINT DATE: 12/20/2023

ROADWAY MANAGEMENT SYSTEM
SLD COUNTY/SR - ANNUAL PRINT

PAGE NUMBER: 486
COUNTY: MONTGOMERY

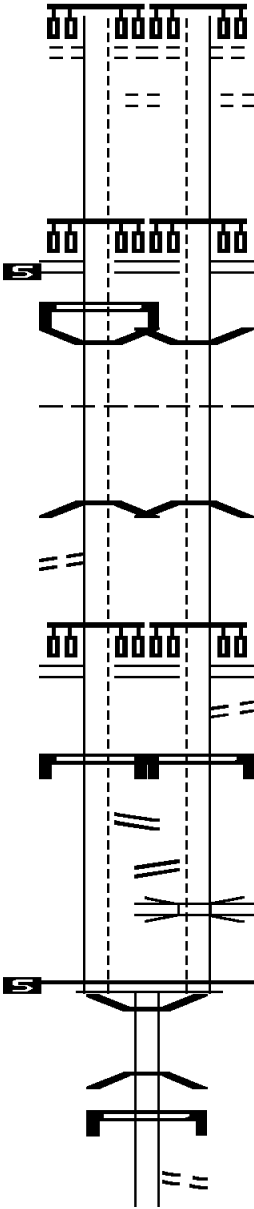
DIR: B TOTAL LEN: 4.015 MI.
LEFT MUN: PLYMOUTH T

DIST: 06-4 SR: 3016
RIGHT MUN: PLYMOUTH T

Left Side	Center	Right Side
(TWP) NORTH LN (SR3015 SEG 0020/0824)		(TWP) NORTH LN (SR3015 SEG 0020/0824)
NORTH LN (SR3015 SEG 0020/0824) 0077/2339	0076/2319	NORTH LN (SR3015 SEG 0020/0824)
FIFTEENTH AV (T528) 0077/1695	== == 0076/1692	FIFTEENTH AV (T528)
ANTIOCH AV (TWP) 0077/1328	== == 0076/1328	ANTIOCH AV (TWP)
FOURTEENTH AV (T310) 0077/1213	== == 0076/1318	PLYMOUTH CONSHOHOCKEN B
THIRTEENTH AV (T306) 0077/0830	== == 0076/1209	FOURTEENTH AV (T310)
NC BUTLER PK WHITEMARSH 0077/0340	== == 0076/0821	THIRTEENTH AV (T306)
CONSHOHOCKEN B 2 0 46199 0 00 0000+00 018855 FT		NC BUTLER PK 018881 FT
ELEVENTH AV (BORO)		2 0 46199 0 00 0000+00 ELEVENTH AV (BORO)
LENGTH(AH 2339 BK 1525) 0077/0000	== == 0076/0000	LENGTH(AH 2319 BK 1519)
TENTH AV (BORO) 0071/1147	== == 0070/1144	TENTH AV (BORO)
(APRA) PLYMOUTH INDUSTR		(APRA) PLYMOUTH INDUSTR
NINTH AV (BORO) 0071/0766	== == 0070/0764	NINTH AV (BORO)
EIGHTH AV (BORO) 0071/0384	== == 0070/0379	EIGHTH AV (BORO)
2 0 46199 1 00 0025+15 017330 FT		2 0 46199 1 00 0025+15
SEVENTH AV (BORO) 0071/0000	== == 0070/0000	SEVENTH AV (BORO)
LENGTH(AH 1525 BK 2758) 0071/0000	== == 0070/0000	LENGTH(AH 1519 BK 2776)
SIXTH AV (BORO) 0061/2381	== == 0060/2387	SIXTH AV (BORO)
FIFTH AV (BORO) 0061/1997	== == 0060/2007	FIFTH AV (BORO)
FOURTH AV (BORO) 0061/1619	== == 0060/1629	FOURTH AV (BORO)
THIRD AV (BORO) 0061/1237	== == 0060/1246	THIRD AV (BORO)
SECOND AV (BORO) 0061/0860	== == 0060/0866	SECOND AV (BORO)
FIRST AV		FIRST AV

DIR: B TOTAL LEN: 4.015 MI. DIST: 06-4 SR: 3016
 LEFT MUN: CONSHOHOCKEN B RIGHT MUN: CONSHOHOCKEN B

(BORO) 0061/0480
 HECTOR ST
 (BORO) 0061/0238
 2 0 46199 1 00 0000+00 014572 FT
 ELM ST
 (SR3013 SEG 0010/0000)
 ELM ST
 (SR3058 SEG 0012/0000)
 LENGTH(AH 2758 BK 2957) 0061/0000
 SIGN: POLE MOUNTED
 BMSID 46/3016/0051/2814 0051/2814
 BMSEN 46/3016/0050/1392 0051/2693
 CONSHOHOCKEN
 WEST CONSHOHOCKEN B 0051/2044
 2 0 46140 0 01 0116+03
 BLISS STREET
 BMSBG 46/3016/0050/1392 0051/1388
 TO 0023/0281 SH
 (CONN) 0051/1247
 NC FAYETTE ST
 FRONT ST
 (SR0023 SEG 0281/0875)
 (SR0023 SEG 0280/0869) 0051/1142
 SIGN: 3 CHORD TRUSS
 BMSID 46/3016/0050/0881 0051/0886
 RAMP D RD
 (SR8016 SEG 0510/0000) 0051/0731
 2 0 46140 0 01 0116+03 011615 FT
 MFC BEGIN = B
 LENGTH(AH 2957 BK 2066) 0051/0000



(BORO) 0060/0478
 HECTOR ST
 (BORO) 0060/0252
 2 0 46199 1 00 0000+00 014586 FT
 ELM ST
 (SR3013 SEG 0010/0000)
 ELM ST
 (SR3058 SEG 0012/0000)
 LENGTH(AH 2776 BK 2971) 0060/0000
 BMSEN 46/3016/0050/1392 0050/2697
 CONSHOHOCKEN
 WEST CONSHOHOCKEN B 0050/2044
 0 0 00000 0 00 0000+00
 BLISS STREET
 BMSBG 46/3016/0050/1392 0050/1392
 NC FAYETTE ST
 FRONT ST
 (SR0023 SEG 0280/0869)
 (SR0023 SEG 0281/0875) 0050/1154
 TO 0023/0280 SH
 (CONN) 0050/1023
 SIGN: 3 CHORD TRUSS
 BMSID 46/3016/0050/0881 0050/0881
 RAMP C RD
 (SR8016 SEG 0500/1350)
 RAMP S C & D (EB)
 OP ID 46/8016/0500/0959
 2 0 46140 0 01 0116+03
 MFC BEGIN = B
 LENGTH(AH 2971 BK 2066) 0050/0000
 BMSEN 46/3016/0040/1597
 2 0 46140 0 00 0111+73
 ELIZABETH ST
 BMSBG 46/3016/0040/1597
 SIGN: 3 CHORD TRUSS
 BMSID 46/3016/0040/1455
 FROM 8006/0540 SH
 (CONN) 0040/1436
 RAMP P RD

DIR: B TOTAL LEN: 4.015 MI. DIST: 06-4 SR: 3016
 LEFT MUN: WEST CONSHOHOCKEN B RIGHT MUN: WEST CONSHOHOCKEN B

FORD ST
(BORO)

0040/0537

DEHAVEN AV
(BORO)
WEST CONSHOHOCKEN
UPPER MERION T
HILLSIDE AV
(T842)

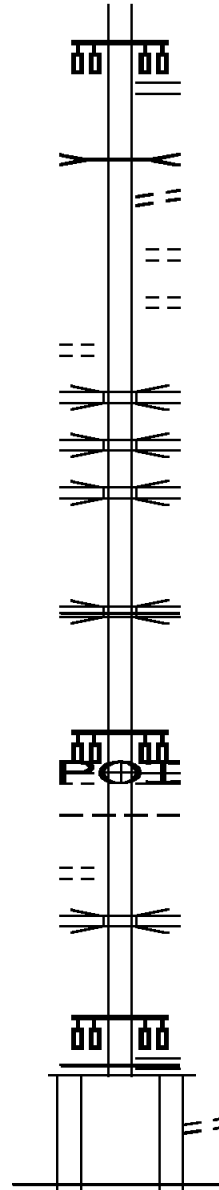
0030/1109

0030/0702

0030/0436

007177 FT

0 0 00000 0 00 0000+00 006883 FT
 MFC BEGIN = C



0040/1360

0040/1350

0040/1275

0040/1020

0040/0865

0040/0421

0040/0207

0040/0105

009549 FT

0040/0000

0030/1109

0030/0702

0030/0115

007177 FT

0030/0000

0022/0224

006883 FT

(SR8006 SEG 0520/0000)
 RAMP N RD
 (SR8006 SEG 0540/0630)

ARAMINGO CK
 STRUCTURE LENGTH 11 FT
 BMSID 46/3016/0040/1350
 TO 8006/0520 SH
 (CONN)
 PARK AND RIDE
 (BORO)
 PARK AND RIDE
 (BORO)

RAMPS P & R (NB)
 OP ID 46/8006/0520/0825
 MID CTY EXWY (NB)
 OP ID 46/0476/0160/0469
 MID CTY EXWY (SB)
 OP ID 46/0476/0161/0396
 2 0 46140 0 00 0095+63
 RAMP L
 OP ID 46/8006/0250/0044
 MFC BEGIN = B
 LENGTH(AH 2066 BK 2372)

(APRA) MOD EQUIP SALES
 RAMP W RD
 (SR8006 SEG 0250/1700)

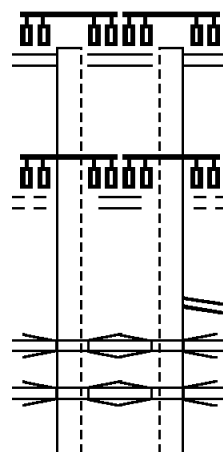
WEST CONSHOHOCKEN
 LOWER MERION T

SCHUYLK EXWY (EB)
 OP ID 46/0076/3310/0474
 2 0 46140 0 00 0073+06
 RAMP RD
 (SR8006 SEG 0030/0000)

MFC BEGIN = C
 LENGTH(AH 2372 BK 0294)

TO 8006/0030 SH
 (CONN)
 0 0 00000 0 00 0000+00
 MFC BEGIN = C

GERMANTOWN PK 013955 FT
 (SR3053 SEG 0121/0000)
 (SR3053 SEG 0120/0000)
 0061/3138
 METROPLEX
 (PRDR)
 CITIZENS GATEWAY CTR
 (PRDR)
 0061/2315
 MID CTY EXWY
 OP ID 46/0476/0190/2034 0061/0751
 MID CTY EXWY
 OP ID 46/0476/0191/1745 0061/0600
 2 0 46109 0 01 0030+23 010817 FT



013869 FT GERMANTOWN PK
 (SR3053 SEG 0121/0000)
 (SR3053 SEG 0120/0000)
 0060/3117
 METROPLEX
 (PRDR)
 CITIZENS GATEWAY CTR
 (PRDR)
 0060/2287
 RAMP A RD
 (SR8024 SEG 0010/0947)
 MID CTY EXWY
 OP ID 46/0476/0190/2034
 MID CTY EXWY
 OP ID 46/0476/0191/1745
 010752 FT 2 0 46109 0 01 0030+23

DIR: B TOTAL LEN: 2.643 MI. DIST: 06-4 SR: 3015
 LEFT MUN: PLYMOUTH T RIGHT MUN: PLYMOUTH T

RAMP F RD (SR8024 SEG 0250/0000) METROPLEX (PRDR)					RAMP F RD (SR8024 SEG 0250/0000) METROPLEX (PRDR)
LENGTH(AH 3138 BK 1040) 0061/0000	==		==	0060/0000	LENGTH(AH 3117 BK 1020)
2 0 46109 0 00 0015+14 009777 FT GALLAGHER RD (TWP) RUBY TUE & HAMTPON INN (PRDR)				009732 FT	2 0 46109 0 00 0015+14 GALLAGHER RD (TWP) RUBY TUE & HAMTPON INN (PRDR)
LENGTH(AH 1040 BK 2099) 0051/0000	==		==	0050/0000	LENGTH(AH 1020 BK 2054)
MID CTY EXWY (SB) OP ID 46/0476/0185/2259 0041/1666				0040/1697	MID CTY EXWY (SB) OP ID 46/0476/0185/2259
MID CTY EXWY (NB) OP ID 46/0476/0184/2045 0041/1530				0040/1566	MID CTY EXWY (NB) OP ID 46/0476/0184/2045
RAMP F RD (SR8014 SEG 0750/0495) 0041/1344				0040/1367	RAMP F RD (SR8014 SEG 0750/0495)
FROM 8014/0750 SH (CONN) 0041/1228					
TO 3056/0011 SH (CONN) 0041/0513					
RIDGE PK (CNTY) RIDGE PK (SR3056 SEG 0010/2232) COLWELL LN (TWP)					NC CHEMICAL RD RIDGE PK (CNTY) RIDGE PK (SR3056 SEG 0010/2232) COLWELL LN (TWP)
0041/0342				0040/0342	
LC FROM COLWELL LN (CONN) 0041/0187					
2 0 46110 0 00 0076+39 007678 FT MFC BEGIN = C LENGTH(AH 2099 BK 1507) 0041/0000	==		==	0040/0150	LC TO RIDGE PK (CONN)
BURKE AV (TWP) 0030/1451				007678 FT	2 0 46110 0 00 0076+39 MFC BEGIN = C
WILMER AV (TWP) 0030/0842				0040/0000	LENGTH(AH 2054 BK 1507)
				0030/0500	SHERWOOD LN (PRDR)

DIR: B TOTAL LEN: 2.643 MI. DIST: 06-4 SR: 3015
 LEFT MUN: PLYMOUTH T RIGHT MUN: PLYMOUTH T

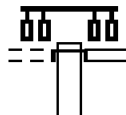
2 0 46110 0 00 0061+96 006171 FT		006171 FT
PASTELL LN		
(TWP)	0030/0000 ==	5 0030/0000 LENGTH(AH 1507 BK 2238)
ARCHBISHOP DR		
(TWP)	0020/1900 ==	
MONSIGNOR DR		
(TWP)	0020/1578 ==	
		BUTLER PK
		(CNTY)
BUTLER PK		MFC BEGIN = C
(SR3016 SEG 0077/2339)		PLYMOUTH
(SR3016 SEG 0076/2319)	0020/0824	WHITEMARSH T
	003933 FT	
		2 0 46110 0 00 0039+40
		HALLOWELL ST
		(T334)
		5 0020/0000 LENGTH(AH 2238 BK 3933)
FIFTEENTH AV		
(T528)		
HALLOWELL ST		
(T334)	0010/3666	
WELLS ST		
(T332)	0010/2987	
		0010/2958 WELLS ST
FOURTEENTH AV		(T332)
(T310)	0010/2758	
JONES ST		
(T307)	0010/2312	
		0010/2211 DURANT ST
RIGHTER ST		(T496)
(T353)	0010/1872	
	000000 FT	000000 FT 2 0 46110 0 00 0000+00
		NC NORTH LN
		HECTOR ST
		(SR3058 SEG 0042/0000)
		INTER-BK STATION AV
		(T483)
		MFC BEGIN = D
		5 0010/0000 LENGTH(AH 3933 BK 0000)

EXTRACT DATE: 12/18/2023 ROADWAY MANAGEMENT SYSTEM PAGE NUMBER: 479
PRINT DATE: 12/20/2023 SLD COUNTY/SR - ANNUAL PRINT COUNTY: MONTGOMERY
DIR: B TOTAL LEN: 5.372 MI. DIST: 06-4 SR: 3014
LEFT MUN: WHITEMARSH T RIGHT MUN: WHITEMARSH T

GERMANTOWN ACADEMY
(PRDR)

028366 FT

0110/1887

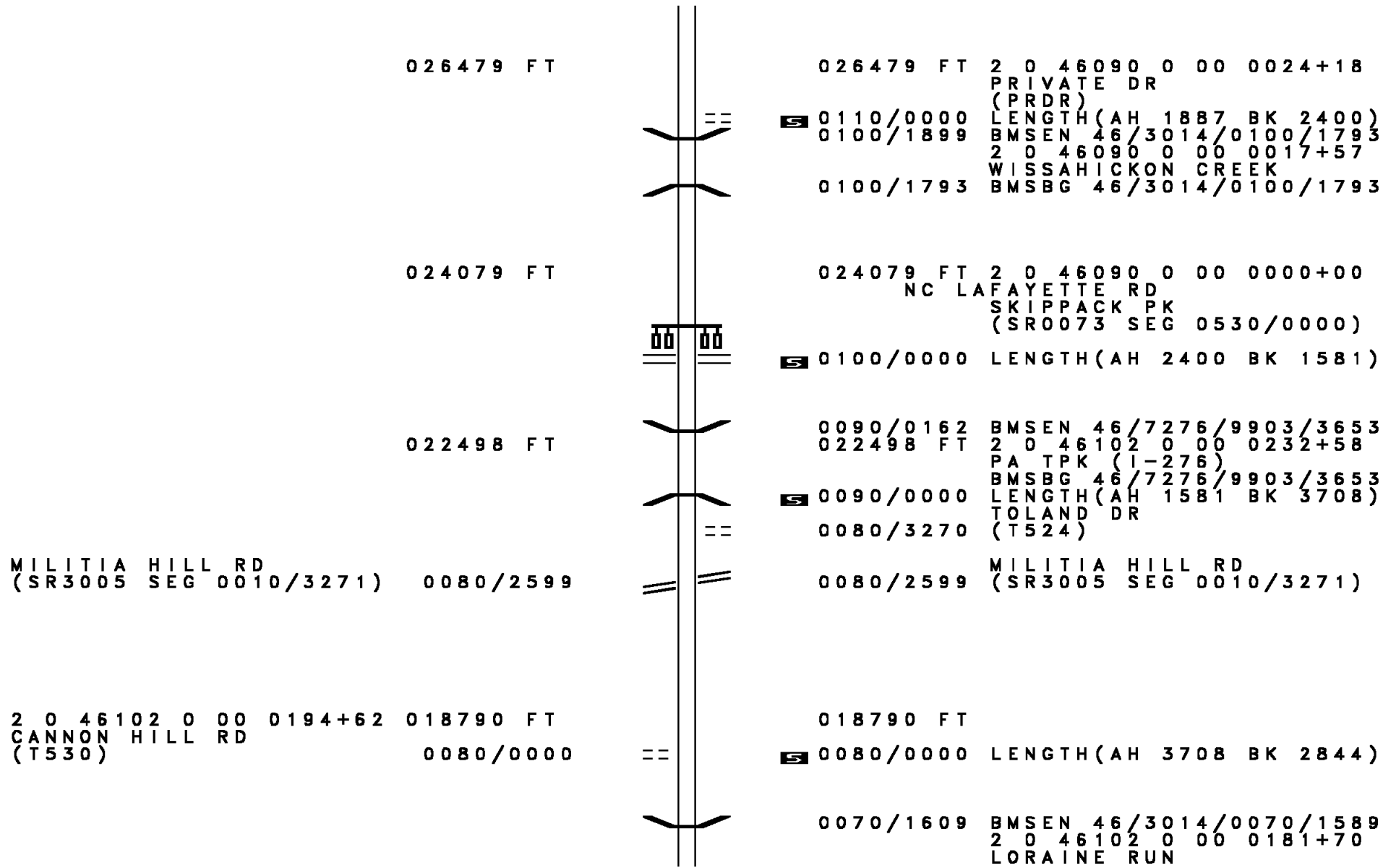


028366 FT
INTER-AHD

0110/1887

MORRIS RD
(SR2001 SEG 0010/0568)
LAFETTE AV CONNECTOR
(SR2001 SEG 0010/0568)

DIR: B TOTAL LEN: 5.372 MI. DIST: 06-4 SR: 3014
 LEFT MUN: WHITEMARSH T RIGHT MUN: WHITEMARSH T



026479 FT

026479 FT 2 0 46090 0 00 0024+18

PRIVATE DR
 (PRDR)
 LENGTH(AH 1887 BK 2400)
 BMSSEN 46/3014/0100/1793
 2 0 46090 0 00 0017+57
 WISSAHICKON CREEK
 BMSBG 46/3014/0100/1793

5 0110/0000
 0100/1899

024079 FT

024079 FT 2 0 46090 0 00 0000+00

NC LA FAYETTE RD
 SKIPPACK PK
 (SR0073 SEG 0530/0000)

5 0100/0000 LENGTH(AH 2400 BK 1581)

022498 FT

0090/0162 BMSSEN 46/7276/9903/3653
 022498 FT 2 0 46102 0 00 0232+58

PA TPK (I-276)
 BMSBG 46/7276/9903/3653
 LENGTH(AH 1581 BK 3708)
 TOLAND DR
 (T524)

5 0090/0000
 0080/3270

MILITIA HILL RD
 (SR3005 SEG 0010/3271) 0080/2599

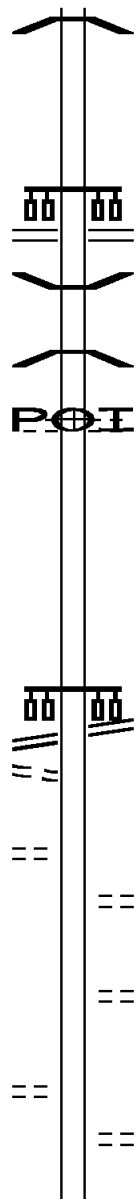
0080/2599 MILITIA HILL RD
 (SR3005 SEG 0010/3271)

2 0 46102 0 00 0194+62 018790 FT
 CANNON HILL RD
 (T530) 0080/0000

018790 FT
 5 0080/0000 LENGTH(AH 3708 BK 2844)

0070/1609 BMSSEN 46/3014/0070/1589
 2 0 46102 0 00 0181+70
 LORAINE RUN

DIR: B TOTAL LEN: 5.372 MI. DIST: 06-4 SR: 3014
 LEFT MUN: WHITEMARSH T RIGHT MUN: WHITEMARSH T



015946 FT

0070/1589 BMSBG 46/3014/0070/1589

015946 FT 2 0 46102 0 00 0165+84
 STENTON AV
 (SR3003 SEG 0060/0770)

5 0070/0000 LENGTH(AH 2844 BK 3994)

0060/3340 BMSEN 46/3014/0060/3253
 0 0 00000 0 00 0000+00
 NORFOLK SOUTHERN RAI RR

0060/3253 BMSBG 46/3014/0060/3253
 (APRA) HIGHWAY MATERIAL
 HIGHWAY MATERIALS RD

0060/2877 (PRDR)

011952 FT

011952 FT 2 0 46102 0 00 0126+02
 FLOURTOWN RD
 (SR3007 SEG 0030/0000)

FLOURTOWN RD
 (SR3007 SEG 0030/0000) 0060/0000
 FROM 3007/0030 SH (CONN) 0050/1384

5 0060/0000 LENGTH(AH 3994 BK 1548)

EMERSON DR
 (T625) 0050/0504

010404 FT

0050/0436 WHITEMARSH ELEM SCHOOL
 (PRDR)
 010404 FT 2 0 46102 0 00 0109+76
 THIRD ST
 (T533)

5 0050/0000 LENGTH(AH 1548 BK 2530)

MARIANNE RD
 (T561) 0040/1477

0040/1396 SECOND ST
 (T498)

FIRST ST

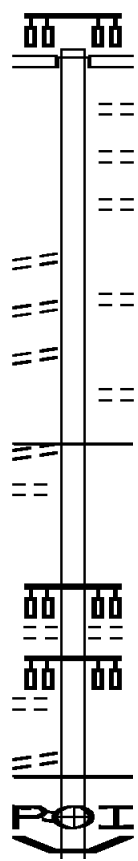
DIR: B TOTAL LEN: 5.372 MI. DIST: 06-4 SR: 3014
 LEFT MUN: WHITEMARSH T RIGHT MUN: WHITEMARSH T

Stationing	Description	Stationing	Description
007874 FT		0040/0768	(T450)
		007874 FT	2 0 46102 0 00 0085+37 GERMANTOWN PK (SR3053 SEG 0060/0000)
		0040/0000	LENGTH(AH 2530 BK 2931)
		0030/2036	REBEL RD (T489)
		0030/0994	(APRA) WHITEMARSH WASTE RIDGE PK (TWP)
LC FROM RIDGE PK (CONN)	0030/0909		
		0030/0586	REVERE RD (T545)
CRABAPPLE DR (TWP)	0030/0286		
	004943 FT	004943 FT	2 0 46102 0 00 0056+23 CONCORD LN (T567)
		0030/0000	LENGTH(AH 2931 BK 3806)
		0020/3284	LANTERN LN (T566)
		0020/1802	SUGAR MAPLE LN (T319)
CRABAPPLE DR (TWP)	0020/1427		
		001137 FT	2 0 46102 0 00 0018+10 COPPER BEECH DR (T317)
		0020/0000	LENGTH(AH 3806 BK 1137)
		000000 FT	2 0 46102 0 00 0006+73 NC JO SHUA RD CEDAR GROVE RD (SR3011 SEG 0060/0000)
		0010/0000	MFC BEGIN = C LENGTH(AH 1137 BK 0000)

DIR: B TOTAL LEN: 3.138 MI. DIST: 06-4 SR: 3013
 LEFT MUN: PLYMOUTH T RIGHT MUN: PLYMOUTH T

016571 FT

016571 FT
 INTER-AHD



UNKNOWN AL (TWP) 0070/1195
 JEFFERSON ST (TWP) 0070/0995
 JEFFERSON AL (TWP) 0070/0785

 LUCETTA ST (TWP) 0070/0580
 HAWS PL (TWP) 0070/0255
 014073 FT

LAFAYETTE ST (TWP) 0060/1500
 QUARRY RD (PRDR) 0060/1365
 QUARRY RD (PRDR) 0060/1280

FORNANCE ST (BORO)
 SANDY HILL RD (SR3009 SEG 0122/0000)
 0070/2498 RIVERVIEW RD (TWP)
 0070/2118 PENN RD (TWP)
 0070/1673 VOLPE RD (TWP)
 0070/1291

 0070/0995 JEFFERSON ST (TWP)

 0070/0595 LUCETTA ST (TWP)
 0070/0580 MFC BEGIN = D

 014073 FT 2 0 46107 0 01 0141+94
 NC FA AIRFIELD RD RIDGE PK (CNTY)
 0070/0000 LENGTH(AH 2498 BK 2101)
 0060/1500
 0060/1306 MFC BEGIN = E
 0060/1280 (APRA) GLASGOW INC QUAR
 0060/1172 BMSN 46/3013/0060/1154

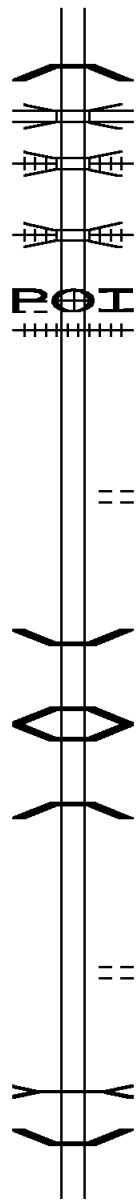
DIR: B TOTAL LEN: 3.138 MI. DIST: 06-4 SR: 3013
 LEFT MUN: PLYMOUTH T RIGHT MUN: PLYMOUTH T

STATION AV
 (TWP)

011972 FT
 0060/0000

010098 FT

006221 FT



0 0 00000 0 00 0000+00
 DIAMOND RUN
 0060/1154 BMSBG 46/3013/0060/1154
 PA TPK (I-276)
 0060/1050 OP ID 46/7276/9903/3156
 CONSOLIDATED RAIL CORPO
 0060/0891 OVERPASS IS RR X-ING
 CONSOLIDATED RAIL CORPO
 0060/0210 OVERPASS IS RR X-ING
 011972 FT 2 0 46107 0 01 0121+32
 (APRA) AMERICAN DEMOLIT
 0060/0000 LENGTH(AH 2101 BK 1874)
 0050/1488 (AAR 532105H)#TRKS 00
 010098 FT 2 0 46107 0 01 0101+46
 UNKNOWN RD
 (PRDR)
 0050/0000 LENGTH(AH 1874 BK 3877)
 0040/1821 BMSEN 46/3013/0040/1777
 0 0 00000 0 00 0000+00
 U MERION & PLYMOUTH RR
 0040/1777 BMSBG 46/3013/0040/1777
 0040/1331 BMSEN 46/3013/0040/1236
 2 0 46107 0 01 0062+56
 UPPER MERION AND PLY RR
 0040/1236 BMSBG 46/3013/0040/1236
 006221 FT 2 0 46107 0 01 0062+56
 UNKNOWN RD
 (PRDR)
 0040/0000 LENGTH(AH 3877 BK 3242)
 DRAINAGE
 STRUCTURE LENGTH 10 FT
 0030/2311 BMSID 46/3013/0030/2311
 0030/1622 BMSEN 46/3013/0030/1562
 0 0 00000 0 00 0000+00
 PRIVATE RD.

EXTRACT DATE: 12/18/2023
PRINT DATE: 12/20/2023

ROADWAY MANAGEMENT SYSTEM
SLD COUNTY/SR - ANNUAL PRINT

PAGE NUMBER: 473
COUNTY: MONTGOMERY

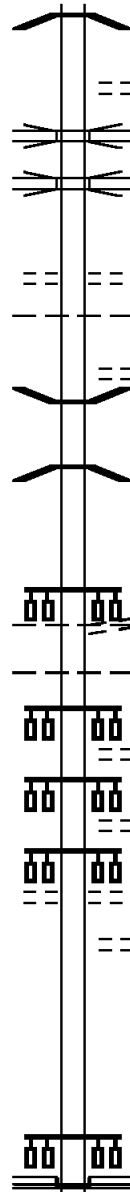
DIR: B TOTAL LEN: 3.138 MI.
LEFT MUN: PLYMOUTH T

DIST: 06-4 SR: 3013
RIGHT MUN: PLYMOUTH T

002979 FT

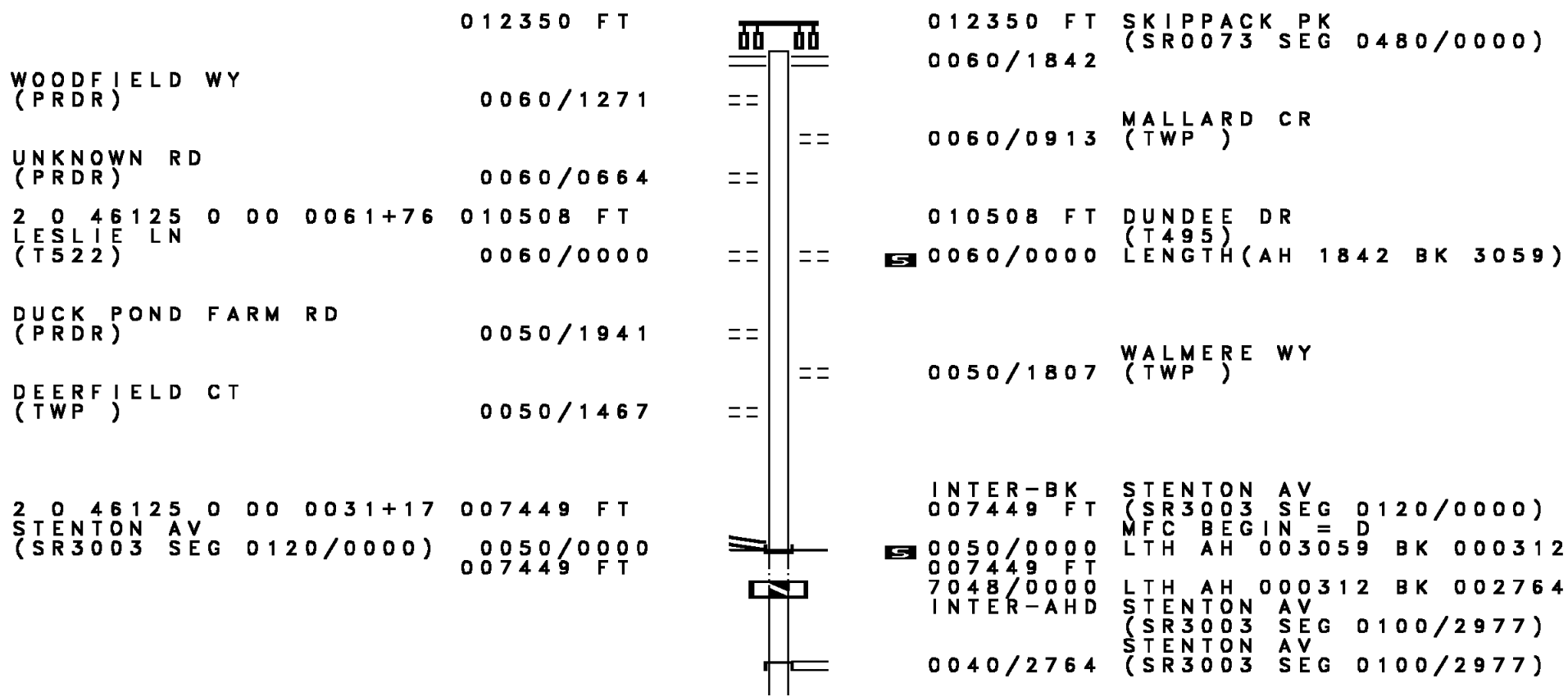
001452 FT

000000 FT










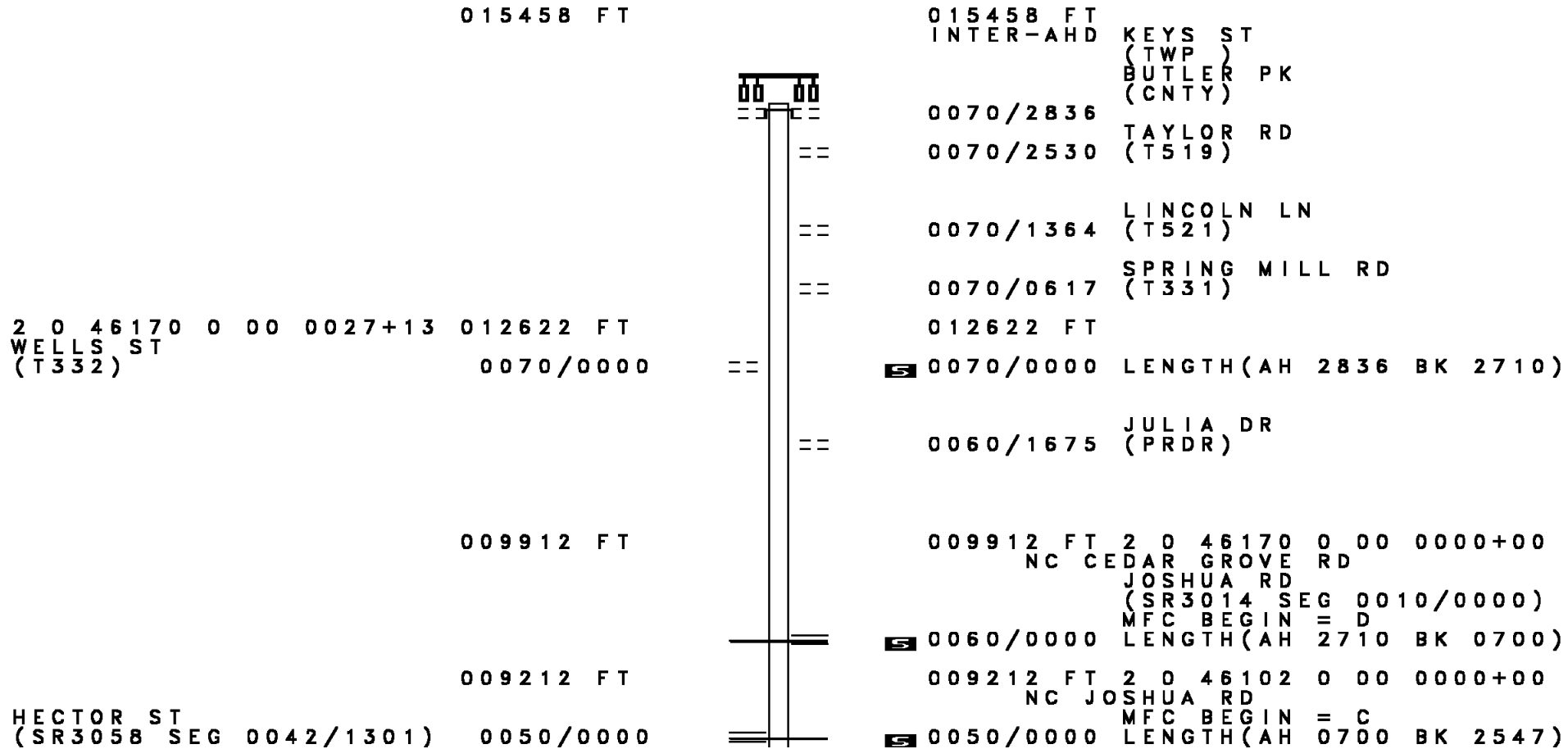
0030/1562 BMSBG 46/3013/0030/1562
NC CONSHOHOCKEN RD
OLD ELM ST
(TWP)
0030/1100 MID CTY EXWY (SB)
0030/0604 OP ID 46/0476/0165/1166
MID CTY EXWY (NB)
0030/0486 OP ID 46/0476/0164/1055
002979 FT 2 0 46 107 0 00 0029+66
LIGHT ST
(TWP)
0030/0000 LENGTH(AH 3242 BK 1527)
PLYMOUTH
0020/1268 CONSHOHOCKEN B
CORSON ST
(TWP)
0020/0856 BMSEN 46/3013/0020/0343
0020/0487 2 0 46 107 0 00 0014+31
PLYMOUTH CREEK
0020/0343 BMSBG 46/3013/0020/0343
001452 FT 2 0 46 107 0 00 0014+31
COLWELL LN
(BORO)
CONSHOHOCKEN
PLYMOUTH T
0020/0000 LENGTH(AH 1527 BK 1452)
PLYMOUTH
0010/1426 CONSHOHOCKEN B
WOOD ST
(BORO)
0010/1370 MAPLE ST
(BORO)
0010/0853 OAK ST
(BORO)
0010/0549 FORREST ST
(BORO)
0010/0302 000000 FT 2 0 46 107 0 00 0000+00
NC NEW ELM ST
FAYETTE ST
(SR3016 SEG 0061/0000)
(SR3016 SEG 0060/0000)
INTER-BK ELM ST
(SR3058 SEG 0012/0000)
MFC BEGIN = C
0010/0000 LENGTH(AH 1452 BK 0000)

DIR: B TOTAL LEN: 2.339 MI. DIST: 06-4 SR: 3012
 LEFT MUN: WHITPAIN T RIGHT MUN: WHITPAIN T



DIR: B TOTAL LEN: 2.339 MI. DIST: 06-4 SR: 3012
 LEFT MUN: WHITPAIN T RIGHT MUN: WHITPAIN T

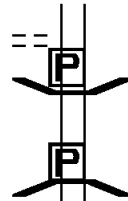
		==	0040/1801	SENTRY PY EAST (TWP)
SENTRY PY WEST (TWP)	0040/1034	==	0040/1034	SENTRY PY EAST (TWP)
TO 3001/0030 SH (CONN)	0040/0150 004685 FT	==	004685 FT	2 0 46125 0 00 0000+00 NORRISTOWN RD (SR3001 SEG 0030/0000) TOWNSHIP LINE RD (T454)
TOWNSHIP LINE RD (SR3001 SEG 0030/0000)	0040/0000		 0040/0000	WHITPAIN PLYMOUTH T LENGTH(AH 2764 BK 2717)
APOLLO RD (TWP)	0034/1062 001968 FT	==	0034/1826 0034/1482	APACHE LN (TWP) TREATY RD (TWP)
			0034/0218 001968 FT	BMTEN 46/3012/0034/0000 2 0 46143 0 00 0021+53 PA TURNPIKE N.E. EXT. (
ALLANDALE RD (TWP)	0030/1937	==	 0034/0000	BMSBG 46/3012/0034/0000 LENGTH(AH 2717 BK 1968)
			0030/1661	FOUNTAIN RD (TWP)
	000000 FT	==	000000 FT	2 0 46143 0 00 0000+00 GERMANTOWN PK (SR3053 SEG 0140/2788) (SR3053 SEG 0141/2757) NC WALTON RD
			 0030/0000	INTER-BK GERMANTOWN PK (SR3053 SEG 0140/2788) MFC BEGIN = C LENGTH(AH 1968 BK 0000)



DIR: B TOTAL LEN: 2.928 MI. DIST: 06-4 SR: 3011
 LEFT MUN: WHITEMARSH T RIGHT MUN: WHITEMARSH T

CENTER ST
 (T613)

0040/2106



0040/2012 BMS EN 46/3011/0040/1998
 BRIDGE POSTED (TONS)
 0 0 0000 0 00 0000+00
 SGL 34 COMB 40
 SPRING MILL CREEK
 0040/1998 BMSBG 46/3011/0040/1998

RIVER RD
 (T311)

0040/1949

006665 FT

0040/0592 BROOK LN
 (T572)
 006665 FT 2 0 46103 0 01 0103+03
 DOGWOOD LN
 (T573)
 0040/0000 LENGTH(AH 2547 BK 2806)
 SCARLET OAK DR
 (T598)
 0030/2316
 0030/1568 UNKNOWN RD
 (PRDR)

2 0 46103 0 01 0129+72 003859 FT
 UNKNOWN RD
 (PRDR)

0030/0000

003859 FT
 0030/0000 LENGTH(AH 2806 BK 1631)

2 0 46103 0 01 0147+29 002228 FT
 HARTS LN
 (T336)

0020/0000

002228 FT HARTS LN
 (T336)
 0020/0000 LENGTH(AH 1631 BK 2228)

000000 FT

000000 FT 2 0 46103 0 01 0170+03
 RIDGE PK
 (CNTY)
 NC BARREN HILL RD
 MFC BEGIN = D
 0010/0000 LENGTH(AH 2228 BK 0000)

RIDGE PK
 (CNTY)

0010/0000

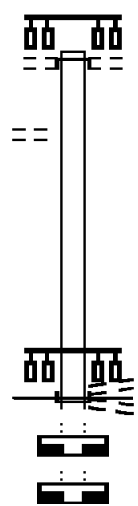
EXTRACT DATE: 12/18/2023 ROADWAY MANAGEMENT SYSTEM PAGE NUMBER: 468
 PRINT DATE: 12/20/2023 SLD COUNTY/SR - ANNUAL PRINT COUNTY: MONTGOMERY
 DIR: B TOTAL LEN: .209 MI. DIST: 06-4 SR: 3010
 LEFT MUN: EAST NORRITON T RIGHT MUN: PLYMOUTH T

ELIZABETH DR
(TWP)

001101 FT

0022/0279
000000 FT

000000 FT
000000 FT



001101 FT
INTER-AHD

ARCH RD
(T366)
GERMANTOWN PK
(CNTY)

0022/1101

000000 FT 2 0 46083 0 00 0049+00
RENEL RD
(TWP)
NC ARCH RD

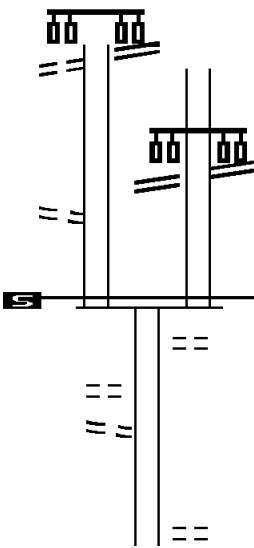
INTER-BK
NEW HOPE ST
(TWP)
OLD ARCH RD
(T580)
MFC BEGIN = D

5 0022/0000 LENGTH(AH 1101 BK 1442)
000000 FT
7020/0000 LENGTH(AH 1442 BK 3420)
000000 FT
7010/0000 LENGTH(AH 3420 BK 0000)

DIR: B TOTAL LEN: 4.847 MI. DIST: 06-4 SR: 3009
 LEFT MUN: PLYMOUTH T RIGHT MUN: PLYMOUTH T

GERMANTOWN PK
 (SR3053 SEG 0140/3478)
 (SR3053 SEG 0141/3501)
 GERMANTOWN PK
 (CNTY)

0163/0380
 025591 FT



LC FROM GERMANTOWN PK
 (CONN) 0163/0106
 1 0 00145 0 00 0248+43 025211 FT
 MFC BEGIN = C
 LENGTH(AH 0380 BK 1989) 0163/0000

LC FOR HALLOWELL RD
 (CONN) 0152/1215
 HALLOWELL RD 0152/0861
 (TWP) 023222 FT

025139 FT GERMANTOWN PK
 (SR3053 SEG 0141/3363)

0162/0456 GERMANTOWN PK
 (SR3053 SEG 0141/3363)

024683 FT 1 0 00145 0 00 0242+21
 MFC BEGIN = C
 0162/0000 LENGTH(AH 0456 BK 1989)
 ROCKVIEW DR
 (PRDR) 0152/1775

022694 FT 1 0 00145 0 00 0270+00
 WHITES RD
 (TWP)

DIR: B TOTAL LEN: 4.847 MI. DIST: 06-4 SR: 3009
 LEFT MUN: PLYMOUTH T RIGHT MUN: PLYMOUTH T

HALLOWELL RD
 (TWP) 0142/1673

HALLOWELL RD
 (TWP) 0142/0213

021283 FT

PLYMOUTH RD
 (TWP) 0132/2944

1 0 00145 0 00 0319+84 018183 FT
 TERRACE RD
 (TWP) 0132/0000

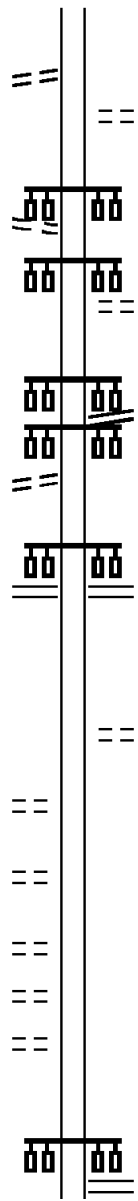
PLYMOUTH BL
 (TWP) 0122/1704

RIVERVIEW BL
 (PRDR) 0122/1082

WALNUT LN
 (TWP) 0122/0882

OAKLAND BL
 (PRDR) 0122/0719

015618 FT



0152/0000 LENGTH(AH 1989 BK 1939)

0142/1531 FLORENCE LN
 (TWP)

0142/0213 MONTEREY DR
 (TWP)

0142/0177 1 0 00145 0 00 0290+42
 020755 FT PLYMOUTH RD
 (SR3007 SEG 0070/2815)

0142/0000 LENGTH(AH 1939 BK 3100)

0132/2944

0132/1915 BELVOIR RD
 (SR3017 SEG 0020/2577)

0132/0221 GRANDVIEW RD
 (TWP)
 017655 FT

0132/0000 LENGTH(AH 3100 BK 2565)

015090 FT 1 0 00145 0 00 0345+39
 NC SANDY HILL RD
 FAIRFIELD RD
 (SR3013 SEG 0070/2498)

DIR: B TOTAL LEN: 4.847 MI. DIST: 06-4 SR: 3009
 LEFT MUN: PLYMOUTH T RIGHT MUN: PLYMOUTH T

FORNANCE ST (BORO) 0122/0000

014455 FT

MARSHALL ST (BORO) 0112/0000
 MOORE ST (BORO) 0102/3201

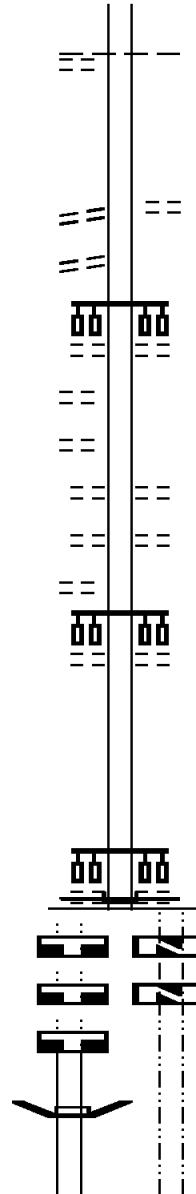
OLD AIRY ST (BORO) 0102/2210
 LC FOR OLD AIRY ST (CONN) 0102/1807

CLAY AL (BORO) 0102/0840

010829 FT

LENGTH(AH 0976 BK 0714) 010829 FT
 7093/0000
 LENGTH(AH 0714 BK 1103) 010829 FT
 7083/0000
 LENGTH(AH 1103 BK 0529) 010829 FT
 7077/0000

BMSEN 46/3009/0075/0000
 AIRY ST INTER-AHD
 (BORO) 0075/0529
 1 0 00146 0 00 0093+74 010300 FT
 NC AIRY ST
 AIRY ST INTER-BK



PLYMOUTH NORRISTOWN B
 LENGTH(AH 2565 BK 1163) 5 0122/0000

013927 FT 1 0 00145 0 00 0355+30
 KELLY DR (BORO)

5 0112/0000 LENGTH(AH 1163 BK 3626)

TREMONT AV (BORO) 0102/2470

HIGH ST (BORO) 0102/1725
 VIOLET ST (BORO) 0102/1327

WALNUT ST (BORO) 0102/0692

010301 FT 1 0 00145 0 00 0393+17
 NC AIRY ST ARCH ST (BORO)

INTER-BK AIRY ST (BORO) MFC BEGIN = C
 5 0102/0000 LTH AH 003626 BK 001599
 010301 FT

7092/0000 LTH AH 001599 BK 001599
 010301 FT
 7082/0000 LTH AH 001599 BK 001599

EXTRACT DATE: 12/18/2023
PRINT DATE: 12/20/2023

ROADWAY MANAGEMENT SYSTEM
SLD COUNTY/SR - ANNUAL PRINT

PAGE NUMBER: 464
COUNTY: MONTGOMERY

DIR: B TOTAL LEN: 4.847 MI.
LEFT MUN: NORRISTOWN B

DIST: 06-4 SR: 3009
RIGHT MUN: NORRISTOWN B

Left Side Description	Left Side Length (AH/BK)	Right Side Length (AH/BK)	Right Side Description
(BORO) MARKLEY ST. (NB) BMSBG 46/3009/0075/0000 LENGTH(AH 0529 BK 0193)	0075/0000 010300 FT	010301 FT 7072/0000	LTH AH 001599 BK 001599
LENGTH(AH 0193 BK 1704)	010300 FT 7073/0000	010301 FT 7062/0000	LTH AH 001599 BK 001599
LENGTH(AH 1704 BK 2476)	010300 FT 7063/0000	010301 FT 7052/0000	LTH AH 001599 BK 003377
LENGTH(AH 2476 BK 3383)	7053/0000	INTER-AHD	AIRY ST (BORO)
AIRY ST (BORO)	INTER-AHD		MAIN ST (BORO)
MAIN ST (BORO)			FORREST AV (TWP)
FORREST AV (TWP)			FORREST AV (SR3019 SEG 0010/0000)
FORREST AV (SR3019 SEG 0010/0000)			
WEST NORRITON T CENTRE AV (TWP)	0043/3383 0043/3383	0042/3377	WEST NORRITON T CENTRE AV (TWP)
MONTGOMERY AV (TWP)	0043/3021	0042/3009	MONTGOMERY AV (TWP)
SHERIDAN LN (TWP)	0043/2675	0042/2670	SHERIDAN LN (TWP)
LINCOLN TE (TWP)	0043/1905	0042/1904	LINCOLN TE (TWP)
COLONIAL AV (TWP)	0043/1315	0042/1312	COLONIAL AV (TWP)
PROSPECT AV (TWP)			PROSPECT AV (TWP)
HANCOCK AV (TWP)	0043/0943	0042/0948	HANCOCK AV (TWP)
HIGHLAND AV (TWP)	0043/0508	0042/0508	HIGHLAND AV (TWP)
RITTENHOUSE BL (TWP)	0043/0385	0042/0385	RITTENHOUSE BL (TWP)
1 0 00146 0 00 0093+74 006917 FT	006917 FT	006924 FT	1 0 00146 0 00 0093+74
WHITEHALL RD (TWP)			WHITEHALL RD (TWP)
WHITEHALL RD (SR3006 SEG 0010/0000)			WHITEHALL RD (SR3006 SEG 0010/0000)
LENGTH(AH 3383 BK 2143)	0043/0000	0042/0000	LENGTH(AH 3377 BK 2150)
WAKEFIELD RD (TWP)	0033/1799	0032/1803	WAKEFIELD RD (TWP)
WAKEFIELD RD			WAKEFIELD RD

DIR: B TOTAL LEN: 4.847 MI. DIST: 06-4 SR: 3009
 LEFT MUN: WEST NORRITON T RIGHT MUN: WEST NORRITON T

(TWP)	0033/1703	==	==	0032/1707	(TWP)
EVERGREEN RD					EVERGREEN RD
(TWP)	0033/1484	==	==	0032/1489	(TWP)
SCHUYLKILL AV					SCHUYLKILL AV
(TWP)	0033/1139	==	==	0032/1143	(TWP)
LIBERTY AV					LIBERTY AV
(TWP)	0033/0351	==	==	0032/0354	(TWP)
1 0 00146 0 00 0115+04 004774 FT				004774 FT	1 0 00146 0 00 0115+04
ORCHARD LN					ORCHARD LN
(TWP)					(TWP)
EGYPT RD					EGYPT RD
(SR4002 SEG 0160/1795)					(SR4002 SEG 0160/1795)
MFC BEGIN = C					MFC BEGIN = B
LENGTH(AH 2143 BK 1397)	0033/0000	==	==	0032/0000	LENGTH(AH 2150 BK 1397)
JEFFERSON AV					
(TWP)	0022/1363	==	==	0022/1363	
1 0 00146 0 00 0129+12 003377 FT				003377 FT	
BURNSIDE AV					
(SR3004 SEG 0010/0000)	0022/0000	==	==	0022/0000	LENGTH(AH 1397 BK 3377)
MIAMI RD					SCHOOL LN
(TWP)	0012/2750	==	==	0012/3160	(TWP)
GALBRAITH AV					
(TWP)	0012/2354	==	==		
POTTS AV					
(TWP)	0012/1923	==	==		
					COUNTRY CLUB RD
				0012/1760	(PRDR)
				0012/1602	ROSE AV
				0012/1312	(TWP)
					LAWN AV
					(TWP)
	000000 FT			000000 FT	1 0 00146 0 00 0162+84
					NC MA IN ST
					TROOPER RD
					(SR0363 SEG 0070/0000)
					INTER-BK
					RIDGE PK
					(SR0363 SEG 0070/0000)
TROOPER RD					MFC BEGIN = B
(SR3002 SEG 0010/0000)	0012/0000	==	==	0012/0000	LENGTH(AH 3377 BK 0000)

DEKALB ST
 (SR0202 SEG 0210/0000)
 ERBS MILL RD
 (T342)

001631 FT
 0040/1561
 0040/1023

000070 FT

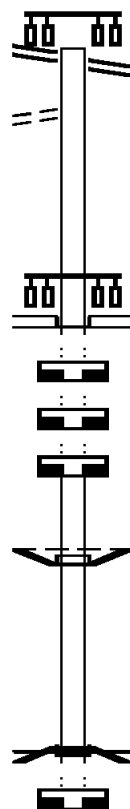
000070 FT

000070 FT

000070 FT

000000 FT

000000 FT



001631 FT DEKALB ST
 0040/1561 (SR0202 SEG 0210/0000)

000070 FT 2 0 46126 0 00 0115+50
 TOWNSHIP LINE RD
 (SR3001 SEG 0070/0822)

INTER-BK SWEDE RD
 (T578)

0040/0000 LENGTH(AH 1561 BK 3005)

000070 FT

7030/0000 LENGTH(AH 3005 BK 2658)

000070 FT

7020/0000 LENGTH(AH 2658 BK 1396)

000070 FT

7014/0000 LENGTH(AH 1396 BK 0070)

BMSSEN 46/3008/0012/0000

INTER-AHD SWEDE RD
 (T578)

0012/0070 EAST NORRITON T

000000 FT 1 0 46126 0 00 0044+70

NC SW WEDE RD

INTER-BK SWEDE RD
 (T578)

STONE Y BR.

BMSBG 46/3008/0012/0000

MFC BEGIN = B

0012/0000 LENGTH(AH 0070 BK 1550)

000000 FT

7010/0000 LENGTH(AH 1550 BK 0000)

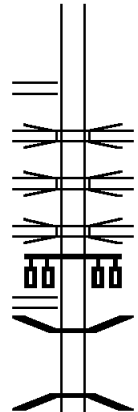
DIR: B TOTAL LEN: 4.062 MI. DIST: 06-4 SR: 3007
 LEFT MUN: PLYMOUTH T RIGHT MUN: PLYMOUTH T

SANDY HILL RD (SR3009 SEG 0142/0000) MONTEREY DR (TWP)	021447 FT 0070/2815 0070/2685		021447 FT 0070/2815 0070/2685	SANDY HILL RD (SR3009 SEG 0142/0000)
JOHNSON RD (SR3060 SEG 0020/0000)	0070/1465		0070/1465	JOHNSON RD (SR3060 SEG 0020/0000)
ALEXANDER DR (PRDR)	0070/0670 018632 FT		0070/0914 0070/0670 018632 FT	MINUTEMAN DR (TWP) PLYMOUTH ELEM SCHOOL (PRDR) 2 0 46087 0 00 0027+90 FALCON WY (TWP)
UNNAMED PRDR (PRDR)	0060/0731 016201 FT		0070/0000 0060/1833	LENGTH(AH 2815 BK 2431) EAGLE DR (TWP)
UNNAMED PRDR (PRDR)	0060/0731 016201 FT		0060/0731 016201 FT	INTERCHANGE CORP CTR (PRDR) 2 0 46087 0 00 0051+00 IRWINS LN (TWP)
UNNAMED PRDR (PRDR)	0050/1426		0060/0000	LENGTH(AH 2431 BK 1672) GERMANTOWN PK (SR3053 SEG 0121/2613) (SR3053 SEG 0120/2616)
TURNPIKE RAMP RD (TNPK)	0050/0417		0050/1014 0050/0995 0050/0845 0050/0417	(APRA) TURNPIKE MAINTEN TURNPIKE MAINTENANCE RD (TNPK) BMSEN 46/3007/0050/0845 0 0 00000 0 00 0000+00 PA TURNPIKE BMSBG 46/3007/0050/0845
			0050/0231	TURNPIKE ACCESS RD (TNPK)

DIR: B TOTAL LEN: 4.062 MI. DIST: 06-4 SR: 3007
 LEFT MUN: PLYMOUTH T RIGHT MUN: PLYMOUTH T

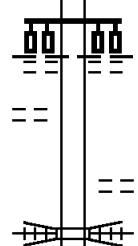
014529 FT

014529 FT 2 0 46087 0 00 0067+72
 RAMP D RD
 (SR8024 SEG 0500/0000)
 0050/0000 LENGTH(AH 1672 BK 2302)
 7476 RAMP M
 0040/2091 OP ID 46/7276/9903/3369
 PA TPK (RAMP N)
 0040/1986 OP ID 46/7276/9903/3370
 PA TPK (RAMP H)
 0040/1914 OP ID 46/7276/9903/3372
 RAMP C RD
 (SR8024 SEG 0020/2482)
 0040/1880
 0040/1699 BMS EN 46/3007/0040/1667
 2 0 46087 0 00 0075+17
 PLYMOUTH CREEK
 0040/1667 BMSBG 46/3007/0040/1667



012227 FT

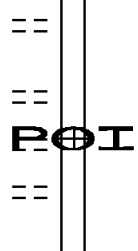
012227 FT 2 0 46087 0 00 0091+64
 NC PLYMOUTH RD
 BUTLER PK
 (CNTY)
 PLYMOUTH
 WHITEMARSH T
 0040/0000 LENGTH(AH 2302 BK 3236)
 0034/2341 CAMBURN RD
 (TWP)
 0034/1845 NORFOLK SOUTHERN
 OVERPASS IS RR X-ING



CARRIAGE CT
 (TWP)

0034/2949

WOODBINE WY
 (T643) 0034/0479
 2 0 46087 0 00 0123+20 008991 FT
 WILDFLOWER DR
 (T641) 0034/0000
 COLONIAL DR
 (PRDR) 0030/2890
 UNKNOWN RD
 (TWP) 0030/2767
 UNKNOWN RD



008991 FT
 0034/0000 LENGTH(AH 3236 BK 3085)
 0030/2890 (APRA) COLONIAL SCHOOL

EXTRACT DATE: 12/18/2023 ROADWAY MANAGEMENT SYSTEM PAGE NUMBER: 458
PRINT DATE: 12/20/2023 SLD COUNTY/SR - ANNUAL PRINT COUNTY: MONTGOMERY
DIR: B TOTAL LEN: 4.524 MI. DIST: 06-4 SR: 3006
LEFT MUN: WORCESTER T RIGHT MUN: WORCESTER T

023889 FT

023889 FT MORRIS RD

DIR: B TOTAL LEN: 4.524 MI. DIST: 06-4 SR: 3006
 LEFT MUN: WORCESTER T RIGHT MUN: WORCESTER T

WISTER MEWS DR
 (PRDR)

0110/2513

LC FOR BETHEL DR
 (CONN)
 BETHEL DR
 (T433)

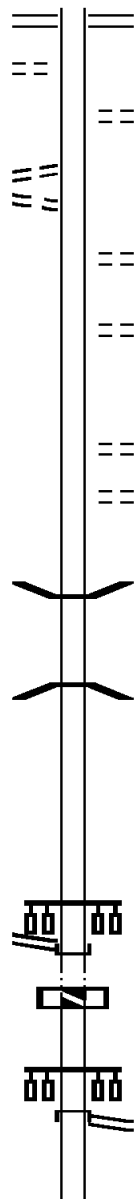
0110/2248

0110/1960

021130 FT

019191 FT

2 0 46128 0 00 0000+00 017012 FT
 SKIPPACK PK
 (SR0073 SEG 0380/0260) 0090/0000
 017012 FT



0110/2759 (SR2001 SEG 0120/0000)

0110/2417 MUIRFIELD WY
 (T472)

0110/1474 HILLCREST DR
 (T445)

0110/0732 COLD SPRING RD
 (T446)

021130 FT 2 0 46128 0 00 0044+24
 SIBEL CR
 (T432)

0110/0000 LENGTH(AH 2759 BK 1939)
 0100/1477 DEEP MEADOW LN
 (T476)

0100/0169 BMSEN 46/3006/0100/0000
 019191 FT 2 0 46128 0 00 0022+22
 PA TURNPIKE NORTHEAST E

0100/0000 BMSBG 46/3006/0100/0000
 LENGTH(AH 1939 BK 2179)


NC BETHEL RD
 017012 FT
 INTER-BK SKIPPACK PK
 (SR0073 SEG 0380/0260)

0090/0000 LTH AH 002179 BK 000100
 017012 FT
 7084/0000 LTH AH 000100 BK 002940
 INTER-AHD SKIPPACK PK
 (SR0073 SEG 0380/0000)

0080/2940 SKIPPACK PK
 (SR0073 SEG 0380/0000)

DIR: B TOTAL LEN: 4.524 MI. DIST: 06-4 SR: 3006
 LEFT MUN: WORCESTER T RIGHT MUN: WORCESTER T

014072 FT



014072 FT 2 0 46127 0 00 0057+68
 POLE LINE RD
 (PRDR)
 0080/0000 LENGTH(AH 2940 BK 1372)

012700 FT

012700 FT 2 0 46127 0 00 0042+91
 BEAN RD
 (T346)
 0070/0000 LENGTH(AH 1372 BK 2233)

010467 FT

010467 FT 2 0 46127 0 00 0020+41
 0064/0000 LENGTH(AH 2233 BK 2065)

008402 FT

0060/0567 BMSEN 46/3006/0060/0555
 2 0 46127 0 00 0005+55
 BRANCH STONY CREEK
 0060/0555 BMSBG 46/3006/0060/0555
 008402 FT 2 0 46127 0 00 0000+00
 TOWNSHIP LINE RD
 (SR3001 SEG 0100/1399)

008402 FT

INTER-BK WHITEHALL RD
 (T578)
 0060/0000 LENGTH(AH 2065 BK 3388)

008402 FT

008402 FT 7050/0000 LENGTH(AH 3388 BK 2412)

008402 FT

008402 FT 7040/0000 LENGTH(AH 2412 BK 2315)

008402 FT

008402 FT 7032/0000 LENGTH(AH 2315 BK 1374)

BMSEN 46/3006/0030/1333

INTER-AHD WHITEHALL RD
 (T578)
 0030/1374 WEST NORRITON T
 0 0 00000 0 00 0000+00
 KEPNER CREEK

DIR: B TOTAL LEN: 4.524 MI. DIST: 06-4 SR: 3006
 LEFT MUN: WEST NORRITON T RIGHT MUN: WEST NORRITON T

STONYBROOK DR
 (TWP) 0030/0891

1 1 00023 0 00 0071+79 007028 FT
 EAGLE DR
 (TWP) 0030/0000

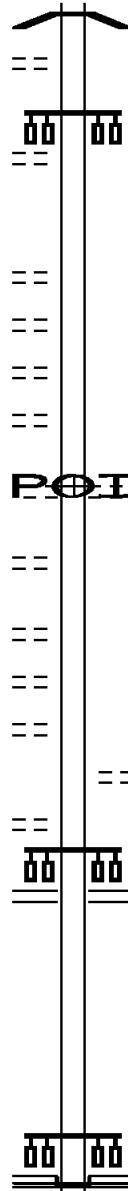
CLINTON RD
 (TWP) 0020/1905
 CARSON DR
 (TWP) 0020/1457
 WAYNE DR
 (TWP) 0020/1084
 ARDIN DR
 (TWP) 0020/0717

1 1 00023 0 00 0037+96 003836 FT
 JAMES ST
 (TWP) 0020/0000

SPERA LN
 (TWP) 0010/3067
 FLANNERY DR
 (TWP) 0010/2663
 KOEGEL LN
 (TWP) 0010/2423

MIDDLETON PL
 (TWP) 0010/1752

000000 FT



0030/1333 BMSBG 46/3006/0030/1333

007028 FT

5 0030/0000 LENGTH(AH 1374 BK 3192)

(APRA) NORRISTOWN STATE
 STERIGERE ST
 (TWP)

0020/0373
 003836 FT

5 0020/0000 LENGTH(AH 3192 BK 3836)

0010/1849 LYNN DR
 (TWP)

0010/1192 MARSHALL ST
 (SR3019 SEG 0030/0000)

000000 FT 1 1 00023 0 00 0000+00
 NC WH WHITEHALL RD
 MAIN ST
 (SR3009 SEG 0043/0000)
 (SR3009 SEG 0042/0000)

INTER-BK WHITEHALL RD
 (TWP)

5 0010/0000 MFC BEGIN = C
 LENGTH(AH 3836 BK 0000)

EXTRACT DATE: 12/18/2023 ROADWAY MANAGEMENT SYSTEM PAGE NUMBER: 454
PRINT DATE: 12/20/2023 SLD COUNTY/SR - ANNUAL PRINT COUNTY: MONTGOMERY

DIR: B TOTAL LEN: 2.763 MI. DIST: 06-4 SR: 3005
LEFT MUN: WHITEMARSH T RIGHT MUN: WHITEMARSH T

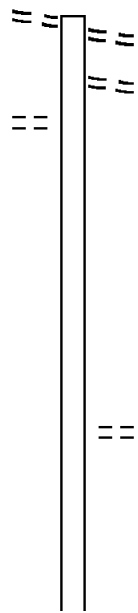
BUTLER PK
(CNTY)

014587 FT
0040/3495

SIENNA LN
(TWP)

0040/3258

011092 FT

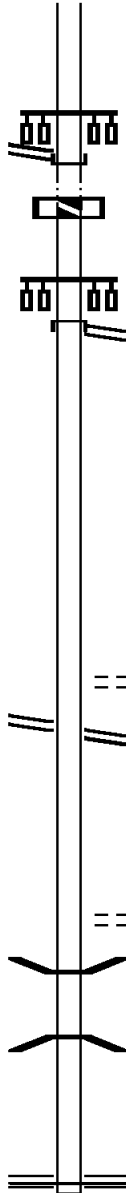


014587 FT BUTLER PK
0040/3495 (CNTY)
0040/3370 COLD POINT HILL RD
(T343)

011092 FT 2 0 46088 0 00 0035+43
CAMPUS DR
(T316)
5 0040/0000 LENGTH(AH 3495 BK 3454)

DIR: B TOTAL LEN: 2.763 MI. DIST: 06-4 SR: 3005
 LEFT MUN: WHITEMARSH T RIGHT MUN: WHITEMARSH T

2 0 46088 0 00 0069+97 007638 FT
 STENTON AV
 (SR3003 SEG 0070/0468) 0030/0000
 007638 FT



007638 FT
 INTER-BK STENTON AV
 (SR3003 SEG 0070/0468)
 S 0030/0000 LTH AH 003454 BK 000793
 007638 FT
 7024/0000 LTH AH 000793 BK 003769
 INTER-AHD STENTON AV
 (SR3003 SEG 0070/1241)
 0020/3769 STENTON AV
 (SR3003 SEG 0070/1241)

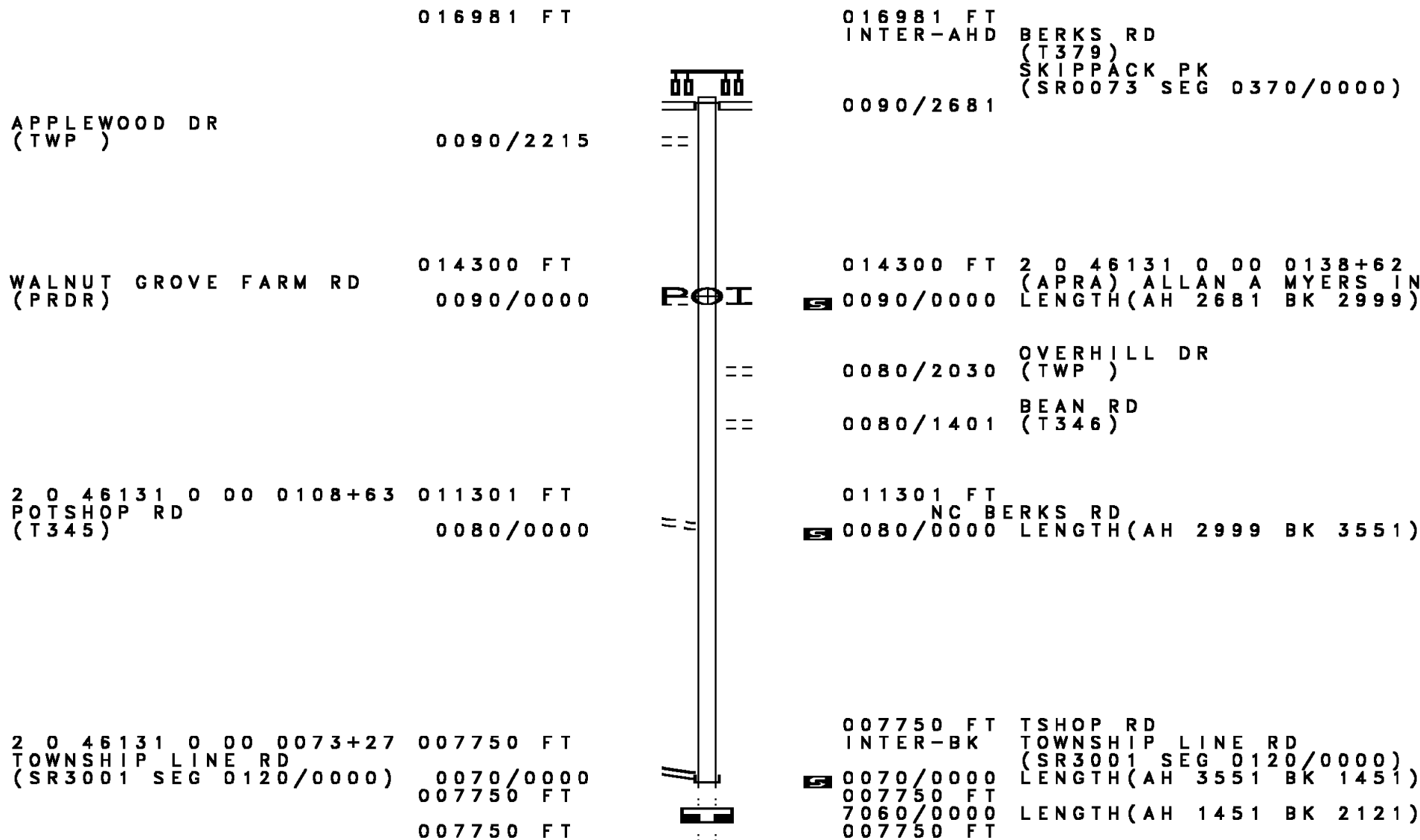
003869 FT
 JOSHUA RD
 (SR3014 SEG 0080/2599) 0010/3271

003869 FT 2 0 46089 0 00 0038+16
 PRIVATE DR
 (PRDR)
 S 0020/0000 LENGTH (AH 3769 BK 3869)
 0010/3271 JOSHUA RD
 (SR3014 SEG 0080/2599)

000000 FT

0010/0959 TOLAND DR
 (T524)
 0010/0357 BMS EN 46/3005/0010/0345
 0 0 00000 0 00 0000+00
 BRANCH WISSAHICKON CREE
 0010/0345 BMSBG 46/3005/0010/0345
 000000 FT 2 0 46089 0 00 0077+45
 NC MI LITIA HILL RD
 SKIPPACK PK
 (SR0073 SEG 0530/1544)
 MFC BEGIN = D
 S 0010/0000 LENGTH (AH 3869 BK 0000)

DIR: B TOTAL LEN: 3.216 MI. DIST: 06-4 SR: 3004
 LEFT MUN: WORCESTER T RIGHT MUN: WORCESTER T



EXTRACT DATE: 12/18/2023
PRINT DATE: 12/20/2023

ROADWAY MANAGEMENT SYSTEM
SLD COUNTY/SR - ANNUAL PRINT

PAGE NUMBER: 451
COUNTY: MONTGOMERY

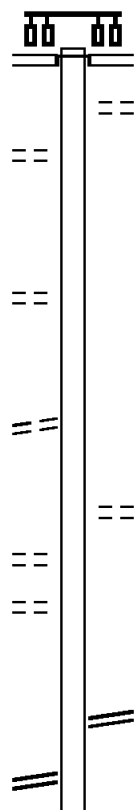
DIR: B TOTAL LEN: 3.216 MI.
LEFT MUN: WEST NORRITON T

DIST: 06-4 SR: 3004
RIGHT MUN: WEST NORRITON T

Stationing	Distance	Right-of-Way	Notes
	007750 FT	7050/0000	LENGTH(AH 2121 BK 3766)
	007750 FT	007750 FT	
	007750 FT	7040/0000	LENGTH(AH 3766 BK 1714)
		007750 FT	
		7032/0000	LENGTH(AH 1714 BK 0575)
		INTER-AHD	BURNSIDE AV
	007175 FT	(T576)	
		0030/0575	WEST NORRITON T
		007175 FT	2 0 46132 0 00 0071+58
			EAGLE DR
			(TWP)
ALEXANDER DR		5 0030/0000	LENGTH(AH 0575 BK 3209)
(TWP)	0020/2684		
ALEXANDER DR			
(TWP)	0020/1835		
		0020/1400	BMSEN 46/3004/0020/1373
			2 0 46132 0 00 0053+25
		0020/1373	BRANCH OF KEPNER CREEK
			BMSBG 46/3004/0020/1373
			HOLLOWAY RD
		0020/1014	(TWP)
			ARDIN DR
		0020/0565	(TWP)
2 0 46132 0 00 0039+49	003966 FT	003966 FT	STERIGERE ST
OAKLAND RD			(TWP)
(TWP)	0020/0000	5 0020/0000	LENGTH(AH 3209 BK 3966)
			DAVIS DR
		0010/3210	(TWP)
			LIBERTY AV
		0010/2503	(TWP)
			CHESTNUT AV
WEBER LN		0010/2072	(TWP)
(TWP)	0010/1671		
		0010/1584	PALMER DR
			(TWP)
		0010/1042	MARSHALL ST
			(SR3019 SEG 0030/3106)
	000000 FT	000000 FT	2 0 46132 0 00 0000+00
			NC BU BURNSIDE AV
			MAIN ST
			(SR3009 SEG 0022/0000)
			MFC BEGIN = D
		5 0010/0000	LENGTH(AH 3966 BK 0000)

DIR: B TOTAL LEN: 6.347 MI. DIST: 06-4 SR: 3003
 LEFT MUN: WHITPAIN T RIGHT MUN: WHITPAIN T

	033513 FT		033513 FT	INTER-AHD	PENLLYN BLUE BELL PK (CNTY) SKIPPACK PK (SR0073 SEG 0470/0000)
MIDWAY LN (T393)	0130/2883	==		0130/3765	HIGH GATE DR (TWP)
				0130/3176	
HOOVER RD (T348)	0130/1166	==			
PENLLYN BLUE BELL PK (T361)	029748 FT 0130/0000	==		029748 FT 2 0 46086 0 01 0252+75	
				5 0130/0000	NC PENLLYN BLUE BELL PK LENGTH(AH 3765 BK 2356)
GRANARY RD (T446)	0120/1363	==		0120/1457	GRANARY RD (T446)
ROYAL OAK DR (T550)	0120/0869	==			
	027392 FT				
				027392 FT 2 0 46086 0 01 0229+30	
				5 0120/0000	WALTON RD (SR3012 SEG 0050/0000) LENGTH(AH 2356 BK 3300)
WALTON RD (SR3012 SEG 0040/2764)	0100/2977	==			

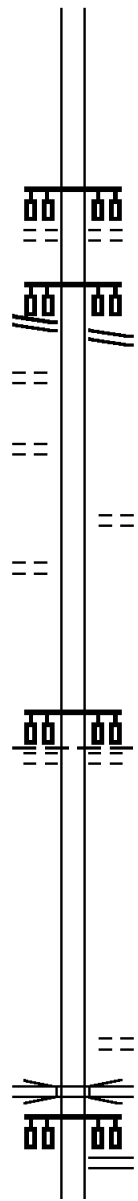


DIR: B TOTAL LEN: 6.347 MI. DIST: 06-4 SR: 3003
 LEFT MUN: WHITPAIN T RIGHT MUN: WHITPAIN T

2 0 46086 0 01 0199+07 024092 FT
 NORRISTOWN RD
 (SR3001 SEG 0020/3193) 0100/0000
 OXFORD RD
 (PRDR) 0090/2702
 GOVERNORS WY
 (T519) 0090/2042
 PEMBERTON RD
 (T427) 0090/0744

020795 FT

017925 FT



0100/0078 NARCISSA RD
 (T457)
 024092 FT NORRISTOWN RD
 (SR3001 SEG 0020/3193)
 0100/0000 LENGTH(AH 3300 BK 3297)
 0090/1150 WICKERFIELD DR
 (TWP)
 020795 FT 2 0 46086 0 01 0166+15
 BUTLER PK
 (CNTY)
 0090/0000 WHITPAIN
 WHITEMARSH T
 LENGTH(AH 3297 BK 2870)
 017925 FT 2 0 46086 0 01 0137+57
 SHEAFF LN
 (T341)
 0080/0000 LENGTH(AH 2870 BK 2192)
 PA TPK (I-276)
 0070/1784 OP ID 46/7276/9903/3556
 MILITIA HILL RD
 (SR3005 SEG 0020/3769)
 0070/1241

DIR: B TOTAL LEN: 6.347 MI. DIST: 06-4 SR: 3003
 LEFT MUN: WHITEMARSH T RIGHT MUN: WHITEMARSH T

MILITIA HILL RD
 (SR3005 SEG 0030/0000) 0070/0468
 2 0 46086 0 01 0115+61 015733 FT
 ROGERS CR
 (T648) 0070/0000



0070/0468
 015733 FT

5 0070/0000 LENGTH(AH 2192 BK 3440)



012293 FT

JOSHUA RD
 (SR3014 SEG 0070/0000)
 0060/0770

0060/0056 BMSEN 46/3003/0060/0000
 012293 FT 2 0 46086 0 01 0078+23
 NORFOLK SOUTHERN RAI RR
 5 0060/0000 BMSBG 46/3003/0060/0000
 LENGTH(AH 3440 BK 2860)



(APRA) HIGHWAY MATERIAL
 CREEKSIDE DR
 (PRDR)
 CREEKSIDE DR
 (PRDR)
 0050/2175
 0050/1684

2 0 46086 0 01 0052+53 009433 FT
 FLOURTOWN RD
 (SR3007 SEG 0010/0000) 0050/0000

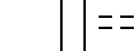


009433 FT CRICKET RD
 (T338)
 5 0050/0000 LENGTH(AH 2860 BK 1574)



007859 FT

0040/0560 VALLEY GREEN RD
 (T335)
 0040/0307 BMSEN 46/3003/0040/0246
 0 0 00000 0 00 0000+00
 WISSAHICKON CRK
 0040/0246 BMSBG 46/3003/0040/0246
 007859 FT 2 0 46086 0 01 0036+26
 MILL RD
 (T333)
 5 0040/0000 LENGTH(AH 1574 BK 2084)



DIR: B TOTAL LEN: 6.347 MI. DIST: 06-4 SR: 3003
 LEFT MUN: WHITEMARSH T RIGHT MUN: WHITEMARSH T

Stationing / Description	Length / Notes	Diagram	Stationing / Description
2 0 46086 0 01 0016+90 005775 FT PRIVATE DR (PRDR)	0030/0000	---	0030/0146 WHITEMARSH 005775 FT SPRINGFIELD T
		==	0030/0000 LENGTH(AH 2084 BK 2335)
NORTHWESTERN AV (TWP)	0020/0735	==	0020/0735 WISSAHICKON AV (TWP)
	003440 FT	==	0020/0043 BMS EN 46/3003/0020/0000 003440 FT 2 0 46086 0 00 0034+57 MILL RUN
ERDENHEIM ST (CITY)	0010/3344	==	0020/0000 BMSBG 46/3003/0020/0000 LENGTH(AH 2335 BK 3440)
WHITEMARSH ST (CITY)	0010/2803	==	0010/3002 GORDON LN (TWP)
MEADOWBROOK AV (CITY)	0010/1212	==	0010/1800 WHITEMARSH AV (TWP)
HILLCREST AV (CITY)	0010/0940	==	0010/1212 MEADOWBROOK LN (TWP)
BELLS MILL RD (CITY)	0010/0662	==	0010/0940 HILLCREST AV (TWP)
RAMP A RD (SR9153 SEG 0250/0000)	0010/0053 000000 FT	==	000000 FT 2 0 46086 0 00 0000+00 NC ST
STENTON AV (SR4002 SEG 0010/0000) (SR4002 SEG 0011/0000)	0010/0000	==	STENTON AV BETHLEHEM PK (SR2018 SEG 0011/0000) (SR2018 SEG 0010/0000)
		==	INTER-BK PAPER MILL RD (SR2032 SEG 0010/0000) MFC BEGIN = C
		==	0010/0000 LENGTH(AH 3440 BK 0000)

SPRING HILL RD
 (TWP)
 WOODLYN AV
 (T412)

016605 FT

016605 FT
 INTER-AHD TROOPER RD
 (T381)
 TOWNSHIP LINE RD
 (SR3001 SEG 0130/0000)

014707 FT

014707 FT 2 0 46123 0 00 0146+72
 SCHUTZ RD
 (T339)
 EAST NORRITON
 WORCESTER T
 0070/0000 LENGTH(AH 1898 BK 2518)

0060/1189

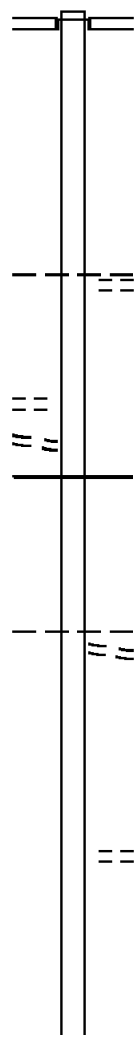
0060/0769

0060/0745 MFC BEGIN = E
 012189 FT 2 0 46123 0 00 0121+63
 WOODLAND AV
 (T544)
 WORCESTER
 EAST NORRITON T
 0060/0000 LENGTH(AH 2518 BK 1891)

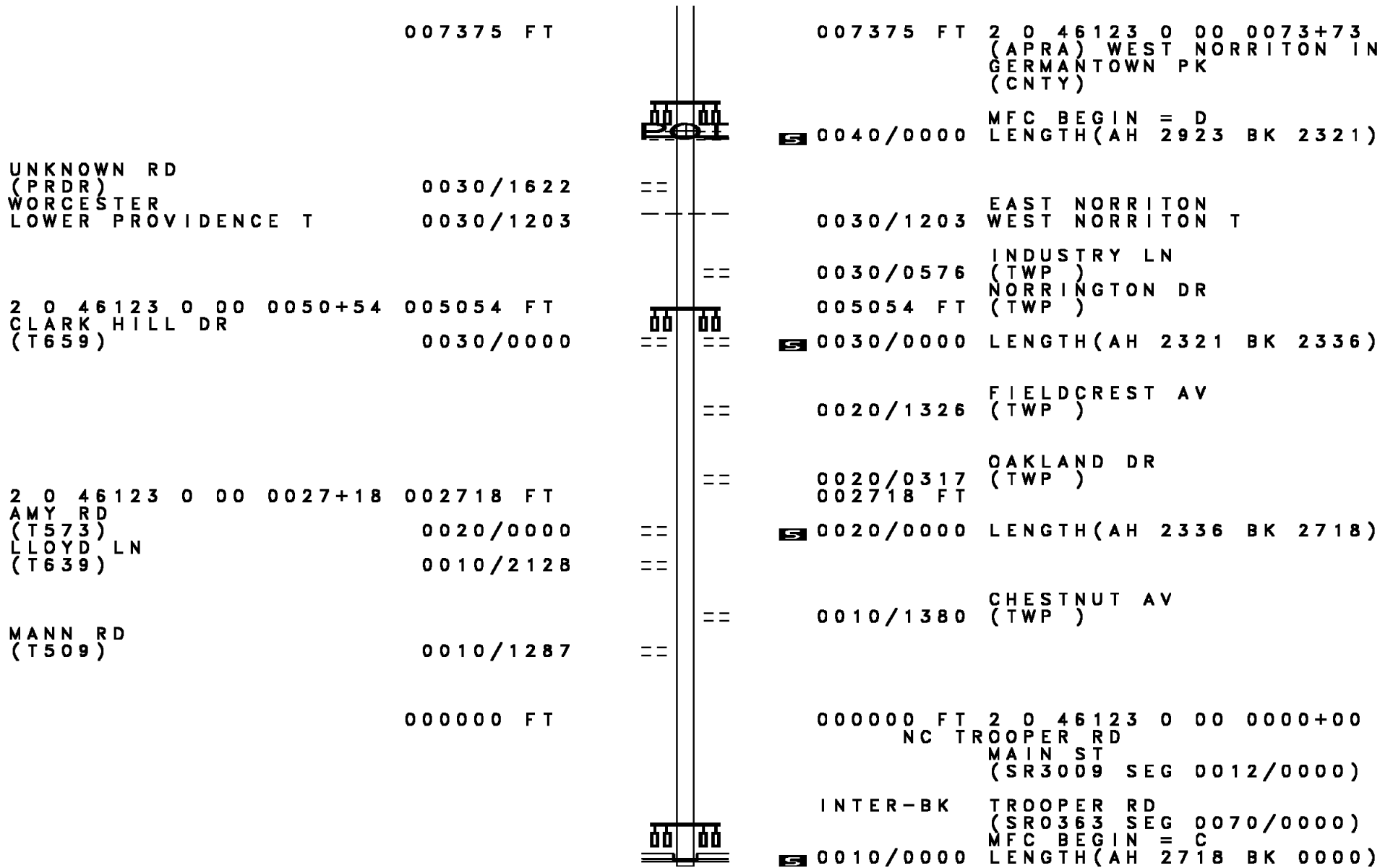
012189 FT

010298 FT

010298 FT 2 0 46123 0 00 0102+96
 CIRAK AV
 (TWP)
 0050/0000 LENGTH(AH 1891 BK 2923)



DIR: B TOTAL LEN: 3.145 MI. DIST: 06-4 SR: 3002
 LEFT MUN: WORCESTER T RIGHT MUN: SKIPPACK T



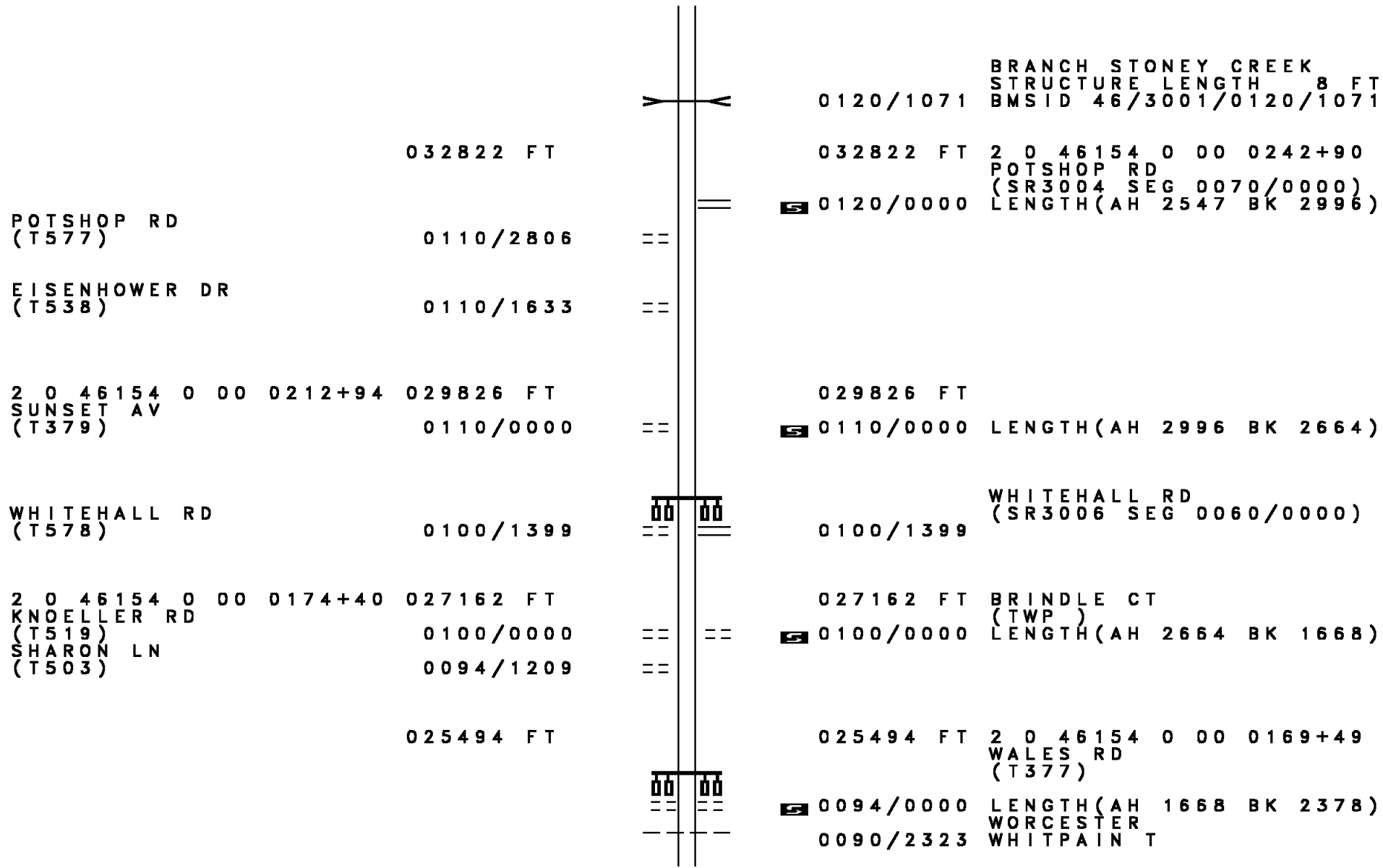
DIR: B TOTAL LEN: 10.530 MI. DIST: 06-4 SR: 3001
 LEFT MUN: SKIPPACK T RIGHT MUN: SKIPPACK T

	055599 FT			055599 FT	SKIPPACK PK 0190/3567 (SR0073 SEG 0280/0491)
		==		0190/2675	ARCADIA LN (T477)
		/		0190/0687	BMSEN 46/3001/0190/0672 2 0 46067 0 00 0328+40
		/		0190/0672	BRANCH OF SKIPPACK CREEK BMSBG 46/3001/0190/0672
	052032 FT			052032 FT	2 0 46067 0 00 0328+40 CEDARS RD (T312)
		==		0190/0000	LENGTH(AH 3567 BK 1997)
		/		0180/0720	BMSEN 46/3001/0180/0684 2 0 46067 0 00 0315+35
		/		0180/0684	ZACHARIAS CREEK BMSBG 46/3001/0180/0684
2 0 46067 0 00 0308+25 ANDERS RD (SR4008 SEG 0110/0557)	050035 FT			050035 FT	
	0180/0000	==		0180/0000	LENGTH(AH 1997 BK 2756)
		==		0170/1926	ANDERS RD (T315)
	047279 FT			047279 FT	2 0 46194 0 00 0093+91 GREEN HILL RD (T399)
		==		0170/0000	SKIPPACK WORCESTER T LENGTH(AH 2756 BK 2343)
LITTLE CREEK LN (TWP)	0160/1378				

DIR: B TOTAL LEN: 10.530 MI. DIST: 06-4 SR: 3001
 LEFT MUN: WORCESTER T RIGHT MUN: WORCESTER T

Segment ID	Start Station	End Station	Length (FT)	SR	County	Notes
2 0 46194 0 00 0067+86	044936	044936	0 FT			
KRIEBEL MILL RD (T395)	0160/0000			S		LENGTH(AH 2343 BK 3360)
						KRIEBEL MILL RD (T395)
HEDWIG LN (T441)	0150/1879					
	041576	041576	0 FT			
				S		2 0 46194 0 00 0036+21 HOLLOW RD (T391) LENGTH(AH 3360 BK 3635)
	037941	037941	0 FT			
				S		2 0 46194 0 00 0000+00 NC STUMP HALL RD VALLEY FORGE RD (SR0363 SEG 0130/0000) MFC BEGIN = D LENGTH(AH 3635 BK 2572)
TROOPER RD (SR3002 SEG 0070/1898) WORCESTER EAST NORRITON T	035369	035369	0 FT			
	0130/0000			S		2 0 46154 0 00 0267+32 TROOPER RD (T381) LENGTH(AH 2572 BK 2547)

DIR: B TOTAL LEN: 10.530 MI. DIST: 06-4 SR: 3001
 LEFT MUN: EAST NORRITON T RIGHT MUN: WHITPAIN T



EXTRACT DATE: 12/18/2023
PRINT DATE: 12/20/2023

ROADWAY MANAGEMENT SYSTEM
SLD COUNTY/SR - ANNUAL PRINT

PAGE NUMBER: 441
COUNTY: MONTGOMERY

DIR: B TOTAL LEN: 10.530 MI.
LEFT MUN: EAST NORRITON T

DIST: 06-4 SR: 3001
RIGHT MUN: WHITPAIN T

Left Side	Right Side
	0090/1614 (AAR 589842C) #TRKS 01
	0090/1606 (AAR 589842C) #TRKS 01
	0090/1099 BMSSEN 46/3001/0090/1033
	2 0 46154 0 00 0142+20
	STONY CREEK
	0090/1033 BMSBG 46/3001/0090/1033
	ERBS MILL RD
	0090/0888 (T342)
BRIAR HILL LN (PRDR) 0090/0757	CLEARVIEW AV (T378)
2 0 46154 0 00 0142+20 023116 FT	0090/0279 023116 FT
ROLAND DR (T515) 0090/0000	0090/0000 LENGTH(AH 2378 BK 2242)
	CASSELL DR (T466)
0080/1655	0080/0870 WINCHESTER DR (T469)
GREEN HILL LN (T514) 0080/0870	020874 FT 2 0 46154 0 00 0123+76
020874 FT	ARLINGTON RD (T450)
	0080/0000 LENGTH(AH 2242 BK 2178)
	SWEDE RD (SR3008 SEG 0040/0000)
SWEDE RD (T578) 0070/0822	0070/0822
DEKALB BL (T403) 0070/0106	018696 FT 2 0 46154 0 00 0102+09
018696 FT	DEKALB PK (SR0202 SEG 0200/0000)
	0070/0000 LENGTH(AH 2178 BK 3339)
BUTCHERS LN (T372) 0060/2953	TOWNLIN DR (PRDR)
HANNAH AV (T369) 0060/2232	0060/2232
	0060/1977 BMSSEN 46/3001/0060/1967
	0 0 00000 0 00 0000+00
	STONE BR.
	0060/1967 BMSBG 46/3001/0060/1967
KIMBERLY DR	

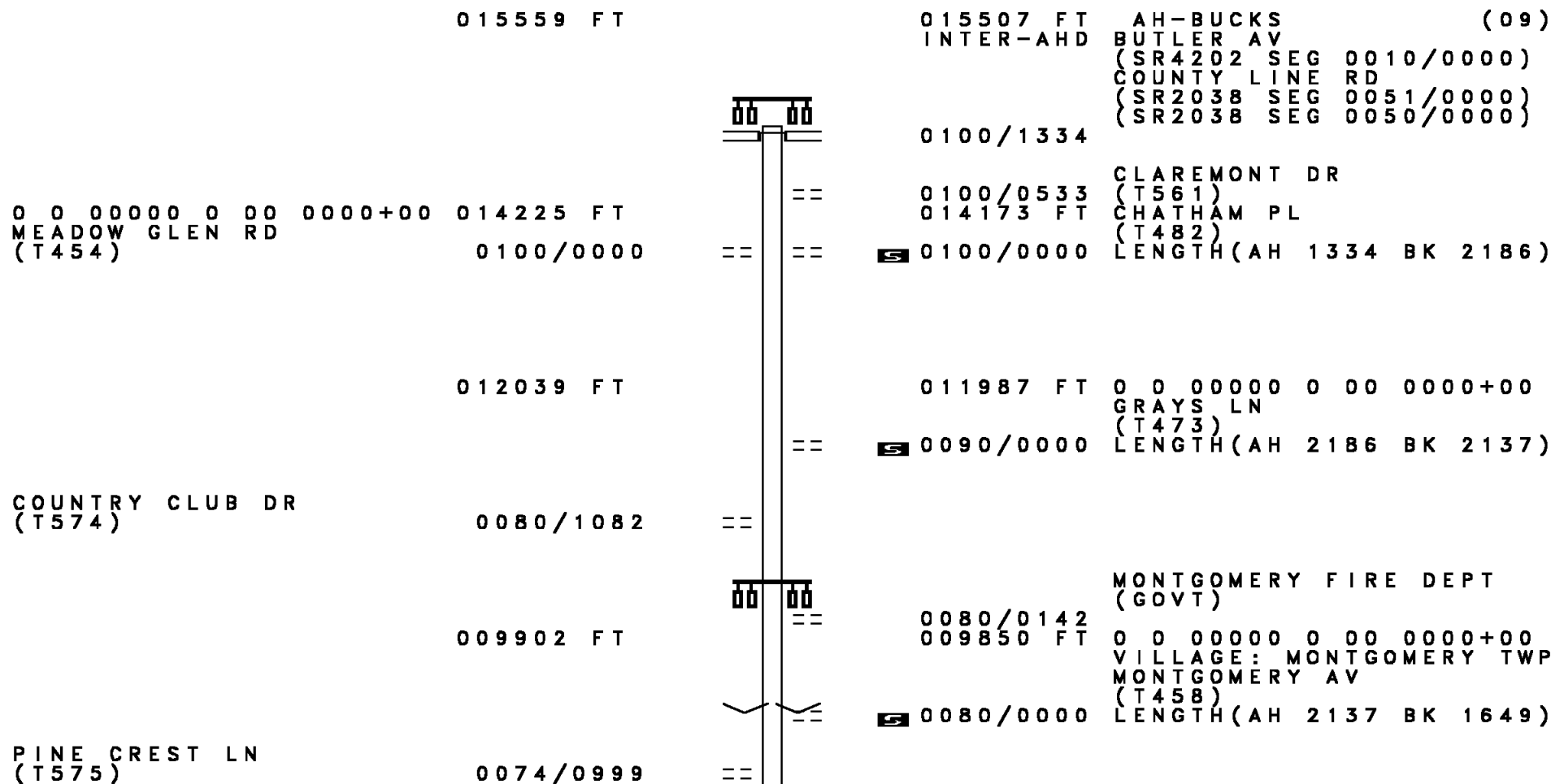
DIR: B TOTAL LEN: 10.530 MI. DIST: 06-4 SR: 3001
 LEFT MUN: EAST NORRITON T RIGHT MUN: WHITPAIN T

Segment Description	Start Station	End Station	Length (FT)	Notes
(T554) HEMLOCK DR	0060/1282			
(T498) OAK DR	0060/0846			
(T499) ARCH RD	0060/0421			
2 0 46154 0 00 0068+86	015357 FT		015357 FT	
EAST NORRITON PLYMOUTH T	0060/0000			ARCH STREET RD (T367)
OAKWOOD DR (TWP)	0050/1475			LENGTH(AH 3339 BK 2108)
AZALEA TE (TWP)	0050/1099			SHERWOOD DR (T403)
	013249 FT		013249 FT	2 0 46154 0 00 0054+86
PLYMOUTH ROCK RD (TWP)	0040/0809			SHEFFIELD DR (T399)
JOLLY RD (TWP)	0040/0451			LENGTH(AH 2108 BK 1689)
	011560 FT		011560 FT	PA TURNPIKE (1-476) OP ID 46/7476/9900/2176 2 0 46154 0 00 0031+30 UNION MEETING RD (T459)
BUSINESS PARK RD (PRDR)	0030/2180			LENGTH(AH 1689 BK 3108)
	0030/1694			PENLLYN BLUE BELL PK (T361)
	0030/0767			SENTRY PY WEST (PRDR)
	008452 FT		008452 FT	FROM 3012/0040 SH (CONN)

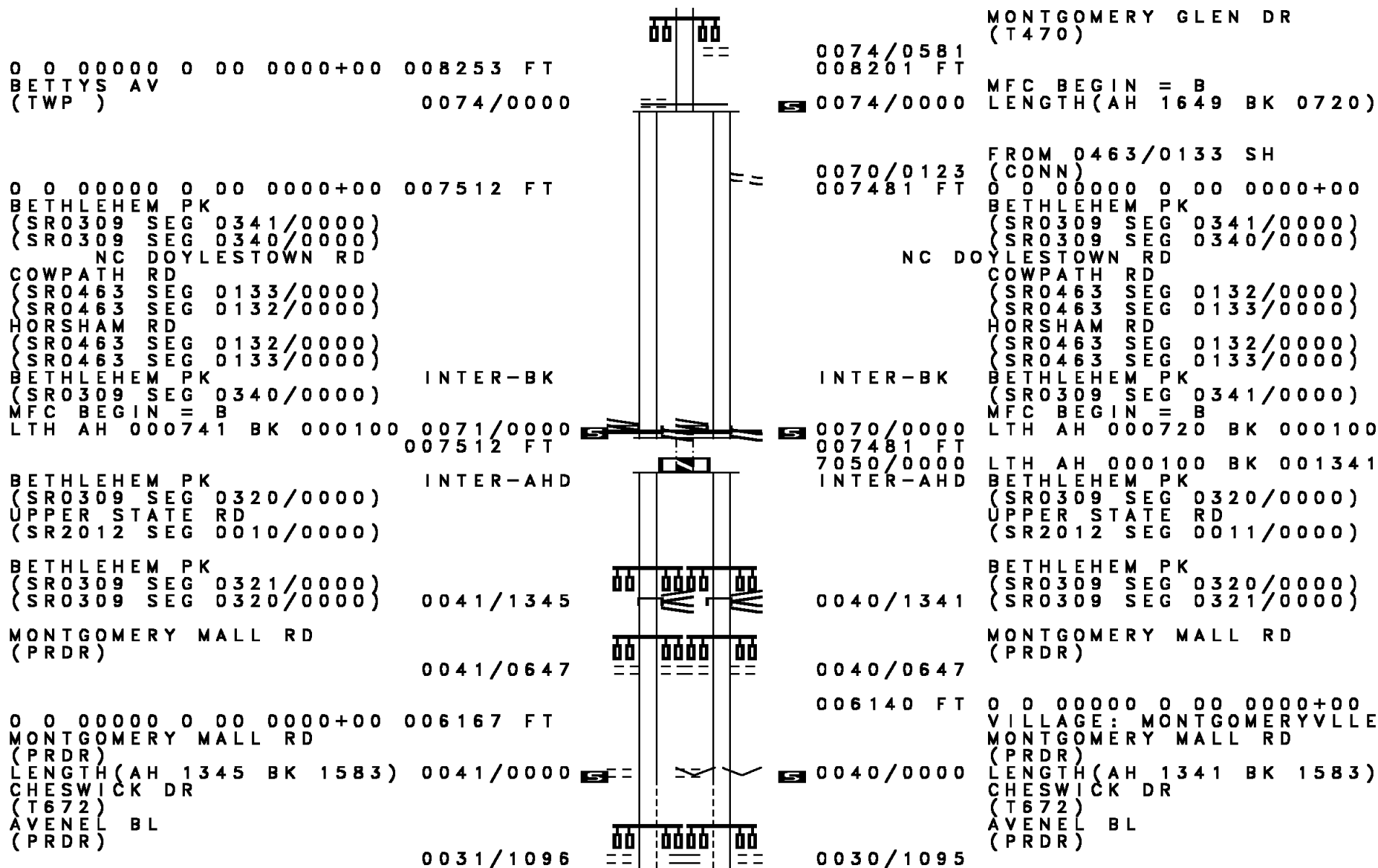
DIR: B TOTAL LEN: 10.530 MI. DIST: 06-4 SR: 3001
 LEFT MUN: PLYMOUTH T RIGHT MUN: WHITPAIN T

Left Side Description	Left Side Segment	Right Side Description	Right Side Segment
TOWNSHIP LINE RD (T454) PLYMOUTH WHITPAIN T	0030/0000	NC TOWNSHIP LINE RD WALTON RD (SR3012 SEG 0040/0000) LENGTH(AH 3108 BK 3409)	0030/0000
		SENTRY PY (PRDR)	0024/1145
LC TO NARCISSA RD (CONN)	0024/0141		
2 0 46085 0 00 0034+28	005043 FT	005043 FT NARCISSA RD (T457)	
NARCISSA RD (T457)	0024/0000	LENGTH(AH 3409 BK 3291) STENTON AV (SR3003 SEG 0100/0000)	0024/0000
STENTON AV (SR3003 SEG 0100/0000)	0020/3193	0020/3193	
		HUNTSMAN LN (T513)	0020/2114
		HUNTSMAN LN (T513)	0020/1567
		COPPER BEECH DR (TWP)	0020/0952
	001752 FT	001752 FT 2 0 46085 0 00 0067+29 MCCLURE DR (T562)	
		LENGTH(AH 3291 BK 1752)	0020/0000
		GLENMORE MANOR DR (PRDR)	0010/0385
	000000 FT	2 0 46085 0 00 0084+81 NC NORRISTOWN RD BUTLER PK (CNTY)	000000 FT
		MFC BEGIN = C LENGTH(AH 1752 BK 0000)	0010/0000

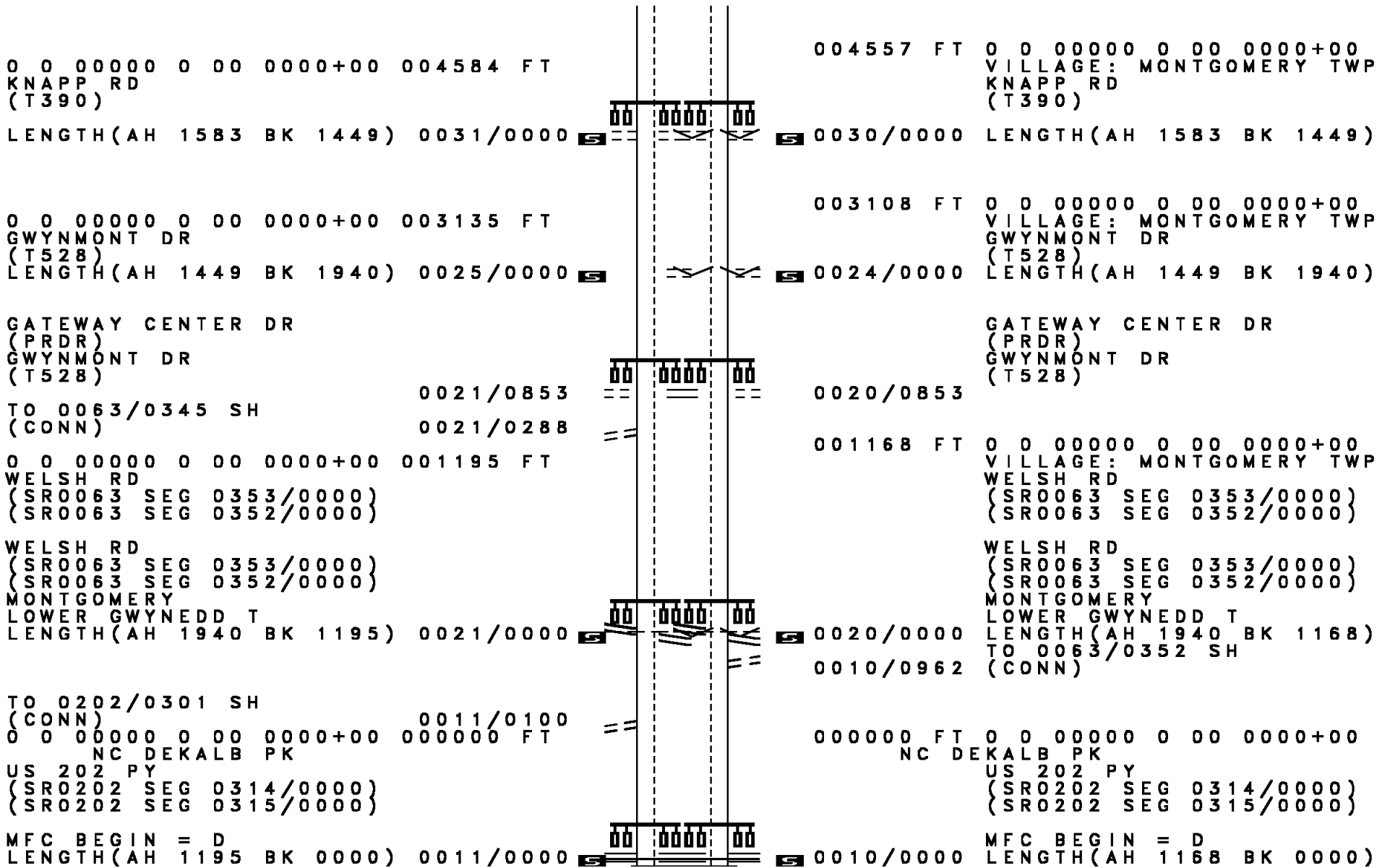
DIR: N TOTAL LEN: 2.947 MI. DIST: 06-4 SR: 2202
 LEFT MUN: MONTGOMERY T RIGHT MUN: MONTGOMERY T



DIR: N TOTAL LEN: 2.947 MI. DIST: 06-4 SR: 2202
 LEFT MUN: MONTGOMERY T RIGHT MUN: MONTGOMERY T



DIR: N TOTAL LEN: 2.947 MI. DIST: 06-4 SR: 2202
 LEFT MUN: MONTGOMERY T RIGHT MUN: MONTGOMERY T



0 0 00000 0 00 0000+00 004584 FT
 KNAPP RD
 (T390)

LENGTH(AH 1583 BK 1449) 0031/0000

0 0 00000 0 00 0000+00 003135 FT
 GWYNMONT DR
 (T528)
 LENGTH(AH 1449 BK 1940) 0025/0000

GATEWAY CENTER DR
 (PRDR)
 GWYNMONT DR
 (T528)
 TO 0063/0345 SH
 (CONN)

0 0 00000 0 00 0000+00 001195 FT
 WELSH RD
 (SR0063 SEG 0353/0000)
 (SR0063 SEG 0352/0000)

WELSH RD
 (SR0063 SEG 0353/0000)
 (SR0063 SEG 0352/0000)
 MONTGOMERY
 LOWER GWYNEDD T
 LENGTH(AH 1940 BK 1195) 0021/0000

TO 0202/0301 SH
 (CONN)
 0 0 00000 0 00 0000+00 000000 FT
 NC DEKALB PK
 US 202 PY
 (SR0202 SEG 0314/0000)
 (SR0202 SEG 0315/0000)

MFC BEGIN = D
 LENGTH(AH 1195 BK 0000) 0011/0000

004557 FT 0 0 00000 0 00 0000+00
 VILLAGE: MONTGOMERY TWP
 KNAPP RD
 (T390)

0030/0000 LENGTH(AH 1583 BK 1449)

003108 FT 0 0 00000 0 00 0000+00
 VILLAGE: MONTGOMERY TWP
 GWYNMONT DR
 (T528)
 0024/0000 LENGTH(AH 1449 BK 1940)

GATEWAY CENTER DR
 (PRDR)
 GWYNMONT DR
 (T528)
 0020/0853

001168 FT 0 0 00000 0 00 0000+00
 VILLAGE: MONTGOMERY TWP
 WELSH RD
 (SR0063 SEG 0353/0000)
 (SR0063 SEG 0352/0000)

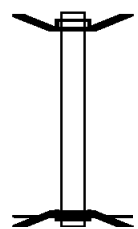
WELSH RD
 (SR0063 SEG 0353/0000)
 (SR0063 SEG 0352/0000)
 MONTGOMERY
 LOWER GWYNEDD T
 LENGTH(AH 1940 BK 1168)
 TO 0063/0352 SH
 (CONN)
 0010/0962

000000 FT 0 0 00000 0 00 0000+00
 NC DEKALB PK
 US 202 PY
 (SR0202 SEG 0314/0000)
 (SR0202 SEG 0315/0000)

MFC BEGIN = D
 LENGTH(AH 1168 BK 0000)

EXTRACT DATE: 12/18/2023 ROADWAY MANAGEMENT SYSTEM PAGE NUMBER: 435
 PRINT DATE: 12/20/2023 SLD COUNTY/SR - ANNUAL PRINT COUNTY: MONTGOMERY
 DIR: B TOTAL LEN: .019 MI. DIST: 06-4 SR: 2108
 LEFT MUN: LOWER GWYNEDD T RIGHT MUN: LOWER GWYNEDD T

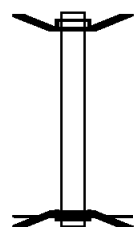
000100 FT
 000000 FT



000100 FT BMSBN 46/2108/0010/0000
 INTER-AHD CEDAR HILL RD
 0010/0100 (TWP)
 000000 FT 0 0 00000 0 00 0000+00
 NC CEDAR HILL RD
 INTER-BK CEDAR HILL RD
 (TWP)
 TRAFFIC ROUTE 309 (SB)
 BMSBG 46/2108/0010/0000
 MFC BEGIN = E
 0010/0000 LENGTH(AH 0100 BK 0000)

EXTRACT DATE: 12/18/2023 ROADWAY MANAGEMENT SYSTEM PAGE NUMBER: 434
 PRINT DATE: 12/20/2023 SLD COUNTY/SR - ANNUAL PRINT COUNTY: MONTGOMERY
 DIR: B TOTAL LEN: .026 MI. DIST: 06-4 SR: 2102
 LEFT MUN: UPPER DUBLIN T RIGHT MUN: UPPER DUBLIN T

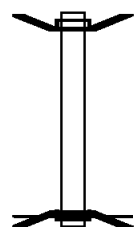
000135 FT
 000000 FT



000135 FT BMS EN 46/2102/0010/0000
 INTER-AHD SUMMIT AV
 0010/0135 (TWP)
 000000 FT 0 0 00000 0 00 0000+00
 NC SUMMIT AVE
 INTER-BK SUMMIT AV
 (TWP)
 PA 309 BYPASS (NB)
 BMSBG 46/2102/0010/0000
 MFC BEGIN = E
 0010/0000 LENGTH(AH 0135 BK 0000)

EXTRACT DATE: 12/18/2023 ROADWAY MANAGEMENT SYSTEM PAGE NUMBER: 433
 PRINT DATE: 12/20/2023 SLD COUNTY/SR - ANNUAL PRINT COUNTY: MONTGOMERY
 DIR: B TOTAL LEN: .024 MI. DIST: 06-4 SR: 2100
 LEFT MUN: UPPER DUBLIN T RIGHT MUN: UPPER DUBLIN T

000128 FT
 000000 FT



000128 FT BMS EN 46/2100/0010/0000
 INTER-AHD MADISON AV
 0010/0128 (TWP)
 000000 FT 0 0 00000 0 00 0000+00
 NC MA D I S O N A V
 INTER-BK MADISON AV
 (TWP)
 PA 309 EXWY (NB)
 BMSBG 46/2100/0010/0000
 MFC BEGIN = E
 0010/0000 LENGTH(AH 0128 BK 0000)

EXTRACT DATE: 12/18/2023 ROADWAY MANAGEMENT SYSTEM PAGE NUMBER: 432
 PRINT DATE: 12/20/2023 SLD COUNTY/SR - ANNUAL PRINT COUNTY: MONTGOMERY

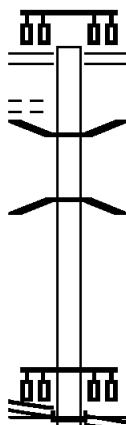
DIR: B TOTAL LEN: .262 MI. DIST: 06-4 SR: 2064
 LEFT MUN: CHELTENHAM T RIGHT MUN: CHELTENHAM T

CLUBHOUSE LN
 (PRDR)

001381 FT

0010/0919

2 0 46204 0 00 0000+00 000000 FT
 CHELTENHAM AV
 (SR2035 SEG 0010/0705) 0010/0000



001381 FT OGONTZ AV
 (SR0309 SEG 0060/0000)
 (SR0309 SEG 0061/0000)

0010/1381

0010/0716 BMS EN 46/2064/0010/0694
 2 0 46204 0 00 0000+00
 ROCK CREEK

0010/0694 BMSBG 46/2064/0010/0694

NC LIMEKILN PK

CHELTENHAM AV
 (SR2035 SEG 0010/0705)

INTER-BK
 000000 FT LIMEKILN PK
 (CITY)

0010/0000 MFC BEGIN = E
 LENGTH(AH 1381 BK 0000)

DIR: B TOTAL LEN: .905 MI. DIST: 06-4 SR: 2062
 LEFT MUN: CHELTENHAM T RIGHT MUN: CHELTENHAM T

	004780 FT	==	004780 FT	ASHBOURNE RD
		==	0020/2277	(SR2025 SEG 0060/0000)
COVENTRY AV		==	0020/1714	BROOKFIELD RD
(TWP)	0020/1397	==		(TWP)
BARCLAY CR		==		
(TWP)	0020/0783	==	0020/0617	BELL RD
		==		(TWP)
	002503 FT	==	002503 FT	2 0 46124 0 00 0024+61
		==		PARKVIEW RD
		==	0020/0000	(TWP)
BARCLAY CR		==		LENGTH(AH 2277 BK 2503)
(TWP)	0010/1872	==	0010/1872	BARCLAY RD
		==		(TWP)
		==		SUNNYBROOK AV
		==		(TWP)
NEW SECOND ST		==	0010/1143	NEW SECOND ST
(SR2060 SEG 0010/1168)	0010/1143	==		(SR2060 SEG 0010/1168)
ASBURY AV		==		
(TWP)	0010/0783	==	0010/0632	ASBURY AV
		==		(TWP)
		==	0010/0098	FROM 1002/0021 SH
VALLEY RD	0010/0098	==		(CONN)
(TWP)	000000 FT	==	000000 FT	2 0 46124 0 00 0000+00
		==		NC OA K LANE RD
		==		CHELTENHAM AV
		==		(SR1002 SEG 0020/1848)
		==		(SR1002 SEG 0021/1871)
		==		
		==		INTER-BK OAK LANE RD
		==		(CITY)
		==		MFC BEGIN = E
		==	0010/0000	LENGTH(AH 2503 BK 0000)

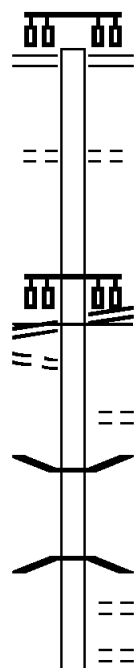
EXTRACT DATE: 12/18/2023 ROADWAY MANAGEMENT SYSTEM PAGE NUMBER: 430
 PRINT DATE: 12/20/2023 SLD COUNTY/SR - ANNUAL PRINT COUNTY: MONTGOMERY

DIR: B TOTAL LEN: 1.784 MI. DIST: 06-4 SR: 2060
 LEFT MUN: CHELTENHAM T RIGHT MUN: CHELTENHAM T

CHURCH RD
 (SR2023 SEG 0030/0000) 0030/1015
 FROM 2023/0030 SH
 (CONN) 0030/0854

009420 FT

006031 FT



009420 FT TOWNSHIP LINE RD
 0030/3389 (SR0073 SEG 0674/0764)

0030/2466 MARVIN RD
 (TWP)

CHURCH RD
 (SR2023 SEG 0030/0000)
 0030/1015 MFC BEGIN = C

0030/0780 KINGSTON RD
 (TWP)

0030/0044 BMS EN 46/2060/0030/0000
 006031 FT 2 0 46 142 0 00 0060+46
 TACONY CR.

5 0030/0000 BMSBG 46/2060/0030/0000
 LENGTH (AH 3389 BK 2175)
 TOOKANY CREEK PY

0020/1969 (TWP)
 CARTER LN
 0020/1457 (TWP)

DIR: B TOTAL LEN: 1.784 MI. DIST: 06-4 SR: 2060
 LEFT MUN: CHELTENHAM T RIGHT MUN: CHELTENHAM T

TO 2025/0040 SH (CONN) 0020/0986

ASHBOURNE RD (SR2025 SEG 0050/0000) 0020/0872

GLENWOOD RD (TWP) 0020/0398
 003856 FT

COVENTRY AV (TWP) 0010/3473

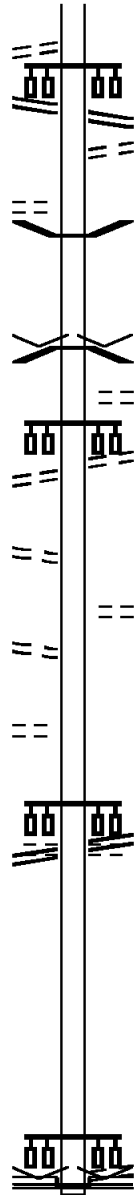
SHORT LN (TWP) 0010/2545

CLARION AV (TWP) 0010/2263

HIGH AV (TWP) 0010/1552

OAK LANE RD (SR2062 SEG 0010/1143) 0010/1168

000000 FT



0020/0872 ASHBOURNE RD (SR2025 SEG 0050/0000)
 TO 2025/0050 SH (CONN)
 0020/0769 (CONN)

0020/0026 BMS EN 46/2060/0020/0000
 003856 FT 2 0 46142 0 00 0038+54
 VILLAGE: ELKINS PARK
 BRANCH TACONY CREEK
 BMSBG 46/2060/0020/0000
 0020/0000 LENGTH (AH 2175 BK 3856)
 LC FROM COVENTRY AV
 0010/3558 (CONN)
 COVENTRY AV (TWP)

0010/3473

0010/2464 ASH RD (TWP)

OAK LANE RD (SR2062 SEG 0010/1143)
 SUNNYBROOK AV (TWP)

0010/1168

000000 FT 2 0 46142 0 00 0000+00
 VILLAGE: OAK LANE
 LANFAIR RD (TWP)
 NC NEW SECOND ST
 CHELTENHAM AV (SR1002 SEG 0030/0000)

INTER-BK

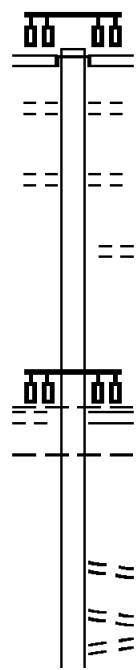
SECOND ST (CITY)

0010/0000 MFC BEGIN = D
 LENGTH (AH 3856 BK 0000)

EXTRACT DATE: 12/18/2023 ROADWAY MANAGEMENT SYSTEM PAGE NUMBER: 428
 PRINT DATE: 12/20/2023 SLD COUNTY/SR - ANNUAL PRINT COUNTY: MONTGOMERY
 DIR: B TOTAL LEN: 2.009 MI. DIST: 06-4 SR: 2058
 LEFT MUN: ABINGTON T RIGHT MUN: ABINGTON T

010606 FT

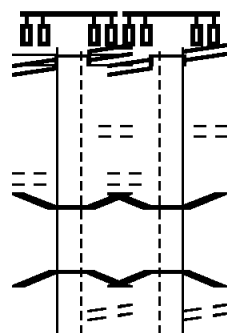
010606 FT
 INTER-AHD ROCKLEDGE AV
 (TWP)
 HUNTINGDON PK
 (SR0232 SEG 0031/0296)
 (SR0232 SEG 0030/0282)
 0040/2159
 0040/2056 OLD HUNTINGTON PK
 (TWP)
 0040/1443 MONTGOMERY AV
 (TWP)
 0040/0644 GIBSON AV
 (TWP)
 FOX CHASE RD
 (SR2019 SEG 0010/0000)
 008447 FT ABINGTON
 ROCKLEDGE B
 0040/0000 LENGTH(AH 2159 BK 3523)
 ROCKLEDGE
 0030/3494 ABINGTON T
 LC FROM SHELMIRE ST
 (CONN)
 0030/2395 SHELMIRE ST
 (TWP)
 LC TO SHELMIRE ST
 (CONN)
 0030/2206



2 0 46122 0 00 0084+38 008447 FT
 FOX CHASE RD
 (TWP) 0040/0000

DIR: E TOTAL LEN: 1.044 MI. DIST: 06-4 SR: 2056
 LEFT MUN: CHELTENHAM T RIGHT MUN: CHELTENHAM T

WASHINGTON LN INTER-AHD
 (SR0073 SEG 0631/0000) 005503 FT
 CHURCH RD
 (SR2023 SEG 0060/2687)
 WASHINGTON LN
 (SR0073 SEG 0631/0000)
 (SR0073 SEG 0630/0000)
 CHURCH RD
 (SR0073 SEG 0630/0000)
 (SR0073 SEG 0631/0000) 0021/2381
 GREEN LN 0021/1650
 (TWP)
 CURTIS PARK DR 0021/1377
 (PARK)
 BMSSEN 46/2056/0020/1144 0021/1170
 2 0 46 119 0 00 0042+75
 ROCK PARK CREEK
 BMSBG 46/2056/0020/1144 0021/1145
 ROCK LN
 (TWP) 0021/1026



005514 FT INTER-AHD
 WASHINGTON LN
 (SR0073 SEG 0631/0000)
 CHURCH RD
 (SR2023 SEG 0060/2687)
 CHURCH RD
 (SR0073 SEG 0631/0000)
 (SR0073 SEG 0630/0000) 0020/2376
 GREEN LN 0020/1647
 (TWP)
 CURTIS PARK DR 0020/1367
 (PARK)
 BMSSEN 46/2056/0020/1144 0020/1169
 2 0 46 119 0 00 0042+75
 ROCK PARK CREEK
 BMSBG 46/2056/0020/1144 0020/1144
 ROCK LN
 (TWP) 0020/1026

EXTRACT DATE: 12/18/2023
PRINT DATE: 12/20/2023

ROADWAY MANAGEMENT SYSTEM
SLD COUNTY/SR - ANNUAL PRINT

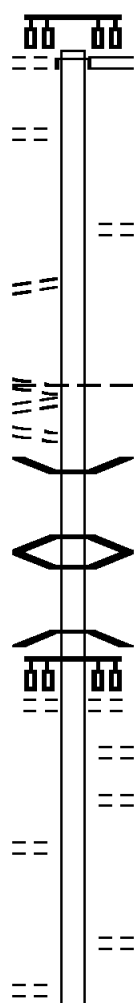
PAGE NUMBER: 425
COUNTY: MONTGOMERY

DIR: E TOTAL LEN: 1.044 MI.
LEFT MUN: CHELTENHAM T

DIST: 06-4 SR: 2056
RIGHT MUN: CHELTENHAM T

Left Side Description	Left Side ID	Left Side Notes	Right Side Description	Right Side ID	Right Side Notes
ASHBOURNE RD (TWP)	0021/1007	==	ASHBOURNE RD (TWP)	0020/1006	
			LC FROM DIXON RD (CONN)	0020/0960	
			LC TO DIXON RD (CONN)	0020/0360	
ASHBOURNE RD (TWP)	0021/0028	==	ASHBOURNE RD (TWP)	0020/0029	
2 0 46119 0 00 0031+33	003122 FT		2 0 46119 0 00 0031+33	003138 FT	
ASHBOURNE RD (SR2025 SEG 0010/0000)			ASHBOURNE RD (SR2025 SEG 0010/0000)		
LENGTH(AH 2381 BK 3122)	0021/0000		LENGTH(AH 2376 BK 3138)	0020/0000	
MELLON RD (TWP)			MELLON RD (TWP)		
LC FROM MELLON RD (CONN)	0011/3102			0010/3099	
	0011/2997				
LUCRETIA MOTT WY (TWP)	0011/2052		LUCRETIA MOTT WY (TWP)	0010/2051	
WISTAR DR (TWP)	0011/1733		WISTAR DR (TWP)	0010/1729	
LC TO SHOPPERS LN (CONN)	0011/1423		SHOPPERS LN (TWP)		
SHOPPERS LN (TWP)	0011/1329		SHOPPERS LN (TWP)	0010/1325	
UNKNOWN ST (TWP)	0011/1063		UNKNOWN ST (TWP)	0010/1063	
UNKNOWN ST (TWP)	0011/0871		UNKNOWN ST (TWP)	0010/0873	
UNKNOWN ST (TWP)	0011/0191		UNKNOWN ST (TWP)	0010/0188	
2 0 46119 0 00 0000+00	000000 FT		2 0 46119 0 00 0000+00	000000 FT	
NC WASHINGTON LN (SR0309 SEG 0040/0000)			NC WA SHINGTON LN (SR0309 SEG 0040/0000)		
CHELTENHAM AV (SR0309 SEG 0041/0000)			CHELTENHAM AV (SR0309 SEG 0041/0000)		
WASHINGTON LN (SR4019 SEG 0060/1349)	INTER-BK		WASHINGTON LN (SR4019 SEG 0060/1349)	INTER-BK	
MFC BEGIN = C BK-PHILADELPHIA (67)			MFC BEGIN = C BK-PHILADELPHIA (67)		
LENGTH(AH 3122 BK 0000)	0011/0000		LENGTH(AH 3138 BK 0000)	0010/0000	

	009862 FT		009862 FT	
			INTER-AHD	TOWNSHIP LINE RD
				(SR0073 SEG 0651/0000)
WASHINGTON LN				WASHINGTON LN
(TWP)	0040/1789	==	0040/1789	(SR0073 SEG 0651/0000)
				(SR0073 SEG 0650/0000)
MATHER SPUR RD				
(TWP)	0040/1167	==		
				PITCAIRN PL
LC TO SUMMIT AV		==	0040/0247	(TWP)
(CONN)				
1 1 00497 0 00 0031+61	008073 FT	==	008073 FT	
SUMMIT AV			NC TO	TOWNSHIP LINE RD
(TWP)				ABINGTON
TOWNSHIP LINE RD	0040/0000	==	0040/0000	CHELTENHAM T
(TWP)			5	LENGTH(AH 1789 BK 1907)
LC FROM TOWNSHIP LINE	0030/1802	==		
(CONN)				
				0030/1790
				BMS EN 46/2054/0030/1693
				2 0 46120 0 00 0075+24
				SOUTHEASTERN PA TRAN RR
				0030/1693
				BMSBG 46/2054/0030/1693
				0030/1404
				BMS EN 46/2054/0030/1374
				2 0 46120 0 00 0075+24
				TOOKANY CREEK
				0030/1374
				BMSBG 46/2054/0030/1374
				GLENSIDE AV
				(TWP)
				0030/1346
				FERNBROOK AV
				(TWP)
				0030/0865
				MAPLE AV
				(TWP)
WOODLAND RD				
(TWP)	0030/0364	==		
	006166 FT			
				006166 FT
				2 0 46120 0 00 0061+51
				BENT RD
				(TWP)
NORTH BENT RD			5	0030/0000
(TWP)	0020/2323	==		LENGTH(AH 1907 BK 2721)



DIR: B TOTAL LEN: 1.868 MI. DIST: 06-4 SR: 2054
 LEFT MUN: CHELTENHAM T RIGHT MUN: CHELTENHAM T

			==	0020/1932	WALT LN (TWP)
CRESCENT RD (TWP)	0020/1837		==		
			==	0020/1649	GREENWOOD PL (TWP)
DEAVER RD (TWP)	0020/1406		==		
BARKER RD (TWP)	0020/1222		==		
	003445 FT			003445 FT	2 0 46120 0 00 0034+15 CHURCH RD (SR0073 SEG 0620/0000)
CHURCH RD (SR0073 SEG 0620/0000)	0020/0000		==	0020/0000	LENGTH(AH 2721 BK 3445)
SPRUCE LN (TWP)	0010/3123		==		
				0010/2139	BMS EN 46/2054/0010/2125 2 0 46120 0 00 0000+00 BR. ROCK CR
				0010/2125	BMSBG 46/2054/0010/2125 HEDGEROW LN
			==	0010/1976	(TWP)
SALISBURY RD (TWP)	0010/1346		==		
CARLTON AV (TWP)	0010/1086		==		
OLD FARM RD (TWP)	0010/0743		==		
			==	0010/0681	OLD FARM RD (TWP)
			==		LONGFELLOW AV (TWP)
RICEMILL RD (TWP)	0010/0377		==	0010/0377	
	000000 FT		==	000000 FT	2 0 46120 0 00 0000+00 NC GR
					GREENWOOD AV LIMEKILN PK (SR0309 SEG 0061/1303) (SR0309 SEG 0060/1302)
				INTER-BK	GREENWOOD AV (TWP)
				0010/0000	MFC BEGIN = C LENGTH(AH 3445 BK 0000)

EXTRACT DATE: 12/18/2023 ROADWAY MANAGEMENT SYSTEM PAGE NUMBER: 422
PRINT DATE: 12/20/2023 SLD COUNTY/SR - ANNUAL PRINT COUNTY: MONTGOMERY
DIR: E TOTAL LEN: .000 MI. DIST: 06-4 SR: 2053
LEFT MUN: HORSHAM T RIGHT MUN: HORSHAM T

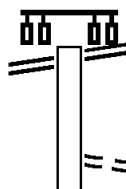
000000 FT



000000 FT
7010/0000 LENGTH(AH 0100 BK 0000)

EXTRACT DATE: 12/18/2023 ROADWAY MANAGEMENT SYSTEM PAGE NUMBER: 421
 PRINT DATE: 12/20/2023 SLD COUNTY/SR - ANNUAL PRINT COUNTY: MONTGOMERY
 DIR: E TOTAL LEN: 4.505 MI. DIST: 06-4 SR: 2052
 LEFT MUN: HORSHAM T RIGHT MUN: HORSHAM T

HORSHAM RD 023787 FT
 (SR0463 SEG 0242/0000)
 (SR0463 SEG 0243/0000) 0092/3684



023768 FT HORSHAM RD
 (SR0463 SEG 0243/0000)
 (SR0463 SEG 0242/0000)
 0092/3684

0092/2701 LC FROM SAWYERS WY
 (CONN)
 SAWYERS WY

DIR: E TOTAL LEN: 4.505 MI. DIST: 06-4 SR: 2052
 LEFT MUN: HORSHAM T RIGHT MUN: HORSHAM T

		==	0092/2633 (T447)	
WILHELMINA RD		==		
(TWP)	0092/2389	==		
GALLEN RD		==		
(T403)	0092/2102	==		
EUGENIA RD		==	0092/1819 EUGENIA RD	
(T404)	0092/1819	==	(T404)	
LOCUST LN		==		
(TWP)	0092/1543	==		
		==	0092/1205 UNKNOWN RD	
		==	(TWP)	
		==	0092/0862 VIRGINIA LN	
			(TWP)	
0 0 00000 0 00 0000+00	020103 FT		020084 FT	
JARRETT RD		==	0092/0000 LENGTH(AH 3684 BK 1292)	
(T300)	0092/0000	==		
	018811 FT		018792 FT	0 0 00000 0 00 0000+00
				WITMER RD
				(T405)
			0082/0000 LENGTH(AH 1292 BK 2573)	
HERMAN RD		==	0072/2003	
(T303)	0072/2003	==		
			016219 FT	0 0 00000 0 00 0000+00
CARPENTERS WY		==		ROOSEVELT DR
(TWP)	0072/0160	==		(TWP)
	016238 FT	==	0072/0000 LENGTH(AH 2573 BK 3210)	
		==	0062/1971 PRESIDENTIAL DR	
HAZELL LN		==	(TWP)	
(PRDR)	0062/1558	==		
			0062/0881 FROM 0063/0442 SH	
			(CONN)	
			WELSH RD	
			(SR0063 SEG 0442/0000)	

DIR: E TOTAL LEN: 4.505 MI. DIST: 06-4 SR: 2052
 LEFT MUN: HORSHAM T RIGHT MUN: HORSHAM T

WELSH RD
 (SR0063 SEG 0442/0000) 0062/0706
 013028 FT

0 0 00000 0 00 0000+00 010233 FT
 BUTLER PK
 (TWP) 0052/0000
 PENNS LN
 (TWP) 0042/2770

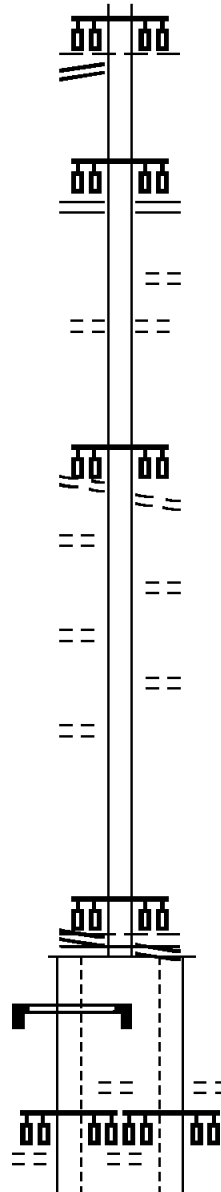
CLINTON DR
 (TWP) 0042/2128

MORGAN DR
 (TWP) 0042/1033

0 0 00000 0 00 0000+00 006879 FT
 TENNIS AV
 (SR2020 SEG 0070/0000) 0042/0000

SIGN: CANTILEVER
 BMSID 46/2052/0033/1738 0033/1738

BEECH HOLLOW RD
 (T450) 0033/1024
 BOVERI DR
 (PRDR) 0033/0897



0062/0706 HORSHAM
 UPPER DUBLIN T
 013009 FT 0 0 00000 0 00 0000+00
 LIMEKILN PK
 (SR0152 SEG 0144/1538)

0062/0000 LENGTH(AH 3210 BK 2795)
 CHAUCER DR
 (TWP)
 HOOD LN
 (TWP)

010214 FT BUTLER PK
 (TWP)
 0052/0000 LENGTH(AH 2795 BK 3354)

0042/2232 CARPENTER LN
 (TWP)

0042/1565 TALLYHO DR
 (TWP)

006860 FT TENNIS AV
 (SR2020 SEG 0070/0000)
 MFC BEGIN = C
 UPPER DUBLIN
 LOWER GWYNEDD T
 0042/0000 LENGTH(AH 3354 BK 2029)

0032/1055 BEECH HOLLOW RD
 (T450)
 BOVERI DR
 (PRDR)

0032/0937

EXTRACT DATE: 12/18/2023
PRINT DATE: 12/20/2023

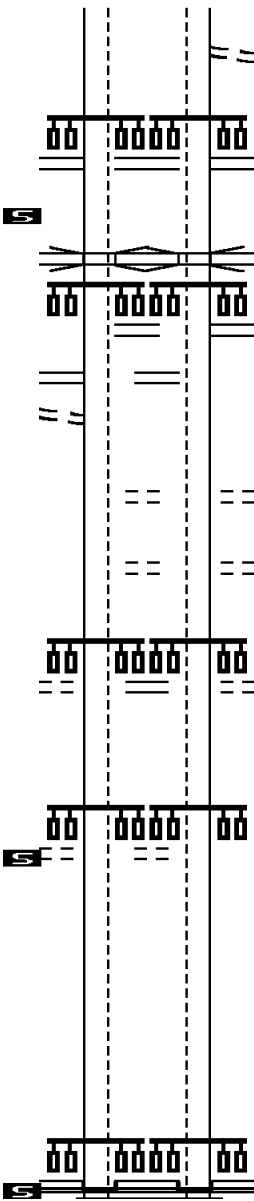
ROADWAY MANAGEMENT SYSTEM
SLD COUNTY/SR - ANNUAL PRINT

PAGE NUMBER: 418
COUNTY: MONTGOMERY

DIR: E TOTAL LEN: 4.505 MI.
LEFT MUN: LOWER GWYNEDD T



DIST: 06-4 SR: 2052
RIGHT MUN: LOWER GWYNEDD T

RAMP D RD
(SR8039 SEG 0750/0000)
RAMP DD RD
(SR8039 SEG 0010/0596)
0 0 00000 0 00 0000+00 0033/0117
LENGTH(AH 2013 BK 3001) 004866 FT
PA-309 (NB) 0033/0000
OP ID 46/0309/0220/0000 0023/3001
RAMP CC RD
(SR8039 SEG 0250/0000)
0023/2898
RAMP C RD
(SR8039 SEG 0500/0845)
FROM 8039/0500 SH
(CONN) 0023/2866
0023/2783
WOODS LN
(PRDR) 0023/2118
RADCLIFF LN
(TWP) 0023/1240
SPRING HOUSE TECH CTR
(PRDR)
SPRING HOUSE ESTATES
(PRDR) 0023/1001
0 0 00000 0 00 0000+00 001865 FT
MCKEAN RD
(T359)
LENGTH(AH 3001 BK 1865) 0023/0000
0 0 00000 0 00 0000+00 000000 FT
NC NORRISTOWN RD
BETHLEHEM PK
(SR2018 SEG 0160/0460)
SUMNEYTOWN PK INTER-BK
(TWP)
MFC BEGIN = C
LENGTH(AH 1865 BK 0000) 0013/0000



0032/0256 FROM 8039/0010 SH
(CONN)
RAMP D RD
(SR8039 SEG 0750/0000)
RAMP DD RD
(SR8039 SEG 0010/0596)
0 0 00000 0 00 0000+00 0032/0133
LENGTH(AH 2029 BK 3001) 004831 FT
PA-309 (NB) 0032/0000
OP ID 46/0309/0220/0000 0022/3001
RAMP CC RD
(SR8039 SEG 0250/0000)
0022/2892
RAMP C RD
(SR8039 SEG 0500/0845)
0022/2874
WOODS LN
(PRDR) 0022/2116
RADCLIFF LN
(TWP) 0022/1227
SPRING HOUSE TECH CTR
(PRDR)
SPRING HOUSE ESTATES
(PRDR) 0022/0992
0 0 00000 0 00 0000+00 001830 FT
MCKEAN RD
(T359)
LENGTH(AH 3001 BK 1830) 0022/0000
0 0 00000 0 00 0000+00 000000 FT
NC NORRISTOWN RD
BETHLEHEM PK
(SR2018 SEG 0160/0460)
SUMNEYTOWN PK INTER-BK
(TWP)
MFC BEGIN = C
LENGTH(AH 1830 BK 0000) 0012/0000

DIR: B TOTAL LEN: 2.960 MI. DIST: 06-4 SR: 2050
 LEFT MUN: LOWER MORELAND T RIGHT MUN: LOWER MORELAND T

	015629 FT		015629 FT COUNTY LINE RD (SR2038 SEG 0310/1322)
LAWRENCE RD (TWP)	0070/2477	==	0070/2848 0070/2477 CLEARVIEW AV (TWP)
ANDREW RD (TWP)	0070/0933	==	0070/1210 BROOKDALE DR (TWP)
2 0 46096 0 00 0127+09 012781 FT PHEASANT DR (TWP)	0070/0000	==	012781 FT PHEASANT LN (TWP) 5 0070/0000 LENGTH(AH 2848 BK 1467)
COACHLIGHT TE (TWP) LAMPLIGHTER LN (TWP)	0060/0737 0060/0385 011314 FT	== ==	011314 FT 2 0 46096 0 00 0112+42 BYBERRY RD (SR2009 SEG 0020/0000) 5 0060/0000 LENGTH(AH 1467 BK 2808)
BRAE BOURN RD (TWP)	0050/1947	==	
	008506 FT		008506 FT 2 0 46096 0 00 0084+51 BEECH RD (TWP) 5 0050/0000 LENGTH(AH 2808 BK 2058)
		==	0040/1419 GULPH RD (TWP)

DIR: B TOTAL LEN: 2.960 MI. DIST: 06-4 SR: 2050
 LEFT MUN: LOWER MORELAND T RIGHT MUN: LOWER MORELAND T

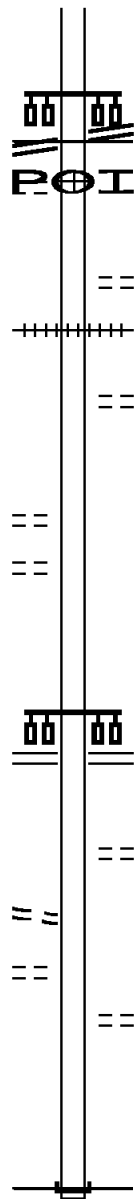
PHILMONT AV
 (SR2013 SEG 0042/0000) 0040/0058
 TOMLISON RD
 (TWP) 0040/0030
 006448 FT

2 0 46096 0 00 0039+60 004020 FT
 KIRK DR
 (TWP) 0030/0000
 SHOEMAKER RD
 (TWP) 0020/1238

WELSH RD
 (TWP) 0010/0694
 KENT RD
 (TWP) 0010/0397

002442 FT

000000 FT



PHILMONT AV
 (SR2013 SEG 0042/0000)
 0040/0058 MFC BEGIN = D
 0040/0030 (APRA) PHILMONT INDUSTR
 006448 FT 2 0 46096 0 00 0064+00
 TOMLISON RD
 (TWP)
 0040/0000 LENGTH(AH 2058 BK 2428)
 0030/1582 (AAR 589940T)#TRKS 02
 0030/0921 SUNFLOWER WY
 (TWP)
 004020 FT
 0030/0000 LENGTH(AH 2428 BK 1578)
 002442 FT 2 0 46096 0 00 0023+82
 RED LION RD
 (SR0063 SEG 0642/0740)
 0020/0000 LENGTH(AH 1578 BK 2442)
 0010/1337 STEVEN DR
 (TWP)
 NC PINE RD
 0010/0167 KENT RD
 000000 FT (TWP)
 2 0 46096 0 00 0000+00
 NC WELSH RD
 INTER-BK WELSH RD
 (SR1011 SEG 0100/1719)
 MFC BEGIN = C
 BK-PHILADELPHIA (67)
 0010/0000 LENGTH(AH 2442 BK 0000)

EXTRACT DATE: 12/18/2023 ROADWAY MANAGEMENT SYSTEM PAGE NUMBER: 415
 PRINT DATE: 12/20/2023 SLD COUNTY/SR - ANNUAL PRINT COUNTY: MONTGOMERY

DIR: B TOTAL LEN: .187 MI. DIST: 06-4 SR: 2048
 LEFT MUN: LOWER MORELAND T RIGHT MUN: LOWER MORELAND T

GEORGE RD
 (TWP)

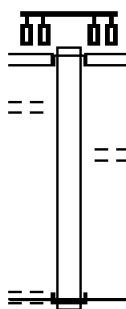
FREDERICK RD
 (TWP)

000989 FT

0010/0594

000000 FT

0010/0000



000989 FT
 INTER-AHD

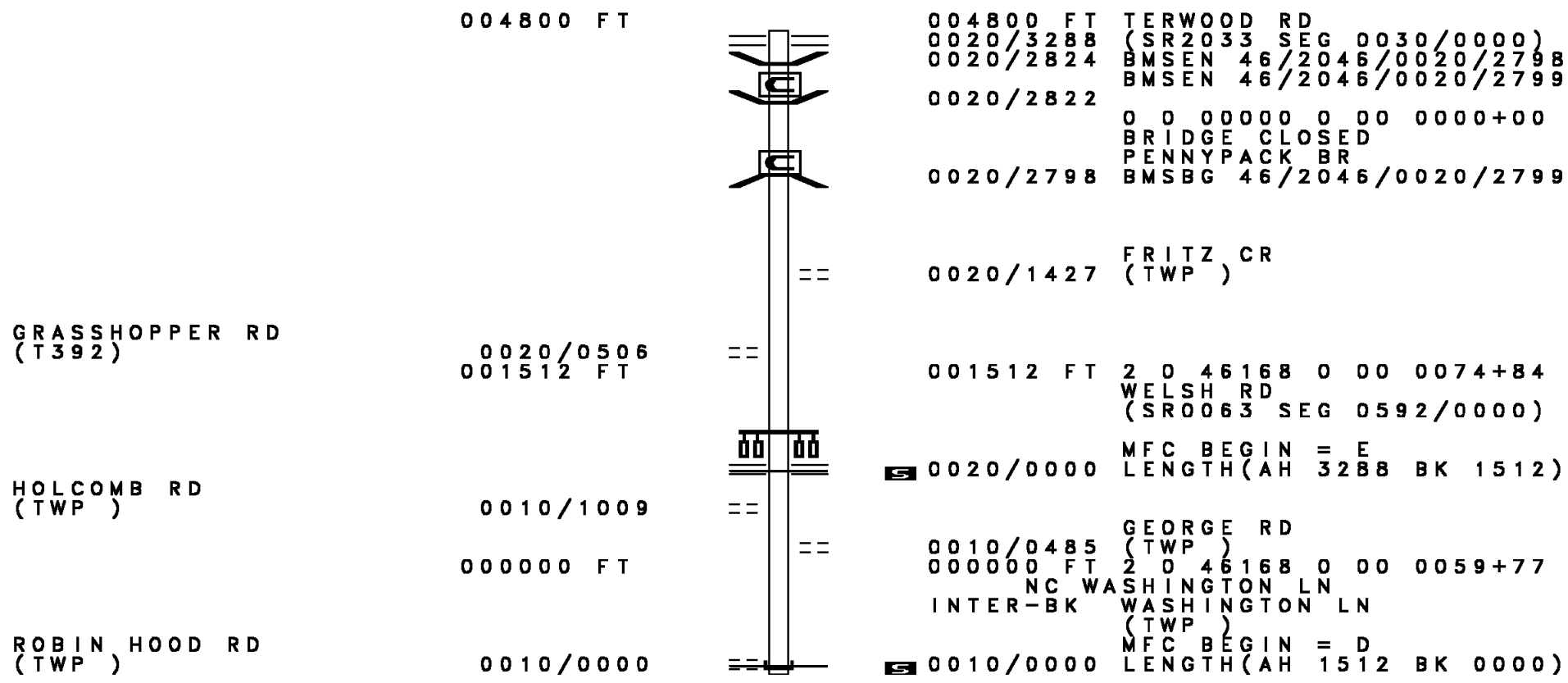
0010/0989

0010/0207
 000000 FT
 INTER-BK

0010/0000

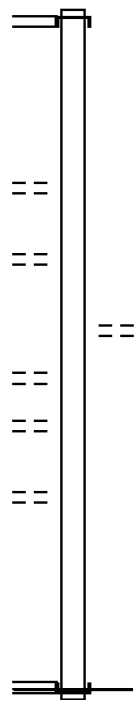
VALLEY RD
 (TWP)
 OLD WELSH RD
 (SR0063 SEG 0603/0000)
 (SR0063 SEG 0602/0000)

RYE VALLEY DR
 (TWP)
 2 0 46099 0 00 0099+29
 NC FAIRWAY VALLEY RD
 VALLEY RD
 (TWP)
 MFC BEGIN = C
 LENGTH(AH 0989 BK 0000)

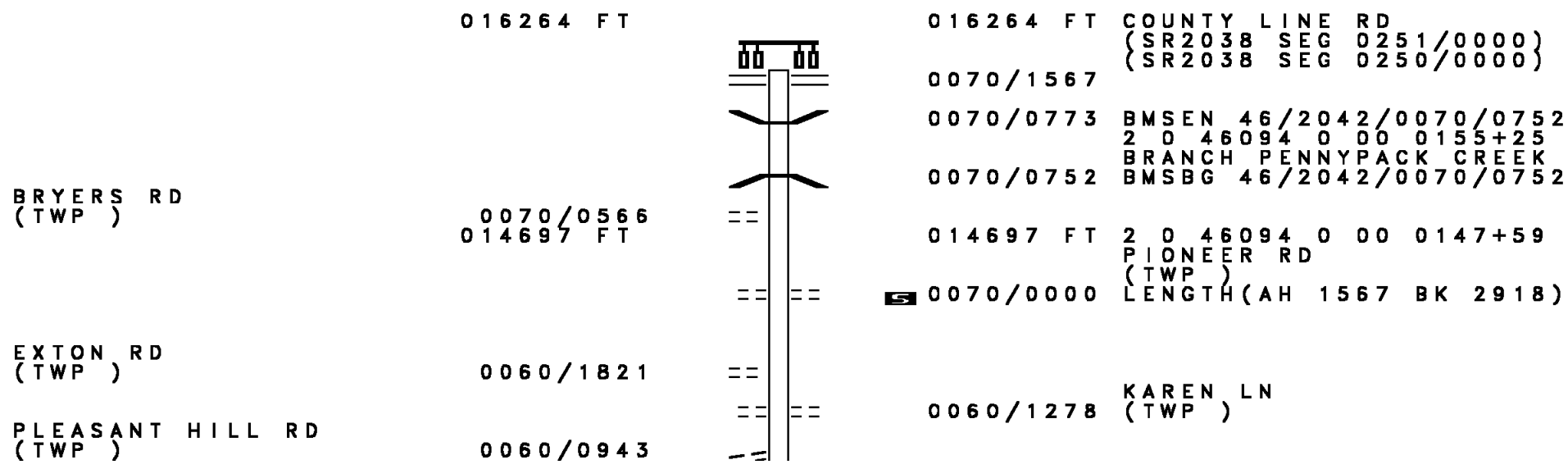


DIR: B TOTAL LEN: .959 MI. DIST: 06-4 SR: 2044
 LEFT MUN: UPPER MORELAND T RIGHT MUN: UPPER MORELAND T

TERWOOD RD (SR2033 SEG 0040/0000)	005063 FT 0020/2358	==	005063 FT INTER-AHD TERWOOD RD 0020/2358 (SR2033 SEG 0040/0000)
OVERLOOK AV (TWP)	0020/0298	==	
1 0 00198 0 01 0267+33	002705 FT	==	002705 FT
GREENHILL RD (TWP)	0020/0000	==	0020/0000 LENGTH(AH 2358 BK 2705)
WOODCREST RD (TWP)	0010/1965	==	0010/2023 FAIRWAY RD (TWP)
MANOR HOUSE LN (TWP)	0010/1677	==	
QUIGLEY AV (TWP)	0010/1012	==	
	000000 FT		000000 FT 1 0 00198 0 01 0294+49 NC EDGE HILL RD
MORELAND RD (SR0063 SEG 0552/0000)	0010/0000	==	INTER-BK EDGEHILL RD (SR0063 SEG 0552/0000) MFC BEGIN = D 0010/0000 LENGTH(AH 2705 BK 0000)



DIR: B TOTAL LEN: 3.080 MI. DIST: 06-4 SR: 2042
 LEFT MUN: UPPER MORELAND T RIGHT MUN: UPPER MORELAND T



016264 FT

016264 FT COUNTY LINE RD
 (SR2038 SEG 0251/0000)
 (SR2038 SEG 0250/0000)

BRYERS RD
 (TWP)

0070/0566
 014697 FT

0070/1567
 0070/0773 BMSBN 46/2042/0070/0752
 2 0 46094 0 00 0155+25
 BRANCH PENNYPACK CREEK
 0070/0752 BMSBG 46/2042/0070/0752

EXTON RD
 (TWP)

0060/1821

014697 FT 2 0 46094 0 00 0147+59
 PIONEER RD
 (TWP)
 5 0070/0000 LENGTH(AH 1567 BK 2918)

PLEASANT HILL RD
 (TWP)

0060/0943

0060/1278 KAREN LN
 (TWP)

DIR: B TOTAL LEN: 3.080 MI. DIST: 06-4 SR: 2042
 LEFT MUN: UPPER MORELAND T RIGHT MUN: UPPER MORELAND T

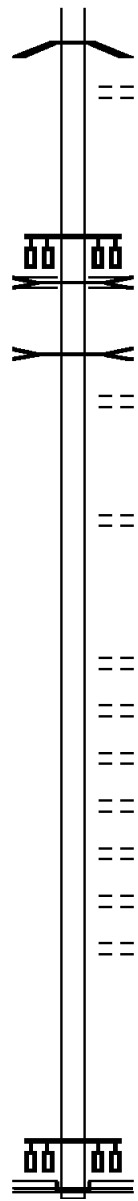
		==	0060/0772	DOUGLASS LN (TWP)
	011779 FT		011779 FT	2 0 46094 0 00 0118+26 BYBERRY RD (SR2009 SEG 0100/0496)
BYBERRY RD (SR2009 SEG 0100/0496) DAMIAN DR (TWP)	0060/0000			5 0060/0000 LENGTH(AH 2918 BK 2705)
	0050/2288	==		
		==	0050/1824	WINDING RD (TWP)
DANIELLE DR (TWP) DAMIAN DR (TWP)	0050/1725	==		
	0050/1294	==		
			0050/1157	BMSEN 46/7276/9903/4451 0 0 00000 0 00 0000+00 1-276
TURNPIKE DR (TWP)	0050/0925		0050/0993	BMSBG 46/7276/9903/4451
		==	0050/0925	
	009074 FT		0050/0104	BMSEN 46/2042/0050/0000 2 0 46094 0 00 0092+10 NORFOLK SOUTHERN RAI RR
			5 0050/0000	BMSBG 46/2042/0050/0000 LENGTH(AH 2705 BK 2227) RETAINING WALL END
				0040/2227 BMSID 46/2042/0040/1987 RETAINING WALL BEGIN
				0040/2091 BMSID 46/2042/0040/1987 LUTHER PARK DR
		==	0040/1860	(PRDR)
	006847 FT		0040/0216	BR. PENNYPACK STRUCTURE LENGTH 21 FT BMSID 46/2042/0040/0216
			0040/0105	BMSEN 46/2042/0040/0000
			006847 FT	2 0 46094 0 00 0069+50 PENNYPACK CR
			5 0040/0000	BMSBG 46/2042/0040/0000 LENGTH(AH 2227 BK 1487)
			0030/0340	BMSEN 46/2042/0030/0325 2 0 46094 0 00 0053+73

DIR: B TOTAL LEN: 3.080 MI. DIST: 06-4 SR: 2042
 LEFT MUN: UPPER MORELAND T RIGHT MUN: UPPER MORELAND T

005360 FT

002251 FT

000000 FT



0030/0325 MORGAN MILL CREEK
 BMSBG 46/2042/0030/0325
 PENNYPACK RD
 (TWP)
 0030/0200 2 0 46094 0 00 0053+73
 005360 FT PENNYPACK BR
 STRUCTURE LENGTH 19 FT
 BMSID 46/2033/0070/0028
 TERWOOD RD
 (SR2033 SEG 0070/0000)

5 0030/0000 LENGTH(AH 1487 BK 3109)
 PENNYPACK TR
 STRUCTURE LENGTH 20 FT
 0020/2528 BMSID 46/2042/0020/2528
 BALL RD
 (TWP)

0020/2364

0020/1110 UNKNOWN RD
 (TWP)

002251 FT 2 0 46094 0 00 0022+50
 NEW ST
 (TWP)

5 0020/0000 LENGTH(AH 3109 BK 2251)
 OVERLOOK AV
 (TWP)

0010/1874 FERN AV
 (TWP)

0010/1589 FOREST AV
 (TWP)

0010/1307 EVERETT AV
 (TWP)

0010/1008 ABBEYVIEW AV
 (TWP)

0010/0769 WOODLAWN AV
 (TWP)

0010/0426
 000000 FT 2 0 46094 0 00 0000+00
 NC DA VISVILLE RD
 OLD YORK RD
 (SR0611 SEG 0161/0000)
 (SR0611 SEG 0160/0000)

INTER-BK DAVISVILLE RD
 (TWP)

5 0010/0000 MFC BEGIN = C
 LENGTH(AH 2251 BK 0000)

DIR: B TOTAL LEN: 1.973 MI. DIST: 06-4 SR: 2040
 LEFT MUN: HATBORO B RIGHT MUN: HATBORO B

FULMOR AV
(BORO)

010417 FT

010417 FT
INTER-AHD

WARMINSTER RD
(BORO)
BYBERRY RD
(SR2009 SEG 0110/1882)

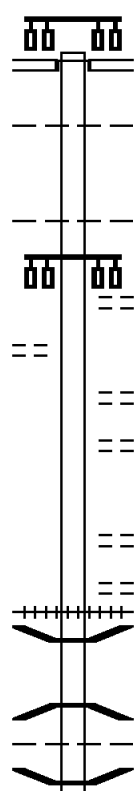
0040/3124

HATBORO
0040/2478 UPPER MORELAND T

UPPER MORELAND
0040/1493 HATBORO B
CHELSEA RD
(TWP)

0040/1222

0040/0625



ARIONNE DR
(TWP)
LORI LN
(TWP)
007293 FT 2 0 46197 0 00 0023+92
SURREY LN
(TWP)

S 0040/0000 LENGTH(AH 3124 BK 2387)
VILLAGE GREEN RD

(PRDR)
0030/2203 (AAR 593136Y)#TRKS 01
0030/2122 BMSEN 46/2040/0030/2026
0030/2047 0 0 00000 0 00 0000+00

PENNYPACK
0030/2026 BMSBG 46/2040/0030/2026
HATBORO

0030/2002 UPPER MORELAND T
0030/1942 BMSEN 46/2040/0030/1832

DIR: B TOTAL LEN: 1.973 MI. DIST: 06-4 SR: 2040
 LEFT MUN: UPPER MORELAND T RIGHT MUN: UPPER MORELAND T

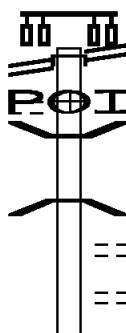
MILL RD (BORO)	0030/1666	==	0030/1832	2 0 46197 0 00 0018+27 PENNYPACK CREEK BMSBG 46/2040/0030/1832
ARMOUR RD (TWP)	0030/0699	==	0030/0847	GREENBELT DR (TWP)
LAVINIA ST (TWP)	0030/0215	==	0030/0479	LANCASTER PL (TWP)
2 0 46197 0 00 0000+00 004906 FT YORK RD (SR0263 SEG 0031/1302) (SR0263 SEG 0030/1334)	0030/0000	==	004906 FT	NC WARMINSTER RD YORK RD (SR0263 SEG 0031/1302) (SR0263 SEG 0030/1334) 5 0030/0000 LENGTH(AH 2387 BK 2732)
2 0 46213 0 00 0021+90 002174 FT ORCHARD WY (TWP)	0020/0000	==	002174 FT	5 0020/0000 LENGTH(AH 2732 BK 2174)
HAMPTON RD (TWP)	0010/1812	==		
NEWINGTON DR (TWP)	0010/1447	==		
ELM AV (TWP)	0010/0924	==		
HATBORO AV (TWP)	0010/0564	==		
MAGNOLIA AV (TWP)	0010/0263	==		
	000000 FT	==	0010/0176	FROM 0611/0180 SH (CONN) 2 0 46213 0 00 0000+00 EASTON RD (SR0611 SEG 0191/0000) (SR0611 SEG 0190/0000)
EASTON RD (SR0611 SEG 0191/0000) (SR0611 SEG 0190/0000)	0010/0000	==	5 0010/0000	NC MILL RD MFC BEGIN = D LENGTH(AH 2174 BK 0000)

EXTRACT DATE: 12/18/2023 ROADWAY MANAGEMENT SYSTEM PAGE NUMBER: 407
 PRINT DATE: 12/20/2023 SLD COUNTY/SR - ANNUAL PRINT COUNTY: MONTGOMERY
 DIR: B TOTAL LEN: 3.870 MI. DIST: 06-4 SR: 2038
 LEFT MUN: UPPER MORELAND T RIGHT MUN: UPPER MORELAND T

020433 FT

YORK RD
 (SR0263 SEG 0030/0000)
 (SR0263 SEG 0031/0000)
 PRIVATE RD
 (PRDR)



0080/3421
 0080/2849



020433 FT
 INTER-AHD

TERWOOD RD
 (SR2033 SEG 0070/3210)
 YORK RD
 (SR0263 SEG 0030/0000)
 (SR0263 SEG 0031/0000)
 0080/3421
 0080/2849 (APRA) PECO-HEATON SUBS
 0080/2288 BMSSEN 46/2038/0080/2264
 0 0 00000 0 00 0000+00
 PENNYPACK BR
 0080/2264 BMSBG 46/2038/0080/2264
 MANSFIELD RD
 0080/1973 (TWP)
 LAKEVUE DR
 0080/1707 (TWP)
 BEECHWOOD RD

DIR: B TOTAL LEN: 3.870 MI. DIST: 06-4 SR: 2038
 LEFT MUN: UPPER MORELAND T RIGHT MUN: UPPER MORELAND T

		==	0080/1284 (TWP)
2 0 46092 0 00 0173+67 017012 FT			017012 FT EASTON RD
EASTON RD			(SR0611 SEG 0171/1565)
(SR0611 SEG 0171/1565)			(SR0611 SEG 0170/1571)
(SR0611 SEG 0170/1571)	0080/0000		5 0080/0000 LENGTH(AH 3421 BK 3373)
		==	0070/2774 RUSSELL RD
WOODHILL DR		==	(TWP)
(TWP)	0070/2386		
		==	0070/2194 SPENCER RD
WHITEHALL DR		==	(TWP)
(TWP)	0070/1964		
		==	0070/1742 TERRACE RD
WILLOW RUN RD		==	(TWP)
(PRDR)	0070/1231		
BARTRAM RD		==	0070/0968 BARTRAM RD
(TWP)	0070/1040	==	(TWP)
		==	0070/0494 SHELDON RD
VILLAGE RD		==	(TWP)
(PRDR)	0070/0354		
	013639 FT	==	013639 FT 2 0 46092 0 00 0139+82
			MORELAND RD
			(SR0063 SEG 0513/0000)
			(SR0063 SEG 0512/0000)
			UPPER MORELAND
OLD FITZWATERTOWN RD		==	ABINGTON T
(TWP)	0060/1884	==	5 0070/0000 LENGTH(AH 3373 BK 2206)
OKLAHOMA RD		==	
(TWP)	0060/1591		
		==	0060/1392 TWIN BROOKS DR
CARNATION AV		==	(TWP)
(TWP)	0060/1162		
		==	0060/1076 CARNATION AV
GOHN DR		==	(TWP)
(TWP)	0060/0855		

DIR: B TOTAL LEN: 3.870 MI. DIST: 06-4 SR: 2038
 LEFT MUN: ABINGTON T RIGHT MUN: ABINGTON T

Left Side Road	Left Side ID	Left Side Length	Right Side Road	Right Side ID	Right Side Length
WINDSOR AV (TWP)	0060/0562		MOUNT VERNON AV (TWP)	0060/0291	
2 0 46092 0 00 0117+76 011433 FT OLD WELSH RD (TWP)	0060/0000		OLD WELSH RD (SR2029 SEG 0040/3050)	011433 FT	
ELLIOTT AV (T871)	0050/1645		LENGTH(AH 2206 BK 2200) LILLIAN AV (TWP)	0050/1905	
			ELLIOTT AV (T871)	0050/1612	
			RUBICAM AV (TWP)	0050/1320	
			LAMOTT AV (TWP)	0050/1030	
			PHIPPS AV (TWP)	0050/0735	
KANES RD (TWP)	0050/0719				
BANNER RD (TWP)	0050/0361 009233 FT		GALLOWAY AV (TWP)	0050/0488	
			2 0 46092 0 00 0095+90 ROSSITER AV (TWP)	009233 FT	
COULON RD (TWP)	0040/2354		LENGTH(AH 2200 BK 2579)	0050/0000	
			SENAK RD (TWP)	0040/2113	
			THUNDERHEAD RD (TWP)	0040/1722	
NORTH HILLS AV (TWP)	0040/1050		WOODLAND RD (TWP)	0040/1050	
ABINGTON UPPER DUBLIN T	0040/1021				
2 0 46092 0 00 0070+00 006654 FT BURN BRAE DR (TWP)	0040/0000		006654 FT	0040/0000	
			LENGTH(AH 2579 BK 2148) GRISDALE RD (TWP)	0040/0000	
			TURNER AV	0030/1875	

DIR: B TOTAL LEN: 3.870 MI. DIST: 06-4 SR: 2038
 LEFT MUN: UPPER DUBLIN T RIGHT MUN: UPPER DUBLIN T

ALPIN DR
(TWP)

0030/0863

ORI PL
(TWP)

0030/0232
004506 FT

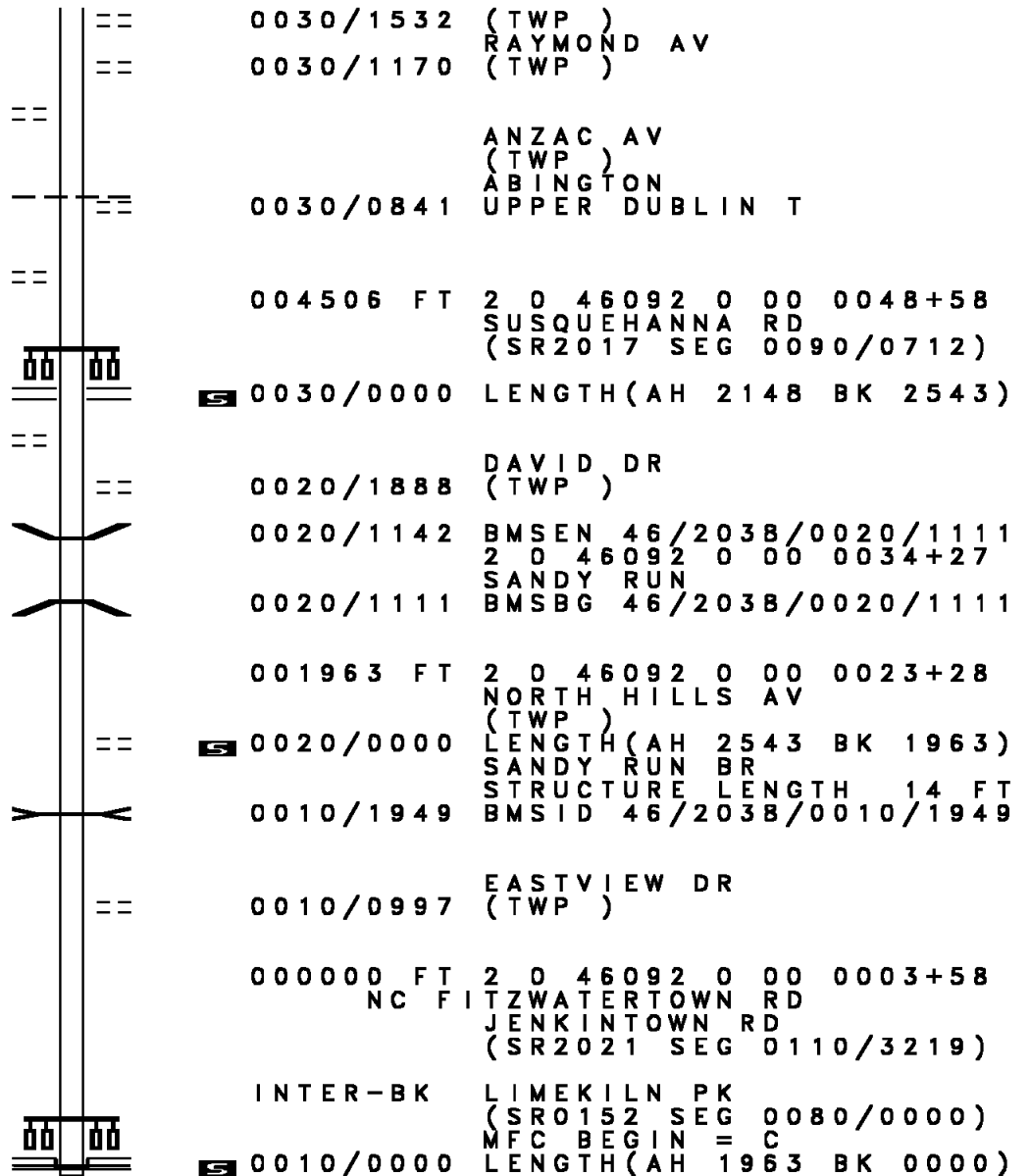
WOODSIDE CR
(TWP)

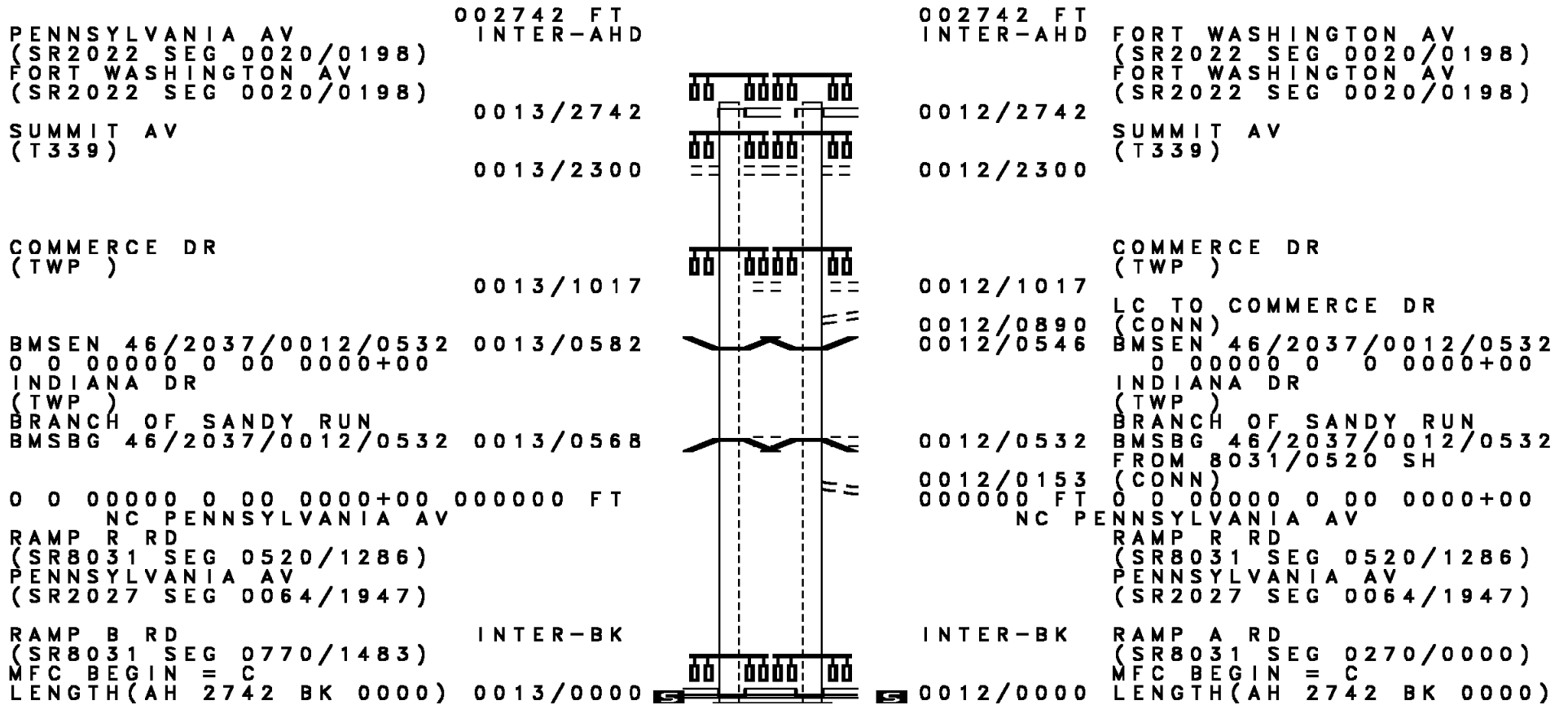
0020/2039

001963 FT

000000 FT

LIMEKILN PK
(SR0152 SEG 0080/0000) 0010/0000





EXTRACT DATE: 12/18/2023 ROADWAY MANAGEMENT SYSTEM PAGE NUMBER: 402
PRINT DATE: 12/20/2023 SLD COUNTY/SR - ANNUAL PRINT COUNTY: MONTGOMERY
DIR: B TOTAL LEN: 1.447 MI. DIST: 06-4 SR: 2036
LEFT MUN: ABINGTON T RIGHT MUN: ABINGTON T

007638 FT

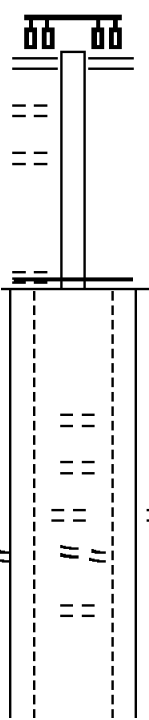
□=

007638 FT HORACE AV
(TWP)

DIR: B TOTAL LEN: 1.447 MI. DIST: 06-4 SR: 2036
 LEFT MUN: ABINGTON T RIGHT MUN: ABINGTON T

EDGEHILL RD (SR2034 SEG 0080/1209) HILLTHORPE AV (TWP)	0030/2041 0030/1933	==	0030/2041	EDGEHILL RD (SR2034 SEG 0080/1209)
ALBRIGHT AV (TWP)	0030/1576	==	0030/1924	FOR SR 2034 AND 2036 (CONN)
		==	0030/0758	BMSEN 46/2036/0030/0695 0 0 00000 0 00 0000+00 SUSQUEHAN RD
		==	0030/0695	BMSBG 46/2036/0030/0695
2 0 46208 0 00 0056+09	005597 FT	==	0030/0078	TROTTER AV (TWP)
EASTON RD (TWP)	0030/0000	==	005597 FT	EASTON RD (TWP)
BRADFIELD RD (TWP)	0020/3086	==	5 0030/0000	LENGTH(AH 2041 BK 3932)
		==	0020/3086	BRADFIELD RD (TWP)
		==	0020/2374	CROSSOVER RD (CONN)
		==	0020/0751	CUSTER AV (TWP)
	001665 FT	==	0020/0247	BRUCE AV (TWP)
		==	001665 FT	2 0 46208 0 00 0016+65 EDGECOMB AV (TWP)
		==	5 0020/0000	LENGTH(AH 3932 BK 1665)
		==	0010/0640	ARDSLEY AV (TWP)
	000000 FT	==	000000 FT	2 0 46208 0 00 0000+00 EDGEHILL RD (SR2034 SEG 0050/0205)
		==	5 0010/0000	SON AV EDGEHILL RD (SR2034 SEG 0050/0205) MFC BEGIN = D LENGTH(AH 1665 BK 0000)

DIR: B TOTAL LEN: 2.675 MI. DIST: 06-4 SR: 2035
 LEFT MUN: SPRINGFIELD T RIGHT MUN: SPRINGFIELD T

	014124 FT				014119 FT PAPERMILL RD (SR2032 SEG 0020/2343)
STOTESBURY AV (TWP)	0050/1274	==			0050/1552
CROMWELL RD (TWP)	0050/0972	==			
2 0 46116 0 00 0202+03	012572 FT				012567 FT
DELPHINE RD (TWP)	0050/0000	==			0050/0000 MFC BEGIN = C LENGTH(AH 1552 BK 3906)
TRUMBAUER DR (TWP)	0041/2681	==	==		0040/2672 TRUMBAUER DR (TWP)
PATTON RD (TWP)	0041/2164	==	==		0040/2153 PATTON RD (TWP)
FENTON RD (TWP)	0041/1716	==	==	==	0040/1679 FENTON RD (TWP)
WIDENER RD (TWP)	0041/1455	==	==		0040/1429 WIDENER RD (TWP)
CHILDS RD (TWP)	0041/1063	==	==		0040/1051 CHILDS RD (TWP)
2 0 46116 0 00 0161+61	008667 FT				008661 FT 2 0 46116 0 00 0161+44
WILLOW GROVE AV					WILLOW GROVE AV

EXTRACT DATE: 12/18/2023
PRINT DATE: 12/20/2023

ROADWAY MANAGEMENT SYSTEM
SLD COUNTY/SR - ANNUAL PRINT

PAGE NUMBER: 399
COUNTY: MONTGOMERY

DIR: B TOTAL LEN: 2.675 MI.
LEFT MUN: SPRINGFIELD T

DIST: 06-4 SR: 2035
RIGHT MUN: SPRINGFIELD T

(SR2034 SEG 0020/1853)

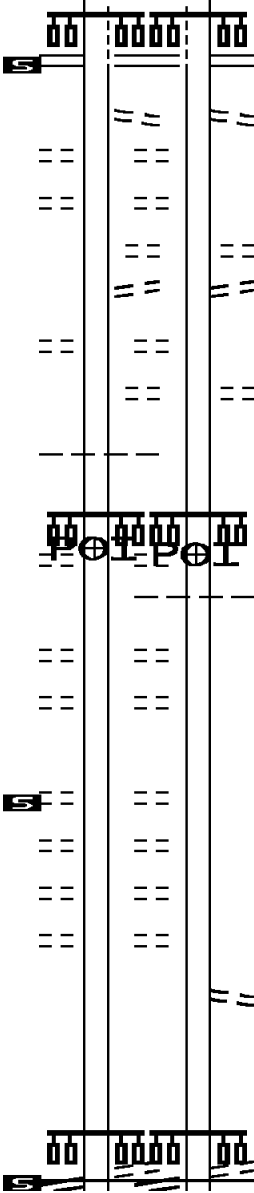
LENGTH(AH 3905 BK 2906) 0041/0000
CHANDLER RD
(TWP) 0035/2875
PLEASANT AV
(TWP) 0035/2313
FIRETHORNE LN
(TWP) 0035/2042
LC FROM HILLCREST RD
(CONN) 0035/1792
HILLCREST RD
(TWP) 0035/1682
MERMAID LN
(TWP) 0035/1525
WAVERLY RD
(TWP) 0035/1348

SPRINGFIELD
CHELTENHAM T
(APRA) FERRICHS CONST C 0035/0600
IVY HILL RD
(CITY) 0035/0586

WOODBROOK LN
(CITY) 0035/0383
MURDOCH RD
(CITY) 0035/0195
0 0 00000 0 00 0000+00 005761 FT
ROUMFORT RD
(CITY) 0035/0000
LENGTH(AH 2906 BK 1109) 0035/0000
MCPHERSON ST
(CITY) 0031/0883
ELAINE ST
(CITY) 0031/0680
GOWEN AV
(CITY) 0031/0454

2 0 46116 0 00 0121+99 004652 FT
EASTON RD
(TWP)

WADSWORTH AV
(SR4021 SEG 0040/2591)
MFC BEGIN = C
LENGTH(AH 1109 BK 2913) 0031/0000



(SR2034 SEG 0020/1853)

LENGTH(AH 3906 BK 2886) 0040/0000
CHANDLER RD
(TWP) 0034/2874
PLEASANT AV
(TWP) 0034/2311
FIRETHORNE LN
(TWP) 0034/2038
LC FROM HILLCREST RD
(CONN) 0034/1793
HILLCREST RD
(TWP) 0034/1688
MERMAID LN
(TWP) 0034/1523
WAVERLY RD
(TWP) 0034/1348

(APRA) FERRICHS CONST C
IVY HILL RD
(TWP) 0034/0586

0034/0437
0034/0384
0034/0195
005775 FT

SPRINGFIELD
CHELTENHAM T
WOODBROOK LN
(CITY) 0034/0000
LENGTH(AH 2886 BK 1097) 0034/0000
MCPHERSON ST
(CITY) 0030/0871
ELAINE ST
(CITY) 0030/0668
GOWEN AV
(CITY) 0030/0445
LC FROM EASTON RD
(CONN) 0030/0096
2 0 46116 0 00 0123+33
EASTON RD
(TWP) 004678 FT

WADSWORTH AV
(SR4021 SEG 0040/2591)
MFC BEGIN = C
LENGTH(AH 1097 BK 2939) 0030/0000

DIR: B TOTAL LEN: 2.675 MI. DIST: 06-4 SR: 2035
 LEFT MUN: CHELTENHAM T RIGHT MUN: CHELTENHAM T

FROM 4021/0040 SH (CONN)	0021/2805	==	0020/2833	LC TO EASTON RD (CONN)
MT AIRY AV (CITY) CEDAR PLAZA RD (PRDR)	0021/2300	==	0020/2450	LC FROM CEDAR PLAZA RD (CONN) MT AIRY AV (CITY) CEDAR PLAZA RD (PRDR)
DURHAM ST (CITY)	0021/1708	==	0020/2300	LC TO CEDAR PLAZA RD (CONN)
MT PLEASANT AV (CITY) CEDAR PLAZA RD (PRDR)	0021/1500	==	0020/2240	LC FROM CEDAR PLAZA RD (CONN) MT PLEASANT AV (CITY) CEDAR PLAZA RD (PRDR)
2 0 46116 0 00 0092+63 001739 FT VERNON RD (CITY)			0020/1560	LC TO CEDAR PLAZA RD (CONN)
MFC BEGIN = B LENGTH(AH 2913 BK 1739) GREENWOOD ST (CITY) PHIL ELLENA ST (CITY)	0021/0000	==	0020/1500	LC FROM CEDAR PLAZA RD (CONN) MT PLEASANT AV (CITY) CEDAR PLAZA RD (PRDR)
LIMEKILN PK (CITY)	0010/1213	==	0020/1405	LC TO CEDAR PLAZA RD (CONN)
	0010/0996	==	001739 FT	2 0 46116 0 00 0092+63 VERNON RD (CITY)
	0010/0705	==	MFC BEGIN = B LENGTH(AH 2939 BK 1739)	MFC BEGIN = B LENGTH(AH 2939 BK 1739)
000000 FT			0010/0705	LIMEKILN PK (SR2064 SEG 0010/0000)
UPSAL ST (SR4017 SEG 0081/1058) OGONTZ AV (CITY)	0010/0000	==	000000 FT	2 0 46116 0 00 0075+28 OGONTZ AV (SR0309 SEG 0050/0000) (SR0309 SEG 0051/0000)
			NC CH INTER-BK	CHELTENHAM AV (SR0309 SEG 0050/0000) MFC BEGIN = B LENGTH(AH 1739 BK 0000)
			0010/0000	0010/0000

EXTRACT DATE: 12/18/2023 ROADWAY MANAGEMENT SYSTEM PAGE NUMBER: 397
PRINT DATE: 12/20/2023 SLD COUNTY/SR - ANNUAL PRINT COUNTY: MONTGOMERY
DIR: B TOTAL LEN: 5.293 MI. DIST: 06-4 SR: 2034
LEFT MUN: ABINGTON T RIGHT MUN: ABINGTON T

027949 FT

027949 FT

DIR: B TOTAL LEN: 5.293 MI.
 LEFT MUN: ABINGTON T

DIST: 06-4 SR: 2034
 RIGHT MUN: ABINGTON T

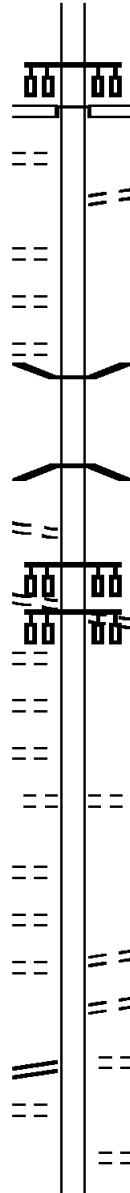
OLD WELSH RD
 (SR2029 SEG 0010/0000) 0100/1685
 ROY AV
 (TWP) 0100/1429

CHESTER AV
 (TWP) 0100/1111
 BUTLER AV
 (TWP) 0100/0856
 HAMILTON AV
 (TWP) 0100/0601
 026264 FT

FERNDALE AV
 (TWP) 0090/1716
 ROCKWELL RD
 (TWP) 0090/1233
 GLENDALE AV
 (TWP) 0090/1203
 CLEARVIEW AV
 (TWP) 0090/0906
 CURTIS AV
 (TWP) 0090/0604

2 0 46118 0 00 0091+61 023943 FT
 WAYNE AV
 (TWP) 0090/0000
 RIDGEVIEW AV
 (TWP) 0080/2173
 WOODLAND RD
 (TWP) 0080/1954

TYSON AV
 (SR2036 SEG 0030/2041) 0080/1209
 FOR SR 2034 AND 2036
 (CONN) 0080/1094



INTER-AHD EDGEHILL RD
 (SR0063 SEG 0562/0000)
 OLD WELSH RD
 (SR0063 SEG 0562/0000)

0100/1685

0100/1142 CHESTER AV
 (TWP)

0100/0115 BMSEN 46/2034/0100/0000
 026264 FT 2 0 46118 0 00 0114+65
 OLD YORK RD (NB)

S 0100/0000 BMSBG 46/2034/0100/0000
 LENGTH(AH 1685 BK 2321)

0090/1233 ROCKWELL RD
 (TWP)

0090/1203

0090/0307 KEITH RD
 023943 FT (TWP)

S 0090/0000 LENGTH(AH 2321 BK 2476)

0080/1954 WOODLAND RD
 (TWP)

0080/1565 BENEZET RD
 (TWP)

0080/1209 HORACE AV
 (TWP)

0080/0896 KENT RD
 (TWP)
 GUERNSEY AV

DIR: B TOTAL LEN: 5.293 MI. DIST: 06-4 SR: 2034
 LEFT MUN: ABINGTON T RIGHT MUN: ABINGTON T

Stationing	Segment	Length (FT)	Right of Way	Notes
021467	0080/0594 (TWP) RUSH RD	021467	0080/0309 (TWP)	
2046118 000 0049+71	019748 FT EASTON RD (TWP)	019748	0070/0000	0049+71 019748 FT EASTON RD (TWP)
2046118 000 0024+94	017282 FT CUSTER AV (TWP) BRUCE AV (TWP)	017282	0060/0000 0050/1952	017282 FT CUSTER AV (TWP) BRUCE AV (TWP)
TYSON AV (SR2036 SEG 0010/0000)	0050/0205 014786 FT	014786	0050/0000	TYSON AV (SR2036 SEG 0010/0000) 0050/0205 014786 FT
	014786 FT NC ED GEHILL RD JENKINTOWN RD (SR2021 SEG 0090/0000)	014786	0050/0784 (TWP)	
	INTER-BK TYSON AV (TWP)		0050/1429 (TWP)	
	0050/0000 LTH AH 002496 BK 000100		0050/0784 (TWP)	
	7044/0000 LTH AH 000100 BK 003558		0060/2009 (TWP)	
	INTER-AHD LIMEKILN PK (SR0152 SEG 0050/2770)			
	LIMEKILN PK (SR0152 SEG 0050/2770)			

DIR: B TOTAL LEN: 5.293 MI. DIST: 06-4 SR: 2034
 LEFT MUN: CHELTENHAM T RIGHT MUN: CHELTENHAM T

PRIVATE DR
(PRDR)

0040/3415

POI

0040/3558 CHELTENHAM T
 0040/3415 (APRA) GLASGOW INC

WINDING WY
(TWP)

0040/1273

0040/2467 GLENSIDE AV
(TWP)
 0040/1412 WINDING WY
(TWP)

2 0 46156 0 00 0112+83 011228 FT
 BRIDLE RD
(TWP)

0040/0000

0040/0186 LINDLEY RD
(TWP)
 011228 FT
 0040/0000 LENGTH(AH 3558 BK 3897)

CHURCH RD
 (SR0073 SEG 0600/0000)
 FROM 0073/0594 SH
 (CONN)
 FALCON DR
 (TWP)
 SANDY HILL RD
 (TWP)

0030/3170
 0030/3054
 0030/2749
 0030/2330

0030/3293 FROM 0073/0600 SH
(CONN)
 CHURCH RD
 (SR0073 SEG 0600/0000)
 0030/3170

0030/2276 BMS EN 46/2034/0030/2175
 0 0 00000 0 00 0000+00
 PA 309 BYPASS (NB)
 0030/2175 BMSBG 46/2034/0030/2175

007331 FT

0030/0451 NEWBOLD LN
 (TWP)
 007331 FT 2 0 46156 0 00 0073+18
 COBDEN RD
 (TWP)
 0030/0000 LENGTH(AH 3897 BK 3659)
 FROEBEL RD
 (TWP)
 0020/3229

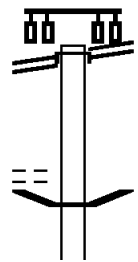
FENTON RD

DIR: B TOTAL LEN: 5.293 MI. DIST: 06-4 SR: 2034
 LEFT MUN: CHELTENHAM T RIGHT MUN: CHELTENHAM T

Stationing	Segment	Right-of-Way	Notes
(TWP)	0020/2969	==	
		==	0020/2588 KNOX RD (TWP)
			CHANDLER RD (TWP)
			CHELTENHAM AV (SR2035 SEG 0040/0000) (SR2035 SEG 0041/0000)
			0020/1853 CHELTENHAM SPRINGFIELD T
GLADSTONE RD (TWP)	0020/1411	==	
DOUGLAS RD (TWP)	0020/0635	==	
2 0 46156 0 00 0036+66 003672 FT			003672 FT
SOUTHAMPTON AV (TWP)	0020/0000	==	5 0020/0000 LENGTH(AH 3659 BK 3672) QUEEN ST (TWP)
		==	0010/3503 (TWP)
		==	0010/2616 ELM AV (TWP)
TRAYMORE AV (TWP)	0010/2606	==	
		==	0010/2201 FLOURTOWN AV (TWP)
		==	0010/1619 EASTERN AV (TWP)
		==	0010/1257 ARDMORE AV (TWP)
		==	0010/0954 PLEASANT AV (TWP)
		==	0010/0661 PINE RD (TWP)
000000 FT			000000 FT 2 0 46156 0 00 0000+00 NC WI LLOW GROVE AV STENTON AV (SR4002 SEG 0031/1903) (SR4002 SEG 0030/1905)
			INTER-BK WILLOW GROVE AV (TWP)
			5 0010/0000 MFC BEGIN = D LENGTH(AH 3672 BK 0000)

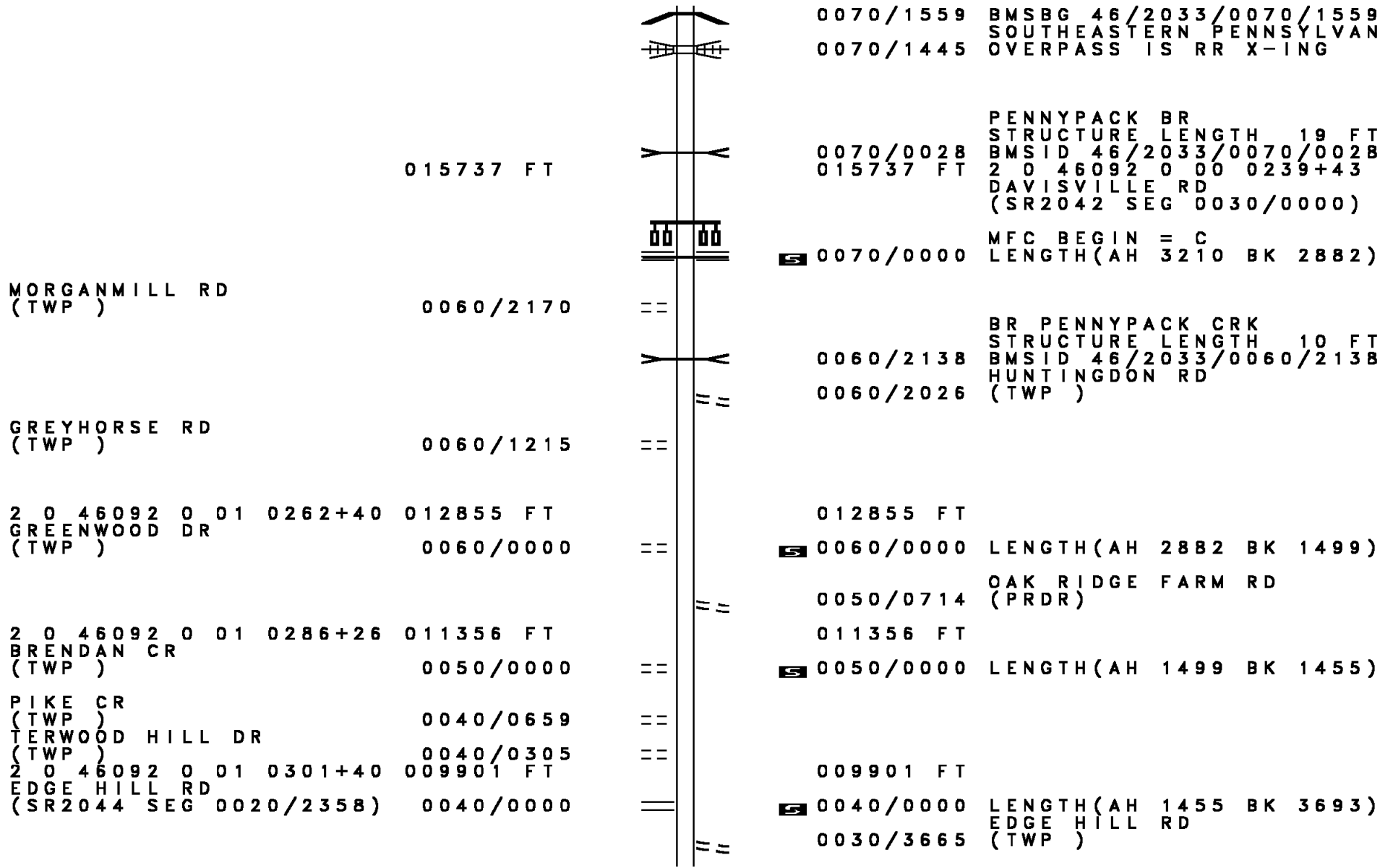
EXTRACT DATE: 12/18/2023 ROADWAY MANAGEMENT SYSTEM PAGE NUMBER: 392
 PRINT DATE: 12/20/2023 SLD COUNTY/SR - ANNUAL PRINT COUNTY: MONTGOMERY
 DIR: B TOTAL LEN: 3.588 MI. DIST: 06-4 SR: 2033
 LEFT MUN: UPPER MORELAND T RIGHT MUN: UPPER MORELAND T

018947 FT
 OLD YORK RD
 (SR0263 SEG 0031/0000)
 (SR0263 SEG 0030/0000) 0070/3210
 BEAR BL
 (GOVT) 0070/2001



018947 FT
 INTER-AHD FITZWATERTOWN RD
 (SR2038 SEG 0080/3421)
 OLD YORK RD
 (SR0263 SEG 0030/0000)
 (SR0263 SEG 0031/0000) 0070/3210
 0070/1585 BMS EN 46/2033/0070/1559
 0 0 00000 0 00 0000+00
 BR. PENNYPACK CREEK

DIR: B TOTAL LEN: 3.588 MI. DIST: 06-4 SR: 2033
 LEFT MUN: UPPER MORELAND T RIGHT MUN: UPPER MORELAND T



0070/1559 BMSBG 46/2033/0070/1559
 0070/1445 SOUTHEASTERN PENNSYLVAN
 OVERPASS IS RR X-ING

015737 FT

PENNYPACK BR
 STRUCTURE LENGTH 19 FT
 0070/0028 BMSID 46/2033/0070/0028
 015737 FT 2 0 46092 0 00 0239+43
 DAVISVILLE RD
 (SR2042 SEG 0030/0000)

MORGANMILL RD
 (TWP)

0060/2170

0070/0000 MFC BEGIN = C
 LENGTH(AH 3210 BK 2882)

GREYHORSE RD
 (TWP)

0060/1215

BR PENNYPACK CRK
 STRUCTURE LENGTH 10 FT
 0060/2138 BMSID 46/2033/0060/2138
 0060/2026 HUNTINGDON RD
 (TWP)

2 0 46092 0 01 0262+40
 GREENWOOD DR
 (TWP)

012855 FT
 0060/0000

012855 FT
 0060/0000 LENGTH(AH 2882 BK 1499)

2 0 46092 0 01 0286+26
 BRENDAN CR
 (TWP)

011356 FT
 0050/0000

0050/0714 OAK RIDGE FARM RD
 (PRDR)
 011356 FT
 0050/0000 LENGTH(AH 1499 BK 1455)

PIKE CR
 (TWP)
 TERWOOD HILL DR
 (TWP)

0040/0659
 0040/0305

2 0 46092 0 01 0301+40
 EDGE HILL RD
 (SR2044 SEG 0020/2358)

009901 FT
 0040/0000

009901 FT
 0040/0000 LENGTH(AH 1455 BK 3693)
 0030/3665 EDGE HILL RD
 (TWP)

DIR: B TOTAL LEN: 3.588 MI. DIST: 06-4 SR: 2033
 LEFT MUN: UPPER MORELAND T RIGHT MUN: UPPER MORELAND T

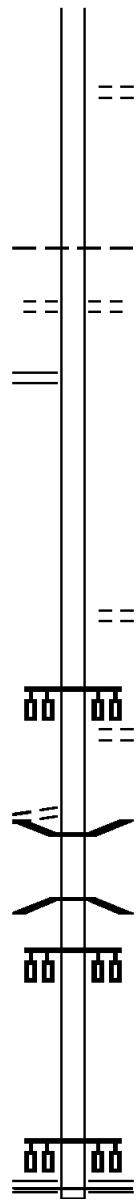
1 0 00198 0 01 0206+69 006208 FT
 WASHINGTON LN
 (SR2046 SEG 0020/3288) 0030/0000

VALLEY RD
 (TWP)

002843 FT

0010/2105

000000 FT



0030/2316 LUNDY LN
 (TWP)

0030/0340 UPPER MORELAND
 LOWER MORELAND T
 PAPER MILL RD
 (TWP)

0030/0252
 006208 FT

0030/0000 LENGTH(AH 3693 BK 3365)

0020/0591 CREEK RD
 (TWP)
 002843 FT 1 0 00198 0 01 0172+78
 FETTERS MILL DR
 (TWP)

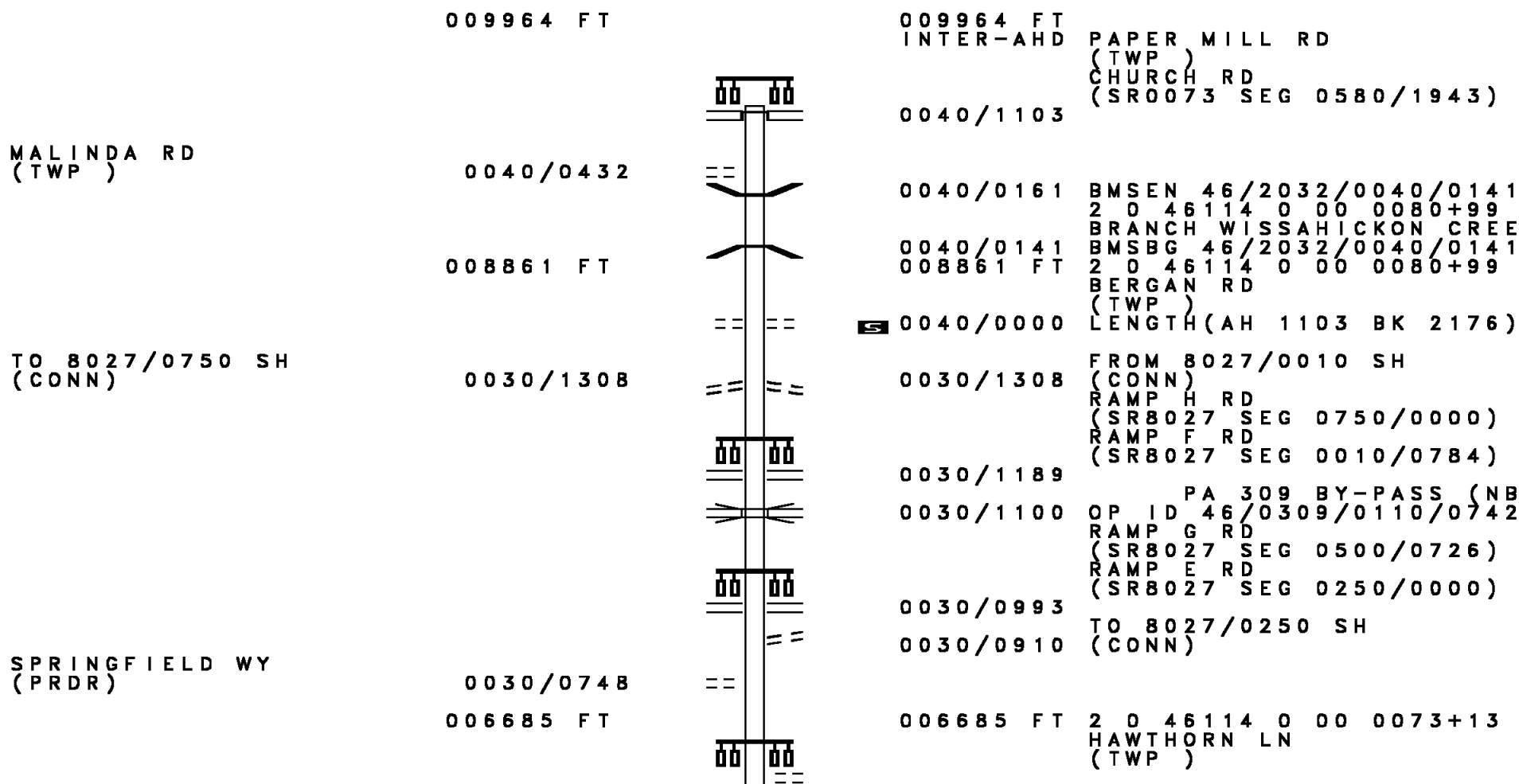
0020/0000 LENGTH(AH 3365 BK 2843)

0010/1876 BMS EN 46/2033/0010/1846
 1 0 00198 0 01 0162+96
 BR. OF PENNYPACK CREEK
 0010/1846 BMSBG 46/2033/0010/1846

0010/0575 SIGNALIZED CROSSWALK
 000000 FT 1 0 00198 0 00 0144+78
 NC TERWOOD RD
 WELSH RD
 (SR0063 SEG 0613/0000)
 (SR0063 SEG 0612/0000)

0010/0000 MFC BEGIN = D
 LENGTH(AH 2843 BK 0000)

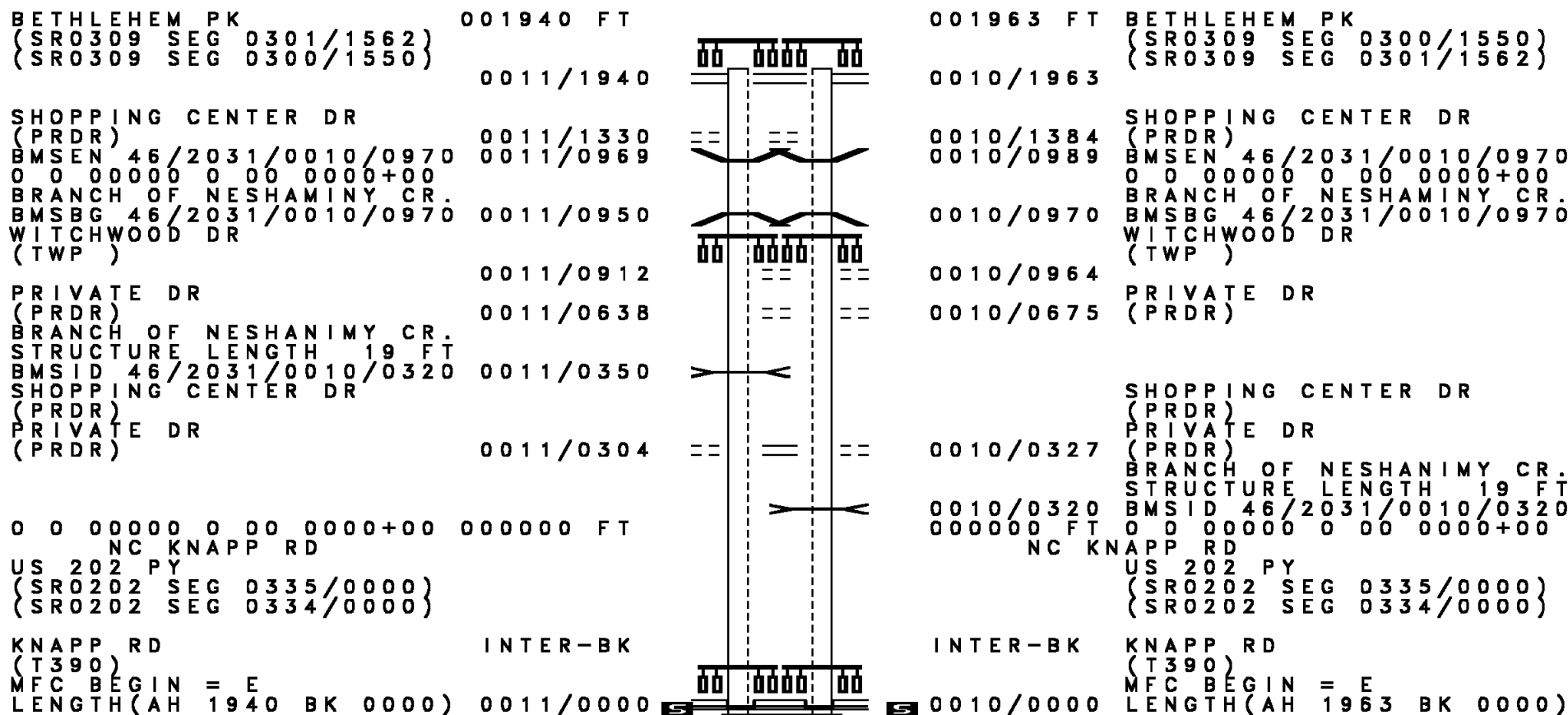
DIR: B TOTAL LEN: 1.887 MI. DIST: 06-4 SR: 2032
 LEFT MUN: SPRINGFIELD T RIGHT MUN: SPRINGFIELD T



DIR: B TOTAL LEN: 1.887 MI. DIST: 06-4 SR: 2032
 LEFT MUN: SPRINGFIELD T RIGHT MUN: SPRINGFIELD T

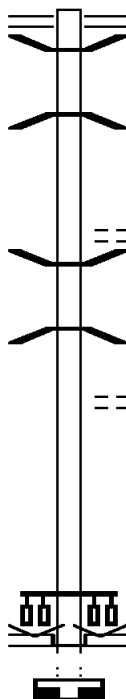
FRASER RD (TWP)	0020/2926	==	0030/0000	LENGTH(AH 2176 BK 3056)
		==	0020/2343	CHELTENHAM AV (SR2035 SEG 0050/1552)
HARSTON LN (TWP)	0020/1168	==		
PRESTON RD (TWP)	0020/0789	==		
SWADE RD (TWP)	0020/0149	==		
	003629 FT	==	003629 FT	2 0 46114 0 00 0036+24
		==	0020/0000	STOTESBURY AV (TWP) LENGTH(AH 3056 BK 3629)
		==	0010/3340	CROMWELL RD (TWP)
		==	0010/2782	FARRELL RD (TWP)
SKYLINE DR (TWP)	0010/2228	==		
		==	0010/1928	CARLISLE RD (TWP)
		==	0010/1478	MONTGOMERY AV (TWP)
		==	0010/1246	BRANCH WISSAHICKON CREE STRUCTURE LENGTH 20 FT BMSID 46/2032/0010/1246
BELLS MILL RD (TWP)	0010/0930	==		
		==	0010/0903	BIDDLE WOODS RD (PRDR)
		==	0010/0152	FROM 4002/0011 SH (CONN)
	000000 FT	==	000000 FT	2 0 46114 0 00 0000+00
		==		NC PA PER MILL RD STENTON AV (SR4002 SEG 0011/0000) (SR4002 SEG 0010/0000)
BETHLEHEM PK (SR2018 SEG 0011/0000) (SR2018 SEG 0010/0000)	0010/0000	==	INTER-BK	STENTON AV (SR3003 SEG 0010/0000) MFC BEGIN = C
		==	0010/0000	LENGTH(AH 3629 BK 0000)

DIR: E TOTAL LEN: .372 MI. DIST: 06-4 SR: 2031
 LEFT MUN: MONTGOMERY T RIGHT MUN: MONTGOMERY T



DIR: B TOTAL LEN: .635 MI. DIST: 06-4 SR: 2030
 LEFT MUN: WHITEMARSH T RIGHT MUN: ABINGTON T

003354 FT



003354 FT CAMP HILL RD
 0020/3354 (SR2028 SEG 0020/1323)
 0020/3212 BMS EN 46/2030/0020/3110
 0 0 00000 0 00 0000+00
 SANDY RUN
 0020/3110 BMSBG 46/2030/0020/3110

0020/1705 BRIDLE LN
 0020/1640 (TWP)
 BMS EN 46/2030/0020/1522
 0 0 00000 0 00 0000+00
 TR-309 BY-PASS (NB)
 0020/1522 BMSBG 46/2030/0020/1522

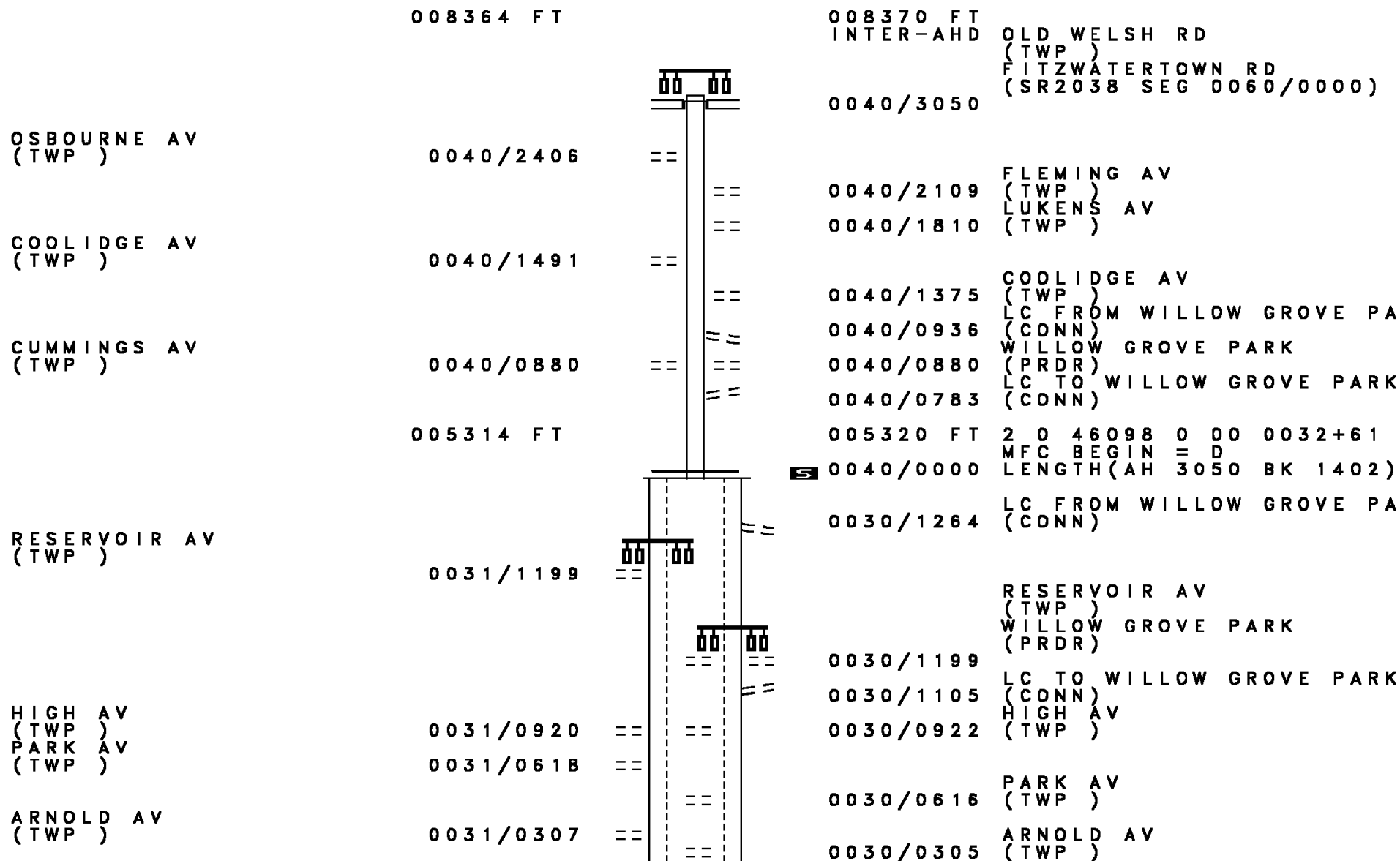
0020/0894 FLEMING RD
 (TWP)
 000000 FT 2 0 46112 0 00 0000+00
 VILLAGE: FELLWICK
 NC VA VALLEY GREEN RD
 CHURCH RD
 (SR0073 SEG 0554/0750)

000000 FT

INTER-BK VALLEY GREEN RD
 (T645)
 0020/0000 LENGTH(AH 3354 BK 2110)
 000000 FT
 7010/0000 LENGTH(AH 2110 BK 0000)

000000 FT

DIR: B TOTAL LEN: 1.585 MI. DIST: 06-4 SR: 2029
 LEFT MUN: ABINGTON T RIGHT MUN: ABINGTON T



DIR: B TOTAL LEN: 1.585 MI. DIST: 06-4 SR: 2029
 LEFT MUN: ABINGTON T RIGHT MUN: ABINGTON T

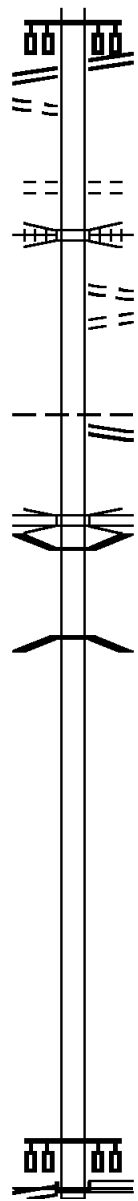
Stationing / Description	Stationing / Description	Stationing / Description
LC TO EASTON RD (CONN) 0 0 00000 0 00 0000+00 0031/0118 EASTON RD (TWP)	0031/0118 003918 FT	2 0 46098 0 00 0044+64 EASTON RD (TWP)
MFC BEGIN = D LENGTH(AH 1396 BK 1935) SUMMIT AV (TWP)	0031/0000 0020/1626	MFC BEGIN = D LENGTH(AH 1402 BK 1935)
PROSPECT AV (TWP)	0020/1084	FAIRVIEW AV (TWP)
LC FROM ROCKWELL RD (CONN) FERNDALE AV (TWP)	0020/0581 0020/0332 001983 FT	BMS EN 46/2029/0020/0808 0 0 00000 0 00 0000+00 SOUTHEASTERN PA TRAN RR BMSBG 46/2029/0020/0808 ROCKWELL RD (TWP)
RUBICAM AV (TWP)	0010/1167	0020/0669 001983 FT 2 0 46098 0 00 0063+94 OLD YORK RD (SR0611 SEG 0140/0000) (SR0611 SEG 0141/0000)
WEBSTER AV (TWP)	0010/0593 000000 FT	0020/0000 0010/1702 0010/1354 LYCOMING AV (TWP) ALLEN LN (TWP)
EDGE HILL RD (SR2034 SEG 0100/1685)	0010/0000	0010/0866 CLEVELAND AV (TWP) 000000 FT 2 0 46098 0 00 0083+77 NC OLD WELSH RD EDGE HILL RD (SR0063 SEG 0562/0000)
		INTER-BK OLD WELSH RD (SR0063 SEG 0562/0000) MFC BEGIN = D 0010/0000 LENGTH(AH 1983 BK 0000)

DIR: B TOTAL LEN: 3.227 MI. DIST: 06-4 SR: 2028
 LEFT MUN: UPPER DUBLIN T RIGHT MUN: UPPER DUBLIN T

Left Side	Distance	Right Side	Distance	Notes
	017039 FT		017039 FT	LIMEKILN PK (SR0152 SEG 0090/0490)
JENNIFER DR (TWP)	0050/2781		0050/2781	ORIOLE LN (TWP)
APPLEWOOD DR (TWP)	0050/1502		0050/0686	BLUEBIRD LN (TWP)
	013491 FT		013491 FT	2 0 46113 0 00 0134+59 COUNTRY CLUB RD (PRDR)
CRESTVIEW DR (TWP)	0040/3164		0050/0000	LENGTH(AH 3548 BK 3582)
			0040/2979	COUNTRY CLUB RD (PRDR)
			0040/0714	CARAS CT (TWP)
	009909 FT		009909 FT	2 0 46113 0 00 0098+85 FLICK DR (TWP)
			0040/0000	LENGTH(AH 3582 BK 2313)
CAMP HILL RD (TWP)	0030/0973			NC DRESHERTOWN RD
GAY WY (TWP)	0030/0280		0030/0221	UPPER DUBLIN SPRINGFIELD T FROM 2027/0050 SH (CONN)
	007596 FT		007596 FT	2 0 46113 0 00 0075+48 PENNSYLVANIA AV

DIR: B TOTAL LEN: 3.227 MI. DIST: 06-4 SR: 2028
 LEFT MUN: SPRINGFIELD T RIGHT MUN: SPRINGFIELD T

PENNSYLVANIA AV
 (SR2027 SEG 0060/0000) 0030/0000
 FROM 2027/0060 SH 0020/2984
 (CONN)



(SR2027 SEG 0060/0000)
 0030/0000 LENGTH(AH 2313 BK 3147)

0020/2384 FAIRWOLD LN
 (TWP)
 0020/1929 SOUTHEASTERN PENNSYLVAN
 OVERPASS IS RR X-ING
 LC FOR WALNUT AV
 (CONN)
 0020/1682 WALNUT AV
 (TWP)
 0020/1548 VALLEY GREEN RD
 (SR2030 SEG 0020/3354)
 0020/1323 SPRINGFIELD
 WHITEMARSH T

004449 FT

0020/0190 PA 309 BY-PASS (NB
 OP ID 46/0309/0140/2098
 0020/0046 BMS EN 46/2028/0020/0000
 004449 FT 2 0 46113 0 00 0044+58
 SANDY RUN
 BMSBG 46/2028/0020/0000
 0020/0000 LENGTH(AH 3147 BK 2809)

001640 FT

001640 FT 2 0 46113 0 00 0016+40
 0014/0000 LENGTH(AH 2809 BK 1640)

000000 FT

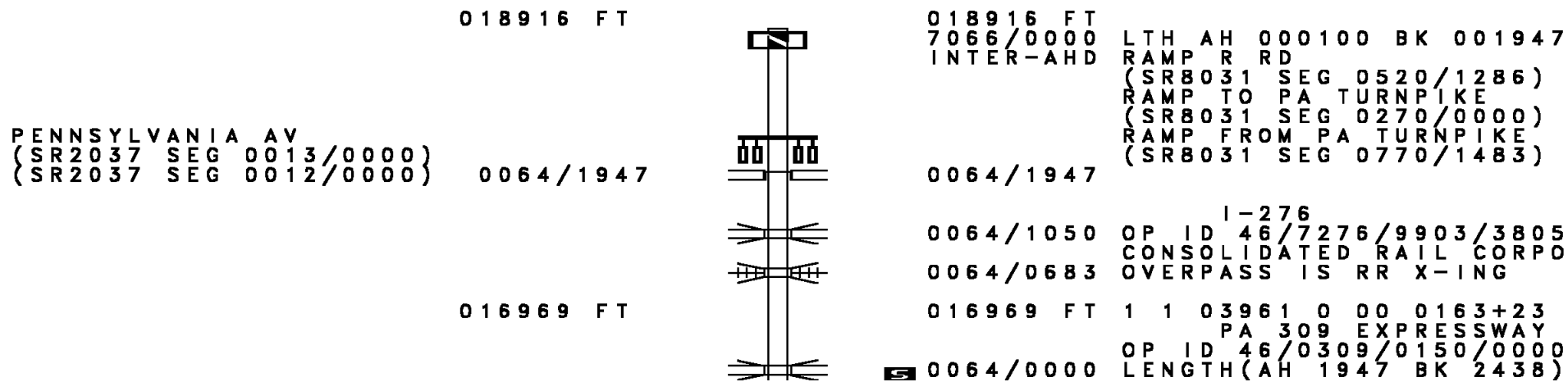
000000 FT 2 0 46113 0 00 0000+00
 NC CAMP HILL RD
 BETHLEHEM PK
 (SR0073 SEG 0540/0030)

SKIPPACK PK
 (SR0073 SEG 0540/0030) 0010/0000

INTER-BK BETHLEHEM PK
 (SR0073 SEG 0540/0030)
 MFC BEGIN = D
 0010/0000 LENGTH(AH 1640 BK 0000)

EXTRACT DATE: 12/18/2023 ROADWAY MANAGEMENT SYSTEM PAGE NUMBER: 381
 PRINT DATE: 12/20/2023 SLD COUNTY/SR - ANNUAL PRINT COUNTY: MONTGOMERY

DIR: B TOTAL LEN: 3.583 MI. DIST: 06-4 SR: 2027
 LEFT MUN: WHITEMARSH T RIGHT MUN: WHITEMARSH T



018916 FT

018916 FT
 7066/0000
 INTER-AHD

LTH AH 000100 BK 001947
 RAMP R RD
 (SR8031 SEG 0520/1286)
 RAMP TO PA TURNPIKE
 (SR8031 SEG 0270/0000)
 RAMP FROM PA TURNPIKE
 (SR8031 SEG 0770/1483)

PENNSYLVANIA AV
 (SR2037 SEG 0013/0000)
 (SR2037 SEG 0012/0000)

0064/1947

0064/1947

I-276
 0064/1050 OP ID 46/7276/9903/3805
 CONSOLIDATED RAIL CORPO
 0064/0683 OVERPASS IS RR X-ING

016969 FT

016969 FT 1 1 03961 0 00 0163+23
 PA 309 EXPRESSWAY
 OP ID 46/0309/0150/0000
 LENGTH(AH 1947 BK 2438)

DIR: B TOTAL LEN: 3.583 MI. DIST: 06-4 SR: 2027
 LEFT MUN: WHITEMARSH T RIGHT MUN: WHITEMARSH T

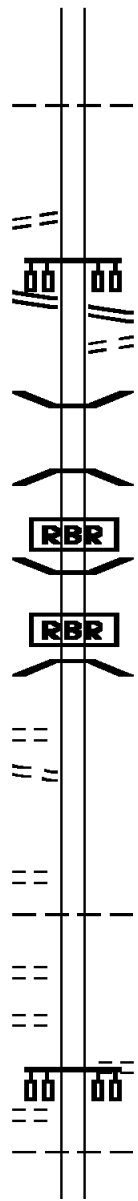
TO 2028/0020 SH
 (CONN) 0060/0175
 1 1 03961 0 00 0142+87 014531 FT
 CAMP HILL RD
 (SR2028 SEG 0030/0000) 0060/0000

1 1 03961 0 00 0128+21 013002 FT
 ORELAND MILL RD
 (TWP) 0050/0000
 LC FROM ORELAND MILL RD
 (CONN) 0040/3200

LYNN AV
 (TWP) 0040/2251

HERITAGE DR
 (TWP) 0040/1580
 RECH AV
 (TWP) 0040/1263

BRIDGE ST
 (TWP) 0040/0973

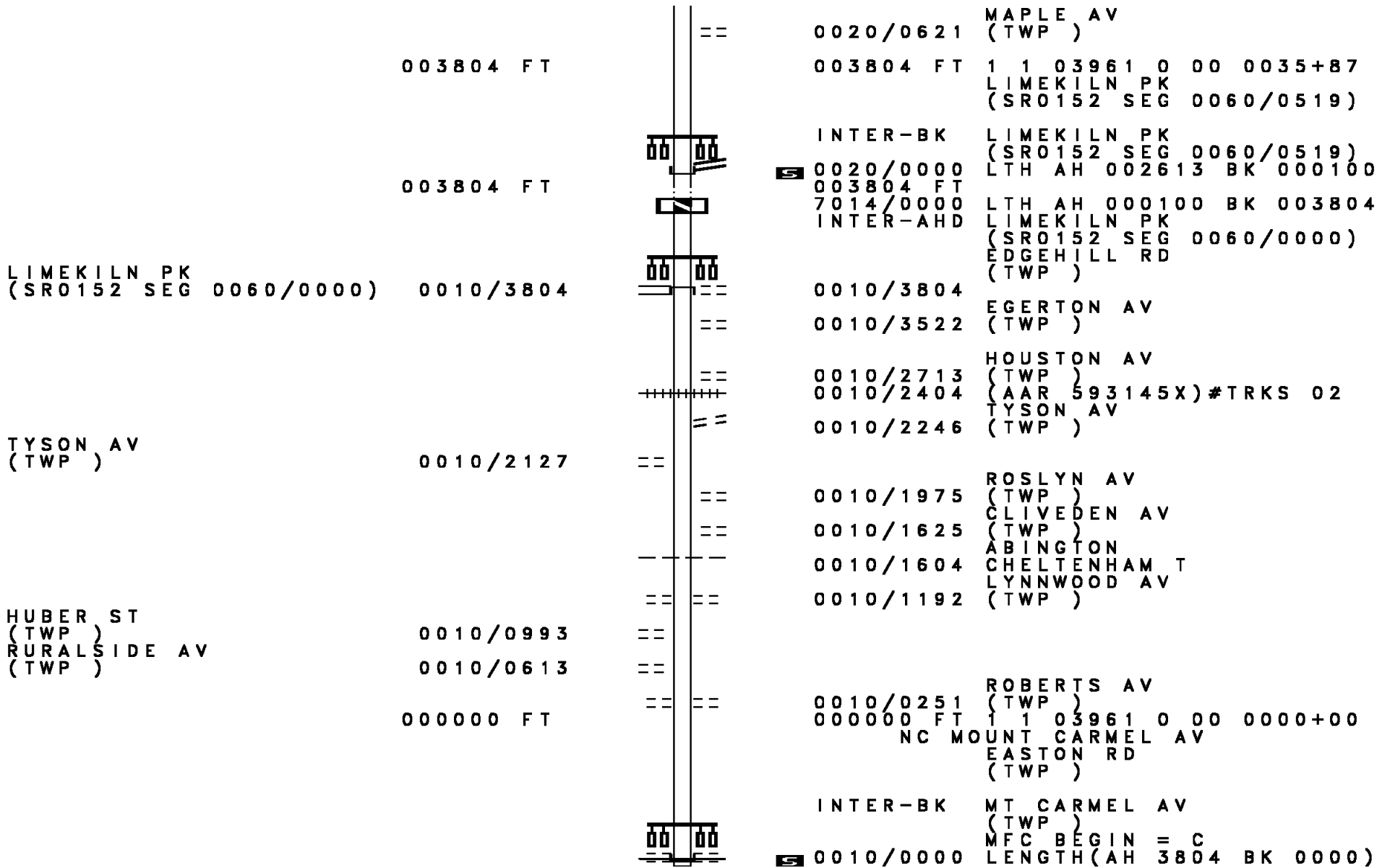


0060/1147 WHITEMARSH
 SPRINGFIELD T
 014531 FT CAMP HILL RD
 (SR2028 SEG 0030/0000)
 LENGTH(AH 2438 BK 1529)
 TO 2028/0030 SH
 (CONN)
 0050/1374
 0050/0614 BMSEN 46/2027/0050/0604
 1 1 03961 0 00 0134+32
 MILL RACE
 0050/0604 BMSBG 46/2027/0050/0604
 RBR
 0050/0275 BMSEN 46/2027/0050/0209
 1 1 03961 0 00 0130+30
 P3
 SANDY RUN
 0050/0209 BMSBG 46/2027/0050/0209
 013002 FT
 LENGTH(AH 1529 BK 3253)
 RBR
 0040/1914 SPRINGFIELD
 UPPER DUBLIN T
 0040/1167 RECH AV
 (TWP)
 0040/0973
 0040/0946 UPPER DUBLIN
 SPRINGFIELD T
 LAFAYETTE AV

DIR: B TOTAL LEN: 3.583 MI. DIST: 06-4 SR: 2027
 LEFT MUN: SPRINGFIELD T RIGHT MUN: SPRINGFIELD T

		==	0040/0798 (TWP)	
PARK AV (TWP)	0040/0576	==		
		==	0040/0348 WELDY AV (TWP)	
WELDY AV (TWP)	0040/0229 009749 FT	==	009749 FT 1 1 03961 0 00 0095+77	
		==	BALA AV (TWP)	
		==	5 0040/0000 LENGTH(AH 3253 BK 3332)	
		==	APEL AVE (TWP)	
		==	0030/2887 TWINING RD (TWP)	
		==	0030/2438 GARDEN RD (TWP)	
		==	0030/2348 SPRINGFIELD (TWP)	
		---	0030/2343 UPPER DUBLIN T	
		==	MILL RD (TWP)	
		==	0030/1557 JACKSON AV (TWP)	
		==	0030/1263 GIRARD AV (TWP)	
		==	0030/0986 LOGAN AV (TWP)	
		==	0030/0712 LINDEN AV (TWP)	
		==	0030/0437 (TWP)	
	006417 FT	==	006417 FT 1 1 03961 0 00 0062+34	
			NC PENNSYLVANIA AV CHELSEA AV (TWP)	
		---	UPPER DUBLIN ABINGTON T	
		==	5 0030/0000 LENGTH(AH 3332 BK 2613)	
		==	RUSCOMBE AV (TWP)	
		==	0020/2354 NORTH HILLS AV (TWP)	
		==	0020/2122	
STATION AV (TWP)	0020/1890	==		
		==	0020/1777 TENNIS AV (TWP)	
		==	0020/1427 CENTRAL AV (TWP)	
		==	0020/1061 CRICKET AV (TWP)	

DIR: B TOTAL LEN: 3.583 MI. DIST: 06-4 SR: 2027
 LEFT MUN: ABINGTON T RIGHT MUN: ABINGTON T



LIMEKILN PK
 (SR0152 SEG 0060/0000) 0010/3804

TYSON AV
 (TWP) 0010/2127

HUBER ST
 (TWP) 0010/0993
 RURALSIDE AV
 (TWP) 0010/0613

0020/0621 MAPLE AV
 (TWP)

003804 FT 1 1 03961 0 00 0035+87
 LIMEKILN PK
 (SR0152 SEG 0060/0519)

INTER-BK LIMEKILN PK
 (SR0152 SEG 0060/0519)
 S 0020/0000 LTH AH 002613 BK 000100

003804 FT 7014/0000 LTH AH 000100 BK 003804
 INTER-AHD LIMEKILN PK
 (SR0152 SEG 0060/0000)

0010/3804 EGERTON AV
 (TWP)

0010/2713 HOUSTON AV
 (TWP)
 0010/2404 (AAR 593145X)#TRKS 02
 TYSON AV

0010/2246 (TWP)

0010/1975 ROSLYN AV
 (TWP)
 0010/1625 CLIVEDEN AV
 (TWP)

0010/1604 ABINGTON
 CHELTENHAM T
 LYNNWOOD AV

0010/1192 (TWP)

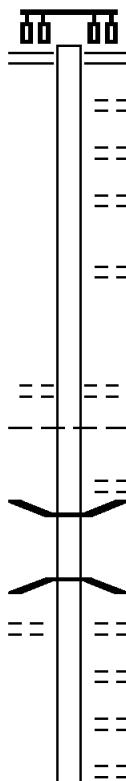
0010/0251 ROBERTS AV
 (TWP)
 000000 FT 1 1 03961 0 00 0000+00
 NC MO UNT CARMEL AV

0010/0000 EASTON RD
 (TWP)

INTER-BK MT CARMEL AV
 (TWP)
 S 0010/0000 MFC BEGIN = C
 LENGTH(AH 3804 BK 0000)

DIR: N TOTAL LEN: 3.112 MI. DIST: 06-4 SR: 2026
 LEFT MUN: HORSHAM T RIGHT MUN: HORSHAM T

016431 FT



014353 FT

016431 FT COUNTY LINE RD
 { SR2038 SEG 0200/1540 }
 { SR2038 SEG 0201/1537 }
 0060/2078 EDWARD RD
 (TWP)
 0060/1793 BELMAR RD
 (TWP)
 0060/1549 JAMES RD
 (TWP)
 0060/1305 NORWYN RD
 (TWP)
 0060/0663
 014353 FT 2 0 46214 0 00 0143+22
 HOME RD
 (T470)
 5 0060/0000 LENGTH (AH 2078 BK 2195)
 HORSHAM
 0050/2167 UPPER MORELAND T
 BRIGHT RD
 (TWP)
 0050/1775
 0050/1504 BMSBN 46/2026/0050/145B
 2 0 46214 0 00 0135+86
 BRANCH PENNYPACK CREEK
 0050/1458 BMSBG 46/2026/0050/145B
 MONUMENT AV
 (TWP)
 0050/1065 MALLARD RD
 (TWP)
 0050/0735 ROBIN RD
 (TWP)
 0050/0368 MORELAND AV
 (T122)

CRESTVIEW RD
 (T116)

0050/1065

DIR: N TOTAL LEN: 3.112 MI. DIST: 06-4 SR: 2026
 LEFT MUN: UPPER MORELAND T RIGHT MUN: UPPER MORELAND T

2 0 46214 0 00 0121+39 012158 FT
 MORELAND AV
 (T122) 0050/0000

ALLISON RD
 (TWP) 0040/1943

BRIARWOOD RD
 (TWP) 0040/1640

UPLAND AV
 (T141) 0040/1213
 WOODLAWN AV
 (T133) 0040/0685

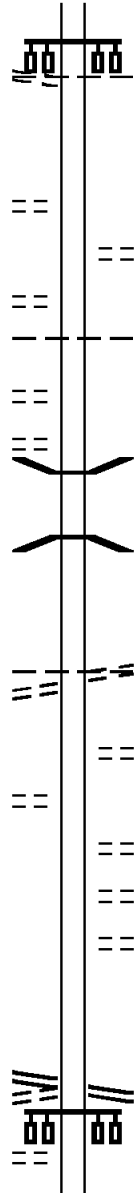
008986 FT

HORSHAM RD
 (TWP) 0040/0000

FAIR OAKS AV
 (T139) 0030/0973

2 0 46214 0 00 0068+35 006849 FT
 EASTON RD
 (SR0611 SEG 0191/1214)
 (SR0611 SEG 0190/1236)
 NEW RD
 (T422) 0030/0000

GIBRALTAR RD
 (T421) 0020/2476



012158 FT UPPER MORELAND
 HORSHAM T
 0050/0000 LENGTH(AH 2195 BK 3172)

0040/1885 VILLAGE DR
 (TWP)

0040/1583 HORSHAM
 UPPER MORELAND T

0040/0604 BMS EN 46/2026/0040/0561
 2 0 46214 0 00 0095+10
 PENNYPACK CR
 0040/0561 BMSBG 46/2026/0040/0561
 008986 FT 2 0 46214 0 00 0089+54
 HORSHAM RD
 (TWP)
 UPPER MORELAND
 HORSHAM T

0040/0000 LENGTH(AH 3172 BK 2137)

0030/1473 LYNNE AV
 (TWP)

0030/0932 FAIR OAKS AV
 (TWP)

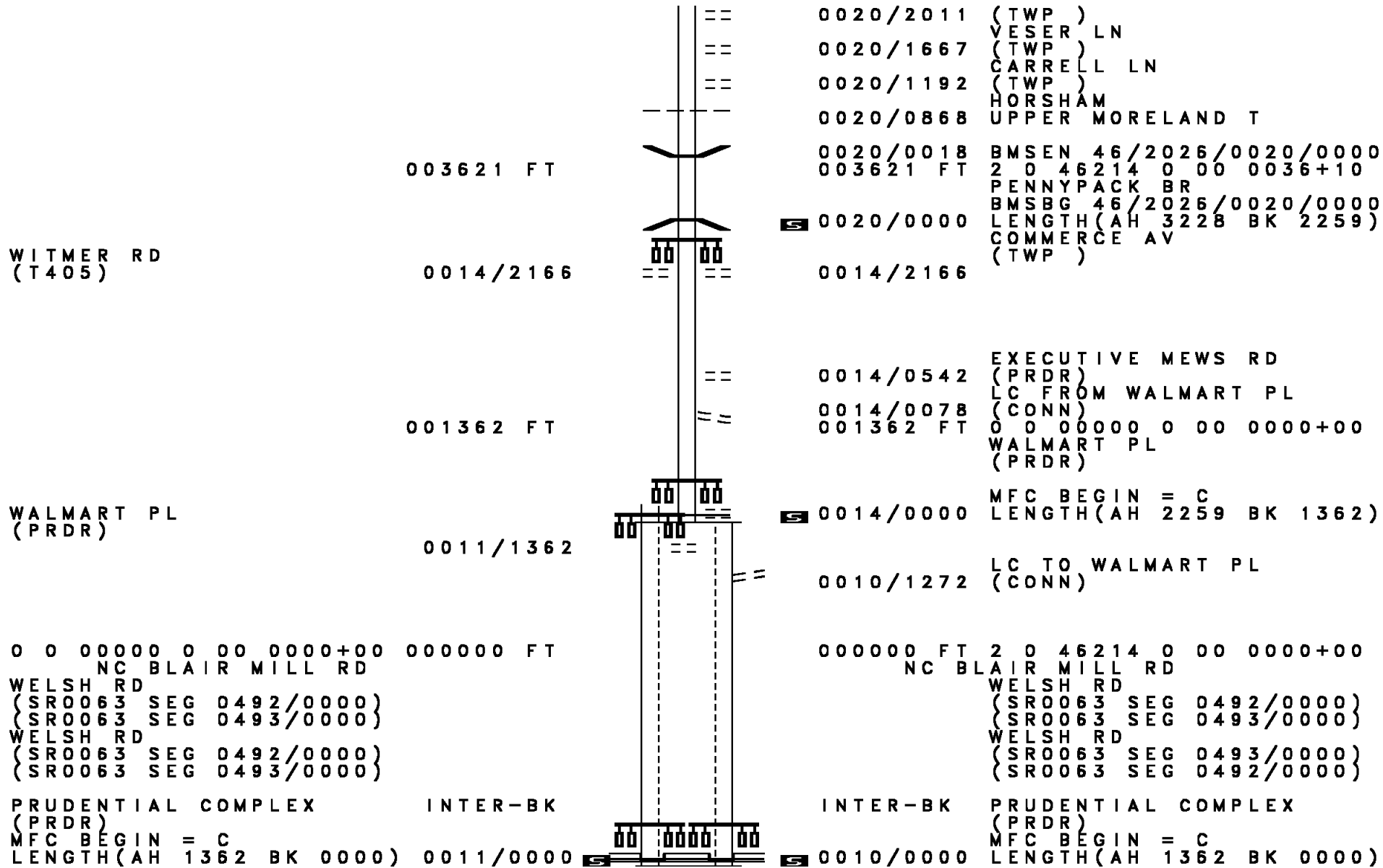
0030/0611 PARKSIDE AV
 (TWP)

0030/0201 BROADWAY AV
 (TWP)
 006849 FT

0030/0000 EASTON RD
 (SR0611 SEG 0190/1236)
 (SR0611 SEG 0191/1214)
 LENGTH(AH 2137 BK 3228)

0020/2476 KEEBLER CT

DIR: N TOTAL LEN: 3.112 MI. DIST: 06-4 SR: 2026
 LEFT MUN: HORSHAM T RIGHT MUN: HORSHAM T



WITMER RD
(T405)

003621 FT

0014/2166

001362 FT

WALMART PL
(PRDR)

0011/1362

0 0 0000 0 00 0000+00 000000 FT
 NC BLAIR MILL RD
 WELSH RD
 (SR0063 SEG 0492/0000)
 (SR0063 SEG 0493/0000)
 WELSH RD
 (SR0063 SEG 0492/0000)
 (SR0063 SEG 0493/0000)

PRUDENTIAL COMPLEX INTER-BK
 (PRDR)
 MFC BEGIN = C
 LENGTH(AH 1362 BK 0000) 0011/0000

0020/2011 (TWP)
 VESER LN
 (TWP)
 0020/1667 (TWP)
 CARRELL LN
 (TWP)
 HORSHAM
 0020/0868 UPPER MORELAND T

0020/0018 BMS EN 46/2026/0020/0000
 003621 FT 2 0 46214 0 00 0036+10
 PENNYPACK BR
 BMSBG 46/2026/0020/0000
 0020/0000 LENGTH(AH 3228 BK 2259)
 COMMERCE AV
 (TWP)

0014/2166

0014/0542 EXECUTIVE MEWS RD
 (PRDR)
 LC FROM WALMART PL
 (CONN)
 0014/0078 0 0 00000 0 00 0000+00
 001362 FT WALMART PL
 (PRDR)

0014/0000 MFC BEGIN = C
 LENGTH(AH 2259 BK 1362)

0010/1272 LC TO WALMART PL
 (CONN)

000000 FT 2 0 46214 0 00 0000+00
 NC BLAIR MILL RD
 WELSH RD
 (SR0063 SEG 0492/0000)
 (SR0063 SEG 0493/0000)
 WELSH RD
 (SR0063 SEG 0493/0000)
 (SR0063 SEG 0492/0000)

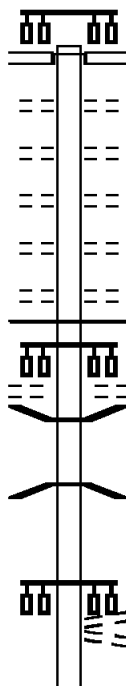
INTER-BK PRUDENTIAL COMPLEX
 (PRDR)
 MFC BEGIN = C
 LENGTH(AH 1362 BK 0000) 0010/0000

DIR: B TOTAL LEN: 4.042 MI. DIST: 06-4 SR: 2025
 LEFT MUN: CHELTENHAM T RIGHT MUN: CHELTENHAM T

021343 FT

021343 FT
 INTER-AHD CENTRAL AV
 (TWP)
 COTTMAN AV
 (SR0073 SEG 0710/0553)

0080/2932 JEFFERSON AV
 (TWP)
 0080/2585 BEECHER AV
 (TWP)
 0080/2233 FRANKLIN AV
 (TWP)
 0080/1882 MYRTLE AV
 (TWP)
 0080/1528 LAUREL AV
 (TWP)
 0080/1091 MFC BEGIN = D
 0080/0551 OLD SOLDIERS RD
 (TWP)



TOOKANY CREEK PY
 (TWP)

0080/0509

0080/0509 BMSBN 46/2025/0080/0412
 0080/0457 0 0 00000 0 00 0000+00
 TACONY CREEK
 0080/0412 BMSBG 46/2025/0080/0412
 ASHBOURNE RD
 (TWP)
 NC CENTRAL AV

018411 FT

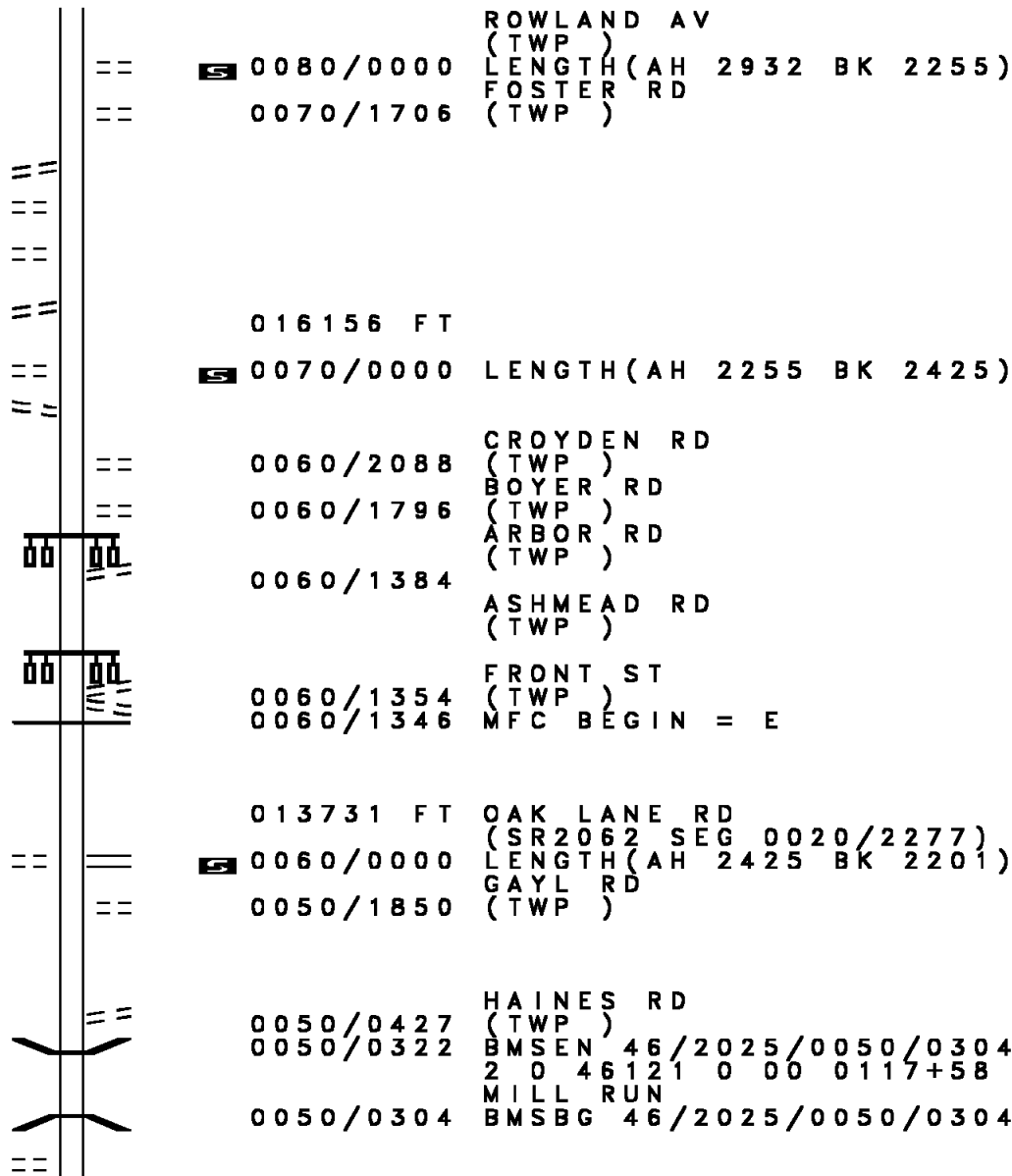
0080/0358 TOOKANY CREEK PY
 (TWP)
 018411 FT 2 0 46121 0 00 0184+97
 NC ASHBOURNE RD

DIR: B TOTAL LEN: 4.042 MI. DIST: 06-4 SR: 2025
 LEFT MUN: CHELTENHAM T RIGHT MUN: CHELTENHAM T

OAK HILL DR (TWP) 0070/1310
 WALTHAM RD (TWP) 0070/0897
 ROLLING GREEN RD (TWP) 0070/0369
 LC TO JENKINTOWN RD (CONN) 0070/0161
 2 0 46121 0 00 0161+31 016156 FT
 JENKINTOWN RD (TWP) 0070/0000
 LC FROM JENKINTOWN RD (CONN) 0060/2268

2 0 46121 0 00 0137+21 013731 FT
 MILES CT (PRDR) 0060/0000

MULBERRY LN (TWP) 0050/0216



DIR: B TOTAL LEN: 4.042 MI. DIST: 06-4 SR: 2025
 LEFT MUN: CHELTENHAM T RIGHT MUN: CHELTENHAM T

Stationing / Description	Stationing / Description	Stationing / Description
011530 FT	0050/0107 (CONN)	FROM 2060/0020 SH
	011530 FT	2 0 46121 0 00 0115+16
		NEW SECOND ST
		(SR2060 SEG 0020/0872)
		(SR2060 SEG 0020/0872)
		NC ASHBOURNE AV
NEW SECOND ST (SR2060 SEG 0020/0872) FROM 2060/0020 SH (CONN)	0050/0000	MFC BEGIN = D
	0040/3519	LENGTH(AH 2201 BK 3642)
		UNKNOWN RD
		(TWP)
		WOODLAWN AV
		(TWP)
BROOKVIEW PL (PRDR)	0040/2665	
		LAFAYETTE AV
		(TWP)
		ALBRIGHT AV
		(TWP)
		MILL RD
		(TWP)
		UNION AV
		(TWP)
MONTGOMERY AV (TWP)	0040/0798	
		NC ASHBOURNE RD
		UNION AV
		(TWP)
		0040/0031
		007888 FT
		2 0 46121 0 00 0079+41
		NC MONTGOMERY AV
		MONTGOMERY AV
		(TWP)
		0040/0000
		0030/2981
		LENGTH(AH 3642 BK 3170)
		BMS EN 46/2025/0030/2905
		0 0 00000 0 00 0000+00
		SOUTHEASTERN PA TRAN RR
		0030/2905
		BMSBG 46/2025/0030/2905
		NC UNION AV
		UNION AV
		(TWP)
		0030/2757
		SPRING AV
		(TWP)
		NC MOUNTAIN AV
		NC SPRING AV
		CHAPEL RD
		(TWP)
SPRING AV (TWP)	0030/2158	0030/2086

DIR: B TOTAL LEN: 4.042 MI. DIST: 06-4 SR: 2025
 LEFT MUN: CHELTENHAM T RIGHT MUN: CHELTENHAM T

PARK AV
(TWP)

0030/1152

2 0 46121 0 00 0047+47 004718 FT
 OLD YORK RD
 (SR0611 SEG 0021/0790)
 (SR0611 SEG 0020/0767)

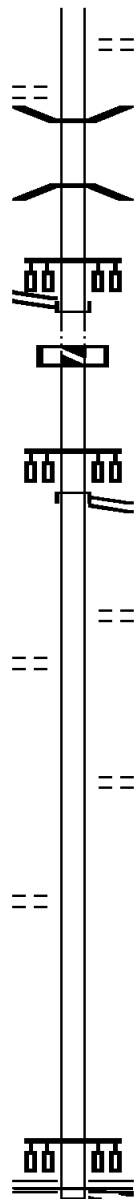
0030/0000
 004718 FT

CEDAR LN
(TWP)

0020/0662
 002415 FT

SPRING AV
(TWP)

0010/1059
 000000 FT



0030/1616 WEST AV
(TWP)

0030/0629 BMS EN 46/2025/0030/0617
 0 0 00000 0 00 0000+00
 BRANCH TOOKANY CREEK
 0030/0617 BMSBG 46/2025/0030/0617

004718 FT
 INTER-BK OLD YORK RD
 (SR0611 SEG 0021/0790)
 0030/0000 LTH AH 003170 BK 000061
 004718 FT
 7024/0000 LTH AH 000061 BK 002303
 INTER-AHD OLD YORK RD
 (SR0611 SEG 0020/0697)

0020/2303
 (SR0611 SEG 0020/0697)
 (SR0611 SEG 0021/0726)

0020/1017 JUNIPER AV
(TWP)

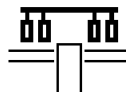
002415 FT 2 0 46121 0 00 0024+23
 PENROSE AV
 (TWP)
 0020/0000 LENGTH(AH 2303 BK 2415)

000000 FT 2 0 46121 0 00 0000+00
 NC AS H Bourne RD
 WASHINGTON LN
 (SR2056 SEG 0021/0000)
 (SR2056 SEG 0020/0000)

MELLON RD
 (TWP)
 MFC BEGIN = E
 0010/0000 LENGTH(AH 2415 BK 0000)

EXTRACT DATE: 12/18/2023 ROADWAY MANAGEMENT SYSTEM PAGE NUMBER: 370
PRINT DATE: 12/20/2023 SLD COUNTY/SR - ANNUAL PRINT COUNTY: MONTGOMERY
DIR: B TOTAL LEN: 1.564 MI. DIST: 06-4 SR: 2024
LEFT MUN: UPPER DUBLIN T RIGHT MUN: UPPER DUBLIN T

008258 FT

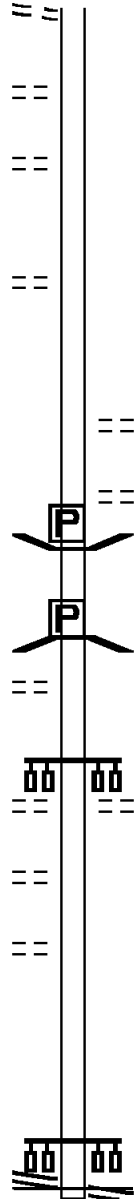


008258 FT WELSH RD
{ SR0063 SEG 0482/1628 }
{ SR0063 SEG 0483/1644 }

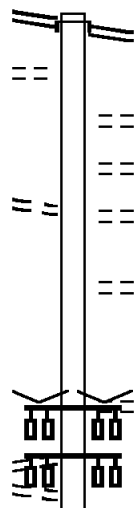
FROM 0063/0482 SH

DIR: B TOTAL LEN: 1.564 MI. DIST: 06-4 SR: 2024
 LEFT MUN: UPPER DUBLIN T RIGHT MUN: UPPER DUBLIN T

(CONN)	0040/1274	==	
SYCAMORE ST (PRDR)	0040/0540	==	
2 0 46091 0 00 0068+68	006858 FT		006858 FT
ST GEORGES RD (TWP)	0040/0000	==	5 0040/0000 LENGTH(AH 1400 BK 2344)
TUCKERSTOWN RD (TWP)	0030/1040	==	
	004514 FT		004514 FT 2 0 46091 0 00 0045+24 NICOLE DR (TWP)
		==	5 0030/0000 LENGTH(AH 2344 BK 1586)
		==	0020/0937 UNKNOWN RD (TWP)
			0020/0828 BMSEN 46/2024/0020/0810 BRIDGE POSTED (TONS)
			2 0 46091 0 00 0045+24 SGL 26 COMB 35
			0020/0810 SAND RUN BMSBG 46/2024/0020/0810
AIDENN LAIR RD (TWP)	0020/0722	==	
2 0 46091 0 00 0029+38	002928 FT		002928 FT BEACON HILL DR (TWP)
BANTRY DR (TWP)	0020/0000	==	5 0020/0000 LENGTH(AH 1586 BK 2928)
WELLSLY RD (TWP)	0010/2266	==	
KIRKS LN (TWP)	0010/1582	==	
			NC DRESHERTOWN RD
2 0 46091 0 00 0000+00	000000 FT		000000 FT LIMEKILN PK (SR0152 SEG 0100/0478)
LIMEKILN PK (SR0152 SEG 0100/0478)	0010/0000	==	5 0010/0000 LENGTH(AH 2928 BK 0000)



DIR: B TOTAL LEN: 2.792 MI. DIST: 06-4 SR: 2023
 LEFT MUN: CHELTENHAM T RIGHT MUN: CHELTENHAM T

	014741 FT		014741 FT	
WASHINGTON LN (SR2056 SEG 0020/2376) (SR2056 SEG 0021/2381) GREEN LN (TWP)	0060/2687 0060/2348		INTER-AHD 0060/2687	CHURCH RD (SR0073 SEG 0630/0000) WASHINGTON LN (SR0073 SEG 0630/0000) (SR0073 SEG 0631/0000)
SERPENTINE LN (TWP)	0060/1161		0060/1961 0060/1549 0060/1161	LABURNUM LN (TWP) LABURNUM LN (TWP) SERPENTINE LN (TWP)
	012054 FT		0060/0383 012054 FT	PARDEE LN (TWP) 1 0 00197 0 01 0152+27 VILLAGE: CHELTEN HILLS CHELTEN HILLS DR (TWP)
CHELTEN HILLS DR (TWP) ROCK LN (TWP)	0050/2168 0050/2154		0060/0000 0050/2168 0050/2154	LENGTH(AH 2687 BK 2190)

DIR: B TOTAL LEN: 2.792 MI. DIST: 06-4 SR: 2023
 LEFT MUN: CHELTENHAM T RIGHT MUN: CHELTENHAM T

Location / Description	Stationing	Notes / Details
	0050/1946	BMS EN 46/2023/0050/1842 BRIDGE POSTED (TONS) 0 0 00000 0 00 0000+00 SGL 36 COMB 40
	0050/1842	SOUTHEASTERN PA TRAN RR BMSBG 46/2023/0050/1842 TOOKANY CREEK
	0050/1786	STRUCTURE LENGTH 32 FT BMSID 46/2023/0050/1786
	0050/1290	MEETINGHOUSE RD (TWP)
WALL PARK DR (TWP)	0050/0807	
	0050/0545	YORK RD SPUR (TWP)
	0050/0310	LC TO YORK RD SPUR (CONN)
WALL PARK DR (TWP)	0050/0187	
	0050/0075	BMS EN 46/2023/0050/0033 0 0 00000 0 00 0000+00
	0050/0033	TOOKANY CK. BMSBG 46/2023/0050/0033
1 0 00197 0 01 0128+87 009864 FT BOSLER RD (TWP)	0050/0000	LENGTH(AH 2190 BK 2039) OLD YORK RD (SR0611 SEG 0031/1011) (SR0611 SEG 0030/1017)
OLD YORK RD (SR0611 SEG 0031/1011) (SR0611 SEG 0030/1017)	0040/1745	
ERVIE LN (TWP)	0040/1589	
STAHR RD (TWP)	0040/1253	
	0040/0688	BMS EN 46/2023/0040/0638 1 0 00197 0 00 0123+96
	0040/0638	TACONY CR. BMSBG 46/2023/0040/0638 BROOKSIDE RD
	0040/0448	(TWP)
007825 FT	007825 FT	1 0 00197 0 00 0117+59 CADWALADER AV (TWP)
	0040/0000	LENGTH(AH 2039 BK 3282)
HIGH SCHOOL RD (TWP)	0030/2978	HIGH SCHOOL RD (TWP)
MILL RD (TWP)	0030/2415	
CEDAR RD		

DIR: B TOTAL LEN: 2.792 MI. DIST: 06-4 SR: 2023
 LEFT MUN: CHELTENHAM T RIGHT MUN: CHELTENHAM T

(TWP)	0030/1827	==		
			0030/1807	CEDAR RD (SR2058 SEG 0010/0000)
			0030/1137	FAIRVIEW RD (TWP)
			0030/0496	STOCKTON RD (TWP)
TO 2060/0030 SH (CONN)	0030/0155	==		
1 0 00197 0 00 0084+70	004543 FT		004543 FT	NEW SECOND ST
NEW SECOND ST (SR2060 SEG 0030/1015)	0030/0000		0030/0000	(SR2060 SEG 0030/1015) LENGTH(AH 3282 BK 2701) THOMSON RD
			0020/2236	(TWP)
			0020/1164	HAMMOND RD (TWP)
JENKINTOWN RD (TWP)	0020/0748		0020/0748	JENKINTOWN RD (TWP)
			0020/0720	BMSSEN 46/2023/0020/0691 0 0 00000 0 00 0000+00
			0020/0691	JENKINTOWN CREEK BMSBG 46/2023/0020/0691
	001842 FT		001842 FT	1 0 00197 0 00 0058+62 HAWTHORNE LN (TWP)
			0020/0000	LENGTH(AH 2701 BK 1842)
ELLEN LN (TWP)	0010/1490			
BERYL RD (TWP)	0010/1191			
YEW RD (TWP)	0010/0639			
TO 0073/0690 SH (CONN)	0010/0184			
	000000 FT		000000 FT	1 0 00197 0 00 0040+20 VILLAGE: ELKINS PARK NC CHURCH RD TOWNSHIP LINE RD (SR0073 SEG 0690/0000)
				INTER-BK CHURCH RD (TWP) MFC BEGIN = C
COTTMAN AV (SR0073 SEG 0690/0000)	0010/0000		0010/0000	LENGTH(AH 1842 BK 0000)

013448 FT

013448 FT INTER-AHD FORT WASHINGTON AV
 (TWP)
 LIMEKILN PK
 (SR0152 SEG 0130/0000)



0070/2175

==

0070/1472 MAPLE GLEN ELEM SCHOOL
(PRDR)

==

0070/1129 MAPLE GLEN ELEM SCHOOL
(PRDR)

011273 FT

011273 FT 2 0 46090 0 00 0161+15
 MEETINGHOUSE RD
 (TWP)



0070/0000 LENGTH(AH 2175 BK 2280)
 TANNERIE RUN RD

==

0060/1734 (TWP)

==

0060/0544 DENSTON DR
 (TWP)
 008993 FT 2 0 46090 0 00 0138+26
 SUSQUEHANNA RD
 (SR2017 SEG 0150/0000)

008993 FT



0060/0000 LENGTH(AH 2280 BK 2468)

==

0050/0567 HAWTHORNE LN
(TWP)

DIR: B TOTAL LEN: 2.547 MI.
LEFT MUN: UPPER DUBLIN T

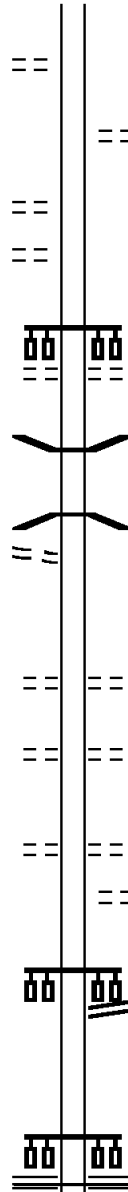
DIST: 06-4 SR: 2022
RIGHT MUN: UPPER DUBLIN T

2 0 46090 0 00 0115+60 006525 FT
LOCH ALSH AV
(TWP) 0050/0000

FT WASHINGTON ELEM SCHO 0040/0455
(PRDR)
FT WASHINGTON ELEM SCHO 0040/0144
(PRDR) 004652 FT

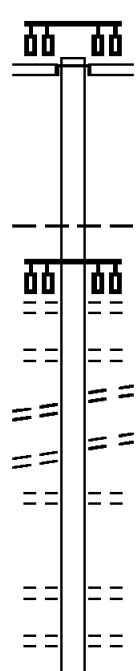
CREEK DR
(TWP) 0030/0870
002541 FT

000000 FT



006525 FT
S 0050/0000 LENGTH(AH 2468 BK 1873)
THOMAS DR
(TWP) 0040/1145
004652 FT 2 0 46090 0 00 0095+11
HIGHLAND AV
(TWP)
S 0040/0000 LENGTH(AH 1873 BK 2111)
0030/1082 BMS EN 46/2022/0030/0921
0 0 00000 0 00 0000+00
PA 309 BYPASS (NB)
0030/0921 BMSBG 46/2022/0030/0921
002541 FT 2 0 46090 0 00 0073+04
PROSPECT AV
(TWP)
S 0030/0000 LENGTH(AH 2111 BK 2541)
SPRING AV
(TWP) 0020/1934
MONTGOMERY AV
(TWP) 0020/0973
WALNUT LN
(TWP) 0020/0737
PENNSYLVANIA AV
(SR2037 SEG 0012/2742)
(SR2037 SEG 0013/2742)
NC FORT WASHINGTON AV 0020/0198
000000 FT 2 0 46090 0 00 0048+62
NC PENNSYLVANIA AV
BETHLEHEM PK
(SR2018 SEG 0090/0871)
MFC BEGIN = D
S 0020/0000 LENGTH(AH 2541 BK 0000)

DIR: B TOTAL LEN: 4.525 MI. DIST: 06-4 SR: 2021
 LEFT MUN: UPPER DUBLIN T RIGHT MUN: UPPER DUBLIN T

	023893 FT		023245 FT	
			INTER-AHD	LIMEKILN PK
LIMEKILN PK				(SR0152 SEG 0080/0000)
(SR0152 SEG 0080/0000)	0110/3219		0110/3219	FITZWATERTOWN RD
				(SR2038 SEG 0010/0000)
			0110/1419	UPPER DUBLIN
				ABINGTON T
				NORTH HILLS AV
			0110/1412	(TWP)
			0110/1177	PENN AV
				(TWP)
GARFIELD AV	0110/0898		0110/0898	GARFIELD AV
(TWP)				(TWP)
TENNIS AV	0110/0591		0110/0591	TENNIS AV
(TWP)				(TWP)
	020674 FT		0110/0293	CENTRAL AV
			020026 FT	(TWP)
				1 1 05463 0 00 0127+05
				CRICKET AV
				(TWP)
			0110/0000	LENGTH(AH 3219 BK 2143)
				MAPLE AV
			0100/1851	(TWP)
HAMEL AV				

DIR: B TOTAL LEN: 4.525 MI. DIST: 06-4 SR: 2021
 LEFT MUN: ABINGTON T RIGHT MUN: ABINGTON T

(TWP)	0100/1628	==							
			==		0100/1590	HAMEL AV			
						(TWP)			
			==		0100/1312	MONROE AV			
MONROE AV						(TWP)			
(TWP)	0100/1272	==							
			==		0100/1031	HARRISON AV			
						(TWP)			
			==		0100/0750	JACKSON AV			
						(TWP)			
EDGEHILL RD			==		0100/0092				
(TWP)	018531 FT				017883 FT				
			+++++		0100/0000	1 1 05463 0 00 0105+52			
1 1 05463 0 00 0103+44	018316 FT					(AAR 593144R)#TRKS 02			
TYSON AV					017668 FT	LENGTH(AH 2143 BK 0215)			
(TWP)	0090/0000	==				EDGEHILL RD			
ROSLYN AV						(SR2034 SEG 0050/0000)			
(TWP)	0080/1404	==			0090/0000	LENGTH(AH 0215 BK 1775)			
			==		0080/1047	ROBERTS AV			
						(TWP)			
KESWICK AV									
(TWP)	0080/0679	==							
LINDEN AV									
(TWP)	0080/0346	==							
			==		0080/0026	SYLVANIA AV			
1 1 05463 0 00 0085+84	016541 FT				015893 FT	(TWP)			
SYLVANIA AV									
(TWP)	0080/0000	==			0080/0000	LENGTH(AH 1775 BK 2270)			
						KELLY LN			
			==		0070/2137	(TWP)			
ELK ST									
(TWP)	0070/1659	==							
			==		0070/1343	EASTON RD			
						(CNTY)			
			==		0070/0864	BRIARWOOD RD			
						(TWP)			
	014271 FT				013623 FT	1 1 05463 0 00 0063+11			
						ABINGTON AV			
			==			(TWP)			
					0070/0000	LENGTH(AH 2270 BK 1835)			

DIR: B TOTAL LEN: 4.525 MI. DIST: 06-4 SR: 2021
 LEFT MUN: ABINGTON T RIGHT MUN: ABINGTON T

Location / Description	Segment ID	Length (FT)	Notes / Details
EDGLEY AV (TWP)	0060/1206	012436	==
	0060/0794	011788	LOUISE RD (TWP)
	0060/0000		LENGTH(AH 1835 BK 2368)
BAEDER RD (TWP)	0050/1829	0050/1724	BAEDER RD (TWP) LC TO BAEDER RD (CONN)
STEWART AV (TWP)	0050/1511	0050/1402	BOEDER RUN STRUCTURE LENGTH 12 FT BMSID 46/2021/0050/1402 NC JENKINTOWN RD ABINGTON
	0050/1155	0050/1081	JENKINTOWN B BMSEN 46/2021/0050/1081 1 1 05463 0 00 0031+92 SOUTHEASTERN PA TRAN RR BMSBG 46/2021/0050/1081 RUNNYMEDE AV (BORO)
	0050/0901	0050/0609	RODMAN AV (BORO)
	0050/0342	009420	CHELTEA AV (BORO) 1 1 05463 0 00 0021+06 HILLSIDE AV (BORO)
WEST AV (BORO)	0040/1660	0050/0000	LTH AH 002368 BK 002118
WALNUT ST (BORO)	0040/1660	0040/1490	NC WALNUT ST (BORO)
	0040/1144	0040/0785	LINDEN ST (BORO) MAPLE ST (BORO) CEDAR ST (BORO)
CEDAR ST (BORO)	0040/0739		

DIR: B TOTAL LEN: 4.525 MI. DIST: 06-4 SR: 2021
 LEFT MUN: JENKINTOWN B RIGHT MUN: JENKINTOWN B

LEEDOM ST
 (BORO)

0040/0347

007950 FT

OLD YORK RD
 (SR0611 SEG 0080/0886)
 OLD YORK RD
 (SR0611 SEG 0080/0886)
 (SR0611 SEG 0081/0941)

007950 FT
 INTER-AHD

0033/0648

UNNAMED AL
 (BORO)
 NICE AV
 (BORO)
 2 0 46157 0 00 0072+86
 WASHINGTON LN
 (BORO)

0033/0428

0033/0271
 007302 FT

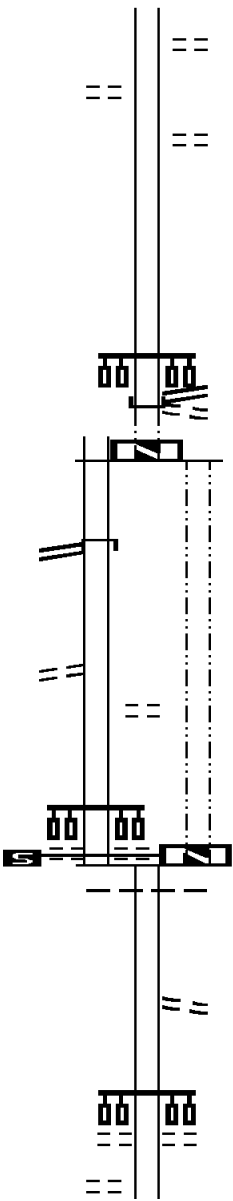
MFC BEGIN = C
 LENGTH(AH 0648 BK 1727) 0033/0000

0033/0000

005575 FT

WELLINGTON TWP
 (TWP)

0020/1422



0040/0428 LEEDOM ST
 (BORO)

0040/0259 JOHNSON ST
 (BORO)
 007302 FT 1 1 05463 0 00 0000+00
 OLD YORK RD
 (SR0611 SEG 0080/1126)
 (SR0611 SEG 0081/1178)
 NC WEST AV

WEST AV
 (BORO)
 INTER-BK OLD YORK RD
 (SR0611 SEG 0080/1126)
 0040/0000 LTH AH 002118 BK 000100
 007302 FT
 7034/0000 LTH AH 000100 BK 001727

007302 FT
 7032/0000 LTH AH 001727 BK 001727
 JENKINTOWN
 0030/1597 ABINGTON T

NC GREENWOOD AV
 GREENWOOD AV
 (TWP)
 0030/0729
 005575 FT 2 0 46157 0 00 0055+59
 MEETINGHOUSE RD
 (TWP)

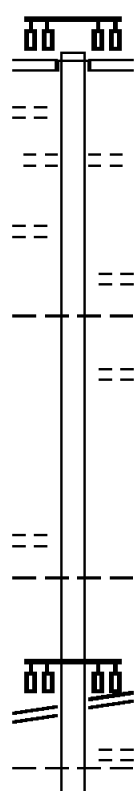
0030/0000 LENGTH(AH 1727 BK 1834)

DIR: B TOTAL LEN: 4.525 MI. DIST: 06-4 SR: 2021
 LEFT MUN: ABINGTON T RIGHT MUN: ABINGTON T

EVERGREEN RD (TWP)	0020/1050	==		
FISHER RD (TWP)	0020/0678	==		
HOLMECREST RD (TWP)	0020/0320	==		
	003741 FT			003741 FT 2 0 46157 0 00 0036+38 BEAVER HOLLOW RD (TWP)
THORPE RD (TWP)	0010/3600	==	5	0020/0000 LENGTH(AH 1834 BK 3741)
		==		BAR HARBOR RD (TWP)
		==		FORREST AV (TWP)
HURON AV (TWP)	0010/2844	==		0010/3156
TULPEHOCKEN AV (TWP)	0010/2588	==		0010/2605 TULPEHOCKEN AV (TWP)
CADWALADER AV (TWP)	0010/2279	==		0010/2357 CADWALADER AV (TWP)
OSCEOLA AV (TWP)	0010/1948	==		0010/1977 OSCEOLA AV (TWP)
WEST AV (TWP)	0010/1683	==		
HIGH SCHOOL RD (TWP)	0010/1386	==		
HAINES AV (TWP)	0010/1033	==		0010/1241 SERRILL RD (TWP)
		==		CEDAR RD (SR2058 SEG 0020/1211)
		==		0010/0553 NC JENKINTOWN RD
		==		TOWNSHIP LINE RD (SR0073 SEG 0674/0485)
2 0 46157 0 00 0000+00 000000 FT				INTER-BK 000000 FT FAIRVIEW RD (TWP)
TOWNSHIP LINE RD (SR0073 SEG 0674/0485)	0010/0000	==	5	MFC BEGIN = C 0010/0000 LENGTH(AH 3741 BK 0000)

DIR: B TOTAL LEN: 3.888 MI. DIST: 06-4 SR: 2020
 LEFT MUN: UPPER DUBLIN T RIGHT MUN: UPPER DUBLIN T

	020527 FT		020527 FT	INTER-AHD	TENNIS AV (T312) WELSH RD (SR0063 SEG 0422/0000)
BAKER RD (T411)	0080/0798	==	0080/1207		
2 0 46077 0 00 0093+44	019320 FT	==	0080/0399		ANNASMEAD RD (T410)
LLEWELLYN RD (T409)	0080/0000	==	019320 FT		
		==	0080/0000	5	LENGTH(AH 1207 BK 3180) JEM DR (TWP)
		==	0070/3094		UPPER DUBLIN
		---	0070/2509		LOWER GWYNEDD T EXECUTIVE DR
		==	0070/2412		(TWP)
GWYNEDD ESTATES RD (PRDR)	0070/0316	==			
	016140 FT	---	0070/0023		LOWER GWYNEDD UPPER DUBLIN T
		---	016140 FT		2 0 46077 0 00 0061+63 NORRISTOWN RD (SR2052 SEG 0042/0000)
NORRISTOWN RD (SR2052 SEG 0042/0000)	0070/0000	==	0070/0000	5	LENGTH(AH 3180 BK 2727) STOUT RD (TWP)
		---	0060/2610		UPPER DUBLIN



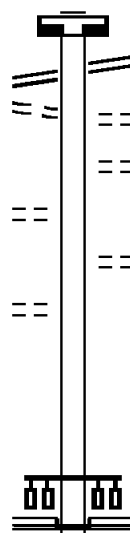
DIR: B TOTAL LEN: 3.888 MI. DIST: 06-4 SR: 2020
 LEFT MUN: UPPER DUBLIN T RIGHT MUN: UPPER DUBLIN T

					0060/2505	LOWER GWYNEDD T
						LOWER GWYNEDD
					0060/2422	UPPER DUBLIN T
UNKNOWN RD (PRDR)	0060/2212	==				
					0060/1690	GIFT CR (TWP)
UNKNOWN RD (PRDR)	0060/1328	==				
					0060/1015	CHESTON LN (TWP)
					0060/0840	UPPER DUBLIN LOWER GWYNEDD T
	013413 FT				013413 FT	2 0 46077 0 00 0034+60 SR 309 BYPASS (NB)
					0060/0000	OP ID 46/0309/0210/0000 LENGTH(AH 2727 BK 3468)
					0050/3212	ARROWHEAD TL (TWP)
ARBOR LN (TWP)	0050/2976	==				
					0050/2823	LOWER GWYNEDD UPPER DUBLIN T
JOHNS LN (T394)	0050/1979	==			0050/1979	SUSQUEHANNA RD (SR2017 SEG 0170/2636)
					0050/1400	UPPER DUBLIN LOWER GWYNEDD T
	009945 FT				009945 FT	2 0 46077 0 00 0000+00 BETHLEHEM PK (SR2018 SEG 0130/2017)
					0050/0000	LOWER GWYNEDD AMBLER B LENGTH(AH 3468 BK 1559)
ANDERSON LN (TWP)	0040/1403	==				
CHERRY LN (TWP)	0040/1166	==				
					0040/0289	COVE RD (TWP)
2 0 46078 0 00 0083+62 008386 FT	0040/0000	==			008386 FT	
HAYWOOD RD (TWP)	0040/0000	==			0040/0000	LENGTH(AH 1559 BK 1922) HENDRICKS ST

DIR: B TOTAL LEN: 3.888 MI. DIST: 06-4 SR: 2020
 LEFT MUN: AMBLER B RIGHT MUN: AMBLER B

Street Name	Segment ID	Length (FT)	Segment ID	Notes
FULLING MILL LN (TWP)	0030/1242		0030/1551	(TWP)
		006464	0030/0379	RIDGE AV (TWP)
			006464	2 0 46078 0 00 0064+33
REIFFS MILL RD (TWP)	0030/0000		0030/0000	REIFFS MILL RD (TWP) NC TENNIS AV LENGTH(AH 1922 BK 2899)
			0020/1754	LC FROM MT PLEASANT AV (CONN)
			0020/1594	MT PLEASANT AV (TWP)
			0020/1327	AMBLER LOWER GWYNEDD T
BROOKSIDE AV (T357)	0020/0789		0020/1131	FRANCIS AV (T355)
			0020/0789	COGNIS CORP (PRDR)
			0020/0358	BMSSEN 46/2020/0020/0344
				2 0 46078 0 00 0039+63
				BRANCH WISSAHICKON CREE
				BMSBG 46/2020/0020/0344
HOUSTON RD (T358)	0020/0000		0020/0344	2 0 46078 0 00 0036+34
FOULKE AV (T399)	0010/3152		0020/0000	NC N. SPRING GARDEN ST LENGTH(AH 2899 BK 3565)
HOOVER AV (T400)	0010/2747			
			0010/2513	MATHERS RD (TWP)
BRIGHTS LN (T455)	0010/2284			
STAFFORD DR (PRDR)	0010/0537			
	000000		000000	FT 2 0 46078 0 00 0000+00
				NC PEN-AMBLER RD INTER-BK OLD PENLLYN PK (TWP)
			0010/0000	MFC BEGIN = D LENGTH(AH 3565 BK 0000)

001596 FT
 HUNTINGDON PK
 (SR0232 SEG 0021/0286) 0010/1596
 SHADY LN
 (TWP) 0010/1278
 REDONDO AV
 (TWP) 0010/0598
 LOS ANGELES AV
 (TWP) 0010/0238
 000000 FT



001596 FT
 7012/0000 LENGTH(AH 6048 BK 1596)
 HUNTINGDON PK
 0010/1596 (SR0232 SEG 0021/0286)
 DALEY ST
 0010/1278 (BORO)
 THOMPSON ST
 0010/0796 (BORO)
 HENSEL ST
 0010/0322 (BORO)
 000000 FT 2 1 07180 0 00 0060+48
 NC FOX CHASE RD
 CEDAR RD
 (SR2058 SEG 0040/0000)
 INTER-BK FOX CHASE RD
 (TWP)
 MFC BEGIN = D
 0010/0000 LENGTH(AH 1596 BK 0000)

DIR: N TOTAL LEN: 8.048 MI. DIST: 06-4 SR: 2018
 LEFT MUN: LOWER GWYNEDD T RIGHT MUN: LOWER GWYNEDD T

Stationing / Description	042495 FT	042312 FT	Stationing / Description
BETHLEHEM PK (SR0309 SEG 0261/0000)	INTER-AHD	INTER-AHD	BETHLEHEM PK (SR0309 SEG 0260/0000)
BETHLEHEM PK (SR0309 SEG 0261/0000)	0195/0699	0194/0522	BETHLEHEM PK (SR0309 SEG 0260/0000)
1 0 00153 0 00 0426+62	041796 FT	041790 FT	1 0 00153 0 00 0426+62
MFC BEGIN = C			MFC BEGIN = C
LENGTH(AH 0699 BK 0637)	0195/0000	0194/0000	LENGTH(AH 0522 BK 0637)
JUGHANDLE RD (SR9406 SEG 0010/0000)	0190/0519		JUGHANDLE RD (SR9406 SEG 0010/0255)
	041159 FT	0190/0381	(SR9406 SEG 0010/0255)
		041153 FT	1 0 00153 0 00 0420+22
FAIRLAND DR (T498)	0180/1099	0190/0000	PA-309 BYPASS (SB)
TINTERN DR (TWP)	0180/0453		OP ID 46/0309/0241/0855
	039613 FT		LENGTH(AH 0637 BK 1546)
		039607 FT	1 0 00153 0 00 0405+02
	038868 FT	0180/0000	CEDAR HILL RD (T361)
			LENGTH(AH 1546 BK 0745)
MOORE DR (TWP)	0160/1618	038862 FT	1 0 00153 0 00 0398+56
		0170/0000	CHESTERFIELD DR (T494)
			LENGTH(AH 0745 BK 2276)
		0160/1618	
		0160/0871	BMS EN 46/2018/0160/0848
			1 0 00153 0 00 0383+34
		0160/0848	WILLOW RUN
LC TO SUMNEYTOWN PK (CONN)	0160/0589		BMSBG 46/2018/0160/0848
SUMNEYTOWN PK (CNTY)	0160/0460	0160/0460	NORRISTOWN RD (SR2052 SEG 0012/0000)
PENLLYN PK (CNTY)	0160/0356		(SR2052 SEG 0013/0000)
1 0 00153 0 00 0378+50	036592 FT	036586 FT	
PENLLYN PK			

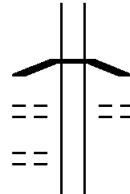
DIR: N TOTAL LEN: 8.048 MI. DIST: 06-4 SR: 2018
 LEFT MUN: LOWER GWYNEDD T RIGHT MUN: LOWER GWYNEDD T

LOCUS (CNTY)	0160/0000	==	0160/0000	LENGTH(AH 2276 BK 2781)
				JOHN ROTELLE DR (TWP)
				SHEBLE LN (TWP)
LOCUST LN (TWP)	0150/0190	==	0150/0576	
	033811 FT		0150/0010	BMS EN 46/2018/0150/0000
			033805 FT	1 0 00153 0 00 0346+77
				BRANCH WISSAHICKON CREE
				BMSBG 46/2018/0150/0000
				LENGTH(AH 2781 BK 3470)
				SPRINGWOOD LN (T484)
				ROBERTS RD (T403)
				MERRILL RD (T401)
DAGER RD (T366)	0140/1439	==	0140/1858	
			0140/1439	
			0140/0844	ALENE RD (T407)
MONTGOMERY RD (T390)	0140/0586	==	030335 FT	
1 0 00153 0 00 0311+85	030341 FT			
MT PLEASANT AV (T396)				
LOWER GWYNEDD				
AMBLER B	0140/0000	==	0140/0000	LENGTH(AH 3470 BK 3200)
LC FROM MT PLEASANT AV (CONN)	0130/3080	==		
				JOHNS LN (T395)
				TENNIS AV (SR2020 SEG 0050/0000)
TENNIS AV (SR2020 SEG 0050/0000)	0130/2017	==	0130/2017	LOWER GWYNEDD UPPER DUBLIN T
EDGEWOOD DR (TWP)	0130/1658	==		
				WILLOW AV (TWP)
				BMS EN 46/2018/0130/1001

DIR: N TOTAL LEN: 8.048 MI. DIST: 06-4 SR: 2018
 LEFT MUN: AMBLER B RIGHT MUN: UPPER DUBLIN T

VALLEY BROOK RD
 (BORO)
 FOREST AV
 (BORO)

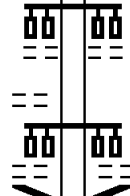
0130/0917
 == ==
 0130/0323
 027141 FT



0130/1001 1 0 00153 0 00 0290+16
 ROSE VALLEY CREEK
 BMSBG 46/2018/0130/1001
 0130/0917 HAGUES MILL RD
 (TWP)

HECKLER ST
 (TWP)
 BUTLER AV
 (BORO)

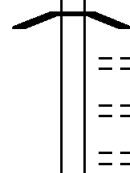
0120/2102
 == ==
 0120/1925
 == ==



027135 FT 1 0 00153 0 00 0280+12
 FAIRVIEW AV
 (BORO)
 0130/0000 LENGTH(AH 3200 BK 2345)

WOODLAND AV
 (BORO)

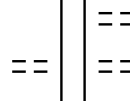
0120/1113
 == ==



0120/1925 BUTLER PK
 0120/1639 (CNTY)
 BMSEN 46/2018/0120/1625
 1 0 00153 0 00 0273+04
 WISSAHICKON
 0120/1625 BMSBG 46/2018/0120/1625
 HOMESTEAD LN
 0120/1608 (TWP)
 0120/1495 ARGYLE AV
 (TWP)
 0120/1148 LOCH ALSH AV
 (TWP)

LINDENWOLD AV
 (BORO)
 1 0 00153 0 00 0256+78 024796 FT

0120/0367
 == ==
 0120/0000
 024790 FT



0120/0797 ARDROSS AV
 (TWP)
 0120/0367 LINDENWOLD TE
 (TWP)
 0120/0000 LENGTH(AH 2345 BK 2344)

EUCLID AV
 (BORO)
 MATTISON AV
 (BORO)
 CHURCH ST
 (BORO)
 AMBLER
 UPPER DUBLIN T

0110/1958
 == ==
 0110/1457
 == ==



0110/0889 HIGHLAND AV
 (TWP)
 0110/0472 INVERNESS AV
 (TWP)
 0110/0191 BROOKWOOD DR
 (TWP)
 022446 FT

1 0 00153 0 00 0233+17 022452 FT

DIR: N TOTAL LEN: 8.048 MI. DIST: 06-4 SR: 2018
 LEFT MUN: UPPER DUBLIN T RIGHT MUN: UPPER DUBLIN T

Street Name (TWP)	Segment ID	Length (FT)	Notes
BANNOCKBURN AV (TWP)	0110/0000		Length (AH 2344 BK 2685) BMSSEN 46/2018/0100/2437 1 0 00153 0 00 0230+68 BR. WISSAHICKON CREEK
	0100/2437		BMSBG 46/2018/0100/2437 RANDOLPH AV (TWP)
STUART LN (TWP)	0100/2073		
ELLERSLIE AV (TWP)	0100/1818		HARTRANFT AV (TWP)
	0100/1467		PROSPECT AV (TWP)
	0100/1151		SPRING AV (TWP)
ORCHARD LN (TWP)	0100/1102		
AMBLER RD (TWP)	0100/0416 019767 FT	019761 FT	1 0 00153 0 00 0206+73 MONTGOMERY AV (TWP)
	0100/0000		Length (AH 2685 BK 1962) LC TO MONTGOMERY AV (CONN)
RUE CHARMILLE DR (TWP)	0090/1777		
	0090/1319		WASHINGTON LN (TWP)
	0090/0975		UPPER DUBLIN WHITEMARSH T
	0090/0871		PENNSYLVANIA AV (SR2022 SEG 0020/0000)
HOLLYWOOD RD (T589)	0090/0794		
	0090/0320		STATION AV (T339)
	0090/0292		BMSSEN 46/2018/0090/0246 1 0 00153 0 00 0189+55
	0090/0246		SOUTHEASTERN PA TRAN RR BMSBG 46/2018/0090/0246
1 0 00153 0 00 0185+10 MORRIS RD (TWP)	017805 FT 0090/0000	017799 FT	
LAFAYETTE AV CONNECTOR	0090/0000		Length (AH 1962 BK 3192)

EXTRACT DATE: 12/18/2023
PRINT DATE: 12/20/2023

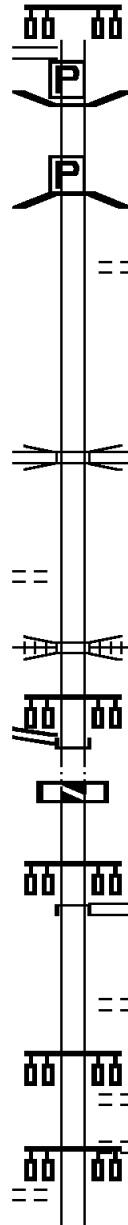
ROADWAY MANAGEMENT SYSTEM
SLD COUNTY/SR - ANNUAL PRINT

PAGE NUMBER: 350
COUNTY: MONTGOMERY

DIR: N TOTAL LEN: 8.048 MI.
LEFT MUN: WHITEMARSH T

DIST: 06-4 SR: 2018
RIGHT MUN: WHITEMARSH T

(SR2001 SEG 0010/0000) 0080/2833



014613 FT

014607 FT

MATHERS LN
(T347)

0070/0715

1 0 00153 0 00 0134+87 012564 FT

SKIPPACK PK
(SR0073 SEG 0541/0000)
(SR0073 SEG 0540/0000)

0070/0000
012564 FT

0080/0000

BMS EN 46/2018/0080/2347
BRIDGE POSTED (TONS)
1 0 00153 0 00 0178+65
SGL 35 COMB 40
SANDY RUN
BMSBG 46/2018/0080/2347
FORT HILL DR
(TWP)

1 0 00153 0 00 0155+10
PA TPK (I-276)
OP ID 46/7276/9903/371B
LENGTH(AH 3192 BK 2049)

MATHERS LN
(T347)

0070/0715

1 0 00153 0 00 0134+87 012564 FT

SKIPPACK PK
(SR0073 SEG 0541/0000)
(SR0073 SEG 0540/0000)

0070/0000
012564 FT

0080/0000

CONSOLIDATED RAIL CORPO
OVERPASS IS RR X-ING
BETHLEHEM PK
(SR0073 SEG 0540/0000)
LTH AH 002049 BK 001100
LTH AH 001100 BK 003074
BETHLEHEM PK
(SR0073 SEG 0550/0000)
CHURCH RD
(SR0073 SEG 0550/0000)

0070/0028
012558 FT
INTER-BK
0070/0000
012558 FT
7060/0000
INTER-AHD

0050/3074

VALLEY GREEN RD
(T335)

0050/0764

0050/1883

0050/1235

0050/0870

0050/0764

FARMAR LN
(T578)
VALLEY GREEN RD
(T645)
ARLINGHAM RD
(T337)
SUNNYBROOK RD

EXTRACT DATE: 12/18/2023
PRINT DATE: 12/20/2023

ROADWAY MANAGEMENT SYSTEM
SLD COUNTY/SR - ANNUAL PRINT

PAGE NUMBER: 349
COUNTY: MONTGOMERY

DIR: N TOTAL LEN: 8.048 MI.
LEFT MUN: WHITEMARSH T

DIST: 06-4 SR: 2018
RIGHT MUN: WHITEMARSH T

Left Side Description	Left Side Stationing	Right Side Stationing	Right Side Description
	009490 FT	0050/0573 (T497)	
		0050/0044	BMSEN 46/2018/0050/0000
		009484 FT	1 0 00153 0 00 0093+12
			BRANCH WISSAHICKON CREE
			BMSBG 46/2018/0050/0000
			MFC BEGIN = C
		0050/0000	LENGTH(AH 3074 BK 1309)
WHITEMARSH			WHITEMARSH
SPRINGFIELD T	0041/1053	0040/1195	SPRINGFIELD T
FLOURTOWN SHOPPING CENT			FLOURTOWN SHOPPING CENT
(PRDR)			(PRDR)
	0041/0991	0040/0981	
SPRINGFIELD AV			SPRINGFIELD AV
(TWP)	0041/0464	0040/0464	(TWP)
			LC FROM MILL RD
		0040/0091	(CONN)
1 0 00153 0 00 0080+15	008181 FT	008175 FT	1 0 00153 0 00 0080+15
MILL RD			MILL RD
(TWP)			(TWP)
LENGTH(AH 1309 BK 2847)	0041/0000	0040/0000	LENGTH(AH 1309 BK 2858)
WEISS AV			WEISS AV
(TWP)	0031/2366	0030/2359	(TWP)
GROVE AV			GROVE AV
(TWP)	0031/2114	0030/2116	(TWP)
COLLEGE AV			COLLEGE AV
(TWP)	0031/1830	0030/1826	(TWP)
BYSSER AV			BYSSER AV
(TWP)	0031/1743	0030/1739	(TWP)
WISSAHICKON AV			WISSAHICKON AV
(TWP)			(TWP)
WISSAHICKON AV			WISSAHICKON AV
(TWP)	0031/0955	0030/0953	(TWP)
MCCLOSKEY RD			MCCLOSKEY RD
(TWP)	0031/0615	0030/0618	(TWP)
JONES AV			JONES AV
(TWP)	0031/0331	0030/0330	(TWP)
1 0 00153 0 00 0051+59	005334 FT	005317 FT	1 0 00153 0 00 0051+59
ROSE LN			ROSE LN
(TWP)			(TWP)
FRANKLIN AV			FRANKLIN AV
(TWP)			(TWP)
LENGTH(AH 2847 BK 3047)	0031/0000	0030/0000	LENGTH(AH 2858 BK 3071)
HAWS LN			HAWS LN
(TWP)			(TWP)

EXTRACT DATE: 12/18/2023
PRINT DATE: 12/20/2023

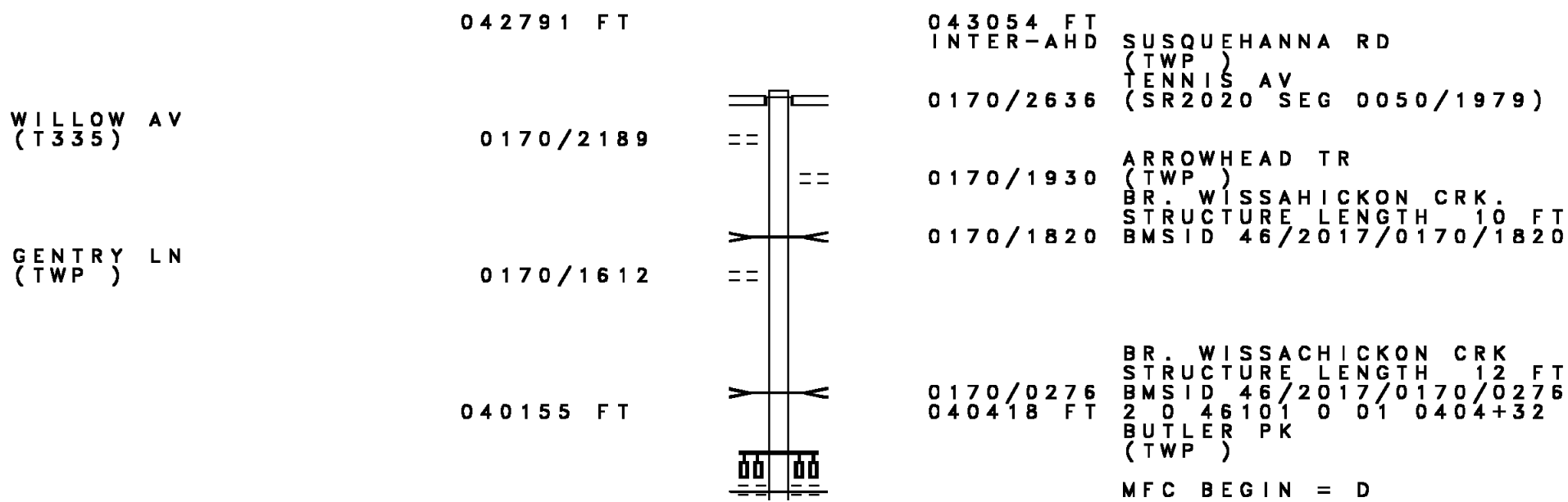
ROADWAY MANAGEMENT SYSTEM
SLD COUNTY/SR - ANNUAL PRINT

PAGE NUMBER: 348
COUNTY: MONTGOMERY

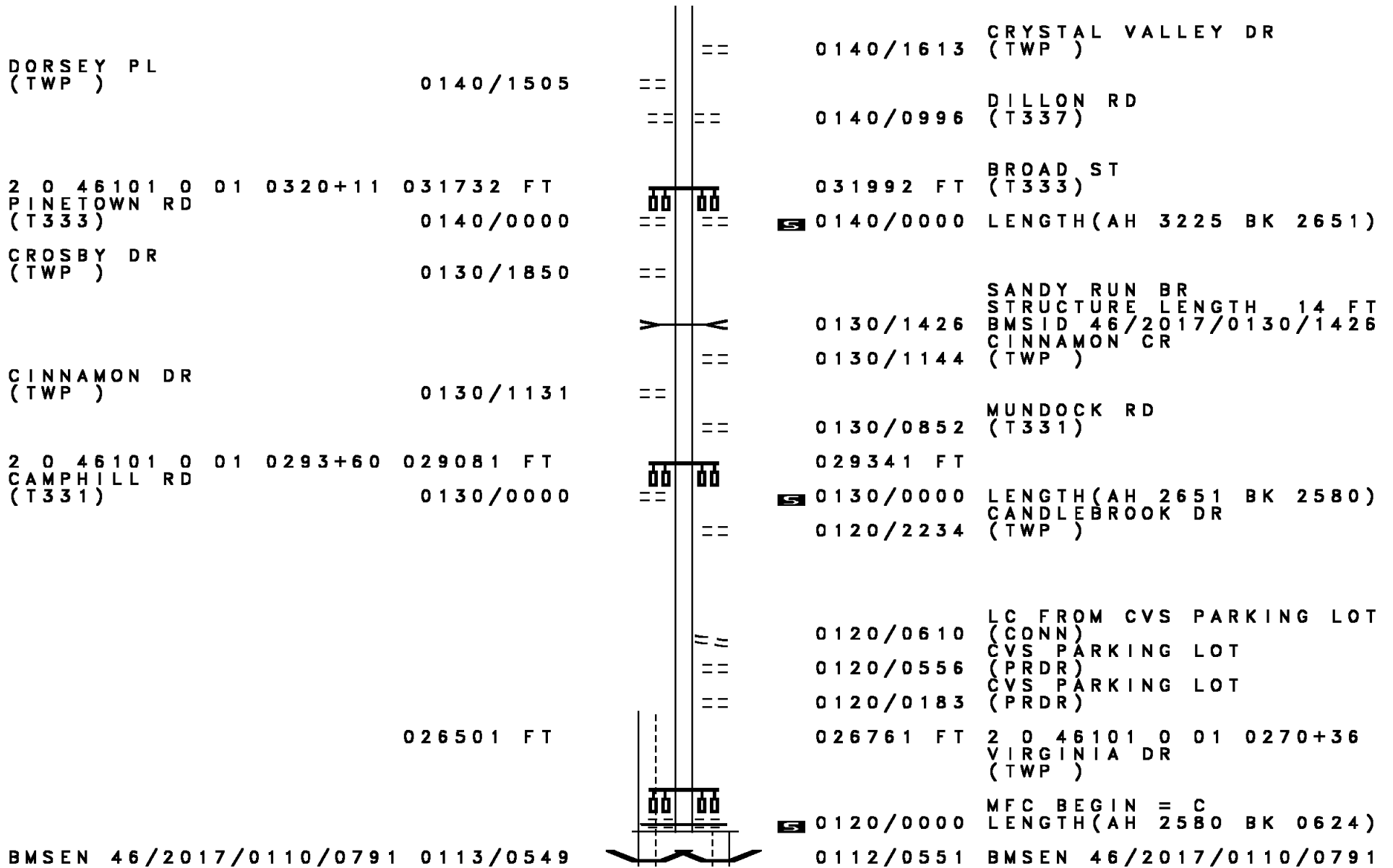
DIR: N TOTAL LEN: 8.048 MI.
LEFT MUN: SPRINGFIELD T

DIST: 06-4 SR: 2018
RIGHT MUN: SPRINGFIELD T

Segment ID	Segment Description	Segment Length (FT)	Segment Type	Segment ID	Segment Description	Segment Length (FT)	Segment Type
0021/2672	BMS EN 46/2018/0020/2303	0021/2287	0020/2658	0020/2315	BMS EN 46/2018/0020/2303	0020/2315	0020/2315
1 0 00153 0 00 0043+88	BRANCH WISSAHICKON CREE				BRANCH WISSAHICKON CREE		
BMSBG 46/2018/0020/2303		0021/2275		0020/2303	BMSBG 46/2018/0020/2303		0020/2303
CHESNEY LN		0021/1549		0020/1557	CHESNEY LN		0020/1557
(TWP)					(TWP)		
RICH AV					RICH AV		
(TWP)					(TWP)		
GLENN CR		0021/1058		0020/1062	GLENN CR		0020/1062
(TWP)					(TWP)		
YEAKE AV		0021/0744		0020/0745	YEAKE AV		0020/0745
(TWP)					(TWP)		
WINDSOR RD		0021/0363		0020/0369	WINDSOR RD		0020/0369
(TWP)					(TWP)		
MONTGOMERY AV		0021/0193		0020/0183	MONTGOMERY AV		0020/0183
(TWP)					(TWP)		
1 0 00153 0 00 0020+25	BROOKSIDE RD	002287 FT		002246 FT	1 0 00153 0 00 0020+25		002246 FT
(TWP)					(TWP)		
LENGTH(AH 3047 BK 2287)		0021/0000		0020/0000	LENGTH(AH 3071 BK 2246)		0020/0000
BMS EN 46/2018/0010/2023		0011/2081		0010/2043	BMS EN 46/2018/0010/2023		0010/2043
1 0 00153 0 00 0018+76	BR WISSAHICKON CR				1 0 00153 0 00 0018+76		
BMSBG 46/2018/0010/2023		0011/2061		0010/2023	BR WISSAHICKON CR		0010/2023
(TWP)		0011/1964		0010/1912	BMSBG 46/2018/0010/2023		0010/1912
GORDON LN					GORDON LN		
(TWP)					(TWP)		
MEADOWBROOK LN		0011/1233		0010/1180	MEADOWBROOK LN		0010/1180
(TWP)					(TWP)		
HILL CREST AV		0011/1023		0010/0986	HILL CREST AV		0010/0986
(TWP)					(TWP)		
HILL CREST AV		0011/0958		0010/0927	HILL CREST AV		0010/0927
(TWP)					(TWP)		
BELLS MILLS RD		0011/0581		0010/0552	BELLS MILLS RD		0010/0552
(TWP)					(TWP)		
1 0 00153 0 00 0000+00	NC BETHLEHEM PK	000000 FT		000000 FT	1 0 00153 0 00 0000+00		000000 FT
(SR3003 SEG 0010/0000)					(SR3003 SEG 0010/0000)		
PAPER MILL RD					PAPER MILL RD		
(SR2032 SEG 0010/0000)					(SR2032 SEG 0010/0000)		
STENTON AV		INTER-BK		INTER-BK	STENTON AV		INTER-BK
(SR4002 SEG 0011/0000)					(SR4002 SEG 0011/0000)		
MFC BEGIN = C					MFC BEGIN = C		
BK-PHILADELPHIA (67)					BK-PHILADELPHIA (67)		
LENGTH(AH 2287 BK 0000)		0011/0000		0010/0000	LENGTH(AH 2246 BK 0000)		0010/0000



DIR: B TOTAL LEN: 8.154 MI. DIST: 06-4 SR: 2017
 LEFT MUN: UPPER DUBLIN T RIGHT MUN: UPPER DUBLIN T

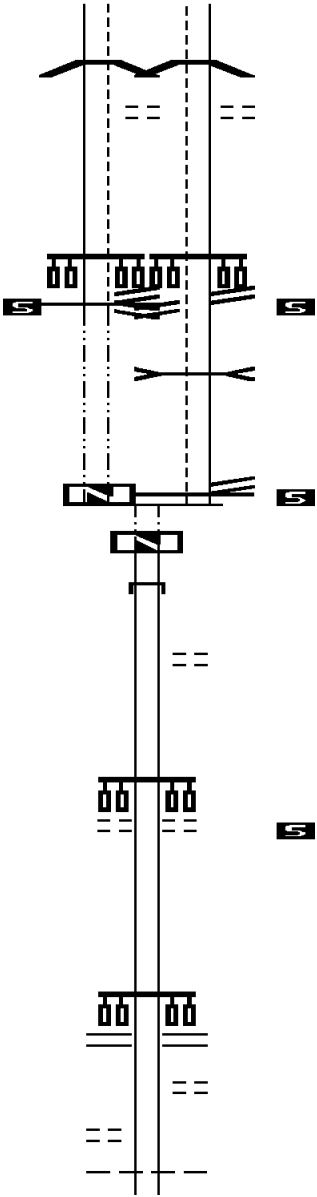


DIR: B TOTAL LEN: 8.154 MI. DIST: 06-4 SR: 2017
 LEFT MUN: UPPER DUBLIN T RIGHT MUN: UPPER DUBLIN T

0 0 00000 0 00 0000+00
 BRANCH SANDY RUN
 BMSBG 46/2017/0110/0791 0113/0527
 PEG ST
 (TWP)
 0 0 00000 0 00 0000+00 025875 FT
 LIMEKILN PK
 (SR0152 SEG 0095/0292)
 LIMEKILN PK
 (SR0152 SEG 0095/0292)
 MFC BEGIN = C
 LTH AH 000626 BK 000100 0113/0000

LTH AH 000100 BK 000847 025875 FT
 7111/0000
 025875 FT

CLEMENS AV
 (TWP) 0090/0284



2 0 46101 0 01 0258+75
 BRANCH SANDY RUN
 BMSBG 46/2017/0110/0791
 PEG ST
 (TWP)
 0 0 00000 0 00 0000+00
 LIMEKILN PK
 (SR0152 SEG 0095/0292)
 LIMEKILN PK
 (SR0152 SEG 0095/0292)
 LENGTH(AH 0624 BK 0262)
 SANDY RUN BR
 STRUCTURE LENGTH 14 FT
 BMSID 46/0152/0094/0100
 2 0 46101 0 01 0258+75
 LIMEKILN PK
 (SR0152 SEG 0094/0000)
 MFC BEGIN = C
 LTH AH 000262 BK 000847
 LTH AH 000847 BK 001681
 SUSQUEHANNA RD
 (SR0152 SEG 0090/1930)
 GREEN VALLEY CR
 (TWP)
 2 0 46101 0 00 0241+79
 TWINING RD
 (T321)
 LENGTH(AH 1681 BK 3052)
 FITZWATERTOWN RD
 (SR2038 SEG 0030/0000)
 CLEMENS AV
 (TWP)
 UPPER DUBLIN
 ABINGTON T

DIR: B TOTAL LEN: 8.154 MI. DIST: 06-4 SR: 2017
 LEFT MUN: UPPER DUBLIN T RIGHT MUN: UPPER DUBLIN T

Stationing	Notes	Stationing	Notes
021142 FT		021142 FT	2 0 46101 0 00 0211+30 WILSON AV (TWP)
	==	0090/0000	LENGTH(AH 3052 BK 2576)
	==	0080/2017	BOONE AV (TWP)
MADISON AV (TWP)	==		
0080/1756	==	0080/1717	HALL AV (TWP)
	==	0080/1408	BMSEN 46/2017/0080/1386 2 0 46101 0 00 0198+96 SANDY RUN
	==	0080/1386	BMSBG 46/2017/0080/1386
	==	0080/1371	BMSEN 46/2017/0080/1339 2 0 46101 0 00 0198+96 SANDY RUN CREEK
	==	0080/1339	BMSBG 46/2017/0080/1339
MAPLE AV (TWP)	==	0080/1113	0080/1113
0080/1113	==		
018566 FT	==	0080/0418	ARTMAN ST (TWP)
	==	018566 FT	2 0 46101 0 00 0185+63 WESTMONT AV (TWP)
	==	0080/0000	LENGTH(AH 2576 BK 2783)
	==	0070/2049	JOHNSTON AV (TWP)
	==	0070/1185	COLONIAL AV (TWP)
015783 FT	==	015783 FT	2 0 46101 0 00 0157+79 BRADFIELD RD (TWP)
	==	0070/0000	LENGTH(AH 2783 BK 3032)
	++++	0060/2288	(AAR 593142C)#TRKS 01 (APRA) D'AGOSTINO CO RD EASTON RD (TWP)
	==	0060/2271	
	==	0060/2175	GROVANIA AV (TWP)
	==	0060/1842	TYSON AVE OP ID 46/2036/0030/0695

DIR: B TOTAL LEN: 8.154 MI. DIST: 06-4 SR: 2017
 LEFT MUN: ABINGTON T RIGHT MUN: ABINGTON T

ROAD NAME	START	END	LENGTH	SR	DESCRIPTION
ARBUTA RD (TWP)	0060/1154	0060/1475	0060/1475		EDGE HILL RD (SR2034 SEG 0080/0000)
2 0 46101 0 00 0127+50	012751 FT	012751 FT	012751 FT		CUMBERLAND RD (TWP)
ABINGTON JHS (PRDR)	0060/0000	0060/0000	0060/0000		JERICO RD (TWP)
					LENGTH(AH 3032 BK 2670)
					WHEATSHEAF LN (TWP)
					HIGHLAND AV (TWP)
WYNNWOOD AV (TWP)	0050/1610	0050/1940	0050/1940		
CHURCH ST (TWP)	0050/1257	0050/0905	0050/0905		OLD YORK RD (SR0611 SEG 0111/0000)
					(SR0611 SEG 0110/0000)
	010081 FT	010081 FT	010081 FT		2 0 46101 0 00 0100+86
					HUNTINGDON RD (TWP)
					LENGTH(AH 2670 BK 2818)
BROOK RD (TWP)	0040/2044	0040/0935	0040/0935		SEWELL LN (TWP)
	007263 FT	007263 FT	007263 FT		2 0 46101 0 00 0072+50
					RYDAL RD (TWP)
					LENGTH(AH 2818 BK 2441)
					BMSBN 46/2017/0030/2339
					0 0 00000 0 00 0000+00
					BR. MEADOW BROOK CRK
					BMSBG 46/2017/0030/2339
					VALLEY RD (TWP)
RYDAL RD					

DIR: B TOTAL LEN: 8.154 MI. DIST: 06-4 SR: 2017
 LEFT MUN: ABINGTON T RIGHT MUN: ABINGTON T

(TWP) 0030/2207

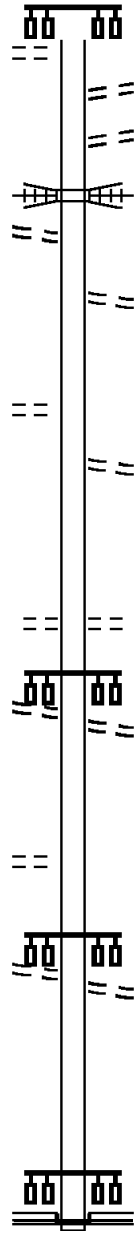
WASHINGTON LN
 (TWP) 0030/1636

2 0 46101 0 00 0048+20 004822 FT
 DIXON LN
 (TWP) 0030/0000

2 0 46101 0 00 0027+23 002707 FT
 MEETINGHOUSE RD
 (TWP) 0020/0000

MARIE RD
 (TWP) 0010/0988

OLD HUNTINGDON PK
 (TWP) 0010/0083
 000000 FT



0030/2207
 0030/2061 LC TO VALLEY RD
 (CONN)
 0030/1760 OLD VALLEY RD
 (TWP)
 0030/1685 SOUTHEASTERN PENNSYLVAN
 OVERPASS IS RR X-ING

0030/1040 LINDSAY LN
 (TWP)
 004822 FT
 0030/0000 LENGTH(AH 2441 BK 2115)
 DIXON LN
 0020/2088 (TWP)


0020/0240 MILL RD
 (TWP)
 002707 FT MEETINGHOUSE RD
 (TWP)
 0020/0000 LENGTH(AH 2115 BK 2707)

0010/0083 FROM 0232/0041 SH
 (CONN)
 000000 FT 2 0 46101 0 00 0000+00
 NC SU SQUEHANNA RD
 HUNTINGDON PK
 (SR0232 SEG 0041/0000)
 (SR0232 SEG 0040/0000)

INTER-BK SUSQUEHANNA RD
 (TWP)
 MFC BEGIN = C
 0010/0000 LENGTH(AH 2707 BK 0000)

EXTRACT DATE: 12/18/2023 ROADWAY MANAGEMENT SYSTEM PAGE NUMBER: 340
 PRINT DATE: 12/20/2023 SLD COUNTY/SR - ANNUAL PRINT COUNTY: MONTGOMERY
 DIR: B TOTAL LEN: 4.376 MI. DIST: 06-4 SR: 2016
 LEFT MUN: LOWER GWYNEDD T RIGHT MUN: LOWER GWYNEDD T

023105 FT



023105 FT
 7100/0000 INTER-AHD LENGTH(AH 1304 BK 3741)
 EVANS RD (TWP)
 WELSH RD (SR0063 SEG 0372/0000)
 0090/3741
 0090/2640 BMS EN 46/2016/0090/2628
 0 0 00000 0 00 0000+00
 TREV ELLYN CR
 0090/2628 BMSBG 46/2016/0090/2628
 MEETINGHOUSE RD (T369)
 0090/0766
 GWYNEDD MERCY COLLEGE R (PRDR)
 0090/0126 2 0 46081 0 00 0149+47
 019364 FT GWYNEDD MERCY COLLEGE R (PRDR)

TANGLEWOOD DR (T481)

0090/1370

MEETINGHOUSE RD (T369)

0090/0629

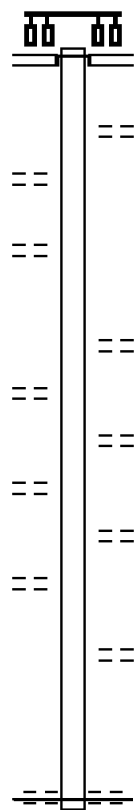
019364 FT

DIR: B TOTAL LEN: 4.376 MI. DIST: 06-4 SR: 2016
 LEFT MUN: LOWER GWYNEDD T RIGHT MUN: LOWER GWYNEDD T

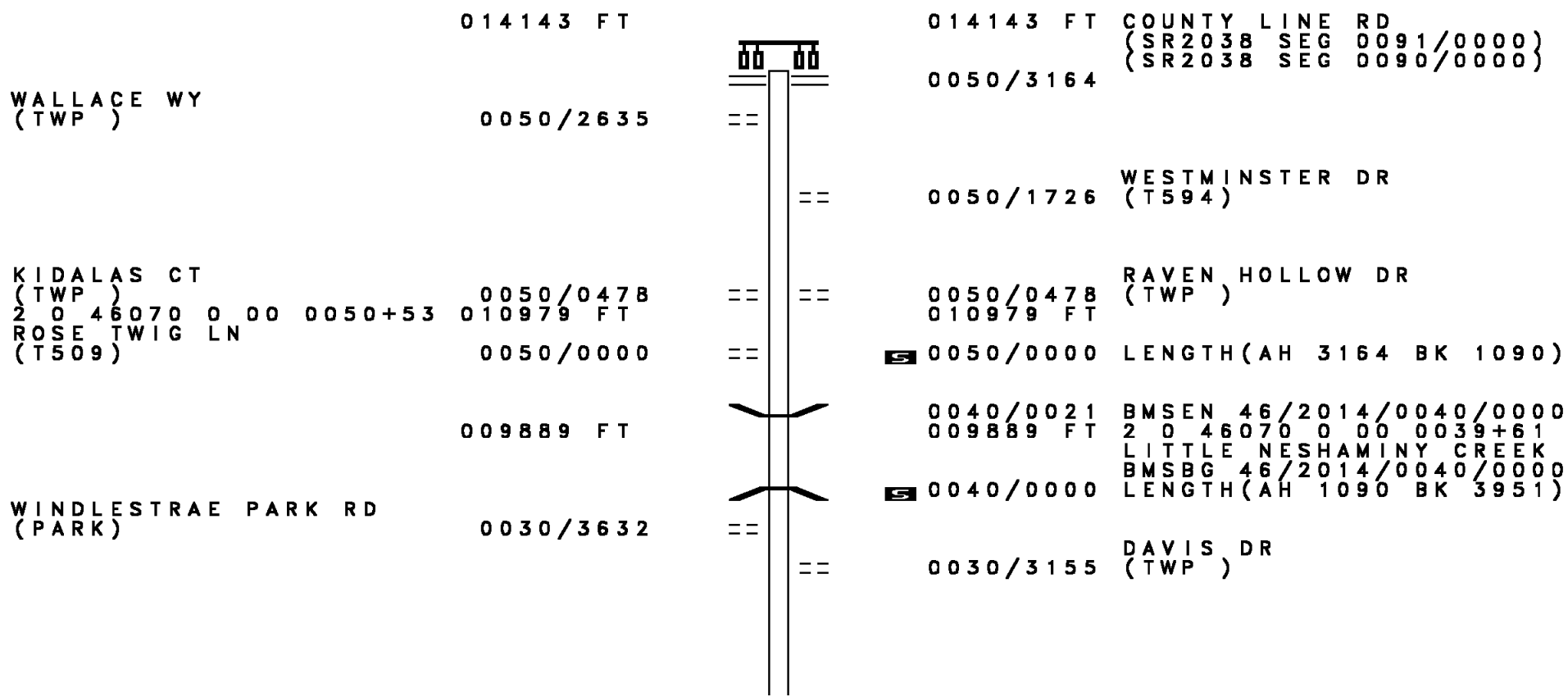
Stationing	Distance (FT)	Right of Way (FT)	Notes
		0040/1670	(T433)
2 0 46081 0 00 0035+51	007999		TOWNSHIP LINE RD (T362)
TOWNSHIP LINE RD (T362)	0040/0000		007999 FT LOWER GWYNEDD WHITPAIN T LENGTH(AH 1995 BK 3550)
		0030/2434	LANTERN LN (T458)
	004449		004449 FT 2 0 46081 0 00 0000+00 NC PLYMOUTH RD MORRIS RD (SR2001 SEG 0070/0000)
		0030/0000	LENGTH(AH 3550 BK 2685)
PHEASANT MEADOW RD (T500)	0020/1742		
HICKORY DR (T349)	0020/0937		
CROSS LN (T502)	0020/0515		
	001764		001764 FT 2 0 46084 0 00 0017+62 BOEHM'S CHURCH RD (T376)
		0020/0000	LENGTH(AH 2685 BK 1764)
	000000		000000 FT 2 0 46084 0 00 0000+00 NC SCHOOL RD SKIPPACK PK (SR0073 SEG 0440/1554) MFC BEGIN = D
		0010/0000	LENGTH(AH 1764 BK 0000)

DIR: B TOTAL LEN: .922 MI. DIST: 06-4 SR: 2015
 LEFT MUN: ABINGTON T RIGHT MUN: ABINGTON T

	004866 FT		004866 FT	INTER-AHD	JUGHANDLE RD (SR9416 SEG 0020/0497) HUNTINGTON PK (SR0232 SEG 0071/0000) (SR0232 SEG 0070/0000)
			0014/2164		
			0014/1312		PACKARD AV (TWP)
HERITAGE RD (TWP)	0014/0882	==			
KENWOOD RD (TWP)	0014/0084 002702 FT	==			
			002702 FT		2 0 46160 0 00 0027+07 MARJORAM RD (TWP)
MELMAR RD (TWP)	0010/2106	==	5 0014/0000		LENGTH(AH 2164 BK 2702)
NICHOLAS DR (TWP)	0010/1459	==			SHADYWOOD CR (TWP)
FOOTHILL DR (TWP)	0010/1042	==			WINTHROP RD (TWP)
	000000 FT	==	0010/0240		WILLIAMSBURG RD (TWP)
			000000 FT		2 0 46160 0 00 0000+00 NC MOORELAND RD PINE RD (TWP)
			5 0010/0000		MFC BEGIN = D LENGTH(AH 2702 BK 0000)



DIR: B TOTAL LEN: 2.679 MI. DIST: 06-4 SR: 2014
 LEFT MUN: MONTGOMERY T RIGHT MUN: MONTGOMERY T



DIR: B TOTAL LEN: 2.679 MI. DIST: 06-4 SR: 2014
 LEFT MUN: MONTGOMERY T RIGHT MUN: MONTGOMERY T

OXFORD LN
 (T573) 0030/0753 ==

005938 FT

005938 FT 2 0 46070 0 00 0000+00
 HORSHAM RD
 (SR0463 SEG 0172/0952)
 NC KENAS RD



005938 FT

INTER-BK HORSHAM RD
 (SR0463 SEG 0172/0952)
 LTH AH 003951 BK 000950
 0030/0000
 005938 FT
 7024/0000 LTH AH 000950 BK 003468
 INTER-AHD HORSHAM RD
 (SR0463 SEG 0172/0000)

HORSHAM RD
 (SR0463 SEG 0172/0000) 0020/3468

0020/3468

UNKNOWN RD
 (PRDR) 0020/2363 ==

0020/2038 REGENCY DR
 (T599)

CORPORATE DR
 (BORO) 0020/1400 ==

2 0 46072 0 00 0030+00 002470 FT
 DOMORAH DR
 (T472) 0020/0000 == ==

002470 FT REGENCY DR
 (T599)
 LENGTH(AH 3468 BK 2470)
 0020/0000

2 0 46072 0 00 0000+00 000000 FT
 BETHLEHEM PK
 (SR0309 SEG 0290/0000)
 (SR0309 SEG 0291/0000) 0010/0000

0010/1328 ROOSEVELT WY
 (TWP)
 LC FROM ENCLAVE BL
 0010/0840 (CONN)
 ENCLAVE BL
 0010/0780 (TWP)

NC HARTMAN RD

000000 FT BETHLEHEM PK
 (SR0309 SEG 0290/0000)
 (SR0309 SEG 0291/0000)
 INTER-BK RAMP D RD
 (SR9405 SEG 0010/0503)
 MFC BEGIN = E
 0010/0000 LENGTH(AH 2470 BK 0000)



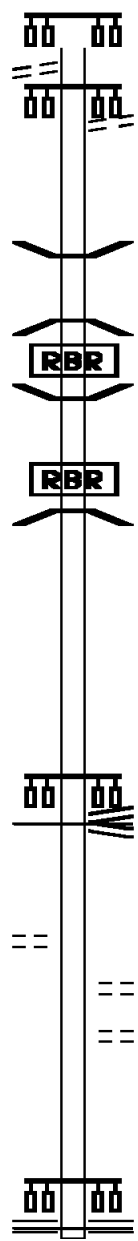
DIR: B TOTAL LEN: 2.262 MI. DIST: 06-4 SR: 2013
 LEFT MUN: LOWER MORELAND T RIGHT MUN: LOWER MORELAND T

Stationing / Description	Distance (FT)	Diagram	Stationing / Description
011944 FT			011944 FT AH-PHILADELPHIA (67)
BYBERRY RD (SR2009 SEG 0010/0000) 0052/3788			INTER-AHD PHILMONT AV (SR1020 SEG 0010/0000) BYBERRY RD (CITY)
HILLSIDE AV (TWP) 0052/2853			0052/3788 BMSBN 46/2013/0052/3328 0052/3341 0 0 00000 0 00 0000+00 0052/3328 POQUESSING CRK BMSBG 46/2013/0052/3328
WOODLAND RD (TWP) 0052/1612			0052/2474 WOODLAND CR (PRDR)
FISHER RD (TWP) 0052/0787			0052/1612 WOODLAND CR (TWP)
008156 FT			0052/1354 MAPLE DR (TWP)
MANOR RD (TWP) 0042/1605			008156 FT 1 0 00198 0 00 0038+00 MAPLE RD (TWP)
1 0 00198 0 00 0055+94 006378 FT			5 0052/0000 LENGTH(AH 3788 BK 1778)
PINE RD (SR2050 SEG 0040/0058) 0042/0000			0042/0474 BMSBN 46/2013/0042/0458 0 0 00000 0 00 0000+00
TOMLINSON RD			0042/0458 VALLEY CREEK BMSBG 46/2013/0042/0458
			006378 FT PINE RD (SR2050 SEG 0040/0058)
			5 0042/0000 LENGTH(AH 1778 BK 2427)

DIR: B TOTAL LEN: 2.262 MI.
 LEFT MUN: LOWER MORELAND T

DIST: 06-4 SR: 2013
 RIGHT MUN: LOWER MORELAND T

(TWP) 0032/2409

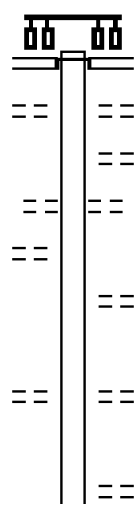


0032/2409 TOMLINSON RD
 (TWP)
 0032/2363
 0032/0798 BMS EN 46/2013/0032/0786
 0 0 00000 0 00 0000+00
 VALLEY BR.
 0032/0786 BMSBG 46/2013/0032/0786
 0032/0053 BMS EN 46/2013/0032/0000
 003951 FT 1 0 00198 0 00 0080+21
 P3
 HUNTINGDON VALLEY CREEK
 BMSBG 46/2013/0032/0000
 0032/0000 LENGTH(AH 2427 BK 1615)
 002336 FT 1 0 00198 0 00 0096+62
 RED LION RD
 (SR0063 SEG 0632/0000)
 NC PHILMONT AV
 PHILMONT AV
 (SR0063 SEG 0632/0000)
 MFC BEGIN = B
 0022/0000 LENGTH(AH 1615 BK 2336)
 0012/0996 PRIVATE RD
 (PRDR)
 MURRAY AV
 0012/0662 (TWP)
 000000 FT 2 0 46097 0 00 0062+11
 NC RED LION RD
 HUNTINGDON PK
 (SR0232 SEG 0090/0000)
 0012/0000 MFC BEGIN = D
 LENGTH(AH 2336 BK 0000)

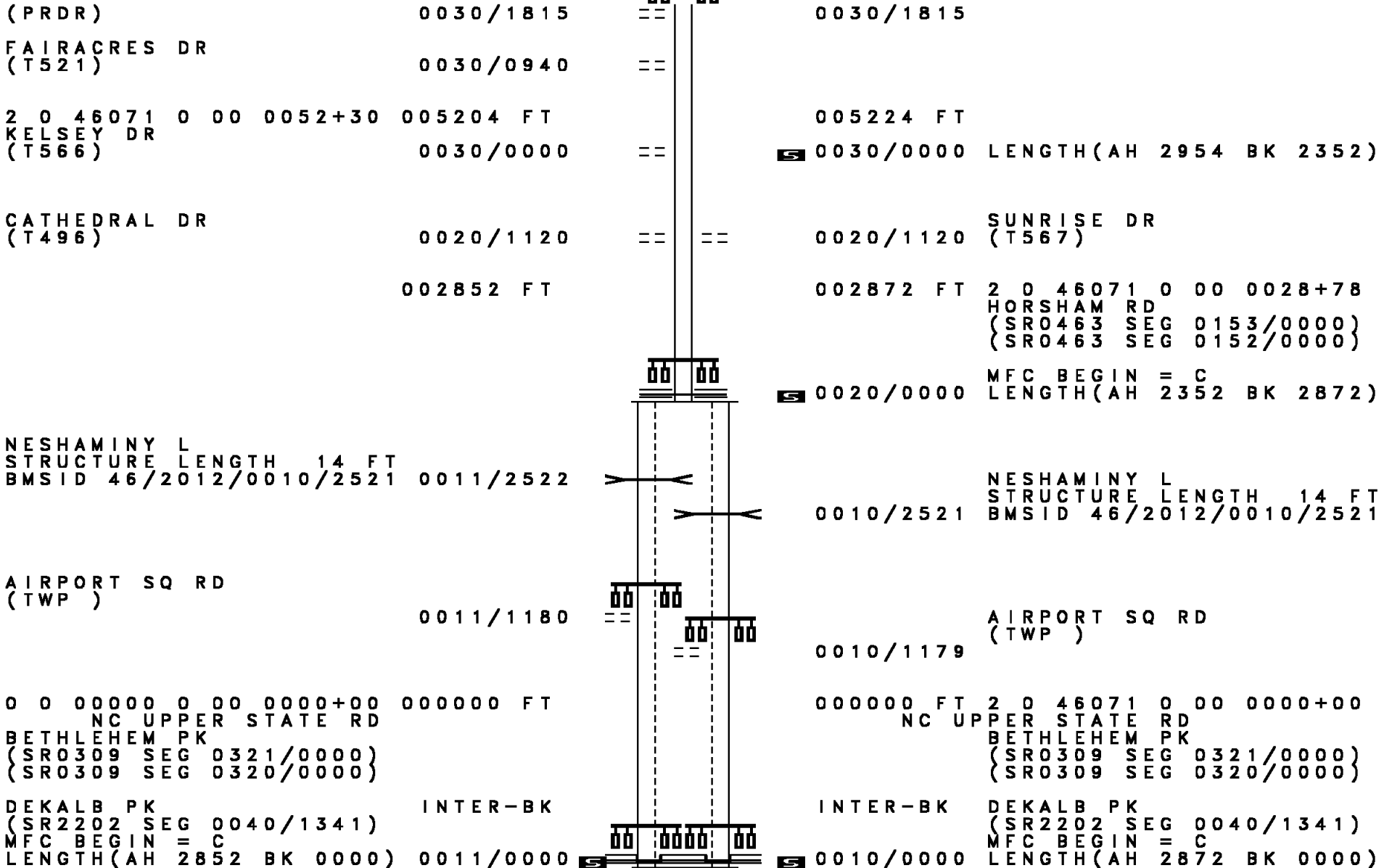
LOWER MORELAND H. SCHOOL
 (PRDR) 0012/1021

000000 FT

	010989 FT			011009 FT	
				INTER-AHD	UPPER STATE RD
					(T395)
					COUNTY LINE RD
					{SR2038 SEG 0061/1887}
					{SR2038 SEG 0060/1883}
SUMMER RIDGE DR	0040/2270	==	==	0040/2831	HORSESHOE LN
(T602)				0040/2270	(T555)
				0040/1890	HORSESHOE LN
					(T555)
				0040/1359	CLAREMONT DR
					(T561)
SPRING VALLEY DR	0040/0988	==	==		ASCOT CT
(TWP)				0040/0764	(TWP)
				008178 FT	WESTGATE DR
2 0 46071 0 00 0081+84 008158 FT					(T556)
CANTERBURY LN	0040/0000	==	==	5 0040/0000	LENGTH(AH 2831 BK 2954)
(T478)					WESTGATE DR
					(T556)
M M REDEEMER RD					



DIR: N TOTAL LEN: 2.085 MI. DIST: 06-4 SR: 2012
 LEFT MUN: MONTGOMERY T RIGHT MUN: MONTGOMERY T



EXTRACT DATE: 12/18/2023 ROADWAY MANAGEMENT SYSTEM PAGE NUMBER: 329
 PRINT DATE: 12/20/2023 SLD COUNTY/SR - ANNUAL PRINT COUNTY: MONTGOMERY

DIR: B TOTAL LEN: 3.050 MI. DIST: 06-4 SR: 2010
 LEFT MUN: UPPER GWYNEDD T RIGHT MUN: UPPER GWYNEDD T

016103 FT

016103 FT INTER-AHD NORTH WALES RD
 (TWP)
 WELSH RD
 (SR0063 SEG 0332/0000)

0070/2548

0070/1846 WEBERS RD
 (TWP)

013555 FT

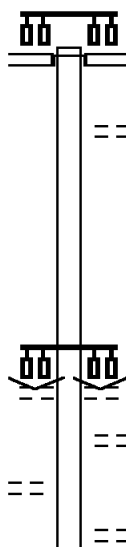
013555 FT 2 0 46158 0 00 0074+89
 VILLAGE: UPR GWYNEDD TP
 HANCOCK RD
 (TWP)

5 0070/0000 LENGTH(AH 2548 BK 3048)
 PENNBROOK MIDDLE SCHOOL
 (PRDR)

0060/2621

PENNBROOK MIDDLE SCHOOL
 (PRDR)

0060/2559



DONOVAN CT
 (PRDR)

DIR: B TOTAL LEN: 3.050 MI. DIST: 06-4 SR: 2010
 LEFT MUN: UPPER GWYNEDD T RIGHT MUN: UPPER GWYNEDD T

Location / Stationing	Stationing	Notes	Stationing	Notes
MILL RD (TWP)	0060/1433	==	0060/0988	UPPER GWYNEDD
		---	NC NORTH WALES B	
MENDHAM DR (BORO)	0060/0733	== ==	0060/0733	NORTH WALES RD
STATION DR (BORO)	0060/0330	==		TENTH ST (BORO)
	010507 FT	==	010507 FT	2 0 46158 0 00 0044+32
				VILLAGE: N. WALES BORO
BEAVER ST (BORO)	0050/1789	==	0060/0000	EIGHTH ST (BORO)
		==		LENGTH (AH 3048 BK 1935)
SIXTH ST (BORO)	0050/0837	==	0050/1789	SEVENTH ST (BORO)
		==	0050/1310	SIXTH ST (BORO)
FOURTH ST (BORO)	0050/0224	==	0050/0837	FIFTH ST (BORO)
	008572 FT	==	0050/0632	(BORO)
		==	0050/0520	(AAR 592793L) #TRKS 02
		==	008572 FT	2 0 46158 0 00 0024+92
		==		THIRD ST (BORO)
		==	0050/0000	LENGTH (AH 1935 BK 2497)
		==	0040/2263	SECOND ST (BORO)
		==		MAIN ST (BORO)
		==	0040/2015	UNKNOWN AL (BORO)
		==	0040/1810	
WATER ST (BORO)	0040/1637	==	0040/1491	PENNSYLVANIA AV (BORO)
		==	0040/1232	SWARTLEY ST (BORO)
		==	0040/0591	CENTER ST (BORO)
	006075 FT	==	006075 FT	2 0 46158 0 00 0000+00
				(APRA) HORGAN BROS INC
				VILLAGE: N. WALES BORO
				NC WALNUT ST

POI

EXTRACT DATE: 12/18/2023
PRINT DATE: 12/20/2023

ROADWAY MANAGEMENT SYSTEM
SLD COUNTY/SR - ANNUAL PRINT






PAGE NUMBER: 327
COUNTY: MONTGOMERY

DIR: B TOTAL LEN: 3.050 MI.
LEFT MUN: NORTH WALES B

DIST: 06-4 SR: 2010
RIGHT MUN: NORTH WALES B

Stationing	Distance	Notes
		WEST ST (BORO) NORTH WALES UPPER GWYNEDD T
	0040/0000	LENGTH(AH 2497 BK 2400)
	0030/1147	SHEARER ST (TWP)
	003675 FT	2 0 46082 0 00 0105+80 OLD CHURCH RD (T377)
	0030/0000	LENGTH(AH 2400 BK 2040)
	0020/1093	BMS EN 46/2010/0020/1036 0 0 00000 0 00 0000+00
	0020/1036	WISSAHICKON CREEK BMSBG 46/2010/0020/1036
MOYER BL (T364)	0020/0737	
	001635 FT	2 0 46082 0 00 0072+80 CARDINAL WY (TWP)
	0020/0000	LENGTH(AH 2040 BK 1635)
	0010/1368	BMS EN 46/2010/0010/1320 0 0 00000 0 00 0000+00
	0010/1320	SOUTHEASTERN PA TRAN RR BMSBG 46/2010/0010/1320
ACORN LN (TWP)	0010/1085	
OLD MORRIS RD (TWP) TO 2001/0110 SH (CONN)	0010/0365	TOWNSHIP LINE RD (TWP)
	0010/0247	
	000000 FT	000000 FT 2 0 46082 0 00 0069+72 VILLAGE: UPR GWYNEDD TP NC NORTH WALES RD
		MORRIS RD (SR2001 SEG 0110/0000)
		NORTH WALES RD (T377)
MORRIS RD (SR2001 SEG 0110/0000)	0010/0000	MFC BEGIN = C LENGTH(AH 1635 BK 0000)

DIR: B TOTAL LEN: 5.453 MI. DIST: 06-4 SR: 2009
 LEFT MUN: HATBORO B RIGHT MUN: HATBORO B

	028790 FT		028790 FT YORK RD (SR0263 SEG 0060/0667)
LAMPLIGHT LN (BORO)	0120/0217	==	0120/1075
	027715 FT	==	PENN ST (BORO)
		++++	1 1 00026 0 00 0160+14 (AAR 593134K) #TRKS 02
		==	 0120/0000 LENGTH(AH 1075 BK 3194)
		==	0110/2608 NEW ST (BORO)
WARMINSTER RD (SR2040 SEG 0040/3124)	0110/1882		WARMINSTER RD (TWP)
		==	0110/1882
		==	0110/1786 HATBORO UPPER MORELAND T
FITCH RD (TWP)	0110/0832	==	
1 1 00026 0 00 0129+44	024521 FT		024521 FT
BETZ RD (TWP)	0110/0000	==	 0110/0000 LENGTH(AH 3194 BK 3096)
		==	0100/2493 VILLAGE CR (TWP)
			ORANGEMANS RD (TWP)
ORANGEMANS RD (TWP)	0100/2166	==	0100/2219
MEYER LN (TWP)	0100/1649	==	0100/2166
		==	0100/1469 COUNTRY WOOD LN (TWP)
		==	0100/1092 FRANCINE DR (TWP)

DIR: B TOTAL LEN: 5.453 MI. DIST: 06-4 SR: 2009
 LEFT MUN: UPPER MORELAND T RIGHT MUN: UPPER MORELAND T

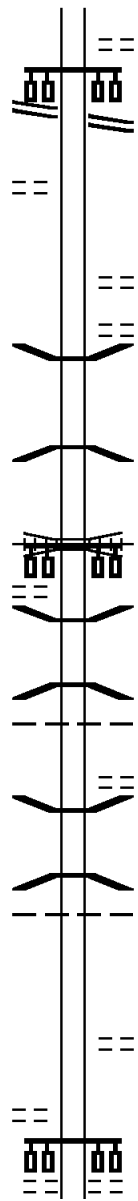
DAVISVILLE RD
 (SR2042 SEG 0060/0000) 0100/0496
 1 1 00026 0 00 0095+00 021425 FT
 SHORT LN
 (TWP) 0100/0000

019624 FT

MASONS MILL RD
 (TWP) 0080/1717

016651 FT

CREEK RD
 (TWP) 0070/2011



0100/0894 NICOLE DR
 (TWP)
 0100/0496 DAVISVILLE RD
 021425 FT (SR2042 SEG 0060/0000)
 021425 FT
 5 0100/0000 LENGTH(AH 3096 BK 1801)
 0090/0902 KAREN LN
 (TWP)
 0090/0450 FRONTIER RD
 (TWP)
 0090/0161 BMSEN 46/7276/9903/4505
 019624 FT 1 1 00026 0 00 0077+48
 1-276
 5 0090/0000 BMSBG 46/7276/9903/4505
 LENGTH(AH 1801 BK 2973)
 0080/2029 CONSOLIDATED RAIL CORPO
 OVERPASS IS RR X-ING
 0080/1717
 0080/1474 BMSEN 46/2009/0080/1225
 1 1 00026 0 00 0064+19
 BRANCH SOUTHAMPTON CREEK
 0080/1455 BMSBG 46/2009/0080/1225
 UPPER MORELAND
 0080/1443 BRYN ATHYN B
 PIONEER RD
 (TWP)
 0080/1165
 0080/0966 BMSEN 46/2009/0080/0708
 0 0 00000 0 00 0000+00
 SOUTHAMPTON CREEK
 0080/0938 BMSBG 46/2009/0080/0708
 BRYN ATHYN
 0080/0698 LOWER MORELAND T
 016651 FT 1 1 00026 0 00 0051+95
 5 0080/0000 LENGTH(AH 2973 BK 2894)
 READING WY
 (TWP)
 0070/2894
 (TWP)
 HEATON RD
 (TWP)
 0070/1728

DIR: B TOTAL LEN: 5.453 MI. DIST: 06-4 SR: 2009
 LEFT MUN: LOWER MORELAND T RIGHT MUN: LOWER MORELAND T

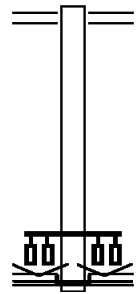
STONE MILL WY (TWP)	0070/1121	==	0070/1427	ORCHARD RD (TWP)
STONE MILL WY (TWP)	0070/1064	==	0070/1118	HALE RD (TWP)
	013757 FT		013757 FT	1 1 00026 0 00 0021+40 WALSH LN (TWP)
PAPER MILL RD (TWP)	0060/0528	==	0070/0000	LENGTH(AH 2894 BK 1017) POST RD (TWP)
SPUR RD (SR2011 SEG 0021/0259)	0060/0219 012740 FT	==	0060/0617	
SPUR RD (SR2011 SEG 0020/0093)	0060/0000	==	012740 FT	1 1 00026 0 00 0012+61 BILLGER DR (TWP)
		==	0060/0000	LENGTH(AH 1017 BK 2937) GREG LN (TWP)
		==	0050/2424	HUNTINGDON PK (SR0232 SEG 0120/0000)
LARCH RD (TWP)	0050/1326	==	0050/2015	
	009803 FT		009803 FT	2 0 46095 0 00 0099+00 MEADOWLARK DR (TWP)
		==	0050/0000	LENGTH(AH 2937 BK 1869)
	007934 FT		007934 FT	2 0 46095 0 00 0079+26 BUCK RD (TWP)
SURREY RD		==	0040/0000	LENGTH(AH 1869 BK 2612)

DIR: B TOTAL LEN: 5.453 MI. DIST: 06-4 SR: 2009
 LEFT MUN: LOWER MORELAND T RIGHT MUN: LOWER MORELAND T

Left Side (TWP)	Left Side (ID)	Right Side (TWP)	Right Side (ID)	Right Side (Description)
(TWP)	0030/2173	==		
		==	0030/0787	EDENCROFT RD (TWP)
	005322 FT	==	0030/0069	HUNTINGDON VALLEY CREEK STRUCTURE LENGTH 19 FT
		==	005322 FT	BMSID 46/2009/0030/0069 2 0 46095 0 00 0053+03
		==	0030/0000	GLEN WY (TWP) LENGTH(AH 2612 BK 2478)
BRAE BOURN DR (TWP)	0020/1819	==	0020/1939	BRAE BOURN DR (TWP)
HEATHER RD (TWP)	0020/1437	==		
HILLCROFT RD (TWP)	0020/0984	==		
	002844 FT		002844 FT	2 0 46095 0 00 0028+32 PINE RD (SR2050 SEG 0060/0000)
			0020/0000	LENGTH(AH 2478 BK 2844)
BENT RD (TWP)	0010/2161	==		
PARKSIDE AV (TWP)	0010/0726	==	0010/0597	BMS EN 46/2009/0010/0574 0 0 00000 0 00 0000+00
	000000 FT	==	0010/0574	POQUESSING CREEK BMSBG 46/2009/0010/0574 000000 FT 2 0 46095 0 00 0000+00
				NC BY BERRY RD PHILMONT AV (SR1020 SEG 0010/0000)
PHILMONT AV (SR2013 SEG 0052/3788)	0010/0000		0010/0000	INTER-BK BYBERRY RD (CITY) MFC BEGIN = C LENGTH(AH 2844 BK 0000)

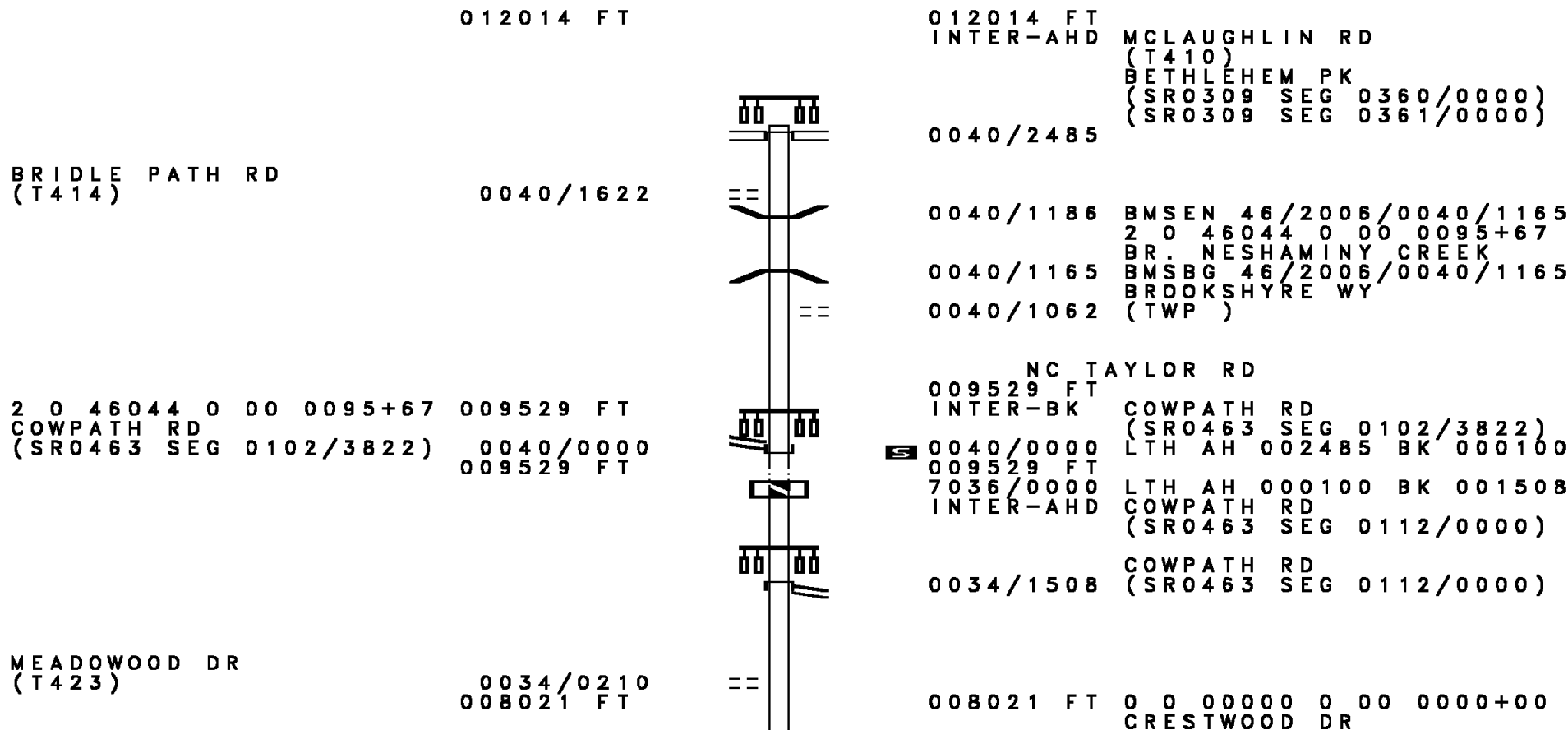
EXTRACT DATE: 12/18/2023 ROADWAY MANAGEMENT SYSTEM PAGE NUMBER: 322
 PRINT DATE: 12/20/2023 SLD COUNTY/SR - ANNUAL PRINT COUNTY: MONTGOMERY
 DIR: B TOTAL LEN: .050 MI. DIST: 06-4 SR: 2008
 LEFT MUN: HATFIELD T RIGHT MUN: HATFIELD T

000262 FT
 000000 FT



000262 FT COUNTY LINE RD
 0010/0262 (SR2038 SEG 0010/0230)
 000000 FT 1 0 00153 4 00 0000+00
 VILLAGE: LINE-LEXINGTON
 NC LINE LEXINGTON RD
 BETHLEHEM PK
 (SR0309 SEG 0391/2726)
 (SR0309 SEG 0390/2696)
 INTER-BK LINE LEXINGTON RD
 (TWP)
 MFC BEGIN = B
 0010/0000 LENGTH(AH 0262 BK 0000)

DIR: B TOTAL LEN: 2.275 MI. DIST: 06-4 SR: 2006
 LEFT MUN: MONTGOMERY T RIGHT MUN: MONTGOMERY T



DIR: B TOTAL LEN: 2.275 MI. DIST: 06-4 SR: 2006
 LEFT MUN: MONTGOMERY T RIGHT MUN: MONTGOMERY T

NOELLS WY
 (PRDR) 0030/0849

HOLLY DR
 (T419) 0030/0228
 2 0 46044 0 00 0061+26 006227 FT
 MANOR DR
 (T618) 0030/0000

WHITE PINE DR
 (T552) 0024/0712
 0 0 00000 0 00 0000+00 004211 FT
 AILEEN DR
 (TWP) 0024/0000

2 0 46044 0 00 0022+86 002390 FT
 SEVENTH ST
 (TWP) 0020/0000

SIXTH ST
 (TWP) 0010/1707

FOURTH ST
 (BORO) 0010/0913

000000 FT

== 0034/0000 (T459) LENGTH(AH 1508 BK 1794)
 == 0030/1211 VILSMEIER RD (T400)
 == 0030/0496 PECAN DR (T411)
 == 006227 FT
 == 0030/0000 LENGTH(AH 1794 BK 2016)
 == 0024/0994 BEECHWOOD DR (T413)
 == 004211 FT KNAPP RD (T390)
 == 0024/0000 LENGTH(AH 2016 BK 1821)
 == 002390 FT
 == 0020/0000 LENGTH(AH 1821 BK 2390)
 == 0010/1424 MONTGOMERY LANSDALE B FIFTH ST (BORO)
 == 0010/1325
 == 0010/0602 THIRD ST (BORO)
 == 000000 FT 2 0 46044 0 00 0000+00
 NC LANSDALE AV
 MAIN ST
 (SR0063 SEG 0312/0000)
 == 0010/0000 MFC BEGIN = D LENGTH(AH 2390 BK 0000)

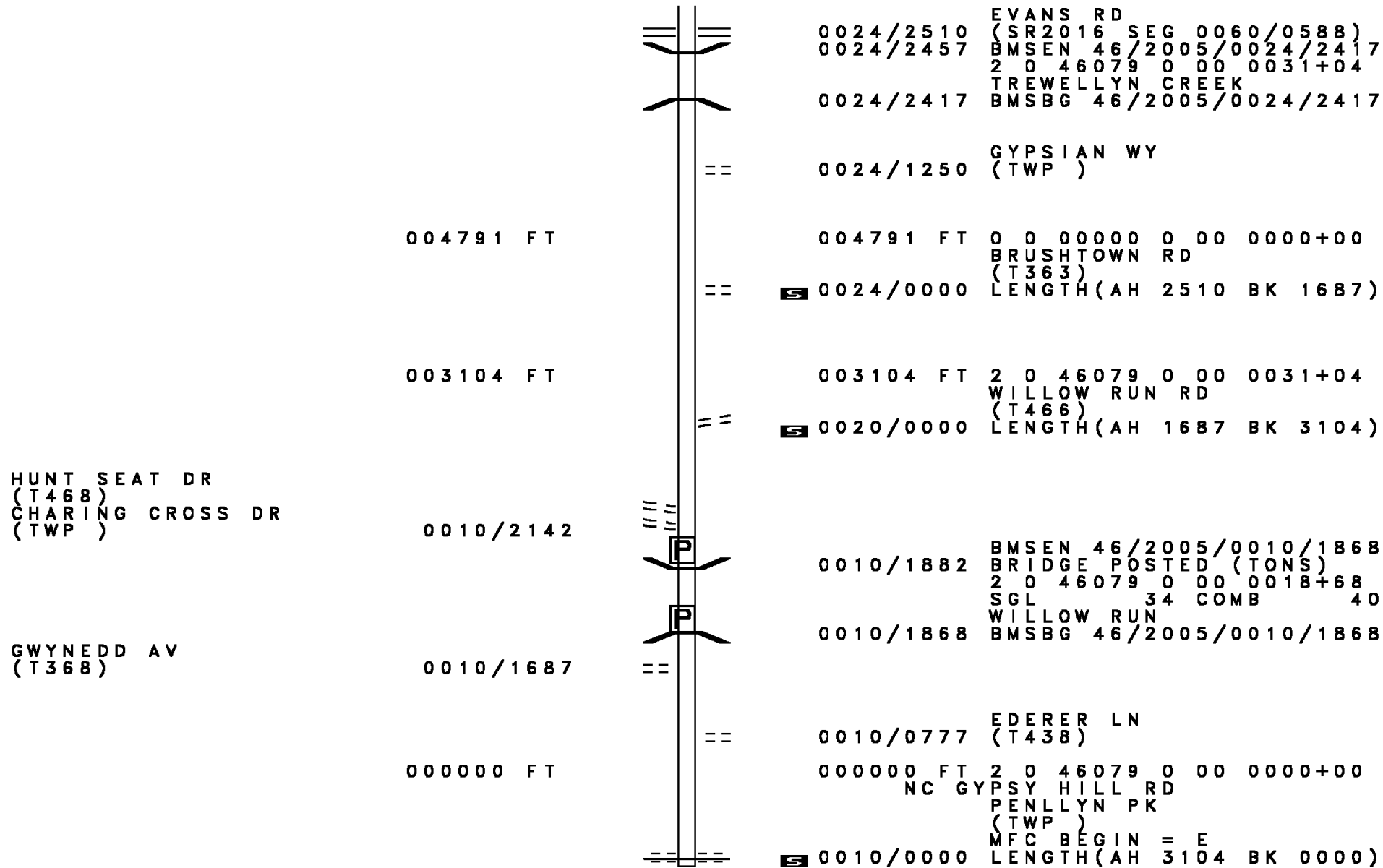
EXTRACT DATE: 12/18/2023 ROADWAY MANAGEMENT SYSTEM PAGE NUMBER: 319
PRINT DATE: 12/20/2023 SLD COUNTY/SR - ANNUAL PRINT COUNTY: MONTGOMERY
DIR: B TOTAL LEN: 1.383 MI. DIST: 06-4 SR: 2005
LEFT MUN: LOWER GWYNEDD T RIGHT MUN: LOWER GWYNEDD T

007301 FT



007301 FT
INTER-AHD GYPSY HILL RD
(T365)

EXTRACT DATE: 12/18/2023 ROADWAY MANAGEMENT SYSTEM PAGE NUMBER: 318
 PRINT DATE: 12/20/2023 SLD COUNTY/SR - ANNUAL PRINT COUNTY: MONTGOMERY
 DIR: B TOTAL LEN: 1.383 MI. DIST: 06-4 SR: 2005
 LEFT MUN: LOWER GWYNEDD T RIGHT MUN: LOWER GWYNEDD T



HUNT SEAT DR
 (T468)
 CHARING CROSS DR
 (TWP)

GWYNEDD AV
 (T368)

004791 FT

003104 FT

0010/2142

0010/1687

000000 FT

0024/2510
 0024/2457

0024/2417

0024/1250

0024/0000

003104 FT

0020/0000

0010/1882

0010/1868

0010/0777

000000 FT

0010/0000

EVANS RD
 (SR2016 SEG 0060/0588)
 BMSSEN 46/2005/0024/2417
 2 0 46079 0 00 0031+04
 TREWELLYN CREEK

BMSBG 46/2005/0024/2417

GYPSIAN WY
 (TWP)

004791 FT 0 0 00000 0 00 0000+00
 BRUSHTOWN RD

(T363)
 LENGTH(AH 2510 BK 1687)

2 0 46079 0 00 0031+04
 WILLOW RUN RD

(T466)
 LENGTH(AH 1687 BK 3104)

BMSSEN 46/2005/0010/1868
 BRIDGE POSTED (TONS)
 2 0 46079 0 00 0018+68
 SGL 34 COMB 40
 WILLOW RUN

BMSBG 46/2005/0010/1868

EDERER LN
 (T438)

2 0 46079 0 00 0000+00
 PSY HILL RD

PENLLYN PK
 (TWP)
 MFC BEGIN = E

LENGTH(AH 3104 BK 0000)

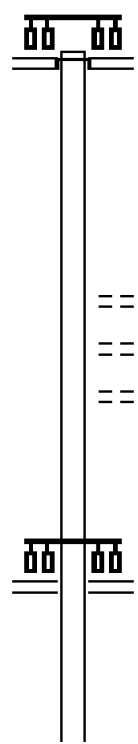
EXTRACT DATE: 12/18/2023 ROADWAY MANAGEMENT SYSTEM PAGE NUMBER: 317
 PRINT DATE: 12/20/2023 SLD COUNTY/SR - ANNUAL PRINT COUNTY: MONTGOMERY
 DIR: B TOTAL LEN: 2.350 MI. DIST: 06-4 SR: 2004
 LEFT MUN: HATFIELD T RIGHT MUN: HATFIELD T

012407 FT

012407 FT
INTER-AHD

ARBOR CR
 (TWP)
 BETHLEHEM PK
 (SR0309 SEG 0371/0000)
 (SR0309 SEG 0370/0000)

0050/2365



010042 FT

010042 FT

1 1 02697 0 00 0100+41
 BROAD ST MEDICAL CNTR R
 (PRDR)
 5 0050/0000 LENGTH(AH 2365 BK 1921)
 HIDDEN MEADOW DR
 == (TWP)
 == 0040/1609 HIDDEN MEADOW DR
 == (TWP)
 0040/1233 (TWP)

008121 FT

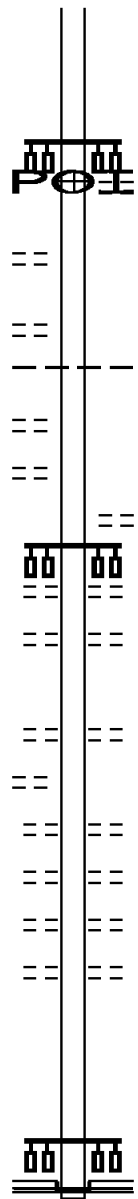
008121 FT

1 1 02697 0 00 0081+20
 COWPATH RD
 (SR0463 SEG 0102/0000)
 5 0040/0000 LENGTH(AH 1921 BK 3821)

DIR: B TOTAL LEN: 2.350 MI. DIST: 06-4 SR: 2004
 LEFT MUN: HATFIELD T RIGHT MUN: HATFIELD T

Stationing	Segment Description	Length	Notes
0042+96	POE	004300 FT	
0030/0000	MONTGOMERY ST (TWP)	0030/0000	LENGTH(AH 3821 BK 2951)
0020/2184	HATFIELD ST (TWP)	0020/2184	
0020/1760	NINTH ST (BORO)	0020/1760	
0020/1425	EIGHTH ST (BORO)	0020/1425	
0020/1348	UNKNOWN AL (BORO)	0020/1348	SEVENTH ST (BORO)
0020/1042	UNKNOWN AL (BORO)	0020/1042	SIXTH ST (BORO)
001349 FT	UNKNOWN AL (BORO)	001349 FT	FIFTH ST (BORO) LENGTH(AH 2951 BK 1349)
0010/1152	UNKNOWN AL (BORO)	0010/1152	FOURTH ST (BORO)
0010/0940	UNKNOWN AL (BORO)	0010/0940	THIRD ST (BORO)
0010/0582	UNKNOWN AL (BORO)	0010/0582	HUDSON ST (BORO)
0010/0406	UNKNOWN AL (BORO)	0010/0406	SECOND ST (BORO)
000000 FT	UNKNOWN AL (BORO)	000000 FT	ROAD ST (BORO) MAIN ST (SR0063 SEG 0292/0542)
	INTER-BK		BROAD ST (BORO) MFC BEGIN = C
			LENGTH(AH 1349 BK 0000)

(APRA) NORTH PENN HOSPI
 MEDICAL CAMPUS DR
 (TWP)






EXTRACT DATE: 12/18/2023 ROADWAY MANAGEMENT SYSTEM PAGE NUMBER: 315
PRINT DATE: 12/20/2023 SLD COUNTY/SR - ANNUAL PRINT COUNTY: MONTGOMERY
DIR: B TOTAL LEN: .000 MI. DIST: 06-4 SR: 2003
LEFT MUN: WORCESTER T RIGHT MUN: WORCESTER T

000000 FT
000000 FT

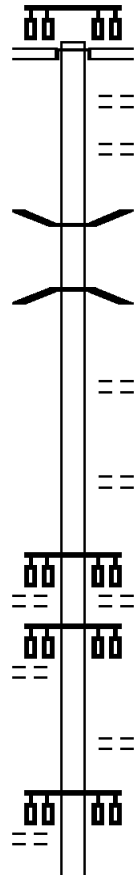


000000 FT
7020/0000 LENGTH(AH 1662 BK 2574)
000000 FT
7010/0000 LENGTH(AH 2574 BK 0000)

EXTRACT DATE: 12/18/2023 ROADWAY MANAGEMENT SYSTEM PAGE NUMBER: 314
 PRINT DATE: 12/20/2023 SLD COUNTY/SR - ANNUAL PRINT COUNTY: MONTGOMERY
 DIR: B TOTAL LEN: .000 MI. DIST: 06-4 SR: 2002
 LEFT MUN: WORCESTER T RIGHT MUN: WORCESTER T

000000 FT		000000 FT	
000000 FT		7030/0000	LENGTH(AH 1859 BK 2448)
000000 FT		000000 FT	
		7020/0000	LENGTH(AH 2448 BK 2550)
		000000 FT	
		7010/0000	LENGTH(AH 2550 BK 0000)

045119 FT		045119 FT	INTER-AHD	MORRIS RD (T362) VALLEY FORGE RD (SR0363 SEG 0190/0000)
		0150/2517		RYANS RUN RD (TWP)
		0150/2230		PENNGROVE TE (PRDR)
		0150/1650		
		0150/0512		BMSEN 46/2001/0150/0190 2 0 46159 0 00 0101+06 PA TURNPIKE EXTENSION (
042602 FT		0150/0190		BMSBG 46/2001/0150/0190 2 0 46159 0 00 0101+06
		042602 FT		MUHLENBURG DR (TWP)
		0150/0000		LENGTH(AH 2517 BK 1669)
		0140/0716		BLUE FOX DR (TWP)
		040933 FT		BROAD ST (TWP)
2 0 46159 0 00 0084+64	040933 FT	0140/0000		LENGTH(AH 1669 BK 2805)
SCHULTZ RD (TWP)		0130/2130		
INDUSTRIAL PARK DR (PRDR)		0130/1444		ARMSTRONG DR (TWP)
		0130/0436		
BERKS RD (T379)	038128 FT	0130/0436		
		038128 FT		2 0 46159 0 00 0055+76



EXTRACT DATE: 12/18/2023
PRINT DATE: 12/20/2023

ROADWAY MANAGEMENT SYSTEM
SLD COUNTY/SR - ANNUAL PRINT

PAGE NUMBER: 312
COUNTY: MONTGOMERY

DIR: B TOTAL LEN: 8.545 MI.
LEFT MUN: WORCESTER T

DIST: 06-4 SR: 2001
RIGHT MUN: WORCESTER T

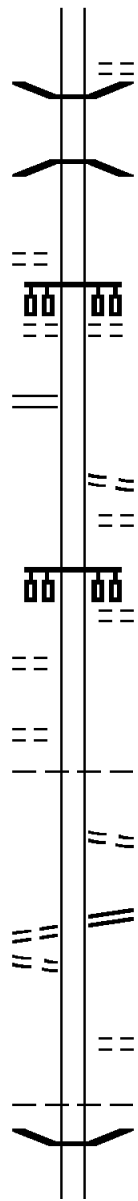
GLENVIEW DR
(T440) 0120/0895

2 0 46159 0 00 0034+58 035941 FT
BETHEL RD
(SR3006 SEG 0110/2759) 0120/0000

ACORN LN
(TWP) 0110/1590

BRUNER CR
(PRDR) 0110/0765

NORTH WALES RD
(T377) 0110/0000
LC FROM NORTH WALES RD
(CONN) 0100/3544



CONRAD AV
(TWP)
LENGTH(AH 2805 BK 2187)
0130/0000 BMSSEN 46/2001/0120/2078
0120/2088 2 0 46159 0 00 0054+80
ZACHARIAS CR
0120/2078 BMSBG 46/2001/0120/2078

WEST POINT PK
(T433)
0120/0546
035941 FT

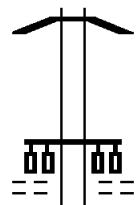
0120/0000 LENGTH(AH 2187 BK 3467)
LC FROM PRIMROSE DR
(CONN)
0110/2592 PRIMROSE DR
(PRDR)
0110/2535 PRIMROSE DR
(PRDR)
0110/1800

UPPER GWYNEDD
WORCESTER T
FROM 2010/0010 SH
0110/0618 (CONN)
0110/0208 2 0 46159 0 00 0000+00
032474 FT NORTH WALES RD
(SR2010 SEG 0010/0000)
0110/0000 LENGTH(AH 3467 BK 3744)

AMBERLY LN
(PRDR) 0100/2801
WORCESTER
WHITPAIN T
0100/1989 BMSSEN 46/2001/0100/1492
0100/1592 0 0 00000 0 00 0000+00
SOUTHEASTERN PA TRAN RR

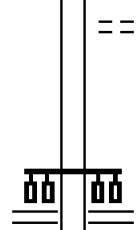
DIR: B TOTAL LEN: 8.545 MI. DIST: 06-4 SR: 2001
 LEFT MUN: WHITPAIN T RIGHT MUN: WHITPAIN T

2 0 46082 0 00 0047+00 028730 FT
 TOURNAMENT DR
 (PRDR) 0100/0000



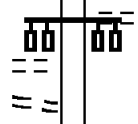
0100/1492 BMSBG 46/2001/0100/1492
 028730 FT TWIN SILO DR
 (PRDR)
 0100/0000 LENGTH(AH 3744 BK 3140)

025590 FT



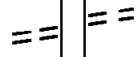
0090/1020 WINDERMERE DR
 (TWP)
 025590 FT 2 0 46082 0 00 0000+00
 DEKALB PK
 (SR0202 SEG 0253/0000)
 (SR0202 SEG 0252/0000)
 0090/0000 LENGTH(AH 3140 BK 2916)

COLLEGE ENTRANCE RD
 (PRDR) 0080/1030
 LC FROM COLLEGE ENTR RD
 (CONN) 0080/0900



0080/1485 NORMANDY DR
 (PRDR)
 0080/1030

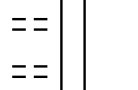
022674 FT



CATHCART RD
 (T369) 0080/0000

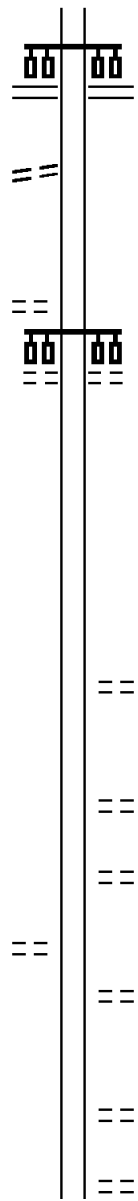
022674 FT 2 0 46080 0 00 0147+38
 CATHCART RD
 (T369)
 0080/0000 LENGTH(AH 2916 BK 3164)

GINKGO DR
 (T353) 0070/2263
 BRENTWOOD DR
 (PRDR) 0070/1835



DIR: B TOTAL LEN: 8.545 MI. DIST: 06-4 SR: 2001
 LEFT MUN: WHITPAIN T RIGHT MUN: WHITPAIN T

Segment ID	Start Station	End Station	Length (FT)	Street Name	County/Segment	Length (AH)	Length (BK)
2 0 46080 0 00	0108+61	019510	019510	SCHOOL RD	(SR2016 SEG 0030/0000)	0070	0000
				PLYMOUTH RD	(T363)	0064	1345
2 0 46080 0 00	0095+13	017375	017375	BARBY DR	(T416)	0064	0000
						0060	3151
						013841	FT
						013841	FT
						0060	0000
						0050	1123
						0050	0349
2 0 46080 0 00	0035+14	011370	011370	LEWIS LN	(T357)	0050	0000
						0040	3117
						0040	1837
						0040	1216



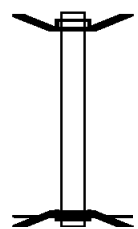
019510 FT PLYMOUTH RD
 (SR2016 SEG 0030/0000)
 0070/0000 LENGTH(AH 3164 BK 2135)
 017375 FT
 0064/0000 LENGTH(AH 2135 BK 3534)
 PENLLYN BLUE BELL PK
 (TWP)
 0060/3151
 013841 FT 2 0 46080 0 00 0059+79
 PINECROFT PL
 (T478)
 0060/0000 LENGTH(AH 3534 BK 2471)
 0050/1123 MATHERS RD
 (T359)
 0050/0349 BATTLESON RD
 011370 FT (T423)
 0050/0000 LENGTH(AH 2471 BK 3517)
 MT PLEASANT AV
 (T456)
 0040/1837 BETSY LN
 (T425)
 0040/1216 MERCER HILL RD
 (T424)

DIR: B TOTAL LEN: 8.545 MI. DIST: 06-4 SR: 2001
 LEFT MUN: WHITPAIN T RIGHT MUN: WHITPAIN T

									0040/1107	BMSEN 46/2001/0040/1079 2 0 46080 0 00 0010+70 PROPHECY CR
									0040/1079	BMSBG 46/2001/0040/1079
									0040/0400	WHITPAIN UPPER DUBLIN T
		007853	FT						007853	FT 2 0 46080 0 00 0000+00 BUTLER AV (TWP)
									5 0040/0000	LENGTH(AH 3517 BK 2719)
CAREY DR (TWP)		0030	/2148							
BEECH RD (PRDR)		0030	/1870							
FIR RD (PRDR)		0030	/1390							
WILLOW RD (PRDR)		0030	/1021							
1 1 00382 0 00 0000+00		005134	FT						005134	FT UPPER DUBLIN WHITEMARSH T
MILL SPRING DR (PRDR)		0030	/0000						5 0030/0000	LENGTH(AH 2719 BK 2769)
SHEAFF LN (T341)		0020	/1621							
		002365	FT						0020/0094	BMSEN 46/2001/0020/0000 002365 FT 1 1 00565 0 00 0017+15 WISSAHICKON CREEK
									5 0020/0000	BMSBG 46/2001/0020/0000 LENGTH(AH 2769 BK 2365)
LAFAYETTE AV (SR3014 SEG 0110/1887)		0010	/0568							
		000000	FT						0010/0568	NC MORRIS RD
									000000	FT 1 1 00565 0 00 0000+00 NC LAFAYETTE AV CONNECTOR BETHLEHEM PK (SR2018 SEG 0080/2833)
									5 0010/0000	MFC BEGIN = C LENGTH(AH 2365 BK 0000)

EXTRACT DATE: 12/18/2023 ROADWAY MANAGEMENT SYSTEM PAGE NUMBER: 308
 PRINT DATE: 12/20/2023 SLD COUNTY/SR - ANNUAL PRINT COUNTY: MONTGOMERY
 DIR: B TOTAL LEN: .020 MI. DIST: 06-4 SR: 1101
 LEFT MUN: TOWAMENCIN T RIGHT MUN: TOWAMENCIN T

000105 FT
 000000 FT



000105 FT BMS EN 46/1101/0010/0000
 INTER-AHD MAINLAND RD
 0010/0105 (TWP)
 000000 FT 0 0 00000 0 00 0000+00
 NC MA INLAND RD
 INTER-BK MAINLAND RD
 (TWP)
 SKIPPAK CREEK
 BMSBG 46/1101/0010/0000
 MFC BEGIN = D
 0010/0000 LENGTH(AH 0105 BK 0000)

EXTRACT DATE: 12/18/2023
PRINT DATE: 12/20/2023

ROADWAY MANAGEMENT SYSTEM
SLD COUNTY/SR - ANNUAL PRINT

PAGE NUMBER: 307
COUNTY: MONTGOMERY

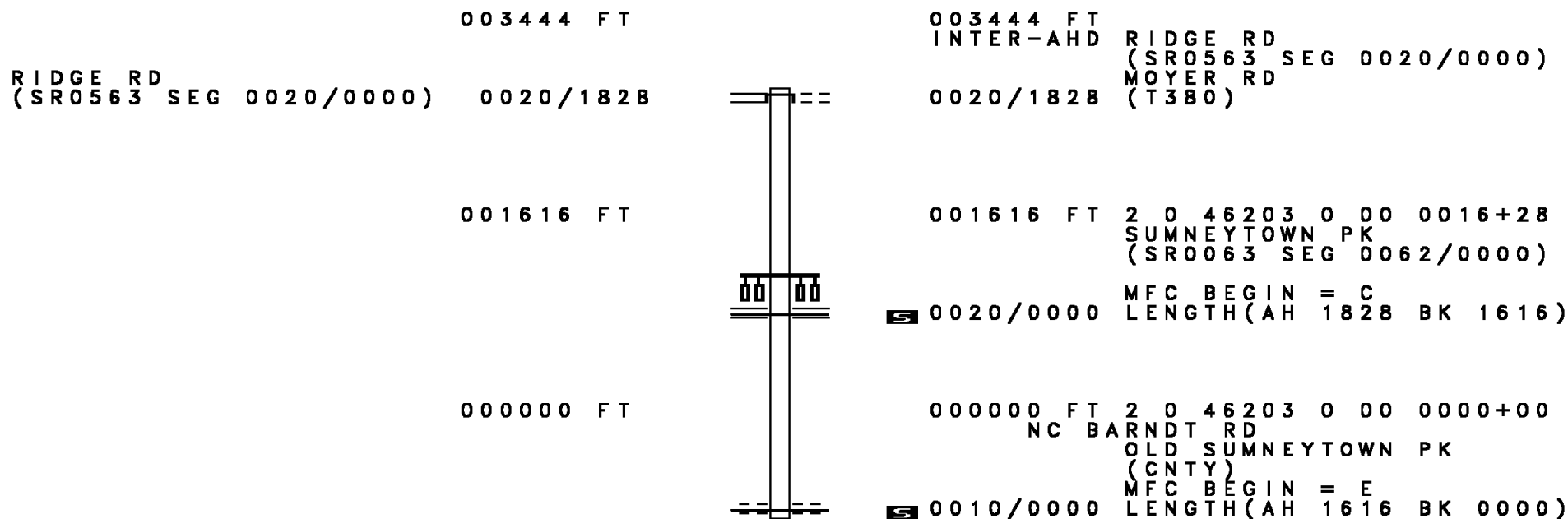
DIR: B TOTAL LEN: 1.076 MI.
LEFT MUN: LOWER SALFORD T

DIST: 06-4 SR: 1058
RIGHT MUN: TOWAMENCIN T

Stationing	Description	Stationing	Description
005679 FT		005679 FT	
005679 FT		7092/0000	LTH AH 000100 BK 000100
005679 FT		005679 FT	
005679 FT		7042/0000	LTH AH 000100 BK 000100
		005679 FT	
		7032/0000	LTH AH 000100 BK 002839
		INTER-AHD	WAMBOLD RD
FRETZ RD (SR1008 SEG 0050/0000)	0020/2839	0020/2839	(SR1008 SEG 0050/0000) FRETZ RD (T405)
CASSEL RD (T378)	0020/1420		
		0020/0400	BMSEN 46/1058/0020/0342
			0 0 00000 0 00 0000+00
			TRIB. TO SKIPPACK CREEK
		0020/0342	BMSBG 46/1058/0020/0342
002840 FT		002840 FT	0 0 00000 0 00 0000+00
			DETWILER RD (T378)
		0020/0000	LENGTH(AH 2839 BK 2840) NE EXTENSION (747)
		0010/2468	OP ID 46/7476/9900/3090
			(APRA) LANSDALE INDUSTRIAL BL (TWP)
TO 0063/0164 SH (CONN)	0010/0969		
		0010/0922	FROM 0063/0174 SH (CONN) SUMNEYTOWN PK (SR0063 SEG 0174/0000)
LOWER SALFORD TOWAMENCIN T	0010/0852	0010/0852	MFC BEGIN = C MAINLAND SQUARE DR (TWP)
		0010/0497	(TWP)
000000 FT		000000 FT	0 0 00000 0 00 0000+00
			NC WAMBOLD RD MAINLAND RD (TWP)
		0010/0000	MFC BEGIN = E LENGTH(AH 2840 BK 0000)

EXTRACT DATE: 12/18/2023 ROADWAY MANAGEMENT SYSTEM PAGE NUMBER: 306
 PRINT DATE: 12/20/2023 SLD COUNTY/SR - ANNUAL PRINT COUNTY: MONTGOMERY

DIR: B TOTAL LEN: .652 MI. DIST: 06-4 SR: 1056
 LEFT MUN: UPPER SALFORD T RIGHT MUN: UPPER SALFORD T

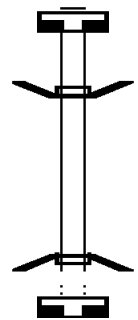


EXTRACT DATE: 12/18/2023 ROADWAY MANAGEMENT SYSTEM PAGE NUMBER: 305
 PRINT DATE: 12/20/2023 SLD COUNTY/SR - ANNUAL PRINT COUNTY: MONTGOMERY
 DIR: B TOTAL LEN: .003 MI. DIST: 06-4 SR: 1052
 LEFT MUN: DOUGLASS T RIGHT MUN: DOUGLASS T

000016 FT






























 000000 FT

 000000 FT



000016 FT
 7014/0000 LENGTH(AH 0180 BK 0016)
 BMSBN 46/1052/0012/0000
 INTER-AHD MONTGOMERY AV
 0012/0016 (TWP)
 000000 FT 2 0 46147 0 00 0015+61
 NC MONTGOMERY AV
 INTER-BK MONTGOMERY AV
 (TWP)
 BRANCH SWAMP CR
 BMSBG 46/1052/0012/0000
 0012/0000 LENGTH(AH 0016 BK 1557)
 000000 FT
 7010/0000 LENGTH(AH 1557 BK 0000)

DIR: B TOTAL LEN: .020 MI. DIST: 06-4 SR: 1050
 LEFT MUN: DOUGLASS T RIGHT MUN: DOUGLASS T

000108 FT		000108 FT	7050/0000	LENGTH(AH 2866 BK 2902)
000108 FT		000108 FT	7040/0000	LENGTH(AH 2902 BK 2774)
000108 FT		000108 FT	7030/0000	LENGTH(AH 2774 BK 0045)
				BMSSEN 46/1050/0028/0000
				CONGO RD
000063 FT		000063 FT	0028/0045	(TWP)
				2 0 46009 0 00 0059+17
				CONGO RD
				(TWP)
				MIDDLE CREEK
				BMSBG 46/1050/0028/0000
				MFC BEGIN = E
000063 FT		000063 FT	7020/0000	LENGTH(AH 0045 BK 3409)
000063 FT		000063 FT	7014/0000	LENGTH(AH 3409 BK 0442)
				LENGTH(AH 0442 BK 0063)
				BMSSEN 46/1050/0012/0000
				CONGO RD
				(TWP)
000000 FT		000000 FT	0012/0063	BRIDGE POSTED (TONS)
				2 0 46009 0 00 0019+80
				CONGO RD
				INTER-BK CONGO RD
				(TWP)
				SGL 29 COMB 34
				SWAMP CREEK
				BMSBG 46/1050/0012/0000
				MFC BEGIN = D
000000 FT		000000 FT	7010/0000	LENGTH(AH 0063 BK 2019)
				LENGTH(AH 2019 BK 0000)

EXTRACT DATE: 12/18/2023
PRINT DATE: 12/20/2023

ROADWAY MANAGEMENT SYSTEM
SLD COUNTY/SR - ANNUAL PRINT

PAGE NUMBER: 303
COUNTY: MONTGOMERY

DIR: B TOTAL LEN: .653 MI.
LEFT MUN: UPPER HANOVER T

DIST: 06-4 SR: 1048
RIGHT MUN: UPPER HANOVER T

SCHWOYER RD
(T223)

003448 FT

0080/1469

000087 FT

000087 FT

000000 FT

000000 FT

000000 FT

000000 FT

000000 FT

000000 FT

000000 FT

000000 FT

003448 FT KUTZTOWN RD
0080/3361 (SR1033 SEG 0020/2852)

000087 FT 2 0 46195 0 00 0180+41
NC CONGO RD
INTER-BK CONGO RD
(TWP)

0080/0000 MFC BEGIN = E
000087 FT LENGTH(AH 3361 BK 0985)
7074/0000

000087 FT LENGTH(AH 0985 BK 0087)
BMSBN 46/1048/0072/0000
INTER-AHD WEST BRANCH RD
(TWP)

0072/0087 DOUGLASS T
000000 FT 2 0 46195 0 00 0169+74
NC WEST BRANCH RD
INTER-BK WEST BRANCH RD
(TWP)

0072/0000 W BRANCH PERKIOMEN CREE
000000 FT BMSBG 46/1048/0072/0000
7070/0000 MFC BEGIN = D

000000 FT LENGTH(AH 0087 BK 2816)

000000 FT LENGTH(AH 2816 BK 3819)

000000 FT LENGTH(AH 3819 BK 0598)

000000 FT LENGTH(AH 0598 BK 3273)

000000 FT LENGTH(AH 3273 BK 2138)

000000 FT LENGTH(AH 2138 BK 2002)

000000 FT LENGTH(AH 2002 BK 2892)

000000 FT LENGTH(AH 2892 BK 0000)

000000 FT

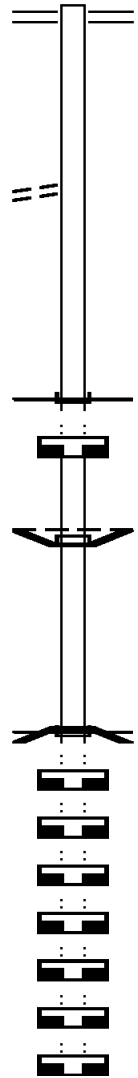
000000 FT

000000 FT

000000 FT

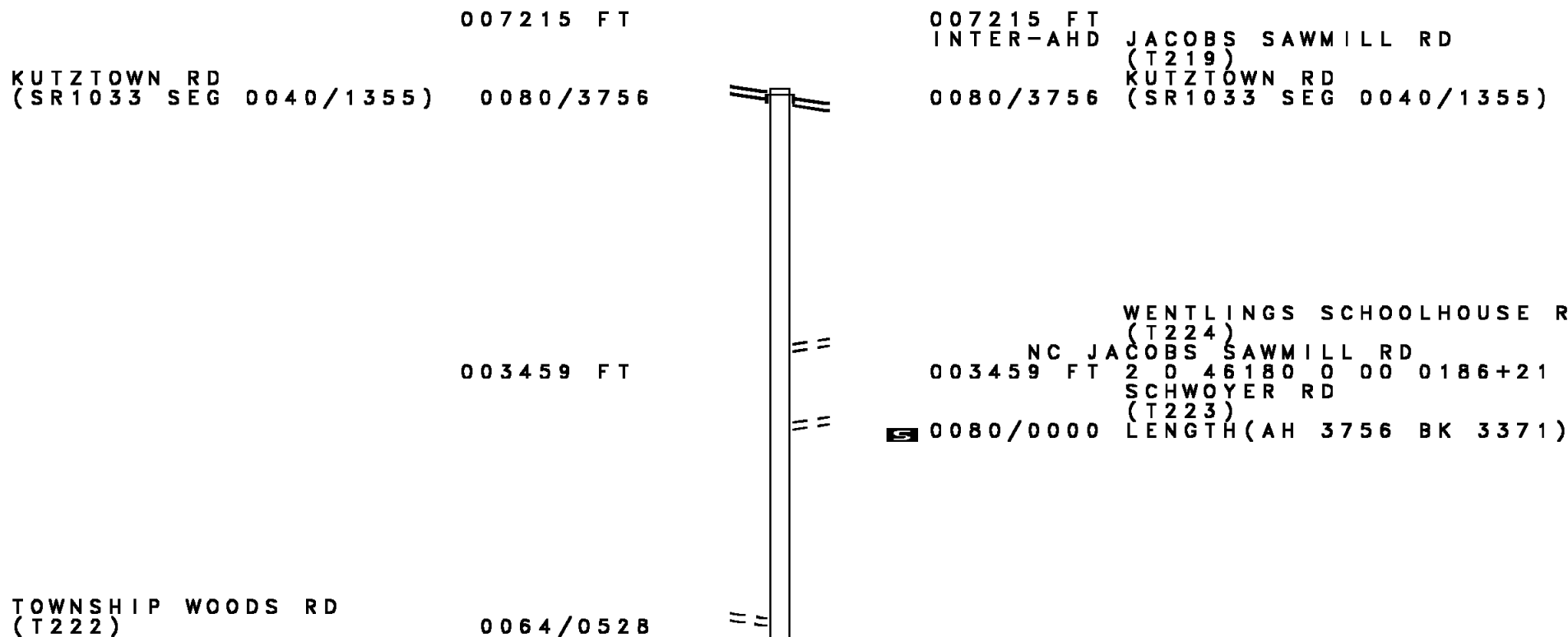
000000 FT

000000 FT



EXTRACT DATE: 12/18/2023 ROADWAY MANAGEMENT SYSTEM PAGE NUMBER: 302
PRINT DATE: 12/20/2023 SLD COUNTY/SR - ANNUAL PRINT COUNTY: MONTGOMERY

DIR: B TOTAL LEN: 1.366 MI. DIST: 06-4 SR: 1046
LEFT MUN: UPPER HANOVER T RIGHT MUN: UPPER HANOVER T



EXTRACT DATE: 12/18/2023
PRINT DATE: 12/20/2023

ROADWAY MANAGEMENT SYSTEM
SLD COUNTY/SR - ANNUAL PRINT

PAGE NUMBER: 301
COUNTY: MONTGOMERY

DIR: B TOTAL LEN: 1.366 MI.
LEFT MUN: UPPER HANOVER T

DIST: 06-4 SR: 1046
RIGHT MUN: UPPER HANOVER T

Distance (FT)	Diagram	Segment ID	Segment Description
000088	==	0064/0070	PAPER MILL RD (T221)
000088		0064/0014	BMSEN 46/1046/0064/0000
000088		000088	2 0 46180 0 00 0152+00
		INTER-BK	NC WENTLINGS SCHOOLHOUSE RD MILLER RD (T575)
000088		0064/0000	BR W BR PERKIOMEN CRK
000088		000088	BMSBG 46/1046/0064/0000
000088		7062/0000	MFC BEGIN = E LENGTH(AH 3371 BK 1982)
		INTER-AHD	BRIDGE POSTED (TONS) MILLER RD (T575)
000074	P	0060/0014	DOUGLASS T
000074		000074	2 0 46180 0 00 0132+37
		INTER-BK	MILLER RD (T575)
000074	P	0060/0000	SGL 18 COMB 25 PERKIOMEN BR
000074		000074	BMSBG 46/1046/0060/0000
000074		7050/0000	LENGTH(AH 0014 BK 2413)
000074		000074	LENGTH(AH 2413 BK 0035)
		7044/0000	LENGTH(AH 0035 BK 0074)
		INTER-AHD	BMSEN 46/1046/0042/0000
000000		0042/0074	MILLER RD (T575)
000000		000000	2 0 46180 0 00 0108+14
		INTER-BK	NC MILLER RD (T575)
000000		0042/0000	W BR PERKIOMEN CREEK
000000		000000	BMSBG 46/1046/0042/0000
000000		7040/0000	MFC BEGIN = D LENGTH(AH 0074 BK 3141)
000000		000000	LTH AH 003141 BK 000100
000000		7034/0000	LTH AH 000100 BK 003830
000000		000000	LENGTH(AH 3830 BK 3287)
000000		7030/0000	LENGTH(AH 3287 BK 0411)
000000		000000	LENGTH(AH 0411 BK 0000)
000000		7020/0000	
000000		000000	
000000		7010/0000	

EXTRACT DATE: 12/18/2023 ROADWAY MANAGEMENT SYSTEM PAGE NUMBER: 300
PRINT DATE: 12/20/2023 SLD COUNTY/SR - ANNUAL PRINT COUNTY: MONTGOMERY
DIR: B TOTAL LEN: 1.985 MI. DIST: 06-4 SR: 1044
LEFT MUN: UPPER HANOVER T RIGHT MUN: UPPER HANOVER T

010481 FT

010481 FT GRAVEL PK

DIR: B TOTAL LEN: 1.985 MI. DIST: 06-4 SR: 1044
 LEFT MUN: UPPER HANOVER T RIGHT MUN: UPPER HANOVER T

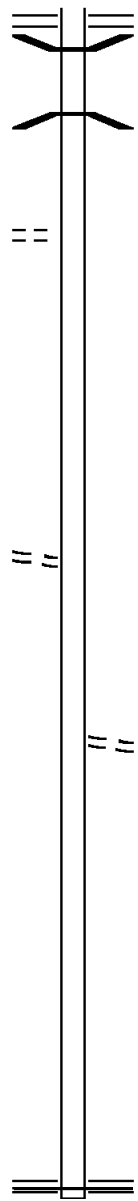
0 0 00000 0 00 0000+00 008882 FT
 LESHAR MILL RD
 (T213) 0044/0000

2 0 46165 0 00 0051+90 005106 FT
 ADAMS RD
 (T214) 0040/0000

004001 FT

002440 FT

000000 FT



0044/1599 (SR0029 SEG 0560/1834)
 0044/1166 BMSBN 46/1044/0044/1098
 2 0 46165 0 00 0051+90
 PERKIOMEN CREEK
 0044/1098 BMSBG 46/1044/0044/1098

008882 FT

5 0044/0000 LENGTH(AH 1599 BK 3776)

005106 FT
 NC PALM HILL RD
 5 0040/0000 LENGTH(AH 3776 BK 1105)

004001 FT 2 0 46165 0 00 0040+00
 NC ADAMS RD

ADAMS RD
 (T214)
 5 0030/0000 LENGTH(AH 1105 BK 1561)

002440 FT 0 0 00000 0 00 0000+00
 5 0014/0000 LENGTH(AH 1561 BK 2440)

000000 FT 2 0 46165 0 00 0000+00
 NC BETHESDA CHURCH RD
 KUTZTOWN RD
 (SR1033 SEG 0050/1495)
 MFC BEGIN = E

5 0010/0000 LENGTH(AH 2440 BK 0000)

DIR: B TOTAL LEN: .029 MI. DIST: 06-4 SR: 1042
 LEFT MUN: UPPER HANOVER T RIGHT MUN: UPPER HANOVER T

Stationing	Unit	Structure	Stationing	Unit	Description	Length	Backsight
000153	FT		000153	FT	LENGTH(AH 2582 BK 0012)		
			7062	0000	BMSSEN 46/1042/0060/0000		
					INTER-AHD		
			0060	0012	CHURCH RD		
					(T474)		
000141	FT		000141	FT	2 0 46 167 0 00 0026+02		
					INTER-BK		
					CHURCH RD		
					(T474)		
					BR. PERKIOMEN CRK		
					BMSBG 46/1042/0060/0000		
					LENGTH(AH 0012 BK 1600)		
000141	FT		000141	FT			
			7050	0000	LENGTH(AH 1600 BK 1962)		
000141	FT		000141	FT			
			7042	0000	LENGTH(AH 1962 BK 0126)		
					BMSSEN 46/1042/0040/0000		
					INTER-AHD		
					CHURCH RD		
					(T474)		
000015	FT		000015	FT	2 0 46 167 0 00 0062+82		
					INTER-BK		
					CHURCH RD		
					(T474)		
					PERKIOMEN CR		
					BMSBG 46/1042/0040/0000		
					LENGTH(AH 0126 BK 3423)		
000015	FT		000015	FT			
			7030	0000	LENGTH(AH 3423 BK 1907)		
000015	FT		000015	FT			
			7024	0000	LENGTH(AH 1907 BK 0015)		
					INTER-AHD		
					CHURCH RD		
					(T474)		
000000	FT		000000	FT	2 0 46 167 0 00 0116+36		
					NC CHURCH RD		
					RESERVOIR		
					STRUCTURE LENGTH 15 FT		
					BMSID 46/1042/0022/0000		
					INTER-BK		
					CHURCH RD		
					(T474)		
					MFC BEGIN = D		
000000	FT		0022	0000	LENGTH(AH 0015 BK 0434)		
					000000 FT		
					7020/0000		
000000	FT		000000	FT	LENGTH(AH 0434 BK 2096)		
					000000 FT		
					7010/0000		
					LENGTH(AH 2096 BK 0000)		










EXTRACT DATE: 12/18/2023 ROADWAY MANAGEMENT SYSTEM PAGE NUMBER: 297
PRINT DATE: 12/20/2023 SLD COUNTY/SR - ANNUAL PRINT COUNTY: MONTGOMERY
DIR: B TOTAL LEN: .000 MI. DIST: 06-4 SR: 1040
LEFT MUN: DOUGLASS T RIGHT MUN: DOUGLASS T

000000 FT



000000 FT
7010/0000 LENGTH(AH 2702 BK 0000)

DIR: B TOTAL LEN: .011 MI. DIST: 06-4 SR: 1039
 LEFT MUN: DOUGLASS T RIGHT MUN: DOUGLASS T

000058 FT		000058 FT	
000058 FT		7060/0000	LENGTH(AH 2459 BK 1667)
000058 FT		000058 FT	LENGTH(AH 1667 BK 3420)
000058 FT		7050/0000	LENGTH(AH 3420 BK 2104)
000058 FT		000058 FT	LENGTH(AH 2104 BK 0030)
		7040/0000	BMSEN 46/1039/0034/0000
		000058 FT	HOFFMANSVILLE RD
		7036/0000	(TWP)
		INTER-AHD	2 0 46008 0 00 0172+41
000028 FT		0034/0030	HOFFMANSVILLE RD
		000028 FT	(TWP)
		INTER-BK	SCHLEGEL RUN
			BMSBG 46/1039/0034/0000
		0034/0000	LENGTH(AH 0030 BK 1365)
000028 FT		000028 FT	LENGTH(AH 1365 BK 0028)
		7032/0000	BMSEN 46/1039/0030/0000
		INTER-AHD	HOFFMANSVILLE RD
		0030/0028	(TWP)
000000 FT		000000 FT	2 0 46008 0 00 0158+42
		NC HO	HOFFMANSVILLE RD
		INTER-BK	HOFFMANSVILLE RD
			(TWP)
			BRANCH SCHLEGEL RUN
		0030/0000	BMSBG 46/1039/0030/0000
		000000 FT	MFC BEGIN = C
		7020/0000	LENGTH(AH 0028 BK 1319)
000000 FT		000000 FT	LENGTH(AH 1319 BK 1987)
000000 FT		000000 FT	LENGTH(AH 1987 BK 0000)
		7010/0000	

DIR: B TOTAL LEN: 1.263 MI. DIST: 06-4 SR: 1038
 LEFT MUN: UPPER HANOVER T RIGHT MUN: UPPER HANOVER T

WASSER RD
 (T209)

006667 FT

006667 FT AH-BUCKS (09)
 INTER-AHD QUAKERTOWN RD
 0024/2614 (SR4071 SEG 0010/0000)

004053 FT

004053 FT 0 0 00000 0 00 0000+00
 0024/0000 LENGTH(AH 2614 BK 1500)

002553 FT

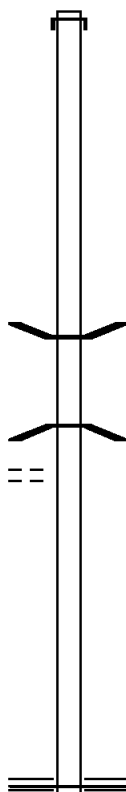
0020/0056 BMSBN 46/1038/0020/0000
 002553 FT 2 0 46035 0 00 0062+24
 MACOBY CR.

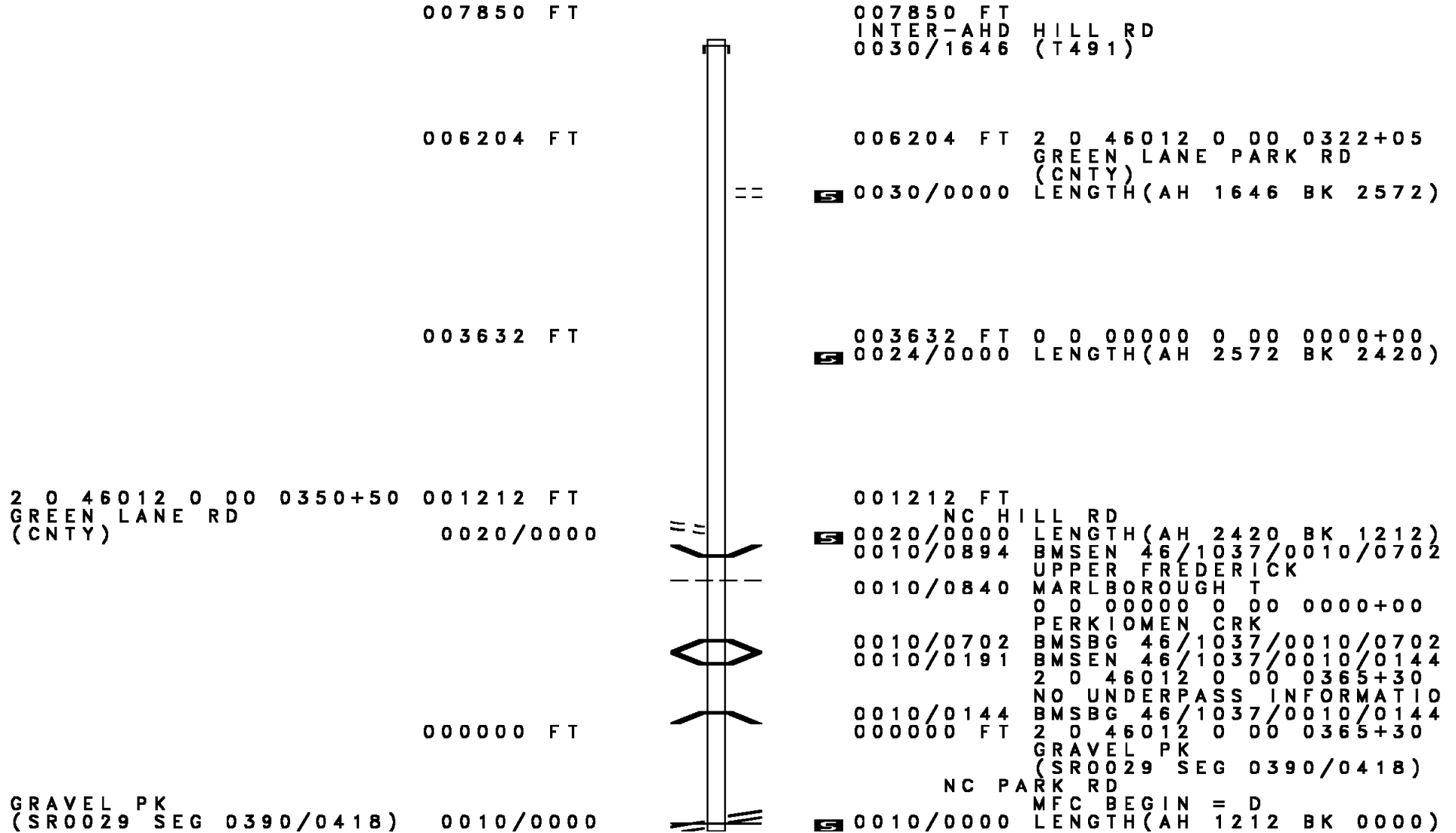
0010/2354

0020/0000 BMSBG 46/1038/0020/0000
 LENGTH(AH 1500 BK 2553)

000000 FT

000000 FT 2 0 46035 0 00 0036+71
 NC QUAKERTOWN RD
 POTTSTOWN AV
 (SR0663 SEG 0341/1227)
 (SR0663 SEG 0340/1179)
 MFC BEGIN = D
 0010/0000 LENGTH(AH 2553 BK 0000)





007850 FT

007850 FT
 INTER-AHD HILL RD
 0030/1646 (T491)

006204 FT

006204 FT 2 0 46012 0 00 0322+05
 GREEN LANE PARK RD
 (CNTY)
 0030/0000 LENGTH(AH 1646 BK 2572)

003632 FT

003632 FT 0 0 00000 0 00 0000+00
 0024/0000 LENGTH(AH 2572 BK 2420)

2 0 46012 0 00 0350+50 001212 FT
 GREEN LANE RD
 (CNTY) 0020/0000

001212 FT
 NC HILL RD
 0020/0000 LENGTH(AH 2420 BK 1212)
 0010/0894 BMSBN 46/1037/0010/0702
 UPPER FREDERICK
 0010/0840 MARLBOROUGH T
 0 0 00000 0 00 0000+00
 PERKIOMEN CRK

0010/0702 BMSBG 46/1037/0010/0702
 0010/0191 BMSBN 46/1037/0010/0144
 2 0 46012 0 00 0365+30
 NO UNDERPASS INFORMATION

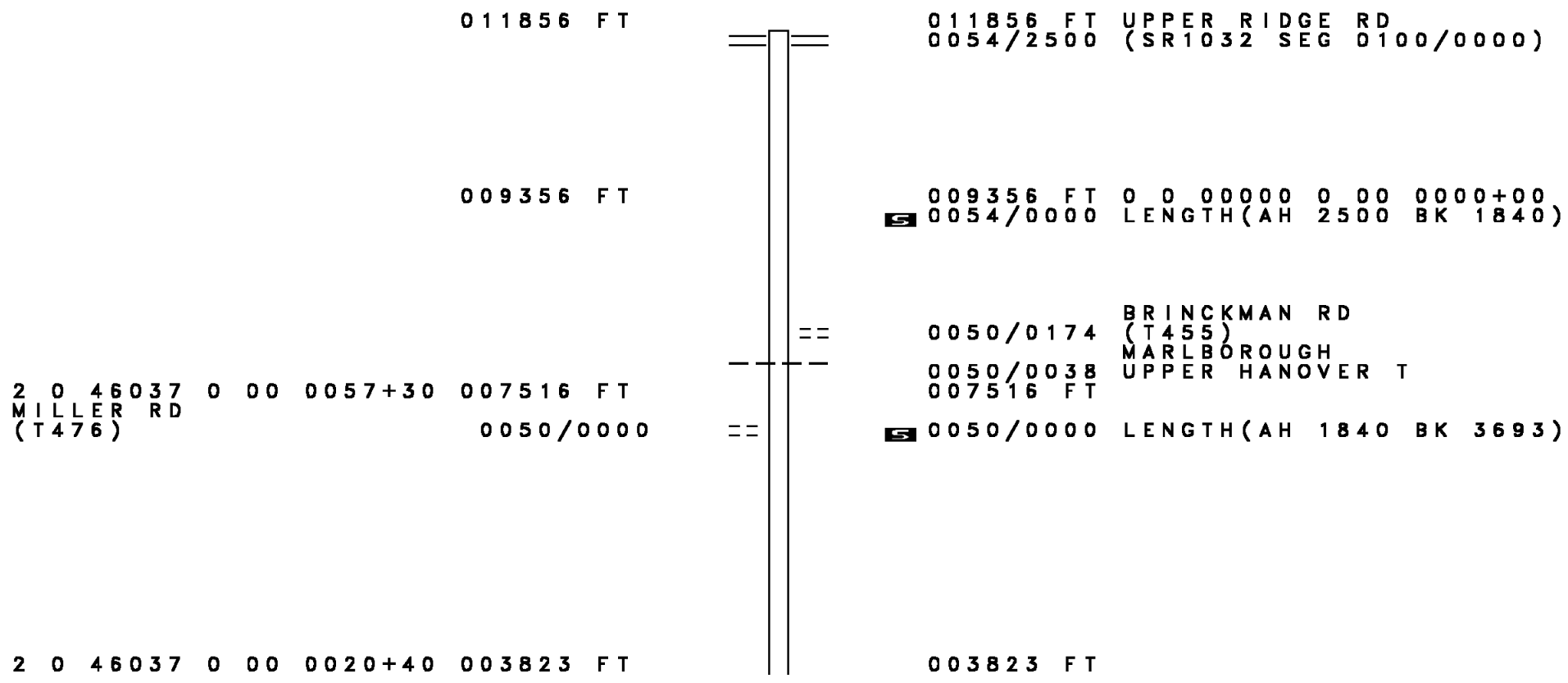
000000 FT

0010/0144 BMSBG 46/1037/0010/0144
 000000 FT 2 0 46012 0 00 0365+30
 GRAVEL PK
 (SR0029 SEG 0390/0418)
 NC PARK RD

GRAVEL PK
 (SR0029 SEG 0390/0418) 0010/0000

MFC BEGIN = D
 0010/0000 LENGTH(AH 1212 BK 0000)

EXTRACT DATE: 12/18/2023 ROADWAY MANAGEMENT SYSTEM PAGE NUMBER: 293
 PRINT DATE: 12/20/2023 SLD COUNTY/SR - ANNUAL PRINT COUNTY: MONTGOMERY
 DIR: B TOTAL LEN: 2.245 MI. DIST: 06-4 SR: 1036
 LEFT MUN: MARLBOROUGH T RIGHT MUN: MARLBOROUGH T



EXTRACT DATE: 12/18/2023
PRINT DATE: 12/20/2023

ROADWAY MANAGEMENT SYSTEM
SLD COUNTY/SR - ANNUAL PRINT

PAGE NUMBER: 292
COUNTY: MONTGOMERY

DIR: B TOTAL LEN: 2.245 MI.
LEFT MUN: UPPER HANOVER T

DIST: 06-4 SR: 1036
RIGHT MUN: UPPER HANOVER T

HILLEGASS RD
(T304)

0040/0000

001785 FT

001785 FT

001785 FT

001742 FT

001742 FT

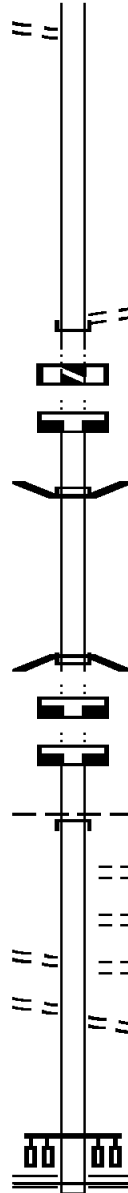
001742 FT

WASHINGTON ST
(BORO)
BITTING AL
(BORO)

0010/0423

0010/0184

000000 FT



0040/0000 LENGTH(AH 3693 BK 2038)

001785 FT 2 0 46037 0 00 0000+00
GERYVILLE PK
(CNTY)

NC FINLAND RD
INTER-BK GERYVILLE PK
(CNTY)

0030/0000 LTH AH 002038 BK 001040

001785 FT 7028/0000 LTH AH 001040 BK 002931

001785 FT 7026/0000 LENGTH(AH 2931 BK 0043)

BMSEN 46/1036/0022/0000

INTER-AHD JAMES RD

0022/0043 (T477)

001742 FT 2 0 46036 0 00 0026+28

NC JAMES RD

INTER-BK JAMES RD

(T477)

MACOBY CREEK

BMSBG 46/1036/0022/0000

0022/0000 LENGTH(AH 0043 BK 0103)

001742 FT 7020/0000 LENGTH(AH 0103 BK 0730)

001742 FT 7018/0000 LENGTH(AH 0730 BK 1742)

INTER-AHD SIXTH ST

(T488)

0010/1742 RED HILL B

RAILROAD ST

(BORO)

ADAMS ST

(BORO)

0010/0829 WASHINGTON ST

(BORO)

0010/0423 BITTING AL

(BORO)

0010/0184 (BORO)

000000 FT 2 0 46036 0 00 0000+00

NC SIXTH ST

MAIN ST

(SR0029 SEG 0460/0000)

0010/0000 MFC BEGIN = D
LENGTH(AH 1742 BK 0000)

EXTRACT DATE: 12/18/2023 ROADWAY MANAGEMENT SYSTEM PAGE NUMBER: 291
 PRINT DATE: 12/20/2023 SLD COUNTY/SR - ANNUAL PRINT COUNTY: MONTGOMERY
 DIR: B TOTAL LEN: .011 MI. DIST: 06-4 SR: 1035
 LEFT MUN: DOUGLASS T RIGHT MUN: DOUGLASS T

000058 FT

000000 FT

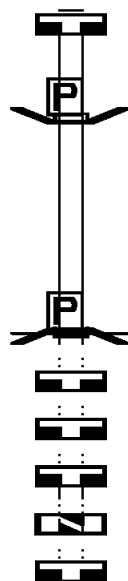
000000 FT

000000 FT

000000 FT

000000 FT

000000 FT



000058 FT

7044/0000

INTER-AHD

0042/0058

000000 FT

NC NI

INTER-BK

5

0042/0000

000000 FT

7040/0000

000000 FT

7030/0000

000000 FT

7020/0000

000000 FT

7014/0000

000000 FT

7010/0000

LENGTH(AH 0063 BK 0058)

BMSBN 46/1035/0042/0000

NIANTIC RD

(T572)

BRIDGE POSTED (TONS)

2 0 46012 0 00 0001+25

NIANTIC RD

(T572)

SGL 31 COMB 40

W BRANCH PERKIOMEN CREE

BMSBG 46/1035/0042/0000

MFC BEGIN = D

LENGTH(AH 0058 BK 3208)

LENGTH(AH 3208 BK 2489)

LENGTH(AH 2489 BK 2286)

LTH AH 002286 BK 000100

LTH AH 000100 BK 002642

LENGTH(AH 2642 BK 0000)

DIR: B TOTAL LEN: 1.555 MI. DIST: 06-4 SR: 1034
 LEFT MUN: MARLBOROUGH T RIGHT MUN: MARLBOROUGH T

GERYVILLE PK
 (CNTY)

008209 FT
 0026/2260

008209 FT GERYVILLE PK
 0026/2260 (CNTY)

005949 FT

005949 FT 0 0 00000 0 00 0000+00
 0026/0000 LENGTH(AH 2260 BK 2620)

003329 FT

003329 FT 0 0 00000 0 00 0000+00
 0024/0000 LENGTH(AH 2620 BK 2131)

REIHMAN RD
 (T381)

001198 FT
 0020/0000

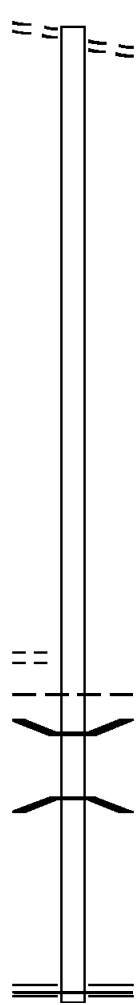
001198 FT 2 0 46155 0 00 0027+04
 NC HOPPENVILLE RD
 0020/0000 LENGTH(AH 2131 BK 1198)

0010/1029 GREEN LANE B
 0010/0997 BMSSEN 46/1034/0010/0907
 0 0 00000 0 00 0000+00

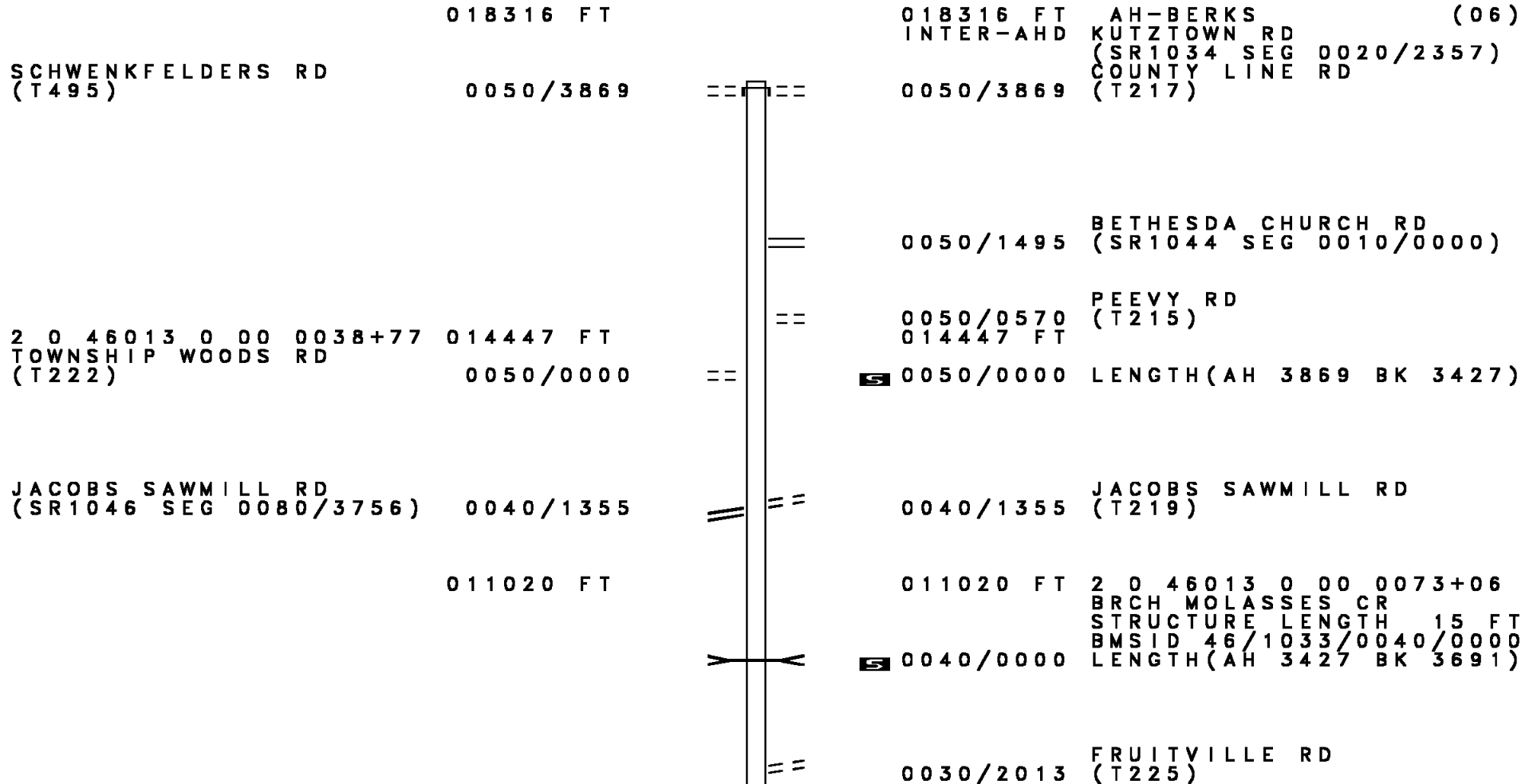
0010/0907 MACOBY CREEK
 BMSBG 46/1034/0010/0907

000000 FT

000000 FT 2 0 46155 0 00 0000+00
 NC LUMBER ST
 GRAVEL PK
 (SRO029 SEG 0390/0000)
 MFC BEGIN = E
 0010/0000 LENGTH(AH 1198 BK 0000)



EXTRACT DATE: 12/18/2023 ROADWAY MANAGEMENT SYSTEM PAGE NUMBER: 289
 PRINT DATE: 12/20/2023 SLD COUNTY/SR - ANNUAL PRINT COUNTY: MONTGOMERY
 DIR: B TOTAL LEN: 3.469 MI. DIST: 06-4 SR: 1033
 LEFT MUN: UPPER HANOVER T RIGHT MUN: UPPER HANOVER T



DIR: B TOTAL LEN: 3.469 MI. DIST: 06-4 SR: 1033
 LEFT MUN: UPPER HANOVER T RIGHT MUN: UPPER HANOVER T

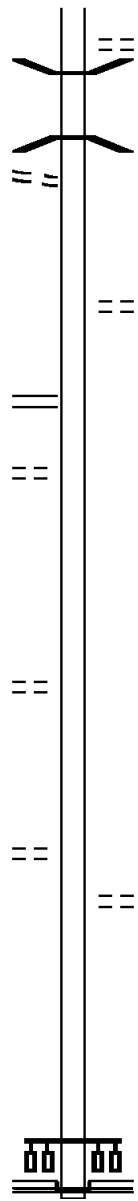
WENTLING SCHOOLHOUSE RD
 (T224) 0030/0898
 007329 FT

CONGO RD
 (SR1048 SEG 0080/3361) 0020/2852
 STOFFLET DR
 (T479) 0020/2180

2 0 46013 0 00 0147+83 003546 FT
 BOWERS MILL RD
 (T242) 0020/0000

HEFFNER RD
 (T245) 0010/1690

000000 FT



0030/1588 FOX HOLLOW LN
 (T487)
 0030/1140 BMSSEN 46/1033/0030/1115
 2 0 46013 0 00 0098+93
 MOLASSES CREEK
 0030/1115 BMSBG 46/1033/0030/1115

007329 FT 2 0 46013 0 00 0109+95
 MACK RD
 (T238)
 0030/0000 LENGTH(AH 3691 BK 3783)

003546 FT
 0020/0000 LENGTH(AH 3783 BK 3546)

0010/1381 CHURCH RD
 (T474)
 000000 FT 2 0 46013 0 00 0183+36
 NC KU TIZTOWN RD
 LAYFIELD RD
 (SR0663 SEG 0280/0000)

INTER-BK KNIGHT RD
 (CNTY)
 MFC BEGIN = C
 0010/0000 LENGTH(AH 3546 BK 0000)

EXTRACT DATE: 12/18/2023 ROADWAY MANAGEMENT SYSTEM PAGE NUMBER: 287
PRINT DATE: 12/20/2023 SLD COUNTY/SR - ANNUAL PRINT COUNTY: MONTGOMERY

DIR: B TOTAL LEN: 5.569 MI. DIST: 06-4 SR: 1032
LEFT MUN: MARLBOROUGH T RIGHT MUN: MARLBOROUGH T

029405 FT

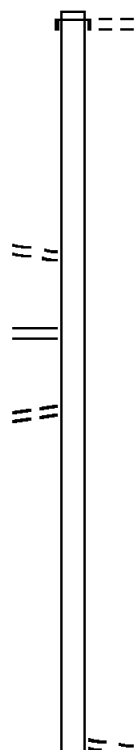
029405 FT AH-BUCKS (09)
INTER-AHD FINLAND RD
(SR4033 SEG 0120/2248)
ZIEGLER RD
0100/3222 (T465)

HARING RD
(T466) 0100/0482
2 0 46032 0 00 0262+90 026183 FT
FINLAND RD
(SR1036 SEG 0054/2500) 0100/0000
CAMPBELL RD
(T469) 0090/3370

026183 FT
S 0100/0000 LENGTH(AH 3222 BK 3994)

022189 FT

022189 FT 2 0 46032 0 00 0239+64
ZIEGLER RD
(T465)
S 0090/0000 LENGTH(AH 3994 BK 1750)



DIR: B TOTAL LEN: 5.569 MI. DIST: 06-4 SR: 1032
LEFT MUN: MARLBOROUGH T RIGHT MUN: MARLBOROUGH T

		==	0080/1250	CAMP GARRISON RD (PRDR)
	020439 FT		020439 FT	2 0 46032 0 00 0205+15 MILLER RD
		==	5 0080/0000	(SR1023 SEG 0070/3728) LENGTH(AH 1750 BK 3581)
2 0 46032 0 00 0169+25	016858 FT	==	016858 FT	
HIFFLETRAYER RD (T401)			5 0070/0000	LENGTH(AH 3581 BK 2140) PRICE RD
	0070/0000		==	0060/1793 (T461)
	014718 FT		014718 FT	2 0 46032 0 00 0137+82 CAMP DELMONT RD
		==	5 0060/0000	(PRDR) LENGTH(AH 2140 BK 2104)
	012614 FT		012614 FT	0 0 00000 0 00 0000+00
			5 0054/0000	LENGTH(AH 2104 BK 2730)
2 0 46032 0 00 0099+40	009884 FT		009884 FT	GERYVILLE PK
GERYVILLE PK				(CNTY)

DIR: B TOTAL LEN: 5.569 MI. DIST: 06-4 SR: 1032
 LEFT MUN: MARLBOROUGH T RIGHT MUN: MARLBOROUGH T

(CNTY)	0050/0000	0050/0000	LENGTH(AH 2730 BK 3376)
	006508 FT	006508 FT	2 0 46032 0 00 0065+55 MAIN ST (SR0063 SEG 0022/0000) MARLBOROUGH GREEN LANE B
		0040/0000	LENGTH(AH 3376 BK 1499) GREEN LANE
		0030/1370	MARLBOROUGH T
		0030/0808	PENNY RD (T376)
WALNUT ST (BORO)	0030/0808		
2 0 46032 0 00 0050+60	005009 FT	005009 FT	
GREEN ST (T374)	0030/0000	0030/0000	LENGTH(AH 1499 BK 2294)
	002715 FT	002715 FT	2 0 46032 0 00 0027+86 PERKIOMENVILLE RD (T457)
		0020/0000	LENGTH(AH 2294 BK 2715)
	000000 FT	0010/0102	CRUSHER RD (SR1017 SEG 0120/2064)
		000000 FT	2 0 46032 0 00 0000+24 NC UP PER RIDGE RD GRAVEL PK (SR0029 SEG 0350/0000)
		0010/0000	MFC BEGIN = D LENGTH(AH 2715 BK 0000)

DIR: B TOTAL LEN: .587 MI. DIST: 06-4 SR: 1031
 LEFT MUN: EAST GREENVILLE B RIGHT MUN: EAST GREENVILLE B

THIRD ST
(BORO)

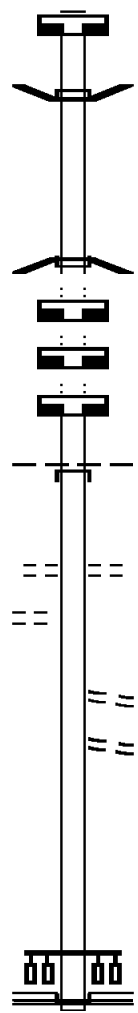
003101 FT

003083 FT

003083 FT
003083 FT
003083 FT

0010/1653

000000 FT



003101 FT
7034/0000 LENGTH(AH 2531 BK 0018)
BMSSEN 46/1031/0032/0000
INTER-AHD STATE ST
(BORO)
0032/0018
003083 FT 1 1 00721 0 02 0147+30
NC STATE ST
INTER-BK STATE ST
(BORO)
BRANCH PERKIOMEN CREEK
BMSBG 46/1031/0032/0000
0032/0000 LENGTH(AH 0018 BK 0489)
003083 FT
7030/0000 LENGTH(AH 0489 BK 2186)
003083 FT
7020/0000 LENGTH(AH 2186 BK 0965)
003083 FT
7012/0000 LENGTH(AH 0965 BK 3083)
INTER-AHD SEMINARY ST
(BORO)
0010/3083 PENNSBURG B

SECOND ST
(BORO)
0010/2051

FOURTH ST
(BORO)
RAILROAD ST
(BORO)
0010/0945
0010/0900

000000 FT 1 1 00721 0 02 0086+46
NC SEMINARY ST
POTTSTOWN AV
(SR0663 SEG 0320/0000)
INTER-BK SEMINARY ST
(BORO)
MFC BEGIN = E
0010/0000 LENGTH(AH 3083 BK 0000)

EXTRACT DATE: 12/18/2023 ROADWAY MANAGEMENT SYSTEM PAGE NUMBER: 283
PRINT DATE: 12/20/2023 SLD COUNTY/SR - ANNUAL PRINT COUNTY: MONTGOMERY
DIR: B TOTAL LEN: 4.343 MI. DIST: 06-4 SR: 1030
LEFT MUN: MARLBOROUGH T RIGHT MUN: MARLBOROUGH T

022933 FT



022933 FT AH-BUCKS (09)
INTER-AHD SWAMP CREEK RD
0074/2995 (SR4051 SEG 0010/0000)

DIR: B TOTAL LEN: 4.343 MI. DIST: 06-4 SR: 1030
 LEFT MUN: MARLBOROUGH T RIGHT MUN: MARLBOROUGH T

		019938 FT			019938 FT 0 0 00000 0 00 0000+00
					0074/0000 LENGTH(AH 2995 BK 2171)
2 0 46033 0 00 0190+13		017767 FT			017767 FT
MILLER RD					INTER-BK SWAMP CREEK RD
(SR1023 SEG 0060/0000)		0070/0000			(SR1023 SEG 0060/0000)
		017767 FT			LTH AH 002171 BK 001160
					017767 FT
					7064/0000
					INTER-AHD LTH AH 001160 BK 001911
					SWAMP CREEK RD
					(SR1023 SEG 0050/0000)
					WHITES MILL RD
					(SR1023 SEG 0050/0000)
		015856 FT			0064/1911
					015856 FT 0 0 00000 0 00 0000+00
					0064/0000 LENGTH(AH 1911 BK 2095)
2 0 46033 0 00 0159+95		013761 FT			013761 FT
PRICE RD					0060/0000 LENGTH(AH 2095 BK 0728)
(T461)		0060/0000			013033 FT 2 0 46033 0 00 0129+35
		013033 FT			KNOCKEL RD
					(T458)
					0050/0000 LENGTH(AH 0728 BK 2999)

DIR: B TOTAL LEN: 4.343 MI. DIST: 06-4 SR: 1030
 LEFT MUN: MARLBOROUGH T RIGHT MUN: MARLBOROUGH T

010034 FT

010034 FT 0 0 00000 0 00 0000+00
 0034/0000 LENGTH(AH 2999 BK 3042)

006992 FT

006992 FT 2 0 46033 0 00 0069+46
 PAYNE RD
 (T475)
 0030/0000 LENGTH(AH 3042 BK 3305)

003687 FT

003687 FT 0 0 00000 0 00 0000+00
 0024/0000 LENGTH(AH 3305 BK 2069)

2 0 46033 0 00 0015+81 001618 FT
 MAGAZINE RD
 (T380) 0020/0000

0020/0270 BMSEN 46/1030/0020/0181
 0 0 00000 0 00 0000+00
 UNAMI CREEK
 0020/0181 BMSBG 46/1030/0020/0181
 001618 FT
 0020/0000 LENGTH(AH 2069 BK 1618)

2 0 46033 0 00 0000+00 000000 FT
 GERYVILLE PK
 (CNTY) 0010/0000

NC SWAMP CREEK RD
 GERYVILLE PK
 (CNTY)
 MFC BEGIN = E
 0010/0000 LENGTH(AH 1618 BK 0000)

DIR: B TOTAL LEN: 3.090 MI. DIST: 06-4 SR: 1028
 LEFT MUN: UPPER FREDERICK T RIGHT MUN: UPPER FREDERICK T

Stationing	Length	Segment	Notes
016317 FT		016317 FT GRAVEL PK	
		0070/1379 (SR0029 SEG 0340/0360)	
DEEP CREEK RD (CNTY)	014938 FT	014938 FT 2 0 46011 7 00 0013+37	
	0070/0000	NC DEEP CREEK RD	
		0070/0000 LENGTH(AH 1379 BK 3134)	
2 0 46011 0 00 0118+10	011804 FT	011804 FT	
GOEZEL RD (T370)	0060/0000	0060/0000 LENGTH(AH 3134 BK 2404)	
		ROCKHILL RD (T472)	
	009400 FT	009400 FT 2 0 46011 0 00 0094+05	
HAUCK RD (T363)	0040/1347	SALFORD STATION RD (T481)	
		0050/0000 LENGTH(AH 2404 BK 1412)	

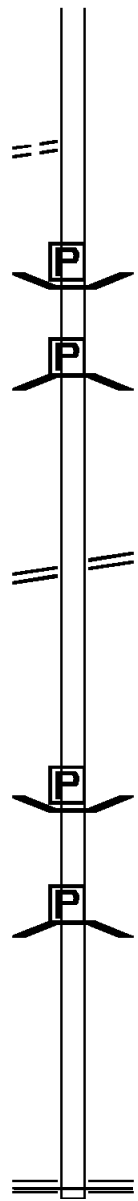
DIR: B TOTAL LEN: 3.090 MI. DIST: 06-4 SR: 1028
 LEFT MUN: UPPER FREDERICK T RIGHT MUN: UPPER FREDERICK T

2 0 46011 0 00 0079+93 007988 FT
 GOTTSCHALL RD
 (T359) 0040/0000

004710 FT
 LITTLE RD
 (SR1027 SEG 0050/0000) 0030/0000

001975 FT

000000 FT



007988 FT
 0040/0000 LENGTH(AH 1412 BK 3278)

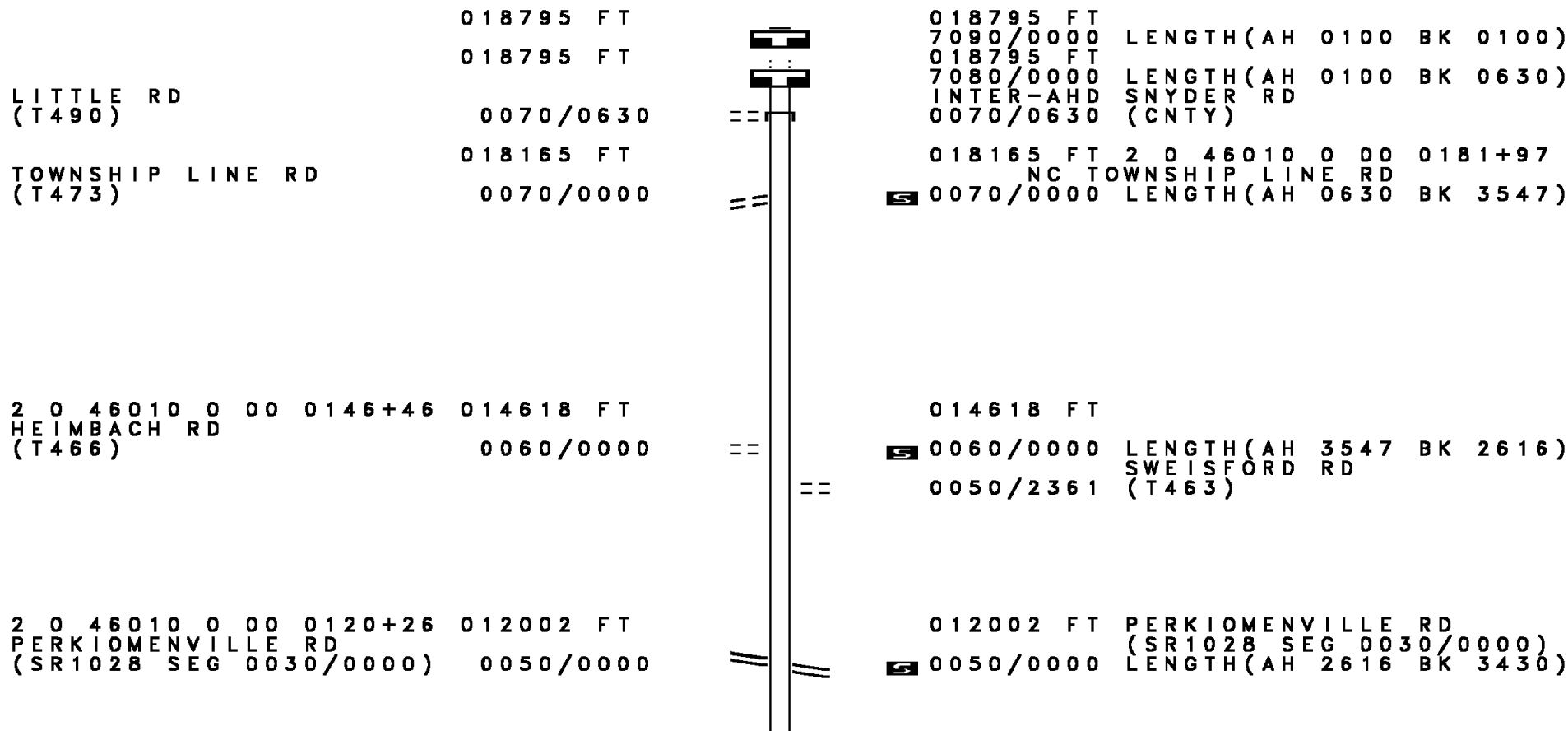
0030/1576 BMSBG 46/1028/0030/1554
 BRIDGE POSTED (TONS)
 0 0 00000 0 00 0000+00
 SGL 26 COMB 36
 0030/1554 GOSHENHOPPEN CREEK
 BMSBG 46/1028/0030/1554

004710 FT 2 0 46011 0 00 0047+13
 LITTLE RD
 (SR1027 SEG 0050/0000)
 0030/0000 LENGTH(AH 3278 BK 2735)

0020/0030 BMSBG 46/1028/0020/0000
 BRIDGE POSTED (TONS)
 001975 FT 2 0 46011 0 00 0019+75
 SGL 36 COMB 40
 SCIOTO CREEK
 0020/0000 BMSBG 46/1028/0020/0000
 LENGTH(AH 2735 BK 1975)

000000 FT 2 0 46011 0 00 0000+00
 NC PERKIOMENVILLE RD
 BIG RD
 (SR0073 SEG 0140/0908)
 MFC BEGIN = D
 0010/0000 LENGTH(AH 1975 BK 0000)

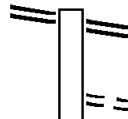
DIR: B TOTAL LEN: 3.560 MI. DIST: 06-4 SR: 1027
 LEFT MUN: UPPER FREDERICK T RIGHT MUN: UPPER FREDERICK T



DIR: B TOTAL LEN: 3.560 MI. DIST: 06-4 SR: 1027
 LEFT MUN: UPPER FREDERICK T RIGHT MUN: UPPER FREDERICK T

Stationing	Description	Length	Start Station	End Station	Notes
008572 FT	FAUST RD (T458)	0040/0000	0085+94	0085+94	LENGTH(AH 3430 BK 2955)
005617 FT	UPPER FREDERICK T LOWER FREDERICK T ALEXANDER DR (T535)	0030/0000	0056+30	0056+30	LENGTH(AH 2955 BK 1850)
003767 FT	SIMMONS RD (T448)	0020/0000	0037+80	0037+80	LENGTH(AH 1850 BK 3767)
000000 FT	GRAVEL PK (SR0029 SEG 0300/0000)	0010/0000	0000+00	0000+00	NC LITTLE RD MFC BEGIN = E LENGTH(AH 3767 BK 0000)

SUMNEYTOWN PK 016766 FT
 (SR0063 SEG 0052/0000) 0070/2007




016766 FT SUMNEYTOWN PK
 0070/2007 (SR0063 SEG 0052/0000)
 0070/1246 OLD SUMNEYTOWN PK
 (CNTY)

014759 FT

014759 FT 2 0 46023 0 00 0244+62
 OAK ST
 (T450)
 0070/0000 LENGTH(AH 2007 BK 1609)

BURTON RD 0060/1061
 (T440)



013150 FT

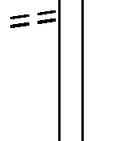
013150 FT 2 0 46023 0 00 0227+79
 NC OLD SKIPPACK RD
 PERKIOMENVILLE RD
 (T372)
 INTER-BK PERKIOMENVILLE RD
 (SR1017 SEG 0090/0000)
 MFC BEGIN = D

PERKIOMENVILLE RD 0060/0000
 (SR1017 SEG 0090/0000) 013150 FT




0060/0000 LTH AH 001609 BK 000415
 013150 FT
 7054/0000 LTH AH 000415 BK 002022
 INTER-AHD OLD SKIPPACK RD
 (SR1017 SEG 0080/0679)
 OLD SKIPPACK RD
 (SR1017 SEG 0080/0679)

2 0 46196 0 00 0111+21 011128 FT
 SCHOOL RD
 (T442) 0050/0000

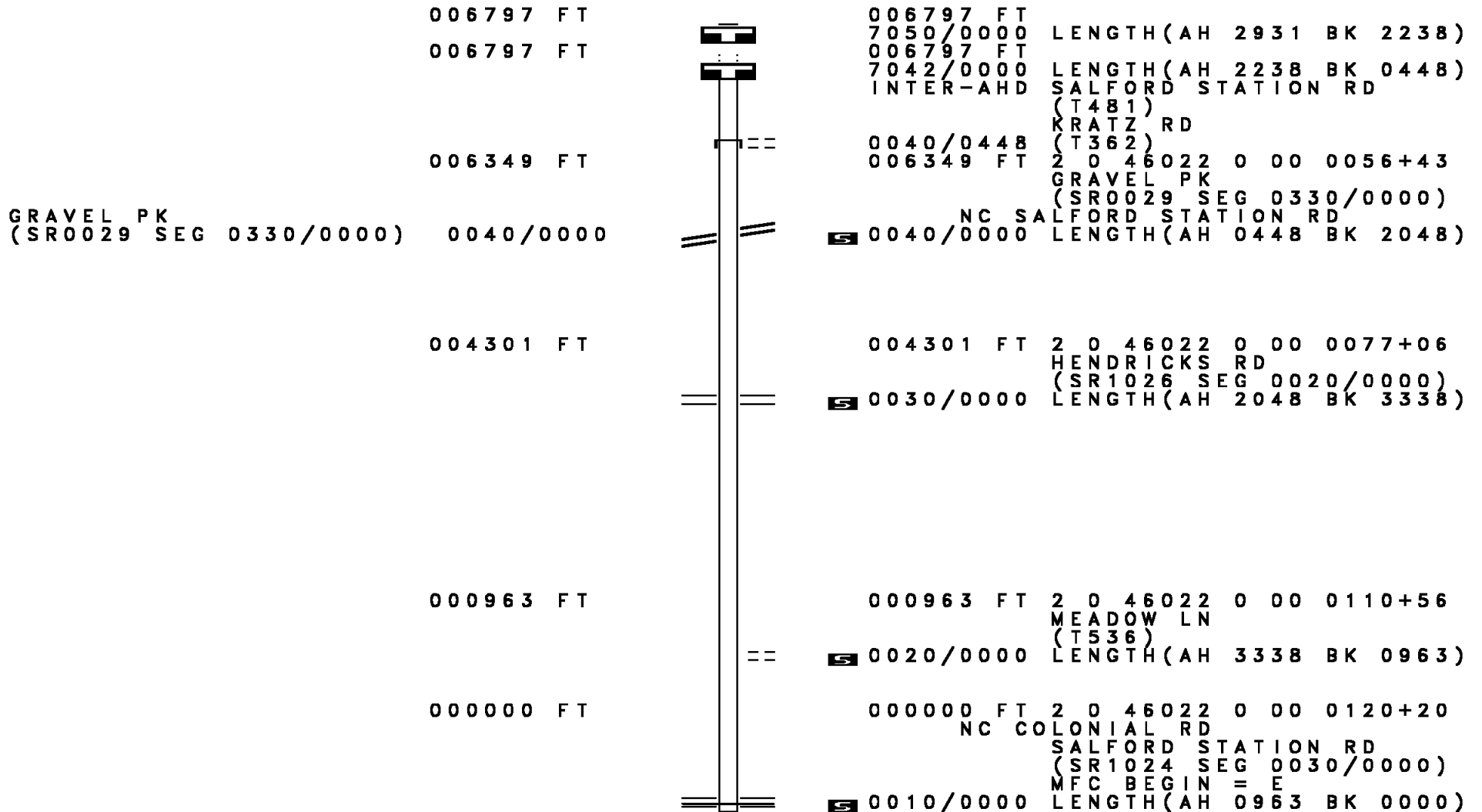


011128 FT
 0050/0000 LENGTH(AH 2022 BK 2978)

DIR: B TOTAL LEN: 3.175 MI. DIST: 06-4 SR: 1026
 LEFT MUN: UPPER SALFORD T RIGHT MUN: UPPER SALFORD T



EXTRACT DATE: 12/18/2023 ROADWAY MANAGEMENT SYSTEM PAGE NUMBER: 274
 PRINT DATE: 12/20/2023 SLD COUNTY/SR - ANNUAL PRINT COUNTY: MONTGOMERY
 DIR: B TOTAL LEN: 1.287 MI. DIST: 06-4 SR: 1025
 LEFT MUN: LOWER FREDERICK T RIGHT MUN: LOWER FREDERICK T



DIR: B TOTAL LEN: 3.041 MI. DIST: 06-4 SR: 1024
 LEFT MUN: UPPER SALFORD T RIGHT MUN: UPPER SALFORD T

016058 FT

016058 FT OLD SKIPPACK RD
 0050/3673 (SR1017 SEG 0060/1892)

012385 FT

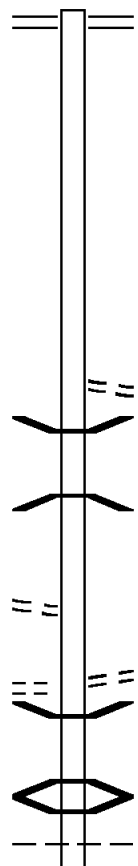
012385 FT 2 0 46022 0 00 0173+43
 HARMON RD
 (T438)
 0050/0000 LENGTH(AH 3673 BK 3394)
 0040/2740 BMS EN 46/1024/0040/2728
 2 0 46022 0 00 0166+80
 BRANCH PERKIOMEN CREEK
 0040/2728 BMSBG 46/1024/0040/2728

QUARRY RD
 (T441)
 OLD CHURCH RD
 (T444)

0040/1364

0040/1091

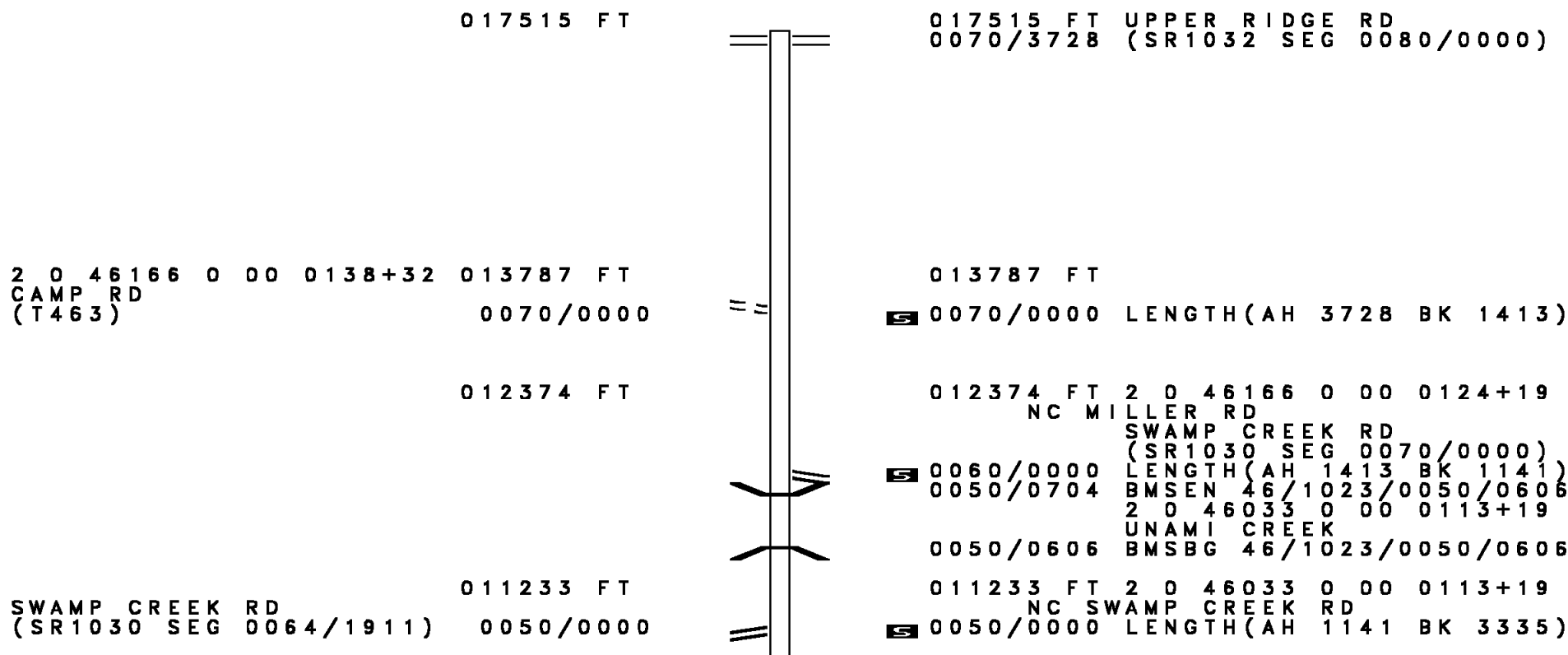
SALFORD STATION RD
 (T362)
 0040/0506 NC SALFORD ST
 BMS EN 46/1024/0040/0464
 0 0 00000 0 00 0000+00
 MILL RACE
 0040/0464 BMSBG 46/1024/0040/0464
 0040/0278 BMS EN 46/1024/0040/0000
 UPPER SALFORD
 0040/0135 LOWER FREDERICK T



DIR: B TOTAL LEN: 3.041 MI. DIST: 06-4 SR: 1024
 LEFT MUN: UPPER SALFORD T RIGHT MUN: UPPER SALFORD T

Segment Description	Start Station	End Station	Length (FT)	Notes
			008991	FT
WALNUT LN (PRDR) LC FROM WALNUT LN (CONN)	0030/1719	0030/1629	0030	FT
2 0 46022 0 00 0120+20 COLONIAL DR (SR1025 SEG 0010/0000)	007106	0030/0000	007106	FT
			004131	FT
CEPP RD (T358)	0014/0448	001839	001839	FT
			0010/0554	BMS EN 46/1024/0010/0517 0 0 00000 0 00 0000+00 GOSHENHOPPEN CREEK
			0010/0517	BMSBG 46/1024/0010/0517 NC SA LFORD STATION RD GRAVEL PK
2 0 46031 0 00 0000+00 GRAVEL PK (SR0029 SEG 0300/0985)	000000	0010/0000	000000	FT
			0010/0000	LENGTH(AH 1839 BK 0000) MFC BEGIN = D

DIR: B TOTAL LEN: 3.317 MI. DIST: 06-4 SR: 1023
 LEFT MUN: MARLBOROUGH T RIGHT MUN: MARLBOROUGH T



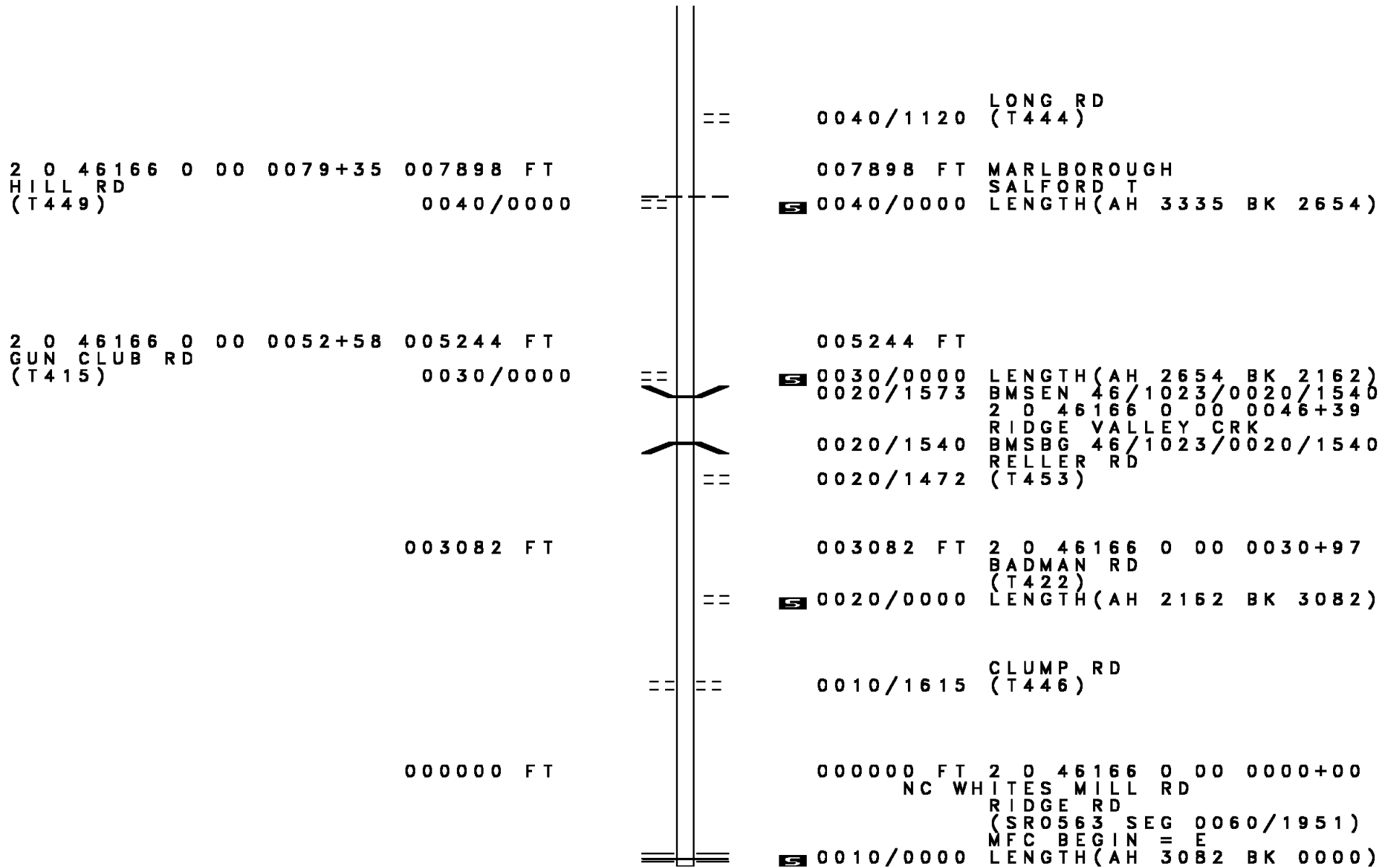
EXTRACT DATE: 12/18/2023
PRINT DATE: 12/20/2023

ROADWAY MANAGEMENT SYSTEM
SLD COUNTY/SR - ANNUAL PRINT

PAGE NUMBER: 270
COUNTY: MONTGOMERY

DIR: B TOTAL LEN: 3.317 MI.
LEFT MUN: MARLBOROUGH T

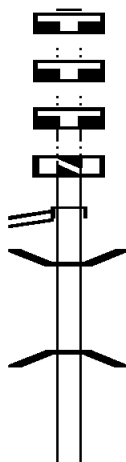
DIST: 06-4 SR: 1023
RIGHT MUN: MARLBOROUGH T



DIR: B TOTAL LEN: 2.293 MI. DIST: 06-4 SR: 1022
 LEFT MUN: LOWER SALFORD T RIGHT MUN: LOWER SALFORD T

SALFORDVILLE RD
 (SR1017 SEG 0030/1010) 0060/0630

012108 FT
 012108 FT
 012108 FT
 012108 FT
 011478 FT



012108 FT
 7090/0000 LENGTH(AH 2543 BK 1604)
 012108 FT
 7080/0000 LENGTH(AH 1604 BK 1706)
 012108 FT
 7070/0000 LTH AH 001706 BK 000100
 012108 FT
 7064/0000 LTH AH 000100 BK 000630
 INTER-AHD SALFORDVILLE RD
 0060/0630 (SR1017 SEG 0030/1010)
 0060/0014 BMS EN 46/1022/0060/0000
 011478 FT 2 0 46026 0 00 0144+39
 E. BR. PERKIOMEN CREEK
 BMSBG 46/1022/0060/0000
 0060/0000 LENGTH(AH 0630 BK 1950)

DIR: B TOTAL LEN: 2.293 MI. DIST: 06-4 SR: 1022
 LEFT MUN: LOWER SALFORD T RIGHT MUN: LOWER SALFORD T

Stationing	Segment	Length (FT)	Right of Way	Structure	Notes
009528		009528	0 0 00000	0 00 0000+00	
			5 0054/0000		LENGTH(AH 1950 BK 2050)
007478		007478			CAMP WAWA RD (T362)
2 0 46026 0 00 0122+76	LEDERACH RD (SR1019 SEG 0010/0000)	007478			
			5 0050/0000		LENGTH(AH 2050 BK 3500)
003978		003978			
2 0 46026 0 00 0087+76	RED FOX RUN RD (T520)	003978			
			5 0040/0000		LENGTH(AH 3500 BK 2859)
0034		0034			BERGEY MILL RD (T356)
			5 0034/2176		
001119		001119	0 0 00000	0 00 0000+00	
			5 0034/0000		BRANCH PERKIOMEN CREEK STRUCTURE LENGTH 14 FT BMSID 46/1022/0034/0000 LENGTH(AH 2859 BK 1119)
000000		000000	0 0 00000	0 00 0000+00	
			5 0032/0000		NC HALDEMAN RD LENGTH(AH 1119 BK 0170)
000000		000000			
			7030/0000		LENGTH(AH 0170 BK 2210)
000000		000000			
			7020/0000		LENGTH(AH 2210 BK 2416)
000000		000000			
			7010/0000		LENGTH(AH 2416 BK 0000)

EXTRACT DATE: 12/18/2023 ROADWAY MANAGEMENT SYSTEM PAGE NUMBER: 267
PRINT DATE: 12/20/2023 SLD COUNTY/SR - ANNUAL PRINT COUNTY: MONTGOMERY
DIR: B TOTAL LEN: 1.836 MI. DIST: 06-4 SR: 1021
LEFT MUN: SALFORD T RIGHT MUN: SALFORD T

009694 FT

RIDGE RD
(SR0563 SEG 0030/0000) 0030/2866



009694 FT
INTER-AHD

HARDER RD
(T458)
RIDGE RD
(SR0563 SEG 0030/0000)

DIR: B TOTAL LEN: 1.836 MI. DIST: 06-4 SR: 1021
 LEFT MUN: SALFORD T RIGHT MUN: SALFORD T

FARVIEW DR
 (T465)

0030/1947 ==

HUNSBERGER RD
 (T443)

0030/1168 ==

006828 FT

006828 FT 2 0 46039 0 00 0028+65
 NC MORWOOD RD
 BELTZ RD
 (T420)

== 5 0030/0000 LENGTH(AH 2866 BK 3638)

CRESSMAN RD
 (T440)

0020/2117 ==

0020/2697 SALFORD WAY
 (T467)

== 0020/0389 LC FOR FRETZ RD
 (CONN)
 FRETZ RD

0020/0180 (T439)
 0020/0142 BMSFN 46/1021/0020/0000
 SALFORD

003190 FT

0020/0088 FRANCONIA T
 003190 FT 2 0 46039 0 00 0065+22
 EAST BR. PERKIOMEN CREE

5 0020/0000 BMSBG 46/1021/0020/0000
 LENGTH(AH 3638 BK 3190)

== 0010/1277 LANDIS RD
 (T437)

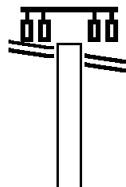
000000 FT

000000 FT 2 0 46039 0 00 0096+87
 NC CAMP RD
 MORWOOD RD
 (SR1018 SEG 0030/1230)

5 0010/0000 MFC BEGIN = D
 LENGTH(AH 3190 BK 0000)

EXTRACT DATE: 12/18/2023 ROADWAY MANAGEMENT SYSTEM PAGE NUMBER: 265
PRINT DATE: 12/20/2023 SLD COUNTY/SR - ANNUAL PRINT COUNTY: MONTGOMERY
DIR: B TOTAL LEN: 2.199 MI. DIST: 06-4 SR: 1020
LEFT MUN: LOWER SALFORD T RIGHT MUN: LOWER SALFORD T

HARLEYSVILLE PK 011613 FT
(SR0113 SEG 0230/2083) 0040/2156



011613 FT HARLEYSVILLE PK
0040/2156 (SR0113 SEG 0230/2083)

DIR: B TOTAL LEN: 2.199 MI. DIST: 06-4 SR: 1020
 LEFT MUN: LOWER SALFORD T RIGHT MUN: LOWER SALFORD T

Stationing	Length	Description	Stationing	Length	Description
009457 FT			009457 FT	2 0 46028 0 00	0094+23 HOFFMAN RD (T363)
			==	5 0040/0000	LENGTH(AH 2156 BK 2421)
2 0 46028 0 00 BERGEY MILL RD (T356)	0070+80	007036 FT		007036 FT	
		0030/0000	==	5 0030/0000	LENGTH(AH 2421 BK 1522)
		005514 FT		005514 FT	2 0 46028 0 00 TYSON RD (T357)
			==	5 0020/0000	LENGTH(AH 1522 BK 2709)
		002805 FT		0014/0367	LOWER SALFORD SKIPPACK T
			==	5 002805 FT	0 0 00000 0 00 LENGTH(AH 2709 BK 2805)
			==	5 0014/0000	SPENCER DR (TWP)
MACGREGOR DR (T478)		0010/1711	==		
GARGES RD (T200)		0010/1091	==		
		000000 FT		000000 FT	2 0 46028 0 00 SKIPPACK PK (SR0073 SEG 0220/0000)
					NC CROSS RD
SKIPPACK PK (SR0073 SEG 0220/0000)		0010/0000		5 0010/0000	MFC BEGIN = D LENGTH(AH 2805 BK 0000)



EXTRACT DATE: 12/18/2023 ROADWAY MANAGEMENT SYSTEM PAGE NUMBER: 263
PRINT DATE: 12/20/2023 SLD COUNTY/SR - ANNUAL PRINT COUNTY: MONTGOMERY
DIR: B TOTAL LEN: 1.662 MI. DIST: 06-4 SR: 1019
LEFT MUN: LOWER FREDERICK T RIGHT MUN: LOWER FREDERICK T

008776 FT



008776 FT
INTER-AHD SPRING MOUNT RD
0030/3835 (T440)

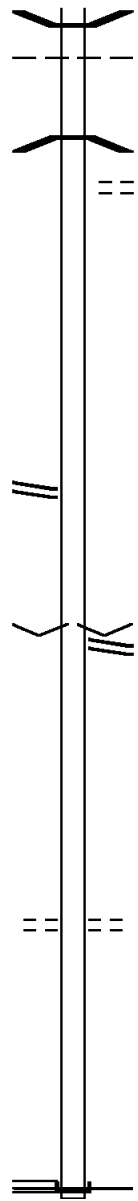
EXTRACT DATE: 12/18/2023
PRINT DATE: 12/20/2023

ROADWAY MANAGEMENT SYSTEM
SLD COUNTY/SR - ANNUAL PRINT

PAGE NUMBER: 262
COUNTY: MONTGOMERY

DIR: B TOTAL LEN: 1.662 MI.
LEFT MUN: LOWER FREDERICK T

DIST: 06-4 SR: 1019
RIGHT MUN: LOWER FREDERICK T



0030/3784 BMS EN 46/1019/0030/3556
LOWER FREDERICK
0030/3588 UPPER SALFORD T
0 0 00000 0 00 0000+00
PERKIOMEN CREEK
0030/3556 BMSBG 46/1019/0030/3556
CLEMMERS MILL RD
0030/3460 (T437)

2 0 46030 0 00 0126+55 004941 FT
SCHWENKSVILLE RD
(SR4018 SEG 0100/1874) 0030/0000
004619 FT

004941 FT
NC SPRING MOUNT RD
S 0030/0000 LENGTH(AH 3835 BK 0322)
004619 FT 0 0 00000 0 00 0000+00
VILLAGE: UPR SALFORD
NC SCHWENKSVILLE RD
SCHWENKSVILLE RD
(SR4018 SEG 0110/0000)
S 0022/0000 LENGTH(AH 0322 BK 2799)

001820 FT

001820 FT 2 0 46029 0 00 0027+93
LARSON RD
(T448)
S 0020/0000 LENGTH(AH 2799 BK 1820)

000000 FT

000000 FT 2 0 46029 0 00 0046+72
NC LEDERACH RD
INTER-BK HALDEMAN RD
(SR1022 SEG 0050/0000)
MFC BEGIN = D
S 0010/0000 LENGTH(AH 1820 BK 0000)

HALDEMAN RD
(SR1022 SEG 0050/0000) 0010/0000

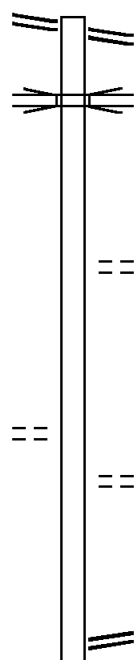
EXTRACT DATE: 12/18/2023 ROADWAY MANAGEMENT SYSTEM PAGE NUMBER: 261
 PRINT DATE: 12/20/2023 SLD COUNTY/SR - ANNUAL PRINT COUNTY: MONTGOMERY
 DIR: B TOTAL LEN: 2.838 MI. DIST: 06-4 SR: 1018
 LEFT MUN: FRANCONIA T RIGHT MUN: FRANCONIA T

ALLENTOWN RD 014986 FT
 (SR1001 SEG 0190/1280) 0050/2121

012865 FT

LANDIS RD 0040/1751
 (T437)

009308 FT



014986 FT ALLENTOWN RD
 0050/2121 (SR1001 SEG 0190/1280)

0050/1294 OP ID PA TPK (1-476)
 46/7476/9900/3565

012865 FT 2 0 46038 0 00 0128+25
 FREED RD
 (T402)

5 0050/0000 LENGTH(AH 2121 BK 3557)

0040/1438 HUNSICKER RD
 (T401)

009308 FT 2 0 46038 0 00 0093+28
 MORWOOD RD
 (SR1016 SEG 0010/0000)
 NC CREAMERY RD

DIR: B TOTAL LEN: 2.838 MI. DIST: 06-4 SR: 1018
 LEFT MUN: FRANCONIA T RIGHT MUN: FRANCONIA T

Segment Description	Stationing	Length (FT)	Notes
CAMP RD (SR1021 SEG 0010/0000)	0030/1230		
2 0 46038 0 00 0074+02 RUTH RD (T399)	007367 FT	007367 FT	
	0030/0000		0040/0000 MFC BEGIN = E LENGTH(AH 3557 BK 1941) BRANCH PERKIOMEN CREEK STRUCTURE LENGTH 16 FT BMSID 46/1018/0030/1905 KELLER CREAMERY RD (T398)
			0030/1557
2 0 46038 0 00 0037+44 LONG MILL RD (T394)	003721 FT	003721 FT	
	0020/0000		0030/0000 LENGTH(AH 1941 BK 3646)
			0020/2309 FELL RD (T391)
FRANCONIA UPPER SALFORD T	0010/1902		
FALLOWFIELD LN (T473)	0010/0930		
	000000 FT	000000 FT	
			0010/1902 MILL RD (SR1007 SEG 0070/3858) FRANCONIA LOWER SALFORD T
			0010/0000 NC MORWOOD RD SUMNEYTOWN PK (SR0063 SEG 0092/1736) MFC BEGIN = D LENGTH(AH 3721 BK 0000)

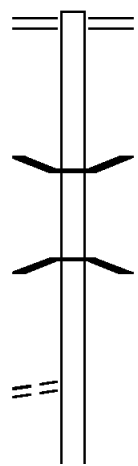
EXTRACT DATE: 12/18/2023 ROADWAY MANAGEMENT SYSTEM PAGE NUMBER: 259
 PRINT DATE: 12/20/2023 SLD COUNTY/SR - ANNUAL PRINT COUNTY: MONTGOMERY
 DIR: B TOTAL LEN: 6.187 MI. DIST: 06-4 SR: 1017
 LEFT MUN: MARLBOROUGH T RIGHT MUN: MARLBOROUGH T

032666 FT

032666 FT UPPER RIDGE RD
 0120/2064 (SR1032 SEG 0010/0102)

030602 FT

0120/0145 BMS EN 46/1017/0120/0000
 030602 FT 2 0 46198 0 00 0021+64
 UNAMI CREEK
 BMSBG 46/1017/0120/0000
 5 0120/0000 LENGTH(AH 2064 BK 3752)



0110/2284

NC CRUSHER RD

KRATZ STATION RD
 (T459)

SKYVIEW LN

DIR: B TOTAL LEN: 6.187 MI. DIST: 06-4 SR: 1017
 LEFT MUN: MARLBOROUGH T RIGHT MUN: MARLBOROUGH T

Stationing	Length	Description	Stationing	Length	Description
(T472)	0110/1170				
	026850 FT		026850 FT	2 0 46198 0 00 0059+40	SUMNEYTOWN RD (T460) MARLBOROUGH UPPER SALFORD T
			0110/0000	LENGTH(AH 3752 BK 2799)	
2 0 46198 0 00 0087+41	024051 FT		024051 FT		
SCHOOL RD (T442)	0100/0000		0100/0000	LENGTH(AH 2799 BK 1374)	
	022677 FT		022677 FT	2 0 46198 0 00 0101+08	OLD SKIPPACK RD (SR1026 SEG 0060/0000) NC PERKIOMENVILLE RD OLD SKIPPACK RD (SR1026 SEG 0060/0000) PERKIOMENVILLE RD (T372)
HENDRICKS STATION RD (SR1026 SEG 0050/2022)	0080/0679		0090/0000	LENGTH(AH 1374 BK 1088)	
2 0 46023 0 00 0216+79	021589 FT		021589 FT		
CHURCH RD (T445)	0080/0000		0080/0000	LENGTH(AH 1088 BK 3822)	
			0070/2950	JOSIE LN (T479)	
			0070/2548	COOPER LN (T462)	
			0070/1814	OVERLOOK LN (T461)	

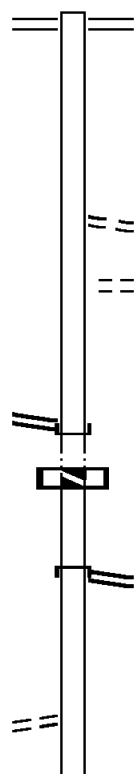
DIR: B TOTAL LEN: 6.187 MI. DIST: 06-4 SR: 1017
 LEFT MUN: UPPER SALFORD T RIGHT MUN: UPPER SALFORD T

Stationing	Segment	Length (FT)	Notes	Stationing	Segment	Length (FT)	Notes
2 0 46023 0 00 0178+44	QUARRY RD (T441)	017767	==	017767		017767	
		0070/0000	==		5 0070/0000	0070/0000	LENGTH(AH 3822 BK 3229)
							POTATO RD (T446)
SALFORD ST (SR1024	SEG 0050/3673)	0060/1892	==	0060/2344		0060/2344	
		014538		014538		014538	
WOLFORD RD (T436)		0060/0000	POE	5 0060/0000	2 0 46023 0 00 0145+14 (APRA) EDWIN S BECHTEL BERGEY RD (CNTY)	0060/0000	LENGTH(AH 3229 BK 2074)
		012464		012464		012464	
SCHWENKSVILLE RD (SR4018	SEG 0130/2273)	0050/0000	==	5 0050/0000	2 0 46023 0 00 0125+39 SHELLY RD (T454)	0050/0000	LENGTH(AH 2074 BK 2770)
		009694		5 0044/0000	0 0 00000 0 00 0000+00	0044/0000	LENGTH(AH 2770 BK 2083)
		007611	--	0040/0469	UPPER SALFORD LOWER SALFORD T	007611	
FREEMANS SCHOOL RD (T433)		0040/0000	==	5 0040/0000	2 0 46023 0 00 0077+39 FREEMANS SCHOOL RD (T433) NC OLD SKIPPACK RD	0040/0000	LENGTH(AH 2083 BK 2520)

EXTRACT DATE: 12/18/2023 ROADWAY MANAGEMENT SYSTEM PAGE NUMBER: 255
 PRINT DATE: 12/20/2023 SLD COUNTY/SR - ANNUAL PRINT COUNTY: MONTGOMERY
 DIR: B TOTAL LEN: 2.988 MI. DIST: 06-4 SR: 1016
 LEFT MUN: FRANCONIA T RIGHT MUN: FRANCONIA T

015777 FT

015777 FT COUNTY LINE RD
 0050/3932 (SR4027 SEG 0060/0000)



0050/1726 FOURTH ST
 (T421)

0050/0936 WINDING WY
 (T462)

2 0 46182 0 00 0000+00 011845 FT
 COWPATH RD
 (SR1011 SEG 0050/0000) 0050/0000
 011845 FT

011845 FT RREST RD
 INTER-BK COWPATH RD
 (SR1011 SEG 0050/0000)
 5 0050/0000 LTH AH 003932 BK 000350
 011845 FT
 7044/0000 LTH AH 000350 BK 002110
 INTER-AHD COWPATH RD
 (SR1011 SEG 0040/2493)
 COWPATH RD
 0040/2110 (SR1011 SEG 0040/2493)

RISING SUN RD
 (T418)

0040/0440
 009735 FT

009735 FT 2 0 46040 0 00 0096+60
 BERGEY RD

DIR: B TOTAL LEN: 2.988 MI. DIST: 06-4 SR: 1016
 LEFT MUN: FRANCONIA T RIGHT MUN: FRANCONIA T

SUNSET LN
(T442)

0030/1532

005783 FT

FREED RD
(T402)

0020/0732

2 0 46040 0 00 0034+17
 DEWAR DR
(TWP)

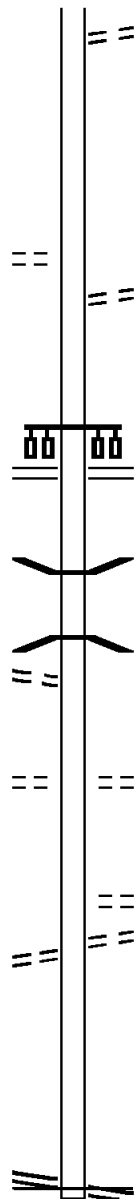
003441 FT

0020/0000

HUNSICKER RD
(T401)

0010/1883

2 0 46040 0 00 0000+00 000000 FT
 CREAMERY RD
(SR1018 SEG 0040/0000) 0010/0000



0040/0000 (T412)
 LENGTH(AH 2110 BK 3952)

0030/1170 GODSHALL RD
(T411)

005783 FT 2 0 46040 0 00 0057+74
 ALLENTOWN RD
(SR1001 SEG 0180/2147)

0030/0000 LENGTH(AH 3952 BK 2342)

0020/1009 BMS EN 46/1016/0020/0843
 2 0 46040 0 00 0034+17
 PA TPK (I-476)

0020/0843 BMSBG 46/1016/0020/0843

003441 FT HEATH RD
(T433)

0020/0000 LENGTH(AH 2342 BK 3441)

0010/2002 LC FOR HUNSICKER RD
(CONN)

0010/1883 HUNSICKER RD
(T401)

NC MORWOOD RD
 MORWOOD RD
 000000 FT (SR1018 SEG 0040/0000)
 MFC BEGIN = D

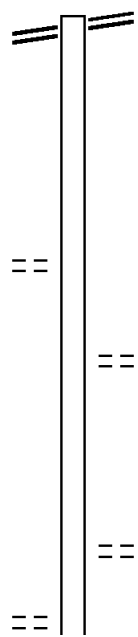
0010/0000 LENGTH(AH 3441 BK 0000)

EXTRACT DATE: 12/18/2023 ROADWAY MANAGEMENT SYSTEM PAGE NUMBER: 253
 PRINT DATE: 12/20/2023 SLD COUNTY/SR - ANNUAL PRINT COUNTY: MONTGOMERY
 DIR: B TOTAL LEN: 2.688 MI. DIST: 06-4 SR: 1015
 LEFT MUN: LOWER SALFORD T RIGHT MUN: LOWER SALFORD T

HARLEYSVILLE PK 014195 FT
 (SR0113 SEG 0220/1241) 0050/3111

CRESSMAN RD 0050/0127
 (T417) 011084 FT

CHURCH RD 0040/0491
 (T409)



014195 FT HARLEYSVILLE PK
 0050/3111 (SR0113 SEG 0220/1241)

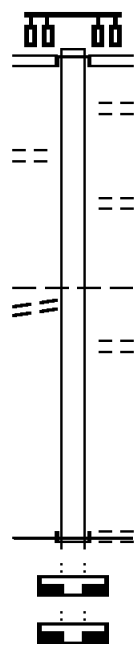
011084 FT 2 0 46058 0 00 0111+65
 CRESSMAN RD
 (T417)
 0050/0000 LENGTH (AH 3111 BK 3211)

0040/1095 APRIL HILL WY
 (TWP)

DIR: B TOTAL LEN: 2.688 MI. DIST: 06-4 SR: 1015
 LEFT MUN: LOWER SALFORD T RIGHT MUN: LOWER SALFORD T

KINSEY RD (T396)	007873 FT 0040/0000	=	007873 FT 2 0 46058 0 00 0078+50 NC KINSEY RD 0040/0000 LENGTH(AH 3211 BK 3031)
	004842 FT	=	004842 FT 2 0 46058 0 00 0048+81 QUARRY RD (T415) NC UPPER MAINLAND RD 0030/0000 LENGTH(AH 3031 BK 3111) 0020/2910 BMSSEN 46/1015/0020/2836 0 0 00000 0 00 0000+00 WEST BR SKIPPACK CREEK 0020/2836 BMSBG 46/1015/0020/2836 UPPER MAINLAND RD 0020/2737 (T406)
	001731 FT	=	001731 FT 2 0 46058 0 00 0038+71 STORE RD (T403) 0020/0000 LENGTH(AH 3111 BK 1731)
	000000 FT	=	NC QUARRY RD LOWER SALFORD TOWAMENCIN T 0010/0583 0010/0582 BMSSEN 46/1015/0010/0500 0 0 00000 0 00 0000+00 SKIPPACK CREEK 0010/0500 BMSBG 46/1015/0010/0500 000000 FT 2 0 46058 0 00 0000+00 NC BRIDGE RD OLD FORTY FT RD (SR1006 SEG 0030/0000) MFC BEGIN = E 0010/0000 LENGTH(AH 1731 BK 0000)

	001841 FT		001841 FT	AH-BUCKS (09)
			INTER-AHD	CHURCH RD
				(SR4035 SEG 0010/0000)
				COUNTY LINE RD
				(SR4027 SEG 0040/0000)
			0024/1295	
			0024/1120	STATION AL
				(TWP)
INDIAN VALLEY LN	0024/0779		0024/0617	FRANCONIA AV
(TWP)				(TWP)
			000546 FT	FRANCONIA
2 0 46181 0 00 0014+67	000546 FT		0024/0000	TELFORD B
MELVIN RD	0024/0000			LENGTH(AH 1295 BK 0546)
(T418)				NORTHVIEW AV
			0022/0298	(T413)
	000000 FT		000000 FT	2 0 46181 0 00 0009+15
				NC CHURCH RD
				N THIRD ST
				(T416)
				INTER-BK
				CHURCH RD
				(TWP)
				MFC BEGIN = E
	000000 FT		0022/0000	LENGTH(AH 0546 BK 0908)
	000000 FT		000000 FT	
			7020/0000	LENGTH(AH 0908 BK 1730)
			000000 FT	
			7010/0000	LENGTH(AH 1730 BK 0000)



EXTRACT DATE: 12/18/2023 ROADWAY MANAGEMENT SYSTEM PAGE NUMBER: 250
PRINT DATE: 12/20/2023 SLD COUNTY/SR - ANNUAL PRINT COUNTY: MONTGOMERY
DIR: B TOTAL LEN: .000 MI. DIST: 06-4 SR: 1013
LEFT MUN: SOUDERTON B RIGHT MUN: SOUDERTON B

000000 FT
000000 FT

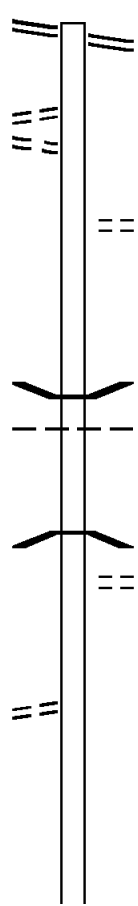


000000 FT
7022/0000 LENGTH(AH 0100 BK 1521)
000000 FT
7010/0000 LENGTH(AH 1521 BK 0000)

DIR: B TOTAL LEN: 2.770 MI. DIST: 06-4 SR: 1011
 LEFT MUN: SALFORD T RIGHT MUN: SALFORD T

COUNTY LINE RD 014628 FT
 (SR4027 SEG 0080/0000) 0070/3902
 LC TO BARNDT RD
 (CONN) 0070/3139
 BARNDT RD
 (T441) 0070/3073

2 0 46041 0 00 0161+55 009515 FT
 GREEN HILL RD
 (T438) 0060/0000



014628 FT COUNTY LINE RD
 0070/3902 (SR4027 SEG 0080/0000)

0070/2428 BARNDT RD
 (T441)

0070/0106 BMS EN 46/1011/0070/0000
 SALFORD
 0070/0095 FRANCONIA T
 010726 FT 2 0 46041 0 00 0173+33

0070/0000 PERKIOMEN CR
 BMSBG 46/1011/0070/0000
 LENGTH(AH 3902 BK 1211)
 HOLLOW RD
 (T435)
 0060/1151

009515 FT

0060/0000 LENGTH(AH 1211 BK 2985)

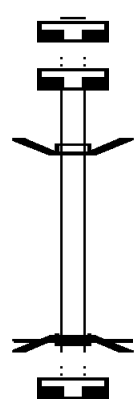
DIR: B TOTAL LEN: 2.770 MI.
 LEFT MUN: FRANCONIA T

DIST: 06-4 SR: 1011
 RIGHT MUN: FRANCONIA T

	006530 FT		006530 FT	2 0 46041 0 00 0132+43
MORWOOD RD (SR1016 SEG 0040/2110)	0040/2493		5 0050/0000	FORREST RD (SR1016 SEG 0050/0000) LENGTH(AH 2985 BK 2909)
2 0 46041 0 00 0103+42	003621 FT		003621 FT	
INDIAN CREEK RD (T429)	0040/0000		5 0040/0000	LENGTH(AH 2909 BK 3621) CHURCH RD (T461)
			0030/3313	
			0030/3135	BMS EN 46/1011/0030/3117 2 0 46041 0 00 0098+50 INDIAN CREEK
REGENT RD (TWP)	0030/2824		0030/3117	BMSBG 46/1011/0030/3117
			0030/2348	THOMAS DR (TWP)
			0030/1742	TELFORD PK (T445)
			0030/0595	ERIE AV (T427)
PLEASANT VALLEY DR (TWP)	0030/0426			
	000000 FT		000000 FT	2 0 46041 0 00 0067+20 NC COWPATH RD HARLEYSVILLE PK (SR0113 SEG 0360/0000)
			5 0030/0000	MFC BEGIN = D LENGTH(AH 3621 BK 3535)
	000000 FT		000000 FT	
	000000 FT		7020/0000	LENGTH(AH 3535 BK 0333)
	000000 FT		000000 FT	
			7012/0000	LENGTH(AH 0333 BK 2941)
			000000 FT	
			7010/0000	LENGTH(AH 2941 BK 0000)

EXTRACT DATE: 12/18/2023 ROADWAY MANAGEMENT SYSTEM PAGE NUMBER: 246
 PRINT DATE: 12/20/2023 SLD COUNTY/SR - ANNUAL PRINT COUNTY: MONTGOMERY
 DIR: B TOTAL LEN: .004 MI. DIST: 06-4 SR: 1010
 LEFT MUN: LOWER SALFORD T RIGHT MUN: LOWER SALFORD T

000022 FT
 000022 FT
 000000 FT
 000000 FT



000022 FT
 7020/0000 LENGTH(AH 2244 BK 0100)
 000022 FT
 7014/0000 LENGTH(AH 0100 BK 0022)
 INTER-AHD YODER RD
 0010/0022 (T380)
 000000 FT 2 0 46050 0 00 0040+45
 NC YODER RD
 INTER-BK YODER RD
 (T380)
 WEST BR SKIPPACK CREEK
 BMSBG 46/1010/0010/0000
 MFC BEGIN = E
 0010/0000 LENGTH(AH 0022 BK 0100)
 000000 FT
 7008/0000 LENGTH(AH 0100 BK 0000)

EXTRACT DATE: 12/18/2023 ROADWAY MANAGEMENT SYSTEM PAGE NUMBER: 245
PRINT DATE: 12/20/2023 SLD COUNTY/SR - ANNUAL PRINT COUNTY: MONTGOMERY
DIR: B TOTAL LEN: .000 MI. DIST: 06-4 SR: 1009
LEFT MUN: HATFIELD T RIGHT MUN: HATFIELD T

000000 FT



000000 FT
7010/0000 LENGTH(AH 0816 BK 0000)

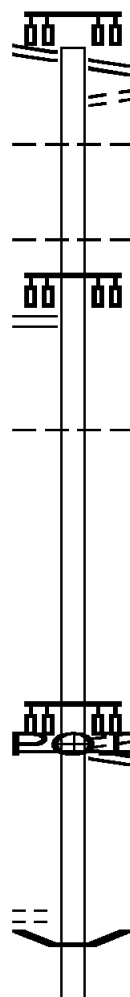
DIR: B TOTAL LEN: 2.708 MI. DIST: 06-4 SR: 1008
 LEFT MUN: HATFIELD T RIGHT MUN: HATFIELD T

ALLENTOWN RD 014297 FT
 (SR1001 SEG 0120/0000) 0060/1674

2 0 46051 0 00 0231+86 012623 FT
 SCHOOLHOUSE RD 0060/0000
 (SR1007 SEG 0010/0000)

009782 FT

SKIPPACK CREEK RD
 (T408) 0040/1755



014297 FT ALLENTOWN RD
 0060/1674 (SR1001 SEG 0120/0000)
 0060/1541 TO 1001/0110 SH
 (CONN)
 0060/1367 HATFIELD
 FRANCONIA T

0060/0466 FRANCONIA
 012623 FT TOWAMENCIN T

0060/0000 LENGTH(AH 1674 BK 2841)

0050/1441 TOWAMENCIN
 LOWER SALFORD T

009782 FT 2 0 46053 0 01 0097+95
 (APRA) HORGAN BROTHERS
 FRETZ RD
 (T405)
 NC WAMBOLD RD

0050/0000 WAMBOLD RD
 (SR1058 SEG 0020/2839)
 MFC BEGIN = C
 LENGTH(AH 2841 BK 3717)

0040/1662 BMS EN 46/1008/0040/1578
 0 0 00000 0 00 0000+00
 SKIPPACK CREEK

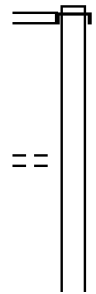
DIR: B TOTAL LEN: 2.708 MI. DIST: 06-4 SR: 1008
 LEFT MUN: LOWER SALFORD T RIGHT MUN: LOWER SALFORD T

			0040/1578	BMSBG	46/1008/0040/1578
	006065 FT		006065 FT	2 0 46053 0 00	0061+17
CASSELL RD (T378)				CASSELL RD (T378)	
	0040/0000		5 0040/0000	LENGTH(AH 3717 BK 1759)	
			0030/1675	BMSEN 46/1008/0030/1510	
				2 0 46053 0 00	0043+05
				1-476 (PA TPK EXT.)	
			0030/1510	BMSBG 46/1008/0030/1510	
YODER RD (T375) SUMMERWIND LN (TWP)					
	0030/1217			NC FRETZ RD	
	004306 FT		004306 FT	2 0 46053 0 00	0043+05
				NC YODER RD YODER RD (T375)	
			5 0030/0000	LENGTH(AH 1759 BK 1359)	
RUTH RD (T418) CLEMENS RD (T419)					
	002947 FT		002947 FT	2 0 46053 0 00	0029+48
				(APRA) MAST CONSTR R&M	
	0020/0000		5 0020/0000	NC CLEMENS RD LENGTH(AH 1359 BK 2947)	
				CHRISTOPHER LN (T567)	
				GODSHALL DR (T455)	
	000000 FT		000000 FT	2 0 46053 0 00	0000+00
				NC RUTH RD SUMNEYTOWN PK (SR0063 SEG 0152/0933)	
				INTER-BK RUTH CT (PRDR)	
			5 0010/0000	MFC BEGIN = E LENGTH(AH 2947 BK 0000)	

EXTRACT DATE: 12/18/2023 ROADWAY MANAGEMENT SYSTEM PAGE NUMBER: 242
 PRINT DATE: 12/20/2023 SLD COUNTY/SR - ANNUAL PRINT COUNTY: MONTGOMERY
 DIR: B TOTAL LEN: 4.388 MI. DIST: 06-4 SR: 1007
 LEFT MUN: LOWER SALFORD T RIGHT MUN: LOWER SALFORD T

MORWOOD RD 023166 FT
 (SR1018 SEG 0010/1902) 0070/3858

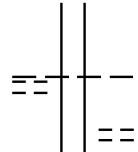
INDIAN CREEK RD
 (T431) 0070/2241



023166 FT
 INTER-AHD MORWOOD RD
 0070/3858 (SR1018 SEG 0010/1902)

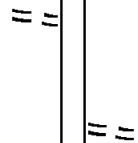
DIR: B TOTAL LEN: 4.388 MI. DIST: 06-4 SR: 1007
LEFT MUN: LOWER SALFORD T RIGHT MUN: LOWER SALFORD T

2 0 46051 0 00 0038+60 019308 FT
ORCHARD LN
(T404) 0070/0000



019308 FT LOWER SALFORD
FRANCONIA T
0070/0000 LENGTH(AH 3858 BK 3635)
HUNSICKER RD
(T401)
0060/3445 (T401)

2 0 46051 0 00 0075+06 015673 FT
INDIAN CREEK RD
(T429) 0060/0000



015673 FT
NC MILL RD
0060/0000 LENGTH(AH 3635 BK 2389)
NC INDIAN CREEK RD
INDIAN CREEK RD
0050/1728 (T429)

013284 FT



013284 FT 2 0 46051 0 00 0098+91
HARLEYSVILLE PK
(SR0113 SEG 0310/0000)
0050/0000 LENGTH(AH 2389 BK 3409)

CRESCENT LN
(TWP) 0040/1830



MAPLEWOOD DR
(TWP) 0040/0659



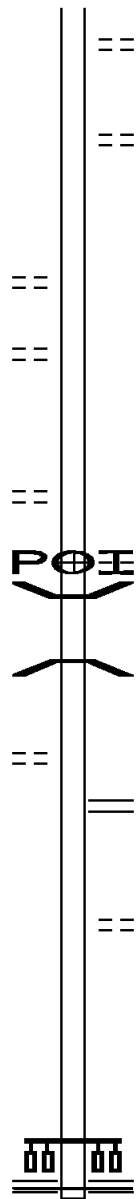
2 0 46051 0 00 0134+81 009875 FT
KULP RD
(TBC) 0040/0000



009875 FT
0040/0000 LENGTH(AH 3409 BK 3137)
PA TPK (1-476)
0030/2803 OP ID 46/7476/9900/3303

DIR: B TOTAL LEN: 4.388 MI. DIST: 06-4 SR: 1007
 LEFT MUN: FRANCONIA T RIGHT MUN: FRANCONIA T

		==	0030/2424	HALTEMAN RD (T422)
		==	0030/1321	LOWER RD (T508)
2 0 46051 0 00 0164+25	006738 FT		006738 FT	
PRIVATE DR (PRDR)	0030/0000	==	0030/0000	LENGTH(AH 3137 BK 3420)
HAGEY CENTER DR (PRDR)	0020/2725	==		
CASSEL RD (T378)	0020/1080	==		
				(APRA) PAUL FROSHOUR & FORMAN RD (T389)
			0020/0910	
			0020/0876	BMSEN 46/1007/0020/0798 2 0 46051 0 00 0190+64 SKIPPACK CREEK
			0020/0798	BMSBG 46/1007/0020/0798
2 0 46051 0 00 0198+62	003318 FT		003318 FT	
SKIPPACK CREEK RD (T407)	0020/0000	==	0020/0000	LENGTH(AH 3420 BK 3318)
		==	0010/3030	SOUDER RD (SR1005 SEG 0012/0000)
		==	0010/1697	NICE RD (T420)
	000000 FT		000000 FT	2 0 46051 0 00 0231+86 NC SCHOOLHOUSE RD WAMBOLD RD (SR1008 SEG 0060/0000)
			0010/0000	MFC BEGIN = D LENGTH(AH 3318 BK 0000)

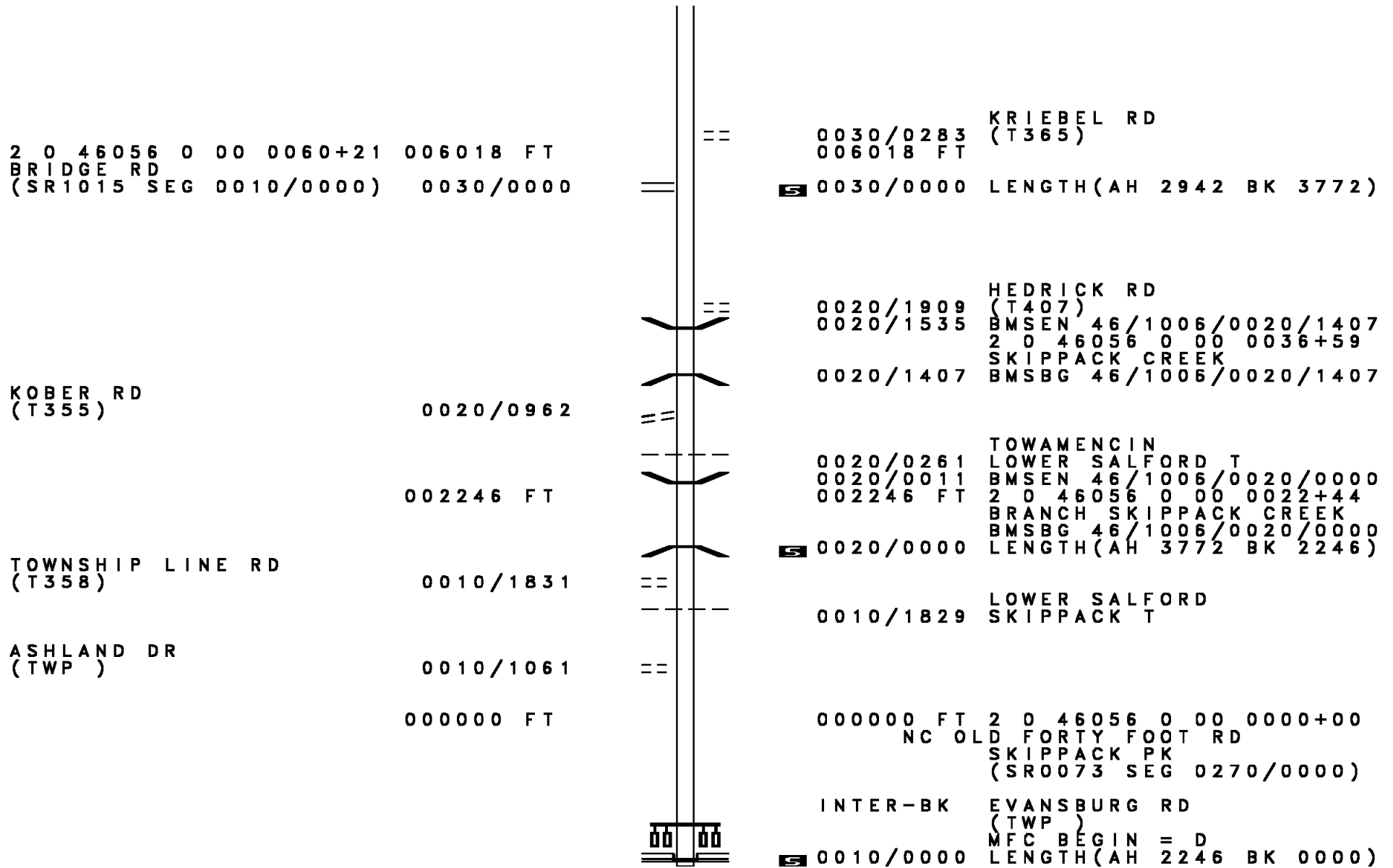


EXTRACT DATE: 12/18/2023 ROADWAY MANAGEMENT SYSTEM PAGE NUMBER: 239
 PRINT DATE: 12/20/2023 SLD COUNTY/SR - ANNUAL PRINT COUNTY: MONTGOMERY

DIR: B TOTAL LEN: 3.073 MI. DIST: 06-4 SR: 1006
 LEFT MUN: TOWAMENCIN T RIGHT MUN: TOWAMENCIN T

SUMNEYTOWN PK {SR0063 SEG 0183/0000} {SR0063 SEG 0182/0000}	016226 FT 0050/3167		016226 FT SUMNEYTOWN PK {SR0063 SEG 0183/0000} {SR0063 SEG 0182/0000}
		==	0050/3167
		==	0050/2661 SARATOGA LN (T597)
		==	0050/1593 CAMELOT WY (TWP)
	013059 FT	==	013059 FT 2 0 46056 0 00 0130+60 RITTENHOUSE RD (T366)
		==	5 0050/0000 LENGTH(AH 3167 BK 2158)
		==	0040/0691 OLD DUTCH RD (T605)
	010901 FT	==	010901 FT 2 0 46056 0 00 0097+73 OLD MORRIS RD (T363)
		==	5 0040/0000 LENGTH(AH 2158 BK 1941)
	008960 FT		008960 FT 0 0 00000 0 00 0000+00 5 0034/0000 LENGTH(AH 1941 BK 2942)

DIR: B TOTAL LEN: 3.073 MI. DIST: 06-4 SR: 1006
 LEFT MUN: TOWAMENCIN T RIGHT MUN: TOWAMENCIN T



2 0 46056 0 00 0060+21 006018 FT
 BRIDGE RD
 (SR1015 SEG 0010/0000) 0030/0000

KOBBER RD
 (T355) 0020/0962

TOWNSHIP LINE RD
 (T358) 0010/1831

ASHLAND DR
 (TWP) 0010/1061

000000 FT

0030/0283 KRIEBEL RD
 006018 FT (T365)
 5 0030/0000 LENGTH(AH 2942 BK 3772)

0020/1909 HEDRICK RD
 0020/1535 (T407)
 0020/1407 BMSBG 46/1006/0020/1407
 2 0 46056 0 00 0036+59
 SKIPPACK CREEK
 BMSBG 46/1006/0020/1407

0020/0261 TOWAMENCIN
 0020/0011 LOWER SALFORD T
 002246 FT BMSBG 46/1006/0020/0000
 2 0 46056 0 00 0022+44
 BRANCH SKIPPACK CREEK
 BMSBG 46/1006/0020/0000
 5 0020/0000 LENGTH(AH 3772 BK 2246)

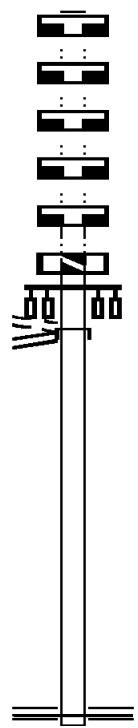
0010/1829 LOWER SALFORD
 SKIPPACK T

000000 FT 2 0 46056 0 00 0000+00
 NC OLD FORTY FOOT RD
 SKIPPACK PK
 (SR0073 SEG 0270/0000)

INTER-BK EVANSBURG RD
 (TWP)
 MFC BEGIN = D
 5 0010/0000 LENGTH(AH 2246 BK 0000)

BANBURY DR
 (TWP)
 ALLENTOWN RD
 (SR1001 SEG 0130/0000) 0012/3534

003534 FT
 003534 FT
 003534 FT
 003534 FT
 003534 FT
 003534 FT



003534 FT
 7062/0000 LENGTH(AH 1823 BK 2274)
 003534 FT
 7052/0000 LENGTH(AH 2274 BK 2412)
 003534 FT
 7044/0000 LENGTH(AH 2412 BK 0645)
 003534 FT
 7042/0000 LENGTH(AH 0645 BK 2474)
 003534 FT
 7032/0000 LTH AH 002474 BK 000931
 003534 FT
 7022/0000 LTH AH 000931 BK 003534
 INTER-AHD ALLENTOWN RD
 (SR1001 SEG 0130/0000)
 0012/3534

000000 FT

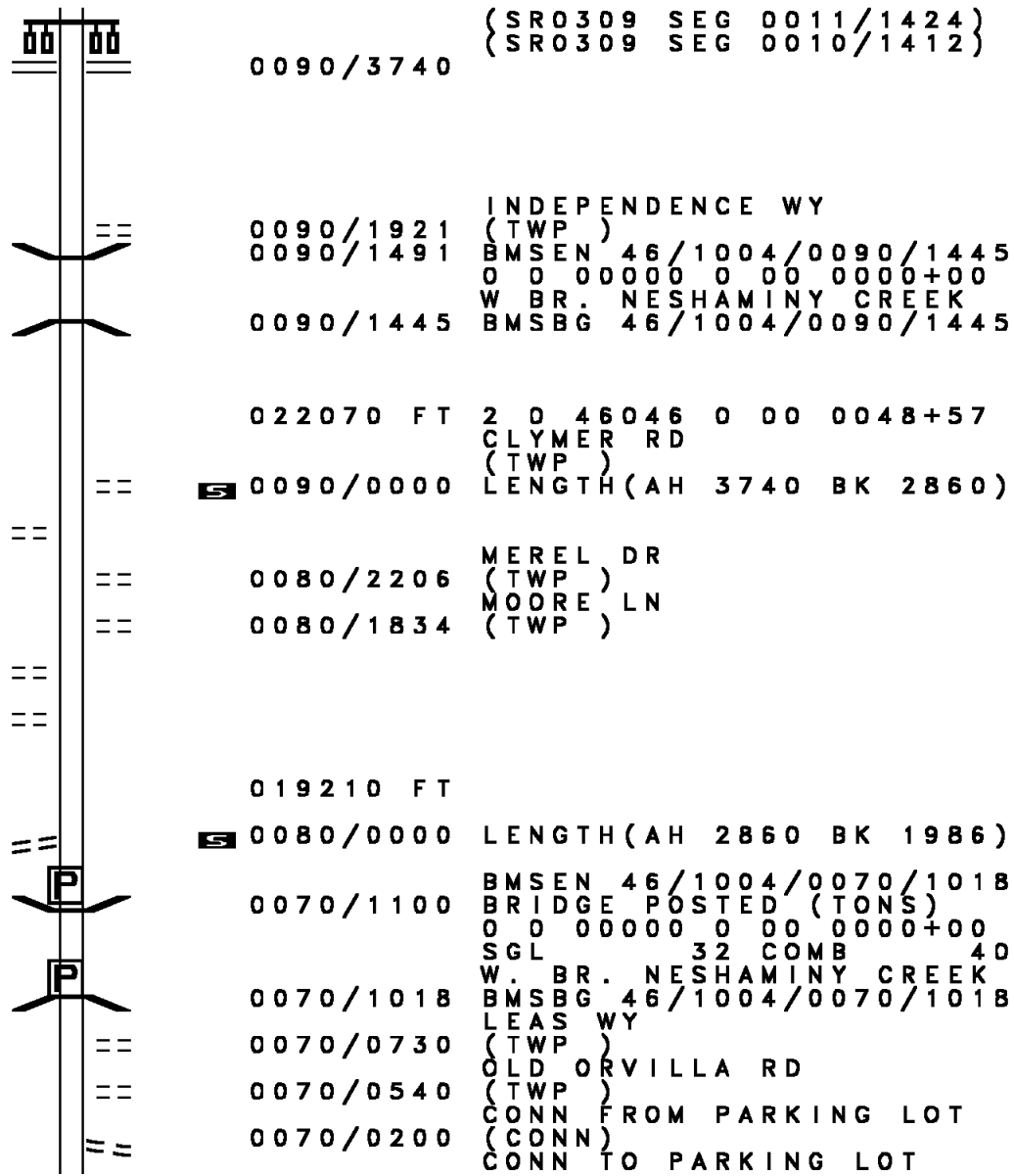
000000 FT 2 0 46184 0 00 0000+00
 NC SOUDER RD
 SCHOOLHOUSE RD
 (SR1007 SEG 0010/3030)
 MFC BEGIN = E
 0012/0000 LENGTH(AH 3534 BK 0000)

EXTRACT DATE: 12/18/2023 ROADWAY MANAGEMENT SYSTEM PAGE NUMBER: 236
PRINT DATE: 12/20/2023 SLD COUNTY/SR - ANNUAL PRINT COUNTY: MONTGOMERY
DIR: B TOTAL LEN: 4.888 MI. DIST: 06-4 SR: 1004
LEFT MUN: HATFIELD T RIGHT MUN: HATFIELD T

025810 FT

025810 FT BETHLEHEM PK

DIR: B TOTAL LEN: 4.888 MI. DIST: 06-4 SR: 1004
 LEFT MUN: HATFIELD T RIGHT MUN: HATFIELD T



0090/3740

 0090/1921
 0090/1491

 0090/1445

 022070 FT

 SCHOOL RD
 (TWP) 0080/2512

 PEACH TREE LN
 (TWP) 0080/1517
 BRUSH HOLLOW RD
 (TWP) 0080/1136

 2 0 46046 0 00 0019+64 019210 FT
 MAPLE AV
 (TWP) 0080/0000

(SR0309 SEG 0011/1424)
 (SR0309 SEG 0010/1412)

 INDEPENDENCE WY
 (TWP)
 BMSEN 46/1004/0090/1445
 0 0 00000 0 00 0000+00
 W BR. NESHAMINY CREEK
 BMSBG 46/1004/0090/1445

 2 0 46046 0 00 0048+57
 CLYMER RD
 (TWP)
 LENGTH(AH 3740 BK 2860)

 MEREL DR
 (TWP)
 MOORE LN
 (TWP)

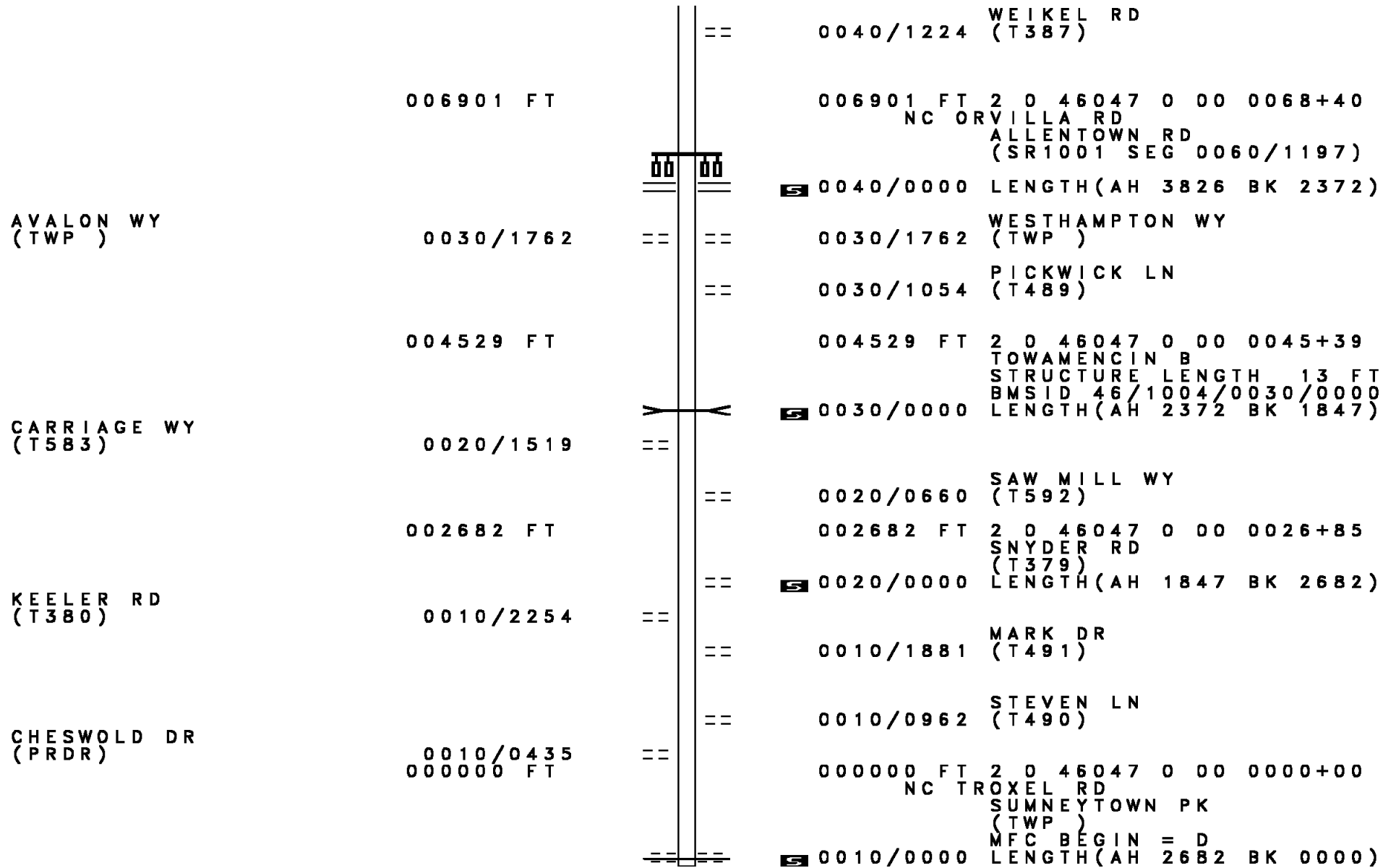
 019210 FT
 LENGTH(AH 2860 BK 1986)

 BMSBG 46/1004/0070/1018
 BRIDGE POSTED (TONS)
 0 0 00000 0 00 0000+00
 SGL 32 COMB 40
 W. BR. NESHAMINY CREEK
 BMSBG 46/1004/0070/1018
 LEAS WY
 (TWP)
 OLD ORVILLA RD
 (TWP)
 CONN FROM PARKING LOT
 (CONN)
 CONN TO PARKING LOT

DIR: B TOTAL LEN: 4.888 MI. DIST: 06-4 SR: 1004
 LEFT MUN: HATFIELD T RIGHT MUN: HATFIELD T

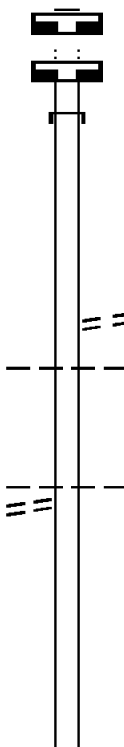
Left Side Description	Left Side Stationing	Right Side Description	Right Side Stationing
	017224 FT	0070/0140 (CONN) 017224 FT 2 0 46046 0 00 0000+00 COWPATH RD (SR0463 SEG 0072/0000)	
		5 0070/0000 LENGTH(AH 1986 BK 2518)	
TARRINGTON WY (PRDR)	0060/1436	CABIN RD (TWP)	0060/1436
TARRINGTON WY (PRDR)	0060/0595		
	014706 FT	0060/0197 (AAR 593005V)#TRKS 02 014706 FT 2 0 46047 0 00 0143+96 (APRA) HATFIELD LANSDAL SCHWAB RD (TWP)	
		5 0060/0000 LENGTH(AH 2518 BK 3979)	
WERNER RD (TWP)	0050/3531	KOFFEL RD (T387)	
		0050/2675	
WEST LN (TWP)	0050/1771		
LEON DR (TWP)	0050/1303	WYNDHAM WOODS WY (PRDR) COVENTRY DR (TWP)	0050/1303
		0050/0814	
	010727 FT	010727 FT 2 0 46047 0 00 0106+96 WOODSIDE AV (TWP)	
		5 0050/0000 LENGTH(AH 3979 BK 3826)	
		0040/2824 PARK AV (TWP)	
		0040/2148 WELSH RD (SR0063 SEG 0252/0000)	
		0040/2146 HATFIELD TOWAMENCIN T	

DIR: B TOTAL LEN: 4.888 MI. DIST: 06-4 SR: 1004
 LEFT MUN: HATFIELD T RIGHT MUN: HATFIELD T



DIR: B TOTAL LEN: 2.242 MI. DIST: 06-4 SR: 1003
 LEFT MUN: FRANCONIA T RIGHT MUN: FRANCONIA T

011839 FT
 011839 FT



011839 FT
 7050/0000 LENGTH(AH 2228 BK 0151)
 011839 FT
 7042/0000 LENGTH(AH 0151 BK 3411)
 INTER-AHD HATFIELD SOUDERTON PK
 0040/3411 (BORO)

TOWNSHIP LINE RD
 (T415)
 FRANCONIA
 HATFIELD T

008428 FT
 0040/0000

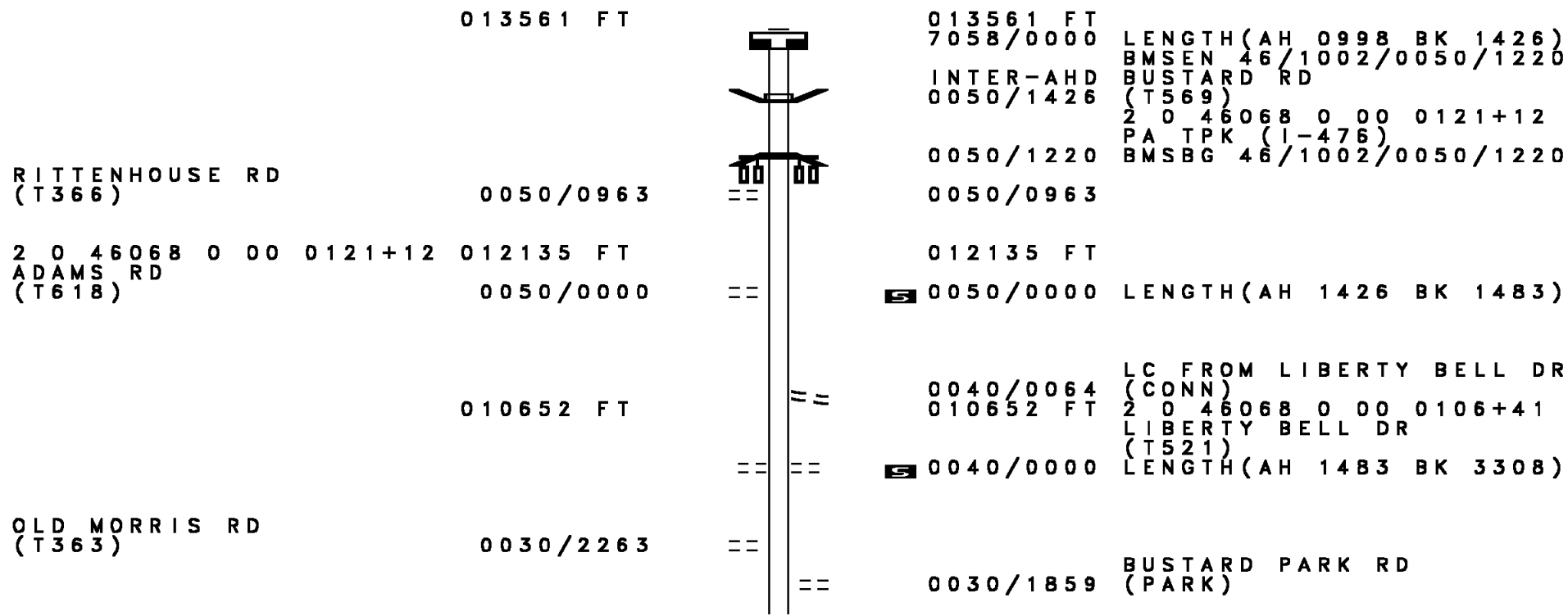
0040/0778 TOWNSHIP LINE RD
 (T415)
 FRANCONIA
 0040/0685 HATFIELD T

008428 FT 2 0 46048 0 00 0084+14
 NC HATFIELD SOUDERTOWN PK
 0040/0000 LENGTH(AH 3411 BK 3576)

DIR: B TOTAL LEN: 2.242 MI.
 LEFT MUN: HATFIELD T

DIST: 06-4 SR: 1003
 RIGHT MUN: HATFIELD T

	004852 FT		004852 FT 2 0 46048 0 00 0048+50 NC SOUDERTON PK BERGEY RD (TWP)
			0030/0000 LENGTH(AH 3576 BK 2655)
			0020/1903 BMSBN 46/1003/0020/1887 0 0 00000 0 00 0000+00 WEST BR NESHAMINY CREEK
			0020/1887 BMSBG 46/1003/0020/1887
OVERBROOK RD (TWP)	0020/0939		
	002197 FT		0020/0614 HATFIELD HATFIELD BOROUGH B
			002197 FT 2 0 46048 0 00 0022+00 UNION ST (BORO)
			0020/0000 NC PENN ST LENGTH(AH 2655 BK 2197)
MARKET ST (BORO) UNION ST (BORO)	0010/1961		NC UNION ST
FRETZ ST (BORO)	0010/1224		
			0010/1043 NC MARKET ST MARKET ST (BORO)
CHERRY ST (BORO)	0010/0838		0010/0585 BMSBN 46/1003/0010/0558 2 0 46048 0 00 0006+64 BRANCH NESHAMINY CREEK
			0010/0558 BMSBG 46/1003/0010/0558 ALLEY (BORO)
	000000 FT		0010/0174 (BORO) 000000 FT 2 0 46048 0 00 0000+00 NC BRAD ST MAIN ST (SR0463 SEG 0052/0000)
			INTER-BK BROAD ST (SR0463 SEG 0052/0000)
MAIN ST (BORO)	0010/0000		0010/0000 MFC BEGIN = C LENGTH(AH 2197 BK 0000)



013561 FT

013561 FT
 7058/0000 LENGTH(AH 0998 BK 1426)
 INTER-AHD BMSSEN 46/1002/0050/1220
 0050/1426 (T569)
 2 0 46068 0 00 0121+12
 PA TPK (1-476)
 0050/1220 BMSBG 46/1002/0050/1220

RITTENHOUSE RD
 (T366)

0050/0963

0050/0963

2 0 46068 0 00 0121+12
 ADAMS RD
 (T618)

012135 FT
 0050/0000

012135 FT
 S 0050/0000 LENGTH(AH 1426 BK 1483)

010652 FT

0040/0064 LC FROM LIBERTY BELL DR
 010652 FT (CONN)
 2 0 46068 0 00 0106+41
 LIBERTY BELL DR
 (T521)
 S 0040/0000 LENGTH(AH 1483 BK 3308)

OLD MORRIS RD
 (T363)

0030/2263

0030/1859 BUSTARD PARK RD
 (PARK)

DIR: B TOTAL LEN: 2.568 MI. DIST: 06-4 SR: 1002
 LEFT MUN: TOWAMENCIN T RIGHT MUN: TOWAMENCIN T

FISCHER'S PARK RD
 (PARK)

FRY RD
 (T357)

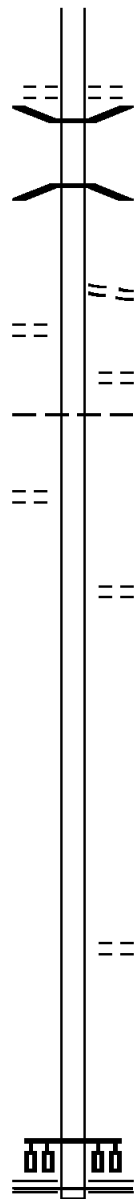
007344 FT

0020/1609

0020/0260
 005210 FT

001378 FT

000000 FT



0030/0571 KRIEBEL RD
 (T365)
 0030/0455 BMSEN 46/1002/0030/0365
 0 0 00000 0 00 0000+00
 TOWAMENCIN CREEK
 0030/0365 BMSBG 46/1002/0030/0365
 007344 FT 2 0 46068 0 00 0073+65
 MORRIS RD
 (T362)
 0030/0000 LENGTH(AH 3308 BK 2134)

0020/1174 SADDLE WOOD CT
 (TWP)
 TOWAMENCIN
 0020/1076 WORCESTER T

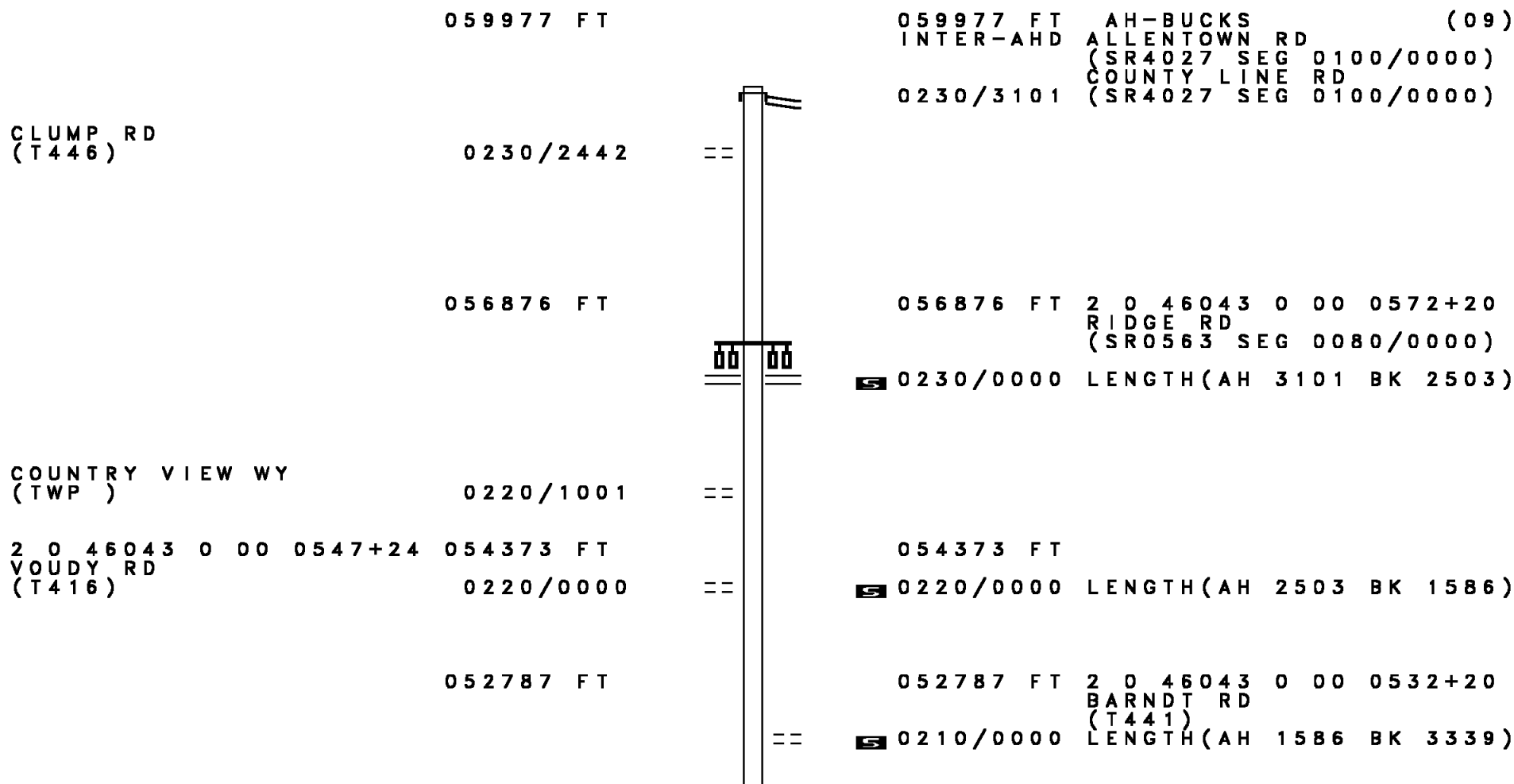
005210 FT 2 0 46068 0 00 0038+41
 FISHER RD
 (T356)
 0020/0000 LENGTH(AH 2134 BK 3832)

001378 FT 0 0 00000 0 00 0000+00
 HOLLIS RD
 (T439)
 0012/0000 LENGTH(AH 3832 BK 1378)

000000 FT 2 0 46068 0 00 0000+00
 NC BU STARD RD
 SKIPPAK PK
 (SR0073 SEG 0300/0000)

0010/0000 MFC BEGIN = D
 LENGTH(AH 1378 BK 0000)

DIR: N TOTAL LEN: 11.359 MI. DIST: 06-4 SR: 1001
 LEFT MUN: SALFORD T RIGHT MUN: SALFORD T



DIR: N TOTAL LEN: 11.359 MI. DIST: 06-4 SR: 1001
 LEFT MUN: SALFORD T RIGHT MUN: SALFORD T

DIETZ MILL RD
 (T400)

0200/1372

==

049448 FT



0200/0174 BMS EN 46/1001/0200/0000
 049448 FT 2 0 46043 0 00 0497+26

PERKIOMEN BR
 BMSBG 46/1001/0200/0000
 SALFORD
 FRANCONIA T

0200/0000 LENGTH(AH 3339 BK 2566)
 0190/2474 GREEN HILL RD
 (T438)



==

==

CREAMERY RD
 (SR1018 SEG 0050/2121)

0190/1280

==

046882 FT



046882 FT 2 0 46043 0 00 0471+98
 SUNSET LN

(T442)
 LENGTH(AH 2566 BK 3301)

0190/0000

==



==

0180/2147 MORWOOD RD
 (SR1016 SEG 0030/0000)



0180/0438 BMS EN 46/1001/0180/0409
 2 0 46043 0 00 0442+90

INDIAN CREEK
 BMSBG 46/1001/0180/0409
 2 0 46043 0 00 0439+29
 INDIAN CREEK RD
 (T429)

043581 FT



0180/0409
 043581 FT

0180/0000 LENGTH(AH 3301 BK 1549)

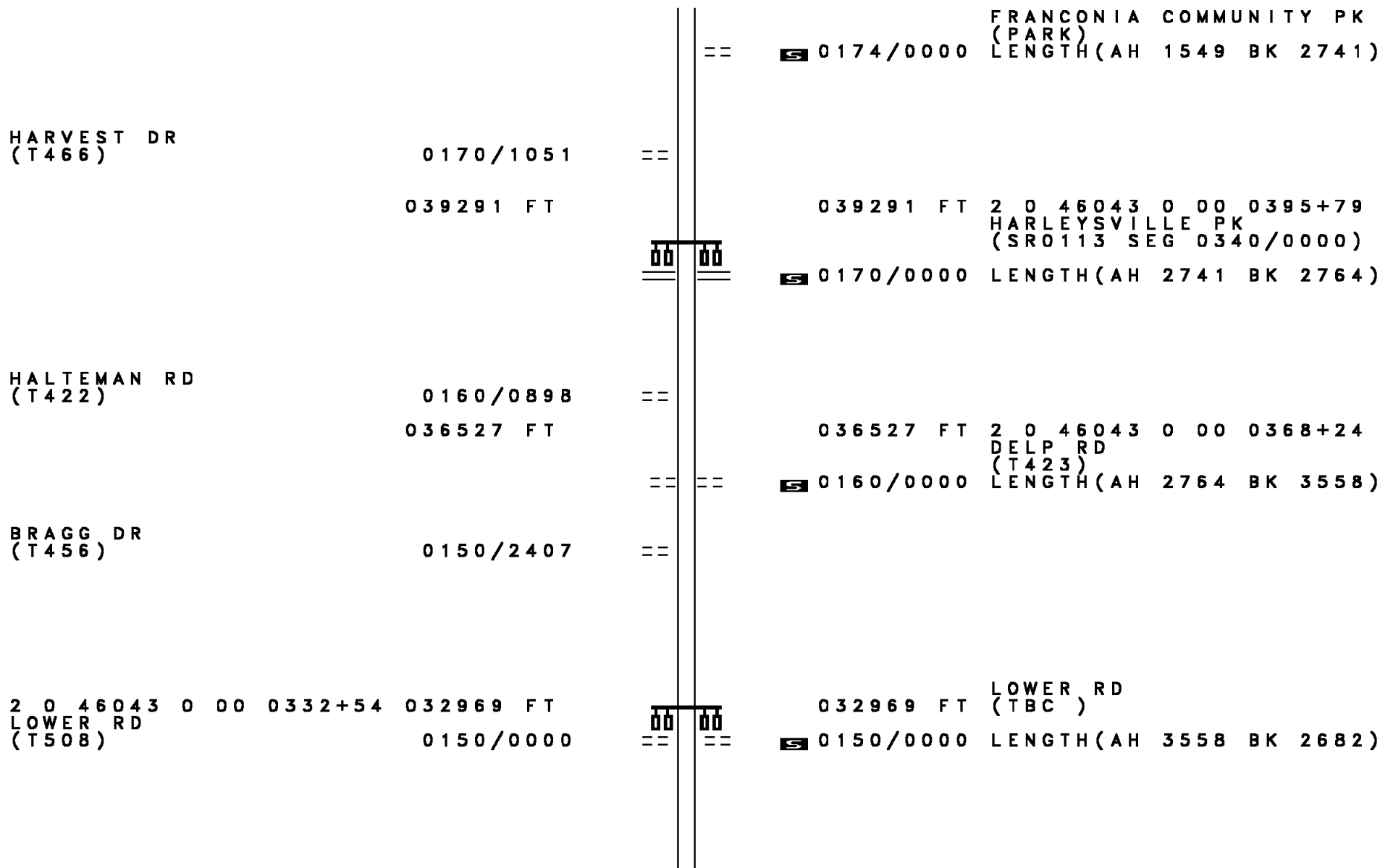
==

==

042032 FT

042032 FT 2 0 46043 0 00 0423+20

DIR: N TOTAL LEN: 11.359 MI. DIST: 06-4 SR: 1001
 LEFT MUN: FRANCONIA T RIGHT MUN: FRANCONIA T



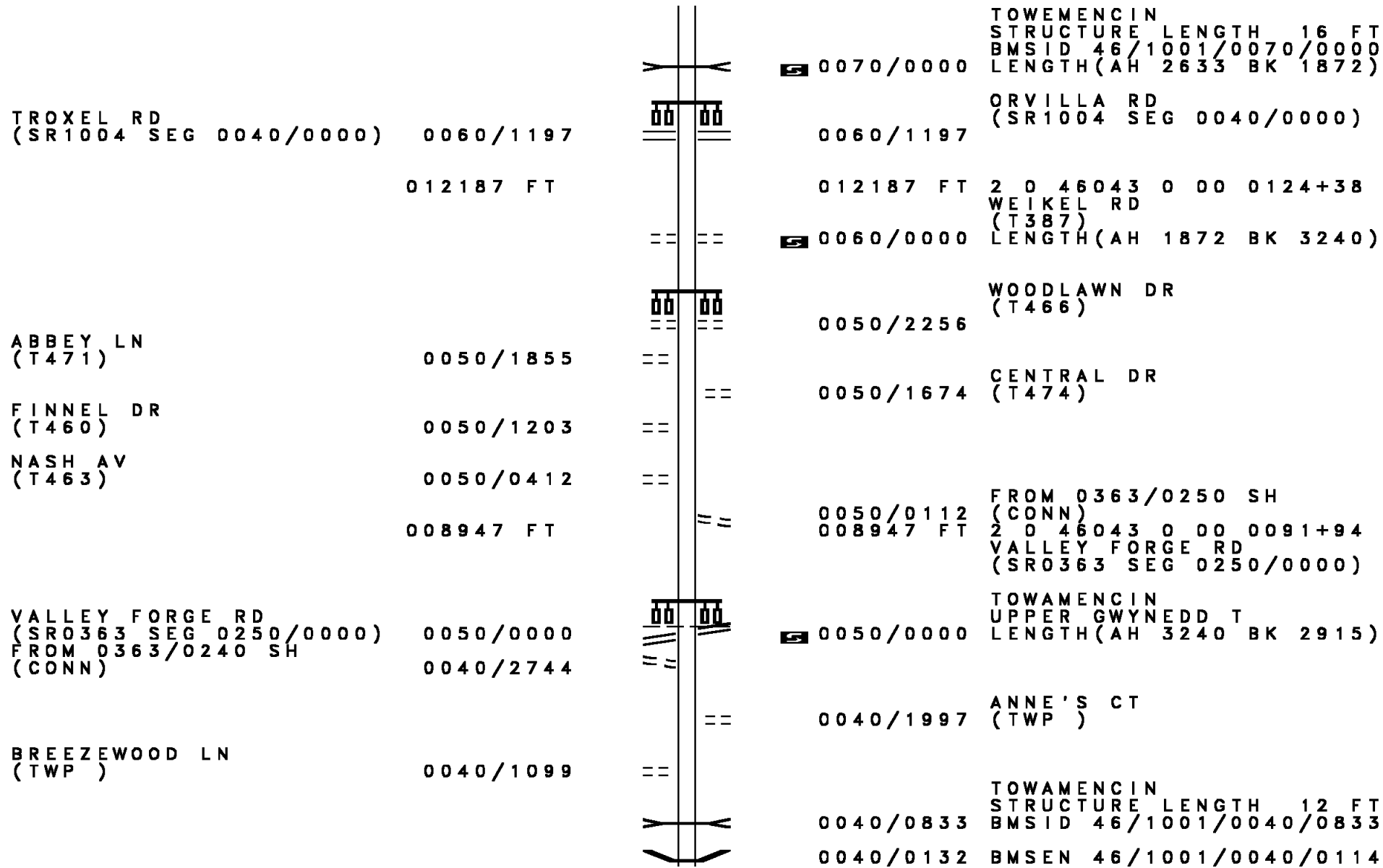
DIR: N TOTAL LEN: 11.359 MI. DIST: 06-4 SR: 1001
 LEFT MUN: FRANCONIA T RIGHT MUN: FRANCONIA T

	030287 FT		030287 FT	2 0 46043 0 00 0305+58
				SKIPPACK CR
				STRUCTURE LENGTH 47 FT
				BMSID 46/1001/0140/0000
			5 0140/0000	LENGTH(AH 2682 BK 1324)
	028963 FT		028963 FT	2 0 46043 0 00 0292+10
				BANBURY DR
				(T490)
SOUDER RD			5 0130/0000	LENGTH(AH 1324 BK 3498)
(SR1005 SEG 0012/3534)	0130/0000			
				ELROY RD
				(T525)
NICE RD	0120/2147		0120/2484	
(T420)				
				MININGER RD
				(T419)
2 0 46043 0 00 0255+05	025465 FT		0120/0541	
WAMBOLD RD			025465 FT	
(SR1008 SEG 0060/1674)	0120/0000		5 0120/0000	LENGTH(AH 3498 BK 2640)
FROM 1008/0060 SH				
(CONN)	0110/2500			
				FRANCONIA
				HATFIELD T
				BRANCH SKIPPACK CREEK
				STRUCTURE LENGTH 18 FT
				BMSID 46/1001/0110/1245
	022825 FT		0110/1245	
				HATFIELD
				TOWAMENCIN T
FRETZ RD	0110/0000		0110/0097	
(T405)			022825 FT	2 0 46043 0 00 0231+10
				DERSTINE RD
				(T403)
			5 0110/0000	LENGTH(AH 2640 BK 1609)
				SKIPPACK
				STRUCTURE LENGTH 18 FT
				BMSID 46/1001/0100/0876
				0100/0876

DIR: N TOTAL LEN: 11.359 MI. DIST: 06-4 SR: 1001
 LEFT MUN: TOWAMENCIN T RIGHT MUN: TOWAMENCIN T

	021216 FT		021216 FT	2 0 46043 0 00 0214+87
REINERT RD (T400)	0100/0000	==	5 0100/0000	REINERT RD (T400) LENGTH(AH 1609 BK 2912)
			0090/1808	BMSBN 46/1001/0090/1800
			0090/1800	2 0 46043 0 00 0192+15 TRIB. OF SKIPPACK CREEK BMSBG 46/1001/0090/1800
LC TO SHOPPING CTR DR (CONN)	0090/1108	==		
SHOPPING CENTER DR (PRDR)	0090/1020	==		THORNDALE DR (TWP)
LC FROM SHOPPING CTR DR (CONN)	0090/0902	==	0090/1020	
	018304 FT		018304 FT	2 0 46043 0 00 0185+61
			5 0090/0000	FORTY FOOT RD (SR0063 SEG 0222/0000) LENGTH(AH 2912 BK 1612)
WALTON FARM SCHOOL DR (PRDR)	0080/0777	==		
	016692 FT		016692 FT	2 0 46043 0 00 0169+46
			5 0080/0000	MILITIA DR (T607) LENGTH(AH 1612 BK 2633)
			0070/1919	MILITIA DR (T607)
			0070/1475	FIELDSTONE WY (T581)
			0070/1164	BMSBN 46/1001/0070/1154
			0070/1154	2 0 46043 0 00 0154+84 TOWAMENCIN BMSBG 46/1001/0070/1154
KEELER RD (T380)	0070/1109	==		
			0070/0912	MUSKET CR (T568)
	014059 FT		014059 FT	2 0 46043 0 00 0136+72

DIR: N TOTAL LEN: 11.359 MI. DIST: 06-4 SR: 1001
 LEFT MUN: TOWAMENCIN T RIGHT MUN: TOWAMENCIN T



EXTRACT DATE: 12/18/2023
PRINT DATE: 12/20/2023

ROADWAY MANAGEMENT SYSTEM
SLD COUNTY/SR - ANNUAL PRINT

PAGE NUMBER: 222
COUNTY: MONTGOMERY

DIR: N TOTAL LEN: 11.359 MI.
LEFT MUN: UPPER GWYNEDD T

DIST: 06-4 SR: 1001
RIGHT MUN: UPPER GWYNEDD T

Stationing	Distance	Notes	Stationing	Distance	Notes
2 0 46043 0 00 0069+93	006032 FT	OXFORD CR (TWP)	0040/0114	006032 FT	BRANCH TOWAMENCIN CREEK
	0040/0000		0040/0000		BMSBG 46/1001/0040/0114
					RIDGEVIEW DR (TWP)
					LENGTH(AH 2915 BK 2061)
					GREEN ST (TWP)
			0030/0885		TOWAMENCIN CRK
			0030/0403		STRUCTURE LENGTH 12 FT
			0030/0124		BMSID 46/1001/0030/0403
	003971 FT		003971 FT		LC FROM BROAD ST (CONN)
BROAD ST (TWP)	0030/0000				2 0 46043 0 00 0041+38
LC FROM BROAD ST (CONN)	0020/1584				BROAD ST (TWP)
					LENGTH(AH 2061 BK 1756)
					BRADFORD LN (TWP)
KINGSLEY HALL DR (TWP)	0020/0280		0020/1297		
	002215 FT				2 0 46043 0 00 0023+98
					DAWN DR (TWP)
					MFC BEGIN = C
					LENGTH(AH 1756 BK 2215)
CANTERBURY DR (TWP)	0011/2025				CANTERBURY DR (TWP)
PROVIDENCE LN (TWP)	0011/1652		0010/2047		PROVIDENCE LN (TWP)
OLD ALLENTOWN RD (TWP)	0011/1211		0010/1673		OLD ALLENTOWN RD (TWP)
			0010/1211		
					2 0 46043 0 00 0000+00
2 0 46043 0 00 0000+00	000000 FT	(APRA) MERCK NC ALLENTOWN RD			(APRA) MERCK NC ALLENTOWN RD
SUMNEYTOWN PK (TWP)					SUMNEYTOWN PK (TWP)
MFC BEGIN = C					MFC BEGIN = C
LENGTH(AH 2215 BK 0000)	0011/0000				LENGTH(AH 2215 BK 0000)

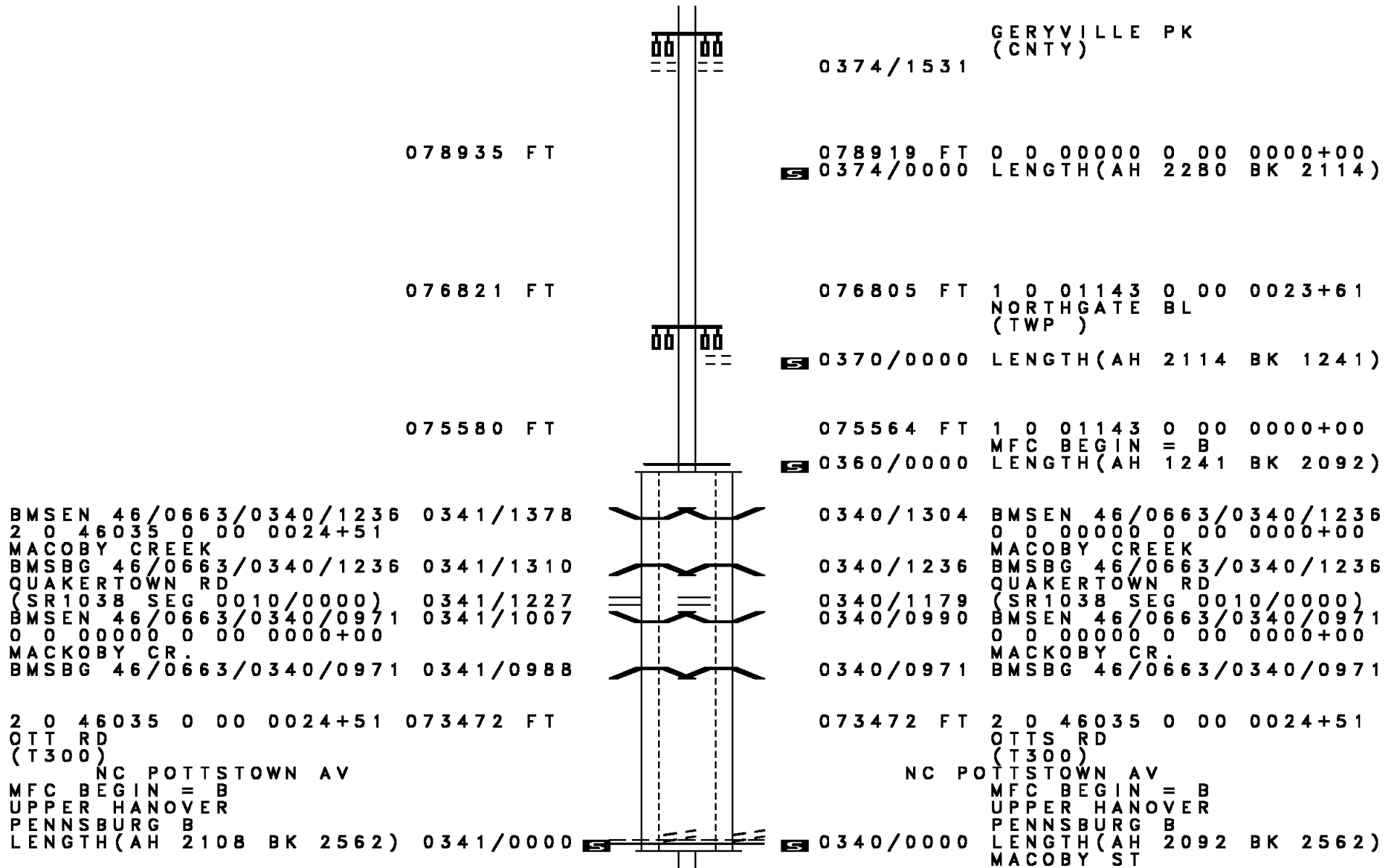
EXTRACT DATE: 12/18/2023 ROADWAY MANAGEMENT SYSTEM PAGE NUMBER: 221
PRINT DATE: 12/20/2023 SLD COUNTY/SR - ANNUAL PRINT COUNTY: MONTGOMERY
DIR: N TOTAL LEN: 15.382 MI. DIST: 06-4 SR: 663
LEFT MUN: UPPER HANOVER T RIGHT MUN: UPPER HANOVER T

081215 FT



081199 FT AH-BUCKS (09)
INTER-AHD JOHN FRIES HW
0374/2280 (SR0663 SEG 0010/0000)

DIR: N TOTAL LEN: 15.382 MI. DIST: 06-4 SR: 663
 LEFT MUN: UPPER HANOVER T RIGHT MUN: UPPER HANOVER T



BMSEN 46/0663/0340/1236 0341/1378
 2 0 46035 0 00 0024+51
 MACOBY CREEK
 BMSBG 46/0663/0340/1236 0341/1310
 QUAKERTOWN RD
 (SR1038 SEG 0010/0000) 0341/1227
 BMSEN 46/0663/0340/0971 0341/1007
 0 0 00000 0 00 0000+00
 MACKOBY CR.
 BMSBG 46/0663/0340/0971 0341/0988

2 0 46035 0 00 0024+51 073472 FT
 OTT RD
 (T300)
 NC POTTSTOWN AV
 MFC BEGIN = B
 UPPER HANOVER
 PENNSBURG B
 LENGTH(AH 2108 BK 2562) 0341/0000

0374/1531
 GERYVILLE PK
 (CNTY)
 078919 FT 0 0 00000 0 00 0000+00
 0374/0000 LENGTH(AH 2280 BK 2114)

076805 FT 1 0 01143 0 00 0023+61
 NORTHGATE BL
 (TWP)
 0370/0000 LENGTH(AH 2114 BK 1241)

075564 FT 1 0 01143 0 00 0000+00
 MFC BEGIN = B
 0360/0000 LENGTH(AH 1241 BK 2092)

0340/1304 BMSEN 46/0663/0340/1236
 0 0 00000 0 00 0000+00
 MACOBY CREEK
 0340/1236 BMSBG 46/0663/0340/1236
 QUAKERTOWN RD
 0340/1179 (SR1038 SEG 0010/0000)
 0340/0990 BMSEN 46/0663/0340/0971
 0 0 00000 0 00 0000+00
 MACKOBY CR.
 0340/0971 BMSBG 46/0663/0340/0971

073472 FT 2 0 46035 0 00 0024+51
 OTT RD
 (T300)
 NC POTTSTOWN AV
 MFC BEGIN = B
 UPPER HANOVER
 PENNSBURG B
 LENGTH(AH 2092 BK 2562)
 MACOBY ST

DIR: N TOTAL LEN: 15.382 MI. DIST: 06-4 SR: 663
 LEFT MUN: PENNSBURG B RIGHT MUN: PENNSBURG B

PENN ST (BORO) 0320/1963
 LONG AL (BORO) 0320/1757
 TO 0029/0500 SH (CONN) 0320/1576

MAIN ST (SR0029 SEG 0500/0000) 0320/1483
 FOURTH ST (BORO) 0320/1456

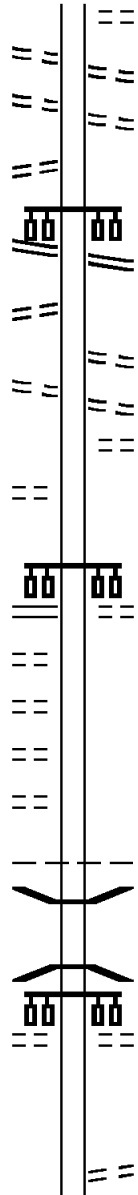
DOTTS ST (BORO) 0320/0998

RAILROAD ST (BORO) 0320/0314
 070910 FT

SEMINARY ST (SR1031 SEG 0010/0000) 0320/0000
 SILK AL (BORO) 0300/3154
 WASHINGTON ST (BORO) 0300/2930
 JACKSON ST (BORO) 0300/2481
 PERKIOMEN AV (T236) 0300/2256

SCHOOLHOUSE RD (T233) 0300/1434

067533 FT



0320/2249 (BORO) PENN ST
 0320/1963 (BORO) LONG AL
 0320/1757 (BORO)

NC QUAKERTOWN AV

0320/1483 MAIN ST (SR0029 SEG 0500/0000)

0320/1221 WEST SIDE AL (BORO)
 0320/0998 DOTTS ST (BORO)
 0320/0756 GREEN AL (BORO)

070910 FT 2 0 46035 0 00 0000+00
 SEMINARY ST (BORO)

0320/0000 LENGTH(AH 2562 BK 3377)

NC POTTSTOWN AV

0300/2221 PENNSBURG UPPER HANOVER T
 0300/1702 BMSBN 46/0663/0300/1684
 0 0 00000 0 00 0000+00
 PERKIOMEN CR
 0300/1684 BMSBG 46/0663/0300/1684
 MONTGOMERY AV (T315)

0300/1434

067533 FT 1 1 00721 0 00 0030+86
 OAK RD (T316)

DIR: N TOTAL LEN: 15.382 MI. DIST: 06-4 SR: 663
 LEFT MUN: UPPER HANOVER T RIGHT MUN: UPPER HANOVER T

Stationing	Segment	Length	Notes
			MAPLE LN (T333)
		0300/0000	LENGTH(AH 3377 BK 3819)
063714		FT	
		0290/0189	BMSBG 46/0663/0290/0000
		063714	1 1 00721 0 00 0012+37
			PERKIOMEN CR
		0290/0000	BMSBG 46/0663/0290/0000
			LENGTH(AH 3819 BK 1247)
			KLINERD RD (T329)
062467		FT	
		0280/0741	
		062467	1 1 00721 0 00 0000+00
			KNIGHT RD (CNTY)
KUTZTOWN RD (SR1033 SEG 0010/0000)		0280/0000	
			LENGTH(AH 1247 BK 1896)
			RBR
		0270/0976	BMSBG 46/0663/0270/0894
			0 0 00000 0 00 0000+00
			P3
		0270/0894	W BRANCH PERKIOMEN CR
			BMSBG 46/0663/0270/0894
1 1 05462 0 00 0234+31		060571	
WILD RUN RD (T243)		FT	
		0270/0000	
			LENGTH(AH 1896 BK 2154)
			RBR
		058417	
		FT	
		058417	1 1 05462 0 00 0212+75
			KINGS RD (T326)
		0260/0000	LENGTH(AH 2154 BK 2436)

DIR: N TOTAL LEN: 15.382 MI. DIST: 06-4 SR: 663
 LEFT MUN: UPPER HANOVER T RIGHT MUN: UPPER HANOVER T

Stationing (FT)	Diagram	Segment ID	Length (FT)	Start Station	End Station	Notes
055981	--- ---	0250/0035	055981	0188+90	0188+90	UPPER HANOVER NEW HANOVER T PRIVATE DR (PRDR)
	==	0250/0000				LENGTH(AH 2436 BK 1868)
054113		054113	054113	0169+80	0169+80	HILL RD (T491)
	==	0240/0000				LENGTH(AH 1868 BK 2132)
051981		051981	051981	0000+00	0000+00	
	==	0224/0000				LENGTH(AH 2132 BK 2379)
049602		049602	049602	0124+82	0124+82	DEEP CREEK RD (T372)
	==	0220/0000				LENGTH(AH 2379 BK 2207)
047395	~::~~	0210/0015	047395	0102+71	0102+71	BMSBG 46/0663/0210/0000 DEEP CREEK
	~::~~					BMSBG 46/0663/0210/0000

EXTRACT DATE: 12/18/2023 ROADWAY MANAGEMENT SYSTEM PAGE NUMBER: 216
PRINT DATE: 12/20/2023 SLD COUNTY/SR - ANNUAL PRINT COUNTY: MONTGOMERY

DIR: N TOTAL LEN: 15.382 MI.
LEFT MUN: NEW HANOVER T

DIST: 06-4 SR: 663
RIGHT MUN: NEW HANOVER T

		0210/0000	LENGTH(AH 2207 BK 1990)
		0200/1624	UNKNOWN RD (TWP)
045405 FT		045405 FT	1 1 05462 0 00 0082+89
			LITTLE RD (T490)
		0200/0000	LENGTH(AH 1990 BK 2519)
042886 FT		042886 FT	1 1 05462 0 00 0057+64
			COLFLESH RD (T356)
		0190/0000	LENGTH(AH 2519 BK 1929)
040957 FT		040957 FT	1 1 05462 0 00 0038+40
			HOFFMANVILLE RD (T492)
		0180/0000	LENGTH(AH 1929 BK 3803)
		037154 FT	1 1 05462 0 00 0000+00
			LAYFIELD RD (SR0073 SEG 0080/1245)
			NC LAYFIELD RD INTER-BK BIG RD

TO 0073/0080 SH
(CONN)

0160/0100
037154 FT

DIR: N TOTAL LEN: 15.382 MI. DIST: 06-4 SR: 663
 LEFT MUN: NEW HANOVER T RIGHT MUN: NEW HANOVER T

Segment ID	Start Station	End Station	Length (FT)	Notes
1 1 02696 0 00	0244+82	025965	0120/0000	KLEMAN RD (T349)
				BUCHERT RD (T346)
				ANTHONY DR (T547)
				LOMARA DR (T542)
				NEW HANOVER LOWER POTTS GROVE T
				UPPER POTTS GROVE T
				MOCK RD (TWP)
				BLIEM RD (SR4027 SEG 0080/3400)
				UPPER POTTS GROVE LOWER POTTS GROVE T
				KEIM ST (SR4034 SEG 0030/3785)
1 1 02696 0 00	0168+73	018328	0090/0000	ORLANDO RD (TWP)

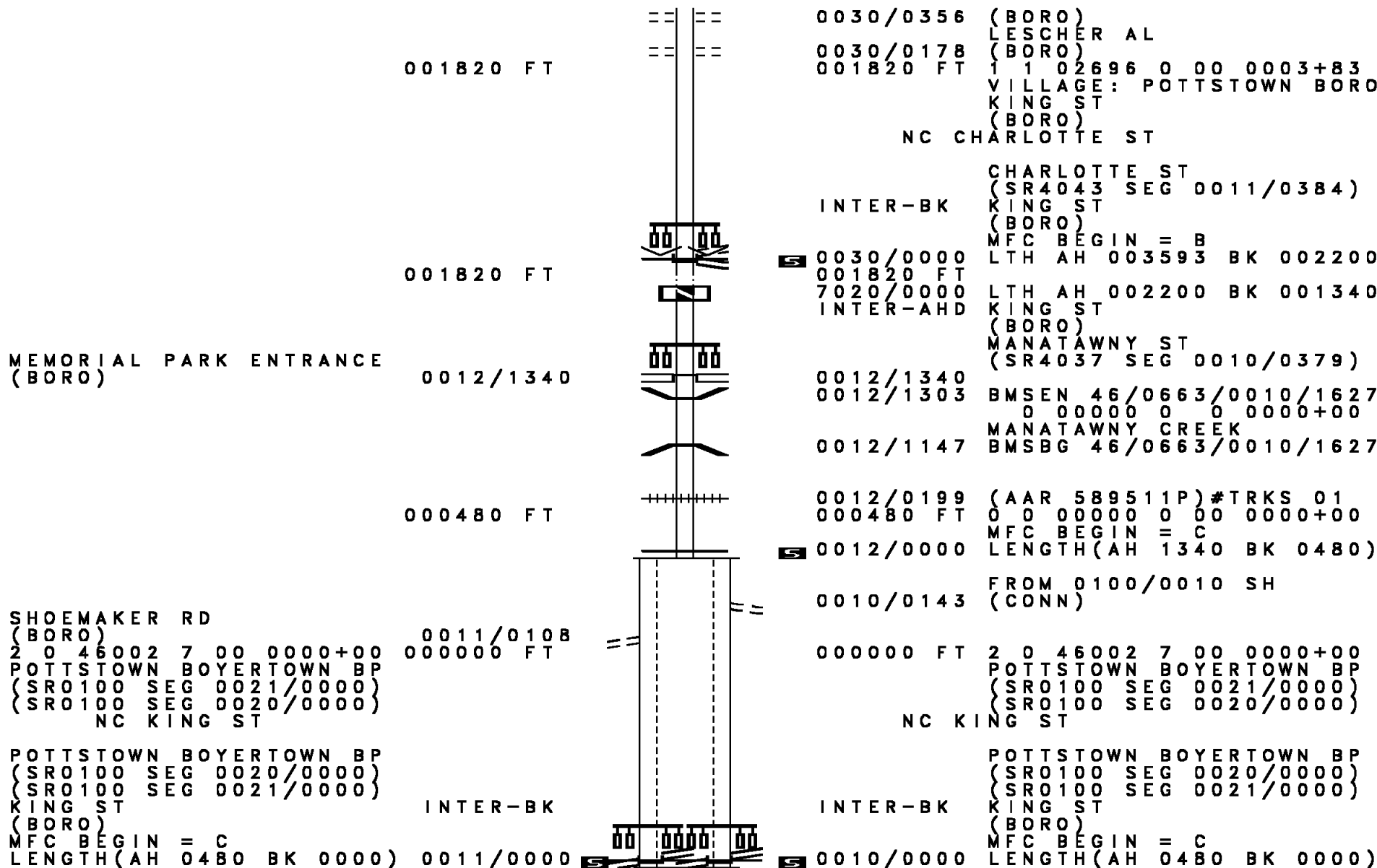
DIR: N TOTAL LEN: 15.382 MI. DIST: 06-4 SR: 663
 LEFT MUN: LOWER POTTS GROVE T RIGHT MUN: LOWER POTTS GROVE T

Left Side Description	Left Side Length	Right Side Description	Right Side Length
	016053 FT	016053 FT 1 1 02696 0 00 0139+10 WHITE PINE LN (TWP)	
CONTINENTAL DR (TWP)	0070/1773	5 0080/0000 LENGTH(AH 2275 BK 2382)	
NESTER DR (TWP)	0070/0889		
	013671 FT	013671 FT 1 1 02696 0 00 0122+28 KAUFMAN RD (TWP)	
MAUGERS MILL RD (SR4033 SEG 0010/0000)	0070/0000	5 0070/0000 LOWER POTTS GROVE UPPER POTTS GROVE T LENGTH(AH 2382 BK 3287)	
ORLANDO RD (TWP)	0060/1913	0060/1913 SCHOOL LN (TWP)	
		0060/1158 BMS EN 46/0663/0060/1106 1 1 02696 0 00 0100+40	
GLENDAL AV (TWP)	0060/1072	0060/1106 SPROGELS RUN BMSBG 46/0663/0060/1106	
NORTH ST (TWP)	0060/0595	0060/0940 UPPER POTTS GROVE LOWER POTTS GROVE T	
		MERVINE ST (SR4029 SEG 0040/3663)	
1 1 02696 0 00 0089+20 MERVINE ST (BORO)	010384 FT 0060/0000	010384 FT LOWER POTTS GROVE POTTSTOWN B 5 0060/0000 LENGTH(AH 3287 BK 2295)	
		0050/1739 MASTER ST (BORO)	
MAPLEWOOD DR (BORO)	0050/1086	0050/1260 MINERAL ST (BORO)	
		GRACE ST	

DIR: N TOTAL LEN: 15.382 MI. DIST: 06-4 SR: 663
 LEFT MUN: POTTSTOWN B RIGHT MUN: POTTSTOWN B

Street Name	Segment ID	Length (FT)	Notes
LEE AV (BORO)	0050/0255	008089 FT	0050/0671 (BORO)
			008089 FT 1 1 02696 0 00 0066+34
			PROSPECT ST (BORO)
			0050/0000 LENGTH (AH 2295 BK 2676)
			DIAMOND ST (BORO)
WILSON ST (BORO)	0040/1727		0040/2306 (BORO)
			WILSON ST (BORO)
GAY ST (BORO)	0040/1043		0040/1727 (BORO)
			ST JOHN ST (BORO)
			0040/1402 (BORO)
			NIGHTINGALE ST (BORO)
			0040/0702 (BORO)
			005413 FT 1 1 02696 0 00 0039+69
			EAST ST (BORO)
			0040/0000 LENGTH (AH 2676 BK 3593)
			WEST ST (BORO)
WEST ST (BORO)	0030/3031		0030/3071 (BORO)
			OAK ST (BORO)
			0030/2683 (BORO)
			JEFFERSON AV (BORO)
			0030/2090 (BORO)
			LINCOLN AV (BORO)
			0030/1685 (BORO)
THIRD ST (BORO)	0030/1325		
GROWS AL (BORO)	0030/1218		
			BEECH ST (BORO)
			0030/1058 (BORO)
			UNION AL (BORO)
			0030/0885 (BORO)
			WALNUT ST (BORO)
			0030/0710 (BORO)
			ROWAN AL (BORO)
			0030/0534 (BORO)
			CHESTNUT ST (BORO)

DIR: N TOTAL LEN: 15.382 MI. DIST: 06-4 SR: 663
 LEFT MUN: POTTSTOWN B RIGHT MUN: POTTSTOWN B



001820 FT

0030/0356 (BORO)
 LESCHER AL
 0030/0178 (BORO)
 001820 FT 1 1 02696 0 00 0003+83
 VILLAGE: POTTSTOWN BORO
 KING ST
 (BORO)
 NC CHARLOTTE ST

001820 FT

INTER-BK
 0030/0000
 001820 FT LTH AH 003593 BK 002200
 7020/0000 LTH AH 002200 BK 001340
 INTER-AHD KING ST
 (BORO)

MEMORIAL PARK ENTRANCE (BORO)

0012/1340

0012/1340
 0012/1303 BMSEN 46/0663/0010/1627
 0 00000 0 0 0000+00
 MANATAWNY CREEK
 0012/1147 BMSBG 46/0663/0010/1627

000480 FT

0012/0199 (AAR 589511P)#TRKS 01
 000480 FT 0 0 00000 0 00 0000+00
 MFC BEGIN = C
 0012/0000 LENGTH(AH 1340 BK 0480)

SHOEMAKER RD (BORO)
 2 0 46002 7 00 0000+00
 POTTSTOWN BOYERTOWN BP
 (SR0100 SEG 0021/0000)
 (SR0100 SEG 0020/0000)
 NC KING ST

0011/0108
 000000 FT

0010/0143 FROM 0100/0010 SH (CONN)
 000000 FT 2 0 46002 7 00 0000+00
 POTTSTOWN BOYERTOWN BP
 (SR0100 SEG 0021/0000)
 (SR0100 SEG 0020/0000)
 NC KING ST

POTTSTOWN BOYERTOWN BP
 (SR0100 SEG 0020/0000)
 (SR0100 SEG 0021/0000)
 KING ST
 (BORO)
 MFC BEGIN = C
 LENGTH(AH 0480 BK 0000)

INTER-BK

0010/0000
 INTER-BK
 KING ST
 (BORO)
 MFC BEGIN = C
 LENGTH(AH 0480 BK 0000)

DIR: N TOTAL LEN: 11.053 MI. DIST: 06-4 SR: 611
 LEFT MUN: HORSHAM T RIGHT MUN: HORSHAM T

AH-BUCKS (09) 058358 FT
 EASTON RD INTER-AHD
 (SR0611 SEG 0011/0000)
 COUNTY LINE RD
 (SR2038 SEG 0171/0000)
 (SR2038 SEG 0170/0000)

COUNTY LINE RD
 (SR2038 SEG 0171/0000)
 (SR2038 SEG 0170/0000) 0241/3120

(APRA) WILLOW GROVE US
 MAIN GATE RD
 (GOVT)
 UNKNOWN RD
 (PRDR)

0241/0903

1 0 00151 0 02 0552+85 055238 FT
 UNKNOWN RD
 (PRDR)
 LENGTH(AH 3120 BK 2586) 0241/0000

058185 FT
 INTER-AHD

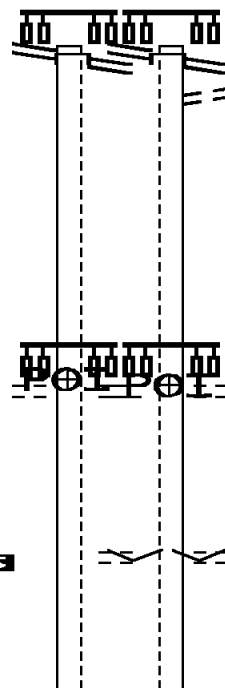
EASTON RD
 (SR0611 SEG 0010/0000)
 COUNTY LINE RD
 (SR2038 SEG 0171/0000)
 (SR2038 SEG 0170/0000)

COUNTY LINE RD
 (SR2038 SEG 0171/0000)
 (SR2038 SEG 0170/0000)
 TO 2038/0170 SH
 (CONN) 0240/3091
 0240/2985

(APRA) WILLOW GROVE US
 MAIN GATE RD
 (GOVT)
 UNKNOWN RD
 (PRDR)

0240/0877

055094 FT 1 0 00151 0 02 0553+00
 VILLAGE: HORSHAM TWP.
 UNKNOWN RD
 (PRDR)
 LENGTH(AH 3091 BK 2601) 0240/0000



DIR: N TOTAL LEN: 11.053 MI. DIST: 06-4 SR: 611
 LEFT MUN: HORSHAM T RIGHT MUN: HORSHAM T

Stationing	Segment	Length	Notes	Stationing	Segment	Length	Notes
1 0 00151 0 02 0526+66	052652 FT			052493 FT	1 0 00151 0 02 0526+70		
MORELAND AV				MORELAND AV			
(T122)				(T122)			
LENGTH(AH 2586 BK 3663)	0231/0000			0230/0000	LENGTH(AH 2601 BK 3612)		
MAPLE AV				MAPLE AV			
(T143)				(T143)			
	0221/1617			0220/1644			
MAPLE AV				MAPLE AV			
(T143)				(T143)			
	0221/1063			0220/1063			
JEFFERSON AV				JEFFERSON AV			
(T153)				(T153)			
BROADWAY AV				BROADWAY AV			
(T154)				(T154)			
1 0 00151 0 02 0490+10	048989 FT			0220/0600	1 0 00151 0 02 0490+10		
GIRARD AV				0220/0300	GIRARD AV		
(T155)				048881 FT	(T155)		
LENGTH(AH 3663 BK 2905)	0221/0000			0220/0000	LENGTH(AH 3612 BK 2955)		
COLUMBIA AV				COLUMBIA AV			
(T156)				(T156)			
HOMESTEAD LN				0211/2322	HOMESTEAD LN		
(T157)				0210/2342	(T157)		
HOMESTEAD LN				0211/1926	HOMESTEAD LN		
(T157)				0210/1955	(T157)		
	0211/1894			0210/1919			
MEETINGHOUSE RD				MEETINGHOUSE RD			
(T123)				(T123)			
DRESHER RD				DRESHER RD			
(T123)				(T123)			
	0211/1222			0210/1261			
NORRISTOWN RD				NORRISTOWN RD			
(T158)				(T158)			
	0211/1170			0210/1147			
BIRCH AV				BIRCH AV			
(T135)				(T135)			
	0211/0367			0210/0415	LAUREL AV		
				0210/0126	(T134)		
1 0 00151 0 02 0460+83	046084 FT			045926 FT	1 0 00151 0 02 0460+83		
HORSHAM RD				HORSHAM RD			
(SR0463 SEG 0262/0997)				(SR0463 SEG 0262/0997)			
(SR0463 SEG 0263/0997)				(SR0463 SEG 0263/0997)			

DIR: N TOTAL LEN: 11.053 MI. DIST: 06-4 SR: 611
 LEFT MUN: HORSHAM T RIGHT MUN: HORSHAM T

Left Side Data	Center Diagram	Right Side Data
LENGTH(AH 2905 BK 2165) 0211/0000 BMSEN 46/0611/0200/1968 0201/2015 0 0 00000 0 00 0000+00 PENNYPACK CRK BMSBG 46/0611/0200/1968 0201/1983		0210/0000 LENGTH(AH 2955 BK 2050) 0200/1968 BMSEN 46/0611/0200/1968 1 0 00151 0 02 0439+65 PENNYPACK CRK 0200/1936 BMSBG 46/0611/0200/1968
JOHNSON RD (T428) 0201/1938 ==		
HORSHAM RD (CNTY) 0201/1298		
RUTH AV (T137) 0201/0799 ==		0200/1215 HORSHAM RD (CNTY)
PINE AV (T424) 0201/0440 ==		0200/0719 RUTH AV (T137)
FAIR OAKS AV (T139) 0201/0040 ==		0200/0367 PINE AV (T424)
1 0 00151 0 02 0439+27 043919 FT FAIR OAKS AV (T139) LENGTH(AH 2165 BK 2185) 0201/0000 ==		043876 FT 1 0 00151 0 02 0439+65 FAIR OAKS AV (T139) 0200/0000 LENGTH(AH 2050 BK 2243) FAIR OAKS AV (T139) 0190/2181
BLAIR MILL RD (SR2026 SEG 0030/0000) BLAIR MILL RD (SR2026 SEG 0030/0000) 0191/1214 ==		BLAIR MILL RD (SR2026 SEG 0030/0000) BLAIR MILL RD (SR2026 SEG 0030/0000) HORSHAM UPPER MORELAND T 0190/1236
HORSHAM UPPER MORELAND T 0191/1118		
WILLOW AV (TWP) WILLOW AV (TWP) 0191/0824 ==		WILLOW AV (TWP) WILLOW AV (TWP) LINDEN AV (TWP)
LINDEN AV (TWP)		

DIR: N TOTAL LEN: 11.053 MI. DIST: 06-4 SR: 611
 LEFT MUN: UPPER MORELAND T RIGHT MUN: UPPER MORELAND T

Left Side Description	Left Side Stationing	Right Side Stationing	Right Side Description
LINDEN AV (TWP)	0191/0430	0190/0482	LINDEN AV (TWP)
SYCAMORE RD (TWP)			SYCAMORE RD (TWP)
SYCAMORE RD (TWP)	0191/0059	0190/0090	SYCAMORE RD (TWP)
MILL RD (SR2040 SEG 0010/0000)	0191/0023		
		041633 FT	1 0 00151 0 02 0417+81
1 0 00151 0 02 0418+24 041734 FT			MILL RD
LENGTH(AH 2185 BK 3719) 0191/0000		0190/0000	(SR2040 SEG 0010/0000)
		0180/3525	LENGTH(AH 2243 BK 3685)
			TO 2040/0010 SH
		0180/2663	(CONN)
			FROM 8041/0750 SH
RAMP RD (SR8041 SEG 0750/0549)			(CONN)
HOME DEPOT DR (PRDR)			RAMP RD
		0180/2485	(SR8041 SEG 0750/0549)
BMSEN 46/0611/0180/2304	0181/2497	0180/2345	HOME DEPOT DR
0 0 00000 0 00 0000+00	0181/2343		(PRDR)
RAMP ROAD			
BMSBG 46/0611/0180/2304	0181/2302	0180/2304	BMSEN 46/0611/0180/2304
RAMP RD (SR8041 SEG 0250/0000)	0181/2062		0 0 00000 0 00 0000+00
		0180/1866	RAMP ROAD
			BMSBG 46/0611/0180/2304
RAMP RD (SR8041 SEG 0760/1894)	0181/1855		
(APRA) WILLOW GROVE IND			RAMP RD (SR8041 SEG 0010/0000)
MARYLAND RD (TWP)			(APRA) WILLOW GROVE IND
		0180/1323	MARYLAND RD
BMSEN 46/0611/0180/1196	0181/1323	0180/1226	(TWP)
0 0 00000 0 00 0000+00	0181/1221		
PENNYPACK BR			BMSEN 46/0611/0180/1196
BMSBG 46/0611/0180/1196	0181/1191	0180/1196	0 0 00000 0 00 0000+00
PA TPK (1-276)			PENNYPACK BR
OP ID 46/7276/9903/4275	0181/0973	0180/0973	BMSBG 46/0611/0180/1196
WYANDOTTE RD (T518)			PA TPK (1-276)
			OP ID 46/7276/9903/4275
	0181/0525	0180/0518	WYANDOTTE RD
CONSOLIDATED RAIL CORPO			(TWP)
OVERPASS IS RR X-ING	0181/0320		
BMSEN 46/0611/0180/0000	0181/0022	0180/0320	CONSOLIDATED RAIL CORPO
1 0 00151 0 02 0380+48 038015 FT		0180/0022	OVERPASS IS RR X-ING
BRANCH PENNYPACK CREEK		037948 FT	BMSEN 46/0611/0180/0000
			1 0 00151 0 02 0380+48
			BRANCH PENNYPACK CREEK

EXTRACT DATE: 12/18/2023
PRINT DATE: 12/20/2023

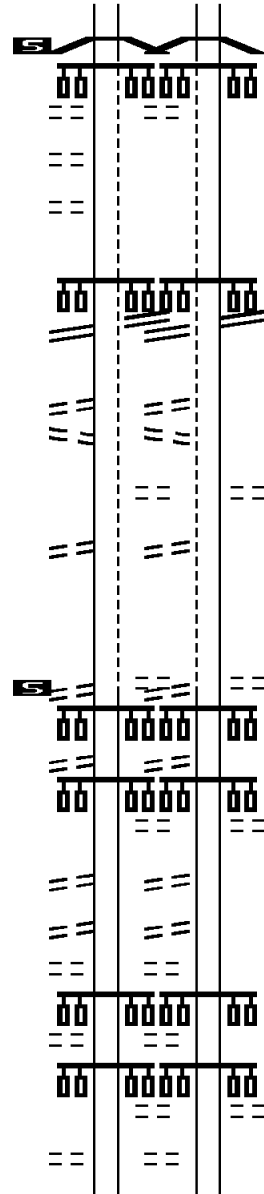
ROADWAY MANAGEMENT SYSTEM
SLD COUNTY/SR - ANNUAL PRINT

PAGE NUMBER: 206
COUNTY: MONTGOMERY

DIR: N TOTAL LEN: 11.053 MI.
LEFT MUN: UPPER MORELAND T

DIST: 06-4 SR: 611
RIGHT MUN: UPPER MORELAND T

BMSBG 46/0611/0180/0000
LENGTH(AH 3719 BK 2560) 0181/0000
BEST BUY PL
(PRDR)
KNOCK N KNOLL CR
(TWP) 0171/2363
ANDREA DR
(TWP) 0171/2024
FITZWATERTOWN RD
(SR2038 SEG 0080/0000) 0171/1757
FITZWATERTOWN RD
(SR2038 SEG 0080/0000) 0171/1565
LAWNTON RD
(TWP) 0171/0788
RUSSELL RD
(TWP) 0171/0731
GILPIN RD
(TWP) 0171/0455
GILPIN RD
(TWP) 0171/0368
1 0 00151 0 02 0354+93 035455 FT
ELLIS RD
(TWP)
ELLIS RD
(TWP)
LENGTH(AH 2560 BK 3742) 0171/0000
DALLAS RD
(TWP)
LINCOLN AV
(TWP)
CAMERON RD
(TWP)
BARRETT RD
(TWP)
ALLISON RD
(TWP)
SUMMIT AV
(TWP)
SUMMIT AV
(TWP)
CEDAR AV
(TWP)
CEDAR AV



0180/0000
0170/2359
0170/1571
0170/0799
0170/0721
0170/0428
0170/0362
035399 FT
0170/0000
0160/3357
0160/3263
0160/3011
0160/2668
0160/2137
0160/1933
0160/1896
0160/1585

BMSBG 46/0611/0180/0000
LENGTH(AH 3685 BK 2549)
BEST BUY PZ
(PRDR)
FITZWATERTOWN RD
(SR2038 SEG 0080/0000)
FITZWATERTOWN RD
(SR2038 SEG 0080/0000)
LAWNTON RD
(TWP)
RUSSELL RD
(TWP)
GILPIN RD
(TWP)
GILPIN RD
(TWP)
1 0 00151 0 02 0354+93
ELLIS RD
(TWP)
ELLIS RD
(TWP)
LENGTH(AH 2549 BK 3714)
DALLAS RD
(TWP)
LINCOLN AV
(TWP)
CAMERON RD
(TWP)
BARRETT RD
(TWP)
ALLISON RD
(TWP)
SUMMIT AV
(TWP)
SUMMIT AV
(TWP)
CEDAR AV
(TWP)
CEDAR AV

DIR: N TOTAL LEN: 11.053 MI. DIST: 06-4 SR: 611
 LEFT MUN: UPPER MORELAND T RIGHT MUN: UPPER MORELAND T

(TWP) NC EASTON RD CENTER AV (TWP) OLD YORK RD (SR0263 SEG 0011/0000)	0161/1563	==	==	0160/1536	(TWP) CENTER AV (TWP) OLD YORK RD (SR0263 SEG 0010/0000) (SR0263 SEG 0011/0000)
PARK AV (TWP)	0161/1260	==	==	0160/1242	PARK AV (TWP)
	0161/0924	==	==	0160/0903	OLD YORK RD (SR0263 SEG 0011/0000) (SR0263 SEG 0010/0000) NC EASTON RD
EASTON RD (CNTY) MEMORIAL PR (TWP)	0161/0392	==	==		
BR PENNYPACK CREEK STRUCTURE LENGTH 10 FT BMSID 46/0611/0160/0390	0161/0355	>	<	0160/0390	BR PENNYPACK CREEK STRUCTURE LENGTH 10 FT BMSID 46/0611/0160/0390 EASTON RD (CNTY) MEMORIAL PR (TWP)
(AAR 593137)#TRKS 01 1 0 00151 0 02 0317+72 031713 FT DAVISVILLE RD (TWP) DAVISVILLE RD (SR2042 SEG 0010/0000)	0161/0042	+	+	0160/0384 0160/0046 031685 FT	(AAR 593137)#TRKS 01 1 0 00151 0 02 0317+72 DAVISVILLE RD (TWP) DAVISVILLE RD (SR2042 SEG 0010/0000)
LENGTH(AH 3742 BK 1888) CHERRY ST (TWP) CHURCH ST (TWP) CHURCH ST (TWP)	0161/0000	=	=	0160/0000	LENGTH(AH 3714 BK 1936) CHERRY ST (TWP) CHURCH ST (TWP) CHURCH ST (TWP)
	0151/1430	==	==	0150/1462	
	0151/1007	==	==	0150/1063	
INMAN TE (TWP) QUIGLEY AV (TWP) EVANS AV (TWP) 1 0 00151 0 02 0298+55 029825 FT MORELAND RD	0151/0783 0151/0575 0151/0283	==	==	0150/0811 0150/0581 0150/0286 029749 FT	INMAN TE (TWP) QUIGLEY AV (TWP) EVANS AV (TWP) 1 0 00151 0 02 0298+55 MORELAND RD

EXTRACT DATE: 12/18/2023
PRINT DATE: 12/20/2023

ROADWAY MANAGEMENT SYSTEM
SLD COUNTY/SR - ANNUAL PRINT

PAGE NUMBER: 204
COUNTY: MONTGOMERY

DIR: N TOTAL LEN: 11.053 MI.
LEFT MUN: UPPER MORELAND T

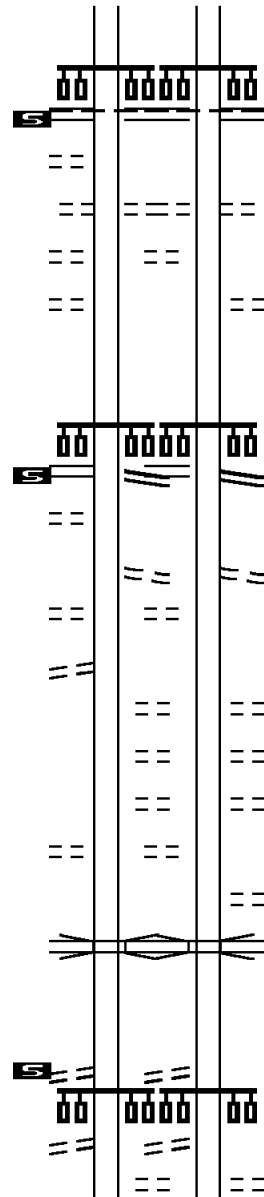
DIST: 06-4 SR: 611
RIGHT MUN: UPPER MORELAND T

(SR0063 SEG 0542/0000)

UPPER MORELAND
ABINGTON T
LENGTH(AH 1888 BK 1604) 0151/0000
STRATFORD AV
(TWP) 0141/1284 ==
MAPLEWOOD AV
(TWP) 0141/0919 ==
BERRELL AV
(TWP) 0141/0626 ==
PARKVIEW AV
(TWP) 0141/0318 ==
1 0 00151 0 02 0282+55 028221 FT
OLD WELSH RD
(SR2029 SEG 0020/0000)

OLD WELSH RD
(SR2029 SEG 0020/0000)
LENGTH(AH 1604 BK 3383) 0141/0000
TREMONT AV
(TWP) 0131/3049 ==
RUBICAM AV
(TWP) 0131/2840 ==
RUBICAM AV
(TWP) 0131/2509 ==
ROY AV
(TWP) 0131/2256 ==
ROY AV
(TWP) 0131/2142 ==
CHESTER AV
(TWP) 0131/1863 ==
BUTLER AV
(TWP) 0131/1458 ==
HAMILTON AV
(TWP) 0131/1312 ==

EDGE HILL RD
OP ID 46/2034/0100/0000 0131/0611
1 0 00151 0 02 0248+95 024838 FT
JERICO RD
(TWP)
LENGTH(AH 3383 BK 1468) 0131/0000
WHEATSHEAF LN
(TWP) 0121/1081
LONDON RD
(TWP)



(SR0063 SEG 0542/0000)

UPPER MORELAND
ABINGTON T
LENGTH(AH 1936 BK 1606)
MAPLEWOOD AV
(TWP) 0140/0936
BERRELL AV
(TWP) 0140/0631
PARKVIEW AV
(TWP) 0140/0337
1 0 00151 0 02 0282+55 028143 FT
OLD WELSH RD
(SR2029 SEG 0020/0000)

OLD WELSH RD
(SR2029 SEG 0020/0000)
LENGTH(AH 1606 BK 3327) 0140/0000
RUBICAM AV
(TWP) 0130/2801
RUBICAM AV
(TWP) 0130/2478
ROY AV
(TWP) 0130/2127
CHESTER AV
(TWP) 0130/1846
BUTLER AV
(TWP) 0130/1438
HAMILTON AV
(TWP) 0130/1280
HAMILTON AV
(TWP) 0130/1181

EDGE HILL RD
OP ID 46/2034/0100/0000 0130/0654
1 0 00151 0 02 0248+95 024816 FT
JERICO RD
(TWP)
LENGTH(AH 3327 BK 1519) 0130/0000
WHEATSHEAF LN
(TWP) 0120/1133
LONDON RD
(TWP)

EXTRACT DATE: 12/18/2023
PRINT DATE: 12/20/2023

ROADWAY MANAGEMENT SYSTEM
SLD COUNTY/SR - ANNUAL PRINT

PAGE NUMBER: 203
COUNTY: MONTGOMERY

DIR: N TOTAL LEN: 11.053 MI.
LEFT MUN: ABINGTON T

DIST: 06-4 SR: 611
RIGHT MUN: ABINGTON T

Left Side	Segment	Right Side	Segment
ROCKWELL RD (TWP)	0121/0740	ROCKWELL RD (TWP)	0120/0772
1 0 00151 0 02 0234+86 023370 FT LENGTH(AH 1468 BK 2858)	0121/0000	1 0 00151 0 02 0234+04 BRENTWOOD RD (TWP)	0120/0482
KEITH RD (TWP)	0111/2488	LENGTH(AH 1519 BK 2830) KEITH RD (TWP)	0120/0000
(APRA) ABINGTON MEMORIA WOODLAND RD (TWP)	0111/1743	(APRA) ABINGTON MEMORIA WOODLAND RD (TWP)	0110/2488
HORACE AV (TWP)	0111/1091	HORACE AV (TWP)	0110/1734
ECKARD AV (TWP)	0111/0769	ECKARD AV (TWP)	0110/1081
GUERNSEY AV (TWP)	0111/0607	GUERNSEY AV (TWP)	0110/0756
1 0 00151 0 02 0205+58 020512 FT SUSQUEHANNA RD (SR2017 SEG 0050/0905)	0111/0000	1 0 00151 0 02 0205+58 SUSQUEHANNA RD (SR2017 SEG 0050/0905)	0110/0465
LENGTH(AH 2858 BK 2935)	0101/2475	LENGTH(AH 2830 BK 2944) ADAMS AV (TWP)	0110/0000
ABINGTON LIBRARY (PRDR)	0101/1988	ADAMS AV (TWP)	0100/2487
RYDAL WY (TWP)	0101/1823	ABINGTON LIBRARY (PRDR)	0100/2009
OLD ORCHARD RD (TWP)	0101/1468	RYDAL WY (TWP)	0100/1820
CANTERBURY RD (TWP)	0101/1215	OLD YORK RD (TWP)	0100/1509
WOODCREST RD (TWP)		CANTERBURY RD (TWP)	0100/1241
NOBLE TOWN CTR (PRDR)		WOODCREST RD (TWP)	0100/0768
		OLD YORK RD (TWP)	
		NOBLE TOWN CTR (PRDR)	

EXTRACT DATE: 12/18/2023
PRINT DATE: 12/20/2023

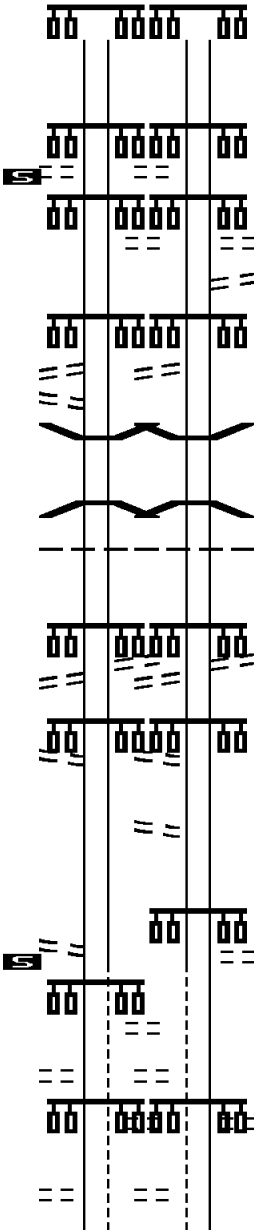
ROADWAY MANAGEMENT SYSTEM
SLD COUNTY/SR - ANNUAL PRINT

PAGE NUMBER: 202
COUNTY: MONTGOMERY

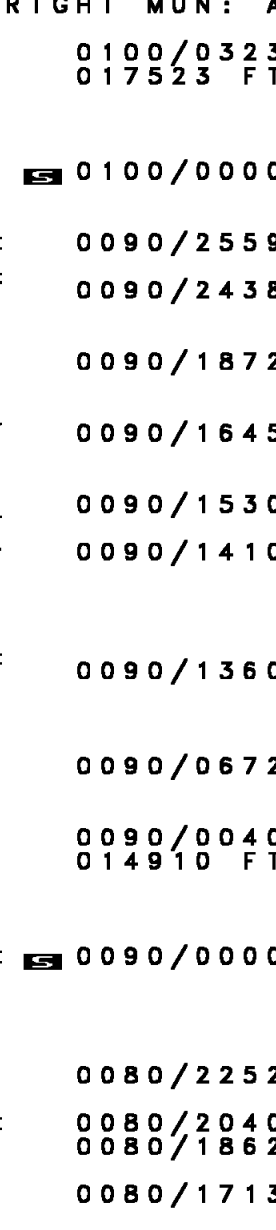
DIR: N TOTAL LEN: 11.053 MI.
LEFT MUN: ABINGTON T

DIST: 06-4 SR: 611
RIGHT MUN: ABINGTON T

1 0 00151 0 01 0176+17 017577 FT 0101/0311
HARTE RD
(TWP)
LENGTH(AH 2935 BK 2590) 0101/0000
FAIRWAY RD
(TWP)
0091/2510
BAEDER RD
(TWP)
0091/1819
HILLTOP RD
(TWP)
0091/1683
BMSEN 46/0611/0090/1530 0091/1555
0 0 00000 0 00 0000+00
SOUTHEASTERN PA TRAN RR
BMSBG 46/0611/0090/1530 0091/1440
ABINGTON
JENKINTOWN B
RODMAN AV
(TWP)
RODMAN AV
(TWP)
0091/1410
0091/1297
MADERIA AV
(TWP)
0091/0628
1 0 00151 0 01 0150+21 014987 FT
CLOVERLY RD
(BORO)
LENGTH(AH 2590 BK 2704) 0091/0000
RYDAL RD
(BORO)
0081/2640
HILLSIDE AV
(BORO)
0081/2304
VISTA RD
(BORO)
0081/2092
(BORO)
0081/1914
CHERRY ST
(BORO)
0081/1764
HOMESTEAD RD



0100/0323
017523 FT 1 0 00151 0 01 0176+17
HARTE RD
(TWP)
LENGTH(AH 2944 BK 2613)
FAIRWAY RD
(TWP)
0090/2559
LC TO FAIRWAY RD
(CONN)
0090/2438
BAEDER RD
(TWP)
0090/1872
0090/1645
BMSEN 46/0611/0090/1530
0 0 00000 0 00 0000+00
SOUTHEASTERN PA TRAN RR
BMSBG 46/0611/0090/1530 0090/1530
ABINGTON
JENKINTOWN B
RODMAN AV
(TWP)
RODMAN AV
(TWP)
0090/1410
0090/1360
MADERIA AV
(TWP)
0090/0672
CLOVERLY RD
(BORO)
0090/0040
014910 FT 1 0 00151 0 01 0149+28
RYDAL RD
(BORO)
0090/0000
LENGTH(AH 2613 BK 2603)
HILLSIDE AV
(BORO)
0080/2252
VISTA RD
(BORO)
0080/2040
(BORO)
0080/1862
CHERRY ST
(BORO)
0080/1713
HOMESTEAD RD



EXTRACT DATE: 12/18/2023
PRINT DATE: 12/20/2023

ROADWAY MANAGEMENT SYSTEM
SLD COUNTY/SR - ANNUAL PRINT

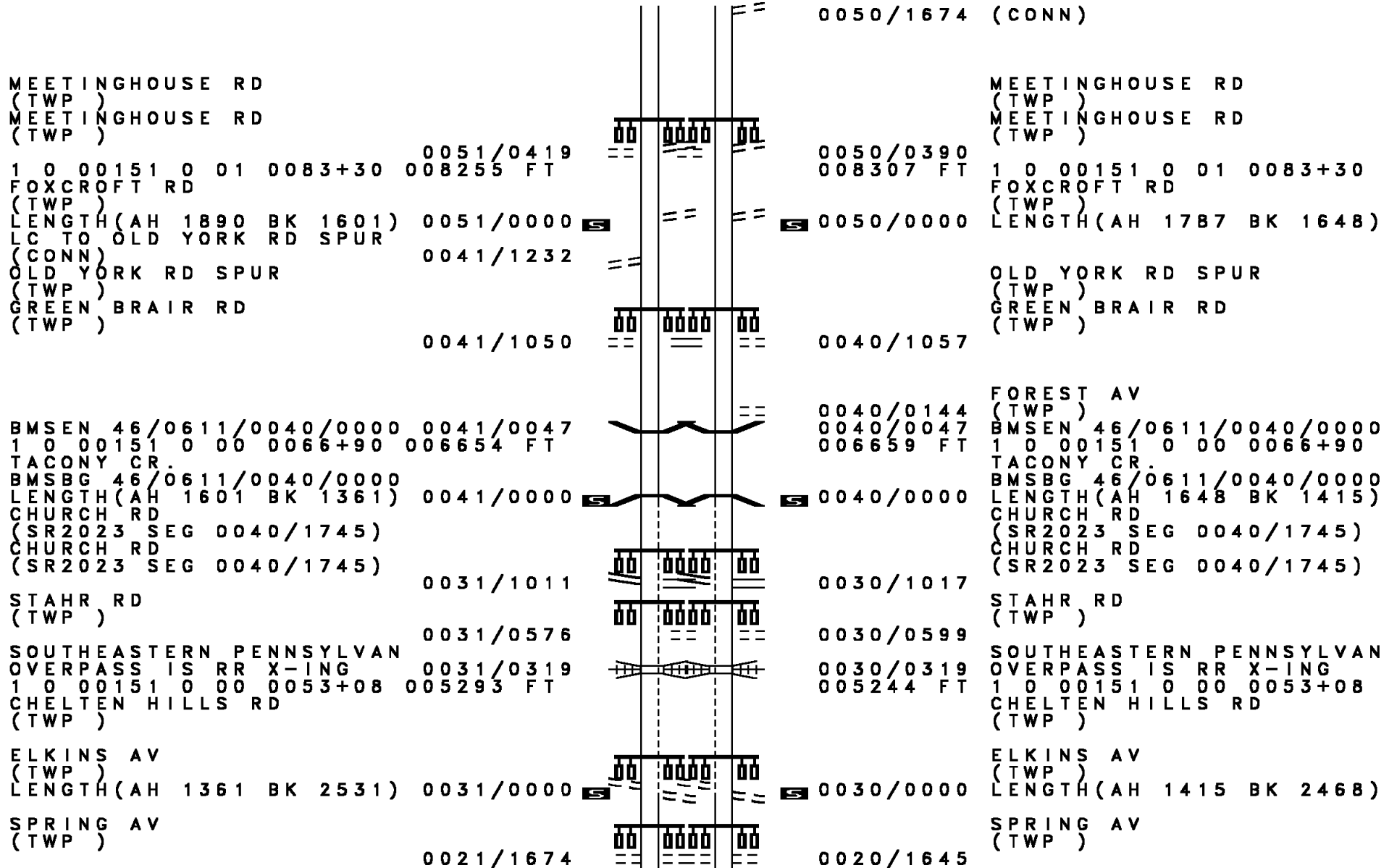
PAGE NUMBER: 201
COUNTY: MONTGOMERY

DIR: N TOTAL LEN: 11.053 MI.
LEFT MUN: JENKINTOWN B

DIST: 06-4 SR: 611
RIGHT MUN: JENKINTOWN B

Left Side Description	Left Side Stationing	Right Side Description	Right Side Stationing
(BORO) WEST AV (SR2021 SEG 0040/0000) WEST AV (BORO)	0081/1544	0080/1502 (BORO) WEST AV (SR2021 SEG 0040/0000) WEST AV (BORO)	
GREENWOOD AV (SR2021 SEG 0033/0648) GREENWOOD AV (BORO)	0081/1178 0081/0941	0080/1126 0080/0886	GREENWOOD AV (SR2021 SEG 0033/0648) GREENWOOD AV (BORO)
SUMMIT AV (BORO)	0081/0886	0080/0834	SUMMIT AV (BORO)
HARPER AV (BORO)	0081/0604	0080/0552	HARPER AV (BORO)
1 0 00151 0 01 0123+15 012283 FT WASHINGTON LN (BORO)	0081/0249	0080/0192	(BORO)
WASHINGTON LN (BORO)		012307 FT	1 0 00151 0 01 0123+15 WASHINGTON LN (BORO)
JENKINTOWN ABINGTON T LENGTH(AH 2704 BK 1012)	0081/0000	0080/0000	LENGTH(AH 2603 BK 1063) JENKINTOWN ABINGTON T
ABINGTON JENKINTOWN B JENKINTOWN ABINGTON T	0071/0867	0070/1040	ABINGTON JENKINTOWN B JENKINTOWN ABINGTON T
1 0 00151 0 01 0113+01 011271 FT WYNCOTE RD (TWP)	0071/0444	0070/0962	1 0 00151 0 01 0112+90 WYNCOTE RD (TWP)
PAVILION DR (TWP)		0070/0455	PAVILION DR (TWP)
LENGTH(AH 1012 BK 1126) LENOX RD (TWP)	0071/0000	0070/0000	LENGTH(AH 1063 BK 1150) LENOX RD (TWP)
	0061/0543	0060/0561	GORDON RD (TWP)
1 0 00151 0 01 0101+75 010145 FT TOWNSHIP LINE RD (SR0073 SEG 0651/1341) (SR0073 SEG 0650/1367)		0060/0228 010094 FT	1 0 00151 0 01 0101+73 TOWNSHIP LINE RD (SR0073 SEG 0650/1367) (SR0073 SEG 0651/1341)
ABINGTON CHELTENHAM T LENGTH(AH 1126 BK 1890)	0061/0000	0060/0000	ABINGTON CHELTENHAM T LENGTH(AH 1150 BK 1787) TO 0073/0650 SH

DIR: N TOTAL LEN: 11.053 MI. DIST: 06-4 SR: 611
 LEFT MUN: CHELTENHAM T RIGHT MUN: CHELTENHAM T



DIR: N TOTAL LEN: 11.053 MI. DIST: 06-4 SR: 611
 LEFT MUN: CHELTENHAM T RIGHT MUN: CHELTENHAM T

Left Side Description	Left Side Stationing	Centerline	Right Side Stationing	Right Side Description
WEBB RD (TWP)	0021/1244	== ==	0020/1209	WEBB RD (TWP)
ASHBOURNE RD (SR2025 SEG 0030/0000)	0021/0790		0020/0767	ASHBOURNE RD (SR2025 SEG 0030/0000)
ASHBOURNE RD (SR2025 SEG 0020/2303)	0021/0726		0020/0697	ASHBOURNE RD (SR2025 SEG 0020/2303)
STETSON RD (TWP)	0021/0364	== ==	0020/0337	STETSON RD (TWP)
BMS EN 46/0611/0020/0000 1 0 00151 0 00 0027+99	0021/0012 002762 FT	~ ~ ~	0020/0012 002776 FT	BMS EN 46/0611/0020/0000 1 0 00151 0 00 0027+99
TACONY BR. BMSBG 46/0611/0020/0000 LENGTH(AH 2531 BK 2762)	0021/0000		0020/0000	TACONY BR. BMSBG 46/0611/0020/0000 LENGTH(AH 2468 BK 2776)
ACADEMY LN (TWP)	0011/2616	== ==	0010/2611	ACADEMY LN (TWP)
JUNIPER AV (TWP)	0011/2184	== ==		
MELROSE AV (TWP)	0011/1950	== ==	0010/1939	MELROSE AV (TWP)
MELROSE AV (TWP)	0011/1900		0010/1907	MELROSE AV (TWP)
DEVELON RD (TWP)	0011/1625	== ==		
			0010/1553	STRATFORD AV (TWP)
BEECH AV (TWP)	0011/1331	== ==		
ANSLEY AV (TWP)	0011/1117	== ==	0010/1116	ANSLEY AV (TWP)
WILLOW AV (TWP)	0011/0640		0010/0634	WILLOW AV (TWP)
VALLEY RD (TWP)	0011/0474		0010/0471	VALLEY RD (TWP)
1 0 00151 0 00 0000+00	000000 FT		000000 FT	1 0 00151 0 00 0000+00
RAMP TO 0309N (TWP)			NC OL	OLD YORK RD RAMP TO 309N (TWP)
RAMP FROM 1002W (TWP)				RAMP FROM 1002W (TWP)
OLD YORK RD (SR0611 SEG 0190/2653)	INTER-BK		INTER-BK	OLD YORK RD (SR0611 SEG 0190/2653)
MFC BEGIN = B				MFC BEGIN = B
LENGTH(AH 2762 BK 0000)	0011/0000		0010/0000	LENGTH(AH 2776 BK 0000)

EXTRACT DATE: 12/18/2023 ROADWAY MANAGEMENT SYSTEM PAGE NUMBER: 198
 PRINT DATE: 12/20/2023 SLD COUNTY/SR - ANNUAL PRINT COUNTY: MONTGOMERY
 DIR: B TOTAL LEN: 4.863 MI. DIST: 06-4 SR: 563
 LEFT MUN: SALFORD T RIGHT MUN: SALFORD T

025677 FT

025677 FT AH-BUCKS (09)
 INTER-AHD RIDGE RD
 (SR0563 SEG 0010/0000)
 COUNTY LINE RD
 (SR4027 SEG 0090/0000)

0080/2698

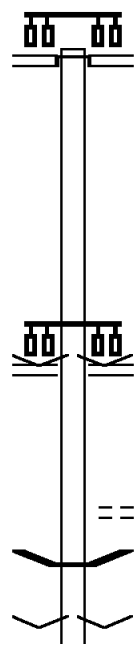
022979 FT

022979 FT 1 0 00386 0 00 0230+06
 VILLAGE: NACEVILLE
 ALLENTOWN RD
 (SR1001 SEG 0230/0000)

0080/0000 LENGTH(AH 2698 BK 2568)

020411 FT

0070/1015 COUNTRY VIEW WY
 (T469)
 0070/0234 BMS EN 46/0563/0070/0000
 020411 FT 1 0 00386 0 00 0204+35
 VILLAGE: TYLERSPORT
 PA TPK (I-476)



DIR: B TOTAL LEN: 4.863 MI. DIST: 06-4 SR: 563
 LEFT MUN: SALFORD T RIGHT MUN: SALFORD T

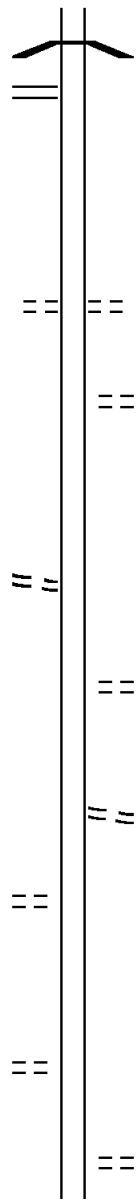
WHITES MILL RD
 (SR1023 SEG 0010/0000) 0060/1951

018060 FT

DIETZ MILL RD
 (T400) 0050/0060
 014782 FT

STOUDTS LN
 (PRDR) 0040/1650

1 0 00386 0 00 0109+90 010964 FT
 KING RD
 (T448) 0040/0000



0070/0000 BMSBG 46/0563/0070/0000
 LENGTH(AH 2568 BK 2351)

018060 FT 1 0 00386 0 00 0180+63
 SCHULTZ RD

0060/0000 (T414)
 LENGTH(AH 2351 BK 3278)

0050/2200 WEBBER RD
 (T410)

014782 FT 1 0 00386 0 00 0148+00
 DIETZ MILL RD

0050/0000 (T400)
 LENGTH(AH 3278 BK 3818)

0040/2587 SUGAR HILL DR
 (T464)

010964 FT



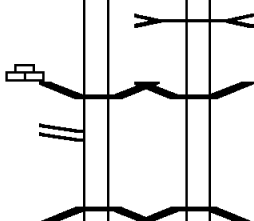
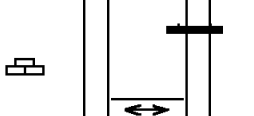
0040/0000 LENGTH(AH 3818 BK 3577)

0030/2672 BELTZ RD
 (T420)

DIR: B TOTAL LEN: 4.863 MI. DIST: 06-4 SR: 563
 LEFT MUN: SALFORD T RIGHT MUN: SALFORD T

Left Side Description	Left Side Length	Right Side Description	Right Side Length	Right Side Stationing
HARDER RD (T458)	007387 FT 0030/0000	MORWOOD RD (SR1021 SEG 0030/2866) LENGTH(AH 3577 BK 3439)	007387 FT 0030/0000	1 0 00386 0 00 0074+00
		VILLAGE: SALFORD TWP. MOYER RD (T380) BARNDT RD (SR1056 SEG 0020/1828) SALFORD UPPER SALFORD T		003948 FT 1 0 00386 0 00 0039+55
SALFORD UPPER SALFORD T TOWNSHIP LINE RD (T380)	0010/2547 0010/2542	UPPER SALFORD T LENGTH(AH 3439 BK 3948)	003948 FT 0020/0000	
SUMNEYTOWN PK (SR0063 SEG 0042/2672)	000000 FT 0010/0000	NC RIDGE RD MFC BEGIN = C LENGTH(AH 3948 BK 0000)	000000 FT 0010/0000	1 0 00386 0 00 0000+00

DIR: N TOTAL LEN: 5.519 MI. DIST: 06-4 SR: 476
 LEFT MUN: PLYMOUTH T RIGHT MUN: PLYMOUTH T

TURNPIKE RAMP RD (TNPK) RETAINING WALL END BMSID 46/0476/0191/1929	INTER-AHD 0195/0940 0195/0898		029140 FT INTER-AHD TURNPIKE RAMP RD (TNPK) RAMP B RD 0194/0937 (SR8024 SEG 0020/0000)
RETAINING WALL BEGIN BMSID 46/0476/0191/1929	0195/0677		0194/0757 RETAINING WALL BMSID 46/0476/0190/2218
RETAINING WALL END BMSID 46/0476/0191/1590 BMSEN 46/0476/0194/0478 RAMP D RD (SR8024 SEG 0500/2907) 0 0 0000 0 00 0000+00 NORFOLK SOUTHERN RAI RR BMSBG 46/0476/0194/0478	0195/0530 0195/0529 0195/0504 0195/0442		0194/0600 TRB PLYMOUTH STRUCTURE LENGTH 10 FT BMSID 46/0476/0194/0600 0194/0565 BMSEN 46/0476/0194/0478 0 0 0000 0 00 0000+00 NORFOLK SOUTHERN RAI RR BMSBG 46/0476/0194/0478 SIGN: SHAPE OR TUBE 0194/0395 BMSID 46/0476/0194/0395
RETAINING WALL BEGIN BMSID 46/0476/0191/1590 MAINTENANCE CROSSOVER R (CONN)	0195/0375 0195/0357		0194/0304 MAINTENANCE CROSSOVER R (CONN)

DIR: N TOTAL LEN: 5.519 MI. DIST: 06-4 SR: 476
 LEFT MUN: PLYMOUTH T RIGHT MUN: PLYMOUTH T

PLYMOUTH WEST CONSHOHOCKEN B	0165/2078		0164/2240	PLYMOUTH WEST CONSHOHOCKEN B
0 0 00000 0 00 0000+00				1 0 01010 0 00 0125+60
CONSHOHOCKEN RD				CONSHOHOCKEN RD
BMSBG 46/0476/0165/1166	0165/1166		0164/1015	BMSBG 46/0476/0164/1055
SIGN: CANTILEVER				
BMSID 46/0476/0165/1115	0165/1115			
1 0 01010 0 00 0125+60	012320 FT		012456 FT	1 0 01010 0 00 0125+60
LENGTH(AH 3179 BK 2640)	0165/0000		0164/0000	LENGTH(AH 2957 BK 2703)
BMSEN 46/0476/0161/1939	0161/2544		0160/2620	BMSEN 46/0476/0160/2015
1 0 01010 0 00 0116+87				0 0 00000 0 00 0000+00
BALLIGOMINGO RD				BALLIGOMINGO RD
BMSBG 46/0476/0161/1939	0161/1939		0160/2015	BMSBG 46/0476/0160/2015
SIGN: 3 CHORD TRUSS				
BMSID 46/0476/0161/1066	0161/1550			
EMERGENCY CROSSOVER RD				EMERGENCY CROSSOVER RD
(CONN)	0161/1330		0160/1410	(CONN)
			0160/0850	RAMP P RD
RAMP W RD				(SR8006 SEG 0520/1430)
(SR8006 SEG 0250/0000)	0161/0698		0160/0704	BMSEN 46/0476/0160/0469
BMSEN 46/0476/0161/0396	0161/0652			0 0 00000 0 00 0000+00
0 0 00000 0 00 0000+00				MATSONFOR RD
MATSONFOR RD				BMSBG 46/0476/0160/0469
BMSBG 46/0476/0161/0396	0161/0396		0160/0469	RAMP O RD
			0160/0206	(SR8006 SEG 0500/0000)
ARAMINGO CK				ARAMINGO CK
STRUCTURE LENGTH 8 FT				STRUCTURE LENGTH 8 FT
BMSID 46/0476/0160/0050	0161/0050		0160/0050	BMSID 46/0476/0160/0050
1 0 01010 0 00 0098+97	009680 FT		009753 FT	1 0 01010 0 00 0098+97
WEST CONSHOHOCKEN				WEST CONSHOHOCKEN
LOWER MERION T				LOWER MERION T
MILEPOST 016.00				MILEPOST 016.00
LENGTH(AH 2640 BK 2580)	0161/0000		0160/0000	LENGTH(AH 2703 BK 2678)
				SIGN: 3 CHORD TRUSS
BMSEN 46/0476/0155/1781	0155/2351		0154/2635	BMSID 46/0476/0154/2635
0 0 00000 0 00 0000+00			0154/2522	BMSEN 46/0476/0154/1946
RAMP S (SB)				0 0 00000 0 00 0000+00
BMSBG 46/0476/0155/1781	0155/1781		0154/1946	RAMP S (WB)
				BMSBG 46/0476/0154/1946
			0154/1805	SIGN: CANTILEVER
				BMSID 46/0476/0154/1805
				RAMP D RD

DIR: N TOTAL LEN: 5.519 MI. DIST: 06-4 SR: 476
 LEFT MUN: LOWER MERION T RIGHT MUN: LOWER MERION T

Stationing	Description	Stationing	Description
0155/1174	LOWER MERION WEST CONSHOHOCKEN B	0154/1615	(SR8006 SEG 0760/0000) LOWER MERION WEST CONSHOHOCKEN B
0155/0111	RAMP M RD (SR8006 SEG 0280/2100)	0154/1168	WEST CONSHOHOCKEN B
0071+10	WEST CONSHOHOCKEN LOWER MERION T	007075 FT	1 0 01010 0 00 0071+14 WEST CONSHOHOCKEN LOWER MERION T
0155/0000	LENGTH(AH 2580 BK 2640)	0154/0000	LENGTH(AH 2678 BK 2646)
		0150/2587	SIGN: 4 CHORD TRUSS BMSID 46/0476/0150/2587
0044+70	1 0 01010 0 00 0044+70 004460 FT	004429 FT	1 0 01010 0 00 0044+74
0151/0000	MILEPOST 015.00 LENGTH(AH 2640 BK 2640)	0150/0000	MILEPOST 015.00 LENGTH(AH 2646 BK 2626)
0145/2457	OP ID 46/3030/0040/0000	0144/2443	OP ID 46/3030/0040/0000
0145/1431	BMS EN 46/0476/0145/1321	0144/1411	BMS EN 46/0476/0144/1301
0145/1321	0 0 00000 0 00 0000+00 MONTGOMERY AVE	0144/1301	1 0 01010 0 00 0031+12 MONTGOMER AV
0145/0665	BMSBG 46/0476/0145/1321 MAINTENANCE CROSSOVER R (CONN)	0144/1040	BMSBG 46/0476/0144/1301 SIGN: 3 CHORD TRUSS
0018+13	1 0 01010 0 00 0018+13 001820 FT	0144/0665	BMSID 46/0476/0144/1160 MAINTENANCE CROSSOVER R (CONN)
0145/0000	LENGTH(AH 2640 BK 1820)	001803 FT	1 0 01010 0 00 0017+97
0143/1059	SIGN: 4 CHORD TRUSS BMSID 46/0476/0143/1059	0144/0000	LENGTH(AH 2626 BK 1803)
000000 FT	1 0 01010 0 00 0000+00	000000 FT	1 0 01010 0 00 0000+00
0143/0000	NC MID COUNTY EX INTER-BK (SR0476 SEG 0141/0881) MFC BEGIN = A	0142/0000	NC MID COUNTY EX INTER-BK (SR0476 SEG 0140/0829) MFC BEGIN = A
	LENGTH(AH 1820 BK 0000)		BK-DELAWARE (23) LENGTH(AH 1803 BK 0000)

EXTRACT DATE: 12/18/2023 ROADWAY MANAGEMENT SYSTEM PAGE NUMBER: 190
PRINT DATE: 12/20/2023 SLD COUNTY/SR - ANNUAL PRINT COUNTY: MONTGOMERY

DIR: B TOTAL LEN: 12.903 MI. DIST: 06-4 SR: 463
LEFT MUN: HORSHAM T RIGHT MUN: HORSHAM T

EASTON RD
(SR0611 SEG 0211/0000)
(SR0611 SEG 0210/0000)

068093 FT

EASTON RD
(SR0611 SEG 0211/0000)
(SR0611 SEG 0210/0000)
CENTRAL AV
(T163)

0263/0997

0263/0529



068130 FT

EASTON RD
(SR0611 SEG 0210/0000)
(SR0611 SEG 0211/0000)

0262/0997

0262/0529

EASTON RD
(SR0611 SEG 0210/0000)
(SR0611 SEG 0211/0000)
CENTRAL AV
(T163)
LC FROM DRESHER RD

DIR: B TOTAL LEN: 12.903 MI. DIST: 06-4 SR: 463
 LEFT MUN: HORSHAM T RIGHT MUN: HORSHAM T

Stationing	Left Side Description	Right Side Description
0 0 00000 0 00 0000+00 067096 FT	DRESHER RD (T400)	0262/0096 (CONN) 067133 FT
0 0 00000 0 00 0000+00 064503 FT	DRESHER RD (T400)	0 0 00000 0 00 0000+00 DRESHER RD (T400)
LENGTH(AH 0997 BK 2593) LC FROM DRESHER RD (CONN)	0263/0000 0253/2471	LENGTH(AH 0997 BK 2613) 0262/0000
E AV (T438)	0253/1844	E AV (T438)
D AV (T437)	0253/1549	D AV (T437)
C AV (T436)	0253/1265	C AV (T436)
NORRISTOWN RD (T158)	0253/1219	NORRISTOWN RD (T158)
B AV (T435)	0253/0966	B AV (T435)
A AV (T434)	0253/0676	A AV (T434)
SAW MILL LN (T433)	0253/0381	SAW MILL LN (T433)
0 0 00000 0 00 0000+00 064503 FT	HIGHLAND AV (T432)	1 0 00646 0 00 0036+24 HIGHLAND AV (T432)
LENGTH(AH 2593 BK 2195) MAPLE AV (T143)	0253/0000 0243/1822	LENGTH(AH 2613 BK 2203) MAPLE AV (T143)
0 0 00000 0 00 0000+00 062308 FT	WALNUT AV (T430)	062317 FT
0 0 00000 0 00 0000+00 062308 FT	WALNUT AV (T430)	1 0 00646 0 00 0058+46 NORRISTOWN RD (SR2052 SEG 0092/3684)
LENGTH(AH 2195 BK 3490)	0243/0000	LENGTH(AH 2203 BK 3497)
0 0 00000 0 00 0000+00 062308 FT	NORRISTOWN RD (SR2052 SEG 0092/3684)	062317 FT
LENGTH(AH 2195 BK 3490)	0243/0000	LENGTH(AH 2203 BK 3497)
HALLOWELL RD (T402)	0233/1925	HALLOWELL RD (T402)
PRECISION DR		PRECISION DR

DIR: B TOTAL LEN: 12.903 MI. DIST: 06-4 SR: 463
LEFT MUN: HORSHAM T RIGHT MUN: HORSHAM T

Stationing	Segment Description	Stationing	Segment Description
0233/1328	(T401)	0232/1328	(T401)
0 0 00000 0 00 0000+00 058818 FT	PRIVET RD (T177)	058820 FT 1 0 00646 0 00 0092+35	PRIVET RD (T177)
LENGTH(AH 3490 BK 2241) 0233/0000		LENGTH(AH 3497 BK 2245) 0232/0000	
PROGRESS DR (TWP)	0225/1632	PROGRESS DR (TWP)	0224/1632
LC TO TOURNAMENT DR (CONN)	0225/0118	LC FROM HIGH SCHOOL RD (CONN)	0224/0073
0 0 00000 0 00 0000+00 056577 FT	TOURNAMENT DR (PRDR)	056575 FT 0 0 00000 0 00 0000+00	TOURNAMENT DR (PRDR)
HIGH SCHOOL RD (GOVT)		HIGH SCHOOL RD (GOVT)	
LENGTH(AH 2241 BK 1734) 0225/0000		LENGTH(AH 2245 BK 1734) 0224/0000	
LC FROM TOURNAMENT DR (CONN)	0223/1647	LC TO HIGH SCHOOL RD (CONN)	0222/1634
BMS EN 46/0463/0222/0409 0223/0414		0222/0425 BMS EN 46/0463/0222/0409	
0 0 00000 0 00 0000+00		0 0 00000 0 00 0000+00	
BR. PARK CK.		BR. PARK CK.	
BMSBG 46/0463/0222/0409 0223/0398		0222/0409 BMSBG 46/0463/0222/0409	
0 0 00000 0 00 0000+00 054843 FT		054841 FT 1 0 00646 0 00 0131+06	
(APRA) BALIGTON BUSINES		(APRA) BALIGTON BUSINES	
BABYLON RD (T301)		BABYLON RD (T301)	
BABYLON RD (T301)		BABYLON RD (T301)	
MFC BEGIN = C		MFC BEGIN = C	
LENGTH(AH 1734 BK 2934) 0223/0000		LENGTH(AH 1734 BK 2934) 0222/0000	

DIR: B TOTAL LEN: 12.903 MI. DIST: 06-4 SR: 463
 LEFT MUN: HORSHAM T RIGHT MUN: HORSHAM T

EVERGREEN RD (T209)	0212/2294	==		
WILLOWBROOK RD (T208)	0212/1804	==		
			0212/1361	CAREDEAN DR (T446)
KEITH VALLEY RD (PRDR)	0212/0643	==	0212/0643	
	051909 FT		0212/0051	BMS EN 46/0463/0212/0000
			051907 FT	1 0 00646 0 00 0160+28
				PARK CREEK
			0212/0000	BMSBG 46/0463/0212/0000
				LENGTH(AH 2934 BK 3403)
DAVIS GROVE RD (T203)	0202/1242	==		
	048506 FT		048504 FT	1 0 00646 0 00 0195+54
LIMEKILN PK (SR0152 SEG 0200/0000)	0202/0000	==		LIMEKILN PK (SR0152 SEG 0200/0000)
			0202/0000	LENGTH(AH 3403 BK 3300)
			0192/0979	SUMMERFIELD CT (TWP)
				CEDAR HILL RD (T320)
1 0 00646 0 00 0228+57	045206 FT		0192/0380	
CHESTNUT LN (T200)	0192/0000	==	045204 FT	
			0192/0000	LENGTH(AH 3300 BK 3505)
				HIGHGATE DR

DIR: B TOTAL LEN: 12.903 MI. DIST: 06-4 SR: 463
 LEFT MUN: HORSHAM T RIGHT MUN: HORSHAM T

COLBY LN
 (TWP)

0182/1300

041701 FT

GREEN TREE TAVERN RD
 (TWP)

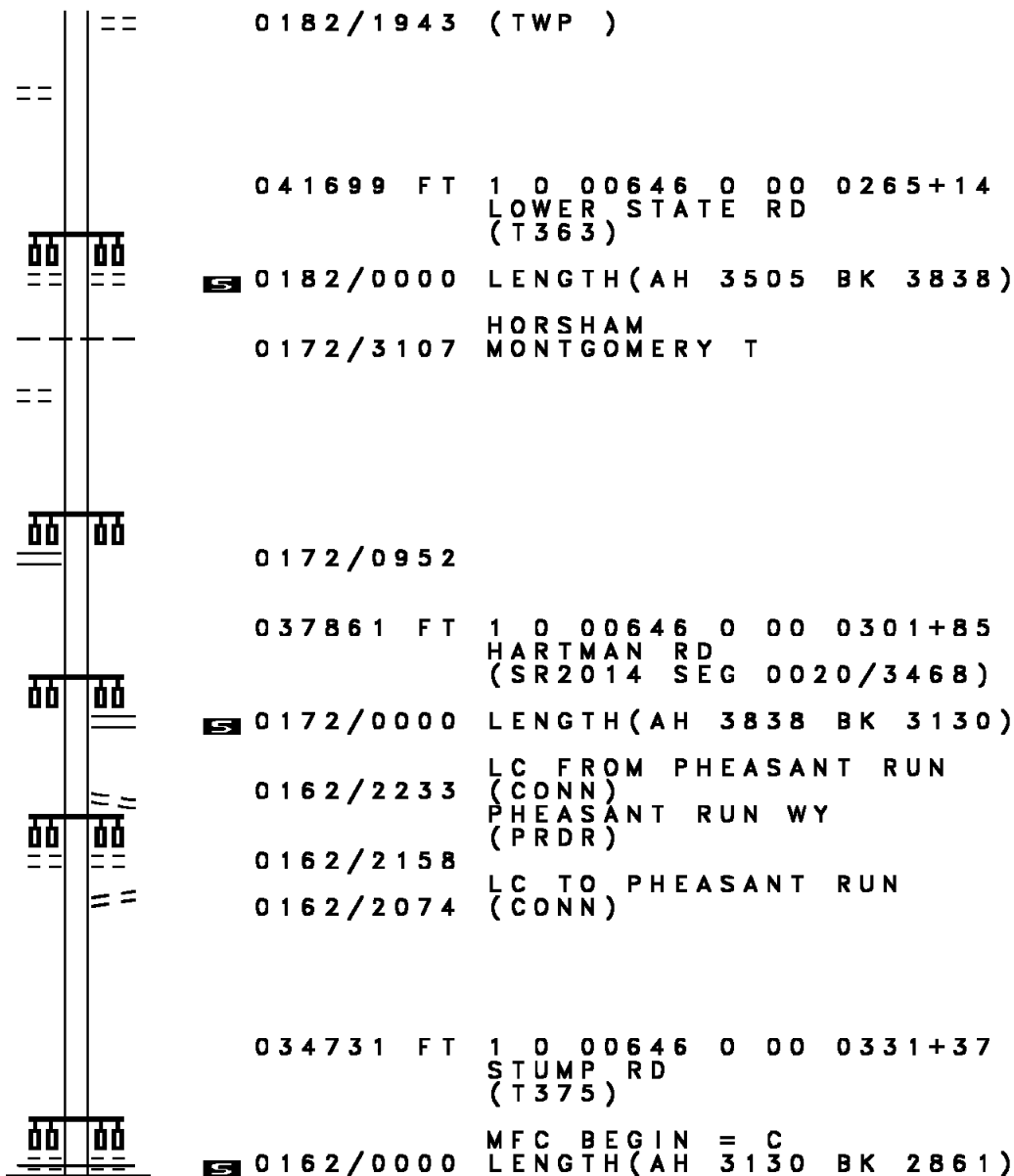
0172/2921

KENAS RD
 (SR2014 SEG 0030/0000)

0172/0952

037863 FT

034733 FT



LITTLE NESHAMINY CRK
 STRUCTURE LENGTH 18 FT
 BMSID 46/0463/0152/2086 0153/2055

US 202 PY
 (SR0202 SEG 0364/0000) 0153/0971

0 0 00000 0 00 0000+00 031899 FT
 UPPER STATE RD
 (SR2012 SEG 0020/0000)

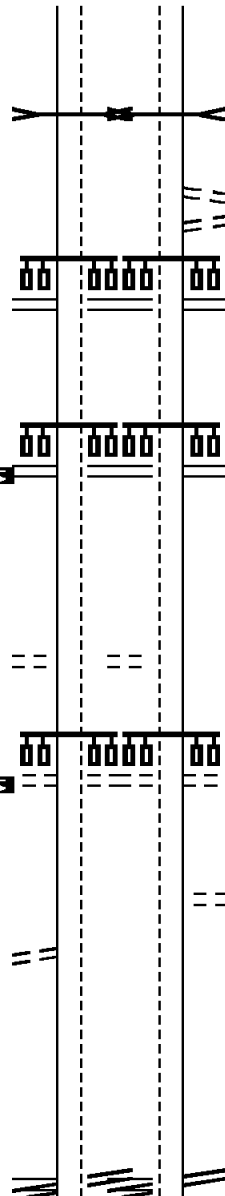
LENGTH(AH 2834 BK 2590) 0153/0000

MONTGOMERY GLEN DR
 (T470) 0143/0407
 0 0 00000 0 00 0000+00 029309 FT
 NORTH WALES RD
 (T458)

LENGTH(AH 2590 BK 1508) 0143/0000

TO 2202/0070 SH
 (CONN) 0133/0129
 0 0 00000 0 00 0402+25 027801 FT

BETHLEHEM PK
 (SR2202 SEG 0071/0000)
 (SR2202 SEG 0070/0000)
 DOYLESTOWN RD
 (SR2202 SEG 0071/0000)
 (SR2202 SEG 0070/0000)
 BETHLEHEM PK
 (SR0309 SEG 0340/0000)
 (SR0309 SEG 0341/0000)



0152/2086

0152/1267

0152/1180

0152/0982

031870 FT

0152/0000

0142/0407

029306 FT

0142/0000

0132/0161

027788 FT

LITTLE NESHAMINY CRK
 STRUCTURE LENGTH 18 FT
 BMSID 46/0463/0152/2086

GENERAL HANCOCK BL
 (PRDR)
 GENERAL HANCOCK BL
 (PRDR)
 US 202 PARKWAY
 (SR0202 SEG 0364/0000)

1 0 00646 0 00 0361+83
 UPPER STATE RD
 (SR2012 SEG 0020/0000)

LENGTH(AH 2861 BK 2564)

MONTGOMERY GLEN DR
 (T470) 0142/0407
 1 0 00646 0 00 0387+47
 NORTH WALES RD
 (T458)

LENGTH(AH 2564 BK 1518)

FROM 0309/0330 SH
 (CONN)

0 0 00000 0 00 0402+25
 BETHLEHEM PK
 (SR0309 SEG 0341/0000)
 (SR0309 SEG 0340/0000)
 DOYLESTOWN RD
 (SR2202 SEG 0070/0000)
 (SR2202 SEG 0071/0000)
 BETHLEHEM PK
 (SR0309 SEG 0341/0000)
 (SR0309 SEG 0340/0000)

DIR: B TOTAL LEN: 12.903 MI. DIST: 06-4 SR: 463
 LEFT MUN: MONTGOMERY T RIGHT MUN: MONTGOMERY T

LENGTH(AH 1508 BK 1491) 0133/0000		0132/0000	LENGTH(AH 1518 BK 1478)
FROM 0309/0341 SH			
(CONN) 0123/1252 ==			
FIVE POINT PZ		0122/0666	LC FROM FIVE POINT PZ
(TWP) 0123/0579			(CONN)
			FIVE POINT PZ
		0122/0572	(TWP)
			LC TO FIVE POINT PZ
1 0 00646 0 00 0417+55 026310 FT		0122/0462	(CONN)
MORGAN ST			
(T453)		026310 FT	0 0 00000 0 00 0435+80
MFC BEGIN = C			MFC BEGIN = C
LENGTH(AH 1491 BK 1846) 0123/0000		0122/0000	LENGTH(AH 1478 BK 1846)
DYLAN DR			
(TWP) 0112/1505 ==			
		0112/0776	APPLEWOOD LN
			(T494)
		024464 FT	0 0 00000 0 00 0435+80
			LANSDALE AV
			(SR2006 SEG 0034/1508)
TAYLOR RD		0112/0000	LENGTH(AH 1846 BK 3910)
(SR2006 SEG 0040/0000) 0102/3822			
		0102/3822	
		0102/2592	TANGLEWOOD DR
BONNIE LN			(T426)
(T449) 0102/2322 ==			
		0102/1339	LINE ST
			(T380)
		0102/1328	MONTGOMERY
		0102/0960	HATFIELD T
			BMSEN 46/0463/0102/0944
			0 0 00000 0 00 0000+00
		0102/0944	NESHAMINY CK
			BMSBG 46/0463/0102/0944
		0102/0697	BROOKSIDE DR
			(PRDR)
		0102/0430	WHITEMARSH LN
			(PRDR)

DIR: B TOTAL LEN: 12.903 MI. DIST: 06-4 SR: 463
 LEFT MUN: HATFIELD T RIGHT MUN: HATFIELD T

	020554 FT		020554 FT	1 0 00646 0 00 0474+90
				NC HORSHAM RD
				BROAD ST
				(SR2004 SEG 0040/0000)
			5 0102/0000	LENGTH(AH 3910 BK 3235)
			0092/2780	(AAR 593066L)#TRKS 01
CHAPMAN CR	0092/2457		0092/2457	WALNUT ST
(PRDR)				(TWP)
LENHART RD	0092/2001		0092/2001	
(TWP)				
ROOSEVELT BL	0092/1275			
(TWP)				
PINE ST	0092/1032			
(TWP)				
	017319 FT		017319 FT	1 0 00646 0 00 0507+27
				MOYER RD
				(TWP)
			5 0092/0000	LENGTH(AH 3235 BK 1933)
LINE LEXINGTON RD	0082/1433		0082/1433	
(TWP)				
			0082/0332	HUNTINGTON LN
			0082/0022	(PRDR)
	015386 FT		015386 FT	BMSEN 46/0463/0082/0000
				1 0 00646 0 00 0526+53
				BR. NESHAMINY CREEK
			5 0082/0000	BMSBG 46/0463/0082/0000
FOSTER RD	0072/2234			LENGTH(AH 1933 BK 2598)
(TWP)				
			0072/1507	CINDY LN
				(TWP)
	012788 FT		012788 FT	1 0 00646 0 00 0552+39
				NC COWPATH RD
				ORVILLA RD
				(SR1004 SEG 0070/0000)
			5 0072/0000	LENGTH(AH 2598 BK 2283)

DIR: B TOTAL LEN: 12.903 MI. DIST: 06-4 SR: 463
 LEFT MUN: HATFIELD T RIGHT MUN: HATFIELD T

Street Name	Segment ID	Length (FT)	Notes
DAIN AVE (BORO)	0062/0716		
VINE ST (BORO)	0062/0022	010505 FT	
CHESTNUT ST (BORO)	0052/1766		
POPLAR ST (BORO)	0052/0648		
LINCOLN AV (BORO)	0052/0408		
BROAD ST (SR1003 SEG 0010/0000)	008298 FT	008298 FT	1 0 00646 0 00 0597+53
MAIN ST (BORO)	0052/0000		
	006707 FT	006707 FT	1 0 00646 0 00 0613+46
			SNYDER SQ (BORO)
			SNYDER SQ (BORO)
			SNYDER SQ (BORO)
			HATFIELD HATFIELD BOROUGH B
			VINE ST (BORO)
			LENGTH(AH 2283 BK 2207)
			(AAR 593007J)#TRKS 01
			TOWAMENCIN AV (BORO)
			LAMBERT ST (BORO)
			DAWSON ST (BORO)
			BLAINE AV (BORO)
			UNKNOWN AL (BORO)
			LINCOLN AV (BORO)
			UNKNOWN AL (BORO)
			NC MAIN ST
			LENGTH(AH 2207 BK 1591)
			WAYNE AV (BORO)
			COLUMBIA AV (BORO)
			NC BROAD ST

DIR: B TOTAL LEN: 12.903 MI.
 LEFT MUN: HATFIELD BOROUGH B

DIST: 06-4 SR: 463
 RIGHT MUN: HATFIELD BOROUGH B

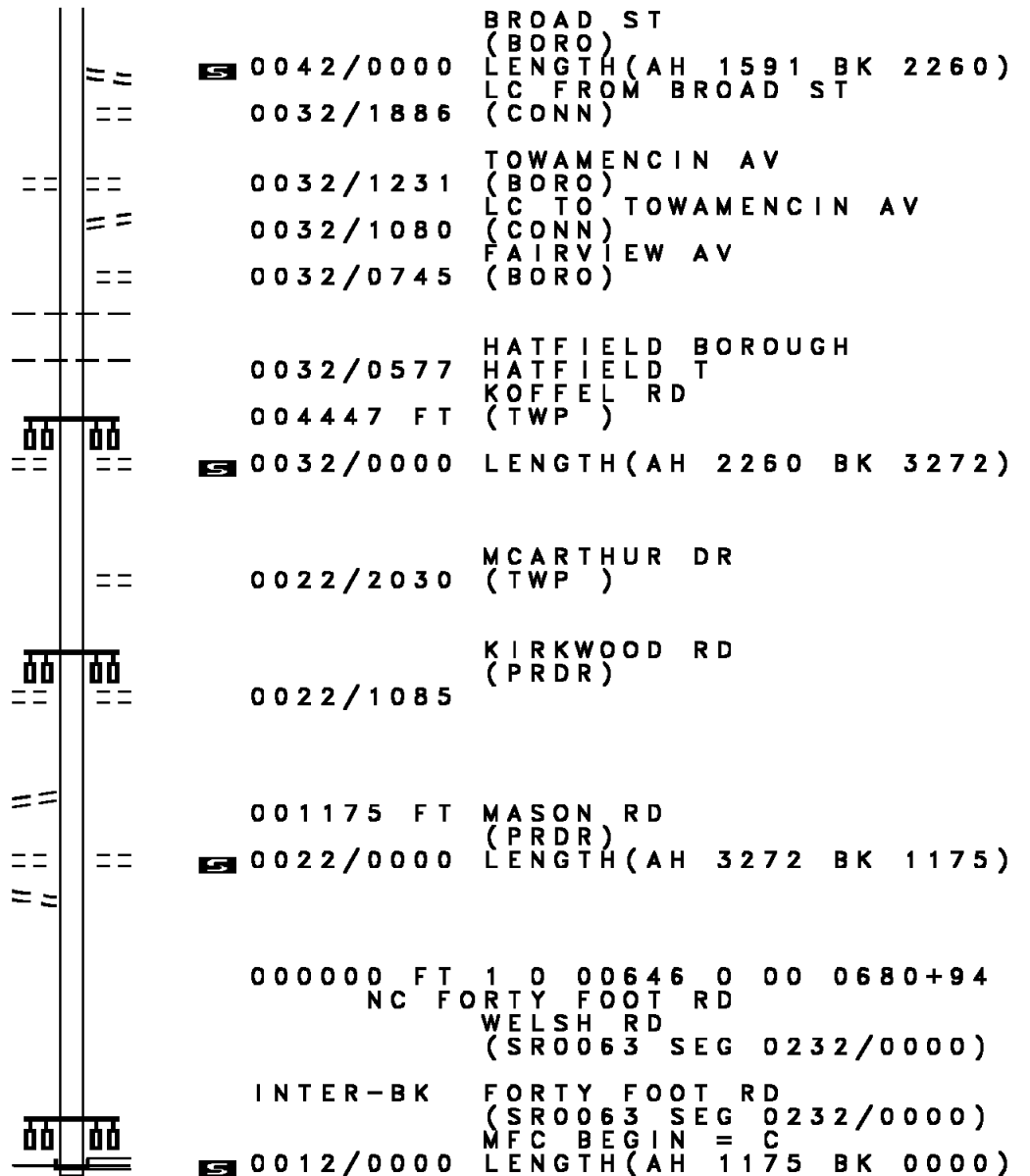
HATFIELD BOROUGH
 HATFIELD T 0032/0690

1 0 00646 0 00 0636+03 004447 FT
 ELROY RD
 (TBC) 0032/0000

CLEMENS RD
 (TWP) 0022/1085

LC TO HATFIELD CTR RD
 (CONN) 0022/0050
 1 0 00646 0 00 0669+53 001175 FT
 HATFIELD PT SHOP CTR RD
 (PRDR) 0022/0000
 LC FROM HATFIELD CNTR R
 (CONN) 0012/1100

000000 FT



BROAD ST
 (BORO)
 5 0042/0000 LENGTH (AH 1591 BK 2260)
 LC FROM BROAD ST
 0032/1886 (CONN)

TOWAMENCIN AV
 (BORO)
 0032/1231 LC TO TOWAMENCIN AV
 (CONN)
 0032/1080 FAIRVIEW AV
 (BORO)
 0032/0745

HATFIELD BOROUGH
 HATFIELD T
 0032/0577 KOFFEL RD
 (TWP)
 004447 FT

5 0032/0000 LENGTH (AH 2260 BK 3272)

MCARTHUR DR
 (TWP)
 0022/2030

KIRKWOOD RD
 (PRDR)
 0022/1085

001175 FT MASON RD
 (PRDR)
 5 0022/0000 LENGTH (AH 3272 BK 1175)

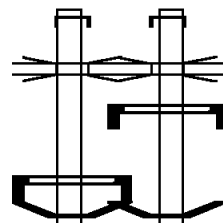
000000 FT 1 0 00646 0 00 0680+94
 NC FORTY FOOT RD
 WELSH RD
 (SR0063 SEG 0232/0000)

INTER-BK FORTY FOOT RD
 (SR0063 SEG 0232/0000)
 MFC BEGIN = C
 5 0012/0000 LENGTH (AH 1175 BK 0000)

EXTRACT DATE: 12/18/2023 ROADWAY MANAGEMENT SYSTEM PAGE NUMBER: 180
 PRINT DATE: 12/20/2023 SLD COUNTY/SR - ANNUAL PRINT COUNTY: MONTGOMERY
 DIR: E TOTAL LEN: 19.322 MI. DIST: 06-4 SR: 422
 LEFT MUN: UPPER MERION T RIGHT MUN: UPPER MERION T

AH-CHESTER (15) 102018 FT
 COUNTY LINE EX INTER-AHD
 (SR0422 SEG 0061/0000) 0341/2554
 RAMP K (EB)
 OP ID 46/8049/0250/0085 0341/2397

SIGN: CANTILEVER
 BMSID 46/0422/0341/1670 0341/1670
 BMS EN 46/0422/0341/1337 0341/1547



101996 FT
 INTER-AHD COUNTY LINE EX
 0340/2565 (SR0422 SEG 0060/0000)
 RAMP K (EB)
 0340/2385 OP ID 46/8049/0250/0085
 SIGN: 3 CHORD TRUSS
 0340/2300 BMSID 46/0422/0340/2300
 0340/1386 BMS EN 46/0422/0340/1177

EXTRACT DATE: 12/18/2023
PRINT DATE: 12/20/2023

ROADWAY MANAGEMENT SYSTEM
SLD COUNTY/SR - ANNUAL PRINT

PAGE NUMBER: 179
COUNTY: MONTGOMERY

DIR: E TOTAL LEN: 19.322 MI.
LEFT MUN: UPPER MERION T

DIST: 06-4 SR: 422
RIGHT MUN: UPPER MERION T

1 0 01046 0 00 0013+29
NORTH GULPH ROAD
BMSBG 46/0422/0341/1337 0341/1337
MASCHELLMAC CREEK
STRUCTURE LENGTH 26 FT
BMSID 46/0422/0340/1150 0341/1150

RAMP C RD
(SR8018 SEG 0510/0000) 0341/0804
MILEPOST 191.00 0341/0250
RAMP G RD
(SR8018 SEG 0520/0637) 0341/0231

SIGN: CANTILEVER
BMSID 46/0422/0341/0050 0341/0050

1 0 01046 0 00 0025+87 099464 FT
VALLEY FORGE ROAD
OP ID 46/0023/0070/0000
LENGTH(AH 2554 BK 3494) 0341/0000

RAMP B
OP ID 46/8001/0010/0500 0331/2850

RAMP D RD
(SR8018 SEG 0250/0839) 0331/2796

OTHER IN-PAV 853 0331/1764M

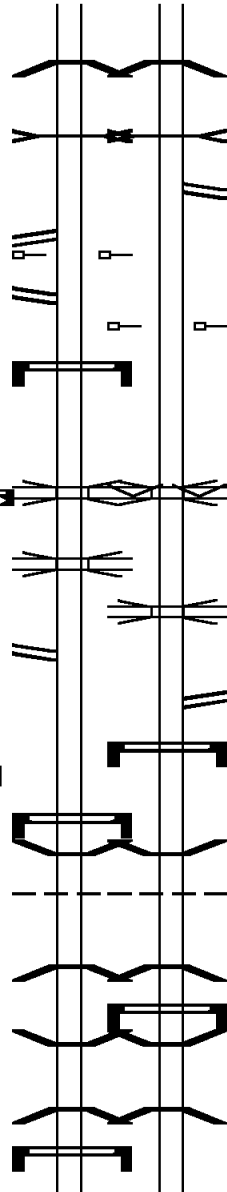
SIGN: CANTILEVER
BMSID 46/0422/0331/1657 0331/1657
BMSEN 46/0422/0330/0761 0331/1561

UPPER MERION
WEST NORRITON T 0331/1162

0 0 0000 0 00 0000+00
SCHUYLKILL RIVER
BMSBG 46/0422/0330/0761 0331/0775

BMSEN 46/0422/0330/0533 0331/0659
0 0 0000 0 00 0000+00

S. TROOPER ROAD
BMSBG 46/0422/0330/0533 0331/0545
SIGN: 3 CHORD TRUSS
BMSID 46/0422/0331/0427 0331/0427
SIGN: CANTILEVER



1 0 01046 0 00 0013+30
N. GULPH ROAD
BMSBG 46/0422/0340/1177
MASCHELLMAC CREEK
STRUCTURE LENGTH 26 FT
BMSID 46/0422/0340/1150
RAMP A RD
(SR8018 SEG 0750/0828)

MILEPOST 191.00

1 0 01046 0 00 0025+87
VILLAGE: UPPER MERION T
VALLEY FORGE ROAD
OP ID 46/0023/0070/0000
LENGTH(AH 2565 BK 3518)

RAMP B
OP ID 46/8001/0010/0500

RAMP B RD
(SR8018 SEG 0010/0000)
SIGN: 2 CHORD TRUSS
BMSID 46/0422/0330/2205
OTHER IN-PAV 853

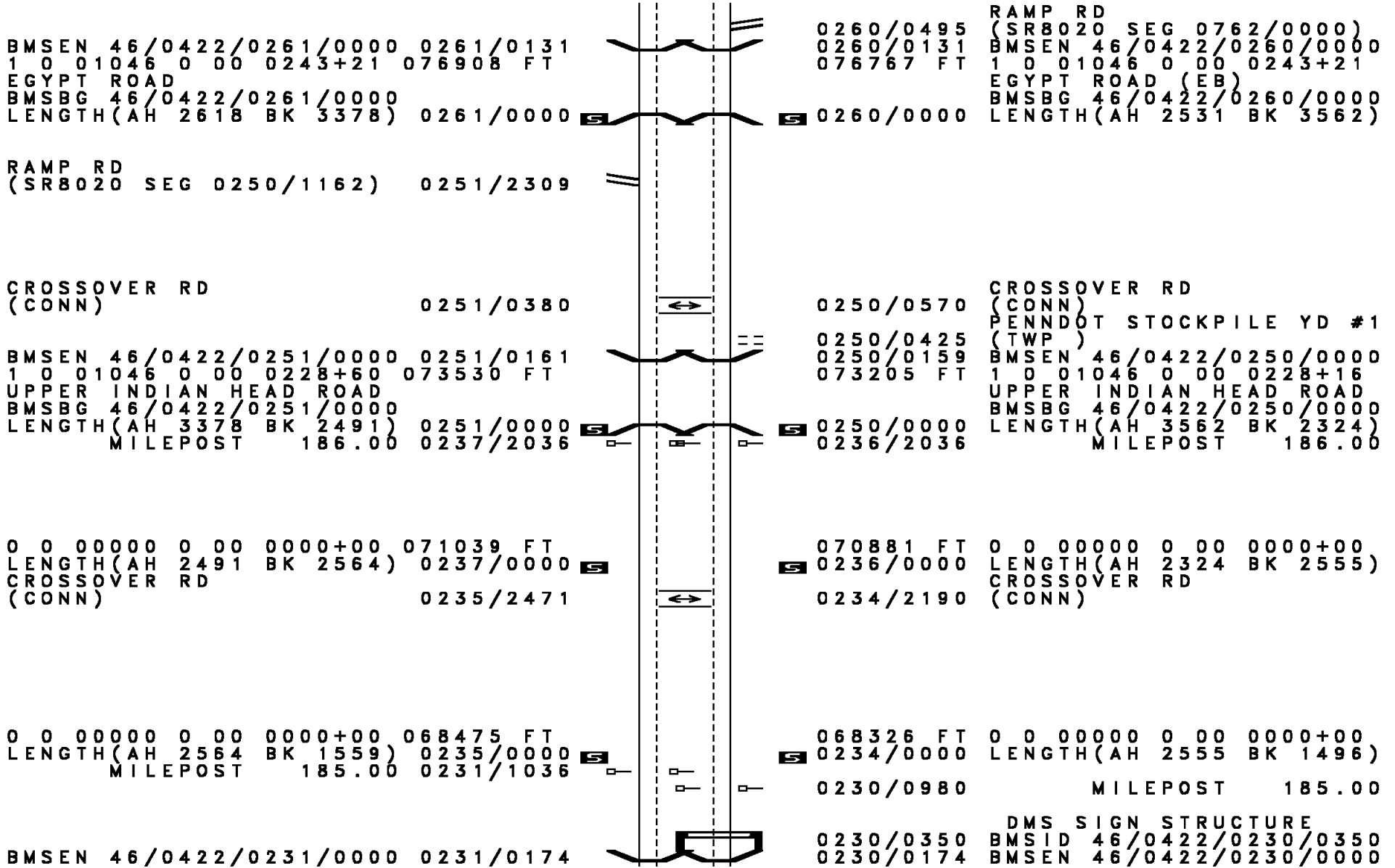
BMSEN 46/0422/0330/0761
UPPER MERION
WEST NORRITON T

0 0 0000 0 00 0000+00
SCHUYLKILL RIVER
BMSBG 46/0422/0330/0761

SIGN: 3 CHORD TRUSS
BMSID 46/0422/0330/0657
BMSEN 46/0422/0330/0533
0 0 0000 0 00 0000+00





S. TROOPER ROAD
BMSBG 46/0422/0330/0533



DIR: E TOTAL LEN: 19.322 MI. DIST: 06-4 SR: 422
 LEFT MUN: UPPER PROVIDENCE T RIGHT MUN: UPPER PROVIDENCE T








DIR: E TOTAL LEN: 19.322 MI. DIST: 06-4 SR: 422
 LEFT MUN: UPPER PROVIDENCE T RIGHT MUN: UPPER PROVIDENCE T

1 0 01046 0 01 0293+95 066916 FT		066830 FT	1 0 01046 0 00 0295+10
TROUTMAN ROAD			TROUTMAN ROAD
BMSBG 46/0422/0231/0000			BMSBG 46/0422/0230/0000
LENGTH(AH 1559 BK 3961) 0231/0000			LENGTH(AH 1496 BK 3933)

RAMP D RD (SR8007 SEG 0500/0000) 0221/1106			
BMSEN 46/0422/0221/0000 0221/0215		0220/0215	BMSEN 46/0422/0220/0000
1 0 01046 0 01 0333+56 062955 FT		062897 FT	1 0 01046 0 01 0331+86
COLLEGEVILLE ROAD (NB)			COLLEGEVILLE ROAD (NB)
BMSBG 46/0422/0221/0000			BMSBG 46/0422/0220/0000
LENGTH(AH 3961 BK 2816) 0221/0000			LENGTH(AH 3933 BK 2835)
		0214/2745	RAMP B RD (SR8007 SEG 0030/1027)

MILEPOST 184.00 0215/2086			
RAMP C RD (SR8007 SEG 0250/1175) 0215/1787			
		0214/1356	RAMP A RD (SR8007 SEG 0010/0000)

0 0 00000 0 00 0000+00 060139 FT		060062 FT	0 0 00000 0 00 0000+00
LENGTH(AH 2816 BK 2912) 0215/0000			LENGTH(AH 2835 BK 2880)
		0210/1972	MILEPOST 184.00

BMSEN 46/0422/0211/0000 0211/0165		0210/0165	BMSEN 46/0422/0210/0000
1 0 01046 0 01 0389+11 057227 FT		057182 FT	1 0 01046 0 01 0366+80
TRAPPE ROAD			TRAPPE ROAD
BMSBG 46/0422/0211/0000			BMSBG 46/0422/0210/0000
LENGTH(AH 2912 BK 3117) 0211/0000			LENGTH(AH 2880 BK 3135)
MILEPOST 183.00 0201/2874		0200/2855	MILEPOST 183.00

DIR: E TOTAL LEN: 19.322 MI. DIST: 06-4 SR: 422
LEFT MUN: UPPER PROVIDENCE T RIGHT MUN: UPPER PROVIDENCE T

BMSEN 46/0422/0201/0000 0201/0094 0200/0094 BMSEN 46/0422/0200/0000
1 0 01046 0 01 0405+30 054110 FT 054047 FT 1 0 01046 0 01 0404+79
OLD STATE ROAD OLD STATE ROAD
BMSBG 46/0422/0201/0000 0201/0000 0200/0000 BMSBG 46/0422/0200/0000
LENGTH(AH 3117 BK 2362) LENGTH(AH 3135 BK 2417)

BMSEN 46/0422/0191/0000 0191/0093 0190/0093 BMSEN 46/0422/0190/0000
1 0 01046 0 01 0444+27 051748 FT 051630 FT 1 0 01046 0 01 0444+27
MINGO ROAD MINGO ROAD
BMSBG 46/0422/0191/0000 0191/0000 0190/0000 BMSBG 46/0422/0190/0000
LENGTH(AH 2362 BK 2970) 0191/0000 0190/0000 LENGTH(AH 2417 BK 3018)
MILEPOST 182.00 0180/2960 MILEPOST 182.00

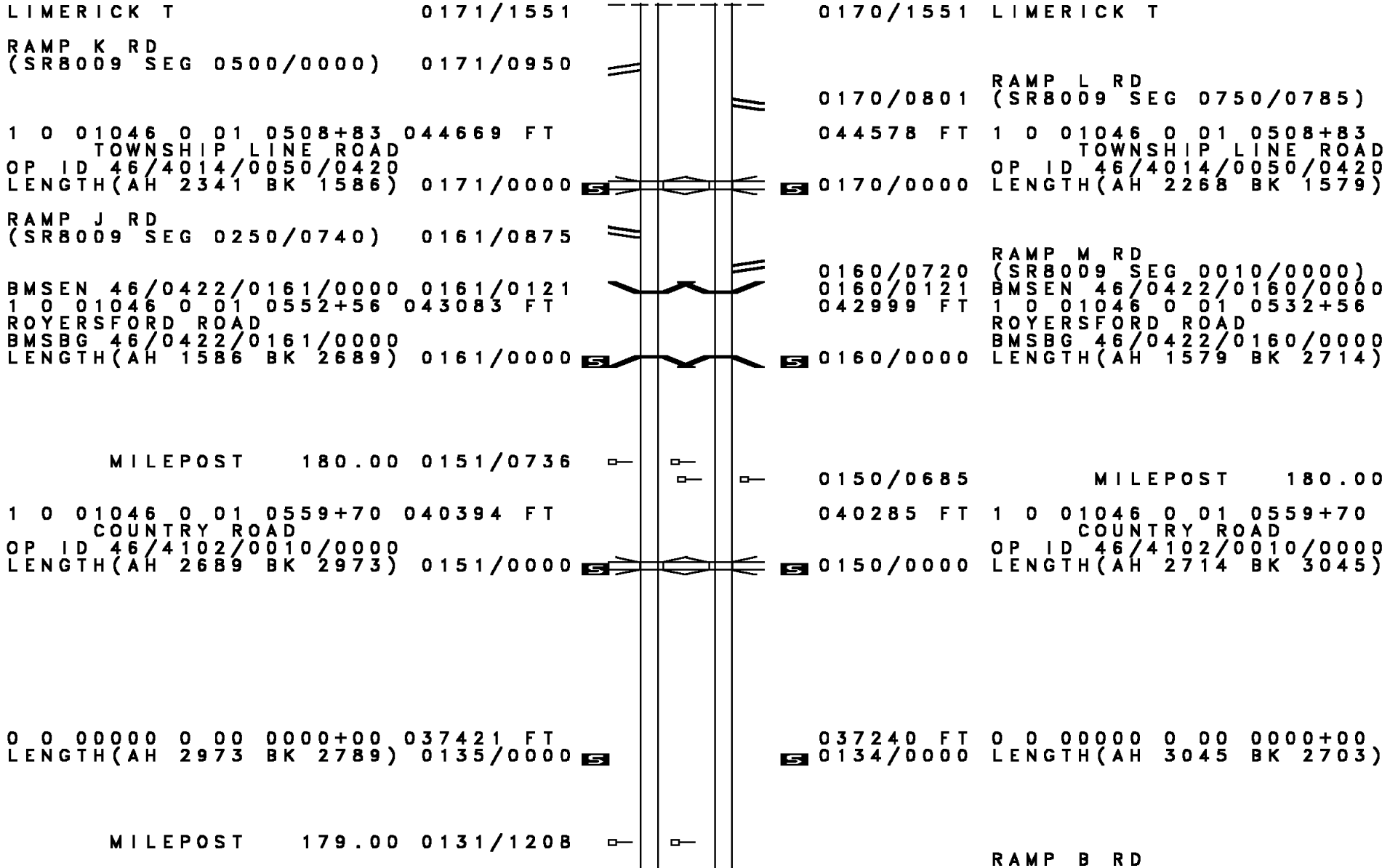
MINGO RUN MINGO RUN
STRUCTURE LENGTH 12 FT STRUCTURE LENGTH 12 FT
BMSID 46/0422/0180/0269 0181/0245 0180/0269 BMSID 46/0422/0180/0269
BMSEN 46/0422/0181/0000 0181/0164 0180/0164 BMSEN 46/0422/0180/0000
1 0 01046 0 01 0474+24 048778 FT 048612 FT 1 0 01046 0 01 0476+51
LEWIS ROAD LEWIS ROAD
BMSBG 46/0422/0181/0000 0181/0000 0180/0000 BMSBG 46/0422/0180/0000
LENGTH(AH 2970 BK 1768) LENGTH(AH 3018 BK 1766)

MINGO CREEK MINGO CREEK
STRUCTURE LENGTH 45 FT STRUCTURE LENGTH 45 FT
BMSID 46/0422/0174/0580 0175/0492 0174/0580 BMSID 46/0422/0174/0580
0 0 0000 0 00 0000+00 047010 FT 046846 FT 0 0 0000 0 00 0000+00
LENGTH(AH 1768 BK 2341) 0175/0000 0174/0000 LENGTH(AH 1766 BK 2268)
MILEPOST 181.00 0170/1746 MILEPOST 181.00

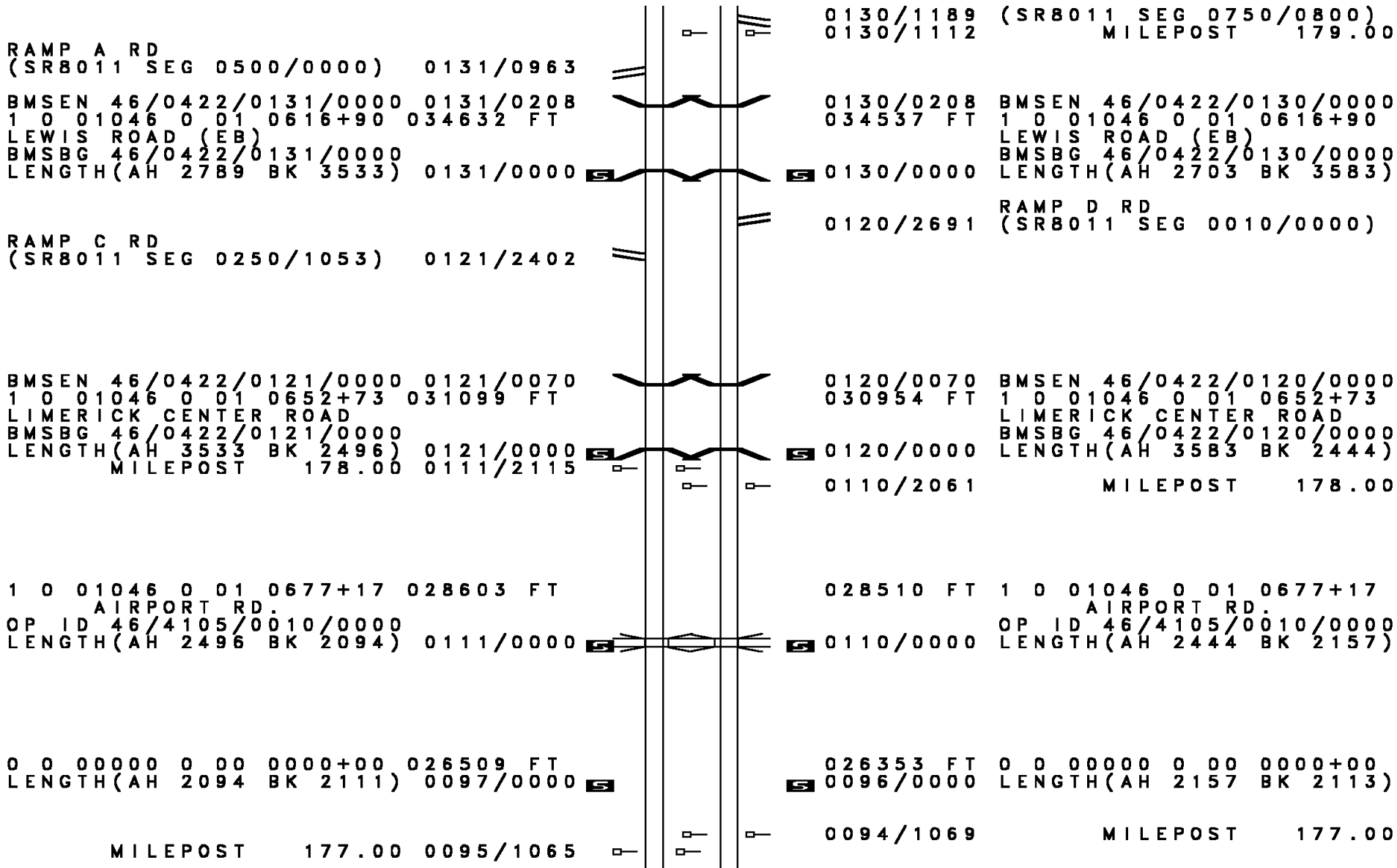
UPPER PROVIDENCE

UPPER PROVIDENCE

DIR: E TOTAL LEN: 19.322 MI. DIST: 06-4 SR: 422
 LEFT MUN: UPPER PROVIDENCE T RIGHT MUN: UPPER PROVIDENCE T



DIR: E TOTAL LEN: 19.322 MI. DIST: 06-4 SR: 422
 LEFT MUN: LIMERICK T RIGHT MUN: LIMERICK T



DIR: E TOTAL LEN: 19.322 MI. DIST: 06-4 SR: 422
LEFT MUN: LIMERICK T RIGHT MUN: LIMERICK T

0 0 00000 0 00 0000+00 024398 FT 024240 FT 0 0 00000 0 00 0000+00
LENGTH(AH 2111 BK 2349) 0095/0000 0094/0000 LENGTH(AH 2113 BK 2302)

RAMP RD (SR8022 SEG 0500/0000) 0091/0955 0090/1193 RAMP RD (SR8022 SEG 0752/1467)

RAMP E RD (SR8022 SEG 0510/0460) 0091/0324

1 0 01046 0 01 0743+07 022049 FT

EVERGREEN RD
OP ID 46/4026/0024/0001
LENGTH(AH 2349 BK 3084) 0091/0000

LIMERICK
LOWER POTTS GROVE T 0081/2602
RAMP A RD (SR8022 SEG 0250/0906) 0081/2307

0090/0245 RAMP B RD (SR8022 SEG 0762/0000)
021938 FT 1 0 01046 0 01 0743+07
EVERGREEN RD

OP ID 46/4026/0024/0001
LENGTH(AH 2302 BK 3046) 0090/0000
LIMERICK
LOWER POTTS GROVE T 0080/2602

MILEPOST 176.00 0081/1084

S PARK ROAD
OP ID 46/4103/0010/0000 0081/1000

BMS EN 46/0422/0080/0000 0081/0333
1 0 01041 0 00 0048+22 018965 FT

SANATOGA ROAD
BMSBG 46/0422/0080/0000
LENGTH(AH 3084 BK 2914) 0081/0000

0080/1036 MILEPOST 176.00
S PARK ROAD
OP ID 46/4103/0010/0000

0080/0333 BMS EN 46/0422/0080/0000
018892 FT 1 0 01041 0 00 0048+22

SANATOGA ROAD
BMSBG 46/0422/0080/0000
LENGTH(AH 3046 BK 2898) 0080/0000

1 0 01041 0 00 0081+35 016051 FT

PLEASANT VIEW ROAD
OP ID 46/4028/0010/2332
LENGTH(AH 2914 BK 3861) 0071/0000

015994 FT 1 0 01041 0 00 0081+35

PLEASANT VIEW ROAD
OP ID 46/4028/0010/2332
LENGTH(AH 2898 BK 3844) 0070/0000

DIR: E TOTAL LEN: 19.322 MI. DIST: 06-4 SR: 422
 LEFT MUN: LOWER POTTS GROVE T RIGHT MUN: LOWER POTTS GROVE T

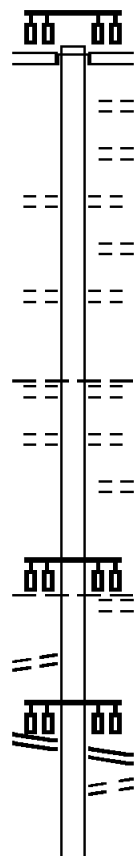
Stationing	Description	Length	Notes
0041/0000	LTH AH 003393 BK 013795	006396 FT	
0040/0000	LTH AH 003437 BK 013795	006372 FT	
006372 FT	BK-CHESTER (15)		
7033/0000	LTH AH 013795 BK 002330		
7032/0000	BMSEN 46/0422/0030/2093		
	POTTSTOWN BP INTER-AHD		
	(SR0422 SEG 0011/0000)		
0031/2450	WEST POTTS GROVE T	0030/2330	
0198+68	SCHUYLKILL RIVER	0198+68	
0031/1524	BMSBG 46/0422/0030/2093	0031/1524	
0031/1500	OP ID 46/0422/0031/1500	0031/1500	
	CANTILEVER MONOTUB		
0031/0000	OP ID 46/0422/0021/1413	0031/0000	
0021/1413	CANTILEVER MONOTUB		
0021/0825	MILEPOST 170.00	0021/0825	
0021/0654	RAMP W RD (SR8023 SEG 0500/0000)	0021/0654	
001920 FT	OP ID 46/4045/0010/0110	001920 FT	
0021/0000	RAMP XY (NB) LENGTH(AH 2026 BK 1920)	0021/0000	
0011/1102	RAMP Z RD (SR8023 SEG 0250/0750)	0011/1102	
0011/0368	DRAINAGE STRUCTURE LENGTH 16 FT BMSID 46/0422/0010/0368	0011/0368	
000000 FT	OP ID 46/0422/0010/0000	000000 FT	
000000 FT	NC POTTSTOWN BP INTER-BK	000000 FT	
0011/0000	(SR0422 SEG 0701/1300) MFC BEGIN = B	0011/0000	
0010/0000	OP ID 46/0422/0010/0000	0010/0000	
0010/0000	NC POTTSTOWN BP INTER-BK	0010/0000	
0010/0000	(SR0422 SEG 0700/1281) MFC BEGIN = B	0010/0000	
0010/0000	BK-BERKS (06) LENGTH(AH 1950 BK 0000)	0010/0000	

DIR: N TOTAL LEN: 11.979 MI. DIST: 06-4 SR: 363
 LEFT MUN: LANSDALE B RIGHT MUN: LANSDALE B

063222 FT

063248 FT
 INTER-AHD

VALLEY FORGE RD
 (BORO)
 MAIN ST
 (SR0063 SEG 0272/0000)



0260/1626

DERSTINE AV

0260/1216

(BORO)
 ALLEY WY

0260/1027

(BORO)
 COLUMBIA AV

0260/0842

(BORO)
 ALLEY WY

0260/0658

(BORO)
 YORK AV

0260/0475

(BORO)

061596 FT

061622 FT

1 0 00463 0 01 0624+58
 MT VERNON ST

LANSDALE
 TOWAMENCIN T

0260/0000

5 0260/0000

(BORO)
 LENGTH (AH 1626 BK 1648)
 DELAWARE AV

0250/1299

(TWP)
 PERKIOMEN AV

0250/0952

(TWP)
 WHITES RD

TO 1001/0050 SH
 (CONN)

0250/0155

0250/0452

LANSDALE
 UPPER GWYNEDD T

1 0 00463 0 01 0608+05 059948 FT

ALLENTOWN RD
 (SR1001 SEG 0050/0000) 0250/0000

5 0250/0000

ALLENTOWN RD
 (SR1001 SEG 0050/0000)
 LENGTH (AH 1648 BK 1004)

1 0 00463 0 01 0596+70 058944 FT

0240/0833

TO 1001/0040 SH
 (CONN)

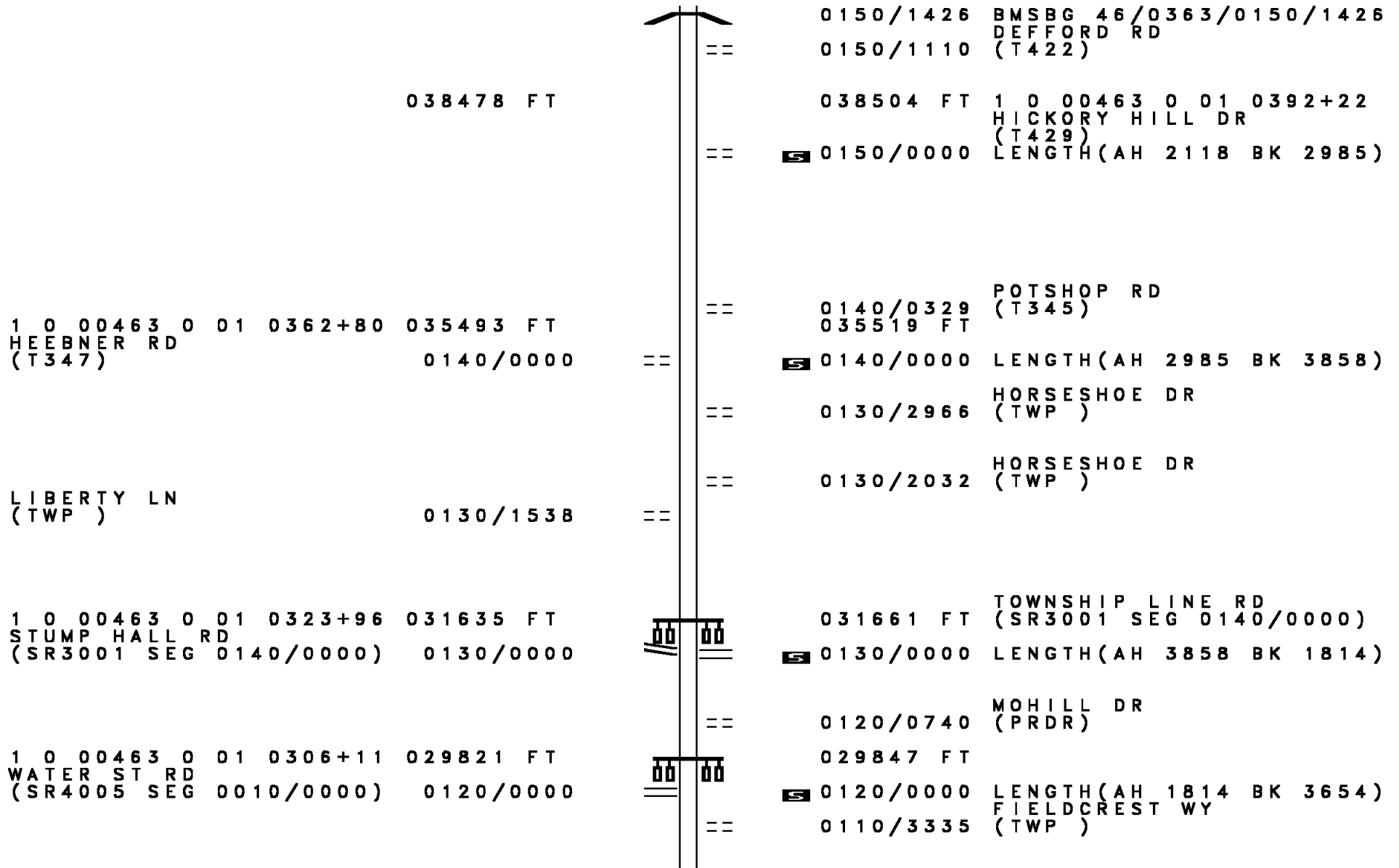
058970 FT

DIR: N TOTAL LEN: 11.979 MI. DIST: 06-4 SR: 363
 LEFT MUN: TOWAMENCIN T RIGHT MUN: WORCESTER T

BOYD AV (T469)	0240/0000	==		5 0240/0000	LENGTH(AH 1004 BK 1685)
1 0 00463 0 01 0581+13	057259 FT				057285 FT MCNAIR DR
SNYDER RD (T379)	0230/0000	==	==	5 0230/0000	(TWP) LENGTH(AH 1685 BK 2758)
NORTH PENN HIGH SCHOOL (GOVT)	0220/1247	==	==		MCAULIFFE LN (TWP)
	054501 FT				054527 FT 1 0 00463 0 01 0552+57
LINCOLN DR (PRDR)	0210/1979	==	==	5 0220/0000	SUMNEYTOWN PK (CNTY)
BANCROFT RD (PRDR)	0210/1489	==	==		LENGTH(AH 2758 BK 2430)
					0210/1368 BMS EN 46/0363/0210/1336
					0 0 00000 0 00 0000+00
					TOWAMENCIN CREEK
					0210/1336 BMSBG 46/0363/0210/1336
BERWICK PL (PRDR)	0210/0639	==	==		
1 0 00463 0 01 0528+44	052071 FT				052097 FT JACKS LN
JACKS CR (T551)	0210/0000	==	==	5 0210/0000	(TWP) LENGTH(AH 2430 BK 2594)
HILLSIDE AV (T484)	0200/2148	==	==		
					0200/1708 ANDERS RD (T364)
					GENERAL NASH DR
					0200/1175 (TWP)
					GARFIELD AV
					0200/0817 (TWP)
					PATRIOT DR
					0200/0414 (TWP)
1 0 00463 0 01 0503+17	049477 FT				049503 FT

DIR: N TOTAL LEN: 11.979 MI.
 LEFT MUN: WORCESTER T

DIST: 06-4 SR: 363
 RIGHT MUN: WORCESTER T



038478 FT

0150/1426 BMSBG 46/0363/0150/1426
 DEFFORD RD
 (T422)

038504 FT 1 0 00463 0 01 0392+22
 HICKORY HILL DR
 (T429)

5 0150/0000 LENGTH(AH 2118 BK 2985)

1 0 00463 0 01 0362+80 035493 FT
 HEEBNER RD
 (T347)

0140/0000

0140/0329 POTSHOP RD
 (T345)
 035519 FT

5 0140/0000 LENGTH(AH 2985 BK 3858)

0130/2966 HORSESHOE DR
 (TWP)

LIBERTY LN
 (TWP)

0130/1538

0130/2032 HORSESHOE DR
 (TWP)

1 0 00463 0 01 0323+96 031635 FT
 STUMP HALL RD
 (SR3001 SEG 0140/0000)

0130/0000

031661 FT TOWNSHIP LINE RD
 (SR3001 SEG 0140/0000)

5 0130/0000 LENGTH(AH 3858 BK 1814)

0120/0740 MOHILL DR
 (PRDR)

1 0 00463 0 01 0306+11 029821 FT
 WATER ST RD
 (SR4005 SEG 0010/0000)

0120/0000

029847 FT

5 0120/0000 LENGTH(AH 1814 BK 3654)
 FIELDCREST WY
 (TWP)

0110/3335

DIR: N TOTAL LEN: 11.979 MI. DIST: 06-4 SR: 363
 LEFT MUN: WORCESTER T RIGHT MUN: WORCESTER T

		==	==	0110/1938	WOODLYN AV (T412)
1 0 00463 0 01 0268+80	026167 FT			026193 FT	
MILL RD (T340)	0110/0000	==	==	5 0110/0000	LENGTH(AH 3654 BK 2913)
GRIFFITH RD (T334)	0100/0982	==	==	0100/1250	ARTMAR RD (TWP)
	023254 FT			023280 FT	1 0 00463 0 01 0240+58
					NC VALLEY FORGE RD GERMANTOWN PK (CNTY)
		==	==	5 0100/0000	LENGTH(AH 2913 BK 3558)
SONI DR (TWP)	0090/1506	==	==	0090/2407	WORCESTER LOWER PROVIDENCE T
				0090/1506	CLARK HILL DR (TWP)
1 0 00463 0 01 0209+14	019696 FT			019722 FT	
VILLAGE GREEN LN (T561)	0090/0000	==	==	5 0090/0000	LENGTH(AH 3558 BK 3378)
BRECKENRIDGE BL (TWP)	0080/2443	==	==		
				0080/2200	AMY DR (T573)
OAK RIDGE CR (TWP)	0080/1923	==	==		

EXTRACT DATE: 12/18/2023
PRINT DATE: 12/20/2023

ROADWAY MANAGEMENT SYSTEM
SLD COUNTY/SR - ANNUAL PRINT

PAGE NUMBER: 162
COUNTY: MONTGOMERY

DIR: N TOTAL LEN: 11.979 MI.
LEFT MUN: WEST NORRITON T

DIST: 06-4 SR: 363
RIGHT MUN: WEST NORRITON T

Left Side Description	Left Side Stationing	Right Side Description	Right Side Stationing
EGYPT RD (SR4002 SEG 0130/0000) WEST NORRITON LOWER PROVIDENCE T	008778 FT 0050/0000	FROM 4002/0130 SH (CONN) 1 0 00463 0 01 0118+38 EGYPT RD (SR4002 SEG 0130/0000) MFC BEGIN = B LENGTH(AH 2142 BK 3736)	0050/0137 008804 FT 0050/0000
FROM 4002/0120 SH (CONN)	0041/3518		
SHANNONDELL BL (TWP) BLVD OF THE GENERALS DR (TWP)	0041/2125	SHANNONDELL BL (TWP) BLVD OF THE GENERALS DR (TWP)	0040/2110
FORGE AV (TWP) NORRIS HALL LN (TWP)	0041/1163 0041/0654	FORGE AV (TWP) NORRIS HALL LN (TWP)	0040/1163 0040/0662
EISENHOWER AV (TWP) 1 0 00463 0 01 0098+79 005093 FT STINSON LN (TWP) LENGTH(AH 3685 BK 1446)	0041/0219 0041/0000	EISENHOWER AV (TWP) 1 0 00463 0 01 0100+12 STINSON LN (TWP) LENGTH(AH 3736 BK 1439)	0040/0233 005068 FT 0040/0000
VAN BUREN AV (T538) 1 0 00463 0 01 0082+20 003647 FT PARKVIEW DR (TWP) LENGTH(AH 1446 BK 2536)	0031/0465 0031/0000	VAN BUREN AV (T538) 1 0 00463 0 01 0081+46 PARKVIEW DR (TWP) LENGTH(AH 1439 BK 2544)	0030/0467 003629 FT 0030/0000
MONROE BL (T548) BETZWOOD DR (TWP)	0021/1789 0021/1375	MONROE BL (T548) BETZWOOD DR (TWP)	0020/1796 0020/1378

DIR: B TOTAL LEN: .841 MI. DIST: 06-4 SR: 332
 LEFT MUN: HATBORO B RIGHT MUN: HATBORO B

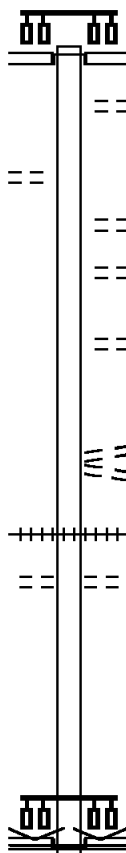
MEADOWBROOK AV
(BORO)

004438 FT

0020/2050

001206 FT

000000 FT



004438 FT AH-BUCKS (09)
 INTER-AHD JACKSONVILLE RD
 (SR0332 SEG 0010/0000)
 COUNTY LINE RD
 (SR2038 SEG 0220/0000)
 (SR2038 SEG 0221/0000)

0020/3232
 0020/2885 TERRACE AV
 (BORO)

0020/1866 SUMMIT AV
 (BORO)
 0020/1293 TANNER AV
 (BORO)

0020/0539 MONUMENT AV
 (BORO)
 MONTGOMERY AV
 (BORO)
 NC JACKSONVILLE RD
 JACKSONVILLE RD
 (BORO)

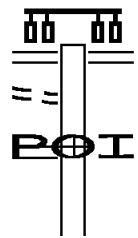
0020/0043
 001206 FT 1 0 00463 0 01 0652+83
 (AAR 593132W)#TRKS 01
 0020/0000 LENGTH(AH 3232 BK 1206)
 PENN ST

0010/0840 (BORO)

000000 FT 1 0 00463 0 01 0640+83
 VILLAGE: HATBORO BORO
 NC MONTGOMERY AV
 YORK RD
 (SR0263 SEG 0060/2399)

INTER-BK MONTGOMERY AV
 (BORO)
 MFC BEGIN = D
 0010/0000 LENGTH(AH 1206 BK 0000)

EXTRACT DATE: 12/18/2023 ROADWAY MANAGEMENT SYSTEM PAGE NUMBER: 159
 PRINT DATE: 12/20/2023 SLD COUNTY/SR - ANNUAL PRINT COUNTY: MONTGOMERY
 DIR: B TOTAL LEN: 2.556 MI. DIST: 06-4 SR: 320
 LEFT MUN: UPPER MERION T RIGHT MUN: UPPER MERION T

	013496 FT		013477 FT RIVER RD (SR0023 SEG 0260/0000)
FROM 0023/0250 SH (CONN)	0060/2478		0060/2581
FLINT HILL RD (SR3023 SEG 0010/0000)	0060/2049		0060/2049 (APRA) MAYFIELD GARDENS

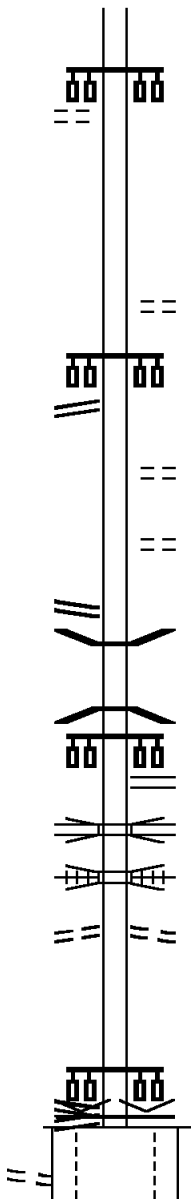
DIR: B TOTAL LEN: 2.556 MI. DIST: 06-4 SR: 320
 LEFT MUN: UPPER MERION T RIGHT MUN: UPPER MERION T

1 0 00225 0 01 0088+45 010915 FT
 RENAISSANCE RD
 (TWP) 0060/0000

008517 FT
 SWEDELAND RD
 (SR3041 SEG 0012/1988) 0050/0000

TRINITY LN
 (SR3063 SEG 0010/0000) 0040/1113

TO 3039/0010 SH
 (CONN) 0040/0098
 1 0 00225 0 01 0042+56 005261 FT
 RAMP C RD
 (SR8004 SEG 0020/0000)
 RAMP D RD
 (SR8004 SEG 0010/1460)
 GULPH RD
 (SR3039 SEG 0011/0000)
 (SR3039 SEG 0010/0000) 0040/0000
 FROM 8004/0010 SH
 (CONN) 0031/0300



010896 FT
 0060/0000 LENGTH(AH 2581 BK 2398)

0050/0022 (TB71)
 008498 FT 1 0 00225 0 01 0063+92
 NC SWEDELAND RD

0050/0000 LENGTH(AH 2398 BK 3256)

0040/2627 MAYBERRY RD
 (TB33)

0040/1887 DECHERT DR
 (TB35)

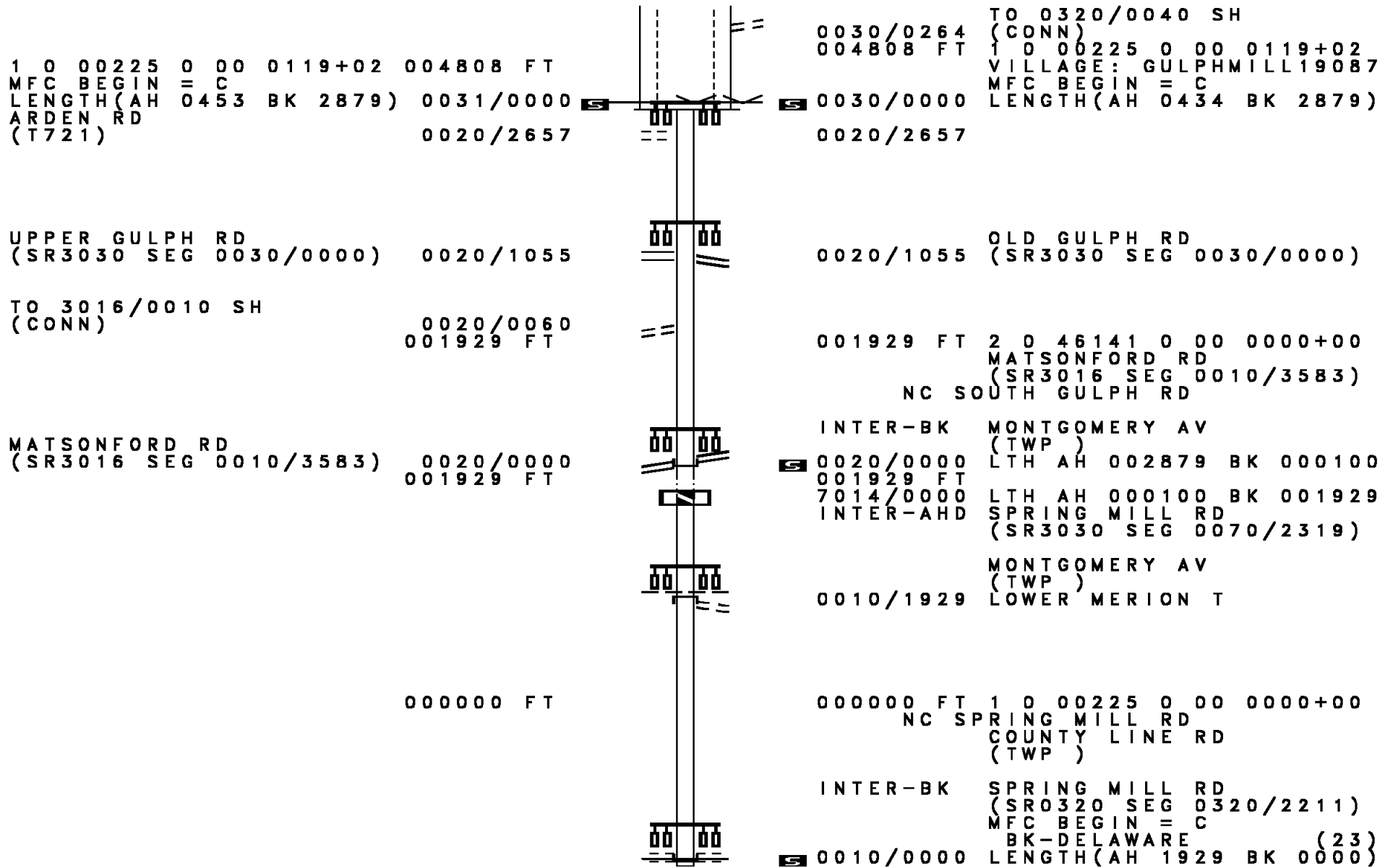
NC HO LSTEIN RD
 0040/0874 BMSEN 46/0320/0040/0852
 0 0 00000 0 00 0000+00
 GULPH MILLS CREEK
 0040/0852 BMSBG 46/0320/0040/0852
 BALLIGOMINGO RD
 (SR3037 SEG 0012/0000)

0040/0722
 0040/0584 OP ID 46/0076/3300/1614
 CONSOLIDATED RAIL CORPO
 0040/0226 OVERPASS IS RR X-ING
 FROM 0320/0030 SH
 0040/0098 (CONN)
 005242 FT

VILLAGE: GULPHMILL1942B
 NC TRINITY LN

0040/0000 MFC BEGIN = C
 LENGTH(AH 3256 BK 0434)

DIR: B TOTAL LEN: 2.556 MI. DIST: 06-4 SR: 320
 LEFT MUN: UPPER MERION T RIGHT MUN: UPPER MERION T



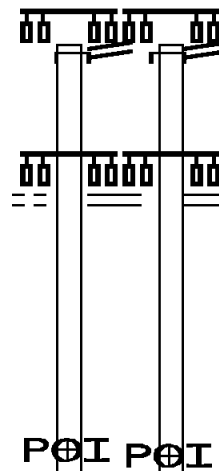
EXTRACT DATE: 12/18/2023 ROADWAY MANAGEMENT SYSTEM PAGE NUMBER: 156
PRINT DATE: 12/20/2023 SLD COUNTY/SR - ANNUAL PRINT COUNTY: MONTGOMERY

DIR: N TOTAL LEN: 18.317 MI. DIST: 06-4 SR: 309
LEFT MUN: HATFIELD T RIGHT MUN: HATFIELD T

AH-BUCKS (09) 096714 FT
BETHLEHEM PK INTER-AHD
(SR0309 SEG 0011/0000)
HILLTOWN PK
(SR4011 SEG 0010/0000)
0391/3464

LINE LEXINGTON RD
(TWP)
LINE LEXINGTON RD
(SR2008 SEG 0010/0000)
0391/2726

1 0 00153 0 00 0739+40 093250 FT
(APRA) GEPPERT BROS INC
TREWIGTOWN RD



096531 FT
INTER-AHD BETHLEHEM PK
(SR0309 SEG 0010/0000)
HILLTOWN PK
(SR4011 SEG 0010/0000)
0390/3515

LINE LEXINGTON RD
(TWP)
LINE LEXINGTON RD
(SR2008 SEG 0010/0000)
0390/2696

093016 FT 1 0 00153 0 00 0739+40
(APRA) GEPPERT BROS INC
TREWIGTOWN RD

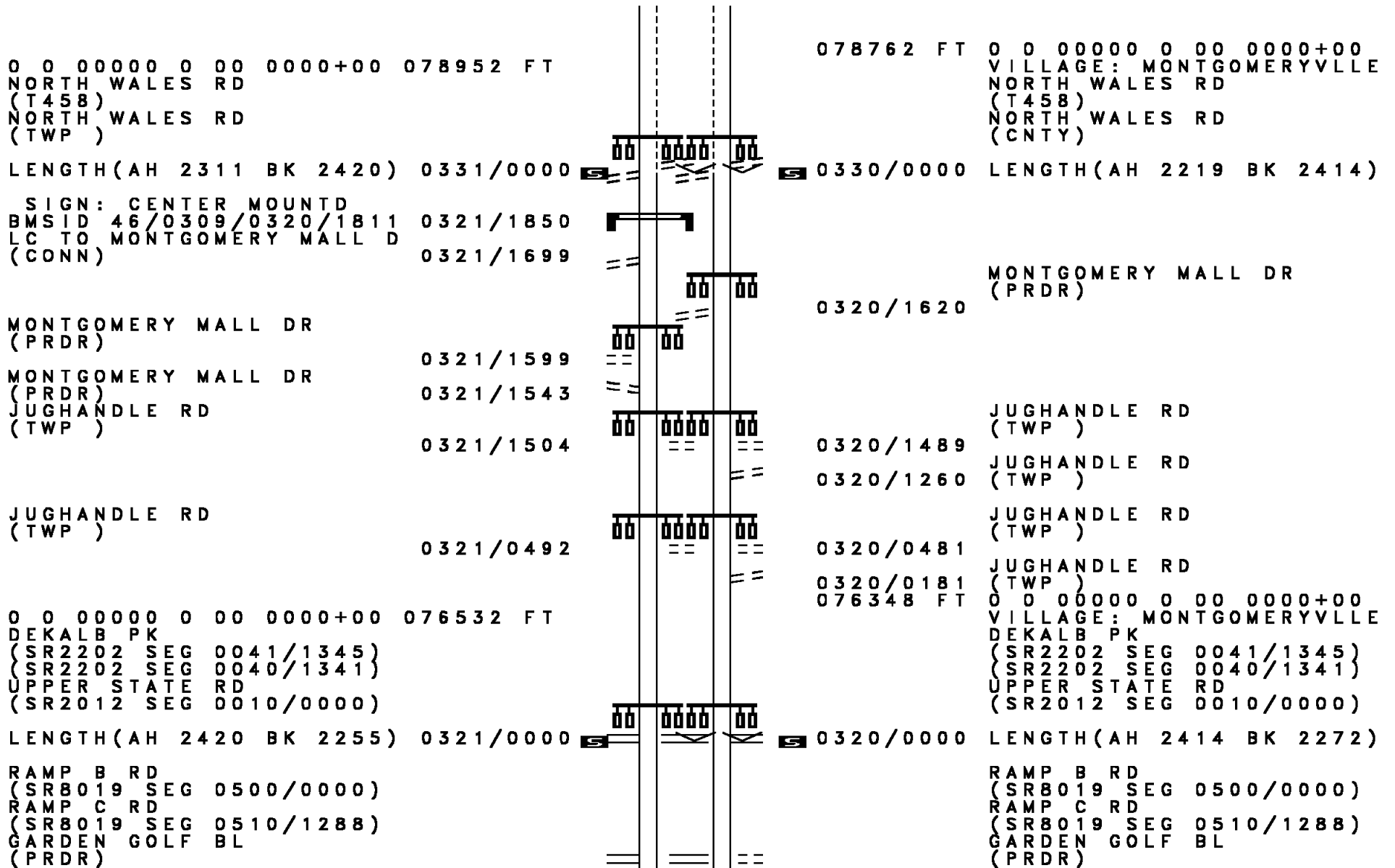
DIR: N TOTAL LEN: 18.317 MI. DIST: 06-4 SR: 309
 LEFT MUN: HATFIELD T RIGHT MUN: HATFIELD T

(TWP) TREWIGTOWN RD (TWP)						(TWP) TREWIGTOWN RD (TWP)
LENGTH(AH 3464 BK 1677)	0391/0000			0390/0000		LENGTH(AH 3515 BK 1674)
(APRA) EDELEN & BOYER C ADVANCE LN (TWP)						(APRA) EDELEN & BOYER C ADVANCE LN (TWP)
	0381/0706			0380/0709		
BMS EN 46/0309/0380/0000 1 0 00153 0 00 0723+50 W. BR. NESHAMINY CREEK BMSBG 46/0309/0380/0000 LENGTH(AH 1677 BK 2537)	0381/0074 091573 FT			0380/0074 091342 FT		BMS EN 46/0309/0380/0000 1 0 00153 0 00 0723+50 W. BR. NESHAMINY CREEK BMSBG 46/0309/0380/0000 LENGTH(AH 1674 BK 2521)
LENHART RD (TWP) DISCOVERY DR (TWP) JANES LN (TWP)	0371/2331 0371/2121 0371/1786			0380/0000 0370/2313 0370/2119 0370/1784		LENHART RD (TWP) DISCOVERY DR (TWP) JANES LN (TWP)
(APRA) MCKINNEY DRILLIN WALNUT ST (TWP)						(APRA) MCKINNEY DRILLIN WALNUT ST (TWP)
(AAR 593067T)#TRKS 01 1 0 00153 0 00 0697+45 BROAD ST (TWP)	0371/0704 0371/0375 089036 FT			0370/0704 0370/0378 088821 FT		(AAR 593067T)#TRKS 01 1 0 00153 0 00 0697+06 BROAD ST (TWP)
BROAD ST (SR2004 SEG 0050/2365) LENGTH(AH 2537 BK 3620)	0371/0000			0370/0000		BROAD ST (SR2004 SEG 0050/2365) LENGTH(AH 2521 BK 3640)
BMS EN 46/0309/0360/2951 0 0 00000 0 00 0000+00 W. BR. NESHAMINY CREEK BMSBG 46/0309/0360/2951 LINE ST (T380) FOX MEADOW RD (PRDR)	0361/2949 0361/2924			0360/2976 0360/2951		BMS EN 46/0309/0360/2951 0 0 00000 0 00 0000+00 W. BR. NESHAMINY CREEK BMSBG 46/0309/0360/2951 LINE ST (T380) FOX MEADOW RD (PRDR)
HATFIELD MONTGOMERY T	0361/2825 0361/2264			0360/2832 0360/2704		HATFIELD MONTGOMERY T

DIR: N TOTAL LEN: 18.317 MI. DIST: 06-4 SR: 309
 LEFT MUN: HATFIELD T RIGHT MUN: HATFIELD T

Left Side Details	Left Side Stationing	Right Side Stationing	Right Side Details
MELE AV (T416)	0361/1907 ==	0360/1926	MELE AV (T416)
(APRA) THE CAPTAINS TRU RICHARDSON RD (T381)	0361/1012	0360/1062	(APRA) THE CAPTAINS TRU RICHARDSON RD (T381)
1 0 00153 0 00 0662+95 085416 FT MCLAUGHLIN RD (T410) TAYLOR RD (SR2006 SEG 0040/2485)	0361/0000	085181 FT	1 0 00153 0 00 0662+95 MCLAUGHLIN RD (T410) TAYLOR RD (SR2006 SEG 0040/2485)
LENGTH(AH 3620 BK 1317)	0361/0000	0360/0000	LENGTH(AH 3640 BK 1303)
1 0 00153 0 00 0648+20 084099 FT UNKNOWN PLAZA RD (PRDR)	0351/0000	083878 FT	1 0 00153 0 00 0648+20 UNKNOWN PLAZA RD (PRDR)
LENGTH(AH 1317 BK 2836)	0351/0000	0350/0000	LENGTH(AH 1303 BK 2897)
SIGN: CENTER MOUNTD BMSID 46/0309/0341/2110	0341/2110		
TO 0463/0123 SH (CONN)	0341/0234	080981 FT	1 0 00153 0 00 0619+18
1 0 00153 0 00 0619+18 081263 FT COWPATH RD (SR0463 SEG 0132/0000) (SR0463 SEG 0133/0000) DOYLESTOWN RD (SR2202 SEG 0071/0000) (SR2202 SEG 0070/0000) HORSHAM RD (SR0463 SEG 0132/0000) (SR0463 SEG 0133/0000)	0341/0000	0340/0000	COWPATH RD (SR0463 SEG 0132/0000) (SR0463 SEG 0133/0000) DOYLESTOWN RD (SR2202 SEG 0071/0000) (SR2202 SEG 0070/0000) HORSHAM RD (SR0463 SEG 0133/0000) (SR0463 SEG 0132/0000)
LENGTH(AH 2836 BK 2311)	0341/0000	0330/2097	LENGTH(AH 2897 BK 2219) TO 0463/0132 SH (CONN)
VILSMEIER RD (T400)	0331/1374 ==	0330/1324	VILSMEIER RD (T400)










DIR: N TOTAL LEN: 18.317 MI. DIST: 06-4 SR: 309
 LEFT MUN: MONTGOMERY T RIGHT MUN: MONTGOMERY T



DIR: N TOTAL LEN: 18.317 MI. DIST: 06-4 SR: 309
 LEFT MUN: MONTGOMERY T RIGHT MUN: MONTGOMERY T

Stationing	Description	Stationing	Description
1 0 00153 0 00 0499+48 069221 FT	RAMP D RD (SR9405 SEG 0010/0503) HARTMAN RD (SR2014 SEG 0010/0000)	069043 FT	1 0 00153 0 00 0499+58 RAMP D RD (SR9405 SEG 0010/0503) HARTMAN RD (SR2014 SEG 0010/0000)
LENGTH(AH 3285 BK 2542) 0291/0000	RAMP D RD (SR9405 SEG 0010/0000) 0281/2304	0290/0000	LENGTH(AH 3302 BK 2613)
PARK DR (T457) 0281/0931		0280/0830	ENCLAVE BL (TWP)
PARK DR (T457) 0281/0617		066430 FT	1 0 00153 0 00 0472+81
1 0 00153 0 00 0472+81 066679 FT	LENGTH(AH 2542 BK 1732) 0281/0000	0280/0000	LENGTH(AH 2613 BK 1714)
MONTGOMERY HORSHAM T 0271/1196			GWYNEDD CROSSING DR (PRDR) ENGLISH VILLAGE DR (PRDR)
GWYNEDD CROSSING DR (PRDR) ENGLISH VILLAGE DR (PRDR) 0271/1167		0270/1190	
RAMP B RD (SR9409 SEG 0010/0000) 0271/1017		0270/1020	MONTGOMERY HORSHAM T
		0270/0928	RAMP C RD (SR9404 SEG 0010/0000)
TO 0063/0375 SH (CONN) 0271/0172		064716 FT	1 0 00153 0 00 0456+17
1 0 00153 0 00 0456+17 064947 FT			WELSH RD (SR0063 SEG 0382/0000)
WELSH RD (SR0063 SEG 0382/0000)			WELSH RD (SR0063 SEG 0382/0000)
HORSHAM LOWER GWYNEDD T			HORSHAM LOWER GWYNEDD T
LENGTH(AH 1732 BK 2276) 0271/0000		0270/0000	LENGTH(AH 1714 BK 2260)

DIR: N TOTAL LEN: 18.317 MI. DIST: 06-4 SR: 309
LEFT MUN: LOWER GWYNEDD T RIGHT MUN: LOWER GWYNEDD T

SIGN: CANTILEVER BMSID 46/0309/0261/2147 0261/2147			
RAMP A RD (SR9402 SEG 0010/0000) 0261/2013		0260/2128	TO 0063/0382 SH (CONN)
SLOAN WAY (TWP) 0261/1413			
SIGN: CENTER MOUNTD BMSID 46/0309/0261/0924 0261/0924		0260/1365	LOWER STATE RD TO WELSH (SR9410 SEG 0010/0000)
SIGN: 3 CHORD TRUSS BMSID 46/0309/0260/0308 0261/0299 1 0 00153 0 00 0434+94 062671 FT NC BETHLEHEM PK BETHLEHEM PK (SR2018 SEG 0195/0699) LENGTH(AH 2276 BK 2330) 0261/0000		0260/0308 062456 FT	SIGN: 3 CHORD TRUSS BMSID 46/0309/0260/0308 1 0 00153 0 00 0430+06 NC BETHLEHEM PK BETHLEHEM PK (SR2018 SEG 0194/0522) LENGTH(AH 2260 BK 2115)
BMSEN 46/0309/0241/0855 0241/1017 1 0 00782 0 00 0500+28 BETHLEHEM PIKE BMSBG 46/0309/0241/0855 0241/0855			
SIGN: CANTILEVER BMSID 46/0309/0241/0211 0241/0211 1 0 00782 0 00 0491+73 060341 FT CEDAR HILL ROAD OP ID 46/2108/0010/0000 LENGTH(AH 2330 BK 2387) 0241/0000		060341 FT	1 0 00782 0 00 0491+73 CEDAR HILL ROAD OP ID 46/2108/0010/0000 LENGTH(AH 2115 BK 2377)
SIGN: CANTILEVER BMSID 46/0309/0231/0623 0231/0623 BMSEN 46/0309/0230/0000 0231/0128 1 0 00782 0 00 0468+45 057954 FT MCKEAN RD BMSBG 46/0309/0230/0000 LENGTH(AH 2387 BK 1884) 0231/0000		0230/0128 057964 FT	BMSEN 46/0309/0230/0000 1 0 00782 0 00 0468+45 MCKEAN RD BMSBG 46/0309/0230/0000 LENGTH(AH 2377 BK 1934)
SIGN: 3 CHORD TRUSS BMSID 46/0309/0224/1196 0225/1194		0224/1196	SIGN: 3 CHORD TRUSS BMSID 46/0309/0224/1196

DIR: N TOTAL LEN: 18.317 MI. DIST: 06-4 SR: 309
 LEFT MUN: LOWER GWYNEDD T RIGHT MUN: LOWER GWYNEDD T

Structure ID	Sign	Length (AH)	Length (BK)	Start Station	End Station	Structure Type	Notes
0224/0100	PADOT STOCKPILE #22 EXI (GOVT)						
056030 FT		1934	2350	0000+00	0000+00		
0224/0000	PADOT STOCKPILE #22 ENT (GOVT)						
0220/1720							
0221/0945	RAMP C RD (SR8039 SEG 0500/0000)						
0220/0565	RAMP D RD (SR8039 SEG 0750/0508)						
0220/0528	SIGN: 3 CHORD TRUSS						
0220/0096	BMSID 46/0309/0220/0528						
053680 FT	BMSSEN 46/0309/0220/0000	2326	2884	0000	0096		
0220/0000	1 0 00782 0 00 0425+20 053744 FT						
0221/0000	NORRISTOWN ROAD (EB)						
0220/0000	BMSBG 46/0309/0220/0000						
0211/2276	RAMP CC RD (SR8039 SEG 0250/0736)						
0210/2234	RAMP DD RD (SR8039 SEG 0010/0000)						
0211/1453	SIGN: 3 CHORD TRUSS						
0210/1412	BMSID 46/0309/0210/1412						
0211/0130	BMSSEN 46/0309/0210/0000						
050847 FT	1 0 00782 0 00 0396+64 050860 FT						
0210/0000	TENNIS AVENUE						
0210/0000	BMSBG 46/0309/0210/0000						
0211/0000	LOWER GWYNEDD						
0210/0000	UPPER DUBLIN T						
0210/0000	LENGTH(AH 2884 BK 2120)						
0200/1765	SIGN: CANTILEVER						
0200/0619	BMSID 46/0309/0200/0619						
0200/0577	PARK CREEK						
0201/0602	STRUCTURE LENGTH 12 FT						
0201/0555	BMSID 46/0309/0200/0577						
	SIGN: 3 CHORD TRUSS						
	BMSID 46/0309/0200/0577						

DIR: N TOTAL LEN: 18.317 MI. DIST: 06-4 SR: 309
 LEFT MUN: UPPER DUBLIN T RIGHT MUN: UPPER DUBLIN T

Station	Description	Length	Start	End	Station	Description	Length	Start	End
1 0 00782 0 00 0380+77	RAMP Z RD	048740 FT			048636 FT	1 0 00782 0 00 0380+77	RAMP Y RD		
(SR8037 SEG 0500/0000)						(SR8037 SEG 0750/0523)			
LENGTH(AH 2120 BK 2744)		0201/0000			0200/0000	LENGTH(AH 2211 BK 2738)			
BMSEN 46/0309/0190/2097		0191/2173			0190/2245	BMSEN 46/0309/0190/2097			
0 0 00000 0 00 0000+00						0 0 00000 0 00 0000+00			
BUTLER PIKE						BUTLER PIKE			
BMSBG 46/0309/0190/2097		0191/2025			0190/2097	BMSBG 46/0309/0190/2097			
						SIGN: CANTILEVER			
						BMSID 46/0309/0190/1979			
BRANCH WISSAHICKON CREE						BRANCH WISSAHICKON CREE			
STRUCTURE LENGTH 16 FT						STRUCTURE LENGTH 16 FT			
BMSID 46/0309/0190/1801		0191/1778			0190/1801	BMSID 46/0309/0190/1801			
WISSAHICKON						WISSAHICKON			
STRUCTURE LENGTH 8 FT						STRUCTURE LENGTH 8 FT			
BMSID 46/0309/0190/0370		0191/0362			0190/0370	BMSID 46/0309/0190/0370			
BMSEN 46/0309/0190/0000		0191/0224			0190/0224	BMSEN 46/0309/0190/0000			
1 0 00782 0 00 0350+97	SUSQUEHANNA RD (NB)	045996 FT			045898 FT	1 0 00782 0 00 0348+54	SUSQUEHANNA RD (NB)		
BMSBG 46/0309/0190/0000						BMSBG 46/0309/0190/0000			
LENGTH(AH 2744 BK 3073)		0191/0000			0190/0000	LENGTH(AH 2738 BK 3060)			
RAMP BB RD						RAMP AA RD			
(SR8035 SEG 0250/0679)		0181/2559			0180/2648	(SR8035 SEG 0010/0000)			
WISSAHICKON						WISSAHICKON			
STRUCTURE LENGTH 11 FT						STRUCTURE LENGTH 11 FT			
BMSID 46/0309/0180/1902		0181/1779			0180/1902	BMSID 46/0309/0180/1902			
SIGN: 3 CHORD TRUSS						SIGN: 3 CHORD TRUSS			
BMSID 46/0309/0180/1303		0181/1240			0180/1303	BMSID 46/0309/0180/1303			
BMSEN 46/0309/0180/0000		0181/0140			0180/0140	BMSEN 46/0309/0180/0000			
1 0 00782 0 00 0316+65	LOCH ALSH AVENUE	042923 FT			042838 FT	1 0 00782 0 00 0316+65	LOCH ALSH AVENUE		
BMSBG 46/0309/0180/0000						BMSBG 46/0309/0180/0000			
LENGTH(AH 3073 BK 3325)		0181/0000			0180/0000	LENGTH(AH 3060 BK 3228)			
SIGN: 3 CHORD TRUSS						SIGN: 3 CHORD TRUSS			
BMSID 46/0309/0170/2838		0171/2925			0170/2838	BMSID 46/0309/0170/2838			
SIGN: 4 CHORD TRUSS						SIGN: 4 CHORD TRUSS			
BMSID 46/0309/0170/1952		0171/2040			0170/1952	BMSID 46/0309/0170/1952			
BMSEN 46/0309/0170/1248		0171/1484			0170/1398	BMSEN 46/0309/0170/1248			
1 0 00782 0 00 0283+87	HIGHLAND AVE					1 0 00782 0 00 0283+87	HIGHLAND AVE		
BMSBG 46/0309/0170/1248		0171/1334			0170/1248	BMSBG 46/0309/0170/1248			

DIR: N TOTAL LEN: 18.317 MI. DIST: 06-4 SR: 309
 LEFT MUN: UPPER DUBLIN T RIGHT MUN: UPPER DUBLIN T

Left Side Data	Diagram	Right Side Data
SIGN: 4 CHORD TRUSS BMSID 46/0309/0170/1174 0171/1253		SIGN: 4 CHORD TRUSS BMSID 46/0309/0170/1174
RAMP V RD (SR8033 SEG 0250/0990) 0171/0505 1 0 00782 0 00 0283+87 039598 FT		0170/0668 RAMP W RD (SR8033 SEG 0010/0000)
OP ID 46/2022/0030/0921 LENGTH(AH 3325 BK 2961) 0171/0000		039610 FT 1 0 00782 0 00 0283+87 FORT WASHINGTON A OP ID 46/2022/0030/0921
SUMMIT AVE OP ID 46/2102/0010/0000 0161/2412 SIGN: CANTILEVER BMSID 46/0309/0161/2050 0161/2050		0170/0000 LENGTH(AH 3228 BK 3060) SIGN: CANTILEVER BMSID 46/0309/0160/2950
MADISON AVE OP ID 46/2100/0010/0000 0161/1999		SUMMIT AVE OP ID 46/2102/0010/0000
SIGN: 4 CHORD TRUSS BMSID 46/0309/0160/1197 0161/1126		MADISON AVE OP ID 46/2100/0010/0000
SIGN: 4 CHORD TRUSS BMSID 46/0309/0160/0323 0161/0300 BMSEN 46/0309/0160/0000 0161/0251 1 0 00782 0 00 0254+38 036637 FT		0160/2950 BMSID 46/0309/0160/2950
COMMERCE DRIVE BMSBG 46/0309/0160/0000 LENGTH(AH 2961 BK 3318) 0161/0000		OP ID 46/2102/0010/0000
RAMP R RD (SR8031 SEG 0520/0000) 0151/3037		MADISON AVE OP ID 46/2100/0010/0000
RAMP S RD (SR8031 SEG 0500/0794) 0151/2282		SIGN: CANTILEVER BMSID 46/0309/0160/1660
SIGN: 4 CHORD TRUSS BMSID 46/0309/0150/2270 0151/2220 BMSEN 46/0309/0150/2054 0151/2086 0 0 00000 0 00 0000+00		0160/1660 BMSID 46/0309/0160/1660
TURNPIKE RAMP AB (WB) BMSBG 46/0309/0150/2054 0151/1980		SIGN: 4 CHORD TRUSS BMSID 46/0309/0160/0323
PA TPK (RAMP Q) OP ID 46/7276/9903/3802 0151/1597		BMSEN 46/0309/0160/0000
PINE RUN STRUCTURE LENGTH 56 FT BMSID 46/0309/0150/1383 0151/1296		1 0 00782 0 00 0254+38
I-276 OP ID 46/7276/9903/3805 0151/1180		036637 FT COMMERCE DRIVE BMSBG 46/0309/0160/0000
		LENGTH(AH 3060 BK 3350) COLLECTOR RD (SR9104 SEG 0020/1396)
		0150/3273
		SIGN: 4 CHORD TRUSS BMSID 46/0309/0150/2270
		BMSEN 46/0309/0150/2054
		0 0 00000 0 00 0000+00
		TURNPIKE RAMP AB (WB) BMSBG 46/0309/0150/2054
		PA TPK (RAMP Q) OP ID 46/7276/9903/3802
		0150/1672
		PINE RUN STRUCTURE LENGTH 56 FT BMSID 46/0309/0150/1383
		I-276 OP ID 46/7276/9903/3805
		0150/1262

DIR: N TOTAL LEN: 18.317 MI. DIST: 06-4 SR: 309
 LEFT MUN: UPPER DUBLIN T RIGHT MUN: UPPER DUBLIN T

RAMP X RD (SR8031 SEG 0250/0839)	0151/1090			
CONSOLIDATED RAIL CORPO OVERPASS IS RR X-ING	0151/0807		0150/0900	CONSOLIDATED RAIL CORPO OVERPASS IS RR X-ING
UPPER DUBLIN WHITEMARSH T	0151/0298		0150/0439	UPPER DUBLIN WHITEMARSH T
BMSEN 46/0309/0150/0000	0151/0275		0150/0275	BMSEN 46/0309/0150/0000
1 0 00782 0 00 0219+71	033319 FT		033200 FT	1 0 00782 0 00 0219+71
PENNSYLVANIA AVENUE BMSBG 46/0309/0150/0000	0151/0000		0150/0000	PENNSYLVANIA AVENUE BMSBG 46/0309/0150/0000
LENGTH(AH 3318 BK 2975)				LENGTH(AH 3350 BK 2875)
SIGN: 3 CHORD TRUSS				SIGN: 3 CHORD TRUSS
BMSID 46/0309/0140/2398	0141/2398		0140/2310	BMSID 46/0309/0140/2398
BMSEN 46/0309/0140/2098	0141/2333		0140/2256	BMSEN 46/0309/0140/2098
1 0 00782 0 00 0212+69				1 0 00782 0 00 0212+69
CAMP HILL RD BMSBG 46/0309/0140/2098	0141/2175		0140/2098	CAMP HILL RD BMSBG 46/0309/0140/2098
SANDY RUN STRUCTURE LENGTH 44 FT				SANDY RUN STRUCTURE LENGTH 44 FT
BMSID 46/0309/0140/1976	0141/2051		0140/1976	BMSID 46/0309/0140/1976
SIGN: CENTER MOUNTD				SIGN: CENTER MOUNTD
BMSID 46/0309/0141/1631	0141/1631			BMSID 46/0309/0141/1631
SIGN: CANTILEVER				SIGN: CANTILEVER
BMSID 46/0309/0141/0901	0141/0901			BMSID 46/0309/0141/0901
1 0 00782 0 00 0191+43	030344 FT		030325 FT	1 0 00782 0 00 0191+43
VALLEY GREEN RD OP ID 46/2030/0020/1522				VALLEY GREEN RD OP ID 46/2030/0020/1522
WHITEMARSH SPRINGFIELD T				WHITEMARSH SPRINGFIELD T
LENGTH(AH 2975 BK 2868)	0141/0000		0140/0000	LENGTH(AH 2875 BK 2937)
SIGN: 4 CHORD TRUSS				SIGN: CANTILEVER
BMSID 46/0309/0130/2119	0131/2102		0130/2703	BMSID 46/0309/0130/2703
SIGN: 4 CHORD TRUSS				SIGN: 4 CHORD TRUSS
BMSID 46/0309/0130/2119	0131/2102		0130/2119	BMSID 46/0309/0130/2119
RAMP L RD (SR8029 SEG 0250/0000)	0131/1007			RAMP M RD (SR8029 SEG 0500/0645)
SIGN: 4 CHORD TRUSS			0130/0763	SIGN: 4 CHORD TRUSS
BMSID 46/0309/0130/0460	0131/0425		0130/0460	BMSID 46/0309/0130/0460
BMSEN 46/0309/0130/0000	0131/0290		0130/0290	BMSEN 46/0309/0130/0000
1 0 00782 0 00 0160+15	027476 FT		027388 FT	1 0 00782 0 00 0160+15
CHURCH ROAD (EB)				CHURCH ROAD (EB)

EXTRACT DATE: 12/18/2023
PRINT DATE: 12/20/2023

ROADWAY MANAGEMENT SYSTEM
SLD COUNTY/SR - ANNUAL PRINT

PAGE NUMBER: 145
COUNTY: MONTGOMERY

DIR: N TOTAL LEN: 18.317 MI.
LEFT MUN: SPRINGFIELD T

DIST: 06-4 SR: 309
RIGHT MUN: SPRINGFIELD T

BMSBG 46/0309/0130/0000
LENGTH(AH 2868 BK 2529) 0131/0000
BMSEN 46/0309/0120/2369 0121/2432
1 0 00782 0 00 0161+20
WISSAHICKON
BMSBG 46/0309/0120/2369 0121/2390

RAMP J RD
(SR8029 SEG 0010/1050) 0121/1726

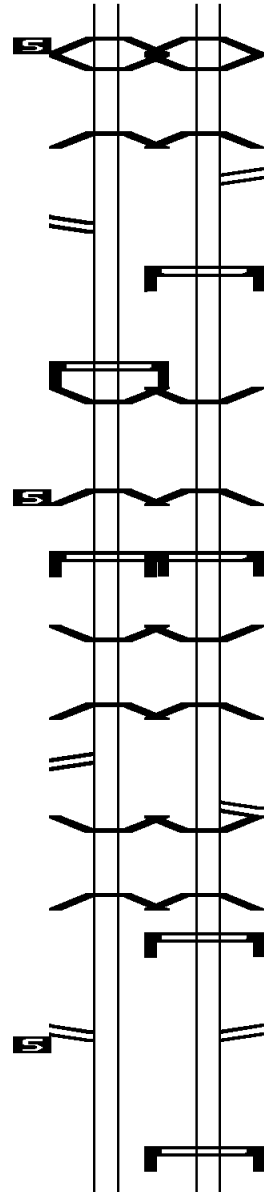
SIGN: CANTILEVER
BMSID 46/0309/0121/0322 0121/0322
BMSEN 46/0309/0120/0000 0121/0148
1 0 00782 0 00 0137+43 024947 FT
HAWS LANE
BMSBG 46/0309/0120/0000
LENGTH(AH 2529 BK 2703) 0121/0000

SIGN: CANTILEVER
BMSID 46/0309/0111/2098 0111/2098

BMSEN 46/0309/0110/1515 0111/1574
0 0 00000 0 00 0000+00
NO UNDERPASS INFORMATIO
BMSBG 46/0309/0110/1515 0111/1563
RAMP G RD
(SR8027 SEG 0500/0000) 0111/1437

BMSEN 46/0309/0110/0742 0111/0765
1 0 00782 0 00 0104+57
PAPER MILL ROAD
BMSBG 46/0309/0110/0742 0111/0612

1 0 00782 0 00 0104+57 022244 FT
RAMP E RD
(SR8027 SEG 0250/0674)
LENGTH(AH 2703 BK 3418) 0111/0000



0130/0000
0120/2411
0120/2369
0120/1792

0120/1400

0120/0148
024922 FT

0120/0000

0110/2600

0110/1526

0110/1515

0110/1327
0110/0895

0110/0742

0110/0210
022107 FT

0110/0000

0100/2090

BMSBG 46/0309/0130/0000
LENGTH(AH 2937 BK 2466)
BMSEN 46/0309/0120/2369
1 0 00782 0 00 0161+20
WISSAHICKON
BMSBG 46/0309/0120/2369
RAMP K RD
(SR8029 SEG 0750/0000)

SIGN: CANTILEVER
BMSID 46/0309/0120/1400

BMSEN 46/0309/0120/0000
1 0 00782 0 00 0137+43
HAWS LANE
BMSBG 46/0309/0120/0000
LENGTH(AH 2466 BK 2815)

SIGN: CANTILEVER
BMSID 46/0309/0110/2600

BMSEN 46/0309/0110/1515
0 0 00000 0 00 0000+00
NO UNDERPASS INFORMATIO
BMSBG 46/0309/0110/1515

RAMP H RD
(SR8027 SEG 0750/0480)
BMSEN 46/0309/0110/0742
1 0 00782 0 00 0102+19
PAPER MILL ROAD
BMSBG 46/0309/0110/0742

SIGN: CANTILEVER
BMSID 46/0309/0110/0210
1 0 00782 0 00 0102+19
RAMP F RD
(SR8027 SEG 0010/0000)
LENGTH(AH 2815 BK 3285)

SIGN: CANTILEVER
BMSID 46/0309/0100/2090

DIR: N TOTAL LEN: 18.317 MI. DIST: 06-4 SR: 309
LEFT MUN: SPRINGFIELD T RIGHT MUN: SPRINGFIELD T

SIGN: 3 CHORD TRUSS
BMSID 46/0309/0100/0450 0101/0450
1 0 00782 0 00 0076+29 018826 FT
WILLOW GROVE AVE
OP ID 46/2034/0030/2175
SPRINGFIELD
CHELTENHAM T
LENGTH(AH 3418 BK 2849) 0101/0000



0100/0450
018822 FT

SIGN: 3 CHORD TRUSS
BMSID 46/0309/0100/0450
1 0 00782 0 00 0076+29
WILLOW GROVE AVE
OP ID 46/2034/0030/2175
SPRINGFIELD
CHELTENHAM T
LENGTH(AH 3285 BK 2797)

SIGN: 4 CHORD TRUSS
BMSID 46/0309/0090/1967 0091/2010



0090/1967

SIGN: 4 CHORD TRUSS
BMSID 46/0309/0090/1967

SIGN: 3 CHORD TRUSS
BMSID 46/0309/0090/0685 0091/0730
1 0 00782 0 00 0048+57 015977 FT
TACONY CREEK
STRUCTURE LENGTH 12 FT
BMSID 46/0309/0090/0000
LENGTH(AH 2849 BK 2365) 0091/0000
BMSEN 46/0309/0080/2104 0081/2050
1 0 00782 0 00 0027+80
WAVERLY RD
BMSBG 46/0309/0080/2104 0081/1906
SIGN: CANTILEVER
BMSID 46/0309/0081/1692 0081/1692



0090/0685
016025 FT

SIGN: 3 CHORD TRUSS
BMSID 46/0309/0090/0685
1 0 00782 0 00 0048+57
TACONY CREEK
STRUCTURE LENGTH 12 FT
BMSID 46/0309/0090/0000
LENGTH(AH 2797 BK 2612)
BMSEN 46/0309/0080/2104
0 0 00000 0 00 0000+00
WAVERLY RD
BMSBG 46/0309/0080/2104

1 0 00782 0 00 0027+80 013612 FT
RAMP C RD
(SR8025 SEG 0500/0000)
LENGTH(AH 2365 BK 2309) 0081/0000



013413 FT
0080/0000

1 0 00782 0 00 0027+79
RAMP D RD
(SR8025 SEG 0750/0708)
LENGTH(AH 2612 BK 2100)

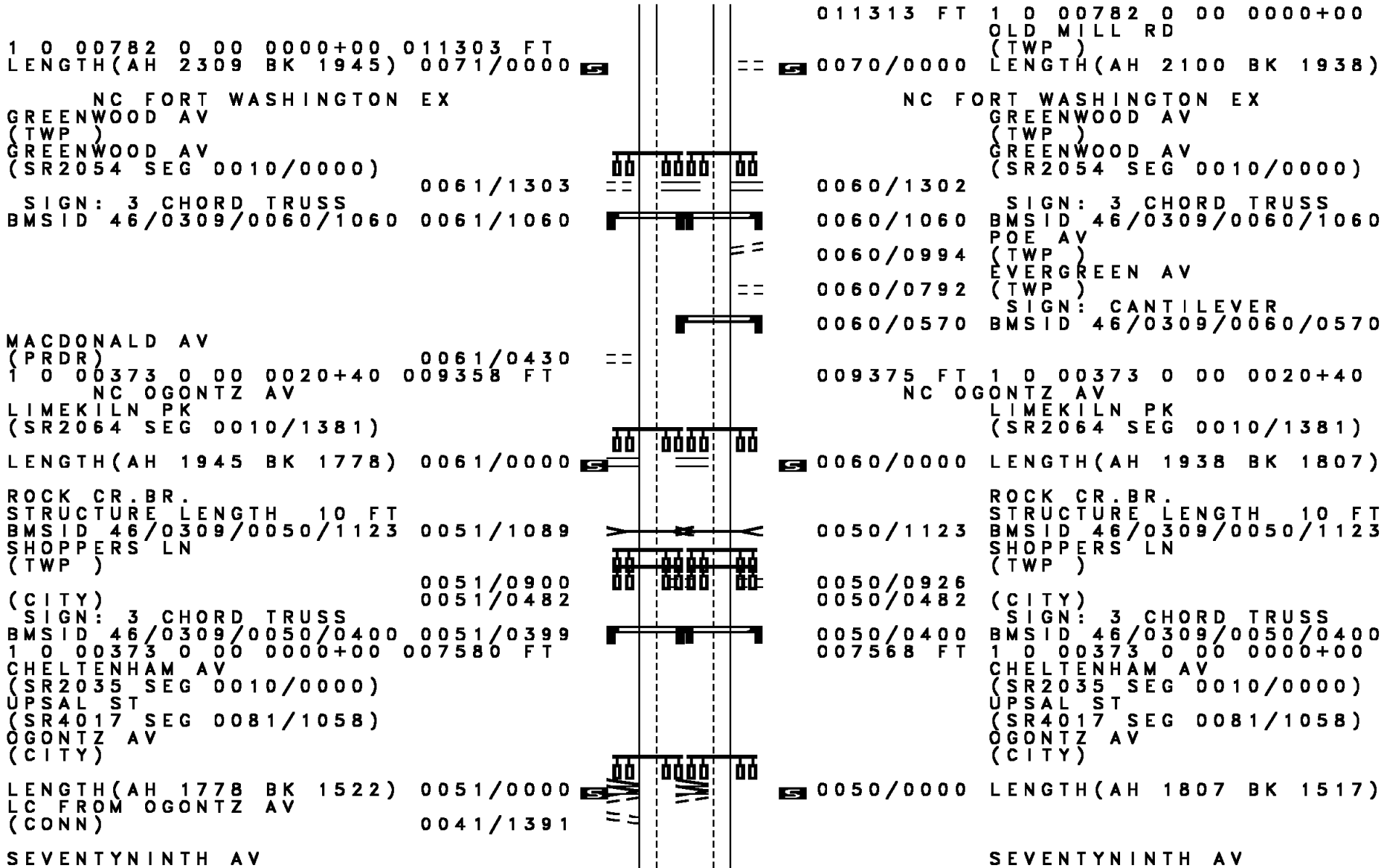
EASTON ROAD (NB)
OP ID 46/0152/0010/0000 0071/1344
RAMP A RD
(SR8025 SEG 0250/0770) 0071/0507



0070/1332
0070/0326
0070/0025

EASTON ROAD (NB)
OP ID 46/0152/0010/0000
RAMP B RD
(SR8025 SEG 0020/0000)
SIGN: CANTILEVER
BMSID 46/0309/0070/0025

DIR: N TOTAL LEN: 18.317 MI. DIST: 06-4 SR: 309
 LEFT MUN: CHELTENHAM T RIGHT MUN: CHELTENHAM T



DIR: N TOTAL LEN: 18.317 MI. DIST: 06-4 SR: 309
 LEFT MUN: CHELTENHAM T RIGHT MUN: CHELTENHAM T

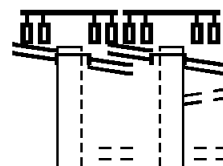
Left Side Description	Left Side Stationing	Left Side Length	Right Side Description	Right Side Stationing	Right Side Length
ALLEY ST (CITY)	2 0 46116 0 00 0034+62	0033/0202	ALLEY ST (CITY)	2 0 46116 0 00 0034+62	0032/0204
PENROSE AV (TWP)	003500 FT		PENROSE AV (TWP)	003490 FT	
LENGTH(AH 2558 BK 2101)	0033/0000		LENGTH(AH 2561 BK 2108)	0032/0000	
NINETEENTH ST (CITY)			NINETEENTH ST (CITY)		
LC FROM NINETEENTH ST (CONN)	0025/2069			0024/2077	
CEDAR LN (TWP)	0025/1996		CEDAR LN (TWP)	0024/1670	
EIGHTEENTH ST (CITY)	0025/1671		EIGHTEENTH ST (CITY)	0024/1570	
BOUVIER ST (CITY)	0025/1578		BOUVIER ST (CITY)	0024/1352	
EUSTON RD (TWP)	0025/1353		EUSTON RD (TWP)	0024/1193	
PITTVILLE AV (CITY)	0025/1190		PITTVILLE AV (CITY)	0024/1138	
SYCAMORE AV (TWP)	0025/1141		SYCAMORE AV (TWP)	0024/0833	
KEENAN ST (TWP)	0025/0832		KEENAN ST (TWP)	0024/0410	
FIFTEENTH ST (CITY)	0025/0411		FIFTEENTH ST (CITY)	0024/0069	
2 0 46116 0 00 0013+89	0025/0069		2 0 46116 0 00 0013+89	001382 FT	
SCHOOL LN (TWP)	001399 FT		SCHOOL LN (TWP)		
LENGTH(AH 2101 BK 1399)	0025/0000		LENGTH(AH 2108 BK 1382)	0024/0000	
BROAD ST (CITY)			BROAD ST (CITY)		
LC FROM BROAD ST (CITY)	0011/0918			0010/0915	
RAMP FROM 0309S TO 0611 (CITY)	0011/0762		RAMP FROM 0611 TO 0309N (TWP)	0010/0715	
	0011/0684				
2 0 46116 0 00 0000+00	000000 FT		2 0 46116 0 00 0000+00	000000 FT	
OP ID 67/0611/0190/2587			OP ID 67/0611/0190/2587		
NC CHELTENHAM AV (SR1002 SEG 0010/0000)	INTER-BK		NC CH ELTENHAM AV (SR1002 SEG 0011/0000)	INTER-BK	
MFC BEGIN = B			MFC BEGIN = B		
LENGTH(AH 1399 BK 0000)	0011/0000		LENGTH(AH 1382 BK 0000)	0010/0000	

DIR: N TOTAL LEN: 3.273 MI. DIST: 06-4 SR: 263
 LEFT MUN: HATBORO B RIGHT MUN: HATBORO B

AH-BUCKS (09) 017070 FT
 YORK RD INTER-AHD
 (SR0263 SEG 0011/0000)
 COUNTY LINE RD
 (SR2038 SEG 0211/0000)
 (SR2038 SEG 0210/0000)

COUNTY LINE RD
 (SR2038 SEG 0211/0000)
 (SR2038 SEG 0210/0000) 0081/3048

YORKSHIRE WY
 (TWP) 0081/2609



017283 FT
 INTER-AHD YORK RD
 (SR0263 SEG 0010/0000)
 COUNTY LINE RD
 (SR2038 SEG 0210/0000)
 (SR2038 SEG 0211/0000)

COUNTY LINE RD
 (SR2038 SEG 0211/0000)
 (SR2038 SEG 0210/0000) 0080/3030
 TO 2038/0210 SH

(CONN)
 YORKSHIRE WY
 (TWP) 0080/2604

DIR: N TOTAL LEN: 3.273 MI. DIST: 06-4 SR: 263
 LEFT MUN: HATBORO B RIGHT MUN: HATBORO B

Left Side	Stationing	Right Side	Stationing
JAMES RD (BORO)	0081/2353	JAMES RD (BORO)	0080/2348
HUNTERS WY (PRDR)	0081/2119	HUNTERS WY (PRDR)	0080/2111
CRESCENT RD (BORO)	0081/1889	CRESCENT RD (BORO)	0080/1870
MADISON AV (BORO)	0081/1696	MADISON AV (BORO)	0080/1694
CRESCENT RD (BORO)	0081/1052	CRESCENT RD (BORO)	0080/1034
HOME RD (BORO)	0081/0786	HOME RD (BORO)	0080/0786
BMSSEN 46/0263/0080/0592	0081/0592	BMSSEN 46/0263/0080/0592	0080/0615
0 0 0000 0 00 0000+00		0 0 0000 0 00 0000+00	
BRANCH PENNYPACK CREEK		BRANCH PENNYPACK CREEK	
BMSBG 46/0263/0080/0592	0081/0569	BMSBG 46/0263/0080/0592	0080/0592
1 0 00155 0 00 0143+02	014022 FT	1 0 00155 0 00 0143+02	014253 FT
MFC BEGIN = B		MFC BEGIN = B	
LENGTH(AH 3048 BK 0663)	0081/0000	LENGTH(AH 3030 BK 0663)	0080/0000
		SUMMIT AV (BORO)	0070/0493
		MONUMENT AV (BORO)	0070/0092
1 0 00155 0 00 0136+69	013359 FT	1 0 00155 0 00 0136+69	013590 FT
MONUMENT AV (BORO)	0070/0000	MONUMENT AV (BORO)	0070/0000
MONTGOMERY AV (BORO)	0060/2399	MONTGOMERY AV (BORO)	0060/2399
MORELAND AV (BORO)	0060/1646	MORELAND AV (BORO)	0060/1646
WILLIAMS LN (BORO)	0060/1012	BYBERRY RD (SR2009 SEG 0120/1075)	0060/0667
		RORER AV (BORO)	0060/0492
1 0 00155 0 00 0109+38	010641 FT	1 0 00155 0 00 0109+38	010872 FT
LEHMAN AV (BORO)	0060/0000	LEHMAN AV (BORO)	0060/0000
		FULMOR AV (BORO)	0050/0696
		FULMOR AV (BORO)	0050/0220

DIR: N TOTAL LEN: 3.273 MI. DIST: 06-4 SR: 263
 LEFT MUN: HATBORO B RIGHT MUN: HATBORO B

1 0 00155 0 00 0102+40 009920 FT
 HORSHAM RD
 (BORO) 0050/0000

SCHOOL RD
 (BORO) 0041/1336

CROOKED BILLET RD
 (BORO) 0041/0892

MILL RD
 (BORO) 0041/0420

1 0 00155 0 00 0083+21 008010 FT
 NEWINGTON DR
 (BORO)

HATBORO
 UPPER MORELAND T
 LENGTH(AH 1910 BK 2492) 0041/0000

ARMOUR RD
 (TWP) 0031/1998

BONNET LN
 (TWP) 0031/1451

WARMINSTER RD
 (SR2040 SEG 0030/0000)

MILL RD
 (SR2040 SEG 0030/0000) 0031/1302

BMSEN 46/0263/0030/1227 0031/1256

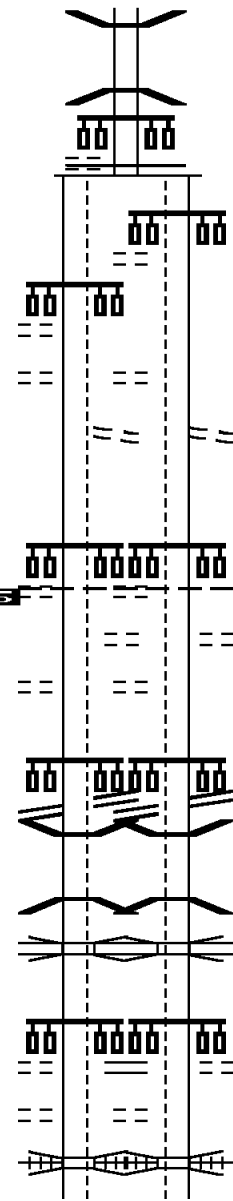
1 0 00155 0 00 0070+65
 BRANCH PENNYPACK CREEK
 BMSBG 46/0263/0030/1227 0031/1228

PA TPK (1-276)
 OP ID 46/7276/9903/4341 0031/1017
 CAR DEALERSHIP
 (PRDR)
 BENJAMIN FOODS INC.
 (PRDR) 0031/0640

SUNSET LN
 (TWP) 0031/0341

CONSOLIDATED RAIL CORPO
 OVERPASS IS RR X-ING 0031/0250

1 0 00155 0 00 0058+22 005518 FT



0050/0131 BMSEN 46/0263/0050/0057
 1 0 00155 0 00 0103+13
 PENNYPACK CR

0050/0057
 010151 FT BMSBG 46/0263/0050/0057

0050/0000 MFC BEGIN = B
 LENGTH(AH 0721 BK 1910)

SCHOOL RD
 (BORO) 0040/1344

CROOKED BILLET RD
 (BORO) 0040/0913

MILL RD
 (BORO) 0040/0410

1 0 00155 0 00 0083+21
 NEWINGTON DR
 (BORO) 008241 FT

HATBORO
 UPPER MORELAND T
 LENGTH(AH 1910 BK 2504) 0040/0000

ARMOUR RD
 (TWP) 0030/2012

BONNET LN
 (TWP) 0030/1465

WARMINSTER RD
 (SR2040 SEG 0030/0000)

MILL RD
 (SR2040 SEG 0030/0000) 0030/1334

BMSEN 46/0263/0030/1227 0030/1255

1 0 00155 0 00 0070+65
 BRANCH PENNYPACK CREEK
 BMSBG 46/0263/0030/1227 0030/1227

PA TPK (1-276)
 OP ID 46/7276/9903/4341 0030/1056
 CAR DEALERSHIP
 (PRDR)
 BENJAMIN FOODS INC.
 (PRDR) 0030/0663

SUNSET LN
 (TWP) 0030/0367

CONSOLIDATED RAIL CORPO
 OVERPASS IS RR X-ING 0030/0278

1 0 00155 0 00 0058+22 005737 FT

DIR: N TOTAL LEN: 3.273 MI. DIST: 06-4 SR: 263
 LEFT MUN: UPPER MORELAND T RIGHT MUN: UPPER MORELAND T

Left Side Roadway	Right Side Roadway
TERWOOD RD (SR2033 SEG 0070/3210)	FITZWATERTOWN RD (SR2038 SEG 0080/3421)
FITZWATERTOWN RD (SR2038 SEG 0080/3421) LENGTH(AH 2492 BK 2170) 0031/0000	TERWOOD RD (SR2033 SEG 0070/3210) LENGTH(AH 2504 BK 2156) 0030/0000
BR PENNYPACK CRK STRUCTURE LENGTH 16 FT BMSID 46/0263/0020/1501 0021/1503	BR PENNYPACK CRK STRUCTURE LENGTH 16 FT BMSID 46/0263/0020/1501 0020/1501
LAKEVUE DR (TWP) 0021/0896	LAKEVUE DR (TWP) 0020/0896
1 0 00155 0 00 0036+58 003348 FT	003581 FT 1 0 00155 0 00 0036+58
SAMPSON AV (TWP)	SAMPSON AV (TWP)
REED ST (TWP)	REED ST (TWP)
LENGTH(AH 2170 BK 3348) 0021/0000	LENGTH(AH 2156 BK 3581) 0020/0000
BROOKS ST (TWP) 0011/3101	BROOKS ST (TWP) 0010/3330
WARREN ST (TWP) 0011/2849	WARREN ST (TWP) 0010/3080
DUFFIELD ST (TWP) 0011/2600	DUFFIELD ST (TWP) 0010/2829
FAIRHILL ST (TWP) 0011/2361	FAIRHILL ST (TWP) 0010/2578
CROWN ST (TWP) 0011/2001	CROWN ST (TWP) 0010/2218
LINCOLN AV (TWP) 0011/1707	LINCOLN AV (TWP) 0010/1922
SUMMIT AV (TWP) 0011/1135	SUMMIT AV (TWP) 0010/1362
CEDAR AV (TWP) 0011/0694	CEDAR AV (TWP) 0010/0929
1 0 00155 0 00 0000+00 000000 FT	0010/0505 MINERAL AV (TWP)
NC OLD YORK RD (SR0611 SEG 0161/1260) (SR0611 SEG 0160/1242)	000000 FT 1 0 00155 0 00 0000+00
CENTER AV (TWP) INTER-BK	NC OLD YORK RD (SR0611 SEG 0160/0704)
MFC BEGIN = B	EASTON RD (SR0611 SEG 0160/0704)
LENGTH(AH 3348 BK 0000) 0011/0000	MFC BEGIN = B LENGTH(AH 3581 BK 0000) 0010/0000

EXTRACT DATE: 12/18/2023 ROADWAY MANAGEMENT SYSTEM PAGE NUMBER: 136
 PRINT DATE: 12/20/2023 SLD COUNTY/SR - ANNUAL PRINT COUNTY: MONTGOMERY
 DIR: B TOTAL LEN: 1.038 MI. DIST: 06-4 SR: 252
 LEFT MUN: UPPER MERION T RIGHT MUN: UPPER MERION T

005482 FT



005482 FT VALLEY FORGE PARK RD
 (SR0023 SEG 0010/0295)
 0014/2825

002657 FT

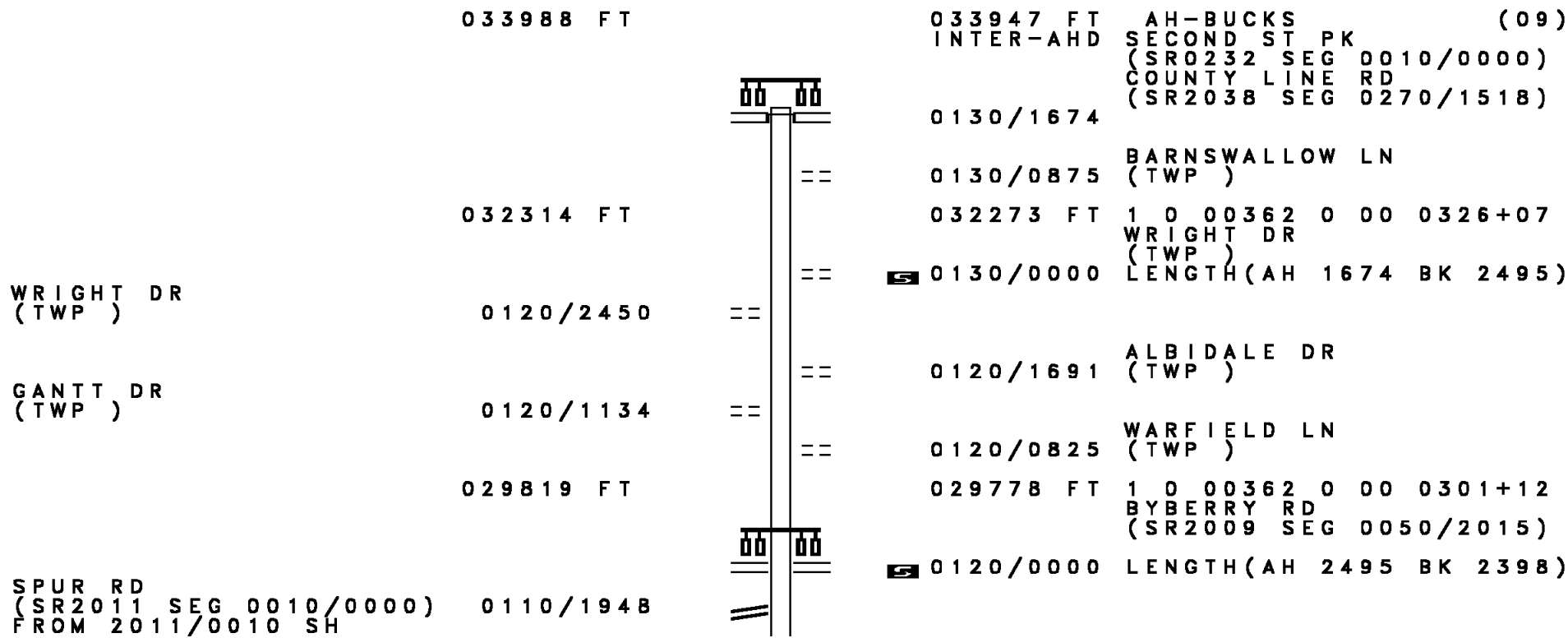
002657 FT 1 0 00142 5 00 0026+61
 0014/0000 LENGTH(AH 2825 BK 2657)

000000 FT



000000 FT 1 0 00142 5 00 0000+00
 VILLAGE: V F NAT'L PARK
 NC VA VALLEY CREEK RD
 INTER-BK VALLEY CREEK RD
 (SR0252 SEG 0160/2307)
 MFC BEGIN = C
 BK-CHESTER (15)
 0010/0000 LENGTH(AH 2657 BK 0000)

DIR: B TOTAL LEN: 6.437 MI. DIST: 06-4 SR: 232
 LEFT MUN: LOWER MORELAND T RIGHT MUN: LOWER MORELAND T



033988 FT

033947 FT AH-BUCKS (09)
 INTER-AHD SECOND ST PK
 (SR0232 SEG 0010/0000)
 COUNTY LINE RD
 (SR2038 SEG 0270/1518)

0130/1674

0130/0875 BARNSWALLOW LN
 (TWP)

032314 FT

032273 FT 1 0 00362 0 00 0326+07
 WRIGHT DR
 (TWP)

WRIGHT DR
 (TWP)

0120/2450

0130/0000 LENGTH(AH 1674 BK 2495)

GANTT DR
 (TWP)

0120/1134

0120/1691 ALBIDALE DR
 (TWP)

029819 FT

0120/0825 WARFIELD LN
 (TWP)

SPUR RD
 (SR2011 SEG 0010/0000) 0110/1948
 FROM 2011/0010 SH

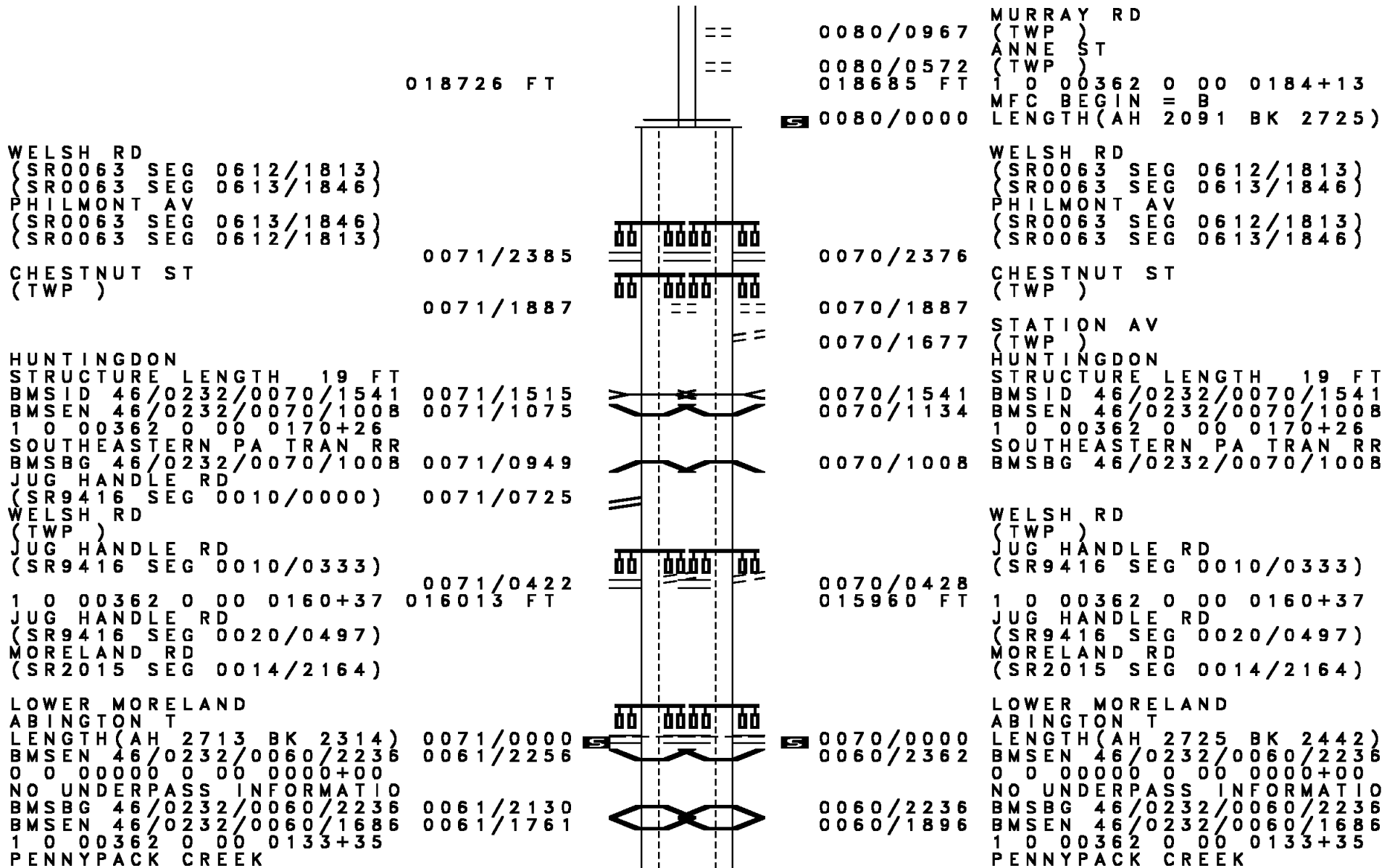
029778 FT 1 0 00362 0 00 0301+12
 BYBERRY RD
 (SR2009 SEG 0050/2015)

0120/0000 LENGTH(AH 2495 BK 2398)

DIR: B TOTAL LEN: 6.437 MI. DIST: 06-4 SR: 232
 LEFT MUN: LOWER MORELAND T RIGHT MUN: LOWER MORELAND T

(CONN)	0110/1779	==			
CALVIN RD (TWP)	0110/1175	==		0110/1747	SORREL HORSE RD (TWP)
	027421 FT			027380 FT	1 0 00362 0 00 0277+14 CARRIAGE LN (TWP)
				5 0110/0000	LENGTH(AH 2398 BK 3577)
				0100/2823	LOWER MORELAND BRYN ATHYN B
				0100/2157	CAIRWOOD VILLAGE RD (PRDR)
					CATHEDRAL RD (BORO)
1 0 00362 0 00 0241+37	023844 FT			0100/0567	
ALNWICK RD (BORO)	0100/0000			023803 FT	TOMLINSON RD (BORO)
				5 0100/0000	LENGTH(AH 3577 BK 3027)
ALDEN RD (BORO)	0090/2100			0090/1990	BRYN ATHYN LOWER MORELAND T
				0090/1254	BUCK RD (TWP)
	020817 FT			020776 FT	1 0 00362 0 00 0208+81 RED LION RD (SR2013 SEG 0012/0000)
FETTERS MILL RD (TWP)	0080/1919			5 0090/0000	LENGTH(AH 3027 BK 2091)
WYNKOOP AV (TWP)	0080/1197			0080/1919	

DIR: B TOTAL LEN: 6.437 MI. DIST: 06-4 SR: 232
 LEFT MUN: LOWER MORELAND T RIGHT MUN: LOWER MORELAND T



018726 FT

0080/0967

0080/0572
018685 FT

0080/0000

MURRAY RD
 (TWP)
 ANNE ST
 (TWP)
 1 0 00362 0 00 0184+13
 MFC BEGIN = B
 LENGTH(AH 2091 BK 2725)

WELSH RD
 (SR0063 SEG 0612/1813)
 (SR0063 SEG 0613/1846)
 PHILMONT AV
 (SR0063 SEG 0613/1846)
 (SR0063 SEG 0612/1813)

0071/2385

0071/1887

CHESTNUT ST
 (TWP)

HUNTINGDON
 STRUCTURE LENGTH 19 FT
 BMSID 46/0232/0070/1541
 BMSEN 46/0232/0070/1008
 1 0 00362 0 00 0170+26
 SOUTHEASTERN PA TRAN RR
 BMSBG 46/0232/0070/1008
 JUG HANDLE RD
 (SR9416 SEG 0010/0000)

0071/1515

0071/1075

0071/0949

0071/0725

WELSH RD
 (TWP)
 JUG HANDLE RD
 (SR9416 SEG 0010/0333)
 1 0 00362 0 00 0160+37
 JUG HANDLE RD
 (SR9416 SEG 0020/0497)
 MORELAND RD
 (SR2015 SEG 0014/2164)

0071/0422

016013 FT

LOWER MORELAND
 ABINGTON T
 LENGTH(AH 2713 BK 2314)
 BMSEN 46/0232/0060/2236
 0 0 00000 0 00 0000+00
 NO UNDERPASS INFORMATIO
 BMSBG 46/0232/0060/2236
 BMSEN 46/0232/0060/1686
 1 0 00362 0 00 0133+35
 PENNYPACK CREEK

0071/0000

0061/2256

0061/2130

0061/1761

0070/2376

0070/1887

0070/1677

0070/1541

0070/1134

0070/1008

0070/0428

015960 FT

0070/0000

0060/2362

0060/2236

0060/1896

WELSH RD
 (SR0063 SEG 0612/1813)
 (SR0063 SEG 0613/1846)
 PHILMONT AV
 (SR0063 SEG 0612/1813)
 (SR0063 SEG 0613/1846)

CHESTNUT ST
 (TWP)

STATION AV
 (TWP)

HUNTINGDON
 STRUCTURE LENGTH 19 FT
 BMSID 46/0232/0070/1541
 BMSEN 46/0232/0070/1008
 1 0 00362 0 00 0170+26
 SOUTHEASTERN PA TRAN RR
 BMSBG 46/0232/0070/1008

WELSH RD
 (TWP)
 JUG HANDLE RD
 (SR9416 SEG 0010/0333)
 1 0 00362 0 00 0160+37
 JUG HANDLE RD
 (SR9416 SEG 0020/0497)
 MORELAND RD
 (SR2015 SEG 0014/2164)

LOWER MORELAND
 ABINGTON T
 LENGTH(AH 2725 BK 2442)
 BMSEN 46/0232/0060/2236
 0 0 00000 0 00 0000+00
 NO UNDERPASS INFORMATIO
 BMSBG 46/0232/0060/2236
 BMSEN 46/0232/0060/1686
 1 0 00362 0 00 0133+35
 PENNYPACK CREEK

EXTRACT DATE: 12/18/2023
PRINT DATE: 12/20/2023

ROADWAY MANAGEMENT SYSTEM
SLD COUNTY/SR - ANNUAL PRINT

PAGE NUMBER: 132
COUNTY: MONTGOMERY

DIR: B TOTAL LEN: 6.437 MI.
LEFT MUN: ABINGTON T

DIST: 06-4 SR: 232
RIGHT MUN: ABINGTON T

Left Side	Center Line	Right Side
BMSBG 46/0232/0060/1686 0061/1551		0060/1686 BMSBG 46/0232/0060/1686
MEADOWBROOK APTS (PRDR) JUG HANDLE RD (SR9415 SEG 0010/0327)		MEADOWBROOK APTS (PRDR) JUG HANDLE RD (SR9415 SEG 0010/0327)
0061/0871		0060/1000
1 0 00362 0 00 0133+35 013699 FT LENGTH(AH 2314 BK 3442) 0061/0000		0060/0732 013518 FT 1 0 00362 0 00 0133+35 OLD HUNTINGDON PK (TWP) LENGTH(AH 2442 BK 3302)
JUG HANDLE RD (SR9414 SEG 0010/0000) 0051/2888		0050/3165 (TWP) 0050/3077 (TWP)
HOLY REDEEMER HOSP (PRDR) JUG HANDLE RD (SR9413 SEG 0010/0381) 0051/2582		HOLY REDEEMER HOSP (PRDR) JUG HANDLE RD (SR9413 SEG 0010/0381) 0050/2536
ST JAMES MANOR (PRDR) REDEEMER VILLAGE (PRDR) 0051/1904		JUG HANDLE RD (SR9413 SEG 0010/0000) 0050/2230
MOREDON RD (TWP) 0051/1027		ST JAMES MANOR (PRDR) REDEEMER VILLAGE (PRDR) 0050/1887
1 0 00362 0 00 0102+86 010257 FT HARPERS LN (PRDR) MEETINGHOUSE RD (TWP)		MOREDON RD (TWP) 0050/1032
LENGTH(AH 3442 BK 2847) 0051/0000		010216 FT 1 0 00362 0 00 0102+86 HARPERS LN (PRDR) MEETINGHOUSE RD (TWP)
LC FROM MEETING HOUSE R (CONN) 0041/2770		LENGTH(AH 3302 BK 2872) 0050/0000
KING RD (TWP)		KING RD (TWP)

EXTRACT DATE: 12/18/2023
PRINT DATE: 12/20/2023

ROADWAY MANAGEMENT SYSTEM
SLD COUNTY/SR - ANNUAL PRINT

PAGE NUMBER: 131
COUNTY: MONTGOMERY

DIR: B TOTAL LEN: 6.437 MI.
LEFT MUN: ABINGTON T

DIST: 06-4 SR: 232
RIGHT MUN: ABINGTON T

Left Side Description	Left Side ID	Left Side Notes	Right Side Description	Right Side ID	Right Side Notes
HOYT RD (TWP)	0041/2028	== ==	HOYT RD (TWP)	0040/2035	
DALE RD (TWP)	0041/1181	== ==	DALE RD (TWP)	0040/1178	
RYDAL ELEM SCHOOL (PRDR)	0041/0989	== ==	RYDAL ELEM SCHOOL (PRDR)	0040/0987	
RYDAL ELEM SCHOOL (PRDR)	0041/0634	== ==	RYDAL ELEM SCHOOL (PRDR)	0040/0623	
LINTON RD (TWP)	0041/0499	== ==	LINTON RD (TWP)	0040/0482	
TO 2017/0010 SH (CONN)	0041/0130	==			
1 0 00362 0 00 0074+34	007410 FT	==	007344 FT	1 0 00362 0 00 0074+34	
SUSQUEHANNA RD (TWP)			SUSQUEHANNA RD (TWP)		
SUSQUEHANNA RD (SR2017 SEG 0010/0000)			SUSQUEHANNA RD (SR2017 SEG 0010/0000)		
LENGTH(AH 2847 BK 2783)	0041/0000	==	LENGTH(AH 2872 BK 2745)	0040/0000	
WINDING CREEK LN (TWP)	0031/2391	== ==	WINDING CREEK LN (TWP)	0030/2360	
PENNYPACK BR STRUCTURE LENGTH 12 FT	0031/2017	> <	PENNYPACK BR STRUCTURE LENGTH 12 FT	0030/2023	
BMSID 46/0232/0030/2023			BMSID 46/0232/0030/2023		
SIOUX AV (TWP)	0031/1814	== ==	SIOUX AV (TWP)	0030/1799	
ARTHUR AV (TWP)	0031/1451	== ==	ARTHUR AV (TWP)	0030/1439	
ROSELAND AV (TWP)	0031/1248	== ==	ROSELAND AV (TWP)	0030/1233	
PENNYPACK BR STRUCTURE LENGTH 12 FT	0031/1101	> <	PENNYPACK BR STRUCTURE LENGTH 12 FT	0030/1071	
BMSID 46/0232/0030/1071			BMSID 46/0232/0030/1071		
ROCKLEDGE AV (TWP)			ROCKLEDGE AV (TWP)		
CEDAR RD (SR2058 SEG 0040/2159)			CEDAR RD (SR2058 SEG 0040/2159)		
0031/0296		==	0030/0282		
1 0 00362 0 00 0045+29	004627 FT	==	004599 FT	1 0 00362 0 00 0043+29	
OLD HUNTINGTON PK (TWP)	0031/0000	==	0030/0000	LENGTH(AH 2745 BK 2194)	
LENGTH(AH 2783 BK 2222)				MONTGOMERY AV (TWP)	
MONTGOMERY AV (TWP)	0021/1877	== ==	0020/1848	SAN GABRIEL AV (TWP)	
SAN GABRIEL AV (TWP)	0021/1618	== ==	0020/1585	PASADENA AV	
PASADENA AV					

DIR: B TOTAL LEN: 6.437 MI. DIST: 06-4 SR: 232
 LEFT MUN: ABINGTON T RIGHT MUN: ABINGTON T

(TWP)		0021/1371	==	0020/1344	(TWP)
BERKLEY AV		0021/1137	==	0020/1102	BERKLEY AV
(TWP)		0021/0895	==	0020/0863	(TWP)
SAN DIEGO AV				0020/0863	SAN DIEGO AV
(TWP)					(TWP)
SHADY LN		0021/0523	==	0020/0513	SHADY LN
(TWP)				0020/0513	(TWP)
				0020/0441	ABINGTON
FOX CHASE RD				0020/0441	ROCKLEDGE B
(SR2019 SEG 0010/1596)		0021/0286	==		
				0020/0119	PENN AV
1 0 00362 0 00 0027+56		002405 FT		0020/0119	(BORO)
NC HUNTINGDON PK					
PENN AV				002405 FT	1 0 00362 0 00 0025+79
(BORO)				NC HU	NUNTINGDON PK
MFC BEGIN = B					PENN AV
ABINGTON					(BORO)
ROCKLEDGE B					MFC BEGIN = B
LENGTH(AH 2222 BK 2405)		0021/0000	==	0020/0000	LENGTH(AH 2194 BK 2405)
					ELM AV
				0010/2221	(BORO)
					CENTRAL AV
				0010/1916	(BORO)
					PARK AV
				0010/1612	(BORO)
					SYLVANIA AV
				0010/1309	(BORO)
					JARRETT AV
CHURCH RD				0010/0870	(BORO)
(BORO)		0010/0640	==		
				0010/0640	ROBBINS AV
					(BORO)
				0010/0516	
FOX ST					
(BORO)		0010/0332	==		
				0010/0154	BLAKE AV
				000000 FT	(BORO)
		000000 FT		1 0 00362 0 00 0000+29	
				NC OX	FORD AV
				INTER-BK	OXFORD AV
					(SR0232 SEG 0082/1923)
					MFC BEGIN = B
FILLMORE ST					BK-PHILADELPHIA (67)
(BORO)		0010/0000	==	0010/0000	LENGTH(AH 2405 BK 0000)

EXTRACT DATE: 12/18/2023 ROADWAY MANAGEMENT SYSTEM PAGE NUMBER: 129
PRINT DATE: 12/20/2023 SLD COUNTY/SR - ANNUAL PRINT COUNTY: MONTGOMERY
DIR: N TOTAL LEN: 16.689 MI. DIST: 06-4 SR: 202
LEFT MUN: MONTGOMERY T RIGHT MUN: MONTGOMERY T

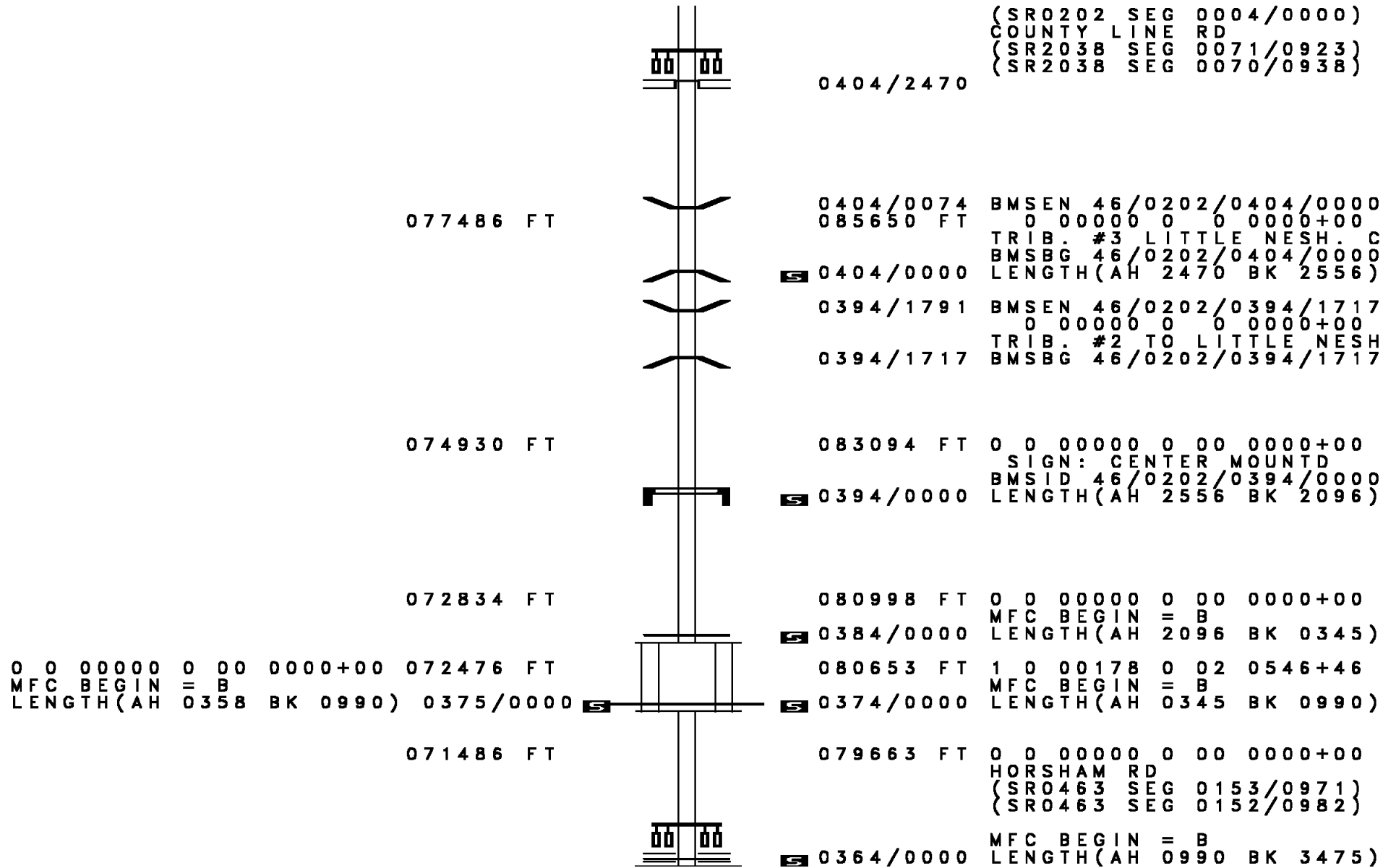
079956 FT



088120 FT AH-BUCKS
INTER-AHD US 202 PY

(09)

EXTRACT DATE: 12/18/2023 ROADWAY MANAGEMENT SYSTEM PAGE NUMBER: 128
 PRINT DATE: 12/20/2023 SLD COUNTY/SR - ANNUAL PRINT COUNTY: MONTGOMERY
 DIR: N TOTAL LEN: 16.689 MI. DIST: 06-4 SR: 202
 LEFT MUN: MONTGOMERY T RIGHT MUN: MONTGOMERY T



0 0 00000 0 00 0000+00 072476 FT
 MFC BEGIN = B
 LENGTH(AH 0358 BK 0990) 0375/0000

(SR0202 SEG 0004/0000)
 COUNTY LINE RD
 (SR2038 SEG 0071/0923)
 (SR2038 SEG 0070/0938)

0404/2470

077486 FT

0404/0074 BMSSEN 46/0202/0404/0000
 085650 FT 0 00000 0 0 0000+00
 TRIB. #3 LITTLE NESH. C
 BMSBG 46/0202/0404/0000
 S 0404/0000 LENGTH(AH 2470 BK 2556)

0394/1791 BMSSEN 46/0202/0394/1717
 0 00000 0 0 0000+00
 TRIB. #2 TO LITTLE NESH
 BMSBG 46/0202/0394/1717

074930 FT

083094 FT 0 0 00000 0 00 0000+00
 SIGN: CENTER MOUNTD
 BMSID 46/0202/0394/0000
 S 0394/0000 LENGTH(AH 2556 BK 2096)

072834 FT

080998 FT 0 0 00000 0 00 0000+00
 MFC BEGIN = B
 S 0384/0000 LENGTH(AH 2096 BK 0345)

080653 FT 1 0 00178 0 02 0546+46
 MFC BEGIN = B
 S 0374/0000 LENGTH(AH 0345 BK 0990)

071486 FT

079663 FT 0 0 00000 0 00 0000+00
 HORSHAM RD
 (SR0463 SEG 0153/0971)
 (SR0463 SEG 0152/0982)

MFC BEGIN = B
 S 0364/0000 LENGTH(AH 0990 BK 3475)

EXTRACT DATE: 12/18/2023
PRINT DATE: 12/20/2023

ROADWAY MANAGEMENT SYSTEM
SLD COUNTY/SR - ANNUAL PRINT

PAGE NUMBER: 127
COUNTY: MONTGOMERY

DIR: N TOTAL LEN: 16.689 MI.
LEFT MUN: MONTGOMERY T

DIST: 06-4 SR: 202
RIGHT MUN: MONTGOMERY T

BMSEN 46/0202/0354/2934 0355/2966
0 00000 0 0 0000+00
TRIB. LITTLE NESHAMINY
BMSBG 46/0202/0354/2934 0355/2923
UNNAMED RD
(PRDR) 0355/2910

UNNAMED RD
(PRDR) 0355/2790

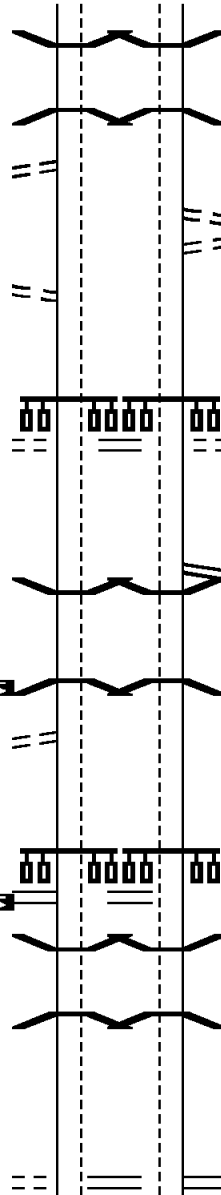
COSTCO DR
(PRDR)
TERRACE WY
(TWP) 0355/1925

BMSEN 46/0202/0354/0000 0355/0120
0 00000 0 0 0000+00 068028 FT
BETHLEHEM PIKE (SB)
BMSBG 46/0202/0354/0000
LENGTH(AH 3458 BK 0660) 0355/0000
TO 8019/0510 SH
(CONN) 0345/0095
0 0 00000 0 00 0000+00 067368 FT
RAMP C RD
(SR8019 SEG 0510/0000)
RAMP B RD
(SR8019 SEG 0500/1333)

LENGTH(AH 0660 BK 1773) 0345/0000

BMSEN 46/0202/0334/1130 0335/1174
0 00000 0 0 0000+00
TRIB. LITTLE NESHAMINY
BMSBG 46/0202/0334/1130 0335/1117

0 0 00000 0 00 0000+00 065595 FT
KNAPP RD
(T390)
KNAPP RD
(SR2031 SEG 0011/0000)



0354/2977 BMSEN 46/0202/0354/2934
0 00000 0 0 0000+00
TRIB. LITTLE NESHAMINY
BMSBG 46/0202/0354/2934

0354/2906 AMY CT
(TWP)
0354/2840 AMY CT
(TWP)

COSTCO DR
(PRDR)
TERRACE WY
(TWP) 0354/1925

0354/0503 RAMP A RD
0354/0120 (SR8019 SEG 0010/0535)
076188 FT BMSEN 46/0202/0354/0000
0 00000 0 0 0000+00
BETHLEHEM PIKE (SB)
BMSBG 46/0202/0354/0000
LENGTH(AH 3475 BK 0660)

075528 FT 0 0 00000 0 00 0000+00
RAMP C RD
(SR8019 SEG 0510/0000)
RAMP B RD
(SR8019 SEG 0500/1333)

0344/0000 LENGTH(AH 0660 BK 1773)

0334/1187 BMSEN 46/0202/0334/1130
1 0 00178 0 02 0000+00
0334/1130 TRIB. LITTLE NESHAMINY
BMSBG 46/0202/0334/1130

073755 FT 0 0 00000 0 00 0000+00
KNAPP RD
(T390)
KNAPP RD
(SR2031 SEG 0011/0000)

DIR: N TOTAL LEN: 16.689 MI. DIST: 06-4 SR: 202
 LEFT MUN: MONTGOMERY T RIGHT MUN: MONTGOMERY T

LENGTH(AH 1773 BK 2922) 0335/0000
 TRIB. LITTLE NESHAMINY
 STRUCTURE LENGTH 38 FT
 BMSID 46/0202/0324/2687

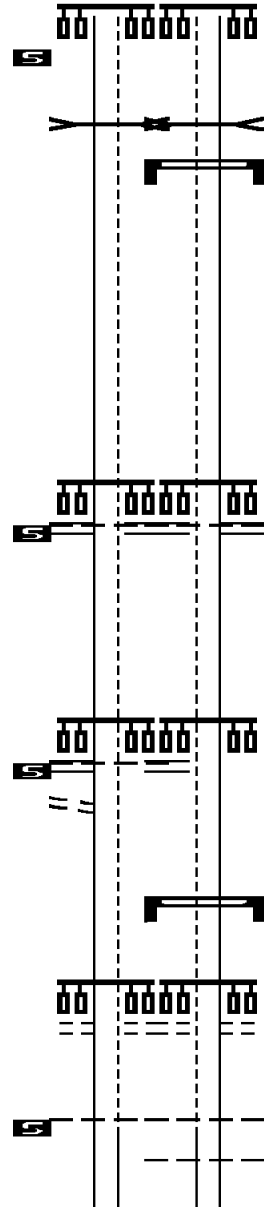
0 0 00000 0 00 0000+00 062673 FT
 WELSH RD
 (SR0063 SEG 0352/0876)
 (SR0063 SEG 0353/0876)

MONTGOMERY
 LOWER GWYNEDD T
 LENGTH(AH 2922 BK 0725) 0325/0000

0 0 00000 0 00 0000+00 061948 FT
 NC US 202 PY
 DEKALB PK
 (SR2202 SEG 0011/0000)
 (SR2202 SEG 0010/0000)

LOWER GWYNEDD
 UPPER GWYNEDD T
 LENGTH(AH 0725 BK 2640) 0315/0000
 FROM 2202/0011 SH
 (CONN) 0301/2600

HANCOCK RD
 (T487)
 0 0 00000 0 00 0000+00 059308 FT
 UPPER GWYNEDD
 LOWER GWYNEDD T
 LENGTH(AH 2640 BK 3225) 0301/0000



0334/0000 LENGTH(AH 1773 BK 2922)
 TRIB. LITTLE NESHAMINY
 STRUCTURE LENGTH 38 FT
 BMSID 46/0202/0324/2687
 SIGN: CENTER MOUNTD
 BMSID 46/0202/0324/2517

070833 FT 1 0 00178 0 02 0000+00
 WELSH RD
 (SR0063 SEG 0352/0876)
 (SR0063 SEG 0353/0876)

MONTGOMERY
 LOWER GWYNEDD T
 LENGTH(AH 2922 BK 0700) 0324/0000

070133 FT 1 0 00178 0 02 0465+13
 NC US 202 PY
 DEKALB PK
 (SR2202 SEG 0010/0000)
 (SR2202 SEG 0011/0000)

0314/0000 LENGTH(AH 0700 BK 2645)

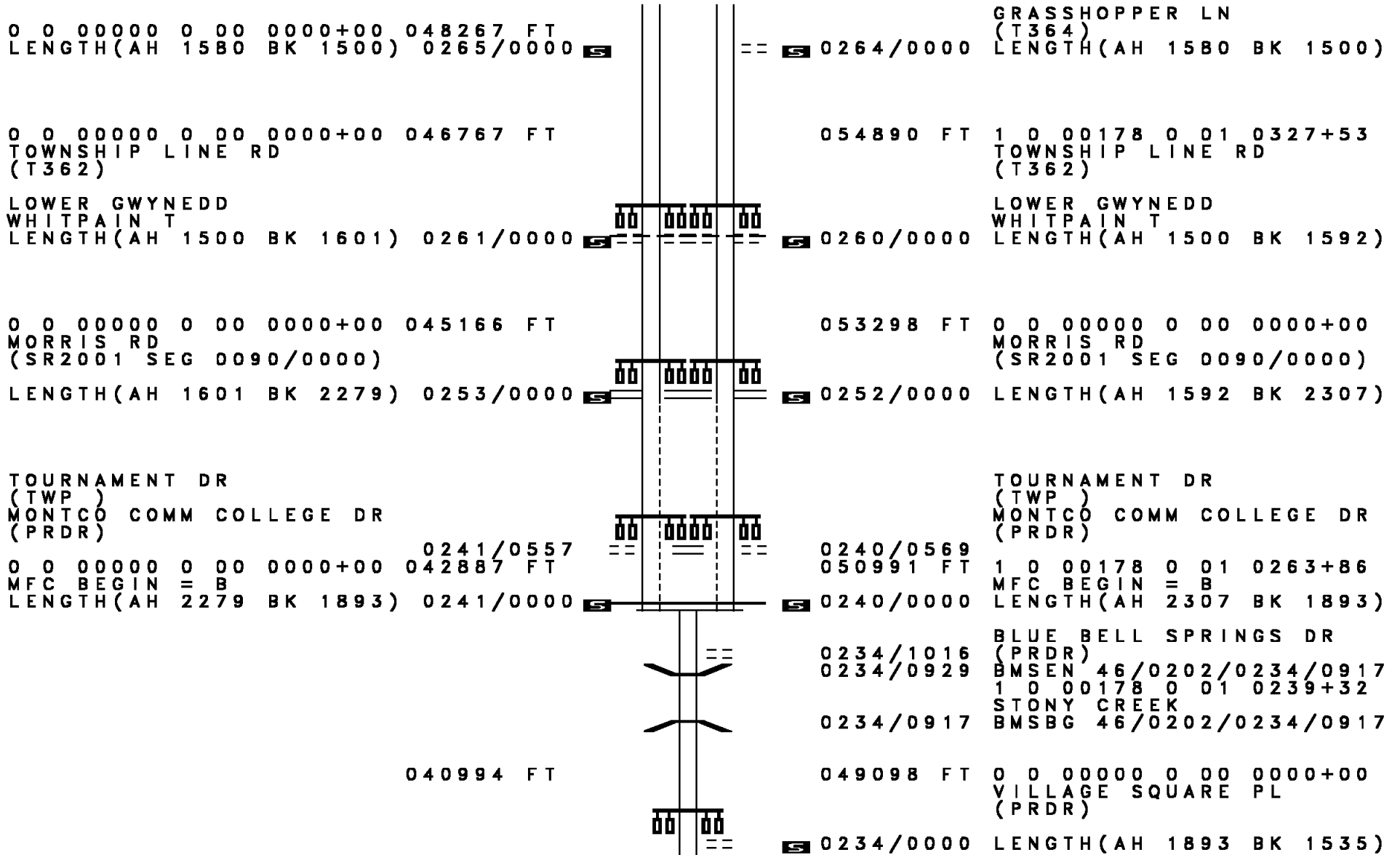
0300/1580 SIGN: CENTER MOUNTD
 BMSID 46/0202/0300/1580

HANCOCK RD
 (T487)
 0300/0555
 067488 FT 1 0 00178 0 02 0434+68
 LOWER GWYNEDD
 UPPER GWYNEDD T
 LENGTH(AH 2645 BK 3225) 0300/0000
 UPPER GWYNEDD
 LOWER GWYNEDD T 0290/3075

DIR: N TOTAL LEN: 16.689 MI. DIST: 06-4 SR: 202
 LEFT MUN: UPPER GWYNEDD T RIGHT MUN: UPPER GWYNEDD T

Left Side Description	Left Side Stationing	Left Side Length	Right Side Stationing	Right Side Length	Right Side Description
SWEDES FORD RD (T375)	0291/2445		0290/2445		SWEDES FORD RD (T375)
MEETINGHOUSE RD (T369)	0291/0810		0290/0810		MEETINGHOUSE RD (T369)
0 0 00000 0 00 0000+00 056083 FT			064263 FT		1 0 00178 0 02 0408+23
LENGTH(AH 3225 BK 1502) 0291/0000			0290/0000		LENGTH(AH 3225 BK 1558)
SUMNEY TOWN PK (CNTY)					SUMNEY TOWN PK (CNTY)
0285/1150			0284/1155		
0 0 00000 0 00 0000+00 054581 FT			062705 FT		0 0 00000 0 00 0000+00
PLYMOUTH RD (CNTY)					PLYMOUTH RD (CNTY)
LENGTH(AH 1502 BK 2250) 0285/0000			0284/0000		LENGTH(AH 1558 BK 2258)
LC TO PLYMOUTH RD (CONN) 0281/2133			0280/2143		LC TO PLYMOUTH RD (CONN)
1 0 00178 0 02 0368+85 052331 FT			060447 FT		1 0 00178 0 02 0368+85
SCHOOLHOUSE LN (T371)					SCHOOLHOUSE LN (T371)
LENGTH(AH 2250 BK 2484) 0281/0000			0280/0000		LENGTH(AH 2258 BK 2477)
SOUTHEASTERN PENNSYLVAN OVERPASS IS RR X-ING GREYCLIFFE LN (TWP)	0271/1522		0270/1502		SOUTHEASTERN PENNSYLVAN OVERPASS IS RR X-ING GREYCLIFFE LN (TWP)
0271/1100			0270/1100		
1 0 00178 0 02 0345+43 049847 FT			057970 FT		1 0 00178 0 02 0345+43
LENGTH(AH 2484 BK 1580) 0271/0000			0270/0000		LENGTH(AH 2477 BK 1580)
BMSBG 46/0202/0264/0974 0265/1049			0264/1049		BMSBG 46/0202/0264/0974
0 0 00000 0 00 0000+00					0 0 00000 0 00 0000+00
WISSAHICKON CREEK					WISSAHICKON CREEK
BMSBG 46/0202/0264/0974 0265/0974			0264/0974		BMSBG 46/0202/0264/0974
			056390 FT		0 0 00000 0 00 0000+00

DIR: N TOTAL LEN: 16.689 MI. DIST: 06-4 SR: 202
 LEFT MUN: LOWER GWYNEDD T RIGHT MUN: LOWER GWYNEDD T



DIR: N TOTAL LEN: 16.689 MI. DIST: 06-4 SR: 202
 LEFT MUN: WHITPAIN T RIGHT MUN: WHITPAIN T

				0230/0511	BMSEN 46/0202/0230/0489 1 0 00178 0 01 0244+07 BRANCH OF STONY CREEK
				0230/0489	BMSBG 46/0202/0230/0489
	039459 FT			047563 FT	1 0 00178 0 01 0239+32 SKIPPACK PK (SR0073 SEG 0420/0000)
				0230/0000	LENGTH(AH 1535 BK 2331) CENTRE SQUARE COMMONS R (PRDR)
WAWA RD (PRDR)		0224/1450		0224/1450	
				045232 FT	
0 0 00000 0 00 0000+00 CHERRY RD (T339)		037128 FT		0224/0000	LENGTH(AH 2331 BK 0975) CHERRY LN (T408)
		0224/0000		0220/0880	
	036153 FT			044257 FT	1 0 00178 0 01 0206+47 MICHAELS LN (TWP)
				0220/0000	LENGTH(AH 0975 BK 1843) 0214/1703 BMSEN 46/0202/0214/1516 1 0 00178 0 01 0171+48 PA TURNPIKE N.E. EXT (I BMSBG 46/0202/0214/1516
TURNPIKE ACCESS RD (PRDR)		0214/1420		0214/1516	
					JOLLY RD (T455)
				0214/1008	
	034310 FT			042414 FT	0 0 00000 0 00 0000+00 SPRUCE ST (T414)
				0214/0000	LENGTH(AH 1843 BK 1650)
YOST RD (T346)		0210/1435		0210/1435	
				0210/0480	MCDIVITT DR (T548)
DAWS RD (T341)		0210/0300			

DIR: N TOTAL LEN: 16.689 MI. DIST: 06-4 SR: 202
 LEFT MUN: WHITPAIN T RIGHT MUN: WHITPAIN T

SWEDE RD 032660 FT
 (SR3008 SEG 0040/1561) 0210/0000

040764 FT 1 0 00178 0 01 0171+48
 0210/0000 LENGTH(AH 1650 BK 1503)

031157 FT

039261 FT 1 0 00178 0 01 0156+48
 TOWNSHIP LINE RD
 (SR3001 SEG 0070/0000)

JEFFERSON AV 0190/1175
 (T338)

WHITPAIN EAST NORRITON T
 0200/0000 LENGTH(AH 1503 BK 2124)

029033 FT

BUTCHERS LN (T372)
 0190/0652
 037137 FT 1 0 00178 0 01 0131+66
 MFC BEGIN = B
 0190/0000 LENGTH(AH 2124 BK 2243)

BMSEN 46/0202/0180/1936 0181/1961
 0 0 00000 0 00 0000+00
 BRANCH STONY CR
 BMSBG 46/0202/0180/1936 0181/1931
 GERMANTOWN PK (CNTY)

0180/1966 BMSEN 46/0202/0180/1936
 0 0 00000 0 00 0000+00
 BRANCH STONY CR
 0180/1936 BMSBG 46/0202/0180/1936
 GERMANTOWN PK (CNTY)

0181/1512

0180/1502

(APRA) MERCY SUBURBAN H
 MERCY SUBURBAN HOSPITA
 (PRDR)

(APRA) MERCY SUBURBAN H
 MERCY SUBURBAN HOSPITA
 (PRDR)

0181/0772

0180/0772

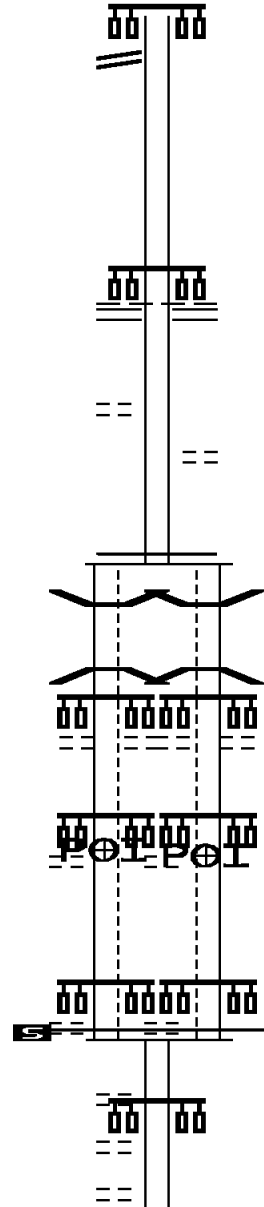
1 0 00178 0 00 0111+87 026793 FT
 DEKALB APT RD (PRDR)

034894 FT 1 0 00178 0 00 0111+87
 DEKALB APARTMENTS RD (PRDR)

MFC BEGIN = B
 LTH AH 002240 BK 002658 0181/0000

0180/0000 MFC BEGIN = B
 LENGTH(AH 2243 BK 2658)

COLONIAL DR (T479) 0170/2012
 JEFFERSON BL (PRDR) 0170/1683
 LAWNTON RD (T480) 0170/1146

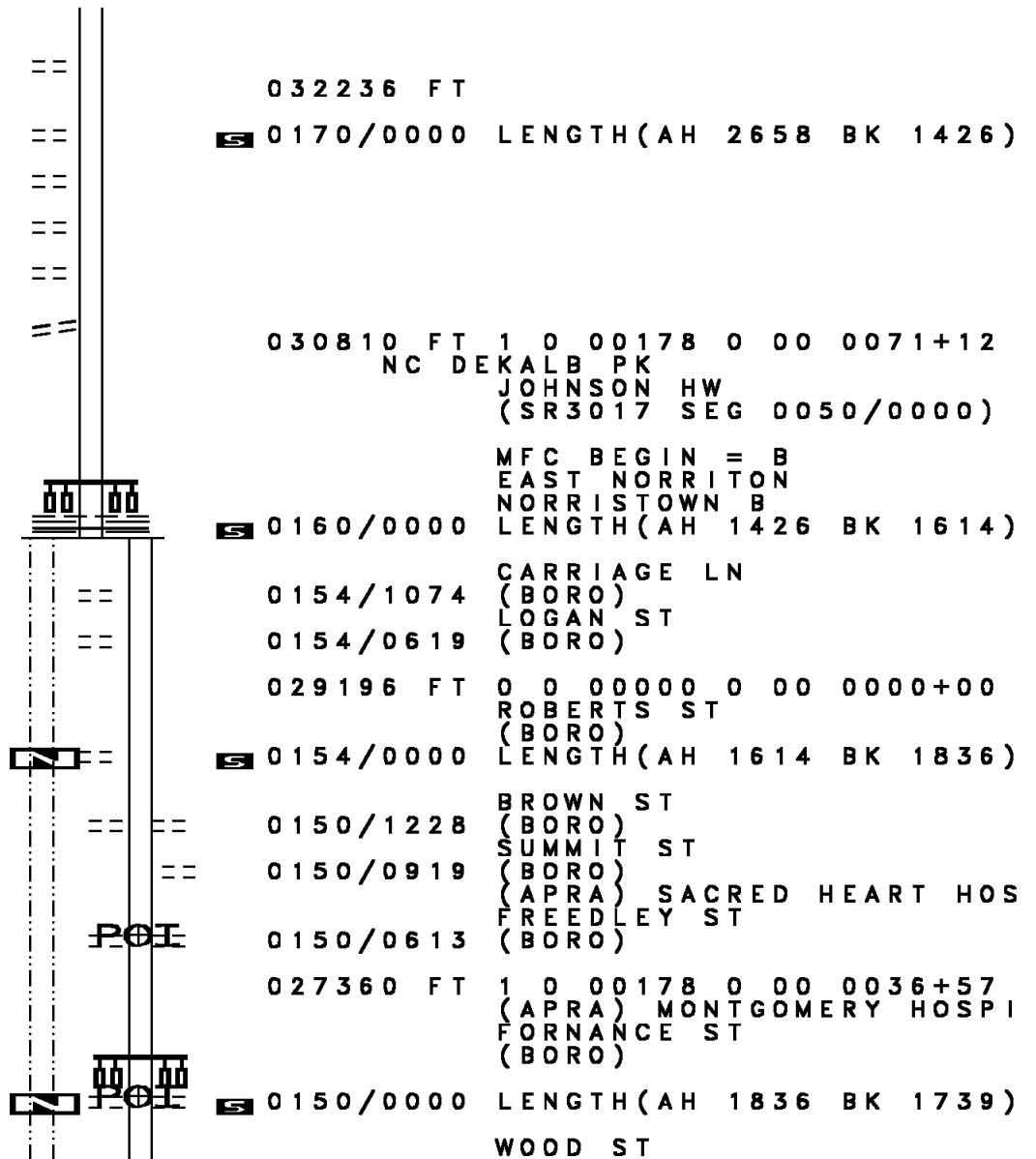


DIR: N TOTAL LEN: 16.689 MI. DIST: 06-4 SR: 202
 LEFT MUN: EAST NORRITON T RIGHT MUN: EAST NORRITON T

CRIMSON DR
 (T585) 0170/0443
 1 0 00178 0 00 0085+29 024135 FT
 MONTGOMERY AV
 (T450) 0170/0000
 HARTRANFT BL
 (T334) 0160/1079
 HANCOCK AV
 (T451) 0160/0736
 BRADBURY DR
 (PRDR) 0160/0350
 TO 3017/0050 SH
 (CONN) 0160/0112
 022709 FT

LTH AH 001614 BK 001836 022709 FT
 7155/0000

LTH AH 001836 BK 001739 022709 FT
 7151/0000



DIR: N TOTAL LEN: 16.689 MI. DIST: 06-4 SR: 202
 LEFT MUN: NORRISTOWN B RIGHT MUN: NORRISTOWN B

Stationing	Notes	Stationing	Notes
		0144/1134	(BORO) BASIN ST
		0144/0856	(BORO) SPRUCE ST
		0144/0605	(BORO)
		025621 FT	0 0 00000 0 00 0000+00
LTH AH 001739 BK 001915	022709 FT 7145/0000	0144/0000	LENGTH (AH 1739 BK 1915) JACOBY ST
		0140/1622	(BORO) OAK ST
		0140/1165	(BORO) CHESTNUT ST
		0140/0875	(BORO) MARSHALL ST
		0140/0525	(BORO)
		023706 FT	1 0 00178 0 00 0000+00
LTH AH 001915 BK 000927	022709 FT 7141/0000	0140/0000	LENGTH (AH 1915 BK 0927) PENN ST
		0130/0622	(BORO) MAIN ST
		0130/0315	(BORO)
		022779 FT	1 0 00225 0 01 0265+74
LTH AH 000927 BK 002863	022709 FT 7131/0000	0130/0000	LENGTH (AH 0927 BK 2844) LAFAYETTE ST
(BORO)			(BORO)
LAFAYETTE ST			
(BORO)			
LC FROM LAFAYETTE ST	0121/2863		
(CONN)	0121/2766		
SCHUYLKILL RIVER T	0121/2666	0120/2668	OP ID 46/0202/0120/2668
OP ID 46/0202/0120/2668			SCHUYLKILL RIVER T
UNKNOWN RD	0121/2650	0120/2636	UNKNOWN RD
(BORO)			(BORO)
SOUTHEASTERN PENNSYLVAN	0121/2610	0120/2594	SOUTHEASTERN PENNSYLVAN
OVERPASS IS RR X-ING			OVERPASS IS RR X-ING
WASHINGTON ST			WASHINGTON ST

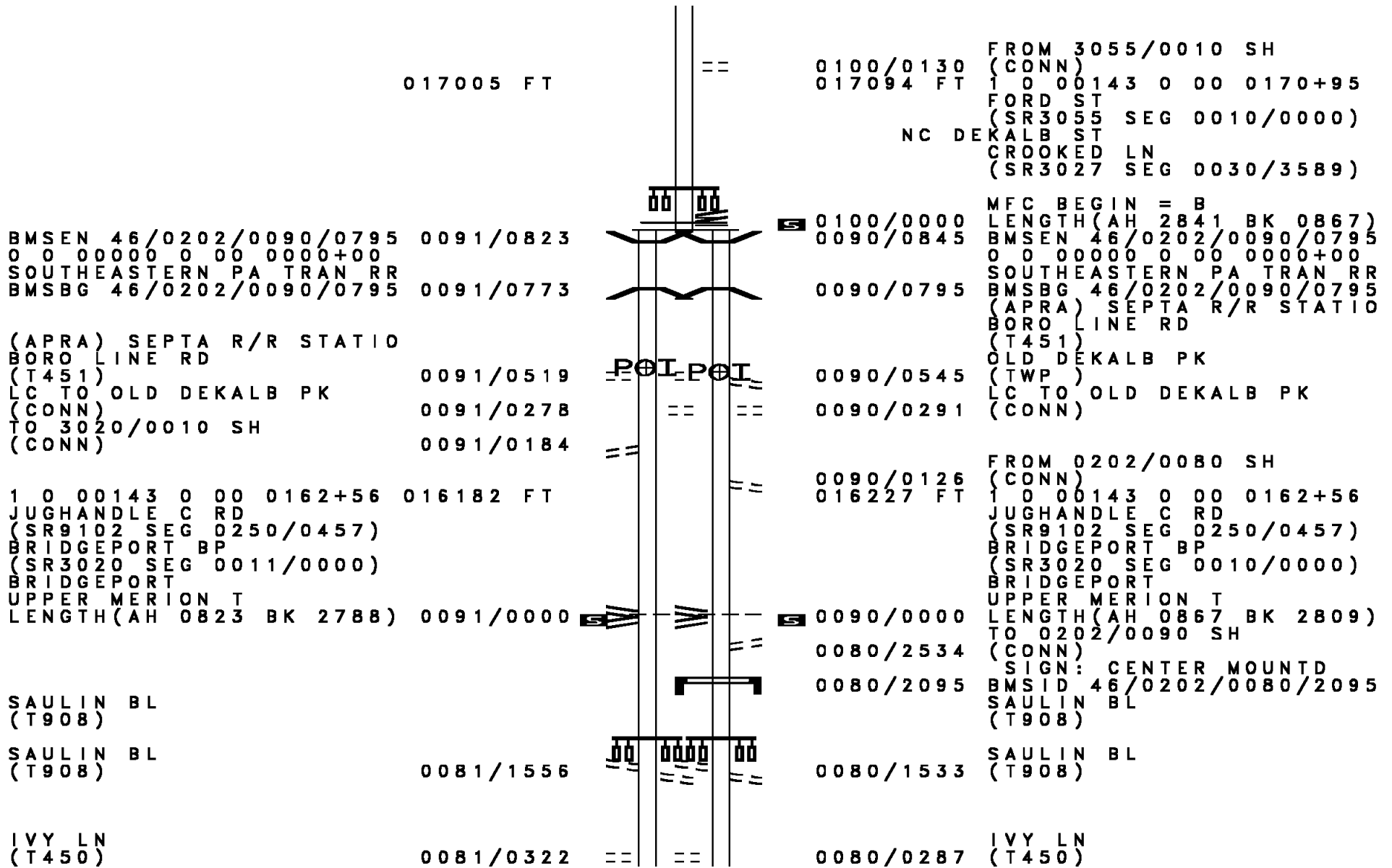
DIR: N TOTAL LEN: 16.689 MI. DIST: 06-4 SR: 202
 LEFT MUN: NORRISTOWN B RIGHT MUN: NORRISTOWN B

Stationing / Description	Stationing / Description	Stationing / Description
(BORO) 0121/2561	== ==	0120/2545 (BORO)
SCHUYLKILL AV		SCHUYLKILL AV
(BORO) 0121/2411	== ==	(BORO) 0120/2355
BMSEN 46/0202/0120/1283 0121/2165		0120/2148 BMSEN 46/0202/0120/1283
NORRISTOWN		NORRISTOWN
WEST NORRITON T 0121/1979	-----	0120/1817 WEST NORRITON T
0 0 00000 0 00 0000+00		0 0 00000 0 00 0000+00
SCHUYLKILL RIVER		SCHUYLKILL RIVER
BMSBG 46/0202/0120/1283 0121/1300		0120/1283 BMSBG 46/0202/0120/1283
WEST NORRITON		
BRIDGEPORT B 0121/1164	-----	
FALLS VIEW DR		FALLS VIEW DR
(PRDR) 0121/1043	== ==	(PRDR) 0120/1032

FRONT ST 0121/1010		0120/1001 WEST NORRITON
(BORO)		BRIDGEPORT B
	== ==	FRONT ST
SECOND ST 0121/0812	-----	(BORO) 0120/0985
(BORO)		SECOND ST
BMSEN 46/0202/0120/0195 0121/0501		(BORO) 0120/0796
1 0 00225 0 01 0237+28		0120/0508 BMSEN 46/0202/0120/0195
NORFOLK SOUTHERN RAI RR		0 0 00000 0 00 0000+00
BMSBG 46/0202/0120/0195 0121/0188		NORFOLK SOUTHERN RAI RR
1 0 00225 0 01 0237+28 019846 FT		BMSBG 46/0202/0120/0195
FOURTH ST		019935 FT 1 0 00225 0 01 0237+28
(SR0023 SEG 0220/0000)		FOURTH ST
		(SR0023 SEG 0220/0000)
SCHUYLKILL PY		SCHUYLKILL PY
(SR0023 SEG 0220/0000)		(SR0023 SEG 0220/0000)
MFC BEGIN = B		MFC BEGIN = B
LENGTH(AH 2863 BK 2841) 0121/0000		LENGTH(AH 2844 BK 2841) 0120/0000
FROM 0023/0210 SH		
(CONN) 0100/2721	== ==	

		0100/2662 (AAR 589867X)#TRKS 01
	== ==	FIFTH ST
	-----	(BORO)
		0100/2542
	== ==	SIXTH ST
	-----	(BORO)
		0100/2255 SEVENTH ST
	== ==	(BORO)
	-----	0100/1973 EIGHTH ST
		(BORO)
	== ==	0100/1640 (AAR 589867X)#TRKS 01
	-----	NINTH ST
		(BORO) 0100/1337
	== ==	

DIR: N TOTAL LEN: 16.689 MI. DIST: 06-4 SR: 202
 LEFT MUN: BRIDGEPORT B RIGHT MUN: BRIDGEPORT B



DIR: N TOTAL LEN: 16.689 MI. DIST: 06-4 SR: 202
 LEFT MUN: UPPER MERION T RIGHT MUN: UPPER MERION T

Stationing	Length	Notes	Diagram	Stationing	Length	Notes
1 0 00143 0 00 0135+87	013394 FT	HENDERSON RD (SR3029 SEG 0024/1841) (SR3029 SEG 0025/1848)		013418 FT	1 0 00143 0 00 0135+87	HENDERSON RD (SR3029 SEG 0025/1848) (SR3029 SEG 0024/1841)
HENDERSON RD (SR3029 SEG 0024/1841) (SR3029 SEG 0025/1848)				HENDERSON RD (SR3029 SEG 0025/1848) (SR3029 SEG 0024/1841)		
LENGTH(AH 2788 BK 1482)	0081/0000			0080/0000	LENGTH(AH 2809 BK 1495)	
VALLEY FORGE CENTER RD (PRDR)	0071/0670			0070/0670	VALLEY FORGE CENTER RD (PRDR)	
1 0 00143 0 00 0118+33	011912 FT	TOWN CENTER RD (T338)		011923 FT	1 0 00143 0 00 0118+33	TOWN CENTER RD (T338)
TOWN CENTER RD (T338)				TOWN CENTER RD (T338)		
LENGTH(AH 1482 BK 2865)	0071/0000			0070/0000	LENGTH(AH 1495 BK 2838)	
KINGS CR (T360)	0061/2091			0060/2056	KINGS CR (T360)	
BRANDYWINE LN (T356) LC TO BRANDYWINE LN (CONN)	0061/1206			0060/1154	BRANDYWINE LN (T356) LC TO BRANDYWINE LN (CONN)	
BMSID 46/0202/0050/1375	0051/1375			0050/1375	BMSID 46/0202/0050/1375	
COLONIAL PL (T624)	0051/0694			0050/0690	COLONIAL PL (T624)	
1 0 00143 0 00 0076+93	007514 FT	ALLENDALE RD (T110) FORGE RD (T622)		007537 FT	1 0 00143 0 00 0076+93	ALLENDALE RD (T110) FORGE RD (T622)
ALLENDALE RD (T110) FORGE RD (T622)				ALLENDALE RD (T110) FORGE RD (T622)		

DIR: N TOTAL LEN: 16.689 MI. DIST: 06-4 SR: 202
 LEFT MUN: UPPER MERION T RIGHT MUN: UPPER MERION T

LENGTH(AH 1533 BK 2210) 0051/0000
 SIGN: CENTER MOUNTD
 BMSID 46/0202/0041/1785 0041/1785
 LC TO KOP MALL
 (CONN) 0041/1620

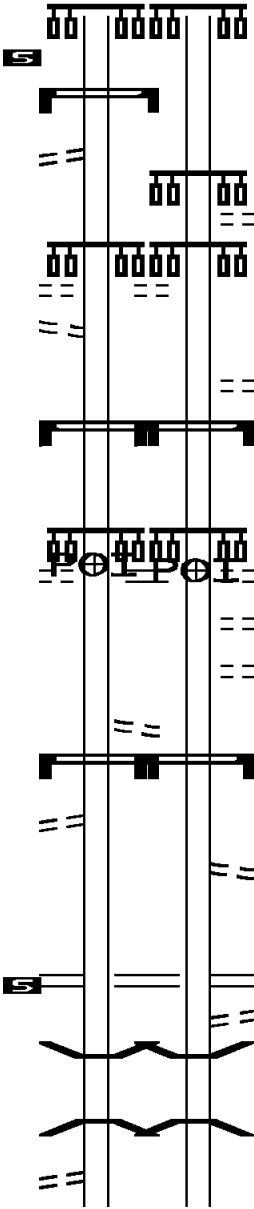
KING OF PRUSSIA MALL
 (PRDR) 0041/1550
 LC FROM KOP MALL
 (CONN) 0041/1470

SIGN: CENTER MOUNTD
 BMSID 46/0202/0040/1050 0041/1050
 (APRA) KING OF PRUSSIA
 MALL BL
 (T600)
 SHAFFER RD
 (T611) 0041/0925

TO 3039/0065 SH
 (CONN) 0041/0350
 SIGN: 3 CHORD TRUSS
 BMSID 46/0202/0040/0337 0041/0348
 TO 3039/0064 SH
 (CONN) 0041/0150

1 0 00143 0 00 0055+05 005304 FT
 NORTH GULPH RD
 (SR3039 SEG 0064/1854)
 (SR3039 SEG 0065/1890)
 LENGTH(AH 2210 BK 1846) 0041/0000

BMS EN 46/0202/0030/1656 0031/1746
 0 0 00000 0 00 0000+00
 ABRAMS RUN
 BMSBG 46/0202/0030/1656 0031/1719
 KIRK AVE
 (T608) 0031/1624
 SIGN: CANTILEVER



0050/0000 LENGTH(AH 1548 BK 2190)

LONG RD
 (T613) 0040/1583
 KING OF PRUSSIA MALL
 (PRDR) 0040/1530

WILSON RD
 (T612)
 SIGN: CENTER MOUNTD
 BMSID 46/0202/0040/1050 0040/1050
 (APRA) KING OF PRUSSIA
 MALL BL
 (T600)
 SHAFFER RD
 (T611) 0040/0902

CROCKETT RD
 (T610) 0040/0543
 UNKNOWN RD
 (TWP) 0040/0366

SIGN: 3 CHORD TRUSS
 BMSID 46/0202/0040/0337 0040/0337

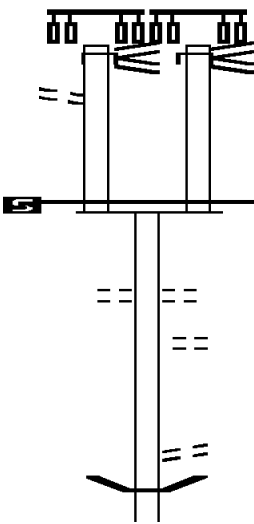
FROM 3039/0064 SH
 (CONN) 0040/0150
 005347 FT
 1 0 00143 0 00 0055+05
 GULPH RD
 (SR3039 SEG 0065/1783)
 (SR3039 SEG 0064/1748)
 LENGTH(AH 2190 BK 1838) 0040/0000
 TO 3039/0065 SH

(CONN) 0030/1733
 0030/1683
 BMS EN 46/0202/0030/1656 0030/1656
 0 0 00000 0 00 0000+00
 ABRAMS RUN
 BMSBG 46/0202/0030/1656

DIR: N TOTAL LEN: 16.689 MI. DIST: 06-4 SR: 202
 LEFT MUN: UPPER MERION T RIGHT MUN: UPPER MERION T

BMSID	SEG	START	END	LENGTH	DESCRIPTION	SR	SEG	START	END	LENGTH	DESCRIPTION
46/0202/0031/1506	0031/1506				KING OF PRUSSIA RD						
RAMP RD	(SR8002 SEG 0250/0000)	0031/1180									
					RAMP RD						
					(SR9101 SEG 0010/0000)						
					RAMP RD						
					(SR8002 SEG 0510/0533)						
SIGN: 3 CHORD TRUSS					SIGN: 3 CHORD TRUSS						
46/0202/0030/0834	0031/0890				BMSID 46/0202/0030/0834						
					RAMP RD						
					(SR8002 SEG 0500/0000)						
RAMP RD	(SR9411 SEG 0010/0000)	0031/0742									
					SIGN: CANTILEVER						
					BMSID 46/0202/0030/0414						
RAMP RD	(SR8002 SEG 0260/1659)	0031/0266									
BMSEN 46/0202/0030/0000		0031/0266			BMSEN 46/0202/0030/0000						
1 0 00143 0 00 0036+55		003458 FT			1 0 00143 0 00 0036+55						
RAMP D (SR 9412) (WB)					RAMP D (SR 9412) (WB)						
BMSBG 46/0202/0030/0000					BMSBG 46/0202/0030/0000						
LENGTH(AH 1846 BK 2264)		0031/0000			LENGTH(AH 1838 BK 2301)						
					RAMP RD						
					(SR8002 SEG 0750/1186)						
					SIGN: 3 CHORD TRUSS						
					BMSID 46/0202/0020/1424						
RAMP RD	(SR8002 SEG 0030/0981)	0021/1072									
1 0 01042 0 00 0012+45		001194 FT			1 0 01042 0 00 0012+45						
VILLAGE: UPPER MERION T					S. WARNER RD						
S. WARNER RD											
OP ID 46/3100/0010/0000					OP ID 46/3100/0010/0000						
LENGTH(AH 2264 BK 1194)		0021/0000			LENGTH(AH 2301 BK 1208)						
					RAMP S RD						
					(SR8047 SEG 0780/0773)						
					RAMP R RD						
					(SR8047 SEG 0760/0000)						
					1 0 01042 0 00 0000+00						
					VILLAGE: UPPER MERION T						
					NC DE KALB PK						
					INTER-BK						
1 0 01042 0 00 0000+00		000000 FT			SR 0202 SH						
NC DE KALB PK					(SR0202 SEG 0450/1618)						
SR 0202 SH					MFC BEGIN = B						
(SR0202 SEG 0451/1618)					BK-CHESTER						
MFC BEGIN = B					(15)						
LENGTH(AH 1194 BK 0000)		0011/0000			LENGTH(AH 1208 BK 0000)						

AH-BUCKS (09) 060711 FT
 COUNTY LINE RD INTER-AHD
 (SR0152 SEG 0005/0000)
 LOWER STATE RD
 (SR3003 SEG 0010/0000)
 COUNTY LINE RD
 (SR2038 SEG 0095/0000)
 (SR2038 SEG 0094/0000) 0245/0565
 FROM 0152/0005 SH
 (CONN) 0245/0500
 NC LOWER STATE RD
 0 0 00000 0 00 0000+00 060146 FT
 MFC BEGIN = C
 LENGTH(AH 0565 BK 1750) 0245/0000



058396 FT

060688 FT
 INTER-AHD COUNTY LINE RD
 (SR0152 SEG 0004/0000)
 LOWER STATE RD
 (SR3003 SEG 0010/0000)
 COUNTY LINE RD
 (SR2038 SEG 0095/0000)
 (SR2038 SEG 0094/0000) 0244/0565
 060123 FT 0 0 00000 0 00 0000+00
 MFC BEGIN = C
 LENGTH(AH 0565 BK 1750) 0244/0000
 WESTMINSTER DR
 (T594)
 LOWER STATE RD
 (T363)
 1 0 00373 0 00 0630+07
 LC TO LOWER STATE RD
 (CONN)
 NC LI MEKILN PK
 0240/0840
 0240/0260
 058373 FT
 0240/0000
 0230/2149 LENGTH(AH 1750 BK 2209)
 BMS EN 46/0152/0230/2106
 0 0 00000 0 00 0000+00

EXTRACT DATE: 12/18/2023
PRINT DATE: 12/20/2023

ROADWAY MANAGEMENT SYSTEM
SLD COUNTY/SR - ANNUAL PRINT

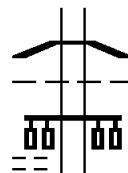
PAGE NUMBER: 113
COUNTY: MONTGOMERY

DIR: N TOTAL LEN: 11.498 MI.
LEFT MUN: MONTGOMERY T

DIST: 06-4 SR: 152
RIGHT MUN: MONTGOMERY T

LOWER STATE RD
(T363)

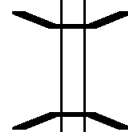
0230/1729



0230/2106 LITTLE NESHAMINY CREEK
BMSBG 46/0152/0230/2106
MONTGOMERY
0230/1948 HORSHAM T
NC LOWER STATE RD

0230/1729

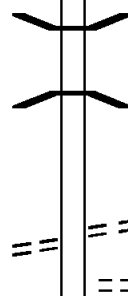
056187 FT



0230/0012 BMSBG 46/0152/0230/0000
056164 FT 1 0 00373 0 00 0607+54
BRANCH LITTLE NESHAMINY
BMSBG 46/0152/0230/0000
5 0230/0000 LENGTH(AH 2209 BK 2631)

CHESTNUT LN
(T200)

0220/0000



0220/1040 BMSBG 46/0152/0220/1030
0 0 00000 0 00 0000+00
BR. LITTLE NESHAMINY CR
0220/1030 BMSBG 46/0152/0220/1030

053556 FT

053533 FT 1 0 00373 0 00 0581+22

CHESTNUT LN
(T200)
5 0220/0000 LENGTH(AH 2631 BK 1488)
BAYBERRY CR
0210/1111 (TWP)

052068 FT

052045 FT 1 0 00373 0 00 0566+44

FAIRWAY RD
(T201)
5 0210/0000 LENGTH(AH 1488 BK 3440)

0200/1035 PRIVATE DR
(PRDR)

048628 FT

048605 FT 1 0 00373 0 00 0532+04










DIR: N TOTAL LEN: 11.498 MI. DIST: 06-4 SR: 152
 LEFT MUN: HORSHAM T RIGHT MUN: HORSHAM T

Location	Segment	Length	Notes
			HORSHAM RD (SR0463 SEG 0202/0000)
			0200/0000 LENGTH(AH 3440 BK 2823)
GRINDLETON LN (T390)	0190/1401		
			BALMORAL WY (TWP)
		045805 FT	0190/0033 BMS EN 46/0152/0190/0000 045782 FT 1 0 00373 0 00 0503+72 PARK CREEK
			0190/0000 BMSBG 46/0152/0190/0000 LENGTH(AH 2823 BK 2885)
SILVER OAK PL (TWP)	0180/2562		
MCKEAN RD (T317)	0180/1912		
			0180/1797 BMS EN 46/0152/0180/1777 0 0 00000 0 00 0000+00 BRANCH PARK CREEK
			0180/1777 BMSBG 46/0152/0180/1777
		042897 FT	
1 0 00373 0 00 0474+80 TENNIS AV (T312) LC FROM TENNIS AV (CONN)	0180/0000 0170/2437	042920 FT	0180/0000 LENGTH(AH 2885 BK 2545)
			BABYLON RD (T301)
			0170/1464
			INDIAN CREEK WY (T304)
			0170/0827
		040352 FT	WILLIAMSON RD (T305)
1 0 00373 0 00 0449+37 LAKEVIEW DR (T530) BUTLER PK (TWP)	0170/0000 0150/2960	040375 FT	0170/0000 LENGTH(AH 2545 BK 3406)

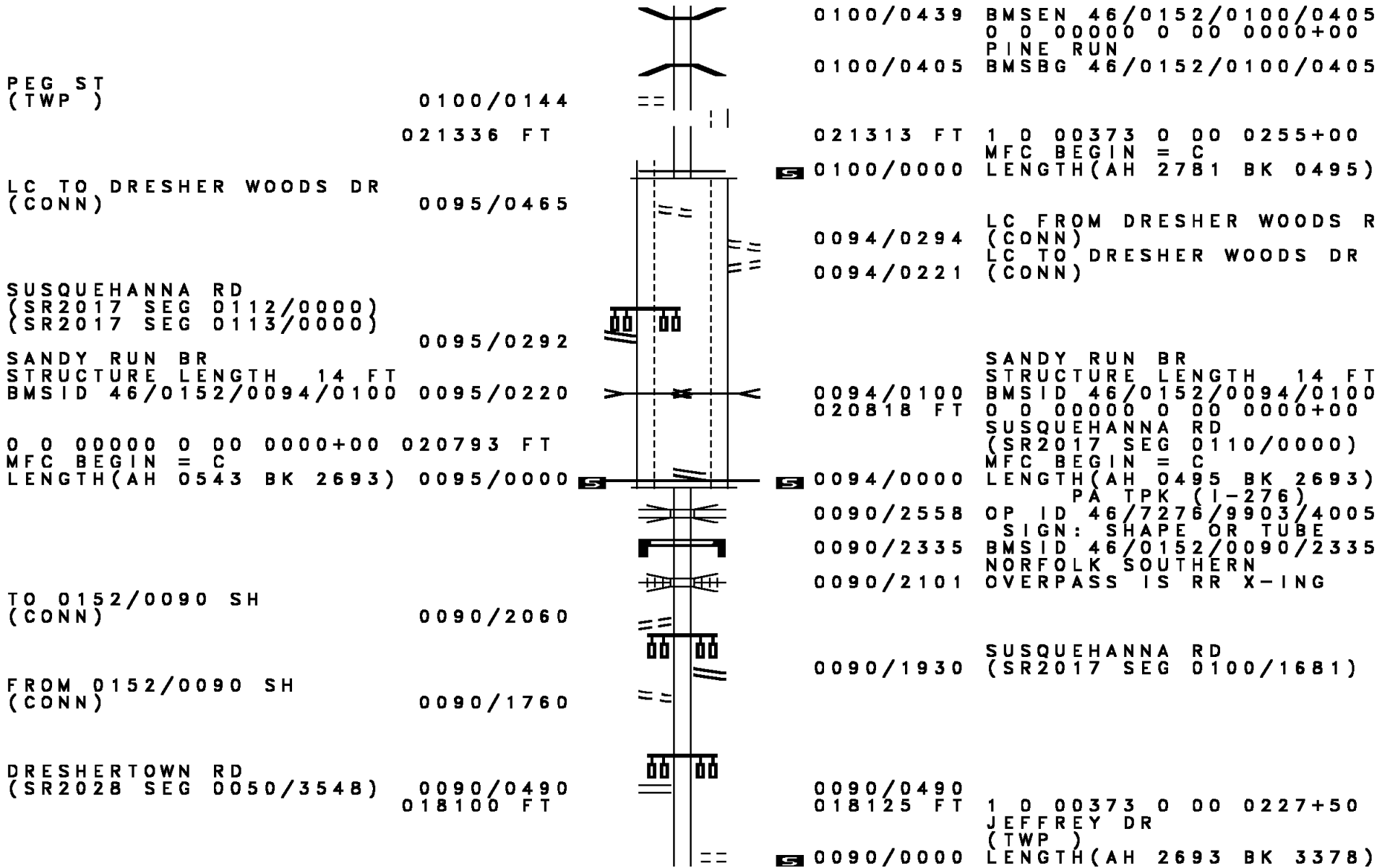
DIR: N TOTAL LEN: 11.498 MI. DIST: 06-4 SR: 152
 LEFT MUN: HORSHAM T RIGHT MUN: HORSHAM T

SPUR A RD (TWP)	0150/2683	==				
			==	0150/1781	DOWNEY DR (T462)	
			==	0150/0533	MISTY HOLLOW DR (T531)	
TO 0063/0432 SH (CONN)	0150/0163	==				
1 0 00373 0 00 0415+04 036969 FT WELSH RD (SR0063 SEG 0432/1674)	0150/0000	==		036946 FT	WELSH RD (SR0063 SEG 0432/1674) HORSHAM UPPER DUBLIN T LENGTH(AH 3406 BK 2163)	
				0144/1538	NORRISTOWN RD (SR2052 SEG 0062/0000)	
THORNBURY DR (TWP)	0144/0301 034806 FT	==		034783 FT	1 0 00373 0 00 0393+38 WRIGHT DR (TWP) LENGTH(AH 2163 BK 3346)	
				0144/0000		
BELLE AIRE RD (TWP)	0130/2334	==	==	0130/2334	HOWE LN (TWP)	
			==	0130/1273	BELL LN (TWP)	
			==	0130/0659	SHEPARD DR (TWP)	
	031460 FT			031437 FT	1 0 00373 0 00 0359+92 FT WASHINGTON AV (TWP)	
FT WASHINGTON AV (SR2022 SEG 0070/2175)	0130/0000	==		0130/0000	LENGTH(AH 3346 BK 3866)	

DIR: N TOTAL LEN: 11.498 MI. DIST: 06-4 SR: 152
 LEFT MUN: UPPER DUBLIN T RIGHT MUN: UPPER DUBLIN T

FULTON RD (TWP)	0120/2800	== ==	0120/2800	FULTON DR (TWP)
MEETINGHOUSE RD (TWP)	0120/1218		0120/1218	
DILLON RD (TWP)	0120/1185		0120/1185	DILLON RD (TWP)
1 0 00373 0 00 0321+12 027594 FT BROAD ST (TWP)	0120/0000	==	 0120/0000	LENGTH(AH 3866 BK 3477)
			0110/2794	JARRETTOWN RD (TWP)
			0110/2585	BMSEN 46/0152/0110/2575 1 0 00373 0 00 0312+22 BRANCH SANDY RUN
			0110/2575	BMSBG 46/0152/0110/2575
MUNDOCK RD (TWP)	0110/1654	==		
CANDLEBROOK DR (TWP)	0110/0410 024117 FT	==	024094 FT	1 0 00373 0 00 0288+00 HARRIS RD (TWP)
		==	 0110/0000	LENGTH(AH 3477 BK 2781)
		==	0100/2199	KIRKS LN (TWP)
GOLDEN DR (TWP)	0100/1722	==		
VIRGINIA DR (TWP)	0100/0517		0100/0517	DRESHERTOWN RD (SR2024 SEG 0010/0000)
			0100/0478	

DIR: N TOTAL LEN: 11.498 MI. DIST: 06-4 SR: 152
 LEFT MUN: UPPER DUBLIN T RIGHT MUN: UPPER DUBLIN T



PEG ST
(TWP)

0100/0144
021336 FT

LC TO DRESHER WOODS DR
(CONN)

0095/0465

SUSQUEHANNA RD
{ SR2017 SEG 0112/0000 }
{ SR2017 SEG 0113/0000 }

0095/0292

SANDY RUN BR
STRUCTURE LENGTH 14 FT
BMSID 46/0152/0094/0100

0095/0220

0 0 00000 0 00 0000+00 020793 FT
MFC BEGIN = C
LENGTH(AH 0543 BK 2693)

0095/0000

TO 0152/0090 SH
(CONN)

0090/2060

FROM 0152/0090 SH
(CONN)

0090/1760

DRESHERTOWN RD
(SR2028 SEG 0050/3548)

0090/0490
018100 FT

0100/0439 BMS EN 46/0152/0100/0405
0 0 00000 0 00 0000+00
PINE RUN
0100/0405 BMSBG 46/0152/0100/0405

021313 FT 1 0 00373 0 00 0255+00
MFC BEGIN = C
0100/0000 LENGTH(AH 2781 BK 0495)

0094/0294 LC FROM DRESHER WOODS R
(CONN)
0094/0221 LC TO DRESHER WOODS DR
(CONN)

0094/0100 SANDY RUN BR
STRUCTURE LENGTH 14 FT
BMSID 46/0152/0094/0100
0 0 00000 0 00 0000+00

020818 FT

0094/0000 SUSQUEHANNA RD
(SR2017 SEG 0110/0000)
MFC BEGIN = C
LENGTH(AH 0495 BK 2693)
PA TPK (I-276)

0090/2558 OP ID 46/7276/9903/4005
SIGN: SHAPE OR TUBE
0090/2335 BMSID 46/0152/0090/2335
NORFOLK SOUTHERN
0090/2101 OVERPASS IS RR X-ING

0090/1930 SUSQUEHANNA RD
(SR2017 SEG 0100/1681)

0090/0490 1 0 00373 0 00 0227+50
018125 FT JEFFREY DR
(TWP)
0090/0000 LENGTH(AH 2693 BK 3378)

DIR: N TOTAL LEN: 11.498 MI. DIST: 06-4 SR: 152
 LEFT MUN: UPPER DUBLIN T RIGHT MUN: UPPER DUBLIN T

Location / Segment	Segment ID	Length (FT)	Notes
MARTIN LN (TWP)	0080/1677		
TWINING RD (T321)	0080/1216		LC FROM TWINING RD (CONN) TWINING RD (T321)
WYE RD (SR9105 SEG 0010/0000)	0080/0200	014722 FT	BMSBN 46/0152/0080/0722 0 0 00000 0 00 0000+00 SANDY RUN BMSBG 46/0152/0080/0722 VANCE DR
WYE RD (SR9105 SEG 0010/0426)	0070/2900		014747 FT 1 1 05463 0 00 0159+16 FITZWATERTOWN RD (SR2038 SEG 0010/0000) NC LIMEKILN PK INTER-BK JENKINTOWN RD (SR2021 SEG 0110/3219) 0080/0000 LENGTH(AH 3378 BK 3423) NC FITZWATERTOWN RD
BEECHWOOD AV (TWP)	0070/1104		
CHELSEA AV (TWP)	0070/0635		
RUSCOMBE AV (TWP)	0070/0419	011299 FT	
NORTH HILLS AV (TWP)	0070/0000		011324 FT 1 0 00373 0 00 0160+37 NORTH HILLS AV (TWP) 0070/0000 LENGTH(AH 3423 BK 3285) PENN AV (TWP)
TENNIS AV (TWP)	0060/2643		TENNIS AV

DIR: N TOTAL LEN: 11.498 MI. DIST: 06-4 SR: 152
 LEFT MUN: ABINGTON T RIGHT MUN: ABINGTON T

Segment Description	Segment ID	Start Station	End Station	Notes
CENTRAL AV (TWP)	0060/2181	0060/2520	0060/2047	(TWP)
MAPLE AV (TWP)	0060/1207	0060/1693	0060/1192	CENTRAL AV (TWP) CRICKET AV (TWP)
MOUNT CARMEL AV (SR2027 SEG 0020/0000)	0060/0519	0060/0779	0060/0519	MAPLE AV (TWP) HAMEL AV (TWP)
TO 0152/0050 SH (CONN)	0060/0073 008014 FT	0060/0402	008039 FT	ELM AV (TWP)
FROM 0152/0060 SH (CONN)	0050/3260	0060/0000	0050/3221	1 0 00373 0 00 0128+00 EDGEHILL RD (TWP) MOUNT CARMEL AV (SR2027 SEG 0010/3804) LENGTH(AH 3285 BK 3322)
ROOSEVELT AV (TWP)	0050/2944	0050/3146	0050/3146	BMS 46/0152/0050/3146 0 0 00000 0 00 0000+00 SOUTHEASTERN PA TRAN RR BMSBG 46/0152/0050/3146
BROOKE RD (TWP)	0050/2889	0050/2770	0050/2753	
WILLOW GROVE AV (SR2034 SEG 0040/3558)	0050/2770	0050/2329	0050/2329	ABINGTON CHELTENHAM T EAST AV (TWP)
		0050/1886	0050/1587	GLENSIDE AV (TWP)
		0050/1587	0050/0779	MONTIER RD (TWP)
		0050/0779		RADCLIFFE RD (TWP)

DIR: N TOTAL LEN: 11.498 MI. DIST: 06-4 SR: 152
 LEFT MUN: CHELTENHAM T RIGHT MUN: CHELTENHAM T

004692 FT

004717 FT 1 0 00373 0 00 0094+37
 WAVERLY RD
 (TWP)

0050/0000 LENGTH(AH 3322 BK 2644)
 LISMORE AV
 (TWP)
 0040/2157 HARRISON AV
 (TWP)

0040/1863 OAK RD
 (TWP)
 0040/1573 BMSSEN 46/0152/0040/1041
 0040/1057 0 0 00000 0 00 0064+36
 TOOKANY CRK
 0040/1041 BMSBG 46/0152/0040/1041

CHURCH RD
 (SR0073 SEG 0604/2166)

002048 FT

0040/0360
 002073 FT 1 0 00373 0 00 0064+36
 EASTON RD
 (CNTY)
 NC LIMEKILN PK

MFC BEGIN = C
 0040/0000 LENGTH(AH 2644 BK 2073)

COLLEGE ENTRANCE DR
 (PRDR) 0011/1193

TO 8025/0750 SH
 (CONN) 0011/0500
 RAMP D RD
 (SR8025 SEG 0750/0000)
 RAMP B RD
 (SR8025 SEG 0020/1135)

BMSSEN 46/0152/0010/0000 0011/0290
 1 0 00373 0 00 0037+16 000000 FT 0011/0093
 NC EASTON RD

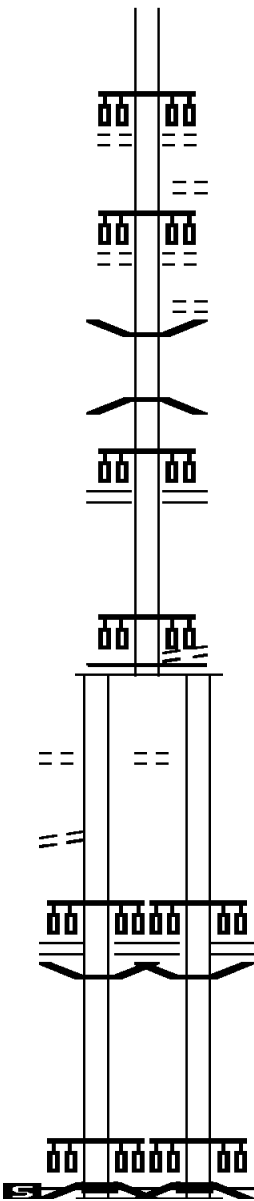
EASTON RD INTER-BK
 (CNTY)
 PA 309
 BMSBG 46/0152/0010/0000
 MFC BEGIN = C
 LENGTH(AH 2048 BK 0000) 0011/0000

0010/1215 ARCADIA UNIVERSITY DR
 (PRDR)

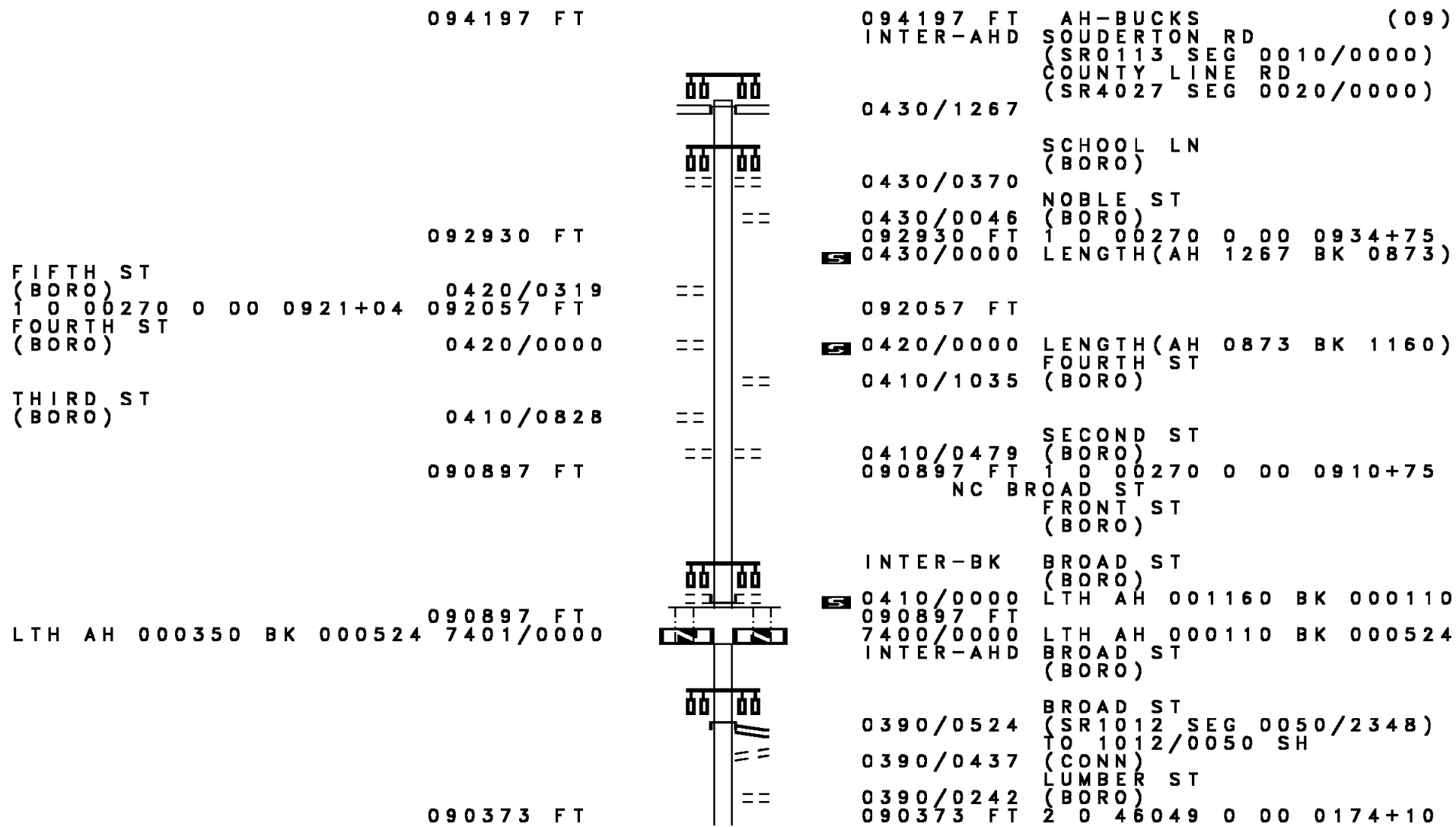
RAMP D RD
 (SR8025 SEG 0750/0000)
 RAMP B RD
 (SR8025 SEG 0020/1135)

0010/0315
 0010/0093 BMSSEN 46/0152/0010/0000
 000000 FT 1 0 00373 0 00 0037+16
 NC EASTON RD

INTER-BK EASTON RD
 (CNTY)
 PA 309
 BMSBG 46/0152/0010/0000
 MFC BEGIN = C
 LENGTH(AH 2073 BK 0000) 0010/0000



DIR: B TOTAL LEN: 17.840 MI. DIST: 06-4 SR: 113
 LEFT MUN: SOUDERTON B RIGHT MUN: SOUDERTON B



094197 FT

094197 FT AH-BUCKS (09)
 INTER-AHD SOUDERTON RD
 (SR0113 SEG 0010/0000)
 COUNTY LINE RD
 (SR4027 SEG 0020/0000)

0430/1267

SCHOOL LN
 (BORO)

0430/0370

NOBLE ST
 (BORO)

092930 FT

0430/0046
 092930 FT 1 0 00270 0 00 0934+75
 0430/0000 LENGTH(AH 1267 BK 0873)

FIFTH ST
 (BORO)
 1 0 00270 0 00 0921+04 0420/0319
 092057 FT
 FOURTH ST
 (BORO) 0420/0000

092057 FT

0420/0000 LENGTH(AH 0873 BK 1160)
 FOURTH ST
 (BORO)

THIRD ST
 (BORO) 0410/0828

0410/1035

SECOND ST
 (BORO)

090897 FT

0410/0479
 090897 FT 1 0 00270 0 00 0910+75
 NC BR BROAD ST
 FRONT ST
 (BORO)

LTH AH 000350 BK 000524 090897 FT
 7400/0000

INTER-BK BROAD ST
 (BORO)
 0410/0000 LTH AH 001160 BK 000110
 090897 FT

7400/0000 LTH AH 000110 BK 000524
 INTER-AHD BROAD ST
 (BORO)

0390/0524 BROAD ST
 (SR1012 SEG 0050/2348)
 TO 1012/0050 SH

0390/0437

(CONN)
 LUMBER ST
 (BORO)

090373 FT

0390/0242
 090373 FT 2 0 46049 0 00 0174+10

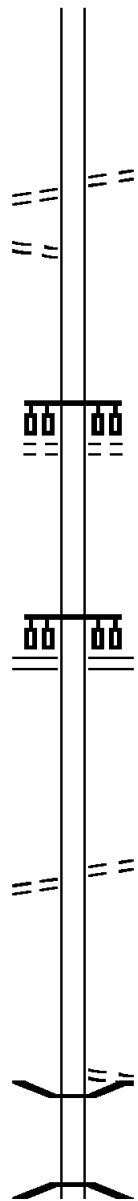
DIR: B TOTAL LEN: 17.840 MI. DIST: 06-4 SR: 113
 LEFT MUN: SOUDERTON B RIGHT MUN: SOUDERTON B

Street Name	Segment ID	Length (FT)	Notes
CENTRAL AV (BORO)	0380/1137		
CHURCH ST (BORO)	0380/0689		
WALNUT ST (BORO)	0380/0318	088204 FT	
CLARION AV (BORO)	0370/0713		
HARRISON AV (BORO)	0370/0360		
MAIN ST (BORO)	0370/0084	087170 FT	
RELIANCE RD (BORO)	0370/0000		
INDIAN CREST SCHOOL DIS (PRDR)	0360/1400	084743 FT	
CHESTNUT ST (BORO)	0390/0000		LENGTH (AH 0524 BK 2169)
HILLSIDE AV (BORO)	0380/1704		
GREEN ST (BORO)	0380/1268		
DIAMOND ST (BORO)	0380/0829		
WALNUT ST (BORO)	0380/0413		
SUMMIT ST (BORO)	0380/0000	088204 FT	1 0 00270 0 00 0881+06
UNKNOWN RD (BORO)	0370/0459		
BRANNING BROS ST (APRA)	0370/0084	087170 FT	1 0 00270 0 00 0870+71
RELIANCE RD (BORO)	0370/0000		LENGTH (AH 1034 BK 2427)
FRANCONIA T WILE AV (TWP)	0360/1772		
COWPATH RD (SR1011 SEG 0030/0000)	0360/1591		
	0360/1400		
		084743 FT	1 0 00270 0 00 0846+21

DIR: B TOTAL LEN: 17.840 MI. DIST: 06-4 SR: 113
 LEFT MUN: FRANCONIA T RIGHT MUN: FRANCONIA T

BERGEY RD
 (T412)
 1 0 00270 0 00 0822+72 082419 FT
 TELFORD PK
 (T445)

MEETINGHOUSE RD
 (T400)



0360/0000 LENGTH(AH 2427 BK 2324)

0350/0383 SMOKEPIPE RD
 082419 FT (T405)

0350/0000 LENGTH(AH 2324 BK 3501)

0340/1669 GODSHALL RD
 (T411)

078918 FT

078918 FT 1 0 00270 0 00 0787+80
 ALLENTOWN RD
 (SR1001 SEG 0170/0000)

0340/0000 LENGTH(AH 3501 BK 2056)

076862 FT

076862 FT 1 0 00270 0 00 0767+00
 MEETINGHOUSE RD
 (T400)

0330/0000 LENGTH(AH 2056 BK 2490)

074372 FT

0320/0219 MOYER RD
 (T390)
 0320/0155 BMSSEN 46/0113/0320/0000
 074372 FT 1 0 00270 0 00 0742+23
 PA TPK (I-476)
 BMSBG 46/0113/0320/0000
 0320/0000 LENGTH(AH 2490 BK 2348)

DIR: B TOTAL LEN: 17.840 MI. DIST: 06-4 SR: 113
 LEFT MUN: FRANCONIA T RIGHT MUN: FRANCONIA T

KELLER CREAMERY RD
 (T398)

0310/2280 ==

072024 FT

072024 FT 1 0 00270 0 00 0718+67
 SCHOOLHOUSE RD
 (SR1007 SEG 0050/0000)



0310/0000 LENGTH(AH 2348 BK 2634)
 MAPLE AV
 (T425)

069390 FT

069390 FT 1 0 00270 0 00 0691+95
 (APRA) C & T ASSOC INC
 YODER RD
 (T380)
 FRANCONIA
 LOWER SALFORD T



0300/0000 LENGTH(AH 2634 BK 2067)

WESTBOURNE RD
 (TWP)

0290/0838 ==

067323 FT

067323 FT 1 0 00270 0 00 0671+37
 GRUBER RD
 (T377)

0290/0000 LENGTH(AH 2067 BK 1959)



PARK AV
 (T434)

0280/1082

0280/0587

PIONEER CR
 (T495)
 BRANCH INDIAN CREEK
 STRUCTURE LENGTH 8 FT



065364 FT

0280/0162 BMSID 46/0113/0280/0162
 065364 FT 1 0 00270 0 00 0651+95
 SUMNEYTOWN PK
 (SR0063 SEG 0122/0000)



DIR: B TOTAL LEN: 17.840 MI. DIST: 06-4 SR: 113
LEFT MUN: LOWER SALFORD T RIGHT MUN: LOWER SALFORD T

Street Name	Segment ID	Length (FT)	Stationing	Notes
MONTGOMERY DR (PRDR)	0270/2084			
GROFFS MILL RD (T496)	0270/0942	062030	0621+73	
PATERNO DR (T510)	0260/0000	061532		
MEETINGHOUSE RD (T367)	0250/1501	058832		
LANDIS RD (T364)	0250/0000	0240		
SALFORDVILLE RD (SR1017 SEG 0010/0000)	0240/0000	056159	0567+95	
CROSS RD	0230/2152			
OAK DR (T370)	0270/1357			
SUMMERHILL LN (T494)	0270/0000			
MAPLE AV (T427)	0260/0000			
CHESWYCK DR (T481)	0250/1263			
LANDIS RD (T364)	0250/0000			
OLD MORRIS RD (T430)	0240/2021			
MORRIS RD (T440)	0240/0000			

DIR: B TOTAL LEN: 17.840 MI. DIST: 06-4 SR: 113
 LEFT MUN: LOWER SALFORD T RIGHT MUN: LOWER SALFORD T

Segment ID	Start Station	End Station	Length (FT)	Notes
(SR1020 SEG 0040/2156)	0230/2083			
SHARON LN (T465)	0230/0701		053986 FT	
				1 0 00270 0 00 0546+91 WHITTAKER WY (T466)
				5 0230/0000 LENGTH(AH 2173 BK 3319)
CLUBHOUSE DR (TWP)	0220/2113			
				SCHLOSSER RD (T424)
				0220/1241 KINSEY RD (SR1015 SEG 0050/3111)
1 0 00270 0 00 0526+50 LUCON RD (T416)	0220/0000		050667 FT	
				5 0220/0000 LENGTH(AH 3319 BK 2749)
			047918 FT	
				047918 FT 1 0 00270 0 00 0490+12 CRESSMAN RD (T417)
CRESSMAN RD (T417)	0210/0000			
				5 0210/0000 LENGTH(AH 2749 BK 2447)
				0200/1946 ASHBOURNE WY (TWP)
				0200/1014 ASHBOURNE WY (TWP)
				TOWNSHIP LINE RD (TWP)
				0200/0604 LOWER SALFORD SKIPPACK T
			045471 FT	
				045471 FT 1 0 00270 0 00 0464+62 NC HARLEYSVILLE PK

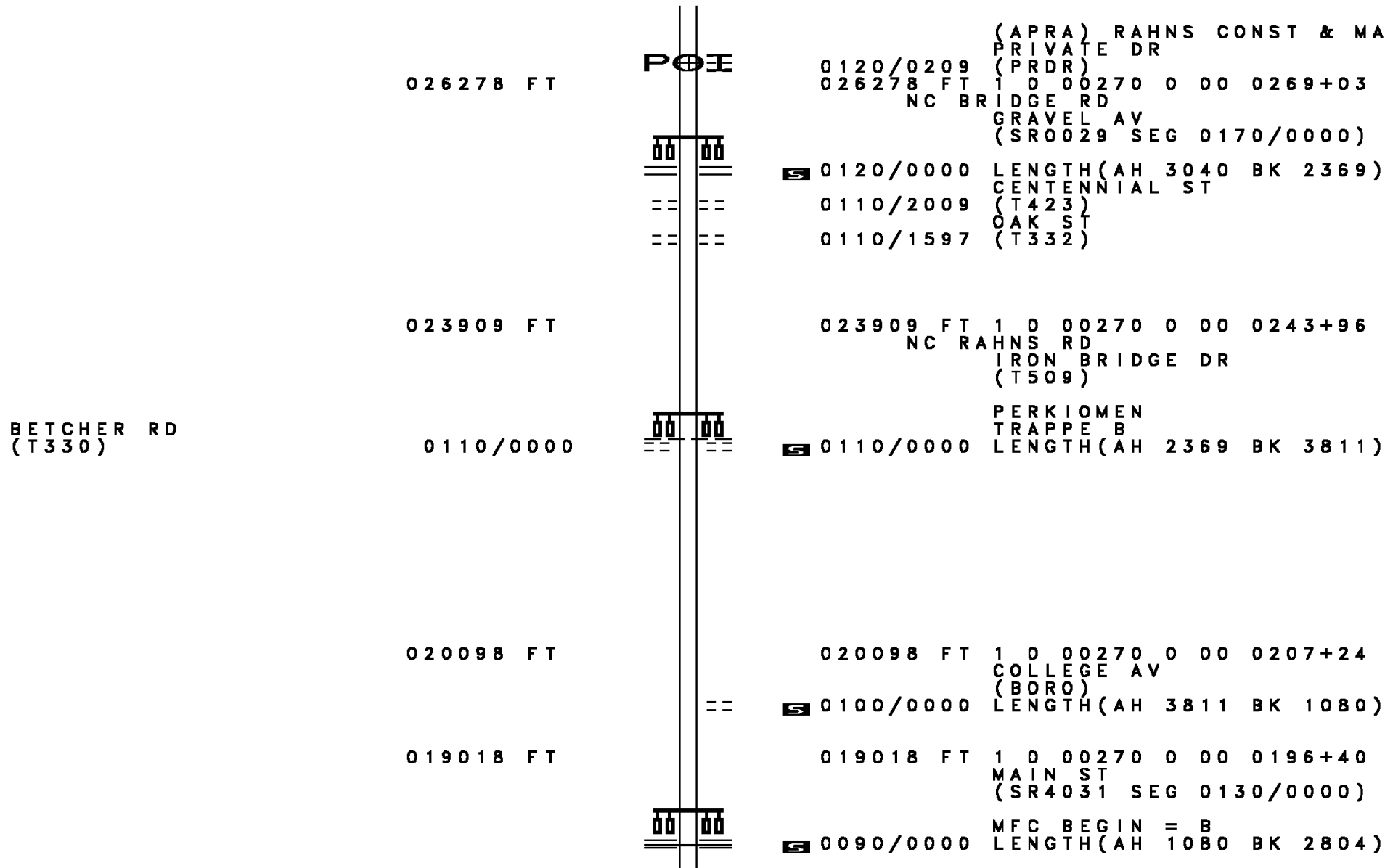
DIR: B TOTAL LEN: 17.840 MI. DIST: 06-4 SR: 113
 LEFT MUN: SKIPPACK T RIGHT MUN: SKIPPACK T

Stationing	Right of Way	Property/Notes
	0200/0000	SERENITY ST (TWP) LENGTH(AH 2447 BK 1960)
043511 FT	0190/0483 043511 FT	SERENDIPITY WY (TWP) 1 0 00270 0 00 0441+34 SKIPPACK PK (SR0073 SEG 0250/0000)
	0190/0000	LENGTH(AH 1960 BK 2281)
	0180/2084	BMSEN 46/0113/0180/2066 BRIDGE POSTED (TONS) 0 0 00000 0 00 0000+00 SGL 34 COMB 40
	0180/2066	BR SKIPPACK CRK BMSBG 46/0113/0180/2066
041230 FT	041230 FT	1 0 00270 0 00 0418+50 MENSCH RD (T308)
SUSQUEHANNA RD (T205)	0170/1882	LENGTH(AH 2281 BK 2219)
WENDY WY (TWP)	0170/0999	
039011 FT	039011 FT	1 0 00270 0 00 0396+45 CREAMERY RD (SR4007 SEG 0020/3545)
CRESSMAN RD (TWP)	0170/0000	LENGTH(AH 2219 BK 2525)
	0160/1639	HECKLER RD (T316)
MARY ELLEN LN (T207)	0160/0988	
1 0 00270 0 00 0371+07 036486 FT	036486 FT	DOGWOOD LN (TWP)
MARY ELLEN LN (T207)	0160/0000	LENGTH(AH 2525 BK 2451)

DIR: B TOTAL LEN: 17.840 MI. DIST: 06-4 SR: 113
 LEFT MUN: SKIPPACK T RIGHT MUN: SKIPPACK T

		==	0150/1170	NORTH GORSKI LN (TWP)
1 0 00270 0 00 0346+52	034035 FT			
HALE RD (T209)	0150/0000	==	0150/0000	LENGTH(AH 2451 BK 2569) ANITA DR
			0140/2200	(T322)
LC TO MEADOWRIDGE LN (TWP)	0140/1700	==		
LC FROM MEADOWRIDGE LN (TWP)	0140/1662	==		
			0140/1262	LANDIS RD (T323)
	031466 FT			
			031466 FT	1 0 00270 0 00 0320+95 MILL RD
			0140/0000	(SR4005 SEG 0080/3466) LENGTH(AH 2569 BK 2148)
CRESTVIEW BL (TWP)	0130/0906	==	0130/0906	CRESTVIEW BL (TWP)
1 0 00270 0 00 0299+46	029318 FT			
PERKIOMEN CRK RD (T208)	0130/0000	==	0130/0000	WINGATE DR (T405) SKIPPACK PERKIOMEN T LENGTH(AH 2148 BK 3040)
GYPSY LN (T408)	0120/2206	==		
			0120/1657	CREEK RD (SR4009 SEG 0030/1393)
			0120/1518	BMSSEN 46/0113/0120/1377 1 0 00270 0 00 0282+81
			0120/1377	PERKIOMEN CK BACKCHANNE
			0120/1164	BMSBG 46/0113/0120/1377 BMSSEN 46/0113/0120/0834
			0120/0834	1 0 00270 0 00 0279+76 PERKIOMEN CREEK BMSBG 46/0113/0120/0834

DIR: B TOTAL LEN: 17.840 MI. DIST: 06-4 SR: 113
 LEFT MUN: PERKIOMEN T RIGHT MUN: PERKIOMEN T



DIR: B TOTAL LEN: 17.840 MI. DIST: 06-4 SR: 113
 LEFT MUN: TRAPPE B RIGHT MUN: TRAPPE B

		==	0080/1629	HERITAGE PARK BL (BORO)
HIDDEN HOLLOW DR (BORO)	0080/0553	==		
1 0 00270 0 00 0167+37	016214 FT		016214 FT	
LAUREL DR (BORO)	0080/0000	==	0080/0000	LENGTH(AH 2804 BK 1212) CLAHOR AV (BORO)
BRONSON CR (BORO)	0070/0688	==	0070/1059	
	015002 FT		015002 FT	1 0 00270 0 00 0156+25 NC TH IRD AV TRAPPE
BOROUGH LINE RD (T427)	0070/0000	==	0070/0000	UPPER PROVIDENCE T LENGTH(AH 1212 BK 2029)
CORKWOOD LN (TWP)	0060/0550	==		
1 0 00270 0 00 0128+35	012973 FT		012973 FT	HOPWOOD RD (T327)
BECHTEL RD (T325)	0060/0000	==	0060/0000	LENGTH(AH 2029 BK 1973)
	011000 FT		011000 FT	1 0 00270 0 00 0095+06 PAPERBIRCH DR (TWP)
		==	0050/0000	LENGTH(AH 1973 BK 3205)
SUGARPINE LN (PRDR)	0040/1069	==		
	007795 FT		007795 FT	1 0 00270 0 00 0079+80 MENNONITE RD

DIR: B TOTAL LEN: 17.840 MI. DIST: 06-4 SR: 113
 LEFT MUN: UPPER PROVIDENCE T RIGHT MUN: UPPER PROVIDENCE T

YEAGER RD
 (T320)
 TRAPPE RD
 (TWP)

0030/1337
 0030/0965

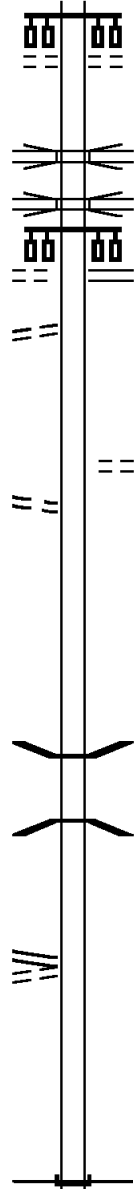
004908 FT

TRAPPE RD
 (TWP)

0020/3968

1 0 00270 0 00 0012+00 000919 FT
 SECOND AV
 (SR4015 SEG 0010/0000)
 DREIBELBIS RD
 (T425)

0020/0000
 000000 FT



(T323)
 0040/0000 LENGTH(AH 3205 BK 2887)
 0030/1913 OP ID POTTSTOWN EXPRESSW 46/0422/0211/0000
 0030/1840 OP ID POTTSTOWN EXPRESSWA 46/0422/0210/0000
 BLACK ROCK RD
 (SR4003 SEG 0070/3646)
 0030/1337
 NC TRAPPE RD
 004908 FT 1 0 00270 0 00 0052+35
 RAMSGATE DR
 (T545)
 0030/0000 LENGTH(AH 2887 BK 3989)
 0020/0830 BMS EN 46/0113/0020/0810
 0 0 00000 0 00 0000+00
 TRIB. OF SCHUYLKILL RIVE
 0020/0810 BMSBG 46/0113/0020/0810
 000919 FT
 0020/0000 LENGTH(AH 3989 BK 0919)
 000000 FT 1 0 00270 0 00 0012+00
 NC BLACK ROCK RD
 INTER-BK BLACK ROCK RD
 (SR0113 SEG 0340/2301)
 MFC BEGIN = C
 BK-CHESTER (15)
 0010/0000 LENGTH(AH 0919 BK 0000)

AH-BERKS (06) 037343 FT SR 0100 SH INTER-AHD (SR0100 SEG 0011/0000) 0131/1021 COUNTY LINE RD (T493)		037382 FT INTER-AHD 0130/1047 SR 0100 SH (SR0100 SEG 0010/0000) COUNTY LINE RD (T493)
LC FROM COUNTY LINE (CONN) 0131/0926 0131/0833		0130/0920
1 0 00779 0 00 0357+50 036322 FT SWAMP CREEK STRUCTURE LENGTH 14 FT BMSID 46/0100/0130/0000 LENGTH(AH 1021 BK 3158) 0131/0000		036335 FT 1 0 00779 0 00 0358+55 SWAMP CREEK STRUCTURE LENGTH 14 FT BMSID 46/0100/0130/0000 LENGTH(AH 1047 BK 3224) 0130/0000
RAMP RD (SR8032 SEG 0250/0000) 0121/2012		0120/2069 RAMP RD (SR8032 SEG 0500/0650)
OP ID 46/0073/0020/0000 0121/1386 E PHILADELPHIA AVE		0120/1418 OP ID 46/0073/0020/0000 E PHILADELPHIA AVE
RAMP RD (SR8032 SEG 0010/0640) 0121/0712		0120/0759 RAMP RD (SR8032 SEG 0750/0000)
1 0 00779 0 00 0326+20 033164 FT MINISTER CR. STRUCTURE LENGTH 12 FT BMSID 46/0100/0120/0000 LENGTH(AH 3158 BK 3365) 0121/0000		033111 FT 1 0 00779 0 00 0326+06 MINISTER CR. STRUCTURE LENGTH 12 FT BMSID 46/0100/0120/0000 LENGTH(AH 3224 BK 3330) 0120/0000

DIR: N TOTAL LEN: 7.080 MI. DIST: 06-4 SR: 100
 LEFT MUN: DOUGLASS T RIGHT MUN: DOUGLASS T

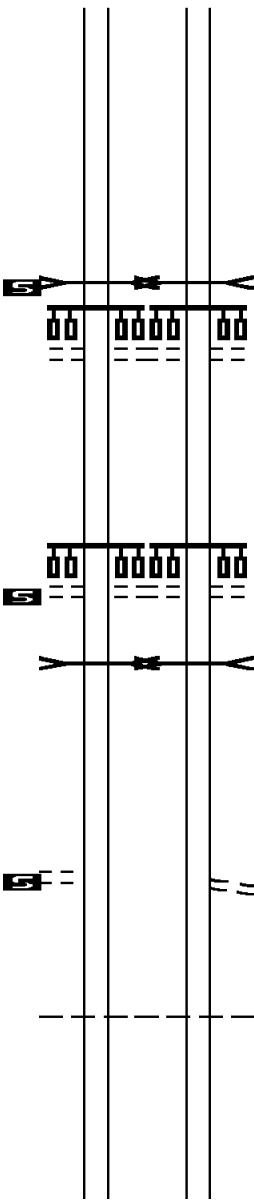
1 0 00779 0 00 0293+04 029799 FT
 BRANCH MINISTER CR
 STRUCTURE LENGTH 9 FT
 BMSID 46/0100/0110/0000
 LENGTH(AH 3365 BK 2399) 0111/0000
 JACKSON RD
 (T495)
 0101/1842

1 0 00779 0 00 0268+95 027400 FT
 GROSSER RD
 (T345)
 LENGTH(AH 2399 BK 2261) 0101/0000
 WINDING CREEK
 STRUCTURE LENGTH 9 FT
 BMSID 46/0100/0090/1978 0091/2049

1 0 00779 0 00 0246+87 025139 FT
 RICK RD
 (T492)
 LENGTH(AH 2261 BK 3385) 0091/0000

DOUGLASS
 UPPER POTTS GROVE T 0081/1941

1 0 00779 0 00 0212+36 021754 FT
 MOYER RD



029781 FT 1 0 00779 0 00 0292+92
 BRANCH MINISTER CR
 STRUCTURE LENGTH 9 FT
 BMSID 46/0100/0110/0000
 LENGTH(AH 3330 BK 2414)
 JACKSON RD
 (T495)
 0110/0000
 0100/1840

027367 FT 1 0 00779 0 00 0268+95
 GROSSER RD
 (T345)
 LENGTH(AH 2414 BK 2204)
 WINDING CREEK
 STRUCTURE LENGTH 9 FT
 BMSID 46/0100/0090/1978 0090/1978

025163 FT 1 0 00779 0 00 0246+87
 RICK RD
 (T492)
 LENGTH(AH 2204 BK 3406)
 0090/0000

DOUGLASS
 UPPER POTTS GROVE T 0080/1848

021757 FT 1 0 00779 0 00 0212+36
 MOYER RD

DIR: N TOTAL LEN: 7.080 MI. DIST: 06-4 SR: 100
LEFT MUN: UPPER POTTS GROVE T RIGHT MUN: UPPER POTTS GROVE T

(T334)

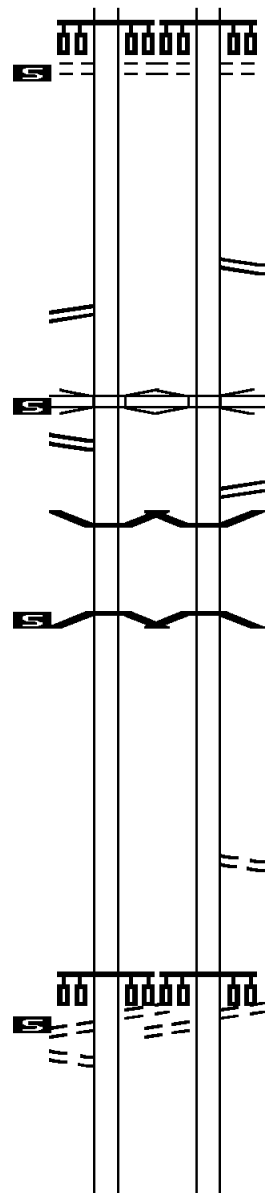
LENGTH(AH 3385 BK 2856) 0081/0000

RAMP RD
(SR8030 SEG 0500/0000) 0075/0407
0 0 00000 0 00 0000+00 018898 FT
FARMINGTON AVENUE
OP ID 46/4038/0082/0000
LENGTH(AH 2856 BK 1216) 0075/0000
RAMP RD
(SR8030 SEG 0250/0726) 0071/0625

BMS EN 46/0100/0070/0000 0071/0038
1 0 00779 0 00 0172+17 017682 FT
PINE FORD ROAD
BMSBG 46/0100/0070/0000
LENGTH(AH 1216 BK 3052) 0071/0000

1 0 00779 0 00 0141+68 014630 FT
FARMINGTON AV
(TBC)
STATE ST
(TBC)

LENGTH(AH 3052 BK 1882) 0061/0000
LC FROM STATE ST
(CONN) 0045/1810



(T334)

0080/0000 LENGTH(AH 3406 BK 2923)

0074/0527 RAMP RD
(SR8030 SEG 0750/0570)

018834 FT 0 0 00000 0 00 0000+00
FARMINGTON AVENUE
OP ID 46/4038/0082/0000
LENGTH(AH 2923 BK 1161)

0070/0363 RAMP RD
(SR8030 SEG 0010/0000)
0070/0038 BMS EN 46/0100/0070/0000
017673 FT 1 0 00779 0 00 0172+17
PINE FORD ROAD
BMSBG 46/0100/0070/0000
LENGTH(AH 1161 BK 2990)

0060/0126 LC FROM STATE ST
014683 FT (CONN)
1 0 00779 0 00 0141+68
FARMINGTON AV
(TBC)
STATE ST
(TBC)

0060/0000 LENGTH(AH 2990 BK 1909)

DIR: N TOTAL LEN: 7.080 MI. DIST: 06-4 SR: 100
LEFT MUN: UPPER POTTS GROVE T RIGHT MUN: UPPER POTTS GROVE T

0 0 00000 0 00 0000+00 012748 FT 012774 FT 0 0 00000 0 00 0000+00
LENGTH(AH 1882 BK 3023) 0045/0000 S S 0044/0000 LENGTH(AH 1909 BK 3080)












TO 4049/0010SH (CONN) 0041/0179 == 009694 FT 1 0 00779 0 00 0093+61 009725 FT
COMMERCE DR VILLAGE: W. POTTS GROVE T
(TWP) COMMERCE DR
UPLAND SQUARE DR (TWP)
(SR4049 SEG 0011/0000) UPLAND SQUARE DR
STATE RD (SR4049 SEG 0010/0000)
(SR4040 SEG 0040/0968) STATE RD
UPPER POTTS GROVE (SR4040 SEG 0040/0968)
POTTSTOWN B UPPER POTTS GROVE
LENGTH(AH 3023 BK 3335) 0041/0000 S S 0040/0000 POTTSTOWN B
TO 4040/0040 SH S 0030/3182 LENGTH(AH 3080 BK 3338)
(CONN) (CONN)

BMS EN 46/0100/0030/0000 0031/0130 0030/0130 BMS EN 46/0100/0030/0000
1 0 00779 0 00 0059+81 006390 FT 006356 FT 1 0 00779 0 00 0059+81
MANATAWNY STREET MANATAWNY STREET
BMSBG 46/0100/0030/0000 BMSBG 46/0100/0030/0000
LENGTH(AH 3335 BK 3540) 0031/0000 S S 0030/0000 LENGTH(AH 3338 BK 3515)
BMS EN 46/0100/0020/2456 0021/2881 0020/2845 BMS EN 46/0100/0020/2456
0 0 00000 0 00 0000+00 0 0 00000 0 00 0000+00
MANTAWNY CREEK MANTAWNY CREEK
BMSBG 46/0100/0020/2456 0021/2492 0020/2456 BMSBG 46/0100/0020/2456
(AAR 589512W)#TRKS 01 0021/2451 0020/2408 (AAR 589512W)#TRKS 01
LC TO SHOEMAKER RD SHOEMAKER RD
(CONN) 0021/2054 (BORO)
SHOEMAKER RD (BORO)

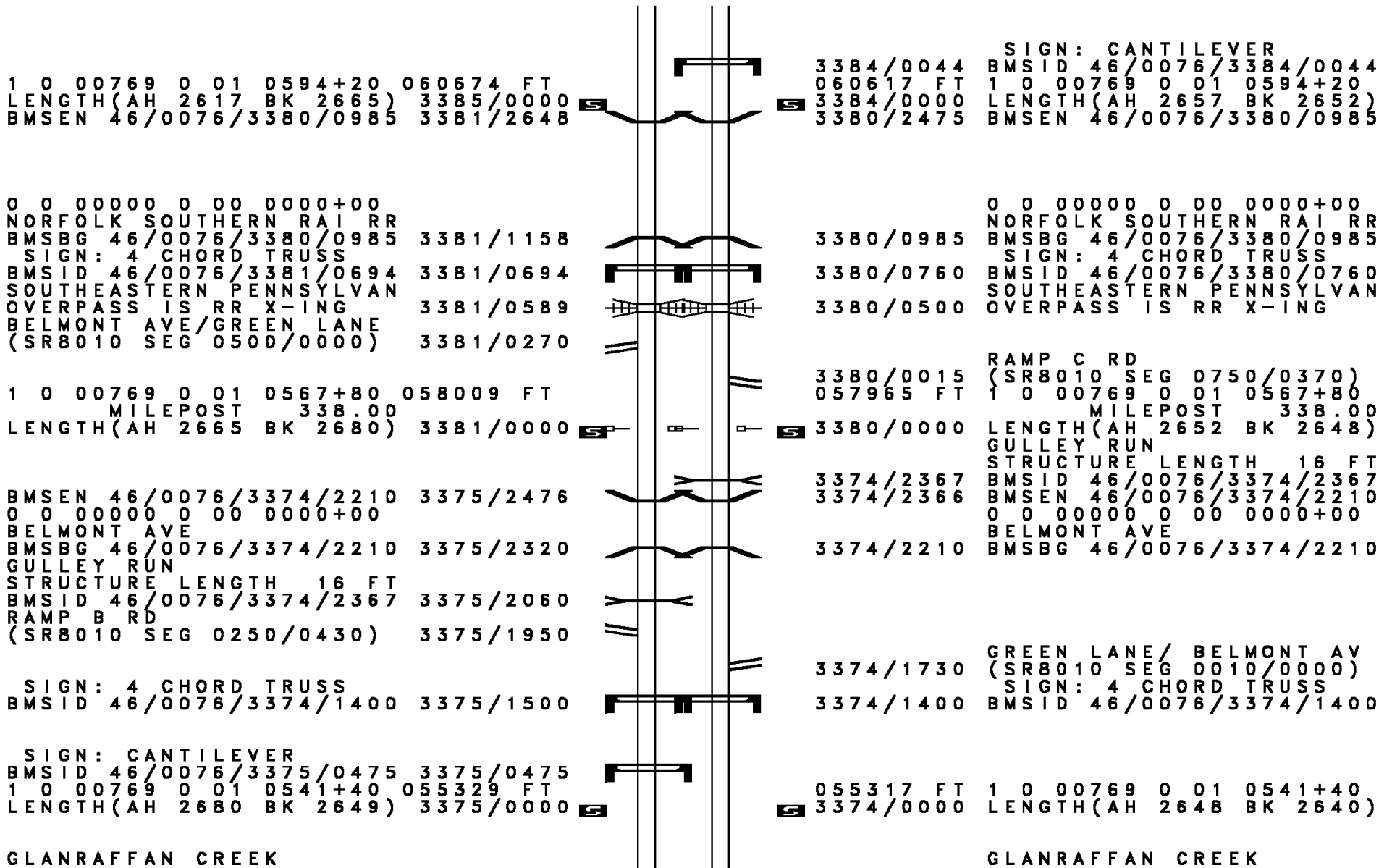
DIR: N TOTAL LEN: 7.080 MI. DIST: 06-4 SR: 100
LEFT MUN: POTTSTOWN B RIGHT MUN: POTTSTOWN B

Segment ID	Description	Length	Start Station	End Station	Notes
0021/1925	SHOEMAKER RD (BORO)				
0020/1883	SHOEMAKER RD (BORO)				
0020/1762	LC TO SHOEMAKER RD (CONN)				
0021/0119	LC TO KING ST (CONN)				
0020/0081	LC TO SHOEMAKER ST (CONN)				
002841 FT	VILLAGE: POTTSTOWN BORO				
1 0 00779 0 00 0024+93 002850 FT	KING ST (BORO)				
NC POTTSTOWN BOYERTOWN BP					
0021/0000	KING ST (SR0663 SEG 0011/0000) LENGTH(AH 3540 BK 2850)				
0020/0000	KING ST (SR0663 SEG 0010/0000) LENGTH(AH 3515 BK 2841) TO 0663/0010 SH (CONN)				
0010/2709	FROM 0100/0010 SH (CONN)				
0010/2662	RAMP RD (SR8028 SEG 0750/0000)				
0010/2569	BMSEN 46/0100/0010/2114				
0011/2554	RAMP RD (SR8028 SEG 0250/1055)				
0011/2279	1 0 00779 0 00 0017+32				
0011/2099	RAMP A BMSBG 46/0100/0010/2114				
0010/2114	BMSBG 46/0100/0010/2114				
0010/1520	BMSEN 46/0100/0010/1346				
0010/1346	0 0 00000 0 00 0000+00 KEYSTONE BOULEVARD				
0011/1323	BMSBG 46/0100/0010/1346				
0011/0817	BMSEN 46/0100/0010/0000				
000000 FT	1 0 00779 0 00 0000+00				
000000 FT	VILLAGE: POTTSTOWN BORO				
000000 FT	NC POTTSTOWN PK INTER-BK				
000000 FT	POTTSTOWN PK (SR0100 SEG 0621/3029)				
000000 FT	RIVER ROAD BMSBG 46/0100/0010/0000				
000000 FT	MFC BEGIN = B BK-CHESTER (15)				
0011/0000	LENGTH(AH 2850 BK 0000)				
0010/0000	LENGTH(AH 2841 BK 0000)				

DIR: E TOTAL LEN: 12.536 MI. DIST: 06-4 SR: 76
 LEFT MUN: LOWER MERION T RIGHT MUN: LOWER MERION T

AH-PHILADELPHIA (67)					
BMS EN 46/0076/3391/2620					
SCHUYLKILL EX	INTER-AHD				
(SR0076 SEG 3395/0000)	066190 FT			066125 FT	BMS EN 46/0076/3390/2581
RETAINING WALL END				INTER-AHD	SCHUYLKILL EX
BMS ID 67/0076/3395/0190	3391/2899			3390/2851	(SR0076 SEG 3394/0000)
RETAINING WALL END					
BMS ID 46/0076/3391/1944	3391/2709				
RETAINING WALL BEGIN					
BMS ID 67/0076/3395/0190	3391/2702				
0 00000 0 0 0000+00					
RAMP F (EB)					0 0 00000 0 00 0000+00
BMSBG 46/0076/3391/2620	3391/2567			3390/2552	CITY LINE (NB)
BMS ID 46/0076/3391/2565	3391/2565				BMSBG 46/0076/3390/2581
US 1 SOUTH CITY AVE					
(SR8012 SEG 0260/0000)	3391/2400				
				3390/2415	BMS EN 46/0076/3390/2282
					0 0 00000 0 00 0000+00
				3390/2282	RAMP G (SB)
RETAINING WALL BEGIN					BMSBG 46/0076/3390/2282
BMS ID 46/0076/3391/1944	3391/2120				
				3390/2139	US 1 SOUTH CITY AVE
RAMP A RD					(SR8012 SEG 0020/0000)
(SR8012 SEG 0250/0666)	3391/1963				
				3390/1743	SIGN: CANTILEVER
RAMP C RD					BMS ID 46/0076/3390/1743
(SR8012 SEG 0030/1324)	3391/1450			3390/1549	LINCOLN DR/KELLY DR
					(SR8012 SEG 0010/0000)
				3390/1317	SIGN: 4 CHORD TRUSS
					BMS ID 46/0076/3390/1317
SIGN: CANTILEVER					
BMS ID 46/0076/3391/0233	3391/0233			3390/0530	SIGN: 4 CHORD TRUSS
1 0 00769 0 01 0620+60	063291 FT				BMS ID 46/0076/3390/0530
				063274 FT	1 0 00769 0 01 0620+60
LENGTH(AH 2899 BK 2617)	3391/0000				MILEPOST 339.00
BMS EN 46/0076/3384/2351	3385/2601			3390/0000	LENGTH(AH 2851 BK 2657)
0 0 00000 0 00 0000+00				3384/2586	BMS EN 46/0076/3384/2351
RGT FERRY RD					0 0 00000 0 00 0000+00
BMSBG 46/0076/3384/2351	3385/2366			3384/2351	RGT FERRY RD
					BMSBG 46/0076/3384/2351
SIGN: 4 CHORD TRUSS					
BMS ID 46/0076/3384/1169	3385/1195			3384/1169	SIGN: 4 CHORD TRUSS
					BMS ID 46/0076/3384/1169

DIR: E TOTAL LEN: 12.536 MI. DIST: 06-4 SR: 76
 LEFT MUN: LOWER MERION T RIGHT MUN: LOWER MERION T



1 0 00769 0 01 0594+20 060674 FT
 LENGTH(AH 2617 BK 2665) 3385/0000
 BMSEN 46/0076/3380/0985 3381/2648

0 0 00000 0 00 0000+00
 NORFOLK SOUTHERN RAI RR
 BMSBG 46/0076/3380/0985 3381/1158
 SIGN: 4 CHORD TRUSS
 BMSID 46/0076/3381/0694 3381/0694
 SOUTHEASTERN PENNSYLVAN
 OVERPASS IS RR X-ING 3381/0589
 BELMONT AVE/GREEN LANE
 (SR8010 SEG 0500/0000) 3381/0270

1 0 00769 0 01 0567+80 058009 FT
 MILEPOST 338.00
 LENGTH(AH 2665 BK 2680) 3381/0000

BMSEN 46/0076/3374/2210 3375/2476
 0 0 00000 0 00 0000+00
 BELMONT AVE
 BMSBG 46/0076/3374/2210 3375/2320
 GULLEY RUN
 STRUCTURE LENGTH 16 FT
 BMSID 46/0076/3374/2367 3375/2060
 RAMP B RD
 (SR8010 SEG 0250/0430) 3375/1950

SIGN: 4 CHORD TRUSS
 BMSID 46/0076/3374/1400 3375/1500

SIGN: CANTILEVER
 BMSID 46/0076/3375/0475 3375/0475
 1 0 00769 0 01 0541+40 055329 FT
 LENGTH(AH 2680 BK 2649) 3375/0000

GLANRAFFAN CREEK

3384/0044
 060617 FT
 3384/0000
 3380/2475

SIGN: CANTILEVER
 BMSID 46/0076/3384/0044
 1 0 00769 0 01 0594+20
 LENGTH(AH 2657 BK 2652)
 BMSEN 46/0076/3380/0985

0 0 00000 0 00 0000+00
 NORFOLK SOUTHERN RAI RR
 BMSBG 46/0076/3380/0985 3380/0985
 SIGN: 4 CHORD TRUSS
 BMSID 46/0076/3380/0760 3380/0760
 SOUTHEASTERN PENNSYLVAN
 OVERPASS IS RR X-ING 3380/0500

3380/0015
 057965 FT
 3380/0000

RAMP C RD
 (SR8010 SEG 0750/0370)
 1 0 00769 0 01 0567+80
 MILEPOST 338.00
 LENGTH(AH 2652 BK 2648)
 GULLEY RUN
 STRUCTURE LENGTH 16 FT
 BMSID 46/0076/3374/2367
 BMSEN 46/0076/3374/2210

3374/2367
 3374/2366
 3374/2210

0 0 00000 0 00 0000+00
 BELMONT AVE
 BMSBG 46/0076/3374/2210

3374/1730
 3374/1400

GREEN LANE/ BELMONT AV
 (SR8010 SEG 0010/0000)
 SIGN: 4 CHORD TRUSS
 BMSID 46/0076/3374/1400

055317 FT
 3374/0000

1 0 00769 0 01 0541+40
 LENGTH(AH 2648 BK 2640)

GLANRAFFAN CREEK

EXTRACT DATE: 12/18/2023
PRINT DATE: 12/20/2023

ROADWAY MANAGEMENT SYSTEM
SLD COUNTY/SR - ANNUAL PRINT

PAGE NUMBER: 87
COUNTY: MONTGOMERY

DIR: E TOTAL LEN: 12.536 MI.
LEFT MUN: LOWER MERION T

DIST: 06-4 SR: 76
RIGHT MUN: LOWER MERION T

STRUCTURE LENGTH 13 FT
BMSID 46/0076/3370/1559 3371/1559
SIGN: CANTILEVER
BMSID 46/0076/3371/1117 3371/1117



1 0 00769 0 01 0515+00 052680 FT
MILEPOST 337.00
LENGTH(AH 2649 BK 2640) 3371/0000



DRAINAGE
STRUCTURE LENGTH 100 FT
BMSID 46/0076/3364/1468 3365/1475



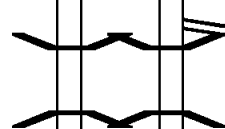
SIGN: CANTILEVER
BMSID 46/0076/3365/1100 3365/1100



GLADWYNE RAMP E RD
(SR8008 SEG 0500/0000) 3365/0462
1 0 00769 0 01 0488+60 050040 FT
LENGTH(AH 2640 BK 2653) 3365/0000



BMSEN 46/0076/3360/1490 3361/1898
1 0 00769 0 01 0462+20
HOLLOW ROAD
BMSBG 46/0076/3360/1490 3361/1653



1 0 00769 0 01 0462+20 047387 FT
MILEPOST 336.00
LENGTH(AH 2653 BK 2640) 3361/0000



BMSEN 46/0076/3354/1965 3355/2448
1 0 00769 0 01 0435+80
MILL CREEK ROAD
BMSBG 46/0076/3354/1965 3355/2119



PENNDOT STOCKPILE #5
(GOVT) 3355/1862



STRUCTURE LENGTH 13 FT
BMSID 46/0076/3370/1559

052677 FT 1 0 00769 0 01 0515+00
MILEPOST 337.00
LENGTH(AH 2640 BK 2640)

SIGN: CANTILEVER
BMSID 46/0076/3364/1790
DRAINAGE

STRUCTURE LENGTH 100 FT
BMSID 46/0076/3364/1468
RETAINING WALL END
BMSID 46/0076/3365/1449

RETAINING WALL BEGIN
BMSID 46/0076/3365/1449

050037 FT 1 0 00769 0 01 0488+60
LENGTH(AH 2640 BK 2640)
RAMP F RD

(SR8008 SEG 0750/0440)
BMSEN 46/0076/3360/1490
0 0 00000 0 00 0000+00
HOLLOW ROAD
BMSBG 46/0076/3360/1490

SIGN: CANTILEVER
BMSID 46/0076/3360/0815

047397 FT 1 0 00769 0 01 0462+20
MILEPOST 336.00
LENGTH(AH 2640 BK 2640)

BMSEN 46/0076/3354/1965
1 0 00769 0 01 0435+80
MILL CREEK ROAD
BMSBG 46/0076/3354/1965

SIGN: CANTILEVER
BMSID 46/0076/3354/1870

DIR: E TOTAL LEN: 12.536 MI. DIST: 06-4 SR: 76
 LEFT MUN: LOWER MERION T RIGHT MUN: LOWER MERION T

1 0 00769 0 01 0435+80 044747 FT
 LENGTH(AH 2640 BK 2618) 3355/0000

044757 FT 1 0 00769 0 01 0435+80
 3354/0000 LENGTH(AH 2640 BK 2640)

1 0 00769 0 01 0409+40 042129 FT
 MILEPOST 335.00
 LENGTH(AH 2618 BK 2640) 3351/0000

042117 FT 1 0 00769 0 01 0409+40
 MILEPOST 335.00
 3350/0000 LENGTH(AH 2640 BK 2541)

DMS SIGN STRUCTURE
 BMSID 46/0076/3345/1490 3345/1490



BMSEN 46/0076/3344/1170 3345/1358



1 0 00769 0 01 0383+00
 WAVERLY ROAD
 BMSBG 46/0076/3344/1170 3345/1240



BRANCH SCHUYLKILL RIVER
 STRUCTURE LENGTH 16 FT
 BMSID 46/0076/3344/0916 3345/0916



1 0 00769 0 01 0383+00 039489 FT
 LENGTH(AH 2640 BK 2640) 3345/0000



SIGN: CANTILEVER
 BMSID 46/0076/3341/0645 3341/0645



1 0 00769 0 01 0356+60 036849 FT
 MILEPOST 334.00
 LENGTH(AH 2640 BK 2718) 3341/0000



SIGN: CANTILEVER
 BMSID 46/0076/3335/1840 3335/1840
 SAW MILL RUN
 STRUCTURE LENGTH 14 FT



3344/1390 DMS SIGN STRUCTURE
 BMSID 46/0076/3344/1390

3344/1288 BMSEN 46/0076/3344/1170

0 0 00000 0 00 0000+00
 WAVERLY ROAD
 BMSBG 46/0076/3344/1170

3344/1170 BRANCH SCHUYLKILL RIVER
 STRUCTURE LENGTH 16 FT
 BMSID 46/0076/3344/0916

039576 FT 1 0 00769 0 01 0383+00
 3344/0000 LENGTH(AH 2541 BK 2640)



036936 FT 1 0 00769 0 01 0356+60
 MILEPOST 334.00
 3340/0000 LENGTH(AH 2640 BK 2640)



SAW MILL RUN
 STRUCTURE LENGTH 14 FT

DIR: E TOTAL LEN: 12.536 MI. DIST: 06-4 SR: 76
LEFT MUN: LOWER MERION T RIGHT MUN: LOWER MERION T

BMSID 46/0076/3334/1718 3335/1701 <-----> 3334/1718 BMSID 46/0076/3334/1718

1 0 00769 0 01 0330+20 034131 FT 034296 FT 1 0 00769 0 01 0330+20
LENGTH(AH 2718 BK 2610) 3335/0000 3334/0000 LENGTH(AH 2640 BK 2640)

SIGN: CANTILEVER
BMSID 46/0076/3331/0633 3331/0633
1 0 00769 0 01 0303+80 031521 FT 031656 FT 1 0 00769 0 01 0303+80
MILEPOST 333.00 MILEPOST 333.00
LENGTH(AH 2610 BK 2640) 3331/0000 3330/0000 LENGTH(AH 2640 BK 2640)

SIGN: 3 CHORD TRUSS
BMSID 46/0076/3325/1801 3325/1801 3324/1720 SIGN: 3 CHORD TRUSS
BMSID 46/0076/3325/1801

1 0 00769 0 01 0277+40 028881 FT 029016 FT 1 0 00769 0 01 0277+40
LOWER MERION CONSHOHOCKEN B 3324/0000 LENGTH(AH 2640 BK 2640)
LENGTH(AH 2640 BK 2619) 3325/0000

BMS EN 46/0076/3320/1380 3321/1768 3320/1728 BMS EN 46/0076/3320/1380
0 0 00000 0 00 0000+00 1 0 00769 0 01 0251+00
CRAWFORD AVE CRAWFORD AVE
BMSBG 46/0076/3320/1380 3321/1420 3320/1380 BMSBG 46/0076/3320/1380
SPRING GARDN SPRING GARDN
OP ID 46/3106/0010/0000 3321/1240 3320/1220 OP ID 46/3106/0010/0000
SIGN: CANTILEVER
BMSID 46/0076/3321/0750 3321/0750
RAMP C PA 23 CONSHOHOCK (SR8016 SEG 0500/0000) 3321/0380

1 0 00769 0 01 0251+00 026262 FT 3320/0127 RAMP D RD (SR8016 SEG 0510/1499)
CONSHOHOCKEN WEST CONSHOHOCKEN B 026376 FT 1 0 00769 0 01 0251+00
MILEPOST 332.00 LOWER MERION WEST CONSHOHOCKEN B
LENGTH(AH 2619 BK 2580) 3321/0000 3320/0000 LENGTH(AH 2640 BK 2706)
MILEPOST 332.00

DIR: E TOTAL LEN: 12.536 MI. DIST: 06-4 SR: 76
LEFT MUN: WEST CONSHOHOCKEN B RIGHT MUN: WEST CONSHOHOCKEN B

BMS EN 46/0076/3314/2392 3315/2326 0 0 00000 0 00 0000+00 RAMP D (EB)		3314/2438	BMS EN 46/0076/3314/2392 0 0 00000 0 00 0000+00 RAMP D (EB)
BMSBG 46/0076/3314/2392 3315/2280 SIGN: 4 CHORD TRUSS		3314/2392	BMSBG 46/0076/3314/2392 SIGN: 4 CHORD TRUSS
BMSID 46/0076/3315/1920 3315/1920 RAMP T RD (SR8006 SEG 0510/0000)		3314/2020	BMSID 46/0076/3315/1920
BMS EN 46/0076/3315/0965 3315/1100 0 0 00000 0 00 0000+00 RAMP N (EB)		3314/1406 3314/1160	RAMP Q RD (SR8006 SEG 0750/1397) BMS EN 46/0076/3314/1027 0 0 00000 0 00 0000+00 RAMP X (EB)
BMSBG 46/0076/3315/0965 3315/0965 EMERGENCY CROSSOVER RD (CONN) SIGN: 3 CHORD TRUSS		3314/1027	BMSBG 46/0076/3314/1027 EMERGENCY CROSSOVER RD (CONN)
BMSID 46/0076/3315/0420 3315/0420 RAMP S RD (SR8006 SEG 0530/1221)		3314/0760	
OP ID 46/0476/0154/1946 3315/0060 1 0 00769 0 01 0224+70 023682 FT LENGTH(AH 2580 BK 2654)		3314/0060 023670 FT 3314/0000	OP ID 46/0476/0154/1946 1 0 00769 0 01 0224+01 LENGTH(AH 2706 BK 2523)
MID CTY EXWY (NB)		3310/2520	MID CTY EXWY (NB) OP ID 46/0476/0155/1781 RAMP R RD (SR8006 SEG 0020/0000)
OP ID 46/0476/0155/1781 3311/2530 RAMP M RD (SR8006 SEG 0280/0000)		3310/2415	
BMS EN 46/0076/3311/1957 3311/2068		3310/2310	RAMP K RD (SR8006 SEG 0260/0760)
0 0 00000 0 00 0000+00 RAMP K (EB)		3310/1950	OP ID 46/8006/0280/0325 RAMP M (SB)
BMSBG 46/0076/3311/1957 3311/1957		3310/1770	SIGN: 3 CHORD TRUSS BMSID 46/0076/3310/1770
ARAMINGO CR STRUCTURE LENGTH 12 FT		3310/1400	RAMP J RD (SR8006 SEG 0010/0000)
BMSID 46/0076/3310/1062 3311/1673		3310/1309	WEST CONSHOHOCKEN LOWER MERION T SIGN: 3 CHORD TRUSS
RAMP L RD		3310/1145	BMSID 46/0076/3310/1220

DIR: E TOTAL LEN: 12.536 MI. DIST: 06-4 SR: 76
LEFT MUN: UPPER MERION T RIGHT MUN: UPPER MERION T

BMSID 46/0076/3295/1765 3295/1820 RAMP A RD 3294/1500 BMSID 46/0076/3294/1595
(SR8004 SEG 0260/0000) 3295/1380
SIGN: CANTILEVER SIGN: CANTILEVER
BMSID 46/0076/3295/0580 3295/0620 RAMP B RD 3294/0395 BMSID 46/0076/3294/0497
(SR8004 SEG 0250/0369) 3295/0140
1 0 00769 0 01 0119+32 013023 FT 013187 FT 1 0 00769 0 01 0118+93
LENGTH(AH 2671 BK 2602) 3295/0000 3294/0000 LENGTH(AH 2624 BK 2659)

WEADLEY RD
OP ID 46/3110/0010/0000 3291/0760 3290/0680 WEADLEY RD
SIGN: CANTILEVER
1 0 00769 0 01 0093+52 010421 FT 3290/0510 BMSID 46/0076/3290/0588
MILEPOST 329.00 010528 FT 1 0 00769 0 01 0092+42
LENGTH(AH 2602 BK 2613) 3291/0000 3290/0000 MILEPOST 329.00
LENGTH(AH 2659 BK 2611)

SIGN: CANTILEVER
BMSID 46/0076/3285/1822 3285/1822
DMS SIGN STRUCTURE
BMSID 46/0076/3284/0430 3285/0430 3284/0320 DMS SIGN STRUCTURE
1 0 00769 0 01 0067+43 007808 FT 007917 FT BMSID 46/0076/3284/0430
LENGTH(AH 2613 BK 2640) 3285/0000 3284/0000 LENGTH(AH 2611 BK 2639)

SIGN: 3 CHORD TRUSS
BMSID 46/0076/3280/1550 3281/1545 3280/1455 SIGN: 3 CHORD TRUSS
BMSID 46/0076/3280/1550
BMSEN 46/0076/3280/1233 3281/1330 3280/1225 BMSID 46/0076/3280/1233
0 0 00000 0 00 0000+00 0 0 00000 0 00 0000+00
CROTON ROAD CROTON ROAD
BMSBG 46/0076/3280/1233 3281/1260 3280/1155 BMSBG 46/0076/3280/1233
SIGN: CANTILEVER
BMSID 46/0076/3281/0840 3281/0840
1 0 00769 0 01 0040+06 005168 FT 005278 FT 1 0 00769 0 01 0040+48
MILEPOST 328.00 MILEPOST 328.00
LENGTH(AH 2640 BK 2624) 3281/0000 3280/0000 LENGTH(AH 2639 BK 2638)

SIGN: 3 CHORD TRUSS
BMSID 46/0076/3274/1930 3275/1910 3274/1830 BMSID 46/0076/3274/1930

DIR: E TOTAL LEN: 12.536 MI. DIST: 06-4 SR: 76
 LEFT MUN: UPPER MERION T RIGHT MUN: UPPER MERION T

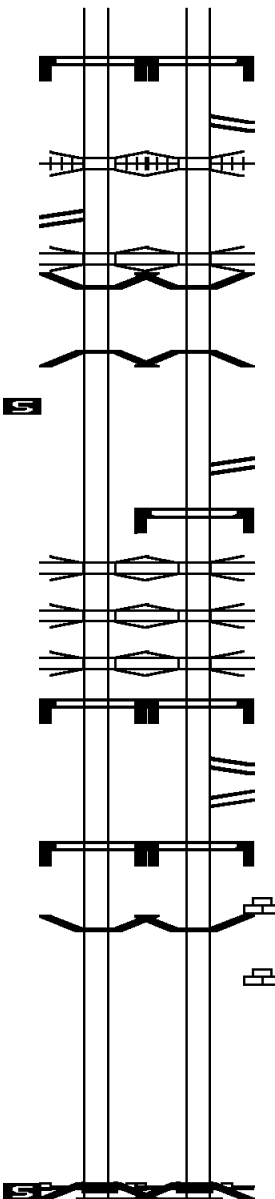
SIGN: 3 CHORD TRUSS
 BMSID 46/0076/3274/1200 3275/1110
 CONSOLIDATED RAIL CORPO
 OVERPASS IS RR X-ING 3275/0540
 RAMP D COLLECTOR RD
 (SR9412 SEG 0010/0000) 3275/0512
 TRAIL
 OP ID 46/0076/3274/0290 3275/0300
 BMSEN 46/0076/3274/0192 3275/0205
 0 0 00000 0 00 0000+00
 ABRAMS RUN/CROW CREEK
 BMSBG 46/0076/3274/0192 3275/0175
 1 0 00769 0 00 0011+87 002544 FT
 LENGTH(AH 2624 BK 2544) 3275/0000

DEKALB PIKE (NB)
 OP ID 46/0202/0030/0000 3271/1431
 RAMP D-2 (SB)
 OP ID 46/8002/0280/0608 3271/1330
 RAMP B (NB)
 OP ID 46/9411/0010/0587 3271/1280
 SIGN: 3 CHORD TRUSS
 BMSID 46/0076/3270/1090 3271/1095

SIGN: 3 CHORD TRUSS
 BMSID 46/0076/3270/0260 3271/0255

BMSEN 46/0076/3270/0000 3271/0162

1 0 00769 0 00 0000+00 000000 FT
 NC SCHUYLKILL EX
 TURNPIKE RAMP RD INTER-BK
 (TNPK)
 N. GULPH RD (NB)
 BMSBG 46/0076/3270/0000
 MFC BEGIN = A
 MILEPOST 327.00
 LENGTH(AH 2544 BK 0000) 3271/0000



SIGN: 3 CHORD TRUSS
 BMSID 46/0076/3274/1200
 RAMP L COLLECTOR RD
 (SR3202 SEG 0014/2674)
 CONSOLIDATED RAIL CORPO
 OVERPASS IS RR X-ING
 TRAIL
 OP ID 46/0076/3274/0290
 BMSEN 46/0076/3274/0192
 1 0 00769 0 00 0013+24
 ABRAMS RUN/CROW CREEK
 BMSBG 46/0076/3274/0192
 1 0 00769 0 00 0013+24
 LENGTH(AH 2638 BK 2640)

RAMP 3 RD US 202 NORTH
 (SR8002 SEG 0750/0000)

SIGN: CANTILEVER
 BMSID 46/8002/0750/0085
 DEKALB PIKE (NB)
 OP ID 46/0202/0030/0000
 RAMP D-2 (SB)
 OP ID 46/8002/0280/0608
 RAMP B (NB)
 OP ID 46/9411/0010/0587
 SIGN: 3 CHORD TRUSS
 BMSID 46/0076/3270/1090

RAMP 7 RD
 (SR8002 SEG 0020/0461)
 RAMP 8 RD US 202 SOUTH
 (SR8002 SEG 0010/0000)

SIGN: 3 CHORD TRUSS
 BMSID 46/0076/3270/0260
 RETAINING WALL END
 BMSID 46/0076/3271/0000
 BMSEN 46/0076/3270/0000
 RETAINING WALL BEGIN
 BMSID 46/0076/3271/0000
 1 0 00769 0 00 0000+00

NC SCHUYLKILL EX
 INTER-BK
 (TNPK)
 N. GULPH RD (NB)
 BMSBG 46/0076/3270/0000
 MFC BEGIN = A
 MILEPOST 327.00
 LENGTH(AH 2640 BK 0000)

EXTRACT DATE: 12/18/2023 ROADWAY MANAGEMENT SYSTEM PAGE NUMBER: 80
PRINT DATE: 12/20/2023 SLD COUNTY/SR - ANNUAL PRINT COUNTY: MONTGOMERY
DIR: B TOTAL LEN: 34.002 MI. DIST: 06-4 SR: 73
LEFT MUN: CHELTENHAM T RIGHT MUN: CHELTENHAM T

179532 FT



179505 FT AH-PHILADELPHIA (67)
INTER-AHD COTTMAN AV
(SR0073 SEG 0010/0000)

DIR: B TOTAL LEN: 34.002 MI. DIST: 06-4 SR: 73
 LEFT MUN: CHELTENHAM T RIGHT MUN: CHELTENHAM T

Location / Description	Stationing	Distance	Notes
SHELBOURNE ST (CITY)	0710/1422		
UNKNOWN AL (CITY)	0710/1296		
HASBROOK AV (CITY)	0710/1116		
RYERS AV (TWP)	0710/0851		
CENTRAL AV (CITY)	0710/0553	177953 FT	POI
FOX CHASE CANCER CNTR R (PRDR)	0690/1490		POI
ZANE AV (TWP)	0690/0348		
CHURCH RD (TWP)	0690/0000	175595 FT	POI
PERRY ST (TWP)	0684/0764		
SUSAN DR (TWP)	0684/0199	173835 FT	POI
HASBROOK AV (TWP)	0710/1579		
RYERS AV (TWP)	0710/0904		
CENTRAL AV (APRA)	0710/0553	177926 FT	POI
JEANES HOSPITAL (SR2025 SEG 0080/2932)			
ELM AV (TWP)	0710/0000		
GROVE AV (TWP)	0690/1901		
FOX CHASE CANCER BRANCH TOCANY CREEK	0690/1490		
STRUCTURE LENGTH 9 FT			
BMSID 46/0073/0690/1327	0690/1327		
LAUREL AV (CONN)	0690/0750		
LAUREL AV (TWP)	0690/0660		
CHURCH RD (CONN)	0690/0069		
CHURCH RD (SR2023 SEG 0010/0000)			
CHURCH RD (TWP)	0690/0000	175568 FT	POI
CHELTENHAM ABINGTON T	0690/0000		
ELKINS PARK HOSP (APRA)	173808 FT		

DIR: B TOTAL LEN: 34.002 MI. DIST: 06-4 SR: 73
 LEFT MUN: ABINGTON T RIGHT MUN: ABINGTON T

ROAD NAME	SR	START	END	LENGTH	REMARKS
ROLLING HILL RD (TWP)	0680	1564			
HOLME AV (TWP)	0680	1164			
WALKER AV (TWP)	0680	0752			
VALLEY GLEN RD (TWP)	0680	0624			
==					ELKINS PARK HOSPITAL RD (TWP) LENGTH(AH 1760 BK 1764)
==					0680/0264 (TWP)
==					0680/0222 BMSEN 46/0073/0680/0189 1 1 00042 0 00 0033+31
==					0680/0189 BMSBG 46/0073/0680/0189 172044 FT 1 1 00042 0 00 0035+19
172071 FT					JENKINTOWN CREEK THOMSON RD (TWP)
==					0680/0000 LENGTH(AH 1764 BK 1309) NEW SECOND ST (SR2060 SEG 0030/3389)
MARTIN RD (TWP)	0674	0688			
JENKINTOWN RD (SR2021 SEG 0010/0000)	0674	0485	170762 FT		FAIRVIEW RD (TWP)
==					0674/0485 170735 FT 0 0 00000 0 00 0000+00
==					CEDAR RD (SR2058 SEG 0020/0927)
HAINES AV (TWP)	0670	1156			0674/0000 LENGTH(AH 1309 BK 1717)
==					0670/1141 ROBERTS RD (TWP)
==					0670/0798 HIGH SCHOOL RD (TWP)
WEST AV (TWP)	0670	0513	169045 FT		1 1 00042 0 00 0065+55
==					CADWALADER AV (TWP)
==					0670/0000 LENGTH(AH 1717 BK 1371) TULPEHOCKEN AV (TWP)
==					0664/0977 FORREST AV

DIR: B TOTAL LEN: 34.002 MI. DIST: 06-4 SR: 73
LEFT MUN: ABINGTON T RIGHT MUN: ABINGTON T

Left Side	Right Side
	(TWP)
167674 FT	0664/0471 167647 FT
FISHER RD (TWP)	0 0 0000 0 00 0000+00 FISHER RD (TWP)
0664/0000	5 0664/0000 LENGTH(AH 1371 BK 1928)
	GLEN RD (TWP)
CARDINAL RD (TWP)	0660/1643
0660/1025	
	FOXCROFT RD (TWP)
	0660/0861 (TWP)
	MEETINGHOUSE RD (TWP)
165746 FT	0660/0552 165719 FT
	1 1 00042 0 00 0103+14 MFC BEGIN = B
	5 0660/0000 LENGTH(AH 1928 BK 1797)
	FROM 0611/0050 SH (CONN)
OLD YORK RD (SR0611 SEG 0061/0000) (SR0611 SEG 0060/0000)	0650/1482 OLD YORK RD (SR0611 SEG 0060/0000) (SR0611 SEG 0061/0000)
0651/1341	0650/1367
BREYER RD (TWP)	BREYER RD (TWP)
0651/0766	0650/0775
	FROM 0073/0640 SH (CONN)
1 1 00497 0 00 0013+57 163970 FT	0650/0060 163922 FT
WASHINGTON LN (TWP)	1 1 00497 0 00 0013+57 WASHINGTON LN (TWP)
NC TOWNSHIP LINE RD	NC TOWNSHIP LINE RD
TOWNSHIP LINE RD (SR2054 SEG 0040/1789)	TOWNSHIP LINE RD (SR2054 SEG 0040/1789)
ABINGTON CHELTENHAM T	ABINGTON CHELTENHAM T
LENGTH(AH 1776 BK 1862) 0651/0000	5 0650/0000 LENGTH(AH 1797 BK 1862)
	TO 0073/0650 SH (CONN)
0641/1036	0640/1777
BMS EN 46/0073/0640/0390	0640/1025 BMS EN 46/0073/0640/0390
0 0 00000 0 00 0000+00	0 0 00000 0 00 0000+00
GLENSIDE AVE	GLENSIDE AVE
BMSBG 46/0073/0640/0390 0641/0401	0640/0390 BMSBG 46/0073/0640/0390

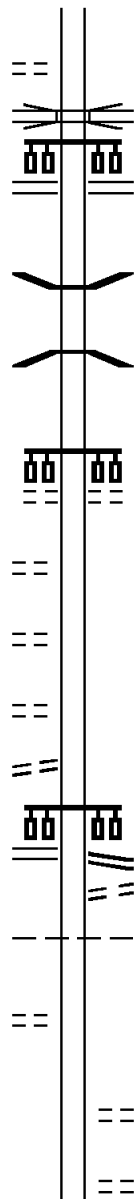
DIR: B TOTAL LEN: 34.002 MI. DIST: 06-4 SR: 73
 LEFT MUN: CHELTENHAM T RIGHT MUN: CHELTENHAM T

Stationing	Length	Segment	Right of Way	Notes	Stationing	Length	Segment	Right of Way	Notes
2 0 46119 0 00 0073+29	162108 FT				162060 FT	2 0 46119 0 00 0073+29			
SERPENTINE LN					SERPENTINE LN				
(TWP)					(TWP)				
LENGTH(AH 1862 BK 1834)	0641/0000				LENGTH(AH 1862 BK 1803)				
MAPLE AV					MAPLE AV				
(TWP)	0631/1336				(TWP)	0630/1294			
2 0 46119 0 00 0055+04	160274 FT				160257 FT	2 0 46119 0 00 0055+04			
CHURCH RD					CHURCH RD				
(SR2023 SEG 0060/2687)					(SR2023 SEG 0060/2687)				
NC WASHINGTON LN					NC WASHINGTON LN				
WASHINGTON LN					WASHINGTON LN				
{SR2056 SEG 0021/2381}					{SR2056 SEG 0021/2381}				
{SR2056 SEG 0020/2376}					{SR2056 SEG 0020/2376}				
MFC BEGIN = B					MFC BEGIN = B				
LENGTH(AH 1834 BK 1466)	0631/0000				LENGTH(AH 1803 BK 1466)				
HEACOCK LN					HEACOCK LN				
(TWP)	0624/0969				(TWP)	0630/0000			
ACCOMAC RD					ACCOMAC RD				
(TWP)	0624/0366				(TWP)	158791 FT			
0 0 00000 0 00 0000+00	158808 FT				0 0 00000 0 00 0000+00	158791 FT			
BENT RD					BENT RD				
(TWP)	0624/0000				(TWP)	0624/0000			
1 0 00197 0 01 0210+07	157222 FT				157205 FT	1 0 00197 0 01 0210+07			
GREENWOOD AV					GREENWOOD AV				
(SR2054 SEG 0020/0000)	0620/0000				(SR2054 SEG 0020/0000)	0620/0000			
LENGTH(AH 1586 BK 2817)					LENGTH(AH 1586 BK 2817)				
RANDALL RD					RANDALL RD				
(TWP)	0610/2231				(TWP)	0610/2231			
RICES MILL RD					RICES MILL RD				
(TWP)	0610/1676				(TWP)	0610/1676			
SINKLER RD					SINKLER RD				
(TWP)	0610/1349				(TWP)	0610/1025			
MULFORD RD					MULFORD RD				
(TWP)	0610/0366				(TWP)	154388 FT			
154405 FT					1 0 00197 0 01 0238+18				
					PANTHER RD				
					(TWP)				

DIR: B TOTAL LEN: 34.002 MI. DIST: 06-4 SR: 73
 LEFT MUN: CHELTENHAM T RIGHT MUN: CHELTENHAM T

BICKLEY RD
 (TWP)

0604/2632



0610/0000 LENGTH(AH 2817 BK 2956)

0604/2368 OP ID 46/7046/0980/0270
 LIMEKILN PK
 (SR0152 SEG 0040/0360)

0604/2166

0604/0800 BMS EN 46/0073/0604/0791
 1 0 00197 0 01 0259+94
 TACONY CREEK

0604/0791 BMSBG 46/0073/0604/0791

151449 FT

151432 FT 1 0 00197 0 01 0267+85
 WAVERLY RD
 (TWP)

0604/0000 LENGTH(AH 2956 BK 2856)

LAVEROCK RD
 (TWP)

0600/2054

CAMBERLEY RD
 (TWP)

0600/1186

SUNSET RD
 (TWP)
 TO 2034/0030 SH
 (CONN)

0600/0508

0600/0130

1 0 00197 0 01 0296+14 148593 FT

WILLOW GROVE AV
 (SR2034 SEG 0030/3170) 0600/0000

148576 FT WILLOW GROVE AVE
 (SR2034 SEG 0030/3170)
 LENGTH(AH 2856 BK 1467)
 TO 2034/0030 SH

0594/1336 (CONN)
 CHELTENHAM
 0594/0991 SPRINGFIELD T

STATION AV
 (TWP)

0594/0196
 147126 FT

147109 FT 0 0 00000 0 00 0000+00
 SANDY HILL RD
 (TWP)

0594/0000 LENGTH(AH 1467 BK 1814)

SUMMIT VALLEY LN
 (TWP)

DIR: B TOTAL LEN: 34.002 MI. DIST: 06-4 SR: 73
 LEFT MUN: SPRINGFIELD T RIGHT MUN: SPRINGFIELD T

Left Side	Right Side	Notes
HEATHER RD (TWP) 0590/0610 145312 FT	145295 FT	1 0 00197 0 01 0328+59 LANTERN LN (TWP)
	5 0590/0000	LENGTH(AH 1814 BK 2840) SPRINGFIELD ELEM SCHOOL (PRDR)
	0580/2254	SPRINGFIELD ELEM SCHOOL (PRDR)
	0580/2124	PAPER MILL RD (SR2032 SEG 0040/1103)
ORELAND MILL RD (TWP) 0580/1889 142472 FT	0580/1943	
	0580/1425	MALINDA RD (TWP)
	142455 FT	1 0 00197 0 01 0357+67 HAWS LN (TWP)
	5 0580/0000	LENGTH(AH 2840 BK 1804)
MEADOW LN (TWP) 0570/1552 LORRAINE AV (TWP) 0570/1231	0570/0796	OVERBROOK LN (TWP)
BRENT RD (TWP) 0570/0550 140668 FT	0570/0060 140651 FT	FROM 8029/0750 SH (CONN) 1 0 00197 0 01 0373+37 RAMP RD (SR8029 SEG 0750/0564)
	5 0570/0000	MFC BEGIN = B LENGTH(AH 1804 BK 0713)
BMS EN 46/0073/0564/0626 0565/0695 1 0 00197 0 01 0384+87 BRANCH WISSAHICKON CREE BMSBG 46/0073/0564/0626 0565/0658 RAMP RD (SR8029 SEG 0500/0000) 0565/0390 PA 309 BY-PASS (NB OP ID 46/0309/0130/0000 0565/0357	0564/0663 0564/0626 0564/0424 0564/0388	BMS EN 46/0073/0564/0626 1 0 00197 0 01 0382+38 BRANCH WISSAHICKON CREE BMSBG 46/0073/0564/0626 RAMP RD (SR8029 SEG 0500/0000) PA 309 BY-PASS (NB OP ID 46/0309/0130/0000

DIR: B TOTAL LEN: 34.002 MI. DIST: 06-4 SR: 73
 LEFT MUN: SPRINGFIELD T RIGHT MUN: SPRINGFIELD T

RAMP RD
 (SR8029 SEG 0010/0000) 0565/0220
 1 0 00197 0 01 0384+87 139957 FT
 RAMP RD
 (SR8029 SEG 0250/0620)

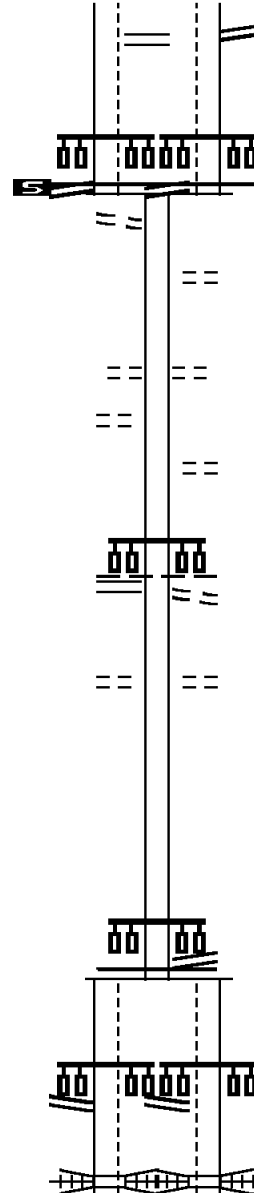
MFC BEGIN = B
 LENGTH(AH 0711 BK 1117) 0565/0000
 FROM 8029/0250 SH 0560/1077
 (CONN) 138840 FT

ARLINGHAM RD
 (TWP) 0554/1108

VALLEY GREEN RD
 (SR2030 SEG 0020/0000) 0554/0750
 0 0 00000 0 00 0000+00 137246 FT
 REDCOAT DR
 (TWP) 0554/0000

135320 FT

CAMP HILL RD
 (SR2028 SEG 0010/0000) 0541/0030
 1 0 00153 0 00 0134+87 134241 FT
 CONSOLIDATED RAIL CORPO
 OVERPASS IS RR X-ING



0564/0232
 139938 FT

0564/0000

0560/0545
 138821 FT

0560/0000

0554/1063

0554/0750

0554/0000

135301 FT

0550/0000

0540/0030
 134222 FT

RAMP RD
 (SR8029 SEG 0010/0000)
 1 0 00197 0 01 0382+38
 RAMP RD
 (SR8029 SEG 0250/0620)

MFC BEGIN = B
 LENGTH(AH 0713 BK 1117)

MILL RD
 (TWP)
 1 0 00197 0 01 0392+97
 MAPLE LN
 (TWP)
 LENGTH(AH 1117 BK 1594)

ARLINGHAM RD
 (TWP)

VALLEY GREEN RD
 (T645)
 SPRINGFIELD
 WHITEMARSH T

FARMAR LN
 (T578)
 LENGTH(AH 1594 BK 1926)

1 0 00197 0 01 0429+07
 BETHLEHEM PK
 (SR2018 SEG 0050/3074)
 NC CHURCH RD

MFC BEGIN = B
 LENGTH(AH 1926 BK 1079)

CAMP HILL RD
 (SR2028 SEG 0010/0000)
 1 0 00153 0 00 0134+87
 CONSOLIDATED RAIL CORPO
 OVERPASS IS RR X-ING

DIR: B TOTAL LEN: 34.002 MI. DIST: 06-4 SR: 73
 LEFT MUN: WHITEMARSH T RIGHT MUN: WHITEMARSH T

NC BETHLEHEM PK

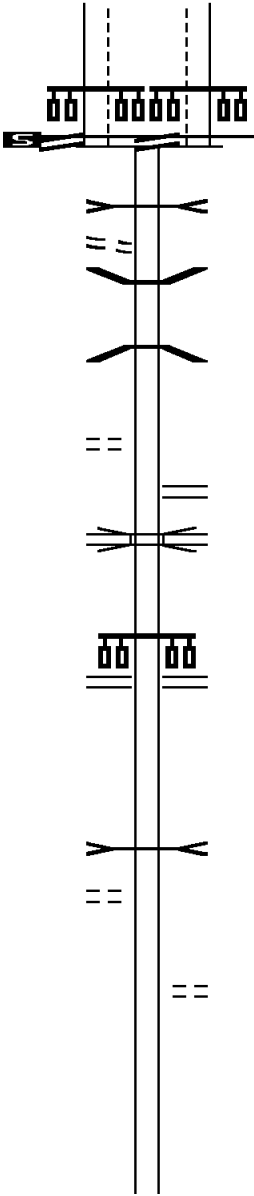
BETHLEHEM PK
 (SR2018 SEG 0070/0000)
 MFC BEGIN = B
 LTH AH 001079 BK 001576 0541/0000

MATHERS LN
 (T347) 0534/0774

0 0 00000 0 00 0000+00 132665 FT
 MILITIA WY
 (T590) 0534/0000

1 0 00197 0 01 0462+38 130968 FT
 LAFAYETTE AV
 (SR3014 SEG 0100/0000) 0530/0000

SHEAFF LN
 (T341) 0520/0110
 128848 FT



NC BETHLEHEM PK

BETHLEHEM PK
 (SR2018 SEG 0070/0000)
 MFC BEGIN = B
 LENGTH(AH 1079 BK 1576)
 BRANCH WISSAHICKON CREE
 STRUCTURE LENGTH 9 FT
 BMSID 46/0073/0534/1064

0534/1064
 0534/0590 BMSID 46/0073/0534/0512
 1 0 00197 0 01 0462+38
 WISSAHICKON CREEK
 BMSBG 46/0073/0534/0512
 ATR 008

M 0534/0512
 0534/0503 132646 FT
 0534/0000 LENGTH(AH 1576 BK 1697)
 MILITIA HILL RD
 (SR3005 SEG 0010/0000)
 PA TPK (1-276)
 0530/1544
 0530/0974 OP ID 46/7276/9903/3686

130949 FT JOSHUA RD
 (SR3014 SEG 0100/0000)
 0530/0000 LENGTH(AH 1697 BK 2120)

0520/0601 BRANCH WISSAHICKON CREE
 STRUCTURE LENGTH 8 FT
 BMSID 46/0073/0520/0601

128829 FT 1 0 00197 0 01 0483+45
 SHEAFF LN
 (T341)
 0520/0000 LENGTH(AH 2120 BK 2785)

DIR: B TOTAL LEN: 34.002 MI. DIST: 06-4 SR: 73
 LEFT MUN: WHITEMARSH T RIGHT MUN: WHITEMARSH T

1 0 00197 0 01 0511+36 126063 FT		126044 FT
DORSAM WY (TWP)	0510/0000 ==	5 0510/0000 LENGTH(AH 2785 BK 1520)
	124543 FT	124524 FT
		1 0 00197 0 01 0526+56 BUTLER PK (TWP)
		WHITEMARSH WHITPAIN T
IVY RD (T382)	0494/0740 ==	5 0500/0000 LENGTH(AH 1520 BK 1247)
0 0 00000 0 00 0000+00 123296 FT		123277 FT
MEADE RD (T380)	0494/0000 ==	5 0494/0000 LENGTH(AH 1247 BK 1845)
		0490/0989 JAMIE CT (PRDR)
		0490/0514 BMSBN 46/0073/0490/0496
		1 0 00197 0 01 0552+62
		WISSAHICKON
		0490/0496 BMSBG 46/0073/0490/0496
	121451 FT	121432 FT
		1 0 00197 0 01 0557+48
		NARCISSA RD (T457)
SHADY GROVE ELEM SCHOOL (PRDR)	0480/2173 ==	5 0490/0000 LENGTH(AH 1845 BK 2742)
LEWIS LN (T357)	0480/1674 ==	0480/1674
		0480/1177 DEERPATH RD (T463)
	118709 FT	118690 FT
		1 0 00197 0 01 0584+85
		WALTON RD (SR3012 SEG 0060/1842)
		5 0480/0000 LENGTH(AH 2742 BK 2045)
ROTH LN (TWP)	0470/1218 ==	
VILLAGE CR (T486)	0470/0597 ==	

DIR: B TOTAL LEN: 34.002 MI. DIST: 06-4 SR: 73
 LEFT MUN: WHITPAIN T RIGHT MUN: WHITPAIN T

Left Side Description	Left Side Stationing	Right Side Description	Right Side Stationing
PENLLYN BLUE BELL PK (CNTY)	116664 FT 0470/0000	STENTON AV (SR3003 SEG 0130/3765) LENGTH(AH 2045 BK 2241)	116645 FT 0470/0000
SYMPHONY LN (T384)	0450/0372 114423 FT	LENMAR DR (T544)	0450/0845
SCHOOL RD (SR2016 SEG 0010/0000)	0440/1554	SUNSET DR (T392) LENGTH(AH 2241 BK 2277)	114404 FT 0450/0000
		UNION MEETING RD (T459)	0440/1071
1 0 00197 0 01 0650+83 RABBIT RUN RD (T460)	112146 FT 0440/0000	VALLEY RD (T379)	0440/0251 112127 FT
WAGON RD (T407)	0430/1140	LENGTH(AH 2277 BK 1872)	0440/0000
CATHCART RD (T369)	0430/0680		0430/0680
LC FROM CATHCART RD (CONN)	0430/0600		110255 FT
1 0 00197 0 01 0669+13 PARKWOOD RD (T385)	110274 FT 0430/0000	WENTZ RD (T370)	0430/0000
CRESTLINE DR (T387)	0420/1400	JACKSON AV (T368)	0420/2100 0420/1630
	108106 FT	DEKALB PK	108087 FT

DIR: B TOTAL LEN: 34.002 MI. DIST: 06-4 SR: 73
 LEFT MUN: WHITPAIN T RIGHT MUN: WHITPAIN T

(SR0202 SEG 0230/0000)

SECOND AV
(T365) 0414/1487

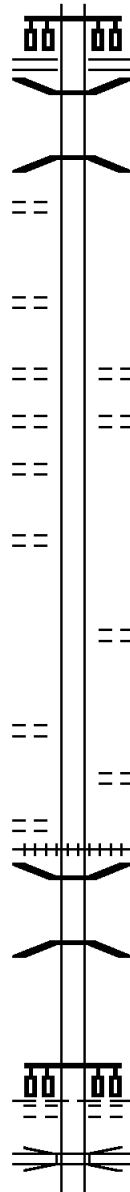
WHITNEY DR
(T543) 0414/0391
 0 0 00000 0 00 0000+00 106293 FT
 LONGFIELD DR
(T518) 0414/0000
 BELFRY DR
(T375) 0410/1190
 HAGEY LN
(T501) 0410/0762

FIELDCREST CT
(TWP) 0410/0120
 104687 FT

0 0 00000 0 00 0000+00 103839 FT
 MARA DR
(T516) 0404/0000

REYNARDS RUN
(PRDR) 0400/1370

101643 FT



0420/0000 LENGTH(AH 2168 BK 1813)
 0414/1550 BMSSEN 46/0073/0414/1527
 1 0 00197 0 01 0725+21
 BRANCH STONY RUN
 0414/1527 BMSBG 46/0073/0414/1527

106274 FT CARRIAGE LN
(T525)
 0414/0000 LENGTH(AH 1813 BK 1606)
 OAK RIDGE DR
(T540)
 0410/1190

104668 FT 1 0 00197 0 01 0725+21
 WHITPAIN HILLS DR
(TWP)
 0410/0000 LENGTH(AH 1606 BK 0848)

103820 FT
 0404/0000 LENGTH(AH 0848 BK 2196)
 ASHFORD LN
(PRDR)
 0400/1860

0400/0795 (AAR 589845X)#TRKS 02
 0400/0420 BMSSEN 46/0073/0400/0398
 1 0 00197 0 01 0751+31
 STONY CREEK
 0400/0398 BMSBG 46/0073/0400/0398
 101624 FT 1 0 00197 0 01 0755+62
 NORTH WALES RD
(T377)

WHITPAIN
 WORCESTER T
 0400/0000 LENGTH(AH 2196 BK 3514)
 PA TPK (1-476)
 0380/3264 OP ID 46/7476/9900/2487

DIR: B TOTAL LEN: 34.002 MI. DIST: 06-4 SR: 73
 LEFT MUN: WORCESTER T RIGHT MUN: WORCESTER T

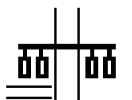
Stationing	Segment	Length (FT)	Notes
			== 0380/2300 CASSEL RD (T495)
1 0 00197 0 01 0790+83	BETHEL RD (SR3006 SEG 0080/2940)	098129 FT	0380/0260 098110 FT
		0380/0000	WHITEHALL RD (SR3006 SEG 0090/0000)
			0380/0000 LENGTH(AH 3514 BK 2644)
	OLD ORCHARD RD (TWP)	0370/1110	==
1 0 00197 0 01 0817+29	BERKS RD (T379)	095485 FT	095466 FT
		0370/0000	BERKS RD (SR3004 SEG 0090/2681)
			0370/0000 LENGTH(AH 2644 BK 1820)
1 0 00197 0 01 0835+44	WEBER RD (T382)	093665 FT	093646 FT
		0360/0000	0360/0000 LENGTH(AH 1820 BK 1599)
			BRANCH ZACHARIAS CREEK
			STRUCTURE LENGTH 9 FT
			BMSID 46/0073/0350/1383
			OLD FORGE WY (TWP)
			== 0350/1224
0 0 00000 0 00 0000+00	CENTER POINT LN (TWP)	092066 FT	092047 FT
		0350/0000	0350/0000 LENGTH(AH 1599 BK 2079)
			== 0340/0733 LANDIS RD (T383)

DIR: B TOTAL LEN: 34.002 MI. DIST: 06-4 SR: 73
 LEFT MUN: WORCESTER T RIGHT MUN: WORCESTER T

Stationing	Description	Length	Notes
0872+80	SHEARER RD (T384)	089987 FT	0340/0196 BMS EN 46/0073/0340/0160 0 0 00000 0 00 0000+00 ZACHARIAS CREEK 0340/0160 BMSBG 46/0073/0340/0160 089968 FT
		0340/0000	LENGTH(AH 2079 BK 1960)
088027		088027 FT	
	WORCESTER ELEM SCHOOL (PRDR)	0320/2118	088008 FT 1 0 00197 0 01 0892+06 VALLEY FORGE RD (SR0363 SEG 0160/0000) 0330/0000 LENGTH(AH 1960 BK 2659)
	MEADOW WOOD DR (TWP)	0320/0287 085368 FT	0320/1725 SHUTT MILL RD (TWP)
			085349 FT 1 0 00197 0 01 0918+57 HOLLOW RD (T391) 0320/0000 LENGTH(AH 2659 BK 2937)
	WENTZ CHURCH RD (T396)	0310/1068	
		082431 FT	0310/0635 BRANCH ZACHARIAS CREEK STRUCTURE LENGTH 12 FT BMSID 46/0073/0310/0635
	CEDARS HILL RD (TWP)	0300/1230	082412 FT 1 0 00197 0 01 0948+01 GREENHILL RD (T395) 0310/0000 LENGTH(AH 2937 BK 1892)
			0300/0631 HUNT VALLEY RD (TWP)

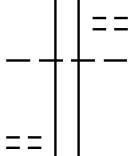
DIR: B TOTAL LEN: 34.002 MI. DIST: 06-4 SR: 73
 LEFT MUN: WORCESTER T RIGHT MUN: WORCESTER T

1 0 00197 0 01 0966+90 080539 FT
 BUSTARD RD
 (SR1002 SEG 0010/0000) 0300/0000



080520 FT
 0300/0000 LENGTH(AH 1892 BK 1693)

1 0 00197 0 01 0983+97 078846 FT
 DETWILER RD
 (T307) 0290/0000

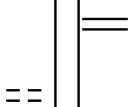


0290/0526 CEDARS RD
 (T398)
 WORCESTER
 0290/0512 SKIPPACK T
 078827 FT
 0290/0000 LENGTH(AH 1693 BK 2112)

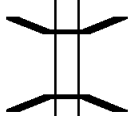
LEGAT LN
 (T306) 0280/0994



1 0 00197 0 01 1005+06 076734 FT
 KERR RD
 (T303) 0280/0000



0280/0491 STUMP HALL RD
 (SR3001 SEG 0190/3567)
 076715 FT
 0280/0000 LENGTH(AH 2112 BK 2417)



074317 FT

OLDFORTY FOOT RD
 (SR1006 SEG 0010/0000) 0270/0000



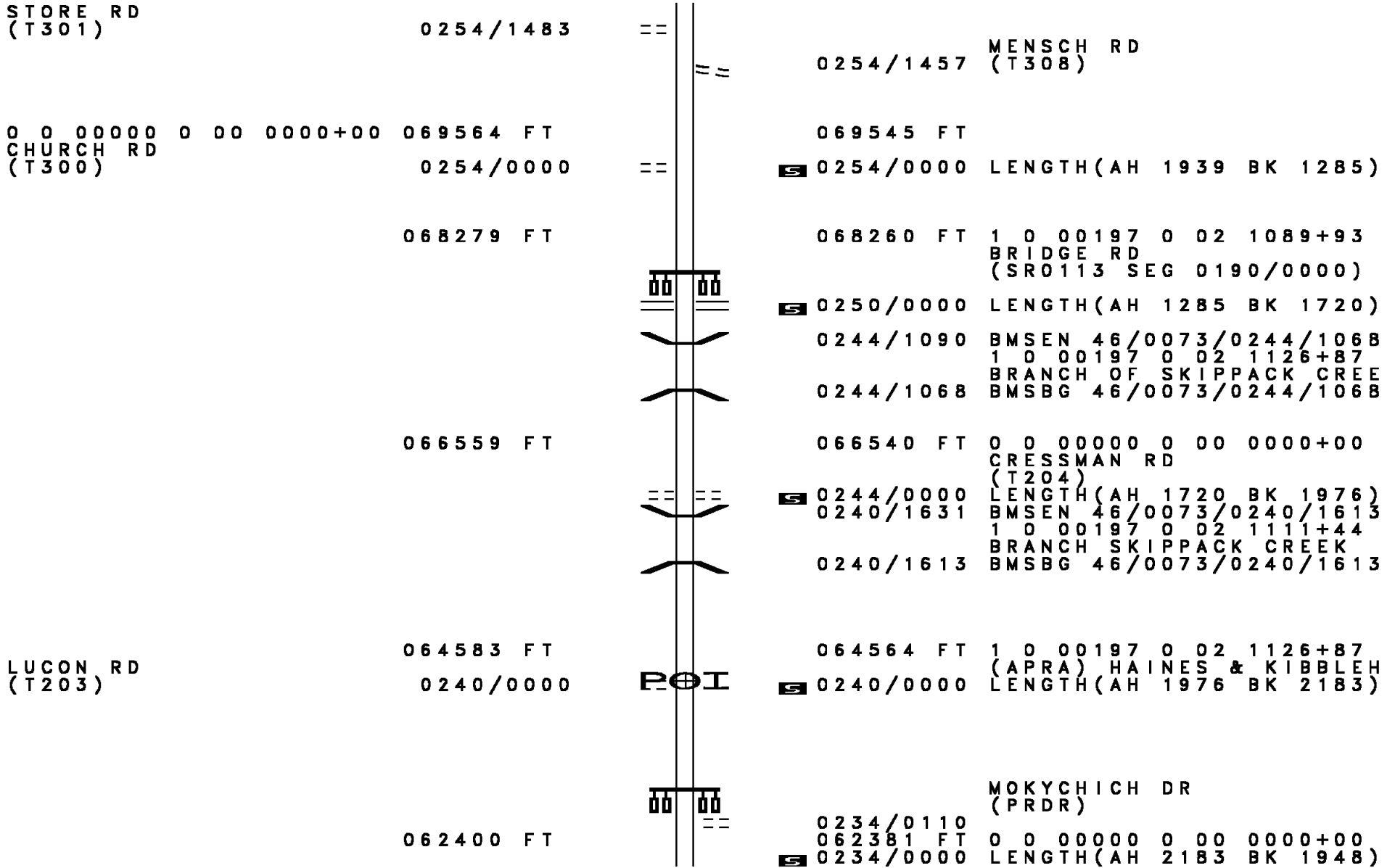
0270/0841 BMSEN 46/0073/0270/0753
 1 0 00197 0 02 1021+90
 SKIPPACK CREEK
 0270/0753 BMSBG 46/0073/0270/0753
 074298 FT 1 0 00197 0 02 1029+50
 EVANSBURG RD
 (T311)
 0270/0000 LENGTH(AH 2417 BK 2814)

VOIT DR
 (TWP) 0260/0689
 ASHLAND DR 0260/0322
 (PRDR) 071503 FT

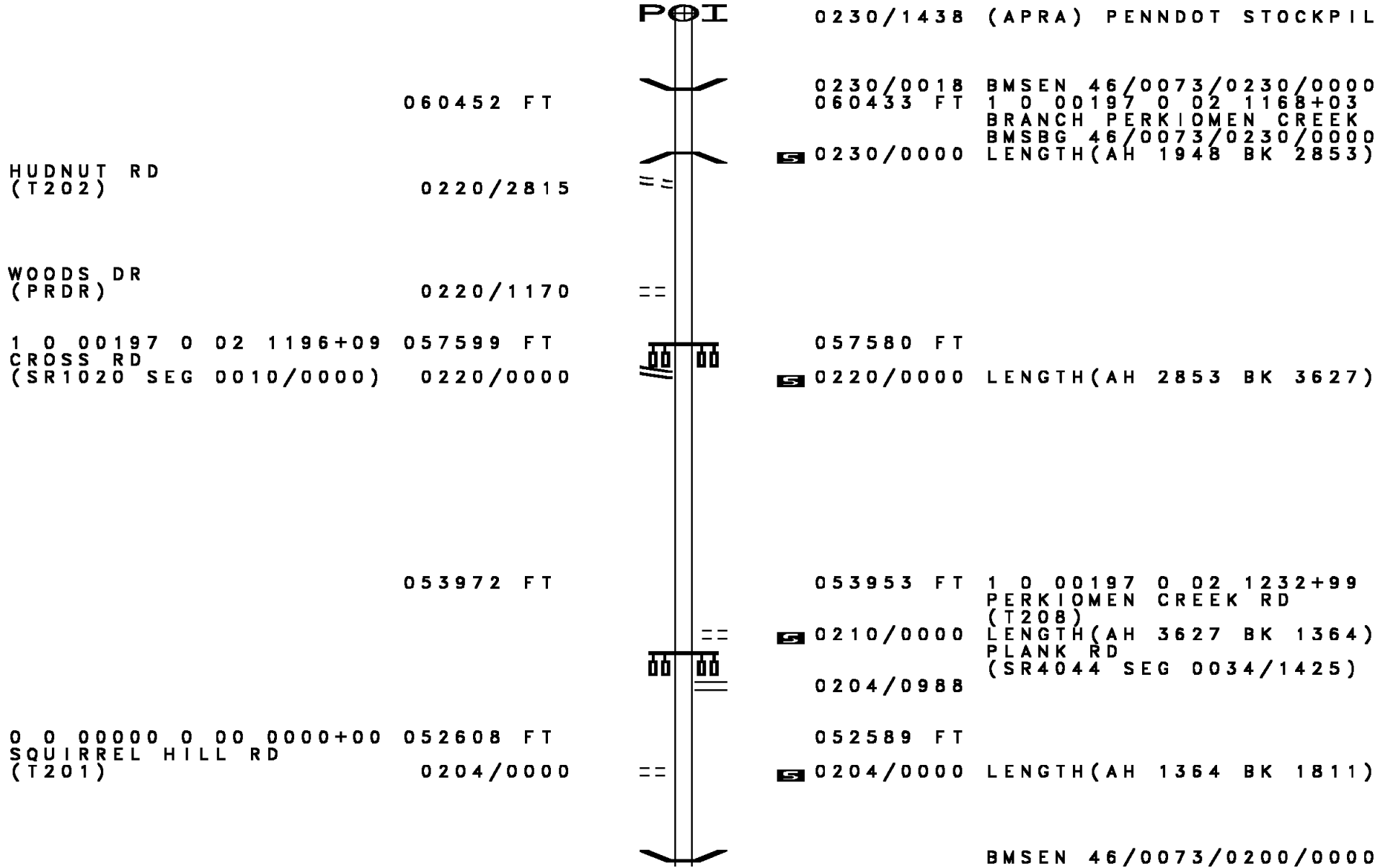


0260/0322 (APRA) DISCOUNT STRUCTU
 071484 FT 1 0 00197 0 02 1057+62
 COLLEGEVILLE RD
 (SR4010 SEG 0020/2316)
 0260/0000 LENGTH(AH 2814 BK 1939)

DIR: B TOTAL LEN: 34.002 MI. DIST: 06-4 SR: 73
 LEFT MUN: SKIPPACK T RIGHT MUN: SKIPPACK T



DIR: B TOTAL LEN: 34.002 MI. DIST: 06-4 SR: 73
 LEFT MUN: SKIPPACK T RIGHT MUN: SKIPPACK T



060452 FT

HUDNUT RD (T202) 0220/2815

WOODS DR (PRDR) 0220/1170

1 0 00197 0 02 1196+09 057599 FT
 CROSS RD (SR1020 SEG 0010/0000) 0220/0000

053972 FT

0 0 00000 0 00 0000+00 052608 FT
 SQUIRREL HILL RD (T201) 0204/0000

0230/1438 (APRA) PENNDOT STOCKPIL

0230/0018 BMS EN 46/0073/0230/0000
 060433 FT 1 0 00197 0 02 1168+03
 BRANCH PERKIOMEN CREEK
 BMSBG 46/0073/0230/0000
 0230/0000 LENGTH(AH 1948 BK 2853)

057580 FT
 0220/0000 LENGTH(AH 2853 BK 3627)

053953 FT 1 0 00197 0 02 1232+99
 PERKIOMEN CREEK RD (T208)
 0210/0000 LENGTH(AH 3627 BK 1364)
 PLANK RD (SR4044 SEG 0034/1425)

0204/0988

052589 FT
 0204/0000 LENGTH(AH 1364 BK 1811)

BMS EN 46/0073/0200/0000

DIR: B TOTAL LEN: 34.002 MI. DIST: 06-4 SR: 73
 LEFT MUN: LOWER FREDERICK T RIGHT MUN: LOWER FREDERICK T

Stationing	Structure ID	Length (FT)	Structure Name
045914 FT	0180/0747	27 FT	BMSID 46/0073/0180/0747
045914 FT	0180/0000	1315+35	SWAMP CREEK RD (T349)
044520 FT	0174/0000	1394	PERKIOMEN VALLEY MS (PRDR)
042804 FT	0170/0000	1716	SIMMONS RD (T448)
040332 FT	0160/0000	2472	LOWER FREDERICK T UPPER FREDERICK T
038954 FT	0154/0000	1378	KRAUSE RD (T457)
036719 FT	0150/0000	1992	HUNSBERGER RD (T470)
036719 FT	0150/0000	1407+34	NEIFFER RD (SR4021 SEG 0060/3545)

DIR: B TOTAL LEN: 34.002 MI. DIST: 06-4 SR: 73
 LEFT MUN: UPPER FREDERICK T RIGHT MUN: UPPER FREDERICK T

PERKIOMENVILLE RD
 (SR1028 SEG 0010/0000) 0140/0908

034727 FT

034727 FT 1 0 00197 0 02 1427+02

FAGLEYSVILLE RD
 (SR4023 SEG 0054/2527)
 LENGTH(AH 1992 BK 1817)

0140/0000

0 0 00000 0 00 0000+00 032910 FT
 HEIMBACH RD
 (T466) 0134/0000

032910 FT

0134/0000 LENGTH(AH 1817 BK 1502)

031408 FT

031408 FT 1 0 00197 0 02 1460+49

COLONIAL RD
 (T465)
 LENGTH(AH 1502 BK 2534)

0130/0000

IVY LN
 (TWP) 0120/1422

0120/0829 UPPER FREDERICK
 NEW HANOVER T

1 0 00197 0 02 1497+99 028874 FT
 TOWNSHIP LINE RD
 (T465) 0120/0000

028874 FT

0120/0000 LENGTH(AH 2534 BK 2082)

RENNINGER RD
 (T470)
 HOFFMANSVILLE RD
 (T492) 0110/0875

NEW HANOVER SQUARE RD
 (T489)

0110/0875

0 0 00000 0 00 0000+00 026792 FT
 FREDERICK ELEM SCHOOL
 (PRDR) 0110/0000

026792 FT

0110/0000 LENGTH(AH 2082 BK 2152)

DIR: B TOTAL LEN: 34.002 MI. DIST: 06-4 SR: 73
 LEFT MUN: NEW HANOVER T RIGHT MUN: NEW HANOVER T

024640 FT

024640 FT 0 0 00000 0 00 0000+00
 0104/0000 LENGTH(AH 2152 BK 1647)

022993 FT

022993 FT 1 0 00197 0 02 1545+66
 CHURCH RD
 (T473)
 0100/0000 LENGTH(AH 1647 BK 3717)

019276 FT

019276 FT 1 0 00197 0 02 1583+55
 0090/0000 LENGTH(AH 3717 BK 1310)

LAYFIELD RD
 (SR0663 SEG 0160/0000)
 FROM 0663/0160 SH
 (CONN)

0080/1245

0080/1180

0080/0859 BMS EN 46/0073/0080/0755
 0 0 00000 0 00 0000+00
 SWAMP CREEK
 0080/0755 BMSBG 46/0073/0080/0755

LUDWIG RD
 (T381)

0080/0284
 017966 FT

017966 FT 1 0 00197 0 02 1596+00
 CHARLOTTE ST
 (SR0663 SEG 0150/2369)
 0080/0000 LENGTH(AH 1310 BK 2648)

0064/0756 BOYERTOWN AREA H.S
 (PRDR)

0064/0094 BOYERTOWN AREA H.S
 (PRDR)

015318 FT

015318 FT 0 0 00000 0 00 0000+00

DIR: B TOTAL LEN: 34.002 MI. DIST: 06-4 SR: 73
 LEFT MUN: NEW HANOVER T RIGHT MUN: NEW HANOVER T

SHORT RD
 (T352) 0060/0305
 1 0 00197 0 02 1647+37 012847 FT
 MIDDLE CREEK RD
 (T456) 0060/0000

COBBLESTONE DR
 (TWP) 0050/1409

1 0 00197 0 02 1679+20 009855 FT
 SMITH RD
 (T485) 0050/0000

MUNICIPAL DR
 (T487) 0040/0633
 FOR SR 0073W TO 0073W
 (CONN) 0040/0110
 007605 FT

FOR SR 0073W TO 0073W
 (CONN) 0034/1640

0 0 00000 0 00 0000+00 005798 FT

0064/0000 LENGTH(AH 2648 BK 2471)

012847 FT MIDDLE CREEK RD
 (T456)

0060/0000 LENGTH(AH 2471 BK 2992)

0050/2116 NEW HANOVER
 DOUGLASS T

009855 FT ELM ST
 (T526)

0050/0000 LENGTH(AH 2992 BK 2250)

0040/0738 AMMON AV
 (T531)

007605 FT 1 0 00197 0 02 1700+50
 SWAMP PK
 (TWP)
 NC BIG RD

0040/0000 GILBERTSVILLE RD
 (SR4040 SEG 0120/2708)
 LENGTH(AH 2250 BK 1807)

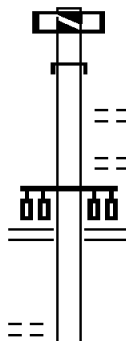
005798 FT MERKEL RD
 (T489)

DIR: B TOTAL LEN: 34.002 MI. DIST: 06-4 SR: 73
 LEFT MUN: DOUGLASS T RIGHT MUN: DOUGLASS T

ROAD NAME	START	END	LENGTH	DESCRIPTION
CONGO RD (T577)	0034/0000	0030/1029	004192 FT	LENGTH(AH 1807 BK 1606) PARK LN (TWP)
WILSON AV (T380)	0030/1029	0030/0000	004192 FT	1 0 00197 0 02 1732+90 JACKSON RD (T495) LENGTH(AH 1606 BK 2949)
BARTMAN AV (T509)	0020/1889	0020/1283		GILBERTSVILLE SHOPPING (PRDR)
WILLIAMS WY (T502)	0020/0591	0020/0412		SWEINHART RD (T523) RAMP RD (SR8032 SEG 0500/0000) RAMP RD (SR8032 SEG 0750/0622)
	0020/0159	0020/0089	001243 FT	BMS EN 46/0073/0020/0000 1 0 00197 0 02 1762+42 PA 100 (NB) BMSBG 46/0073/0020/0000
	0020/0089	0020/0000	001243 FT	LENGTH(AH 2949 BK 1243) RAMP RD (SR8032 SEG 0250/0608) RAMP RD (SR8032 SEG 0010/0000)
	0010/1189	0010/1074		DOUGLASS ST (T505)
	0010/0350	000000 FT	000000 FT	MONTGOMERY AV (T506) 1 0 00197 0 02 1774+29 PHILADELPHIA AV PHILADELPHIA AV INTER-BK (SR0073 SEG 0430/3637) MFC BEGIN = B BK-BERKS (06)
	0010/0000	0010/0000		LENGTH(AH 1243 BK 0000)

EXTRACT DATE: 12/18/2023 ROADWAY MANAGEMENT SYSTEM PAGE NUMBER: 57
 PRINT DATE: 12/20/2023 SLD COUNTY/SR - ANNUAL PRINT COUNTY: MONTGOMERY
 DIR: B TOTAL LEN: 30.567 MI. DIST: 06-4 SR: 63
 LEFT MUN: LOWER MORELAND T RIGHT MUN: LOWER MORELAND T

161218 FT



161392 FT AH-PHILADELPHIA (67)
 7652/0000 LTH AH 000100 BK 001562
 INTER-AHD RED LION RD
 0642/1562 (CITY)
 STEVEN RD
 0642/1458 (TWP)
 MICHAEL RD
 0642/1105 (TWP)
 PINE RD
 (SR2050 SEG 0020/0000)
 0642/0740
 159830 FT
 0642/0000 LENGTH(AH 1562 BK 2214)

2 0 46097 0 00 0016+90 159656 FT
 HIGH RD
 (TWP) 0642/0000

DIR: B TOTAL LEN: 30.567 MI. DIST: 06-4 SR: 63
 LEFT MUN: LOWER MORELAND T RIGHT MUN: LOWER MORELAND T

KIRK DR
 (TWP) 0632/1396

2 0 46097 0 00 0038+73 157442 FT
 PHILMONT AV
 (SR2013 SEG 0022/0000)
 RED LION RD
 (SR2013 SEG 0022/0000) 0632/0000

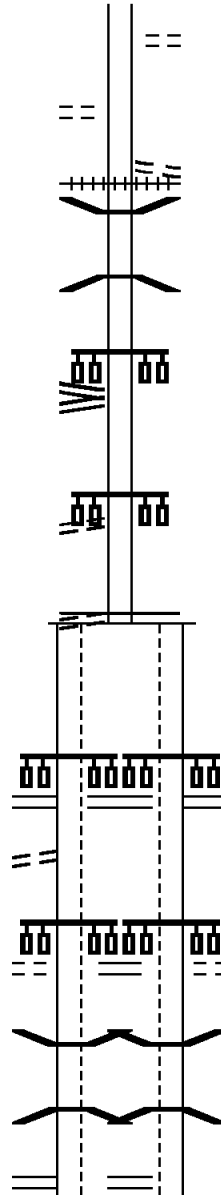
ANNE ST
 (TWP) 0622/0620
 1 0 00198 0 00 0123+57 155348 FT
 DUELL ST
 (TWP) 0622/0000

NC PHILMONT AV
 HUNTINGDON PK
 (SR0232 SEG 0070/2376)
 (SR0232 SEG 0071/2385) 0613/1846

LC TO WALTON RD
 (CONN) 0613/1382

WALTON RD
 (TWP)
 CARSON TR
 (TWP) 0613/1188

BMSEN 46/0063/0612/0011 0613/0156
 0 0 00000 0 00 0000+00
 PENNYPACK CRK
 BMSBG 46/0063/0612/0011 0613/0007
 1 0 00198 0 00 0144+66 152657 FT
 TERWOOD DR
 (SR2033 SEG 0010/0000)



0632/2134 HIGH RD
 (TWP)

0632/1065 DALE RD
 (TWP)
 0632/0617 (AAR 589938S) #TRKS 02
 0632/0225 BMSEN 46/0063/0632/0204
 0 0 00000 0 00 0000+00
 HUNTINGDON VALLEY CREEK
 0632/0204 BMSBG 46/0063/0632/0204
 157616 FT

NC RED LION RD
 0632/0000 LENGTH(AH 2214 BK 2094)

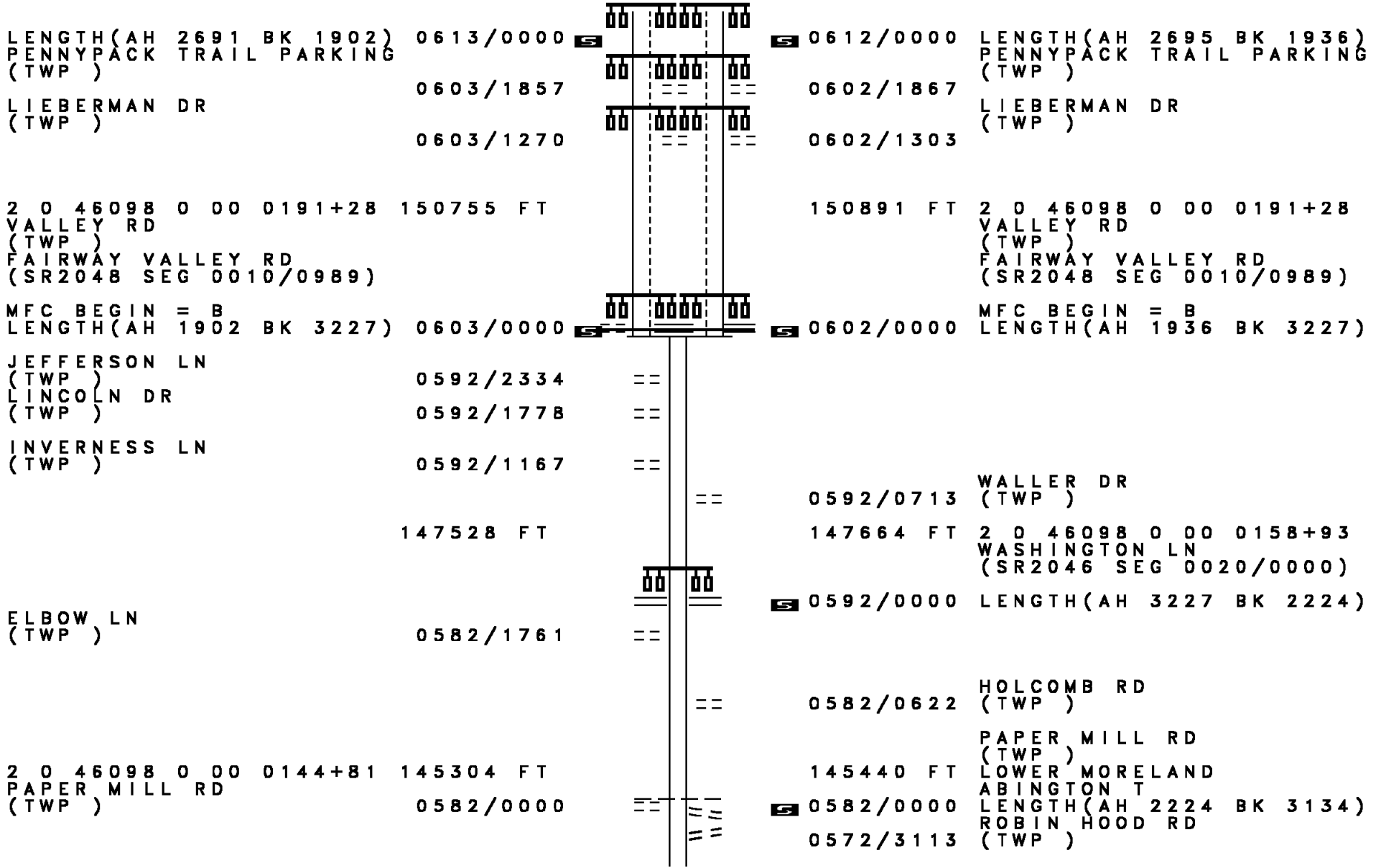
0622/0548 SIGNALIZED CROSSWALK
 155522 FT
 MFC BEGIN = B
 0622/0000 LENGTH(AH 2094 BK 2695)

NC PHILMONT AV
 HUNTINGDON PK
 (SR0232 SEG 0070/2376)
 (SR0232 SEG 0071/2385) 0612/1813

WALTON RD
 (TWP)
 CARSON TE
 (TWP) 0612/1145

0612/0160 BMSEN 46/0063/0612/0011
 0 0 00000 0 00 0000+00
 PENNYPACK CRK
 0612/0011 BMSBG 46/0063/0612/0011
 152827 FT 1 0 00198 0 00 0144+78
 TERWOOD DR
 (SR2033 SEG 0010/0000)

DIR: B TOTAL LEN: 30.567 MI. DIST: 06-4 SR: 63
 LEFT MUN: LOWER MORELAND T RIGHT MUN: LOWER MORELAND T



DIR: B TOTAL LEN: 30.567 MI. DIST: 06-4 SR: 63
 LEFT MUN: ABINGTON T RIGHT MUN: ABINGTON T

Stationing	Right of Way	Property	Notes
142170 FT	142306 FT	2 0 46098 0 00 0105+45 LYNAM RD (TWP) HUNTINGDON RD (TWP)	
	0572/0000	LENGTH(AH 3134 BK 2159) SHOEMAKER RD	5
	0562/1782	(TWP)	
	0562/1131	MARIAN RD (TWP)	
140011 FT	140147 FT	2 0 46098 0 00 0083+77 EDGE HILL RD (SR2034 SEG 0100/1685) NC OLD WELSH RD	
	0562/0000	OLD WELSH RD (SR2029 SEG 0010/0000) LENGTH(AH 2159 BK 2731)	5
ACORN LN (TWP)	0552/2117	SILVER AV (TWP)	
	0552/1958		
	0552/0757	CORINTHIAN AV (TWP)	
ACORN LN (TWP) COUNTRY CLUB DR (TWP)	0552/0338		
LC FOR COUNTRY CLUB DR (CONN) WILLOWBROOK AV (TWP)	0552/0277	MAPLEWOOD AV (TWP)	
	0552/0190		
	0552/0014		
137280 FT	137416 FT	1 1 04271 0 01 0043+40	

DIR: B TOTAL LEN: 30.567 MI. DIST: 06-4 SR: 63
 LEFT MUN: ABINGTON T RIGHT MUN: ABINGTON T

Left Side Description	Left Side Stationing	Right Side Description	Right Side Stationing
EDGE HILL RD (SR2044 SEG 0010/0000)	0552/0000	NC EDGE HILL RD LENGTH(AH 2731 BK 3215)	0552/0000
FRAZIER AV (T562)	0542/2113	CLEVELAND AV (TWP)	0542/2506
SILVER AV (T517)	0542/1315	HARDING AV (TWP)	0542/1831
DIVISION AV (T519)	0542/0689	ABINGTON UPPER MORELAND T LYCOMING AV (T882)	0542/0380 0542/0376
NASH AV (T521)	0542/0181 134065 FT	134201 FT 1 0 00198 0 01 0326+24 OLD YORK RD (SR0611 SEG 0151/0000) (SR0611 SEG 0150/0000)	
CHURCH ST (T523)	0533/1045	MFC BEGIN = B LENGTH(AH 3215 BK 1542)	0542/0000
UPPER MORELAND ABINGTON T	0533/0804	CHURCH ST (TWP)	0532/1045
CHERRY ST (T525)	0533/0685	UPPER MORELAND ABINGTON T CHERRY ST (T525)	0532/0750
(AAR 593139U)#TRKS 01 MID BLOCK TRAFFIC SIGNA (TWP)	0533/0516		0532/0685
DAVISVILLE RD (T549)	0533/0210	(AAR 593139C)#TRKS 01 DAVISVILLE RD (T549)	0532/0508
1 0 00198 0 01 0342+05 132521 FT EASTON RD (TWP)		1 0 00198 0 01 0342+05 EASTON RD (TWP)	0532/0210 132659 FT
LENGTH(AH 1544 BK 2280)	0533/0000	LENGTH(AH 1542 BK 2292) LC FROM WILLOW GROVE PK (CONN)	0532/0000 0522/1927

DIR: B TOTAL LEN: 30.567 MI. DIST: 06-4 SR: 63
 LEFT MUN: UPPER MORELAND T RIGHT MUN: UPPER MORELAND T

Structure	Length	SR	Diagram	SR	Structure	Length	SR
PENNYPACK BR	8 FT	0503/2830		0502/2807	PENNYPACK BR	8 FT	0502/2807
BMSID 46/0063/0502/2807					BMSID 46/0063/0502/2807		
UPPER MORELAND					UPPER MORELAND		
ABINGTON T		0503/2694		0502/2698	ABINGTON T		
BARTRAM RD					BARTRAM RD		
(TWP)		0503/2370		0502/2387	(TWP)		
ABINGTON					ABINGTON		
UPPER MORELAND T		0503/1927		0502/1931	UPPER MORELAND T		
KIMBALL AV					KIMBALL AV		
(TWP)		0503/1771		0502/1782	(TWP)		
CARLSON DR		0503/1315		0502/1338	CARLSON DR		
(TWP)					(TWP)		
UPPER MORELAND		0503/1219		0502/1240	UPPER MORELAND		
UPPER DUBLIN T					UPPER DUBLIN T		
TWINING RD					TWINING RD		
(T321)		0503/0543		0502/0536	(T321)		
BMSEN 46/0063/0502/0355		0503/0441		0502/0437	BMSEN 46/0063/0502/0355		
0 0 0000 0 00 0000+00					0 0 0000 0 00 0000+00		
NORFOLK SOUTHERN RAI RR					NORFOLK SOUTHERN RAI RR		
BMSBG 46/0063/0502/0355		0503/0359		0502/0355	BMSBG 46/0063/0502/0355		
BMSEN 46/7276/9903/4182		0503/0212		0502/0247	BMSEN 46/7276/9903/4182		
1 0 00198 0 01 0420+34					1 0 00198 0 01 0420+34		
PA TPK (1-276)					PA TPK (1-276)		
BMSBG 46/7276/9903/4182		0503/0054		0502/0089	BMSBG 46/7276/9903/4182		
1 0 00198 0 01 0420+34		124635 FT		124759 FT	1 0 00198 0 01 0420+34		
COMPUTER AV					COMPUTER AV		
(TWP)					(TWP)		
NC MORELAND RD					NC MORELAND RD		
UPPER DUBLIN					UPPER DUBLIN		
UPPER MORELAND T					UPPER MORELAND T		
LENGTH(AH 3478 BK 1324)		0503/0000		0502/0000	LENGTH(AH 3479 BK 1339)		
(APRA) WILLOW GROVE IND		0493/1302		0492/1317	(APRA) WILLOW GROVE IND		
UPPER MORELAND					UPPER MORELAND		
UPPER DUBLIN T		0493/0533		0492/0468	UPPER DUBLIN T		
UPPER DUBLIN					UPPER DUBLIN		
HORSHAM T		0493/0084			HORSHAM T		
1 0 00198 0 01 0434+27		123311 FT		123420 FT	1 0 00198 0 01 0434+27		
BLAIR MILL RD					BLAIR MILL RD		
(SR2026 SEG 0011/0000)					(SR2026 SEG 0011/0000)		
(SR2026 SEG 0010/0000)					(SR2026 SEG 0010/0000)		
LENGTH(AH 1324 BK 3891)		0493/0000		0492/0000	LENGTH(AH 1339 BK 3885)		

DIR: B TOTAL LEN: 30.567 MI. DIST: 06-4 SR: 63
 LEFT MUN: HORSHAM T RIGHT MUN: HORSHAM T

Left Side Description	Left Side Stationing	Diagram	Right Side Stationing	Right Side Description	
DRYDEN RD (TWP)	0483/2663		0482/2662	DRYDEN RD (TWP)	
ELECTRONIC DR (T418)	0483/2045		0482/2040	ELECTRONIC DR (T418)	
DRESHERTOWN RD (SR2024 SEG 0040/1400)	0483/1644		0482/1628	DRESHERTOWN RD (SR2024 SEG 0040/1400)	
DRESHER RD (T400)	0483/1075		0482/1527	TO 2024/0040 SH (CONN) DRESHER RD (T400)	
1 0 00198 0 01 0473+36 119420 FT			119535 FT	1 0 00198 0 01 0473+36	
VILLAGE RD (T471)				VILLAGE RD (T471)	
JARRETTOWN RD (T331)				JARRETTOWN RD (T331)	
MFC BEGIN = B LENGTH(AH 3891 BK 1584)	0483/0000			0482/0000	MFC BEGIN = B UPPER DUBLIN HORSHAM T LENGTH(AH 3885 BK 1584)
1 0 00198 0 01 0488+30 117836 FT				117951 FT	BRITTANY DR (TWP)
INVERNESS DR (T412)	0472/0000			0472/0000	LENGTH(AH 1584 BK 3149)
CLOVERLY LN (T413)	0462/2469		0462/2469	SPRING HILL DR (TWP)	
CHAPEL HILL WEST LN (T416)	0462/1967				
			0462/1084	HORSHAM UPPER DUBLIN T	
			0462/0861	PURDIE LN (TWP)	
	114687 FT		114802 FT	1 0 00198 0 01 0520+60	
			0462/0000	DILLON RD (TWP)	
MANN RD				LENGTH(AH 3149 BK 2346)	

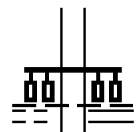
DIR: B TOTAL LEN: 30.567 MI. DIST: 06-4 SR: 63
 LEFT MUN: UPPER DUBLIN T RIGHT MUN: UPPER DUBLIN T

(T407)	0452/1887	==			
		==	0452/1425	FORT WASHINGTON AV (TWP)	
		==	0452/0992	FARMVIEW RD (TWP)	
	112341 FT		112456 FT	1 0 00198 0 01 0544+03 TERRACE DR (TWP)	
		==	0452/0000	LENGTH(AH 2346 BK 2298)	
		==	0442/0546	HOWE LN (TWP)	
TO 2052/0062 SH (CONN)	0442/0150	==			
1 0 00198 0 01 0566+86	110043 FT		110158 FT	NORRISTOWN RD (SR2052 SEG 0062/0706)	
NORRISTOWN RD (SR2052 SEG 0062/0706)	0442/0000	==	0442/0000	LENGTH(AH 2298 BK 2622) UPPER DUBLIN	
		==	0432/2251	HORSHAM T LIMEKILN PK (SR0152 SEG 0150/0000)	
LIMEKILN PK (SR0152 SEG 0150/0000)	0432/1674	==	0432/1674		
FROM 0152/0150 SH (CONN)	0432/1560	==			
	107421 FT		107536 FT	1 0 00198 0 01 0594+17 (APRA) THE HORSHAM CLIN BUTLER PK (CNTY)	
		==	0432/0000	LENGTH(AH 2622 BK 2651) HORSHAM	
		==	0422/2274	UPPER DUBLIN T DAISY LN	
		==	0422/1817	(TWP)	
		==	0422/1039	WEBSTER LN (TWP)	
				TENNIS AV	

DIR: B TOTAL LEN: 30.567 MI. DIST: 06-4 SR: 63
 LEFT MUN: UPPER DUBLIN T RIGHT MUN: UPPER DUBLIN T

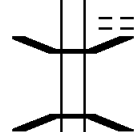
(SR2020 SEG 0080/1207)

1 0 00198 0 01 0619+84 104770 FT
 TENNIS AV
 (T312) 0422/0000



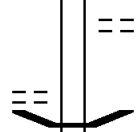
104885 FT UPPER DUBLIN
 LOWER GWYNEDD T
 0422/0000 LENGTH(AH 2651 BK 2707)

1 0 00198 0 01 0646+87 102063 FT
 OAK TERRACE DR
 (T313) 0412/0000

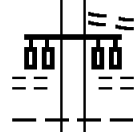


0412/1268 LLANFAIR RD
 (T412)
 0412/1166 BMSEN 46/0063/0412/1155
 0 0 00000 0 00 0000+00
 PARK CR. BR.
 0412/1155 BMSBG 46/0063/0412/1155

TALAMORE RD
 (TWP) 0402/1368



0412/0275 LLOYD RD
 (T431)
 102178 FT
 0412/0000 LENGTH(AH 2707 BK 2252)
 0402/1764 BMSEN 46/0063/0402/1754
 0 0 00000 0 00 0000+00
 BRANCH PARK CREEK
 0402/1754 BMSBG 46/0063/0402/1754
 LC FROM JOHNSON & JOHNS
 0402/1436 (CONN)
 JOHNSON & JOHNSON
 (PRDR)



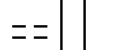
0402/1368 LOWER GWYNEDD
 HORSHAM T
 0402/1360 LC TO JOHNSON & JOHNSON
 0402/1248 (CONN)

099811 FT



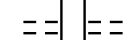
099926 FT 1 0 00198 0 01 0669+40
 MCKEAN RD
 (T317)

MARIETTA DR
 (T322) 0392/1472



0402/0000 LENGTH(AH 2252 BK 2261)

097550 FT



097665 FT 1 0 00198 0 01 0691+86
 CEDAR HILL RD
 (T320)

DIR: B TOTAL LEN: 30.567 MI. DIST: 06-4 SR: 63
 LEFT MUN: LOWER GWYNEDD T RIGHT MUN: LOWER GWYNEDD T

1 0 00198 0 01 0737+40 093033 FT
 EVANS RD
 (PRDR) 0372/0000

PARK DR
 (T457) 0362/2017

KEYSTONE DR
 (T463) 0362/0590

089418 FT

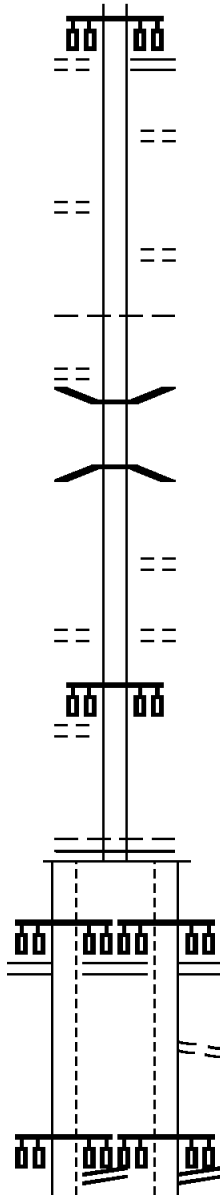
GWYNEDD LEA DR
 (T581) 0354/1190

STUMP RD
 (T375) 0354/0286
 087398 FT

US 202 PY
 (SR0202 SEG 0325/0000)
 (SR0202 SEG 0324/0000) 0353/0876

0 0 00000 0 00 0000+00 086055 FT
 DEKALB PK
 (SR2202 SEG 0021/0000)
 (SR2202 SEG 0020/0000)

DEKALB PK



093113 FT (SR2016 SEG 0090/3741)
 0372/0000 LENGTH(AH 0639 BK 3615)

0362/2782 HUNT CLUB TR
 (TWP)

0362/1471 CAMBRIDGE DR
 (TWP)

0362/0782 LOWER GWYNEDD
 MONTGOMERY T

0362/0476 BMS EN 46/0063/0362/0464
 0 0 00000 0 00 0000+00
 BRANCH WISSAHICKON CREE
 0362/0464 BMSBG 46/0063/0362/0464
 089498 FT 1 0 00198 0 01 0773+52
 GWYNEDD VIEW RD
 (T415)

0362/0000 LENGTH(AH 3615 BK 2020)

0354/1190 ROSE LN
 (T417)

0354/0286 0 0 00000 0 00 0000+00
 087478 FT MFC BEGIN = B
 MONTGOMERY
 UPPER GWYNEDD T

0354/0000 LENGTH(AH 2020 BK 1343)

US 202 PY
 (SR0202 SEG 0325/0000)
 (SR0202 SEG 0324/0000) 0352/0876

0352/0225 FROM 2202/0010 SH
 086135 FT (CONN)
 1 0 00198 0 01 0809+78
 DEKALB PK
 (SR2202 SEG 0021/0000)
 (SR2202 SEG 0020/0000)

DEKALB PK

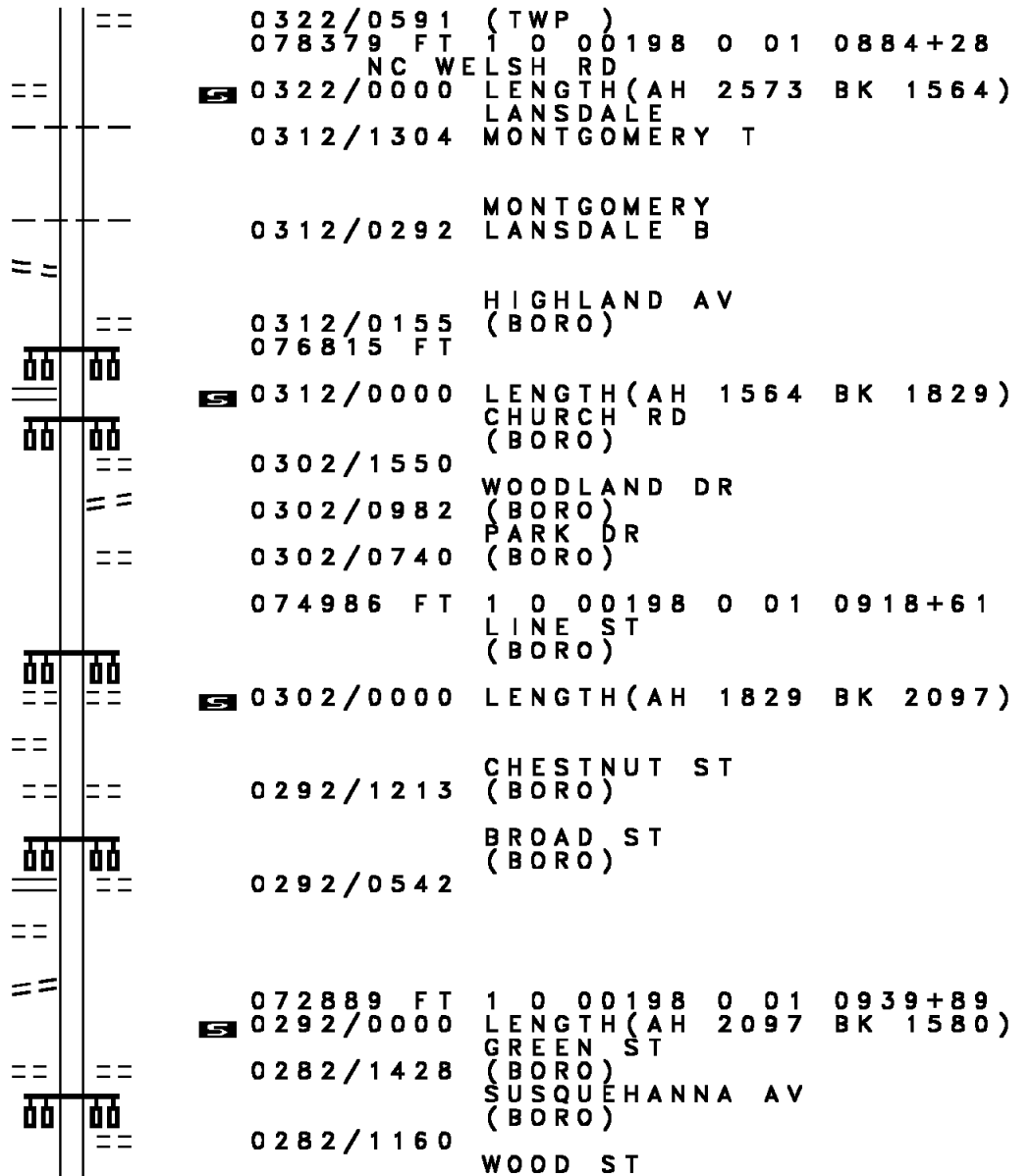
DIR: B TOTAL LEN: 30.567 MI. DIST: 06-4 SR: 63
 LEFT MUN: UPPER GWYNEDD T RIGHT MUN: UPPER GWYNEDD T

(SR2202 SEG 0021/0000)						(SR2202 SEG 0021/0000)
(SR2202 SEG 0020/0000)						(SR2202 SEG 0020/0000)
LENGTH(AH 1343 BK 0947)	0353/0000	5			5	LENGTH(AH 1343 BK 0947)
FROM 2202/0021 SH						
(CONN)	0345/0660					
0 0 00000 0 00 0000+00	085108 FT					0 0 00000 0 00 0000+00
MFC BEGIN = B						MFC BEGIN = B
LENGTH(AH 0947 BK 2960)	0345/0000	5			5	LENGTH(AH 0947 BK 2960)

BELL RUN BL (T526)	0342/0775					0342/0775
1 0 00198 0 01 0848+41	082148 FT					082228 FT
MONTGOMERY COMMONS DR (PRDR)						SANDYS LN (TWP)
MONTGOMERY UPPER GWYNEDD T	0342/0000	5			5	LENGTH(AH 2960 BK 1276)
						UPPER GWYNEDD MONTGOMERY T
						0332/0849
						0332/0054
						MONTGOMERY UPPER GWYNEDD T NORTH WALES RD (SR2010 SEG 0070/2548)
1 0 00198 0 01 0858+79	080872 FT					080952 FT
NORTH WALES RD (CNTY)	0332/0000	5			5	UPPER GWYNEDD MONTGOMERY T
LAKEVIEW DR (TWP)	0322/2351					LENGTH(AH 1276 BK 2573)
						0322/1702
						SWEETBRIAR LN (TWP)
						IVY LN (BORO)
LAKEVIEW DR (TWP)	0322/0964					0322/1150
						0322/0790
						BMS EN 46/0063/0322/0772
						MONTGOMERY LANSDALE B
						0 0 00000 0 00 0000+00
						WISSAHICKON
						BMSBG 46/0063/0322/0772
						OAKLAND AV

DIR: B TOTAL LEN: 30.567 MI. DIST: 06-4 SR: 63
 LEFT MUN: LANSDALE B RIGHT MUN: LANSDALE B

Street Name	Segment	Length (FT)	SR	County	Notes
GREENWOOD RD	(BORO)	078299 FT	0322/0000	LANSDALE	
HIGHLAND AV	(BORO)	0312/0168	0312/0292	MONTGOMERY	
1 0 00198 0 01 0900+33	LANSDALE AV (SR2006 SEG 0010/0000)	076735 FT	0312/0000	LANSDALE	
		074906 FT	0302/1550	LANSDALE	
RIDGE ST	(BORO)	0292/1650	0302/0982	LANSDALE	
BROAD ST	(SR2004 SEG 0010/0000)	0292/0542	0292/1213	MONTGOMERY	
ALLEY RD	(BORO)	0292/0255	0292/0542	LANSDALE	
WALNUT ST	(BORO)	0292/0175	072889 FT	LANSDALE	
		072809 FT	0292/0000	LANSDALE	
MADISON ST	(BORO)	0282/1428	0282/1428	LANSDALE	
			0282/1160	LANSDALE	



DIR: B TOTAL LEN: 30.567 MI.
 LEFT MUN: LANSDALE B

DIST: 06-4 SR: 63
 RIGHT MUN: LANSDALE B

RICHARDSON AV
 (BORO) 0282/0416
 071229 FT

MITCHELL AV
 (BORO) 0272/0950

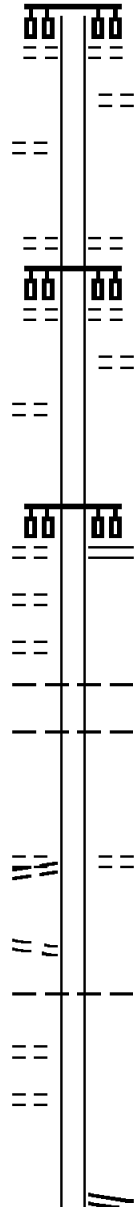
1 0 00198 0 01 0974+53 069331 FT
 VALLEY FORGE RD
 (BORO) 0272/0000
 WEST END DR
 (BORO) 0262/0853
 EDGEMONT AV
 (TWP) 0262/0462

1 0 00198 0 01 0986+74 068106 FT
 SQUIRREL LN
 (TWP) 0262/0000
 OAK PARK RD
 (TWP)

PARK AV
 (TWP) 0252/1264

OAK PARK RD
 (TWP) 0252/1177
 CLEARVIEW ST
 (TWP) 0252/0591
 065919 FT

ORVILLA RD



(BORO)
 0282/0790
 RICHARDSON AV
 (BORO) 0282/0473
 071309 FT 1 0 00198 0 01 0955+49
 TOWAMENCIN AV
 (BORO)
 0282/0000 LENGTH(AH 1580 BK 1898)
 CANNON AV
 (BORO)
 0272/1460
 MITCHELL AV
 (BORO) 0272/0969
 VALLEY FORGE RD
 (SR0363 SEG 0260/1626) 069411 FT
 0272/0000 LENGTH(AH 1898 BK 1225)
 LANSDALE
 TOWAMENCIN T
 TOWAMENCIN
 HATFIELD T 0262/0366
 0262/0240
 068186 FT
 OAK BL
 (TWP)
 0262/0000 LENGTH(AH 1225 BK 2187)
 HATFIELD
 TOWAMENCIN T 0252/1206
 065999 FT 1 0 00198 0 01 1008+64
 NC MA IN ST
 ORVILLA RD
 (SR1004 SEG 0040/2148)

DIR: B TOTAL LEN: 30.567 MI. DIST: 06-4 SR: 63
 LEFT MUN: TOWAMENCIN T RIGHT MUN: TOWAMENCIN T

(SR1004 SEG 0040/2148) 0252/0000

0252/0000 LENGTH(AH 2187 BK 2214)

GRIST MILL DR
 (TWP)

063705 FT

0244/1436
 0244/0589 HATFIELD T
 063785 FT 0 0 00000 0 00 0000+00
 0244/0000 LENGTH(AH 2214 BK 2026)

VERNON CT
 (TWP)

0242/1350

0242/0993 HATFIELD
 TOWAMENCIN T

061679 FT

0242/0018 TOWAMENCIN
 HATFIELD T
 061759 FT 1 0 00198 0 01 1051+04
 GRISTMILL RUN RD
 (TWP)

1 0 00198 0 01 1060+64 060714 FT
 FORTY FOOT RD
 (SR0463 SEG 0012/0000) 0232/0000

0242/0000 LENGTH(AH 2026 BK 0965)

NC WELSH RD

060794 FT HATFIELD
 TOWAMENCIN T
 0232/0000 LENGTH(AH 0965 BK 1976)

058738 FT

058818 FT 1 0 00198 0 02 1080+89
 ALLENTOWN RD
 (SR1001 SEG 0090/0000)

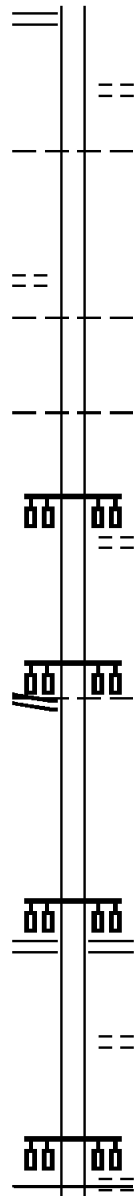
0222/0000 LENGTH(AH 1976 BK 1935)

0212/0986 NEWBURY WY
 (TWP)

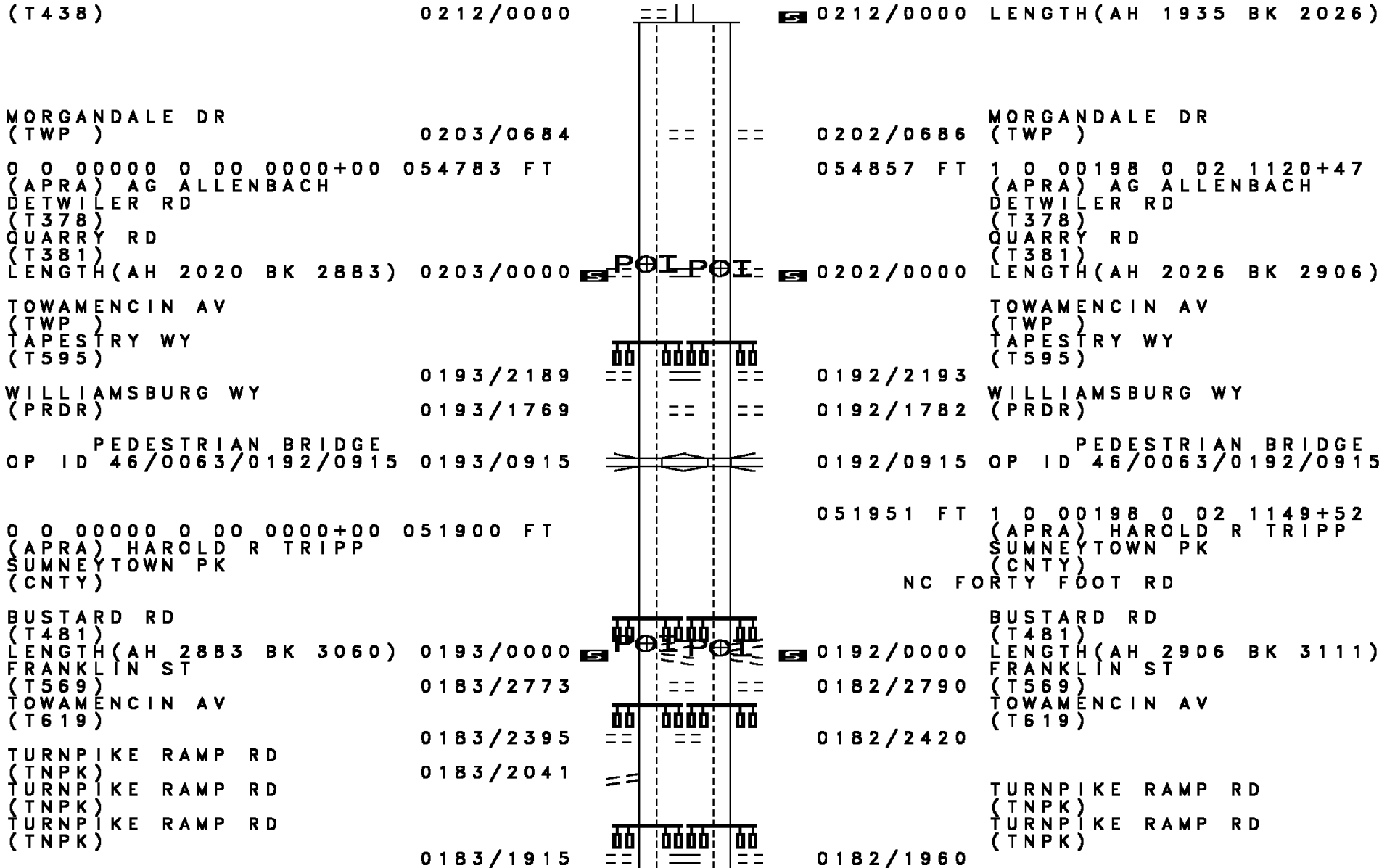
1 0 00198 0 02 1100+21 056803 FT
 TOMLINSON RD

056883 FT HEEBNER WY
 (T512)

MFC BEGIN = B



DIR: B TOTAL LEN: 30.567 MI. DIST: 06-4 SR: 63
 LEFT MUN: TOWAMENCIN T RIGHT MUN: TOWAMENCIN T



DIR: B TOTAL LEN: 30.567 MI. DIST: 06-4 SR: 63
 LEFT MUN: TOWAMENCIN T RIGHT MUN: TOWAMENCIN T

TURNPIKE RAMP RD (TNPK)	0183/1880	==		
BMS EN 46/0063/0182/0730 1 0 00198 0 02 1180+55 I-476	0183/1073		0182/1143	BMS EN 46/0063/0182/0730 1 0 00198 0 02 1180+55 I-476
BMSBG 46/0063/0182/0730	0183/0660		0182/0730	BMSBG 46/0063/0182/0730
TURNPIKE RAMP RD (TNPK)	0183/0120	==		
1 0 00198 0 02 1180+55	048840 FT		048840 FT	1 0 00198 0 02 1180+55
TURNPIKE RAMP RD (TNPK)				TURNPIKE RAMP RD (TNPK)
NC FORTY FOOT RD				
OLD FORTY FOOT RD (SR1006 SEG 0050/3167) MFC BEGIN = B	0183/0000		0182/0000	OLD FORTY FOOT RD (SR1006 SEG 0050/3167) MFC BEGIN = B
LENGTH(AH 3060 BK 2945)			0174/2849	LENGTH(AH 3111 BK 2945)
				BMS EN 46/0063/0174/2806 0 0 00000 0 00 0000+00
			0174/2806	TRIB TO SKIPPACK CREEK
				BMSBG 46/0063/0174/2806
			0174/2653	MAINLAND RD
				(T627)
			0174/2555	MAINLAND RD
				(T627)
			0174/2300	SIGN: CENTER MOUNTD BMSID 46/0063/0174/2300
			0174/0228	BMS EN 46/0063/0174/0219 0 0 00000 0 00 0000+00
				TRIB. TO SKIPPACK CREEK
			0174/0219	BMSBG 46/0063/0174/0219
			045895 FT	0 0 00000 0 00 0000+00
				WAMBOLD RD
				(SR1058 SEG 0010/0852)
				TOWAMENCIN
				LOWER SALFORD T
			0174/0000	LENGTH(AH 2945 BK 1976)
			0164/1811	BMS EN 46/0063/0164/1525

TO 1058/0010 SH
(CONN)

0174/0130
045895 FT

FROM 1058/0010 SH
(CONN)

0164/1844

DIR: B TOTAL LEN: 30.567 MI. DIST: 06-4 SR: 63
 LEFT MUN: LOWER SALFORD T RIGHT MUN: LOWER SALFORD T

Stationing	Distance	Notes	Stationing	Distance	Notes
					0 0 00000 0 00 0000+00
			0164/1525		SKIPPACK CREEK BMSBG 46/0063/0164/1525
	043919 FT			043919 FT	0 0 00000 0 00 0000+00
FREED RD (T407)			0164/0000		MAINLAND RD (T592)
			0152/3476		LENGTH(AH 1976 BK 3652) BMSEN 46/0063/0152/3465
			0152/3465		1 0 00198 0 02 1262+10 TRIB. TO SKIPPACK CREEK BMSBG 46/0063/0152/3465
			0152/2590		UPPER MAINLAND RD (T406)
GODSHALL DR (T455)			0152/1698		(APRA) HARLEYSVILLE IND PHEASANT RUN DR (TWP)
			0152/0933		RUTH CT (TWP)
RUTH RD (SR1008 SEG 0010/0000)			0152/0933		
	040267 FT			040267 FT	1 0 00198 0 02 1262+10
			0152/0000		QUARRY RD (T415) LENGTH(AH 3652 BK 3259)
			0142/2391		BR W BR SKIP. CR STRUCTURE LENGTH 13 FT BMSID 46/0063/0142/2391
CLEMENS RD (T419)			0142/1215		
			0142/0402		BMSEN 46/0063/0142/0382 0 0 00000 0 00 0000+00
			0142/0382		SKIPPACK BR BMSBG 46/0063/0142/0382
	037008 FT		0142/0352		STOVER RD (T414)
			037008 FT		1 0 00198 0 02 1294+71 OAK DR

DIR: B TOTAL LEN: 30.567 MI. DIST: 06-4 SR: 63
 LEFT MUN: LOWER SALFORD T RIGHT MUN: LOWER SALFORD T

Segment Description	Stationing	Length	Notes
ALDERFER RD (T423) LC FROM ALDERFER RD (CONN)	0142/0000 0132/2573		0142/0000 LENGTH(AH 3259 BK 2704)
HUNSBERGER LN (T437)	0132/1000		MOYER RD (T422)
1 0 00198 0 02 1321+70 KULP RD (T456)	034304 FT 0132/0000		0132/0000 LENGTH(AH 2704 BK 3614)
			0122/3097 (TWP)
			0122/2575 BROAD ST (T425)
			0122/2115 ALUMNI AV (T449)
			0122/1691 MAPLE AV (T427)
1 0 00198 0 02 1357+83 HARLEYSVILLE SOUDERTON (SR0113 SEG 0280/0000)	030690 FT 0122/0000		GROFF MILLS RD (SR0113 SEG 0280/0000)
			0122/0000 LENGTH(AH 3614 BK 3148)
			0112/2593 OLD SUMNEYTOWN PK (T445)
			0112/2295 BRANCH OF INDIAN CREEK STRUCTURE LENGTH 26 FT BMSID 46/0063/0112/2295
HARLEYSVILLE PL (PRDR)	0112/1962		0112/1962
CARRIE LN (T480)	0112/0339		STURGIS RD (T429)
1 0 00198 0 02 1389+14 OLD SUMNEYTOWN PK (T445)	027542 FT 0112/0000		0112/0000 LENGTH(AH 3148 BK 2098)

DIR: B TOTAL LEN: 30.567 MI. DIST: 06-4 SR: 63
 LEFT MUN: LOWER SALFORD T RIGHT MUN: LOWER SALFORD T

OLD SUMNEYTOWN PK
(T445)

0102/0235

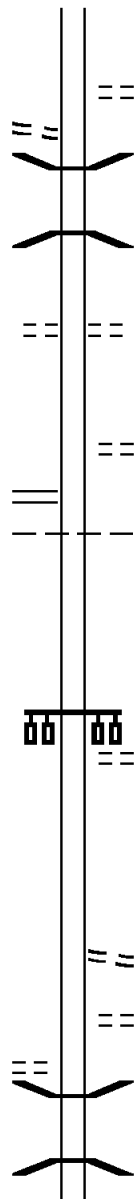
MORWOOD RD
(SR1018 SEG 0010/0000)

0092/1736

021704 FT

LONG MILL RD
(T439)

0072/3070



0102/0810 MOCCASIN DR
(T490)

0102/0206 BMS EN 46/0063/0102/0180
0 0 00000 0 00 0000+00
INDIAN RUN

0102/0180 BMSBG 46/0063/0102/0180
025444 FT 1 0 00198 0 02 1410+19
INDIAN CREEK RD
(T431)

0102/0000 LENGTH(AH 2098 BK 3740)

0092/2282 COVENANT LN
(PRDR)

0092/1709 LOWER SALFORD
UPPER SALFORD T

021704 FT 1 0 00198 0 02 1447+72
SHELLY RD
(T454)

0092/0000 LENGTH(AH 3740 BK 1616)

020088 FT 1 0 00198 0 02 1464+08
OLD SUMNEYTOWN PK
(TWP)

0082/0000 LENGTH(AH 1616 BK 3758)

0072/3090 LONG MILL RD
(T439)

0072/2875 BMS EN 46/0063/0072/2774
0 0 00000 0 00 0000+00
EAST BR. PERKIOMEN CREEK

0072/2774 BMSBG 46/0063/0072/2774

DIR: B TOTAL LEN: 30.567 MI. DIST: 06-4 SR: 63
 LEFT MUN: UPPER SALFORD T RIGHT MUN: UPPER SALFORD T

Stationing	Location	Segment	Length	Notes
007856 FT		0042/0148	007856 FT	BMSEN 46/0063/0042/0000 1 0 00198 0 02 1585+18 UNAMI CREEK
		0042/0000		BMSBG 46/0063/0042/0000 UPPER SALFORD MARLBOROUGH T LENGTH(AH 2751 BK 2591)
0032/1794	GERYVILLE PK (TWP)	0032/0982		CHURCH RD (T449)
005265 FT		0032/0000		PERKIOMENVILLE RD (T457)
003011 FT	1 0 00198 0 02 1611+90 MAGAZINE RD (TWP)	0022/0100	003011 FT	MARLBOROUGH GREEN LANE B 1 0 00198 0 02 1634+40 NC SUMNEYTOWN PK UPPER RIDGE RD (SR1032 SEG 0040/0000)
		0022/0000		LENGTH(AH 2254 BK 3011)
0012/2122	FIFTH ST (BORO)	0012/2283		FIFTH ST (BORO)
		0012/1682		FOURTH ST (BORO)
		0012/1152		THIRD ST (BORO)
		0012/0671		SECOND ST (BORO)
000000 FT		000000 FT		1 0 00198 0 02 1664+40 NC MA IN ST GRAVEL PK (SR0029 SEG 0380/0000)
		0012/0000		MFC BEGIN = B LENGTH(AH 3011 BK 0000)

AH-PHILADELPHIA (67) 023985 FT
 LANCASTER AV INTER-AHD
 (SR0030 SEG 0010/0000)
 CITY AV
 (SR0001 SEG 0030/0000)
 (SR0001 SEG 0031/0000)

023921 FT
 INTER-AHD
 0121/2268
 0120/2232

LANCASTER AV
 (SR0030 SEG 0010/0000)
 CITY AV
 (SR0001 SEG 0030/0000)
 (SR0001 SEG 0031/0000)

(APRA) THE LANKENAU HOS
 LANKENAU HOSPITAL RD
 (TWP)

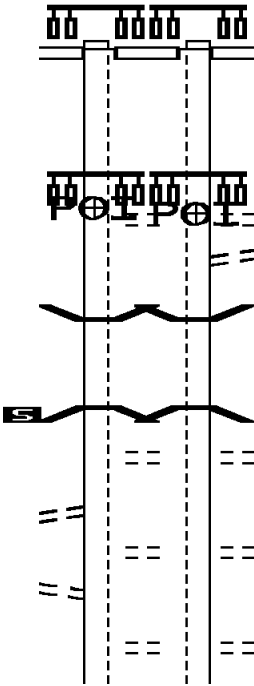
0121/0883
 0120/0876
 0120/0775

(APRA) THE LANKENAU HOS
 LANKENAU HOSPITAL RD
 (TWP)
 LC TO LANKENAU HOSPITAL
 (PRDR)

BMS EN 46/0030/0120/0000 0121/0010
 1 0 00142 0 00 0218+14 021717 FT
 INDIAN CREEK
 BMSBG 46/0030/0120/0000
 LENGTH(AH 2268 BK 2541) 0121/0000
 WOOD CR
 (TWP) 0111/2383
 FOXGLOVE LN
 (TWP) 0111/2281
 INDIAN CREEK RD
 (TWP) 0111/2042
 FOXGLOVE LN
 (TWP) 0111/1906
 INDIAN CREEK LN
 (TWP) 0111/1464
 INDIAN CREEK RD

0120/0010
 021689 FT
 0120/0000
 0110/2381
 0110/2041
 0110/1463

BMS EN 46/0030/0120/0000
 1 0 00142 0 00 0218+14
 INDIAN CREEK
 BMSBG 46/0030/0120/0000
 LENGTH(AH 2232 BK 2567)
 WOOD CR
 (TWP)
 INDIAN CREEK RD
 (TWP)
 INDIAN CREEK LN
 (TWP)
 INDIAN CREEK RD



DIR: E TOTAL LEN: 4.543 MI. DIST: 06-4 SR: 30
 LEFT MUN: LOWER MERION T RIGHT MUN: LOWER MERION T

(TWP)		0111/1230	==	==	0110/1232 (TWP)
1 0 00142 0 00 0192+55 019176 FT	REMINGTON RD				019122 FT 1 0 00142 0 00 0192+55
(TWP)					REMINGTON RD
LENGTH(AH 2541 BK 1438) 0111/0000		==	==		0110/0000 LENGTH(AH 2567 BK 1435)
1 0 00142 0 00 0178+14 017738 FT	STANFORD DR				017687 FT 1 0 00142 0 00 0178+01
(TWP)					STANFORD DR
LENGTH(AH 1438 BK 2212) 0101/0000		==	==		0100/0000 LENGTH(AH 1435 BK 2219)
CLOVER HILL RD					CLOVER HILL RD
(TWP)					(TWP)
CLOVER HILL RD					CLOVER HILL RD
(TWP)	0091/1555	==	==		0090/1560 (TWP)
MORRIS RD					MORRIS RD
(TWP)	0091/0866	==	==		(TWP)
MORRIS RD					MORRIS RD
(TWP)	0091/0742	==	==		(TWP)
WYNNEWOOD RD					WYNNEWOOD RD
(SR3044 SEG 0040/0000)					(SR3044 SEG 0040/0000)
(SR3044 SEG 0041/0000)					(SR3044 SEG 0041/0000)
WYNNEWOOD RD					WYNNEWOOD RD
(SR3044 SEG 0040/0000)					(SR3044 SEG 0040/0000)
(SR3044 SEG 0041/0000)					(SR3044 SEG 0041/0000)
0091/0464					0090/0460
HAMPSTEAD CR					HAMPSTEAD CR
(TWP)	0091/0240	==	==		(TWP)
1 0 00142 0 00 0158+34 015526 FT					0090/0236 1 0 00142 0 00 0155+98
OLD WYNNEWOOD RD					OLD WYNNEWOOD RD
(TWP)					(TWP)
LENGTH(AH 2212 BK 2610) 0091/0000		==	==		0090/0000 LENGTH(AH 2219 BK 2589)
CHATHAM RD					CHATHAM RD
(TWP)	0081/0479	==	==		(TWP)
1 0 00142 0 00 0129+89 012916 FT					0080/0480 1 0 00142 0 00 0130+03
CHURCH RD					CHURCH RD

EXTRACT DATE: 12/18/2023
PRINT DATE: 12/20/2023

ROADWAY MANAGEMENT SYSTEM
SLD COUNTY/SR - ANNUAL PRINT

PAGE NUMBER: 32
COUNTY: MONTGOMERY

DIR: E TOTAL LEN: 4.543 MI.
LEFT MUN: LOWER MERION T

DIST: 06-4 SR: 30
RIGHT MUN: LOWER MERION T

Stationing	Segment	Length	Notes	Stationing	Segment	Length	Notes
(TWP)				(TWP)			
0081/0000	ARGYLE RD	0080/0000	LENGTH(AH 2610 BK 2402)	0080/0000	ARGYLE RD	0080/0000	LENGTH(AH 2589 BK 2403)
0071/1585	RITTENHOUSE PL	0070/1589		0070/1589	RITTENHOUSE PL	0070/1589	
0071/1249	ALLEY RD	0070/1254		0070/1254	ALLEY RD	0070/1254	
0071/0875	STATION AV	0070/0880		0070/0880	STATION AV	0070/0880	
0071/0742	CRICKET AV	0070/0747		0070/0747	CRICKET AV	0070/0747	
0071/0715	ANDERSON AV	0070/0717		0070/0717	ANDERSON AV	0070/0717	
0071/0565	1 0 00142 0 00 0104+55	0070/0570	010514 FT	0070/0570	1 0 00142 0 00 0106+03	0070/0570	010476 FT
0071/0000	UNKNOWN RD	0070/0000	(SR3042 SEG 0010/2271)	0070/0000	UNKNOWN RD	0070/0000	(SR3042 SEG 0010/2271)
0061/1399	GREENFIELD AV	0060/1403		0060/1403	GREENFIELD AV	0060/1403	
0061/1184	HOLLAND AV	0060/1178		0060/1178	HOLLAND AV	0060/1178	
0061/1067	WOODSIDE RD	0060/1069		0060/1069	WOODSIDE RD	0060/1069	
0061/0699	WYOMING AV	0060/0700		0060/0700	WYOMING AV	0060/0700	
0061/0577	WYOMING AV	0060/0577		0060/0577	WYOMING AV	0060/0577	
0061/0000	1 0 00142 0 00 0085+12	0060/0000	008369 FT	0060/0000	1 0 00142 0 00 0086+65	0060/0000	008336 FT
0051/0642	COLLEGE LN	0050/0645	(TWP)	0050/0645	COLLEGE LN	0050/0645	(TWP)
0051/0642	NC LANCASTER AV	0050/0645		0050/0645	NC LANCASTER AV	0050/0645	
0051/0642	DREYCOTT LN	0050/0645		0050/0645	DREYCOTT LN	0050/0645	
0051/0642	OLD RAILROAD AV	0050/0645		0050/0645	OLD RAILROAD AV	0050/0645	

DIR: E TOTAL LEN: 4.543 MI. DIST: 06-4 SR: 30
 LEFT MUN: LOWER MERION T RIGHT MUN: LOWER MERION T

Stationing	Description	Stationing	Description
(SR3040 SEG 0014/0452) 0051/0349		0050/0355 (SR3040 SEG 0014/0452)	
1 0 00142 0 00 0078+16 007658 FT		007645 FT 1 0 00142 0 00 0078+50	
NC LANCASTER PK		VILLAGE: HAVERFRD 19041	
HAVERFORD STATION RD		NC LANCASTER PK	
(TWP)		HAVERFORD STATION RD	
(TWP)		(TWP)	
LENGTH(AH 0711 BK 2633) 0051/0000		LENGTH(AH 0691 BK 2626)	
LLANALEW RD		LLANALEW RD	
(TWP)		(TWP)	
BOOTH LN		BOOTH LN	
(TWP)		(TWP)	
0041/1818		0040/1814	
0041/1459		0040/1454	
BUCK LN		BUCK LN	
(TWP)		(TWP)	
BUCK LN		BUCK LN	
(TWP)		(TWP)	
TENMORE RD		TENMORE RD	
(PRDR)		(PRDR)	
0041/1061		0040/1061	
0041/0771		0040/0768	
OLD LANCASTER RD		OLD LANCASTER RD	
(TWP)		(TWP)	
0041/0244		0040/0244	
1 0 00142 0 00 0049+88 005025 FT		005019 FT 1 0 00142 0 00 0049+88	
OLD BUCK RD		OLD BUCK RD	
(TWP)		(TWP)	
LANCASTER PK		LANCASTER AV	
(SR0030 SEG 0121/1560)		(SR0030 SEG 0120/1547)	
INTER-BK		BK-DELAWARE (23)	
LTH AH 002633 BK 001375 0041/0000		LTH AH 002626 BK 001375	
AH-DELAWARE (23) 005025 FT		005019 FT	
LTH AH 001375 BK 002867 7031/0000		LTH AH 001375 BK 002867	
LANCASTER PK		LANCASTER PK	
(SR0030 SEG 0121/0000)		(SR0030 SEG 0120/0000)	
INTER-AHD		INTER-AHD	
0021/2867		0020/2867	
TOWN PL		TOWN PL	
(TWP)		(TWP)	
0021/2585		0020/2589	
MORRIS AV		MORRIS AV	
(TWP)		(TWP)	
ELLIOTT AV		ELLIOTT AV	
(TWP)		(TWP)	
0021/1981		0020/1983	
0021/1551		0020/1630	
BRYN MAWR AV		FROM 3038/0010 SH	
(TWP)		(CONN)	
BRYN MAWR AV		BRYN MAWR AV	
(SR3038 SEG 0010/1788)		(TWP)	
		BRYN MAWR AV	
		(SR3038 SEG 0010/1788)	
		0020/1555	
MORTON RD		MORTON RD	

DIR: E TOTAL LEN: 4.543 MI. DIST: 06-4 SR: 30
 LEFT MUN: LOWER MERION T RIGHT MUN: LOWER MERION T

Stationing	Left Side Description	Right Side Description
0021/1250	(TWP) CENTRAL AV	0020/1254 (TWP) CENTRAL AV
0021/1112	(TWP) SUMMIT GROVE AV	0020/1116 (TWP) SUMMIT GROVE AV
0021/0826	(TWP) MERION AV	0020/0827 (TWP) MERION AV
0021/0567	(TWP) MERION AV	0020/0563 (TWP) MERION AV
0021/0482	(TWP) PROSPECT AV	0020/0483 (TWP) PROSPECT AV
0021/0211	(TWP) WARNER AV	0020/0211 (TWP) WARNER AV
1 0 00142 0 00 0020+70 002158 FT		1 0 00142 0 00 0020+70 002152 FT
0021/0000	LENGTH(AH 2867 BK 2158) WARNER AV	0020/0000 LENGTH(AH 2867 BK 2152) WARNER AV
0011/2140	(TWP) THOMAS AV	0010/2150 (TWP) THOMAS AV
0011/1881	(TWP) ROBERTS RD	0010/1892 (TWP) ROBERTS RD
0011/1590	(SR3034 SEG 0010/0000) ROBERTS RD	0010/1599 (SR3034 SEG 0010/0000) ROBERTS RD
0011/1493	(TWP) WATER ST	0010/1500 (TWP) WATER ST
0011/1435	(TWP) FRANKLIN AV	0010/1444 (TWP) FRANKLIN AV
0011/1243	(TWP) MONTROSE AV	0010/1253 (TWP) MONTROSE AV
0011/1038	(TWP) MONTROSE AV	0010/1042 (TWP) MONTROSE AV
0011/1004	(TWP) ROSE LN	0010/1012 (TWP) ROSE LN
0011/0673	(TWP) COUNTY LINE RD	0010/0684 (TWP) COUNTY LINE RD
(SR3057 SEG 0010/0123)		(SR3057 SEG 0011/0171)
(SR3057 SEG 0011/0171)		(SR3057 SEG 0010/0123)
0011/0213		0010/0222
1 0 00142 0 00 0000+00 000000 FT		000000 FT
(TWP) NORWOOD AV		(TWP) NORWOOD AV
LANCASTER AV	INTER-BK	LANCASTER AV
(SRO030 SEG 0111/1792)		(SRO030 SEG 0110/1793)
MFC BEGIN = B		MFC BEGIN = B
LENGTH(AH 2158 BK 0000)		LENGTH(AH 2152 BK 0000)

EXTRACT DATE: 12/18/2023 ROADWAY MANAGEMENT SYSTEM PAGE NUMBER: 29
PRINT DATE: 12/20/2023 SLD COUNTY/SR - ANNUAL PRINT COUNTY: MONTGOMERY
DIR: B TOTAL LEN: 24.607 MI. DIST: 06-4 SR: 29
LEFT MUN: UPPER HANOVER T RIGHT MUN: UPPER HANOVER T

TOLL GATE RD 129923 FT
(SR1022 SEG 0300/3444) 0580/1421



129762 FT AH-BERKS (06)
INTER-AHD GRAVEL PK
0580/1421 (SR0029 SEG 0010/0000)

DIR: B TOTAL LEN: 24.607 MI. DIST: 06-4 SR: 29
 LEFT MUN: UPPER HANOVER T RIGHT MUN: UPPER HANOVER T

Stationing	Structure	Stationing	Structure	Notes
	==	0580/0798	STAUFFER RD (T204)	
128502 FT		0580/0023 128341 FT	BMSEN 46/0029/0580/0000 1 0 00158 0 01 1034+73 BRANCH OF PERKIOMEN CRE BMSBG 46/0029/0580/0000 LENGTH(AH 1421 BK 1530)	
		5 0580/0000		
126972 FT		126811 FT	1 0 00158 0 01 1019+53 STATION RD (T202)	
PALM HILL RD (SR1044 SEG 0044/1599)	==	5 0570/0000	LENGTH(AH 1530 BK 2195)	
	==			
124777 FT		0560/0485 0560/0066 124616 FT	HOSENSACK RD (T203) BMSEN 46/0029/0560/0000 1 0 00158 0 01 0997+64 HOSENSACK CREEK BMSBG 46/0029/0560/0000 LENGTH(AH 2195 BK 2033)	
		5 0560/0000		
	==	0550/2026	ZEIGLER RD (T205)	
WATER ST (T218)		0550/0999	READING COMPANY - TRUST OVERPASS IS RR X-ING	
122744 FT		0550/0748	122583 FT 1 0 00158 0 01 0977+25 MILL HILL RD (T206)	
	==	5 0550/0000	LENGTH(AH 2033 BK 1210)	
121534 FT		121373 FT	1 0 00158 0 01 0965+08 ZEIGLER RD (T205)	
	==	5 0540/0000	LENGTH(AH 1210 BK 2914)	

DIR: B TOTAL LEN: 24.607 MI. DIST: 06-4 SR: 29
 LEFT MUN: UPPER HANOVER T RIGHT MUN: UPPER HANOVER T

	118620 FT		118459 FT	1 0 00158 0 01 0936+13
				NC GRAVEL PK
				KRAUSSDALE RD
				(T207)
BLOMMER DR (T477)	0530/0000	==	5	0530/0000 LENGTH(AH 2914 BK 1408)
LC TO WALMART DR (CONN)	0520/0723	==		
WALMART DR (PRDR)	0520/0626	==		0520/0626
LC FROM WALMART DR (CONN)	0520/0531	==		
	117212 FT		0520/0186	UPPER HANOVER
			117051 FT	EAST GREENVILLE B
				1 0 00158 0 01 0922+03
				SIXTH ST
				(BORO)
			5	0520/0000 LENGTH(AH 1408 BK 1580)
				FIFTH ST
	115632 FT		0514/0715	(BORO)
			115471 FT	0 0 00000 0 00 0000+00
				FOURTH ST
				(BORO)
			5	0514/0000 LENGTH(AH 1580 BK 2087)
				BANK ST
			0510/1591	(BORO)
THIRD ST (BORO)	0510/1342	==		
				SECOND ST
			0510/0627	(BORO)
				CHURCH ST
			0510/0264	(BORO)
			113384 FT	EAST GREENVILLE
1 0 00158 0 01 0885+37	113545 FT			PENNSBURG B
FRONT ST (BORO)	0510/0000	==	5	0510/0000 LENGTH(AH 2087 BK 1677)
SECOND ST				

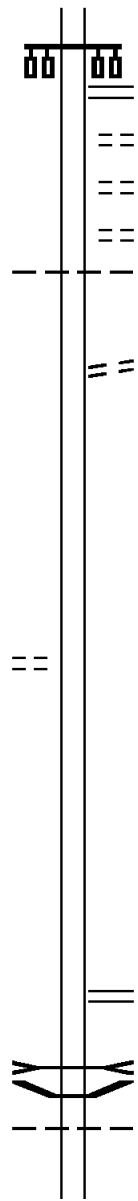
DIR: B TOTAL LEN: 24.607 MI. DIST: 06-4 SR: 29
 LEFT MUN: PENNSBURG B RIGHT MUN: PENNSBURG B

Stationing	Segment Description	Length (FT)	Notes
0500/0954	(BORO)		
0500/0712	THIRD ST (BORO)		
0500/0644	THIRD ST (BORO)		
111868 FT			
0500/0092	FROM 0663/0320 SH (CONN)	111707 FT	
0500/0000	POTTSTOWN AV (SR0663 SEG 0320/1483)		1 0 00158 0 01 0868+53
0500/0000	POTTSTOWN AV (SR0663 SEG 0320/1483)		(SR0663 SEG 0320/1483)
0500/0000	LENGTH(AH 1677 BK 2122) FIFTH ST (BORO)		
0490/1694			
109746 FT			
0490/0713	SIXTH ST (BORO)		
0490/0713	SIXTH ST (BORO)		
109585 FT			1 0 00158 0 01 0847+50
0490/0000	SEVENTH ST (BORO) LENGTH(AH 2122 BK 2861)		
0480/1959	EIGHTH ST (BORO)		
0480/0343	TENTH ST (BORO)		
0480/0097	BMSEN 46/0029/0480/0000	106724 FT	
106885 FT			1 0 00158 0 01 0819+22
0480/0000	BRIDGE CLOSED OTHER RR BMSBG 46/0029/0480/0000 PENNSBURG RED HILL B		
0470/1110	ELEVENTH ST (BORO) LENGTH(AH 2861 BK 1623)		
0470/1110	ELEVENTH ST (BORO)		
0470/0995	ELEVENTH ST (BORO)		

DIR: B TOTAL LEN: 24.607 MI. DIST: 06-4 SR: 29
 LEFT MUN: UPPER HANOVER T RIGHT MUN: UPPER HANOVER T

Segment ID	Start Station	End Station	Length (FT)	Right of Way (FOUR CORNERS)	Notes
				0420/1922	UPPER HANOVER
				0420/1644	MARLBOROUGH T CAMPBELL RD (T469)
1 0 00158 0 01 0695+70	094587		FT	094426	KNIGHT RD (TWP)
KNIGHT RD (CNTY)	0420/0000			0420/0000	LENGTH(AH 2545 BK 2186)
WILLOW DR (TWP)	0410/0941				
HOLLY DR (TWP)	0410/0350				
	092401		FT	092240	1 0 00158 0 01 0673+64 MCLEANS STATION RD (T468)
				0410/0000	LENGTH(AH 2186 BK 1441)
1 0 00158 0 01 0659+21	090960		FT	0400/0456	MEMORIAL DR (T474)
SCHOOL DR (PRDR)	0400/0000			090799	FT
				0400/0000	LENGTH(AH 1441 BK 2706)
				0390/1914	WASHINGTON LN (T462)
PARK RD (SR1037 SEG 0010/0000)	0390/0418			0390/0707	MARLBOROUGH GREEN LANE B
	088254		FT	088093	1 0 00158 0 01 0632+14 LUMBER ST (SR1034 SEG 0010/0000)
				0390/0000	LENGTH(AH 2706 BK 0549)
				0380/0297	BMSBN 46/0029/0380/0201 0 0 00000 0 00 0000+00 MACOBY CREEK
				0380/0201	BMSBG 46/0029/0380/0201 MACOBY AV (BORO)
	087705		FT	0380/0113	
				087544	1 0 00158 0 01 0626+70

DIR: B TOTAL LEN: 24.607 MI. DIST: 06-4 SR: 29
 LEFT MUN: GREEN LANE B RIGHT MUN: GREEN LANE B



MAIN ST
 (SR0063 SEG 0012/0000)
 0380/0000 LENGTH(AH 0549 BK 1116)
 MAPLE AL
 (BORO)
 WALNUT ST
 (BORO)
 0370/0729
 MEADOW AL
 (BORO)
 0370/0557
 GREEN LANE
 MARLBOROUGH T
 0370/0080
 086428 FT 1 0 00158 0 01 0615+55
 GREEN ST
 (BORO)
 0370/0000 LENGTH(AH 1116 BK 3009)

086589 FT

083419 FT

1 0 00158 0 01 0585+43 083580 FT
 SNYDER RD
 (CNTY) 0360/0000

0360/0000 LENGTH(AH 3009 BK 3493)

080087 FT

079926 FT 1 0 00158 0 01 0544+20
 UPPER RIDGE RD
 (SR1032 SEG 0010/0000)
 0350/0000 LENGTH(AH 3493 BK 1988)
 MILL RACE
 STRUCTURE LENGTH 22 FT
 0340/1860 BMSID 46/0029/0340/1860
 0340/1402 BMSEN 46/0029/0340/1220
 MARLBOROUGH
 0340/1297 UPPER FREDERICK T
 0 0 00000 0 00 0000+00
 PERKIOMEN CR

DIR: B TOTAL LEN: 24.607 MI. DIST: 06-4 SR: 29
LEFT MUN: UPPER FREDERICK T RIGHT MUN: UPPER FREDERICK T

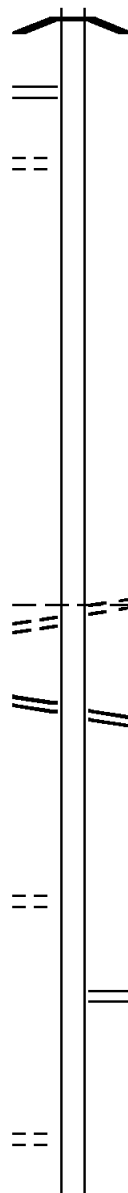
DEEP CREEK RD
(SR1028 SEG 0070/1379) 0340/0360
1 0 00158 0 01 0526+11 078099 FT
HAYWOOD RD
(T479) 0340/0000

075496 FT

KRATZ RD
(T362) 0330/0657
1 0 00158 0 01 0476+92 072523 FT
SALFORD STATION RD
(SR1025 SEG 0040/0000) 0330/0000

AMY LN
(T544) 0320/0578
069683 FT

SIMMONS RD
(T448) 0310/1471



0340/1220 BMSBG 46/0029/0340/1220

077938 FT

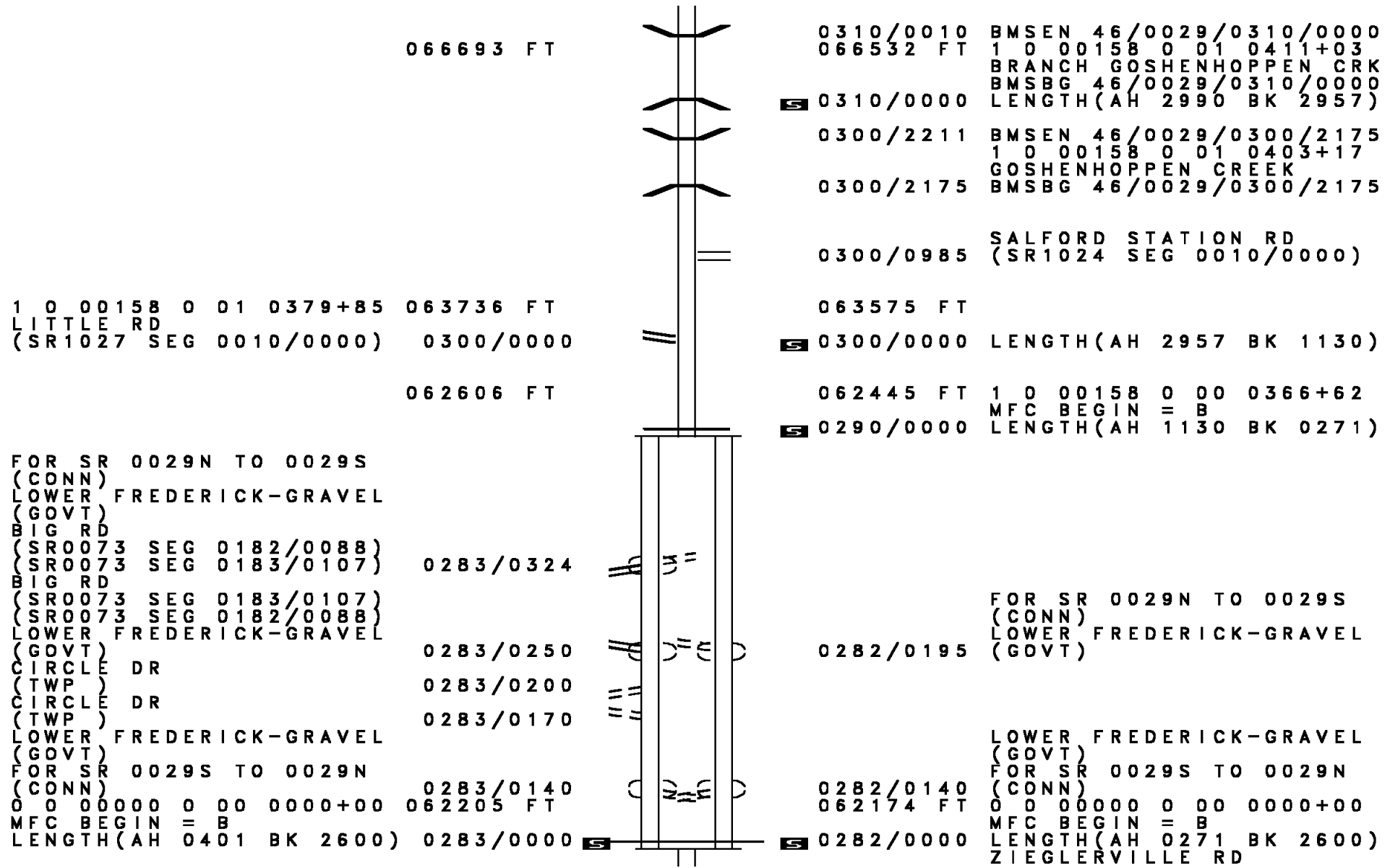
5 0340/0000 LENGTH(AH 1988 BK 2603)

075335 FT 0 0 00000 0 00 0000+00
5 0334/0000 LENGTH(AH 2603 BK 2973)

KRATZ RD
(T362)
UPPER FREDERICK T
LOWER FREDERICK T
0330/0657
072362 FT COLONIAL DR
(SR1025 SEG 0040/0000)
5 0330/0000 LENGTH(AH 2973 BK 2840)

069522 FT 1 0 00158 0 01 0441+12
HENDRICKS RD
(SR1026 SEG 0010/0000)
5 0320/0000 LENGTH(AH 2840 BK 2990)

DIR: B TOTAL LEN: 24.607 MI. DIST: 06-4 SR: 29
 LEFT MUN: LOWER FREDERICK T RIGHT MUN: LOWER FREDERICK T



066693 FT

0310/0010 BMS EN 46/0029/0310/0000
 066532 FT 1 0 00158 0 01 0411+03
 BRANCH GOSHENHOPPEN CRK
 BMSBG 46/0029/0310/0000
 S 0310/0000 LENGTH(AH 2990 BK 2957)

0300/2211 BMS EN 46/0029/0300/2175
 1 0 00158 0 01 0403+17
 GOSHENHOPPEN CREEK
 0300/2175 BMSBG 46/0029/0300/2175

0300/0985 SALFORD STATION RD
 (SR1024 SEG 0010/0000)

063575 FT

S 0300/0000 LENGTH(AH 2957 BK 1130)

062445 FT 1 0 00158 0 00 0366+62
 MFC BEGIN = B
 S 0290/0000 LENGTH(AH 1130 BK 0271)

1 0 00158 0 01 0379+85 063736 FT
 LITTLE RD
 (SR1027 SEG 0010/0000) 0300/0000

062606 FT

FOR SR 0029N TO 0029S
 (CONN)
 LOWER FREDERICK-GRAVEL
 (GOVT)
 BIG RD
 (SR0073 SEG 0182/0088)
 (SR0073 SEG 0183/0107) 0283/0324
 BIG RD
 (SR0073 SEG 0183/0107)
 (SR0073 SEG 0182/0088)
 LOWER FREDERICK-GRAVEL
 (GOVT) 0283/0250
 CIRCLE DR 0283/0200
 (TWP)
 CIRCLE DR 0283/0170
 (TWP)
 LOWER FREDERICK-GRAVEL
 (GOVT)
 FOR SR 0029S TO 0029N
 (CONN) 0283/0140
 0 0 00000 0 00 0000+00 062205 FT
 MFC BEGIN = B
 LENGTH(AH 0401 BK 2600) 0283/0000 S

FOR SR 0029N TO 0029S
 (CONN)
 LOWER FREDERICK-GRAVEL
 (GOVT) 0282/0195

LOWER FREDERICK-GRAVEL
 (GOVT)
 FOR SR 0029S TO 0029N
 (CONN)
 0 0 00000 0 00 0000+00
 MFC BEGIN = B
 S 0282/0000 LENGTH(AH 0271 BK 2600)
 ZIEGLERVILLE RD

DIR: B TOTAL LEN: 24.607 MI. DIST: 06-4 SR: 29
 LEFT MUN: LOWER FREDERICK T RIGHT MUN: LOWER FREDERICK T

Segment Description	Stationing	Length (FT)	Notes
OLD GRAVEL PK (T527)	0270/1505		0270/2028 (T533)
		059605 FT	MEMORIAL RD (T540) BMSEN 46/0029/0270/0000 1 0 00158 0 00 0339+87 NC GRAVEL PK SWAMP CREEK BMSBG 46/0029/0270/0000
OLD GRAVEL PK (T527)	0260/0889		0270/0000 LENGTH(AH 2600 BK 1160)
0 0 00000 0 00 0000+00 MENG RD (T443)	058445 FT	058414 FT	
	0260/0000		0260/0000 LENGTH(AH 1160 BK 1883) BRANCH SWAMP CREEK STRUCTURE LENGTH 12 FT BMSID 46/0029/0250/1871
			0250/1871
			0250/1284 SPRING MOUNT RD (T440)
1 0 00158 0 00 0309+76 WOODLAND AV (BORO)	056562 FT	056531 FT	
	0250/0000		0250/0000 LENGTH(AH 1883 BK 2120)
BOULEVARD AV (PRDR)	0240/0662		
	054442 FT		0240/0156 LOWER FREDERICK SCHWENKSVILLE B 1 0 00158 0 00 0288+27 PARK AV (SR4018 SEG 0080/0000)
PARK AV (SR4018 SEG 0070/3530)	0234/1536		0240/0000 LENGTH(AH 2120 BK 1628)
		0234/1277	BMSEN 46/0029/0234/1251 1 0 00158 0 00 0249+61 MINE RUN BMSBG 46/0029/0234/1251
		0234/1251	

DIR: B TOTAL LEN: 24.607 MI. DIST: 06-4 SR: 29
 LEFT MUN: SCHWENKSVILLE B RIGHT MUN: SCHWENKSVILLE B

WALNUT ST (BORO)	0234/0227	==	
0 0 00000 0 00 0000+00	052814 FT		052783 FT
CENTENNIAL ST (BORO)	0234/0000	==	5 0234/0000 LENGTH(AH 1628 BK 2246)
CHURCH ST (BORO)	0230/1716	==	
MAPLE AV (BORO)	0230/1263	==	
PERKIOMEN AV (SR4016 SEG 0070/2637)	0230/0790	==	0230/0790
	050568 FT		0230/0039 SCHWENKSVILLE 050537 FT PERKIOMEN T 1 0 00158 0 00 0249+61 NC MAIN ST SKIPPACK PK (SR0073 SEG 0190/0000)
			5 0230/0000 LENGTH(AH 2246 BK 1620)
1 0 00158 0 00 0233+50	048948 FT		048917 FT
LEXINGTON RD (T503)	0220/0000	==	5 0220/0000 LENGTH(AH 1620 BK 2689)
MILLER RD (T433)	0210/1900	==	
	046259 FT		046228 FT 1 0 00158 0 00 0207+48 PLANK RD (SR4044 SEG 0034/0000)
			5 0210/0000 LENGTH(AH 2689 BK 2655)
HARRISON AV (PRDR)	0200/1800	==	
MAPLE AV (T498)	0200/0990	==	
UNKNOWN RD (PRDR)	0200/0310	==	

DIR: B TOTAL LEN: 24.607 MI. DIST: 06-4 SR: 29
 LEFT MUN: PERKIOMEN T RIGHT MUN: PERKIOMEN T

WASHINGTON ST
 (T331) 0164/1238

0 0 00000 0 00 0000+00 033145 FT
 IRON BRIDGE DR
 (T509) 0164/0000

1 0 00158 0 00 0058+18 031571 FT
 GLEN FARMS DR
 (BORO) 0160/0000
 1 0 00158 0 00 0054+03 031031 FT
 NINTH AV
 (BORO) 0150/0000

027551 FT

TO 4031/0100 SH
 (CONN) 0130/0080
 025650 FT

SHOPPING CENTER DR



0170/0000 LENGTH(AH 1438 BK 1633)
 0164/1301 (APRA) RAHNS CONST MATE

0164/0000 LENGTH(AH 1633 BK 1574)

NC GRAVEL PK
 PERKIOMEN
 COLLEGEVILLE B
 0160/0489
 031540 FT

0160/0000 LENGTH(AH 1574 BK 0540)
 031000 FT

0150/0000 LENGTH(AH 0540 BK 3480)

027520 FT 1 0 00158 0 00 0019+01
 0140/0000 LENGTH(AH 3480 BK 1901)

0130/0510 FIRST AV
 (BORO)

025619 FT 1 0 00158 0 00 0000+00
 NC FIRST AV
 MAIN ST
 (SR4031 SEG 0100/0000)

0130/0000 LENGTH(AH 1901 BK 1945)
 NC RIDGE PK

EXTRACT DATE: 12/18/2023
PRINT DATE: 12/20/2023

ROADWAY MANAGEMENT SYSTEM
SLD COUNTY/SR - ANNUAL PRINT

PAGE NUMBER: 16
COUNTY: MONTGOMERY

DIR: B TOTAL LEN: 24.607 MI.
LEFT MUN: COLLEGEVILLE B

DIST: 06-4 SR: 29
RIGHT MUN: COLLEGEVILLE B

(PRDR) 0120/1297

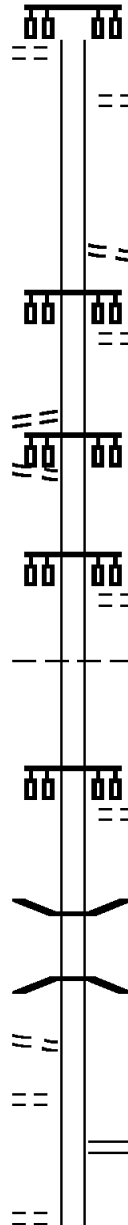
023705 FT

LC TO PARK AV
(CONN) 0110/0139
1 0 00202 0 00 0219+08 022123 FT
PARK AV
(BORO) 0110/0000

020453 FT

1 0 00202 0 00 0188+34 019052 FT
HOPWOOD RD
(T327) 0100/0000
YERKES RD
(T440) 0090/1947

MENNONITE RD
(T323) 0090/1065



0120/1297
0120/1028 CHESTNUT ST EXT
(BORO)

023674 FT 0 0 00000 0 00 0000+00
STINE DR

5 0120/0000 LENGTH(AH 1945 BK 1582)

0110/0792
FREELAND DR
(BORO)

022092 FT

5 0110/0000 LENGTH(AH 1582 BK 1670)

0104/0664 SHOPPING CENTER DR
NC SE (PRDR)

0104/0651 SECOND AV
COLLEGEVILLE
UPPER PROVIDENCE T

020422 FT 0 0 00000 0 00 0000+00
PERKIOMEN BL
(TWP)

5 0104/0000 LENGTH(AH 1670 BK 1401)


0100/0154 BMS EN 46/0029/0100/0122
1 0 00202 0 00 0189+84
NORMA RUN

0100/0122 BMSBG 46/0029/0100/0122
019021 FT

5 0100/0000 LENGTH(AH 1401 BK 2499)

0090/1833 YERKES RD
(SR4008 SEG 0010/0000)

DIR: B TOTAL LEN: 24.607 MI. DIST: 06-4 SR: 29
 LEFT MUN: UPPER PROVIDENCE T RIGHT MUN: UPPER PROVIDENCE T



0 0 00000 0 00 0000+00 015030 FT
 (APRA) WYETH-AYERST PHA
 ARCOLA RD
 (T402)

LENGTH(AH 1523 BK 1971) 0081/0000

LC TO TOWN CENTER DR (CONN) 0071/1842

TOWN CENTER DR (PRDR) 0071/1182

LC FROM TOWN CENTER DR (CONN) 0071/1064

SIGN: CANTILEVER BMSID 46/0029/0071/0898 0071/0898

TO 8007/0250 SH (CONN) 0071/0125

1 0 00202 0 00 0127+46 013059 FT
 RAMP C RD (SR8007 SEG 0250/0000)
 RAMP D RD (SR8007 SEG 0500/0928)

LENGTH(AH 1971 BK 2768) 0071/0000
 SIGN: CANTILEVER BMSID 46/0029/0061/2597 0061/2597
 POTTSTOWN EXPRESSW

0090/0097 LC FROM WEST DR (CONN)
 016522 FT 1 0 00202 0 00 0160+36
 WEST DR (PRDR)

0090/0000 MFC BEGIN = B LENGTH(AH 2499 BK 1523)

0080/1427 LC TO OLD ARCOLA RD (CONN)

014999 FT 0 0 00000 0 00 0000+00
 (APRA) WYETH-AYERST PHA
 ARCOLA RD (T402)

0080/0000 LENGTH(AH 1523 BK 1955)

0070/1860 LC TO ARCOLA RD (CONN)







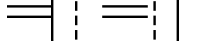


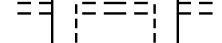

















TOWN CENTER DR (PRDR) 0070/1173

0070/0060 FROM 8007/0500 SH (CONN)
 013044 FT 1 0 00202 0 00 0127+46
 RAMP C RD (SR8007 SEG 0250/0000)
 RAMP D RD (SR8007 SEG 0500/0928)

0070/0000 LENGTH(AH 1955 BK 2753)

POTTSTOWN EXPRESSW

DIR: B TOTAL LEN: 24.607 MI. DIST: 06-4 SR: 29
 LEFT MUN: UPPER PROVIDENCE T RIGHT MUN: UPPER PROVIDENCE T

OP ID 46/0422/0221/0000	0061/2556		0060/2568	OP ID 46/0422/0221/0000
POTTSTOWN EXPRESSW				POTTSTOWN EXPRESSW
OP ID 46/0422/0220/0000	0061/2467		0060/2479	OP ID 46/0422/0220/0000
SIGN: CANTILEVER				
BMSID 46/0029/0061/2110	0061/2110			
TO 8007/0030 SH				
(CONN)	0061/2032			
RAMP B RD				RAMP C RD
(SR8007 SEG 0030/0000)	0061/1837		0060/1836	(SR8007 SEG 0030/0000)
RAMP A RD				RAMP A RD
(SR8007 SEG 0010/1599)	0061/1815		0060/1816	(SR8007 SEG 0010/1599)
RAMP A RD				
(SR8007 SEG 0020/0200)	0061/1690			
DOE RUN BL				DOE RUN BL
(TWP)	0061/0774		0060/0760	(TWP)
TO 4003/0060 SH				
(CONN)	0061/0193			
1 0 00202 0 00 0099+93	010291 FT		010291 FT	1 0 00202 0 00 0099+93
BLACK ROCK RD				BLACK ROCK RD
(SR4003 SEG 0060/0000)				(SR4003 SEG 0060/0000)
BLACK ROCK RD				BLACK ROCK RD
(SR4003 SEG 0060/0000)				(SR4003 SEG 0060/0000)
MFC BEGIN = B				MFC BEGIN = B
LENGTH(AH 2768 BK 1413)	0061/0000		0060/0000	LENGTH(AH 2753 BK 1413)
0 0 00000 0 00 0000+00	008878 FT		008878 FT	
RIVERCREST DR				
(PRDR)	0050/0000		0050/0000	LENGTH(AH 1413 BK 2010)
	006868 FT		006868 FT	
				
				
				
				

DIR: B TOTAL LEN: 24.607 MI. DIST: 06-4 SR: 29
 LEFT MUN: UPPER PROVIDENCE T RIGHT MUN: UPPER PROVIDENCE T

1 0 00202 0 00 0044+75 004770 FT
 LOVERS LN
 (T416) 0030/0000

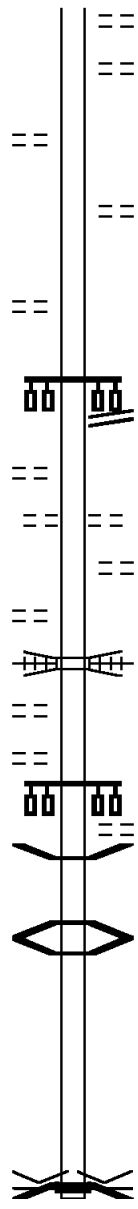
SPARES LN
 (T509) 0020/0591
 002500 FT

FEGLEY ST
 (T308) 0010/2400

SOWERS AV
 (T300) 0010/1619

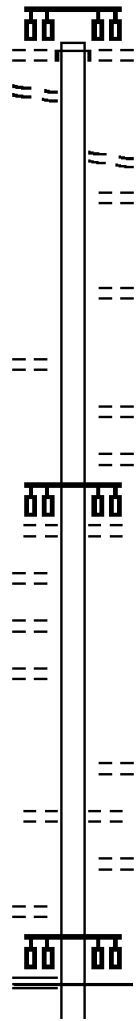
AMELIA ST
 (T417) 0010/1142
 JACOBS ST
 (T398) 0010/0921

000000 FT



0030/0338 (T439)
 MACDADE RD
 0030/0147 (T419)
 004770 FT
 0030/0000 LENGTH(AH 2098 BK 2270)
 0020/1620 AMANDA LN
 (T551)
 002500 FT 1 0 00202 0 00 0022+10
 EGYPT RD
 (SR4002 SEG 0010/0000)
 0020/0000 LENGTH(AH 2270 BK 2500)
 0010/2042 NORWOOD AV
 (T309)
 0010/1709 GRACE ST
 (T301)
 0010/1413 CONSOLIDATED RAIL CORPO
 OVERPASS IS RR X-ING
 0010/0859 WALNUT ST
 (T408)
 0010/0660 BMS EN 46/7046/0860/0255
 1 0 00202 0 00 0000+00
 SCHUYLKILL CANAL
 0010/0607 BMSBG 46/7046/0860/0255
 0010/0554 BMS EN 46/0029/0010/0000
 000000 FT 1 0 00202 0 00 0000+00
 VILLAGE: MONT CLARE
 NC BRIDGE ST
 INTER-BK BRIDGE ST
 (SR0029 SEG 0190/0844)
 SCHUYLKILL RIVER
 BMSBG 46/0029/0010/0000
 MFC BEGIN = B
 BK-CHESTER (15)
 0010/0000 LENGTH(AH 2500 BK 0000)

	075311 FT		075353 FT	
CONSHOHOCKEN STATE RD (TWP)	0360/1653	==	INTER-AHD	BALA AV
LC FROM CONSHOHOCKEN ST (CONN)	0360/1570	==		(SR3061 SEG 0010/2552)
		==		MONTGOMERY AV
		==		(TWP)
		==	0360/1403	BALA AV
		==		(TWP)
		==	0360/1186	LC FOR BALA AV
		==		(CONN)
		==	0360/0028	LODGES LN
2 0 46201 0 00 0119+50	073658 FT	==	073700 FT	(TWP)
LODGES LN	0360/0000	==	5 0360/0000	LENGTH(AH 1653 BK 2275)
(TWP)		==		PENARTH RD
		==	0350/1956	(TWP)
		==	0350/1578	DERWEN RD
		==		(TWP)
		==	0350/1116	LEVERING MILL RD
		==		(TWP)
PRINCETON RD	0350/0768	==		
(TWP)		==		
OVERHILL RD	0350/0401	==		
(TWP)		==		
AMHERST RD	0350/0053	==		
(TWP)	071383 FT	==		
		==	071425 FT	2 0 46201 0 00 0096+93
		==		AMHERST RD
		==	5 0350/0000	(TWP)
		==		LENGTH(AH 2275 BK 0977)
		==	0340/0601	DARTMOUTH RD
		==		(TWP)
		==	0340/0360	ROCK HILL RD
		==		(TWP)
CORNELL RD	0340/0182	==		
(TWP)		==		
2 0 46201 0 00 0086+83	070406 FT	==	070448 FT	MFC BEGIN = D
ROCKHILL RD	0340/0000	==	5 0340/0000	LENGTH(AH 0977 BK 1519)
(SR3052 SEG 0010/0000)		==		



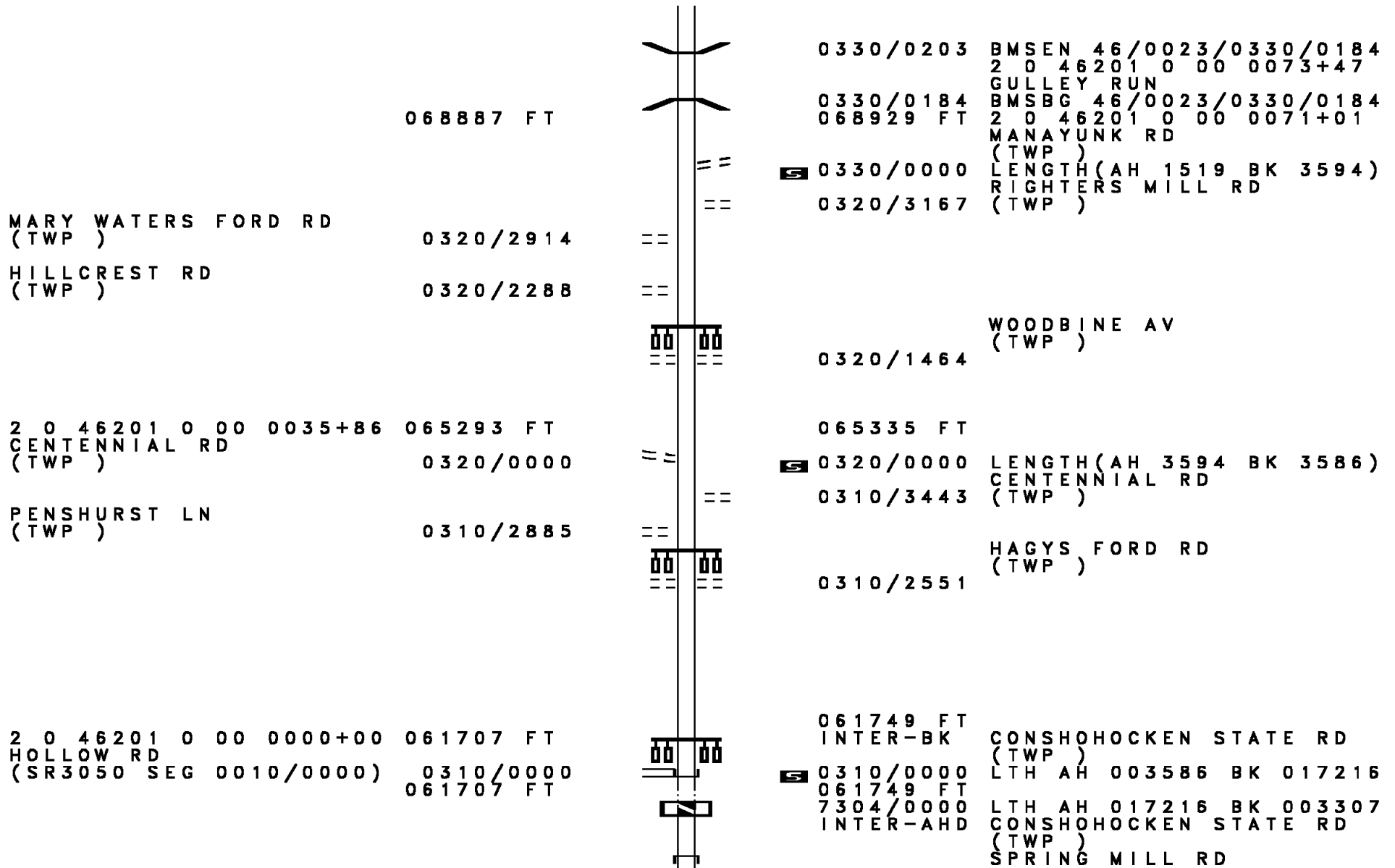
EXTRACT DATE: 12/18/2023
PRINT DATE: 12/20/2023

ROADWAY MANAGEMENT SYSTEM
SLD COUNTY/SR - ANNUAL PRINT

PAGE NUMBER: 11
COUNTY: MONTGOMERY

DIR: B TOTAL LEN: 14.271 MI.
LEFT MUN: LOWER MERION T

DIST: 06-4 SR: 23
RIGHT MUN: LOWER MERION T



DIR: B TOTAL LEN: 14.271 MI. DIST: 06-4 SR: 23
 LEFT MUN: LOWER MERION T RIGHT MUN: LOWER MERION T

SPRING MILL RD
 (TWP) 0300/3307

WESLEYS RUN RD
 (PRDR) 0300/1347

058400 FT

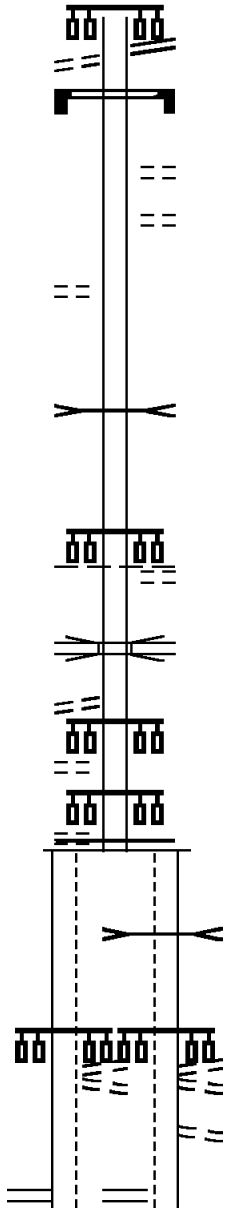
LC TO WOODMONT RD
 (CONN) 0290/0579

WOODMONT RD
 (BORO) 0290/0462
 2 0 46138 0 00 0132+90 057148 FT
 BARR HARBOR DR
 (BORO) 0290/0000

SPRING GARDEN ST
 (BORO) NC CRAWFORD AV

MOOREHEAD AV
 (BORO) 0281/1197

FAYETTE ST
 (SR3016 SEG 0050/1154)
 (SR3016 SEG 0051/1142)



0300/3307 (SR3032 SEG 0040/2052)

0300/3101 SIGN: CANTILEVER
 BMSID 46/0023/0300/3101

0300/2419 PAGE TE
 (TWP)

0300/2079 ARROWMINK RD
 (TWP)

0300/0395 ARROWMINK CR
 STRUCTURE LENGTH 14 FT
 BMSID 46/0023/0300/0395
 2 0 46138 0 00 0120+10
 MERION HILL LN
 (BORO)

0300/0000 LOWER MERION
 WEST CONSHOHOCKEN B
 LENGTH(AH 3307 BK 1252)

0290/0636 SCHUYLK EXWY
 OP ID 46/0076/3320/1380

0290/0462 NC CONSHOHOCKEN STATE RD
 057190 FT

0290/0000 MFC BEGIN = C
 LENGTH(AH 1252 BK 1704)

0280/1689 ARAMINGO CR
 STRUCTURE LENGTH 14 FT
 BMSID 46/0023/0280/1689
 SPRING GARDEN ST
 (BORO)
 NC CRAWFORD AV

0280/1179 MOOREHEAD AV
 (BORO)
 FROM 3016/0050 SH
 (CONN)

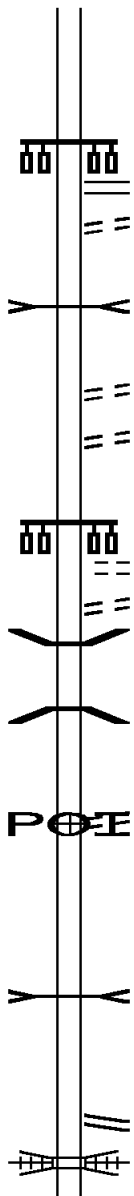
0280/0980 FAYETTE ST
 (SR3016 SEG 0050/1154)
 (SR3016 SEG 0051/1142)

DIR: B TOTAL LEN: 14.271 MI. DIST: 06-4 SR: 23
 LEFT MUN: WEST CONSHOHOCKEN B RIGHT MUN: WEST CONSHOHOCKEN B

MATSONFORD RD (SR3016 SEG 0051/1142) (SR3016 SEG 0050/1154)					MATSONFORD RD (SR3016 SEG 0051/1142) (SR3016 SEG 0050/1154)
FROM 3016/0051 SH	0281/0875				0280/0869
(CONN)	0281/0727				
FORD ST	0281/0711				FORD ST
(BORO)	0281/0493				(BORO)
GEORGE ST					GEORGE ST
(BORO)					(BORO)
WILLIAM ST					WILLIAM ST
(BORO)					(BORO)
2 0 46138 0 01 0024+41 055478 FT	0281/0250				0280/0247
MFC BEGIN = C					055486 FT
LENGTH(AH 1670 BK 3039)	0281/0000				0280/0000
					0270/2851
BARR HARBOR DR	0270/2460				0270/2460
(PRDR)					
					BALLIGOMINGO RD
					(SR3037 SEG 0022/3437)
					0270/1789
					0270/1735
					BMSEN 46/0023/0270/1681
					0 0 00000 0 00 0000+00
					GULPH MILLS CREEK
					0270/1681
					BMSBG 46/0023/0270/1681
					UTILITY PIPE
					0270/0835
					OP ID 46/0023/0270/0835
					WEST CON. GAS RD
					(PRDR)
					0270/0465
					MID CTY EXWY (SB)
					0270/0100
					OP ID 46/0476/0165/1166
052439 FT					2 0 46138 0 01 0057+28
					MID CTY EXWY (NB)
					052447 FT
					OP ID 46/0476/0164/1055
					NC FRONT ST
					WEST CONSHOHOCKEN
					UPPER MERION T
					0270/0000
					LENGTH(AH 3039 BK 3424)
					0260/2273 (AAR 870121X)#TRKS 01

DIR: B TOTAL LEN: 14.271 MI. DIST: 06-4 SR: 23
 LEFT MUN: UPPER MERION T RIGHT MUN: UPPER MERION T

049015 FT



049023 FT 2 0 46138 0 01 0091+52
 SWEDELAND RD
 (SR0320 SEG 0060/2581)

0260/0000 LENGTH(AH 3424 BK 3850)
 TO 0320/0060 SH

0250/3749 (CONN)
 MATSUNK RUN
 STRUCTURE LENGTH 14 FT
 0250/3593 BMSID 46/0023/0250/3593

0250/2563 THIRD ST
 (TB67)
 B ST
 0250/2149 (TB61)

0250/1245 FEDEX DR
 (PRDR)
 LC TO FEDEX DR
 0250/1148 (CONN)
 0250/0627 BMSEN 46/0023/0250/0586
 0 0 00000 0 00 0000+00
 UPPER MERION AND PLY RR

045165 FT

0250/0586 BMSBG 46/0023/0250/0586
 045173 FT 1 0 00225 0 01 0150+65
 (APRA) GLASGOW INC QUAR
 MCCOYS LN
 (PRDR)

0250/0000 LENGTH(AH 3850 BK 2315)

0240/0808 BURIED TRIB SCHUYLKILL
 STRUCTURE LENGTH 16 FT
 BMSID 46/0023/0240/0808

042850 FT

042858 FT 1 0 00225 0 01 0174+00
 FOURTH ST
 (SR3025 SEG 0010/0000)
 0240/0000 LENGTH(AH 2315 BK 2111)
 CONSOLIDATED RAIL CORPO
 0230/1799 OVERPASS IS RR X-ING
 PA TPK (I-276 WB)

EXTRACT DATE: 12/18/2023
PRINT DATE: 12/20/2023

ROADWAY MANAGEMENT SYSTEM
SLD COUNTY/SR - ANNUAL PRINT

PAGE NUMBER: 7
COUNTY: MONTGOMERY

DIR: B TOTAL LEN: 14.271 MI.
LEFT MUN: UPPER MERION T

DIST: 06-4 SR: 23
RIGHT MUN: UPPER MERION T

VINE ST
(BORO)

1 0 00225 0 01 0214+34 038538 FT
FORD ST
(BORO) 0224/0000

040739 FT

0224/1253

036237 FT



0230/1715 OP ID 46/7276/9903/3106
CENTER ST
(T495)
0230/1220 STEWART ST
(T494)
0230/1005 NC RIVER RD
UPPER MERION
0230/0334 BRIDGEPORT B
040747 FT 2 0 46173 0 00 0000+00
FOURTH ST
(SR3025 SEG 0020/0337)
NC COATES ST
COATES ST
(BORO)
5 0230/0000 LENGTH(AH 2111 BK 2201)
HURST ST
(BORO)
0224/1885 PROSPECT AV
(BORO)
0224/1542 (BORO)
FRALEY ST
(BORO)
GROVE ST
(BORO)
0224/1044 BUSH ST
(BORO)
0224/0541 HOLSTEIN ST
(BORO)
0224/0060 FORD ST
038546 FT (SR3055 SEG 0020/2713)
5 0224/0000 LENGTH(AH 2201 BK 2301)
(APRA) KEHOE CONSTRUCT I
DEPOT ST
(BORO)
0220/1440 MILL ST
(BORO)
0220/0651 GREEN ST
(BORO)
0220/0217 1 0 00225 0 01 0237+28
036245 FT FURTH ST
NC FO DEKALB ST
(SR0202 SEG 0121/0000)
(SR0202 SEG 0120/0000)

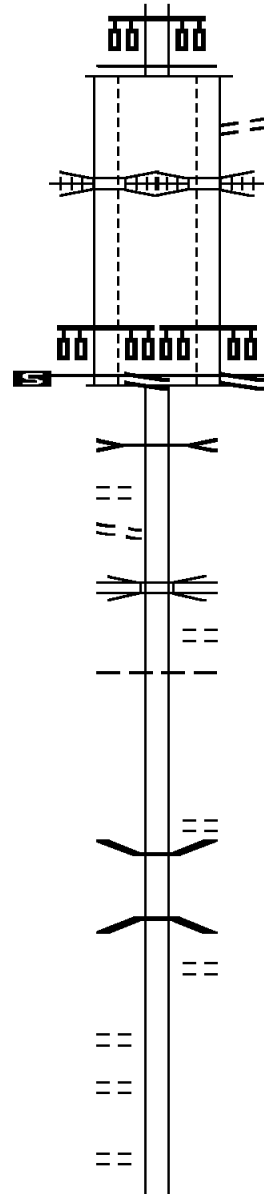
DIR: B TOTAL LEN: 14.271 MI. DIST: 06-4 SR: 23
 LEFT MUN: BRIDGEPORT B RIGHT MUN: BRIDGEPORT B

SOUTHEASTERN PENNSYLVAN
 OVERPASS IS RR X-ING 0211/0701
 1 0 01135 0 00 0223+41 035296 FT
 NC SCHUYLKILL PY

SCHUYLKILL PY
 (SR3021 SEG 0010/0953)
 MFC BEGIN = C
 LENGTH(AH 0941 BK 2107) 0211/0000

LC FOR FOURTH ST
 (CONN) 0200/1770
 FOURTH ST
 (BORO) 0200/1675

2 0 46136 0 00 0190+94 031904 FT
 ANDERSON RD
 (T412) 0190/0000
 RIVERVIEW RD
 (T419) 0180/1995
 EASTBURN RD
 (T423) 0180/1393
 FAIRVIEW RD



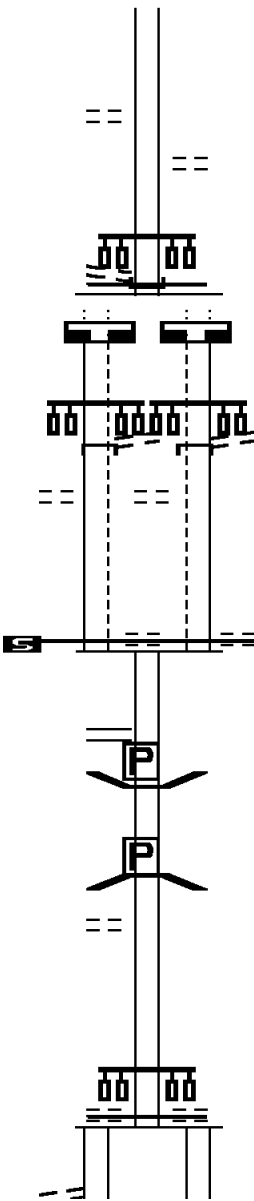
0220/0000 MFC BEGIN = C
 LENGTH(AH 2301 BK 0941)
 TO 0202/0100 SH
 (CONN)
 0210/0825 SOUTHEASTERN PENNSYLVAN
 OVERPASS IS RR X-ING
 0210/0700
 035304 FT 1 0 01135 0 00 0223+41
 NC SCHUYLKILL PY
 SCHUYLKILL PY
 (SR3021 SEG 0010/0953)
 MFC BEGIN = C
 LENGTH(AH 0941 BK 2107) 0210/0000
 CROW CREEK
 STRUCTURE LENGTH 13 FT
 BMSID 46/0023/0200/1932
 0200/1932
 0200/1373 OP ID NEW US 202 (NB)
 46/3020/0030/0000
 UNKNOWN RD
 (TWP)
 0200/1115 BRIDGEPORT
 0200/0909 UPPER MERION T
 033189 FT
 033197 FT 2 0 46136 0 00 0022+22
 LE VALLEY FORGE RD
 (T427)
 0200/0000 LENGTH(AH 2107 BK 1285)
 0190/0835 BMSEN 46/0023/0190/0526
 0 0 00000 0 00 0000+00
 SCHUYLKILL PARKWAY
 0190/0526 BMSBG 46/0023/0190/0526
 FORGE SPRINGS WY
 (TWP)
 0190/0388
 031912 FT
 0190/0000 LENGTH(AH 1285 BK 2572)

DIR: B TOTAL LEN: 14.271 MI. DIST: 06-4 SR: 23
 LEFT MUN: UPPER MERION T RIGHT MUN: UPPER MERION T

(T422)	0180/0808	==	
2 0 46136 0 00 0166+55	029332 FT		029340 FT
DOROTHY DR			
(T414)	0180/0000	==	5 0180/0000 LENGTH(AH 2572 BK 0641)
	028691 FT		028699 FT 2 0 46136 0 00 0158+22
			HENDERSON RD
			(SR3029 SEG 0040/0000)
			5 0170/0000 LENGTH(AH 0641 BK 1724)
			0160/0724 NORTH GATE RD
			(T324)
MURPHY DR			
(TWP)	0160/0538	==	
HANSEN RD			
(T205)	0160/0340	==	
2 0 46136 0 00 0141+33	026967 FT		026975 FT
MARK LN			
(T204)	0160/0000	==	5 0160/0000 LENGTH(AH 1724 BK 1686)
			PRINCE FREDERICK ST
			(T320)
			0150/1077
			0150/0787
			KEEBLER RD
			(T300)
	025281 FT		0150/0023 BMS EN 46/0023/0150/0000
			025289 FT 2 0 46136 0 00 0124+79
			ABRAMS RUN
			5 0150/0000 BMSBG 46/0023/0150/0000
			LENGTH(AH 1686 BK 3000)
			GENERAL KNOX RD
			(T308)
CALEY RD			
(T200)	0140/2081	==	0140/2081
COVERED BRIDGE RD			
(T202)	0140/1568	==	
			0140/0895
			GENERAL SCOTT RD
			(T313)
	022281 FT		022289 FT 2 0 46136 0 00 0094+62
			GENERAL STEUBEN RD
			(T312)
			5 0140/0000 LENGTH(AH 3000 BK 2553)

DIR: B TOTAL LEN: 14.271 MI. DIST: 06-4 SR: 23
 LEFT MUN: UPPER MERION T RIGHT MUN: UPPER MERION T

PENNDOT PTE (TWP)	0120/0916	==			
				0120/0413	W VALLEY FORGE RD (T909)
2 0 46136 0 00 0071+49	019728 FT			INTER-BK	GEERDES BL (T882)
GEERDES BL (T882)	0120/0000			019736 FT	MFC BEGIN = C
LENGTH(AH 0541 BK 1072)	019728 FT			0120/0000	LENGTH(AH 2553 BK 0541)
GEERDES BL (T882)	7113/0000			019736 FT	LENGTH(AH 0541 BK 1080)
ALLENDALE RD (T110)	INTER-AHD			7112/0000	GEERDES BL (T882)
	0111/1072			INTER-AHD	ALLENDALE RD (T110)
VANDENBERG RD (T244)	0111/0587	==	==	0110/1080	VANDENBERG RD (T244)
2 0 46136 0 00 0057+13	018656 FT			0110/0606	
FIFTH AV (TWP)				018656 FT	2 0 46136 0 00 0057+13
MFC BEGIN = C					FIFTH AV (TWP)
LENGTH(AH 1072 BK 2996)	0111/0000	==	==	0110/0000	MFC BEGIN = C
					LENGTH(AH 1080 BK 2996)
BEIDLER RD (SR3029 SEG 0074/2719)	0090/2028				
				0090/1898	BMSEN 46/0023/0090/1828
					BRIDGE POSTED (TONS)
					0 0 00000 0 00 0000+00
					SGL 26 COMB 40
				0090/1828	TROUT/MASCHELLAMAC CREE
					BMSBG 46/0023/0090/1828
MANCILL MILL RD (T120)	0090/1322	==			
					MOORE RD (T102)
2 0 46136 0 00 0027+35	015660 FT			015660 FT	
VALLEY FORGE CR (T114)	0090/0000			0090/0000	MFC BEGIN = C
					LENGTH(AH 2996 BK 2016)
WESTOVER WY (TWP)	0071/1652				



DIR: B TOTAL LEN: 14.271 MI. DIST: 06-4 SR: 23
 LEFT MUN: UPPER MERION T RIGHT MUN: UPPER MERION T

007939 FT

007939 FT 1 0 00201 0 00 0079+00
 HUNTINGDONS RD
 (PARK)
 0030/0000 LENGTH(AH 3936 BK 1443)

006496 FT

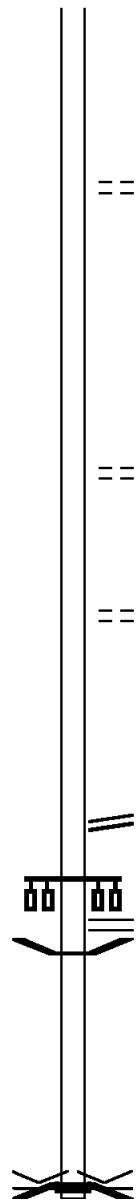
006496 FT 1 0 00201 0 00 0059+61
 0024/0000 LENGTH(AH 1443 BK 2872)

003624 FT

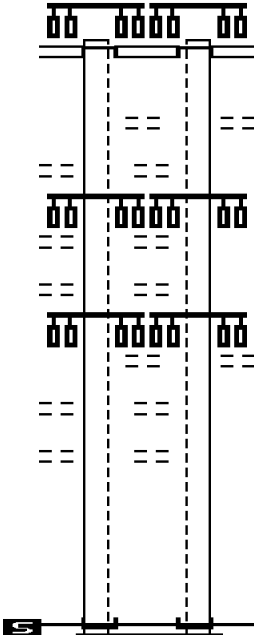
0020/0966 NORTH INNER LINE DR
 (PARK)
 003624 FT 1 0 00201 0 00 0035+73
 INNER LINE SPUR RD
 (PARK)
 0020/0000 LENGTH(AH 2872 BK 3624)

000000 FT

0010/0952 GULPH RD
 (SR3031 SEG 0010/0000)
 VALLEY CREEK RD
 (SR0252 SEG 0014/2825)
 0010/0295
 0010/0067 BMSEN 46/0023/0010/0000
 000000 FT 1 0 00201 0 00 0000+00
 VILLAGE: V F NAT'L PARK
 NC VA VALLEY FORGE PARK RD
 INTER-BK VALLEY FORGE RD
 (SR0023 SEG 0530/2860)
 VALLEY CREEK
 BMSBG 46/0023/0010/0000
 MFC BEGIN = C
 BK-CHESTER (15)
 0010/0000 LENGTH(AH 3624 BK 0000)



AH-PHILADELPHIA (67) 002299 FT
 CITY AV INTER-AHD
 (SR0001 SEG 0011/0000)
 HAVERFORD RD
 (SR3043 SEG 0011/0000)
 (SR3043 SEG 0010/0000)
 HAVERFORD AV
 (SR3018 SEG 0010/0000)
 SEVENTYSIXTH ST 0011/2299
 (CITY) 0011/1635
 ROCK GLEN RD 0011/1575
 (TWP)
 TRENT RD 0011/1328
 (TWP)
 HENLEY RD 0011/1083
 (TWP)
 SEVENTYSEVENTH ST 0011/0910
 (CITY)
 OVERBROOK PY 0011/0353
 (TWP)
 ROLLING RD 0011/0078
 (TWP)
 1 0 00719 0 00 0064+11 000000 FT
 NC CITY AV
 TOWNSHIP LINE RD INTER-BK
 (SR0001 SEG 0411/1335)
 MFC BEGIN = B
 LENGTH(AH 2299 BK 0000) 0011/0000



002312 FT
 INTER-AHD CITY AV
 (SR0001 SEG 0010/0000)
 HAVERFORD RD
 (SR3043 SEG 0011/0000)
 (SR3043 SEG 0010/0000)
 HAVERFORD AV
 (SR3018 SEG 0010/0000)
 SEVENTYSIXTH ST 0010/2312
 (CITY) 0010/1644
 ROCK GLEN RD 0010/1589
 (TWP)
 TRENT RD 0010/1349
 (TWP)
 HENLEY RD 0010/1095
 (TWP)
 SEVENTYSEVENTH ST 0010/0921
 (CITY)
 OVERBROOK PY 0010/0356
 (TWP)
 ROLLING RD 0010/0084
 (TWP)
 000000 FT 1 0 00719 0 00 0064+11
 NC CITY AV
 INTER-BK TOWNSHIP LINE RD
 (SR0001 SEG 0410/1335)
 MFC BEGIN = B
 BK-DELAWARE (23)
 LENGTH(AH 2312 BK 0000)