

Straight Line Diagram

(Including Drain Pipes)

**Philadelphia
67**

January 2024

This document was produced by the Pennsylvania Department of Transportation (PENNDOT) as an internal management tool for State maintained highways and is not to be used for other purposes. The printed information was compiled from the Department's computerized Roadway Management System (RMS) and is subject to change without notice. Use of any or all of the printed information for purposes other than those intended by the Department may not satisfy other accuracy and completeness requirements and the Department does not warrant that such printed information is accurate or complete.

ROADWAY MANAGEMENT SYSTEM
 INDEX FOR SR'S LOCATED IN THE COUNTY OF PHILADELPHIA

SR	BGN	PAGE	END	PAGE	SR	BGN	PAGE	END	PAGE	SR	BGN	PAGE	END	PAGE
00001		1		19	2151		327		327	4007		472		478
00003		20		25	2153		328		328	4008		479		479
00013		26		43	2155		329		329	4009		480		481
00030		44		47	2157		330		330	4011		482		483
00063		48		52	2159		331		331	4013		484		486
00073		53		58	2161		332		332	4015		487		488
00076		59		73	2163		333		333	4017		489		491
00095		74		101	2676		334		336	4019		492		494
0232	102			105	3002		337		337	4021		495		496
0291	106			115	3003		338		341	6001		497		512
0532	116			120	3004		342		344	8001		513		514
0611	121			133	3005		345		351	8002		515		515
0676	134			140	3006		352		353	8003		516		518
1001	141			152	3007		354		361	8004		519		521
1002	153			156	3008		362		363	8005		522		522
1003	157			160	3009		364		374	8006		523		523
1004	161			175	3010		375		380	8007		524		526
1005	176			183	3011		381		384	8008		527		528
1006	184			184	3012		385		385	8009		529		532
1007	185			191	3013		386		387	8010		533		533
1008	192			197	3014		388		389	8011		534		536
1009	198			205	3015		390		395	8012		537		539
1010	206			207	3016		396		396	8013		540		540
1011	208			212	3017		397		402	8014		541		541
1012	213			213	3018		403		408	8015		542		542
1013	214			221	3019		409		414	8016		543		544
1014	222			227	3020		415		415	8017		545		549
1015	228			230	3021		416		420	8018		550		551
1016	231			233	3022		421		422	8019		552		554
1018	234			240	3023		423		426	8020		555		555
1020	241			242	3025		427		428	8021		556		556
1021	243			243	3026		429		429	8023		557		558
1022	244			244	3027		430		431	8025		559		560
1024	245			246	3028		432		432	8027		561		561
1026	247			247	3029		433		433	8029		562		562
2001	248			259	3030		434		435	8031		563		564
2002	260			264	3031		436		436	8033		565		566
2003	265			267	3032		437		437	8035		567		567
2004	268			269	3033		438		438	8037		568		568
2005	270			271	3037		439		440	8039		569		569
2006	272			275	3039		441		441	8041		570		571
2007	276			284	3041		442		442	8043		572		572
2008	285			292	3043		443		443	8045		573		575
2009	293			301	3198		444		444	8047		576		580
2010	302			304	4001		445		449	8049		581		582
2011	305			305	4002		450		456	8055		583		583
2012	306			311	4003		457		461	8057		584		585
2014	312			317	4004		462		466	8059		586		587
2016	318			325	4005		467		470	8061		588		589
2150	326			326	4006		471		471	9153		590		590



December 30, 2023

Pennsylvania State Roads - Straight Line Diagrams

Contained within this document are the 2024 Pennsylvania Straight Line Diagrams (SLDs) for State Routes by county within a particular PennDOT district. At the end of each year, PennDOT takes a snapshot of its current SLD database and creates PDF files from the SLD snapshot. The SLDs are a graphical representation of State Routes (SRs) that PennDOT maintains. The information shown on the SLD is generated from data found in PennDOT's Roadway Management System (RMS) database. The data from RMS is constantly being updated to match actual roadway inventory data found on Pennsylvania's state highways. PennDOT's SR system is explained briefly in this document along with symbol definitions for each type of roadway feature or attribute found on the SLD. This PDF version of the SLD contains an individual county list of all state roads found in that county. The SRs found on the list are linked to the actual pages that show the individual SLDs. To find an SLD for a particular road that you want, simply point to that road on the SR index list and click on it to jump to the beginning page of that SLD.

If you have any questions or comments concerning information found in this document, please contact Ty Reed, Chief, Roadway Inventory and Testing Unit, Asset Management Division, Bureau of Operations, by calling (717) 787-7294.

Additional information on state owned highways is available from your local PENNDOT Engineering District Office, RMS Unit, RMS Coordinator.

Straight Line Diagram Disclaimer: This document is for informational purposes only and may be viewed by anyone. No part of the information contained in this document may be altered or redistributed without prior written consent of PENNDOT. Straight Line Diagram information is provided "as is" without warranty of any kind, either expressed or implied. This information could include technical inaccuracies or errors of omission. Changes may be made periodically to the information herein.

Copyright © 2023 by the Commonwealth of Pennsylvania. All rights reserved.



Asset Management Division

Mission Statement

To protect and preserve Pennsylvania's infrastructure by providing meaningful, timely, and accurate pavement and roadway management, design, standards, strategies, inventory and condition, as well as fair, consistent and efficient application of Commonwealth laws and regulations.

CUSTOMER SERVICE RATING FORM

Straight Line Diagram (SLD) – Customer Service Rating

As means to improve customer service, we would like you to rate the product/ service you have received, by circling a “grade” from “A” (excellent) to “E” (fail).

A **B** **C** **D** **E**

If your rating is not an “A,” please let us know what we could do better.

Name and Organization (optional)

Thank You.

(Fold along line, and tape or staple together before mailing)

(Cut along dashed line)

Bureau of Operations
Asset Management Division – PennDOT Annex
907 Elmerton Avenue
Harrisburg, PA 17110
ATTN: Ty Reed

PENNSYLVANIA DEPARTMENT OF TRANSPORTATION
Bureau of Operations, Asset Management Division

Location Referencing System (LRS) – Definitions, Uses & Testing

The Department's LRS, implemented in 1987, is the mechanism to designate the State highway network, to define roadway lengths, locations, and route connectivity, and to serve as the basis for the collection, storage, and integration of roadway information.

An LRS key is a unique series of numbers that identifies the location of each point or feature along a State route. The fourteen digit number is an integral part of the Roadway Management System (RMS) where roadway data is stored. 07/4016/0100/0857 is an example of an LRS key, which identifies County (CO) = 07, State Route (SR) = 4016, Segment (SEG) = 0100, and Offset = 0857.

County (CO)

Each of Pennsylvania's sixty-seven counties is identified by a number.

Name	#	Name	#	Name	#	Name	#
Adams	1	Clinton	18	Lackawanna	35	Potter	52
Allegheny	2	Columbia	19	Lancaster	36	Schuylkill	53
Armstrong	3	Crawford	20	Lawrence	37	Snyder	54
Beaver	4	Cumberland	21	Lebanon	38	Somerset	55
Bedford	5	Dauphin	22	Lehigh	39	Sullivan	56
Berks	6	Delaware	23	Luzerne	40	Susquehanna	57
Blair	7	Elk	24	Lycoming	41	Tioga	58
Bradford	8	Erie	25	McKean	42	Union	59
Bucks	9	Fayette	26	Mercer	43	Venango	60
Butler	10	Forest	27	Mifflin	44	Warren	61
Cambria	11	Franklin	28	Monroe	45	Washington	62
Cameron	12	Fulton	29	Montgomery	46	Wayne	63
Carbon	13	Greene	30	Montour	47	Westmoreland	64
Centre	14	Huntingdon	31	Northampton	48	Wyoming	65
Chester	15	Indiana	32	Northumberland	49	York	66
Clarion	16	Jefferson	33	Perry	50	Philadelphia	67
Clearfield	17	Juniata	34	Pike	51		

State Route (SR)

State Routes (SR's) are identified by four-digit numbers. SR numbers are assigned as follows:

- | | |
|--|-----------|
| 1. Traffic Routes: Routes designated as Interstates, US or PA Routes | 0001-0999 |
| 2. Quadrant Routes (Non-Traffic Routes) | 1001-4999 |
| 3. Relocated Traffic Routes | 6000-6999 |
| 4. Turned Back, Abandoned, or Null Routes | 7000-7999 |
| 5. Interchanges | 8001-8999 |
| 6. WYE's | 9101-9199 |
| 7. Rest Areas | 9201-9299 |
| 8. Truck Escape Ramps | 9301-9399 |
| 9. Others | 9401-9499 |
| 10. Park and Rides | 9501-9599 |

Even/Odd Convention: Even numbers are typically given to SR's in the East/West direction, and odd numbers to SR's that run North/South. This convention applies to Interstate Routes (except those that are Beltways or Spurs), and Quadrant Routes. This convention may or may not apply to PA or US Traffic Routes.

Hierarchy: If two or more traffic routes occupy the same section of roadway, the SR number is based on the "higher" type route, according to the following hierarchy. If the traffic routes are the same hierarchy class, then the SR number is assigned the lower numbered traffic route (Figure 1).

1. Interstates
2. U.S. Routes
3. PA Routes
4. Quadrant Routes

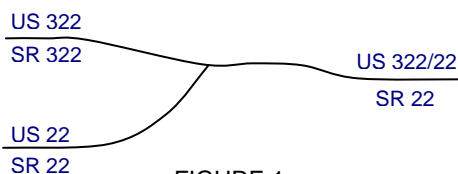


FIGURE 1

Other Numbering Conventions:

1. The first digit of a quadrant route is based on which quadrant of the county the route is located, as shown in the following diagram (Figure 2).
2. The last three digits of a Relocated Traffic Route are the same as the Traffic Route that was relocated.
3. Interchanges are numbered sequentially. Odd numbers are given to interchanges along SR's in the North/South direction; even numbers are given to interchanges along SR's in the East/West direction (Figure 3).
4. WYE's are given odd numbers if the connecting SR is odd numbered, and even numbers if the connecting SR is even numbered.
5. Rest Areas or Truck Escape Ramps are given odd numbers if they connect to the Southbound or Westbound side of an SR, and even numbers if they connect to the Northbound or Eastbound side.

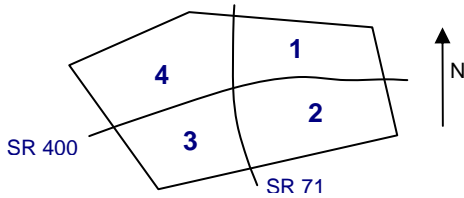


FIGURE 2

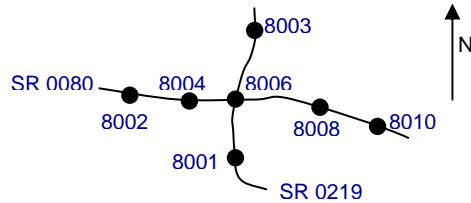


FIGURE 3

Segment (SEG)

State routes are divided into segments, which are approximately one-half mile long, and are identified by a four-digit number. Segment begin and end points are placed at physical features where possible. Segment numbers increase in the North or East direction, and typically by 10's (Figure 4). Segments are even numbered on undivided roadways, and in the Northbound or Eastbound direction of divided roadways. Segments are odd numbered in the Southbound or Westbound direction of divided roadways (Figure 5). Interstate segments are associated with the mile posts (Figure 6).

Undivided Roadways

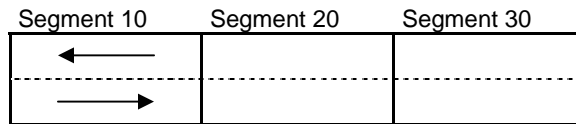


FIGURE 4

Divided Roadways

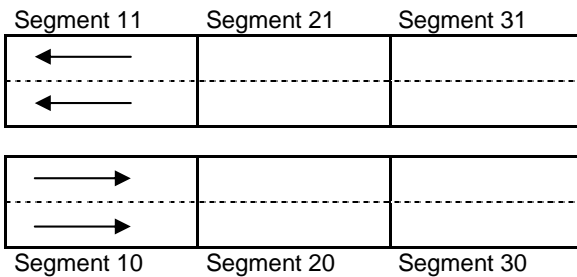


FIGURE 5

Interstate Roadways

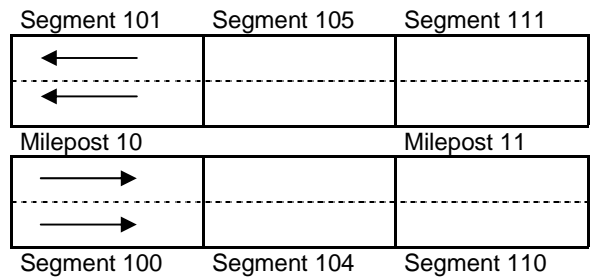


FIGURE 6

Turned Back, Abandoned, and Null Segments are given numbers in the range of 7000-7999. For two coinciding State routes, the route with "lower" hierarchy is "nulled."

Segment numbering restarts on Traffic Routes at County boundaries, except Interstates (Figure 7).

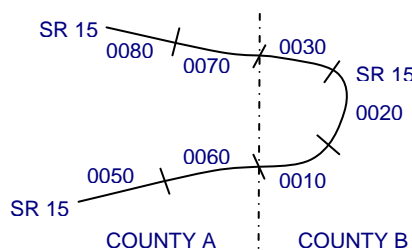


FIGURE 7

Offset

The offset, a subdivision of the segment, is the distance (in feet) from the beginning of the segment, expressed as a four-digit number. Offsets are measured in the increasing segment direction.

Segment Markers

Segment markers, which allow for easy identification of the LRS location on the State highway system, indicate the State route and segment number at the point that each segment is entered. If the beginning of a segment occurs at a physical feature, then the point of reference is at the physical feature and not the sign. At intersections, signs are used to identify beginning or ending State routes or segments.



Users of the LRS

Locations of all intersections, structures, and other points of interest are field verified and inventoried in the RMS. This information can be displayed on Straight Line Diagrams (SLD's) which can be viewed in the RMS, or hardcopy form. SLD books are refreshed and printed annually for distribution to the Department's District and County offices, as well as too many external entities.

A list of those within the Department that use the LRS to identify locations in the RMS and in the field includes personnel from the following organizations: Pavement Testing, County Maintenance, Traffic, Design, Surveys, Construction, Bridge, Permits, Crash Review, Planning and Programming, Posted & Bonded Roads, Tort Liability, and Emergency Management.

Users outside the Department include: County & Municipal governments, County 911, Planning Commissions, Federal Highway Administration, State & Local Police, Local Emergency Management, Delivery Services (UPS, Fed Ex, etc.), Fire Departments, Utility Companies, Contractors, and Consultants.

Without segment markers located in the field, all of these users would have to rely solely on the SLD, which would be extremely cumbersome at best and impossible for some.

Verification, QA & QC

In order to assure that LRS information is indicated properly in the RMS, on SLD's, and in the field, LRS Quality Assurance (QA) and Quality Commitment (QC) programs are performed each year. The Bureau of Operations, Asset Management Division, Roadway Inventory & Testing Unit (RITU) performs all Statewide QC testing. Field verification and QA is also performed by RITS, except in Engineering Districts 2-0, 11-0, and 12-0, where it is done "in-house." Each Engineering District is responsible for its own LRS completeness and maintenance with respect to the RMS.

Twenty percent of each county is field tested annually as part of the QA program, and five percent of each county is tested for the annual QC program. The goal of the QC program is to maintain at least 90% accuracy between the RMS and the actual field locations of highway features. Annual QC ratings are developed and reported to the Engineering Districts.









































Field testing is performed by two-person teams (a permanent employee that operates the test, and a temporary employee that drives the device) with the use of vans equipped with an on-board computer and a Data Measurement Subsystem. Testing is typically performed during the months of April through November.

Vehicle location and roadway features are displayed on the van's computer screen in SLD format, and the software accepts operator inputs verifying or modifying roadway feature locations, as well as comments. Though the system can function at greater speed, test speeds are typically less than 25 mph to ensure accuracy.

There are five categories of information that is verified and/or modified:

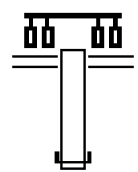
1. State Route Length
2. Segment Length
3. Roadway Geometry (lane count, pavement & shoulder types & widths)
4. Intersecting Feature Location (intersections & bridges)
5. Segment Marker Location

STRAIGHT LINE DIAGRAM (SLD) ANNUAL REFRESH ATTRIBUTE KEY PAGE 1 OF 2

 SEGMENT MARKER	 AHEAD LEFT INTER STATE OWNED	 RAILROAD CROSSING	 INTERSTATE MILEPOST
 TURNBACK	 AHEAD LEFT INTER NON-STATE	 RAILROAD OVER-PASS	 MFC BEGIN
 NULL	 AHEAD RIGHT INTE STATE OWNED	 OVER-PASS	 MUNICIPAL BOUNDARY
 UNDIVIDED HIGHWAY	 AHEAD RIGHT INTE NON-STATE	 BRIDGE END	 VILLAGE BEGIN
 PHYSICALLY DIVIDED	 BACK LEFT INTER STATE OWNED	 BRIDGE BEGIN	AH - LENGTH FORWARD TO NEXT SEGMENT BEGIN BK - LENGTH BACKWARD TO PREVIOUS SEGMENT BEGIN
 PAINT DIVIDED	 BACK LEFT INTER NON-STATE	 TUNNEL	
 INTERSECTION AHEAD	 BACK RIGHT INTER STATE OWNED	 SIGN STRUCTURE	MFC - MAINTENANCE FUNCTIONAL CLASS A = INTERSTATE EXPRESSWAY AND/OR PRINCIPLE ARTERIAL C = MINOR ARTERIAL D = COLLECTOR E = LOCAL ACCESS F = INTERCHANGE RAMP
 INTERSECTION BACK	 BACK RIGHT INTER NON-STATE	 P3 BRIDGE	
 REFERENCE AHEAD/BACK	 T-LEFT INTERSEC STATE OWNED	 RETAINING WALL	
 DIVIDED CONNECTOR	 T-LEFT INTERSEC NON-STATE	 BRIDGE/CULVERT UNDER FILL	NULL AND TURNBACK SEGMENTS ARE DISPLAYED IN THE DEPARTMENT'S ROADWAY MANAGEMENT SYSTEM (RMS) AS 100 FEET IN LENGTH. ACTUAL SEGMENT AND SECTION LENGTHS MAY VARY SIGNIFICANTLY
 CROSS INTERSEC STATE OWNED	 T-RIGHT INTERSEC STATE OWNED	 PIPE (STAMPP)	
 CROSS INTERSEC NON-STATE	 T-RIGHT INTERSEC NON-STATE	 ROTARY INTERSEC	

EXTRACT DATE: 12/18/2023 ROADWAY MANAGEMENT SYSTEM PAGE NUMBER: 596
 PRINT DATE: 12/20/2023 SLD COUNTY/SR - ANNUAL PRINT COUNTY: PHILADELPHIA
 DIR: N TOTAL LEN: .152 MI. DIST: 06-5 SR: 9411
 LEFT MUN: PHILADELPHIA C RIGHT MUN: PHILADELPHIA C

000800 FT

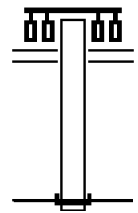


000400 FT

000800 FT

RHAWN ST
 (SR1014 SEG 0040/3820)
 0500/0400
 000400 FT 0 0 00000 0 00 0000+00
 INTER-BK ROOSEVELT BL
 (SRO001 SEG 0281/1600)
 0500/0000 LENGTH(AH 0400 BK 0400)

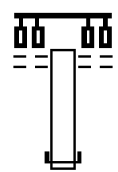
000000 FT



RHAWN ST
 (SR1014 SEG 0040/3800)
 0010/0400
 000000 FT 0 0 00000 0 00 0000+00
 NC RAMP RD
 INTER-BK ROOSEVELT BL
 (SRO001 SEG 0280/0700)
 MFC BEGIN = F
 0010/0000 LENGTH(AH 0400 BK 0000)

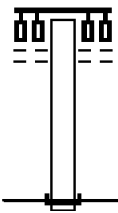
EXTRACT DATE: 12/18/2023 ROADWAY MANAGEMENT SYSTEM PAGE NUMBER: 595
 PRINT DATE: 12/20/2023 SLD COUNTY/SR - ANNUAL PRINT COUNTY: PHILADELPHIA
 DIR: N TOTAL LEN: .152 MI. DIST: 06-5 SR: 9409
 LEFT MUN: PHILADELPHIA C RIGHT MUN: PHILADELPHIA C

000800 FT
000400 FT



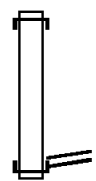
000800 FT RYAN AV
 (CITY)
 0500/0400
 000400 FT 0 0 00000 0 00 0000+00
 INTER-BK ROOSEVELT BL
 (SRO001 SEG 0281/0375)
 0500/0000 LENGTH(AH 0400 BK 0400)

000000 FT



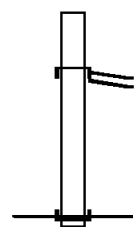
BORBECK AV
 (CITY)
 0010/0400
 000000 FT 0 0 00000 0 00 0000+00
 NC RAMP RD
 INTER-BK ROOSEVELT BL
 (SRO001 SEG 0270/3490)
 MFC BEGIN = F
 0010/0000 LENGTH(AH 0400 BK 0000)

000795 FT
000345 FT



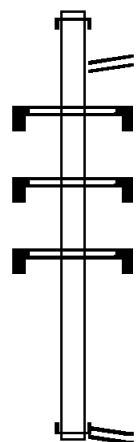
000795 FT
 INTER-AHD ROOSEVELT BL
 0250/0450 (SR0001 SEG 0151/0771)
 000345 FT 0 0 00000 0 00 0000+00
 ROOSEVELT BL
 (SR0013 SEG 0181/2231)
 INTER-BK ROOSEVELT BL
 (SR6001 SEG 0155/0000)
 0250/0000 LENGTH(AH 0450 BK 0345)

000000 FT



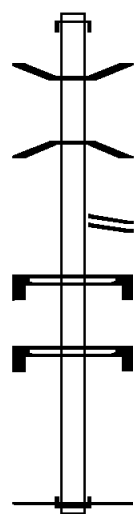
INTER-AHD ROOSEVELT BL
 (SR6001 SEG 0154/0000)
 ROOSEVELT BL
 0010/0345 (SR0013 SEG 0180/1570)
 000000 FT 0 0 00000 0 00 0000+00
 NC RAMP E RD
 INTER-BK ROOSEVELT BL
 (SR0001 SEG 0150/0301)
 MFC BEGIN = F
 0010/0000 LENGTH(AH 0345 BK 0000)

006409 FT



006409 FT INTER-AHD DELAWARE EX
 0022/2909 (SR0095 SEG 0125/0765)
 RAMP TO AIRPORT/BARTRAM
 0022/2601 (SR8047 SEG 0250/0000)
 SIGN: 4 CHORD TRUSS
 0022/2257 BMSID 67/9405/0022/2257
 SIGN: 4 CHORD TRUSS
 0022/1452 BMSID 67/0095/0125/2204
 SIGN: 4 CHORD TRUSS
 0022/0679 BMSID 67/9405/0022/0679

003500 FT

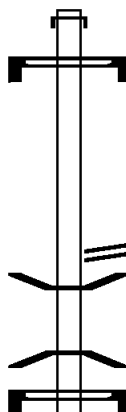


003500 FT 0 0 00000 0 00 0000+00
 RAMP FROM ISLAND AV
 INTER-BK (SR8049 SEG 0250/0905)
 I-95 COLLECTOR RD
 0022/0000 (SR9405 SEG 0012/3500)
 LENGTH(AH 2909 BK 3500)
 INTER-AHD I-95 COLLECTOR RD
 0012/3500 (SR9405 SEG 0022/0000)
 0012/2654 BMSEN 67/9405/0012/2546
 0 0 00000 0 00 0000+00
 ISLAND AVENUE (EB)
 0012/2474 BMSBG 67/9405/0012/2546
 RAMP FROM PLATT BG/291W
 0012/1650 (SR8049 SEG 0500/2866)
 SIGN: 4 CHORD TRUSS
 0012/0770 BMSID 67/0095/0135/0900
 SIGN: 4 CHORD TRUSS
 0012/0060 BMSID 67/0095/0134/1497
 000000 FT 0 0 00000 0 00 0000+00
 NC I-95 COLLECTOR RD
 INTER-BK DELAWARE EX
 (SR0095 SEG 0135/0204)
 MFC BEGIN = F
 0012/0000 LENGTH(AH 3500 BK 0000)

000000 FT

006911 FT

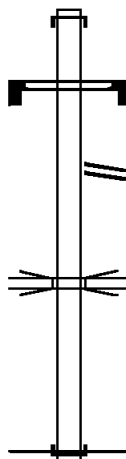
006911 FT
 INTER-AHD DELAWARE EX
 0020/3600 (SR0095 SEG 0130/2010)
 SIGN: 4 CHORD TRUSS
 0020/3540 BMSID 67/0095/0134/1497



0020/1414 RAMP TO PA 291 EB/WB
 (SR8049 SEG 0750/0000)
 0020/1231 BMSEN 67/9403/0020/1045
 0 0 00000 0 00 0000+00
 ISLAND AVE (EB)
 0020/1045 BMSBG 67/9403/0020/1045
 SIGN: 4 CHORD TRUSS
 0020/1007 BMSID 67/9403/0020/1007

003311 FT

003311 FT 0 0 00000 0 00 0000+00
 INTER-BK I-95 COLLECTOR RD
 (SR9403 SEG 0010/3311)
 0020/0000 LENGTH(AH 3600 BK 3311)



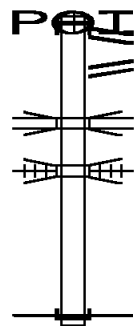
INTER-AHD I-95 COLLECTOR RD
 0010/3311 (SR9403 SEG 0020/0000)
 SIGN: 4 CHORD TRUSS
 0010/2627 BMSID 67/9403/0010/2627
 RAMP FROM AIRPORT
 0010/1952 (SR8047 SEG 0780/0842)

000000 FT

0010/0603 RAMP G (WB)
 OP ID 67/8047/0760/0000
 000000 FT 0 0 00000 0 00 0000+00
 NC I-95 COLLECTOR RD
 INTER-BK DELAWARE EX
 (SR0095 SEG 0124/0000)
 MFC BEGIN = F
 0010/0000 LENGTH(AH 3311 BK 0000)

EXTRACT DATE: 12/18/2023 ROADWAY MANAGEMENT SYSTEM PAGE NUMBER: 591
 PRINT DATE: 12/20/2023 SLD COUNTY/SR - ANNUAL PRINT COUNTY: PHILADELPHIA
 DIR: S TOTAL LEN: .147 MI. DIST: 06-5 SR: 9401
 LEFT MUN: PHILADELPHIA C RIGHT MUN: PHILADELPHIA C

000775 FT



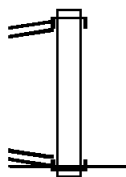
000000 FT

000775 FT (APRA) TACONY PALMYRA B
 INTER-AHD NEW JERSEY STATE LINE
 (STBD)
 TACONY ST
 (SR1007 SEG 0061/2573)
 0010/0775 (SR1007 SEG 0060/2663)
 TACONY ST
 0010/0555 (SR1007 SEG 0061/2593)
 INTERSTATE 95 (NB)
 0010/0485 OP ID 67/0095/0284/0286
 NATIONAL RAILROAD PASSE
 0010/0352 OVERPASS IS RR X-ING
 000000 FT 2 0 67022 0 00 0042+12
 NC LE VICK ST
 INTER-BK KEYSTONE ST
 (SR1024 SEG 0020/1645)
 MFC BEGIN = F
 0010/0000 LENGTH(AH 0775 BK 0000)

EXTRACT DATE: 12/18/2023 ROADWAY MANAGEMENT SYSTEM PAGE NUMBER: 590
 PRINT DATE: 12/20/2023 SLD COUNTY/SR - ANNUAL PRINT COUNTY: PHILADELPHIA
 DIR: E TOTAL LEN: .072 MI. DIST: 06-5 SR: 9153
 LEFT MUN: PHILADELPHIA C RIGHT MUN: PHILADELPHIA C

BETHLEHEM PK 000380 FT
 (SR4007 SEG 0131/0415) 0250/0380

 0 0 00000 0 00 0000+00 000000 FT
 STENTON AV
 (SR3003 SEG 0010/0053) 0250/0000



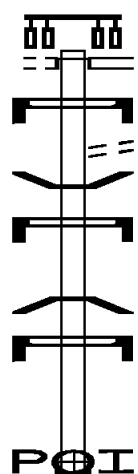
000380 FT
 INTER-AHD BETHLEHEM PK
 0250/0380 (SR4007 SEG 0131/0415)
 NC RAMP RD
 INTER-BK STENTON AV
 (SR3003 SEG 0010/0053)
 000000 FT MFC BEGIN = F
 BK-MONTGOMERY (46)
 0250/0000 LENGTH(AH 0380 BK 0000)

DIR: E TOTAL LEN: .709 MI. DIST: 06-5 SR: 8061
 LEFT MUN: PHILADELPHIA C RIGHT MUN: PHILADELPHIA C

003745 FT

003745 FT
 INTER-AHD

VINE ST
 (SR2676 SEG 0015/1244)
 RAMP RD
 (SR8061 SEG 0750/0000)
 SEVENTH ST
 (CITY)



0760/1010

0760/0750

0760/0671

0760/0625

0760/0582

0760/0352

0760/0100

002735 FT

INTER-BK

0760/0000

SIGN: 2 CHORD TRUSS
 BMSID 67/8061/0760/0750
 TO 8061/0750 SH (1676E)
 (CONN)
 BMSID 67/8061/0760/0352
 SIGN: CANTILEVER
 BMSID 67/8061/0760/0582
 0 0 00000 0 00 0000+00
 SIXTH STREET (SB)
 BMSBG 67/8061/0760/0352
 SIGN: 2 CHORD TRUSS
 BMSID 67/8061/0760/0100
 0 0 00000 0 00 0000+00
 (APRA) BEN FRANKLIN BR
 BEN FRANKLIN BR
 (GOVT)
 LENGTH(AH 1010 BK 0638)

002735 FT

INTER-AHD
 0750/0638

0750/0598

0750/0461

0750/0318

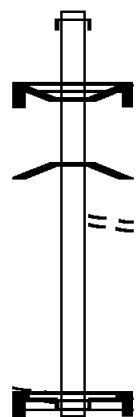
002097 FT

INTER-BK

0750/0000

VINE ST EX EB
 (SR0676 SEG 0014/2018)
 SIGN: 2 CHORD TRUSS
 BMSID 67/0676/0014/2018
 BMSID 67/8061/0750/0461
 0 0 00000 0 00 0000+00
 RAMP B6 (EB)
 BMSBG 67/8061/0750/0461
 FROM 8061/0760 SH (BFB)
 (CONN)
 0 0 00000 0 00 0000+00
 SIGN: CANTILEVER
 BMSID 67/8061/0750/0000
 RAMP FROM BEN FRANKLIN
 (SR8061 SEG 0760/1010)
 SEVENTH ST
 (CITY)
 LENGTH(AH 0638 BK 0507)

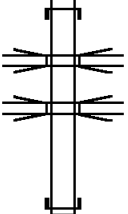
002097 FT

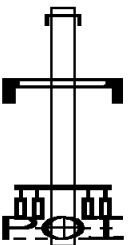


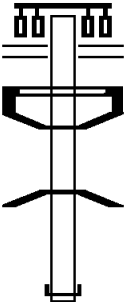
SEVENTH ST
 (CITY)
 VINE ST
 (SR2676 SEG 0015/1244) 0750/0000

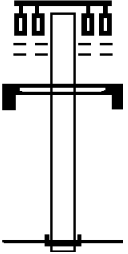
INTER-AHD SIXTH ST

DIR: E TOTAL LEN: .709 MI. DIST: 06-5 SR: 8061
 LEFT MUN: PHILADELPHIA C RIGHT MUN: PHILADELPHIA C

001590 FT

 0500/0507 (SR2005 SEG 0071/0359)
 RAMP 7NS (EB)
 0500/0500 OP ID 67/8061/0750/0461
 VINE ST EXWY (EB)
 0500/0400 OP ID 67/0676/0014/1840
 001590 FT 0 0 00000 0 00 0000+00
 INTER-BK FRANKLIN ST
 (CITY)
 0500/0000 LENGTH(AH 0507 BK 0398)

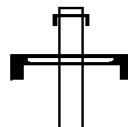
001192 FT

 INTER-AHD VINE ST EX
 0250/0398 (SR0676 SEG 0015/0529)
 M 0250/0320 672676001508 36A
 SIGN: 2 CHORD TRUSS
 0250/0120 BMSID 67/2676/0015/0782
 001192 FT 0 0 00000 0 00 0000+00
 (APRA) BEN FRANKLIN BR
 EIGHTH ST
 (CITY)
 0250/0000 LENGTH(AH 0398 BK 0825)

000367 FT

 SIXTH ST
 (SR2005 SEG 0071/0000)
 0020/0825 SIGN: 2 CHORD TRUSS
 0020/0650 BMSID 67/8061/0020/0650
 0020/0499 BMSSEN 67/8061/0020/0400
 0 0 00000 0 00 0000+00
 FRANKLIN ST
 0020/0400 BMSBG 67/8061/0020/0400
 000367 FT 0 0 00000 0 00 0000+00
 INTER-BK VINE ST EX
 (SR0676 SEG 0014/1010)
 0020/0000 LENGTH(AH 0825 BK 0367)

000000 FT

 EIGHTH ST
 (CITY)
 0010/0367 SIGN: 2 CHORD TRUSS
 0010/0357 BMSID 67/8061/0010/0357
 000000 FT 0 0 00000 0 00 0000+00
 NC RAMP RD
 INTER-BK VINE ST EX
 (SR0676 SEG 0014/0562)
 MFC BEGIN = F
 0010/0000 LENGTH(AH 0367 BK 0000)

EXTRACT DATE: 12/18/2023 ROADWAY MANAGEMENT SYSTEM PAGE NUMBER: 587
 PRINT DATE: 12/20/2023 SLD COUNTY/SR - ANNUAL PRINT COUNTY: PHILADELPHIA
 DIR: S TOTAL LEN: .477 MI. DIST: 06-5 SR: 8059
 LEFT MUN: PHILADELPHIA C RIGHT MUN: PHILADELPHIA C

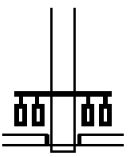
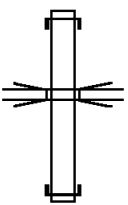
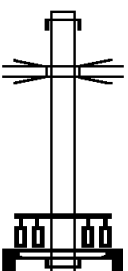
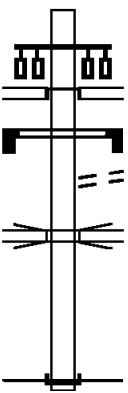
002520 FT



002007 FT

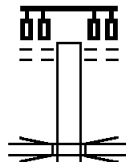
002520 FT
 INTER-AHD VINE ST EX
 0750/0513 (SR0676 SEG 0010/1037)
 SIGN: 2 CHORD TRUSS
 0750/0080 BMSID 67/2676/0010/0607
 002007 FT 0 0 00000 0 00 0000+00
 BROAD ST

DIR: S TOTAL LEN: .477 MI. DIST: 06-5 SR: 8059
 LEFT MUN: PHILADELPHIA C RIGHT MUN: PHILADELPHIA C

		(SR0611 SEG 0011/1673) (SR0611 SEG 0010/1625)
		INTER-BK VINE ST (SR2676 SEG 0010/0504) S 0750/0000 LENGTH(AH 0513 BK 0797)
		INTER-AHD FIFTEENTH ST 0260/0797 (CITY)
001210 FT		VINE STREET (WB) 0260/0070 OP ID 67/3029/0011/1603 001210 FT 0 0 00000 0 00 0000+00 INTER-BK VINE ST EX (SR0676 SEG 0005/2710) S 0260/0000 LENGTH(AH 0797 BK 0740)
		INTER-AHD VINE ST EX 0250/0740 (SR0676 SEG 0005/2369) 16TH STREET (NB) 0250/0682 OP ID 67/3027/0010/161B 000470 FT 0 0 00000 0 00 0000+00 SIGN: CANTILEVER BMSID 67/8059/0250/0000
000470 FT		INTER-BK SIXTEENTH ST (CITY) S 0250/0000 LENGTH(AH 0740 BK 0470)
		INTER-AHD VINE ST (SR2676 SEG 0010/0000) FIFTEENTH ST (SR3029 SEG 0011/1580)
		0010/0470 SIGN: 2 CHORD TRUSS 0010/0340 BMSID 67/8059/0010/0340 TO 3029/0011 SH 0010/0285 (CONN)
000000 FT		0010/0050 OP ID 67/3027/0010/1545 000000 FT 0 0 00000 0 00 0000+00 NC RAMP RD INTER-BK VINE ST EX (SR0676 SEG 0004/2299) MFC BEGIN = F S 0010/0000 LENGTH(AH 0470 BK 0000)

EXTRACT DATE: 12/18/2023 ROADWAY MANAGEMENT SYSTEM PAGE NUMBER: 585
 PRINT DATE: 12/20/2023 SLD COUNTY/SR - ANNUAL PRINT COUNTY: PHILADELPHIA
 DIR: N TOTAL LEN: .593 MI. DIST: 06-5 SR: 8057
 LEFT MUN: PHILADELPHIA C RIGHT MUN: PHILADELPHIA C

003132 FT
 002792 FT



003132 FT RAMP B 22ND ST
 (CITY)
 0500/0340
 002792 FT 2 0 67045 2 01 0000+00
 21ST STREET (SB)
 OP ID 67/7301/0021/0253
 NC RAMP B RD

EXTRACT DATE: 12/18/2023
PRINT DATE: 12/20/2023

ROADWAY MANAGEMENT SYSTEM
SLD COUNTY/SR - ANNUAL PRINT

PAGE NUMBER: 584
COUNTY: PHILADELPHIA

DIR: N TOTAL LEN: .593 MI.
LEFT MUN: PHILADELPHIA C

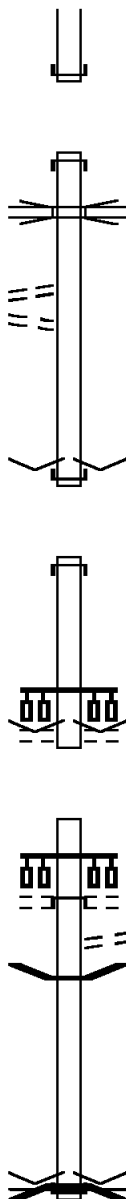
DIST: 06-5 SR: 8057
RIGHT MUN: PHILADELPHIA C

PARK TOWN PL
(PRDR)
PARK TOWN PL
(PRDR)

0260/0272
0260/0156
001180 FT

000909 FT

000000 FT



INTER-BK VINE STREET EX
(SR0676 SEG 0003/3410)
0500/0000 LENGTH(AH 0340 BK 1612)

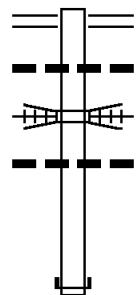
INTER-AHD VINE STREET EX
0260/1612 (SR0676 SEG 0002/1873)
0260/1061 OP ID 67/0676/0002/0622
VINE STREET (EB)

001180 FT 2 0 67045 2 03 0000+00
VILLAGE: FAIRMOUNT PARK
NC RAMP D RD
INTER-BK ART MUSEUM CR
(SR3007 SEG 0051/0120)
0260/0000 LENGTH(AH 1612 BK 0271)

INTER-AHD VINE STREET EX
0250/0271 (SR0676 SEG 0003/2761)
000909 FT 2 0 67045 2 00 0000+00
VILLAGE: LOGAN CIR WEST
NC RAMP A RD
22ND ST
(CITY)
0250/0000 LENGTH(AH 0271 BK 0909)

INTER-AHD WINTER ST
(CITY)
TWENTYSECOND ST
(CITY)
0010/0909
0010/0505 TWENTYTHIRD ST
(CITY)
0010/0104 BMS EN 67/8057/0010/0000
000000 FT 2 0 67045 2 02 0000+00
VILLAGE: LOGAN CIRCLE
NC RAMP C RD
INTER-BK VINE STREET EX
(SR0676 SEG 0002/1276)
NO UNDERPASS INFORMATIO
BMS BG 67/8057/0010/0000
MFC BEGIN = F
0010/0000 LENGTH(AH 0909 BK 0000)

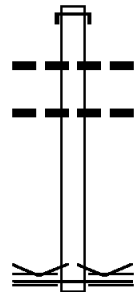
001075 FT



001075 FT RIDGE AV
 0500/0500 (SR3009 SEG 0100/0085)
 018 " DIA CIRC CONCR
 0500/0470 LEN=0040 INSTALLED UNKN
 SOUTHEASTERN PENNSYLVAN
 0500/0320 OVERPASS IS RR X-ING
 018 " DIA CIRC CONCR
 0500/0153 LEN=0100 INSTALLED UNKN
 000575 FT 2 0 67029 2 00 0000+00
 NC RAMP A RD
 INTER-BK LINCOLN DR
 (CITY)
 0500/0000 LENGTH(AH 0500 BK 0575)

000575 FT

000000 FT

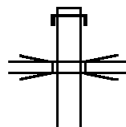


INTER-AHD RAMP B KELLY DR
 0250/0575 (SR3007 SEG 0151/1703)
 018 " DIA CIRC CONCR
 0250/0305 LEN=0070 INSTALLED UNKN
 014"H 22"W ELLIP METAL
 0250/0060 LEN=0029 INSTALLED UNKN
 000000 FT 2 0 67029 2 01 0000+00
 VILLAGE: FAIRMOUNT PARK
 NC RAMP B RD
 RIDGE AV
 (SR3009 SEG 0100/0085)
 MFC BEGIN = F
 0250/0000 LENGTH(AH 0575 BK 0000)

EXTRACT DATE: 12/18/2023 ROADWAY MANAGEMENT SYSTEM PAGE NUMBER: 582
PRINT DATE: 12/20/2023 SLD COUNTY/SR - ANNUAL PRINT COUNTY: PHILADELPHIA
DIR: S TOTAL LEN: 1.173 MI. DIST: 06-5 SR: 8049
LEFT MUN: PHILADELPHIA C RIGHT MUN: PHILADELPHIA C

006191 FT

005406 FT

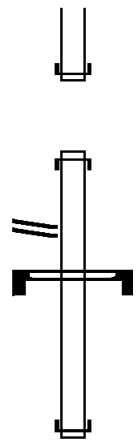


006191 FT
INTER-AHD PENROSE AV
0760/0785 (SR0291 SEG 0040/1687)
PENROSE AVE (WB)
0760/0550 OP ID 67/0291/0041/1403
005406 FT 0 0 00000 0 00 0000+00
NC RAMP I-95 TO PA 291 EB

DIR: S TOTAL LEN: 1.173 MI. DIST: 06-5 SR: 8049
 LEFT MUN: PHILADELPHIA C RIGHT MUN: PHILADELPHIA C

RAMP TO PLATT BG/291 EB
 (SR8049 SEG 0760/0000) 0750/1030

003771 FT



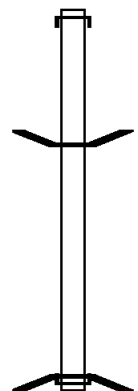
INTER-BK RAMP TO PA 291 WB
 (SR8049 SEG 0750/1030)
 0760/0000 LENGTH(AH 0785 BK 1635)

INTER-AHD PENROSE AV
 0750/1635 (SR0291 SEG 0041/0959)

SIGN: 4 CHORD TRUSS
 0750/0826 BMSID 67/8049/0750/0826
 003771 FT 0 0 00000 0 00 0000+00
 NC RAMP 95NB TO PA 291
 INTER-BK I-95 COLLECTOR RD
 (SR9403 SEG 0020/1414)
 0750/0000 LENGTH(AH 1635 BK 2866)

INTER-AHD I-95 COLLECTOR RD
 0500/2866 (SR9405 SEG 0012/1650)

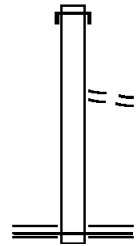
000905 FT



0500/1200 BMSEN 67/8049/0500/0000
 000905 FT 0 0 00000 0 00 0000+00
 NC RAMP PA 291WB TO I-95
 INTER-BK PENROSE AV
 (SR0291 SEG 0061/0981)
 BARTRAM AVE. (EB)
 BMSBG 67/8049/0500/0000
 0500/0000 LENGTH(AH 2866 BK 0905)

INTER-AHD I-95 COLLECTOR RD
 0250/0905 (SR9405 SEG 0022/0000)

000000 FT



FROM 0291/0036 SH
 0250/0097 (CONN)
 000000 FT 0 0 00000 0 00 0000+00
 NC RAMP ISLAND AV TO I-95SB/
 ISLAND AV
 (SR0291 SEG 0036/0583)
 MFC BEGIN = F
 0250/0000 LENGTH(AH 0905 BK 0000)

EXTRACT DATE: 12/18/2023 ROADWAY MANAGEMENT SYSTEM PAGE NUMBER: 580
 PRINT DATE: 12/20/2023 SLD COUNTY/SR - ANNUAL PRINT COUNTY: PHILADELPHIA
 DIR: E TOTAL LEN: 4.684 MI. DIST: 06-5 SR: 8047
 LEFT MUN: PHILADELPHIA C RIGHT MUN: PHILADELPHIA C

PHILA INTL AIRPORT RD
 (CITY)

024733 FT

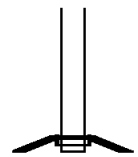
0780/0046
 023891 FT



024733 FT
 INTER-AHD I-95 COLLECTOR RD
 0780/0842 (SR9403 SEG 0010/1952)
 0780/0629 BMS EN 67/8047/0780/0000

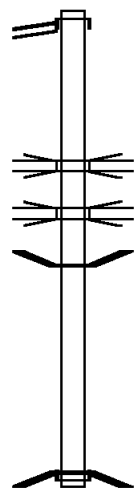
023891 FT 0 0 00000 0 00 0000+00

DIR: E TOTAL LEN: 4.684 MI. DIST: 06-5 SR: 8047
 LEFT MUN: PHILADELPHIA C RIGHT MUN: PHILADELPHIA C



NC RAMP RD
 INTER-BK PHILA INTL AIRPORT RD
 (PRDR)
 PENROSE AVE
 BMSBG 67/8047/0780/0000
 0780/0000 LENGTH(AH 0842 BK 3632)

DELAWARE EX
 (SR0095 SEG 0121/0120) 0760/3632



INTER-AHD DELAWARE EX
 0760/3632 (SR0095 SEG 0121/0120)

0760/1841 OP ID RAMP KK (WB)
 67/8047/0020/0062

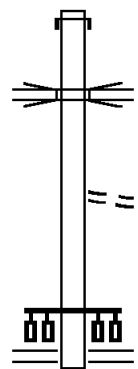
0760/1775 OP ID RAMP NB (EB)
 67/8047/0010/3825

0760/1004 BMSEN 67/8047/0760/0000

020259 FT 0 0 00000 0 00 0000+00

NC RAMP G RD
 INTER-BK PHIL INTER AIRPORT
 (CITY)
 INTERSTATE 95 (NB)
 BMSBG 67/8047/0760/0000
 0760/0000 LENGTH(AH 3632 BK 1743)

020259 FT



INTER-AHD DELAWARE AV
 0280/1743 (SR0095 SEG 0115/1160)

0280/1036 OP ID RAMP LL (EB)
 67/8047/0260/2189

0280/0130 FROM 0291/0006 SH
 (CONN)

018516 FT 0 0 00000 0 00 0000+00

NC RAMP TP RD
 BARTRAM AV
 (SR0291 SEG 0007/2987)
 (SR0291 SEG 0006/2871)

0280/0000 LENGTH(AH 1743 BK 0567)

018516 FT

INTER-AHD RAMP TO PHL INT AIRPORT

DIR: E TOTAL LEN: 4.684 MI. DIST: 06-5 SR: 8047
 LEFT MUN: PHILADELPHIA C RIGHT MUN: PHILADELPHIA C

017949 FT



0270/0567 (SR8047 SEG 0020/1613)
 017949 FT 0 0 00000 0 00 0000+00
 NC RAMP L RD
 INTER-BK RAMP FROM I-95 SB
 (SR8047 SEG 0260/0984)
 0270/0000 LENGTH(AH 0567 BK 5914)

PHILA INTL AIRPORT RD
 (CITY)

0260/5801



INTER-AHD PHILA INTL AIRPORT RD
 0260/5914 (CITY)

0260/5739 SIGN: SHAPE OR TUBE
 BMSID 67/8047/0260/5739
 RETAINING WALL
 0260/5415 BMSID 67/8047/0260/5415
 RETAINING WALL
 0260/5410 BMSID 67/8047/0260/5410
 0260/5393 BMSID 67/8047/0260/5393
 SIGN: SHAPE OR TUBE
 0260/5145 BMSID 67/8047/0260/5145
 0 0 00000 0 00 0000+00
 0260/3945 INDUSTRIAL HWY (EB)
 BMSBG 67/8047/0260/3945
 RETAINING WALL
 0260/3572 BMSID 67/8047/0260/3572
 RETAINING WALL
 0260/3571 BMSID 67/8047/0260/3571
 0260/3526 BMSID 67/8047/0260/3526
 BMSID 67/8047/0260/3443
 SOUTHEASTERN PENNSYLVAN
 0260/3490 OVERPASS IS RR X-ING
 0 0 00000 0 00 0000+00
 NO UNDERPASS INFORMATION
 0260/3443 BMSBG 67/8047/0260/3443
 SIGN: SHAPE OR TUBE
 0260/3407 BMSID 67/8047/0260/3407
 SIGN: SHAPE OR TUBE
 0260/2686 BMSID 67/8047/0260/2686
 RETAINING WALL
 0260/2670 BMSID 67/8047/0260/2670
 RETAINING WALL
 0260/2669 BMSID 67/8047/0260/2669
 0260/2624 BMSID 67/8047/0260/2624
 BMSID 67/8047/0260/2189
 0 0 00000 0 00 0000+00
 RAMP TP (SB)
 0260/2189 BMSBG 67/8047/0260/2189

EXTRACT DATE: 12/18/2023
PRINT DATE: 12/20/2023

ROADWAY MANAGEMENT SYSTEM
SLD COUNTY/SR - ANNUAL PRINT

PAGE NUMBER: 577
COUNTY: PHILADELPHIA

DIR: E TOTAL LEN: 4.684 MI.
LEFT MUN: PHILADELPHIA C

DIST: 06-5 SR: 8047
RIGHT MUN: PHILADELPHIA C

RAMP TO PHILA AIRPORT
(SR8047 SEG 0270/0000) 0260/0984

012035 FT

RAMP TO PHILA AIRPORT
(SR8047 SEG 0260/0000) 0250/1483

009512 FT

INTER-AHD PHILA INT AIRPORT
(CITY) 0020/3890

0260/2143 SIGN: SHAPE OR TUBE
BMSID 67/8047/0260/2143
RAMP NB
0260/1606 (SR8047 SEG 0010/5622)

0260/0610 SIGN: SHAPE OR TUBE
BMSID 67/8047/0260/0610
RAMP NB (EB)
0260/0153 OP ID 67/8047/0010/3825
012035 FT 0 0 00000 0 00 0000+00
NC RAMP LL RD
INTER-BK RAMP FROM I-95 SB
(SR8047 SEG 0250/1483)
0260/0000 LENGTH(AH 5914 BK 2523)

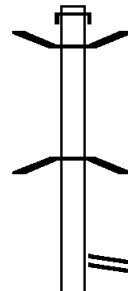
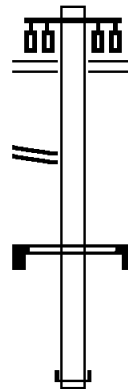
0250/2523 BARTRAM AV
(SR0291 SEG 0017/0000)
(SR0291 SEG 0016/0000)

0250/0547 SIGN: 3 CHORD TRUSS
BMSID 67/8047/0250/0547
009512 FT 0 0 00000 0 00 0000+00
NC RAMP H RD
INTER-BK I-95 COLLECTOR RD
(SR9405 SEG 0022/2601)
0250/0000 LENGTH(AH 2523 BK 3890)

0020/3643 INTER-AHD PHILA INT AIRPORT
(CITY) BMSEN 67/8047/0020/2583

0020/2583 0 0 00000 0 00 0000+00
RAMP(NB-OFF) (EB)
BMSBG 67/8047/0020/2583

0020/1613 SR 8047 / 0270
(SR8047 SEG 0270/0567)



EXTRACT DATE: 12/18/2023
PRINT DATE: 12/20/2023

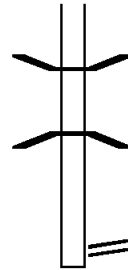
ROADWAY MANAGEMENT SYSTEM
SLD COUNTY/SR - ANNUAL PRINT

PAGE NUMBER: 576
COUNTY: PHILADELPHIA

DIR: E TOTAL LEN: 4.684 MI.
LEFT MUN: PHILADELPHIA C

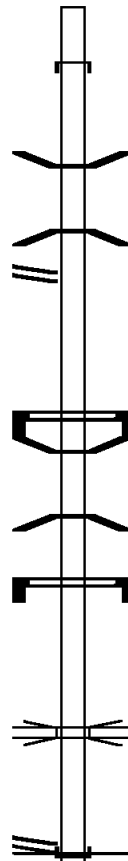
DIST: 06-5 SR: 8047
RIGHT MUN: PHILADELPHIA C

005622 FT



0020/0180 BMS EN 67/8047/0020/0062
0 0 00000 0 00 0000+00
RAMP G (WB)
0020/0062 BMSBG 67/8047/0020/0062
005622 FT 0 0 00000 0 00 0000+00
RAMP NB
(SR8047 SEG 0010/3798)
NC RAMP KK RD
5 0020/0000 LENGTH(AH 3890 BK 5622)

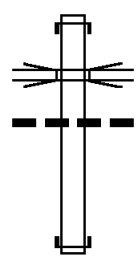
RAMP KK
(SR8047 SEG 0020/0000) 0010/3798



INTER-AHD RAMP LL
(SR8047 SEG 0260/1606)
RETAINING WALL
5 0010/5622 BMSID 67/8047/0010/5622
0010/4244 BMS EN 67/8047/0010/3825
0 0 00000 0 00 0000+00
RAMP G (WB)
0010/3825 BMSBG 67/8047/0010/3825
RETAINING WALL
5 0010/3486 BMSID 67/8047/0010/3486
RETAINING WALL
5 0010/3485 BMSID 67/8047/0010/3485
SIGN: SHAPE OR TUBE
0010/3433 BMSID 67/8047/0010/3433
0010/3387 BMS EN 67/8047/0010/3064
0 0 00000 0 00 0000+00
I-95 (NB)
0010/3064 BMSBG 67/8047/0010/3064
SIGN: SHAPE OR TUBE
0010/2200 BMSID 67/8047/0010/2200
RAMP 'KK' (WB)
0010/0416 OP ID 67/8047/0020/2583
NC RAMP NB RD
INTER-BK SR 95 NB
000000 FT (SR0095 SEG 0114/0855)
MFC BEGIN = F
5 0010/0000 LENGTH(AH 5622 BK 0000)

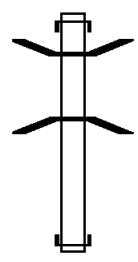
0 0 00000 0 00 0000+00 000000 FT
SR 95 NB
(SR0095 SEG 0114/0855) 0010/0000

005676 FT



005676 FT
 INTER-AHD KELLY DR
 0750/0360 (SR3007 SEG 0151/1514)
 0750/0091 OP ID 67/8045/0500/0307
 018 " DIA CIRC CONCR
 0750/0052 LEN=0025 INSTALLED UNKN
 005316 FT 2 0 67009 2 05 0000+00
 NC RAMP H RD
 INTER-BK RAMP E RD
 (SR8045 SEG 0260/0332)
 0750/0000 LENGTH(AH 0360 BK 0450)

005316 FT



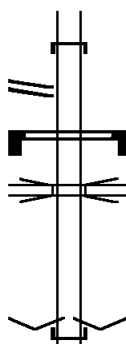
INTER-AHD RAMP N RD
 0500/0450 (SR8045 SEG 0030/1987)
 0500/0379 BMSSEN 67/8045/0500/0307
 0 0 00000 0 00 0000+00
 RAMP H (WB)
 0500/0307 BMSBG 67/8045/0500/0307
 004866 FT 2 0 67009 2 00 0000+00
 NC RAMP C RD
 INTER-BK KELLY DR
 (SR3007 SEG 0151/2062)
 0500/0000 LENGTH(AH 0450 BK 0500)

004866 FT

DIR: S TOTAL LEN: 1.075 MI. DIST: 06-5 SR: 8045
 LEFT MUN: PHILADELPHIA C RIGHT MUN: PHILADELPHIA C

RAMP H RD
 (SR8045 SEG 0750/0000) 0260/0332

004366 FT

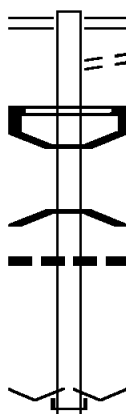


INTER-AHD KELLY DR
 0260/0500 (SR3007 SEG 0150/1635)

0260/0278 SIGN: CANTILEVER
 BMSID 67/8045/0260/0278
 RAMP D (WB)
 0260/0167 OP ID 67/4006/0011/1181
 004366 FT 2 0 67009 2 02 0000+00
 VILLAGE: FAIRMOUNT PARK

NC RAMP E RD
 INTER-BK CITY LINE LOWER BR
 (SR4006 SEG 0010/1190)
 0260/0000 LENGTH(AH 0500 BK 1040)

003326 FT

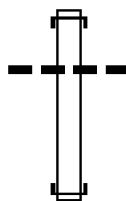


0250/1040 RIDGE AV
 (SR3009 SEG 0090/0885)
 TO 3009/0090 SH

0250/0940 (CONN)
 SIGN: SHAPE OR TUBE
 0250/0840 BMSID 67/8045/0250/0840
 0250/0597 BMSID 67/8045/0250/0433
 2 0 67009 2 04 0000+00

KELLY DRIVE (NB)
 0250/0433 BMSBG 67/8045/0250/0433
 018 " DIA CIRC METAL
 0250/0428 LEN=0034 INSTALLED UNKN
 003326 FT 2 0 67009 2 04 0000+00
 VILLAGE: GUSTIN LAKE
 NC RAMP G RD
 INTER-BK KELLY DR
 (SR3007 SEG 0151/0694)
 0250/0000 LENGTH(AH 1040 BK 0468)

002858 FT



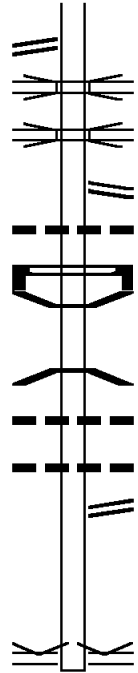
INTER-AHD KELLY DR
 0040/0468 (SR3007 SEG 0150/0438)
 014"H 22"W ELLIP CONC
 0040/0285 LEN=0089 INSTALLED UNKN
 002858 FT 2 0 67009 2 07 0000+00

NC RAMP K RD
 INTER-BK RAMP N RD
 (SR8045 SEG 0030/0224)
 0040/0000 LENGTH(AH 0468 BK 2128)

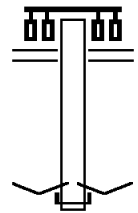
INTER-AHD CITY AV
 0030/2128 (SR4006 SEG 0011/1151)

DIR: S TOTAL LEN: 1.075 MI. DIST: 06-5 SR: 8045
 LEFT MUN: PHILADELPHIA C RIGHT MUN: PHILADELPHIA C

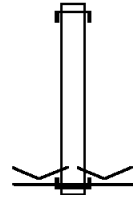
RAMP C RD
 (SR8045 SEG 0500/0450) 0030/1987



000730 FT



000300 FT

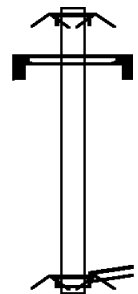


000000 FT

0030/1500	OP ID	CITY LINE AVE (WB)	67/4006/0011/0113
0030/1350	OP ID	CITY LINE AVE (EB)	67/4006/0010/0179
0030/1024	RAMP M RD	(SR8045 SEG 0010/0300)	
0030/1004	018 " DIA	CIRC CONCR	LEN=0031 INSTALLED UNKN
0030/0745	SIGN:	SHAPE OR TUBE	BMSID 67/8045/0250/0840
0030/0625	BMSID	67/8045/0250/0433	BMSEN 67/8045/0250/0433
0030/0461	0 0 00000	0 00 0000+00	KELLY DRIVE (NB)
0030/0352	BMSBG	67/8045/0250/0433	018 " DIA CIRC CONCR
0030/0228	LEN=0118	INSTALLED UNKN	018 " DIA CIRC CONCR
0030/0224	LEN=0207	INSTALLED UNKN	RAMP K RD
000730 FT	(SR8045 SEG 0040/0000)		2 0 67009 2 10 0000+00
	VILLAGE:	GUSTINE LAKE	
	NC RAMP N RD		
	RIDGE AV		
	(SR3009 SEG 0090/0885)		
	LENGTH(AH 2128 BK 0430)		
	RIDGE AV		
	(SR3009 SEG 0090/2580)		
	0020/0430		2 0 67009 2 06 0000+00
	000300 FT		VILLAGE: FAIRMOUNT PARK
	NC RAMP J RD		
	INTER-BK	KELLY DR	
	(SR3007 SEG 0150/1280)		
	LENGTH(AH 0430 BK 0300)		
	INTER-AHD	RAMP N RD	
	0010/0300	(SR8045 SEG 0030/1024)	
	000000 FT		2 0 67009 2 09 0000+00
	VILLAGE:	GUSTINE LAKE	
	NC RAMP M RD		
	INTER-BK	KELLY DR	
	(SR3007 SEG 0150/0452)		
	MFC BEGIN = F		
	LENGTH(AH 0300 BK 0000)		

000776 FT

000776 FT INTER-AHD ROOSEVELT BOULEVARD EX
 (SR0001 SEG 0141/0000)
 RAMP CLOSED



0250/0156 ROAD CLOSED BACK
SIGN: CANTILEVER

000620 FT

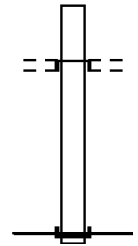
0250/0010 BMSID 67/8043/0250/0010
 000620 FT 2 0 00000 0 00 0000+00
 RAMP CLOSED

ROAD CLOSED AHEAD
 CAYUGA ST
 (CITY)

NC UN KNOWN
 INTER-BK CAYUGA ST
 (CITY)

5 0250/0000 LENGTH(AH 0156 BK 0620)

000000 FT



INTER-AHD SAINT LUKES ST
 (CITY)
 SIXTEENTH ST
 (CITY)

000000 FT 2 0 67058 2 14 0000+00
 NC RAMP B RD

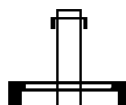
INTER-BK ROOSEVELT BOULEVARD EX
 (SR0001 SEG 0140/0000)
 MFC BEGIN = F

5 0010/0000 LENGTH(AH 0620 BK 0000)

EXTRACT DATE: 12/18/2023 ROADWAY MANAGEMENT SYSTEM PAGE NUMBER: 571
PRINT DATE: 12/20/2023 SLD COUNTY/SR - ANNUAL PRINT COUNTY: PHILADELPHIA

DIR: E TOTAL LEN: .426 MI. DIST: 06-5 SR: 8041
LEFT MUN: PHILADELPHIA C RIGHT MUN: PHILADELPHIA C

002250 FT

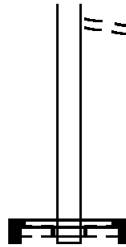


002250 FT
INTER-AHD
0260/0580

ROOSEVELT BOULEVARD EX
(SR0001 SEG 0121/1495)
SIGN: CANTILEVER
BMSID 67/8041/0260/0050
LC FROM MORRIS ST

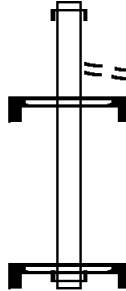
DIR: E TOTAL LEN: .426 MI. DIST: 06-5 SR: 8041
 LEFT MUN: PHILADELPHIA C RIGHT MUN: PHILADELPHIA C

001670 FT



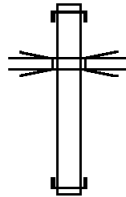
0260/0050 (CONN)
 001670 FT 0 0 00000 0 00 0000+00
 SIGN: CANTILEVER
 BMSID 67/8041/0260/0000
 NC RAMP N RD
 MORRIS ST
 (CITY)
 INTER-BK BERKLEY ST
 (CITY)
 0260/0000 LENGTH(AH 0580 BK 0390)

001280 FT



INTER-AHD ROOSEVELT BOULEVARD EX
 0250/0390 (SR0001 SEG 0121/0206)
 LC FROM ABBOTTSFORD AV
 0250/0100 (CONN)
 SIGN: CANTILEVER
 0250/0050 BMSID 67/8041/0250/0050
 001280 FT 2 0 67058 2 10 0000+00
 SIGN: CANTILEVER
 BMSID 67/8041/0250/0000
 NC RAMP L RD
 INTER-BK ABBOTTSFORD AV
 (CITY)
 0250/0000 LENGTH(AH 0390 BK 0600)

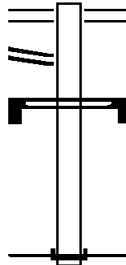
000680 FT



INTER-AHD ROBERTS AV
 0020/0600 (SR4009 SEG 0020/1563)
 ROBERTS AVE (SB)
 0020/0433 OP ID 67/4009/0021/1283
 000680 FT 2 0 67058 2 11 0002+78
 NC RAMP RD
 INTER-BK RAMP O RD
 (SR8041 SEG 0010/0280)
 0020/0000 LENGTH(AH 0600 BK 0680)

RAMP M RD (SR8041 SEG 0020/0000) 0010/0280

000000 FT

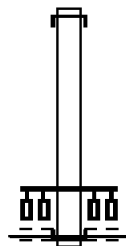


0010/0680 ROBERTS AV
 (SR4009 SEG 0021/0879)
 SIGN: SHAPE OR TUBE
 0010/0200 BMSID 67/8041/0010/0200
 000000 FT 2 0 67058 2 11 0000+00
 NC RAMP M RD
 INTER-BK ROOSEVELT BOULEVARD EX
 (SR0001 SEG 0120/1003)
 MFC BEGIN = F
 0010/0000 LENGTH(AH 0680 BK 0000)

EXTRACT DATE: 12/18/2023 ROADWAY MANAGEMENT SYSTEM PAGE NUMBER: 569
 PRINT DATE: 12/20/2023 SLD COUNTY/SR - ANNUAL PRINT COUNTY: PHILADELPHIA
 DIR: S TOTAL LEN: .083 MI. DIST: 06-5 SR: 8039
 LEFT MUN: PHILADELPHIA C RIGHT MUN: PHILADELPHIA C

000440 FT

000000 FT



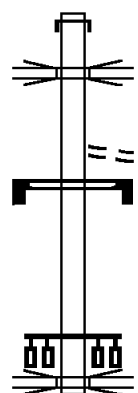
000440 FT
 INTER-AHD ROOSEVELT BOULEVARD EX
 0250/0440 (SR0001 SEG 0101/3177)
 000000 FT 2 0 67058 2 06 0000+00
 NC RAMP G RD
 FOX ST
 (CITY)

INTER-BK W ABBOTSFORD AV
 (CITY)

MFC BEGIN = F
 0250/0000 LENGTH(AH 0440 BK 0000)

002415 FT

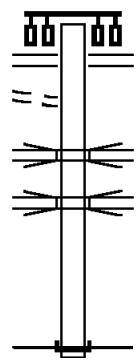
002415 FT
 INTER-AHD ROOSEVELT BOULEVARD EX
 0750/1200 (SR0001 SEG 0100/0377)
 PED. WALKWAY
 0750/0904 OP ID 67/0001/0100/0000



001215 FT

0750/0056 FROM 3009/0080 SH
 (CONN)
 SIGN: CANTILEVER
 0750/0050 BMSID 67/8037/0750/0050
 001215 FT 2 0 67058 2 05 0000+00
 ROOSEVELT BL (NB)
 OP ID 67/0001/0090/0000
 NC RAMP F RD
 RIDGE AV
 (SR3009 SEG 0080/1205)

0750/0000 LENGTH(AH 1200 BK 1215)



TO 3009/0080 SH
 (CONN)

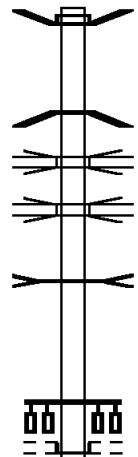
0500/0997

0500/1215
 RIDGE AV
 (SR3009 SEG 0080/1327)

000000 FT

0500/0612 OP ID ROOSEVELT BL (SB)
 67/0001/0091/0000
 PED. WALKWAY
 0500/0261 OP ID 67/0001/0100/0000
 000000 FT 2 0 67058 2 04 0000+00
 NC RAMP E RD
 INTER-BK ROOSEVELT BOULEVARD EX
 (SR0001 SEG 0101/0376)
 MFC BEGIN = F
 0500/0000 LENGTH(AH 1215 BK 0000)

002400 FT



002400 FT BMSEN 67/8035/0750/0648
 INTER-AHD RAMP EX14 BARTRAM AV-95
 0750/1400 (SR0095 SEG 0140/0747)

0 0 00000 0 00 0000+00

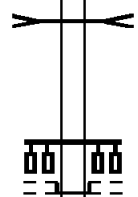
ACCESS ROAD
 0750/0648 BMSBG 67/8035/0750/0648

INTERSTATE 95 (NB)
 0750/0524 OP ID 67/0095/0134/1533

INTERSTATE 95 (SB)
 0750/0412 OP ID 67/0095/0135/1690

EAGLE CREEK
 STRUCTURE LENGTH 38 FT
 0750/0075 BMSID 67/8035/0500/0925

001000 FT



001000 FT 0 0 00000 0 00 0000+00
 PENROSE FERRY RD
 (CITY)

INTER-BK BARTRAM AV
 (CITY)

5 0750/0000 LENGTH(AH 1400 BK 1000)

INTER-AHD BARTRAM AV
 (CITY)

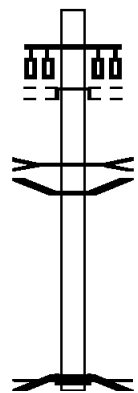
PENROSE FERRY RD
 (CITY)

0500/1000 EAGLE CREEK
 STRUCTURE LENGTH 38 FT

0500/0925 BMSID 67/8035/0500/0925

0500/0376 BMSEN 67/8035/0500/0000
 000000 FT 0 0 00000 0 00 0000+00

000000 FT



NC RAMP RD
 INTER-BK RAMP EX14 95SB-BARTRAM
 (SR0095 SEG 0141/0463)

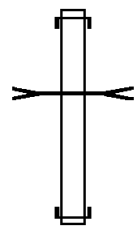
ACCESS ROAD
 BMSBG 67/8035/0500/0000

MFC BEGIN = F

5 0500/0000 LENGTH(AH 1000 BK 0000)

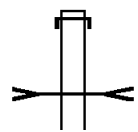
EXTRACT DATE: 12/18/2023 ROADWAY MANAGEMENT SYSTEM PAGE NUMBER: 566
 PRINT DATE: 12/20/2023 SLD COUNTY/SR - ANNUAL PRINT COUNTY: PHILADELPHIA
 DIR: E TOTAL LEN: 1.154 MI. DIST: 06-5 SR: 8033
 LEFT MUN: PHILADELPHIA C RIGHT MUN: PHILADELPHIA C

006093 FT



005063 FT


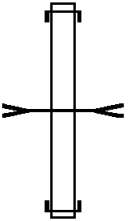


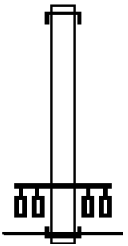
006093 FT
 INTER-AHD ROOSEVELT BL
 0760/1030 (SR6001 SEG 0370/0798)
 BRANCH BYBERRY CREEK
 STRUCTURE LENGTH 17 FT
 0760/0463 BMSID 67/8033/0750/0444
 005063 FT 1 0 01029 2 10 0000+00
 NC RAMP E RD
 INTER-BK WOODHAVEN RD
 (SR0063 SEG 0023/0000)
 5 0760/0000 LENGTH(AH 1030 BK 0805)



004258 FT

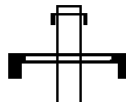
INTER-AHD WOODHAVEN RD
 0750/0805 (SR0063 SEG 0013/0497)
 BRANCH BYBERRY CREEK
 STRUCTURE LENGTH 17 FT
 0750/0444 BMSID 67/8033/0750/0444
 004258 FT 1 0 01029 2 11 0000+00

DIR: E TOTAL LEN: 1.154 MI. DIST: 06-5 SR: 8033
 LEFT MUN: PHILADELPHIA C RIGHT MUN: PHILADELPHIA C

		NC RAMP F RD INTER-BK ROOSEVELT BL (SR6001 SEG 0370/0390) 0750/0000 LENGTH(AH 0805 BK 1180)
003078 FT		INTER-AHD ROOSEVELT BL 0500/1180 (SR6001 SEG 0371/0431) BRANCH BYBERRY CREEK STRUCTURE LENGTH 16 FT BMSID 67/8033/0500/0287 003078 FT 2 0 67334 2 02 0000+00 INTER-BK WOODHAVEN RD (SR1022 SEG 0011/1670) 0500/0000 LENGTH(AH 1180 BK 1165)
001913 FT		INTER-AHD WOODHAVEN RD 0260/1165 (SR1022 SEG 0010/1692) 001913 FT 2 0 67334 2 00 0000+00 NC RAMP RD INTER-BK ROOSEVELT BL (SR6001 SEG 0361/1297) 0260/0000 LENGTH(AH 1165 BK 0846)
001067 FT		INTER-AHD ROOSEVELT BL 0020/0846 (SR6001 SEG 0360/1478) 001067 FT 1 0 01029 2 12 0000+00 NC RAMP H RD INTER-BK WOODHAVEN RD (SR0063 SEG 0012/0505) 0020/0000 LENGTH(AH 0846 BK 1067)
000000 FT		INTER-AHD WOODHAVEN RD 0010/1067 (SR0063 SEG 0022/0000) 000000 FT 1 0 01029 2 13 0000+00 NC RAMP I RD INTER-BK ROOSEVELT BL (SR6001 SEG 0360/1040) MFC BEGIN = F 0010/0000 LENGTH(AH 1067 BK 0000)

EXTRACT DATE: 12/18/2023 ROADWAY MANAGEMENT SYSTEM PAGE NUMBER: 564
 PRINT DATE: 12/20/2023 SLD COUNTY/SR - ANNUAL PRINT COUNTY: PHILADELPHIA
 DIR: S TOTAL LEN: .541 MI. DIST: 06-5 SR: 8031
 LEFT MUN: PHILADELPHIA C RIGHT MUN: PHILADELPHIA C

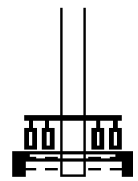
002856 FT



002224 FT

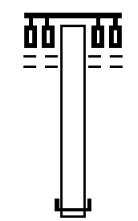
002856 FT
 INTER-AHD WOODHAVEN RD
 0752/0632 (SR0063 SEG 0032/0687)
 SIGN: CANTILEVER
 0752/0496 BMSID 67/8031/0250/0496
 002224 FT 0 0 00000 0 00 0000+00

DIR: S TOTAL LEN: .541 MI. DIST: 06-5 SR: 8031
 LEFT MUN: PHILADELPHIA C RIGHT MUN: PHILADELPHIA C



SIGN: CANTILEVER
 BMSID 67/8031/0250/0000
 NC RAMP S RD
 WOODHAVEN RD/THORNTON R
 (CITY)

0752/0000 LENGTH(AH 0632 BK 0775)



WOODHAVEN RD/THORNTON R
 (CITY)

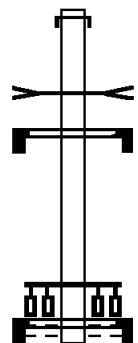
0502/0775

001449 FT

001449 FT 0 0 00000 0 00 0000+00

INTER-BK NC RAMP R RD
 WOODHAVEN RD
 (SR0063 SEG 0033/0834)

0502/0000 LENGTH(AH 0775 BK 0449)



INTER-AHD WOODHAVEN RD
 0252/0449 (SR0063 SEG 0023/3013)
 BYBERRY CR.

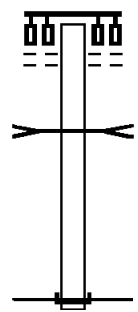
0252/0400 STRUCTURE LENGTH 21 FT
 BMSID 67/0063/0022/3155

001000 FT

0252/0020 SIGN: CANTILEVER
 001000 FT 0 0 00000 0 00 0000+00

SIGN: CANTILEVER
 BMSID 67/8031/0750/0000
 NC RAMP U RD
 WOODHAVEN RD/THORNTON R
 (CITY)

0252/0000 LENGTH(AH 0449 BK 1000)



WOODHAVEN RD/THORNTON R
 (CITY)

0012/1000

000000 FT

0012/0600 BYBERRY CR.
 STRUCTURE LENGTH 21 FT
 BMSID 67/0063/0022/3155

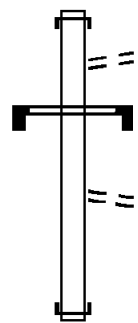
000000 FT 0 0 00000 0 00 0000+00

INTER-BK NC RAMP T RD
 WOODHAVEN RD
 (SR0063 SEG 0022/2515)
 MFC BEGIN = F

0012/0000 LENGTH(AH 1000 BK 0000)

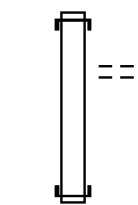
DIR: N TOTAL LEN: .633 MI. DIST: 06-5 SR: 8029
 LEFT MUN: PHILADELPHIA C RIGHT MUN: PHILADELPHIA C

003340 FT



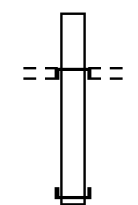
003340 FT
 INTER-AHD WOODHAVEN RD
 0750/1304 (SR0063 SEG 0043/1336)
 WOODHAVEN RD
 0750/1220 (CITY)
 SIGN: CANTILEVER
 0750/1038 BMSID 67/8029/0750/1038

002036 FT



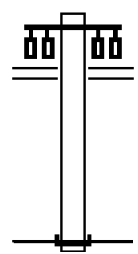
0750/0180 WOODHAVEN RD
 (CITY)
 002036 FT 1 0 01029 2 02 0000+00
 NC RAMP Q RD
 INTER-BK WOODHAVEN RD
 (SR0063 SEG 0043/2621)
 0750/0000 LENGTH(AH 1304 BK 0615)

001421 FT



INTER-AHD WOODHAVEN RD
 0500/0615 (CITY)
 COVERT RD
 0500/0385 (CITY)
 001421 FT 1 0 01029 2 05 0000+00
 NC RAMP P RD
 INTER-BK WOODHAVEN RD
 (SR0063 SEG 0042/1526)
 0500/0000 LENGTH(AH 0615 BK 0569)

000852 FT



INTER-AHD WOODHAVEN RD
 (CITY)
 WOODHAVEN RD
 0250/0569 (CITY)
 000852 FT 1 0 01029 2 00 0000+00
 NC RAMP M RD
 INTER-BK WOODHAVEN RD
 (SR0063 SEG 0052/0602)
 0250/0000 LENGTH(AH 0569 BK 0852)

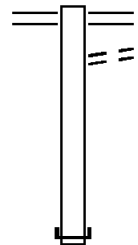
000000 FT



KNIGHTS RD
 (SR1015 SEG 0041/0000)
 (SR1015 SEG 0040/0000)
 0010/0852
 000000 FT 1 0 01029 2 03 0000+00
 NC RAMP N RD
 INTER-BK WOODHAVEN RD
 (SR0063 SEG 0053/0855)
 MFC BEGIN = F
 0010/0000 LENGTH(AH 0852 BK 0000)

EXTRACT DATE: 12/18/2023 ROADWAY MANAGEMENT SYSTEM PAGE NUMBER: 561
 PRINT DATE: 12/20/2023 SLD COUNTY/SR - ANNUAL PRINT COUNTY: PHILADELPHIA
 DIR: S TOTAL LEN: .350 MI. DIST: 06-5 SR: 8027
 LEFT MUN: PHILADELPHIA C RIGHT MUN: PHILADELPHIA C

001848 FT

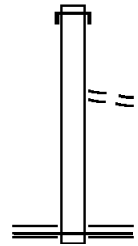


001848 FT TORRESDALE AV
 0500/1058 (SR1004 SEG 0220/1344)
 TO 1004/0220 SH
 0500/0918 (CONN)

000790 FT

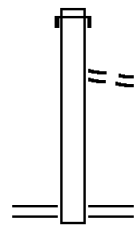
000790 FT 0 0 00000 0 00 0000+00
 NC RAMP H RD
 INTER-BK ACADEMY RD
 (SR1013 SEG 0020/0363)
 0500/0000 LENGTH(AH 1058 BK 0790)

000000 FT



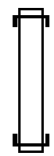
INTER-AHD RAMP TO SR95 SB
 0010/0790 (SR8025 SEG 0250/0890)
 FROM 1004/0220 SH
 0010/0143 (CONN)
 000000 FT 0 0 00000 0 00 0000+00
 NC RAMP J RD
 TORRESDALE AV
 (SR1004 SEG 0220/0883)
 MFC BEGIN = F
 0010/0000 LENGTH(AH 0790 BK 0000)

006288 FT



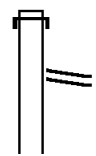
006288 FT
 INTER-AHD DELAWARE EX
 0750/0580 (SR0095 SEG 0320/1288)
 LC FROM LINDEN AV
 (CONN)
 0750/0169 1 0 01000 2 56 0000+00
 005708 FT LINDEN AV
 (CITY)
 LINDEN AV
 (SR1016 SEG 0070/2261)
 0750/0000 LENGTH(AH 0580 BK 0640)

005708 FT



INTER-AHD ACADEMY RD
 0500/0640 (SR1013 SEG 0010/0615)
 005068 FT 1 0 01000 2 54 0000+00
 INTER-BK DELAWARE EX
 0500/0000 (SR0095 SEG 0321/0510)
 LENGTH(AH 0640 BK 1205)

005068 FT



INTER-AHD DELAWARE EX
 0250/1205 (SR0095 SEG 0315/1711)
 RAMP J RD
 0250/0890 (SR8027 SEG 0010/0790)
 003863 FT 1 0 01000 2 52 0000+00
 INTER-BK ACADEMY RD

003863 FT

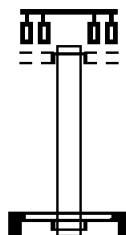
DIR: N TOTAL LEN: 1.191 MI. DIST: 06-5 SR: 8025
 LEFT MUN: PHILADELPHIA C RIGHT MUN: PHILADELPHIA C

		0250/0000	(SR1013 SEG 0011/0759) LENGTH(AH 1205 BK 1251)
002612 FT		0040/1251 0040/0666 002612 FT INTER-BK	INTER-AHD DELAWARE EX (SRO095 SEG 0314/2131) SIGN: 3 CHORD TRUSS BMSID 67/8025/0010/0822 0 0 00000 0 00 0000+00 ACADEMY RD (SR1013 SEG 0011/0000)
		0040/0000	LENGTH(AH 1251 BK 0210)
002402 FT		0030/0210 002402 FT INTER-BK	INTER-AHD LINDEN AV (CITY) LINDEN AV (CITY) 0 0 00000 0 00 0000+00 RAMP FROM 95NB (SR8025 SEG 0020/0721)
		0030/0000	LENGTH(AH 0210 BK 0878)
001524 FT		0020/0878 0020/0721 001524 FT INTER-BK	INTER-AHD LINDEN AV (CITY) RAMP TO LINDEN AV (SR8025 SEG 0030/0000) 1 0 01000 2 49 0011+75 RAMP FROM 95NB (SR8025 SEG 0010/0922)
		0020/0000	LENGTH(AH 0878 BK 1524)
000000 FT		0010/1524 0010/0922 0010/0822 000000 FT INTER-AHD	INTER-AHD ACADEMY RD (SR1013 SEG 0010/0000) RAMP TO LINDEN AV (SR8025 SEG 0020/0000) SIGN: 3 CHORD TRUSS BMSID 67/8025/0010/0822 1 0 01000 2 49 0000+00 DELAWARE EX (SRO095 SEG 0314/1371) NC RAMP RD MFC BEGIN = F
		0010/0000	LENGTH(AH 1524 BK 0000)

EXTRACT DATE: 12/18/2023 ROADWAY MANAGEMENT SYSTEM PAGE NUMBER: 558
 PRINT DATE: 12/20/2023 SLD COUNTY/SR - ANNUAL PRINT COUNTY: PHILADELPHIA
 DIR: W TOTAL LEN: .903 MI. DIST: 06-5 SR: 8023
 LEFT MUN: PHILADELPHIA C RIGHT MUN: PHILADELPHIA C

004770 FT

004770 FT
 INTER-AHD WISSINOMING ST
 (CITY)
 BLEIGH AV
 (CITY)



003920 FT

0500/0850
 003920 FT 1 0 01000 2 46 0000+00
 SIGN: CANTILEVER
 BMSID 67/8023/0500/0000
 INTER-BK DELAWARE EX
 (SR0095 SEG 0301/0185)
 0500/0000 LENGTH(AH 0850 BK 0330)

INTER-AHD RAMP RD
 0280/0330 (SR8023 SEG 0260/0963)
 LC FROM MILNOR ST
 0280/0180 (CONN)
 003590 FT 0 0 00000 0 00 0000+00
 NC RAMP RD

003590 FT



INTER-BK MILNOR ST
 (CITY)
 0280/0000 LENGTH(AH 0330 BK 0690)

EXTRACT DATE: 12/18/2023
PRINT DATE: 12/20/2023

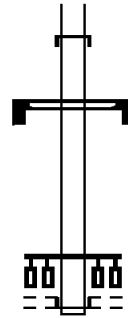
ROADWAY MANAGEMENT SYSTEM
SLD COUNTY/SR - ANNUAL PRINT

PAGE NUMBER: 557
COUNTY: PHILADELPHIA

DIR: W TOTAL LEN: .903 MI.
LEFT MUN: PHILADELPHIA C

DIST: 06-5 SR: 8023
RIGHT MUN: PHILADELPHIA C

002900 FT

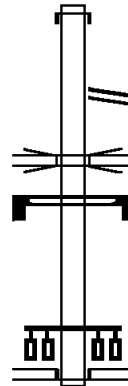


INTER-AHD DELAWARE EX
0270/0690 (SR0095 SEG 0285/2213)

0270/0055 SIGN: CANTILEVER
002900 FT BMSID 67/8023/0270/0055
0 0 00000 0 00 0000+00
NC RAMP E RD
LONGSHORE AV
(CITY)

INTER-BK STATE RD
5 0270/0000 (CITY)
LENGTH(AH 0690 BK 1850)

001050 FT



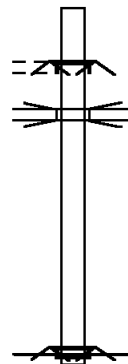
INTER-AHD DELAWARE EX
0260/1850 (SR0095 SEG 0294/1608)

M 0260/0963 RAMP RD
0260/0700 (SR8023 SEG 0280/0330)
678023028008 80B
INTERSTATE 95 (NB)
0260/0133 OP ID 67/0095/0294/0000
SIGN: CANTILEVER
0260/0080 BMSID 67/8023/0260/0080
001050 FT 1 0 01000 2 45 0000+00
STATE ST
(SR0073 SEG 0100/0000)

INTER-BK PRINCETON AV
5 0260/0000 (SR1010 SEG 0012/1833)
LENGTH(AH 1850 BK 1050)

WISSINOMING ST
(CITY)

0010/1050



INTER-AHD COTTMAN AV
0010/1050 (SR1012 SEG 0011/0366)
RAMP RD

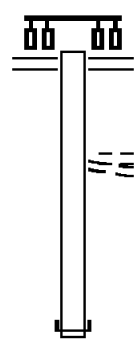
0010/0904 ROAD CLOSED BACK
INTERSTATE 95 (NB)
OP ID 67/0095/0294/1110

000000 FT

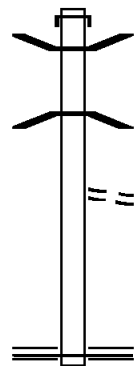
000000 FT 1 0 01000 2 44 0000+00
RAMP RD
ROAD CLOSED AHEAD

NC RAMP RD
5 0010/0000 INTER-BK DELAWARE EX
(SR0095 SEG 0294/0544)
MFC BEGIN = F
LENGTH(AH 1050 BK 0000)

002150 FT



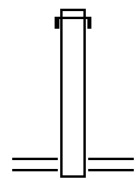
001099 FT



000000 FT

002150 FT BRIDGE ST
 (SR1009 SEG 0014/0868)
 (SR1009 SEG 0015/0869)
 0500/1051
 SCATTERGOOD ST
 (CITY)
 JAMES ST
 (CITY)
 0500/0911
 001099 FT 1 0 01000 2 42 0000+00
 NC RAMP C RD
 INTER-BK DELAWARE EX
 (SR0095 SEG 0271/2496)
 0500/0000 LENGTH(AH 1051 BK 1099)
 INTER-AHD DELAWARE EX
 0010/1099 (SR0095 SEG 0270/1380)
 0010/0959 BMSFN 67/8021/0010/0782
 1 0 01000 2 00 0007+71
 TACONY ST (NB)
 0010/0782 BMSBG 67/8021/0010/0782
 FROM 1009/0015 SH
 (CONN)
 000000 FT 1 0 01000 2 40 0002+00
 NC RAMP B RD
 BRIDGE ST
 (SR1009 SEG 0015/0000)
 (SR1009 SEG 0014/0000)
 MFC BEGIN = F
 0010/0000 LENGTH(AH 1099 BK 0000)

001966 FT

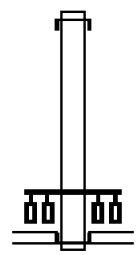


001966 FT
 INTER-AHD TWENTYSIXTH ST
 0750/0647 (SR3003 SEG 0021/2824)

001319 FT

001319 FT 2 0 67278 2 01 0000+00
 NC RAMP C RD
 PASSYUNK AV
 (SR3019 SEG 0090/0738)
 0750/0000 LENGTH(AH 0647 BK 0550)

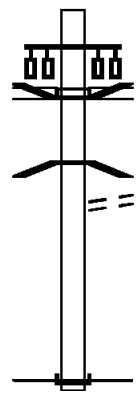
000769 FT



INTER-AHD SCHUYLKILL EX
 0250/0550 (SR0076 SEG 3471/1560)
 000769 FT 2 0 67278 2 03 0000+00
 NC RAMP B RD
 PASSYUNK AV
 (SR3019 SEG 0090/1080)
 (SR3019 SEG 0091/1040)

INTER-BK OREGON AV
 (CITY)
 0250/0000 LENGTH(AH 0550 BK 0769)

000000 FT



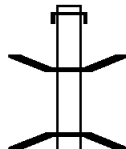
INTER-AHD BMSBN 67/3019/0090/0911
 OREGON AV
 (CITY)
 PASSYUNK AV
 (SR3019 SEG 0091/0971)

0010/0769 2 0 67278 2 02 0000+00
 26TH STREET
 0010/0693 BMSBG 67/3019/0090/0911
 TO 3019/0091 SH
 0010/0663 (CONN)

000000 FT 2 0 67278 2 02 0000+00
 NC RAMP A RD
 INTER-BK SCHUYLKILL EX
 (SR0076 SEG 3470/1431)
 MFC BEGIN = F
 0010/0000 LENGTH(AH 0769 BK 0000)

EXTRACT DATE: 12/18/2023 ROADWAY MANAGEMENT SYSTEM PAGE NUMBER: 554
 PRINT DATE: 12/20/2023 SLD COUNTY/SR - ANNUAL PRINT COUNTY: PHILADELPHIA
 DIR: N TOTAL LEN: 1.641 MI. DIST: 06-5 SR: 8019
 LEFT MUN: PHILADELPHIA C RIGHT MUN: PHILADELPHIA C

008662 FT



008662 FT
 INTER-AHD RAMP TO BETSY ROSS/95SB
 0260/1693 (SR8019 SEG 0250/0010)
 0260/0877 BMS EN 67/8019/0260/0358
 0 0 00000 0 00 0000+00
 ARAMINGO SB
 0260/0358 BMSBG 67/8019/0260/0358

EXTRACT DATE: 12/18/2023
PRINT DATE: 12/20/2023

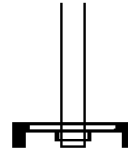
ROADWAY MANAGEMENT SYSTEM
SLD COUNTY/SR - ANNUAL PRINT

PAGE NUMBER: 553
COUNTY: PHILADELPHIA

DIR: N TOTAL LEN: 1.641 MI.
LEFT MUN: PHILADELPHIA C

DIST: 06-5 SR: 8019
RIGHT MUN: PHILADELPHIA C

006969 FT



006969 FT 1 0 01000 2 39 0000+00
SIGN: CANTILEVER
BMSID 67/8019/0260/0000
INTER-BK ARAMINGO AV
(SR2009 SEG 0081/1965)
0260/0000 LENGTH(AH 1693 BK 2639)



INTER-AHD DELAWARE EX
0250/2639 (SR0095 SEG 0261/1475)
0250/2503 BMSEN 67/8019/0250/1445
RAMP EE (EB)
0250/2500 OP ID 67/8017/0520/0000
RAMP I
0250/2280 OP ID 67/8017/0770/0220
RAMP B (SB)
0250/2150 OP ID 67/8017/0760/0581
0250/2082 BMSEN 67/8019/0250/0501
RAMP G (NB)
0250/2075 OP ID 67/8017/0260/0000
RAMP C (WB)
0250/1575 OP ID 67/8017/0020/1322
O 0 00000 0 00 0000+00
TO BETSY ROSS BRIDGE
(SR8017 SEG 0500/0000)
NO UNDERPASS INFORMATION
0250/1445 BMSBG 67/8019/0250/1445

0250/0537 BMSEN 67/8019/0250/0000
O 0 00000 0 00 0000+00
NO UNDERPASS INFORMATION
0250/0501 BMSBG 67/8019/0250/0501
SIGN: 3 CHORD TRUSS
0250/0075 BMSID 67/8019/0250/0075
RAMP FROM ARAMINGO AV
0250/0010 (SR8019 SEG 0260/1693)
004330 FT O 0 00000 0 00 0000+00
NC RAMP D RD
004330 FT
INTER-BK DELAWARE EX
(SR0095 SEG 0265/2535)
ARAMINGO (NB)
BMSBG 67/8019/0250/0000
0250/0000 LENGTH(AH 2639 BK 1600)

004330 FT



INTER-AHD ARAMINGO AV
0020/1600 (SR2009 SEG 0080/2057)
INTERSTATE 95 (NB)

EXTRACT DATE: 12/18/2023
PRINT DATE: 12/20/2023

ROADWAY MANAGEMENT SYSTEM
SLD COUNTY/SR - ANNUAL PRINT

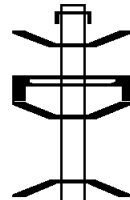
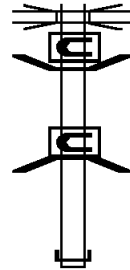
PAGE NUMBER: 552
COUNTY: PHILADELPHIA

DIR: N TOTAL LEN: 1.641 MI.
LEFT MUN: PHILADELPHIA C

DIST: 06-5 SR: 8019
RIGHT MUN: PHILADELPHIA C

002730 FT

000000 FT



0020/0802 OP ID 67/0095/0264/3937
BMS EN 67/8019/0020/0533

0020/0778 0 0 00000 0 00 0000+00
FT MILD CLOSED
MARGARET ST.

0020/0533 BMSBG 67/8019/0020/0533
002730 FT 0 0 00000 0 00 0000+00
INTER-BK RAMP FROM 95NB/BETSYROS
(SR8019 SEG 0010/1086)

5 0020/0000 LENGTH(AH 1600 BK 2730)

INTER-AHD DELAWARE EX
0010/2730 (SR0095 SEG 0264/2819)
0010/2723 BMS EN 67/8019/0010/2243
SIGN: 3 CHORD TRUSS

0010/2420 BMSID 67/8019/0010/2420
0010/2267 BMS EN 67/8019/0010/1089
0 0 00000 0 00 0000+00
ORTHODOX ST. (SB)

0010/2243 BMSBG 67/8019/0010/2243

0010/1320 SIGN: SHAPE OR TUBE
BMSID 67/8019/0010/1320
0 0 00000 0 00 0000+00
BMS EN 67/8019/0010/0000
NO UNDERPASS INFORMATION

0010/1089 BMSBG 67/8019/0010/1089
RAMP TO ARAMINGO AV

0010/1086 (SR8019 SEG 0020/0000)
RAMP FROM BETSY ROSS BG

0010/1082 (SR8017 SEG 0750/2040)
RAMP G (NB)

0010/0600 OP ID 67/8017/0260/0000
RAMP B (SB)

0010/0450 OP ID 67/8017/0760/0581
RAMP I

0010/0190 OP ID 67/8017/0770/0220
000000 FT 1 0 01000 2 38 0000+00
RAMP EE (EB)

OP ID 67/8017/0520/0000
NC RAMP RD

INTER-BK DELAWARE EX
(SR0095 SEG 0264/0078)
NO UNDERPASS INFORMATION

BMSBG 67/8019/0010/0000
MFC BEGIN = F

5 0010/0000 LENGTH(AH 2730 BK 0000)

EXTRACT DATE: 12/18/2023 ROADWAY MANAGEMENT SYSTEM PAGE NUMBER: 551
PRINT DATE: 12/20/2023 SLD COUNTY/SR - ANNUAL PRINT COUNTY: PHILADELPHIA
DIR: N TOTAL LEN: .798 MI. DIST: 06-5 SR: 8018
LEFT MUN: PHILADELPHIA C RIGHT MUN: PHILADELPHIA C

004216 FT

004216 FT
INTER-AHD SCHUYLKILL EX

EXTRACT DATE: 12/18/2023
PRINT DATE: 12/20/2023

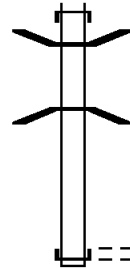
ROADWAY MANAGEMENT SYSTEM
SLD COUNTY/SR - ANNUAL PRINT

PAGE NUMBER: 550
COUNTY: PHILADELPHIA

DIR: N TOTAL LEN: .798 MI.
LEFT MUN: PHILADELPHIA C

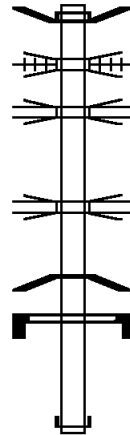
DIST: 06-5 SR: 8018
RIGHT MUN: PHILADELPHIA C

003486 FT



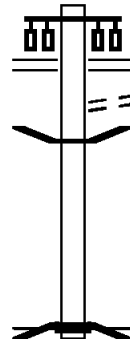
0500/0730 (SR0076 SEG 3455/2728)
0500/0697 BMSSEN 67/8018/0500/0377
2 0 67057 2 32 0000+00
REED STREET (WB)
0500/0377 BMSBG 67/8018/0500/0377
003486 FT 2 0 67057 2 32 0000+00
DICKINSON ST
(CITY)
INTER-BK THIRTYFOURTH ST
(SR3003 SEG 0040/0863)
5 0500/0000 LENGTH(AH 0730 BK 2365)

001121 FT



INTER-AHD BMSSEN 67/8018/0020/0150
0250/2365 SCHUYLKILL EX
(SR0076 SEG 3445/5530)
0250/1835 CSX RAIL TRANSPORTATION
OVERPASS IS RR X-ING
SCHUYLK EXWY
0250/1597 OP ID 67/0076/3454/0000
0250/0502 OP ID UNIVERSITY AVE (NB
0 00000 0 0 0000+00
SCHUYLKILL TIDE WATER
0250/0150 BMSBG 67/8018/0020/0150
SIGN: CANTILEVER
0250/0039 BMSID 67/8018/0020/0039
001121 FT 0 0 00000 0 00 0000+00
INTER-BK UNIVERSITY AV
(SR3003 SEG 0051/1070)
5 0250/0000 LENGTH(AH 2365 BK 1121)

000000 FT



UNIVERSITY AV
(SR3003 SEG 0051/0631)
(SR3003 SEG 0050/0640)
0010/1121 TO 3003/0050 SH
(CONN)
0010/0890 BMSSEN 67/8018/0010/0000
0010/0437 2 0 67057 2 31 0000+00
000000 FT NC RAMP RD
INTER-BK SCHUYLKILL EX
(SR0076 SEG 3454/0132)
NO UNDERPASS INFORMATIO
BMSBG 67/8018/0010/0000
MFC BEGIN = F
5 0010/0000 LENGTH(AH 1121 BK 0000)

023471 FT

023471 FT
 INTER-AHD RAMP D RD
 0760/2745 (SR8017 SEG 0250/1406)
 0760/1935 BMSEN 67/8017/0760/0581
 0760/1497 BMSEN 67/8017/0760/1349
 0 0 00000 0 00 0000+00
 CONSOLIDATED RAIL CO RR
 0760/1349 BMSBG 67/8017/0760/1349
 0 0 00000 0 00 0000+00
 RAMP X (SB)
 0760/0581 BMSBG 67/8017/0760/0581
 020726 FT 0 0 00000 0 00 0000+00
 NC RAMP B RD
 INTER-BK RAMP H RD
 (SR8017 SEG 0750/0628)
 0760/0000 LENGTH(AH 2745 BK 2040)

020726 FT

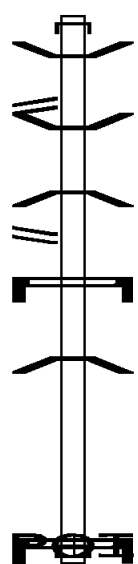
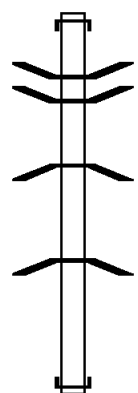
INTER-AHD RAMP Y RD
 0750/2040 (SR8019 SEG 0010/1082)
 0750/1645 BMSEN 67/8017/0750/0229
 0750/0778 BMSEN 67/8017/0750/0633
 0 0 00000 0 00 0000+00
 NO UNDERPASS INFORMATIO
 0750/0633 BMSBG 67/8017/0750/0633

RAMP G RD
 (SR8017 SEG 0260/1247) 0750/1352

RAMP B RD
 (SR8017 SEG 0760/0000) 0750/0628

0750/0340 SIGN: SHAPE OR TUBE
 BMSID 67/8017/0750/0340
 0 0 00000 0 00 0000+00
 JUNIATA ST
 0750/0229 BMSBG 67/8017/0750/0229
 018686 FT 0 0 00000 0 00 0000+00
 (APRA) BETSY ROSS BRIDG
 SIGN: SHAPE OR TUBE
 BMSID 67/8017/0520/2162
 NC RAMP H RD
 INTER-BK DRPA BETSY ROSS BRIDGE
 (GOVT)
 0750/0000 LENGTH(AH 2040 BK 2162)

018686 FT

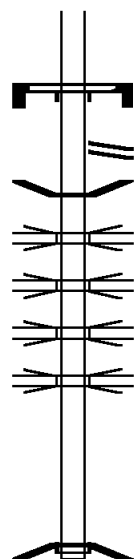


POI

(APRA) BETSY ROSS BRIDG

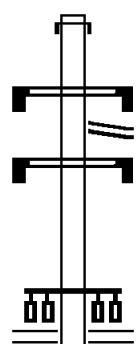
DIR: N TOTAL LEN: 4.445 MI. DIST: 06-5 SR: 8017
 LEFT MUN: PHILADELPHIA C RIGHT MUN: PHILADELPHIA C

016524 FT



SIGN: SHAPE OR TUBE
 BMSID 67/8017/0520/2162
 INTER-AHD NEW JERSEY STATE LINE
 0520/2162 (STBD)
 RAMP JJ RD
 0520/1800 (SR8017 SEG 0270/4070)
 0520/1070 BMS EN 67/8017/0520/0000
 RAMP B (SB)
 0520/0940 OP ID 67/8017/0760/0581
 RAMP G (NB)
 0520/0730 OP ID 67/8017/0260/0000
 RAMP I
 0520/0645 OP ID 67/8017/0770/0220
 RAMP C (WB)
 0520/0100 OP ID 67/8017/0020/1322
 016524 FT O O 00000 0 00 0000+00
 NC RAMP EE RD
 INTER-BK RAMP F RD
 (SR8017 SEG 0500/0675)
 RAMP Y (NB)
 BMSBG 67/8017/0520/0000
 0520/0000 LENGTH(AH 2162 BK 1904)

014620 FT



INTER-AHD RAMP D RD
 0510/1904 (SR8017 SEG 0250/0000)
 SIGN: 3 CHORD TRUSS
 0510/1255 BMSID 67/8017/0500/2536
 0510/0860 (SR8017 SEG 0530/0820)
 SIGN: 3 CHORD TRUSS
 0510/0423 BMSID 67/8017/0510/0423
 014620 FT O O 00000 0 00 0000+00
 NC RAMP Y RD
 ARAMINGO AV
 (SR2009 SEG 0071/0962)
 (SR2009 SEG 0070/0963)
 0510/0000 LENGTH(AH 1904 BK 3595)

ARAMINGO AV
 (SR2009 SEG 0070/0963)
 (SR2009 SEG 0071/0962)
 0500/3595
 SIGN: 3 CHORD TRUSS
 0500/3179 BMSID 67/8017/0510/0423
 SIGN: 3 CHORD TRUSS

EXTRACT DATE: 12/18/2023
PRINT DATE: 12/20/2023

ROADWAY MANAGEMENT SYSTEM
SLD COUNTY/SR - ANNUAL PRINT

PAGE NUMBER: 547
COUNTY: PHILADELPHIA

DIR: N TOTAL LEN: 4.445 MI.
LEFT MUN: PHILADELPHIA C

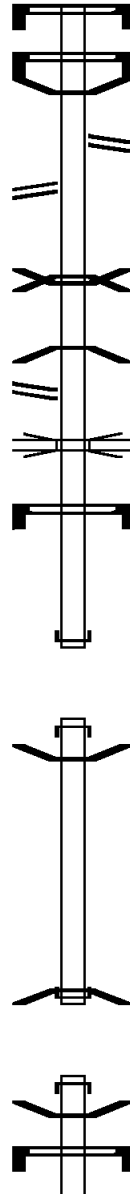
DIST: 06-5 SR: 8017
RIGHT MUN: PHILADELPHIA C

RAMP I RD
(SR8017 SEG 0770/1409) 0500/1190

RAMP EE RD
(SR8017 SEG 0520/0000) 0500/0675

011025 FT

009778 FT



0500/2536 BMSID 67/8017/0500/2536
SIGN: SHAPE OR TUBE
0500/1975 BMSID 67/8017/0500/1975
0500/1945 BMSSEN 67/8017/0500/1133
RAMP C RD
0500/1561 (SR8017 SEG 0020/2676)

0 0 00000 0 00 0000+00
BMSSEN 67/8017/0500/0717
ARAMINGO AVE NB
0500/1133 BMSBG 67/8017/0500/1133
0 0 00000 0 00 0000+00
ACCESS ROAD
0500/0717 BMSBG 67/8017/0500/0717

0500/0656 OP ID RAMP C (WB)
67/8017/0020/1322

0500/0050 SIGN: SHAPE OR TUBE
BMSID 67/8017/0500/0050
011025 FT 0 0 00000 0 00 0000+00
NC RAMP F RD
INTER-BK RAMP X RD
(SR8019 SEG 0250/1445)
0500/0000 LENGTH(AH 3595 BK 1247)

INTER-AHD RAMP H RD
0260/1247 (SR8017 SEG 0750/1352)
0260/1200 BMSSEN 67/8017/0260/0000

009778 FT 0 0 00000 0 00 0000+00
NC RAMP G RD
INTER-BK RAMP D RD
(SR8017 SEG 0250/0753)
RAMP C (WB)
BMSBG 67/8017/0260/0000
0260/0000 LENGTH(AH 1247 BK 2672)

INTER-AHD DELAWARE EX
0250/2672 (SR0095 SEG 0255/2042)
0250/2559 BMSSEN 67/8017/0250/2133
SIGN: CANTILEVER
0250/2220 BMSID 67/8017/0250/2220
0 0 00000 0 00 0000+00

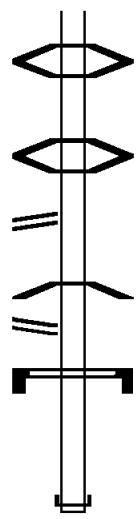
EXTRACT DATE: 12/18/2023 ROADWAY MANAGEMENT SYSTEM PAGE NUMBER: 546
 PRINT DATE: 12/20/2023 SLD COUNTY/SR - ANNUAL PRINT COUNTY: PHILADELPHIA

DIR: N TOTAL LEN: 4.445 MI. DIST: 06-5 SR: 8017
 LEFT MUN: PHILADELPHIA C RIGHT MUN: PHILADELPHIA C

RAMP B RD
 (SR8017 SEG 0760/2745) 0250/1406

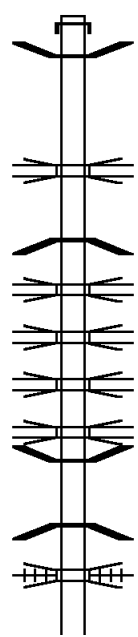
RAMP G RD
 (SR8017 SEG 0260/0000) 0250/0753

007106 FT



0250/2133 ABANDONED LUZERNE STREE
 BMSBG 67/8017/0250/2133
 0250/1706 BMSSEN 67/8017/0250/1544
 0 0 00000 0 00 0000+00
 NO UNDERPASS INFORMATIO
 0250/1544 BMSBG 67/8017/0250/1544
 0250/1534 BMSSEN 67/8017/0250/1339
 0 0 00000 0 00 0000+00
 0250/1339 CONSOLIDATED RAIL CO RR
 BMSBG 67/8017/0250/1339
 SIGN: SHAPE OR TUBE
 0250/0430 BMSID 67/8017/0250/0430
 007106 FT 0 0 00000 0 00 0000+00
 NC RAMP D RD
 INTER-BK RAMP Y RD
 (SR8017 SEG 0510/1904)
 0250/0000 LENGTH(AH 2672 BK 2676)

INTER-AHD RAMP F RD
 0020/2676 (SR8017 SEG 0500/1561)
 0020/2673 BMSSEN 67/8017/0020/1322



0020/1454 OP ID RAMP G (NB)
 67/8017/0260/0000
 0 0 00000 0 00 0000+00
 RAMP F (SB)
 0020/1322 BMSBG 67/8017/0020/1322
 RAMP B (SB)
 0020/1300 OP ID 67/8017/0760/0581
 RAMP I
 0020/0750 OP ID 67/8017/0770/0220
 RAMP EE (EB)
 0020/0720 OP ID 67/8017/0520/0000
 RAMP JJ (EB)
 0020/0710 OP ID 67/8017/0270/0728
 0020/0490 BMSSEN 67/8017/0020/0330
 0 0 00000 0 00 0000+00
 FRANKFORD CREEK
 0020/0330 BMSBG 67/8017/0020/0330
 CONSOLIDATED RAIL CORPO
 0020/0186 OVERPASS IS RR X-ING
 004430 FT 0 0 00000 0 00 0000+00
 NC RAMP C RD

004430 FT

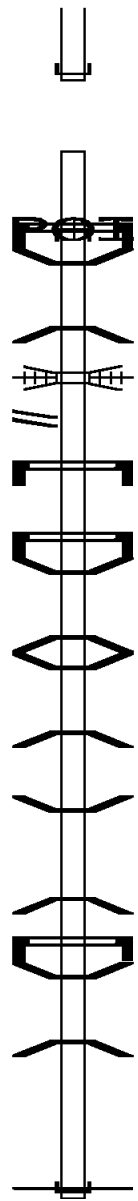
EXTRACT DATE: 12/18/2023
PRINT DATE: 12/20/2023

ROADWAY MANAGEMENT SYSTEM
SLD COUNTY/SR - ANNUAL PRINT

PAGE NUMBER: 545
COUNTY: PHILADELPHIA

DIR: N TOTAL LEN: 4.445 MI.
LEFT MUN: PHILADELPHIA C

DIST: 06-5 SR: 8017
RIGHT MUN: PHILADELPHIA C



INTER-BK RAMP A RD
(SR8017 SEG 0010/3919)
0020/0000 LENGTH(AH 2676 BK 4430)

(APRA) BETSY ROSS BRIDG
SIGN: SHAPE OR TUBE
BMSID 67/8017/0520/2162
NEW JERSEY STATE LINE
(STBD)
0010/4430
0010/4428 BMSSEN 67/8017/0010/4215
0 0 00000 0 00 0000+00
FRANKFORD CREEK
0010/4215 BMSBG 67/8017/0010/4215
0010/4094 CONSOLIDATED RAIL CORPO
OVERPASS IS RR X-ING

RAMP C RD
(SR8017 SEG 0020/0000) 0010/3919

0010/3640 SIGN: 3 CHORD TRUSS
BMSID 67/8017/0010/3640

0010/2869 SIGN: 3 CHORD TRUSS
0010/2806 BMSID 67/8017/0010/2869
BMSSEN 67/8017/0010/2713
0 0 00000 0 00 0000+00
WHEATSHEAF
0010/2713 BMSBG 67/8017/0010/2713
0010/2473 BMSSEN 67/8017/0010/2337
0 0 00000 0 00 0000+00
RICHMOND ST
0010/2337 BMSBG 67/8017/0010/2337

0010/1398 BMSSEN 67/8017/0010/0653
0 0 00000 0 00 0000+00
CASTOR AVE
0010/0653 BMSBG 67/8017/0010/0653

0010/0523 SIGN: 3 CHORD TRUSS
0010/0271 BMSID 67/8017/0010/0523
BMSSEN 67/8017/0010/0205
0 0 00000 0 00 0000+00
VENANGO ST.

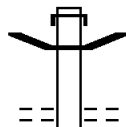
000000 FT

0010/0205 BMSBG 67/8017/0010/0205
000000 FT 0 0 00000 0 00 0000+00
NC RAMP A RD
INTER-BK DELAWARE EX
(SRO095 SEG 0250/2227)
MFC BEGIN = F
0010/0000 LENGTH(AH 4430 BK 0000)

EXTRACT DATE: 12/18/2023 ROADWAY MANAGEMENT SYSTEM PAGE NUMBER: 544
 PRINT DATE: 12/20/2023 SLD COUNTY/SR - ANNUAL PRINT COUNTY: PHILADELPHIA
 DIR: W TOTAL LEN: .462 MI. DIST: 06-5 SR: 8016
 LEFT MUN: PHILADELPHIA C RIGHT MUN: PHILADELPHIA C

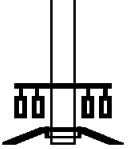
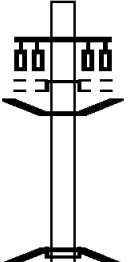
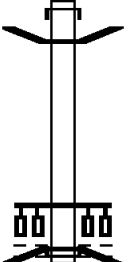

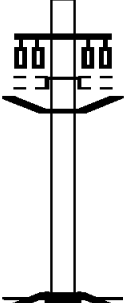
002437 FT

001672 FT



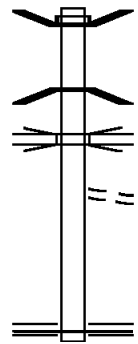
002437 FT
 INTER-AHD SCHUYLKILL EX
 0750/0765 (SR0076 SEG 3444/4792)
 0750/0478 BMSN 67/8016/0500/0000
 001672 FT 2 0 67057 2 28 0000+00
 SOUTH ST
 (CITY)

DIR: W TOTAL LEN: .462 MI. DIST: 06-5 SR: 8016
 LEFT MUN: PHILADELPHIA C RIGHT MUN: PHILADELPHIA C

		INTER-BK RAMP RD (SR8016 SEG 0010/0555) NO UNDERPASS INFORMATION BMSBG 67/8016/0500/0000 LENGTH(AH 0765 BK 0572)
001100 FT		INTER-AHD RAMP RD (SR8016 SEG 0250/0000) SOUTH ST (CITY) 0500/0572 0500/0478 BMSEN 67/8016/0500/0000 001100 FT 2 0 67057 2 29 0006+21 INTER-BK SCHUYLKILL EX (SR0076 SEG 3445/4608) NO UNDERPASS INFORMATION BMSBG 67/8016/0500/0000 LENGTH(AH 0572 BK 0545)
000555 FT		INTER-AHD SCHUYLKILL EX (SR0076 SEG 3445/3700) 0250/0545 BMSEN 67/8016/0010/0000 0250/0537 2 0 67057 2 27 0000+00 000555 FT SOUTH ST (CITY)
		INTER-BK RAMP RD (SR8016 SEG 0500/0572) NO UNDERPASS INFORMATION BMSBG 67/8016/0010/0000 LENGTH(AH 0545 BK 0555)
000000 FT		INTER-AHD RAMP RD (SR8016 SEG 0750/0000) SOUTH ST (CITY) 0010/0555 0010/0537 BMSEN 67/8016/0010/0000 000000 FT 2 0 67057 2 26 0000+00 NC RAMP RD INTER-BK SCHUYLKILL EX (SR0076 SEG 3444/3537) NO UNDERPASS INFORMATION BMSBG 67/8016/0010/0000 MFC BEGIN = F LENGTH(AH 0555 BK 0000)

EXTRACT DATE: 12/18/2023 ROADWAY MANAGEMENT SYSTEM PAGE NUMBER: 542
 PRINT DATE: 12/20/2023 SLD COUNTY/SR - ANNUAL PRINT COUNTY: PHILADELPHIA
 DIR: N TOTAL LEN: .182 MI. DIST: 06-5 SR: 8015
 LEFT MUN: PHILADELPHIA C RIGHT MUN: PHILADELPHIA C

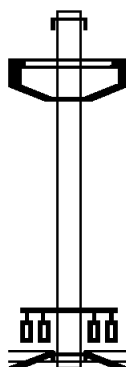
000960 FT



000000 FT

000960 FT BMS EN 67/0095/0254/0000
 INTER-AHD DELAWARE EX
 0010/0960 (SR0095 SEG 0254/0076)
 1 0 01000 2 36 0000+00
 CASTOR AVE
 0010/0873 BMSBG 67/0095/0254/0000
 RAMP A
 0010/0554 OP ID 67/8017/0010/0653
 FROM 1005/0030 SH
 0010/0120 (CONN)
 000000 FT 1 0 01000 2 36 0000+00
 NC RAMP C RD
 CASTOR AV
 (SR1005 SEG 0030/2033)
 MFC BEGIN = F
 0010/0000 LENGTH(AH 0960 BK 0000)

001705 FT



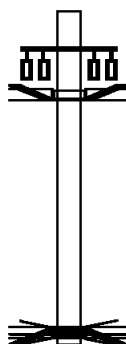
001705 FT
 INTER-AHD SCHUYLKILL EX
 0750/1280 (SR0076 SEG 3444/3380)
 SIGN: 4 CHORD TRUSS
 0750/1201 BMSID 67/0076/3444/3290
 0750/0881 BMSEN 67/8014/0750/0000

000425 FT

000425 FT 2 0 67057 2 25 0000+00
 NC RAMP B RD
 WALNUT ST
 (SR0003 SEG 0091/2066)

INTER-BK SCHUYLKILL AV
 (SR3039 SEG 0011/0000)
 NO UNDERPASS INFORMATIO
 BMSBG 67/8014/0750/0000
 0750/0000 LENGTH(AH 1280 BK 0425)

000000 FT

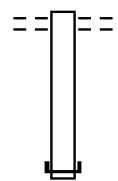


INTER-AHD BMSEN 67/8014/0500/0000
 TO 3039/0010 SH
 (CONN)
 CHESTNUT ST
 (SR0003 SEG 0090/2270)

0500/0425
 000000 FT 2 0 67057 2 24 0000+00
 SCHUYLKILL AVE WES
 OP ID 67/3039/0010/0079

NC RAMP A RD
 INTER-BK SCHUYLKILL EX
 (SR0076 SEG 3445/1964)
 SCHUYLKILL RIVER BANK
 BMSBG 67/8014/0500/0000
 MFC BEGIN = F
 0500/0000 LENGTH(AH 0425 BK 0000)

001982 FT

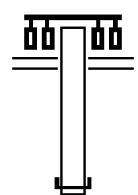


001982 FT WESTMORELAND ST
 0750/0620 (CITY)

001362 FT

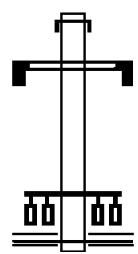
001362 FT 1 0 01000 2 33 0000+00
 NC RAMP A RD
 INTER-BK DELAWARE EX
 (SR0095 SEG 0244/1274)
 0750/0000 LENGTH(AH 0620 BK 0590)

000772 FT



ALLEGHENY AV
 (SR2016 SEG 0110/1700)
 0500/0590
 000772 FT 1 0 01000 2 35 0000+00
 NC RAMP E RD
 INTER-BK DELAWARE EX
 (SR0095 SEG 0245/1736)
 0500/0000 LENGTH(AH 0590 BK 0772)

000000 FT

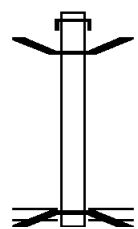


INTER-AHD DELAWARE EX
 0250/0772 (SR0095 SEG 0245/0313)
 SIGN: CENTER MOUNTD
 0250/0500 BMSID 67/8013/0250/0500
 000000 FT 1 0 01000 2 34 0000+00
 NC RAMP B RD
 ALLEGHENY AV
 (SR2016 SEG 0110/1669)
 MFC BEGIN = F
 0250/0000 LENGTH(AH 0772 BK 0000)

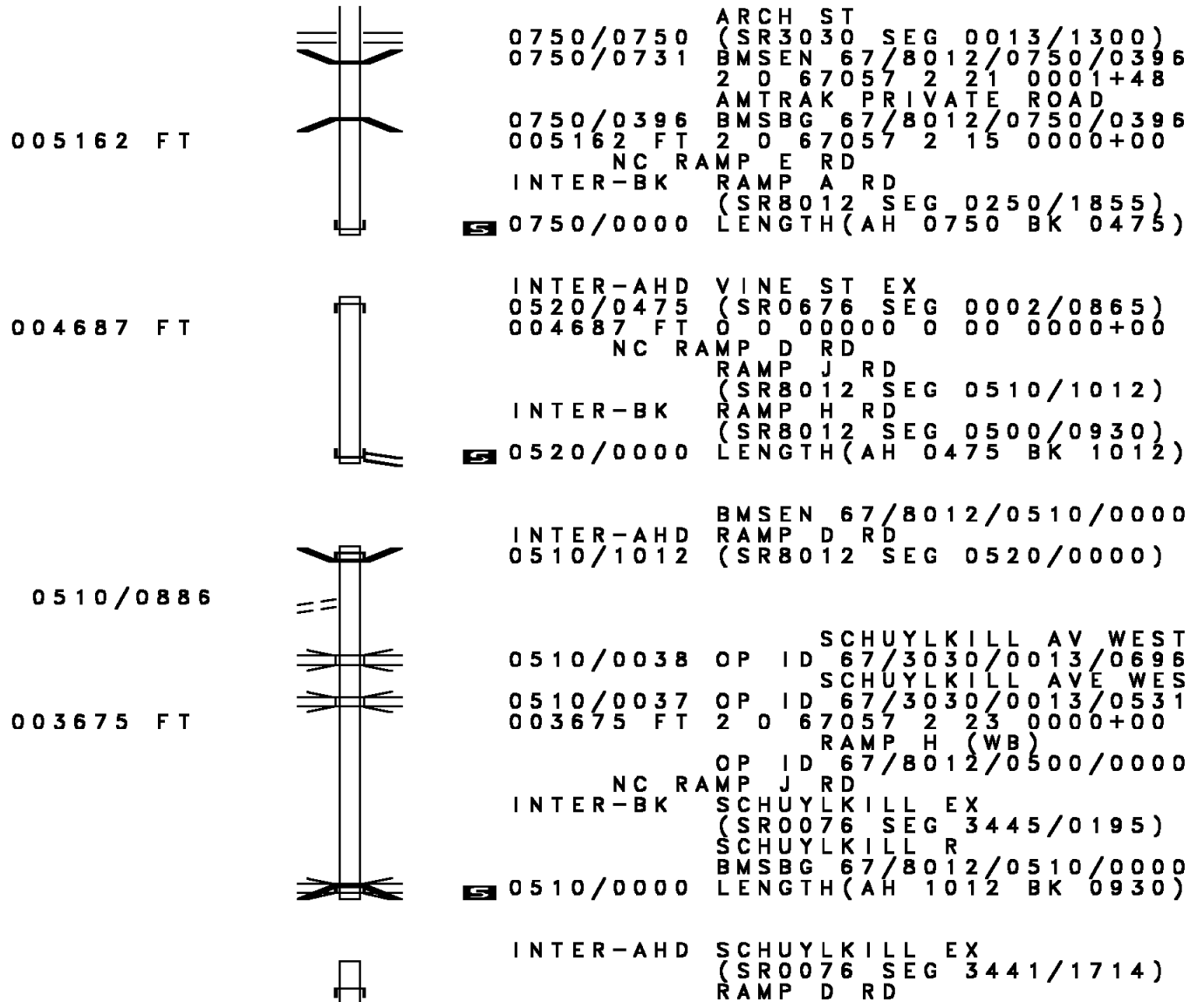
EXTRACT DATE: 12/18/2023 ROADWAY MANAGEMENT SYSTEM PAGE NUMBER: 539
 PRINT DATE: 12/20/2023 SLD COUNTY/SR - ANNUAL PRINT COUNTY: PHILADELPHIA
 DIR: W TOTAL LEN: 1.229 MI. DIST: 06-5 SR: 8012
 LEFT MUN: PHILADELPHIA C RIGHT MUN: PHILADELPHIA C

006487 FT

005912 FT



006487 FT
 INTER-AHD SEPTA PARKING LOT
 0760/0575 (CITY)
 0760/0335 BMSBN 67/8012/0750/0396
 005912 FT 2 0 67057 2 21 0000+00
 NC RAMP G RD
 ARCH ST
 (SR3030 SEG 0013/1300)
 AMTRAK PRIVATE ROAD
 BMSBG 67/8012/0750/0396
 0760/0000 LENGTH(AH 0575 BK 0750)



FROM 8012/0500
 (CONN)

EXTRACT DATE: 12/18/2023
PRINT DATE: 12/20/2023

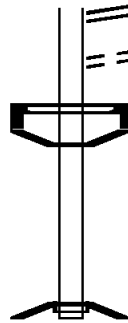
ROADWAY MANAGEMENT SYSTEM
SLD COUNTY/SR - ANNUAL PRINT

PAGE NUMBER: 537
COUNTY: PHILADELPHIA

DIR: W TOTAL LEN: 1.229 MI.
LEFT MUN: PHILADELPHIA C

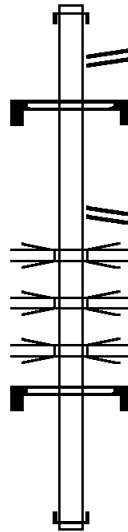
DIST: 06-5 SR: 8012
RIGHT MUN: PHILADELPHIA C

002745 FT



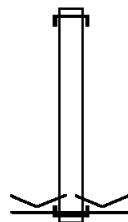
0500/0930 (SR8012 SEG 0520/0000)
TO 8012/0510 SH
0500/0910 (CONN)
SIGN: 4 CHORD TRUSS
0500/0757 BMSID 67/8012/0500/0757
0500/0371 BMSSEN 67/8012/0500/0000
002745 FT 2 0 67057 2 22 0000+00
NC RAMP A RD
INTER-BK SCHUYLKILL AV
(SR3030 SEG 0013/1472)
RAMP J (EB)
BMSBG 67/8012/0500/0000
5 0500/0000 LENGTH(AH 0930 BK 2035)

000710 FT



INTER-AHD SCHUYLKILL EX
0250/2035 (SR0076 SEG 3440/1788)
RAMP E RD
0250/1855 (SR8012 SEG 0750/0000)
SIGN: 4 CHORD TRUSS
0250/1616 BMSID 67/8012/0250/1616
NC RAMP A RD
RAMP A RD
0250/0973 (SR8012 SEG 0010/0710)
SCHUYLK EXWY (EB)
0250/0722 OP ID 67/0076/3440/0602
RAMP A ML (WB)
0250/0675 OP ID 67/0676/0003/0808
SCHUYLK EXWY
0250/0600 OP ID 67/0076/3441/0550
SIGN: CANTILEVER
0250/0326 BMSID 67/8012/0250/0326
000710 FT 2 0 67057 2 16 0000+00
NC RAMP C RD
INTER-BK VINE ST EX
(SR0676 SEG 0003/1365)
5 0250/0000 LENGTH(AH 2035 BK 0710)

000000 FT




INTER-AHD RAMP A RD
0010/0710 (SR8012 SEG 0250/0973)
000000 FT 2 0 67057 2 17 0000+00
VILLAGE: FAIRMOUNT PARK
NC RAMP A RD
INTER-BK SCHUYLKILL EX
(SR0076 SEG 3440/0028)
MFC BEGIN = F
5 0010/0000 LENGTH(AH 0710 BK 0000)

EXTRACT DATE: 12/18/2023 ROADWAY MANAGEMENT SYSTEM PAGE NUMBER: 536
 PRINT DATE: 12/20/2023 SLD COUNTY/SR - ANNUAL PRINT COUNTY: PHILADELPHIA
 DIR: E TOTAL LEN: 1.078 MI. DIST: 06-5 SR: 8011
 LEFT MUN: PHILADELPHIA C RIGHT MUN: PHILADELPHIA C

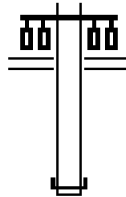
005693 FT

004573 FT



005693 FT
 INTER-AHD DELAWARE EX
 0750/1120 (SR0095 SEG 0234/0000)
 0750/1112 BMSEN 67/8011/0750/0350
 0 0 00000 0 00 0000+00
 GIRARD AVENUE
 0750/0350 BMSBG 67/8011/0750/0350
 004573 FT 1 0 01000 2 28 0000+00
 NC RAMP A RD
 RICHMOND ST
 (SR2001 SEG 0140/0000)
 (SR2001 SEG 0141/0000)
 INTER-BK SCHIRRA DR
 (CITY)
 5 0750/0000 LENGTH(AH 1120 BK 0500)

004073 FT



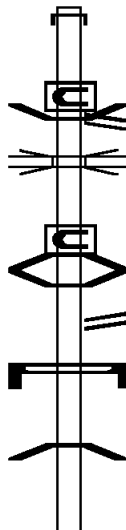
ARAMINGO AV
 (SR2009 SEG 0011/0925)
 0530/0500
 004073 FT 0 0 00000 0 00 0000+00
 NC RAMP B SPUR RD
 INTER-BK RAMP FROM I-95 SB
 (SR8011 SEG 0500/0840)
 5 0530/0000 LENGTH(AH 0500 BK 0926)

2 0 67047 5 00 0000+00 003147 FT
 ARAMINGO AV
 (SR2009 SEG 0011/1525) 0510/0000



INTER-AHD RAMP B RD
 0510/0926 (SR8011 SEG 0500/1400)
 FLETCHER ST
 0510/0908 (CITY)
 MOYER ST
 (CITY)
 0510/0288 NORRIS ST
 (CITY)
 0510/0038 DAUPHIN ST
 (SR2012 SEG 0080/1584)
 003147 FT UR B RD
 INTER-BK ARAMINGO AV
 (SR2009 SEG 0011/1525)
 5 0510/0000 LENGTH(AH 0926 BK 1427)

001720 FT



INTER-AHD GIRARD AV
 0500/1427 (SR2008 SEG 0070/0260)
 BMSBN 67/8011/0500/1275
 SPUR B RD
 (SR8011 SEG 0510/0926)
 0500/1400
 0500/1300 OP ID 67/2009/0011/0504
 0 0 00000 0 00 0000+00
 FT MILD CLOSED
 NO UNDERPASS INFORMATION
 0500/1275 BMSBG 67/8011/0500/1275
 0500/0843 BMSBN 67/8011/0500/0061
 RAMP B SPUR RD
 0500/0840 (SR8011 SEG 0530/0000)
 SIGN: 2 CHORD TRUSS
 0500/0505 BMSID 67/8011/0500/0505
 1 0 01000 2 29 0000+00
 ARAMINGO AVENUE (NB)
 0500/0061 BMSBG 67/8011/0500/0061
 001720 FT 1 0 01000 2 29 0000+00
 NC RAMP B RD
 INTER-BK DELAWARE EX


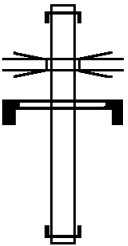
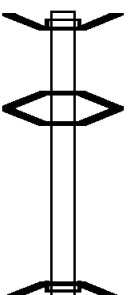
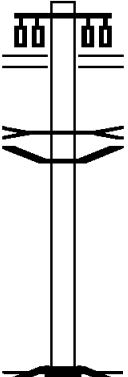
EXTRACT DATE: 12/18/2023
PRINT DATE: 12/20/2023

ROADWAY MANAGEMENT SYSTEM
SLD COUNTY/SR - ANNUAL PRINT

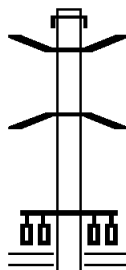
PAGE NUMBER: 534
COUNTY: PHILADELPHIA

DIR: E TOTAL LEN: 1.078 MI.
LEFT MUN: PHILADELPHIA C

DIST: 06-5 SR: 8011
RIGHT MUN: PHILADELPHIA C

		0500/0000 (SR0095 SEG 0235/0000) LENGTH(AH 1427 BK 0335)
001385 FT		INTER-AHD ARAMINGO AV 0260/0335 (SR2009 SEG 0010/1144) ARAMINGO AVENUE (S) 0260/0054 OP ID 67/2009/0011/0504 SIGN: SHAPE OR TUBE 0260/0040 BMSID 67/2008/0070/0242 001385 FT 1 0 01000 2 30 0000+00 NC RAMP C RD INTER-BK GIRARD AV 0260/0000 (SR2008 SEG 0070/0310) LENGTH(AH 0335 BK 0385)
001000 FT		INTER-AHD BMSEN 67/8011/0250/0283 0250/0385 DELAWARE EX (SR0095 SEG 0231/1498) 0 0 00000 0 00 0000+00 SUSQUEHANNA AVENUE (NB) 0250/0283 BMSBG 67/8011/0250/0283 0250/0184 BMSEN 67/8011/0250/0000 001000 FT 1 0 01000 2 31 0000+00 NC RAMP D RD INTER-BK ARAMINGO AV (SR2009 SEG 0011/0530) SPUR A (NB) 0250/0000 BMSBG 67/8011/0250/0000 LENGTH(AH 0385 BK 1000)
000000 FT		0020/1000 RICHMOND ST (SR2001 SEG 0140/0000) (SR2001 SEG 0141/0000) DYOTT STREET SEWER STRUCTURE LENGTH 48 FT 0020/0730 BMSID 67/8011/0020/0730 0020/0630 BMSEN 67/8011/0020/0000 000000 FT 0 0 00000 0 00 0000+00 NC RAMP E RD INTER-BK DELAWARE EX (SR0095 SEG 0230/1500) ARAMINGO AVENUE (SB) 0020/0000 BMSBG 67/8011/0020/0000 MFC BEGIN = F 0020/0000 LENGTH(AH 1000 BK 0000)

001260 FT

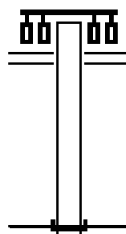


000645 FT

001260 FT
 INTER-AHD SCHUYLKILL EX
 0250/0615 (SR0076 SEG 3435/1648)
 0250/0443 BMSEN 67/8010/0250/0020
 2 0 67057 2 14 0000+25
 NO UNDERPASS INFORMATION
 0250/0020 BMSBG 67/8010/0250/0020
 000645 FT 2 0 67057 2 14 0000+00
 NC RAMP F RD
 SPRING GARDEN ST
 (SR3014 SEG 0030/0156)

0250/0000 LENGTH(AH 0615 BK 0645)

000000 FT



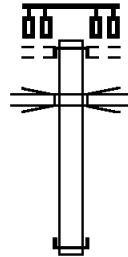
0010/0645
 SPRING GARDEN ST
 (SR3014 SEG 0030/0035)

000000 FT 2 0 67057 2 13 0000+00
 NC RAMP E RD
 INTER-BK SCHUYLKILL EX
 (SR0076 SEG 3434/1628)
 MFC BEGIN = F

0010/0000 LENGTH(AH 0645 BK 0000)

016786 FT

016786 FT
 INTER-AHD LC TO SECOND ST
 (CONN)
 CALLOWHILL ST
 (CITY)

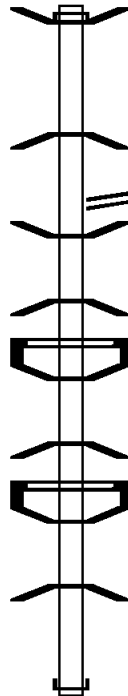


0520/1075
 0520/0912 OP RAMP NV (WB)
 ID 67/8009/0510/1771

015711 FT

015711 FT 0 0 00000 0 00 0000+00
 INTER-BK RAMP TO 676WB
 (SR8009 SEG 0510/1067)
 0520/0000 LENGTH(AH 1075 BK 2720)

INTER-AHD BMS EN 67/8009/0510/1771
 0510/2720 VINE ST EX
 (SR0676 SEG 0015/3188)



0 0 00000 0 00 0000+00
 0510/1771 RAMP S3 (WB)
 BMSBG 67/8009/0510/1771

0510/1067 RAMP TO CALLOWHILL
 (SR8009 SEG 0520/0000)
 0510/0955 BMS EN 67/8009/0510/0827
 0 0 00000 0 00 0000+00

0510/0827 SPRING GARDEN ST. (EB)
 BMSBG 67/8009/0510/0827
 SIGN: 2 CHORD TRUSS

0510/0589 BMSID 67/8009/0510/0589
 0510/0488 BMS EN 67/8009/0510/0427
 0 0 00000 0 00 0000+00

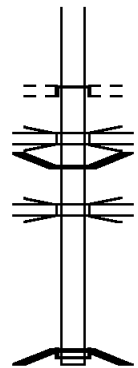
0510/0427 FAIRMOUNT AV (WB)
 BMSBG 67/8009/0510/0427
 SIGN: 2 CHORD TRUSS

0510/0118 BMSID 67/8009/0510/0118
 0510/0102 BMS EN 67/8009/0510/0045
 0 0 00000 0 00 0000+00

012991 FT

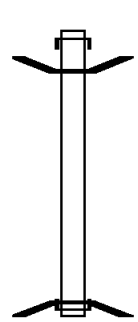
0510/0045 BMSBG 67/8009/0510/0045
 012991 FT 0 0 00000 0 00 0000+00
 INTER-BK SR 95 SB
 (SR0095 SEG 0221/1146)
 0510/0000 LENGTH(AH 2720 BK 0650)

012341 FT



INTER-AHD CALLOWHILL ST
 (CITY)
 THIRD ST
 (CITY)
 0500/0650 RAMP NV (WB)
 0500/0400 OP ID 67/8009/0510/1771
 0500/0144 BMSEN 67/8009/0020/2083
 RAMP VN
 0500/0063 OP ID 67/8009/0270/0000
 012341 FT 0 0 0000 0 00 0000+00
 INTER-BK RAMP 95N TO CALLOWHILL
 (SR8009 SEG 0020/2083)
 SECOND STREET (SB)
 BMSBG 67/8009/0020/2083
 0500/0000 LENGTH(AH 0650 BK 1752)

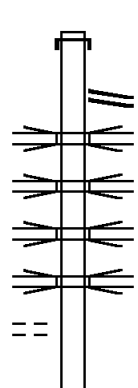
010589 FT



INTER-AHD SR 95 NB
 0270/1752 (SR0095 SEG 0220/0094)
 0270/1507 BMSEN 67/8009/0270/0000
 010589 FT 0 0 00000 0 00 0000+00
 INTER-BK VINE ST EX
 (SR0676 SEG 0014/3630)
 RAMP SV
 BMSBG 67/8009/0270/0000
 0270/0000 LENGTH(AH 1752 BK 1109)

FLORIST ST
 (CITY)

0260/0118
 009480 FT



INTER-AHD SR 95 NB
 0260/1109 (SR0095 SEG 0214/0915)
 RAMP FROM DELAWARE AV
 0260/0600 (SR8009 SEG 0030/0300)
 RAMP SV (WB)
 0260/0497 OP ID 67/8009/0020/0723
 INTERSTATE 95 (NB)
 0260/0400 OP ID 67/0095/0214/0000
 I 676; US 30; PA
 0260/0287 OP ID 67/7301/0676/0000
 INTERSTATE 95 (SB)
 0260/0235 OP ID 67/0095/0215/0000
 009480 FT 0 0 00000 0 00 0000+00
 INTER-BK RACE ST

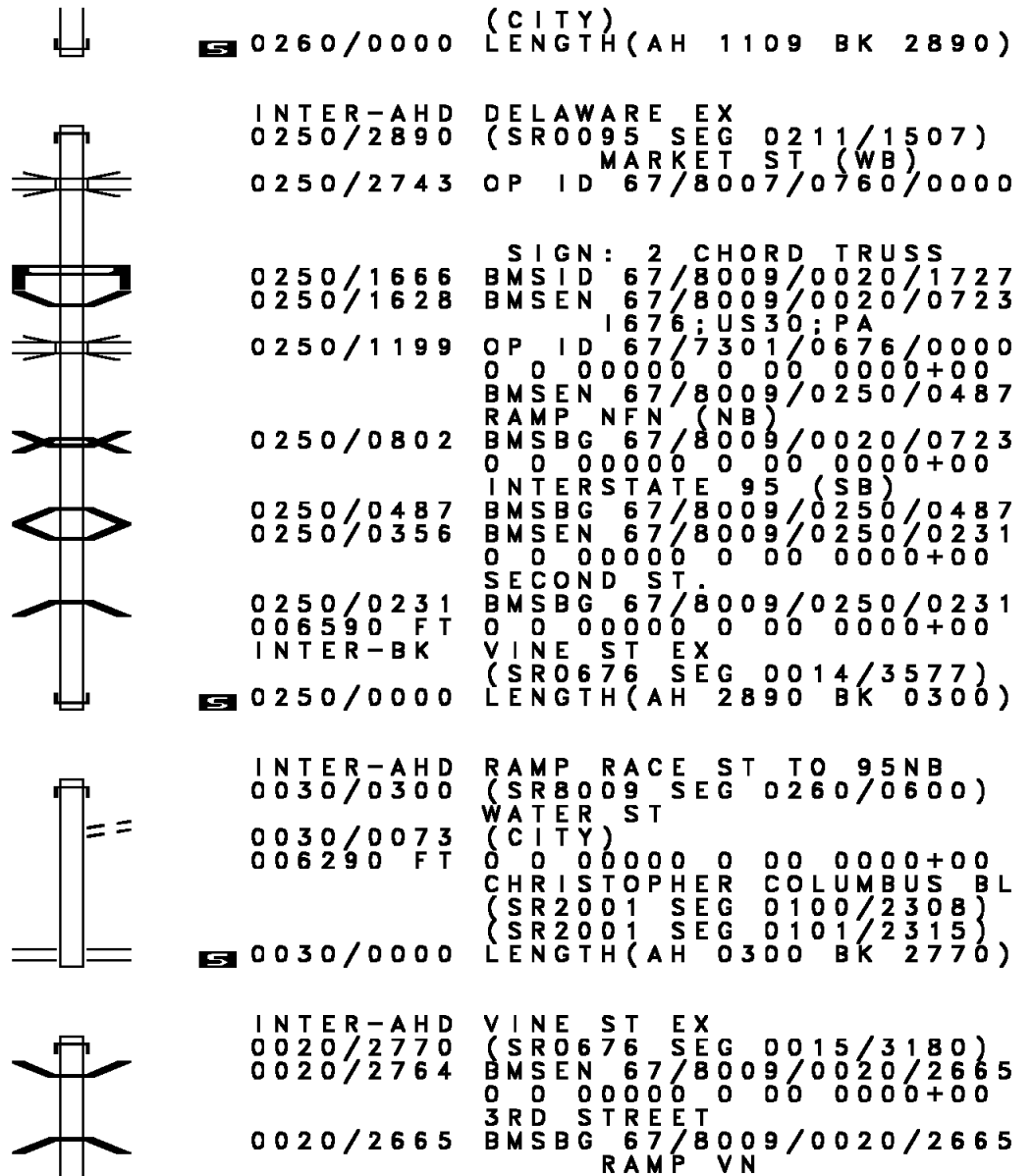
EXTRACT DATE: 12/18/2023
PRINT DATE: 12/20/2023

ROADWAY MANAGEMENT SYSTEM
SLD COUNTY/SR - ANNUAL PRINT

PAGE NUMBER: 530
COUNTY: PHILADELPHIA

DIR: N TOTAL LEN: 3.179 MI.
LEFT MUN: PHILADELPHIA C

DIST: 06-5 SR: 8009
RIGHT MUN: PHILADELPHIA C



(CITY)
0260/0000 LENGTH(AH 1109 BK 2890)

INTER-AHD DELAWARE EX
0250/2890 (SR0095 SEG 0211/1507)
0250/2743 OP ID 67/8007/0760/0000
MARKET ST (WB)

0250/1666 SIGN: 2 CHORD TRUSS
0250/1628 BMSID 67/8009/0020/1727
BMSSEN 67/8009/0020/0723
1676; US30; PA
0250/1199 OP ID 67/7301/0676/0000
0 0 0000 0 0 0000+00
BMSSEN 67/8009/0250/0487

0250/0802 RAMP NFN (NB)
BMSBG 67/8009/0020/0723
0 0 0000 0 0 0000+00

0250/0487 INTERSTATE 95 (SB)
0250/0356 BMSBG 67/8009/0250/0487
BMSSEN 67/8009/0250/0231
0 0 0000 0 0 0000+00

006590 FT

0250/0231 SECOND ST.
006590 FT BMSBG 67/8009/0250/0231
INTER-BK 0 0 0000 0 0 0000+00
VINE ST EX
(SR0676 SEG 0014/3577)
0250/0000 LENGTH(AH 2890 BK 0300)

006290 FT

INTER-AHD RAMP RACE ST TO 95NB
0030/0300 (SR8009 SEG 0260/0600)
WATER ST
0030/0073 (CITY)
006290 FT 0 0 0000 0 0 0000+00
CHRISTOPHER COLUMBUS BL
(SR2001 SEG 0100/2308)
(SR2001 SEG 0101/2315)
0030/0000 LENGTH(AH 0300 BK 2770)

INTER-AHD VINE ST EX
0020/2770 (SR0676 SEG 0015/3180)
0020/2764 BMSSEN 67/8009/0020/2665
0 0 0000 0 0 0000+00
3RD STREET
0020/2665 BMSBG 67/8009/0020/2665
RAMP VN

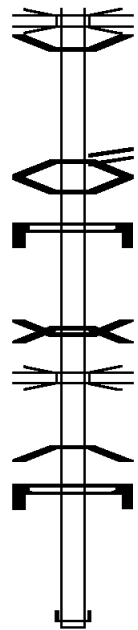
EXTRACT DATE: 12/18/2023
PRINT DATE: 12/20/2023

ROADWAY MANAGEMENT SYSTEM
SLD COUNTY/SR - ANNUAL PRINT

PAGE NUMBER: 529
COUNTY: PHILADELPHIA

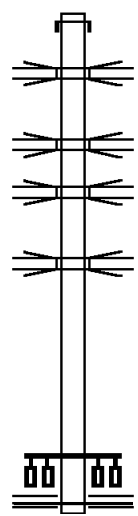
DIR: N TOTAL LEN: 3.179 MI.
LEFT MUN: PHILADELPHIA C

DIST: 06-5 SR: 8009
RIGHT MUN: PHILADELPHIA C



003520 FT

0020/2243 OP ID 67/8009/0270/0000
0020/2227 BMS EN 67/8009/0020/2083
0 0 00000 0 00 0000+00
RAMP RD
(SR8009 SEG 0500/0000)
SECOND STREET (SB)
0020/2083 BMSBG 67/8009/0020/2083
0020/1924 BMS EN 67/8009/0020/1549
SIGN: 2 CHORD TRUSS
0020/1727 BMSID 67/8009/0020/1727
0 0 00000 0 00 0000+00
BMS EN 67/8009/0020/0723
INTERSTATE 95 (SB)
0020/1549 BMSBG 67/8009/0020/1549
1676; US30; PA
0020/1132 OP ID 67/7301/0676/0000
0 0 00000 0 00 0000+00
RAMP NFN (NB)
0020/0723 BMSBG 67/8009/0020/0723
SIGN: 2 CHORD TRUSS
0020/0678 BMSID 67/8009/0020/0678
003520 FT 0 0 00000 0 00 0000+00
INTER-BK DELAWARE EX
(SR0095 SEG 0210/2084)
0020/0000 LENGTH(AH 2770 BK 3520)

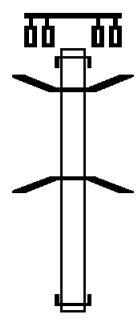


000000 FT

INTER-AHD DELAWARE EX
0010/3520 (SR0095 SEG 0210/2116)
MARKET ST (WB)
0010/3099 OP ID 67/8007/0760/0000
CHESTNUT ST. (EB)
0010/2275 OP ID 67/3008/0060/1954
PED WALK
0010/1870 OP ID 67/0095/0210/0442
SPRUCE DOCK
0010/1052 OP ID 67/2150/0010/0000
000000 FT 0 0 00000 0 00 0000+00
NC RAMP RD
CHRISTOPHER COLUMBUS BL
(SR2001 SEG 0090/0000)
(SR2001 SEG 0091/0000)
0010/0000 MFC BEGIN = F
LENGTH(AH 3520 BK 0000)

EXTRACT DATE: 12/18/2023 ROADWAY MANAGEMENT SYSTEM PAGE NUMBER: 528
 PRINT DATE: 12/20/2023 SLD COUNTY/SR - ANNUAL PRINT COUNTY: PHILADELPHIA
 DIR: E TOTAL LEN: .905 MI. DIST: 06-5 SR: 8008
 LEFT MUN: PHILADELPHIA C RIGHT MUN: PHILADELPHIA C

004778 FT



003738 FT

004778 FT
 INTER-AHD THIRTYFOURTH ST/GIRARD
 (CITY)
 0500/1040
 0500/0946 BMSEN 67/8008/0500/0310
 2 0 67057 2 12 0000+00
 SCHUYLK EXWY (EB)
 0500/0310 BMSBG 67/8008/0500/0310
 003738 FT 2 0 67057 2 12 0000+00
 NC RAMP D RD
 INTER-BK SCHUYLKILL EX
 (SR0076 SEG 3431/1003)
 0500/0000 LENGTH(AH 1040 BK 1928)

INTER-AHD SCHUYLKILL EX

EXTRACT DATE: 12/18/2023
PRINT DATE: 12/20/2023

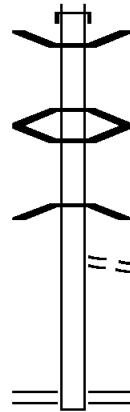
ROADWAY MANAGEMENT SYSTEM
SLD COUNTY/SR - ANNUAL PRINT

PAGE NUMBER: 527
COUNTY: PHILADELPHIA

DIR: E TOTAL LEN: .905 MI.
LEFT MUN: PHILADELPHIA C

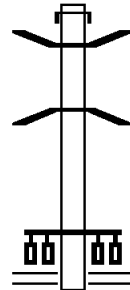
DIST: 06-5 SR: 8008
RIGHT MUN: PHILADELPHIA C

001810 FT



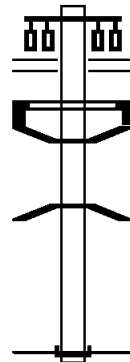
0030/1928 (SR0076 SEG 3421/2078)
0030/1346 BMSSEN 67/8008/0030/1087
2 0 67057 2 11 0010+36
SCHUYLK EXWY (EB)
0030/1087 BMSBG 67/8008/0030/1087
0030/0633 BMSSEN 67/8008/0030/0471
2 0 67057 2 00 0004+30
LANSDOWNE DR
0030/0471 BMSBG 67/8008/0030/0471
FROM 0030/0061 SH
0030/0124 (CONN)
001810 FT 2 0 67057 2 11 0000+00
NC RAMP C RD
GIRARD AV
(SR0030 SEG 0060/3682)
(SR0030 SEG 0061/3688)
0030/0000 LENGTH(AH 1928 BK 0933)

000877 FT



INTER-AHD SCHUYLKILL EX
0020/0933 (SR0076 SEG 3424/1615)
0020/0554 BMSSEN 67/8008/0020/0482
0 0 00000 0 00 0000+00
LANSDOWNE DRIVE
0020/0482 BMSBG 67/8008/0020/0482
000877 FT 2 0 67057 2 10 0000+00
NC RAMP B RD
GIRARD AV
(SR0030 SEG 0070/0166)
(SR0030 SEG 0071/0168)
0020/0000 LENGTH(AH 0933 BK 0877)

000000 FT



GIRARD AV
(SR0030 SEG 0070/0130)
(SR0030 SEG 0071/0131)
0010/0877
SIGN: 4 CHORD TRUSS
0010/0559 BMSID 67/8008/0010/0559
0010/0378 BMSSEN 67/8008/0010/0314
2 0 67057 2 09 0000+00
LANSDOWNE DR
0010/0314 BMSBG 67/8008/0010/0314
000000 FT 2 0 67057 2 09 0000+00
NC RAMP A RD
INTER-BK SCHUYLKILL EX
(SR0076 SEG 3424/0859)
MFC BEGIN = F
0010/0000 LENGTH(AH 0877 BK 0000)

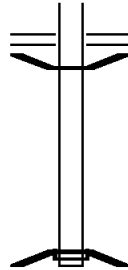
EXTRACT DATE: 12/18/2023 ROADWAY MANAGEMENT SYSTEM PAGE NUMBER: 526
PRINT DATE: 12/20/2023 SLD COUNTY/SR - ANNUAL PRINT COUNTY: PHILADELPHIA
DIR: N TOTAL LEN: 1.687 MI. DIST: 06-5 SR: 8007
LEFT MUN: PHILADELPHIA C RIGHT MUN: PHILADELPHIA C

008905 FT

==□==

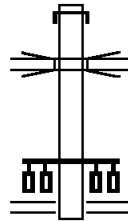
008905 FT SECOND ST
(CITY)

007964 FT



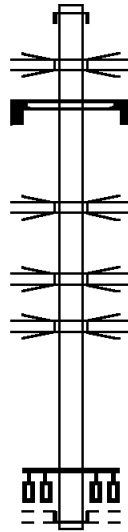
0760/0941 MARKET ST
 (SR2004 SEG 0034/0020)
 0760/0747 BMS EN 67/8007/0760/0000
 007964 FT 0 0 00000 0 00 0000+00
 NC MARKET ST RAMP RD
 INTER-BK PENNS LANDING (REC AREA
 (CITY)
 COLUMBUS BLVD (NB)
 BMSBG 67/8007/0760/0000
 0760/0000 LENGTH(AH 0941 BK 0880)

007084 FT



INTER-AHD DELAWARE EX
 0750/0880 (SR0095 SEG 0204/0123)
 INTERSTATE 95 (NB)
 0750/0319 OP ID 67/0095/0200/1177
 007084 FT 0 0 00000 0 00 0000+00
 CHRISTOPHER COLUMBUS BL
 (SR2001 SEG 0081/2010)
 (SR2001 SEG 0080/2013)
 0750/0000 LENGTH(AH 0880 BK 3390)

003694 FT



INTER-AHD DELAWARE EX
 0510/3390 (SR0095 SEG 0205/0000)
 SOUTH STREET WALKW
 0510/3230 OP ID 67/0095/0204/0179
 SIGN: 2 CHORD TRUSS
 0510/2954 BMS ID 67/0095/0205/0455
 0510/1956 OP ID SPRUCE DOCK
 67/2150/0010/0000
 0510/1127 OP ID PED WALK
 67/0095/0210/0442
 CHESTNUT ST. (EB)
 0510/0750 OP ID 67/3008/0060/1954
 003694 FT 0 0 00000 0 00 0000+00
 FRONT ST
 (CITY)
 INTER-BK MARKET ST
 (SR2004 SEG 0034/0445)
 0510/0000 LENGTH(AH 3390 BK 0975)

EXTRACT DATE: 12/18/2023
PRINT DATE: 12/20/2023

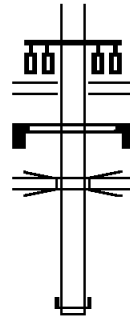
ROADWAY MANAGEMENT SYSTEM
SLD COUNTY/SR - ANNUAL PRINT

PAGE NUMBER: 524
COUNTY: PHILADELPHIA

DIR: N TOTAL LEN: 1.687 MI.
LEFT MUN: PHILADELPHIA C

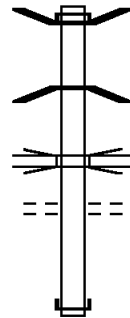
DIST: 06-5 SR: 8007
RIGHT MUN: PHILADELPHIA C

002719 FT



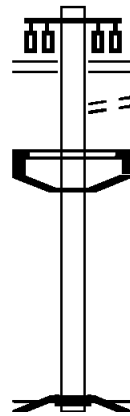
0500/0975 CHRISTOPHER COLUMBUS BL
(SR2001 SEG 0081/1947)
(SR2001 SEG 0080/1958)
SIGN: 2 CHORD TRUSS
0500/0879 BMSID 67/8007/0500/0879
INTERSTATE 95 (NB)
0500/0637 OP ID 67/0095/0200/1177
002719 FT 0 0 00000 0 00 0000+00
INTER-BK DELAWARE EX
(SRO095 SEG 0205/0052)
0500/0000 LENGTH(AH 0975 BK 1696)

001023 FT



INTER-AHD BMSEN 67/8007/0020/1240
0020/1696 DELAWARE EX
(SRO095 SEG 0191/2957)
0 0 00000 0 00 0000+00
0020/1240 MIFFLIN ST. (EB)
BMSBG 67/8007/0020/1240
0020/0500 INTERSTATE 95 (NB)
OP ID 67/0095/0194/0000
WATER ST
0020/0364 (CITY)
001023 FT 0 0 00000 0 00 0000+00
INTER-BK CHRISTOPHER COLUMBUS BL
(SR2001 SEG 0061/2288)
0020/0000 LENGTH(AH 1696 BK 1023)

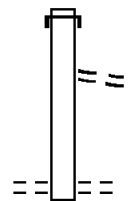
000000 FT



0010/1023 CHRISTOPHER COLUMBUS BL
(SR2001 SEG 0070/1396)
(SR2001 SEG 0071/1392)
TO 2001/0071 SH
0010/0953 (CONN)
SIGN: 2 CHORD TRUSS
0010/0812 BMSID 67/8007/0010/0812
0010/0609 BMSEN 67/8007/0010/0000
000000 FT 0 0 00000 0 00 0000+00
NC RAMP RD
INTER-BK DELAWARE EX
(SRO095 SEG 0194/1974)
REED STREET
BMSBG 67/8007/0010/0000
MFC BEGIN = F
0010/0000 LENGTH(AH 1023 BK 0000)

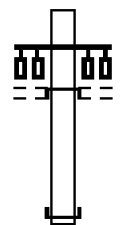
DIR: W TOTAL LEN: .407 MI. DIST: 06-5 SR: 8006
 LEFT MUN: PHILADELPHIA C RIGHT MUN: PHILADELPHIA C

002150 FT



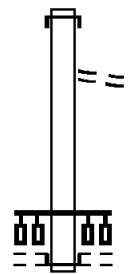
002150 FT INTER-AHD SCHUYLKILL EX
 0750/0370 (SR0076 SEG 3414/1780)
 LC FROM MONTGOMERY DR
 (CONN)
 0750/0153 2 0 67057 2 07 0000+00
 001780 FT NC RAMP B RD
 MONTGOMERY DR
 (CITY)
 0750/0000 LENGTH(AH 0370 BK 0480)

001780 FT



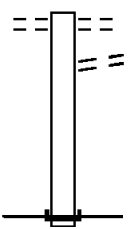
INTER-AHD RAMP C RD
 (SR8006 SEG 0250/0000)
 MONTGOMERY DR
 (CITY)
 0500/0480
 001300 FT 2 0 67057 2 05 0000+00
 NC RAMP D RD
 INTER-BK SCHUYLKILL EX
 (SR0076 SEG 3415/1754)
 0500/0000 LENGTH(AH 0480 BK 0660)

001300 FT



INTER-AHD SCHUYLKILL EX
 0250/0660 (SR0076 SEG 3415/0549)
 LC FROM MONTGOMERY DR
 (CONN)
 0250/0069 2 0 67057 2 06 0000+00
 000640 FT NC RAMP C RD
 MONTGOMERY DR
 (CITY)
 INTER-BK RAMP D RD
 (SR8006 SEG 0500/0480)
 0250/0000 LENGTH(AH 0660 BK 0640)

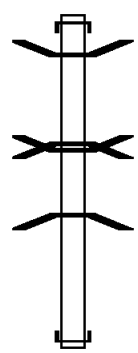
000640 FT



0010/0640 MONTGOMERY DR
 (CITY)
 LC TO MONTGOMERY DR
 (CONN)
 0010/0504 2 0 67057 2 08 0000+00
 000000 FT NC RAMP A RD
 INTER-BK SCHUYLKILL EX
 (SR0076 SEG 3414/0795)
 MFC BEGIN = F
 0010/0000 LENGTH(AH 0640 BK 0000)

000000 FT

003087 FT

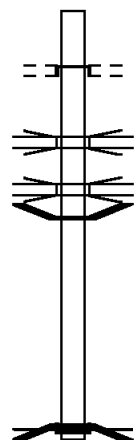


003087 FT
 INTER-AHD DELAWARE EX
 0750/1315 (SR0095 SEG 0144/0418)
 0750/1268 BMSBG 67/8005/0750/0729
 0 0 00000 0 00 0000+00
 BMSBG 67/8005/0750/0300
 LAGOONS
 0750/0729 BMSBG 67/8005/0750/0729
 0 0 00000 0 00 0000+00
 NO UNDERPASS INFORMATION
 0750/0300 BMSBG 67/8005/0750/0300
 001772 FT 0 0 00000 0 00 0000+00
 NC RAMP A RD
 INTER-BK ENTERPRISE AV
 (CITY)
 0750/0000 LENGTH(AH 1315 BK 1772)

001772 FT

INTER-AHD ENTERPRISE AV
 (CITY)
 0500/1772 ENTERPRISE AV
 (CITY)
 0500/1000 OP ID INTERSTATE 95 (SB)
 67/0095/0141/0000
 INTERSTATE 95 (NB)
 0500/0838 OP ID 67/0095/0140/0000
 0500/0625 BMSBG 67/8005/0500/0000
 000000 FT 0 0 00000 0 00 0000+00
 NC RAMP B RD
 INTER-BK DELAWARE EX
 (SR0095 SEG 0145/0674)
 CONSOLIDATED RAIL CO RR
 BMSBG 67/8005/0500/0000
 MFC BEGIN = F
 0500/0000 LENGTH(AH 1772 BK 0000)

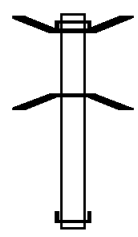
000000 FT



EXTRACT DATE: 12/18/2023 ROADWAY MANAGEMENT SYSTEM PAGE NUMBER: 521
 PRINT DATE: 12/20/2023 SLD COUNTY/SR - ANNUAL PRINT COUNTY: PHILADELPHIA
 DIR: N TOTAL LEN: 1.761 MI. DIST: 06-5 SR: 8004
 LEFT MUN: PHILADELPHIA C RIGHT MUN: PHILADELPHIA C

009296 FT

008461 FT



009296 FT BMS EN 67/8004/0510/0556
 INTER-AHD ROOSEVELT BOULEVARD EX
 0510/0835 (SR0001 SEG 0090/0265)
 0 0 0000 0 00 0000+00
 MLK DRIVE
 0510/0556 BMSBG 67/8004/0510/0556
 008461 FT 2 0 67058 2 02 0000+00
 NC RAMP C RD
 INTER-BK SCHUYLKILL EX
 (SR0076 SEG 3401/1832)
 0510/0000 LENGTH(AH 0835 BK 3400)

INTER-AHD SCHUYLKILL EX

EXTRACT DATE: 12/18/2023
PRINT DATE: 12/20/2023

ROADWAY MANAGEMENT SYSTEM
SLD COUNTY/SR - ANNUAL PRINT

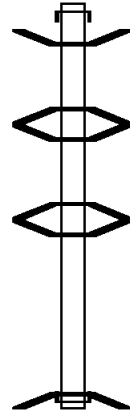
PAGE NUMBER: 520
COUNTY: PHILADELPHIA

DIR: N TOTAL LEN: 1.761 MI.
LEFT MUN: PHILADELPHIA C

DIST: 06-5 SR: 8004
RIGHT MUN: PHILADELPHIA C

005061 FT

003869 FT



0500/3400 (SR0076 SEG 3395/1041)
SIGN: 4 CHORD TRUSS
0500/2850 BMSID 67/0076/3395/1595
0500/2158 BMSEN 67/0076/3401/0000
TRIB. SCHUYLKILL RIVER
STRUCTURE LENGTH 9 FT
0500/2155 BMSID 67/0076/3394/1536
2 0 67057 2 04 0000+00
NEILL DRIVE
0500/1931 BMSBG 67/0076/3401/0000
RAMP RT 1 SB TO 76 WB
0500/1801 (SR8004 SEG 0250/1074)
0500/1147 BMSEN 67/8004/0500/1055
2 0 67057 2 04 0000+00
RAMP B (NB)
0500/1055 BMSBG 67/8004/0500/1055
0500/0401 OP ID 67/8004/0260/0922
005061 FT 2 0 67057 2 04 0000+00
NC RAMP RD
INTER-BK SCHUYLKILL EX
(SR0076 SEG 3401/2235)
5 0500/0000 LENGTH(AH 3400 BK 1192)
INTER-AHD SCHUYLKILL EX
0260/1192 (SR0076 SEG 3400/1894)
0260/1042 BMSEN 67/8004/0260/0922
0 0 0000 0 00 0000+00
RAMP CLW (WB)
0260/0922 BMSBG 67/8004/0260/0922
0260/0826 BMSEN 67/8004/0260/0722
0 0 0000 0 00 0000+00
SCHUYLKILL EXWY (WB)
0260/0722 BMSBG 67/8004/0260/0722
0260/0415 BMSEN 67/8004/0260/0000
003869 FT 2 0 67058 2 03 0000+00
NC RAMP RD
INTER-BK ROOSEVELT BOULEVARD EX
(SR0001 SEG 0091/0345)
RAMP B (NB)
BMSBG 67/8004/0260/0000
5 0260/0000 LENGTH(AH 1192 BK 1074)
INTER-AHD RAMP TO 76 WB
0250/1074 (SR8004 SEG 0500/1801)

EXTRACT DATE: 12/18/2023
PRINT DATE: 12/20/2023

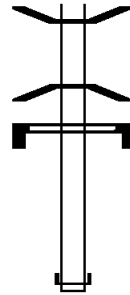
ROADWAY MANAGEMENT SYSTEM
SLD COUNTY/SR - ANNUAL PRINT

PAGE NUMBER: 519
COUNTY: PHILADELPHIA

DIR: N TOTAL LEN: 1.761 MI.
LEFT MUN: PHILADELPHIA C

DIST: 06-5 SR: 8004
RIGHT MUN: PHILADELPHIA C

002795 FT



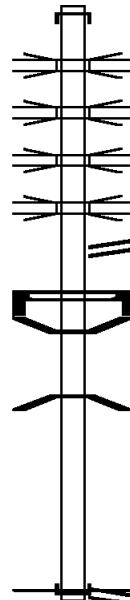
0250/0807 BMS EN 67/8004/0250/0684
2 0 67058 2 00 0000+00
SCHUYLK EXWY (WB)
0250/0684 BMSBG 67/8004/0250/0684
SIGN: CANTILEVER
0250/0680 BMSID 67/8004/0250/0680
002795 FT 2 0 67058 2 00 0000+00
NC RAMP A RD
INTER-BK ROOSEVELT BOULEVARD EX
(SR0001 SEG 0091/0000)
5 0250/0000 LENGTH(AH 1074 BK 0655)

002140 FT



INTER-AHD SCHUYLKILL EX
0020/0655 (SR0076 SEG 3400/1227)
002140 FT 2 0 67057 2 03 0000+00
NC RAMP B-1 RD
INTER-BK RAMP B RD
(SR8004 SEG 0010/0663)
5 0020/0000 LENGTH(AH 0655 BK 2140)

000000 FT



INTER-AHD ROOSEVELT BOULEVARD EX
0010/2140 (SR0001 SEG 0090/0000)
RAMP D (EB)
0010/1754 OP ID 67/8004/0260/0000
SCHUYLKILL EXWY (W)
0010/1391 OP ID 67/0076/3401/1171
RAMP CLW CITY LINE
0010/1210 OP ID 67/8004/0500/1055
SCHUYLK EXWY (EB)
0010/1040 OP ID 67/0076/3400/0883
RAMP B-1 RD
0010/0663 (SR8004 SEG 0020/0000)
SIGN: 4 CHORD TRUSS
0010/0460 BMSID 67/8004/0010/0460
0010/0247 BMS EN 67/8004/0010/0031
2 0 67058 2 01 0000+00
NEILL DRIVE
0010/0031 BMSBG 67/8004/0010/0031
000000 FT 2 0 67058 2 01 0000+00
NC RAMP B RD
RAMP H RD
(SR8002 SEG 0750/2840)
INTER-BK SCHUYLKILL EX
(SR0076 SEG 3394/2307)
MFC BEGIN = F
5 0010/0000 LENGTH(AH 2140 BK 0000)

EXTRACT DATE: 12/18/2023 ROADWAY MANAGEMENT SYSTEM PAGE NUMBER: 518
PRINT DATE: 12/20/2023 SLD COUNTY/SR - ANNUAL PRINT COUNTY: PHILADELPHIA
DIR: W TOTAL LEN: 1.673 MI. DIST: 06-5 SR: 8003
LEFT MUN: PHILADELPHIA C RIGHT MUN: PHILADELPHIA C

008832 FT

008832 FT SIGN: CANTILEVER

EXTRACT DATE: 12/18/2023
PRINT DATE: 12/20/2023

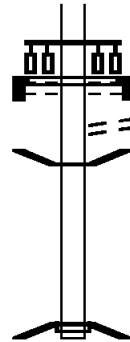
ROADWAY MANAGEMENT SYSTEM
SLD COUNTY/SR - ANNUAL PRINT

PAGE NUMBER: 517
COUNTY: PHILADELPHIA

DIR: W TOTAL LEN: 1.673 MI.
LEFT MUN: PHILADELPHIA C

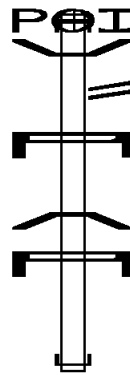
DIST: 06-5 SR: 8003
RIGHT MUN: PHILADELPHIA C

007984 FT



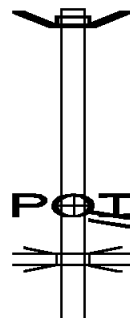
BMSID 67/8003/0530/0848
FRONT ST
(CITY)
0530/0848 LC TO FRONT STREET
0530/0735 (CONN)
0530/0298 BMSEN 67/8003/0530/0000
007984 FT 0 0 00000 0 00 0000+00
NC RA MP TO FRONT ST
INTER-BK RAMP FROM I-95
(SR8003 SEG 0520/1071)
NO UNDERPASS INFORMATION
BMSBG 67/8003/0530/0000
5 0530/0000 LENGTH(AH 0848 BK 1859)

006125 FT



INTER-AHD (APRA) WALT WHITMAN BR
0520/1859 D.R.P.A. TO NJ
0520/1635 (GOVT)
BMSEN 67/8003/0520/0446
RAMP TO FRONT ST
0520/1071 (SR8003 SEG 0530/0000)
SIGN: 2 CHORD TRUSS
0520/0901 BMSID 67/8003/0520/0901
0 0 00000 0 00 0000+00
RAMP ED-E (NB)
0520/0446 BMSBG 67/8003/0520/0446
SIGN: CANTILEVER
0520/0386 BMSID 67/8003/0520/0386
006125 FT 0 0 00000 0 00 0000+00
INTER-BK I-95 SB
5 0520/0000 LENGTH(AH 1859 BK 3075)

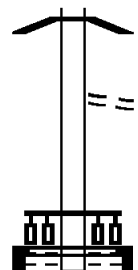
INTER-AHD BMSEN 67/8003/0510/0980
0510/3075 RAMP TO NB I-95
(SR0095 SEG 0184/1599)



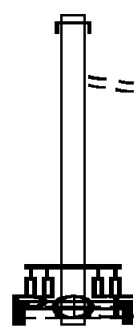
(APRA) WALT WHITMAN BR I
WALT WHITMAN BRIDGE RAM
0510/1200 (CITY)
RAMP D-DE (SB)
0510/1015 OP ID 67/8003/0520/0446
0 0 00000 0 00 0000+00
INTERSTATE 95 (NB)

DIR: W TOTAL LEN: 1.673 MI. DIST: 06-5 SR: 8003
 LEFT MUN: PHILADELPHIA C RIGHT MUN: PHILADELPHIA C

003050 FT
 0510/0980 BMSBG 67/8003/0510/0980
 LC FROM FRONT ST
 (CONN)
 0510/0085 0 0 00000 0 00 0000+00
 003050 FT SIGN: CANTILEVER
 BMSID 67/8003/0510/0000
 FRONT ST
 (CITY)
 5 0510/0000 LENGTH(AH 3075 BK 0490)



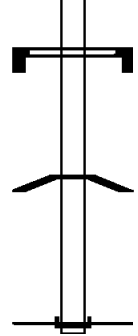
002560 FT
 INTER-AHD RAMP TO SB I-95
 0500/0490 (SRO095 SEG 0185/0366)
 LC FROM FRONT ST
 (CONN)
 0500/0089 0 0 00000 0 00 0000+00
 002560 FT (APRA) WALT WHITMAN BRI
 SIGN: CANTILEVER
 BMSID 67/8003/0500/0000
 FRONT ST
 (CITY)
 INTER-BK RAMP FROM WALT WHITMAN
 (CITY)
 5 0500/0000 LENGTH(AH 0490 BK 2560)



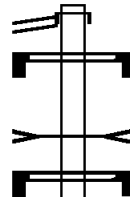
INTER-AHD (APRA) WALT WHITMAN BR
 BMSEN 67/8003/0010/0368
 RAMP TO WB PACKER AVE
 (CITY)
 0010/2560 RAMP TO WB PACKER AVE
 (CITY)



000000 FT
 SIGN: 2 CHORD TRUSS
 0010/1559 BMSID 67/8003/0010/1559
 0 0 00000 0 00 0000+00
 INTERSTATE 95 (NB)
 0010/0368 BMSBG 67/8003/0010/0368
 000000 FT 0 0 00000 0 00 0000+00
 NC RAMP RD
 INTER-BK RAMP FROM NB I-95
 (SRO095 SEG 0180/0541)
 MFC BEGIN = F
 5 0010/0000 LENGTH(AH 2560 BK 0000)



004815 FT
 RAMP B RD
 (SR8004 SEG 0010/0000) 0750/2840



004815 FT
 INTER-AHD RAMP B RD
 0750/2840 (SR8004 SEG 0010/0000)
 SIGN: 4 CHORD TRUSS
 0750/2688 BMSID 67/0076/3394/2078
 TRIB. SCHUYLKILL RIVER
 STRUCTURE LENGTH 9 FT
 0750/2136 BMSID 67/0076/3394/1536
 SIGN: 4 CHORD TRUSS
 0750/1932 BMSID 67/0076/3394/1323

001975 FT



001975 FT 2 0 67057 2 02 0000+00
 VILLAGE: INTERCHANGE#33
 NC RAMP H RD
 INTER-BK CITY AV
 (SR0001 SEG 0080/0259)
 0750/0000 LENGTH(AH 2840 BK 1195)

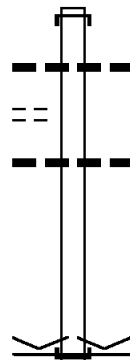
000780 FT



INTER-AHD CITY LINE LOWER BR
 0500/1195 (SR4006 SEG 0010/0237)
 000780 FT 2 0 67057 2 00 0000+00
 INTER-BK SCHUYLKILL EX
 (SR0076 SEG 3395/1112)
 0500/0000 LENGTH(AH 1195 BK 0780)

FOR SR 0076 AND 8002
 (CONN)

0250/0590



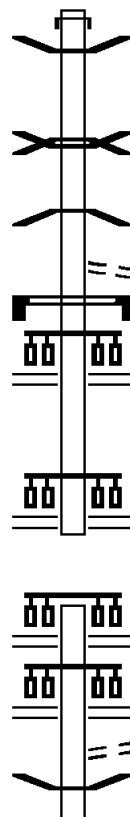
INTER-AHD SCHUYLKILL EX
 0250/0780 (SR0076 SEG 3394/0848)
 018 "DIA CIRC CONCR
 0250/0680 LEN=0031 INSTALLED UNKN
 0250/0385 018 "DIA CIRC CONCR
 LEN=0032 INSTALLED UNKN
 000000 FT 2 0 67057 2 01 0000+00
 VILLAGE: INTERCHANGE#33
 NC RAMP RD
 INTER-BK RAMP E RD
 (SR8012 SEG 0270/0220)
 MFC BEGIN = F
 BK-MONTGOMERY (46)
 0250/0000 LENGTH(AH 0780 BK 0000)

000000 FT

006350 FT

006350 FT INTER-AHD DELAWARE EX
 0750/0910 (SR0095 SEG 0164/3002)
 0750/0887 BMSSEN 67/8001/0750/0312
 1 0 01000 2 01 0003+17
 BMSSEN 67/8001/0750/0430
 NO UNDERPASS INFORMATION
 0750/0512 BMSBG 67/8001/0750/0312
 1 0 01000 2 01 0003+17
 NO UNDERPASS INFORMATION
 0750/0430 BMSBG 67/8001/0750/0430
 LC FROM BROAD ST
 0750/0320 (CONN)
 SIGN: CANTILEVER
 0750/0225 BMSID 67/8001/0750/0100
 BROAD ST
 (SR0611 SEG 0002/0000)
 0750/0160 1 0 01000 2 01 0000+00
 005440 FT NC RAMP B RD
 BROAD ST
 (SR0611 SEG 0003/0000)
 0750/0000 LENGTH(AH 0910 BK 0910)
 BROAD ST
 (SR0611 SEG 0003/0160)
 0500/0910 BROAD ST
 (SR0611 SEG 0002/0160)
 0500/0750 TO 0611/0002 SH
 (CONN)
 0500/0630 BMSSEN 67/8001/0500/0410
 0500/0494 0 0 00000 0 00 0000+00

005440 FT



EXTRACT DATE: 12/18/2023
PRINT DATE: 12/20/2023

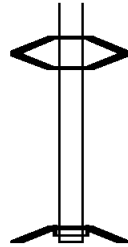
ROADWAY MANAGEMENT SYSTEM
SLD COUNTY/SR - ANNUAL PRINT

PAGE NUMBER: 513
COUNTY: PHILADELPHIA

DIR: N TOTAL LEN: 1.203 MI.
LEFT MUN: PHILADELPHIA C

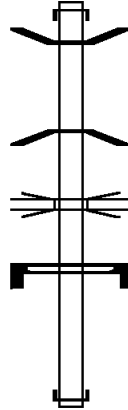
DIST: 06-5 SR: 8001
RIGHT MUN: PHILADELPHIA C

004530 FT



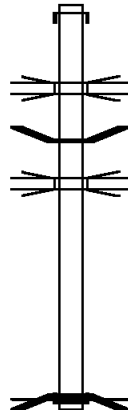
NO UNDERPASS INFORMATION
0500/0410 BMSBG 67/8001/0500/0410
0500/0288 BMSSEN 67/8001/0500/0000
004530 FT 1 0 01000 2 00 0000+00
INTER-BK NC RAMP D RD
DELAWARE EX
(SR0095 SEG 0165/3062)
TERMINAL AVE (EB)
BMSBG 67/8001/0500/0000
LENGTH(AH 0910 BK 2316)

002214 FT



INTER-AHD DELAWARE EX
0250/2316 (SR0095 SEG 0165/0820)
0250/2253 BMSSEN 67/8001/0250/1502
1 0 00795 2 00 0211+07
NO UNDERPASS INFORMATION
0250/1502 BMSBG 67/8001/0250/1502
BROAD ST. (SB)
0250/0870 OP ID 67/0611/0003/0379
SIGN: CANTILEVER
0250/0029 BMSID 67/8001/0250/0029
002214 FT 0 0 00000 0 00 0000+00
INTER-BK NC RAMP C RD
BROAD ST
(SR0611 SEG 0003/1283)
LENGTH(AH 2316 BK 2214)

000000 FT



INTER-AHD BROAD ST
0010/2214 (SR0611 SEG 0002/1140)
BROAD ST. (SB)
0010/1465 OP ID 67/0611/0003/0379
0010/0786 BMSSEN 67/8001/0010/0000
INTERSTATE 95 (NB)
0010/0700 OP ID 67/0095/0164/0000
000000 FT 1 0 00795 2 00 0110+55
INTER-BK NC RAMP A RD
DELAWARE EX
(SR0095 SEG 0164/0857)
NO UNDERPASS INFORMATION
BMSBG 67/8001/0010/0000
MFC BEGIN = F
LENGTH(AH 2214 BK 0000)

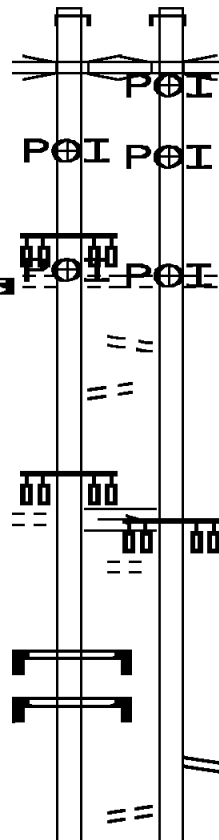
061451 FT
 ROOSEVELT BL INTER-AHD
 (SRO001 SEG 0381/1648) 0381/1638
 DER; PARK RD
 OP ID 67/1196/0010/0000 0381/1104

(APRA) CAPPONI ENTERPRI 00381/0001
 (APRA) ELLIOTT-LEWIS CO
 SOUTHAMPTON RD
 (CITY)
 LENGTH(AH 1638 BK 3375) 0381/0000

CR-OVER 29S 0001 TO 600
 (CONN)
 CROSSOVER RD 0371/2580
 (CONN)
 HORNIG RD
 (CITY)
 0371/2270

SIGN: 3 CHORD TRUSS
 BMSID 67/6001/0371/1164 0371/1164
 SIGN: CENTER MOUNTD
 BMSID 67/6001/0371/0860 0371/0860

RAMP RD



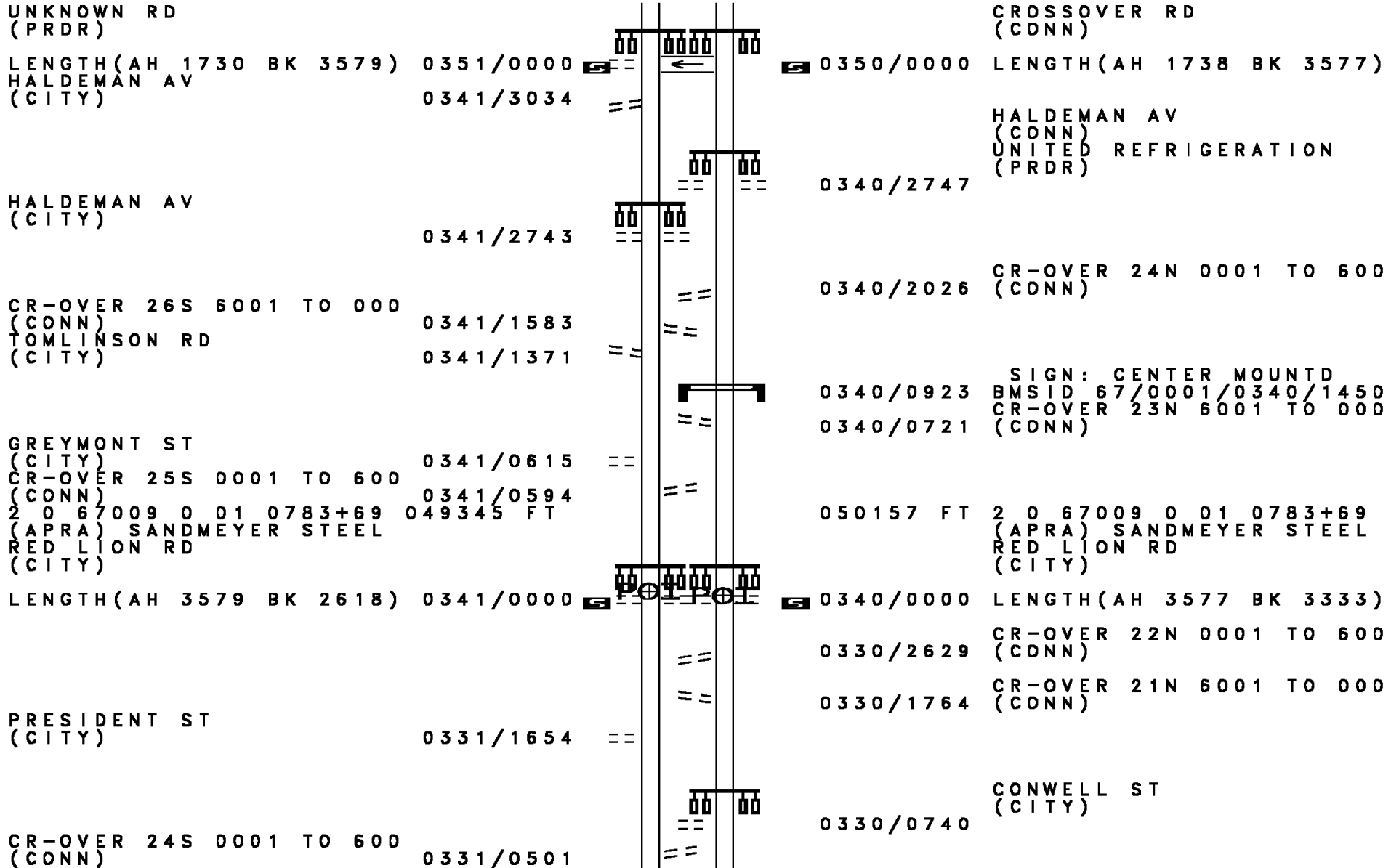
062217 FT
 INTER-AHD ROOSEVELT BL
 0380/1573 (SRO001 SEG 0380/1560)
 DER; PARK RD
 0380/1091 OP ID 67/1196/0010/0000
 0380/1000 (APRA) SAUTTER CRANE RE

0380/0001 (APRA) CAPPONI ENTERPRI
 060644 FT 2 0 67 009 0 01 0888+23
 (APRA) ELLIOTT-LEWIS CO
 SOUTHAMPTON RD
 (CITY)
 LENGTH(AH 1573 BK 3359)
 CR-OVER 28N 6001 TO 000
 (CONN)
 0370/2656

HORNIG RD
 (CITY)
 0370/2268

RAMP RD
 (SR8033 SEG 0760/1030)
 CR-OVER 27N 0001 TO 600
 (CONN)
 0370/0798
 0370/0506

DIR: N TOTAL LEN: 11.784 MI. DIST: 06-5 SR: 6001
 LEFT MUN: PHILADELPHIA C RIGHT MUN: PHILADELPHIA C

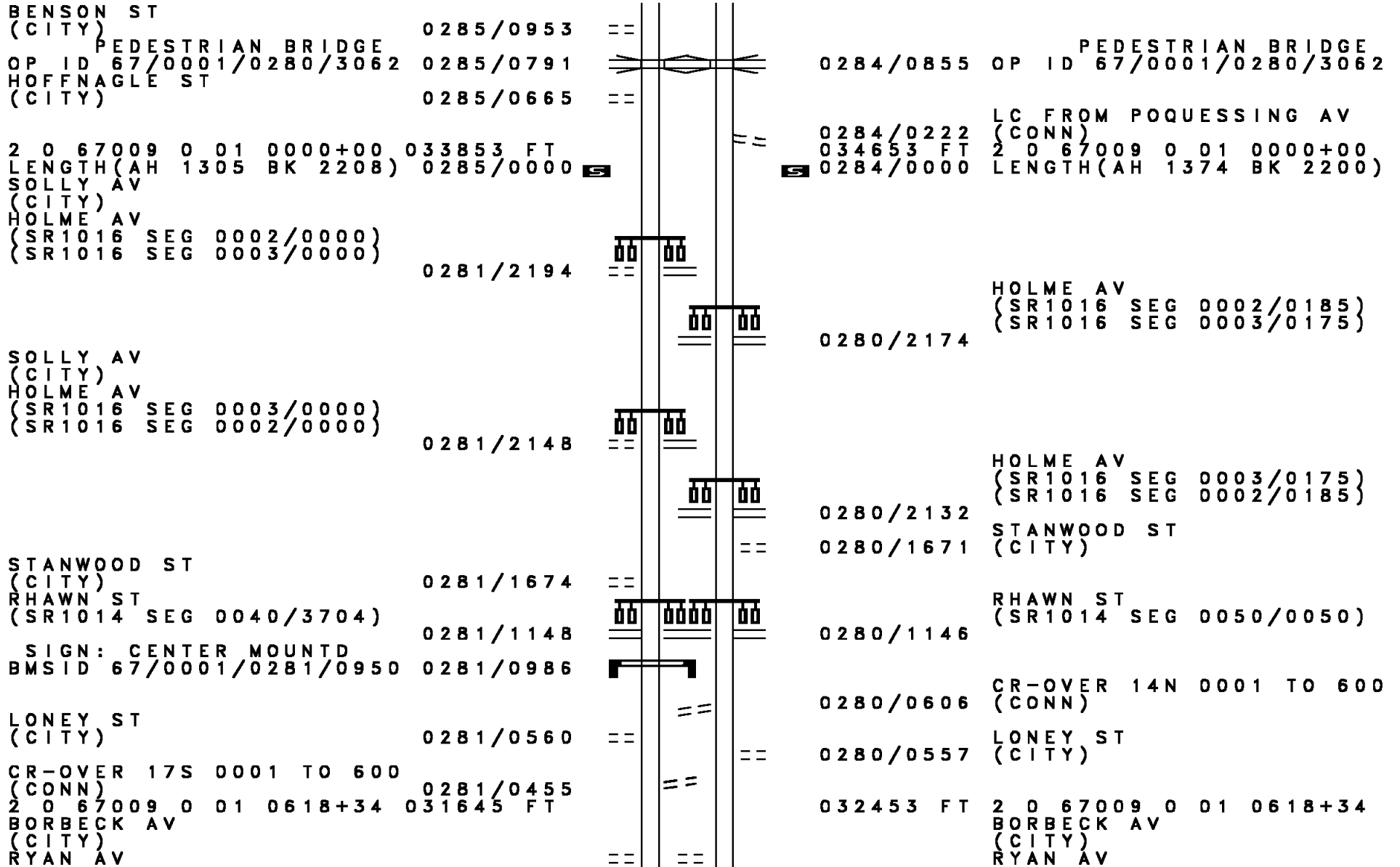


DIR: N TOTAL LEN: 11.784 MI. DIST: 06-5 SR: 6001
 LEFT MUN: PHILADELPHIA C RIGHT MUN: PHILADELPHIA C

2 0 67009 0 01 0749+16 046727 FT CONWELL AV (CITY) FROM 0001/0381 SH (CONN) LENGTH(AH 2618 BK 3688) 0331/0000		046824 FT 2 0 67009 0 01 0749+84 BLUE GRASS RD (CITY) LENGTH(AH 3333 BK 2929)
CR-OVER 23S 0001 TO 600 (CONN) BOWLER ST (CITY) 0321/2649 0321/2302		0320/2053 CR-OVER 20N 0001 TO 600 (CONN)
LOTT ST (CITY) FROM 6001 TO 0001 SH (CONN) 0321/1731		0320/1679 LOTT ST (CITY)
SIGN: CENTER MOUNTD BMSID 67/0001/0321/1200 0321/1186 FULMAR ST (CITY) 0321/1168		0320/1127 WHITMAN SQ (PRDR)
CR-OVER 22S 6001 TO 000 (CONN) 0321/0944		0320/0789 CR-OVER 19N 6001 TO 000 (CONN)
MURRAY ST (CITY) 0321/0608		043895 FT 2 0 67009 0 01 0720+91 GRANT AV (SR1018 SEG 0020/2874) LENGTH(AH 3688 BK 2897) 0321/0000
CR-OVER 21S 6001 TO 000 (CONN) 0311/2149		0310/2360 SIGN: CANTILEVER BMSID 67/6001/0310/2360
MICHENER ST (CITY) 0311/2002		0310/2130 CR-OVER 18N 6001 TO 000 (CONN)

GOODNAW ST (CITY) TO 6001/0310 SH (CONN) CR-OVER 20S 0001 TO 600 (CONN)	0311/0971 == 0311/0704 ==	0310/1010 GOODNAW ST (CITY)
2 0 67009 0 01 0691+75 040142 FT WELSH RD (SR0532 SEG 0010/0177)		0310/0662 CR-OVER 17N 0001 TO 600 (CONN) 040928 FT 2 0 67009 0 01 0691+75 WELSH RD (SR0532 SEG 0010/0000) WELSH RD (SR1011 SEG 0050/0901)
LENGTH(AH 2897 BK 1506) 0311/0000	0310/0000	LENGTH(AH 2967 BK 1466) TREMONT ST (CITY)
TREMONT ST (CITY) 0301/0789 ==		0300/0938
0 0 00000 0 00 0000+00 038636 FT WOODWARD ST (CITY)		039462 FT 2 0 67009 0 01 0666+17 WOODWARD ST (CITY)
LENGTH(AH 1506 BK 3478) 0301/0000	0300/0000	LENGTH(AH 1466 BK 3435)
WINCHESTER AV (CITY) CR-OVER 19S 0001 TO 600 (CONN)	0291/2416 == 0291/2026 ==	0290/2725 CR-OVER 16N 6001 TO 000 (CONN) WINCHESTER AV (CITY) 0290/2337 CR-OVER 15N 0001 TO 600 (CONN) 0290/2108
BMS 67/0001/0290/1244 0291/1493 2 0 67009 0 01 0642+24 PENNYPACK CR BMSBG 67/0001/0290/1244 0291/1245		0290/1492 BMS 67/0001/0290/1244 2 0 67009 0 01 0642+24 PENNYPACK CR 0290/1244 BMSBG 67/0001/0290/1244
CR-OVER 18S 6001 TO 000 (CONN) 2 0 67009 0 01 0642+24 035158 FT STRAHLE ST (CITY)	0291/0394 ==	036027 FT 2 0 67009 0 01 0642+24 EVANGELICAL MANOR RD (PRDR)
LENGTH(AH 3478 BK 1305) 0291/0000	0290/0000	LENGTH(AH 3435 BK 1374)

DIR: N TOTAL LEN: 11.784 MI. DIST: 06-5 SR: 6001
 LEFT MUN: PHILADELPHIA C RIGHT MUN: PHILADELPHIA C



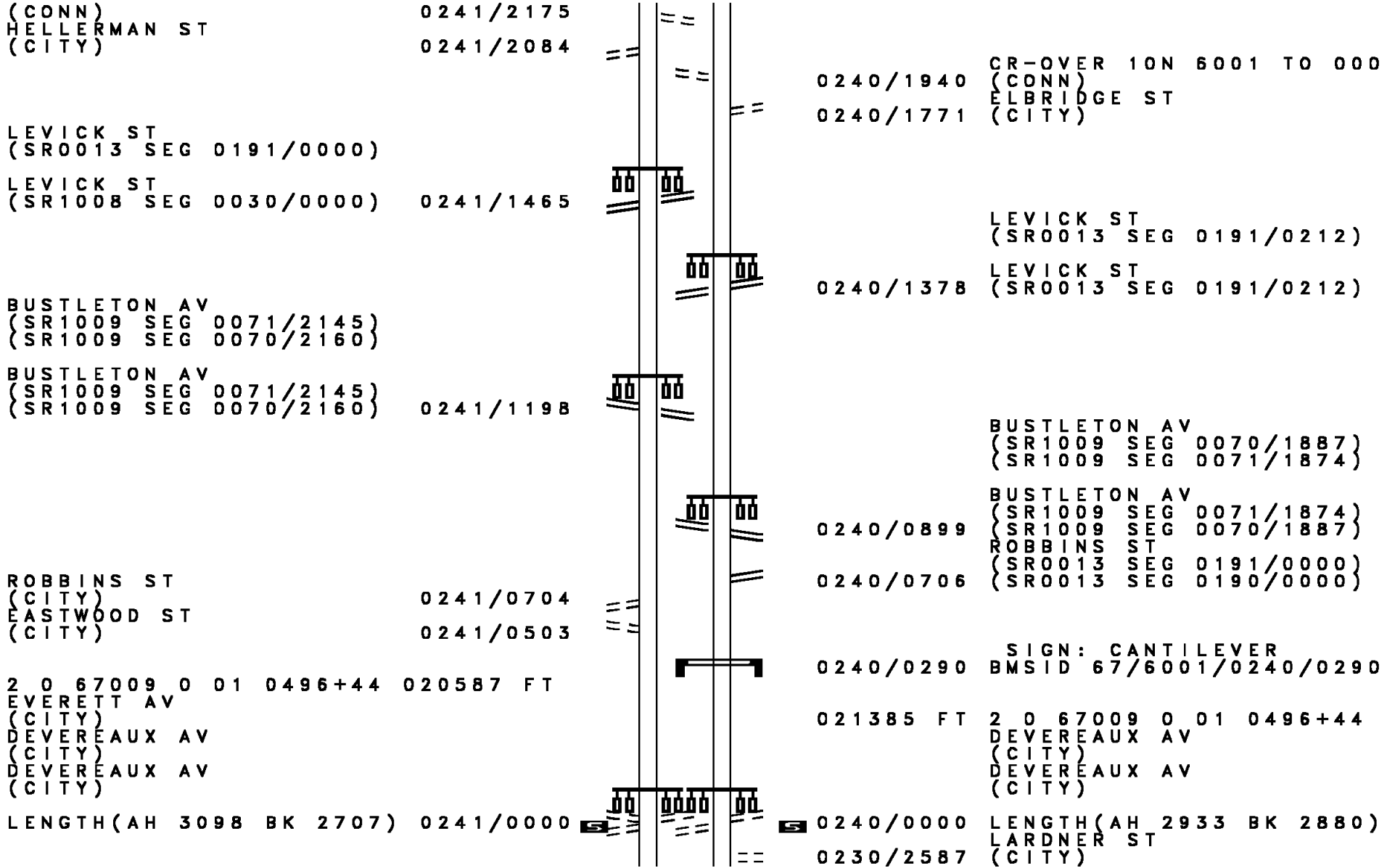
DIR: N TOTAL LEN: 11.784 MI. DIST: 06-5 SR: 6001
 LEFT MUN: PHILADELPHIA C RIGHT MUN: PHILADELPHIA C

(CITY)		00	0000	00	(CITY)
LENGTH(AH 2208 BK 3948)	0281/0000	5	==	==	5 0280/0000 LENGTH(AH 2200 BK 3957)
HARTEL AV (CITY)	0271/3276	==	==	==	0270/3054 HARTEL AV (CITY)
NAPFLE AV (CITY)	0271/2983	==	==	==	0270/2563 CR-OVER 13N 6001 TO 000 (CONN) REVERE ST (CITY)
FAUNCE ST (CITY)	0271/2367	==	==	==	0270/2135 LEXINGTON AV (CITY)
CR-OVER 16S 6001 TO 000 (CONN)	0271/2052	==	==	==	0270/2006 BROUS AV (CITY)
SHELMIRE AV (CITY)	0271/1749	==	==	==	0270/1248 SANDYFORD AV (CITY)
BLEIGH AV (CITY)	0271/0974	==	==	==	0270/0901 GUILFORD ST (CITY)
CR-OVER 15S 0001 TO 600 (CONN)	0271/0837	==	==	==	028496 FT 2 0 67009 0 01 0588+91 COTTMAN AV (SR0073 SEG 0040/3332) (SR0073 SEG 0041/3334)
2 0 67009 0 01 0588+91 COTTMAN AV (SR0073 SEG 0040/3332) (SR0073 SEG 0041/3334)	027697 FT	==	==	==	0270/0000 LENGTH(AH 3957 BK 1923)
LENGTH(AH 3948 BK 1932)	0271/0000	5	==	==	5 0260/1187 CR-OVER 12N 0001 TO 600 (CONN) SAINT VINCENT ST (CITY)
SAINT VINCENT ST (CITY)	0261/1145	==	==	==	0260/1147
FRIENDSHIP ST (CITY)	0261/0864	==	==	==	
SIGN: CANTILEVER					
BMSID 67/6001/0261/0724	0261/0724				

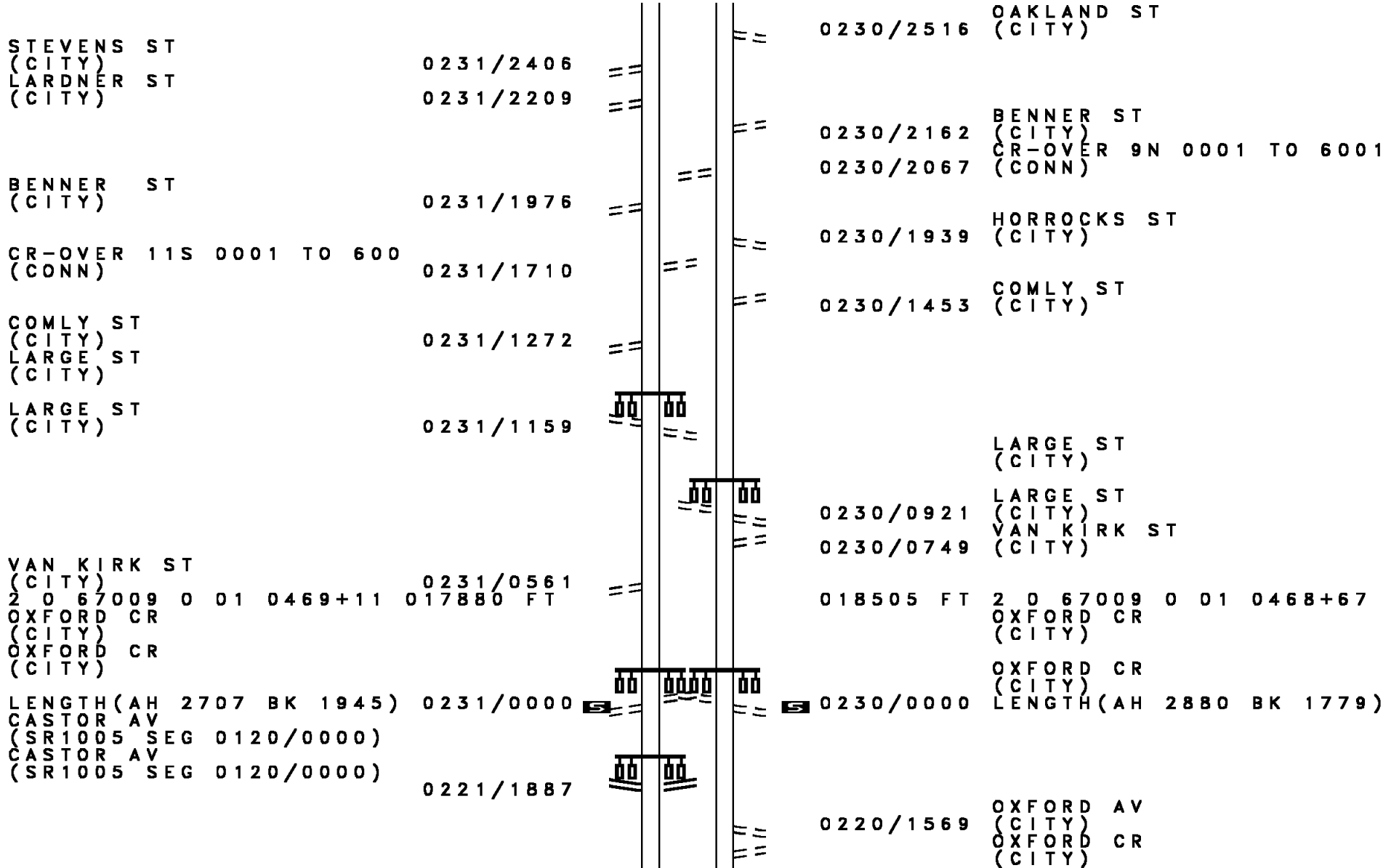
DIR: N TOTAL LEN: 11.784 MI. DIST: 06-5 SR: 6001
 LEFT MUN: PHILADELPHIA C RIGHT MUN: PHILADELPHIA C

PRINCETON AV (CITY)	0261/0578	==				
CR-OVER 14S 6001 TO 000 (CONN)	0261/0342	==				
2 0 67009 0 01 0559+75	025765 FT	==			026573 FT	2 0 67009 0 01 0559+73
TYSON ST (CITY)						TYSON AV (CITY)
LENGTH(AH 1932 BK 2080)	0261/0000	==			0260/0000	LENGTH(AH 1923 BK 2255)
DISSTON ST (CITY)	0251/1821	==				
LONGSHORE ST (CITY)	0251/1556	==			0250/1702	LONGSHORE AV (CITY)
CR-OVER 13S 0001 TO 600 (CONN)	0251/1385	==			0250/1526	SIGN: CENTER MOUNTD BMSID 67/0001/0250/1570
GLENVIEW ST (CITY)	0251/1271	==				
KNORR ST (CITY)	0251/0992	==			0250/1139	KNORR ST (CITY)
UNRUH AV (CITY)	0251/0410	==			0250/0575	UNRUH AV (CITY)
2 0 67009 0 01 0526+55	023685 FT	==			0250/0150	FROM 2009/0120 SH (CONN)
HARBISON AV (CITY)					024318 FT	2 0 67009 0 01 0526+55
HARBISON AV (SR2009 SEG 0120/3419)						HARBISON AV (SR2009 SEG 0120/3229)
(SR2009 SEG 0121/3417)						(SR2009 SEG 0121/3218)
LENGTH(AH 2080 BK 3098)	0251/0000	==			0250/0000	LENGTH(AH 2255 BK 2933) TO 2009/0121 SH
MAGEE AV (CITY)	0241/2795	==			0240/2900	(CONN)
					0240/2819	MAGEE AV (CITY)
BRADFORD TE (CITY)	0241/2498	==			0240/2516	CR-OVER 11N 0001 TO 600 (CONN)
CR-OVER 12S 6001 TO 000		==				

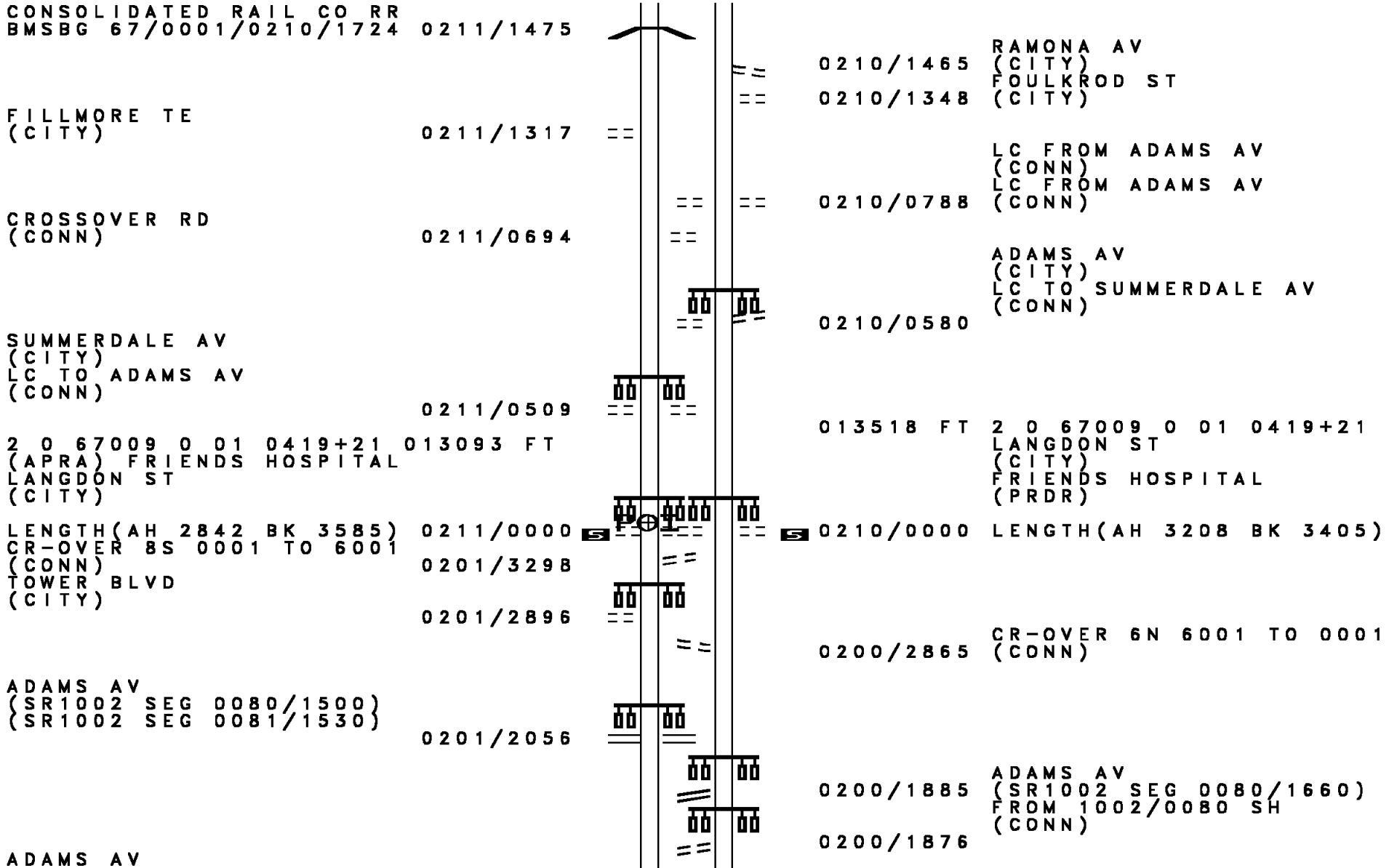
DIR: N TOTAL LEN: 11.784 MI. DIST: 06-5 SR: 6001
 LEFT MUN: PHILADELPHIA C RIGHT MUN: PHILADELPHIA C



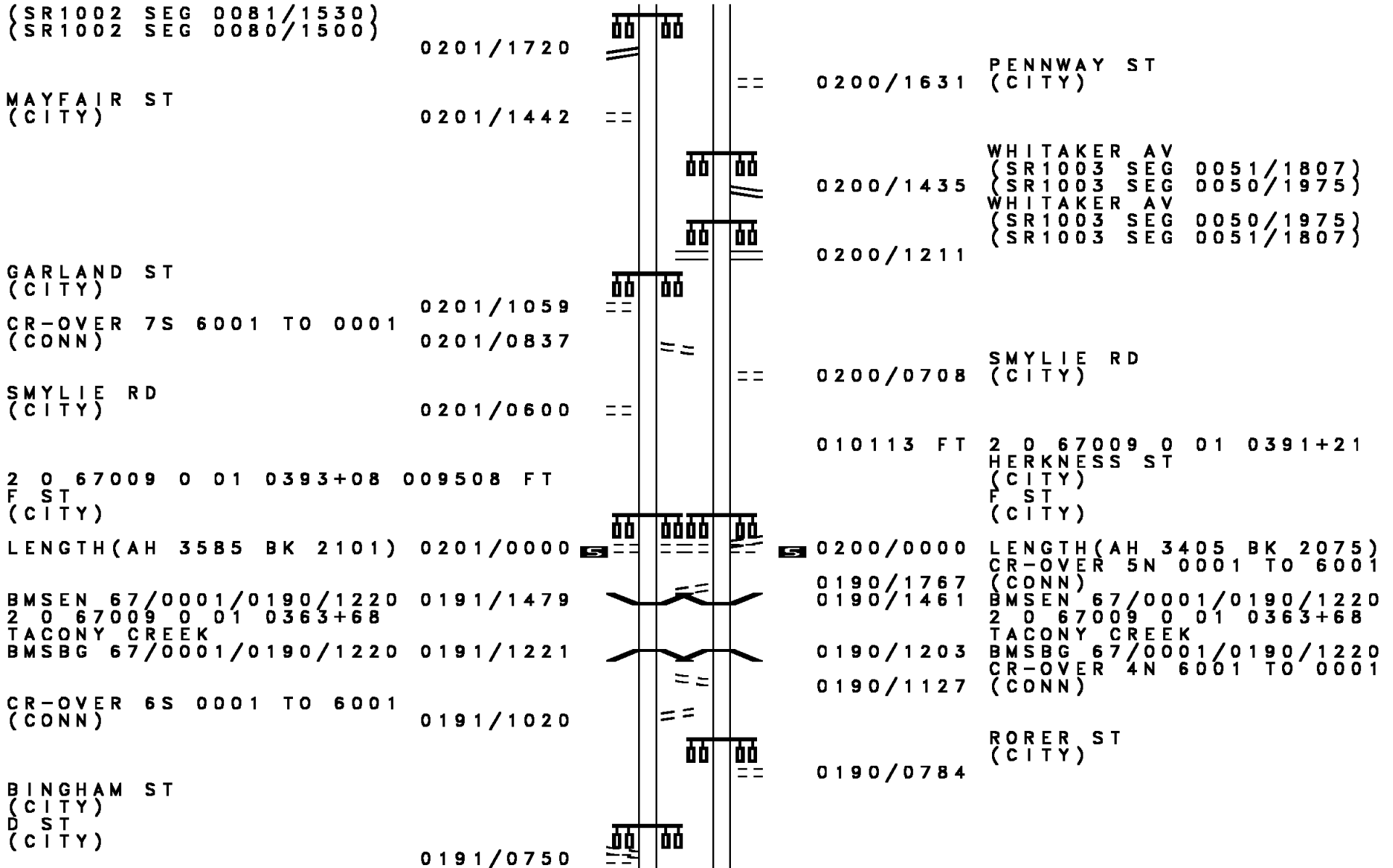
DIR: N TOTAL LEN: 11.784 MI. DIST: 06-5 SR: 6001
 LEFT MUN: PHILADELPHIA C RIGHT MUN: PHILADELPHIA C



DIR: N TOTAL LEN: 11.784 MI. DIST: 06-5 SR: 6001
 LEFT MUN: PHILADELPHIA C RIGHT MUN: PHILADELPHIA C



DIR: N TOTAL LEN: 11.784 MI. DIST: 06-5 SR: 6001
 LEFT MUN: PHILADELPHIA C RIGHT MUN: PHILADELPHIA C



DIR: N TOTAL LEN: 11.784 MI. DIST: 06-5 SR: 6001
 LEFT MUN: PHILADELPHIA C RIGHT MUN: PHILADELPHIA C

Segment Description	Segment ID	Length (FT)	Start Station	End Station	Notes
WESTFORD RD (CITY)	0191/0485				
2 0 67009 0 01 0363+68 007407 FT		007407	0363+68		
C ST (CITY)					
LENGTH(AH 2101 BK 2303)	0191/0000				
CR-OVER 5S 6001 TO 0001 (CONN)	0181/1990				
CR-OVER 4S 0001 TO 6001 (CONN)	0181/1562				
RISING SUN AV (SR1001 SEG 0010/0288)					
RISING SUN AV (SR1001 SEG 0010/0288)	0181/1010				
FRONT ST (CITY)	0181/0562				
SIGN: CANTILEVER					
BMSID 67/6001/0181/0430	0181/0430				
CR-OVER 3S 6001 TO 0001 (CONN)	0181/0290				
2 0 67009 0 01 0333+70 005104 FT		005104	0333+70		
MASCHER ST (CITY)					
GRANSBACK ST (CITY)	0190/0568				
D ST (CITY)	0190/0400				
BOUDINOT ST (CITY)	0190/0167				
2 0 67009 0 01 0363+68 008038 FT		008038	0363+68		
C ST (CITY)					
LENGTH(AH 2075 BK 2376)	0190/0000				
ROSEHILL ST (CITY)	0180/2151				
ORMES ST (CITY)	0180/1939				
B ST (CITY)	0180/1719				
A ST (CITY)	0180/1130				
RISING SUN AV (SR1001 SEG 0010/0000)					
RISING SUN AV (CITY)	0180/0865				
RUSCOMB ST (CITY)					
FRONT ST (CITY)	0180/0550				
CR-OVER 3N 0001 TO 6001 (CONN)	0180/0328				
2 0 67009 0 01 0333+70 005662 FT		005662	0333+70		
MASCHER ST (CITY)					

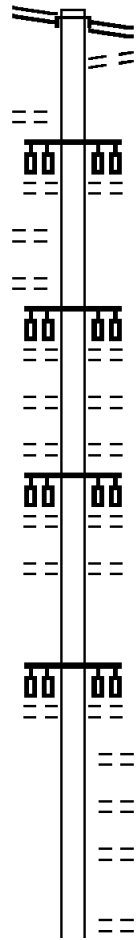
DIR: N TOTAL LEN: 11.784 MI. DIST: 06-5 SR: 6001
 LEFT MUN: PHILADELPHIA C RIGHT MUN: PHILADELPHIA C

Stationing / Description	Stationing	Notes	Stationing	Description
LENGTH(AH 2303 BK 2253)	0181/0000	5	5	LENGTH(AH 2376 BK 2260)
PALETHORP ST (CITY)	0171/1992	==	==	TO MASCHER RD (CONN)
SIGN: 3 CHORD TRUSS BMSID 67/0001/0171/2000	0171/1892	▬	▬	PALETHORP ST (CITY)
SECOND ST (CITY)	0171/1474	==	==	SECOND ST (CITY)
ROCKLAND ST (CITY)	0171/1447	==	==	CR-OVER 2N 6001 TO 0001 (CONN)
LC FROM ROCKLAND ST (CONN)	0171/1298	==	==	TO SECOND ST (CONN)
CR-OVER 2S 0001 TO 6001 (CONN)	0171/1214	==	==	FOURTH ST (CITY)
THIRD ST (CITY)	0171/0751	▬▬ ▬▬▬▬ ▬▬	▬▬	THIRD ST (CITY)
LEITHGOW ST (CITY)	0171/0448	==	==	FOURTH ST (CITY)
LAWRENCE ST (CITY)	0171/0245	==	==	LAWRENCE ST (CITY)
2 0 67009 0 01 0309+73 002851 FT				0170/0181 003402 FT
FIFTH ST (CITY)				2 0 67009 0 01 0309+73 FIFTH ST (CITY)
LENGTH(AH 2253 BK 2050)	0171/0000	5	5	LENGTH(AH 2260 BK 2105)
SIXTH ST (CITY)	0161/1438	==	==	FAIRHILL ST (CITY)
MARSHALL ST				WYOMING AV (CITY)
				SIXTH ST (CITY)
				0160/1281 (CITY)

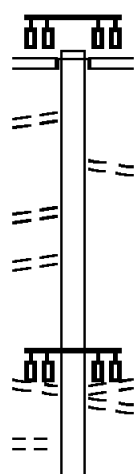

DIR: N TOTAL LEN: 11.784 MI. DIST: 06-5 SR: 6001
 LEFT MUN: PHILADELPHIA C RIGHT MUN: PHILADELPHIA C

Location / Description	Segment ID	Length (FT)	Start Station	End Station	Notes
(CITY)	0161/1097				
SEVENTH ST (CONN)	0160/1091				
WYOMING AV (CITY)	0161/0981				
SEVENTH ST (CITY)					
CROSSOVER RD (CONN)	0161/0886				
SIGN: CENTER MOUNTD					
BMSID 67/0001/0161/0806	0161/0806				
CR-OVER 1S 0001 TO 6001 (CONN)	0161/0495				
EIGHTH ST (CITY)	0161/0375				
2 0 67009 0 01 0290+18	000801 FT				
NINTH ST (CITY)					
NINTH ST (CITY)					
LENGTH(AH 2050 BK 0801)	0161/0000				
NINTH ST (CITY)					
LENGTH(AH 2105 BK 1297)	0160/0000				
WINGOHOCKING ST (CITY)	0154/1018				
CR-OVER 1N 6001 TO 0001 (CONN)	0154/0876				
CANTILEVER MONOTUB					
OP ID 67/6001/0155/0612	0155/0612				
TENTH ST (CITY)	0155/0167				
WINGOHOCKING ST (CITY)	0155/0075				
SIGN: SHAPE OR TUBE					
BMSID 67/6001/0155/0060	0155/0060				
2 0 67009 0 01 0290+18	000000 FT				
RAMP C RD (SR9407 SEG 0250/0000)					
NC ROOSEVELT BL					
ROOSEVELT BL INTER-BK					
(SRO013 SEG 0181/2231)					
MFC BEGIN = B					
LENGTH(AH 0801 BK 0000)	0155/0000				
NC ROOSEVELT BL INTER-BK					
(SRO013 SEG 0180/1570)					
MFC BEGIN = B					
LENGTH(AH 1297 BK 0000)	0154/0000				

DIR: B TOTAL LEN: 1.831 MI. DIST: 06-5 SR: 4021
 LEFT MUN: PHILADELPHIA C RIGHT MUN: PHILADELPHIA C

	009667 FT		009667 FT	EASTON RD
			INTER-AHD	(TWP)
CHELTENHAM AV				CHELTENHAM AV
{SR2035 SEG 0030/0000}				{SR2035 SEG 0031/0000}
{SR2035 SEG 0031/0000}	0040/2591		0040/2591	{SR2035 SEG 0030/0000}
			0040/2400	TO 2035/0021 SH
CEDARBROOK AV (DNL)				(CONN)
(CITY)	0040/2287			PICKERING AV
				(CITY)
BAYARD ST (DNL)			0040/2030	
(CITY)	0040/1795			MICHENER AV
PROVIDENT ST				(CITY)
(CITY)	0040/1567		0040/1334	
				TEMPLE RD
			0040/1086	(CITY)
				FAYETTE ST
			0040/0855	(CITY)
				WILLIAMS AV
			0040/0619	(CITY)
				FORREST AV
			0040/0307	(CITY)
	007076 FT		007076 FT	2 0 67354 0 00 0070+68
				NC WA DSWORTH AV
				THOURON AV
				(CITY)
			0040/0000	LENGTH (AH 2591 BK 2364)
				GILBERT ST
			0030/2103	(CITY)
				RUGBY ST
			0030/1857	(CITY)
				WOOLSTON AV
			0030/1584	(CITY)
				LOWBER AV
			0030/0840	(CITY)

EXTRACT DATE: 12/18/2023 ROADWAY MANAGEMENT SYSTEM PAGE NUMBER: 494
 PRINT DATE: 12/20/2023 SLD COUNTY/SR - ANNUAL PRINT COUNTY: PHILADELPHIA
 DIR: B TOTAL LEN: 2.443 MI. DIST: 06-5 SR: 4019
 LEFT MUN: PHILADELPHIA C RIGHT MUN: PHILADELPHIA C

	012900 FT		012900 FT	AH-MONTGOMERY (46)
			INTER-AHD	WASHINGTON LN
				(SR2056 SEG 0010/0000)
				CHELTENHAM AV
				(SR0309 SEG 0040/0000)
				(SR0309 SEG 0041/0000)
SEVENTYSEVENTH AV (CITY)	0060/1152		0060/1349	
SEVENTYSIXTH AV (CITY)	0060/0708		0060/0794	BRIAR RD (CITY)
SEVENTYFIFTH AV (CITY)	0060/0266			SEVENTYFIFTH AV (CITY)
2 0 67304 0 00 0160+54	011551 FT		011551 FT	OGONTZ AV (CITY)
OGONTZ AV (CITY)	0060/0000		 0060/0000	LENGTH(AH 1349 BK 2479)
FAYETTE ST (CITY)	0050/2172			SEVENTYFOURTH AV

DIR: B TOTAL LEN: 2.443 MI. DIST: 06-5 SR: 4019
 LEFT MUN: PHILADELPHIA C RIGHT MUN: PHILADELPHIA C

Street Name (Left)	Stationing (Left)	Diagram	Stationing (Right)	Street Name (Right)
LIMEKILN PK (CITY)	0050/1725	==	0050/1725	(CITY) LIMEKILN PK (CITY)
FORREST AV (CITY)	0050/1547	==		
		THOURON AV (CITY)	0050/1255	
GILBERT ST (CITY)	0050/1034	==		
RUGBY ST (CITY)	0050/0814	==	0050/0814	RUGBY ST (CITY)
WOOLSTON AV (CITY)	0050/0625	==	0050/0625	
		WOOLSTON AV (CITY)	0050/0600	
	009072 FT		009072 FT	2 0 67304 0 00 0135+68 LOWBER AV (CITY)
LOWBER AV (CITY)	0040/2331	==	0050/0000	LENGTH(AH 2479 BK 2374)
		RODNEY ST (CITY)	0040/2331	
		MANSFIELD AV (CITY)	0040/1812	
		STENTON AV (SR4002 SEG 0070/1119)	0040/1356	
	006698 FT		0040/0734	
		WASHINGTON LN (CITY)	006698 FT	2 0 67304 0 00 0111+91
		CRITTENDEN ST (CITY)	0040/0000	LENGTH(AH 2374 BK 2758)
ANDERSON ST (CITY)	0030/2106	==	0030/2106	
MILTON ST (CITY)	0030/1773	==		
		ARDLEIGH ST (CITY)		

EXTRACT DATE: 12/18/2023
PRINT DATE: 12/20/2023

ROADWAY MANAGEMENT SYSTEM
SLD COUNTY/SR - ANNUAL PRINT

PAGE NUMBER: 492
COUNTY: PHILADELPHIA

DIR: B TOTAL LEN: 2.443 MI.
LEFT MUN: PHILADELPHIA C

DIST: 06-5 SR: 4019
RIGHT MUN: PHILADELPHIA C

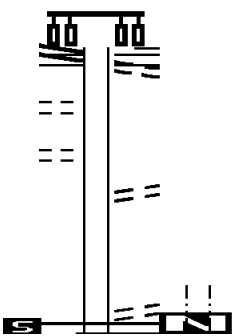
Street Name	Segment	Length (FT)	Notes
		003940	0030/1452
		003940	2 0 67304 0 00 0084+63 SOUTHEASTERN PENNSYLVAN OVERPASS IS RR X-ING
		0030/0000	LENGTH(AH 2758 BK 2535)
		0020/2258	CLEARVIEW ST (CITY)
		0020/2040	CHEW AV (SR4004 SEG 0020/2254)
		0020/1290	MUSGRAVE ST (CITY)
ROSS ST (CITY)	0020/1006		
HOMER ST (CITY)	0020/0757		
MAGNOLIA ST (CITY)	0020/0519		
CARNATION ST (CITY)	0020/0346		
GARDENIA ST (CITY)	0020/0176		
	001405	001405	2 0 67304 0 00 0059+11 MORTON ST (CITY)
		0020/0000	LENGTH(AH 2535 BK 1405)
		0010/0584	BAYNTON ST (CITY)
		000000	2 0 67304 0 00 0045+00 NC WA WASHINGTON LN GERMANTOWN AV (SR4005 SEG 0060/2092)
		INTER-BK	WASHINGTON LN (SR4007 SEG 0070/0000)
GERMANTOWN AV (SR4007 SEG 0070/0000)	0010/0000		MFC BEGIN = B LENGTH(AH 1405 BK 0000)

EXTRACT DATE: 12/18/2023 ROADWAY MANAGEMENT SYSTEM PAGE NUMBER: 491
 PRINT DATE: 12/20/2023 SLD COUNTY/SR - ANNUAL PRINT COUNTY: PHILADELPHIA

DIR: N TOTAL LEN: 2.239 MI. DIST: 06-5 SR: 4017
 LEFT MUN: PHILADELPHIA C RIGHT MUN: PHILADELPHIA C

OGONTZ AV 011822 FT 011524 FT
 (SR0309 SEG 0051/0000)
 (SR0309 SEG 0050/0000)
 CHELTENHAM AV
 (SR2035 SEG 0010/0000)
 CHELTENHAM AV
 (SR0309 SEG 0051/0000)
 (SR0309 SEG 0050/0000)

OGONTZ AV
 (CITY) 0081/1058
 CEDAR BROOK AV
 (CITY) 0081/0760
 PICKERING AV
 (CITY) 0081/0524
 EIGHTIETH AV
 (CITY) 0081/0496
 2 0 67345 0 00 0211+87 010764 FT
 SEVENTYNINTH AV
 (CITY)
 MFC BEGIN = C
 LENGTH(AH 1058 BK 2271) 0081/0000



010764 FT
 7080/0000 LTH AH 001058 BK 002271

DIR: N TOTAL LEN: 2.239 MI. DIST: 06-5 SR: 4017
 LEFT MUN: PHILADELPHIA C RIGHT MUN: PHILADELPHIA C

LC TO LIMEKILN PK (CONN)	0070/2202		
LIMEKILN PK (CITY)	0070/2049		0070/2049
MICHENER AV (CITY)	0070/2034		0070/2034 LIMEKILN PK (CITY)
TEMPLE RD (CITY)	0070/1898	==	0070/1706 FAYETTE ST (CITY)
		==	0070/1387 WILLIAMS AV (CITY)
			0070/1079 FORREST AV (CITY)
		==	0070/0768 THOURON AV (CITY)
			0070/0546 GILBERT ST (CITY)
		==	0070/0346 RUGBY ST (CITY)
RUGBY ST (CITY)	0070/0281	==	WOOLSTON AV (CITY)
			0070/0132
2 0 67345 0 00 0191+42 008493 FT		==	008493 FT
WOOLSTON AV (CITY)	0070/0000	==	
			0070/0000 LENGTH(AH 2271 BK 2731)
			0060/1813 LOWBER AV (CITY)
		==	0060/1385 RODNEY ST (CITY)
			0060/1029 MANSFIELD ST (CITY)
		==	0060/0594 STENTON AV (SR4002 SEG 0060/2009)
005762 FT			2 0 67345 0 00 0164+04
		==	0060/0000 CRITTENDEN ST (CITY)
			0060/0000 LENGTH(AH 2731 BK 3293)
		==	ANDERSON ST

EXTRACT DATE: 12/18/2023
PRINT DATE: 12/20/2023

ROADWAY MANAGEMENT SYSTEM
SLD COUNTY/SR - ANNUAL PRINT

PAGE NUMBER: 489
COUNTY: PHILADELPHIA

DIR: N TOTAL LEN: 2.239 MI.
LEFT MUN: PHILADELPHIA C

DIST: 06-5 SR: 4017
RIGHT MUN: PHILADELPHIA C

BELFIELD AV
(CITY)

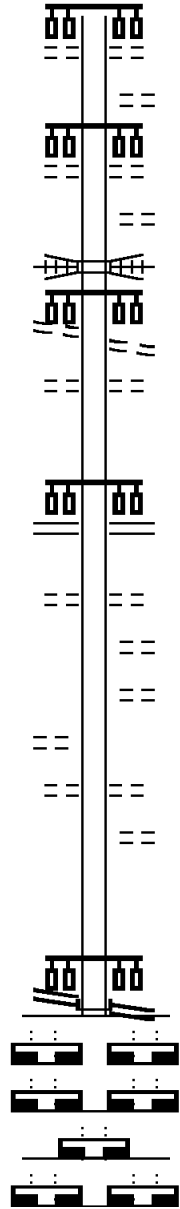
0050/0959

002469 FT

ROSS ST
(CITY)

0040/1296

2 0 67345 0 00 0107+06 000000 FT
GERMANTOWN AV
(SR4007 SEG 0070/1957) 0040/0000
000000 FT
LENGTH(AH 1495 BK 1147) 7039/0000
000000 FT
LENGTH(AH 1147 BK 2851) 7031/0000
000000 FT
000000 FT
LENGTH(AH 1147 BK 0000) 000000 FT
7011/0000



(CITY)
0050/2644
0050/2307 MILTON ST
(CITY)
ARDLEIGH ST
(CITY)
0050/1974
0050/1631 MATTHEWS ST
(CITY)
SOUTHEASTERN PENNSYLVAN
0050/1411 OVERPASS IS RR X-ING
0050/0959 BELFIELD AV
(CITY)
0050/0686 BOYER ST
(CITY)
002469 FT 2 0 67345 0 00 0131+09
CHEW AV
(SR4004 SEG 0020/0560)
5 0050/0000 LENGTH(AH 3293 BK 2469)
0040/1720 MUSGRAVE ST
(CITY)
0040/1553 LENSEN ST
(CITY)
0040/1392 ROSS ST
(CITY)
0040/0915 MAGNOLIA ST
(CITY)
0040/0416 MORTON ST
(CITY)
NC UPSAL ST
000000 FT GERMANTOWN AV
INTER-BK (SR4007 SEG 0070/1957)
(CITY)
5 0040/0000 LENGTH(AH 2469 BK 1484)
000000 FT
7038/0000 LENGTH(AH 1484 BK 1186)
000000 FT
7030/0000 LENGTH(AH 1186 BK 2851)
000000 FT
7020/0000 LENGTH(AH 2851 BK 1151)
000000 FT
7010/0000 LENGTH(AH 1151 BK 0000)

LINCOLN DR
 (SR4013 SEG 0050/0270)
 FOR SR 4013 AND 4015
 (CONN)

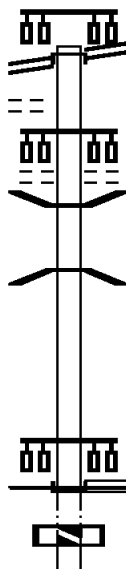
005566 FT

0040/1496

0040/1263

004070 FT

004070 FT



005588 FT
 INTER-AHD

WAYNE AV
 (CITY)
 LINCOLN DR
 (SR4013 SEG 0050/0270)

0040/1496

JOHNSON ST
 (CITY)

0040/0910
 0040/0435

BMS EN 67/4015/0040/0079
 0 0 00000 0 00 0000+00
 SOUTHEASTERN PA TRAN RR

0040/0079
 004092 FT

BMSBG 67/4015/0040/0079
 2 0 67304 0 00 0014+86
 NC WA

WAYNE AV
 WASHINGTON LN
 (SR4007 SEG 0050/0000)

INTER-BK

WAYNE AV
 (SR4007 SEG 0050/0000)
 MFC BEGIN = C

0040/0000
 004092 FT
 7030/0000
 INTER-AHD

LTH AH 001496 BK 001126
 LTH AH 001126 BK 001452
 WAYNE AV

DIR: B TOTAL LEN: 2.750 MI. DIST: 06-5 SR: 4013
 LEFT MUN: PHILADELPHIA C RIGHT MUN: PHILADELPHIA C

WESTVIEW AV (CITY)	0060/0520	== ==	0060/0520	CHEROKEE ST (CITY)
2 0 67029 0 00 0155+79 009900 FT			010054 FT	MCCALLUM ST (CITY)
MCCALLUM ST (CITY)	0060/0000	== ==	0060/0000	LENGTH(AH 3309 BK 3148)
				GREENE ST (CITY)
ARBUTUS ST (CITY)	0050/1974	== ==	0050/2471	
BURNHAM RD (CITY)	0050/1838	== ==		HORTTER ST (CITY)
SPRINGER ST (CITY)	0050/1700	== ==	0050/1294	UPSAL ST (CITY)
				WAYNE AV (SR4015 SEG 0040/1496)
WAYNE AV (CITY)	0050/0270	== ==	0050/0270	2 0 67029 0 00 0124+31
	006752 FT		006906 FT	FOR SR 4013 AND 4015
				(CONN)
				NC LINCOLN DR
				LINCOLN DR (CITY)
				0050/0000
				LENGTH(AH 3148 BK 2462)
				WISSAHICKON AV (SR4003 SEG 0050/2055)
				0040/1376
				CLIVEDEN ST (CITY)
				NC CLIVEDEN ST
				NC PARK LINE DR
2 0 67029 0 00 0102+20 004290 FT				MFC BEGIN = C
PARK LINE DR (CITY)	0040/0000	== ==	0040/0000	LENGTH(AH 2462 BK 0355)
				FOR SR 4013N TO 4013S (CONN)

DIR: B TOTAL LEN: 2.750 MI. DIST: 06-5 SR: 4013
 LEFT MUN: PHILADELPHIA C RIGHT MUN: PHILADELPHIA C

FOR SR 4013N TO 4013S
 (CONN)
 PHILADELPHIA-WALNUT LN
 (CITY)
 PHILADELPHIA-WALNUT LN
 (CITY)
 FOR SR 4013S TO 4013N
 (CONN)

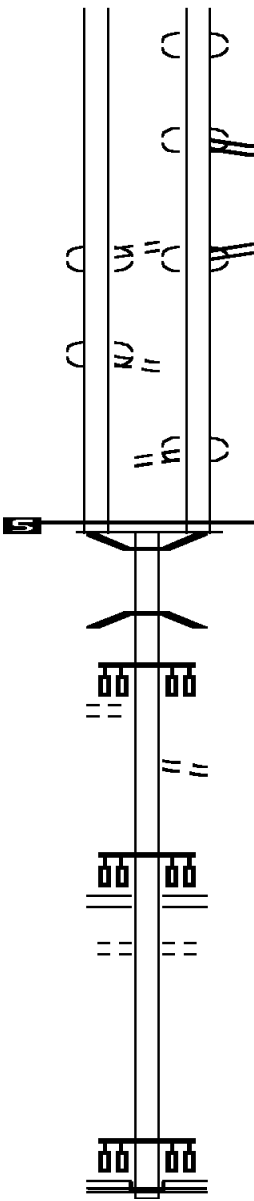
0 0 00000 0 00 0000+00 004089 FT
 MFC BEGIN = B
 LENGTH(AH 0201 BK 2854) 0033/0000

MAGDALENA ST
 (CITY)

0020/0703

001235 FT

000000 FT



0032/0280 PHILADELPHIA-WALNUT LN
 (CITY)
 PHILADELPHIA-WALNUT LN
 (CITY)
 WALNUT LN
 (SR4015 SEG 0005/0000)
 WALNUT LN
 (SR4015 SEG 0004/0000)
 PHILADELPHIA-WALNUT LN
 (CITY)
 0032/0140
 0033/0140
 0032/0140
 0033/0085

0032/0080 PHILADELPHIA-WALNUT LN
 (CONN)
 004089 FT FOR SR 4013S TO 4013N
 2 0 67029 0 00 0098+88
 MFC BEGIN = B
 LENGTH(AH 0355 BK 2854) 0032/0000
 0020/2424 BMSSEN 67/4013/0020/1859
 2 0 67029 0 00 0088+24
 WISSAHICKON
 0020/1859 BMSBG 67/4013/0020/1859

0020/0703 FROM 4001/0060 SH
 (CONN)
 0020/0143 2 0 67029 0 00 0069+46
 001235 FT HENRY AV
 (SR4001 SEG 0071/0000)
 (SR4001 SEG 0070/0000)
 0020/0000 LENGTH(AH 2854 BK 1235)
 HOUGHTON ST
 (CITY)
 0010/0685
 000000 FT 2 0 67029 0 00 0057+03
 NC WA LNUT LN
 RIDGE AV
 (SR3009 SEG 0120/0000)
 INTER-BK SHURS LN
 (CITY)
 MFC BEGIN = B
 0010/0000 LENGTH(AH 1235 BK 0000)

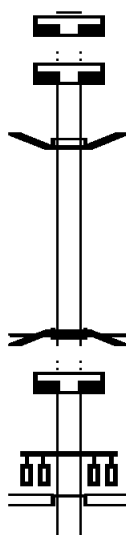
EXTRACT DATE: 12/18/2023 ROADWAY MANAGEMENT SYSTEM PAGE NUMBER: 483
 PRINT DATE: 12/20/2023 SLD COUNTY/SR - ANNUAL PRINT COUNTY: PHILADELPHIA
 DIR: B TOTAL LEN: 1.334 MI. DIST: 06-5 SR: 4011
 LEFT MUN: PHILADELPHIA C RIGHT MUN: PHILADELPHIA C

007041 FT

007041 FT

006984 FT

006984 FT



007041 FT

7040/0000 LENGTH(AH 1811 BK 1389)

007041 FT

7034/0000 LENGTH(AH 1389 BK 0057)

BMSBN 67/4011/0032/0000

INTER-AHD COULTER ST

0032/0057 (CITY)

006984 FT 2 0 67363 0 00 0081+17

NC CO ULTER ST

INTER-BK COULTER ST

(CITY)

SOUTHEASTERN PA TRAN RR

BMSBG 67/4011/0032/0000

MFC BEGIN = E

5 0032/0000 LENGTH(AH 0057 BK 1132)

006984 FT

7030/0000 LENGTH(AH 1132 BK 3497)

INTER-AHD MIDVALE AV

(CITY)

WISSAHICKON AV

(SR4003 SEG 0030/0912)

0020/3497

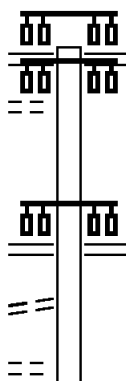
EXTRACT DATE: 12/18/2023 ROADWAY MANAGEMENT SYSTEM PAGE NUMBER: 481
 PRINT DATE: 12/20/2023 SLD COUNTY/SR - ANNUAL PRINT COUNTY: PHILADELPHIA
 DIR: B TOTAL LEN: 1.521 MI. DIST: 06-5 SR: 4009
 LEFT MUN: PHILADELPHIA C RIGHT MUN: PHILADELPHIA C

GREENE ST
(CITY)

008031 FT
 0040/0630
 007113 FT

BERKLEY ST
(CITY)
 PULASKI AV
(CITY)

0030/1426
 0030/0757



008028 FT GERMANTOWN AV
(SR4005 SEG 0030/0457)

0040/0918
 0040/0630

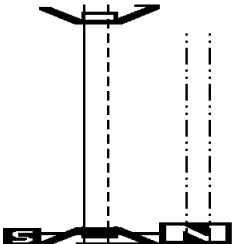
007110 FT 2 0 67364 0 01 0062+48
 WAYNE AV
(SR4007 SEG 0020/0634)

5 0040/0000 LENGTH(AH 0918 BK 1519)
 NC BERKLEY ST

EXTRACT DATE: 12/18/2023 ROADWAY MANAGEMENT SYSTEM PAGE NUMBER: 479
PRINT DATE: 12/20/2023 SLD COUNTY/SR - ANNUAL PRINT COUNTY: PHILADELPHIA

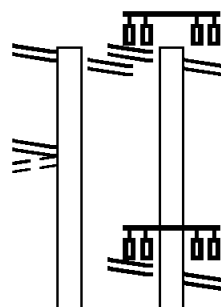
DIR: B TOTAL LEN: .017 MI. DIST: 06-5 SR: 4008
LEFT MUN: PHILADELPHIA C RIGHT MUN: PHILADELPHIA C

BMS EN 67/4008/0011/0000
WEST ABBOTTSFORD AV INTER-AHD
(CITY) 0011/0092
000092 FT 000100 FT
0 0 00000 0 00 0000+00 000000 FT
NC WEST ABBOTTSFORD AV
WEST ABBOTTSFORD AV INTER-BK
(CITY)
SOUTHEASTERN PA TRAN RR
BMSBG 67/4008/0011/0000
MFC BEGIN = D 000000 FT
LENGTH(AH 0092 BK 0000) 0011/0000 7010/0000 LTH AH 000100 BK 000000



EXTRACT DATE: 12/18/2023 ROADWAY MANAGEMENT SYSTEM PAGE NUMBER: 478
 PRINT DATE: 12/20/2023 SLD COUNTY/SR - ANNUAL PRINT COUNTY: PHILADELPHIA
 DIR: B TOTAL LEN: 6.348 MI. DIST: 06-5 SR: 4007
 LEFT MUN: PHILADELPHIA C RIGHT MUN: PHILADELPHIA C

STENTON AV 033517 FT
 (SR4002 SEG 0010/0218)
 STENTON AV 0131/0605
 (SR4002 SEG 0010/0218)
 RAMP A RD
 (SR9153 SEG 0250/0380)
 LYNNEBROOK LN
 (CITY) 0131/0415




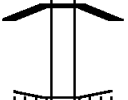
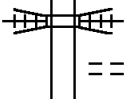



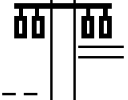
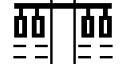
033334 FT STENTON AV
 (SR4002 SEG 0011/0468)
 0130/0422 STENTON AV
 (SR4002 SEG 0011/0468)
 STENTON AV
 (SR4002 SEG 0010/0477)
 0130/0350 STENTON AV
 (SR4002 SEG 0010/0477)

LYNNEBROOK LN

DIR: B TOTAL LEN: 6.348 MI. DIST: 06-5 SR: 4007
 LEFT MUN: PHILADELPHIA C RIGHT MUN: PHILADELPHIA C

Stationing	City	Street Name	Length	Notes
0026+07	(CITY)	LYNNEBROOK LN	0131/0185	MFC BEGIN = C
032912	(CITY)		0130/0000	
0120/2381	(CITY)			
0120/1552	(CITY)	NEWTON ST		
0120/1291	(CITY)	CHESTNUT HILL AV		
0120/0262	(CITY)	SUMMIT ST		
030106	(CITY)	BETHLEHEM PK	030106	MFC BEGIN = C
0120/0000	(CITY)	GERMANTOWN AV		LENGTH(AH 2806 BK 2625)
0110/2367	(CITY)	EVERGREEN AV		
0110/2328	(CITY)	EVERGREEN AV		
0110/2000	(CITY)	HIGHLAND AV		
0110/1465	(CITY)	GRAVERS LN		
0110/1000	(CITY)	SOUTHAMPTON AV		
0110/0931	(CITY)	SOUTHAMPTON AV		
0110/0507	(CITY)	HARTWELL LN		
027481	(CITY)	ABINGTON AV	027481	MFC BEGIN = C
0110/0000	(CITY)	WOODDALE AV		LENGTH(AH 2625 BK 2785)
0100/2518	(CITY)	WILLOW GROVE AV		
0100/2241	(CITY)	WILLOW GROVE AV		
0100/1977	(CITY)	BENEZET ST		
	(CITY)	SPRINGFIELD AV		

DIR: B TOTAL LEN: 6.348 MI. DIST: 06-5 SR: 4007
 LEFT MUN: PHILADELPHIA C RIGHT MUN: PHILADELPHIA C

SPRINGFIELD AV (CITY)	0100/1719	==	0100/1766 (CITY)
MERMAID LN (CITY)	0100/0781	==	0100/1310 MORELAND AV (CITY)
LC TO CRESHEIM VALLEY D (CONN)	0100/0398	==	0100/0757 MERMAID LN (CITY)
CRESHEIM VALLEY DR (CITY)	0100/0268	==	0100/0563 WINSTON RD (CITY)
			0100/0268 CRESHEIM VALLEY DR (CITY)
	024696 FT		0100/0161 BMSBG 67/4007/0100/0136 2 0 67026 0 00 0052+35 CRESHEIM CRK
			0100/0136 BMSBG 67/4007/0100/0136 2 0 67026 0 00 0054+00 CONSOLIDATED RAIL CORPO
			0100/0000 OVERPASS IS RR X-ING LENGTH(AH 2785 BK 3378)
		==	0090/2879 ROUMFORT RD (CITY)
		==	0090/2545 MCPHERSON ST (CITY)
GOWEN AV (CITY)	0090/1817		0090/1817 GOWEN AV (CITY)
ALLENS LN (SR4003 SEG 0100/2318)	0090/1246		0090/1246
NIPPON ST (CITY)	0090/0909	==	
			0090/0784 MT AIRY AV (SR4021 SEG 0010/0000)
MT AIRY AV (CITY)	0090/0690	==	
DURHAM ST (CITY)	0090/0358	==	
	021318 FT	==	0090/0274 DURHAM ST (CITY)
			021318 FT 2 0 67026 0 00 0087+70 MT PLEASANT AV (CITY)
		==	0090/0000 LENGTH(AH 3378 BK 3510)

DIR: B TOTAL LEN: 6.348 MI. DIST: 06-5 SR: 4007
 LEFT MUN: PHILADELPHIA C RIGHT MUN: PHILADELPHIA C

Street Name (City)	Address Range	Diagram	Address Range	Street Name (City)
SEDGWICK ST (CITY)	0080/2814	==	0080/2814	SEDGWICK ST (CITY)
CARPENTER LN (CITY)	0080/1998	==	0080/2253	GORGAS LN (CITY)
PELHAM RD (CITY)	0080/1352	==	0080/1864	MEEHAN AV (CITY)
WESTVIEW ST (CITY)	0080/1049	==	0080/1663	PLEASANT ST (CITY)
PHIL-ELLENA ST (CITY)	0080/0724	==	0080/1376	SLOCUM ST (CITY)
HORTTIER ST (CITY)	0080/0254	==	0080/0772	PHIL-ELLENA ST (CITY)
2 0 67303 0 00 0025+61 017808 FT		==	0080/0724	SPRINGER ST (CITY)
GOOD ST (CITY)	0080/0000	==	0080/0575	HORTTIER ST (CITY)
SHARPNACK ST (CITY)	0070/2339	==	0080/0336	MONTANA ST (CITY)
WEAVER ST (CITY)	0070/2230	==	0080/0111	017808 FT
UPSAL ST (CITY)	0070/1957	==	0080/0000	LENGTH(AH 3510 BK 2562)
JOHNSON ST (CITY)	0070/1030	==	0070/2377	SHARPNACK ST (CITY)
DUVAL ST (CITY)	0070/0626	==	0070/1957	UPSAL ST (SR4017 SEG 0040/0000)
		==	0070/1498	CLIVEDEN ST (CITY)
		==	0070/1030	JOHNSON ST (CITY)
		==	0070/0626	DUVAL ST (CITY)

DIR: B TOTAL LEN: 6.348 MI. DIST: 06-5 SR: 4007
 LEFT MUN: PHILADELPHIA C RIGHT MUN: PHILADELPHIA C

Street Name	City	Segment	Length (FT)	Stationing	Notes
POMONA ST	(CITY)	0070/0374	015246 FT	015246 FT	2 0 67303 0 00 0000+00 WASHINGTON LN (SR4019 SEG 0010/0000) NC GERMANTOWN AV
CHEROKEE ST	(CITY)	0060/0923		0070/0000	GERMANTOWN AV (SR4005 SEG 0060/2092) LENGTH(AH 2562 BK 1467)
BURBRIDGE ST	(CITY)	0060/0000	013779 FT	0060/0454 013779 FT	MCCALLUM ST (CITY)
MOYLAN ST	(CITY)	0050/0414		0060/0000	LENGTH(AH 1467 BK 1541) GREENE ST (CITY)
SHERMAN ST	(CITY)	0050/0165		0050/1211	
WAYNE AV	(SR4015 SEG 0040/0000)	0050/0000	012238 FT	012238 FT	NC WASHINGTON LN MFC BEGIN = B LENGTH(AH 1541 BK 2492) TULPEHOCKEN ST (CITY)
WALNUT LN	(SR4015 SEG 0020/1440)	0040/1401		0040/2084	PASTORIUS ST (CITY) WALNUT LN (CITY)
				0040/1768	HARVEY ST (CITY)
				0040/1401	HAINES ST (CITY) RITTENHOUSE ST (CITY)
				0040/0894	
				0040/0602	
			009746 FT	0040/0305 009746 FT	2 0 67305 0 00 0069+90 PRICE ST (CITY)
				0040/0000	LENGTH(AH 2492 BK 3912)

WINONA ST
(CITY)

0030/2249

CLAPIER ST
(CITY)

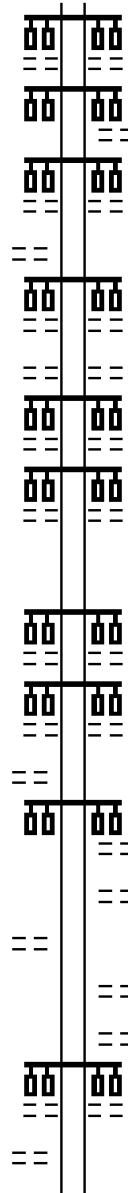
0020/2324

ABBOTTSFORD AV
(CITY)

0020/1524

ZERALDA ST
(CITY)

0020/0813



0030/3390 CHELTEN AV
(CITY)
 0030/3009 MAPLEWOOD AV
(CITY)
 0030/2616 SCHOOL HOUSE LN
(CITY)
 0030/1876 COULTER ST
(CITY)
 0030/1538 PENN ST
(CITY)
 0030/1151 QUEEN LN
(CITY)
 0030/0640 HANSBERRY ST
(CITY)
 005834 FT 2 0 67305 0 00 0031+89
 MANHEIM ST
(CITY)
 0030/0000 LENGTH(AH 3912 BK 3087)
 SEYMOUR ST
(CITY)
 0020/2547
 0020/2030 LOGAN ST
(CITY)
 0020/1735 WYNEVA ST
(CITY)
 0020/1503 ABBOTTSFORD AV
(CITY)
 0020/1272 SYLVANIA ST
(CITY)
 0020/1031 APSLEY ST
(CITY)
 BERKLEY ST

EXTRACT DATE: 12/18/2023
PRINT DATE: 12/20/2023

ROADWAY MANAGEMENT SYSTEM
SLD COUNTY/SR - ANNUAL PRINT

PAGE NUMBER: 472
COUNTY: PHILADELPHIA

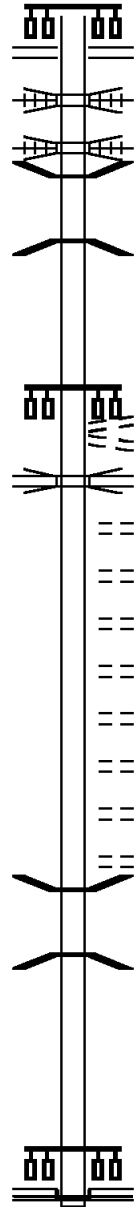
DIR: B TOTAL LEN: 6.348 MI.
LEFT MUN: PHILADELPHIA C

DIST: 06-5 SR: 4007
RIGHT MUN: PHILADELPHIA C

ROBERTS AV
(SR4009 SEG 0040/0000) 0020/0634

002747 FT

000000 FT



(SR4009 SEG 0040/0000)
0020/0634
0020/0222 SOUTHEASTERN PENNSYLVAN
OVERPASS IS RR X-ING
CONSOLIDATED RAIL CORPO
0020/0150 OVERPASS IS RR X-ING
0020/0089 BMSSEN 67/4007/0020/0055
2 0 67305 0 00 0000+85
CSX RR
0020/0055 BMSBG 67/4007/0020/0055
002747 FT 2 0 67305 0 00 0000+00
WINDRIM AV
(CITY)
NC WAYNE AV
WAYNE AV
(CITY)
5 0020/0000 LENGTH(AH 3087 BK 2747)
ROOSEVELT BLVD. EX
0010/2320 OP ID 67/0001/0130/0000
NEWCOMB ST
0010/2001 (CITY)
DENNIE ST
0010/1868 (CITY)
ROWAN ST
0010/1619 (CITY)
DALKEITH ST
0010/1465 (CITY)
BRISTOL ST
0010/1315 (CITY)
BONITZ ST
0010/1191 (CITY)
BRUNNER ST
0010/1043 (CITY)
JUNIATA ST
0010/0873 (CITY)
0010/0637 BMSSEN 67/4007/0010/0570
2 0 67306 0 00 0005+79
CONSOLIDATED RAIL CO RR
0010/0570 BMSBG 67/4007/0010/0570
000000 FT 2 0 67306 0 00 0000+00
NC CLARISSA ST
HUNTING PARK AV
(SR0013 SEG 0161/2102)
(SR0013 SEG 0160/2096)
INTER-BK EIGHTEENTH ST
(CITY)
MFC BEGIN = C
5 0010/0000 LENGTH(AH 2747 BK 0000)

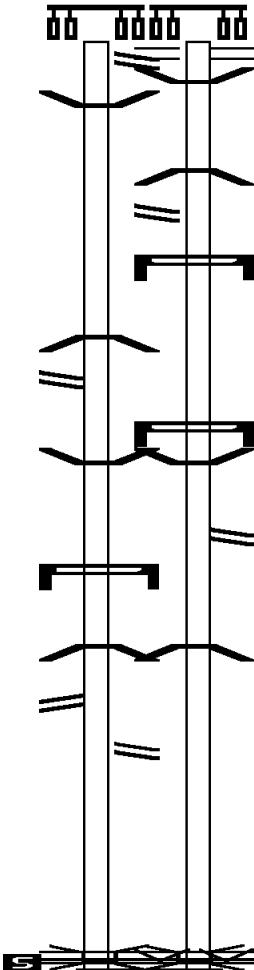
001965 FT
 RIDGE AV
 (SR3009 SEG 0090/2861) 0011/1965
 BMSEN 67/4006/0011/1181 0011/1358

 0 0 00000 0 00 0000+00
 RAMP E (SB)
 BMSBG 67/4006/0011/1181 0011/1181
 RAMP N RD
 (SR8045 SEG 0030/2128) 0011/1151

 BMSEN 67/4006/0011/0113 0011/0957

 SIGN: 4 CHORD TRUSS
 BMSID 67/4006/0011/0122 0011/0122
 2 0 67009 0 00 0205+14
 KELLY DRIVE (SB)
 BMSBG 67/4006/0011/0113 0011/0113
 RAMP D RD
 (SR8012 SEG 0250/0000) 0011/0100
 RAMP F RD
 (SR8012 SEG 0270/0000) 0011/0070

 2 0 67009 0 00 0205+14 000000 FT
 SCHUYLKILL EXPWY (CITY LINE UPPER BR
 OP ID 46/0076/3391/2620 INTER-BK
 CITY AV
 (SR0001 SEG 0081/1152)
 MFC BEGIN = B
 LENGTH(AH 1965 BK 0000) 0011/0000



001803 FT RIDGE AV
 (SR3009 SEG 0090/2578)
 M 0010/1803 673009009025 78C
 0010/1336 BMSEN 67/4006/0010/1254

 0 0 00000 0 00 0000+00
 SR 3007 KELLY DR. (NB)
 0010/1254 BMSBG 67/4006/0010/1254
 RAMP E RD
 0010/1190 (SR8045 SEG 0260/0000)
 SIGN: SHAPE OR TUBE
 0010/1151 BMSID 67/4006/0010/1151

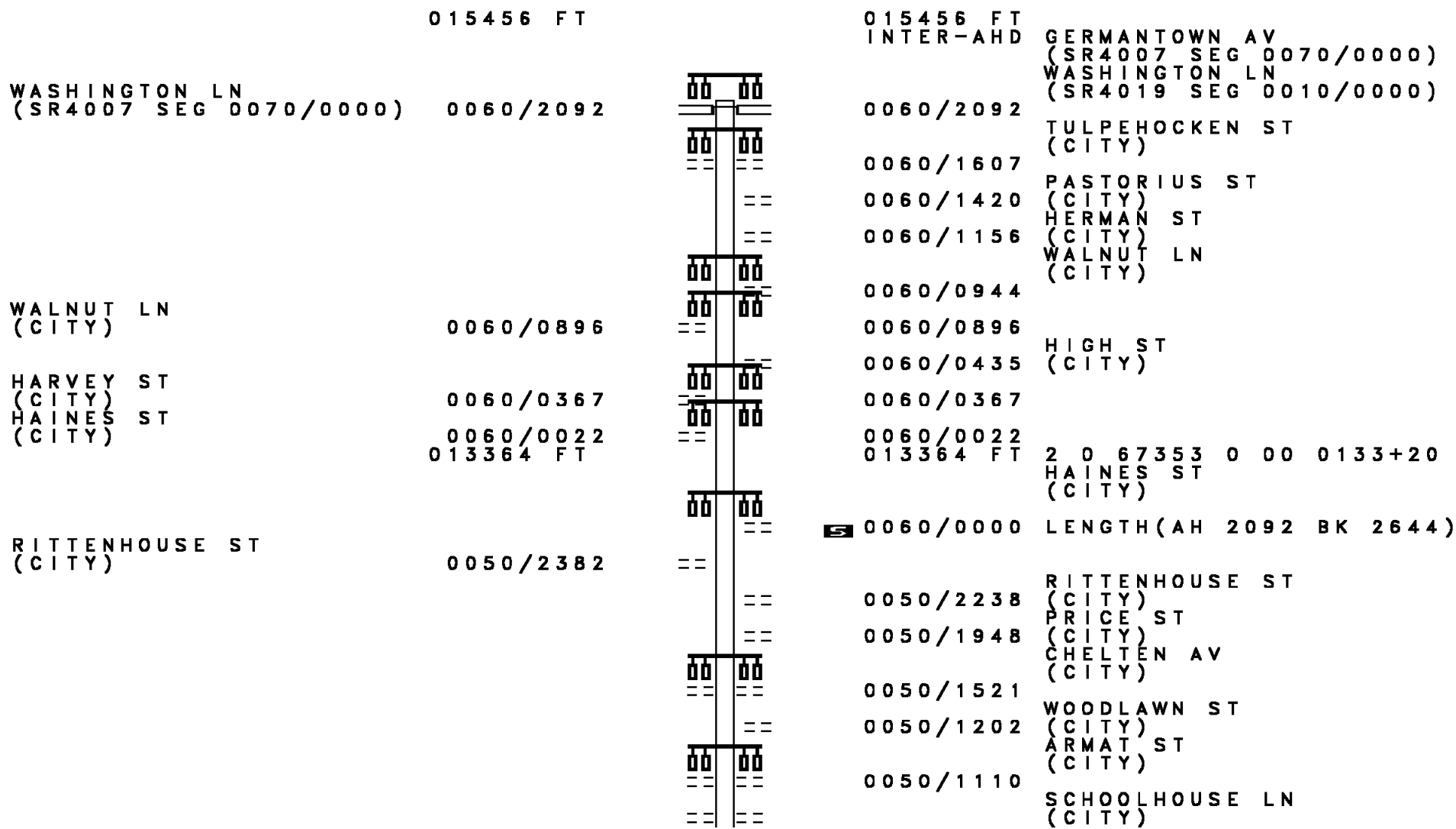
 SIGN: SHAPE OR TUBE
 0010/0938 BMSID 67/4006/0010/0938
 0010/0883 BMSEN 67/4006/0010/0179

 RAMP B RD
 0010/0237 (SR8002 SEG 0500/1195)

 2 0 67009 0 00 0205+14
 RAMP M (WB)
 0010/0179 BMSBG 67/4006/0010/0179

 000000 FT 2 0 67009 0 00 0205+14
 VILLAGE: FAIRMOUNT PARK
 SCHUYLKILL EXPWY (CITY LINE LOWER BR
 OP ID 46/0076/3391/2620 INTER-BK
 CITY AV
 (SR0001 SEG 0080/1210)
 MFC BEGIN = B
 0010/0000 LENGTH(AH 1803 BK 0000)

DIR: B TOTAL LEN: 2.927 MI. DIST: 06-5 SR: 4005
 LEFT MUN: PHILADELPHIA C RIGHT MUN: PHILADELPHIA C



EXTRACT DATE: 12/18/2023
PRINT DATE: 12/20/2023

ROADWAY MANAGEMENT SYSTEM
SLD COUNTY/SR - ANNUAL PRINT

PAGE NUMBER: 469
COUNTY: PHILADELPHIA

DIR: B TOTAL LEN: 2.927 MI.
LEFT MUN: PHILADELPHIA C

DIST: 06-5 SR: 4005
RIGHT MUN: PHILADELPHIA C

Street Name (City)	Segment ID	Length (FT)	Notes
		010720	CHURCH LN (CITY) 2 0 67353 0 00 0106+87 COULTER ST (CITY)
PENN ST (CITY)	0040/1943		LENGTH(AH 2644 BK 2387)
QUEEN LN (CITY)	0040/1666		PENN ST (CITY)
			(APRA) D'ANGELO BROTHER BRINGHURST ST (CITY)
ASHMEAD PL (CITY)	0040/0956		ASHMEAD ST (CITY)
MANHEIM ST (CITY)	0040/0610		COLLOM ST (CITY)
		008333	WISTER ST (CITY) GARFIELD ST (CITY) 2 0 67353 0 00 0082+99 SEYMOUR ST (CITY)
			LENGTH(AH 2387 BK 2819) CLAPIER ST (CITY)
LOGAN ST (CITY)	0030/2224		LOGAN ST (CITY)
ROCKLAND ST (CITY)	0030/1966		
WYNEVA ST (CITY)	0030/1741		
			ABBOTTSFORD AV (CITY)
			SYLVANIA ST (CITY)

DIR: B TOTAL LEN: 2.927 MI. DIST: 06-5 SR: 4005
 LEFT MUN: PHILADELPHIA C RIGHT MUN: PHILADELPHIA C

Street Name (City)	Segment ID	Length (FT)	Diagram	Segment ID	Street Name (City)
APSLEY ST (CITY)	0030/0822			0030/0457	STENTON AV (CITY)
BERKLEY ST (SR4009 SEG 0040/0918)	0030/0457			0030/0368	SOUTHEASTERN PENNSYLVAN OVERPASS IS RR X-ING
				0030/0282	SOUTHEASTERN PENNSYLVAN OVERPASS IS RR X-ING
				0030/0171	SOUTHEASTERN PENNSYLVAN OVERPASS IS RR X-ING
				0030/0121	SOUTHEASTERN PENNSYLVAN OVERPASS IS RR X-ING
				0030/0096	BMSEN 67/4005/0030/0061 0 0 00000 0 00 0000+00 CSX RR
		005514 FT		0030/0061	BMSBG 67/4005/0030/0061 2 0 67353 0 00 0054+86
				005514 FT	WINDRIM AV (CITY)
					WINGOHOCKING ST (CITY)
				0030/0000	LENGTH(AH 2819 BK 2923) TWENTIETH ST (CITY)
ROBERTS AV (CITY)	0020/2384			0020/2518	(CITY)
				0020/2239	UBER ST (CITY)
				0020/2173	CAYUGA ST (CITY)
				0020/1950	ROOSEVELT BLVD. EX OP ID 67/0001/0130/0000
DENNIE ST (CITY)	0020/1882				
ROWAN ST (CITY)	0020/1631				
				0020/1522	DALKEITH ST (CITY)
					SAINT PAUL ST (CITY)
BRUNNER ST (CITY)	0020/1091			0020/1268	(CITY)
				0020/1062	BRISTOL ST (CITY)
JUNIATA ST (CITY)	0020/0883			0020/0883	JUNIATA ST

DIR: B TOTAL LEN: 2.927 MI. DIST: 06-5 SR: 4005
 LEFT MUN: PHILADELPHIA C RIGHT MUN: PHILADELPHIA C

STAUB ST
 (CITY)

0020/0459

002591 FT

LUZERNE ST
 (CITY)
 KERBAUGH ST
 (CITY)

0010/2012

0010/1537

FIFTEENTH ST
 (CITY)

0010/1331

PIKE ST
 (CITY)

0010/1279

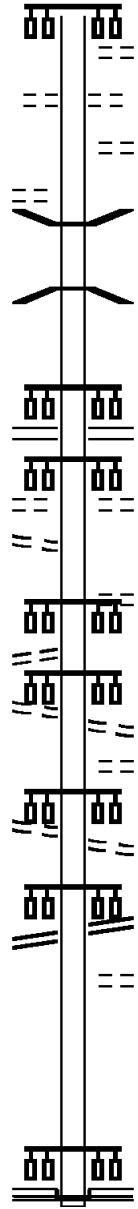
BUTLER ST
 (CITY)

0010/0636

BROAD ST
 (SR0611 SEG 0111/1404)
 (SR0611 SEG 0110/1402)

0010/0308

000000 FT



(CITY)
 0020/0838
 DOUNTON ST
 (CITY)
 STAUB ST
 (CITY)
 0020/0536
 0020/0204 BMS EN 67/4005/0020/0134
 2 0 67353 0 00 0027+10
 CONSOLIDATED RAIL CO RR
 0020/0134 BMSBG 67/4005/0020/0134
 002591 FT 2 0 67353 0 00 0025+75
 HUNTING PARK AV
 (SR0013 SEG 0171/0000)
 (SR0013 SEG 0170/0000)
 0020/0000 LENGTH(AH 2923 BK 2591)
 LYCOMING ST
 (CITY)
 0010/2012
 0010/1504 KERBAUGH ST
 (CITY)
 0010/1331
 0010/1279 PIKE ST
 (CITY)
 0010/1071 MC FERRAN ST
 (CITY)
 0010/0636 BUTLER ST
 (CITY)
 BROAD ST
 (SR0611 SEG 0110/1402)
 (SR0611 SEG 0111/1404)
 0010/0308
 AIRDRIE ST
 (CITY)
 0010/0243 2 0 67353 0 00 0000+00
 000000 FT NC GE
 GERMANTOWN AV
 ERIE AV
 (SR1004 SEG 0020/0115)
 INTER-BK GERMANTOWN AV
 (CITY)
 MFC BEGIN = B
 0010/0000 LENGTH(AH 2591 BK 0000)

DIR: B TOTAL LEN: 4.543 MI. DIST: 06-5 SR: 4004
 LEFT MUN: PHILADELPHIA C RIGHT MUN: PHILADELPHIA C

023987 FT

023987 FT
 INTER-AHD

OLNEY AV
 (CITY)
 RISING SUN AV
 (SR1001 SEG 0020/1219)

ARBOR ST
 (CITY)
 ROSEHILL ST
 (CITY)
 ORMES ST
 (CITY)

0100/2382



==

0100/2187

==

0100/1992

==



==

0100/2540

0100/1793

B ST
 (CITY)

0100/1137

BMSEN 67/4004/0100/1007
 2 0 67346 0 00 0224+50
 CSX RR

0100/1007

BMSBG 67/4004/0100/1007
 FRONT ST
 (CITY)



==



==

0100/0692

021447 FT

021447 FT

2 0 67346 0 00 0214+43
 MASCHER ST
 (CITY)



==

0100/0000 LENGTH (AH 2540 BK 3455)

0090/3155

PALETHORP ST
 (CITY)

==



==

0090/2999

SECOND ST
 (CITY)

==



==

0090/2676

AMERICAN ST
 (CITY)

==



==

0090/2362

THIRD ST
 (CITY)

==



==

0090/2073

FOURTH ST
 (CITY)

==

0090/1843

LAWRENCE ST
 (CITY)

==

0090/1561

FIFTH ST
 (CITY)

0090/1261

FAIRHILL ST
 (CITY)
 SIXTH ST

EXTRACT DATE: 12/18/2023
PRINT DATE: 12/20/2023

ROADWAY MANAGEMENT SYSTEM
SLD COUNTY/SR - ANNUAL PRINT

PAGE NUMBER: 465
COUNTY: PHILADELPHIA

DIR: B TOTAL LEN: 4.543 MI.
LEFT MUN: PHILADELPHIA C

DIST: 06-5 SR: 4004
RIGHT MUN: PHILADELPHIA C

Street Name	City	Segment ID	Length (FT)	Notes
	(CITY)	0090/1002		
	(CITY)	0090/0755		MARSHALL ST
	(CITY)	0090/0539		SEVENTH ST
	(CITY)	0090/0269		(APRA) PARATRANSIT RD
017992 FT		017992 FT		PRIVATE RD
		0090/0000		2 0 67346 0 00 0180+07
		0080/2407		SOUTHEASTERN PENNSYLVAN
		0080/1967		OVERPASS IS RR X-ING
WARNOCK ST	(CITY)	0080/1741		LENGTH(AH 3455 BK 2531)
		0080/1516		WAGNER AV
MARVINE ST	(CITY)	0080/1291		(CITY)
TWELFTH ST	(CITY)	0080/1067		TENTH ST
CAMAC ST	(CITY)	0080/0838		(CITY)
		0080/0613		ELEVENTH ST
		0080/0320		(CITY)
015461 FT		015461 FT		PARK AV
		0080/0000		(CITY)
FIFTEENTH ST	(CITY)	0050/0957		2 0 67346 0 00 0154+64
SYDENHAM ST	(CITY)	0050/0692		BROAD ST
SIXTEENTH ST	(CITY)	0050/0409		(SR0611 SEG 0161/0000)
		0050/0136		(SR0611 SEG 0160/0000)
				LENGTH(AH 2531 BK 1489)
				LC FROM OGONTZ AV
				(CONN)

EXTRACT DATE: 12/18/2023
PRINT DATE: 12/20/2023

ROADWAY MANAGEMENT SYSTEM
SLD COUNTY/SR - ANNUAL PRINT

PAGE NUMBER: 464
COUNTY: PHILADELPHIA

DIR: B TOTAL LEN: 4.543 MI.
LEFT MUN: PHILADELPHIA C

DIST: 06-5 SR: 4004
RIGHT MUN: PHILADELPHIA C

Address	Distance (FT)	Notes
OGONTZ AV (CITY)	013972	
LC FROM OGONTZ AV (CONN)	0050/0000	
EIGHTEENTH ST (CITY)	0040/2407	
NINETEENTH ST (CITY)	0040/1997	
UBER ST (CITY)	0040/1771	
	0040/1544	
		TWENTIETH ST (CITY)
	0040/1325	
		LASALLE UNIVERSITY (PRDR)
	0040/0856	
	0040/0463	ELKINS AV (CITY)
	0040/0160	LC FROM WISTER ST (CONN)
CHEW AV (CITY)	0040/0136	
	011399	FT
WISTER ST (CITY)	0040/0000	
		NC OL
	0030/3673	
LC FROM WISTER ST (CONN)	0030/3652	
		CHURCH LN (CITY)
	0030/2706	
		LOCUST AV (CITY)
	0030/2205	
	0030/1980	GRAY ST (CITY)
	0030/1831	WOODLAWN ST (CITY)
		CHELLEN AV (CITY)
	0030/1441	

DIR: B TOTAL LEN: 4.543 MI. DIST: 06-5 SR: 4004
 LEFT MUN: PHILADELPHIA C RIGHT MUN: PHILADELPHIA C

Street Name (City)	Segment ID	Length (FT)	Notes
STAFFORD ST (CITY)	0030/1170		
RITTENHOUSE ST (CITY)	0030/0720		
	007621 FT		
AWBURY RD (CITY)	0020/3684		
	0030/0000	2 0 67346 0 00 0076+35	LENGTH(AH 3778 BK 3834)
	0020/3204		SOUTHEASTERN PENNSYLVAN OVERPASS IS RR X-ING
	0020/3124		HERMAN ST (CITY)
	0020/3105		TULPEHOCKEN ST (CITY)
	0020/2807		MAYLAND ST (CITY)
	0020/2520		BELFIELD AV (CITY)
	0020/2380		WASHINGTON LN (SR4019 SEG 0020/2040)
	0020/2254		DUVAL ST (CITY)
	0020/1736		BRINTON ST (CITY)
BRINTON ST (CITY)	0020/1535		
	0020/1336		JOHNSON ST (CITY)
	0020/0942		CLIVEDEN ST (CITY)
CLIVEDEN ST (CITY)	0020/0843		
	0020/0560		UPSAL ST (SR4017 SEG 0050/0000)

DIR: B TOTAL LEN: 4.543 MI. DIST: 06-5 SR: 4004
 LEFT MUN: PHILADELPHIA C RIGHT MUN: PHILADELPHIA C

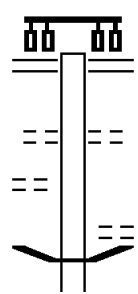
SHARPNACK ST (CITY)	0020/0235	==	0020/0200	SHARPNACK ST (CITY)
	003787 FT	==	003787 FT	2 0 67346 0 00 0037+99
MONTANA ST (CITY)	0010/3753	==	S 0020/0000	MONTANA ST (CITY) LENGTH(AH 3834 BK 3787)
HORTTER ST (CITY)	0010/3471	==	0010/3541	HORTTER ST (CITY)
PHIL-ELLENA ST (CITY)	0010/3186	==		
VERNON RD (CITY)	0010/2913	==	0010/3163	PHIL-ELLENA ST (CITY)
SLOCUM ST (CITY)	0010/2662	==	0010/2618	SLOCUM ST (CITY)
		==	0010/2408	PLEASANT ST (CITY)
MEEHAN AV (CITY)	0010/2145	==	0010/2214	MEEHAN AV (CITY)
GORGAS LN (CITY)	0010/1896	==	0010/1880	GORGAS LN (CITY)
		==	0010/1381	SEDGWICK ST (CITY)
DURHAM ST (CITY)	0010/0526	==	0010/0824	MT PLEASANT AV (CITY)
	000000 FT	==	0010/0507	DURHAM ST (CITY)
		==	000000 FT	2 0 67346 0 00 0000+00
		==	NC CH	HEW AV MOUNT AIRY AV (SR4021 SEG 0010/0403)
		==	S 0010/0000	MFC BEGIN = B LENGTH(AH 3787 BK 0000)

EXTRACT DATE: 12/18/2023 ROADWAY MANAGEMENT SYSTEM PAGE NUMBER: 461
 PRINT DATE: 12/20/2023 SLD COUNTY/SR - ANNUAL PRINT COUNTY: PHILADELPHIA
 DIR: N TOTAL LEN: 4.626 MI. DIST: 06-5 SR: 4003
 LEFT MUN: PHILADELPHIA C RIGHT MUN: PHILADELPHIA C

RURAL LN
(CITY)

024417 FT

0100/0991



024427 FT GERMANTOWN AV
(SR4007 SEG 0090/1246)

0100/2318

0100/1543 BRYAN ST
(CITY)

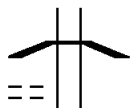
0100/0855 CRESHEIM RD
(CITY)

0100/0822 BMSEN 67/4003/0100/0767
2 0 67029 0 00 0207+72

DIR: N TOTAL LEN: 4.626 MI. DIST: 06-5 SR: 4003
 LEFT MUN: PHILADELPHIA C RIGHT MUN: PHILADELPHIA C

CRESHEIM RD
 (CITY)

0100/0717



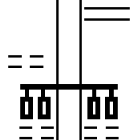
0100/0767 SOUTHEASTERN PA TRAN RR
 BMSBG 67/4003/0100/0767

022099 FT

0100/0608 CHARLTON ST
 (CITY)
 022109 FT 2 0 67029 0 00 0200+00
 LINCOLN DR
 (SR4013 SEG 0070/1156)
 LENGTH(AH 2318 BK 1914)

HURON LN
 (CITY)

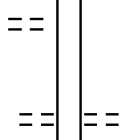
0090/1575



0100/0000 EMLLEN ST
 (CITY)
 0090/1176

ELBOW LN
 (CITY)

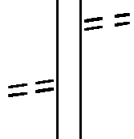
0090/0443
 020185 FT



020195 FT 2 0 67329 0 00 0024+51
 MCCALLUM ST
 (CITY)
 LENGTH(AH 1914 BK 2430)

LIVEZEY ST
 (CITY)

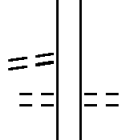
0080/0131
 017755 FT



0080/1751 GREENE ST
 (CITY)
 0080/1111 SHERMAN ST
 (CITY)
 0080/0172 WAYNE AV
 (CITY)
 017765 FT 2 0 67329 0 00 0000+00

ALLENS LN
 (CITY)

0080/0000

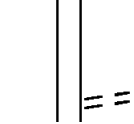


0080/0000 NC AL LENS LN
 LENGTH(AH 2430 BK 2314)
 MT AIRY AV
 (CITY)
 0070/1858



0070/1080 MT PLEASANT RD
 (CITY)

015441 FT

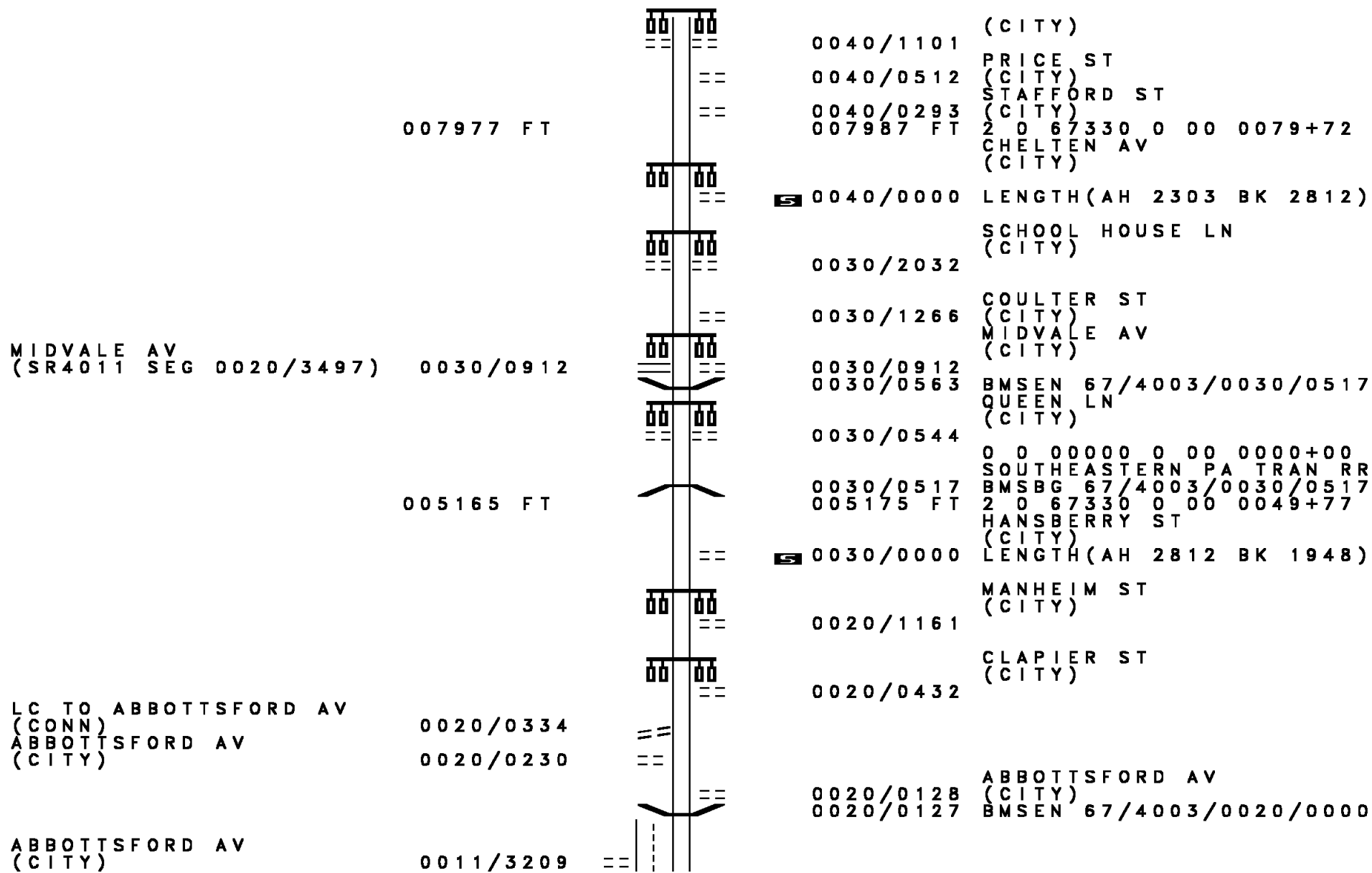


015451 FT 2 0 67330 0 00 0154+32
 SEDGWICK ST
 (CITY)
 LENGTH(AH 2314 BK 2203)

DIR: N TOTAL LEN: 4.626 MI. DIST: 06-5 SR: 4003
 LEFT MUN: PHILADELPHIA C RIGHT MUN: PHILADELPHIA C

KITCHENS LN (CITY)	0060/1739	==	0060/1933	CARPENTER LN (CITY)
		==	0060/1524	WESTVIEW ST (CITY)
	013238 FT		013248 FT	2 0 67330 0 00 0132+26 HORTTER ST (CITY)
HORTTER ST (CITY)	0050/2868	==	0060/0000	LENGTH(AH 2203 BK 2958)
UPSAL ST (CITY)	0050/2470	==	0050/2483	UPSAL ST (CITY)
		==	0050/2055	CLIVEDEN ST (SR4013 SEG 0040/1376)
JOHNSON ST (CITY)	0050/1532	==	0050/1684	JOHNSON ST (CITY)
PARK LN (CITY)	0050/1184	==		
KINGSLEY ST (CITY)	0050/0855	==		
NAOMI ST (CITY)	0050/0561	==		
		==	0050/0299	WALNUT LN (SR4015 SEG 0012/2093)
2 0 67330 0 00 0101+21 010280 FT			010290 FT	
HERMIT ST (CITY)	0050/0000	==	0050/0000	LENGTH(AH 2958 BK 2303)
		==	0040/1944	BMSBN 67/4003/0040/1932
		==	0040/1932	2 0 67330 0 00 0097+83 MONOSHONE CREEK
		==	0040/1747	BMSBG 67/4003/0040/1932
LINCOLN DR (CITY)	0040/1747	==	0040/1732	LINCOLN DR (CITY)
		==		MFC BEGIN = D
		==		RITTENHOUSE ST

DIR: N TOTAL LEN: 4.626 MI. DIST: 06-5 SR: 4003
 LEFT MUN: PHILADELPHIA C RIGHT MUN: PHILADELPHIA C



007977 FT

MIDVALE AV
 (SR4011 SEG 0020/3497) 0030/0912

005165 FT

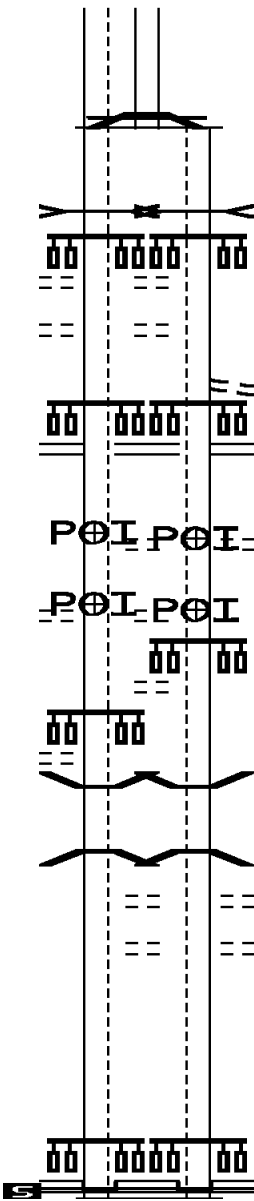
LC TO ABBOTTSFORD AV
 (CONN) ABBOTTSFORD AV
 (CITY) 0020/0334
 0020/0230

ABBOTTSFORD AV
 (CITY) 0011/3209

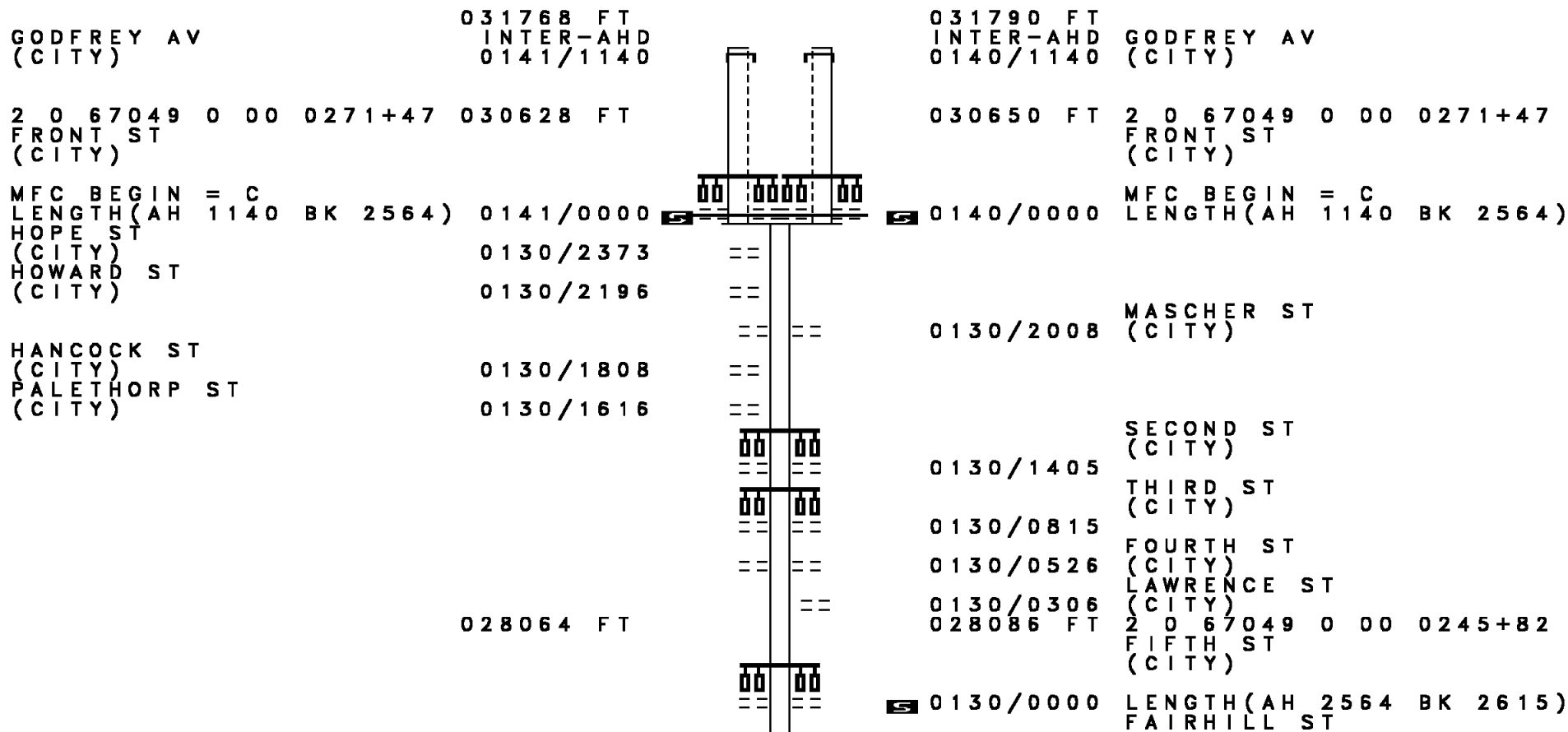
(CITY)
 0040/1101
 0040/0512 PRICE ST
 (CITY)
 STAFFORD ST
 (CITY)
 0040/0293
 007987 FT 2 0 67330 0 00 0079+72
 CHELTEN AV
 (CITY)
 0040/0000 LENGTH(AH 2303 BK 2812)
 SCHOOL HOUSE LN
 (CITY)
 0030/2032
 COULTER ST
 (CITY)
 0030/1266
 MIDVALE AV
 (CITY)
 0030/0912
 0030/0563 BMS EN 67/4003/0030/0517
 QUEEN LN
 (CITY)
 0030/0544
 0 0 00000 0 00 0000+00
 SOUTHEASTERN PA TRAN RR
 BMSBG 67/4003/0030/0517
 0030/0517
 005175 FT 2 0 67330 0 00 0049+77
 HANSBERRY ST
 (CITY)
 0030/0000 LENGTH(AH 2812 BK 1948)
 MANHEIM ST
 (CITY)
 0020/1161
 CLAPIER ST
 (CITY)
 0020/0432
 ABBOTTSFORD AV
 (CITY)
 0020/0128
 0020/0127 BMS EN 67/4003/0020/0000

DIR: N TOTAL LEN: 4.626 MI. DIST: 06-5 SR: 4003
 LEFT MUN: PHILADELPHIA C RIGHT MUN: PHILADELPHIA C

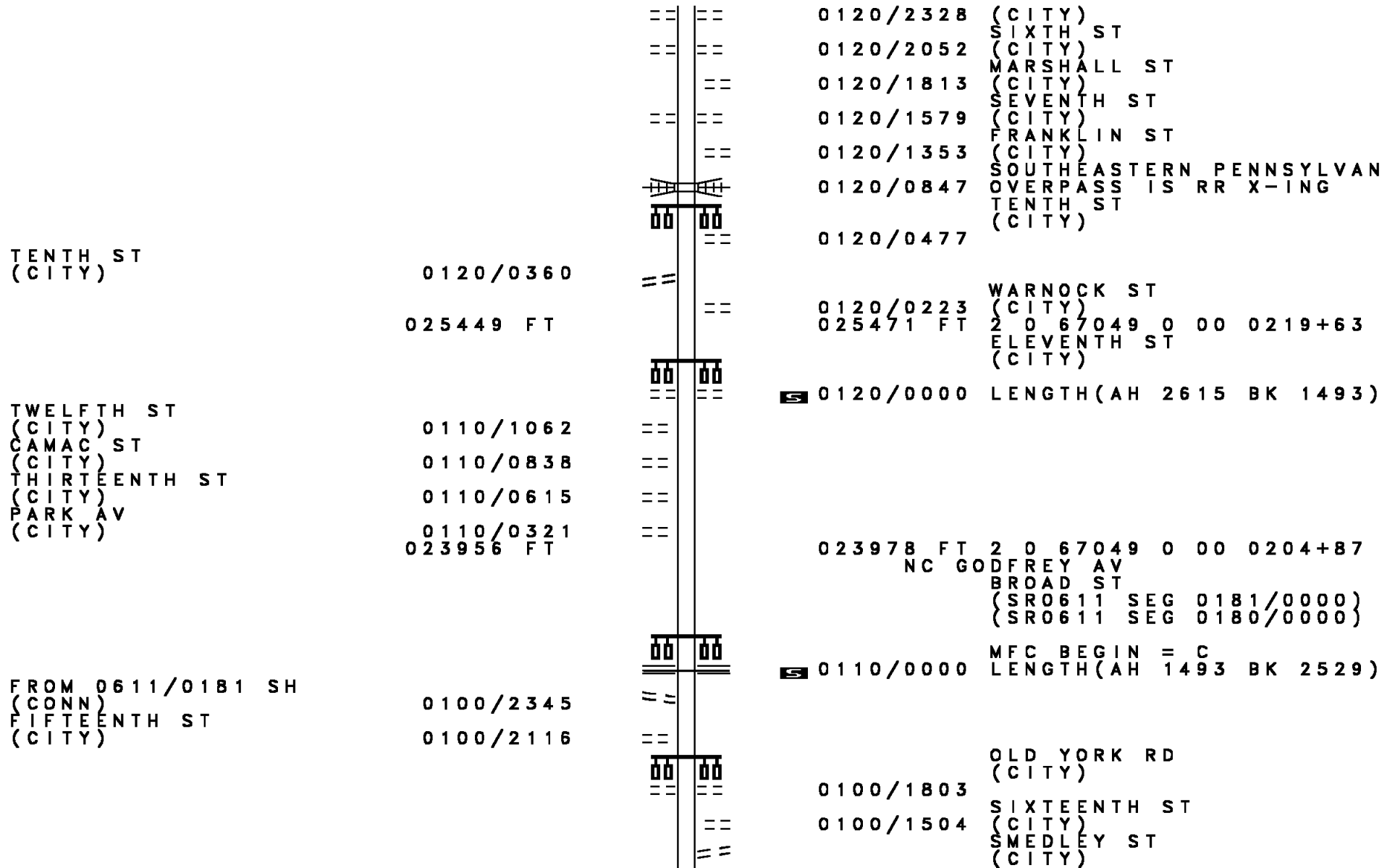
Left Side Data	Left Stationing	Right Stationing	Right Side Data
	003217 FT	003227 FT	2 0 67330 0 00 0032+25 ROOSEVELT BOULEVARD (SB) BMSBG 67/4003/0020/0000 MFC BEGIN = C LENGTH(AH 1948 BK 3227)
DRAINAGE STRUCTURE LENGTH 12 FT BMSID 67/4003/0010/3119 FERNHILL WK (PRDR)	0011/3090	0010/3119	DRAINAGE STRUCTURE LENGTH 12 FT BMSID 67/4003/0010/3119 FERNHILL WK (PRDR)
DEACON ST (CITY)	0011/2614 0011/2330	0010/2622 0010/2337	DEACON ST (CITY) FROM 4009/0021 SH (CONN)
ROBERTS AV (SR4009 SEG 0020/0000)	0011/2152	0010/2307 0010/2161	ROBERTS AV (SR4009 SEG 0020/0000)
(APRA) SEPTA RD POI RD (CITY)	0011/1436	0010/1434	(APRA) SEPTA RD POI RD (CITY)
(APRA) ALTOMARE PRECAST POI RD (CITY)	0011/1322	0010/1315	(APRA) ALTOMARE PRECAST POI RD (CITY)
KROC CENTER RD (PRDR)	0011/0852	0010/0852	KROC CENTER RD (PRDR)
BMS EN 67/4003/0010/0461 2 0 67330 0 00 0004+78 CSX RR	0011/0528	0010/0521	BMS EN 67/4003/0010/0461 2 0 67330 0 00 0004+78 CSX RR
BMSBG 67/4003/0010/0461 RUFFNER ST (CITY)	0011/0468 0011/0432	0010/0461 0010/0433	BMSBG 67/4003/0010/0461 RUFFNER ST (CITY)
YELLAND ST (CITY)	0011/0309	0010/0311	YELLAND ST (CITY)
2 0 67330 0 00 0000+00 NC WISSAHICKON AV	000000 FT	000000 FT	2 0 67330 0 00 0000+00 NC WISSAHICKON AV
HUNTING PARK AV (SR0013 SEG 0150/1674) (SR0013 SEG 0151/1676)			HUNTING PARK AV (SR0013 SEG 0151/1676) (SR0013 SEG 0150/1674)
WISSAHICKON AV (CITY) MFC BEGIN = C LENGTH(AH 3217 BK 0000)	INTER-BK 0011/0000	INTER-BK 0010/0000	WISSAHICKON AV (CITY) MFC BEGIN = C LENGTH(AH 3227 BK 0000)



EXTRACT DATE: 12/18/2023 ROADWAY MANAGEMENT SYSTEM PAGE NUMBER: 456
 PRINT DATE: 12/20/2023 SLD COUNTY/SR - ANNUAL PRINT COUNTY: PHILADELPHIA
 DIR: E TOTAL LEN: 6.021 MI. DIST: 06-5 SR: 4002
 LEFT MUN: PHILADELPHIA C RIGHT MUN: PHILADELPHIA C



DIR: E TOTAL LEN: 6.021 MI. DIST: 06-5 SR: 4002
 LEFT MUN: PHILADELPHIA C RIGHT MUN: PHILADELPHIA C



EXTRACT DATE: 12/18/2023
PRINT DATE: 12/20/2023

ROADWAY MANAGEMENT SYSTEM
SLD COUNTY/SR - ANNUAL PRINT

PAGE NUMBER: 454
COUNTY: PHILADELPHIA

DIR: E TOTAL LEN: 6.021 MI.
LEFT MUN: PHILADELPHIA C

DIST: 06-5 SR: 4002
RIGHT MUN: PHILADELPHIA C

EIGHTEENTH ST
(CITY)

0100/0503

CHELTEN AV
(CITY)

0100/0110

021427 FT

OGONTZ AV
(CITY)

0100/0000

TWENTIETH ST
(CITY)

0090/0653

LIMEKILN PK
(CITY)
SIXTYFIFTH AV
(CITY)

0090/0248

0090/0128
020278 FT

WOODSTOCK ST
(CITY)
LAMBERT ST
(CITY)

0090/0000

0080/2140

TWENTYFIRST ST
(CITY)

0080/1863

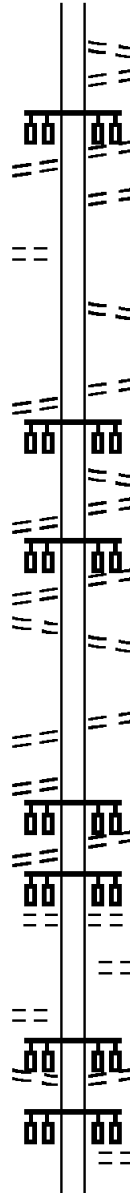
LC TO SIXTYSIXTH AV
(CONN)

0080/1218

SIXTYSIXTH AV
(CITY)

0080/1090

EASTBURN AV



0100/1254 MEDARY AV
(CITY)
0100/0999 SEVENTEENTH ST
(CITY)
0100/0503 EIGHTEENTH ST
(CITY)
0100/0276 GRATZ ST
(CITY)
0100/0090 FROM OGONTZ AV
(CONN)
021449 FT 2 0 67017 0 00 0025+30
OGONTZ AV
(CITY)
0100/0000 LENGTH(AH 2529 BK 1149)
0090/1070 CHELTEN AV
(CITY)
0090/0653 TWENTIETH ST
(CITY)
0090/0248 LIMEKILN PK
(CITY)
0090/0128 SIXTYFIFTH AV
(CITY)
020300 FT 2 0 67049 0 00 0194+63
WOODSTOCK ST
(CITY)
0090/0000 LENGTH(AH 1149 BK 2381)
0080/1863 TWENTYFIRST ST
(CITY)
0080/1755 WYNCOTE AV
(CITY)
0080/1451 BEECHWOOD ST
(CITY)
0080/1090 WISTER ST
(CITY)
0080/1033 RITTENHOUSE ST
(CITY)

EXTRACT DATE: 12/18/2023
PRINT DATE: 12/20/2023

ROADWAY MANAGEMENT SYSTEM
SLD COUNTY/SR - ANNUAL PRINT

PAGE NUMBER: 453
COUNTY: PHILADELPHIA

DIR: E TOTAL LEN: 6.021 MI.
LEFT MUN: PHILADELPHIA C

DIST: 06-5 SR: 4002
RIGHT MUN: PHILADELPHIA C

(CITY) 0080/1015

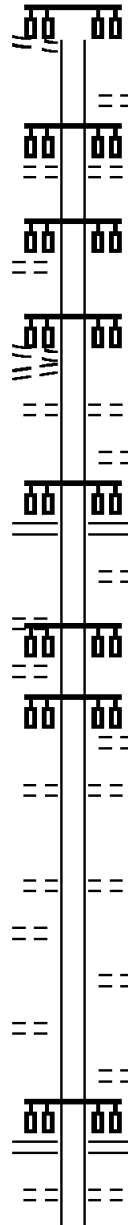
2 0 67049 0 00 0169+63 017897 FT
WALNUT LN (CITY) 0080/0000
BEVERLY RD (CITY)
MANSFIELD AVE (CITY) 0070/2268

DUVAL ST (CITY) 0070/0847
JOHNSON ST (CITY) 0070/0585

015114 FT

CARDEZA ST (CITY) 0060/2511

YERKES ST (CITY) 0060/2281



0080/1015 NARRAGANSETT ST (CITY)
0080/0837 HAINES ST (CITY)
0080/0633
017919 FT
0080/0000 LENGTH(AH 2381 BK 2783)
0070/2268
0070/1919 TULPEHOCKEN ST (CITY)
0070/1414 WASHINGTON LN (CITY)
WASHINGTON LN (SR4019 SEG 0040/0734)
0070/1119
0070/0942 DUVAL ST (CITY)
0070/0585
0070/0569 JOHNSON ST (CITY)
0070/0280 BARRINGER ST (CITY)
015136 FT 2 0 67049 0 00 0141+91
CLIVEDEN ST (CITY)
0070/0000 LENGTH(AH 2783 BK 2752)
0060/2499 CARDEZA ST (CITY)
0060/2261 YERKES ST (CITY)
UPSAL ST (SR4017 SEG 0060/0594)
0060/2009 SHARPNACK ST (CITY)
0060/1777 HORTTER ST

DIR: E TOTAL LEN: 6.021 MI. DIST: 06-5 SR: 4002
 LEFT MUN: PHILADELPHIA C RIGHT MUN: PHILADELPHIA C

Street Name (City)	Segment ID	Length (FT)	Notes
HORTTER ST (CITY)	0060/1529		
DORSET ST (CITY)	0060/0982		
SLOCUM ST (CITY)	0060/0726		
		012362 FT	
DURARD ST (CITY)	0050/1568		
ELLET ST (CITY)	0050/1084		
DURHAM ST (CITY)	0050/0576		
SYDNEY ST (CITY)	0050/0299	010527 FT	
ALLENS LN (CITY)	0044/2090		
WADSWORTH AV (CITY)	0044/1843		
PLAINFIELD ST			

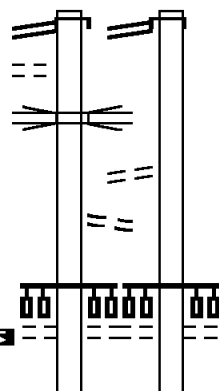
Segment ID	Length (FT)	Notes
0060/1558		(CITY)
0060/1268		PHIL ELLENA ST (CITY)
0060/0876		DORSET ST (CITY)
0060/0418		VERNON RD (CITY)
012384 FT		2 0 67049 0 00 0114+37
0060/0000		GORGAS LN (CITY) LENGTH(AH 2752 BK 1835)
0050/1311		SEDGWICK ST (CITY)
0050/0860		MT PLEASANT AV (CITY)
0050/0428		DURHAM ST (CITY)
010549 FT		2 0 67049 0 00 0095+94
0050/0000		MT AIRY AV (SR4021 SEG 0020/1783) MFC BEGIN = B LENGTH(AH 1835 BK 2364)
0044/2040		ALLENS LN (CITY)
0044/1783		WADSWORTH AV (CITY)

DIR: E TOTAL LEN: 6.021 MI. DIST: 06-5 SR: 4002
LEFT MUN: PHILADELPHIA C RIGHT MUN: PHILADELPHIA C

Left Side Data	Diagram	Right Side Data
GRAVERS LN (TWP) 2 0 67049 0 00 0030+69 0031/0014 GRAVERS LN (CITY) 004002 FT		GRAVERS LN (TWP) 2 0 67049 0 00 0030+69 GRAVERS LN (CITY) 0030/0016 004002 FT
LENGTH(AH 3337 BK 2065) 0031/0000 SPRING LN (TWP) 0021/1883		0030/0000 0020/1892
EVERGREEN AV (TWP) EVERGREEN AV (CITY) 0021/1275		EVERGREEN AV (TWP) EVERGREEN AV (CITY) 0020/1280
SUMMIT ST (CITY) 0021/0761		SUMMIT ST (CITY) 0020/0765
BIRCH LN (TWP) 2 0 67049 0 00 0006+14 0021/0506 NEWTON ST (CITY) 001937 FT		BIRCH LN (TWP) 2 0 67049 0 00 0006+14 NEWTON ST (CITY) 0020/0509 001937 FT
LENGTH(AH 2065 BK 1937) 0021/0000		0020/0000
BETHLEHEM PK (SR4007 SEG 0130/0422) 0011/0468		BETHLEHEM PK (SR4007 SEG 0130/0350) 0010/0477
TO 2032/0010 SH (CONN) 2 0 67049 0 00 0000+00 0011/0108 NC STENTON AV 000000 FT		BETHLEHEM PK (SR4007 SEG 0130/0422) 0010/0218 (SR4007 SEG 0131/0605) 2 0 67049 0 00 0000+00 NC ST 000000 FT
PAPER MILL RD (SR2032 SEG 0010/0000) STENTON AV (SR3003 SEG 0010/0000)		PAPER MILL RD (SR2032 SEG 0010/0000) STENTON AV (SR3003 SEG 0010/0000)
BETHLEHEM PK (SR2018 SEG 0011/0000) INTER-BK MFC BEGIN = C BK-MONTGOMERY (46) LENGTH(AH 1937 BK 0000) 0011/0000		INTER-BK BETHLEHEM PK (SR2018 SEG 0010/0000) INTER-BK MFC BEGIN = C BK-MONTGOMERY (46) LENGTH(AH 1937 BK 0000) 0010/0000

EXTRACT DATE: 12/18/2023 ROADWAY MANAGEMENT SYSTEM PAGE NUMBER: 449
 PRINT DATE: 12/20/2023 SLD COUNTY/SR - ANNUAL PRINT COUNTY: PHILADELPHIA
 DIR: B TOTAL LEN: 5.505 MI. DIST: 06-5 SR: 4001
 LEFT MUN: PHILADELPHIA C RIGHT MUN: PHILADELPHIA C

RIDGE AV 029065 FT
 (SR3009 SEG 0191/0000) INTER-AHD
 RIDGE AV
 (SR3009 SEG 0191/0000) 0131/1276
 FROM 3009/01B1 SH
 (CONN) 0131/0993
 RIDGE AVE (NB)
 OP ID 67/3009/0180/0785 0131/0646
 FOR 4001S TO 4001N
 (CONN) 0131/0481
 2 0 67055 0 00 0156+96 027789 FT
 PORT ROYAL AV
 (CITY)
 LENGTH(AH 1276 BK 3083) 0131/0000
 SEFFERT ST



028762 FT
 INTER-AHD RIDGE AV
 (SR3009 SEG 0190/0000)
 RIDGE AV
 (SR3009 SEG 0190/0000) 0130/0958
 FOR 4001S TO 4001N
 (CONN) 0130/0496
 2 0 67055 0 00 0156+96
 PORT ROYAL AV
 (CITY) 027804 FT
 LENGTH(AH 0958 BK 3088) 0130/0000
 SEFFERT ST

DIR: B TOTAL LEN: 5.505 MI. DIST: 06-5 SR: 4001
 LEFT MUN: PHILADELPHIA C RIGHT MUN: PHILADELPHIA C

(CITY)	0121/2445	==	==	0120/2450	(CITY)
KEELY CT					
(CITY)					
KEELY ST					
(CITY)	0121/2200	==	==		KEELY CT
					(CITY)
					KEELY ST
					(CITY)
CRESTVIEW RD				0120/2196	CRESTVIEW RD
(CITY)	0121/1950	==	==	0120/1957	(CITY)
SUMMIT AV					SUMMIT AV
(CITY)					(CITY)
	0121/1700	==	==	0120/1704	
CHESWICK RD					CHESWICK RD
(CITY)	0121/1426	==	==	0120/1404	(CITY)
HENRY ON THE PARK					HENRY ON THE PARK
(PRDR)					(PRDR)
	0121/1030	==	==	0120/1024	
PALAIRET RD					PALAIRET RD
(CITY)	0121/0439	==	==	0120/0440	(CITY)
2 0 67055 0 00 0126+16 024706 FT				024716 FT	2 0 67055 0 00 0126+16
WISE MILL RD					WISE MILL RD
(CITY)					(CITY)
LENGTH(AH 3083 BK 3637)	0121/0000	==	==	0120/0000	LENGTH(AH 3088 BK 3608)
WIGARD AV					WIGARD AV
(CITY)					(CITY)
	0111/2404	==	==	0110/2390	
VALLEY GREEN CT					VALLEY GREEN CT
(CITY)	0111/1777	==	==	0110/1785	(CITY)
2 0 67055 0 00 0096+49 021069 FT				021108 FT	2 0 67055 0 00 0100+90
CINNAMINSON ST					CINNAMINSON ST
(CITY)					(CITY)
LENGTH(AH 3637 BK 2784)	0111/0000	==	==	0110/0000	LENGTH(AH 3608 BK 2820)
CREASE LN					CREASE LN
(CITY)	0101/1837	==	==	0100/1822	(CITY)
LIVEZEY LN					LIVEZEY LN
(CITY)					(CITY)

EXTRACT DATE: 12/18/2023
PRINT DATE: 12/20/2023

ROADWAY MANAGEMENT SYSTEM
SLD COUNTY/SR - ANNUAL PRINT

PAGE NUMBER: 447
COUNTY: PHILADELPHIA

DIR: B
LEFT MUN: PHILADELPHIA C

TOTAL LEN: 5.505 MI.

DIST: 06-5
RIGHT MUN: PHILADELPHIA C
SR: 4001

Left Side Data	Diagram	Right Side Data
0101/1479		0100/1465
VALLEY AV (CITY) BMSEN 67/4001/0100/0000		VALLEY AV (CITY) BMSEN 67/4001/0100/0000
2 0 67055 0 00 0060+18 018285 FT BIKE PATH BMSBG 67/4001/0100/0000 LENGTH(AH 2784 BK 1487)		018288 FT 2 0 67055 0 00 0060+18 BIKE PATH BMSBG 67/4001/0100/0000 LENGTH(AH 2820 BK 1498)
GATES ST (CITY)		GATES ST (CITY)
2 0 67055 0 00 0045+69 016798 FT HERMITAGE ST (CITY)		2 0 67055 0 00 0045+20 HERMITAGE ST (CITY)
LENGTH(AH 1487 BK 2136) LEVERINGTON AV (CITY)		LENGTH(AH 1498 BK 2142) LEVERINGTON AV (CITY)
DUPONT ST (CITY)		DUPONT ST (CITY)
0081/1578		0080/1586
0081/1116		0080/1127
BMSEN 67/4001/0080/0000 2 0 67055 0 00 0024+32 014662 FT NO UNDERPASS INFORMATION BMSBG 67/4001/0080/0000 LENGTH(AH 2136 BK 2413)		BMSEN 67/4001/0080/0000 2 0 67055 0 00 0024+32 NO UNDERPASS INFORMATION BMSBG 67/4001/0080/0000 LENGTH(AH 2142 BK 2419)
MONASTERY AV (CITY)		MONASTERY AV (CITY)
0071/2154		0070/2154
MARIS ST (CITY)		MARIS ST (CITY)
GERHARD ST (CITY)		GERHARD ST (CITY)
ROXBOROUGH AV (CITY)		ROXBOROUGH AV (CITY)
0071/1403		0070/1399
0071/1222		0070/1226
RECTOR ST (CITY)		RECTOR ST (CITY)
JAMESTOWN ST (CITY)		JAMESTOWN ST (CITY)
JAMESTOWN ST (CITY)		JAMESTOWN ST (CITY)
WENDOVER ST (CITY)		WENDOVER ST (CITY)
2 0 67055 0 00 0000+00 012249 FT WALNUT LN		2 0 67055 0 00 0000+00 WALNUT LN

EXTRACT DATE: 12/18/2023
PRINT DATE: 12/20/2023

ROADWAY MANAGEMENT SYSTEM
SLD COUNTY/SR - ANNUAL PRINT

PAGE NUMBER: 446
COUNTY: PHILADELPHIA

DIR: B TOTAL LEN: 5.505 MI.
LEFT MUN: PHILADELPHIA C

DIST: 06-5 SR: 4001
RIGHT MUN: PHILADELPHIA C

(SR4013 SEG 0020/0000)

LENGTH(AH 2413 BK 2328) 0071/0000

KINGSLEY ST
(CITY)
MARKLE ST
(CITY)
SEVILLE ST
(CITY)
HERMIT ST
(CITY)

0061/2010

0061/1708

0061/1405

0061/1080

BARNES ST
(CITY)

0061/0874

2 0 67343 0 00 0099+78 009921 FT
HERMIT LN
(CITY)

LENGTH(AH 2328 BK 2927) 0061/0000

BMSEN 67/4001/0050/1309 0051/2129

2 0 67343 0 00 0070+17

LINCOLN DRIV
BMSBG 67/4001/0050/1309 0051/1299
PHILADELPHIA UNIV DR
(CITY)

0051/0956

2 0 67343 0 00 0070+17 006994 FT
SCHOOL HOUSE LN
(CITY)

LENGTH(AH 2927 BK 1729) 0051/0000

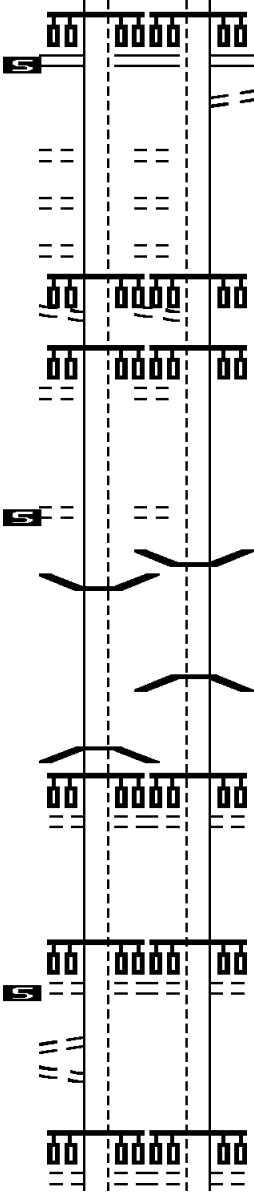
WARDEN DR
(CITY)
WARDEN DR
(CITY)

0041/1386

0041/1226

COULTER ST
(CITY)

0041/0357



(SR4013 SEG 0020/0000)

0070/0000

0060/2103

0060/1987

0060/1684

0060/1381

0060/1066

0060/0864

009952 FT

0060/0000

0050/2139

0050/1309

0050/0955

006986 FT

0050/0000

0040/0360

LENGTH(AH 2419 BK 2277)
TO 4013/0020 SH

KINGSLEY ST
(CITY)
MARKLE ST
(CITY)
SEVILLE ST
(CITY)
HERMIT ST
(CITY)

BARNES ST
(CITY)

2 0 67343 0 00 0100+18
HERMIT LN
(CITY)

LENGTH(AH 2277 BK 2966)

BMSEN 67/4001/0050/1309

2 0 67343 0 00 0070+17
LINCOLN DRIV
BMSBG 67/4001/0050/1309

PHILADELPHIA UNIV DR
(CITY)

2 0 67343 0 00 0070+17
SCHOOL HOUSE LN
(CITY)

LENGTH(AH 2966 BK 1734)

COULTER ST
(CITY)

EXTRACT DATE: 12/18/2023
PRINT DATE: 12/20/2023

ROADWAY MANAGEMENT SYSTEM
SLD COUNTY/SR - ANNUAL PRINT

PAGE NUMBER: 445
COUNTY: PHILADELPHIA

DIR: B TOTAL LEN: 5.505 MI.
LEFT MUN: PHILADELPHIA C

DIST: 06-5 SR: 4001
RIGHT MUN: PHILADELPHIA C

2 0 67343 0 00 0052+85 005265 FT
MIDVALE AV
(SR4011 SEG 0020/0000)

LENGTH(AH 1729 BK 2629) 0041/0000
PENN ST
(CITY) 0031/2335
QUEEN LN
(CITY) 0031/2074

TILDEN ST
(CITY) 0031/1820
AINSLIE ST
(CITY) 0031/1592
BOWMAN ST
(CITY) 0031/1115
INDIAN QUEEN LN
(CITY) 0031/0846

(APRA) MEDICAL COLLEGE
MEDICAL COLLEGE HOSPITA
(PRDR) 0031/0619

BMSEN 67/4001/0030/0000 0031/0104
2 0 67343 0 00 0026+69 002636 FT

ROOSEVELT BL (NB)
BMSBG 67/4001/0030/0000 0031/0000
LENGTH(AH 2629 BK 2636)
ABBOTTSFORD AV
(CITY) 0021/2610

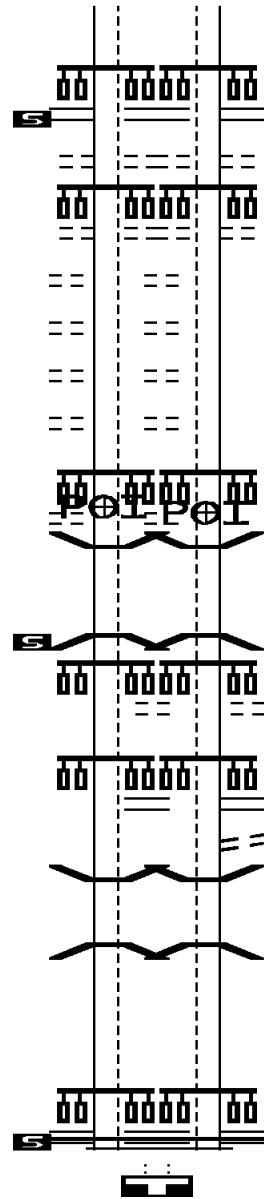
ROBERTS AV
(SR4009 SEG 0010/0000) 0021/1743

BMSEN 67/4001/0020/0588 0021/1157
2 0 67343 0 00 0006+34

CREEK
BMSBG 67/4001/0020/0588 0021/0588
2 0 67343 0 00 0000+00 000000 FT

NC HENRY AV
HUNTING PARK AV
(SR0013 SEG 0140/0845)
(SR0013 SEG 0141/0866)

MFC BEGIN = B
LENGTH(AH 2636 BK 1034) 0021/0000
000000 FT



005252 FT 2 0 67343 0 00 0052+85
MIDVALE AV
(SR4011 SEG 0020/0000)

LENGTH(AH 1734 BK 2610) 0040/0000
PENN ST
(CITY) 0030/2335
QUEEN LN
(CITY) 0030/2074

TILDEN ST
(CITY) 0030/1821
AINSLIE ST
(CITY) 0030/1593
BOWMAN ST
(CITY) 0030/1117
INDIAN QUEEN LN
(CITY) 0030/0850

(APRA) MEDICAL COLLEGE
MEDICAL COLLEGE HOSPITA
(PRDR) 0030/0622

BMSEN 67/4001/0030/0000 0030/0104
2 0 67343 0 00 0026+69 002642 FT

ROOSEVELT BL (NB)
BMSBG 67/4001/0030/0000 0030/0000
LENGTH(AH 2610 BK 2642)
ABBOTTSFORD AV
(CITY) 0020/2632

ROBERTS AV
(SR4009 SEG 0010/0000) 0020/1755

TO 4009/0010 SH
(CONN) 0020/1593
BMSEN 67/4001/0020/0588 0020/1157

CREEK
BMSBG 67/4001/0020/0588 0020/0588
2 0 67343 0 00 0000+00 000000 FT

NC HENRY AV
HUNTING PARK AV
(SR0013 SEG 0140/0845)
(SR0013 SEG 0141/0866)

MFC BEGIN = B
LENGTH(AH 2642 BK 1034) 0020/0000
000000 FT

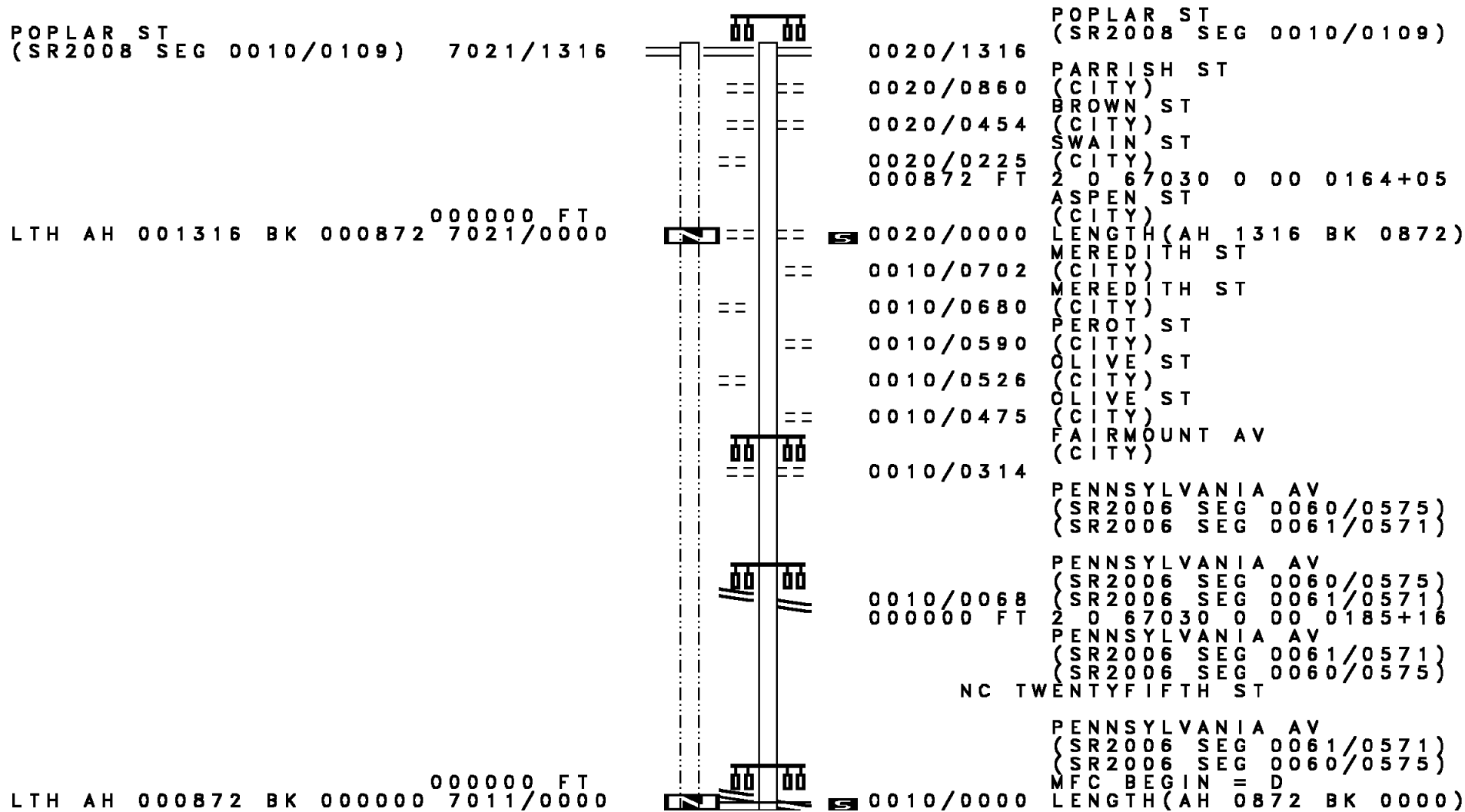
LENGTH(AH 1034 BK 0000) 7010/0000

EXTRACT DATE: 12/18/2023 ROADWAY MANAGEMENT SYSTEM PAGE NUMBER: 444
 PRINT DATE: 12/20/2023 SLD COUNTY/SR - ANNUAL PRINT COUNTY: PHILADELPHIA
 DIR: B TOTAL LEN: .049 MI. DIST: 06-5 SR: 3198
 LEFT MUN: PHILADELPHIA C RIGHT MUN: PHILADELPHIA C

000258 FT
 000000 FT



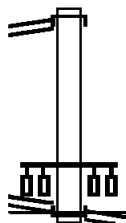
000258 FT BMS EN 67/3198/0010/0000
 INTER-AHD GREENLAND DR
 0010/0258 (CITY)
 000000 FT 0 0 00000 0 00 0000+00
 NC GR GREENLAND DR
 INTER-BK GREENLAND DR
 (CITY)
 SCHUYLK EXWY (EB)
 BMSBG 67/3198/0010/0000
 MFC BEGIN = C
 0010/0000 LENGTH(AH 0258 BK 0000)



EXTRACT DATE: 12/18/2023 ROADWAY MANAGEMENT SYSTEM PAGE NUMBER: 442
 PRINT DATE: 12/20/2023 SLD COUNTY/SR - ANNUAL PRINT COUNTY: PHILADELPHIA
 DIR: B TOTAL LEN: .098 MI. DIST: 06-5 SR: 3041
 LEFT MUN: PHILADELPHIA C RIGHT MUN: PHILADELPHIA C

THIRTYTHIRD ST 000519 FT
 (SR0013 SEG 0100/0381) 0010/0519

 2 0 67333 0 00 0000+00 000000 FT
 GIRARD AV
 (SR2008 SEG 0002/0509) 0010/0000




000519 FT
 INTER-AHD THIRTYTHIRD ST
 0010/0519 (SR0013 SEG 0100/0381)
 NC THIRTYTHIRD ST

 GIRARD AV
 (SR2008 SEG 0002/0509)
 INTER-BK POPLAR DR
 000000 FT (CITY)
 MFC BEGIN = B
 0010/0000 LENGTH(AH 0519 BK 0000)

DIR: N TOTAL LEN: .224 MI. DIST: 06-5 SR: 3039
 LEFT MUN: PHILADELPHIA C RIGHT MUN: PHILADELPHIA C

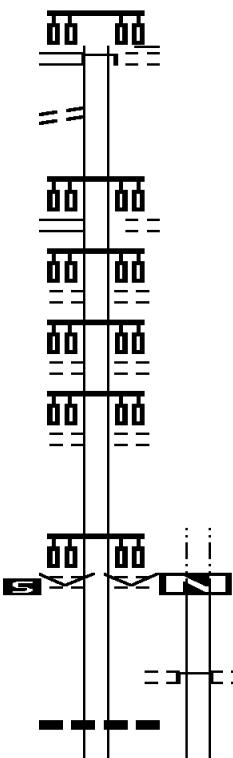
SCHUYLKILL AV 001183 FT
 (SR3030 SEG 0013/2270) INTER-AHD
 MARKET ST
 (SR3010 SEG 0081/1641)
 (SR3010 SEG 0080/1640)
 BMS EN 67/3039/0010/0634 0011/1183
 0011/1105
 0 0 00000 0 00 0000+00
 SCHUYKILL EXWY. (EB)
 BMSBG 67/3039/0010/0634 0011/0650
 CHESTNUT ST
 (SR0003 SEG 0091/2066)
 (SR0003 SEG 0090/2224)
 BMS EN 67/3039/0010/0079 0011/0615
 0 0 00000 0 00 0000+00 0011/0518
 RAMP A (EB)
 BMSBG 67/3039/0010/0079 0011/0032
 0 0 00000 0 00 0000+00 000000 FT
 NC SCHUYLKILL AV
 WALNUT ST
 (SR0003 SEG 0090/2224)
 (SR0003 SEG 0091/2066)
 RAMP B RD INTER-BK
 (SR8014 SEG 0750/0000)
 LTH AH 001183 BK 000100 0011/0000
 000000 FT
 LTH AH 000100 BK 000000 7005/0000



001155 FT
 INTER-AHD SCHUYLKILL AV
 (SR3030 SEG 0013/2270)
 MARKET ST
 (SR3010 SEG 0081/1641)
 (SR3010 SEG 0080/1640)
 0010/1155
 0010/1089 BMS EN 67/3039/0010/0634
 0010/0731 FROM 8014/0500 SH
 (CONN)
 0 0 00000 0 00 0000+00
 SCHUYKILL EXWY. (EB)
 0010/0634 BMSBG 67/3039/0010/0634
 CHESTNUT ST
 (SR0003 SEG 0091/2066)
 (SR0003 SEG 0090/2224)
 0010/0597
 0010/0565 BMS EN 67/3039/0010/0079
 0 0 00000 0 00 0000+00
 RAMP A (EB)
 0010/0079 BMSBG 67/3039/0010/0079
 0 0 00000 0 00 0000+00
 NC SCHUYLKILL AV
 WALNUT ST
 (SR0003 SEG 0090/2270)
 (SR0003 SEG 0091/2136)
 000000 FT 0 0 00000 0 00 0000+00
 0010/0000 LTH AH 001155 BK 000100
 000000 FT
 7004/0000 LTH AH 000100 BK 000000

DIR: N TOTAL LEN: .846 MI. DIST: 06-5 SR: 3037
 LEFT MUN: PHILADELPHIA C RIGHT MUN: PHILADELPHIA C

FROM 3022/0010 SH INTER-AHD
 (CONN)
 FIFTEENTH ST
 (CITY)
 FIFTEENTH ST
 (SR3029 SEG 0011/0000) 0023/2248
 TO 3027/0010 SH
 (CONN) 0023/1912
 SIXTEENTH ST
 (CITY)
 SIXTEENTH ST
 (SR3027 SEG 0010/0000) 0023/1814
 SEVENTEENTH ST
 (CITY) 0023/1361
 EIGHTEENTH ST
 (CITY) 0023/0913
 NINETEENTH ST
 (CITY) 0023/0465
 2 0 67005 3 00 0065+19 002217 FT
 VILLAGE: CENTER CITY
 TWENTIETH ST
 (CITY) 004465 FT
 LENGTH(AH 2248 BK 2217) 0023/0000
 001 "DIA CIRC CONCR
 LEN=0001 INSTALLED UNKN 0013/2135
 001 "DIA CIRC CONCR



004137 FT
 002225 FT
 7022/0000 LTH AH 002248 BK 002225
 INTER-AHD DNE JFK BL ONE WAY
 (CITY)
 TWENTIETH ST
 (CITY)
 0012/2225

EXTRACT DATE: 12/18/2023
PRINT DATE: 12/20/2023

ROADWAY MANAGEMENT SYSTEM
SLD COUNTY/SR - ANNUAL PRINT

PAGE NUMBER: 439
COUNTY: PHILADELPHIA

DIR: N TOTAL LEN: .846 MI.
LEFT MUN: PHILADELPHIA C

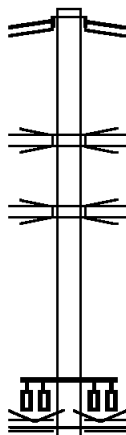
DIST: 06-5 SR: 3037
RIGHT MUN: PHILADELPHIA C

LEN	DESCRIPTION	SR	SEG	START	END	STATUS	RIGHT MUN	SR	SEG	START	END	STATUS
0001	INSTALLED UNKN	0013		1914								
BMSBG 67/3037/0012/1666		0013		1720			0012/1720	BMSBG 67/3037/0012/1666				
0 0 0000 0 00 0000+00								0 0 0000 0 00 0000+00				
21ST STREET								21ST STREET				
BMSBG 67/3037/0012/1666		0013		1666			0012/1666	BMSBG 67/3037/0012/1666				
001 "DIA CIRC CONCR												
LEN=0001 INSTALLED UNKN		0013		1635								
001 "DIA CIRC CONCR												
LEN=0001 INSTALLED UNKN		0013		1420								
BMSBG 67/3037/0012/1210		0013		1274			0012/1274	BMSBG 67/3037/0012/1210				
0 0 0000 0 00 0000+00								0 0 0000 0 00 0000+00				
22ND STREET								22ND STREET				
BMSBG 67/3037/0012/1210		0013		1210			0012/1210	BMSBG 67/3037/0012/1210				
001 "DIA CIRC CONCR												
LEN=0001 INSTALLED UNKN		0013		1197								
001 "DIA CIRC CONCR												
LEN=0001 INSTALLED UNKN		0013		1167								
001 "DIA CIRC CONCR												
LEN=0001 INSTALLED UNKN		0013		1020								
BMSBG 67/3037/0012/0886		0013		0940			0012/0940	BMSBG 67/3037/0012/0886				
0 0 0000 0 00 0000+00								0 0 0000 0 00 0000+00				
23RD STREET								23RD STREET				
BMSBG 67/3037/0012/0886		0013		0886			0012/0886	BMSBG 67/3037/0012/0886				
001 "DIA CIRC CONCR												
LEN=0001 INSTALLED UNKN		0013		0719								
001 "DIA CIRC CONCR												
LEN=0001 INSTALLED UNKN		0013		0530								
BMSBG 67/3037/0012/0000		0013		0488			0012/0488	BMSBG 67/3037/0012/0000				
001 "DIA CIRC CONCR												
LEN=0001 INSTALLED UNKN		0013		0485								
005 "DIA CIRC CONCR												
LEN=0015 INSTALLED UNKN		0013		0425								
001 "DIA CIRC CONCR												
LEN=0001 INSTALLED UNKN		0013		0375								
005 "DIA CIRC CONCR												
LEN=0015 INSTALLED UNKN		0013		0325								
001 "DIA CIRC CONCR												
LEN=0001 INSTALLED UNKN		0013		0225								
001 "DIA CIRC CONCR												
LEN=0001 INSTALLED UNKN		0013		0175								
2 0 6700 5 3 00 0043+02 000000 FT								000000 FT				
SCHUYLKILL AV								SCHUYLKILL AV				
(SR3030 SEG 0013/1815)								(SR3030 SEG 0013/1974)				
NC JOHN F KENNEDY BL								NC JOHN F KENNEDY BL				
SCHUYLKILL AV								SCHUYLKILL AV				
(SR3030 SEG 0013/1815)								(SR3030 SEG 0013/1974)				
SCHUYLKILL RIVER								SCHUYLKILL RIVER				
BMSBG 67/3037/0012/0000								BMSBG 67/3037/0012/0000				
MFC BEGIN = B								MFC BEGIN = B				
LENGTH(AH 2217 BK 0000)		0013		0000			0012/0000	LENGTH(AH 2225 BK 0000)				

EXTRACT DATE: 12/18/2023 ROADWAY MANAGEMENT SYSTEM PAGE NUMBER: 438
 PRINT DATE: 12/20/2023 SLD COUNTY/SR - ANNUAL PRINT COUNTY: PHILADELPHIA
 DIR: B TOTAL LEN: .448 MI. DIST: 06-5 SR: 3033
 LEFT MUN: PHILADELPHIA C RIGHT MUN: PHILADELPHIA C

002366 FT
 HUNTING PARK AV
 {SR0013 SEG 0130/1333}
 {SR0013 SEG 0131/1247} 0010/2366

000000 FT



002366 FT
 INTER-AHD HUNTING PARK AV
 {SR0013 SEG 0130/1333}
 HUNTING PARK AV
 {SR0013 SEG 0131/1247}
 {SR0013 SEG 0130/1333} 0010/2366

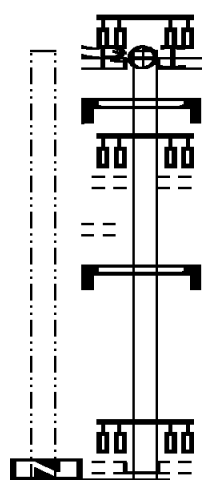
0010/1081 OP ID RIDGE AVE 67/0013/0121/2859

0010/0405 OP ID LAUREL HILL CEMETE 67/3033/0010/0405
 000000 FT 2 0 67286 0 00 0000+00
 VILLAGE: FAIRMOUNT PARK
 NC HUNTING PARK AV
 KELLY DR
 {SR3007 SEG 0125/0000}
 {SR3007 SEG 0124/0000}

0010/0000 MFC BEGIN = B LENGTH(AH 2366 BK 0000)

EXTRACT DATE: 12/18/2023 ROADWAY MANAGEMENT SYSTEM PAGE NUMBER: 437
 PRINT DATE: 12/20/2023 SLD COUNTY/SR - ANNUAL PRINT COUNTY: PHILADELPHIA
 DIR: N TOTAL LEN: .174 MI. DIST: 06-5 SR: 3032
 LEFT MUN: PHILADELPHIA C RIGHT MUN: PHILADELPHIA C

LTH AH 000918 BK 000000 000000 FT 7011/0000

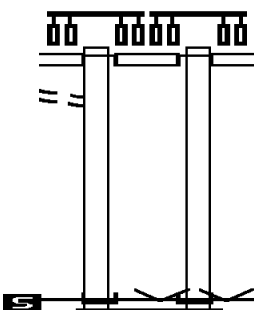


000918 FT (APRA) BEN FRANKLIN BR
 INTER-AHD RACE ST
 (CITY)
 TO NJ STATE LINE
 (STBD)
 SIXTH ST
 (SR2005 SEG 0061/2004)
 0010/0918 SIGN: 2 CHORD TRUSS
 0010/0822 BMSID 67/3032/0010/0822
 SEVENTH ST
 (CITY)
 0010/0456 FRANKLIN ST
 0010/0304 (CITY)
 SIGN: CANTILEVER
 0010/0256 BMSID 67/3032/0010/0256
 000000 FT 2 0 67004 0 00 0000+00
 NC RA RACE ST
 EIGHTH ST
 (CITY)
 INTER-BK RACE ST
 (CITY)
 0010/0000 LENGTH(AH 0918 BK 0000)

EXTRACT DATE: 12/18/2023 ROADWAY MANAGEMENT SYSTEM PAGE NUMBER: 436
 PRINT DATE: 12/20/2023 SLD COUNTY/SR - ANNUAL PRINT COUNTY: PHILADELPHIA
 DIR: N TOTAL LEN: .075 MI. DIST: 06-5 SR: 3031
 LEFT MUN: PHILADELPHIA C RIGHT MUN: PHILADELPHIA C

SPRUCE ST
 (CITY)
 COBBS CREEK PY
 (SR3015 SEG 0074/0000)
 (SR3015 SEG 0075/0000)
 FROM 3015/0075 SH
 (CONN)
 2 0 67284 0 00 0000+00
 NC MARSHALL RD
 MARSHALL RD
 (SR2024 SEG 0061/3111)
 MFC BEGIN = C
 BK-DELAWARE (23)
 LENGTH(AH 0397 BK 0000)

000397 FT
 INTER-AHD
 0011/0397
 0011/0227
 000000 FT
 INTER-BK
 0011/0000



000374 FT
 INTER-AHD
 0010/0374
 000000 FT 2 0 67284 0 00 0000+00
 VILLAGE: COBBS CR. PARK
 NC MARSHALL RD
 MARSHALL RD
 (SR2024 SEG 0060/3098)
 MFC BEGIN = C
 BK-DELAWARE (23)
 LENGTH(AH 0374 BK 0000)

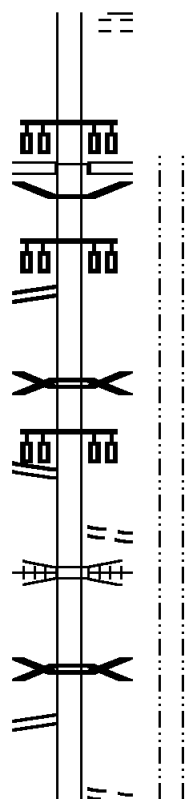
SPRUCE ST
 (CITY)
 COBBS CREEK PY
 (SR3015 SEG 0074/0000)
 (SR3015 SEG 0075/0000)
 0010/0374
 000000 FT 2 0 67284 0 00 0000+00
 VILLAGE: COBBS CR. PARK
 NC MARSHALL RD
 MARSHALL RD
 (SR2024 SEG 0060/3098)
 MFC BEGIN = C
 BK-DELAWARE (23)
 LENGTH(AH 0374 BK 0000)

DIR: N TOTAL LEN: .430 MI. DIST: 06-5 SR: 3030
 LEFT MUN: PHILADELPHIA C RIGHT MUN: PHILADELPHIA C

LC FROM 30TH ST STATION
 (CONN) 0013/2196
 SCHUYLKILL AV INTER-AHD
 (SR3039 SEG 0010/1155)
 MARKET ST
 (SR3010 SEG 0081/1641)
 (SR3010 SEG 0080/1640) 002196 FT
 0013/2270
 BMS EN 67/3030/0013/0000 0013/2123

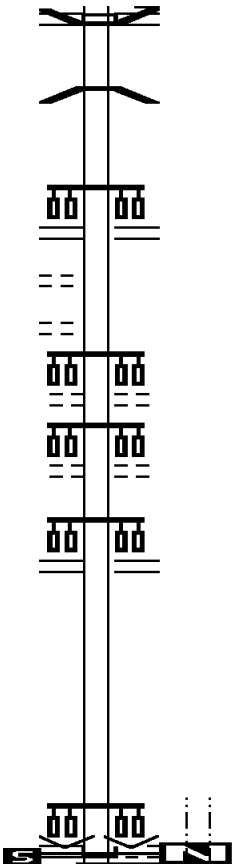
JOHN F KENNEDY BL
 (SR3037 SEG 0013/0000)
 (SR3037 SEG 0012/0000) 0013/1974
 0 0 00000 0 00 0000+00
 BMS EN 67/3030/0013/0261
 SCHUYLK EXWY (EB)
 BMSBG 67/3030/0013/0000 0013/1862
 JOHN F KENNEDY BL
 (SR3037 SEG 0012/0000)
 (SR3037 SEG 0013/0000) 0013/1815

LC TO 30TH ST STATION
 (CONN) 0013/1735
 SOUTHEASTERN PENNSYLVAN
 OVERPASS IS RR X-ING 0013/1610
 0 00000 0 0 0000+00
 BMS EN 67/3030/0013/0531
 SCHUYLK EXWY (EB)
 BMSBG 67/3030/0013/0261 0013/1592
 RAMP H RD
 (SR8012 SEG 0500/0000) 0013/1472
 NC SCHUYLKILL AV
 LC TO 30TH ST STATION
 (CONN) 0013/1440



002270 FT

BMSEN 67/3029/0011/1603
 FIFTEENTH ST INTER-AHD
 (CITY)
 VINE ST
 {SR2676 SEG 0010/0000}
 {SR2676 SEG 0011/0000} 0011/1726
 2 0 67006 3 00 0000+00
 RAMP V-15-W (SB)
 BMSBG 67/3029/0011/1603 0011/1603
 RAMP RD
 (SR8059 SEG 0010/0470)
 VINE ST
 {SR2676 SEG 0011/0000}
 {SR2676 SEG 0010/0000} 0011/1580
 FROM 8059/0010 SH
 (CONN) 0011/1525
 SPRING ST ==
 (CITY) 0011/1227 ==
 RACE ST
 (CITY) 0011/1051
 CHERRY ST
 (CITY) 0011/0717
 ARCH ST
 {SR3007 SEG 0031/0000}
 {SR3007 SEG 0030/0000} 0011/0370
 2 0 67006 3 00 0000+00 000000 FT
 VILLAGE: CITY HALL19107
 NC FIFTEENTH ST
 FROM 3022/0010 SH
 (CITY)
 JOHN F KENNEDY BL
 (SR3037 SEG 0023/2248)
 FIFTEENTH ST INTER-BK
 (CITY) 001726 FT
 MFC BEGIN = C
 LENGTH(AH 1726 BK 0000) 0011/0000



001603 FT
 000000 FT
 7010/0000 LTH AH 001716 BK 000000

EXTRACT DATE: 12/18/2023 ROADWAY MANAGEMENT SYSTEM PAGE NUMBER: 432
 PRINT DATE: 12/20/2023 SLD COUNTY/SR - ANNUAL PRINT COUNTY: PHILADELPHIA
 DIR: N TOTAL LEN: .281 MI. DIST: 06-5 SR: 3028
 LEFT MUN: PHILADELPHIA C RIGHT MUN: PHILADELPHIA C

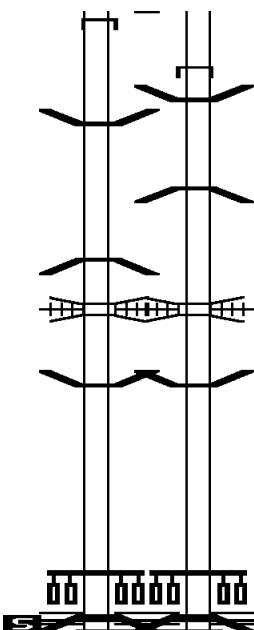
SCHUYLKILL AV 001485 FT
 (SR3030 SEG 0013/0480) 0011/1485

BMSEN 67/3028/0010/1250 0011/1395

0 0 00000 0 00 0000+00
 LOCAL ROAD
 BMSBG 67/3028/0010/1250 0011/1250
 CONSOLIDATED RAIL CORPO
 OVERPASS IS RR X-ING 0011/0960

BMSEN 67/3028/0010/0000 0011/0044
 2 0 67005 3 00 0026+79 000000 FT
 NC JOHN F KENNEDY BL
 MARKET ST
 (SR3010 SEG 0080/0000)
 (SR3010 SEG 0081/0000)

SOUTHEASTERN PA TRAN RR
 BMSBG 67/3028/0010/0000
 MFC BEGIN = B
 LENGTH(AH 1485 BK 0000) 0011/0000



001444 FT
 INTER-AHD SCHUYLKILL SV
 0010/1444 (SR3030 SEG 0013/0290)
 0010/1395 BMSEN 67/3028/0010/1250

2 0 67005 3 00 0015+95
 LOCAL ROAD
 0010/1250 BMSBG 67/3028/0010/1250

0010/0960 CONSOLIDATED RAIL CORPO
 OVERPASS IS RR X-ING

0010/0044 BMSEN 67/3028/0010/0000
 000000 FT 2 0 67005 3 00 0026+79
 NC JOHN F KENNEDY BL
 MARKET ST
 (SR3010 SEG 0080/0000)
 (SR3010 SEG 0081/0000)

SOUTHEASTERN PA TRAN RR
 BMSBG 67/3028/0010/0000
 MFC BEGIN = B
 LENGTH(AH 1444 BK 0000) 0010/0000

EXTRACT DATE: 12/18/2023 ROADWAY MANAGEMENT SYSTEM PAGE NUMBER: 431
PRINT DATE: 12/20/2023 SLD COUNTY/SR - ANNUAL PRINT COUNTY: PHILADELPHIA

DIR: N TOTAL LEN: .330 MI. DIST: 06-5 SR: 3027
LEFT MUN: PHILADELPHIA C RIGHT MUN: PHILADELPHIA C

001745 FT SIGN: CENTER MOUNTD
INTER-AHD BMSID 67/3027/0010/1745
(CITY)
SIXTEENTH ST
VINE ST



EXTRACT DATE: 12/18/2023
PRINT DATE: 12/20/2023

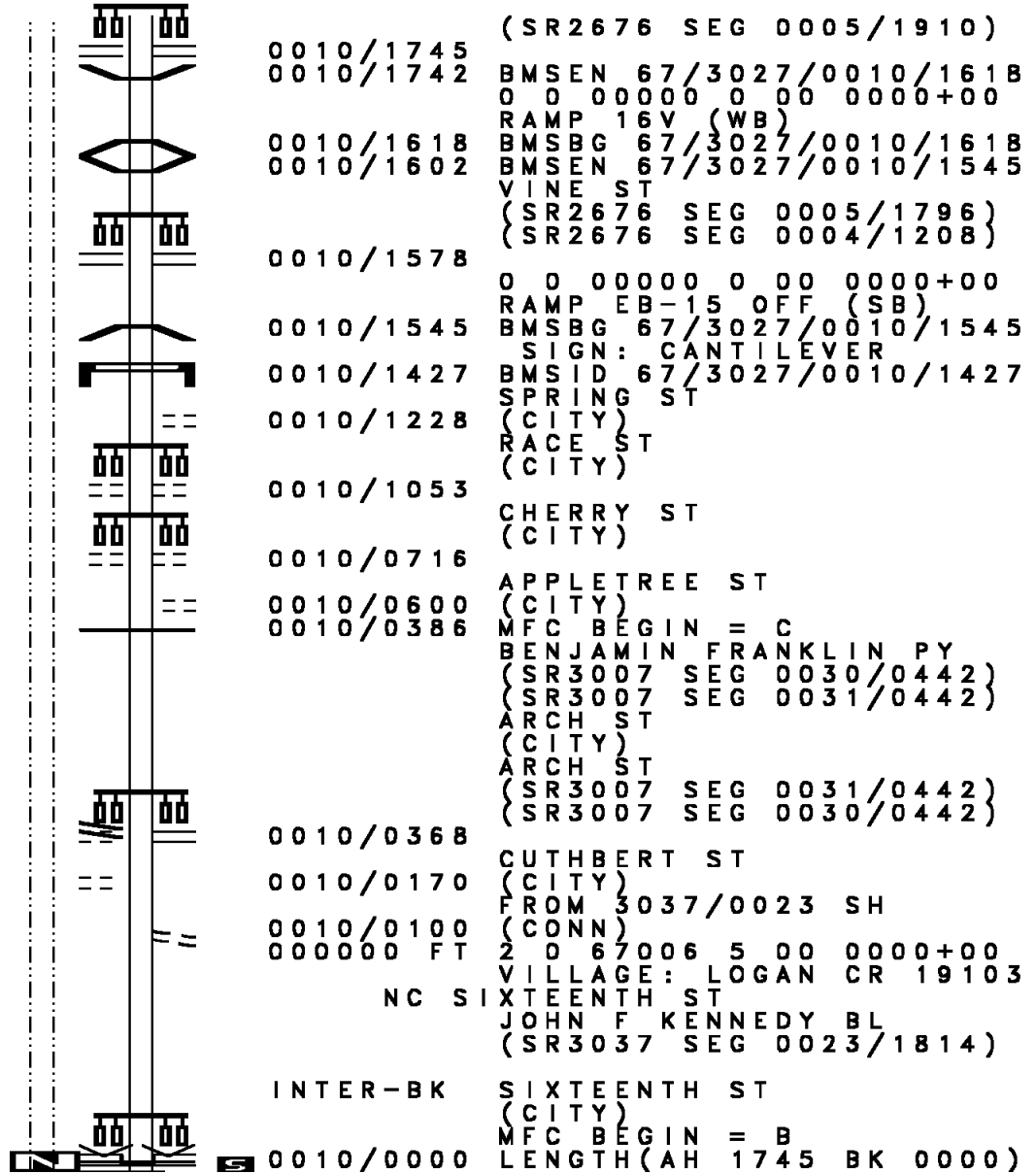
ROADWAY MANAGEMENT SYSTEM
SLD COUNTY/SR - ANNUAL PRINT

PAGE NUMBER: 430
COUNTY: PHILADELPHIA

DIR: N TOTAL LEN: .330 MI.
LEFT MUN: PHILADELPHIA C

DIST: 06-5 SR: 3027
RIGHT MUN: PHILADELPHIA C

LTH AH 001680 BK 000000 000000 FT 7011/0000



EXTRACT DATE: 12/18/2023 ROADWAY MANAGEMENT SYSTEM PAGE NUMBER: 429
PRINT DATE: 12/20/2023 SLD COUNTY/SR - ANNUAL PRINT COUNTY: PHILADELPHIA
DIR: E TOTAL LEN: .000 MI. DIST: 06-5 SR: 3026
LEFT MUN: PHILADELPHIA C RIGHT MUN: PHILADELPHIA C




EXTRACT DATE: 12/18/2023 ROADWAY MANAGEMENT SYSTEM PAGE NUMBER: 428
 PRINT DATE: 12/20/2023 SLD COUNTY/SR - ANNUAL PRINT COUNTY: PHILADELPHIA
 DIR: N TOTAL LEN: .837 MI. DIST: 06-5 SR: 3025
 LEFT MUN: PHILADELPHIA C RIGHT MUN: PHILADELPHIA C

LINDBERGH BL
 (CITY)
 ELMWOOD AV
 (CITY)
 FIFTYSIXTH ST
 (CITY)

004353 FT
 INTER-AHD

0021/2460

0021/2135



004417 FT
 INTER-AHD

0020/2503

0020/2130

LINDBERGH BL
 (SR3021 SEG 0050/0000)
 ELMWOOD AV
 (CITY)
 FIFTYSIXTH ST
 (CITY)

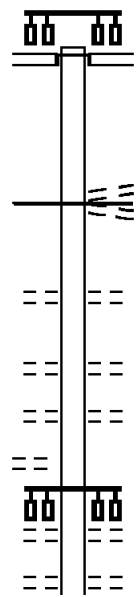
DIR: N TOTAL LEN: .837 MI. DIST: 06-5 SR: 3025
 LEFT MUN: PHILADELPHIA C RIGHT MUN: PHILADELPHIA C

Left Side Street	Left Side ID	Left Side Notes	Right Side Street	Right Side ID	Right Side Notes
FIFTYSEVENTH ST (CITY)	0021/1526	== == ==	FIFTYSEVENTH ST (CITY)	0020/1516	
ALDEN ST (CITY)	0021/1322	==	FIFTYEIGHTH ST (CITY)	0020/0966	
FIFTYEIGHTH ST (CITY)	0021/0972	==			
WANAMAKER ST (DNL) (CITY)	0021/0772	==			
FIFTYNINTH ST (CITY)	0021/0424	==			
CROSSOVER RD (CONN)	0021/0139	↔	CROSSOVER RD (CONN)	0020/0138	
BMS EN 67/3025/0020/0000	0021/0040	0021/0040	BMS EN 67/3025/0020/0000	0020/0040	
2 0 67309 0 00 0028+58	01893 FT		2 0 67309 0 00 0030+08	001914 FT	
SOUTHEASTERN PA TRAN RR			SOUTHEASTERN PA TRAN RR		
BMSBG 67/3025/0020/0000	0021/0000	==	BMSBG 67/3025/0020/0000	0020/0000	
LENGTH(AH 2460 BK 1893)			LENGTH(AH 2503 BK 1914)		
BUIST AV (CITY)	0011/1668	==	SIXTYIETH ST (CITY)	0010/1743	
LC FROM BUIST AV (CITY)	0011/1553	==	EDGEWOOD ST (CITY)	0010/1573	
			MILLIK ST (CITY)	0010/1404	
			LC FROM SIXTYFIRST ST (CONN)	0010/1287	
SIXTYFIRST ST (CITY)	0011/1177	==	SIXTYFIRST ST (CITY)	0010/1191	
DEWEY ST (CITY)	0011/0958	==			
SIXTYSECOND ST (CITY)	0011/0554	==	SIXTYSECOND ST (CITY)	0010/0571	
2 0 67309 0 00 0010+37	000000 FT		2 0 67309 0 00 0010+37	000000 FT	
NC LINDBERGH BL			NC LINDBERGH BL		
SIXTYTHIRD ST (CITY)			SIXTYTHIRD ST (CITY)		
SIXTYTHIRD ST (SR3004 SEG 0040/0000)	INTER-BK		SIXTYTHIRD ST (SR3004 SEG 0040/0000)	INTER-BK	
LINDBERGH BL (SR3004 SEG 0040/0000)			LINDBERGH BL (SR3004 SEG 0040/0000)		
MFC BEGIN = C			MFC BEGIN = C		
LENGTH(AH 1893 BK 0000)	0011/0000	==	LENGTH(AH 1914 BK 0000)	0010/0000	==

014721 FT

014721 FT INTER-AHD FORTYSECOND ST (CITY)
 BALTIMORE AV (SR0013 SEG 0050/1179)
 0070/1045 CHESTER AV (CITY)
 NC FORTYSECOND ST (CITY)
 FORTYSECOND ST (CITY)
 0070/0555 MFC BEGIN = D
 013676 FT 2 0 67282 0 00 0136+92 FORTYTHIRD ST (CITY)
 0070/0000 LENGTH(AH 1045 BK 2681)
 FORTYFIFTH ST (CITY)
 0060/1957 FORTYSIXTH ST (CITY)
 0060/1466 FORTYSEVENTH ST (CITY)
 0060/0974 FORTYEIGHTH ST (CITY)
 0060/0477

013676 FT



FARRAGUT ST (CITY)

0060/1218

DIR: B TOTAL LEN: 2.788 MI. DIST: 06-5 SR: 3023
 LEFT MUN: PHILADELPHIA C RIGHT MUN: PHILADELPHIA C

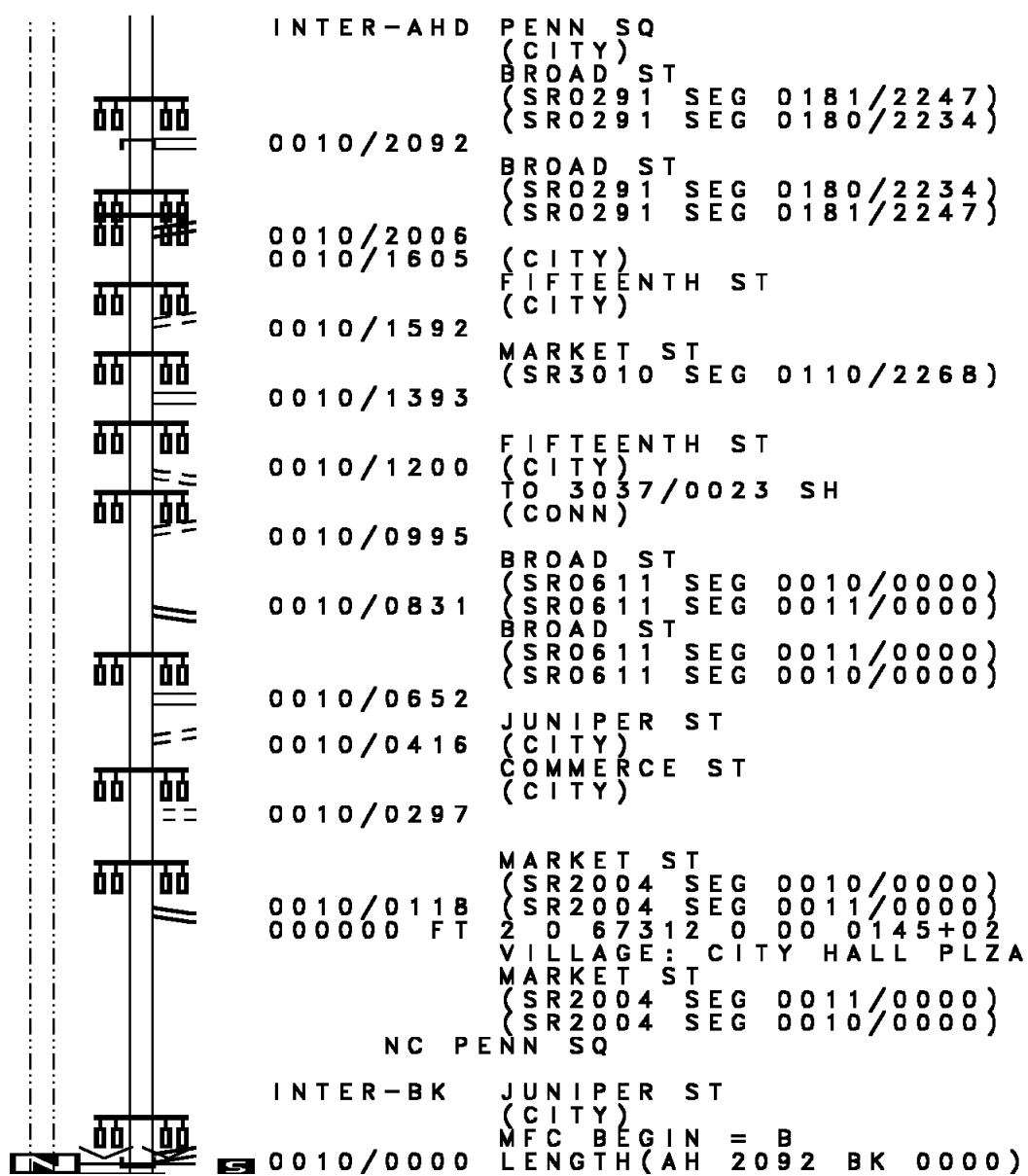
Segment Description	Segment ID	Length	Start Station	End Station	Notes
(CITY)	0040/0520				
ALLISON ST (DNL)	0040/0379				
(CITY)	0040/0203				FIFTYSIXTH ST (CITY)
GRAYS LN (CITY)	0040/0026				
	006792 FT				
	006792 FT				2 0 67282 0 00 0068+11
	0040/0000				ITHAN ST (CITY) LENGTH (AH 2284 BK 0890)
	0030/0724				FRAZIER ST (CITY)
	0030/0522				FIFTYSEVENTH ST (CITY)
	0030/0336				ALDEN ST (CITY)
	0030/0184				CECIL ST (CITY)
	005902 FT				2 0 67282 0 00 0056+09
	005902 FT				FIFTYEIGHTH ST (CITY)
	0030/0000				LENGTH (AH 0890 BK 3103)
	0020/2589				FIFTYNINTH ST (CITY)
	0020/2400				REDFIELD ST (DNR) (CITY)
REDFIELD ST (CITY)	0020/2327				
SALFORD ST (DNL) (CITY)	0020/2158				SALFORD ST (CITY)
	0020/1976				SIXTIETH ST (CITY)
EDGEWOOD ST (DNL) (CITY)	0020/1581				
SIXTYFIRST ST (CITY)	0020/1194				SIXTYFIRST ST (CITY)
	0020/1173				SIXTYSECOND ST (CITY)
	0020/0608				

DIR: B TOTAL LEN: 2.788 MI. DIST: 06-5 SR: 3023
 LEFT MUN: PHILADELPHIA C RIGHT MUN: PHILADELPHIA C

Left Side	Distance	Right Side	Distance
CEMETERY AV (CITY)	002799 FT	CEMETERY AV (CITY)	002799 FT
	0020/0000	LENGTH(AH 3103 BK 2799) SIXTYFIFTH ST (SR3004 SEG 0010/0000) NC KINGSESSING AV	0028+19
ALLMAN ST (CITY)	0010/1866	KINGSESSING AV (CITY)	
CHESTER AV (DNR) (CITY)	0010/1674	REGENT ST (CITY)	
		ALLMAN ST (DNR) (CITY)	
TRINITY ST (CITY)	0010/1218	NC SIXTYFIFTH ST NC CHESTER AV	
BELMAR ST (CITY)	0010/0896	CHESTER AV (CITY)	
WINDSOR ST (CITY)	0010/0524	BELMAR ST (DNR) (CITY)	
COBBS CREEK PY (CITY)	0010/0244	WINDSOR ST (CITY)	
		COBBS CREEK PY (DNR) (CITY)	
		0010/0229 BMS EN 67/3023/0010/0123 000000000000000000000000	
		COBBS CREEK PARKWAY	
		0010/0123 BMSBG 67/3023/0010/0123	
		0010/0046 BMS EN 67/3023/0010/0000	
	000000 FT	206728200000000000000000	
		NC SIXTYFIFTH ST	
		INTER-BK CHESTER AV (CITY)	
		COBBS CREEK	
		BMSBG 67/3023/0010/0000	
		MFC BEGIN = C	
		0010/0000 LENGTH(AH 2799 BK 0000)	

EXTRACT DATE: 12/18/2023 ROADWAY MANAGEMENT SYSTEM PAGE NUMBER: 422
PRINT DATE: 12/20/2023 SLD COUNTY/SR - ANNUAL PRINT COUNTY: PHILADELPHIA
DIR: E TOTAL LEN: .396 MI. DIST: 06-5 SR: 3022
LEFT MUN: PHILADELPHIA C RIGHT MUN: PHILADELPHIA C

DIR: E TOTAL LEN: .396 MI. DIST: 06-5 SR: 3022
 LEFT MUN: PHILADELPHIA C RIGHT MUN: PHILADELPHIA C



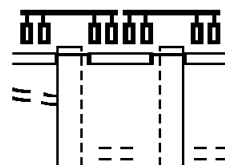
LTH AH 002092 BK 000000 000000 FT
 7011/0000

INTER-AHD PENN SQ
 (CITY)
 BROAD ST
 (SR0291 SEG 0181/2247)
 (SR0291 SEG 0180/2234)
 0010/2092
 BROAD ST
 (SR0291 SEG 0180/2234)
 (SR0291 SEG 0181/2247)
 0010/2006
 0010/1605 (CITY)
 FIFTEENTH ST
 (CITY)
 0010/1592
 MARKET ST
 (SR3010 SEG 0110/2268)
 0010/1393
 FIFTEENTH ST
 (CITY)
 TO 3037/0023 SH
 (CONN)
 0010/0995
 BROAD ST
 (SR0611 SEG 0010/0000)
 (SR0611 SEG 0011/0000)
 0010/0831
 BROAD ST
 (SR0611 SEG 0011/0000)
 (SR0611 SEG 0010/0000)
 0010/0652
 JUNIPER ST
 (CITY)
 0010/0416
 COMMERCE ST
 (CITY)
 0010/0297
 MARKET ST
 (SR2004 SEG 0010/0000)
 (SR2004 SEG 0011/0000)
 0010/0118
 000000 FT 2 0 67312 0 00 0145+02
 VILLAGE: CITY HALL PLZA
 MARKET ST
 (SR2004 SEG 0011/0000)
 (SR2004 SEG 0010/0000)
 NC PENN SQ
 INTER-BK JUNIPER ST
 (CITY)
 MFC BEGIN = B
 0010/0000 LENGTH(AH 2092 BK 0000)

EXTRACT DATE: 12/18/2023 ROADWAY MANAGEMENT SYSTEM PAGE NUMBER: 420
 PRINT DATE: 12/20/2023 SLD COUNTY/SR - ANNUAL PRINT COUNTY: PHILADELPHIA
 DIR: B TOTAL LEN: 3.505 MI. DIST: 06-5 SR: 3021
 LEFT MUN: PHILADELPHIA C RIGHT MUN: PHILADELPHIA C

GRAYS FERRY AV
 (CITY)
 THIRTYFOURTH ST
 (SR3003 SEG 0040/2333)
 FROM 3003/0041 SH
 (CONN)
 THIRTYFIFTH ST
 (CITY)

018072 FT
 INTER-AHD
 0071/3600
 0071/3526



018504 FT
 INTER-AHD
 0070/3600

GRAYS FERRY AV
 (CITY)
 THIRTYFOURTH ST
 (SR3003 SEG 0040/2333)
 THIRTYFIFTH ST
 (CITY)

EXTRACT DATE: 12/18/2023
PRINT DATE: 12/20/2023

ROADWAY MANAGEMENT SYSTEM
SLD COUNTY/SR - ANNUAL PRINT

PAGE NUMBER: 419
COUNTY: PHILADELPHIA

DIR: B
LEFT MUN: PHILADELPHIA C

TOTAL LEN: 3.505 MI.

DIST: 06-5
RIGHT MUN: PHILADELPHIA C
SR: 3021

Left Side	Center Line	Right Side
HARMONY ST (DNR) (CITY)	0071/3174	0070/3167
GROVE ST (DNR) (CITY)	0071/3003	0070/3019
FEDEX TERMINAL (PRDR)	0071/2857	0070/2872
BMS EN 67/3021/0070/0731	0071/2661 0071/2217	0070/2677 0070/2213
SCHUYLKILL RIVER		
BMSBG 67/3021/0070/0731	0071/0735	0070/0731
FORTYSEVENTH ST (CITY)	0071/0646	
PASCHALL AV (CITY)		PASCHALL AV (CITY)
PASCHALL AV (CITY)	0071/0372	0070/0380
2 0 67309 0 00 0121+41	014472 FT	
NC GRAYS FERRY AV		
FORTYEIGHTH ST (CITY)		014904 FT
FORTYNINTH ST (CITY)	INTER-BK	2 0 67309 0 00 0106+39
MFC BEGIN = C		FORTYEIGHTH ST (CITY)
LTH AH 003600 BK 000430	0071/0000	0070/0000
		LENGTH (AH 3600 BK 0432)
		FALLON ST (DNR) (CITY)
		HANSON ST (CITY)
		0064/0229
		0064/0039
		014472 FT
		2 0 67309 0 00 0102+08
		WOODLAND AV (CITY)
		NC GRAYS FERRY AV
		MFC BEGIN = C
LTH AH 000430 BK 001152	014472 FT 7065/0000	0064/0000
FORTYNINTH ST (CITY)		LENGTH (AH 0432 BK 1152)
WOODLAND AV (CITY)	0060/1001	0060/1001
		NC WOODLAND AV
		0060/1001
		0060/0734
		SAYBROOK AV (CITY)
		PASCHALL AV (CITY)
		0060/0500

EXTRACT DATE: 12/18/2023
PRINT DATE: 12/20/2023

ROADWAY MANAGEMENT SYSTEM
SLD COUNTY/SR - ANNUAL PRINT

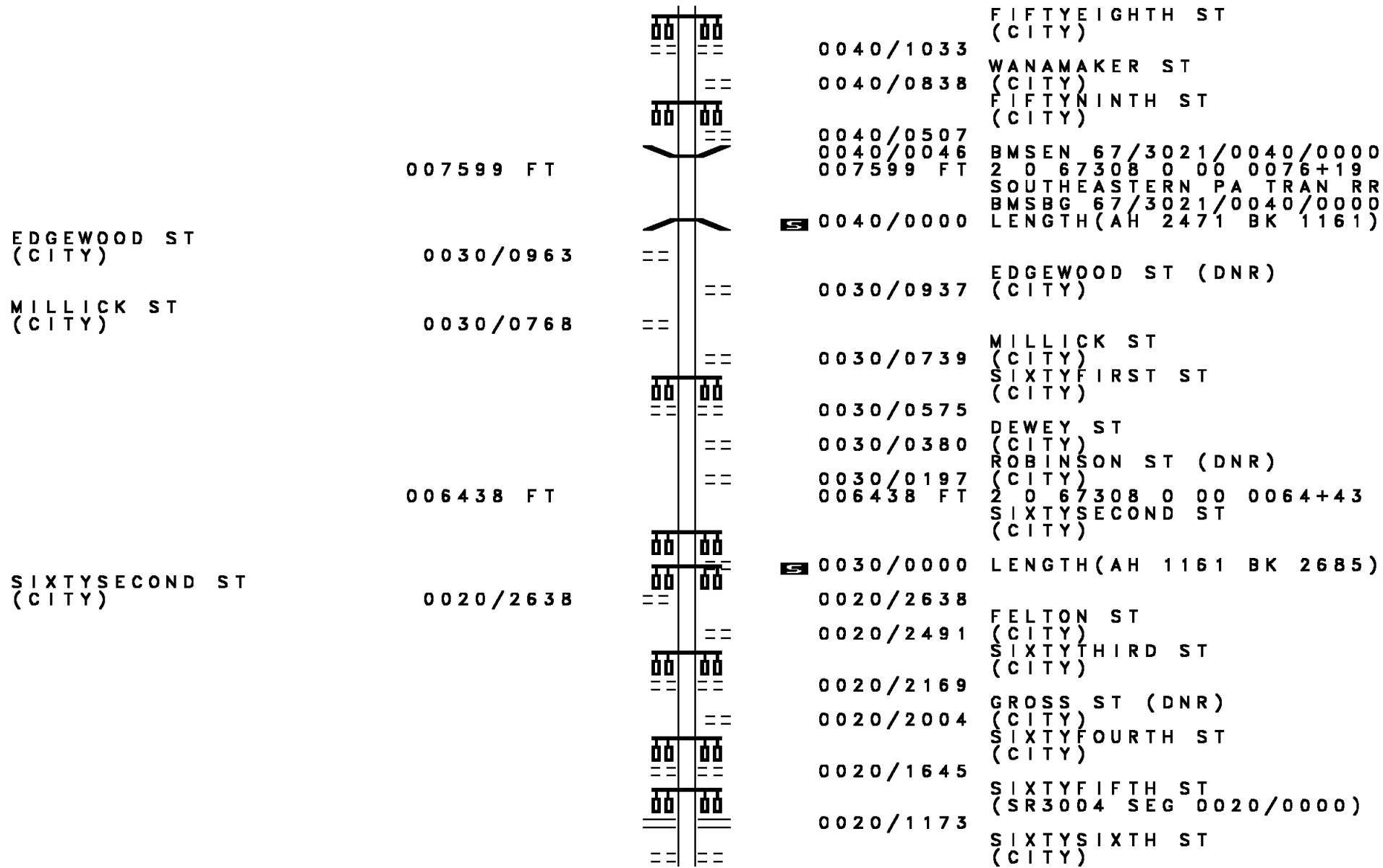
PAGE NUMBER: 418
COUNTY: PHILADELPHIA

DIR: B TOTAL LEN: 3.505 MI.
LEFT MUN: PHILADELPHIA C

DIST: 06-5 SR: 3021
RIGHT MUN: PHILADELPHIA C

Location / Description	Segment ID	Length (FT)	Notes
	0060/0301		BMS EN 67/3021/0060/0146 FT MILDPOSTED (TONS) 2 0 67309 0 00 0091+76 AB267467290000000000
	0060/0146	013320	NATIONAL RAILROAD PA RR BMSBG 67/3021/0060/0146 013320 FT 2 0 67309 0 00 0089+65 NC FO FORTYNINTH ST FORTYNINTH ST (CITY)
	0060/0000		LENGTH(AH 1152 BK 3250)
	0050/2357		FIFTYFIRST ST (CITY)
	0050/1473		
GRAYS AV (CITY) LC FROM GRAYS AV (CONN) LC FROM GRAYS AV (CONN)	0050/1769 0050/1473 0050/1366		
FIFTYFOURTH ST (CITY)	0050/0746		
	0050/0620		BMS EN 67/3021/0050/0535 0 0 00000 0 00 0000+00 CSX RR
	0050/0535		BMSBG 67/3021/0050/0535 HARLEY ST (CITY)
	0050/0445		FIFTYFOURTH DR (CITY)
WHEELER ST (CITY)	0050/0336	010070	
	010070		FT 2 0 67309 0 00 0054+62 NC LINDBERGH BL
	0050/0000		LINDBERGH BL (SR3025 SEG 0020/2503) LENGTH(AH 3250 BK 2471)
	0040/2129		FIFTYSIXTH ST (CITY)
ITHAN ST (DNL) (CITY) FRAZIER ST (CITY)	0040/1895 0040/1731		
	0040/1554		FIFTYSEVENTH ST (CITY)
	0040/1358		ALDEN ST (CITY)

DIR: B TOTAL LEN: 3.505 MI. DIST: 06-5 SR: 3021
 LEFT MUN: PHILADELPHIA C RIGHT MUN: PHILADELPHIA C



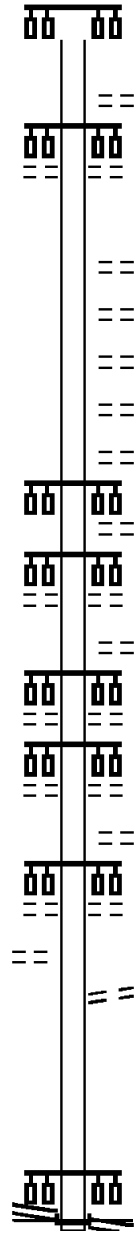
EXTRACT DATE: 12/18/2023
PRINT DATE: 12/20/2023

ROADWAY MANAGEMENT SYSTEM
SLD COUNTY/SR - ANNUAL PRINT

PAGE NUMBER: 416
COUNTY: PHILADELPHIA

DIR: B TOTAL LEN: 3.505 MI.
LEFT MUN: PHILADELPHIA C

DIST: 06-5 SR: 3021
RIGHT MUN: PHILADELPHIA C



003753 FT




0020/0701 SHIELDS ST
(CITY)
0020/0450 SIXTYSEVENTH ST
(CITY)
0020/0198 2 0 67308 0 00 0037+60
003753 FT BONNAFFON ST
(CITY)
0020/0000 LENGTH(AH 2685 BK 3753)
HOBSON ST (DNR)
0010/3591 (CITY)
0010/3394 SIXTYEIGHTH ST
(CITY)
0010/3181 CARROLL ST
(CITY)
0010/2982 MASSEY ST (DNR)
(CITY)
0010/2766 SIXTYNINTH ST
(CITY)
0010/2243 SEVENTIETH ST
(CITY)
0010/2028 HOLBROOK ST
(CITY)
0010/1647 SEVENTYFIRST ST
(CITY)
0010/1125 SEVENTYSECOND ST
(CITY)
0010/0801 LLOYD ST
(CITY)
0010/0601 SEVENTYTHIRD ST
(CITY)
0010/0060 PASSYUNK AV
(CITY)
NC ELMWOOD AV
000000 FT ISLAND AV
INTER-BK (SR3013 SEG 0041/0651)
(SR3013 SEG 0040/0663)
ELMWOOD AV
(CITY)
0010/0000 MFC BEGIN = C
LENGTH(AH 3753 BK 0000)

TO 3013/0040 SH
(CONN)

0010/0090

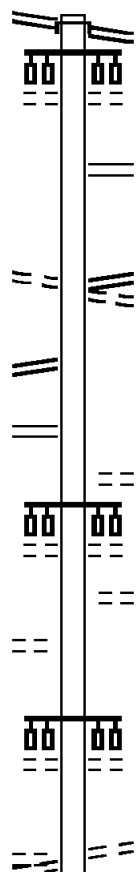
2 0 67308 0 00 0000+00 000000 FT
ISLAND AV
(SR3013 SEG 0041/0651)
(SR3013 SEG 0040/0663) 0010/0000

EXTRACT DATE: 12/18/2023 ROADWAY MANAGEMENT SYSTEM PAGE NUMBER: 415
 PRINT DATE: 12/20/2023 SLD COUNTY/SR - ANNUAL PRINT COUNTY: PHILADELPHIA
 DIR: N TOTAL LEN: .000 MI. DIST: 06-5 SR: 3020
 LEFT MUN: PHILADELPHIA C RIGHT MUN: PHILADELPHIA C

LENGTH(AH 2142 BK 3553)	7021/0000			000000 FT	
	000000 FT			7020/0000	LENGTH(AH 2142 BK 3553)
LENGTH(AH 3553 BK 0000)	7011/0000			000000 FT	
				7010/0000	LENGTH(AH 3553 BK 0000)

DIR: N TOTAL LEN: 4.775 MI. DIST: 06-5 SR: 3019
 LEFT MUN: PHILADELPHIA C RIGHT MUN: PHILADELPHIA C

	025066 FT		025210 FT	
BROAD ST			INTER-AHD	PASSYUNK AV
{SR0291 SEG 0150/0435}				(CITY)
{SR0291 SEG 0151/0426}	0110/1973		0110/1973	BROAD ST
				{SR0291 SEG 0150/0435}
				{SR0291 SEG 0151/0426}
				FIFTEENTH ST
				(CITY)
				SNYDER AV
SIXTEENTH ST				{SR2002 SEG 0038/0000}
(CITY)	0110/0965			{SR2002 SEG 0039/0000}
SNYDER AV				SNYDER AV
{SR2002 SEG 0034/0060}				{SR2002 SEG 0039/0000}
{SR2002 SEG 0035/0180}	0110/0911			{SR2002 SEG 0038/0000}
SNYDER AV				SIXTEENTH ST
{SR2002 SEG 0035/0180}				(CITY)
{SR2002 SEG 0034/0060}	0110/0738			
				CHADWICK ST
				(CITY)
				SEVENTEENTH ST
				(CITY)
				COLORADO ST
				(CITY)
BOUVIER ST				
(CITY)	0110/0219			023237 FT
	023093 FT			2 0 67310 0 00 0126+05
				EIGHTEENTH ST
				(CITY)
				LENGTH(AH 1973 BK 2505)
DORRANCE ST				
(CITY)				0110/0000
JACKSON ST				
(CITY)	0100/2200			0100/2200
				JACKSON ST
				(CITY)



EXTRACT DATE: 12/18/2023
PRINT DATE: 12/20/2023

ROADWAY MANAGEMENT SYSTEM
SLD COUNTY/SR - ANNUAL PRINT

PAGE NUMBER: 413
COUNTY: PHILADELPHIA

DIR: N TOTAL LEN: 4.775 MI.
LEFT MUN: PHILADELPHIA C

DIST: 06-5 SR: 3019
RIGHT MUN: PHILADELPHIA C

Street Name (City)	Address Range	Diagram	Address Range	Street Name (City)
WOODSTOCK ST (CITY)	0100/1345		0100/2022	NINETEENTH ST (CITY)
WOLF ST (CITY)	0100/0941		0100/1850	GARNET ST (CITY)
TWENTYSECOND ST (CITY)	0100/0449		0100/1706	OPAL ST (CITY)
CROSKEY ST (CITY)	0100/0282		0100/1536	TWENTYETH ST (CITY)
HEMBERGER ST (CITY)	0100/0130		0100/1181	LAMBERT ST (CITY)
	020588 FT		0100/0941	TWENTYFIRST ST (CITY)
BONSALL ST (CITY)			0100/0449	TWENTYSECOND ST (CITY)
RITNER ST (CITY)	0091/2301		020732 FT	2 0 67310 0 00 0105+49
TWENTYFORTH ST (CITY)			0100/0000	TWENTYTHIRD ST (CITY)
TWENTYFORTH ST (CITY)			0090/2556	MFC BEGIN = B
HEMBERGER ST (CITY)	0091/1979		0090/2328	LENGTH(AH 2505 BK 2556)
	0091/1894		0090/1989	RITNER ST (CITY)
TWENTYFIFTH ST (CITY)	0091/1455	0090/1895	BONSALL ST (CITY)	
CSX RAIL TRANSPORTATION OVERPASS IS RR X-ING (APRA) WALT WHITMAN BR FROM NJ STATE LINE (STBD)	0091/1415	0090/1457	TWENTYFOURTH ST (CITY)	
	0091/1378	0090/1429	TWENTYFOURTH ST (CITY)	
			HEMBERGER ST (CITY)	
			(APRA) WALT WHITMAN BR FROM NJ STATE LINE (STBD)	
			TWENTYFIFTH ST (CITY)	
			CSX RAIL TRANSPORTATION OVERPASS IS RR X-ING	

DIR: N TOTAL LEN: 4.775 MI. DIST: 06-5 SR: 3019
 LEFT MUN: PHILADELPHIA C RIGHT MUN: PHILADELPHIA C

<p>OP ID 1-76 67/7301/0076/0036 0091/1184 RAMP B RD (SR8020 SEG 0250/0000) OREGON AV (CITY)</p>	<p>0091/1040</p>	<p>0090/1215</p>	<p>OP ID 1-76 67/7301/0076/0036 RAMP B RD (SR8020 SEG 0250/0000) OREGON AV (CITY)</p>
<p>RAMP A RD (SR8020 SEG 0010/0769) OREGON AV (CITY)</p>	<p>0091/0971</p>	<p>0090/1080</p>	<p>RAMP A RD (SR8020 SEG 0010/0769) OREGON AV (CITY)</p>
<p>BMS EN 67/3019/0090/0911 0091/0994</p>	<p>0091/0918</p>	<p>0090/1032</p>	<p>BMS EN 67/3019/0090/0911 (APRA) WALT WHITMAN BR RAMP TO WALT WHITMAN BR (GOVT)</p>
<p>0 0 00000 0 00 0000+00 26TH STREET BMSBG 67/3019/0090/0911 FROM 8020/0010 SH (CONN)</p>	<p>0091/0879</p>	<p>0090/0987</p>	<p>0 0 00000 0 00 0000+00 26TH STREET BMSBG 67/3019/0090/0911</p>
<p>OP ID 1-76 67/7301/0076/0030 0091/0826 CSX RAIL TRANSPORTATION OVERPASS IS RR X-ING 0091/0763 RAMP C RD (SR8020 SEG 0750/0000) 0091/0737</p>	<p>0091/0826</p>	<p>0090/0985</p>	<p>OP ID 1-76 67/7301/0076/0030 CSX RAIL TRANSPORTATION OVERPASS IS RR X-ING</p>
<p>SIGN: CANTILEVER BMSID 67/3019/0091/0487 0091/0487 2 0 67310 0 00 0075+27 018287 FT TWENTYEIGHTH ST (CITY) LC FROM FRONTAGE RD (CITY)</p>	<p>0091/0487</p>	<p>0090/0911</p>	<p>OP ID 1-76 67/7301/0076/0030 CSX RAIL TRANSPORTATION OVERPASS IS RR X-ING</p>
<p>LENGTH(AH 2301 BK 3627) 0091/0000 NEWKIRK ST (CITY) 0071/3456</p>	<p>0091/0738</p>	<p>0090/0738</p>	<p>RAMP C RD (SR8020 SEG 0750/0000)</p>
<p>0070/3290</p>	<p>0070/3166</p>	<p>018176 FT</p>	<p>2 0 67310 0 00 0075+22 TWENTYEIGHTH ST (CITY) LC FROM FRONTAGE RD (CITY)</p>
<p>0070/3166</p>	<p>SIGN: CANTILEVER BMSID 67/3019/0070/3290 LC TO TWENTYEIGHTH ST (CONN)</p>	<p>LENGTH(AH 2556 BK 3603)</p>	<p>SIGN: CENTER MOUNTD</p>

DIR: N TOTAL LEN: 4.775 MI. DIST: 06-5 SR: 3019
 LEFT MUN: PHILADELPHIA C RIGHT MUN: PHILADELPHIA C

BMSID 67/3019/0070/0000 0071/2240 0070/2684 BMSID 67/3019/0070/2684
 0070/2240 BMSID 67/3019/0070/0000
 SIGN: CENTER MOUNTD
 0070/2104 BMSID 67/3019/0070/2104

PORTER ST (CITY) 0071/0102 ==
 2 0 67310 0 00 0022+48 014660 FT 014573 FT 2 0 67310 0 00 0022+48
 SUNOCO DRIVE SUNOCO DRIVE
 BMSBG 67/3019/0070/0000 BMSBG 67/3019/0070/0000
 LENGTH(AH 3627 BK 2806) 0071/0000 0070/0000 LENGTH(AH 3603 BK 2812)

(APRA) DELAWARE VALLEY (APRA) DELAWARE VALLEY
 SIXTYFIRST ST SIXTYFIRST ST
 (CITY) (CITY)
 LC TO FRONTAGE RD LC TO FRONTAGE RD
 (CONN) (CONN)

0065/2013 0064/2057
 0064/1541 001 "DIA CIRC CONCR
 LEN=0001 INSTALLED UNKN
 0064/1341 001 "DIA CIRC CONCR
 LEN=0001 INSTALLED UNKN
 0064/1205 001 "DIA CIRC CONCR
 LEN=0001 INSTALLED UNKN
 0064/1038 003 "DIA CIRC CONCR
 LEN=0015 INSTALLED UNKN
 0064/0840 005 "DIA CIRC CONCR
 LEN=0015 INSTALLED UNKN
 0064/0558 001 "DIA CIRC CONCR
 LEN=0001 INSTALLED UNKN

001 "DIA CIRC CONCR
 LEN=0001 INSTALLED UNKN 0065/1204
 001 "DIA CIRC CONCR
 LEN=0001 INSTALLED UNKN 0065/1038
 005 "DIA CIRC CONCR
 LEN=0015 INSTALLED UNKN 0065/0840
 005 "DIA CIRC CONCR
 LEN=0015 INSTALLED UNKN 0065/0075
 0 0 00000 0 00 0000+00 011854 FT 011761 FT 0 0 00000 0 00 0000+00
 NC PASSYUNK AV NC PASSYUNK AV
 SIXTYTHIRD ST SIXTYTHIRD ST
 (SR3004 SEG 0040/2781) (SR3004 SEG 0040/2781)
 LENGTH(AH 2806 BK 2148) 0065/0000 0064/0000 LENGTH(AH 2812 BK 2090)
 FROM 3004/0040 SH
 (CONN) 0061/2081

LC TO SIXTYSEVENTH ST 0061/1047
 (CONN)

005 "DIA CIRC CONCR

DIR: N TOTAL LEN: 4.775 MI. DIST: 06-5 SR: 3019
LEFT MUN: PHILADELPHIA C RIGHT MUN: PHILADELPHIA C

LEN=0015 INSTALLED UNKN 0041/1170

LC TO SEVENTIETH ST
(CONN) 0041/0145
2 0 67311 0 00 0049+95 005425 FT
SEVENTIETH ST
(CITY)

LENGTH(AH 2137 BK 3225) 0041/0000
LC FROM SEVENTIETH ST
(CONN) 0021/3057

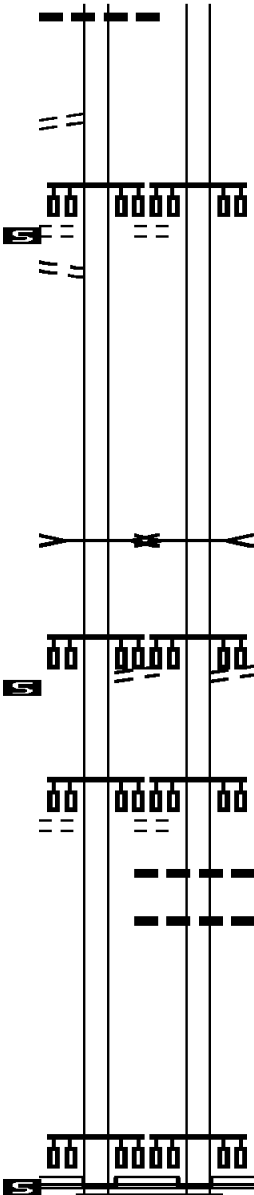
MINGO CREEK
STRUCTURE LENGTH 104 FT
BMSID 67/3019/0020/0100 0021/0100
2 0 67311 0 00 0017+98 002200 FT
BARTRAM AV
(CITY)

NC ESSINGTON AV
LENGTH(AH 3225 BK 2200) 0021/0000

HOLSTEIN AV
(CITY) 0011/0973

2 0 67311 0 00 0000+00 000000 FT
NC BARTRAM AV
ISLAND AV
(SR3013 SEG 0010/0000)
ISLAND AV
(SR0291 SEG 0036/0000)

BARTRAM AV INTER-BK
(SR0291 SEG 0037/0000)
MFC BEGIN = B
LENGTH(AH 2200 BK 0000) 0011/0000



005380 FT 2 0 67311 0 00 0057+97
SEVENTIETH ST
(CITY)

0040/0000 LENGTH(AH 2148 BK 3245)

MINGO CREEK
STRUCTURE LENGTH 104 FT
BMSID 67/3019/0020/0100 0020/0100
002135 FT 2 0 67311 0 00 0021+21
BARTRAM AV
(CITY)

NC ESSINGTON AV
LENGTH(AH 3245 BK 2135) 0020/0000

HOLSTEIN AV
(CITY) 0010/0955

005 "DIA CIRC CONCR
LEN=0015 INSTALLED UNKN
005 "DIA CIRC METAL
LEN=0015 INSTALLED UNKN
000000 FT 2 0 67311 0 00 0000+00
NC BARTRAM AV

INTER-BK BARTRAM AV
(SR0291 SEG 0036/0000)
MFC BEGIN = B
LENGTH(AH 2135 BK 0000) 0010/0000

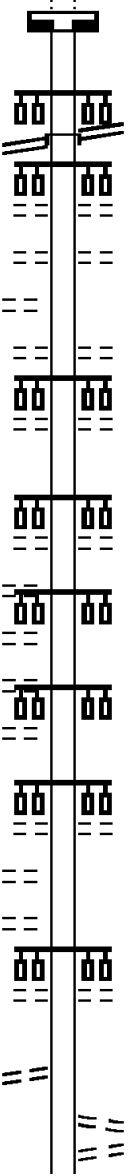


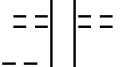
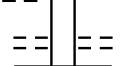
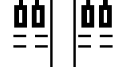





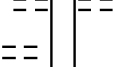
EXTRACT DATE: 12/18/2023 ROADWAY MANAGEMENT SYSTEM PAGE NUMBER: 408
PRINT DATE: 12/20/2023 SLD COUNTY/SR - ANNUAL PRINT COUNTY: PHILADELPHIA
DIR: B TOTAL LEN: 3.916 MI. DIST: 06-5 SR: 3018
LEFT MUN: PHILADELPHIA C RIGHT MUN: PHILADELPHIA C

020678 FT



020678 FT
7110/0000 LENGTH(AH 1927 BK 2530)

DIR: B TOTAL LEN: 3.916 MI. DIST: 06-5 SR: 3018
 LEFT MUN: PHILADELPHIA C RIGHT MUN: PHILADELPHIA C

	020678 FT		020678 FT 7100/0000 INTER-AHD	LENGTH(AH 2530 BK 1395) HAVERFORD AV (CITY) LANCASTER AV (SR3005 SEG 0090/0599)
LANCASTER AV (SR3005 SEG 0090/0599)	0090/1395		0090/1395	FORTIETH ST (CITY)
LUDWICK ST (CITY)	0090/0729		0090/1280 0090/0821	PRESTON ST (CITY)
	019283 FT		0090/0597 0090/0370 019283 FT	BUDD ST (CITY) FORTYFIRST ST (CITY) 2 0 67279 0 00 0111+80 FORTYSECOND ST (CITY)
BROOKLYN ST (CITY)	0080/2979		0090/0000	LENGTH(AH 1395 BK 3247)
FORTYTHIRD ST (CITY)	0080/2620		0080/2620	
PALLAS ST (CITY)	0080/2402		0080/2189	
FORTYFOURTH ST (CITY)	0080/2189		0080/1488	FORTYSIXTH ST (CITY)
CHRISTINA PL (CITY)	0080/1011		0080/0599 016036 FT	FORTYEIGHTH ST (CITY)
MOSS ST (CITY)	0080/0752		0080/0000	LENGTH(AH 3247 BK 1786) LC FROM FIFTIETH ST (CONN)
2 0 67279 0 00 0076+34 FORTYNINTH ST (CITY)	016036 FT 0080/0000		0070/1315	FORTYNINTH ST (CITY)
FAIRMOUNT AV (DNL)				

DIR: B TOTAL LEN: 3.916 MI. DIST: 06-5 SR: 3018
 LEFT MUN: PHILADELPHIA C RIGHT MUN: PHILADELPHIA C

Left Side Street	Left Side Stationing	Right Side Street	Right Side Stationing
(CITY) FIFTIETH ST (CITY)	0070/1186	FIFTIETH ST (CITY)	0070/1186
FIFTYFIRST ST (CITY)	0070/0633	FARSON ST (DNR) (CITY) FIFTYFIRST ST (CITY)	0070/0917 0070/0633
ASPEN ST (CITY)	0070/0246	RAMSEY ST (CITY) PAXON ST (DNR) (CITY)	0070/0525 0070/0352
	014250 FT	CREIGHTON ST (CITY)	0070/0170
FIFTYSECOND ST (SR3017 SEG 0040/0000)	0060/0507	2 0 67279 0 00 0060+23 LENGTH(AH 1786 BK 0667) FIFTYSECOND ST (SR3017 SEG 0040/0000)	014250 FT 5 0070/0000 0060/0507
WILTON ST (DNL) (CITY)	0060/0226 013583 FT	VINE ST (CITY)	0060/0226 013583 FT
FIFTYTHIRD ST (CITY)	0060/0000	2 0 67366 0 00 0124+32 FIFTYTHIRD ST (CITY) LENGTH(AH 0667 BK 3333) FIFTYFOURTH ST (CITY)	5 0060/0000 0050/2830
FIFTYFOURTH ST (CITY) LC FROM FIFTYFOURTH ST (CONN) SICKELS ST (CITY)	0050/2830 0050/2717 0050/2438		
FIFTYFIFTH ST (CITY) LC TO WESTMINSTER AV (CONN)	0050/2196 0050/1740	FIFTYFIFTH ST (CITY)	0050/2196
WESTMINSTER AV (CITY)	0050/1613	WESTMINSTER AV (CITY) FIFTYSIXTH ST (CITY)	0050/1613
FIFTYSIXTH ST (CITY)	0050/1580	LC TO WESTMINSTER AV (CONN) FIFTYSEVENTH ST (CITY)	0050/1580 0050/1475
FIFTYSEVENTH ST			

EXTRACT DATE: 12/18/2023
PRINT DATE: 12/20/2023

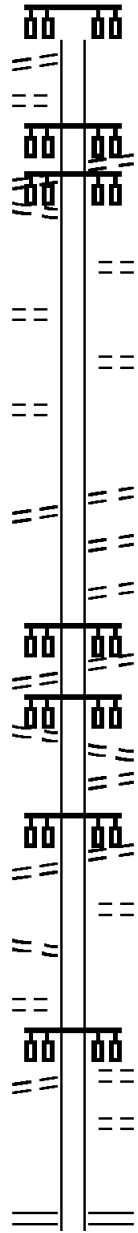
ROADWAY MANAGEMENT SYSTEM
SLD COUNTY/SR - ANNUAL PRINT

PAGE NUMBER: 405
COUNTY: PHILADELPHIA

DIR: B TOTAL LEN: 3.916 MI.
LEFT MUN: PHILADELPHIA C

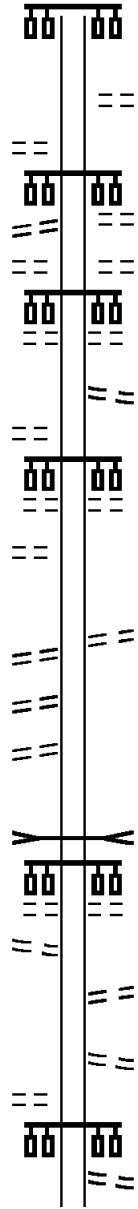
DIST: 06-5 SR: 3018
RIGHT MUN: PHILADELPHIA C

(CITY) 0050/1054
LC TO WYALUSING AVE
(CONN) 0050/0651
FIFTYEIGHTH ST
(CITY) 0050/0572
WYALUSING AV
(CITY) 0050/0519
WANAMAKER ST
(CITY) 0050/0317
HOBART ST
(CITY) 0050/0165
010250 FT
FIFTYNINTH ST
(CITY) 0050/0000
SIXTIETH ST
(CITY) 0040/1831
GIRARD AV
(CITY) 0040/1760
SIXTYFIRST ST
(CITY) 0040/1200
THOMPSON ST
(CITY) 0040/0838
ROBINSON ST
(CITY) 0040/0833
SIXTYSECOND ST
(CITY) 0040/0583
007821 FT



0050/1054
FIFTYEIGHTH ST
(CITY) 0050/0572
0050/0519
WANAMAKER ST
(CITY) 0050/0376
HOBART ST (DNR)
(CITY) 0050/0216
010250 FT 2 0 67366 0 00 0102+43
FIFTYNINTH ST
(CITY) 0050/0000 LENGTH(AH 3333 BK 2429)
REDFIELD ST (DNR)
(CITY) 0040/2224
(CITY) 0040/2043
SALFORD ST
(CITY) SIXTIETH ST
(CITY) 0040/1831
GIRARD AV
(CITY) 0040/1760
LC TO GIRARD AV
(CONN) 0040/1670
SIXTYFIRST ST
(CITY) 0040/1200
ROBINSON ST
(CITY) 0040/0870
SIXTYSECOND ST
(CITY) 0040/0583
FELTON ST
(CITY) 0040/0308
007821 FT 2 0 67366 0 00 0077+98
SIXTYTHIRD ST
(SR3015 SEG 0101/1114)
(SR3015 SEG 0100/1113)

WYNNEWOOD RD (DNL)
 (CITY) 0030/2081
 SIXTYFOURTH ST
 (CITY) 0030/1817
 MARYLYN RD
 (CITY) 0030/1550
 MERION ST
 (CITY) 0030/1019
 EDGEMORE RD (DNL)
 (CITY) 0030/0177
 005427 FT
 SIXTYSEVENTH ST
 (CITY) 0030/0000
 FLANDERS RD
 (CITY) 0020/2661
 SIXTYEIGHTH ST
 (CITY) 0020/2470
 LC FROM LANSDOWNE AV
 (CONN) 0020/1338
 BROCKTON RD (DNL)
 (CITY) 0020/0639
 RUSKIN RD



0040/0000 LENGTH(AH 2429 BK 2394)
 GROSS ST (DNR)
 (CITY) 0030/2107
 SIXTYFOURTH ST
 (CITY) 0030/1817
 SIMPSON ST
 (CITY) 0030/1550
 SIXTYFIFTH ST
 (CITY) 0030/1267
 ATWOOD ST
 (CITY) 0030/1045
 SIXTYSIXTH ST
 (CITY) 0030/0533
 005427 FT 2 0 67366 0 00 0051+76
 SIXTYSEVENTH ST (DNR)
 (CITY) 0030/0000 LENGTH(AH 2394 BK 2931)
 INDIAN RUN CREEK
 STRUCTURE LENGTH 15 FT
 BMSID 67/3018/0020/1807
 LANSDOWNE AV
 (CITY) 0020/1807
 0020/1446
 LC TO LANSDOWNE AV
 (CONN) 0020/1277
 BROCKTON RD
 (CITY) 0020/0835
 RHOADS ST
 (CITY) 0020/0462

DIR: B TOTAL LEN: 3.916 MI. DIST: 06-5 SR: 3018
 LEFT MUN: PHILADELPHIA C RIGHT MUN: PHILADELPHIA C

(CITY)	0020/0293	==			
	002496 FT		==	0020/0231	RUSKIN RD (DNR)
			==	002496 FT	(CITY)
			==	2 0 67366 0 00	0024+75
MALVERN AV (DNL)			==	0020/0000	MALVERN AV
(CITY)	0010/2403	==	==	LENGTH(AH 2931 BK 2496)	(CITY)
WOODCREST AV			==	0010/2403	
(CITY)	0010/2168	==	==		
			==		WOODBINE AV
WOODBINE AV (DNL)			==	0010/2040	(CITY)
(CITY)	0010/1932	==	==		
			==		DREXEL RD (DNR)
DREXEL RD			==	0010/1798	(CITY)
(CITY)	0010/1697	==	==		
			==		BROOKHAVEN RD
BROOKHAVEN RD (DNL)			==	0010/1554	(CITY)
(CITY)	0010/1462	==	==	0010/1462	
BRENTWOOD RD			==		SHERWOOD RD
(CITY)	0010/1226	==	==	0010/1071	(CITY)
			==		
SHERWOOD RD (DNL)			==		GREENHILL RD (DNR)
(CITY)	0010/0990	==	==	0010/0792	(CITY)
			==		
GREENHILL RD			==		OVERBROOK AV
(CITY)	0010/0676	==	==	0010/0519	(CITY)
			==	000000 FT	2 0 67366 0 00
	000000 FT		==	NC HA	0000+00
			==		HAVERFORD AV
			==		CITY AV
			==		(SR0001 SEG 0010/2312)
			==		(SR0001 SEG 0011/2299)
			==		
			==		INTER-BK
			==		HAVERFORD RD
			==		(SR3043 SEG 0011/0000)
			==		MFC BEGIN = C
			==		BK-MONTGOMERY (46)
CITY AV			==	0010/0000	LENGTH(AH 2496 BK 0000)
(SR0001 SEG 0011/0000)			==		
(SR0001 SEG 0010/0000)	0010/0000	==	==		

EXTRACT DATE: 12/18/2023 ROADWAY MANAGEMENT SYSTEM PAGE NUMBER: 402
 PRINT DATE: 12/20/2023 SLD COUNTY/SR - ANNUAL PRINT COUNTY: PHILADELPHIA
 DIR: B TOTAL LEN: 4.317 MI. DIST: 06-5 SR: 3017
 LEFT MUN: PHILADELPHIA C RIGHT MUN: PHILADELPHIA C

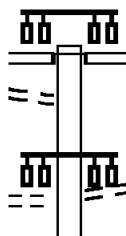
FROM 0030/0061 SH
 (CONN)

FORTYFIRST ST
 (CITY)
 FORTYFIRST ST

022786 FT

0080/2743

0080/2117



022794 FT
 INTER-AHD

0080/2919

0080/2117

FORTIETH ST
 (CITY)
 GIRARD AV
 (SR0030 SEG 0061/2240)
 (SR0030 SEG 0060/2237)

FORTYFIRST ST
 (CITY)

EXTRACT DATE: 12/18/2023
PRINT DATE: 12/20/2023

ROADWAY MANAGEMENT SYSTEM
SLD COUNTY/SR - ANNUAL PRINT

PAGE NUMBER: 401
COUNTY: PHILADELPHIA

DIR: B TOTAL LEN: 4.317 MI.
LEFT MUN: PHILADELPHIA C

DIST: 06-5 SR: 3017
RIGHT MUN: PHILADELPHIA C

(CITY) 0080/2038

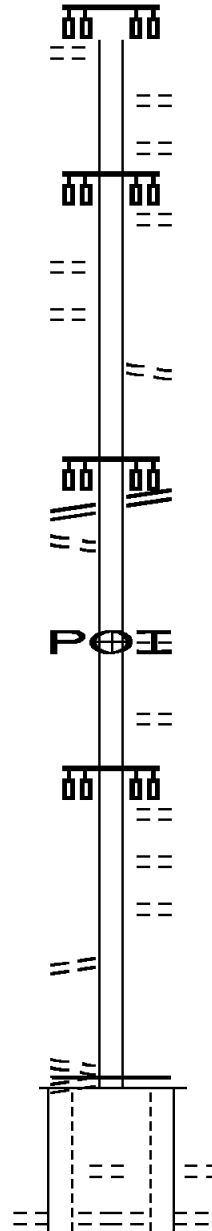
E MEMORIAL HALL DR (CITY) 0080/0961
MEMORIAL HALL DR (CITY) 0080/0669

019867 FT

BELMONT AV (SR3005 SEG 0130/0000) 0080/0000
(SR3005 SEG 0131/0000) 0070/3080
FROM 3005/0131 SH (CONN)

LC TO FIFTYSECOND ST (CONN) 0070/0118
2 0 67369 0 00 0000+00 016565 FT
FIFTYSECOND ST (CITY)
PARKSIDE AV (CITY) 0070/0000

VIOLA ST (CITY) 0061/1537
COLUMBIA AV (CITY)



0080/2038 MARLTON AV (CITY)
0080/1725 (CITY)
0080/1503 MEMORIAL AV (CITY)
0080/1280 FORTYSECOND ST (CITY)
0080/0160 FROM 3005/0120 SH (CONN)
019875 FT 2 0 67369 0 00 0034+09
BELMONT AV (SR3005 SEG 0131/0000)
(SR3005 SEG 0130/0000)
5 0080/0000 LENGTH(AH 2919 BK 3302)
0070/2246 (APRA) PARKSIDE INDUSTR FORTYNINTH ST (CITY)
0070/1473 FIFTIETH ST (CITY)
0070/0801 FIFTYFIRST ST (CITY)
0070/0477 PAXON ST (CITY)
0070/0267 CREIGHTON ST (DNR) (CITY)
0070/0118 LC TO FIFTYSECOND ST (CONN)
016573 FT 2 0 67369 0 00 0000+00
FIFTYSECOND ST (CITY)
5 0070/0000 NC PARKSIDE AV MFC BEGIN = D LENGTH(AH 3302 BK 1760)
0060/1541 VIOLA ST (DNR) (CITY)
COLUMBIA AV/LIEDY AV (CITY)

EXTRACT DATE: 12/18/2023
PRINT DATE: 12/20/2023

ROADWAY MANAGEMENT SYSTEM
SLD COUNTY/SR - ANNUAL PRINT

PAGE NUMBER: 400
COUNTY: PHILADELPHIA

DIR: B
LEFT MUN: PHILADELPHIA C

TOTAL LEN: 4.317 MI.

DIST: 06-5
RIGHT MUN: PHILADELPHIA C
SR: 3017

Left Side	Stationing	Diagram	Stationing	Right Side
HESTON ST (CITY)	0061/1322		0060/1326	HESTON ST (CITY)
JEFFERSON ST (CITY)	0061/1111	==	0060/1116	JEFFERSON ST (CITY)
CONSOLIDATED RAIL CORPO OVERPASS IS RR X-ING	0061/0899		0060/0904	CONSOLIDATED RAIL CORPO OVERPASS IS RR X-ING
NATIONAL RAILROAD PASSE	0061/0418		0060/0418	NATIONAL RAILROAD PASSE
OVERPASS IS RR X-ING	0061/0389		0060/0389	OVERPASS IS RR X-ING
NATIONAL RAILROAD PASSE	0061/0369		0060/0369	NATIONAL RAILROAD PASSE
OVERPASS IS RR X-ING	0061/0330		0060/0356	OVERPASS IS RR X-ING
NATIONAL RAILROAD PASSE	0061/0249		0060/0249	NATIONAL RAILROAD PASSE
OVERPASS IS RR X-ING	0061/0249		0060/0249	OVERPASS IS RR X-ING
TO 0030/0030 SH (CONN)	0061/0083	==	0060/0205	MERION AV (CITY)
2 0 67370 0 00 0148+40	014813 FT	==	014813 FT	2 0 67370 0 00 0148+40
LANCASTER AV (SR0030 SEG 0040/0000)				LANCASTER AV (SR0030 SEG 0040/0000)
MFC BEGIN = D LENGTH(AH 1752 BK 2117)	0061/0000		0060/0000	MFC BEGIN = D LENGTH(AH 1760 BK 2117)
WARREN ST (CITY)	0050/1733		0050/1733	WARREN ST (CITY)
MEDIA ST (CITY)	0050/1593	==	0050/1255	HARLAN ST (DNR) (CITY)
HARLAN ST (DNL) (CITY)	0050/1238	==	0050/1037	MASTER ST (CITY)
			0050/0811	KERSHAW ST (DNL AND DNR) (CITY)
			0050/0567	THOMPSON ST (CITY)
			0050/0322	STILES ST (CITY)
STILES ST (DNL) (CITY)	0050/0291	==	012696 FT	2 0 67370 0 00 0127+10
	012696 FT			

DIR: B TOTAL LEN: 4.317 MI. DIST: 06-5 SR: 3017
 LEFT MUN: PHILADELPHIA C RIGHT MUN: PHILADELPHIA C

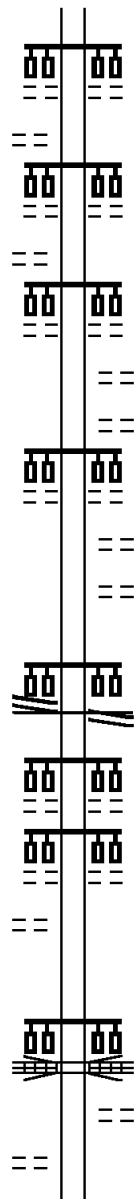
POPLAR ST
 (CITY) 0040/2048

PENNSGROVE ST (DNL)
 (CITY) 0040/1346

2 0 67370 0 00 0103+24 010292 FT
 HAVERFORD AV
 (SR3018 SEG 0060/0507) 0040/0000

FILBERT ST
 (CITY) 0030/1149

LUDLOW ST
 (CITY) 0030/0558



GIRARD AV
 (CITY) 0050/0000 LENGTH(AH 2117 BK 2404)

WYALUSING AV
 (CITY) 0040/1690

WESTMINSTER AV
 (CITY) 0040/1183

HOOPES ST
 (CITY) 0040/0976

OGDEN ST (DNR)
 (CITY) 0040/0800

PARRISH ST
 (CITY) 0040/0627

RENO ST (DNR)
 (CITY) 0040/0466

FUNSTON ST
 (CITY) 0040/0308

HAVERFORD AV
 (SR3018 SEG 0060/0507)
 MFC BEGIN = E
 010292 FT 0040/0000 LENGTH(AH 2404 BK 2668)

RACE ST
 (CITY) 0030/1993

ARCH ST
 (CITY) 0030/1430

SOUTHEASTERN PENNSYLVAN
 OVERPASS IS RR X-ING
 MARKET ST
 (SR3010 SEG 0031/1072)
 (SR3010 SEG 0030/1072)

LUDLOW ST
 (CITY) 0030/0637

RANSTEAD ST

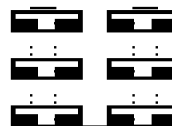
Street Name	Distance (FT)	Segment ID	City
	007624	0030/0477	CHESTNUT ST (CITY)
		0030/0282	(SR0003 SEG 0050/1072)
		007624	2 0 67370 0 00 0076+49
		0030/0000	SANSOM ST (CITY)
			LENGTH (AH 2668 BK 3666)
		0020/3402	WALNUT ST (SR0003 SEG 0051/1072)
		0020/3185	CHANCELLOR ST (CITY)
		0020/2978	LOCUST ST (CITY)
		0020/2755	IRVING ST (CITY)
		0020/2524	SPRUCE ST (CITY)
		0020/2322	DELANCEY ST (CITY)
		0020/2131	PINE ST (CITY)
OSAGE AV (DNL)	0020/1939		
(CITY)			
ADDISON ST	0020/1764		
(CITY)			
HAZEL AV (DNL)	0020/1368		LARCHWOOD AV (CITY)
(CITY)			
RODMAN ST (DNL)	0020/1204		HAZEL AV (CITY)
(CITY)			
			CEDAR AV (CITY)
			WALTON AV (CITY)
			CATHARINE ST (CITY)
			WEBSTER ST (CITY)
WEBSTER ST			

DIR: B TOTAL LEN: 4.317 MI. DIST: 06-5 SR: 3017
 LEFT MUN: PHILADELPHIA C RIGHT MUN: PHILADELPHIA C

Stationing	Description	Stationing	Description
0020/0184 003958 FT	==	003958 FT	2 0 67370 0 00 0039+81 BALTIMORE AV (SR0013 SEG 0030/0570)
		0020/0000	LENGTH(AH 3666 BK 3958) WHITBY ST (CITY) NC FIFTYSECOND ST
FIFTYTHIRD ST (CITY)	0010/3198	0010/3725	FIFTYSECOND ST (CITY)
		0010/3183	BMSEN 67/3017/0010/3120 2 0 67370 0 00 0031+31 SOUTHEASTERN PA TRAN RR
		0010/3120	BMSBG 67/3017/0010/3120 FIFTYTHIRD ST (CITY)
	==	0010/3015	FIFTYFOURTH ST (CITY)
YEWDALE ST (CITY)	0010/2477	0010/2680	
CONESTOGA ST (DNL) (CITY)	0010/2331		
	==	0010/2157	FIFTYFIFTH ST (CITY)
			FIFTYSIXTH ST (CITY)
	==	0010/1634	FRAZIER ST (CITY)
	==	0010/1348	FIFTYSEVENTH ST (CITY)
		0010/1061	FIFTYEIGHTH ST (CITY)
	==	0010/0604	
000000 FT		000000 FT	2 0 67370 0 00 0000+00 NC WHITBY AV COBBS CREEK PY (SR3015 SEG 0040/1875)
		INTER-BK	LONGACRE BL (CITY)
		0010/0000	MFC BEGIN = D LENGTH(AH 3958 BK 0000)

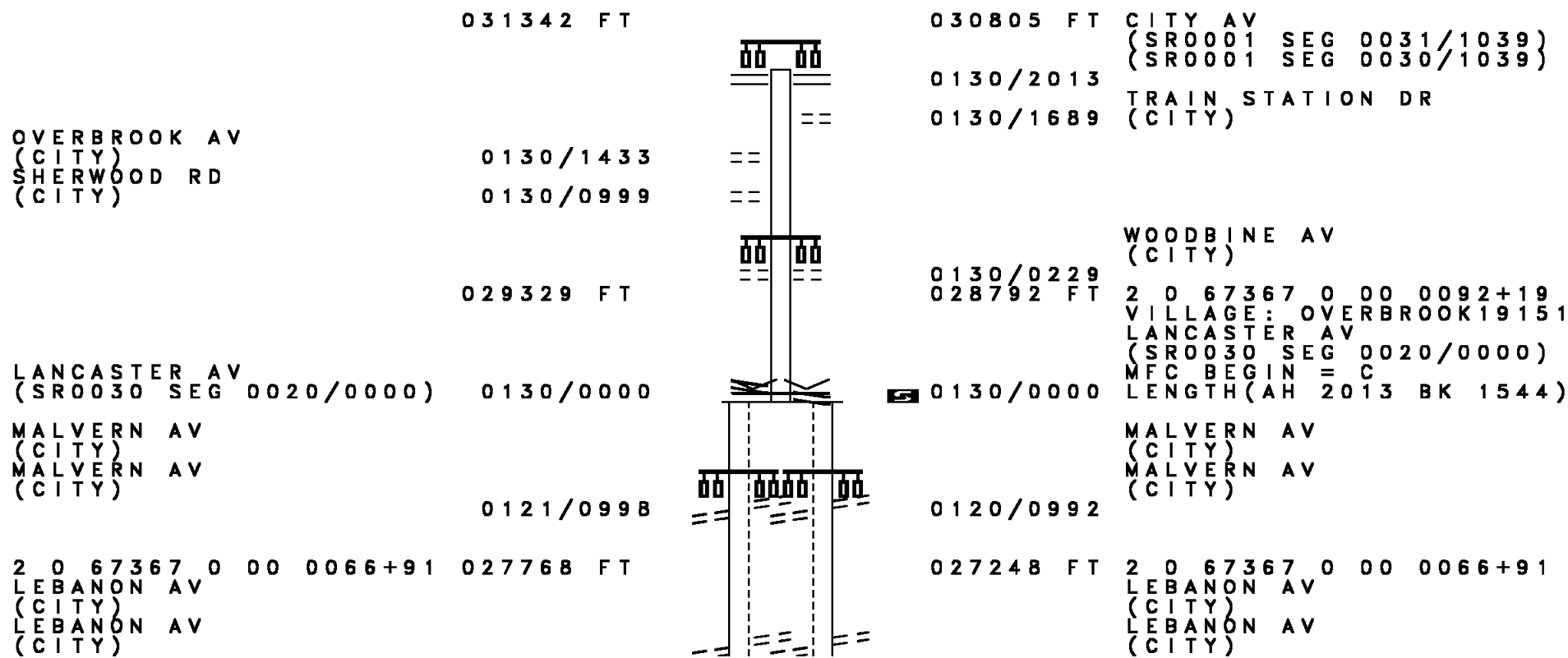
EXTRACT DATE: 12/18/2023 ROADWAY MANAGEMENT SYSTEM PAGE NUMBER: 396
 PRINT DATE: 12/20/2023 SLD COUNTY/SR - ANNUAL PRINT COUNTY: PHILADELPHIA
 DIR: B TOTAL LEN: .000 MI. DIST: 06-5 SR: 3016
 LEFT MUN: PHILADELPHIA C RIGHT MUN: PHILADELPHIA C

LENGTH(AH 0652 BK 2662) 7031/0000
 000000 FT
 LENGTH(AH 2662 BK 2482) 7021/0000
 000000 FT
 LENGTH(AH 2482 BK 0000) 7011/0000



000000 FT
 7030/0000 LENGTH(AH 0701 BK 2694)
 000000 FT
 7020/0000 LENGTH(AH 2694 BK 2447)
 000000 FT
 7010/0000 LENGTH(AH 2447 BK 0000)

DIR: B TOTAL LEN: 5.936 MI. DIST: 06-5 SR: 3015
 LEFT MUN: PHILADELPHIA C RIGHT MUN: PHILADELPHIA C



EXTRACT DATE: 12/18/2023
PRINT DATE: 12/20/2023

ROADWAY MANAGEMENT SYSTEM
SLD COUNTY/SR - ANNUAL PRINT

PAGE NUMBER: 394
COUNTY: PHILADELPHIA

DIR: B TOTAL LEN: 5.936 MI.
LEFT MUN: PHILADELPHIA C

DIST: 06-5 SR: 3015
RIGHT MUN: PHILADELPHIA C

LENGTH(AH 1561 BK 2029) 0121/0000
COLUMBIA AV
(CITY)

OXFORD ST
(CITY)
NASSAU RD
(CITY)
JEFFERSON ST
(CITY)

2 0 67367 0 00 0046+50 025739 FT
LANSDOWNE AV
(CITY)

LENGTH(AH 2029 BK 2384) 0111/0000
MEDIA ST
(CITY)

MASTER ST
(CITY)

HAVERFORD AV
(SR3018 SEG 0040/0000)

GIRARD AV
(CITY)

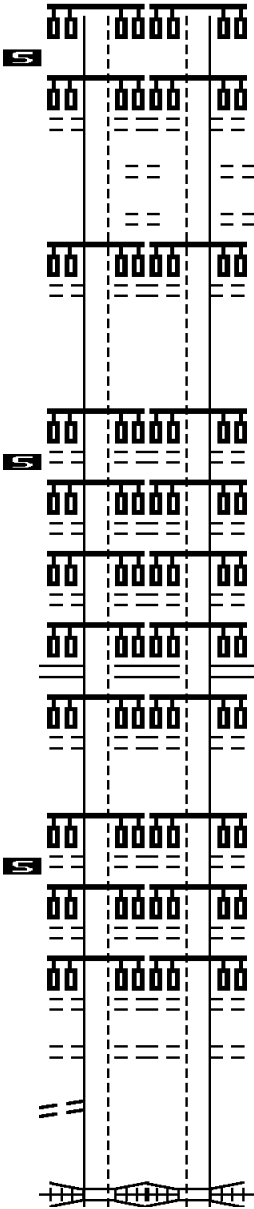
2 0 67367 0 00 0022+62 023355 FT
CALLOWHILL ST
(CITY)

LENGTH(AH 2384 BK 2264) 0101/0000
VINE ST
(CITY)

RACE ST
(CITY)

ARCH ST
(CITY)
TO 0003/0011 SH
(CONN)

2 0 67367 0 00 0000+00 021091 FT
SOUTHEASTERN PENNSYLVAN
OVERPASS IS RR X-ING
NC SIXTYTHIRD ST



0120/0000 LENGTH(AH 1544 BK 2056)
COLUMBIA AV
(CITY)

0110/1959 OXFORD ST
(CITY)
0110/1594 NASSAU RD
(CITY)
0110/1346 JEFFERSON ST
(CITY)

025192 FT 2 0 67367 0 00 0046+50
LANSDOWNE AV
(CITY)

0110/0000 LENGTH(AH 2056 BK 2407)
MEDIA ST
(CITY)

0100/1829 MASTER ST
(CITY)

0100/1239 HAVERFORD AV
(SR3018 SEG 0040/0000)

0100/1113 GIRARD AV
(CITY)

0100/0561 022785 FT 2 0 67367 0 00 0022+62
CALLOWHILL ST
(CITY)

0100/0000 LENGTH(AH 2407 BK 2258)
VINE ST
(CITY)

0090/1707 RACE ST (DNR)
(CITY)

0090/1144 ARCH ST
(CITY)
0090/0582

020527 FT 2 0 67367 0 00 0000+00
SOUTHEASTERN PENNSYLVAN
OVERPASS IS RR X-ING
NC SIXTYTHIRD ST

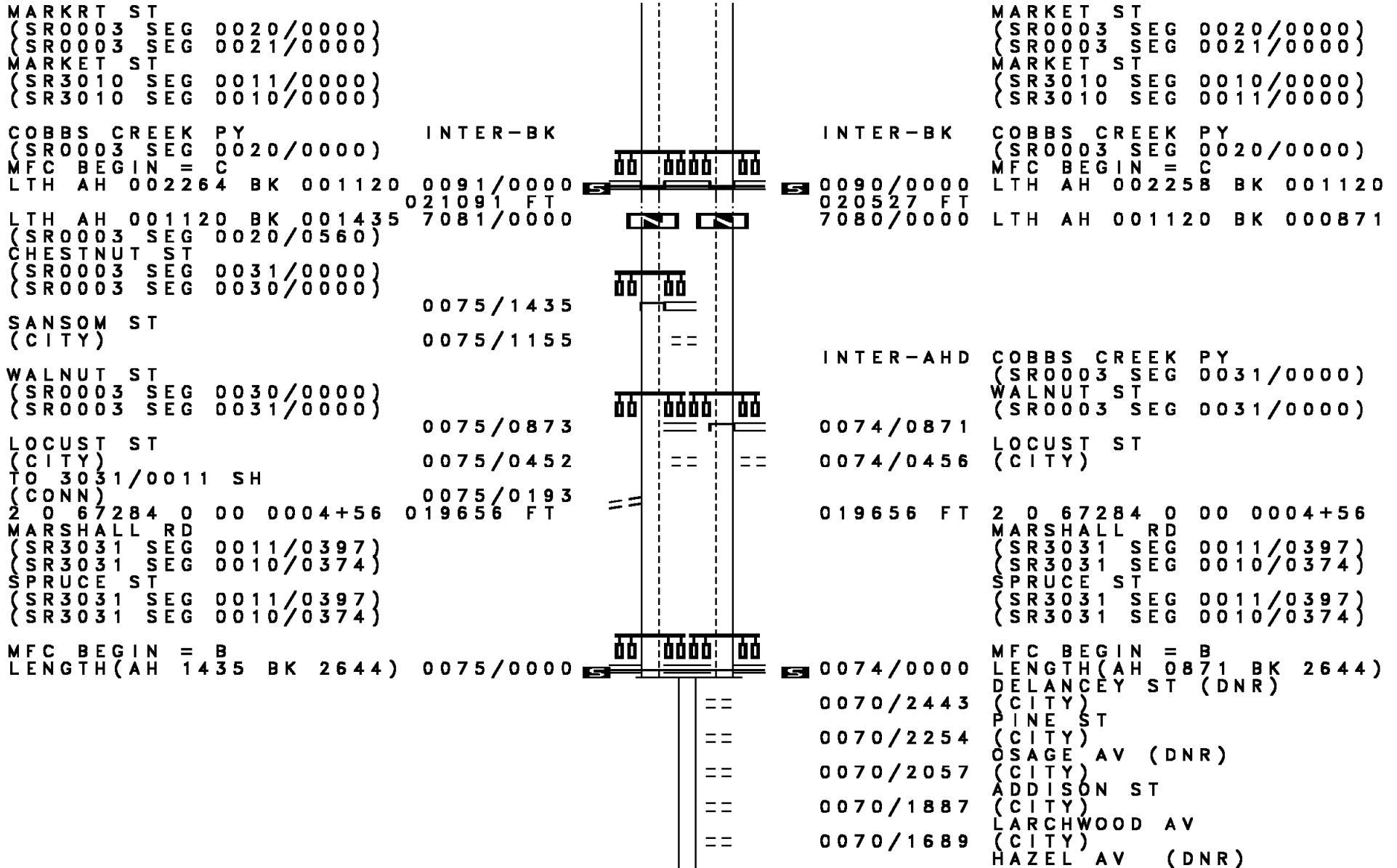
EXTRACT DATE: 12/18/2023
PRINT DATE: 12/20/2023

ROADWAY MANAGEMENT SYSTEM
SLD COUNTY/SR - ANNUAL PRINT

PAGE NUMBER: 393
COUNTY: PHILADELPHIA

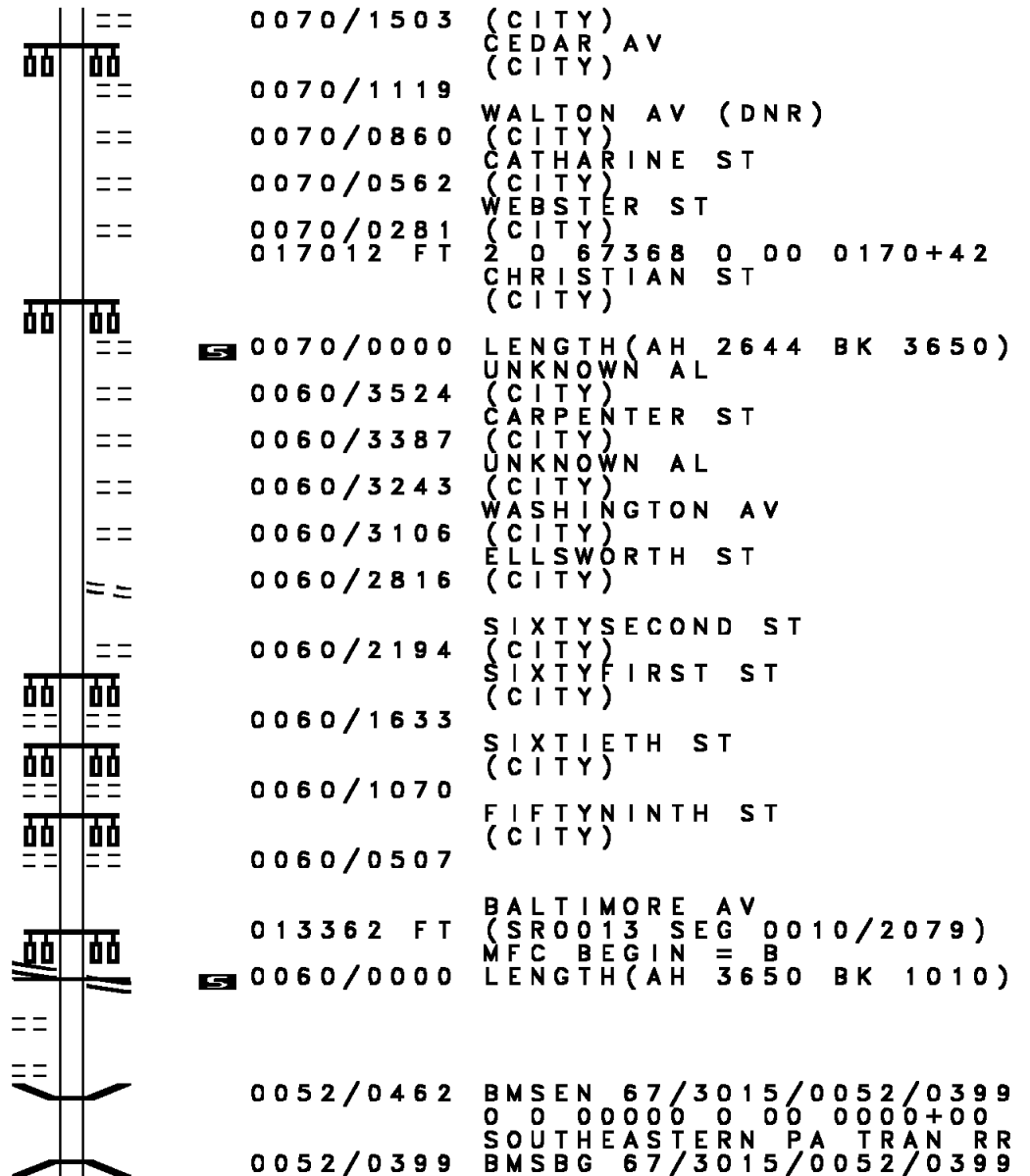
DIR: B TOTAL LEN: 5.936 MI.
LEFT MUN: PHILADELPHIA C

DIST: 06-5 SR: 3015
RIGHT MUN: PHILADELPHIA C



017012 FT

2 0 67368 0 00 0133+77 013362 FT
 BALTIMORE AV
 (SR0013 SEG 0010/2079) 0060/0000
 CEDARHURST ST
 (CITY) 0052/0754
 ANGORA TE (DNL)
 (CITY) 0052/0556



DIR: B TOTAL LEN: 5.936 MI. DIST: 06-5 SR: 3015
 LEFT MUN: PHILADELPHIA C RIGHT MUN: PHILADELPHIA C

Street Name	Segment	Length (FT)	Stationing	Notes
FERNWOOD ST (CITY)	0052/0257	012352 FT	0 0 00000 0 00 0000+00	HOFFMAN AV (CITY)
				FIFTYEIGHTH ST (CITY)
LC FROM COBBS CREEK PY (CONN)	0052/0000			LENGTH(AH 1010 BK 0828)
FIFTYNINTH ST (DNL) (CITY)	0050/0716	011524 FT	2 0 67368 0 00 0106+55	ASHLAND AV (CITY)
	0050/0297	011524 FT		LENGTH(AH 0828 BK 2732)
				THOMAS AV (CITY)
				WHITBY AV (SR3017 SEG 0010/0000)
LONGACRE BL (CITY)	0040/1875	0040/1875		HADFIELD ST (DNR) (CITY)
				WILLOWS AV (CITY)
				PENTRIDGE ST (DNR) (CITY)
				LC FROM FLORENCE AV (CONN)
				FLORENCE AV (CITY)
				0040/0701
				008792 FT
				008792 FT
				2 0 67368 0 00 0086+91
				SIXTIETH ST (CITY)
				LENGTH(AH 2732 BK 3477)
				LC TO SIXTEITH ST (CONN)
				EDGEWOOD ST (CITY)
				SPRINGFIELD AV (CITY)
				LC TO SPRINGFIELD AV (CONN)
				0030/2781
				0030/2500
				BMS EN 67/3015/0030/2408
				2 0 67368 0 00 0077+27
				COBBS CREEK
				0030/2408 BMSBG 67/3015/0030/2408

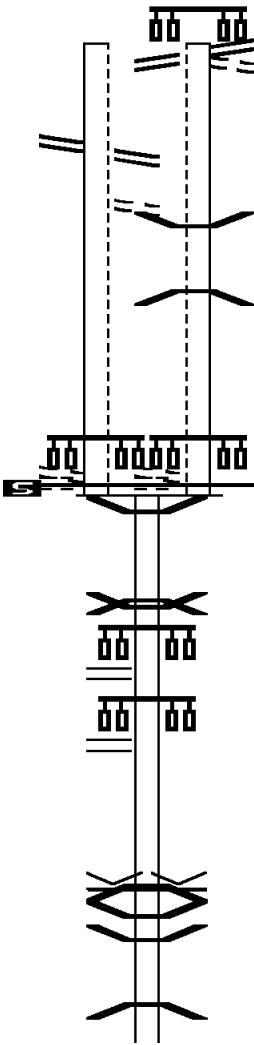
Stationing	Description	Stationing	Description
		0030/1885	CEMETERY DY (CITY)
		0030/1314	BMSSEN 67/3015/0030/1234 2 0 67368 0 00 0065+44 COBBS CREEK
		0030/1234	BMSBG 67/3015/0030/1234
005315 FT		005315 FT	2 0 67368 0 00 0054+15 COBBS CREEK PY
		0030/0000	(CITY) LENGTH(AH 3477 BK 2708) 65TH STREET
		0020/2150	OP ID 67/3023/0010/0123
		0020/1414	SIXTYSEVENTH ST (CITY)
		0020/1238	SIXTYEIGHTH ST (CITY)
LC TO CHURCH LN (CONN)	0020/0174		
2 0 67368 0 00 0025+95	002607 FT	0020/0037	LC FROM CHESTER AV (CONN) MFC BEGIN = C
CHURCH LN (CITY)	0020/0000	002607 FT	SEVENTIETH ST (CITY)
		0020/0000	LENGTH(AH 2708 BK 2607) CHESTER AV (CITY)
		0010/2432	(CITY)
		0010/1926	CSX RAIL TRANSPORTATION OVERPASS IS RR X-ING
		0010/1350	UPLAND ST (CITY)
		0010/0664	COBBS CREEK PY (CITY)
		0010/0576	GREENWAY AV (CITY)
000000 FT		000000 FT	2 0 67368 0 00 0000+00 NC COBBS CREEK PY
			WOODLAND AV (CITY)
WOODLAND AV (SR3013 SEG 0040/2386)		INTER-BK	ISLAND AV (SR3013 SEG 0040/2386)
(SR3013 SEG 0041/2385)	0010/0000	0010/0000	MFC BEGIN = B
		0010/0000	LENGTH(AH 2607 BK 0000)

ART MUSEUM CR
 (SR3007 SEG 0051/1054)
 ART MUSEUM CR
 (SR3007 SEG 0051/1054) 0041/0780
 MARTIN LUTHER KING JR D
 (CITY) 0041/0687

2 0 67002 4 00 0000+00 003042 FT
 SPRING GARDEN TN
 (CITY)
 ANNE D'HARNONCOURT DR
 (CITY)

MFC BEGIN = B
 LTH AH 000780 BK 000754 0041/0000

002288 FT



006118 FT ART MUSEUM CR
 (SR3007 SEG 0051/0418)

WEST RIVER DR
 (CITY)
 ART MUSEUM CR
 (SR3007 SEG 0051/0418)

0040/1035

0040/0526 BMSBN 67/3014/0040/0450
 0 0 00000 0 00 0000+00
 WEST RIVER DRIVE RAMP
 0040/0450 BMSBG 67/3014/0040/0450
 005083 FT 2 0 67002 4 00 0000+00
 SPRING GARDEN TN
 (CITY)
 ANNE D'HARNONCOURT DR
 (CITY)

MFC BEGIN = B
 LENGTH(AH 1035 BK 0754)
 0040/0000 BMSBN 67/3014/0030/0229
 0030/0671 2 0 67002 0 00 0045+61
 BMSBN 67/3014/0030/0000
 MLK DRIVE
 0030/0229 BMSBG 67/3014/0030/0229
 RAMP F RD
 (SR8010 SEG 0250/0000)

0030/0156 RAMP E RD
 (SR8010 SEG 0010/0645)

0030/0035 2 0 67002 0 00 0043+33
 004329 FT VILLAGE: MANTUA 19104
 SCHUYLKILL EXPWY (EB)
 BMSBG 67/3014/0030/0000

MFC BEGIN = B
 LENGTH(AH 0754 BK 1074)
 0030/0000 BMSBN 67/3014/0020/0985
 0020/1074 BMSBN 67/3014/0020/043B
 0020/0986 0 0 00000 0 00 0000+00
 NATIONAL RAILROAD PA RR
 0020/0985 BMSBG 67/3014/0020/0985
 CSX RAIL TRANSPORTATION

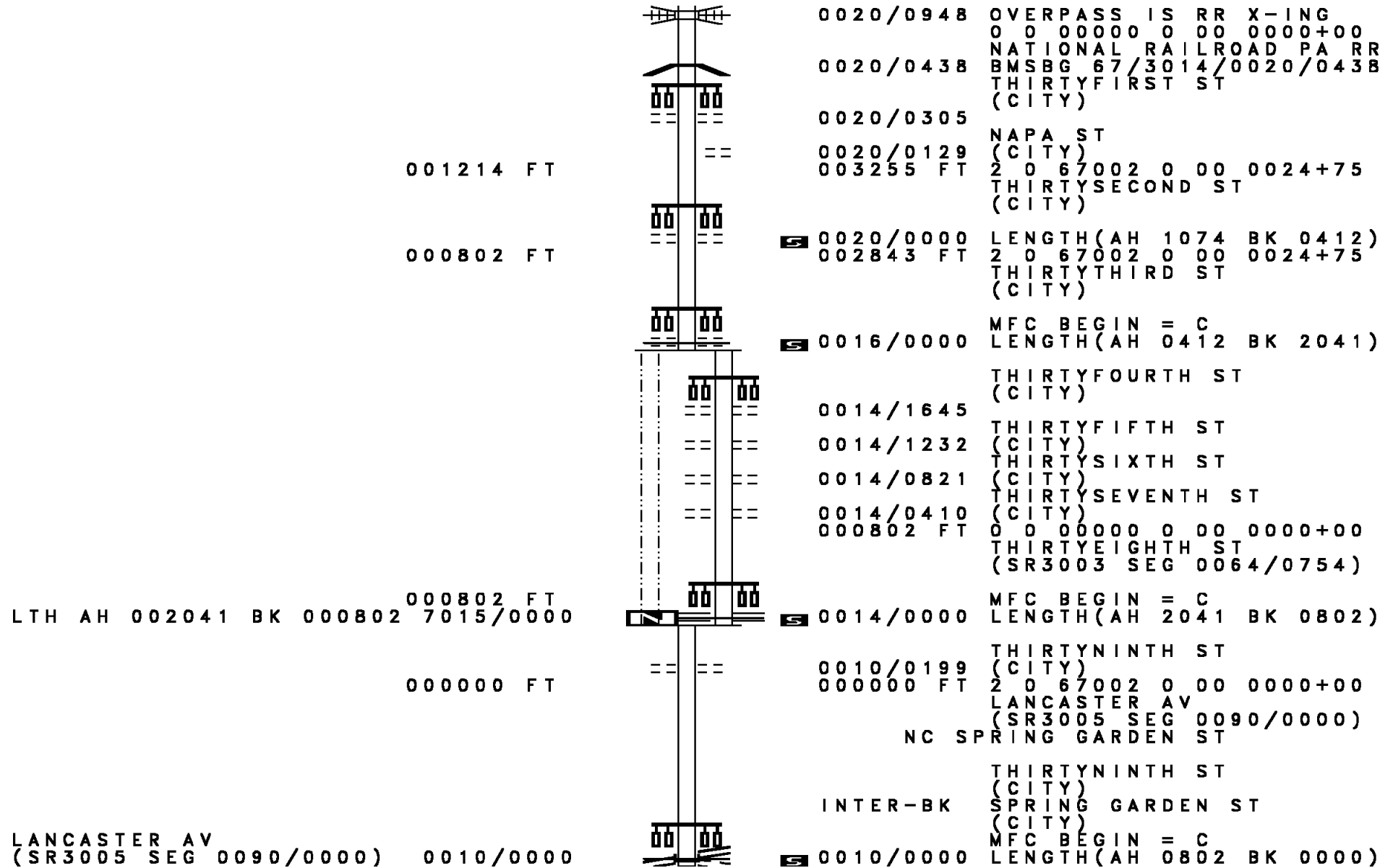
EXTRACT DATE: 12/18/2023
PRINT DATE: 12/20/2023

ROADWAY MANAGEMENT SYSTEM
SLD COUNTY/SR - ANNUAL PRINT

PAGE NUMBER: 388
COUNTY: PHILADELPHIA

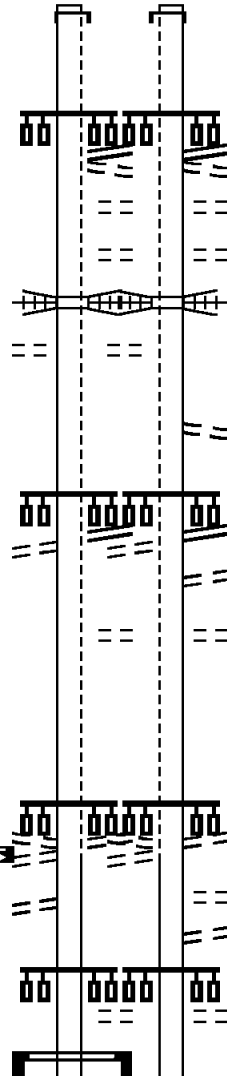
DIR: B TOTAL LEN: 1.159 MI.
LEFT MUN: PHILADELPHIA C

DIST: 06-5 SR: 3014
RIGHT MUN: PHILADELPHIA C



LANCASTER AV
(SR3005 SEG 0090/0000) 0010/0000

AH-DELAWARE (23) 008848 FT
 MAIN ST INTER-AHD
 (SR2005 SEG 0010/0000) 0041/2559
 COBBS CREEK PY
 (SR3015 SEG 0010/0000)
 WOODLAND AV 0041/2385
 (CITY)
 SAYBROOK AV 0041/2113
 (CITY)
 PASCHALL AV 0041/1844
 (CITY)
 NATIONAL RAILROAD PASSE
 OVERPASS IS RR X-ING 0041/1639
 GLENMORE AV 0041/1496
 (CITY)
 ELMWOOD AV
 (SR3021 SEG 0010/0000)
 ELMWOOD AV
 (CITY)
 0041/0651
 THEODORE ST
 (CITY)
 2 0 67281 0 00 0080+93 006289 FT
 SEVENTYFOURTH ST
 (CITY)
 BUIST AV
 (CITY)
 BUIST AV
 (CITY)
 LENGTH(AH 2559 BK 2721) 0041/0000
 CHELWYNDE AV 0031/2350
 (CITY)
 TANAGER ST
 (CITY)
 0031/1890
 SIGN: CANTILEVER
 BMSID 67/3013/0031/1764 0031/1764



008907 FT AH-DELAWARE (23)
 INTER-AHD MAIN ST
 0040/2580 (SR2005 SEG 0010/0000)
 COBBS CREEK PY
 (SR3015 SEG 0010/0000)
 NC WOODLAND AV
 WOODLAND AV
 (CITY)
 SAYBROOK AV
 (CITY)
 PASCHALL AV
 (CITY)
 NATIONAL RAILROAD PASSE
 OVERPASS IS RR X-ING 0040/1639
 GLENMORE AV 0040/1498
 (CITY)
 FROM 3021/0010 SH
 (CONN)
 ELMWOOD AV
 (SR3021 SEG 0010/0000)
 ELMWOOD AV
 (CITY)
 0040/0775
 0040/0663
 LC TO PASSYUNK AV
 (CONN)
 THEODORE ST
 (CITY)
 2 0 67281 0 00 0080+93 006327 FT
 SEVENTYFOURTH ST
 (CITY)
 BUIST AV
 (CITY)
 BUIST AV
 (CITY)
 BUIST AV
 (CITY)
 LENGTH(AH 2580 BK 2753) 0040/0000
 DICKS AV 0030/2427
 (CITY)
 LC TO DICKS AV
 (CONN)
 TANAGER ST
 (CITY)
 0030/2211
 0030/1886

DIR: N TOTAL LEN: 1.687 MI. DIST: 06-5 SR: 3013
 LEFT MUN: PHILADELPHIA C RIGHT MUN: PHILADELPHIA C

TURNSTONE PL
 (CITY)

0031/1673

2 0 67281 0 00 0044+35 003568 FT
 LINDBERGH BL
 (CITY)

LENGTH(AH 2721 BK 2140) 0031/0000

SUFFOLK AV
 (CITY)

0021/1123

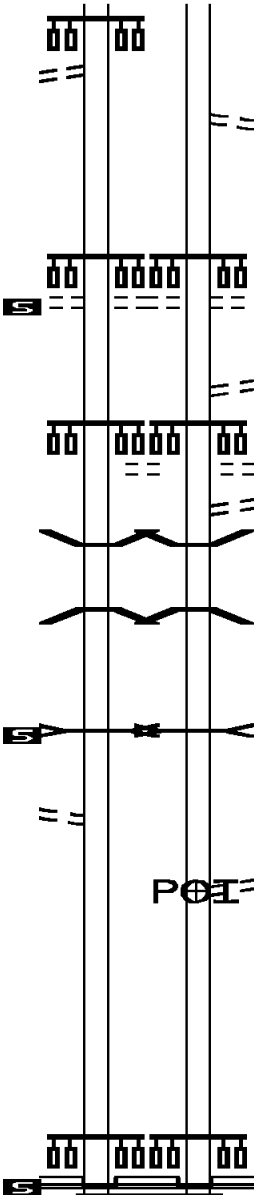
BMS EN 67/3013/0020/0100 0021/0424
 2 0 67281 0 00 0023+94
 FRONTAGE RD
 BMSBG 67/3013/0020/0100 0021/0140
 2 0 67281 0 00 0023+94 001428 FT
 DRAIN CANAL
 STRUCTURE LENGTH 34 FT
 BMSID 67/3013/0020/0000
 LENGTH(AH 2140 BK 1428)

EASTWICK DR
 (CITY)

0011/0306

2 0 67281 0 00 0017+59 000000 FT
 NC ISLAND AV
 BARTRAM AV
 (SR0291 SEG 0036/0000)
 BARTRAM AV
 (SR3019 SEG 0011/0000)
 (SR3019 SEG 0010/0000)

ISLAND AV INTER-BK
 (SR0291 SEG 0036/0000)
 MFC BEGIN = B
 LENGTH(AH 1428 BK 0000)



0030/1229 TURNSTONE PL
 (CITY)

003574 FT 2 0 67281 0 00 0044+35
 LINDBERGH BL
 (CITY)

0030/0000 LENGTH(AH 2753 BK 2106)

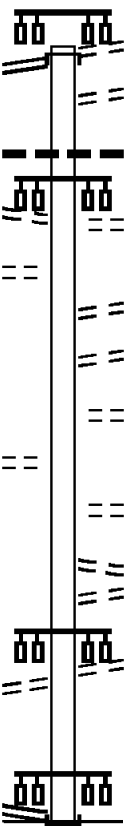
0020/1169 TURNSTONE PL
 (CITY)
 0020/1109 SUFFOLK AV
 (CITY)

0020/0972 LC TO SUFFOLK AV
 (CONN)
 0020/0384 BMS EN 67/3013/0020/0100
 2 0 67281 0 00 0031+85
 FRONTAGE RD
 BMSBG 67/3013/0020/0100
 001468 FT 2 0 67281 0 00 0031+85
 DRAIN CANAL
 STRUCTURE LENGTH 34 FT
 BMSID 67/3013/0020/0000
 LENGTH(AH 2106 BK 1468)

0010/0165 (APRA) PENROSE III INDU
 000000 FT INDUSTRIAL PARK DR
 (CITY)
 NC ISLAND AV
 BARTRAM AV
 (SR0291 SEG 0036/0000)
 BARTRAM AV
 (SR3019 SEG 0011/0000)
 (SR3019 SEG 0010/0000)

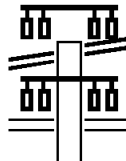
INTER-BK ISLAND AV
 (SR0291 SEG 0036/0000)
 MFC BEGIN = B
 LENGTH(AH 1468 BK 0000)

DIR: B TOTAL LEN: .435 MI. DIST: 06-5 SR: 3012
 LEFT MUN: PHILADELPHIA C RIGHT MUN: PHILADELPHIA C

	002298 FT		002298 FT	
BELMONT AV (SR3005 SEG 0110/0000)	0010/2298		INTER-AHD	LANCASTER AV (SR3005 SEG 0110/0000) FORTYFOURTH ST (CITY)
			0010/2298	
WESTMINSTER AV (CITY)	0010/1838		0010/2013	LEX ST (CITY)
FORTYFIFTH ST (CITY)	0010/1800		0010/1895	018" DIA CIRC CONCR LEN=0035 INSTALLED UNKN WESTMINSTER AV (CITY)
			0010/1838	
WYALUSING AV (CITY)	0010/1150		0010/1716	FORTYFIFTH ST (CITY)
			0010/1372	FORTYSIXTH ST (CITY)
			0010/1231	MARKOE ST (CITY)
			0010/1096	MAY ST (CITY)
			0010/0989	WYALUSING AV (CITY)
			0010/0598	FORTYSEVENTH ST (CITY)
			0010/0141	FORTYEIGHTH ST (CITY)
TO 0030/0050 SH (CONN)	0010/0141		0010/0141	NC LANCASTER AV
2 0 67010 0 00 0117+81 000000 FT			INTER-BK	LANCASTER AV
GIRARD AV (SR0030 SEG 0050/0000)	0010/0000		000000 FT	(SR0030 SEG 0050/0000) MFC BEGIN = C
			0010/0000	LENGTH(AH 2298 BK 0000)

EXTRACT DATE: 12/18/2023 ROADWAY MANAGEMENT SYSTEM PAGE NUMBER: 384
 PRINT DATE: 12/20/2023 SLD COUNTY/SR - ANNUAL PRINT COUNTY: PHILADELPHIA
 DIR: B TOTAL LEN: 2.629 MI. DIST: 06-5 SR: 3011
 LEFT MUN: PHILADELPHIA C RIGHT MUN: PHILADELPHIA C

HUNTING PARK AV 013883 FT
 (SR0013 SEG 0140/1546)
 (SR0013 SEG 0141/1557) 0060/3342



012093 FT HUNTING PARK AV
 (SR0013 SEG 0141/1557)
 (SR0013 SEG 0140/1546)
 0060/3342 ALLEGHENY AV
 (SR2016 SEG 0020/0448)
 0060/2835 WISHART ST

DIR: B TOTAL LEN: 2.629 MI. DIST: 06-5 SR: 3011
 LEFT MUN: PHILADELPHIA C RIGHT MUN: PHILADELPHIA C

Street Name (City)	Segment ID	Length (FT)	Diagram	Segment ID	Street Name (City)
CLEMENTINE ST (CITY)	0060/2473		==	0060/2605	(CITY)
			==	0060/2464	CLEMENTINE ST (CITY)
			==	0060/2247	CLEARFIELD ST (CITY)
			==	0060/1143	CAMBRIA ST (CITY)
CHALMERS AV (CITY)	0060/0600	010541 FT	==	0060/0600	CHALMERS AV (CITY)
			==	008751 FT	SOMERSET ST (CITY)
			==	0060/0000	2 0 67285 0 00 0037+85 LEHIGH AV (SR2014 SEG 0020/0000)
OAKDALE ST (CITY)	0050/3620		==	0050/3630	LENGTH(AH 3342 BK 3779) OAKDALE ST (CITY)
			==	0050/3480	ALBERT ST (CITY)
			==	0050/3343	HAROLD ST (CITY)
			==	0050/3213	HUNTINGDON ST (CITY)
			==	0050/2660	CUMBERLAND ST (CITY)
ARIZONA ST (CITY)	0050/1975		==	0050/2106	YORK ST (CITY)
GORDON ST (CITY)	0050/1830		==	0050/1553	DAUPHIN ST (SR2012 SEG 0010/1625)
NEVADA ST (CITY)	0050/1360		==		

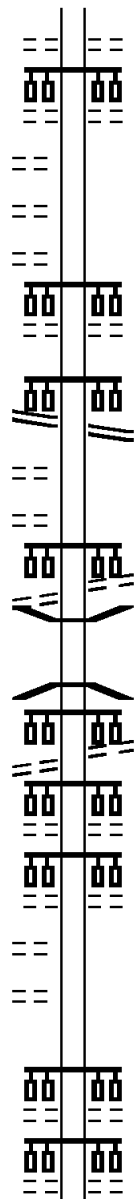
DIR: B TOTAL LEN: 2.629 MI. DIST: 06-5 SR: 3011
 LEFT MUN: PHILADELPHIA C RIGHT MUN: PHILADELPHIA C

FRENCH ST (CITY) 0050/0797
 WESTMONT ST (CITY) 0050/0660
 EDGLEY ST (CITY) 0050/0532

2 0 67285 0 00 0000+00 006762 FT
 RIDGE AV (SR3009 SEG 0050/0000) 0050/0000
 PAGE ST (CITY) 0040/2338
 NORRIS ST (CITY) 0040/2194
 SEDGLEY AV (CITY) 0040/2023

GLENNWOOD AV (CITY) 0040/1141

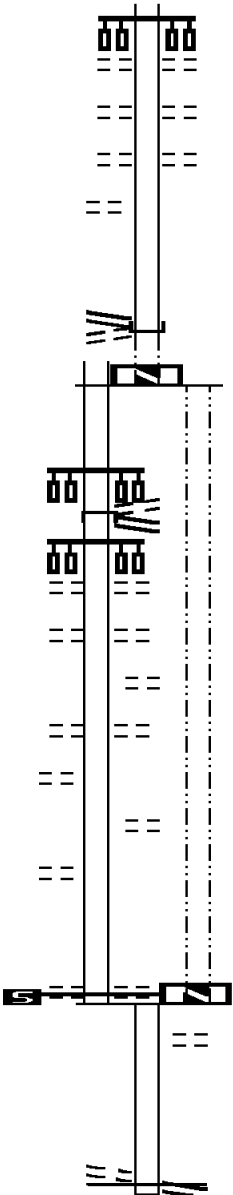
NICHOLAS ST (CITY) 0040/0342
 TURNER ST (CITY) 0040/0190
 004389 FT



0050/1262 FLETCHER ST (CITY)
 0050/0965 SUSQUEHANNA AV (CITY)
 0050/0387 DIAMOND ST (CITY)
 004972 FT RIDGE AV (SR3009 SEG 0050/0000)
 0050/0000 LENGTH(AH 3779 BK 2373)
 0040/2023 SEDGLEY AV (CITY)
 0040/1640 BMSEN 67/3011/0040/1496
 0 0 00000 0 00 0000+00
 NATIONAL RAILROAD PA RR
 0040/1496 BMSBG 67/3011/0040/1496
 GLENNWOOD AV (CITY)
 0040/1141 MONTGOMERY AV (CITY)
 0040/1086 CECIL B MOORE AV (CITY)
 0040/0520
 002599 FT 2 0 67030 0 00 0103+58
 OXFORD ST (CITY)
 0040/0000 LTH AH 002373 BK 002149
 JEFFERSON ST (CITY)
 0030/1623

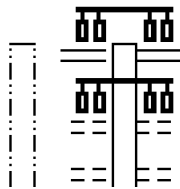
DIR: B TOTAL LEN: 2.629 MI. DIST: 06-5 SR: 3011
 LEFT MUN: PHILADELPHIA C RIGHT MUN: PHILADELPHIA C

FLORA ST
 (CITY) 0030/0174
 2 0 67030 0 00 0119+31 002240 FT
 GIRARD AV
 (SR2008 SEG 0004/0000)
 TWENTYNINTH ST
 (CITY) 0030/0000
 002240 FT
 GIRARD AV
 (SR2008 SEG 0006/0449)
 TWENTYSIXTH ST
 (CITY) 0015/1790
 GIRARD AV
 (SR2008 SEG 0006/0449)
 POPLAR ST
 (CITY) 0015/1316
 PARRISH ST
 (CITY) 0015/0858
 RENO ST
 (CITY) 0015/0581
 BROWN ST
 (CITY) 0015/0451
 SWAIN ST
 (CITY) 0015/0268
 SWAIN ST
 (CITY) 0015/0225
 FOLSOM ST
 (CITY) 0015/0131
 0 0 00000 0 00 0000+00 000450 FT
 ASPEN ST
 (CITY)
 MFC BEGIN = D
 LENGTH(AH 1790 BK 0450) 0015/0000
 0 0 00000 0 00 0000+00 000000 FT
 PENNSYLVANIA AV
 (CITY) 0012/0000



MASTER ST
 (CITY) 0030/1115
 THOMPSON ST
 (CITY) 0030/0646
 STILES ST
 (CITY) 0030/0261
 000450 FT
 NC TWENTYNINTH ST
 INTER-BK GIRARD AV
 (SR2008 SEG 0004/0000)
 0030/0000 LTH AH 002149 BK 000100
 000450 FT
 7016/0000 LTH AH 000100 BK 001790
 000450 FT
 7014/0000 LTH AH 001790 BK 000450
 MEREDITH ST
 (CITY) 0012/0234
 NC TWENTYSIXTH ST
 PENNSYLVANIA AV
 (SR2006 SEG 0061/0000)
 000000 FT (SR2006 SEG 0060/0000)
 MFC BEGIN = D
 0012/0000 LENGTH(AH 0450 BK 0000)

EXTRACT DATE: 12/18/2023 ROADWAY MANAGEMENT SYSTEM PAGE NUMBER: 380
PRINT DATE: 12/20/2023 SLD COUNTY/SR - ANNUAL PRINT COUNTY: PHILADELPHIA
DIR: E TOTAL LEN: 4.387 MI. DIST: 06-5 SR: 3010
LEFT MUN: PHILADELPHIA C RIGHT MUN: PHILADELPHIA C



023161 FT PENN SQ
0110/2268 (SR3022 SEG 0010/1393)
FIFTEENTH ST
0110/2235 (CITY)
SIXTEENTH ST
(CITY)

EXTRACT DATE: 12/18/2023
PRINT DATE: 12/20/2023

ROADWAY MANAGEMENT SYSTEM
SLD COUNTY/SR - ANNUAL PRINT

PAGE NUMBER: 379
COUNTY: PHILADELPHIA

DIR: E TOTAL LEN: 4.387 MI.
LEFT MUN: PHILADELPHIA C

DIST: 06-5 SR: 3010
RIGHT MUN: PHILADELPHIA C

Left Side Data	Diagram	Right Side Data
		0110/1807 SEVENTEENTH ST (CITY)
		0110/1355 EIGHTEENTH ST (CITY)
		0110/0907 NINETEENTH ST (CITY)
		0110/0461 TWENTIETH ST (CITY)
		0110/0016 TWENTIETH ST (CITY)
		020893 FT 2 0 67313 0 00 0202+29 TWENTIETH ST (CITY)
LTH AH 002268 BK 001320 020922 FT TWENTYFIRST ST (CITY)		0110/0000 LENGTH(AH 2268 BK 1320) TWENTYFIRST ST (CITY)
TWENTYSECOND ST (CITY)		0100/0779 TWENTYSECOND ST (CITY)
2 0 67313 0 00 0189+09 0101/0332 TWENTYTHIRD ST (CITY)		0100/0327 TWENTYTHIRD ST (CITY)
019602 FT		019573 FT
LENGTH(AH 1320 BK 0897) 0101/0000 BMSBN 67/3010/0090/0376 0091/0588 0 0 00000 0 00 0000+00 CSX RR		0100/0000 LENGTH(AH 1320 BK 0903) BMSBN 67/3010/0090/0376 0091/0588 0 0 00000 0 00 0000+00 CSX RR
BMSBG 67/3010/0090/0376 0091/0372 BMSBN 67/3010/0090/0000 0091/0350 2 0 67313 0 00 0179+73 018705 FT		0090/0376 BMSBG 67/3010/0090/0376 0091/0372 0090/0350 BMSBN 67/3010/0090/0000 0091/0350 2 0 67313 0 00 0179+73 018705 FT
SCHUYLKILL RIVER BMSBG 67/3010/0090/0000 LENGTH(AH 0897 BK 1744) 0091/0000 BMSBN 67/3010/0080/0920 0081/1664		0090/0000 SCHUYLKILL RIVER BMSBG 67/3010/0090/0000 0091/0000 LENGTH(AH 0903 BK 1736) BMSBN 67/3010/0080/0920 0081/1664
SCHUYLKILL AV (SR3030 SEG 0013/2270) SCHUYLKILL AV (SR3039 SEG 0011/1183) SCHUYLKILL AV (SR3039 SEG 0010/1155)		SCHUYLKILL AV (SR3030 SEG 0013/2270) SCHUYLKILL AV (SR3039 SEG 0010/1155) SCHUYLKILL AV (SR3039 SEG 0011/1183)
0081/1641		0080/1640
SCHUYLKILL AV (SR3030 SEG 0013/0000)		SCHUYLKILL AV (SR3030 SEG 0013/0000)
0081/1091		0080/1087
THIRTIETH ST (CITY)		THIRTIETH ST (CITY)
0081/1050		0080/1051

EXTRACT DATE: 12/18/2023
PRINT DATE: 12/20/2023

ROADWAY MANAGEMENT SYSTEM
SLD COUNTY/SR - ANNUAL PRINT

PAGE NUMBER: 378
COUNTY: PHILADELPHIA

DIR: E TOTAL LEN: 4.387 MI.
LEFT MUN: PHILADELPHIA C

DIST: 06-5 SR: 3010
RIGHT MUN: PHILADELPHIA C

2 0 67313 0 00 0163+19
SCHUYLK EXWY (EB)
BMSBG 67/3010/0080/0920 0081/0920
CONSOLIDATED RAIL CORPO
OVERPASS IS RR X-ING 0081/0564
THIRTYFIRST ST
(CITY)

2 0 67313 0 00 0163+19 016961 FT
JOHN F KENNEDY BL
(SR3028 SEG 0011/0000)
(SR3028 SEG 0010/0000)

LENGTH(AH 1744 BK 0672) 0081/0000
LANCASTER AV
(CITY) 0061/0542

THIRTYSECOND ST
(CITY) 0061/0350

2 0 67005 3 00 0005+63 016289 FT
THIRTYTHIRD ST
(SR3005 SEG 0060/0000)

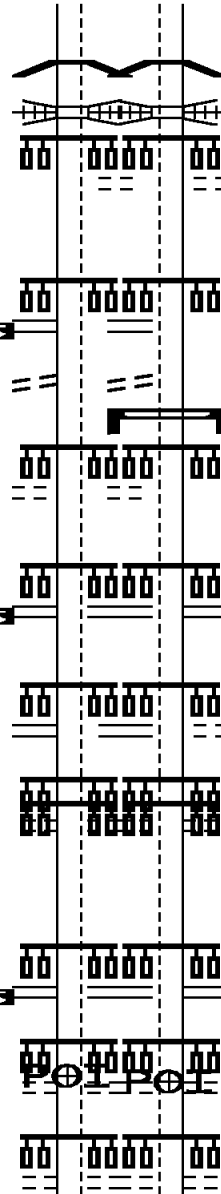
LENGTH(AH 0672 BK 2437) 0061/0000
THIRTYFOURTH ST
(CITY) 0055/1875
THIRTYFOURTH ST
(SR3005 SEG 0061/0000)

THIRTYSIXTH ST
(CITY) 0055/1114

(CITY) 0055/0547
2 0 67313 0 00 0139+05 013852 FT
THIRTYEIGHTH ST
(SR0013 SEG 0070/0000)
(SR0013 SEG 0071/0000)

LENGTH(AH 2437 BK 2867) 0055/0000
(APRA) PRESBYTERIAN MED
THIRTYNINTH ST
(CITY) 0051/2420

FORTIETH ST
(CITY) 0051/1757



0080/0920
0080/0559
0080/0504
016934 FT

0080/0000
0060/0571
0060/0466

0060/0353
016262 FT

0060/0000
0054/1873

0054/1112
0054/0552
013820 FT

0054/0000
0050/2416

0050/1754

0 0 00000 0 00 0000+00
SCHUYLK EXWY (EB)
BMSBG 67/3010/0080/0920
CONSOLIDATED RAIL CORPO
OVERPASS IS RR X-ING
THIRTYFIRST ST
(CITY)

2 0 67313 0 00 0163+19
JOHN F KENNEDY BL
(SR3028 SEG 0011/0000)
(SR3028 SEG 0010/0000)

LENGTH(AH 1736 BK 0672)
LANCASTER AV
(CITY)

SIGN: CANTILEVER
BMSID 67/3010/0060/0466
THIRTYSECOND ST
(CITY)

2 0 67005 3 00 0005+63
THIRTYTHIRD ST
(SR3005 SEG 0060/0000)

LENGTH(AH 0672 BK 2442)
THIRTYFOURTH ST
(CITY)
THIRTYFOURTH ST
(SR3005 SEG 0061/0000)

THIRTYSIXTH ST
(CITY)

SIGNALIZED CROSSWALK
2 0 67313 0 00 0139+05
THIRTYEIGHTH ST
(SR0013 SEG 0071/0000)
(SR0013 SEG 0070/0000)

LENGTH(AH 2442 BK 2840)
(APRA) PRESBYTERIAN MED
THIRTYNINTH ST
(CITY)

FORTIETH ST
(CITY)

EXTRACT DATE: 12/18/2023
PRINT DATE: 12/20/2023

ROADWAY MANAGEMENT SYSTEM
SLD COUNTY/SR - ANNUAL PRINT

PAGE NUMBER: 377
COUNTY: PHILADELPHIA

DIR: E TOTAL LEN: 4.387 MI.
LEFT MUN: PHILADELPHIA C

DIST: 06-5 SR: 3010
RIGHT MUN: PHILADELPHIA C

Left Side Description	Left Side Stationing	Left Side Length	Right Side Description	Right Side Stationing	Right Side Length
PRESTON ST (CITY)			PRESTON ST (CITY)		
FORTYFIRST ST (CITY)	0051/1342		FORTYFIRST ST (CITY)	0050/1345	
FORTYFIRST ST (CITY)	0051/1131		FORTYFIRST ST (CITY)	0050/1131	
FORTYFIRST ST (CITY)	0051/0872		FORTYFIRST ST (CITY)	0050/0883	
FORTYSECOND ST (CITY)			FORTYSECOND ST (CITY)		
2 0 67313 0 00 0110+80 010985 FT	0051/0595		2 0 67313 0 00 0110+80 010980 FT	0050/0589	
FORTYTHIRD ST (CITY)			FORTYTHIRD ST (CITY)		
LENGTH(AH 2867 BK 2516) LC TO POWELTON AV (CONN)	0051/0000		LENGTH(AH 2840 BK 2532)	0050/0000	
POWELTON ST (CITY)	0041/2242		POWELTON AV (CITY)		
FORTYFOURTH ST (CITY)			FORTYFOURTH ST (CITY)		
FORTYFIFTH ST (CITY)	0041/2143		FORTYFIFTH ST (CITY)	0040/2159	
FORTYSIXTH ST (CITY)	0041/1690		FORTYSIXTH ST (CITY)	0040/1697	
FORTYSIXTH ST (CITY)	0041/1129		FORTYSIXTH ST (CITY)	0040/1133	
FARRAGUT ST (CITY)			FARRAGUT ST (CITY)		
2 0 67313 0 00 0085+09 008469 FT	0041/0848		2 0 67313 0 00 0085+09 008448 FT	0040/0852	
FORTYEIGHTH ST (CITY)			FORTYEIGHTH ST (CITY)		
LENGTH(AH 2516 BK 3315)	0041/0000		LENGTH(AH 2532 BK 3305) (APRA) INSTITUTE OF PEN	0040/0000	
FORTYNINTH ST (CITY)			FORTYNINTH ST (CITY)	0030/2755	
SAINT BERNARD ST (CITY)	0031/2685		SAINT BERNARD ST (CITY)	0030/2669	
FIFTIETH ST (CITY)	0031/2464		FIFTIETH ST (CITY)	0030/2464	
FARSON ST	0031/2196		FARSON ST	0030/2193	

DIR: E TOTAL LEN: 4.387 MI. DIST: 06-5 SR: 3010
 LEFT MUN: PHILADELPHIA C RIGHT MUN: PHILADELPHIA C

(CITY)	0031/1915	==									
DEARBORN ST											
(CITY)	0031/1776	==									
FIFTYFIRST ST											FIFTYFIRST ST
(CITY)			00	0000	00						(CITY)
PAXON ST	0031/1633	==							0030/1625		PAXON ST
(CITY)											(CITY)
FIFTYSECOND ST	0031/1355	==							0030/1355		FIFTYSECOND ST
(SR3017 SEG 0030/0847)			00	0000	00						(SR3017 SEG 0030/0847)
LINDENWOOD ST	0031/1072	==							0030/1072		LINDENWOOD ST
(CITY)											(CITY)
FIFTYTHIRD ST	0031/0691	==							0030/0693		FIFTYTHIRD ST
(CITY)			00	0000	00						(CITY)
PEACH ST	0031/0508	==							0030/0510		PEACH ST
(CITY)											(CITY)
RUBY ST	0031/0340	==							0030/0343		RUBY ST
(CITY)											(CITY)
RUBY ST	0031/0189	==							0030/0194		RUBY ST
(CITY)											(CITY)
RUBY ST	0031/0179	==							0030/0181		RUBY ST
(CITY)											(CITY)
2 0 67 313 0 00 0052+71 005154 FT									005143 FT		2 0 67 313 0 00 0052+71
FIFTYFOURTH ST											FIFTYFOURTH ST
(CITY)			00	0000	00						(CITY)
LENGTH(AH 3315 BK 2322)	0031/0000	==							0030/0000		LENGTH(AH 3305 BK 2320)
YEWDALE ST											YEWDALE ST
(CITY)	0021/2148	==							0020/2151		(CITY)
YEWDALE ST											YEWDALE ST
(CITY)	0021/2133	==							0020/2134		(CITY)
CONESTOGA ST											CONESTOGA ST
(CITY)	0021/2001	==							0020/2004		(CITY)
CONESTOGA ST											CONESTOGA ST
(CITY)	0021/1984	==							0020/1987		(CITY)
SICKELS ST											SICKELS ST
(CITY)	0021/1861	==							0020/1866		(CITY)
FIFTYFIFTH ST											FIFTYFIFTH ST
(CITY)			00	0000	00						(CITY)
FIFTYSIXTH ST	0021/1706	==							0020/1706		FIFTYSIXTH ST
(CITY)			00	0000	00						(CITY)
ITHAN ST	0021/1121	==							0020/1120		ITHAN ST
(CITY)											(CITY)
FRAZIER ST	0021/0924	==							0020/0926		FRAZIER ST
(CITY)											(CITY)
FIFTYSEVENTH ST	0021/0755	==							0020/0757		FIFTYSEVENTH ST
(CITY)			00	0000	00						(CITY)
	0021/0551	==							0020/0550		

DIR: E TOTAL LEN: 4.387 MI. DIST: 06-5 SR: 3010
 LEFT MUN: PHILADELPHIA C RIGHT MUN: PHILADELPHIA C

Stationing	Segment	Length	Street	Notes
2 0 67313 0 00 0029+25 002832 FT			FIFTYEIGHTH ST (CITY)	
0021/0000		0020/0000	FIFTYNINETH ST (CITY)	
0011/2267		0010/2265	REDFIELD ST (CITY)	
0011/1915		0010/2078	SALFORD ST (CITY)	
0011/1704		0010/1920	SIXTIETH ST (CITY)	
0011/1522		0010/1704	EDGEWOOD ST (CITY)	
0011/1353		0010/1523	MILLICK ST (CITY)	
0011/1144		0010/1356	SIXTYFIRST ST (CITY)	
0011/0965		0010/1144	DEWEY ST (CITY)	
0011/0947		0010/0969	DEWEY ST (CITY)	
0011/0778		0010/0947	ROBINSON ST (CITY)	
0011/0582		0010/0779	SIXTYSECOND ST (CITY)	
0011/0386		0010/0583	HIRST ST (CITY)	
0011/0219		0010/0389	FELTON ST (CITY)	
0011/0093		0010/0221	SOUTHEASTERN PENNSYLVAN OVERPASS IS RR X-ING	
2 0 67313 0 00 0001+27 000000 FT		000000 FT	MARKET ST (CITY)	
(SR3015 SEG 0091/0000)		(SR3015 SEG 0091/0000)	SIXTYTHIRD ST (CITY)	
(SR3015 SEG 0090/0000)		(SR3015 SEG 0090/0000)	COBBS CREEK PY	
(SR0003 SEG 0021/0000)		(SR0003 SEG 0020/0000)	MARKET ST (CITY)	
(SR0003 SEG 0020/0000)		(SR0003 SEG 0021/0000)	INTER-BK	
(SR0003 SEG 0020/0000)		(SR0003 SEG 0020/0000)	MARKET ST (CITY)	
MFC BEGIN = B		MFC BEGIN = B	INTER-BK	
LENGTH(AH 2832 BK 0000) 0011/0000		LENGTH(AH 2823 BK 0000) 0010/0000		

EXTRACT DATE: 12/18/2023
PRINT DATE: 12/20/2023

ROADWAY MANAGEMENT SYSTEM
SLD COUNTY/SR - ANNUAL PRINT

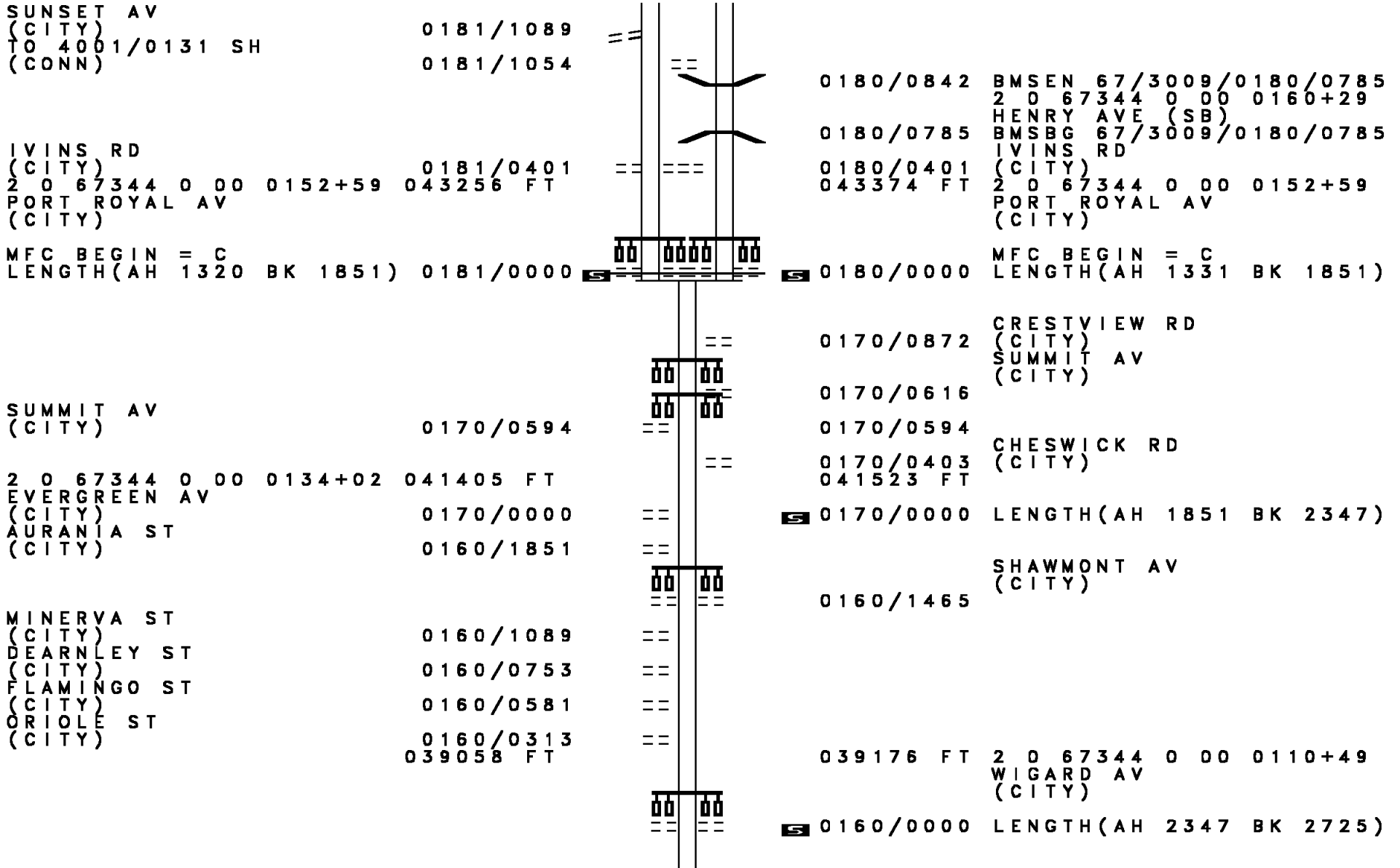
PAGE NUMBER: 374
COUNTY: PHILADELPHIA

DIR: E TOTAL LEN: 9.238 MI.
LEFT MUN: PHILADELPHIA C

DIST: 06-5 SR: 3009
RIGHT MUN: PHILADELPHIA C

Address	Length (FT)	Notes	Address	Length (FT)	Notes
(APRA) RIDGE PK ACCESS RIDGE PK (CNTY) NORTHWESTERN AV (CITY) PEP BOYS DR (PRDR)	048517	INTER-AHD	048774	INTER-AHD	(APRA) RIDGE PK ACCESS RIDGE PK (CNTY) NORTHWESTERN AV (CITY) PEP BOYS DR (PRDR)
AYRDALE RD (CITY)	0201/2050 0201/1830 0201/1519		AYRDALE RD (CITY)	0200/2051 0200/1810 0200/1533	
BELLS MILL RD (CITY) SPRING LN (CITY)	0201/0862		BELLS MILL RD (CITY) SPRING LN (CITY)	0200/0884	
OLD LINE RD (CITY) HENDREN ST (CITY)	0201/0770		OLD LINE RD (CITY) HENDREN ST (CITY)	0200/0768	
2 0 67055 0 01 0188+35 MANATAWNA AV (CITY) MANATAWNA AV (CITY)	046467	FT	2 0 67055 0 01 0188+35 MANATAWNA AV (CITY) MANATAWNA AV (CITY)	046723	FT
LENGTH(AH 2050 BK 1891) CALEDONIA ST (CITY)	0201/0000 0191/1523		LENGTH(AH 2051 BK 2018) CALEDONIA ST (CITY)	0200/0000 0190/1617	
GRAKYN LN (CITY)	0191/0707		GRAKYN LN (CITY)	0190/0826	
CATHEDRAL RD (CITY)	0191/0294		LC FROM CATHERDAL RD (CONN) CATHEDRAL RD (CITY)	0190/0581	
2 0 67055 0 00 0166+04 HENRY AV (SR4001 SEG 0131/1276)	044576	FT	2 0 67055 0 00 0166+04 HENRY AV (SR4001 SEG 0130/0958)	044705	FT
LENGTH(AH 1891 BK 1320) MFC BEGIN = B	0191/0000 0181/1188		LENGTH(AH 2018 BK 1331) MFC BEGIN = B	0190/0000 0180/1226	

DIR: E TOTAL LEN: 9.238 MI. DIST: 06-5 SR: 3009
 LEFT MUN: PHILADELPHIA C RIGHT MUN: PHILADELPHIA C

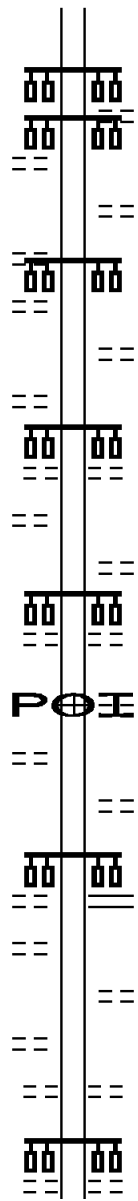


DIR: E TOTAL LEN: 9.238 MI. DIST: 06-5 SR: 3009
 LEFT MUN: PHILADELPHIA C RIGHT MUN: PHILADELPHIA C

HARMON RD (CITY)	0150/1449	==			
		==	0150/1118	DOMINO LN (CITY)	
		==		DOMINO LN (CITY)	
		==	0150/0842		
2 0 67344 0 00 0083+35 036333 FT			036451 FT		
PAOLI AV (CITY)	0150/0000	==	0150/0000	LENGTH(AH 2725 BK 2661) LIVEZEY ST (CITY)	
		==	0140/2278		
PARKER AV (CITY)	0140/1840	==	0140/1840		
		==	0140/1538	(APRA) FAIRMOUNT INSTIT FAIRTHORNE ST (CITY)	
CINNAMINSON ST (CITY)	0140/0885	==	0140/0885		
LEMONTE ST (CITY)	0140/0560	==			
DELMAR ST (CITY)	0140/0333	==			
	033672 FT		0140/0258	GORGAS LN (CITY)	
			033790 FT	2 0 67344 0 00 0056+68 FOUNTAIN ST (CITY)	
		==	0140/0000	LENGTH(AH 2661 BK 2469) ACORN ST (CITY)	
		==	0130/2005	GATES ST (CITY)	
		==	0130/1788		
HERMITAGE ST (CITY)	0130/1196	==	0130/1196	HERMITAGE ST (CITY)	
RIPKA ST (CITY)	0130/0898	==			
		==	0130/0644	LEVERINGTON AV (CITY)	
KRAMS AV (CITY)	0130/0298	==	0130/0196	DUPONT ST (CITY)	

DIR: E TOTAL LEN: 9.238 MI. DIST: 06-5 SR: 3009
 LEFT MUN: PHILADELPHIA C RIGHT MUN: PHILADELPHIA C

	031203 FT		031321 FT	2 0 67344 0 00 0032+10
				GREEN LN (CITY)
GREEN LN (CITY)	0120/3192	==	5 0130/0000	LENGTH(AH 2469 BK 3238)
			0120/3192	
CONARROE ST (CITY)	0120/2896	==	0120/2974	CONARROE ST (CITY)
LYCEUM AV (CITY)	0120/2606	==	0120/2606	
			0120/2262	MARTIN ST (CITY)
MARTIN ST (CITY)	0120/2245	==		
			0120/2003	MONASTERY AV (CITY)
GERHARD ST (CITY)	0120/1658	==	0120/1561	GERHARD ST (CITY)
			0120/1225	ROXBOROUGH AV (CITY)
			0120/0827	(APRA) ROXBOROUGH MEMOR RECTOR ST (CITY)
PENNSDALE ST (CITY)	0120/0612	==	0120/0423	JAMESTOWN AV (CITY)
			028083 FT	WALNUT LN (SR4013 SEG 0010/0000)
2 0 67344 0 00 0000+00	027965 FT		5 0120/0000	LENGTH(AH 3238 BK 2871)
SHURS LN (CITY)	0120/0000	==	0110/2450	KINGSLEY CT (CITY)
KINGSLEY ST (CITY)	0110/2579	==	0110/1970	SEVILLE ST (CITY)
				HERMIT ST (CITY)
MARKLE ST (CITY)	0110/2271	==		RIGHTER ST



DIR: E TOTAL LEN: 9.238 MI. DIST: 06-5 SR: 3009
 LEFT MUN: PHILADELPHIA C RIGHT MUN: PHILADELPHIA C

MITCHELL ST (CITY)	0110/1153		0110/1625 (CITY)
PECHIN ST (CITY)			
SALAINAC ST (CITY)	0110/0825		
LAURISTON ST (CITY)	0110/0282		
	025094 FT		0110/0259 LAURISTON ST (CITY) 2 0 67029 0 00 0028+14
			0110/0000 DAWSON ST (CITY) LENGTH(AH 2871 BK 2804)
MANAYUNK AV (CITY)			0110/0000
DAWSON ST (CITY)	0100/2714		0100/2714 MANAYUNK AV (CITY)
TERRACE ST (CITY)			
VASSAR ST (CITY)	0100/2289		
			0100/2119 ROCHELLE ST (CITY)
OSBORN ST (CITY)	0100/1995		0100/1995 OSBORN ST (CITY)
			0100/1768 BMSID 67/3009/0100/1660 2 0 67029 0 00 0016+45
			0100/1660 SOUTHEASTERN PA TRAN RR BMSBG 67/3009/0100/1660
CRESSON ST (CITY)	0100/1403		
			0100/1377 DRAINAGE STRUCTURE LENGTH 8 FT BMSID 67/3009/0100/1377
			0100/1320 DRAINAGE STRUCTURE LENGTH 12 FT BMSID 67/7301/0100/1320
MAIN ST (CITY)	0100/0620		0100/0620 (CITY)
			0100/0260 BMSID 67/3009/0100/0120 2 0 67029 0 00 0001+04
			0100/0218 WISSAHICKON
			0100/0120 BMSBG 67/3009/0100/0120 RAMP B RD (SR8055 SEG 0250/0000) RAMP A RD

DIR: E TOTAL LEN: 9.238 MI. DIST: 06-5 SR: 3009
 LEFT MUN: PHILADELPHIA C RIGHT MUN: PHILADELPHIA C

				0100/0085 (SR8055 SEG 0500/0500)
				SIGN: CANTILEVER
	022290 FT			0100/0084 BMSID 67/3009/0100/0084
				022408 FT 2 0 67029 0 00 0000+00
				LINCOLN DRIVE (N. B
				OP ID 67/3007/0150/1919
				MFC BEGIN = C
				LENGTH(AH 2804 BK 2933)
				5 0100/0000
				0090/2861
CITY LINE UPPER BR				0090/2580
(SR4006 SEG 0010/1803)				0090/2578
(SR4006 SEG 0011/1965)	0090/2861			
RAMP J RD				
(SR8045 SEG 0020/0430)				
CITY LINE LOWER BR				
(SR4006 SEG 0011/1965)				
(SR4006 SEG 0010/1803)	0090/2578			
				SCHOOL HOUSE LN
				(CITY)
				0090/1643
				0090/1040
				SIGN: CENTER MOUNTD
				BMSID 67/3009/0090/1040
				RAMP N RD
				(SR8045 SEG 0030/0000)
				RAMP G RD
				0090/0885 (SR8045 SEG 0250/1040)
				SIGN: CENTER MOUNTD
				0090/0810 BMSID 67/3009/0090/0810
FROM 8045/0250 SH				
(CONN)	0090/0750			
				SIGN: CENTER MOUNTD
				BMSID 67/3009/0090/0330
				0090/0330
	019357 FT			019475 FT 2 0 67009 0 01 0245+58
				MERRICK RD
				(CITY)
				5 0090/0000
				LENGTH(AH 2933 BK 3209)
				HERITAGE DR
				(CITY)
CALUMET ST				0080/2834
(CITY)	0080/2834			0080/2690
				CALUMET ST
				(CITY)
				0080/2465
				STANTON ST
				(CITY)
				0080/2260
				EVELINE ST
				(CITY)
				MIDVALE AV
MIDVALE AV				(SR4011 SEG 0010/0000)

EXTRACT DATE: 12/18/2023
PRINT DATE: 12/20/2023

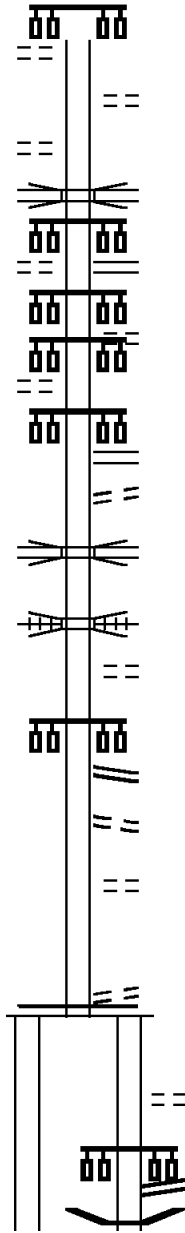
ROADWAY MANAGEMENT SYSTEM
SLD COUNTY/SR - ANNUAL PRINT

PAGE NUMBER: 368
COUNTY: PHILADELPHIA

DIR: E TOTAL LEN: 9.238 MI.
LEFT MUN: PHILADELPHIA C

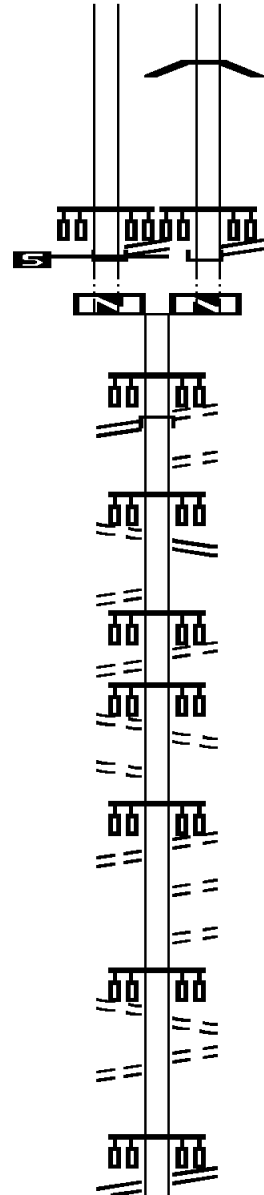
DIST: 06-5 SR: 3009
RIGHT MUN: PHILADELPHIA C

(CITY) 0080/2048
LC TO FERRY RD (CONN) 0080/1415
FERRY ST (CITY) 0080/1327
FERRY ST (CITY) 0080/1219



0080/2048 INDIAN QUEEN LN (CITY)
0080/1942 ROOSEVELT BL (NB) OP ID 67/0001/0090/0000 RAMP E RD (SR8037 SEG 0500/1215) FROM 8037/0500 SH (CONN)
0080/1382
0080/1327
0080/1238
0080/1219 RAMP F RD (SR8037 SEG 0750/0000) TO 8037/0750 SH (CONN)
0080/1205
0080/1137
0080/1107 ROOSEVELT BL (SB) OP ID 67/0001/0091/0000
0080/0409 CSX RAIL TRANSPORTATION OVERPASS IS RR X-ING SCOTTIS LN (CITY)
0080/0141 2 0 67009 0 01 0277+82 ALLEGHENY AV (SR2016 SEG 0010/0000) LENGTH(AH 3209 BK 1285) CLEARFIELD ST (CITY)
016148 FT 0070/0840 INDIANA AV (CITY) 2 0 67030 0 00 0012+89 THIRTYFIFTH ST (CITY) MFC BEGIN = B LENGTH(AH 1285 BK 0913)
014863 FT 0070/0090 014981 FT
0060/0230 FROM 0013/0131 SH (CONN) HUNTING PARK AV (SR0013 SEG 0130/0000) (SR0013 SEG 0131/0000)
0060/0136
0060/0115 BMS EN 67/0013/0121/2859

2 0 67030 0 00 0021+58 014068 FT
 HUNTING PARK AV
 (SR0013 SEG 0131/0000)
 RIDGE AV INTER-BK
 (SR0013 SEG 0131/0000)
 MFC BEGIN = B
 LTH AH 000795 BK 002890 0061/0000
 014068 FT
 LTH AH 002890 BK 002680 7053/0000
 THIRTYTHIRD ST
 (SR0013 SEG 0121/0000)
 (SR0013 SEG 0120/0000) 0050/2680
 DAUPHIN ST 0050/2253
 (CITY)
 NATRONA ST 0050/2224
 (CITY)
 THIRTYSECOND ST 0050/1803
 (CITY)
 SUSQUEHANNA AV 0050/1519
 (CITY)
 FRENCH ST 0050/1208
 (CITY)
 THIRTYFIRST ST 0050/1166
 (CITY)
 DIAMOND ST 0050/0643
 (CITY)
 THIRTIETH ST 0050/0573
 (CITY) 011388 FT
 TWENTYNINTH ST 0050/0000
 (SR3011 SEG 0050/0000)



0060/0059
 014068 FT
 INTER-BK
 0060/0000
 014068 FT
 7052/0000
 INTER-AHD
 0050/2680
 0050/2396
 0050/2253
 0050/1803
 0050/1519
 0050/1166
 0050/0948
 0050/0773
 0050/0643
 0050/0573
 011388 FT
 0050/0000
 2 0 67030 0 00 0021+58
 HUNTING PARK
 BMSBG 67/0013/0121/2859
 2 0 67030 0 00 0021+58
 HUNTING PARK AV
 (SR0013 SEG 0131/0000)
 (SR0013 SEG 0130/0000)
 RIDGE AV
 (SR0013 SEG 0130/0000)
 LTH AH 000913 BK 002890
 LTH AH 002890 BK 002680
 RIDGE AV
 (SR0013 SEG 0120/0000)
 THIRTYTHIRD ST
 (CITY)
 NATRONA ST
 (CITY)
 DAUPHIN ST
 (SR2012 SEG 0010/0000)
 THIRTYSECOND ST
 (CITY)
 SUSQUEHANNA AV
 (CITY)
 THIRTYFIRST ST
 (CITY)
 STANLEY ST
 (CITY)
 CORLIES ST
 (CITY)
 DIAMOND ST
 (CITY)
 THIRTIETH ST
 (CITY)
 2 0 67030 0 00 0076+78
 TWENTYNINTH ST
 (SR3011 SEG 0050/0000)
 LENGTH(AH 2680 BK 2799)

DIR: E TOTAL LEN: 9.238 MI. DIST: 06-5 SR: 3009
 LEFT MUN: PHILADELPHIA C RIGHT MUN: PHILADELPHIA C

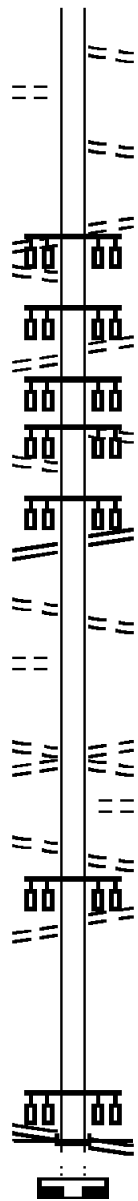
STREET NAME (CITY)	ADDRESS	STREET TYPE	STREET NAME (CITY)	ADDRESS
PAGE ST (CITY)	0044/2740	==	SEDGELY ST (CITY)	0044/2577
		==		0044/2367
		==	BMSBN 67/3009/0044/2254	
		==	2 0 67362 0 00 0005+59	
NEWKIRK ST (CITY)	0044/2173	==	CONSOLIDATED RAIL CO RR	
		==	BMSBG 67/3009/0044/2254	
		==		
TWENTYSEVENTH ST (CITY)	0044/1744	==	GLENWOOD AV (CITY)	0044/2009
		==		0044/1744
		==	TWENTYSEVENTH ST (CITY)	0044/1676
TANEY ST (CITY)	0044/1554	==		
BERKS ST (CITY)	0044/1513	==		
TWENTYSIXTH ST (CITY)	0044/1204	==		
		==		
		==	LC FROM TWENTYFIFTH ST (CITY)	0044/0736
TWENTYFIFTH ST (CITY)	0044/0646	==	TWENTYFIFTH ST (CITY)	0044/0646
		==		
MONTGOMERY AV (CITY)	0044/0533	==	MONTGOMERY AV (CITY)	0044/0533
		==	TAYLOR ST (CITY)	0044/0480
		==	TWENTYFOURTH ST (CITY)	0044/0102
TWENTYFOURTH ST (CITY)	0044/0102	==	2 0 67362 0 00 0028+05	
	008589 FT	==	JUDSON ST (CITY)	0044/0000
		==	LENGTH (AH 2799 BK 2842)	
		==	BONSALL ST (CITY)	0040/2699
		==	TWENTYTHIRD ST (CITY)	0040/2419
TWENTYTHIRD ST (CITY)	0040/2419	==		
		==	CECIL B MOORE AV (SR2010 SEG 0022/0000)	0040/2381
CECIL B MOORE AV (CITY)	0040/2381	==		

DIR: E TOTAL LEN: 9.238 MI. DIST: 06-5 SR: 3009
 LEFT MUN: PHILADELPHIA C RIGHT MUN: PHILADELPHIA C

Left Side Street	Left Side ID	Diagram	Right Side ID	Right Side Street
TWENTYSECOND ST (CITY)	0040/1865		0040/1865	TWENTYSECOND ST (CITY)
OXFORD ST (CITY)	0040/1511		0040/1511	OXFORD ST (CITY)
BOLTON ST (CITY)	0040/1295			
TWENTYFIRST ST (CITY)	0040/1157		0040/1157	TWENTYFIRST ST (CITY)
JEFFERSON ST (CITY)	0040/0885		0040/0885	JEFFERSON ST (CITY)
SHARSWOOD ST (CITY)	0040/0675			
MASTER ST (CITY)	0040/0282		0040/0282	MASTER ST (CITY)
COLLEGE AV (CITY)	0040/0088			
	005747 FT		005747 FT	2 0 67362 0 00 0056+54
			0040/0000	INGERSOLL ST (CITY)
			0030/2271	LENGTH(AH 2842 BK 2572) THOMPSON ST (CITY)
S COLLEGE AV (CITY)				NINETEENTH ST (CITY)
NINETEENTH ST (CITY)	0030/1911		0030/1911	STILES ST (CITY)
GIRARD AV (SR2008 SEG 0020/0698)	0030/1480		0030/1480	GIRARD AV (SR2008 SEG 0020/0698)
GINNODO ST (CITY)	0030/1341			
			0030/1178	EIGHTEENTH ST (CITY)
VINEYARD ST (CITY)	0030/0988		0030/1157	CAMBRIDGE ST (CITY)
POPLAR ST (CITY)	0030/0842		0030/0842	POPLAR ST (CITY)
WYLIE ST (CITY)	0030/0623		0030/0623	
			0030/0581	SEVENTEENTH ST (CITY)

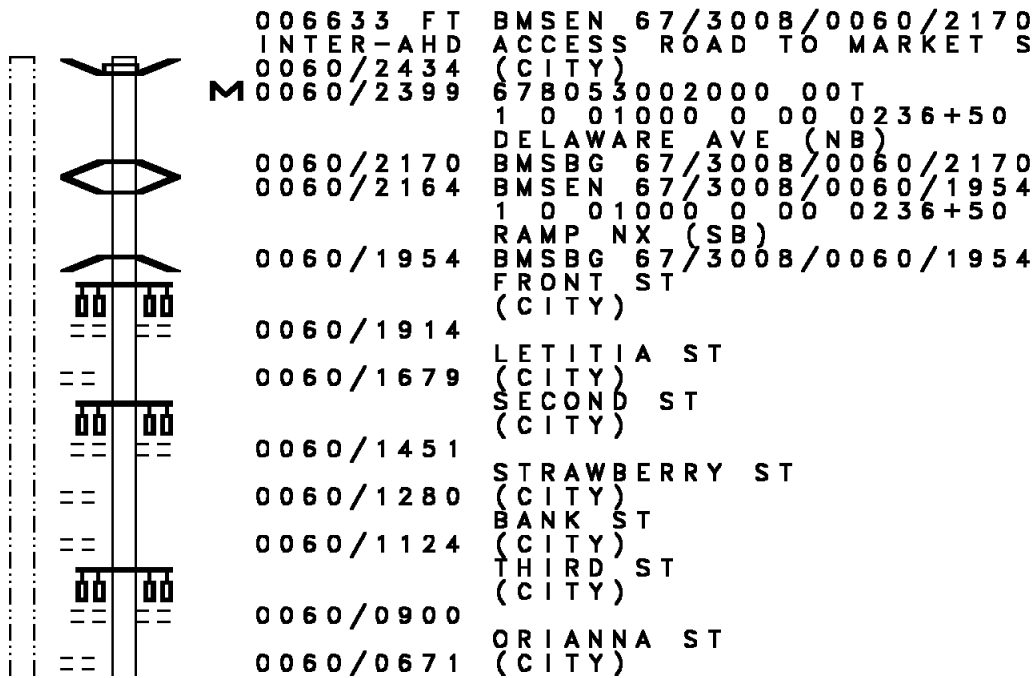
DIR: E TOTAL LEN: 9.238 MI. DIST: 06-5 SR: 3009
 LEFT MUN: PHILADELPHIA C RIGHT MUN: PHILADELPHIA C

FRANCIS ST (CITY) 0030/0242
 003175 FT
 SIXTEENTH ST (CITY) 0030/0000
 BROWN ST (CITY) 0020/2684
 FIFTEENTH ST (CITY) 0020/2600
 FAIRMOUNT AV (CITY) 0020/2145
 BROAD ST (SR0611 SEG 0030/2080) 0020/1993
 WALLACE ST (CITY) 0020/1306
 LEMON ST (CITY) 0020/1083
 THIRTEENTH ST (CITY) 0020/0835
 MT VERNON ST (CITY) 0020/0835
 GREEN ST (CITY) 0020/0547
 TWELFTH ST (CITY) 0020/0103
 2 0 67362 0 00 0112+91 000000 FT
 SPRING GARDEN ST (SR2006 SEG 0070/1612) 0020/0000
 (SR2006 SEG 0071/1594) 000000 FT



0030/0477 OGDEN ST (CITY)
 0030/0130 PARRISH ST (CITY)
 003175 FT 2 0 67362 0 00 0082+09 SIXTEENTH ST (CITY)
 0030/0000 LENGTH(AH 2572 BK 3175)
 0020/2684 FIFTEENTH ST (CITY)
 0020/2600
 0020/2220 FAIRMOUNT AV (CITY)
 0020/2145
 0020/1993 BROAD ST (SR0611 SEG 0031/1836)
 0020/1306 WALLACE ST (CITY)
 0020/0835 MT VERNON ST (CITY)
 0020/0835 THIRTEENTH ST (CITY)
 0020/0624 CLAY ST (CITY)
 0020/0547 GREEN ST (CITY)
 0020/0103 TWELFTH ST (CITY)
 NC RIDGE AV
 000000 FT SPRING GARDEN ST (SR2006 SEG 0071/1594)
 INTER-BK (SR2006 SEG 0070/1612)
 RIDGE AV (CITY)
 0020/0000 MFC BEGIN = D
 000000 FT LENGTH(AH 3175 BK 1931)
 7010/0000 LENGTH(AH 1931 BK 0000)

EXTRACT DATE: 12/18/2023 ROADWAY MANAGEMENT SYSTEM PAGE NUMBER: 363
 PRINT DATE: 12/20/2023 SLD COUNTY/SR - ANNUAL PRINT COUNTY: PHILADELPHIA
 DIR: E TOTAL LEN: 1.256 MI. DIST: 06-5 SR: 3008
 LEFT MUN: PHILADELPHIA C RIGHT MUN: PHILADELPHIA C



006633 FT BMSEN 67/3008/0060/2170
 INTER-AHD ACCESS ROAD TO MARKET S
 0060/2434 (CITY)
 M 0060/2399 678053002000 00T
 1 0 01000 0 00 0236+50
 DELAWARE AVE (NB)
 0060/2170 BMSBG 67/3008/0060/2170
 0060/2164 BMSEN 67/3008/0060/1954
 1 0 01000 0 00 0236+50
 RAMP NX (SB)
 0060/1954 BMSBG 67/3008/0060/1954
 FRONT ST
 (CITY)
 0060/1914 LETITIA ST
 0060/1679 (CITY)
 SECOND ST
 (CITY)
 0060/1451 STRAWBERRY ST
 0060/1280 (CITY)
 BANK ST
 0060/1124 (CITY)
 THIRD ST
 (CITY)
 0060/0900 ORIANNA ST
 0060/0671 (CITY)

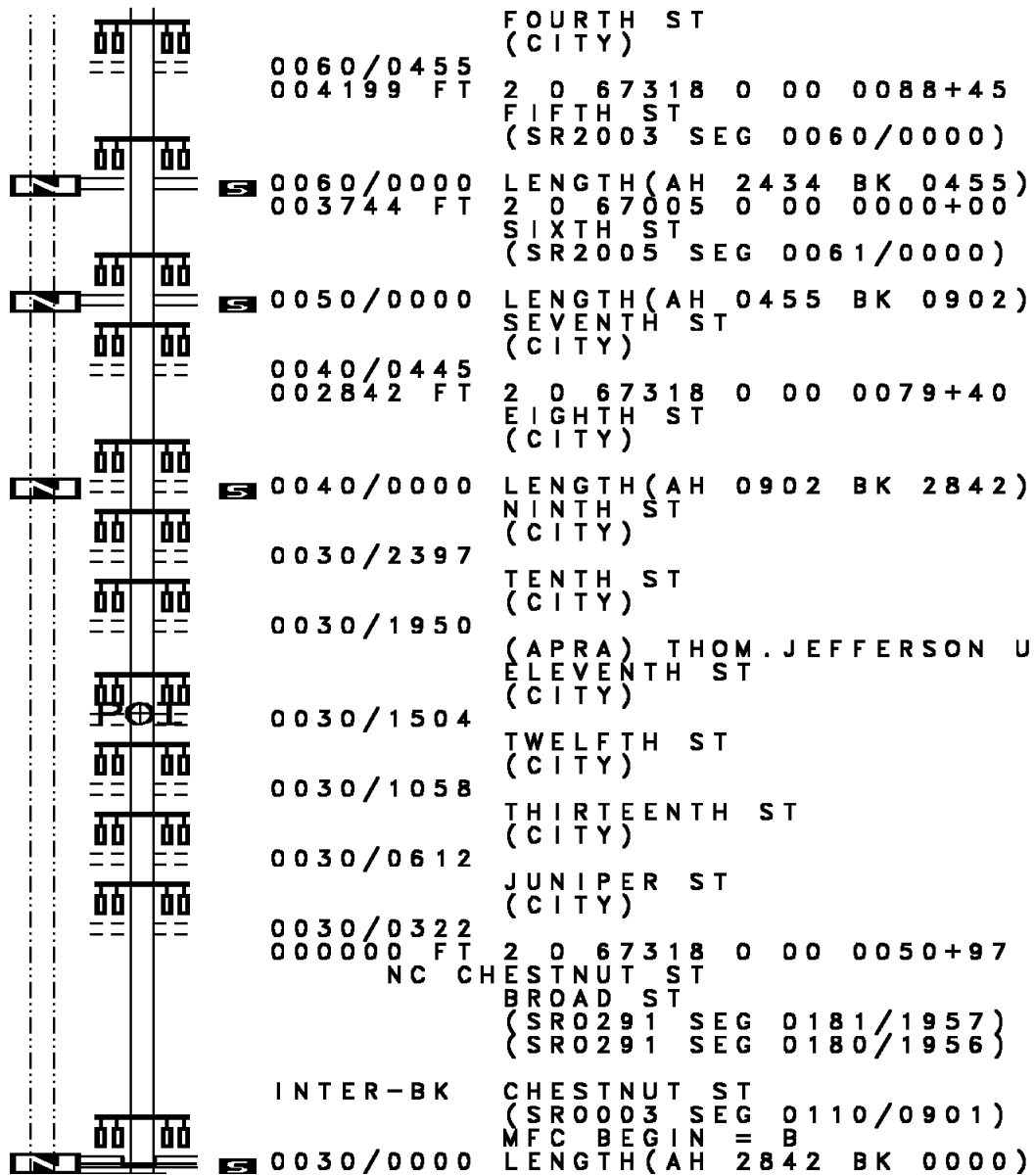
DIR: E TOTAL LEN: 1.256 MI. DIST: 06-5 SR: 3008
 LEFT MUN: PHILADELPHIA C RIGHT MUN: PHILADELPHIA C

LTH AH 002434 BK 000455 000000 FT
 7061/0000

LTH AH 000455 BK 000902 000000 FT
 7051/0000

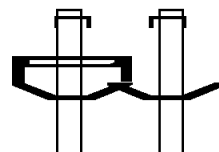
LTH AH 000902 BK 002842 000000 FT
 7041/0000

LTH AH 002842 BK 000000 000000 FT
 7031/0000



EXTRACT DATE: 12/18/2023 ROADWAY MANAGEMENT SYSTEM PAGE NUMBER: 361
 PRINT DATE: 12/20/2023 SLD COUNTY/SR - ANNUAL PRINT COUNTY: PHILADELPHIA
 DIR: N TOTAL LEN: 7.152 MI. DIST: 06-5 SR: 3007
 LEFT MUN: PHILADELPHIA C RIGHT MUN: PHILADELPHIA C

LINCOLN DR
 (CITY)
 SIGN: CENTER MOUNTD
 BMSID 67/3007/0151/2439 0151/2439
 BMSEN 67/3007/0150/1919 0151/2327
 0 0 00000 0 00 0000+00
 RIDGE AVENUE



031952 FT
 INTER-AHD
 0151/2610

037763 FT
 INTER-AHD LINCOLN DR
 0150/2212 (CITY)

0150/2031 BMSEN 67/3007/0150/1919
 0 0 00000 0 00 0000+00
 RIDGE AVENUE

DIR: N TOTAL LEN: 7.152 MI. DIST: 06-5 SR: 3007
LEFT MUN: PHILADELPHIA C RIGHT MUN: PHILADELPHIA C

BMSBG 67/3007/0150/1919 0151/2215
SIGN: CANTILEVER
BMSID 67/3007/0151/2109 0151/2109
RAMP C TO SBND CITY AV
(SR8045 SEG 0500/0000) 0151/2062

RAMP B FROM RIDGE AV
(SR8055 SEG 0250/0575) 0151/1703

SIGN: SHAPE OR TUBE
BMSID 67/3007/0151/1659 0151/1659
RAMP H FROM NB CITY AV
(SR8045 SEG 0750/0360) 0151/1514
CITY LINE AVE (WB)
OP ID 67/4006/0011/0113 0151/1224

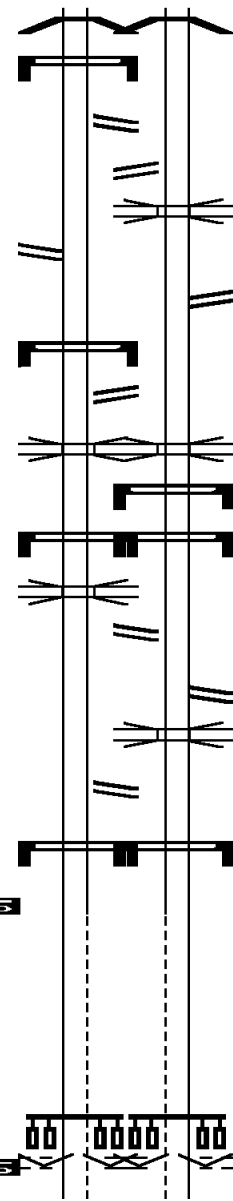
SIGN: CANTILEVER
BMSID 67/3007/0151/1087 0151/1087
CITY LINE AVE (EB)
OP ID 67/4006/0010/0179 0151/1065

RAMP G RD
(SR8045 SEG 0250/0000) 0151/0694

SIGN: SHAPE OR TUBE
BMSID 67/3007/0150/0210 0151/0010
2 0 67292 0 00 0234+74 029342 FT
LENGTH(AH 2610 BK 1416) 0151/0000

2 0 67292 0 00 0219+62 027926 FT
VILLAGE: FAIRMOUNT PARK
FALLS BRIDGE RD
(CITY)
CALUMET ST
(CITY)

LENGTH(AH 1416 BK 1867) 0141/0000



0150/1919 BMSBG 67/3007/0150/1919

0150/1635 RAMP E RD
(SR8045 SEG 0260/0500)
RAMP D (WB)
0150/1380 OP ID 67/4006/0011/1181

0150/1280 RAMP J RD
(SR8045 SEG 0020/0000)

0150/1290 RAMP F (EB)
OP ID 67/4006/0010/1254
SIGN: CANTILEVER
0150/0641 BMSID 67/3007/0150/0641
SIGN: CANTILEVER
0150/1066 BMSID 67/3007/0150/1066

0150/0452 RAMP M RD
(SR8045 SEG 0010/0000)
RAMP K RD
0150/0438 (SR8045 SEG 0040/0468)
RAMP G (WB)
0150/0260 OP ID 67/8045/0250/0433

SIGN: SHAPE OR TUBE
0150/0010 BMSID 67/3007/0150/0210
035551 FT 2 0 67292 0 00 0233+48
0150/0000 LENGTH(AH 2212 BK 1429)

034122 FT 2 0 67292 0 00 0219+62
VILLAGE: EAST FALLS
FALLS BRIDGE RD
(CITY)
CALUMET ST
(CITY)

0140/0000 LENGTH(AH 1429 BK 1885)

EXTRACT DATE: 12/18/2023
PRINT DATE: 12/20/2023

ROADWAY MANAGEMENT SYSTEM
SLD COUNTY/SR - ANNUAL PRINT

PAGE NUMBER: 359
COUNTY: PHILADELPHIA

DIR: N TOTAL LEN: 7.152 MI.
LEFT MUN: PHILADELPHIA C

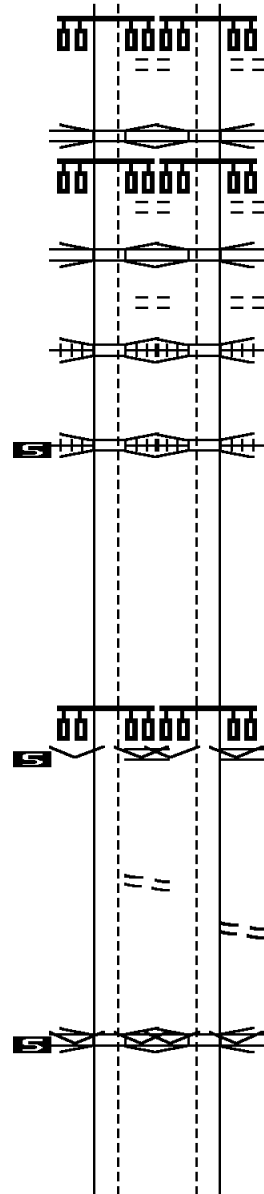
DIST: 06-5 SR: 3007
RIGHT MUN: PHILADELPHIA C

MIDVALE AV
(CITY)

0131/1122
ROOSEVELT BL (SB)
OP ID 67/0001/0091/0000 0131/0504
NORTH FERRY RD
(CITY)
0131/0491
ROOSEVELT BL (NB)
OP ID 67/0001/0090/0000 0131/0381
SOUTH FERRY RD
(CITY)
0131/0246
CONSOLIDATED RAIL CORPO
OVERPASS IS RR X-ING
2 0 67292 0 00 0201+03 026059 FT
CONSOLIDATED RAIL CORPO
OVERPASS IS RR X-ING
LENGTH(AH 1867 BK 2517) 0131/0000

0 0 00000 0 00 0000+00 023542 FT
VILLAGE: FAIRMOUNT PARK
HUNTING PARK AV
(SR3033 SEG 0010/0000)
LENGTH(AH 2517 BK 1920) 0125/0000

STRAWBERRY MANSION DR
(CITY) 0121/0534
2 0 67292 0 00 0156+35 021622 FT
VILLAGE: FAIRMOUNT PARK
STRAWBERRY MAN
OP ID 67/7301/0160/0115
LENGTH(AH 1920 BK 3047) 0121/0000



MIDVALE AV
(CITY)

0130/1134
ROOSEVELT BL (SB)
OP ID 67/0001/0091/0000 0130/0504
NORTH FERRY RD
(CITY)
0130/0497
ROOSEVELT BL (NB)
OP ID 67/0001/0090/0000 0130/0381
SOUTH FERRY RD
(CITY)
0130/0244
CONSOLIDATED RAIL CORPO
OVERPASS IS RR X-ING
2 0 67292 0 00 0201+03 032237 FT
CONSOLIDATED RAIL CORPO
OVERPASS IS RR X-ING
LENGTH(AH 1885 BK 2537) 0130/0000

029700 FT 0 0 00000 0 00 0000+00
VILLAGE: LAURELHILL CEM
HUNTING PARK AV
(SR3033 SEG 0010/0000)
LENGTH(AH 2537 BK 1931) 0124/0000

STRAWBERRY MANSION DR
(CITY) 0120/0460
2 0 67292 0 00 0156+35 027769 FT
VILLAGE: LAURELHILL CEM
STRAWBERRY MAN
OP ID 67/7301/0160/0115
LENGTH(AH 1931 BK 2977) 0120/0000

2 0 67292 0 00 0125+93 018575 FT LENGTH(AH 3047 BK 1718) 0111/0000		024792 FT 2 0 67292 0 00 0126+68 0110/0000 LENGTH(AH 2977 BK 1793)
2 0 67292 0 00 0108+75 016857 FT CONSOLIDATED RAIL CORPO OVERPASS IS RR X-ING LENGTH(AH 1718 BK 2277) 0101/0000		022999 FT 2 0 67292 0 00 0108+75 CONSOLIDATED RAIL CORPO OVERPASS IS RR X-ING LENGTH(AH 1793 BK 2234)
2 0 67292 0 00 0081+67 014580 FT FOUNTAIN GREEN DR (CITY) LENGTH(AH 2277 BK 3984) 0091/0000		020765 FT 2 0 67292 0 00 0078+48 VILLAGE: FAIRMOUNT PARK FOUNTAIN GREEN DR (CITY) LENGTH(AH 2234 BK 3984)
NATIONAL RAILROAD PASSE OVERPASS IS RR X-ING 0081/2048 ROCK TUNNEL OP ID 67/7301/0000/0730 0081/1828 BREWERY HILL DR (CITY) 0081/1509 GIRARD AVE (NB) OP ID 67/0013/0090/0255 0081/1418		0080/2048 NATIONAL RAILROAD PASSE OVERPASS IS RR X-ING ROCK TUNNEL OP ID 67/7301/0000/0730 0080/1828 BREWERY HILL DR (CITY) 0080/1475 GIRARD AVE (NB) OP ID 67/0013/0090/0255 0080/1418
2 0 67292 0 00 0031+57 010596 FT VILLAGE: GLENDENNING GD LENGTH(AH 3984 BK 3942) 0081/0000		016781 FT 2 0 67292 0 00 0041+58 VILLAGE: FAIRMOUNT PARK LENGTH(AH 3984 BK 3984)
LEMON HILL DR (CITY) 0075/3105 LEMON HILL DR (CITY) 0075/2927		0070/3142 LEMON HILL DR (CITY) 0070/2966 LEMON HILL DR (CITY)

DIR: N TOTAL LEN: 7.152 MI. DIST: 06-5 SR: 3007
 LEFT MUN: PHILADELPHIA C RIGHT MUN: PHILADELPHIA C

WATERWORKS DR
 (CITY)
 SEDGLEY DR
 (CITY)

0075/1877



0070/1920

WATERWORKS DR
 (CITY)
 SEDGLEY DR
 (CITY)

FAIRMOUNT AV
 (CITY)

0075/0700



0070/0671

FAIRMOUNT AV
 (CITY)

2 0 67292 0 00 0013+17 006654 FT
 VILLAGE: BOAT HOUSE ROW

012797 FT 2 0 67292 0 00 0006+67
 NC KELLY DR

ANNE D'HARNONCOURT DR
 (CITY)
 TWENTYFIFTH ST
 (CITY)

ANNE D'HARNONCOURT DR
 (CITY)
 TWENTYFIFTH ST
 (CITY)

LENGTH(AH 3942 BK 1760) 0075/0000




0070/0000 LENGTH(AH 3984 BK 1300)

FOR SR 3007N TO 3007S
 (CONN)

FOR SR 3007N TO 3007S
 (CONN)

PHILA-ART MUSEUM CR
 (CITY)
 PHILA-ART MUSEUM CR
 (CITY)

0051/1160



PHILA-ART MUSEUM CR
 (CITY)

SPRING GARDEN ST
 (SR3014 SEG 0041/0780)
 W RIVER / M L KING DR
 (CITY)

0051/1054



0051/0950



SPRING GARDEN ST
 (SR3014 SEG 0040/1035)
 PHILA-ART MUSEUM CR
 (CITY)

0051/0418



0050/0523

SPRING GARDEN ST
 (CITY)

W RIVER / M L KING DR
 (CITY)

0051/0320



RAMP TO 0676 EAST
 (SR8057 SEG 0260/0000)
 PHILA-ART MUSEUM CR
 (CITY)

0051/0120



011497 FT 2 0 67002 5 00 0017+98
 VILLAGE: FAIRMOUNT PARK
 FOR SR 3007N TO 2006

DIR: N TOTAL LEN: 7.152 MI. DIST: 06-5 SR: 3007
LEFT MUN: PHILADELPHIA C RIGHT MUN: PHILADELPHIA C

Stationing	City	Street	Length	Notes	Stationing	City	Street	Length	Notes
2 0 67002 5 00 0013+65 004894 FT	PHILA-ART MUSEUM CR	(CITY)	0051/0000		NC ART MUSEUM CR	PHILA-ART MUSEUM CR	0050/0000		(CONN) PHILA-ART MUSEUM CR (CITY) FOR SR 3007S TO 3007N (CONN) LENGTH(AH 1300 BK 2612)
TWENTYSECOND ST (CITY)					TWENTYSECOND ST (CITY)				
TWENTYSECOND ST (CITY)					TWENTYSECOND ST (CITY)				
TWENTYFIRST ST (CITY)					TWENTYFIRST ST (CITY)				
TWENTYFIRST ST (CITY)					TWENTYFIRST ST (CITY)				
BMSEN 67/3007/0040/0405 (CITY)					BMSEN 67/3007/0040/0405 (CITY)				
TWENTYETH ST (CITY)					TWENTYETH ST (CITY)				
TWENTYETH ST (CITY)					TWENTYETH ST (CITY)				
2 0 67002 0 00 0071+60 VINE ST. EXPRESSWAY (WB) (CITY)					2 0 67002 0 00 0071+60 VINE ST. EXPRESSWAY (WB) (CITY)				
BMSBG 67/3007/0040/0405 (CITY)					BMSBG 67/3007/0040/0405 (CITY)				
WINTER ST (CITY)					WINTER ST (CITY)				
FOR SR 3007N TO 3007S (CONN) PHILA-BEN FRANKLIN (CITY)					FOR SR 3007N TO 3007S (CONN) PHILA-BEN FRANKLIN (CITY)				
PHILA-BEN FRANKLIN (CITY)					PHILA-BEN FRANKLIN (CITY)				
PHILA-BEN FRANKLIN (CITY)					PHILA-BEN FRANKLIN (CITY)				
2 0 67002 0 00 0075+18 PHILA-BEN FRANKLIN (CITY)					2 0 67002 0 00 0075+18 PHILA-BEN FRANKLIN (CITY)				
RACE ST (CITY)					RACE ST (CITY)				
RACE ST (CITY)					RACE ST (CITY)				
LENGTH(AH 2730 BK 2164) PHILA-BEN FRANKLIN (CITY)					LENGTH(AH 2612 BK 2296) PHILA-BEN FRANKLIN (CITY)				
PHILA-BEN FRANKLIN (CITY)					PHILA-BEN FRANKLIN (CITY)				
NINETEENTH ST (CITY)					NINETEENTH ST (CITY)				
NINETEENTH ST (CITY)					NINETEENTH ST (CITY)				
PHILA-BEN FRANKLIN (CITY)					PHILA-BEN FRANKLIN (CITY)				
VINE ST (SR2676 SEG 0004/0000)					VINE ST (SR2676 SEG 0004/0000)				

EXTRACT DATE: 12/18/2023
PRINT DATE: 12/20/2023

ROADWAY MANAGEMENT SYSTEM
SLD COUNTY/SR - ANNUAL PRINT

PAGE NUMBER: 355
COUNTY: PHILADELPHIA

DIR: N TOTAL LEN: 7.152 MI.
LEFT MUN: PHILADELPHIA C

DIST: 06-5 SR: 3007
RIGHT MUN: PHILADELPHIA C

PHILA-BEN FRANKLIN
(CITY)
FOR SR 3007S TO 3007N
(CONN)

RACE ST
(CITY)

EIGHTEENTH ST
(CITY)
EIGHTEENTH ST
(CITY)

CHERRY ST
(CITY)

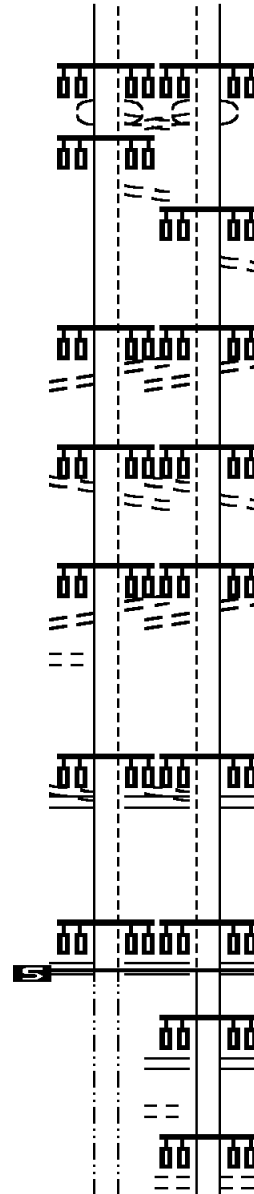
CHERRY ST
(CITY)
SEVENTEENTH ST
(CITY)
SEVENTEENTH ST
(CITY)

LC TO ARCH ST
(CONN)
ARCH ST
(CITY)

NC BENJAMIN FRANKLIN PY
SIXTEENTH ST
(SR3027 SEG 0010/0368)

2 0 67002 0 00 0094+42 000000 FT
NC ARCH ST
FIFTEENTH ST
(SR3029 SEG 0011/0370)

MFC BEGIN = B
LTH AH 002164 BK 003390 0031/0000



PHILA-BEN FRANKLIN
(CITY)
FOR SR 3007S TO 3007N
(CONN)

RACE ST
(CITY)
EIGHTEENTH ST
(CITY)
EIGHTEENTH ST
(CITY)

CHERRY ST
(CITY)

CHERRY ST
(CITY)
SEVENTEENTH ST
(CITY)
SEVENTEENTH ST
(CITY)

ARCH ST
(CITY)

NC BENJAMIN FRANKLIN PY
SIXTEENTH ST
(SR3027 SEG 0010/0368)

2 0 67002 0 00 0094+42
FIFTEENTH ST
(SR3029 SEG 0011/0370)

MFC BEGIN = B
LENGTH(AH 2296 BK 2881)
BROAD ST
(SR0611 SEG 0011/0446)
(SR0611 SEG 0010/0391)

JUNIPER ST
(CITY)
THIRTEENTH ST
(CITY)

0020/1789

EXTRACT DATE: 12/18/2023
PRINT DATE: 12/20/2023

ROADWAY MANAGEMENT SYSTEM
SLD COUNTY/SR - ANNUAL PRINT

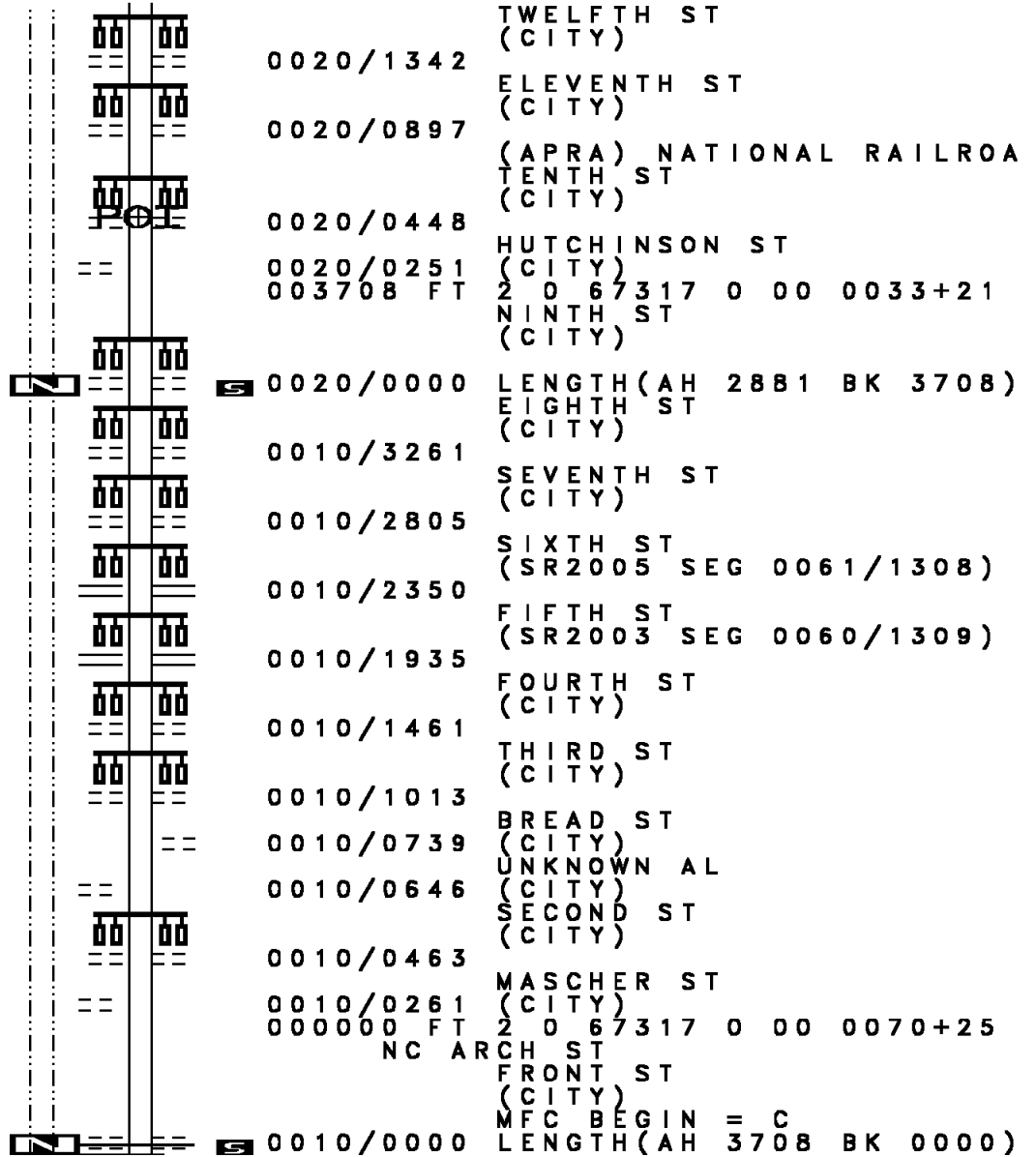
PAGE NUMBER: 354
COUNTY: PHILADELPHIA

DIR: N TOTAL LEN: 7.152 MI.
LEFT MUN: PHILADELPHIA C

DIST: 06-5 SR: 3007
RIGHT MUN: PHILADELPHIA C

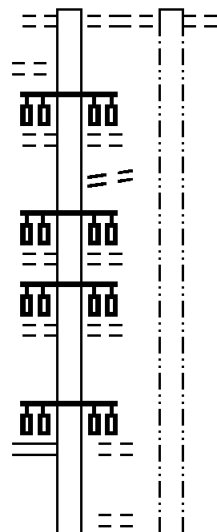
LTH AH 003390 BK 003708 000000 FT
7021/0000

LTH AH 003708 BK 000000 000000 FT
7011/0000



EXTRACT DATE: 12/18/2023 ROADWAY MANAGEMENT SYSTEM PAGE NUMBER: 353
 PRINT DATE: 12/20/2023 SLD COUNTY/SR - ANNUAL PRINT COUNTY: PHILADELPHIA
 DIR: N TOTAL LEN: 1.156 MI. DIST: 06-5 SR: 3006
 LEFT MUN: PHILADELPHIA C RIGHT MUN: PHILADELPHIA C

FRONT ST	006104 FT		002348 FT FRONT ST
(CITY)	0021/2806	==	7020/2806 (CITY)
HANCOCK (SAMSON) ST		==	
(CITY)	0021/2533	==	
SECOND ST		==	
(CITY)	0021/2348	==	
DOCK ST		==	
(CITY)	0021/2086	==	
THIRD ST		==	
(CITY)	0021/1793	==	
FOURTH ST		==	
(CITY)	0021/1346	==	
FIFTH ST		==	
(CITY)		==	
FIFTH ST		==	
(SR2003 SEG 0052/0000)	0021/0895	==	
SIXTH ST		==	
(CITY)		==	
SIXTH ST		==	



DIR: N TOTAL LEN: 1.156 MI. DIST: 06-5 SR: 3006
 LEFT MUN: PHILADELPHIA C RIGHT MUN: PHILADELPHIA C

(SR2005 SEG 0053/0000)
 2 0 67319 0 00 0084+99 0021/0445 003298 FT
 SEVENTH ST
 (CITY)

LC FROM WASHINGTON SQ
 (CONN)
 LENGTH(AH 2806 BK 3298) 0021/0000
 W WASHINGTON SQ
 (CITY) 0011/3154
 (APRA) PENNSYLVANIA HOS
 EIGHTH ST
 (CITY)

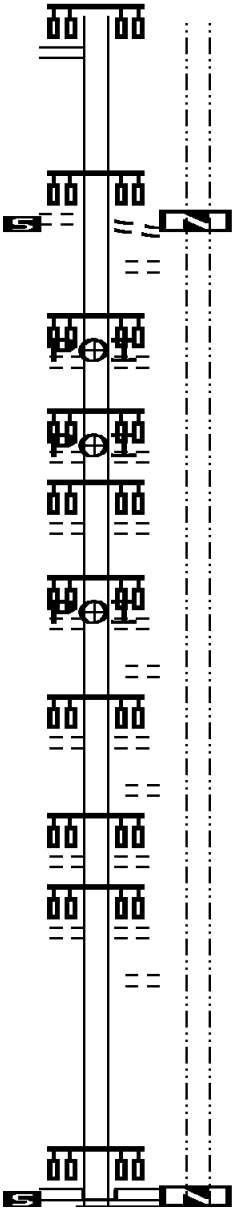
(APRA) WILLS EYE HOSPIT
 NINTH ST
 (CITY) 0011/2849
 TENTH ST
 (CITY) 0011/2404

(APRA) THOM. JEFFERSON U
 ELEVENTH ST
 (CITY) 0011/1957
 QUINCE ST
 (CITY) 0011/1507
 TWELFTH ST
 (CITY) 0011/1284

CAMAC ST
 (CITY) 0011/1060
 THIRTEENTH ST
 (CITY) 0011/0835

JUNIPER ST
 (CITY) 0011/0613
 WATTS ST
 (CITY) 0011/0321
 2 0 67319 0 00 0052+17 0011/0162 000000 FT
 NC WALNUT ST

BROAD ST
 (SR0291 SEG 0181/1397)
 (SR0291 SEG 0180/1398)
 WALNUT ST INTER-BK
 (SR0003 SEG 0111/0925) 0011/0000
 LENGTH(AH 3298 BK 0000)

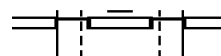


000000 FT
 7020/0000 LTH AH 002806 BK 003298

000000 FT
 7010/0000 LTH AH 003298 BK 000000

EXTRACT DATE: 12/18/2023 ROADWAY MANAGEMENT SYSTEM PAGE NUMBER: 351
 PRINT DATE: 12/20/2023 SLD COUNTY/SR - ANNUAL PRINT COUNTY: PHILADELPHIA
 DIR: N TOTAL LEN: 4.484 MI. DIST: 06-5 SR: 3005
 LEFT MUN: PHILADELPHIA C RIGHT MUN: PHILADELPHIA C

AH-MONTGOMERY (46) 022549 FT
 BELMONT AV INTER-AHD
 (SR3045 SEG 0011/0000)
 CITY AV
 (SR0001 SEG 0070/0000)
 (SR0001 SEG 0071/0000) 0161/1530



023675 FT AH-MONTGOMERY (46)
 INTER-AHD BELMONT AV
 (SR3045 SEG 0010/0000)
 CITY AV
 (SR0001 SEG 0070/0000) 0160/1537

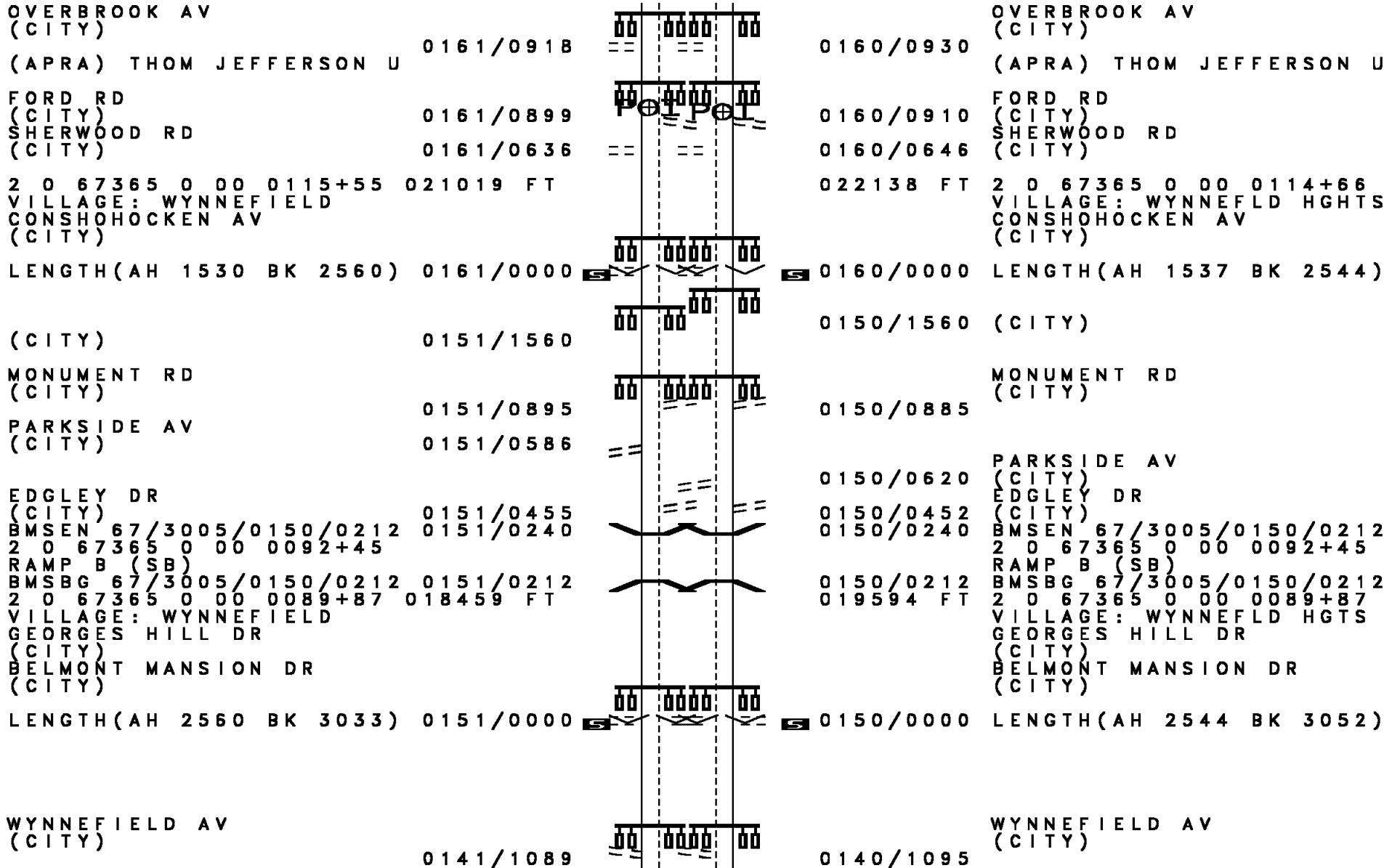
EXTRACT DATE: 12/18/2023
PRINT DATE: 12/20/2023

ROADWAY MANAGEMENT SYSTEM
SLD COUNTY/SR - ANNUAL PRINT

PAGE NUMBER: 350
COUNTY: PHILADELPHIA

DIR: N TOTAL LEN: 4.484 MI.
LEFT MUN: PHILADELPHIA C

DIST: 06-5 SR: 3005
RIGHT MUN: PHILADELPHIA C



DIR: N TOTAL LEN: 4.484 MI. DIST: 06-5 SR: 3005
 LEFT MUN: PHILADELPHIA C RIGHT MUN: PHILADELPHIA C

GEORGES HILL DR (CITY) MONTGOMERY DR (CITY)		0141/0374	==	0140/0383	GEORGES HILL DR (CITY) MONTGOMERY DR (CITY)
STATES DR (CITY) 2 0 67365 0 00 0059+95 HORTICULTURAL DR (CITY) LENGTH(AH 3033 BK 2601)		0141/0021 015426 FT	==	0140/0040 016542 FT	STATES DR (CITY) 2 0 67365 0 00 0059+73 HORTICULTURAL DR (CITY) LENGTH(AH 3052 BK 2603)
LANSDOWNE DR (CITY)		0131/1646	==	0130/1650	LANSDOWNE DR (CITY)
NORTH CONCOURSE DR (CITY)		0131/0941	==	0130/0940	AV OF THE REPUBLIC (CITY) AV OF THE REPUBLIC (CITY)
SOUTH CONCOURSE DR (CITY) TO 3017/0070 SH (CONN)		0131/0309 0131/0106	==	0130/0307	SOUTH CONCOURSE DR (CITY) SOUTH CONCOURSE DR (CITY)
2 0 67365 0 00 0033+51 PARKSIDE AV (SR3017 SEG 0080/0000)		012825 FT	==	013939 FT	2 0 67365 0 00 0033+51 VILLAGE: FAIRMOUNT PARK PARKSIDE AV (SR3017 SEG 0080/0000)
PARKSIDE AV (SR3017 SEG 0080/0000) MFC BEGIN = B LENGTH(AH 2601 BK 1796)		0131/0000	==	0130/0000	PARKSIDE AV (SR3017 SEG 0080/0000) MFC BEGIN = B LENGTH(AH 2603 BK 1796) TO 3017/0080 SH
THOMPSON ST (CITY)		0120/0700	==	0120/1699 0120/1347 0120/1200	(CONN) VIOLA ST (CITY) LEIDY AV (CITY)
			==	0120/0650	THOMPSON ST (CITY) STILES ST

DIR: N TOTAL LEN: 4.484 MI. DIST: 06-5 SR: 3005
 LEFT MUN: PHILADELPHIA C RIGHT MUN: PHILADELPHIA C

Street Name	Segment ID	Length (FT)	Notes
FORTYFIRST ST (CITY)	0090/1867		
PRESTON ST (CITY)	0090/1303		
FORTIETH ST (CITY)	0090/0776		
HAVERFORD AV (SR3018 SEG 0090/1395)	0090/0599		
SLOAN ST (CITY)	0090/0215	005471 FT	
2 0 67010 0 00 0180+79	005471 FT		
SPRING GARDEN ST (CITY)	0090/0000		
THIRTYNINTH ST (CITY)	0090/0000		
SAUNDERS AV (CITY)	0080/1857		
BARING ST (CITY)	0080/1420		
THIRTYEIGHTH ST (SR3003 SEG 0064/0000)	0080/1153		
POWELTON AV (CITY)	0080/0730		
THIRTYSEVENTH ST (CITY)	0080/0360		
	003238 FT		
	0090/2252		HOLLY ST (CITY)
	0090/1887		FORTYFIRST ST (CITY)
	0090/1867		
	0090/1546		FAIRMOUNT AV (CITY)
	0090/1187		PRESTON ST (CITY)
	0090/0776		WALLACE ST (CITY)
	0090/0731		FORTIETH ST (CITY)
	0090/0599		HAVERFORD AV (CITY)
	0090/0215	006585 FT	BRANDYWINE ST (CITY)
	0090/0000		SPRING GARDEN ST (SR3014 SEG 0010/0000)
	0080/1998		LENGTH(AH 2644 BK 2233) THIRTYNINTH ST (CITY)
	0080/1857		HAMILTON ST (CITY)
	0080/1420		BARING ST (CITY)
	0080/1153		THIRTYEIGHTH ST (SR3003 SEG 0064/0000)
	0080/0730		POWELTON AV (CITY)
	0080/0520		THIRTYSEVENTH ST (CITY)
	0080/0090		RACE ST (CITY)
	004352 FT		2 0 67314 0 00 0022+39

THIRTYSIXTH ST
 (CITY) 0080/0000

002433 FT

THIRTYFOURTH ST
 (SR3005 SEG 0061/0524) 0070/0000
 002433 FT
 THIRTYFOURTH ST INTER-AHD
 (CITY)

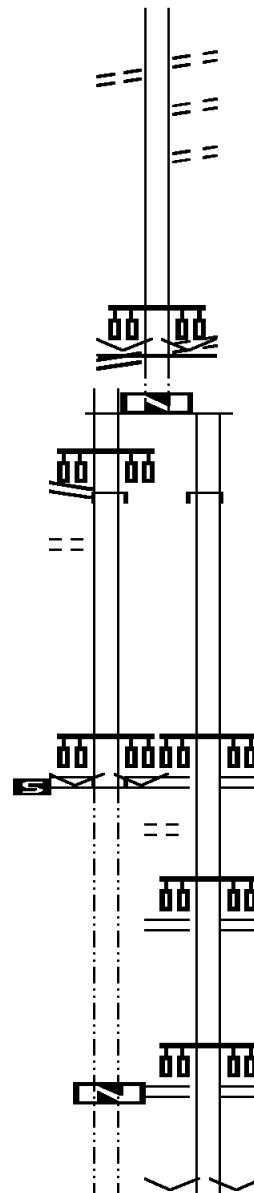
LANCASTER AV
 (SR3005 SEG 0070/0000) 0061/0524

FILBERT ST
 (CITY) 0061/0273
 0 0 0000 0 00 0000+00 001909 FT
 VILLAGE: UNIVERSITYCITY
 NC THIRTYFOURTH ST

MARKET ST
 (SR3010 SEG 0055/1875)
 (SR3010 SEG 0054/1873)

THIRTYFOURTH ST INTER-BK
 (CITY)
 LTH AH 000524 BK 001122 0061/0000

LTH AH 001122 BK 000827 001909 FT
 7051/0000



0080/0000 LENGTH(AH 2233 BK 0805)

0070/0403 THIRTYFIFTH ST
 (CITY)
 SHEDWICK ST
 (CITY)
 0070/0196 2 0 67314 0 00 0030+42
 003547 FT VILLAGE: POWELTON VILLG
 THIRTYFOURTH ST
 (CITY)
 NC LANCASTER AV

0070/0000 MFC BEGIN = C
 003547 FT LTH AH 000805 BK 000100
 7064/0000 LTH AH 000100 BK 000300

INTER-AHD THIRTYTHIRD ST
 0060/0300 (CITY)

003247 FT 0 0 00000 0 00 0000+00
 MARKET ST
 (SR3010 SEG 0061/0000)
 (SR3010 SEG 0060/0000)

0060/0000 LENGTH(AH 0300 BK 1122)
 0050/0835 LUDLOW ST
 (CITY)

0050/0562 (SR0003 SEG 0091/0000)
 (SR0003 SEG 0090/0000)

002125 FT 0 0 00000 0 00 0000+00
 WALNUT ST
 (SR0003 SEG 0090/0000)
 (SR0003 SEG 0091/0000)

0050/0000 LENGTH(AH 1122 BK 0986)

001139 FT 2 0 67314 0 00 0036+62
 VILLAGE: POWELTON VILLG

DIR: N TOTAL LEN: 4.484 MI. DIST: 06-5 SR: 3005
 LEFT MUN: PHILADELPHIA C RIGHT MUN: PHILADELPHIA C

LTH AH 000827 BK 000556 001909 FT
 7041/0000

THIRTYFOURTH ST
 (CITY)
 CONVENTION AV
 (CITY)
 LTH AH 000556 BK 001493 7031/0000
 SERVICE DR
 (CITY)

PEDESTRIAN WALKWAY
 OP ID 67/3005/0021/0937 0021/0937
 (APRA) PHILA CHILDRENS
 OSLER CIR
 (CITY)

PEDESTRIAN WALKWAY
 OP ID 67/3005/0021/0454 0021/0454
 SERVICE DR
 (CITY)

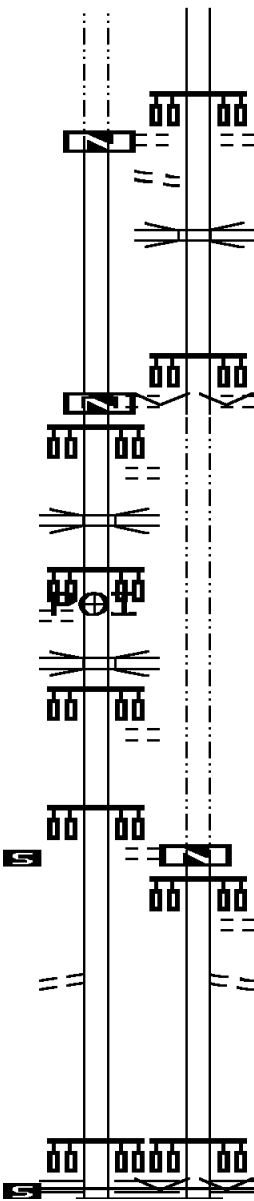
0 0 00000 0 00 0000+00 000416 FT
 HEALTH SCIENCES DR
 (CITY)

LENGTH(AH 1493 BK 0416) 0021/0000

TO 3003/0050 SH
 (CONN) 0011/0120

2 0 67060 0 00 0000+00 000000 FT
 NC CIVIC CENTER BL
 UNIVERSITY AV
 (SR3003 SEG 0050/1782)
 (SR3003 SEG 0051/1783)

MFC BEGIN = B
 LENGTH(AH 0416 BK 0000) 0011/0000



SPRUCE ST
 (CITY)
 SOUTH ST
 (CITY)

0040/0000 LENGTH(AH 0986 BK 0723)
 LC TO THIRTYFOURTH ST
 0030/0400 (CONN)

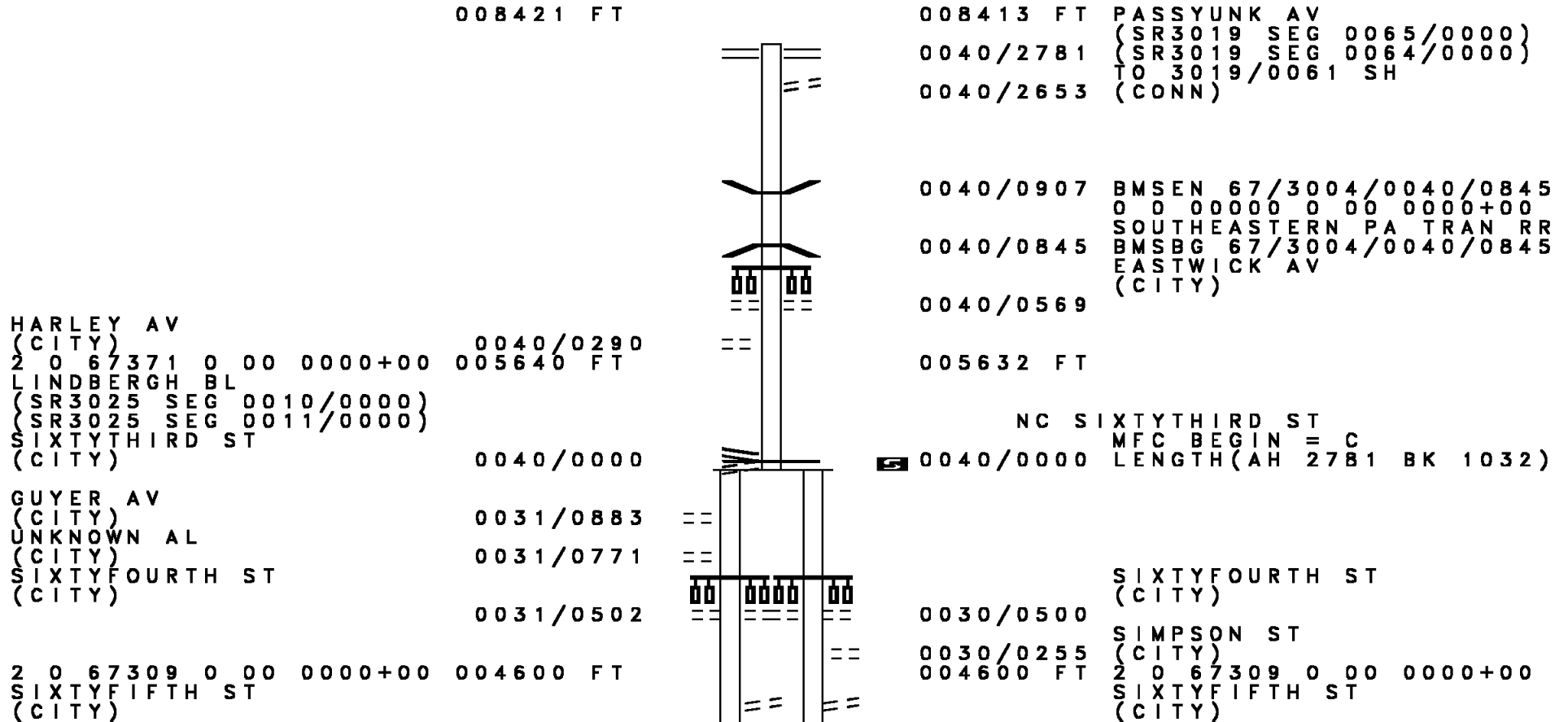
0030/0138 OP ID 67/3005/0030/0138
 000416 FT 2 0 67005 3 00 0000+00
 VILLAGE: UNIVERSITY CITY
 NC THIRTYTHIRD ST
 CONVENTION AV
 (CITY)

0030/0000 LTH AH 000723 BK 001493

000416 FT
 7020/0000 LTH AH 001493 BK 000416
 HEALTH SCIENCES DR
 (CITY)

0010/0416 FROM 3003/0050 SH
 (CONN)
 0010/0186 2 0 67060 0 00 0000+00
 000000 FT VILLAGE: CIVIC CENTER
 NC CIVIC CENTER BL
 UNIVERSITY AV
 (SR3003 SEG 0051/1783)
 (SR3003 SEG 0050/1782)

0010/0000 MFC BEGIN = B
 LENGTH(AH 0416 BK 0000)



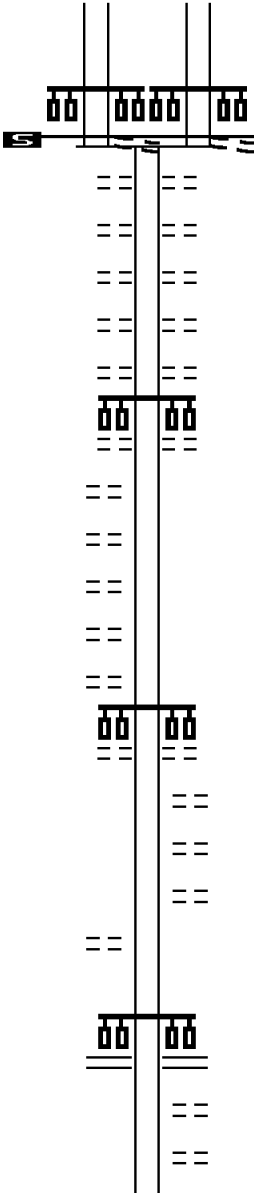
DIR: B TOTAL LEN: 1.595 MI. DIST: 06-5 SR: 3004
 LEFT MUN: PHILADELPHIA C RIGHT MUN: PHILADELPHIA C

NC LINDBERGH BL

LINDBERGH BL
 (CITY)
 MFC BEGIN = C
 LENGTH(AH 1040 BK 1822) 0031/0000

UNKNOWN AL 0020/1050
 (CITY)
 CHELWYNDE AV 0020/0964
 (CITY)
 UNKNOWN AL 0020/0871
 (CITY)
 GARMAN ST 0020/0781
 (CITY)
 UNKNOWN AL 0020/0689
 (CITY)

DICKENS AV 0020/0290
 (CITY) 002778 FT



NC LINDBERGH BL

LINDBERGH BL
 (CITY)
 MFC BEGIN = C
 LENGTH(AH 1032 BK 1822)

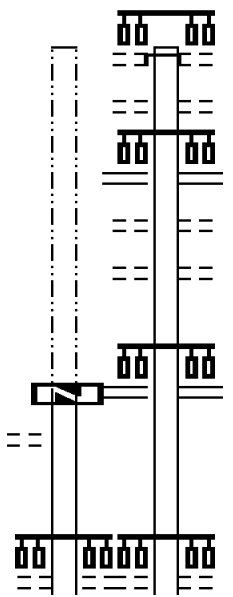
UNKNOWN AL 0020/1629
 (CITY)
 DOREL ST 0020/1540
 (CITY)
 UNKNOWN AL 0020/1452
 (CITY)
 GUYER AV 0020/1369
 (CITY)
 UNKNOWN AL 0020/1274
 (CITY)
 DICKS AV 0020/1164
 (CITY)

BUIST AV 0020/0581
 (CITY)
 UNKNOWN AL 0020/0468
 (CITY)
 THEODORE ST 0020/0376
 (CITY)
 UNKNOWN AL 0020/0298
 (CITY)

002778 FT 2 0 67320 0 00 0027+74
 ELMWOOD AV
 (SR3021 SEG 0020/1173)
 UNKNOWN AL 0020/0000
 LENGTH(AH 1822 BK 2778)
 (CITY)
 UNKNOWN AL 0010/2655
 (CITY)
 REEDLAND ST 0010/2570
 (CITY)
 UNKNOWN AL

EXTRACT DATE: 12/18/2023 ROADWAY MANAGEMENT SYSTEM PAGE NUMBER: 341
 PRINT DATE: 12/20/2023 SLD COUNTY/SR - ANNUAL PRINT COUNTY: PHILADELPHIA
 DIR: N TOTAL LEN: 2.777 MI. DIST: 06-5 SR: 3003
 LEFT MUN: PHILADELPHIA C RIGHT MUN: PHILADELPHIA C

LTH AH 001149 BK 000272 013544 FT
 PEARL ST 7065/0000
 (CITY) 0061/0134
 2 0 67278 0 02 0210+04 013272 FT
 NC THIRTYEIGHTH ST
 POWELTON AV
 (CITY)
 THIRTYEIGHTH ST INTER-BK



014662 FT
 INTER-AHD THIRTYEIGHTH ST
 (CITY)
 HAVERFORD AV
 (CITY)
 0064/1169
 0064/0964 BRANDYWINE ST
 (CITY)
 SPRING GARDEN ST
 (SR3014 SEG 0014/0000)
 0064/0754
 0064/0476 HAMILTON ST
 (CITY)
 BARING ST
 (CITY)
 0064/0208
 013493 FT 2 0 67278 0 02 0212+81
 LANCASTER AV
 (SR3005 SEG 0080/1153)
 0064/0000 LENGTH(AH 1169 BK 0254)
 013239 FT 2 0 67278 0 02 0210+04
 NC THIRTYEIGHTH ST
 POWELTON AV
 (CITY)
 INTER-BK THIRTYEIGHTH ST

EXTRACT DATE: 12/18/2023
PRINT DATE: 12/20/2023

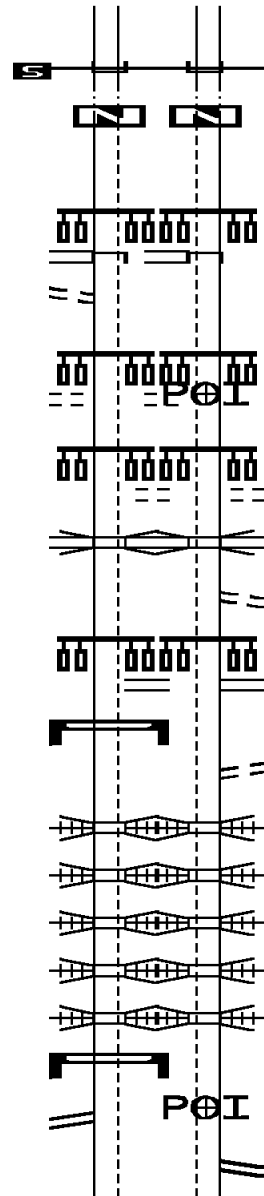
ROADWAY MANAGEMENT SYSTEM
SLD COUNTY/SR - ANNUAL PRINT

PAGE NUMBER: 340
COUNTY: PHILADELPHIA

DIR: N TOTAL LEN: 2.777 MI.
LEFT MUN: PHILADELPHIA C

DIST: 06-5 SR: 3003
RIGHT MUN: PHILADELPHIA C

(SR0013 SEG 0071/1084)
MFC BEGIN = C
LTH AH 000272 BK 003489 0061/0000
013272 FT
LTH AH 003489 BK 003110 7053/0000
THIRTYEIGHTH ST INTER-AHD
(SR0013 SEG 0061/0566)
BALTIMORE AV
(SR0013 SEG 0060/0593)
(SR0013 SEG 0061/0566)
FROM 0013/0060 SH
(CONN)
VA MEDICAL CENTER RD
(CITY)
CURIE BL
(CITY)
PEDESTRIAN WALKWAY
OP ID 67/3003/0050/2074
CIVIC CENTER BL
(SR3005 SEG 0010/0000)
(SR3005 SEG 0011/0000)
SIGN: CANTILEVER
BMSID 67/3003/0051/1600
SOUTHEASTERN PENNSYLVAN
OVERPASS IS RR X-ING 0051/1447
NATIONAL RAILROAD PASSE 0051/1406
OVERPASS IS RR X-ING 0051/1349
CONSOLIDATED RAIL CORPO 0051/1313
OVERPASS IS RR X-ING 0051/1283
SIGN: CANTILEVER
BMSID 67/3003/0051/1110 0051/1110
RAMP CIVIC CENTER TO 76
(SR8018 SEG 0250/0000) 0051/1070
RAMP FROM SR76 EB



(SR0013 SEG 0070/1102)
MFC BEGIN = C
LTH AH 000254 BK 003409 0060/0000
013239 FT
LTH AH 003409 BK 003127 7052/0000
THIRTYEIGHTH ST INTER-AHD
(SR0013 SEG 0060/0593)
BALTIMORE AV
(SR0013 SEG 0061/0566)
(SR0013 SEG 0060/0593)
FROM 0050/3127
0050/3026
(APRA) DEPT VET AFFAIRS
VA MEDICAL CENTER RD
(CITY)
CURIE BL
(CITY)
PEDESTRIAN WALKWAY
OP ID 67/3003/0050/2074 0050/2074
FROM 3005/0011 SH
(CONN)
CIVIC CENTER BL
(SR3005 SEG 0010/0000)
(SR3005 SEG 0011/0000)
TO 3005/0010 SH
(CONN)
SOUTHEASTERN PENNSYLVAN
OVERPASS IS RR X-ING 0050/1461
NATIONAL RAILROAD PASSE 0050/1419
OVERPASS IS RR X-ING 0050/1363
CONSOLIDATED RAIL CORPO 0050/1323
OVERPASS IS RR X-ING 0050/1296
(APRA) PECO ENERGY
FROM 8018/0010 SH
(CONN)
RAMP FROM SR76 EB

EXTRACT DATE: 12/18/2023
PRINT DATE: 12/20/2023

ROADWAY MANAGEMENT SYSTEM
SLD COUNTY/SR - ANNUAL PRINT

PAGE NUMBER: 339
COUNTY: PHILADELPHIA

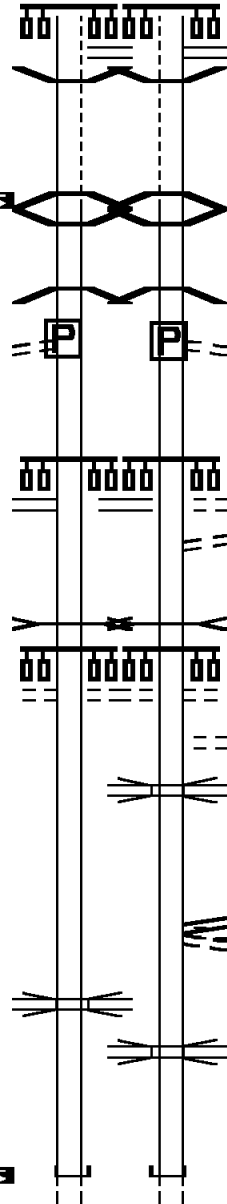
DIR: N TOTAL LEN: 2.777 MI.
LEFT MUN: PHILADELPHIA C

DIST: 06-5 SR: 3003
RIGHT MUN: PHILADELPHIA C

(SR8018 SEG 0010/1121)
0051/0631
BMSEN 67/3003/0050/0000 0051/0546
2 0 67278 0 01 0142+08 010162 FT
NC UNIVERSITY AV
RAMP (WB)
BMSBG 67/3003/0050/0000
LENGTH(AH 3110 BK 3272)
BMSEN 67/3003/0040/2974 0051/0000
2 0 67278 0 00 0113+41 0041/3063
CSX RR
BMSBG 67/3003/0040/2974 0041/3001
TO 3021/0071 SH
(CONN)
FT MILDPOSTED (TONS) 0041/2449
GRAYS FERRY AV 0041/2369
(CITY)
GRAYS FERRY AV
(SR3021 SEG 0071/3600)
(SR3021 SEG 0070/3600)

0041/2357
DRAINAGE
STRUCTURE LENGTH 166 FT
BMSID 67/3003/0040/2203 0041/2200
WHARTON ST
(CITY)
0041/1834

PEDESTRIAN
OP ID 67/0076/3460/1074 0041/0200
2 0 67278 0 00 0113+41 006890 FT
NC THIRTYFOURTH ST
SCHUYLKILL EX INTER-BK
(SR0076 SEG 3460/0980)
LTH AH 003272 BK 004606 0041/0000
006890 FT



(SR8018 SEG 0010/1121)
0050/0640
0050/0546 BMSEN 67/3003/0050/0000
010112 FT 2 0 67278 0 01 0142+08
NC UN IVERSITY AV
RAMP (WB)
BMSBG 67/3003/0050/0000
LENGTH(AH 3127 BK 3241)
BMSEN 67/3003/0040/2974
2 0 67278 0 01 0139+83
CSX RR
BMSBG 67/3003/0040/2974
LC FROM GRAYS FERRY AV
(CONN)
FT MILDPOSTED (TONS)
GRAYS FERRY AV
(CITY)
GRAYS FERRY AV
(SR3021 SEG 0070/3600)
(SR3021 SEG 0071/3600)

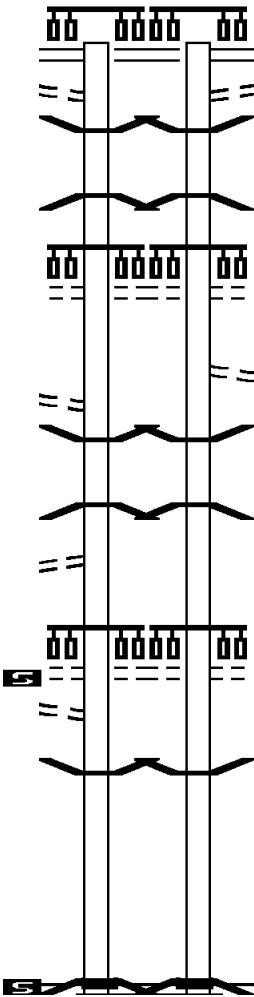
0040/2333
0040/2220
0040/2203
0040/1805
0040/1346
0040/1343
0040/0863
LC TO GRAYS FERRY AV
(CONN)
DRAINAGE
STRUCTURE LENGTH 166 FT
BMSID 67/3003/0040/2203
WHARTON ST
(CITY)
REED ST
(TWP)
SCHUYLK EXWY (EB)
OP ID 67/0076/3454/1645
RAMP EX41 76W/CIVIC CEN
(SR8018 SEG 0500/0000)
DICKINSON ST
(CITY)
34TH ST
(CITY)

PEDESTRIAN
OP ID 67/0076/3460/1074
2 0 67278 0 00 0113+41
NC THIRTYFOURTH ST
SCHUYLKILL EX
(SR0076 SEG 3461/0980)
LTH AH 003241 BK 004230
0040/0140
006871 FT
INTER-BK
0040/0000
006871 FT

DIR: N TOTAL LEN: 2.777 MI. DIST: 06-5 SR: 3003
 LEFT MUN: PHILADELPHIA C RIGHT MUN: PHILADELPHIA C

Segment	Start	End	Length	Notes	Segment	Start	End	Length	Notes
LTH AH 004606 BK 001114	7033/0000			INTER-AHD	7032/0000				INTER-AHD
SIGN: 4 CHORD TRUSS									SIGN: 4 CHORD TRUSS
BMSID 67/0076/3470/1226									BMSID 67/0076/3470/1226
SCHUYLKILL EX									SCHUYLKILL EX
(SR0076 SEG 3470/0950)									(SR0076 SEG 3471/1350)
SCHUYLKILL EX									SCHUYLKILL EX
(SR0076 SEG 3470/0950)	0031/1114				0030/1171				(SR0076 SEG 3471/1350)
PASSYUNK AVE					PASSYUNK AVE				
OP ID 67/3019/0090/0911	0031/0156				0030/0156				OP ID 67/3019/0090/0911
2 0 67278 0 00 0058+33	005776 FT				005700 FT				2 0 67278 0 00 0058+33
1-76									1-76
OP ID 67/7301/0076/0030	0031/0000				0030/0000				OP ID 67/7301/0076/0030
LENGTH(AH 1114 BK 3424)									LENGTH(AH 1171 BK 3404)
CSX RAIL TRANSPORTATION									CSX RAIL TRANSPORTATION
OVERPASS IS RR X-ING	0021/3323				0020/3335				OVERPASS IS RR X-ING
RAMP C RD									
(SR8020 SEG 0750/0647)	0021/2824								
CONSOLIDATED RAIL CORPO					CONSOLIDATED RAIL CORPO				
OVERPASS IS RR X-ING	0021/1387				0020/1387				OVERPASS IS RR X-ING
2 0 67278 0 00 0023+60 002352 FT					002296 FT 2 0 67278 0 00 0023+60				
LENGTH(AH 3424 BK 2352) 0021/0000					HARTRANFT ST (CITY) 0020/0000				
SIGN: CANTILEVER					FROM 0291/0101 SH				
BMSID 67/3003/0011/1209 0011/1209					(CONN) 0010/0178				
TO 0291/0091 SH					2 0 67278 0 00 0000+00 000000 FT				
(CONN) 0011/0136					PENROSE AV (SR0291 SEG 0100/0000)				
2 0 67278 0 00 0000+00 000000 FT					NC TWENTYSIXTH ST				
PENROSE AV					PENROSE AV				
(SR0291 SEG 0100/0000)					(SR0291 SEG 0100/0000)				
NC TWENTYSIXTH ST					INTER-BK				
PENROSE AV					INTER-BK				
(SR0291 SEG 0100/0000)					(SR0291 SEG 0100/0000)				
TWENTYSIXTH ST					(CITY)				
(CITY)					MFC BEGIN = B				
MFC BEGIN = B					LENGTH(AH 2296 BK 0000)				
LENGTH(AH 2352 BK 0000) 0011/0000					0010/0000				

BARTRAM AV (SR0291 SEG 0027/0000) (SR0291 SEG 0026/0000)	004639 FT			004617 FT	BARTRAM AV (SR0291 SEG 0027/0000) (SR0291 SEG 0026/0000)
FROM 0291/0027 SH (CONN)	0021/3589			0020/3581	TO 0291/0021 SH (CONN)
BMSSEN 67/3002/0020/2752 0 0 0000 0 00 0000+00	0021/2989			0020/3350 0020/2994	BMSSEN 67/3002/0020/2752 0 0 0000 0 00 0000+00
MARIO LANZA BLVD BMSBG 67/3002/0020/2752	0021/2747			0020/2752	MARIO LANZA BLVD BMSBG 67/3002/0020/2752
CRANE ST (CITY)	0021/1930			0020/1930	CRANE ST (CITY)
LC TO CRANE ST (CONN)	0021/0715			0020/1175	LC FROM CRANE ST (CONN)
BMSSEN 67/3002/0020/0440 2 0 67280 0 00 0027+77	0021/0478			0020/0478	BMSSEN 67/3002/0020/0440 2 0 67280 0 00 0027+77
SW DRAINAGE CANAL BMSBG 67/3002/0020/0440	0021/0440			0020/0440	SW DRAINAGE CANAL BMSBG 67/3002/0020/0440
LC TO LINDBERGH BL (CONN)	0021/0119			001036 FT	2 0 67280 0 00 0023+08
2 0 67280 0 00 0022+21	001050 FT			0020/0000	LINDBERGH BL (CITY)
LINDBERGH BL (CITY)				0020/0000	LENGTH(AH 3581 BK 1036)
LENGTH(AH 3589 BK 1050) LC FROM LINDBERGH BL (CONN)	0021/0000 0011/0950			0010/0215	BMSSEN 67/3002/0010/0000 2 0 67280 0 00 0000+00
BMSSEN 67/3002/0010/0000 2 0 67280 0 00 0000+00	0011/0215 000000 FT			0010/0215	BMSSEN 67/3002/0010/0000 2 0 67280 0 00 0000+00
NC EIGHTYFOURTH ST HOOK RD (SR2015 SEG 0010/0000)	INTER-BK			0010/0000	NC EIGHTYFOURTH ST HOOK RD (SR2015 SEG 0011/0000)
DARBY CREEK BMSBG 67/3002/0010/0000				0010/0000	DARBY CREEK BMSBG 67/3002/0010/0000
MFC BEGIN = C BK-DELAWARE (23)				0010/0000	MFC BEGIN = C BK-DELAWARE (23)
LENGTH(AH 1050 BK 0000)	0011/0000			0010/0000	LENGTH(AH 1036 BK 0000)



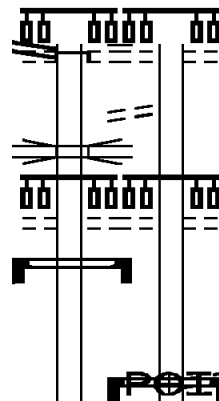
EXTRACT DATE: 12/18/2023 ROADWAY MANAGEMENT SYSTEM PAGE NUMBER: 336
 PRINT DATE: 12/20/2023 SLD COUNTY/SR - ANNUAL PRINT COUNTY: PHILADELPHIA
 DIR: E TOTAL LEN: 1.143 MI. DIST: 06-5 SR: 2676
 LEFT MUN: PHILADELPHIA C RIGHT MUN: PHILADELPHIA C

RAMP FROM BEN FRANKLIN INTER-AHD
 (SR8061 SEG 0760/1010)
 SEVENTH ST
 (CITY)

RAMP RD 006034 FT
 (SR8061 SEG 0750/0000) 0015/1244

VINE ST EXPY (EB)
 OP ID 67/0676/0014/0925 0015/1075
 EIGHTH ST
 (CITY)

SIGN: 2 CHORD TRUSS 0015/0942
 BMSID 67/2676/0015/0782 0015/0782



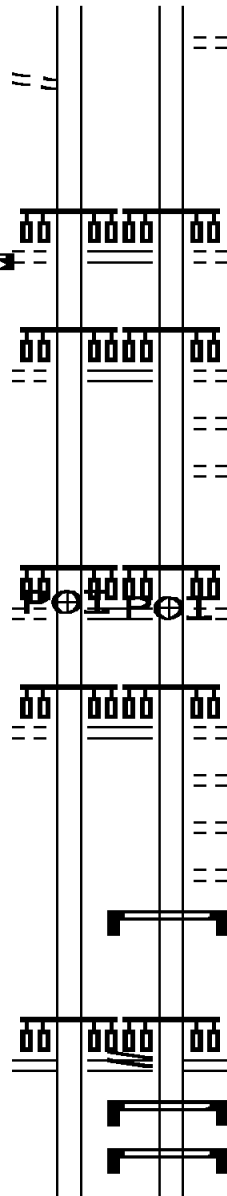
005313 FT SEVENTH ST
 (CITY)
 0014/1200
 0014/1085 LC FROM EIGHTH ST
 (CONN)

EIGHTH ST
 (CITY)
 0014/0895

(APRA) BEN FRANKLIN BR
 SIGN: 2 CHORD TRUSS
 BMSID 67/2676/0014/0600
 TO NJ STATE LINE
 (STBD) 0014/0600

DIR: E TOTAL LEN: 1.143 MI. DIST: 06-5 SR: 2676
 LEFT MUN: PHILADELPHIA C RIGHT MUN: PHILADELPHIA C

Street Name	Segment	Length (FT)	Notes
NINTH ST (CITY)	0015/0278	004113	
TENTH ST (CITY)	0011/0104	004113	
ELEVENTH ST (CITY)	0010/0097	0014/0000	
ELEVENTH ST (SR2161 SEG)	0010/0000	0011/2000	
TWELFTH ST (CITY)	0011/0099	0010/1998	
TWELFTH ST (SR2159 SEG)	0011/0099	0010/1774	
THIRTEENTH ST (CITY)	0010/0116	0010/1678	
THIRTEENTH ST (SR2157 SEG)	0010/0116	0010/1549	
BROAD ST (SR0611 SEG)	0021/0110	0010/1549	
BROAD ST (SR0611 SEG)	0020/0104	0010/1098	
RAMP RD (SR8059 SEG)	0750/0000	0010/0950	
BROAD ST (SR0611 SEG)	0010/1593	0010/0811	
BROAD ST (SR0611 SEG)	0011/1625	0010/0680	
BROAD ST (SR0611 SEG)	0010/0215	0010/0607	
BROAD ST (SR0611 SEG)	0011/0492	0010/0504	
BROAD ST (SR0611 SEG)	0020/0104	0010/0350	
BROAD ST (SR0611 SEG)	0020/0104	0010/0215	
BROAD ST (SR0611 SEG)	0020/0104	001663	



NINTH ST (CITY)
 0 0 00000 0 00 0000+00
 TENTH ST (CITY)
 (SR2163 SEG 0011/0104)
 LENGTH(AH 1244 BK 2450)
 ELEVENTH ST (CITY)
 ELEVENTH ST (SR2161 SEG 0010/0097)
 (APRA) PENN CONVENTION
 TWELFTH ST (CITY)
 TWELFTH ST (SR2159 SEG 0011/0099)
 THIRTEENTH ST (CITY)
 THIRTEENTH ST (SR2157 SEG 0010/0116)
 BROAD ST (SR0611 SEG 0021/0110)
 (SR0611 SEG 0020/0104)
 RAMP RD (SR8059 SEG 0750/0000)
 SIGN: 2 CHORD TRUSS
 BMSID 67/2676/0010/0607
 BROAD ST (SR0611 SEG 0010/1593)
 (SR0611 SEG 0011/1625)
 SIGN: 2 CHORD TRUSS
 BMSID 67/2676/0010/0350
 SIGN: CENTER MOUNTD
 BMSID 67/2676/0010/0215
 2 0 67045 0 00 0047+62

DIR: E TOTAL LEN: 1.143 MI. DIST: 06-5 SR: 2676
 LEFT MUN: PHILADELPHIA C RIGHT MUN: PHILADELPHIA C

Stationing	Segment	Length (AH/BK)	Notes
0000+00	002340 FT		FIFTEENTH ST (CITY)
0011/0000	0011/0000	0010/0000	FIFTEENTH ST (SR3029 SEG 0011/1726) RAMP RD (SR8059 SEG 0010/0470)
0005/2110	0005/2110		LENGTH(AH 2450 BK 2340) BMSID 67/2676/0005/2000
0005/2097	0005/2097		BMSBG 67/3029/0011/1603 LC TO SIXTEENTH ST
0005/2005	0005/2005		SIXTEENTH ST (CITY)
0005/1910	0005/1910		SIXTEENTH ST (SR3027 SEG 0010/1745)
0004/1208	0004/1208		SIXTEENTH ST (SR3027 SEG 0010/1578)
0005/1350	0005/1350	0004/0786	SEVENTEENTH ST (CITY) SEVENTEENTH ST (SR2155 SEG 0011/0000)
0005/1015	0005/1015		EIGHTEENTH ST (CITY)
0004/0337	0004/0337		EIGHTEENTH ST (CITY)
0005/0570	0005/0570		NINETEENTH ST (CITY)
0005/0120	0005/0120		TWENTIETH ST (CITY) BEN FRANKLIN PY (CITY)
000000 FT	000000 FT	0025+28	BEN FRANKLIN PY (SR3007 SEG 0030/2035)
0005/0000	0005/0000	0004/0000	NC VINE ST PHILADELPHIA-BEN FRANKL (CITY) BEN FRANKLIN PY (SR3007 SEG 0030/2035) MFC BEGIN = C
0005/0000	0005/0000	0004/0000	LENGTH(AH 2340 BK 0000) LENGTH(AH 1663 BK 0000)

EXTRACT DATE: 12/18/2023 ROADWAY MANAGEMENT SYSTEM PAGE NUMBER: 333
PRINT DATE: 12/20/2023 SLD COUNTY/SR - ANNUAL PRINT COUNTY: PHILADELPHIA

DIR: B TOTAL LEN: .020 MI. DIST: 06-5 SR: 2163
LEFT MUN: PHILADELPHIA C RIGHT MUN: PHILADELPHIA C

BMSEN 67/2163/0010/0000
TENTH ST INTER-AHD
(CITY)

VINE ST
(SR2676 SEG 0014/0000)
(SR2676 SEG 0015/0000)

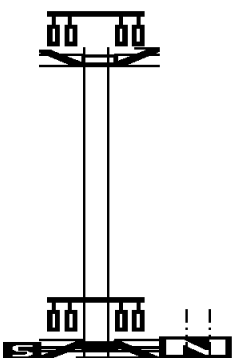
0 0 00000 0 00 0000+00 0011/0104
000000 FT
NC TENTH ST

VINE ST
(SR2676 SEG 0015/0000)
(SR2676 SEG 0014/0000)

TENTH ST INTER-BK
(CITY)

VINE ST EXWY (EB)
BMSBG 67/2163/0010/0000

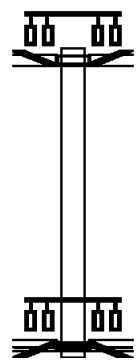
MFC BEGIN = D
LENGTH(AH 0104 BK 0000) 0011/0000 000000 FT
7010/0000 LTH AH 000100 BK 000000



EXTRACT DATE: 12/18/2023 ROADWAY MANAGEMENT SYSTEM PAGE NUMBER: 332
 PRINT DATE: 12/20/2023 SLD COUNTY/SR - ANNUAL PRINT COUNTY: PHILADELPHIA
 DIR: B TOTAL LEN: .018 MI. DIST: 06-5 SR: 2161
 LEFT MUN: PHILADELPHIA C RIGHT MUN: PHILADELPHIA C

000097 FT

000000 FT



000097 FT BMS EN 67/2161/0010/0000
 INTER-AHD ELEVENTH ST
 (CITY)
 VINE ST
 (SR2676 SEG 0010/1998)
 (SR2676 SEG 0011/2000)
 0010/0097
 000000 FT 0 0 00000 0 00 0000+00
 NC EL ELEVENTH ST
 VINE ST
 (SR2676 SEG 0011/2000)
 (SR2676 SEG 0010/1998)
 INTER-BK ELEVENTH ST
 (CITY)
 VINE ST EXWY (EB)
 BMSBG 67/2161/0010/0000
 MFC BEGIN = C
 0010/0000 LENGTH(AH 0097 BK 0000)

EXTRACT DATE: 12/18/2023 ROADWAY MANAGEMENT SYSTEM PAGE NUMBER: 331
PRINT DATE: 12/20/2023 SLD COUNTY/SR - ANNUAL PRINT COUNTY: PHILADELPHIA

DIR: N TOTAL LEN: .019 MI. DIST: 06-5 SR: 2159
LEFT MUN: PHILADELPHIA C RIGHT MUN: PHILADELPHIA C

BMS EN 67/2159/0010/0000
TWELFTH ST INTER-AHD
(CITY)
VINE ST
(SR2676 SEG 0010/1549)
(SR2676 SEG 0011/1549)

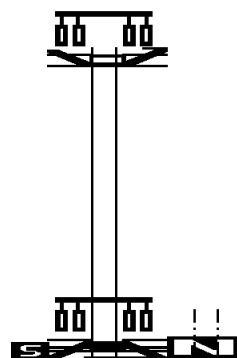
0 0 0000 0 00 0000+00 0011/0099
000000 FT
NC TWELFTH ST

VINE ST
(SR2676 SEG 0011/1549)
(SR2676 SEG 0010/1549)

TWELFTH ST INTER-BK
(CITY)

VINE ST EXWY (EB)
BMSBG 67/2159/0010/0000

MFC BEGIN = C
LENGTH(AH 0099 BK 0000) 0011/0000

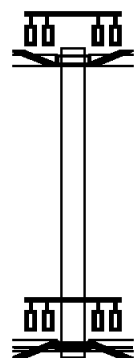


000000 FT
7010/0000 LTH AH 000100 BK 000000

EXTRACT DATE: 12/18/2023 ROADWAY MANAGEMENT SYSTEM PAGE NUMBER: 330
 PRINT DATE: 12/20/2023 SLD COUNTY/SR - ANNUAL PRINT COUNTY: PHILADELPHIA
 DIR: N TOTAL LEN: .022 MI. DIST: 06-5 SR: 2157
 LEFT MUN: PHILADELPHIA C RIGHT MUN: PHILADELPHIA C

000116 FT

000000 FT



000116 FT BMS EN 67/2157/0010/0000
 INTER-AHD THIRTEENTH ST
 (CITY)
 VINE ST
 (SR2676 SEG 0010/1098)
 (SR2676 SEG 0011/1104)
 0010/0116
 000000 FT 0 0 00000 0 00 0000+00
 NC THIRTEENTH ST
 VINE ST
 (SR2676 SEG 0011/1104)
 (SR2676 SEG 0010/1098)
 INTER-BK THIRTEENTH ST
 (CITY)
 RAMP WB ON (EB)
 BMSBG 67/2157/0010/0000
 MFC BEGIN = D
 0010/0000 LENGTH(AH 0116 BK 0000)

EXTRACT DATE: 12/18/2023 ROADWAY MANAGEMENT SYSTEM PAGE NUMBER: 329
PRINT DATE: 12/20/2023 SLD COUNTY/SR - ANNUAL PRINT COUNTY: PHILADELPHIA

DIR: N TOTAL LEN: .023 MI. DIST: 06-5 SR: 2155
LEFT MUN: PHILADELPHIA C RIGHT MUN: PHILADELPHIA C

BMS EN 67/2155/0010/0000
SEVENTEENTH ST INTER-AHD
(CITY)

VINE ST
(SR2676 SEG 0004/0786)
(SR2676 SEG 0005/1350)

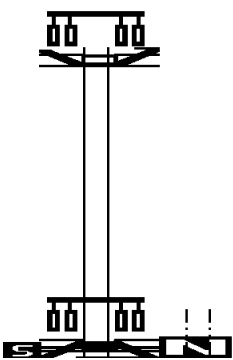
0 0 00000 0 00 0000+00 0011/0122
000000 FT
NC SEVENTEENTH ST

VINE ST
(SR2676 SEG 0005/1350)
(SR2676 SEG 0004/0786)

SEVENTEENTH ST INTER-BK
(CITY)

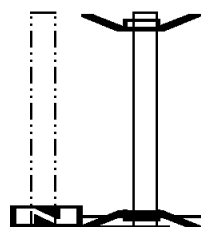
VINE ST EXWY (EB)
BMSBG 67/2155/0010/0000

MFC BEGIN = D
LENGTH(AH 0122 BK 0000) 0011/0000 000000 FT
7010/0000 LTH AH 000100 BK 000000



EXTRACT DATE: 12/18/2023 ROADWAY MANAGEMENT SYSTEM PAGE NUMBER: 328
 PRINT DATE: 12/20/2023 SLD COUNTY/SR - ANNUAL PRINT COUNTY: PHILADELPHIA
 DIR: N TOTAL LEN: .019 MI. DIST: 06-5 SR: 2153
 LEFT MUN: PHILADELPHIA C RIGHT MUN: PHILADELPHIA C

LTH AH 000100 BK 000000 000000 FT 7011/0000



000098 FT BMS EN 67/2153/0010/0000
 INTER-AHD EIGHTEENTH ST
 0010/0098 (CITY)
 000000 FT 0 0 00000 0 00 0000+00
 NC E I
 INTER-BK EIGHTEENTH ST
 (CITY)
 VINE ST EXPRESSWAY (WB)
 BMSBG 67/2153/0010/0000
 MFC BEGIN = D
 0010/0000 LENGTH(AH 0098 BK 0000)

EXTRACT DATE: 12/18/2023 ROADWAY MANAGEMENT SYSTEM PAGE NUMBER: 327
 PRINT DATE: 12/20/2023 SLD COUNTY/SR - ANNUAL PRINT COUNTY: PHILADELPHIA
 DIR: B TOTAL LEN: .021 MI. DIST: 06-5 SR: 2151
 LEFT MUN: PHILADELPHIA C RIGHT MUN: PHILADELPHIA C

000111 FT
 000000 FT



000111 FT BMS EN 67/2151/0010/0000
 INTER-AHD MILLBROOK RD
 0010/0111 (CITY)
 000000 FT 0 0 00000 0 00 0000+00
 NC MI MILLBROOK RD
 INTER-BK MILLBROOK RD
 (CITY)
 WOODHAVEN RD (EB)
 BMSBG 67/2151/0010/0000
 MFC BEGIN = E
 0010/0000 LENGTH(AH 0111 BK 0000)

EXTRACT DATE: 12/18/2023 ROADWAY MANAGEMENT SYSTEM PAGE NUMBER: 326
 PRINT DATE: 12/20/2023 SLD COUNTY/SR - ANNUAL PRINT COUNTY: PHILADELPHIA
 DIR: B TOTAL LEN: .040 MI. DIST: 06-5 SR: 2150
 LEFT MUN: PHILADELPHIA C RIGHT MUN: PHILADELPHIA C

000212 FT
 000000 FT



000212 FT BMS EN 67/2150/0010/0000
 INTER-AHD SPRUCE/DOCK ST
 0010/0212 (CITY)
 000000 FT 0 0 00000 0 00 0000+00
 NC SP SPRUCE/DOCK ST
 INTER-BK SPRUCE/DOCK ST
 (CITY)
 RAMP NX (SB)
 BMSBG 67/2150/0010/0000
 MFC BEGIN = B
 0010/0000 LENGTH(AH 0212 BK 0000)

DIR: B TOTAL LEN: 5.580 MI. DIST: 06-5 SR: 2016
 LEFT MUN: PHILADELPHIA C RIGHT MUN: PHILADELPHIA C

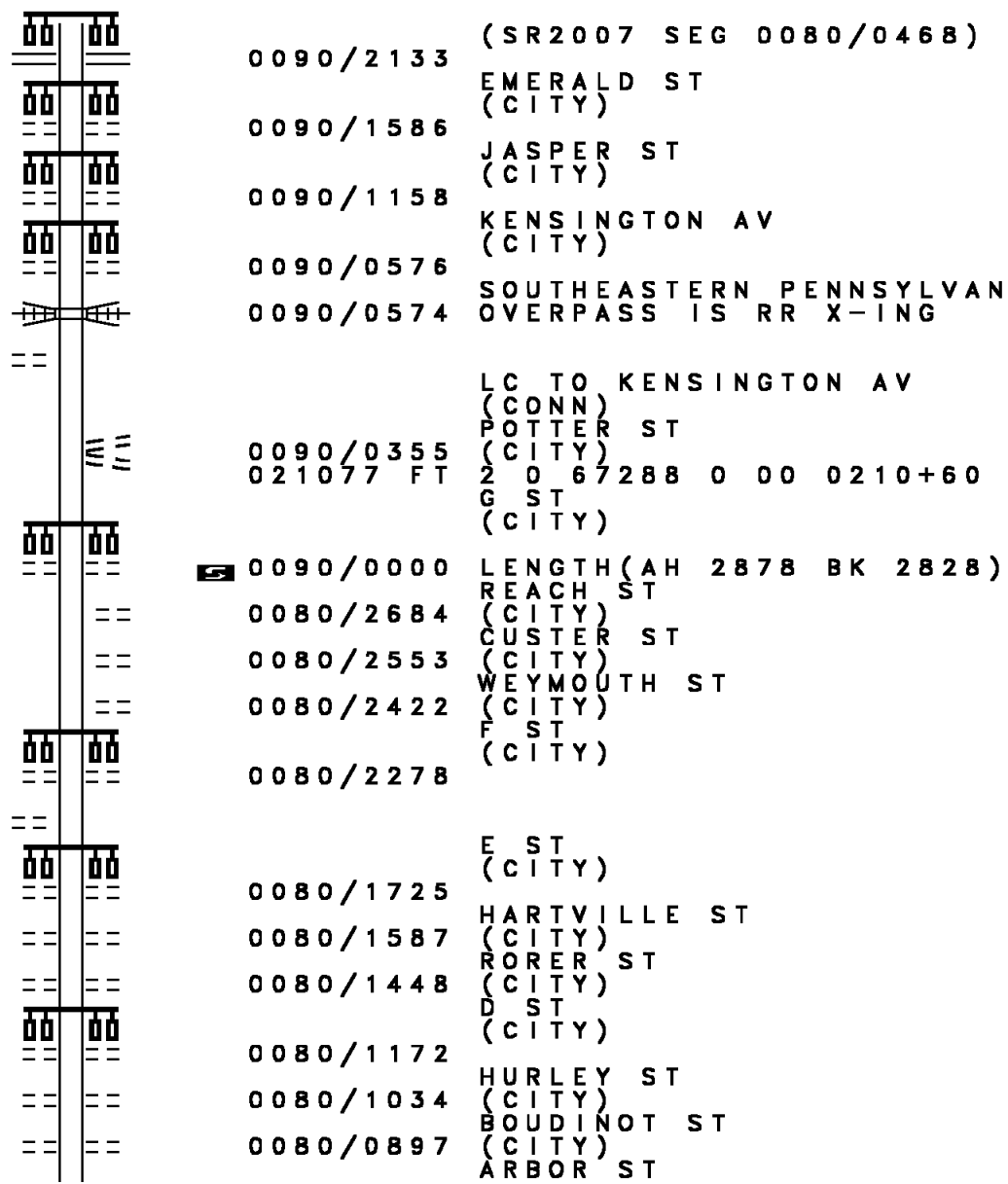
SHELLBOURNE AV
 (CITY)

0090/0476

021077 FT

TAMPA ST
 (CITY)

0080/1970



0090/2133 (SR2007 SEG 0080/0468)
 EMERALD ST
 (CITY)
 0090/1586 JASPER ST
 (CITY)
 0090/1158 KENSINGTON AV
 (CITY)
 0090/0576 SOUTHEASTERN PENNSYLVAN
 0090/0574 OVERPASS IS RR X-ING
 LC TO KENSINGTON AV
 (CONN)
 0090/0355 POTTER ST
 (CITY)
 021077 FT 2 0 67288 0 00 0210+60
 G ST
 (CITY)
 0090/0000 LENGTH(AH 2878 BK 2828)
 REACH ST
 (CITY)
 0080/2684 CUSTER ST
 (CITY)
 0080/2553 WEYMOUTH ST
 (CITY)
 0080/2422 F ST
 (CITY)
 0080/2278 E ST
 (CITY)
 0080/1725 HARTVILLE ST
 (CITY)
 0080/1587 RORER ST
 (CITY)
 0080/1448 D ST
 (CITY)
 0080/1172 HURLEY ST
 (CITY)
 0080/1034 BOUDINOT ST
 (CITY)
 0080/0897 ARBOR ST

DIR: B TOTAL LEN: 5.580 MI. DIST: 06-5 SR: 2016
 LEFT MUN: PHILADELPHIA C RIGHT MUN: PHILADELPHIA C

Street Name	Segment ID	Length (FT)	Notes
ROSE HILL ST (CITY)	0080/0299	018249	
B ST (SR1003 SEG 0010/0000) KIP ST (CITY)	0080/0000	0070/2369	
LEE ST (CITY)	0070/1649		
HOPE ST (CITY)	0070/1316		
PALETHROP ST (CITY)	0070/0491		
PHILIP ST (CITY)	0070/0169	015676	
THIRD ST (CITY)	0060/2292		
	0080/0764		(CITY) C ST (CITY)
	0080/0619		ROSE HILL ST (CITY)
	0080/0412		LC TO KENSINGTON AV (CONN)
	018249 FT	2 0 67288 0 00	0182+32 B ST (CITY)
	0080/0000		LENGTH(AH 2828 BK 2573)
	0070/2278		ELLA ST (CITY) A ST (CITY)
	0070/2015		
	0070/1467		FRONT ST (CITY)
	0070/1169		HOWARD ST (CITY) MASCHER ST (CITY)
	0070/0902		HANCOCK ST (CITY)
	0070/0641		
	0070/0335		SECOND ST (CITY)
	015676 FT	2 0 67288 0 00	0156+58 AMERICAN ST (CITY)
	0070/0000		LENGTH(AH 2573 BK 2650)
	0060/2292		

REESE ST
 (CITY)
 RANDOLPH ST
 (CITY)
 FAIRHILL ST
 (CITY)

0060/1319
 0060/1188
 0060/1058

LC FROM SIXTH ST
 (CONN)

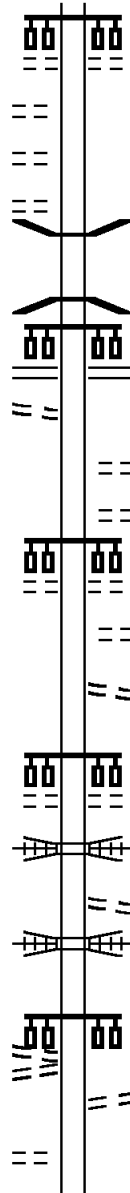
0060/0840

SEDGLEY AV
 (CITY)
 WESTMORELAND ST
 (CITY)

0050/0997

GOODMAN ST
 (CITY)
 TENTH ST

0050/0585



FIFTH ST
 (CITY)
 0060/1473
 0060/1021 BMS EN 67/2005/0131/0000
 2 0 67288 0 00 0130+36
 CONSOLIDATED RAIL CO RR
 0060/0953 BMSBG 67/2005/0131/0000
 SIXTH ST
 (SR2005 SEG 0131/0000)
 0060/0912
 WENDLE ST
 (CITY)
 0060/0744
 SHERIDAN ST
 (CITY)
 0060/0606
 SEVENTH ST
 (CITY)
 0060/0439
 FRANKLIN ST
 (CITY)
 0060/0257
 ALLEGHENY AV
 (CITY)
 0060/0163
 013026 FT 2 0 67288 0 00 0130+36
 GLENWOOD AV
 (CITY)
 0060/0000 LENGTH(AH 2650 BK 1568)
 NATIONAL RAILROAD PASSE
 0050/1340 OVERPASS IS RR X-ING
 FOR SR 2016E TO 2016E
 0050/1290 (CONN)
 CONSOLIDATED RAIL CORPO
 0050/1285 OVERPASS IS RR X-ING
 NC ALLEGHENY AV
 0050/0997 FOR SR 2016E TO 2016E
 (CONN)
 0050/0882

DIR: B TOTAL LEN: 5.580 MI. DIST: 06-5 SR: 2016
 LEFT MUN: PHILADELPHIA C RIGHT MUN: PHILADELPHIA C

Location (City)	Segment ID	Length (FT)	Stationing	Notes
(CITY)	0050/0489	011458	0114+98	2 0 67288 0 00
ELEVENTH ST (CITY)	0040/3447			NC SEDGLEY AV
GERMANTOWN AV (CITY)	0040/3280			SEDGLEY AV (CITY)
				LENGTH(AH 1568 BK 3450)
				GERMANTOWN AV (CITY)
				TWELFTH ST (CITY)
				CAMAC ST (CITY)
				THIRTEENTH ST (CITY)
				PARK AV (CITY)
				WATTS ST (CITY)
				BROAD ST (SR0611 SEG 0101/0000) (SR0611 SEG 0100/0000)
				ROSEWOOD ST (CITY)
CARLISLE ST (CITY)	0040/1674			CARLISLE ST (CITY)
				FIFTEENTH ST (CITY)
				SIXTEENTH ST (CITY)
				SEVENTEENTH ST (CITY)
				WISHART ST (CITY)
				2 0 67288 0 00 0079+82
				SOUTHEASTERN PENNSYLVAN OVERPASS IS RR X-ING
NINETEENTH ST (CITY)	0030/2347			LENGTH(AH 3450 BK 2678)
TWENTIETH ST				

DIR: B TOTAL LEN: 5.580 MI. DIST: 06-5 SR: 2016
 LEFT MUN: PHILADELPHIA C RIGHT MUN: PHILADELPHIA C

NEWKIRK ST
 (CITY) 0020/0800
 DOVER ST
 (CITY) 0020/0635

002663 FT

HENRY AVE
 (CITY) 0010/2629

HUNTING PARK AV
 {SR0013 SEG 0140/0815}
 {SR0013 SEG 0141/0812} 0010/2581

0020/0910

0020/0448 TWENTYNINTH ST
 002663 FT (SR3011 SEG 0060/2835)
 2 0 67288 0 00 0025+62
 THIRTIETH ST
 (CITY)

5 0020/0000 LENGTH(AH 2667 BK 2663)
 0010/2629

0010/2581 HUNTING PARK AV
 {SR0013 SEG 0140/0815}
 {SR0013 SEG 0141/0812}
 TO 0013/0141 SH

0010/2450 (CONN)
 0010/2134 NAPA ST
 (CITY)
 0010/1952 PATTON ST
 (CITY)
 0010/1751 THIRTYSECOND ST
 (CITY)

0010/1514 NATRONA ST
 (CITY)
 0010/1286 THIRTYTHIRD ST
 (CITY)

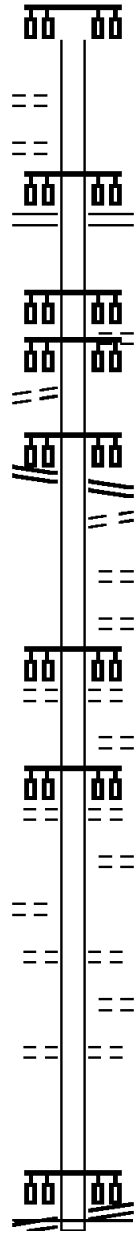
SPANGLER ST
 (CITY) 0010/1059

0010/1073 SPANGLER ST
 (CITY)

0010/0847 THIRTYFOURTH ST
 (CITY)
 0010/0615 SHEDWICK ST
 (CITY)
 0010/0394 THIRTYFIFTH ST
 (CITY)
 000000 FT 2 0 67288 0 00 0000+00

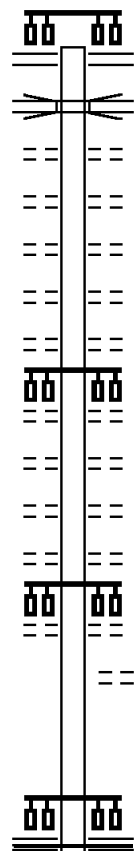
RIDGE AV
 (SR3009 SEG 0080/0000) 0010/0000

000000 FT RIDGE AV
 (SR3009 SEG 0080/0000)
 NC AL LEGHENY AV
 5 0010/0000 MFC BEGIN = C
 LENGTH(AH 2663 BK 0000)



DIR: B TOTAL LEN: 4.485 MI. DIST: 06-5 SR: 2014
 LEFT MUN: PHILADELPHIA C RIGHT MUN: PHILADELPHIA C

023681 FT



023665 FT RICHMOND ST
 (SR2001 SEG 0150/1619)
 0100/2152 INTERSTATE 95 (NB)
 0100/1988 OP ID 67/0095/0234/1430
 EMERY ST
 (CITY)
 0100/1931 SALMON ST
 (CITY)
 0100/1825 TILTON ST
 (CITY)
 0100/1689 EDGEMONT ST
 (CITY)
 0100/1545 WEBB ST
 (CITY)
 0100/1419 THOMPSON ST
 (CITY)
 0100/1301 MERCER ST
 (CITY)
 0100/1121 ALMOND ST
 (CITY)
 0100/0942 LIVINGSTON ST
 (CITY)
 0100/0779 BELGRADE ST
 (CITY)
 0100/0619 MILLER ST
 (CITY)
 0100/0450 2 0 67356 0 00 0000+00
 021513 FT ARAMINGO AV
 (SR2009 SEG 0021/2008)
 (SR2009 SEG 0020/2000)
 MFC BEGIN = C
 0100/0000 LENGTH(AH 2152 BK 2457)

021529 FT

FROM 2009/0021 SH
 (CONN)
 CEDAR ST
 (CITY)
 MEMPHIS ST
 (CITY)
 TULIP ST
 (CITY)
 SEPVIVA ST
 (CITY)

0091/2331
 0091/2283
 0091/1874
 0091/1582
 0091/1299

0090/2284 CEDAR ST
 (CITY)
 0090/1874 MEMPHIS ST
 (CITY)
 TULIP ST
 (CITY)
 0090/1582 SEPVIVA ST
 (CITY)
 0090/1300

DIR: B TOTAL LEN: 4.485 MI. DIST: 06-5 SR: 2014
 LEFT MUN: PHILADELPHIA C RIGHT MUN: PHILADELPHIA C

Left Side	Left Segment	Left Length	Left Stationing	Left City	Right Segment	Right Length	Right Stationing	Right City
TRENTON AV (CITY)	0091/1018	==	==	0090/1020	TRENTON AV (CITY)			
MARTHA ST (CITY)	0091/0696	==	==	0090/0698	MARTHA ST (CITY)			
COLLINS ST (CITY)	0091/0545	==	==	0090/0547	COLLINS ST (CITY)			
AMBER ST (CITY)	0091/0395	==	==	0090/0396	AMBER ST (CITY)			
2 0 67300 0 00 0190+66	019092 FT			019056 FT	2 0 67300 0 00 0190+66			
FRANKFORD AV (SR2007 SEG 0060/2278)					FRANKFORD AV (SR2007 SEG 0060/2278)			
CORAL ST (CITY)	0091/0000	==	==	0090/0000	CORAL ST (CITY)			
LENGTH(AH 2437 BK 1343)					LENGTH(AH 2457 BK 1349)			
BRADDOCK ST (CITY)	0081/1127	==	==	0080/1124	BRADDOCK ST (CITY)			
EMERALD ST (CITY)	0081/0914	==	==	0080/0910	EMERALD ST (CITY)			
JASPER ST (CITY)	0081/0484	==	==	0080/0483	JASPER ST (CITY)			
2 0 67300 0 00 0177+19	017749 FT			017707 FT	2 0 67300 0 00 0177+19			
SOUTHEASTERN PENNSYLVAN OVERPASS IS RR X-ING					SOUTHEASTERN PENNSYLVAN OVERPASS IS RR X-ING			
KENSINGTON AV (CITY)	0081/0000	==	==	0080/0000	KENSINGTON AV (CITY)			
LENGTH(AH 1343 BK 1628)					LENGTH(AH 1349 BK 1587)			
POTTER ST (CITY)	0071/1460	==	==	0070/1443	POTTER ST (CITY)			
GURNEY ST (CITY)	0071/1421	==	==	0070/1413	GURNEY ST (CITY)			
B ST (CITY)	0071/1100	==	==	0070/1101	B ST (CITY)			
(APRA) STRESCON INDUSTR A ST (CITY)	0071/0550	==	==	0070/0548	(APRA) STRESCON INDUSTR A ST (CITY)			
2 0 67300 0 00 0161+16	016121 FT			016120 FT	2 0 67300 0 00 0161+16			
(APRA) EPISCOPAL HOSPIT FRONT ST (CITY)					(APRA) EPISCOPAL HOSPIT FRONT ST (CITY)			
LENGTH(AH 1628 BK 2644)	0071/0000	==	==	0070/0000	LENGTH(AH 1587 BK 2633)			
HOPE ST (CITY)	0061/2495	==	==	0060/2493	HOPE ST (CITY)			
HOWARD ST (CITY)	0061/2347	==	==	0060/2344	HOWARD ST (CITY)			

EXTRACT DATE: 12/18/2023
PRINT DATE: 12/20/2023

ROADWAY MANAGEMENT SYSTEM
SLD COUNTY/SR - ANNUAL PRINT

PAGE NUMBER: 315
COUNTY: PHILADELPHIA

DIR: B TOTAL LEN: 4.485 MI.
LEFT MUN: PHILADELPHIA C

DIST: 06-5 SR: 2014
RIGHT MUN: PHILADELPHIA C

STREET NAME	ADDRESS RANGE	MARKINGS	ADDRESS RANGE	STREET NAME
WATERLOO ST (CITY)	0061/2216	==	0060/2210	WATERLOO ST (CITY)
MASCHER ST (CITY)	0061/2081	00 0000 00	0060/2079	MASCHER ST (CITY)
MUTTER ST (CITY)	0061/1951	==	0060/1947	MUTTER ST (CITY)
HANCOCK ST (CITY)	0061/1821	==	0060/1817	HANCOCK ST (CITY)
PALETHORP ST (CITY)	0061/1670	==	0060/1667	PALETHORP ST (CITY)
TONY DEPAUL AND SECOND ST (CITY)	0061/1516	00 0000 00	0060/1512	TONY DEPAUL AND SECOND ST (CITY)
PHILLIP ST (CITY)	0061/1350	==	0060/1348	PHILLIP ST (CITY)
AMERICAN ST (CITY)	0061/1150	00 0000 00	0060/1148	AMERICAN ST (CITY)
(AAR 589442J)#TRKS 01 THIRD ST (CITY)	0061/1146	-----	0060/1142	(AAR 589442J)#TRKS 01 THIRD ST (CITY)
ORIANNA ST (CITY)	0061/0815	==	0060/0812	ORIANNA ST (CITY)
FOURTH ST (CITY)	0061/0671	==	0060/0669	FOURTH ST (CITY)
LAWRENCE ST (CITY)	0061/0527	00 0000 00	0060/0528	LAWRENCE ST (CITY)
ORKNEY ST (CITY)	0061/0266	==	0060/0264	ORKNEY ST (CITY)
ORKNEY ST (CITY)	0061/0146	==	0060/0143	ORKNEY ST (CITY)
ORKNEY ST (CITY)	0061/0136	==	0060/0134	ORKNEY ST (CITY)
2 0 67 300 0 00 0134+74 013477 FT FIFTH ST (CITY)			013487 FT	2 0 67 300 0 00 0134+74 FIFTH ST (CITY)
LENGTH(AH 2644 BK 2185) REESE ST (CITY)	0061/0000	00 0000 00	0060/0000	LENGTH(AH 2633 BK 2195) REESE ST (CITY)
FAIRHILL ST (CITY)	0051/1998	==	0050/1997	FAIRHILL ST (CITY)
SIXTH ST (CITY)	0051/1810	==	0050/1811	SIXTH ST (CITY)
MARSHALL ST (CITY)	0051/1624	00 0000 00	0050/1625	MARSHALL ST (CITY)
SEVENTH ST (CITY)	0051/1389	==	0050/1390	SEVENTH ST (CITY)
	0051/1154	==	0050/1155	

DIR: B TOTAL LEN: 4.485 MI. DIST: 06-5 SR: 2014
 LEFT MUN: PHILADELPHIA C RIGHT MUN: PHILADELPHIA C

FRANKLIN ST (CITY)	0051/0970	==	==	0050/0972	FRANKLIN ST (CITY)
EIGHTH ST (CITY)	0051/0788	00	0000	0050/0789	EIGHTH ST (CITY)
DARIEN ST (CITY)	0051/0650	==	==	0050/0650	DARIEN ST (CITY)
NINTH ST (CITY)	0051/0509	00	0000	0050/0510	NINTH ST (CITY)
HUTCHINSON ST (CITY)	0051/0286	==	==	0050/0288	HUTCHINSON ST (CITY)
2 0 67300 0 00 0112+89 011292 FT				011292 FT	2 0 67300 0 00 0112+89
GERMANTOWN AV (CITY)					GERMANTOWN AV (CITY)
MFC BEGIN = B		00	0000		MFC BEGIN = B
LENGTH(AH 2185 BK 2818)	0051/0000	5	5	0050/0000	LENGTH(AH 2195 BK 2818)
		00	00		ELEVENTH ST (CITY)
		==	==	0040/2432	
		00	00		TWELFTH ST (CITY)
		==	==	0040/1986	
		00	00		THIRTEENTH ST (CITY)
		==	==	0040/1538	
PARK AV (CITY)	0040/1279	==		0040/0928	BMS EN 67/0611/0080/0928
					BROAD ST
		00	00	0040/0926	(SR0611 SEG 0080/1138)
		==	==		(SR0611 SEG 0081/1138)
				0040/0808	2 0 67300 0 00 0084+74
					SOUTHEASTERN PA TRAN RR
		00	00	0040/0446	BMSBG 67/0611/0080/0928
		==	==		FIFTEENTH ST (CITY)
HICKS ST (CITY)	0040/0287	==			
SYDENHAM ST (CITY)	0040/0158	==		008474 FT	2 0 67300 0 00 0084+74
	008474 FT				SIXTEENTH ST (CITY)
		00	00	5 0040/0000	LENGTH(AH 2818 BK 2784)
		==	==		BANCROFT ST

DIR: B TOTAL LEN: 4.485 MI. DIST: 06-5 SR: 2014
 LEFT MUN: PHILADELPHIA C RIGHT MUN: PHILADELPHIA C

		==	0030/2623	(CITY)
		==	0030/2493	CHADWICK ST (CITY)
		==	0030/2333	SEVENTEENTH ST (CITY)
GLENWOOD AV (CITY)	0030/2191	==	0030/2191	GLENWOOD AV (CITY)
		==	0030/2166	COLORADO ST (CITY)
		==	0030/1883	EIGHTEENTH ST (CITY)
		==	0030/1713	NATIONAL RAILROAD PASSE OVERPASS IS RR X-ING
NINETEENTH ST (CITY)	0030/1431	==		
GARNET ST (CITY)	0030/1282	==		
SEDGLEY AV (CITY)	0030/1235	==	0030/1235	SEDGLEY AV (CITY)
OPAL ST (CITY)	0030/1145	==		
TWENTYFIRST ST (CITY)	0030/0458	==	0030/0988	TWENTIETH ST (CITY)
	005690 FT	==	0030/0458	2 0 67300 0 00 0056+95 TWENTYSECOND ST (CITY)
		==	0030/0000	LENGTH(AH 2784 BK 3130)
CROSKEY ST (CITY)	0020/2967	==		
HEMBERGER ST (CITY)	0020/2836	==		
		==	0020/2674	TWENTYTHIRD ST (CITY)
BONSALL ST (CITY)	0020/2514	==		
JUDSON ST (CITY)	0020/2382	==		
		==	0020/2220	TWENTYFOURTH ST (CITY)
RINGGOLD ST (CITY)	0020/2064	==		

DIR: B TOTAL LEN: 4.485 MI. DIST: 06-5 SR: 2014
 LEFT MUN: PHILADELPHIA C RIGHT MUN: PHILADELPHIA C

Street Name (City)	Segment ID	Length (FT)	Notes
TAYLOR ST (CITY)	0020/1927		
			TWENTYFIFTH ST (CITY)
			0020/1770
			TWENTYSIXTH ST (CITY)
			0020/1316
			TWENTYSEVENTH ST (CITY)
			0020/0864
			TWENTYEIGHTH ST (CITY)
			0020/0462
NEWKIRK ST (CITY)	0020/0307		
DOVER ST (CITY)	0020/0166		
	002560 FT		002560 FT 2 0 67300 0 00 0025+67 TWENTYNINTH ST (SR3011 SEG 0060/0000)
HOLLYWOOD ST (CITY)	0010/2389		0020/0000 LENGTH(AH 3130 BK 2560)
			THIRTIETH ST (CITY)
			0010/2105
CHALMERS AV (CITY)	0010/2084		0010/2084
			THIRTYFIRST ST (CITY)
			0010/1652
			NAPA ST (CITY)
			0010/1493
			DOUGLAS ST (CITY)
			0010/0911
			THIRTYTHIRD ST (CITY)
			0010/0734
			THIRTYFOURTH ST (CITY)
			0010/0298
	000000 FT		000000 FT 2 0 67300 0 00 0000+00 NC LE HIGH AV RIDGE AV (SR0013 SEG 0121/2048) (SR0013 SEG 0120/2038)
			0010/0000 MFC BEGIN = B LENGTH(AH 2560 BK 0000)

EXTRACT DATE: 12/18/2023 ROADWAY MANAGEMENT SYSTEM PAGE NUMBER: 311
 PRINT DATE: 12/20/2023 SLD COUNTY/SR - ANNUAL PRINT COUNTY: PHILADELPHIA

DIR: E TOTAL LEN: 3.724 MI. DIST: 06-5 SR: 2012
 LEFT MUN: PHILADELPHIA C RIGHT MUN: PHILADELPHIA C

LTH AH 001584 BK 002719 000000 FT
 7081/0000

		019661 FT	RAMP FROM ARAMINGO AV
		0080/1584	(SR8011 SEG 0510/0038)
	==		CABOT ST
		0080/1449	(CITY)
	==		THOMPSON ST
		0080/1315	(CITY)
	==		MERCER ST
		0080/1148	(CITY)
	==		ALMOND ST
		0080/0978	(CITY)
	==		BELGRADE ST
		0080/0641	(CITY)
	==		GAUL ST
		0080/0433	(CITY)
	==		TAGGERT ST
		0080/0287	(CITY)
	==		RITTER ST
		0080/0145	(CITY)
	==	018077 FT	2 0 67332 0 00 0183+58
			CEDAR ST
	==		(CITY)
		0080/0000	LENGTH (AH 1584 BK 2719)
	==		MEMPHIS ST
		0070/2307	(CITY)
	==		TULIP ST
		0070/2013	(CITY)
	==		SEPVIVA ST
		0070/1732	(CITY)
	==		COLLINS ST


DIR: E TOTAL LEN: 3.724 MI. DIST: 06-5 SR: 2012
 LEFT MUN: PHILADELPHIA C RIGHT MUN: PHILADELPHIA C

LTH AH 002719 BK 002424 000000 FT
 7071/0000

==	0070/1592	(CITY) FRANKFORD AV (SR2007 SEG 0050/1326)
==	0070/1422	BLAIR ST (CITY) TRENTON AV (CITY)
==	0070/1260	MARTHA ST (CITY)
==	0070/1012	AMBER ST (CITY)
==	0070/0826	CORAL ST (CITY)
==	0070/0428	(CITY)
==	015358 FT	2 0 67332 0 00 0156+45 EMERALD ST (CITY)
==	0070/0000	LENGTH(AH 2719 BK 2424) SOUTHEASTERN PENNSYLVAN
==	0060/1998	OVERPASS IS RR X-ING JASPER ST (CITY) FRONT ST (CITY) FRONT ST (CITY)
==	0060/1987	HOPE ST (CITY)
==	0060/1830	HOWARD ST (CITY)
==	0060/1683	WATERLOO ST (CITY)
==	0060/1552	MASCHER ST (CITY)
==	0060/1416	MUTTER ST (CITY)
==	0060/1287	HANCOCK ST (CITY)
==	0060/1156	PALETHORP ST (CITY)
==	0060/1006	SECOND ST (CITY)
==	0060/0851	PHILLIP ST (CITY)
==	0060/0684	AMERICAN ST (CITY)
==	0060/0487	BODINE ST (CITY)

DIR: E TOTAL LEN: 3.724 MI. DIST: 06-5 SR: 2012
 LEFT MUN: PHILADELPHIA C RIGHT MUN: PHILADELPHIA C

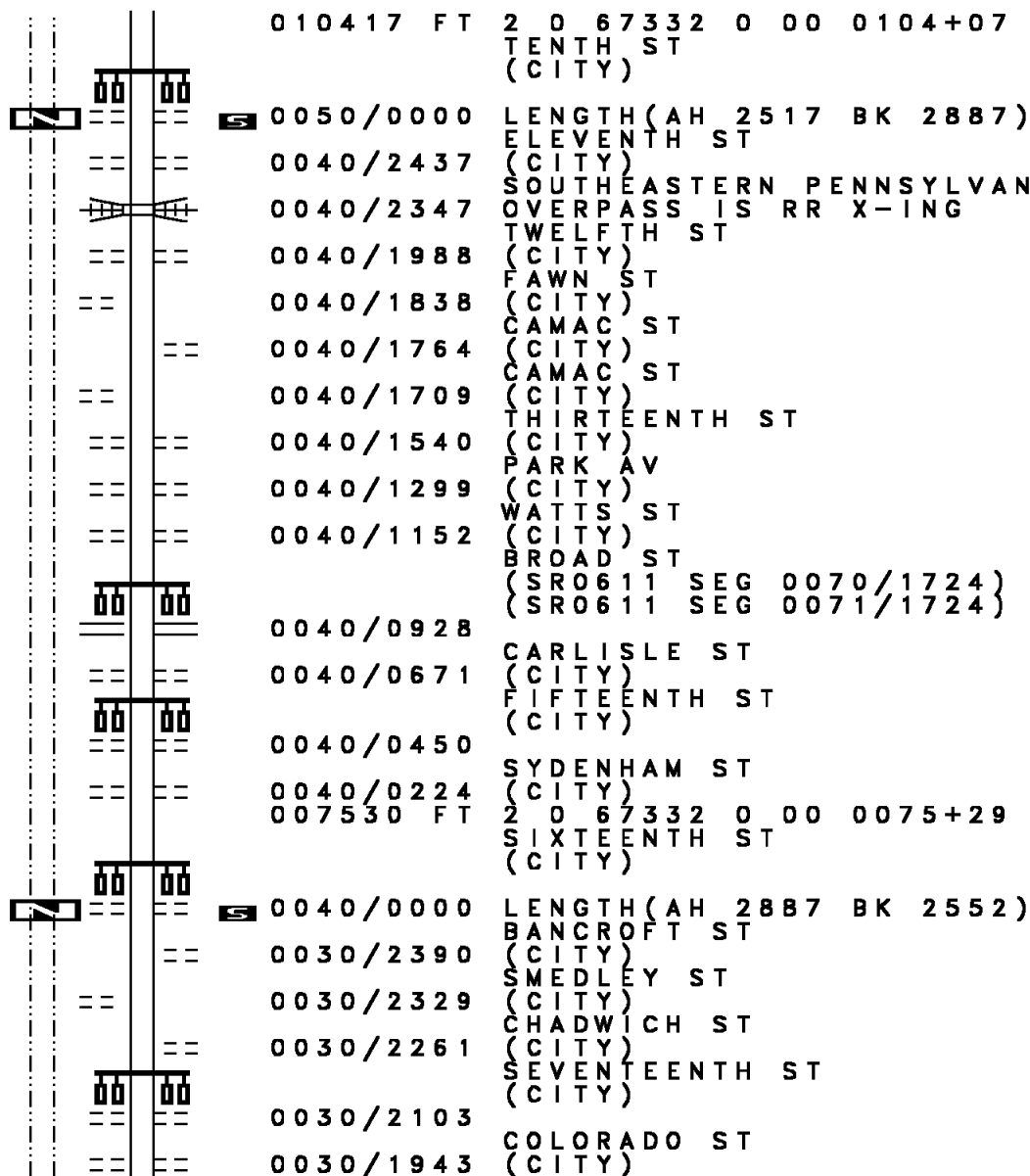
LTH AH 002424 BK 000100 000000 FT
 7061/0000
 000000 FT



DIR: E TOTAL LEN: 3.724 MI. DIST: 06-5 SR: 2012
 LEFT MUN: PHILADELPHIA C RIGHT MUN: PHILADELPHIA C

LTH AH 002517 BK 002887 000000 FT
 7051/0000

LTH AH 002887 BK 002552 000000 FT
 7041/0000



010417 FT 2 0 67332 0 00 0104+07
 TENTH ST
 (CITY)

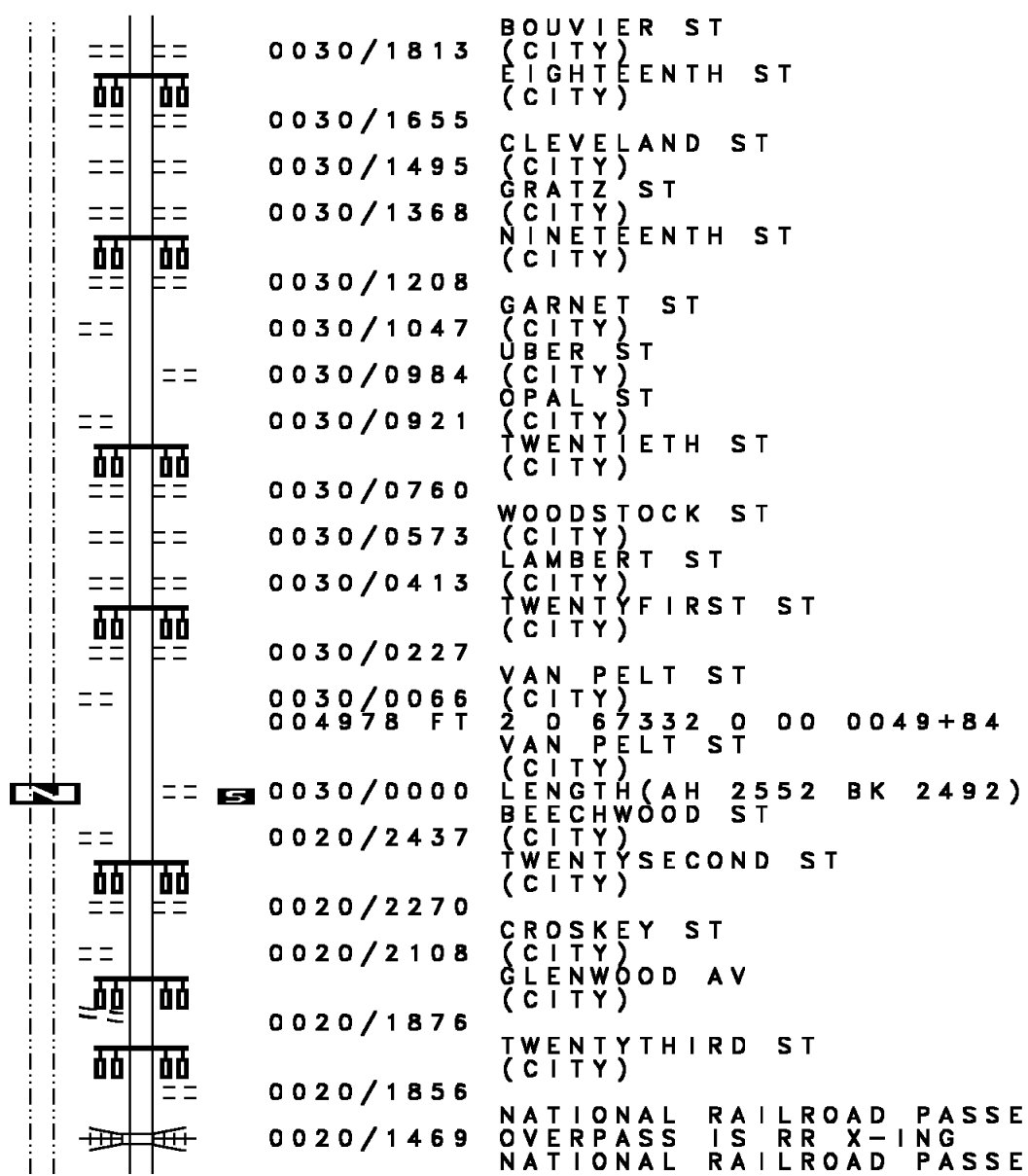
0050/0000 LENGTH(AH 2517 BK 2887)
 ELEVENTH ST
 (CITY)
 0040/2437
 (CITY)
 0040/2347 SOUTHEASTERN PENNSYLVAN
 OVERPASS IS RR X-ING
 TWELFTH ST
 (CITY)
 0040/1988
 (CITY)
 0040/1838 FAWN ST
 (CITY)
 0040/1764 CAMAC ST
 (CITY)
 0040/1709 CAMAC ST
 (CITY)
 0040/1540 THIRTEENTH ST
 (CITY)
 0040/1299 PARK AV
 (CITY)
 0040/1152 WATTS ST
 (CITY)
 BROAD ST
 (SR0611 SEG 0070/1724)
 (SR0611 SEG 0071/1724)

0040/0928
 (CITY)
 0040/0671 CARLISLE ST
 (CITY)
 FIFTEENTH ST
 (CITY)
 0040/0450
 (CITY)
 0040/0224 SYDENHAM ST
 (CITY)
 007530 FT 2 0 67332 0 00 0075+29
 SIXTEENTH ST
 (CITY)

0040/0000 LENGTH(AH 2887 BK 2552)
 BANCROFT ST
 (CITY)
 0030/2390 SMEDLEY ST
 (CITY)
 0030/2329 CHADWICH ST
 (CITY)
 0030/2261 SEVENTEENTH ST
 (CITY)
 0030/2103
 (CITY)
 0030/1943 COLORADO ST
 (CITY)

DIR: E TOTAL LEN: 3.724 MI. DIST: 06-5 SR: 2012
 LEFT MUN: PHILADELPHIA C RIGHT MUN: PHILADELPHIA C

LTH AH 002552 BK 002492 000000 FT
 7031/0000



EXTRACT DATE: 12/18/2023
PRINT DATE: 12/20/2023

ROADWAY MANAGEMENT SYSTEM
SLD COUNTY/SR - ANNUAL PRINT

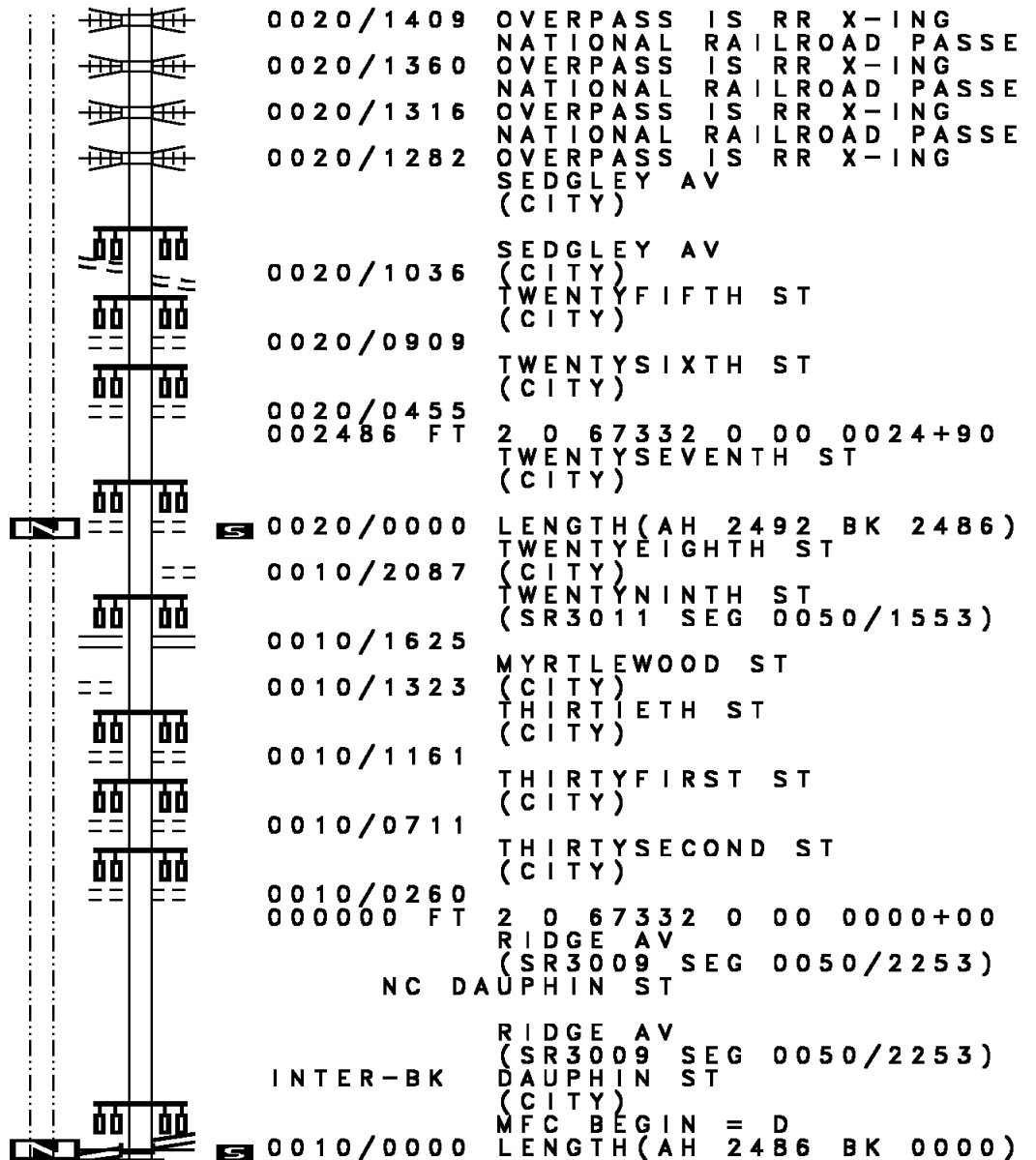
PAGE NUMBER: 306
COUNTY: PHILADELPHIA

DIR: E TOTAL LEN: 3.724 MI.
LEFT MUN: PHILADELPHIA C

DIST: 06-5 SR: 2012
RIGHT MUN: PHILADELPHIA C

LTH AH 002492 BK 002486 000000 FT
7021/0000

LTH AH 002486 BK 000000 000000 FT
7011/0000



0020/1409 OVERPASS IS RR X-ING
NATIONAL RAILROAD PASSE
0020/1360 OVERPASS IS RR X-ING
NATIONAL RAILROAD PASSE
0020/1316 OVERPASS IS RR X-ING
NATIONAL RAILROAD PASSE
0020/1282 OVERPASS IS RR X-ING
SEDGLEY AV
(CITY)
0020/1036 SEDGLEY AV
(CITY)
TWENTYFIFTH ST
(CITY)
0020/0909 TWENTYSIXTH ST
(CITY)
0020/0455
002486 FT 2 0 67332 0 00 0024+90
TWENTYSEVENTH ST
(CITY)
0020/0000 LENGTH(AH 2492 BK 2486)
TWENTYEIGHTH ST
(CITY)
0010/2087 TWENTYNINTH ST
(SR3011 SEG 0050/1553)
0010/1625 MYRTLEWOOD ST
(CITY)
0010/1323 THIRTIETH ST
(CITY)
0010/1161 THIRTYFIRST ST
(CITY)
0010/0711 THIRTYSECOND ST
(CITY)
0010/0260
000000 FT 2 0 67332 0 00 0000+00
RIDGE AV
(SR3009 SEG 0050/2253)
NC DAUPHIN ST
RIDGE AV
(SR3009 SEG 0050/2253)
INTER-BK DAUPHIN ST
(CITY)
MFC BEGIN = D
0010/0000 LENGTH(AH 2486 BK 0000)

EXTRACT DATE: 12/18/2023 ROADWAY MANAGEMENT SYSTEM PAGE NUMBER: 305
PRINT DATE: 12/20/2023 SLD COUNTY/SR - ANNUAL PRINT COUNTY: PHILADELPHIA
DIR: N TOTAL LEN: .000 MI. DIST: 06-5 SR: 2011
LEFT MUN: PHILADELPHIA C RIGHT MUN: PHILADELPHIA C

000000 FT



000000 FT
7010/0000 LENGTH(AH 1575 BK 0000)

EXTRACT DATE: 12/18/2023 ROADWAY MANAGEMENT SYSTEM PAGE NUMBER: 304
PRINT DATE: 12/20/2023 SLD COUNTY/SR - ANNUAL PRINT COUNTY: PHILADELPHIA
DIR: N TOTAL LEN: 1.178 MI. DIST: 06-5 SR: 2010
LEFT MUN: PHILADELPHIA C RIGHT MUN: PHILADELPHIA C





006222 FT
006222 FT



006222 FT
7070/0000 LTH AH 002916 BK 000100
006222 FT

DIR: N TOTAL LEN: 1.178 MI. DIST: 06-5 SR: 2010
 LEFT MUN: PHILADELPHIA C RIGHT MUN: PHILADELPHIA C

Stationing / Length	Diagram	Stationing / Length	Description
006222 FT		7064/0000	LTH AH 000100 BK 002410
006222 FT		006222 FT	
006222 FT		7060/0000	LENGTH(AH 2410 BK 2065)
006222 FT		006222 FT	
006222 FT		7050/0000	LENGTH(AH 2065 BK 0727)
006222 FT		006222 FT	
LENGTH(AH 0725 BK 1959) 7049/0000		7048/0000	LENGTH(AH 0727 BK 1959)
		INTER-AHD	CECIL B MOORE AV (CITY) TENTH ST (CITY)
		0040/1959	NEWPORT PL (CITY)
		0040/1695	ELEVENTH ST (CITY)
		0040/1509	MARVINE ST (CITY)
		0040/1284	TWELFTH ST (CITY)
		0040/1061	THIRTEENTH ST (CITY)
		0040/0616	PARK AV (CITY)
004263 FT		0040/0323	2 0 67307 0 00 0086+70
		004263 FT	BROAD ST (SR0611 SEG 0061/0000) (SR0611 SEG 0060/0000)
		0040/0000	LENGTH(AH 1959 BK 1133) FIFTEENTH ST (CITY)
		0030/0673	SYDENHAM ST (CITY)
		0030/0449	SIXTEENTH ST (CITY)
003130 FT		0030/0223	2 0 67307 0 00 0075+23
		003130 FT	WILLINGTON ST (CITY)
		0030/0000	LENGTH(AH 1133 BK 2993) SEVENTEENTH ST (CITY)
		0022/2756	BOUVIER ST (CITY)
		0022/2532	EIGHTEENTH ST

HARBISON AV (CITY)	031746 FT		032280 FT	HARBISON AV (CITY)
ROOSEVELT BL	INTER-AHD		INTER-AHD	ROOSEVELT BL
(SR6001 SEG 0251/0000)				(SR6001 SEG 0251/0000)
ROOSEVELT BL	0121/3417		0120/3419	ROOSEVELT BL
(SR0001 SEG 0250/0000)				(SR0001 SEG 0250/0000)
(SR0001 SEG 0251/0000)	0121/3388		0120/3388	(SR0001 SEG 0251/0000)
ROOSEVELT BL				ROOSEVELT BL
(SR0001 SEG 0251/0000)	0121/3272		0120/3272	(SR0001 SEG 0251/0000)
(SR0001 SEG 0250/0000)				(SR0001 SEG 0250/0000)
ROOSEVELT BL	0121/3218		0120/3229	ROOSEVELT BL
(SR6001 SEG 0250/0000)				(SR6001 SEG 0250/0000)
FROM 6001/0240 SH	0121/3105			TO 6001/0250 SH
(CONN)				

DIR: N TOTAL LEN: 6.114 MI. DIST: 06-5 SR: 2009
 LEFT MUN: PHILADELPHIA C RIGHT MUN: PHILADELPHIA C

FROM	TO	STREET	OFFSET	STREET	OFFSET
HAWTHORNE ST		(CITY)		(CITY)	
FROM 2007/0150 SH	0111/2493			0110/2631	DEVEREAUX AV
(CONN)	0111/2450				(CITY)
MULBERRY ST		(CITY)		0110/2220	MULBERRY ST
(CITY)	0111/2140				(CITY)
CHARLES ST		(CITY)			CHARLES ST
(CITY)					(CITY)
CHARLES ST		(CITY)			CHARLES ST
(CITY)					(CITY)
BENNER ST	0111/1810			0110/1884	BENNER ST
(CITY)					(CITY)
BENNER ST		(CITY)		0110/1616	BENNER ST
(CITY)	0111/1571				(CITY)
TACKAWANNA ST		(CITY)			TACKAWANNA ST
(CITY)	0111/1504				(CITY)
TACKAWANNA ST		(CITY)		0110/1525	TACKAWANNA ST
(CITY)	0111/1443				(CITY)
HIGBEE ST		(CITY)			ERDRICK ST
(CITY)	0111/1253			0110/1167	(CITY)
ERDRICK ST		(CITY)			MONTAGUE ST
(CITY)	0111/1083			0110/0881	(CITY)
LC TO COMLY ST		(CONN)			COMLY ST
(CONN)	0111/0825				(CITY)
MONTAGUE ST		(CITY)		0110/0743	COMLY ST
(CITY)	0111/0796				(CITY)
COMLY ST		(CITY)			COMLY ST
(CITY)	0111/0701			0110/0571	(CITY)
WALKER ST		(CITY)		026133 FT	WALKER ST
(CITY)					(CITY)
WALKER ST		(CITY)			WALKER ST
(CITY)	0111/0502				(CITY)
2 0 67047 0 00 0266+74 025666 FT					WALKER ST
HOWELL ST		(CITY)			(CITY)
(CITY)					HOWELL ST
LENGTH(AH 2663 BK 2474)	0111/0000			0110/0000	(CITY)
COTTAGE ST		(CITY)			LENGTH(AH 2728 BK 2442)
(CITY)	0101/2385				(CITY)
JACKSON ST		(CITY)			JACKSON ST
(CITY)					(CITY)

DIR: N TOTAL LEN: 6.114 MI. DIST: 06-5 SR: 2009
 LEFT MUN: PHILADELPHIA C RIGHT MUN: PHILADELPHIA C

Street Name (City)	Segment ID	Start Station	End Station	Notes	Street Name (City)	Segment ID	Start Station	End Station	Notes
VAN KIRK ST (CITY)	0101/1849				VAN KIRK ST (CITY)	0100/1846			
CHELTENHAM AV (CITY)	0101/1326				ROSALIE ST (CITY)	0100/1503			
JACKSON ST (CITY)	0101/1010				CHELTENHAM AV (CITY)	0100/1314			
SANGER ST (CITY)	0101/0770				ANCHOR ST (CITY)	0100/1118			
GLENLOCH ST (CITY)	0101/0491				CARVER ST (CITY)	0100/0948			
BURTON ST (CITY)	0101/0229				SANGER ST (CITY)	0100/0763			
2 0 67047 0 00 0241+86 023192 FT					023691 FT				
KENNEDY ST (CITY)					2 0 67047 0 00 0241+86				
DITMAN ST (CITY)					KENNEDY ST (CITY)				
DITMAN ST (CITY)					DITMAN ST (CITY)				
KENNEDY ST (CITY)					DITMAN ST (CITY)				
LENGTH(AH 2474 BK 2802)	0101/0000				KENNEDY ST (CITY)				
MARSDEN ST (CITY)	0091/2558				LENGTH(AH 2442 BK 2794)				
TORRESDALE AV (SR1004 SEG 0120/0000)					TORRESDALE AV (SR1004 SEG 0120/0000)				
BETTS ST (CITY)					BETTS ST (CITY)				
TORRESDALE AV (SR1004 SEG 0120/0000)	0091/2309				TORRESDALE AV (SR1004 SEG 0120/0000)				
BRILL ST (CITY)	0091/2050				TULIP ST (CITY)				
TULIP ST (CITY)	0091/1831				SCATTERGOOD ST (CITY)				
SCATTERGOOD ST (CITY)	0091/1789				TULIP ST (CITY)				
TULIP ST (CITY)	0091/1725				SCATTERGOOD ST (CITY)				

EXTRACT DATE: 12/18/2023
PRINT DATE: 12/20/2023

ROADWAY MANAGEMENT SYSTEM
SLD COUNTY/SR - ANNUAL PRINT

PAGE NUMBER: 297
COUNTY: PHILADELPHIA

DIR: N TOTAL LEN: 6.114 MI.
LEFT MUN: PHILADELPHIA C

DIST: 06-5 SR: 2009
RIGHT MUN: PHILADELPHIA C

BRIDGE ST (SR1009 SEG 0040/0000) NC HARBISON AV						BRIDGE ST (SR1009 SEG 0040/0000) NC HARBISON AV
BRIDGE ST (SR1009 SEG 0040/0000)	0091/1510				0090/1497	BRIDGE ST (SR1009 SEG 0040/0000)
CONSOLIDATED RAIL CORPO					0090/1019	CONSOLIDATED RAIL CORPO
OVERPASS IS RR X-ING SIGN: CANTILEVER	0091/1016					OVERPASS IS RR X-ING
BMSID 67/2009/0091/0628	0091/0628					
WAKELING ST (CITY)						WAKELING ST (CITY)
JAMES ST (CITY)						JAMES ST (CITY)
JAMES ST (CITY)						JAMES ST (CITY)
WAKELING ST (CITY)	0091/0350				0090/0330	WAKELING ST (CITY)
2 0 67047 0 00 0213+45	020390 FT				020897 FT	2 0 67047 0 00 0213+45
TACONY ST (SR1007 SEG 0031/0000) (SR1007 SEG 0030/0000)						TACONY ST (SR1007 SEG 0031/0000) (SR1007 SEG 0030/0000)
TACONY ST (SR1007 SEG 0031/0000) (SR1007 SEG 0030/0000)						TACONY ST (SR1007 SEG 0031/0000) (SR1007 SEG 0030/0000)
LENGTH(AH 2802 BK 2506)	0091/0000				0090/0000	LENGTH(AH 2794 BK 2503)
					0080/2371	TO 1007/0030 SH (CONN)
					0080/2057	RAMP FROM BETSY ROSS/95 (SR8019 SEG 0020/1600)
RAMP D RD (SR8019 SEG 0260/0000)	0081/1965					
MARGARET ST (CITY)						MARGARET ST (CITY)
MILNOR ST (CITY)						MILNOR ST (CITY)
MARGARET ST (CITY)	0081/1263				0080/1238	MARGARET ST (CITY)
OP ID RAMP D 67/8019/0260/0358	0081/0999				0080/0926	OP ID RAMP M & K (SB) 67/8019/0250/0000
BERMUDA ST (CITY)	0081/0848				0080/0848	BERMUDA ST (CITY)
ORTHODOX ST (CITY)						ORTHODOX ST (CITY)
ORTHODOX ST						ORTHODOX ST

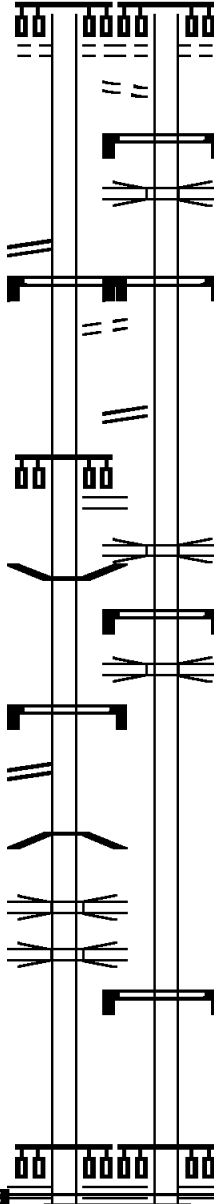
DIR: N TOTAL LEN: 6.114 MI. DIST: 06-5 SR: 2009
LEFT MUN: PHILADELPHIA C RIGHT MUN: PHILADELPHIA C

(CITY) PEARCE ST (CITY)	0081/0590		0080/0540 (CITY) PEARCE ST (CITY)
PEARCE ST (CITY)	0081/0500		0080/0480 PEARCE ST (CITY)
SIGN: CANTILEVER BMSID 67/2009/0081/0110 0081/0110 2 0 67047 0 00 0188+09 017884 FT	0081/0418		0080/0418 (CITY)
SEPVIVA ST (CITY)			018394 FT 2 0 67047 0 00 0188+03 SEPVIVA ST (CITY)
LENGTH(AH 2506 BK 2690) 0081/0000 DUNCAN ST (CITY)	0071/2313		0080/0000 LENGTH(AH 2503 BK 2698) DUNCAN ST (CITY)
CANTILEVER MONOTUB OP ID 67/2009/0071/1921 0071/1921 CHURCH ST (CITY)	0071/1666		0070/2315 (CITY)
			CHURCH ST (CITY)
SIGN: CANTILEVER BMSID 67/2009/0071/1297 0071/1297 RAMP Y RD (SR8017 SEG 0510/0000) RAMP F RD (SR8017 SEG 0500/3595)	0071/0962		0070/1666 SIGN: SHAPE OR TUBE BMSID 67/2009/0070/1305
CANTILEVER MONOTUB OP ID 67/2009/0071/0656 0071/0656 RAMP F OP ID 67/8017/0500/1133 0071/0587 RAMP JJ (EB) OP ID 67/8017/0270/0728 0071/0370 TO 1026/0010 SH BMSEN 67/2009/0070/0000 0071/0350 2 0 67047 0 00 0161+15 015194 FT	0071/0186		0070/1305 RAMP Y RD (SR8017 SEG 0510/0000) RAMP F RD (SR8017 SEG 0500/3595)
FRANKFORD CREEK BMSBG 67/2009/0070/0000 0071/0000 LENGTH(AH 2690 BK 2695) CONSOLIDATED RAIL CORPO OVERPASS IS RR X-ING	0061/2501		0070/0963
			0070/0587 OP ID RAMP F 67/8017/0500/1133 0070/0370 OP ID RAMP JJ (EB) 67/8017/0270/0728
SIGN: CANTILEVER BMSID 67/2009/0061/1742 0061/1742 (APRA) UNITED RENTAL IN			0070/0186 BMSEN 67/2009/0070/0000 015696 FT 2 0 67047 0 00 0161+15 FRANKFORD CREEK BMSBG 67/2009/0070/0000 LENGTH(AH 2698 BK 2699) CONSOLIDATED RAIL CORPO OVERPASS IS RR X-ING CANTILEVER MONOTUB OP ID 67/2009/0060/2275 SIGN: CANTILEVER BMSID 67/2009/0060/1950
			0060/2524 0060/2275 0060/1950
			(APRA) UNITED RENTAL IN

DIR: N TOTAL LEN: 6.114 MI. DIST: 06-5 SR: 2009
 LEFT MUN: PHILADELPHIA C RIGHT MUN: PHILADELPHIA C

(CITY)

0011/1875



0010/2375

(CITY)

TO 2009/0011 SH

0010/1850

(CONN)

0010/1822

SIGN: 2 CHORD TRUSS

0010/1600

BMSID 67/2009/0010/1822

RAMP B (WB)

OP ID 67/8011/0500/0061

SPUR B RD

(SR8011 SEG 0510/0000)

SIGN: 3 CHORD TRUSS

BMSID 67/2009/0011/1500

FROM 2009/0010 SH

(CONN)

0011/1525

0011/1500

0011/1320

0010/1405

SIGN: 2 CHORD TRUSS

BMSID 67/2009/0010/1405

M 0010/1246

678011026003 35B

RAMP C RD

0010/1144

(SR8011 SEG 0260/0335)

RAMP B SPUR RD

(SR8011 SEG 0530/0500)

678011053003 20T

0011/0925M

BMSEN 67/2009/0011/0504

0011/0707

0010/0799

INTERSTATE 95 (NB)

OP ID 67/0095/0230/1674

0010/0615

SIGN: CANTILEVER

BMSID 67/2009/0010/0615

0010/0600

RAMP E

OP ID 67/8011/0020/0000

SIGN: 3 CHORD TRUSS

BMSID 67/2009/0011/0595

RAMP D RD

(SR8011 SEG 0250/0000)

2 0 67047 0 00 0000+15

SPUR A (NB)

BMSBG 67/2009/0011/0504

0011/0595

0011/0530

0011/0504

INTERSTATE 95 (NB)

OP ID 67/0095/0230/1674

0011/0285

RAMP E

OP ID 67/8011/0020/0000

0011/0200

2 0 67047 0 00 0000+15 000000 FT

NC ARAMINGO AV

DELAWARE AV

(SR2001 SEG 0130/2000)

(SR2001 SEG 0131/2000)

NC ARAMINGO AV

0010/0185

SIGN: 2 CHORD TRUSS

BMSID 67/2009/0010/0185

000000 FT

2 0 67047 0 00 0000+00

NC DE LAWARE AV

RICHMOND ST

(SR2001 SEG 0131/2000)

(SR2001 SEG 0130/2000)

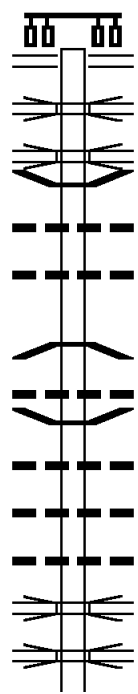
MFC BEGIN = B

LENGTH(AH 2440 BK 0000) 0011/0000

MFC BEGIN = B

0010/0000 LENGTH(AH 2964 BK 0000)

020821 FT



020866 FT RICHMOND ST
 {SR2001 SEG 0140/0702}
 {SR2001 SEG 0141/0706}
 0070/1573
 0070/1490 OP ID 67/8011/0750/0350 RAMP A (NB)
 INTERSTATE 95 (NB)
 0070/1380 OP ID 67/0095/0230/2456
 0070/1133 BMSSEN 67/2008/0070/0676
 001 "DIA CIRC CONCR
 0070/0750 LEN=0001 INSTALLED UNKN
 001 "DIA CIRC CONCR
 0070/0683 LEN=0001 INSTALLED UNKN
 2 0 67302 0 00 0157+75
 ARAMINGO AVE. (NB)
 0070/0676 BMSBG 67/2008/0070/0676
 001 "DIA CIRC CONCR
 0070/0590 LEN=0001 INSTALLED UNKN
 0070/0476 BMSSEN 67/2008/0070/0251
 001 "DIA CIRC CONCR
 0070/0430 LEN=0001 INSTALLED UNKN
 001 "DIA CIRC CONCR
 0070/0425 LEN=0001 INSTALLED UNKN
 001 "DIA CIRC CONCR
 0070/0420 LEN=0001 INSTALLED UNKN
 ARAMINGO AVENUE (S
 0070/0400 OP ID 67/2009/0011/0504
 RAMP D (SB)
 0070/0350 OP ID 67/8011/0250/0000
 RAMP C RD

EXTRACT DATE: 12/18/2023
PRINT DATE: 12/20/2023

ROADWAY MANAGEMENT SYSTEM
SLD COUNTY/SR - ANNUAL PRINT

PAGE NUMBER: 291
COUNTY: PHILADELPHIA

DIR: B TOTAL LEN: 3.952 MI.
LEFT MUN: PHILADELPHIA C

DIST: 06-5 SR: 2008
RIGHT MUN: PHILADELPHIA C

RAMP RD
(SR8011 SEG 0500/1427) 0070/0260

019248 FT

HEWSON ST
(CITY) 0061/1966

001 "DIA CIRC CONCR
LEN=0001 INSTALLED UNKN 0061/1915

001 "DIA CIRC CONCR
LEN=0001 INSTALLED UNKN 0061/1855
BERKS ST
(CITY) 0061/1804

WILT ST
(CITY) 0061/1577

001 "DIA CIRC CONCR
LEN=0001 INSTALLED UNKN 0061/1502

MONTGOMERY AV
(CITY) 0061/1434

EYRE ST
(CITY) 0061/1234

001 "DIA CIRC CONCR
LEN=0001 INSTALLED UNKN 0061/1050

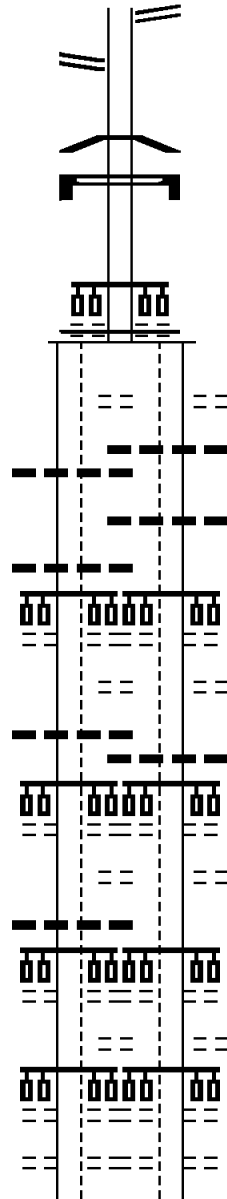
PALMER ST
(CITY) 0061/1029

EARL ST
(CITY) 0061/0721

COLUMBIA AV
(CITY) 0061/0408

OXFORD ST
(CITY) 0061/0206

2 0 67302 0 00 0131+66 017097 FT



0070/0310 (SR8011 SEG 0260/0000)

2 0 67302 0 00 0156+61
NO UNDERPASS INFORMATION
0070/0251 BMSBG 67/2008/0070/0251
SIGN: SHAPE OR TUBE
0070/0242 BMSID 67/2008/0070/0242
019293 FT 2 0 67302 0 00 0155+65
SUSQUEHANNA AV
(CITY)

0070/0000 MFC BEGIN = B
LENGTH(AH 1573 BK 2148)

HEWSON ST
(CITY) 0060/1962

001 "DIA CIRC CONCR
LEN=0001 INSTALLED UNKN 0060/1915

001 "DIA CIRC CONCR
LEN=0001 INSTALLED UNKN 0060/1885

BERKS ST
(CITY) 0060/1803

WILT ST
(CITY) 0060/1570

001 "DIA CIRC CONCR
LEN=0001 INSTALLED UNKN 0060/1502

MONTGOMERY AV
(CITY) 0060/1435

EYRE ST
(CITY) 0060/1229

PALMER ST
(CITY) 0060/1028

EARL ST
(CITY) 0060/0709

COLUMBIA AV
(CITY) 0060/0405

OXFORD ST
(CITY) 0060/0204

2 0 67302 0 00 0131+66 017145 FT

EXTRACT DATE: 12/18/2023
PRINT DATE: 12/20/2023

ROADWAY MANAGEMENT SYSTEM
SLD COUNTY/SR - ANNUAL PRINT

PAGE NUMBER: 290
COUNTY: PHILADELPHIA

DIR: B TOTAL LEN: 3.952 MI.
LEFT MUN: PHILADELPHIA C

DIST: 06-5 SR: 2008
RIGHT MUN: PHILADELPHIA C

MARLBOROUGH ST
(CITY)

LENGTH(AH 2151 BK 2600) 0061/0000
001 "DIA CIRC CONCR
LEN=0001 INSTALLED UNKN 0051/2356
CREASE ST
(CITY) 0051/2353
DAY ST
(CITY) 0051/2190
DAY ST
(CITY) 0051/2168
001 "DIA CIRC CONCR
LEN=0001 INSTALLED UNKN 0051/2025
SHACKAMAXON ST
(CITY) 0051/2007

FRANKFORD AV
(SR2007 SEG 0030/0758)

001 "DIA CIRC CONCR
LEN=0001 INSTALLED UNKN 0051/1806
DUNTON ST
(CITY) 0051/1583

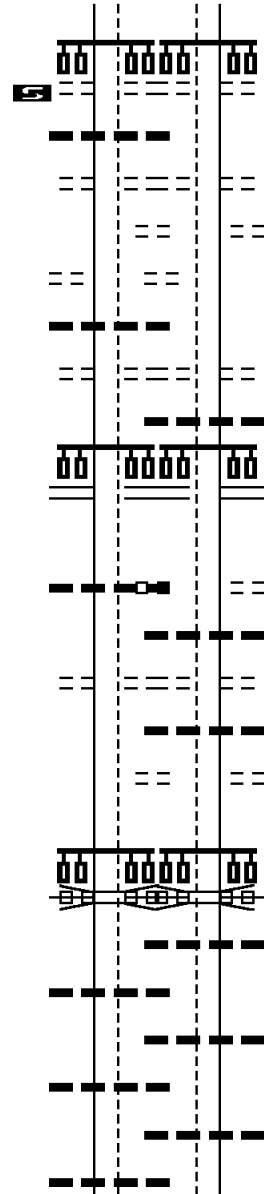
LEOPARD ST
(CITY) 0051/1519

LEE ST
(CITY) 0051/1427
SOUTHEASTERN PENNSYLVAN
OVERPASS IS RR X-ING
FRONT ST
(CITY) 0051/1288

001 "DIA CIRC CONCR
LEN=0001 INSTALLED UNKN 0051/1270

001 "DIA CIRC CONCR
LEN=0001 INSTALLED UNKN 0051/1240

001 "DIA CIRC CONCR
LEN=0001 INSTALLED UNKN 0051/1200



MARLBOROUGH ST
(CITY)

LENGTH(AH 2148 BK 2634) 0060/0000
CREASE ST
(CITY) 0050/2377
DAY ST
(CITY) 0050/2218
DAY ST
(CITY) 0050/2195
SHACKAMAXON ST
(CITY) 0050/2035
001 "DIA CIRC CONCR
LEN=0001 INSTALLED UNKN 0050/2025
FRANKFORD AV
(SR2007 SEG 0030/0758)

0050/1800

DUNTON ST
(CITY) 0050/1593
001 "DIA CIRC CONCR
LEN=0001 INSTALLED UNKN 0050/1583
LEOPARD ST
(CITY) 0050/1532

001 "DIA CIRC CONCR
LEN=0001 INSTALLED UNKN 0050/1485
LEE ST
(CITY) 0050/1417
SOUTHEASTERN PENNSYLVAN
OVERPASS IS RR X-ING
FRONT ST
(CITY) 0050/1288

001 "DIA CIRC CONCR
LEN=0001 INSTALLED UNKN 0050/1270

001 "DIA CIRC CONCR
LEN=0001 INSTALLED UNKN 0050/1240

001 "DIA CIRC CONCR
LEN=0001 INSTALLED UNKN 0050/1200

DIR: B TOTAL LEN: 3.952 MI. DIST: 06-5 SR: 2008
 LEFT MUN: PHILADELPHIA C RIGHT MUN: PHILADELPHIA C

STREET NAME (CITY)	START POINT	END POINT	STATUS	STREET NAME (CITY)	START POINT	END POINT	STATUS
HOPE ST (CITY)	0051/1125	0050/1122	HOPE ST (CITY)	0050/1122	0050/1080	001 "DIA CIRC CONCR	HOPE ST (CITY)
HOWARD ST (CITY)	0051/0975	0050/0987	001 "DIA CIRC CONCR	0050/1080	LEN=0001	INSTALLED UNKN	HOWARD ST (CITY)
001 "DIA CIRC CONCR	0051/0951	0050/0948	001 "DIA CIRC CONCR	0050/0948	LEN=0001	INSTALLED UNKN	001 "DIA CIRC CONCR
LEN=0001 INSTALLED UNKN			LEN=0001 INSTALLED UNKN				LEN=0001 INSTALLED UNKN
MASCHER ST (CITY)	0051/0824	0050/0838	MASCHER ST (CITY)	0050/0838			MASCHER ST (CITY)
O'NEILL ST (CITY)	0051/0739	0050/0754	O'NEILL ST (CITY)	0050/0754			O'NEILL ST (CITY)
HANCOCK ST (CITY)	0051/0612	0050/0627	HANCOCK ST (CITY)	0050/0627			HANCOCK ST (CITY)
HANCOCK ST (CITY)	0051/0579	0050/0593	HANCOCK ST (CITY)	0050/0593			HANCOCK ST (CITY)
PALETHORP ST (CITY)	0051/0483	0050/0460	PALETHORP ST (CITY)	0050/0460			PALETHORP ST (CITY)
SECOND ST (CITY)	0051/0311	0050/0323	SECOND ST (CITY)	0050/0323			SECOND ST (CITY)
AMERICAN ST (CITY)	0051/0295	0050/0300	AMERICAN ST (CITY)	0050/0300			AMERICAN ST (CITY)
001 "DIA CIRC CONCR	0051/0020	014511 FT	001 "DIA CIRC CONCR	014511 FT	2 0 67302 0 00	0105+53	001 "DIA CIRC CONCR
LEN=0001 INSTALLED UNKN			LEN=0001 INSTALLED UNKN				LEN=0001 INSTALLED UNKN
2 0 67302 0 00 0105+53			2 0 67302 0 00 0105+53				2 0 67302 0 00 0105+53
014497 FT			014497 FT				014497 FT
GERMANTOWN AV (CITY)	0051/0000	0050/0000	GERMANTOWN AV (CITY)	0050/0000	LENGTH(AH 2634 BK 2924)		GERMANTOWN AV (CITY)
LENGTH(AH 2600 BK 2896)			LENGTH(AH 2634 BK 2924)				LENGTH(AH 2634 BK 2924)
THIRD ST (CITY)	0041/2672	0040/2669	THIRD ST (CITY)	0040/2669			THIRD ST (CITY)
ORIANNA ST (CITY)	0041/2431	0040/2424	ORIANNA ST (CITY)	0040/2424			ORIANNA ST (CITY)
FOURTH ST (CITY)	0041/2232	0040/2219	FOURTH ST (CITY)	0040/2219			FOURTH ST (CITY)
001 "DIA CIRC CONCR	0041/2135	0040/2078	001 "DIA CIRC CONCR	0040/2078			001 "DIA CIRC CONCR
LEN=0001 INSTALLED UNKN			LEN=0001 INSTALLED UNKN				LEN=0001 INSTALLED UNKN
LEITHGOW ST (CITY)	0041/2078	0040/1995	LEITHGOW ST (CITY)	0040/1995	005 "DIA CIRC CONCR		LEITHGOW ST (CITY)
005 "DIA CIRC CONCR	0041/1995	0040/1942	005 "DIA CIRC CONCR	0040/1995	LEN=0015	INSTALLED UNKN	005 "DIA CIRC CONCR
LEN=0015 INSTALLED UNKN			LEN=0015 INSTALLED UNKN				LEN=0015 INSTALLED UNKN
LAWRENCE ST (CITY)	0041/1943		LAWRENCE ST (CITY)				LAWRENCE ST (CITY)
005 "DIA CIRC CONCR			005 "DIA CIRC CONCR				005 "DIA CIRC CONCR

DIR: B TOTAL LEN: 3.952 MI. DIST: 06-5 SR: 2008
 LEFT MUN: PHILADELPHIA C RIGHT MUN: PHILADELPHIA C

Stationing	Description	Stationing	Description
0040/1795	LEN=0015 INSTALLED UNKN	0040/1795	LEN=0015 INSTALLED UNKN
0040/1765	005 "DIA CIRC CONCR	0040/1765	LEN=0015 INSTALLED UNKN
0040/1735	LEN=0015 INSTALLED UNKN	0040/1735	005 "DIA CIRC CONCR
0041/1735	005 "DIA CIRC CONCR	0040/1735	LEN=0015 INSTALLED UNKN
0041/1735	LEN=0015 INSTALLED UNKN	0040/1670	FIFTH ST (CITY)
0041/1672	005 "DIA CIRC CONCR	0040/1670	LEN=0015 INSTALLED UNKN
0041/1529	LEN=0015 INSTALLED UNKN	0040/1525	005 "DIA CIRC CONCR
0041/1435	RANDOLPH ST (CITY)	0040/1525	LEN=0015 INSTALLED UNKN
0041/1435	SIXTH ST (CITY)	0040/1431	RANDOLPH ST (CITY)
0041/1241	005 "DIA CIRC CONCR	0040/1431	SIXTH ST (CITY)
0041/1120	LEN=0015 INSTALLED UNKN	0040/1242	005 "DIA CIRC CONCR
0041/1120	005 "DIA CIRC CONCR	0040/1120	LEN=0015 INSTALLED UNKN
0041/1021	LEN=0015 INSTALLED UNKN	0040/1012	MARSHALL ST (CITY)
0041/0793	MARSHALL ST (CITY)	0040/1012	SEVENTH ST (CITY)
0041/0793	SEVENTH ST (CITY)	0040/0786	005 "DIA CIRC CONCR
0041/0710	LEN=0015 INSTALLED UNKN	0040/0710	LEN=0015 INSTALLED UNKN
0041/0710	005 "DIA CIRC CONCR	0040/0690	005 "DIA CIRC CONCR
0041/0564	LEN=0015 INSTALLED UNKN	0040/0690	LEN=0015 INSTALLED UNKN
0041/0564	FRANKLIN ST (CITY)	0040/0558	FRANKLIN ST (CITY)
0041/0284	FRANKLIN ST (CITY)	0040/0558	(APRA) PHILA HEALTH SYS
0041/0284	EIGHTH ST (CITY)	0040/0278	EIGHTH ST (CITY)
0041/0000	2 0 67302 0 00 0076+43 011601 FT	0040/0147	DARIEN ST (CITY)
0031/2253	SOUTHEASTERN PENNSYLVAN OVERPASS IS RR X-ING	011587 FT	2 0 67302 0 00 0076+43
0031/2139	NINTH ST (CITY)	0040/0000	SOUTHEASTERN PENNSYLVAN OVERPASS IS RR X-ING
0031/2139	LENGTH(AH 2896 BK 2415)	0040/0000	NINTH ST (CITY)
0031/2139	PERCY ST (CITY)	0030/2253	LENGTH(AH 2924 BK 2401)
0031/2139	HUTCHINSON ST (CITY)	0030/2253	PERCY ST (CITY)
0031/2139	HUTCHINSON ST (CITY)	0030/2139	HUTCHINSON ST (CITY)

EXTRACT DATE: 12/18/2023
PRINT DATE: 12/20/2023

ROADWAY MANAGEMENT SYSTEM
SLD COUNTY/SR - ANNUAL PRINT

PAGE NUMBER: 287
COUNTY: PHILADELPHIA

DIR: B TOTAL LEN: 3.952 MI.
LEFT MUN: PHILADELPHIA C

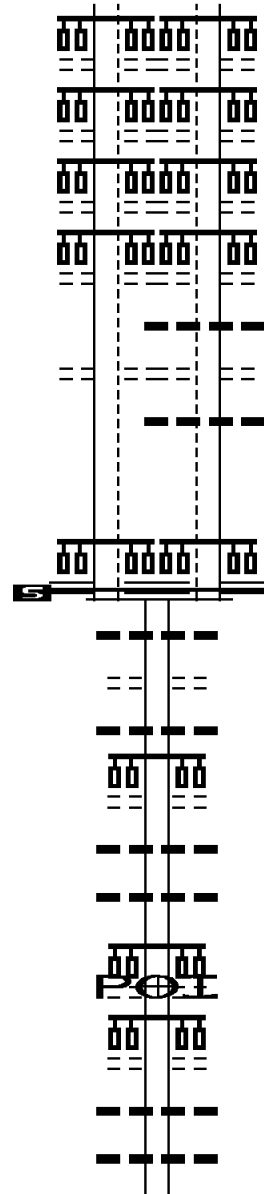
DIST: 06-5 SR: 2008
RIGHT MUN: PHILADELPHIA C

TENTH ST
(CITY) 0031/1951
ELEVENTH ST
(CITY) 0031/1506
TWELFTH ST
(CITY) 0031/1061
THIRTEENTH ST
(CITY) 0031/0618

WATTS ST
(CITY) 0031/0239

2 0 67302 0 00 0052+41 009186 FT
BROAD ST
(SR0611 SEG 0040/0915)
(SR0611 SEG 0041/0912)

MFC BEGIN = B
LENGTH(AH 2415 BK 2718) 0031/0000



TENTH ST
(CITY) 0030/1951
ELEVENTH ST
(CITY) 0030/1506
TWELFTH ST
(CITY) 0030/1058
THIRTEENTH ST
(CITY) 0030/0613
001 "DIA CIRC CONCR
LEN=0001 INSTALLED UNKN
WATTS ST
(CITY) 0030/0237
001 "DIA CIRC CONCR
LEN=0001 INSTALLED UNKN
2 0 67302 0 00 0052+41
BROAD ST
(SR0611 SEG 0040/0915)
(SR0611 SEG 0041/0912)
MFC BEGIN = B
LENGTH(AH 2401 BK 2718) 0030/0000
001 "DIA CIRC CONCR
LEN=0001 INSTALLED UNKN
CARLISLE ST
(CITY) 0020/2620
001 "DIA CIRC CONCR
LEN=0001 INSTALLED UNKN
FIFTEENTH ST
(CITY) 0020/2475
0020/2429
001 "DIA CIRC CONCR
LEN=0001 INSTALLED UNKN
0020/2236
001 "DIA CIRC CONCR
LEN=0001 INSTALLED UNKN
001 "DIA CIRC CONCR
LEN=0001 INSTALLED UNKN
(APRA) ST JOSEPH'S HOSP
SIXTEENTH ST
(CITY) 0020/2183
0020/2163
0020/1786
SEVENTEENTH ST
(CITY) 0020/1341
001 "DIA CIRC CONCR
LEN=0001 INSTALLED UNKN
001 "DIA CIRC CONCR
LEN=0001 INSTALLED UNKN
001 "DIA CIRC CONCR
LEN=0001 INSTALLED UNKN
001 "DIA CIRC CONCR

EXTRACT DATE: 12/18/2023
PRINT DATE: 12/20/2023

ROADWAY MANAGEMENT SYSTEM
SLD COUNTY/SR - ANNUAL PRINT

PAGE NUMBER: 286
COUNTY: PHILADELPHIA

DIR: B TOTAL LEN: 3.952 MI.
LEFT MUN: PHILADELPHIA C

DIST: 06-5 SR: 2008
RIGHT MUN: PHILADELPHIA C

CLEVELAND ST
(CITY) 0020/0748

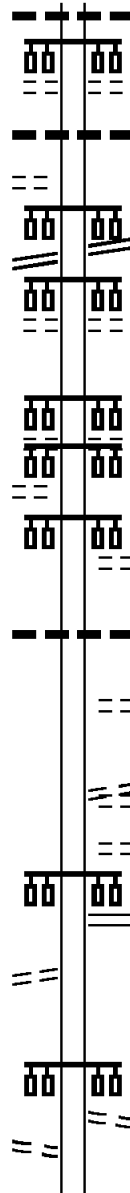
RIDGE AV
(SR3009 SEG 0030/1480) 0020/0698

006468 FT

S COLLEGE AV
(CITY) 0010/2168

FOR 2008W TO 2008W
(CONN) 0010/0080
003926 FT

FOR SR 2008W TO 2008W
(CONN) 0006/1110
WEST COLLEGE AV



0020/0900 LEN=0001 INSTALLED UNKN
EIGHTEENTH ST
(CITY)

0020/0894 001 "DIA CIRC CONCR
0020/0880 LEN=0001 INSTALLED UNKN

RIDGE AV
(SR3009 SEG 0030/1480)

0020/0698 NINETEENTH ST
(CITY)

0020/0445 2 0 67302 0 00 0025+26
006468 FT TWENTIETH ST
(CITY)

0020/0000 LENGTH(AH 2718 BK 2542)
NC GIRARD AV
0010/2168

CORINTHIAN AV
(CITY) 0010/2157

0010/1300 005 "DIA CIRC CONCR
LEN=0015 INSTALLED UNKN

0010/0561 TWENTYFOURTH ST
(CITY)
POPLAR ST
(CITY)

0010/0390 RINGGOLD ST
(CITY)
TAYLOR ST
(CITY)

0010/0250 TWENTYFIFTH ST
(SR3043 SEG 0020/1316)

0010/0109 003926 FT 2 0 67302 0 00 0000+00
NC POPLAR ST

POPLAR ST
(CITY) 0010/0000 LENGTH(AH 2542 BK 1206)

NC WEST COLLEGE AV

DIR: B TOTAL LEN: 3.952 MI.
 LEFT MUN: PHILADELPHIA C

DIST: 06-5 SR: 2008
 RIGHT MUN: PHILADELPHIA C

(CITY) 0006/0747

TWENTYSIXTH ST (CITY) 0006/0449

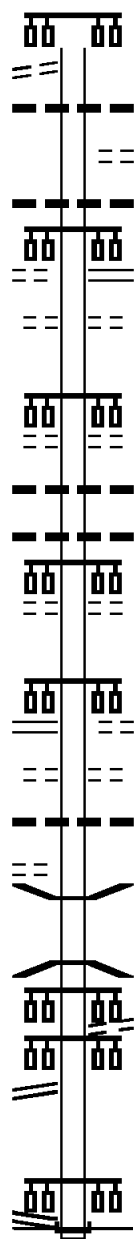
002720 FT

TWENTYNINTH ST (SR3011 SEG 0030/0000) 0004/0000

THIRTYFIRST ST (CITY) 0002/0940

THIRTYTHIRD ST (SR3041 SEG 0010/0000) 0002/0509

2 0 67301 0 00 0083+84 000000 FT
 THIRTYTHIRD ST (SR0013 SEG 0100/0000) 0002/0000



0006/0747

0006/0670 001 "DIA CIRC CONCR
 LEN=0001 INSTALLED UNKN
 BAMBREY ST

(CITY) 0006/0602 001 "DIA CIRC CONCR
 LEN=0001 INSTALLED UNKN

0006/0460 TWENTYSIXTH ST
 (SR3011 SEG 0015/1790)

0006/0449 TANEY ST
 (CITY)

0006/0222 2 0 67030 0 00 0130+60
 002720 FT TWENTYSEVENTH ST
 (CITY)

0006/0000 LENGTH(AH 1206 BK 0867)
 001 "DIA CIRC CONCR

0004/0500 LEN=0001 INSTALLED UNKN
 001 "DIA CIRC CONCR

0004/0480 LEN=0001 INSTALLED UNKN
 TWENTYEIGHTH ST
 (CITY)

0004/0456 2 0 67030 0 00 0121+92
 001853 FT TWENTYNINTH ST
 (CITY)

0004/0000 LENGTH(AH 0867 BK 1853)
 THIRTIETH ST

(CITY) 0002/1391 001 "DIA CIRC CONCR
 LEN=0001 INSTALLED UNKN

0002/0945

0002/0889 BMS EN 67/2008/0002/0768
 0 0 00000 0 00 0000+00
 CSX RR

0002/0768 BMSBG 67/2008/0002/0768
 POPLAR DR
 (CITY)

0002/0554

0002/0509 NC GIRARD AV

INTER-BK GIRARD AV
 000000 FT (SR0013 SEG 0100/0000)
 MFC BEGIN = B

0002/0000 LENGTH(AH 1853 BK 0000)

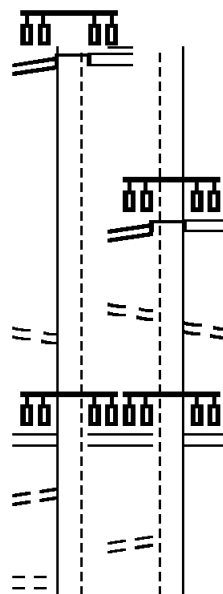
FRANKFORD AV INTER-AHD
 (SR0013 SEG 0205/0000)
 ROBBINS ST
 (SR1024 SEG 0010/0000)

ROBBINS ST
 (SR0013 SEG 0205/0000) 033046 FT
 (SR0013 SEG 0204/0000) 0151/2270

HAWTHORNE ST
 (CITY) 0151/1697
 HARBISON AV
 (SR2009 SEG 0120/0000)
 (SR2009 SEG 0121/0000) 0151/1600

DEVEREAUX AV
 (CITY) 0151/1526

LC FROM DEVEREAUX AV
 (CONN) 0151/1441



033084 FT INTER-AHD
 FRANKFORD AV
 (SR0013 SEG 0204/0000)
 ROBBINS ST
 (SR1024 SEG 0010/0000)

0150/2250 ROBBINS ST
 (SR0013 SEG 0204/0000)
 HAWTHORNE ST
 (CITY)
 FROM 2009/0110 SH
 (CONN) 0150/1685

HARBISON AV
 (SR2009 SEG 0121/0000)
 (SR2009 SEG 0120/0000) 0150/1587

0150/1503 DEVEREAUX AV
 (CITY)

EXTRACT DATE: 12/18/2023
PRINT DATE: 12/20/2023

ROADWAY MANAGEMENT SYSTEM
SLD COUNTY/SR - ANNUAL PRINT

PAGE NUMBER: 282
COUNTY: PHILADELPHIA

DIR: B TOTAL LEN: 6.266 MI.
LEFT MUN: PHILADELPHIA C

DIST: 06-5 SR: 2007
RIGHT MUN: PHILADELPHIA C

Left Side (City/Address)	Stationing	Right Side (City/Address)	Stationing
(CITY) FRANKFORD HOSPIT WAKELING ST (CITY)	0131/0759	(CITY) FRANKFORD HOSPIT WAKELING ST (CITY)	0130/0763
ALLENGROVE ST (CITY)	0131/0523	ALLENGROVE ST (CITY)	0130/0524
2 0 67299 0 00 0259+66 025957 FT HARRISON ST (CITY)	0131/0281	2 0 67299 0 00 0259+66 026015 FT HARRISON ST (CITY)	0130/0282
LENGTH(AH 1015 BK 3614) FILLMORE ST (CITY)	0131/0000	LENGTH(AH 1015 BK 3616) FILLMORE ST (CITY)	0130/0000
FOULKROD ST (CITY)	0121/3371	FOULKROD ST (CITY)	0120/3374
MARGARET ST (CITY)	0121/3067	MARGARET ST (CITY)	0120/3067
	0121/2577	OXFORD AV (CITY)	0120/2576
OXFORD AV (CITY)			0120/2559
ARROTT ST (CITY)			
PAUL ST (CITY)	0121/2564	PAUL ST (CITY)	0120/2427
MEADOW ST (CITY)	0121/2451	MEADOW ST (CITY)	0120/2219
OVERINGTON ST (CITY)	0121/2217	OVERINGTON ST (CITY)	0120/2089
ORTHODOX ST (CITY)	0121/2088	ORTHODOX ST (CITY)	0120/1675
KINSEY ST (CITY)	0121/1674	KINSEY ST (CITY)	0120/1518
SELLERS ST (CITY)	0121/1526	SELLERS ST (CITY)	0120/1268
	0121/1268		0120/1268
UNITY ST (CITY)		UNITY ST (CITY)	
	0121/0669		0120/0665
UNITY ST (CITY)		UNITY ST (CITY)	
	0121/0623		0120/0625

DIR: B TOTAL LEN: 6.266 MI. DIST: 06-5 SR: 2007
 LEFT MUN: PHILADELPHIA C RIGHT MUN: PHILADELPHIA C

Street Name (City)	Segment ID	Length (FT)	Notes
BUCKIUS ST (CITY)	0100/0792		
SEDGLEY AV (CITY)	0100/0344	018115	
GLENWOOD AV (CITY)	0090/2131		
PACIFIC ST (CITY)	0090/1378		
SCHILLER ST (CITY)	0080/2569		
		015655	
		018171	2 0 67299 0 00 0181+34
		015711	2 0 67299 0 00 0156+90
			LENGTH(AH 2218 BK 2460)
			LENGTH(AH 2460 BK 2861)
			SR1005 SEG 0050/2210)

DIR: B TOTAL LEN: 6.266 MI. DIST: 06-5 SR: 2007
 LEFT MUN: PHILADELPHIA C RIGHT MUN: PHILADELPHIA C

Street Name	Segment ID	Length (FT)	Start Stationing	End Stationing	Notes
MADISON ST (CITY)	0080/0740				WILLARD ST (CITY)
WISHART ST (CITY)	0080/0189	012794			ALLEGHENY AV (SR2016 SEG 0090/2133)
CLEMENTINE ST (CITY)	0070/2563				012850 FT 2 0 67299 0 00 0128+35 LIPPINCOTT ST (CITY)
ELKHART ST (CITY)	0070/1917				0080/0000 LENGTH (AH 2861 BK 2713) CLEMENTINE ST (CITY)
STELLA ST (CITY)	0070/1602				0070/2584 (CITY)
ORLEANS ST (CITY)	0070/1330				CLEARFIELD ST (CITY)
BIRCH ST (CITY)	0070/1123				0070/2357 (CITY)
					ELKHART ST (CITY)
					ANN ST (CITY)
					0070/1689 (CITY)
					STELLA ST (CITY)
					BELLMORE ST (CITY)
					0070/1544 (CITY)
					0070/1412 (CITY)
					0070/1330 (CITY)
					ORLEANS ST (CITY)
					0070/1282 (CITY)
					BIRCH ST (CITY)
					MONMOUTH ST (CITY)
					CAMBRIA ST (CITY)
					0070/0955 (CITY)
					0070/0785 (CITY)
					WILLIAM ST (CITY)
					AUBURN ST (CITY)
					0070/0588 (CITY)

DIR: B TOTAL LEN: 6.266 MI. DIST: 06-5 SR: 2007
 LEFT MUN: PHILADELPHIA C RIGHT MUN: PHILADELPHIA C

Street Name	City	Segment ID	Length (FT)	Notes
HART LN	(CITY)	0070/0266	010081	
SILVER ST	(CITY)	0060/2850		
STERNER ST	(CITY)	0060/2716		
CORAL ST	(CITY)	0060/2278		
AMBER ST	(CITY)	0060/1158	006779	
		0070/0392		(CITY)
		0070/0198	010137	RUSH ST (CITY) 2 0 67299 0 00 0101+21 SOMERSET ST (CITY)
		0070/0000		LENGTH(AH 2713 BK 3302)
		0060/2674		TUSCULUM ST (CITY)
		0060/2502		CONSOLIDATED RAIL CORPO OVERPASS IS RR X-ING LEHIGH AV {SR2014 SEG 0090/0000} {SR2014 SEG 0091/0000}
		0060/2278		HUNTINGDON ST (CITY)
		0060/1422		AMBER ST (CITY)
		0060/1158		SERGEANT ST (CITY)
		0060/1011		CUMBERLAND ST (CITY)
		0060/0586		LETTERLY ST (CITY)
		0060/0359		HAGERT ST (CITY)
		0060/0162	006835	(CITY) 2 0 67299 0 00 0075+48 MFC BEGIN = C
		0060/0000		LENGTH(AH 3302 BK 0252) FOR SR 2007N TO 2007S (CONN) PHILADELPHIA - FRANKFOR (CITY) PHILADELPHIA - FRANKFOR (CITY) TRENTON AV (CITY) TRENTON AV
		0054/0250		
		0054/0220		

EXTRACT DATE: 12/18/2023
PRINT DATE: 12/20/2023

ROADWAY MANAGEMENT SYSTEM
SLD COUNTY/SR - ANNUAL PRINT

PAGE NUMBER: 277
COUNTY: PHILADELPHIA

DIR: B TOTAL LEN: 6.266 MI.
LEFT MUN: PHILADELPHIA C

DIST: 06-5 SR: 2007
RIGHT MUN: PHILADELPHIA C

FOR SR 2007N TO 2007S
(CONN)
PHILADELPHIA - FRANKFOR
(CITY)
YORK ST
(CITY)
PHILADELPHIA - FRANKFOR
(CITY)

0055/0113

0055/0100

PHILADELPHIA - FRANKFOR
(CITY)
FOR SR 2007S TO 2007N
(CONN)
0 0 00000 0 00 0000+00 0
MFC BEGIN = C
LENGTH(AH 0196 BK 1654)
TRENTON AV
(CITY)

0055/0050

006583 FT

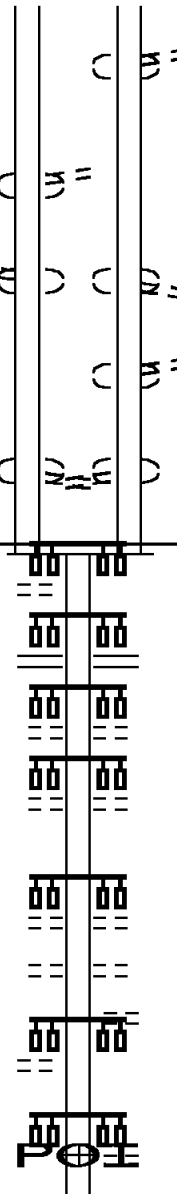
0055/0000

0050/1618

004929 FT

PALMER ST
(CITY)

0040/1452



0054/0200

0054/0100

0054/0080

0054/0050

006583 FT

0054/0000

0050/1618

0050/1326

0050/0900

0050/0446

004929 FT

0050/0000

0040/2022

0040/1745

0040/1452

0040/1419

(CITY)
PHILADELPHIA - FRANKFOR
(CITY)

PHILADELPHIA - FRANKFOR
(CITY)
YORK ST
(CITY)

YORK ST
(CITY)
PHILADELPHIA - FRANKFOR
(CITY)

PHILADELPHIA - FRANKFOR
(CITY)
FOR SR 2007S TO 2007N
(CONN)

0 0 00000 0 00 0000+00
MFC BEGIN = C
LENGTH(AH 0252 BK 1654)

0054/0000

DAUPHIN ST
(SR2012 SEG 0070/1422)

SUSQUEHANNA AV
(CITY)

NORRIS ST
(CITY)

2 0 67299 0 00 0049+00
BERKS ST
(CITY)

LENGTH(AH 1654 BK 2325)
MONTGOMERY AV
(CITY)

EYRE ST
(CITY)

(APRA) NEUMANN MEDICAL
PALMER ST
(CITY)

COLUMBIA AV

DIR: B TOTAL LEN: 6.266 MI. DIST: 06-5 SR: 2007
 LEFT MUN: PHILADELPHIA C RIGHT MUN: PHILADELPHIA C

Left Side	Right Side
COLUMBIA AV (CITY) 0040/1090	0040/1218 (CITY)
OXFORD ST (CITY) 0040/0943	OXFORD ST (CITY) 0040/0943
JEFFERSON ST (CITY) 0040/0460	MARLBOROUGH ST (CITY) 0040/0662
2 0 67299 0 00 0023+75 002604 FT MASTER ST (CITY) 0040/0000	CREASE ST (CITY) 0040/0327
THOMPSON ST (CITY) 0030/1275	BELGRADE ST (CITY) 0040/0227
WILDEY ST (CITY) 0030/0101	002604 FT 0040/0000
RICHMOND ST (CITY) 0010/0565	0030/1532 0030/1326
LAUREL ST (CITY) 0010/0070 000000 FT	0030/1275 0030/0758 0030/0311
	WILDEY ST (CITY) 0030/0080
	INTERSTATE 95 (SB) OP ID 67/0095/0225/0000 2 0 67299 0 00 0008+78
	INTERSTATE 95 (NB) OP ID 67/0095/0224/0000
	0030/0000 LENGTH(AH 1811 BK 0793)
	RICHMOND ST (CITY) 0010/0565
	ALLEN ST (CITY) 0010/0300
	000000 FT 2 0 67299 0 00 0000+00
	NC FRANKFORD AV DELAWARE AV (SR2001 SEG 0121/0907) (SR2001 SEG 0120/0907)
	MFC BEGIN = C 0010/0000 LENGTH(AH 0793 BK 0000)

EXTRACT DATE: 12/18/2023 ROADWAY MANAGEMENT SYSTEM PAGE NUMBER: 275
 PRINT DATE: 12/20/2023 SLD COUNTY/SR - ANNUAL PRINT COUNTY: PHILADELPHIA

DIR: E TOTAL LEN: 2.421 MI. DIST: 06-5 SR: 2006
 LEFT MUN: PHILADELPHIA C RIGHT MUN: PHILADELPHIA C

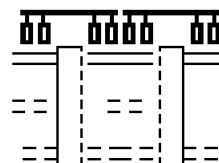
DELAWARE AV
 (SR2001 SEG 0111/1837)
 (SR2001 SEG 0110/1843)
 COLUMBUS BL
 (SR2001 SEG 0111/1837)
 (SR2001 SEG 0110/1843)

012781 FT

BEACH ST
 (CITY)
 FRONT ST
 (CITY)

0091/2217

0091/1954



012748 FT

DELAWARE AV
 (SR2001 SEG 0111/1837)
 (SR2001 SEG 0110/1843)
 COLUMBUS BL
 (SR2001 SEG 0110/1843)
 (SR2001 SEG 0111/1837)

0090/2200

0090/1951

BEACH ST
 (CITY)
 FRONT ST
 (CITY)

EXTRACT DATE: 12/18/2023
PRINT DATE: 12/20/2023

ROADWAY MANAGEMENT SYSTEM
SLD COUNTY/SR - ANNUAL PRINT

PAGE NUMBER: 274
COUNTY: PHILADELPHIA

DIR: E TOTAL LEN: 2.421 MI.
LEFT MUN: PHILADELPHIA C

DIST: 06-5 SR: 2006
RIGHT MUN: PHILADELPHIA C

Left Side	Stationing	Diagram	Stationing	Right Side
HOPE ST (CITY)	0091/1725		0090/1724	HOPE ST (CITY)
INTERSTATE 95 (NB)	0091/1534	==	0090/1531	INTERSTATE 95 (NB)
OP ID 67/0095/0220/0215	0091/1362		0090/1360	OP ID 67/0095/0220/0215
SOUTHEASTERN PENNSYLVAN				SOUTHEASTERN PENNSYLVAN
OVERPASS IS RR X-ING	0091/1310		0090/1306	OVERPASS IS RR X-ING
INTERSTATE 95 (SB)				INTERSTATE 95 (SB)
OP ID 67/0095/0221/0209	0091/1219		0090/1212	OP ID 67/0095/0221/0209
RAMP NV (WB)				RAMP NV (WB)
OP ID 67/8009/0510/0827	0091/1164		0090/1154	OP ID 67/8009/0510/0827
SECOND ST (CITY)				SECOND ST (CITY)
	0091/0995		0090/1002	
AMERICAN ST (CITY)	0091/0717		0090/0721	AMERICAN ST (CITY)
BODINE ST (CITY)	0091/0590			
THIRD ST (CITY)				THIRD ST (CITY)
	0091/0444		0090/0415	
ORIANNA ST (CITY)	0091/0265			
2 0 67030 0 00 0262+86 010564 FT			010548 FT	2 0 67030 0 00 0265+12
FOURTH ST (CITY)				FOURTH ST (CITY)
LENGTH(AH 2217 BK 2686)	0091/0000		0090/0000	LENGTH(AH 2200 BK 2692)
LAWRENCE ST (CITY)	0081/2456			
FIFTH ST (CITY)				FIFTH ST (CITY)
FIFTH ST (SR2003 SEG 0074/1250)	0081/2234		0080/2231	FIFTH ST (SR2003 SEG 0074/1250)
SIXTH ST (CITY)				SIXTH ST (CITY)
SIXTH ST (SR2005 SEG 0071/1814)	0081/1773		0080/1774	SIXTH ST (SR2005 SEG 0071/1814)
SEVENTH ST (CITY)	0081/1316		0080/1320	SEVENTH ST (CITY)
PERTH ST (CITY)	0081/0886			
EIGHTH ST (CITY)				EIGHTH ST (CITY)
	0081/0763		0080/0777	
NINTH ST (CITY)				NINTH ST (CITY)

EXTRACT DATE: 12/18/2023
PRINT DATE: 12/20/2023

ROADWAY MANAGEMENT SYSTEM
SLD COUNTY/SR - ANNUAL PRINT

PAGE NUMBER: 273
COUNTY: PHILADELPHIA

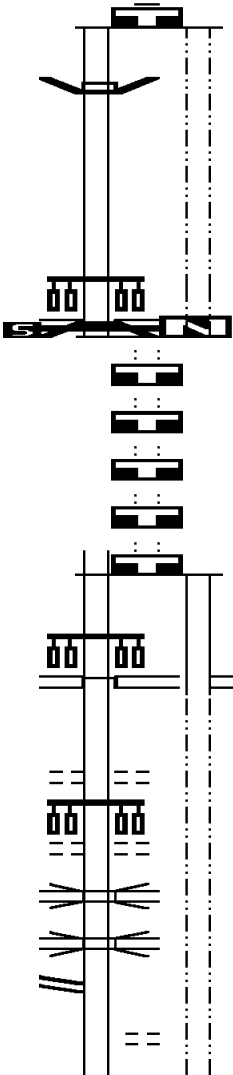
DIR: E TOTAL LEN: 2.421 MI.
LEFT MUN: PHILADELPHIA C

DIST: 06-5 SR: 2006
RIGHT MUN: PHILADELPHIA C

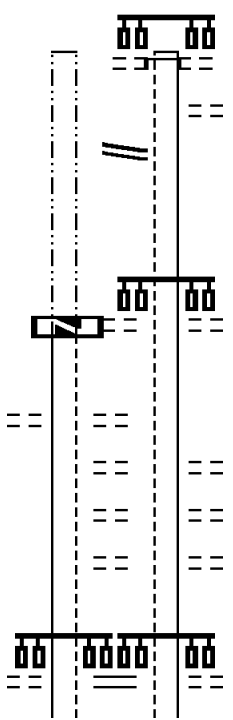
Stationing	Segment	Length	Notes	Stationing	Segment	Length	Notes
0081/0441				0080/0448			
0081/0346	SOUTHEASTERN PENNSYLVAN OVERPASS IS RR X-ING			0080/0322	SOUTHEASTERN PENNSYLVAN OVERPASS IS RR X-ING		
0081/0210	PERCY ST (CITY)						
007878 FT	2 0 67030 0 00 0238+26			007856 FT	2 0 67030 0 00 0238+26		
	TENTH ST (CITY)				TENTH ST (CITY)		
0081/0000	LENGTH(AH 2686 BK 2446) ELEVENTH ST (CITY)			0080/0000	LENGTH(AH 2692 BK 2444) ELEVENTH ST (CITY)		
0071/1991	RIDGE AV (SR3009 SEG 0020/0000)			0070/1992	RIDGE AV (SR3009 SEG 0020/0000)		
0071/1594	RIDGE AV (SR3009 SEG 0020/0000) TWELFTH ST (CITY)			0070/1612	RIDGE AV (SR3009 SEG 0020/0000) TWELFTH ST (CITY)		
0071/1542	THIRTEENTH ST (CITY)			0070/1543	THIRTEENTH ST (CITY)		
0071/1094				0070/1094			
0071/0480	BROAD ST (SR0611 SEG 0030/0515)			0070/0696	FROM 0611/0030 SH (CONN) BROAD ST (SR0611 SEG 0030/0515)		
005432 FT	2 0 67030 0 00 0212+91			0070/0480	2 0 67030 0 00 0212+91		
	FIFTEENTH ST (CITY)			005412 FT	FIFTEENTH ST (CITY)		
0071/0000	LENGTH(AH 2446 BK 3684) SIXTEENTH ST (CITY)			0070/0000	LENGTH(AH 2444 BK 3690) SIXTEENTH ST (CITY)		
0065/3235	SEVENTEENTH ST (CITY)			0064/3242	SEVENTEENTH ST (CITY)		
0065/2788	EIGHTEENTH ST (CITY)			0064/2795	EIGHTEENTH ST (CITY)		
0065/2340	NINETEENTH ST (CITY)			0064/2349	NINETEENTH ST (CITY)		
0065/1895	TWENTIETH ST (CITY)			0064/1901	TWENTIETH ST (CITY)		
0065/1447	TWENTYFIRST ST			0064/1455	TWENTYFIRST ST		

DIR: E TOTAL LEN: 2.421 MI. DIST: 06-5 SR: 2006
LEFT MUN: PHILADELPHIA C RIGHT MUN: PHILADELPHIA C

Left Side Description	Left Side Stationing	Diagram	Right Side Stationing	Right Side Description
(CITY)				(CITY)
TWENTYSECOND ST	0065/0906		0064/0915	TWENTYSECOND ST
(CITY)				(CITY)
0 0 00000 0 00 0000+00	0065/0456		0064/0462	0 0 00000 0 00 0000+00
TWENTYTHIRD ST	001748 FT		001722 FT	TWENTYTHIRD ST
(CITY)				(CITY)
FOR SR 3007 AND 2006				FOR SR 3007 AND 2006
(CONN)				(CONN)
MFC BEGIN = B				MFC BEGIN = B
LENGTH(AH 3684 BK 1748)	0065/0000		0064/0000	LENGTH(AH 3690 BK 1722)
PENNSYLVANIA AV				PENNSYLVANIA AV
(CITY)				(CITY)
NC SPRING GARDEN ST				NC SPRING GARDEN ST
SPRING GARDEN ST				SPRING GARDEN ST
(CITY)	0061/1676		0060/1655	(CITY)
TUNNEL DR				TUNNEL DR
(CITY)	0061/1646		0060/1517	(CITY)
JUDSON ST				JUDSON ST
(CITY)				(CITY)
TWENTYFOURTH ST	0061/1462		0060/1428	TWENTYFOURTH ST
(CITY)	0061/1133		0060/1106	(CITY)
GREEN ST				GREEN ST
(CITY)	0061/0972		0060/0865	(CITY)
TWENTYFIFTH ST				TWENTYFIFTH ST
(CITY)				(CITY)
TWENTYFIFTH ST				TWENTYFIFTH ST
(SR3043 SEG 0010/0068)	0061/0571		0060/0575	(SR3043 SEG 0010/0000)
				TWENTYFIFTH ST
				(CITY)
FAIRMOUNT AV			0060/0528	FAIRMOUNT AV
(CITY)				(CITY)
FAIRMOUNT AV				FAIRMOUNT AV
(CITY)	0061/0227		0060/0140	(CITY)
2 0 67030 0 00 0185+16	000000 FT		000000 FT	2 0 67030 0 00 0185+16
NC PENNSYLVANIA AV				NC PENNSYLVANIA AV
TWENTYSIXTH ST				TWENTYSIXTH ST
(SR3011 SEG 0012/0000)				(SR3011 SEG 0012/0000)
PENNSYLVANIA AV	INTER-BK		INTER-BK	PENNSYLVANIA AV
(CITY)				(CITY)
MFC BEGIN = C				MFC BEGIN = C
LENGTH(AH 1748 BK 0000)	0061/0000		0060/0000	LENGTH(AH 1722 BK 0000)

	005102 FT		000000 FT	
BMSEN 67/2005/0131/0000			7132/0000	LTH AH 003206 BK 000068
SIXTH ST (CITY)	INTER-AHD 0131/0068			
2 0 00000 0 00 0000+00	005034 FT			
ALLEGHENY AV (SR2016 SEG 0060/0912)				
SIXTH ST (CITY)	INTER-BK			
CONSOLIDATED RAIL CO RR				
BMSBG 67/2005/0131/0000			000000 FT	
MFC BEGIN = C			7130/0000	LTH AH 000068 BK 002824
LENGTH(AH 0068 BK 2824)	0131/0000		000000 FT	
	005034 FT		7120/0000	LENGTH(AH 2824 BK 2830)
	005034 FT		000000 FT	
	005034 FT		7110/0000	LENGTH(AH 2830 BK 2242)
	005034 FT		000000 FT	
	005034 FT		7100/0000	LENGTH(AH 2242 BK 3030)
	005034 FT		000000 FT	
	005034 FT		7090/0000	LENGTH(AH 3030 BK 3317)
	005034 FT		000000 FT	
SIXTH ST (CITY)	INTER-AHD		7080/0000	LTH AH 003317 BK 001814
SPRING GARDEN ST (SR2006 SEG 0081/1773)				
(SR2006 SEG 0080/1774)	0071/1814		7070/1814	SPRING GARDEN ST (SR2006 SEG 0081/1773) (SR2006 SEG 0080/1774)
WILLOW ST (CITY)	0071/0771			
CALLOWHILL ST (CITY)	0071/0592			
VINE ST EXWY (EB)	0071/0452			
OP ID 67/0676/0014/1840	0071/0412			
RAMP 7NS (EB)	0071/0359			
OP ID 67/8061/0750/0461	0071/0235			
RAMP B6 RD (SR8061 SEG 0500/0507)				
WOOD ST (CITY)				
RAMP BV (WB)				

005395 FT
 LTH AH 000445 BK 001486 7035/0000
 SECOND ST (DNE)
 (CITY)
 SECOND ST
 (CITY)
 STRAWBERRY ST
 (CITY)
 BANK ST
 (CITY)
 BODINE ST
 (CITY)
 THIRD ST
 (CITY)
 THIRD ST (DNE)
 (CITY)
 FOURTH ST (DNE)

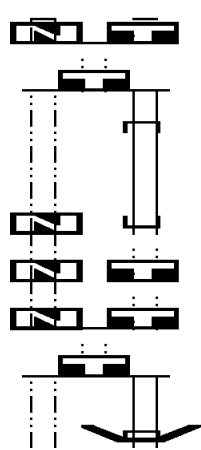


005830 FT
 INTER-AHD RAMP RD
 (SR8007 SEG 0510/0000)
 FRONT ST
 (CITY)
 0034/0445
 0034/0217 LETITIA ST
 (CITY)
 0034/0020 RAMP MARKET ST
 (SR8007 SEG 0760/0941)
 005385 FT 0 0 00000 0 00 0000+00
 SECOND ST (DNE)
 (CITY)
 SECOND ST
 (CITY)
 0034/0000 LENGTH(AH 0445 BK 1476)
 STRAWBERRY ST
 (CITY)
 BANK ST
 (CITY)
 BODINE ST
 (CITY)
 THIRD ST
 (CITY)
 THIRD ST (DNE)
 (CITY)
 0030/1301
 0030/1142
 0030/1054
 0030/0915
 FOURTH ST (DNE)

DIR: E TOTAL LEN: 1.104 MI. DIST: 06-5 SR: 2004
 LEFT MUN: PHILADELPHIA C RIGHT MUN: PHILADELPHIA C

Left Side Data	Diagram	Right Side Data
(CITY) FOURTH ST (CITY)		(CITY) FOURTH ST (CITY)
2 0 67360 0 00 0045+28 0031/0476 FIFTH ST (SR2003 SEG 0060/0561)		0030/0467 003909 FT 2 0 67360 0 00 0045+28 FIFTH ST (SR2003 SEG 0060/0561)
LENGTH(AH 1486 BK 1327) 0031/0000 SIXTH ST (SR2005 SEG 0061/0562)		LENGTH(AH 1476 BK 1321) 0030/0000 SIXTH ST (SR2005 SEG 0061/0562)
SEVENTH ST (CITY) SEVENTH ST (DNE) (CITY)		0021/0908 0020/0904 SEVENTH ST (CITY) SEVENTH ST (DNE) (CITY)
2 0 67360 0 00 0032+03 0021/0449 EIGHTH ST (DNE) (CITY) EIGHTH ST (CITY)		0020/0446 002588 FT 2 0 67360 0 00 0032+03 EIGHTH ST (DNE) (CITY) EIGHTH ST (CITY)
LENGTH(AH 1327 BK 2582) 0021/0000 NINTH ST (CITY)		0021/0000 0020/0000 NINTH ST (CITY)
TENTH ST (CITY)		0011/2138 0010/2157 TENTH ST (CITY)
ELEVENTH ST (CITY)		0011/1693 0010/1712 ELEVENTH ST (CITY)
(APRA) PENNA. CONVENTIO TWELFTH ST (CITY)		(APRA) PENNA. CONVENTIO TWELFTH ST (CITY)
THIRTEENTH ST (CITY)		0011/1245 0010/1264 THIRTEENTH ST (CITY)
2 0 67360 0 00 0000+00 000000 FT JUNIPER ST (SR3022 SEG 0010/0118) NC MARKET ST		0011/0799 0010/0818 THIRTEENTH ST (CITY)
JUNIPER ST (SR3022 SEG 0010/0118) MFC BEGIN = B LENGTH(AH 2582 BK 0000) 0011/0000		0011/0357 0010/0355 000000 FT 2 0 67360 0 00 0000+00 VILLAGE: MARKET ST EAST PENN SQ (SR3022 SEG 0010/0000) NC MARKET ST
		JUNIPER ST (CITY) MFC BEGIN = B LENGTH(AH 2588 BK 0000)

LTH AH 001807 BK 001007	7161/0000				004133 FT	
	000000 FT				7160/0000	LENGTH(AH 1828 BK 1007)
					004133 FT	
					7154/0000	LENGTH(AH 1007 BK 0145)
					INTER-AHD	FIFTH ST
					0152/0145	(CITY)
					003988 FT	2 0 67 289 0 00 0327+81
					INTER-BK	FIFTH ST
						(CITY)
LTH AH 000145 BK 002555	000000 FT				0152/0000	LENGTH(AH 0145 BK 1408)
	7153/0000				003988 FT	
	000000 FT				7150/0000	LENGTH(AH 1408 BK 1686)
LTH AH 002555 BK 000100	7151/0000				003988 FT	
	000000 FT				7140/0000	LENGTH(AH 1686 BK 1308)
LTH AH 000100 BK 001308	7141/0000				003988 FT	
	000000 FT				7134/0000	LENGTH(AH 1308 BK 0109)
						BMSSEN 67/2003/0132/0000
					INTER-AHD	FIFTH ST
					0132/0109	(CITY)



EXTRACT DATE: 12/18/2023
PRINT DATE: 12/20/2023

ROADWAY MANAGEMENT SYSTEM
SLD COUNTY/SR - ANNUAL PRINT

PAGE NUMBER: 266
COUNTY: PHILADELPHIA

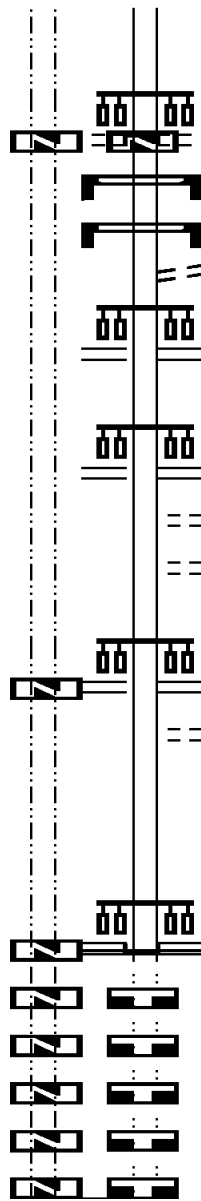
DIR: B TOTAL LEN: .783 MI.
LEFT MUN: PHILADELPHIA C

DIST: 06-5 SR: 2003
RIGHT MUN: PHILADELPHIA C

Segment	Start	End	Length	Notes
LTH AH 000109 BK 000100	000000	71333	71333/0000	INTER-BK FIFTH ST (CITY)
LTH AH 000100 BK 000219	000000	71311	71300/0000	NATIONAL RAILROAD PA RR
LTH AH 000219 BK 000058	000000	71250	71250/0000	BMSBG 67/2003/0132/0000
LTH AH 000058 BK 000100	000000	71230	71223/0000	LENGTH(AH 0109 BK 1424)
LTH AH 000100 BK 000100	000000	71210	71200/0000	LENGTH(AH 1424 BK 0219)
LTH AH 000100 BK 000100	000000	71110	71100/0000	LENGTH(AH 0219 BK 0058)
LTH AH 000100 BK 000100	000000	71010	70990/0000	BMSSEN 67/2003/0122/0000
LTH AH 000100 BK 000100	000000	70910	70810/0000	INTER-AHD FIFTH ST (CITY)
LTH AH 000100 BK 000100	000000	70810	70800/0000	FT MILDPOSTED (TONS)
LTH AH 000100 BK 000100	000000	70810	70800/0000	2 0 67289 0 00 0265+71
LTH AH 000100 BK 000100	000000	70810	70800/0000	INTER-BK FIFTH ST (CITY)
LTH AH 000100 BK 000100	000000	70810	70800/0000	AB267467270000000000029
LTH AH 000100 BK 000100	000000	70810	70800/0000	CONSOLIDATED RAIL CO RR
LTH AH 000100 BK 000100	000000	70810	70800/0000	BMSBG 67/2003/0122/0000
LTH AH 000100 BK 000100	000000	70810	70800/0000	MFC BEGIN = C
LTH AH 000100 BK 000100	000000	70810	70800/0000	LENGTH(AH 0058 BK 2561)
LTH AH 000100 BK 000100	000000	70810	70800/0000	LENGTH(AH 2561 BK 2237)
LTH AH 000100 BK 000100	000000	70810	70800/0000	LENGTH(AH 2237 BK 3397)
LTH AH 000100 BK 000100	000000	70810	70800/0000	LENGTH(AH 3397 BK 2460)
LTH AH 000100 BK 000100	000000	70810	70800/0000	LENGTH(AH 2460 BK 3349)
LTH AH 000100 BK 000100	000000	70810	70800/0000	INTER-AHD FIFTH ST (CITY)
LTH AH 000100 BK 000100	000000	70810	70800/0000	SPRING GARDEN ST (SR2006 SEG 0080/2231)
LTH AH 000100 BK 000100	000000	70810	70800/0000	(SR2006 SEG 0081/2234)
LTH AH 000100 BK 000100	000000	70810	70800/0000	LENGTH(AH 3349 BK 1250)
LTH AH 000100 BK 000100	000000	70750	70740/0297	WILLOW ST (CITY)
LTH AH 000100 BK 000100	000000	70750	702571	2 0 67005 0 00 0036+90
LTH AH 000100 BK 000100	000000	70750	702571	CALLOWHILL ST (CITY)
LTH AH 000100 BK 000100	000000	70750	702571	INTER-BK FIFTH ST (CITY)
LTH AH 000100 BK 000100	000000	70750	702571	LTH AH 001250 BK 001532 (APRA) BEN FRANKLIN BR

DIR: B TOTAL LEN: .783 MI. DIST: 06-5 SR: 2003
 LEFT MUN: PHILADELPHIA C RIGHT MUN: PHILADELPHIA C

LTH AH 000100 BK 000100 000000 FT
 7067/0000



INTER-AHD TO NJ STATE LINE
 (STBD)
 RACE ST
 (CITY)
 7066/0000 LTH AH 001532 BK 001989
 SIGN: 2 CHORD TRUSS
 0060/1930 BMSID 67/2003/0060/1700
 SIGN: CANTILEVER
 0060/1760 BMSID 67/2003/0060/1600
 TUNNEL TO FIFTH ST
 (CITY)
 ARCH ST
 (SR3007 SEG 0010/1935)
 0060/1309

LTH AH 000100 BK 000100 000000 FT
 7061/0000

MARKET ST
 (SR2004 SEG 0030/0000)
 (SR2004 SEG 0031/0000)
 0060/0561
 LUDLOW ST
 (CITY)
 RANSTEAD ST
 (CITY)
 0060/0216 2 0 67 005 0 00 0004+51
 000582 FT CHESTNUT ST
 (SR3008 SEG 0060/0000)
 0060/0000 LENGTH(AH 1989 BK 0582)
 LIBRARY ST
 (CITY)
 0052/0292 2 0 67 289 0 00 0120+23
 000000 FT NC F I FTH ST
 WALNUT ST
 (SR3006 SEG 0021/0895)

LTH AH 000100 BK 000100 000000 FT
 7053/0000
 000000 FT
 LTH AH 000100 BK 000100 7051/0000
 000000 FT
 LTH AH 000100 BK 000100 7041/0000
 000000 FT
 LTH AH 000100 BK 000100 7031/0000
 000000 FT
 LTH AH 000100 BK 000100 7021/0000
 000000 FT
 LTH AH 000100 BK 000000 7011/0000

INTER-BK FIFTH ST
 (CITY)
 MFC BEGIN = B
 0052/0000 LENGTH(AH 0582 BK 1404)
 000000 FT
 7050/0000 LENGTH(AH 1404 BK 2376)
 000000 FT
 7040/0000 LENGTH(AH 2376 BK 2794)
 000000 FT
 7030/0000 LENGTH(AH 2794 BK 2691)
 000000 FT
 7020/0000 LENGTH(AH 2691 BK 2773)
 000000 FT
 7010/0000 LENGTH(AH 2773 BK 0000)

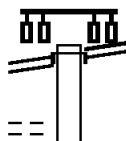
EXTRACT DATE: 12/18/2023 ROADWAY MANAGEMENT SYSTEM PAGE NUMBER: 264
PRINT DATE: 12/20/2023 SLD COUNTY/SR - ANNUAL PRINT COUNTY: PHILADELPHIA

DIR: B TOTAL LEN: 2.895 MI. DIST: 06-5 SR: 2002
LEFT MUN: PHILADELPHIA C RIGHT MUN: PHILADELPHIA C

015286 FT

CHRISTOPHER COLUMBUS BL
(SR2001 SEG 0060/0000)
(SR2001 SEG 0061/0000) 0060/2493

DILWORTH ST
(CITY) 0060/1856



015236 FT
INTER-AHD

SNYDER AV
(CITY)
(SR2001 SEG 0060/0000)
(SR2001 SEG 0061/0000)
0060/2493

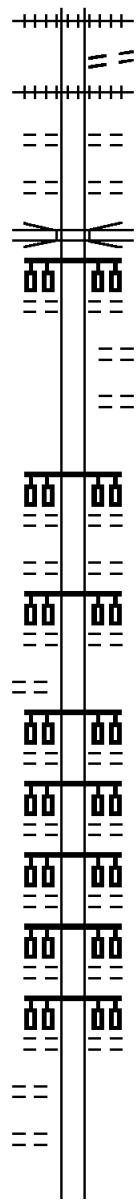
EXTRACT DATE: 12/18/2023
PRINT DATE: 12/20/2023

ROADWAY MANAGEMENT SYSTEM
SLD COUNTY/SR - ANNUAL PRINT

PAGE NUMBER: 263
COUNTY: PHILADELPHIA

DIR: B TOTAL LEN: 2.895 MI.
LEFT MUN: PHILADELPHIA C

DIST: 06-5 SR: 2002
RIGHT MUN: PHILADELPHIA C



0060/1478 (AAR 531015F)#TRKS 03
WECCACOE ST
(CITY)
0060/1309 (AAR 541538M)#TRKS 02
0060/1107 SWANSON ST
(CITY)
0060/1069 WATER ST
(CITY)
0060/0710 INTERSTATE 95 (NB)
OP ID 67/0095/0190/0000
FRONT ST
(CITY)
0060/0448 HOWARD ST
(CITY)
0060/0288 HANCOCK ST
(CITY)
0060/0158 SECOND ST
012743 FT (CITY)
0060/0000 LENGTH(AH 2493 BK 3248)
PHILIP ST
0050/3075 (CITY)
THIRD ST
(CITY)
0050/2911
FOURTH ST
(CITY)
0050/2236 FIFTH ST
(CITY)
0050/1779 SIXTH ST
(CITY)
0050/1334 SEVENTH ST
(CITY)
0050/0887 EIGHTH ST
(CITY)
0050/0448 NINTH ST
(CITY)

012793 FT

MOYAMENSING AV
(CITY)

0050/2335

MILDRED ST
(CITY)
DARIEN ST
(CITY)

0050/0296
0050/0167
009545 FT

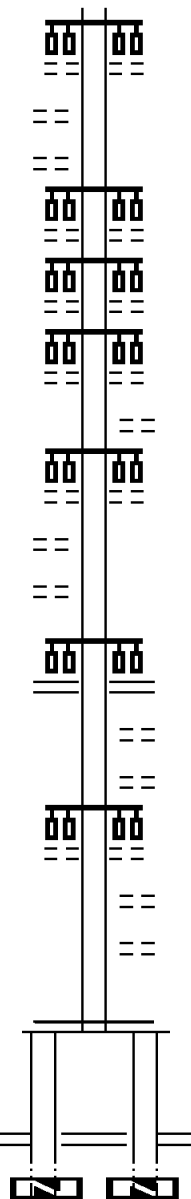
009495 FT 2 0 67372 0 00 0097+95

DIR: B TOTAL LEN: 2.895 MI. DIST: 06-5 SR: 2002
 LEFT MUN: PHILADELPHIA C RIGHT MUN: PHILADELPHIA C

PERCY ST (CITY) 0040/3002
 HUTCHINSON ST (CITY) 0040/2870

JUNIPER ST (CITY) 0040/1127
 WATTS ST (CITY) 0040/0998

0 0 00000 0 00 0000+00 006315 FT
 PASSYUNK AV (SR3019 SEG 0110/1079)
 LTH AH 000060 BK 000100 0039/0000
 006315 FT
 LTH AH 000100 BK 000180 7037/0000



(CITY)
 S 0050/0000 LENGTH(AH 3248 BK 3170)
 TENTH ST (CITY) 0040/2712
 ELEVENTH ST (CITY) 0040/2268
 TWELFTH ST (CITY) 0040/1821
 ISEMINGER ST (CITY) 0040/1588
 THIRTEENTH ST (CITY) 0040/1375
 BROAD ST (SR0291 SEG 0151/0000) (SR0291 SEG 0150/0000) 0040/0780
 ROSEWOOD ST (CITY) 0040/0578
 CARLISLE ST (CITY) 0040/0453
 FIFTEENTH ST (CITY) 0040/0304
 HICKS ST (CITY) 0040/0135
 MOLE ST (CITY) 0040/0008
 006325 FT 2 0 67372 0 00 0074+10
 MFC BEGIN = C
 S 0040/0000 LENGTH(AH 3170 BK 0130) 006195 FT
 0 0 00000 0 00 0000+00
 PASSYUNK AV (SR3019 SEG 0110/0965)
 LTH AH 000130 BK 000100 0038/0000
 006195 FT
 7036/0000 LTH AH 000100 BK 000060

EXTRACT DATE: 12/18/2023
PRINT DATE: 12/20/2023

ROADWAY MANAGEMENT SYSTEM
SLD COUNTY/SR - ANNUAL PRINT

PAGE NUMBER: 260
COUNTY: PHILADELPHIA

DIR: B TOTAL LEN: 2.895 MI.
LEFT MUN: PHILADELPHIA C

DIST: 06-5 SR: 2002
RIGHT MUN: PHILADELPHIA C

CROSKEY ST (CITY) 0020/0771 ==
HEMBERGER ST (CITY) 0020/0630 ==

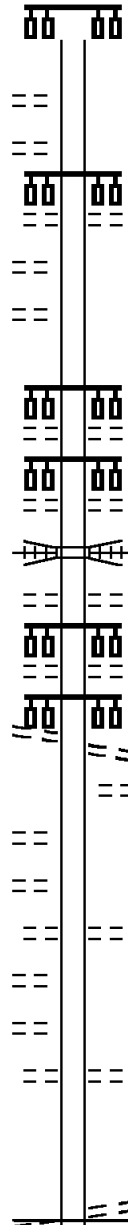
BONSALL ST (CITY) 0020/0312 ==
BUCKNELL ST (CITY) 0020/0168 ==
002677 FT

POINT BREEZE AV (CITY) 0010/1600 ==

TWENTYSEVENTH ST (CITY) 0010/1261 ==
ETTING ST (CITY) 0010/1037 ==

UNKNOWN AL (CITY) 0010/0699 ==
NEWKIRK ST (CITY) 0010/0594 ==

VARE AV (CITY) 0010/0000 ==



0020/0938

0020/0467 TWENTYTHIRD ST (CITY)

002677 FT 2 0 67372 0 00 0027+64
NB TWENTYFOURTH ST (CITY)

0020/0000 LENGTH(AH 2378 BK 2677)
SB TWENTYFOURTH ST (CITY)

0010/2589

0010/2164 CSX RAIL TRANSPORTATION
OVERPASS IS RR X-ING
TWENTYFIFTH ST (CITY)

0010/2132

0010/1714 TWENTYSIXTH ST (CITY)

0010/1600 POINT BREEZE AV (CITY)

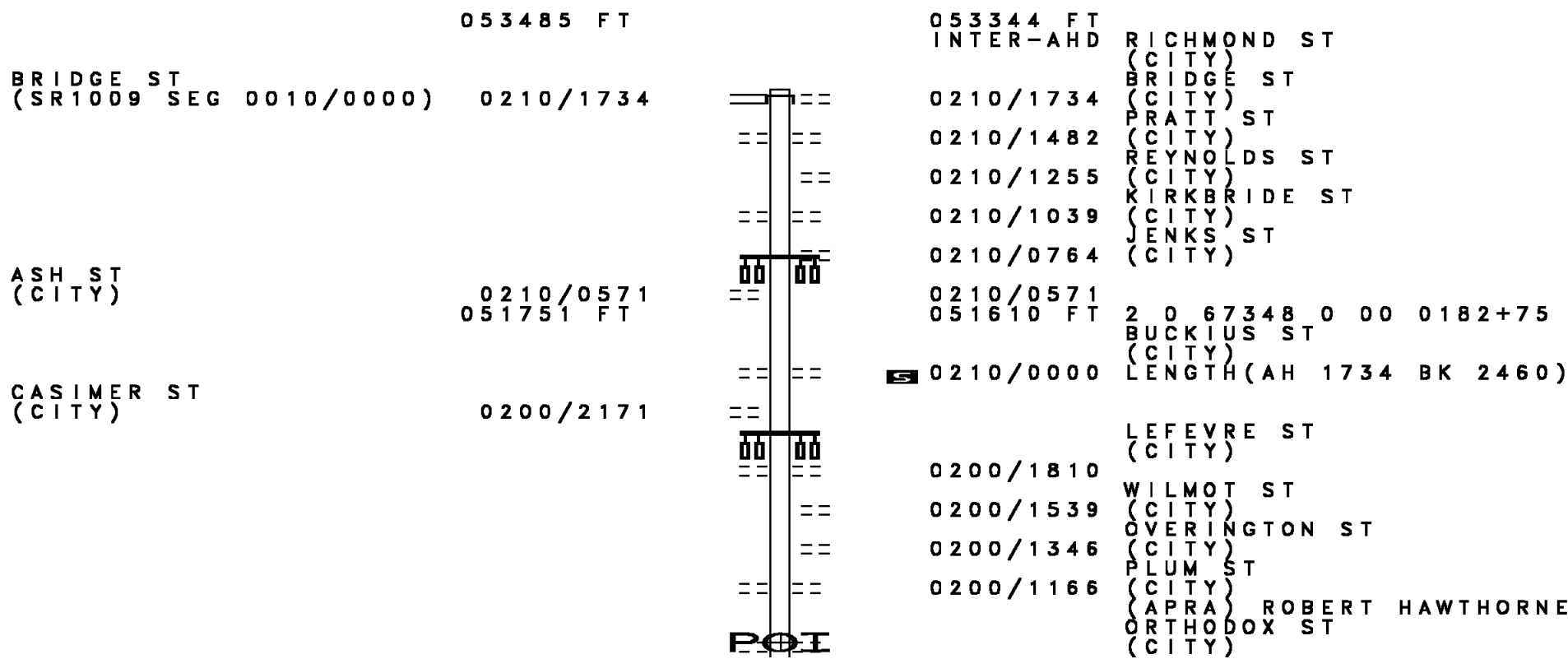
0010/1480 LC TO POINT BREEZE AV (CONN)

0010/0812 TWENTYEIGHTH ST (CITY)

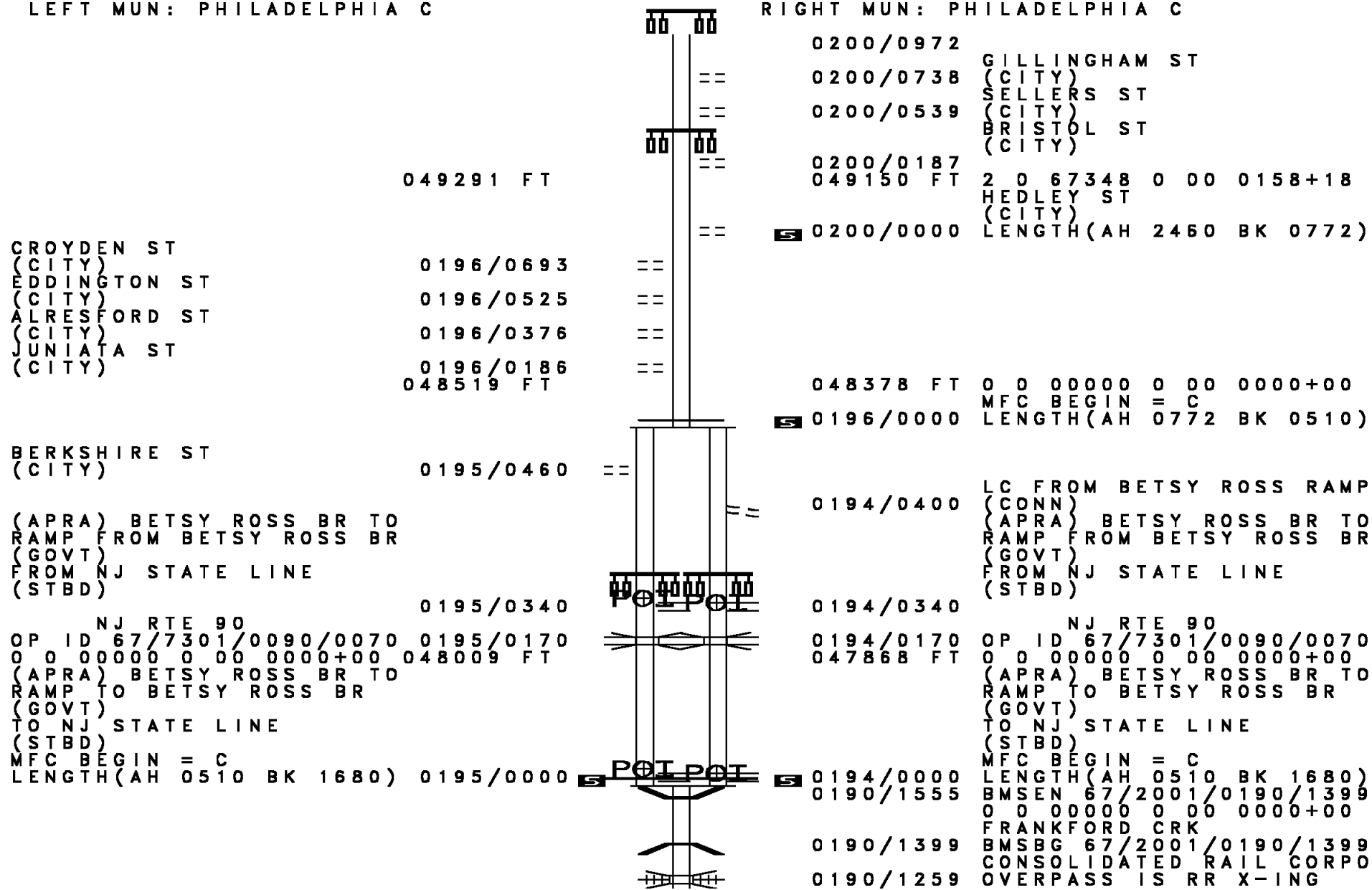
0010/0365 TWENTYNINTH ST (CITY)

000000 FT 2 0 67372 0 00 0000+00
VARE AV (CITY)

NC SN NYDER AV MFC BEGIN = C
0010/0000 LENGTH(AH 2677 BK 0000)



DIR: N TOTAL LEN: 10.130 MI. DIST: 06-5 SR: 2001
 LEFT MUN: PHILADELPHIA C RIGHT MUN: PHILADELPHIA C



CROYDEN ST
 (CITY)
 EDDINGTON ST
 (CITY)
 ALRESFORD ST
 (CITY)
 JUNIATA ST
 (CITY)

BERKSHIRE ST
 (CITY)

(APRA) BETSY ROSS BR TO
 RAMP FROM BETSY ROSS BR
 (GOVT)
 FROM NJ STATE LINE
 (STBD)

NJ RTE 90
 OP ID 67/7301/0090/0070 0195/0170
 0 0 00000 0 00 0000+00 048009 FT
 (APRA) BETSY ROSS BR TO
 RAMP TO BETSY ROSS BR
 (GOVT)
 TO NJ STATE LINE
 (STBD)
 MFC BEGIN = C
 LENGTH(AH 0510 BK 1680) 0195/0000

0200/0972
 GILLINGHAM ST
 (CITY)
 0200/0738
 SELLERS ST
 (CITY)
 0200/0539
 BRISTOL ST
 (CITY)
 0200/0187
 049150 FT
 2 0 67348 0 00 0158+18
 HEDLEY ST
 (CITY)
 0200/0000
 LENGTH(AH 2460 BK 0772)

048378 FT 0 0 00000 0 00 0000+00
 MFC BEGIN = C
 0196/0000 LENGTH(AH 0772 BK 0510)

0194/0400 LC FROM BETSY ROSS RAMP
 (CONN)
 (APRA) BETSY ROSS BR TO
 RAMP FROM BETSY ROSS BR
 (GOVT)
 FROM NJ STATE LINE
 (STBD)

NJ RTE 90
 OP ID 67/7301/0090/0070
 0 0 00000 0 00 0000+00
 (APRA) BETSY ROSS BR TO
 RAMP TO BETSY ROSS BR
 (GOVT)
 TO NJ STATE LINE
 (STBD)

0194/0000 MFC BEGIN = C
 0190/1555 LENGTH(AH 0510 BK 1680)
 0 0 00000 0 00 0000+00
 BMSBG 67/2001/0190/1399
 FRANKFORD CRK
 0190/1399 BMSBG 67/2001/0190/1399
 CONSOLIDATED RAIL CORPO
 0190/1259 OVERPASS IS RR X-ING

DIR: N TOTAL LEN: 10.130 MI. DIST: 06-5 SR: 2001
 LEFT MUN: PHILADELPHIA C RIGHT MUN: PHILADELPHIA C

		==	0190/1160	LEWIS ST (CITY)
LUZERNE ST (CITY)	0190/0680	==		
2 0 67348 0 00 0128+54 046329 FT			046188 FT	
WHEATSHEAF LN (CITY)	0190/0000	==	5 0190/0000	LENGTH(AH 1680 BK 3096) 95NB OFFRAMP A (NB)
		==	0180/2814	OP ID 67/8017/0010/2337
		==	0180/2549	INTERSTATE 95 (NB) OP ID 67/0095/0254/1091
BUTLER ST (CITY)	0180/2443	==		
		==	0180/1601	CASTOR AV (SR1005 SEG 0040/0000)
PICKWICK ST (CITY)	0180/1271	==		
		==	0180/1177	PACIFIC ST (CITY)
PACIFIC ST (CITY)	0180/1113	==		
		==	0180/0972	VICTORIA ST (CITY)
		==	0180/0773	VENANGO ST (CITY)
		==	0180/0578	KINGSTON ST (CITY)
043233 FT		==	043092 FT	2 0 67348 0 00 0097+56
		==	5 0180/0000	TIOGA ST (CITY) LENGTH(AH 3096 BK 2392)
		==	0170/2047	SCHILLER ST (CITY)
SCHILLER ST (CITY)	0170/1933	==		
		==	0170/1605	ONTARIO ST (CITY)
		==	0170/1210	WENSLEY ST (CITY)
WESTMORELAND ST (CITY)	0170/0829	==	0170/0829	(AAR 501369T)#TRKS 01
		==	0170/0809	WESTMORELAND ST (CITY)

DIR: N TOTAL LEN: 10.130 MI. DIST: 06-5 SR: 2001
 LEFT MUN: PHILADELPHIA C RIGHT MUN: PHILADELPHIA C

MADISON ST (CITY)	0170/0432 040841 FT	==	040700 FT	2 0 67348 0 00 0073+72 ALLEGHENY AV (SR2016 SEG 0110/1458)
		==	5 0170/0000	LENGTH(AH 2392 BK 3146)
CLEMENTINE ST (CITY)	0160/2607	==	0160/2900	WISHART ST (CITY)
		==		CLEARFIELD ST (CITY)
		==	0160/2320	
		==	0160/1913	ELKHART ST (CITY)
		==		INDIANA AV (CITY)
		==	0160/1613	
		==	0160/1120	ANN ST (CITY)
		==	0160/0747	INTERSTATE 95 (NB) OP ID 67/0095/0240/0631 CAMBRIA ST
2 0 67348 0 00 0041+71	037695 FT	==	0160/0596	(CITY)
SOMERSET ST (CITY)	0160/0000	==	037554 FT	
		==	5 0160/0000	LENGTH(AH 3146 BK 2443)
		==	0150/2300	CONSOLIDATED RAIL CORPO OVERPASS IS RR X-ING
		==	0150/2200	CONSOLIDATED RAIL CORPO OVERPASS IS RR X-ING
		==	0150/2120	MAINTENANCE BRIDGE OP ID 67/2001/0150/2054
		==	0150/1930	CONSOLIDATED RAIL CORPO OVERPASS IS RR X-ING
LEHIGH AV (SR2014 SEG 0100/2152)	0150/1619	==	0150/1619	
	035252 FT	==	035111 FT	2 0 67348 0 00 0017+60 CUMBERLAND ST (CITY)
		==	5 0150/0000	MFC BEGIN = C LENGTH(AH 2443 BK 1350)
(AAR 531004T)#TRKS 02	0141/0868	+++++		

DIR: N TOTAL LEN: 10.130 MI. DIST: 06-5 SR: 2001
 LEFT MUN: PHILADELPHIA C RIGHT MUN: PHILADELPHIA C

GIRARD AV (SR2008 SEG 0070/1573)					GIRARD AV (SR2008 SEG 0070/1573)
MFC BEGIN = C	0141/0706				MFC BEGIN = C
2 0 67348 0 00 0000+00	033902 FT				2 0 67348 0 00 0000+00
RAMP A RD (SR8011 SEG 0750/0000)					RAMP A RD (SR8011 SEG 0750/0000)
RAMP E RD (SR8011 SEG 0020/1000)					RAMP E RD (SR8011 SEG 0020/1000)
SCHIRRA DR (CITY)					SCHIRRA DR (CITY)
LENGTH(AH 1350 BK 2552)	0141/0000				LENGTH(AH 1350 BK 2552)
NC RICHMOND ST ARAMINGO AV (SR2009 SEG 0010/0000) (SR2009 SEG 0011/0000)	0131/2000				DYOTT ST (CITY) NC RICHMOND ST ARAMINGO AV (SR2009 SEG 0010/0000) (SR2009 SEG 0011/0000)
BERKS ST (CITY)	0131/1474				SUSQUEHANNA AV (CITY) BERKS ST (CITY)
INTERSTATE 95 (NB) OP ID 67/0095/0224/0000	0131/1115				
MONTGOMERY AV (CITY)	0131/1050				
INTERSTATE 95 (NB) OP ID 67/0095/0230/0266	0131/0698				
PALMER ST (CITY)	0130/0666				(APRA) RIVERSIDE INDUST PALMER ST (CITY)
ALLEN ST (CITY)	0130/0314				ALLEN ST (CITY)
2 0 67025 0 00 0316+63	0131/0058				SIGN: CENTER MOUNTD BMSID 67/2001/0130/0200
COLUMBIA AV (CITY)	031209 FT				2 0 67025 0 00 0316+63 COLUMBIA AV (CITY)
LENGTH(AH 2552 BK 2819)	0131/0000				LENGTH(AH 2552 BK 2781)
MALBOROUGH ST (CITY)	0121/2384				BEACH ST (CITY)
	0120/2351				

EXTRACT DATE: 12/18/2023
PRINT DATE: 12/20/2023

ROADWAY MANAGEMENT SYSTEM
SLD COUNTY/SR - ANNUAL PRINT

PAGE NUMBER: 254
COUNTY: PHILADELPHIA

DIR: N TOTAL LEN: 10.130 MI.
LEFT MUN: PHILADELPHIA C

DIST: 06-5 SR: 2001
RIGHT MUN: PHILADELPHIA C

Left Side Description	Left Side Stationing	Left Side Markings	Right Side Stationing	Right Side Description
SUGAR HOUSE DR (PRDR)		00 0000 00		SUGAR HOUSE DR (PRDR)
SHACKAMAXON ST (CITY)	0121/1950	==	0120/1950	
COOPER ST (CITY)	0121/1824	==		
LAUREL ST (CITY)	0121/1207	==		
SUGAR HOUSE CASINO RD (PRDR)	0121/1007	==		
FRANKFORD AV (SR2007 SEG 0010/0000)	0121/0958	00 0000 00	0120/0957	SUGAR HOUSE CASINO RD (PRDR)
	0121/0907	00 0000 00	0120/0907	FRANKFORD AV (SR2007 SEG 0010/0000)
2 0 67025 0 00 0288+62 028531 FT			0120/0470	ELLEN ST (CITY)
POPLAR ST (CITY)			028428 FT	2 0 67025 0 00 0288+62
LENGTH(AH 2819 BK 2755)	0121/0000	S ==	0120/0000	POPLAR ST (CITY)
PENN ST (CITY)		00 0000 00		LENGTH(AH 2781 BK 2711)
FAIRMOUNT ST (CITY)	0111/2454	==	0110/2443	PENN ST (CITY)
NC DELAWARE AV	0111/2146	==		
SPRING GARDEN ST (SR2006 SEG 0091/2217) (SR2006 SEG 0090/2200)		00 0000 00		NC DELAWARE AV
	0111/1837	00 0000 00	0110/1843	SPRING GARDEN ST (SR2006 SEG 0091/2217) (SR2006 SEG 0090/2200)
NOBLE ST (CITY)	0111/1413	==	0110/1388	NOBLE ST (CITY)
CALLOWHILL ST (CITY)	0111/0549	00 0000 00	0110/0542	CALLOWHILL ST (CITY)
		+++++	0110/0387	(AAR 541543J)#TRKS 02
SIGN: CANTILEVER				
BMSID 67/2001/0111/0160	0111/0160		025717 FT	2 0 67025 0 00 0262+55
2 0 67025 0 00 0261+26 025776 FT				VINE ST (CITY)
VINE ST (CITY)			0110/0000	LENGTH(AH 2711 BK 2730)
LENGTH(AH 2755 BK 2733)	0111/0000	S ==		
SIGN: CANTILEVER				
BMSID 67/2001/0101/2429	0101/2429			SUMMER ST (CITY)
SUMMER ST (CITY)	0101/2324	==	0100/2322	RAMP DELAWARE AV TO 95N
RAMP DELAWARE AV TO 95N				

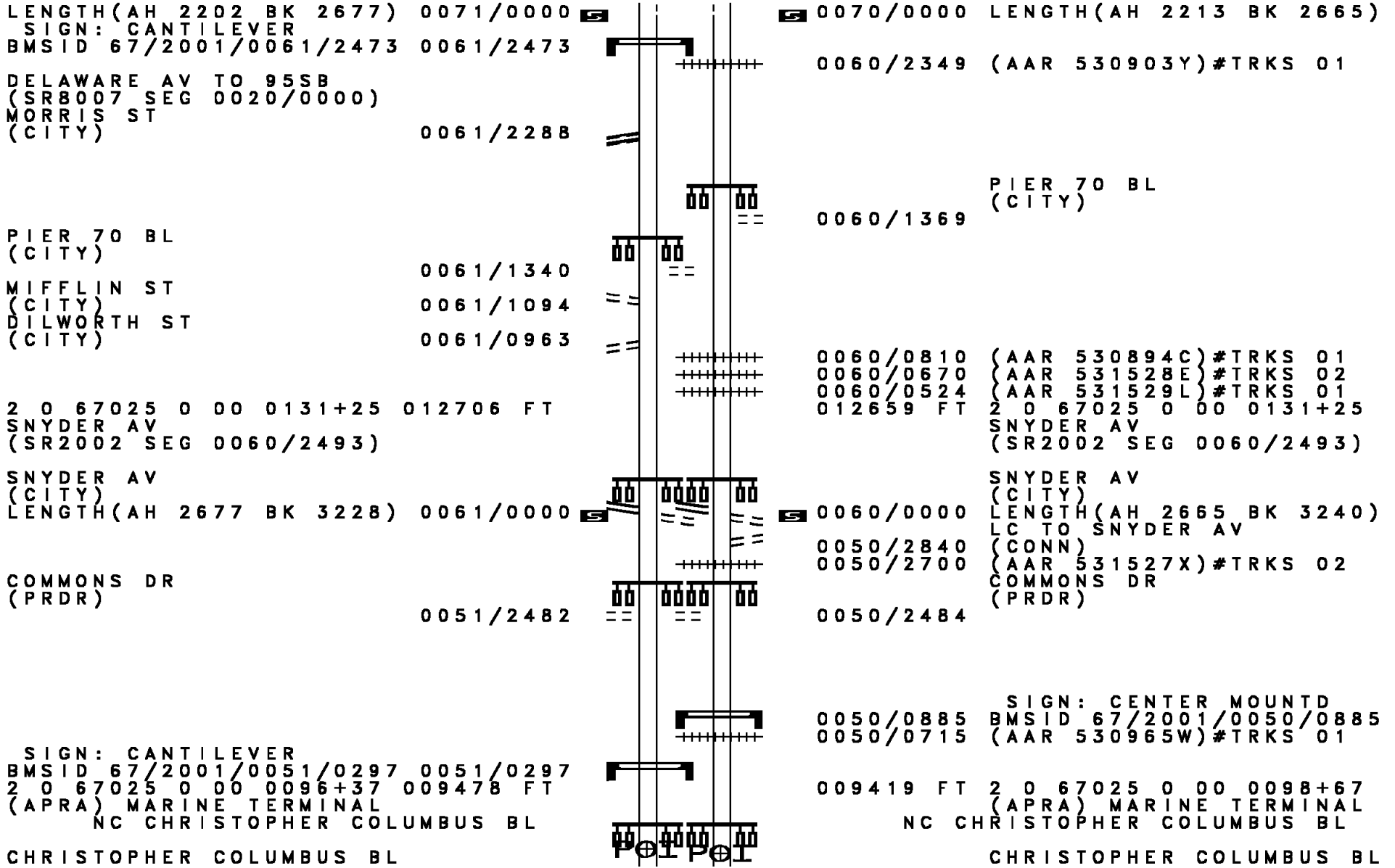
DIR: N TOTAL LEN: 10.130 MI. DIST: 06-5 SR: 2001
 LEFT MUN: PHILADELPHIA C RIGHT MUN: PHILADELPHIA C

Segment / Stationing	Stationing	Diagram	Segment / Stationing	Stationing
(SR8009 SEG 0030/0000)	0101/2315		0100/2308 (SR8009 SEG 0030/0000)	
			SIGN: CANTILEVER	
1676;US30;PA			BMSID 67/2001/0100/2230	
OP ID 67/7301/0676/0000	0101/2181		0100/2178 OP ID 67/7301/0676/0000	
RACE ST			RACE ST	
(CITY)			(CITY)	
	0101/2047		0100/2024	
			SIGN: CANTILEVER	
			BMSID 67/2001/0100/1685	
			0100/1685 (AAR 541535S)#TRKS 01	
			0100/1463	
PENNS LANDING ENT 3			0100/0861 (AAR 541534K)#TRKS 03	
(CITY)			PENNS LANDING ENT 3	
	0101/0719		(CITY)	
			0100/0720	
MARKET ST (WB)			0100/0663	
OP ID 67/8007/0760/0000	0101/0663		OP ID 67/8007/0760/0000	
2 0 67025 0 00 0234+05 023043 FT			022987 FT	
CHESTNUT ST (EB)			2 0 67025 0 00 0233+57	
OP ID 67/3008/0060/2170			CHESTNUT ST (EB)	
LENGTH(AH 2733 BK 2391)	0101/0000		OP ID 67/3008/0060/2170	
SIGN: CANTILEVER			LENGTH(AH 2730 BK 2365)	
BMSID 67/2001/0091/2191	0091/2191		0100/0000	
WALNUT PZ			WALNUT PZ	
(CITY)			(CITY)	
	0091/1833		0090/1829	
PED WALK			0090/1803	
OP ID 67/0095/0210/0442	0091/1809		OP ID 67/0095/0210/0442	
			WALNUT PZ	
			(CITY)	
			0090/1792	
WALNUT PZ				
(CITY)			DOCK ST	
DOCK ST			(CITY)	
(CITY)			0090/1307	
	0091/1322		0090/0946	
SPRUCE ST				
(CITY)			SPRUCE ST	
	0091/0969		(CITY)	
SIGN: CANTILEVER				
BMSID 67/2001/0091/0700	0091/0700			
SIGN: CANTILEVER				
BMSID 67/2001/0091/0084	0091/0084			
2 0 67025 0 00 0210+36 020652 FT			020622 FT	
RAMP DELAWARE AV TO 95N			2 0 67025 0 00 0205+25	
(SR8009 SEG 0010/0000)			RAMP DELAWARE AV TO 95N	
LOMBARD CR			(SR8009 SEG 0010/0000)	
			LOMBARD CR	

DIR: N TOTAL LEN: 10.130 MI. DIST: 06-5 SR: 2001
 LEFT MUN: PHILADELPHIA C RIGHT MUN: PHILADELPHIA C

(PRDR)						(PRDR)
LENGTH(AH 2391 BK 3067)	0091/0000	==	==	0090/0000	LENGTH(AH 2365 BK 3085)	
SIGN: CANTILEVER				0080/2622	SIGN: CANTILEVER	
BMSID 67/2001/0081/2085	0081/2085				BMSID 67/2001/0080/2622	
RAMP TO I-95N					RAMP TO I-95N	
(SR8007 SEG 0750/0000)	0081/2010			0080/2013	(SR8007 SEG 0750/0000)	
(APRA) PENNS LANDING EN					(APRA) PENNS LANDING EN	
RAMP FROM I-95S					RAMP FROM I-95S	
(SR8007 SEG 0500/0975)					(SR8007 SEG 0500/0975)	
PRIVATE DR					PRIVATE DR	
(CITY)	0081/1947			0080/1958	(CITY)	
				0080/1669	SIGN: CANTILEVER	
(AAR 541526T)#TRKS 01	0081/1570				BMSID 67/2001/0080/1669	
CATHARINE ST						
(CITY)	0081/1355					
QUEEN ST						
(CITY)	0081/1096					
				0080/1000	SIGN: CANTILEVER	
(AAR 541522R)#TRKS 01	0081/0947			0080/0978	BMSID 67/2001/0080/1000	
CHRISTIAN ST					(AAR 541517U)#TRKS 02	
(CITY)					CHRISTIAN ST	
	0081/0609			0080/0601	(CITY)	
LC TO WASHINGTON AV						
(CONN)	0081/0120					
2 0 67025 0 00 0178+74	017585 FT			017537 FT	2 0 67025 0 00 0178+34	
WASHINGTON AV					WASHINGTON AV	
(CITY)					(CITY)	
LENGTH(AH 3067 BK 2202)	0081/0000			0080/0000	LENGTH(AH 3085 BK 2213)	
LC FROM WASHINGTON AV						
(CONN)	0071/2119					
				0070/1396	RAMP EX16 95N-DELAWARE	
RAMP EX16 95N-DELAWARE					(SR8007 SEG 0010/1023)	
(SR8007 SEG 0010/1023)	0071/1392					
FROM 8007/0010 SH						
(CONN)	0071/1322					
REED ST				0070/0902	REED ST	
(CITY)	0071/0932				(CITY)	
DICKINSON ST				0070/0454	DICKINSON ST	
(CITY)	0071/0453			015324 FT	(CITY)	
2 0 67025 0 00 0157+18	015383 FT				2 0 67025 0 00 0157+18	
TASKER ST					TASKER ST	
(CITY)					(CITY)	

DIR: N TOTAL LEN: 10.130 MI. DIST: 06-5 SR: 2001
LEFT MUN: PHILADELPHIA C RIGHT MUN: PHILADELPHIA C



LENGTH(AH 2202 BK 2677) 0071/0000
SIGN: CANTILEVER
BMSID 67/2001/0061/2473 0061/2473

PIER 70 BL (CITY) 0061/1340
MIFFLIN ST (CITY) 0061/1094
DILWORTH ST (CITY) 0061/0963

2 0 67025 0 00 0131+25 012706 FT
SNYDER AV (SR2002 SEG 0060/2493)

SNYDER AV (CITY) LENGTH(AH 2677 BK 3228) 0061/0000

COMMONS DR (PRDR) 0051/2482

SIGN: CANTILEVER
BMSID 67/2001/0051/0297 0051/0297
2 0 67025 0 00 0096+37 009478 FT
(APRA) MARINE TERMINAL
NC CHRISTOPHER COLUMBUS BL

CHRISTOPHER COLUMBUS BL

0070/0000 LENGTH(AH 2213 BK 2665)
0060/2349 (AAR 530903Y)#TRKS 01

PIER 70 BL (CITY) 0060/1369

0060/0810 (AAR 530894C)#TRKS 01
0060/0670 (AAR 531528E)#TRKS 02
0060/0524 (AAR 531529L)#TRKS 01
012659 FT 2 0 67025 0 00 0131+25
SNYDER AV (SR2002 SEG 0060/2493)

SNYDER AV (CITY) LENGTH(AH 2665 BK 3240)
LC TO SNYDER AV

0050/2840 (CONN)
0050/2700 (AAR 531527X)#TRKS 02
COMMONS DR (PRDR) 0050/2484

0050/0885 SIGN: CENTER MOUNTD BMSID 67/2001/0050/0885
0050/0715 (AAR 530965W)#TRKS 01

009419 FT 2 0 67025 0 00 0098+67
(APRA) MARINE TERMINAL
NC CHRISTOPHER COLUMBUS BL

CHRISTOPHER COLUMBUS BL

DIR: N TOTAL LEN: 10.130 MI. DIST: 06-5 SR: 2001
 LEFT MUN: PHILADELPHIA C RIGHT MUN: PHILADELPHIA C

Left Side Description	Left Side Stationing	Right Side Stationing	Right Side Description
(CITY) LENGTH(AH 3228 BK 2358)	0051/0000	0050/0000	(CITY) LENGTH(AH 3240 BK 2348)
		0040/2265	SIGN: CANTILEVER BMSID 67/2001/0040/2265
(APRA) PECO SUBSTATION WECCACOE AV (CITY)	0041/1615	0040/1615	(APRA) PECO SUBSTATION WECCACOE AV (CITY)
PRIVATE DR (CITY)	0041/0160	0040/0110	PRIVATE DR (CITY)
2 0 67025 0 00 0073+67 007120 FT		007071 FT	2 0 67025 0 00 0073+67
LENGTH(AH 2358 BK 1774)	0041/0000	0040/0000	LENGTH(AH 2348 BK 1757)
SWANSON ST (CITY)	0031/1371	0030/1379	SWANSON ST (CITY)
INTERSTATE 95 (NB)			INTERSTATE 95 (NB)
OP ID 67/0095/0184/1410	0031/1250	0030/1250	OP ID 67/0095/0184/1410
FRONT ST (CITY)	0031/0737	0030/0736	FRONT ST (CITY)
HOWARD ST (CITY)	0031/0588	0030/0587	HOWARD ST (CITY)
HANCOCK ST (CITY)	0031/0447	0030/0446	HANCOCK ST (CITY)
SECOND ST (CITY)	0031/0294	0030/0296	SECOND ST (CITY)
SAINT CHRISTOPHER DR (CITY)	0031/0065	0030/0071	SAINT CHRISTOPHER DR (CITY)
2 0 67025 0 00 0056+01 005346 FT		005314 FT	2 0 67025 0 00 0056+01
AMERICAN ST (CITY)	0031/0000	0030/0000	AMERICAN ST (CITY)
LENGTH(AH 1774 BK 2069)			LENGTH(AH 1757 BK 2049)
THIRD ST (CITY)	0021/1903	0020/1902	THIRD ST (CITY)
FOURTH ST (CITY)	0021/1366	0020/1367	FOURTH ST (CITY)
PATHMARK SHOPPING CTR (PRDR)	0021/1106	0020/1106	PATHMARK SHOPPING CTR (PRDR)
FIFTH ST (CITY)	0021/0893	0020/0895	FIFTH ST (CITY)
RANDOLPH ST (CITY)	0021/0674	0020/0668	RANDOLPH ST (CITY)
FAIRHILL ST (CITY)	0021/0592	0020/0599	FAIRHILL ST (CITY)

DIR: N TOTAL LEN: 10.130 MI. DIST: 06-5 SR: 2001
 LEFT MUN: PHILADELPHIA C RIGHT MUN: PHILADELPHIA C

FAIRHILL ST (CITY)	0021/0495	==	==	0020/0493	FAIRHILL ST (CITY)
SIXTH ST (CITY)	0021/0449	00	0000	0020/0448	SIXTH ST (CITY)
MARSHALL ST (CITY)	0021/0338	==	==	0020/0333	MARSHALL ST (CITY)
MARSHALL ST (CITY)	0021/0293	==	==	0020/0298	MARSHALL ST (CITY)
SHERIDAN ST (CITY)	0021/0180	==	==	0020/0176	SHERIDAN ST (CITY)
SHERIDAN ST (CITY)	0021/0153	==	==	0020/0157	SHERIDAN ST (CITY)
2 0 67025 0 00 0035+47 003277 FT				003265 FT	2 0 67025 0 00 0035+47
SEVENTH ST (CITY)		00	0000		SEVENTH ST (CITY)
LENGTH(AH 2069 BK 3277)	0021/0000	5	5	0020/0000	LENGTH(AH 2049 BK 3265)
BEULAH ST (CITY)	0011/3124	==	==	0010/3117	BEULAH ST (CITY)
BEULAH ST (CITY)	0011/3089	==	==	0010/3082	BEULAH ST (CITY)
FRANKLIN ST (CITY)	0011/2991	==	==	0010/2986	FRANKLIN ST (CITY)
EIGHTH ST (CITY)	0011/2838	00	0000	0010/2832	EIGHTH ST (CITY)
EIGHTH ST (CITY)	0011/2798	00	0000	0010/2790	EIGHTH ST (CITY)
MILDRED ST (CITY)	0011/2674	==	==	0010/2673	MILDRED ST (CITY)
DARIEN ST (CITY)	0011/2615	==	==	0010/2618	DARIEN ST (CITY)
DARIEN ST (CITY)	0011/2554	==	==	0010/2544	DARIEN ST (CITY)
NINTH ST (CITY)	0011/2429	00	0000	0010/2417	NINTH ST (CITY)
NINTH ST (CITY)	0011/2386	00	0000	0010/2386	NINTH ST (CITY)
PERCY ST (CITY)	0011/2237	==	==	0010/2230	PERCY ST (CITY)
HUTCHINSON ST (CITY)	0011/2138	==	==	0010/2128	HUTCHINSON ST (CITY)
HUTCHINSON ST (CITY)	0011/2080	==	==	0010/2088	HUTCHINSON ST (CITY)
TENTH ST					TENTH ST (CITY)

DIR: N TOTAL LEN: 10.130 MI. DIST: 06-5 SR: 2001
 LEFT MUN: PHILADELPHIA C RIGHT MUN: PHILADELPHIA C

Left Side	Left ID	Left Len	Left Type	Right ID	Right Len	Right Type	Right Side
(CITY)	0011/1947	==	==	0010/1937			ALDER ST
ALDER ST							(CITY)
(CITY)	0011/1790	==	==	0010/1788			ALDER ST
ALDER ST							(CITY)
(CITY)	0011/1741		==	0010/1728		==	WARNOCK ST
WARNOCK ST							(CITY)
(CITY)	0011/1650	==	==	0010/1645			WARNOCK ST
ELEVENTH ST							(CITY)
(CITY)	0011/1495	==	==	0010/1496			ELEVENTH ST
ELEVENTH ST							(CITY)
(CITY)	0011/1450	==	==	0010/1437			ELEVENTH ST
JESSUP ST							(CITY)
(CITY)	0011/1343	==	==	0010/1342			JESSUP ST
MARVINE ST							(CITY)
(CITY)	0011/1263		==	0010/1252		==	MARVINE ST
SARTAIN ST							(CITY)
(CITY)	0011/1204	==	==	0010/1201			SARTAIN ST
TWELFTH ST							(CITY)
(CITY)	0011/1077	==	==	0010/1066			TWELFTH ST
TWELFTH ST							(CITY)
(CITY)	0011/1052	==	==	0010/1050			TWELFTH ST
CAMAC ST							(CITY)
(CITY)	0011/0896	==	==	0010/0897			CAMAC ST
ISEMINGER ST							(CITY)
(CITY)	0011/0784		==	0010/0786		==	ISEMINGER ST
ISEMINGER ST							(CITY)
(CITY)	0011/0750	==	==	0010/0754			ISEMINGER ST
THIRTEENTH ST							(CITY)
(CITY)	0011/0600	==	==	0010/0580			THIRTEENTH ST
JUNIPER ST							(CITY)
(CITY)	0011/0327	==	==	0010/0327			JUNIPER ST
WATTS ST							(CITY)
(CITY)	0011/0190	==	==	0010/0203			WATTS ST
2 0 67025 0 00 0002+75 000000 FT				000000 FT			(CITY)
NC OREGON AV				2 0 67025 0 00 0002+75			NC OREGON AV
BROAD ST							BROAD ST
(SR0291 SEG 0141/0000)							(SR0291 SEG 0140/0000)
(SR0291 SEG 0140/0000)							(SR0291 SEG 0141/0000)
BROAD ST							BROAD ST
(SR0611 SEG 0007/1858)							(SR0611 SEG 0006/1899)
OREGON AV							OREGON AV
(SR0291 SEG 0141/0000)							(SR0291 SEG 0140/0000)
MFC BEGIN = B							MFC BEGIN = B
LENGTH(AH 3277 BK 0000)	0011/0000			0010/0000			LENGTH(AH 3265 BK 0000)

EXTRACT DATE: 12/18/2023 ROADWAY MANAGEMENT SYSTEM PAGE NUMBER: 247
 PRINT DATE: 12/20/2023 SLD COUNTY/SR - ANNUAL PRINT COUNTY: PHILADELPHIA

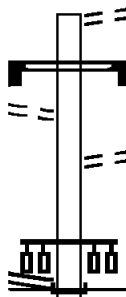
DIR: B TOTAL LEN: .502 MI. DIST: 06-5 SR: 1026
 LEFT MUN: PHILADELPHIA C RIGHT MUN: PHILADELPHIA C

DRIVE RD
 (CITY)

000400 FT

0010/0160

2 0 00000 0 00 0000+00 000000 FT
 TACONY ST
 (SR1007 SEG 0010/0530) 0010/0000



000400 FT ASHLAND AV
 0010/0400 (CITY)
 SIGN: CENTER MOUNTD
 0010/0334 BMSID 67/1026/0010/0334

0010/0110 DRIVE RD
 (CITY)

INTER-BK ADAMS AV
 000000 FT (SR1007 SEG 0010/0530)
 MFC BEGIN = C
 0010/0000 LENGTH(AH 2650 BK 0000)

DIR: E TOTAL LEN: .943 MI. DIST: 06-5 SR: 1024
 LEFT MUN: PHILADELPHIA C RIGHT MUN: PHILADELPHIA C

LTH AH 001773 BK 003208 000000 FT
 7021/0000

004981 FT	LEVICK ST	(SR1008 SEG 0010/0698)
0020/1773	001 " DIA CIRC CONCR	
0020/1735	LEN=0001 INSTALLED UNKN	
0020/1645	LEVICK ST	(SR9401 SEG 0010/0000)
	NC KEYSTONE ST	
0020/1146	KEYSTONE ST	(CITY)
0020/0890	TULIP ST	(CITY)
0020/0665	EDMUND ST	(CITY)
0020/0460	001 " DIA CIRC CONCR	LEN=0001 INSTALLED UNKN
0020/0439	HEGERMAN ST	(CITY)
0020/0409	001 " DIA CIRC CONCR	LEN=0001 INSTALLED UNKN
0020/0227	VANDIKE ST	(CITY)
0020/0207	001 " DIA CIRC CONCR	LEN=0001 INSTALLED UNKN
003208 FT	2 0 67327 0 00 0072+97	TORRESDALE AV
	(SR1004 SEG 0140/0000)	
0020/0000	LENGTH (AH 1773 BK 3208)	001 " DIA CIRC CONCR
0010/3130	LEN=0001 INSTALLED UNKN	MARSDEN ST
0010/2977	(CITY)	001 " DIA CIRC CONCR
0010/2917	LEN=0001 INSTALLED UNKN	DITMAN ST
0010/2751	(CITY)	
0010/2524	GLENLOCH ST	(CITY)
0010/2299	JACKSON ST	(CITY)
0010/2239	001 " DIA CIRC CONCR	LEN=0001 INSTALLED UNKN
0010/2072	GILLESPIE ST	(CITY)
0010/2034	001 " DIA CIRC CONCR	LEN=0001 INSTALLED UNKN

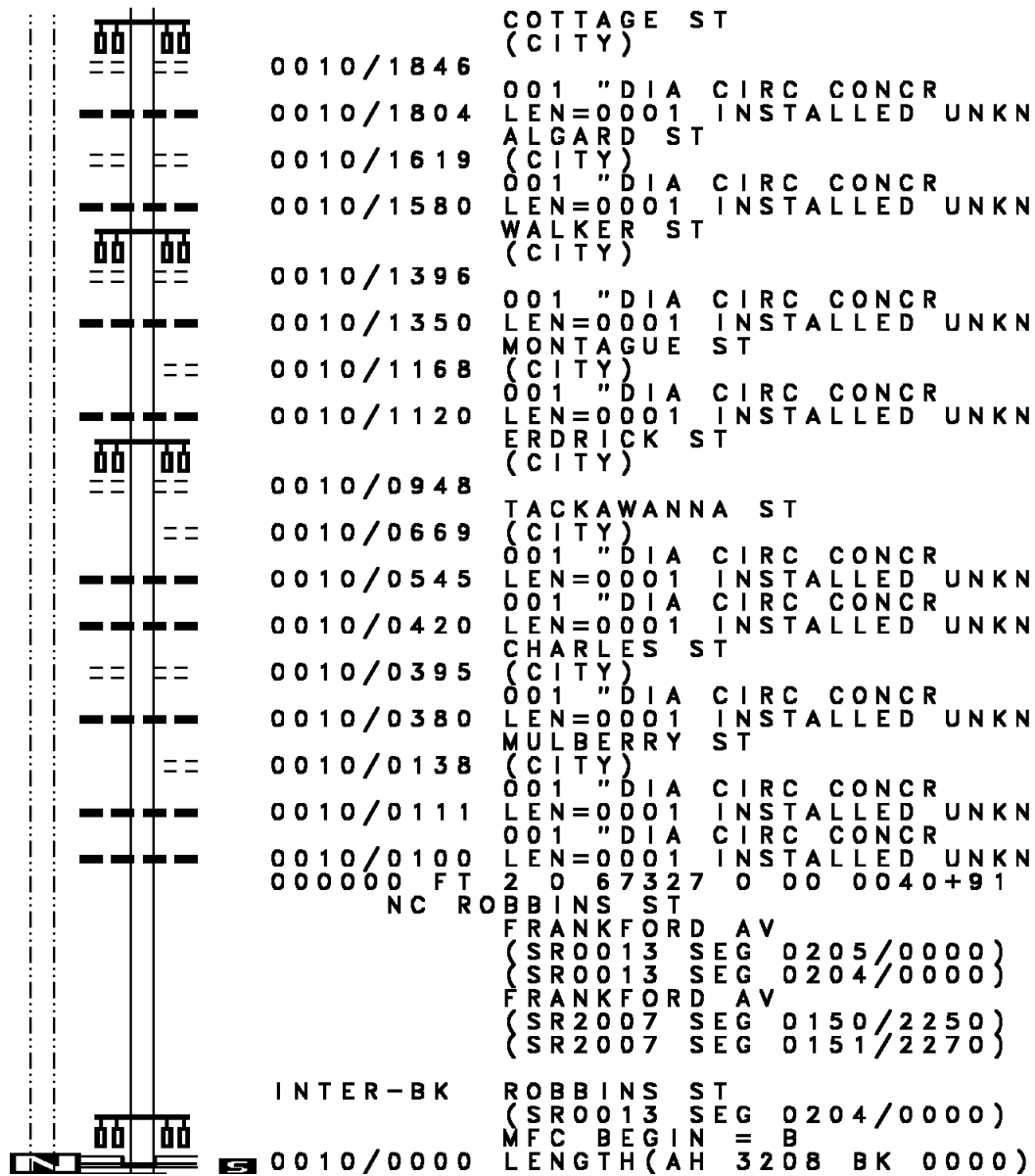
EXTRACT DATE: 12/18/2023
PRINT DATE: 12/20/2023

ROADWAY MANAGEMENT SYSTEM
SLD COUNTY/SR - ANNUAL PRINT

PAGE NUMBER: 245
COUNTY: PHILADELPHIA

DIR: E TOTAL LEN: .943 MI.
LEFT MUN: PHILADELPHIA C

DIST: 06-5 SR: 1024
RIGHT MUN: PHILADELPHIA C



0010/1846 001 "DIA CIRC CONCR
LEN=0001 INSTALLED UNKN
0010/1804 ALGARD ST
(CITY)
0010/1619 001 "DIA CIRC CONCR
LEN=0001 INSTALLED UNKN
0010/1580 WALKER ST
(CITY)
0010/1396 001 "DIA CIRC CONCR
LEN=0001 INSTALLED UNKN
0010/1350 MONTAGUE ST
(CITY)
0010/1168 001 "DIA CIRC CONCR
LEN=0001 INSTALLED UNKN
0010/1120 ERDRICK ST
(CITY)
0010/0948 TACKAWANNA ST
(CITY)
0010/0669 001 "DIA CIRC CONCR
LEN=0001 INSTALLED UNKN
0010/0545 001 "DIA CIRC CONCR
LEN=0001 INSTALLED UNKN
0010/0420 CHARLES ST
(CITY)
0010/0395 001 "DIA CIRC CONCR
LEN=0001 INSTALLED UNKN
0010/0380 MULBERRY ST
(CITY)
0010/0138 001 "DIA CIRC CONCR
LEN=0001 INSTALLED UNKN
0010/0111 001 "DIA CIRC CONCR
LEN=0001 INSTALLED UNKN
0010/0100 001 "DIA CIRC CONCR
LEN=0001 INSTALLED UNKN
000000 FT 2 0 67327 0 00 0040+91
NC RO BBINS ST
FRANKFORD AV
(SR0013 SEG 0205/0000)
(SR0013 SEG 0204/0000)
FRANKFORD AV
(SR2007 SEG 0150/2250)
(SR2007 SEG 0151/2270)
INTER-BK ROBBINS ST
(SR0013 SEG 0204/0000)
MFC BEGIN = B
0010/0000 LENGTH(AH 3208 BK 0000)

LTH AH 003208 BK 000000 000000 FT 7011/0000

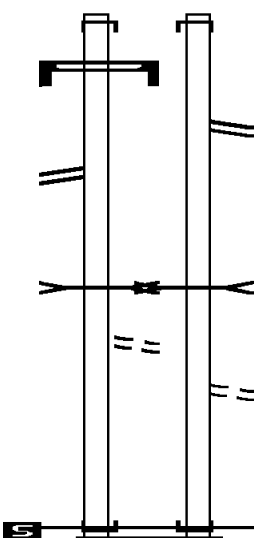
DIR: E TOTAL LEN: .400 MI. DIST: 06-5 SR: 1022
 LEFT MUN: PHILADELPHIA C RIGHT MUN: PHILADELPHIA C

WOODHAVEN RD 002107 FT
 (SR0063 SEG 0013/0000) INTER-AHD 0011/2107
 SIGN: CANTILEVER
 BMSID 67/1022/0011/1950 0011/1950

RAMP RD
 (SR8033 SEG 0500/0000) 0011/1670

BYBERRY CR.
 STRUCTURE LENGTH 22 FT
 BMSID 67/1022/0010/0689 0011/0704
 EVANS ST
 (CITY) 0011/0581

2 0 67334 0 00 0022+40 000000 FT
 NC WOODHAVEN RD
 FRETZ DR INTER-BK
 (CITY)
 MFC BEGIN = B
 LENGTH(AH 2107 BK 0000) 0011/0000



002112 FT
 INTER-AHD WOODHAVEN RD
 0010/2112 (SR0063 SEG 0012/0000)

0010/1692 RAMP RD
 (SR8033 SEG 0260/1165)

0010/0689 BYBERRY CR.
 STRUCTURE LENGTH 22 FT
 BMSID 67/1022/0010/0689

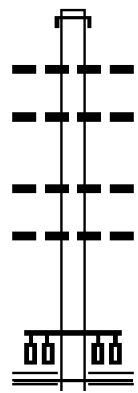
0010/0556 EVANS ST
 (CITY)
 000000 FT 2 0 67334 0 00 0022+40
 NC WOODHAVEN RD
 FRETZ DR
 (CITY)
 MFC BEGIN = B
 LENGTH(AH 2112 BK 0000) 0010/0000

DIR: B TOTAL LEN: 1.842 MI. DIST: 06-5 SR: 1021
LEFT MUN: PHILADELPHIA C RIGHT MUN: PHILADELPHIA C

Stationing	Street Name	Notes	Stationing	Street Name	Notes
009724 FT	ORTHODOX ST (CITY)		009724 FT	CLOSED RD ROAD CLOSED AHEAD ORTHODOX ST (CITY)	
0040/2900			0040/2900		
			0040/1600	HEDLEY ST (CITY)	
0 0 00000 0 00 0000+00 006824 FT	LEWIS ST (CITY)		006824 FT		
0040/0000			5 0040/0000	LENGTH(AH 2900 BK 2640)	
0 0 00000 0 00 0000+00 004184 FT	CASTOR AV (SR1005 SEG 0030/0000)		004184 FT		
0030/0000			5 0030/0000	LENGTH(AH 2640 BK 3228)	
	VENANGO ST (CITY)		0020/2408	(APRA) TIOGA MARINE TER	
	TIOGA ST (CITY)		0020/1595		
000956 FT			000956 FT	0 0 00000 0 00 0000+00	
				PED WALKWAY	
			5 0020/0000	OP ID 67/1005/0020/0000	
				LENGTH(AH 3228 BK 0956)	
000000 FT			000000 FT	0 0 00000 0 00 0000+00	
	ALLEGHENY AV (SR2016 SEG 0110/3324)			NC DELAWARE AV	
				MFC BEGIN = C	
			5 0010/0000	LENGTH(AH 0956 BK 0000)	

EXTRACT DATE: 12/18/2023 ROADWAY MANAGEMENT SYSTEM PAGE NUMBER: 242
 PRINT DATE: 12/20/2023 SLD COUNTY/SR - ANNUAL PRINT COUNTY: PHILADELPHIA
 DIR: B TOTAL LEN: 1.022 MI. DIST: 06-5 SR: 1020
 LEFT MUN: PHILADELPHIA C RIGHT MUN: PHILADELPHIA C

005397 FT



003781 FT

005397 FT AH-BUCKS (09)
 INTER-AHD PHILMONT AV
 0030/1616 (SR2040 SEG 0012/0000)
 001 " DIA CIRC CONCR
 0030/1070 LEN=0001 INSTALLED UNKN
 001 " DIA CIRC CONCR
 0030/1060 LEN=0001 INSTALLED UNKN
 001 " DIA CIRC CONCR
 0030/0380 LEN=0001 INSTALLED UNKN
 001 " DIA CIRC CONCR
 0030/0201 LEN=0001 INSTALLED UNKN
 003781 FT 2 0 67336 0 00 0035+54
 BUSTLETON AV
 (SR0532 SEG 0091/1119)
 (SR0532 SEG 0090/1116)
 MFC BEGIN = C

DIR: B TOTAL LEN: 1.022 MI. DIST: 06-5 SR: 1020
 LEFT MUN: PHILADELPHIA C RIGHT MUN: PHILADELPHIA C

Street Name	Segment ID	Length (ft)	Notes
OVERHILL AV (CITY)	0020/2568	0020/2610	5 0030/0000 LENGTH(AH 1616 BK 2704) 001 "DIA CIRC CONCR LEN=0001 INSTALLED UNKN
BARCALOW ST (CITY)	0020/1753	0020/1850	001 "DIA CIRC CONCR LEN=0001 INSTALLED UNKN
NAPIER ST (CITY)	0020/1389	0020/1516	001 "DIA CIRC CONCR LEN=0001 INSTALLED UNKN
FARADAY ST (CITY)	0020/1087		
ERWIN ST (CITY)	0020/0788		
REBECCA DR (CITY)	0020/0521	0020/0760	001 "DIA CIRC CONCR LEN=0001 INSTALLED UNKN
SUSAN TE (CITY)	0020/0021	0020/0446	001 "DIA CIRC CONCR LEN=0001 INSTALLED UNKN
	001077 FT	001077 FT	2 0 67336 0 00 0010+58 CARDELLA ST (CITY)
HOWARD ARTHUR DR (CITY)	0010/0849	5 0020/0000	5 0020/0000 LENGTH(AH 2704 BK 1077) 001 "DIA CIRC CONCR LEN=0001 INSTALLED UNKN
CLIFFORD LN (CITY)	0010/0343	0010/0545	001 "DIA CIRC CONCR LEN=0001 INSTALLED UNKN
	000000 FT	0010/0100	001 "DIA CIRC CONCR LEN=0001 INSTALLED UNKN
		000000 FT	2 0 67336 0 00 0000+00 NC PHILMONT AV BYBERRY RD (CITY)
BYBERRY RD (SR2009 SEG 0010/0000)	0010/0000	5 0010/0000	INTER-BK PHILMONT AV (SR2013 SEG 0052/3788) MFC BEGIN = B BK-MONTGOMERY (46) 5 0010/0000 LENGTH(AH 1077 BK 0000)

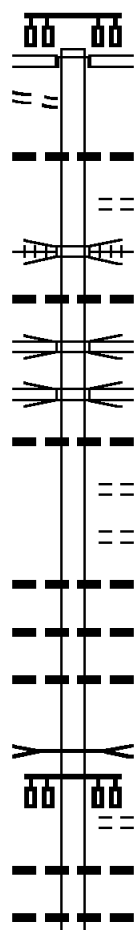
DIR: E TOTAL LEN: 3.927 MI. DIST: 06-5 SR: 1018
 LEFT MUN: PHILADELPHIA C RIGHT MUN: PHILADELPHIA C

020649 FT

020734 FT
 INTER-AHD

FROM 1007/0141 SH
 (CONN)

0090/2853



GRANT AV
 (CITY)
 STATE RD
 (SR1007 SEG 0141/0625)
 (SR1007 SEG 0140/0625)

0090/2969

0090/2850 001 "DIA CIRC CONCR
 LEN=0001 INSTALLED UNKN
 JAMES ST
 (CITY)

0090/2440 NATIONAL RAILROAD PASSE
 OVERPASS IS RR X-ING

0090/2203 001 "DIA CIRC CONCR
 LEN=0001 INSTALLED UNKN
 INTERSTATE 95 (NB)

0090/2044 OP ID 67/0095/0324/2464
 INTERSTATE 95 (SB)

0090/1939 OP ID 67/0095/0325/2385
 001 "DIA CIRC CONCR
 LEN=0001 INSTALLED UNKN
 EDEN HALL LN
 (TWP)

0090/1874 LC FOR EDEN HALL LN
 (CONN)

0090/1831 001 "DIA CIRC CONCR
 LEN=0001 INSTALLED UNKN

0090/1715 001 "DIA CIRC CONCR
 LEN=0001 INSTALLED UNKN

0090/1510 001 "DIA CIRC CONCR
 LEN=0001 INSTALLED UNKN

0090/1040 001 "DIA CIRC CONCR
 LEN=0001 INSTALLED UNKN

0090/0920 001 "DIA CIRC CONCR
 LEN=0001 INSTALLED UNKN
 POQUESSING C
 STRUCTURE LENGTH 10 FT

0090/0906 BMSID 67/1018/0090/0906
 TORRES DALE AV
 (CITY)

0090/0540 001 "DIA CIRC CONCR
 LEN=0001 INSTALLED UNKN

0090/0480 001 "DIA CIRC CONCR
 LEN=0001 INSTALLED UNKN

0090/0120 001 "DIA CIRC CONCR
 LEN=0001 INSTALLED UNKN

DIR: E TOTAL LEN: 3.927 MI. DIST: 06-5 SR: 1018
 LEFT MUN: PHILADELPHIA C RIGHT MUN: PHILADELPHIA C

Stationing	Description	Length	Material	Notes
017680 FT				
017194 FT				
0090/0000	DITMAN ST (CITY)	2969	CONCR	MFC BEGIN = C
017279 FT				
0080/0000	FRANKFORD AV (SR0013 SEG 0300/0000)	0486	CONCR	
0070/2280	"DIA CIRC CONCR	0001	CONCR	INSTALLED UNKN
0070/2070	"DIA CIRC CONCR	0001	CONCR	INSTALLED UNKN
0070/1920	"DIA CIRC CONCR	0001	CONCR	INSTALLED UNKN
0070/1700	"DIA CIRC CONCR	0001	CONCR	INSTALLED UNKN
0070/1495	"DIA CIRC CONCR	0001	CONCR	INSTALLED UNKN
0070/1388	LEON ST (CITY)	0043	CONCR	INSTALLED UNKN
0070/1262	"DIA CIRC CONCR	0043	CONCR	INSTALLED UNKN
0070/1131	BMSSEN 67/1018/0070/1095	0043	CONCR	INSTALLED UNKN
0070/1095	BYBERRY CR.	0043	CONCR	INSTALLED UNKN
0070/1073	BMSBG 67/1018/0070/1095	0043	CONCR	INSTALLED UNKN
0070/0980	"DIA CIRC CONCR	0043	CONCR	INSTALLED UNKN
0070/0738	"DIA CIRC CONCR	0043	CONCR	INSTALLED UNKN
0070/0165	"DIA CIRC CONCR	0042	CONCR	INSTALLED UNKN
0070/0031	BMSSEN 67/1018/0070/0000	0043	CONCR	INSTALLED UNKN
0070/0026	"DIA CIRC CONCR	0043	CONCR	INSTALLED UNKN
014619 FT	BYBERRY CREEK	0043	CONCR	INSTALLED UNKN
0070/0000	BMSBG 67/1018/0070/0000	2689	CONCR	INSTALLED UNKN
0070/0000	LEON ST (CITY)	0043	CONCR	INSTALLED UNKN

EXTRACT DATE: 12/18/2023
PRINT DATE: 12/20/2023

ROADWAY MANAGEMENT SYSTEM
SLD COUNTY/SR - ANNUAL PRINT

PAGE NUMBER: 238
COUNTY: PHILADELPHIA

DIR: E TOTAL LEN: 3.927 MI.
LEFT MUN: PHILADELPHIA C

DIST: 06-5 SR: 1018
RIGHT MUN: PHILADELPHIA C

005 "DIA CIRC CONCR
LEN=0043 INSTALLED UNKN 0061/2980

FORDHAM RD
(CITY)

0061/2890

005 "DIA CIRC CONCR
LEN=0043 INSTALLED UNKN 0061/2750

005 "DIA CIRC CONCR
LEN=0043 INSTALLED UNKN 0061/2508

005 "DIA CIRC CONCR
LEN=0043 INSTALLED UNKN 0061/2309

005 "DIA CIRC CONCR
LEN=0041 INSTALLED UNKN 0061/2078

005 "DIA CIRC CONCR
LEN=0043 INSTALLED UNKN 0061/1806

LAVENDER RD
(CITY)

0061/1535

005 "DIA CIRC CONCR
LEN=0043 INSTALLED UNKN 0061/1480

005 "DIA CIRC CONCR
LEN=0043 INSTALLED UNKN 0061/1253

005 "DIA CIRC CONCR
LEN=0043 INSTALLED UNKN 0061/1016

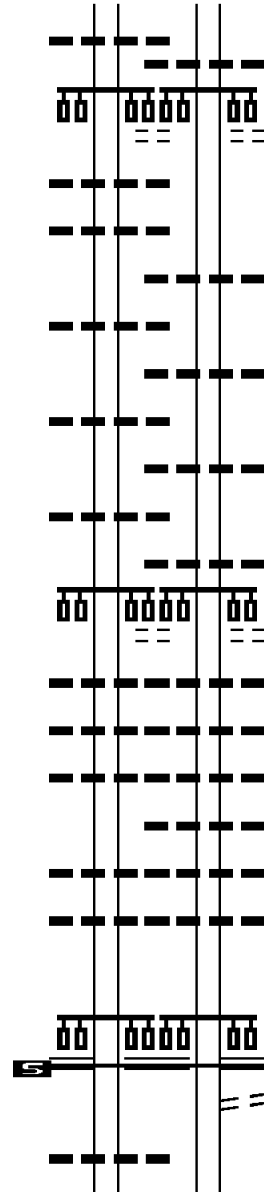
005 "DIA CIRC CONCR
LEN=0012 INSTALLED UNKN 0061/0567

005 "DIA CIRC CONCR
LEN=0012 INSTALLED UNKN 0061/0330

2 0 67056 0 00 0057+11 011461 FT
ACADEMY RD
(SR1013 SEG 0051/0846)

MFC BEGIN = C
LENGTH(AH 3044 BK 3271) 0061/0000

006 "DIA CIRC CONCR
LEN=0013 INSTALLED UNKN 0051/3020



0060/2980

0060/2892

0060/2508

0060/2308

0060/2078

0060/1806

0060/1544

0060/1480

0060/1253

0060/1016

0060/0790

0060/0567

0060/0330

011535 FT

0060/0000

0050/3200

005 "DIA CIRC CONCR
LEN=0043 INSTALLED UNKN

FORDHAM RD
(CITY)

005 "DIA CIRC CONCR
LEN=0013 INSTALLED UNKN

004 "DIA CIRC CONCR
LEN=0042 INSTALLED UNKN

005 "DIA CIRC CONCR
LEN=0042 INSTALLED UNKN

005 "DIA CIRC CONCR
LEN=0043 INSTALLED UNKN

LAVENDER RD
(CITY)

005 "DIA CIRC CONCR
LEN=0042 INSTALLED UNKN

005 "DIA CIRC CONCR
LEN=0042 INSTALLED UNKN

005 "DIA CIRC CONCR
LEN=0045 INSTALLED UNKN

005 "DIA CIRC CONCR
LEN=0050 INSTALLED UNKN

005 "DIA CIRC CONCR
LEN=0012 INSTALLED UNKN

005 "DIA CIRC CONCR
LEN=0012 INSTALLED UNKN

2 0 67056 0 00 0057+11
ACADEMY RD
(SR1013 SEG 0050/0835)

MFC BEGIN = C
LENGTH(AH 3084 BK 3301)

TO 1013/0051 SH
(CONN)

006 "DIA CIRC CONCR

DIR: E TOTAL LEN: 3.927 MI. DIST: 06-5 SR: 1018
 LEFT MUN: PHILADELPHIA C RIGHT MUN: PHILADELPHIA C

				0050/3025	LEN=0012	INSTALLED UNKN
				0050/3020	006 "DIA	CIRC CONCR
006 "DIA	CIRC CONCR				LEN=0012	INSTALLED UNKN
LEN=0010	INSTALLED UNKN	0051/2553				
				0050/2553	005 "DIA	CIRC CONCR
005 "DIA	CIRC CONCR				LEN=0012	INSTALLED UNKN
LEN=0013	INSTALLED UNKN	0051/2361				
				0050/2361	005 "DIA	CIRC CONCR
				0050/2164	006 "DIA	CIRC CONCR
006 "DIA	CIRC CONCR				LEN=0012	INSTALLED UNKN
LEN=0013	INSTALLED UNKN	0051/1972				
WOODEN BRIDGE RUN						
STRUCTURE LENGTH	25 FT					
BMSID 67/1018/0050/1983		0051/1910		0050/1983	WOODEN BRIDGE RUN	STRUCTURE LENGTH 25 FT
					BMSID 67/1018/0050/1983	
				0050/1972	006 "DIA	CIRC CONCR
005 "DIA	CIRC CONCR				LEN=0012	INSTALLED UNKN
LEN=0013	INSTALLED UNKN	0051/1847				
				0050/1837	006 "DIA	CIRC CONCR
					LEN=0010	INSTALLED UNKN
006 "DIA	CIRC CONCR					
LEN=0013	INSTALLED UNKN	0051/1732				
				0050/1732	006 "DIA	CIRC CONCR
					LEN=0012	INSTALLED UNKN
(APRA) NORTHEAST PHILA.					(APRA) NORTHEAST PHILA.	
ASHTON RD					ASHTON RD	
(CITY)					(CITY)	
		0051/1335		0050/1381	006 "DIA	CIRC CONCR
					LEN=0010	INSTALLED UNKN
005 "DIA	CIRC CONCR			0050/1240		
LEN=0013	INSTALLED UNKN	0051/1004				
				0050/1004	006 "DIA	CIRC CONCR
					LEN=0012	INSTALLED UNKN
006 "DIA	CIRC CONCR					
LEN=0013	INSTALLED UNKN	0051/0785				
				0050/0780	006 "DIA	CIRC CONCR
					LEN=0013	INSTALLED UNKN
006 "DIA	CIRC CONCR					
LEN=0013	INSTALLED UNKN	0051/0541				
				0050/0541	006 "DIA	CIRC CONCR
					LEN=0014	INSTALLED UNKN
006 "DIA	CIRC CONCR					
LEN=0010	INSTALLED UNKN	0051/0287				
				0050/0287	006 "DIA	CIRC CONCR
					LEN=0014	INSTALLED UNKN

DIR: E TOTAL LEN: 3.927 MI. DIST: 06-5 SR: 1018
 LEFT MUN: PHILADELPHIA C RIGHT MUN: PHILADELPHIA C

Item ID	Description	Length	Material	Notes
006	"DIA CIRC CONCR	0051/0200	INSTALLED UNKN	
(APRA)	JDM MATERIALS			
	PRIVATE DR			
	(PRDR)			
BMSBG 67/1018/0050/0000		0051/0085		
2 0 67056 0 00 0090+54		0051/0032		
WOODEN RUN B		008234 FT		
BMSBG 67/1018/0050/0000		0050/0107		
LENGTH(AH 3271 BK 2343)		0050/0032		
006 "DIA CIRC CONCR		0050/0000		
LEN=0014		0041/2057		
(AAR 501642X)#TRKS 01		0041/1886		
006 "DIA CIRC CONCR		0041/1852		
LEN=0010		0041/1819		
005 "DIA CIRC CONCR		0041/1740		
LEN=0010		0041/1560		
005 "DIA CIRC CONCR		0041/1060		
LEN=0010		0041/0860		
007 "DIA CIRC CONCR		0041/0781		
LEN=0010		0041/0767		
BMSBG 67/1018/0040/0809		0041/0766		
2 0 67056 0 00 0105+22		0040/0860		
WOODEN RUN		0040/0823		
BMSBG 67/1018/0040/0809		0040/0809		
005 "DIA CIRC CONCR		0040/0766		
LEN=0010		0040/0544		
005 "DIA CIRC CONCR		0050/0200		
LEN=0013		0050/0107		
(APRA)	JDM MATERIALS			
PRIVATE DR				
(PRDR)				
BMSBG 67/1018/0050/0000		0050/0000		
2 0 67056 0 00 0090+54		008234 FT		
WOODEN RUN B				
BMSBG 67/1018/0050/0000		0050/0000		
LENGTH(AH 3301 BK 2292)				
006 "DIA CIRC CONCR		0040/2057		
LEN=0013		0040/1902		
(AAR 501642X)#TRKS 01				
005 "DIA CIRC CONCR		0040/1819		
LEN=0010		0040/1740		
005 "DIA CIRC CONCR		0040/1580		
LEN=0010		0040/1060		
006 "DIA CIRC CONCR		0040/0860		
LEN=0010		0040/0823		
BMSBG 67/1018/0040/0809		0040/0809		
2 0 67056 0 00 0105+22		005 "DIA CIRC CONCR		
WOODEN RUN		LEN=0010		
BMSBG 67/1018/0040/0809		005 "DIA CIRC CONCR		
005 "DIA CIRC CONCR		LEN=0010		
LEN=0010		005 "DIA CIRC CONCR		
LEN=0010		LEN=0010		

DIR: E TOTAL LEN: 3.927 MI. DIST: 06-5 SR: 1018
LEFT MUN: PHILADELPHIA C RIGHT MUN: PHILADELPHIA C

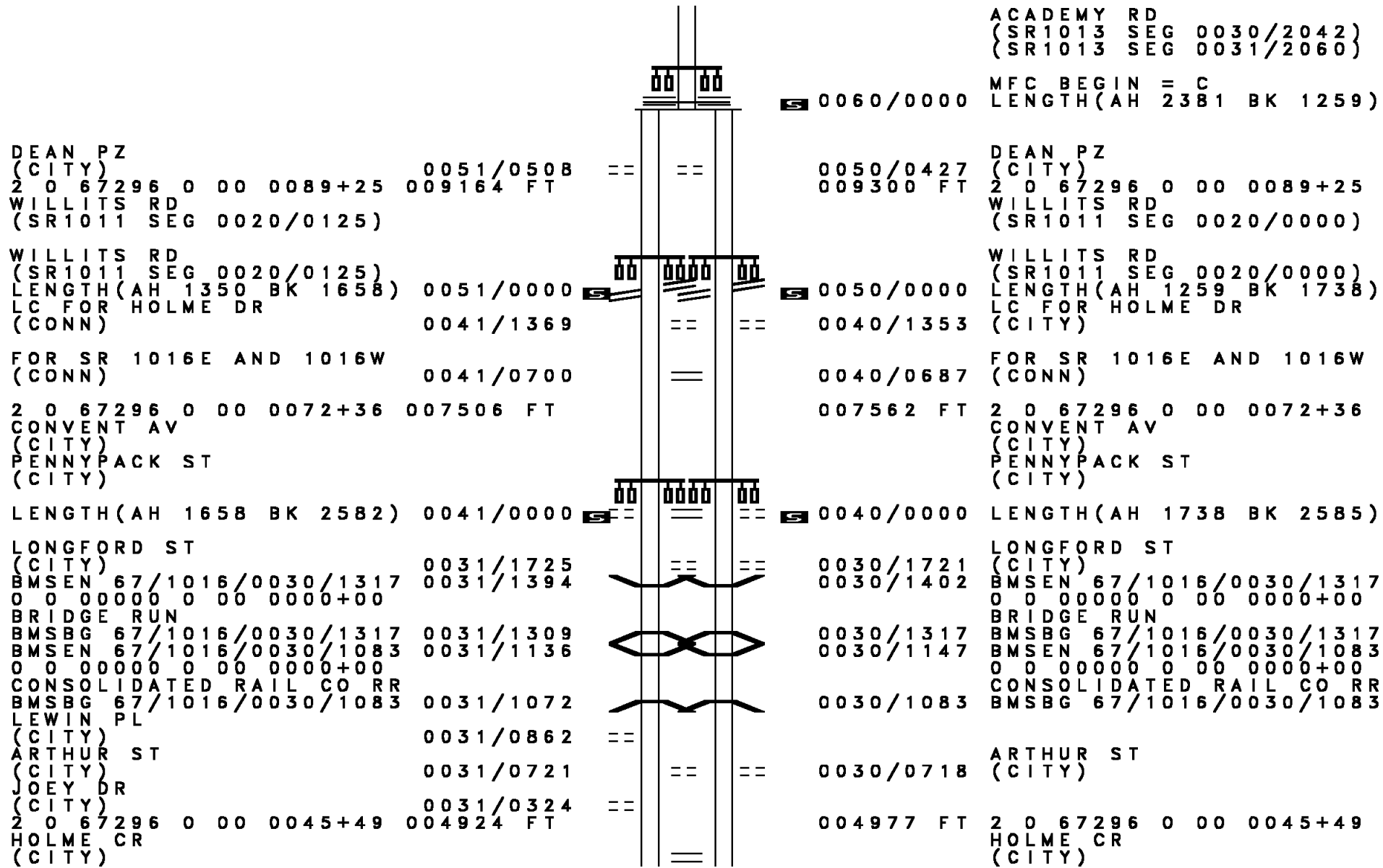
005 "DIA CIRC CONCR LEN=0010 INSTALLED UNKN 0041/0330	---	---	---	0040/0322 005942 FT	005 "DIA CIRC CONCR LEN=0010 INSTALLED UNKN 2 0 67056 0 00 0112+18 005847 FT BLUE GRASS RD (CITY)
2 0 67056 0 00 0112+18 005847 FT BLUE GRASS RD (CITY)	00	0000	00	0040/0000	LENGTH(AH 2343 BK 1745) 0041/0000
LENGTH(AH 2343 BK 1745) 0041/0000	5	==	==	5	005 "DIA CIRC CONCR LEN=0010 INSTALLED UNKN 0031/1610
005 "DIA CIRC CONCR LEN=0010 INSTALLED UNKN 0031/1610	---	---	---	0030/1351	005 "DIA CIRC CONCR LEN=0010 INSTALLED UNKN 0031/1351
005 "DIA CIRC CONCR LEN=0010 INSTALLED UNKN 0031/1351	---	---	---	0030/1188	BLUE GRASS RD (CITY)
BLUE GRASS RD (CITY)	00	0000	00	0030/1074	0031/1186
0031/1186	==	==	==	0030/1023	
				0030/0714	005 "DIA CIRC CONCR LEN=0010 INSTALLED UNKN 0031/0714
005 "DIA CIRC CONCR LEN=0010 INSTALLED UNKN 0031/0714	---	---	---	0030/0714	005 "DIA CIRC CONCR LEN=0010 INSTALLED UNKN 0031/0442
005 "DIA CIRC CONCR LEN=0010 INSTALLED UNKN 0031/0442	---	---	---	0030/0434	
				0030/0107	ROOSEVELT BL (SR6001 SEG 0320/0000)
ROOSEVELT BL (SR6001 SEG 0320/0000)	00	0000	00	0030/0106	0031/0106
0031/0106	==	==	==	0030/0061	ROOSEVELT BL (SR0001 SEG 0321/0000) (SR0001 SEG 0320/0000)
ROOSEVELT BL (SR0001 SEG 0321/0000) (SR0001 SEG 0320/0000)	00	0000	00	0030/0060	0031/0060
0031/0060	==	==	==	004102 FT	2 0 67056 0 00 0131+12 004102 FT
2 0 67056 0 00 0131+12 004102 FT				004182 FT	ROOSEVELT BL (SR0001 SEG 0320/0000) (SR0001 SEG 0321/0000)
ROOSEVELT BL (SR0001 SEG 0320/0000) (SR0001 SEG 0321/0000)	00	0000	00		
				0030/0000	MFC BEGIN = B LENGTH(AH 1745 BK 2947) 0031/0000
MFC BEGIN = B LENGTH(AH 1745 BK 2947) 0031/0000	5	---	---	5	ROOSEVELT BL (SR6001 SEG 0321/0000)
ROOSEVELT BL (SR6001 SEG 0321/0000)	00	0000	00	0020/2874	0021/2879
0021/2879	==	==	==	0020/2838	
					005 "DIA CIRC CONCR LEN=0010 INSTALLED UNKN 0021/2838
005 "DIA CIRC CONCR LEN=0010 INSTALLED UNKN 0021/2838	---	---	---		HILSPACH ST
HILSPACH ST					

DIR: E TOTAL LEN: 3.927 MI. DIST: 06-5 SR: 1018
 LEFT MUN: PHILADELPHIA C RIGHT MUN: PHILADELPHIA C

Segment ID	Material	Length (ft)	Start Station	End Station	Notes
0021/2612	005 "DIA CIRC CONCR	12	0021/2600	0021/2612	INSTALLED UNKN
0021/2600	005 "DIA CIRC CONCR	10	0021/2590	0021/2600	INSTALLED UNKN
0021/2349	005 "DIA CIRC CONCR	10	0021/2339	0021/2349	INSTALLED UNKN
0021/2067	001 "DIA CIRC CONCR	11	0021/2056	0021/2067	INSTALLED UNKN
0021/1786	001 "DIA CIRC CONCR	11	0021/1775	0021/1786	INSTALLED UNKN
0021/1771	001 "DIA CIRC CONCR	11	0021/1760	0021/1771	INSTALLED UNKN
0021/1221	001 "DIA CIRC CONCR	11	0021/1210	0021/1221	INSTALLED UNKN
0021/0658	001 "DIA CIRC CONCR	11	0021/0647	0021/0658	INSTALLED UNKN
0021/0405	001 "DIA CIRC CONCR	11	0021/0394	0021/0405	INSTALLED UNKN
0021/0395	001 "DIA CIRC CONCR	11	0021/0384	0021/0395	INSTALLED UNKN
0021/0000	INTER-BK	1155	0021/0000	0021/0000	LENGTH(AH 2947 BK 1155)
0011/0383	001 "DIA CIRC CONCR	11	0011/0372	0011/0383	INSTALLED UNKN
0011/0000	INTER-BK	1155	0011/0000	0011/0000	LENGTH(AH 1155 BK 0000)
0020/2605	005 "DIA CIRC CONCR	10	0020/2595	0020/2605	INSTALLED UNKN
0020/2600	005 "DIA CIRC CONCR	10	0020/2590	0020/2600	INSTALLED UNKN
0020/2344	005 "DIA CIRC CONCR	10	0020/2334	0020/2344	INSTALLED UNKN
0020/2110	005 "DIA CIRC CONCR	10	0020/2100	0020/2110	INSTALLED UNKN
0020/1784	001 "DIA CIRC CONCR	11	0020/1773	0020/1784	INSTALLED UNKN
0020/1770	001 "DIA CIRC CONCR	11	0020/1759	0020/1770	INSTALLED UNKN
0020/0720	001 "DIA CIRC CONCR	11	0020/0709	0020/0720	INSTALLED UNKN
0020/0662	001 "DIA CIRC CONCR	11	0020/0651	0020/0662	INSTALLED UNKN
0020/0410	001 "DIA CIRC CONCR	11	0020/0400	0020/0410	INSTALLED UNKN
0020/0000	INTER-BK	1244	0020/0000	0020/0000	LENGTH(AH 2938 BK 1244)
0010/0499	001 "DIA CIRC CONCR	11	0010/0488	0010/0499	INSTALLED UNKN
0010/0000	INTER-BK	1244	0010/0000	0010/0000	LENGTH(AH 1244 BK 0000)

	015222 FT		015267 FT	SIGN: CANTILEVER
			INTER-AHD	BMSID 67/1016/0070/2327
			0070/2327	LINDEN AV
				(CITY)
			0070/2261	RAMP TO SR95 NB
			0070/2196	(SR8025 SEG 0750/0000)
				BMSEN 67/1016/0070/2010
				0 0 00000 0 00 0000+00
				RAMP G (WB)
			0070/2010	BMSBG 67/1016/0070/2010
HEGERMAN ST	0070/1846			SIGN: CANTILEVER
(CITY)			0070/1806	BMSID 67/1016/0070/1806
VANDIKE ST	0070/1583			SIGN: CANTILEVER
(CITY)			0070/1352	BMSID 67/1016/0070/1352
				TORRESDALE AV
TORRESDALE AV	0070/1312		0070/1312	(SR1004 SEG 0220/1807)
(CITY)				
MARSDEN ST	0070/1041			
(CITY)				
DITMAN ST	0070/0782			
(CITY)				
GLENLOCH ST	0070/0520			
(CITY)				
JACKSON ST	0070/0258			
(CITY)				
2 0 67295 0 00 0025+48 012895 FT			012940 FT	
GILLESPIE ST	0070/0000		0070/0000	LENGTH(AH 2327 BK 2381)
(CITY)				
COTTAGE ST	0060/2127			
(CITY)				
WALKER ST	0060/1865			
(CITY)				
				FRANKFORD AV
			0060/1602	(SR0013 SEG 0280/1246)
CRISPIN ST	0060/0315			
(CITY)				
TO 1013/0030 SH	0060/0150			
(CONN)	010514 FT		010559 FT	2 0 67295 0 00 0000+00
				NC LINDEN AV

DIR: E TOTAL LEN: 2.891 MI. DIST: 06-5 SR: 1016
 LEFT MUN: PHILADELPHIA C RIGHT MUN: PHILADELPHIA C



ACADEMY RD
 (SR1013 SEG 0030/2042)
 (SR1013 SEG 0031/2060)

0060/0000 MFC BEGIN = C
 LENGTH(AH 2381 BK 1259)

DEAN PZ
 (CITY)
 2 0 67296 0 00 0089+25 0051/0508 ==
 WILLITS RD 009164 FT
 (SR1011 SEG 0020/0125)

DEAN PZ
 (CITY)
 2 0 67296 0 00 0089+25 0050/0427 ==
 WILLITS RD 009300 FT
 (SR1011 SEG 0020/0000)

WILLITS RD
 (SR1011 SEG 0020/0125)
 LENGTH(AH 1350 BK 1658) 0051/0000
 LC FOR HOLME DR (CONN) 0041/1369

WILLITS RD
 (SR1011 SEG 0020/0000)
 LENGTH(AH 1259 BK 1738) 0050/0000
 LC FOR HOLME DR (CITY) 0040/1353

FOR SR 1016E AND 1016W
 (CONN) 0041/0700

FOR SR 1016E AND 1016W
 (CONN) 0040/0687

2 0 67296 0 00 0072+36 007506 FT
 CONVENT AV
 (CITY)
 PENNYPACK ST
 (CITY)

2 0 67296 0 00 0072+36 007562 FT
 CONVENT AV
 (CITY)
 PENNYPACK ST
 (CITY)

LENGTH(AH 1658 BK 2582) 0041/0000

0040/0000 LENGTH(AH 1738 BK 2585)

LONGFORD ST
 (CITY) 0031/1725
 BMSSEN 67/1016/0030/1317 0031/1394
 0 0 00000 0 00 0000+00

LONGFORD ST
 (CITY) 0030/1721
 BMSSEN 67/1016/0030/1317 0030/1402
 0 0 00000 0 00 0000+00

BRIDGE RUN
 BMSBG 67/1016/0030/1317 0031/1309
 BMSSEN 67/1016/0030/1083 0031/1136
 0 0 00000 0 00 0000+00

BRIDGE RUN
 BMSBG 67/1016/0030/1317 0030/1317
 BMSSEN 67/1016/0030/1083 0030/1147
 0 0 00000 0 00 0000+00

CONSOLIDATED RAIL CO RR
 BMSBG 67/1016/0030/1083 0031/1072

CONSOLIDATED RAIL CO RR
 BMSBG 67/1016/0030/1083 0030/1083

LEWIN PL (CITY) 0031/0862

ARTHUR ST (CITY) 0030/0718

ARTHUR ST (CITY) 0031/0721

JOEY DR (CITY) 0031/0324

2 0 67296 0 00 0045+49 004924 FT
 HOLME CR
 (CITY)

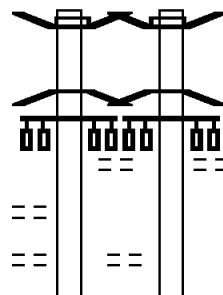
004977 FT 2 0 67296 0 00 0045+49
 HOLME CR
 (CITY)

DIR: E TOTAL LEN: 2.891 MI. DIST: 06-5 SR: 1016
LEFT MUN: PHILADELPHIA C RIGHT MUN: PHILADELPHIA C

Left Side Description	Left Side Length	Diagram	Right Side Length	Right Side Description
HOLME CR (CITY)				HOLME CR (CITY)
LENGTH(AH 2582 BK 2468)	0031/0000		0030/0000	LENGTH(AH 2585 BK 2475)
HOLME CR (CITY)				HOLME CR (CITY)
HOLME CR (CITY)				HOLME CR (CITY)
STAMFORD ST (CITY)	0021/2235		0020/2257	STAMFORD ST (CITY)
FOR SR 1016E AND 1016W (CONN)	0021/1653		0020/1680	FOR SR 1016E AND 1016W (CONN)
WINCHESTER AV (CITY)	0021/1196		0020/1199	WINCHESTER AV (CITY)
BMS EN 67/1016/0020/0000	0021/0761		0020/0742	BMS EN 67/1016/0020/0000
2 0 67296 0 00 0021+50	0021/0227		0020/0227	2 0 67296 0 00 0021+50
PENNYPACK CR	002456 FT		002502 FT	PENNYPACK CR
BMSBG 67/1016/0020/0000				BMSBG 67/1016/0020/0000
LENGTH(AH 2468 BK 2456)	0021/0000		0020/0000	LENGTH(AH 2475 BK 2502)
REVERE ST (CITY)				REVERE ST (CITY)
(APRA) NAZARETH HOSPITA FAIRFIELD ST (CITY)	0003/1013		0002/1075	(APRA) NAZARETH HOSPITA FAIRFIELD ST (CITY)
POQUESSING AV (CITY)	0003/0595		0002/0588	POQUESSING AV (CITY)
ROOSEVELT BL (SR6001 SEG 0280/2174)	0003/0300			ROOSEVELT BL (SR6001 SEG 0280/2132)
BMS EN 67/1016/0002/0026	0003/0175		0002/0185	BMS EN 67/1016/0002/0026
2 0 67296 0 00 0000+00	0003/0144		0002/0144	2 0 67296 0 00 0000+00
ROOSEVELT BLVD. (SB)				ROOSEVELT BLVD. (SB)
BMSBG 67/1016/0002/0026	0003/0026		0002/0026	BMSBG 67/1016/0002/0026
2 0 67296 0 00 0000+00	000000 FT		000000 FT	2 0 67296 0 00 0000+00
NC HOLME AV ROOSEVELT BL (SR6001 SEG 0281/2194)				NC HOLME AV ROOSEVELT BL (SR6001 SEG 0281/2148)
SOLLY AV (CITY)	INTER-BK		INTER-BK	SOLLY AV (CITY)
MFC BEGIN = C LENGTH(AH 2456 BK 0000)	0003/0000		0002/0000	MFC BEGIN = C LENGTH(AH 2502 BK 0000)

EXTRACT DATE: 12/18/2023 ROADWAY MANAGEMENT SYSTEM PAGE NUMBER: 230
 PRINT DATE: 12/20/2023 SLD COUNTY/SR - ANNUAL PRINT COUNTY: PHILADELPHIA
 DIR: N TOTAL LEN: 2.659 MI. DIST: 06-5 SR: 1015
 LEFT MUN: PHILADELPHIA C RIGHT MUN: PHILADELPHIA C

AH-BUCKS (09) 014016 FT
 BMSBN 67/1015/0050/2788
 KNIGHTS RD INTER-AHD
 (SR2019 SEG 0011/0000) 0051/2800
 2 0 67338 0 00 0138+81
 POQUESSING CREEK
 BMSBG 67/1015/0050/2788 0051/2747
 FRANKLIN MILLS DR
 (PRDR) 0051/2197
 MCCARTHY CR 0051/1965
 (CITY)
 CLIFFE DR (CITY) 0051/1549
 MECHANICSVILLE RD



014039 FT AH-BUCKS (09)
 BMSBN 67/1015/0050/2788
 KNIGHTS RD INTER-AHD
 (SR2019 SEG 0010/0000) 0050/2841
 2 0 67338 0 00 0138+81
 POQUESSING CREEK
 BMSBG 67/1015/0050/2788 0050/2788
 FRANKLIN MILLS CR
 (PRDR) 0050/2204
 CLIFFE DR
 (CITY) 0050/1563
 MECHANICSVILLE RD

EXTRACT DATE: 12/18/2023
PRINT DATE: 12/20/2023

ROADWAY MANAGEMENT SYSTEM
SLD COUNTY/SR - ANNUAL PRINT

PAGE NUMBER: 229
COUNTY: PHILADELPHIA

DIR: N TOTAL LEN: 2.659 MI.
LEFT MUN: PHILADELPHIA C

DIST: 06-5 SR: 1015
RIGHT MUN: PHILADELPHIA C

(CITY)	(CITY)
FRANKLIN MILLS CR (PRDR)	FRANKLIN MILLS DR (PRDR)
0051/1185	0050/1193
KNIGHTS PL (CITY)	KNIGHTS PL (CITY)
2 0 67338 0 00 0111+83 011216 FT	2 0 67338 0 00 0111+83 011198 FT
FRANKLIN MILLS BL (PRDR)	FRANKLIN MILLS BL (PRDR)
ACADEMY RD (SR1013 SEG 0110/2326) (SR1013 SEG 0111/2330)	ACADEMY RD (SR1013 SEG 0111/2330) (SR1013 SEG 0110/2326)
LENGTH(AH 2800 BK 2126)	LENGTH(AH 2841 BK 2117)
KNIGHTS TE (CITY)	KNIGHTS TE (CITY)
0041/1852	0040/1867
KNIGHTS TE (CITY)	
0041/1747	
NANTON DR (CITY)	
0041/1241	
LIBERTY BELL BL (PRDR)	LIBERTY BELL BL (PRDR)
0041/0678	0040/0672
SIGN: CANTILEVER BMSID 67/1015/0041/0050	
2 0 67338 0 00 0089+53 009090 FT	009081 FT
RAMP N RD (SR8029 SEG 0010/0852)	2 0 67338 0 00 0089+53 RAMP N RD (SR8029 SEG 0010/0852)
WOODHAVEN RD (CITY)	WOODHAVEN RD (CITY)
LENGTH(AH 2126 BK 3089)	LENGTH(AH 2117 BK 3110)
BMSID 67/1015/0030/2873	BMSID 67/1015/0030/2873
0 0 00000 0 00 0000+00	0 0 00000 0 00 0000+00
WOODHAVEN RD (EB)	WOODHAVEN RD (EB)
BMSBG 67/1015/0030/2873	BMSBG 67/1015/0030/2873
WOODHAVEN RD (CITY)	WOODHAVEN RD (CITY)
0031/2770	0030/2756
	0030/2688
SIGN: CANTILEVER BMSID 67/1015/0030/2688	
FAIRDALE RD (CITY)	FAIRDALE RD (CITY)
0031/1768	0030/1773

DIR: N TOTAL LEN: 2.659 MI. DIST: 06-5 SR: 1015
LEFT MUN: PHILADELPHIA C RIGHT MUN: PHILADELPHIA C

Left Side	Center	Right Side
LANCELOT PL (CITY) PATRICIAN DR (CITY) 2 0 67338 0 00 0059+78 006001 FT CHALFONT DR (CITY) LENGTH(AH 3089 BK 3153) 0031/0000	== == 00 0000 00 == == 00 0000 00 == == 00 0000 00	0030/0763 LANCELOT PL (CITY) PATRICIAN DR (CITY) 0030/0439 005971 FT 2 0 67338 0 00 0060+80 CHALFONT DR (CITY) LENGTH(AH 3110 BK 3145) 0030/0000
DORCHESTER RD (CITY) DUNDEE AV (CITY) 0021/1757 0021/1335 ELLICOTT RD (CITY) KANE RD (CITY) 0021/0939 0021/0529	== == 00 0000 00 == == == == == ==	0020/1756 DORCHESTER RD (CITY) DUNDEE AV (CITY) 0020/1335 0020/0920 ELLICOTT RD (CITY) KANE RD (CITY) 0020/0528 002826 FT
2 0 67338 0 00 0028+08 002848 FT LENGTH(AH 3153 BK 2848) 0021/0000 (APRA) FRANKFORD HOSPIT RED LION RD (CITY) 0011/2673	== == 00 0000 00 == == 00 0000 00	0020/0000 LENGTH(AH 3145 BK 2826) (APRA) FRANKFORD HOSPIT RED LION RD (CITY) 0010/2657
ELLICOTT RD (CITY) 0011/1790	00 0000 00 == ==	0010/1778 ELLICOTT RD (CITY)
CLARENDON AV (CITY) BYBERRY CK STRUCTURE LENGTH 41 FT BMSID 67/1015/0010/0269 0011/0269 2 0 67338 0 00 0000+00 000000 FT NC KNIGHTS RD FRANKFORD AV (SR0013 SEG 0304/0000)	== == == == 00 0000 00 == ==	0010/0619 CLARENDON AV (CITY) BYBERRY CK STRUCTURE LENGTH 41 FT BMSID 67/1015/0010/0269 000000 FT 2 0 67338 0 00 0000+00 NC KNIGHTS RD FRANKFORD AV (SR0013 SEG 0304/0000)
HEGERMAN ST (CITY) MFC BEGIN = C LENGTH(AH 2848 BK 0000) 0011/0000	00 0000 00 == == 00 0000 00	INTER-BK HEGERMAN ST (CITY) MFC BEGIN = C LENGTH(AH 2826 BK 0000) 0010/0000

EXTRACT DATE: 12/18/2023 ROADWAY MANAGEMENT SYSTEM PAGE NUMBER: 227
PRINT DATE: 12/20/2023 SLD COUNTY/SR - ANNUAL PRINT COUNTY: PHILADELPHIA
DIR: B TOTAL LEN: 4.795 MI. DIST: 06-5 SR: 1014
LEFT MUN: PHILADELPHIA C RIGHT MUN: PHILADELPHIA C

025320 FT



025320 FT STATE RD
(SR1007 SEG 0101/0000)
0090/1763 (SR1007 SEG 0100/0000)

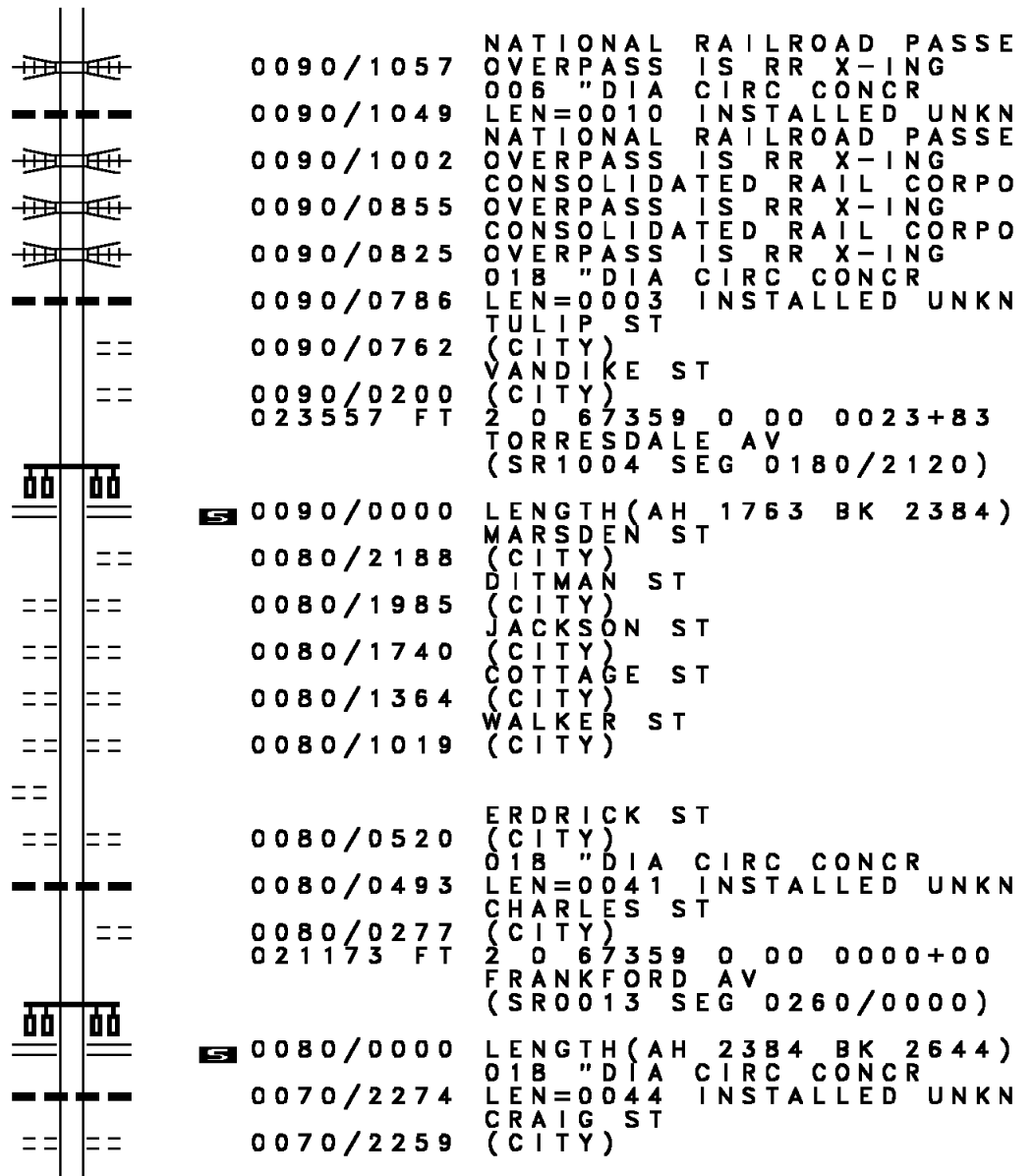
EXTRACT DATE: 12/18/2023
PRINT DATE: 12/20/2023

ROADWAY MANAGEMENT SYSTEM
SLD COUNTY/SR - ANNUAL PRINT

PAGE NUMBER: 226
COUNTY: PHILADELPHIA

DIR: B TOTAL LEN: 4.795 MI.
LEFT MUN: PHILADELPHIA C

DIST: 06-5 SR: 1014
RIGHT MUN: PHILADELPHIA C



023557 FT

0090/1057

0090/1049

0090/1002

0090/0855

0090/0825

0090/0786

0090/0762

0090/0200

023557 FT

0090/0000

0080/2188

0080/1985

0080/1740

0080/1364

0080/1019

0080/0765

0080/0520

0080/0493

021173 FT

0080/0277

021173 FT

0080/0000

0070/2274

0070/2259

MONTAGUE ST
(CITY)

MORO ST

DIR: B TOTAL LEN: 4.795 MI. DIST: 06-5 SR: 1014
 LEFT MUN: PHILADELPHIA C RIGHT MUN: PHILADELPHIA C

(CITY)	0070/1997	==		
TERRY ST (CITY)	0070/1578	==	0070/1785	LEON ST (CITY)
FAIRVIEW ST (CITY)	0070/1124	==	0070/1375	CRISPIN ST (CITY)
		---	0070/1362	018" DIA CIRC CONCR LEN=0046 INSTALLED UNKN
		==		ROWLAND ST (CITY)
LC TO CRESCO AV (CONN)	0070/0193	==	0070/0819	
2 0 67323 0 00 0186+17	018529 FT	==	018529 FT	
CRESCO AV (CITY)	0070/0000	==	0070/0000	LENGTH(AH 2644 BK 2897)
LC FROM CRESCO AV (CONN)	0060/2809	==	0060/2463	BMSEN 67/1014/0060/2169 0 0 00000 0 00 0000+00 LOCAL ROAD
		==	0060/2169	BMSBG 67/1014/0060/2169
HOLMEHURST AV (CITY)	0060/1173	==	0060/1173	
	015632 FT	==	0060/0294	BMSEN 67/1014/0060/0000 2 0 67323 0 00 0156+31 PENNYPACK CR
		==	0060/0000	BMSBG 67/1014/0060/0000 LENGTH(AH 2897 BK 2384) LEXINGTON AV (CITY)
		==	0050/2156	
		==	0050/1859	LISTER ST (CITY)
		==	0050/1564	BROUS AV (CITY)
		==	0050/1273	REVERE ST (CITY)
		==	0050/0996	FARNSWORTH ST (CITY)
		==	0050/0703	CALVERT ST (CITY)

EXTRACT DATE: 12/18/2023
PRINT DATE: 12/20/2023

ROADWAY MANAGEMENT SYSTEM
SLD COUNTY/SR - ANNUAL PRINT

PAGE NUMBER: 224
COUNTY: PHILADELPHIA

DIR: B TOTAL LEN: 4.795 MI.
LEFT MUN: PHILADELPHIA C

DIST: 06-5 SR: 1014
RIGHT MUN: PHILADELPHIA C

Segment ID	Length (FT)	Description
0050/0436		FAIRFIELD ST (CITY)
0050/0050	013248	ROOSEVELT BL (SR6001 SEG 0280/1146)
013248		2 0 67323 0 00 0131+87 ROOSEVELT BL (SR0001 SEG 0280/1145)
0050/0000		LENGTH(AH 2384 BK 3855)
0040/3820		RAMP RD (SR9411 SEG 0010/0400)
0040/3800		ROOSEVELT BL (SR0001 SEG 0281/1148)
0040/3753		ROOSEVELT BL (SR6001 SEG 0281/1148)
0040/3704		018 " DIA CIRC CONCR LEN=0045 INSTALLED UNKN
0040/3625		LEONARD ST (CITY)
0040/3431		018 " DIA CIRC CONCR LEN=0043 INSTALLED UNKN
0040/3371		BRADFORD ST (CITY)
0040/3170		018 " DIA CIRC CONCR LEN=0041 INSTALLED UNKN
0040/3109		EASTWOOD ST (CITY)
0040/2474		018 " DIA CIRC CONCR LEN=0043 INSTALLED UNKN
0040/2024		BUSTLETON AV (SR1009 SEG 0111/1775) (SR1009 SEG 0110/1752)
0040/1990		HORROCKS ST (CITY)
0040/1855		LARGE ST (CITY)
0040/1238		018 " DIA CIRC CONCR LEN=0043 INSTALLED UNKN
0040/0935		CASTOR AV

EXTRACT DATE: 12/18/2023
PRINT DATE: 12/20/2023

ROADWAY MANAGEMENT SYSTEM
SLD COUNTY/SR - ANNUAL PRINT

PAGE NUMBER: 223
COUNTY: PHILADELPHIA

DIR: B TOTAL LEN: 4.795 MI.
LEFT MUN: PHILADELPHIA C

DIST: 06-5 SR: 1014
RIGHT MUN: PHILADELPHIA C

Street Name	City	Segment ID	Length (FT)	Material	Notes
		0040/0574		018 "DIA CIRC CONCR	(SR1005 SEG 0161/2255)
		0040/0518	009393	LEN=0042 INSTALLED UNKN	(SR1005 SEG 0160/2253)
		0040/0000		018 "DIA CIRC CONCR	LENGTH(AH 3855 BK 3681)
		0030/2981		LEN=0045 INSTALLED UNKN	FRONTENAC ST
		0030/2900		018 "DIA CIRC CONCR	(CITY)
		0030/2360		LEN=0045 INSTALLED UNKN	SUMMERDALE AV
		0030/2311		018 "DIA CIRC CONCR	(CITY)
		0030/2049		LEN=0047 INSTALLED UNKN	LANGDON ST
		0030/1930		018 "DIA CIRC CONCR	(CITY)
		0030/1742		LEN=0041 INSTALLED UNKN	ALGON AV
		0030/1621		018 "DIA CIRC CONCR	(CITY)
DORCAS ST	(CITY)	0030/1375		LEN=0043 INSTALLED UNKN	
MEADOWBROOK DR	(CITY)	0030/0744		018 "DIA CIRC CONCR	
		0030/0219		LEN=0043 INSTALLED UNKN	DUNGAN RD
		0030/0075	005712	BMS EN 67/1014/0030/0000	(CITY)
		0030/0000		2 0 67323 0 00 0057+00	RR
		0020/3481		CSX	BMSBG 67/1014/0030/0000
		0020/2977		LENGTH(AH 3681 BK 3772)	RIPLEY ST
LAWNDALE ST	(CITY)			0020/3481	(CITY)
				0020/2977	TABOR AV
					(CITY)

DIR: B TOTAL LEN: 4.795 MI. DIST: 06-5 SR: 1014
 LEFT MUN: PHILADELPHIA C RIGHT MUN: PHILADELPHIA C

PALMETTO ST
(CITY)

0020/2069

RYERS AV
(CITY)

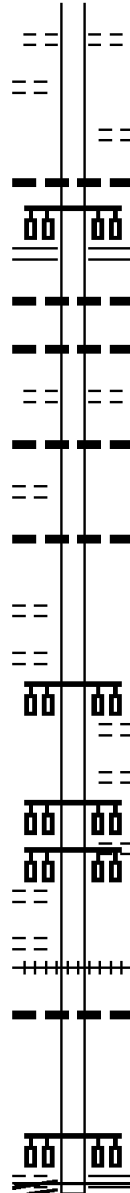
0020/0303

2 0 67323 0 00 0019+14 001940 FT
 HALSTEAD ST
(CITY) 0020/0000
 BRIDLE RD
(CITY) 0010/1582

JEANES ST
(CITY)
 ELBERON AV
(CITY)

0010/0798
 0010/0591

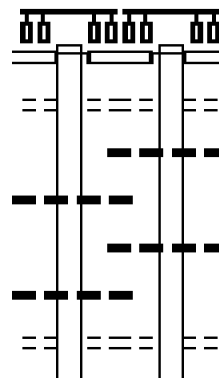
PINE RD
(CITY)
 HUNTINGTON PK
 (SR0232 SEG 0082/1191) 0010/0000



0020/2357 BINGHAM ST
(CITY)
 0020/1783 RISING SUN AV
(CITY)
 0020/1740 018 "DIA CIRC CONCR
 LEN=0047 INSTALLED UNKN
 VERREE RD
 (SR1001 SEG 0100/0000)
 0020/1165 018 "DIA CIRC CONCR
 0020/1117 LEN=0042 INSTALLED UNKN
 018 "DIA CIRC CONCR
 0020/0860 LEN=0004 INSTALLED UNKN
 FERNDAL ST
 (CITY)
 0020/0560 018 "DIA CIRC CONCR
 0020/0520 LEN=0046 INSTALLED UNKN
 018 "DIA CIRC CONCR
 0020/0266 LEN=0047 INSTALLED UNKN
 001940 FT
 0020/0000 LENGTH(AH 3772 BK 1940)
 RIDGEWAY ST
(CITY) 0010/1317
 CONARD ST
(CITY) 0010/1069
 ROCKWELL AV
(CITY) 0010/0820
 0010/0798
 0010/0541 (AAR 589809C)#TRKS 02
 018 "DIA CIRC CONCR
 0010/0480 LEN=0137 INSTALLED UNKN
 000000 FT 2 0 67323 0 00 0000+00
 NC RHAWN ST
 OXFORD AV
 (SR0232 SEG 0082/1191)
 MFC BEGIN = C
 0010/0000 LENGTH(AH 1940 BK 0000)

EXTRACT DATE: 12/18/2023 ROADWAY MANAGEMENT SYSTEM PAGE NUMBER: 221
 PRINT DATE: 12/20/2023 SLD COUNTY/SR - ANNUAL PRINT COUNTY: PHILADELPHIA
 DIR: N TOTAL LEN: 5.067 MI. DIST: 06-5 SR: 1013
 LEFT MUN: PHILADELPHIA C RIGHT MUN: PHILADELPHIA C

FRANKLIN MILLS BL 026754 FT
 (PRDR) INTER-AHD
 KNIGHTS RD
 (SR1015 SEG 0051/0000)
 BISCAYNE DR 0111/2330
 (CITY) 0111/2034
 001 "DIA CIRC CONCR 0111/1742
 LEN=0001 INSTALLED UNKN
 001 "DIA CIRC CONCR 0111/1484
 LEN=0001 INSTALLED UNKN
 BANDON DR
 (CITY) 0111/1462
 NANTON DR



026643 FT
 INTER-AHD
 FRANKLIN MILLS BL
 (PRDR)
 KNIGHTS RD
 (SR1015 SEG 0051/0000)
 BISCAYNE DR
 (CITY)
 001 "DIA CIRC CONCR
 LEN=0001 INSTALLED UNKN
 001 "DIA CIRC CONCR
 LEN=0001 INSTALLED UNKN
 BANDON DR
 (CITY)
 NANTON DR

EXTRACT DATE: 12/18/2023
PRINT DATE: 12/20/2023

ROADWAY MANAGEMENT SYSTEM
SLD COUNTY/SR - ANNUAL PRINT

PAGE NUMBER: 220
COUNTY: PHILADELPHIA

DIR: N TOTAL LEN: 5.067 MI.
LEFT MUN: PHILADELPHIA C

DIST: 06-5 SR: 1013
RIGHT MUN: PHILADELPHIA C

Left Side Data	Diagram	Right Side Data
(CITY)		(CITY)
001 "DIA CIRC CONCR LEN=0001 INSTALLED UNKN 0111/0883		0110/0874
001 "DIA CIRC CONCR LEN=0001 INSTALLED UNKN 0111/0830	--- --- ---	0110/0830
001 "DIA CIRC CONCR LEN=0001 INSTALLED UNKN 0111/0640	--- --- ---	0110/0640
2 0 67294 0 00 0213+65 024424 FT TORREY RD (CITY)		024317 FT TORREY RD (CITY)
LENGTH(AH 2330 BK 2278) 0111/0000		0110/0000
001 "DIA CIRC CONCR LEN=0001 INSTALLED UNKN 0101/1710	--- ---	0100/1707
MEDFORD RD (CITY)		MEDFORD RD (CITY)
BYBERRY RD (CITY)		BYBERRY RD (CITY)
MORNING GLORY RD (CITY)		MORNING GLORY RD (CITY)
2 0 67294 0 00 0190+79 022146 FT FAIRDALE RD (CITY)		2 0 67294 0 00 0190+76 FAIRDALE RD (CITY)
LENGTH(AH 2278 BK 2852) 0101/0000		0100/0000
SIGN: CANTILEVER BMSID 67/1013/0091/2344 0091/2344	--- ---	
WOODHAVEN RD (CITY)		WOODHAVEN RD (CITY)
WOODHAVEN RD (EB) OP ID 67/0063/0042/0000 0091/2187		0090/2272
WOODHAVEN RD (CITY)		0090/2270
		0090/2187
		0090/2086
		0090/2080
		0090/1558
		0090/1557
NEWBERRY RD (CITY)		NEWBERRY RD (CITY)

EXTRACT DATE: 12/18/2023
PRINT DATE: 12/20/2023

ROADWAY MANAGEMENT SYSTEM
SLD COUNTY/SR - ANNUAL PRINT

PAGE NUMBER: 219
COUNTY: PHILADELPHIA

DIR: N TOTAL LEN: 5.067 MI.
LEFT MUN: PHILADELPHIA C

DIST: 06-5 SR: 1013
RIGHT MUN: PHILADELPHIA C

BMSBN 67/1013/0090/1273 0091/1408
2 0 67294 0 00 0175+21
BYBERRY CRK.
BMSBG 67/1013/0090/1273 0091/1301

BRANDON RD
(CITY) 0091/1183
ACADEMY PL
(CITY) 0091/0902
COMLY RD
(CITY)

BMSBN 67/1013/0090/0000 0091/0346
2 0 67294 0 00 0162+26 019294 FT

WALTONS RUN CREEK
BMSBG 67/1013/0090/0000 0091/0000
LENGTH(AH 2852 BK 2369)
005 "DIA CIRC CONCR
LEN=0015 INSTALLED UNKN 0081/2330

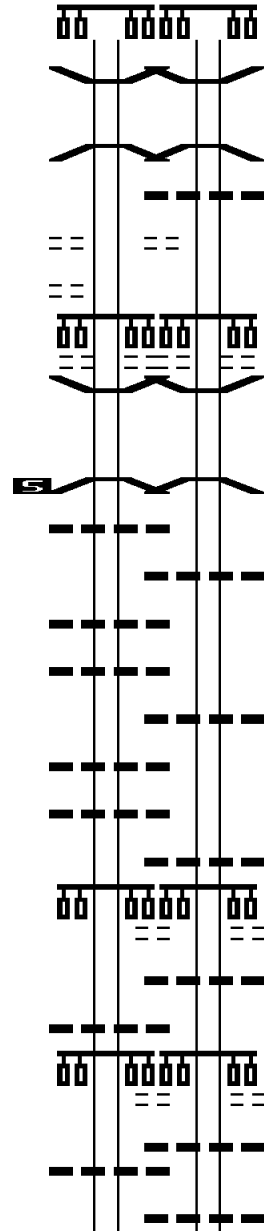
005 "DIA CIRC CONCR
LEN=0015 INSTALLED UNKN 0081/2100
005 "DIA CIRC CONCR
LEN=0015 INSTALLED UNKN 0081/1830

005 "DIA CIRC CONCR
LEN=0015 INSTALLED UNKN 0081/1575
005 "DIA CIRC CONCR
LEN=0015 INSTALLED UNKN 0081/1330

RYAN DR NORTH
(PRDR) 0081/1306

005 "DIA CIRC CONCR
LEN=0015 INSTALLED UNKN 0081/0990
RYAN DR SOUTH
(TWP) 0081/0624

005 "DIA CIRC CONCR
LEN=0015 INSTALLED UNKN 0081/0444
005 "DIA CIRC CONCR



0090/1395
0090/1300

0090/1273
0090/1251
0090/1170

0090/0346
0090/0032
019226 FT

0090/0000
0080/2330

0080/1590
0080/1330
0080/1315

0080/1099
RYAN DR SOUTH
(TWP) 0080/0630

0080/0445
0080/0255

BMSBN 67/1013/0090/1273
2 0 67294 0 00 0175+21
BYBERRY CRK.
BMSBG 67/1013/0090/1273
001 "DIA CIRC CONCR
LEN=0001 INSTALLED UNKN
BRANDON RD
(CITY)

COMLY RD
(CITY)
BMSBN 67/1013/0090/0000
2 0 67294 0 00 0162+26
WALTONS RUN CREEK
BMSBG 67/1013/0090/0000
LENGTH(AH 2839 BK 2398)

005 "DIA CIRC CONCR
LEN=0015 INSTALLED UNKN

005 "DIA CIRC CONCR
LEN=0015 INSTALLED UNKN

005 "DIA CIRC CONCR
LEN=0015 INSTALLED UNKN
RYAN DR NORTH
(PRDR)

005 "DIA CIRC CONCR
LEN=0015 INSTALLED UNKN

005 "DIA CIRC CONCR
LEN=0015 INSTALLED UNKN

005 "DIA CIRC CONCR
LEN=0015 INSTALLED UNKN

DIR: N TOTAL LEN: 5.067 MI. DIST: 06-5 SR: 1013
 LEFT MUN: PHILADELPHIA C RIGHT MUN: PHILADELPHIA C

Segment	Material	Length	Stationing	Notes
LEN=0015	INSTALLED UNKN	0081/0254	---	
005 "DIA	CIRC CONCR		---	
LEN=0015	INSTALLED UNKN	0081/0060	---	
2 0 67294 0 00	0138+49 016925 FT			016828 FT 2 0 67294 0 00 0137+48
CHALFONT DR				CHALFONT DR
(CITY)				(CITY)
LENGTH(AH 2369 BK 2503)	0081/0000	5	==	5 0080/0000 LENGTH(AH 2398 BK 2485)
005 "DIA	CIRC CONCR		---	
LEN=0015	INSTALLED UNKN	0071/2150	---	
AMITY RD				0070/1966 005 "DIA CIRC CONCR
(CITY)		0071/1952	==	0070/1945 (CITY)
				005 "DIA CIRC CONCR
				LEN=0015 INSTALLED UNKN
				005 "DIA CIRC CONCR
				LEN=0015 INSTALLED UNKN
005 "DIA	CIRC CONCR		---	
LEN=0015	INSTALLED UNKN	0071/1598	---	
005 "DIA	CIRC CONCR		---	
LEN=0015	INSTALLED UNKN	0071/1300	---	
RED LION RD				RED LION RD
(CITY)				(CITY)
		0071/1008	==	0070/1003
005 "DIA	CIRC CONCR		---	
LEN=0015	INSTALLED UNKN	0071/0945	---	
				0070/0687 005 "DIA CIRC CONCR
				LEN=0015 INSTALLED UNKN
005 "DIA	CIRC CONCR		---	
LEN=0015	INSTALLED UNKN	0071/0648	---	
CROMWELL RD				CROMWELL RD
(CITY)		0071/0501	==	(CITY)
				005 "DIA CIRC CONCR
				LEN=0015 INSTALLED UNKN
005 "DIA	CIRC CONCR		---	
LEN=0015	INSTALLED UNKN	0071/0330	---	
				0070/0108 005 "DIA CIRC CONCR
				LEN=0015 INSTALLED UNKN
2 0 67294 0 00	0113+46 014422 FT			2 0 67294 0 00 0113+50
RED LION RD				RED LION RD
(CITY)				(CITY)
LENGTH(AH 2503 BK 2451)	0071/0000	5	==	5 0070/0000 LENGTH(AH 2485 BK 2433)
005 "DIA	CIRC CONCR		---	
LEN=0015	INSTALLED UNKN	0061/2350	---	
				0060/2350 005 "DIA CIRC CONCR
				LEN=0015 INSTALLED UNKN
				005 "DIA CIRC CONCR
				LEN=0015 INSTALLED UNKN

DIR: N TOTAL LEN: 5.067 MI. DIST: 06-5 SR: 1013
LEFT MUN: PHILADELPHIA C RIGHT MUN: PHILADELPHIA C

Item ID	Description	Length	Material	Status	Stationing	Notes
005	"DIA CIRC CONCR	0015	INSTALLED	UNKN	0061/2090	MORRELL AV (CITY)
					0061/1837	
005	"DIA CIRC CONCR	0015	INSTALLED	UNKN	0061/1792	005 "DIA CIRC CONCR
					0061/1534	LEN=0015 INSTALLED UNKN
005	"DIA CIRC CONCR	0015	INSTALLED	UNKN	0061/1534	005 "DIA CIRC CONCR
					0061/0952	LEN=0015 INSTALLED UNKN
005	"DIA CIRC CONCR	0015	INSTALLED	UNKN	0061/0952	005 "DIA CIRC CONCR
					0061/0650	LEN=0015 INSTALLED UNKN
	AVALON ST (CITY)				0061/0601	AVALON ST (CITY)
005	"DIA CIRC CONCR	0015	INSTALLED	UNKN	0061/0350	005 "DIA CIRC CONCR
					0061/0303	LEN=0015 INSTALLED UNKN
	PRESIDENT ST (CITY)				0061/0303	PRESIDENT ST (CITY)
005	"DIA CIRC CONCR	0015	INSTALLED	UNKN	0061/0052	005 "DIA CIRC CONCR
					0061/0000	LEN=0015 INSTALLED UNKN
	2 0 67294 0 00 092+17 011971 FT				011910 FT	2 0 67294 0 00 0089+09
	GLENN ST (CITY)				0060/0000	GLENN ST (CITY)
	LENGTH(AH 2451 BK 3347)				0050/3014	LENGTH(AH 2433 BK 3331)
005	"DIA CIRC CONCR	0015	INSTALLED	UNKN	0051/3029	005 "DIA CIRC CONCR
					0051/2840	LEN=0015 INSTALLED UNKN
005	"DIA CIRC CONCR	0015	INSTALLED	UNKN	0051/2840	005 "DIA CIRC CONCR
					0051/2642	LEN=0015 INSTALLED UNKN
005	"DIA CIRC CONCR	0015	INSTALLED	UNKN	0051/2643	005 "DIA CIRC CONCR
					0051/2445	LEN=0015 INSTALLED UNKN
005	"DIA CIRC CONCR	0015	INSTALLED	UNKN	0051/2437	005 "DIA CIRC CONCR

DIR: N TOTAL LEN: 5.067 MI. DIST: 06-5 SR: 1013
 LEFT MUN: PHILADELPHIA C RIGHT MUN: PHILADELPHIA C

005 "DIA CIRC CONCR LEN=0015 INSTALLED UNKN	0051/2140	---	---	---	0050/2140	LEN=0015 INSTALLED UNKN
005 "DIA CIRC CONCR LEN=0015 INSTALLED UNKN	0051/1820	---	---	---	0050/1846	005 "DIA CIRC CONCR LEN=0015 INSTALLED UNKN
NE AIRPORT (CITY)	0051/1667	==	==	---	0050/1649	NE AIRPORT (CITY)
005 "DIA CIRC CONCR LEN=0015 INSTALLED UNKN	0051/1540	---	---	---	0050/1545	005 "DIA CIRC CONCR LEN=0015 INSTALLED UNKN
GRANT AV (SR1018 SEG 0061/0000)		---	---	---	0050/0942	005 "DIA CIRC CONCR LEN=0015 INSTALLED UNKN GRANT AV (SR1018 SEG 0061/0000)
MFC BEGIN = C FROM 1018/0050 SH (CONN)	0051/0846	==	==	==	0050/0835	MFC BEGIN = C
	0051/0738	==	==	==	0050/0551	005 "DIA CIRC CONCR LEN=0015 INSTALLED UNKN
PRIMROSE RD (CITY)	0051/0502	==	==	---	0050/0524	005 "DIA CIRC CONCR LEN=0015 INSTALLED UNKN
005 "DIA CIRC CONCR LEN=0015 INSTALLED UNKN	0051/0325	---	---	---	0050/0490	PRIMROSE RD (CITY)
005 "DIA CIRC CONCR LEN=0015 INSTALLED UNKN	0051/0080	---	---	---	008579 FT	2 0 67294 0 00 0055+65
2 0 67294 0 00 0055+65	008624 FT				HOLYOKE RD (CITY)	
HOLYOKE RD (CITY)	0051/0000	==	==	==	0050/0000	LENGTH(AH 3331 BK 3216)
LENGTH(AH 3347 BK 3223)	0041/3100	---	---	---	0040/3100	005 "DIA CIRC CONCR LEN=0015 INSTALLED UNKN
005 "DIA CIRC CONCR LEN=0015 INSTALLED UNKN	0041/2297	---	---	---	0040/2856	005 "DIA CIRC CONCR LEN=0015 INSTALLED UNKN
EDEN ST (CITY)	0041/2003	==	==	---	0040/2299	EDEN ST (CITY)
005 "DIA CIRC CONCR LEN=0015 INSTALLED UNKN	0041/1810	---	---	---	0040/1810	005 "DIA CIRC CONCR LEN=0015 INSTALLED UNKN
005 "DIA CIRC CONCR LEN=0015 INSTALLED UNKN	0041/1776	==	==	---	0040/1774	CAMPUS LN (CITY)
CAMPUS LN (CITY)						005 "DIA CIRC CONCR

EXTRACT DATE: 12/18/2023
PRINT DATE: 12/20/2023

ROADWAY MANAGEMENT SYSTEM
SLD COUNTY/SR - ANNUAL PRINT

PAGE NUMBER: 215
COUNTY: PHILADELPHIA

DIR: N TOTAL LEN: 5.067 MI.
LEFT MUN: PHILADELPHIA C

DIST: 06-5 SR: 1013
RIGHT MUN: PHILADELPHIA C

Stationing	Notes	Stationing	Notes
0040/1640	LEN=0015 INSTALLED UNKN	0040/1640	LEN=0015 INSTALLED UNKN
0040/1477	005 "DIA CIRC CONCR LEN=0015 INSTALLED UNKN	0040/1477	005 "DIA CIRC CONCR LEN=0015 INSTALLED UNKN
0041/1477	CONVENT AV (CITY)	0040/1436	CONVENT AV (CITY)
0041/1441		0040/0704	005 "DIA CIRC CONCR LEN=0015 INSTALLED UNKN
0041/0433	OUTLOOK AV (CITY)	0040/0434	OUTLOOK AV (CITY)
2 0 67294 0 00 0023+53	005401 FT	005363 FT	2 0 67294 0 00 0023+28
FORDHAM RD (CITY)		FORDHAM RD (CITY)	
LENGTH(AH 3223 BK 2386)	0041/0000	LENGTH(AH 3216 BK 2357)	0040/0000
HOLME AV (SR1016 SEG 0060/0000)		FROM 1016/0060 SH	
LINDEN AV (SR1016 SEG 0060/0000)		HOLME AV (SR1016 SEG 0060/0000)	
0031/2060		LINDEN AV (SR1016 SEG 0060/0000)	
005 "DIA CIRC CONCR LEN=0015 INSTALLED UNKN	0031/1909	0030/2288	
0031/1666		0030/2042	
005 "DIA CIRC CONCR LEN=0015 INSTALLED UNKN		0030/1785	005 "DIA CIRC CONCR LEN=0015 INSTALLED UNKN
0031/1516		0030/1666	005 "DIA CIRC CONCR LEN=0015 INSTALLED UNKN
005 "DIA CIRC CONCR LEN=0015 INSTALLED UNKN		0030/1516	005 "DIA CIRC CONCR LEN=0015 INSTALLED UNKN
0031/1373		0030/1372	005 "DIA CIRC CONCR LEN=0015 INSTALLED UNKN
005 "DIA CIRC CONCR LEN=0015 INSTALLED UNKN	0031/1370	0030/1370	005 "DIA CIRC CONCR LEN=0015 INSTALLED UNKN
0030/1242		0030/1242	005 "DIA CIRC CONCR LEN=0015 INSTALLED UNKN
0030/1240		0030/1240	005 "DIA CIRC CONCR LEN=0015 INSTALLED UNKN

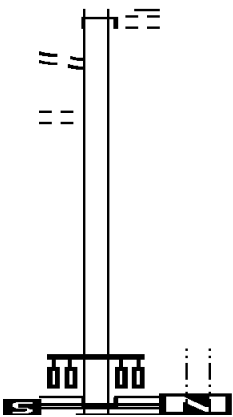
DIR: N TOTAL LEN: 5.067 MI. DIST: 06-5 SR: 1013
LEFT MUN: PHILADELPHIA C RIGHT MUN: PHILADELPHIA C

005 "DIA CIRC CONCR LEN=0015 INSTALLED UNKN 0031/1242	---				
005 "DIA CIRC CONCR LEN=0015 INSTALLED UNKN 0031/1240	---				
005 "DIA CIRC CONCR LEN=0015 INSTALLED UNKN 0031/1121	---			0030/1121	005 "DIA CIRC CONCR LEN=0015 INSTALLED UNKN
TO 1011/0010 SH (CONN) 0031/0684	==				
WILLITS RD (SR1011 SEG 0010/0000) (SR1011 SEG 0011/0000)	==	0000	0000	00	WILLITS RD (SR1011 SEG 0011/0000) (SR1011 SEG 0010/0000)
TO 0013/0270 SH (CONN) 0031/0514	==			0030/0468	
2 0 67294 0 00 0000+00 003015 FT FRANKFORD AV (SR0013 SEG 0280/0000)	==			003006 FT	2 0 67294 0 00 0000+00 FRANKFORD AV (SR0013 SEG 0280/0000)
LENGTH(AH 2386 BK 2118) 0031/0000	==			0030/0000	LENGTH(AH 2357 BK 2085)
001 "DIA CIRC CONCR LEN=0001 INSTALLED UNKN 0021/2050	---				
SIGN: CANTILEVER BMSID 67/1013/0021/0880 0021/0880	---				
SIGN: 3 CHORD TRUSS BMSID 67/1013/0020/0100 0021/0100	---			0020/0363	RAMP RD (SR8027 SEG 0500/0000) SIGN: 3 CHORD TRUSS
1 0 01032 0 00 0010+65 000897 FT TORRESDALE AV OP ID 67/1004/0220/0984	---			0020/0100	BMSID 67/1013/0020/0100
LENGTH(AH 2118 BK 0897) 0021/0000	---			000921 FT	1 0 01032 0 00 0008+21 TORRESDALE AV OP ID 67/1004/0220/0984
RAMP ACADEMY RD TO 95 S (SR8025 SEG 0250/0000) 0011/0759	---			0020/0000	LENGTH(AH 2085 BK 0921) SIGN: CANTILEVER BMSID 67/1013/0010/0810
BMSEN 67/1013/0010/0000 0011/0167	---			0010/0810	
1 0 01032 0 00 0000+00 000000 FT NC ACADEMY RD RAMP ACADEMY RD TO 95 N INTER-BK (SR8025 SEG 0040/0000)	---			0010/0615	RAMP EX23 (SR8025 SEG 0500/0640)
INTERSTATE 95 (NB) BMSBG 67/1013/0010/0000	---			0010/0167	BMSEN 67/1013/0010/0000
MFC BEGIN = B	---			000000 FT	1 0 01032 0 00 0000+00
LENGTH(AH 0897 BK 0000) 0011/0000	---				NC ACADEMY RD RAMP EX23 95 NB ACADEMY (SR8025 SEG 0010/1524) INTERSTATE 95 (NB) BMSBG 67/1013/0010/0000 MFC BEGIN = B LENGTH(AH 0921 BK 0000)

EXTRACT DATE: 12/18/2023 ROADWAY MANAGEMENT SYSTEM PAGE NUMBER: 213
 PRINT DATE: 12/20/2023 SLD COUNTY/SR - ANNUAL PRINT COUNTY: PHILADELPHIA

DIR: N TOTAL LEN: .069 MI. DIST: 06-5 SR: 1012
 LEFT MUN: PHILADELPHIA C RIGHT MUN: PHILADELPHIA C

RAMP EX30 95NB-COTTMAN INTER-AHD
 (SR8023 SEG 0010/1050)
 WISSINOMING ST 0011/0366
 (CITY)
 WISSINOMING ST 0011/0254
 (CITY)
 MELROSE ST 0011/0174
 (CITY)
 2 0 67293 0 00 0211+02 000000 FT
 NC COTTMAN AV
 STATE RD
 (SR1007 SEG 0080/0000)
 (SR1007 SEG 0081/0000)
 STATE RD
 (SR0073 SEG 0090/0000)
 COTTMAN AV INTER-BK
 (SR0073 SEG 0090/0000) 000366 FT
 MFC BEGIN = B
 LENGTH(AH 0366 BK 0000) 0011/0000

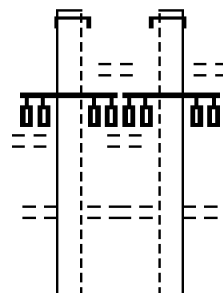


000254 FT
 000000 FT
 7010/0000 LTH AH 000345 BK 000000

EXTRACT DATE: 12/18/2023 ROADWAY MANAGEMENT SYSTEM PAGE NUMBER: 212
 PRINT DATE: 12/20/2023 SLD COUNTY/SR - ANNUAL PRINT COUNTY: PHILADELPHIA

DIR: N TOTAL LEN: 4.021 MI. DIST: 06-5 SR: 1011
 LEFT MUN: PHILADELPHIA C RIGHT MUN: PHILADELPHIA C

AH-MONTGOMERY (46) 021199 FT
 WELSH RD INTER-AHD
 (SR2050 SEG 0010/0000) 0101/1712
 KISMET RD 0101/1503
 (CITY)
 PINE RD 0101/1293
 (CITY)
 LARAMIE RD 0101/0628
 (CITY)
 2 0 67321 0 00 0233+85 019487 FT
 DARLINGTON RD



021231 FT AH-MONTGOMERY (46)
 INTER-AHD WELSH RD
 0100/1719 (SR2050 SEG 0010/0000)
 KISMET RD
 0100/1505 (CITY)
 PINE RD (CITY)
 0100/1296
 LARAMIE RD
 (CITY) 0100/0630
 019512 FT 2 0 67321 0 00 0233+65
 DARLINGTON RD

EXTRACT DATE: 12/18/2023
PRINT DATE: 12/20/2023

ROADWAY MANAGEMENT SYSTEM
SLD COUNTY/SR - ANNUAL PRINT

PAGE NUMBER: 211
COUNTY: PHILADELPHIA

DIR: N TOTAL LEN: 4.021 MI.
LEFT MUN: PHILADELPHIA C

DIST: 06-5 SR: 1011
RIGHT MUN: PHILADELPHIA C

(CITY)

LENGTH(AH 1712 BK 2582) 0101/0000
WEST BR PENNYPACK CREEK
STRUCTURE LENGTH 13 FT
BMSID 67/1011/0090/2050 0091/2080
WYNMILL RD
(CITY) 0091/1808
MOREFIELD RD
(CITY) 0091/1526

BRIDLE RD
(CITY) 0091/0836
STRATFORD DR
(CITY) 0091/0328
2 0 67321 0 00 0207+87 016905 FT
VERREE RD
(SR1001 SEG 0140/0000)

LENGTH(AH 2582 BK 2687) 0091/0000

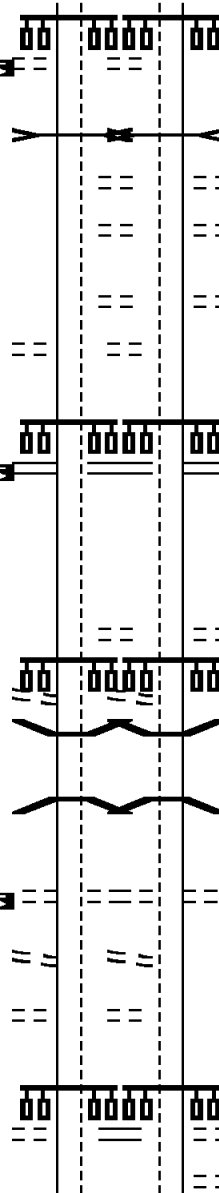
WALLEY AV
(CITY) 0081/0660
ALBURGER AV
(CITY)

0081/0319
0081/0276
BMSEN 67/1011/0080/0255
2 0 67321 0 00 0183+40
PAULS RUN
BMSBG 67/1011/0080/0255 0081/0251
2 0 67321 0 00 0180+97 014218 FT

RISING SUN AV
(CITY)
LENGTH(AH 2687 BK 2451) 0081/0000

GRANT AV
(CITY) 0071/1637
ALTON ST
(CITY) 0071/1599
KREWSTOWN RD
(CITY)
NORTHEAST AV
(CITY)

0071/1129



(CITY)

0100/0000
0090/2050
0090/1812
0090/1533

0090/0844
0090/0331
016929 FT

0090/0000

0080/0638
0080/0306
0080/0280

0080/0255
014223 FT

0080/0000

0070/1633
0070/1618

0070/1142

0070/1023

LENGTH(AH 1719 BK 2583)
WEST BR PENNYPACK CREEK
STRUCTURE LENGTH 13 FT
BMSID 67/1011/0090/2050
WYNMILL RD
(CITY)
MOREFIELD RD
(CITY)

BRIDLE RD
(CITY)
STRATFORD DR
(CITY)
2 0 67321 0 00 0207+87
VERREE RD
(SR1001 SEG 0140/0000)

LENGTH(AH 2583 BK 2706)

WALLEY AV
(CITY)
ALBURGER AV
(CITY)

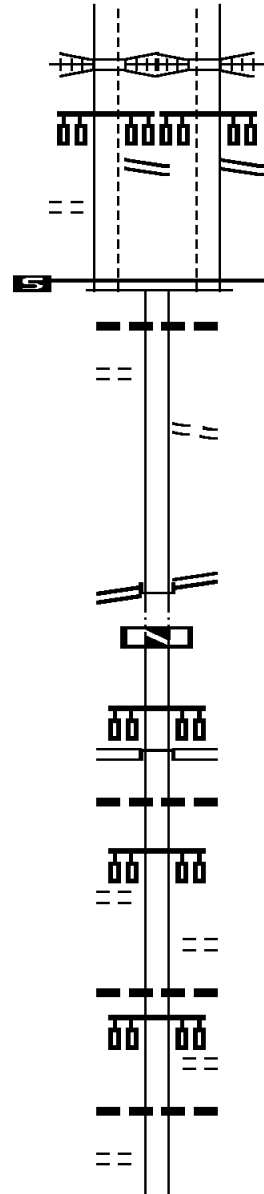
0080/0255
0183+40
PAULS RUN
BMSBG 67/1011/0080/0255
2 0 67321 0 00 0180+97

RISING SUN AV
(CITY)
LENGTH(AH 2706 BK 2476)

GRANT AV
(CITY)
ALTON ST
(CITY)
KREWSTOWN RD
(CITY)
NORTHEAST AV
(CITY)

NORTHEAST AV
(CITY)

CONSOLIDATED RAIL CORPO
 OVERPASS IS RR X-ING 0071/0309
 GRANT AV
 (SR1018 SEG 0011/0000)
 (SR1018 SEG 0010/0000) 0071/0210
 NEIL RD
 (CITY) 0071/0080
 2 0 67321 0 00 0156+75 011767 FT
 MFC BEGIN = C
 LENGTH(AH 2451 BK 1086) 0071/0000
 BANES ST
 (CITY) 0060/0490
 010681 FT
 BUSTLETON AV
 (SR1009 SEG 0151/2133)
 (SR1009 SEG 0150/2117) 0060/0000
 010681 FT
 2 0 67321 0 00 0096+03 009780 FT
 LEONARD ST
 (CITY) 0050/0000
 HAVEN PL
 (CITY) 0040/0787
 DEWEES ST



0070/0328 CONSOLIDATED RAIL CORPO
 OVERPASS IS RR X-ING
 GRANT AV
 (SR1018 SEG 0010/0000)
 (SR1018 SEG 0011/0000) 0070/0120
 011747 FT 2 0 67321 0 00 0156+75
 MFC BEGIN = C
 LENGTH(AH 2476 BK 1086)
 045 " DIA CIRC METAL
 LEN=0042 INSTALLED UNKN
 0060/0799
 FROM 0532/0021 SH
 (CONN)
 2 0 67321 0 00 0145+25
 BUSTLETON AV
 (SR0532 SEG 0021/0000)
 (SR0532 SEG 0020/0000)
 OLD BUSTLETON AV
 (SR0532 SEG 0020/0000)
 LTH AH 001086 BK 003810
 LTH AH 003810 BK 000901
 WELSH RD
 (SR0532 SEG 0010/0000)
 ROOSEVELT BL
 (SR6001 SEG 0310/0000)
 018 " DIA CIR UNKNOWN
 LEN=0020 INSTALLED UNKN
 0050/0901
 0050/0812
 009760 FT
 0050/0000 LENGTH(AH 0901 BK 2225)
 MARSHALL ST
 (CITY)
 001 " DIA CIRC CONCR
 LEN=0001 INSTALLED UNKN
 BLUE GRASS RD
 (CITY)
 0040/2070
 0040/1633
 0040/1372
 0040/1230 001 " DIA CIRC CONCR
 LEN=0001 INSTALLED UNKN

EXTRACT DATE: 12/18/2023
PRINT DATE: 12/20/2023

ROADWAY MANAGEMENT SYSTEM
SLD COUNTY/SR - ANNUAL PRINT

PAGE NUMBER: 209
COUNTY: PHILADELPHIA

DIR: N TOTAL LEN: 4.021 MI.
LEFT MUN: PHILADELPHIA C

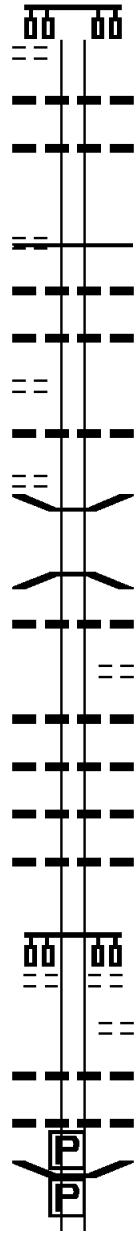
DIST: 06-5 SR: 1011
RIGHT MUN: PHILADELPHIA C

(CITY) 0040/0499

007555 FT
WELSH RD
(CITY) 0040/0000

NORTHVIEW RD
(CITY) 0030/2053

EASTVIEW RD
(CITY) 0030/1514



0040/0499 001 "DIA CIRC CONCR
LEN=0001 INSTALLED UNKN
0040/0400 001 "DIA CIRC CONCR
LEN=0001 INSTALLED UNKN
0040/0060 001 "DIA CIRC CONCR
LEN=0001 INSTALLED UNKN
007535 FT 2 0 67321 0 00 0074+61
NC WE LSH RD
MFC BEGIN = C
5 0040/0000 LENGTH(AH 2225 BK 2348)
0030/2338 001 "DIA CIRC CONCR
LEN=0001 INSTALLED UNKN
0030/2070 001 "DIA CIRC CONCR
LEN=0001 INSTALLED UNKN

0030/1694 001 "DIA CIRC CONCR
LEN=0001 INSTALLED UNKN

0030/1402 BMS EN 67/1011/0030/1365
2 0 67321 0 00 0065+41
CONSOLIDATED RAIL CO RR
0030/1365 BMS BG 67/1011/0030/1365
001 "DIA CIRC CONCR
0030/1045 LEN=0001 INSTALLED UNKN
MEETINGHOUSE RD
0030/0932 (CITY)
001 "DIA CIRC CONCR
LEN=0001 INSTALLED UNKN
0030/0805 001 "DIA CIRC CONCR
LEN=0001 INSTALLED UNKN
0030/0499 001 "DIA CIRC CONCR
LEN=0001 INSTALLED UNKN
0030/0273 001 "DIA CIRC CONCR
LEN=0001 INSTALLED UNKN
0030/0040 001 "DIA CIRC CONCR
LEN=0001 INSTALLED UNKN
005207 FT 2 0 67321 0 00 0051+73
ASHTON RD
(CITY)
5 0030/0000 LENGTH(AH 2348 BK 3607)
RYERSON RD
0020/3210 (CITY)
001 "DIA CIRC CONCR
LEN=0001 INSTALLED UNKN
0020/3070 001 "DIA CIRC CONCR
LEN=0001 INSTALLED UNKN
0020/2855 BMS EN 67/1011/0020/2797
0020/2832 BRIDGE POSTED (TONS)
0 0 00000 0 00 0000+00
SGL 33 COMB 40

DIR: N TOTAL LEN: 4.021 MI. DIST: 06-5 SR: 1011
 LEFT MUN: PHILADELPHIA C RIGHT MUN: PHILADELPHIA C

CLOVERLY RD
 (CITY) 0020/2533

WESLEYAN RD
 (CITY) 0020/1760

FAIRFIELD ST
 (CITY) 0020/1096

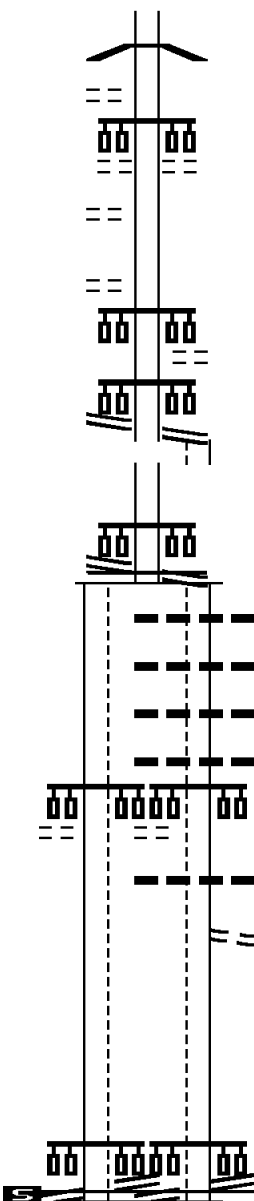
HOLME AV
 (SR1016 SEG 0051/0000) 0020/0125

2 0 67321 0 00 0026+64 001600 FT
 HOLME AV
 (SR1016 SEG 0050/0000) 0020/0000

CRISPIN ST
 (CITY) 0011/0592

2 0 67321 0 00 0000+00 000000 FT
 ACADEMY RD
 (SR1013 SEG 0030/0468)
 (SR1013 SEG 0031/0514)
 NC WILLITS RD

ACADEMY RD
 (SR1013 SEG 0031/0514)
 (SR1013 SEG 0030/0468)
 MFC BEGIN = D
 LENGTH(AH 1600 BK 0000) 0011/0000



0020/2797 WOODEN BRIDGE RUN
 BMSBG 67/1011/0020/2797

0020/2024 CONVENT AV
 (CITY)

0020/0594 EXETER RD
 (CITY)

0020/0125 HOLME AV
 (SR1016 SEG 0051/0000)

001580 FT HOLME AV
 (SR1016 SEG 0050/0000)

0020/0000 MFC BEGIN = D
 LENGTH(AH 3607 BK 1580)

0010/1500 001 "DIA CIRC CONCR
 LEN=0001 INSTALLED UNKN

0010/1149 001 "DIA CIRC CONCR
 LEN=0001 INSTALLED UNKN

0010/0900 001 "DIA CIRC CONCR
 LEN=0001 INSTALLED UNKN

0010/0714 001 "DIA CIRC CONCR
 LEN=0001 INSTALLED UNKN

0010/0557 CRISPIN ST
 (CITY)

0010/0191 001 "DIA CIRC CONCR
 LEN=0001 INSTALLED UNKN

0010/0169 FROM 1013/0031 SH
 (CONN)

000000 FT 2 0 67321 0 00 0000+00

ACADEMY RD
 (SR1013 SEG 0030/0468)

(SR1013 SEG 0031/0514)
 NC WILLITS RD

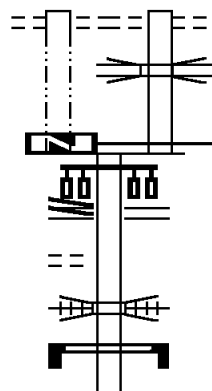
ACADEMY RD
 (SR1013 SEG 0031/0514)

(SR1013 SEG 0030/0468)
 MFC BEGIN = D

LENGTH(AH 1580 BK 0000) 0010/0000

EXTRACT DATE: 12/18/2023 ROADWAY MANAGEMENT SYSTEM PAGE NUMBER: 207
 PRINT DATE: 12/20/2023 SLD COUNTY/SR - ANNUAL PRINT COUNTY: PHILADELPHIA
 DIR: B TOTAL LEN: .979 MI. DIST: 06-5 SR: 1010
 LEFT MUN: PHILADELPHIA C RIGHT MUN: PHILADELPHIA C

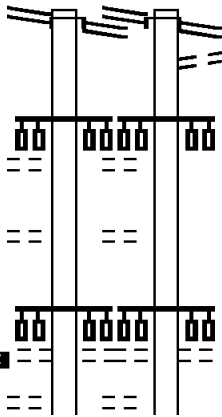
MILNOR ST
 (CITY) 7015/0200
 004711 FT
 LTH AH 000200 BK 001833 7015/0000
 RAMP TO 195N
 (SR8023 SEG 0260/0000) 0012/1833
 JAMES ST
 (CITY) 0012/1578



0014/0460 MILNOR ST
 (CITY)
 0014/0133 INTERSTATE 95 (NB)
 004711 FT OP ID 67/0095/0294/0000
 2 0 67328 0 00 0047+23
 MFC BEGIN = D
 0014/0000 LENGTH(AH 0460 BK 1833)
 STATE RD
 (SR0073 SEG 0100/0000)
 0012/1833
 0012/1400 NATIONAL RAILROAD PASSE
 OVERPASS IS RR X-ING
 SIGN: CANTILEVER
 0012/1300 BMSID 67/1010/0012/1300
 KEYSTONE ST (DNE)

DIR: B TOTAL LEN: .979 MI. DIST: 06-5 SR: 1010
 LEFT MUN: PHILADELPHIA C RIGHT MUN: PHILADELPHIA C

STREET NAME	ADDRESS	MARKER	MARKER	ADDRESS	STREET NAME
KEYSTONE ST (DNE) (CITY)	0012/1112	==	==	0012/1239	(CITY)
TULIP ST (CITY)	0012/0886	==	==	0012/0886	TULIP ST (CITY)
EDMUND ST (CITY)	0012/0662	==	==	0012/0662	EDMUND ST (DNE) (CITY)
HEGERMAN ST (DNE) (CITY)	0012/0436	==	==	0012/0436	HEGERMAN ST (CITY)
VANDIKE ST (CITY)	0012/0223 002878 FT	==	==	0012/0223 002878 FT	VANDIKE ST (DNE) (CITY)
MARSDEN ST (DNE) (CITY)	0010/2647	==	==	0010/0000	MFC BEGIN = B LENGTH(AH 1833 BK 2878) MARSDEN ST (CITY)
DITMAN ST (CITY)	0010/2423	==	==	0010/2647	DITMAN ST (DNE) (CITY)
GLENLOCH ST (DNE) (CITY)	0010/2196	==	==	0010/2423	GLENLOCH ST (CITY)
JACKSON ST (CITY)	0010/1971	==	==	0010/2196	JACKSON ST (DNE) (CITY)
GILLESPIE ST (CITY)	0010/1745	==	==	0010/1971	GILLESPIE ST (DNE) (CITY)
COTTAGE ST (DNE) (CITY)	0010/1521	==	==	0010/1745	COTTAGE ST (CITY)
WALKER ST (CITY)	0010/1070	==	==	0010/1521	ALGARD ST (CITY)
MONTAGUE ST (DNE) (CITY)	0010/0845	==	==	0010/1296	WALKER ST (DNE) (CITY)
ERDRICK ST (DNE) (CITY)	0010/0619	==	==	0010/1070	MONTAGUE ST (CITY)
CHARLES ST (CITY)	0010/0330 000000 FT	==	==	0010/0845	ERDRICK ST (CITY)
				0010/0619	CHARLES ST (DNE) (CITY)
				0010/0330 000000 FT	FRANKFORD AV (SR0013 SEG 0241/0000) (SR0013 SEG 0240/0000)
				NC PR	
				0010/0000	MFC BEGIN = D LENGTH(AH 2878 BK 0000)

BUSTLETON AV (SR0532 SEG 0020/0000) WELSH RD (SR1011 SEG 0060/0000) OLD BUSTLETON AV (SR0532 SEG 0021/0000) (SR0532 SEG 0020/0000)	033850 FT INTER-AHD		033824 FT INTER-AHD	BUSTLETON AV (SR0532 SEG 0021/0000) WELSH RD (SR1011 SEG 0060/0000) OLD BUSTLETON AV (SR0532 SEG 0021/0000) (SR0532 SEG 0020/0000) TO 0532/0010 SH (CONN)
	0151/2133		0150/2117	
SCOTCHBROOK DR (CITY)	0151/1204		0150/1967	SCOTCHBROOK DR (CITY)
DALE RD (CITY) 2 0 67322 0 00 0231+95	0151/0361		0150/0365	DALE RD (CITY) 2 0 67322 0 00 0231+95
GREGG ST (CITY)	031717 FT		031707 FT	GREGG ST (CITY)
LENGTH(AH 2133 BK 1970)	0151/0000		0150/0000	LENGTH(AH 2117 BK 1978)
COLIMA RD (CITY)	0141/1689		0140/1685	COLIMA RD (CITY)

EXTRACT DATE: 12/18/2023
PRINT DATE: 12/20/2023

ROADWAY MANAGEMENT SYSTEM
SLD COUNTY/SR - ANNUAL PRINT

PAGE NUMBER: 204
COUNTY: PHILADELPHIA

DIR: B TOTAL LEN: 6.411 MI.
LEFT MUN: PHILADELPHIA C

DIST: 06-5 SR: 1009
RIGHT MUN: PHILADELPHIA C

Left Side	Center	Right Side
CHESTNUT LN (CITY) 0141/1520	== ==	0140/1502 CHESTNUT LN (CITY)
WINCHESTER AV (CITY) 0141/1125	== ==	0140/1128 WINCHESTER AV (CITY)
BMSBN 67/1009/0140/0634 2 0 67322 0 00 0218+57	0141/0849	0140/0863 BMSBN 67/1009/0140/0634 2 0 67322 0 00 0218+57
PENNYPACK CR BMSBG 67/1009/0140/0634	0141/0620	0140/0634 PENNYPACK CR BMSBG 67/1009/0140/0634
2 0 67322 0 00 0212+02 029747 FT BENTON AV (CITY)		029729 FT 2 0 67322 0 00 0212+02 BENTON AV (CITY)
LENGTH(AH 1970 BK 2379) 0141/0000	==	0140/0000 LENGTH(AH 1978 BK 2367) BENTON AV (CITY)
CARWITHAN AV (CITY) 0131/2101	==	0130/2117
TOLBUT ST (CITY) 0131/1822	==	
PLACID ST (CITY) 0131/1543	== ==	0130/1518 PLACID ST (CITY)
MOWER ST (CITY) 0131/1257	== ==	0130/1246 MOWER ST (CITY)
EVARTS ST (CITY) 0131/0968	==	
TUSTIN AV (CITY) 0131/0631	== ==	0130/0614 TUSTIN AV (CITY)
2 0 67322 0 00 0188+40 027368 FT BERGEN ST (CITY)		027362 FT 2 0 67322 0 00 0188+40 BERGEN ST (CITY)
LENGTH(AH 2379 BK 2376) 0131/0000	==	0130/0000 LENGTH(AH 2367 BK 2346) (CITY)
0121/1523		0120/1523 (CITY)
FOX CHASE RD (CITY)		
CASTOR AV (SR1005 SEG 0170/1988) (SR1005 SEG 0171/2155)	0121/1445	
CASTOR AV (SR1005 SEG 0171/2155) (SR1005 SEG 0170/1988)		CASTOR AV (SR1005 SEG 0170/1988)
STRAHLE ST (CITY) 0121/1283	== ==	0120/1280 STRAHLE ST (CITY)
BENSON ST		BENSON ST

DIR: B TOTAL LEN: 6.411 MI. DIST: 06-5 SR: 1009
 LEFT MUN: PHILADELPHIA C RIGHT MUN: PHILADELPHIA C

(CITY) HOFFNAGLE ST (CITY)	0121/0930	==	==	0120/0933	(CITY) HOFFNAGLE ST (CITY)
HOFFNAGLE ST (CITY)	0121/0658	==	==	0120/0661	HOFFNAGLE ST (CITY)
EMERSON ST (CITY)	0121/0298	==	==	0120/0295	EMERSON ST (CITY)
LARGE ST (CITY)	0121/0110	==	==	0120/0122	LARGE ST (CITY)
2 0 67322 0 00 0164+86 024992 FT SOLLY AV (CITY)				025016 FT	2 0 67322 0 00 0164+86 SOLLY AV (CITY)
SOLLY AV (CITY)	0121/0000	==	==	0120/0000	SOLLY AV (CITY)
LENGTH(AH 2376 BK 3065)					LENGTH(AH 2346 BK 3059)
STANWOOD ST (CITY)					STANWOOD ST (CITY)
STANWOOD ST (CITY)	0111/2404	==	==	0110/2403	STANWOOD ST (CITY)
FULLER ST (CITY)					FULLER ST (CITY)
FULLER ST (CITY)	0111/2092	==	==	0110/2083	FULLER ST (CITY)
HORROCKS ST (CITY)	0111/2003	==	==	0110/2006	HORROCKS ST (CITY)
RHAWN ST (SR1014 SEG 0040/1990)	0111/1775	==	==	0110/1752	RHAWN ST (SR1014 SEG 0040/1990)
LONEY ST (CITY)	0111/1193	==	==	0110/1159	LONEY ST (CITY)
GRIFFITH ST (CITY)	0111/0894	==	==	0110/0874	GRIFFITH ST (CITY)
BORBECK AV (CITY)	0111/0596	==	==	0110/0565	BORBECK AV (CITY)
2 0 67322 0 00 0134+23 021927 FT GLENDALE AV (CITY)				021957 FT	2 0 67322 0 00 0134+23 GLENDALE AV (CITY)
HARTEL AV (CITY)					HARTEL AV (CITY)
LENGTH(AH 3065 BK 3114)	0111/0000	==	==	0110/0000	LENGTH(AH 3059 BK 3148)
LANSING ST (CITY)	0101/2808	==	==	0100/2815	LANSING ST (CITY)
NAPFLE AV (CITY)					NAPFLE AV (CITY)

EXTRACT DATE: 12/18/2023
PRINT DATE: 12/20/2023

ROADWAY MANAGEMENT SYSTEM
SLD COUNTY/SR - ANNUAL PRINT

PAGE NUMBER: 202
COUNTY: PHILADELPHIA

DIR: B TOTAL LEN: 6.411 MI.
LEFT MUN: PHILADELPHIA C

DIST: 06-5 SR: 1009
RIGHT MUN: PHILADELPHIA C

Left Side	Left Side	Left Side	Left Side	Right Side	Right Side
AFTON ST (CITY)	0101/2543	00	0000	0100/2537	AFTON ST (CITY)
FAUNCE ST (CITY)	0101/2263	==	==	0100/2271	FAUNCE ST (CITY)
OAKMONT ST (CITY)	0101/1992	==	==	0100/1998	OAKMONT ST (CITY)
SHELMIRE AV (CITY)	0101/1716	00	0000	0100/1710	SHELMIRE AV (CITY)
VISTA ST (CITY)	0101/1427	==	==	0100/1428	VISTA ST (CITY)
BLEIGH AV (CITY)	0101/1188	==	==	0100/1191	BLEIGH AV (CITY)
BLEIGH AV (CITY)	0101/0954	00	0000	0100/0950	BLEIGH AV (CITY)
	0101/0869	00	0000	0100/0866	
2 0 67322 0 00 0102+81 018813 FT				018809 FT	2 0 67322 0 00 0102+81
COTTMAN AV (SR0073 SEG 0040/1499) (SR0073 SEG 0041/1491)		00	0000		COTTMAN AV (SR0073 SEG 0041/1491) (SR0073 SEG 0040/1499)
LENGTH(AH 3114 BK 3128)	0101/0000	==	==	0100/0000	LENGTH(AH 3148 BK 3124)
ENGLEWOOD ST (CITY)	0091/2834	==	==	0090/2815	ENGLEWOOD ST (CITY)
SAINT VINCENT ST (CITY)	0091/2256	00	0000	0090/2243	SAINT VINCENT ST (CITY)
FRIENDSHIP ST (CITY)	0091/1975	==	==	0090/1978	FRIENDSHIP ST (CITY)
PRINCETON AV (CITY)	0091/1683	00	0000	0090/1693	PRINCETON AV (CITY)
BRIGHTON ST (CITY)	0091/1402	==	==	0090/1410	BRIGHTON ST (CITY)
TYSON AV (CITY)	0091/1103	00	0000	0090/1101	TYSON AV (CITY)
DISSTON ST (CITY)	0091/0834	==	==	0090/0831	DISSTON ST (CITY)
LONGSHORE AV (CITY)	0091/0569	00	0000	0090/0553	LONGSHORE AV (CITY)
GLENVIEW ST (CITY)	0091/0300	==	==	0090/0301	GLENVIEW ST (CITY)
GLENVIEW ST (CITY)	0091/0277	==	==	0090/0289	GLENVIEW ST (CITY)
2 0 67322 0 00 0071+63 015685 FT				015685 FT	2 0 67322 0 00 0071+63

EXTRACT DATE: 12/18/2023
PRINT DATE: 12/20/2023

ROADWAY MANAGEMENT SYSTEM
SLD COUNTY/SR - ANNUAL PRINT

PAGE NUMBER: 201
COUNTY: PHILADELPHIA

DIR: B TOTAL LEN: 6.411 MI.
LEFT MUN: PHILADELPHIA C

DIST: 06-5 SR: 1009
RIGHT MUN: PHILADELPHIA C

Left Side Description	Left Side Segment	Right Side Segment	Right Side Description
KNORR ST (CITY)			KNORR ST (CITY)
HARBISON AV (CITY)			HARBISON AV (CITY)
MFC BEGIN = B LENGTH(AH 3128 BK 2249)	0091/0000	0090/0000	MFC BEGIN = B LENGTH(AH 3124 BK 2252)
UNRUH AV (CITY)	0081/1688	0080/1689	UNRUH AV (CITY)
FANSHAW ST (CITY)	0081/1392	0080/1400	FANSHAW ST (CITY)
MAGEE AV (CITY)	0081/1129	0080/1127	MAGEE AV (CITY)
HELLERMAN ST (CITY)	0081/0563	0080/0562	HELLERMAN ST (CITY)
2 0 67322 0 00 0049+14 LEVICK ST (SR1008 SEG 0030/0115)	013436 FT	013433 FT	2 0 67322 0 00 0049+14 LEVICK ST (SR1008 SEG 0030/0115)
LENGTH(AH 2249 BK 2313)	0081/0000	0080/0000	LENGTH(AH 2252 BK 2304)
ROOSEVELT BL (SR6001 SEG 0241/1198)			ROOSEVELT BL (SR6001 SEG 0241/1198)
ROOSEVELT BL (SR6001 SEG 0241/1198)	0071/2145	0070/2160	ROOSEVELT BL (SR6001 SEG 0241/1198)
ROOSEVELT BL (SR0001 SEG 0240/0959)			ROOSEVELT BL (SR0001 SEG 0240/0959)
(SR0001 SEG 0241/1039)			(SR0001 SEG 0241/1039)
ROOSEVELT BL (SR0001 SEG 0240/0959)	0071/2089	0070/2097	ROOSEVELT BL (SR0001 SEG 0240/0959)
(SR0001 SEG 0241/1039)			(SR0001 SEG 0241/1039)
ROOSEVELT BL (SR0001 SEG 0241/1039)			ROOSEVELT BL (SR0001 SEG 0241/1039)
(SR0001 SEG 0240/0959)			(SR0001 SEG 0240/0959)
ROOSEVELT BL (SR0001 SEG 0241/1039)	0071/1937	0070/1946	ROOSEVELT BL (SR0001 SEG 0241/1039)
(SR0001 SEG 0240/0959)			(SR0001 SEG 0240/0959)
ROOSEVELT BL (SR6001 SEG 0240/0899)			ROOSEVELT BL (SR6001 SEG 0240/0899)
ROOSEVELT BL (SR6001 SEG 0240/0899)	0071/1874	0070/1887	ROOSEVELT BL (SR6001 SEG 0240/0899)
ROBBINS ST (SR0013 SEG 0190/0165)			ROBBINS ST (SR0013 SEG 0190/0165)
	0071/1743	0070/1736	
MCKINLEY ST (CITY)	0071/1436	0070/1461	MCKINLEY ST (CITY)

EXTRACT DATE: 12/18/2023
PRINT DATE: 12/20/2023

ROADWAY MANAGEMENT SYSTEM
SLD COUNTY/SR - ANNUAL PRINT

PAGE NUMBER: 200
COUNTY: PHILADELPHIA

DIR: B TOTAL LEN: 6.411 MI.
LEFT MUN: PHILADELPHIA C

DIST: 06-5 SR: 1009
RIGHT MUN: PHILADELPHIA C

DEVEREAUX AV (CITY)	0071/1165	00	0000	00	0070/1159	DEVEREAUX AV (CITY)
LARDNER ST (CITY)	0071/0841	==	==	==	0070/0831	LARDNER ST (CITY)
BENNER ST (CITY)	0071/0592	==	==	==	0070/0584	BENNER ST (CITY)
PENN ST (CITY)	0071/0223	00	0000	00	0070/0256	PENN ST (CITY)
2 0 67322 0 00 0026+07 011123 FT	0071/0000	==	==	==	011129 FT	2 0 67322 0 00 0026+07
COMLY ST (CITY)	0071/0000	5	==	==	5 0070/0000	COMLY ST (CITY)
LENGTH(AH 2313 BK 2593)	0061/2017	==	==	==	0060/1987	LENGTH(AH 2304 BK 2564)
VAN KIRK ST (CITY)	0061/1511	==	==	==	0060/1471	VAN KIRK ST (CITY)
CHELTENHAM AV (CITY)	0061/1457	00	0000	00	0060/1452	CHELTENHAM AV (CITY)
CHELTENHAM AV (CITY)	0061/0760	==	==	==	0060/0744	CHELTENHAM AV (CITY)
BUSWAY DR (CITY)	0061/0297	00	0000	00	0060/0279	BUSWAY DR (CITY)
BRIDGE ST (CITY)	0061/0000	==	==	==	0060/0111	BRIDGE ST (CITY)
2 0 67322 0 00 0000+00 008530 FT	0050/2380	==	==	==	008565 FT	FROM 2007/0140 SH (CONN)
NC BUSTLETON AV	0050/2230	==	==	==	2 0 67322 0 00 0000+00	NC BU STLETON AV
FRANKFORD AV (SR2007 SEG 0140/0000)	0050/2071	==	==	==	0050/1932	2 0 67322 0 00 0000+00
MFC BEGIN = D	0050/1911	==	==	==		FRANKFORD AV (SR2007 SEG 0140/0000)
LENGTH(AH 2593 BK 2742)		00	0000	00	5 0060/0000	MFC BEGIN = D
DARRAH ST (CITY)		5	==	==	0050/2393	LENGTH(AH 2564 BK 2742)
			==	==		DARRAH ST (CITY)
			==	==		LESHER ST (CITY)
			==	==		HEDGE ST (CITY)
			==	==		DUFFIELD ST (CITY)
DUFFIELD ST (CITY)			==	==		HAWTHORNE ST

DIR: B TOTAL LEN: 6.411 MI. DIST: 06-5 SR: 1009
 LEFT MUN: PHILADELPHIA C RIGHT MUN: PHILADELPHIA C

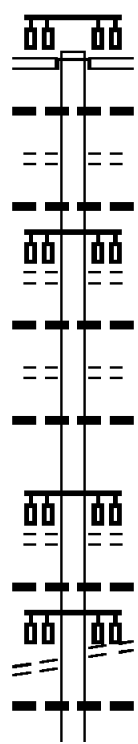
Street Name	Segment ID	Length (FT)	Notes
HAWTHORNE ST (CITY)	0050/1636		
MARLOWE ST (CITY)	0050/1477		
MULBERRY ST (CITY)	0050/1354		
VALLEY ST (CITY)	0050/0760		
ERDRICK ST (CITY)	0050/0548		
WALKER ST (CITY)	0050/0339		
	005788 FT		
GLENLOCH ST (CITY)	0040/1459		
	0040/1405		
	0040/1226		
	0040/1040		
	0040/0605		
	0040/0172		
	003771 FT		
ARAMINGO AV (SR2009 SEG 0091/1510) (SR2009 SEG 0090/1497)	0040/0000		
NATIONAL RAILROAD PASSE OVERPASS IS RR X-ING EADOM ST	0015/1446		
	0014/1446		
	0050/1643 (CITY)		
	0050/1105		CHARLES ST (CITY)
	005823 FT		2 0 67298 0 00 0027+31 COTTAGE ST (CITY)
	0050/0000		LENGTH(AH 2742 BK 2017) GILLESPIE ST (CITY)
	0040/1841		JACKSON ST (CITY) D
	0040/1645		
	0040/1405		GLENLOCH ST (CITY)
	0040/1226		BURTON ST (CITY)
	0040/1040		DITMAN ST (CITY)
	0040/0605		TORRESDALE AV (SR1004 SEG 0110/0840)
	0040/0172		TULIP ST (CITY)
	003806 FT		2 0 67298 0 00 0047+61 HARBISON AV (SR2009 SEG 0091/1510) (SR2009 SEG 0090/1497)
	0040/0000		MFC BEGIN = D LENGTH(AH 2017 BK 1755)
	0014/1446		NATIONAL RAILROAD PASSE OVERPASS IS RR X-ING EADOM ST

DIR: B TOTAL LEN: 6.411 MI. DIST: 06-5 SR: 1009
 LEFT MUN: PHILADELPHIA C RIGHT MUN: PHILADELPHIA C

(CITY)	0015/1174	==	0014/1176	(CITY)
SIGN: CANTILEVER				
BMSID 67/1009/0015/1014	0015/1014	==		
RAMP C RD				RAMP C RD
(SR8021 SEG 0500/1051)				(SR8021 SEG 0500/1051)
JAMES ST				JAMES ST
(CITY)				(CITY)
MFC BEGIN = D	0015/0869	==	0014/0868	
INTERSTATE 95 (NB)	0015/0737			
OP ID 67/0095/0270/0487	0015/0702	==	0014/0721	OP ID 67/0095/0270/0487
TACONY ST				INTERSTATE 95 (NB)
{SR1007 SEG 0040/0000}				TACONY ST
{SR1007 SEG 0041/0000}				{SR1007 SEG 0041/0000}
	0015/0633	==	0014/0641	{SR1007 SEG 0040/0000}
FROM 1007/0030 SH				MFC BEGIN = D
(CONN)	0015/0435	==		
SIGN: CANTILEVER				
BMSID 67/1009/0015/0188	0015/0188	==		
TO 8021/0010 SH				
(CONN)	0015/0135	==		
SIGN: CANTILEVER				
BMSID 67/1009/0015/0041	0015/0041	==		
2 0 67340 0 00 0020+24	002051 FT			002051 FT
RAMP B RD				2 0 67340 0 00 0020+24
(SR8021 SEG 0010/0000)				RAMP B RD
MFC BEGIN = C				(SR8021 SEG 0010/0000)
LENGTH(AH 1720 BK 2051)	0015/0000	==	0014/0000	MFC BEGIN = C
				LENGTH(AH 1755 BK 2051)
				0010/1434
				BMSEN 67/1009/0010/1380
				2 0 67340 0 00 0013+40
				BRANCH FRANKFORD CREEK
				0010/1380
				BMSBG 67/1009/0010/1380
ALMOND ST				
(CITY)	0010/1183	==		
THOMPSON ST				
(CITY)	0010/1039	==	0010/1039	
SALMON ST				
(CITY)	0010/0523	==		
	000000 FT	==	0010/0498	SALMON ST
				(CITY)
				000000 FT
				2 0 67340 0 00 0000+00
				NC BR
				BRIDGE ST
				RICHMOND ST
				(CITY)
				BRIDGE ST
				(CITY)
RICHMOND ST				MFC BEGIN = C
(SR2001 SEG 0210/1734)	0010/0000	==	0010/0000	LENGTH(AH 2051 BK 0000)

006306 FT

013702 FT
 INTER-AHD



0070/1292 LEVICK ST
 (CITY)
 RISING SUN AV
 (SR1001 SEG 0050/0000)
 0070/0975 001 "DIA CIRC CONCR
 LEN=0001 INSTALLED UNKN
 PALMETTO ST
 (CITY)
 0070/0962 001 "DIA CIRC CONCR
 LEN=0001 INSTALLED UNKN
 BINGHAM ST
 (CITY)
 0070/0620 001 "DIA CIRC CONCR
 LEN=0001 INSTALLED UNKN
 LAWDALE ST
 (CITY)
 0070/0334 001 "DIA CIRC CONCR
 LEN=0001 INSTALLED UNKN
 0070/0285 2 0 67358 0 00 0012+97
 012410 FT TABOR AV
 (CITY)
 0070/0000 LENGTH(AH 1292 BK 2340)
 001 "DIA CIRC CONCR
 0060/2320 LEN=0001 INSTALLED UNKN
 MARTINS MILL RD
 (CITY)
 0060/2074 001 "DIA CIRC CONCR
 0060/2050 LEN=0001 INSTALLED UNKN

005014 FT

MARTINS MILL RD
 (CITY)

0060/2074

CLARIDGE ST

EXTRACT DATE: 12/18/2023
PRINT DATE: 12/20/2023

ROADWAY MANAGEMENT SYSTEM
SLD COUNTY/SR - ANNUAL PRINT

PAGE NUMBER: 196
COUNTY: PHILADELPHIA

DIR: N TOTAL LEN: 2.595 MI.
LEFT MUN: PHILADELPHIA C

DIST: 06-5 SR: 1008
RIGHT MUN: PHILADELPHIA C

Street Name	City	Segment ID	Length (FT)	Material	Notes
		0060/2038			
		0060/1725			001 "DIA CIRC CONCR
		0060/1170			LEN=0001 INSTALLED UNKN
		0060/1118			OXFORD AV (SR0232 SEG 0032/0500)
		0060/0780			001 "DIA CIRC CONCR
		0060/0692			LEN=0001 INSTALLED UNKN
SHOP RITE DR (PRDR)		0060/0480			001 "DIA CIRC CONCR
		0060/0336			LEN=0001 INSTALLED UNKN
		0060/0233			UNKNOWN AL (CITY) DORCAS ST (CITY)
UNKNOWN AL (CITY)		0060/0144			
		0060/0126			UNKNOWN AL (CITY)
		0060/0068			001 "DIA CIRC CONCR
		010070 FT	002674 FT		LEN=0001 INSTALLED UNKN 2 0 67358 0 00 0025+23
		0060/0000			ALGON AV (CITY) MFC BEGIN = C LENGTH(AH 2340 BK 1450)
ELMHURST ST (CITY)		0051/1250			
		0051/1090			001 "DIA CIRC CONCR
		0051/1034			LEN=0001 INSTALLED UNKN
LANGDON ST (CITY)		0051/0817			
TROTTER ST (CITY)		0051/0680			001 "DIA CIRC CONCR
		0051/0616			LEN=0001 INSTALLED UNKN
		0051/0054			SUMMERDALE AV (CITY)
		0050/1034			001 "DIA CIRC CONCR
		0050/0680			LEN=0001 INSTALLED UNKN
		0050/0616			SUMMERDALE AV (CITY)
		0050/0054			001 "DIA CIRC CONCR
		008620 FT			LEN=0001 INSTALLED UNKN 2 0 67358 0 00 0050+78
FRONTENAC ST (CITY)					FRONTENAC ST (CITY)
CRANFORD AV					CRANFORD AV

EXTRACT DATE: 12/18/2023
PRINT DATE: 12/20/2023

ROADWAY MANAGEMENT SYSTEM
SLD COUNTY/SR - ANNUAL PRINT

PAGE NUMBER: 195
COUNTY: PHILADELPHIA

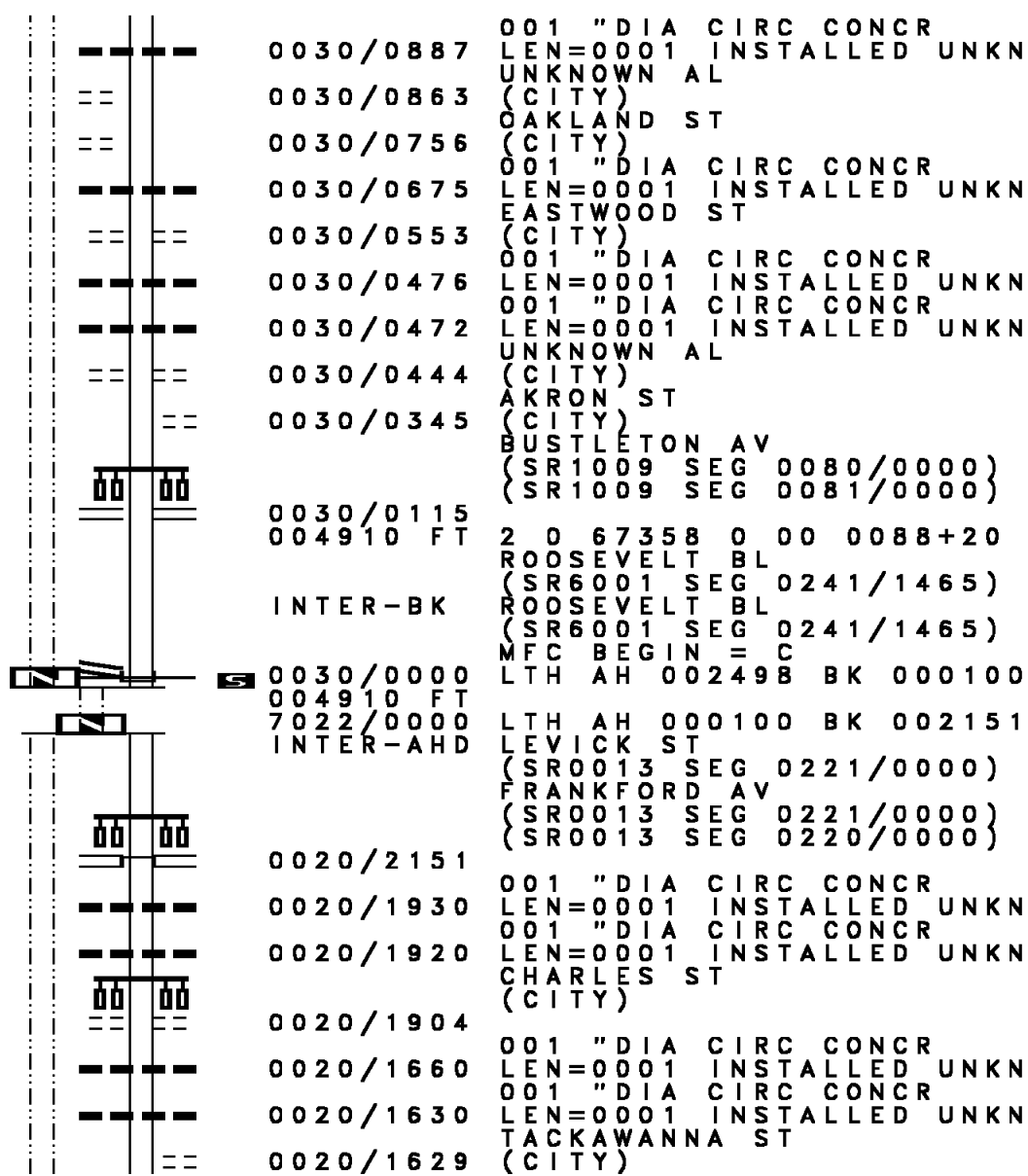
DIR: N TOTAL LEN: 2.595 MI.
LEFT MUN: PHILADELPHIA C

DIST: 06-5 SR: 1008
RIGHT MUN: PHILADELPHIA C

Left Side Data	Diagram	Right Side Data
(CITY) LENGTH(AH 1447 BK 1227) 0051/0000		(CITY) LENGTH(AH 1450 BK 1212)
001 "DIA CIRC CONCR LEN=0001 INSTALLED UNKN 0041/1179		001 "DIA CIRC CONCR LEN=0001 INSTALLED UNKN
LORETTO AV (CITY)		LORETTO AV (CITY)
001 "DIA CIRC CONCR LEN=0001 INSTALLED UNKN 0041/0522		001 "DIA CIRC CONCR LEN=0001 INSTALLED UNKN
UNKNOWN AL (CITY)		UNKNOWN AL (CITY)
2 0 67358 0 00 0061+93 000000 FT NC LEVICK ST		2 0 67358 0 00 0061+93 CASTOR AV
CASTOR AV (SR1005 SEG 0131/0565) (SR1005 SEG 0130/0562)		(SR1005 SEG 0131/0565) (SR1005 SEG 0130/0562)
MFC BEGIN = C LTH AH 001227 BK 002640 0041/0000		0040/0000
		0030/2080
		0030/1789
		0030/1773
		0030/1668
		0030/1645
		0030/1480
		0030/1472
		0030/1310
		0030/1171
		0030/1085
		0030/0964

DIR: N TOTAL LEN: 2.595 MI. DIST: 06-5 SR: 1008
 LEFT MUN: PHILADELPHIA C RIGHT MUN: PHILADELPHIA C

LTH AH 002640 BK 000100 000000 FT
 7031/0000
 000000 FT



0030/0887 001 " DIA CIRC CONCR
 LEN=0001 INSTALLED UNKN
 UNKNOWN AL
 0030/0863 (CITY)
 OAKLAND ST
 0030/0756 (CITY)
 001 " DIA CIRC CONCR
 0030/0675 LEN=0001 INSTALLED UNKN
 EASTWOOD ST
 0030/0553 (CITY)
 001 " DIA CIRC CONCR
 0030/0476 LEN=0001 INSTALLED UNKN
 001 " DIA CIRC CONCR
 0030/0472 LEN=0001 INSTALLED UNKN
 UNKNOWN AL
 (CITY)
 AKRON ST
 0030/0345 (CITY)
 BUSTLETON AV
 (SR1009 SEG 0080/0000)
 (SR1009 SEG 0081/0000)
 0030/0115 2 0 67358 0 00 0088+20
 004910 FT ROOSEVELT BL
 (SR6001 SEG 0241/1465)
 INTER-BK ROOSEVELT BL
 (SR6001 SEG 0241/1465)
 MFC BEGIN = C
 0030/0000 LTH AH 002498 BK 000100
 004910 FT
 7022/0000 LTH AH 000100 BK 002151
 INTER-AHD LEVICK ST
 (SR0013 SEG 0221/0000)
 FRANKFORD AV
 (SR0013 SEG 0221/0000)
 (SR0013 SEG 0220/0000)
 0020/2151
 0020/1930 001 " DIA CIRC CONCR
 LEN=0001 INSTALLED UNKN
 001 " DIA CIRC CONCR
 0020/1920 LEN=0001 INSTALLED UNKN
 CHARLES ST
 (CITY)
 0020/1904 001 " DIA CIRC CONCR
 0020/1660 LEN=0001 INSTALLED UNKN
 001 " DIA CIRC CONCR
 0020/1630 LEN=0001 INSTALLED UNKN
 TACKAWANNA ST
 (CITY)
 0020/1629

DIR: N TOTAL LEN: 2.595 MI. DIST: 06-5 SR: 1008
 LEFT MUN: PHILADELPHIA C RIGHT MUN: PHILADELPHIA C

000000 FT
 LTH AH 002151 BK 002778 7021/0000

---	---	0020/1530	001 " DIA CIRC CONCR LEN=0001 INSTALLED UNKN ERDRICK ST
==	==	0020/1354	(CITY)
---	---	0020/0935	001 " DIA CIRC CONCR LEN=0001 INSTALLED UNKN WALKER ST
==	==	0020/0903	(CITY)
---	---	0020/0791	UNKNOWN AL (CITY)
---	---	0020/0720	001 " DIA CIRC CONCR LEN=0001 INSTALLED UNKN ALGARD ST
==	==	0020/0682	(CITY)
---	---	0020/0566	UNKNOWN AL (CITY)
---	---	0020/0508	001 " DIA CIRC CONCR LEN=0001 INSTALLED UNKN
---	---	0020/0505	001 " DIA CIRC CONCR LEN=0001 INSTALLED UNKN
---	---	0020/0502	001 " DIA CIRC CONCR LEN=0001 INSTALLED UNKN
---	---	0020/0500	001 " DIA CIRC CONCR LEN=0001 INSTALLED UNKN COTTAGE ST
==	==	0020/0451	(CITY)
---	---	0020/0450	001 " DIA CIRC CONCR LEN=0001 INSTALLED UNKN GILLESPIE ST
==	==	0020/0225	(CITY)
---	---	0020/0115	UNKNOWN AL (CITY)
---	---	002759 FT	2 0 67022 0 00 0021+51 JACKSON ST
==	==	0020/0000	(CITY)
---	---	0010/2533	LENGTH (AH 2151 BK 2759) GLENLOCH ST
==	==	0010/2310	(CITY)
---	---	0010/2210	DITMAN ST (CITY)
---	---	0010/2200	001 " DIA CIRC CONCR LEN=0001 INSTALLED UNKN
---	---	0010/2084	001 " DIA CIRC CONCR LEN=0001 INSTALLED UNKN MARSDEN ST
==	==		(CITY)
---	---		001 " DIA CIRC CONCR

EXTRACT DATE: 12/18/2023
PRINT DATE: 12/20/2023

ROADWAY MANAGEMENT SYSTEM
SLD COUNTY/SR - ANNUAL PRINT

PAGE NUMBER: 192
COUNTY: PHILADELPHIA

DIR: N TOTAL LEN: 2.595 MI.
LEFT MUN: PHILADELPHIA C

DIST: 06-5 SR: 1008
RIGHT MUN: PHILADELPHIA C

Stationing	Notes
0010/1979	LEN=0001 INSTALLED UNKN UNKNOWN AL
0010/1973	(CITY) TORRES DALE AV
0010/1844	(SR1004 SEG 0140/0660)
0010/1760	001 "DIA CIRC CONCR LEN=0001 INSTALLED UNKN
0010/1675	001 "DIA CIRC CONCR LEN=0001 INSTALLED UNKN
0010/1616	VANDIKE ST (CITY)
0010/1470	001 "DIA CIRC CONCR LEN=0001 INSTALLED UNKN
0010/1406	HEGERMAN ST (CITY)
0010/1182	EDMUND ST (CITY)
0010/1077	001 "DIA CIRC CONCR LEN=0001 INSTALLED UNKN
0010/0956	TULIP ST (CITY)
0010/0850	001 "DIA CIRC CONCR LEN=0001 INSTALLED UNKN
0010/0698	KEYSTONE ST (CITY)
0010/0600	KEYSTONE ST (SR1024 SEG 0020/1773)
0010/0450	001 "DIA CIRC CONCR LEN=0001 INSTALLED UNKN
0010/0356	001 "DIA CIRC CONCR LEN=0001 INSTALLED UNKN
0010/0225	NATIONAL RAILROAD PASSE OVERPASS IS RR X-ING INTERSTATE 95 (NB)
0010/0128	OP ID 67/0095/0284/0286 NEW STATE RD (SR0073 SEG 0111/3967)
000000 FT	(SR0073 SEG 0110/3956) 2 0 67022 0 00 0048+57 (APRA) TACONY PALMYRA B STATE RD (SR0073 SEG 0110/3956) (SR0073 SEG 0111/3967)
	NC LE VICK ST INTER-BK TACONY PALMYRA BR (GOVT) MFC BEGIN = B
0010/0000	LENGTH(AH 2759 BK 0000)

LTH AH 002778 BK 000000 000000 FT 7011/0000

EXTRACT DATE: 12/18/2023 ROADWAY MANAGEMENT SYSTEM PAGE NUMBER: 191
PRINT DATE: 12/20/2023 SLD COUNTY/SR - ANNUAL PRINT COUNTY: PHILADELPHIA
DIR: B TOTAL LEN: 5.630 MI. DIST: 06-5 SR: 1007
LEFT MUN: PHILADELPHIA C RIGHT MUN: PHILADELPHIA C

AH-BUCKS (09) 029592 FT
BMS EN 67/1007/0140/0921
STATE RD INTER-AHD
(SR2002 SEG 0010/0000) 0141/1006



029729 FT AH-BUCKS (09)
BMS EN 67/1007/0140/0921
STATE RD INTER-AHD
(SR2002 SEG 0010/0000) 0140/1031

EXTRACT DATE: 12/18/2023
PRINT DATE: 12/20/2023

ROADWAY MANAGEMENT SYSTEM
SLD COUNTY/SR - ANNUAL PRINT

PAGE NUMBER: 190
COUNTY: PHILADELPHIA

DIR: B TOTAL LEN: 5.630 MI.
LEFT MUN: PHILADELPHIA C

DIST: 06-5 SR: 1007
RIGHT MUN: PHILADELPHIA C

2 0 67350 0 01 0264+48
POQUESSING CREEK
BMSBG 67/1007/0140/0921 0141/0896
TO 1018/0090 SH
(CONN) 0141/0823
GRANT AV
(CITY)
GRANT AV
(SR1018 SEG 0090/2969) 0141/0625

2 0 67350 0 01 0264+48 028586 FT
FITLER ST
(CITY)

LENGTH(AH 1006 BK 3614) 0141/0000
JAMES ST
(CITY) 0131/3387

006 "DIA CIRC CONCR
LEN=0010 INSTALLED UNKN 0131/3265
005 "DIA CIRC CONCR
LEN=0010 INSTALLED UNKN 0131/3028

005 "DIA CIRC CONCR
LEN=0010 INSTALLED UNKN 0131/2750

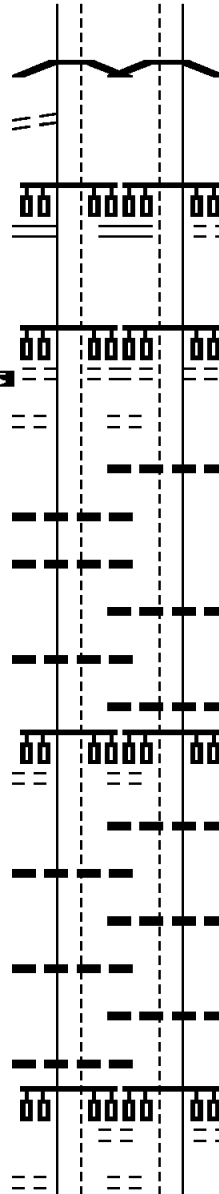
CONVENT LN
(CITY) 0131/2297

005 "DIA CIRC CONCR
LEN=0010 INSTALLED UNKN 0131/2271

005 "DIA CIRC CONCR
LEN=0010 INSTALLED UNKN 0131/2060

005 "DIA CIRC CONCR
LEN=0010 INSTALLED UNKN 0131/1740
DELAIRE LANDING
(CITY) 0131/1521

PEARSON AV
(CITY) 0131/1356



2 0 67350 0 01 0264+48
POQUESSING CREEK
BMSBG 67/1007/0140/0921 0140/0921
GRANT AV
(CITY)
GRANT AV
(SR1018 SEG 0090/2969) 0140/0625

2 0 67350 0 01 0264+48 028698 FT
FITLER ST
(CITY)

LENGTH(AH 1031 BK 3614) 0140/0000
JAMES ST
(CITY) 0130/3389

006 "DIA CIRC CONCR
LEN=0010 INSTALLED UNKN 0130/3285

005 "DIA CIRC CONCR
LEN=0010 INSTALLED UNKN 0130/3020

005 "DIA CIRC CONCR
LEN=0010 INSTALLED UNKN 0130/2730
CONVENT LN
(CITY) 0130/2297

005 "DIA CIRC CONCR
LEN=0010 INSTALLED UNKN 0130/2271

005 "DIA CIRC CONCR
LEN=0010 INSTALLED UNKN 0130/2060

005 "DIA CIRC CONCR
LEN=0010 INSTALLED UNKN 0130/1740
DELAIRE LANDING
(CITY) 0130/1515

PEARSON AV
(CITY) 0130/1355

DIR: B TOTAL LEN: 5.630 MI. DIST: 06-5 SR: 1007
 LEFT MUN: PHILADELPHIA C RIGHT MUN: PHILADELPHIA C

Stationing	Material	Length	Notes	Stationing	Material	Length	Notes
0131/1310	005 "DIA CIRC CONCR	LEN=0010	INSTALLED UNKN	0130/1310	005 "DIA CIRC CONCR	LEN=0010	INSTALLED UNKN
ARENDELL AV (CITY)				ARENDELL AV (CITY)			
0131/0680	005 "DIA CIRC CONCR	LEN=0010	INSTALLED UNKN	0130/0671	005 "DIA CIRC CONCR	LEN=0010	INSTALLED UNKN
0131/0640	005 "DIA CIRC CONCR	LEN=0010	INSTALLED UNKN	0130/0640	005 "DIA CIRC CONCR	LEN=0010	INSTALLED UNKN
0131/0060	005 "DIA CIRC CONCR	LEN=0010	INSTALLED UNKN	0130/0060	005 "DIA CIRC CONCR	LEN=0010	INSTALLED UNKN
2 0 67350 0 01 0228+45 024972 FT	LINDEN AV (CITY)			025084 FT	LINDEN AV (CITY)		
LENGTH(AH 3614 BK 3518) LC FROM LINDEN AV (CONN)				LENGTH(AH 3614 BK 3518)			
0121/3417	005 "DIA CIRC CONCR	LEN=0010	INSTALLED UNKN	0130/0000	005 "DIA CIRC CONCR	LEN=0010	INSTALLED UNKN
0121/3237	005 "DIA CIRC CONCR	LEN=0010	INSTALLED UNKN	0120/3237	005 "DIA CIRC CONCR	LEN=0010	INSTALLED UNKN
0121/2985	005 "DIA CIRC CONCR	LEN=0010	INSTALLED UNKN	0120/2985	005 "DIA CIRC CONCR	LEN=0010	INSTALLED UNKN
0121/2732	005 "DIA CIRC CONCR	LEN=0010	INSTALLED UNKN	0120/2732	005 "DIA CIRC CONCR	LEN=0010	INSTALLED UNKN
0121/2422	005 "DIA CIRC CONCR	LEN=0010	INSTALLED UNKN	0120/2422	005 "DIA CIRC CONCR	LEN=0010	INSTALLED UNKN
0121/1170	005 "DIA CIRC CONCR	LEN=0010	INSTALLED UNKN	0120/1170	005 "DIA CIRC CONCR	LEN=0010	INSTALLED UNKN
0121/0937	005 "DIA CIRC CONCR	LEN=0015	INSTALLED UNKN	0120/1058	005 "DIA CIRC CONCR	LEN=0015	INSTALLED UNKN
0121/0578	005 "DIA CIRC CONCR	LEN=0015	INSTALLED UNKN	0120/0937	005 "DIA CIRC CONCR	LEN=0015	INSTALLED UNKN
0121/0340	005 "DIA CIRC CONCR	LEN=0015	INSTALLED UNKN	0120/0578	005 "DIA CIRC CONCR	LEN=0015	INSTALLED UNKN
2 0 67350 0 01 0193+42 021454 FT	PENNYPACK ST (CITY)			021566 FT	PENNYPACK ST (CITY)		
LENGTH(AH 3518 BK 2141)				LENGTH(AH 3518 BK 2141)			
0111/1763	005 "DIA CIRC CONCR	LEN=0015	INSTALLED UNKN	0120/0000	005 "DIA CIRC CONCR	LEN=0015	INSTALLED UNKN
0111/1454	005 "DIA CIRC CONCR	LEN=0015	INSTALLED UNKN	0110/1763	005 "DIA CIRC CONCR	LEN=0015	INSTALLED UNKN
	005 "DIA CIRC CONCR	LEN=0015	INSTALLED UNKN		005 "DIA CIRC CONCR	LEN=0015	INSTALLED UNKN

DIR: B TOTAL LEN: 5.630 MI. DIST: 06-5 SR: 1007
LEFT MUN: PHILADELPHIA C RIGHT MUN: PHILADELPHIA C

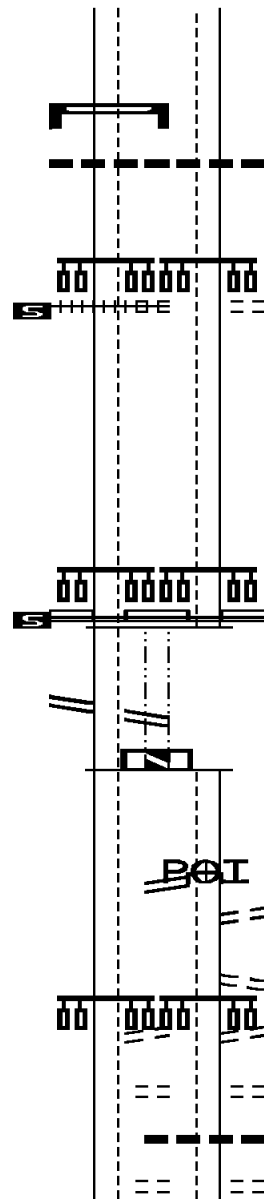
005 "DIA CIRC CONCR LEN=0015 INSTALLED UNKN 0111/1184	0110/1453 LEN=0015 INSTALLED UNKN 005 "DIA CIRC CONCR LEN=0011 INSTALLED UNKN 0110/1184
005 "DIA CIRC CONCR LEN=0015 INSTALLED UNKN 0111/0890 005 "DIA CIRC CONCR LEN=0015 INSTALLED UNKN 0111/0652	0110/0892 LEN=0015 INSTALLED UNKN 005 "DIA CIRC CONCR LEN=0015 INSTALLED UNKN 0110/0625
005 "DIA CIRC CONCR LEN=0015 INSTALLED UNKN 0111/0354 2 0 67350 0 01 0172+05 019313 FT ASHBURNER ST (CITY)	0110/0354 LEN=0015 INSTALLED UNKN 005 "DIA CIRC CONCR LEN=0015 INSTALLED UNKN 019425 FT 2 0 67350 0 01 0172+05 ASHBURNER ST (CITY)
LENGTH(AH 2141 BK 3581) 0111/0000 PENNYPACK BR STRUCTURE LENGTH 17 FT BMSID 67/1007/0100/3409 0101/3529	0110/0000 LENGTH(AH 2141 BK 3603) PENNYPACK BR STRUCTURE LENGTH 17 FT BMSID 67/1007/0100/3409 0100/3409 005 "DIA CIRC CONCR LEN=0015 INSTALLED UNKN 0100/3207
PHILA PRISO EN (PRDR) 0101/1655 BMS EN 67/1007/0100/1209 0101/1367 2 0 67350 0 01 0148+16 PENNYPACK CR BMSBG 67/1007/0100/1209 0101/1209 PHILA PRISO EN (PRDR) 0101/0706	PHILA PRISON EN (PRDR) 0100/1654 0100/1367 BMS EN 67/1007/0100/1209 2 0 67350 0 01 0148+16 PENNYPACK CR BMSBG 67/1007/0100/1209 PHILA PRISON EN (PRDR) 0100/0693 005 "DIA CIRC CONCR LEN=0015 INSTALLED UNKN 0100/0278
005 "DIA CIRC CONCR LEN=0015 INSTALLED UNKN 0101/0280 INTERSTATE 95 (NB) OP ID 67/0095/0300/0000 0101/0149 2 0 67350 0 01 0137+30 015732 FT RHAWN ST (SR1014 SEG 0090/1763)	0100/0085 OP ID 67/0095/0300/0000 015822 FT 2 0 67350 0 01 0137+30 RHAWN ST (SR1014 SEG 0090/1763)
LENGTH(AH 3581 BK 2448) 0101/0000 PENNYPACK PATH (CITY) 0091/2200	0100/0000 LENGTH(AH 3603 BK 2448) PENNYPACK PATH (CITY) 0090/2200

SIGN: CANTILEVER
 BMSID 67/1007/0091/0590 0091/0590
 005 "DIA CIRC CONCR
 LEN=0015 INSTALLED UNKN 0091/0560
 2 0 67350 0 01 0111+21 013284 FT
 (AAR 531168J)#TRKS 01
 BLEIGH AV
 (CITY)

LENGTH(AH 2448 BK 0990) 0091/0000
 2 0 67350 0 01 0101+86 012294 FT
 NC STATE RD
 COTTMAN AV
 (SR0073 SEG 0090/0000)
 COTTMAN AV
 (SR1012 SEG 0011/0000)

NEW STATE RD INTER-BK
 (SR0073 SEG 0090/0000)
 MFC BEGIN = C
 LTH AH 000990 BK 000100 0081/0000
 LEVICK ST
 (SR9401 SEG 0010/0555)
 LEVICK ST
 (SR9401 SEG 0010/0555)

BARNETT ST
 (CITY) 0061/2079
 ROBBINS ST
 (CITY) 0061/1885
 DEVEREAUX AV
 (CITY) 0061/1219



0090/0560 005 "DIA CIRC CONCR
 LEN=0015 INSTALLED UNKN
 013374 FT 2 0 67350 0 01 0111+21
 BLEIGH AV
 (CITY)

0090/0000 LENGTH(AH 2448 BK 0990)
 012384 FT 2 0 67350 0 01 0101+86
 NC STATE RD
 COTTMAN AV
 (SR0073 SEG 0090/0000)
 COTTMAN AV
 (SR1012 SEG 0011/0000)

INTER-BK NEW STATE RD
 (SR0073 SEG 0090/0000)
 MFC BEGIN = C
 LTH AH 000990 BK 000100 0080/0000
 LEVICK ST
 (SR9401 SEG 0010/0555)
 LEVICK ST
 (SR9401 SEG 0010/0555)

012384 FT
 7070/0000 LTH AH 000100 BK 002663
 (APRA) TACONY PALMYRA B
 INTER-AHD TACONY PALMYRA BR
 (GOVT)
 LEVICK ST
 (SR9401 SEG 0010/0775)
 LEVICK ST
 (CITY)
 LC FROM BARNETT ST
 (CONN)
 BARNETT ST
 (CITY)

0060/2663
 0060/2553
 0060/2278
 0060/2079
 0060/1884
 0060/1526
 0060/1223

ROBBINS ST
 (CITY)
 005 "DIA CIRC CONCR
 LEN=0010 INSTALLED UNKN
 DEVEREAUX AV
 (CITY)

DIR: B TOTAL LEN: 5.630 MI. DIST: 06-5 SR: 1007
 LEFT MUN: PHILADELPHIA C RIGHT MUN: PHILADELPHIA C

NEWMAN CO (PRDR)	0061/0800	NEWMAN CO (PRDR)	0060/0794
2 0 67048 0 00 0051+91 009701 FT COMLY ST (CITY)		2 0 67048 0 00 0051+91 COMLY ST (CITY)	009721 FT
LENGTH(AH 2593 BK 2785) 0061/0000 HOMESTEAD ST (CITY)		LENGTH(AH 2663 BK 2781) HOMESTEAD ST (CITY)	0060/0000
0051/2550		0050/2560	
VAN KIRK ST (CITY)		VAN KIRK ST (CITY)	
0051/1918		0050/1929	
004 "DIA CIRC CONCR LEN=0010 INSTALLED UNKN CARVER ST (CITY)		CARVER ST (CITY)	
0051/1133		0050/1150	
2 0 67048 0 00 0024+02 006916 FT FRALEY ST (CITY)		2 0 67048 0 00 0024+02 FRALEY ST (CITY)	006940 FT
LENGTH(AH 2785 BK 1380) 0051/0000		LENGTH(AH 2781 BK 1380)	0050/0000
SIGN: CANTILEVER BMSID 67/1007/0041/0510 0041/0510		006 "DIA CIRC CONCR LEN=0010 INSTALLED UNKN 2 0 67048 0 00 0010+46 BRIDGE ST (SR1009 SEG 0014/0641) (SR1009 SEG 0015/0633)	0040/0338 005560 FT
2 0 67048 0 00 0010+46 005536 FT BRIDGE ST (SR1009 SEG 0014/0641) (SR1009 SEG 0015/0633)		BRIDGE ST (SR1009 SEG 0015/0633) (SR1009 SEG 0014/0641)	
LENGTH(AH 1380 BK 1040) 0041/0000		LENGTH(AH 1380 BK 1064)	0040/0000
OP ID 67/8021/0010/0782 0031/0966		OP ID 67/8021/0010/0782 TO 1009/0015 SH	0030/0953
PRATT ST (CITY)		PRATT ST (CITY)	0030/0934
INTERSTATE 95 (NB) OP ID 67/0095/0270/0487 0031/0606		INTERSTATE 95 (NB) OP ID 67/0095/0270/0487 FROM 2009/0080 SH	0030/0660 0030/0603
WAKELING ST (CITY)		WAKELING ST (CITY)	0030/0241
2 0 67048 0 00 0000+00 004496 FT		2 0 67048 0 00 0000+00	0030/0221 004496 FT

EXTRACT DATE: 12/18/2023
PRINT DATE: 12/20/2023

ROADWAY MANAGEMENT SYSTEM
SLD COUNTY/SR - ANNUAL PRINT

PAGE NUMBER: 185
COUNTY: PHILADELPHIA

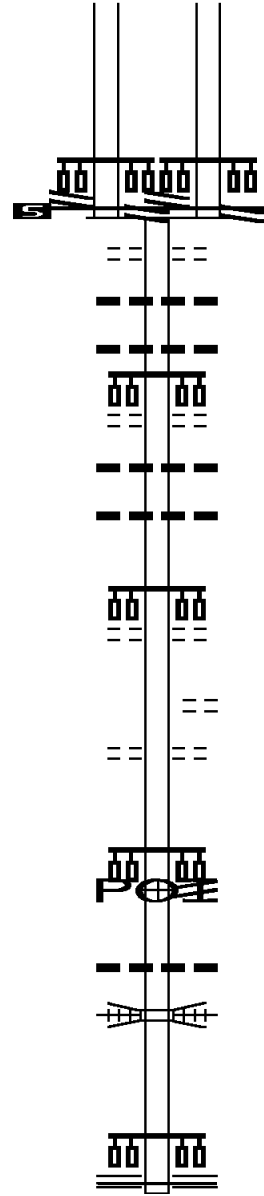
DIR: B TOTAL LEN: 5.630 MI.
LEFT MUN: PHILADELPHIA C

DIST: 06-5 SR: 1007
RIGHT MUN: PHILADELPHIA C

HARBISON AV
(SR2009 SEG 0091/0000)
(SR2009 SEG 0090/0000)

ARAMINGO AV
(SR2009 SEG 0091/0000)
(SR2009 SEG 0090/0000)

MFC BEGIN = C
LENGTH(AH 1040 BK 1580) 0031/0000



002916 FT

000000 FT

HARBISON AV
(SR2009 SEG 0091/0000)
(SR2009 SEG 0090/0000)

ARAMINGO AV
(SR2009 SEG 0090/0000)
(SR2009 SEG 0091/0000)

MFC BEGIN = C
LENGTH(AH 1064 BK 1580)

0030/0000

0020/1219

0020/1170

0020/1110

0020/0568

0020/0470

0020/0020

002916 FT

0020/0000

0010/2174

0010/1591

0010/0530

0010/0406

0010/0340

000000 FT

0010/0000

BUCKIUS ST
(CITY)

005 "DIA CIRC CONCR
LEN=0010 INSTALLED UNKN

005 "DIA CIRC CONCR
LEN=0010 INSTALLED UNKN

MARGARET ST
(CITY)

006 "DIA CIRC CONCR
LEN=0010 INSTALLED UNKN

006 "DIA CIRC CONCR
LEN=0010 INSTALLED UNKN

2 0 67350 0 00 0029+30
ORTHODOX ST
(CITY)

LENGTH(AH 1580 BK 2916)

DUNCAN ST
(CITY)

CHURCH ST
(CITY)

(APRA) ALLEGHENY IRON &
ADAMS AV

(SR1026 SEG 0010/0000)

CONY ST
001 "DIA CIRC CONCR

LEN=0001 INSTALLED UNKN
NATIONAL RAILROAD PASSE




OVERPASS IS RR X-ING
2 0 67350 0 00 0000+00

ADAMS AV
TORRESDALE AV

(SR1004 SEG 0090/1049)

MFC BEGIN = C
LENGTH(AH 2916 BK 0000)

EXTRACT DATE: 12/18/2023 ROADWAY MANAGEMENT SYSTEM PAGE NUMBER: 184
 PRINT DATE: 12/20/2023 SLD COUNTY/SR - ANNUAL PRINT COUNTY: PHILADELPHIA
 DIR: B TOTAL LEN: .000 MI. DIST: 06-5 SR: 1006
 LEFT MUN: PHILADELPHIA C RIGHT MUN: PHILADELPHIA C

000000 FT		000000 FT	
000000 FT		7024/0000 FT	LENGTH(AH 2270 BK 2393)
000000 FT		000000 FT	
		7020/0000 FT	LENGTH(AH 2393 BK 3697)
		000000 FT	
		7010/0000 FT	LENGTH(AH 3697 BK 0000)

EXTRACT DATE: 12/18/2023
PRINT DATE: 12/20/2023

ROADWAY MANAGEMENT SYSTEM
SLD COUNTY/SR - ANNUAL PRINT

PAGE NUMBER: 182
COUNTY: PHILADELPHIA

DIR: B TOTAL LEN: 6.840 MI.
LEFT MUN: PHILADELPHIA C

DIST: 06-5 SR: 1005
RIGHT MUN: PHILADELPHIA C

(CITY) HARTEL AV (CITY)	0161/0852	==	==	==	0160/0852	(CITY) HARTEL AV (CITY)
LANSING ST (CITY)	0161/0574	==	==	==	0160/0573	LANSING ST (CITY)
2 0 67347 0 00 0282+50 NAPFLE AV (CITY)	0161/0292 031425 FT	==	==	==	0160/0291 031324 FT	2 0 67347 0 00 0282+45 NAPFLE AV (CITY)
LENGTH(AH 2535 BK 2512) AFTON ST (CITY)	0161/0000	5	==	==	5 0160/0000	LENGTH(AH 2538 BK 2505) AFTON ST (CITY)
GLENDALE AV (CITY)	0151/2266	==	==	==	0150/2262	GLENDALE AV (CITY)
GLENDALE AV (CITY)	0151/2097	==	==	==	0150/2121	GLENDALE AV (CITY)
FAUNCE ST (CITY)	0151/1960	==	==	==	0150/1961	FAUNCE ST (CITY)
OAKMONT ST (CITY)	0151/1672	==	==	==	0150/1681	OAKMONT ST (CITY)
SHELMIRE AV (CITY)	0151/1397	==	==	==	0150/1398	SHELMIRE AV (CITY)
VISTA ST (CITY)	0151/1115	==	==	==	0150/1117	VISTA ST (CITY)
BLEIGH AV (CITY)	0151/0835	==	==	==	0150/0836	BLEIGH AV (CITY)
ELGIN AV (CITY)	0151/0073	==	==	==	028819 FT	2 0 67347 0 00 0257+36 COTTMAN AV (SR0073 SEG 0031/1887) (SR0073 SEG 0030/1890)
2 0 67347 0 00 0257+36 COTTMAN AV (SR0073 SEG 0031/1887) (SR0073 SEG 0030/1890)	028913 FT	==	==	==	0150/0000	LENGTH(AH 2505 BK 3095) ENGLEWOOD ST (CITY)
LENGTH(AH 2512 BK 3089) ENGLEWOOD ST (CITY)	0151/0000	5	==	==	5 0140/2797	WELLINGTON ST (CITY)
WELLINGTON ST (CITY)	0141/2801	==	==	==	0140/2526	SAINT VINCENT ST (CITY)
SAINT VINCENT ST (CITY)	0141/2529	==	==	==	0140/2250	FRIENDSHIP ST (CITY)
FRIENDSHIP ST (CITY)	0141/2252	==	==	==	0140/1968	PRINCETON AV
PRINCETON AV	0141/1970	==	==	==		

DIR: B TOTAL LEN: 6.840 MI. DIST: 06-5 SR: 1005
 LEFT MUN: PHILADELPHIA C RIGHT MUN: PHILADELPHIA C

STREET NAME	ADDRESS RANGE	MARKINGS	STREET NAME	ADDRESS RANGE	MARKINGS
(CITY)		00 0000 00	(CITY)		
BRIGHTON ST	0141/1684	==	BRIGHTON ST	0140/1682	
(CITY)		==	(CITY)		
TYSON AV	0141/1401	==	TYSON AV	0140/1400	
(CITY)		00 0000 00	(CITY)		
DISSTON ST	0141/1105	==	DISSTON ST	0140/1105	
(CITY)		==	(CITY)		
LONGSHORE AV	0141/0826	==	LONGSHORE AV	0140/0827	
(CITY)		==	(CITY)		
GLENVIEW ST	0141/0563	==	GLENVIEW ST	0140/0563	
(CITY)		==	(CITY)		
2067347 000 0226+50 025824 FT	0141/0279	==	2067347 000 0226+50 025724 FT	0140/0279	
KNORR ST		00 0000 00	KNORR ST		
(CITY)		00 0000 00	(CITY)		
LENGTH(AH 3089 BK 2807)	0141/0000	5 ==	LENGTH(AH 3095 BK 2806)	0140/0000	5 ==
KERPER ST		==	KERPER ST		
(CITY)		==	(CITY)		
UNRUH AV	0131/2535	00 0000 00	UNRUH AV	0130/2535	
(CITY)		==	(CITY)		
FANSHAWE ST	0131/2251	==	FANSHAWE ST	0130/2250	
(CITY)		==	(CITY)		
MAGEE AV	0131/1974	==	MAGEE AV	0130/1971	
(CITY)		00 0000 00	(CITY)		
EVERETT AV	0131/1698	==	EVERETT AV	0130/1697	
(CITY)		==	(CITY)		
GILHAM ST	0131/1492	==	GILHAM ST	0130/1490	
(CITY)		==	(CITY)		
GREEBY ST	0131/1313	==	GREEBY ST	0130/1312	
(CITY)		00 0000 00	(CITY)		
HELLERMAN ST		==	HELLERMAN ST		
(CITY)		==	(CITY)		
PASSMORE ST	0131/1125	==	PASSMORE ST	0130/1125	
(CITY)		==	(CITY)		
ELBRIDGE ST	0131/0932	==	ELBRIDGE ST	0130/0931	
(CITY)		==	(CITY)		
ELBRIDGE ST	0131/0846	==	ELBRIDGE ST	0130/0847	
(CITY)		==	(CITY)		
LEVICK ST	0131/0764	==	LEVICK ST	0130/0762	
(SR1008 SEG 0041/0000)		00 0000 00	(SR1008 SEG 0041/0000)		
BARNETT ST	0131/0565	==	BARNETT ST	0130/0562	
(CITY)		==	(CITY)		
STIRLING ST	0131/0362	==	STIRLING ST	0130/0363	
(CITY)		==	(CITY)		
	0131/0278	==		0130/0280	

EXTRACT DATE: 12/18/2023
PRINT DATE: 12/20/2023

ROADWAY MANAGEMENT SYSTEM
SLD COUNTY/SR - ANNUAL PRINT

PAGE NUMBER: 180
COUNTY: PHILADELPHIA

DIR: B TOTAL LEN: 6.840 MI.
LEFT MUN: PHILADELPHIA C

DIST: 06-5 SR: 1005
RIGHT MUN: PHILADELPHIA C

STIRLING ST (CITY) 2 0 67347 0 00 0198+42 023017 FT	0131/0186 ==	==	0130/0185 022918 FT	STIRLING ST (CITY) 2 0 67347 0 00 0198+42
ROBBINS ST (CITY) LENGTH(AH 2807 BK 2734) 0131/0000	==	==	0130/0000	ROBBINS ST (CITY) LENGTH(AH 2806 BK 2725)
UNKNOWN AL (CITY) HALE ST (CITY) UNKNOWN AL (CITY) MCKINLEY ST (CITY) MCKINLEY ST (CITY) DEVEREAUX AV (CITY)	0121/2656 == 0121/2567 == 0121/2483 == 0121/2441 == 0121/2400 ==	== == == == ==	0120/2618 0120/2519 0120/2436 0120/2393 0120/2354	UNKNOWN AL (CITY) HALE ST (CITY) UNKNOWN AL (CITY) MCKINLEY ST (CITY) MCKINLEY ST (CITY) DEVEREAUX AV (CITY)
STEVENS ST (CITY) LARDNER ST (CITY) BENNER ST (CITY)	0121/2190 == 0121/1979 == 0121/1818 ==	== == ==	0120/2143 0120/1926 0120/1762	STEVENS ST (CITY) LARDNER ST (CITY) BENNER ST (CITY)
HIGBEE ST (CITY) CRESTON ST (CITY) COMLY ST (CITY)	0121/1627 == 0121/1442 == 0121/1266 ==	== == ==	0120/1573 0120/1390 0120/1215	HIGBEE ST (CITY) CRESTON ST (CITY) COMLY ST (CITY)
HOWELL ST (CITY) VAN KIRK ST (CITY)	0121/1065 == 0121/0719 == 0121/0503 ==	== == ==	0120/1011 0120/0667 0120/0451	HOWELL ST (CITY) VAN KIRK ST (CITY)
2 0 67347 0 00 0175+96 020283 FT			020193 FT	2 0 67347 0 00 0171+34
OXFORD CR (CITY) OXFORD CR (CITY) MFC BEGIN = C	INTER-BK		INTER-BK	ROOSEVELT BL (SR6001 SEG 0221/1887)
LTH AH 002734 BK 000100 0121/0000	==	==	0120/0000	ROOSEVELT BL (SR6001 SEG 0221/1887)
LTH AH 000100 BK 001576 7111/0000	==	==	020193 FT 7110/0000	MFC BEGIN = C LTH AH 002725 BK 000100
ROOSEVELT BL (SR6001 SEG 0220/1406) 0100/1576			INTER-AHD 0100/1576	LTH AH 000100 BK 001576 ROOSEVELT BL (SR6001 SEG 0220/1406)

Street Name (City)	Address Range	Length (FT)	Notes
		018707	
			0100/1430 SANGER ST (CITY)
			0100/0857 BRIDGE ST (CITY)
			0100/0570 GRANITE ST (CITY)
			PRATT ST (CITY)
		018617	0100/0289 2 0 67347 0 00 0155+34 KENWYN ST (CITY)
			0100/0000 LENGTH (AH 1576 BK 2669) DYRE ST (CITY)
			0090/2378 HAWORTH ST (CITY)
			0090/2116
GODFREY AV (CITY)	0090/2087		
WAKELING ST (CITY)	0090/1856		
UNKNOWN AL (CITY)	0090/1698		
ALLENGROVE ST (CITY)	0090/1576		
FILLMORE ST (CITY)	0090/1135		
HERBERT ST (CITY)	0090/0593		
ADAMS AV (CITY)	0090/0087	016038	
			0090/0871 FOULKROD ST (CITY)
			0090/0378 ARROTT ST (CITY)
		015948	0090/0087 2 0 67347 0 00 0128+20 ADAMS AV (CITY)
			0090/0000 LENGTH (AH 2669 BK 1317) ORTHODOX ST (CITY)

EXTRACT DATE: 12/18/2023
PRINT DATE: 12/20/2023

ROADWAY MANAGEMENT SYSTEM
SLD COUNTY/SR - ANNUAL PRINT

PAGE NUMBER: 178
COUNTY: PHILADELPHIA

DIR: B TOTAL LEN: 6.840 MI.
LEFT MUN: PHILADELPHIA C

DIST: 06-5 SR: 1005
RIGHT MUN: PHILADELPHIA C

FOR SR 1005N TO 1005S
(CONN)
PHILADELPHIA-CASTOR AV
(CITY)
PHILADELPHIA-CASTOR AV
(CITY)
LC TO WYOMING AV
(CONN)
LC FROM WYOMING AV
(CONN)
PHILADELPHIA-CASTOR AV
(CITY)
PHILADELPHIA-CASTOR AV
(CITY)
FOR SR 1005S TO 1005N
(CONN)
0 0 00000 0 00 0000+00
MFC BEGIN = C
LENGTH(AH 0400 BK 1445)

014721 FT

0083/0250

0083/0220

0083/0150

0083/0100

014321 FT

0083/0000

012876 FT

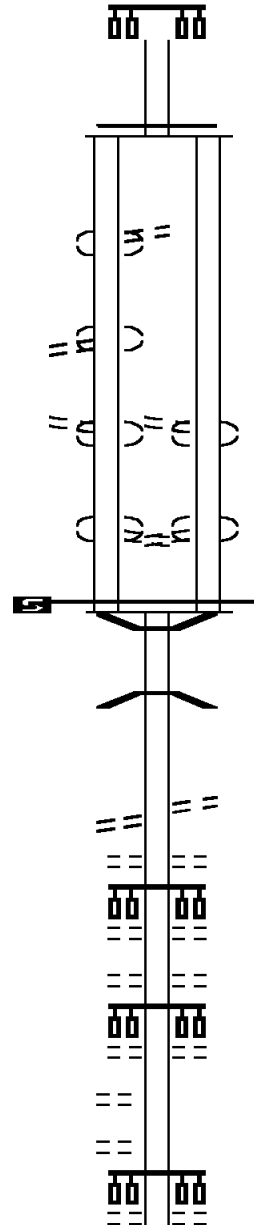
0080/0000

WINGOHOCKING ST
(CITY)

UNKNOWN AL
(CITY)
UNKNOWN AL
(CITY)

0070/0995

0070/0662



0084/0450

014631 FT

0084/0000

0082/0105

014321 FT

0082/0000

0080/0849

0080/0779

0080/0000

0070/2281

0070/1729

0070/1283

0070/1138

0070/0549

0 0 00000 0 00 0000+00
MFC BEGIN = C
LENGTH(AH 1317 BK 0310)

FOR SR 1005N TO 1005S
(CONN)
PHILADELPHIA-CASTOR AV
(CITY)
PHILADELPHIA-CASTOR AV
(CITY)
FOR SR 1005S TO 1005N
(CONN)
0 0 00000 0 00 0000+00
MFC BEGIN = C
LENGTH(AH 0310 BK 1445)
BMSSEN 67/1005/0080/0779
2 0 67347 0 00 0106+40
FRANKFORD CR
BMSBG 67/1005/0080/0779

2 0 67347 0 00 0098+53
WINGOHOCKING ST
(CITY)
LENGTH(AH 1445 BK 2437)
CAYUGA ST
(CITY)
BRISTOL ST
(CITY)
UNKNOWN AL
(CITY)
HUNTING PARK AV
(CITY)

LYCOMING ST
(CITY)

EXTRACT DATE: 12/18/2023
PRINT DATE: 12/20/2023

ROADWAY MANAGEMENT SYSTEM
SLD COUNTY/SR - ANNUAL PRINT

PAGE NUMBER: 177
COUNTY: PHILADELPHIA

DIR: B TOTAL LEN: 6.840 MI.
LEFT MUN: PHILADELPHIA C

DIST: 06-5 SR: 1005
RIGHT MUN: PHILADELPHIA C

Street Name	City	Segment	Length (FT)	Notes
		0070/0441		UNKNOWN AL (CITY)
		0070/0120		UNKNOWN AL (CITY)
		010439 FT	010439	2 0 67347 0 00 0074+28 LUZERNE ST (CITY)
		0070/0000		LENGTH(AH 2437 BK 2300) MFC BEGIN = C
		0060/1774		ERIE AV (SR1004 SEG 0070/1764)
		0060/1769		KENSINGTON AV (CITY)
KENSINGTON AV	(CITY)	0060/1197		SOUTHEASTERN PENNSYLVAN OVERPASS IS RR X-ING
AIRDRIE ST	(CITY)	0060/0641		
		0060/0597		JASPER ST (CITY)
		0060/0275		SEDGLEY AV (CITY)
		008139 FT	008139	NATIONAL RAILROAD PASSE OVERPASS IS RR X-ING 2 0 67347 0 00 0051+37 GLENWOOD AV (CITY)
EMERALD ST	(CITY)	0050/2509		LENGTH(AH 2300 BK 2767)
		0050/2210		FRANKFORD AV (SR2007 SEG 0090/1619)
		0050/1934		CORAL ST (CITY)
AMBER ST	(CITY)	0050/1684		
		0050/1346		CONSOLIDATED RAIL CORPO OVERPASS IS RR X-ING SEPVIVA ST (CITY)
		0050/1254		
		0050/0497		TULIP ST (CITY)
		005372 FT	005372	2 0 67347 0 00 0024+67 ARAMINGO AV

DIR: B TOTAL LEN: 6.840 MI. DIST: 06-5 SR: 1005
 LEFT MUN: PHILADELPHIA C RIGHT MUN: PHILADELPHIA C

GAUL ST
 (CITY)
 BELGRADE ST
 (CITY)

0040/1833
 ==
 0040/1483
 ==

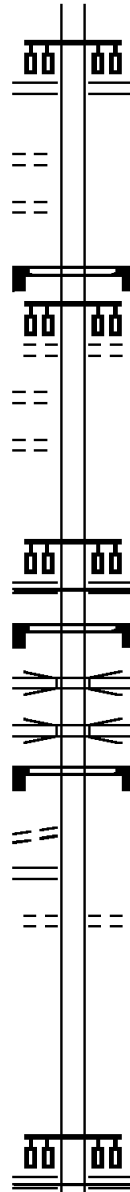
EDGEMONT ST
 (CITY)
 SALMON ST
 (CITY)

0040/0559
 ==
 0040/0276
 ==
 002914 FT

TO 8015/0010 SH
 (CONN)

0030/2174
 ==
 ==

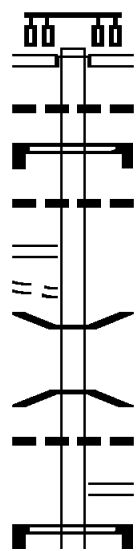
000000 FT



(SR2009 SEG 0061/0000)
 (SR2009 SEG 0060/0000)
 0050/0000 LENGTH(AH 2767 BK 2458)
 0040/0832 SIGN: CANTILEVER
 BMSID 67/1005/0040/0832
 THOMPSON ST
 (CITY)
 0040/0800
 002914 FT 2 0 67347 0 00 0000+00
 RICHMOND ST
 (SR2001 SEG 0180/1601)
 0040/0000 MFC BEGIN = B
 LENGTH(AH 2458 BK 2914)
 SIGN: CENTER MOUNTD
 0030/2640 BMSID 67/1005/0030/2640
 INTERSTAT 95
 0030/2543 OP ID 67/0095/0254/0000
 RAMP A
 0030/2370 OP ID 67/8017/0010/0653
 SIGN: CANTILEVER
 0030/2194 BMSID 67/1005/0030/2194
 0030/2033 RAMP C RD
 (SR8015 SEG 0010/0000)
 BALFOUR ST
 (CITY)
 0030/1627
 000000 FT 2 0 67288 0 00 0336+99
 NC CASTOR AV
 DELAWARE AV
 (SR1021 SEG 0030/0000)
 0030/0000 MFC BEGIN = C
 LENGTH(AH 2914 BK 0000)

051290 FT

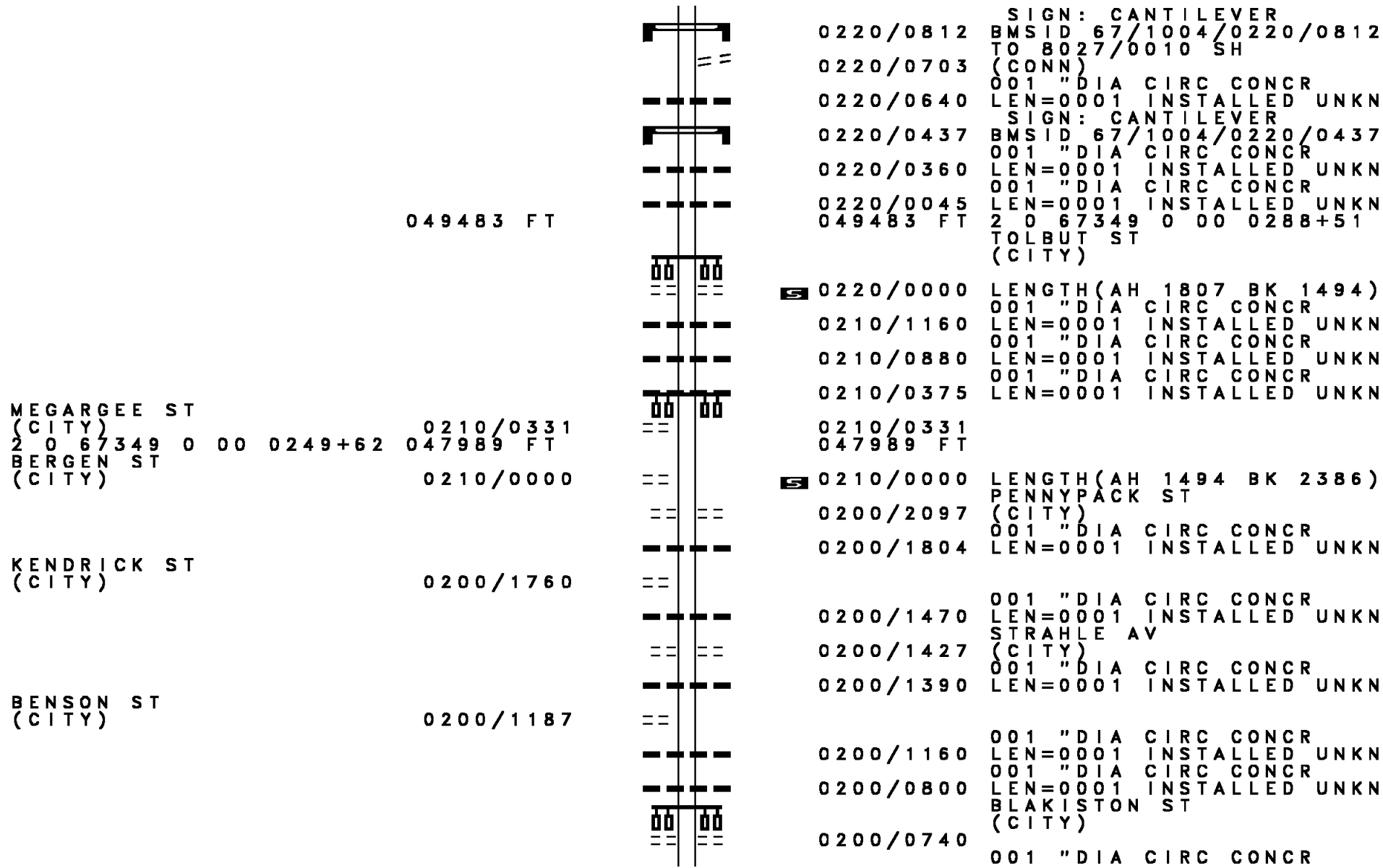
051290 FT
 INTER-AHD TORRESDALE AV
 (CITY)
 LINDEN AV
 (SR1016 SEG 0070/1312)
 0220/1807 001 " DIA CIRC CONCR
 LEN=0001 INSTALLED UNKN
 SIGN: CANTILEVER
 0220/1537 BMSID 67/1004/0221/1537
 001 " DIA CIRC CONCR
 0220/1525 LEN=0001 INSTALLED UNKN
 RAMP H RD
 0220/1344 (SR8027 SEG 0500/1058)
 0220/1077 BMS EN 67/1004/0220/0984
 0 0 0000 0 00 0000+00
 ACADEMY ROAD (NB)
 0220/0984 BMSBG 67/1004/0220/0984
 001 " DIA CIRC CONCR
 0220/0925 LEN=0001 INSTALLED UNKN
 RAMP J RD
 0220/0883 (SR8027 SEG 0010/0000)
 SIGN: CANTILEVER
 0220/0871 BMSID 67/1004/0220/0871



FROM 8027/0500 SH
 (CONN)

0220/1218

DIR: B TOTAL LEN: 9.714 MI. DIST: 06-5 SR: 1004
 LEFT MUN: PHILADELPHIA C RIGHT MUN: PHILADELPHIA C



049483 FT

MEGARGEE ST
 (CITY)
 2 0 67349 0 00 0249+62 047989 FT
 BERGEN ST
 (CITY)

KENDRICK ST
 (CITY)

BENSON ST
 (CITY)

0220/0812 SIGN: CANTILEVER
 BMSID 67/1004/0220/0812
 TO 8027/0010 SH
 0220/0703 (CONN)
 001 " DIA CIRC CONCR
 0220/0640 LEN=0001 INSTALLED UNKN
 SIGN: CANTILEVER
 0220/0437 BMSID 67/1004/0220/0437
 001 " DIA CIRC CONCR
 0220/0360 LEN=0001 INSTALLED UNKN
 001 " DIA CIRC CONCR
 0220/0045 LEN=0001 INSTALLED UNKN
 049483 FT 2 0 67349 0 00 0288+51
 TOLBUT ST
 (CITY)
 S 0220/0000 LENGTH(AH 1807 BK 1494)
 001 " DIA CIRC CONCR
 0210/1160 LEN=0001 INSTALLED UNKN
 001 " DIA CIRC CONCR
 0210/0880 LEN=0001 INSTALLED UNKN
 001 " DIA CIRC CONCR
 0210/0375 LEN=0001 INSTALLED UNKN
 0210/0331
 047989 FT
 S 0210/0000 LENGTH(AH 1494 BK 2386)
 PENNYPACK ST
 (CITY)
 0200/2097 001 " DIA CIRC CONCR
 0200/1804 LEN=0001 INSTALLED UNKN
 001 " DIA CIRC CONCR
 0200/1470 LEN=0001 INSTALLED UNKN
 STRAHLE AV
 (CITY)
 0200/1427 001 " DIA CIRC CONCR
 0200/1390 LEN=0001 INSTALLED UNKN
 001 " DIA CIRC CONCR
 0200/1160 LEN=0001 INSTALLED UNKN
 001 " DIA CIRC CONCR
 0200/0800 LEN=0001 INSTALLED UNKN
 BLAKISTON ST
 (CITY)
 0200/0740 001 " DIA CIRC CONCR

EXTRACT DATE: 12/18/2023
PRINT DATE: 12/20/2023

ROADWAY MANAGEMENT SYSTEM
SLD COUNTY/SR - ANNUAL PRINT

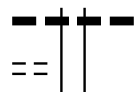
PAGE NUMBER: 173
COUNTY: PHILADELPHIA

DIR: B TOTAL LEN: 9.714 MI.
LEFT MUN: PHILADELPHIA C

DIST: 06-5 SR: 1004
RIGHT MUN: PHILADELPHIA C

MILLETT ST
(CITY)

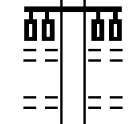
0200/0337



0200/0721 LEN=0001 INSTALLED UNKN

045603 FT

0200/0050
045603 FT 001 "DIA CIRC CONCR
LEN=0001 INSTALLED UNKN
2 0 67349 0 00 0249+62
ASHBURNER ST
(CITY)

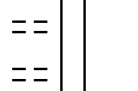


0200/0000 LENGTH(AH 2386 BK 2489)
WINGATE ST

0190/2221
0190/2120 001 "DIA CIRC CONCR
LEN=0001 INSTALLED UNKN

EMERSON ST
(CITY)
SOLLY AV
(CITY)

0190/1946

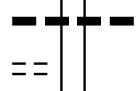


0190/1673

0190/1650 001 "DIA CIRC CONCR
LEN=0001 INSTALLED UNKN

WILBROCK ST
(CITY)

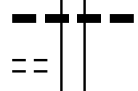
0190/1472



0190/1440 001 "DIA CIRC CONCR
LEN=0001 INSTALLED UNKN

KRAYDOR ST
(CITY)

0190/1274



0190/1142 001 "DIA CIRC CONCR
LEN=0001 INSTALLED UNKN

ENFIELD AV
(CITY)

0190/1050



0190/0893 001 "DIA CIRC CONCR
LEN=0001 INSTALLED UNKN



0190/0470 001 "DIA CIRC CONCR
LEN=0001 INSTALLED UNKN

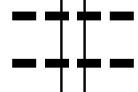
043114 FT

0190/0464 BMSSEN 67/1004/0190/0297
2 0 67349 0 00 0227+68
PENNYPACK CR



0190/0297 BMSBG 67/1004/0190/0297
001 "DIA CIRC CONCR
LEN=0001 INSTALLED UNKN

0190/0046 2 0 67349 0 00 0224+76
043114 FT 001 "DIA CIRC CONCR
LEN=0001 INSTALLED UNKN



0190/0000 LENGTH(AH 2489 BK 2932)
001 "DIA CIRC CONCR



0180/2870 LEN=0001 INSTALLED UNKN
CONSOLIDATED RAIL CORPO

0180/2656 OVERPASS IS RR X-ING
001 "DIA CIRC CONCR

0180/2509 LEN=0001 INSTALLED UNKN

DIR: B TOTAL LEN: 9.714 MI. DIST: 06-5 SR: 1004
 LEFT MUN: PHILADELPHIA C RIGHT MUN: PHILADELPHIA C

00	00				RHAWN ST (SR1014 SEG 0090/0000)
==	==	0180/2120			DECATUR ST
---	---	0180/1747			(CITY)
---	---	0180/1715			001 "DIA CIRC CONCR LEN=0001 INSTALLED UNKN
==	==	0180/1565			ASHVILLE ST
---	---	0180/1540			001 "DIA CIRC CONCR LEN=0001 INSTALLED UNKN
00	00				HARTEL ST
==	==	0180/1370			(CITY)
---	---	0180/1200			001 "DIA CIRC CONCR LEN=0001 INSTALLED UNKN
==	==	0180/1170			LANSING ST
---	---	0180/1030			(CITY)
---	---	0180/0991			001 "DIA CIRC CONCR LEN=0001 INSTALLED UNKN
==	==	0180/0830			MERIDIAN ST
---	---				001 "DIA CIRC CONCR LEN=0001 INSTALLED UNKN
00	00				SHEFFIELD AV
==	==	0180/0785			(CITY)
---	---	0180/0600			001 "DIA CIRC CONCR LEN=0001 INSTALLED UNKN
==	==	0180/0576			MARPLE ST
---	---	0180/0420			(CITY)
---	---	0180/0394			001 "DIA CIRC CONCR LEN=0001 INSTALLED UNKN
==	==				OAKMONT ST
00	00				(CITY)
==	==	0180/0184			SHELMIRE AV
---	---	0180/0045			(CITY)
		040182 FT			001 "DIA CIRC CONCR LEN=0001 INSTALLED UNKN
==	==				2 0 67349 0 00 0195+46
---	---	5 0180/0000			VISTA ST
---	---	0170/1130			(CITY)
==	==	0170/1090			LENGTH(AH 2932 BK 1250)
---	---				001 "DIA CIRC CONCR
---	---				LEN=0001 INSTALLED UNKN
==	==				LORING ST
---	---				(CITY)
---	---				BLEIGH AV
==	==				(CITY)

040182 FT

EXTRACT DATE: 12/18/2023
PRINT DATE: 12/20/2023

ROADWAY MANAGEMENT SYSTEM
SLD COUNTY/SR - ANNUAL PRINT

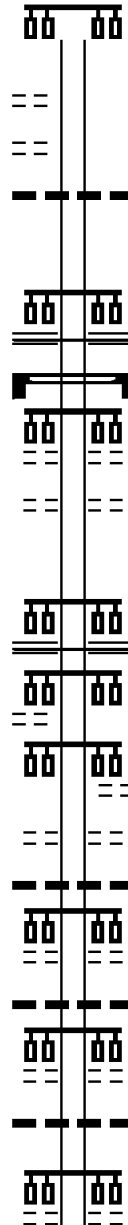
PAGE NUMBER: 171
COUNTY: PHILADELPHIA

DIR: B TOTAL LEN: 9.714 MI.
LEFT MUN: PHILADELPHIA C

DIST: 06-5 SR: 1004
RIGHT MUN: PHILADELPHIA C

TUDOR ST
(CITY)
ALDINE ST
(CITY)

0170/0713
0170/0530
038932 FT



0170/0909

0170/0070
038932 FT

001 "DIA CIRC CONCR
LEN=0001 INSTALLED UNKN
2 0 67349 0 00 0182+98
COTTMAN AV
(SR0073 SEG 0080/0000)

0170/0000
0160/1098

MFC BEGIN = D
LENGTH(AH 1250 BK 1246)
SIGN: CANTILEVER
BMSID 67/1004/0160/1098
WELLINGTON ST
(CITY)

0160/0738
0160/0368
037686 FT

FRIENDSHIP ST
(CITY)
1 0 00000 0 00 0000+00
PRINCETON AV
(SR1010 SEG 0012/0000)

TYSON AV
(CITY)

0150/1866

0160/0000
0150/1866

MFC BEGIN = B
LENGTH(AH 1246 BK 2581)

0150/1846
0150/1481

TYSON AV
(CITY)
DISSTON ST
(CITY)

0150/1170
0150/1114

001 "DIA CIRC CONCR
LEN=0001 INSTALLED UNKN
LONGSHORE AV
(CITY)

0150/0670
0150/0616

001 "DIA CIRC CONCR
LEN=0001 INSTALLED UNKN
KNORR ST
(CITY)

035105 FT

0150/0035
035105 FT

001 "DIA CIRC CONCR
LEN=0001 INSTALLED UNKN
2 0 67349 0 00 0144+56
UNRUH AV
(CITY)

EXTRACT DATE: 12/18/2023
PRINT DATE: 12/20/2023

ROADWAY MANAGEMENT SYSTEM
SLD COUNTY/SR - ANNUAL PRINT

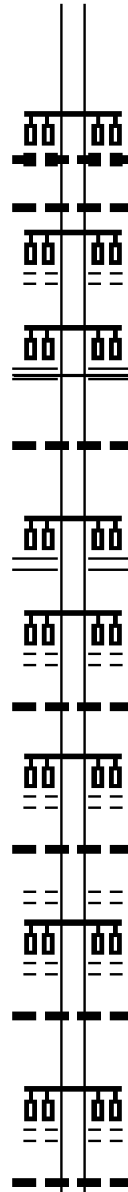
PAGE NUMBER: 170
COUNTY: PHILADELPHIA

DIR: B TOTAL LEN: 9.714 MI.
LEFT MUN: PHILADELPHIA C

DIST: 06-5 SR: 1004
RIGHT MUN: PHILADELPHIA C

032679 FT

030332 FT



0150/0000 LENGTH(AH 2581 BK 2426)
001 "DIA CIRC CONCR
LEN=0001 INSTALLED UNKN
MAGEE AV
(CITY)

0140/1810
0140/1300 001 "DIA CIRC CONCR
LEN=0001 INSTALLED UNKN
HELLERMAN ST
(CITY)

0140/1252
LEVICK ST
(SR1008 SEG 0010/1844)

0140/0660 MFC BEGIN = D

0140/0040 001 "DIA CIRC CONCR
LEN=0001 INSTALLED UNKN
032679 FT 2 0 67349 0 00 0120+31
ROBBINS ST
(SR1024 SEG 0020/0000)

0140/0000 LENGTH(AH 2426 BK 2347)
DEVEREAUX AV
(CITY)

0130/1682
0130/1660 001 "DIA CIRC CONCR
LEN=0001 INSTALLED UNKN
BENNER ST
(CITY)

0130/1024
0130/0990 001 "DIA CIRC CONCR
LEN=0001 INSTALLED UNKN
HIGBEE ST
(CITY)

0130/0743
COMLY ST
(CITY)

0130/0462
0130/0430 001 "DIA CIRC CONCR
LEN=0001 INSTALLED UNKN
030332 FT 2 0 67349 0 00 0096+89
HOWELL ST
(CITY)

0130/0000 LENGTH(AH 2347 BK 2561)
001 "DIA CIRC CONCR
LEN=0001 INSTALLED UNKN

0120/2250

EXTRACT DATE: 12/18/2023
PRINT DATE: 12/20/2023

ROADWAY MANAGEMENT SYSTEM
SLD COUNTY/SR - ANNUAL PRINT

PAGE NUMBER: 169
COUNTY: PHILADELPHIA

DIR: B TOTAL LEN: 9.714 MI.
LEFT MUN: PHILADELPHIA C

DIST: 06-5 SR: 1004
RIGHT MUN: PHILADELPHIA C

00	00	0120/2163	VAN KIRK ST (CITY)
00	00	0120/1690	001 " DIA CIRC CONCR LEN=0001 INSTALLED UNKN CHELTENHAM AV (CITY)
00	00	0120/1645	001 " DIA CIRC CONCR LEN=0001 INSTALLED UNKN ANCHOR ST (CITY)
00	00	0120/1456	0120/1456 (CITY) CARVER ST (CITY)
00	00	0120/1283	0120/1283 (CITY) SANGER ST (CITY)
00	00	0120/1093	0120/1093 (CITY) SHALLCROSS ST (CITY)
00	00	0120/0906	0120/0906 (CITY) FRALEY ST (CITY)
00	00	0120/0780	0120/0780 (CITY) SIMON ST (CITY)
00	00	0120/0591	0120/0591 (CITY) LARUE ST (CITY)
00	00	0120/0413	0120/0413 (CITY) KENNEDY ST (CITY)
00	00	0120/0222	0120/0222 (CITY) 001 " DIA CIRC CONCR LEN=0001 INSTALLED UNKN BETTS ST (CITY)
00	00	0120/0041	0120/0041 (CITY)
00	00	027771 FT	027771 FT
00	00	0120/0000	HARBISON AV (SR2009 SEG 0091/2309) (SR2009 SEG 0090/2311) LENGTH(AH 2561 BK 1369) BRILL ST (CITY)
00	00	0110/1216	0110/1216 (CITY) 001 " DIA CIRC CONCR LEN=0001 INSTALLED UNKN SCATTERGOOD ST (CITY)
00	00	0110/1089	0110/1089 (CITY) BRIDGE ST (SR1009 SEG 0040/0605)
00	00	0110/0840	0110/0840 (CITY) 001 " DIA CIRC CONCR LEN=0001 INSTALLED UNKN GRANITE ST (CITY)
00	00	0110/0645	0110/0645 (CITY) 001 " DIA CIRC CONCR

2 0 67349 0 00 0071+31 027771 FT
HARBISON AV
(SR2009 SEG 0090/2311)
(SR2009 SEG 0091/2309) 0120/0000

EXTRACT DATE: 12/18/2023
PRINT DATE: 12/20/2023

ROADWAY MANAGEMENT SYSTEM
SLD COUNTY/SR - ANNUAL PRINT

PAGE NUMBER: 168
COUNTY: PHILADELPHIA

DIR: B TOTAL LEN: 9.714 MI.
LEFT MUN: PHILADELPHIA C

DIST: 06-5 SR: 1004
RIGHT MUN: PHILADELPHIA C

STREET	LEN	FT	TYPE	STATUS
0110/0580	LEN=0001		PRATT ST	INSTALLED UNKN
0110/0422	(CITY)			
0110/0260	001 "DIA		CIRC CONCR	INSTALLED UNKN
0110/0216	LEN=0001		CIRC CONCR	INSTALLED UNKN
0110/0196	LEN=0001		HAWORTH ST	INSTALLED UNKN
0110/0030	(CITY)			
0110/0030	001 "DIA		CIRC CONCR	INSTALLED UNKN
026402 FT	LEN=0011	026402 FT	2 0 67349 0 00 0057+58	INSTALLED UNKN
			WAKELING ST	
			(CITY)	
0110/0000	LENGTH(AH 1369 BK 2774)		001 "DIA	CIRC CONCR
0100/2200	LEN=0001		HERBERT ST	INSTALLED UNKN
0100/1890	(CITY)			
0100/1880	001 "DIA		CIRC CONCR	INSTALLED UNKN
0100/1625	LEN=0001		CIRC CONCR	INSTALLED UNKN
0100/1624	LEN=0001		MARGARET ST	INSTALLED UNKN
0100/1250	(CITY)			
0100/1227	001 "DIA		CIRC CONCR	INSTALLED UNKN
0100/1156	LEN=0001		ORTHODOX ST	INSTALLED UNKN
0100/0930	(CITY)			
0100/0915	GILLINGHAM ST			
0100/0550	(CITY)			
0100/0531	001 "DIA		CIRC CONCR	INSTALLED UNKN
0100/0528	LEN=0001	0100/0528	2 0 67349 0 00 0029+84	INSTALLED UNKN
023628 FT		023628 FT	KINSEY ST	
			(CITY)	
0100/0000	LENGTH(AH 2774 BK 3007)		001 "DIA	CIRC CONCR
0090/2970	LEN=0001			INSTALLED UNKN

DIR: B TOTAL LEN: 9.714 MI. DIST: 06-5 SR: 1004
 LEFT MUN: PHILADELPHIA C RIGHT MUN: PHILADELPHIA C

Street Name	Segment ID	Length (FT)	Notes
CHURCH ST (CITY)	0090/2472		
	0090/2420		001 "DIA CIRC CONCR LEN=0001 INSTALLED UNKN
BERKSHIRE ST (CITY)	0090/2216		
RUAN ST (CITY)	0090/2019		
BRIGGS ST (CITY)	0090/1822		
	0090/1980		001 "DIA CIRC CONCR LEN=0001 INSTALLED UNKN
	0090/1800		001 "DIA CIRC CONCR LEN=0001 INSTALLED UNKN
AUTH ST (CITY)	0090/1671		
WOMRATH ST (CITY)	0090/1495		
	0090/1480		001 "DIA CIRC CONCR LEN=0001 INSTALLED UNKN
	0090/1440		001 "DIA CIRC CONCR LEN=0001 INSTALLED UNKN
	0090/1049		ADAMS AV (SR1007 SEG 0010/0000)
ORCHARD ST (CITY)	0090/0912		ORCHARD ST (CITY)
	0090/0880		001 "DIA CIRC CONCR LEN=0001 INSTALLED UNKN
PAUL ST (CITY)	0090/0613		PAUL ST (CITY)
SALEM ST (CITY)	0090/0544		
	0090/0530		001 "DIA CIRC CONCR LEN=0001 INSTALLED UNKN
WORRELL ST (CITY)	0090/0358		
	0090/0340		001 "DIA CIRC CONCR LEN=0001 INSTALLED UNKN
	0090/0041		VANDIKE ST (CITY)
	0090/0030		001 "DIA CIRC CONCR LEN=0001 INSTALLED UNKN
2 0 67349 0 00 0000+00 020621 FT			FRANKFORD AV (SR2007 SEG 0110/0000)
FRANKFORD AV (SR2007 SEG 0110/0000) 0090/0000			MFC BEGIN = C
	0090/0000		LENGTH(AH 3007 BK 1283)
	0080/1026		BMSSEN 67/1004/0080/0940

EXTRACT DATE: 12/18/2023
PRINT DATE: 12/20/2023

ROADWAY MANAGEMENT SYSTEM
SLD COUNTY/SR - ANNUAL PRINT

PAGE NUMBER: 166
COUNTY: PHILADELPHIA

DIR: B TOTAL LEN: 9.714 MI.
LEFT MUN: PHILADELPHIA C

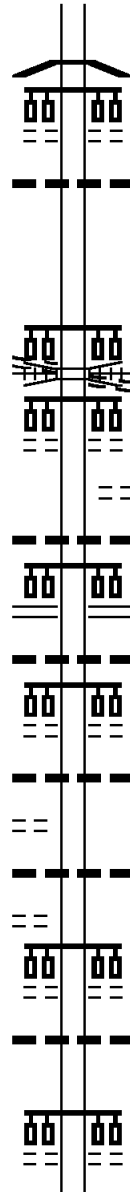
DIST: 06-5 SR: 1004
RIGHT MUN: PHILADELPHIA C

2 0 67331 0 00 0191+25 019338 FT
KENSINGTON AV
(CITY) 0080/0000

GLENDALE ST
(CITY) 0070/0991

DUNGAN ST
(CITY) 0070/0805

016839 FT



0 0 00000 0 00 0000+00
FRANKFORD CRK
0080/0940 BMSBG 67/1004/0080/0940
HUNTING PARK AV
(CITY)
0080/0868
0080/0820 001 "DIA CIRC CONCR
LEN=0001 INSTALLED UNKN
SOUTHEASTERN PENNSYLVAN
OVERPASS IS RR X-ING
NC TO TORRESDALE AV
019338 FT KENSINGTON AV
(CITY)
0080/0000 LENGTH(AH 1283 BK 2499)
O ST
(CITY)
0070/2332
0070/2316 LC TO KENSINGTON AV
(CITY)
0070/2290 001 "DIA CIRC CONCR
LEN=0001 INSTALLED UNKN
CASTOR AV
(SR1005 SEG 0060/1769)
0070/1764
0070/1720 001 "DIA CIRC CONCR
LEN=0001 INSTALLED UNKN
M ST
(CITY)
0070/1200
0070/1178 001 "DIA CIRC CONCR
LEN=0001 INSTALLED UNKN
0070/0990 001 "DIA CIRC CONCR
LEN=0001 INSTALLED UNKN
L ST
(CITY)
0070/0578
0070/0550 001 "DIA CIRC CONCR
LEN=0001 INSTALLED UNKN
016839 FT 2 0 67331 0 00 0168+26
K ST
(CITY)
0070/0000 LENGTH(AH 2499 BK 2300)
001 "DIA CIRC CONCR

DIR: B TOTAL LEN: 9.714 MI. DIST: 06-5 SR: 1004
 LEFT MUN: PHILADELPHIA C RIGHT MUN: PHILADELPHIA C

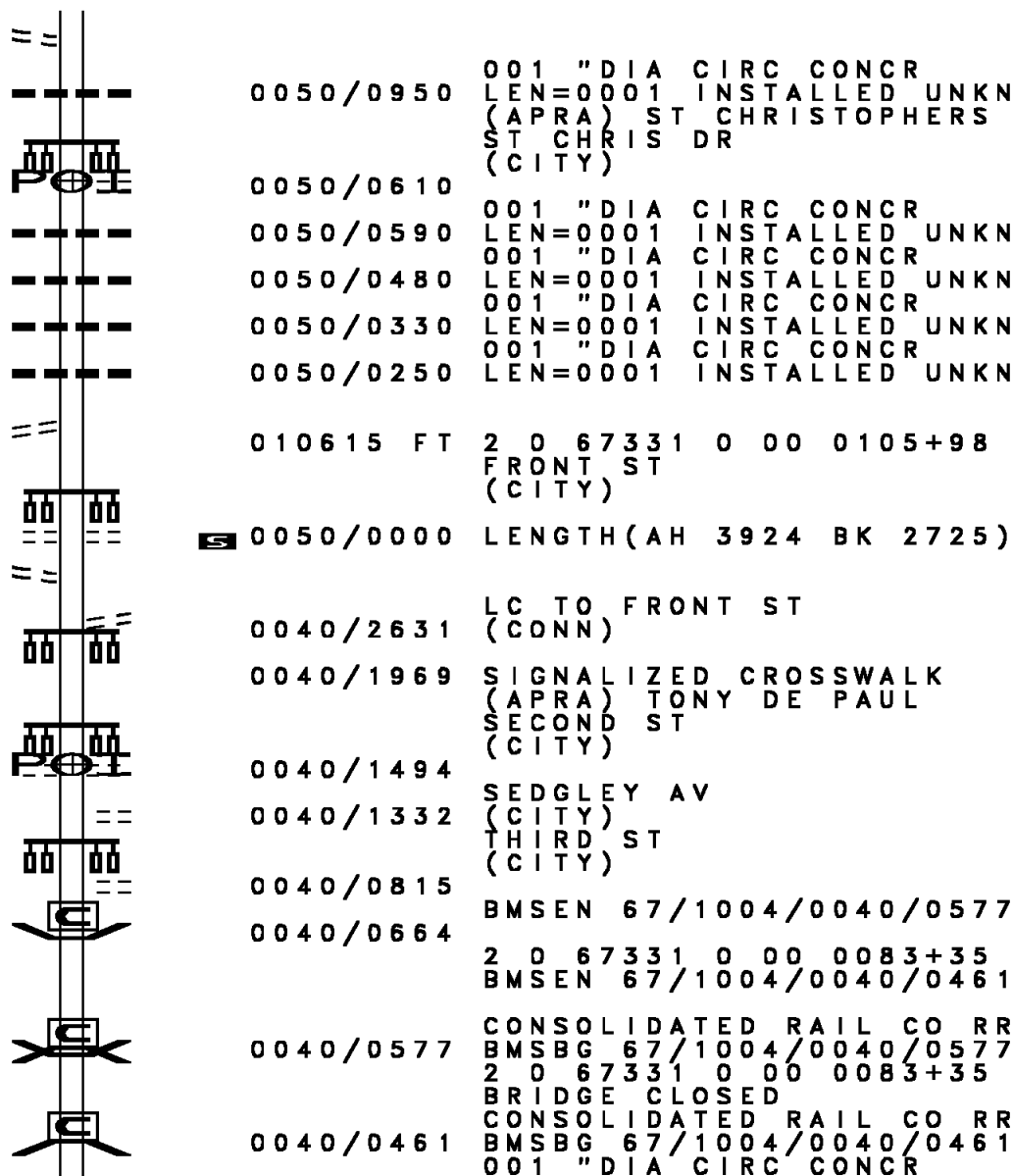
Street Name	Segment ID	Length (FT)	Material	Status
BENNINGTON ST (CITY)	0060/2113	0060/2125	LEN=0001	INSTALLED UNKN
LAWNDALE ST (CITY)	0060/1941	0060/1965	001 "DIA CIRC CONCR LEN=0001	INSTALLED UNKN
J ST (CITY)	0060/1743			
ELSINORE ST (CITY)	0060/1550	0060/1460	001 "DIA CIRC CONCR LEN=0001	INSTALLED UNKN
PALMETTO ST (CITY)	0060/1379	0060/1235	001 "DIA CIRC CONCR LEN=0001	INSTALLED UNKN
		0060/1175		
		0060/1100	001 "DIA CIRC CONCR LEN=0001	INSTALLED UNKN
		0060/0615	001 "DIA CIRC CONCR LEN=0001	INSTALLED UNKN
	014539 FT	014539 FT	2 0 67331 0 00 0145+29	
		0060/0000	LENGTH(AH 2300 BK 3924)	
		0050/3270	001 "DIA CIRC CONCR LEN=0001	INSTALLED UNKN
		0050/2277		
		0050/1700	001 "DIA CIRC CONCR LEN=0001	INSTALLED UNKN
		0050/1400	001 "DIA CIRC CONCR LEN=0001	INSTALLED UNKN
TO 1003/0020 SH WHITAKE (CONN)	0050/1254			
WHITAKER AV (SR1003 SEG 0021/0000) (SR1003 SEG 0020/0000)	0050/1102	0050/1102		
		0050/1000	001 "DIA CIRC CONCR LEN=0001	INSTALLED UNKN

DIR: B TOTAL LEN: 9.714 MI. DIST: 06-5 SR: 1004
 LEFT MUN: PHILADELPHIA C RIGHT MUN: PHILADELPHIA C

FROM 1003/0021 SH WHITA
 (CONN) 0050/0967

LC TO FRONT ST
 (CONN) 0050/0136
 010615 FT

LC TO FRONT ST
 (CONN) 0040/2661



DIR: B TOTAL LEN: 9.714 MI. DIST: 06-5 SR: 1004
 LEFT MUN: PHILADELPHIA C RIGHT MUN: PHILADELPHIA C

007890 FT

RISING SUN AV
 (CITY)
 FRANKLIN ST
 (CITY)

0030/1427
 0030/1272

DELHI ST
 (CITY)

0030/0514

---	0040/0316	LEN=0001	INSTALLED UNKN
==	0040/0266	LAWRENCE ST (CITY)	
---	0040/0050	001 "DIA CIRC CONCR	
==	007890 FT	LEN=0001	INSTALLED UNKN
---		2 0 67331 0 00 0078+64	
==		FIFTH ST (CITY)	
---	0040/0000	LENGTH(AH 2725 BK 2478)	
==	0030/2205	RANDOLPH ST (CITY)	
---	0030/2150	001 "DIA CIRC CONCR	
==		LEN=0001	INSTALLED UNKN
---		SIXTH ST (CITY)	
==	0030/1927		
---	0030/1900	001 "DIA CIRC CONCR	
==		LEN=0001	INSTALLED UNKN
---	0030/1691	MARSHALL ST (CITY)	
---	0030/1668	001 "DIA CIRC CONCR	
==		LEN=0001	INSTALLED UNKN
---		SEVENTH ST (CITY)	
==	0030/1453		
---		RISING SUN AV (CITY)	
==	0030/1427		
---		EIGHTH ST (CITY)	
==	0030/1090	DARIEN ST (CITY)	
---	0030/0952	001 "DIA CIRC CONCR	
==		LEN=0001	INSTALLED UNKN
---	0030/0900	NINTH ST (CITY)	
==	0030/0809		
---	0030/0780	001 "DIA CIRC CONCR	
==		LEN=0001	INSTALLED UNKN
---	0030/0730	001 "DIA CIRC CONCR	
==		LEN=0001	INSTALLED UNKN
---		PERCY ST (CITY)	
==	0030/0642		
---		001 "DIA CIRC CONCR	
==	0030/0514	LEN=0001	INSTALLED UNKN
---		0030/0450	
==		LEN=0001	INSTALLED UNKN

EXTRACT DATE: 12/18/2023
PRINT DATE: 12/20/2023

ROADWAY MANAGEMENT SYSTEM
SLD COUNTY/SR - ANNUAL PRINT

PAGE NUMBER: 162
COUNTY: PHILADELPHIA

DIR: B TOTAL LEN: 9.714 MI.
LEFT MUN: PHILADELPHIA C

DIST: 06-5 SR: 1004
RIGHT MUN: PHILADELPHIA C

Stationing	Distance	Notes
	005412 FT	TENTH ST (CITY)
	0030/0364	BMSEN 67/1004/0030/0000
	0030/0065	2 0 67331 0 00 0053+75
	005412 FT	CONSOLIDATED RAIL CO RR
		BMSBG 67/1004/0030/0000
	0030/0000	LENGTH(AH 2478 BK 1609)
	0020/1507	ELEVENTH ST (CITY)
	0020/1320	001 "DIA CIRC CONCR
	0020/1293	LEN=0001 INSTALLED UNKN
		MARVINE ST (CITY)
		OLD YORK RD (CITY)
	0020/1022	001 "DIA CIRC CONCR
	0020/0980	LEN=0001 INSTALLED UNKN
	0020/0840	001 "DIA CIRC CONCR
		LEN=0001 INSTALLED UNKN
		CAMAC ST (CITY)
	0020/0776	THIRTEENTH ST (CITY)
	0020/0613	001 "DIA CIRC CONCR
	0020/0389	LEN=0001 INSTALLED UNKN
	0020/0383	ELDER ST (CITY)
PARK AV (CITY)	0020/0358	
GERMANTOWN AV (SR4005 SEG 0010/0000)	0020/0115	GERMANTOWN AV (CITY)
	003803 FT	2 0 67331 0 00 0028+63
		BROAD ST (SR0611 SEG 0111/1132)
		(SR0611 SEG 0110/1137)
	0020/0000	LENGTH(AH 1609 BK 1824)
CARLISLE ST (CITY)	0014/1555	FIFTEENTH ST (CITY)
		0014/1343
		0014/1119
		SYDENHAM ST (CITY)
		SIXTEENTH ST (CITY)
		0014/0896

DIR: B TOTAL LEN: 9.714 MI. DIST: 06-5 SR: 1004
 LEFT MUN: PHILADELPHIA C RIGHT MUN: PHILADELPHIA C

PULASKI AV (CITY)	0014/0844	==	0014/0675	SMEDLEY ST (CITY)
		==	0014/0480	001 "DIA CIRC CONCR LEN=0001 INSTALLED UNKN SEVENTEENTH ST (CITY)
BOUVIER ST (CITY)	0014/0224 001979 FT	==	0014/0447	
		==	001979 FT	0 0 00000 0 00 0000+00
		==	0014/0000	LENGTH(AH 1824 BK 1979) EIGHTEENTH ST (CITY)
GRATZ ST (CITY)	0010/1757	==	0010/1979	
		==	0010/1690	001 "DIA CIRC CONCR LEN=0001 INSTALLED UNKN NINETEENTH ST (CITY)
		==	0010/1532	
		==	0010/1460	001 "DIA CIRC CONCR LEN=0001 INSTALLED UNKN TWENTIETH ST (CITY)
		==	0010/1084	001 "DIA CIRC CONCR LEN=0001 INSTALLED UNKN SOUTHEASTERN PENNSYLVAN OVERPASS IS RR X-ING TWENTYFIRST ST (CITY)
		==	0010/0780	
		==	0010/0746	
		==	0010/0552	001 "DIA CIRC CONCR LEN=0001 INSTALLED UNKN
		==	0010/0550	001 "DIA CIRC CONCR LEN=0001 INSTALLED UNKN
		==	0010/0540	001 "DIA CIRC CONCR LEN=0001 INSTALLED UNKN
		==	0010/0530	001 "DIA CIRC CONCR LEN=0001 INSTALLED UNKN
TO 0013/0150 SH (CONN)	0010/0160	==	0010/0095	TWENTYSECOND ST (CITY) NC ERIE AV
2 0 67331 0 00 0000+00 000000 FT		==	000000 FT	HUNTING PARK AV (SR0013 SEG 0151/2419) (SR0013 SEG 0150/2423)
HUNTING PARK AV (SR0013 SEG 0151/2419) (SR0013 SEG 0150/2423)	0010/0000	==	0010/0000	MFC BEGIN = B LENGTH(AH 1979 BK 0000)

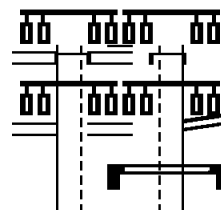
EXTRACT DATE: 12/18/2023 ROADWAY MANAGEMENT SYSTEM PAGE NUMBER: 160
 PRINT DATE: 12/20/2023 SLD COUNTY/SR - ANNUAL PRINT COUNTY: PHILADELPHIA
 DIR: B TOTAL LEN: 2.456 MI. DIST: 06-5 SR: 1003
 LEFT MUN: PHILADELPHIA C RIGHT MUN: PHILADELPHIA C

FROM 0001/0201 SH
 (CONN)
 ROOSEVELT BLVD
 (SR0001 SEG 0200/1190)
 ROOSEVELT BL
 (SR6001 SEG 0200/1211)

INTER-AHD
 012783 FT

0051/1869

0051/1807



012967 FT
 INTER-AHD

0050/2078

0050/1975

0050/1865

ROOSEVELT BL
 (SR0001 SEG 0200/1460)

ROOSEVELT BL
 (SR6001 SEG 0200/1435)

SIGN: CANTILEVER
 BMSID 67/1003/0050/1865
 GARLAND ST

GARLAND ST

EXTRACT DATE: 12/18/2023
PRINT DATE: 12/20/2023

ROADWAY MANAGEMENT SYSTEM
SLD COUNTY/SR - ANNUAL PRINT

PAGE NUMBER: 159
COUNTY: PHILADELPHIA

DIR: B TOTAL LEN: 2.456 MI.
LEFT MUN: PHILADELPHIA C

DIST: 06-5 SR: 1003
RIGHT MUN: PHILADELPHIA C

Left Side Data	Diagram	Right Side Data
(CITY)		(CITY)
SMYLIE RD (CITY)		SMYLIE RD (CITY)
HERKNESS ST (CITY)		HERKNESS ST (CITY)
JERICHO RD (CITY)		001 "DIA CIRC CONCR LEN=0001 INSTALLED UNKN JERICHO RD (CITY)
2 0 67339 0 00 0109+99 010914 FT RUSCOMB ST (CITY)		2 0 67339 0 00 0109+99 RUSCOMB ST (CITY)
ASHDALE ST (CITY)		ASHDALE ST (CITY)
RUSCOMB ST (CITY)		RUSCOMB ST (CITY)
LENGTH(AH 1869 BK 2483) F ST (CITY)		LENGTH(AH 2078 BK 2498) F ST (CITY)
PENNWAY ST (CITY)		PENNWAY ST (CITY)
001 "DIA CIRC CONCR LEN=0001 INSTALLED UNKN BMSBG 67/1003/0040/1471 2 0 67339 0 00 0099+65 TACONY CREEK BMSBG 67/1003/0040/1471		0040/1818 BMSBG 67/1003/0040/1471 2 0 67339 0 00 0099+65 TACONY CREEK 0040/1471 BMSBG 67/1003/0040/1471 001 "DIA CIRC CONCR LEN=0001 INSTALLED UNKN
001 "DIA CIRC CONCR LEN=0001 INSTALLED UNKN		0040/1376
LOUDON ST (CITY)		0040/1167 001 "DIA CIRC CONCR LEN=0001 INSTALLED UNKN LOUDON ST (CITY)
LOUDON ST (CITY)		LOUDON ST (CITY)
001 "DIA CIRC CONCR LEN=0001 INSTALLED UNKN		0040/1061
WYOMING AV (CITY)		0040/0850 001 "DIA CIRC CONCR LEN=0001 INSTALLED UNKN WYOMING AV (CITY)
LURAY ST		LURAY ST

DIR: B TOTAL LEN: 2.456 MI. DIST: 06-5 SR: 1003
 LEFT MUN: PHILADELPHIA C RIGHT MUN: PHILADELPHIA C

(CITY)		0041/0163	==	==	0040/0160	(CITY)
2 0 67339 0 00 0085+29 008431 FT					008391 FT	2 0 67339 0 00 0085+16
THELMA ST						THELMA ST
(CITY)						(CITY)
LENGTH(AH 2483 BK 2642)	0041/0000	5	==	==	5 0040/0000	LENGTH(AH 2498 BK 2618)
THELMA ST						THELMA ST
(CITY)	0031/2606		==	==	0030/2598	(CITY)
COURTLAND ST						COURTLAND ST
(CITY)	0031/2397		00	0000	00	(CITY)
001 "DIA CIRC CONCR						001 "DIA CIRC CONCR
LEN=0001 INSTALLED UNKN	0031/1820		---	---	0030/2087	LEN=0001 INSTALLED UNKN
WINGOHOCKING ST						WINGOHOCKING ST
(CITY)	0031/1817		00	0000	00	(CITY)
D ST			"	"		D ST
(CITY)	0031/1660		"	"	0030/1811	(CITY)
HURLEY ST						HURLEY ST
(CITY)					0030/1604	(CITY)
ALLEY						ALLEY
(CITY)						(CITY)
MACALESTER ST	0031/1209		W	W	0030/1210	MACALESTER ST
(CITY)						(CITY)
					0030/1160	001 "DIA CIRC CONCR
						LEN=0001 INSTALLED UNKN
					0030/0107	LC FROM HUNTING PARK AV
2 0 67339 0 00 0057+84 005789 FT					005773 FT	(CONN)
HUNTING PARK AV						2 0 67339 0 00 0057+84
(CITY)						HUNTING PARK AV
						(CITY)
LENGTH(AH 2642 BK 2404)	0031/0000	5	==	==	5 0030/0000	LENGTH(AH 2618 BK 2388)
001 "DIA CIRC CONCR						001 "DIA CIRC CONCR
LEN=0001 INSTALLED UNKN	0021/2112		---	---	0020/2112	LEN=0001 INSTALLED UNKN
001 "DIA CIRC CONCR						001 "DIA CIRC CONCR
LEN=0001 INSTALLED UNKN	0021/1889		---	---	0020/1890	LEN=0001 INSTALLED UNKN
LUZERNE ST						LUZERNE ST
(CITY)	0021/1201		00	0000	00	(CITY)
					0020/1201	
					0020/0171	FROM SR 1004/0051
						(CONN)

DIR: B TOTAL LEN: 2.456 MI. DIST: 06-5 SR: 1003
 LEFT MUN: PHILADELPHIA C RIGHT MUN: PHILADELPHIA C

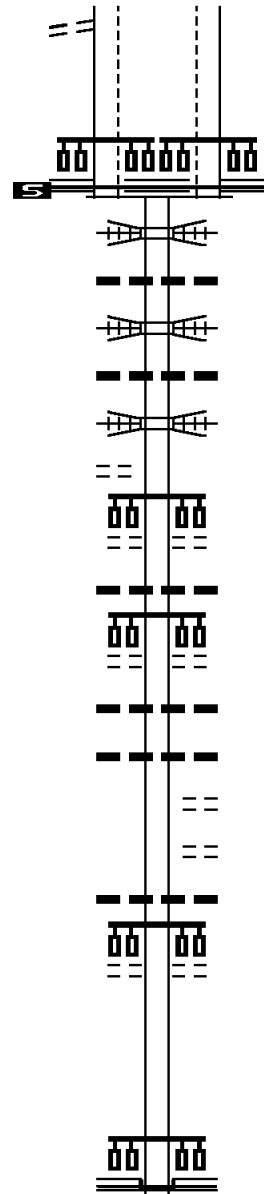
(CONN)
 2 0 67339 0 00 0033+90 0021/0132
 NC WHITAKER AV
 ERIE AV
 (SR1004 SEG 0050/1102)

MFC BEGIN = C
 LENGTH(AH 2404 BK 3385) 0021/0000

VENANGO ST
 (CITY)

0010/2143

000000 FT



003385 FT 2 0 67339 0 00 0033+90
 NC WHITAKER AV
 ERIE AV
 (SR1004 SEG 0050/1102)

0020/0000 MFC BEGIN = C
 LENGTH(AH 2388 BK 3385)
 NATIONAL RAILROAD PASSE
 OVERPASS IS RR X-ING
 001 "DIA CIRC CONCR
 0010/2926 LEN=0001 INSTALLED UNKN
 NATIONAL RAILROAD PASSE
 OVERPASS IS RR X-ING
 001 "DIA CIRC CONCR
 0010/2798 LEN=0001 INSTALLED UNKN
 NATIONAL RAILROAD PASSE
 OVERPASS IS RR X-ING
 001 "DIA CIRC CONCR
 0010/2502 LEN=0001 INSTALLED UNKN
 NATIONAL RAILROAD PASSE
 OVERPASS IS RR X-ING
 001 "DIA CIRC CONCR
 0010/2414 LEN=0001 INSTALLED UNKN
 NATIONAL RAILROAD PASSE
 OVERPASS IS RR X-ING
 001 "DIA CIRC CONCR
 0010/2368

TIOGA ST
 (CITY)

0010/1700
 001 "DIA CIRC CONCR
 0010/1624 LEN=0001 INSTALLED UNKN
 ONTARIO ST
 (CITY)
 0010/1142
 001 "DIA CIRC CONCR
 0010/1114 LEN=0001 INSTALLED UNKN
 001 "DIA CIRC CONCR
 0010/1113 LEN=0001 INSTALLED UNKN
 THAYER ST
 (CITY)
 0010/1000
 CORNWALL ST
 (CITY)
 001 "DIA CIRC CONCR
 0010/0768 LEN=0001 INSTALLED UNKN
 WESTMORELAND ST
 (CITY)

0010/0588
 000000 FT 2 0 67339 0 00 0000+00
 NC B ST
 ALLEGHENY AV
 (SR2016 SEG 0080/0000)

INTER-BK B ST
 (CITY)
 MFC BEGIN = C
 0010/0000 LENGTH(AH 3385 BK 0000)

SIGN: CANTILEVER
 BMSID 67/0001/0200/1260
 ROOSEVELT BL
 (SR0001 SEG 0200/1980) 016191 FT
 0081/1760

ROOSEVELT BL
 (SR0001 SEG 0201/2080) 0081/1610
 ROOSEVELT BL
 (SR6001 SEG 0201/2056) 0081/1530

FOR SR 1002W TO 1002E
 (CONN) 0081/1395

WHITAKER AV
 (CITY) 0081/1258

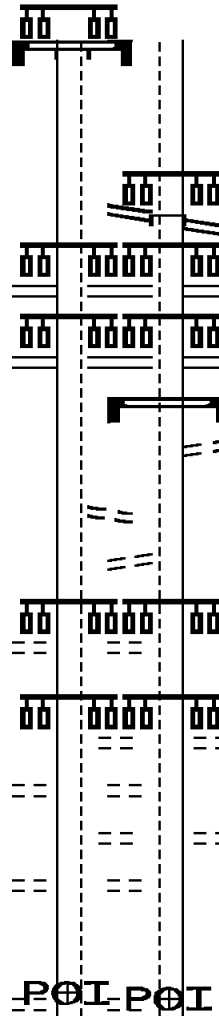
MONTOUR ST
 (CITY) 0081/0622

HOWLAND ST
 (CITY) 0081/0466

HOWLAND ST
 (CITY) 0081/0405

CLARIDGE ST
 (CITY) 0081/0224

2 0 67 027 0 00 0023+94 014431 FT
 (APRA) JFK MEMORIAL HOS
 TABOR AV
 (CITY)
 TABOR RD



016100 FT
 INTER-AHD ROOSEVELT BL
 (SR6001 SEG 0200/1885)
 ROOSEVELT BL
 (SR0001 SEG 0200/1850)
 ROOSEVELT BL
 (SR0001 SEG 0200/1850) 0080/1660
 ROOSEVELT BL
 (SR0001 SEG 0201/1730) 0080/1540
 ROOSEVELT BL
 (SR6001 SEG 0201/1720) 0080/1500
 SIGN: 3 CHORD TRUSS
 BMSID 67/1002/0080/1433
 TO 0001/0201 SH 0080/1433
 (CONN) 0080/1400
 FOR SR 1002W TO 1002E
 (CONN) 0080/1328
 NC WHITAKER AV
 WHITAKER AV
 (CITY) 0080/1253
 MONTOUR ST
 (CITY) 0080/0617
 HOWLAND ST
 (CITY) 0080/0460
 HOWLAND ST
 (CITY) 0080/0394
 CLARIDGE ST
 (CITY) 0080/0217
 014440 FT 2 0 67 027 0 00 0023+94
 (APRA) JFK MEMORIAL HOS
 TABOR AV
 (CITY)
 TABOR RD

EXTRACT DATE: 12/18/2023
PRINT DATE: 12/20/2023

ROADWAY MANAGEMENT SYSTEM
SLD COUNTY/SR - ANNUAL PRINT

PAGE NUMBER: 155
COUNTY: PHILADELPHIA

DIR: E TOTAL LEN: 3.066 MI.
LEFT MUN: PHILADELPHIA C

DIST: 06-5 SR: 1002
RIGHT MUN: PHILADELPHIA C

(CITY)	LENGTH(AH BK)	START	END	FEET	(CITY)	LENGTH(AH BK)	START	END	FEET
	0081/0000	0080/0000	0080/0000			0080/0000	0080/0000	0080/0000	
LC TO FOULKROD ST (CONN)	0071/0456								
FOULKROD ST (CITY)					FOULKROD ST (CITY)				
BINGHAM ST (CITY)					BINGHAM ST (CITY)				
LC FROM FOULKROD ST (CONN)	0071/0356					0070/0372			
2 0 67027 0 00 0010+70	0071/0302			013128 FT		013099 FT			2 0 67027 0 00 0010+70
HILL CREEK DR (CITY)					HILL CREEK DR (CITY)				
LENGTH(AH 1303 BK 1078)	0071/0000				LENGTH(AH 1341 BK 1053)	0070/0000			
RISING SUN PL (CITY)	0061/0773				RISING SUN PL (CITY)	0060/0744			
HILL CREEK DR (CITY)	0061/0261				HILL CREEK DR (CITY)	0060/0253			
2 0 67027 0 00 0000+00	012050 FT				2 0 67027 0 00 0000+00	012046 FT			
RISING SUN AV (SR1001 SEG 0030/0000)					RISING SUN AV (SR1001 SEG 0030/0000)				
MFC BEGIN = B LENGTH(AH 1078 BK 1660)	0061/0000				MFC BEGIN = B LENGTH(AH 1053 BK 1660)	0060/0000			
NEWTON AV (CITY)	0050/0500				0050/0731	CONSOLIDATED RAIL CORPO OVERPASS IS RR X-ING			
					0050/0343	BMS EN 67/1002/0050/0272			
					2 0 67049 0 01 0289+35	TACONY CREEK			
					0050/0272	BMSBG 67/1002/0050/0272			
TO 1002/0040 SH (CONN)	0050/0096			010390 FT	LC FROM CRESENTVILLE RD (CONN)	0050/0096			
					2 0 67049 0 01 0289+35	CRESENTVILLE RD (CITY)			
						NC ADAMS AV			
						ADAMS RUN BL (CITY)			
FROM 1002/0050 SH (CONN)	0040/1487				0050/0000	LENGTH(AH 1660 BK 1779)			

Stationing / Description	Distance (FT)	City / TWP	Notes	Stationing / Description	Distance (FT)	City / TWP	Notes
TOOKANY CREEK PY (CITY)	0040/0000			0040/0437 (CITY)	008611		
ROWLAND AV (TWP)	0035/1474			008607 FT NC CR			
PINE RIDGE RD (CITY)	0035/0916			0040/0000			WALNUT PARK DR (CITY) 2 0 67059 0 00 0027+78
VINETTA RD (TWP)	0035/0714			0040/0000			MFC BEGIN = B LENGTH(AH 1779 BK 1674)
0 0 00000 0 00 0000+00	006937			0034/1474 (TWP)			ROWLAND AV (TWP)
BELLMAWR RD (TWP)				0034/0916 (CITY)			PINE RIDGE RD (CITY)
OAKS DR (CITY)				0034/0714 (TWP)			VINETTA RD (TWP)
LENGTH(AH 1674 BK 1750)	0035/0000			006933 FT			2 0 67059 0 00 0034+96
FRONT ST (TWP)				BELLMAWR RD (TWP)			
COVINGTON RD (CITY)				OAKS DR (CITY)			
BRIEF RD (TWP)	0031/1219			LENGTH(AH 1674 BK 1750)			
MASCHER ST (CITY)	0031/0903			FRONT ST (TWP)			
WALNUT PARK DR (CITY)	0031/0739			COVINGTON RD (CITY)			
	0031/0460			BRIEF RD (TWP)			
2 0 67059 0 00 0052+46	005187			0030/1218			
LANFAIR RD (TWP)				0030/0903			
SECOND ST (CITY)				0030/0741			
NEW SECOND ST (TWP)				0030/0464			
LENGTH(AH 1750 BK 2820)	0031/0000			0030/0126 (CONN)			
ASBURY AV (TWP)	0021/2408			005183 FT			
VALLEY RD (TWP)	0021/2000			2 0 67059 0 00 0052+46			
				LANFAIR RD (TWP)			
				SECOND ST (CITY)			
				NEW SECOND ST (SR2060 SEG 0010/0000)			
				LENGTH(AH 1750 BK 2826)			
				THIRD ST (CITY)			
				FOURTH ST			

DIR: E TOTAL LEN: 3.066 MI. DIST: 06-5 SR: 1002
 LEFT MUN: PHILADELPHIA C RIGHT MUN: PHILADELPHIA C

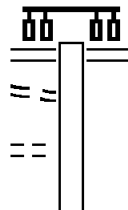
FROM	TO	SR	DESCRIPTION	TYPE	SR	DESCRIPTION	TYPE
TO 2062/0010 SH (CONN) OAK LANE RD (CITY) OAK LANE RD (SR2062 SEG 0010/0000)	0021/1950			==	0020/1975	(CITY)	
FIFTH ST (CITY)	0021/1871			==	0020/1848	FIFTH ST (CITY)	
OAK AV (TWP)	0021/1379			==	0020/1378	OAK AV (TWP)	
OAK LN (CITY) CHESTNUT AV (TWP) COVENTRY AV (TWP) SEVENTH ST (CITY)	0021/1128			==	0020/1123	OAK LN (CITY)	
2 0 67059 0 00 0080+89 002367 FT SOUTHEASTERN PENNSYLVAN OVERPASS IS RR X-ING LENGTH(AH 2820 BK 2367)	0021/0411			==	0020/0411	2 0 67059 0 00 0080+89 SOUTHEASTERN PENNSYLVAN OVERPASS IS RR X-ING LENGTH(AH 2826 BK 2357)	
LAKESIDE AV (CITY)	0021/0589			==	0020/0000	LAKESIDE AV (CITY)	
MOUNTAIN AV (TWP)	0011/1805			==	0010/1795	MOUNTAIN AV (TWP)	
SEVENTIETH AV (CITY) SHARPLESS RD (TWP) TWELFTH ST (TWP) RAMP FROM 1002W TO 0611 (TWP)	0011/1210			==	0010/1189	SEVENTIETH AV (CITY)	
2 0 67059 0 00 0104+09 000000 FT OP ID 67/0611/0190/2587 NC CHELTENHAM AV CHELTENHAM AV (SR0309 SEG 0010/0000)	0011/0933			==	0010/0544	TWELFTH ST (CITY) RAMP FROM 0611 TO 1002E (CITY)	
MFC BEGIN = B BK-MONTGOMERY (46)	0011/0544			==	0010/0530	OP ID 67/0611/0190/2587 NC CH CHELTENHAM AV CHELTENHAM AV (SR0309 SEG 0011/0000)	
LENGTH(AH 2367 BK 0000)	0011/0524			==	0010/0000	MFC BEGIN = B BK-MONTGOMERY (46) LENGTH(AH 2357 BK 0000)	
	0011/0000			==	0010/0000		

EXTRACT DATE: 12/18/2023 ROADWAY MANAGEMENT SYSTEM PAGE NUMBER: 152
 PRINT DATE: 12/20/2023 SLD COUNTY/SR - ANNUAL PRINT COUNTY: PHILADELPHIA
 DIR: B TOTAL LEN: 7.563 MI. DIST: 06-5 SR: 1001
 LEFT MUN: PHILADELPHIA C RIGHT MUN: PHILADELPHIA C

FROM 0532/0051 SH
 (CONN)
 CRESWOOD ST
 (CITY)
 GREYMONT ST

039930 FT

0150/3341
 0150/2890



039930 FT BUSTLETON AV
 (SR0532 SEG 0050/2082)
 (SR0532 SEG 0051/2063)
 0150/3451

DIR: B TOTAL LEN: 7.563 MI. DIST: 06-5 SR: 1001
 LEFT MUN: PHILADELPHIA C RIGHT MUN: PHILADELPHIA C

(CITY)	Segment ID	Start/End	Notes
	0150/2254	==	
	0150/1780	001 " DIA CIRC CONCR LEN=0001 INSTALLED UNKN RED LION RD (CITY)	
	0150/1346	==	
	0150/0850	==	CHESWORTH RD (CITY)
	0150/0710	001 " DIA CIRC CONCR LEN=0001 INSTALLED UNKN	
	0150/0691	001 " DIA CIRC CONCR LEN=0001 INSTALLED UNKN	
CHESWORTH RD (CITY)	0150/0673	==	
	0150/0634	001 " DIA CIRC CONCR LEN=0001 INSTALLED UNKN	
	0150/0210	001 " DIA CIRC CONCR LEN=0001 INSTALLED UNKN	
	036479 FT	036479 FT	2 0 67324 0 00 0191+93 GLENN ST (CITY)
	0150/0000	==	LENGTH(AH 3451 BK 3350)
	0140/3210	001 " DIA CIRC CONCR LEN=0001 INSTALLED UNKN	
	0140/3174	001 " DIA CIRC CONCR LEN=0001 INSTALLED UNKN	
MEDWAY RD (CITY)	0140/2846	==	
	0140/2823	001 " DIA CIRC CONCR LEN=0001 INSTALLED UNKN	
	0140/2770	001 " DIA CIRC CONCR LEN=0001 INSTALLED UNKN	
ALLEY (CITY)	0140/2686	==	
	0140/2600	001 " DIA CIRC CONCR LEN=0001 INSTALLED UNKN MOREFIELD RD (CITY)	
	0140/2427	==	
	0140/1514	001 " DIA CIRC CONCR LEN=0001 INSTALLED UNKN REDD RAMBLER RD (CITY)	
	0140/1400	001 " DIA CIRC CONCR LEN=0001 INSTALLED UNKN	
PINE HILL AV (CITY)	0140/1297	==	
	0140/1234	001 " DIA CIRC CONCR LEN=0001 INSTALLED UNKN	

DIR: B TOTAL LEN: 7.563 MI. DIST: 06-5 SR: 1001
 LEFT MUN: PHILADELPHIA C RIGHT MUN: PHILADELPHIA C

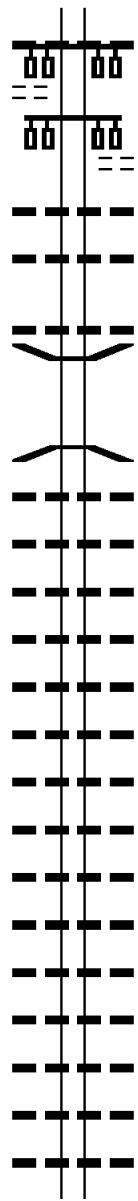
Segment ID	Start Station	End Station	Length	Material	Status
GINA DR (CITY)	0140/0544	0140/0940	0001	" DIA CIRC CONCR	INSTALLED UNKN
		0140/0730	0001	" DIA CIRC CONCR	INSTALLED UNKN
2 0 67324 0 00 0158+47 033129 FT WELSH RD {SR1011 SEG 0090/0000} {SR1011 SEG 0091/0000}	0140/0000	0140/0415	0001	" DIA CIRC CONCR	INSTALLED UNKN
		0140/0412	0001	" DIA CIRC CONCR	INSTALLED UNKN
PECAN DR (CITY)	0130/1390	033129 FT	033129	WELSH RD	
		0140/0000	0001	" DIA CIRC CONCR	INSTALLED UNKN
		0130/1820	0001	" DIA CIRC CONCR	INSTALLED UNKN
		0130/1403	0001	" DIA CIRC CONCR	INSTALLED UNKN
		0130/0970	0001	" DIA CIRC CONCR	INSTALLED UNKN
		0130/0690	0001	" DIA CIRC CONCR	INSTALLED UNKN
		0130/0660	0001	" DIA CIRC CONCR	INSTALLED UNKN
		0130/0355	0001	" DIA CIRC CONCR	INSTALLED UNKN
2 0 67324 0 00 0138+74 031166 FT CHARENTE RD (CITY) CATES WAY (CITY)	0120/3627	0130/0320	031166	ALBURGER AV	
		0130/0000	0001	" DIA CIRC CONCR	INSTALLED UNKN
MARCHMAN RD (CITY)	0120/2213	0130/0000	0001	" DIA CIRC CONCR	INSTALLED UNKN
		0120/3319	0001	" DIA CIRC CONCR	INSTALLED UNKN
	0120/3246	0001	" DIA CIRC CONCR	INSTALLED UNKN	
	0120/2958	0001	" DIA CIRC CONCR	INSTALLED UNKN	
	0120/2925	0001	" DIA CIRC CONCR	INSTALLED UNKN	
	0120/2620	0001	" DIA CIRC CONCR	INSTALLED UNKN	

DIR: B TOTAL LEN: 7.563 MI. DIST: 06-5 SR: 1001
 LEFT MUN: PHILADELPHIA C RIGHT MUN: PHILADELPHIA C

BLOOMFIELD AV
 (CITY)

0120/1667

027257 FT



0120/1941	001 "DIA CIRC CONCR LEN=0001 INSTALLED UNKN
0120/1667	BLOOMFIELD AV (CITY)
0120/1646	001 "DIA CIRC CONCR LEN=0001 INSTALLED UNKN
0120/1393	001 "DIA CIRC CONCR LEN=0001 INSTALLED UNKN
0120/0953	001 "DIA CIRC CONCR LEN=0001 INSTALLED UNKN
0120/0260	001 "DIA CIRC CONCR LEN=0001 INSTALLED UNKN
0120/0150	BMSSEN 67/1001/0120/0000
027257 FT	2 0 67324 0 00 0099+68 PENNYPACK CR
0120/0000	BMSBG 67/1001/0120/0000 LENGTH(AH 3909 BK 3116)
0110/2915	001 "DIA CIRC CONCR LEN=0001 INSTALLED UNKN
0110/2808	001 "DIA CIRC CONCR LEN=0001 INSTALLED UNKN
0110/2655	001 "DIA CIRC CONCR LEN=0001 INSTALLED UNKN
0110/2515	001 "DIA CIRC CONCR LEN=0001 INSTALLED UNKN
0110/2323	001 "DIA CIRC CONCR LEN=0001 INSTALLED UNKN
0110/2322	001 "DIA CIRC CONCR LEN=0001 INSTALLED UNKN
0110/2125	001 "DIA CIRC CONCR LEN=0001 INSTALLED UNKN
0110/1910	001 "DIA CIRC CONCR LEN=0001 INSTALLED UNKN
0110/1907	001 "DIA CIRC CONCR LEN=0001 INSTALLED UNKN
0110/1660	001 "DIA CIRC CONCR LEN=0001 INSTALLED UNKN
0110/1650	001 "DIA CIRC CONCR LEN=0001 INSTALLED UNKN
0110/1398	001 "DIA CIRC CONCR LEN=0001 INSTALLED UNKN
0110/1390	001 "DIA CIRC CONCR LEN=0001 INSTALLED UNKN
0110/1159	001 "DIA CIRC CONCR LEN=0001 INSTALLED UNKN
0110/1144	001 "DIA CIRC CONCR LEN=0001 INSTALLED UNKN

DIR: B TOTAL LEN: 7.563 MI. DIST: 06-5 SR: 1001
 LEFT MUN: PHILADELPHIA C RIGHT MUN: PHILADELPHIA C

2 0 67324 0 00 0069+62 024141 FT
 SUSQUEHANNA RD
 (CITY) 0110/0000

KENDRICK ST
 (CITY) 0100/2721

EMERSON ST
 (CITY) 0100/1378

0110/0975	LEN=0001	INSTALLED UNKN
0110/0970	LEN=0001	INSTALLED UNKN
0110/0850	LEN=0001	INSTALLED UNKN
0110/0380	LEN=0001	INSTALLED UNKN
0110/0144	LEN=0001	INSTALLED UNKN
0110/0130	LEN=0001	INSTALLED UNKN
0110/0020	LEN=0001	INSTALLED UNKN
024141 FT	TUSTIN AVE	(CITY)
0110/0000	LENGTH(AH 3116 BK 3368)	001 "DIA CIRC CONCR
0100/3270	LEN=0001	INSTALLED UNKN
0100/3040	BERGEN ST	(CITY)
0100/2784	KENDRICK ST	(CITY)
0100/2502	ARNOLD ST	(CITY)
0100/2223	STRAHLE ST	(CITY)
0100/1942	BENSON ST	(CITY)
0100/1673	LEN=0001	INSTALLED UNKN
0100/1660	HOFFNAGLE ST	(CITY)
0100/1395	LEN=0001	INSTALLED UNKN
0100/1390	LEN=0001	INSTALLED UNKN
0100/1389	EMERSON ST	(CITY)
0100/1121	LEN=0001	INSTALLED UNKN
0100/1098	SOLLY AV	(CITY)
	001 "DIA CIRC CONCR	

DIR: B TOTAL LEN: 7.563 MI. DIST: 06-5 SR: 1001
 LEFT MUN: PHILADELPHIA C RIGHT MUN: PHILADELPHIA C

Street Name	Segment ID	Length	Material	Status
STANWOOD ST (CITY)	0100/1049	LEN=0001	INSTALLED	UNKN
	0100/0536	001 "DIA	CIRC CONCR	
	0100/0497	LEN=0001	INSTALLED	UNKN
FULLER ST (CITY)	0100/0494	001 "DIA	CIRC CONCR	
	0100/0281	LEN=0001	INSTALLED	UNKN
	0100/0280	001 "DIA	CIRC CONCR	
020773 FT	0100/0246	LEN=0001	INSTALLED	UNKN
	020773 FT	2 0 67324	0 00 0034+71	
		RHAWN ST (SR1014 SEG 0020/1165)		
RIPLEY ST (CITY)	0100/0000	LENGTH(AH 3368 BK 2281)		
	0090/2246	001 "DIA	CIRC CONCR	
	0090/2012	LEN=0001	INSTALLED	UNKN
0090/1943		RIPLEY ST (CITY)		
	0090/1710	LONEY ST (CITY)		
	0090/1453	001 "DIA	CIRC CONCR	
0090/1433		LEN=0001	INSTALLED	UNKN
	0090/1433	001 "DIA	CIRC CONCR	
	0090/1420	LEN=0001	INSTALLED	UNKN
GRIFFITH ST (CITY)	0090/1404			
	0090/1185	001 "DIA	CIRC CONCR	
	0090/1149	LEN=0001	INSTALLED	UNKN
0090/0866		BORBECK AV (CITY)		
	0090/0866	CHANDLER ST (CITY)		
	0090/0610	001 "DIA	CIRC CONCR	
0090/0587		LEN=0001	INSTALLED	UNKN
	0090/0587	001 "DIA	CIRC CONCR	
	0090/0320	LEN=0001	INSTALLED	UNKN
0090/0305		HARTEL AV (CITY)		
	0090/0305	001 "DIA	CIRC CONCR	

EXTRACT DATE: 12/18/2023
PRINT DATE: 12/20/2023

ROADWAY MANAGEMENT SYSTEM
SLD COUNTY/SR - ANNUAL PRINT

PAGE NUMBER: 146
COUNTY: PHILADELPHIA

DIR: B TOTAL LEN: 7.563 MI.
LEFT MUN: PHILADELPHIA C

DIST: 06-5 SR: 1001
RIGHT MUN: PHILADELPHIA C

2 0 67324 0 00 0011+89 018492 FT
FERNDAL ST
(CITY)
NAPFLE AV
(CITY)

0090/0000

2 0 67324 0 00 0000+00 017288 FT
OXFORD AV
(SR0232 SEG 0072/0000)

0080/0000
017288 FT

WALTER ST
(CITY)

0060/2527

0090/0080	LEN=0001	INSTALLED UNKN
0090/0051	001 "DIA CIRC CONCR	LEN=0001 INSTALLED UNKN
018492 FT		
	NAPFLE ST	
	(CITY)	
5 0090/0000	LENGTH(AH 2281 BK 1204)	
	001 "DIA CIRC CONCR	
0080/1120	LEN=0001	INSTALLED UNKN
	001 "DIA CIRC CONCR	
0080/1111	LEN=0001	INSTALLED UNKN
	AFTON ST	
	(CITY)	
0080/0889		
	FAUNCE ST	
	(CITY)	
0080/0639		
	OAKMONT ST	
	(CITY)	
0080/0389	001 "DIA CIRC CONCR	
0080/0080	LEN=0001	INSTALLED UNKN
	SHELMIRE ST	
	(CITY)	
0080/0075		
	NC VERREE RD	
017288 FT		
INTER-BK	OXFORD AV	
	(SR0232 SEG 0072/0000)	
5 0080/0000	LTH AH 001204 BK 001355	
017288 FT		
7070/0000	LTH AH 001355 BK 003368	
INTER-AHD	OXFORD AV	
	(SR0232 SEG 0062/0207)	
	OXFORD AV	
0060/3368	(SR0232 SEG 0062/0207)	
	COTTMAN AV	
	(SR0073 SEG 0011/1280)	
	(SR0073 SEG 0010/1280)	
0060/3201		
	001 "DIA CIRC CONCR	
0060/3060	LEN=0001	INSTALLED UNKN
	001 "DIA CIRC CONCR	
0060/3040	LEN=0001	INSTALLED UNKN
	001 "DIA CIRC CONCR	
0060/2799	LEN=0001	INSTALLED UNKN
	SAINT VINCENT ST	
	(CITY)	
0060/2249		
	001 "DIA CIRC CONCR	
0060/2144	LEN=0001	INSTALLED UNKN

DIR: B TOTAL LEN: 7.563 MI. DIST: 06-5 SR: 1001
 LEFT MUN: PHILADELPHIA C RIGHT MUN: PHILADELPHIA C

FRIENDSHIP ST
 (CITY)
 PRINCETON AV
 (CITY)

0060/1954
 0060/1692

013920 FT

MARTIN'S MILL RD
 (CITY)

0050/1618

---	0060/2143	001 "DIA CIRC CONCR LEN=0001 INSTALLED UNKN
==		
---	0060/1114	TYSON AV (CITY)
---	0060/1090	001 "DIA CIRC CONCR LEN=0001 INSTALLED UNKN
---	0060/1009	001 "DIA CIRC CONCR LEN=0001 INSTALLED UNKN
==	0060/0785	DISSTON ST (CITY)
---	0060/0560	LONGSHORE AV (CITY)
---	0060/0545	001 "DIA CIRC CONCR LEN=0001 INSTALLED UNKN
==	0060/0255	GLENVIEW ST (CITY)
---	0060/0039	001 "DIA CIRC CONCR LEN=0001 INSTALLED UNKN
	013920 FT	2 0 67326 0 00 0137+59 VILLAGE: BURHOLME 19111
---	0060/0000	KNORR ST (CITY) LENGTH (AH 3368 BK 2257)
---	0050/2019	001 "DIA CIRC CONCR LEN=0001 INSTALLED UNKN
==	0050/1943	KERPER ST (CITY)
==	0050/1687	UNRUH AV (CITY)
---	0050/1627	001 "DIA CIRC CONCR LEN=0001 INSTALLED UNKN
---	0050/1618	MARTIN'S MILL RD (CITY)
==	0050/1431	FANSHAW ST (CITY)
---	0050/1378	001 "DIA CIRC CONCR LEN=0001 INSTALLED UNKN
==	0050/1182	MAGEE AV (CITY)
---	0050/1137	001 "DIA CIRC CONCR LEN=0001 INSTALLED UNKN
---	0050/0981	001 "DIA CIRC CONCR LEN=0001 INSTALLED UNKN

DIR: B TOTAL LEN: 7.563 MI. DIST: 06-5 SR: 1001
 LEFT MUN: PHILADELPHIA C RIGHT MUN: PHILADELPHIA C

Street Name (City)	Segment ID	Start Station	End Station	Length (FT)	Notes
PASSMORE ST (CITY)	0050/0488				
	0050/0639				001 "DIA CIRC CONCR LEN=0001 INSTALLED UNKN
2 0 67326 0 00 0115+13 011663 FT LEVICK ST (CITY)	0050/0020				001 "DIA CIRC CONCR LEN=0001 INSTALLED UNKN
	0050/0000				LEVICK ST (SR1008 SEG 0070/1292)
LARDNER ST (CITY)	0040/2534				LENGTH(AH 2257 BK 3071) 001 "DIA CIRC CONCR LEN=0001 INSTALLED UNKN
	0040/2506				ROBBINS ST (CITY)
HOWELL ST (CITY)	0040/2465				001 "DIA CIRC CONCR LEN=0001 INSTALLED UNKN
	0040/2209				MCKINLEY ST (CITY) DEVEREAUX AV (CITY)
HOWELL ST (CITY)	0040/1950				COLGATE AV (CITY)
	0040/1889				001 "DIA CIRC CONCR LEN=0001 INSTALLED UNKN
HOWELL ST (CITY)	0040/1880				
	0040/1608				BENNER ST (CITY)
HOWELL ST (CITY)	0040/1367				001 "DIA CIRC CONCR LEN=0001 INSTALLED UNKN
	0040/0810				COMLY ST (CITY)
HOWELL ST (CITY)	0040/0794				001 "DIA CIRC CONCR LEN=0001 INSTALLED UNKN
	0040/0520				
HOWELL ST (CITY)	0040/0511				001 "DIA CIRC CONCR LEN=0001 INSTALLED UNKN
	0040/0240				VAN KIRK ST (CITY)

EXTRACT DATE: 12/18/2023
PRINT DATE: 12/20/2023

ROADWAY MANAGEMENT SYSTEM
SLD COUNTY/SR - ANNUAL PRINT

PAGE NUMBER: 143
COUNTY: PHILADELPHIA

DIR: B TOTAL LEN: 7.563 MI.
LEFT MUN: PHILADELPHIA C

DIST: 06-5 SR: 1001
RIGHT MUN: PHILADELPHIA C

ALCOTT ST
(CITY)

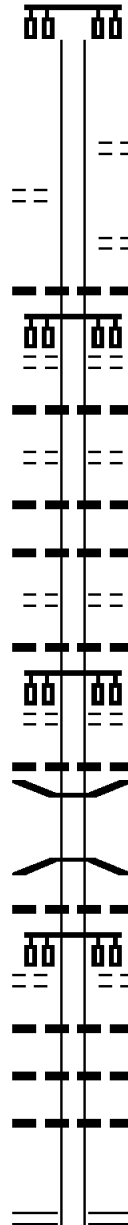
FORMAN MILLS
(PRDR)

008592 FT

0030/2421

0030/0340

006078 FT



0040/0212
008592 FT

5 0040/0000

0030/2335

0030/2145

0030/2111

0030/1860

0030/1832

0030/1795

0030/1785

0030/1547

0030/1290

0030/1225

0030/1190

0030/1061

0030/0994

0030/0680

0030/0340

0030/0330

0030/0320

0030/0077

006078 FT

2 0 67326 0 00 0084+50
ALCOTT ST
(CITY)
LENGTH(AH 3071 BK 2514)

ROSALIE ST
(CITY)
001 "DIA CIRC CONCR
LEN=0001 INSTALLED UNKN
CHELTENHAM AV
(CITY)

001 "DIA CIRC CONCR
LEN=0001 INSTALLED UNKN
SENTNER ST
(CITY)

001 "DIA CIRC CONCR
LEN=0001 INSTALLED UNKN
001 "DIA CIRC CONCR

LEN=0001 INSTALLED UNKN
SANGER ST
(CITY)

001 "DIA CIRC CONCR
LEN=0001 INSTALLED UNKN
GODFREY AV
(CITY)

001 "DIA CIRC CONCR
LEN=0001 INSTALLED UNKN
BMSSEN 67/1001/0030/0994
2 0 67326 0 00 0059+52

CONSOLIDATED RAIL CO RR
BMSBG 67/1001/0030/0994
001 "DIA CIRC CONCR

LEN=0001 INSTALLED UNKN
MALL PLAZA
(PRDR)

001 "DIA CIRC CONCR
LEN=0001 INSTALLED UNKN
001 "DIA CIRC CONCR
LEN=0001 INSTALLED UNKN

2 0 67326 0 00 0059+52
ADAMS AV
(SR1002 SEG 0061/0000)
(SR1002 SEG 0060/0000)

DIR: B TOTAL LEN: 7.563 MI. DIST: 06-5 SR: 1001
 LEFT MUN: PHILADELPHIA C RIGHT MUN: PHILADELPHIA C

Location	Segment ID	Start Station	End Station	Notes
CARDONE CO (PRDR)	0020/2652			
CHEW AV (CITY)	0020/1665			
ALLEY (CITY)	0020/1361			
OLNEY AV (SR4004 SEG 0100/2540)	0020/1219			
GALE ST (CITY)	0020/0920			
LIMA ST (CITY)	0020/0186			
SOMERVILLE AV (CITY)	0020/0000			
FISHER AV (CITY)	0010/2045			
WELLENS ST (CITY)	0010/1728			

Segment ID	Start Station	End Station	Notes
0030/0000			MFC BEGIN = C
0020/3230			LENGTH(AH 2514 BK 3417)
0020/3145			001 "DIA CIRC CONCR
0020/3135			LEN=0001 INSTALLED UNKN
0020/2652			001 "DIA CIRC CONCR
0020/2152			LEN=0001 INSTALLED UNKN
0020/2087			BMSBN 67/1001/0020/2087
0020/1630			2 0 67326 0 00 0046+00
0020/1219			TACONY CREEK
0020/1188			BMSBG 67/1001/0020/2087
0020/0613			OLNEY AV (CITY)
0020/0590			001 "DIA CIRC CONCR
002661 FT			LEN=0001 INSTALLED UNKN
0020/0000			CLARKSON AV (CITY)
0010/2187			001 "DIA CIRC CONCR
0010/2045			LEN=0001 INSTALLED UNKN
0010/1920			GENEVA AV (CITY)
0010/1890			LENGTH(AH 3417 BK 2661)

DIR: B TOTAL LEN: 7.563 MI. DIST: 06-5 SR: 1001
 LEFT MUN: PHILADELPHIA C RIGHT MUN: PHILADELPHIA C

STREET NAME	SEGMENT	START	END	TYPE	STATUS
ROBAT ST		0010/1451	0010/1451	ALLEY	(CITY)
ALLEY		0010/1351	0010/1351		(CITY)
DUNCANNON ST		0010/1214	0010/1230	ASHDALE ST	(CITY)
		0010/1214	0010/1007	001 "DIA CIRC CONCR	LEN=0001 INSTALLED UNKN
		0010/0950	0010/0950	001 "DIA CIRC CONCR	LEN=0001 INSTALLED UNKN
		0010/0924	0010/0924	SHELDON ST	(CITY)
		0010/0898	0010/0898	001 "DIA CIRC CONCR	LEN=0001 INSTALLED UNKN
		0010/0873	0010/0873	001 "DIA CIRC CONCR	LEN=0001 INSTALLED UNKN
RUSCOMB ST		0010/0851	0010/0835	001 "DIA CIRC CONCR	LEN=0001 INSTALLED UNKN
		0010/0830	0010/0830	001 "DIA CIRC CONCR	LEN=0001 INSTALLED UNKN
		0010/0661	0010/0661	ALBANUS ST	(CITY)
ALBANUS ST		0010/0602	0010/0509	ALLEY	(CITY)
ROOSEVELT BL	(SR6001 SEG 0181/1010)	0010/0288	0010/0288	ROOSEVELT BL	(SR6001 SEG 0181/1010)
ROOSEVELT BL	(SR0001 SEG 0180/0897)	0010/0220	0010/0220	ROOSEVELT BL	(SR0001 SEG 0180/0897)
ROOSEVELT BL	(SR0001 SEG 0181/0984)	0010/0064	0010/0064	ROOSEVELT BL	(SR0001 SEG 0181/0984)
	000000 FT				
				2 0 67326 0 00 0000+00	
				ROOSEVELT BL	(SR6001 SEG 0180/0865)
				NC RISING SUN AV	
				INTER-BK RISING SUN AV	(CITY)
ROOSEVELT BL	(SR6001 SEG 0180/0865)	0010/0000	0010/0000	MFC BEGIN = B	LENGTH(AH 2661 BK 0000)

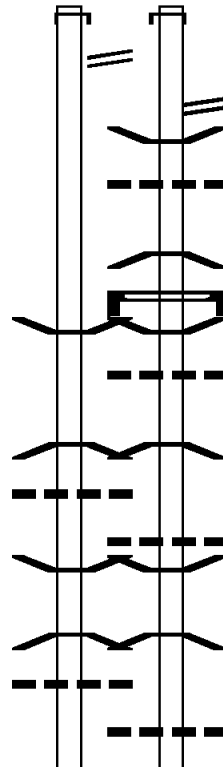
RAMP 95SB TO 676WB 011863 FT
 (SR8009 SEG 0510/2720) INTER-AHD
 RAMP EX22 95NB TO 676WB 0015/3188
 (SR8009 SEG 0020/2770) 0015/3180

BMSEN 67/0676/0015/2768 0015/2867

0 0 00000 0 00 0000+00
 4TH STREET
 BMSBG 67/0676/0015/2768 0015/2768
 018 "DIA CIRC CONCR
 LEN=0056 INSTALLED UNKN 0015/2620

BMSEN 67/0676/0014/2374 0015/2446
 0 0 00000 0 00 0000+00
 FIFTH STREET
 BMSBG 67/0676/0014/2374 0015/2334
 018 "DIA CIRC CONCR
 LEN=0036 INSTALLED UNKN 0015/2321

018 "DIA CIRC CONCR



011411 FT
 INTER-AHD RAMP 676EB TO 95NB
 0014/3630 (SR8009 SEG 0270/0000)

0014/3577 RAMP 676EB TO 95SB
 0014/3357 (SR8009 SEG 0250/0000)
 0014/3319 BMSEN 67/0676/0014/3258
 018 "DIA CIRC CONCR
 LEN=0080 INSTALLED UNKN
 0 0 00000 0 00 0000+00

0014/3258 3RD STREET (NB)
 BMSBG 67/0676/0014/3258
 SIGN: 2 CHORD TRUSS
 0014/3156 BMSID 67/0676/0014/3156
 0014/2910 BMSEN 67/0676/0014/2811

0014/2878 018 "DIA CIRC CONCR
 LEN=0075 INSTALLED UNKN
 0 0 00000 0 00 0000+00
 0014/2811 4TH STREET (SB)
 BMSBG 67/0676/0014/2811

0014/2648 018 "DIA CIRC CONCR
 0014/2486 LEN=0064 INSTALLED UNKN
 BMSEN 67/0676/0014/2374
 0 0 00000 0 00 0000+00
 0014/2374 FIFTH STREET
 BMSBG 67/0676/0014/2374

0014/2329 018 "DIA CIRC CONCR
 LEN=0060 INSTALLED UNKN

EXTRACT DATE: 12/18/2023
PRINT DATE: 12/20/2023

ROADWAY MANAGEMENT SYSTEM
SLD COUNTY/SR - ANNUAL PRINT

PAGE NUMBER: 139
COUNTY: PHILADELPHIA

DIR: E TOTAL LEN: 2.247 MI.
LEFT MUN: PHILADELPHIA C

DIST: 06-5 SR: 676
RIGHT MUN: PHILADELPHIA C

LEN=0034 INSTALLED UNKN 0015/2236
018 "DIA CIRC CONCR
LEN=0036 INSTALLED UNKN 0015/2051

SIGN: 2 CHORD TRUSS
BMSID 67/0676/0014/2018 0015/1980
BMSEN 67/0676/0014/1840 0015/1960

0 0 00000 0 00 0000+00
RAMP B6 (EB)
BMSBG 67/0676/0014/1840 0015/1778
018 "DIA CIRC CONCR
LEN=0038 INSTALLED UNKN 0015/1765

018 "DIA CIRC CONCR
LEN=0036 INSTALLED UNKN 0015/1658

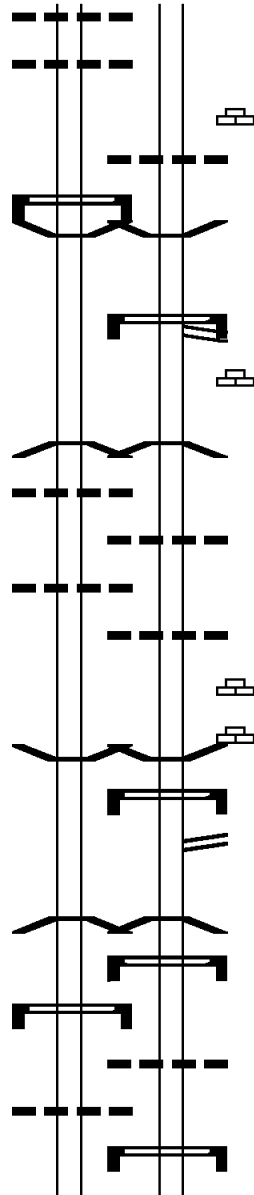
BMSEN 67/0676/0014/0925 0015/1418

1 0 00000 0 00 0000+00
RAMP BV (WB)
BMSBG 67/0676/0014/0925 0015/0896

SIGN: CENTER MOUNTD
BMSID 67/0676/0015/0662 0015/0662

018 "DIA CIRC CONCR
LEN=0038 INSTALLED UNKN 0015/0624

018 "DIA CIRC CONCR



0014/2065 RETAINING WALL END
BMSID 67/0676/0014/1415
018 "DIA CIRC CONCR
0014/2056 LEN=0068 INSTALLED UNKN

0014/2022 BMSEN 67/0676/0014/1840
SIGN: 2 CHORD TRUSS
BMSID 67/0676/0014/2018
RAMP 7TH ST TO 676EB
0014/2018 (SR8061 SEG 0750/0638)
0014/1880 RETAINING WALL END
BMSID 67/0676/0015/1460
0 0 00000 0 00 0000+00
0014/1840 RAMP B6 (EB)
BMSBG 67/0676/0014/1840

0014/1791 018 "DIA CIRC CONCR
LEN=0056 INSTALLED UNKN

0014/1701 018 "DIA CIRC CONCR
LEN=0042 INSTALLED UNKN
0014/1594 RETAINING WALL BEGIN
BMSID 67/0676/0015/1460
0014/1508 RETAINING WALL BEGIN
BMSID 67/0676/0014/1415
0014/1447 BMSEN 67/0676/0014/0925
SIGN: 2 CHORD TRUSS
0014/1363 BMSID 67/0676/0014/1363
RAMP 676EB TO 6TH ST
0014/1010 (SR8061 SEG 0020/0000)
0 0 00000 0 00 0000+00
0014/0925 RAMP BV (WB)
BMSBG 67/0676/0014/0925
SIGN: 2 CHORD TRUSS
0014/0904 BMSID 67/0676/0014/0904

0014/0676 018 "DIA CIRC CONCR
LEN=0056 INSTALLED UNKN

0014/0638 SIGN: CENTER MOUNTD
BMSID 67/0676/0014/0638

DIR: E TOTAL LEN: 2.247 MI. DIST: 06-5 SR: 676
 LEFT MUN: PHILADELPHIA C RIGHT MUN: PHILADELPHIA C

Item Description	Item ID	Item Length	Item Status	Item Material	Item Notes
LEN=0038 INSTALLED UNKN	0015/0556				
RAMP 8TH ST TO 676WB (SR8061 SEG 0250/0398)	0015/0529				
018 "DIA CIRC CONCR LEN=0054 INSTALLED UNKN	0015/0420				
018 "DIA CIRC CONCR LEN=0048 INSTALLED UNKN	0015/0270				
018 "DIA CIRC CONCR LEN=0048 INSTALLED UNKN	0015/0176				
018 "DIA CIRC CONCR LEN=0044 INSTALLED UNKN	0015/0069				
1 0 0000 0 00 0000+00 008675 FT 10TH STREET (SB) OP ID 67/2163/0010/0000 LENGTH(AH 3188 BK 2425)	0015/0000				
018 "DIA CIRC CONCR LEN=0041 INSTALLED UNKN	0011/2312				
018 "DIA CIRC CONCR LEN=0036 INSTALLED UNKN	0011/2031				
11TH STREET OP ID 67/2161/0010/0000	0011/1999				
018 "DIA CIRC CONCR LEN=0036 INSTALLED UNKN	0011/1741				
TWELFTH ST (SB) OP ID 67/2159/0010/0000	0011/1566				
018 "DIA CIRC CONCR LEN=0036 INSTALLED UNKN	0011/1486				
018 "DIA CIRC CONCR LEN=0036 INSTALLED UNKN	0011/1341				
	0014/0562				RAMP 676EB TO 8TH ST (SR8061 SEG 0010/0000)
	0014/0552				018 "DIA CIRC CONCR LEN=0058 INSTALLED UNKN
	0014/0426				SIGN: 2 CHORD TRUSS BMSID 67/0676/0014/0426
	0014/0176				018 "DIA CIRC CONCR LEN=0046 INSTALLED UNKN
	007781 FT	1 0 0000 0 00 0000+00			10TH STREET (SB) OP ID 67/2163/0010/0000 LENGTH(AH 3630 BK 2416)
	0014/0000				024 "DIA CIRC CONCR LEN=0043 INSTALLED UNKN
	0010/2312				018 "DIA CIRC CONCR LEN=0043 INSTALLED UNKN
	0010/2031				11TH STREET OP ID 67/2161/0010/0000 018 "DIA CIRC CONCR LEN=0043 INSTALLED UNKN
	0010/1979				TWELFTH ST (SB) OP ID 67/2159/0010/0000
	0010/1741				018 "DIA CIRC CONCR LEN=0048 INSTALLED UNKN
	0010/1540				018 "DIA CIRC CONCR LEN=0060 INSTALLED UNKN
	0010/1475				018 "DIA CIRC CONCR LEN=0057 INSTALLED UNKN
	0010/1316				13TH STREET (NB)
	0010/1217				

13TH STREET (NB)

EXTRACT DATE: 12/18/2023
PRINT DATE: 12/20/2023

ROADWAY MANAGEMENT SYSTEM
SLD COUNTY/SR - ANNUAL PRINT

PAGE NUMBER: 137
COUNTY: PHILADELPHIA

DIR: E TOTAL LEN: 2.247 MI.
LEFT MUN: PHILADELPHIA C

DIST: 06-5 SR: 676
RIGHT MUN: PHILADELPHIA C

OP ID 67/2157/0010/0000 0011/1098

018 "DIA CIRC CONCR
LEN=0036 INSTALLED UNKN 0011/1032

018 "DIA CIRC CONCR
LEN=0036 INSTALLED UNKN 0011/0817

BROAD STREET (NB)
OP ID 67/0611/0020/0000 0011/0496

018 "DIA CIRC CONCR
LEN=0040 INSTALLED UNKN 0011/0372

018 "DIA CIRC CONCR
LEN=0038 INSTALLED UNKN 0011/0270

018 "DIA CIRC CONCR
LEN=0050 INSTALLED UNKN 0011/0100

2 0 67045 0 00 0052+41 006250 FT
VINE STREET (WB)

OP ID 67/3029/0011/1603
MILEPOST 001.00

LENGTH(AH 2425 BK 2760) 0011/0000

018 "DIA CIRC CONCR
LEN=0075 INSTALLED UNKN 0005/2740

PA 611 BROAD ST
(SR8059 SEG 0260/0000) 0005/2710

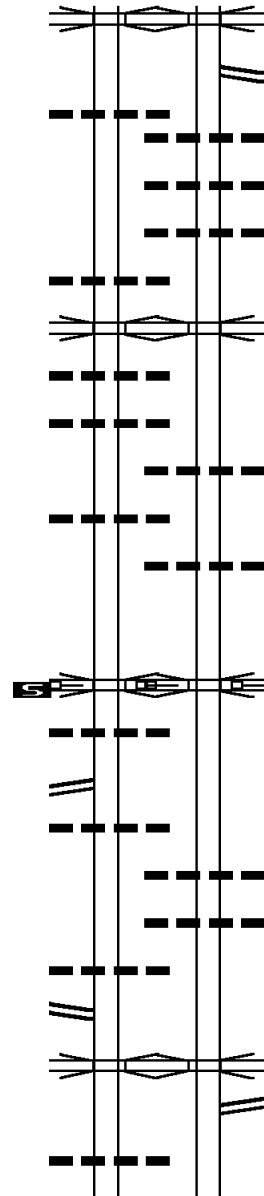
018 "DIA CIRC CONCR
LEN=0032 INSTALLED UNKN 0005/2558

018 "DIA CIRC CONCR
LEN=0032 INSTALLED UNKN 0005/2393

RAMP 16TH ST TO 676WB
(SR8059 SEG 0250/0740) 0005/2369

16TH STREET (NB)
OP ID 67/3027/0010/1618 0005/2334

018 "DIA CIRC CONCR
LEN=0048 INSTALLED UNKN 0005/2273



0010/1093 OP ID 67/2157/0010/0000
0010/1037 RAMP VINE ST TO 676EB
(SR8059 SEG 0750/0513)

024 "DIA CIRC CONCR
LEN=0035 INSTALLED UNKN

018 "DIA CIRC CONCR
LEN=0030 INSTALLED UNKN

018 "DIA CIRC CONCR
LEN=0030 INSTALLED UNKN

BROAD STREET (NB)
OP ID 67/0611/0020/0000

018 "DIA CIRC CONCR
LEN=0036 INSTALLED UNKN

018 "DIA CIRC CONCR
LEN=0036 INSTALLED UNKN

2 0 67045 0 00 0052+41
VINE STREET (WB)

OP ID 67/3029/0011/1603
MILEPOST 001.00

LENGTH(AH 2416 BK 2773)

018 "DIA CIRC CONCR
LEN=0038 INSTALLED UNKN

018 "DIA CIRC CONCR
LEN=0036 INSTALLED UNKN

16TH STREET (NB)
OP ID 67/3027/0010/1618

BROAD ST/CENTRAL PHILA
(SR8059 SEG 0010/0000)

018 "DIA CIRC CONCR

EXTRACT DATE: 12/18/2023
PRINT DATE: 12/20/2023

ROADWAY MANAGEMENT SYSTEM
SLD COUNTY/SR - ANNUAL PRINT

PAGE NUMBER: 136
COUNTY: PHILADELPHIA

DIR: E TOTAL LEN: 2.247 MI.
LEFT MUN: PHILADELPHIA C

DIST: 06-5 SR: 676
RIGHT MUN: PHILADELPHIA C

Item ID	Description	Length	Material	Status	Stationing	Notes
018	"DIA CIRC CONCR	0048	INSTALLED	UNKN	0005/2143	
018	"DIA CIRC CONCR	0048	INSTALLED	UNKN	0005/1938	
17TH STREET (SB)						
OP ID 67/2155/0010/0000		0005/1893				
018	"DIA CIRC CONCR	0048	INSTALLED	UNKN	0005/1728	
018	"DIA CIRC CONCR	0042	INSTALLED	UNKN	0005/1582	
018	"DIA CIRC CONCR	0040	INSTALLED	UNKN	0005/1507	
018	"DIA CIRC CONCR	0030	INSTALLED	UNKN	0005/1466	
18TH STREET						
OP ID 67/2153/0010/0000		0005/1429				
018	"DIA CIRC CONCR	0030	INSTALLED	UNKN	0005/1374	
FAMILY COURT PEDES						
OP ID 67/0676/0004/1214		0005/1215				
018	"DIA CIRC CONCR	0030	INSTALLED	UNKN	0005/1144	
19TH STREET						
OP ID 67/7301/0019/0329		0005/0991				
018	"DIA CIRC CONCR	0034	INSTALLED	UNKN	0005/0946	
PEDESTRIAN						
OP ID 67/0676/0004/0771		0005/0773				
018	"DIA CIRC CONCR					

DIR: E TOTAL LEN: 2.247 MI. DIST: 06-5 SR: 676
 LEFT MUN: PHILADELPHIA C RIGHT MUN: PHILADELPHIA C

Item ID	Description	Length	Material	Status	Notes
LEN=0036	INSTALLED UNKN	0005/0702			
OP ID 67/3007/0040/0405	BEN FRANKLIN PARKW	0005/0405			
018 "DIA CIRC CONCR					
LEN=0044	INSTALLED UNKN	0005/0043			
2 0 67045 0 00 0025+28	003490 FT				
OP ID 67/7301/0021/0253	21ST STREET (SB)				
LENGTH(AH 2760 BK 3490)		0005/0000			
RAMP 676WB TO 22ND ST					
(SR8057 SEG 0500/0000)		0003/3410			
018 "DIA CIRC CONCR					
LEN=0030	INSTALLED UNKN	0003/3382			
036 "DIA CIRC CONCR					
LEN=0084	INSTALLED UNKN	0003/3375			
		0002/2469			018 "DIA CIRC CONCR
					LEN=0048 INSTALLED UNKN
		0002/2318			018 "DIA CIRC CONCR
					LEN=0048 INSTALLED UNKN
048 "DIA CIRC CONCR					
LEN=0040	INSTALLED UNKN	0003/3090			
		0002/2185			018 "DIA CIRC CONCR
					LEN=0048 INSTALLED UNKN
018 "DIA CIRC CONCR					
LEN=0036	INSTALLED UNKN	0003/3065			
		0002/2145			018 "DIA CIRC CONCR
					LEN=0048 INSTALLED UNKN
OP ID 67/7301/0022/0274	22ND STREET (NB)				
018 "DIA CIRC CONCR					
LEN=0036	INSTALLED UNKN	0003/2965			
		0002/2040			018 "DIA CIRC CONCR
					LEN=0048 INSTALLED UNKN
		0002/1937			018 "DIA CIRC CONCR
					LEN=0046 INSTALLED UNKN
018 "DIA CIRC CONCR					
LEN=0036	INSTALLED UNKN	0003/2822			
RAMP 22ND ST TO 676WB					
(SR8057 SEG 0250/0271)		0003/2761			
018 "DIA CIRC CONCR					
LEN=0060	INSTALLED UNKN	0003/2682			
		0002/1873			RAMP SR 3007 TO 676EB
					(SR8057 SEG 0260/1612)
		0002/1760			018 "DIA CIRC CONCR
					LEN=0036 INSTALLED UNKN

SIGN: CENTER MOUNTD

EXTRACT DATE: 12/18/2023
PRINT DATE: 12/20/2023

ROADWAY MANAGEMENT SYSTEM
SLD COUNTY/SR - ANNUAL PRINT

PAGE NUMBER: 134
COUNTY: PHILADELPHIA

DIR: E TOTAL LEN: 2.247 MI.
LEFT MUN: PHILADELPHIA C

DIST: 06-5 SR: 676
RIGHT MUN: PHILADELPHIA C

BMS EN 67/0676/0002/0622 0003/2312
SIGN: 4 CHORD TRUSS
BMS ID 67/0676/0002/1229 0003/2118

SIGN: 4 CHORD TRUSS
BMS ID 67/0676/0003/1540 0003/1540
0 0 0000 0 00 0000+00

RAMP D (EB)
BMSBG 67/0676/0002/0622 0003/1425
RAMP C RD
(SR8012 SEG 0250/0000) 0003/1365

OP ID 67/0076/3441/0941 0003/1320
018 "DIA CIRC CONCR

LEN=0025 INSTALLED UNKN 0003/1125
BMS EN 67/0676/0003/0808 0003/0856
1 0 67057 0 00 0018+91

RAMP C (EB)
BMSBG 67/0676/0003/0808 0003/0808
018 "DIA CIRC CONCR

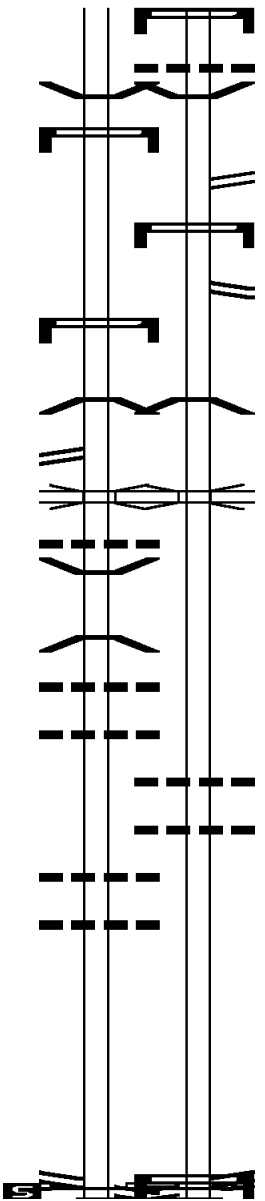
LEN=0035 INSTALLED UNKN 0003/0639
018 "DIA CIRC CONCR
LEN=0040 INSTALLED UNKN 0003/0385

018 "DIA CIRC CONCR
LEN=0034 INSTALLED UNKN 0003/0185
018 "DIA CIRC CONCR
LEN=0020 INSTALLED UNKN 0003/0165

2 0 67045 0 00 0000+00 000000 FT
SCHUYLKILL EX
(SR0076 SEG 3435/2279)

NC VINE STREET EX
SCHUYLKILL EX
(SR0076 SEG 3435/2279)

MFC BEGIN = A
MILEPOST 000.00
LENGTH(AH 3490 BK 0000) 0003/0000



0002/1675 BMS ID 67/0676/0002/1675
018 "DIA CIRC CONCR
0002/1610 LEN=0036 INSTALLED UNKN
0002/1509 BMS EN 67/0676/0002/0622

0002/1276 BEN FRANKLIN PW/23RD ST
(SR8057 SEG 0010/0000)
SIGN: 4 CHORD TRUSS
0002/1229 BMS ID 67/0676/0002/1229
RAMP D RD
0002/0865 (SR8012 SEG 0520/0475)

0 0 00000 0 00 0000+00
RAMP D (EB)
0002/0622 BMSBG 67/0676/0002/0622

SCHUYLK EXWY (WB)
0002/0485 OP ID 67/0076/3441/0941

LEN=0025 INSTALLED UNKN 0003/1125
0003/0856

018 "DIA CIRC CONCR
0002/0328 LEN=0040 INSTALLED UNKN
018 "DIA CIRC CONCR
0002/0320 LEN=0055 INSTALLED UNKN

000000 FT 2 0 67045 0 00 0000+00
SIGN: 4 CHORD TRUSS
BMS ID 67/0076/3440/0617
SCHUYLKILL EX
(SR0076 SEG 3440/0617)

NC VINE STREET EX
SCHUYLKILL EX
(SR0076 SEG 3440/0617)
MFC BEGIN = A
MILEPOST 000.00
LENGTH(AH 2592 BK 0000) 0002/0000

EXTRACT DATE: 12/18/2023 ROADWAY MANAGEMENT SYSTEM PAGE NUMBER: 133
PRINT DATE: 12/20/2023 SLD COUNTY/SR - ANNUAL PRINT COUNTY: PHILADELPHIA
DIR: N TOTAL LEN: 8.907 MI. DIST: 06-5 SR: 611
LEFT MUN: PHILADELPHIA C RIGHT MUN: PHILADELPHIA C

047031 FT



047003 FT AH-MONTGOMERY (46)
BMS EN 67/0611/0190/2587
INTER-AHD OLD YORK RD
(SR0611 SEG 0010/0000)

EXTRACT DATE: 12/18/2023
PRINT DATE: 12/20/2023

ROADWAY MANAGEMENT SYSTEM
SLD COUNTY/SR - ANNUAL PRINT

PAGE NUMBER: 132
COUNTY: PHILADELPHIA

DIR: N TOTAL LEN: 8.907 MI.
LEFT MUN: PHILADELPHIA C

DIST: 06-5 SR: 611
RIGHT MUN: PHILADELPHIA C

SEVENTYSECOND AV
(CITY)
SEVENTYFIRST AV
(CITY)
SEVENTIETH AV
(CITY)

0190/2526
0190/2257
0190/1669

SIXTYNINTH AV
(CITY)
HAINES ST
(CITY)

0190/1084
0190/0664

044378 FT

LC TO BROAD ST
(CONN)

0181/2875

BROAD ST
(CITY)

0181/2630

OLD YORK RD
(CITY)

0181/2501

SIXTYSIXTH AV
(CITY)

0181/2250

LC FROM OLD YORK RD
(CONN)

0181/2154

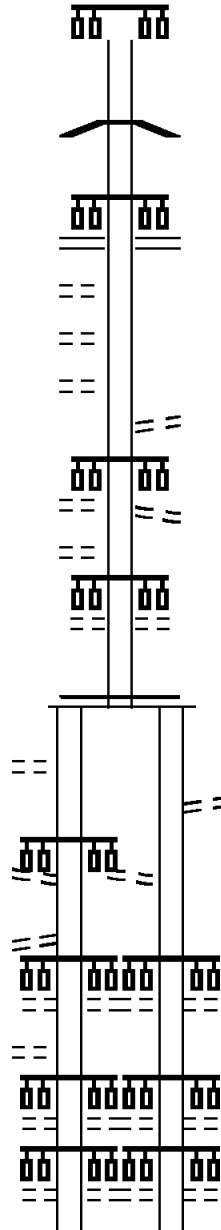
SIXTYFIFTH AV
(CITY)

0181/1690

CHELTEN AV
(CITY)

0181/1129

MEDARY AV



0190/2653

0 0 00000 0 00 0000+00
CHELTENHAM RD (EB)
BMSBG 67/0611/0190/2587
RAMP FROM 309S
(CITY)
RAMP TO 1002E
(CITY)

0190/2587

0190/2574

0190/1361

LAKESIDE AV
(CITY)

0190/1084

SIXTYNINTH AV
(CITY)

SIXTYEIGHTH AV
(CITY)

0190/0509

044350 FT

5 0190/0000

2 0 67014 0 00 0028+99
MFC BEGIN = B
LENGTH(AH 2653 BK 2927)

0180/2622

OAK LN
(CITY)
BROAD ST
(CITY)
NC OLD YORK RD

0180/2257

SIXTYSIXTH AV
(CITY)

0180/1695

SIXTYFIFTH AV
(CITY)

0180/1133

CHELTEN AV
(CITY)
MEDARY AV

DIR: N TOTAL LEN: 8.907 MI. DIST: 06-5 SR: 611
 LEFT MUN: PHILADELPHIA C RIGHT MUN: PHILADELPHIA C

Segment Description	Stationing	Length	City	Notes
(CITY) TO 4002/0100 SH	0181/0567			
(CONN) 2 0 67014 0 00 0000+00	0181/0077	041440 FT		
STENTON AV (SR4002 SEG 0110/0000)				
GODFREY AV (SR4002 SEG 0110/0000)				
LENGTH(AH 2938 BK 2272) SPARKS ST	0181/0000			
(CITY) SPENCER ST	0171/1880			
(CITY) GREEN LN	0171/1615			
(CITY) CHAMPLOST AV	0171/1599			
(CITY) NEDRO AV	0171/1124			
(CITY) LC TO/FROM OLD YORK RD	0171/0562			
(CONN) 2 0 67312 0 01 0453+20	0171/0217	039168 FT		
OLD YORK RD (CITY) GRANGE AV				
(CITY) LENGTH(AH 2272 BK 0838) OLD YORK ROAD	0171/0000			
(CITY) CLEARVIEW ST	0161/0531			
(CITY) CHEW AV	0161/0281			
(CITY) 2 0 67312 0 01 0444+64	0161/0281	038330 FT		
OLNEY AV (SR4004 SEG 0080/0000)				
LENGTH(AH 0838 BK 1982) (APRA) ALBERT EINSTEIN	0161/0000			
(CITY) 0180/0572 (CITY)				
2 0 67014 0 00 0000+00	041423 FT			
STENTON AV (SR4002 SEG 0110/0000)				
GODFREY AV (SR4002 SEG 0110/0000)				
LENGTH(AH 2927 BK 2256) SPARKS ST	0180/0000			
(CITY) SPENCER ST	0170/1880			
(CITY) GREEN LN	0170/1618			
(CITY) CHAMPLOST AV	0170/1600			
(CITY) NEDRO AV	0170/1123			
(CITY) LC FOR OLD YORK RD	0170/0563			
(CONN) 2 0 67312 0 01 0453+20	0170/0226	039167 FT		
GRANGE AV (CITY) LENGTH(AH 2256 BK 0857)	0170/0000			
(CITY) OLD YORK ROAD				
(CITY) CLEARVIEW ST	0160/0535			
(CITY) CHEW AV	0160/0287			
(CITY) 2 0 67312 0 01 0444+64	0160/0287	038310 FT		
OLNEY AV (SR4004 SEG 0080/0000)				
LENGTH(AH 0857 BK 1979) (APRA) ALBERT EINSTEIN	0160/0000			
(CITY) OLD YORK RD				
(CITY) LC FROM OLD YORK RD	0150/1861			
(CONN) 0150/1558				

EXTRACT DATE: 12/18/2023
PRINT DATE: 12/20/2023

ROADWAY MANAGEMENT SYSTEM
SLD COUNTY/SR - ANNUAL PRINT

PAGE NUMBER: 130
COUNTY: PHILADELPHIA

DIR: N TOTAL LEN: 8.907 MI.
LEFT MUN: PHILADELPHIA C

DIST: 06-5 SR: 611
RIGHT MUN: PHILADELPHIA C

ALBERT EINSTEIN DR
(CITY)

0151/1198

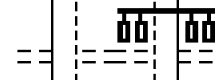


0150/1201

ALBERT EINSTEIN DR
(CITY)

SOMERVILLE AV
(CITY)

0151/0566



0150/0564

SOMERVILLE AV
(CITY)

2 0 67312 0 01 0424+94 036348 FT
FISHER AV
(CITY)

2 0 67312 0 01 0424+94
FISHER AV
(CITY)

LENGTH(AH 1982 BK 2803) 0151/0000
DUNCANNON AV
(CITY)



LENGTH(AH 1979 BK 2804) 0150/0000
DUNCANNON AV
(CITY)

WAGNER AV
(CITY)

0141/2231



0140/2233

WAGNER AV
(CITY)

LINDLEY AV
(CITY)

0141/1748



0140/1748

LINDLEY AV
(CITY)

LINDLEY AV
(CITY)

0141/1661



0140/1660

LINDLEY AV
(CITY)

FISHERS LN
(CITY)

0141/1503



SOUTHEASTERN PENNSYLVAN
OVERPASS IS RR X-ING

0141/1482



0140/1519

SOUTHEASTERN PENNSYLVAN
OVERPASS IS RR X-ING

WINDRIM AV
(CITY)

0141/1251



0140/1261

WINDRIM AV
(CITY)

WINDRIM AV
(CITY)

0141/1105



0140/1105

WINDRIM AV
(CITY)

RUSCOMB ST
(CITY)

0141/0552



0140/0552

RUSCOMB ST
(CITY)

ROCKLAND ST
(CITY)

0141/033545 FT



0140/033527 FT

ROCKLAND ST
(CITY)

2 0 67312 0 01 0396+94 033545 FT
LOUDON ST
(CITY)

2 0 67312 0 01 0396+94
LOUDON ST
(CITY)

LENGTH(AH 2803 BK 2824) 0141/0000
(APRA) GRADUATE HEALTH
WYOMING AV
(CITY)



LENGTH(AH 2804 BK 2824) 0140/0000
(APRA) GRADUATE HEALTH
WYOMING AV
(CITY)

COURTLAND ST
(CITY)

0131/2241



0130/2242

COURTLAND ST
(CITY)

0131/1656



0130/1657

EXTRACT DATE: 12/18/2023
PRINT DATE: 12/20/2023

ROADWAY MANAGEMENT SYSTEM
SLD COUNTY/SR - ANNUAL PRINT

PAGE NUMBER: 129
COUNTY: PHILADELPHIA

DIR: N TOTAL LEN: 8.907 MI.
LEFT MUN: PHILADELPHIA C

DIST: 06-5 SR: 611
RIGHT MUN: PHILADELPHIA C

Left Side	Center	Right Side
BELFIELD AV (CITY)		BELFIELD AV (CITY)
BELFIELD AV (CITY)	0131/1628	0130/1583 BELFIELD AV (CITY)
WINGOHOCKING ST (CITY)		WINGOHOCKING ST (CITY)
BLAVIS ST (CITY)	0131/1103	0130/1103 BLAVIS ST (CITY)
BLAVIS ST (CITY)	0131/0901	0130/0905 BLAVIS ST (CITY)
SIGN: CENTER MOUNTD		0130/0827 BLAVIS ST (CITY)
BMSID 67/0611/0131/0731		
LC TO CAYUGA ST (CONN)	0131/0731	
CAYUGA ST (CITY)		CAYUGA ST (CITY)
CAYUGA ST (CITY)	0131/0667	0130/0664 CAYUGA ST (CITY)
THE ROOSEVELT BL (CITY)		THE ROOSEVELT BL (CITY)
BMSEN 67/0611/0130/0438	0131/0618	0130/0615 BMSEN 67/0611/0130/0438
2 0 67312 0 01 0373+01	0131/0512	0130/0526 2 0 67312 0 01 0373+01
ROOSEVELT BLVD (NB)		ROOSEVELT BLVD (NB)
BMSBG 67/0611/0130/0438	0131/0424	0130/0438 BMSBG 67/0611/0130/0438
SAINT LUKE ST (CITY)		SAINT LUKE ST (CITY)
	0131/0403	0130/0405
2 0 67312 0 01 0368+88		0130/0120
BRISTOL ST (CITY)		030703 FT
		BMSID 67/0611/0130/0120
LENGTH(AH 2824 BK 2285)	0131/0000	0130/0000 LENGTH(AH 2824 BK 2278)
ROOSEVELT BL (SR0013 SEG 0181/0000)		ROOSEVELT BL (SR0013 SEG 0181/0000)
(SR0013 SEG 0180/0000)		(SR0013 SEG 0180/0000)
ROOSEVELT BL (SR0013 SEG 0181/0000)	0121/2115	0120/2116 ROOSEVELT BL (SR0013 SEG 0180/0000)
(SR0013 SEG 0180/0000)		(SR0013 SEG 0181/0000)
HUNTING PARK AV (CITY)		HUNTING PARK AV (CITY)
	0121/1698	0120/1699
JEROME ST (CITY)	0121/1428	0120/1428 JEROME ST (CITY)
JEROME ST		JEROME ST

DIR: N TOTAL LEN: 8.907 MI. DIST: 06-5 SR: 611
 LEFT MUN: PHILADELPHIA C RIGHT MUN: PHILADELPHIA C

Left Side	Stationing	Centerline	Right Side
(CITY)	0121/1363	==	0120/1357 (CITY)
COLWYN ST		==	COLWYN ST
(CITY)	0121/1230	==	0120/1230 (CITY)
LYCOMING ST		==	LYCOMING ST
(CITY)		==	(CITY)
	0121/1100	==	0120/1101
		==	0120/0905 KERBAUGH ST
		==	(CITY)
BMS EN 67/0611/0120/0825			
KERBAUGH ST			
(CITY)			
2 0 67312 0 01 0354+16	0121/0909		0120/0889 BMS EN 67/0611/0120/0825
CONSOLIDATED RAIL CO RR			2 0 67312 0 01 0354+16
BMSBG 67/0611/0120/0825			CONSOLIDATED RAIL CO RR
DELL ST	0121/0845		0120/0825 BMSBG 67/0611/0120/0825
(CITY)			
	0121/0801		
			0120/0758 DELL ST
			(CITY)
KERBAUGH ST			0120/0539 KERBAUGH ST
(CITY)	0121/0526		(CITY)
ELSER ST			
(CITY)	0121/0278		
			0120/0241 ELSER ST
			(CITY)
MCFARRAN ST			MCFARRAN ST
(CITY)			(CITY)
2 0 67312 0 01 0345+91	0121/0033		0120/0033
PIKE ST	028436 FT		028425 FT
(CITY)			2 0 67312 0 01 0345+91
			PIKE ST
			(CITY)
LENGTH(AH 2285 BK 2276)	0121/0000		0120/0000 LENGTH(AH 2278 BK 2280)
BUTLER ST			BUTLER ST
(CITY)			(CITY)
	0111/1727		0110/1724
GERMANTOWN AV			GERMANTOWN AV
(SR4005 SEG 0010/0308)			(SR4005 SEG 0010/0308)
GERMANTOWN AV			GERMANTOWN AV
(SR4005 SEG 0010/0308)	0111/1404		(SR4005 SEG 0010/0308)
			AIRDRIE ST
			(CITY)
ERIE AV			ERIE AV
(SR1004 SEG 0020/0000)	0111/1132		(SR1004 SEG 0020/0000)
PACIFIC ST			PACIFIC ST
(CITY)	0111/0942		(CITY)
LENOX ST			LENOX ST
(CITY)	0111/0786		(CITY)
VENANGO ST			VENANGO ST
(CITY)			(CITY)

EXTRACT DATE: 12/18/2023
PRINT DATE: 12/20/2023

ROADWAY MANAGEMENT SYSTEM
SLD COUNTY/SR - ANNUAL PRINT

PAGE NUMBER: 127
COUNTY: PHILADELPHIA

DIR: N TOTAL LEN: 8.907 MI.
LEFT MUN: PHILADELPHIA C

DIST: 06-5 SR: 611
RIGHT MUN: PHILADELPHIA C

Segment	Length (AH/BK)	Stationing	City	Notes
2 0 67312 0 01 0323+16	0111/0551	026160 FT	TEMPLE UNIV HOSP	
(APRA) TIOGA ST			(CITY)	
LENGTH(AH 2276 BK 1690)	0111/0000		ONTARIO ST	
(CITY)				
RISING SUN AV	0101/1144		(CITY)	
WESTMORELAND ST			(CITY)	
2 0 67312 0 01 0306+26	0101/0584	024470 FT	ALLEGHENY AV	
(SR2016 SEG 0040/1936)				
LENGTH(AH 1690 BK 1138)	0101/0000		CLEARFIELD ST	
(CITY)				
TORONTO ST	0091/0557		(CITY)	
TORONTO ST	0091/0380		(CITY)	
MAYFIELD ST	0091/0300		(CITY)	
SEDGLEY AV	0091/0160		(CITY)	
INDIANA AV	0091/0084	023332 FT	(CITY)	
LENGTH(AH 1138 BK 2828)	0091/0000		NATIONAL RAILROAD PASSE	
OVERPASS IS RR X-ING	0081/2588		GLENWOOD AV	
(CITY)			GLENWOOD AV	
(CITY)				
RUSH ST	0081/2190		(CITY)	
RUSH ST	0081/1919		(CITY)	
SOMERSET AV	0081/1892		(CITY)	
(CITY)				
2 0 67312 0 01 0294+88	0110/0550	026145 FT	TEMPLE UNIV HOSP	
(APRA) TIOGA ST			(CITY)	
LENGTH(AH 2280 BK 1694)	0110/0000		ONTARIO ST	
(CITY)				
RISING SUN AV	0100/1144		(CITY)	
WESTMORELAND ST			(CITY)	
2 0 67312 0 01 0306+26	0100/0584	024451 FT	ALLEGHENY AV	
(SR2016 SEG 0040/1936)				
LENGTH(AH 1694 BK 1144)	0100/0000		CLEARFIELD ST	
(CITY)				
TORONTO ST	0090/0555		(CITY)	
TORONTO ST	0090/0381		(CITY)	
MAYFIELD ST	0090/0301		(CITY)	
SEDGLEY AV	0090/0158		(CITY)	
INDIANA AV	0090/0080	023307 FT	(CITY)	
LENGTH(AH 1144 BK 2821)	0090/0000		NATIONAL RAILROAD PASSE	
OVERPASS IS RR X-ING	0080/2588		GLENWOOD AV	
(CITY)			GLENWOOD AV	
(CITY)				
RUSH ST	0080/2212		(CITY)	
RUSH ST	0080/1921		(CITY)	
SOMERSET AV	0080/1893		(CITY)	
(CITY)				
0081/1723				
0080/1725				

EXTRACT DATE: 12/18/2023
PRINT DATE: 12/20/2023

ROADWAY MANAGEMENT SYSTEM
SLD COUNTY/SR - ANNUAL PRINT

PAGE NUMBER: 126
COUNTY: PHILADELPHIA

DIR: N TOTAL LEN: 8.907 MI.
LEFT MUN: PHILADELPHIA C

DIST: 06-5 SR: 611
RIGHT MUN: PHILADELPHIA C

Left Side	Center	Right Side
SELTZER ST (CITY) 0081/1612	== ==	0080/1613 SELTZER ST (CITY)
SILVER ST (CITY) 0081/1479	== ==	0080/1479 SILVER ST (CITY)
LEHIGH AV (SR2014 SEG 0040/0926) 0081/1138	00 0000 00	0080/1138 LEHIGH AV (SR2014 SEG 0040/0926) 0080/1048
BMS EN 67/0611/0080/0928 2 0 67312 0 01 0276+13 SOUTHEASTERN PA TRAN RR BMSBG 67/0611/0080/0928 0081/0982	0081/1102	0080/0928 BMS EN 67/0611/0080/0928 2 0 67312 0 01 0276+13 SOUTHEASTERN PA TRAN RR BMSBG 67/0611/0080/0928 0080/0928
HUNTINGDON ST (CITY) 0081/0550	== ==	0080/0553 HUNTINGDON ST (CITY)
2 0 67312 0 01 0266+62 020504 FT CUMBERLAND ST (CITY)	020486 FT	2 0 67312 0 01 0266+62 CUMBERLAND ST (CITY)
LENGTH(AH 2828 BK 2830) 0081/0000	5 00 0000 00	5 0080/0000 LENGTH(AH 2821 BK 2830)
BOSTON ST (CITY) 0071/2433	== ==	0070/2433 BOSTON ST (CITY)
YORK ST (CITY) 0071/2275	00 0000 00	0070/2273 YORK ST (CITY)
DAUPHIN ST (SR2012 SEG 0040/0928) 0071/1724	00 0000 00	0070/1724 DAUPHIN ST (SR2012 SEG 0040/0928)
SUSQUEHANNA AV (CITY) 0071/1138	00 0000 00	0070/1138 SUSQUEHANNA AV (CITY)
DIAMOND ST (CITY) 0071/0549	00 0000 00	0070/0551 DIAMOND ST (CITY)
2 0 67312 0 01 0238+35 017674 FT NORRIS ST (CITY)	017656 FT	2 0 67312 0 01 0238+35 NORRIS ST (CITY)
LENGTH(AH 2830 BK 1671) 0071/0000	5 00 0000 00	5 0070/0000 LENGTH(AH 2830 BK 1667)
(CITY) 0061/1125	00 0000 00	(CITY) 0060/1118
MONTGOMERY AV (CITY) 0061/0566	00 0000 00	MONTGOMERY AV (CITY) 0060/0568
2 0 67312 0 01 0221+66 016003 FT CECIL B MOORE AV (SR2010 SEG 0040/0000)	015989 FT	2 0 67312 0 01 0221+66 CECIL B MOORE AV (SR2010 SEG 0040/0000)
LENGTH(AH 1671 BK 1039) 0061/0000	5 00 0000 00	5 0060/0000 LENGTH(AH 1667 BK 1051)
OXFORD ST (CITY) 0051/0526	00 0000 00	OXFORD ST (CITY) 0050/0526
2 0 67312 0 01 0211+20 014964 FT JEFFERSON ST	014938 FT	2 0 67312 0 01 0211+20 JEFFERSON ST

EXTRACT DATE: 12/18/2023
PRINT DATE: 12/20/2023

ROADWAY MANAGEMENT SYSTEM
SLD COUNTY/SR - ANNUAL PRINT

PAGE NUMBER: 124
COUNTY: PHILADELPHIA

DIR: N TOTAL LEN: 8.907 MI.
LEFT MUN: PHILADELPHIA C

DIST: 06-5 SR: 611
RIGHT MUN: PHILADELPHIA C

STREET NAME	SEGMENT	START	END	LENGTH	WIDTH	TYPE	STREET NAME	SEGMENT	START	END	LENGTH	WIDTH	TYPE
GREEN ST		0031/0648					GREEN ST		0030/0884				
(CITY)							(CITY)						
BRANDYWINE ST		0031/0543					BRANDYWINE ST		0030/0777				
(CITY)							(CITY)						
BRANDYWINE ST		0031/0453					BRANDYWINE ST		0030/0689				
(CITY)							(CITY)						
SPRING GARDEN ST							SPRING GARDEN ST						
(SR2006 SEG 0070/0480)							(SR2006 SEG 0071/0480)						
(SR2006 SEG 0071/0480)		0031/0282					(SR2006 SEG 0070/0480)		0030/0515				
									0030/0431				
									0030/0285				
									0030/0158				
2 0 67312 0 01 0158+84 009725 FT							2 0 67312 0 01 0156+49		009463 FT				
BUTTONWOOD ST							BUTTONWOOD ST						
(CITY)							(CITY)						
LENGTH(AH 2706 BK 1438)		0031/0000					LENGTH(AH 2935 BK 1201)		0030/0000				
NOBLE ST							NOBLE ST						
(CITY)		0021/0985					(CITY)		0020/0983				
BMSEN 67/0611/0020/0697		0021/0959					BMSEN 67/0611/0020/0697		0020/0958				
2 0 67312 0 01 0151+36							2 0 67312 0 01 0151+36						
PRIVATE RD							PRIVATE RD						
BMSBG 67/0611/0020/0697		0021/0698					BMSBG 67/0611/0020/0697		0020/0697				
CALLOWHILL ST							CALLOWHILL ST						
(CITY)							(CITY)						
		0021/0670							0020/0666				
									0020/0492				
									0020/0389				
WOOD ST		0021/0391					WOOD ST		0020/0389				
(CITY)							(CITY)						
PEARL ST							PEARL ST						
(CITY)		0021/0291					(CITY)		0020/0290				
BMSEN 67/0611/0020/0000		0021/0112					BMSEN 67/0611/0020/0000		0020/0112				
VINE ST							VINE ST						
(SR2676 SEG 0011/0492)		0021/0110					(SR2676 SEG 0011/0492)		0020/0104				
2 0 67312 0 01 0145+05 008287 FT							2 0 67312 0 01 0145+05		008262 FT				
VINE ST EXWY (EB)							VINE ST EXWY (EB)						
BMSBG 67/0611/0020/0000							BMSBG 67/0611/0020/0000						
LENGTH(AH 1438 BK 1693)		0021/0000					LENGTH(AH 1201 BK 1644)		0020/0000				
RAMP RD							RAMP RD						
(SR8059 SEG 0750/0000)							(SR8059 SEG 0750/0000)						
		0011/1673							0010/1625				
									0010/1593				
VINE ST							VINE ST						
(SR2676 SEG 0010/0504)		0011/1625					(SR2676 SEG 0010/0504)						
RACE ST							RACE ST						
(CITY)							(CITY)						

EXTRACT DATE: 12/18/2023
PRINT DATE: 12/20/2023

ROADWAY MANAGEMENT SYSTEM
SLD COUNTY/SR - ANNUAL PRINT

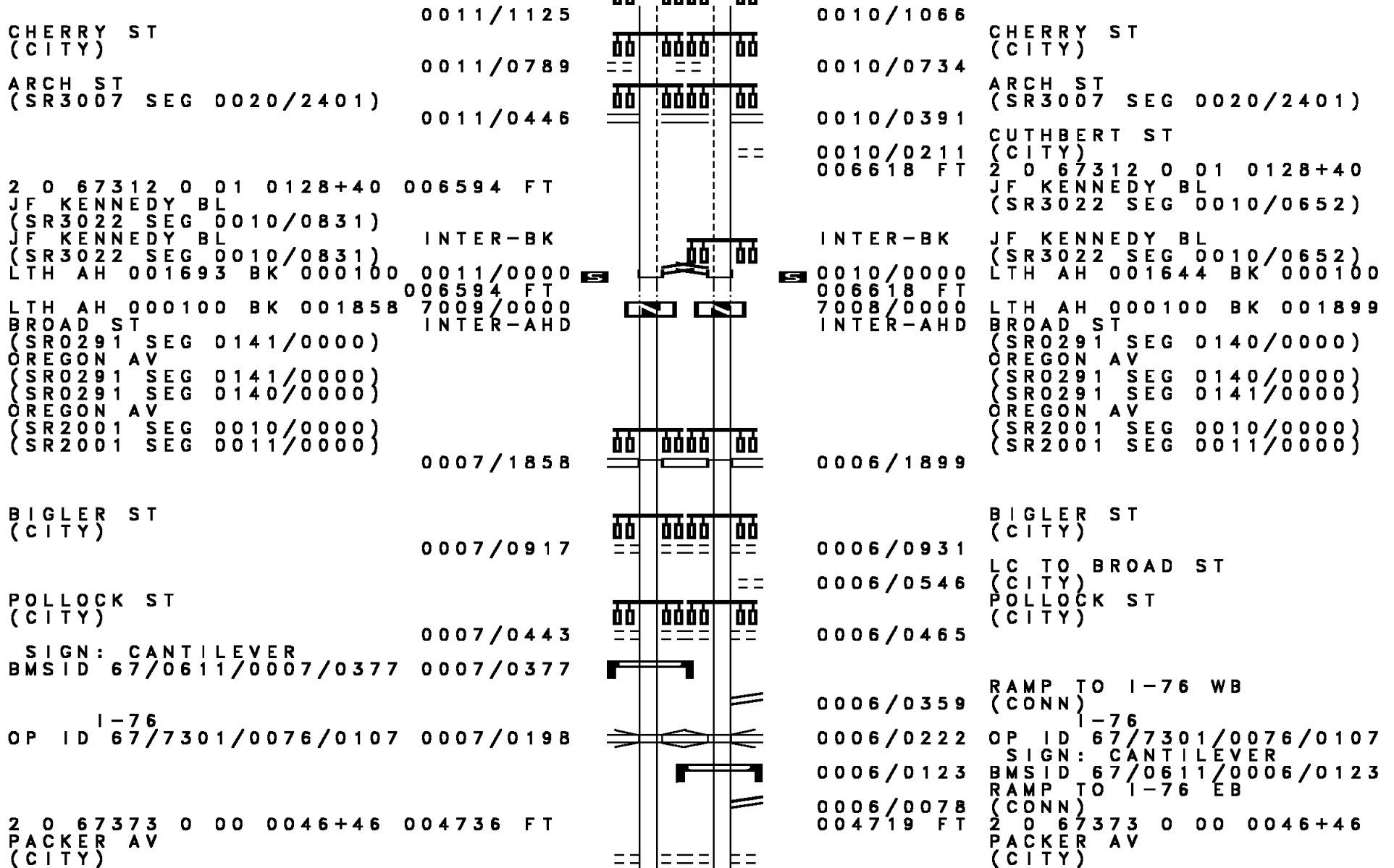
PAGE NUMBER: 123
COUNTY: PHILADELPHIA

DIR: N
LEFT MUN: PHILADELPHIA C

TOTAL LEN: 8.907 MI.

DIST: 06-5
RIGHT MUN: PHILADELPHIA C

SR: 611



DIR: N TOTAL LEN: 8.907 MI. DIST: 06-5 SR: 611
 LEFT MUN: PHILADELPHIA C RIGHT MUN: PHILADELPHIA C

LENGTH(AH 1858 BK 2345) 0007/0000
 RAMP TO I-76 WB
 (CONN) 0005/2026

RAMP FROM I-76 EB
 (CONN) 0005/1904

CURTIN ST
 (CITY) 0005/1870

GEARY ST
 (CITY) 0005/1415

(APRA) CITIZENS BANK PA
 HARTRANFT ST
 (CITY)
 PHILLIES DR
 (CITY) 0005/0948

TO 0611/0002 SH
 (CONN) 0005/0505
 FROM 0611/0002 SH
 (CONN) 0005/0460

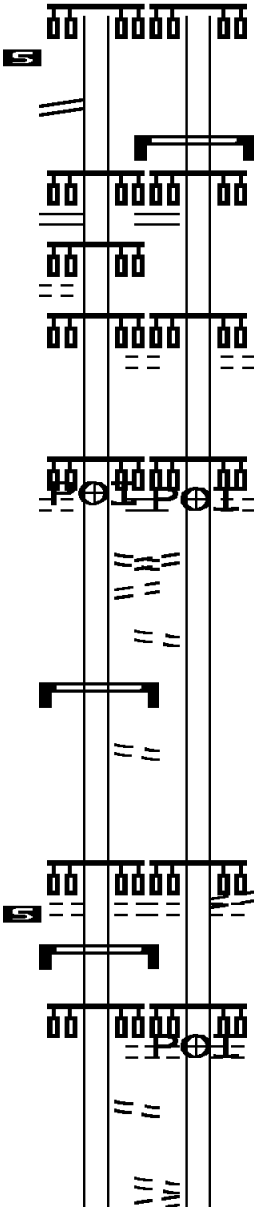
SIGN: 3 CHORD TRUSS
 BMSID 67/0611/0005/0407 0005/0407
 LC TO PATTISON AV
 (CONN) 0005/0277

2 0 67373 0 00 0023+17 002391 FT
 PATTISON AV
 (CITY)

LENGTH(AH 2345 BK 2391) 0005/0000
 SIGN: CANTILEVER
 BMSID 67/0611/0003/2272 0003/2132

N ACCESS RD
 (PRDR) 0003/1792

TO 0611/0002 SH 02
 (CONN) 0003/1668



0006/0000 LENGTH(AH 1899 BK 2330)

0004/2004 SIGN: 3 CHORD TRUSS
 BMSID 67/0611/0004/2004
 RAMP FROM I-76 EB
 (CONN) 0004/1911

GEARY ST
 (CITY) 0004/1423

(APRA) CITIZENS BANK PA
 HARTRANFT ST
 (CITY)
 PHILLIES DR
 (CITY) 0004/0959

FROM 0611/0003 SH
 (CONN) 0004/0505

TO 0611/0003 SH
 (CONN) 0004/0455

002389 FT 2 0 67373 0 00 0023+17
 STADIUM ACCESS RD
 (CITY)
 PATTISON AV
 (CITY)

0004/0000 LENGTH(AH 2330 BK 2389)

(APRA) WELLS FARGO CENT
 N ACCESS RD
 (PRDR) 0002/1792

LC TO PATTISON AV
 (CONN)
 FROM 0611/0003 SH 02
 (CONN) 0002/1565

DIR: N TOTAL LEN: 8.907 MI. DIST: 06-5 SR: 611
 LEFT MUN: PHILADELPHIA C RIGHT MUN: PHILADELPHIA C

ZINKOFF BL (CITY)			ZINKOFF BL (CITY)
RAMP C RD (SR8001 SEG 0250/0000) SIGN: CANTILEVER BMSID 67/8001/0250/0029	0003/1475		0002/1474
BMSEN 67/0611/0003/0379	0003/0482		0002/1140 RAMP A RD (SR8001 SEG 0010/2214)
2 0 67373 0 00 0003+45 RAMP C (SB) BMSBG 67/0611/0003/0379 TO 0611/0002 SH 01 (CONN)	0003/0379 0003/0337		0002/0441 ELEVENTH ST (CITY)
RAMP D RD (SR8001 SEG 0500/0910)	0003/0160		0002/0342 FROM 0611/0003 SH 01 (CONN) 0002/0280 FROM 8001/0500 SH (CONN)
LC FROM TERMINAL AV (CONN)	0003/0080		0002/0160 RAMP D RD (SR8001 SEG 0500/0750) RAMP D RD (SR8001 SEG 0500/0750)
OP ID 67/0095/0164/0000 (GOVT)	0003/0072 0003/0070		0002/0115 TERMINAL AV (CITY)
LC TO TERMINAL AV (CONN)	0003/0010		0002/0075 INTERSTATE 95 (NB) OP ID 67/0095/0164/0000
2 0 67373 0 00 0000+00 (APRA) PHILA NAVY YARD NC BROAD ST RAMP B RD (SR8001 SEG 0750/0000)	000000 FT		0002/0050 TERMINAL AV (CITY)
BROAD ST (CITY) MFC BEGIN = B LENGTH(AH 2391 BK 0000)	INTER-BK 0003/0000		000000 FT 2 0 67373 0 00 0000+00 (APRA) PHILA NAVY YARD SIGN: CANTILEVER BMSID 67/0611/0002/0000 NC BROAD ST RAMP B RD (SR8001 SEG 0750/0160)
			INTER-BK BROAD ST (CITY) MFC BEGIN = B LENGTH(AH 2389 BK 0000)

EXTRACT DATE: 12/18/2023 ROADWAY MANAGEMENT SYSTEM PAGE NUMBER: 120
PRINT DATE: 12/20/2023 SLD COUNTY/SR - ANNUAL PRINT COUNTY: PHILADELPHIA
DIR: B TOTAL LEN: 4.575 MI. DIST: 06-5 SR: 532
LEFT MUN: PHILADELPHIA C RIGHT MUN: PHILADELPHIA C

AH-BUCKS (09) 024126 FT
BUSTLETON PK INTER-AHD
(SR0532 SEG 0011/0000)
COUNTY LINE RD



024158 FT
INTER-AHD BUSTLETON PK
(SR0532 SEG 0010/0000)
COUNTY LINE RD

EXTRACT DATE: 12/18/2023
PRINT DATE: 12/20/2023

ROADWAY MANAGEMENT SYSTEM
SLD COUNTY/SR - ANNUAL PRINT

PAGE NUMBER: 119
COUNTY: PHILADELPHIA

DIR: B TOTAL LEN: 4.575 MI.
LEFT MUN: PHILADELPHIA C

DIST: 06-5 SR: 532
RIGHT MUN: PHILADELPHIA C

(TWP) COUNTY LINE RD (SR2038 SEG 0314/3288)						(TWP) COUNTY LINE RD (SR2038 SEG 0314/3288)
FROM 2038/0314 SH (CONN)	0091/2423	==	==	==	0090/2422	
SOUTHAMPTON RD (CITY)	0091/1763	==	==	==	0090/1750	SOUTHAMPTON RD (CITY)
PHILMONT AV (SR1020 SEG 0030/0000)	0091/1119	==	==	==	0090/1116	PHILMONT AV (SR1020 SEG 0030/0000)
BMS EN 67/0532/0090/0542 0 0 0000 0 00 0000+00	0091/0570	==	==	==	0090/0607	BMS EN 67/0532/0090/0542 0 0 0000 0 00 0000+00
SOUTHEASTERN PA TRAN RR BMSBG 67/0532/0090/0542 2 0 67322 0 00 0431+97 021703 FT	0091/0505	==	==	==	0090/0542	SOUTHEASTERN PA TRAN RR BMSBG 67/0532/0090/0542 2 0 67322 0 00 0434+23
PETONI PL (CITY) POQUESSING AV (CITY)		==	==	==		PETONI PL (CITY) POQUESSING AV (CITY)
LENGTH(AH 2423 BK 1986) BMS EN 67/0532/0080/1841 2 0 67322 0 00 0430+30	0091/0000	==	==	==	0090/0000	LENGTH(AH 2422 BK 1987) BMS EN 67/0532/0080/1841 2 0 67322 0 00 0430+30
POQUESSING CREEK BMSBG 67/0532/0080/1841	0081/1837	==	==	==	0080/1868	POQUESSING CREEK BMSBG 67/0532/0080/1841
HAZELL LN (CITY)	0081/1810	==	==	==	0080/1841	HAZELL LN (CITY)
LAURA LN (CITY)	0081/1308	==	==	==	0080/1313	LAURA LN (CITY)
DENISE DR (CITY)	0081/1232	==	==	==	0080/1236	DENISE DR (CITY)
LINDENHURST ST (CITY)	0081/0970	==	==	==	0080/0977	LINDENHURST ST (CITY)
TREVOSE RD (CITY)		==	==	==		TREVOSE RD (CITY)
	0081/0553	==	==	==	0080/0562	
WARWICK ST (CITY)		==	==	==	0080/0430	LC TO TREVOSE RD (CONN)
2 0 67322 0 00 0406+40 019717 FT	0081/0313	==	==	==	0080/0323	WARWICK ST (CITY)
BYBERRY RD (CITY)		==	==	==	019749 FT	2 0 67322 0 00 0411+99 BYBERRY RD (CITY)
LENGTH(AH 1986 BK 3144)	0081/0000	==	==	==	0080/0000	LENGTH(AH 1987 BK 3135)
SOMERTON AV		==	==	==		SOMERTON AV

EXTRACT DATE: 12/18/2023
PRINT DATE: 12/20/2023

ROADWAY MANAGEMENT SYSTEM
SLD COUNTY/SR - ANNUAL PRINT

PAGE NUMBER: 118
COUNTY: PHILADELPHIA

DIR: B TOTAL LEN: 4.575 MI.
LEFT MUN: PHILADELPHIA C

DIST: 06-5 SR: 532
RIGHT MUN: PHILADELPHIA C

Left Side	Segment	Right Side	Segment
(CITY)	0071/2495	0070/2502	(CITY)
LEO MALL DR (PRDR)		LEO MALL DR (PRDR)	
LEO MALL DR (PRDR)		LEO MALL DR (PRDR)	
HENDRIX ST (CITY)	0071/1668	0070/1674	HENDRIX ST (CITY)
	0071/1279	0070/1284	
RENNARD ST (CITY)		RENNARD ST (CITY)	
2 0 67322 0 00 0380+60 016573 FT	0071/0325	0070/0324	2 0 67322 0 00 0380+63
LARKSPUR ST (CITY)		016614 FT	LARKSPUR ST (CITY)
LENGTH(AH 3144 BK 2558)	0071/0000	0070/0000	LENGTH(AH 3135 BK 2561)
SELMA ST (CITY)	0061/2300	0060/2302	SELMA ST (CITY)
BURGESS ST (CITY)	0061/2040	0060/2041	BURGESS ST (CITY)
TOMLINSON RD (CITY)		0060/1259	TOMLINSON RD (CITY)
	0061/1262		
GIFFORD AV (CITY)		0060/0511	GIFFORD AV (CITY)
KELVIN AV (CITY)		0060/0252	KELVIN AV (CITY)
AVON ST (CITY)	0061/0510	0060/0252	AVON ST (CITY)
2 0 67322 0 00 0355+02 014015 FT	0061/0251	014053 FT	2 0 67322 0 00 0354+91
LAWLER ST (CITY)			LAWLER ST (CITY)
LENGTH(AH 2558 BK 2871)	0061/0000	0060/0000	LENGTH(AH 2561 BK 2897)
PARLIN ST (CITY)	0051/2625	0050/2635	PARLIN ST (CITY)
TO 1001/0150 SH (CONN)	0051/2226		
VERREE RD (SR1001 SEG 0150/3451)	0051/2063	0050/2082	VERREE RD (SR1001 SEG 0150/3451)
GORMAN ST			GORMAN ST

EXTRACT DATE: 12/18/2023
PRINT DATE: 12/20/2023

ROADWAY MANAGEMENT SYSTEM
SLD COUNTY/SR - ANNUAL PRINT

PAGE NUMBER: 117
COUNTY: PHILADELPHIA

DIR: B TOTAL LEN: 4.575 MI.
LEFT MUN: PHILADELPHIA C

DIST: 06-5 SR: 532
RIGHT MUN: PHILADELPHIA C

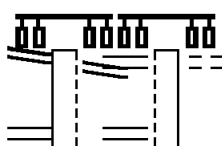
Left Side Description	Left Side ID	Left Side Length	Right Side Description	Right Side ID	Right Side Length
(CITY) PROCTOR RD	0051/0967		(CITY) PROCTOR RD	0050/0986	
(CITY) 2 0 67322 0 00 0326+27 011144 FT	0051/0382		(CITY) 2 0 67322 0 00 0326+27 011156 FT	0050/0401	
(CITY) RED LION RD			(CITY) RED LION RD		
LENGTH(AH 2871 BK 3106)	0051/0000		LENGTH(AH 2897 BK 3090)	0050/0000	
NORTHEAST BL			NORTHEAST BL		
(CITY)			(CITY)		
	0041/2285			0040/2311	
NORWALK RD			NORWALK RD		
(CITY)			(CITY)		
	0041/1391			0040/1424	
PENNYPACK BR			PENNYPACK BR		
STRUCTURE LENGTH 28 FT			STRUCTURE LENGTH 28 FT		
BMSID 67/0532/0040/1442	0041/1316		BMSID 67/0532/0040/1442	0040/1351	
BMSEN 67/0532/0040/0417	0041/0603		BMSEN 67/0532/0040/0417	0040/0630	
2 0 67322 0 00 0294+58			2 0 67322 0 00 0294+42		
CSX RR			CSX RR		
BMSBG 67/0532/0040/0417	0041/0390		BMSBG 67/0532/0040/0417	0040/0417	
2 0 67322 0 00 0294+58 008038 FT			2 0 67322 0 00 0294+42 008066 FT		
HALDEMAN AV			HALDEMAN AV		
(CITY)			(CITY)		
LENGTH(AH 3106 BK 3200)	0041/0000		LENGTH(AH 3090 BK 3210)	0040/0000	
PRESIDENT ST			PRESIDENT ST		
(CITY)			(CITY)		
	0031/2889			0030/2894	
BOWLER ST			BOWLER ST		
(CITY)			(CITY)		
	0031/1921			0030/1920	
LOTT AV			LOTT AV		
(CITY)			(CITY)		
	0031/1337			0030/1335	
FULMER ST			FULMER ST		
(CITY)			(CITY)		
	0031/0772			0030/0771	
PEARSON ST			PEARSON ST		
(CITY)			(CITY)		
	0031/0374			0030/0374	
MURRAY ST			MURRAY ST		
(CITY)			(CITY)		
	0031/0200			0030/0200	
2 0 67322 0 00 0262+91 004838 FT			2 0 67322 0 00 0264+30 004856 FT		
KOHL ST			KOHL ST		
(CITY)			(CITY)		
LENGTH(AH 3200 BK 0954)	0031/0000		LENGTH(AH 3210 BK 0972)	0030/0000	

DIR: B TOTAL LEN: 4.575 MI. DIST: 06-5 SR: 532
 LEFT MUN: PHILADELPHIA C RIGHT MUN: PHILADELPHIA C

Left Side Description	Left Side Segment	Right Side Description	Right Side Segment
GRANT AV (SR1018 SEG 0021/0000)	0021/0446	GRANT AV (SR1018 SEG 0021/0000)	0020/0459
TO 1011/0060 SH (CONN)	0021/0089		
2 0 67322 0 00 0253+28	003884 FT	003884 FT	2 0 67322 0 00 0253+28
WELSH RD (SR1011 SEG 0060/0000)		WELSH RD (SR1011 SEG 0060/0000)	
NC BUSTLETON AV		NC BUSTLETON AV	
BUSTLETON AV (SR1009 SEG 0150/2117)		BUSTLETON AV (SR1009 SEG 0151/2133)	
(SR1009 SEG 0151/2133)		(SR1009 SEG 0150/2117)	
MFC BEGIN = B		MFC BEGIN = B	
LENGTH(AH 0954 BK 3884)	0021/0000	LENGTH(AH 0972 BK 3884)	0020/0000
FROM 1009/0150 SH (CONN)	0010/3733		
OLD BUSTLETON AV (CITY)	0010/3168	NC OLD BUSTLETON AV	0010/3168
		VOITS LN (CITY)	0010/2701
		NESTER ST (CITY)	0010/2288
OLD NEWTOWN RD (CITY)	0010/1885		
MASLAND ST (CITY)	0010/1345	NESTER ST (CITY)	0010/0990
BICKLEY ST (CITY)	0010/0539	ROOSEVELT BL (SR6001 SEG 0311/0000)	0010/0177
		ROOSEVELT BL (SR0001 SEG 0310/0000)	0010/0112
		ROOSEVELT BL (SR0001 SEG 0311/0000)	0010/0050
		ROOSEVELT BL (SR0001 SEG 0310/0000)	000000 FT
	000000 FT	2 0 67321 0 00 0106+80	
		NC WELSH RD	
		ROOSEVELT BL (SR6001 SEG 0310/0000)	
		INTER-BK WELSH RD (SR1011 SEG 0050/0901)	
		MFC BEGIN = B	
		LENGTH(AH 3884 BK 0000)	0010/0000

EXTRACT DATE: 12/18/2023 ROADWAY MANAGEMENT SYSTEM PAGE NUMBER: 115
 PRINT DATE: 12/20/2023 SLD COUNTY/SR - ANNUAL PRINT COUNTY: PHILADELPHIA
 DIR: E TOTAL LEN: 8.534 MI. DIST: 06-5 SR: 291
 LEFT MUN: PHILADELPHIA C RIGHT MUN: PHILADELPHIA C

PENN SQ 045060 FT
 (SR3022 SEG 0010/2006)
 PENN SQ 0181/2247
 (SR3022 SEG 0010/2006)
 CHESTNUT ST
 (SR0003 SEG 0111/0925)
 (SR0003 SEG 0110/0901)



044884 FT PENN SQ
 (CITY)
 PENN SQ
 (SR3022 SEG 0010/2092)
 0180/2234 CHESTNUT ST
 (SR0003 SEG 0111/0925)
 (SR0003 SEG 0110/0901)

DIR: E TOTAL LEN: 8.534 MI. DIST: 06-5 SR: 291
 LEFT MUN: PHILADELPHIA C RIGHT MUN: PHILADELPHIA C

Street Name	Segment	Stationing	Diagram	Stationing	Street Name	Segment
CHESTNUT ST	(SR3008 SEG 0030/0000)	0181/1957		0180/1956	CHESTNUT ST	(SR3008 SEG 0030/0000)
SANSOM ST	(CITY)	0181/1678		0180/1680	SANSOM ST	(CITY)
MORAVIAN ST	(CITY)	0181/1541		0180/1542	MORAVIAN ST	(CITY)
WALNUT ST	(SR0003 SEG 0110/0901)				WALNUT ST	(SR0003 SEG 0110/0901)
	(SR0003 SEG 0111/0925)					(SR0003 SEG 0111/0925)
WALNUT ST	(SR3006 SEG 0011/0000)	0181/1397		0180/1398	WALNUT ST	(SR3006 SEG 0011/0000)
CHANCELLOR CT	(CITY)	0181/1166		0180/1166	CHANCELLOR CT	(CITY)
LOCUST ST	(CITY)	0181/0978		0180/0978	LOCUST ST	(CITY)
BACH PL	(CITY)	0181/0686		0180/0685	BACH PL	(CITY)
SPRUCE ST	(CITY)	0181/0526		0180/0526	SPRUCE ST	(CITY)
				0180/0390	CYPRESS ST	(CITY)
2 0 67312 0 00 0106+08 042813 FT				042650 FT		
(APRA) PENNSYLVANIA HOS					(APRA) PENNSYLVANIA HOS	
PINE ST	(CITY)				PINE ST	(CITY)
LENGTH(AH 2247 BK 2408)		0181/0000		0180/0000	LENGTH(AH 2234 BK 2399)	
(APRA) THE GRADUATE HOS					(APRA) THE GRADUATE HOS	
LOMBARD ST	(CITY)	0171/2068		0170/2066	LOMBARD ST	(CITY)
				0170/1855	RODMAN ST	(CITY)
SOUTH ST	(CITY)	0171/1694		0170/1692	SOUTH ST	(CITY)
				0170/1531	KATER ST	(CITY)
BAINBRIDGE ST	(CITY)	0171/1372		0170/1372	BAINBRIDGE ST	(CITY)
				0170/1235	KENILWORTH ST	(CITY)
KENILWORTH ST	(CITY)	0171/1236			FITZWATER ST	(CITY)
FITZWATER ST	(CITY)					

EXTRACT DATE: 12/18/2023
PRINT DATE: 12/20/2023

ROADWAY MANAGEMENT SYSTEM
SLD COUNTY/SR - ANNUAL PRINT

PAGE NUMBER: 113
COUNTY: PHILADELPHIA

DIR: E TOTAL LEN: 8.534 MI.
LEFT MUN: PHILADELPHIA C

DIST: 06-5 SR: 291
RIGHT MUN: PHILADELPHIA C

STREET NAME (CITY)	START POINT	END POINT	LENGTH (FT)	MARKING	STREET NAME (CITY)	START POINT	END POINT	LENGTH (FT)	MARKING
CATHARINE ST (CITY)	0171/1016	0171/0641			CATHARINE ST (CITY)	0170/1014	0170/0640		
CHRISTIAN ST (CITY)	0171/0358	0171/0000	040405		WEBSTER ST (CITY)	0170/0503	0170/0358		
CARPENTER ST (CITY)	0171/0358	0171/0000	040405		CHRISTIAN ST (CITY)	0170/0358	0170/0000	040251	
WASHINGTON AV (CITY)	0171/0000	0171/0000		5	CARPENTER ST (CITY)	0170/0000	0170/0000		5
ALTER ST (CITY)	0161/2272	0161/2023			WASHINGTON AV (CITY)	0160/2269	0160/2022		
ELLSWORTH ST (CITY)	0161/1859	0161/1473			ALTER ST (CITY)	0160/2022	0160/1856		
FEDERAL ST (CITY)	0161/1473	0161/0902			ELLSWORTH ST (CITY)	0160/1856	0160/1469		
WHARTON ST (CITY)	0161/0902	0161/0452			FEDERAL ST (CITY)	0160/1469	0160/0902		
REED ST (CITY)	0161/0452	0161/0000			WHARTON ST (CITY)	0160/0902	0160/0452		
DICKINSON ST (CITY)	0161/0000	0161/0000	037685		REED ST (CITY)	0160/0452	0160/0000	037531	
TASKER ST (CITY)	0161/0000	0161/0000		5	DICKINSON ST (CITY)	0160/0000	0160/0000		5
MORRIS ST (CITY)	0151/2254	0151/1803			LENGTH(AH 2720 BK 2720)	0160/0000	0160/0000		
CASTLE AV (CITY)	0151/1803	0151/1579			TASKER ST (CITY)	0150/2257	0150/1805		
MOORE ST (CITY)	0151/1579	0151/1351			MORRIS ST (CITY)	0150/1805	0150/1579		
ST AGNES MEDICAL (CITY)	0151/1351	0151/1351			CASTLE AV (CITY)	0150/1579	0150/1353		
MIFFLIN ST (CITY)					MOORE ST (CITY)	0150/1353			
					ST AGNES MEDICAL (CITY)				
					MIFFLIN ST (CITY)				

POI-POI

EXTRACT DATE: 12/18/2023
PRINT DATE: 12/20/2023

ROADWAY MANAGEMENT SYSTEM
SLD COUNTY/SR - ANNUAL PRINT

PAGE NUMBER: 112
COUNTY: PHILADELPHIA

DIR: E TOTAL LEN: 8.534 MI.
LEFT MUN: PHILADELPHIA C

DIST: 06-5 SR: 291
RIGHT MUN: PHILADELPHIA C

Address	Segment	Length	Notes	Address	Segment	Length	Notes
MCKEAN ST	0151/0901			0150/0903	MCKEAN ST		
(CITY)	0151/0455			0150/0452	(CITY)		
PASSYUNK AV					PASSYUNK AV		
(CITY)					(CITY)		
PASSYUNK AV					PASSYUNK AV		
(SR3019 SEG 0110/1973)	0151/0426			0150/0435	(SR3019 SEG 0110/1973)		
2 0 67312 0 00 0027+86	034965 FT			034820 FT	2 0 67312 0 00 0027+86		
SNYDER AV					SNYDER AV		
(SR2002 SEG 0040/0780)					(SR2002 SEG 0040/0780)		
LENGTH(AH 2720 BK 2792)	0151/0000			0150/0000	LENGTH(AH 2711 BK 2791)		
JACKSON ST					JACKSON ST		
(CITY)					(CITY)		
(APRA) METHODIST HOSPIT	0141/2334			0140/2334	(APRA) METHODIST HOSPIT		
WOLF ST					WOLF ST		
(CITY)					(CITY)		
RITNER ST	0141/1872			0140/1871	RITNER ST		
(CITY)					(CITY)		
PORTER ST	0141/1414			0140/1411	PORTER ST		
(CITY)					(CITY)		
SHUNK ST	0141/0949			0140/0949	SHUNK ST		
(CITY)					(CITY)		
MOYAMENSING AV	0141/0489			0140/0488	MOYAMENSING AV		
(CITY)					(CITY)		
2 0 67312 0 00 0000+00	0141/0179			0140/0216	2 0 67312 0 00 0000+00		
OREGON AV	032173 FT			032029 FT	OREGON AV		
(SR2001 SEG 0011/0000)					(SR2001 SEG 0011/0000)		
(SR2001 SEG 0010/0000)					(SR2001 SEG 0010/0000)		
NC BROAD ST					NC BROAD ST		
BROAD ST					BROAD ST		
(SR0611 SEG 0006/1899)					(SR0611 SEG 0006/1899)		
LENGTH(AH 2792 BK 2155)	0141/0000			0140/0000	LENGTH(AH 2791 BK 2214)		
ROSEWOOD ST					ROSEWOOD ST		
(CITY)					(CITY)		
NC OREGON AV	0121/2014			0120/2023	MOYAMENSING AV		
					(CITY)		
MOYAMENSING AV					NC OREGON AV		
(CITY)					OREGON AV		
OREGON AV					(CITY)		
(CITY)					OREGON AV		
FIFTEENTH ST	0121/1911			0120/1981	FIFTEENTH ST		
(CITY)					(CITY)		

DIR: E TOTAL LEN: 8.534 MI. DIST: 06-5 SR: 291
 LEFT MUN: PHILADELPHIA C RIGHT MUN: PHILADELPHIA C

FIFTEENTH ST (CITY)	0121/1663	00	0000	00	0120/1680	FIFTEENTH ST (CITY)
MOLE ST (CITY)	0121/1302	==		==	0120/1435	SYDENHAM ST (CITY)
FROM 0291/0120 SH (CONN)	0121/1143		↔		0120/1237	SIXTEENTH ST (CITY)
SIXTEENTH ST (CITY)	0121/1111	==	==	==	0120/1208	LC TO SIXTEENTH ST (CONN)
SIXTEENTH ST (CITY)	0121/0942	==		==	0120/1114	SIXTEENTH ST (CITY)
SMEDLEY ST (CITY)	0121/0720	==	==	==	0120/1025	SMEDLEY ST (CITY)
SEVENTEENTH ST (CITY)	0121/0398	==	==	==	0120/0783	SEVENTEENTH ST (CITY)
BARBARA ST (CITY)	0121/0241	==	00	00	0120/0413	SEVENTEENTH ST (CITY)
BIGLER ST (CITY)	0121/0000	==	00	00	0120/0372	BIGLER ST (CITY)
BIGLER ST (CITY)	0121/0000	==	00	00	0120/0153	BIGLER ST (CITY)
2 0 67023 0 00 0163+17 030018 FT					0120/0153	CLEVELAND ST (CITY)
EIGHTEENTH ST (CITY)					029815 FT	EIGHTEENTH ST (CITY)
EIGHTEENTH ST (CITY)					0120/0000	2 0 67023 0 00 0162+33 EIGHTEENTH ST (CITY)
LENGTH(AH 2155 BK 2811)	0121/0000	==	==	==	0110/2452	LENGTH(AH 2214 BK 2773) NINETEENTH ST (CITY)
NINETEENTH ST (CITY)	0111/2433	==	==	==	0110/2407	POLLOCK ST (CITY)

DIR: E TOTAL LEN: 8.534 MI. DIST: 06-5 SR: 291
 LEFT MUN: PHILADELPHIA C RIGHT MUN: PHILADELPHIA C

CROSSOVER RD (CONN) LC TO TWENTIETH ST (CONN)	0111/2295 0111/1937	== →	0110/2305 (CONN)
OP ID I-76 67/7301/0076/0085	0111/1860	== 	0110/1980 OP ID I-76 67/7301/0076/0085
OP ID I-76 67/7301/0076/0074	0111/1698	== 	0110/1808 OP ID I-76 67/7301/0076/0074
TWENTIETH ST (CITY) NC MOYAMENSING AV MOYAMENSING AV (CITY) TWENTIETH ST (CITY)	0111/1661	== 	TWENTIETH ST (CITY) MOYAMENSING AV (CITY) TWENTIETH ST (CITY) 0110/1642
PACKER AV (CITY)	0111/1521	== 	NC MOYAMENSING AV PACKER AV (CITY) 0110/1563
LC FROM MOYAMENSING AV (CONN)	0111/1384	== 	0110/1472 LC TO TWENTIETH ST (CONN)
HOMESTEAD ST (CITY)	0111/0625	== 	0110/0660 HOMESTEAD ST (CITY)
HARTRANFT ST (CITY)	0111/0232	== 	0110/0456 DRPA RAMP TO I-76 E.B. (GOVT) HARTRANFT ST (CITY)
2067023 000 0136+06 027207 FT TWENTYSECOND ST (CITY)		== 	0110/0264 027042 FT 2067023 000 0135+94 TWENTYSECOND ST (CITY)

EXTRACT DATE: 12/18/2023
PRINT DATE: 12/20/2023

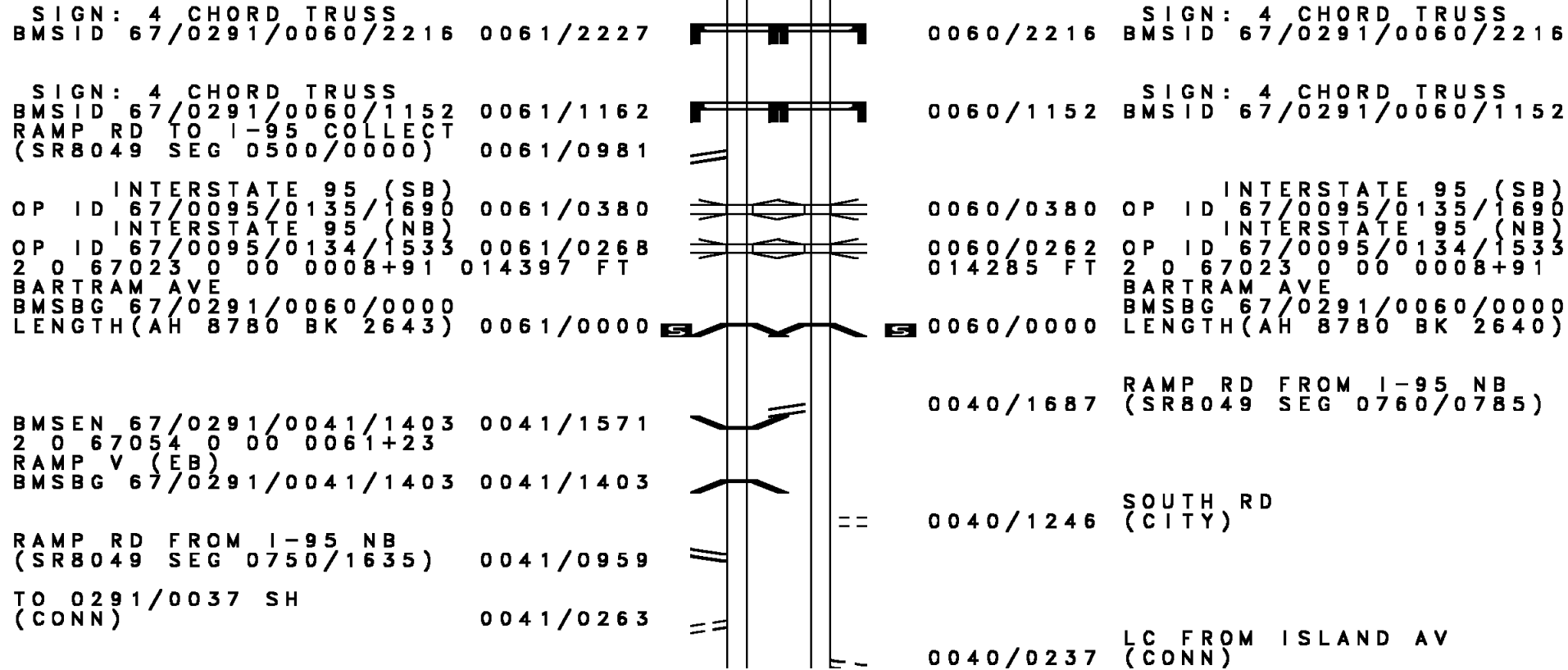
ROADWAY MANAGEMENT SYSTEM
SLD COUNTY/SR - ANNUAL PRINT

PAGE NUMBER: 109
COUNTY: PHILADELPHIA

DIR: E TOTAL LEN: 8.534 MI.
LEFT MUN: PHILADELPHIA C

DIST: 06-5 SR: 291
RIGHT MUN: PHILADELPHIA C

Stationing / Description	Stationing / Description	Stationing / Description
LENGTH(AH 2811 BK 2654) 0111/0000	0110/0000 LENGTH(AH 2773 BK 2643)	
LC TO PENROSE FERRY RD (CONN) PATTISON AV (CITY)	0101/1446	0100/1490 LC FROM PATTISON AV (CONN)
PENROSE FERRY RD (CITY)	0101/1242	0100/1269 PATTISON AV (CITY)
CSX RAIL TRANSPORTATION OVERPASS IS RR X-ING CONSOLIDATED RAIL CORPO OVERPASS IS RR X-ING TO 3003/0010 SH (CONN)	0101/0566	0100/1162 PENROSE FERRY RD (CITY)
2 0 67023 0 00 0109+21 (APRA) PHILA NAVY YARD TWENTYSIXTH ST (SR3003 SEG 0011/0000) (SR3003 SEG 0010/0000)	0101/0325	0100/0543 CSX RAIL TRANSPORTATION OVERPASS IS RR X-ING CONSOLIDATED RAIL CORPO OVERPASS IS RR X-ING
TWENTYSIXTH ST (CITY)	0101/0207	024399 FT 2 0 67023 0 00 0108+66 (APRA) PHILA NAVY YARD TWENTYSIXTH ST (SR3003 SEG 0011/0000) (SR3003 SEG 0010/0000)
LENGTH(AH 2654 BK 1376) 0101/0000 FROM 3003/0011 SH (CONN)	0091/1282	TWENTYSIXTH ST (CITY)
(APRA) PHILADELPHIA ENE LC TO LANIER AV (CONN)	0091/0720	LENGTH(AH 2643 BK 1334)
(APRA) PHILADELPHIA ENE LC FROM LANIER AV (CONN)	0091/0372	0090/1235 LC TO TWENTYSIXTH ST (CONN)
2 0 67023 0 00 0087+23 LENGTH(AH 1376 BK 8780) BMS EN 67/0291/0060/0000	0061/8780	0090/0690 SIGN: POLE MOUNTED BMS ID 67/0291/0090/0690 LC FROM PENROSE AV (CONN)



SIGN: 4 CHORD TRUSS
 BMSID 67/0291/0060/2216 0061/2227

SIGN: 4 CHORD TRUSS
 BMSID 67/0291/0060/1152 0061/1162
 RAMP RD TO I-95 COLLECT
 (SR8049 SEG 0500/0000) 0061/0981

INTERSTATE 95 (SB)
 OP ID 67/0095/0135/1690 0061/0380

INTERSTATE 95 (NB)
 OP ID 67/0095/0134/1533 0061/0268
 2 0 67023 0 00 0008+91 014397 FT

BARTRAM AVE
 BMSBG 67/0291/0060/0000
 LENGTH(AH 8780 BK 2643) 0061/0000

BMSEN 67/0291/0041/1403 0041/1571
 2 0 67054 0 00 0061+23

RAMP V (EB)
 BMSBG 67/0291/0041/1403 0041/1403

RAMP RD FROM I-95 NB
 (SR8049 SEG 0750/1635) 0041/0959

TO 0291/0037 SH
 (CONN) 0041/0263

SIGN: 4 CHORD TRUSS
 BMSID 67/0291/0060/2216 0060/2216

SIGN: 4 CHORD TRUSS
 BMSID 67/0291/0060/1152 0060/1152

INTERSTATE 95 (SB)
 OP ID 67/0095/0135/1690 0060/0380

INTERSTATE 95 (NB)
 OP ID 67/0095/0134/1533 0060/0262
 2 0 67023 0 00 0008+91 014285 FT

BARTRAM AVE
 BMSBG 67/0291/0060/0000
 LENGTH(AH 8780 BK 2640) 0060/0000

RAMP RD FROM I-95 NB
 (SR8049 SEG 0760/0785) 0040/1687

SOUTH RD
 (CITY) 0040/1246

LC FROM ISLAND AV
 (CONN) 0040/0237

DIR: E TOTAL LEN: 8.534 MI. DIST: 06-5 SR: 291
LEFT MUN: PHILADELPHIA C RIGHT MUN: PHILADELPHIA C

2 0 67054 0 00 0061+23 011754 FT
ISLAND AV
(CITY)
NC PENROSE AV

INDUSTRIAL HW
(CITY)
LENGTH(AH 2643 BK 2002) 0041/0000

FROM 0291/0041
(CONN) 0037/1732
SIGN: CANTILEVER
BMSID 67/0291/0037/1166 0037/1166
RAMP C-D (NB)
OP ID 67/9403/0020/1045 0037/1009

INTERSTATE 95 (NB)
OP ID 67/0095/0130/1637 0037/0930
INTERSTATE 95 (SB)
OP ID 67/0095/0131/1682 0037/0821
RAMP C-D (SB)
OP ID 67/9405/0012/2546 0037/0766
TO I-95 COLLECTOR SB
(SR8049 SEG 0250/0000) 0037/0635

2 0 67281 0 00 0000+00 009752 FT
BARTRAM AV
(SR3019 SEG 0010/0000)
(SR3019 SEG 0011/0000)
NC ISLAND AV

ISLAND AV
(SR3013 SEG 0010/0000)
LENGTH(AH 2002 BK 1789) 0037/0000

TO 3002/0021 SH
(CONN) 0027/0116

0 0 00000 0 00 0000+00 007963 FT
EIGHTYFOURTH ST
(SR3002 SEG 0020/3581)

LENGTH(AH 1789 BK 2360) 0027/0000
FROM 3002/0020 SH

011645 FT 2 0 67054 0 00 0000+00
ISLAND AV
(CITY)
NC PENROSE AV

INDUSTRIAL HW
(CITY)
LENGTH(AH 2640 BK 1986)
LC TO INDUSTRIAL HW
(CONN) 0040/0000
0036/1855

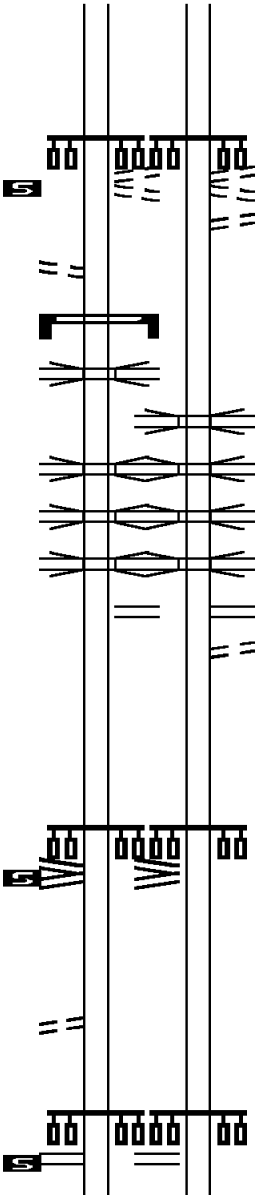
RAMP C-D (NB)
OP ID 67/9403/0020/1045
INTERSTATE 95 (NB)
OP ID 67/0095/0130/1637
INTERSTATE 95 (SB)
OP ID 67/0095/0131/1682
RAMP C-D (SB)
OP ID 67/9405/0012/2546
TO I-95 COLLECTOR SB
(SR8049 SEG 0250/0000)
TO 8049/0250 SH
0036/0483
009659 FT

2 0 67281 0 00 0000+00
BARTRAM AV
(SR3019 SEG 0011/0000)
(SR3019 SEG 0010/0000)
NC ISLAND AV

ISLAND AV
(SR3013 SEG 0011/0000)
LENGTH(AH 1986 BK 1766) 0036/0000

0 0 00000 0 00 0000+00
EIGHTYFOURTH ST
(SR3002 SEG 0020/3581)
(SR3002 SEG 0021/3589)

LENGTH(AH 1766 BK 2371) 0026/0000

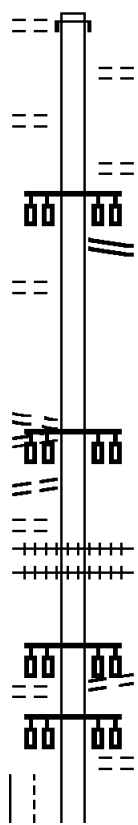


DIR: E TOTAL LEN: 8.534 MI. DIST: 06-5 SR: 291
 LEFT MUN: PHILADELPHIA C RIGHT MUN: PHILADELPHIA C

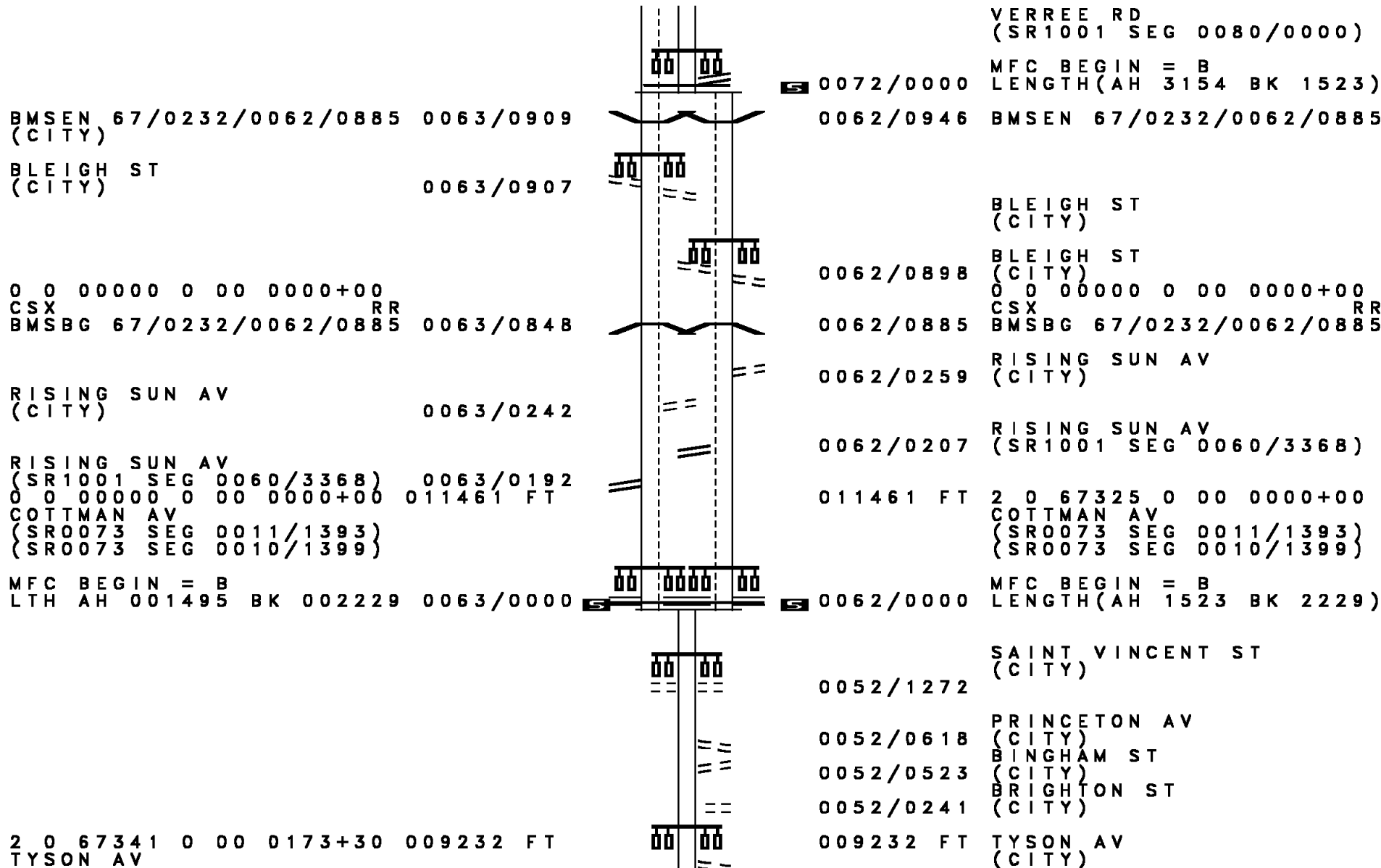
Stationing	Description	Stationing	Description
0021/2222	(CONN)	0020/1310	TINICUM BL (CITY)
0021/1338	TINICUM BL (CITY)	0020/1310	TINICUM BL (CITY)
0035+91	2 0 67054 0 00 0035+91 005603 FT EIGHTYEIGHTH ST (CITY)	0035+00	2 0 67054 0 00 0035+00 EIGHTYEIGHTH ST (CITY)
0021/0000	LENGTH(AH 2360 BK 1748) EIGHTYNINTH ST (CITY)	0020/0000	LENGTH(AH 2371 BK 1720) EIGHTYNINTH ST (CITY)
0017/1179	0017/1179	0016/1160	NINETIETH ST (CITY)
0000+00	0 0 00000 0 00 0000+00 003855 FT RAMP RD (SR8047 SEG 0250/2523)	0000+00	0 0 00000 0 00 0000+00 RAMP RD (SR8047 SEG 0250/2523)
0017/0000	LENGTH(AH 1748 BK 3855) SIGN: CANTILEVER	0016/0000	LENGTH(AH 1720 BK 3802)
0007/3774	BMSID 67/0291/0007/3774	0006/3488	PARK AND RIDE (GOVT)
0007/3257	PARK AND RIDE (GOVT)	0006/3167	PARK AND RIDE (GOVT)
0007/2987	RAMP TP (SR8047 SEG 0280/0000)	0006/2871	RAMP RD (SR8047 SEG 0280/0000)
0007/1731	SOUTHEASTERN PENNSYLVAN OVERPASS IS RR X-ING	0006/2769	TO 8047/0280 SH (CONN)
0000+00	0 0 00000 0 00 0000+00 000000 FT NC BARTRAM AV INTER-BK	0000+00	0 0 00000 0 00 0000+00 NC BARTRAM AV INTER-BK
0007/0000	LENGTH(AH 3855 BK 0000)	0006/0000	LENGTH(AH 3802 BK 0000)

DIR: N TOTAL LEN: 3.421 MI. DIST: 06-5 SR: 232
 LEFT MUN: PHILADELPHIA C RIGHT MUN: PHILADELPHIA C

FILLMORE ST (CITY)	018033 FT		018061 FT	AH-MONTGOMERY (46)
	0082/1923	==	INTER-AHD OXFORD AV	
BURHOLME AV (CITY)		==	0082/1923 (SR0232 SEG 0010/0000)	
	0082/1591	==	0082/1728 BURHOLME AV	(CITY)
LONEY ST (CITY)		==	0082/1215 PINE RD	(CITY)
	0082/0842	==	0082/1191 RHAWN ST	(SR1014 SEG 0010/0000)
2 0 67325 0 00 0046+91 016110 FT		==	016138 FT	
BORBECK ST (CITY)		==	0082/0000 LENGTH(AH 1923 BK 3154)	
HASBROOK AV (CITY)	0082/0000	==	0072/2959	
HASBROOK AV (CITY)	0072/2959	==	0072/2070 (AAR 589813S)#TRKS 01	
HARTEL AV (CITY)	0072/2427	==	0072/1540 (AAR 589813S)#TRKS 01	
ROCKWELL AV (CITY)		==	0072/0499 ROCKWELL AV	(CITY)
	0072/0499	==	0072/0480 WATSON ST	(CITY)
	012956 FT	==	0072/0480	
		==	012984 FT	2 0 67325 0 00 0020+09



DIR: N TOTAL LEN: 3.421 MI. DIST: 06-5 SR: 232
 LEFT MUN: PHILADELPHIA C RIGHT MUN: PHILADELPHIA C



BMSEN 67/0232/0062/0885 0063/0909
 (CITY)

BLEIGH ST
 (CITY) 0063/0907

0 0 00000 0 00 0000+00
 CSX RR
 BMSBG 67/0232/0062/0885 0063/0848

RISING SUN AV
 (CITY) 0063/0242

RISING SUN AV
 (SR1001 SEG 0060/3368) 0063/0192
 0 0 00000 0 00 0000+00 011461 FT
 COTTMAN AV
 (SR0073 SEG 0011/1393)
 (SR0073 SEG 0010/1399)

MFC BEGIN = B
 LTH AH 001495 BK 002229 0063/0000

2 0 67341 0 00 0173+30 009232 FT
 TYSON AV

VERREE RD
 (SR1001 SEG 0080/0000)
 MFC BEGIN = B
 LENGTH(AH 3154 BK 1523)
 0072/0000 0062/0946

BMSEN 67/0232/0062/0885

BLEIGH ST
 (CITY)

BLEIGH ST
 (CITY) 0062/0898
 0 0 00000 0 00 0000+00
 CSX RR

BMSBG 67/0232/0062/0885

RISING SUN AV
 (CITY) 0062/0259

RISING SUN AV
 (SR1001 SEG 0060/3368) 0062/0207

011461 FT 2 0 67325 0 00 0000+00
 COTTMAN AV
 (SR0073 SEG 0011/1393)
 (SR0073 SEG 0010/1399)

MFC BEGIN = B
 LENGTH(AH 1523 BK 2229) 0062/0000

SAINT VINCENT ST
 (CITY) 0052/1272

PRINCETON AV
 (CITY) 0052/0618

BINGHAM ST
 (CITY) 0052/0523

BRIGHTON ST
 (CITY) 0052/0241

TYSON AV
 (CITY) 009232 FT

EXTRACT DATE: 12/18/2023
PRINT DATE: 12/20/2023

ROADWAY MANAGEMENT SYSTEM
SLD COUNTY/SR - ANNUAL PRINT

PAGE NUMBER: 103
COUNTY: PHILADELPHIA

DIR: N TOTAL LEN: 3.421 MI.
LEFT MUN: PHILADELPHIA C

DIST: 06-5 SR: 232
RIGHT MUN: PHILADELPHIA C

(CITY) 0052/0000

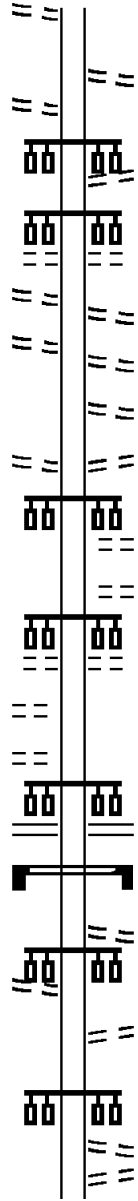
DISSTON ST (CITY) 0042/1423

GLENVIEW ST (CITY) 0042/0877
KNORR ST (CITY) 0042/0510

2 0 67341 0 00 0155+58 007426 FT
KERPER ST (CITY) 0042/0000

HELLERMAN ST (CITY) 0032/1089
PASSMORE ST (CITY) 0032/0820

2 0 67341 0 00 0130+16 004870 FT
MARTINS MILL RD (CITY) 0032/0000



5 0052/0000 LENGTH(AH 2229 BK 1806)
DISSTON ST (CITY) 0042/1470

TABOR AV (CITY) 0042/1388
LONGSHORE AV (CITY) 0042/1162

GLENVIEW ST (CITY) 0042/0877
KNORR ST (CITY) 0042/0510

0042/0038 (CITY) KERPER ST
007426 FT MONTOUR ST (CITY)
5 0042/0000 LENGTH(AH 1806 BK 2556)
UNRUH AV (CITY)

0032/2250 FANSHAWE ST (CITY)
0032/1965 MAGEE AV (CITY)
0032/1677

LEVICK ST (SR1008 SEG 0060/1118)
0032/0500
SIGN: CANTILEVER
0032/0319 BMSID 67/0232/0032/0319
FROM 0232/0022 SH (CONN)

5 0032/0000 LENGTH(AH 2556 BK 3089)
TO 0232/0032 SH (CONN)
0022/2890

0022/2116 DEVEREAUX AV (CITY)
ALGON AV (CITY)

DIR: N TOTAL LEN: 3.421 MI. DIST: 06-5 SR: 232
 LEFT MUN: PHILADELPHIA C RIGHT MUN: PHILADELPHIA C

Location / Description	Address / Stationing	Notes	Address / Stationing	Notes
ALGON AV (CITY)	0022/1875	==	0022/1928	LC TO DEVEREAUX AV (CONN)
BENNER ST (CITY)	0022/1130	==		
LC TO LANGDON ST (CONN)	0022/0860			
LANGDON ST (CITY)	0022/0747	PO	0022/0747	(APRA) JFK MEMORIAL HOS
HOWELL ST (CITY)	0022/0185	==		
SUMMERDALE AV (CITY)	0022/0045	==	001781 FT	2 0 67341 0 00 0106+97 SUMMERDALE AV (CITY)
	001781 FT		0022/0000	LENGTH(AH 3089 BK 1685)
VAN KIRK ST (CITY)	0012/1487		0012/1487	VAN KIRK ST (CITY)
			0012/1415	AGUSTA ST (CITY)
			0012/1183	FRONTENAC ST (CITY)
			0012/0489	LORETTO AV (CITY)
2 0 67341 0 00 0082+71 000096 FT			INTER-BK	OXFORD AV (CITY)
OXFORD CR (CITY)	0012/0000		000096 FT	MFC BEGIN = B
LTH AH 000352 BK 000096	000096 FT		0012/0000	LTH AH 001685 BK 000217
BMSBG 67/0232/0003/0000	7005/0000		000096 FT	LTH AH 000217 BK 000096
OXFORD CR (CITY)	INTER-AHD		7004/0000	BMSBG 67/0232/0002/0000
0 0 0000 0 00 0000+00 000000 FT	0003/0096		INTER-AHD	OXFORD CR (CITY)
NC OXFORD CR	000000 FT		000000 FT	0 0 0000 0 00 0000+00
OXFORD CR (CITY)	INTER-BK		NC OXFORD CR	OXFORD CR (CITY)
ROOSEVELT BL (NB)			INTER-BK	OXFORD CR (CITY)
BMSBG 67/0232/0003/0000				ROOSEVELT BL (NB)
MFC BEGIN = B				BMSBG 67/0232/0002/0000
LENGTH(AH 0096 BK 0000) 0003/0000				MFC BEGIN = B
			0002/0000	LENGTH(AH 0096 BK 0000)

DIR: N TOTAL LEN: 21.782 MI. DIST: 06-5 SR: 95
 LEFT MUN: PHILADELPHIA C RIGHT MUN: PHILADELPHIA C

AH-BUCKS (09)
 BMS EN 67/0095/0325/2385 115007 FT
 INTERSTATE 95 RD INTER-AHD
 (SR0095 SEG 0331/0000) 0325/2782
 0 0 00000 0 00 0000+00
 GRANT AVE
 BMS BG 67/0095/0325/2385 0325/2385

018 "DIA CIRC CONCR
 LEN=0114 INSTALLED 1980 0325/2190
 018 "DIA CIRC CONCR
 LEN=0082 INSTALLED 1980 0325/1915

018 "DIA CIRC CONCR
 LEN=0081 INSTALLED 1980 0325/1640

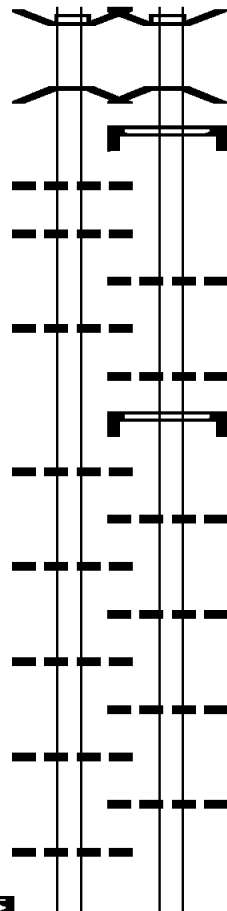
018 "DIA CIRC CONCR
 LEN=0081 INSTALLED 1980 0325/1365

018 "DIA CIRC CONCR
 LEN=0090 INSTALLED 1980 0325/1073

018 "DIA CIRC CONCR
 LEN=0098 INSTALLED 1980 0325/0807

018 "DIA CIRC CONCR
 LEN=0084 INSTALLED 1980 0325/0504

024 "DIA CIRC CONCR
 LEN=0090 INSTALLED 1980 0325/0177
 1 0 01000 0 00 0832+78 112225 FT
 LENGTH(AH 2782 BK 2781) 0325/0000



114565 FT BMS EN 67/0095/0324/2464
 INTER-AHD INTERSTATE 95 RD
 0324/2745 (SR0095 SEG 0330/0000)
 1 0 01000 0 00 0861+11
 GRANT AVE
 BMS BG 67/0095/0324/2464
 DMS SIGN STRUCTURE
 0324/2312 BMS ID 67/0095/0324/2312

0324/1700 018 "DIA CIRC CONCR
 LEN=0162 INSTALLED 1980

0324/1425 018 "DIA CIRC CONCR
 LEN=0163 INSTALLED 1980
 SIGN: 4 CHORD TRUSS
 0324/1400 BMS ID 67/0095/0324/1400

0324/1150 018 "DIA CIRC CONCR
 LEN=0122 INSTALLED 1980

0324/0875 018 "DIA CIRC CONCR
 LEN=0098 INSTALLED 1980

0324/0564 018 "DIA CIRC CONCR
 LEN=0102 INSTALLED 1980

0324/0254 024 "DIA CIRC CONCR
 LEN=0104 INSTALLED 1980

111820 FT 1 0 01000 0 00 0831+07
 0324/0000 LENGTH(AH 2745 BK 2744)

DIR: N TOTAL LEN: 21.782 MI. DIST: 06-5 SR: 95
 LEFT MUN: PHILADELPHIA C RIGHT MUN: PHILADELPHIA C

018 "DIA CIRC CONCR	LEN=0103	INSTALLED	1980	0321/2630	---		
024 "DIA CIRC CONCR	LEN=0100	INSTALLED	1980	0321/2240	---		
018 "DIA CIRC CONCR	LEN=0081	INSTALLED	1980	0321/1962	---		
018 "DIA CIRC CONCR	LEN=0084	INSTALLED	1980	0321/1641	---		
					---	0320/1625	018 "DIA CIRC CONCR
					---	0320/1290	LEN=0103 INSTALLED 1980
					---	0320/1288	018 "DIA CIRC CONCR
					---	0320/1270	LEN=0076 INSTALLED 1980
					---		RAMP LINDEN AV TO 95 NB
					---		(SR8025 SEG 0750/0580)
					---		024 "DIA CIRC CONCR
					---		LEN=0104 INSTALLED 1980
SIGN: CANTILEVER	BMSID 67/0095/0321/1124	0321/1124			---		
					---	0320/1025	018 "DIA CIRC CONCR
					---	0320/0957	LEN=0084 INSTALLED 1980
					---	0320/0705	018 "DIA CIRC CONCR
					---		LEN=0100 INSTALLED 1980
					---		018 "DIA CIRC CONCR
					---		LEN=0068 INSTALLED 1980
018 "DIA CIRC CONCR	LEN=0106	INSTALLED	1980	0321/0670	---		
LINDEN AVE	OP ID 67/1016/0070/2010	0321/0648			---	0320/0643	LINDEN AVE
018 "DIA CIRC CONCR	LEN=0106	INSTALLED	1980	0321/0550	---		OP ID 67/1016/0070/2010
ACADEMY RD/LINDEN AV	(SR8025 SEG 0500/0000)	0321/0510			---		
					---	0320/0433	018 "DIA CIRC CONCR
					---		LEN=0259 INSTALLED 1980
018 "DIA CIRC CONCR	LEN=0155	INSTALLED	1980	0321/0320	---		
ACADEMY ROAD (NB)	OP ID 67/1013/0010/0000	0321/0156			---	0320/0138	ACADEMY ROAD (NB)
1 0 01000 0 00 0806+28	109444 FT				---	0320/0000	OP ID 67/1013/0010/0000
MILEPOST 032.00	LENGTH(AH 2781 BK 2638)	0321/0000			---		1 0 01000 0 00 0806+28
018 "DIA CIRC CONCR	LEN=0154	INSTALLED	UNKN	0315/2505	---		MILEPOST 032.00
018 "DIA CIRC CONCR	LEN=0073	INSTALLED	UNKN	0315/2151	---		LENGTH(AH 2744 BK 2615)
018 "DIA CIRC CONCR	LEN=0080	INSTALLED	UNKN	0315/1870	---		
RAMP ACADEMY RD TO 95 S	(SR8025 SEG 0250/1205)	0315/1711			---	0314/2131	RAMP ACADEMY RD TO 95 N
030 "DIA CIRC CONCR					---		(SR8025 SEG 0040/1251)

DIR: N TOTAL LEN: 21.782 MI. DIST: 06-5 SR: 95
 LEFT MUN: PHILADELPHIA C RIGHT MUN: PHILADELPHIA C

Item ID	Description	Length	Stationing	Notes
LEN=0060	INSTALLED UNKN		0315/1545	
018 "DIA CIRC CONCR				0314/1371 ACADEMY RD/LINDEN AVE (SR8025 SEG 0010/0000)
LEN=0090	INSTALLED UNKN		0315/1195	
BMSID 67/0095/0315/0331			0315/0827	SIGN: CANTILEVER BMSID 67/0095/0314/1088
0 0 00000 0 00 0000+00				0314/0948 BMSID 67/0095/0314/0546
NATIONAL RAILROAD PA RR				0 0 00000 0 00 0000+00
BMSBG 67/0095/0315/0331			0315/0331	0314/0546 NATIONAL RAILROAD PA RR
018 "DIA CIRC CONCR				BMSBG 67/0095/0314/0546
LEN=0068	INSTALLED UNKN		0315/0123	
SIGN: 3 CHORD TRUSS				
BMSID 67/0095/0315/0102			0315/0102	
1 0 01000 0 00 0780+27				106806 FT
LENGTH(AH 2638 BK 2640)			0315/0000	106461 FT
018 "DIA CIRC CONCR				0314/0000 LENGTH(AH 2615 BK 2640)
LEN=0078	INSTALLED UNKN		0311/2285	
018 "DIA CIRC CONCR				
LEN=0055	INSTALLED UNKN		0311/1900	
SIGN: CANTILEVER				
BMSID 67/0095/0311/1585				
018 "DIA CIRC CONCR				
LEN=0055	INSTALLED UNKN		0311/1585	SIGN: CANTILEVER BMSID 67/0095/0310/1549
018 "DIA CIRC CONCR				0310/1325 018 "DIA CIRC CONCR
LEN=0055	INSTALLED UNKN		0311/1300	LEN=0101 INSTALLED 1980
018 "DIA CIRC CONCR				
LEN=0073	INSTALLED UNKN		0311/0985	
018 "DIA CIRC CONCR				
LEN=0073	INSTALLED UNKN		0311/0585	
024 "DIA CIRC CONCR				
LEN=0108	INSTALLED UNKN		0311/0345	
PENNYPACK B				PENNYPACK B
STRUCTURE LENGTH 15 FT				STRUCTURE LENGTH 15 FT
BMSID 67/0095/0310/0271			0311/0271	BMSID 67/0095/0310/0271
SIGN: CANTILEVER				024 "DIA CIRC CONCR
BMSID 67/0095/0311/0207			0311/0207	LEN=0015 INSTALLED 1980
ASHBURNER ST				
OP ID 67/0095/0310/0056			0311/0078	ASHBURNER ST
1 0 01000 0 00 0753+48				OP ID 67/0095/0310/0056
MILEPOST 031.00				018 "DIA CIRC CONCR
LENGTH(AH 2640 BK 2788)			0311/0000	LEN=0072 INSTALLED 1980
				1 0 01000 0 00 0753+48
				MILEPOST 031.00
				LENGTH(AH 2640 BK 2759)

DIR: N TOTAL LEN: 21.782 MI. DIST: 06-5 SR: 95
 LEFT MUN: PHILADELPHIA C RIGHT MUN: PHILADELPHIA C

Segment	Start Station	End Station	Length	Material	Notes	Segment	Start Station	End Station	Length	Material	Notes
(SR8023 SEG 0500/0000)	0301/0185										
1 0 01000 0 00 0432+24	098633 FT					098248 FT	1 0 01000 0 00 0432+24				
STATE ROAD (NB)						STATE ROAD (NB)					
BMSBG 67/0095/0300/0000						BMSBG 67/0095/0300/0000					
MILEPOST 030.00						MILEPOST 030.00					
LENGTH(AH 2745 BK 3017)	0301/0000					LENGTH(AH 2814 BK 2975)					
018 "DIA CIRC CONCR						018 "DIA CIRC CONCR					
LEN=0100	INSTALLED UNKN	0295/2720				LEN=0069	INSTALLED 1980				
018 "DIA CIRC CONCR						018 "DIA CIRC CONCR					
LEN=0054	INSTALLED UNKN	0295/2445				LEN=0072	INSTALLED 1980				
BMSEN 67/0095/0294/2220	0295/2367					BMSEN 67/0095/0294/2220					
0 0 0000 0 00 0000+00						0 0 0000 0 00 0000+00					
BLEIGH AVENUE						BLEIGH AVENUE					
BMSBG 67/0095/0294/2220	0295/2241					BMSBG 67/0095/0294/2220					
018 "DIA CIRC CONCR						018 "DIA CIRC CONCR					
LEN=0054	INSTALLED UNKN	0295/1796				LEN=0066	INSTALLED 1980				
018 "DIA CIRC CONCR						018 "DIA CIRC CONCR					
LEN=0056	INSTALLED UNKN	0295/1520				LEN=0066	INSTALLED 1980				
018 "DIA CIRC CONCR						018 "DIA CIRC CONCR					
LEN=0064	INSTALLED 1980	0295/1310				LEN=0086	INSTALLED 1980				
BMSEN 67/0095/0294/1110	0295/1286					BMSEN 67/0095/0294/1110					
1 0 01000 0 00 0671+76						1 0 01000 0 00 0681+74					
RAMP B (COTTMAN AVE) (W)						RAMP B (COTTMAN AVE) (W)					
BMSBG 67/0095/0294/1110	0295/1182					BMSBG 67/0095/0294/1110					
018 "DIA CIRC CONCR						018 "DIA CIRC CONCR					
LEN=0054	INSTALLED 1980	0295/1000				LEN=0101	INSTALLED 1980				
018 "DIA CIRC CONCR						018 "DIA CIRC CONCR					
LEN=0060	INSTALLED 1980	0295/0800				LEN=0101	INSTALLED 1980				
018 "DIA CIRC CONCR						018 "DIA CIRC CONCR					
LEN=0060	INSTALLED 1980	0295/0600				LEN=0101	INSTALLED 1980				
018 "DIA CIRC CONCR						018 "DIA CIRC CONCR					
LEN=0054	INSTALLED 1980	0295/0512				LEN=0101	INSTALLED 1980				
BMSEN 67/0095/0294/0000	0295/0270					BMSEN 67/0095/0294/0000					

DIR: N TOTAL LEN: 21.782 MI. DIST: 06-5 SR: 95
 LEFT MUN: PHILADELPHIA C RIGHT MUN: PHILADELPHIA C

Stationing	Description	Stationing	Description
095273 FT	1 0 01000 0 00 0671+76	0294/0000	018 "DIA CIRC CONCR
	RAMP C (NB)		LEN=0058 INSTALLED 1980
095616 FT	BMSBG 67/0095/0294/0000	0290/1961	RAMP C (NB)
	LENGTH(AH 3017 BK 1944)		BMSBG 67/0095/0294/0000
			LENGTH(AH 2975 BK 1990)
			018 "DIA CIRC CONCR
			LEN=0040 INSTALLED 1980
0291/1896	018 "DIA CIRC CONCR	0290/1908	018 "DIA CIRC CONCR
LEN=0074 INSTALLED 1980			LEN=0070 INSTALLED 1980
		0290/1790	CANTILEVER MONOTUB
			OP ID 67/0095/0290/1790
		0290/1788	018 "DIA CIRC CONCR
			LEN=0070 INSTALLED 1980
		0290/1563	018 "DIA CIRC CONCR
			LEN=0070 INSTALLED 1980
0291/1225	BMSSEN 67/0095/0290/1042	0290/1183	BMSSEN 67/0095/0290/1042
0 0 00000 0 00 0000+00			0 0 00000 0 00 0000+00
STATE ROAD (WB)			STATE ROAD (WB)
BMSBG 67/0095/0290/1042		0290/1042	BMSBG 67/0095/0290/1042
018 "DIA CIRC CONCR			
LEN=0067 INSTALLED 1980			
0291/0806		0290/0818	018 "DIA CIRC CONCR
			LEN=0067 INSTALLED 1980
		0290/0498	018 "DIA CIRC CONCR
0291/0480	018 "DIA CIRC CONCR		LEN=0069 INSTALLED 1980
LEN=0067 INSTALLED 1980		0290/0468	BMSSEN 67/0095/0290/0377
BMSSEN 67/0095/0290/0377			1 0 01000 0 00 0654+26
0291/0451			LONGSHORE AVENUE
1 0 01000 0 00 0654+26		0290/0377	BMSBG 67/0095/0290/0377
LONGSHORE AVENUE			
BMSBG 67/0095/0290/0377			
0291/0360			
018 "DIA CIRC CONCR			
LEN=0067 INSTALLED 1980			
0291/0156		0290/0170	018 "DIA CIRC CONCR
			LEN=0067 INSTALLED 1980
		093283 FT	1 0 01000 0 00 0647+88
093672 FT	1 0 01000 0 00 0647+88		0647+88
MILEPOST 029.00			MILEPOST 029.00
LENGTH(AH 1944 BK 2695)		0290/0000	LENGTH(AH 1990 BK 2681)
0291/0000			018 "DIA CIRC CONCR
018 "DIA CIRC CONCR		0284/2650	LEN=0067 INSTALLED 1980
LEN=0067 INSTALLED 1980			018 "DIA CIRC CONCR
		0284/2260	LEN=0067 INSTALLED 1980
RAMP E RD			
(SR8023 SEG 0270/0690)			
0285/2213			
678023027008 00A			
0285/2198M			
		0284/2175	SIGN: CANTILEVER
			BMSID 67/0095/0284/2175
BMSSEN 67/0095/0284/2049		0284/2140	BMSSEN 67/0095/0284/2049

EXTRACT DATE: 12/18/2023
PRINT DATE: 12/20/2023

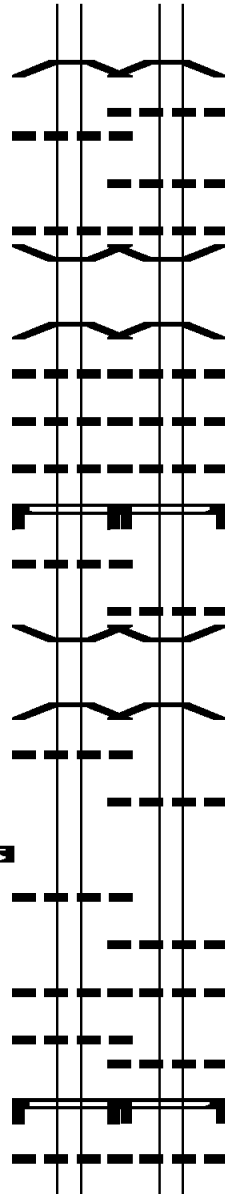
ROADWAY MANAGEMENT SYSTEM
SLD COUNTY/SR - ANNUAL PRINT

PAGE NUMBER: 95
COUNTY: PHILADELPHIA

DIR: N TOTAL LEN: 21.782 MI.
LEFT MUN: PHILADELPHIA C

DIST: 06-5 SR: 95
RIGHT MUN: PHILADELPHIA C

1 0 01000 0 00 0644+13
UNRUH AVENUE (EB)
BMSBG 67/0095/0284/2049 0285/2049
018 "DIA CIRC CONCR
LEN=0065 INSTALLED 1980 0285/2035
018 "DIA CIRC CONCR
LEN=0069 INSTALLED 1980 0285/1550
BMSEN 67/0095/0284/1433 0285/1539
1 0 01000 0 00 0637+99
MAGEE AVENUE
BMSBG 67/0095/0284/1433 0285/1433
018 "DIA CIRC CONCR
LEN=0067 INSTALLED 1980 0285/1290
018 "DIA CIRC CONCR
LEN=0067 INSTALLED 1980 0285/1006
018 "DIA CIRC CONCR
LEN=0067 INSTALLED 1980 0285/0725
SIGN: 3 CHORD TRUSS
BMSID 67/0095/0284/0545 0285/0545
018 "DIA CIRC CONCR
LEN=0066 INSTALLED 1980 0285/0408
BMSEN 67/0095/0284/0286 0285/0386
1 0 01000 0 00 0626+38
LEVICK ST. (SB)
BMSBG 67/0095/0284/0286 0285/0252
018 "DIA CIRC CONCR
LEN=0067 INSTALLED 1980 0285/0124
1 0 01000 0 00 0619+65 090977 FT
LENGTH(AH 2695 BK 2731) 0285/0000
018 "DIA CIRC CONCR
LEN=0066 INSTALLED 1980 0281/2490
018 "DIA CIRC CONCR
LEN=0066 INSTALLED 1980 0281/2111
018 "DIA CIRC CONCR
LEN=0067 INSTALLED 1980 0281/1803
DMS SIGN STRUCTURE
BMSID 67/0095/0280/1700 0281/1700
018 "DIA CIRC CONCR
LEN=0066 INSTALLED 1980 0281/1533
018 "DIA CIRC CONCR



1 0 01000 0 00 0644+13
UNRUH AVENUE (EB)
BMSBG 67/0095/0284/2049 0284/2049
018 "DIA CIRC CONCR
LEN=0068 INSTALLED 1980 0284/2037
018 "DIA CIRC CONCR
LEN=0068 INSTALLED 1980 0284/1745
018 "DIA CIRC CONCR
LEN=0067 INSTALLED 1980 0284/1550
BMSEN 67/0095/0284/1433 0284/1539
1 0 01000 0 00 0637+99
MAGEE AVENUE
BMSBG 67/0095/0284/1433 0284/1433
018 "DIA CIRC CONCR
LEN=0067 INSTALLED 1980 0284/1290
018 "DIA CIRC CONCR
LEN=0067 INSTALLED 1980 0284/1006
018 "DIA CIRC CONCR
LEN=0067 INSTALLED 1980 0284/0725
SIGN: 3 CHORD TRUSS
BMSID 67/0095/0284/0545 0284/0545
018 "DIA CIRC CONCR
LEN=0067 INSTALLED 1980 0284/0425
BMSEN 67/0095/0284/0286 0284/0420
1 0 01000 0 00 0626+38
LEVICK ST. (SB)
BMSBG 67/0095/0284/0286 0284/0286
018 "DIA CIRC CONCR
LEN=0067 INSTALLED 1980 0284/0110
1 0 01000 0 00 0620+99
LENGTH(AH 2681 BK 2728) 0284/0000
018 "DIA CIRC CONCR
LEN=0066 INSTALLED 1980 0280/2478
018 "DIA CIRC CONCR
LEN=0066 INSTALLED 1980 0280/2111
018 "DIA CIRC CONCR
LEN=0067 INSTALLED 1980 0280/1802
DMS SIGN STRUCTURE
BMSID 67/0095/0280/1700 0280/1700
018 "DIA CIRC CONCR
LEN=0066 INSTALLED 1980 0280/1533

DIR: N TOTAL LEN: 21.782 MI. DIST: 06-5 SR: 95
 LEFT MUN: PHILADELPHIA C RIGHT MUN: PHILADELPHIA C

Item ID	Description	Start Station	End Station	Notes
LEN=0078	INSTALLED 1980	0281/1191		
018 "DIA CIRC CONCR	LEN=0069	INSTALLED 1980	0280/1170	
018 "DIA CIRC CONCR	LEN=0067	INSTALLED 1980	0280/1113	
018 "DIA CIRC CONCR	LEN=0066	INSTALLED 1980	0280/0770	
018 "DIA CIRC CONCR	LEN=0066	INSTALLED 1980	0281/0758	
OP ID 67/0095/0281/0600	CANTILEVER MONOTUB	0281/0600		
BMSID 67/0095/0280/0476		0281/0584		
1 0 01000 0 00 0601+14				
COMLY ST.				
BMSBG 67/0095/0280/0476		0281/0476		
018 "DIA CIRC CONCR	LEN=0066	INSTALLED 1980	0281/0045	
1 0 01000 0 00 0595+08		088246 FT		
MILEPOST 028.00				
LENGTH(AH 2731 BK 2226)		0281/0000		
BMSID 67/0095/0274/1878		0275/1942		
1 0 01000 0 00 0592+50				
VAN KIRK ST.				
BMSBG 67/0095/0274/1878		0275/1835		
018 "DIA CIRC CONCR	LEN=0069	INSTALLED 1980	0275/1830	
018 "DIA CIRC CONCR	LEN=0066	INSTALLED 1980	0275/1570	
018 "DIA CIRC CONCR	LEN=0066	INSTALLED 1980	0274/1860	
018 "DIA CIRC CONCR	LEN=0066	INSTALLED 1980	0274/1580	
SIGN: CANTILEVER				
BMSID 67/0095/0274/1415		0274/1415		
018 "DIA CIRC CONCR	LEN=0064	INSTALLED 1980	0275/1320	
BMSID 67/0095/0274/1029		0275/1126		
0 0 00000 0 00 0000+00				
CARVER ST.				
BMSBG 67/0095/0274/1029		0275/0978		
018 "DIA CIRC CONCR	LEN=0064	INSTALLED 1980	0274/1330	
BMSID 67/0095/0274/1029		0274/1177		
0 0 00000 0 00 0000+00				
CARVER ST.				
BMSBG 67/0095/0274/1029		0274/1029		

DIR: N TOTAL LEN: 21.782 MI. DIST: 06-5 SR: 95
 LEFT MUN: PHILADELPHIA C RIGHT MUN: PHILADELPHIA C

018 "DIA CIRC CONCR LEN=0064 INSTALLED 1980 0275/0720	---	0274/0730	018 "DIA CIRC CONCR LEN=0071 INSTALLED 1980
SIGN: CANTILEVER			SIGN: CANTILEVER
BMSID 67/0095/0275/0600 0275/0600	▬	0274/0600	BMSID 67/0095/0274/0600
018 "DIA CIRC CONCR LEN=0064 INSTALLED 1980 0275/0403	---	0274/0392	018 "DIA CIRC CONCR LEN=0111 INSTALLED 1980
018 "DIA CIRC CONCR LEN=0056 INSTALLED 1980 0275/0381	---	0274/0064	018 "DIA CIRC CONCR LEN=0057 INSTALLED 1980
018 "DIA CIRC CONCR LEN=0072 INSTALLED 1980 0275/0060	---	0274/0055	BMSEN 67/0095/0274/0000
BMSEN 67/0095/0274/0000 0275/0055	▬	085604 FT	1 0 01000 0 00 0573+95 086020 FT
1 0 01000 0 00 0573+95 086020 FT			FRALEY ST.
FRALEY ST.			BMSBG 67/0095/0274/0000
BMSBG 67/0095/0274/0000	▬	0274/0000	LENGTH(AH 2270 BK 2710)
LENGTH(AH 2226 BK 2750) 0275/0000	▬	0270/2574	018 "DIA CIRC CONCR LEN=0062 INSTALLED 1980
018 "DIA CIRC CONCR LEN=0078 INSTALLED 1980 0271/2602	---	0270/2372	018 "DIA CIRC CONCR LEN=0065 INSTALLED 1980
BRIDGE ST/HARBISON AV			
(SR8021 SEG 0500/0000) 0271/2496	▬	0270/2082	018 "DIA CIRC CONCR LEN=0064 INSTALLED 1980
018 "DIA CIRC CONCR LEN=0062 INSTALLED 1980 0271/2400	---	0270/1782	018 "DIA CIRC CONCR LEN=0061 INSTALLED 1980
018 "DIA CIRC CONCR LEN=0050 INSTALLED 1980 0271/2110	---	0270/1474	BMSEN 67/0095/0270/0487
SIGN: CANTILEVER			RAMP BRIDGE ST TO 95 NB
BMSID 67/0095/0271/1600 0271/1600	▬	0270/1380	(SR8021 SEG 0010/1099)
BMSEN 67/0095/0270/0487 0271/1516	▬	0270/0487	1 0 01000 0 00 0551+71
1 0 01000 0 00 0551+71			BRIDGE ST (NB)
BRIDGE ST (NB)			BMSBG 67/0095/0270/0487
BMSBG 67/0095/0270/0487 0271/0529	▬	0270/0288	018 "DIA CIRC CONCR LEN=0046 INSTALLED 1980
SIGN: CANTILEVER			
BMSID 67/0095/0271/0452 0271/0452	▬		

DIR: N TOTAL LEN: 21.782 MI. DIST: 06-5 SR: 95
 LEFT MUN: PHILADELPHIA C RIGHT MUN: PHILADELPHIA C

Segment ID	Description	Start Station	End Station	Length (FT)	Notes
1 0 01000 0 00	0542+28	083270	083270	0	0270/0082 082894 FT
	MILEPOST 027.00				
	LENGTH(AH 2750 BK 4254)	0271/0000			
BMSEN	67/0095/0264/3937	0265/4229			
1 0 01000 0 00	0544+15				0264/3999
RAMP A (WB)					
BMSBG	67/0095/0264/3937	0265/4096			
BMSEN	67/0095/0264/3135	0265/3449			
1 0 01000 0 00	0535+81				0264/3364
MARGARET ST (SB)					
BMSBG	67/0095/0264/3135	0265/3135			
SIGN: 3 CHORD TRUSS					
BMSID	67/0095/0265/3081	0265/3081			
BMSEN	67/0095/0264/1809	0265/2740			
RAMP D RD					
(SR8019 SEG 0250/0000)		0265/2535			
1 0 01000 0 00	0503+12				0264/2819
ORTHODOX ST. (EB)					
BMSBG	67/0095/0264/1809	0265/1809			
BMSEN	67/0095/0264/0000	0265/1396			
					0264/2740
					RAMP FROM BETSY ROSS/95 (SR8019 SEG 0010/2730)
					BMSEN 67/0095/0264/1809
					1 0 01000 0 00 0523+94
					ORTHODOX ST. (EB)
					BMSBG 67/0095/0264/1809
					BMSEN 67/0095/0264/0000
					0264/1809
					0264/1396
					BRIDGE ST/HARBISON AV (SR8019 SEG 0010/0000)
					RAMP G (NB)
OP ID 67/8017/0260/0000		0265/0015			
1 0 01000 0 00	0504+18	079016	079016	0	
NO UNDERPASS INFORMATION					
BMSBG	67/0095/0264/0000				
LENGTH(AH 4254 BK 1537)		0265/0000			
RAMP FROM ARAMINGO/95SB					
(SR8019 SEG 0250/2639)		0261/1475			
RAMP B (SB)					
OP ID 67/8017/0760/0581		0261/1473			
RAMP I					
OP ID 67/8017/0770/0220		0261/1200			
RAMP JJ (EB)					
OP ID 67/8017/0270/0728		0261/1150			
RAMP EE (EB)					
					0264/0078
					OP ID 67/8017/0260/0000
					1 0 01000 0 00 0504+18
					NO UNDERPASS INFORMATION
					BMSBG 67/0095/0264/0000
					LENGTH(AH 4229 BK 1535)
					RAMP B (SB)
					OP ID 67/8017/0760/0581
					RAMP I
					OP ID 67/8017/0770/0220
					RAMP EE (EB)

EXTRACT DATE: 12/18/2023
PRINT DATE: 12/20/2023

ROADWAY MANAGEMENT SYSTEM
SLD COUNTY/SR - ANNUAL PRINT

PAGE NUMBER: 90
COUNTY: PHILADELPHIA

DIR: N TOTAL LEN: 21.782 MI.
LEFT MUN: PHILADELPHIA C

DIST: 06-5 SR: 95
RIGHT MUN: PHILADELPHIA C

Segment ID	Material	Length (ft)	Start Station	End Station	Notes
RICHMOND ST					
BMSBG 67/0095/0254/1091	0255/0927		0254/1091		RICHMOND ST
018 "DIA CIRC CONCR					BMSBG 67/0095/0254/1091
LEN=0066	INSTALLED 1980	0255/0826			
SIGN: CANTILEVER					
BMSID 67/0095/0255/0792	0255/0792				
			0254/0854		018 "DIA CIRC CONCR
					LEN=0074 INSTALLED 1980
			0254/0602		018 "DIA CIRC CONCR
					LEN=0070 INSTALLED 1980
018 "DIA CIRC CONCR					
LEN=0064	INSTALLED 1980	0255/0591			
			0254/0362		018 "DIA CIRC CONCR
					LEN=0068 INSTALLED 1980
018 "DIA CIRC CONCR					
LEN=0062	INSTALLED 1980	0255/0342			
018 "DIA CIRC CONCR					
LEN=0064	INSTALLED 1980	0255/0088			
BMSEN 67/0095/0254/0000	0255/0087		0254/0088		018 "DIA CIRC CONCR
			0254/0087		LEN=0075 INSTALLED 1980
					BMSEN 67/0095/0254/0000
					RAMP C RD
			0254/0076		(SR8015 SEG 0010/0960)
			074677 FT		1 0 01000 0 00 0464+63
1 0 01000 0 00 0464+63	075065 FT				CASTOR AVE
CASTOR AVE					BMSBG 67/0095/0254/0000
BMSBG 67/0095/0254/0000					LENGTH(AH 2414 BK 3242)
LENGTH(AH 2414 BK 3242)	0255/0000		0254/0000		
018 "DIA CIRC CONCR					
LEN=0064	INSTALLED 1980	0251/3045			
018 "DIA CIRC CONCR					
LEN=0052	INSTALLED 1980	0251/2920			
			0250/2907		024 "DIA CIRC CONCR
					LEN=0058 INSTALLED 1980
018 "DIA CIRC CONCR					
LEN=0057	INSTALLED 1980	0251/2805			
018 "DIA CIRC CONCR					
LEN=0057	INSTALLED 1980	0251/2705			
018 "DIA CIRC CONCR					
LEN=0052	INSTALLED 1980	0251/2605			
018 "DIA CIRC CONCR					
LEN=0052	INSTALLED 1980	0251/2505			
SIGN: 3 CHORD TRUSS					
BMSID 67/0095/0250/2500	0251/2500		0250/2505		018 "DIA CIRC CONCR
BMSEN 67/0095/0250/2422	0251/2472		0250/2500		LEN=0057 INSTALLED 1980
0 0 00000 0 00 0000+00			0250/2485		SIGN: 3 CHORD TRUSS
VENANGO ST.					BMSID 67/0095/0250/2500
BMSBG 67/0095/0250/2422	0251/2409		0250/2422		BMSEN 67/0095/0250/2422
018 "DIA CIRC CONCR					0 0 00000 0 00 0000+00
LEN=0055	INSTALLED 1980	0251/2405			VENANGO ST.
					BMSBG 67/0095/0250/2422
			0250/2395		
					018 "DIA CIRC CONCR
					LEN=0067 INSTALLED 1980
018 "DIA CIRC CONCR					

DIR: N TOTAL LEN: 21.782 MI. DIST: 06-5 SR: 95
LEFT MUN: PHILADELPHIA C RIGHT MUN: PHILADELPHIA C

Item ID	Description	Length	Material	Year	Stationing
LEN=0053	INSTALLED	0251/2295		1980	
OP ID 67/8017/0020/1322	RAMP C (WB)	0251/2251			
018 "DIA CIRC CONCR		0251/2195		1980	
LEN=0053	INSTALLED	0251/2095		1980	
018 "DIA CIRC CONCR		0251/1995		1980	
LEN=0054	INSTALLED	0251/1895		1980	
018 "DIA CIRC CONCR		0251/1795		1980	
LEN=0055	INSTALLED	0251/1707		1980	
018 "DIA CIRC CONCR		0251/1434		1980	
LEN=0055	INSTALLED	0251/0900		1980	
018 "DIA CIRC CONCR		0251/0900		1980	
BMSID 67/0095/0250/0000	DMS SIGN STRUCTURE	0250/0400			
BMSID 67/0095/0250/1434	SIGN: CANTILEVER	071451 FT			
BMSID 67/0095/0251/0900					
1 0 01000 0 00 0319+52	WESTMOREL ST	071823 FT			
BMSBG 67/0095/0250/0000	MILEPOST 025.00				
LENGTH(AH 3242 BK 1814)		0251/0000			
RAMP E RD		0250/0000			
(SR8013 SEG 0500/0000)		0245/1736			
018 "DIA CIRC CONCR		0244/1658		1980	
LEN=0058	INSTALLED	0244/1400		1980	
018 "DIA CIRC CONCR		0244/1274		1980	
LEN=0062	INSTALLED	0244/1260		1980	
		0244/1160			
BMSID 67/0095/0244/1035		0244/1145			
0 0 00000 0 00 0000+00	ALLEGHENY AV				
BMSBG 67/0095/0244/1035		0244/1035			
018 "DIA CIRC CONCR		0244/0910		1980	
LEN=0065	INSTALLED	0244/0600		1980	
018 "DIA CIRC CONCR		0244/0600		1980	
LEN=0066	INSTALLED				
RAMP B RD					
0250/2297	018 "DIA CIRC CONCR				
LEN=0084	INSTALLED				
0250/2251	OP ID 67/8017/0020/1322				
0250/2227	BETSY ROSS BR/ARAMINGO				
	(SR8017 SEG 0010/0000)				
0250/1707	BMSID 67/0095/0250/0000				
0250/1434	DMS SIGN STRUCTURE				
BMSID 67/0095/0250/1434					
0250/0400	SIGN: CANTILEVER				
071451 FT	BMSID 67/0095/0250/0400				
	1 0 01000 0 00 0319+52				
	WESTMOREL ST				
	BMSBG 67/0095/0250/0000				
	MILEPOST 025.00				
	LENGTH(AH 3226 BK 1808)				
	RAMP A RD				
	(SR8013 SEG 0750/0000)				
	018 "DIA CIRC CONCR				
	LEN=0058				
	INSTALLED				
	1980				
	018 "DIA CIRC CONCR				
	LEN=0066				
	INSTALLED				
	1980				
	RAMP A RD				
	(SR8013 SEG 0750/0000)				
	018 "DIA CIRC CONCR				
	LEN=0071				
	INSTALLED				
	1980				
	018 "DIA CIRC CONCR				
	LEN=0109				
	INSTALLED				
	1980				
	BMSID 67/0095/0244/1035				
	0 0 00000 0 00 0000+00				
	ALLEGHENY AV				
	BMSBG 67/0095/0244/1035				
	018 "DIA CIRC CONCR				
	LEN=0083				
	INSTALLED				
	1980				
	018 "DIA CIRC CONCR				
	LEN=0076				
	INSTALLED				
	1980				

EXTRACT DATE: 12/18/2023
PRINT DATE: 12/20/2023

ROADWAY MANAGEMENT SYSTEM
SLD COUNTY/SR - ANNUAL PRINT

PAGE NUMBER: 88
COUNTY: PHILADELPHIA

DIR: N TOTAL LEN: 21.782 MI.
LEFT MUN: PHILADELPHIA C

DIST: 06-5 SR: 95
RIGHT MUN: PHILADELPHIA C

(SR8013 SEG 0250/0772) 0245/0313
018 "DIA CIRC CONCR
LEN=0066 INSTALLED 1980 0245/0300

018 "DIA CIRC CONCR
LEN=0068 INSTALLED 1980 0245/0250

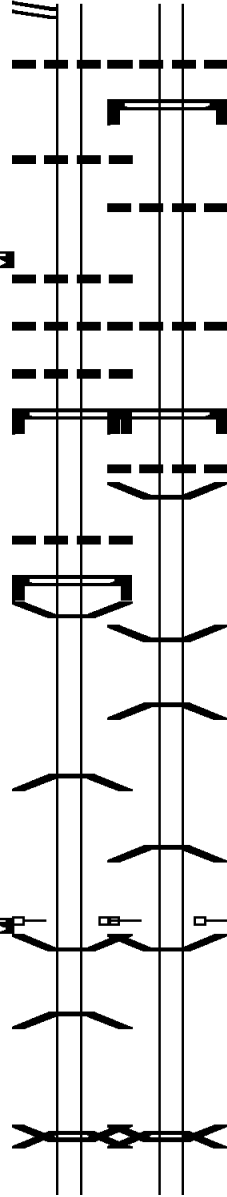
1 0 01000 0 00 0411+85 070009 FT
LENGTH(AH 1814 BK 1835) 0245/0000
LEN=0076 INSTALLED 1980 0241/1834
018 "DIA CIRC CONCR
LEN=0074 INSTALLED 1980 0241/1686
018 "DIA CIRC CONCR
LEN=0078 INSTALLED 1980 0241/1515
SIGN: 4 CHORD TRUSS
BMSID 67/0095/0240/1415 0241/1415

018 "DIA CIRC CONCR
LEN=0074 INSTALLED 1980 0241/1016
SIGN: CANTILEVER
BMSID 67/0095/0241/1000 0241/1000
BMSSEN 67/0095/0241/0369 0241/0900

1 0 01000 0 00 0383+88
RICHMOND STREET
BMSBG 67/0095/0241/0369 0241/0369

1 0 01000 0 00 0383+88 068174 FT
MILEPOST 024.00
LENGTH(AH 1835 BK 2619) 0241/0000
BMSSEN 67/0095/0234/1430 0235/2423
0 0 00000 0 00 0000+00
CAMBRIA STREET
BMSBG 67/0095/0235/2040 0235/2040

0 0 00000 0 00 0000+00
BMSSEN 67/0095/0234/0000
E LEHIGH AVENUE
BMSBG 67/0095/0234/1430 0235/1430



0244/0300 018 "DIA CIRC CONCR
LEN=0065 INSTALLED 1980
SIGN: CANTILEVER
0244/0257 BMSID 67/0095/0244/0257

0244/0220 018 "DIA CIRC CONCR
LEN=0105 INSTALLED 1980
069643 FT 1 0 01000 0 00 0411+38
0244/0000 LENGTH(AH 1808 BK 1829)

0240/1686 018 "DIA CIRC CONCR
LEN=0066 INSTALLED 1980

0240/1415 SIGN: 4 CHORD TRUSS
BMSID 67/0095/0240/1415
0240/1331 018 "DIA CIRC CONCR
0240/1161 LEN=0072 INSTALLED 1980
BMSSEN 67/0095/0240/0631

0240/0660 BMSSEN 67/0095/0240/0084
0 0 00000 0 00 0000+00
RICHMOND STREET
0240/0631 BMSBG 67/0095/0240/0631

0240/0084 1 0 01000 0 00 0383+88
067814 FT CAMBRIA STREET (EB)
BMSBG 67/0095/0240/0084
0240/0000 1 0 01000 0 00 0383+88
0234/2423 MILEPOST 024.00
LENGTH(AH 1829 BK 2619)
BMSSEN 67/0095/0234/1430

0234/1430 1 0 01000 0 00 0383+33
BMSSEN 67/0095/0234/0000
E LEHIGH AVENUE
BMSBG 67/0095/0234/1430

DIR: N TOTAL LEN: 21.782 MI. DIST: 06-5 SR: 95
 LEFT MUN: PHILADELPHIA C RIGHT MUN: PHILADELPHIA C

1 0 01000 0 00 0360+77 065555 FT
 GIRARD AV/LEHIGH AV
 (SR8011 SEG 0500/0000)
 E SERGEANT STREET (WB)
 BMSBG 67/0095/0234/0000
 LENGTH(AH 2619 BK 3680) 0235/0000
 BMSEN 67/0095/0230/3203 0231/3680
 CANTILEVER MONOTUB
 OP ID 67/0095/0231/3355 0231/3355

0 0 00000 0 00 0000+00
 YORK STREET
 BMSBG 67/0095/0230/3203 0231/3203
 BMSEN 67/0095/0230/2456 0231/3195

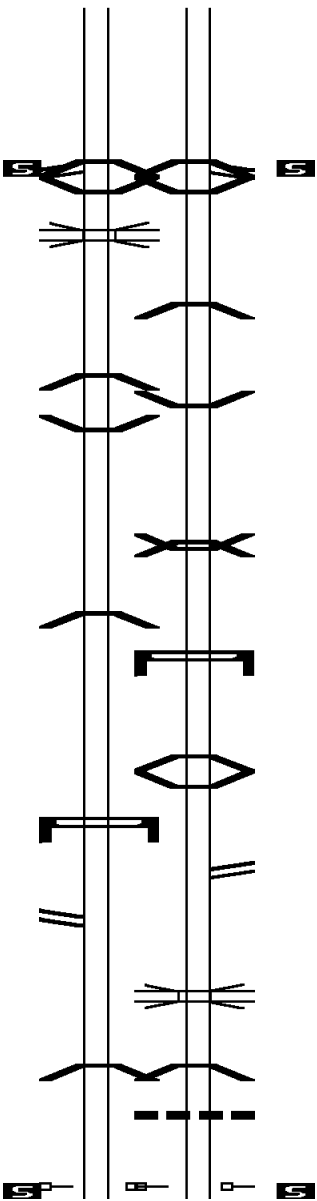
0 0 00000 0 00 0000+00
 GIRARD AVENUE
 BMSBG 67/0095/0230/2456 0231/2456

SIGN: 2 CHORD TRUSS
 BMSID 67/0095/0231/1621 0231/1621

RAMP ARAMINGO AV TO 95S
 (SR8011 SEG 0250/0385) 0231/1498

1 0 01000 0 00 0335+60
 RAMP C (NB)
 BMSBG 67/0095/0230/0269 0231/0269

1 0 01000 0 00 0332+61 061875 FT
 MILEPOST 023.00
 LENGTH(AH 3680 BK 3378) 0231/0000



065195 FT 1 0 01000 0 00 0360+77
 RAMP ARAMINGO AV TO 95N
 (SR8011 SEG 0750/1120)
 E SERGEANT STREET (WB)
 BMSBG 67/0095/0234/0000
 LENGTH(AH 2619 BK 3680)
 BMSEN 67/0095/0230/3203

1 0 01000 0 00 0335+60
 YORK STREET
 BMSBG 67/0095/0230/3203

0230/3195 BMSEN 67/0095/0230/2456

1 0 01000 0 00 0335+60
 BMSEN 67/0095/0230/1674
 GIRARD AVENUE
 BMSBG 67/0095/0230/2456

SIGN: CENTER MOUNTD
 BMSID 67/0095/0230/2300

1 0 01000 0 00 0335+60
 ARAMINGO AVENUE (NB)
 BMSBG 67/0095/0230/1674
 BMSEN 67/0095/0230/0266




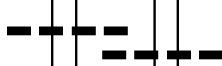










RAMP 95NB TO ARAMINDO A
 (SR8011 SEG 0020/0000) 0230/1500

0230/0739 OP ID 67/0095/0230/0739

1 0 01000 0 00 0331+08
 DELAWARE AVENUE (SB)
 BMSBG 67/0095/0230/0266
 01B "DIA CIRC CONCR
 LEN=0044 INSTALLED 1980

1 0 01000 0 00 0331+08
 MILEPOST 023.00
 LENGTH(AH 3680 BK 3284) 0230/0000

DIR: N TOTAL LEN: 21.782 MI. DIST: 06-5 SR: 95
 LEFT MUN: PHILADELPHIA C RIGHT MUN: PHILADELPHIA C

018 "DIA CIRC CONCR LEN=0064 INSTALLED 1980 0225/3367			SIGN: 4 CHORD TRUSS
BMSID 67/0095/0224/3140 0225/3240		0224/3140	BMSID 67/0095/0224/3140
BMSEN 67/0095/0224/2937 0225/3091		0224/2990	BMSEN 67/0095/0224/2937
1 0 01000 0 00 0329+35			1 0 01000 0 00 0329+35
E COLUMBIA AVENUE			E COLUMBIA AVENUE
BMSBG 67/0095/0224/2937 0225/3038		0224/2937	BMSBG 67/0095/0224/2937
018 "DIA CIRC CONCR LEN=0073 INSTALLED 1980 0225/3028		0224/2927	018 "DIA CIRC CONCR LEN=0057 INSTALLED 1980
			SIGN: CANTILEVER
BMSEN 67/0095/0224/2528 0225/2685		0224/2660	BMSID 67/0095/0224/2660
1 0 01000 0 00 0325+33		0224/2578	BMSEN 67/0095/0224/2528
MARLBOROUGH STREET			1 0 01000 0 00 0325+33
BMSBG 67/0095/0224/2528 0225/2635		0224/2528	MARLBOROUGH STREET
			BMSBG 67/0095/0224/2528
018 "DIA CIRC CONCR LEN=0062 INSTALLED 1980 0225/2136		0224/2066	018 "DIA CIRC CONCR LEN=0064 INSTALLED 1980
BMSEN 67/0095/0224/1949 0225/2114			
1 0 01000 0 00 0319+51			
SHACKAMAXON STREET (EB)			
BMSBG 67/0095/0224/1949 0225/2051		0224/2012	BMSEN 67/0095/0224/1949
018 "DIA CIRC CONCR LEN=0060 INSTALLED 1980 0225/1676			1 0 01000 0 00 0319+51
SIGN: 4 CHORD TRUSS			SHACKAMAXON STREET (EB)
BMSID 67/0095/0224/1620 0225/1620		0224/1949	BMSBG 67/0095/0224/1949
BMSEN 67/0095/0225/0000 0225/1589		0224/1620	SIGN: 4 CHORD TRUSS
			BMSID 67/0095/0224/1620
			018 "DIA CIRC CONCR LEN=0063 INSTALLED 1980
			BMSEN 67/0095/0224/0000
1 0 01000 0 00 0298+87 058497 FT			
FRANKFORD AV			
BMSBG 67/0095/0225/0000		0224/1557	
LENGTH(AH 3378 BK 1728) 0225/0000		0224/1520	
SIGN: 2 CHORD TRUSS			
BMSID 67/0095/0221/1710 0221/1710		0220/1655	018 "DIA CIRC CONCR LEN=0069 INSTALLED 1980
018 "DIA CIRC CONCR LEN=0099 INSTALLED 1980 0221/1510			SIGN: CANTILEVER
			BMSID 67/0095/0220/1618
018 "DIA CIRC CONCR LEN=0066 INSTALLED 1980 0221/1156		0220/1318	018 "DIA CIRC CONCR LEN=0069 INSTALLED 1980

DIR: N TOTAL LEN: 21.782 MI. DIST: 06-5 SR: 95
 LEFT MUN: PHILADELPHIA C RIGHT MUN: PHILADELPHIA C

Segment ID	Description	Start Station	End Station	Length	Notes
1676/US30	CENTRAL PHILA				
(SR8009 SEG 0510/0000)		0221/1146			
BMSEN 67/0095/0221/1055		0221/1112			
0 0 00000 0 00 0000+00					
BROWNS STREET (EB)					
BMSBG 67/0095/0221/1055		0221/1055			
018 "DIA CIRC CONCR					
LEN=0065 INSTALLED 1980		0221/0994			
018 "DIA CIRC CONCR					
LEN=0054 INSTALLED 1980		0221/0784			
BMSEN 67/0095/0221/0666		0221/0727			
0 0 00000 0 00 0000+00					
FAIRMOUNT AV (WB)					
BMSBG 67/0095/0221/0666		0221/0666			
018 "DIA CIRC CONCR					
LEN=0072 INSTALLED 1980		0221/0374			
BMSEN 67/0095/0221/0209		0221/0337			
0 0 00000 0 00 0000+00					
SPRING GARDEN ST. (EB)					
BMSBG 67/0095/0221/0209		0221/0209			
018 "DIA CIRC CONCR					
LEN=0056 INSTALLED 1980		0221/0166			
1 0 01000 0 00 0284+15	056769 FT				
MILEPOST 022.00					
LENGTH(AH 1728 BK 2274)	0221/0000				
018 "DIA CIRC CONCR					
LEN=0054 INSTALLED 1980		0215/2168			
018 "DIA CIRC CONCR					
LEN=0056 INSTALLED 1980		0215/1968			
018 "DIA CIRC CONCR					
LEN=0066 INSTALLED 1980		0215/1763			
SIGN: 2 CHORD TRUSS					
BMSID 67/0095/0215/1585		0215/1585			
018 "DIA CIRC METAL					
LEN=0125 INSTALLED 1980		0220/0761			
BMSEN 67/0095/0220/0651		0220/0712			
1 0 01000 0 00 0288+51					
FAIRMOUNT AV (WB)					
BMSBG 67/0095/0220/0651		0220/0651			
SIGN: CANTILEVER					
BMSID 67/0095/0220/0523		0220/0523			
018 "DIA CIRC METAL					
LEN=0123 INSTALLED 1980		0220/0411			
BMSEN 67/0095/0220/0215		0220/0342			
1 0 01000 0 00 0284+10					
SPRING GARDEN ST. (EB)					
BMSBG 67/0095/0220/0215		0220/0215			
018 "DIA CIRC CONCR					
LEN=0083 INSTALLED 1980		0220/0102			
RAMP 676 EB TO 95 NB					
(SR8009 SEG 0270/1752)					
1 0 01000 0 00 0284+11					
MILEPOST 022.00					
LENGTH(AH 1682 BK 2259)		0220/0000			
018 "DIA CIRC METAL					
LEN=0077 INSTALLED 1980		0214/2195			
018 "DIA CIRC METAL					
LEN=0114 INSTALLED 1980		0214/1860			
018 "DIA CIRC METAL					
LEN=0126 INSTALLED 1980		0214/1700			

DIR: N TOTAL LEN: 21.782 MI. DIST: 06-5 SR: 95
 LEFT MUN: PHILADELPHIA C RIGHT MUN: PHILADELPHIA C

Item Description	Stationing	Notes
LEN=0112 INSTALLED 1980	0215/1537	
018 "DIA CIRC METAL LEN=0098 INSTALLED 1980	0215/1339	
BMSSEN 67/0095/0215/1238 1 0 01000 0 00 0259+42	0215/1307	
CALLOWHILL STREET		
BMSBG 67/0095/0215/1238	0215/1238	
018 "DIA CIRC CONCR LEN=0057 INSTALLED 1980	0215/1203	
RAMP VN OP ID 67/8009/0270/0000	0215/1163	
018 "DIA CIRC METAL LEN=0075 INSTALLED 1980	0215/1077	
018 "DIA CIRC METAL LEN=0093 INSTALLED 1980	0215/0858	
RAMP SV (WB) OP ID 67/8009/0020/1549	0215/0837	
RAMP VS (SB) OP ID 67/8009/0250/0487	0215/0763	
018 "DIA CIRC METAL LEN=0075 INSTALLED 1980	0215/0609	
BMSSEN 67/0095/0215/0000 1676; US30; PA	0215/0239	
OP ID 67/7301/0676/0000 1 0 01000 0 00 0259+39 054495 FT	0215/0181	
RACE STREET (EB)		
BMSBG 67/0095/0215/0000 LENGTH(AH 2274 BK 3043)	0215/0000	
BMSID 67/8007/0510/2511	0211/3043	
018 "DIA CIRC CONCR LEN=0051 INSTALLED 1980	0211/2975	
018 "DIA CIRC CONCR LEN=0072 INSTALLED 1980	0211/2606	
RETAINING WALL BEGIN		
	0214/1344	RAMP VN OP ID 67/8009/0270/0000
	0214/1269	BMSSEN 67/0095/0214/1200 0 0 00000 0 00 0000+00 CALLOWHILL STREET
	0214/1200	BMSBG 67/0095/0214/1200
	0214/1182	018 "DIA CIRC CONCR LEN=0064 INSTALLED 1980
	0214/0915	RAMP RACE ST TO 95NB (SR8009 SEG 0260/1109)
	0214/0688	018 "DIA CIRC CONCR LEN=0144 INSTALLED 1980 SIGN: CANTILEVER
	0214/0400	BMSID 67/0095/0214/0400
	0214/0340	BMSSEN 67/0095/0214/0000 1676; US30; PA
	0214/0166	OP ID 67/7301/0676/0000 1 0 01000 0 00 0259+40
	054290 FT	RACE STREET (EB)
	0214/0000	BMSBG 67/0095/0214/0000 LENGTH(AH 2259 BK 3049)
	0210/2932	018 "DIA CIRC CONCR LEN=0051 INSTALLED 1980
	0210/2738	018 "DIA CIRC CONCR LEN=0054 INSTALLED 1980
	0210/2590	018 "DIA CIRC CONCR LEN=0057 INSTALLED 1980

DIR: N TOTAL LEN: 21.782 MI. DIST: 06-5 SR: 95
 LEFT MUN: PHILADELPHIA C RIGHT MUN: PHILADELPHIA C

BMSID	Description	Length	Year	Stationing	Notes
BMSID 67/8007/0510/2511 0211/2283					
0210/2116	RAMP DELAWARE AV TO 95N				(SR8009 SEG 0010/3520)
0210/2084	1676/US30-CENTRAL PHILA				(SR8009 SEG 0020/0000)
018 "DIA CIRC CONCR		LEN=0058	1980	0211/2075	
018 "DIA CIRC CONCR		LEN=0052	1980	0211/1925	
018 "DIA CIRC CONCR		LEN=0052	1980	0211/1730	
OP ID 67/8007/0760/0000	MARKET ST (WB)			0211/1673	
RAMP 676EB TO 95SB				0211/1507	(SR8009 SEG 0250/2890)
018 "DIA CIRC CONCR		LEN=0045	1980	0211/1458	
018 "DIA CIRC CONCR		LEN=0025	1980	0211/1456	
018 "DIA CIRC CONCR		LEN=0066	1980	0211/1277	
018 "DIA CIRC CONCR		LEN=0063	1980	0211/1041	
OP ID 67/3008/0060/1954	CHESTNUT ST. (EB)			0211/0854	
OP ID 67/0095/0210/0442	PED WALK			0211/0448	
1 0 01000 0 00 0228+87 051452 FT					
MILEPOST 021.00					
LENGTH(AH 3043 BK 1819)				0211/0000	
030 "DIA CIRC CONCR		LEN=0052	1980	0205/1730	
OP ID 67/2150/0010/0000	SPRUCE DOCK			0205/1462	
SIGN: 2 CHORD TRUSS					
BMSID 67/0095/0205/0455				0205/0455	
018 "DIA CIRC CONCR		LEN=0069	1980	0210/1457	
018 "DIA CIRC CONCR		LEN=0066	1980	0210/1275	
018 "DIA CIRC CONCR		LEN=0062	1980	0210/1041	
OP ID 67/3008/0060/1954	CHESTNUT ST. (EB)			0210/0849	
OP ID 67/0095/0210/0442	PED WALK			0210/0441	
018 "DIA CIRC CONCR		LEN=0127	1980	0210/0127	
1 0 01000 0 00 0228+87 051241 FT					
MILEPOST 021.00					
LENGTH(AH 3049 BK 1826)				0210/0000	
024 "DIA CIRC CONCR		LEN=0052	1980	0204/1749	
OP ID 67/2150/0010/0000	SPRUCE DOCK			0204/1455	
018 "DIA CIRC CONCR		LEN=0062	1980	0204/0720	

DIR: N TOTAL LEN: 21.782 MI. DIST: 06-5 SR: 95
 LEFT MUN: PHILADELPHIA C RIGHT MUN: PHILADELPHIA C

Stationing / Description	Stationing / Description	Stationing / Description	Stationing / Description
LEN=0066 INSTALLED 1980 0205/0441	0204/0194	021 "DIA CIRC CONCR LEN=0067 INSTALLED 1980	0204/0179
SOUTH STREET WALKW OP ID 67/0095/0204/0179 0205/0163	0204/0179	SOUTH STREET WALKW OP ID 67/0095/0204/0179	0204/0174
018 "DIA CIRC CONCR LEN=0022 INSTALLED 1980 0205/0150	0204/0174	018 "DIA CIRC CONCR LEN=0036 INSTALLED 1980	
018 "DIA CIRC CONCR LEN=0054 INSTALLED 1980 0205/0130			
COLUMBUS BL/WASHINGTON (SR8007 SEG 0500/0000) 0205/0052	0204/0123	RAMP DELAWARE TO 95NB (SR8007 SEG 0750/0880)	
1 0 01000 0 00 0201+67 049633 FT			
RAMP FRONT ST TO 95SB (SR8007 SEG 0510/3390)			
LENGTH(AH 1819 BK 1781) 0205/0000	049415 FT	1 0 01000 0 00 0202+05	0204/0000
018 "DIA CIRC CONCR LEN=0032 INSTALLED 1980 0201/1773	0204/0000	LENGTH(AH 1826 BK 1786)	
018 "DIA CIRC CONCR LEN=0070 INSTALLED 1980 0201/1449	0200/1474	018 "DIA CIRC CONCR LEN=0057 INSTALLED 1980	
018 "DIA CIRC CONCR LEN=0070 INSTALLED 1980 0201/1176	0200/1434	BMS EN 67/0095/0200/1177 0 0 00000 0 00 0000+00	
	0200/1177	RAMP SD (SB OFF)	
	0200/1141	BMSBG 67/0095/0200/1177	
	0200/0963	018 "DIA CIRC CONCR LEN=0056 INSTALLED 1980	
	0200/0687	SIGN: POLE MOUNTED	
	0200/0452	BMSID 67/0095/0200/0963	
	0200/0356	018 "DIA CIRC CONCR LEN=0056 INSTALLED 1980	
BMS EN 67/0095/0200/0300 0201/0356		018 "DIA CIRC CONCR LEN=0062 INSTALLED 1980	
018 "DIA CIRC CONCR LEN=0078 INSTALLED 1980 0201/0305		BMS EN 67/0095/0200/0300	
0 0 00000 0 00 0000+00	0200/0302	018 "DIA CIRC CONCR LEN=0066 INSTALLED 1980	
QUEEN ST.		0 0 00000 0 00 0000+00	
BMSBG 67/0095/0200/0300 0201/0300	0200/0300	QUEEN ST.	
1 0 01000 0 00 0172+49 047852 FT	047629 FT	BMSBG 67/0095/0200/0300	
MILEPOST 020.00		1 0 01000 0 00 0172+49	
LENGTH(AH 1781 BK 4418) 0201/0000	0200/0000	MILEPOST 020.00	
BMS EN 67/0095/0194/0000 0195/4418	0194/4418	LENGTH(AH 1786 BK 4418)	
		BMS EN 67/0095/0194/0000	

DIR: N TOTAL LEN: 21.782 MI. DIST: 06-5 SR: 95
 LEFT MUN: PHILADELPHIA C RIGHT MUN: PHILADELPHIA C

SIGN: 2 CHORD TRUSS
 BMSID 67/0095/0195/4326 0195/4326



0194/3904 SIGN: CANTILEVER
 BMSID 67/0095/0194/3904
 0194/3308 SIGN: 2 CHORD TRUSS
 BMSID 67/0095/0194/3308

SIGN: 2 CHORD TRUSS
 BMSID 67/0095/0195/1536 0195/1536



0194/2255 SIGN: CANTILEVER
 BMSID 67/0095/0194/2255
 0194/1974 COLUMBUS BL/WASHINGTON
 (SR8007 SEG 0010/0000)
 0194/1537 SIGN: 2 CHORD TRUSS
 BMSID 67/0095/0195/1536

1 0 01000 0 00 0146+29 043434 FT
 RAMP (SB)
 BMSBG 67/0095/0194/0000
 LENGTH(AH 4418 BK 2978) 0195/0000
 RAMP TO 95SB FROM SR 200
 (SR8007 SEG 0020/1696) 0191/2957



043211 FT 1 0 01000 0 00 0146+29
 RAMP (SB)
 BMSBG 67/0095/0194/0000
 LENGTH(AH 4418 BK 2978) 0194/0000

SIGN: 2 CHORD TRUSS
 BMSID 67/0095/0191/1216 0191/1216



0190/2978 BMSEN 67/0095/0190/0000
 0190/2447 SIGN: 2 CHORD TRUSS
 BMSID 67/0095/0190/2447

1 0 01000 0 00 0119+69 040456 FT
 SNYDER AVE.
 BMSBG 67/0095/0190/0000
 MILEPOST 019.00
 LENGTH(AH 2978 BK 2574) 0191/0000
 BMSEN 67/0095/0184/1410 0185/2574



0190/1248 SIGN: 2 CHORD TRUSS
 BMSID 67/0095/0191/1216

SIGN: 4 CHORD TRUSS
 BMSID 67/0095/0185/1533 0185/1533
 1 0 01000 0 00 0106+61
 OREGON AVE (NB)



040233 FT 1 0 01000 0 00 0119+69
 SNYDER AVE.
 BMSBG 67/0095/0190/0000
 MILEPOST 019.00
 LENGTH(AH 2978 BK 2599) 0190/0000
 BMSEN 67/0095/0184/1410 0184/2599
 0184/2549 SIGN: 2 CHORD TRUSS
 BMSID 67/0095/0184/2549

0184/1599 RAMP FRONT ST TO 95NB
 (SR8003 SEG 0510/3075)
 0184/1526 SIGN: 4 CHORD TRUSS
 BMSID 67/0095/0185/1533
 1 0 01000 0 00 0106+61
 OREGON AVE (NB)

EXTRACT DATE: 12/18/2023
PRINT DATE: 12/20/2023

ROADWAY MANAGEMENT SYSTEM
SLD COUNTY/SR - ANNUAL PRINT

PAGE NUMBER: 80
COUNTY: PHILADELPHIA

DIR: N TOTAL LEN: 21.782 MI.
LEFT MUN: PHILADELPHIA C

DIST: 06-5 SR: 95
RIGHT MUN: PHILADELPHIA C

BMSBG 67/0095/0184/1410 0185/1385
018 "DIA CIRC CONCR
LEN=0091 INSTALLED 1980 0185/1370

I 76 WALT WHIT BR/PACKE
(SR8003 SEG 0520/0000) 0185/1226
018 "DIA CIRC CONCR
LEN=0065 INSTALLED 1980 0185/1221

018 "DIA CIRC CONCR
LEN=0056 INSTALLED 1980 0185/0772

RAMP A-DE (NB)
OP ID 67/8003/0510/0980 0185/0702

RAMP FRONT ST TO 95SB
(SR8003 SEG 0500/0490) 0185/0366
018 "DIA CIRC CONCR
LEN=0076 INSTALLED 1980 0185/0312
018 "DIA CIRC CONCR
LEN=0128 INSTALLED 1980 0185/0262

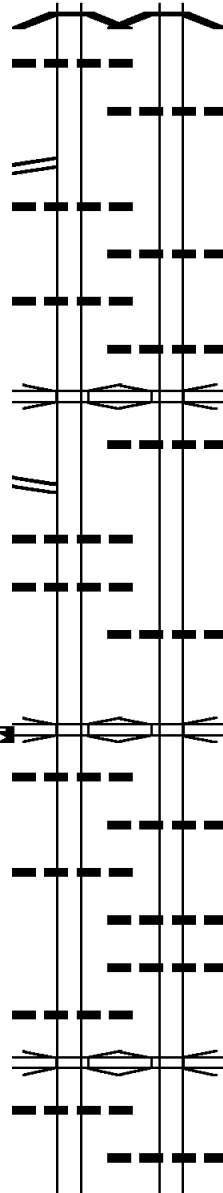
1 0 01000 0 00 0093+29 037882 FT
I-76
OP ID 67/7301/0076/0230
LENGTH(AH 2574 BK 2435) 0185/0000
018 "DIA CIRC CONCR
LEN=0073 INSTALLED 1980 0181/2318

018 "DIA CIRC CONCR
LEN=0070 INSTALLED 1980 0181/2218

018 "DIA CIRC CONCR
LEN=0065 INSTALLED 1980 0181/2118

RAMP J (WB)
OP ID 67/8003/0010/0368 0181/1945
018 "DIA CIRC CONCR
LEN=0063 INSTALLED 1980 0181/1898

018 "DIA CIRC CONCR



0184/1410 BMSBG 67/0095/0184/1410

0184/1385 018 "DIA CIRC CONCR
LEN=0056 INSTALLED 1980

0184/1049 018 "DIA CIRC CONCR
LEN=0054 INSTALLED 1980

0184/0772 018 "DIA CIRC CONCR
LEN=0055 INSTALLED 1980

RAMP A-DE (NB)
0184/0766 OP ID 67/8003/0510/0980
018 "DIA CIRC CONCR
LEN=0058 INSTALLED 1980

0184/0082 018 "DIA CIRC CONCR
LEN=0063 INSTALLED 1980
037634 FT 1 0 01000 0 00 0093+29
I-76

OP ID 67/7301/0076/0230
0184/0000 LENGTH(AH 2599 BK 2471)

0180/2318 018 "DIA CIRC CONCR
LEN=0063 INSTALLED 1980

0180/2218 018 "DIA CIRC CONCR
LEN=0063 INSTALLED 1980

0180/2118 018 "DIA CIRC CONCR
LEN=0065 INSTALLED 1980

RAMP J (WB)
0180/1913 OP ID 67/8003/0010/0368

0180/1872 018 "DIA CIRC CONCR
LEN=0067 INSTALLED 1980
018 "DIA CIRC CONCR

DIR: N TOTAL LEN: 21.782 MI. DIST: 06-5 SR: 95
 LEFT MUN: PHILADELPHIA C RIGHT MUN: PHILADELPHIA C

Item	Description	Stationing	Length	Notes
LEN=0066	INSTALLED 1980	0181/1618		
018 "DIA	CIRC CONCR			
LEN=0054	INSTALLED 1980	0181/1322		
SIGN:	CENTER MOUNTD			
BMSID 67/0095/0181/1300		0181/1300		
018 "DIA	CIRC CONCR			
LEN=0054	INSTALLED 1980	0181/1018		
018 "DIA	CIRC CONCR			
LEN=0050	INSTALLED 1980	0181/0718		
BMSEN 67/0095/0180/0000		0181/0619		
SIGN: 4	CHORD TRUSS			
BMSID 67/0095/0180/0320		0181/0300		
1 0 01000 0 00 0066+97		035447 FT		
PATTISON AVE				
BMSBG 67/0095/0180/0000				
MILEPOST		018.00		
LENGTH(AH 2435 BK 5191)		0181/0000		
BMSEN 67/0095/0170/0000		0171/5191		
SIGN: CANTILEVER				
BMSID 67/0095/0171/4070		0171/4070		
SIGN: CANTILEVER				
BMSID 67/0095/0170/3182		0170/3182		
SIGN: CANTILEVER				
BMSID 67/0095/0171/2227		0171/2227		
1 0 01000 0 00 0014+28		030256 FT		
CSX				
BMSBG 67/0095/0170/0000				
MILEPOST		017.00		
LENGTH(AH 5191 BK 3927)		0171/0000		
BMSEN 67/0095/0164/2922		0165/3923		
SIGN: 4	CHORD TRUSS			
BMSID 67/0095/0165/3577		0165/3577		
RAMP D RD				
(SR8001 SEG 0500/0000)		0165/3062		
0 0 00000 0 00 0000+00				
LEN=0066	INSTALLED 1980	0180/1618		
018 "DIA	CIRC CONCR			
LEN=0054	INSTALLED 1980	0180/1322		
LEN=0054	INSTALLED 1980			
018 "DIA	CIRC CONCR			
LEN=0050	INSTALLED 1980	0180/1018		
024 "DIA	CIRC CONCR			
LEN=0060	INSTALLED 1980	0180/0718		
BMSEN 67/0095/0180/0000		0180/0619		
1 76 WALT WHIT BR/PACKE				
(SR8003 SEG 0010/0000)		0180/0541		
SIGN: 4	CHORD TRUSS			
BMSID 67/0095/0180/0320		0180/0320		
1 0 01000 0 00 0066+97		035163 FT		
PATTISON AVE				
BMSBG 67/0095/0180/0000				
MILEPOST		018.00		
LENGTH(AH 2471 BK 5191)		0180/0000		
BMSEN 67/0095/0170/0000		0170/5191		
SIGN: CANTILEVER				
BMSID 67/0095/0170/3182		0170/3182		
SIGN: CANTILEVER				
BMSID 67/0095/0170/0152		0170/0152		
1 0 01000 0 00 0014+28		029972 FT		
CSX				
BMSBG 67/0095/0170/0000				
MILEPOST		017.00		
LENGTH(AH 5191 BK 3923)		0170/0000		
BMSEN 67/0095/0164/2922		0164/3923		
SIGN: 4	CHORD TRUSS			
BMSID 67/0095/0165/3577		0164/3551		
RAMP B RD				
(SR8001 SEG 0750/0910)		0164/3002		
0 0 00000 0 00 0000+00				

DIR: N TOTAL LEN: 21.782 MI. DIST: 06-5 SR: 95
LEFT MUN: PHILADELPHIA C RIGHT MUN: PHILADELPHIA C

BMS EN 67/0095/0164/0000 BMS EN 67/0095/0164/0000
TERMINAL AVE TERMINAL AVE
BMSBG 67/0095/0164/2922 0165/2922 0164/2922 BMSBG 67/0095/0164/2922

SIGN: CANTILEVER
BMSID 67/0095/0165/1052 0165/1052
RAMP C RD
(SR8001 SEG 0250/2316) 0165/0820 0164/0857 RAMP A RD
(SR8001 SEG 0010/0000)
SIGN: 4 CHORD TRUSS
BMSID 67/0095/0164/0574 0164/0574
026049 FT 1 0 00795 0 00 0270+20 026329 FT
BROAD STREET (NB) BMSBG 67/0095/0164/0000
LENGTH(AH 3927 BK 1949) 0165/0000 0164/0000
0160/1946 BMS EN 67/0095/0160/0000

1 0 00795 0 00 0243+34 024380 FT
INTERSTATE 95 (NB) 0160/1101
BMSBG 67/0095/0161/0000 0160/0734
MILEPOST 016.00 OP ID 67/0095/0161/0000
LENGTH(AH 1949 BK 5167) 0161/0000 024103 FT
BMS EN 67/0095/0150/0000 0151/5167
1 0 00795 0 00 0246+11
NO UNDERPASS INFORMATION
BMSBG 67/0095/0160/0000
MILEPOST 016.00
LENGTH(AH 1946 BK 5167)
BMS EN 67/0095/0150/0000

SIGN: 4 CHORD TRUSS
BMSID 67/0095/0151/1777 0151/1777

SIGN: 4 CHORD TRUSS
BMSID 67/0095/0151/0300 0151/0300
1 0 00795 0 00 0186+19 019213 FT 018936 FT
BRIDGE ST. 1 0 00795 0 00 0186+19
BRIDGE ST.

EXTRACT DATE: 12/18/2023
PRINT DATE: 12/20/2023

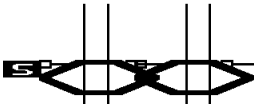
ROADWAY MANAGEMENT SYSTEM
SLD COUNTY/SR - ANNUAL PRINT

PAGE NUMBER: 77
COUNTY: PHILADELPHIA

DIR: N TOTAL LEN: 21.782 MI.
LEFT MUN: PHILADELPHIA C

DIST: 06-5 SR: 95
RIGHT MUN: PHILADELPHIA C

BMSBG 67/0095/0150/0000
MILEPOST 015.00
LENGTH(AH 5167 BK 3124) 0151/0000
BMSEN 67/0095/0145/0913 0145/3124



0150/0000
0144/3378

BMSBG 67/0095/0150/0000
MILEPOST 015.00
LENGTH(AH 5167 BK 3378)
BMSEN 67/0095/0144/1126

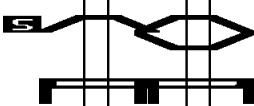
0 0 00000 0 00 0000+00
BMSEN 67/0095/0145/0000
INTERSTATE 95 (NB)
BMSBG 67/0095/0145/0913 0145/0913
SIGN: 4 CHORD TRUSS
BMSID 67/0095/0145/0815 0145/0815
ENTERPRISE/ISLAND AV RA
(SR8005 SEG 0500/0000) 0145/0674



0144/1126

OP ID 67/0095/0145/0913
SIGN: 4 CHORD TRUSS
BMSID 67/0095/0144/2518
SIGN: CANTILEVER
BMSID 67/0095/0144/1770
0 0 00000 0 00 0000+00
BMSEN 67/0095/0144/0000
NO UNDERPASS INFORMATIO
BMSBG 67/0095/0144/1126

1 0 00795 0 00 0153+01 016089 FT
CONSOLIDATED RAIL CO RR
BMSBG 67/0095/0145/0000
LENGTH(AH 3124 BK 2680) 0145/0000
SIGN: 4 CHORD TRUSS
BMSID 67/0095/0141/2373 0141/2373



0144/0418
015558 FT
0144/0000
0140/2677
0140/2489

RAMP FROM ENTERPRISE AV
(SR8005 SEG 0750/1315)
1 0 00795 0 00 0143+04
ACCESS ROADS
BMSBG 67/0095/0144/0000
LENGTH(AH 3378 BK 2677)
BMSEN 67/0095/0140/0000
SIGN: 4 CHORD TRUSS
BMSID 67/0095/0140/2489

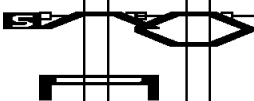
SIGN: CANTILEVER
BMSID 67/0095/0141/1105 0141/1105



0140/0747

RAMP FROM BARTRAM AV
(SR8035 SEG 0750/1400)

BARTRAM/ESSINGTON AV RA
(SR8035 SEG 0500/0000) 0141/0463
1 0 00795 0 00 0129+66 013409 FT
RAMP B (SB)
BMSBG 67/0095/0141/0000
MILEPOST 014.00
LENGTH(AH 2680 BK 3244) 0141/0000
SIGN: 4 CHORD TRUSS
BMSID 67/0095/0135/3000 0135/3000



012881 FT
0140/0000
0134/3021

1 0 00795 0 00 0411+72
RAMP B (SB)
BMSBG 67/0095/0140/0000
MILEPOST 014.00
LENGTH(AH 2677 BK 3021)
BMSEN 67/0095/0134/1533

0 0 00000 0 00 0000+00

0 0 00000 0 00 0000+00

DIR: N TOTAL LEN: 21.782 MI. DIST: 06-5 SR: 95
 LEFT MUN: PHILADELPHIA C RIGHT MUN: PHILADELPHIA C

RAMP NB CITY (NB)						RAMP NB CITY (NB)
BMSBG 67/0095/0135/1690	0135/1690		0134/1533	BMSBG 67/0095/0134/1533		
018 "DIA CIRC CONCR						
LEN=0088	INSTALLED 1970					
SIGN: 4 CHORD TRUSS			0134/1500	018 "DIA CIRC CONCR		
BMSID 67/0095/0134/1497	0135/1625			LEN=0082	INSTALLED 1970	
018 "DIA CIRC CONCR			0134/1497	SIGN: 4 CHORD TRUSS		
LEN=0104	INSTALLED 1970			BMSID 67/0095/0134/1497		
SIGN: 4 CHORD TRUSS						
BMSID 67/0095/0135/0900	0135/0900					
018 "DIA CIRC CONCR						
LEN=0100	INSTALLED 1970					
018 "DIA CIRC CONCR			0134/0348	SIGN: CENTER MOUNTD		
LEN=0042	INSTALLED 1970			BMSID 67/0095/0134/0348		
018 "DIA CIRC CONCR						
LEN=0062	INSTALLED 1970					
I-95 COLLECTOR RD			0134/0265	018 "DIA CIRC CONCR		
(SR9405 SEG 0012/0000)	0135/0204			LEN=0062	INSTALLED 1970	
1 0 00795 0 00 0094+83	010165 FT					
LENGTH(AH 3244 BK 2640)	0135/0000			009860 FT	1 0 00795 0 00 0096+70	
018 "DIA CIRC CONCR				0134/0000	LENGTH(AH 3021 BK 2640)	
LEN=0064	INSTALLED 1970					
018 "DIA CIRC CONCR			0130/2010	I-95 COLLECTOR RD		
LEN=0078	INSTALLED 1970			(SR9403 SEG 0020/3600)		
BMSEN 67/0095/0131/1682	0131/1880		0130/1857	018 "DIA CIRC CONCR		
1 0 00795 0 00 0371+28	0131/1865			LEN=0076	INSTALLED 1970	
ISLAND AVE (EB)						
BMSBG 67/0095/0131/1682	0131/1682		0130/1820	BMSEN 67/0095/0130/1637		
018 "DIA CIRC CONCR				1 0 00795 0 00 0371+18		
LEN=0072	INSTALLED 1970		0130/1637	ISLAND AVE (EB)		
018 "DIA CIRC CONCR				BMSBG 67/0095/0130/1637		
LEN=0075	INSTALLED 1970					
018 "DIA CIRC CONCR			0130/1612	018 "DIA CIRC CONCR		
LEN=0075	INSTALLED 1970			LEN=0082	INSTALLED 1970	
018 "DIA CIRC CONCR						
LEN=0078	INSTALLED 1970		0130/1222	018 "DIA CIRC CONCR		
018 "DIA CIRC CONCR				LEN=0085	INSTALLED 1970	
LEN=0078	INSTALLED 1970					
018 "DIA CIRC CONCR			0130/0822	018 "DIA CIRC CONCR		
LEN=0078	INSTALLED 1970			LEN=0090	INSTALLED 1970	

DIR: N TOTAL LEN: 21.782 MI. DIST: 06-5 SR: 95
 LEFT MUN: PHILADELPHIA C RIGHT MUN: PHILADELPHIA C

036 "DIA CIRC CONCR LEN=0078 INSTALLED 1970 0131/0545	---	0130/0532	036 "DIA CIRC CONCR LEN=0088 INSTALLED 1970
018 "DIA CIRC CONCR LEN=0078 INSTALLED 1970 0131/0265	---	0130/0257	018 "DIA CIRC CONCR LEN=0090 INSTALLED 1970
018 "DIA CIRC CONCR LEN=0085 INSTALLED 1970 0131/0010	---	0130/0010	018 "DIA CIRC CONCR LEN=0085 INSTALLED 1970
1 0 00795 0 00 0068+43 007525 FT MILEPOST 013.00	---	007220 FT	1 0 00795 0 00 0071+44 MILEPOST 013.00
LENGTH(AH 2640 BK 2809) 0131/0000	5-	5-	LENGTH(AH 2640 BK 2775)
SIGN: 4 CHORD TRUSS BMSID 67/0095/0125/2204 0125/2204	┌───┐		
018 "DIA CIRC CONCR LEN=0082 INSTALLED 1970 0125/2185	---	0124/2233	018 "DIA CIRC CONCR LEN=0090 INSTALLED 1970
018 "DIA CIRC CONCR LEN=0088 INSTALLED 1970 0125/1295	---	0124/1353	018 "DIA CIRC CONCR LEN=0096 INSTALLED 1970
018 "DIA CIRC CONCR LEN=0098 INSTALLED 1970 0125/0870	---	0124/0923	018 "DIA CIRC CONCR LEN=0118 INSTALLED 1970
I-95 COLLECTOR RD (SR9405 SEG 0022/2909) 0125/0765			
OP ID 67/8047/0760/0000 0125/0424	┌───┐	0124/0534	RAMP G (WB) OP ID 67/8047/0760/0000
	---	0124/0523	048 "DIA CIRC CONCR LEN=0080 INSTALLED 1970
	---	0124/0143	018 "DIA CIRC CONCR LEN=0084 INSTALLED 1970
	---	004445 FT	1 0 00795 0 00 0056+98 I-95 COLLECTOR RD (SR9403 SEG 0010/0000)
1 0 00795 0 00 0051+43 004716 FT LENGTH(AH 2809 BK 2416) 0125/0000	5-	5-	LENGTH(AH 2775 BK 2528)
LEN=0124 INSTALLED 1980 0121/2416	---	0120/2443	036 "DIA CIRC CONCR LEN=0114 INSTALLED 1980
	---	0120/2033	018 "DIA CIRC CONCR LEN=0088 INSTALLED 1980
RAMP NB (EB) OP ID 67/8047/0010/3064 0121/1960	┌───┐	0120/2000	RAMP NB (EB) OP ID 67/8047/0010/3064
	---		SIGN: 3 CHORD TRUSS

DIR: N TOTAL LEN: 21.782 MI. DIST: 06-5 SR: 95
 LEFT MUN: PHILADELPHIA C RIGHT MUN: PHILADELPHIA C

036 "DIA CIRC CONCR LEN=0200 INSTALLED 1980	0121/1180	0120/1236 BMSID 67/0095/0120/1236 036 "DIA CIRC CONCR LEN=0182 INSTALLED 1980
030 "DIA CIRC CONCR LEN=0120 INSTALLED 1980	0121/0800	0120/0833 030 "DIA CIRC CONCR LEN=0163 INSTALLED 1980
RAMP G FROM AIRPORT (SR8047 SEG 0760/3632)	0121/0120	
1 0 00795 0 00 0032+11 002300 FT MILEPOST 012.00		001917 FT 1 0 00795 0 00 0033+96 SIGN: 4 CHORD TRUSS BMSID 67/0095/0120/0000 MILEPOST 012.00
LENGTH(AH 2416 BK 2300)	0121/0000	0120/0000 LENGTH(AH 2528 BK 1917)
036 "DIA CIRC CONCR LEN=0148 INSTALLED 1980	0115/2020	
RAMP 'KK' (WB) OP ID 67/8047/0020/2583	0115/1719	0114/1625 024 "DIA CIRC CONCR LEN=0138 INSTALLED 1980 RAMP 'KK' (WB)
033 "DIA CIRC CONCR LEN=0154 INSTALLED 1980	0115/1420	0114/1291 OP ID 67/8047/0020/2583 030 "DIA CIRC CONCR LEN=0114 INSTALLED 1980
RAMP RD (SR8047 SEG 0280/1743)	0115/1160	0114/1045
018 "DIA CIRC METAL LEN=0126 INSTALLED 1980	0115/1010	0114/0855 RAMP NB TO PA 291 (SR8047 SEG 0010/0000)
SOUTHEASTERN PENNSYLVAN OVERPASS IS RR X-ING	0115/0680	0114/0262 SOUTHEASTERN PENNSYLVAN OVERPASS IS RR X-ING
018 "DIA CIRC CONCR LEN=0114 INSTALLED 1980	0115/0610	
CROSSOVER RD (CONN)	0115/0330	
018 "DIA CIRC METAL LEN=0120 INSTALLED 1980	0115/0210	
RAMP LL (EB) OP ID 67/8047/0260/3945	0115/0116	
1 0 00795 0 00 0000+00 000000 FT NC DELAWARE EX		000000 FT 1 0 00795 0 00 0000+00 NC DELAWARE EX
VIETNAM VETERANS MEMOR INTER-BK (SRO095 SEG 0111/0471)		INTER-BK VIETNAM VETERANS MEMOR (SRO095 SEG 0110/1157)
MFC BEGIN = A		MFC BEGIN = A
LENGTH(AH 2300 BK 0000)	0115/0000	0114/0000 LENGTH(AH 1917 BK 0000)

Stationing	Description	Length	Sign	Notes
041409 FT	(APRA) WALT WHITMAN BR INTER-AHD	3471/1709		POT-ROI
3471/1560	(SR8020 SEG 0250/0550) TWENTYSIXTH ST			
3471/1350	(SR3003 SEG 0030/1171) SIGN: 4 CHORD TRUSS			
3470/1431	(APRA) WALT WHITMAN BR INTER-AHD			
3470/1278	(SR8020 SEG 0010/0000) SIGN: 4 CHORD TRUSS			
3470/0950	BMSID 67/0076/3470/1226 TWENTYSIXTH ST			
039700 FT	(SR3003 SEG 0031/1114) SIGN: 4 CHORD TRUSS			
039729 FT	2 0 67278 0 00 0081+01 MILEPOST 347.00			
3471/0000	LENGTH(AH 1709 BK 2431) SIGN: 4 CHORD TRUSS			
3464/2230	BMSID 67/0076/3464/2138 VARE AV/MIFFLIN ST			
3464/1430	(CITY) SIGN: 3 CHORD TRUSS			
3464/1320	BMSID 67/0076/3464/1334 TWENTYEIGHTH ST RAMP RD			
3464/0660	(CITY) TWENTYEIGHTH ST RAMP RD			
3465/0462	SIGN: 4 CHORD TRUSS			
037269 FT	BMSID 67/0076/3464/0455 THIRTYFOURTH ST			
037185 FT	2 0 67278 0 00 0113+41 LENGTH(AH 2431 BK 1075)			
3464/0000	THIRTYFOURTH ST			

DIR: E TOTAL LEN: 7.843 MI. DIST: 06-5 SR: 76
 LEFT MUN: PHILADELPHIA C RIGHT MUN: PHILADELPHIA C

Stationing	Description	Stationing	Description
(SR3003 SEG 0040/0000) 3461/0980	PEDESTRIAN	3460/0980 (SR3003 SEG 0041/0000)	PEDESTRIAN
OP ID 67/0076/3460/1074 3461/0845		3460/0840 OP ID 67/0076/3460/1074	
SIGN: CANTILEVER			
BMSID 67/0076/3461/0376 3461/0160			
2 0 67057 0 00 0340+04 036194 FT		036024 FT 2 0 67057 0 00 0348+24	
MILEPOST 346.00		MILEPOST 346.00	
LENGTH(AH 1075 BK 3597) 3461/0000		3460/0000 LENGTH(AH 1161 BK 3532)	
BMSEN 67/0076/3454/1645 3455/3275		3454/3275 BMSEN 67/0076/3454/1645	
		3454/3198 DMS SIGN STRUCTURE	
RAMP EX41 76W/CIVIC CEN (SR8018 SEG 0500/0730) 3455/2728		BMSID 67/0076/3454/3198	
0 0 00000 0 00 0000+00		2 0 67057 0 00 0331+84	
34TH STREET (NB)		34TH STREET (NB)	
BMSBG 67/0076/3454/1645 3455/1645		3454/1645 BMSBG 67/0076/3454/1645	
BMSEN 67/0076/3454/0000 3455/1641		3454/1641 BMSEN 67/0076/3454/0000	
SIGN: 4 CHORD TRUSS		SIGN: 4 CHORD TRUSS	
BMSID 67/0076/3454/0150 3455/0150		BMSID 67/0076/3454/0150	
015 "DIA CIRC CONCR LEN=0040 INSTALLED UNKN 3455/0111		3454/0150 GRAYS FERRY AVE/UNIV AV (SR8018 SEG 0010/0000)	
015 "DIA CIRC CONCR LEN=0040 INSTALLED UNKN 3455/0091		3454/0132	
2 0 67057 0 00 0318+01 032597 FT		015 "DIA CIRC CONCR LEN=0040 INSTALLED UNKN	
RAMP		032492 FT 2 0 67057 0 00 0318+01	
BMSBG 67/0076/3454/0000		RAMP	
LENGTH(AH 3597 BK 6336) 3455/0000		BMSBG 67/0076/3454/0000	
BMSEN 67/0076/3444/0000 3445/6162		3454/0000 LENGTH(AH 3532 BK 6335)	
015 "DIA CIRC CONCR LEN=0040 INSTALLED UNKN 3445/6058		3444/6162 BMSEN 67/0076/3444/0000	
CSX RAIL TRANSPORTATION OVERPASS IS RR X-ING 3445/6054		CSX RAIL TRANSPORTATION OVERPASS IS RR X-ING	
015 "DIA CIRC CONCR LEN=0040 INSTALLED UNKN 3445/5933		015 "DIA CIRC CONCR LEN=0040 INSTALLED UNKN	
		015 "DIA CIRC CONCR LEN=0040 INSTALLED UNKN	
		015 "DIA CIRC CONCR LEN=0040 INSTALLED UNKN	
		015 "DIA CIRC CONCR LEN=0040 INSTALLED UNKN	

DIR: E TOTAL LEN: 7.843 MI. DIST: 06-5 SR: 76
 LEFT MUN: PHILADELPHIA C RIGHT MUN: PHILADELPHIA C

015 "DIA CIRC CONCR LEN=0040 INSTALLED UNKN RAMP 76 WB TO SOUTH ST (SR8016 SEG 0500/0000)	3445/4624	---	---	3445/4608	
018 "DIA CIRC CONCR LEN=0040 INSTALLED UNKN	3445/4585	---	---	3444/4594	018 "DIA CIRC CONCR LEN=0080 INSTALLED UNKN
018 "DIA CIRC CONCR LEN=0040 INSTALLED UNKN	3445/4538	---	---	3444/4555	015 "DIA CIRC CONCR LEN=0040 INSTALLED UNKN
018 "DIA CIRC CONCR LEN=0040 INSTALLED UNKN	3445/4478	---	---		
018 "DIA CIRC CONCR LEN=0040 INSTALLED UNKN	3445/4456	---	---	3444/4456	015 "DIA CIRC CONCR LEN=0040 INSTALLED UNKN
018 "DIA CIRC CONCR LEN=0040 INSTALLED UNKN	3445/4348	---	---		
018 "DIA CIRC CONCR LEN=0040 INSTALLED UNKN	3445/4281	---	---		
015 "DIA CIRC CONCR LEN=0045 INSTALLED UNKN	3445/4190	---	---		
		---	---	3444/4180	015 "DIA CIRC CONCR LEN=0010 INSTALLED UNKN
SOUTH STREET OP ID 67/7301/0010/0011	3445/4138	=====	=====	3444/4138	OP ID 67/7301/0010/0011
015 "DIA CIRC CONCR LEN=0045 INSTALLED UNKN	3445/4095	---	---		
015 "DIA CIRC CONCR LEN=0040 INSTALLED UNKN	3445/3996	---	---	3444/4085	015 "DIA CIRC CONCR LEN=0010 INSTALLED UNKN
015 "DIA CIRC CONCR LEN=0040 INSTALLED UNKN	3445/3953	---	---	3444/3988	015 "DIA CIRC CONCR LEN=0010 INSTALLED UNKN
015 "DIA CIRC CONCR LEN=0040 INSTALLED UNKN	3445/3876	---	---	3444/3889	015 "DIA CIRC CONCR LEN=0015 INSTALLED UNKN
015 "DIA CIRC CONCR LEN=0070 INSTALLED UNKN	3445/3851	---	---		
015 "DIA CIRC CONCR LEN=0050 INSTALLED UNKN	3445/3736	---	---		
RAMP SOUTH ST TO 76 WB (SR8016 SEG 0250/0545)	3445/3700	---	---		
015 "DIA CIRC CONCR LEN=0045 INSTALLED UNKN	3445/3661	---	---		
		---	---	3444/3651	015 "DIA CIRC CONCR LEN=0050 INSTALLED UNKN




















DIR: E TOTAL LEN: 7.843 MI. DIST: 06-5 SR: 76
 LEFT MUN: PHILADELPHIA C RIGHT MUN: PHILADELPHIA C

015 "DIA CIRC CONCR	LEN=0045	INSTALLED UNKN	3445/3636	---	---		
015 "DIA CIRC CONCR	LEN=0040	INSTALLED UNKN	3445/3596	---	---		
						3444/3590	015 "DIA CIRC CONCR
						3444/3537	LEN=0045 INSTALLED UNKN
							RAMP EX40 76E TO SOUTH
							(SR8016 SEG 0010/0000)
015 "DIA CIRC CONCR	LEN=0040	INSTALLED UNKN	3445/3519	---	---		
						3444/3507	015 "DIA CIRC CONCR
							LEN=0040 INSTALLED UNKN
015 "DIA CIRC CONCR	LEN=0040	INSTALLED UNKN	3445/3439	---	---		
						3444/3431	015 "DIA CIRC CONCR
						3444/3380	LEN=0040 INSTALLED UNKN
							RAMP B RD
							(SR8014 SEG 0750/1280)
015 "DIA CIRC CONCR	LEN=0040	INSTALLED UNKN	3445/3344	---	---		
						3444/3338	015 "DIA CIRC CONCR
							LEN=0030 INSTALLED UNKN
SIGN: 4 CHORD TRUSS						3444/3290	SIGN: 4 CHORD TRUSS
BMSID 67/0076/3444/3290			3445/3290	---	---		BMSID 67/0076/3444/3290
						3444/3229	015 "DIA CIRC CONCR
						3444/3156	LEN=0030 INSTALLED UNKN
							MILEPOST 345.00
015 "DIA CIRC CONCR	LEN=0040	INSTALLED UNKN	3445/3156	---	---		
						3444/3137	015 "DIA CIRC CONCR
							LEN=0040 INSTALLED UNKN
RETAINING WALL END							
BMSID 67/0076/3435/2989			3445/3078	---	---		
015 "DIA CIRC CONCR	LEN=0040	INSTALLED UNKN	3445/3061	---	---		
015 "DIA CIRC CONCR	LEN=0024	INSTALLED UNKN	3445/3060	---	---		
						3444/3041	015 "DIA CIRC CONCR
							LEN=0040 INSTALLED UNKN
015 "DIA CIRC CONCR	LEN=0040	INSTALLED UNKN	3445/2979	---	---		
						3444/2961	015 "DIA CIRC CONCR
							LEN=0040 INSTALLED UNKN
015 "DIA CIRC CONCR	LEN=0040	INSTALLED UNKN	3445/2877	---	---		
						3444/2861	015 "DIA CIRC CONCR
							LEN=0040 INSTALLED UNKN
SIGN: CANTILEVER							
BMSID 67/0076/3445/2700			3445/2700	---	---		
015 "DIA CIRC CONCR							

DIR: E TOTAL LEN: 7.843 MI. DIST: 06-5 SR: 76
 LEFT MUN: PHILADELPHIA C RIGHT MUN: PHILADELPHIA C

LEN=0040	INSTALLED UNKN	3445/2694	---	---	---		
015 "DIA CIRC CONCR			---	---	---	3444/2683	015 "DIA CIRC CONCR LEN=0040 INSTALLED UNKN
LEN=0040	INSTALLED UNKN	3445/2637	---	---	---		
			---	---	---	3444/2626	015 "DIA CIRC CONCR LEN=0040 INSTALLED UNKN
			---	---	---	3444/2609	015 "DIA CIRC CONCR LEN=0040 INSTALLED UNKN
015 "DIA CIRC CONCR			---	---	---		
LEN=0045	INSTALLED UNKN	3445/2420	---	---	---		
			---	---	---	3444/2411	015 "DIA CIRC CONCR LEN=0040 INSTALLED UNKN
RETAINING WALL END							
BMSID 67/0076/3441/1531		3445/2355	▬				
015 "DIA CIRC CONCR			---	---	---		
LEN=0040	INSTALLED UNKN	3445/2179	---	---	---		
			---	---	---	3444/2170	015 "DIA CIRC CONCR LEN=0040 INSTALLED UNKN
RETAINING WALL BEGIN							
BMSID 67/0076/3435/2989		3445/2115	▬				
015 "DIA CIRC CONCR			---	---	---		
LEN=0040	INSTALLED UNKN	3445/2022	---	---	---		
			---	---	---	3444/2006	015 "DIA CIRC CONCR LEN=0040 INSTALLED UNKN
30TH ST/MARKET ST							
(SR8014 SEG 0500/0000)		3445/1964	==				
OP ID 67/3039/0010/0079		3445/1906	⌢	⌢	⌢	3444/1906	OP ID 67/3039/0010/0079
015 "DIA CIRC CONCR			---	---	---		
LEN=0040	INSTALLED UNKN	3445/1883	---	---	---		
OP ID 67/0003/0091/0607		3445/1873	⌢	⌢	⌢	3444/1873	OP ID 67/0003/0091/0607
			---	---	---		
			---	---	---	3444/1868	015 "DIA CIRC CONCR LEN=0040 INSTALLED UNKN
015 "DIA CIRC CONCR			---	---	---		
LEN=0040	INSTALLED UNKN	3445/1713	---	---	---		
			---	---	---	3444/1702	015 "DIA CIRC CONCR LEN=0040 INSTALLED UNKN
RETAINING WALL BEGIN							
BMSID 67/0076/3441/1531		3445/1572	▬				
015 "DIA CIRC CONCR			---	---	---		
LEN=0040	INSTALLED UNKN	3445/1557	---	---	---		
			---	---	---	3444/1545	015 "DIA CIRC CONCR LEN=0040 INSTALLED UNKN
OP ID 67/3039/0010/0634		3445/1475	⌢	⌢	⌢	3444/1475	OP ID 67/3039/0010/0634
			---	---	---		
OP ID 67/0003/0090/1665		3445/1298	⌢	⌢	⌢	3444/1298	OP ID 67/0003/0090/1665
			---	---	---		
RETAINING WALL END							

DIR: E TOTAL LEN: 7.843 MI. DIST: 06-5 SR: 76
 LEFT MUN: PHILADELPHIA C RIGHT MUN: PHILADELPHIA C

BMSID 67/0076/3441/0961	3445/1232			
RETAINING WALL END				
BMSID 67/0076/3441/0960	3445/1230			
018 "DIA CIRC CONCR				
LEN=0040	INSTALLED UNKN	3445/1145		
				3444/1132
018 "DIA CIRC CONCR				018 "DIA CIRC CONCR
LEN=0040	INSTALLED UNKN	3445/1034		LEN=0040 INSTALLED UNKN
				3444/1020
				018 "DIA CIRC CONCR
				LEN=0040 INSTALLED UNKN
				3444/0969
OP ID 67/3030/0013/0000	3445/0969			OP ID 67/3030/0013/0000
RETAINING WALL BEGIN				
BMSID 67/0076/3441/0960	3445/0950			
RETAINING WALL BEGIN				
BMSID 67/0076/3441/0961	3445/0855			
RETAINING WALL END				
BMSID 67/0076/3445/0460	3445/0826			
MARKET ST (EB)				
OP ID 67/3010/0080/0920	3445/0730			3444/0730
RETAINING WALL END				OP ID 67/3010/0080/0920
BMSID 67/8012/0010/0121	3445/0708			
018 "DIA CIRC CONCR				
LEN=0040	INSTALLED UNKN	3445/0617		
				3444/0605
018 "DIA CIRC CONCR				018 "DIA CIRC CONCR
LEN=0040	INSTALLED UNKN	3445/0568		LEN=0040 INSTALLED UNKN
				3444/0555
				018 "DIA CIRC CONCR
				LEN=0040 INSTALLED UNKN
RETAINING WALL BEGIN				
BMSID 67/8012/0010/0121	3445/0470			
RETAINING WALL BEGIN				
BMSID 67/0076/3445/0460	3445/0460			
SCHUYLKI AVE WEST				
OP ID 67/3030/0013/0261	3445/0400			3444/0400
018 "DIA CIRC CONCR				OP ID 67/3030/0013/0261
LEN=0040	INSTALLED UNKN	3445/0310		
OP ID 67/3030/0013/0531	3445/0248			3444/0248
SCHUYLKILL AVE WES				OP ID 67/3030/0013/0531
				018 "DIA CIRC CONCR
				LEN=0070 INSTALLED UNKN
RAMP J RD				
(SR8012 SEG 0510/0000)	3445/0195			
				3444/0146
				018 "DIA CIRC CONCR
				LEN=0120 INSTALLED UNKN
2 0 67057 0 00 0260+05	026261 FT			2 0 67057 0 00 0260+05
SCHUYLKILL R				SCHUYLKILL R
BMSBG 67/0076/3444/0000				BMSBG 67/0076/3444/0000

DIR: E TOTAL LEN: 7.843 MI. DIST: 06-5 SR: 76
 LEFT MUN: PHILADELPHIA C RIGHT MUN: PHILADELPHIA C

DESCRIPTION	START	END	START	END	DESCRIPTION
LENGTH(AH 6336 BK 2112) OP ID 67/3030/0013/0696	3445/0000	3441/2112	3444/0000	3444/0000	LENGTH(AH 6335 BK 2516)
RAMP H RD (SR8012 SEG 0500/0930) 018 "DIA CIRC CONCR LEN=0040 INSTALLED UNKN	3441/1714	3441/1407	3440/2369	3440/1788	SCHUYLKILL AV WEST OP ID 67/3030/0013/0696 RAMP A RD (SR8012 SEG 0250/2035)
BMS EN 67/0076/3441/0941 018 "DIA CIRC CONCR LEN=0055 INSTALLED UNKN	3441/1217	3441/1165	3440/1268	3440/0828	018 "DIA CIRC CONCR LEN=0040 INSTALLED UNKN
0 0 00000 0 00 0000+00 RAMP B (EB) BMSBG 67/0076/3441/0941	3441/0941				018 "DIA CIRC CONCR LEN=0040 INSTALLED UNKN
SIGN: CENTER MOUNTD BMSID 67/0076/3441/0749 BMS EN 67/0076/3441/0550 0 0 00000 0 00 0000+00 RAMP C BMSBG 67/0076/3441/0550	3441/0749	3441/0596	3440/0617	3440/0545	SIGN: 4 CHORD TRUSS BMSID 67/0076/3440/0617 VINE ST EX (SR0676 SEG 0002/0000)
018 "DIA CIRC CONCR LEN=0040 INSTALLED UNKN	3441/0427		3440/0467	3440/0465	BMS EN 67/0076/3440/0602 2 0 67057 0 00 0238+93 RAMP C (EB) BMSBG 67/0076/3440/0602 BMS EN 67/0076/3440/0365
			3440/0365	3440/0292	2 0 67057 0 00 0238+93 NO UNDERPASS INFORMATIO BMSBG 67/0076/3440/0365
018 "DIA CIRC CONCR LEN=0040 INSTALLED UNKN	3441/0190		3440/0259		018 "DIA CIRC CONCR LEN=0040 INSTALLED UNKN
018 "DIA CIRC CONCR LEN=0070 INSTALLED UNKN	3441/0185				018 "DIA CIRC CONCR LEN=0070 INSTALLED UNKN
			3440/0055	3440/0051	018 "DIA CIRC CONCR LEN=0040 INSTALLED UNKN
					018 "DIA CIRC CONCR LEN=0065 INSTALLED UNKN (APRA) THIRTIETH STREET

POI

DIR: E TOTAL LEN: 7.843 MI. DIST: 06-5 SR: 76
 LEFT MUN: PHILADELPHIA C RIGHT MUN: PHILADELPHIA C

Stationing	Description	Stationing	Description
2 0 67057 0 00 0238+93 024149 FT		3440/0028	RAMP A RD (SR8012 SEG 0010/0000)
LENGTH(AH 2112 BK 3103) 3441/0000		023641 FT	2 0 67057 0 00 0238+93
BMSID 67/0076/3435/1973 3435/3103		3440/0000	LENGTH(AH 2516 BK 2640)
VINE ST EX (SR0676 SEG 0003/0000) 3435/2279			
SIGN: 4 CHORD TRUSS			SIGN: 4 CHORD TRUSS
BMSID 67/0076/3434/2338 3435/2269		3434/2338	BMSID 67/0076/3434/2338
OP ID 67/3014/0030/0000 3435/2217		3434/2278	OP ID 67/3014/0030/0000
018 "DIA CIRC CONCR			
LEN=0045 INSTALLED UNKN 3435/2215			
018 "DIA CIRC CONCR			
LEN=0040 INSTALLED UNKN 3435/2101			
		3434/2145	018 "DIA CIRC CONCR
			LEN=0060 INSTALLED UNKN
		3434/2026	018 "DIA CIRC CONCR
			LEN=0040 INSTALLED UNKN
RETAINING WALL BEGIN			
BMSID 67/0076/3435/1973 3435/1973			
018 "DIA CIRC CONCR			
LEN=0070 INSTALLED UNKN 3435/1844			
018 "DIA CIRC CONCR			
LEN=0045 INSTALLED UNKN 3435/1731		3434/1776	024 "DIA CIRC CONCR
RAMP F RD (SR8010 SEG 0250/0615) 3435/1648		3434/1628	LEN=0040 INSTALLED UNKN
			RAMP E RD (SR8010 SEG 0010/0000)
		3434/1624	018 "DIA CIRC CONCR
			LEN=0045 INSTALLED UNKN
018 "DIA CIRC CONCR			
LEN=0045 INSTALLED UNKN 3435/1561			
018 "DIA CIRC CONCR			
LEN=0045 INSTALLED UNKN 3435/1398			
		3434/1396	018 "DIA CIRC CONCR
			LEN=0045 INSTALLED UNKN
		3434/1216	018 "DIA CIRC CONCR
			LEN=0060 INSTALLED UNKN
		3434/1124	SIGN: CANTILEVER
			BMSID 67/0076/3434/1124
SIGN: 4 CHORD TRUSS			
BMSID 67/0076/3434/0210 3435/0205		3434/0210	SIGN: 4 CHORD TRUSS
			BMSID 67/0076/3434/0210
		3434/0045	018 "DIA CIRC CONCR
		021001 FT	LEN=0040 INSTALLED UNKN
2 0 67057 0 00 0212+53 021046 FT		3434/0000	2 0 67057 0 00 0212+53
LENGTH(AH 3103 BK 2584) 3435/0000			LENGTH(AH 2640 BK 2640)
018 "DIA CIRC CONCR			018 "DIA CIRC CONCR
LEN=0040 INSTALLED UNKN 3431/2415		3430/2420	LEN=0040 INSTALLED UNKN

EXTRACT DATE: 12/18/2023
PRINT DATE: 12/20/2023

ROADWAY MANAGEMENT SYSTEM
SLD COUNTY/SR - ANNUAL PRINT

PAGE NUMBER: 63
COUNTY: PHILADELPHIA

DIR: E TOTAL LEN: 7.843 MI.
LEFT MUN: PHILADELPHIA C

DIST: 06-5 SR: 76
RIGHT MUN: PHILADELPHIA C

Item Description	Stationing	Item Description	Stationing
LEN=0044 INSTALLED UNKN	3425/1534	LEN=0044 INSTALLED UNKN	3424/1534
BMSID 67/0076/3424/1106	3425/1113	DMS SIGN STRUCTURE	3424/1457
2 0 67057 0 00 0159+73		BMSID 67/0076/3424/1457	3424/1160
SWEETBRIAR R		BMSID 67/0076/3424/1106	
BMSBG 67/0076/3424/1106	3425/1059	0 0 0000 0 00 0000+00	
SIGN: 4 CHORD TRUSS		SWEETBRIAR R	
BMSID 67/0076/3425/0863	3425/0863	BMSBG 67/0076/3424/1106	
024 "DIA CIRC CONCR			
LEN=0042 INSTALLED UNKN	3425/0840		
		RAMP A RD	
		(SR8008 SEG 0010/0000)	
018 "DIA CIRC CONCR		024 "DIA CIRC CONCR	
LEN=0042 INSTALLED UNKN	3425/0528	LEN=0034 INSTALLED UNKN	
		018 "DIA CIRC CONCR	
		LEN=0044 INSTALLED UNKN	
		018 "DIA CIRC CONCR	
		LEN=0044 INSTALLED UNKN	
024 "DIA CIRC CONCR			
LEN=0042 INSTALLED UNKN	3425/0300		
CONSOLIDATED RAIL CORPO		CONSOLIDATED RAIL CORPO	
OVERPASS IS RR X-ING	3425/0291	OVERPASS IS RR X-ING	
RAMP 3 (WB)		RAMP 3 (WB)	
OP ID 67/8008/0030/1087	3425/0171	OP ID 67/8008/0030/1087	
		SIGN: CANTILEVER	
		BMSID 67/0076/3424/0307	
		018 "DIA CIRC CONCR	
		LEN=0044 INSTALLED UNKN	
018 "DIA CIRC CONCR		018 "DIA CIRC CONCR	
LEN=0042 INSTALLED UNKN	3425/0088	LEN=0044 INSTALLED UNKN	
2 0 67057 0 00 0159+73	015731 FT	2 0 67057 0 00 0159+73	
LENGTH(AH 2731 BK 2504)	3425/0000	015695 FT	
		LENGTH(AH 2666 BK 2556)	
		060"H 48"W CON BOX CUL	
		LEN=0040 INSTALLED UNKN	
RAMP C RD			
(SR8008 SEG 0030/1928)	3421/2078		
		018 "DIA CIRC CONCR	
		LEN=0040 INSTALLED UNKN	
		018 "DIA CIRC CONCR	
		LEN=0050 INSTALLED UNKN	
SIGN: 4 CHORD TRUSS		SIGN: 4 CHORD TRUSS	
BMSID 67/0076/3420/1960	3421/1764	BMSID 67/0076/3420/1960	
		018 "DIA CIRC CONCR	
		LEN=0040 INSTALLED UNKN	
		024 "DIA CIRC CONCR	
		LEN=0040 INSTALLED UNKN	
		018 "DIA CIRC CONCR	

DIR: E TOTAL LEN: 7.843 MI. DIST: 06-5 SR: 76
 LEFT MUN: PHILADELPHIA C RIGHT MUN: PHILADELPHIA C

Item Description	Stationing	Structure / Feature	Stationing	Item Description	Stationing	Structure / Feature	Stationing
SIGN: 4 CHORD TRUSS			3420/1225	LEN=0050 INSTALLED UNKN			
BMSID 67/0076/3420/1263	3421/1065		3420/1179	SIGN: 4 CHORD TRUSS			
			3420/0966	BMSID 67/0076/3420/1263			
BMSEN 67/0076/3420/0454	3421/0388		3420/0504	018" DIA CIRC CONCR			
2 0 67057 0 00 0133+33			BMSSEN 67/0076/3420/0454	LEN=0040 INSTALLED UNKN			
BLACK ROAD			2 0 67057 0 00 0133+33	BMSSEN 67/0076/3420/0454			
BMSBG 67/0076/3420/0454	3421/0254		3420/0370	BLACK ROAD			
SIGN: 4 CHORD TRUSS			3420/0176	BMSBG 67/0076/3420/0454			
BMSID 67/0076/3420/0260	3421/0083		013139 FT	SIGN: 4 CHORD TRUSS			
2 0 67057 0 00 0133+33	013227 FT		3420/0000	BMSID 67/0076/3420/0260			
LENGTH(AH 2504 BK 2575)	3421/0000		3414/2449	2 0 67057 0 00 0133+33			
			3414/2198	LENGTH(AH 2556 BK 2737)			
			3414/1952	015" DIA CIRC CONCR			
072"H 48"W CON BOX CUL	3415/1952		3414/1780	LEN=0068 INSTALLED UNKN			
LEN=0150 INSTALLED UNKN			3414/1519	015" DIA CIRC CONCR			
RAMP D RD			3414/1445	LEN=0110 INSTALLED UNKN			
(SR8006 SEG 0500/0000)	3415/1754		3414/1303	072"H 48"W CON BOX CUL			
			3414/1303	LEN=0150 INSTALLED UNKN			
BMSEN 67/0076/3414/1303	3415/1297		3414/1118	RAMP B RD			
2 0 67057 0 00 0106+93			3414/1095	(SR8006 SEG 0750/0370)			
MONTGOMERY D			3414/0896	015" DIA CIRC CONCR			
BMSBG 67/0076/3414/1303	3415/1155		3414/0795	LEN=0130 INSTALLED UNKN			
048"H 48"W CON BOX CUL	3415/1118		3414/0666	BMSSEN 67/0076/3414/1303			
LEN=0118 INSTALLED UNKN			3414/0472	0 0 00000 0 00 0000+00			
			3414/0400	MONTGOMERY D			
			3414/0255	BMSBG 67/0076/3414/1303			
			3414/0040	048"H 48"W CON BOX CUL			
			010402 FT	LEN=0070 INSTALLED UNKN			
				018" DIA CIRC CONCR			
				LEN=0075 INSTALLED UNKN			
				015" DIA CIRC CONCR			
				LEN=0060 INSTALLED UNKN			
				RAMP A RD			
				(SR8006 SEG 0010/0000)			
				060"H 48"W CON BOX CUL			
				LEN=0073 INSTALLED UNKN			
				015" DIA CIRC CONCR			
				LEN=0093 INSTALLED UNKN			
				SIGN: CANTILEVER			
				BMSID 67/0076/3414/0350			
				015" DIA CIRC CONCR			
				LEN=0070 INSTALLED UNKN			
				015" DIA CIRC CONCR			
				LEN=0070 INSTALLED UNKN			
				2 0 67057 0 00 0106+93			

EXTRACT DATE: 12/18/2023
PRINT DATE: 12/20/2023

ROADWAY MANAGEMENT SYSTEM
SLD COUNTY/SR - ANNUAL PRINT

PAGE NUMBER: 61
COUNTY: PHILADELPHIA

DIR: E TOTAL LEN: 7.843 MI.
LEFT MUN: PHILADELPHIA C

DIST: 06-5 SR: 76
RIGHT MUN: PHILADELPHIA C

STRUCTURE ID	DESCRIPTION	START STATION	END STATION	LENGTH	STATUS	STRUCTURE ID	DESCRIPTION	START STATION	END STATION	LENGTH	STATUS
3415/0000						3414/0000					
						3410/2312	015 "DIA CIRC CONCR				
SIGN: 4 CHORD TRUSS							LEN=0072 INSTALLED UNKN				
BMSID 67/0076/3410/1810		3411/1810				3410/1810	SIGN: 4 CHORD TRUSS				
SIGN: CENTER MOUNTD							BMSID 67/0076/3410/1810				
BMSID 67/0076/3411/1657		3411/1657									
						3410/1510	015 "DIA CIRC CONCR				
							LEN=0062 INSTALLED UNKN				
						3410/1255	015 "DIA CIRC CONCR				
							LEN=0062 INSTALLED UNKN				
						3410/1069	SIGN: CANTILEVER				
							BMSID 67/0076/3410/1069				
						3410/1030	015 "DIA CIRC CONCR				
							LEN=0062 INSTALLED UNKN				
						3410/0815	015 "DIA CIRC CONCR				
							LEN=0062 INSTALLED UNKN				
						3410/0578	015 "DIA CIRC CONCR				
							LEN=0062 INSTALLED UNKN				
DMS SIGN STRUCTURE						3410/0414	DMS SIGN STRUCTURE				
BMSID 67/0076/3410/0414		3411/0414					BMSID 67/0076/3410/0414				
						3410/0288	015 "DIA CIRC CONCR				
2 0 67057 0 00 0080+53 007985 FT							LEN=0062 INSTALLED UNKN				
MILEPOST 341.00						007762 FT	2 0 67057 0 00 0080+53				
LENGTH(AH 2667 BK 2854)		3411/0000					MILEPOST 341.00				
						3410/0000	LENGTH(AH 2640 BK 2655)				
							018 "DIA CIRC CONCR				
018 "DIA CIRC CONCR							LEN=0065 INSTALLED UNKN				
LEN=0060 INSTALLED UNKN		3405/2450									
						3404/2655					
						3404/2360	018 "DIA CIRC CONCR				
							LEN=0065 INSTALLED UNKN				
024 "DIA CIRC CONCR											
LEN=0060 INSTALLED UNKN		3405/2243									
018 "DIA CIRC CONCR											
LEN=0060 INSTALLED UNKN		3405/2145									
GREENLAND DR											
OP ID 67/3198/0010/0000		3405/1798				3404/1798	OP ID 67/3198/0010/0000				
							018 "DIA CIRC CONCR				
							LEN=0062 INSTALLED UNKN				
						3404/1740	024 "DIA CIRC CONCR				
							LEN=0100 INSTALLED UNKN				
						3404/1550	018 "DIA CIRC CONCR				
							LEN=0060 INSTALLED UNKN				
						3404/1457	018 "DIA CIRC CONCR				
							LEN=0060 INSTALLED UNKN				
						3404/1275	018 "DIA CIRC CONCR				
							LEN=0060 INSTALLED UNKN				
SIGN: 4 CHORD TRUSS						3404/0882	SIGN: 4 CHORD TRUSS				
BMSID 67/0076/3404/0882		3405/0882					BMSID 67/0076/3404/0882				
							015 "DIA CIRC CONCR				
						3404/0535	LEN=0060 INSTALLED UNKN				

DIR: E TOTAL LEN: 7.843 MI. DIST: 06-5 SR: 76
 LEFT MUN: PHILADELPHIA C RIGHT MUN: PHILADELPHIA C

Segment ID	Description	Length (FT)	Material	Status
3404/0290	018 "DIA CIRC CONCR	LEN=0060	INSTALLED	UNKN
3404/0055	018 "DIA CIRC CONCR	LEN=0060	INSTALLED	UNKN
2 0 67057 0 00 0053+98 005131 FT	LENGTH(AH 2854 BK 2828)	3405/0000		
SIGN: CANTILEVER				
BMSID 67/0076/3401/2602	3401/2602			
3400/2410	018 "DIA CIRC CONCR	LEN=0100	INSTALLED	UNKN
US 1 SOUTH CITY AVE				
(SR8004 SEG 0500/0000)	3401/2235			
SIGN: 4 CHORD TRUSS				
BMSID 67/0076/3401/2118	3401/2118			
018 "DIA CIRC CONCR				
LEN=0050	INSTALLED	UNKN	3401/1872	
3400/1894	RAMP TR 1 SB TO 76 EB	(SR8004 SEG 0260/1192)		
US 1 NORTH ROOSEVELT BL				
(SR8004 SEG 0510/0000)	3401/1832			
018 "DIA CIRC CONCR				
LEN=0050	INSTALLED	UNKN	3401/1675	
RAMP D (EB)				
OP ID 67/8004/0260/0722	3401/1607			
3400/1590	018 "DIA CIRC CONCR	LEN=0045	INSTALLED	UNKN
3400/1320	018 "DIA CIRC CONCR	LEN=0050	INSTALLED	UNKN
BMSEN 67/0076/3401/1171	3401/1252			
3400/1227	RAMP CITYLINE AV TO 76 E	(SR8004 SEG 0020/0655)		
2 0 67057 0 00 0032+85				
RAMP B (NB)				
BMSBG 67/0076/3401/1171	3401/1171			
018 "DIA CIRC CONCR				
LEN=0050	INSTALLED	UNKN	3401/1107	
SIGN: CANTILEVER				
BMSID 67/0076/3401/1095	3401/1095			
3400/1045	BMSEN 67/0076/3400/0883			
RAMP A (WB)				
OP ID 67/8004/0250/0684	3401/0975			
018 "DIA CIRC CONCR				
LEN=0100	INSTALLED	UNKN	3401/0950	
3400/0909	018 "DIA CIRC CONCR	LEN=0085	INSTALLED	UNKN
2 0 67057 0 00 0033+15				
RAMP B (NB)				
BMSBG 67/0076/3400/0883				
018 "DIA CIRC CONCR				
LEN=0050	INSTALLED	UNKN	3401/0732	

DIR: E TOTAL LEN: 7.843 MI. DIST: 06-5 SR: 76
 LEFT MUN: PHILADELPHIA C RIGHT MUN: PHILADELPHIA C

SIGN: CANTILEVER
 BMSID 67/0076/3401/0248 3401/0248
 BMSEN 67/0076/3401/0000 3401/0227

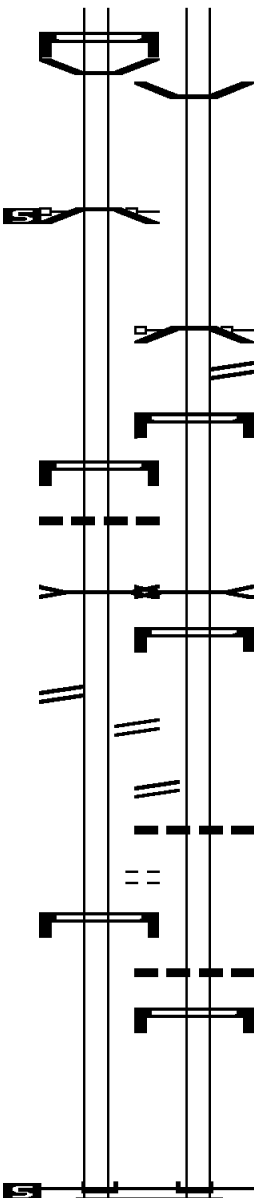
2 0 67057 0 00 0027+58 002303 FT
 NEILL DRIVE
 BMSBG 67/0076/3401/0000
 MILEPOST 340.00
 LENGTH(AH 2828 BK 2303) 3401/0000

SIGN: 4 CHORD TRUSS
 BMSID 67/0076/3395/1595 3395/1595
 018 "DIA CIRC CONCR
 LEN=0080 INSTALLED UNKN 3395/1537
 TRIB. SCHUYLKILL RIVER
 STRUCTURE LENGTH 9 FT
 BMSID 67/0076/3394/1536 3395/1375

LINCOLN DR/KELLY DR
 (SR8002 SEG 0500/0000) 3395/1112
 RAMP FROM RT 1 SB/76 WB
 (SR8004 SEG 0500/3400) 3395/1041

FOR SR 0076 AND 8002
 (CONN) 3395/0500
 SIGN: CANTILEVER
 BMSID 67/0076/3395/0337 3395/0337

2 0 67057 0 00 0000+29 000000 FT
 NC SCHUYLKILL EX
 SCHUYLKILL EX INTER-BK
 (SRO076 SEG 3391/2899)
 MFC BEGIN = A
 LENGTH(AH 2303 BK 0000) 3395/0000



3400/0224 BMSEN 67/0076/3400/0000

002416 FT 2 0 67057 0 00 0027+58

NEILL DRIVE
 BMSBG 67/0076/3400/0000
 MILEPOST 340.00
 LENGTH(AH 2691 BK 2416)
 US 1 NORTH ROOSEVELT BL
 (SR8004 SEG 0010/0000)
 SIGN: 4 CHORD TRUSS
 BMSID 67/0076/3394/2078






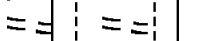


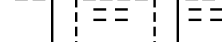
TRIB. SCHUYLKILL RIVER
 STRUCTURE LENGTH 9 FT
 BMSID 67/0076/3394/1536
 SIGN: 4 CHORD TRUSS
 BMSID 67/0076/3394/1323

RAMP SR 4006 SB TO I-76
 (SR8002 SEG 0250/0780)
 018 "DIA CIRC CONCR
 LEN=0125 INSTALLED UNKN

018 "DIA CIRC CONCR
 LEN=0080 INSTALLED UNKN
 SIGN: CANTILEVER
 BMSID 67/0076/3394/0076
 000000 FT 2 0 67057 0 00 0000+29

NC SCHUYLKILL EX
 INTER-BK
 (SRO076 SEG 3390/2851)
 MFC BEGIN = A
 BK-MONTGOMERY (46)
 LENGTH(AH 2416 BK 0000)

DIR: E TOTAL LEN: 5.092 MI. DIST: 06-5 SR: 73
 LEFT MUN: PHILADELPHIA C RIGHT MUN: PHILADELPHIA C

(APRA) TACONY PALMYRA B					
TACONY PALMYRA BRIDGE	026888 FT			026849 FT	LEVICK ST
(GOVT)					(SR1008 SEG 0010/0128)
LEVICK ST					LEVICK ST
(SR1008 SEG 0010/0000)	0111/3967			0110/3956	(SR1008 SEG 0010/0128)
(APRA) TACONY PALMYRA B					(APRA) TACONY PALMYRA B
TO NJ STATE LINE					TO NJ STATE LINE
(STBD)					(STBD)
	0111/3584			0110/3572	
MAGEE AV					MAGEE AV
(CITY)	0111/2826			0110/2816	(CITY)
UNRUH AV					UNRUH AV
(CITY)	0111/2210			0110/2199	(CITY)
SIGN: CANTILEVER					
BMSID 67/0073/0111/1824	0111/1824				
WISSINOMING ST					WISSINOMING ST
(CITY)	0111/1697			0110/1685	(CITY)
KNORR ST					KNORR ST
(CITY)	0111/1388			0110/1377	(CITY)
LONGSHORE AV					LONGSHORE AV
(CITY)	0111/1154			0110/1146	(CITY)
LC TO MILNOR ST					
(CONN)	0111/0785				
MILNOR ST					MILNOR ST
(CITY)					(CITY)

EXTRACT DATE: 12/18/2023
PRINT DATE: 12/20/2023

ROADWAY MANAGEMENT SYSTEM
SLD COUNTY/SR - ANNUAL PRINT

PAGE NUMBER: 57
COUNTY: PHILADELPHIA

DIR: E
LEFT MUN: PHILADELPHIA C

TOTAL LEN: 5.092 MI.

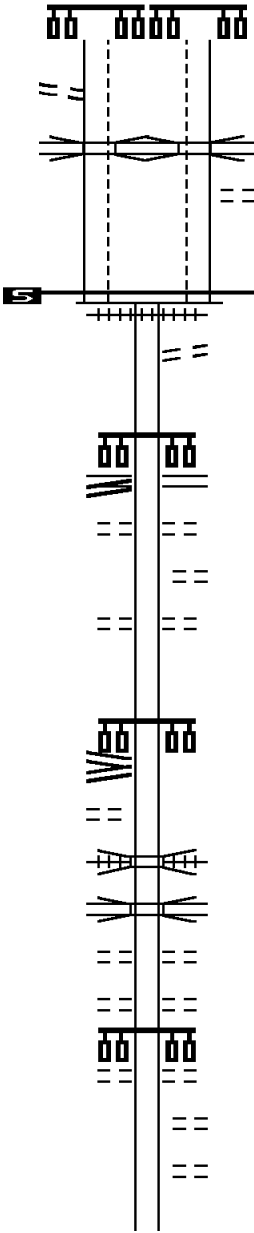
DIST: 06-5
RIGHT MUN: PHILADELPHIA C
SR: 73

LC FROM MILNOR ST (CONN) 0111/0574
OP ID 67/0095/0290/1042 0111/0332
2 0 67350 0 01 0088+86 022921 FT
NC NEW STATE RD
MFC BEGIN = B
LENGTH(AH 3967 BK 0560) 0111/0000

RAMP TO 195N (SR8023 SEG 0260/0000) 0100/0000

2 0 67328 0 00 0028+90 021138 FT
COTTMAN AV (SR1012 SEG 0011/0000)
STATE RD (SR1007 SEG 0081/0000)
JAMES ST (SR1007 SEG 0080/0000) (CITY) 0090/0000
0080/1679

019234 FT



0110/0579
0110/0318 OP ID 67/0095/0290/1042 INTERSTATE 95 (NB)
LC FROM STATE RD
(CONN)
2 0 67350 0 01 0088+86
NC NEW STATE RD
MFC BEGIN = B
LENGTH(AH 3956 BK 0560) 0110/0000 (AAR 531174M) #TRKS 02
0100/0515 STATE RD
0100/0395 (CITY)
022333 FT
2 0 67350 0 01 0089+63
PRINCETON AV (SR1010 SEG 0012/1833)
0100/0000 LENGTH(AH 0560 BK 1223)
FRIENDSHIP ST (CITY)
0090/0938 NATIONAL ST (CITY)
0090/0755 WELLINGTON ST (CITY)
0090/0465 (CITY)
021110 FT
NC STATE RD
0090/0000 LENGTH(AH 1223 BK 1904)
0080/1322 NATIONAL RAILROAD PASSE
OVERPASS IS RR X-ING
US RUBBER CO
OP ID 67/0073/0080/1207
KEYSTONE ST (CITY)
0080/1121 TULIP ST (CITY)
0080/0894 EDMUND ST (CITY)
0080/0661 HEGERMAN ST (CITY)
0080/0442 VANDIKE ST (CITY)
0080/0228 (CITY)
019206 FT
2 0 67349 0 00 0182+98
TORRESDALE AV

Street Name	City	Segment	Start Station	End Station	Length (ft)	Sign Type	SR	Segment	Start Station	End Station	Length (ft)	Sign Type
MARSDEN ST	(CITY)		0071/1807	0070/1912		CANTILEVER		0080/0000				MFC BEGIN = B
DITMAN ST	(CITY)		0071/1741	0070/1807								LENGTH(AH 1904 BK 2032)
DITMAN ST	(CITY)		0071/1581	0070/1742								SIGN: CANTILEVER
GLENLOCH ST	(CITY)		0071/1355	0070/1579								BMSID 67/0073/0070/1912
JACKSON ST	(CITY)		0071/1128	0070/1355								MARSDEN ST
GILLESPIE ST	(CITY)		0071/0906	0070/1128								DITMAN ST
COTTAGE ST	(CITY)		0071/0676	0070/0903								DITMAN ST
ALGARD ST	(CITY)		0071/0452	0070/0676								GLENLOCH ST
WALKER ST	(CITY)		0071/0222	0070/0453								JACKSON ST
MONTAGUE ST	(CITY)		0071/0000	0070/0224								(CITY)
ERDRICK ST	(CITY)		0061/2932	017198 FT	2036 BK 3156							GILLESPIE ST
CHARLES ST	(CITY)		0061/2641	017174 FT								COTTAGE ST
RYAN AV	(CITY)		0061/2566	0070/0000								ALGARD ST
FRANKFORD AV	(CITY)		0061/2299	0070/0000								WALKER ST
LEON ST	(CITY)		0061/1707	0060/2921								(CITY)
CRISPIN ST	(CITY)		0061/1126	0060/2629								MONTAGUE ST
CRISPIN ST	(CITY)		0061/1099	0060/2555								ERDRICK ST
				0060/2285								CHARLES ST
				0060/1704								(CITY)
				0060/1128								RYAN AV
				0060/1099								(CITY)
												FRANKFORD AV
												(SR0013 SEG 0241/1287)
												(SR0013 SEG 0240/1299)

DIR: E TOTAL LEN: 5.092 MI. DIST: 06-5 SR: 73
 LEFT MUN: PHILADELPHIA C RIGHT MUN: PHILADELPHIA C

Street Name	City	Segment	Stationing	Length	Notes	Street Name	City	Segment	Stationing	Length	Notes
CRABTREE ST	(CITY)		0061/0746			CRABTREE ST	(CITY)		0060/0747		
ROWLAND AV	(CITY)					ROWLAND AV	(CITY)				
2 0 67293 0 00 0140+22			0061/0564	014042 FT		2 0 67293 0 00 0140+22			0060/0562	014024 FT	
SACKETT ST	(CITY)					SACKETT ST	(CITY)				
LENGTH(AH 3156 BK 2493)			0061/0000			LENGTH(AH 3150 BK 2471)			0060/0000		
HAWTHORNE ST	(CITY)					HAWTHORNE ST	(CITY)				
BATTERSBY ST	(CITY)		0051/1918			BATTERSBY ST	(CITY)		0050/1919		
BARNARD AV	(CITY)		0051/1353			BARNARD AV	(CITY)		0050/1354		
BROUS AV	(CITY)		0051/1079			BROUS AV	(CITY)		0050/1080		
REVERE ST	(CITY)		0051/0792			REVERE ST	(CITY)		0050/0793		
ROOSEVELT BL	(SR6001 SEG 0270/0000)		0051/0490			ROOSEVELT BL	(SR6001 SEG 0270/0000)		0050/0489		
BMS EN 67/0073/0050/0000			0051/0154			BMS EN 67/0073/0050/0000			0050/0153		
2 0 67293 0 00 0115+44			0051/0102	011549 FT		2 0 67293 0 00 0115+44			0050/0102	011553 FT	
ROOSEVELT BL (NB)						ROOSEVELT BL (NB)					
BMSBG 67/0073/0050/0000			0051/0000			BMSBG 67/0073/0050/0000			0050/0000		
LENGTH(AH 2493 BK 3371)						LENGTH(AH 2471 BK 3398)					
ROOSEVELT BL	(SR6001 SEG 0271/0000)					ROOSEVELT BL	(SR6001 SEG 0271/0000)				
CALVERT ST	(CITY)		0041/3334			CALVERT ST	(CITY)		0040/3332		
RUPERT ST	(CITY)		0041/2963			RUPERT ST	(CITY)		0040/2962		
LEONARD ST	(CITY)		0041/2732			LEONARD ST	(CITY)		0040/2730		
HANFORD ST	(CITY)		0041/2495			HANFORD ST	(CITY)		0040/2494		
BRADFORD ST	(CITY)		0041/2260			BRADFORD ST	(CITY)		0040/2257		
BUSTLETON AV	(SR1009 SEG 0100/0000)		0041/2029			BUSTLETON AV	(SR1009 SEG 0101/0000)		0040/2026		
(SR1009 SEG 0101/0000)						(SR1009 SEG 0100/0000)					
OAKLAND ST			0041/1491			OAKLAND ST			0040/1499		

DIR: E TOTAL LEN: 5.092 MI. DIST: 06-5 SR: 73
 LEFT MUN: PHILADELPHIA C RIGHT MUN: PHILADELPHIA C

Left Side Details	Left Side ID	Left Side Length	Left Side Notes	Right Side ID	Right Side Length	Right Side Notes
(CITY) HORROCKS ST (CITY)	0041/0966			0040/0966		(CITY) HORROCKS ST (CITY)
KINDRED ST (CITY)	0041/0616			0040/0618		KINDRED ST (CITY)
2 0 67293 0 00 0081+97 008178 FT LARGE ST (CITY)	0041/0244			0040/0245		2 0 67293 0 00 0081+97 LARGE ST (CITY)
LENGTH(AH 3371 BK 2566) LYNFORD ST (CITY)	0041/0000			0040/0000		LENGTH(AH 3398 BK 2553) LYNFORD ST (CITY)
RUTLAND ST (CITY)	0031/2323			0030/2325		RUTLAND ST (CITY)
CASTOR AV (SR1005 SEG 0150/0000) (SR1005 SEG 0151/0000)	0031/2125			0030/2125		CASTOR AV (SR1005 SEG 0151/0000) (SR1005 SEG 0150/0000)
LORETTO AV (CITY)	0031/1887			0030/1890		LORETTO AV (CITY)
BELDEN ST (CITY)	0031/1312			0030/1314		BELDEN ST (CITY)
SHISLER ST (CITY)	0031/1038			0030/1040		SHISLER ST (CITY)
FRONTENAC ST (CITY)	0031/0822			0030/0825		FRONTENAC ST (CITY)
2 0 67293 0 00 0056+16 005612 FT SUMMERDALE AV (CITY)	0031/0609			0030/0607		2 0 67293 0 00 0056+16 SUMMERDALE AV (CITY)
LENGTH(AH 2566 BK 2546) GLENDALE AV (CITY)	0031/0000			0030/0000		LENGTH(AH 2553 BK 2557) GLENDALE AV (CITY)
ALGON AV (CITY)	0021/2532			0020/2521		ALGON AV (CITY)
DORCAS ST (CITY)	0021/1932			0020/1930		DORCAS ST (CITY)
PENNWAY ST (CITY)	0021/1629			0020/1628		PENNWAY ST (CITY)
WHITAKER AV (CITY)	0021/1303			0020/1302		WHITAKER AV (CITY)
	0021/0705			0020/0705		

DIR: E TOTAL LEN: 5.092 MI. DIST: 06-5 SR: 73
 LEFT MUN: PHILADELPHIA C RIGHT MUN: PHILADELPHIA C

Left Side Description	Left Side ID	Left Side Length	Right Side Description	Right Side ID	Right Side Length
DUNGAN RD (CITY)	0021/0348		DUNGAN RD (CITY)	0020/0347	
DUNGAN RD (CITY)	0021/0242		DUNGAN RD (CITY)	0020/0242	
2 0 67293 0 00 0030+67 003066 FT			2 0 67293 0 00 0030+67 003045 FT		
MONTOUR ST (CITY)	0021/0000		MONTOUR ST (CITY)	0020/0000	
LENGTH(AH 2546 BK 3066)			LENGTH(AH 2557 BK 3045)		
CLARIDGE ST (CITY)	0011/2756		CLARIDGE ST (CITY)	0010/2757	
TABOR AV (CITY)	0011/2447		TABOR AV (CITY)	0010/2449	
LAWNDALE ST (CITY)	0011/2137		LAWNDALE ST (CITY)	0010/2139	
BINGHAM ST (CITY)	0011/1828		BINGHAM ST (CITY)	0010/1830	
PALMETTO ST (CITY)	0011/1541		PALMETTO ST (CITY)	0010/1541	
OXFORD AV (SR0232 SEG 0063/0000)			OXFORD AV (SR0232 SEG 0063/0000)		
OXFORD AV (SR0232 SEG 0063/0000)	0011/1393		OXFORD AV (SR0232 SEG 0062/0000)	0010/1399	
RISING SUN AV (SR1001 SEG 0060/3201)	0011/1280		RISING SUN AV (SR1001 SEG 0060/3201)	0010/1280	
OAKLEY ST (CITY)	0011/0944		OAKLEY ST (CITY)	0010/0941	
BMS EN 67/0073/0010/0563	0011/0630		BMS EN 67/0073/0010/0563	0010/0624	
2 0 67293 0 00 0005+74 CSX RR			2 0 67293 0 00 0005+74 CSX RR		
BMSBG 67/0073/0010/0563 (APRA) THACKRAY CRANE R	0011/0569		BMSBG 67/0073/0010/0563 (APRA) THACKRAY CRANE R	0010/0563	
ROCKWELL AV (CITY)	0011/0314		ROCKWELL AV (CITY)	0010/0313	
SOUTHEASTERN PENNSYLVAN OVERPASS IS RR X-ING	0011/0140		SOUTHEASTERN PENNSYLVAN OVERPASS IS RR X-ING	0010/0140	
2 0 67293 0 00 0000+00 000000 FT			2 0 67293 0 00 0000+00 000000 FT		
NC COTTMAN AV HASBROOK AV (CITY)	INTER-BK		NC CO TTSMAN AV HASBROOK AV (TWP)	INTER-BK	
COTTMAN AV (SR0073 SEG 0710/1579)			COTTMAN AV (SR0073 SEG 0710/1579)		
MFC BEGIN = B			MFC BEGIN = B		
LENGTH(AH 3066 BK 0000)	0011/0000		LENGTH(AH 3045 BK 0000)	0010/0000	

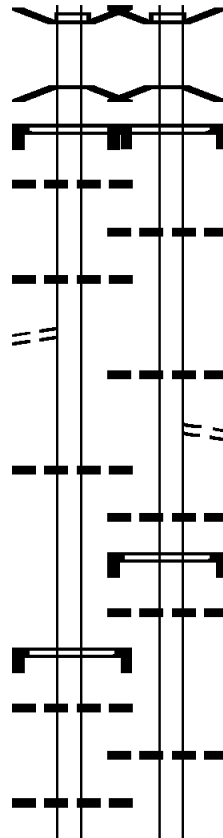
AH-BUCKS (09)
 BMS EN 67/0063/0063/1956 014790 FT
 WOODHAVEN RD INTER-AHD
 (SR0063 SEG 0013/0000) 0063/2016
 0 0 00000 0 00 0000+00
 POQUESSING C
 BMSBG 67/0063/0063/1956 0063/1956
 SIGN: 4 CHORD TRUSS
 BMSID 67/0063/0063/1809 0063/1809
 018 "DIA CIRC CONCR
 LEN=0060 INSTALLED UNKN 0063/1765

018 "DIA CIRC CONCR
 LEN=0060 INSTALLED UNKN 0063/1558
 WOODHAVEN RD
 (CITY) 0063/1515

018 "DIA CIRC CONCR
 LEN=0085 INSTALLED UNKN 0063/1069

SIGN: CANTILEVER
 BMSID 67/0063/0063/0573 0063/0573
 018 "DIA CIRC CONCR
 LEN=0042 INSTALLED UNKN 0063/0521

018 "DIA CIRC CONCR
 LEN=0051 INSTALLED UNKN 0063/0293



014723 FT BMS EN 67/0063/0062/1906
 INTER-AHD WOODHAVEN RD
 0062/1966 (SR0063 SEG 0012/0000)
 0 0 00000 0 00 0000+00
 POQUESSING C
 0062/1906 BMSBG 67/0063/0062/1906
 SIGN: 4 CHORD TRUSS
 0062/1846 BMSID 67/0063/0062/1846

0062/1712 018 "DIA CIRC CONCR
 LEN=0051 INSTALLED UNKN

0062/1505 018 "DIA CIRC CONCR
 LEN=0051 INSTALLED UNKN
 WOODHAVEN RD
 (CITY)

0062/1197

0062/1026 018 "DIA CIRC CONCR
 LEN=0075 INSTALLED UNKN
 SIGN: CENTER MOUNTD
 0062/0970 BMSID 67/0063/0062/0970
 018 "DIA CIRC CONCR
 0062/0780 LEN=0065 INSTALLED UNKN

0062/0490 036 "DIA CIRC CONCR
 LEN=0050 INSTALLED UNKN

018 "DIA CIRC CONCR

DIR: E TOTAL LEN: 2.801 MI. DIST: 06-5 SR: 63
LEFT MUN: PHILADELPHIA C RIGHT MUN: PHILADELPHIA C

Station	Description	Length	Material	Notes
1 0 01029 0 00 0019+64 012774 FT	MILLBROOK RD	012774	FT	
OP ID 67/2151/0010/0000				
LENGTH(AH 2016 BK 2270)	0063/0000			
018 "DIA CIRC CONCR				
LEN=0050 INSTALLED UNKN	0053/2031			
SIGN: 4 CHORD TRUSS				
BMSID 67/0063/0053/1588	0053/1588			
018 "DIA CIRC CONCR				
LEN=0050 INSTALLED UNKN	0053/1480			
018 "H 18"W ELLIP CONC				
LEN=0070 INSTALLED UNKN	0053/1175			
RAMP N RD				
(SR8029 SEG 0010/0000)	0053/0855			
018 "DIA CIRC CONCR				
LEN=0052 INSTALLED UNKN	0053/0571			
SIGN: CENTER MOUNTD				
BMSID 67/0063/0053/0570	0053/0570			
1 0 01029 0 00 0042+30 010504 FT	KNIGHTS ROAD (NB)	010504	FT	
OP ID 67/1015/0030/2873				
LENGTH(AH 2270 BK 3392)	0053/0000			
018 "DIA CIRC CONCR				
LEN=0050 INSTALLED UNKN	0043/3274			
018 "DIA CIRC CONCR				
LEN=0050 INSTALLED UNKN	0043/3010			
0062/0240				
012757 FT				
LEN=0050 INSTALLED UNKN				
1 0 01029 0 00 0019+64				
MILLBROOK RD				
OP ID 67/2151/0010/0000				
LENGTH(AH 1966 BK 2254)	0062/0000			
018 "DIA CIRC CONCR				
LEN=0045 INSTALLED UNKN	0052/2244			
018 "DIA CIRC CONCR				
LEN=0045 INSTALLED UNKN	0052/2017			
036 "DIA CIRC CONCR				
LEN=0050 INSTALLED UNKN	0052/1736			
SIGN: CANTILEVER				
BMSID 67/0063/0052/1585	0052/1585			
018 "DIA CIRC CONCR				
LEN=0050 INSTALLED UNKN	0052/1464			
018 "DIA CIRC CONCR				
LEN=0050 INSTALLED UNKN	0052/1159			
SIGN: CANTILEVER				
BMSID 67/0063/0052/0925	0052/0925			
018 "DIA CIRC CONCR				
LEN=0040 INSTALLED UNKN	0052/0859			
RAMP M RD				
(SR8029 SEG 0250/0000)	0052/0602			
018 "DIA CIRC CONCR				
LEN=0050 INSTALLED UNKN	0052/0271			
1 0 01029 0 00 0042+30				
KNIGHTS ROAD (NB)				
OP ID 67/1015/0030/2873				
LENGTH(AH 2254 BK 3400)	0052/0000			
036 "DIA CIRC CONCR				
LEN=0050 INSTALLED UNKN	0042/3274			
SIGN: CANTILEVER				
BMSID 67/0063/0042/3231	0042/3231			
024 "DIA CIRC CONCR				
LEN=0050 INSTALLED UNKN	0042/3007			
018 "DIA CIRC CONCR				

DIR: E TOTAL LEN: 2.801 MI. DIST: 06-5 SR: 63
 LEFT MUN: PHILADELPHIA C RIGHT MUN: PHILADELPHIA C

018 "DIA CIRC CONCR LEN=0050 INSTALLED UNKN RAMP Q RD (SR8029 SEG 0750/0000)	0043/2718		0042/2744	LEN=0050 INSTALLED UNKN
018 "DIA CIRC CONCR LEN=0050 INSTALLED UNKN SIGN: CANTILEVER BMSID 67/0063/0043/2125	0043/2621		0042/2460	018 "DIA CIRC CONCR LEN=0050 INSTALLED UNKN
018 "DIA CIRC CONCR LEN=0050 INSTALLED UNKN SIGN: CANTILEVER BMSID 67/0063/0043/2125	0043/2430		0042/1989	SIGN: CANTILEVER BMSID 67/0063/0042/1989
018 "DIA CIRC CONCR LEN=0050 INSTALLED UNKN	0043/1878		0042/1659	018 "DIA CIRC CONCR LEN=0050 INSTALLED UNKN
018 "DIA CIRC CONCR LEN=0050 INSTALLED UNKN	0043/1631		0042/1526	RAMP P RD (SR8029 SEG 0500/0000)
018 "DIA CIRC CONCR LEN=0050 INSTALLED UNKN RAMP Q RD (SR8029 SEG 0750/1304)	0043/1392		0042/1417	018 "DIA CIRC CONCR LEN=0050 INSTALLED UNKN
018 "DIA CIRC CONCR LEN=0050 INSTALLED UNKN	0043/1336			
018 "DIA CIRC CONCR LEN=0050 INSTALLED UNKN	0043/1152		0042/1101	SIGN: 4 CHORD TRUSS BMSID 67/0063/0042/1101
018 "DIA CIRC CONCR LEN=0065 INSTALLED UNKN	0043/0568		0042/0913	018 "DIA CIRC CONCR LEN=0050 INSTALLED UNKN
018 "DIA CIRC CONCR LEN=0055 INSTALLED UNKN SIGN: CANTILEVER BMSID 67/0063/0043/0272	0043/0284		0042/0568	018 "DIA CIRC CONCR LEN=0050 INSTALLED UNKN
BMSEN 67/0063/0042/0000 1 0 01029 0 00 0075+36 007112 FT	0043/0272		0042/0284	018 "DIA CIRC CONCR LEN=0050 INSTALLED UNKN
ACADEMY ROAD (NB) BMSBG 67/0063/0042/0000 LENGTH(AH 3392 BK 2739)	0043/0092		0042/0092	BMSEN 67/0063/0042/0000 1 0 01029 0 00 0075+36
	007103 FT		0042/0000	ACADEMY ROAD (NB) BMSBG 67/0063/0042/0000 LENGTH(AH 3400 BK 2745)
018 "DIA CIRC CONCR LEN=0050 INSTALLED UNKN	0033/2509		0032/2520	SIGN: POLE MOUNTED BMSID 67/0063/0032/2520
018 "DIA CIRC CONCR LEN=0060 INSTALLED UNKN	0033/2247		0032/2509	018 "DIA CIRC CONCR LEN=0050 INSTALLED UNKN
			0032/2247	018 "DIA CIRC CONCR LEN=0050 INSTALLED UNKN

DIR: E TOTAL LEN: 2.801 MI. DIST: 06-5 SR: 63
 LEFT MUN: PHILADELPHIA C RIGHT MUN: PHILADELPHIA C

Item ID	Description	Length	Stationing	Notes
SIGN: CANTILEVER				
BMSID 67/0063/0033/2135	0033/2135			
018 "DIA CIRC CONCR				
LEN=0050	INSTALLED UNKN	0033/1991		
018 "DIA CIRC CONCR				
LEN=0050	INSTALLED UNKN	0033/1768		
018 "DIA CIRC CONCR				
LEN=0050	INSTALLED UNKN	0033/1536		
SIGN: CANTILEVER				
BMSID 67/0063/0033/1362	0033/1362			
018 "DIA CIRC CONCR				
LEN=0050	INSTALLED UNKN	0033/1243		
018 "DIA CIRC CONCR				
LEN=0072	INSTALLED UNKN	0033/0836		
RAMP R RD				
(SR8031 SEG 0502/0000)	0033/0834			
018 "DIA CIRC CONCR				
LEN=0055	INSTALLED UNKN	0033/0583		
018 "DIA CIRC CONCR				
LEN=0050	INSTALLED UNKN	0033/0288		
BMSEN 67/0063/0032/0000	0033/0075			
1 0 01029 0 00 0102+98	004373 FT			
THORNTON RD.				
BMSBG 67/0063/0032/0000	0033/0000			
LENGTH(AH 2739 BK 3432)	0032/0000			
SIGN: CANTILEVER				
BMSID 67/0063/0023/3295	0023/3295			
018 "DIA CIRC CONCR				
LEN=0050	INSTALLED UNKN	0023/3232		
BYBERRY CR.				
STRUCTURE LENGTH 21 FT				
BMSID 67/0063/0022/3155	0023/3045			
RAMP U RD				
(SR8031 SEG 0252/0449)	0023/3013			
018 "DIA CIRC CONCR				
LEN=0050	INSTALLED UNKN	0023/2929		
018 "DIA CIRC CONCR				
LEN=0050	INSTALLED UNKN	0023/2361		
018 "DIA CIRC CONCR				
LEN=0050	INSTALLED UNKN	0032/1991		
018 "DIA CIRC CONCR				
LEN=0050	INSTALLED UNKN	0032/1768		
SIGN: CANTILEVER				
BMSID 67/0063/0032/1648	0032/1648			
018 "DIA CIRC CONCR				
LEN=0050	INSTALLED UNKN	0032/1536		
018 "DIA CIRC CONCR				
LEN=0050	INSTALLED UNKN	0032/1243		
018 "DIA CIRC CONCR				
LEN=0050	INSTALLED UNKN	0032/0687		
RAMP S RD				
(SR8031 SEG 0752/0632)				
018 "DIA CIRC CONCR				
LEN=0050	INSTALLED UNKN	0032/0605		
018 "DIA CIRC CONCR				
LEN=0050	INSTALLED UNKN	0032/0288		
BMSEN 67/0063/0032/0000	0032/0075			
1 0 01029 0 00 0102+98	004358 FT			
THORNTON RD.				
BMSBG 67/0063/0032/0000	0032/0000			
LENGTH(AH 2745 BK 3499)				
BYBERRY CR.				
STRUCTURE LENGTH 21 FT				
BMSID 67/0063/0022/3155	0022/3155			
018 "DIA CIRC CONCR				
LEN=0050	INSTALLED UNKN	0022/2685		
RAMP T RD				
(SR8031 SEG 0012/0000)				
018 "DIA CIRC CONCR				
LEN=0050	INSTALLED UNKN	0022/2515		
018 "DIA CIRC CONCR				
LEN=0050	INSTALLED UNKN	0022/2462		

DIR: E TOTAL LEN: 2.801 MI. DIST: 06-5 SR: 63
 LEFT MUN: PHILADELPHIA C RIGHT MUN: PHILADELPHIA C

Item ID	Description	Stationing	Length	Material	Notes
018	"DIA CIRC CONCR	0022/2124	LEN=0050	INSTALLED UNKN	
018	"DIA CIRC CONCR	0022/2123	LEN=0050	INSTALLED UNKN	
018	"DIA CIRC CONCR	0023/2043	LEN=0050	INSTALLED UNKN	
018	"DIA CIRC CONCR	0022/1982	LEN=0050	INSTALLED UNKN	SIGN: CANTILEVER BMSID 67/0063/0022/1982
018	"DIA CIRC CONCR	0022/1978	LEN=0050	INSTALLED UNKN	
018	"DIA CIRC CONCR	0023/1480	LEN=0050	INSTALLED UNKN	SIGN: CENTER MOUNTD BMSID 67/0063/0023/1330
018	"DIA CIRC CONCR	0023/1330	LEN=0050	INSTALLED UNKN	
018	"DIA CIRC CONCR	0023/1188	LEN=0050	INSTALLED UNKN	
018	"DIA CIRC CONCR	0022/1048	LEN=0120	INSTALLED UNKN	
018	"DIA CIRC CONCR	0022/0758	LEN=0112	INSTALLED UNKN	
018	"DIA CIRC CONCR	0023/0633	LEN=0060	INSTALLED UNKN	
018	"DIA CIRC CONCR	0022/0463	LEN=0100	INSTALLED UNKN	
018	"DIA CIRC CONCR	0023/0412	LEN=0050	INSTALLED UNKN	SIGN: 2 CHORD TRUSS BMSID 67/0063/0023/0412
018	"DIA CIRC CONCR	0023/0038	LEN=0050	INSTALLED UNKN	
1 0	01029 0 00 0129+59	000941	FT		
RAMP E RD	(SR8033 SEG 0760/0000)	0023/0000	LENGTH(AH 3432 BK 0941)		
000859	FT	1 0	01029 0 00	0129+59	
RAMP I RD	(SR8033 SEG 0010/1067)	0022/0000	LENGTH(AH 3499 BK 0859)		
018	"DIA CIRC CONCR	0012/0512	LEN=0050	INSTALLED UNKN	
RAMP H RD	(SR8033 SEG 0020/0000)	0012/0505			
RAMP F RD	(SR8033 SEG 0750/0805)	0013/0497			
036	"DIA CIRC CONCR	0013/0279	LEN=0050	INSTALLED UNKN	
BMSEN 67/0063/0012/0000		0013/0254			
1 0	01029 0 00 0146+00	000000	FT		
NC WOODHAVEN RD					
WOODHAVEN RD	INTER-BK				
(SR1022 SEG 0011/2107)					
RVLT BL-OUTR (SB)					
BMSBG 67/0063/0012/0000					
MFC BEGIN = B					
000000	FT	1 0	01029 0 00	0146+00	
NC WOODHAVEN RD					
INTER-BK					
(SR1022 SEG 0010/2112)					
RVLT BL-OUTR (SB)					
BMSBG 67/0063/0012/0000					
MFC BEGIN = B					
BK-MONTGOMERY	(46)				
000000	FT	1 0	01029 0 00	0146+00	
NC WOODHAVEN RD					
INTER-BK					
(SR1022 SEG 0010/2112)					
RVLT BL-OUTR (SB)					
BMSBG 67/0063/0012/0000					
MFC BEGIN = B					
BK-MONTGOMERY	(46)				
000000	FT	1 0	01029 0 00	0146+00	
NC WOODHAVEN RD					
INTER-BK					
(SR1022 SEG 0010/2112)					
RVLT BL-OUTR (SB)					
BMSBG 67/0063/0012/0000					
MFC BEGIN = B					
BK-MONTGOMERY	(46)				
000000	FT	1 0	01029 0 00	0146+00	
NC WOODHAVEN RD					
INTER-BK					
(SR1022 SEG 0010/2112)					
RVLT BL-OUTR (SB)					
BMSBG 67/0063/0012/0000					
MFC BEGIN = B					
BK-MONTGOMERY	(46)				
000000	FT	1 0	01029 0 00	0146+00	
NC WOODHAVEN RD					
INTER-BK					
(SR1022 SEG 0010/2112)					
RVLT BL-OUTR (SB)					
BMSBG 67/0063/0012/0000					
MFC BEGIN = B					
BK-MONTGOMERY	(46)				
000000	FT	1 0	01029 0 00	0146+00	
NC WOODHAVEN RD					
INTER-BK					
(SR1022 SEG 0010/2112)					
RVLT BL-OUTR (SB)					
BMSBG 67/0063/0012/0000					
MFC BEGIN = B					
BK-MONTGOMERY	(46)				
000000	FT	1 0	01029 0 00	0146+00	
NC WOODHAVEN RD					
INTER-BK					
(SR1022 SEG 0010/2112)					
RVLT BL-OUTR (SB)					
BMSBG 67/0063/0012/0000					
MFC BEGIN = B					
BK-MONTGOMERY	(46)				
000000	FT	1 0	01029 0 00	0146+00	
NC WOODHAVEN RD					
INTER-BK					
(SR1022 SEG 0010/2112)					
RVLT BL-OUTR (SB)					
BMSBG 67/0063/0012/0000					
MFC BEGIN = B					
BK-MONTGOMERY	(46)				

GIRARD AV (SR0013 SEG 0091/0000) LANSDOWNE DR (CITY) THIRTYFOURTH ST (CITY) SIGN: CANTILEVER BMSID 67/0030/0071/1006 NATIONAL RAILROAD PASSE OVERPASS IS RR X-ING (CITY) RAMP B RD (SR8008 SEG 0020/0000) RAMP A RD (SR8008 SEG 0010/0877) BMS EN 67/0030/0070/0000 2 0 67301 0 00 0053+59 CSX RR BMSBG 67/0030/0070/0000 LENGTH(AH 1076 BK 3797) TO 8008/0030 SH (CONN) SIGN: CANTILEVER BMSID 67/0030/0061/3711 RAMP C RD (SR8008 SEG 0030/0000) THIRTYEIGHTH ST (CITY)	018125 FT INTER-AHD 0071/1076 0071/1006 0071/0908 0071/0611 0071/0168 0071/0131 0071/0028 017049 FT 0071/0000 0061/3727 0061/3711 0061/3688 0061/3608		018103 FT INTER-AHD 0070/1076 0070/0832 0070/0584 0070/0166 0070/0130 0070/0028 017027 FT 0070/0000 0060/3682 0060/3601	GIRARD AV (SR0013 SEG 0090/0000) LANSDOWNE DR (CITY) THIRTYFOURTH ST (CITY) NATIONAL RAILROAD PASSE OVERPASS IS RR X-ING (CONN) RAMP B RD (SR8008 SEG 0020/0000) RAMP A RD (SR8008 SEG 0010/0877) BMS EN 67/0030/0070/0000 2 0 67301 0 00 0053+59 CSX RR BMSBG 67/0030/0070/0000 LENGTH(AH 1076 BK 3775) RAMP C RD (SR8008 SEG 0030/0000) THIRTYEIGHTH ST (CITY) SIGN: CANTILEVER
--	---	--	--	---

EXTRACT DATE: 12/18/2023
PRINT DATE: 12/20/2023

ROADWAY MANAGEMENT SYSTEM
SLD COUNTY/SR - ANNUAL PRINT

PAGE NUMBER: 46
COUNTY: PHILADELPHIA

DIR: B TOTAL LEN: 3.433 MI.
LEFT MUN: PHILADELPHIA C

DIST: 06-5 SR: 30
RIGHT MUN: PHILADELPHIA C

THIRTYNINTH ST
(CITY)

0061/2971

UNION ST
(CITY)
TO 3017/0080 SH
(CONN)
FORTIETH ST
(CITY)
PARKSIDE AV
(SR3017 SEG 0080/2919)

0061/2579

0061/2426

0061/2240

FORTYFIRST ST
(CITY)

0061/1637

LEIDY AV
(CITY)
FORTYSECOND ST
(CITY)

0061/1531

0061/0939

FORTYSECOND ST
(CITY)

0061/0674

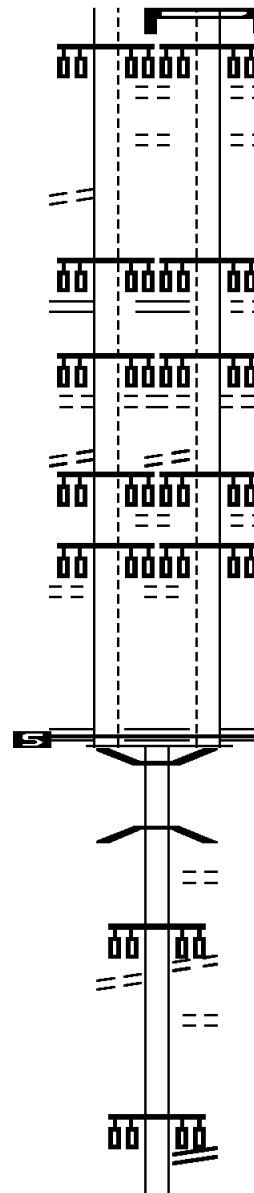
2 0 67301 0 00 0015+23 013252 FT
BELMONT AV
(SR3005 SEG 0120/0119)
MFC BEGIN = B
LENGTH(AH 3797 BK 1572)

0061/0000

MERION AV
(CITY)

0050/0410

011680 FT



0060/3017

BMSID 67/0030/0060/3017
THIRTYNINTH ST
(CITY)

0060/2968

UNION ST
(CITY)

0060/2566

FORTIETH ST
(CITY)

0060/2237

PARKSIDE AV
(SR3017 SEG 0080/2919)

FORTYFIRST ST
(CITY)

0060/1635

LEIDY AV
(CITY)

0060/1530

FORTYSECOND ST
(CITY)

0060/0937

FORTYSECOND ST
(CITY)

0060/0672

013252 FT

2 0 67301 0 00 0015+23
BELMONT AV
(SR3005 SEG 0120/0119)
MFC BEGIN = B

0060/0000

LENGTH(AH 3775 BK 1572)

0050/1450

BMSID 67/0030/0050/1352
0 0 00000 0 00 0000+00
NATIONAL RAILROAD PA RR

0050/1352

FORTYSIXTH ST
(CITY)

0050/1098

MERION AV
(CITY)

0050/0410

FROM 3012/0010 SH
(CONN)

0050/0092

2 0 67301 0 00 0000+00
LANCASTER AV
(SR3012 SEG 0010/0000)

011680 FT

NC GIRARD AV

0050/0000

LENGTH(AH 1572 BK 3047)
GIRARD AV

DIR: B TOTAL LEN: 3.433 MI. DIST: 06-5 SR: 30
 LEFT MUN: PHILADELPHIA C RIGHT MUN: PHILADELPHIA C

FORTYNINTH ST
(CITY)

0040/2398

FIFTIETH ST
(CITY)

0040/1418

FIFTYFIRST ST
(CITY)

0040/0765

008633 FT

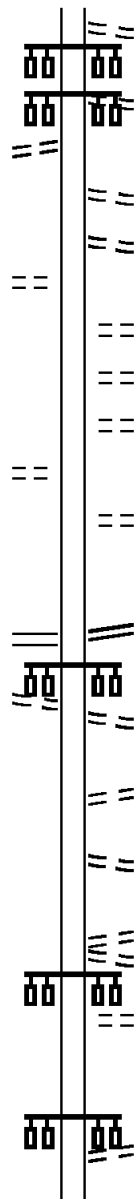
FIFTYSECOND ST
{ SR3017 SEG 0061/0000 }
{ SR3017 SEG 0060/0000 }

0040/0000

FROM 3017/0061 SH
(CONN)

0030/2856

005671 FT



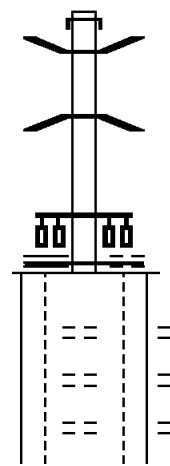
0040/2828 (CITY)
 0040/2422 THOMPSON ST
(CITY)
 0040/2398
 0040/2076 KERSHAW ST
(CITY)
 0040/1720 MASTER ST
(CITY)
 0040/1403 FIFTIETH ST
(CITY)
 0040/1048 FIFTYFIRST ST
(CITY)
 0040/0820 PAXON ST
(CITY)
 0040/0231 BIBLE WY
(CITY)
 008633 FT 2 0 67010 0 00 0086+62
 FIFTYSECOND ST
 (SR3017 SEG 0061/0000)
 (SR3017 SEG 0060/0000)
 0040/0000 LENGTH(AH 3047 BK 2962)
 0030/2856 LANSDOWNE AV
(CITY)
 0030/1873 FIFTYFOURTH ST
(CITY)
 0030/1662 JEFFERSON ST
(CITY)
 0030/1134 FIFTYFIFTH ST
(CITY)
 OXFORD ST
(CITY)
 0030/0639 FIFTYSIXTH ST
(CITY)
 005671 FT 2 0 67010 0 00 0056+79
 FIFTYSEVENTH ST
(CITY)
 0030/0000 LENGTH(AH 2962 BK 3463)

DIR: B TOTAL LEN: 3.433 MI. DIST: 06-5 SR: 30
 LEFT MUN: PHILADELPHIA C RIGHT MUN: PHILADELPHIA C

				0020/2767	COLUMBIA AV (CITY) FIFTYNINTH ST (CITY)
				0020/2599	
				0020/1837	SIXTIETH ST (CITY)
				0020/1434	LEBANON AV (CITY)
				0020/1322	SIXTYFIRST ST (CITY)
				0020/0636	SIXTYSECOND ST (CITY)
SIXTYSECOND ST (CITY)	0020/0553			0020/0553	
	002208 FT			0020/0530	MALVERN AV (CITY)
				002208 FT	2 0 67010 0 00 0021+98 SIXTYTHIRD ST (SR3015 SEG 0130/0000)
SIXTYTHIRD ST (SR3015 SEG 0130/0000)	0020/0000			0020/0000	LENGTH(AH 3463 BK 2208)
WOODBINE AV (CITY)	0010/1973			0010/1973	
				0010/1942	WOODBINE AV (CITY)
				0010/1523	DREXEL RD (CITY)
SHERWOOD RD (CITY)	0010/1118			0010/1118	SHERWOOD RD (CITY)
OVERBROOK AV (CITY)	0010/0709			0010/0709	OVERBROOK AV (CITY)
	000000 FT			0010/0286	CHURCH RD (CITY)
				000000 FT	2 0 67010 0 00 0000+00 NC LA LANCASTER AV CITY AV (SR0001 SEG 0031/0000) (SR0001 SEG 0030/0000)
				INTER-BK	LANCASTER AV (SR0030 SEG 0120/2232) MFC BEGIN = B
				0010/0000	BK-MONTGOMERY (46) LENGTH(AH 2208 BK 0000)

073595 FT

073190 FT



KNIGHTS RD
 (SR1015 SEG 0010/0000) 0304/0000
 LYMAN DR
 (CITY) 0301/2505
 LORRY PL
 (CITY) 0301/2211
 LORRY PL
 (CITY) 0301/1944
 MORRELL AV

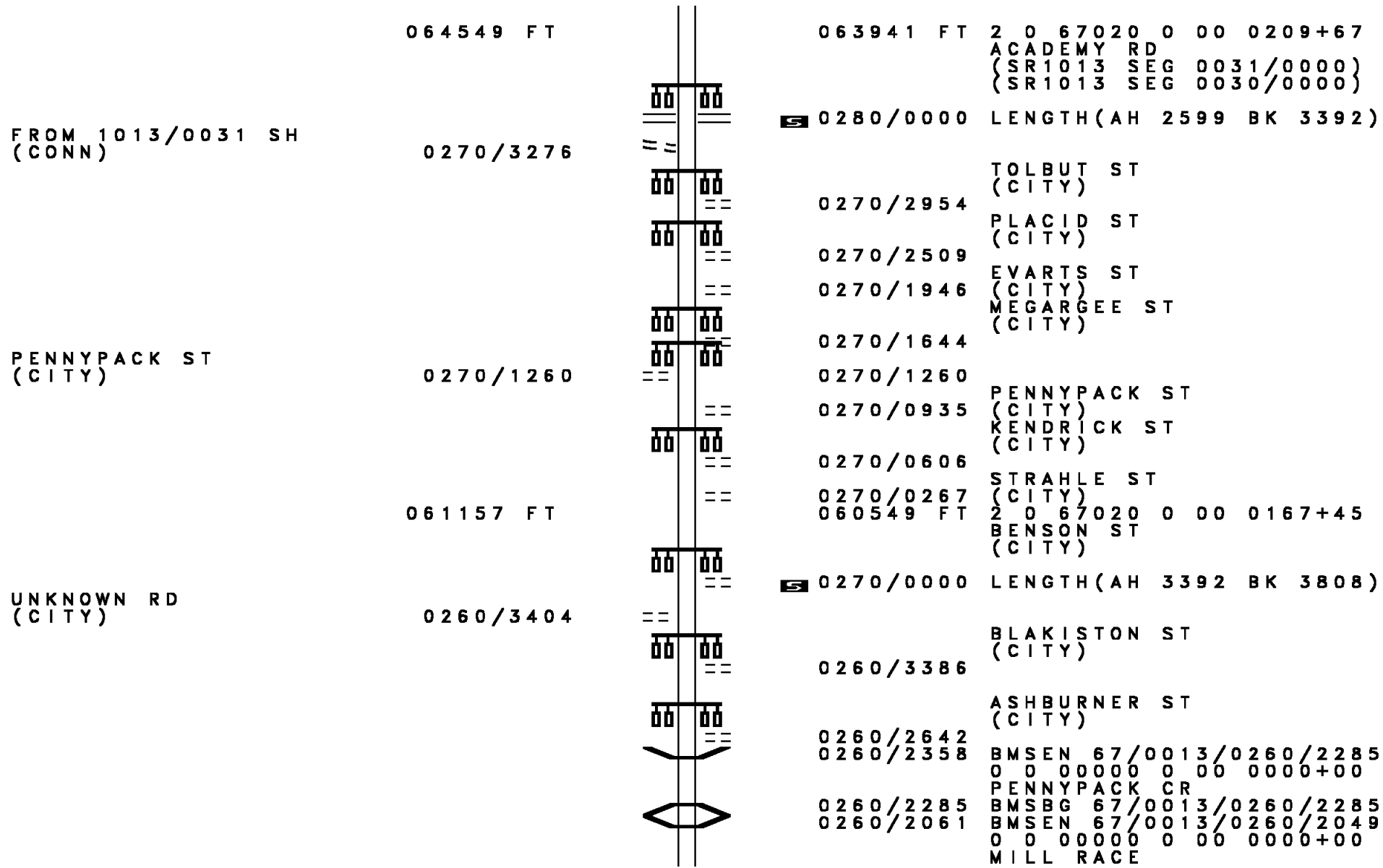
072966 FT AH-BUCKS (09)
 INTER-AHD BRISTOL PK
 0304/0405 (SR0013 SEG 0010/0000)
 0304/0375 BMSSEN 67/0013/0304/0302
 2 0 67020 0 00 0267+82
 POQUESSING CREEK
 0304/0302 BMSBG 67/0013/0304/0302
 072561 FT 0 0 00000 0 00 0000+00
 HEGERMAN ST
 (CITY)
 MFC BEGIN = B
 0304/0000 LENGTH(AH 0405 BK 2779)
 LYMAN DR
 (CITY)
 LORRY PL
 (CITY)
 LORRY PL
 (CITY)
 MORRELL AV

DIR: B TOTAL LEN: 13.938 MI. DIST: 06-5 SR: 13
 LEFT MUN: PHILADELPHIA C RIGHT MUN: PHILADELPHIA C

(CITY)				(CITY)
CARTERET DR	0301/1743		0300/1735	CARTERET DR
(CITY)				(CITY)
STEVENSON ST	0301/1213		0300/1213	STEVENSON ST
(CITY)				(CITY)
	0301/0728		0300/0730	
2 0 67020 0 00 0267+82 070390 FT			069782 FT	2 0 67020 0 00 0267+82
GRANT AV				GRANT AV
(SR1018 SEG 0080/0000)				(SR1018 SEG 0080/0000)
MFC BEGIN = B				MFC BEGIN = B
LENGTH(AH 2800 BK 3242) 0301/0000			0300/0000	LENGTH(AH 2779 BK 3242)
				PRIMROSE RD
			0290/2709	(CITY)
FITLER ST	0290/2110		0290/2430	FITLER ST
(CITY)				(CITY)
			0290/2110	EDEN ST
				(CITY)
			0290/1647	BARRY RD
				(CITY)
			0290/1258	CONVENT LN
				(CITY)
AUBREY AV	0290/0523		0290/0870	
(CITY)				AUBREY AV
			0290/0388	(CITY)
067148 FT			066540 FT	2 0 67020 0 00 0235+44
				PEARSON AV
			0290/0000	(CITY)
				LENGTH(AH 3242 BK 2599)
			0280/1928	ARENDELL AV
				(CITY)
			0280/1246	LINDEN AV
				(SR1016 SEG 0060/1602)
ELLIE DR	0280/0710			
(CITY)				(APRA) JAMES D. MORRISE
			0280/0642	PRIVATE DR
				(CITY)

POE

DIR: B TOTAL LEN: 13.938 MI. DIST: 06-5 SR: 13
 LEFT MUN: PHILADELPHIA C RIGHT MUN: PHILADELPHIA C



064549 FT

063941 FT 2 0 67020 0 00 0209+67
 ACADEMY RD
 (SR1013 SEG 0031/0000)
 (SR1013 SEG 0030/0000)

FROM 1013/0031 SH
 (CONN)

0270/3276

5 0280/0000 LENGTH(AH 2599 BK 3392)

0270/2954 TOLBUT ST
 (CITY)

PENNYPACK ST
 (CITY)

0270/1260

0270/2509 PLACID ST
 (CITY)

0270/1946 EVARTS ST
 (CITY)

0270/1644 MEGARGEE ST
 (CITY)

0270/1644

0270/1260

0270/0935 PENNYPACK ST
 (CITY)

0270/0606 KENDRICK ST
 (CITY)

061157 FT

0270/0267

060549 FT 2 0 67020 0 00 0167+45
 BENSON ST
 (CITY)

UNKNOWN RD
 (CITY)

0260/3404

5 0270/0000 LENGTH(AH 3392 BK 3808)

0260/3386 BLAKISTON ST
 (CITY)

0260/2642 ASHBURNER ST
 (CITY)

0260/2358 BMSBN 67/0013/0260/2285
 0 0 00000 0 00 0000+00
 PENNYPACK CR

0260/2285 BMSBG 67/0013/0260/2285
 0260/2061 BMSBN 67/0013/0260/2049
 0 0 00000 0 00 0000+00

MILL RACE

EXTRACT DATE: 12/18/2023
PRINT DATE: 12/20/2023

ROADWAY MANAGEMENT SYSTEM
SLD COUNTY/SR - ANNUAL PRINT

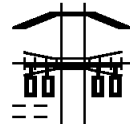
PAGE NUMBER: 40
COUNTY: PHILADELPHIA

DIR: B TOTAL LEN: 13.938 MI.
LEFT MUN: PHILADELPHIA C

DIST: 06-5 SR: 13
RIGHT MUN: PHILADELPHIA C

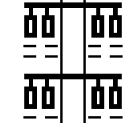
SOLLY AV
(CITY)

0260/1981



0260/2049 BMSBG 67/0013/0260/2049
0260/2005 CONSOLIDATED RAIL CORPO
OVERPASS IS RR X-ING
0260/1981

057349 FT

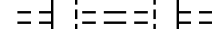


STANWOOD ST
(CITY)
0260/1352
WELSH RD
(CITY)
0260/0824

056741 FT 2 0 67020 0 00 0137+58
RHAWN ST
(SR1014 SEG 0080/0000)

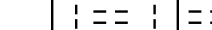
DECATUR ST
(CITY)
HARTEL AV
(CITY)
HARTEL AV
(CITY)

0251/1958



0260/0000 MFC BEGIN = B
LENGTH(AH 3808 BK 2484)

0251/1687



0250/1950 DECATUR ST
(CITY)
0250/1683 HARTEL AV
(CITY)
HARTEL AV
(CITY)

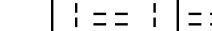
0251/1535



0250/1527

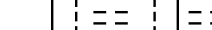
LANSING ST
(CITY)
MERIDIAN ST
(CITY)
MERIDIAN ST
(CITY)
SHEFFIELD AV
(CITY)

0251/1418

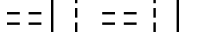


LANSING ST
(CITY)
0250/1413 MERIDIAN ST
(CITY)
0250/1147 MERIDIAN ST
(CITY)
0250/1117 MERIDIAN ST
(CITY)
SHEFFIELD AV
(CITY)

0251/1155



0251/1122



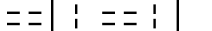
0251/0885



0250/0880

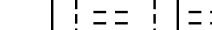
CHIPPENDALE AV
(CITY)
CHIPPENDALE AV
(CITY)
MARPLE ST
(CITY)
OAKMONT ST
(CITY)
OAKMONT ST
(CITY)

0251/0588



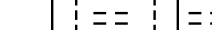
0250/0585

0251/0561



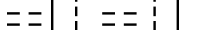
0250/0560

0251/0401



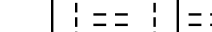
0250/0397

0251/0293



0250/0291

0251/0215



0250/0214

2 0 67020 0 00 0112+73
SHELMIRE AV
(CITY)

054867 FT



054257 FT 2 0 67020 0 00 0112+73
SHELMIRE AV
(CITY)

DIR: B TOTAL LEN: 13.938 MI. DIST: 06-5 SR: 13
 LEFT MUN: PHILADELPHIA C RIGHT MUN: PHILADELPHIA C

STREET	START	END	START	END	STREET
LENGTH(AH 2482 BK 2714)	0251/0000	5	5	0250/0000	LENGTH(AH 2484 BK 2722)
VISTA ST	(CITY)	0241/2534	==	==	VISTA ST
VISTA ST	(CITY)	0241/2446	==	==	VISTA ST
LORING ST	(CITY)	0241/2371	==	==	LORING ST
BLEIGH AV	(CITY)	0241/2182	00	0000	BLEIGH AV
TUDOR ST	(CITY)	0241/1967	==	==	TUDOR ST
TUDOR ST	(CITY)	0241/1912	==	==	TUDOR ST
ALDINE ST	(CITY)	0241/1791	==	==	ALDINE ST
ALDINE ST	(CITY)	0241/1644	==	==	ALDINE ST
TEESDALE ST	(CITY)	0241/1598	==	==	TEESDALE ST
RYAN AV	(CITY)	0241/1374	00	0000	RYAN AV
COTTMAN AV	(SR0073 SEG 0061/2299)	0241/1287	00	0000	COTTMAN AV
(SR0073 SEG 0060/2285)		0241/1008	==	==	(SR0073 SEG 0060/2285)
ENGLEWOOD ST	(CITY)	0241/0756	00	0000	ENGLEWOOD ST
WELLINGTON ST	(CITY)	0241/0492	==	==	WELLINGTON ST
SAINT VINCENT ST	(CITY)	0241/0202	==	==	SAINT VINCENT ST
FRIENDSHIP ST	(CITY)	2 0 67020 0 00 0085+58	052153	FT	FRIENDSHIP ST
PRINCETON AV	(SR1010 SEG 0010/0000)	0241/0000	5	5	PRINCETON AV
PRINCETON AV	(CITY)	0231/2594	==	==	PRINCETON AV
BRIGHTON ST	(CITY)	0231/2294	==	==	BRIGHTON ST
TYSON AV	(CITY)	0231/1975	00	0000	TYSON AV
DISSTON ST			==	==	DISSTON ST

DIR: B TOTAL LEN: 13.938 MI. DIST: 06-5 SR: 13
 LEFT MUN: PHILADELPHIA C RIGHT MUN: PHILADELPHIA C

Left Side (City/Street)	Left Side (Milepost)	Diagram	Right Side (Milepost)	Right Side (City/Street)
(CITY) DISSTON ST	0231/1678		0230/1657	(CITY) DISSTON ST
(CITY) LONGSHORE AV	0231/1412		0230/1385	(CITY) LONGSHORE AV
(CITY) LONGSHORE AV	0231/1367		0230/1355	(CITY) LONGSHORE AV
(CITY) CRISPIN ST				(CITY) CRISPIN ST
(CITY) GLENVIEW ST				(CITY) GLENVIEW ST
(CITY) GLENVIEW ST	0231/1014		0230/0990	(CITY) GLENVIEW ST
(CITY) KNORR ST				(CITY) KNORR ST
(CITY) KNORR ST	0231/0693		0230/0672	(CITY) KNORR ST
(CONN) LC TO ROWLAND AV	0231/0127			
(CONN) LC TO UNRUH AV	0231/0076		0230/0038	(CITY) UNRUH AV
2 0 67020 0 00 0058+94 049491 FT			048859 FT	2 0 67020 0 00 0058+44
(CITY) ROWLAND AV				(CITY) ROWLAND AV
(CITY) UNRUH AV				(CITY) UNRUH AV
(CITY) UNRUH AV				(CITY) UNRUH AV
LENGTH(AH 2662 BK 1735)	0231/0000		0230/0000	LENGTH(AH 2676 BK 1749)
(CITY) WELLS ST	0221/1493		0220/1494	(CITY) WELLS ST
(CITY) FANSHAW ST	0221/1453		0220/1467	(CITY) FANSHAW ST
(CITY) MAGEE AV	0221/1171		0220/1177	(CITY) MAGEE AV
(CITY) GILHAM ST	0221/0972		0220/0972	(CITY) GILHAM ST
(CITY) GILHAM ST	0221/0901		0220/0914	(CITY) GILHAM ST
(CITY) GREEBY ST	0221/0793		0220/0792	(CITY) GREEBY ST
(CITY) HELLERMAN ST	0221/0602		0220/0618	(CITY) HELLERMAN ST
(CITY) HELLERMAN ST				(CITY) HELLERMAN ST

DIR: B TOTAL LEN: 13.938 MI. DIST: 06-5 SR: 13
 LEFT MUN: PHILADELPHIA C RIGHT MUN: PHILADELPHIA C

Left Side Data	Segment ID	Length	Right Side Data	Segment ID	Length
PASSMORE ST (CITY)	0221/0591		PASSMORE ST (CITY)	0220/0602	
ELBRIDGE ST (CITY)	0221/0390		ELBRIDGE ST (CITY)	0220/0391	
2 0 67020 0 00 0041+39 VILLAGE: MAYFAIR 19149 NC FRANKFORD AV	0221/0206	047756 FT	2 0 67020 0 00 0041+39 VILLAGE: TACONY 19135	0220/0205	047110 FT
LEVICK ST (SR0013 SEG 0201/1856)			LEVICK ST (SR0013 SEG 0201/1856)		
LEVICK ST (SR1008 SEG 0020/2151)			LEVICK ST (SR1008 SEG 0020/2151)		
LENGTH(AH 1735 BK 0679)	0221/0000		LENGTH(AH 1749 BK 0679)	0220/0000	
LC TO SACKET ST (CONN)	0205/0350		BARNETT ST (CITY)	0204/0456	
SACKETT ST (CITY)			SACKETT ST (CITY)		
STIRLING ST (CITY)	0205/0260		STIRLING ST (CITY)	0204/0297	
STIRLING ST (CITY)	0205/0238		STIRLING ST (CITY)	0204/0236	
0 0 00000 0 00 0000+00 ROBBINS ST (SR1024 SEG 0010/0000)		047077 FT	046431 FT 2 0 67299 0 00 0330+53 ROBBINS ST (SR1024 SEG 0010/0000) NC FRANKFORD AV		
FRANKFORD AV (SR2007 SEG 0151/2270)	INTER-BK		FRANKFORD AV (SR2007 SEG 0150/2250)		
LTH AH 000679 BK 000100	0205/0000	047077 FT	LTH AH 00679 BK 1524	0204/0000	
LTH AH 000100 BK 001856	7203/0000				
FRANKFORD AV (SR0013 SEG 0221/0000)					
FRANKFORD AV (SR0013 SEG 0220/0000)					
SACKETT ST (CITY)	0201/1856				
HAWTHORNE ST (CITY)	0201/1688				
	0201/1103				
			HAWTHORNE ST (CITY)	0200/1124	
			HARBISON AV (SR2009 SEG 0121/0702)		

DIR: B TOTAL LEN: 13.938 MI. DIST: 06-5 SR: 13
 LEFT MUN: PHILADELPHIA C RIGHT MUN: PHILADELPHIA C

					(SR2009 SEG 0120/0709)
					BATTERSBY ST
					(CITY)
BATTERSBY ST					HARBISON AV
(CITY)					(SR2009 SEG 0120/0709)
		0201/0543		0200/0563	(SR2009 SEG 0121/0702)
2 0 67020 0 00 0022+64 045221 FT					
HARBISON AV					
{SR2009 SEG 0121/1503}					
{SR2009 SEG 0120/1511}					
BROUS AV					
(CITY)				044907 FT	2 0 67327 0 00 0025+58
					VILLAGE: MAYFAIR 19149
HARBISON AV					BROUS AV
{SR2009 SEG 0121/1503}					(CITY)
{SR2009 SEG 0120/1511}					
LENGTH(AH 1856 BK 2342)	0201/0000			0200/0000	LENGTH(AH 1524 BK 2574)
MERSHON ST					MERSHON ST
(CITY)	0191/2147			0190/2389	(CITY)
CARDIFF ST				0190/2185	CARDIFF ST
(CITY)	0191/1941				(CITY)
REVERE ST					REVERE ST
(CITY)	0191/1783			0190/1944	(CITY)
REVERE ST				0190/1704	CRAFTON ST
(CITY)	0191/1702				(CITY)
CRAFTON ST				0190/1459	FARNSWORTH ST
(CITY)	0191/1462				(CITY)
FARNSWORTH ST				0190/1459	CALVERT ST
(CITY)	0191/1219				(CITY)
CALVERT ST				0190/1176	LEONARD ST
(CITY)	0191/0933				(CITY)
LEONARD ST				0190/0896	
(CITY)	0191/0655				
ROOSEVELT BL					
(SR6001 SEG 0240/1378)	0191/0212				
				0190/0165	BUSTLETON AV
					{SR1009 SEG 0070/1736}
					{SR1009 SEG 0071/1743}
ROOSEVELT BL					
{SR0001 SEG 0241/1496}					
{SR0001 SEG 0240/1413}	0191/0161				
TO 0001/0241 SH					

DIR: B TOTAL LEN: 13.938 MI. DIST: 06-5 SR: 13
 LEFT MUN: PHILADELPHIA C RIGHT MUN: PHILADELPHIA C

Segment / Stationing	Stationing	Length / Description	Stationing	Length / Description
(CONN) ROOSEVELT BL (SR0001 SEG 0240/1413) (SR0001 SEG 0241/1496)	0191/0100			
	0191/0046		042333 FT	2 0 67327 0 00 0000+00 VILLAGE: MAYFAIR 19149 ROOSEVELT BL (SR6001 SEG 0240/0706)
2 0 67020 0 00 0000+00 ROOSEVELT BL (SR6001 SEG 0241/1465) NC LEVICK ST	042879 FT			
ROOSEVELT BL (SR6001 SEG 0241/1465)	INTER-BK		INTER-BK	NC ROBBINS ST ROOSEVELT BL (SR6001 SEG 0240/0706)
LTH AH 002342 BK 022090	0191/0000		0190/0000	LTH AH 002574 BK 022090
LTH AH 022090 BK 002231 (SR9407 SEG 0250/0000)	042879 FT 7185/0000		042333 FT 7184/0000	LTH AH 022090 BK 001570
ROOSEVELT BL (SR6001 SEG 0155/0000) CANTILEVER MONOTUB	0181/2231			
OP ID 67/0013/0181/2180	0181/2180			
			INTER-AHD	ROOSEVELT BL (SR6001 SEG 0154/0000) RAMP E RD (SR9407 SEG 0010/0345)
BMS EN 67/0013/0181/0918 0 0 00000 0 00 0000+00 ROOSEVELT BLVD. (SB)	0181/1070		0180/1570	
BMSBG 67/0013/0181/0918 OLD YORK RD (CITY)	0181/0918			OLD YORK RD (CITY)
	0181/0704		0180/0694	
BRISTOL ST (CITY)				BRISTOL ST (CITY)
BRISTOL ST (CITY)				BRISTOL ST (CITY)
0 0 00000 0 00 0000+00	0181/0246		0180/0277	
BROAD ST (SR0611 SEG 0120/2116) (SR0611 SEG 0121/2115) NC ROOSEVELT BL	040648 FT		040763 FT	0 0 00000 0 00 0000+00 BROAD ST (SR0611 SEG 0121/2115) (SR0611 SEG 0120/2116) NC ROOSEVELT BL
BROAD ST (SR0611 SEG 0120/2116) (SR0611 SEG 0121/2115)				BROAD ST (SR0611 SEG 0120/2116) (SR0611 SEG 0121/2115)
LENGTH(AH 2231 BK 1500)	0181/0000		0180/0000	LENGTH(AH 1570 BK 1500)
CARLISLE ST (CITY)				CARLISLE ST (CITY)
CARLISLE ST				CARLISLE ST

EXTRACT DATE: 12/18/2023
PRINT DATE: 12/20/2023

ROADWAY MANAGEMENT SYSTEM
SLD COUNTY/SR - ANNUAL PRINT

PAGE NUMBER: 34
COUNTY: PHILADELPHIA

DIR: B TOTAL LEN: 13.938 MI.
LEFT MUN: PHILADELPHIA C

DIST: 06-5 SR: 13
RIGHT MUN: PHILADELPHIA C

Left Side Description	Left Side Stationing	Diagram	Right Side Stationing	Right Side Description
(CITY) FIFTEENTH ST	0171/1159		0170/1166	(CITY) FIFTEENTH ST
(CITY) HUNTING PARK AV				(CITY) HUNTING PARK AV
(CITY) SIXTEENTH ST	0171/0863		0170/0881	(CITY) SIXTEENTH ST
(CITY) BMS EN 67/0013/0170/0164 2 0 67286 0 00 0121+96 CONSOLIDATED RAIL CO RR BMSBG 67/0013/0170/0164 2 0 67286 0 00 0120+34 039148 FT	0171/0757 0171/0249		0170/0760 0170/0258	BMS EN 67/0013/0170/0164 2 0 67286 0 00 0121+96 CONSOLIDATED RAIL CO RR BMSBG 67/0013/0170/0164 2 0 67286 0 00 0120+34 039263 FT
GERMANTOWN AV (SR4005 SEG 0020/0000)				GERMANTOWN AV (SR4005 SEG 0020/0000)
LENGTH(AH 1500 BK 3009) SEVENTEENTH ST	0171/0000		0170/0000	LENGTH(AH 1500 BK 3014) SEVENTEENTH ST
(CITY) CLARISSA ST (SR4007 SEG 0010/0000)	0161/2561		0160/2563	(CITY) CLARISSA ST (SR4007 SEG 0010/0000)
(CITY) EIGHTEENTH ST	0161/2102		0160/2096	(CITY) EIGHTEENTH ST
(CITY) PULASKI AV	0161/1669		0160/1669	(CITY) PULASKI AV
(CITY) ALFRED ST	0161/1501		0160/1499	(CITY) ALFRED ST
(CITY) NINETEENTH ST	0161/1419		0160/1420	(CITY) NINETEENTH ST
(CITY) PRISCILLA ST	0161/1362		0160/1364	(CITY) PRISCILLA ST
(CITY) DONATH ST	0161/1198		0160/1199	(CITY) DONATH ST
(CITY) ARCHER ST	0161/0885		0160/0885	(CITY) ARCHER ST
(CITY) BLAINE ST				(CITY) BLAINE ST
(CITY) TWENTYETH ST	0161/0693		0160/0694	(CITY) TWENTYETH ST
(CITY) SOUTHEASTERN PENNSYLVAN OVERPASS IS RR X-ING 2 0 67286 0 00 0090+27 036139 FT	0161/0383		0160/0383 036249 FT	SOUTHEASTERN PENNSYLVAN OVERPASS IS RR X-ING 2 0 67286 0 00 0090+27
(CITY) BLABON ST				(CITY) BLABON ST
(CITY) TWENTYFIRST ST				(CITY) TWENTYFIRST ST

EXTRACT DATE: 12/18/2023
PRINT DATE: 12/20/2023

ROADWAY MANAGEMENT SYSTEM
SLD COUNTY/SR - ANNUAL PRINT

PAGE NUMBER: 33
COUNTY: PHILADELPHIA

DIR: B TOTAL LEN: 13.938 MI.
LEFT MUN: PHILADELPHIA C

DIST: 06-5 SR: 13
RIGHT MUN: PHILADELPHIA C

(CITY)	LENGTH(AH BK)	SR	STREET	(CITY)	LENGTH(AH BK)	SR	STREET
	0161/0000	S	SCHUYLER ST		0160/0000	S	SCHUYLER ST
(CITY)			(CITY)	(CITY)			(CITY)
	0151/2550		ERIE AV		0150/2549		ERIE AV
(SR1004 SEG 0010/0000)			(SR1004 SEG 0010/0000)	(SR1004 SEG 0010/0000)			(SR1004 SEG 0010/0000)
	0151/2419		PACIFIC ST		0150/2423		PACIFIC ST
(CITY)			(CITY)	(CITY)			(CITY)
	0151/1939		TWENTYTHIRD ST		0150/1940		TWENTYTHIRD ST
(CITY)			(CITY)	(CITY)			(CITY)
	0151/1676		WISSAHICKON AV		0150/1674		WISSAHICKON AV
(SR4003 SEG 0010/0000)			(SR4003 SEG 0010/0000)	(SR4003 SEG 0010/0000)			(SR4003 SEG 0010/0000)
(SR4003 SEG 0011/0000)			(SR4003 SEG 0011/0000)	(SR4003 SEG 0011/0000)			(SR4003 SEG 0011/0000)
	0151/1354		TWENTYFOURTH ST		0150/1535		VENANGO ST
(CITY)			(CITY)	(CITY)			(CITY)
	0151/0970		CROWELL ST		0150/1357		TWENTYFOURTH ST
(CITY)			(CITY)	(CITY)			(CITY)
	0151/0932		SOUTHEASTERN PENNSYLVAN		0150/0971		CROWELL ST
OVERPASS IS RR X-ING			OVERPASS IS RR X-ING		0150/0932		SOUTHEASTERN PENNSYLVAN
PEDESTRIAN			PEDESTRIAN		0150/0884		OVERPASS IS RR X-ING
OP ID 67/0013/0150/0884			OP ID 67/0013/0150/0884		0150/0884		PEDESTRIAN
PEDESTRIAN			PEDESTRIAN		0150/0848		OP ID 67/0013/0150/0884
OP ID 67/0013/0150/0848			OP ID 67/0013/0150/0848		0150/0848		PEDESTRIAN
STOKLEY ST			STOKLEY ST		0150/0549		OP ID 67/0013/0150/0848
(CITY)			(CITY)		033330 FT		STOKLEY ST
	0151/0548		2 0 67286 0 00 0061+05				(CITY)
033215 FT			FOX ST				2 0 67286 0 00 0061+05
(CITY)			(CITY)				FOX ST
	0151/0000	S	WESTMORELAND ST		0150/0000	S	WESTMORELAND ST
(CITY)			(CITY)	(CITY)			(CITY)
	0141/2275		SOUTHEASTERN PENNSYLVAN		0140/2265		SOUTHEASTERN PENNSYLVAN
OVERPASS IS RR X-ING			OVERPASS IS RR X-ING		0140/1952		OVERPASS IS RR X-ING
	0141/1926		TWENTYNINTH ST		0140/1546		TWENTYNINTH ST
(SR3011 SEG 0060/3342)			(SR3011 SEG 0060/3342)	(SR3011 SEG 0060/3342)			(SR3011 SEG 0060/3342)

Left Side Description	Left Side Stationing	Right Side Description	Right Side Stationing
HENRY AV (SR4001 SEG 0020/0000) (SR4001 SEG 0021/0000)	0141/0866	HENRY AV (SR4001 SEG 0020/0000) (SR4001 SEG 0021/0000)	0140/0845
ALLEGHENY AV (SR2016 SEG 0010/2581)		ALLEGHENY AV (SR2016 SEG 0010/2581)	
ALLEGHENY AV (SR2016 SEG 0010/2581) FROM 2016/0010 SH	0141/0812	ALLEGHENY AV (SR2016 SEG 0010/2581)	0140/0815
(CONN) NAPA ST (CITY)	0141/0715 0141/0287	NAPA ST (CITY)	0140/0248
NAPA ST (CITY) 2 0 67286 0 00 0031+40 030282 FT	0141/0196	NAPA ST (CITY) 2 0 67286 0 00 0031+40	0140/0185
CLEARFIELD ST (CITY) CLEARFIELD ST (CITY)		CLEARFIELD ST (CITY) CLEARFIELD ST (CITY)	
LENGTH(AH 2933 BK 2020) SIGN: 3 CHORD TRUSS	0141/0000	LENGTH(AH 2941 BK 2102) SIGN: 3 CHORD TRUSS	0140/0000
BMSID 67/0013/0131/1705 SIGN: 3 CHORD TRUSS	0131/1705	BMSID 67/0013/0131/1705 SIGN: 3 CHORD TRUSS	0130/1791
BMSID 67/0013/0131/1247 HUNTING PARK AV (SR3033 SEG 0010/2366)	0131/1247	BMSID 67/0013/0131/1247 HUNTING PARK AV (SR3033 SEG 0010/2366)	0130/1333
INDIANA AV (CITY)	0131/0959		
TO 3009/0060 SH (CONN)	0131/0114		
2 0 67286 0 00 0010+92 028262 FT		028287 FT	2 0 67286 0 00 0010+92
RIDGE AV (SR3009 SEG 0060/0000) (SR3009 SEG 0061/0000) NC HUNTING PARK AV		RIDGE AV (SR3009 SEG 0060/0000) NC HUNTING PARK AV	
LENGTH(AH 2020 BK 2935) BMSEN 67/0013/0121/2859	0131/0000 0121/2915	LENGTH(AH 2102 BK 2885)	0130/0000
0 0 00000 0 00 0000+00 HUNTING PARK BMSBG 67/0013/0121/2859	0121/2859		
LEHIGH AV (SR2014 SEG 0010/0000)	0121/2048	LEHIGH AV (SR2014 SEG 0010/0000)	0120/2038
HUNTINGTON ST		HUNTINGTON ST	

EXTRACT DATE: 12/18/2023
PRINT DATE: 12/20/2023

ROADWAY MANAGEMENT SYSTEM
SLD COUNTY/SR - ANNUAL PRINT

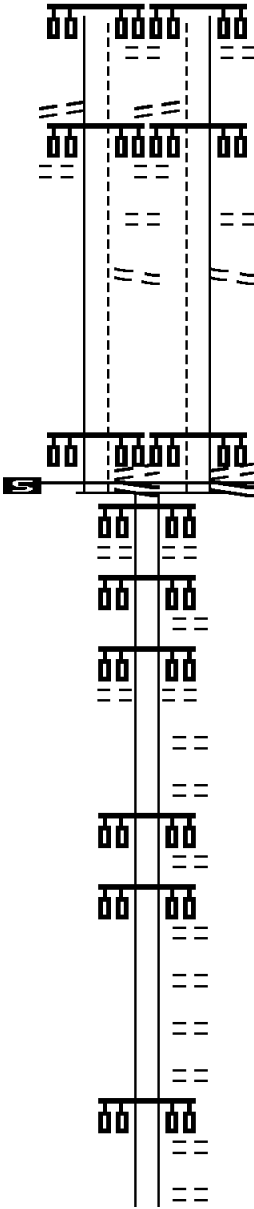
PAGE NUMBER: 31
COUNTY: PHILADELPHIA

DIR: B TOTAL LEN: 13.938 MI.
LEFT MUN: PHILADELPHIA C

DIST: 06-5 SR: 13
RIGHT MUN: PHILADELPHIA C

(CITY)
HUNTINGTON DR 0121/1453
(CITY)
CUMBERLAND DR 0121/1219
(CITY)
HAGERT ST 0121/0864
(CITY)
YORK ST 0121/0636
(CITY)
2 0 67030 0 00 0050+26 0121/0248
THIRTYTHIRD ST 025327 FT
(CITY)
NC RIDGE AV

RIDGE AV
(SR3009 SEG 0050/2680)
MFC BEGIN = B
LENGTH(AH 2935 BK 3723) 0121/0000



(CITY)
0120/1445
HUNTINGTON DR
(CITY)
0120/1210
CUMBERLAND DR
(CITY)
0120/0845
HAGERT ST
(CITY)
0120/0618
YORK ST
(CITY)
0120/0230
025402 FT 2 0 67030 0 00 0050+26
THIRTYTHIRD ST
(CITY)
NC RIDGE AV

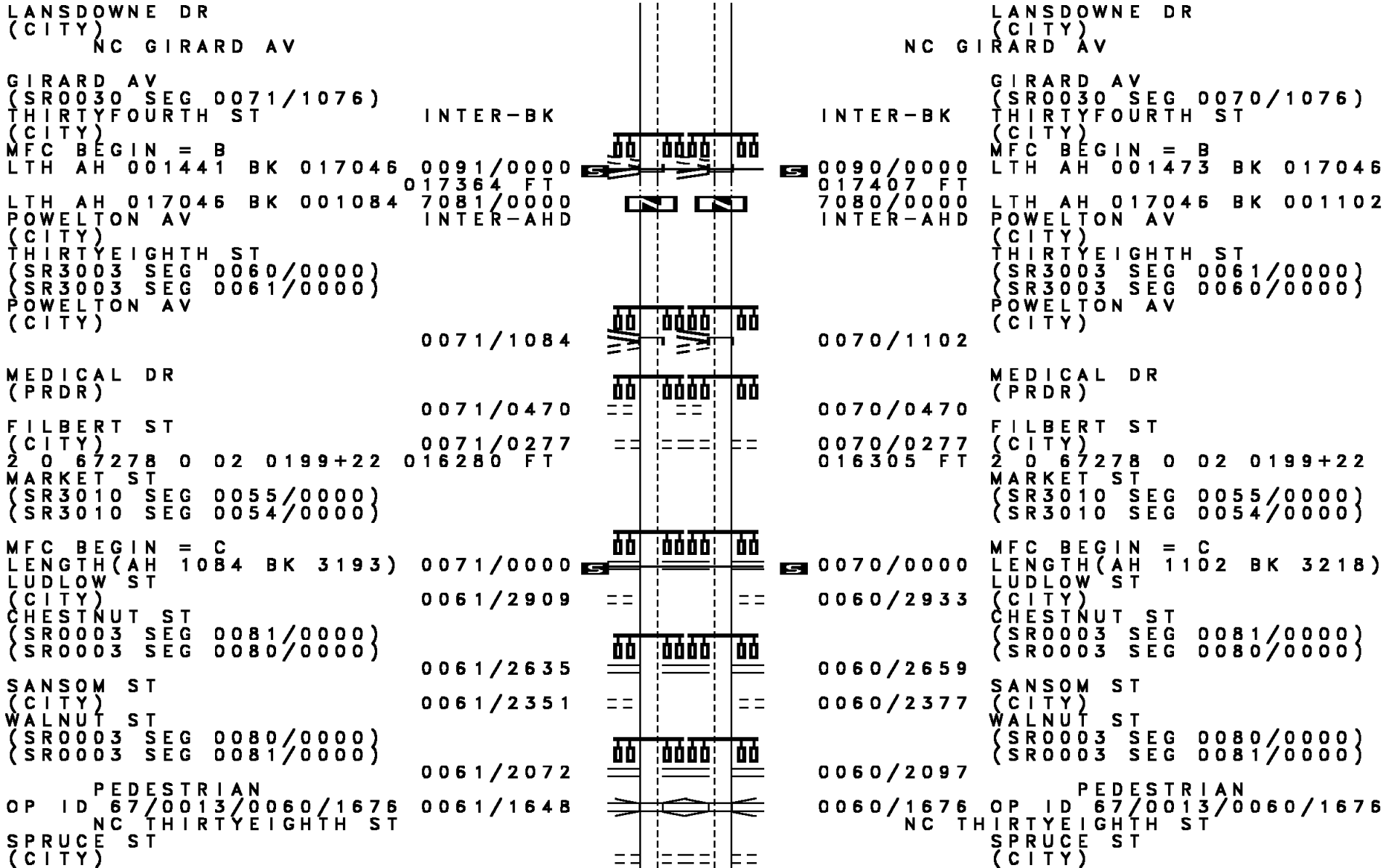
RIDGE AV
(SR3009 SEG 0050/2680)
MFC BEGIN = B
LENGTH(AH 2885 BK 3723) 0120/0000

DAUPHIN ST (CITY)
0110/3388
SUSQUEHANNA ST (CITY)
0110/2809
DIAMOND ST (CITY)
0110/2233
FONTAIN ST (CITY)
PAGE ST (CITY)
0110/1855
NORRIS ST (CITY)
0110/1672
ARLINGTON ST (CITY)
0110/1484
MONUMENT ST (CITY)
0110/1305
BERKS ST (CITY)
0110/1119
MORSE ST (CITY)
0110/0707
MONTGOMERY AV (CITY)
0110/0558
CLIFFORD ST (CITY)
0110/0276

DIR: B TOTAL LEN: 13.938 MI. DIST: 06-5 SR: 13
 LEFT MUN: PHILADELPHIA C RIGHT MUN: PHILADELPHIA C

	021604 FT		021679 FT	2 0 67333 0 00 0029+20 CECIL B MOORE AV (CITY)
			5 0110/0000	LENGTH(AH 3723 BK 2799) TURNER ST (CITY)
LC TO OXFORD ST (CITY)	0100/2495		0100/2580	
			0100/2330	OXFORD ST (CITY)
LC FROM OXFORD ST (CITY)	0100/2200		0100/1721	BMSEN 67/0013/0100/1515 0 0 00000 0 00 0000+00 NATIONAL RAILROAD PA RR BMSBG 67/0013/0100/1515 DRAINAGE STRUCTURE LENGTH 41 FT
			0100/1515	BMSID 67/0013/0100/1190 0100/0813
			0100/1190	BMSEN 67/0013/0100/0615 2 0 67333 0 00 0000+00 CSX RR
			0100/0615	BMSBG 67/0013/0100/0615 THIRTYTHIRD ST (SR3041 SEG 0010/0519)
	018805 FT		0100/0381	2 0 67333 0 00 0000+00 GIRARD AV (SR2008 SEG 0002/0000) NC THIRTYTHIRD ST
			018880 FT	
			5 0100/0000	MFC BEGIN = B LENGTH(AH 2799 BK 1473)
SEDGLEY DR (CITY)	0091/1260		0090/1240	SEDGLEY DR (CITY)
BREWERY HILL DR (CITY)	0091/1206		0090/1194	BREWERY HILL DR (CITY)
BMSEN 67/0013/0090/0255	0091/0990		0090/0990	BMSEN 67/0013/0090/0255
2 0 67301 0 00 0064+54 BMSBG 67/0013/0090/0080 KELLY DRIVE (NB)			0090/0255	0 0 00000 0 00 0000+00 BMSBG 67/0013/0090/0080 KELLY DRIVE (NB)
BMSBG 67/0013/0090/0255	0091/0255		0090/0255	BMSBG 67/0013/0090/0255 0 0 00000 0 00 0000+00
0 0 00000 0 00 0000+00 SCHUYLK EXWY (EB)			0090/0080	SCHUYLK EXWY (EB)
BMSBG 67/0013/0090/0080	0091/0080		017407 FT	BMSBG 67/0013/0090/0080 2 0 67301 0 00 0064+54 (APRA) PHILADELPHIA CIT
2 0 67301 0 00 0064+54	017364 FT			

DIR: B TOTAL LEN: 13.938 MI. DIST: 06-5 SR: 13
LEFT MUN: PHILADELPHIA C RIGHT MUN: PHILADELPHIA C



EXTRACT DATE: 12/18/2023
PRINT DATE: 12/20/2023

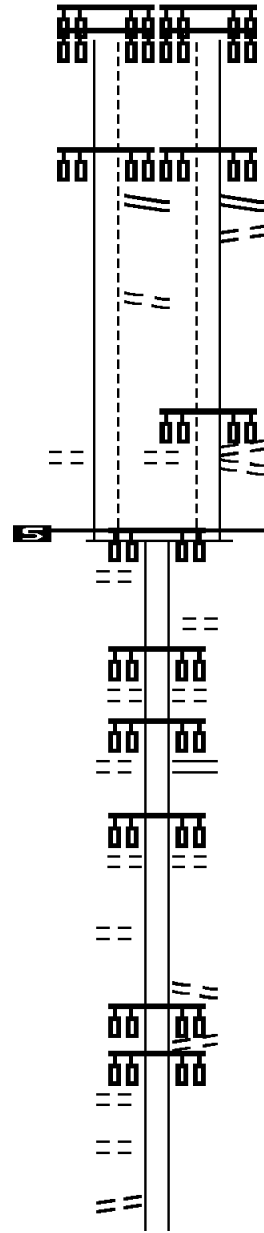
ROADWAY MANAGEMENT SYSTEM
SLD COUNTY/SR - ANNUAL PRINT

PAGE NUMBER: 28
COUNTY: PHILADELPHIA

DIR: B TOTAL LEN: 13.938 MI.
LEFT MUN: PHILADELPHIA C

DIST: 06-5 SR: 13
RIGHT MUN: PHILADELPHIA C

(CONN) 0061/1198
NC UNIVERSITY AV 0061/0853
UNIVERSITY AV
(SR3003 SEG 0050/3127)
(SR3003 SEG 0051/3110) 0061/0566
LC TO WOODLAND AV
(CONN) 0061/0241
THIRTYNINTH ST
(CITY) 0061/0081
2 0 67278 0 02 0176+00 013087 FT
MFC BEGIN = B
LENGTH(AH 3193 BK 2753) 0061/0000
FORTIETH ST
(CITY) 0050/2214
FORTYSECOND ST
(CITY) 0050/1179
2 0 67283 0 00 0104+00 010334 FT
FORTYFOURTH ST
(CITY) 0050/0000
FORTYFIFTH ST
(CITY) 0040/1776
MELVILLE ST
(CITY) 0040/1486
CEDAR AV
(CITY) 0040/1377



0060/1223
0060/0871 (CONN)
NC UNIVERSITY AV
UNIVERSITY AV
(SR3003 SEG 0050/3127)
(SR3003 SEG 0051/3110)
TO 3003/0051 SH
0060/0593
0060/0430 (CONN)
VA MEDICAL CENTER DW
(PRDR)
THIRTYNINTH ST
(CITY)
WOODLAND AV
(CITY) 0060/0089
2 0 67278 0 02 0176+00
MFC BEGIN = B
LENGTH(AH 3218 BK 2753) 0060/0000
0050/2214
0050/1896
WOODLAND TE
(CITY)
FORTYFIRST ST
(CITY)
0050/1568
FORTYSECOND ST
(SR3023 SEG 0070/1045)
0050/1179
FORTYTHIRD ST
(CITY)
0050/0579
010334 FT
0050/0000 LENGTH(AH 2753 BK 2257)
0040/1985 SPRINGFIELD AV
(CITY)
FORTYFIFTH ST
(CITY)
0040/1802
0040/1776
FORTYSIXTH ST

DIR: B TOTAL LEN: 13.938 MI. DIST: 06-5 SR: 13
 LEFT MUN: PHILADELPHIA C RIGHT MUN: PHILADELPHIA C

FORTYSIXTH ST (CITY)	0040/1194		0040/1194	(CITY)
			0040/0900	FARRAGUT TE (CITY)
			0040/0735	LC FROM FORTYSEVENTH ST (CONN) FORTYSEVENTH ST (CITY)
FORTYSEVENTH ST (CITY)	0040/0604		0040/0604	
			0040/0060	FLORENCE AV (CITY)
	008077 FT		008077 FT	2 0 67283 0 00 0081+17 FORTYEIGHTH ST (CITY)
FORTYEIGHTH ST (CITY)	0040/0000		0040/0000	LENGTH(AH 2257 BK 2873)
CATHERINE ST (CITY)	0030/2400		0030/2400	
FORTYNINTH ST (CITY)	0030/2323		0030/2323	FORTYNINTH ST (CITY)
			0030/1930	WILLOWS AV (CITY)
FIFTIETH ST (CITY)	0030/1737		0030/1737	FIFTIETH ST (CITY)
FIFTYFIRST ST (CITY)	0030/1143		0030/1143	FIFTYFIRST ST (CITY)
			0030/0950	WHITBY AV (CITY)
FIFTYSECOND ST (SR3017 SEG 0020/0000)	0030/0570		0030/0570	FIFTYSECOND ST (SR3017 SEG 0020/0000)
			0030/0521	BROOMALL ST (CITY)
	005204 FT		0030/0106	LC FROM FIFTYTHIRD ST (CONN)
			005204 FT	2 0 67283 0 00 0053+66 FIFTYTHIRD ST (CITY)
			0030/0000	LENGTH(AH 2873 BK 2690) LC TO FIFTYTHIRD ST (CONN)
FIFTYFOURTH ST (CITY)	0020/2176		0020/2591	(APRA) MERCY HOSPITAL
LC FROM CHRISTIAN ST (CONN)	0020/2054		0020/2176	

EXTRACT DATE: 12/18/2023
PRINT DATE: 12/20/2023

ROADWAY MANAGEMENT SYSTEM
SLD COUNTY/SR - ANNUAL PRINT

PAGE NUMBER: 26
COUNTY: PHILADELPHIA

DIR: B TOTAL LEN: 13.938 MI.
LEFT MUN: PHILADELPHIA C

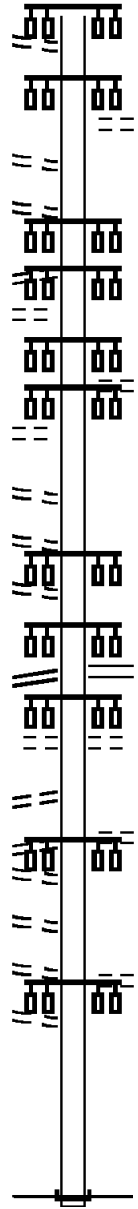
DIST: 06-5 SR: 13
RIGHT MUN: PHILADELPHIA C

FIFTYFIFTH ST
(CITY) 0020/1503

VOGDES ST
(CITY) 0020/1280
ALLISON ST
(CITY) 0020/1076
WASHINGTON AV
(CITY) 0020/0943
FIFTYSIXTH ST
(CITY) 0020/0850

FIFTYSEVENTH ST
(CITY) 0020/0219
2 0 67283 0 00 0025+34 002514 FT
ALDEN ST
(CITY) 0020/0000
CECIL ST
(CITY) 0010/2352
FIFTYEIGHTH ST
(CITY) 0010/2139
COBBS CREEK PY
(SR3015 SEG 0060/0000) 0010/2079

LATONA ST
(CITY) 0010/1577
WHARTON ST
(CITY) 0010/1106
SIXTIETH ST
(CITY) 0010/0781
EDGEMONT ST
(CITY) 0010/0530
MILLICK ST
(CITY) 0010/0329
SIXTYFIRST ST
(CITY) 0010/0089
000000 FT



0020/1503 FIFTYFIFTH ST
(CITY)
0020/1479

0020/0943
0020/0850 FIFTYSEVENTH ST
(CITY)
0020/0426
0020/0219
002514 FT
5 0020/0000 LENGTH(AH 2690 BK 2514)

0010/2139 FIFTYEIGHTH ST
(SR3015 SEG 0060/0000)
0010/2079 FIFTYNINTH ST
(CITY)
0010/1611

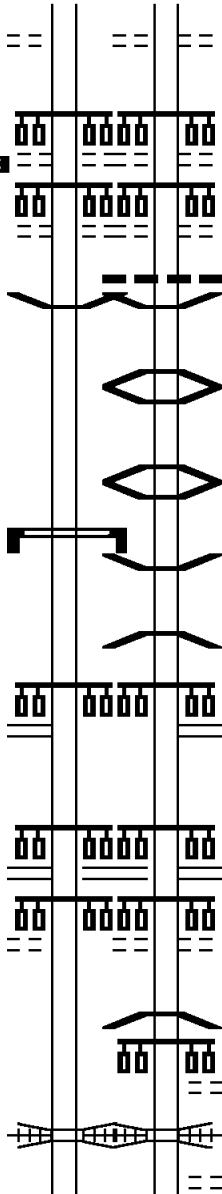
0010/1106 SIXTIETH ST
(CITY)
0010/0781

0010/0329 SIXTYFIRST ST
(CITY)
0010/0089
000000 FT 2 0 67283 0 00 0000+34
NC BA BALTIMORE AV
INTER-BK BALTIMORE AV
(SR0013 SEG 0330/2740)
MFC BEGIN = B
BK-DELAWARE (23)
5 0010/0000 LENGTH(AH 2514 BK 0000)

Left Side Description	Left Side Stationing	Diagram	Right Side Stationing	Right Side Description	
WALNUT ST (SR3006 SEG 0011/0000) BROAD ST {SR0291 SEG 0180/1398} {SR0291 SEG 0181/1397}	024971 FT INTER-AHD		024390 FT INTER-AHD	CHESTNUT ST (SR3008 SEG 0030/0000) BROAD ST {SR0291 SEG 0180/1956} {SR0291 SEG 0181/1957}	
FIFTEENTH ST (CITY)	0111/0925		0110/0901	FIFTEENTH ST (CITY)	
SYDENHAM ST (CITY)	0111/0447		0110/0448		
2 0 67319 0 00 0042+92	0111/0224		023489 FT	2 0 67318 0 00 0041+70	
SIXTEENTH ST (CITY)	024046 FT			SIXTEENTH ST (CITY)	
LENGTH(AH 0925 BK 2786)	0111/0000		S	0110/0000	LENGTH(AH 0901 BK 2783)
SEVENTEENTH ST (CITY)					SEVENTEENTH ST (CITY)
EIGHTEENTH ST (CITY)	0101/2338			0100/2344	EIGHTEENTH ST (CITY)
NINETEENTH ST (CITY)	0101/1892			0100/1897	NINETEENTH ST (CITY)
RITTENHOUSE SQ (CITY)	0101/1444			0100/1452	
TWENTIETH ST (CITY)	0101/1300				TWENTIETH ST (CITY)
TWENTYFIRST ST (CITY)	0101/0999			0100/1002	TWENTYFIRST ST (CITY)
	0101/0450		POI	0100/0456	(APRA) GRADUATE HEALTH

DIR: E TOTAL LEN: 4.729 MI. DIST: 06-5 SR: 3
 LEFT MUN: PHILADELPHIA C RIGHT MUN: PHILADELPHIA C

Location / Segment	Segment ID	Length (FT)	Notes
VAN PELT ST (CITY)	0101/0228	020706	0100/0231
TWENTYSECOND ST (CITY)	0101/0000	0091/3286	0100/0000
LENGTH(AH 2786 BK 3613) TWENTYTHIRD ST (CITY)	0091/3015	0090/3205	0090/3017
BMS EN 67/0003/0091/0607	0091/2168	0090/2971	0090/2818
SIGN: CENTER MOUNTD BMSID 67/0003/0091/2168	0091/2136	0090/2703	0090/2664
SCHUYLKILL AV (SR3039 SEG 0011/0000) (SR3039 SEG 0010/0000)	0091/2066	0090/2299	0090/2293
RAMP B RD (SR8014 SEG 0750/0000) SCHUYLKILL AV (SR3039 SEG 0010/0000) (SR3039 SEG 0011/0000)	0091/1704	0090/2270	0090/2224
THIRTIETH ST (CITY)	0091/1162	0090/1696	0090/1665
CSX RAIL TRANSPORTATION OVERPASS IS RR X-ING		0090/1261	0090/1199



Location / Segment	Segment ID	Length (FT)	Notes
VAN PELT ST (CITY)	0100/0231	020706	0100/0231
TWENTYSECOND ST (CITY)	0100/0000	0090/3284	0100/0000
LENGTH(AH 2783 BK 3615) TWENTYTHIRD ST (CITY)	0090/3205	0090/3017	0090/3017
018" DIA CIRC CONCR LEN=0018 INSTALLED UNKN BMS EN 67/0003/0090/2971	0090/2971	0090/2818	0090/2818
24TH STREET (SB) BMSBG 67/0003/0090/2971	0090/2703	0090/2664	0090/2664
BMS EN 67/0003/0090/1665	0090/2299	0090/2293	0090/2293
SCHUYLKILL RIVER BMSBG 67/0003/0090/2293	0090/2270	0090/2224	0090/2224
RAMP A RD (SR8014 SEG 0500/0425)	0090/1696	0090/1665	0090/1665
SCHUYLKILL AV (SR3039 SEG 0010/0597) (SR3039 SEG 0011/0615)	0090/1261	0090/1199	0090/1199
THIRTIETH ST (CITY)			
SCHUYLK EXWY (EB) BMSBG 67/0003/0090/1665			
THIRTYFIRST ST (CITY)			
CSX RAIL TRANSPORTATION OVERPASS IS RR X-ING THIRTYSECOND ST (CITY)			

DIR: E TOTAL LEN: 4.729 MI. DIST: 06-5 SR: 3
LEFT MUN: PHILADELPHIA C RIGHT MUN: PHILADELPHIA C

Stationing	Segment	Length	Notes	Stationing	Segment	Length	Notes
0 0 00000 0 00 0000+00				0090/0633			
24TH STREET (SB)							
BMSBG 67/0003/0091/0607	0091/0607						
2 0 67352 0 00 0168+22		017647 FT		017091 FT	2 0 67351 0 00 0175+67		
THIRTYTHIRD ST					THIRTYTHIRD ST		
(SR3005 SEG 0050/0000)					(SR3005 SEG 0050/0562)		
LENGTH(AH 3613 BK 2473)	0091/0000			0090/0000	LENGTH(AH 3615 BK 2456)		
THIRTYFOURTH ST					THIRTYFOURTH ST		
(CITY)					(CITY)		
	0081/1880			0080/1871			
THIRTY SIXTH ST					THIRTY SIXTH ST		
(CITY)					(CITY)		
	0081/1115			0080/1111			
				0080/0800	STEVE MURRAY'S WY		
THIRTYSEVENTH ST					(CITY)		
(CITY)					THIRTYSEVENTH ST		
					(CITY)		
2 0 67352 0 00 0137+46	0081/0554	015174 FT		0080/0551	2 0 67351 0 00 0138+48		
THIRTYEIGHTH ST				014635 FT	THIRTYEIGHTH ST		
(SR0013 SEG 0060/2097)					(SR0013 SEG 0061/2635)		
(SR0013 SEG 0061/2072)					(SR0013 SEG 0060/2659)		
LENGTH(AH 2473 BK 3217)	0081/0000			0080/0000	LENGTH(AH 2456 BK 3245)		
THIRTYNINTH ST					THIRTYNINTH ST		
(CITY)					(CITY)		
	0071/2783			0070/2782			
FORTIETH ST					FORTIETH ST		
(CITY)					(CITY)		
	0071/2120			0070/2121			
					FORTYFIRST ST		
					(CITY)		
FORTYFIRST ST				0070/1498			
(CITY)					FORTYFIRST ST		
	0071/1411			0070/1409	(CITY)		
FORTYSECOND ST					FORTYSECOND ST		
(CITY)					(CITY)		
	0071/1030			0070/1028			
					FORTYSECOND ST		
SAINT MARKS SQ				0070/0961	(CITY)		
(CITY)	0071/0714						

EXTRACT DATE: 12/18/2023
PRINT DATE: 12/20/2023

ROADWAY MANAGEMENT SYSTEM
SLD COUNTY/SR - ANNUAL PRINT

PAGE NUMBER: 22
COUNTY: PHILADELPHIA

DIR: E TOTAL LEN: 4.729 MI.
LEFT MUN: PHILADELPHIA C

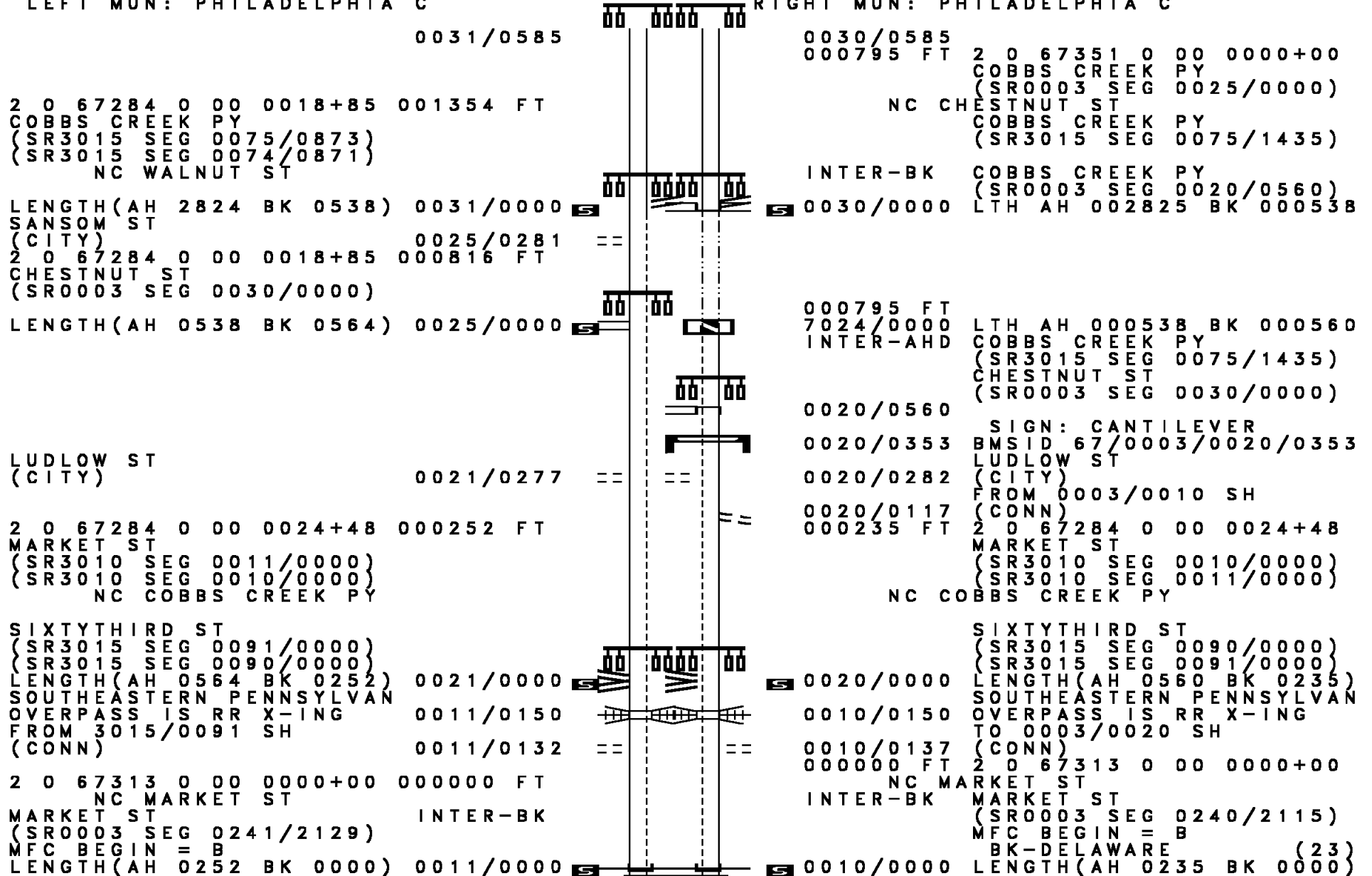
DIST: 06-5 SR: 3
RIGHT MUN: PHILADELPHIA C

STREET NAME (CITY)	START STATION	END STATION	LENGTH (FT)	MARKING	STREET NAME (CITY)	START STATION	END STATION	LENGTH (FT)	MARKING
FORTYTHIRD ST (CITY)		0071/0370		00	FORTYTHIRD ST (CITY)		0070/0367		00
2 0 67352 0 00 0105+00		011957 FT			2 0 67351 0 00 0106+03		011390 FT		
FORTYFOURTH ST (CITY)				00	FORTYFOURTH ST (CITY)				00
LENGTH(AH 3217 BK 2703)		0071/0000		S	LENGTH(AH 3245 BK 2703)		0070/0000		S
BUCKINGHAM PL (CITY)		0061/2475							
FORTYFIFTH ST (CITY)				00	FORTYFIFTH ST (CITY)				00
MELVILLE ST (CITY)		0061/2247					0060/2243		
FORTYSIXTH ST (CITY)		0061/1936							
FARRAGUT ST (CITY)		0061/1686		00	FORTYSIXTH ST (CITY)		0060/1682		00
FORTYSEVENTH ST (CITY)		0061/1404			FARRAGUT ST (CITY)		0060/1401		
FORTYEIGHTH ST (CITY)		0061/1122		00	FORTYSEVENTH ST (CITY)		0060/1121		00
HANSON ST (CITY)		0061/0551			FORTYEIGHTH ST (CITY)		0060/0550		
2 0 67352 0 00 0077+97		009254 FT			FALLON ST (CITY)		0060/0340		
FORTYNINTH ST (CITY)				00	2 0 67351 0 00 0079+98		008687 FT		
LENGTH(AH 2703 BK 2755)		0061/0000		S	FORTYNINTH ST (CITY)				00
FIFTIETH ST (CITY)		0051/2194			LENGTH(AH 2703 BK 2749)		0060/0000		S
FIFTYFIRST ST (CITY)		0051/1633		00	FIFTIETH ST (CITY)		0050/2193		
FIFTYSECOND ST (SR3017 SEG 0020/3402)		0051/1072		00	FIFTYFIRST ST (CITY)		0050/1632		00
FIFTYTHIRD ST (CITY)		0051/0512			FIFTYSECOND ST (SR3017 SEG 0030/0282)		0050/1072		
PEACH ST (CITY)		0051/0337		00	FIFTYTHIRD ST (CITY)		0050/0509		00
					PEACH ST (CITY)		0050/0334		

DIR: E TOTAL LEN: 4.729 MI. DIST: 06-5 SR: 3
 LEFT MUN: PHILADELPHIA C RIGHT MUN: PHILADELPHIA C

STREET NAME (CITY)	START	END	STATIONING	STATUS	STREET NAME (CITY)	START	END	STATIONING	STATUS
RUBY ST (CITY)	2067352	000	0050+42	006499 FT	RUBY ST (CITY)	2067351	000	0051+43	
FIFTYFOURTH ST (CITY)					FIFTYFOURTH ST (CITY)				
LENGTH(AH 2755 BK 2321)			0051/0000	5	LENGTH(AH 2749 BK 2318)			0050/0000	5
FIFTYFIFTH ST (CITY)					YEWDALL ST (CITY)			0040/2126	
FIFTYSIXTH ST (CITY)			0041/1708		FIFTYFIFTH ST (CITY)			0040/1706	
ITHAN ST (CITY)			0041/1123		FIFTYSIXTH ST (CITY)			0040/1121	
FRAZIER ST (CITY)			0041/0925						
FIFTYSEVENTH ST (CITY)			0041/0759		FIFTYSEVENTH ST (CITY)				
ALDEN ST (CITY)			0041/0551		ALDEN ST (CITY)			0040/0550	
CECIL ST (CITY)			0041/0347		CECIL ST (CITY)			0040/0362	
FIFTYEIGHTH ST (CITY)	2067352	000	0028+24	004178 FT	FIFTYEIGHTH ST (CITY)	2067351	000	0028+25	
LENGTH(AH 2321 BK 2824)			0041/0000	5	LENGTH(AH 2318 BK 2825)			0040/0000	5
FIFTYNINTH ST (CITY)					FIFTYNINTH ST (CITY)				
SIXTIETH ST (CITY)			0031/2268		REDFIELD ST (CITY)			0030/2268	
EDGEWOOD ST (CITY)			0031/1707		SALFORD ST (CITY)			0030/2079	
MILLICK ST (CITY)			0031/1509		SIXTIETH ST (CITY)			0030/1916	
SIXTYFIRST ST (CITY)			0031/1341		MILLICK ST (CITY)			0030/1706	
SIXTYSECOND ST (CITY)			0031/1146		SIXTYFIRST ST (CITY)			0030/1357	
					SIXTYSECOND ST (CITY)			0030/1146	

DIR: E TOTAL LEN: 4.729 MI. DIST: 06-5 SR: 3
 LEFT MUN: PHILADELPHIA C RIGHT MUN: PHILADELPHIA C



0031/0585
 2 0 67284 0 00 0018+85 001354 FT
 COBBS CREEK PY
 (SR3015 SEG 0075/0873)
 (SR3015 SEG 0074/0871)
 NC WALNUT ST

LENGTH(AH 2824 BK 0538) 0031/0000
 SANSOM ST
 (CITY)
 2 0 67284 0 00 0018+85 000816 FT
 CHESTNUT ST
 (SR0003 SEG 0030/0000)

LENGTH(AH 0538 BK 0564) 0025/0000

LUDLOW ST
 (CITY) 0021/0277

2 0 67284 0 00 0024+48 000252 FT
 MARKET ST
 (SR3010 SEG 0011/0000)
 (SR3010 SEG 0010/0000)
 NC COBBS CREEK PY

SIXTYTHIRD ST
 (SR3015 SEG 0091/0000)
 (SR3015 SEG 0090/0000)
 LENGTH(AH 0564 BK 0252) 0021/0000
 SOUTHEASTERN PENNSYLVAN
 OVERPASS IS RR X-ING 0011/0150
 FROM 3015/0091 SH
 (CONN) 0011/0132

2 0 67313 0 00 0000+00 000000 FT
 NC MARKET ST
 MARKET ST INTER-BK
 (SR0003 SEG 0241/2129)
 MFC BEGIN = B
 LENGTH(AH 0252 BK 0000) 0011/0000

0030/0585
 000795 FT 2 0 67351 0 00 0000+00
 COBBS CREEK PY
 (SR0003 SEG 0025/0000)
 NC CHESTNUT ST
 COBBS CREEK PY
 (SR3015 SEG 0075/1435)

INTER-BK COBBS CREEK PY
 (SR0003 SEG 0020/0560)
 LTH AH 002825 BK 000538

000795 FT
 7024/0000 LTH AH 000538 BK 000560
 INTER-AHD COBBS CREEK PY
 (SR3015 SEG 0075/1435)
 CHESTNUT ST
 (SR0003 SEG 0030/0000)

0020/0560 SIGN: CANTILEVER
 0020/0353 BMSID 67/0003/0020/0353
 LUDLOW ST
 (CITY)
 0020/0282 FROM 0003/0010 SH

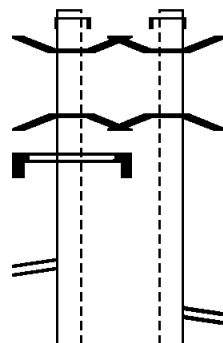
0020/0117 (CONN)
 000235 FT 2 0 67284 0 00 0024+48
 MARKET ST
 (SR3010 SEG 0010/0000)
 (SR3010 SEG 0011/0000)
 NC COBBS CREEK PY

SIXTYTHIRD ST
 (SR3015 SEG 0090/0000)
 (SR3015 SEG 0091/0000)
 LENGTH(AH 0560 BK 0235) 0020/0000
 SOUTHEASTERN PENNSYLVAN
 OVERPASS IS RR X-ING 0010/0150
 TO 0003/0020 SH

(CONN) 0010/0137
 000000 FT 2 0 67313 0 00 0000+00
 NC MARKET ST
 INTER-BK MARKET ST
 (SR0003 SEG 0240/2115)
 MFC BEGIN = B
 BK-DELAWARE (23)
 LENGTH(AH 0235 BK 0000) 0010/0000

EXTRACT DATE: 12/18/2023 ROADWAY MANAGEMENT SYSTEM PAGE NUMBER: 19
 PRINT DATE: 12/20/2023 SLD COUNTY/SR - ANNUAL PRINT COUNTY: PHILADELPHIA
 DIR: N TOTAL LEN: 19.000 MI. DIST: 06-5 SR: 1
 LEFT MUN: PHILADELPHIA C RIGHT MUN: PHILADELPHIA C

AH-BUCKS (09) 100320 FT
 LINCOLN HW INTER-AHD
 (SR0001 SEG 0011/0000) 0381/3012
 BMS EN 67/0001/0380/2969 0381/3011
 0 0 00000 0 00 0000+00
 POQUESSING CREEK
 BMSBG 67/0001/0380/2969 0381/2960
 SIGN: CANTILEVER
 BMSID 67/0001/0381/2800 0381/2800



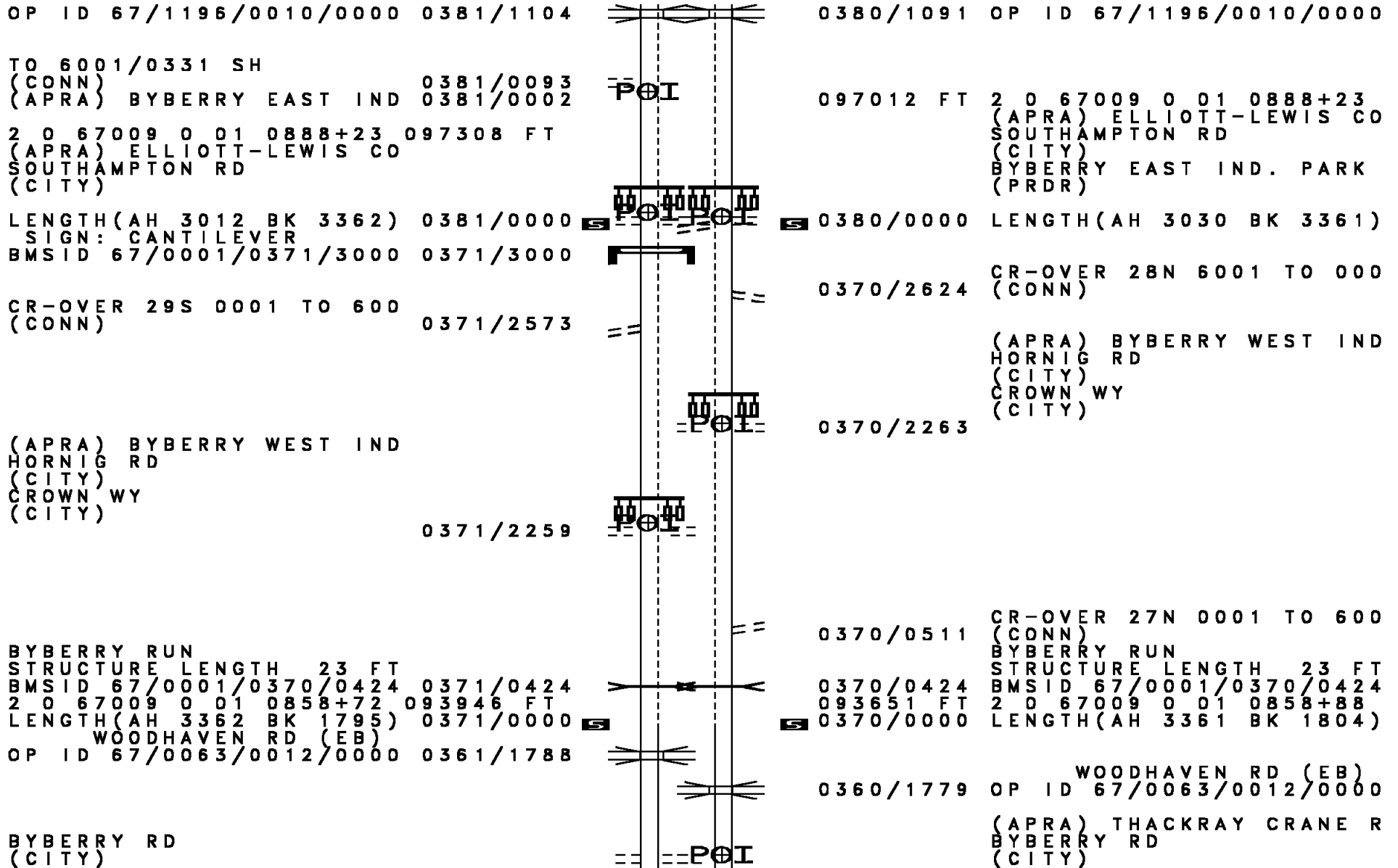
ROOSEVELT BL
 (SR6001 SEG 0381/1638) 0381/1648

DER; PARK RD

100042 FT
 INTER-AHD LINCOLN HW
 (SR0001 SEG 0010/0000)
 0380/3030 BMS EN 67/0001/0380/2969
 0380/3020 2 0 67009 0 01 0917+94
 POQUESSING CREEK
 0380/2969 BMSBG 67/0001/0380/2969

0380/1560 ROOSEVELT BL
 (SR6001 SEG 0380/1573)
 DER; PARK RD

DIR: N TOTAL LEN: 19.000 MI. DIST: 06-5 SR: 1
 LEFT MUN: PHILADELPHIA C RIGHT MUN: PHILADELPHIA C



EXTRACT DATE: 12/18/2023
PRINT DATE: 12/20/2023

ROADWAY MANAGEMENT SYSTEM
SLD COUNTY/SR - ANNUAL PRINT

PAGE NUMBER: 17
COUNTY: PHILADELPHIA

DIR: N
LEFT MUN: PHILADELPHIA C

TOTAL LEN: 19.000 MI.

DIST: 06-5
RIGHT MUN: PHILADELPHIA C

SR: 1

Stationing	Structure	Length	Notes	Stationing	Structure	Length	Notes
0361/0984				0360/0975			
2 0 67009 0 01 0836+68 092151 FT				091847 FT	2 0 67009 0 01 0836+84		
COMLY RD (CITY)				COMLY RD (CITY)			
LENGTH(AH 1795 BK 1718)		0361/0000		LENGTH(AH 1804 BK 1724)		0360/0000	
WALTONS RUN				WALTONS RUN			
STRUCTURE LENGTH 12 FT				STRUCTURE LENGTH 12 FT			
BMSID 67/0001/0350/1518		0351/1518		BMSID 67/0001/0350/1518		0350/1518	
LC CROSSOVER RD				LC CROSSOVER RD			
(CONN)		0351/1513		(CONN)		0350/1515	
				SIGN: CANTILEVER			
CR-OVER 28S 0001 TO 600				BMSID 67/0001/0350/1450		0350/1450	
(CONN)		0351/1118		CR-OVER 26N 0001 TO 600		0350/1162	
				(CONN)			
CR-OVER 27S 6001 TO 000				CR-OVER 25N 6001 TO 000			
(CONN)				(CONN)		0350/0419	
2 0 67009 0 01 0811+17 090433 FT		0351/0395		090123 FT	2 0 67009 0 01 0811+17		
PLAZA DR				PLAZA DR			
(CITY)				(CITY)			
LENGTH(AH 1718 BK 3574)		0351/0000		LENGTH(AH 1724 BK 3571)		0350/0000	
HALDEMAN AV				HALDEMAN AV			
(CITY)				(CITY)			
		0341/2747				0340/2741	
CR-OVER 26S 6001 TO 000				CR-OVER 24N 0001 TO 600			
(CONN)		0341/1546		(CONN)		0340/2035	
(CONN)		0341/1340		SIGN: CENTER MOUNTD			
BRANCH WALTON RUN				BMSID 67/0001/0340/1450		0340/1450	
STRUCTURE LENGTH 8 FT				(CONN)		0340/1350	
BMSID 67/0001/0340/1297		0341/1297		BRANCH WALTON RUN			
				STRUCTURE LENGTH 8 FT			
CR-OVER 25S 0001 TO 600				BMSID 67/0001/0340/1297		0340/1297	
(CONN)		0341/0614		CR-OVER 23N 6001 TO 000		0340/0723	
				(CONN)			

DIR: N TOTAL LEN: 19.000 MI. DIST: 06-5 SR: 1
 LEFT MUN: PHILADELPHIA C RIGHT MUN: PHILADELPHIA C

2 0 67009 0 01 0783+69 086859 FT RED LION RD (CITY)		086552 FT 2 0 67009 0 01 0783+69 RED LION RD (CITY)
LENGTH(AH 3574 BK 2618) 0341/0000	5	5 0340/0000 LENGTH(AH 3571 BK 2603)
CR-OVER 24S 0001 TO 600 (CONN) 2 0 67009 0 01 0749+16 084241 FT CONWELL AV (CITY)		0330/1893 CR-OVER 22N 0001 TO 600 (CONN) 0330/0997 CR-OVER 21N 6001 TO 000 (CONN) 083949 FT 2 0 67009 0 01 0749+84 CONWELL AV (CITY)
LENGTH(AH 2618 BK 3668) 0331/0000	5	5 0330/0000 LENGTH(AH 2603 BK 3680)
WOODEN BRIDGE RUN STRUCTURE LENGTH 10 FT BMSID 67/0001/0320/3334 0321/3334		0320/3334 WOODEN BRIDGE RUN STRUCTURE LENGTH 10 FT BMSID 67/0001/0320/3334
CR-OVER 23S 0001 TO 600 (CONN) (CITY)		0320/2340 (CONN) 0320/2069 CR-OVER 20N 0001 TO 600 (CONN) LOTT ST (CITY)
LOTT ST (CITY)		0320/1738
SIGN: CENTER MOUNTD BMSID 67/0001/0321/1200 0321/1200 WHITMAN SHOPPING CTR (PRDR)		WHITMAN SHOPPING (PRDR)
CR-OVER 22S 6001 TO 000 (CONN)		0320/1128
0321/0909		0320/0769 CR-OVER 19N 6001 TO 000 (CONN)
2 0 67009 0 01 0720+91 080573 FT GRANT AV (SR1018 SEG 0030/0000)		080269 FT 2 0 67009 0 01 0720+91 GRANT AV (SR1018 SEG 0031/0060)
LENGTH(AH 3668 BK 2932) 0321/0000	5	5 0320/0000 LENGTH(AH 3680 BK 2943)
CR-OVER 21S 6001 TO 000 (CONN)		
0311/2152		

DIR: N TOTAL LEN: 19.000 MI. DIST: 06-5 SR: 1
 LEFT MUN: PHILADELPHIA C RIGHT MUN: PHILADELPHIA C

					0310/2141	CR-OVER 18N 6001 TO 000 (CONN)
GOODNAW ST (CITY)						GOODNAW ST (CITY)
CR-OVER 20S 0001 TO 600 (CONN)	0311/0990				0310/1011	
	0311/0725					
					0310/0659	CR-OVER 17N 0001 TO 600 (CONN)
2 0 67009 0 01 0691+75 077641 FT					0310/0360	SIGN: CANTILEVER BMSID 67/0001/0310/0360
WELSH RD (SR0532 SEG 0010/0112)					077326 FT	2 0 67009 0 01 0691+75 WELSH RD (SR0532 SEG 0010/0050)
LENGTH(AH 2932 BK 1495)	0311/0000				0310/0000	LENGTH(AH 2943 BK 1475)
2 0 67009 0 01 0666+17 076146 FT					0300/0165	SIGN: CANTILEVER BMSID 67/0001/0300/0165
WOODWARD ST (CITY)					075851 FT	2 0 67009 0 01 0666+17 WOODWARD ST (CITY)
LENGTH(AH 1495 BK 3487)	0301/0000				0300/0000	LENGTH(AH 1475 BK 3452)
SIGN: CANTILEVER BMSID 67/0001/0291/2258	0291/2258				0290/2770	CR-OVER 16N 6001 TO 000 (CONN)
CR-OVER 19S 0001 TO 600 (CONN)	0291/2020				0290/2139	CR-OVER 15N 0001 TO 600 (CONN)
BMSEN 67/0001/0290/1244	0291/1493					
2 0 67009 0 01 0642+24					0290/1492	BMSEN 67/0001/0290/1244 2 0 67009 0 01 0654+67
PENNYPACK CR					0290/1244	PENNYPACK CR BMSBG 67/0001/0290/1244
BMSBG 67/0001/0290/1244	0291/1245					
CR-OVER 18S 6001 TO 000 (CONN)	0291/0427				072399 FT	2 0 67009 0 01 0642+24 STRAHLE ST (CITY)
2 0 67009 0 01 0642+24	072659 FT					
STRAHLE ST (CITY)						
LENGTH(AH 3487 BK 3522)	0291/0000				0290/0000	LENGTH(AH 3452 BK 3543) PEDESTRIAN BRIDGE
PEDESTRIAN BRIDGE						

DIR: N TOTAL LEN: 19.000 MI. DIST: 06-5 SR: 1
 LEFT MUN: PHILADELPHIA C RIGHT MUN: PHILADELPHIA C

OP ID	SEG	LEN	SR	DESCRIPTION	OP ID	SEG	LEN	SR	DESCRIPTION
67/0001/0280/3062		0281/3029		HOLME AVENUE (EB)	67/0001/0280/3062		0280/3062		HOLME AVENUE (EB)
67/1016/0002/0026		0281/2222		RAMP RD (SR9411 SEG 0500/0000)	67/1016/0002/0026		0280/2241		RAMP RD (SR9411 SEG 0500/0000)
		0281/1600		RHAWN ST (SR1014 SEG 0040/3753)			0280/1145		RHAWN ST (SR1014 SEG 0050/0000)
		0281/1148		SIGN: CENTER MOUNTD			0280/0700		(SR9411 SEG 0010/0000)
		0281/0950		BMSID 67/0001/0281/0950			0280/0610		CR-OVER 14N 0001 TO 600 (CONN)
		0281/0487		CR-OVER 17S 0001 TO 600 (CONN)			0280/0370		SIGN: CANTILEVER
		0281/0375		(SR9409 SEG 0500/0000)			068856 FT		BMSID 67/0001/0270/2220
		069137 FT		2 0 67009 0 01 0618+34			068856 FT		2 0 67009 0 01 0618+34
		0281/0000		BORBECK AV (CITY)			0280/0000		BORBECK AV (CITY)
		0281/0000		RYAN AV (CITY)			0270/3490		RYAN AV (CITY)
		0281/0000		LENGTH(AH 3522 BK 3948)			0270/2525		CR-OVER 13N 6001 TO 000 (CONN)
		0271/2390		(CONN)			0270/2350		(CONN)
		0271/2108		CR-OVER 16S 6001 TO 000 (CONN)			0271/1713		SIGN: CANTILEVER
		0271/1713		SIGN: CANTILEVER			0271/1137		BMSID 67/0001/0271/1137
		0271/1137		BMSID 67/0001/0271/1137			0271/1060		CR-OVER 15S 0001 TO 600 (CONN)
		0271/1060		CR-OVER 15S 0001 TO 600 (CONN)			064913 FT		2 0 67009 0 01 0588+91
		065189 FT		2 0 67009 0 01 0588+42			0270/0000		OP ID 67/0073/0050/0000
		0271/0000		COTTMAN AVE (EB)			0270/0000		LENGTH(AH 3943 BK 1931)
		0271/0000		LENGTH(AH 3948 BK 1930)					

EXTRACT DATE: 12/18/2023
PRINT DATE: 12/20/2023

ROADWAY MANAGEMENT SYSTEM
SLD COUNTY/SR - ANNUAL PRINT

PAGE NUMBER: 13
COUNTY: PHILADELPHIA

DIR: N TOTAL LEN: 19.000 MI.
LEFT MUN: PHILADELPHIA C

DIST: 06-5 SR: 1
RIGHT MUN: PHILADELPHIA C

(CONN)	0261/0875		0260/1050	CR-OVER 12N 0001 TO 600 (CONN)
CR-OVER 14S 6001 TO 000 (CONN)	0261/0353		0260/0982	SIGN: CANTILEVER BMSID 67/0001/0260/0982
2 0 67009 0 01 0559+75 063259 FT TYSON AV (CITY)			0260/0810	(CITY)
LENGTH(AH 1930 BK 2141) (CONN)	0261/0000		0260/0076	SIGN: CANTILEVER BMSID 67/0001/0260/0076
	0251/1615		062982 FT	2 0 67009 0 01 0559+73 TYSON AV (CITY)
SIGN: CANTILEVER BMSID 67/0001/0251/0891	0251/0891		0260/0000	LENGTH(AH 1931 BK 2220) (CONN)
(CONN)	0251/0465		0250/1740	(CONN)
2 0 67009 0 01 0526+55 061118 FT HARBISON AV (SR2009 SEG 0120/3388) (SR2009 SEG 0121/3388)			0250/1570	SIGN: CENTER MOUNTD BMSID 67/0001/0250/1570
LENGTH(AH 2141 BK 3042) (CONN)	0251/0000		0250/0525	(CONN)
CR-OVER 12S 6001 TO 000 (CONN)	0241/2130		060762 FT	2 0 67009 0 01 0526+55 HARBISON AV (SR2009 SEG 0120/3272) (SR2009 SEG 0121/3272)
LEVICK ST (SR0013 SEG 0191/0046)			0250/0000	LENGTH(AH 2220 BK 2968) (CONN)
LEVICK ST (SR0013 SEG 0191/0046) FROM 0013/0191 SH (CONN)	0241/1496		0240/2560	CR-OVER 11N 0001 TO 600 (CONN)
SIGN: CANTILEVER BMSID 67/0001/0241/1293	0241/1293		0240/1999	CR-OVER 10N 6001 TO 000 (CONN)
BUSTLETON AV (SR1009 SEG 0071/2089) (SR1009 SEG 0070/2097)			0240/1413	LEVICK ST (SR0013 SEG 0191/0161)
BUSTLETON AV				BUSTLETON AV (SR1009 SEG 0071/1937) (SR1009 SEG 0070/1946)
				BUSTLETON AV

DIR: N TOTAL LEN: 19.000 MI. DIST: 06-5 SR: 1
 LEFT MUN: PHILADELPHIA C RIGHT MUN: PHILADELPHIA C

PRATT ST (CITY)				PRATT ST (CITY)
LENGTH(AH 1922 BK 2912) CR-OVER 9S 0001 TO 6001 (CONN)	0221/0000	==	==	0220/0000 LENGTH(AH 1860 BK 3156)
	0211/2680	==	==	0210/2828 CR-OVER 7N 6001 TO 0001 (CONN)
BMSEN 67/0001/0210/1724 2 0 67009 0 01 0419+71 CONSOLIDATED RAIL CO RR BMSBG 67/0001/0210/1724	0211/1577	==	==	0210/1784 BMSEN 67/0001/0210/1724 2 0 67009 0 01 0434+74 CONSOLIDATED RAIL CO RR 0210/1724 BMSBG 67/0001/0210/1724
LC TO ADAMS AV (CONN) ADAMS AV (CITY) ADAMS AV (CITY)	0211/0860	==	==	ADAMS AV (CITY) ADAMS AV (CITY)
	0211/0707	==	==	0210/0780 SUMMERDALE AV (CITY) ADAMS AV (CITY)
SUMMERDALE AV (CITY) SUMMERDALE AV (CITY)	0211/0512	==	==	0210/0570 LC TO SUMMERDALE AV (CONN) 0210/0139 049974 FT 2 0 67009 0 01 0419+71 (APRA) FRIENDS HOSPITAL LANGDON ST (CITY)
2 0 67009 0 01 0419+71 050507 FT (APRA) FRIENDS HOSPITAL LANGDON ST (CITY)				
LENGTH(AH 2912 BK 3554)	0211/0000	==	==	0210/0000 LENGTH(AH 3156 BK 3450) LC TO LANGDON ST (CONN)
CR-OVER 8S 0001 TO 6001 (CONN) SIGN: CANTILEVER BMSID 67/0001/0201/2385	0201/3230	==	==	0200/3260
	0201/3100	==	==	0200/2885 CR-OVER 6N 6001 TO 0001 (CONN)
TOWER BL (CITY)	0201/2880	==	==	
BMSEN 67/0001/0200/2199 0 0 00000 0 00 0000+00	0201/2316	==	==	0200/2630 LC TO TOWER BL (CONN) 0200/2207 BMSEN 67/0001/0200/2199 0 0 00000 0 00 0000+00

DIR: N TOTAL LEN: 19.000 MI. DIST: 06-5 SR: 1
 LEFT MUN: PHILADELPHIA C RIGHT MUN: PHILADELPHIA C

NO UNDERPASS INFORMATIO
 BMSBG 67/0001/0200/2199 0201/2308
 BMSEN 67/0001/0200/2099 0201/2241
 O 0 00000 0 00 0000+00
 CONSOLIDATED RAIL CO RR
 BMSBG 67/0001/0200/2099 0201/2203

ADAMS AV
 (SR1002 SEG 0080/1540)
 (SR1002 SEG 0081/1610) 0201/2080

ADAMS AV
 (SR1002 SEG 0081/1610)
 (SR1002 SEG 0080/1540) 0201/1730
 TO 1003/0051 SH 0201/1643
 (CONN)
 SIGN: CANTILEVER
 BMSID 67/0001/0201/1540 0201/1540

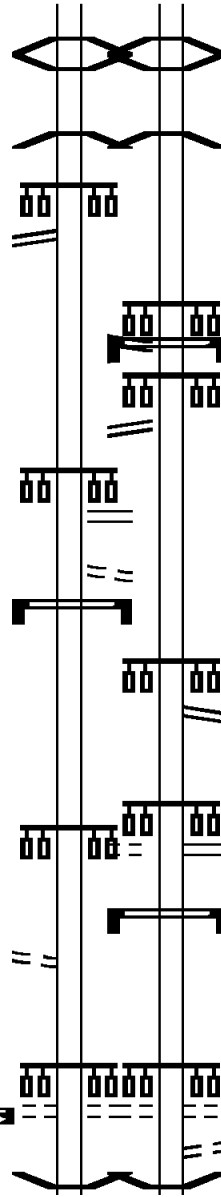
(CONN) 0201/1100

CR-OVER 7S 6001 TO 0001
 (CONN) 0201/0860

2 0 67009 0 01 0393+08 046953 FT
 F ST
 (CITY)

LENGTH(AH 3554 BK 2094) 0201/0000

BMSEN 67/0001/0190/1220 0191/1470



0200/2199
 0200/2137

0200/2099

0200/1980

0200/1850

0200/1460

0200/1190

0200/0973

046524 FT

0200/0000

0190/1771
 0190/1478

NO UNDERPASS INFORMATIO
 BMSBG 67/0001/0200/2199
 BMSEN 67/0001/0200/2099
 O 0 00000 0 00 0000+00
 CONSOLIDATED RAIL CO RR
 BMSBG 67/0001/0200/2099

SIGN: CANTILEVER
 BMSID 67/0001/0200/1260
 ADAMS AV
 (SR1002 SEG 0081/1760)

WHITAKER AV
 (SR1002 SEG 0080/1660)

WHITAKER AV
 (SR1003 SEG 0051/1869)
 (SR1003 SEG 0050/2078)
 FROM 0001/0201 SH
 (CONN)
 WHITAKER AV
 (SR1003 SEG 0050/2078)
 (SR1003 SEG 0051/1869)

SIGN: CENTER MOUNTD
 BMSID 67/0001/0200/0973

2 0 67009 0 01 0391+21
 F ST
 (CITY)

LENGTH(AH 3450 BK 2083)
 CR-OVER 5N 0001 TO 6001
 (CONN)
 BMSEN 67/0001/0190/1220

EXTRACT DATE: 12/18/2023
PRINT DATE: 12/20/2023

ROADWAY MANAGEMENT SYSTEM
SLD COUNTY/SR - ANNUAL PRINT

PAGE NUMBER: 9
COUNTY: PHILADELPHIA

DIR: N TOTAL LEN: 19.000 MI.
LEFT MUN: PHILADELPHIA C

DIST: 06-5 SR: 1
RIGHT MUN: PHILADELPHIA C

2 0 67009 0 01 0363+68
TACONY CREEK
BMSBG 67/0001/0190/1220 0191/1212

CR-OVER 6S 0001 TO 6001
(CONN)
(CITY) 0191/1013
0191/0840

2 0 67009 0 01 0363+68 044859 FT
C ST
(CITY)

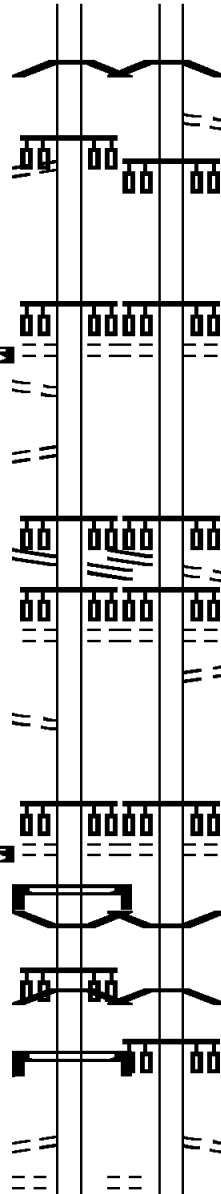
LENGTH(AH 2094 BK 2324) 0191/0000
CR-OVER 4S 6001 TO 0001
(CONN) 0181/2025
CR-OVER 3S 0001 TO 6001
(CONN) 0181/1569
RISING SUN AV
(SR1001 SEG 0010/0220)

RISING SUN AV
(SR1001 SEG 0010/0220) 0181/0984
FRONT ST
(CITY) 0181/0560

CR-OVER 2S 6001 TO 0001
(CONN) 0181/0288
2 0 67009 0 01 0333+70 042535 FT
MASCHER ST
(CITY)

LENGTH(AH 2324 BK 2370) 0181/0000
SIGN: 3 CHORD TRUSS
BMSID 67/0001/0171/2000 0171/2000
BMSEN 67/0001/0170/1779 0171/1899
0 0 0000 0 00 0000+00
NO UNDERPASS INFORMATIO
BMSBG 67/0001/0170/1779 0171/1834
(CONN) 0171/1790
SIGN: POLE MOUNTED
BMSID 67/0001/0171/1652 0171/1652

CR-OVER 2S 0001 TO 6001
(CONN) 0171/1326
FOURTH ST
(CITY)



2 0 67009 0 01 0375+88
TACONY CREEK
BMSBG 67/0001/0190/1220 0190/1220
CR-OVER 4N 6001 TO 0001
(CONN) 0190/1109

0190/0815 (CITY)
044441 FT 2 0 67009 0 01 0363+68
C ST
(CITY)

0190/0000 LENGTH(AH 2083 BK 2360)
RISING SUN AV
(SR1001 SEG 0010/0064)

0180/0897 RISING SUN AV
(CITY)
FRONT ST
(CITY) 0180/0552
CR-OVER 3N 0001 TO 6001
(CONN) 0180/0328

042081 FT 2 0 67009 0 01 0333+70
MASCHER ST
(CITY)
0180/0000 LENGTH(AH 2360 BK 2322)

0170/1844 BMSEN 67/0001/0170/1779
0 0 0000 0 00 0000+00
NO UNDERPASS INFORMATIO
BMSBG 67/0001/0170/1779 0170/1779

0170/1685 (CONN)
CR-OVER 2N 6001 TO 0001
(CONN) 0170/1486
FOURTH ST
(CITY)

DIR: N TOTAL LEN: 19.000 MI. DIST: 06-5 SR: 1
LEFT MUN: PHILADELPHIA C RIGHT MUN: PHILADELPHIA C

THIRD ST
(CITY)

0171/0880

BMS EN 67/0001/0170/0000 0171/0168
2 0 67009 0 01 0309+73 040165 FT
5TH STREET
BMSBG 67/0001/0170/0000
LENGTH(AH 2370 BK 1947) 0171/0000

BMS EN 67/0001/0160/1345 0161/1351
0 0 0000 0 00 0000+00
CONSOLIDATED RAIL CO RR
BMSBG 67/0001/0160/1345 0161/1284
CANTILEVER MONOTUB
OP ID 67/0001/0161/1010 0161/1010
SEVENTH ST
(CITY)

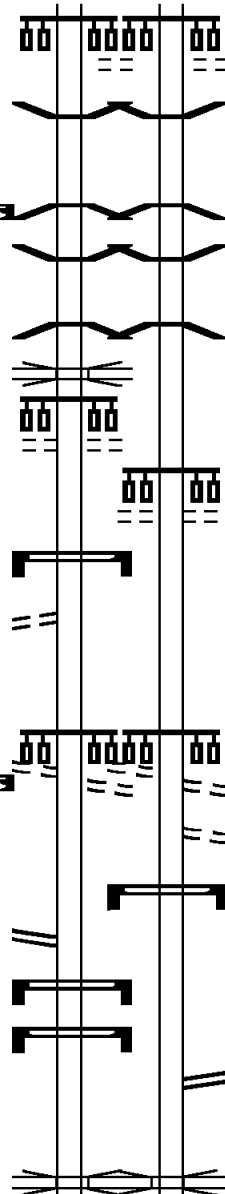
0161/0940

SIGN: CENTER MOUNTD
BMSID 67/0001/0161/0806 0161/0806
CR-OVER 1S 0001 TO 6001
(CONN)
2 0 67009 0 01 0290+18 038218 FT
NINTH ST
(CITY)

NINTH ST
(CITY)
LENGTH(AH 1947 BK 1993) 0161/0000

RAMP C
(SR9407 SEG 0250/0450) 0151/0771
SIGN: CENTER MOUNTD
BMSID 67/0001/0151/0684 0151/0684
SIGN: CANTILEVER
BMSID 67/0001/0151/0345 0151/0345

2 0 67009 0 01 0277+82 036225 FT
U.S. 13 (RAMP B) (
OP ID 67/0013/0181/0918
NC ROOSEVELT BL



THIRD ST
(CITY)

0170/0895

0170/0168 BMS EN 67/0001/0170/0000
039759 FT 2 0 67009 0 01 0309+73
5TH STREET
BMSBG 67/0001/0170/0000
LENGTH(AH 2322 BK 2047) 0170/0000

0160/1412 BMS EN 67/0001/0160/1345
0160/1345 BMSBG 67/0001/0160/1345
CONSOLIDATED RAIL CO RR

SEVENTH ST
(CITY)

0160/1050

037712 FT 2 0 67009 0 01 0292+94
NINTH ST
(CITY)

NINTH ST
(CITY)
LENGTH(AH 2047 BK 1954)
CR-OVER 1N 6001 TO 0001
(CONN)

0150/0833 SIGN: CANTILEVER
BMSID 67/0001/0150/0833

0150/0301 RAMP E RD
035758 FT (SR9407 SEG 0010/0000)
2 0 67009 0 01 0277+82
U.S. 13 (RAMP B) (
OP ID 67/0013/0181/0918
NC ROOSEVELT BL

EXTRACT DATE: 12/18/2023
PRINT DATE: 12/20/2023

ROADWAY MANAGEMENT SYSTEM
SLD COUNTY/SR - ANNUAL PRINT

PAGE NUMBER: 7
COUNTY: PHILADELPHIA

DIR: N TOTAL LEN: 19.000 MI.
LEFT MUN: PHILADELPHIA C

DIST: 06-5 SR: 1
RIGHT MUN: PHILADELPHIA C

LENGTH(AH 1993 BK 2340) 0151/0000

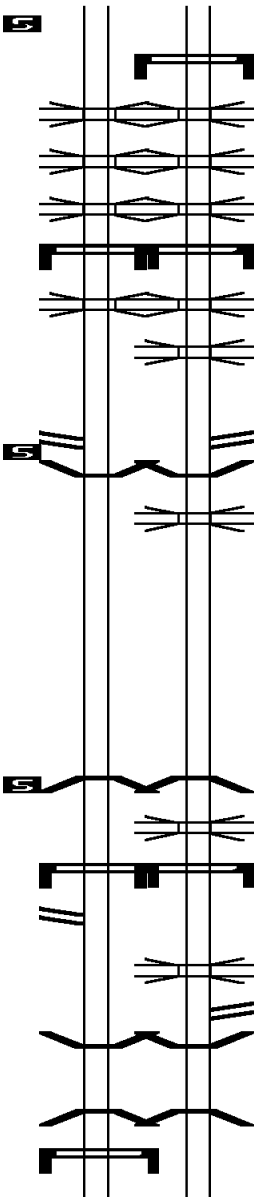
OP ID 67/7301/0060/0369 0141/2070
OLD YORK RD
BROAD ST (NB)
OP ID 67/0611/0130/0438 0141/1571
15TH STREET
OP ID 67/7301/0120/0330 0141/1097
SIGN: 4 CHORD TRUSS
BMSID 67/0001/0140/0965 0141/0965
16TH STREET
OP ID 67/7301/0130/0313 0141/0647

2 0 67058 0 00 0116+17 033885 FT
RAMP C RD
(SR8043 SEG 0250/0156)
LENGTH(AH 2340 BK 2836) 0141/0000
BMSID 67/0001/0130/0000 0131/2589

2 0 67058 0 00 0091+60 031049 FT
GERMANTOWN AVE
BMSBG 67/0001/0130/0000
LENGTH(AH 2836 BK 2393) 0131/0000

SIGN: 4 CHORD TRUSS
BMSID 67/0001/0120/1580 0121/1580
RAMP N RD
(SR8041 SEG 0260/0580) 0121/1495

BMSID 67/0001/0120/0687 0121/0776
0 0 00000 0 00 0000+00
NO UNDERPASS INFORMATIO
BMSBG 67/0001/0120/0687 0121/0743
SIGN: SHAPE OR TUBE
BMSID 67/0001/0120/0612 0121/0612



0150/0000 LENGTH(AH 1954 BK 2299)

SIGN: CANTILEVER
BMSID 67/0001/0140/2180
OLD YORK RD
OP ID 67/7301/0060/0369
BROAD ST (NB)
OP ID 67/0611/0130/0438
15TH STREET
OP ID 67/7301/0120/0330
SIGN: 4 CHORD TRUSS
BMSID 67/0001/0140/0965
16TH STREET
OP ID 67/7301/0130/0313
CANTILEVER MONOTUB
OP ID 67/0001/0140/0274
033459 FT
2 0 67058 0 00 0123+69
RAMP B RD
(SR8043 SEG 0010/0000)
LENGTH(AH 2299 BK 2795)
BMSID 67/0001/0130/0000
CANTILEVER MONOTUB
OP ID 67/0001/0130/2400

030664 FT 2 0 67058 0 00 0091+60
GERMANTOWN AVE
BMSBG 67/0001/0130/0000
LENGTH(AH 2795 BK 2355)
CANTILEVER MONOTUB
OP ID 67/0001/0120/1880
SIGN: 4 CHORD TRUSS
BMSID 67/0001/0120/1580

0120/1880
0120/1580
0120/1300
OP ID 67/0001/0120/1300
RAMP M RD
(SR8041 SEG 0010/0000)
BMSID 67/0001/0120/0687
0 0 00000 0 00 0000+00
NO UNDERPASS INFORMATIO
BMSBG 67/0001/0120/0687

0120/1003
0120/0720
0120/0687

SIGN: SHAPE OR TUBE

DIR: N TOTAL LEN: 19.000 MI. DIST: 06-5 SR: 1
 LEFT MUN: PHILADELPHIA C RIGHT MUN: PHILADELPHIA C

RAMP L RD (SR8041 SEG 0250/0390) 2 0 67058 0 00 0073+92 028656 FT WISSAHICKON AVENUE OP ID 67/4003/0020/0000 LENGTH(AH 2393 BK 2052)	0121/0206 028309 FT 0121/0000		0120/0612 BMSID 67/0001/0120/0612 0120/0000	WISSAHICKON AVENUE OP ID 67/4003/0020/0000 LENGTH(AH 2355 BK 2032)
BMSEN 67/0001/0110/0893 2 0 67058 0 00 0053+62 SOUTHEASTERN PA TRAN RR BMSBG 67/0001/0110/0893 CANTILEVER MONOTUB OP ID 67/0001/0111/0660 LC TO W ABBOTTSFORD AV (CONN) 0111/0971 0111/0890 0111/0660 0111/0537	0111/0971 0111/0890 0111/0660 0111/0537		0110/1436 0110/1386 0110/1200 0110/0974 0110/0893	CANTILEVER MONOTUB OP ID 67/0001/0110/1436 LC FROM ABBOTTSFORD AV (CONN) CANTILEVER MONOTUB OP ID 67/0001/0110/1200 BMSEN 67/0001/0110/0893 2 0 67058 0 00 0053+62 SOUTHEASTERN PA TRAN RR BMSBG 67/0001/0110/0893
2 0 67058 0 00 0053+62 026604 FT FOX STREET OP ID 67/7301/0010/0131 LENGTH(AH 2052 BK 3640) RAMP G RD (SR8039 SEG 0250/0440) 0101/3177	026604 FT 0111/0000 0101/3177		0110/0421 026277 FT 0110/0000	LC TO ABBOTTSFORD AV (CONN) 2 0 67058 0 00 0053+62 FOX STREET OP ID 67/7301/0010/0131 LENGTH(AH 2032 BK 3623)
HENRY AVE (NB) OP ID 67/4001/0030/0000 SIGN: SHAPE OR TUBE BMSID 67/0001/0100/1540 SCOTTS LANE OP ID 67/7301/0020/0252 SOUTHEASTERN PENNSYLVAN OVERPASS IS RR X-ING SIGN: SHAPE OR TUBE BMSID 67/0001/0100/0500 RAMP E RD (SR8037 SEG 0500/0000) 2 0 67058 0 00 0019+59 022964 FT PED. WALKWAY OP ID 67/0001/0100/0000	0101/2144 0101/1540 0101/1031 0101/0732 0101/0500 0101/0376 022964 FT 0100/0000		0100/2116 0100/1540 0100/0854 0100/0729 0100/0500 0100/0377 022654 FT 0100/0000	HENRY AVE (NB) OP ID 67/4001/0030/0000 SIGN: SHAPE OR TUBE BMSID 67/0001/0100/1540 SCOTTS LANE OP ID 67/7301/0020/0252 SOUTHEASTERN PENNSYLVAN OVERPASS IS RR X-ING SIGN: SHAPE OR TUBE BMSID 67/0001/0100/0500 RAMP F RD (SR8037 SEG 0750/1200) 2 0 67058 0 00 0020+68 PED. WALKWAY OP ID 67/0001/0100/0000

DIR: N TOTAL LEN: 19.000 MI. DIST: 06-5 SR: 1
LEFT MUN: PHILADELPHIA C RIGHT MUN: PHILADELPHIA C

LENGTH(AH 3640 BK 2373) 0101/0000 0100/0000 LENGTH(AH 3623 BK 2025)
BMSID 67/0001/0091/2373 0091/2373 0090/1926 BMSID 67/0001/0090/0000
BMSEN 67/0001/0091/0000 0091/1990 BMSEN 67/0001/0090/0000

RAMP RT 1 SB TO 76 EB
(SR8004 SEG 0260/0000) 0091/0345

SIGN: 3 CHORD TRUSS
BMSID 67/0001/0091/0025 0091/0025
2 0 67058 0 00 0000+83 020591 FT
NC ROOSEVELT BOULEVARD EX
RAMP RT 1 SB TO 76 WB INTER-BK
(SR8004 SEG 0250/0000)
RAMP E (SB)

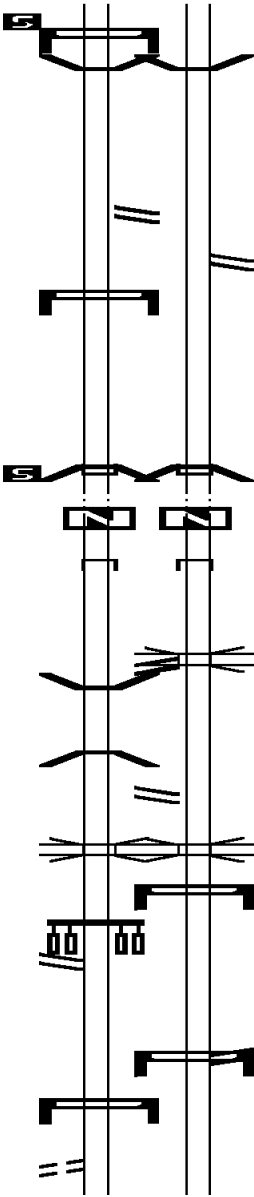
BMSBG 67/0001/0091/0000
LTH AH 002373 BK 000100 0091/0000
020591 FT
LTH AH 000100 BK 001152 7085/0000
CITY LINE UPPER BR INTER-AHD
(SR4006 SEG 0011/0000) 0081/1152

BMSEN 67/0001/0081/0905 0081/1070
2 0 67009 0 00 0193+78
RAMP C
BMSBG 67/0001/0081/0905 0081/0905

SCHUYLK EXWY (EB)
OP ID 46/0076/3390/2581 0081/0854

RAMP G RD
(SR8012 SEG 0020/0502) 0081/0452

SIGN: 4 CHORD TRUSS
BMSID 67/0001/0080/0259 0081/0240
LC TO PRESIDENTIAL BL
(CONN) 0081/0134



0090/0265 RAMP EX34 76WB TO RT 1
(SR8004 SEG 0510/0835)

020629 FT 2 0 67058 0 00 0000+83
NC ROOSEVELT BOULEVARD EX
INTER-BK RAMP EX34 76EB TO RT 1
(SR8004 SEG 0010/2140)
RAMP F (NB)

BMSBG 67/0001/0090/0000
LTH AH 002025 BK 004000
020629 FT
7084/0000 LTH AH 004000 BK 001210
INTER-AHD CITY LINE LOWER BR
0080/1210 (SR4006 SEG 0010/0000)
RAMP B RD
(SR8012 SEG 0010/1238)

0080/1152 OP ID 46/8012/0270/0060

0080/0912 RAMP C RD
(SR8012 SEG 0030/0000)

0080/0905 OP ID 46/0076/3390/2581
SIGN: CANTILEVER
0080/0760 BMSID 67/0001/0080/0760

0080/0259 SIGN: 4 CHORD TRUSS
BMSID 67/0001/0080/0259
RAMP CITYLINE AV/76EB/1
(SR8002 SEG 0750/0000)

LC FROM PRESIDENTIAL BL

DIR: N TOTAL LEN: 19.000 MI. DIST: 06-5 SR: 1
 LEFT MUN: PHILADELPHIA C RIGHT MUN: PHILADELPHIA C

Left Side Data	Diagram	Right Side Data
2 0 67009 0 00 0193+78 019439 FT PRESIDENTIAL BL (TWP) PRESIDENTIAL BL (CITY)		0080/0098 (CONN) 019419 FT 2 0 67009 0 00 0193+95 PRESIDENTIAL BL (TWP) PRESIDENTIAL BL (CITY)
LENGTH(AH 1152 BK 3259) 0081/0000 LC FROM PRESIDENTIAL BL (CONN) 0071/3192		5 0080/0000 LENGTH(AH 1210 BK 3263)
OP ID 67/0001/0070/3141 0071/3141 PED. WALKWAY		0070/3174 LC TO PRESIDENTIAL BL (CONN) 0070/3141 OP ID 67/0001/0070/3141 PED. WALKWAY
		0070/3062 SIGN: CENTER MOUNTD BMSID 67/0001/0070/3062
		0070/2810 SIGN: 3 CHORD TRUSS BMSID 67/0001/0070/2810
		0070/2363 LC FROM MONUMENT RD (CONN)
MONUMENT RD (TWP) MONUMENT RD (CITY)		MONUMENT RD (TWP) MONUMENT RD (CITY)
0071/2278		0070/2278 (APRA) GRAD HEALTH HOSP PRIVATE DR
DECKER BL (TWP)		0070/1714 (PRDR)
0071/1614		
KINGS GRANT DR (TWP)	KINGS GRANT DR (TWP)	
0071/0772	0070/0781	
STOUT RD (CITY)	STOUT RD (CITY)	
2 0 67009 0 00 0161+83 016180 FT	0070/0488 2 0 67009 0 00 0161+97	
BELMONT AV (SR3045 SEG 0011/0000) (SR3045 SEG 0010/0000)	BELMONT AV (SR3045 SEG 0011/0000) (SR3045 SEG 0010/0000)	
BELMONT AV (SR3005 SEG 0161/1530) (SR3005 SEG 0160/1537)	BELMONT AV (SR3005 SEG 0161/1530) (SR3005 SEG 0160/1537)	
LENGTH(AH 3259 BK 2531) 0071/0000	5 0070/0000 LENGTH(AH 3263 BK 2515)	
FORTYSEVENTH ST (CITY)	FORTYSEVENTH ST (CITY)	
0061/1576	0060/1555	

EXTRACT DATE: 12/18/2023
PRINT DATE: 12/20/2023

ROADWAY MANAGEMENT SYSTEM
SLD COUNTY/SR - ANNUAL PRINT

PAGE NUMBER: 3
COUNTY: PHILADELPHIA

DIR: N TOTAL LEN: 19.000 MI.
LEFT MUN: PHILADELPHIA C

DIST: 06-5 SR: 1
RIGHT MUN: PHILADELPHIA C

CONSHOHOCKEN AV
(TWP)
CONSHOHOCKEN AV
(CITY)

0061/0656
BMSEN 67/0001/0060/0254
BRIDGE POSTED (TONS) 0061/0317
2 0 67009 0 00 0139+15
SGL 36 COMB 40
SOUTHEASTERN PA TRAN RR
BMSBG 67/0001/0060/0254 0061/0255
2 0 67009 0 00 0136+89 013649 FT

FIFTIETH ST
(CITY)
LENGTH(AH 2531 BK 2937) 0061/0000
BALA AV
(SR3061 SEG 0010/0000)

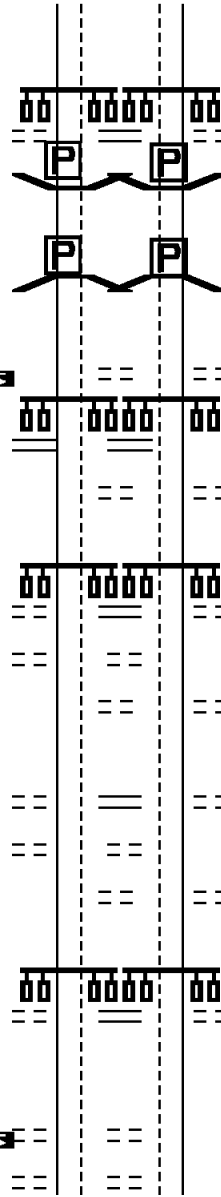
0051/2834
GOLF RD
(CITY)
0051/2598
BRYN MAWR AV
(TWP)
BRYN MAWR AV
(CITY)

0051/2124
HAMPTON TE
(TWP)
0051/1739
FIFTYFIRST ST
(CITY)
0051/1709
MAPLE AV
(TWP)

FIFTYSECOND ST
(CITY)
0051/1360
OAKLAND TE
(TWP)
0051/1040
FIFTYTHIRD ST
(CITY)
0051/1003
OLD LANCASTER RD
(TWP)

FIFTYFOURTH ST
(CITY)
0051/0679
2 0 67009 0 00 0107+49 010712 FT
ORCHARD RD
(TWP)

LENGTH(AH 2937 BK 2740) 0051/0000
LAPSLEY LN
(TWP)



CONSHOHOCKEN AV
(TWP)
CONSHOHOCKEN AV
(CITY)

0060/0648
BMSEN 67/0001/0060/0254
BRIDGE POSTED (TONS) 0060/0316
2 0 67009 0 00 0139+15
SGL 36 COMB 40
SOUTHEASTERN PA TRAN RR
BMSBG 67/0001/0060/0254 0060/0254
2 0 67009 0 00 0136+60 013641 FT

FIFTIETH ST
(CITY)
LENGTH(AH 2515 BK 2940)
BALA AV
(SR3061 SEG 0010/0000)

0050/2830
GOLF RD
(CITY)
0050/2594
BRYN MAWR AV
(TWP)
BRYN MAWR AV
(CITY)

0050/2121
HAMPTON TE
(TWP)
0050/1732
FIFTYFIRST ST
(CITY)
0050/1701
MAPLE AV
(TWP)

FIFTYSECOND ST
(CITY)
0050/1353
OAKLAND TE
(TWP)
0050/1042
FIFTYTHIRD ST
(CITY)
0050/1003
OLD LANCASTER RD
(TWP)

FIFTYFOURTH ST
(CITY)
0050/0679
2 0 67009 0 00 0108+61
ORCHARD RD
(TWP)

LENGTH(AH 2940 BK 2741)
LAPSLEY LN
(TWP)

EXTRACT DATE: 12/18/2023
PRINT DATE: 12/20/2023

ROADWAY MANAGEMENT SYSTEM
SLD COUNTY/SR - ANNUAL PRINT

PAGE NUMBER: 2
COUNTY: PHILADELPHIA

DIR: N TOTAL LEN: 19.000 MI.
LEFT MUN: PHILADELPHIA C

DIST: 06-5 SR: 1
RIGHT MUN: PHILADELPHIA C

Left Side Data	Diagram	Right Side Data
MCSHAIN HALL PED. OP ID 67/0001/0040/1843 CARDINAL AV (CITY)	0041/2188 0041/1843 0041/1326	0040/2198 0040/1843 0040/1328
BERWICK RD (TWP)	0041/0623	0040/0619
2 0 67009 0 00 0079+78 007972 FT RAYNHAM RD (TWP) FIFTYNINTH ST (CITY)	007972 FT	007960 FT
LENGTH(AH 2740 BK 2735)	0041/0000	0040/0000
BLANCOYD RD (TWP) OVERBROOK AV (CITY) MERION RD (TWP) DREXEL RD (CITY)	0031/1983	0030/1983
BMS EN 67/0001/0030/1260 2 0 67009 0 00 0052+54 NATIONAL RAILROAD PA RR BMSBG 67/0001/0030/1260 SIXTYTHIRD ST (SR3015 SEG 0130/2013)	0031/1589 0031/1355 0031/1261	0030/1555 0030/1354 0030/1260
WYNNEWOOD RD (SR3044 SEG 0070/2498)	0031/1039	0030/1039
2 0 67009 0 00 0052+54 005237 FT LANCASTER AV (SR0030 SEG 0121/2268) (SR0030 SEG 0120/2232) LANCASTER AV (SR0030 SEG 0010/0000)	0031/0841	0030/0829
LENGTH(AH 2735 BK 2395)	0031/0000	0030/0000
SIXTYFOURTH ST (CITY) CHURCH RD (CITY)	0021/1847 0021/1426	0020/1846 0020/1438

DIR: N TOTAL LEN: 19.000 MI. DIST: 06-5 SR: 1
 LEFT MUN: PHILADELPHIA C RIGHT MUN: PHILADELPHIA C

Left Side Data	Diagram	Right Side Data
GREEN HILL CONDO RD (PRDR) SIXTYSIXTH ST (CITY)		GREEN HILL CONDO RD (PRDR) SIXTYSIXTH ST (CITY)
0021/0757		0020/0752
EAST BRANCH INDIAN CREE STRUCTURE LENGTH 19 FT BMSID 67/0001/0020/0625 SIXTYNINTH ST (CITY)		EAST BRANCH INDIAN CREE STRUCTURE LENGTH 19 FT BMSID 67/0001/0020/0625 SIXTYNINTH ST (CITY)
2 0 67009 0 00 0028+61 002842 FT		0020/0625 0020/0422 002827 FT
GREEN HILL APTS RD (PRDR) GREENHILL RD (CITY)		GREEN HILL APTS RD (PRDR) GREENHILL RD (CITY)
LENGTH(AH 2395 BK 2842) 0021/0000		0020/0000 LENGTH(AH 2412 BK 2827)
GREENHILL LN (TWP) SEVENTYFIRST ST (CITY)		GREENHILL LN (TWP) SEVENTYFIRST ST (CITY)
0011/1807		0010/1805
WILTSHIRE RD (TWP) MEREDITH RD (TWP) SEVENTYSECOND ST (CITY)		WILTSHIRE RD (TWP) MEREDITH RD (TWP) SEVENTYSECOND ST (CITY)
0011/1576 0011/1459 0011/1219 0011/1192		0010/1578 0010/1455 0010/1220 0010/1190
ALLANDALE RD (TWP) BMSSEN 67/0001/0010/0568 2 0 67009 0 00 0006+01 WEST BRANCH INDIAN CREE BMSBG 67/0001/0010/0568 0011/0568		ALLANDALE RD (TWP) BMSSEN 67/0001/0010/0568 2 0 67009 0 00 0006+01 WEST BRANCH INDIAN CREE BMSBG 67/0001/0010/0568 0010/0568
0011/0978 0011/0578		0010/0977 0010/0578
2 0 67009 0 00 0000+11 000000 FT NC CITY AV HAVERFORD AV (SR3043 SEG 0011/0000) (SR3043 SEG 0010/0000) HAVERFORD AV (SR3018 SEG 0010/0000)		2 0 67009 0 00 0000+00 NC CITY AV HAVERFORD AV (SR3043 SEG 0011/0000) (SR3043 SEG 0010/0000) HAVERFORD AV (SR3018 SEG 0010/0000)
CITY AV (SR0001 SEG 0011/2299) MFC BEGIN = B		INTER-BK CITY AV (SR0001 SEG 0010/2312) MFC BEGIN = B
LENGTH(AH 2842 BK 0000) 0011/0000	0010/0000 LENGTH(AH 2827 BK 0000)	