

Straight Line Diagram

Philadelphia 67

January 2024

This document was produced by the Pennsylvania Department of Transportation (PENNDOT) as an internal management tool for State maintained highways and is not to be used for other purposes. The printed information was compiled from the Department's computerized Roadway Management System (RMS) and is subject to change without notice. Use of any or all of the printed information for purposes other than those intended by the Department may not satisfy other accuracy and completeness requirements and the Department does not warrant that such printed information is accurate or complete.

ROADWAY MANAGEMENT SYSTEM
 INDEX FOR SR'S LOCATED IN THE COUNTY OF PHILADELPHIA

SR	BGN	PAGE	END	PAGE	SR	BGN	PAGE	END	PAGE	SR	BGN	PAGE	END	PAGE
00001		1		19	2151		277		277	4007		422		428
00003		20		25	2153		278		278	4008		429		429
00013		26		43	2155		279		279	4009		430		431
00030		44		47	2157		280		280	4011		432		433
00063		48		50	2159		281		281	4013		434		436
00073		51		56	2161		282		282	4015		437		438
00076		57		64	2163		283		283	4017		439		441
00095		65		81	2676		284		286	4019		442		444
0232		82		85	3002		287		287	4021		445		446
0291		86		95	3003		288		291	6001		447		462
0532		96		100	3004		292		294	8001		463		464
0611	101			113	3005		295		301	8002		465		465
0676	114			116	3006		302		303	8003		466		468
1001	117			123	3007		304		311	8004		469		471
1002	124			127	3008		312		313	8005		472		472
1003	128			130	3009		314		324	8006		473		473
1004	131			141	3010		325		330	8007		474		476
1005	142			149	3011		331		334	8008		477		478
1006	150			150	3012		335		335	8009		479		482
1007	151			155	3013		336		337	8010		483		483
1008	156			159	3014		338		339	8011		484		486
1009	160			167	3015		340		345	8012		487		489
1010	168			169	3016		346		346	8013		490		490
1011	170			173	3017		347		352	8014		491		491
1012	174			174	3018		353		358	8015		492		492
1013	175			178	3019		359		364	8016		493		494
1014	179			183	3020		365		365	8017		495		499
1015	184			186	3021		366		370	8018		500		501
1016	187			189	3022		371		372	8019		502		504
1018	190			193	3023		373		376	8020		505		505
1020	194			194	3025		377		378	8021		506		506
1021	195			195	3026		379		379	8023		507		508
1022	196			196	3027		380		381	8025		509		510
1024	197			198	3028		382		382	8027		511		511
1026	199			199	3029		383		383	8029		512		512
2001	200			211	3030		384		385	8031		513		514
2002	212			216	3031		386		386	8033		515		516
2003	217			219	3032		387		387	8035		517		517
2004	220			221	3033		388		388	8037		518		518
2005	222			223	3037		389		390	8039		519		519
2006	224			227	3039		391		391	8041		520		521
2007	228			236	3041		392		392	8043		522		522
2008	237			242	3043		393		393	8045		523		525
2009	243			251	3198		394		394	8047		526		530
2010	252			254	4001		395		399	8049		531		532
2011	255			255	4002		400		406	8055		533		533
2012	256			261	4003		407		411	8057		534		535
2014	262			267	4004		412		416	8059		536		537
2016	268			275	4005		417		420	8061		538		539
2150	276			276	4006		421		421	9153		540		540



December 30, 2023

Pennsylvania State Roads - Straight Line Diagrams

Contained within this document are the 2024 Pennsylvania Straight Line Diagrams (SLDs) for State Routes by county within a particular PennDOT district. At the end of each year, PennDOT takes a snapshot of its current SLD database and creates PDF files from the SLD snapshot. The SLDs are a graphical representation of State Routes (SRs) that PennDOT maintains. The information shown on the SLD is generated from data found in PennDOT's Roadway Management System (RMS) database. The data from RMS is constantly being updated to match actual roadway inventory data found on Pennsylvania's state highways. PennDOT's SR system is explained briefly in this document along with symbol definitions for each type of roadway feature or attribute found on the SLD. This PDF version of the SLD contains an individual county list of all state roads found in that county. The SRs found on the list are linked to the actual pages that show the individual SLDs. To find an SLD for a particular road that you want, simply point to that road on the SR index list and click on it to jump to the beginning page of that SLD.

If you have any questions or comments concerning information found in this document, please contact Ty Reed, Chief, Roadway Inventory and Testing Unit, Asset Management Division, Bureau of Operations, by calling (717) 787-7294.

Additional information on state owned highways is available from your local PENNDOT Engineering District Office, RMS Unit, RMS Coordinator.

Straight Line Diagram Disclaimer: This document is for informational purposes only and may be viewed by anyone. No part of the information contained in this document may be altered or redistributed without prior written consent of PENNDOT. Straight Line Diagram information is provided "as is" without warranty of any kind, either expressed or implied. This information could include technical inaccuracies or errors of omission. Changes may be made periodically to the information herein.

Copyright © 2023 by the Commonwealth of Pennsylvania. All rights reserved.



Asset Management Division

Mission Statement

To protect and preserve Pennsylvania's infrastructure by providing meaningful, timely, and accurate pavement and roadway management, design, standards, strategies, inventory and condition, as well as fair, consistent and efficient application of Commonwealth laws and regulations.

CUSTOMER SERVICE RATING FORM

Straight Line Diagram (SLD) – Customer Service Rating

As means to improve customer service, we would like you to rate the product/ service you have received, by circling a “grade” from “A” (excellent) to “E” (fail).

A **B** **C** **D** **E**

If your rating is not an “A,” please let us know what we could do better.

Name and Organization (optional)

Thank You.

(Fold along line, and tape or staple together before mailing)

(Cut along dashed line)

Bureau of Operations
Asset Management Division – PennDOT Annex
907 Elmerton Avenue
Harrisburg, PA 17110
ATTN: Ty Reed

PENNSYLVANIA DEPARTMENT OF TRANSPORTATION
Bureau of Operations, Asset Management Division

Location Referencing System (LRS) – Definitions, Uses & Testing

The Department's LRS, implemented in 1987, is the mechanism to designate the State highway network, to define roadway lengths, locations, and route connectivity, and to serve as the basis for the collection, storage, and integration of roadway information.

An LRS key is a unique series of numbers that identifies the location of each point or feature along a State route. The fourteen digit number is an integral part of the Roadway Management System (RMS) where roadway data is stored. 07/4016/0100/0857 is an example of an LRS key, which identifies County (CO) = 07, State Route (SR) = 4016, Segment (SEG) = 0100, and Offset = 0857.

County (CO)

Each of Pennsylvania's sixty-seven counties is identified by a number.

Name	#	Name	#	Name	#	Name	#
Adams	1	Clinton	18	Lackawanna	35	Potter	52
Allegheny	2	Columbia	19	Lancaster	36	Schuylkill	53
Armstrong	3	Crawford	20	Lawrence	37	Snyder	54
Beaver	4	Cumberland	21	Lebanon	38	Somerset	55
Bedford	5	Dauphin	22	Lehigh	39	Sullivan	56
Berks	6	Delaware	23	Luzerne	40	Susquehanna	57
Blair	7	Elk	24	Lycoming	41	Tioga	58
Bradford	8	Erie	25	McKean	42	Union	59
Bucks	9	Fayette	26	Mercer	43	Venango	60
Butler	10	Forest	27	Mifflin	44	Warren	61
Cambria	11	Franklin	28	Monroe	45	Washington	62
Cameron	12	Fulton	29	Montgomery	46	Wayne	63
Carbon	13	Greene	30	Montour	47	Westmoreland	64
Centre	14	Huntingdon	31	Northampton	48	Wyoming	65
Chester	15	Indiana	32	Northumberland	49	York	66
Clarion	16	Jefferson	33	Perry	50	Philadelphia	67
Clearfield	17	Juniata	34	Pike	51		

State Route (SR)

State Routes (SR's) are identified by four-digit numbers. SR numbers are assigned as follows:

- | | |
|--|-----------|
| 1. Traffic Routes: Routes designated as Interstates, US or PA Routes | 0001-0999 |
| 2. Quadrant Routes (Non-Traffic Routes) | 1001-4999 |
| 3. Relocated Traffic Routes | 6000-6999 |
| 4. Turned Back, Abandoned, or Null Routes | 7000-7999 |
| 5. Interchanges | 8001-8999 |
| 6. WYE's | 9101-9199 |
| 7. Rest Areas | 9201-9299 |
| 8. Truck Escape Ramps | 9301-9399 |
| 9. Others | 9401-9499 |
| 10. Park and Rides | 9501-9599 |

Even/Odd Convention: Even numbers are typically given to SR's in the East/West direction, and odd numbers to SR's that run North/South. This convention applies to Interstate Routes (except those that are Beltways or Spurs), and Quadrant Routes. This convention may or may not apply to PA or US Traffic Routes.

Hierarchy: If two or more traffic routes occupy the same section of roadway, the SR number is based on the "higher" type route, according to the following hierarchy. If the traffic routes are the same hierarchy class, then the SR number is assigned the lower numbered traffic route (Figure 1).

1. Interstates
2. U.S. Routes
3. PA Routes
4. Quadrant Routes

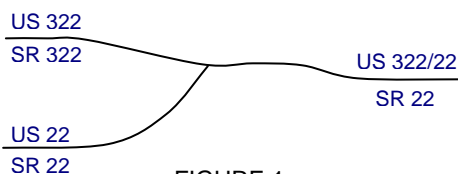


FIGURE 1

Other Numbering Conventions:

1. The first digit of a quadrant route is based on which quadrant of the county the route is located, as shown in the following diagram (Figure 2).
2. The last three digits of a Relocated Traffic Route are the same as the Traffic Route that was relocated.
3. Interchanges are numbered sequentially. Odd numbers are given to interchanges along SR's in the North/South direction; even numbers are given to interchanges along SR's in the East/West direction (Figure 3).
4. WYE's are given odd numbers if the connecting SR is odd numbered, and even numbers if the connecting SR is even numbered.
5. Rest Areas or Truck Escape Ramps are given odd numbers if they connect to the Southbound or Westbound side of an SR, and even numbers if they connect to the Northbound or Eastbound side.

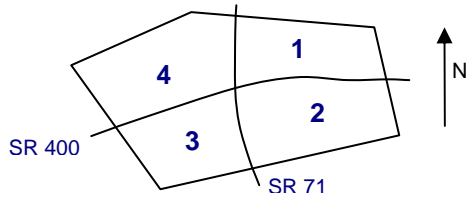


FIGURE 2

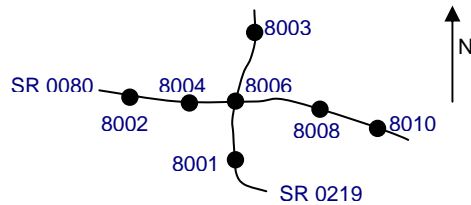


FIGURE 3

Segment (SEG)

State routes are divided into segments, which are approximately one-half mile long, and are identified by a four-digit number. Segment begin and end points are placed at physical features where possible. Segment numbers increase in the North or East direction, and typically by 10's (Figure 4). Segments are even numbered on undivided roadways, and in the Northbound or Eastbound direction of divided roadways. Segments are odd numbered in the Southbound or Westbound direction of divided roadways (Figure 5). Interstate segments are associated with the mile posts (Figure 6).

Undivided Roadways

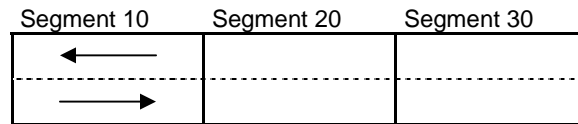


FIGURE 4

Divided Roadways

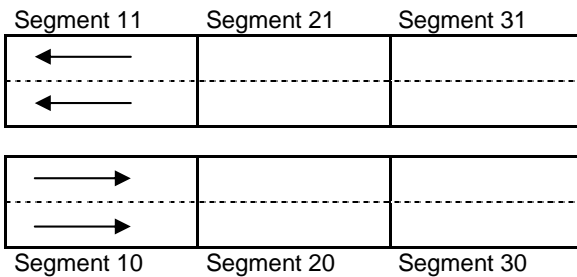


FIGURE 5

Interstate Roadways

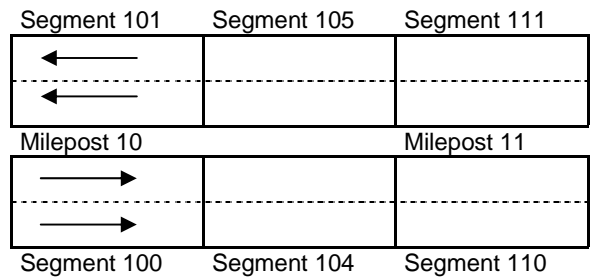


FIGURE 6

Turned Back, Abandoned, and Null Segments are given numbers in the range of 7000-7999. For two coinciding State routes, the route with "lower" hierarchy is "nulled."

Segment numbering restarts on Traffic Routes at County boundaries, except Interstates (Figure 7).

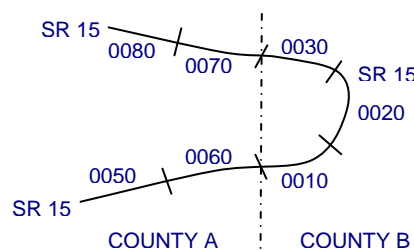


FIGURE 7

Offset

The offset, a subdivision of the segment, is the distance (in feet) from the beginning of the segment, expressed as a four-digit number. Offsets are measured in the increasing segment direction.

Segment Markers

Segment markers, which allow for easy identification of the LRS location on the State highway system, indicate the State route and segment number at the point that each segment is entered. If the beginning of a segment occurs at a physical feature, then the point of reference is at the physical feature and not the sign. At intersections, signs are used to identify beginning or ending State routes or segments.



Users of the LRS

Locations of all intersections, structures, and other points of interest are field verified and inventoried in the RMS. This information can be displayed on Straight Line Diagrams (SLD's) which can be viewed in the RMS, or hardcopy form. SLD books are refreshed and printed annually for distribution to the Department's District and County offices, as well as too many external entities.

A list of those within the Department that use the LRS to identify locations in the RMS and in the field includes personnel from the following organizations: Pavement Testing, County Maintenance, Traffic, Design, Surveys, Construction, Bridge, Permits, Crash Review, Planning and Programming, Posted & Bonded Roads, Tort Liability, and Emergency Management.

Users outside the Department include: County & Municipal governments, County 911, Planning Commissions, Federal Highway Administration, State & Local Police, Local Emergency Management, Delivery Services (UPS, Fed Ex, etc.), Fire Departments, Utility Companies, Contractors, and Consultants.

Without segment markers located in the field, all of these users would have to rely solely on the SLD, which would be extremely cumbersome at best and impossible for some.

Verification, QA & QC

In order to assure that LRS information is indicated properly in the RMS, on SLD's, and in the field, LRS Quality Assurance (QA) and Quality Commitment (QC) programs are performed each year. The Bureau of Operations, Asset Management Division, Roadway Inventory & Testing Unit (RITU) performs all Statewide QC testing. Field verification and QA is also performed by RITS, except in Engineering Districts 2-0, 11-0, and 12-0, where it is done "in-house." Each Engineering District is responsible for its own LRS completeness and maintenance with respect to the RMS.

Twenty percent of each county is field tested annually as part of the QA program, and five percent of each county is tested for the annual QC program. The goal of the QC program is to maintain at least 90% accuracy between the RMS and the actual field locations of highway features. Annual QC ratings are developed and reported to the Engineering Districts.









































Field testing is performed by two-person teams (a permanent employee that operates the test, and a temporary employee that drives the device) with the use of vans equipped with an on-board computer and a Data Measurement Subsystem. Testing is typically performed during the months of April through November.

Vehicle location and roadway features are displayed on the van's computer screen in SLD format, and the software accepts operator inputs verifying or modifying roadway feature locations, as well as comments. Though the system can function at greater speed, test speeds are typically less than 25 mph to ensure accuracy.

There are five categories of information that is verified and/or modified:

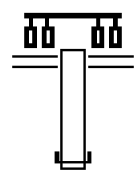
1. State Route Length
2. Segment Length
3. Roadway Geometry (lane count, pavement & shoulder types & widths)
4. Intersecting Feature Location (intersections & bridges)
5. Segment Marker Location

STRAIGHT LINE DIAGRAM (SLD) ANNUAL REFRESH ATTRIBUTE KEY PAGE 1 OF 2

 SEGMENT MARKER	 AHEAD LEFT INTER STATE OWNED	 RAILROAD CROSSING	 INTERSTATE MILEPOST
 TURNBACK	 AHEAD LEFT INTER NON-STATE	 RAILROAD OVER-PASS	 MFC BEGIN
 NULL	 AHEAD RIGHT INTE STATE OWNED	 OVER-PASS	 MUNICIPAL BOUNDARY
 UNDIVIDED HIGHWAY	 AHEAD RIGHT INTE NON-STATE	 BRIDGE END	 VILLAGE BEGIN
 PHYSICALLY DIVIDED	 BACK LEFT INTER STATE OWNED	 BRIDGE BEGIN	AH - LENGTH FORWARD TO NEXT SEGMENT BEGIN BK - LENGTH BACKWARD TO PREVIOUS SEGMENT BEGIN
 PAINT DIVIDED	 BACK LEFT INTER NON-STATE	 TUNNEL	
 INTERSECTION AHEAD	 BACK RIGHT INTER STATE OWNED	 SIGN STRUCTURE	MFC - MAINTENANCE FUNCTIONAL CLASS A = INTERSTATE EXPRESSWAY AND/OR PRINCIPLE ARTERIAL C = MINOR ARTERIAL D = COLLECTOR E = LOCAL ACCESS F = INTERCHANGE RAMP
 INTERSECTION BACK	 BACK RIGHT INTER NON-STATE	 P3 BRIDGE	
 REFERENCE AHEAD/BACK	 T-LEFT INTERSEC STATE OWNED	 RETAINING WALL	
 DIVIDED CONNECTOR	 T-LEFT INTERSEC NON-STATE	 BRIDGE/CULVERT UNDER FILL	NULL AND TURNBACK SEGMENTS ARE DISPLAYED IN THE DEPARTMENT'S ROADWAY MANAGEMENT SYSTEM (RMS) AS 100 FEET IN LENGTH. ACTUAL SEGMENT AND SECTION LENGTHS MAY VARY SIGNIFICANTLY
 CROSS INTERSEC STATE OWNED	 T-RIGHT INTERSEC STATE OWNED	 PIPE (STAMPP)	
 CROSS INTERSEC NON-STATE	 T-RIGHT INTERSEC NON-STATE	 ROTARY INTERSEC	

EXTRACT DATE: 12/18/2023 ROADWAY MANAGEMENT SYSTEM PAGE NUMBER: 546
 PRINT DATE: 12/20/2023 SLD COUNTY/SR - ANNUAL PRINT COUNTY: PHILADELPHIA
 DIR: N TOTAL LEN: .152 MI. DIST: 06-5 SR: 9411
 LEFT MUN: PHILADELPHIA C RIGHT MUN: PHILADELPHIA C

000800 FT

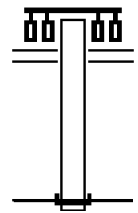


000400 FT

000800 FT

RHAWN ST
 (SR1014 SEG 0040/3820)
 0500/0400
 000400 FT 0 0 00000 0 00 0000+00
 INTER-BK ROOSEVELT BL
 (SRO001 SEG 0281/1600)
 0500/0000 LENGTH(AH 0400 BK 0400)

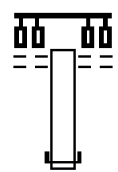
000000 FT



RHAWN ST
 (SR1014 SEG 0040/3800)
 0010/0400
 000000 FT 0 0 00000 0 00 0000+00
 NC RAMP RD
 INTER-BK ROOSEVELT BL
 (SRO001 SEG 0280/0700)
 MFC BEGIN = F
 0010/0000 LENGTH(AH 0400 BK 0000)

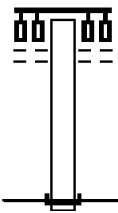
EXTRACT DATE: 12/18/2023 ROADWAY MANAGEMENT SYSTEM PAGE NUMBER: 545
 PRINT DATE: 12/20/2023 SLD COUNTY/SR - ANNUAL PRINT COUNTY: PHILADELPHIA
 DIR: N TOTAL LEN: .152 MI. DIST: 06-5 SR: 9409
 LEFT MUN: PHILADELPHIA C RIGHT MUN: PHILADELPHIA C

000800 FT
000400 FT



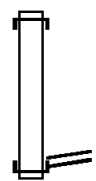
000800 FT RYAN AV
 (CITY)
 0500/0400
 000400 FT 0 0 00000 0 00 0000+00
 INTER-BK ROOSEVELT BL
 (SRO001 SEG 0281/0375)
 0500/0000 LENGTH(AH 0400 BK 0400)

000000 FT



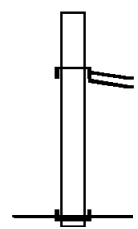
BORBECK AV
 (CITY)
 0010/0400
 000000 FT 0 0 00000 0 00 0000+00
 NC RAMP RD
 INTER-BK ROOSEVELT BL
 (SRO001 SEG 0270/3490)
 MFC BEGIN = F
 0010/0000 LENGTH(AH 0400 BK 0000)

000795 FT
000345 FT



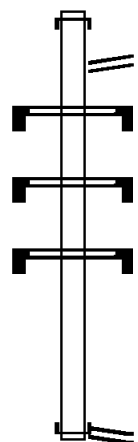
000795 FT INTER-AHD ROOSEVELT BL
 0250/0450 (SR0001 SEG 0151/0771)
 000345 FT 0 0 00000 0 00 0000+00
 ROOSEVELT BL
 (SR0013 SEG 0181/2231)
 INTER-BK ROOSEVELT BL
 (SR6001 SEG 0155/0000)
 0250/0000 LENGTH(AH 0450 BK 0345)

000000 FT



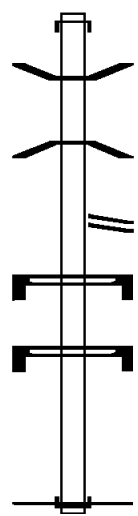
INTER-AHD ROOSEVELT BL
 (SR6001 SEG 0154/0000)
 ROOSEVELT BL
 0010/0345 (SR0013 SEG 0180/1570)
 000000 FT 0 0 00000 0 00 0000+00
 NC RAMP E RD
 INTER-BK ROOSEVELT BL
 (SR0001 SEG 0150/0301)
 MFC BEGIN = F
 0010/0000 LENGTH(AH 0345 BK 0000)

006409 FT



006409 FT INTER-AHD DELAWARE EX
 0022/2909 (SR0095 SEG 0125/0765)
 RAMP TO AIRPORT/BARTRAM
 0022/2601 (SR8047 SEG 0250/0000)
 SIGN: 4 CHORD TRUSS
 0022/2257 BMSID 67/9405/0022/2257
 SIGN: 4 CHORD TRUSS
 0022/1452 BMSID 67/0095/0125/2204
 SIGN: 4 CHORD TRUSS
 0022/0679 BMSID 67/9405/0022/0679

003500 FT

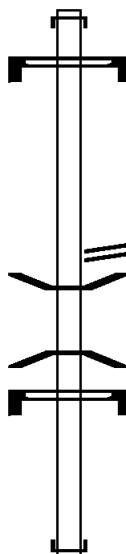


003500 FT 0 0 00000 0 00 0000+00
 RAMP FROM ISLAND AV
 INTER-BK (SR8049 SEG 0250/0905)
 I-95 COLLECTOR RD
 0022/0000 (SR9405 SEG 0012/3500)
 LENGTH(AH 2909 BK 3500)
 INTER-AHD I-95 COLLECTOR RD
 0012/3500 (SR9405 SEG 0022/0000)
 0012/2654 BMSEN 67/9405/0012/2546
 0 0 00000 0 00 0000+00
 ISLAND AVENUE (EB)
 0012/2474 BMSBG 67/9405/0012/2546
 RAMP FROM PLATT BG/291W
 0012/1650 (SR8049 SEG 0500/2866)
 SIGN: 4 CHORD TRUSS
 0012/0770 BMSID 67/0095/0135/0900
 SIGN: 4 CHORD TRUSS
 0012/0060 BMSID 67/0095/0134/1497
 000000 FT 0 0 00000 0 00 0000+00
 NC I-95 COLLECTOR RD
 INTER-BK DELAWARE EX
 (SR0095 SEG 0135/0204)
 MFC BEGIN = F
 0012/0000 LENGTH(AH 3500 BK 0000)

000000 FT

DIR: N TOTAL LEN: 1.309 MI. DIST: 06-5 SR: 9403
 LEFT MUN: PHILADELPHIA C RIGHT MUN: PHILADELPHIA C

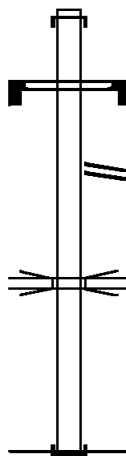
006911 FT



006911 FT
 INTER-AHD DELAWARE EX
 0020/3600 (SR0095 SEG 0130/2010)
 SIGN: 4 CHORD TRUSS
 0020/3540 BMSID 67/0095/0134/1497

0020/1414 RAMP TO PA 291 EB/WB
 (SR8049 SEG 0750/0000)
 0020/1231 BMSEN 67/9403/0020/1045
 0 0 00000 0 00 0000+00
 ISLAND AVE (EB)
 0020/1045 BMSBG 67/9403/0020/1045
 SIGN: 4 CHORD TRUSS
 0020/1007 BMSID 67/9403/0020/1007

003311 FT



003311 FT 0 0 00000 0 00 0000+00
 INTER-BK I-95 COLLECTOR RD
 (SR9403 SEG 0010/3311)
 0020/0000 LENGTH(AH 3600 BK 3311)

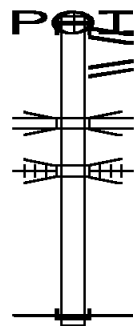
INTER-AHD I-95 COLLECTOR RD
 0010/3311 (SR9403 SEG 0020/0000)
 SIGN: 4 CHORD TRUSS
 0010/2627 BMSID 67/9403/0010/2627
 RAMP FROM AIRPORT
 0010/1952 (SR8047 SEG 0780/0842)

000000 FT

0010/0603 RAMP G (WB)
 OP ID 67/8047/0760/0000
 000000 FT 0 0 00000 0 00 0000+00
 NC I-95 COLLECTOR RD
 INTER-BK DELAWARE EX
 (SR0095 SEG 0124/0000)
 MFC BEGIN = F
 0010/0000 LENGTH(AH 3311 BK 0000)

EXTRACT DATE: 12/18/2023 ROADWAY MANAGEMENT SYSTEM PAGE NUMBER: 541
 PRINT DATE: 12/20/2023 SLD COUNTY/SR - ANNUAL PRINT COUNTY: PHILADELPHIA
 DIR: S TOTAL LEN: .147 MI. DIST: 06-5 SR: 9401
 LEFT MUN: PHILADELPHIA C RIGHT MUN: PHILADELPHIA C

000775 FT



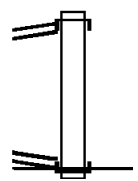
000000 FT

000775 FT (APRA) TACONY PALMYRA B
 INTER-AHD NEW JERSEY STATE LINE
 (STBD)
 TACONY ST
 (SR1007 SEG 0061/2573)
 0010/0775 (SR1007 SEG 0060/2663)
 TACONY ST
 0010/0555 (SR1007 SEG 0061/2593)
 INTERSTATE 95 (NB)
 0010/0485 OP ID 67/0095/0284/0286
 NATIONAL RAILROAD PASSE
 0010/0352 OVERPASS IS RR X-ING
 000000 FT 2 0 67022 0 00 0042+12
 NC LE VICK ST
 INTER-BK KEYSTONE ST
 (SR1024 SEG 0020/1645)
 MFC BEGIN = F
 0010/0000 LENGTH(AH 0775 BK 0000)

EXTRACT DATE: 12/18/2023 ROADWAY MANAGEMENT SYSTEM PAGE NUMBER: 540
 PRINT DATE: 12/20/2023 SLD COUNTY/SR - ANNUAL PRINT COUNTY: PHILADELPHIA
 DIR: E TOTAL LEN: .072 MI. DIST: 06-5 SR: 9153
 LEFT MUN: PHILADELPHIA C RIGHT MUN: PHILADELPHIA C

BETHLEHEM PK 000380 FT
 (SR4007 SEG 0131/0415) 0250/0380

 0 0 00000 0 00 0000+00 000000 FT
 STENTON AV
 (SR3003 SEG 0010/0053) 0250/0000

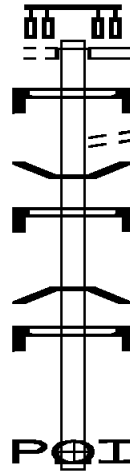


000380 FT
 INTER-AHD BETHLEHEM PK
 0250/0380 (SR4007 SEG 0131/0415)
 NC RAMP RD
 INTER-BK STENTON AV
 (SR3003 SEG 0010/0053)
 000000 FT MFC BEGIN = F
 BK-MONTGOMERY (46)
 0250/0000 LENGTH(AH 0380 BK 0000)

003745 FT

003745 FT
 INTER-AHD

VINE ST
 (SR2676 SEG 0015/1244)
 RAMP RD
 (SR8061 SEG 0750/0000)
 SEVENTH ST
 (CITY)



0760/1010

0760/0750

0760/0671

0760/0625

0760/0582

0760/0352

0760/0100

002735 FT

INTER-BK

0760/0000

SIGN: 2 CHORD TRUSS
 BMSID 67/8061/0760/0750
 TO 8061/0750 SH (1676E)
 (CONN)
 BMSID 67/8061/0760/0352
 SIGN: CANTILEVER
 BMSID 67/8061/0760/0582
 0 0 00000 0 00 0000+00
 SIXTH STREET (SB)
 BMSBG 67/8061/0760/0352
 SIGN: 2 CHORD TRUSS
 BMSID 67/8061/0760/0100
 0 0 00000 0 00 0000+00
 (APRA) BEN FRANKLIN BR
 BEN FRANKLIN BR
 (GOVT)
 LENGTH(AH 1010 BK 0638)

002735 FT

INTER-AHD
 0750/0638

VINE ST EX EB
 (SR0676 SEG 0014/2018)
 SIGN: 2 CHORD TRUSS
 BMSID 67/0676/0014/2018
 BMSID 67/8061/0750/0461
 0 0 00000 0 00 0000+00
 RAMP B6 (EB)
 BMSBG 67/8061/0750/0461
 FROM 8061/0760 SH (BFB)
 (CONN)
 0 0 00000 0 00 0000+00
 SIGN: CANTILEVER
 BMSID 67/8061/0750/0000
 RAMP FROM BEN FRANKLIN
 (SR8061 SEG 0760/1010)
 SEVENTH ST
 (CITY)
 LENGTH(AH 0638 BK 0507)

0750/0598

0750/0461

0750/0318

002097 FT

INTER-BK

0750/0000

002097 FT



SEVENTH ST
 (CITY)
 VINE ST
 (SR2676 SEG 0015/1244) 0750/0000

INTER-AHD SIXTH ST

EXTRACT DATE: 12/18/2023
PRINT DATE: 12/20/2023

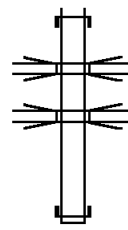
ROADWAY MANAGEMENT SYSTEM
SLD COUNTY/SR - ANNUAL PRINT

PAGE NUMBER: 538
COUNTY: PHILADELPHIA

DIR: E TOTAL LEN: .709 MI.
LEFT MUN: PHILADELPHIA C

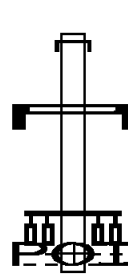
DIST: 06-5 SR: 8061
RIGHT MUN: PHILADELPHIA C

001590 FT



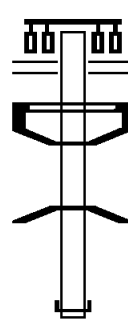
0500/0507 (SR2005 SEG 0071/0359)
RAMP 7NS (EB)
0500/0500 OP ID 67/8061/0750/0461
VINE ST EXWY (EB)
0500/0400 OP ID 67/0676/0014/1840
001590 FT 0 0 00000 0 00 0000+00
INTER-BK FRANKLIN ST
(CITY)
5 0500/0000 LENGTH(AH 0507 BK 0398)

001192 FT



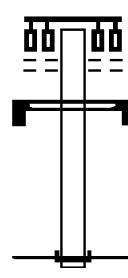
INTER-AHD VINE ST EX
0250/0398 (SR0676 SEG 0015/0529)
M 0250/0320 672676001508 36A
SIGN: 2 CHORD TRUSS
0250/0120 BMSID 67/2676/0015/0782
001192 FT 0 0 00000 0 00 0000+00
(APRA) BEN FRANKLIN BR
EIGHTH ST
(CITY)
5 0250/0000 LENGTH(AH 0398 BK 0825)

000367 FT



SIXTH ST
(SR2005 SEG 0071/0000)
0020/0825 SIGN: 2 CHORD TRUSS
0020/0650 BMSID 67/8061/0020/0650
0020/0499 BMSSEN 67/8061/0020/0400
0 0 00000 0 00 0000+00
FRANKLIN ST
0020/0400 BMSBG 67/8061/0020/0400
000367 FT 0 0 00000 0 00 0000+00
INTER-BK VINE ST EX
(SR0676 SEG 0014/1010)
5 0020/0000 LENGTH(AH 0825 BK 0367)

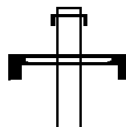
000000 FT



EIGHTH ST
(CITY)
0010/0367 SIGN: 2 CHORD TRUSS
0010/0357 BMSID 67/8061/0010/0357
000000 FT 0 0 00000 0 00 0000+00
NC RAMP RD
INTER-BK VINE ST EX
(SR0676 SEG 0014/0562)
MFC BEGIN = F
5 0010/0000 LENGTH(AH 0367 BK 0000)

EXTRACT DATE: 12/18/2023 ROADWAY MANAGEMENT SYSTEM PAGE NUMBER: 537
 PRINT DATE: 12/20/2023 SLD COUNTY/SR - ANNUAL PRINT COUNTY: PHILADELPHIA
 DIR: S TOTAL LEN: .477 MI. DIST: 06-5 SR: 8059
 LEFT MUN: PHILADELPHIA C RIGHT MUN: PHILADELPHIA C

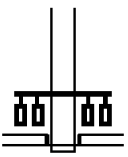
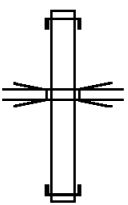
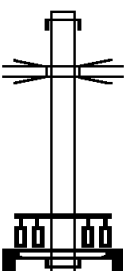
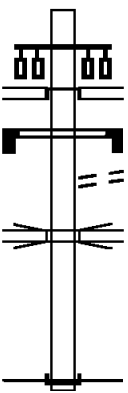
002520 FT



002007 FT

002520 FT
 INTER-AHD VINE ST EX
 0750/0513 (SR0676 SEG 0010/1037)
 SIGN: 2 CHORD TRUSS
 0750/0080 BMSID 67/2676/0010/0607
 002007 FT 0 0 00000 0 00 0000+00
 BROAD ST

DIR: S TOTAL LEN: .477 MI. DIST: 06-5 SR: 8059
 LEFT MUN: PHILADELPHIA C RIGHT MUN: PHILADELPHIA C

		(SR0611 SEG 0011/1673) (SR0611 SEG 0010/1625)
		INTER-BK VINE ST (SR2676 SEG 0010/0504) S 0750/0000 LENGTH(AH 0513 BK 0797)
		INTER-AHD FIFTEENTH ST 0260/0797 (CITY)
001210 FT		VINE STREET (WB) 0260/0070 OP ID 67/3029/0011/1603 001210 FT 0 0 00000 0 00 0000+00 INTER-BK VINE ST EX (SR0676 SEG 0005/2710) S 0260/0000 LENGTH(AH 0797 BK 0740)
		INTER-AHD VINE ST EX 0250/0740 (SR0676 SEG 0005/2369) 16TH STREET (NB) 0250/0682 OP ID 67/3027/0010/161B 000470 FT 0 0 00000 0 00 0000+00 SIGN: CANTILEVER BMSID 67/8059/0250/0000
000470 FT		INTER-BK SIXTEENTH ST (CITY) S 0250/0000 LENGTH(AH 0740 BK 0470)
		INTER-AHD VINE ST (SR2676 SEG 0010/0000) FIFTEENTH ST (SR3029 SEG 0011/1580)
		0010/0470 SIGN: 2 CHORD TRUSS 0010/0340 BMSID 67/8059/0010/0340 TO 3029/0011 SH 0010/0285 (CONN)
000000 FT		0010/0050 OP ID 67/3027/0010/1545 000000 FT 0 0 00000 0 00 0000+00 NC RAMP RD INTER-BK VINE ST EX (SR0676 SEG 0004/2299) MFC BEGIN = F S 0010/0000 LENGTH(AH 0470 BK 0000)

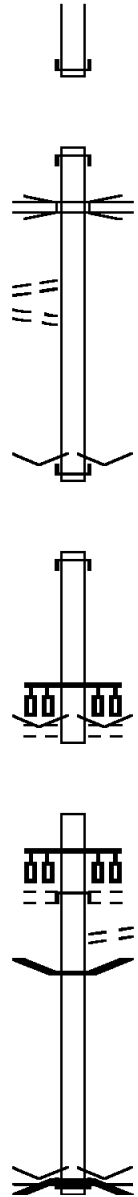
DIR: N TOTAL LEN: .593 MI. DIST: 06-5 SR: 8057
 LEFT MUN: PHILADELPHIA C RIGHT MUN: PHILADELPHIA C

PARK TOWN PL
 (PRDR)
 PARK TOWN PL
 (PRDR)

0260/0272
 0260/0156
 001180 FT

000909 FT

000000 FT



INTER-BK VINE STREET EX
 (SR0676 SEG 0003/3410)
 0500/0000 LENGTH(AH 0340 BK 1612)

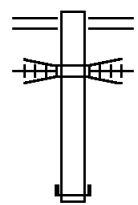
INTER-AHD VINE STREET EX
 0260/1612 (SR0676 SEG 0002/1873)
 0260/1061 OP ID 67/0676/0002/0622
 VINE STREET (EB)

001180 FT 2 0 67045 2 03 0000+00
 VILLAGE: FAIRMOUNT PARK
 NC RAMP D RD
 INTER-BK ART MUSEUM CR
 (SR3007 SEG 0051/0120)
 0260/0000 LENGTH(AH 1612 BK 0271)

INTER-AHD VINE STREET EX
 0250/0271 (SR0676 SEG 0003/2761)
 000909 FT 2 0 67045 2 00 0000+00
 VILLAGE: LOGAN CIR WEST
 NC RAMP A RD
 22ND ST
 (CITY)
 0250/0000 LENGTH(AH 0271 BK 0909)

INTER-AHD WINTER ST
 (CITY)
 TWENTYSECOND ST
 (CITY)
 0010/0909
 TWENTYTHIRD ST
 (CITY)
 0010/0505
 0010/0104 BMSEN 67/8057/0010/0000
 000000 FT 2 0 67045 2 02 0000+00
 VILLAGE: LOGAN CIRCLE
 NC RAMP C RD
 INTER-BK VINE STREET EX
 (SR0676 SEG 0002/1276)
 NO UNDERPASS INFORMATIO
 BMSBG 67/8057/0010/0000
 MFC BEGIN = F
 0010/0000 LENGTH(AH 0909 BK 0000)

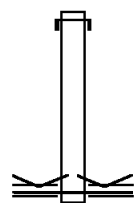
001075 FT



001075 FT RIDGE AV
 0500/0500 (SR3009 SEG 0100/0085)
 SOUTHEASTERN PENNSYLVAN
 0500/0320 OVERPASS IS RR X-ING
 000575 FT 2 0 67029 2 00 0000+00
 NC RAMP A RD
 INTER-BK LINCOLN DR
 (CITY)
 0500/0000 LENGTH(AH 0500 BK 0575)

000575 FT

000000 FT

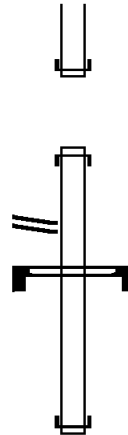


INTER-AHD RAMP B KELLY DR
 0250/0575 (SR3007 SEG 0151/1703)
 000000 FT 2 0 67029 2 01 0000+00
 VILLAGE: FAIRMOUNT PARK
 NC RAMP B RD
 RIDGE AV
 (SR3009 SEG 0100/0085)
 MFC BEGIN = F
 0250/0000 LENGTH(AH 0575 BK 0000)

DIR: S TOTAL LEN: 1.173 MI. DIST: 06-5 SR: 8049
 LEFT MUN: PHILADELPHIA C RIGHT MUN: PHILADELPHIA C

RAMP TO PLATT BG/291 EB
 (SR8049 SEG 0760/0000) 0750/1030

003771 FT



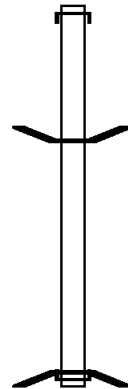
INTER-BK RAMP TO PA 291 WB
 (SR8049 SEG 0750/1030)
 0760/0000 LENGTH(AH 0785 BK 1635)

INTER-AHD PENROSE AV
 0750/1635 (SR0291 SEG 0041/0959)

SIGN: 4 CHORD TRUSS
 0750/0826 BMSID 67/8049/0750/0826
 003771 FT 0 0 00000 0 00 0000+00
 NC RAMP 95NB TO PA 291
 INTER-BK I-95 COLLECTOR RD
 (SR9403 SEG 0020/1414)
 0750/0000 LENGTH(AH 1635 BK 2866)

INTER-AHD I-95 COLLECTOR RD
 0500/2866 (SR9405 SEG 0012/1650)

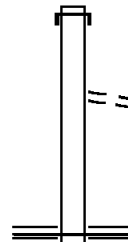
000905 FT



0500/1200 BMSEN 67/8049/0500/0000
 000905 FT 0 0 00000 0 00 0000+00
 NC RAMP PA 291WB TO I-95
 INTER-BK PENROSE AV
 (SR0291 SEG 0061/0981)
 BARTRAM AVE. (EB)
 BMSBG 67/8049/0500/0000
 0500/0000 LENGTH(AH 2866 BK 0905)

INTER-AHD I-95 COLLECTOR RD
 0250/0905 (SR9405 SEG 0022/0000)

000000 FT



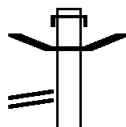
FROM 0291/0036 SH
 0250/0097 (CONN)
 000000 FT 0 0 00000 0 00 0000+00
 NC RAMP ISLAND AV TO I-95SB/
 ISLAND AV
 (SR0291 SEG 0036/0583)
 MFC BEGIN = F
 0250/0000 LENGTH(AH 0905 BK 0000)

EXTRACT DATE: 12/18/2023 ROADWAY MANAGEMENT SYSTEM PAGE NUMBER: 530
 PRINT DATE: 12/20/2023 SLD COUNTY/SR - ANNUAL PRINT COUNTY: PHILADELPHIA
 DIR: E TOTAL LEN: 4.684 MI. DIST: 06-5 SR: 8047
 LEFT MUN: PHILADELPHIA C RIGHT MUN: PHILADELPHIA C

PHILA INTL AIRPORT RD
 (CITY)

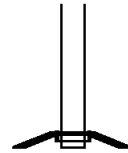
024733 FT

0780/0046
 023891 FT



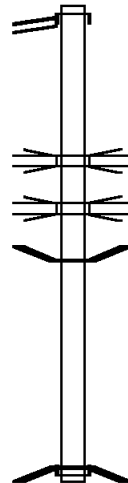
024733 FT
 INTER-AHD I-95 COLLECTOR RD
 0780/0842 (SR9403 SEG 0010/1952)
 0780/0629 BMS EN 67/8047/0780/0000

023891 FT 0 0 00000 0 00 0000+00



NC RAMP RD
 INTER-BK PHILA INTL AIRPORT RD
 (PRDR)
 PENROSE AVE
 BMSBG 67/8047/0780/0000
 0780/0000 LENGTH(AH 0842 BK 3632)

DELAWARE EX
 (SR0095 SEG 0121/0120) 0760/3632

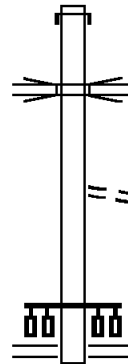


INTER-AHD DELAWARE EX
 0760/3632 (SR0095 SEG 0121/0120)

0760/1841 OP ID RAMP KK (WB)
 67/8047/0020/0062
 0760/1775 OP ID RAMP NB (EB)
 67/8047/0010/3825
 0760/1004 BMSEN 67/8047/0760/0000

020259 FT

020259 FT 0 0 00000 0 00 0000+00
 NC RAMP G RD
 INTER-BK PHIL INTER AIRPORT
 (CITY)
 INTERSTATE 95 (NB)
 BMSBG 67/8047/0760/0000
 0760/0000 LENGTH(AH 3632 BK 1743)



INTER-AHD DELAWARE AV
 0280/1743 (SR0095 SEG 0115/1160)
 0280/1036 OP ID RAMP LL (EB)
 67/8047/0260/2189

018516 FT

0280/0130 FROM 0291/0006 SH
 (CONN)
 018516 FT 0 0 00000 0 00 0000+00
 NC RAMP TP RD
 BARTRAM AV
 (SR0291 SEG 0007/2987)
 (SR0291 SEG 0006/2871)
 0280/0000 LENGTH(AH 1743 BK 0567)

INTER-AHD RAMP TO PHL INT AIRPORT

DIR: E TOTAL LEN: 4.684 MI. DIST: 06-5 SR: 8047
 LEFT MUN: PHILADELPHIA C RIGHT MUN: PHILADELPHIA C

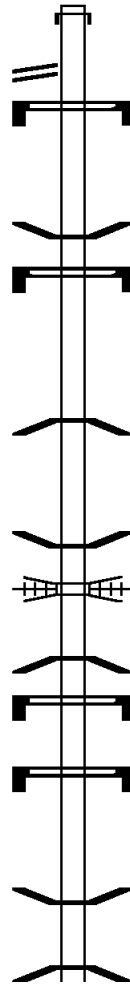
017949 FT



0270/0567 (SR8047 SEG 0020/1613)
 017949 FT 0 0 00000 0 00 0000+00
 NC RAMP L RD
 INTER-BK RAMP FROM I-95 SB
 (SR8047 SEG 0260/0984)
 0270/0000 LENGTH(AH 0567 BK 5914)

PHILA INTL AIRPORT RD
 (CITY)

0260/5801



INTER-AHD PHILA INTL AIRPORT RD
 0260/5914 (CITY)

0260/5739 SIGN: SHAPE OR TUBE
 BMSID 67/8047/0260/5739
 RETAINING WALL
 0260/5415 BMSID 67/8047/0260/5415
 RETAINING WALL
 0260/5410 BMSID 67/8047/0260/5410
 0260/5393 BMSID 67/8047/0260/5393
 SIGN: SHAPE OR TUBE
 0260/5145 BMSID 67/8047/0260/5145
 0 0 00000 0 00 0000+00
 0260/3945 INDUSTRIAL HWY (EB)
 BMSBG 67/8047/0260/3945
 RETAINING WALL
 0260/3572 BMSID 67/8047/0260/3572
 RETAINING WALL
 0260/3571 BMSID 67/8047/0260/3571
 0260/3526 BMSID 67/8047/0260/3526
 BMSID 67/8047/0260/3443
 SOUTHEASTERN PENNSYLVAN
 0260/3490 OVERPASS IS RR X-ING
 0 0 00000 0 00 0000+00
 NO UNDERPASS INFORMATION
 0260/3443 BMSBG 67/8047/0260/3443
 SIGN: SHAPE OR TUBE
 0260/3407 BMSID 67/8047/0260/3407
 SIGN: SHAPE OR TUBE
 0260/2686 BMSID 67/8047/0260/2686
 RETAINING WALL
 0260/2670 BMSID 67/8047/0260/2670
 RETAINING WALL
 0260/2669 BMSID 67/8047/0260/2669
 0260/2624 BMSID 67/8047/0260/2624
 BMSID 67/8047/0260/2189
 0 0 00000 0 00 0000+00
 RAMP TP (SB)
 0260/2189 BMSBG 67/8047/0260/2189

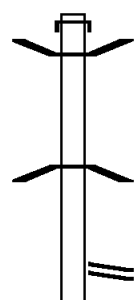
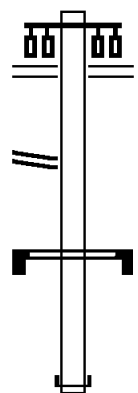
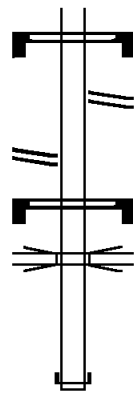
DIR: E TOTAL LEN: 4.684 MI. DIST: 06-5 SR: 8047
 LEFT MUN: PHILADELPHIA C RIGHT MUN: PHILADELPHIA C

RAMP TO PHILA AIRPORT
 (SR8047 SEG 0270/0000) 0260/0984

012035 FT

RAMP TO PHILA AIRPORT
 (SR8047 SEG 0260/0000) 0250/1483

009512 FT



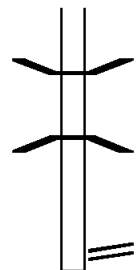
0260/2143 SIGN: SHAPE OR TUBE
 BMSID 67/8047/0260/2143
 RAMP NB
 0260/1606 (SR8047 SEG 0010/5622)

0260/0610 SIGN: SHAPE OR TUBE
 BMSID 67/8047/0260/0610
 RAMP NB (EB)
 0260/0153 OP ID 67/8047/0010/3825
 012035 FT 0 0 00000 0 00 0000+00
 NC RAMP LL RD
 INTER-BK RAMP FROM I-95 SB
 (SR8047 SEG 0250/1483)
 0260/0000 LENGTH(AH 5914 BK 2523)

0250/2523 BARTRAM AV
 (SR0291 SEG 0017/0000)
 (SR0291 SEG 0016/0000)

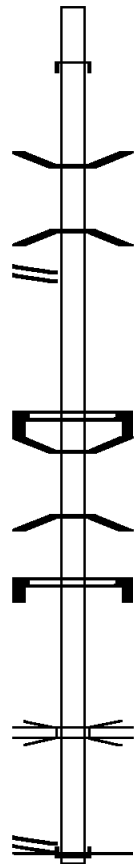
0250/0547 SIGN: 3 CHORD TRUSS
 BMSID 67/8047/0250/0547
 009512 FT 0 0 00000 0 00 0000+00
 NC RAMP H RD
 INTER-BK I-95 COLLECTOR RD
 (SR9405 SEG 0022/2601)
 0250/0000 LENGTH(AH 2523 BK 3890)

0020/3890 INTER-AHD PHILA INT AIRPORT
 (CITY)
 0020/3643 BMSSEN 67/8047/0020/2583
 0 0 00000 0 00 0000+00
 RAMP(NB-OFF) (EB)
 0020/2583 BMSBG 67/8047/0020/2583
 0020/1613 SR 8047 / 0270
 (SR8047 SEG 0270/0567)



005622 FT

0020/0180 BMS EN 67/8047/0020/0062
 0 0 00000 0 00 0000+00
 RAMP G (WB)
 0020/0062 BMSBG 67/8047/0020/0062
 005622 FT 0 0 00000 0 00 0000+00
 RAMP NB
 (SR8047 SEG 0010/3798)
 NC RAMP KK RD
 0020/0000 LENGTH(AH 3890 BK 5622)



RAMP KK
 (SR8047 SEG 0020/0000) 0010/3798

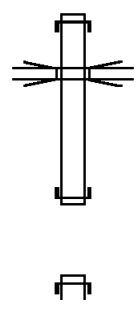
INTER-AHD RAMP LL
 (SR8047 SEG 0260/1606)
 RETAINING WALL
 0010/5622 BMSID 67/8047/0010/5622
 0010/4244 BMS EN 67/8047/0010/3825
 0 0 00000 0 00 0000+00
 RAMP G (WB)
 0010/3825 BMSBG 67/8047/0010/3825
 RETAINING WALL
 0010/3486 BMSID 67/8047/0010/3486
 RETAINING WALL
 0010/3485 BMSID 67/8047/0010/3485
 SIGN: SHAPE OR TUBE
 0010/3433 BMSID 67/8047/0010/3433
 0010/3387 BMS EN 67/8047/0010/3064
 0 0 00000 0 00 0000+00
 I-95 (NB)
 0010/3064 BMSBG 67/8047/0010/3064
 SIGN: SHAPE OR TUBE
 0010/2200 BMSID 67/8047/0010/2200
 RAMP 'KK' (WB)
 0010/0416 OP ID 67/8047/0020/2583
 NC RAMP NB RD
 INTER-BK SR 95 NB
 000000 FT (SR0095 SEG 0114/0855)
 MFC BEGIN = F
 0010/0000 LENGTH(AH 5622 BK 0000)

0 0 00000 0 00 0000+00 000000 FT
 SR 95 NB
 (SR0095 SEG 0114/0855) 0010/0000

EXTRACT DATE: 12/18/2023 ROADWAY MANAGEMENT SYSTEM PAGE NUMBER: 525
 PRINT DATE: 12/20/2023 SLD COUNTY/SR - ANNUAL PRINT COUNTY: PHILADELPHIA
 DIR: S TOTAL LEN: 1.075 MI. DIST: 06-5 SR: 8045
 LEFT MUN: PHILADELPHIA C RIGHT MUN: PHILADELPHIA C

005676 FT

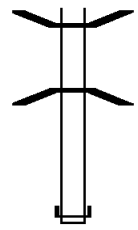
005316 FT



005676 FT
 INTER-AHD KELLY DR
 0750/0360 (SR3007 SEG 0151/1514)
 RAMP C (WB)
 0750/0091 OP ID 67/8045/0500/0307
 005316 FT 2 0 67009 2 05 0000+00
 NC RAMP H RD
 INTER-BK RAMP E RD
 (SR8045 SEG 0260/0332)
 5 0750/0000 LENGTH(AH 0360 BK 0450)
 INTER-AHD RAMP N RD
 0500/0450 (SR8045 SEG 0030/1987)

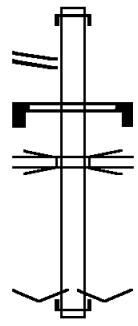
DIR: S TOTAL LEN: 1.075 MI. DIST: 06-5 SR: 8045
 LEFT MUN: PHILADELPHIA C RIGHT MUN: PHILADELPHIA C

004866 FT
 0500/0379 BMS EN 67/8045/0500/0307
 000000000000000000
 RAMP H (WB)
 0500/0307 BMSBG 67/8045/0500/0307
 004866 FT 2 0 67009 2 00 0000+00
 NC RAMP C RD
 INTER-BK KELLY DR
 (SR3007 SEG 0151/2062)
 0500/0000 LENGTH(AH 0450 BK 0500)

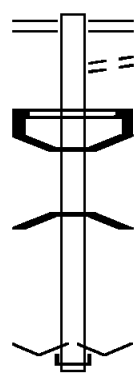


RAMP H RD
 (SR8045 SEG 0750/0000) 0260/0332

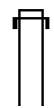
004366 FT
 0260/0278 SIGN: CANTILEVER
 BMSID 67/8045/0260/0278
 RAMP D (WB)
 0260/0167 OP ID 67/4006/0011/1181
 004366 FT 2 0 67009 2 02 0000+00
 VILLAGE: FAIRMOUNT PARK
 NC RAMP E RD
 INTER-BK CITY LINE LOWER BR
 (SR4006 SEG 0010/1190)
 0260/0000 LENGTH(AH 0500 BK 1040)



003326 FT
 0250/1040 RIDGE AV
 (SR3009 SEG 0090/0885)
 TO 3009/0090 SH
 0250/0940 (CONN)
 SIGN: SHAPE OR TUBE
 0250/0840 BMSID 67/8045/0250/0840
 0250/0597 BMS EN 67/8045/0250/0433
 2 0 67009 2 04 0000+00
 KELLY DRIVE (NB)
 0250/0433 BMSBG 67/8045/0250/0433
 003326 FT 2 0 67009 2 04 0000+00
 VILLAGE: GUSTIN LAKE
 NC RAMP G RD
 INTER-BK KELLY DR
 (SR3007 SEG 0151/0694)
 0250/0000 LENGTH(AH 1040 BK 0468)

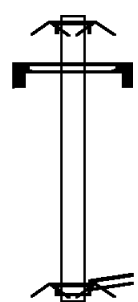


002858 FT
 INTER-AHD KELLY DR
 0040/0468 (SR3007 SEG 0150/0438)
 002858 FT 2 0 67009 2 07 0000+00
 NC RAMP K RD
 INTER-BK RAMP N RD



000776 FT

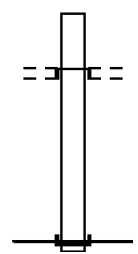
000776 FT INTER-AHD ROOSEVELT BOULEVARD EX
 (SR0001 SEG 0141/0000)
 RAMP CLOSED
 0250/0156 ROAD CLOSED BACK
 SIGN: CANTILEVER
 0250/0010 BMSID 67/8043/0250/0010
 000620 FT 2 0 00000 0 00 0000+00
 RAMP CLOSED
 ROAD CLOSED AHEAD
 CAYUGA ST
 (CITY)
 NC UN KNOWN
 INTER-BK CAYUGA ST
 (CITY)
 0250/0000 LENGTH(AH 0156 BK 0620)



000620 FT

000000 FT

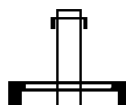
INTER-AHD SAINT LUKES ST
 (CITY)
 SIXTEENTH ST
 (CITY)
 0010/0620
 000000 FT 2 0 67058 2 14 0000+00
 NC RAMP B RD
 INTER-BK ROOSEVELT BOULEVARD EX
 (SR0001 SEG 0140/0000)
 MFC BEGIN = F
 0010/0000 LENGTH(AH 0620 BK 0000)



EXTRACT DATE: 12/18/2023 ROADWAY MANAGEMENT SYSTEM PAGE NUMBER: 521
PRINT DATE: 12/20/2023 SLD COUNTY/SR - ANNUAL PRINT COUNTY: PHILADELPHIA

DIR: E TOTAL LEN: .426 MI. DIST: 06-5 SR: 8041
LEFT MUN: PHILADELPHIA C RIGHT MUN: PHILADELPHIA C

002250 FT

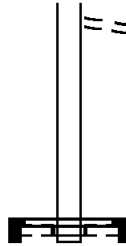


002250 FT
INTER-AHD
0260/0580

ROOSEVELT BOULEVARD EX
(SR0001 SEG 0121/1495)
SIGN: CANTILEVER
BMSID 67/8041/0260/0050
LC FROM MORRIS ST

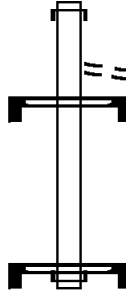
DIR: E TOTAL LEN: .426 MI. DIST: 06-5 SR: 8041
 LEFT MUN: PHILADELPHIA C RIGHT MUN: PHILADELPHIA C

001670 FT



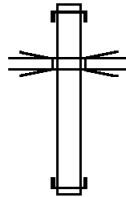
0260/0050 (CONN)
 001670 FT 0 0 00000 0 00 0000+00
 SIGN: CANTILEVER
 BMSID 67/8041/0260/0000
 NC RAMP N RD
 MORRIS ST
 (CITY)
 INTER-BK BERKLEY ST
 (CITY)
 0260/0000 LENGTH(AH 0580 BK 0390)

001280 FT



INTER-AHD ROOSEVELT BOULEVARD EX
 0250/0390 (SR0001 SEG 0121/0206)
 LC FROM ABBOTTSFORD AV
 0250/0100 (CONN)
 SIGN: CANTILEVER
 0250/0050 BMSID 67/8041/0250/0050
 001280 FT 2 0 67058 2 10 0000+00
 SIGN: CANTILEVER
 BMSID 67/8041/0250/0000
 NC RAMP L RD
 INTER-BK ABBOTTSFORD AV
 (CITY)
 0250/0000 LENGTH(AH 0390 BK 0600)

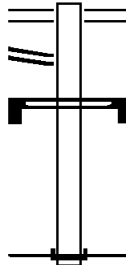
000680 FT



INTER-AHD ROBERTS AV
 0020/0600 (SR4009 SEG 0020/1563)
 ROBERTS AVE (SB)
 0020/0433 OP ID 67/4009/0021/1283
 000680 FT 2 0 67058 2 11 0002+78
 NC RAMP RD
 INTER-BK RAMP O RD
 (SR8041 SEG 0010/0280)
 0020/0000 LENGTH(AH 0600 BK 0680)

RAMP M RD (SR8041 SEG 0020/0000) 0010/0280

000000 FT

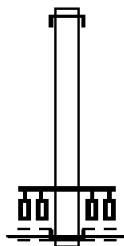


0010/0680 ROBERTS AV
 (SR4009 SEG 0021/0879)
 SIGN: SHAPE OR TUBE
 0010/0200 BMSID 67/8041/0010/0200
 000000 FT 2 0 67058 2 11 0000+00
 NC RAMP M RD
 INTER-BK ROOSEVELT BOULEVARD EX
 (SR0001 SEG 0120/1003)
 MFC BEGIN = F
 0010/0000 LENGTH(AH 0680 BK 0000)

EXTRACT DATE: 12/18/2023 ROADWAY MANAGEMENT SYSTEM PAGE NUMBER: 519
 PRINT DATE: 12/20/2023 SLD COUNTY/SR - ANNUAL PRINT COUNTY: PHILADELPHIA
 DIR: S TOTAL LEN: .083 MI. DIST: 06-5 SR: 8039
 LEFT MUN: PHILADELPHIA C RIGHT MUN: PHILADELPHIA C

000440 FT

000000 FT



000440 FT
 INTER-AHD ROOSEVELT BOULEVARD EX
 0250/0440 (SR0001 SEG 0101/3177)
 000000 FT 2 0 67058 2 06 0000+00
 NC RAMP G RD
 FOX ST
 (CITY)

INTER-BK W ABBOTSFORD AV
 (CITY)

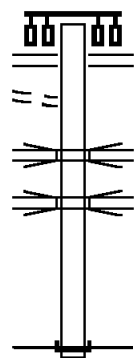
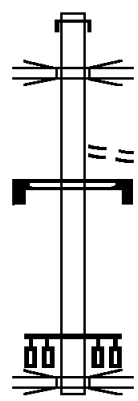
MFC BEGIN = F
 0250/0000 LENGTH(AH 0440 BK 0000)

002415 FT

002415 FT
 INTER-AHD ROOSEVELT BOULEVARD EX
 0750/1200 (SR0001 SEG 0100/0377)
 PED. WALKWAY
 0750/0904 OP ID 67/0001/0100/0000
 FROM 3009/0080 SH
 (CONN)
 SIGN: CANTILEVER
 0750/0050 BMSID 67/8037/0750/0050
 001215 FT 2 0 67058 2 05 0000+00
 ROOSEVELT BL (NB)
 OP ID 67/0001/0090/0000
 NC RAMP F RD
 RIDGE AV
 (SR3009 SEG 0080/1205)

001215 FT

0750/0000 LENGTH(AH 1200 BK 1215)



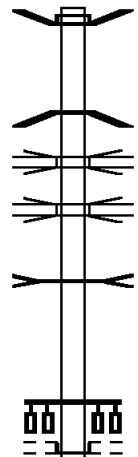
TO 3009/0080 SH
 (CONN)

0500/0997

0500/1215
 RIDGE AV
 (SR3009 SEG 0080/1327)
 ROOSEVELT BL (SB)
 0500/0612 OP ID 67/0001/0091/0000
 PED. WALKWAY
 0500/0261 OP ID 67/0001/0100/0000
 000000 FT 2 0 67058 2 04 0000+00
 NC RAMP E RD
 INTER-BK ROOSEVELT BOULEVARD EX
 (SR0001 SEG 0101/0376)
 MFC BEGIN = F
 0500/0000 LENGTH(AH 1215 BK 0000)

000000 FT

002400 FT



002400 FT BMSEN 67/8035/0750/0648
 INTER-AHD RAMP EX14 BARTRAM AV-95
 0750/1400 (SR0095 SEG 0140/0747)

0 0 00000 0 00 0000+00
 ACCESS ROAD

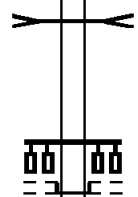
0750/0648 BMSBG 67/8035/0750/0648
 INTERSTATE 95 (NB)

0750/0524 OP ID 67/0095/0134/1533
 INTERSTATE 95 (SB)

0750/0412 OP ID 67/0095/0135/1690
 EAGLE CREEK

STRUCTURE LENGTH 38 FT
 0750/0075 BMSID 67/8035/0500/0925

001000 FT



001000 FT 0 0 00000 0 00 0000+00
 PENROSE FERRY RD
 (CITY)

INTER-BK BARTRAM AV
 (CITY)

5 0750/0000 LENGTH(AH 1400 BK 1000)

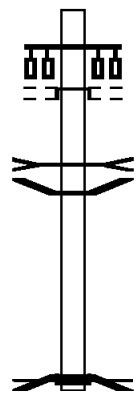
INTER-AHD BARTRAM AV
 (CITY)

PENROSE FERRY RD
 (CITY)

0500/1000 EAGLE CREEK
 STRUCTURE LENGTH 38 FT

0500/0925 BMSID 67/8035/0500/0925

000000 FT



0500/0376 BMSEN 67/8035/0500/0000
 000000 FT 0 0 00000 0 00 0000+00
 NC RAMP RD

INTER-BK RAMP EX14 95SB-BARTRAM
 (SR0095 SEG 0141/0463)

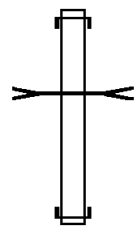
ACCESS ROAD
 BMSBG 67/8035/0500/0000

MFC BEGIN = F

5 0500/0000 LENGTH(AH 1000 BK 0000)

EXTRACT DATE: 12/18/2023 ROADWAY MANAGEMENT SYSTEM PAGE NUMBER: 516
 PRINT DATE: 12/20/2023 SLD COUNTY/SR - ANNUAL PRINT COUNTY: PHILADELPHIA
 DIR: E TOTAL LEN: 1.154 MI. DIST: 06-5 SR: 8033
 LEFT MUN: PHILADELPHIA C RIGHT MUN: PHILADELPHIA C

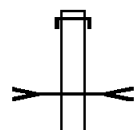
006093 FT



005063 FT


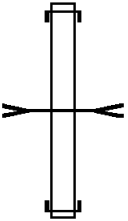


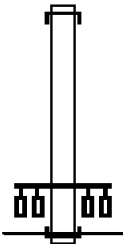
006093 FT
 INTER-AHD ROOSEVELT BL
 0760/1030 (SR6001 SEG 0370/0798)
 BRANCH BYBERRY CREEK
 STRUCTURE LENGTH 17 FT
 0760/0463 BMSID 67/8033/0750/0444
 005063 FT 1 0 01029 2 10 0000+00
 NC RAMP E RD
 INTER-BK WOODHAVEN RD
 (SR0063 SEG 0023/0000)
 0760/0000 LENGTH(AH 1030 BK 0805)

004258 FT



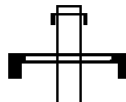
INTER-AHD WOODHAVEN RD
 0750/0805 (SR0063 SEG 0013/0497)
 BRANCH BYBERRY CREEK
 STRUCTURE LENGTH 17 FT
 0750/0444 BMSID 67/8033/0750/0444
 004258 FT 1 0 01029 2 11 0000+00

DIR: E TOTAL LEN: 1.154 MI. DIST: 06-5 SR: 8033
 LEFT MUN: PHILADELPHIA C RIGHT MUN: PHILADELPHIA C

		NC RAMP F RD INTER-BK ROOSEVELT BL (SR6001 SEG 0370/0390) 0750/0000 LENGTH(AH 0805 BK 1180)
003078 FT		INTER-AHD ROOSEVELT BL 0500/1180 (SR6001 SEG 0371/0431) BRANCH BYBERRY CREEK STRUCTURE LENGTH 16 FT BMSID 67/8033/0500/0287 003078 FT 2 0 67334 2 02 0000+00 INTER-BK WOODHAVEN RD (SR1022 SEG 0011/1670) 0500/0000 LENGTH(AH 1180 BK 1165)
001913 FT		INTER-AHD WOODHAVEN RD 0260/1165 (SR1022 SEG 0010/1692) 001913 FT 2 0 67334 2 00 0000+00 NC RAMP RD INTER-BK ROOSEVELT BL (SR6001 SEG 0361/1297) 0260/0000 LENGTH(AH 1165 BK 0846)
001067 FT		INTER-AHD ROOSEVELT BL 0020/0846 (SR6001 SEG 0360/1478) 001067 FT 1 0 01029 2 12 0000+00 NC RAMP H RD INTER-BK WOODHAVEN RD (SR0063 SEG 0012/0505) 0020/0000 LENGTH(AH 0846 BK 1067)
000000 FT		INTER-AHD WOODHAVEN RD 0010/1067 (SR0063 SEG 0022/0000) 000000 FT 1 0 01029 2 13 0000+00 NC RAMP I RD INTER-BK ROOSEVELT BL (SR6001 SEG 0360/1040) MFC BEGIN = F 0010/0000 LENGTH(AH 1067 BK 0000)

EXTRACT DATE: 12/18/2023 ROADWAY MANAGEMENT SYSTEM PAGE NUMBER: 514
 PRINT DATE: 12/20/2023 SLD COUNTY/SR - ANNUAL PRINT COUNTY: PHILADELPHIA
 DIR: S TOTAL LEN: .541 MI. DIST: 06-5 SR: 8031
 LEFT MUN: PHILADELPHIA C RIGHT MUN: PHILADELPHIA C

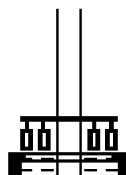
002856 FT



002224 FT

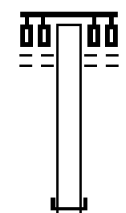
002856 FT
 INTER-AHD WOODHAVEN RD
 0752/0632 (SR0063 SEG 0032/0687)
 SIGN: CANTILEVER
 0752/0496 BMSID 67/8031/0250/0496
 002224 FT 0 0 00000 0 00 0000+00

DIR: S TOTAL LEN: .541 MI. DIST: 06-5 SR: 8031
 LEFT MUN: PHILADELPHIA C RIGHT MUN: PHILADELPHIA C



SIGN: CANTILEVER
 BMSID 67/8031/0250/0000
 NC RAMP S RD
 WOODHAVEN RD/THORNTON R
 (CITY)

0752/0000 LENGTH(AH 0632 BK 0775)



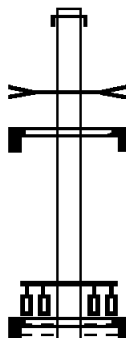
WOODHAVEN RD/THORNTON R
 (CITY)

0502/0775

001449 FT

001449 FT 0 0 00000 0 00 0000+00

INTER-BK NC RAMP R RD
 WOODHAVEN RD
 (SR0063 SEG 0033/0834)
 0502/0000 LENGTH(AH 0775 BK 0449)

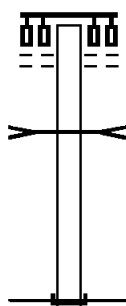


INTER-AHD WOODHAVEN RD
 0252/0449 (SR0063 SEG 0023/3013)

001000 FT

BYBERRY CR.
 STRUCTURE LENGTH 21 FT
 0252/0400 BMSID 67/0063/0022/3155
 SIGN: CANTILEVER
 0252/0020 BMSID 67/8031/0750/0020
 001000 FT 0 0 00000 0 00 0000+00
 SIGN: CANTILEVER
 BMSID 67/8031/0750/0000
 NC RAMP U RD
 WOODHAVEN RD/THORNTON R
 (CITY)

0252/0000 LENGTH(AH 0449 BK 1000)



WOODHAVEN RD/THORNTON R
 (CITY)

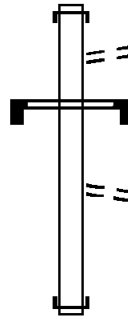
0012/1000

000000 FT

BYBERRY CR.
 STRUCTURE LENGTH 21 FT
 0012/0600 BMSID 67/0063/0022/3155
 000000 FT 0 0 00000 0 00 0000+00
 INTER-BK NC RAMP T RD
 WOODHAVEN RD
 (SR0063 SEG 0022/2515)
 MFC BEGIN = F
 0012/0000 LENGTH(AH 1000 BK 0000)

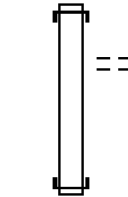
DIR: N TOTAL LEN: .633 MI. DIST: 06-5 SR: 8029
 LEFT MUN: PHILADELPHIA C RIGHT MUN: PHILADELPHIA C

003340 FT



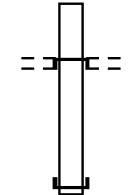
003340 FT
 INTER-AHD WOODHAVEN RD
 0750/1304 (SR0063 SEG 0043/1336)
 WOODHAVEN RD
 0750/1220 (CITY)
 SIGN: CANTILEVER
 0750/1038 BMSID 67/8029/0750/1038

002036 FT



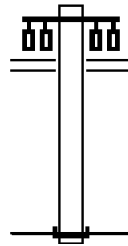
WOODHAVEN RD
 0750/0180 (CITY)
 002036 FT 1 0 01029 2 02 0000+00
 NC RAMP Q RD
 INTER-BK WOODHAVEN RD
 (SR0063 SEG 0043/2621)
 0750/0000 LENGTH(AH 1304 BK 0615)

001421 FT



INTER-AHD WOODHAVEN RD
 0500/0615 (CITY)
 COVERT RD
 0500/0385 (CITY)
 001421 FT 1 0 01029 2 05 0000+00
 NC RAMP P RD
 INTER-BK WOODHAVEN RD
 (SR0063 SEG 0042/1526)
 0500/0000 LENGTH(AH 0615 BK 0569)

000852 FT



INTER-AHD WOODHAVEN RD
 (CITY)
 WOODHAVEN RD
 0250/0569 (CITY)
 000852 FT 1 0 01029 2 00 0000+00
 NC RAMP M RD
 INTER-BK WOODHAVEN RD
 (SR0063 SEG 0052/0602)
 0250/0000 LENGTH(AH 0569 BK 0852)

000000 FT



KNIGHTS RD
 (SR1015 SEG 0041/0000)
 (SR1015 SEG 0040/0000)
 0010/0852
 000000 FT 1 0 01029 2 03 0000+00
 NC RAMP N RD
 INTER-BK WOODHAVEN RD
 (SR0063 SEG 0053/0855)
 MFC BEGIN = F
 0010/0000 LENGTH(AH 0852 BK 0000)

EXTRACT DATE: 12/18/2023 ROADWAY MANAGEMENT SYSTEM PAGE NUMBER: 511
 PRINT DATE: 12/20/2023 SLD COUNTY/SR - ANNUAL PRINT COUNTY: PHILADELPHIA
 DIR: S TOTAL LEN: .350 MI. DIST: 06-5 SR: 8027
 LEFT MUN: PHILADELPHIA C RIGHT MUN: PHILADELPHIA C

001848 FT

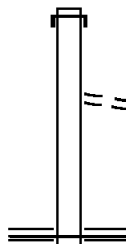


001848 FT TORRESDALE AV
 0500/1058 (SR1004 SEG 0220/1344)
 TO 1004/0220 SH
 0500/0918 (CONN)

000790 FT

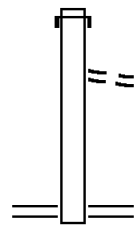
000790 FT 0 0 00000 0 00 0000+00
 NC RAMP H RD
 INTER-BK ACADEMY RD
 (SR1013 SEG 0020/0363)
 0500/0000 LENGTH(AH 1058 BK 0790)

000000 FT



INTER-AHD RAMP TO SR95 SB
 0010/0790 (SR8025 SEG 0250/0890)
 FROM 1004/0220 SH
 0010/0143 (CONN)
 000000 FT 0 0 00000 0 00 0000+00
 NC RAMP J RD
 TORRESDALE AV
 (SR1004 SEG 0220/0883)
 MFC BEGIN = F
 0010/0000 LENGTH(AH 0790 BK 0000)

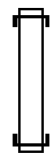
006288 FT



006288 FT
 INTER-AHD DELAWARE EX
 0750/0580 (SR0095 SEG 0320/1288)
 LC FROM LINDEN AV
 (CONN)
 0750/0169 1 0 01000 2 56 0000+00
 005708 FT LINDEN AV
 (CITY)
 LINDEN AV
 (SR1016 SEG 0070/2261)
 0750/0000 LENGTH(AH 0580 BK 0640)

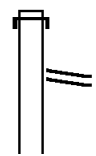
005708 FT

005068 FT



INTER-AHD ACADEMY RD
 0500/0640 (SR1013 SEG 0010/0615)
 005068 FT 1 0 01000 2 54 0000+00
 INTER-BK DELAWARE EX
 (SR0095 SEG 0321/0510)
 0500/0000 LENGTH(AH 0640 BK 1205)

003863 FT



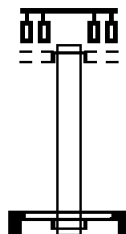
INTER-AHD DELAWARE EX
 0250/1205 (SR0095 SEG 0315/1711)
 RAMP J RD
 0250/0890 (SR8027 SEG 0010/0790)
 003863 FT 1 0 01000 2 52 0000+00
 INTER-BK ACADEMY RD

DIR: N TOTAL LEN: 1.191 MI. DIST: 06-5 SR: 8025
 LEFT MUN: PHILADELPHIA C RIGHT MUN: PHILADELPHIA C

		0250/0000	(SR1013 SEG 0011/0759) LENGTH(AH 1205 BK 1251)
002612 FT		0040/1251 0040/0666 002612 FT INTER-BK	INTER-AHD DELAWARE EX (SRO095 SEG 0314/2131) SIGN: 3 CHORD TRUSS BMSID 67/8025/0010/0822 0 0 00000 0 00 0000+00 ACADEMY RD (SR1013 SEG 0011/0000)
		0040/0000	LENGTH(AH 1251 BK 0210)
002402 FT		0030/0210 002402 FT INTER-BK	INTER-AHD LINDEN AV (CITY) LINDEN AV (CITY) 0 0 00000 0 00 0000+00 RAMP FROM 95NB (SR8025 SEG 0020/0721)
		0030/0000	LENGTH(AH 0210 BK 0878)
001524 FT		0020/0878 0020/0721 001524 FT INTER-BK	INTER-AHD LINDEN AV (CITY) RAMP TO LINDEN AV (SR8025 SEG 0030/0000) 1 0 01000 2 49 0011+75 RAMP FROM 95NB (SR8025 SEG 0010/0922)
		0020/0000	LENGTH(AH 0878 BK 1524)
000000 FT		0010/1524 0010/0922 0010/0822 000000 FT INTER-AHD	INTER-AHD ACADEMY RD (SR1013 SEG 0010/0000) RAMP TO LINDEN AV (SR8025 SEG 0020/0000) SIGN: 3 CHORD TRUSS BMSID 67/8025/0010/0822 1 0 01000 2 49 0000+00 DELAWARE EX (SRO095 SEG 0314/1371) NC RAMP RD MFC BEGIN = F
		0010/0000	LENGTH(AH 1524 BK 0000)

004770 FT

004770 FT
 INTER-AHD WISSINOMING ST
 (CITY)
 BLEIGH AV
 (CITY)

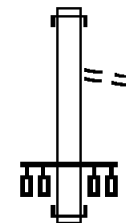


003920 FT

0500/0850
 003920 FT 1 0 01000 2 46 0000+00
 SIGN: CANTILEVER
 BMSID 67/8023/0500/0000
 INTER-BK DELAWARE EX
 (SR0095 SEG 0301/0185)
 0500/0000 LENGTH(AH 0850 BK 0330)

003590 FT

INTER-AHD RAMP RD
 0280/0330 (SR8023 SEG 0260/0963)
 LC FROM MILNOR ST
 0280/0180 (CONN)
 003590 FT 0 0 00000 0 00 0000+00
 NC RAMP RD
 INTER-BK MILNOR ST
 (CITY)
 0280/0000 LENGTH(AH 0330 BK 0690)



EXTRACT DATE: 12/18/2023
PRINT DATE: 12/20/2023

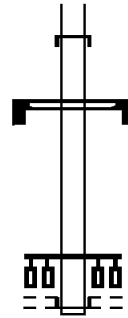
ROADWAY MANAGEMENT SYSTEM
SLD COUNTY/SR - ANNUAL PRINT

PAGE NUMBER: 507
COUNTY: PHILADELPHIA

DIR: W TOTAL LEN: .903 MI.
LEFT MUN: PHILADELPHIA C

DIST: 06-5 SR: 8023
RIGHT MUN: PHILADELPHIA C

002900 FT

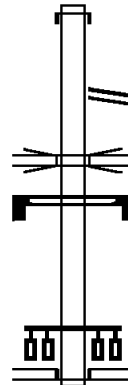


INTER-AHD DELAWARE EX
0270/0690 (SR0095 SEG 0285/2213)

0270/0055 SIGN: CANTILEVER
002900 FT BMSID 67/8023/0270/0055
0 0 00000 0 00 0000+00
NC RAMP E RD
LONGSHORE AV
(CITY)

INTER-BK STATE RD
5 0270/0000 (CITY)
LENGTH(AH 0690 BK 1850)

001050 FT



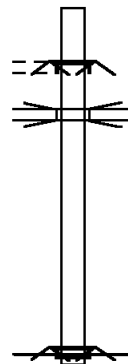
INTER-AHD DELAWARE EX
0260/1850 (SR0095 SEG 0294/1608)

M 0260/0963 RAMP RD
0260/0700 (SR8023 SEG 0280/0330)
678023028008 80B
INTERSTATE 95 (NB)
0260/0133 OP ID 67/0095/0294/0000
SIGN: CANTILEVER
0260/0080 BMSID 67/8023/0260/0080
001050 FT 1 0 01000 2 45 0000+00
STATE ST
(SR0073 SEG 0100/0000)

INTER-BK PRINCETON AV
5 0260/0000 (SR1010 SEG 0012/1833)
LENGTH(AH 1850 BK 1050)

WISSINOMING ST
(CITY)

0010/1050



INTER-AHD COTTMAN AV
0010/1050 (SR1012 SEG 0011/0366)
RAMP RD

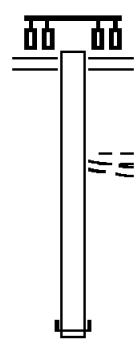
0010/0904 ROAD CLOSED BACK
INTERSTATE 95 (NB)
OP ID 67/0095/0294/1110

000000 FT

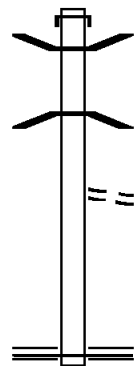
000000 FT 1 0 01000 2 44 0000+00
RAMP RD
ROAD CLOSED AHEAD

NC RAMP RD
5 0010/0000 INTER-BK DELAWARE EX
(SR0095 SEG 0294/0544)
MFC BEGIN = F
LENGTH(AH 1050 BK 0000)

002150 FT



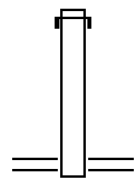
001099 FT



000000 FT

002150 FT BRIDGE ST
 (SR1009 SEG 0014/0868)
 (SR1009 SEG 0015/0869)
 0500/1051 SCATTERGOOD ST
 (CITY)
 JAMES ST
 0500/0911 (CITY)
 001099 FT 1 0 01000 2 42 0000+00
 NC RAMP C RD
 INTER-BK DELAWARE EX
 (SR0095 SEG 0271/2496)
 0500/0000 LENGTH(AH 1051 BK 1099)
 INTER-AHD DELAWARE EX
 0010/1099 (SR0095 SEG 0270/1380)
 0010/0959 BMSEN 67/8021/0010/0782
 1 0 01000 2 00 0007+71
 TACONY ST (NB)
 0010/0782 BMSBG 67/8021/0010/0782
 FROM 1009/0015 SH
 (CONN)
 000000 FT 1 0 01000 2 40 0002+00
 NC RAMP B RD
 BRIDGE ST
 (SR1009 SEG 0015/0000)
 (SR1009 SEG 0014/0000)
 MFC BEGIN = F
 0010/0000 LENGTH(AH 1099 BK 0000)

001966 FT

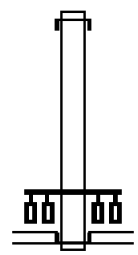


001966 FT
 INTER-AHD TWENTYSIXTH ST
 0750/0647 (SR3003 SEG 0021/2824)

001319 FT

001319 FT 2 0 67278 2 01 0000+00
 NC RAMP C RD
 PASSYUNK AV
 (SR3019 SEG 0090/0738)
 0750/0000 LENGTH(AH 0647 BK 0550)

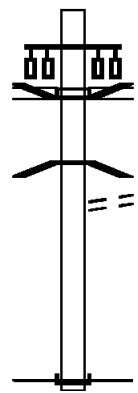
000769 FT



INTER-AHD SCHUYLKILL EX
 0250/0550 (SR0076 SEG 3471/1560)
 000769 FT 2 0 67278 2 03 0000+00
 NC RAMP B RD
 PASSYUNK AV
 (SR3019 SEG 0090/1080)
 (SR3019 SEG 0091/1040)

INTER-BK OREGON AV
 (CITY)
 0250/0000 LENGTH(AH 0550 BK 0769)

000000 FT



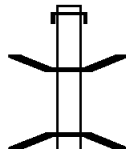
INTER-AHD BMSBN 67/3019/0090/0911
 OREGON AV
 (CITY)
 PASSYUNK AV
 (SR3019 SEG 0091/0971)

0010/0769 2 0 67278 2 02 0000+00
 26TH STREET
 0010/0693 BMSBG 67/3019/0090/0911
 TO 3019/0091 SH
 0010/0663 (CONN)

000000 FT 2 0 67278 2 02 0000+00
 NC RAMP A RD
 INTER-BK SCHUYLKILL EX
 (SR0076 SEG 3470/1431)
 MFC BEGIN = F
 0010/0000 LENGTH(AH 0769 BK 0000)

EXTRACT DATE: 12/18/2023 ROADWAY MANAGEMENT SYSTEM PAGE NUMBER: 504
 PRINT DATE: 12/20/2023 SLD COUNTY/SR - ANNUAL PRINT COUNTY: PHILADELPHIA
 DIR: N TOTAL LEN: 1.641 MI. DIST: 06-5 SR: 8019
 LEFT MUN: PHILADELPHIA C RIGHT MUN: PHILADELPHIA C

008662 FT



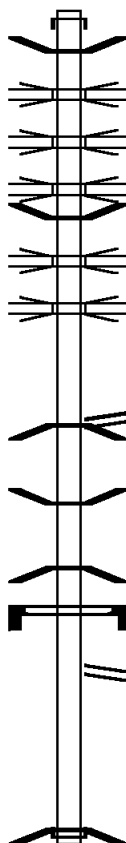
008662 FT
 INTER-AHD RAMP TO BETSY ROSS/95SB
 0260/1693 (SR8019 SEG 0250/0010)
 0260/0877 BMS EN 67/8019/0260/0358
 0 0 00000 0 00 0000+00
 ARAMINGO SB
 0260/0358 BMSBG 67/8019/0260/0358

DIR: N TOTAL LEN: 1.641 MI. DIST: 06-5 SR: 8019
 LEFT MUN: PHILADELPHIA C RIGHT MUN: PHILADELPHIA C

006969 FT



006969 FT 1 0 01000 2 39 0000+00
 SIGN: CANTILEVER
 BMSID 67/8019/0260/0000
 INTER-BK ARAMINGO AV
 (SR2009 SEG 0081/1965)
 0260/0000 LENGTH(AH 1693 BK 2639)



INTER-AHD DELAWARE EX
 0250/2639 (SR0095 SEG 0261/1475)
 0250/2503 BMSSEN 67/8019/0250/1445
 RAMP EE (EB)
 0250/2500 OP ID 67/8017/0520/0000
 RAMP I
 0250/2280 OP ID 67/8017/0770/0220
 RAMP B (SB)
 0250/2150 OP ID 67/8017/0760/0581
 0250/2082 BMSSEN 67/8019/0250/0501
 RAMP G (NB)
 0250/2075 OP ID 67/8017/0260/0000
 RAMP C (WB)
 0250/1575 OP ID 67/8017/0020/1322
 O 0 00000 0 00 0000+00
 TO BETSY ROSS BRIDGE
 (SR8017 SEG 0500/0000)
 NO UNDERPASS INFORMATION
 0250/1445 BMSBG 67/8019/0250/1445

 0250/0537 BMSSEN 67/8019/0250/0000
 O 0 00000 0 00 0000+00
 NO UNDERPASS INFORMATION
 0250/0501 BMSBG 67/8019/0250/0501
 SIGN: 3 CHORD TRUSS
 0250/0075 BMSID 67/8019/0250/0075
 RAMP FROM ARAMINGO AV
 0250/0010 (SR8019 SEG 0260/1693)
 004330 FT O 0 00000 0 00 0000+00
 NC RAMP D RD
 004330 FT
 INTER-BK DELAWARE EX
 (SR0095 SEG 0265/2535)
 ARAMINGO (NB)
 BMSBG 67/8019/0250/0000
 0250/0000 LENGTH(AH 2639 BK 1600)

004330 FT



INTER-AHD ARAMINGO AV
 0020/1600 (SR2009 SEG 0080/2057)
 INTERSTATE 95 (NB)

EXTRACT DATE: 12/18/2023
PRINT DATE: 12/20/2023

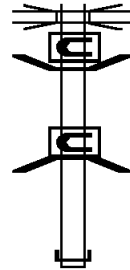
ROADWAY MANAGEMENT SYSTEM
SLD COUNTY/SR - ANNUAL PRINT

PAGE NUMBER: 502
COUNTY: PHILADELPHIA

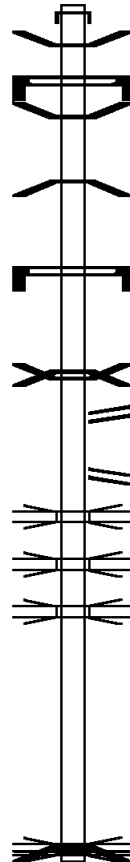
DIR: N TOTAL LEN: 1.641 MI.
LEFT MUN: PHILADELPHIA C

DIST: 06-5 SR: 8019
RIGHT MUN: PHILADELPHIA C

002730 FT



0020/0802 OP ID 67/0095/0264/3937
BMS EN 67/8019/0020/0533
0 0 00000 0 00 0000+00
FT MILD CLOSED
MARGARET ST.
0020/0533 BMSBG 67/8019/0020/0533
002730 FT 0 0 00000 0 00 0000+00
INTER-BK RAMP FROM 95NB/BETSYROS
(SR8019 SEG 0010/1086)
5 0020/0000 LENGTH(AH 1600 BK 2730)



INTER-AHD DELAWARE EX
0010/2730 (SR0095 SEG 0264/2819)
0010/2723 BMS EN 67/8019/0010/2243
SIGN: 3 CHORD TRUSS
0010/2420 BMSID 67/8019/0010/2420
0010/2267 BMS EN 67/8019/0010/1089
0 0 00000 0 00 0000+00
ORTHODOX ST. (SB)
0010/2243 BMSBG 67/8019/0010/2243
SIGN: SHAPE OR TUBE
0010/1320 BMSID 67/8019/0010/1320
0 0 00000 0 00 0000+00
BMS EN 67/8019/0010/0000
NO UNDERPASS INFORMATION
0010/1089 BMSBG 67/8019/0010/1089
RAMP TO ARAMINGO AV
0010/1086 (SR8019 SEG 0020/0000)
RAMP FROM BETSY ROSS BG
0010/1082 (SR8017 SEG 0750/2040)
RAMP G (NB)
0010/0600 OP ID 67/8017/0260/0000
RAMP B (SB)
0010/0450 OP ID 67/8017/0760/0581
RAMP I
0010/0190 OP ID 67/8017/0770/0220
000000 FT 1 0 01000 2 38 0000+00
RAMP EE (EB)
OP ID 67/8017/0520/0000
NC RAMP RD
INTER-BK DELAWARE EX
(SR0095 SEG 0264/0078)
NO UNDERPASS INFORMATION
BMSBG 67/8019/0010/0000
MFC BEGIN = F
5 0010/0000 LENGTH(AH 2730 BK 0000)

000000 FT

EXTRACT DATE: 12/18/2023 ROADWAY MANAGEMENT SYSTEM PAGE NUMBER: 501
PRINT DATE: 12/20/2023 SLD COUNTY/SR - ANNUAL PRINT COUNTY: PHILADELPHIA
DIR: N TOTAL LEN: .798 MI. DIST: 06-5 SR: 8018
LEFT MUN: PHILADELPHIA C RIGHT MUN: PHILADELPHIA C

004216 FT

004216 FT
INTER-AHD SCHUYLKILL EX

EXTRACT DATE: 12/18/2023
PRINT DATE: 12/20/2023

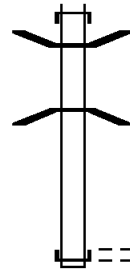
ROADWAY MANAGEMENT SYSTEM
SLD COUNTY/SR - ANNUAL PRINT

PAGE NUMBER: 500
COUNTY: PHILADELPHIA

DIR: N TOTAL LEN: .798 MI.
LEFT MUN: PHILADELPHIA C

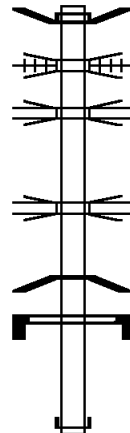
DIST: 06-5 SR: 8018
RIGHT MUN: PHILADELPHIA C

003486 FT



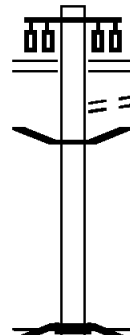
0500/0730 (SR0076 SEG 3455/2728)
0500/0697 BMSSEN 67/8018/0500/0377
2 0 67057 2 32 0000+00
REED STREET (WB)
0500/0377 BMSBG 67/8018/0500/0377
003486 FT 2 0 67057 2 32 0000+00
DICKINSON ST
(CITY)
INTER-BK THIRTYFOURTH ST
(SR3003 SEG 0040/0863)
5 0500/0000 LENGTH(AH 0730 BK 2365)

001121 FT



INTER-AHD BMSSEN 67/8018/0020/0150
0250/2365 SCHUYLKILL EX
(SR0076 SEG 3445/5530)
0250/1835 CSX RAIL TRANSPORTATION
OVERPASS IS RR X-ING
SCHUYLK EXWY
0250/1597 OP ID 67/0076/3454/0000
0250/0502 OP ID UNIVERSITY AVE (NB
0 00000 0 0 0000+00
SCHUYLKILL TIDE WATER
0250/0150 BMSBG 67/8018/0020/0150
SIGN: CANTILEVER
0250/0039 BMSID 67/8018/0020/0039
001121 FT 0 0 00000 0 00 0000+00
INTER-BK UNIVERSITY AV
(SR3003 SEG 0051/1070)
5 0250/0000 LENGTH(AH 2365 BK 1121)

000000 FT



UNIVERSITY AV
(SR3003 SEG 0051/0631)
(SR3003 SEG 0050/0640)
0010/1121 TO 3003/0050 SH
(CONN)
0010/0890 BMSSEN 67/8018/0010/0000
0010/0437 2 0 67057 2 31 0000+00
000000 FT NC RAMP RD
INTER-BK SCHUYLKILL EX
(SR0076 SEG 3454/0132)
NO UNDERPASS INFORMATION
BMSBG 67/8018/0010/0000
MFC BEGIN = F
5 0010/0000 LENGTH(AH 1121 BK 0000)

EXTRACT DATE: 12/18/2023
PRINT DATE: 12/20/2023

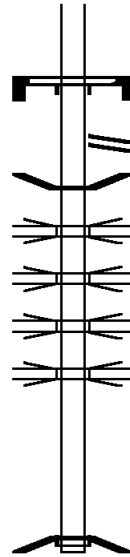
ROADWAY MANAGEMENT SYSTEM
SLD COUNTY/SR - ANNUAL PRINT

PAGE NUMBER: 498
COUNTY: PHILADELPHIA

DIR: N TOTAL LEN: 4.445 MI.
LEFT MUN: PHILADELPHIA C

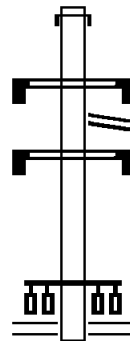
DIST: 06-5 SR: 8017
RIGHT MUN: PHILADELPHIA C

016524 FT



SIGN: SHAPE OR TUBE
BMSID 67/8017/0520/2162
NEW JERSEY STATE LINE
(STBD)
RAMP JJ RD
0520/1800 (SR8017 SEG 0270/4070)
0520/1070 BMS EN 67/8017/0520/0000
RAMP B (SB)
0520/0940 OP ID 67/8017/0760/0581
RAMP G (NB)
0520/0730 OP ID 67/8017/0260/0000
RAMP I
0520/0645 OP ID 67/8017/0770/0220
RAMP C (WB)
0520/0100 OP ID 67/8017/0020/1322
016524 FT 0 0 00000 0 00 0000+00
NC RAMP EE RD
INTER-BK RAMP F RD
(SR8017 SEG 0500/0675)
RAMP Y (NB)
BMSBG 67/8017/0520/0000
5 0520/0000 LENGTH(AH 2162 BK 1904)

014620 FT



INTER-AHD RAMP D RD
0510/1904 (SR8017 SEG 0250/0000)
0510/1255 SIGN: 3 CHORD TRUSS
BMSID 67/8017/0500/2536
0510/0860 (SR8017 SEG 0530/0820)
SIGN: 3 CHORD TRUSS
0510/0423 BMSID 67/8017/0510/0423
014620 FT 0 0 00000 0 00 0000+00
NC RAMP Y RD
ARAMINGO AV
(SR2009 SEG 0071/0962)
(SR2009 SEG 0070/0963)
5 0510/0000 LENGTH(AH 1904 BK 3595)

0500/3595 ARAMINGO AV
(SR2009 SEG 0070/0963)
(SR2009 SEG 0071/0962)
0500/3179 SIGN: 3 CHORD TRUSS
BMSID 67/8017/0510/0423
SIGN: 3 CHORD TRUSS

EXTRACT DATE: 12/18/2023
PRINT DATE: 12/20/2023

ROADWAY MANAGEMENT SYSTEM
SLD COUNTY/SR - ANNUAL PRINT

PAGE NUMBER: 496
COUNTY: PHILADELPHIA

DIR: N TOTAL LEN: 4.445 MI.
LEFT MUN: PHILADELPHIA C

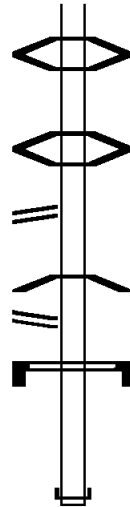
DIST: 06-5 SR: 8017
RIGHT MUN: PHILADELPHIA C

RAMP B RD
(SR8017 SEG 0760/2745) 0250/1406

RAMP G RD
(SR8017 SEG 0260/0000) 0250/0753

007106 FT

004430 FT



0250/2133 ABANDONED LUZERNE STREE
0250/1706 BMSBG 67/8017/0250/2133
BMSSEN 67/8017/0250/1544
0 0 00000 0 00 0000+00
NO UNDERPASS INFORMATIO

0250/1544 BMSBG 67/8017/0250/1544
0250/1534 BMSSEN 67/8017/0250/1339
0 0 00000 0 00 0000+00
CONSOLIDATED RAIL CO RR

0250/1339 BMSBG 67/8017/0250/1339
SIGN: SHAPE OR TUBE
0250/0430 BMSID 67/8017/0250/0430
007106 FT 0 0 00000 0 00 0000+00

NC RAMP D RD
INTER-BK RAMP Y RD
(SR8017 SEG 0510/1904)
0250/0000 LENGTH(AH 2672 BK 2676)

INTER-AHD RAMP F RD
0020/2676 (SR8017 SEG 0500/1561)
0020/2673 BMSSEN 67/8017/0020/1322

0020/1454 OP ID RAMP G (NB)
67/8017/0260/0000
0 0 00000 0 00 0000+00

RAMP F (SB)
0020/1322 BMSBG 67/8017/0020/1322

RAMP B (SB)
0020/1300 OP ID 67/8017/0760/0581

RAMP I
0020/0750 OP ID 67/8017/0770/0220

RAMP EE (EB)
0020/0720 OP ID 67/8017/0520/0000

RAMP JJ (EB)
0020/0710 OP ID 67/8017/0270/0728

0020/0490 BMSSEN 67/8017/0020/0330
0 0 00000 0 00 0000+00

FRANKFORD CREEK
0020/0330 BMSBG 67/8017/0020/0330

CONSOLIDATED RAIL CORPO
0020/0186 OVERPASS IS RR X-ING

004430 FT 0 0 00000 0 00 0000+00
NC RAMP C RD

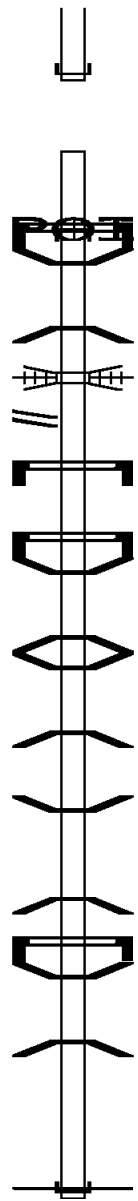
EXTRACT DATE: 12/18/2023
PRINT DATE: 12/20/2023

ROADWAY MANAGEMENT SYSTEM
SLD COUNTY/SR - ANNUAL PRINT

PAGE NUMBER: 495
COUNTY: PHILADELPHIA

DIR: N TOTAL LEN: 4.445 MI.
LEFT MUN: PHILADELPHIA C

DIST: 06-5 SR: 8017
RIGHT MUN: PHILADELPHIA C



INTER-BK RAMP A RD
(SR8017 SEG 0010/3919)
0020/0000 LENGTH(AH 2676 BK 4430)

(APRA) BETSY ROSS BRIDG
SIGN: SHAPE OR TUBE
BMSID 67/8017/0520/2162
NEW JERSEY STATE LINE
(STBD)
0010/4430 BMSSEN 67/8017/0010/4215
0010/4428 0 0 00000 0 00 0000+00
FRANKFORD CREEK
0010/4215 BMSBG 67/8017/0010/4215
0010/4094 CONSOLIDATED RAIL CORPO
OVERPASS IS RR X-ING

RAMP C RD
(SR8017 SEG 0020/0000) 0010/3919

0010/3640 SIGN: 3 CHORD TRUSS
BMSID 67/8017/0010/3640

0010/2869 SIGN: 3 CHORD TRUSS
0010/2806 BMSID 67/8017/0010/2869
BMSSEN 67/8017/0010/2713
0 0 00000 0 00 0000+00
WHEATSHEAF
0010/2713 BMSBG 67/8017/0010/2713
0010/2473 BMSSEN 67/8017/0010/2337
0 0 00000 0 00 0000+00
RICHMOND ST
0010/2337 BMSBG 67/8017/0010/2337

0010/1398 BMSSEN 67/8017/0010/0653
0 0 00000 0 00 0000+00
CASTOR AVE
0010/0653 BMSBG 67/8017/0010/0653

0010/0523 SIGN: 3 CHORD TRUSS
0010/0271 BMSID 67/8017/0010/0523
BMSSEN 67/8017/0010/0205
0 0 00000 0 00 0000+00
VENANGO ST.

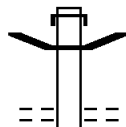
000000 FT

0010/0205 BMSBG 67/8017/0010/0205
000000 FT 0 0 00000 0 00 0000+00
NC RAMP A RD
INTER-BK DELAWARE EX
(SRO095 SEG 0250/2227)
MFC BEGIN = F
0010/0000 LENGTH(AH 4430 BK 0000)

EXTRACT DATE: 12/18/2023 ROADWAY MANAGEMENT SYSTEM PAGE NUMBER: 494
 PRINT DATE: 12/20/2023 SLD COUNTY/SR - ANNUAL PRINT COUNTY: PHILADELPHIA
 DIR: W TOTAL LEN: .462 MI. DIST: 06-5 SR: 8016
 LEFT MUN: PHILADELPHIA C RIGHT MUN: PHILADELPHIA C

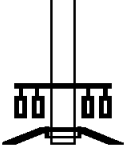
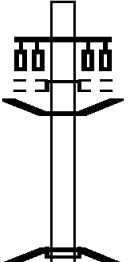
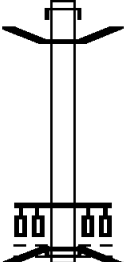

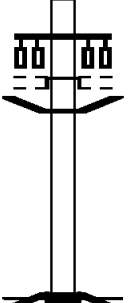
002437 FT

001672 FT



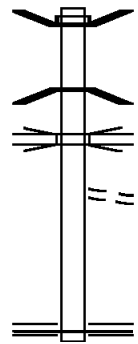
002437 FT
 INTER-AHD SCHUYLKILL EX
 0750/0765 (SR0076 SEG 3444/4792)
 0750/0478 BMSN 67/8016/0500/0000
 001672 FT 2 0 67057 2 28 0000+00
 SOUTH ST
 (CITY)

DIR: W TOTAL LEN: .462 MI. DIST: 06-5 SR: 8016
 LEFT MUN: PHILADELPHIA C RIGHT MUN: PHILADELPHIA C

		INTER-BK RAMP RD (SR8016 SEG 0010/0555) NO UNDERPASS INFORMATIO BMSBG 67/8016/0500/0000 LENGTH(AH 0765 BK 0572)
001100 FT		INTER-AHD RAMP RD (SR8016 SEG 0250/0000) SOUTH ST (CITY) 0500/0572 0500/0478 BMSEN 67/8016/0500/0000 001100 FT 2 0 67057 2 29 0006+21 INTER-BK SCHUYLKILL EX (SR0076 SEG 3445/4608) NO UNDERPASS INFORMATIO BMSBG 67/8016/0500/0000 LENGTH(AH 0572 BK 0545)
000555 FT		INTER-AHD SCHUYLKILL EX (SR0076 SEG 3445/3700) 0250/0545 BMSEN 67/8016/0010/0000 0250/0537 2 0 67057 2 27 0000+00 000555 FT SOUTH ST (CITY)
		INTER-BK RAMP RD (SR8016 SEG 0500/0572) NO UNDERPASS INFORMATIO BMSBG 67/8016/0010/0000 LENGTH(AH 0545 BK 0555)
000000 FT		INTER-AHD RAMP RD (SR8016 SEG 0750/0000) SOUTH ST (CITY) 0010/0555 0010/0537 BMSEN 67/8016/0010/0000 000000 FT 2 0 67057 2 26 0000+00 NC RAMP RD INTER-BK SCHUYLKILL EX (SR0076 SEG 3444/3537) NO UNDERPASS INFORMATIO BMSBG 67/8016/0010/0000 MFC BEGIN = F LENGTH(AH 0555 BK 0000)

EXTRACT DATE: 12/18/2023 ROADWAY MANAGEMENT SYSTEM PAGE NUMBER: 492
 PRINT DATE: 12/20/2023 SLD COUNTY/SR - ANNUAL PRINT COUNTY: PHILADELPHIA
 DIR: N TOTAL LEN: .182 MI. DIST: 06-5 SR: 8015
 LEFT MUN: PHILADELPHIA C RIGHT MUN: PHILADELPHIA C

000960 FT



000000 FT

000960 FT BMS EN 67/0095/0254/0000
 INTER-AHD DELAWARE EX
 0010/0960 (SR0095 SEG 0254/0076)
 1 0 01000 2 36 0000+00
 CASTOR AVE
 0010/0873 BMSBG 67/0095/0254/0000
 RAMP A
 0010/0554 OP ID 67/8017/0010/0653
 FROM 1005/0030 SH
 0010/0120 (CONN)
 000000 FT 1 0 01000 2 36 0000+00
 NC RAMP C RD
 CASTOR AV
 (SR1005 SEG 0030/2033)
 MFC BEGIN = F
 0010/0000 LENGTH(AH 0960 BK 0000)

001705 FT



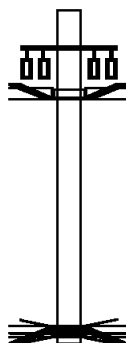
001705 FT
 INTER-AHD SCHUYLKILL EX
 0750/1280 (SR0076 SEG 3444/3380)
 SIGN: 4 CHORD TRUSS
 0750/1201 BMSID 67/0076/3444/3290
 0750/0881 BMSEN 67/8014/0750/0000

000425 FT



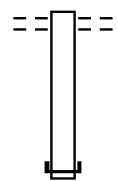
000425 FT 2 0 67057 2 25 0000+00
 NC RAMP B RD
 WALNUT ST
 (SR0003 SEG 0091/2066)
 INTER-BK SCHUYLKILL AV
 (SR3039 SEG 0011/0000)
 NO UNDERPASS INFORMATIO
 BMSBG 67/8014/0750/0000
 0750/0000 LENGTH(AH 1280 BK 0425)

000000 FT



INTER-AHD BMSEN 67/8014/0500/0000
 TO 3039/0010 SH
 (CONN)
 CHESTNUT ST
 (SR0003 SEG 0090/2270)
 0500/0425
 000000 FT 2 0 67057 2 24 0000+00
 SCHUYLKILL AVE WES
 OP ID 67/3039/0010/0079
 NC RAMP A RD
 INTER-BK SCHUYLKILL EX
 (SR0076 SEG 3445/1964)
 SCHUYLKILL RIVER BANK
 BMSBG 67/8014/0500/0000
 MFC BEGIN = F
 0500/0000 LENGTH(AH 0425 BK 0000)

001982 FT

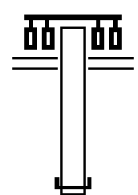


001982 FT WESTMORELAND ST
 0750/0620 (CITY)

001362 FT

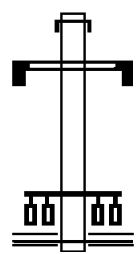
001362 FT 1 0 01000 2 33 0000+00
 NC RAMP A RD
 INTER-BK DELAWARE EX
 (SR0095 SEG 0244/1274)
 0750/0000 LENGTH(AH 0620 BK 0590)

000772 FT



ALLEGHENY AV
 (SR2016 SEG 0110/1700)
 0500/0590
 000772 FT 1 0 01000 2 35 0000+00
 NC RAMP E RD
 INTER-BK DELAWARE EX
 (SR0095 SEG 0245/1736)
 0500/0000 LENGTH(AH 0590 BK 0772)

000000 FT

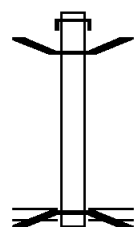


INTER-AHD DELAWARE EX
 0250/0772 (SR0095 SEG 0245/0313)
 SIGN: CENTER MOUNTD
 0250/0500 BMSID 67/8013/0250/0500
 000000 FT 1 0 01000 2 34 0000+00
 NC RAMP B RD
 ALLEGHENY AV
 (SR2016 SEG 0110/1669)
 MFC BEGIN = F
 0250/0000 LENGTH(AH 0772 BK 0000)

EXTRACT DATE: 12/18/2023 ROADWAY MANAGEMENT SYSTEM PAGE NUMBER: 489
 PRINT DATE: 12/20/2023 SLD COUNTY/SR - ANNUAL PRINT COUNTY: PHILADELPHIA
 DIR: W TOTAL LEN: 1.229 MI. DIST: 06-5 SR: 8012
 LEFT MUN: PHILADELPHIA C RIGHT MUN: PHILADELPHIA C

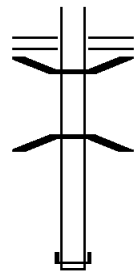
006487 FT

005912 FT



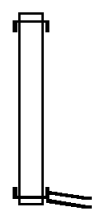
006487 FT
 INTER-AHD SEPTA PARKING LOT
 0760/0575 (CITY)
 0760/0335 BMSBN 67/8012/0750/0396
 005912 FT 2 0 67057 2 21 0000+00
 NC RAMP G RD
 ARCH ST
 (SR3030 SEG 0013/1300)
 AMTRAK PRIVATE ROAD
 BMSBG 67/8012/0750/0396
 0760/0000 LENGTH(AH 0575 BK 0750)

005162 FT



0750/0750 ARCH ST
 (SR3030 SEG 0013/1300)
 0750/0731 BMSEN 67/8012/0750/0396
 2 0 67057 2 21 0001+48
 AMTRAK PRIVATE ROAD
 0750/0396 BMSBG 67/8012/0750/0396
 005162 FT 2 0 67057 2 15 0000+00
 NC RAMP E RD
 INTER-BK RAMP A RD
 (SR8012 SEG 0250/1855)
 0750/0000 LENGTH(AH 0750 BK 0475)

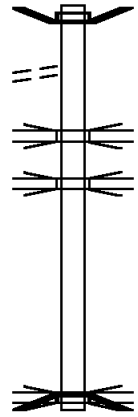
004687 FT



INTER-AHD VINE ST EX
 0520/0475 (SR0676 SEG 0002/0865)
 004687 FT 0 0 00000 0 00 0000+00
 NC RAMP D RD
 RAMP J RD
 (SR8012 SEG 0510/1012)
 INTER-BK RAMP H RD
 (SR8012 SEG 0500/0930)
 0520/0000 LENGTH(AH 0475 BK 1012)

FROM 8012/0500
 (CONN)

0510/0886



0510/1012 BMSEN 67/8012/0510/0000
 (SR8012 SEG 0520/0000)
 INTER-AHD RAMP D RD
 0510/0038 OP ID SCHUYLKILL AV WEST
 67/3030/0013/0696
 0510/0037 OP ID SCHUYLKILL AVE WES
 67/3030/0013/0531
 003675 FT 2 0 67057 2 23 0000+00
 RAMP H (WB)
 OP ID 67/8012/0500/0000
 NC RAMP J RD
 INTER-BK SCHUYLKILL EX
 (SR0076 SEG 3445/0195)
 SCHUYLKILL R
 BMSBG 67/8012/0510/0000
 0510/0000 LENGTH(AH 1012 BK 0930)
 INTER-AHD SCHUYLKILL EX
 (SR0076 SEG 3441/1714)
 RAMP D RD

EXTRACT DATE: 12/18/2023
PRINT DATE: 12/20/2023

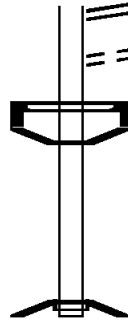
ROADWAY MANAGEMENT SYSTEM
SLD COUNTY/SR - ANNUAL PRINT

PAGE NUMBER: 487
COUNTY: PHILADELPHIA

DIR: W TOTAL LEN: 1.229 MI.
LEFT MUN: PHILADELPHIA C

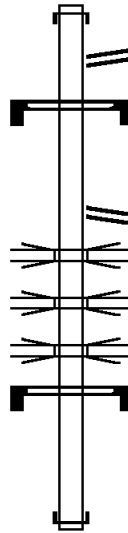
DIST: 06-5 SR: 8012
RIGHT MUN: PHILADELPHIA C

002745 FT



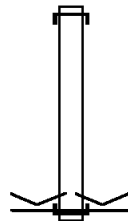
0500/0930 (SR8012 SEG 0520/0000)
TO 8012/0510 SH
0500/0910 (CONN)
SIGN: 4 CHORD TRUSS
0500/0757 BMSID 67/8012/0500/0757
0500/0371 BMSSEN 67/8012/0500/0000
002745 FT 2 0 67057 2 22 0000+00
NC RAMP H RD
INTER-BK SCHUYLKILL AV
(SR3030 SEG 0013/1472)
RAMP J (EB)
BMSBG 67/8012/0500/0000
5 0500/0000 LENGTH(AH 0930 BK 2035)

000710 FT



INTER-AHD SCHUYLKILL EX
0250/2035 (SR0076 SEG 3440/1788)
RAMP E RD
0250/1855 (SR8012 SEG 0750/0000)
SIGN: 4 CHORD TRUSS
0250/1616 BMSID 67/8012/0250/1616
NC RAMP A RD
RAMP A RD
0250/0973 (SR8012 SEG 0010/0710)
SCHUYLK EXWY (EB)
0250/0722 OP ID 67/0076/3440/0602
RAMP A ML (WB)
0250/0675 OP ID 67/0676/0003/0808
SCHUYLK EXWY
0250/0600 OP ID 67/0076/3441/0550
SIGN: CANTILEVER
0250/0326 BMSID 67/8012/0250/0326
000710 FT 2 0 67057 2 16 0000+00
NC RAMP C RD
INTER-BK VINE ST EX
(SR0676 SEG 0003/1365)
5 0250/0000 LENGTH(AH 2035 BK 0710)

000000 FT




INTER-AHD RAMP A RD
0010/0710 (SR8012 SEG 0250/0973)
000000 FT 2 0 67057 2 17 0000+00
VILLAGE: FAIRMOUNT PARK
NC RAMP A RD
INTER-BK SCHUYLKILL EX
(SR0076 SEG 3440/0028)
MFC BEGIN = F
5 0010/0000 LENGTH(AH 0710 BK 0000)

EXTRACT DATE: 12/18/2023 ROADWAY MANAGEMENT SYSTEM PAGE NUMBER: 486
 PRINT DATE: 12/20/2023 SLD COUNTY/SR - ANNUAL PRINT COUNTY: PHILADELPHIA
 DIR: E TOTAL LEN: 1.078 MI. DIST: 06-5 SR: 8011
 LEFT MUN: PHILADELPHIA C RIGHT MUN: PHILADELPHIA C

005693 FT

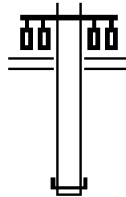
004573 FT



005693 FT
 INTER-AHD DELAWARE EX
 0750/1120 (SR0095 SEG 0234/0000)
 0750/1112 BMSSEN 67/8011/0750/0350
 0 0 00000 0 00 0000+00
 GIRARD AVENUE
 0750/0350 BMSBG 67/8011/0750/0350
 004573 FT 1 0 01000 2 28 0000+00
 NC RAMP A RD
 RICHMOND ST
 (SR2001 SEG 0140/0000)
 (SR2001 SEG 0141/0000)
 INTER-BK SCHIRRA DR
 (CITY)
 5 0750/0000 LENGTH(AH 1120 BK 0500)

DIR: E TOTAL LEN: 1.078 MI. DIST: 06-5 SR: 8011
 LEFT MUN: PHILADELPHIA C RIGHT MUN: PHILADELPHIA C

004073 FT



ARAMINGO AV
 (SR2009 SEG 0011/0925)
 0530/0500
 004073 FT 0 0 00000 0 00 0000+00
 NC RAMP B SPUR RD
 INTER-BK RAMP FROM I-95 SB
 (SR8011 SEG 0500/0840)
 5 0530/0000 LENGTH(AH 0500 BK 0926)

INTER-AHD RAMP B RD
 0510/0926 (SR8011 SEG 0500/1400)
 FLETCHER ST
 0510/0908 (CITY)

MOYER ST
 (CITY)
 NORRIS ST
 (CITY)
 0510/0288 DAUPHIN ST
 (SR2012 SEG 0080/1584)
 003147 FT UR B RD
 INTER-BK ARAMINGO AV
 (SR2009 SEG 0011/1525)

5 0510/0000 LENGTH(AH 0926 BK 1427)

2 0 67047 5 00 0000+00 003147 FT
 ARAMINGO AV
 (SR2009 SEG 0011/1525) 0510/0000



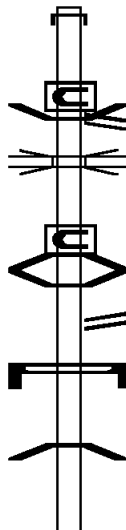
INTER-AHD GIRARD AV
 0500/1427 (SR2008 SEG 0070/0260)
 BMSBN 67/8011/0500/1275
 SPUR B RD
 (SR8011 SEG 0510/0926)
 0500/1400

0500/1300 OP ID 67/2009/0011/0504
 0 0 00000 0 00 0000+00
 FT MILD/CLOSED

NO UNDERPASS INFORMATION
 0500/1275 BMSBG 67/8011/0500/1275
 0500/0843 BMSBN 67/8011/0500/0061
 RAMP B SPUR RD
 0500/0840 (SR8011 SEG 0530/0000)
 SIGN: 2 CHORD TRUSS

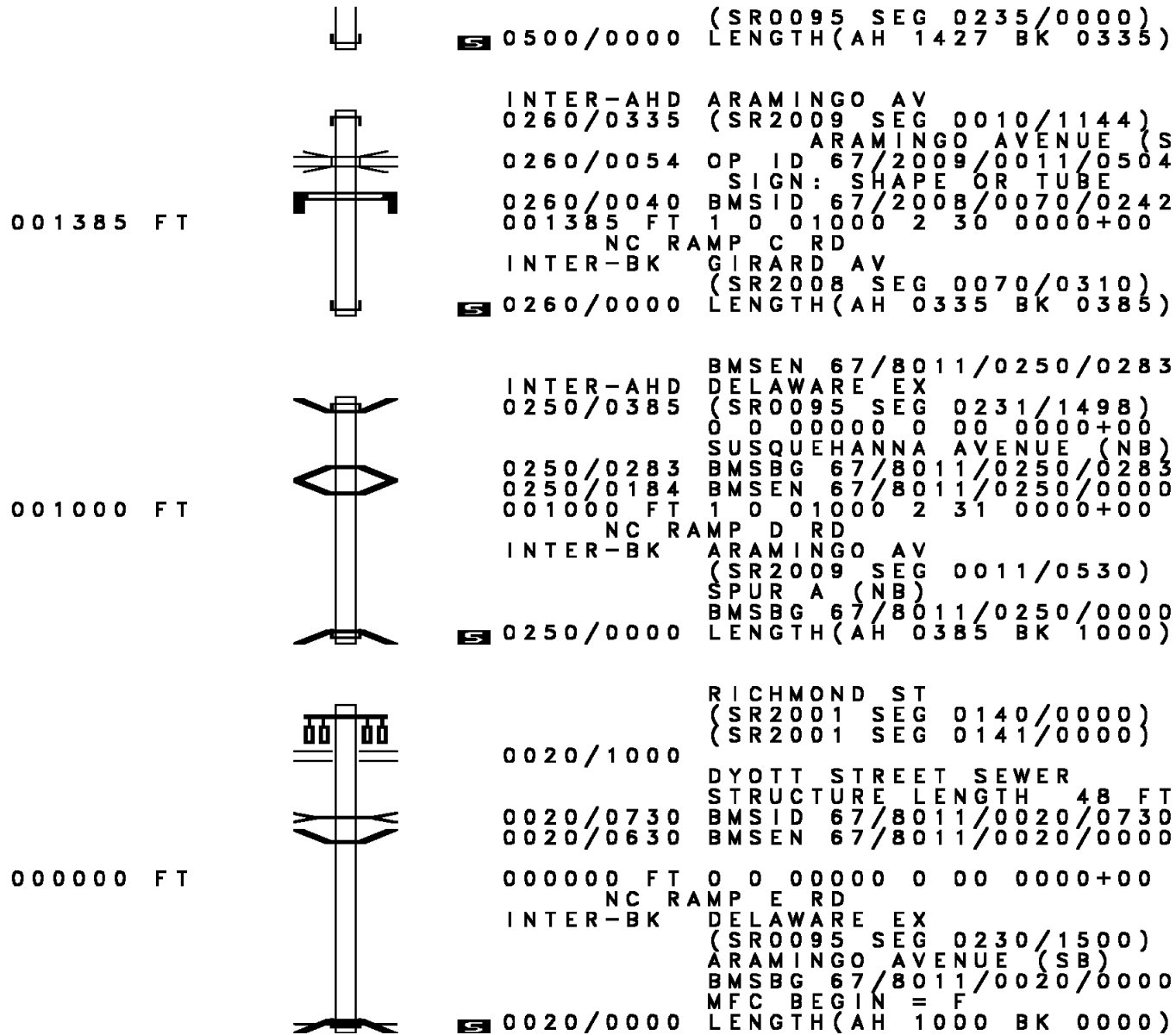
0500/0505 BMSID 67/8011/0500/0505
 1 0 01000 2 29 0000+00
 ARAMINGO AVENUE (NB)
 0500/0061 BMSBG 67/8011/0500/0061
 001720 FT 1 0 01000 2 29 0000+00

001720 FT



INTER-BK DELAWARE EX

DIR: E TOTAL LEN: 1.078 MI. DIST: 06-5 SR: 8011
 LEFT MUN: PHILADELPHIA C RIGHT MUN: PHILADELPHIA C



0500/0000 (SR0095 SEG 0235/0000)
 LENGTH(AH 1427 BK 0335)

INTER-AHD ARAMINGO AV
 0260/0335 (SR2009 SEG 0010/1144)
 ARAMINGO AVENUE (S)
 0260/0054 OP ID 67/2009/0011/0504
 SIGN: SHAPE OR TUBE
 0260/0040 BMSID 67/2008/0070/0242
 001385 FT 1 0 01000 2 30 0000+00
 NC RAMP C RD

INTER-BK GIRARD AV
 (SR2008 SEG 0070/0310)
 0260/0000 LENGTH(AH 0335 BK 0385)

INTER-AHD BMSSEN 67/8011/0250/0283
 0250/0385 DELAWARE EX
 (SR0095 SEG 0231/1498)
 0 0 00000 0 00 0000+00
 SUSQUEHANNA AVENUE (NB)
 0250/0283 BMSBG 67/8011/0250/0283
 0250/0184 BMSSEN 67/8011/0250/0000
 001000 FT 1 0 01000 2 31 0000+00
 NC RAMP D RD

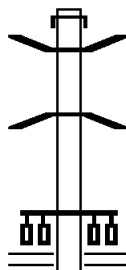
INTER-BK ARAMINGO AV
 (SR2009 SEG 0011/0530)
 SPUR A (NB)
 BMSBG 67/8011/0250/0000
 0250/0000 LENGTH(AH 0385 BK 1000)

0020/1000 RICHMOND ST
 (SR2001 SEG 0140/0000)
 (SR2001 SEG 0141/0000)

DYOTT STREET SEWER
 STRUCTURE LENGTH 48 FT
 0020/0730 BMSID 67/8011/0020/0730
 0020/0630 BMSSEN 67/8011/0020/0000
 000000 FT 0 0 00000 0 00 0000+00
 NC RAMP E RD

INTER-BK DELAWARE EX
 (SR0095 SEG 0230/1500)
 ARAMINGO AVENUE (SB)
 BMSBG 67/8011/0020/0000
 MFC BEGIN = F
 0020/0000 LENGTH(AH 1000 BK 0000)

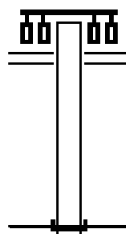
001260 FT



001260 FT
 INTER-AHD SCHUYLKILL EX
 0250/0615 (SR0076 SEG 3435/1648)
 0250/0443 BMSEN 67/8010/0250/0020
 2 0 67057 2 14 0000+25
 NO UNDERPASS INFORMATION
 0250/0020 BMSBG 67/8010/0250/0020
 000645 FT 2 0 67057 2 14 0000+00
 NC RAMP F RD
 SPRING GARDEN ST
 (SR3014 SEG 0030/0156)

0250/0000 LENGTH(AH 0615 BK 0645)

000645 FT



0010/0645
 SPRING GARDEN ST
 (SR3014 SEG 0030/0035)

000000 FT

000000 FT 2 0 67057 2 13 0000+00
 NC RAMP E RD
 INTER-BK SCHUYLKILL EX
 (SR0076 SEG 3434/1628)
 MFC BEGIN = F

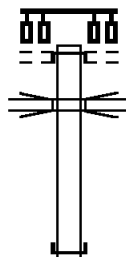
0010/0000 LENGTH(AH 0645 BK 0000)

DIR: N TOTAL LEN: 3.179 MI. DIST: 06-5 SR: 8009
 LEFT MUN: PHILADELPHIA C RIGHT MUN: PHILADELPHIA C

016786 FT

016786 FT
 INTER-AHD

LC TO SECOND ST
 (CONN)
 CALLOWHILL ST
 (CITY)



0520/1075

0520/0912

RAMP NV (WB)
 OP ID 67/8009/0510/1771

015711 FT

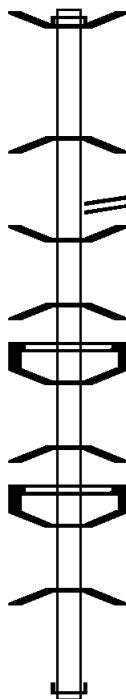
015711 FT
 INTER-BK

0 0 00000 0 00 0000+00
 RAMP TO 676WB
 (SR8009 SEG 0510/1067)
 LENGTH(AH 1075 BK 2720)



INTER-AHD
 0510/2720

BMS EN 67/8009/0510/1771
 VINE ST EX
 (SR0676 SEG 0015/3188)



0510/1771

0 0 00000 0 00 0000+00
 RAMP S3 (WB)
 BMSBG 67/8009/0510/1771

0510/1067
 0510/0955

RAMP TO CALLOWHILL
 (SR8009 SEG 0520/0000)
 BMS EN 67/8009/0510/0827
 0 0 00000 0 00 0000+00

0510/0827

SPRING GARDEN ST. (EB)
 BMSBG 67/8009/0510/0827
 SIGN: 2 CHORD TRUSS

0510/0589
 0510/0488

BMSID 67/8009/0510/0589
 BMS EN 67/8009/0510/0427
 0 0 00000 0 00 0000+00

0510/0427

FAIRMOUNT AV (WB)
 BMSBG 67/8009/0510/0427
 SIGN: 2 CHORD TRUSS

0510/0118
 0510/0102

BMSID 67/8009/0510/0118
 BMS EN 67/8009/0510/0045
 0 0 00000 0 00 0000+00

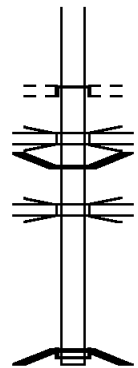
012991 FT

0510/0045
 012991 FT
 INTER-BK

BMSBG 67/8009/0510/0045
 0 0 00000 0 00 0000+00
 SR 95 SB
 (SR0095 SEG 0221/1146)
 LENGTH(AH 2720 BK 0650)

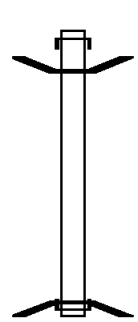


012341 FT



INTER-AHD CALLOWHILL ST
 (CITY)
 THIRD ST
 (CITY)
 0500/0650 RAMP NV (WB)
 0500/0400 OP ID 67/8009/0510/1771
 0500/0144 BMSEN 67/8009/0020/2083
 RAMP VN
 0500/0063 OP ID 67/8009/0270/0000
 012341 FT 0 0 0000 0 00 0000+00
 INTER-BK RAMP 95N TO CALLOWHILL
 (SR8009 SEG 0020/2083)
 SECOND STREET (SB)
 BMSBG 67/8009/0020/2083
 0500/0000 LENGTH(AH 0650 BK 1752)

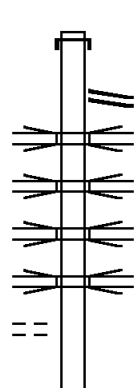
010589 FT




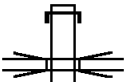



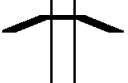

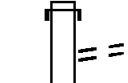
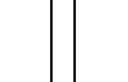



INTER-AHD SR 95 NB
 0270/1752 (SR0095 SEG 0220/0094)
 0270/1507 BMSEN 67/8009/0270/0000
 010589 FT 0 0 00000 0 00 0000+00
 INTER-BK VINE ST EX
 (SR0676 SEG 0014/3630)
 RAMP SV
 BMSBG 67/8009/0270/0000
 0270/0000 LENGTH(AH 1752 BK 1109)

FLORIST ST
 (CITY)

0260/0118
 009480 FT



INTER-AHD SR 95 NB
 0260/1109 (SR0095 SEG 0214/0915)
 RAMP FROM DELAWARE AV
 0260/0600 (SR8009 SEG 0030/0300)
 RAMP SV (WB)
 0260/0497 OP ID 67/8009/0020/0723
 INTERSTATE 95 (NB)
 0260/0400 OP ID 67/0095/0214/0000
 I 676; US 30; PA
 0260/0287 OP ID 67/7301/0676/0000
 INTERSTATE 95 (SB)
 0260/0235 OP ID 67/0095/0215/0000
 009480 FT 0 0 00000 0 00 0000+00
 INTER-BK RACE ST

		(CITY) 0260/0000 LENGTH(AH 1109 BK 2890)
		INTER-AHD DELAWARE EX 0250/2890 (SR0095 SEG 0211/1507) MARKET ST (WB) 0250/2743 OP ID 67/8007/0760/0000
		SIGN: 2 CHORD TRUSS BMSID 67/8009/0020/1727 BMSEN 67/8009/0020/0723 1676; US30; PA 0250/1199 OP ID 67/7301/0676/0000 0 0 0000 0 0 0000+00 BMSEN 67/8009/0250/0487 RAMP NFN (NB)
		0250/0802 BMSBG 67/8009/0020/0723 0 0 0000 0 0 0000+00 INTERSTATE 95 (SB)
		0250/0487 BMSBG 67/8009/0250/0487 0250/0356 BMSEN 67/8009/0250/0231 0 0 0000 0 0 0000+00 SECOND ST.
006590 FT		0250/0231 BMSBG 67/8009/0250/0231 006590 FT 0 0 0000 0 0 0000+00 INTER-BK VINE ST EX (SR0676 SEG 0014/3577)
		0250/0000 LENGTH(AH 2890 BK 0300)
		INTER-AHD RAMP RACE ST TO 95NB 0030/0300 (SR8009 SEG 0260/0600) WATER ST (CITY)
006290 FT		0030/0073 0 0 0000 0 0 0000+00 CHRISTOPHER COLUMBUS BL (SR2001 SEG 0100/2308) (SR2001 SEG 0101/2315)
		0030/0000 LENGTH(AH 0300 BK 2770)
		INTER-AHD VINE ST EX 0020/2770 (SR0676 SEG 0015/3180) 0020/2764 BMSEN 67/8009/0020/2665 0 0 0000 0 0 0000+00 3RD STREET
		0020/2665 BMSBG 67/8009/0020/2665 RAMP VN

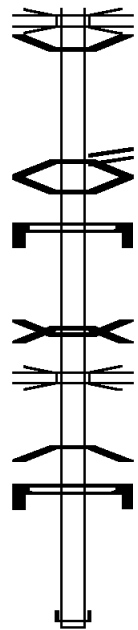
EXTRACT DATE: 12/18/2023
PRINT DATE: 12/20/2023

ROADWAY MANAGEMENT SYSTEM
SLD COUNTY/SR - ANNUAL PRINT

PAGE NUMBER: 479
COUNTY: PHILADELPHIA

DIR: N TOTAL LEN: 3.179 MI.
LEFT MUN: PHILADELPHIA C

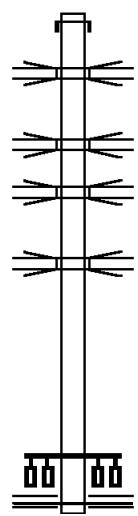
DIST: 06-5 SR: 8009
RIGHT MUN: PHILADELPHIA C



003520 FT

0020/2243	OP ID	67/8009/0270/0000
0020/2227	BMS EN	67/8009/0020/2083
	O O	00000 0 00 0000+00
	RAMP RD	(SR8009 SEG 0500/0000)
	SECOND STREET	(SB)
0020/2083	BMSBG	67/8009/0020/2083
0020/1924	BMS EN	67/8009/0020/1549
	SIGN:	2 CHORD TRUSS
0020/1727	BMS ID	67/8009/0020/1727
	O O	00000 0 00 0000+00
	BMS EN	67/8009/0020/0723
	INTERSTATE	95 (SB)
0020/1549	BMSBG	67/8009/0020/1549
		1676; US30; PA
0020/1132	OP ID	67/7301/0676/0000
	O O	00000 0 00 0000+00
	RAMP NFN	(NB)
0020/0723	BMSBG	67/8009/0020/0723
	SIGN:	2 CHORD TRUSS
0020/0678	BMS ID	67/8009/0020/0678
003520 FT	O O	00000 0 00 0000+00
	INTER-BK	DELAWARE EX
		(SR0095 SEG 0210/2084)
5	0020/0000	LENGTH(AH 2770 BK 3520)

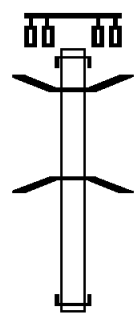
000000 FT



	INTER-AHD	DELAWARE EX
0010/3520	(SR0095	SEG 0210/2116)
		MARKET ST (WB)
0010/3099	OP ID	67/8007/0760/0000
		CHESTNUT ST. (EB)
0010/2275	OP ID	67/3008/0060/1954
		PED WALK
0010/1870	OP ID	67/0095/0210/0442
		SPRUCE DOCK
0010/1052	OP ID	67/2150/0010/0000
000000 FT	O O	00000 0 00 0000+00
	NC RAMP RD	CHRISTOPHER COLUMBUS BL
		(SR2001 SEG 0090/0000)
		(SR2001 SEG 0091/0000)
5	0010/0000	MFC BEGIN = F LENGTH(AH 3520 BK 0000)

EXTRACT DATE: 12/18/2023 ROADWAY MANAGEMENT SYSTEM PAGE NUMBER: 478
 PRINT DATE: 12/20/2023 SLD COUNTY/SR - ANNUAL PRINT COUNTY: PHILADELPHIA
 DIR: E TOTAL LEN: .905 MI. DIST: 06-5 SR: 8008
 LEFT MUN: PHILADELPHIA C RIGHT MUN: PHILADELPHIA C

004778 FT



003738 FT

004778 FT
 INTER-AHD THIRTYFOURTH ST/GIRARD
 (CITY)
 0500/1040
 0500/0946 BMSBN 67/8008/0500/0310
 2 0 67057 2 12 0000+00
 SCHUYLK EXWY (EB)
 0500/0310 BMSBG 67/8008/0500/0310
 003738 FT 2 0 67057 2 12 0000+00
 NC RAMP D RD
 INTER-BK SCHUYLKILL EX
 (SR0076 SEG 3431/1003)
 0500/0000 LENGTH(AH 1040 BK 1928)

INTER-AHD SCHUYLKILL EX

EXTRACT DATE: 12/18/2023
PRINT DATE: 12/20/2023

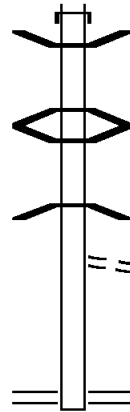
ROADWAY MANAGEMENT SYSTEM
SLD COUNTY/SR - ANNUAL PRINT

PAGE NUMBER: 477
COUNTY: PHILADELPHIA

DIR: E TOTAL LEN: .905 MI.
LEFT MUN: PHILADELPHIA C

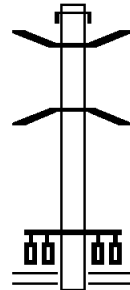
DIST: 06-5 SR: 8008
RIGHT MUN: PHILADELPHIA C

001810 FT



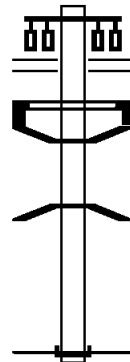
0030/1928 (SR0076 SEG 3421/2078)
0030/1346 BMSSEN 67/8008/0030/1087
2 0 67057 2 11 0010+36
SCHUYLK EXWY (EB)
0030/1087 BMSBG 67/8008/0030/1087
0030/0633 BMSSEN 67/8008/0030/0471
2 0 67057 2 00 0004+30
LANSDOWNE DR
0030/0471 BMSBG 67/8008/0030/0471
FROM 0030/0061 SH
0030/0124 (CONN)
001810 FT 2 0 67057 2 11 0000+00
NC RAMP C RD
GIRARD AV
(SR0030 SEG 0060/3682)
(SR0030 SEG 0061/3688)
0030/0000 LENGTH(AH 1928 BK 0933)

000877 FT



INTER-AHD SCHUYLKILL EX
0020/0933 (SR0076 SEG 3424/1615)
0020/0554 BMSSEN 67/8008/0020/0482
0 0 00000 0 00 0000+00
LANSDOWNE DRIVE
0020/0482 BMSBG 67/8008/0020/0482
000877 FT 2 0 67057 2 10 0000+00
NC RAMP B RD
GIRARD AV
(SR0030 SEG 0070/0166)
(SR0030 SEG 0071/0168)
0020/0000 LENGTH(AH 0933 BK 0877)

000000 FT



GIRARD AV
(SR0030 SEG 0070/0130)
(SR0030 SEG 0071/0131)
0010/0877
SIGN: 4 CHORD TRUSS
0010/0559 BMSID 67/8008/0010/0559
0010/0378 BMSSEN 67/8008/0010/0314
2 0 67057 2 09 0000+00
LANSDOWNE DR
0010/0314 BMSBG 67/8008/0010/0314
000000 FT 2 0 67057 2 09 0000+00
NC RAMP A RD
INTER-BK SCHUYLKILL EX
(SR0076 SEG 3424/0859)
MFC BEGIN = F
0010/0000 LENGTH(AH 0877 BK 0000)

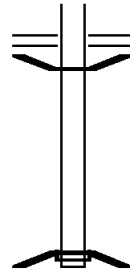
EXTRACT DATE: 12/18/2023 ROADWAY MANAGEMENT SYSTEM PAGE NUMBER: 476
PRINT DATE: 12/20/2023 SLD COUNTY/SR - ANNUAL PRINT COUNTY: PHILADELPHIA
DIR: N TOTAL LEN: 1.687 MI. DIST: 06-5 SR: 8007
LEFT MUN: PHILADELPHIA C RIGHT MUN: PHILADELPHIA C

008905 FT

==□==

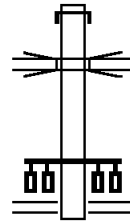
008905 FT SECOND ST
(CITY)

007964 FT



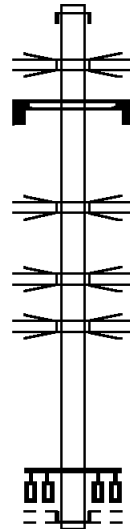
0760/0941 MARKET ST
 (SR2004 SEG 0034/0020)
 0760/0747 BMS EN 67/8007/0760/0000
 007964 FT 0 0 00000 0 00 0000+00
 NC MARKET ST RAMP RD
 INTER-BK PENNS LANDING (REC AREA
 (CITY)
 COLUMBUS BLVD (NB)
 BMSBG 67/8007/0760/0000
 0760/0000 LENGTH(AH 0941 BK 0880)

007084 FT



INTER-AHD DELAWARE EX
 0750/0880 (SR0095 SEG 0204/0123)
 INTERSTATE 95 (NB)
 0750/0319 OP ID 67/0095/0200/1177
 007084 FT 0 0 00000 0 00 0000+00
 CHRISTOPHER COLUMBUS BL
 (SR2001 SEG 0081/2010)
 (SR2001 SEG 0080/2013)
 0750/0000 LENGTH(AH 0880 BK 3390)

003694 FT



INTER-AHD DELAWARE EX
 0510/3390 (SR0095 SEG 0205/0000)
 SOUTH STREET WALKW
 0510/3230 OP ID 67/0095/0204/0179
 SIGN: 2 CHORD TRUSS
 0510/2954 BMS ID 67/0095/0205/0455
 0510/1956 OP ID SPRUCE, DOCK
 67/2150/0010/0000
 0510/1127 OP ID PED WALK
 67/0095/0210/0442
 CHESTNUT ST. (EB)
 0510/0750 OP ID 67/3008/0060/1954
 003694 FT 0 0 00000 0 00 0000+00
 FRONT ST
 (CITY)
 INTER-BK MARKET ST
 (SR2004 SEG 0034/0445)
 0510/0000 LENGTH(AH 3390 BK 0975)

EXTRACT DATE: 12/18/2023
PRINT DATE: 12/20/2023

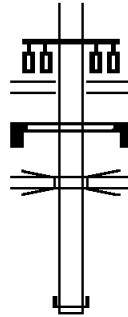
ROADWAY MANAGEMENT SYSTEM
SLD COUNTY/SR - ANNUAL PRINT

PAGE NUMBER: 474
COUNTY: PHILADELPHIA

DIR: N TOTAL LEN: 1.687 MI.
LEFT MUN: PHILADELPHIA C

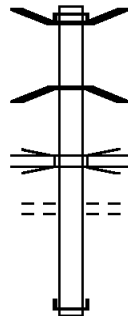
DIST: 06-5 SR: 8007
RIGHT MUN: PHILADELPHIA C

002719 FT



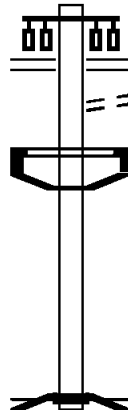
0500/0975 CHRISTOPHER COLUMBUS BL
(SR2001 SEG 0081/1947)
(SR2001 SEG 0080/1958)
SIGN: 2 CHORD TRUSS
0500/0879 BMSID 67/8007/0500/0879
INTERSTATE 95 (NB)
0500/0637 OP ID 67/0095/0200/1177
002719 FT 0 0 00000 0 00 0000+00
INTER-BK DELAWARE EX
(SRO095 SEG 0205/0052)
5 0500/0000 LENGTH(AH 0975 BK 1696)

001023 FT



INTER-AHD BMSEN 67/8007/0020/1240
0020/1696 DELAWARE EX
(SRO095 SEG 0191/2957)
0 0 00000 0 00 0000+00
0020/1240 MIFFLIN ST. (EB)
BMSBG 67/8007/0020/1240
0020/0500 INTERSTATE 95 (NB)
OP ID 67/0095/0194/0000
WATER ST
0020/0364 (CITY)
001023 FT 0 0 00000 0 00 0000+00
INTER-BK CHRISTOPHER COLUMBUS BL
(SR2001 SEG 0061/2288)
5 0020/0000 LENGTH(AH 1696 BK 1023)

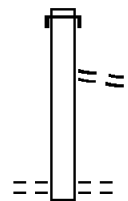
000000 FT



0010/1023 CHRISTOPHER COLUMBUS BL
(SR2001 SEG 0070/1396)
(SR2001 SEG 0071/1392)
TO 2001/0071 SH
0010/0953 (CONN)
SIGN: 2 CHORD TRUSS
0010/0812 BMSID 67/8007/0010/0812
0010/0609 BMSEN 67/8007/0010/0000
000000 FT 0 0 00000 0 00 0000+00
NC RAMP RD
INTER-BK DELAWARE EX
(SRO095 SEG 0194/1974)
REED STREET
BMSBG 67/8007/0010/0000
MFC BEGIN = F
5 0010/0000 LENGTH(AH 1023 BK 0000)

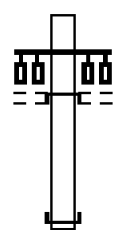
DIR: W TOTAL LEN: .407 MI. DIST: 06-5 SR: 8006
 LEFT MUN: PHILADELPHIA C RIGHT MUN: PHILADELPHIA C

002150 FT



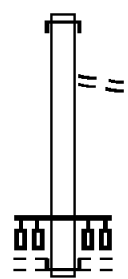
002150 FT INTER-AHD SCHUYLKILL EX
 0750/0370 (SR0076 SEG 3414/1780)
 LC FROM MONTGOMERY DR
 (CONN)
 0750/0153 2 0 67057 2 07 0000+00
 001780 FT NC RAMP B RD
 MONTGOMERY DR
 (CITY)
 0750/0000 LENGTH(AH 0370 BK 0480)

001780 FT



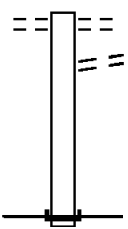
INTER-AHD RAMP C RD
 (SR8006 SEG 0250/0000)
 MONTGOMERY DR
 (CITY)
 0500/0480
 001300 FT 2 0 67057 2 05 0000+00
 NC RAMP D RD
 INTER-BK SCHUYLKILL EX
 (SR0076 SEG 3415/1754)
 0500/0000 LENGTH(AH 0480 BK 0660)

001300 FT



INTER-AHD SCHUYLKILL EX
 0250/0660 (SR0076 SEG 3415/0549)
 LC FROM MONTGOMERY DR
 (CONN)
 0250/0069 2 0 67057 2 06 0000+00
 000640 FT NC RAMP C RD
 MONTGOMERY DR
 (CITY)
 INTER-BK RAMP D RD
 (SR8006 SEG 0500/0480)
 0250/0000 LENGTH(AH 0660 BK 0640)

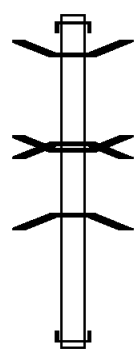
000640 FT



0010/0640 MONTGOMERY DR
 (CITY)
 LC TO MONTGOMERY DR
 (CONN)
 0010/0504 2 0 67057 2 08 0000+00
 000000 FT NC RAMP A RD
 INTER-BK SCHUYLKILL EX
 (SR0076 SEG 3414/0795)
 MFC BEGIN = F
 0010/0000 LENGTH(AH 0640 BK 0000)

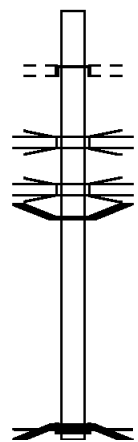
000000 FT

003087 FT



003087 FT
 INTER-AHD DELAWARE EX
 0750/1315 (SR0095 SEG 0144/0418)
 0750/1268 BMSSEN 67/8005/0750/0729
 0 0 00000 0 00 0000+00
 BMSSEN 67/8005/0750/0300
 LAGOONS
 0750/0729 BMSBG 67/8005/0750/0729
 0 0 00000 0 00 0000+00
 NO UNDERPASS INFORMATION
 0750/0300 BMSBG 67/8005/0750/0300
 001772 FT 0 0 00000 0 00 0000+00
 NC RAMP A RD
 INTER-BK ENTERPRISE AV
 (CITY)
 0750/0000 LENGTH(AH 1315 BK 1772)

001772 FT



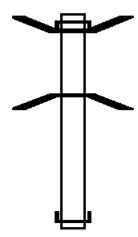
INTER-AHD ENTERPRISE AV
 (CITY)
 0500/1772 ENTERPRISE AV
 (CITY)
 0500/1000 OP ID INTERSTATE 95 (SB)
 67/0095/0141/0000
 INTERSTATE 95 (NB)
 0500/0838 OP ID 67/0095/0140/0000
 0500/0625 BMSSEN 67/8005/0500/0000
 000000 FT 0 0 00000 0 00 0000+00
 NC RAMP B RD
 INTER-BK DELAWARE EX
 (SR0095 SEG 0145/0674)
 CONSOLIDATED RAIL CO RR
 BMSBG 67/8005/0500/0000
 MFC BEGIN = F
 0500/0000 LENGTH(AH 1772 BK 0000)

000000 FT

EXTRACT DATE: 12/18/2023 ROADWAY MANAGEMENT SYSTEM PAGE NUMBER: 471
 PRINT DATE: 12/20/2023 SLD COUNTY/SR - ANNUAL PRINT COUNTY: PHILADELPHIA
 DIR: N TOTAL LEN: 1.761 MI. DIST: 06-5 SR: 8004
 LEFT MUN: PHILADELPHIA C RIGHT MUN: PHILADELPHIA C

009296 FT

008461 FT



009296 FT BMS EN 67/8004/0510/0556
 INTER-AHD ROOSEVELT BOULEVARD EX
 0510/0835 (SR0001 SEG 0090/0265)
 0 0 00000 0 00 0000+00
 MLK DRIVE
 0510/0556 BMSBG 67/8004/0510/0556
 008461 FT 2 0 67058 2 02 0000+00
 NC RAMP C RD
 INTER-BK SCHUYLKILL EX
 (SR0076 SEG 3401/1832)
 0510/0000 LENGTH(AH 0835 BK 3400)

INTER-AHD SCHUYLKILL EX

EXTRACT DATE: 12/18/2023
PRINT DATE: 12/20/2023

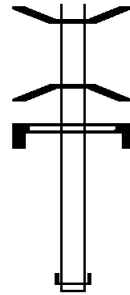
ROADWAY MANAGEMENT SYSTEM
SLD COUNTY/SR - ANNUAL PRINT

PAGE NUMBER: 469
COUNTY: PHILADELPHIA

DIR: N TOTAL LEN: 1.761 MI.
LEFT MUN: PHILADELPHIA C


DIST: 06-5 SR: 8004
RIGHT MUN: PHILADELPHIA C

002795 FT



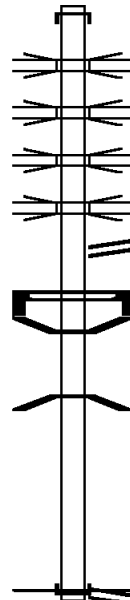
0250/0807 BMS EN 67/8004/0250/0684
2 0 67058 2 00 0000+00
SCHUYLK EXWY (WB)
0250/0684 BMSBG 67/8004/0250/0684
SIGN: CANTILEVER
0250/0680 BMSID 67/8004/0250/0680
002795 FT 2 0 67058 2 00 0000+00
NC RAMP A RD
INTER-BK ROOSEVELT BOULEVARD EX
(SR0001 SEG 0091/0000)
5 0250/0000 LENGTH(AH 1074 BK 0655)

002140 FT



INTER-AHD SCHUYLKILL EX
0020/0655 (SR0076 SEG 3400/1227)
002140 FT 2 0 67057 2 03 0000+00
NC RAMP B-1 RD
INTER-BK RAMP B RD
(SR8004 SEG 0010/0663)
5 0020/0000 LENGTH(AH 0655 BK 2140)

000000 FT



INTER-AHD ROOSEVELT BOULEVARD EX
0010/2140 (SR0001 SEG 0090/0000)
RAMP D (EB)
0010/1754 OP ID 67/8004/0260/0000
SCHUYLKILL EXWY (W)
0010/1391 OP ID 67/0076/3401/1171
RAMP CLW CITY LINE
0010/1210 OP ID 67/8004/0500/1055
SCHUYLK EXWY (EB)
0010/1040 OP ID 67/0076/3400/0883
RAMP B-1 RD
0010/0663 (SR8004 SEG 0020/0000)
SIGN: 4 CHORD TRUSS
0010/0460 BMSID 67/8004/0010/0460
0010/0247 BMS EN 67/8004/0010/0031
2 0 67058 2 01 0000+00
NEILL DRIVE
0010/0031 BMSBG 67/8004/0010/0031
000000 FT 2 0 67058 2 01 0000+00
NC RAMP B RD
RAMP H RD
(SR8002 SEG 0750/2840)
INTER-BK SCHUYLKILL EX
(SR0076 SEG 3394/2307)
MFC BEGIN = F
5 0010/0000 LENGTH(AH 2140 BK 0000)

EXTRACT DATE: 12/18/2023 ROADWAY MANAGEMENT SYSTEM PAGE NUMBER: 468
PRINT DATE: 12/20/2023 SLD COUNTY/SR - ANNUAL PRINT COUNTY: PHILADELPHIA
DIR: W TOTAL LEN: 1.673 MI. DIST: 06-5 SR: 8003
LEFT MUN: PHILADELPHIA C RIGHT MUN: PHILADELPHIA C

008832 FT

008832 FT SIGN: CANTILEVER

EXTRACT DATE: 12/18/2023
PRINT DATE: 12/20/2023

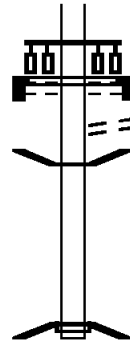
ROADWAY MANAGEMENT SYSTEM
SLD COUNTY/SR - ANNUAL PRINT

PAGE NUMBER: 467
COUNTY: PHILADELPHIA

DIR: W TOTAL LEN: 1.673 MI.
LEFT MUN: PHILADELPHIA C

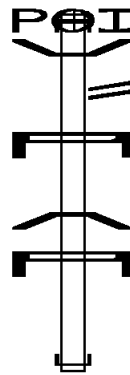
DIST: 06-5 SR: 8003
RIGHT MUN: PHILADELPHIA C

007984 FT



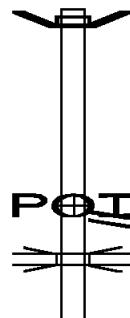
BMSID 67/8003/0530/0848
FRONT ST
(CITY)
0530/0848 LC TO FRONT STREET
0530/0735 (CONN)
0530/0298 BMSSEN 67/8003/0530/0000
007984 FT 0 0 00000 0 00 0000+00
NC RA MP TO FRONT ST
INTER-BK RAMP FROM I-95
(SR8003 SEG 0520/1071)
NO UNDERPASS INFORMATION
BMSBG 67/8003/0530/0000
5 0530/0000 LENGTH(AH 0848 BK 1859)

006125 FT



INTER-AHD (APRA) WALT WHITMAN BR
0520/1859 D.R.P.A. TO NJ
0520/1635 (GOVT)
BMSSEN 67/8003/0520/0446
RAMP TO FRONT ST
0520/1071 (SR8003 SEG 0530/0000)
SIGN: 2 CHORD TRUSS
0520/0901 BMSID 67/8003/0520/0901
0 0 00000 0 00 0000+00
RAMP ED-E (NB)
0520/0446 BMSBG 67/8003/0520/0446
SIGN: CANTILEVER
0520/0386 BMSID 67/8003/0520/0386
006125 FT 0 0 00000 0 00 0000+00
INTER-BK I-95 SB
5 0520/0000 LENGTH(AH 1859 BK 3075)

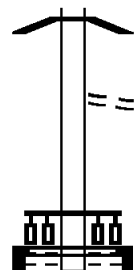
INTER-AHD BMSSEN 67/8003/0510/0980
0510/3075 RAMP TO NB I-95
(SR0095 SEG 0184/1599)



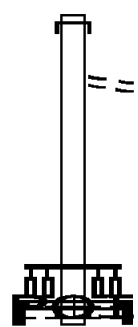
0510/1200 (APRA) WALT WHITMAN BR I
WALT WHITMAN BRIDGE RAM
(CITY)
0510/1015 RAMP D-DE (SB)
OP ID 67/8003/0520/0446
0 0 00000 0 00 0000+00
INTERSTATE 95 (NB)

DIR: W TOTAL LEN: 1.673 MI. DIST: 06-5 SR: 8003
 LEFT MUN: PHILADELPHIA C RIGHT MUN: PHILADELPHIA C


003050 FT
 0510/0980 BMSBG 67/8003/0510/0980
 LC FROM FRONT ST
 (CONN)
 0510/0085 0 0 00000 0 00 0000+00
 003050 FT SIGN: CANTILEVER
 BMSID 67/8003/0510/0000
 FRONT ST
 (CITY)
 5 0510/0000 LENGTH(AH 3075 BK 0490)



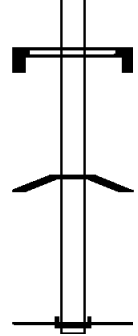
002560 FT
 INTER-AHD RAMP TO SB I-95
 0500/0490 (SRO095 SEG 0185/0366)
 LC FROM FRONT ST
 (CONN)
 0500/0089 0 0 00000 0 00 0000+00
 002560 FT (APRA) WALT WHITMAN BRI
 SIGN: CANTILEVER
 BMSID 67/8003/0500/0000
 FRONT ST
 (CITY)
 INTER-BK RAMP FROM WALT WHITMAN
 (CITY)
 5 0500/0000 LENGTH(AH 0490 BK 2560)



INTER-AHD (APRA) WALT WHITMAN BR
 BMSEN 67/8003/0010/0368
 RAMP TO WB PACKER AVE
 (CITY)
 0010/2560 RAMP TO WB PACKER AVE
 (CITY)

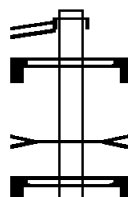


000000 FT
 SIGN: 2 CHORD TRUSS
 0010/1559 BMSID 67/8003/0010/1559
 0 0 00000 0 00 0000+00
 INTERSTATE 95 (NB)
 0010/0368 BMSBG 67/8003/0010/0368
 000000 FT 0 0 00000 0 00 0000+00
 NC RAMP RD
 INTER-BK RAMP FROM NB I-95
 (SRO095 SEG 0180/0541)
 MFC BEGIN = F
 5 0010/0000 LENGTH(AH 2560 BK 0000)



DIR: E TOTAL LEN: .912 MI. DIST: 06-5 SR: 8002
 LEFT MUN: PHILADELPHIA C RIGHT MUN: PHILADELPHIA C

RAMP B RD 004815 FT
 (SR8004 SEG 0010/0000) 0750/2840




004815 FT
 INTER-AHD RAMP B RD
 0750/2840 (SR8004 SEG 0010/0000)
 SIGN: 4 CHORD TRUSS
 0750/2688 BMSID 67/0076/3394/2078
 TRIB. SCHUYLKILL RIVER
 STRUCTURE LENGTH 9 FT
 0750/2136 BMSID 67/0076/3394/1536
 SIGN: 4 CHORD TRUSS
 0750/1932 BMSID 67/0076/3394/1323

001975 FT



001975 FT 2 0 67057 2 02 0000+00
 VILLAGE: INTERCHANGE#33
 NC RAMP H RD
 INTER-BK CITY AV
 (SR0001 SEG 0080/0259)
 0750/0000 LENGTH(AH 2840 BK 1195)

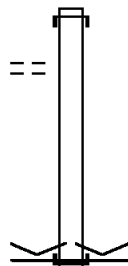
000780 FT



INTER-AHD CITY LINE LOWER BR
 0500/1195 (SR4006 SEG 0010/0237)
 000780 FT 2 0 67057 2 00 0000+00
 INTER-BK SCHUYLKILL EX
 (SR0076 SEG 3395/1112)
 0500/0000 LENGTH(AH 1195 BK 0780)

FOR SR 0076 AND 8002
 (CONN)

0250/0590
 000000 FT

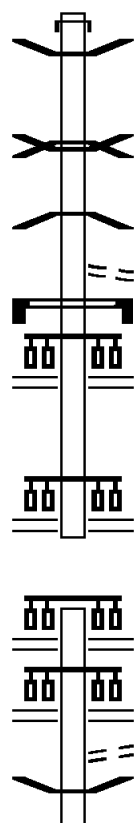


INTER-AHD SCHUYLKILL EX
 0250/0780 (SR0076 SEG 3394/0848)
 000000 FT 2 0 67057 2 01 0000+00
 VILLAGE: INTERCHANGE#33
 NC RAMP RD
 INTER-BK RAMP E RD
 (SR8012 SEG 0270/0220)
 MFC BEGIN = F
 BK-MONTGOMERY (46)
 0250/0000 LENGTH(AH 0780 BK 0000)

006350 FT

006350 FT INTER-AHD DELAWARE EX
 0750/0910 (SR0095 SEG 0164/3002)
 0750/0887 BMSSEN 67/8001/0750/0312
 1 0 01000 2 01 0003+17
 BMSSEN 67/8001/0750/0430
 NO UNDERPASS INFORMATION
 0750/0512 BMSBG 67/8001/0750/0312
 1 0 01000 2 01 0003+17
 NO UNDERPASS INFORMATION
 0750/0430 BMSBG 67/8001/0750/0430
 LC FROM BROAD ST
 0750/0320 (CONN)
 SIGN: CANTILEVER
 0750/0225 BMSID 67/8001/0750/0100
 BROAD ST
 (SR0611 SEG 0002/0000)
 0750/0160 1 0 01000 2 01 0000+00
 005440 FT NC RAMP B RD
 BROAD ST
 (SR0611 SEG 0003/0000)
 0750/0000 LENGTH(AH 0910 BK 0910)
 BROAD ST
 (SR0611 SEG 0003/0160)
 0500/0910 BROAD ST
 (SR0611 SEG 0002/0160)
 0500/0750 TO 0611/0002 SH
 (CONN)
 0500/0630 BMSSEN 67/8001/0500/0410
 0500/0494 0 0 00000 0 00 0000+00

005440 FT



EXTRACT DATE: 12/18/2023
PRINT DATE: 12/20/2023

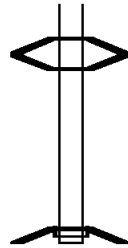
ROADWAY MANAGEMENT SYSTEM
SLD COUNTY/SR - ANNUAL PRINT

PAGE NUMBER: 463
COUNTY: PHILADELPHIA

DIR: N TOTAL LEN: 1.203 MI.
LEFT MUN: PHILADELPHIA C

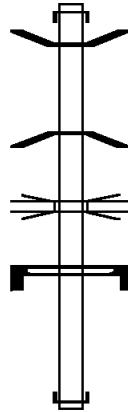
DIST: 06-5 SR: 8001
RIGHT MUN: PHILADELPHIA C

004530 FT



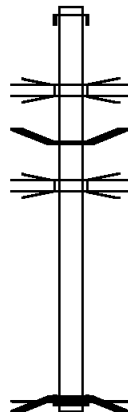
NO UNDERPASS INFORMATION
0500/0410 BMSBG 67/8001/0500/0410
0500/0288 BMSSEN 67/8001/0500/0000
004530 FT 1 0 01000 2 00 0000+00
INTER-BK NC RAMP D RD
DELAWARE EX
(SR0095 SEG 0165/3062)
TERMINAL AVE (EB)
BMSBG 67/8001/0500/0000
LENGTH(AH 0910 BK 2316)

002214 FT



INTER-AHD DELAWARE EX
0250/2316 (SR0095 SEG 0165/0820)
0250/2253 BMSSEN 67/8001/0250/1502
1 0 00795 2 00 0211+07
NO UNDERPASS INFORMATION
0250/1502 BMSBG 67/8001/0250/1502
BROAD ST. (SB)
0250/0870 OP ID 67/0611/0003/0379
SIGN: CANTILEVER
0250/0029 BMSID 67/8001/0250/0029
002214 FT 0 0 00000 0 00 0000+00
INTER-BK NC RAMP C RD
BROAD ST
(SR0611 SEG 0003/1283)
LENGTH(AH 2316 BK 2214)

000000 FT



INTER-AHD BROAD ST
0010/2214 (SR0611 SEG 0002/1140)
BROAD ST. (SB)
0010/1465 OP ID 67/0611/0003/0379
0010/0786 BMSSEN 67/8001/0010/0000
INTERSTATE 95 (NB)
0010/0700 OP ID 67/0095/0164/0000
000000 FT 1 0 00795 2 00 0110+55
INTER-BK NC RAMP A RD
DELAWARE EX
(SR0095 SEG 0164/0857)
NO UNDERPASS INFORMATION
BMSBG 67/8001/0010/0000
MFC BEGIN = F
LENGTH(AH 2214 BK 0000)

DIR: N TOTAL LEN: 11.784 MI. DIST: 06-5 SR: 6001
 LEFT MUN: PHILADELPHIA C RIGHT MUN: PHILADELPHIA C

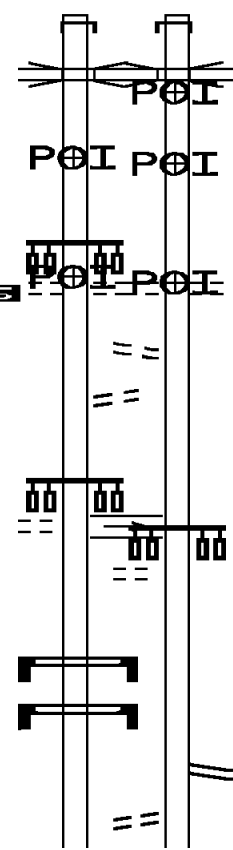
061451 FT
 ROOSEVELT BL INTER-AHD
 (SRO001 SEG 0381/1648) 0381/1638
 DER; PARK RD
 OP ID 67/1196/0010/0000 0381/1104

(APRA) CAPPONI ENTERPRI 00381/0001
 (APRA) ELLIOTT-LEWIS CO
 SOUTHAMPTON RD
 (CITY)
 LENGTH(AH 1638 BK 3375) 0381/0000

CR-OVER 29S 0001 TO 600
 (CONN) 0371/2580
 CROSSOVER RD
 (CONN)
 HORNIG RD
 (CITY) 0371/2270

SIGN: 3 CHORD TRUSS
 BMSID 67/6001/0371/1164 0371/1164
 SIGN: CENTER MOUNTD
 BMSID 67/6001/0371/0860 0371/0860

RAMP RD



062217 FT
 INTER-AHD ROOSEVELT BL
 0380/1573 (SRO001 SEG 0380/1560)
 DER; PARK RD
 0380/1091 OP ID 67/1196/0010/0000
 0380/1000 (APRA) SAUTTER CRANE RE

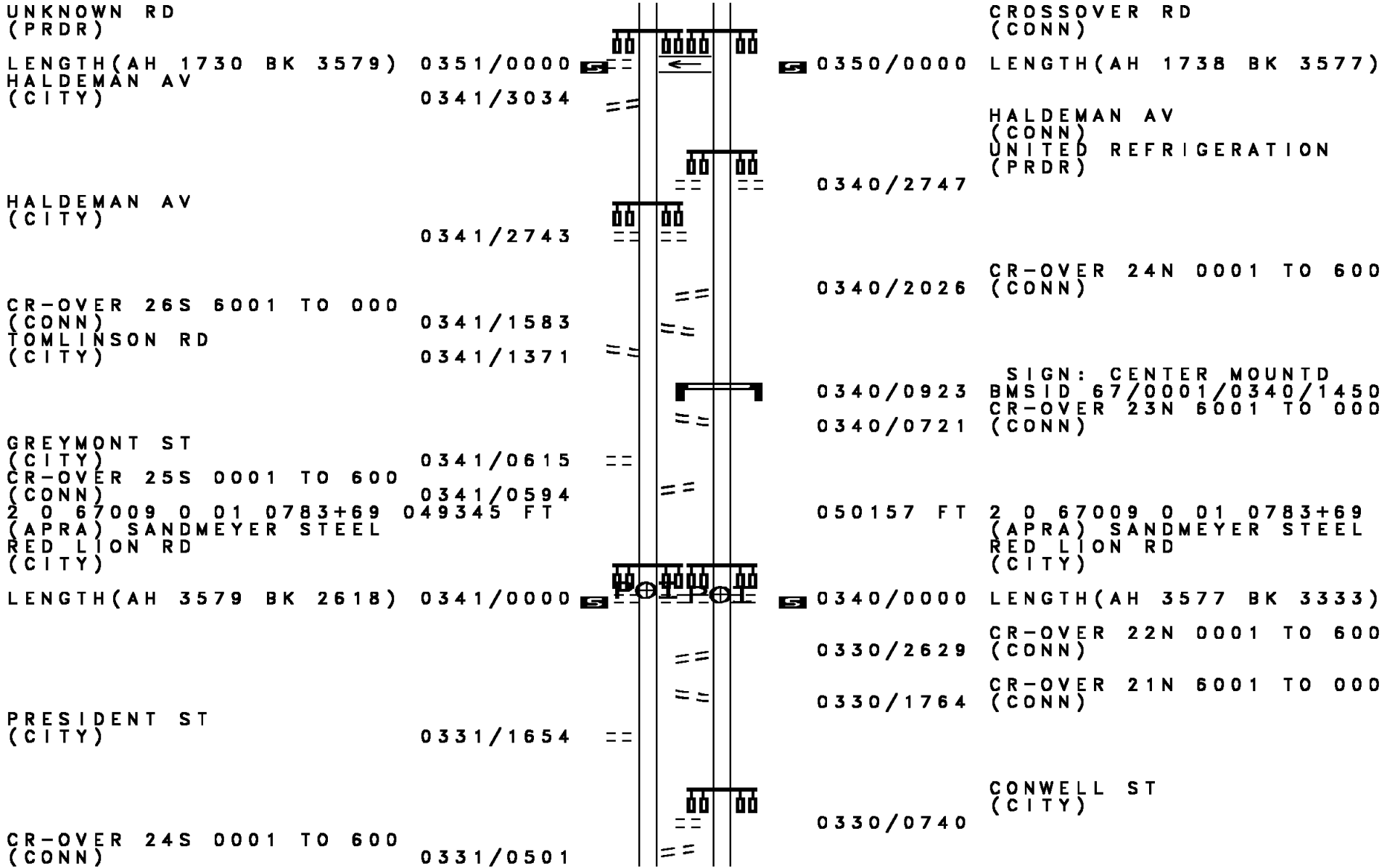
0380/0001 (APRA) CAPPONI ENTERPRI
 060644 FT 2 0 67 009 0 01 0888+23
 (APRA) ELLIOTT-LEWIS CO
 SOUTHAMPTON RD
 (CITY)
 LENGTH(AH 1573 BK 3359) 0380/0000

CR-OVER 28N 6001 TO 000
 (CONN) 0370/2656

HORNIG RD
 (CITY) 0370/2268

RAMP RD
 (SR8033 SEG 0760/1030)
 CR-OVER 27N 0001 TO 600
 (CONN) 0370/0506

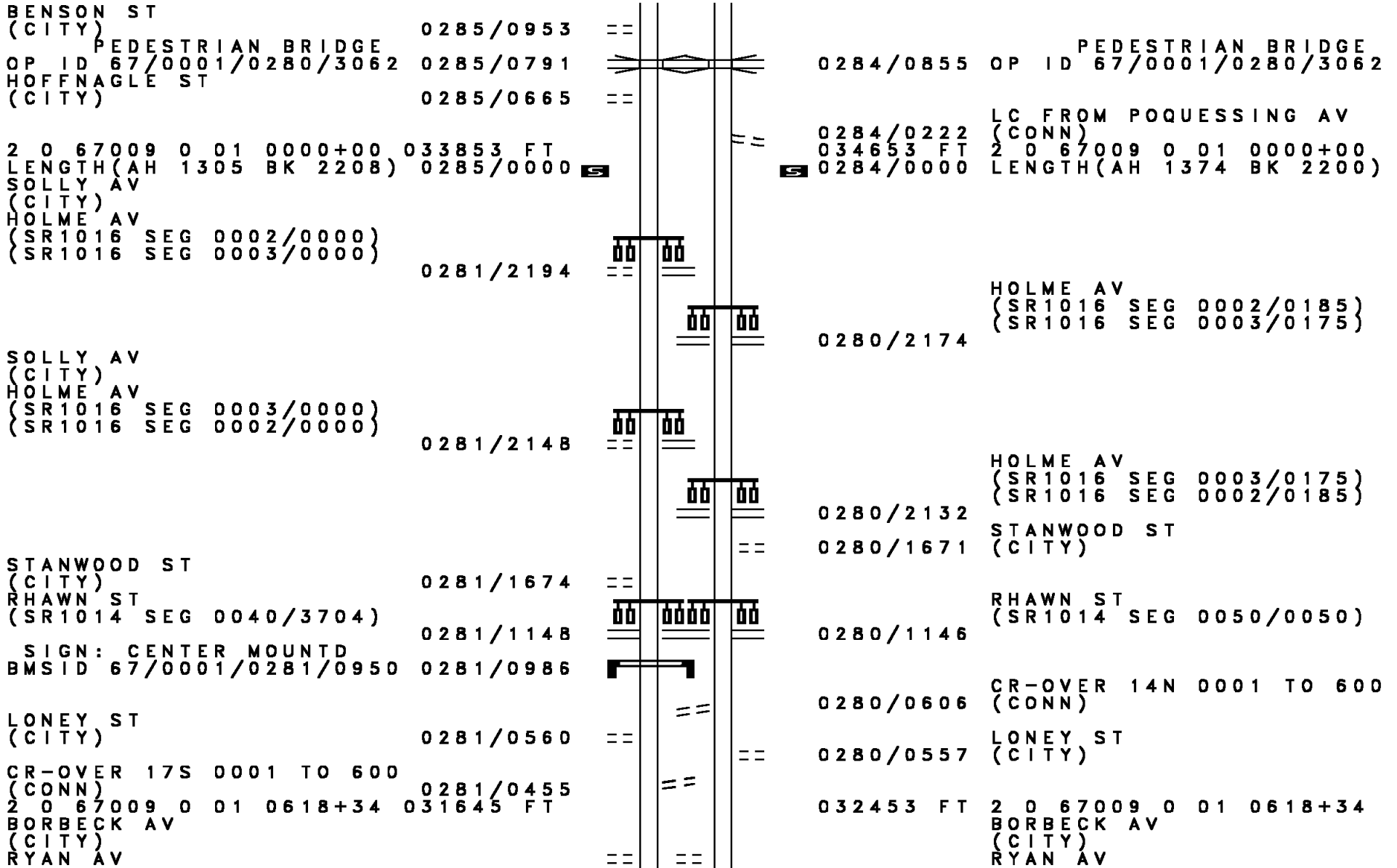
DIR: N TOTAL LEN: 11.784 MI. DIST: 06-5 SR: 6001
 LEFT MUN: PHILADELPHIA C RIGHT MUN: PHILADELPHIA C



DIR: N TOTAL LEN: 11.784 MI. DIST: 06-5 SR: 6001
 LEFT MUN: PHILADELPHIA C RIGHT MUN: PHILADELPHIA C

GOODNAW ST (CITY) TO 6001/0310 SH (CONN) CR-OVER 20S 0001 TO 600 (CONN)	0311/0971 == 0311/0704 ==	0310/1010 ==	GOODNAW ST (CITY)
2 0 67009 0 01 0691+75 040142 FT WELSH RD (SR0532 SEG 0010/0177)		0310/0662 == 040928 FT	CR-OVER 17N 0001 TO 600 (CONN) 2 0 67009 0 01 0691+75 WELSH RD (SR0532 SEG 0010/0000) WELSH RD (SR1011 SEG 0050/0901)
LENGTH(AH 2897 BK 1506) 0311/0000	0311/0000	0310/0000	LENGTH(AH 2967 BK 1466) TREMONT ST (CITY)
TREMONT ST (CITY) 0 0 00000 0 00 0000+00 038636 FT WOODWARD ST (CITY)	0301/0789 ==	0300/0938 ==	039462 FT 2 0 67009 0 01 0666+17 WOODWARD ST (CITY)
LENGTH(AH 1506 BK 3478) 0301/0000	0301/0000	0300/0000	LENGTH(AH 1466 BK 3435) CR-OVER 16N 6001 TO 000 (CONN) WINCHESTER AV (CITY) CR-OVER 15N 0001 TO 600 (CONN)
WINCHESTER AV (CITY) CR-OVER 19S 0001 TO 600 (CONN)	0291/2416 == 0291/2026 ==	0290/2725 == 0290/2337 == 0290/2108 ==	0290/2725 WINCHESTER AV (CITY) CR-OVER 15N 0001 TO 600 (CONN)
BMS 67/0001/0290/1244 2 0 67009 0 01 0642+24 PENNYPACK CR BMSBG 67/0001/0290/1244	0291/1493 0291/1245	0290/1492	0290/1492 BMS 67/0001/0290/1244 2 0 67009 0 01 0642+24 PENNYPACK CR BMSBG 67/0001/0290/1244
CR-OVER 18S 6001 TO 000 (CONN) 2 0 67009 0 01 0642+24 035158 FT STRAHLE ST (CITY)	0291/0394 == 035158 FT	036027 FT	2 0 67009 0 01 0642+24 EVANGELICAL MANOR RD (PRDR)
LENGTH(AH 3478 BK 1305) 0291/0000	0291/0000	0290/0000	LENGTH(AH 3435 BK 1374)

DIR: N TOTAL LEN: 11.784 MI. DIST: 06-5 SR: 6001
 LEFT MUN: PHILADELPHIA C RIGHT MUN: PHILADELPHIA C



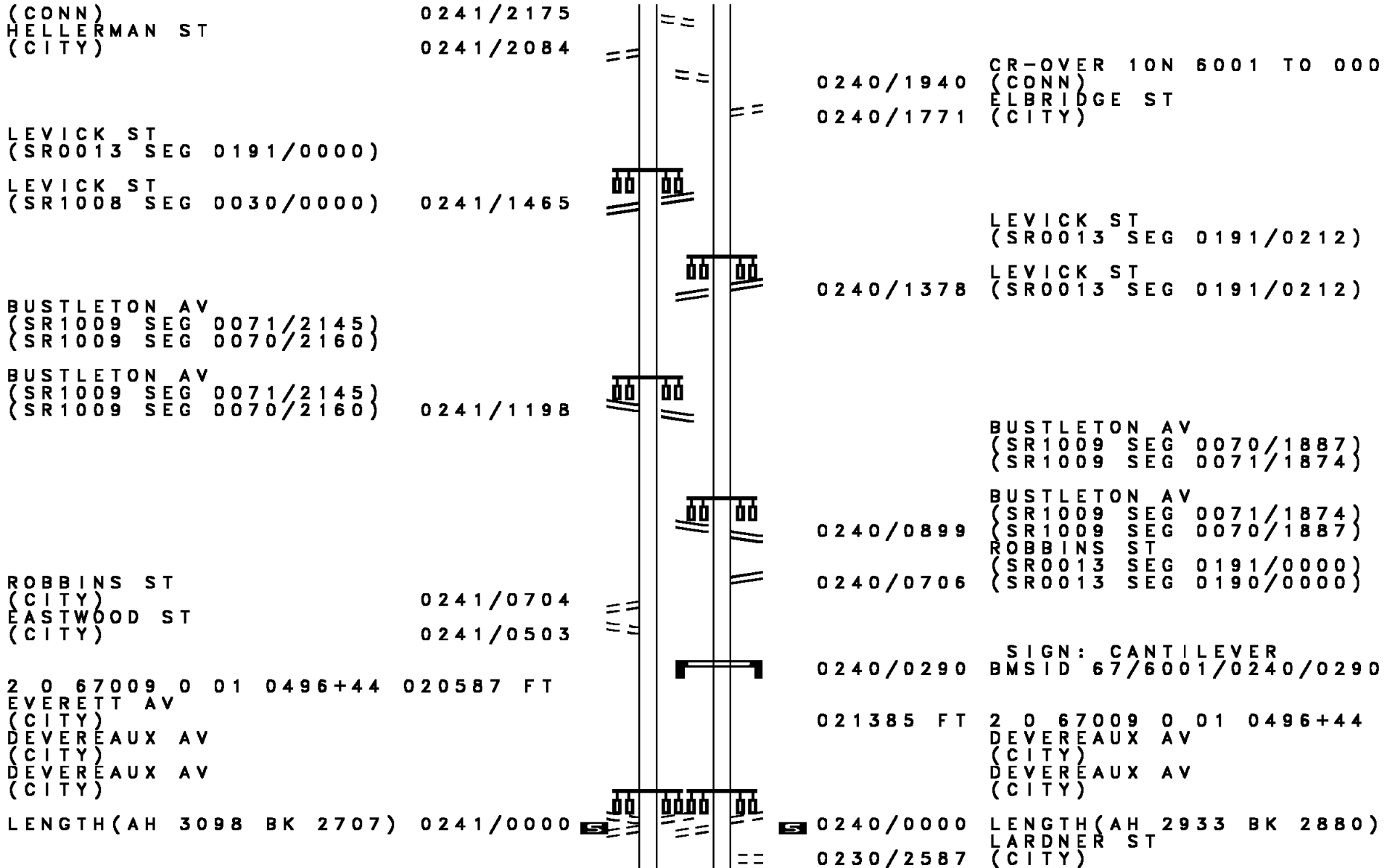
DIR: N TOTAL LEN: 11.784 MI. DIST: 06-5 SR: 6001
 LEFT MUN: PHILADELPHIA C RIGHT MUN: PHILADELPHIA C

(CITY)		00	0000	00	(CITY)
LENGTH(AH 2208 BK 3948)	0281/0000	5	==	==	5 0280/0000 LENGTH(AH 2200 BK 3957)
HARTEL AV (CITY)	0271/3276	==	==	==	0270/3054 HARTEL AV (CITY)
NAPFLE AV (CITY)	0271/2983	==	==	==	0270/2563 CR-OVER 13N 6001 TO 000 (CONN) REVERE ST (CITY)
FAUNCE ST (CITY)	0271/2367	==	==	==	0270/2135 LEXINGTON AV (CITY)
CR-OVER 16S 6001 TO 000 (CONN)	0271/2052	==	==	==	0270/2006 BROUS AV (CITY)
SHELMIRE AV (CITY)	0271/1749	==	==	==	0270/1248 SANDYFORD AV (CITY)
BLEIGH AV (CITY)	0271/0974	==	==	==	0270/0901 GUILFORD ST (CITY)
CR-OVER 15S 0001 TO 600 (CONN)	0271/0837	==	==	==	028496 FT 2 0 67009 0 01 0588+91 COTTMAN AV (SR0073 SEG 0040/3332) (SR0073 SEG 0041/3334)
2 0 67009 0 01 0588+91	027697 FT	00	0000	00	0270/0000 LENGTH(AH 3957 BK 1923)
LENGTH(AH 3948 BK 1932)	0271/0000	5	==	==	5 0260/1187 CR-OVER 12N 0001 TO 600 (CONN) SAINT VINCENT ST (CITY)
SAINT VINCENT ST (CITY)	0261/1145	==	==	==	0260/1147
FRIENDSHIP ST (CITY)	0261/0864	==	==	==	
SIGN: CANTILEVER	0261/0724				
BMS ID 67/6001/0261/0724	0261/0724				

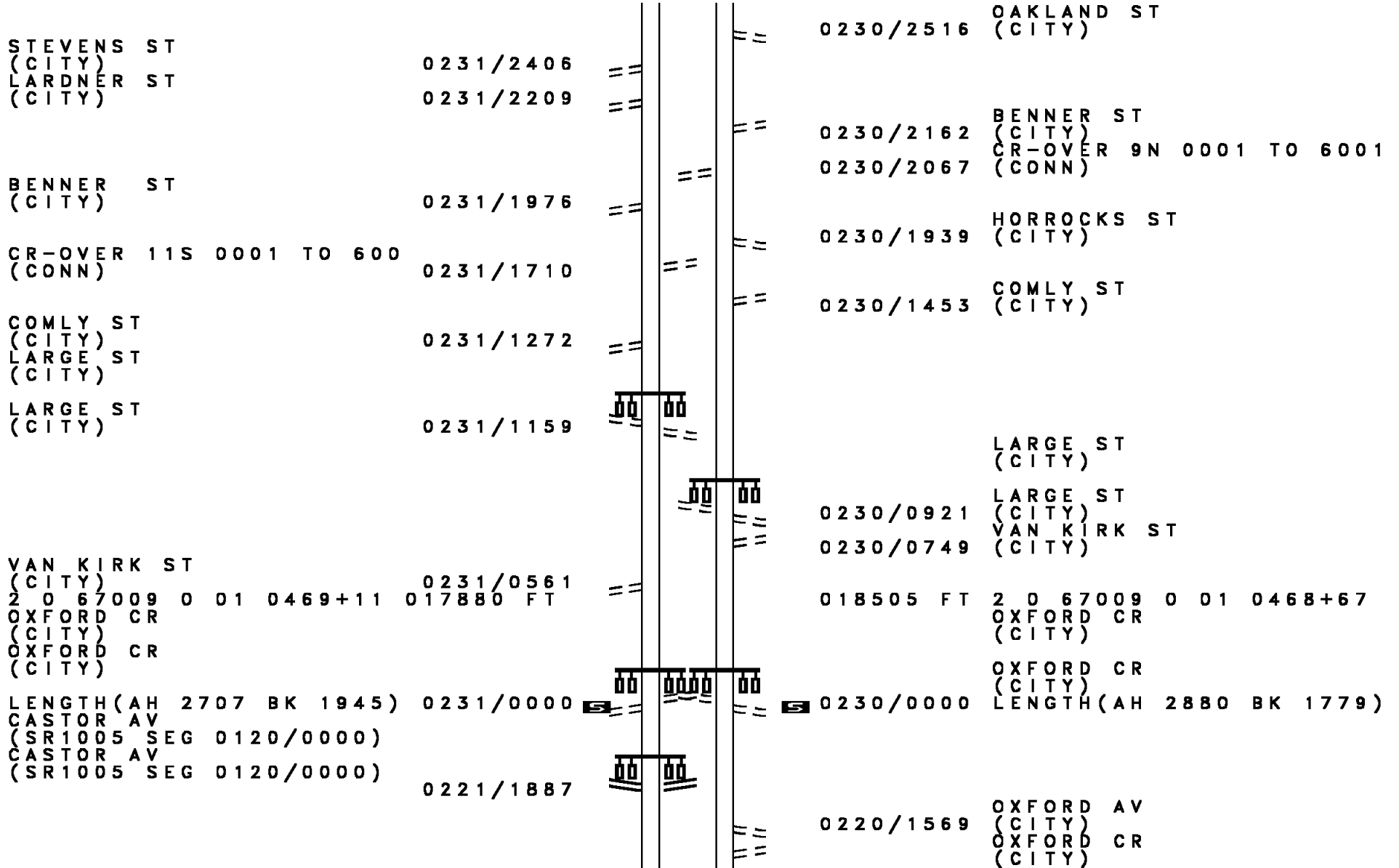
DIR: N TOTAL LEN: 11.784 MI. DIST: 06-5 SR: 6001
 LEFT MUN: PHILADELPHIA C RIGHT MUN: PHILADELPHIA C

Left Side Description	Left Side Stationing	Right Side Description	Right Side Stationing
PRINCETON AV (CITY)	0261/0578 ==		
CR-OVER 14S 6001 TO 000 (CONN)	0261/0342 ==		
2 0 67009 0 01 0559+75	025765 FT	026573 FT	2 0 67009 0 01 0559+73
TYSON ST (CITY)		TYSON AV (CITY)	
LENGTH(AH 1932 BK 2080)	0261/0000	LENGTH(AH 1923 BK 2255)	0260/0000
DISSTON ST (CITY)	0251/1821 ==		
LONGSHORE ST (CITY)	0251/1556 ==	LONGSHORE AV (CITY)	0250/1702
CR-OVER 13S 0001 TO 600 (CONN)	0251/1385 ==	SIGN: CENTER MOUNTD BMSID 67/0001/0250/1570	0250/1526
GLENVIEW ST (CITY)	0251/1271 ==		
KNORR ST (CITY)	0251/0992 ==	KNORR ST (CITY)	0250/1139
UNRUH AV (CITY)	0251/0410 ==	UNRUH AV (CITY)	0250/0575
2 0 67009 0 01 0526+55	023685 FT	FROM 2009/0120 SH (CONN)	0250/0150
HARBISON AV (CITY)		024318 FT	2 0 67009 0 01 0526+55
HARBISON AV (SR2009 SEG 0120/3419)		HARBISON AV (SR2009 SEG 0120/3229)	
(SR2009 SEG 0121/3417)		(SR2009 SEG 0121/3218)	
LENGTH(AH 2080 BK 3098)	0251/0000	LENGTH(AH 2255 BK 2933)	0250/0000
MAGEE AV (CITY)	0241/2795 ==	TO 2009/0121 SH (CONN)	0240/2900
		MAGEE AV (CITY)	0240/2819
BRADFORD TE (CITY)	0241/2498 ==	CR-OVER 11N 0001 TO 600 (CONN)	0240/2516
CR-OVER 12S 6001 TO 000			

DIR: N TOTAL LEN: 11.784 MI. DIST: 06-5 SR: 6001
 LEFT MUN: PHILADELPHIA C RIGHT MUN: PHILADELPHIA C



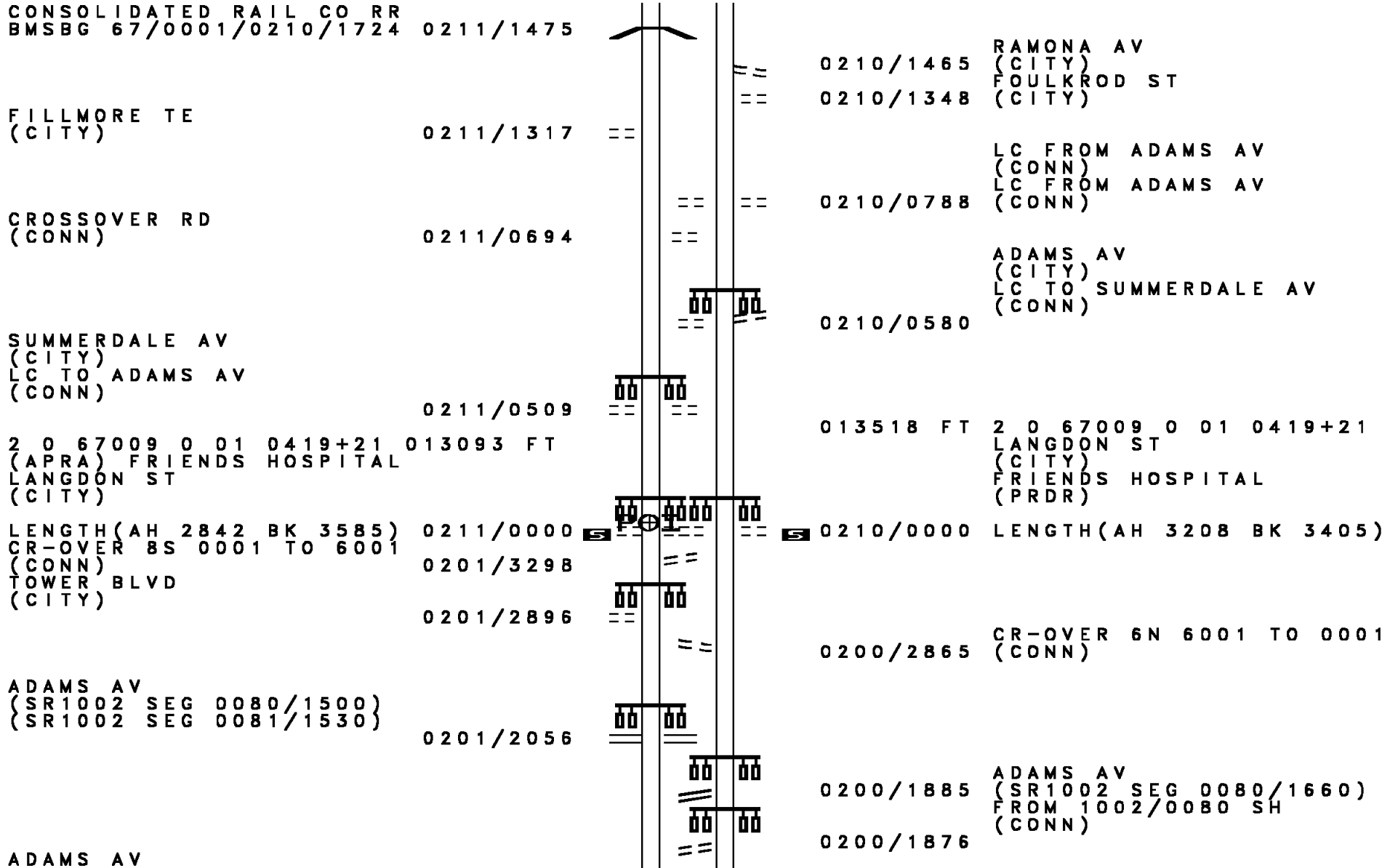
DIR: N TOTAL LEN: 11.784 MI. DIST: 06-5 SR: 6001
 LEFT MUN: PHILADELPHIA C RIGHT MUN: PHILADELPHIA C



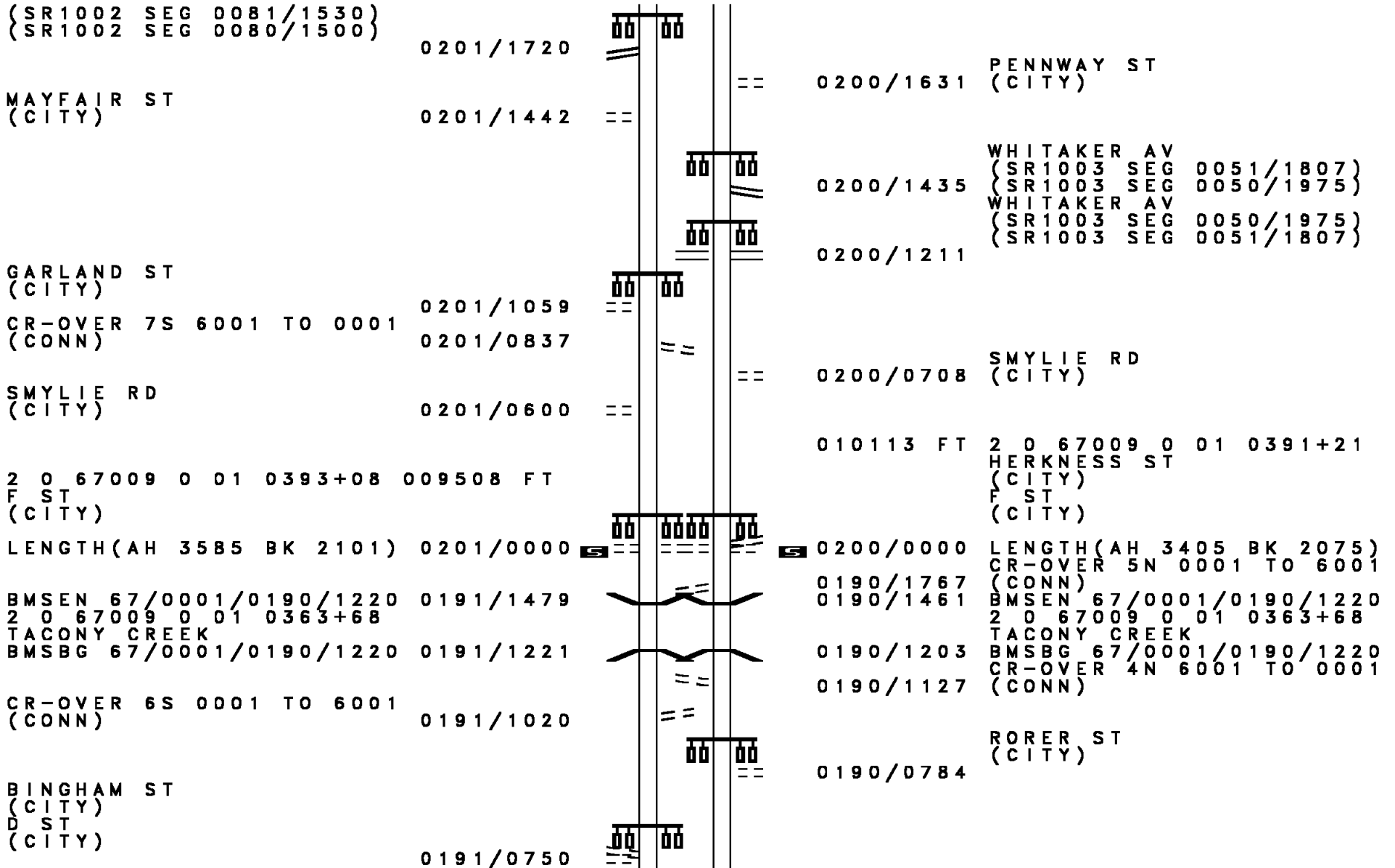
DIR: N TOTAL LEN: 11.784 MI. DIST: 06-5 SR: 6001
 LEFT MUN: PHILADELPHIA C RIGHT MUN: PHILADELPHIA C

Location / Description	Segment ID	Length / Notes	Segment ID	Location / Description
OXFORD CR (CITY)	0220/1502			OXFORD CR (CITY)
OXFORD CR (CITY)	0221/1573			CASTOR AV (SR1005 SEG 0100/1576)
(CITY)	0221/1200			0220/1406 (CITY)
BRIDGE ST (CITY)	0221/0598			0220/1230 (CITY)
CR-OVER 10S 6001 TO 000 (CONN)	0221/0259			BRIDGE ST (CITY)
2 0 67009 0 01 0444+76 015935 FT				CR-OVER 8N 0001 TO 6001 (CONN)
PRATT ST (CITY)				0220/0356 (CONN)
LENGTH(AH 1945 BK 2842)	0221/0000			016726 FT
				2 0 67009 0 01 0444+76
CR-OVER 9S 0001 TO 6001 (CONN)	0211/2664			PRATT ST (CITY)
GODFREY AV (CITY)	0211/2402			LENGTH(AH 1779 BK 3208)
MIRIAM RD (CITY)	0211/2119			KENWYN ST (CITY)
LORETTO AV (CITY)	0211/1890			0210/2899 (CITY)
BMTEN 67/0001/0210/1724	0211/1535			0210/2887 (CONN)
				GODFREY AV (CITY)
				0210/2647 (CITY)
				WAKELING ST (CITY)
				0210/2265 (CITY)
				ALLEGROVE ST (CITY)
				0210/1998 (CITY)
				0210/1784 BMTEN 67/0001/0210/1724
				2 0 67009 0 01 0419+21
				CONSOLIDATED RAIL CO RR
				0210/1724 BMTEN 67/0001/0210/1724
				FILLMORE ST (CITY)
				0210/1609 (CITY)

DIR: N TOTAL LEN: 11.784 MI. DIST: 06-5 SR: 6001
 LEFT MUN: PHILADELPHIA C RIGHT MUN: PHILADELPHIA C



DIR: N TOTAL LEN: 11.784 MI. DIST: 06-5 SR: 6001
 LEFT MUN: PHILADELPHIA C RIGHT MUN: PHILADELPHIA C



DIR: N TOTAL LEN: 11.784 MI. DIST: 06-5 SR: 6001
 LEFT MUN: PHILADELPHIA C RIGHT MUN: PHILADELPHIA C

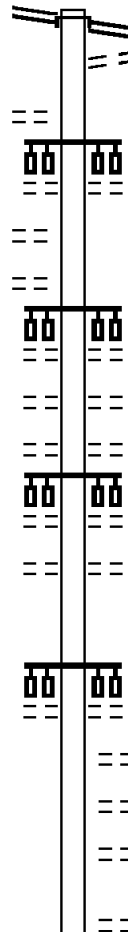
Segment Description	Segment ID	Length (FT)	Start Station	End Station	Notes
WESTFORD RD (CITY)	0191/0485	007407	0363+68	007407	
2 0 67009 0 01 0363+68 007407 FT					
C ST (CITY)					
LENGTH(AH 2101 BK 2303)	0191/0000				
CR-OVER 5S 6001 TO 0001 (CONN)	0181/1990				
CR-OVER 4S 0001 TO 6001 (CONN)	0181/1562				
RISING SUN AV (SR1001 SEG 0010/0288)					
RISING SUN AV (SR1001 SEG 0010/0288)	0181/1010				
FRONT ST (CITY)	0181/0562				
SIGN: CANTILEVER					
BMSID 67/6001/0181/0430	0181/0430				
CR-OVER 3S 6001 TO 0001 (CONN)	0181/0290				
2 0 67009 0 01 0333+70 005104 FT					
MASCHER ST (CITY)					
GRANSBACK ST (CITY)	0190/0568				
D ST (CITY)	0190/0400				
BOUDINOT ST (CITY)	0190/0167				
2 0 67009 0 01 0363+68 008038 FT					
C ST (CITY)					
LENGTH(AH 2075 BK 2376)	0190/0000				
ROSEHILL ST (CITY)	0180/2151				
ORMES ST (CITY)	0180/1939				
B ST (CITY)	0180/1719				
A ST (CITY)	0180/1130				
RISING SUN AV (SR1001 SEG 0010/0000)					
RISING SUN AV (CITY)	0180/0865				
RUSCOMB ST (CITY)					
FRONT ST (CITY)	0180/0550				
CR-OVER 3N 0001 TO 6001 (CONN)	0180/0328				
2 0 67009 0 01 0333+70 005662 FT					
MASCHER ST (CITY)					

DIR: N TOTAL LEN: 11.784 MI. DIST: 06-5 SR: 6001
 LEFT MUN: PHILADELPHIA C RIGHT MUN: PHILADELPHIA C

Stationing / Description	Stationing	Notes	Stationing	Description
LENGTH(AH 2303 BK 2253)	0181/0000	5	5	LENGTH(AH 2376 BK 2260)
PALETHORP ST (CITY)	0171/1992	==	==	TO MASCHER RD (CONN)
SIGN: 3 CHORD TRUSS				
BMSID 67/0001/0171/2000	0171/1892	▬		
SECOND ST (CITY)	0171/1474	==	==	PALETHORP ST (CITY)
ROCKLAND ST (CITY)	0171/1447	==	==	SECOND ST (CITY)
LC FROM ROCKLAND ST (CONN)	0171/1298	==	==	CR-OVER 2N 6001 TO 0001 (CONN)
CR-OVER 2S 0001 TO 6001 (CONN)	0171/1214	==	==	TO SECOND ST (CONN)
FOURTH ST (CITY)				FOURTH ST (CITY)
THIRD ST (CITY)	0171/0751	▬▬▬▬▬	▬▬▬▬▬	THIRD ST (CITY)
LEITHGOW ST (CITY)	0171/0448	==	==	FOURTH ST (CITY)
LAWRENCE ST (CITY)	0171/0245	==	==	LAWRENCE ST (CITY)
2 0 67009 0 01 0309+73 002851 FT				0170/0181 003402 FT
FIFTH ST (CITY)				2 0 67009 0 01 0309+73
LENGTH(AH 2253 BK 2050)	0171/0000	5	5	LENGTH(AH 2260 BK 2105)
SIXTH ST (CITY)	0161/1438	==	==	FAIRHILL ST (CITY)
MARSHALL ST				WYOMING AV (CITY)
				SIXTH ST (CITY)
				0160/1281 (CITY)

DIR: N TOTAL LEN: 11.784 MI. DIST: 06-5 SR: 6001
 LEFT MUN: PHILADELPHIA C RIGHT MUN: PHILADELPHIA C

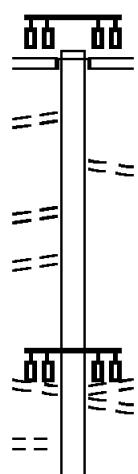

Location / Description	Segment ID	Length (FT)	Start Station	End Station	Notes
(CITY)	0161/1097				
SEVENTH ST (CONN)	0160/1091				
WYOMING AV (CITY)	0161/0981				
SEVENTH ST (CITY)					
CROSSOVER RD (CONN)	0161/0886				
SIGN: CENTER MOUNTD					
BMSID 67/0001/0161/0806	0161/0806				
CR-OVER 1S 0001 TO 6001 (CONN)	0161/0495				
EIGHTH ST (CITY)	0161/0375				
2 0 67009 0 01 0290+18	000801 FT				
NINTH ST (CITY)					
NINTH ST (CITY)					
LENGTH(AH 2050 BK 0801)	0161/0000				
NINTH ST (CITY)					
LENGTH(AH 2105 BK 1297)	0160/0000				
WINGOHOCKING ST (CITY)	0154/1018				
CR-OVER 1N 6001 TO 0001 (CONN)	0154/0876				
CANTILEVER MONOTUB					
OP ID 67/6001/0155/0612	0155/0612				
TENTH ST (CITY)	0155/0167				
WINGOHOCKING ST (CITY)	0155/0075				
SIGN: SHAPE OR TUBE					
BMSID 67/6001/0155/0060	0155/0060				
2 0 67009 0 01 0290+18	000000 FT				
RAMP C RD (SR9407 SEG 0250/0000)					
NC ROOSEVELT BL					
ROOSEVELT BL INTER-BK					
(SRO013 SEG 0181/2231)					
MFC BEGIN = B					
LENGTH(AH 0801 BK 0000)	0155/0000				
RAMP E RD (SR9407 SEG 0010/0345)					
NC ROOSEVELT BL					
ROOSEVELT BL INTER-BK					
(SRO013 SEG 0180/1570)					
MFC BEGIN = B					
LENGTH(AH 1297 BK 0000)	0154/0000				

	009667 FT		009667 FT	
CHELTENHAM AV (SR2035 SEG 0030/0000) (SR2035 SEG 0031/0000)	0040/2591		INTER-AHD EASTON RD (TWP) CHELTENHAM AV (SR2035 SEG 0031/0000) (SR2035 SEG 0030/0000) TO 2035/0021 SH (CONN)	
CEDARBROOK AV (DNL) (CITY)	0040/2287		PICKERING AV (CITY)	
BAYARD ST (DNL) (CITY)	0040/1795		0040/2030	
PROVIDENT ST (CITY)	0040/1567		MICHENER AV (CITY)	
			0040/1334	
			0040/1086	TEMPLE RD (CITY)
			0040/0855	FAYETTE ST (CITY)
			0040/0619	WILLIAMS AV (CITY)
			0040/0307	FORREST AV (CITY)
	007076 FT		007076 FT	2 0 67354 0 00 0070+68 NC WA
			0040/0000	DSWORTH AV THOURON AV (CITY)
			0030/2103	LENGTH (AH 2591 BK 2364) GILBERT ST (CITY)
			0030/1857	RUGBY ST (CITY)
			0030/1584	WOOLSTON AV (CITY)
			0030/0840	LOWBER AV (CITY)

DIR: B TOTAL LEN: 1.831 MI. DIST: 06-5 SR: 4021
 LEFT MUN: PHILADELPHIA C RIGHT MUN: PHILADELPHIA C

Street Name (City)	Segment ID	Length (FT)	Start Station	End Station	Notes
RODNEY ST (CITY)	0030/0537				
LYNNEWOOD RD (DNL) (CITY)	0030/0309 004712 FT				
		002346 FT			
DEVON ST (DNL) (CITY)	0010/1445				
HOWARD TE (CITY)	0010/1207				
		000000 FT			
					NC EASTON RD RODNEY ST (CITY)
					0030/0484
					004712 FT 2 0 67354 0 00 0047+20 MANSFIELD AV (CITY)
					0030/0000 LENGTH(AH 2364 BK 2366) STENTON AV (SR4002 SEG 0050/0000)
					0020/1783
					0020/1239 CRITTENDEN ST (CITY)
					0020/0622 ANDERSON ST (CITY)
					002346 FT 2 0 67354 0 00 0023+29 ARDLEIGH ST (CITY)
					0020/0000 LENGTH(AH 2366 BK 2346) 0010/1803 BMSSEN 67/4021/0010/1748 2 0 67354 0 00 0017+31 SPRAGUE ST. (NB)
					0010/1748 BMSBG 67/4021/0010/1748 0010/1650 BMSSEN 67/4021/0010/1597 2 0 67354 0 00 0015+88 SOUTHEASTERN PA TRAN RR
					0010/1597 BMSBG 67/4021/0010/1597
					0010/1070 BOYER ST (CITY)
					0010/0403 CHEW AV (SR4004 SEG 0010/0000) 000000 FT 2 0 67354 0 00 0000+00 NC MT AIRY AV GERMANTOWN AV (SR4007 SEG 0090/0784)
					0010/0000 MFC BEGIN = B LENGTH(AH 2346 BK 0000)

EXTRACT DATE: 12/18/2023 ROADWAY MANAGEMENT SYSTEM PAGE NUMBER: 444
 PRINT DATE: 12/20/2023 SLD COUNTY/SR - ANNUAL PRINT COUNTY: PHILADELPHIA
 DIR: B TOTAL LEN: 2.443 MI. DIST: 06-5 SR: 4019
 LEFT MUN: PHILADELPHIA C RIGHT MUN: PHILADELPHIA C

	012900 FT		012900 FT	AH-MONTGOMERY (46)
			INTER-AHD	WASHINGTON LN
				(SR2056 SEG 0010/0000)
				CHELTENHAM AV
				(SR0309 SEG 0040/0000)
				(SR0309 SEG 0041/0000)
SEVENTYSEVENTH AV (CITY)	0060/1152		0060/1349	
SEVENTYSIXTH AV (CITY)	0060/0708		0060/0794	BRIAR RD (CITY)
SEVENTYFIFTH AV (CITY)	0060/0266			SEVENTYFIFTH AV (CITY)
2 0 67304 0 00 0160+54	011551 FT		011551 FT	OGONTZ AV (CITY)
OGONTZ AV (CITY)	0060/0000			0060/0000
FAYETTE ST (CITY)	0050/2172			LENGTH(AH 1349 BK 2479)
				SEVENTYFOURTH AV

DIR: B TOTAL LEN: 2.443 MI. DIST: 06-5 SR: 4019
 LEFT MUN: PHILADELPHIA C RIGHT MUN: PHILADELPHIA C

Street Name (Left)	Address Range (Left)	Intersection Symbol	Address Range (Right)	Street Name (Right)	Notes
LIMEKILN PK (CITY)	0050/1725	==	0050/1725	LIMEKILN PK (CITY)	
FORREST AV (CITY)	0050/1547	==			
		==	0050/1255	THOURON AV (CITY)	
GILBERT ST (CITY)	0050/1034	==			
RUGBY ST (CITY)	0050/0814	==	0050/0814	RUGBY ST (CITY)	
WOOLSTON AV (CITY)	0050/0625	==	0050/0625	WOOLSTON AV (CITY)	
		==	0050/0600		
	009072 FT		009072 FT	2 0 67304 0 00 0135+68 LOWBER AV (CITY)	
		==	0050/0000	LENGTH(AH 2479 BK 2374)	
LOWBER AV (CITY)	0040/2331	==	0040/2331		
		==	0040/1812	RODNEY ST (CITY)	
		==	0040/1356	MANSFIELD AV (CITY)	
		==	0040/0734	STENTON AV (SR4002 SEG 0070/1119)	
	006698 FT		006698 FT	2 0 67304 0 00 0111+91 WASHINGTON LN (CITY)	
		==	0040/0000	CRITTENDEN ST (CITY)	
		==	0040/0000	LENGTH(AH 2374 BK 2758)	
ANDERSON ST (CITY)	0030/2106	==	0030/2106		
MILTON ST (CITY)	0030/1773	==			
		==		ARDLEIGH ST (CITY)	

EXTRACT DATE: 12/18/2023
PRINT DATE: 12/20/2023

ROADWAY MANAGEMENT SYSTEM
SLD COUNTY/SR - ANNUAL PRINT

PAGE NUMBER: 442
COUNTY: PHILADELPHIA

DIR: B TOTAL LEN: 2.443 MI.
LEFT MUN: PHILADELPHIA C

DIST: 06-5 SR: 4019
RIGHT MUN: PHILADELPHIA C

003940 FT

ROSS ST
(CITY)
HOMER ST
(CITY)

MAGNOLIA ST
(CITY)

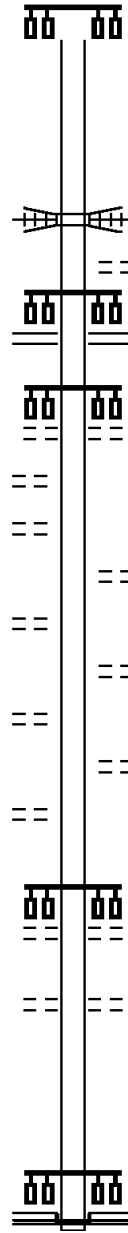
CARNATION ST
(CITY)

GARDENIA ST
(CITY)

0020/1006
0020/0757
0020/0519
0020/0346
0020/0176
001405 FT

000000 FT

GERMANTOWN AV
(SR4007 SEG 0070/0000) 0010/0000



0030/1452

003940 FT 2 0 67304 0 00 0084+63
SOUTHEASTERN PENNSYLVAN
OVERPASS IS RR X-ING
LENGTH(AH 2758 BK 2535)

0030/0000 CLEARVIEW ST
0020/2258 (CITY)
CHEW AV
(SR4004 SEG 0020/2254)

0020/2040

MUSGRAVE ST
(CITY)

0020/1290

HOMER ST
(CITY)

0020/0687

MAGNOLIA ST
(CITY)

0020/0451

GARDENIA ST
(CITY)

0020/0228

001405 FT 2 0 67304 0 00 0059+11
MORTON ST
(CITY)

0020/0000 LENGTH(AH 2535 BK 1405)

0010/0584 BAYNTON ST
(CITY)
000000 FT 2 0 67304 0 00 0045+00
NC WA WASHINGTON LN
GERMANTOWN AV
(SR4005 SEG 0060/2092)

INTER-BK WASHINGTON LN
(SR4007 SEG 0070/0000)
MFC BEGIN = B

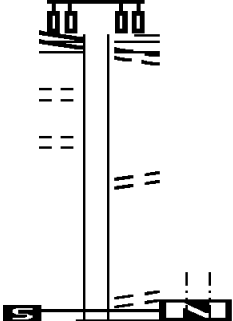
0010/0000 LENGTH(AH 1405 BK 0000)

EXTRACT DATE: 12/18/2023 ROADWAY MANAGEMENT SYSTEM PAGE NUMBER: 441
 PRINT DATE: 12/20/2023 SLD COUNTY/SR - ANNUAL PRINT COUNTY: PHILADELPHIA

DIR: N TOTAL LEN: 2.239 MI. DIST: 06-5 SR: 4017
 LEFT MUN: PHILADELPHIA C RIGHT MUN: PHILADELPHIA C

OGONTZ AV 011822 FT 011524 FT
 (SR0309 SEG 0051/0000)
 (SR0309 SEG 0050/0000)
 CHELTENHAM AV
 (SR2035 SEG 0010/0000)
 CHELTENHAM AV
 (SR0309 SEG 0051/0000)
 (SR0309 SEG 0050/0000)

OGONTZ AV
 (CITY) 0081/1058
 CEDAR BROOK AV
 (CITY) 0081/0760 ==
 PICKERING AV
 (CITY) 0081/0524 ==
 EIGHTIETH AV
 (CITY) 0081/0496 ==
 2 0 67345 0 00 0211+87 010764 FT
 SEVENTYNINTH AV
 (CITY)
 MFC BEGIN = C
 LENGTH(AH 1058 BK 2271) 0081/0000 010764 FT 7080/0000 LTH AH 001058 BK 002271



DIR: N TOTAL LEN: 2.239 MI. DIST: 06-5 SR: 4017
 LEFT MUN: PHILADELPHIA C RIGHT MUN: PHILADELPHIA C

LC TO LIMEKILN PK (CONN)	0070/2202		
LIMEKILN PK (CITY)	0070/2049		0070/2049
MICHENER AV (CITY)	0070/2034		0070/2034 LIMEKILN PK (CITY)
TEMPLE RD (CITY)	0070/1898	==	0070/1706 FAYETTE ST (CITY)
		==	0070/1387 WILLIAMS AV (CITY)
			0070/1079 FORREST AV (CITY)
		==	0070/0768 THOURON AV (CITY)
			0070/0546 GILBERT ST (CITY)
		==	0070/0346 RUGBY ST (CITY)
RUGBY ST (CITY)	0070/0281	==	WOOLSTON AV (CITY)
			0070/0132
2 0 67345 0 00 0191+42 008493 FT		==	008493 FT
WOOLSTON AV (CITY)	0070/0000	==	5 0070/0000 LENGTH(AH 2271 BK 2731)
			0060/1813 LOWBER AV (CITY)
		==	0060/1385 RODNEY ST (CITY)
			0060/1029 MANSFIELD ST (CITY)
		==	0060/0594 STENTON AV (SR4002 SEG 0060/2009)
005762 FT			2 0 67345 0 00 0164+04
		==	0060/0000 CRITTENDEN ST (CITY)
			5 0060/0000 LENGTH(AH 2731 BK 3293)
		==	ANDERSON ST

EXTRACT DATE: 12/18/2023
PRINT DATE: 12/20/2023

ROADWAY MANAGEMENT SYSTEM
SLD COUNTY/SR - ANNUAL PRINT

PAGE NUMBER: 439
COUNTY: PHILADELPHIA

DIR: N TOTAL LEN: 2.239 MI.
LEFT MUN: PHILADELPHIA C

DIST: 06-5 SR: 4017
RIGHT MUN: PHILADELPHIA C

BELFIELD AV
(CITY)

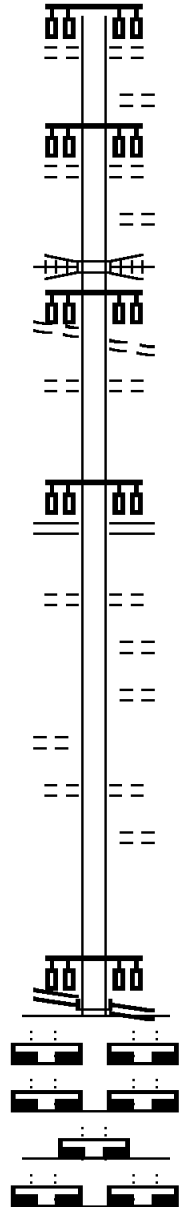
0050/0959

002469 FT

ROSS ST
(CITY)

0040/1296

2 0 67345 0 00 0107+06 000000 FT
GERMANTOWN AV
(SR4007 SEG 0070/1957) 0040/0000
000000 FT
LENGTH(AH 1495 BK 1147) 7039/0000
000000 FT
LENGTH(AH 1147 BK 2851) 7031/0000
000000 FT
000000 FT
LENGTH(AH 1147 BK 0000) 000000 FT
7011/0000



(CITY)
0050/2644
0050/2307 MILTON ST
(CITY)
ARDLEIGH ST
(CITY)
0050/1974
0050/1631 MATTHEWS ST
(CITY)
SOUTHEASTERN PENNSYLVAN
0050/1411 OVERPASS IS RR X-ING
0050/0959 BELFIELD AV
(CITY)
0050/0686 BOYER ST
(CITY)
002469 FT 2 0 67345 0 00 0131+09
CHEW AV
(SR4004 SEG 0020/0560)
5 0050/0000 LENGTH(AH 3293 BK 2469)
0040/1720 MUSGRAVE ST
(CITY)
0040/1553 LENSEN ST
(CITY)
0040/1392 ROSS ST
(CITY)
0040/0915 MAGNOLIA ST
(CITY)
0040/0416 MORTON ST
(CITY)
NC UPSAL ST
000000 FT GERMANTOWN AV
INTER-BK (SR4007 SEG 0070/1957)
(CITY)
5 0040/0000 LENGTH(AH 2469 BK 1484)
000000 FT
7038/0000 LENGTH(AH 1484 BK 1186)
000000 FT
7030/0000 LENGTH(AH 1186 BK 2851)
000000 FT
7020/0000 LENGTH(AH 2851 BK 1151)
000000 FT
7010/0000 LENGTH(AH 1151 BK 0000)

LINCOLN DR
 (SR4013 SEG 0050/0270)
 FOR SR 4013 AND 4015
 (CONN)

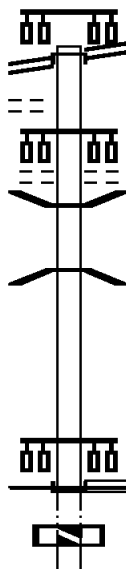
005566 FT

0040/1496

0040/1263

004070 FT

004070 FT



005588 FT
 INTER-AHD

WAYNE AV
 (CITY)
 LINCOLN DR
 (SR4013 SEG 0050/0270)

0040/1496

JOHNSON ST
 (CITY)

0040/0910
 0040/0435

BMS EN 67/4015/0040/0079
 0 0 00000 0 00 0000+00
 SOUTHEASTERN PA TRAN RR
 BMSBG 67/4015/0040/0079
 004092 FT 2 0 67304 0 00 0014+86

0040/0079
 004092 FT

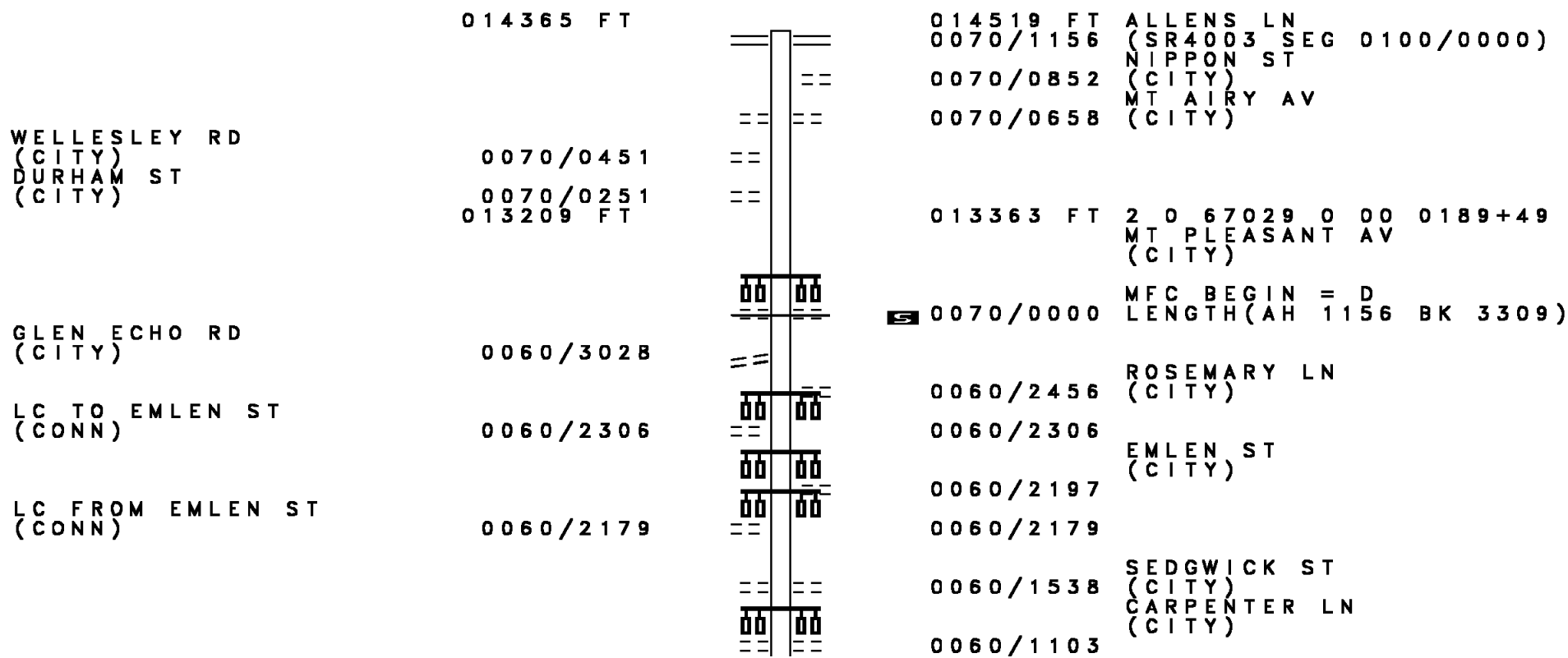
NC WA
 WAYNE AV
 WASHINGTON LN
 (SR4007 SEG 0050/0000)

INTER-BK

WAYNE AV
 (SR4007 SEG 0050/0000)
 MFC BEGIN = C

0040/0000
 004092 FT
 7030/0000
 INTER-AHD

LTH AH 001496 BK 001126
 LTH AH 001126 BK 001452
 WAYNE AV



DIR: B TOTAL LEN: 2.750 MI. DIST: 06-5 SR: 4013
 LEFT MUN: PHILADELPHIA C RIGHT MUN: PHILADELPHIA C

WESTVIEW AV (CITY)	0060/0520	== ==	0060/0520	CHEROKEE ST (CITY)
2 0 67029 0 00 0155+79 009900 FT			010054 FT	MCCALLUM ST (CITY)
MCCALLUM ST (CITY)	0060/0000	== ==	0060/0000	LENGTH(AH 3309 BK 3148)
				GREENE ST (CITY)
ARBUTUS ST (CITY)	0050/1974	== ==	0050/2471	
BURNHAM RD (CITY)	0050/1838	== ==		HORTTER ST (CITY)
SPRINGER ST (CITY)	0050/1700	== ==	0050/1294	UPSAL ST (CITY)
				WAYNE AV (SR4015 SEG 0040/1496)
WAYNE AV (CITY)	0050/0270	== ==	0050/0270	2 0 67029 0 00 0124+31
	006752 FT		006906 FT	FOR SR 4013 AND 4015
				(CONN)
				NC LINCOLN DR
				LINCOLN DR (CITY)
				0050/0000
				LENGTH(AH 3148 BK 2462)
				WISSAHICKON AV (SR4003 SEG 0050/2055)
				0040/1376
				CLIVEDEN ST (CITY)
				NC CLIVEDEN ST
				NC PARK LINE DR
2 0 67029 0 00 0102+20 004290 FT				MFC BEGIN = C
PARK LINE DR (CITY)	0040/0000	== ==	0040/0000	LENGTH(AH 2462 BK 0355)
				FOR SR 4013N TO 4013S (CONN)

DIR: B TOTAL LEN: 2.750 MI. DIST: 06-5 SR: 4013
 LEFT MUN: PHILADELPHIA C RIGHT MUN: PHILADELPHIA C

FOR SR 4013N TO 4013S
 (CONN)
 PHILADELPHIA-WALNUT LN
 (CITY)
 PHILADELPHIA-WALNUT LN
 (CITY)
 FOR SR 4013S TO 4013N
 (CONN)

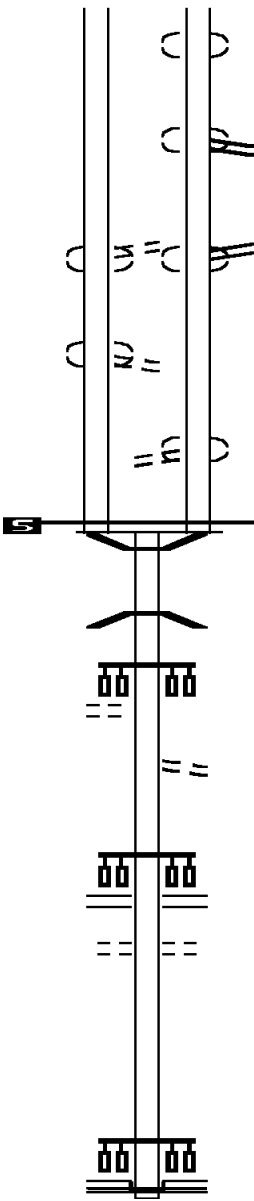
0 0 00000 0 00 0000+00 004089 FT
 MFC BEGIN = B
 LENGTH(AH 0201 BK 2854) 0033/0000

MAGDALENA ST
 (CITY)

0020/0703

001235 FT

000000 FT



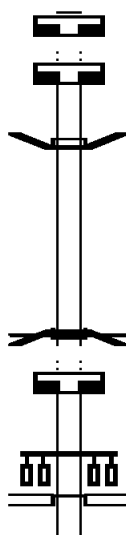
0032/0280	PHILADELPHIA-WALNUT LN (CITY)
0032/0240	PHILADELPHIA-WALNUT LN (CITY) WALNUT LN (SR4015 SEG 0005/0000)
0032/0140	WALNUT LN (SR4015 SEG 0004/0000) PHILADELPHIA-WALNUT LN (CITY)
0032/0080	PHILADELPHIA-WALNUT LN (CITY)
004089 FT	FOR SR 4013S TO 4013N (CONN)
0032/0000	2 0 67029 0 00 0098+88 MFC BEGIN = B
0020/2424	LENGTH(AH 0355 BK 2854) BMSSEN 67/4013/0020/1859
0020/1859	2 0 67029 0 00 0088+24 WISSAHICKON BMSBG 67/4013/0020/1859
0020/0703	FROM 4001/0060 SH (CONN)
0020/0143	2 0 67029 0 00 0069+46 HENRY AV (SR4001 SEG 0071/0000)
001235 FT	(SR4001 SEG 0070/0000)
0020/0000	LENGTH(AH 2854 BK 1235) HOUGHTON ST (CITY)
0010/0685	2 0 67029 0 00 0057+03 NC WA LN RIDGE AV (SR3009 SEG 0120/0000)
000000 FT	INTER-BK SHURS LN (CITY)
0010/0000	MFC BEGIN = B LENGTH(AH 1235 BK 0000)

007041 FT

007041 FT

006984 FT

006984 FT



007041 FT

7040/0000 LENGTH(AH 1811 BK 1389)

007041 FT

7034/0000 LENGTH(AH 1389 BK 0057)

BMSBN 67/4011/0032/0000

INTER-AHD COULTER ST

0032/0057 (CITY)

006984 FT 2 0 67363 0 00 0081+17

NC CO

INTER-BK COULTER ST

(CITY)

SOUTHEASTERN PA TRAN RR

BMSBG 67/4011/0032/0000

MFC BEGIN = E

0032/0000 LENGTH(AH 0057 BK 1132)

006984 FT

7030/0000 LENGTH(AH 1132 BK 3497)

INTER-AHD MIDVALE AV

(CITY)

WISSAHICKON AV

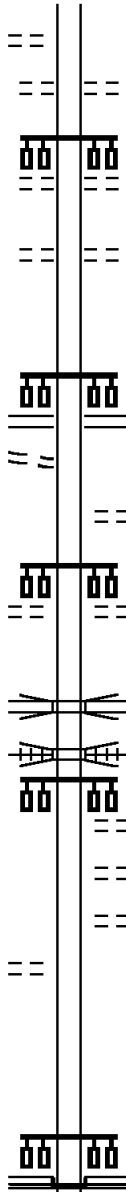
(SR4003 SEG 0030/0912)

0020/3497

DIR: B TOTAL LEN: 1.334 MI. DIST: 06-5 SR: 4011
 LEFT MUN: PHILADELPHIA C RIGHT MUN: PHILADELPHIA C

THE OAK RD
 (CITY)

0020/2608



0020/2210 STOKLEY ST
 (CITY)
 FOX ST
 (CITY)
 0020/1496
 MC MICHAEL ST
 (CITY)
 0020/0811
 003487 FT 2 0 67363 0 00 0038+84
 HENRY AV
 (SR4001 SEG 0041/0000)
 (SR4001 SEG 0040/0000)
 0020/0000 LENGTH(AH 3497 BK 3487)
 VAUX ST
 (CITY)
 0010/2782
 CONRAD ST
 (CITY)
 0010/2061
 CRESSON ST
 OP ID 67/7301/0170/0093
 0010/1109 SOUTHEASTERN PENNSYLVAN
 OVERPASS IS RR X-ING
 0010/1067 EAST FALLS STAT RD
 (CITY)
 0010/0979
 ARNOLD ST
 (CITY)
 0010/0571
 CRESWELL ST
 (CITY)
 0010/0469
 000000 FT 2 0 67363 0 00 0000+00
 NC MI DVALE AV
 RIDGE AV
 (SR3009 SEG 0080/2048)
 INTER-BK MIDVALE AV
 (CITY)
 MFC BEGIN = C
 0010/0000 LENGTH(AH 3487 BK 0000)

VAUX ST
 (CITY)

0010/2931

WARDEN DR
 (CITY)

0010/2061

FREDERICK ST
 (CITY)

0010/0420
 000000 FT

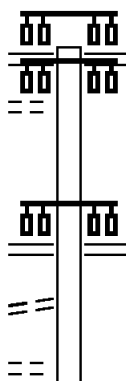
EXTRACT DATE: 12/18/2023 ROADWAY MANAGEMENT SYSTEM PAGE NUMBER: 431
 PRINT DATE: 12/20/2023 SLD COUNTY/SR - ANNUAL PRINT COUNTY: PHILADELPHIA
 DIR: B TOTAL LEN: 1.521 MI. DIST: 06-5 SR: 4009
 LEFT MUN: PHILADELPHIA C RIGHT MUN: PHILADELPHIA C

GREENE ST
(CITY)

008031 FT
 0040/0630
 007113 FT

BERKLEY ST
(CITY)
 PULASKI AV
(CITY)

0030/1426
 0030/0757



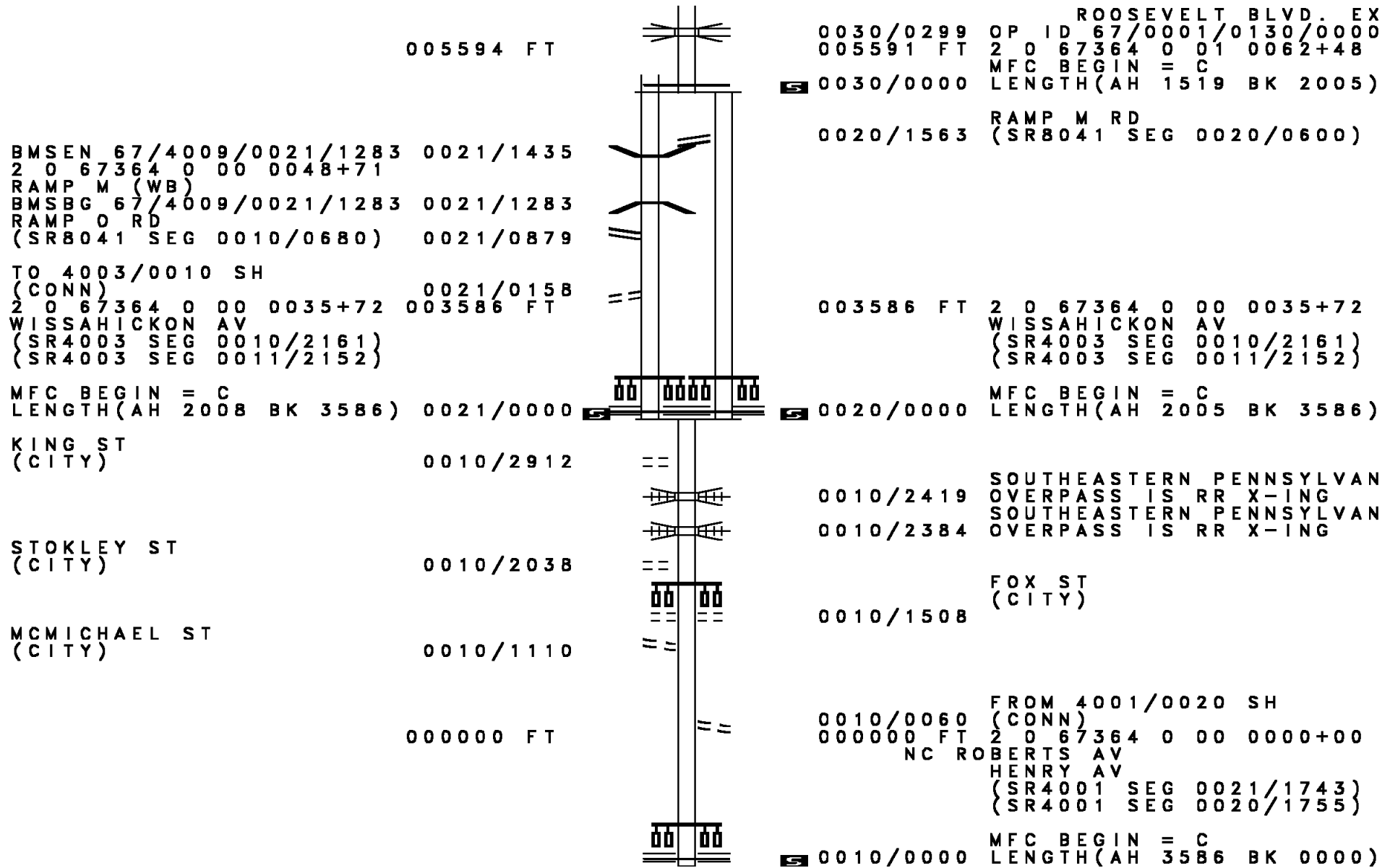
008028 FT GERMANTOWN AV
(SR4005 SEG 0030/0457)

0040/0918
 0040/0630

007110 FT 2 0 67364 0 01 0062+48
 WAYNE AV
(SR4007 SEG 0020/0634)

5 0040/0000 LENGTH(AH 0918 BK 1519)
 NC BERKLEY ST

DIR: B TOTAL LEN: 1.521 MI. DIST: 06-5 SR: 4009
 LEFT MUN: PHILADELPHIA C RIGHT MUN: PHILADELPHIA C



005594 FT

0030/0299 OP ID 67/0001/0130/0000
 005591 FT 2 0 67364 0 01 0062+48
 MFC BEGIN = C
 0030/0000 LENGTH(AH 1519 BK 2005)

BMSEN 67/4009/0021/1283 0021/1435
 2 0 67364 0 00 0048+71
 RAMP M (WB)
 BMSBG 67/4009/0021/1283 0021/1283
 RAMP O RD
 (SR8041 SEG 0010/0680) 0021/0879

0020/1563 RAMP M RD
 (SR8041 SEG 0020/0600)

TO 4003/0010 SH
 (CONN) 0021/0158
 2 0 67364 0 00 0035+72 003586 FT
 WISSAHICKON AV
 (SR4003 SEG 0010/2161)
 (SR4003 SEG 0011/2152)

003586 FT 2 0 67364 0 00 0035+72
 WISSAHICKON AV
 (SR4003 SEG 0010/2161)
 (SR4003 SEG 0011/2152)

MFC BEGIN = C
 LENGTH(AH 2008 BK 3586) 0021/0000

0020/0000 MFC BEGIN = C
 LENGTH(AH 2005 BK 3586)

KING ST
 (CITY) 0010/2912

0010/2419 SOUTHEASTERN PENNSYLVAN
 OVERPASS IS RR X-ING
 0010/2384 SOUTHEASTERN PENNSYLVAN
 OVERPASS IS RR X-ING

STOKLEY ST
 (CITY) 0010/2038

0010/1508 FOX ST
 (CITY)

MCMICHAEL ST
 (CITY) 0010/1110

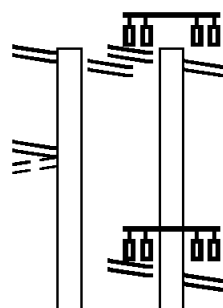
000000 FT

0010/0060 FROM 4001/0020 SH
 (CONN)
 000000 FT 2 0 67364 0 00 0000+00
 NC ROBERTS AV
 HENRY AV
 (SR4001 SEG 0021/1743)
 (SR4001 SEG 0020/1755)
 0010/0000 MFC BEGIN = C
 LENGTH(AH 3586 BK 0000)

EXTRACT DATE: 12/18/2023 ROADWAY MANAGEMENT SYSTEM PAGE NUMBER: 428
PRINT DATE: 12/20/2023 SLD COUNTY/SR - ANNUAL PRINT COUNTY: PHILADELPHIA

DIR: B TOTAL LEN: 6.348 MI. DIST: 06-5 SR: 4007
LEFT MUN: PHILADELPHIA C RIGHT MUN: PHILADELPHIA C

STENTON AV 033517 FT
(SR4002 SEG 0010/0218)
STENTON AV 0131/0605
(SR4002 SEG 0010/0218)
RAMP A RD
(SR9153 SEG 0250/0380)
LYNNEBROOK LN
(CITY) 0131/0415



033334 FT STENTON AV
(SR4002 SEG 0011/0468)
0130/0422 STENTON AV
(SR4002 SEG 0011/0468)


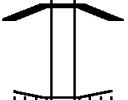
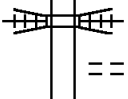



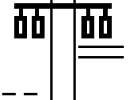
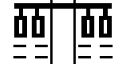
STENTON AV
(SR4002 SEG 0010/0477)
0130/0350 STENTON AV
(SR4002 SEG 0010/0477)

LYNNEBROOK LN

DIR: B TOTAL LEN: 6.348 MI. DIST: 06-5 SR: 4007
 LEFT MUN: PHILADELPHIA C RIGHT MUN: PHILADELPHIA C

Stationing	Segment	Length	Notes
0+00	LYNNEBROOK LN (CITY)	0131/0185	MFC BEGIN = C
0+26	CHESTNUT HILL AV (CITY)	0120/1291	
0+00	GERMANTOWN AV (CITY)	030106 FT	
0+11	EVERGREEN AV (CITY)	0110/2367	
0+11	SOUTHAMPTON AV (CITY)	0110/1000	
0+27		027481 FT	
0+13		0130/0000	
0+12	NEWTON ST (CITY)	0120/1552	
0+12		0120/1291	
0+12	SUMMIT ST (CITY)	0120/0262	
0+30	BETHLEHEM PK (CITY)	030106 FT	
0+12		0120/0000	MFC BEGIN = C
0+11	EVERGREEN AV (CITY)	0110/2367	
0+11		0110/2328	
0+11	HIGHLAND AV (CITY)	0110/2000	
0+11	GRAVERS LN (CITY)	0110/1465	
0+11	SOUTHAMPTON AV (CITY)	0110/1000	
0+11		0110/0931	
0+11	HARTWELL LN (CITY)	0110/0507	
0+27	ABINGTON AV (CITY)	027481 FT	
0+11		0110/0000	MFC BEGIN = C
0+10	WOODDALE AV (CITY)	0100/2518	
0+10	WILLOW GROVE AV (CITY)	0100/2241	
0+10	BENEZET ST (CITY)	0100/1977	
	SPRINGFIELD AV		

DIR: B TOTAL LEN: 6.348 MI. DIST: 06-5 SR: 4007
 LEFT MUN: PHILADELPHIA C RIGHT MUN: PHILADELPHIA C

SPRINGFIELD AV (CITY)	0100/1719	==	0100/1766 (CITY)
MERMAID LN (CITY)	0100/0781	==	0100/1310 MORELAND AV (CITY)
LC TO CRESHEIM VALLEY D (CONN)	0100/0398	==	0100/0757 MERMAID LN (CITY)
CRESHEIM VALLEY DR (CITY)	0100/0268	==	0100/0563 WINSTON RD (CITY)
			0100/0268 CRESHEIM VALLEY DR (CITY)
	024696 FT		0100/0161 BMSBG 67/4007/0100/0136 2 0 67026 0 00 0052+35 CRESHEIM CRK
			0100/0136 BMSBG 67/4007/0100/0136 2 0 67026 0 00 0054+00 CONSOLIDATED RAIL CORPO
			0100/0000 OVERPASS IS RR X-ING LENGTH(AH 2785 BK 3378)
		==	0090/2879 ROUMFORT RD (CITY)
		==	0090/2545 MCPHERSON ST (CITY)
GOWEN AV (CITY)	0090/1817		0090/1817 GOWEN AV (CITY)
ALLENS LN (SR4003 SEG 0100/2318)	0090/1246		0090/1246
NIPPON ST (CITY)	0090/0909	==	
			0090/0784 MT AIRY AV (SR4021 SEG 0010/0000)
MT AIRY AV (CITY)	0090/0690	==	
DURHAM ST (CITY)	0090/0358	==	
	021318 FT	==	0090/0274 DURHAM ST (CITY)
			021318 FT 2 0 67026 0 00 0087+70 MT PLEASANT AV (CITY)
		==	0090/0000 LENGTH(AH 3378 BK 3510)

DIR: B TOTAL LEN: 6.348 MI. DIST: 06-5 SR: 4007
 LEFT MUN: PHILADELPHIA C RIGHT MUN: PHILADELPHIA C

Street Name (City)	Segment ID	Start Station	End Station	Length (ft)	Notes
SEDGWICK ST (CITY)	0080/2814	0080/2814	0080/2814		
CARPENTER LN (CITY)	0080/1998	0080/1998	0080/2253		
SEDGWICK ST (CITY)		0080/1864	0080/1864		
SEDGWICK ST (CITY)		0080/1663	0080/1663		
SEDGWICK ST (CITY)		0080/1376	0080/1376		
PELHAM RD (CITY)	0080/1352	0080/1352	0080/1352		
WESTVIEW ST (CITY)	0080/1049	0080/1049	0080/1049		
PHIL-ELLENA ST (CITY)	0080/0772	0080/0772	0080/0772		
PHIL-ELLENA ST (CITY)	0080/0724	0080/0724	0080/0724		
HORTTIER ST (CITY)	0080/0254	0080/0254	0080/0254		
2 0 67303 0 00 0025+61 017808 FT		0080/0111	0080/0111	017808 FT	
GOOD ST (CITY)	0080/0000	0080/0000	0080/0000		
SHARPNACK ST (CITY)	0070/2339	0070/2339	0070/2339		
WEAVER ST (CITY)	0070/2230	0070/2230	0070/2230		
UPSAL ST (CITY)	0070/1957	0070/1957	0070/1957		
JOHNSON ST (CITY)	0070/1030	0070/1030	0070/1030		
DUVAL ST (CITY)	0070/0626	0070/0626	0070/0626		
SEDGWICK ST (CITY)		0080/2814	0080/2814		
GORGAS LN (CITY)		0080/2253	0080/2253		
MEEHAN AV (CITY)		0080/1864	0080/1864		
PLEASANT ST (CITY)		0080/1663	0080/1663		
SLOCUM ST (CITY)		0080/1376	0080/1376		
PHIL-ELLENA ST (CITY)		0080/0772	0080/0772		
PHIL-ELLENA ST (CITY)		0080/0724	0080/0724		
SPRINGER ST (CITY)		0080/0575	0080/0575		
HORTTIER ST (CITY)		0080/0336	0080/0336		
MONTANA ST (CITY)		0080/0111	0080/0111		
GOOD ST (CITY)		0080/0000	0080/0000		
SHARPNACK ST (CITY)		0070/2377	0070/2377		LENGTH(AH 3510 BK 2562)
UPSAL ST (CITY)		0070/1957	0070/1957		(SR4017 SEG 0040/0000)
CLIVEDEN ST (CITY)		0070/1498	0070/1498		
JOHNSON ST (CITY)		0070/1030	0070/1030		
DUVAL ST (CITY)		0070/0626	0070/0626		

DIR: B TOTAL LEN: 6.348 MI. DIST: 06-5 SR: 4007
 LEFT MUN: PHILADELPHIA C RIGHT MUN: PHILADELPHIA C

Street Name	City	Segment	Length (FT)	Stationing	Notes
POMONA ST	(CITY)	0070/0374	015246 FT	015246 FT	2 0 67303 0 00 0000+00 WASHINGTON LN (SR4019 SEG 0010/0000) NC GERMANTOWN AV
CHEROKEE ST	(CITY)	0060/0923	0060/0000	0060/0000	GERMANTOWN AV (SR4005 SEG 0060/2092) LENGTH(AH 2562 BK 1467)
BURBRIDGE ST	(CITY)	0060/0000	013779 FT	0060/0000	MCCALLUM ST (CITY) 0060/0454 013779 FT
MOYLAN ST	(CITY)	0050/0414	0050/0000	0050/0000	LENGTH(AH 1467 BK 1541) GREENE ST (CITY)
SHERMAN ST	(CITY)	0050/0165	0050/1211	0050/1211	
WAYNE AV	(SR4015 SEG 0040/0000)	0050/0000	012238 FT	0050/0000	NC WASHINGTON LN 012238 FT MFC BEGIN = B LENGTH(AH 1541 BK 2492) TULPEHOCKEN ST (CITY)
WALNUT LN	(SR4015 SEG 0020/1440)	0040/1401	0040/2084	0040/1768	PASTORIUS ST (CITY) WALNUT LN (CITY)
		009746 FT	0040/1401	0040/1401	HARVEY ST (CITY)
			0040/0894	0040/0602	HAINES ST (CITY) RITTENHOUSE ST (CITY)
			0040/0305	009746 FT	2 0 67305 0 00 0069+90 PRICE ST (CITY)
			009746 FT	0040/0000	LENGTH(AH 2492 BK 3912)

DIR: B TOTAL LEN: 6.348 MI. DIST: 06-5 SR: 4007
 LEFT MUN: PHILADELPHIA C RIGHT MUN: PHILADELPHIA C

Street Name (City)	Segment ID	Length (FT)	Diagram	Segment ID	Street Name (City)
				0030/3390	CHELTEN AV (CITY)
				0030/3009	MAPLEWOOD AV (CITY)
				0030/2616	SCHOOL HOUSE LN (CITY)
WINONA ST (CITY)	0030/2249				
				0030/1876	COULTER ST (CITY)
				0030/1538	PENN ST (CITY)
				0030/1151	QUEEN LN (CITY)
				0030/0640	HANSBERRY ST (CITY)
	005834 FT			005834 FT	2 0 67305 0 00 0031+89
					MANHEIM ST (CITY)
				0030/0000	LENGTH (AH 3912 BK 3087)
				0020/2547	SEYMOUR ST (CITY)
CLAPIER ST (CITY)	0020/2324				
				0020/2030	LOGAN ST (CITY)
				0020/1735	WYNEVA ST (CITY)
ABBOTTSFORD AV (CITY)	0020/1524				
				0020/1503	ABBOTTSFORD AV (CITY)
				0020/1272	SYLVANIA ST (CITY)
				0020/1031	APSLEY ST (CITY)
ZERALDA ST (CITY)	0020/0813				
					BERKLEY ST

EXTRACT DATE: 12/18/2023
PRINT DATE: 12/20/2023

ROADWAY MANAGEMENT SYSTEM
SLD COUNTY/SR - ANNUAL PRINT

PAGE NUMBER: 422
COUNTY: PHILADELPHIA

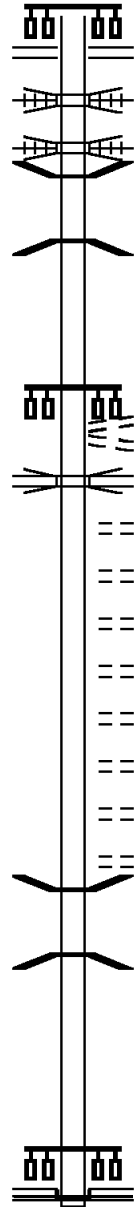
DIR: B TOTAL LEN: 6.348 MI.
LEFT MUN: PHILADELPHIA C

DIST: 06-5 SR: 4007
RIGHT MUN: PHILADELPHIA C

ROBERTS AV
(SR4009 SEG 0040/0000) 0020/0634

002747 FT

000000 FT



(SR4009 SEG 0040/0000)
0020/0634
0020/0222 SOUTHEASTERN PENNSYLVAN
OVERPASS IS RR X-ING
CONSOLIDATED RAIL CORPO
0020/0150 OVERPASS IS RR X-ING
0020/0089 BMSSEN 67/4007/0020/0055
2 0 67305 0 00 0000+85
CSX RR
0020/0055 BMSBG 67/4007/0020/0055
002747 FT 2 0 67305 0 00 0000+00
WINDRIM AV
(CITY)
NC WAYNE AV
WAYNE AV
(CITY)
5 0020/0000 LENGTH(AH 3087 BK 2747)
ROOSEVELT BLVD. EX
0010/2320 OP ID 67/0001/0130/0000
NEWCOMB ST
0010/2001 (CITY)
DENNIE ST
0010/1868 (CITY)
ROWAN ST
0010/1619 (CITY)
DALKEITH ST
0010/1465 (CITY)
BRISTOL ST
0010/1315 (CITY)
BONITZ ST
0010/1191 (CITY)
BRUNNER ST
0010/1043 (CITY)
JUNIATA ST
0010/0873 (CITY)
0010/0637 BMSSEN 67/4007/0010/0570
2 0 67306 0 00 0005+79
CONSOLIDATED RAIL CO RR
0010/0570 BMSBG 67/4007/0010/0570
000000 FT 2 0 67306 0 00 0000+00
NC CLARISSA ST
HUNTING PARK AV
(SR0013 SEG 0161/2102)
(SR0013 SEG 0160/2096)
INTER-BK EIGHTEENTH ST
(CITY)
MFC BEGIN = C
5 0010/0000 LENGTH(AH 2747 BK 0000)

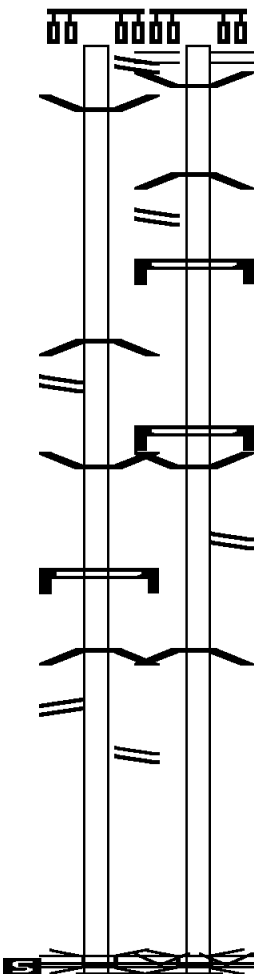
001965 FT
 RIDGE AV
 (SR3009 SEG 0090/2861) 0011/1965
 BMSEN 67/4006/0011/1181 0011/1358

 0 0 00000 0 00 0000+00
 RAMP E (SB)
 BMSBG 67/4006/0011/1181 0011/1181
 RAMP N RD
 (SR8045 SEG 0030/2128) 0011/1151

 BMSEN 67/4006/0011/0113 0011/0957

 SIGN: 4 CHORD TRUSS
 BMSID 67/4006/0011/0122 0011/0122
 2 0 67009 0 00 0205+14
 KELLY DRIVE (SB)
 BMSBG 67/4006/0011/0113 0011/0113
 RAMP D RD
 (SR8012 SEG 0250/0000) 0011/0100
 RAMP F RD
 (SR8012 SEG 0270/0000) 0011/0070

 2 0 67009 0 00 0205+14 000000 FT
 SCHUYLKILL EXPWY (CITY LINE UPPER BR INTER-BK)
 OP ID 46/0076/3391/2620
 (SR0001 SEG 0081/1152)
 MFC BEGIN = B
 LENGTH(AH 1965 BK 0000) 0011/0000



001803 FT RIDGE AV
 (SR3009 SEG 0090/2578)
 M 0010/1803 673009009025 78C
 0010/1336 BMSEN 67/4006/0010/1254

 0 0 00000 0 00 0000+00
 SR 3007 KELLY DR. (NB)
 BMSBG 67/4006/0010/1254
 RAMP E RD
 (SR8045 SEG 0260/0000)
 SIGN: SHAPE OR TUBE
 0010/1254
 0010/1190
 0010/1151 BMSID 67/4006/0010/1151

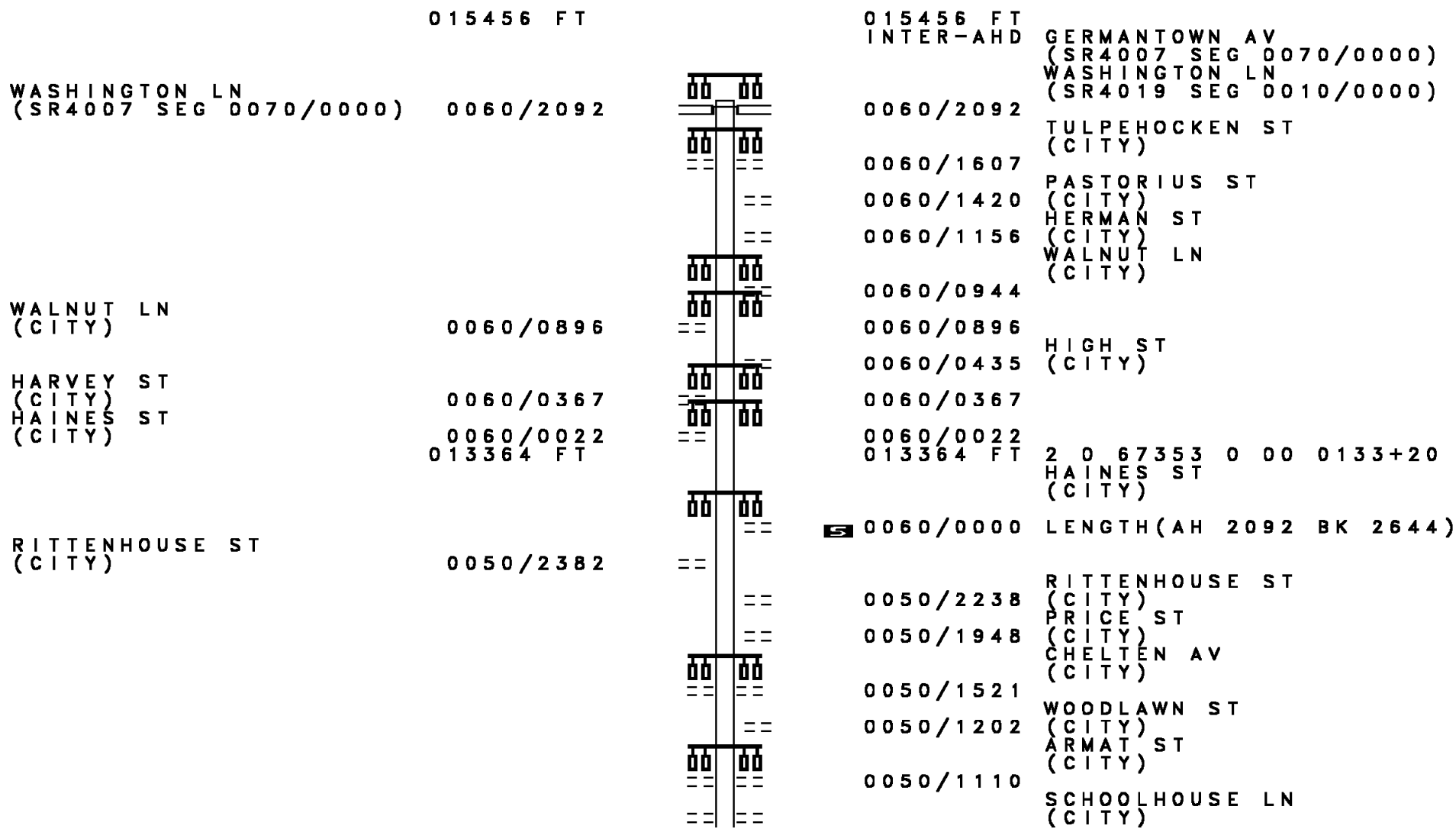
 SIGN: SHAPE OR TUBE
 0010/0938 BMSID 67/4006/0010/0938
 0010/0883 BMSEN 67/4006/0010/0179

 RAMP B RD
 (SR8002 SEG 0500/1195)

 2 0 67009 0 00 0205+14
 RAMP M (WB)
 BMSBG 67/4006/0010/0179

 000000 FT 2 0 67009 0 00 0205+14
 VILLAGE: FAIRMOUNT PARK
 SCHUYLKILL EXPWY (CITY LINE LOWER BR INTER-BK)
 OP ID 46/0076/3391/2620
 (SR0001 SEG 0080/1210)
 MFC BEGIN = B
 LENGTH(AH 1803 BK 0000) 0010/0000

DIR: B TOTAL LEN: 2.927 MI. DIST: 06-5 SR: 4005
 LEFT MUN: PHILADELPHIA C RIGHT MUN: PHILADELPHIA C



EXTRACT DATE: 12/18/2023
PRINT DATE: 12/20/2023

ROADWAY MANAGEMENT SYSTEM
SLD COUNTY/SR - ANNUAL PRINT

PAGE NUMBER: 419
COUNTY: PHILADELPHIA

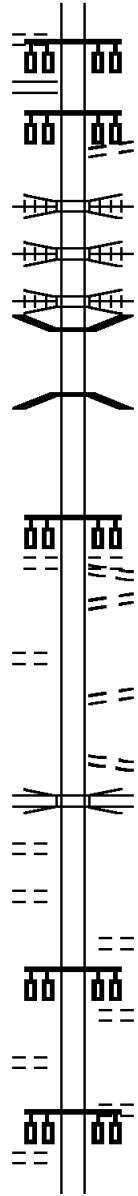
DIR: B TOTAL LEN: 2.927 MI.
LEFT MUN: PHILADELPHIA C

DIST: 06-5 SR: 4005
RIGHT MUN: PHILADELPHIA C

Street Name (City)	Segment ID	Length (FT)	Notes
		010720	CHURCH LN (CITY) 2 0 67353 0 00 0106+87 COULTER ST (CITY)
PENN ST (CITY)	0040/1943		LENGTH(AH 2644 BK 2387)
QUEEN LN (CITY)	0040/1666		PENN ST (CITY)
			(APRA) D'ANGELO BROTHER BRINGHURST ST (CITY)
ASHMEAD PL (CITY)	0040/0956		ASHMEAD ST (CITY)
MANHEIM ST (CITY)	0040/0610		COLLOM ST (CITY)
		008333	WISTER ST (CITY) GARFIELD ST (CITY) 2 0 67353 0 00 0082+99 SEYMOUR ST (CITY)
			LENGTH(AH 2387 BK 2819) CLAPIER ST (CITY)
LOGAN ST (CITY)	0030/2224		LOGAN ST (CITY)
ROCKLAND ST (CITY)	0030/1966		
WYNEVA ST (CITY)	0030/1741		
			ABBOTTSFORD AV (CITY)
			SYLVANIA ST (CITY)

DIR: B TOTAL LEN: 2.927 MI. DIST: 06-5 SR: 4005
 LEFT MUN: PHILADELPHIA C RIGHT MUN: PHILADELPHIA C

APSLEY ST
 (CITY) 0030/0822
 BERKLEY ST
 (SR4009 SEG 0040/0918) 0030/0457



0030/0457 STENTON AV
 (CITY)
 0030/0368 SOUTHEASTERN PENNSYLVAN
 OVERPASS IS RR X-ING
 0030/0282 SOUTHEASTERN PENNSYLVAN
 OVERPASS IS RR X-ING
 0030/0171 SOUTHEASTERN PENNSYLVAN
 OVERPASS IS RR X-ING
 0030/0121 SOUTHEASTERN PENNSYLVAN
 OVERPASS IS RR X-ING
 0030/0096 BMSEN 67/4005/0030/0061
 0 0 00000 0 00 0000+00
 CSX RR
 0030/0061 BMSBG 67/4005/0030/0061
 005514 FT 2 0 67353 0 00 0054+86
 WINDRIM AV
 (CITY)
 WINGOHOCKING ST
 (CITY)
 0030/0000 LENGTH(AH 2819 BK 2923)
 0020/2518 TWENTIETH ST
 (CITY)
 UBER ST
 (CITY)
 0020/2239 CAYUGA ST
 (CITY)
 0020/2173 ROOSEVELT BLVD. EX
 0020/1950 OP ID 67/0001/0130/0000
 DALKEITH ST
 (CITY)
 SAINT PAUL ST
 (CITY)
 0020/1522
 0020/1268
 BRISTOL ST
 (CITY)
 0020/1062
 0020/0883 JUNIATA ST

ROBERTS AV
 (CITY) 0020/2384

DENNIE ST
 (CITY) 0020/1882
 ROWAN ST
 (CITY) 0020/1631

BRUNNER ST
 (CITY) 0020/1091

JUNIATA ST
 (CITY) 0020/0883

STAUB ST
(CITY)

0020/0459

002591 FT

LUZERNE ST
(CITY)
KERBAUGH ST
(CITY)

0010/2012

0010/1537

FIFTEENTH ST
(CITY)

0010/1331

PIKE ST
(CITY)

0010/1279

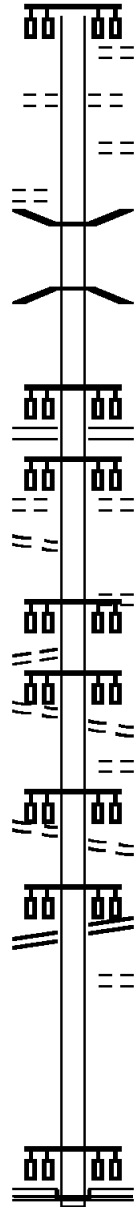
BUTLER ST
(CITY)

0010/0636

BROAD ST
(SR0611 SEG 0111/1404)
(SR0611 SEG 0110/1402)

0010/0308

000000 FT



(CITY)
 0020/0838
 0020/0688 DOUNTON ST
 (CITY)
 0020/0536 STAUB ST
 (CITY)
 0020/0204 BMS EN 67/4005/0020/0134
 2 0 67353 0 00 0027+10
 CONSOLIDATED RAIL CO RR
 0020/0134 BMSBG 67/4005/0020/0134
 002591 FT 2 0 67353 0 00 0025+75
 HUNTING PARK AV
 (SR0013 SEG 0171/0000)
 (SR0013 SEG 0170/0000)
 0020/0000 LENGTH(AH 2923 BK 2591)
 LYCOMING ST
 (CITY)
 0010/2012
 0010/1504 KERBAUGH ST
 (CITY)
 0010/1331
 0010/1279 PIKE ST
 (CITY)
 0010/1071 MC FERRAN ST
 (CITY)
 0010/0636 BUTLER ST
 (CITY)
 0010/0308 BROAD ST
 (SR0611 SEG 0110/1402)
 (SR0611 SEG 0111/1404)
 0010/0243 AIRDRIE ST
 (CITY)
 000000 FT 2 0 67353 0 00 0000+00
 NC GE RMANTOWN AV
 ERIE AV
 (SR1004 SEG 0020/0115)
 INTER-BK GERMANTOWN AV
 (CITY)
 MFC BEGIN = B
 0010/0000 LENGTH(AH 2591 BK 0000)

DIR: B TOTAL LEN: 4.543 MI. DIST: 06-5 SR: 4004
 LEFT MUN: PHILADELPHIA C RIGHT MUN: PHILADELPHIA C

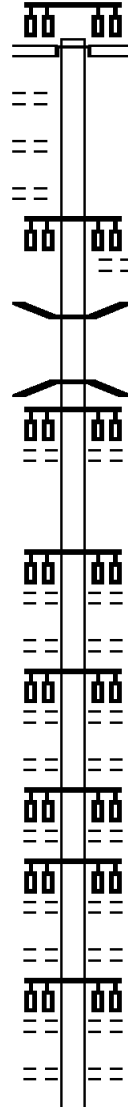
023987 FT

023987 FT
 INTER-AHD

OLNEY AV
 (CITY)
 RISING SUN AV
 (SR1001 SEG 0020/1219)

ARBOR ST
 (CITY)
 ROSEHILL ST
 (CITY)
 ORMES ST
 (CITY)

0100/2382
 0100/2187
 0100/1992



0100/2540

0100/1793

B ST
 (CITY)

0100/1137

BMSEN 67/4004/0100/1007
 2 0 67346 0 00 0224+50
 CSX RR

0100/1007

BMSBG 67/4004/0100/1007
 FRONT ST
 (CITY)

0100/0692

021447 FT

021447 FT

2 0 67346 0 00 0214+43
 MASCHER ST
 (CITY)

0100/0000

LENGTH (AH 2540 BK 3455)
 PALETHORP ST

0090/3155

(CITY)
 SECOND ST
 (CITY)

0090/2999

AMERICAN ST
 (CITY)
 THIRD ST
 (CITY)

0090/2676

0090/2362

FOURTH ST
 (CITY)

0090/2073

0090/1843

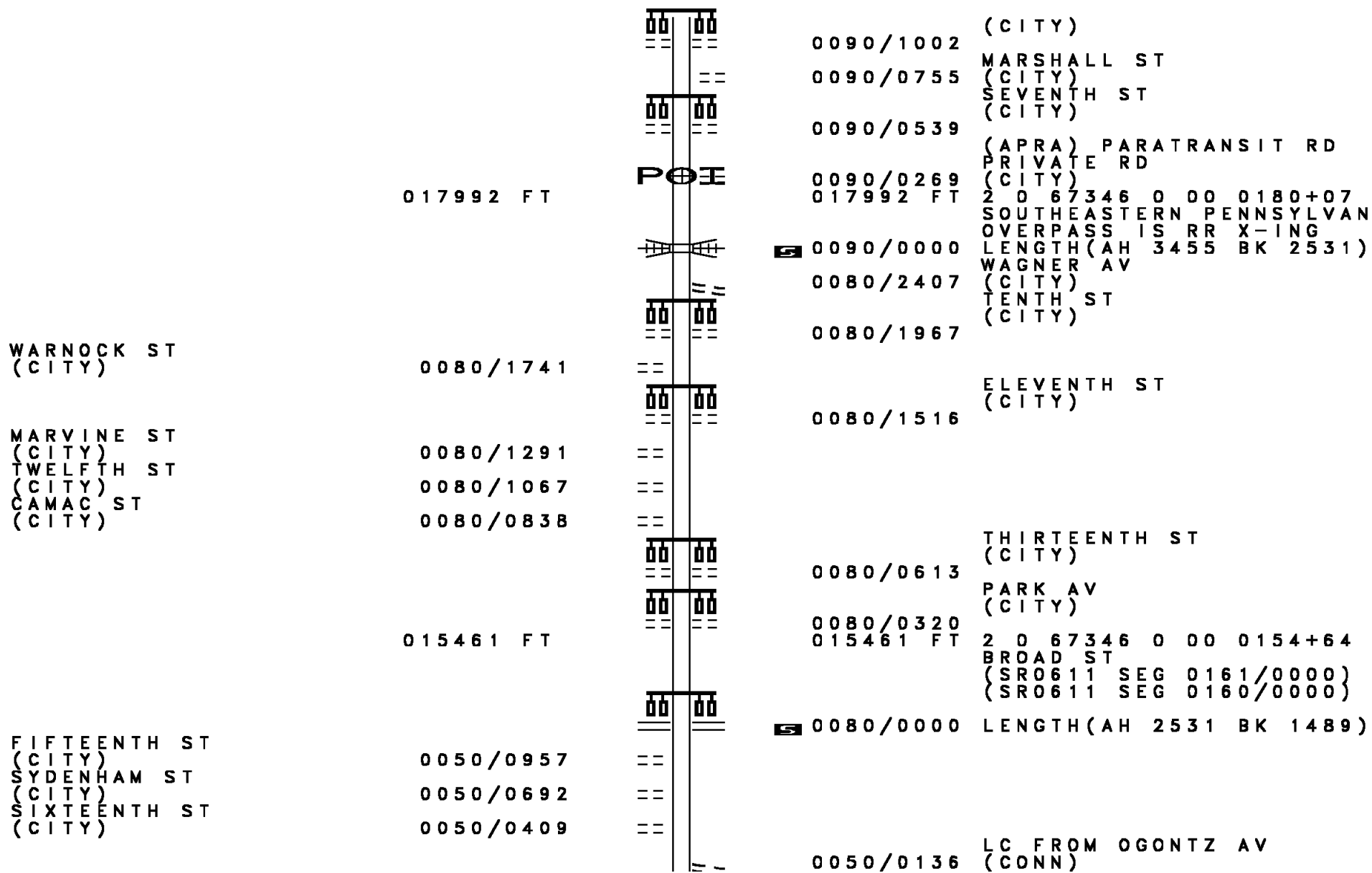
LAWRENCE ST
 (CITY)
 FIFTH ST
 (CITY)

0090/1561

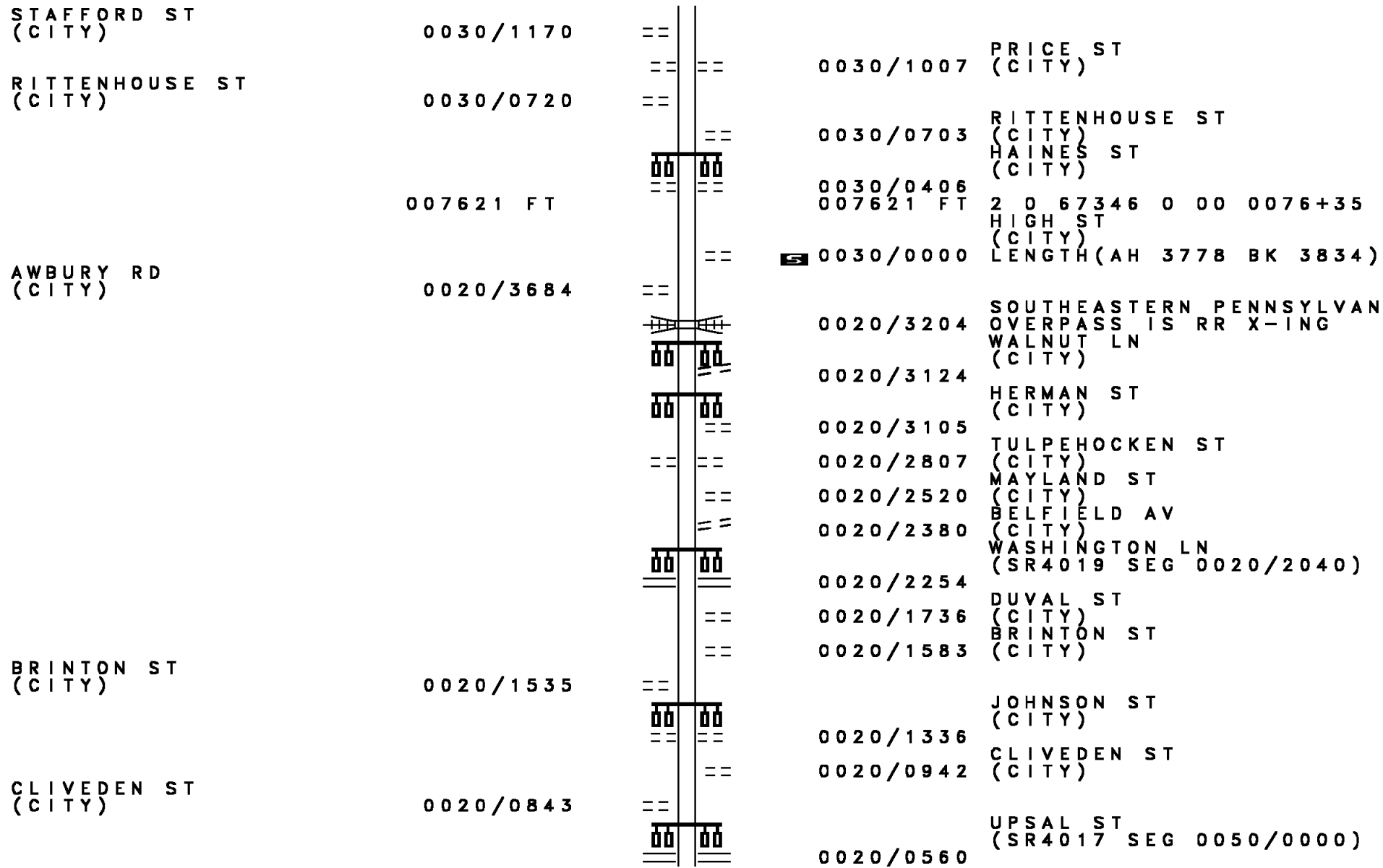
0090/1261

FAIRHILL ST
 (CITY)
 SIXTH ST

DIR: B TOTAL LEN: 4.543 MI. DIST: 06-5 SR: 4004
 LEFT MUN: PHILADELPHIA C RIGHT MUN: PHILADELPHIA C



DIR: B TOTAL LEN: 4.543 MI. DIST: 06-5 SR: 4004
 LEFT MUN: PHILADELPHIA C RIGHT MUN: PHILADELPHIA C



DIR: B TOTAL LEN: 4.543 MI. DIST: 06-5 SR: 4004
 LEFT MUN: PHILADELPHIA C RIGHT MUN: PHILADELPHIA C

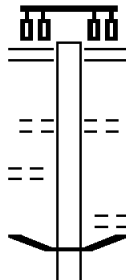
SHARPNACK ST (CITY)	0020/0235	==							
	003787 FT		==		0020/0200	SHARPNACK ST (CITY)			
					003787 FT	2 0 67346 0 00 0037+99			
						MONTANA ST (CITY)			
MONTANA ST (CITY)	0010/3753	==			S 0020/0000	LENGTH(AH 3834 BK 3787)			
						HORTTER ST (CITY)			
HORTTER ST (CITY)	0010/3471	==	00	00		0010/3541			
PHIL-ELLENA ST (CITY)	0010/3186	==							
						PHIL-ELLENA ST (CITY)			
VERNON RD (CITY)	0010/2913	==				0010/3163			
SLOCUM ST (CITY)	0010/2662	==							
						0010/2618	SLOCUM ST (CITY)		
						0010/2408	PLEASANT ST (CITY)		
						0010/2214	MEEHAN AV (CITY)		
MEEHAN AV (CITY)	0010/2145	==							
GORGAS LN (CITY)	0010/1896	==				0010/1880	GORGAS LN (CITY)		
						0010/1381	SEDGWICK ST (CITY)		
						0010/0824	MT PLEASANT AV (CITY)		
DURHAM ST (CITY)	0010/0526	==							
	000000 FT					0010/0507	DURHAM ST (CITY)		
						000000 FT	2 0 67346 0 00 0000+00		
						NC CH	HEW AV		
							MOUNT AIRY AV (SR4021 SEG 0010/0403)		
							MFC BEGIN = B		
						S 0010/0000	LENGTH(AH 3787 BK 0000)		

EXTRACT DATE: 12/18/2023 ROADWAY MANAGEMENT SYSTEM PAGE NUMBER: 411
 PRINT DATE: 12/20/2023 SLD COUNTY/SR - ANNUAL PRINT COUNTY: PHILADELPHIA
 DIR: N TOTAL LEN: 4.626 MI. DIST: 06-5 SR: 4003
 LEFT MUN: PHILADELPHIA C RIGHT MUN: PHILADELPHIA C

RURAL LN
(CITY)

024417 FT

0100/0991



024427 FT GERMANTOWN AV
(SR4007 SEG 0090/1246)

0100/2318

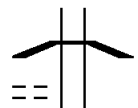
0100/1543 BRYAN ST
(CITY)

0100/0855 CRESHEIM RD
(CITY)

0100/0822 BMS EN 67/4003/0100/0767
2 0 67029 0 00 0207+72

CRESHEIM RD
(CITY)

0100/0717



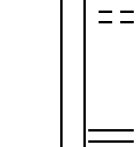
0100/0767 SOUTHEASTERN PA TRAN RR
BMSBG 67/4003/0100/0767

022099 FT

0100/0608 CHARLTON ST
(CITY)

HURON LN
(CITY)

0090/1575



022109 FT 2 0 67029 0 00 0200+00
LINCOLN DR
(SR4013 SEG 0070/1156)
LENGTH(AH 2318 BK 1914)

ELBOW LN
(CITY)

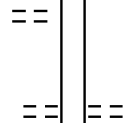
0090/0443
020185 FT



0100/0000 EMLEN ST
(CITY)

LIVEZEY ST
(CITY)

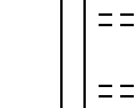
0080/0131
017755 FT



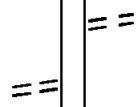
020195 FT 2 0 67329 0 00 0024+51
MCCALLUM ST
(CITY)
LENGTH(AH 1914 BK 2430)

ALLENS LN
(CITY)

0080/0000



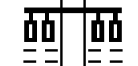
0080/1751 GREENE ST
(CITY)



0080/1111 SHERMAN ST
(CITY)



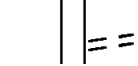
0080/0172 WAYNE AV
(CITY)



017765 FT 2 0 67329 0 00 0000+00
NC AL LENS LN
LENGTH(AH 2430 BK 2314)
MT AIRY AV
(CITY)

015441 FT

0070/1080 MT PLEASANT RD
(CITY)

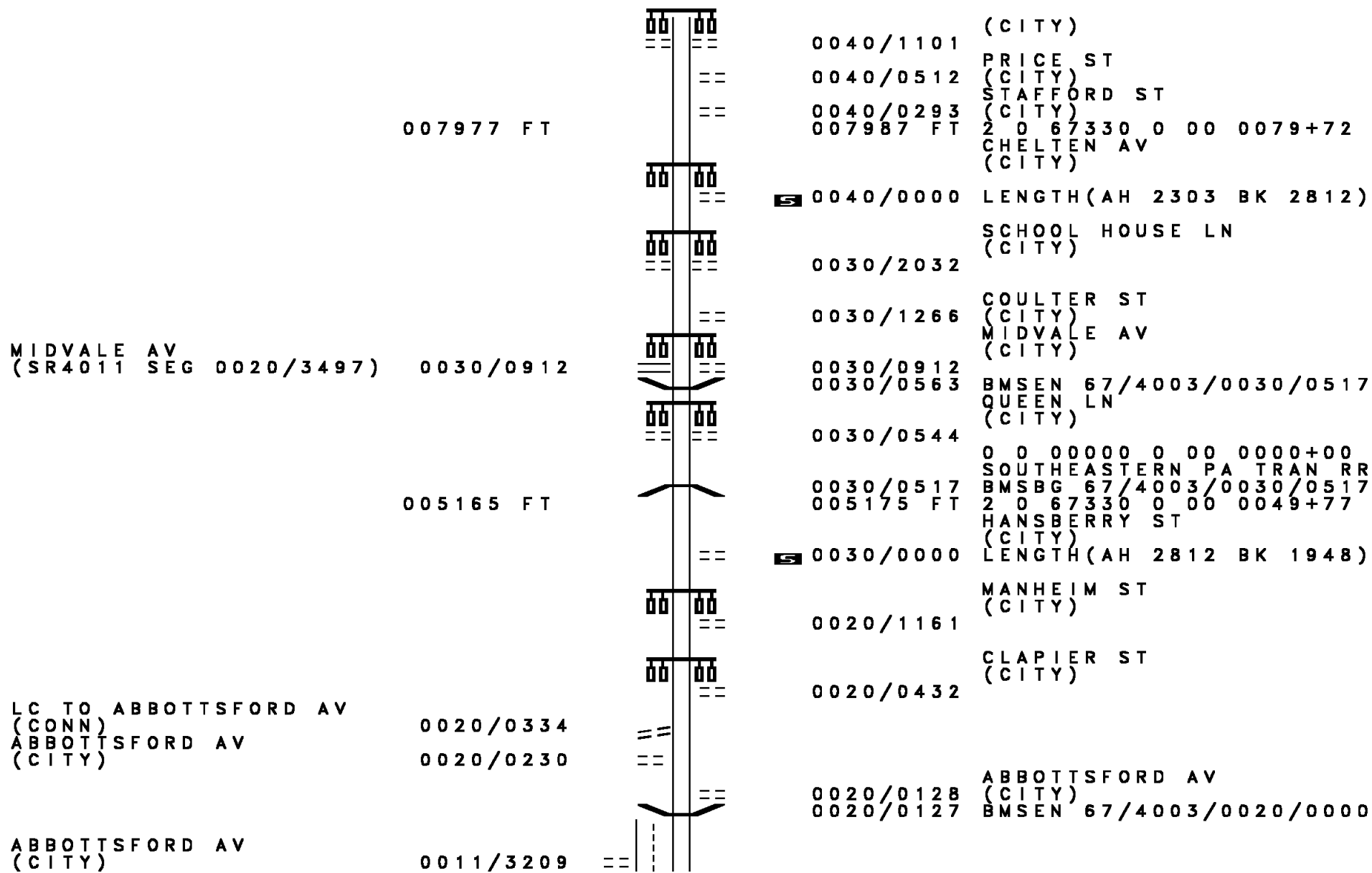


015451 FT 2 0 67330 0 00 0154+32
SEDGWICK ST
(CITY)
LENGTH(AH 2314 BK 2203)

Street Name (City)	Segment ID	Length (FT)	Notes
KITCHENS LN (CITY)	0060/1739		
		013238 FT	
HORTTER ST (CITY)	0050/2868		
UPSAL ST (CITY)	0050/2470		
JOHNSON ST (CITY)	0050/1532		
PARK LN (CITY)	0050/1184		
KINGSLEY ST (CITY)	0050/0855		
NAOMI ST (CITY)	0050/0561		
2 0 67330 0 00 0101+21	010280 FT		
HERMIT ST (CITY)	0050/0000		
LINCOLN DR (CITY)	0040/1747		
		0040/1732	

Street Name (City)	Segment ID	Length (FT)	Notes
CARPENTER LN (CITY)	0060/1933		
WESTVIEW ST (CITY)	0060/1524		
2 0 67330 0 00 0132+26	013248 FT		
HORTTER ST (CITY)	0060/0000		LENGTH(AH 2203 BK 2958)
UPSAL ST (CITY)	0050/2483		
CLIVEDEN ST (SR4013 SEG 0040/1376)	0050/2055		
JOHNSON ST (CITY)	0050/1684		
WALNUT LN (SR4015 SEG 0012/2093)	0050/0299		
010290 FT			
0050/0000			LENGTH(AH 2958 BK 2303)
0040/1944			BMSBN 67/4003/0040/1932
			2 0 67330 0 00 0097+83
			MONOSHONE CREEK
0040/1932			BMSBG 67/4003/0040/1932
LINCOLN DR (CITY)	0040/1747		
	0040/1732		MFC BEGIN = D
			RITTENHOUSE ST

DIR: N TOTAL LEN: 4.626 MI. DIST: 06-5 SR: 4003
 LEFT MUN: PHILADELPHIA C RIGHT MUN: PHILADELPHIA C



007977 FT

MIDVALE AV
 (SR4011 SEG 0020/3497) 0030/0912

005165 FT

LC TO ABBOTTSFORD AV
 (CONN) 0020/0334
 ABBOTTSFORD AV
 (CITY) 0020/0230

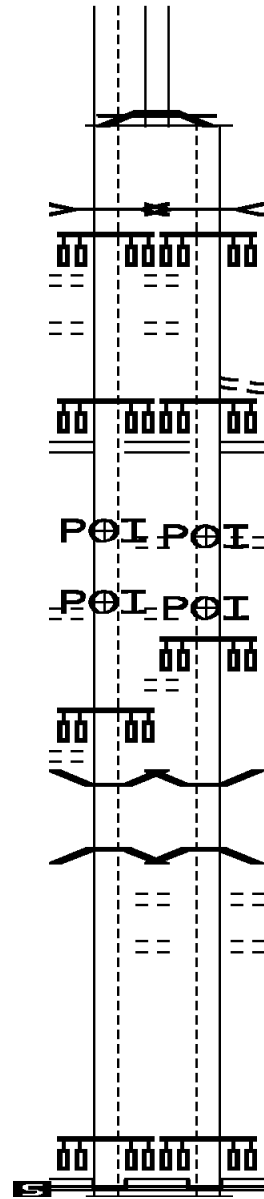
ABBOTTSFORD AV
 (CITY) 0011/3209

(CITY)
 0040/1101
 PRICE ST
 (CITY)
 0040/0512
 STAFFORD ST
 (CITY)
 0040/0293
 007987 FT 2 0 67330 0 00 0079+72
 CHELTEN AV
 (CITY)
 0040/0000 LENGTH(AH 2303 BK 2812)
 SCHOOL HOUSE LN
 (CITY)
 0030/2032
 COULTER ST
 (CITY)
 0030/1266
 MIDVALE AV
 (CITY)
 0030/0912
 0030/0563 BMSEN 67/4003/0030/0517
 QUEEN LN
 (CITY)
 0030/0544
 0 0 00000 0 00 0000+00
 SOUTHEASTERN PA TRAN RR
 0030/0517
 005175 FT 2 0 67330 0 00 0049+77
 HANSBERRY ST
 (CITY)
 0030/0000 LENGTH(AH 2812 BK 1948)
 MANHEIM ST
 (CITY)
 0020/1161
 CLAPIER ST
 (CITY)
 0020/0432
 ABBOTTSFORD AV
 (CITY)
 0020/0128
 0020/0127 BMSEN 67/4003/0020/0000

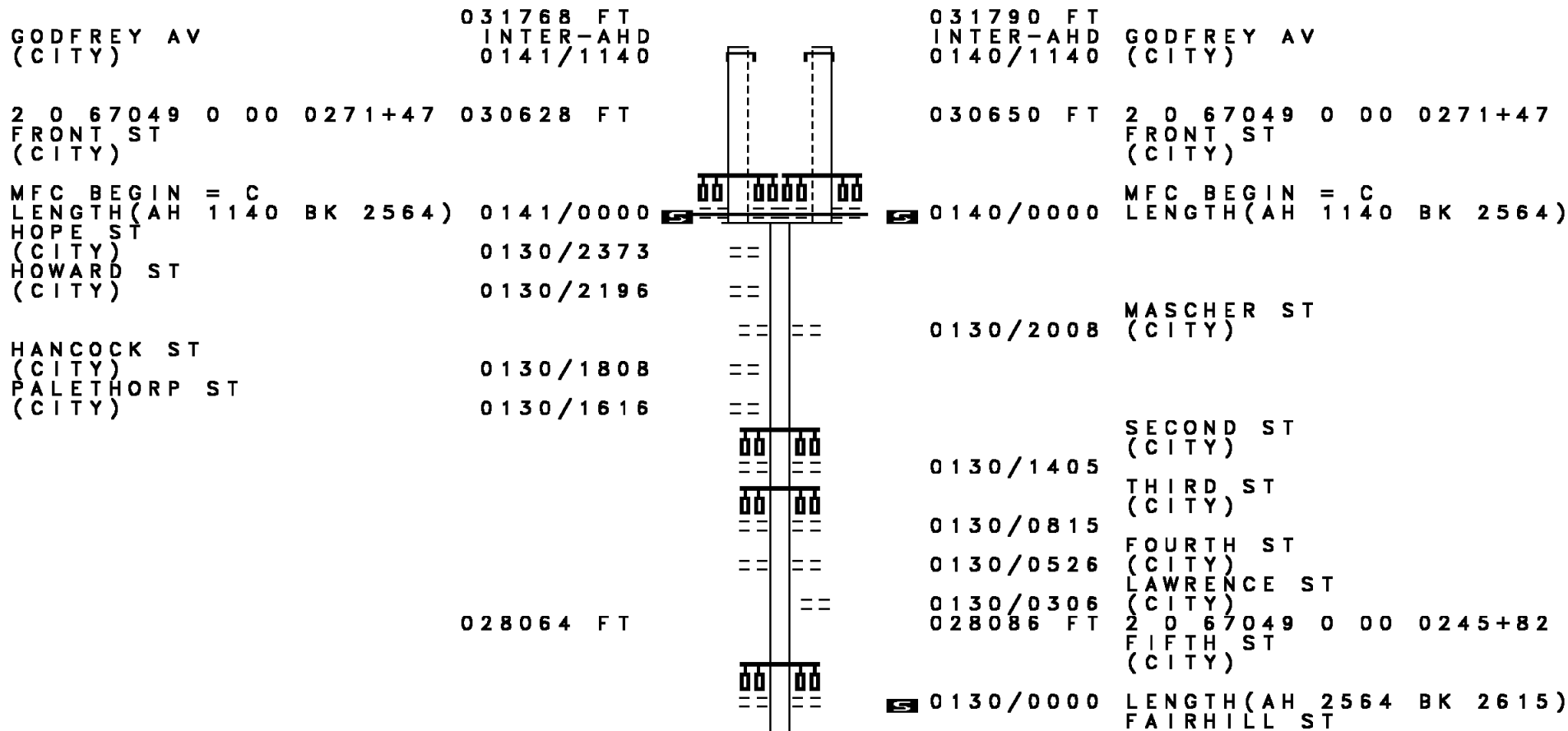
DIR: N TOTAL LEN: 4.626 MI. DIST: 06-5 SR: 4003
 LEFT MUN: PHILADELPHIA C RIGHT MUN: PHILADELPHIA C

Left Side Data	Center Diagram	Right Side Data
003217 FT		003227 FT
DRAINAGE STRUCTURE LENGTH 12 FT BMSID 67/4003/0010/3119 FERNHILL WK (PRDR)		DRAINAGE STRUCTURE LENGTH 12 FT BMSID 67/4003/0010/3119 FERNHILL WK (PRDR)
DEACON ST (CITY)		DEACON ST (CITY)
ROBERTS AV (SR4009 SEG 0020/0000)		ROBERTS AV (SR4009 SEG 0020/0000)
(APRA) SEPTA RD POI RD (CITY)		(APRA) SEPTA RD POI RD (CITY)
(APRA) ALTOMARE PRECAST POI RD (CITY)		(APRA) ALTOMARE PRECAST POI RD (CITY)
KROC CENTER RD (PRDR)		KROC CENTER RD (PRDR)
BMS EN 67/4003/0010/0461 2 0 67330 0 00 0004+78 CSX RR		BMS EN 67/4003/0010/0461 2 0 67330 0 00 0004+78 CSX RR
BMSBG 67/4003/0010/0461 RUFFNER ST (CITY)		BMSBG 67/4003/0010/0461 RUFFNER ST (CITY)
YELLAND ST (CITY)		YELLAND ST (CITY)
2 0 67330 0 00 0000+00 NC WISSAHICKON AV		2 0 67330 0 00 0000+00 NC WISSAHICKON AV
HUNTING PARK AV (SR0013 SEG 0150/1674) (SR0013 SEG 0151/1676)		HUNTING PARK AV (SR0013 SEG 0151/1676) (SR0013 SEG 0150/1674)
WISSAHICKON AV (CITY) MFC BEGIN = C LENGTH(AH 3217 BK 0000)		WISSAHICKON AV (CITY) MFC BEGIN = C LENGTH(AH 3227 BK 0000)

2 0 67330 0 00 0032+25
 ROOSEVELT BOULEVARD (SB)
 BMSBG 67/4003/0020/0000
 MFC BEGIN = C
 LENGTH(AH 1948 BK 3227)



EXTRACT DATE: 12/18/2023 ROADWAY MANAGEMENT SYSTEM PAGE NUMBER: 406
 PRINT DATE: 12/20/2023 SLD COUNTY/SR - ANNUAL PRINT COUNTY: PHILADELPHIA
 DIR: E TOTAL LEN: 6.021 MI. DIST: 06-5 SR: 4002
 LEFT MUN: PHILADELPHIA C RIGHT MUN: PHILADELPHIA C



		==	==	0120/2328	(CITY)	
		==	==	0120/2052	SIXTH ST (CITY)	
			==	0120/1813	MARSHALL ST (CITY)	
		==	==	0120/1579	SEVENTH ST (CITY)	
			==	0120/1353	FRANKLIN ST (CITY)	
		==	==	0120/0847	SOUTHEASTERN PENNSYLVAN OVERPASS IS RR X-ING	
		==	==	0120/0477	TENTH ST (CITY)	
TENTH ST (CITY)	0120/0360	==	==	0120/0223	WARNOCK ST (CITY)	
	025449 FT		==	025471 FT	2 0 67049 0 00 0219+63 ELEVENTH ST (CITY)	
		==	==	0120/0000	LENGTH(AH 2615 BK 1493)	
TWELFTH ST (CITY)	0110/1062	==	==			
CAMAC ST (CITY)	0110/0838	==	==			
THIRTEENTH ST (CITY)	0110/0615	==	==			
PARK AV (CITY)	0110/0321	==	==			
	023956 FT		==	023978 FT	2 0 67049 0 00 0204+87 NC GO	
			==		DFREY AV BROAD ST (SR0611 SEG 0181/0000) (SR0611 SEG 0180/0000)	
		==	==	0110/0000	MFC BEGIN = C LENGTH(AH 1493 BK 2529)	
FROM 0611/0181 SH (CONN)	0100/2345	==	==			
FIFTEENTH ST (CITY)	0100/2116	==	==			
		==	==	0100/1803	OLD YORK RD (CITY)	
			==	0100/1504	SIXTEENTH ST (CITY)	
			==		SMEDLEY ST (CITY)	

EXTRACT DATE: 12/18/2023
PRINT DATE: 12/20/2023

ROADWAY MANAGEMENT SYSTEM
SLD COUNTY/SR - ANNUAL PRINT

PAGE NUMBER: 404
COUNTY: PHILADELPHIA

DIR: E TOTAL LEN: 6.021 MI.
LEFT MUN: PHILADELPHIA C

DIST: 06-5 SR: 4002
RIGHT MUN: PHILADELPHIA C

EIGHTEENTH ST
(CITY)

0100/0503

CHELTEN AV
(CITY)

0100/0110

021427 FT

OGONTZ AV
(CITY)

0100/0000

TWENTIETH ST
(CITY)

0090/0653

LIMEKILN PK
(CITY)
SIXTYFIFTH AV
(CITY)

0090/0248

0090/0128
020278 FT

WOODSTOCK ST
(CITY)
LAMBERT ST
(CITY)

0090/0000

0080/2140

TWENTYFIRST ST
(CITY)

0080/1863

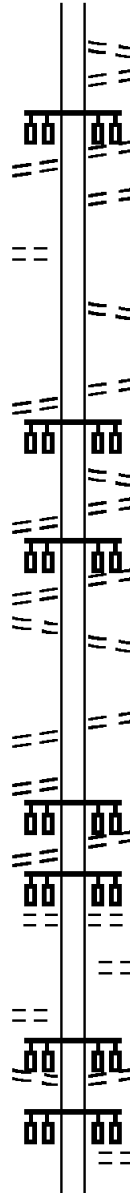
LC TO SIXTYSIXTH AV
(CONN)

0080/1218

SIXTYSIXTH AV
(CITY)

0080/1090

EASTBURN AV



0100/1254 MEDARY AV
(CITY)
0100/0999 SEVENTEENTH ST
(CITY)
0100/0503 EIGHTEENTH ST
(CITY)
0100/0276 GRATZ ST
(CITY)
0100/0090 FROM OGONTZ AV
(CONN)
021449 FT 2 0 67017 0 00 0025+30
OGONTZ AV
(CITY)
0100/0000 LENGTH(AH 2529 BK 1149)
0090/1070 CHELTEN AV
(CITY)
0090/0653 TWENTIETH ST
(CITY)
0090/0248 LIMEKILN PK
(CITY)
0090/0128 SIXTYFIFTH AV
(CITY)
020300 FT 2 0 67049 0 00 0194+63
WOODSTOCK ST
(CITY)
0090/0000 LENGTH(AH 1149 BK 2381)
0080/1863 TWENTYFIRST ST
(CITY)
0080/1755 WYNCOTE AV
(CITY)
0080/1451 BEECHWOOD ST
(CITY)
0080/1090 WISTER ST
(CITY)
0080/1033 RITTENHOUSE ST
(CITY)

EXTRACT DATE: 12/18/2023
PRINT DATE: 12/20/2023

ROADWAY MANAGEMENT SYSTEM
SLD COUNTY/SR - ANNUAL PRINT

PAGE NUMBER: 403
COUNTY: PHILADELPHIA

DIR: E TOTAL LEN: 6.021 MI.
LEFT MUN: PHILADELPHIA C

DIST: 06-5 SR: 4002
RIGHT MUN: PHILADELPHIA C

(CITY) 0080/1015

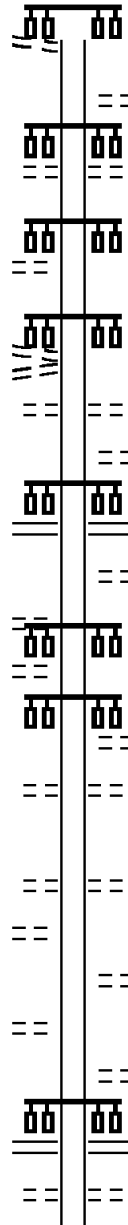
2 0 67049 0 00 0169+63 017897 FT
WALNUT LN (CITY) 0080/0000
BEVERLY RD (CITY)
MANSFIELD AVE (CITY) 0070/2268

DUVAL ST (CITY) 0070/0847
JOHNSON ST (CITY) 0070/0585

015114 FT

CARDEZA ST (CITY) 0060/2511

YERKES ST (CITY) 0060/2281



0080/1015
0080/0837 NARRAGANSETT ST (CITY)
HAINES ST (CITY)
0080/0633
017919 FT
0080/0000 LENGTH(AH 2381 BK 2783)
0070/2268
0070/1919 TULPEHOCKEN ST (CITY)
WASHINGTON LN (CITY)
WASHINGTON LN (SR4019 SEG 0040/0734)
0070/1119
0070/0942 DUVAL ST (CITY)
0070/0585
0070/0569 JOHNSON ST (CITY)
BARRINGER ST (CITY)
0070/0280 2 0 67049 0 00 0141+91
015136 FT CLIVEDEN ST (CITY)
0070/0000 LENGTH(AH 2783 BK 2752)
0060/2499 CARDEZA ST (CITY)
0060/2261 YERKES ST (CITY)
UPSAL ST (SR4017 SEG 0060/0594)
0060/2009 SHARPNACK ST (CITY)
0060/1777 HORTTER ST

DIR: E TOTAL LEN: 6.021 MI. DIST: 06-5 SR: 4002
 LEFT MUN: PHILADELPHIA C RIGHT MUN: PHILADELPHIA C

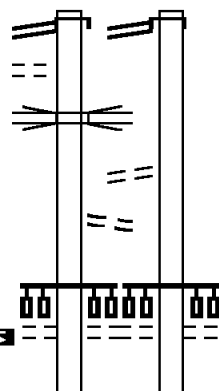
Street Name (City)	Segment ID	Start Station	End Station	Length (FT)	Notes
HORTTER ST (CITY)	0060/1529	0060/1558	0060/1558		(CITY)
		0060/1268	0060/1268		PHIL ELLENA ST (CITY)
DORSET ST (CITY)	0060/0982	0060/0876	0060/0876		DORSET ST (CITY)
SLOCUM ST (CITY)	0060/0726	0060/0418	0060/0418		VERNON RD (CITY)
		012384 FT	012384 FT	012362 FT	2 0 67049 0 00 0114+37 GORGAS LN (CITY)
DURARD ST (CITY)	0050/1568	0060/0000	0060/0000		LENGTH(AH 2752 BK 1835)
		0050/1311	0050/1311		SEDGWICK ST (CITY)
ELLET ST (CITY)	0050/1084	0050/0860	0050/0860		MT PLEASANT AV (CITY)
DURHAM ST (CITY)	0050/0576	0050/0428	0050/0428		DURHAM ST (CITY)
SYDNEY ST (CITY)	0050/0299	010549 FT	010549 FT	010527 FT	2 0 67049 0 00 0095+94 MT AIRY AV (SR4021 SEG 0020/1783)
		0050/0000	0050/0000		MFC BEGIN = B LENGTH(AH 1835 BK 2364)
ALLENS LN (CITY)	0044/2090	0044/2040	0044/2040		ALLENS LN (CITY)
WADSWORTH AV (CITY)	0044/1843	0044/1783	0044/1783		WADSWORTH AV (CITY)
PLAINFIELD ST					

DIR: E TOTAL LEN: 6.021 MI. DIST: 06-5 SR: 4002
 LEFT MUN: PHILADELPHIA C RIGHT MUN: PHILADELPHIA C

Left Side Data	Left Side Code	Right Side Code	Right Side Data
GRAVERS LN (TWP)	0031/0014	0030/0016	GRAVERS LN (TWP)
2 0 67049 0 00 0030+69 004002 FT	004002 FT	004002 FT	2 0 67049 0 00 0030+69
GRAVERS LN (CITY)			GRAVERS LN (CITY)
LENGTH(AH 3337 BK 2065)	0031/0000	0030/0000	LENGTH(AH 3355 BK 2065)
SPRING LN (TWP)	0021/1883	0020/1892	SPRING LN (TWP)
EVERGREEN AV (TWP)			EVERGREEN AV (TWP)
EVERGREEN AV (CITY)			EVERGREEN AV (CITY)
	0021/1275	0020/1280	
SUMMIT ST (CITY)	0021/0761	0020/0765	SUMMIT ST (CITY)
BIRCH LN (TWP)			BIRCH LN (TWP)
2 0 67049 0 00 0006+14 001937 FT	001937 FT	001937 FT	2 0 67049 0 00 0006+14
NEWTON ST (CITY)			NEWTON ST (CITY)
LENGTH(AH 2065 BK 1937)	0021/0000	0020/0000	LENGTH(AH 2065 BK 1937)
			BETHLEHEM PK (SR4007 SEG 0130/0350)
BETHLEHEM PK (SR4007 SEG 0130/0422)	0011/0468	0010/0477	
			BETHLEHEM PK (SR4007 SEG 0130/0422)
TO 2032/0010 SH (CONN)	0011/0108	0010/0218	TO 2032/0010 SH (CONN)
2 0 67049 0 00 0000+00 000000 FT	000000 FT	000000 FT	2 0 67049 0 00 0000+00
NC STENTON AV (SR2032 SEG 0010/0000)			NC STENTON AV (SR2032 SEG 0010/0000)
PAPER MILL RD (SR3003 SEG 0010/0000)			PAPER MILL RD (SR3003 SEG 0010/0000)
BETHLEHEM PK (SR2018 SEG 0011/0000)	INTER-BK	INTER-BK	BETHLEHEM PK (SR2018 SEG 0010/0000)
MFC BEGIN = C			MFC BEGIN = C
BK-MONTGOMERY (46)			BK-MONTGOMERY (46)
LENGTH(AH 1937 BK 0000)	0011/0000	0010/0000	LENGTH(AH 1937 BK 0000)

EXTRACT DATE: 12/18/2023 ROADWAY MANAGEMENT SYSTEM PAGE NUMBER: 399
 PRINT DATE: 12/20/2023 SLD COUNTY/SR - ANNUAL PRINT COUNTY: PHILADELPHIA
 DIR: B TOTAL LEN: 5.505 MI. DIST: 06-5 SR: 4001
 LEFT MUN: PHILADELPHIA C RIGHT MUN: PHILADELPHIA C

RIDGE AV 029065 FT
 (SR3009 SEG 0191/0000) INTER-AHD
 RIDGE AV
 (SR3009 SEG 0191/0000) 0131/1276
 FROM 3009/01B1 SH
 (CONN) 0131/0993
 RIDGE AVE (NB)
 OP ID 67/3009/0180/0785 0131/0646
 FOR 4001S TO 4001N
 (CONN) 0131/0481
 2 0 67055 0 00 0156+96 027789 FT
 PORT ROYAL AV
 (CITY)
 LENGTH(AH 1276 BK 3083) 0131/0000
 SEFFERT ST



028762 FT
 INTER-AHD RIDGE AV
 (SR3009 SEG 0190/0000)
 RIDGE AV
 (SR3009 SEG 0190/0000) 0130/0958
 FOR 4001S TO 4001N
 (CONN) 0130/0496
 2 0 67055 0 00 0156+96
 PORT ROYAL AV
 (CITY) 027804 FT
 LENGTH(AH 0958 BK 3088) 0130/0000
 SEFFERT ST

DIR: B TOTAL LEN: 5.505 MI. DIST: 06-5 SR: 4001
 LEFT MUN: PHILADELPHIA C RIGHT MUN: PHILADELPHIA C

(CITY)	0121/2445	==	==	0120/2450	(CITY)
KEELY CT					
(CITY)					
KEELY ST					
(CITY)	0121/2200	==	==		KEELY CT
					(CITY)
					KEELY ST
					(CITY)
CRESTVIEW RD				0120/2196	CRESTVIEW RD
(CITY)	0121/1950	==	==	0120/1957	(CITY)
SUMMIT AV					SUMMIT AV
(CITY)					(CITY)
	0121/1700	==	==	0120/1704	
CHESWICK RD					CHESWICK RD
(CITY)	0121/1426	==	==	0120/1404	(CITY)
HENRY ON THE PARK					HENRY ON THE PARK
(PRDR)					(PRDR)
	0121/1030	==	==	0120/1024	
PALAIRET RD					PALAIRET RD
(CITY)	0121/0439	==	==	0120/0440	(CITY)
2 0 67055 0 00 0126+16 024706 FT				024716 FT	2 0 67055 0 00 0126+16
WISE MILL RD					WISE MILL RD
(CITY)					(CITY)
LENGTH(AH 3083 BK 3637)	0121/0000	==	==	0120/0000	LENGTH(AH 3088 BK 3608)
WIGARD AV					WIGARD AV
(CITY)					(CITY)
	0111/2404	==	==	0110/2390	
VALLEY GREEN CT					VALLEY GREEN CT
(CITY)	0111/1777	==	==	0110/1785	(CITY)
2 0 67055 0 00 0096+49 021069 FT				021108 FT	2 0 67055 0 00 0100+90
CINNAMINSON ST					CINNAMINSON ST
(CITY)					(CITY)
LENGTH(AH 3637 BK 2784)	0111/0000	==	==	0110/0000	LENGTH(AH 3608 BK 2820)
CREASE LN					CREASE LN
(CITY)	0101/1837	==	==	0100/1822	(CITY)
LIVEZEY LN					LIVEZEY LN
(CITY)					(CITY)

EXTRACT DATE: 12/18/2023
PRINT DATE: 12/20/2023

ROADWAY MANAGEMENT SYSTEM
SLD COUNTY/SR - ANNUAL PRINT

PAGE NUMBER: 397
COUNTY: PHILADELPHIA

DIR: B
LEFT MUN: PHILADELPHIA C

TOTAL LEN: 5.505 MI.

DIST: 06-5
RIGHT MUN: PHILADELPHIA C
SR: 4001

Left Side Data	Diagram	Right Side Data
0101/1479		0100/1465
VALLEY AV (CITY) BMSEN 67/4001/0100/0000		VALLEY AV (CITY) BMSEN 67/4001/0100/0000
2 0 67055 0 00 0060+18 018285 FT BIKE PATH BMSBG 67/4001/0100/0000 LENGTH(AH 2784 BK 1487)		018288 FT 2 0 67055 0 00 0060+18 BIKE PATH BMSBG 67/4001/0100/0000 LENGTH(AH 2820 BK 1498)
GATES ST (CITY)		GATES ST (CITY)
2 0 67055 0 00 0045+69 016798 FT		0090/0405 016790 FT
HERMITAGE ST (CITY) LENGTH(AH 1487 BK 2136)		0090/0000
LEVERINGTON AV (CITY)		0080/1586
DUPONT ST (CITY)		0080/1127
0081/1116		0080/0378
BMSEN 67/4001/0080/0000 2 0 67055 0 00 0024+32 014662 FT NO UNDERPASS INFORMATION BMSBG 67/4001/0080/0000 LENGTH(AH 2136 BK 2413)		014648 FT
MONASTERY AV (CITY)		BMSEN 67/4001/0080/0000 2 0 67055 0 00 0024+32 NO UNDERPASS INFORMATION BMSBG 67/4001/0080/0000 LENGTH(AH 2142 BK 2419) MONASTERY AV (CITY)
0071/2154		0070/2154
MARIS ST (CITY)		0070/1650
GERHARD ST (CITY)		0070/1399
ROXBOROUGH AV (CITY)		0070/1226
0071/1222		0070/0809
RECTOR ST (CITY)		0070/0510
JAMESTOWN ST (CITY)		0070/0403
JAMESTOWN ST (CITY)		0070/0257
WENDOVER ST (CITY)		012229 FT
2 0 67055 0 00 0000+00 012249 FT		2 0 67055 0 00 0000+00
WALNUT LN		WALNUT LN

EXTRACT DATE: 12/18/2023
PRINT DATE: 12/20/2023

ROADWAY MANAGEMENT SYSTEM
SLD COUNTY/SR - ANNUAL PRINT

PAGE NUMBER: 396
COUNTY: PHILADELPHIA

DIR: B TOTAL LEN: 5.505 MI.
LEFT MUN: PHILADELPHIA C

DIST: 06-5 SR: 4001
RIGHT MUN: PHILADELPHIA C

(SR4013 SEG 0020/0000)

LENGTH(AH 2413 BK 2328) 0071/0000

KINGSLEY ST
(CITY)
MARKLE ST
(CITY)
SEVILLE ST
(CITY)
HERMIT ST
(CITY)

0061/2010

0061/1708

0061/1405

0061/1080

BARNES ST
(CITY)

0061/0874

2 0 67343 0 00 0099+78 009921 FT
HERMIT LN
(CITY)

LENGTH(AH 2328 BK 2927) 0061/0000

BMSEN 67/4001/0050/1309 0051/2129

2 0 67343 0 00 0070+17
LINCOLN DRIV
BMSBG 67/4001/0050/1309
PHILADELPHIA UNIV DR
(CITY)

0051/1299

0051/0956

2 0 67343 0 00 0070+17 006994 FT
SCHOOL HOUSE LN
(CITY)

LENGTH(AH 2927 BK 1729) 0051/0000

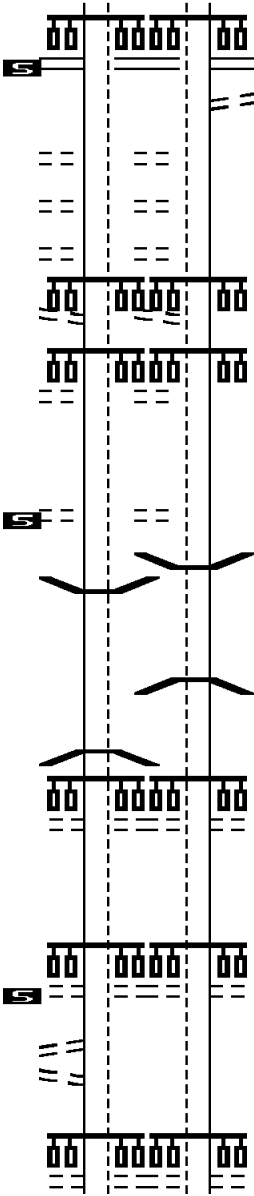
WARDEN DR
(CITY)
WARDEN DR
(CITY)

0041/1386

0041/1226

COULTER ST
(CITY)

0041/0357



(SR4013 SEG 0020/0000)

0070/0000

0060/2103

0060/1987

0060/1684

0060/1381

0060/1066

0060/0864

009952 FT

0060/0000

0050/2139

0050/1309

0051/1299

0050/0955

006986 FT

0050/0000

0040/0360

LENGTH(AH 2419 BK 2277)
TO 4013/0020 SH

KINGSLEY ST
(CITY)
MARKLE ST
(CITY)
SEVILLE ST
(CITY)
HERMIT ST
(CITY)

BARNES ST
(CITY)

2 0 67343 0 00 0100+18
HERMIT LN
(CITY)

LENGTH(AH 2277 BK 2966)

BMSEN 67/4001/0050/1309

2 0 67343 0 00 0070+17
LINCOLN DRIV
BMSBG 67/4001/0050/1309

PHILADELPHIA UNIV DR
(CITY)

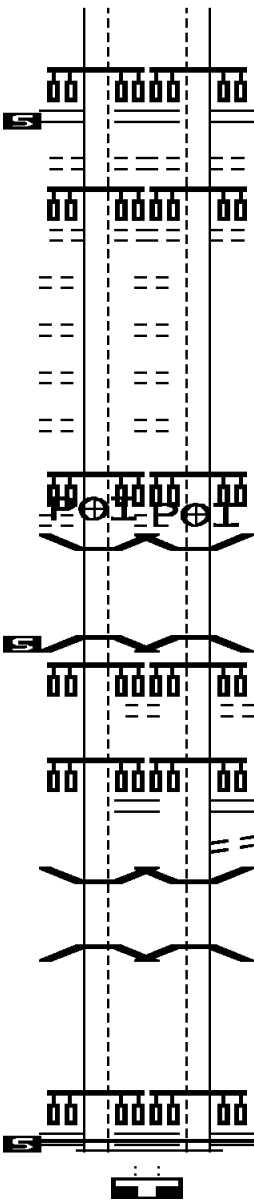
2 0 67343 0 00 0070+17
SCHOOL HOUSE LN
(CITY)

LENGTH(AH 2966 BK 1734)

COULTER ST
(CITY)

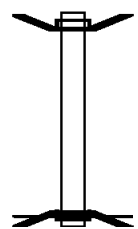
DIR: B TOTAL LEN: 5.505 MI. DIST: 06-5 SR: 4001
 LEFT MUN: PHILADELPHIA C RIGHT MUN: PHILADELPHIA C

Segment	Start Station	End Station	Length (FT)	Notes
MIDVALE AV (SR4011 SEG 0020/0000)	0052+85	005265	80	
PENN ST (CITY)	0031/2335	0031/2335	0	
QUEEN LN (CITY)	0031/2074	0031/2074	0	
TILDEN ST (CITY)	0031/1820	0031/1820	0	
AINSLIE ST (CITY)	0031/1592	0031/1592	0	
BOWMAN ST (CITY)	0031/1115	0031/1115	0	
INDIAN QUEEN LN (CITY)	0031/0846	0031/0846	0	
MEDICAL COLLEGE HOSPITAL (PRDR)	0031/0619	0031/0104	515	
BMSBG 67/4001/0030/0000	0026+69	002636	67	
ROOSEVELT BL (NB)	0031/0000	0031/0000	0	
ABBOTTSFORD AV (CITY)	0021/2610	0021/2610	0	
ROBERTS AV (SR4009 SEG 0010/0000)	0021/1743	0021/1743	0	
BMSBG 67/4001/0020/0588	0006+34	0006+34	0	
CREEK	0021/0588	0021/0588	0	
BMSBG 67/4001/0020/0588	0000+00	0000+00	0	
HUNTING PARK AV (SR0013 SEG 0140/0845)	0021/0000	0021/0000	0	
HUNTING PARK AV (SR0013 SEG 0141/0866)	0021/0000	0021/0000	0	
MFC BEGIN = B	0021/0000	0021/0000	0	
MIDVALE AV (SR4011 SEG 0020/0000)	005252	005285	33	
PENN ST (CITY)	0030/2335	0030/2335	0	
QUEEN LN (CITY)	0030/2074	0030/2074	0	
TILDEN ST (CITY)	0030/1821	0030/1821	0	
AINSLIE ST (CITY)	0030/1593	0030/1593	0	
BOWMAN ST (CITY)	0030/1117	0030/1117	0	
INDIAN QUEEN LN (CITY)	0030/0850	0030/0850	0	
MEDICAL COLLEGE HOSPITAL (PRDR)	0030/0622	0030/0104	518	
BMSBG 67/4001/0030/0000	0026+69	002642	73	
ROOSEVELT BL (NB)	0030/0000	0030/0000	0	
ABBOTTSFORD AV (CITY)	0020/2632	0020/2632	0	
ROBERTS AV (SR4009 SEG 0010/0000)	0020/1755	0020/1755	0	
BMSBG 67/4001/0020/0588	0006+34	0006+34	0	
CREEK	0020/0588	0020/0588	0	
BMSBG 67/4001/0020/0588	0000+00	0000+00	0	
HUNTING PARK AV (SR0013 SEG 0140/0845)	0020/0000	0020/0000	0	
HUNTING PARK AV (SR0013 SEG 0141/0866)	0020/0000	0020/0000	0	
MFC BEGIN = B	0020/0000	0020/0000	0	



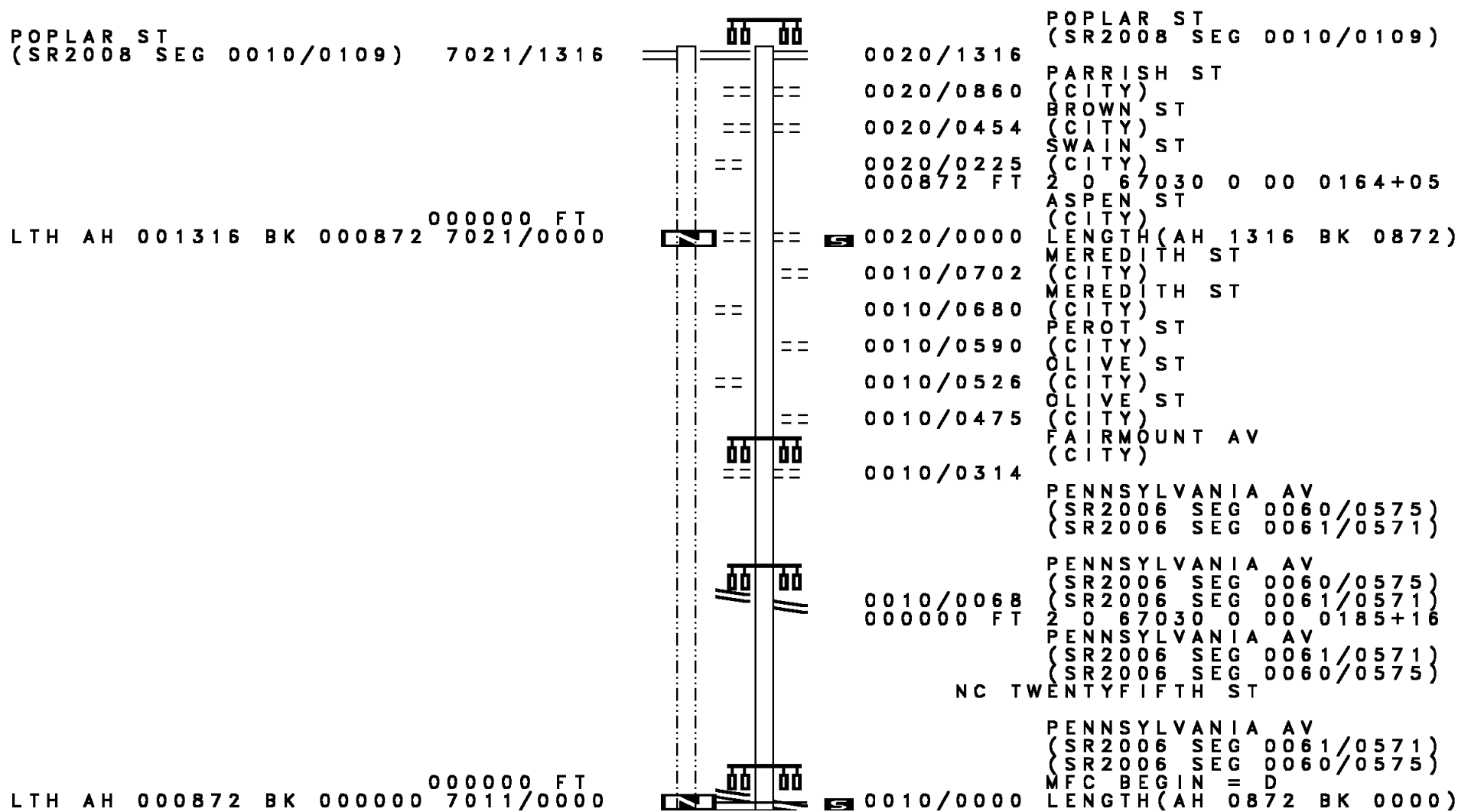
EXTRACT DATE: 12/18/2023 ROADWAY MANAGEMENT SYSTEM PAGE NUMBER: 394
 PRINT DATE: 12/20/2023 SLD COUNTY/SR - ANNUAL PRINT COUNTY: PHILADELPHIA
 DIR: B TOTAL LEN: .049 MI. DIST: 06-5 SR: 3198
 LEFT MUN: PHILADELPHIA C RIGHT MUN: PHILADELPHIA C

000258 FT
 000000 FT



000258 FT BMS EN 67/3198/0010/0000
 INTER-AHD GREENLAND DR
 0010/0258 (CITY)
 000000 FT 0 0 00000 0 00 0000+00
 NC GR GREENLAND DR
 INTER-BK GREENLAND DR
 (CITY)
 SCHUYLK EXWY (EB)
 BMSBG 67/3198/0010/0000
 MFC BEGIN = C
 0010/0000 LENGTH(AH 0258 BK 0000)

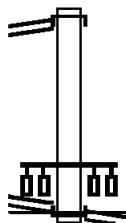
DIR: E TOTAL LEN: .414 MI. DIST: 06-5 SR: 3043
 LEFT MUN: PHILADELPHIA C RIGHT MUN: PHILADELPHIA C



EXTRACT DATE: 12/18/2023 ROADWAY MANAGEMENT SYSTEM PAGE NUMBER: 392
 PRINT DATE: 12/20/2023 SLD COUNTY/SR - ANNUAL PRINT COUNTY: PHILADELPHIA
 DIR: B TOTAL LEN: .098 MI. DIST: 06-5 SR: 3041
 LEFT MUN: PHILADELPHIA C RIGHT MUN: PHILADELPHIA C

THIRTYTHIRD ST 000519 FT
 (SR0013 SEG 0100/0381) 0010/0519


 2 0 67333 0 00 0000+00 000000 FT
 GIRARD AV
 (SR2008 SEG 0002/0509) 0010/0000



000519 FT
 INTER-AHD THIRTYTHIRD ST
 0010/0519 (SR0013 SEG 0100/0381)
 NC THIRTYTHIRD ST

 GIRARD AV
 (SR2008 SEG 0002/0509)
 INTER-BK POPLAR DR
 000000 FT (CITY)
 MFC BEGIN = B
 0010/0000 LENGTH(AH 0519 BK 0000)

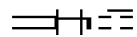
SCHUYLKILL AV 001183 FT
 (SR3030 SEG 0013/2270) INTER-AHD
 MARKET ST
 (SR3010 SEG 0081/1641)
 (SR3010 SEG 0080/1640)
 BMS EN 67/3039/0010/0634 0011/1183
 0011/1105
 0 0 00000 0 00 0000+00
 SCHUYKILL EXWY. (EB)
 BMSBG 67/3039/0010/0634 0011/0650
 CHESTNUT ST
 (SR0003 SEG 0091/2066)
 (SR0003 SEG 0090/2224)
 BMS EN 67/3039/0010/0079 0011/0615
 0 0 00000 0 00 0000+00 0011/0518
 RAMP A (EB)
 BMSBG 67/3039/0010/0079 0011/0032
 0 0 00000 0 00 0000+00 000000 FT
 NC SCHUYLKILL AV
 WALNUT ST
 (SR0003 SEG 0090/2224)
 (SR0003 SEG 0091/2066)
 RAMP B RD INTER-BK
 (SR8014 SEG 0750/0000)
 LTH AH 001183 BK 000100 0011/0000
 000000 FT
 LTH AH 000100 BK 000000 7005/0000



001155 FT
 INTER-AHD SCHUYLKILL AV
 (SR3030 SEG 0013/2270)
 MARKET ST
 (SR3010 SEG 0081/1641)
 (SR3010 SEG 0080/1640)
 0010/1155
 0010/1089 BMS EN 67/3039/0010/0634
 0010/0731 FROM 8014/0500 SH
 (CONN)
 0 0 00000 0 00 0000+00
 SCHUYKILL EXWY. (EB)
 0010/0634 BMSBG 67/3039/0010/0634
 CHESTNUT ST
 (SR0003 SEG 0091/2066)
 (SR0003 SEG 0090/2224)
 0010/0597
 0010/0565 BMS EN 67/3039/0010/0079
 0 0 00000 0 00 0000+00
 RAMP A (EB)
 0010/0079 BMSBG 67/3039/0010/0079
 0 0 00000 0 00 0000+00
 NC SCHUYLKILL AV
 WALNUT ST
 (SR0003 SEG 0090/2270)
 (SR0003 SEG 0091/2136)
 000000 FT 0 0 00000 0 00 0000+00
 0010/0000 LTH AH 001155 BK 000100
 000000 FT
 7004/0000 LTH AH 000100 BK 000000

EXTRACT DATE: 12/18/2023 ROADWAY MANAGEMENT SYSTEM PAGE NUMBER: 390
PRINT DATE: 12/20/2023 SLD COUNTY/SR - ANNUAL PRINT COUNTY: PHILADELPHIA
DIR: N TOTAL LEN: .846 MI. DIST: 06-5 SR: 3037
LEFT MUN: PHILADELPHIA C RIGHT MUN: PHILADELPHIA C

FROM 3022/0010 SH INTER-AHD
(CONN)
FIFTEENTH ST
(CITY)
FIFTEENTH ST
(SR3029 SEG 0011/0000)



EXTRACT DATE: 12/18/2023
PRINT DATE: 12/20/2023

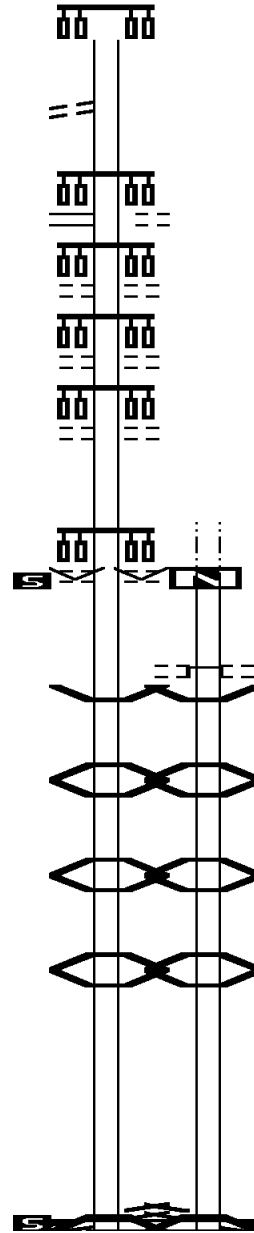
ROADWAY MANAGEMENT SYSTEM
SLD COUNTY/SR - ANNUAL PRINT

PAGE NUMBER: 389
COUNTY: PHILADELPHIA

DIR: N TOTAL LEN: .846 MI.
LEFT MUN: PHILADELPHIA C

DIST: 06-5 SR: 3037
RIGHT MUN: PHILADELPHIA C

TO 3027/0010 SH 0023/2248
(CONN) 0023/1912
SIXTEENTH ST
(CITY)
SIXTEENTH ST
(SR3027 SEG 0010/0000) 0023/1814
SEVENTEENTH ST
(CITY) 0023/1361
EIGHTEENTH ST
(CITY) 0023/0913
NINETEENTH ST
(CITY) 0023/0465
2 0 67005 3 00 0065+19 002217 FT
VILLAGE: CENTER CITY
TWENTIETH ST
(CITY) 004465 FT
LENGTH(AH 2248 BK 2217) 0023/0000



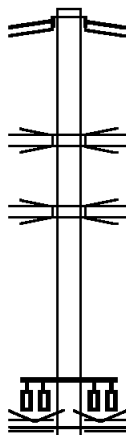
BMS EN 67/3037/0012/1666 0013/1720
0 0 00000 0 00 0000+00
21ST STREET
BMSBG 67/3037/0012/1666 0013/1666
BMS EN 67/3037/0012/1210 0013/1274
0 0 00000 0 00 0000+00
22ND STREET
BMSBG 67/3037/0012/1210 0013/1210
BMS EN 67/3037/0012/0886 0013/0940
0 0 00000 0 00 0000+00
23RD STREET
BMSBG 67/3037/0012/0886 0013/0886
BMS EN 67/3037/0012/0000 0013/0488
2 0 67005 3 00 0043+02 000000 FT
SCHUYLKILL AV
(SR3030 SEG 0013/1815)
NC JOHN F KENNEDY BL
SCHUYLKILL AV
(SR3030 SEG 0013/1815)
SCHUYLKILL RIVER
BMSBG 67/3037/0012/0000
MFC BEGIN = B
LENGTH(AH 2217 BK 0000) 0013/0000

004137 FT
002225 FT
7022/0000 INTER-AHD
LTH AH 002248 BK 002225
DNE JFK BL ONE WAY
(CITY)
TWENTIETH ST
(CITY)
BMS EN 67/3037/0012/1666
0 0 00000 0 00 0000+00
21ST STREET
BMSBG 67/3037/0012/1666
BMS EN 67/3037/0012/1210
0 0 00000 0 00 0000+00
22ND STREET
BMSBG 67/3037/0012/1210
BMS EN 67/3037/0012/0886
0 0 00000 0 00 0000+00
23RD STREET
BMSBG 67/3037/0012/0886
BMS EN 67/3037/0012/0000
0 0 00000 0 00 0000+00
SCHUYLKILL AV
(SR3030 SEG 0013/1974)
NC JOHN F KENNEDY BL
SCHUYLKILL AV
(SR3030 SEG 0013/1974)
SCHUYLKILL RIVER
BMSBG 67/3037/0012/0000
MFC BEGIN = B
LENGTH(AH 2225 BK 0000)

EXTRACT DATE: 12/18/2023 ROADWAY MANAGEMENT SYSTEM PAGE NUMBER: 388
 PRINT DATE: 12/20/2023 SLD COUNTY/SR - ANNUAL PRINT COUNTY: PHILADELPHIA
 DIR: B TOTAL LEN: .448 MI. DIST: 06-5 SR: 3033
 LEFT MUN: PHILADELPHIA C RIGHT MUN: PHILADELPHIA C

002366 FT
 HUNTING PARK AV
 {SR0013 SEG 0130/1333}
 {SR0013 SEG 0131/1247} 0010/2366

000000 FT



002366 FT
 INTER-AHD HUNTING PARK AV
 {SR0013 SEG 0130/1333}
 HUNTING PARK AV
 {SR0013 SEG 0131/1247}
 {SR0013 SEG 0130/1333} 0010/2366

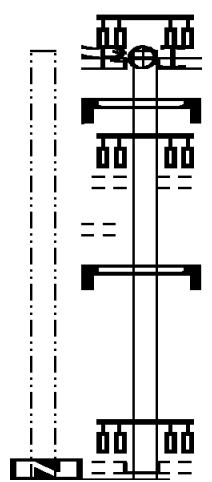
0010/1081 OP ID RIDGE AVE 67/0013/0121/2859

0010/0405 OP ID LAUREL HILL CEMETE 67/3033/0010/0405
 000000 FT 2 0 67286 0 00 0000+00
 VILLAGE: FAIRMOUNT PARK
 NC HUNTING PARK AV
 KELLY DR
 {SR3007 SEG 0125/0000}
 {SR3007 SEG 0124/0000}

0010/0000 MFC BEGIN = B LENGTH(AH 2366 BK 0000)

EXTRACT DATE: 12/18/2023 ROADWAY MANAGEMENT SYSTEM PAGE NUMBER: 387
 PRINT DATE: 12/20/2023 SLD COUNTY/SR - ANNUAL PRINT COUNTY: PHILADELPHIA
 DIR: N TOTAL LEN: .174 MI. DIST: 06-5 SR: 3032
 LEFT MUN: PHILADELPHIA C RIGHT MUN: PHILADELPHIA C

LTH AH 000918 BK 000000 000000 FT 7011/0000

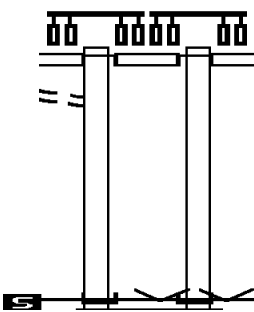


000918 FT (APRA) BEN FRANKLIN BR
 INTER-AHD RACE ST
 (CITY)
 TO NJ STATE LINE
 (STBD)
 SIXTH ST
 (SR2005 SEG 0061/2004)
 0010/0918 SIGN: 2 CHORD TRUSS
 0010/0822 BMSID 67/3032/0010/0822
 SEVENTH ST
 (CITY)
 0010/0456 FRANKLIN ST
 0010/0304 (CITY)
 SIGN: CANTILEVER
 0010/0256 BMSID 67/3032/0010/0256
 000000 FT 2 0 67004 0 00 0000+00
 NC RA RACE ST
 EIGHTH ST
 (CITY)
 INTER-BK RACE ST
 (CITY)
 0010/0000 LENGTH(AH 0918 BK 0000)

DIR: N TOTAL LEN: .075 MI. DIST: 06-5 SR: 3031
 LEFT MUN: PHILADELPHIA C RIGHT MUN: PHILADELPHIA C

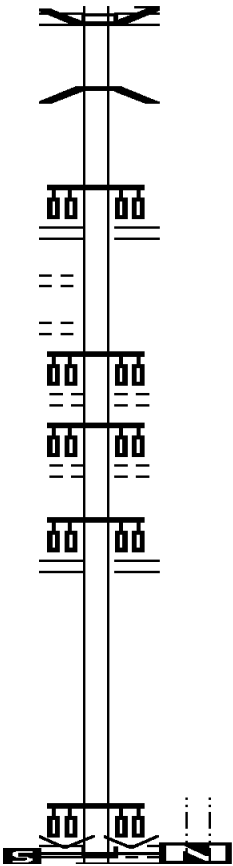
SPRUCE ST
 (CITY)
 COBBS CREEK PY
 (SR3015 SEG 0074/0000)
 (SR3015 SEG 0075/0000)
 FROM 3015/0075 SH
 (CONN)
 2 0 67284 0 00 0000+00
 NC MARSHALL RD
 MARSHALL RD
 (SR2024 SEG 0061/3111)
 MFC BEGIN = C
 BK-DELAWARE (23)
 LENGTH(AH 0397 BK 0000)

000397 FT
 INTER-AHD
 0011/0397
 0011/0227
 000000 FT
 INTER-BK
 0011/0000



000374 FT
 INTER-AHD
 SPRUCE ST
 (CITY)
 COBBS CREEK PY
 (SR3015 SEG 0074/0000)
 (SR3015 SEG 0075/0000)
 0010/0374
 000000 FT 2 0 67284 0 00 0000+00
 VILLAGE: COBBS CR. PARK
 NC MARSHALL RD
 MARSHALL RD
 (SR2024 SEG 0060/3098)
 MFC BEGIN = C
 BK-DELAWARE (23)
 LENGTH(AH 0374 BK 0000)

BMS EN 67/3029/0011/1603
 FIFTEENTH ST INTER-AHD
 (CITY)
 VINE ST
 {SR2676 SEG 0010/0000}
 {SR2676 SEG 0011/0000} 0011/1726
 2 0 67006 3 00 0000+00
 RAMP V-15-W (SB)
 BMSBG 67/3029/0011/1603 0011/1603
 RAMP RD
 (SR8059 SEG 0010/0470)
 VINE ST
 {SR2676 SEG 0011/0000}
 {SR2676 SEG 0010/0000} 0011/1580
 FROM 8059/0010 SH
 (CONN) 0011/1525
 SPRING ST ==
 (CITY) 0011/1227 ==
 RACE ST
 (CITY) 0011/1051
 CHERRY ST
 (CITY) 0011/0717
 ARCH ST
 {SR3007 SEG 0031/0000}
 {SR3007 SEG 0030/0000} 0011/0370
 2 0 67006 3 00 0000+00 000000 FT
 VILLAGE: CITY HALL 19107
 NC FIFTEENTH ST
 FROM 3022/0010 SH
 (CITY)
 JOHN F KENNEDY BL
 (SR3037 SEG 0023/2248)
 FIFTEENTH ST INTER-BK
 (CITY) 001726 FT
 MFC BEGIN = C
 LENGTH(AH 1726 BK 0000) 0011/0000



001603 FT
 000000 FT
 7010/0000 LTH AH 001716 BK 000000

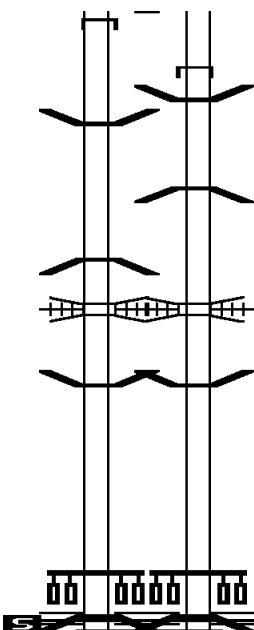
SCHUYLKILL AV 001485 FT
 (SR3030 SEG 0013/0480) 0011/1485

BMSEN 67/3028/0010/1250 0011/1395

0 0 00000 0 00 0000+00
 LOCAL ROAD
 BMSBG 67/3028/0010/1250 0011/1250
 CONSOLIDATED RAIL CORPO
 OVERPASS IS RR X-ING 0011/0960

BMSEN 67/3028/0010/0000 0011/0044
 2 0 67005 3 00 0026+79 000000 FT
 NC JOHN F KENNEDY BL
 MARKET ST
 (SR3010 SEG 0080/0000)
 (SR3010 SEG 0081/0000)

SOUTHEASTERN PA TRAN RR
 BMSBG 67/3028/0010/0000
 MFC BEGIN = B
 LENGTH(AH 1485 BK 0000) 0011/0000



001444 FT
 INTER-AHD SCHUYLKILL SV
 0010/1444 (SR3030 SEG 0013/0290)
 0010/1395 BMSEN 67/3028/0010/1250

2 0 67005 3 00 0015+95
 LOCAL ROAD
 0010/1250 BMSBG 67/3028/0010/1250

0010/0960 CONSOLIDATED RAIL CORPO
 OVERPASS IS RR X-ING

0010/0044 BMSEN 67/3028/0010/0000
 000000 FT 2 0 67005 3 00 0026+79
 NC JOHN F KENNEDY BL
 MARKET ST
 (SR3010 SEG 0080/0000)
 (SR3010 SEG 0081/0000)

SOUTHEASTERN PA TRAN RR
 BMSBG 67/3028/0010/0000
 MFC BEGIN = B
 LENGTH(AH 1444 BK 0000) 0010/0000

EXTRACT DATE: 12/18/2023 ROADWAY MANAGEMENT SYSTEM PAGE NUMBER: 381
PRINT DATE: 12/20/2023 SLD COUNTY/SR - ANNUAL PRINT COUNTY: PHILADELPHIA
DIR: N TOTAL LEN: .330 MI. DIST: 06-5 SR: 3027
LEFT MUN: PHILADELPHIA C RIGHT MUN: PHILADELPHIA C

001745 FT SIGN: CENTER MOUNTD
INTER-AHD BMSID 67/3027/0010/1745
(CITY)
SIXTEENTH ST
VINE ST



EXTRACT DATE: 12/18/2023 ROADWAY MANAGEMENT SYSTEM PAGE NUMBER: 379
PRINT DATE: 12/20/2023 SLD COUNTY/SR - ANNUAL PRINT COUNTY: PHILADELPHIA
DIR: E TOTAL LEN: .000 MI. DIST: 06-5 SR: 3026
LEFT MUN: PHILADELPHIA C RIGHT MUN: PHILADELPHIA C



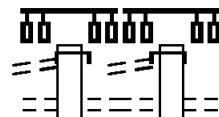
EXTRACT DATE: 12/18/2023 ROADWAY MANAGEMENT SYSTEM PAGE NUMBER: 378
 PRINT DATE: 12/20/2023 SLD COUNTY/SR - ANNUAL PRINT COUNTY: PHILADELPHIA
 DIR: N TOTAL LEN: .837 MI. DIST: 06-5 SR: 3025
 LEFT MUN: PHILADELPHIA C RIGHT MUN: PHILADELPHIA C

LINDBERGH BL
 (CITY)
 ELMWOOD AV
 (CITY)
 FIFTYSIXTH ST
 (CITY)

004353 FT
 INTER-AHD

0021/2460

0021/2135



004417 FT
 INTER-AHD

0020/2503

0020/2130

LINDBERGH BL
 (SR3021 SEG 0050/0000)
 ELMWOOD AV
 (CITY)
 FIFTYSIXTH ST
 (CITY)

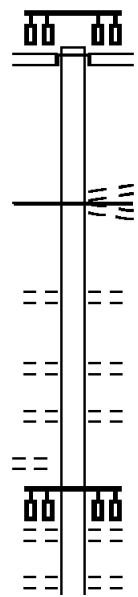
DIR: N TOTAL LEN: .837 MI. DIST: 06-5 SR: 3025
 LEFT MUN: PHILADELPHIA C RIGHT MUN: PHILADELPHIA C

Left Side Street	Left Side ID	Left Side Notes	Right Side Street	Right Side ID	Right Side Notes
FIFTYSEVENTH ST (CITY)	0021/1526	== === ==	FIFTYSEVENTH ST (CITY)	0020/1516	
ALDEN ST (CITY)	0021/1322	==	FIFTYEIGHTH ST (CITY)	0020/0966	
FIFTYEIGHTH ST (CITY)	0021/0972	==			
WANAMAHER ST (DNL) (CITY)	0021/0772	==			
FIFTYNINTH ST (CITY)	0021/0424	==			
CROSSOVER RD (CONN)	0021/0139	↔	CROSSOVER RD (CONN)	0020/0138	
BMS EN 67/3025/0020/0000	0021/0040	0021/0040	BMS EN 67/3025/0020/0000	0020/0040	
2 0 67309 0 00 0028+58	01893 FT		2 0 67309 0 00 0030+08	001914 FT	
SOUTHEASTERN PA TRAN RR			SOUTHEASTERN PA TRAN RR		
BMSBG 67/3025/0020/0000	0021/0000	==	BMSBG 67/3025/0020/0000	0020/0000	
LENGTH(AH 2460 BK 1893)			LENGTH(AH 2503 BK 1914)		
BUIST AV (CITY)	0011/1668	==	SIXTYIETH ST (CITY)	0010/1743	
LC FROM BUIST AV (CITY)	0011/1553	==	EDGEWOOD ST (CITY)	0010/1573	
			MILLIK ST (CITY)	0010/1404	
			LC FROM SIXTYFIRST ST (CONN)	0010/1287	
SIXTYFIRST ST (CITY)	0011/1177	==	SIXTYFIRST ST (CITY)	0010/1191	
DEWEY ST (CITY)	0011/0958	==			
SIXTYSECOND ST (CITY)	0011/0554	==	SIXTYSECOND ST (CITY)	0010/0571	
2 0 67309 0 00 0010+37	000000 FT		2 0 67309 0 00 0010+37	000000 FT	
NC LINDBERGH BL			NC LINDBERGH BL		
SIXTYTHIRD ST (CITY)			SIXTYTHIRD ST (CITY)		
SIXTYTHIRD ST (SR3004 SEG 0040/0000)	INTER-BK		SIXTYTHIRD ST (SR3004 SEG 0040/0000)	INTER-BK	
LINDBERGH BL (SR3004 SEG 0040/0000)			LINDBERGH BL (SR3004 SEG 0040/0000)		
MFC BEGIN = C			MFC BEGIN = C		
LENGTH(AH 1893 BK 0000)	0011/0000	==	LENGTH(AH 1914 BK 0000)	0010/0000	==

014721 FT

014721 FT INTER-AHD FORTYSECOND ST (CITY)
 BALTIMORE AV (SR0013 SEG 0050/1179)
 0070/1045 CHESTER AV (CITY)
 NC FORTYSECOND ST (CITY)
 FORTYSECOND ST (CITY)
 0070/0555 MFC BEGIN = D
 013676 FT 2 0 67282 0 00 0136+92 FORTYTHIRD ST (CITY)
 0070/0000 LENGTH(AH 1045 BK 2681)
 FORTYFIFTH ST (CITY)
 0060/1957 FORTYSIXTH ST (CITY)
 0060/1466 FORTYSEVENTH ST (CITY)
 0060/0974 FORTYEIGHTH ST (CITY)
 0060/0477

013676 FT



0060/1218

FARRAGUT ST (CITY)

DIR: B TOTAL LEN: 2.788 MI. DIST: 06-5 SR: 3023
 LEFT MUN: PHILADELPHIA C RIGHT MUN: PHILADELPHIA C

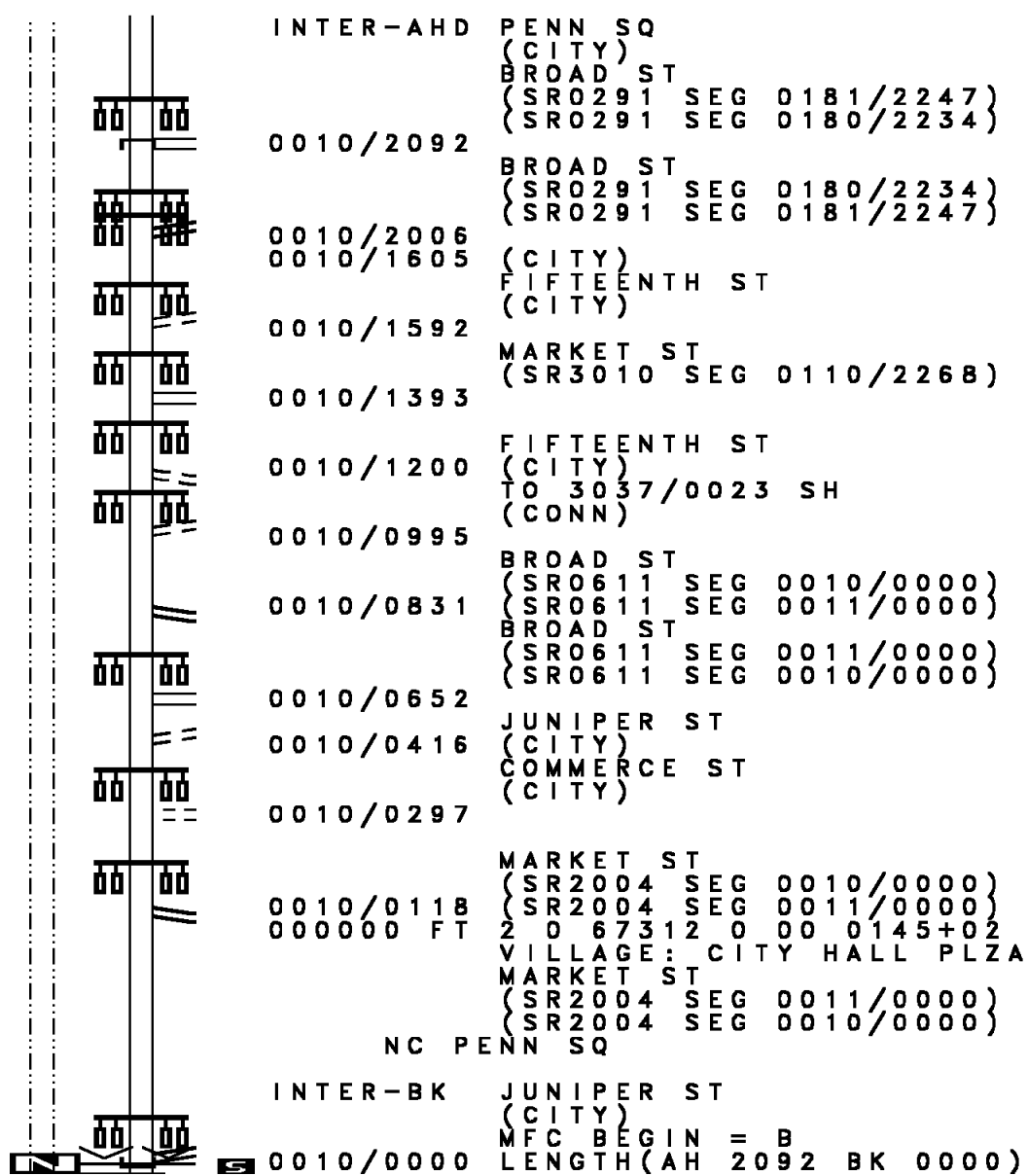
	010995 FT		010995 FT	2 0 67282 0 00 0110+09
				FORTYNINTH ST (CITY)
			5 0060/0000	LENGTH(AH 2681 BK 1919)
			0050/1721	BMSEN 67/3023/0050/1667
				0 0 00000 0 00 0000+00
			0050/1667	SOUTHEASTERN PA TRAN RR
				BMSBG 67/3023/0050/1667
UNKNOWN AL (CITY)	0050/1358	==		
DIVINITY ST (CITY)	0050/1225	==		
				FIFTYFIRST ST (CITY)
PAXON ST (CITY)	0050/0751	==	0050/0964	
FIFTYSECOND ST (CITY)				
CHESTER AV (CITY)	0050/0532	==		NC CHESTER AV
			0050/0532	
	009076 FT	==	0050/0262	REGENT ST (CITY)
			009076 FT	2 0 67282 0 00 0090+95
				KINGSESSING AV (CITY)
				NC FIFTYSECOND ST
				FIFTYSECOND ST (CITY)
WILTON ST (CITY)	0040/2107	==	5 0050/0000	LENGTH(AH 1919 BK 2284)
LINDENWOOD ST (CITY)	0040/1944	==		
				FIFTYTHIRD ST (CITY)
			0040/1770	
				FIFTYFOURTH ST (CITY)
			0040/1248	
			0040/1068	YEWDALE ST (CITY)
			0040/0903	CONESTOGA ST (CITY)
				FIFTYFIFTH ST (CITY)
VOGDES ST			0040/0725	

DIR: B TOTAL LEN: 2.788 MI. DIST: 06-5 SR: 3023
 LEFT MUN: PHILADELPHIA C RIGHT MUN: PHILADELPHIA C

Street Name	Segment ID	Length (FT)	Notes
(CITY)	0040/0520		
ALLISON ST (DNL)	0040/0379		
(CITY)	0040/0203		FIFTYSIXTH ST (CITY)
GRAYS LN (CITY)	0040/0026		
	006792 FT		006792 FT 2 0 67282 0 00 0068+11
	0040/0000		ITHAN ST (CITY) LENGTH(AH 2284 BK 0890)
	0030/0724		FRAZIER ST (CITY)
	0030/0522		FIFTYSEVENTH ST (CITY)
	0030/0336		ALDEN ST (CITY)
	0030/0184		CECIL ST (CITY)
	005902 FT		005902 FT 2 0 67282 0 00 0056+09
	0030/0000		FIFTYEIGHTH ST (CITY) LENGTH(AH 0890 BK 3103)
	0020/2589		FIFTYNINTH ST (CITY)
REDFIELD ST (CITY)	0020/2327		REDFIELD ST (DNR) (CITY)
SALFORD ST (DNL) (CITY)	0020/2158		SALFORD ST (CITY)
	0020/1976		SIXTIETH ST (CITY)
EDGEWOOD ST (DNL) (CITY)	0020/1581		
SIXTYFIRST ST (CITY)	0020/1194		SIXTYFIRST ST (CITY)
	0020/1173		SIXTYSECOND ST (CITY)
	0020/0608		

EXTRACT DATE: 12/18/2023 ROADWAY MANAGEMENT SYSTEM PAGE NUMBER: 372
PRINT DATE: 12/20/2023 SLD COUNTY/SR - ANNUAL PRINT COUNTY: PHILADELPHIA
DIR: E TOTAL LEN: .396 MI. DIST: 06-5 SR: 3022
LEFT MUN: PHILADELPHIA C RIGHT MUN: PHILADELPHIA C

DIR: E TOTAL LEN: .396 MI. DIST: 06-5 SR: 3022
 LEFT MUN: PHILADELPHIA C RIGHT MUN: PHILADELPHIA C

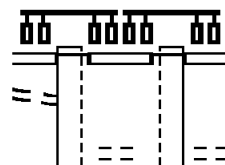


LTH AH 002092 BK 000000 000000 FT 7011/0000

EXTRACT DATE: 12/18/2023 ROADWAY MANAGEMENT SYSTEM PAGE NUMBER: 370
 PRINT DATE: 12/20/2023 SLD COUNTY/SR - ANNUAL PRINT COUNTY: PHILADELPHIA
 DIR: B TOTAL LEN: 3.505 MI. DIST: 06-5 SR: 3021
 LEFT MUN: PHILADELPHIA C RIGHT MUN: PHILADELPHIA C

GRAYS FERRY AV
 (CITY)
 THIRTYFOURTH ST
 (SR3003 SEG 0040/2333)
 FROM 3003/0041 SH
 (CONN)
 THIRTYFIFTH ST
 (CITY)

018072 FT
 INTER-AHD
 0071/3600
 0071/3526



018504 FT
 INTER-AHD
 0070/3600

GRAYS FERRY AV
 (CITY)
 THIRTYFOURTH ST
 (SR3003 SEG 0040/2333)
 THIRTYFIFTH ST
 (CITY)

EXTRACT DATE: 12/18/2023
PRINT DATE: 12/20/2023

ROADWAY MANAGEMENT SYSTEM
SLD COUNTY/SR - ANNUAL PRINT

PAGE NUMBER: 369
COUNTY: PHILADELPHIA

DIR: B
LEFT MUN: PHILADELPHIA C

TOTAL LEN: 3.505 MI.

DIST: 06-5
RIGHT MUN: PHILADELPHIA C
SR: 3021

Stationing	Location	Stationing	Location
0071/3174	HARMONY ST (DNR)	0070/3167	HARMONY ST (DNR)
0071/3003	(CITY)	0070/3019	(CITY)
0071/2857	GROVE ST (DNR)	0070/2872	GROVE ST (DNR)
0071/2661	(CITY)	0070/2677	(CITY)
0071/2217	FEDEX TERMINAL (PRDR)	0070/2213	FEDEX TERMINAL (PRDR)
0071/0735	BMSEN 67/3021/0070/0731	0070/0731	BMSEN 67/3021/0070/0731
0071/0646	SCHUYLKILL RIVER	0070/0380	SCHUYLKILL RIVER
0071/0372	FORTYSEVENTH ST	0070/0000	FORTYSEVENTH ST
014472 FT	(CITY)	0064/0229	(CITY)
0071/0000	PASCHALL AV	0064/0039	PASCHALL AV
0060/1001	(CITY)	0060/0734	(CITY)
0060/0500	PASCHALL AV	0060/0500	PASCHALL AV
	(CITY)		(CITY)

EXTRACT DATE: 12/18/2023
PRINT DATE: 12/20/2023

ROADWAY MANAGEMENT SYSTEM
SLD COUNTY/SR - ANNUAL PRINT

PAGE NUMBER: 368
COUNTY: PHILADELPHIA

DIR: B TOTAL LEN: 3.505 MI.
LEFT MUN: PHILADELPHIA C

DIST: 06-5 SR: 3021
RIGHT MUN: PHILADELPHIA C

Location / Description	Segment ID	Length (FT)	Notes
	0060/0301		BMS EN 67/3021/0060/0146 FT MILDPOSTED (TONS) 2 0 67309 0 00 0091+76 AB267467290000000000
	0060/0146	013320	NATIONAL RAILROAD PA RR BMSBG 67/3021/0060/0146 013320 FT 2 0 67309 0 00 0089+65 NC FORTYNINTH ST
	0060/0000		FORTYNINTH ST (CITY) LENGTH(AH 1152 BK 3250)
	0050/2357		FIFTYFIRST ST (CITY)
	0050/1473		
GRAYS AV (CITY) LC FROM GRAYS AV (CONN)	0050/1769		
LC FROM GRAYS AV (CONN)	0050/1473		
	0050/1366		
FIFTYFOURTH ST (CITY)	0050/0746		
	0050/0620		BMS EN 67/3021/0050/0535 0 0 00000 0 00 0000+00 CSX RR
	0050/0535		BMSBG 67/3021/0050/0535 HARLEY ST (CITY)
	0050/0445		FIFTYFOURTH DR (CITY)
WHEELER ST (CITY)	0050/0336		
	010070	010070	FT 2 0 67309 0 00 0054+62 NC LINDBERGH BL
	0050/0000		LINDBERGH BL (SR3025 SEG 0020/2503) LENGTH(AH 3250 BK 2471) FIFTYSIXTH ST
	0040/2129		(CITY)
ITHAN ST (DNL) (CITY)	0040/1895		
FRAZIER ST (CITY)	0040/1731		
	0040/1554		FIFTYSEVENTH ST (CITY)
	0040/1358		ALDEN ST (CITY)

EXTRACT DATE: 12/18/2023
PRINT DATE: 12/20/2023

ROADWAY MANAGEMENT SYSTEM
SLD COUNTY/SR - ANNUAL PRINT

PAGE NUMBER: 367
COUNTY: PHILADELPHIA

DIR: B TOTAL LEN: 3.505 MI.
LEFT MUN: PHILADELPHIA C

DIST: 06-5 SR: 3021
RIGHT MUN: PHILADELPHIA C

Street Name	Segment ID	Length (FT)	Notes
	0040/1033		FIFTYEIGHTH ST (CITY)
	0040/0838		WANAMAHER ST (CITY)
	0040/0507		FIFTYNINTH ST (CITY)
	0040/0046		BMSEN 67/3021/0040/0000
007599 FT	007599 FT		2 0 67308 0 00 0076+19
	0040/0000		SOUTHEASTERN PA TRAN RR
	0040/0000		BMSBG 67/3021/0040/0000
	0040/0000		LENGTH(AH 2471 BK 1161)
EDGEWOOD ST (CITY)	0030/0963		EDGEWOOD ST (DNR)
	0030/0937		(CITY)
MILLICK ST (CITY)	0030/0768		MILLICK ST (CITY)
	0030/0739		(CITY)
	0030/0575		SIXTYFIRST ST (CITY)
	0030/0380		DEWEY ST (CITY)
	0030/0197		ROBINSON ST (DNR)
006438 FT	006438 FT		(CITY)
	0030/0000		2 0 67308 0 00 0064+43
	0030/0000		SIXTYSECOND ST (CITY)
	0030/0000		LENGTH(AH 1161 BK 2685)
SIXTYSECOND ST (CITY)	0020/2638		FELTON ST (CITY)
	0020/2491		(CITY)
	0020/2169		SIXTYTHIRD ST (CITY)
	0020/2004		GROSS ST (DNR)
	0020/1645		(CITY)
	0020/1645		SIXTYFOURTH ST (CITY)
	0020/1173		SIXTYFIFTH ST (SR3004 SEG 0020/0000)
	0020/1173		SIXTYSIXTH ST (CITY)

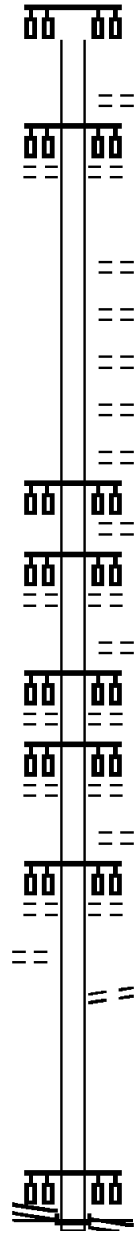
EXTRACT DATE: 12/18/2023
PRINT DATE: 12/20/2023

ROADWAY MANAGEMENT SYSTEM
SLD COUNTY/SR - ANNUAL PRINT

PAGE NUMBER: 366
COUNTY: PHILADELPHIA

DIR: B TOTAL LEN: 3.505 MI.
LEFT MUN: PHILADELPHIA C

DIST: 06-5 SR: 3021
RIGHT MUN: PHILADELPHIA C



003753 FT

0020/0701 SHIELDS ST
(CITY)
0020/0450 SIXTYSEVENTH ST
(CITY)
0020/0198 2 0 67308 0 00 0037+60
003753 FT BONNAFFON ST
(CITY)
0020/0000 LENGTH(AH 2685 BK 3753)
HOBSON ST (DNR)
0010/3591 (CITY)
0010/3394 SIXTYEIGHTH ST
(CITY)
0010/3181 CARROLL ST
(CITY)
0010/2982 MASSEY ST (DNR)
(CITY)
0010/2766 SIXTYNINTH ST
(CITY)
0010/2243 SEVENTIETH ST
(CITY)
0010/2028 HOLBROOK ST
(CITY)
0010/1647 SEVENTYFIRST ST
(CITY)
0010/1125 SEVENTYSECOND ST
(CITY)
0010/0801 LLOYD ST
(CITY)
0010/0601 SEVENTYTHIRD ST
(CITY)
0010/0060 PASSYUNK AV
(CITY)
NC ELMWOOD AV
000000 FT ISLAND AV
INTER-BK (SR3013 SEG 0041/0651)
(SR3013 SEG 0040/0663)
ELMWOOD AV
(CITY)
0010/0000 MFC BEGIN = C
LENGTH(AH 3753 BK 0000)

TO 3013/0040 SH
(CONN)

0010/0090

2 0 67308 0 00 0000+00 000000 FT
ISLAND AV
(SR3013 SEG 0041/0651)
(SR3013 SEG 0040/0663) 0010/0000

EXTRACT DATE: 12/18/2023 ROADWAY MANAGEMENT SYSTEM PAGE NUMBER: 365
 PRINT DATE: 12/20/2023 SLD COUNTY/SR - ANNUAL PRINT COUNTY: PHILADELPHIA
 DIR: N TOTAL LEN: .000 MI. DIST: 06-5 SR: 3020
 LEFT MUN: PHILADELPHIA C RIGHT MUN: PHILADELPHIA C

LENGTH(AH 2142 BK 3553) 7021/0000
 000000 FT
 LENGTH(AH 3553 BK 0000) 7011/0000



000000 FT
 7020/0000 LENGTH(AH 2142 BK 3553)
 000000 FT
 7010/0000 LENGTH(AH 3553 BK 0000)

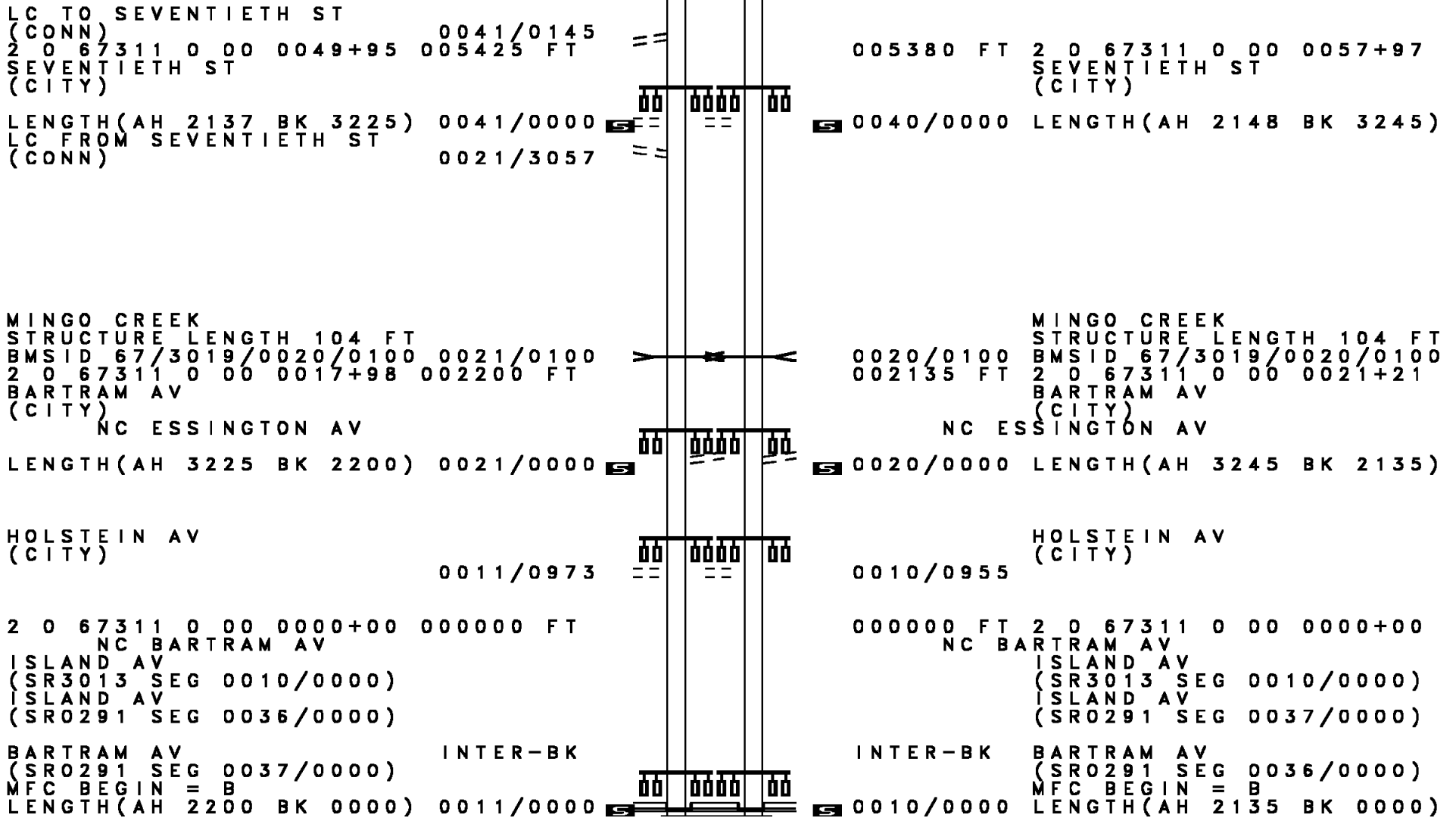
EXTRACT DATE: 12/18/2023 ROADWAY MANAGEMENT SYSTEM PAGE NUMBER: 364
PRINT DATE: 12/20/2023 SLD COUNTY/SR - ANNUAL PRINT COUNTY: PHILADELPHIA
DIR: N TOTAL LEN: 4.775 MI. DIST: 06-5 SR: 3019
LEFT MUN: PHILADELPHIA C RIGHT MUN: PHILADELPHIA C

025066 FT

025210 FT

DIR: N TOTAL LEN: 4.775 MI. DIST: 06-5 SR: 3019
 LEFT MUN: PHILADELPHIA C RIGHT MUN: PHILADELPHIA C

WOODSTOCK ST (CITY)	0100/1345	==			
WOLF ST (CITY)	0100/0941	==		0100/1181	LAMBERT ST (CITY)
TWENTYSECOND ST (CITY)	0100/0449	==		0100/0941	TWENTYFIRST ST (CITY)
CROSKEY ST (CITY)	0100/0282	==		0100/0449	TWENTYSECOND ST (CITY)
HEMBERGER ST (CITY)	0100/0130	==			
	020588 FT			020732 FT	2 0 67310 0 00 0105+49
BONSALL ST (CITY)				0100/0000	TWENTYTHIRD ST (CITY)
RITNER ST (CITY)	0091/2301	==			MFC BEGIN = B LENGTH(AH 2505 BK 2556)
				0090/2556	RITNER ST (CITY)
TWENTYFORTH ST (CITY)				0090/2328	BONSALL ST (CITY)
TWENTYFORTH ST (CITY)					TWENTYFOURTH ST (CITY)
HEMBERGER ST (CITY)	0091/1979	==		0090/1989	TWENTYFOURTH ST (CITY)
	0091/1894	==		0090/1895	HEMBERGER ST (CITY)
					{APRA} WALT WHITMAN BR FROM NJ STATE LINE (STBD)
TWENTYFIFTH ST (CITY)	0091/1455	==		0090/1457	TWENTYFIFTH ST (CITY)
CSX RAIL TRANSPORTATION OVERPASS IS RR X-ING (APRA) WALT WHITMAN BR FROM NJ STATE LINE (STBD)	0091/1415	==	POI	0090/1429	CSX RAIL TRANSPORTATION OVERPASS IS RR X-ING
	0091/1378	==	POI		
OP ID 67/7301/0076/0036 RAMP B RD (SR8020 SEG 0250/0000)	0091/1184	==		0090/1215	OP ID 67/7301/0076/0036 RAMP B RD (SR8020 SEG 0250/0000)
OREGON AV (CITY)	0091/1040	==		0090/1080	OREGON AV (CITY)
					RAMP A RD (SR8020 SEG 0010/0769) OREGON AV



EXTRACT DATE: 12/18/2023 ROADWAY MANAGEMENT SYSTEM PAGE NUMBER: 358
PRINT DATE: 12/20/2023 SLD COUNTY/SR - ANNUAL PRINT COUNTY: PHILADELPHIA
DIR: B TOTAL LEN: 3.916 MI. DIST: 06-5 SR: 3018
LEFT MUN: PHILADELPHIA C RIGHT MUN: PHILADELPHIA C

020678 FT



020678 FT
7110/0000 LENGTH(AH 1927 BK 2530)

DIR: B TOTAL LEN: 3.916 MI. DIST: 06-5 SR: 3018
 LEFT MUN: PHILADELPHIA C RIGHT MUN: PHILADELPHIA C

Street Name	Segment	Length (FT)	Diagram	Segment	Length (FT)	Notes
		020678			020678	
LANCASTER AV	(SR3005 SEG 0090/0599)	0090/1395			0090/1395	LENGTH(AH 2530 BK 1395) HAVERFORD AV (CITY) LANCASTER AV (SR3005 SEG 0090/0599)
LUDWICK ST	(CITY)	0090/0729			0090/0729	FORTIETH ST (CITY)
		019283			019283	PRESTON ST (CITY)
BROOKLYN ST	(CITY)	0080/2979			0080/0597	BUDD ST (CITY)
FORTYTHIRD ST	(CITY)	0080/2620			0090/0370	FORTYFIRST ST (CITY)
PALLAS ST	(CITY)	0080/2402			019283	2 0 67279 0 00 0111+80 FORTYSECOND ST (CITY)
FORTYFOURTH ST	(CITY)	0080/2189			0090/0000	LENGTH(AH 1395 BK 3247)
CHRISTINA PL	(CITY)	0080/1011			0080/2620	
MOSS ST	(CITY)	0080/0752			0080/2189	FORTYSIXTH ST (CITY)
		016036			0080/1488	
FORTYNINTH ST	(CITY)	0080/0000			0080/0599	FORTYEIGHTH ST (CITY)
FAIRMOUNT AV (DNL)					016036	
					0080/0000	LENGTH(AH 3247 BK 1786) LC FROM FIFTIETH ST (CONN)
					0070/1315	FORTYNINTH ST (CITY)

DIR: B TOTAL LEN: 3.916 MI. DIST: 06-5 SR: 3018
 LEFT MUN: PHILADELPHIA C RIGHT MUN: PHILADELPHIA C

Left Side Description	Left Side Stationing	Diagram	Right Side Stationing	Right Side Description
(CITY) FIFTIETH ST (CITY)	0070/1186		0070/1186	FIFTIETH ST (CITY)
FIFTYFIRST ST (CITY)	0070/0633		0070/0917	FARSON ST (DNR) (CITY) FIFTYFIRST ST (CITY)
ASPEN ST (CITY)	0070/0246		0070/0525	RAMSEY ST (CITY) PAXON ST (DNR) (CITY)
	014250 FT		0070/0352	
FIFTYSECOND ST (SR3017 SEG 0040/0000)	0060/0507		0070/0170	CREIGHTON ST (CITY)
WILTON ST (DNL) (CITY)	0060/0226 013583 FT		014250 FT	2 0 67279 0 00 0060+23
FIFTYTHIRD ST (CITY)	0060/0000		5 0070/0000	LENGTH(AH 1786 BK 0667) FIFTYSECOND ST (SR3017 SEG 0040/0000)
FIFTYFOURTH ST (CITY) LC FROM FIFTYFOURTH ST (CONN)	0050/2830 0050/2717		0060/0507	VINE ST (CITY)
SICKELS ST (CITY)	0050/2438		0060/0226	013583 FT
FIFTYFIFTH ST (CITY) LC TO WESTMINSTER AV (CONN)	0050/2196 0050/1740		5 0060/0000	2 0 67366 0 00 0124+32 FIFTYTHIRD ST (CITY) LENGTH(AH 0667 BK 3333) FIFTYFOURTH ST (CITY)
WESTMINSTER AV (CITY)	0050/1613		0050/2830	
FIFTYSIXTH ST (CITY)	0050/1580		0050/2196	FIFTYFIFTH ST (CITY)
FIFTYSEVENTH ST			0050/1613	WESTMINSTER AV (CITY) FIFTYSIXTH ST (CITY)
			0050/1580	LC TO WESTMINSTER AV (CONN) FIFTYSEVENTH ST (CITY)
			0050/1475	

EXTRACT DATE: 12/18/2023
PRINT DATE: 12/20/2023

ROADWAY MANAGEMENT SYSTEM
SLD COUNTY/SR - ANNUAL PRINT

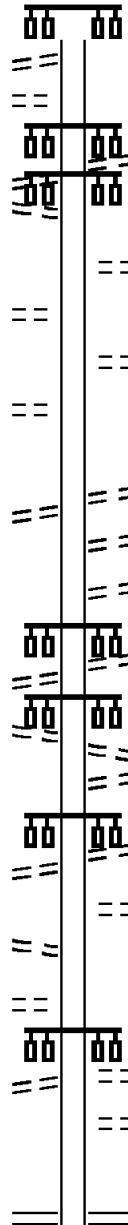
PAGE NUMBER: 355
COUNTY: PHILADELPHIA

DIR: B TOTAL LEN: 3.916 MI.
LEFT MUN: PHILADELPHIA C

DIST: 06-5 SR: 3018
RIGHT MUN: PHILADELPHIA C

(CITY) 0050/1054
LC TO WYALUSING AVE
(CONN) 0050/0651
FIFTYEIGHTH ST
(CITY) 0050/0572
WYALUSING AV
(CITY) 0050/0519
WANAMAKER ST
(CITY) 0050/0317
HOBART ST
(CITY) 0050/0165
FIFTYNINTH ST
(CITY) 0050/0000
SIXTIETH ST
(CITY) 0040/1831
GIRARD AV
(CITY) 0040/1760
SIXTYFIRST ST
(CITY) 0040/1200
THOMPSON ST
(CITY) 0040/0838
ROBINSON ST
(CITY) 0040/0833
SIXTYSECOND ST
(CITY) 0040/0583

007821 FT



0050/1054
FIFTYEIGHTH ST
(CITY) 0050/0572
0050/0519
0050/0376 WANAMAKER ST
(CITY)
0050/0216 HOBART ST (DNR)
(CITY)
010250 FT 2 0 67366 0 00 0102+43
FIFTYNINTH ST
(CITY) 0050/0000 LENGTH(AH 3333 BK 2429)
REDFIELD ST (DNR)
(CITY) 0040/2224
(CITY) 0040/2043
SALFORD ST
(CITY) 0040/1831
SIXTIETH ST
(CITY)
GIRARD AV
(CITY) 0040/1760
LC TO GIRARD AV
(CONN) 0040/1670
SIXTYFIRST ST
(CITY) 0040/1200
ROBINSON ST
(CITY) 0040/0870
SIXTYSECOND ST
(CITY) 0040/0583
FELTON ST
(CITY) 0040/0308
007821 FT 2 0 67366 0 00 0077+98
SIXTYTHIRD ST
(SR3015 SEG 0101/1114)
(SR3015 SEG 0100/1113)

EXTRACT DATE: 12/18/2023
PRINT DATE: 12/20/2023

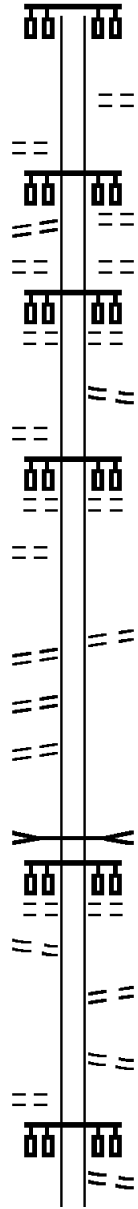
ROADWAY MANAGEMENT SYSTEM
SLD COUNTY/SR - ANNUAL PRINT

PAGE NUMBER: 354
COUNTY: PHILADELPHIA

DIR: B TOTAL LEN: 3.916 MI.
LEFT MUN: PHILADELPHIA C

DIST: 06-5 SR: 3018
RIGHT MUN: PHILADELPHIA C

WYNEWOOD RD (DNL)
(CITY) 0030/2081
SIXTYFOURTH ST
(CITY) 0030/1817
MARYLYN RD
(CITY) 0030/1550
MERION ST
(CITY) 0030/1019
EDGEMORE RD (DNL)
(CITY) 0030/0177
005427 FT
SIXTYSEVENTH ST
(CITY) 0030/0000
FLANDERS RD
(CITY) 0020/2661
SIXTYEIGHTH ST
(CITY) 0020/2470
LC FROM LANSDOWNE AV
(CONN) 0020/1338
BROCKTON RD (DNL)
(CITY) 0020/0639
RUSKIN RD



0040/0000 LENGTH(AH 2429 BK 2394)
GROSS ST (DNR)
0030/2107 (CITY)
SIXTYFOURTH ST
(CITY) 0030/1817
SIMPSON ST
(CITY) 0030/1550
SIXTYFIFTH ST
(CITY) 0030/1267
ATWOOD ST
(CITY) 0030/1045
SIXTYSIXTH ST
(CITY) 0030/0533
005427 FT 2 0 67366 0 00 0051+76
SIXTYSEVENTH ST (DNR)
(CITY) 0030/0000 LENGTH(AH 2394 BK 2931)
INDIAN RUN CREEK
STRUCTURE LENGTH 15 FT
BMSID 67/3018/0020/1807
LANSDOWNE AV
(CITY) 0020/1807
0020/1446
LC TO LANSDOWNE AV
(CONN) 0020/1277
BROCKTON RD
(CITY) 0020/0835
RHOADS ST
(CITY) 0020/0462

EXTRACT DATE: 12/18/2023 ROADWAY MANAGEMENT SYSTEM PAGE NUMBER: 352
 PRINT DATE: 12/20/2023 SLD COUNTY/SR - ANNUAL PRINT COUNTY: PHILADELPHIA
 DIR: B TOTAL LEN: 4.317 MI. DIST: 06-5 SR: 3017
 LEFT MUN: PHILADELPHIA C RIGHT MUN: PHILADELPHIA C

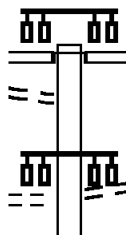
FROM 0030/0061 SH
 (CONN)

FORTYFIRST ST
 (CITY)
 FORTYFIRST ST

022786 FT

0080/2743

0080/2117



022794 FT
 INTER-AHD

0080/2919

0080/2117

FORTIETH ST
 (CITY)
 GIRARD AV
 (SR0030 SEG 0061/2240)
 (SR0030 SEG 0060/2237)

FORTYFIRST ST
 (CITY)

EXTRACT DATE: 12/18/2023
PRINT DATE: 12/20/2023

ROADWAY MANAGEMENT SYSTEM
SLD COUNTY/SR - ANNUAL PRINT

PAGE NUMBER: 351
COUNTY: PHILADELPHIA

DIR: B TOTAL LEN: 4.317 MI.
LEFT MUN: PHILADELPHIA C

DIST: 06-5 SR: 3017
RIGHT MUN: PHILADELPHIA C

(CITY) 0080/2038

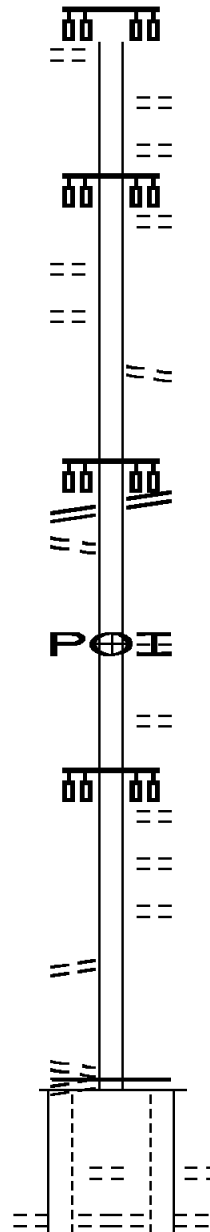
E MEMORIAL HALL DR (CITY) 0080/0961
MEMORIAL HALL DR (CITY) 0080/0669

019867 FT

BELMONT AV (SR3005 SEG 0130/0000) 0080/0000
(SR3005 SEG 0131/0000) 0070/3080
FROM 3005/0131 SH (CONN)

LC TO FIFTYSECOND ST (CONN) 0070/0118
2 0 67369 0 00 0000+00 016565 FT
FIFTYSECOND ST (CITY)
PARKSIDE AV (CITY) 0070/0000

VIOLA ST (CITY) 0061/1537
COLUMBIA AV (CITY)



0080/2038 MARLTON AV (CITY)
0080/1725 (CITY)
0080/1503 MEMORIAL AV (CITY)
0080/1280 FORTYSECOND ST (CITY)
0080/0160 FROM 3005/0120 SH (CONN)
019875 FT 2 0 67369 0 00 0034+09
BELMONT AV (SR3005 SEG 0131/0000)
(SR3005 SEG 0130/0000)
5 0080/0000 LENGTH(AH 2919 BK 3302)
0070/2246 (APRA) PARKSIDE INDUSTR FORTYNINTH ST (CITY)
0070/1473 FIFTIETH ST (CITY)
0070/0801 FIFTYFIRST ST (CITY)
0070/0477 PAXON ST (CITY)
0070/0267 CREIGHTON ST (DNR) (CITY)
0070/0118 LC TO FIFTYSECOND ST (CONN)
016573 FT 2 0 67369 0 00 0000+00
FIFTYSECOND ST (CITY)
5 0070/0000 NC PARKSIDE AV MFC BEGIN = D LENGTH(AH 3302 BK 1760)
0060/1541 VIOLA ST (DNR) (CITY)
COLUMBIA AV/LIEDY AV (CITY)

DIR: B TOTAL LEN: 4.317 MI. DIST: 06-5 SR: 3017
 LEFT MUN: PHILADELPHIA C RIGHT MUN: PHILADELPHIA C

Left Side	Stationing	Diagram	Stationing	Right Side
	0061/1322	00 0000 00	0060/1326	
HESTON ST (CITY)	0061/1111	== ==	0060/1116	HESTON ST (CITY)
JEFFERSON ST (CITY)	0061/0899	00 0000 00	0060/0904	JEFFERSON ST (CITY)
CONSOLIDATED RAIL CORPO OVERPASS IS RR X-ING	0061/0418		0060/0418	CONSOLIDATED RAIL CORPO OVERPASS IS RR X-ING
NATIONAL RAILROAD PASSE	0061/0389		0060/0389	NATIONAL RAILROAD PASSE
OVERPASS IS RR X-ING	0061/0369		0060/0369	OVERPASS IS RR X-ING
NATIONAL RAILROAD PASSE	0061/0330		0060/0356	NATIONAL RAILROAD PASSE
OVERPASS IS RR X-ING	0061/0249		0060/0249	OVERPASS IS RR X-ING
NATIONAL RAILROAD PASSE		==	0060/0205	MERION AV (CITY)
TO 0030/0030 SH (CONN)	0061/0083	==	014813 FT	2 0 67370 0 00 0148+40
2 0 67370 0 00 0148+40	014813 FT			LANCASTER AV (SR0030 SEG 0040/0000)
LANCASTER AV (SR0030 SEG 0040/0000)		00 0000 00	0060/0000	MFC BEGIN = D LENGTH(AH 1760 BK 2117)
MFC BEGIN = D LENGTH(AH 1752 BK 2117)	0061/0000	00 0000 00	0060/0000	BIBLE WY (CITY)
		00 0000 00		
WARREN ST (CITY)	0050/1733		0050/1733	WARREN ST (CITY)
MEDIA ST (CITY)	0050/1593	==		
		==	0050/1255	HARLAN ST (DNR) (CITY)
HARLAN ST (DNL) (CITY)	0050/1238	==		
		00 0000 00	0050/1037	MASTER ST (CITY)
		==	0050/0811	KERSHAW ST (DNL AND DNR) (CITY)
		==	0050/0567	THOMPSON ST (CITY)
		00 0000 00	0050/0322	STILES ST (CITY)
STILES ST (DNL) (CITY)	0050/0291	==	012696 FT	2 0 67370 0 00 0127+10
012696 FT				

DIR: B TOTAL LEN: 4.317 MI. DIST: 06-5 SR: 3017
 LEFT MUN: PHILADELPHIA C RIGHT MUN: PHILADELPHIA C

007624 FT

OSAGE AV (DNL)
 (CITY)
 ADDISON ST
 (CITY)

HAZEL AV (DNL)
 (CITY)

RODMAN ST (DNL)
 (CITY)

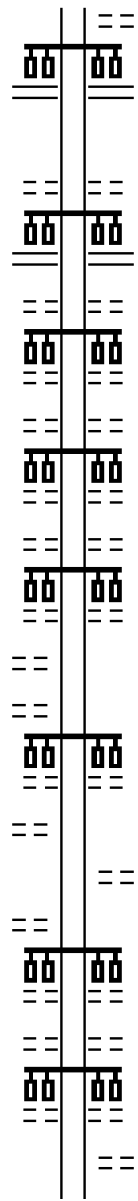
WEBSTER ST

0020/1939

0020/1764

0020/1368

0020/1204



0030/0477 (CITY)
 CHESTNUT ST
 (SR0003 SEG 0050/1072)

0030/0282
 007624 FT 2 0 67370 0 00 0076+49
 SANSOM ST
 (CITY)

0030/0000 LENGTH(AH 2668 BK 3666)
 WALNUT ST
 (SR0003 SEG 0051/1072)

0020/3402 CHANCELLOR ST
 (CITY)
 0020/3185 LOCUST ST
 (CITY)

0020/2978 IRVING ST
 (CITY)
 0020/2755 SPRUCE ST
 (CITY)

0020/2524 DELANCEY ST
 (CITY)
 0020/2322 PINE ST
 (CITY)

0020/2131

LARCHWOOD AV
 (CITY)

0020/1568

HAZEL AV
 (CITY)

0020/1286

CEDAR AV
 (CITY)

0020/0995

WALTON AV
 (CITY)

0020/0713

CATHARINE ST
 (CITY)

0020/0441

WEBSTER ST
 (CITY)

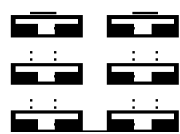
0020/0261

DIR: B TOTAL LEN: 4.317 MI. DIST: 06-5 SR: 3017
 LEFT MUN: PHILADELPHIA C RIGHT MUN: PHILADELPHIA C

Stationing	Description	Stationing	Description
0020/0184 003958 FT	==	003958 FT	2 0 67370 0 00 0039+81 BALTIMORE AV (SR0013 SEG 0030/0570)
		0020/0000	LENGTH(AH 3666 BK 3958) WHITBY ST (CITY) NC FIFTYSECOND ST
FIFTYTHIRD ST (CITY)	0010/3198	0010/3725	FIFTYSECOND ST (CITY)
		0010/3183	BMSEN 67/3017/0010/3120 2 0 67370 0 00 0031+31 SOUTHEASTERN PA TRAN RR
		0010/3120	BMSBG 67/3017/0010/3120 FIFTYTHIRD ST (CITY)
	==	0010/3015	FIFTYFOURTH ST (CITY)
YEWDALE ST (CITY)	0010/2477	0010/2680	
CONESTOGA ST (DNL) (CITY)	0010/2331		
	==	0010/2157	FIFTYFIFTH ST (CITY)
			FIFTYSIXTH ST (CITY)
	==	0010/1634	FRAZIER ST (CITY)
	==	0010/1348	FIFTYSEVENTH ST (CITY)
		0010/1061	FIFTYEIGHTH ST (CITY)
	==	0010/0604	
000000 FT		000000 FT	2 0 67370 0 00 0000+00 NC WHITBY AV COBBS CREEK PY (SR3015 SEG 0040/1875)
		INTER-BK	LONGACRE BL (CITY)
		0010/0000	MFC BEGIN = D LENGTH(AH 3958 BK 0000)

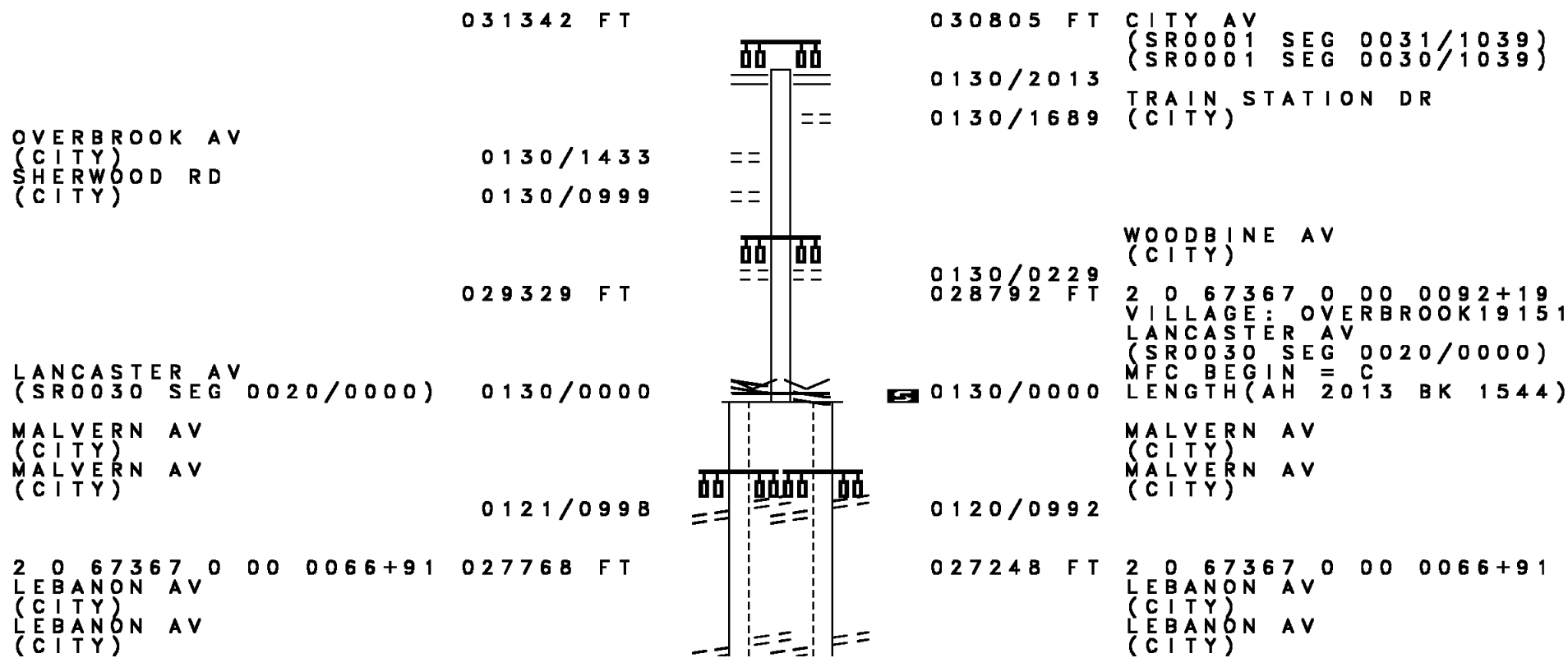
EXTRACT DATE: 12/18/2023 ROADWAY MANAGEMENT SYSTEM PAGE NUMBER: 346
 PRINT DATE: 12/20/2023 SLD COUNTY/SR - ANNUAL PRINT COUNTY: PHILADELPHIA
 DIR: B TOTAL LEN: .000 MI. DIST: 06-5 SR: 3016
 LEFT MUN: PHILADELPHIA C RIGHT MUN: PHILADELPHIA C

LENGTH(AH 0652 BK 2662) 7031/0000
 000000 FT
 LENGTH(AH 2662 BK 2482) 7021/0000
 000000 FT
 LENGTH(AH 2482 BK 0000) 7011/0000



000000 FT
 7030/0000 LENGTH(AH 0701 BK 2694)
 000000 FT
 7020/0000 LENGTH(AH 2694 BK 2447)
 000000 FT
 7010/0000 LENGTH(AH 2447 BK 0000)

DIR: B TOTAL LEN: 5.936 MI. DIST: 06-5 SR: 3015
 LEFT MUN: PHILADELPHIA C RIGHT MUN: PHILADELPHIA C



EXTRACT DATE: 12/18/2023
PRINT DATE: 12/20/2023

ROADWAY MANAGEMENT SYSTEM
SLD COUNTY/SR - ANNUAL PRINT

PAGE NUMBER: 344
COUNTY: PHILADELPHIA

DIR: B TOTAL LEN: 5.936 MI.
LEFT MUN: PHILADELPHIA C

DIST: 06-5 SR: 3015
RIGHT MUN: PHILADELPHIA C

LENGTH(AH 1561 BK 2029) 0121/0000
COLUMBIA AV
(CITY)

OXFORD ST
(CITY)
NASSAU RD
(CITY)
JEFFERSON ST
(CITY)

2 0 67367 0 00 0046+50 025739 FT
LANSDOWNE AV
(CITY)

LENGTH(AH 2029 BK 2384) 0111/0000
MEDIA ST
(CITY)

MASTER ST
(CITY)

HAVERFORD AV
(SR3018 SEG 0040/0000)

GIRARD AV
(CITY)

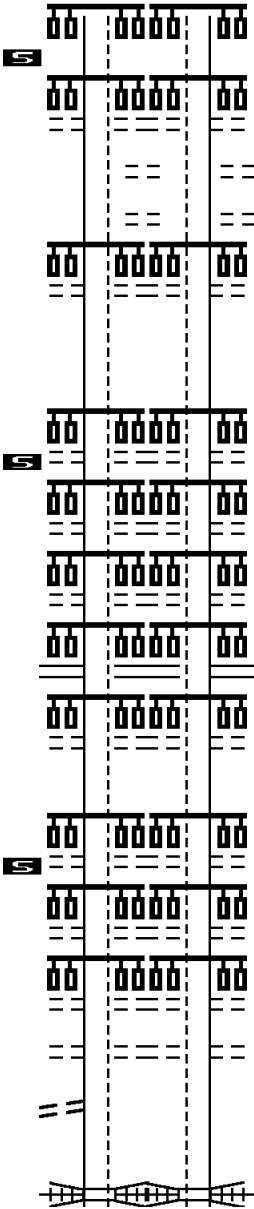
2 0 67367 0 00 0022+62 023355 FT
CALLOWHILL ST
(CITY)

LENGTH(AH 2384 BK 2264) 0101/0000
VINE ST
(CITY)

RACE ST
(CITY)

ARCH ST
(CITY)
TO 0003/0011 SH
(CONN)

2 0 67367 0 00 0000+00 021091 FT
SOUTHEASTERN PENNSYLVAN
OVERPASS IS RR X-ING
NC SIXTYTHIRD ST



0120/0000

0110/1959

0110/1594

0110/1346

0110/1095

025192 FT

0110/0000

0100/1829

0100/1239

0100/1113

0100/0561
022785 FT

0100/0000

0090/1707

0090/1144

0090/0582

020527 FT

LENGTH(AH 1544 BK 2056)
COLUMBIA AV
(CITY)

OXFORD ST
(CITY)
NASSAU RD
(CITY)
JEFFERSON ST
(CITY)

2 0 67367 0 00 0046+50
LANSDOWNE AV
(CITY)

LENGTH(AH 2056 BK 2407)
MEDIA ST
(CITY)

MASTER ST
(CITY)

HAVERFORD AV
(SR3018 SEG 0040/0000)

GIRARD AV
(CITY)

2 0 67367 0 00 0022+62
CALLOWHILL ST
(CITY)

LENGTH(AH 2407 BK 2258)
VINE ST
(CITY)

RACE ST (DNR)
(CITY)

ARCH ST
(CITY)

2 0 67367 0 00 0000+00
SOUTHEASTERN PENNSYLVAN
OVERPASS IS RR X-ING
NC SIXTYTHIRD ST

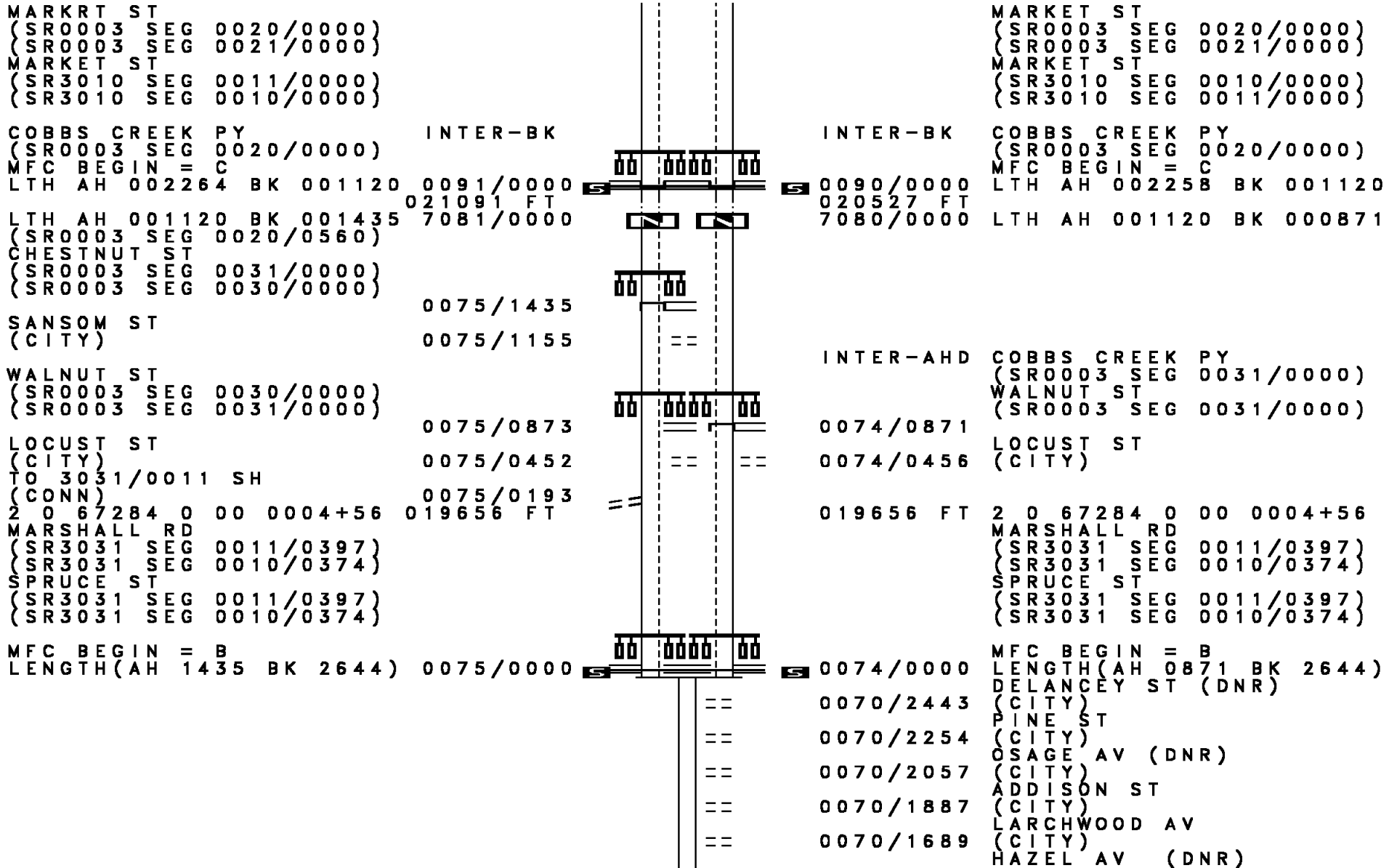
EXTRACT DATE: 12/18/2023
PRINT DATE: 12/20/2023

ROADWAY MANAGEMENT SYSTEM
SLD COUNTY/SR - ANNUAL PRINT

PAGE NUMBER: 343
COUNTY: PHILADELPHIA

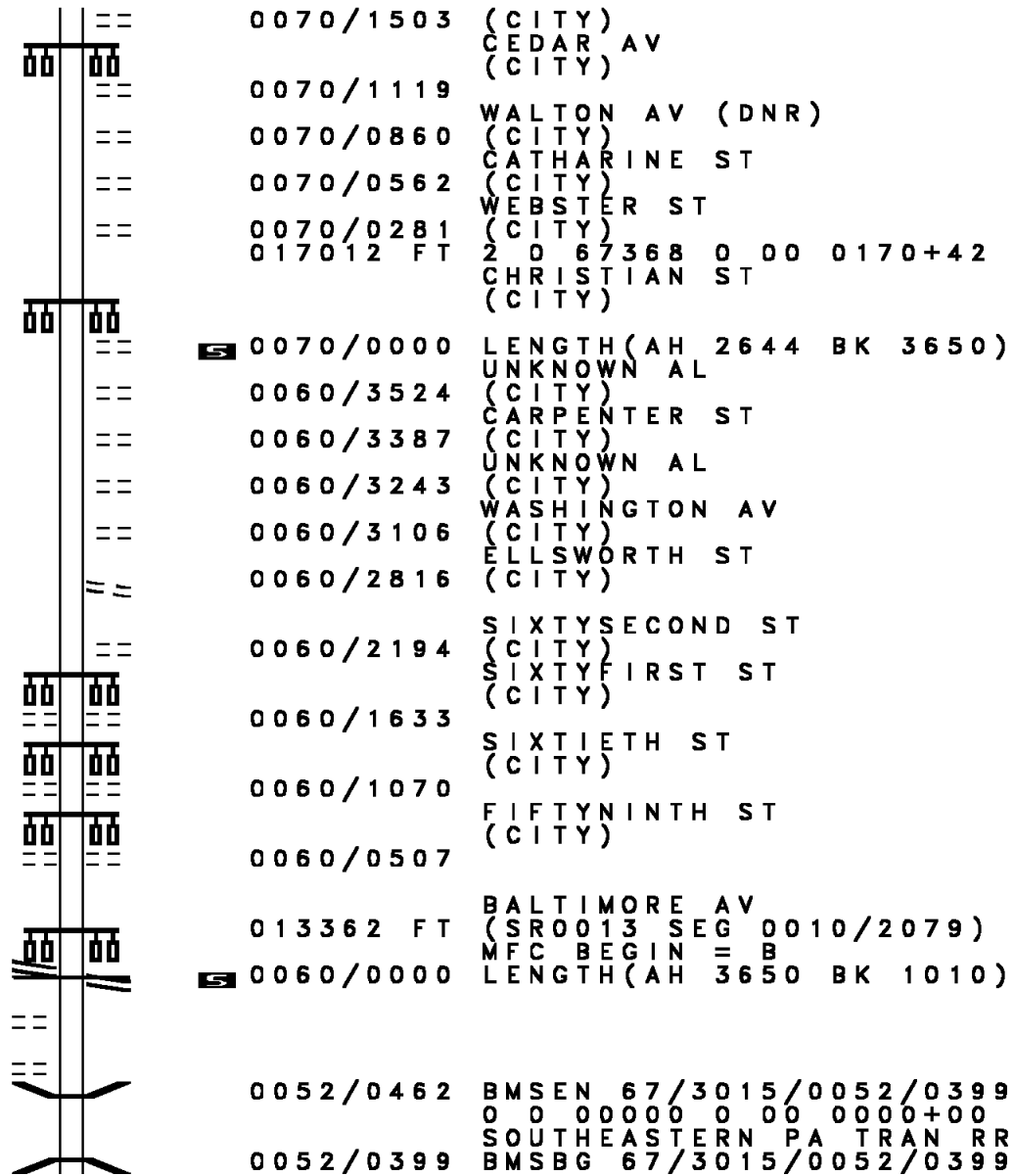
DIR: B TOTAL LEN: 5.936 MI.
LEFT MUN: PHILADELPHIA C

DIST: 06-5 SR: 3015
RIGHT MUN: PHILADELPHIA C



DIR: B TOTAL LEN: 5.936 MI. DIST: 06-5 SR: 3015
 LEFT MUN: PHILADELPHIA C RIGHT MUN: PHILADELPHIA C

017012 FT



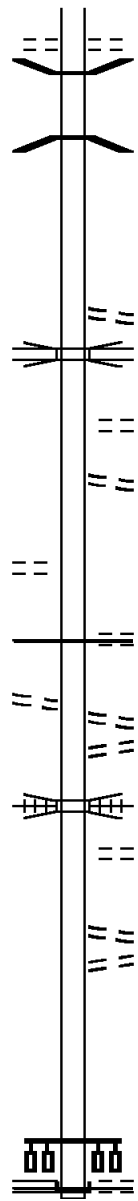
2 0 67368 0 00 0133+77 013362 FT
 BALTIMORE AV
 (SR0013 SEG 0010/2079) 0060/0000
 CEDARHURST ST
 (CITY) 0052/0754
 ANGORA TE (DNL)
 (CITY) 0052/0556

013362 FT
 BALTIMORE AV
 (SR0013 SEG 0010/2079)
 MFC BEGIN = B
 5 0060/0000 LENGTH(AH 3650 BK 1010)
 0052/0462 BMS EN 67/3015/0052/0399
 0 0 00000 0 00 0000+00
 SOUTHEASTERN PA TRAN RR
 0052/0399 BMSBG 67/3015/0052/0399

DIR: B TOTAL LEN: 5.936 MI. DIST: 06-5 SR: 3015
 LEFT MUN: PHILADELPHIA C RIGHT MUN: PHILADELPHIA C

Street Name	Segment Length (FT)	Stationing	Notes
FERNWOOD ST (CITY)	0052/0257 012352 FT	012352 FT	0 0 00000 0 00 0000+00 HOFFMAN AV (CITY)
LC FROM COBBS CREEK PY (CONN)	0050/0716	0052/0000	FIFTYEIGHTH ST (CITY) LENGTH(AH 1010 BK 0828)
FIFTYNINTH ST (DNL) (CITY)	0050/0297 011524 FT	011524 FT	2 0 67368 0 00 0106+55 ASHLAND AV (CITY) LENGTH(AH 0828 BK 2732)
LONGACRE BL (CITY)	0040/1875	0040/2456	THOMAS AV (CITY) WHITBY AV (SR3017 SEG 0010/0000)
		0040/1875	HADFIELD ST (DNR) (CITY)
		0040/1582	WILLOWS AV (CITY)
		0040/1292	PENTRIDGE ST (DNR) (CITY)
		0040/0999	LC FROM FLORENCE AV (CONN)
		0040/0898	FLORENCE AV (CITY)
		0040/0701	
	008792 FT	008792 FT	2 0 67368 0 00 0086+91 SIXTIETH ST (CITY)
		0040/0000	LENGTH(AH 2732 BK 3477) LC TO SIXTEITH ST (CONN)
		0030/3295	EDGEWOOD ST (CITY)
		0030/3256	SPRINGFIELD AV (CITY)
		0030/3028	LC TO SPRINGFIELD AV (CONN)
		0030/2781	
		0030/2500	BMS EN 67/3015/0030/2408 2 0 67368 0 00 0077+27 COBBS CREEK
		0030/2408	BMSBG 67/3015/0030/2408

DIR: B TOTAL LEN: 5.936 MI. DIST: 06-5 SR: 3015
 LEFT MUN: PHILADELPHIA C RIGHT MUN: PHILADELPHIA C



005315 FT

LC TO CHURCH LN
 (CONN) 0020/0174

2 0 67368 0 00 0025+95 002607 FT
 CHURCH LN
 (CITY) 0020/0000

000000 FT

WOODLAND AV
 (SR3013 SEG 0040/2386)
 (SR3013 SEG 0041/2385) 0010/0000

0030/1885 CEMETERY DY
 (CITY)
 0030/1314 BMSSEN 67/3015/0030/1234
 2 0 67368 0 00 0065+44
 COBBS CREEK
 0030/1234 BMSBG 67/3015/0030/1234

005315 FT 2 0 67368 0 00 0054+15
 COBBS CREEK PY
 (CITY)
 0030/0000 LENGTH(AH 3477 BK 2708)
 65TH STREET
 0020/2150 OP ID 67/3023/0010/0123

0020/1414 SIXTYSEVENTH ST
 (CITY)
 0020/1238 SIXTYEIGHTH ST
 (CITY)

LC FROM CHESTER AV
 (CONN)
 0020/0037 MFC BEGIN = C
 002607 FT SEVENTIETH ST
 (CITY)
 0020/0000 LENGTH(AH 2708 BK 2607)
 CHESTER AV
 (CITY)
 0010/2432 CSX RAIL TRANSPORTATION
 0010/1926 OVERPASS IS RR X-ING
 UPLAND ST
 (CITY)
 0010/1350

0010/0664 COBBS CREEK PY
 (CITY)
 0010/0576 GREENWAY AV
 (CITY)
 000000 FT 2 0 67368 0 00 0000+00
 NC COBBS CREEK PY
 WOODLAND AV
 (CITY)

INTER-BK ISLAND AV
 (SR3013 SEG 0040/2386)
 MFC BEGIN = B
 0010/0000 LENGTH(AH 2607 BK 0000)

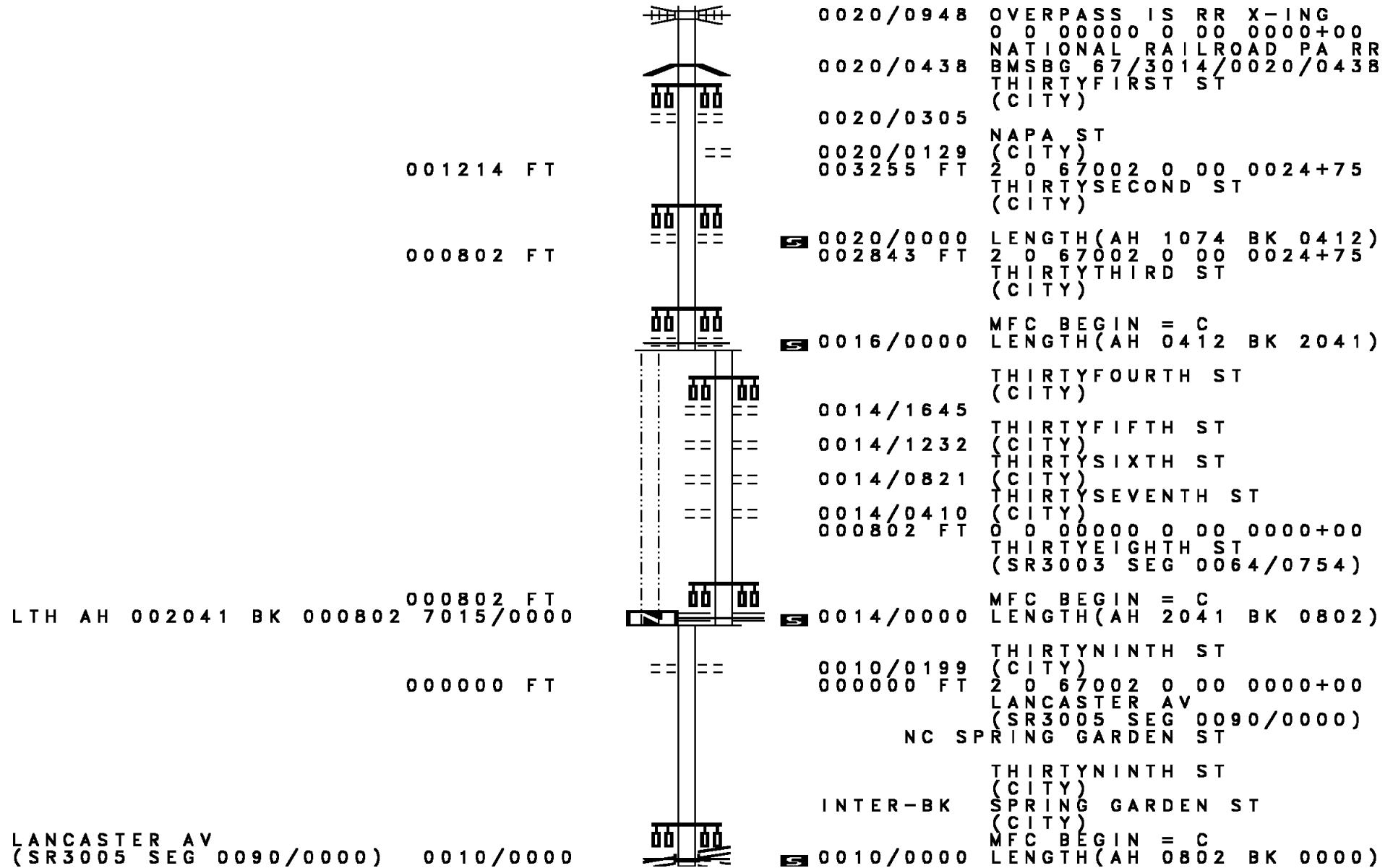
EXTRACT DATE: 12/18/2023
PRINT DATE: 12/20/2023

ROADWAY MANAGEMENT SYSTEM
SLD COUNTY/SR - ANNUAL PRINT

PAGE NUMBER: 338
COUNTY: PHILADELPHIA

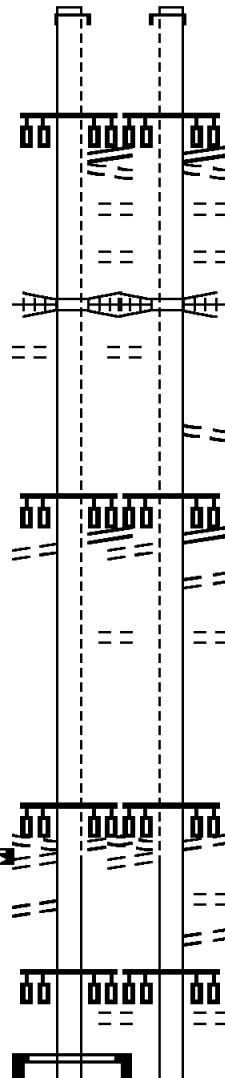
DIR: B TOTAL LEN: 1.159 MI.
LEFT MUN: PHILADELPHIA C

DIST: 06-5 SR: 3014
RIGHT MUN: PHILADELPHIA C



LANCASTER AV
(SR3005 SEG 0090/0000) 0010/0000

AH-DELAWARE (23) 008848 FT
 MAIN ST INTER-AHD
 (SR2005 SEG 0010/0000) 0041/2559
 COBBS CREEK PY
 (SR3015 SEG 0010/0000)
 WOODLAND AV 0041/2385
 (CITY)
 SAYBROOK AV 0041/2113
 (CITY)
 PASCHALL AV 0041/1844
 (CITY)
 NATIONAL RAILROAD PASSE
 OVERPASS IS RR X-ING 0041/1639
 GLENMORE AV 0041/1496
 (CITY)
 ELMWOOD AV
 (SR3021 SEG 0010/0000)
 ELMWOOD AV
 (CITY)
 0041/0651
 THEODORE ST
 (CITY)
 2 0 67281 0 00 0080+93 006289 FT
 SEVENTYFOURTH ST
 (CITY)
 BUIST AV
 (CITY)
 BUIST AV
 (CITY)
 LENGTH(AH 2559 BK 2721) 0041/0000
 CHELWYNDE AV 0031/2350
 (CITY)
 TANAGER ST
 (CITY)
 0031/1890
 SIGN: CANTILEVER
 BMSID 67/3013/0031/1764 0031/1764

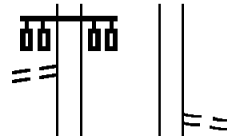


008907 FT AH-DELAWARE (23)
 INTER-AHD MAIN ST
 0040/2580 (SR2005 SEG 0010/0000)
 COBBS CREEK PY
 (SR3015 SEG 0010/0000)
 NC WOODLAND AV
 WOODLAND AV
 (CITY) 0040/2386
 SAYBROOK AV
 (CITY) 0040/2115
 PASCHALL AV
 (CITY) 0040/1847
 NATIONAL RAILROAD PASSE
 OVERPASS IS RR X-ING 0040/1639
 GLENMORE AV 0040/1498
 (CITY)
 FROM 3021/0010 SH
 (CONN)
 ELMWOOD AV
 (SR3021 SEG 0010/0000)
 ELMWOOD AV
 (CITY)
 0040/0775
 0040/0663
 LC TO PASSYUNK AV
 (CONN)
 THEODORE ST
 (CITY) 0040/0434
 2 0 67281 0 00 0080+93 006327 FT
 SEVENTYFOURTH ST
 (CITY)
 BUIST AV
 (CITY)
 BUIST AV
 (CITY)
 BUIST AV
 (CITY)
 LENGTH(AH 2580 BK 2753) 0040/0000
 DICKS AV 0030/2427
 (CITY)
 LC TO DICKS AV
 (CONN) 0030/2211
 TANAGER ST
 (CITY) 0030/1886

DIR: N TOTAL LEN: 1.687 MI. DIST: 06-5 SR: 3013
 LEFT MUN: PHILADELPHIA C RIGHT MUN: PHILADELPHIA C

TURNSTONE PL
 (CITY)

0031/1673



0030/1229 TURNSTONE PL
 (CITY)

2 0 67281 0 00 0044+35 003568 FT
 LINDBERGH BL
 (CITY)

003574 FT 2 0 67281 0 00 0044+35
 LINDBERGH BL
 (CITY)

LENGTH(AH 2721 BK 2140) 0031/0000

0030/0000 LENGTH(AH 2753 BK 2106)

SUFFOLK AV
 (CITY)

0021/1123



0020/1169 TURNSTONE PL
 (CITY)
 0020/1109 SUFFOLK AV
 (CITY)

BMS EN 67/3013/0020/0100 0021/0424
 2 0 67281 0 00 0023+94
 FRONTAGE RD
 BMSBG 67/3013/0020/0100 0021/0140
 2 0 67281 0 00 0023+94 001428 FT
 DRAIN CANAL
 STRUCTURE LENGTH 34 FT
 BMSID 67/3013/0020/0000
 LENGTH(AH 2140 BK 1428) 0021/0000

0020/0972 LC TO SUFFOLK AV
 (CONN)
 0020/0384 BMS EN 67/3013/0020/0100
 2 0 67281 0 00 0031+85
 FRONTAGE RD
 BMSBG 67/3013/0020/0100
 2 0 67281 0 00 0031+85
 DRAIN CANAL
 STRUCTURE LENGTH 34 FT
 BMSID 67/3013/0020/0000
 LENGTH(AH 2106 BK 1468) 0020/0000

EASTWICK DR
 (CITY)

0011/0306



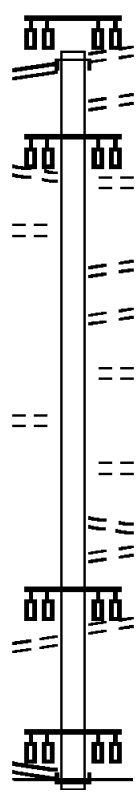
0010/0165 (APRA) PENROSE III INDU
 000000 FT INDUSTRIAL PARK DR
 (CITY)
 NC ISLAND AV
 BARTRAM AV
 (SR0291 SEG 0036/0000)
 BARTRAM AV
 (SR3019 SEG 0011/0000)
 (SR3019 SEG 0010/0000)

2 0 67281 0 00 0017+59 000000 FT
 NC ISLAND AV
 BARTRAM AV
 (SR0291 SEG 0036/0000)
 BARTRAM AV
 (SR3019 SEG 0011/0000)
 (SR3019 SEG 0010/0000)

ISLAND AV INTER-BK
 (SR0291 SEG 0036/0000)
 MFC BEGIN = B
 LENGTH(AH 1428 BK 0000) 0011/0000

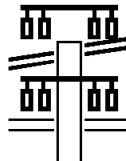
INTER-BK ISLAND AV
 (SR0291 SEG 0036/0000)
 MFC BEGIN = B
 LENGTH(AH 1468 BK 0000) 0010/0000

DIR: B TOTAL LEN: .435 MI. DIST: 06-5 SR: 3012
 LEFT MUN: PHILADELPHIA C RIGHT MUN: PHILADELPHIA C

	002298 FT		002298 FT	
BELMONT AV (SR3005 SEG 0110/0000)	0010/2298		INTER-AHD	LANCASTER AV (SR3005 SEG 0110/0000) FORTYFOURTH ST (CITY)
WESTMINSTER AV (CITY) FORTYFIFTH ST (CITY)	0010/1838 0010/1800		0010/2298 0010/2013	LEX ST (CITY) WESTMINSTER AV (CITY)
WYALUSING AV (CITY)	0010/1150		0010/1838	FORTYFIFTH ST (CITY) FORTYSIXTH ST (CITY) MARKOE ST (CITY)
TO 0030/0050 SH (CONN)	0010/0141		0010/1716 0010/1372 0010/1231	MAY ST (CITY) WYALUSING AV (CITY) FORTYSEVENTH ST (CITY) FORTYEIGHTH ST (CITY)
2 0 67010 0 00 0117+81 000000 FT GIRARD AV (SR0030 SEG 0050/0000)	0010/0000		0010/1096 0010/0989 0010/0598 0010/0141 NC LANCASTER AV	INTER-BK LANCASTER AV 000000 FT (SR0030 SEG 0050/0000) MFC BEGIN = C LENGTH(AH 2298 BK 0000)

EXTRACT DATE: 12/18/2023 ROADWAY MANAGEMENT SYSTEM PAGE NUMBER: 334
 PRINT DATE: 12/20/2023 SLD COUNTY/SR - ANNUAL PRINT COUNTY: PHILADELPHIA
 DIR: B TOTAL LEN: 2.629 MI. DIST: 06-5 SR: 3011
 LEFT MUN: PHILADELPHIA C RIGHT MUN: PHILADELPHIA C

HUNTING PARK AV 013883 FT
 (SR0013 SEG 0140/1546)
 (SR0013 SEG 0141/1557) 0060/3342



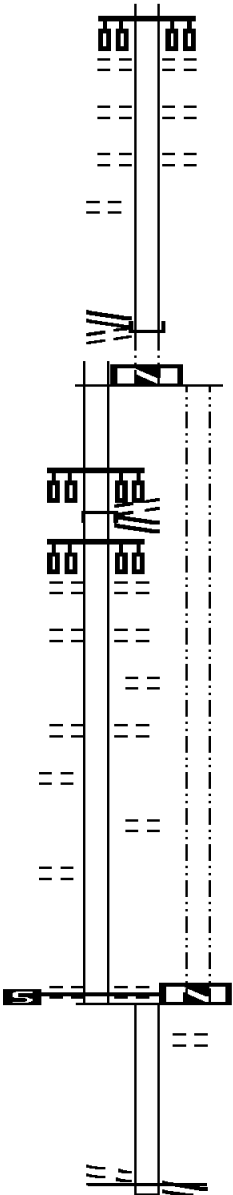
012093 FT HUNTING PARK AV
 (SR0013 SEG 0141/1557)
 (SR0013 SEG 0140/1546)
 0060/3342 ALLEGHENY AV
 (SR2016 SEG 0020/0448)
 0060/2835 WISHART ST

DIR: B TOTAL LEN: 2.629 MI. DIST: 06-5 SR: 3011
 LEFT MUN: PHILADELPHIA C RIGHT MUN: PHILADELPHIA C

CLEMENTINE ST (CITY)	0060/2473	==	0060/2605 (CITY)
		==	0060/2464 CLEMENTINE ST (CITY)
		==	0060/2247 CLEARFIELD ST (CITY)
		==	0060/1143 CAMBRIA ST (CITY)
CHALMERS AV (CITY)	0060/0600	==	0060/0600 CHALMERS AV (CITY)
	010541 FT	==	008751 FT 2 0 67285 0 00 0037+85 LEHIGH AV (SR2014 SEG 0020/0000)
		==	0060/0000 LENGTH(AH 3342 BK 3779) OAKDALE ST (CITY)
OAKDALE ST (CITY)	0050/3620	==	0050/3630 (CITY)
		==	0050/3480 ALBERT ST (CITY)
		==	0050/3343 HAROLD ST (CITY)
		==	0050/3213 HUNTINGDON ST (CITY)
		==	0050/2660 CUMBERLAND ST (CITY)
		==	0050/2106 YORK ST (CITY)
ARIZONA ST (CITY)	0050/1975	==	
GORDON ST (CITY)	0050/1830	==	
		==	0050/1553 DAUPHIN ST (SR2012 SEG 0010/1625)
NEVADA ST (CITY)	0050/1360	==	

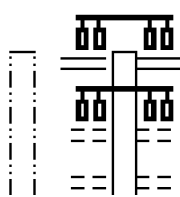
DIR: B TOTAL LEN: 2.629 MI. DIST: 06-5 SR: 3011
 LEFT MUN: PHILADELPHIA C RIGHT MUN: PHILADELPHIA C

FLORA ST
 (CITY) 0030/0174
 2 0 67030 0 00 0119+31 002240 FT
 GIRARD AV
 (SR2008 SEG 0004/0000)
 TWENTYNINTH ST
 (CITY) 0030/0000
 002240 FT
 GIRARD AV
 (SR2008 SEG 0006/0449)
 TWENTYSIXTH ST
 (CITY) 0015/1790
 GIRARD AV
 (SR2008 SEG 0006/0449)
 POPLAR ST
 (CITY) 0015/1316
 PARRISH ST
 (CITY) 0015/0858
 RENO ST
 (CITY) 0015/0581
 BROWN ST
 (CITY) 0015/0451
 SWAIN ST
 (CITY) 0015/0268
 SWAIN ST
 (CITY) 0015/0225
 FOLSOM ST
 (CITY) 0015/0131
 0 0 00000 0 00 0000+00 000450 FT
 ASPEN ST
 (CITY)
 MFC BEGIN = D
 LENGTH(AH 1790 BK 0450) 0015/0000
 0 0 00000 0 00 0000+00 000000 FT
 PENNSYLVANIA AV
 (CITY) 0012/0000



MASTER ST
 (CITY) 0030/1115
 THOMPSON ST
 (CITY) 0030/0646
 STILES ST
 (CITY) 0030/0261
 000450 FT
 NC TWENTYNINTH ST
 INTER-BK GIRARD AV
 (SR2008 SEG 0004/0000)
 0030/0000 LTH AH 002149 BK 000100
 000450 FT
 7016/0000 LTH AH 000100 BK 001790
 000450 FT
 7014/0000 LTH AH 001790 BK 000450
 MEREDITH ST
 (CITY) 0012/0234
 NC TWENTYSIXTH ST
 PENNSYLVANIA AV
 (SR2006 SEG 0061/0000)
 (SR2006 SEG 0060/0000)
 MFC BEGIN = D
 000000 FT
 0012/0000 LENGTH(AH 0450 BK 0000)

EXTRACT DATE: 12/18/2023 ROADWAY MANAGEMENT SYSTEM PAGE NUMBER: 330
PRINT DATE: 12/20/2023 SLD COUNTY/SR - ANNUAL PRINT COUNTY: PHILADELPHIA
DIR: E TOTAL LEN: 4.387 MI. DIST: 06-5 SR: 3010
LEFT MUN: PHILADELPHIA C RIGHT MUN: PHILADELPHIA C



023161 FT PENN SQ
(SR3022 SEG 0010/1393)
0110/2268 FIFTEENTH ST
(CITY)
0110/2235 SIXTEENTH ST
(CITY)

EXTRACT DATE: 12/18/2023
PRINT DATE: 12/20/2023

ROADWAY MANAGEMENT SYSTEM
SLD COUNTY/SR - ANNUAL PRINT

PAGE NUMBER: 329
COUNTY: PHILADELPHIA

DIR: E TOTAL LEN: 4.387 MI.
LEFT MUN: PHILADELPHIA C

DIST: 06-5 SR: 3010
RIGHT MUN: PHILADELPHIA C

Stationing	Segment	Length	Notes	Stationing	Segment	Length	Notes
				0110/1807			SEVENTEENTH ST (CITY)
				0110/1355			EIGHTEENTH ST (CITY)
				0110/0907			NINETEENTH ST (CITY)
				0110/0461			TWENTIETH ST (CITY)
				0110/0016			TWENTIETH ST (CITY)
				020893 FT			2 0 67313 0 00 0202+29
				0110/0000			TWENTIETH ST (CITY)
LTH AH 002268 BK 001320		020922 FT					LENGTH(AH 2268 BK 1320)
TWENTYFIRST ST (CITY)		7111/0000					TWENTYFIRST ST (CITY)
				0100/0779			TWENTYSECOND ST (CITY)
TWENTYSECOND ST (CITY)		0101/0784					TWENTYSECOND ST (CITY)
				0100/0327			TWENTYTHIRD ST (CITY)
2 0 67313 0 00 0189+09		0101/0332					TWENTYTHIRD ST (CITY)
TWENTYTHIRD ST (CITY)		019602 FT					2 0 67313 0 00 0189+09
				0100/0000			LENGTH(AH 1320 BK 0903)
LENGTH(AH 1320 BK 0897)		0101/0000					BMSSEN 67/3010/0090/0376
BMSSEN 67/3010/0090/0376		0091/0588					0 0 00000 0 00 0000+00
0 0 00000 0 00 0000+00							CSX
CSX							RR
BMSBG 67/3010/0090/0376		0091/0372					BMSBG 67/3010/0090/0376
BMSSEN 67/3010/0090/0000		0091/0350					BMSSEN 67/3010/0090/0000
2 0 67313 0 00 0179+73		018705 FT					2 0 67313 0 00 0179+73
SCHUYLKILL RIVER							SCHUYLKILL RIVER
BMSBG 67/3010/0090/0000		0091/0000					BMSBG 67/3010/0090/0000
LENGTH(AH 0897 BK 1744)		0091/0000					LENGTH(AH 0903 BK 1736)
BMSSEN 67/3010/0080/0920		0081/1664					BMSSEN 67/3010/0080/0920
SCHUYLKILL AV (SR3030 SEG 0013/2270)							SCHUYLKILL AV (SR3030 SEG 0013/2270)
SCHUYLKILL AV (SR3039 SEG 0011/1183)							SCHUYLKILL AV (SR3039 SEG 0010/1155)
SCHUYLKILL AV (SR3039 SEG 0010/1155)							SCHUYLKILL AV (SR3039 SEG 0011/1183)
				0081/1641			SCHUYLKILL AV (SR3030 SEG 0013/0000)
SCHUYLKILL AV (SR3030 SEG 0013/0000)							SCHUYLKILL AV (SR3030 SEG 0013/0000)
				0081/1091			THIRTIETH ST (CITY)
THIRTIETH ST (CITY)							THIRTIETH ST (CITY)
				0081/1050			THIRTIETH ST (CITY)
							THIRTIETH ST (CITY)

EXTRACT DATE: 12/18/2023
PRINT DATE: 12/20/2023

ROADWAY MANAGEMENT SYSTEM
SLD COUNTY/SR - ANNUAL PRINT

PAGE NUMBER: 328
COUNTY: PHILADELPHIA

DIR: E TOTAL LEN: 4.387 MI.
LEFT MUN: PHILADELPHIA C

DIST: 06-5 SR: 3010
RIGHT MUN: PHILADELPHIA C

2 0 67313 0 00 0163+19
SCHUYLK EXWY (EB)
BMSBG 67/3010/0080/0920 0081/0920
CONSOLIDATED RAIL CORPO
OVERPASS IS RR X-ING 0081/0564
THIRTYFIRST ST
(CITY)

2 0 67313 0 00 0163+19 016961 FT
JOHN F KENNEDY BL
(SR3028 SEG 0011/0000)
(SR3028 SEG 0010/0000)

LENGTH(AH 1744 BK 0672) 0081/0000
LANCASTER AV
(CITY) 0061/0542

THIRTYSECOND ST
(CITY) 0061/0350

2 0 67005 3 00 0005+63 016289 FT
THIRTYTHIRD ST
(SR3005 SEG 0060/0000)

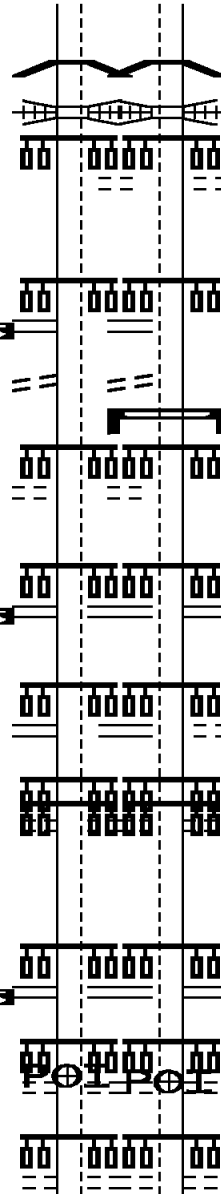
LENGTH(AH 0672 BK 2437) 0061/0000
THIRTYFOURTH ST
(CITY) 0055/1875
THIRTYFOURTH ST
(SR3005 SEG 0061/0000)

THIRTYSIXTH ST
(CITY) 0055/1114

(CITY) 0055/0547
2 0 67313 0 00 0139+05 013852 FT
THIRTYEIGHTH ST
(SR0013 SEG 0070/0000)
(SR0013 SEG 0071/0000)

LENGTH(AH 2437 BK 2867) 0055/0000
(APRA) PRESBYTERIAN MED
THIRTYNINTH ST
(CITY) 0051/2420

FORTIETH ST
(CITY) 0051/1757



0080/0920
0080/0559
0080/0504
016934 FT

0080/0000
0060/0571
0060/0466

0060/0353
016262 FT

0060/0000
0054/1873

0054/1112
0054/0552
013820 FT

0054/0000
0050/2416

0050/1754

0 0 00000 0 00 0000+00
SCHUYLK EXWY (EB)
BMSBG 67/3010/0080/0920
CONSOLIDATED RAIL CORPO
OVERPASS IS RR X-ING
THIRTYFIRST ST
(CITY)

2 0 67313 0 00 0163+19
JOHN F KENNEDY BL
(SR3028 SEG 0011/0000)
(SR3028 SEG 0010/0000)

LENGTH(AH 1736 BK 0672)
LANCASTER AV
(CITY)

SIGN: CANTILEVER
BMSID 67/3010/0060/0466
THIRTYSECOND ST
(CITY)

2 0 67005 3 00 0005+63
THIRTYTHIRD ST
(SR3005 SEG 0060/0000)

LENGTH(AH 0672 BK 2442)
THIRTYFOURTH ST
(CITY)
THIRTYFOURTH ST
(SR3005 SEG 0061/0000)

THIRTYSIXTH ST
(CITY)

SIGNALIZED CROSSWALK
2 0 67313 0 00 0139+05
THIRTYEIGHTH ST
(SR0013 SEG 0071/0000)
(SR0013 SEG 0070/0000)

LENGTH(AH 2442 BK 2840)
(APRA) PRESBYTERIAN MED
THIRTYNINTH ST
(CITY)

FORTIETH ST
(CITY)

EXTRACT DATE: 12/18/2023
PRINT DATE: 12/20/2023

ROADWAY MANAGEMENT SYSTEM
SLD COUNTY/SR - ANNUAL PRINT

PAGE NUMBER: 327
COUNTY: PHILADELPHIA

DIR: E TOTAL LEN: 4.387 MI.
LEFT MUN: PHILADELPHIA C

DIST: 06-5 SR: 3010
RIGHT MUN: PHILADELPHIA C

Left Side	Center	Right Side
PRESTON ST (CITY)	0051/1342	PRESTON ST (CITY)
FORTYFIRST ST (CITY)	0051/1131	FORTYFIRST ST (CITY)
FORTYFIRST ST (CITY)	0051/0872	FORTYFIRST ST (CITY)
FORTYSECOND ST (CITY)	0051/0595	FORTYSECOND ST (CITY)
2 0 67313 0 00 0110+80 010985 FT FORTYTHIRD ST (CITY)	0051/0000	2 0 67313 0 00 0110+80 FORTYTHIRD ST (CITY)
LENGTH(AH 2867 BK 2516) LC TO POWELTON AV (CONN)	0041/2242	LENGTH(AH 2840 BK 2532)
POWELTON ST (CITY)	0041/2143	POWELTON AV (CITY)
FORTYFOURTH ST (CITY)	0041/1690	FORTYFOURTH ST (CITY)
FORTYFIFTH ST (CITY)	0041/1129	FORTYFIFTH ST (CITY)
FORTYSIXTH ST (CITY)	0041/0848	FORTYSIXTH ST (CITY)
FORTYSIXTH ST (CITY)	0041/0000	FORTYSIXTH ST (CITY)
FARRAGUT ST (CITY)	0040/2755	FARRAGUT ST (CITY)
2 0 67313 0 00 0085+09 008469 FT FORTYEIGHTH ST (CITY)	0040/2669	2 0 67313 0 00 0085+09 FORTYEIGHTH ST (CITY)
LENGTH(AH 2516 BK 3315)	0040/2464	LENGTH(AH 2532 BK 3305) (APRA) INSTITUTE OF PEN
FORTYNINTH ST (CITY)	0031/2685	FORTYNINTH ST (CITY)
SAINT BERNARD ST (CITY)	0031/2464	SAINT BERNARD ST (CITY)
FIFTIETH ST (CITY)	0031/2196	FIFTIETH ST (CITY)
FARSON ST		FARSON ST

DIR: E TOTAL LEN: 4.387 MI. DIST: 06-5 SR: 3010
 LEFT MUN: PHILADELPHIA C RIGHT MUN: PHILADELPHIA C

(CITY)	0031/1915	==							
DEARBORN ST									
(CITY)	0031/1776	==							
FIFTYFIRST ST									FIFTYFIRST ST
(CITY)			00	0000	00				(CITY)
PAXON ST	0031/1633	==						0030/1625	PAXON ST
(CITY)									(CITY)
FIFTYSECOND ST	0031/1355	==						0030/1355	FIFTYSECOND ST
(SR3017 SEG 0030/0847)			00	0000	00				(SR3017 SEG 0030/0847)
LINDENWOOD ST	0031/1072	==						0030/1072	LINDENWOOD ST
(CITY)									(CITY)
FIFTYTHIRD ST	0031/0691	==						0030/0693	FIFTYTHIRD ST
(CITY)			00	0000	00				(CITY)
PEACH ST	0031/0508	==						0030/0510	PEACH ST
(CITY)									(CITY)
RUBY ST	0031/0340	==						0030/0343	RUBY ST
(CITY)									(CITY)
RUBY ST	0031/0189	==						0030/0194	RUBY ST
(CITY)									(CITY)
RUBY ST	0031/0179	==						0030/0181	RUBY ST
(CITY)									(CITY)
2 0 67 313 0 00 0052+71 005154 FT								005143 FT	2 0 67 313 0 00 0052+71
FIFTYFOURTH ST									FIFTYFOURTH ST
(CITY)			00	0000	00				(CITY)
LENGTH(AH 3315 BK 2322)	0031/0000	==						0030/0000	LENGTH(AH 3305 BK 2320)
YEWDALE ST									YEWDALE ST
(CITY)	0021/2148	==						0020/2151	(CITY)
YEWDALE ST									YEWDALE ST
(CITY)	0021/2133	==						0020/2134	(CITY)
CONESTOGA ST									CONESTOGA ST
(CITY)	0021/2001	==						0020/2004	(CITY)
CONESTOGA ST									CONESTOGA ST
(CITY)	0021/1984	==						0020/1987	(CITY)
SICKELS ST									SICKELS ST
(CITY)	0021/1861	==						0020/1866	(CITY)
FIFTYFIFTH ST									FIFTYFIFTH ST
(CITY)			00	0000	00				(CITY)
FIFTYSIXTH ST	0021/1706	==						0020/1706	FIFTYSIXTH ST
(CITY)			00	0000	00				(CITY)
ITHAN ST	0021/1121	==						0020/1120	ITHAN ST
(CITY)									(CITY)
FRAZIER ST	0021/0924	==						0020/0926	FRAZIER ST
(CITY)									(CITY)
FIFTYSEVENTH ST	0021/0755	==						0020/0757	FIFTYSEVENTH ST
(CITY)									(CITY)
			00	0000	00				
	0021/0551	==						0020/0550	

DIR: E TOTAL LEN: 4.387 MI. DIST: 06-5 SR: 3010
 LEFT MUN: PHILADELPHIA C RIGHT MUN: PHILADELPHIA C

Stationing	Segment	Length	Street	Notes	Stationing	Segment	Length	Street	Notes
2 0 67313 0 00 0029+25 002832 FT			FIFTYEIGHTH ST (CITY)		002823 FT			FIFTYEIGHTH ST (CITY)	
LENGTH(AH 2322 BK 2832) 0021/0000			FIFTYNINTH ST (CITY)		0020/0000			LENGTH(AH 2320 BK 2823) FIFTYNINTH ST (CITY)	
		0011/2267					0010/2265		
SALFORD ST (CITY)							0010/2078	REDFIELD ST (CITY)	
SIXTIETH ST (CITY)		0011/1915					0010/1920	SALFORD ST (CITY)	
EDGEWOOD ST (CITY)							0010/1704	SIXTIETH ST (CITY)	
MILLICK ST (CITY)		0011/1522					0010/1523	EDGEWOOD ST (CITY)	
SIXTYFIRST ST (CITY)							0010/1356	MILLICK ST (CITY)	
DEWEY ST (CITY)		0011/1144					0010/1144	SIXTYFIRST ST (CITY)	
DEWEY ST (CITY)							0010/0969	DEWEY ST (CITY)	
ROBINSON ST (CITY)		0011/0965					0010/0947	DEWEY ST (CITY)	
SIXTYSECOND ST (CITY)							0010/0779	ROBINSON ST (CITY)	
HIRST ST (CITY)		0011/0582					0010/0583	SIXTYSECOND ST (CITY)	
FELTON ST (CITY)							0010/0389	HIRST ST (CITY)	
SOUTHEASTERN PENNSYLVAN OVERPASS IS RR X-ING		0011/0386					0010/0221	FELTON ST (CITY)	
2 0 67313 0 00 0001+27 000000 FT							0010/0093	SOUTHEASTERN PENNSYLVAN OVERPASS IS RR X-ING	
SIXTYTHIRD ST (SR3015 SEG 0091/0000)								2 0 67313 0 00 0001+27	
(SR3015 SEG 0090/0000)								NC MARKET ST	
COBBS CREEK PY (SR0003 SEG 0021/0000)								SIXTYTHIRD ST (SR3015 SEG 0091/0000)	
(SR0003 SEG 0020/0000)								(SR3015 SEG 0090/0000)	
MARKET ST (SR0003 SEG 0020/0000)								COBBS CREEK PY (SR0003 SEG 0020/0000)	
MFC BEGIN = B								(SR0003 SEG 0021/0000)	
LENGTH(AH 2832 BK 0000) 0011/0000								(SR0003 SEG 0020/0000)	
								MFC BEGIN = B	
								LENGTH(AH 2823 BK 0000)	

Address	Length (ft)	Notes	Diagram	Address	Length (ft)	Notes
(APRA) RIDGE PK ACCESS RIDGE PK (CNTY) NORTHWESTERN AV (CITY) PEP BOYS DR (PRDR)	048517 FT INTER-AHD 0201/2050			048774 FT INTER-AHD 0200/2051	(APRA) RIDGE PK ACCESS RIDGE PK (CNTY) NORTHWESTERN AV (CITY) PEP BOYS DR (PRDR)	
AYRDALE RD (CITY)	0201/1830 0201/1519			0200/1810 0200/1533	AYRDALE RD (CITY)	
BELLS MILL RD (CITY) SPRING LN (CITY)	0201/0862			0200/0884	BELLS MILL RD (CITY) SPRING LN (CITY)	
OLD LINE RD (CITY) HENDREN ST (CITY)	0201/0770			0200/0768	OLD LINE RD (CITY) HENDREN ST (CITY)	
2 0 67055 0 01 0188+35 046467 FT MANATAWNA AV (CITY) MANATAWNA AV (CITY)	0201/0548			0200/0548 046723 FT	2 0 67055 0 01 0188+35 MANATAWNA AV (CITY) MANATAWNA AV (CITY)	
LENGTH(AH 2050 BK 1891) CALEDONIA ST (CITY)	0201/0000 0191/1523			0200/0000 0190/1617	LENGTH(AH 2051 BK 2018) CALEDONIA ST (CITY)	
GRAKYN LN (CITY)	0191/0707			0190/0826 0190/0581	GRAKYN LN (CITY) LC FROM CATHERDAL RD (CONN) CATHEDRAL RD (CITY)	
CATHEDRAL RD (CITY)	0191/0294			0190/0443 044705 FT	2 0 67055 0 00 0166+04 HENRY AV (SR4001 SEG 0130/0958) LENGTH(AH 2018 BK 1331) MFC BEGIN = B	
2 0 67055 0 00 0166+04 044576 FT HENRY AV (SR4001 SEG 0131/1276) LENGTH(AH 1891 BK 1320) MFC BEGIN = B	0191/0000 0181/1188			0190/0000 0180/1226		

DIR: E TOTAL LEN: 9.238 MI. DIST: 06-5 SR: 3009
 LEFT MUN: PHILADELPHIA C RIGHT MUN: PHILADELPHIA C

SUNSET AV (CITY) TO 4001/0131 SH (CONN)	0181/1089 0181/1054	==	==	0180/0842	BMSEN 67/3009/0180/0785 2 0 67344 0 00 0160+29 HENRY AVE (SB)
IVINS RD (CITY) 2 0 67344 0 00 0152+59 043256 FT PORT ROYAL AV (CITY)	0181/0401 043374 FT	==	===	0180/0785 0180/0401 043374 FT	BMSBG 67/3009/0180/0785 IVINS RD (CITY) 2 0 67344 0 00 0152+59 PORT ROYAL AV (CITY)
MFC BEGIN = C LENGTH(AH 1320 BK 1851)	0181/0000	==	==	0180/0000	MFC BEGIN = C LENGTH(AH 1331 BK 1851)
SUMMIT AV (CITY)	0170/0594	==	==	0170/0872 0170/0616 0170/0594	CRESTVIEW RD (CITY) SUMMIT AV (CITY)
2 0 67344 0 00 0134+02 041405 FT EVERGREEN AV (CITY) AURANIA ST (CITY)	0170/0000 0160/1851	==	==	0170/0403 041523 FT 0170/0000	CHESWICK RD (CITY) LENGTH(AH 1851 BK 2347)
MINERVA ST (CITY) DEARNLEY ST (CITY) FLAMINGO ST (CITY) ORIOLE ST (CITY)	0160/1089 0160/0753 0160/0581 0160/0313 039058 FT	==	==	0160/1465	SHAWMONT AV (CITY)
		==	==	039176 FT	2 0 67344 0 00 0110+49 WIGARD AV (CITY)
		==	==	0160/0000	LENGTH(AH 2347 BK 2725)

DIR: E TOTAL LEN: 9.238 MI. DIST: 06-5 SR: 3009
 LEFT MUN: PHILADELPHIA C RIGHT MUN: PHILADELPHIA C

HARMON RD (CITY)	0150/1449	==			
		==	0150/1118	DOMINO LN (CITY)	
		==		DOMINO LN (CITY)	
		==	0150/0842		
2 0 67344 0 00 0083+35 036333 FT		==	036451 FT		
PAOLI AV (CITY)	0150/0000	==	0150/0000	LENGTH(AH 2725 BK 2661) LIVEZEY ST (CITY)	
		==	0140/2278		
PARKER AV (CITY)	0140/1840	==	0140/1840		
		==	0140/1538	(APRA) FAIRMOUNT INSTIT FAIRTHORNE ST (CITY)	
CINNAMINSON ST (CITY)	0140/0885	==	0140/0885		
LEMONTE ST (CITY)	0140/0560	==			
DELMAR ST (CITY)	0140/0333	==			
	033672 FT	==	0140/0258	GORGAS LN (CITY)	
		==	033790 FT	2 0 67344 0 00 0056+68 FOUNTAIN ST (CITY)	
		==	0140/0000	LENGTH(AH 2661 BK 2469) ACORN ST (CITY)	
		==	0130/2005	GATES ST (CITY)	
		==	0130/1788		
HERMITAGE ST (CITY)	0130/1196	==	0130/1196	HERMITAGE ST (CITY)	
RIPKA ST (CITY)	0130/0898	==			
		==	0130/0644	LEVERINGTON AV (CITY)	
KRAMS AV (CITY)	0130/0298	==	0130/0196	DUPONT ST (CITY)	

DIR: E TOTAL LEN: 9.238 MI. DIST: 06-5 SR: 3009
 LEFT MUN: PHILADELPHIA C RIGHT MUN: PHILADELPHIA C

	031203 FT		031321 FT	2 0 67344 0 00 0032+10
				GREEN LN (CITY)
GREEN LN (CITY)	0120/3192	==	5 0130/0000	LENGTH(AH 2469 BK 3238)
			0120/3192	
CONARROE ST (CITY)	0120/2896	==	0120/2974	CONARROE ST (CITY)
LYCEUM AV (CITY)	0120/2606	==	0120/2606	
			0120/2262	MARTIN ST (CITY)
MARTIN ST (CITY)	0120/2245	==		
			0120/2003	MONASTERY AV (CITY)
GERHARD ST (CITY)	0120/1658	==	0120/1561	GERHARD ST (CITY)
			0120/1225	ROXBOROUGH AV (CITY)
			0120/0827	(APRA) ROXBOROUGH MEMOR RECTOR ST (CITY)
PENNSDALE ST (CITY)	0120/0612	==	0120/0423	JAMESTOWN AV (CITY)
			028083 FT	WALNUT LN (SR4013 SEG 0010/0000)
2 0 67344 0 00 0000+00 027965 FT			5 0120/0000	LENGTH(AH 3238 BK 2871)
SHURS LN (CITY)	0120/0000	==	0110/2450	KINGSLEY CT (CITY)
KINGSLEY ST (CITY)	0110/2579	==	0110/1970	SEVILLE ST (CITY)
				HERMIT ST (CITY)
MARKLE ST (CITY)	0110/2271	==		RIGHTER ST

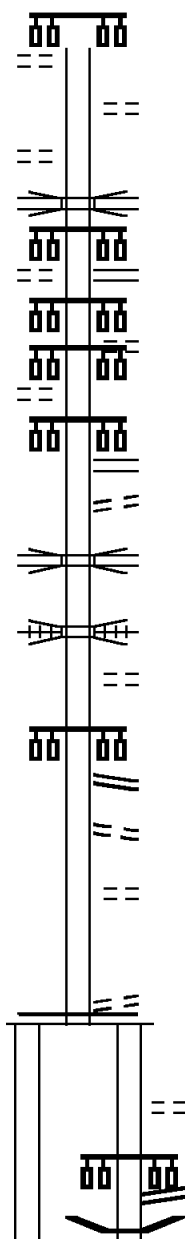
DIR: E TOTAL LEN: 9.238 MI. DIST: 06-5 SR: 3009
 LEFT MUN: PHILADELPHIA C RIGHT MUN: PHILADELPHIA C

MITCHELL ST (CITY)	0110/1153		0110/1625 (CITY)
PECHIN ST (CITY)			
SALAINAC ST (CITY)	0110/0825		
LAURISTON ST (CITY)	0110/0282		
	025094 FT		0110/0259 LAURISTON ST (CITY)
			025212 FT 2 0 67029 0 00 0028+14
MANAYUNK AV (CITY)			0110/0000 DAWSON ST (CITY)
DAWSON ST (CITY)	0100/2714		LENGTH(AH 2871 BK 2804)
TERRACE ST (CITY)			0100/2714 MANAYUNK AV (CITY)
VASSAR ST (CITY)	0100/2289		
OSBORN ST (CITY)	0100/1995		0100/2119 ROCHELLE ST (CITY)
			0100/1995 OSBORN ST (CITY)
CRESSON ST (CITY)	0100/1403		0100/1768 BMSID 67/3009/0100/1660
			2 0 67029 0 00 0016+45
			0100/1660 SOUTHEASTERN PA TRAN RR
			BMSBG 67/3009/0100/1660
			DRAINAGE
			STRUCTURE LENGTH 8 FT
			0100/1377 BMSID 67/3009/0100/1377
			DRAINAGE
			STRUCTURE LENGTH 12 FT
			0100/1320 BMSID 67/7301/0100/1320
MAIN ST (CITY)	0100/0620		0100/0620 (CITY)
			0100/0260 BMSID 67/3009/0100/0120
			0100/0218 2 0 67029 0 00 0001+04
			WISSAHICKON
			0100/0120 BMSBG 67/3009/0100/0120
			RAMP B RD
			(SR8055 SEG 0250/0000)
			RAMP A RD

DIR: E TOTAL LEN: 9.238 MI. DIST: 06-5 SR: 3009
 LEFT MUN: PHILADELPHIA C RIGHT MUN: PHILADELPHIA C

City/Line/Upper/Lower BR	Segment	Length (FT)	Sign/Notes
		022290	0100/0085 (SR8055 SEG 0500/0500) SIGN: CANTILEVER
			0100/0084 BMSID 67/3009/0100/0084 022408 FT 2 0 67029 0 00 0000+00
			OP ID 67/3007/0150/1919 MFC BEGIN = C
			LENGTH(AH 2804 BK 2933)
CITY LINE UPPER BR			
(SR4006 SEG 0010/1803)			
(SR4006 SEG 0011/1965)	0090/2861		
RAMP J RD			
(SR8045 SEG 0020/0430)			
CITY LINE LOWER BR			
(SR4006 SEG 0011/1965)			
(SR4006 SEG 0010/1803)	0090/2578		
			SCHOOL HOUSE LN (CITY)
			SIGN: CENTER MOUNTD BMSID 67/3009/0090/1040 RAMP N RD (SR8045 SEG 0030/0000) RAMP G RD
			SIGN: CENTER MOUNTD BMSID 67/3009/0090/0810
FROM 8045/0250 SH (CONN)	0090/0750		
			SIGN: CENTER MOUNTD BMSID 67/3009/0090/0330 2 0 67009 0 01 0245+58 MERRICK RD (CITY)
			LENGTH(AH 2933 BK 3209)
CALUMET ST (CITY)	0080/2834		HERITAGE DR (CITY)
			CALUMET ST (CITY)
			STANTON ST (CITY)
			EVELINE ST (CITY)
			MIDVALE AV (SR4011 SEG 0010/0000)

DIR: E	TOTAL LEN: 9.238 MI.		DIST: 06-5	SR: 3009
LEFT MUN: PHILADELPHIA C			RIGHT MUN: PHILADELPHIA C	
(CITY)	0080/2048	==	0080/2048	INDIAN QUEEN LN
LC TO FERRY RD	0080/1415	==	0080/1942	(CITY)
(CONN)				
FERRY ST	0080/1327	==	0080/1382	ROOSEVELT BL (NB)
(CITY)				OP ID 67/0001/0090/0000
				RAMP E RD
				(SR8037 SEG 0500/1215)
				FROM 8037/0500 SH
FERRY ST	0080/1219	==	0080/1238	(CONN)
(CITY)			0080/1219	RAMP F RD
				(SR8037 SEG 0750/0000)
			0080/1205	TO 8037/0750 SH
			0080/1137	(CONN)
			0080/1107	ROOSEVELT BL (SB)
				OP ID 67/0001/0091/0000
			0080/0409	CSX RAIL TRANSPORTATION
				OVERPASS IS RR X-ING
				SCOTTIS LN
	016148 FT	==	0080/0141	(CITY)
			016266 FT	2 0 67009 0 01 0277+82
				ALLEGHENY AV
				(SR2016 SEG 0010/0000)
			0080/0000	LENGTH(AH 3209 BK 1285)
			0070/0840	CLEARFIELD ST
				(CITY)
			0070/0090	INDIANA AV
	014863 FT	==	014981 FT	(CITY)
				2 0 67030 0 00 0012+89
				THIRTYFIFTH ST
				(CITY)
			0070/0000	MFC BEGIN = B
				LENGTH(AH 1285 BK 0913)
			0060/0230	FROM 0013/0131 SH
				(CONN)
				HUNTING PARK AV
				(SR0013 SEG 0130/0000)
				(SR0013 SEG 0131/0000)
			0060/0136	
			0060/0115	BMSEN 67/0013/0121/2859



EXTRACT DATE: 12/18/2023
PRINT DATE: 12/20/2023

ROADWAY MANAGEMENT SYSTEM
SLD COUNTY/SR - ANNUAL PRINT

PAGE NUMBER: 317
COUNTY: PHILADELPHIA

DIR: E TOTAL LEN: 9.238 MI.
LEFT MUN: PHILADELPHIA C

DIST: 06-5 SR: 3009
RIGHT MUN: PHILADELPHIA C

2 0 67030 0 00 0021+58 014068 FT
HUNTING PARK AV
(SR0013 SEG 0131/0000)

RIDGE AV INTER-BK
(SR0013 SEG 0131/0000)
MFC BEGIN = B
LTH AH 000795 BK 002890 0061/0000
014068 FT
LTH AH 002890 BK 002680 7053/0000

THIRTYTHIRD ST
(SR0013 SEG 0121/0000)
(SR0013 SEG 0120/0000) 0050/2680

DAUPHIN ST (CITY) 0050/2253
NATRONA ST (CITY) 0050/2224

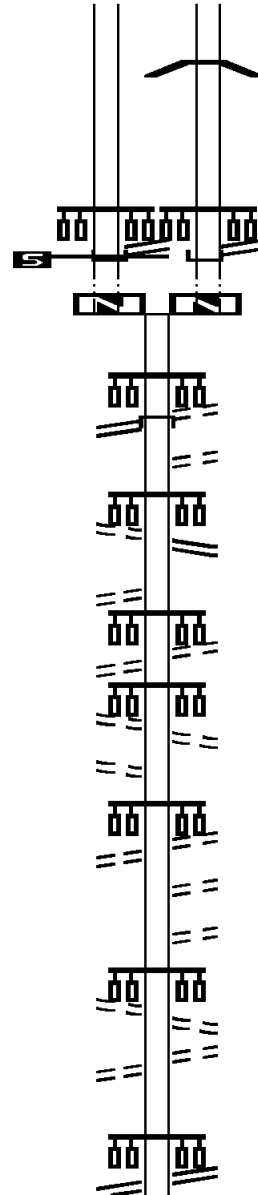
THIRTYSECOND ST (CITY) 0050/1803

SUSQUEHANNA AV (CITY) 0050/1519
FRENCH ST (CITY) 0050/1208

THIRTYFIRST ST (CITY) 0050/1166

DIAMOND ST (CITY) 0050/0643
THIRTIETH ST (CITY) 0050/0573
011388 FT

TWENTYNINTH ST (SR3011 SEG 0050/0000) 0050/0000



0060/0059
014068 FT

INTER-BK
0060/0000
014068 FT
7052/0000
INTER-AHD

0050/2680
0050/2396

0050/2253

0050/1803

0050/1519

0050/1166

0050/0948

0050/0773

0050/0643

0050/0573
011388 FT

0050/0000

2 0 67030 0 00 0021+58
HUNTING PARK
BMSBG 67/0013/0121/2859
2 0 67030 0 00 0021+58
HUNTING PARK AV
(SR0013 SEG 0131/0000)
(SR0013 SEG 0130/0000)

RIDGE AV
(SR0013 SEG 0130/0000)
LTH AH 000913 BK 002890
LTH AH 002890 BK 002680
RIDGE AV
(SR0013 SEG 0120/0000)
THIRTYTHIRD ST
(CITY)

NATRONA ST (CITY)
DAUPHIN ST (SR2012 SEG 0010/0000)

THIRTYSECOND ST (CITY)

SUSQUEHANNA AV (CITY)

THIRTYFIRST ST (CITY)

STANLEY ST (CITY)
CORLIES ST (CITY)

DIAMOND ST (CITY)
THIRTIETH ST (CITY)

2 0 67030 0 00 0076+78
TWENTYNINTH ST
(SR3011 SEG 0050/0000)

LENGTH(AH 2680 BK 2799)

DIR: E TOTAL LEN: 9.238 MI. DIST: 06-5 SR: 3009
 LEFT MUN: PHILADELPHIA C RIGHT MUN: PHILADELPHIA C

STREET NAME (CITY)	ADDRESS	STREET TYPE	ADDRESS	STREET NAME (CITY)
PAGE ST (CITY)	0044/2740	==		SEDGELY ST (CITY)
			0044/2577	
			0044/2367	BMSEN 67/3009/0044/2254
				2 0 67362 0 00 0005+59
				CONSOLIDATED RAIL CO RR
NEWKIRK ST (CITY)	0044/2173	==	0044/2254	BMSBG 67/3009/0044/2254
TWENTYSEVENTH ST (CITY)	0044/1744		0044/2009	GLENWOOD AV (CITY)
			0044/1744	
				TWENTYSEVENTH ST (CITY)
TANEY ST (CITY)	0044/1554	==	0044/1676	
BERKS ST (CITY)	0044/1513			
TWENTYSIXTH ST (CITY)	0044/1204			
TWENTYFIFTH ST (CITY)	0044/0646		0044/0736	LC FROM TWENTYFIFTH ST (CITY)
			0044/0646	TWENTYFIFTH ST (CITY)
MONTGOMERY AV (CITY)	0044/0533		0044/0533	MONTGOMERY AV (CITY)
			0044/0480	TAYLOR ST (CITY)
				TWENTYFOURTH ST (CITY)
TWENTYFOURTH ST (CITY)	0044/0102		0044/0102	
	008589 FT		008589 FT	2 0 67362 0 00 0028+05
				JUDSON ST (CITY)
			0044/0000	LENGTH (AH 2799 BK 2842)
			0040/2699	BONSALL ST (CITY)
				TWENTYTHIRD ST (CITY)
TWENTYTHIRD ST (CITY)	0040/2419		0040/2419	
CECIL B MOORE AV (CITY)	0040/2381		0040/2381	CECIL B MOORE AV (SR2010 SEG 0022/0000)

DIR: E TOTAL LEN: 9.238 MI. DIST: 06-5 SR: 3009
 LEFT MUN: PHILADELPHIA C RIGHT MUN: PHILADELPHIA C

Left Side Street	Left Side ID	Diagram	Right Side ID	Right Side Street
TWENTYSECOND ST (CITY)	0040/1865		0040/1865	TWENTYSECOND ST (CITY)
OXFORD ST (CITY)	0040/1511		0040/1511	OXFORD ST (CITY)
BOLTON ST (CITY)	0040/1295			
TWENTYFIRST ST (CITY)	0040/1157		0040/1157	TWENTYFIRST ST (CITY)
JEFFERSON ST (CITY)	0040/0885		0040/0885	JEFFERSON ST (CITY)
SHARSWOOD ST (CITY)	0040/0675			
MASTER ST (CITY)	0040/0282		0040/0282	MASTER ST (CITY)
COLLEGE AV (CITY)	0040/0088			
	005747 FT		005747 FT	2 0 67362 0 00 0056+54
			0040/0000	INGERSOLL ST (CITY)
			0030/2271	LENGTH(AH 2842 BK 2572) THOMPSON ST (CITY)
				NINETEENTH ST (CITY)
S COLLEGE AV (CITY)				STILES ST (CITY)
NINETEENTH ST (CITY)	0030/1911		0030/1911	
GIRARD AV (SR2008 SEG 0020/0698)	0030/1480		0030/1480	GIRARD AV (SR2008 SEG 0020/0698)
GINNODO ST (CITY)	0030/1341			
			0030/1178	EIGHTEENTH ST (CITY)
			0030/1157	CAMBRIDGE ST (CITY)
VINEYARD ST (CITY)	0030/0988			
POPLAR ST (CITY)	0030/0842		0030/0842	POPLAR ST (CITY)
WYLIE ST (CITY)	0030/0623		0030/0623	
			0030/0581	SEVENTEENTH ST (CITY)

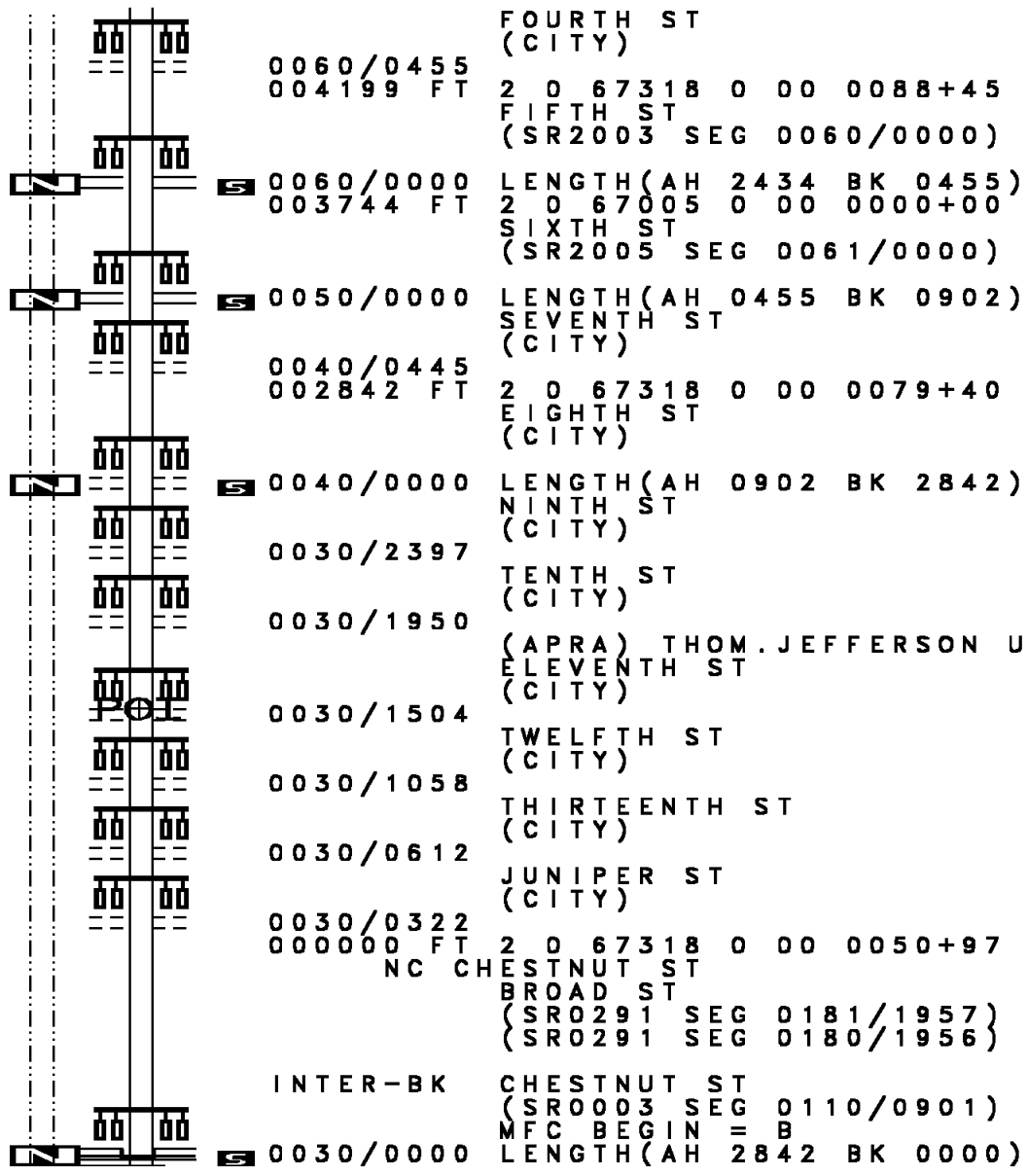
DIR: E TOTAL LEN: 1.256 MI. DIST: 06-5 SR: 3008
 LEFT MUN: PHILADELPHIA C RIGHT MUN: PHILADELPHIA C

LTH AH 002434 BK 000455 000000 FT
 7061/0000

LTH AH 000455 BK 000902 000000 FT
 7051/0000

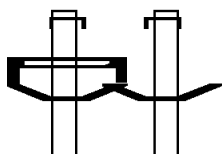
LTH AH 000902 BK 002842 000000 FT
 7041/0000

LTH AH 002842 BK 000000 000000 FT
 7031/0000



EXTRACT DATE: 12/18/2023 ROADWAY MANAGEMENT SYSTEM PAGE NUMBER: 311
 PRINT DATE: 12/20/2023 SLD COUNTY/SR - ANNUAL PRINT COUNTY: PHILADELPHIA
 DIR: N TOTAL LEN: 7.152 MI. DIST: 06-5 SR: 3007
 LEFT MUN: PHILADELPHIA C RIGHT MUN: PHILADELPHIA C

LINCOLN DR
 (CITY)
 SIGN: CENTER MOUNTD
 BMSID 67/3007/0151/2439 0151/2439
 BMSEN 67/3007/0150/1919 0151/2327
 0 0 00000 0 00 0000+00
 RIDGE AVENUE



031952 FT
 INTER-AHD
 0151/2610

037763 FT
 INTER-AHD LINCOLN DR
 0150/2212 (CITY)

0150/2031 BMSEN 67/3007/0150/1919
 0 0 00000 0 00 0000+00
 RIDGE AVENUE

EXTRACT DATE: 12/18/2023
PRINT DATE: 12/20/2023

ROADWAY MANAGEMENT SYSTEM
SLD COUNTY/SR - ANNUAL PRINT

PAGE NUMBER: 309
COUNTY: PHILADELPHIA

DIR: N TOTAL LEN: 7.152 MI.
LEFT MUN: PHILADELPHIA C

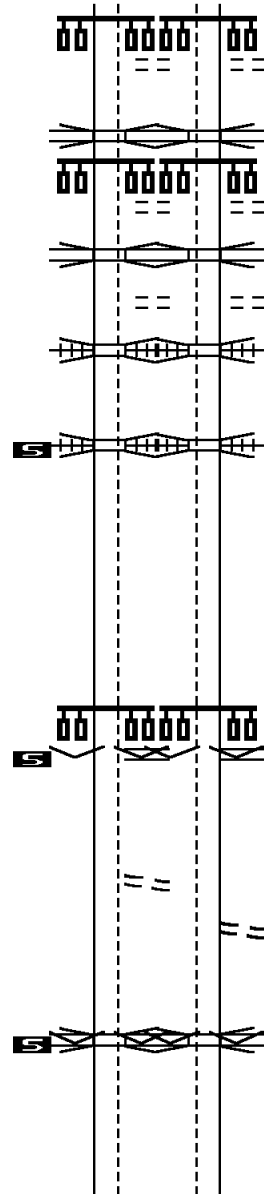
DIST: 06-5 SR: 3007
RIGHT MUN: PHILADELPHIA C

MIDVALE AV
(CITY)

0131/1122
ROOSEVELT BL (SB)
OP ID 67/0001/0091/0000 0131/0504
NORTH FERRY RD
(CITY)
0131/0491
ROOSEVELT BL (NB)
OP ID 67/0001/0090/0000 0131/0381
SOUTH FERRY RD
(CITY)
0131/0246
CONSOLIDATED RAIL CORPO
OVERPASS IS RR X-ING
2 0 67292 0 00 0201+03 026059 FT
CONSOLIDATED RAIL CORPO
OVERPASS IS RR X-ING
LENGTH(AH 1867 BK 2517) 0131/0000

0 0 00000 0 00 0000+00 023542 FT
VILLAGE: FAIRMOUNT PARK
HUNTING PARK AV
(SR3033 SEG 0010/0000)
LENGTH(AH 2517 BK 1920) 0125/0000

STRAWBERRY MANSION DR
(CITY) 0121/0534
2 0 67292 0 00 0156+35 021622 FT
VILLAGE: FAIRMOUNT PARK
STRAWBERRY MAN
OP ID 67/7301/0160/0115
LENGTH(AH 1920 BK 3047) 0121/0000



MIDVALE AV
(CITY) 0130/1134
ROOSEVELT BL (SB)
OP ID 67/0001/0091/0000 0130/0504
NORTH FERRY RD
(CITY)
0130/0497
ROOSEVELT BL (NB)
OP ID 67/0001/0090/0000 0130/0381
SOUTH FERRY RD
(CITY)
0130/0244
CONSOLIDATED RAIL CORPO
OVERPASS IS RR X-ING
2 0 67292 0 00 0201+03 032237 FT
CONSOLIDATED RAIL CORPO
OVERPASS IS RR X-ING
LENGTH(AH 1885 BK 2537) 0130/0000

0 0 00000 0 00 0000+00 029700 FT
VILLAGE: LAURELHILL CEM
HUNTING PARK AV
(SR3033 SEG 0010/0000)
LENGTH(AH 2537 BK 1931) 0124/0000

STRAWBERRY MANSION DR
(CITY) 0120/0460
2 0 67292 0 00 0156+35 027769 FT
VILLAGE: LAURELHILL CEM
STRAWBERRY MAN
OP ID 67/7301/0160/0115
LENGTH(AH 1931 BK 2977) 0120/0000

2 0 67292 0 00 0125+93 018575 FT LENGTH(AH 3047 BK 1718) 0111/0000		024792 FT 2 0 67292 0 00 0126+68 0110/0000 LENGTH(AH 2977 BK 1793)
2 0 67292 0 00 0108+75 016857 FT CONSOLIDATED RAIL CORPO OVERPASS IS RR X-ING LENGTH(AH 1718 BK 2277) 0101/0000		022999 FT 2 0 67292 0 00 0108+75 CONSOLIDATED RAIL CORPO OVERPASS IS RR X-ING LENGTH(AH 1793 BK 2234)
2 0 67292 0 00 0081+67 014580 FT FOUNTAIN GREEN DR (CITY) LENGTH(AH 2277 BK 3984) 0091/0000		020765 FT 2 0 67292 0 00 0078+48 VILLAGE: FAIRMOUNT PARK FOUNTAIN GREEN DR (CITY) LENGTH(AH 2234 BK 3984)
NATIONAL RAILROAD PASSE OVERPASS IS RR X-ING 0081/2048 ROCK TUNNEL OP ID 67/7301/0000/0730 0081/1828 BREWERY HILL DR (CITY) 0081/1509 GIRARD AVE (NB) OP ID 67/0013/0090/0255 0081/1418		0080/2048 NATIONAL RAILROAD PASSE OVERPASS IS RR X-ING ROCK TUNNEL OP ID 67/7301/0000/0730 0080/1828 BREWERY HILL DR (CITY) 0080/1475 GIRARD AVE (NB) OP ID 67/0013/0090/0255 0080/1418
2 0 67292 0 00 0031+57 010596 FT VILLAGE: GLENDENNING GD LENGTH(AH 3984 BK 3942) 0081/0000		016781 FT 2 0 67292 0 00 0041+58 VILLAGE: FAIRMOUNT PARK LENGTH(AH 3984 BK 3984)
LEMON HILL DR (CITY) 0075/3105 LEMON HILL DR (CITY) 0075/2927		0070/3142 LEMON HILL DR (CITY) 0070/2966 LEMON HILL DR (CITY)

DIR: N TOTAL LEN: 7.152 MI. DIST: 06-5 SR: 3007
 LEFT MUN: PHILADELPHIA C RIGHT MUN: PHILADELPHIA C

WATERWORKS DR
 (CITY)
 SEDGLEY DR
 (CITY)

0075/1877



0070/1920

WATERWORKS DR
 (CITY)
 SEDGLEY DR
 (CITY)

FAIRMOUNT AV
 (CITY)

0075/0700



0070/0671

FAIRMOUNT AV
 (CITY)

2 0 67292 0 00 0013+17 006654 FT
 VILLAGE: BOAT HOUSE ROW

012797 FT 2 0 67292 0 00 0006+67
 NC KELLY DR

ANNE D'HARNONCOURT DR
 (CITY)
 TWENTYFIFTH ST
 (CITY)

ANNE D'HARNONCOURT DR
 (CITY)
 TWENTYFIFTH ST
 (CITY)

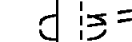
LENGTH(AH 3942 BK 1760) 0075/0000




0070/0000 LENGTH(AH 3984 BK 1300)

FOR SR 3007N TO 3007S
 (CONN)
 PHILA-ART MUSEUM CR
 (CITY)
 PHILA-ART MUSEUM CR
 (CITY)
 SPRING GARDEN ST
 (SR3014 SEG 0041/0780)
 W RIVER / M L KING DR
 (CITY)

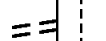
0051/1160



0051/1054



0051/0950



FOR SR 3007N TO 3007S
 (CONN)
 PHILA-ART MUSEUM CR
 (CITY)

SPRING GARDEN ST
 (SR3014 SEG 0040/1035)
 PHILA-ART MUSEUM CR
 (CITY)

0051/0418



0050/0523

SPRING GARDEN ST
 (CITY)


W RIVER / M L KING DR
 (CITY)

0051/0320



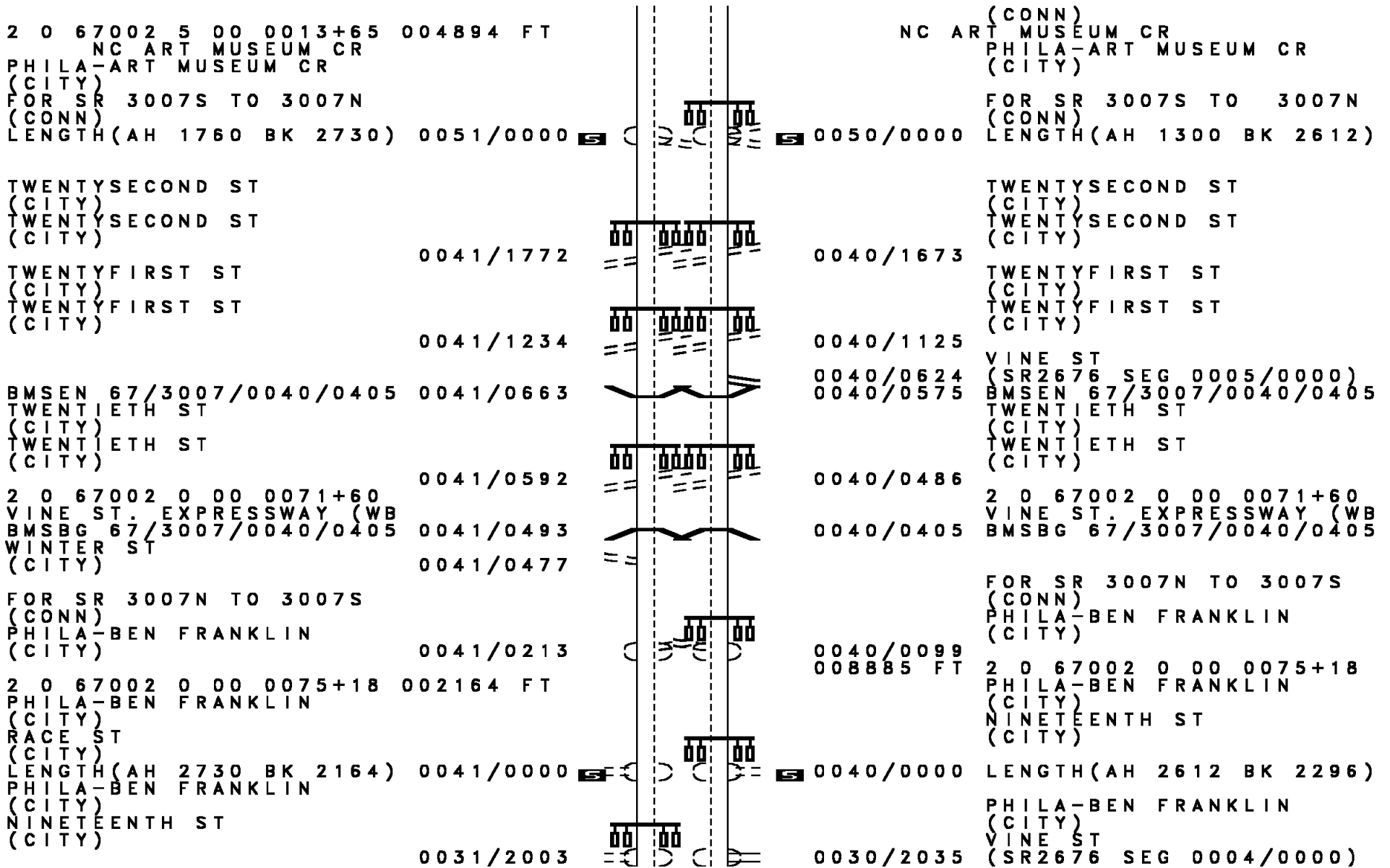
RAMP TO 0676 EAST
 (SR8057 SEG 0260/0000)
 PHILA-ART MUSEUM CR
 (CITY)

0051/0120



011497 FT 2 0 67002 5 00 0017+98
 VILLAGE: FAIRMOUNT PARK
 FOR SR 3007N TO 2006

DIR: N TOTAL LEN: 7.152 MI. DIST: 06-5 SR: 3007
LEFT MUN: PHILADELPHIA C RIGHT MUN: PHILADELPHIA C



2 0 67002 5 00 0013+65 004894 FT
NC ART MUSEUM CR
PHILA-ART MUSEUM CR
(CITY)
FOR SR 3007S TO 3007N
(CONN)
LENGTH(AH 1760 BK 2730) 0051/0000

TWENTYSECOND ST
(CITY)
TWENTYSECOND ST
(CITY)
0041/1772

TWENTYFIRST ST
(CITY)
TWENTYFIRST ST
(CITY)
0041/1234

BMSEN 67/3007/0040/0405 0041/0663
TWENTIETH ST
(CITY)
TWENTIETH ST
(CITY)
0041/0592

2 0 67002 0 00 0071+60
VINE ST. EXPRESSWAY (WB)
BMSBG 67/3007/0040/0405 0041/0493
WINTER ST
(CITY)
0041/0477

FOR SR 3007N TO 3007S
(CONN)
PHILA-BEN FRANKLIN
(CITY)
0041/0213

2 0 67002 0 00 0075+18 002164 FT
PHILA-BEN FRANKLIN
(CITY)
RACE ST
(CITY)
LENGTH(AH 2730 BK 2164) 0041/0000
PHILA-BEN FRANKLIN
(CITY)
NINETEENTH ST
(CITY)
0031/2003

(CONN)
NC ART MUSEUM CR
PHILA-ART MUSEUM CR
(CITY)
FOR SR 3007S TO 3007N
(CONN)
LENGTH(AH 1300 BK 2612)

TWENTYSECOND ST
(CITY)
TWENTYSECOND ST
(CITY)
0040/1673

TWENTYFIRST ST
(CITY)
TWENTYFIRST ST
(CITY)
0040/1125

VINE ST
(SR2676 SEG 0005/0000)
BMSEN 67/3007/0040/0405
TWENTIETH ST
(CITY)
TWENTIETH ST
(CITY)
0040/0624
0040/0575
0040/0486

2 0 67002 0 00 0071+60
VINE ST. EXPRESSWAY (WB)
BMSBG 67/3007/0040/0405
0040/0405

FOR SR 3007N TO 3007S
(CONN)
PHILA-BEN FRANKLIN
(CITY)
0040/0099
008885 FT

2 0 67002 0 00 0075+18
PHILA-BEN FRANKLIN
(CITY)
NINETEENTH ST
(CITY)
LENGTH(AH 2612 BK 2296)

PHILA-BEN FRANKLIN
(CITY)
VINE ST
(SR2676 SEG 0004/0000)
0030/2035

EXTRACT DATE: 12/18/2023
PRINT DATE: 12/20/2023

ROADWAY MANAGEMENT SYSTEM
SLD COUNTY/SR - ANNUAL PRINT

PAGE NUMBER: 305
COUNTY: PHILADELPHIA

DIR: N TOTAL LEN: 7.152 MI.
LEFT MUN: PHILADELPHIA C

DIST: 06-5 SR: 3007
RIGHT MUN: PHILADELPHIA C

PHILA-BEN FRANKLIN
(CITY)

FOR SR 3007S TO 3007N
(CONN)

RACE ST
(CITY)

EIGHTEENTH ST
(CITY)
EIGHTEENTH ST
(CITY)

CHERRY ST
(CITY)

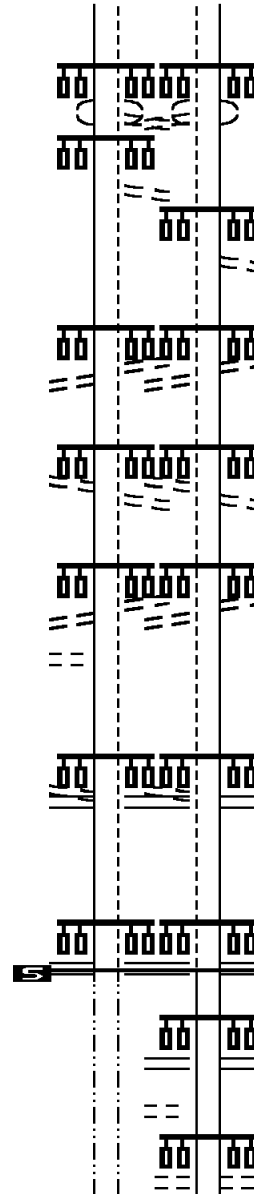
CHERRY ST
(CITY)
SEVENTEENTH ST
(CITY)
SEVENTEENTH ST
(CITY)

LC TO ARCH ST
(CONN)
ARCH ST
(CITY)

NC BENJAMIN FRANKLIN PY
SIXTEENTH ST
(SR3027 SEG 0010/0368)

2 0 67002 0 00 0094+42 000000 FT
NC ARCH ST
FIFTEENTH ST
(SR3029 SEG 0011/0370)

MFC BEGIN = B
LTH AH 002164 BK 003390 0031/0000



PHILA-BEN FRANKLIN
(CITY)
FOR SR 3007S TO 3007N
(CONN)

0031/1939

0030/1929

0031/1800

0030/1560

0031/1547

0030/1534

0031/1037

0030/1021

0031/1003

0030/0988

0031/0557

0030/0442

006589 FT

0030/0000

0020/2401

0020/2080

0020/1789

RACE ST
(CITY)
EIGHTEENTH ST
(CITY)
EIGHTEENTH ST
(CITY)

CHERRY ST
(CITY)

CHERRY ST
(CITY)
SEVENTEENTH ST
(CITY)
SEVENTEENTH ST
(CITY)

ARCH ST
(CITY)
NC BENJAMIN FRANKLIN PY
SIXTEENTH ST
(SR3027 SEG 0010/0368)

2 0 67002 0 00 0094+42
FIFTEENTH ST
(SR3029 SEG 0011/0370)

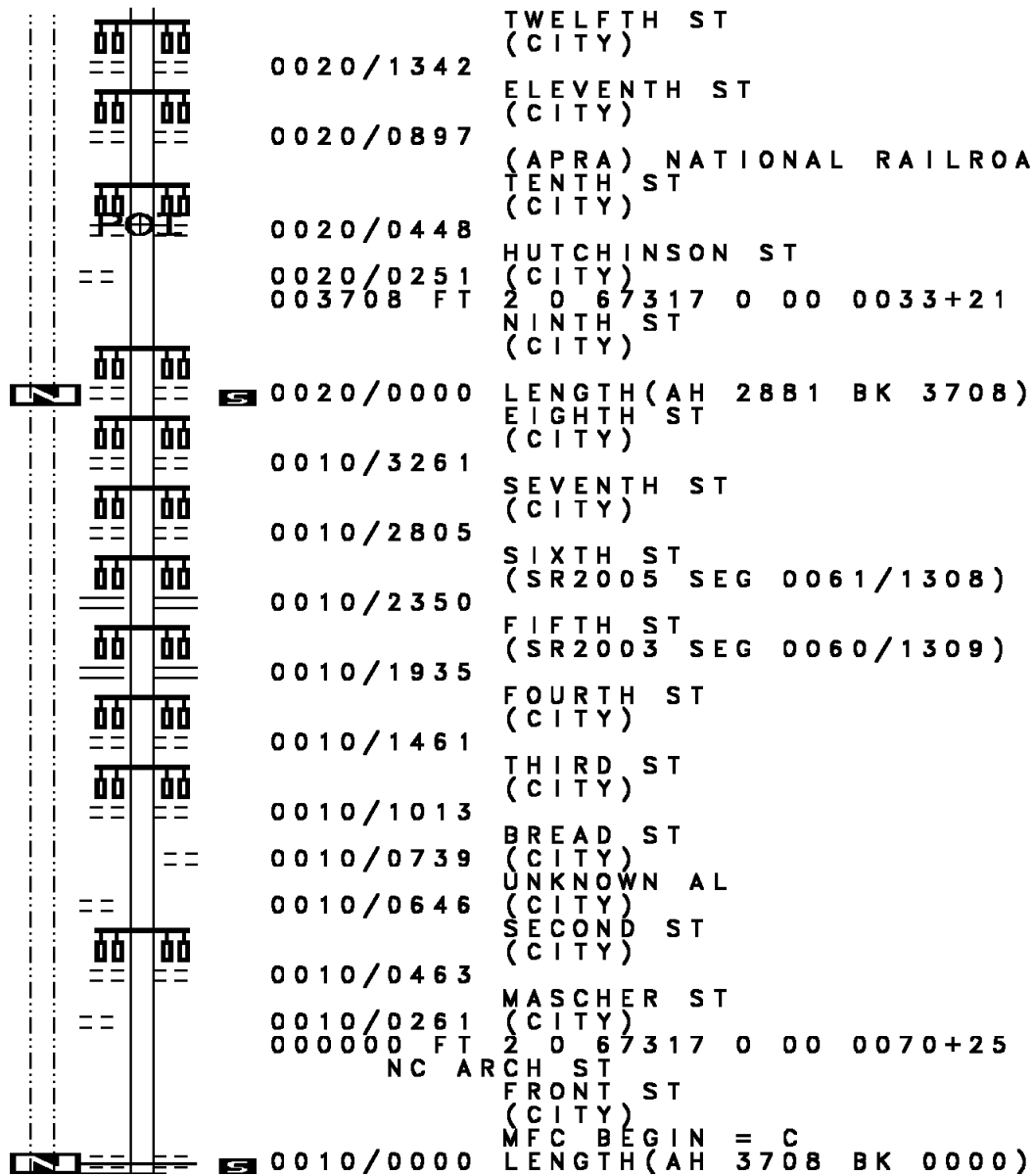
MFC BEGIN = B
LENGTH(AH 2296 BK 2881)
BROAD ST
(SR0611 SEG 0011/0446)
(SR0611 SEG 0010/0391)

JUNIPER ST
(CITY)
THIRTEENTH ST
(CITY)

DIR: N TOTAL LEN: 7.152 MI. DIST: 06-5 SR: 3007
 LEFT MUN: PHILADELPHIA C RIGHT MUN: PHILADELPHIA C

LTH AH 003390 BK 003708 000000 FT
 7021/0000

LTH AH 003708 BK 000000 000000 FT
 7011/0000

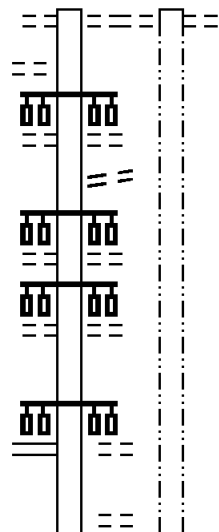


0020/1342
 0020/0897
 0020/0448
 0020/0251
 003708 FT
 0020/0000
 0010/3261
 0010/2805
 0010/2350
 0010/1935
 0010/1461
 0010/1013
 0010/0739
 0010/0646
 0010/0463
 0010/0261
 000000 FT
 NC AR
 0010/0000

TWELFTH ST
 (CITY)
 ELEVENTH ST
 (CITY)
 (APRA) NATIONAL RAILROAD
 TENTH ST
 (CITY)
 HUTCHINSON ST
 (CITY)
 2 0 6 7 3 1 7 0 00 0033+21
 NINTH ST
 (CITY)
 LENGTH (AH 2881 BK 3708)
 EIGHTH ST
 (CITY)
 SEVENTH ST
 (CITY)
 SIXTH ST
 (SR2005 SEG 0061/1308)
 FIFTH ST
 (SR2003 SEG 0060/1309)
 FOURTH ST
 (CITY)
 THIRD ST
 (CITY)
 BREAD ST
 (CITY)
 UNKNOWN AL
 (CITY)
 SECOND ST
 (CITY)
 MASCHER ST
 (CITY)
 FRONT ST
 (CITY)
 MFC BEGIN = C
 LENGTH (AH 3708 BK 0000)

EXTRACT DATE: 12/18/2023 ROADWAY MANAGEMENT SYSTEM PAGE NUMBER: 303
 PRINT DATE: 12/20/2023 SLD COUNTY/SR - ANNUAL PRINT COUNTY: PHILADELPHIA
 DIR: N TOTAL LEN: 1.156 MI. DIST: 06-5 SR: 3006
 LEFT MUN: PHILADELPHIA C RIGHT MUN: PHILADELPHIA C

FRONT ST	006104 FT		002348 FT FRONT ST
(CITY)	0021/2806	==	7020/2806 (CITY)
HANCOCK (SAMSON) ST		==	
(CITY)	0021/2533	==	
SECOND ST		==	
(CITY)	0021/2348	==	
DOCK ST		==	
(CITY)	0021/2086	==	
THIRD ST		==	
(CITY)	0021/1793	==	
FOURTH ST		==	
(CITY)	0021/1346	==	
FIFTH ST		==	
(CITY)		==	
FIFTH ST		==	
(SR2003 SEG 0052/0000)	0021/0895	==	
SIXTH ST		==	
(CITY)		==	
SIXTH ST		==	



DIR: N TOTAL LEN: 1.156 MI.
LEFT MUN: PHILADELPHIA C

DIST: 06-5 SR: 3006
RIGHT MUN: PHILADELPHIA C

(SR2005 SEG 0053/0000)
2 0 67319 0 00 0084+99 0021/0445
003298 FT
SEVENTH ST
(CITY)

LC FROM WASHINGTON SQ
(CONN)
LENGTH(AH 2806 BK 3298) 0021/0000
W WASHINGTON SQ
(CITY) 0011/3154
(APRA) PENNSYLVANIA HOS
EIGHTH ST
(CITY)

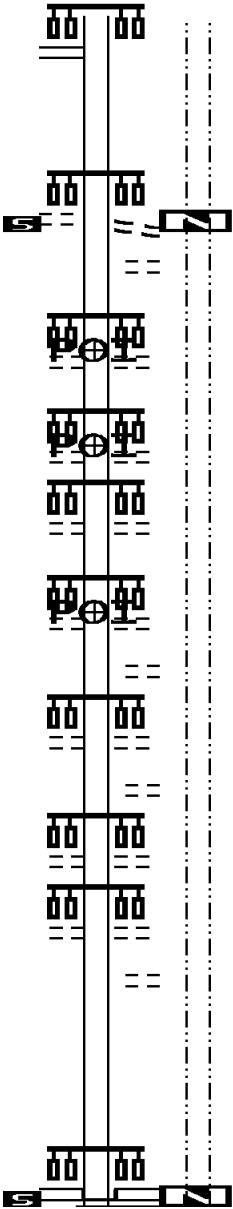
(APRA) WILLS EYE HOSPIT
NINTH ST
(CITY) 0011/2849
TENTH ST
(CITY) 0011/2404

(APRA) THOM. JEFFERSON U
ELEVENTH ST
(CITY) 0011/1957
QUINCE ST
(CITY) 0011/1507
TWELFTH ST
(CITY) 0011/1284

CAMAC ST
(CITY) 0011/1060
THIRTEENTH ST
(CITY) 0011/0835

JUNIPER ST
(CITY) 0011/0613
WATTS ST
(CITY) 0011/0321
2 0 67319 0 00 0052+17 0011/0162
000000 FT
NC WALNUT ST

BROAD ST
(SR0291 SEG 0181/1397)
(SR0291 SEG 0180/1398)
WALNUT ST
(SR0003 SEG 0111/0925) INTER-BK
LENGTH(AH 3298 BK 0000) 0011/0000

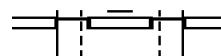


000000 FT
7020/0000 LTH AH 002806 BK 003298

000000 FT
7010/0000 LTH AH 003298 BK 000000

EXTRACT DATE: 12/18/2023 ROADWAY MANAGEMENT SYSTEM PAGE NUMBER: 301
 PRINT DATE: 12/20/2023 SLD COUNTY/SR - ANNUAL PRINT COUNTY: PHILADELPHIA
 DIR: N TOTAL LEN: 4.484 MI. DIST: 06-5 SR: 3005
 LEFT MUN: PHILADELPHIA C RIGHT MUN: PHILADELPHIA C

AH-MONTGOMERY (46) 022549 FT
 BELMONT AV INTER-AHD
 (SR3045 SEG 0011/0000)
 CITY AV
 (SR0001 SEG 0070/0000)
 (SR0001 SEG 0071/0000) 0161/1530



023675 FT AH-MONTGOMERY (46)
 INTER-AHD BELMONT AV
 (SR3045 SEG 0010/0000)
 CITY AV
 (SR0001 SEG 0070/0000) 0160/1537

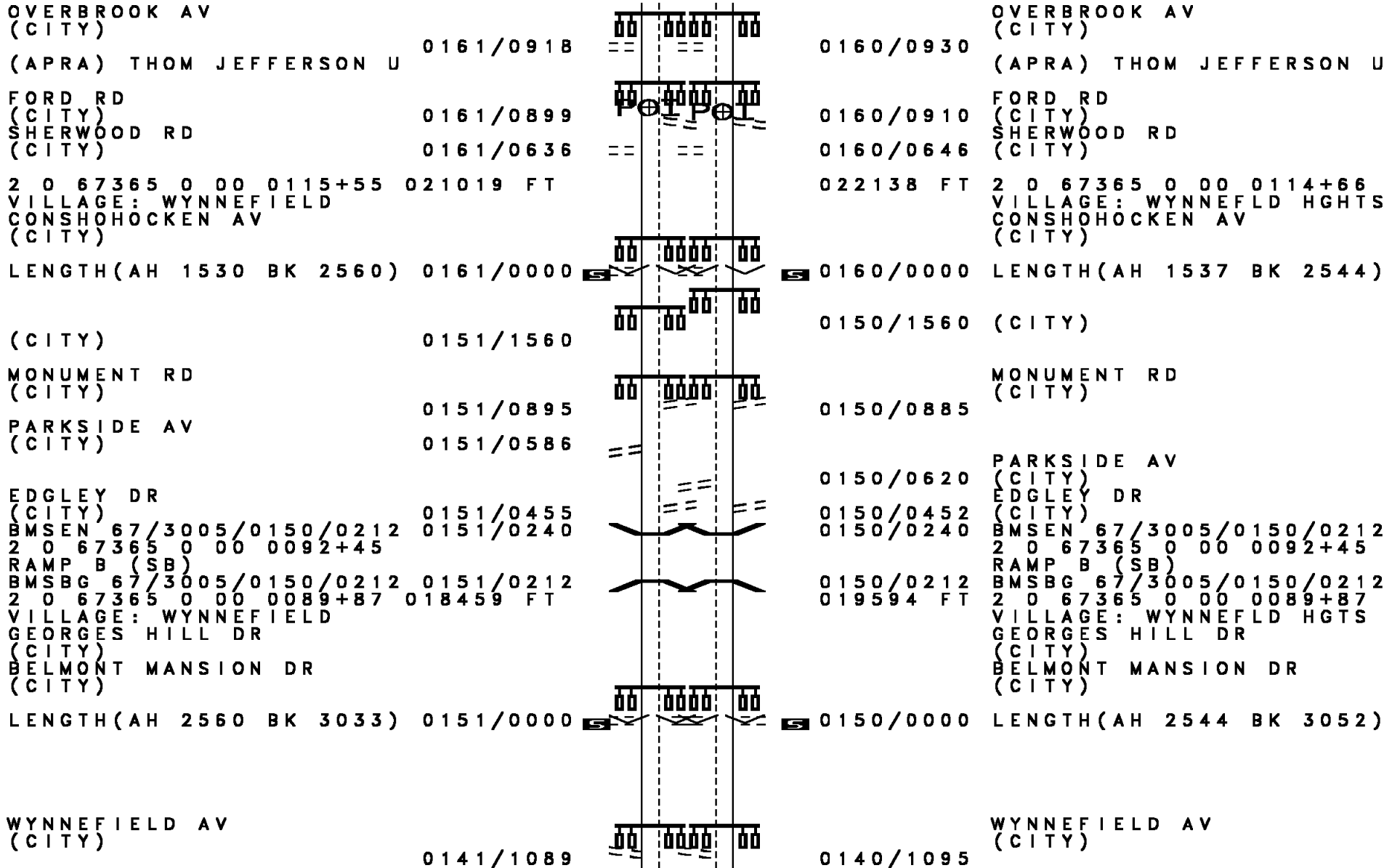
EXTRACT DATE: 12/18/2023
PRINT DATE: 12/20/2023

ROADWAY MANAGEMENT SYSTEM
SLD COUNTY/SR - ANNUAL PRINT

PAGE NUMBER: 300
COUNTY: PHILADELPHIA

DIR: N TOTAL LEN: 4.484 MI.
LEFT MUN: PHILADELPHIA C

DIST: 06-5 SR: 3005
RIGHT MUN: PHILADELPHIA C



DIR: N TOTAL LEN: 4.484 MI. DIST: 06-5 SR: 3005
 LEFT MUN: PHILADELPHIA C RIGHT MUN: PHILADELPHIA C

GEORGES HILL DR (CITY) MONTGOMERY DR (CITY)		0141/0374	==	0140/0383	GEORGES HILL DR (CITY) MONTGOMERY DR (CITY)
STATES DR (CITY) 2 0 67365 0 00 0059+95	0141/0021	==	0140/0040	STATES DR (CITY) 2 0 67365 0 00 0059+73	
HORTICULTURAL DR (CITY) LENGTH(AH 3033 BK 2601)	015426 FT 0141/0000	==	016542 FT 0140/0000	HORTICULTURAL DR (CITY) LENGTH(AH 3052 BK 2603)	
LANSDOWNE DR (CITY)	0131/1646	==	0130/1650	LANSDOWNE DR (CITY)	
NORTH CONCOURSE DR (CITY)	0131/0941	==	0130/0940	AV OF THE REPUBLIC (CITY) AV OF THE REPUBLIC (CITY)	
SOUTH CONCOURSE DR (CITY) TO 3017/0070 SH (CONN)	0131/0309 0131/0106	==	0130/0307 013939 FT	SOUTH CONCOURSE DR (CITY) SOUTH CONCOURSE DR (CITY) 2 0 67365 0 00 0033+51 VILLAGE: FAIRMOUNT PARK PARKSIDE AV (SR3017 SEG 0080/0000)	
PARKSIDE AV (SR3017 SEG 0080/0000) MFC BEGIN = B LENGTH(AH 2601 BK 1796)	0131/0000	==	0130/0000	PARKSIDE AV (SR3017 SEG 0080/0000) MFC BEGIN = B LENGTH(AH 2603 BK 1796) TO 3017/0080 SH (CONN)	
THOMPSON ST (CITY)	0120/0700	==	0120/1699 0120/1347 0120/1200 0120/0650	VIOLA ST (CITY) LEIDY AV (CITY) THOMPSON ST (CITY) STILES ST	

DIR: N TOTAL LEN: 4.484 MI. DIST: 06-5 SR: 3005
 LEFT MUN: PHILADELPHIA C RIGHT MUN: PHILADELPHIA C

Street Name (City)	Stationing	Distance (FT)	Notes
	0120/0395		(CITY) GIRARD AV (SR0030 SEG 0061/0000) (SR0030 SEG 0060/0000)
	0120/0119		MFC BEGIN = B
	0120/0098	011029 FT	BMSEN 67/0030/0050/1352
	012143 FT		2 0 67365 0 00 0015+32 NATIONAL RAILROAD PA RR BMSBG 67/0030/0050/1352
	0120/0000		LENGTH(AH 1796 BK 1548) MANTUA AV (CITY)
WYALUSING AV (CITY)	0110/1021		0110/1385 (CITY) 0110/1021 WYALUSING AV (CITY)
	0110/0934		0110/0734 OTTER ST (CITY)
MERION AV (CITY)	0110/0434		0110/0551 PENNSGROVE AV (CITY) WESTMINSTER AV (CITY)
2 0 67365 0 00 0000+00 LANCASTER AV (SR3012 SEG 0010/2298) FORTYFOURTH ST (CITY)	009481 FT		0110/0343 010595 FT
	0110/0000		NC BELMONT AV LENGTH(AH 1548 BK 1366) OGDEN ST (CITY)
PARRISH ST (CITY)	0100/0907		0100/1295 (CITY) FORTYTHIRD ST (CITY)
FORTYTHIRD ST (CITY)	0100/0784		0100/0784 PARRISH ST (CITY)
BROWN ST (CITY)	0100/0323		0100/0323 BROWN ST (CITY)
BROOKLYN ST (CITY)	0100/0281		
	008115 FT		009229 FT 2 0 67010 0 00 0154+45 VILLAGE: BELMONT 19104 FORTYSECOND ST (CITY)
FORTYSECOND ST (CITY)	0100/0000		0100/0000 LENGTH(AH 1366 BK 2644) ASPEN ST (CITY)
ASPEN ST (CITY)	0090/2376		0090/2376 (CITY)

DIR: N TOTAL LEN: 4.484 MI. DIST: 06-5 SR: 3005
 LEFT MUN: PHILADELPHIA C RIGHT MUN: PHILADELPHIA C

Street Name	Segment ID	Length (FT)	Notes
FORTYFIRST ST (CITY)	0090/1867		
PRESTON ST (CITY)	0090/1303		
FORTIETH ST (CITY)	0090/0776		
HAVERFORD AV (SR3018 SEG 0090/1395)	0090/0599		
SLOAN ST (CITY)	0090/0215	005471 FT	
2 0 67010 0 00 0180+79	005471 FT		
SPRING GARDEN ST (CITY)			
THIRTYNINTH ST (CITY)	0090/0000		
SAUNDERS AV (CITY)	0080/1857		
BARING ST (CITY)	0080/1420		
THIRTYEIGHTH ST (SR3003 SEG 0064/0000)	0080/1153		
POWELTON AV (CITY)	0080/0730		
THIRTYSEVENTH ST (CITY)	0080/0360		
	003238 FT		
	0090/2252		HOLLY ST (CITY)
	0090/1887		FORTYFIRST ST (CITY)
	0090/1867		
	0090/1546		FAIRMOUNT AV (CITY)
	0090/1187		PRESTON ST (CITY)
	0090/0776		WALLACE ST (CITY)
	0090/0731		FORTIETH ST (CITY)
	0090/0599		HAVERFORD AV (CITY)
	0090/0215	006585 FT	BRANDYWINE ST (CITY)
	0090/0000		SPRING GARDEN ST (SR3014 SEG 0010/0000) LENGTH(AH 2644 BK 2233)
	0080/1998		THIRTYNINTH ST (CITY)
	0080/1857		HAMILTON ST (CITY)
	0080/1420		BARING ST (CITY)
	0080/1153		THIRTYEIGHTH ST (SR3003 SEG 0064/0000)
	0080/0730		POWELTON AV (CITY)
	0080/0520		THIRTYSEVENTH ST (CITY)
	0080/0090		RACE ST (CITY)
	004352 FT		2 0 67314 0 00 0022+39

DIR: N TOTAL LEN: 4.484 MI. DIST: 06-5 SR: 3005
 LEFT MUN: PHILADELPHIA C RIGHT MUN: PHILADELPHIA C

THIRTY SIXTH ST
 (CITY) 0080/0000

002433 FT

THIRTYFOURTH ST
 (SR3005 SEG 0061/0524) 0070/0000
 002433 FT
 THIRTYFOURTH ST INTER-AHD

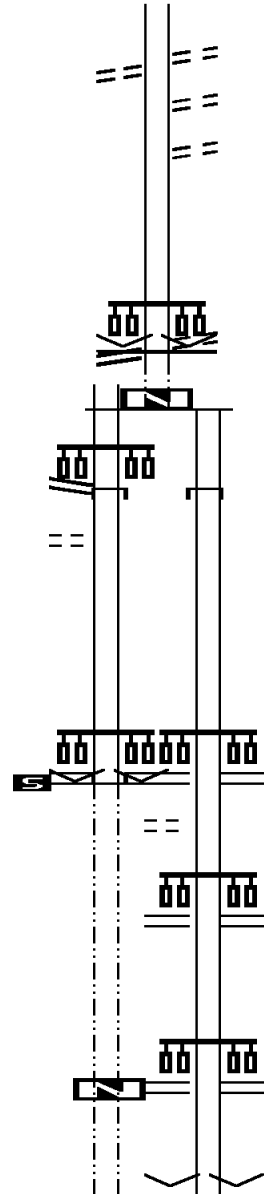
LANCASTER AV
 (SR3005 SEG 0070/0000) 0061/0524

FILBERT ST
 (CITY) 0061/0273
 0 0 0000 0 00 0000+00 001909 FT
 VILLAGE: UNIVERSITY CITY
 NC THIRTYFOURTH ST

MARKET ST
 (SR3010 SEG 0055/1875)
 (SR3010 SEG 0054/1873)

THIRTYFOURTH ST INTER-BK
 (CITY)
 LTH AH 000524 BK 001122 0061/0000

LTH AH 001122 BK 000827 001909 FT
 7051/0000



THIRTY SIXTH ST
 (CITY) 0080/0000 LENGTH (AH 2233 BK 0805)
 THIRTYFIFTH ST
 (CITY) 0070/0403
 SHEDWICK ST
 (CITY) 0070/0196
 003547 FT 2 0 67314 0 00 0030+42
 VILLAGE: POWELTON VILLG
 THIRTYFOURTH ST
 (CITY)
 NC LANCASTER AV

MFC BEGIN = C
 LTH AH 000805 BK 000100
 003547 FT
 7064/0000 LTH AH 000100 BK 000300

INTER-AHD THIRTYTHIRD ST
 0060/0300 (CITY)

003247 FT 0 0 00000 0 00 0000+00
 MARKET ST
 (SR3010 SEG 0061/0000)
 (SR3010 SEG 0060/0000)

0060/0000 LENGTH (AH 0300 BK 1122)
 LUDLOW ST
 (CITY) 0050/0835

CHESTNUT ST
 (SR0003 SEG 0091/0000)
 (SR0003 SEG 0090/0000)
 0050/0562

002125 FT 0 0 00000 0 00 0000+00
 WALNUT ST
 (SR0003 SEG 0090/0000)
 (SR0003 SEG 0091/0000)

0050/0000 LENGTH (AH 1122 BK 0986)
 001139 FT 2 0 67314 0 00 0036+62
 VILLAGE: POWELTON VILLG

DIR: N TOTAL LEN: 4.484 MI. DIST: 06-5 SR: 3005
 LEFT MUN: PHILADELPHIA C RIGHT MUN: PHILADELPHIA C

LTH AH 000827 BK 000556 001909 FT
 7041/0000

THIRTYFOURTH ST
 (CITY)
 CONVENTION AV
 (CITY)
 LTH AH 000556 BK 001493 7031/0000
 SERVICE DR
 (CITY)

PEDESTRIAN WALKWAY
 OP ID 67/3005/0021/0937 0021/0937
 (APRA) PHILA CHILDRENS
 OSLER CIR
 (CITY)

PEDESTRIAN WALKWAY
 OP ID 67/3005/0021/0454 0021/0454
 SERVICE DR
 (CITY)

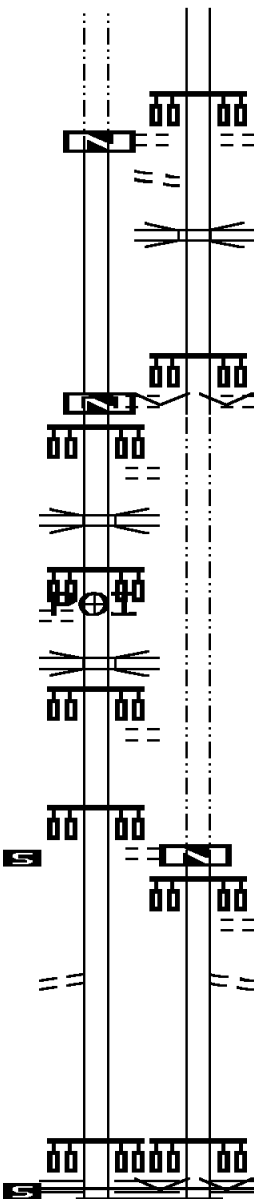
0 0 00000 0 00 0000+00 000416 FT
 HEALTH SCIENCES DR
 (CITY)

LENGTH(AH 1493 BK 0416) 0021/0000

TO 3003/0050 SH
 (CONN) 0011/0120

2 0 67060 0 00 0000+00 000000 FT
 NC CIVIC CENTER BL
 UNIVERSITY AV
 (SR3003 SEG 0050/1782)
 (SR3003 SEG 0051/1783)

MFC BEGIN = B
 LENGTH(AH 0416 BK 0000) 0011/0000



SPRUCE ST
 (CITY)
 SOUTH ST
 (CITY)

0040/0000 LENGTH(AH 0986 BK 0723)
 LC TO THIRTYFOURTH ST
 0030/0400 (CONN)

0030/0138 OP ID 67/3005/0030/0138
 000416 FT 2 0 67005 3 00 0000+00
 VILLAGE: UNIVERSITY CITY
 NC THIRTYTHIRD ST
 CONVENTION AV
 (CITY)

0030/0000 LTH AH 000723 BK 001493

0021/1075

0021/0711

0021/0350

000416 FT

7020/0000 LTH AH 001493 BK 000416
 HEALTH SCIENCES DR
 (CITY)

0010/0416 FROM 3003/0050 SH
 (CONN)

0010/0186 2 0 67060 0 00 0000+00
 000000 FT VILLAGE: CIVIC CENTER
 NC CIVIC CENTER BL
 UNIVERSITY AV
 (SR3003 SEG 0051/1783)
 (SR3003 SEG 0050/1782)

MFC BEGIN = B
 LENGTH(AH 0416 BK 0000) 0010/0000

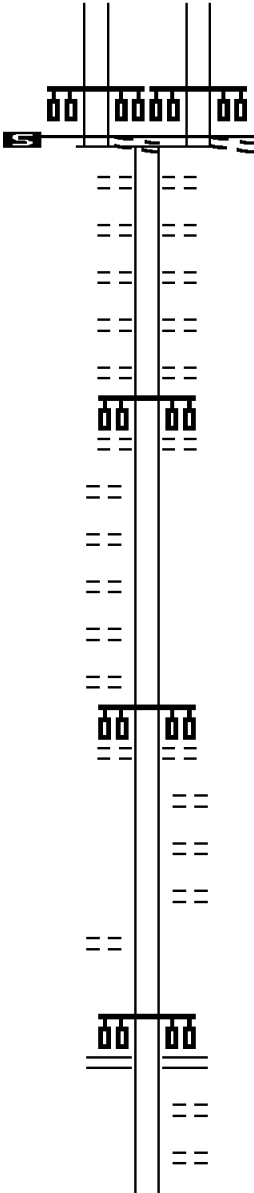
DIR: B TOTAL LEN: 1.595 MI. DIST: 06-5 SR: 3004
 LEFT MUN: PHILADELPHIA C RIGHT MUN: PHILADELPHIA C

NC LINDBERGH BL

LINDBERGH BL
 (CITY)
 MFC BEGIN = C
 LENGTH(AH 1040 BK 1822) 0031/0000

UNKNOWN AL 0020/1050
 (CITY)
 CHELWYNDE AV 0020/0964
 (CITY)
 UNKNOWN AL 0020/0871
 (CITY)
 GARMAN ST 0020/0781
 (CITY)
 UNKNOWN AL 0020/0689
 (CITY)

DICKENS AV 0020/0290
 (CITY) 002778 FT



NC LINDBERGH BL

LINDBERGH BL
 (CITY)
 MFC BEGIN = C
 LENGTH(AH 1032 BK 1822)

UNKNOWN AL 0020/1629
 (CITY)
 DOREL ST 0020/1540
 (CITY)
 UNKNOWN AL 0020/1452
 (CITY)
 GUYER AV 0020/1369
 (CITY)
 UNKNOWN AL 0020/1274
 (CITY)
 DICKS AV 0020/1164
 (CITY)

BUIST AV 0020/0581
 (CITY)
 UNKNOWN AL 0020/0468
 (CITY)
 THEODORE ST 0020/0376
 (CITY)
 UNKNOWN AL 0020/0298
 (CITY)
 002778 FT 2 0 67320 0 00 0027+74
 ELMWOOD AV
 (SR3021 SEG 0020/1173)
 UNKNOWN AL 0020/0000
 LENGTH(AH 1822 BK 2778)
 (CITY)
 UNKNOWN AL 0010/2655
 (CITY)
 REEDLAND ST 0010/2570
 (CITY)
 UNKNOWN AL

DIR: B TOTAL LEN: 1.595 MI. DIST: 06-5 SR: 3004
 LEFT MUN: PHILADELPHIA C RIGHT MUN: PHILADELPHIA C

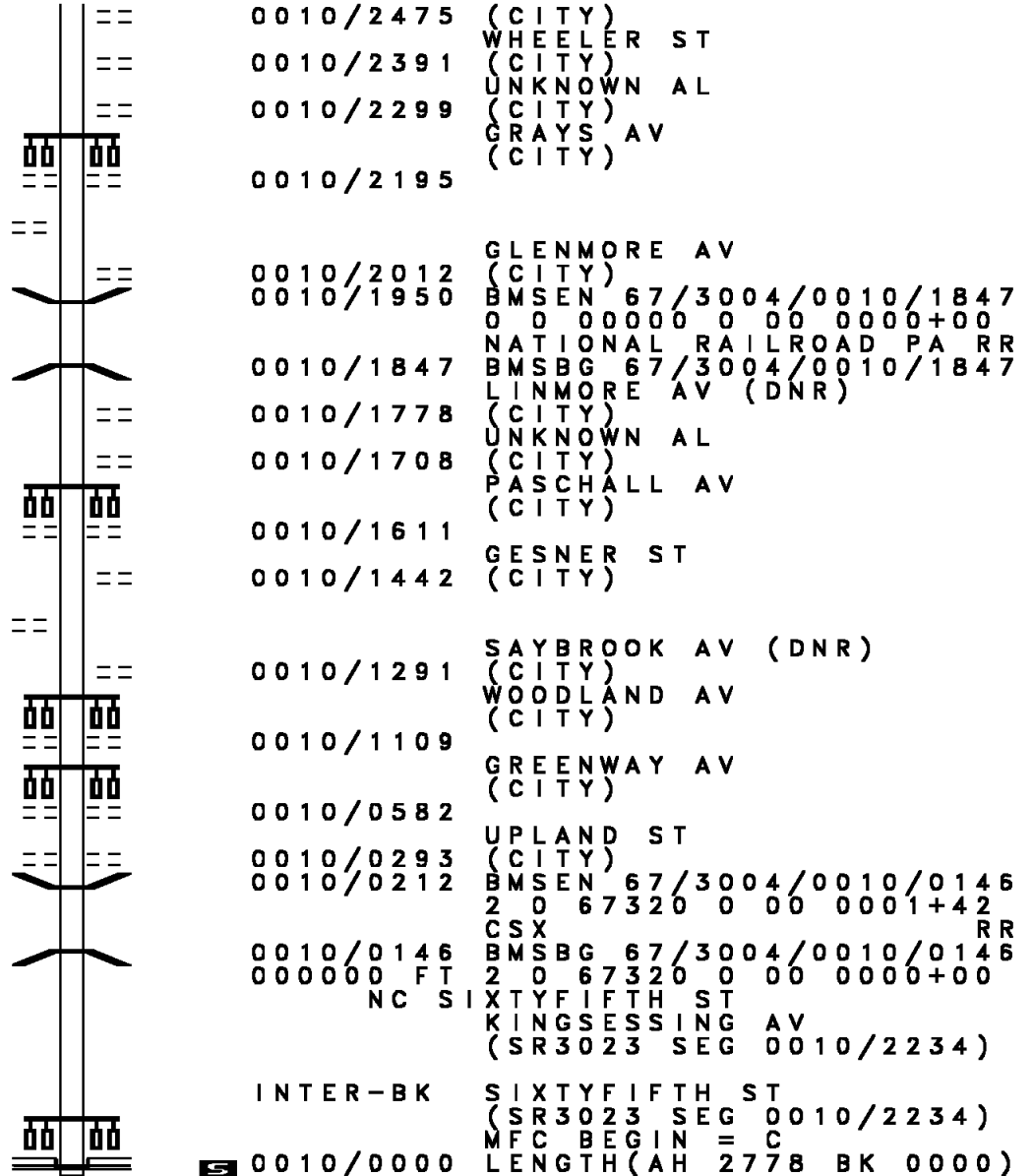
GLENMORE AV (DNL)
 (CITY)

0010/2033

SAYBROOK AV
 (CITY)

0010/1359

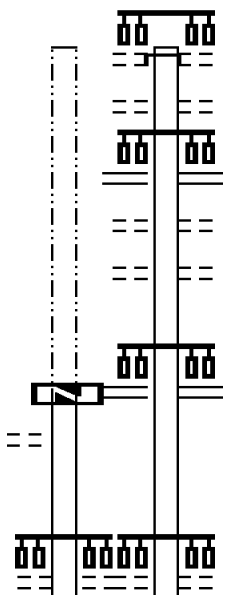
000000 FT



0010/2475 (CITY)
 WHEELER ST
 0010/2391 (CITY)
 UNKNOWN AL
 0010/2299 (CITY)
 GRAYS AV
 (CITY)
 0010/2195
 GLENMORE AV
 (CITY)
 0010/1950 BMSBN 67/3004/0010/1847
 0 0 00000 0 00 0000+00
 NATIONAL RAILROAD PA RR
 0010/1847 BMSBG 67/3004/0010/1847
 LINMORE AV (DNR)
 0010/1778 (CITY)
 UNKNOWN AL
 0010/1708 (CITY)
 PASCHALL AV
 (CITY)
 0010/1611
 GESNER ST
 (CITY)
 0010/1442
 SAYBROOK AV (DNR)
 (CITY)
 0010/1291
 WOODLAND AV
 (CITY)
 0010/1109
 GREENWAY AV
 (CITY)
 0010/0582
 UPLAND ST
 (CITY)
 0010/0293
 0010/0212 BMSBN 67/3004/0010/0146
 2 0 67320 0 00 0001+42
 CSX RR
 0010/0146 BMSBG 67/3004/0010/0146
 000000 FT 2 0 67320 0 00 0000+00
 NC SIXTYFIFTH ST
 KINGSESSING AV
 (SR3023 SEG 0010/2234)
 INTER-BK SIXTYFIFTH ST
 (SR3023 SEG 0010/2234)
 MFC BEGIN = C
 0010/0000 LENGTH(AH 2778 BK 0000)

EXTRACT DATE: 12/18/2023 ROADWAY MANAGEMENT SYSTEM PAGE NUMBER: 291
 PRINT DATE: 12/20/2023 SLD COUNTY/SR - ANNUAL PRINT COUNTY: PHILADELPHIA
 DIR: N TOTAL LEN: 2.777 MI. DIST: 06-5 SR: 3003
 LEFT MUN: PHILADELPHIA C RIGHT MUN: PHILADELPHIA C

LTH AH 001149 BK 000272 013544 FT
 PEARL ST 7065/0000
 (CITY) 0061/0134
 2 0 67278 0 02 0210+04 013272 FT
 NC THIRTYEIGHTH ST
 POWELTON AV
 (CITY)
 THIRTYEIGHTH ST INTER-BK



014662 FT
 INTER-AHD THIRTYEIGHTH ST
 (CITY)
 HAVERFORD AV
 (CITY)
 0064/1169
 0064/0964 BRANDYWINE ST
 (CITY)
 SPRING GARDEN ST
 (SR3014 SEG 0014/0000)
 0064/0754
 0064/0476 HAMILTON ST
 (CITY)
 BARING ST
 (CITY)
 0064/0208
 013493 FT 2 0 67278 0 02 0212+81
 LANCASTER AV
 (SR3005 SEG 0080/1153)
 0064/0000 LENGTH(AH 1169 BK 0254)
 013239 FT 2 0 67278 0 02 0210+04
 NC THIRTYEIGHTH ST
 POWELTON AV
 (CITY)
 INTER-BK THIRTYEIGHTH ST

EXTRACT DATE: 12/18/2023
PRINT DATE: 12/20/2023

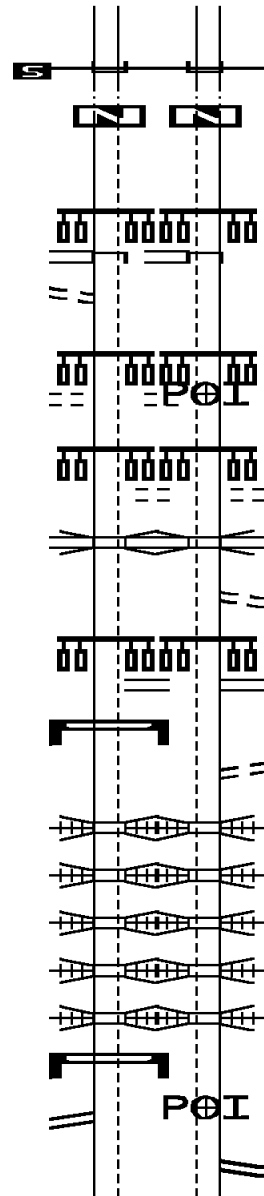
ROADWAY MANAGEMENT SYSTEM
SLD COUNTY/SR - ANNUAL PRINT

PAGE NUMBER: 290
COUNTY: PHILADELPHIA

DIR: N TOTAL LEN: 2.777 MI.
LEFT MUN: PHILADELPHIA C

DIST: 06-5 SR: 3003
RIGHT MUN: PHILADELPHIA C

(SR0013 SEG 0071/1084)
MFC BEGIN = C
LTH AH 000272 BK 003489 0061/0000
013272 FT
LTH AH 003489 BK 003110 7053/0000
THIRTYEIGHTH ST INTER-AHD
(SR0013 SEG 0061/0566)
BALTIMORE AV
(SR0013 SEG 0060/0593)
(SR0013 SEG 0061/0566)
FROM 0013/0060 SH
(CONN)
VA MEDICAL CENTER RD
(CITY)
CURIE BL
(CITY)
PEDESTRIAN WALKWAY
OP ID 67/3003/0050/2074
CIVIC CENTER BL
(SR3005 SEG 0010/0000)
(SR3005 SEG 0011/0000)
SIGN: CANTILEVER
BMSID 67/3003/0051/1600
SOUTHEASTERN PENNSYLVAN
OVERPASS IS RR X-ING 0051/1447
NATIONAL RAILROAD PASSE 0051/1406
OVERPASS IS RR X-ING 0051/1349
CONSOLIDATED RAIL CORPO 0051/1313
OVERPASS IS RR X-ING 0051/1283
SIGN: CANTILEVER
BMSID 67/3003/0051/1110 0051/1110
RAMP CIVIC CENTER TO 76
(SR8018 SEG 0250/0000) 0051/1070
RAMP FROM SR76 EB



(SR0013 SEG 0070/1102)
MFC BEGIN = C
LTH AH 000254 BK 003409 0060/0000
013239 FT
LTH AH 003409 BK 003127 7052/0000
THIRTYEIGHTH ST INTER-AHD
(SR0013 SEG 0060/0593)
BALTIMORE AV
(SR0013 SEG 0061/0566)
(SR0013 SEG 0060/0593)
FROM 0050/3127
0050/3026
(APRA) DEPT VET AFFAIRS
VA MEDICAL CENTER RD
(CITY)
CURIE BL
(CITY)
PEDESTRIAN WALKWAY
OP ID 67/3003/0050/2074
FROM 3005/0011 SH
(CONN)
CIVIC CENTER BL
(SR3005 SEG 0010/0000)
(SR3005 SEG 0011/0000)
TO 3005/0010 SH
(CONN)
SOUTHEASTERN PENNSYLVAN
OVERPASS IS RR X-ING 0050/1461
NATIONAL RAILROAD PASSE 0050/1419
OVERPASS IS RR X-ING 0050/1363
CONSOLIDATED RAIL CORPO 0050/1323
OVERPASS IS RR X-ING 0050/1296
(APRA) PECO ENERGY
FROM 8018/0010 SH
(CONN)
RAMP FROM SR76 EB

EXTRACT DATE: 12/18/2023
PRINT DATE: 12/20/2023

ROADWAY MANAGEMENT SYSTEM
SLD COUNTY/SR - ANNUAL PRINT

PAGE NUMBER: 289
COUNTY: PHILADELPHIA

DIR: N TOTAL LEN: 2.777 MI.
LEFT MUN: PHILADELPHIA C

DIST: 06-5 SR: 3003
RIGHT MUN: PHILADELPHIA C

(SR8018 SEG 0010/1121)

BMSEN 67/3003/0050/0000 0051/0631
2 0 67278 0 01 0142+08 010162 FT

NC UNIVERSITY AV
RAMP (WB)

BMSBG 67/3003/0050/0000
LENGTH(AH 3110 BK 3272) 0051/0000

BMSEN 67/3003/0040/2974 0041/3063
2 0 67278 0 00 0113+41

CSX RR
BMSBG 67/3003/0040/2974 0041/3001
TO 3021/0071 SH

(CONN) 0041/2449
FT MILDPOSTED (TONS) 0041/2366

GRAYS FERRY AV
(CITY)

GRAYS FERRY AV
(SR3021 SEG 0071/3600)

(SR3021 SEG 0070/3600)

DRAINAGE
STRUCTURE LENGTH 166 FT

BMSID 67/3003/0040/2203 0041/2200
WHARTON ST

(CITY) 0041/1834

REED ST
(TWP)

OP ID 67/0076/3460/1074 0041/0200

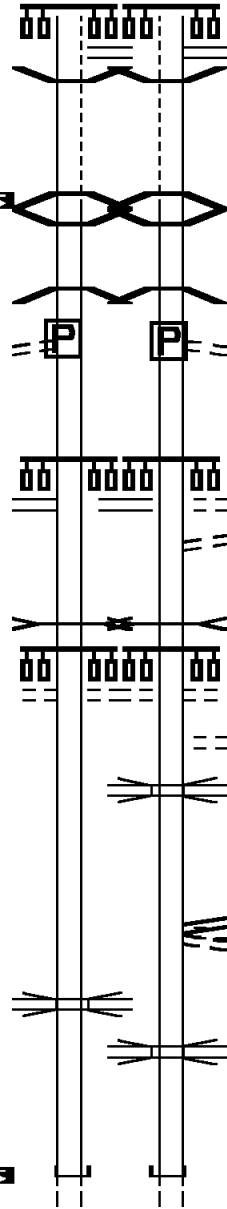
2 0 67278 0 00 0113+41 006890 FT

NC THIRTYFOURTH ST
SCHUYLKILL EX INTER-BK

(SR0076 SEG 3460/0980)

LTH AH 003272 BK 004606 0041/0000

006890 FT



(SR8018 SEG 0010/1121)

BMSEN 67/3003/0050/0000 0050/0640
2 0 67278 0 01 0142+08 010112 FT

NC UNIVERSITY AV
RAMP (WB)

BMSBG 67/3003/0050/0000
LENGTH(AH 3127 BK 3241) 0050/0000

BMSEN 67/3003/0040/2974 0040/3036
2 0 67278 0 01 0139+83

CSX RR
BMSBG 67/3003/0040/2974 0040/2974
LC FROM GRAYS FERRY AV

(CONN) 0040/2424
FT MILDPOSTED (TONS) 0040/2369

GRAYS FERRY AV
(CITY)

GRAYS FERRY AV
(SR3021 SEG 0070/3600)

(SR3021 SEG 0071/3600)

LC TO GRAYS FERRY AV
(CONN)

DRAINAGE
STRUCTURE LENGTH 166 FT

BMSID 67/3003/0040/2203 0040/2203
WHARTON ST

(CITY) 0040/1805

REED ST
(TWP)

OP ID 67/0076/3454/1645

RAMP EX41 76W/CIVIC CEN
(SR8018 SEG 0500/0000)

DICKINSON ST
(CITY)

34TH ST
(CITY)

PEDESTRIAN
OP ID 67/0076/3460/1074

2 0 67278 0 00 0113+41 006871 FT

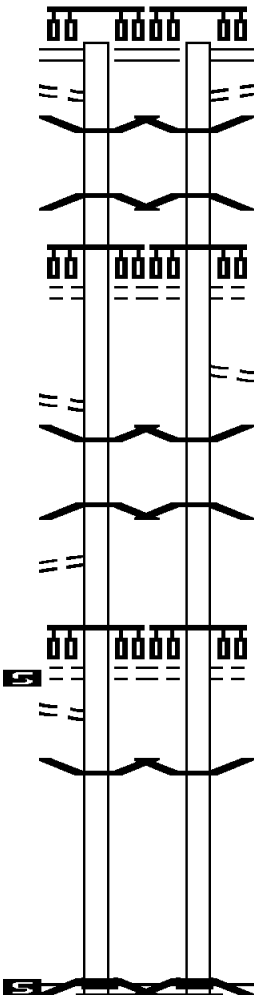
NC THIRTYFOURTH ST
SCHUYLKILL EX INTER-BK

(SR0076 SEG 3461/0980)

LTH AH 003241 BK 004230 0040/0000

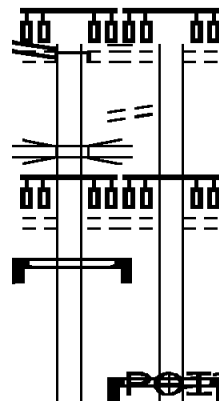
006871 FT

BARTRAM AV (SR0291 SEG 0027/0000) (SR0291 SEG 0026/0000)	004639 FT			004617 FT	BARTRAM AV (SR0291 SEG 0027/0000) (SR0291 SEG 0026/0000)
FROM 0291/0027 SH (CONN)	0021/3589			0020/3581	TO 0291/0021 SH (CONN)
BMSSEN 67/3002/0020/2752 0 0 0000 0 00 0000+00	0021/2989			0020/3350 0020/2994	BMSSEN 67/3002/0020/2752 0 0 0000 0 00 0000+00
MARIO LANZA BLVD BMSBG 67/3002/0020/2752	0021/2747			0020/2752	MARIO LANZA BLVD BMSBG 67/3002/0020/2752
CRANE ST (CITY)	0021/1930			0020/1930	CRANE ST (CITY)
LC TO CRANE ST (CONN)	0021/0715			0020/1175	LC FROM CRANE ST (CONN)
BMSSEN 67/3002/0020/0440 2 0 67280 0 00 0027+77	0021/0478			0020/0478	BMSSEN 67/3002/0020/0440 2 0 67280 0 00 0027+77
SW DRAINAGE CANAL BMSBG 67/3002/0020/0440	0021/0440			0020/0440	SW DRAINAGE CANAL BMSBG 67/3002/0020/0440
LC TO LINDBERGH BL (CONN)	0021/0119			001036 FT	2 0 67280 0 00 0023+08
2 0 67280 0 00 0022+21	001050 FT				LINDBERGH BL (CITY)
LINDBERGH BL (CITY)				0020/0000	LENGTH(AH 3581 BK 1036)
LENGTH(AH 3589 BK 1050) LC FROM LINDBERGH BL (CONN)	0021/0000 0011/0950				
BMSSEN 67/3002/0010/0000 2 0 67280 0 00 0000+00	0011/0215 000000 FT			0010/0215 000000 FT	BMSSEN 67/3002/0010/0000 2 0 67280 0 00 0000+00
NC EIGHTYFOURTH ST HOOK RD (SR2015 SEG 0010/0000)	INTER-BK			NC EIGHTYFOURTH ST HOOK RD (SR2015 SEG 0011/0000)	
DARBY CREEK BMSBG 67/3002/0010/0000				DARBY CREEK BMSBG 67/3002/0010/0000	
MFC BEGIN = C BK-DELAWARE (23)				MFC BEGIN = C BK-DELAWARE (23)	
LENGTH(AH 1050 BK 0000)	0011/0000			0010/0000	LENGTH(AH 1036 BK 0000)



EXTRACT DATE: 12/18/2023 ROADWAY MANAGEMENT SYSTEM PAGE NUMBER: 286
 PRINT DATE: 12/20/2023 SLD COUNTY/SR - ANNUAL PRINT COUNTY: PHILADELPHIA
 DIR: E TOTAL LEN: 1.143 MI. DIST: 06-5 SR: 2676
 LEFT MUN: PHILADELPHIA C RIGHT MUN: PHILADELPHIA C

RAMP FROM BEN FRANKLIN INTER-AHD
 (SR8061 SEG 0760/1010)
 SEVENTH ST
 (CITY)
 006034 FT
 RAMP RD
 (SR8061 SEG 0750/0000) 0015/1244
 VINE ST EXPY (EB)
 OP ID 67/0676/0014/0925 0015/1075
 EIGHTH ST
 (CITY)
 0015/0942
 SIGN: 2 CHORD TRUSS
 BMSID 67/2676/0015/0782 0015/0782



005313 FT SEVENTH ST
 (CITY)
 0014/1200
 LC FROM EIGHTH ST
 (CONN)
 0014/1085
 EIGHTH ST
 (CITY)
 0014/0895
 (APRA) BEN FRANKLIN BR
 SIGN: 2 CHORD TRUSS
 BMSID 67/2676/0014/0600
 TO NJ STATE LINE
 (STBD)
 0014/0600

DIR: E TOTAL LEN: 1.143 MI. DIST: 06-5 SR: 2676
 LEFT MUN: PHILADELPHIA C RIGHT MUN: PHILADELPHIA C

Segment Description	Segment ID	Length (FT)	Start Station	End Station	Notes
NINTH ST (CITY)	0014/0459	004113	00000+00	00000+00	
TENTH ST (CITY)	0015/0278	004790	00000+00	004790	
TENTH ST (SR2163 SEG 0011/0104)	0015/0000	0014/0000	00000+00	00000+00	
ELEVENTH ST (SR2161 SEG 0010/0097)	0011/2000	0010/1998	00000+00	001998	
(APRA) PENN CONVENTION TWELFTH ST (CITY)	0011/1549	0010/1774	00000+00	001774	
(SR2159 SEG 0011/0099)	0011/1549	0010/1678	00000+00	001678	
THIRTEENTH ST (CITY)	0011/1104	0010/1549	00000+00	001549	
(SR2157 SEG 0010/0116)	0011/1104	0010/1098	00000+00	001098	
BROAD ST (SR0611 SEG 0021/0110)	0010/0607	0010/0950	00000+00	000950	
(SR0611 SEG 0020/0104)	0010/0607	0010/0811	00000+00	000811	
	0010/0607	0010/0680	00000+00	000680	
	0010/0607	0010/0607	00000+00	000607	SIGN: 2 CHORD TRUSS BMSID 67/2676/0010/0607
	0010/0504	0010/0350	00000+00	000350	BROAD ST (SR0611 SEG 0010/1593) (SR0611 SEG 0011/1625)
	0010/0215	0010/0215	00000+00	000215	RAMP RD (SR8059 SEG 0750/0000)
	001663	001663	00000+00	001663	SIGN: 2 CHORD TRUSS BMSID 67/2676/0010/0350 SIGN: CENTER MOUNTD BMSID 67/2676/0010/0215

DIR: E TOTAL LEN: 1.143 MI. DIST: 06-5 SR: 2676
 LEFT MUN: PHILADELPHIA C RIGHT MUN: PHILADELPHIA C

Stationing	Description	Stationing	Description
0 0 00000 0 00 0000+00 002340 FT	FIFTEENTH ST (CITY)		FIFTEENTH ST (SR3029 SEG 0011/1580)
(SR3029 SEG 0011/1726)			RAMP RD (SR8059 SEG 0010/0470)
LENGTH(AH 2450 BK 2340) 0011/0000		0010/0000	LENGTH(AH 2450 BK 1663)
BMS EN 67/3029/0011/1603 0005/2220			
SIGN: 2 CHORD TRUSS			
BMS ID 67/2676/0005/2000 0005/2110			
0 0 00000 0 00 0000+00			
RAMP V-15-W (SB)			
BMS BG 67/3029/0011/1603 0005/2097			
LC TO SIXTEENTH ST			
(CONN) 0005/2005			
SIXTEENTH ST (CITY)			
SIXTEENTH ST (SR3027 SEG 0010/1745)			
0005/1910			
			SIXTEENTH ST (SR3027 SEG 0010/1578)
		0004/1208	
SEVENTEENTH ST (CITY)			SEVENTEENTH ST (CITY)
SEVENTEENTH ST (SR2155 SEG 0011/0122)			SEVENTEENTH ST (SR2155 SEG 0011/0000)
0005/1350		0004/0786	
EIGHTEENTH ST (CITY)			
0005/1015			EIGHTEENTH ST (CITY)
		0004/0337	
NINETEENTH ST (CITY)			
0005/0570			
TWENTIETH ST (CITY)			
BEN FRANKLIN PY (CITY)			
0005/0120			
		000000 FT	2 0 67045 0 00 0025+28
			BEN FRANKLIN PY (SR3007 SEG 0030/2035)
			NC VINE ST
2 0 67045 0 00 0025+28 000000 FT			PHILADELPHIA-BEN FRANKL (CITY)
BEN FRANKLIN PY (SR3007 SEG 0040/0624)			BEN FRANKLIN PY (SR3007 SEG 0030/2035)
NC VINE ST			MFC BEGIN = C
MFC BEGIN = C			LENGTH(AH 1663 BK 0000)
LENGTH(AH 2340 BK 0000) 0005/0000		0004/0000	

EXTRACT DATE: 12/18/2023 ROADWAY MANAGEMENT SYSTEM PAGE NUMBER: 283
PRINT DATE: 12/20/2023 SLD COUNTY/SR - ANNUAL PRINT COUNTY: PHILADELPHIA

DIR: B TOTAL LEN: .020 MI. DIST: 06-5 SR: 2163
LEFT MUN: PHILADELPHIA C RIGHT MUN: PHILADELPHIA C

BMS EN 67/2163/0010/0000
TENTH ST INTER-AHD
(CITY)

VINE ST
(SR2676 SEG 0014/0000)
(SR2676 SEG 0015/0000)

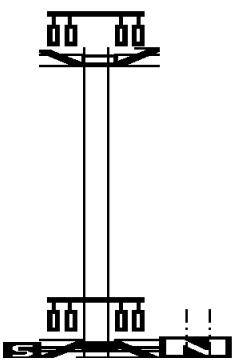
0 0 00000 0 00 0000+00 0011/0104
000000 FT
NC TENTH ST

VINE ST
(SR2676 SEG 0015/0000)
(SR2676 SEG 0014/0000)

TENTH ST INTER-BK
(CITY)

VINE ST EXWY (EB)
BMSBG 67/2163/0010/0000

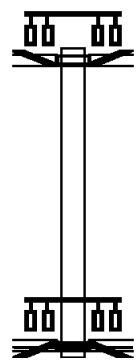
MFC BEGIN = D
LENGTH(AH 0104 BK 0000) 0011/0000 000000 FT
7010/0000 LTH AH 000100 BK 000000



EXTRACT DATE: 12/18/2023 ROADWAY MANAGEMENT SYSTEM PAGE NUMBER: 282
 PRINT DATE: 12/20/2023 SLD COUNTY/SR - ANNUAL PRINT COUNTY: PHILADELPHIA
 DIR: B TOTAL LEN: .018 MI. DIST: 06-5 SR: 2161
 LEFT MUN: PHILADELPHIA C RIGHT MUN: PHILADELPHIA C

000097 FT

000000 FT



000097 FT BMS EN 67/2161/0010/0000
 INTER-AHD ELEVENTH ST
 (CITY)
 VINE ST
 (SR2676 SEG 0010/1998)
 (SR2676 SEG 0011/2000)
 0010/0097
 000000 FT 0 0 00000 0 00 0000+00
 NC EL ELEVENTH ST
 VINE ST
 (SR2676 SEG 0011/2000)
 (SR2676 SEG 0010/1998)
 INTER-BK ELEVENTH ST
 (CITY)
 VINE ST EXWY (EB)
 BMSBG 67/2161/0010/0000
 MFC BEGIN = C
 0010/0000 LENGTH(AH 0097 BK 0000)

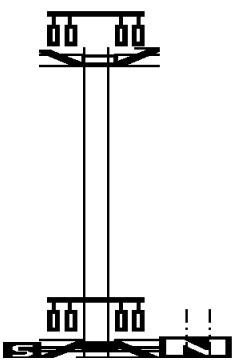
EXTRACT DATE: 12/18/2023 ROADWAY MANAGEMENT SYSTEM PAGE NUMBER: 281
 PRINT DATE: 12/20/2023 SLD COUNTY/SR - ANNUAL PRINT COUNTY: PHILADELPHIA

DIR: N TOTAL LEN: .019 MI. DIST: 06-5 SR: 2159
 LEFT MUN: PHILADELPHIA C RIGHT MUN: PHILADELPHIA C

BMS EN 67/2159/0010/0000
 TWELFTH ST INTER-AHD
 (CITY)
 VINE ST
 (SR2676 SEG 0010/1549)
 (SR2676 SEG 0011/1549)

0 0 0000 0 00 0000+00 0011/0099
 000000 FT
 NC TWELFTH ST
 VINE ST
 (SR2676 SEG 0011/1549)
 (SR2676 SEG 0010/1549)

TWELFTH ST INTER-BK
 (CITY)
 VINE ST EXWY (EB)
 BMSBG 67/2159/0010/0000
 MFC BEGIN = C
 LENGTH(AH 0099 BK 0000) 0011/0000

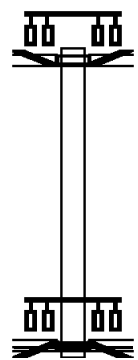


000000 FT
 7010/0000 LTH AH 000100 BK 000000

EXTRACT DATE: 12/18/2023 ROADWAY MANAGEMENT SYSTEM PAGE NUMBER: 280
 PRINT DATE: 12/20/2023 SLD COUNTY/SR - ANNUAL PRINT COUNTY: PHILADELPHIA
 DIR: N TOTAL LEN: .022 MI. DIST: 06-5 SR: 2157
 LEFT MUN: PHILADELPHIA C RIGHT MUN: PHILADELPHIA C

000116 FT

000000 FT



000116 FT BMS EN 67/2157/0010/0000
 INTER-AHD THIRTEENTH ST
 (CITY)
 VINE ST
 (SR2676 SEG 0010/1098)
 (SR2676 SEG 0011/1104)
 0010/0116
 000000 FT 0 0 00000 0 00 0000+00
 NC THIRTEENTH ST
 VINE ST
 (SR2676 SEG 0011/1104)
 (SR2676 SEG 0010/1098)
 INTER-BK THIRTEENTH ST
 (CITY)
 RAMP WB ON (EB)
 BMSBG 67/2157/0010/0000
 MFC BEGIN = D
 0010/0000 LENGTH(AH 0116 BK 0000)

EXTRACT DATE: 12/18/2023 ROADWAY MANAGEMENT SYSTEM PAGE NUMBER: 279
PRINT DATE: 12/20/2023 SLD COUNTY/SR - ANNUAL PRINT COUNTY: PHILADELPHIA

DIR: N TOTAL LEN: .023 MI. DIST: 06-5 SR: 2155
LEFT MUN: PHILADELPHIA C RIGHT MUN: PHILADELPHIA C

BMSEN 67/2155/0010/0000
SEVENTEENTH ST INTER-AHD
(CITY)

VINE ST
(SR2676 SEG 0004/0786)
(SR2676 SEG 0005/1350)

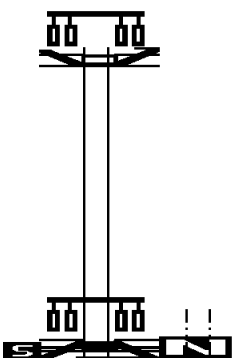
0 0 00000 0 00 0000+00 0011/0122
000000 FT
NC SEVENTEENTH ST

VINE ST
(SR2676 SEG 0005/1350)
(SR2676 SEG 0004/0786)

SEVENTEENTH ST INTER-BK
(CITY)

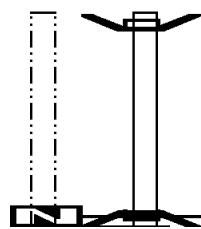
VINE ST EXWY (EB)
BMSBG 67/2155/0010/0000

MFC BEGIN = D
LENGTH(AH 0122 BK 0000) 0011/0000 000000 FT
7010/0000 LTH AH 000100 BK 000000



EXTRACT DATE: 12/18/2023 ROADWAY MANAGEMENT SYSTEM PAGE NUMBER: 278
 PRINT DATE: 12/20/2023 SLD COUNTY/SR - ANNUAL PRINT COUNTY: PHILADELPHIA
 DIR: N TOTAL LEN: .019 MI. DIST: 06-5 SR: 2153
 LEFT MUN: PHILADELPHIA C RIGHT MUN: PHILADELPHIA C

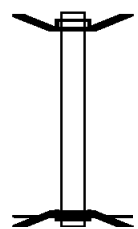
LTH AH 000100 BK 000000 000000 FT 7011/0000



000098 FT BMS EN 67/2153/0010/0000
 INTER-AHD EIGHTEENTH ST
 0010/0098 (CITY)
 000000 FT 0 0 00000 0 00 0000+00
 NC E I
 INTER-BK EIGHTEENTH ST
 (CITY)
 VINE ST EXPRESSWAY (WB)
 BMSBG 67/2153/0010/0000
 MFC BEGIN = D
 0010/0000 LENGTH(AH 0098 BK 0000)

EXTRACT DATE: 12/18/2023 ROADWAY MANAGEMENT SYSTEM PAGE NUMBER: 277
 PRINT DATE: 12/20/2023 SLD COUNTY/SR - ANNUAL PRINT COUNTY: PHILADELPHIA
 DIR: B TOTAL LEN: .021 MI. DIST: 06-5 SR: 2151
 LEFT MUN: PHILADELPHIA C RIGHT MUN: PHILADELPHIA C

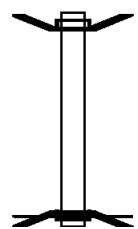
000111 FT
 000000 FT



000111 FT BMS EN 67/2151/0010/0000
 INTER-AHD MILLBROOK RD
 0010/0111 (CITY)
 000000 FT 0 0 00000 0 00 0000+00
 NC MI MILLBROOK RD
 INTER-BK MILLBROOK RD
 (CITY)
 WOODHAVEN RD (EB)
 BMSBG 67/2151/0010/0000
 MFC BEGIN = E
 0010/0000 LENGTH(AH 0111 BK 0000)

EXTRACT DATE: 12/18/2023 ROADWAY MANAGEMENT SYSTEM PAGE NUMBER: 276
 PRINT DATE: 12/20/2023 SLD COUNTY/SR - ANNUAL PRINT COUNTY: PHILADELPHIA
 DIR: B TOTAL LEN: .040 MI. DIST: 06-5 SR: 2150
 LEFT MUN: PHILADELPHIA C RIGHT MUN: PHILADELPHIA C

000212 FT
 000000 FT



000212 FT BMS EN 67/2150/0010/0000
 INTER-AHD SPRUCE/DOCK ST
 0010/0212 (CITY)
 000000 FT 0 0 00000 0 00 0000+00
 NC SP
 INTER-BK SPRUCE/DOCK ST
 (CITY)
 RAMP NX (SB)
 BMSBG 67/2150/0010/0000
 MFC BEGIN = B
 0010/0000 LENGTH(AH 0212 BK 0000)

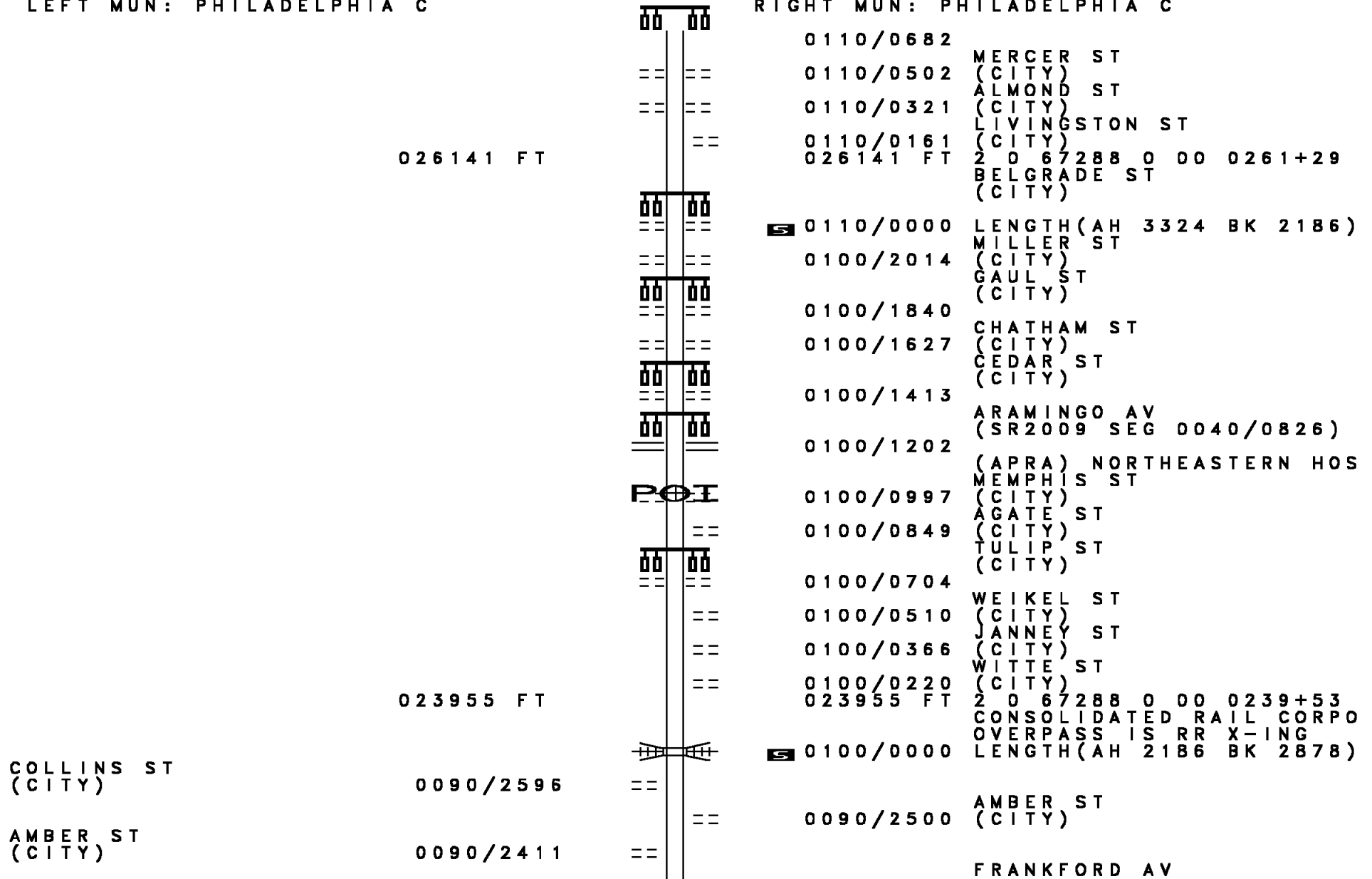
EXTRACT DATE: 12/18/2023
PRINT DATE: 12/20/2023

ROADWAY MANAGEMENT SYSTEM
SLD COUNTY/SR - ANNUAL PRINT

PAGE NUMBER: 274
COUNTY: PHILADELPHIA

DIR: B TOTAL LEN: 5.580 MI.
LEFT MUN: PHILADELPHIA C

DIST: 06-5 SR: 2016
RIGHT MUN: PHILADELPHIA C



DIR: B TOTAL LEN: 5.580 MI. DIST: 06-5 SR: 2016
 LEFT MUN: PHILADELPHIA C RIGHT MUN: PHILADELPHIA C

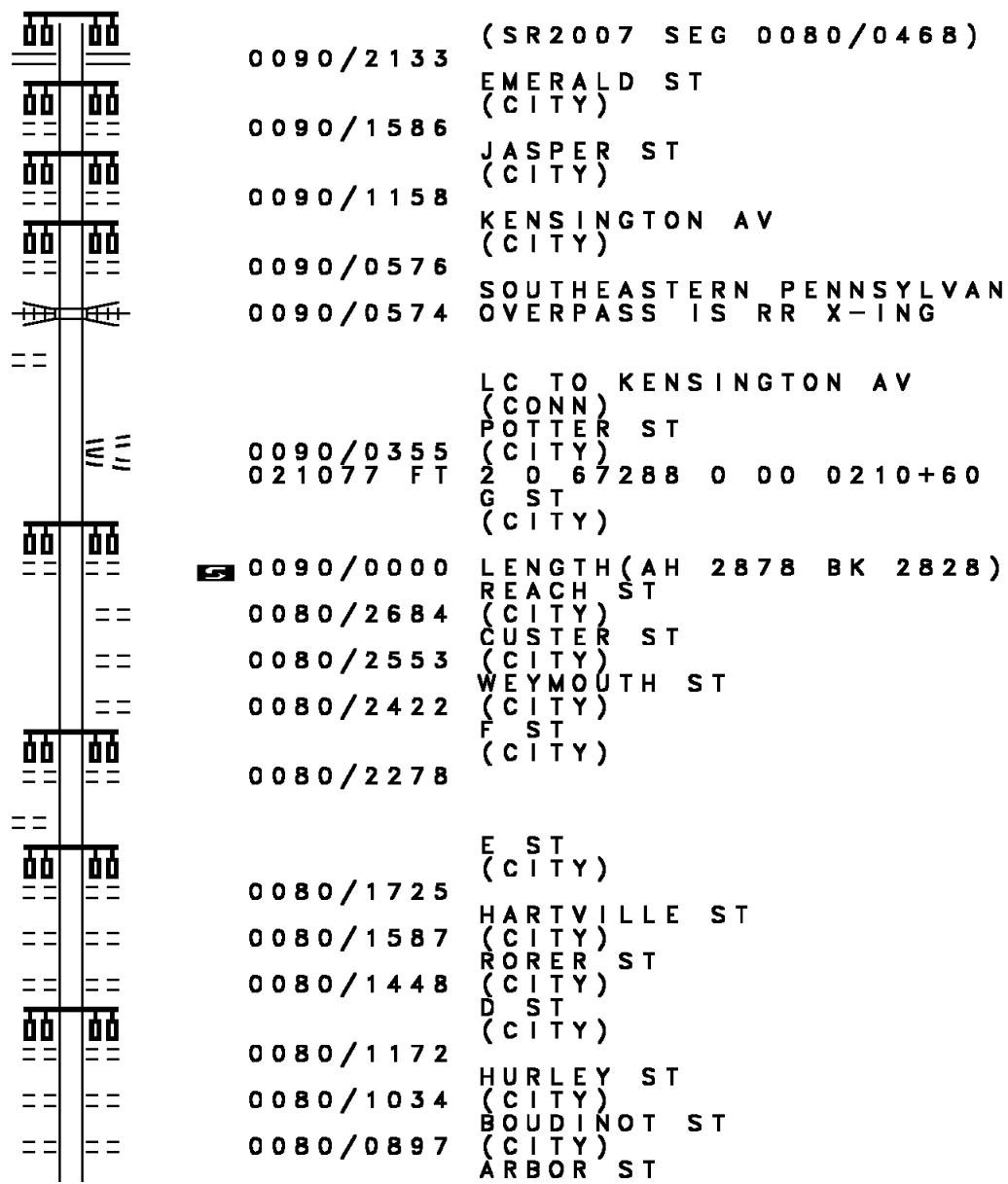
SHELLBOURNE AV
(CITY)

0090/0476

021077 FT

TAMPA ST
(CITY)

0080/1970



- 0090/2133 (SR2007 SEG 0080/0468)
- EMERALD ST
(CITY)
- 0090/1586
- JASPER ST
(CITY)
- 0090/1158
- KENSINGTON AV
(CITY)
- 0090/0576
- SOUTHEASTERN PENNSYLVAN
OVERPASS IS RR X-ING
- 0090/0574
- LC TO KENSINGTON AV
(CONN)
- POTTER ST
(CITY)
- 0090/0355 2 0 67288 0 00 0210+60
- 021077 FT G ST
(CITY)
- 0090/0000 LENGTH(AH 2878 BK 2828)
- REACH ST
(CITY)
- 0080/2684
- CUSTER ST
(CITY)
- 0080/2553
- WEYMOUTH ST
(CITY)
- 0080/2422
- F ST
(CITY)
- 0080/2278
- E ST
(CITY)
- 0080/1725
- HARTVILLE ST
(CITY)
- 0080/1587
- RORER ST
(CITY)
- 0080/1448
- D ST
(CITY)
- 0080/1172
- HURLEY ST
(CITY)
- 0080/1034
- BOUDINOT ST
(CITY)
- 0080/0897
- ARBOR ST

EXTRACT DATE: 12/18/2023
PRINT DATE: 12/20/2023

ROADWAY MANAGEMENT SYSTEM
SLD COUNTY/SR - ANNUAL PRINT

PAGE NUMBER: 272
COUNTY: PHILADELPHIA

DIR: B TOTAL LEN: 5.580 MI.
LEFT MUN: PHILADELPHIA C

DIST: 06-5 SR: 2016
RIGHT MUN: PHILADELPHIA C

Street Name	Segment ID	Length (FT)	Notes
ROSE HILL ST (CITY)	0080/0299	018249	
B ST (SR1003 SEG 0010/0000) KIP ST (CITY)	0080/0000	0070/2369	
LEE ST (CITY)	0070/1649		
HOPE ST (CITY)	0070/1316		
PALETHROP ST (CITY)	0070/0491		
PHILIP ST (CITY)	0070/0169	015676	
THIRD ST (CITY)	0060/2292		

Segment ID	Length (FT)	Notes
0080/0764		(CITY) C ST (CITY)
0080/0619		ROSE HILL ST (CITY)
0080/0412		LC TO KENSINGTON AV (CONN)
0080/0355		
018249		FT 2 0 67288 0 00 0182+32 B ST (CITY)
0080/0000		LENGTH(AH 2828 BK 2573)
0070/2278		ELLA ST (CITY) A ST (CITY)
0070/2015		
0070/1467		FRONT ST (CITY)
0070/1169		HOWARD ST (CITY) MASCHER ST (CITY)
0070/0902		HANCOCK ST (CITY)
0070/0641		
0070/0335		SECOND ST (CITY)
015676		FT 2 0 67288 0 00 0156+58 AMERICAN ST (CITY)
0070/0000		LENGTH(AH 2573 BK 2650)
0060/2292		

DIR: B TOTAL LEN: 5.580 MI. DIST: 06-5 SR: 2016
 LEFT MUN: PHILADELPHIA C RIGHT MUN: PHILADELPHIA C

REESE ST
 (CITY)
 RANDOLPH ST
 (CITY)
 FAIRHILL ST
 (CITY)

0060/1319
 0060/1188
 0060/1058

LC FROM SIXTH ST
 (CONN)

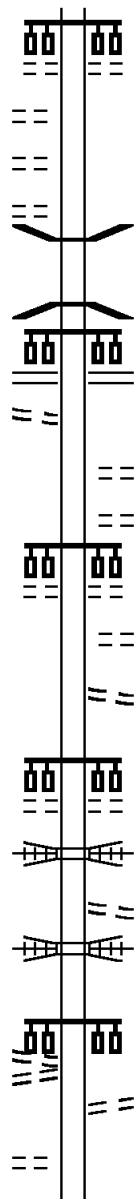
0060/0840

SEDGLEY AV
 (CITY)
 WESTMORELAND ST
 (CITY)

0050/0997

GOODMAN ST
 (CITY)
 TENTH ST

0050/0585



FIFTH ST
 (CITY)
 0060/1473
 0060/1021 BMS EN 67/2005/0131/0000
 2 0 67288 0 00 0130+36
 CONSOLIDATED RAIL CO RR
 0060/0953 BMSBG 67/2005/0131/0000
 SIXTH ST
 (SR2005 SEG 0131/0000)
 0060/0912
 WENDLE ST
 (CITY)
 0060/0744
 SHERIDAN ST
 (CITY)
 0060/0606
 SEVENTH ST
 (CITY)
 0060/0439
 FRANKLIN ST
 (CITY)
 0060/0257
 ALLEGHENY AV
 (CITY)
 0060/0163
 013026 FT 2 0 67288 0 00 0130+36
 GLENWOOD AV
 (CITY)
 0060/0000 LENGTH(AH 2650 BK 1568)
 NATIONAL RAILROAD PASSE
 0050/1340 OVERPASS IS RR X-ING
 FOR SR 2016E TO 2016E
 0050/1290 (CONN)
 CONSOLIDATED RAIL CORPO
 0050/1285 OVERPASS IS RR X-ING
 NC ALLEGHENY AV
 0050/0997
 0050/0882 FOR SR 2016E TO 2016E
 (CONN)

DIR: B TOTAL LEN: 5.580 MI. DIST: 06-5 SR: 2016
 LEFT MUN: PHILADELPHIA C RIGHT MUN: PHILADELPHIA C

(CITY)	0030/1900	==			
			==	0030/1720	CONSOLIDATED RAIL CORPO
			==	0030/1556	OVERPASS IS RR X-ING
			==		SOUTHEASTERN PENNSYLVAN
			==		OVERPASS IS RR X-ING
			==	0030/1364	TWENTYFIRST ST
			==		(CITY)
			==	0030/0910	TWENTYSECOND ST
			==		(CITY)
			==	0030/0609	HEMBERGER ST
			==		(CITY)
			==	0030/0453	TWENTYTHIRD ST
			==		(CITY)
FOX ST			==		FOX ST
(CITY)			==		(CITY)
	0030/0046		==	0030/0046	
	005330 FT		==	005330 FT	2 0 67288 0 00 0053+33
			==		TWENTYFOURTH ST
			==		(CITY)
			==	0030/0000	LENGTH (AH 2678 BK 2667)
			==	0020/2443	TAYLOR ST
			==		(CITY)
			==	0020/2218	TWENTYFIFTH ST
			==		(CITY)
			==	0020/2057	STILLMAN ST
			==		(CITY)
			==	0020/1918	BAMBREY ST
			==		(CITY)
			==	0020/1765	TWENTYSIXTH ST
			==		(CITY)
BAILEY ST	0020/1590		==		
(CITY)			==		
TWENTYSEVENTH ST	0020/1398		==		
(CITY)			==		
			==	0020/1321	TWENTYSEVENTH ST
			==		(CITY)
ETTING ST	0020/1211		==		
(CITY)			==		
			==	0020/1175	MARSTON ST
			==		(CITY)
MARSTON ST	0020/1040		==	0020/1040	PENNOCK ST
(CITY)			==		(CITY)
			==		TWENTYEIGHTH ST
			==		(CITY)

DIR: B TOTAL LEN: 5.580 MI. DIST: 06-5 SR: 2016
 LEFT MUN: PHILADELPHIA C RIGHT MUN: PHILADELPHIA C

NEWKIRK ST
 (CITY) 0020/0800
 DOVER ST
 (CITY) 0020/0635

002663 FT

HENRY AVE
 (CITY) 0010/2629

HUNTING PARK AV
 {SR0013 SEG 0140/0815}
 {SR0013 SEG 0141/0812} 0010/2581

0020/0910

0020/0448 TWENTYNINTH ST
 002663 FT (SR3011 SEG 0060/2835)
 2 0 67288 0 00 0025+62
 THIRTIETH ST
 (CITY)

5 0020/0000 LENGTH(AH 2667 BK 2663)
 0010/2629

0010/2581 HUNTING PARK AV
 {SR0013 SEG 0140/0815}
 {SR0013 SEG 0141/0812}
 TO 0013/0141 SH

0010/2450 (CONN)
 0010/2134 NAPA ST
 (CITY)
 0010/1952 PATTON ST
 (CITY)
 0010/1751 THIRTYSECOND ST
 (CITY)

0010/1514 NATRONA ST
 (CITY)
 0010/1286 THIRTYTHIRD ST
 (CITY)

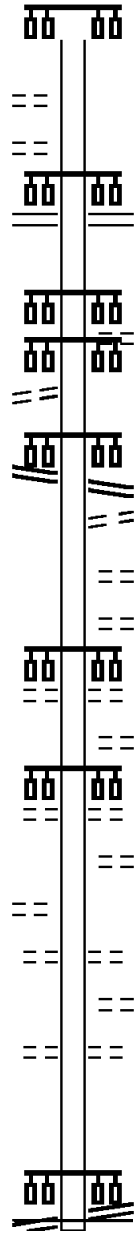
SPANGLER ST
 (CITY) 0010/1059

0010/1073 SPANGLER ST
 (CITY)

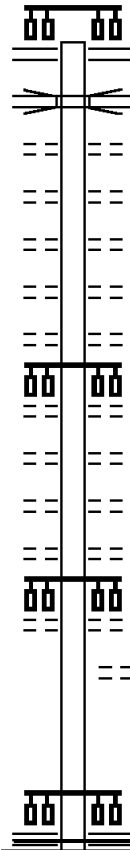
0010/0847 THIRTYFOURTH ST
 (CITY)
 0010/0615 SHEDWICK ST
 (CITY)
 0010/0394 THIRTYFIFTH ST
 (CITY)
 000000 FT 2 0 67288 0 00 0000+00

RIDGE AV
 (SR3009 SEG 0080/0000) 0010/0000

000000 FT RIDGE AV
 (SR3009 SEG 0080/0000)
 NC AL LEGHENY AV
 5 0010/0000 MFC BEGIN = C
 LENGTH(AH 2663 BK 0000)



023681 FT



021529 FT

023665 FT RICHMOND ST
 (SR2001 SEG 0150/1619)
 0100/2152 INTERSTATE 95 (NB)
 0100/1988 OP ID 67/0095/0234/1430
 EMERY ST
 (CITY)
 0100/1931 SALMON ST
 (CITY)
 0100/1825 TILTON ST
 (CITY)
 0100/1689 EDGEMONT ST
 (CITY)
 0100/1545 WEBB ST
 (CITY)
 0100/1419 THOMPSON ST
 (CITY)
 0100/1301 MERCER ST
 (CITY)
 0100/1121 ALMOND ST
 (CITY)
 0100/0942 LIVINGSTON ST
 (CITY)
 0100/0779 BELGRADE ST
 (CITY)
 0100/0619 MILLER ST
 (CITY)
 0100/0450
 021513 FT 2 0 67356 0 00 0000+00
 ARAMINGO AV
 (SR2009 SEG 0021/2008)
 (SR2009 SEG 0020/2000)
 0100/0000 MFC BEGIN = C
 LENGTH(AH 2152 BK 2457)

FROM 2009/0021 SH
 (CONN)
 CEDAR ST
 (CITY)
 MEMPHIS ST
 (CITY)
 TULIP ST
 (CITY)
 SEPVIVA ST
 (CITY)

0091/2331
 0091/2283
 0091/1874
 0091/1582
 0091/1299

0090/2284 CEDAR ST
 (CITY)
 0090/1874 MEMPHIS ST
 (CITY)
 TULIP ST
 (CITY)
 0090/1582 SEPVIVA ST
 (CITY)
 0090/1300

EXTRACT DATE: 12/18/2023
PRINT DATE: 12/20/2023

ROADWAY MANAGEMENT SYSTEM
SLD COUNTY/SR - ANNUAL PRINT

PAGE NUMBER: 266
COUNTY: PHILADELPHIA

DIR: B TOTAL LEN: 4.485 MI.
LEFT MUN: PHILADELPHIA C

DIST: 06-5 SR: 2014
RIGHT MUN: PHILADELPHIA C

Left Side	Right Side
TRENTON AV (CITY) 0091/1018	TRENTON AV (CITY) 0090/1020
MARTHA ST (CITY) 0091/0696	MARTHA ST (CITY) 0090/0698
COLLINS ST (CITY) 0091/0545	COLLINS ST (CITY) 0090/0547
AMBER ST (CITY) 0091/0395	AMBER ST (CITY) 0090/0396
2 0 67300 0 00 0190+66 019092 FT FRANKFORD AV (SR2007 SEG 0060/2278)	2 0 67300 0 00 0190+66 019056 FT FRANKFORD AV (SR2007 SEG 0060/2278)
CORAL ST (CITY) 0091/0000	CORAL ST (CITY) 0090/0000
LENGTH(AH 2437 BK 1343) BRADDOCK ST (CITY) 0081/1127	LENGTH(AH 2457 BK 1349) BRADDOCK ST (CITY) 0080/1124
EMERALD ST (CITY) 0081/0914	EMERALD ST (CITY) 0080/0910
JASPER ST (CITY) 0081/0484	JASPER ST (CITY) 0080/0483
2 0 67300 0 00 0177+19 017749 FT SOUTHEASTERN PENNSYLVAN OVERPASS IS RR X-ING KENSINGTON AV (CITY)	2 0 67300 0 00 0177+19 017707 FT SOUTHEASTERN PENNSYLVAN OVERPASS IS RR X-ING KENSINGTON AV (CITY)
LENGTH(AH 1343 BK 1628) POTTER ST (CITY) 0071/1460	LENGTH(AH 1349 BK 1587) POTTER ST (CITY) 0080/0000
GURNEY ST (CITY) 0071/1421	GURNEY ST (CITY) 0070/1443
B ST (CITY) 0071/1100	B ST (CITY) 0070/1413
(APRA) STRESCON INDUSTR A ST (CITY) 0071/0550	(APRA) STRESCON INDUSTR A ST (CITY) 0070/1101
2 0 67300 0 00 0161+16 016121 FT (APRA) EPISCOPAL HOSPIT FRONT ST (CITY)	2 0 67300 0 00 0161+16 016120 FT (APRA) EPISCOPAL HOSPIT FRONT ST (CITY)
LENGTH(AH 1628 BK 2644) HOPE ST (CITY) 0061/2495	LENGTH(AH 1587 BK 2633) HOPE ST (CITY) 0070/0000
HOWARD ST (CITY) 0061/2347	HOWARD ST (CITY) 0060/2493
	0060/2344

EXTRACT DATE: 12/18/2023
PRINT DATE: 12/20/2023

ROADWAY MANAGEMENT SYSTEM
SLD COUNTY/SR - ANNUAL PRINT

PAGE NUMBER: 265
COUNTY: PHILADELPHIA

DIR: B TOTAL LEN: 4.485 MI.
LEFT MUN: PHILADELPHIA C

DIST: 06-5 SR: 2014
RIGHT MUN: PHILADELPHIA C

STREET NAME	ADDRESS RANGE	MARKINGS	ADDRESS RANGE	STREET NAME
WATERLOO ST (CITY)	0061/2216	==	0060/2210	WATERLOO ST (CITY)
MASCHER ST (CITY)	0061/2081	00 0000 00	0060/2079	MASCHER ST (CITY)
MUTTER ST (CITY)	0061/1951	==	0060/1947	MUTTER ST (CITY)
HANCOCK ST (CITY)	0061/1821	==	0060/1817	HANCOCK ST (CITY)
PALETHORP ST (CITY)	0061/1670	==	0060/1667	PALETHORP ST (CITY)
TONY DEPAUL AND SECOND ST (CITY)	0061/1516	00 0000 00	0060/1512	TONY DEPAUL AND SECOND ST (CITY)
PHILLIP ST (CITY)	0061/1350	==	0060/1348	PHILLIP ST (CITY)
AMERICAN ST (CITY)	0061/1150	00 0000 00	0060/1148	AMERICAN ST (CITY)
(AAR 589442J)#TRKS 01 THIRD ST (CITY)	0061/1146	-----	0060/1142	(AAR 589442J)#TRKS 01 THIRD ST (CITY)
ORIANNA ST (CITY)	0061/0815	==	0060/0812	ORIANNA ST (CITY)
FOURTH ST (CITY)	0061/0671	==	0060/0669	FOURTH ST (CITY)
LAWRENCE ST (CITY)	0061/0527	00 0000 00	0060/0528	LAWRENCE ST (CITY)
ORKNEY ST (CITY)	0061/0266	==	0060/0264	ORKNEY ST (CITY)
ORKNEY ST (CITY)	0061/0146	==	0060/0143	ORKNEY ST (CITY)
ORKNEY ST (CITY)	0061/0136	==	0060/0134	ORKNEY ST (CITY)
2 0 67 300 0 00 0134+74 013477 FT FIFTH ST (CITY)			013487 FT	2 0 67 300 0 00 0134+74 FIFTH ST (CITY)
LENGTH(AH 2644 BK 2185) REESE ST (CITY)	0061/0000	00 0000 00	0060/0000	LENGTH(AH 2633 BK 2195) REESE ST (CITY)
FAIRHILL ST (CITY)	0051/1998	==	0050/1997	FAIRHILL ST (CITY)
SIXTH ST (CITY)	0051/1810	==	0050/1811	SIXTH ST (CITY)
MARSHALL ST (CITY)	0051/1624	00 0000 00	0050/1625	MARSHALL ST (CITY)
SEVENTH ST (CITY)	0051/1389	==	0050/1390	SEVENTH ST (CITY)
	0051/1154	==	0050/1155	

EXTRACT DATE: 12/18/2023
PRINT DATE: 12/20/2023

ROADWAY MANAGEMENT SYSTEM
SLD COUNTY/SR - ANNUAL PRINT

PAGE NUMBER: 264
COUNTY: PHILADELPHIA

DIR: B TOTAL LEN: 4.485 MI.
LEFT MUN: PHILADELPHIA C

DIST: 06-5 SR: 2014
RIGHT MUN: PHILADELPHIA C

Left Side	Center Diagram	Right Side
FRANKLIN ST (CITY) 0051/0970		FRANKLIN ST (CITY) 0050/0972
EIGHTH ST (CITY) 0051/0788		EIGHTH ST (CITY) 0050/0789
DARIEN ST (CITY) 0051/0650		DARIEN ST (CITY) 0050/0650
NINTH ST (CITY) 0051/0509		NINTH ST (CITY) 0050/0510
HUTCHINSON ST (CITY) 0051/0286 2 0 67300 0 00 0112+89 011292 FT		HUTCHINSON ST (CITY) 0050/0288 2 0 67300 0 00 0112+89 011292 FT
GERMANTOWN AV (CITY) 0051/0000		GERMANTOWN AV (CITY) 0050/0000
MFC BEGIN = B LENGTH(AH 2185 BK 2818)		MFC BEGIN = B LENGTH(AH 2195 BK 2818)
		ELEVENTH ST (CITY) 0040/2432
		TWELFTH ST (CITY) 0040/1986
		THIRTEENTH ST (CITY) 0040/1538
PARK AV (CITY) 0040/1279	0040/0928	
	BMS EN 67/0611/0080/0928 BROAD ST (SR0611 SEG 0080/1138) (SR0611 SEG 0081/1138)	
	0040/0926	
	2 0 67300 0 00 0084+74 SOUTHEASTERN PA TRAN RR BMSBG 67/0611/0080/0928	
	FIFTEENTH ST (CITY) 0040/0808	
	0040/0446	
HICKS ST (CITY) 0040/0287		
SYDENHAM ST (CITY) 0040/0158 008474 FT	008474 FT	
	2 0 67300 0 00 0084+74 SIXTEENTH ST (CITY) 0040/0000	
	LENGTH(AH 2818 BK 2784) BANCROFT ST	

DIR: B TOTAL LEN: 4.485 MI. DIST: 06-5 SR: 2014
 LEFT MUN: PHILADELPHIA C RIGHT MUN: PHILADELPHIA C

Street Name	City	Segment ID	Length (FT)	Notes
		0030/2623		(CITY)
		0030/2493		CHADWICK ST (CITY)
		0030/2333		SEVENTEENTH ST (CITY)
GLENWOOD AV	(CITY)	0030/2191		GLENWOOD AV (CITY)
		0030/2166		COLORADO ST (CITY)
		0030/1883		EIGHTEENTH ST (CITY)
		0030/1713		NATIONAL RAILROAD PASSE OVERPASS IS RR X-ING
NINETEENTH ST	(CITY)	0030/1431		
GARNET ST	(CITY)	0030/1282		
SEDGLEY AV	(CITY)	0030/1235		SEDGLEY AV (CITY)
OPAL ST	(CITY)	0030/1145		
TWENTYFIRST ST	(CITY)	0030/0458	005690 FT	
		0030/0988		TWENTIETH ST (CITY)
		0030/0458	005690 FT	2 0 67300 0 00 0056+95 TWENTYSECOND ST (CITY)
		0030/0000		LENGTH(AH 2784 BK 3130)
CROSKEY ST	(CITY)	0020/2967		
HEMBERGER ST	(CITY)	0020/2836		
		0020/2674		TWENTYTHIRD ST (CITY)
BONSALL ST	(CITY)	0020/2514		
JUDSON ST	(CITY)	0020/2382		
		0020/2220		TWENTYFOURTH ST (CITY)
RINGGOLD ST	(CITY)	0020/2064		

DIR: B TOTAL LEN: 4.485 MI. DIST: 06-5 SR: 2014
 LEFT MUN: PHILADELPHIA C RIGHT MUN: PHILADELPHIA C

Street Name (City)	Segment ID	Length (FT)	Notes
TAYLOR ST (CITY)	0020/1927		
			TWENTYFIFTH ST (CITY)
			0020/1770
			TWENTYSIXTH ST (CITY)
			0020/1316
			TWENTYSEVENTH ST (CITY)
			0020/0864
			TWENTYEIGHTH ST (CITY)
			0020/0462
NEWKIRK ST (CITY)	0020/0307		
DOVER ST (CITY)	0020/0166		
	002560 FT		002560 FT 2 0 67300 0 00 0025+67 TWENTYNINTH ST (SR3011 SEG 0060/0000)
HOLLYWOOD ST (CITY)	0010/2389		0020/0000 LENGTH(AH 3130 BK 2560)
			THIRTIETH ST (CITY)
			0010/2105
CHALMERS AV (CITY)	0010/2084		0010/2084
			THIRTYFIRST ST (CITY)
			0010/1652
			NAPA ST (CITY)
			0010/1493
			DOUGLAS ST (CITY)
			0010/0911
			THIRTYTHIRD ST (CITY)
			0010/0734
			THIRTYFOURTH ST (CITY)
			0010/0298
	000000 FT		000000 FT 2 0 67300 0 00 0000+00 NC LE HIGH AV RIDGE AV (SR0013 SEG 0121/2048) (SR0013 SEG 0120/2038)
			0010/0000 MFC BEGIN = B LENGTH(AH 2560 BK 0000)

EXTRACT DATE: 12/18/2023 ROADWAY MANAGEMENT SYSTEM PAGE NUMBER: 261
 PRINT DATE: 12/20/2023 SLD COUNTY/SR - ANNUAL PRINT COUNTY: PHILADELPHIA

DIR: E TOTAL LEN: 3.724 MI. DIST: 06-5 SR: 2012
 LEFT MUN: PHILADELPHIA C RIGHT MUN: PHILADELPHIA C

LTH AH 001584 BK 002719 000000 FT
 7081/0000

		019661 FT	RAMP FROM ARAMINGO AV
		0080/1584	(SR8011 SEG 0510/0038)
	==		CABOT ST
		0080/1449	(CITY)
	==		THOMPSON ST
		0080/1315	(CITY)
	==		MERCER ST
		0080/1148	(CITY)
	==		ALMOND ST
		0080/0978	(CITY)
	==		BELGRADE ST
		0080/0641	(CITY)
	==		GAUL ST
		0080/0433	(CITY)
	==		TAGGERT ST
		0080/0287	(CITY)
	==		RITTER ST
		0080/0145	(CITY)
	==	018077 FT	2 0 67332 0 00 0183+58
			CEDAR ST
	==		(CITY)
	==	0080/0000	LENGTH (AH 1584 BK 2719)
			MEMPHIS ST
	==	0070/2307	(CITY)
			TULIP ST
	==	0070/2013	(CITY)
			SEPVIVA ST
	==	0070/1732	(CITY)
			COLLINS ST

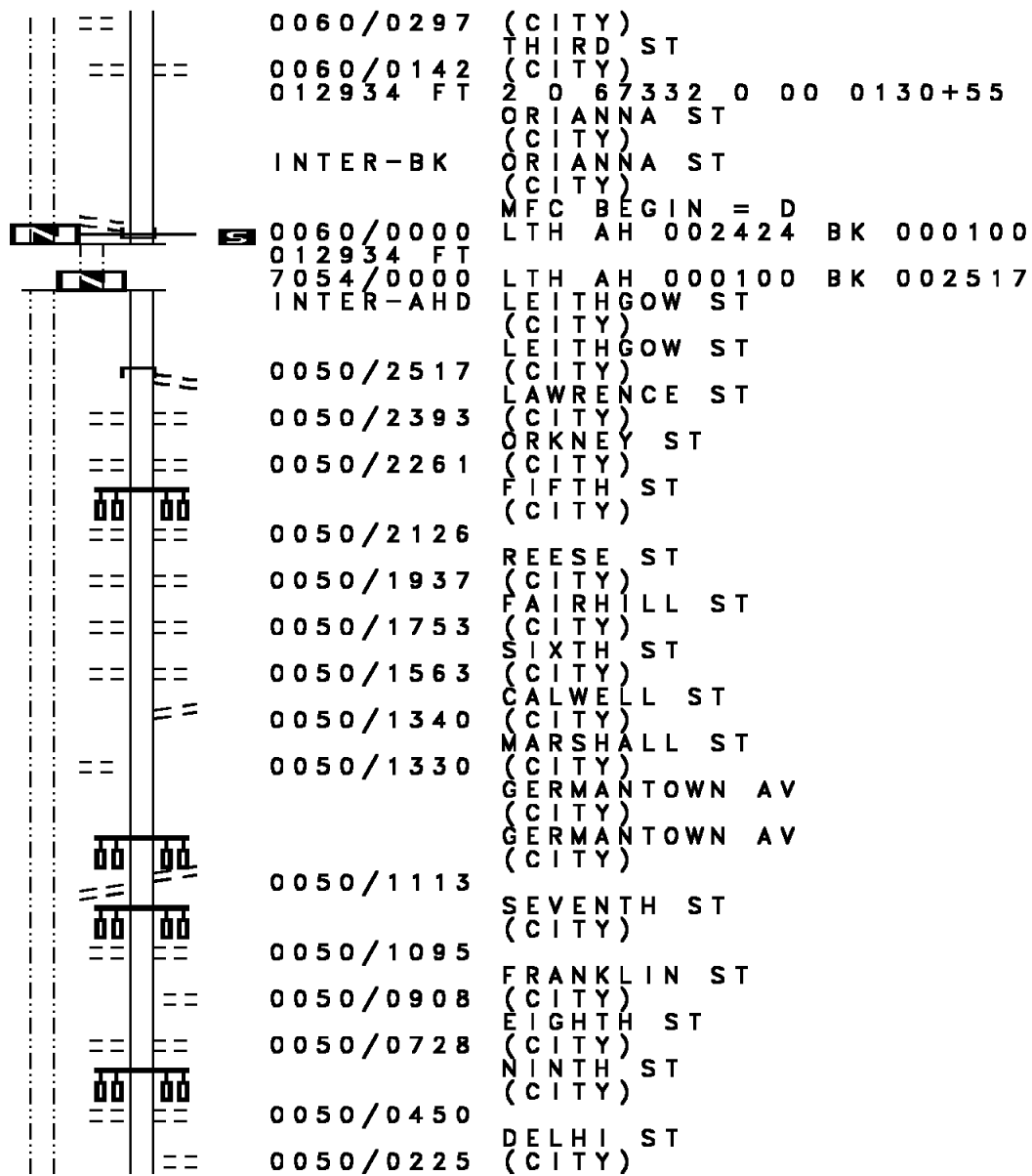
DIR: E TOTAL LEN: 3.724 MI. DIST: 06-5 SR: 2012
 LEFT MUN: PHILADELPHIA C RIGHT MUN: PHILADELPHIA C

LTH AH 002719 BK 002424 000000 FT
 7071/0000

==	0070/1592	(CITY) FRANKFORD AV (SR2007 SEG 0050/1326)
==	0070/1422	BLAIR ST (CITY) TRENTON AV (CITY)
==	0070/1260	MARTHA ST (CITY)
==	0070/1012	AMBER ST (CITY)
==	0070/0826	CORAL ST (CITY)
==	0070/0428	EMERALD ST (CITY)
==	015358 FT	2 0 67332 0 00 0156+45
==	0070/0000	LENGTH (AH 2719 BK 2424) SOUTHEASTERN PENNSYLVAN
==	0060/1998	OVERPASS IS RR X-ING JASPER ST (CITY) FRONT ST (CITY) FRONT ST (CITY)
==	0060/1987	HOPE ST (CITY)
==	0060/1830	HOWARD ST (CITY)
==	0060/1683	WATERLOO ST (CITY)
==	0060/1552	MASCHER ST (CITY)
==	0060/1416	MUTTER ST (CITY)
==	0060/1287	HANCOCK ST (CITY)
==	0060/1156	PALETHORP ST (CITY)
==	0060/1006	SECOND ST (CITY)
==	0060/0851	PHILLIP ST (CITY)
==	0060/0684	AMERICAN ST (CITY)
==	0060/0487	BODINE ST (CITY)

DIR: E TOTAL LEN: 3.724 MI. DIST: 06-5 SR: 2012
 LEFT MUN: PHILADELPHIA C RIGHT MUN: PHILADELPHIA C

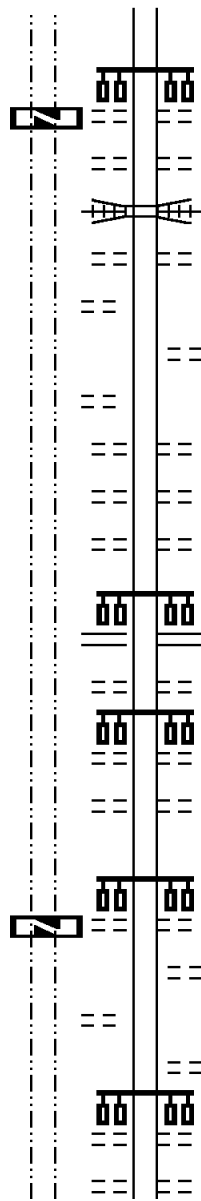
LTH AH 002424 BK 000100 000000 FT
 7061/0000
 000000 FT



0060/0297 (CITY)
 THIRD ST
 0060/0142 (CITY)
 012934 FT 2 0 67332 0 00 0130+55
 ORIANNA ST
 (CITY)
 INTER-BK ORIANNA ST
 (CITY)
 MFC BEGIN = D
 LTH AH 002424 BK 000100
 0060/0000 LTH AH 000100 BK 002517
 012934 FT
 7054/0000
 INTER-AHD
 LEITHGOW ST
 (CITY)
 LEITHGOW ST
 (CITY)
 0050/2517
 LAWRENCE ST
 (CITY)
 0050/2393
 ORKNEY ST
 (CITY)
 0050/2261
 FIFTH ST
 (CITY)
 0050/2126
 REESE ST
 (CITY)
 0050/1937
 FAIRHILL ST
 (CITY)
 0050/1753
 SIXTH ST
 (CITY)
 0050/1563
 CALWELL ST
 (CITY)
 0050/1340
 MARSHALL ST
 (CITY)
 0050/1330
 GERMANTOWN AV
 (CITY)
 GERMANTOWN AV
 (CITY)
 0050/1113
 SEVENTH ST
 (CITY)
 0050/1095
 FRANKLIN ST
 (CITY)
 0050/0908
 EIGHTH ST
 (CITY)
 0050/0728
 NINTH ST
 (CITY)
 0050/0450
 DELHI ST
 (CITY)
 0050/0225
 (CITY)

DIR: E TOTAL LEN: 3.724 MI. DIST: 06-5 SR: 2012
 LEFT MUN: PHILADELPHIA C RIGHT MUN: PHILADELPHIA C

LTH AH 002517 BK 002887 000000 FT
 7051/0000

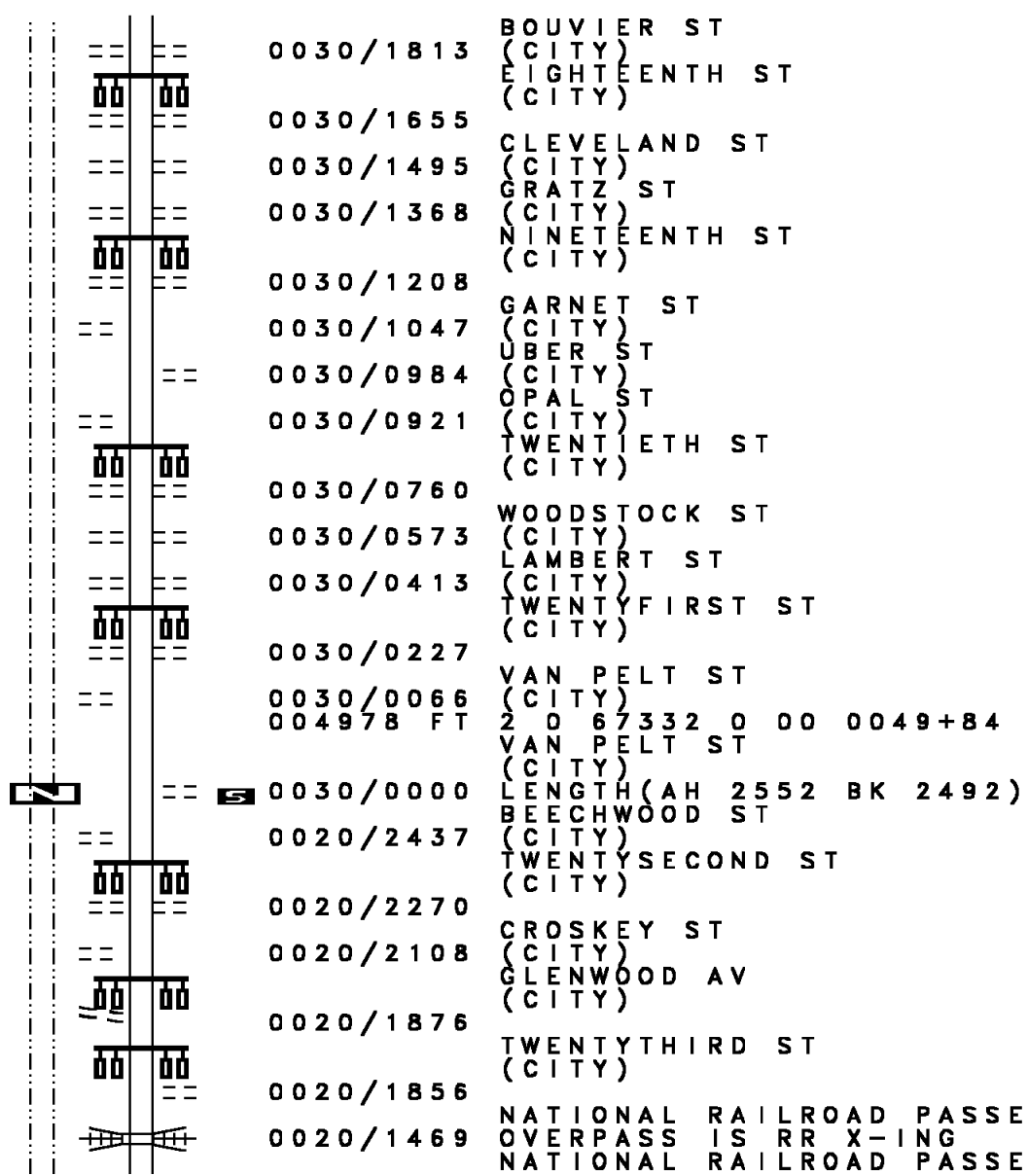


010417 FT 2 0 67332 0 00 0104+07
 TENTH ST
 (CITY)
 S 0050/0000 LENGTH(AH 2517 BK 2887)
 ELEVENTH ST
 (CITY)
 0040/2437
 (CITY)
 0040/2347 SOUTHEASTERN PENNSYLVAN
 OVERPASS IS RR X-ING
 TWELFTH ST
 (CITY)
 0040/1988
 (CITY)
 FAWN ST
 (CITY)
 0040/1838
 (CITY)
 CAMAC ST
 (CITY)
 0040/1764
 (CITY)
 CAMAC ST
 (CITY)
 0040/1709
 (CITY)
 THIRTEENTH ST
 (CITY)
 0040/1540
 (CITY)
 PARK AV
 (CITY)
 0040/1299
 (CITY)
 WATTS ST
 (CITY)
 0040/1152
 (CITY)
 BROAD ST
 (SR0611 SEG 0070/1724)
 (SR0611 SEG 0071/1724)
 0040/0928
 (CITY)
 CARLISLE ST
 (CITY)
 0040/0671
 (CITY)
 FIFTEENTH ST
 (CITY)
 0040/0450
 (CITY)
 SYDENHAM ST
 (CITY)
 0040/0224
 (CITY)
 007530 FT 2 0 67332 0 00 0075+29
 SIXTEENTH ST
 (CITY)
 S 0040/0000 LENGTH(AH 2887 BK 2552)
 BANCROFT ST
 (CITY)
 0030/2390
 (CITY)
 SMEDLEY ST
 (CITY)
 0030/2329
 (CITY)
 CHADWICH ST
 (CITY)
 0030/2261
 (CITY)
 SEVENTEENTH ST
 (CITY)
 0030/2103
 (CITY)
 COLORADO ST
 (CITY)
 0030/1943
 (CITY)

LTH AH 002887 BK 002552 000000 FT
 7041/0000

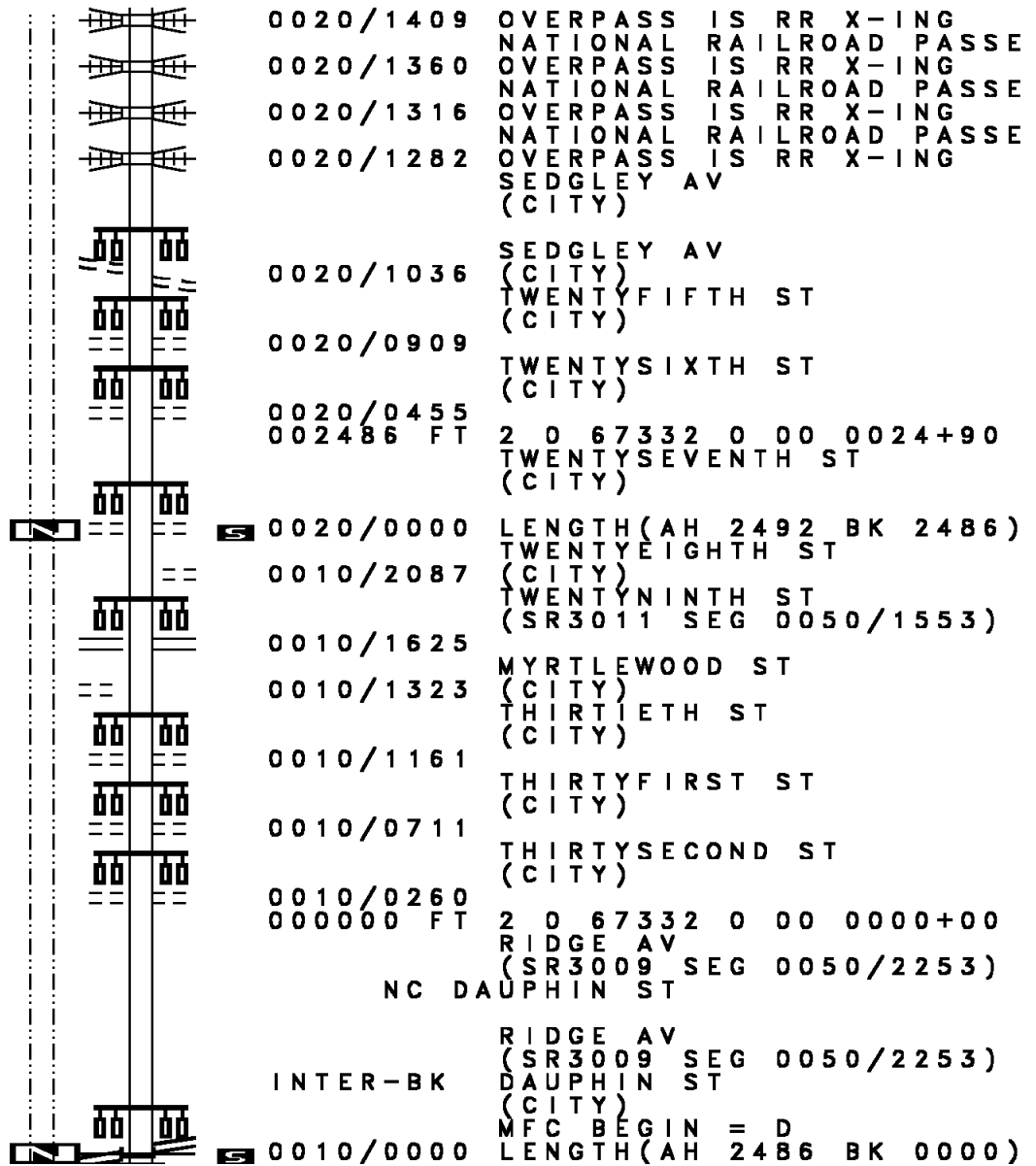
DIR: E TOTAL LEN: 3.724 MI. DIST: 06-5 SR: 2012
 LEFT MUN: PHILADELPHIA C RIGHT MUN: PHILADELPHIA C

LTH AH 002552 BK 002492 000000 FT
 7031/0000



LTH AH 002492 BK 002486 000000 FT
 7021/0000

LTH AH 002486 BK 000000 000000 FT
 7011/0000



0020/1409 OVERPASS IS RR X-ING
 NATIONAL RAILROAD PASSE
 0020/1360 OVERPASS IS RR X-ING
 NATIONAL RAILROAD PASSE
 0020/1316 OVERPASS IS RR X-ING
 NATIONAL RAILROAD PASSE
 0020/1282 OVERPASS IS RR X-ING
 NATIONAL RAILROAD PASSE
 SEDGLEY AV
 (CITY)
 0020/1036 SEDGLEY AV
 (CITY)
 TWENTYFIFTH ST
 (CITY)
 0020/0909 TWENTYSIXTH ST
 (CITY)
 0020/0455 TWENTYSEVENTH ST
 002486 FT 2 0 67332 0 00 0024+90
 (CITY)
 0020/0000 LENGTH(AH 2492 BK 2486)
 TWENTYEIGHTH ST
 (CITY)
 0010/2087 TWENTYNINTH ST
 (SR3011 SEG 0050/1553)
 0010/1625 MYRTLEWOOD ST
 (CITY)
 0010/1323 THIRTIETH ST
 (CITY)
 0010/1161 THIRTYFIRST ST
 (CITY)
 0010/0711 THIRTYSECOND ST
 (CITY)
 0010/0260 RIDGE AV
 000000 FT 2 0 67332 0 00 0000+00
 (SR3009 SEG 0050/2253)
 NC DAUPHIN ST
 RIDGE AV
 (SR3009 SEG 0050/2253)
 INTER-BK DAUPHIN ST
 (CITY)
 MFC BEGIN = D
 0010/0000 LENGTH(AH 2486 BK 0000)

EXTRACT DATE: 12/18/2023 ROADWAY MANAGEMENT SYSTEM PAGE NUMBER: 255
PRINT DATE: 12/20/2023 SLD COUNTY/SR - ANNUAL PRINT COUNTY: PHILADELPHIA
DIR: N TOTAL LEN: .000 MI. DIST: 06-5 SR: 2011
LEFT MUN: PHILADELPHIA C RIGHT MUN: PHILADELPHIA C

000000 FT



000000 FT
7010/0000 LENGTH(AH 1575 BK 0000)

EXTRACT DATE: 12/18/2023 ROADWAY MANAGEMENT SYSTEM PAGE NUMBER: 254
PRINT DATE: 12/20/2023 SLD COUNTY/SR - ANNUAL PRINT COUNTY: PHILADELPHIA
DIR: N TOTAL LEN: 1.178 MI. DIST: 06-5 SR: 2010
LEFT MUN: PHILADELPHIA C RIGHT MUN: PHILADELPHIA C

006222 FT
006222 FT



006222 FT
7070/0000 LTH AH 002916 BK 000100
006222 FT

EXTRACT DATE: 12/18/2023
PRINT DATE: 12/20/2023

ROADWAY MANAGEMENT SYSTEM
SLD COUNTY/SR - ANNUAL PRINT

PAGE NUMBER: 253
COUNTY: PHILADELPHIA

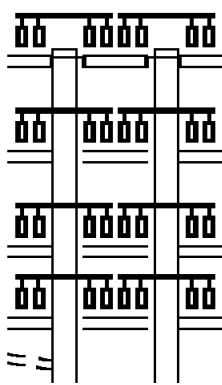
DIR: N TOTAL LEN: 1.178 MI.
LEFT MUN: PHILADELPHIA C

DIST: 06-5 SR: 2010
RIGHT MUN: PHILADELPHIA C

Stationing	Length	Segment	City	Block
006222	FT	7064/0000	LTH AH	000100 BK 002410
006222	FT	006222	LENGTH(AH	2410 BK 2065)
006222	FT	7060/0000	LENGTH(AH	2065 BK 0727)
006222	FT	006222	LENGTH(AH	0727 BK 1959)
006222	FT	7050/0000	CECIL B MOORE AV	
006222	FT	006222	(CITY)	
006222	FT	7048/0000	TENTH ST	
7049/0000		INTER-AHD	(CITY)	
		0040/1959	NEWPORT PL	
		0040/1695	(CITY)	
		0040/1509	ELEVENTH ST	
		0040/1284	(CITY)	
		0040/1061	MARVINE ST	
		0040/0616	(CITY)	
		0040/0323	TWELFTH ST	
		004263	(CITY)	
		0040/0000	THIRTEENTH ST	
		0030/0673	(CITY)	
		0030/0449	PARK AV	
		0030/0223	(CITY)	
		0022/2756	2 0 67307 0 00 0086+70	
		0022/2532	BROAD ST	
			(SR0611 SEG 0061/0000)	
			(SR0611 SEG 0060/0000)	
			LENGTH(AH 1959 BK 1133)	
			FIFTEENTH ST	
			(CITY)	
			SYDENHAM ST	
			(CITY)	
			SIXTEENTH ST	
			(CITY)	
			2 0 67307 0 00 0075+23	
			WILLINGTON ST	
			(CITY)	
			LENGTH(AH 1133 BK 2993)	
			SEVENTEENTH ST	
			(CITY)	
			BOUVIER ST	
			(CITY)	
			EIGHTEENTH ST	

DIR: N TOTAL LEN: 1.178 MI. DIST: 06-5 SR: 2010
 LEFT MUN: PHILADELPHIA C RIGHT MUN: PHILADELPHIA C

			0022/2309	(CITY)	
			0022/2084	GRATZ ST (CITY)	
				NINETEENTH ST (CITY)	
			0022/1862		
UBER ST (CITY)	0022/1636			TWENTIETH ST (CITY)	
			0022/1413		
WOODSTOCK ST (CITY)	0022/1224			TWENTYFIRST ST (CITY)	
LAMBERT ST (CITY)	0022/1065			TWENTYSECOND ST (CITY)	
			0022/0878		
			0022/0420		
CROSKY ST (CITY)	0022/0190				
	000137 FT		000137 FT	2 0 67307 0 00 0045+39	
				RIDGE AV (SR3009 SEG 0040/2381)	
			INTER-BK	CECIL B MOORE AV (CITY)	
RIDGE AV (SR3009 SEG 0040/2381)	0022/0000		0022/0000	LENGTH(AH 2993 BK 0922)	
	000137 FT		000137 FT		
			7020/0000	LENGTH(AH 0922 BK 2526)	
	000137 FT		000137 FT		
			7014/0000	LENGTH(AH 2526 BK 0137)	
				BMSBN 67/2010/0012/0000	
			INTER-AHD	CECIL B MOORE AV (CITY)	
	000000 FT		0012/0137	FT MILDPOSTED (TONS)	
			000000 FT	2 0 67307 0 00 0008+83	
				NC CECIL B MOORE AV	
			INTER-BK	CECIL B MOORE AV (CITY)	
				AB2674671500000000030	
				CONSOLIDATED RAIL CO RR	
				BMSBG 67/2010/0012/0000	
				MFC BEGIN = D	
			0012/0000	LENGTH(AH 0137 BK 0950)	
	000000 FT		000000 FT		
			7010/0000	LENGTH(AH 0950 BK 0000)	

HARBISON AV (CITY)	031746 FT		032280 FT	HARBISON AV (CITY)
ROOSEVELT BL	INTER-AHD		INTER-AHD	ROOSEVELT BL
(SR6001 SEG 0251/0000)				(SR6001 SEG 0251/0000)
ROOSEVELT BL	0121/3417		0120/3419	ROOSEVELT BL
(SR0001 SEG 0250/0000)				(SR0001 SEG 0250/0000)
(SR0001 SEG 0251/0000)	0121/3388		0120/3388	(SR0001 SEG 0251/0000)
ROOSEVELT BL				ROOSEVELT BL
(SR0001 SEG 0251/0000)	0121/3272		0120/3272	(SR0001 SEG 0251/0000)
(SR0001 SEG 0250/0000)				(SR0001 SEG 0250/0000)
ROOSEVELT BL	0121/3218		0120/3229	ROOSEVELT BL
(SR6001 SEG 0250/0000)				(SR6001 SEG 0250/0000)
FROM 6001/0240 SH	0121/3105			TO 6001/0250 SH
(CONN)				

DIR: N TOTAL LEN: 6.114 MI. DIST: 06-5 SR: 2009
LEFT MUN: PHILADELPHIA C RIGHT MUN: PHILADELPHIA C

HELLERMAN ST (CITY)			0120/3110 (CONN)		HELLERMAN ST (CITY)
REVERE ST (CITY)			MAGEE AV		REVERE ST (CITY)
REVERE ST (CITY)			0120/3086 (CITY)		REVERE ST (CITY)
HELLERMAN ST (CITY)	0121/2289		0120/2296		HELLERMAN ST (CITY)
BROUS AV (CITY)			BROUS AV (CITY)		BROUS AV (CITY)
LEVICK ST {SR0013 SEG 0200/0000}			LEVICK ST {SR0013 SEG 0200/0000}		LEVICK ST {SR0013 SEG 0200/0000}
LEVICK ST {SR0013 SEG 0201/0000}			LEVICK ST {SR0013 SEG 0201/0000}		LEVICK ST {SR0013 SEG 0201/0000}
BROUS AV (CITY)			BROUS AV (CITY)		BROUS AV (CITY)
LEVICK ST {SR0013 SEG 0200/0000}	0121/1503		0120/1511		LEVICK ST {SR0013 SEG 0200/0000}
LEVICK ST {SR0013 SEG 0201/0000}					LEVICK ST {SR0013 SEG 0201/0000}
BATTERSBY ST (CITY)			BATTERSBY ST (CITY)		BATTERSBY ST (CITY)
ROBBINS ST {SR0013 SEG 0201/0543}			ROBBINS ST {SR0013 SEG 0201/0543}		ROBBINS ST {SR0013 SEG 0201/0543}
ROBBINS ST {SR0013 SEG 0200/0563}			ROBBINS ST {SR0013 SEG 0200/0563}		ROBBINS ST {SR0013 SEG 0200/0563}
BATTERSBY ST (CITY)			BATTERSBY ST (CITY)		BATTERSBY ST (CITY)
ROBBINS ST {SR0013 SEG 0201/0543}	0121/0702		0120/0709		ROBBINS ST {SR0013 SEG 0201/0543}
ROBBINS ST {SR0013 SEG 0200/0563}			0120/0422		ROBBINS ST {SR0013 SEG 0200/0563}
MCKINLEY ST (CITY)			HALE ST (CITY)		HALE ST (CITY)
2 0 67047 0 00 0293+68	0121/0216		028861 FT	2 0 67047 0 00 0293+68	FRANKFORD AV
028329 FT					FRANKFORD AV
FRANKFORD AV					{SR2007 SEG 0151/1600}
{SR2007 SEG 0151/1600}					{SR2007 SEG 0150/1587}
{SR2007 SEG 0150/1587}					{SR2007 SEG 0150/1587}
LENGTH(AH 3417 BK 2663)	0121/0000		0120/0000		LENGTH(AH 3419 BK 2728)
					TO 2007/0150 SH
					(CONN)
					HAWTHORNE ST

DIR: N TOTAL LEN: 6.114 MI. DIST: 06-5 SR: 2009
 LEFT MUN: PHILADELPHIA C RIGHT MUN: PHILADELPHIA C

Street Name	Address Range	Left Side	Right Side	Street Name	Address Range
HAWTHORNE ST (CITY)	0111/2493	==	==	(CITY)	
FROM 2007/0150 SH				DEVEREAUX AV	0110/2631
(CONN)	0111/2450	==	==	(CITY)	
MULBERRY ST	0111/2140	==	==	MULBERRY ST	0110/2220
(CITY)				(CITY)	
CHARLES ST				CHARLES ST	
(CITY)				(CITY)	
CHARLES ST				CHARLES ST	
(CITY)				(CITY)	
	0111/1810	==	==	0110/1884	
BENNER ST				BENNER ST	
(CITY)				(CITY)	
BENNER ST				BENNER ST	
(CITY)	0111/1571	==	==	(CITY)	0110/1616
TACKAWANNA ST	0111/1504	==	==	(CITY)	
(CITY)				TACKAWANNA ST	
				(CITY)	
TACKAWANNA ST	0111/1443	==	==	TACKAWANNA ST	0110/1525
(CITY)				(CITY)	
HIGBEE ST	0111/1253	==	==		
(CITY)				ERDRICK ST	0110/1167
ERDRICK ST	0111/1083	==	==	(CITY)	
(CITY)				MONTAGUE ST	0110/0881
LC TO COMLY ST	0111/0825	==	==	(CITY)	
(CONN)	0111/0796	==	==	COMLY ST	0110/0743
MONTAGUE ST				(CITY)	
(CITY)				COMLY ST	
COMLY ST				(CITY)	
(CITY)	0111/0701	==	==	WALKER ST	0110/0571
WALKER ST				(CITY)	
(CITY)				WALKER ST	026133 FT
WALKER ST	0111/0502	==	==	WALKER ST	
(CITY)				(CITY)	
				2 0 67047 0 00 0266+74	
2 0 67047 0 00 0266+74	025666 FT			0 00 0266+74	
HOWELL ST				COTTAGE ST	
(CITY)				(CITY)	
LENGTH(AH 2663 BK 2474)	0111/0000	==	==	HOWELL ST	
COTTAGE ST				(CITY)	
(CITY)	0101/2385	==	==	LENGTH(AH 2728 BK 2442)	
JACKSON ST				JACKSON ST	
(CITY)				(CITY)	

DIR: N TOTAL LEN: 6.114 MI. DIST: 06-5 SR: 2009
 LEFT MUN: PHILADELPHIA C RIGHT MUN: PHILADELPHIA C

Street Name (Left)	Address Range (Left)	Diagram	Address Range (Right)	Street Name (Right)
VAN KIRK ST (CITY)	0101/1849		0100/1846	VAN KIRK ST (CITY)
CHELTENHAM AV (CITY)	0101/1326		0100/1503	ROSALIE ST (CITY)
JACKSON ST (CITY)	0101/1010		0100/1314	CHELTENHAM AV (CITY)
SANGER ST (CITY)	0101/0770		0100/1118	ANCHOR ST (CITY)
GLENLOCH ST (CITY)	0101/0491		0100/0948	CARVER ST (CITY)
BURTON ST (CITY)	0101/0229		0100/0763	SANGER ST (CITY)
2 0 67047 0 00 0241+86 023192 FT			023691 FT	2 0 67047 0 00 0241+86
KENNEDY ST (CITY)				KENNEDY ST (CITY)
DITMAN ST (CITY)				DITMAN ST (CITY)
DITMAN ST (CITY)				DITMAN ST (CITY)
KENNEDY ST (CITY)				KENNEDY ST (CITY)
LENGTH(AH 2474 BK 2802)	0101/0000		0100/0000	LENGTH(AH 2442 BK 2794)
MARSDEN ST (CITY)	0091/2558			
TORRESDALE AV (SR1004 SEG 0120/0000)				TORRESDALE AV (SR1004 SEG 0120/0000)
BETTS ST (CITY)				BETTS ST (CITY)
TORRESDALE AV (SR1004 SEG 0120/0000)	0091/2309		0090/2311	TORRESDALE AV (SR1004 SEG 0120/0000)
BRILL ST (CITY)	0091/2050			
TULIP ST (CITY)	0091/1831		0090/1856	TULIP ST (CITY)
SCATTERGOOD ST (CITY)	0091/1789		0090/1775	SCATTERGOOD ST (CITY)
TULIP ST (CITY)	0091/1725			

EXTRACT DATE: 12/18/2023
PRINT DATE: 12/20/2023

ROADWAY MANAGEMENT SYSTEM
SLD COUNTY/SR - ANNUAL PRINT

PAGE NUMBER: 247
COUNTY: PHILADELPHIA

DIR: N TOTAL LEN: 6.114 MI.
LEFT MUN: PHILADELPHIA C

DIST: 06-5 SR: 2009
RIGHT MUN: PHILADELPHIA C

BRIDGE ST
(SR1009 SEG 0040/0000)
NC HARBISON AV

BRIDGE ST
(SR1009 SEG 0040/0000) 0091/1510
CONSOLIDATED RAIL CORPO
OVERPASS IS RR X-ING 0091/1016
SIGN: CANTILEVER
BMSID 67/2009/0091/0628 0091/0628
WAKELING ST
(CITY)
JAMES ST
(CITY)
JAMES ST
(CITY)

WAKELING ST
(CITY) 0091/0350
2 0 67047 0 00 0213+45 020390 FT
TACONY ST
(SR1007 SEG 0031/0000)
(SR1007 SEG 0030/0000)

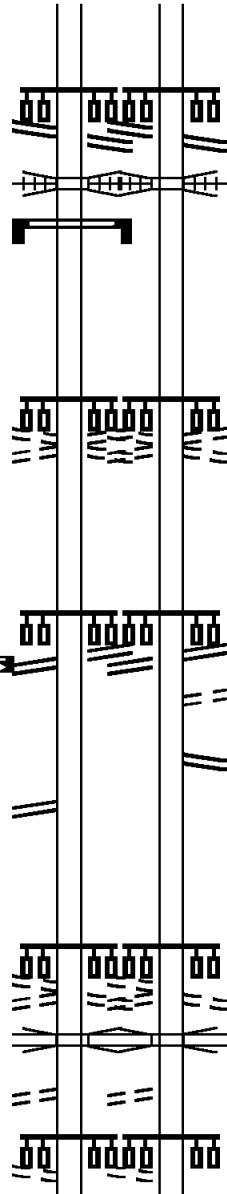
TACONY ST
(SR1007 SEG 0031/0000)
(SR1007 SEG 0030/0000)
LENGTH(AH 2802 BK 2506) 0091/0000

RAMP D RD
(SR8019 SEG 0260/0000) 0081/1965

MARGARET ST
(CITY)
MILNOR ST
(CITY)

MARGARET ST
(CITY) 0081/1263
RAMP D
OP ID 67/8019/0260/0358 0081/0999
BERMUDA ST
(CITY) 0081/0848
ORTHODOX ST
(CITY)

ORTHODOX ST



BRIDGE ST
(SR1009 SEG 0040/0000)
NC HARBISON AV

BRIDGE ST
(SR1009 SEG 0040/0000) 0090/1497
CONSOLIDATED RAIL CORPO
OVERPASS IS RR X-ING 0090/1019

WAKELING ST
(CITY)
JAMES ST
(CITY)
JAMES ST
(CITY)

WAKELING ST
(CITY) 0090/0330
2 0 67047 0 00 0213+45
020897 FT
TACONY ST
(SR1007 SEG 0031/0000)
(SR1007 SEG 0030/0000)

TACONY ST
(SR1007 SEG 0031/0000)
(SR1007 SEG 0030/0000)
LENGTH(AH 2794 BK 2503)
TO 1007/0030 SH
(CONN)
RAMP FROM BETSY ROSS/95
(SR8019 SEG 0020/1600)

MARGARET ST
(CITY)
MILNOR ST
(CITY)

MARGARET ST
(CITY) 0080/1238
RAMP M & K (SB)
OP ID 67/8019/0250/0000
BERMUDA ST
(CITY) 0080/0926
ORTHODOX ST
(CITY) 0080/0848

ORTHODOX ST

DIR: N TOTAL LEN: 6.114 MI. DIST: 06-5 SR: 2009
LEFT MUN: PHILADELPHIA C RIGHT MUN: PHILADELPHIA C

(CITY) PEARCE ST (CITY)	0081/0590		0080/0540 (CITY) PEARCE ST (CITY)
PEARCE ST (CITY)	0081/0500		0080/0480 PEARCE ST (CITY)
SIGN: CANTILEVER BMSID 67/2009/0081/0110 0081/0110 2 0 67047 0 00 0188+09 017884 FT	0081/0418		0080/0418 (CITY)
SEPVIVA ST (CITY)			018394 FT 2 0 67047 0 00 0188+03 SEPVIVA ST (CITY)
LENGTH(AH 2506 BK 2690) 0081/0000 DUNCAN ST (CITY)	0071/2313		0080/0000 LENGTH(AH 2503 BK 2698) DUNCAN ST (CITY)
CANTILEVER MONOTUB OP ID 67/2009/0071/1921 0071/1921 CHURCH ST (CITY)	0071/1666		0070/2315 (CITY)
			CHURCH ST (CITY)
SIGN: CANTILEVER BMSID 67/2009/0071/1297 0071/1297 RAMP Y RD (SR8017 SEG 0510/0000) RAMP F RD (SR8017 SEG 0500/3595)	0071/0962		0070/1666 SIGN: SHAPE OR TUBE BMSID 67/2009/0070/1305
CANTILEVER MONOTUB OP ID 67/2009/0071/0656 0071/0656	0071/0587		0070/1305 RAMP Y RD (SR8017 SEG 0510/0000) RAMP F RD (SR8017 SEG 0500/3595)
RAMP F OP ID 67/8017/0500/1133 0071/0587 RAMP JJ (EB)	0071/0370		0070/0963
OP ID 67/8017/0270/0728 0071/0370 TO 1026/0010 SH	0071/0350		0070/0587 OP ID RAMP F 67/8017/0500/1133 RAMP JJ (EB)
BMSSEN 67/2009/0070/0000 0071/0186 2 0 67047 0 00 0161+15 015194 FT	0071/0186		0070/0370 OP ID 67/8017/0270/0728
FRANKFORD CREEK BMSBG 67/2009/0070/0000 0071/0000 LENGTH(AH 2690 BK 2695)	0071/0000		0070/0186 BMSSEN 67/2009/0070/0000 015696 FT 2 0 67047 0 00 0161+15
CONSOLIDATED RAIL CORPO OVERPASS IS RR X-ING 0061/2501	0060/2524		0070/0000 BMSBG 67/2009/0070/0000 LENGTH(AH 2698 BK 2699)
	0060/2275		0060/2524 CONSOLIDATED RAIL CORPO OVERPASS IS RR X-ING
SIGN: CANTILEVER BMSID 67/2009/0061/1742 0061/1742 (APRA) UNITED RENTAL IN	0060/1950		0060/2275 OP ID CANTILEVER MONOTUB 67/2009/0060/2275 SIGN: CANTILEVER
			0060/1950 BMSID 67/2009/0060/1950

(APRA) UNITED RENTAL IN

DIR: N TOTAL LEN: 6.114 MI. DIST: 06-5 SR: 2009
 LEFT MUN: PHILADELPHIA C RIGHT MUN: PHILADELPHIA C

WHEATSHEAF LN (CITY)	0061/1717	00	0000	00	0060/1716	WHEATSHEAF LN (CITY)
BUTLER ST (CITY)	0061/0833	00	0000	00	0060/0830	BUTLER ST (CITY)
(AAR 501340V)#TRKS 01	0061/0491	-----			0060/0496	(AAR 501340V)#TRKS 01
2 0 67047 0 00 0134+23	012499 FT	-----			012997 FT	2 0 67047 0 00 0134+23
CASTOR AV (SR1005 SEG 0050/0000)		00	0000	00		CASTOR AV (SR1005 SEG 0050/0000)
LENGTH(AH 2695 BK 2379)	0061/0000	5		5	0060/0000	LENGTH(AH 2699 BK 2386)
VENANGO ST (CITY)	0051/1556	00	0000	00	0050/1559	VENANGO ST (CITY)
TIOGA ST (CITY)	0051/0780	00	0000	00	0050/0779	TIOGA ST (CITY)
2 0 67047 0 00 0110+39	010120 FT	-----			0050/0256	SIGN: CANTILEVER
ONTARIO ST (CITY)					010611 FT	BMSID 67/2009/0050/0256
LENGTH(AH 2379 BK 0783)	0051/0000	5		5	0050/0000	LENGTH(AH 2386 BK 0777)
0 0 00000 0 00 0000+00	009337 FT				009834 FT	0 0 00000 0 00 0000+00
WESTMORELAND ST (CITY)		00	0000	00		WESTMORELAND ST (CITY)
MFC BEGIN = B		00	0000	00		MFC BEGIN = B
LENGTH(AH 0783 BK 1656)	0043/0000	5		5	0042/0000	LENGTH(AH 0777 BK 1656)
WILLARD ST (CITY)	0040/1365					
					0040/1254	MADISON ST (CITY)
		00	00		0040/0826	ALLEGHENY AV (SR2016 SEG 0100/1202)
007681 FT					008178 FT	2 0 67047 0 00 0086+05
						CLEARFIELD ST (CITY)
		5		5	0040/0000	LENGTH(AH 1656 BK 2339)

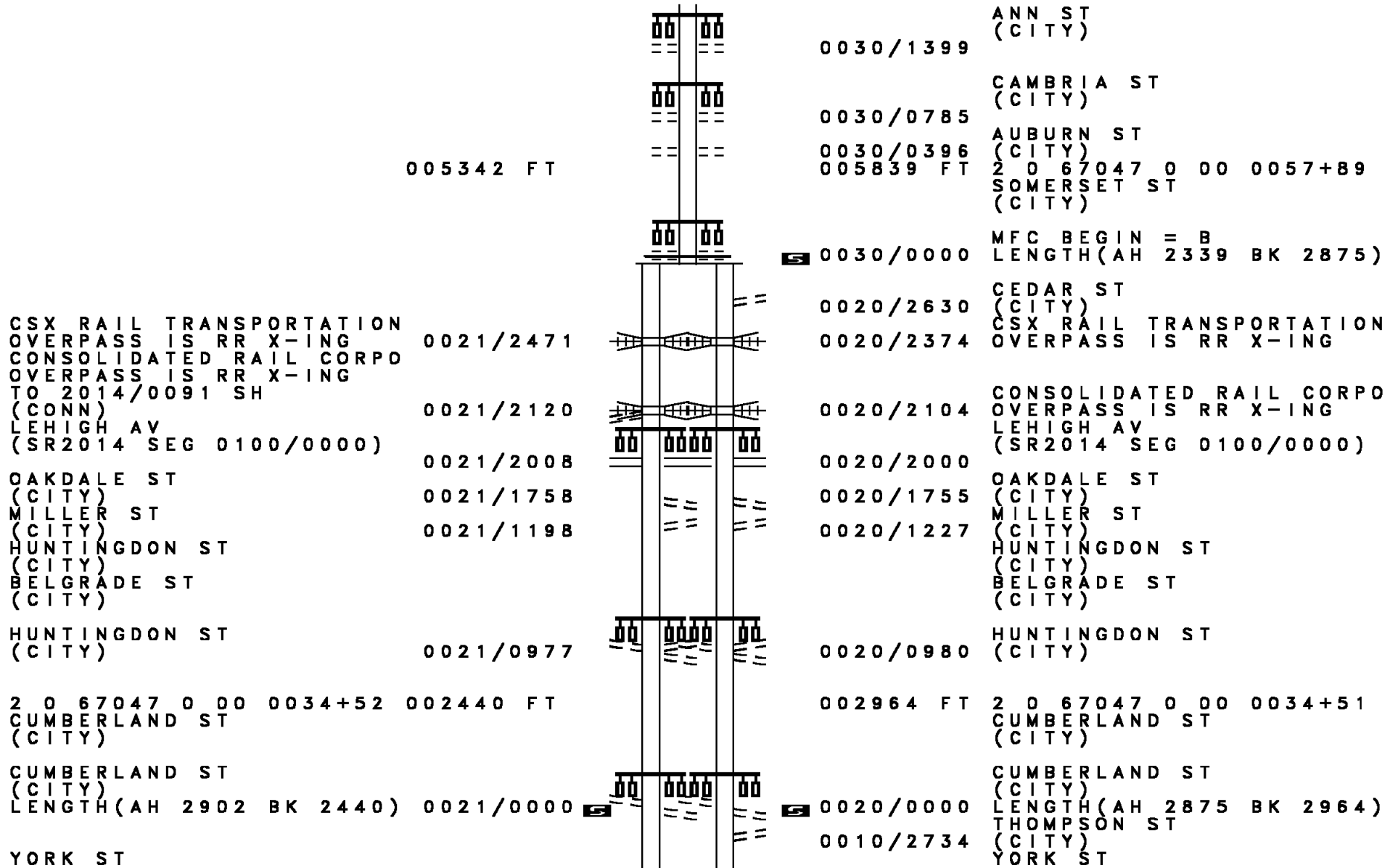
EXTRACT DATE: 12/18/2023
PRINT DATE: 12/20/2023

ROADWAY MANAGEMENT SYSTEM
SLD COUNTY/SR - ANNUAL PRINT

PAGE NUMBER: 244
COUNTY: PHILADELPHIA

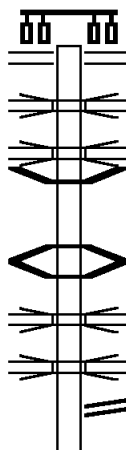
DIR: N TOTAL LEN: 6.114 MI.
LEFT MUN: PHILADELPHIA C

DIST: 06-5 SR: 2009
RIGHT MUN: PHILADELPHIA C



EXTRACT DATE: 12/18/2023 ROADWAY MANAGEMENT SYSTEM PAGE NUMBER: 242
 PRINT DATE: 12/20/2023 SLD COUNTY/SR - ANNUAL PRINT COUNTY: PHILADELPHIA
 DIR: B TOTAL LEN: 3.952 MI. DIST: 06-5 SR: 2008
 LEFT MUN: PHILADELPHIA C RIGHT MUN: PHILADELPHIA C

020821 FT



RAMP RD

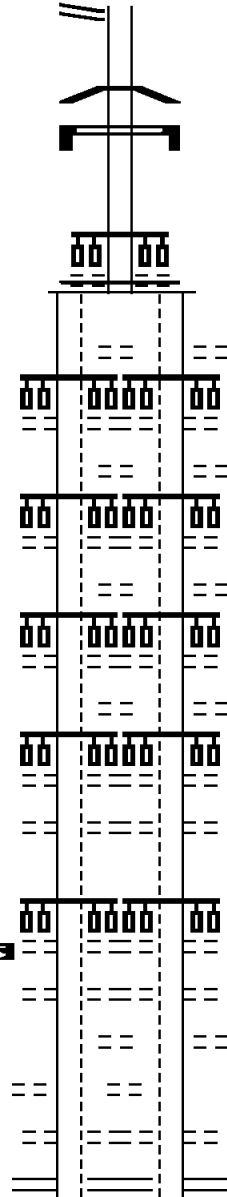
020866 FT RICHMOND ST
 (SR2001 SEG 0140/0702)
 (SR2001 SEG 0141/0706)
 0070/1573
 0070/1490 OP ID RAMP A (NB)
 67/8011/0750/0350
 INTERSTATE 95 (NB)
 0070/1380 OP ID 67/0095/0230/2456
 0070/1133 BMSSEN 67/2008/0070/0676
 20673020000157+75
 ARAMINGO AVE. (NB)
 0070/0676 BMSBG 67/2008/0070/0676
 0070/0476 BMSSEN 67/2008/0070/0251
 ARAMINGO AVENUE (S)
 0070/0400 OP ID 67/2009/0011/0504
 RAMP D (SB)
 0070/0350 OP ID 67/8011/0250/0000
 RAMP C RD
 0070/0310 (SR8011 SEG 0260/0000)

DIR: B TOTAL LEN: 3.952 MI. DIST: 06-5 SR: 2008
 LEFT MUN: PHILADELPHIA C RIGHT MUN: PHILADELPHIA C

(SR8011 SEG 0500/1427) 0070/0260

019248 FT

HEWSON ST (CITY) 0061/1966
 BERKS ST (CITY) 0061/1804
 WILT ST (CITY) 0061/1577
 MONTGOMERY AV (CITY) 0061/1434
 EYRE ST (CITY) 0061/1234
 PALMER ST (CITY) 0061/1029
 EARL ST (CITY) 0061/0721
 COLUMBIA AV (CITY) 0061/0408
 OXFORD ST (CITY) 0061/0206
 2 0 67302 0 00 0131+66 017097 FT
 MARLBOROUGH ST (CITY)
 LENGTH(AH 2151 BK 2600) 0061/0000
 CREASE ST (CITY) 0051/2353
 DAY ST (CITY) 0051/2190
 DAY ST (CITY) 0051/2168
 SHACKAMAXON ST (CITY) 0051/2007
 FRANKFORD AV (SR2007 SEG 0030/0758)



0070/0251
 0070/0242
 019293 FT

5 0070/0000

0060/1962
 0060/1803
 0060/1570
 0060/1435
 0060/1229
 0060/1028
 0060/0709
 0060/0405
 0060/0204
 017145 FT

5 0060/0000

0050/2377
 0050/2218
 0050/2195
 0050/2035

2 0 67302 0 00 0156+61
 NO UNDERPASS INFORMATION
 BMSBG 67/2008/0070/0251
 SIGN: SHAPE OR TUBE
 BMSID 67/2008/0070/0242
 2 0 67302 0 00 0155+65
 SUSQUEHANNA AV
 (CITY)

MFC BEGIN = B
 LENGTH(AH 1573 BK 2148)

HEWSON ST (CITY) 0060/1962
 BERKS ST (CITY) 0060/1803
 WILT ST (CITY) 0060/1570
 MONTGOMERY AV (CITY) 0060/1435
 EYRE ST (CITY) 0060/1229
 PALMER ST (CITY) 0060/1028
 EARL ST (CITY) 0060/0709
 COLUMBIA AV (CITY) 0060/0405
 OXFORD ST (CITY) 0060/0204
 2 0 67302 0 00 0131+66
 MARLBOROUGH ST (CITY)
 LENGTH(AH 2148 BK 2634) 0060/0000
 CREASE ST (CITY) 0050/2377
 DAY ST (CITY) 0050/2218
 DAY ST (CITY) 0050/2195
 SHACKAMAXON ST (CITY) 0050/2035
 FRANKFORD AV (SR2007 SEG 0030/0758)

EXTRACT DATE: 12/18/2023
PRINT DATE: 12/20/2023

ROADWAY MANAGEMENT SYSTEM
SLD COUNTY/SR - ANNUAL PRINT


PAGE NUMBER: 240
COUNTY: PHILADELPHIA

DIR: B TOTAL LEN: 3.952 MI.
LEFT MUN: PHILADELPHIA C

DIST: 06-5 SR: 2008
RIGHT MUN: PHILADELPHIA C

Left Side	Stationing	Diagram	Stationing	Right Side
DUNTON ST (CITY)	0051/1806		0050/1800	DUNTON ST (CITY)
LEOPARD ST (CITY)	0051/1583	==	0050/1593	LEOPARD ST (CITY)
LEE ST (CITY)	0051/1519	==	0050/1532	LEE ST (CITY)
SOUTHEASTERN PENNSYLVAN OVERPASS IS RR X-ING	0051/1427	==	0050/1417	SOUTHEASTERN PENNSYLVAN OVERPASS IS RR X-ING
FRONT ST (CITY)				FRONT ST (CITY)
HOPE ST (CITY)	0051/1288		0050/1288	HOPE ST (CITY)
HOWARD ST (CITY)	0051/1125	==	0050/1122	HOWARD ST (CITY)
MASCHER ST (CITY)	0051/0975	==	0050/0987	MASCHER ST (CITY)
O'NEILL ST (CITY)	0051/0824	==	0050/0838	O'NEILL ST (CITY)
HANCOCK ST (CITY)	0051/0739	==	0050/0754	HANCOCK ST (CITY)
HANCOCK ST (CITY)	0051/0612	==	0050/0627	HANCOCK ST (CITY)
PALETHORP ST (CITY)	0051/0579	==	0050/0593	PALETHORP ST (CITY)
SECOND ST (CITY)	0051/0483		0050/0460	SECOND ST (CITY)
AMERICAN ST (CITY)	0051/0311		0050/0323	AMERICAN ST (CITY)
2 0 67302 0 00 0105+53 014497 FT	0051/0295	==	0050/0300	2 0 67302 0 00 0105+53
GERMANTOWN AV (CITY)			014511 FT	GERMANTOWN AV (CITY)
LENGTH(AH 2600 BK 2896)	0051/0000		0050/0000	LENGTH(AH 2634 BK 2924)
THIRD ST (CITY)				THIRD ST (CITY)
ORIANNA ST (CITY)	0041/2672	==	0040/2669	ORIANNA ST (CITY)
FOURTH ST (CITY)	0041/2431	==	0040/2424	FOURTH ST (CITY)
LEITHGOW ST (CITY)	0041/2232		0040/2219	LEITHGOW ST (CITY)
LAWRENCE ST (CITY)	0041/2078	==	0040/2078	LAWRENCE ST (CITY)
FIFTH ST (CITY)	0041/1943	==	0040/1942	FIFTH ST (CITY)

DIR: B TOTAL LEN: 3.952 MI. DIST: 06-5 SR: 2008
 LEFT MUN: PHILADELPHIA C RIGHT MUN: PHILADELPHIA C

Left Side	Left Segment	Center	Right Segment	Right Side
	0041/1672	00 0000 00	0040/1670	
RANDOLPH ST (CITY)	0041/1435	== == ==	0040/1431	RANDOLPH ST (CITY)
SIXTH ST (CITY)	0041/1241	00 0000 00	0040/1242	SIXTH ST (CITY)
MARSHALL ST (CITY)	0041/1021	== == ==	0040/1012	MARSHALL ST (CITY)
SEVENTH ST (CITY)	0041/0793	00 0000 00	0040/0786	SEVENTH ST (CITY)
FRANKLIN ST (CITY)	0041/0564	00 0000 00	0040/0558	FRANKLIN ST (CITY)
EIGHTH ST (CITY)	0041/0284	00 0000 00	0040/0278	(APRA) PHILA HEALTH SYS EIGHTH ST (CITY)
		==	0040/0147	DARIEN ST (CITY)
2 0 67302 0 00 0076+43 011601 FT			011587 FT	2 0 67302 0 00 0076+43
SOUTHEASTERN PENNSYLVAN OVERPASS IS RR X-ING				SOUTHEASTERN PENNSYLVAN OVERPASS IS RR X-ING
NINTH ST (CITY)	LENGTH(AH 2896 BK 2415) 0041/0000		0040/0000	NINTH ST (CITY)
PERCY ST (CITY)	0031/2253	== == ==	0030/2253	PERCY ST (CITY)
HUTCHINSON ST (CITY)	0031/2139	== == ==	0030/2139	HUTCHINSON ST (CITY)
TENTH ST (CITY)	0031/1951	00 0000 00	0030/1951	TENTH ST (CITY)
ELEVENTH ST (CITY)	0031/1506	00 0000 00	0030/1506	ELEVENTH ST (CITY)
TWELFTH ST (CITY)	0031/1061	00 0000 00	0030/1058	TWELFTH ST (CITY)
THIRTEENTH ST (CITY)	0031/0618	00 0000 00	0030/0613	THIRTEENTH ST (CITY)
WATTS ST (CITY)	0031/0239	== == ==	0030/0237	WATTS ST (CITY)
2 0 67302 0 00 0052+41 009186 FT			009186 FT	2 0 67302 0 00 0052+41
BROAD ST	(SR0611 SEG 0040/0915)			BROAD ST
	(SR0611 SEG 0041/0912)			(SR0611 SEG 0040/0915)
		00 0000 00		(SR0611 SEG 0041/0912)

MFC BEGIN = B

MFC BEGIN = B

EXTRACT DATE: 12/18/2023
PRINT DATE: 12/20/2023


ROADWAY MANAGEMENT SYSTEM
SLD COUNTY/SR - ANNUAL PRINT

PAGE NUMBER: 238
COUNTY: PHILADELPHIA

DIR: B TOTAL LEN: 3.952 MI.
LEFT MUN: PHILADELPHIA C

DIST: 06-5 SR: 2008
RIGHT MUN: PHILADELPHIA C

LENGTH(AH 2415 BK 2718) 0031/0000



0030/0000 LENGTH(AH 2401 BK 2718)

CLEVELAND ST
(CITY) 0020/0748

RIDGE AV
(SR3009 SEG 0030/1480) 0020/0698

006468 FT

S COLLEGE AV
(CITY) 0010/2168

0020/2475 CARLISLE ST

(CITY)
FIFTEENTH ST

(CITY)
0020/2236 (APRA) ST JOSEPH'S HOSP
SIXTEENTH ST

(CITY)
0020/1786 SEVENTEENTH ST

(CITY)
0020/1341 EIGHTEENTH ST

(CITY)
0020/0894

RIDGE AV
(SR3009 SEG 0030/1480)

0020/0698

NINETEENTH ST
(CITY)

0020/0445
006468 FT

2 0 67302 0 00 0025+26
TWENTIETH ST
(CITY)

0020/0000 LENGTH(AH 2718 BK 2542)
NC GIRARD AV

0010/2168

CORINTHIAN AV
(CITY)

0010/2157

0010/0561 TWENTYFOURTH ST
(CITY)

POPLAR ST
(CITY)

0010/0390 RINGGOLD ST
(CITY)

0010/0250 TAYLOR ST
(CITY)

0010/0109 TWENTYFIFTH ST
(SR3043 SEG 0020/1316)

FOR 2008W TO 2008W

DIR: B TOTAL LEN: 3.952 MI. DIST: 06-5 SR: 2008
 LEFT MUN: PHILADELPHIA C RIGHT MUN: PHILADELPHIA C

Stationing / Description	Length / Description	Stationing / Description
(CONN) 0010/0080 003926 FT	003926 FT 2 0 67302 0 00 0000+00 NC POPLAR ST	
FOR SR 2008W TO 2008W (CONN) 0006/1110 WEST COLLEGE AV (CITY) 0006/0747	POPLAR ST (CITY) S 0010/0000 LENGTH(AH 2542 BK 1206)	
TWENTYSIXTH ST (CITY) 0006/0449	NC WEST COLLEGE AV 0006/0747	
002720 FT	0006/0602 BAMBREY ST (CITY) TWENTYSIXTH ST (SR3011 SEG 0015/1790)	
001853 FT	0006/0449 TANEY ST (CITY) 0006/0222 2 0 67030 0 00 0130+60 002720 FT TWENTYSEVENTH ST (CITY)	
TWENTYNINTH ST (SR3011 SEG 0030/0000) 0004/0000	S 0006/0000 LENGTH(AH 1206 BK 0867) TWENTYEIGHTH ST (CITY)	
THIRTYFIRST ST (CITY) 0002/0940	0004/0456 2 0 67030 0 00 0121+92 001853 FT TWENTYNINTH ST (CITY)	
THIRTYTHIRD ST (SR3041 SEG 0010/0000) 0002/0509	S 0004/0000 LENGTH(AH 0867 BK 1853) THIRTIETH ST (CITY)	
2 0 67301 0 00 0083+84 000000 FT	0002/0889 BMS EN 67/2008/0002/0768 0 0 00000 0 00 0000+00 CSX RR	
THIRTYTHIRD ST (SR0013 SEG 0100/0000) 0002/0000	0002/0768 BMSBG 67/2008/0002/0768 POPLAR DR (CITY)	
	0002/0554	
	0002/0509 NC GIRARD AV	
	INTER-BK GIRARD AV 000000 FT (SR0013 SEG 0100/0000) MFC BEGIN = B	
	S 0002/0000 LENGTH(AH 1853 BK 0000)	

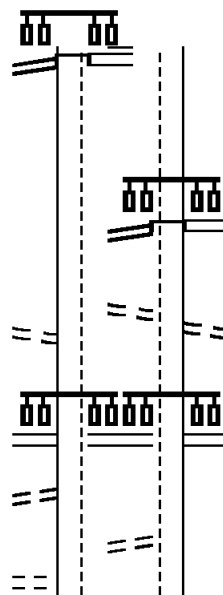
FRANKFORD AV INTER-AHD
 (SR0013 SEG 0205/0000)
 ROBBINS ST
 (SR1024 SEG 0010/0000)

ROBBINS ST
 (SR0013 SEG 0205/0000) 033046 FT
 (SR0013 SEG 0204/0000) 0151/2270

HAWTHORNE ST
 (CITY) 0151/1697
 HARBISON AV
 (SR2009 SEG 0120/0000)
 (SR2009 SEG 0121/0000) 0151/1600

DEVEREAUX AV
 (CITY) 0151/1526

LC FROM DEVEREAUX AV
 (CONN) 0151/1441



033084 FT INTER-AHD
 FRANKFORD AV
 (SR0013 SEG 0204/0000)
 ROBBINS ST
 (SR1024 SEG 0010/0000)

0150/2250 ROBBINS ST
 (SR0013 SEG 0204/0000)
 HAWTHORNE ST
 (CITY)
 FROM 2009/0110 SH
 (CONN) 0150/1685

HARBISON AV
 (SR2009 SEG 0121/0000)
 (SR2009 SEG 0120/0000) 0150/1587

0150/1503 DEVEREAUX AV
 (CITY)

EXTRACT DATE: 12/18/2023
PRINT DATE: 12/20/2023

ROADWAY MANAGEMENT SYSTEM
SLD COUNTY/SR - ANNUAL PRINT

PAGE NUMBER: 234
COUNTY: PHILADELPHIA

DIR: B TOTAL LEN: 6.266 MI.
LEFT MUN: PHILADELPHIA C

DIST: 06-5 SR: 2007
RIGHT MUN: PHILADELPHIA C

Left Side (City/Address)	Left Side Stationing	Diagram	Right Side Stationing	Right Side (City/Address)
(CITY) FRANKFORD HOSPIT WAKELING ST (CITY)	0131/0759	== ==	0130/0763	(CITY) FRANKFORD HOSPIT WAKELING ST (CITY)
ALLENGROVE ST (CITY)	0131/0523	⊕ ⊕ ⊕ ⊕ ⊕ ⊕ ⊕ ⊕ ⊕ ⊕	0130/0524	ALLENGROVE ST (CITY)
2 0 67299 0 00 0259+66 025957 FT HARRISON ST (CITY)	0131/0281	== ==	0130/0282 026015 FT	2 0 67299 0 00 0259+66 HARRISON ST (CITY)
LENGTH(AH 1015 BK 3614) FILLMORE ST (CITY)	0131/0000	⊕ ⊕ ⊕ ⊕ ⊕ ⊕ ⊕ ⊕ ⊕ ⊕	0130/0000	LENGTH(AH 1015 BK 3616) FILLMORE ST (CITY)
FOULKROD ST (CITY)	0121/3371	== ==	0120/3374	FOULKROD ST (CITY)
MARGARET ST (CITY)	0121/3067	⊕ ⊕ ⊕ ⊕ ⊕ ⊕ ⊕ ⊕ ⊕ ⊕	0120/3067	MARGARET ST (CITY)
	0121/2577	⊕ ⊕ ⊕ ⊕ ⊕ ⊕ ⊕ ⊕ ⊕ ⊕	0120/2576	OXFORD AV (CITY)
OXFORD AV (CITY)		⊕ ⊕ ⊕ ⊕ ⊕ ⊕ ⊕ ⊕ ⊕ ⊕	0120/2559	OXFORD AV (CITY)
ARROTT ST (CITY)		⊕ ⊕ ⊕ ⊕ ⊕ ⊕ ⊕ ⊕ ⊕ ⊕		
PAUL ST (CITY)	0121/2564	⊕ ⊕ ⊕ ⊕ ⊕ ⊕ ⊕ ⊕ ⊕ ⊕		PAUL ST (CITY)
MEADOW ST (CITY)	0121/2451	== ==	0120/2427	MEADOW ST (CITY)
OVERINGTON ST (CITY)	0121/2217	== ==	0120/2219	OVERINGTON ST (CITY)
ORTHODOX ST (CITY)	0121/2088	== ==	0120/2089	ORTHODOX ST (CITY)
KINSEY ST (CITY)	0121/1674	⊕ ⊕ ⊕ ⊕ ⊕ ⊕ ⊕ ⊕ ⊕ ⊕	0120/1675	KINSEY ST (CITY)
SELLERS ST (CITY)	0121/1526	⊕ ⊕ ⊕ ⊕ ⊕ ⊕ ⊕ ⊕ ⊕ ⊕	0120/1518	SELLERS ST (CITY)
	0121/1268	⊕ ⊕ ⊕ ⊕ ⊕ ⊕ ⊕ ⊕ ⊕ ⊕	0120/1268	
UNITY ST (CITY)		⊕ ⊕ ⊕ ⊕ ⊕ ⊕ ⊕ ⊕ ⊕ ⊕		UNITY ST (CITY)
UNITY ST (CITY)	0121/0669	== ==	0120/0665	UNITY ST (CITY)
	0121/0623	⊕ ⊕ ⊕ ⊕ ⊕ ⊕ ⊕ ⊕ ⊕ ⊕	0120/0625	

DIR: B TOTAL LEN: 6.266 MI. DIST: 06-5 SR: 2007
 LEFT MUN: PHILADELPHIA C RIGHT MUN: PHILADELPHIA C

BUCKIUS ST (CITY)	0100/0792	==	==	0100/0493	VALETTA ST (CITY)
SEDGLEY AV (CITY)	0100/0344 018115 FT	==	==	018171 FT	2 0 67299 0 00 0181+34
				S 0100/0000	LENGTH(AH 2218 BK 2460)
				0090/2365	BUTLER ST (CITY)
GLENWOOD AV (CITY)	0090/2131	==	==	0090/2131	GLENWOOD AV (CITY)
				0090/1619	CASTOR AV (SR1005 SEG 0050/2210)
PACIFIC ST (CITY)	0090/1378	==	==	0090/1397	ALBRIGHT ST (CITY)
				0090/1236	PICKWICK ST (CITY)
				0090/1091	PACIFIC ST (CITY)
				0090/0946	VICTORIA ST (CITY)
				0090/0784	VENANGO ST (CITY)
				0090/0576	KINGSTON ST (CITY)
				0090/0354	ATLANTIC ST (CITY)
	015655 FT			0090/0184	CLARENCE ST (CITY)
				015711 FT	2 0 67299 0 00 0156+90
				S 0090/0000	TIOGA ST (CITY)
SCHILLER ST (CITY)	0080/2569	==	==	0090/0000	LENGTH(AH 2460 BK 2861)
				0080/2077	ONTARIO ST (CITY)
				0080/1298	WESTMORELAND ST (CITY)

DIR: B TOTAL LEN: 6.266 MI. DIST: 06-5 SR: 2007
 LEFT MUN: PHILADELPHIA C RIGHT MUN: PHILADELPHIA C

Street Name	Segment ID	Length (FT)	Start Station	End Station	Notes
MADISON ST (CITY)	0080/0740				WILLARD ST (CITY)
WISHART ST (CITY)	0080/0189	012794			ALLEGHENY AV (SR2016 SEG 0090/2133)
CLEMENTINE ST (CITY)	0070/2563				012850 FT 2 0 67299 0 00 0128+35 LIPPINCOTT ST (CITY)
ELKHART ST (CITY)	0070/1917				0080/0000 LENGTH (AH 2861 BK 2713) CLEMENTINE ST (CITY)
STELLA ST (CITY)	0070/1602				0070/2584 (CITY)
ORLEANS ST (CITY)	0070/1330				CLEARFIELD ST (CITY)
BIRCH ST (CITY)	0070/1123				0070/2357 (CITY)
					0070/1874 ELKHART ST (CITY)
					ANN ST (CITY)
					0070/1689 (CITY)
					0070/1544 STELLA ST (CITY)
					BELLMORE ST (CITY)
					0070/1412 (CITY)
					0070/1330 (CITY)
					ORLEANS ST (CITY)
					0070/1282 (CITY)
					BIRCH ST (CITY)
					MONMOUTH ST (CITY)
					CAMBRIA ST (CITY)
					0070/0785 (CITY)
					WILLIAM ST (CITY)
					AUBURN ST

DIR: B TOTAL LEN: 6.266 MI. DIST: 06-5 SR: 2007
 LEFT MUN: PHILADELPHIA C RIGHT MUN: PHILADELPHIA C

Street Name	City	Segment ID	Length (FT)	Notes
HART LN	(CITY)	0070/0266	010081	
SILVER ST	(CITY)	0060/2850		
STERNER ST	(CITY)	0060/2716		
CORAL ST	(CITY)	0060/2278		
AMBER ST	(CITY)	0060/1158	006779	
		0070/0392		(CITY)
		0070/0198	010137	RUSH ST (CITY) 2 0 67299 0 00 0101+21 SOMERSET ST (CITY)
		0070/0000		LENGTH(AH 2713 BK 3302)
		0060/2674		TUSCULUM ST (CITY)
		0060/2502		CONSOLIDATED RAIL CORPO OVERPASS IS RR X-ING LEHIGH AV {SR2014 SEG 0090/0000} {SR2014 SEG 0091/0000}
		0060/2278		HUNTINGDON ST (CITY)
		0060/1422		AMBER ST (CITY)
		0060/1158		SERGEANT ST (CITY)
		0060/1011		CUMBERLAND ST (CITY)
		0060/0586		LETTERLY ST (CITY)
		0060/0359		HAGERT ST (CITY)
		0060/0162	006835	(CITY) 2 0 67299 0 00 0075+48 MFC BEGIN = C
		0060/0000		LENGTH(AH 3302 BK 0252)
		0054/0250		FOR SR 2007N TO 2007S (CONN) PHILADELPHIA - FRANKFOR (CITY)
		0054/0220		PHILADELPHIA - FRANKFOR (CITY) TRENTON AV (CITY) TRENTON AV

DIR: B TOTAL LEN: 6.266 MI. DIST: 06-5 SR: 2007
 LEFT MUN: PHILADELPHIA C RIGHT MUN: PHILADELPHIA C

Segment Description	Segment ID	Length (FT)	Start Station	End Station	Notes
(CITY) PHILADELPHIA - FRANKFOR (CITY)	0054/0200				
FOR SR 2007N TO 2007S (CONN) PHILADELPHIA - FRANKFOR (CITY) YORK ST (CITY)	0055/0113				
PHILADELPHIA - FRANKFOR (CITY)	0055/0100				
PHILADELPHIA - FRANKFOR (CITY) FOR SR 2007S TO 2007N (CONN) 0 0 00000 0 00 0000+00 0 06583 FT MFC BEGIN = C LENGTH(AH 0196 BK 1654) TRENTON AV (CITY)	0055/0050 006583 FT 0055/0000 0050/1618				
PHILADELPHIA - FRANKFOR (CITY) FOR SR 2007S TO 2007N (CONN) 0 0 00000 0 00 0000+00 0 06583 FT MFC BEGIN = C LENGTH(AH 0252 BK 1654)	0054/0100 0054/0080 0054/0050 006583 FT 0054/0000 0050/1618				
DAUPHIN ST (SR2012 SEG 0070/1422)	0050/1326				
SUSQUEHANNA AV (CITY)	0050/0900				
NORRIS ST (CITY)	0050/0446				
2 0 67299 0 00 0049+00 BERKS ST (CITY)	004929 FT 0050/0000				
LENGTH(AH 1654 BK 2325) MONTGOMERY AV (CITY) EYRE ST (CITY)	0040/2022 0040/1745 0040/1452				
PALMER ST (CITY)	0040/1452				
(APRA) NEUMANN MEDICAL PALMER ST (CITY)	0040/1419				
COLUMBIA AV					

DIR: B TOTAL LEN: 6.266 MI. DIST: 06-5 SR: 2007
 LEFT MUN: PHILADELPHIA C RIGHT MUN: PHILADELPHIA C

Left Side	Right Side
COLUMBIA AV (CITY) 0040/1090	0040/1218 (CITY)
OXFORD ST (CITY) 0040/0943	OXFORD ST (CITY) 0040/0943
JEFFERSON ST (CITY) 0040/0460	MARLBOROUGH ST (CITY) 0040/0662
2 0 67299 0 00 0023+75 002604 FT MASTER ST (CITY) 0040/0000	CREASE ST (CITY) 0040/0327 BELGRADE ST (CITY) 0040/0227 002604 FT 0040/0000
THOMPSON ST (CITY) 0030/1275	LENGTH(AH 2325 BK 1811) MERCER ST (CITY) 0030/1532 THOMPSON ST (CITY) 0030/1326 SHACKAMAXON ST (CITY) 0030/1275
WILDEY ST (CITY) 0030/0101	GIRARD AV (SR2008 SEG 0051/1806) (SR2008 SEG 0050/1800) 0030/0758 WILDEY ST (CITY) 0030/0311
RICHMOND ST (CITY) 0010/0565	INTERSTATE 95 (SB) OP ID 67/0095/0225/0000 2 0 67299 0 00 0008+78 000793 FT INTERSTATE 95 (NB) OP ID 67/0095/0224/0000 LENGTH(AH 1811 BK 0793) RICHMOND ST (CITY) 0010/0565
LAUREL ST (CITY) 0010/0070 000000 FT	ALLEN ST (CITY) 0010/0300 000000 FT 2 0 67299 0 00 0000+00 NC FRANKFORD AV DELAWARE AV (SR2001 SEG 0121/0907) (SR2001 SEG 0120/0907)
	MFC BEGIN = C 0010/0000 LENGTH(AH 0793 BK 0000)

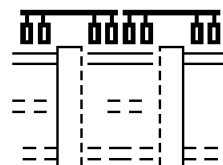
EXTRACT DATE: 12/18/2023 ROADWAY MANAGEMENT SYSTEM PAGE NUMBER: 227
 PRINT DATE: 12/20/2023 SLD COUNTY/SR - ANNUAL PRINT COUNTY: PHILADELPHIA
 DIR: E TOTAL LEN: 2.421 MI. DIST: 06-5 SR: 2006
 LEFT MUN: PHILADELPHIA C RIGHT MUN: PHILADELPHIA C

DELAWARE AV
 (SR2001 SEG 0111/1837)
 (SR2001 SEG 0110/1843)
 COLUMBUS BL
 (SR2001 SEG 0111/1837)
 (SR2001 SEG 0110/1843)

012781 FT

BEACH ST
 (CITY)
 FRONT ST
 (CITY)

0091/2217
 0091/1954



012748 FT

DELAWARE AV
 (SR2001 SEG 0111/1837)
 (SR2001 SEG 0110/1843)
 COLUMBUS BL
 (SR2001 SEG 0110/1843)
 (SR2001 SEG 0111/1837)

0090/2200
 0090/1951

BEACH ST
 (CITY)
 FRONT ST
 (CITY)

EXTRACT DATE: 12/18/2023
PRINT DATE: 12/20/2023

ROADWAY MANAGEMENT SYSTEM
SLD COUNTY/SR - ANNUAL PRINT

PAGE NUMBER: 226
COUNTY: PHILADELPHIA

DIR: E TOTAL LEN: 2.421 MI.
LEFT MUN: PHILADELPHIA C

DIST: 06-5 SR: 2006
RIGHT MUN: PHILADELPHIA C

Stationing (Left)	Stationing (Right)	Street Name
0091/1725	0090/1724	HOPE ST (CITY)
0091/1534	0090/1531	HOPE ST (CITY)
0091/1362	0090/1360	INTERSTATE 95 (NB) OP ID 67/0095/0220/0215 SOUTHEASTERN PENNSYLVAN OVERPASS IS RR X-ING
0091/1310	0090/1306	INTERSTATE 95 (NB) OP ID 67/0095/0221/0209 RAMP NV (WB)
0091/1219	0090/1212	OP ID 67/0095/0221/0209 RAMP NV (WB)
0091/1164	0090/1154	OP ID 67/8009/0510/0827 SECOND ST (CITY)
0091/0995	0090/1002	AMERICAN ST (CITY)
0091/0717	0090/0721	AMERICAN ST (CITY)
0091/0590		BODINE ST (CITY)
0091/0444	0090/0415	THIRD ST (CITY)
0091/0265	010548 FT	THIRD ST (CITY)
0091/0000	0090/0000	2 0 67030 0 00 0262+86 010564 FT FOURTH ST (CITY) LENGTH(AH 2217 BK 2686) LAWRENCE ST (CITY)
0081/2456	0080/2231	FIFTH ST (CITY) FIFTH ST (SR2003 SEG 0074/1250)
0081/2234	0080/2231	SIXTH ST (CITY) SIXTH ST (SR2005 SEG 0071/1814)
0081/1773	0080/1774	SEVENTH ST (CITY)
0081/1316	0080/1320	SEVENTH ST (CITY)
0081/0886		PERTH ST (CITY)
0081/0763	0080/0777	EIGHTH ST (CITY)
		NINTH ST (CITY)

EXTRACT DATE: 12/18/2023
PRINT DATE: 12/20/2023

ROADWAY MANAGEMENT SYSTEM
SLD COUNTY/SR - ANNUAL PRINT

PAGE NUMBER: 225
COUNTY: PHILADELPHIA

DIR: E
LEFT MUN: PHILADELPHIA C

TOTAL LEN: 2.421 MI.

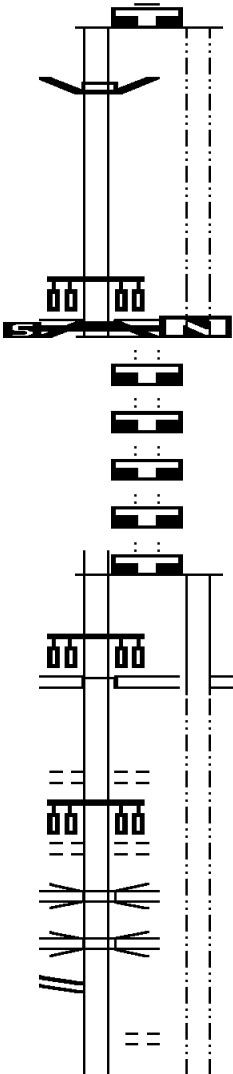
DIST: 06-5
RIGHT MUN: PHILADELPHIA C
SR: 2006

Left Side Description	Left Side Stationing	Right Side Stationing	Right Side Description
SOUTHEASTERN PENNSYLVAN OVERPASS IS RR X-ING PERCY ST (CITY)	0081/0441	0080/0448	SOUTHEASTERN PENNSYLVAN OVERPASS IS RR X-ING
2 0 67030 0 00 0238+26 TENTH ST (CITY)	0081/0346	0080/0322	2 0 67030 0 00 0238+26 TENTH ST (CITY)
LENGTH(AH 2686 BK 2446) ELEVENTH ST (CITY)	0081/0210	0080/0000	LENGTH(AH 2692 BK 2444) ELEVENTH ST (CITY)
RIDGE AV (SR3009 SEG 0020/0000)	0071/1991	0070/1992	RIDGE AV (SR3009 SEG 0020/0000)
RIDGE AV (SR3009 SEG 0020/0000) TWELFTH ST (CITY)	0071/1594	0070/1612	RIDGE AV (SR3009 SEG 0020/0000) TWELFTH ST (CITY)
THIRTEENTH ST (CITY)	0071/1542	0070/1543	THIRTEENTH ST (CITY)
BROAD ST (SR0611 SEG 0030/0515)	0071/1094	0070/1094	FROM 0611/0030 SH (CONN) BROAD ST (SR0611 SEG 0030/0515)
2 0 67030 0 00 0212+91 FIFTEENTH ST (CITY)	0071/0480	0070/0696	2 0 67030 0 00 0212+91 FIFTEENTH ST (CITY)
LENGTH(AH 2446 BK 3684) SIXTEENTH ST (CITY)	0071/0000	0070/0480	LENGTH(AH 2444 BK 3690) SIXTEENTH ST (CITY)
SEVENTEENTH ST (CITY)	0065/3235	0064/3242	SEVENTEENTH ST (CITY)
EIGHTEENTH ST (CITY)	0065/2788	0064/2795	EIGHTEENTH ST (CITY)
NINETEENTH ST (CITY)	0065/2340	0064/2349	NINETEENTH ST (CITY)
TWENTIETH ST (CITY)	0065/1895	0064/1901	TWENTIETH ST (CITY)
TWENTYFIRST ST	0065/1447	0064/1455	TWENTYFIRST ST

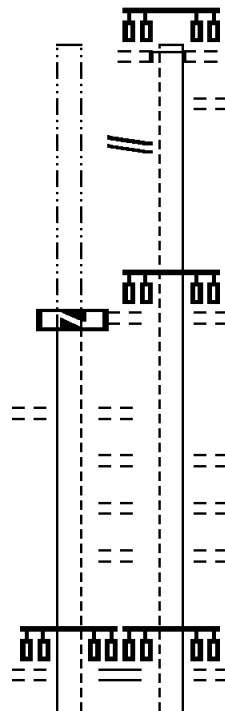
DIR: E TOTAL LEN: 2.421 MI. DIST: 06-5 SR: 2006
 LEFT MUN: PHILADELPHIA C RIGHT MUN: PHILADELPHIA C

Left Side Description	Left Side Stationing	Left Side Length	Right Side Description	Right Side Stationing	Right Side Length
(CITY)			(CITY)		
TWENTYSECOND ST	0065/0906		TWENTYSECOND ST	0064/0915	
(CITY)			(CITY)		
0 0 00000 0 00 0000+00	0065/0456		0 0 00000 0 00 0000+00	0064/0462	
TWENTYTHIRD ST	001748 FT		TWENTYTHIRD ST	001722 FT	
(CITY)			(CITY)		
FOR SR 3007 AND 2006			FOR SR 3007 AND 2006		
(CONN)			(CONN)		
MFC BEGIN = B			MFC BEGIN = B		
LENGTH(AH 3684 BK 1748)	0065/0000		LENGTH(AH 3690 BK 1722)	0064/0000	
PENNSYLVANIA AV			PENNSYLVANIA AV		
(CITY)			(CITY)		
NC SPRING GARDEN ST			NC SPRING GARDEN ST		
SPRING GARDEN ST			SPRING GARDEN ST		
(CITY)	0061/1676		(CITY)	0060/1655	
TUNNEL DR			TUNNEL DR		
(CITY)	0061/1646		(CITY)	0060/1517	
JUDSON ST			JUDSON ST		
(CITY)			(CITY)		
TWENTYFOURTH ST	0061/1462		TWENTYFOURTH ST	0060/1428	
(CITY)	0061/1133		(CITY)	0060/1106	
GREEN ST			GREEN ST		
(CITY)	0061/0972		(CITY)	0060/0865	
TWENTYFIFTH ST			TWENTYFIFTH ST		
(CITY)			(CITY)		
TWENTYFIFTH ST			TWENTYFIFTH ST		
(SR3043 SEG 0010/0068)	0061/0571		(SR3043 SEG 0010/0000)	0060/0575	
			TWENTYFIFTH ST		
			(CITY)		
FAIRMOUNT AV			FAIRMOUNT AV		
(CITY)			(CITY)		
FAIRMOUNT AV			FAIRMOUNT AV		
(CITY)	0061/0227		(CITY)	0060/0140	
2 0 67030 0 00 0185+16	000000 FT		2 0 67030 0 00 0185+16	000000 FT	
NC PENNSYLVANIA AV			NC PENNSYLVANIA AV		
TWENTYSIXTH ST			TWENTYSIXTH ST		
(SR3011 SEG 0012/0000)			(SR3011 SEG 0012/0000)		
PENNSYLVANIA AV			PENNSYLVANIA AV		
(CITY)	INTER-BK		(CITY)	INTER-BK	
MFC BEGIN = C			MFC BEGIN = C		
LENGTH(AH 1748 BK 0000)	0061/0000		LENGTH(AH 1722 BK 0000)	0060/0000	

DIR: E TOTAL LEN: .966 MI. DIST: 06-5 SR: 2005
 LEFT MUN: PHILADELPHIA C RIGHT MUN: PHILADELPHIA C

	005102 FT		000000 FT	
BMSEN 67/2005/0131/0000			7132/0000	LTH AH 003206 BK 000068
SIXTH ST (CITY)	INTER-AHD			
2 0 00000 0 00 0000+00	0131/0068			
ALLEGHENY AV (SR2016 SEG 0060/0912)	005034 FT			
SIXTH ST (CITY)	INTER-BK			
CONSOLIDATED RAIL CO RR				
BMSBG 67/2005/0131/0000			000000 FT	
MFC BEGIN = C			7130/0000	LTH AH 000068 BK 002824
LENGTH(AH 0068 BK 2824)	0131/0000		000000 FT	
	005034 FT		7120/0000	LENGTH(AH 2824 BK 2830)
	005034 FT		000000 FT	
	005034 FT		7110/0000	LENGTH(AH 2830 BK 2242)
	005034 FT		000000 FT	
	005034 FT		7100/0000	LENGTH(AH 2242 BK 3030)
	005034 FT		000000 FT	
	005034 FT		7090/0000	LENGTH(AH 3030 BK 3317)
SIXTH ST (CITY)	INTER-AHD		000000 FT	
SPRING GARDEN ST (SR2006 SEG 0081/1773)			7080/0000	LTH AH 003317 BK 001814
(SR2006 SEG 0080/1774)				
	0071/1814			SPRING GARDEN ST (SR2006 SEG 0081/1773)
			7070/1814	(SR2006 SEG 0080/1774)
WILLOW ST (CITY)	0071/0771			
CALLOWHILL ST (CITY)	0071/0592			
VINE ST EXWY (EB)				
OP ID 67/0676/0014/1840	0071/0452			
RAMP 7NS (EB)				
OP ID 67/8061/0750/0461	0071/0412			
RAMP B6 RD (SR8061 SEG 0500/0507)	0071/0359			
WOOD ST (CITY)	0071/0235			
RAMP BV (WB)				

LTH AH 000445 BK 001486 005395 FT
 7035/0000
 SECOND ST (DNE)
 (CITY)
 SECOND ST
 (CITY)
 STRAWBERRY ST
 (CITY)
 BANK ST
 (CITY)
 BODINE ST
 (CITY)
 THIRD ST
 (CITY)
 THIRD ST (DNE)
 (CITY)
 FOURTH ST (DNE)



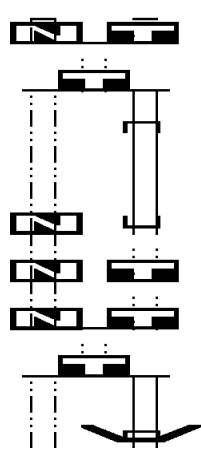
005830 FT
 INTER-AHD RAMP RD
 (SR8007 SEG 0510/0000)
 FRONT ST
 (CITY)
 0034/0445
 0034/0217 LETITIA ST
 (CITY)
 0034/0020 RAMP MARKET ST
 (SR8007 SEG 0760/0941)
 005385 FT 0 0 00000 0 00 0000+00
 SECOND ST (DNE)
 (CITY)
 SECOND ST
 (CITY)
 0034/0000 LENGTH(AH 0445 BK 1476)
 STRAWBERRY ST
 (CITY)
 BANK ST
 (CITY)
 BODINE ST
 (CITY)
 THIRD ST
 (CITY)
 THIRD ST (DNE)
 (CITY)
 0030/1301
 0030/1142
 0030/1054
 0030/0915
 FOURTH ST (DNE)

DIR: E TOTAL LEN: 1.104 MI. DIST: 06-5 SR: 2004
LEFT MUN: PHILADELPHIA C RIGHT MUN: PHILADELPHIA C

(CITY)	(CITY)
FOURTH ST (CITY)	FOURTH ST (CITY)
2 0 67360 0 00 0045+28 0031/0476 FIFTH ST (SR2003 SEG 0060/0561)	2 0 67360 0 00 0045+28 FIFTH ST (SR2003 SEG 0060/0561)
LENGTH(AH 1486 BK 1327) 0031/0000	LENGTH(AH 1476 BK 1321)
SIXTH ST (SR2005 SEG 0061/0562)	SIXTH ST (SR2005 SEG 0061/0562)
SEVENTH ST (CITY)	SEVENTH ST (CITY)
SEVENTH ST (DNE) (CITY)	SEVENTH ST (DNE) (CITY)
2 0 67360 0 00 0032+03 0021/0449 EIGHTH ST (DNE) (CITY)	2 0 67360 0 00 0032+03 EIGHTH ST (DNE) (CITY)
EIGHTH ST (CITY)	EIGHTH ST (CITY)
LENGTH(AH 1327 BK 2582) 0021/0000	LENGTH(AH 1321 BK 2588)
NINTH ST (CITY)	NINTH ST (CITY)
TENTH ST (CITY)	TENTH ST (CITY)
ELEVENTH ST (CITY)	ELEVENTH ST (CITY)
(APRA) PENNA. CONVENTIO TWELFTH ST (CITY)	(APRA) PENNA. CONVENTIO TWELFTH ST (CITY)
THIRTEENTH ST (CITY)	THIRTEENTH ST (CITY)
2 0 67360 0 00 0000+00 000000 FT JUNIPER ST (SR3022 SEG 0010/0118)	2 0 67360 0 00 0000+00 VILLAGE: MARKET ST EAST PENN SQ (SR3022 SEG 0010/0000)
JUNIPER ST (SR3022 SEG 0010/0118)	NC MARKET ST
MFC BEGIN = B	JUNIPER ST (CITY)
LENGTH(AH 2582 BK 0000) 0011/0000	MFC BEGIN = B LENGTH(AH 2588 BK 0000)

EXTRACT DATE: 12/18/2023 ROADWAY MANAGEMENT SYSTEM PAGE NUMBER: 219
 PRINT DATE: 12/20/2023 SLD COUNTY/SR - ANNUAL PRINT COUNTY: PHILADELPHIA
 DIR: B TOTAL LEN: .783 MI. DIST: 06-5 SR: 2003
 LEFT MUN: PHILADELPHIA C RIGHT MUN: PHILADELPHIA C

LTH AH 001807 BK 001007	7161/0000				004133 FT	
	000000 FT				7160/0000	LENGTH(AH 1828 BK 1007)
					004133 FT	
					7154/0000	LENGTH(AH 1007 BK 0145)
					INTER-AHD	FIFTH ST
					0152/0145	(CITY)
					003988 FT	2 0 67 289 0 00 0327+81
					INTER-BK	FIFTH ST
						(CITY)
LTH AH 000145 BK 002555	000000 FT				0152/0000	LENGTH(AH 0145 BK 1408)
	7153/0000				003988 FT	
	000000 FT				7150/0000	LENGTH(AH 1408 BK 1686)
LTH AH 002555 BK 000100	7151/0000				003988 FT	
	000000 FT				7140/0000	LENGTH(AH 1686 BK 1308)
LTH AH 000100 BK 001308	7141/0000				003988 FT	
	000000 FT				7134/0000	LENGTH(AH 1308 BK 0109)
						BMSSEN 67/2003/0132/0000
					INTER-AHD	FIFTH ST
					0132/0109	(CITY)



EXTRACT DATE: 12/18/2023
PRINT DATE: 12/20/2023

ROADWAY MANAGEMENT SYSTEM
SLD COUNTY/SR - ANNUAL PRINT

PAGE NUMBER: 218
COUNTY: PHILADELPHIA

DIR: B TOTAL LEN: .783 MI.
LEFT MUN: PHILADELPHIA C

DIST: 06-5 SR: 2003
RIGHT MUN: PHILADELPHIA C

Segment	Start	End	Length	Notes
LTH AH 000109 BK 000100	000000	7133	7133/0000	INTER-BK FIFTH ST (CITY)
LTH AH 000100 BK 000219	000000	7131	7130/0000	NATIONAL RAILROAD PA RR
LTH AH 000219 BK 000058	000000	7125	7124/0000	BMSBG 67/2003/0132/0000
LTH AH 000058 BK 000100	000000	7123	7120/0000	LENGTH(AH 0109 BK 1424)
LTH AH 000100 BK 000100	000000	7121	7110/0000	LENGTH(AH 1424 BK 0219)
LTH AH 000100 BK 000100	000000	7111	7100/0000	LENGTH(AH 0219 BK 0058)
LTH AH 000100 BK 000100	000000	7101	7090/0000	BMSSEN 67/2003/0122/0000
LTH AH 000100 BK 000100	000000	7091	7080/0000	FIFTH ST (CITY)
LTH AH 000100 BK 000100	000000	7081	7075/0000	FT MILDPOSTED (TONS)
LTH AH 000100 BK 000100	000000	7081	7075/0000	2 0 67289 0 00 0265+71
LTH AH 000100 BK 000100	000000	7081	7075/0000	INTER-BK FIFTH ST (CITY)
LTH AH 000100 BK 000100	000000	7081	7075/0000	AB267467270000000000029
LTH AH 000100 BK 000100	000000	7081	7075/0000	CONSOLIDATED RAIL CO RR
LTH AH 000100 BK 000100	000000	7081	7075/0000	BMSBG 67/2003/0122/0000
LTH AH 000100 BK 000100	000000	7081	7075/0000	MFC BEGIN = C
LTH AH 000100 BK 000100	000000	7081	7075/0000	LENGTH(AH 0058 BK 2561)
LTH AH 000100 BK 000100	000000	7081	7075/0000	LENGTH(AH 2561 BK 2237)
LTH AH 000100 BK 000100	000000	7081	7075/0000	LENGTH(AH 2237 BK 3397)
LTH AH 000100 BK 000100	000000	7081	7075/0000	LENGTH(AH 3397 BK 2460)
LTH AH 000100 BK 000100	000000	7081	7075/0000	LENGTH(AH 2460 BK 3349)
LTH AH 000100 BK 000100	000000	7081	7075/0000	INTER-AHD FIFTH ST (CITY)
LTH AH 000100 BK 000100	000000	7081	7075/0000	SPRING GARDEN ST (SR2006 SEG 0080/2231)
LTH AH 000100 BK 000100	000000	7081	7075/0000	(SR2006 SEG 0081/2234)
LTH AH 000100 BK 000100	000000	7081	7075/0000	LENGTH(AH 3349 BK 1250)
LTH AH 000100 BK 000100	000000	7075	7074/0297	WILLOW ST (CITY)
LTH AH 000100 BK 000100	000000	7075	7074/0297	2 0 67005 0 00 0036+90
LTH AH 000100 BK 000100	000000	7075	7074/0297	CALLOWHILL ST (CITY)
LTH AH 000100 BK 000100	000000	7075	7074/0000	INTER-BK FIFTH ST (CITY)
LTH AH 000100 BK 000100	000000	7075	7074/0000	LTH AH 001250 BK 001532
LTH AH 000100 BK 000100	000000	7075	7074/0000	(APRA) BEN FRANKLIN BR

EXTRACT DATE: 12/18/2023
PRINT DATE: 12/20/2023

ROADWAY MANAGEMENT SYSTEM
SLD COUNTY/SR - ANNUAL PRINT

PAGE NUMBER: 217
COUNTY: PHILADELPHIA

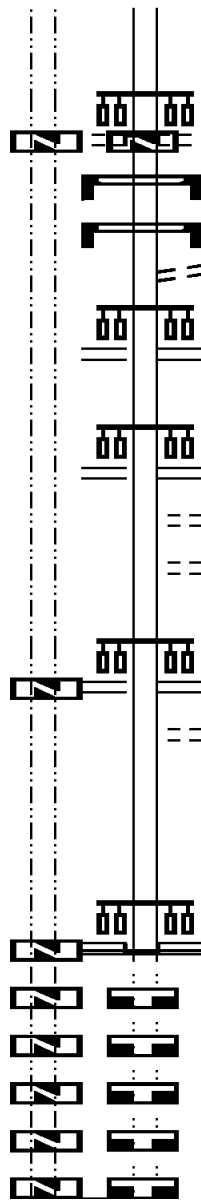
DIR: B TOTAL LEN: .783 MI.
LEFT MUN: PHILADELPHIA C

DIST: 06-5 SR: 2003
RIGHT MUN: PHILADELPHIA C

LTH AH 000100 BK 000100 000000 FT
7067/0000

LTH AH 000100 BK 000100 000000 FT
7061/0000

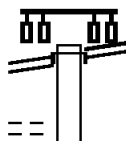
LTH AH 000100 BK 000100 000000 FT
7053/0000
LTH AH 000100 BK 000100 000000 FT
7051/0000
LTH AH 000100 BK 000100 000000 FT
7041/0000
LTH AH 000100 BK 000100 000000 FT
7031/0000
LTH AH 000100 BK 000100 000000 FT
7021/0000
LTH AH 000100 BK 000000 000000 FT
7011/0000



INTER-AHD TO NJ STATE LINE
(STBD)
RACE ST
(CITY)
7066/0000 LTH AH 001532 BK 001989
SIGN: 2 CHORD TRUSS
0060/1930 BMSID 67/2003/0060/1700
SIGN: CANTILEVER
0060/1760 BMSID 67/2003/0060/1600
TUNNEL TO FIFTH ST
(CITY)
ARCH ST
(SR3007 SEG 0010/1935)
0060/1309
MARKET ST
(SR2004 SEG 0030/0000)
(SR2004 SEG 0031/0000)
0060/0561
LUDLOW ST
(CITY)
0060/0379 RANSTEAD ST
(CITY)
0060/0216 2 0 67 005 0 00 0004+51
000582 FT CHESTNUT ST
(SR3008 SEG 0060/0000)
0060/0000 LENGTH(AH 1989 BK 0582)
LIBRARY ST
(CITY)
0052/0292 2 0 67 289 0 00 0120+23
000000 FT NC F I FTH ST
WALNUT ST
(SR3006 SEG 0021/0895)
INTER-BK FIFTH ST
(CITY)
MFC BEGIN = B
0052/0000 LENGTH(AH 0582 BK 1404)
000000 FT
000000 FT
7050/0000 LENGTH(AH 1404 BK 2376)
000000 FT
000000 FT
7040/0000 LENGTH(AH 2376 BK 2794)
000000 FT
000000 FT
7030/0000 LENGTH(AH 2794 BK 2691)
000000 FT
000000 FT
7020/0000 LENGTH(AH 2691 BK 2773)
000000 FT
000000 FT
7010/0000 LENGTH(AH 2773 BK 0000)

EXTRACT DATE: 12/18/2023 ROADWAY MANAGEMENT SYSTEM PAGE NUMBER: 216
 PRINT DATE: 12/20/2023 SLD COUNTY/SR - ANNUAL PRINT COUNTY: PHILADELPHIA
 DIR: B TOTAL LEN: 2.895 MI. DIST: 06-5 SR: 2002
 LEFT MUN: PHILADELPHIA C RIGHT MUN: PHILADELPHIA C

CHRISTOPHER COLUMBUS BL
 (SR2001 SEG 0060/0000)
 (SR2001 SEG 0061/0000) 0060/2493
 DILWORTH ST
 (CITY) 0060/1856



015286 FT
 015236 FT
 INTER-AHD SNYDER AV
 (CITY)
 (SR2001 SEG 0060/0000)
 (SR2001 SEG 0061/0000)
 0060/2493

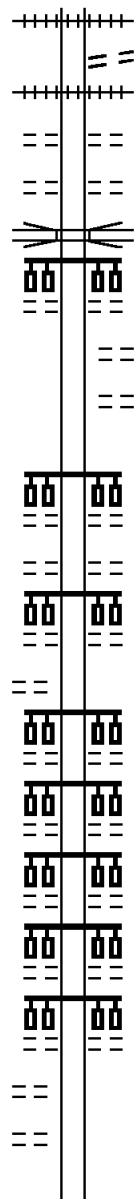
EXTRACT DATE: 12/18/2023
PRINT DATE: 12/20/2023

ROADWAY MANAGEMENT SYSTEM
SLD COUNTY/SR - ANNUAL PRINT

PAGE NUMBER: 215
COUNTY: PHILADELPHIA

DIR: B TOTAL LEN: 2.895 MI.
LEFT MUN: PHILADELPHIA C

DIST: 06-5 SR: 2002
RIGHT MUN: PHILADELPHIA C



0060/1478 (AAR 531015F)#TRKS 03
WECCACOE ST
(CITY)
0060/1309
0060/1107 (AAR 541538M)#TRKS 02
SWANSON ST
(CITY)
0060/1069
(CITY)
WATER ST
0060/0710
(CITY)
INTERSTATE 95 (NB)
OP ID 67/0095/0190/0000
FRONT ST
(CITY)
0060/0448
HOWARD ST
(CITY)
0060/0288
(CITY)
HANCOCK ST
(CITY)
0060/0158
(CITY)
012743 FT 2 0 67372 0 00 0130+30
SECOND ST
(CITY)
S 0060/0000 LENGTH(AH 2493 BK 3248)
PHILIP ST
(CITY)
0050/3075
THIRD ST
(CITY)
0050/2911
FOURTH ST
(CITY)
0050/2236
FIFTH ST
(CITY)
0050/1779
SIXTH ST
(CITY)
0050/1334
SEVENTH ST
(CITY)
0050/0887
EIGHTH ST
(CITY)
0050/0448
NINTH ST

012793 FT

0050/2335

0050/0296
0050/0167
009545 FT

MOYAMENSING AV
(CITY)

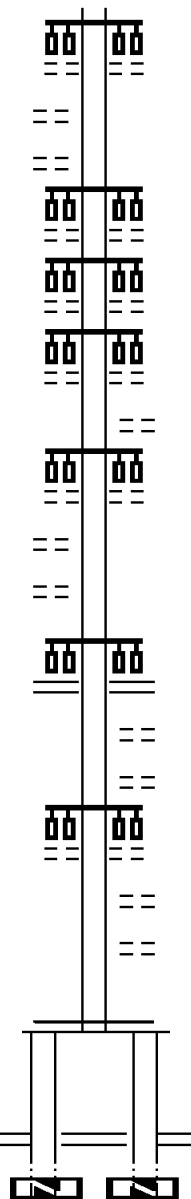
MILDRED ST
(CITY)
DARIEN ST
(CITY)

DIR: B TOTAL LEN: 2.895 MI. DIST: 06-5 SR: 2002
 LEFT MUN: PHILADELPHIA C RIGHT MUN: PHILADELPHIA C

PERCY ST (CITY) 0040/3002
 HUTCHINSON ST (CITY) 0040/2870

JUNIPER ST (CITY) 0040/1127
 WATTS ST (CITY) 0040/0998

0 0 00000 0 00 0000+00 006315 FT
 PASSYUNK AV (SR3019 SEG 0110/1079)
 LTH AH 000060 BK 000100 0039/0000
 006315 FT
 LTH AH 000100 BK 000180 7037/0000



(CITY)
 S 0050/0000 LENGTH(AH 3248 BK 3170)
 TENTH ST (CITY) 0040/2712
 ELEVENTH ST (CITY) 0040/2268
 TWELFTH ST (CITY) 0040/1821
 ISEMINGER ST (CITY) 0040/1588
 THIRTEENTH ST (CITY) 0040/1375
 BROAD ST (SR0291 SEG 0151/0000) (SR0291 SEG 0150/0000) 0040/0780
 ROSEWOOD ST (CITY) 0040/0578
 CARLISLE ST (CITY) 0040/0453
 FIFTEENTH ST (CITY) 0040/0304
 HICKS ST (CITY) 0040/0135
 MOLE ST (CITY) 0040/0008
 006325 FT 2 0 67372 0 00 0074+10
 MFC BEGIN = C
 S 0040/0000 LENGTH(AH 3170 BK 0130) 006195 FT
 0 0 00000 0 00 0000+00
 PASSYUNK AV (SR3019 SEG 0110/0965)
 LTH AH 000130 BK 000100 0038/0000
 006195 FT
 7036/0000 LTH AH 000100 BK 000060

DIR: B TOTAL LEN: 2.895 MI. DIST: 06-5 SR: 2002
 LEFT MUN: PHILADELPHIA C RIGHT MUN: PHILADELPHIA C

CROSKEY ST (CITY) 0020/0771
 HEMBERGER ST (CITY) 0020/0630

BONSALL ST (CITY) 0020/0312
 BUCKNELL ST (CITY) 0020/0168
 002677 FT

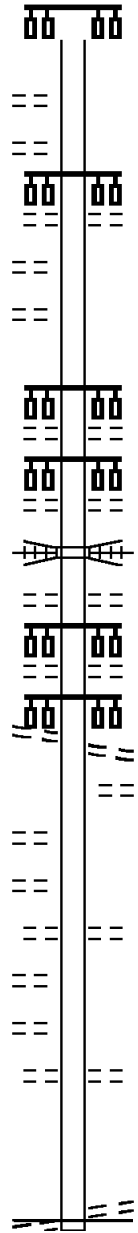
POINT BREEZE AV (CITY) 0010/1600

TWENTYSEVENTH ST (CITY) 0010/1261
 ETTING ST (CITY) 0010/1037

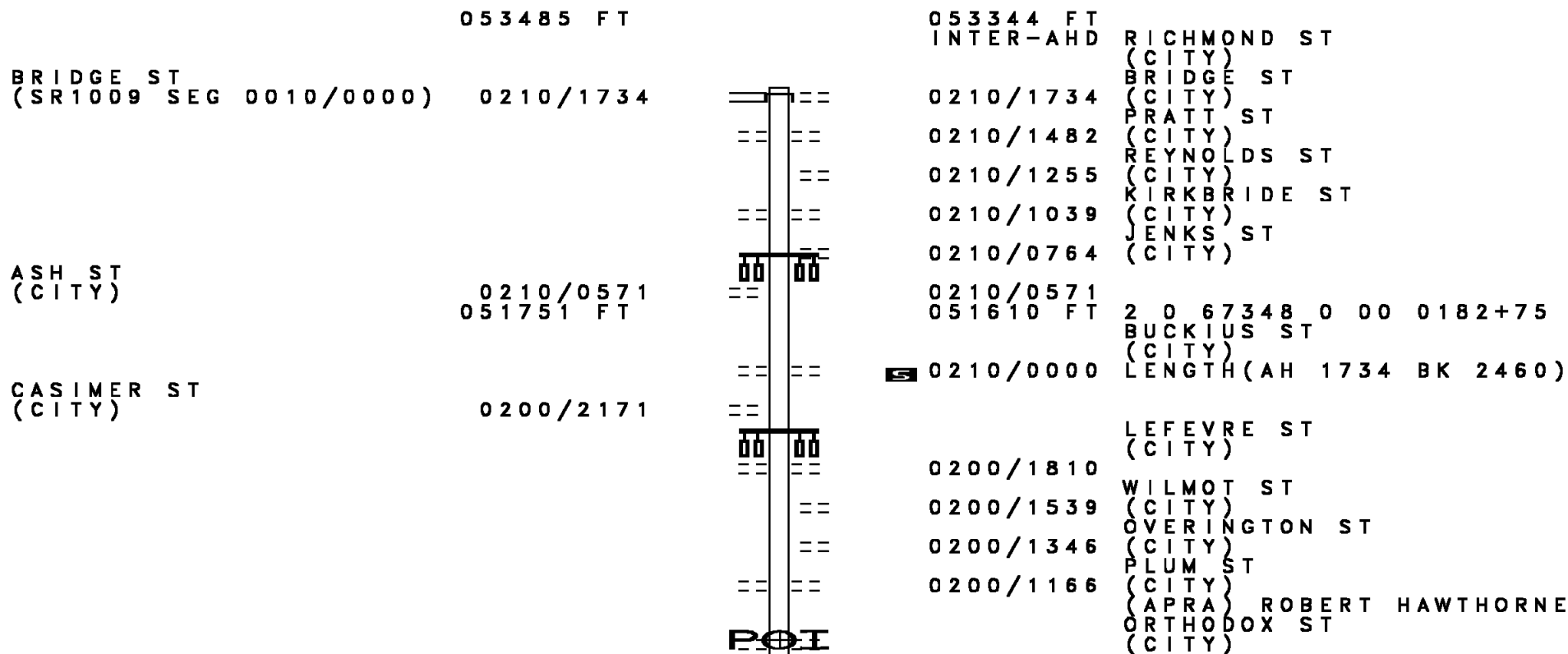
UNKNOWN AL (CITY) 0010/0699
 NEWKIRK ST (CITY) 0010/0594

000000 FT

VARE AV (CITY) 0010/0000



0020/0938
 TWENTYTHIRD ST (CITY) 0020/0467
 002677 FT 2 0 67372 0 00 0027+64
 NB TWENTYFOURTH ST (CITY)
 0020/0000 LENGTH(AH 2378 BK 2677)
 SB TWENTYFOURTH ST (CITY)
 0010/2589
 0010/2164 CSX RAIL TRANSPORTATION
 OVERPASS IS RR X-ING
 TWENTYFIFTH ST (CITY)
 0010/2132 TWENTYSIXTH ST (CITY)
 0010/1714
 POINT BREEZE AV (CITY) 0010/1600
 LC TO POINT BREEZE AV (CONN) 0010/1480
 TWENTYEIGHTH ST (CITY) 0010/0812
 TWENTYNINTH ST (CITY) 0010/0365
 000000 FT 2 0 67372 0 00 0000+00
 VARE AV (CITY)
 NC SNYDER AV
 MFC BEGIN = C
 0010/0000 LENGTH(AH 2677 BK 0000)



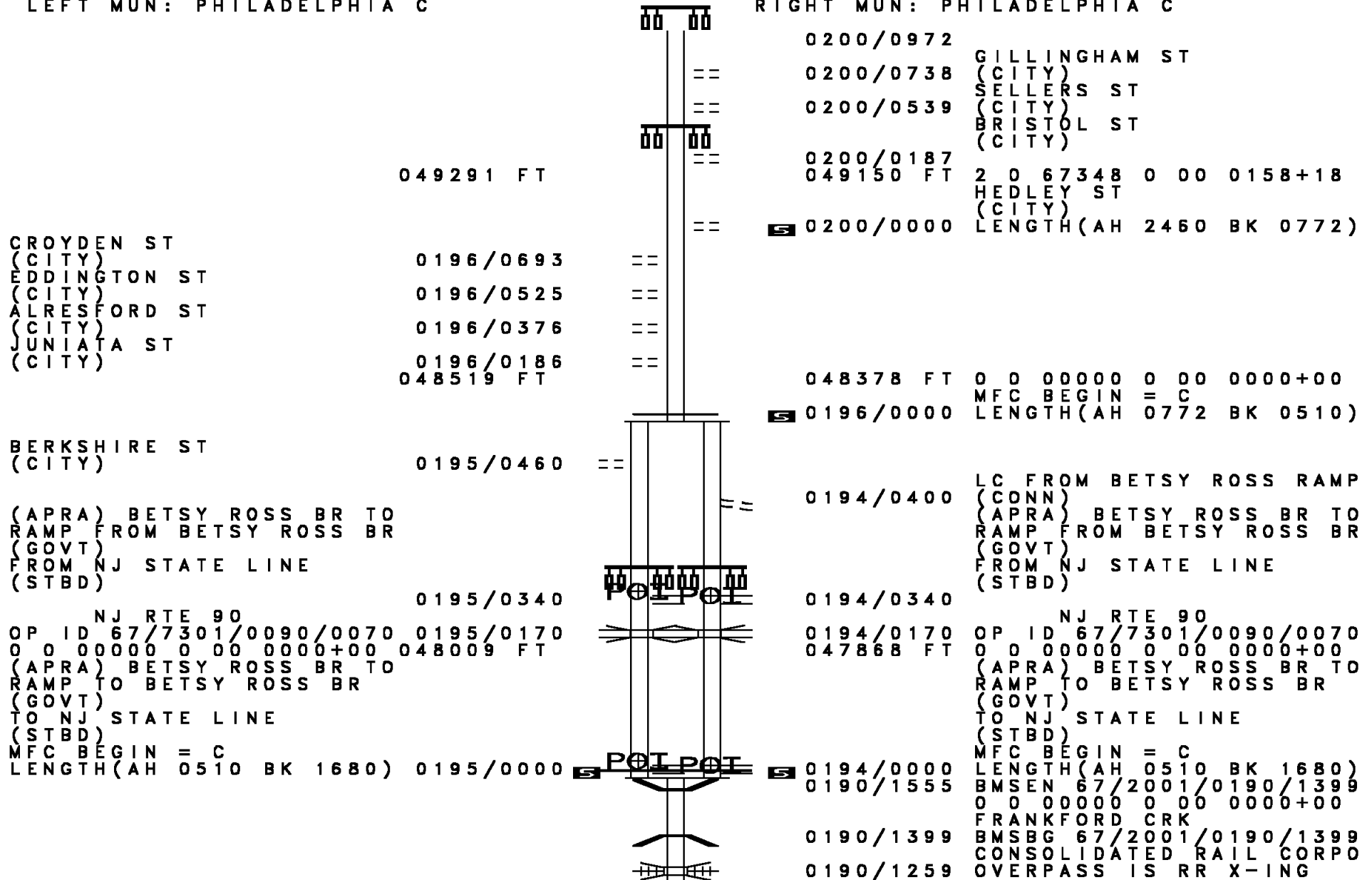
EXTRACT DATE: 12/18/2023
PRINT DATE: 12/20/2023

ROADWAY MANAGEMENT SYSTEM
SLD COUNTY/SR - ANNUAL PRINT

PAGE NUMBER: 210
COUNTY: PHILADELPHIA

DIR: N TOTAL LEN: 10.130 MI.
LEFT MUN: PHILADELPHIA C

DIST: 06-5 SR: 2001
RIGHT MUN: PHILADELPHIA C



0200/0972 GILLINGHAM ST
0200/0738 (CITY)
0200/0539 SELLERS ST
BRISTOL ST
(CITY)
0200/0187
049150 FT 2 0 67348 0 00 0158+18
HEDLEY ST
(CITY)
S 0200/0000 LENGTH(AH 2460 BK 0772)

CROYDEN ST
(CITY) 0196/0693
EDDINGTON ST
(CITY) 0196/0525
ALRESFORD ST
(CITY) 0196/0376
JUNIATA ST
(CITY) 0196/0186
048519 FT

048378 FT 0 0 00000 0 00 0000+00
MFC BEGIN = C
S 0196/0000 LENGTH(AH 0772 BK 0510)

BERKSHIRE ST
(CITY) 0195/0460

0194/0400 LC FROM BETSY ROSS RAMP
(CONN)
(APRA) BETSY ROSS BR TO
RAMP FROM BETSY ROSS BR
(GOVT)
FROM NJ STATE LINE
(STBD)

(APRA) BETSY ROSS BR TO
RAMP FROM BETSY ROSS BR
(GOVT)
FROM NJ STATE LINE
(STBD) 0195/0340

0194/0340 NJ RTE 90
0194/0170 OP ID 67/7301/0090/0070
047868 FT 0 0 00000 0 00 0000+00
(APRA) BETSY ROSS BR TO
RAMP TO BETSY ROSS BR
(GOVT)
TO NJ STATE LINE
(STBD)

NJ RTE 90
OP ID 67/7301/0090/0070 0195/0170
0 0 00000 0 00 0000+00 048009 FT
(APRA) BETSY ROSS BR TO
RAMP TO BETSY ROSS BR
(GOVT)
TO NJ STATE LINE
(STBD)
MFC BEGIN = C
LENGTH(AH 0510 BK 1680) 0195/0000

S 0194/0000 MFC BEGIN = C
0190/1555 LENGTH(AH 0510 BK 1680)
BMSBN 67/2001/0190/1399
0 0 00000 0 00 0000+00
FRANKFORD CRK
0190/1399 BMSBG 67/2001/0190/1399
CONSOLIDATED RAIL CORPO
0190/1259 OVERPASS IS RR X-ING

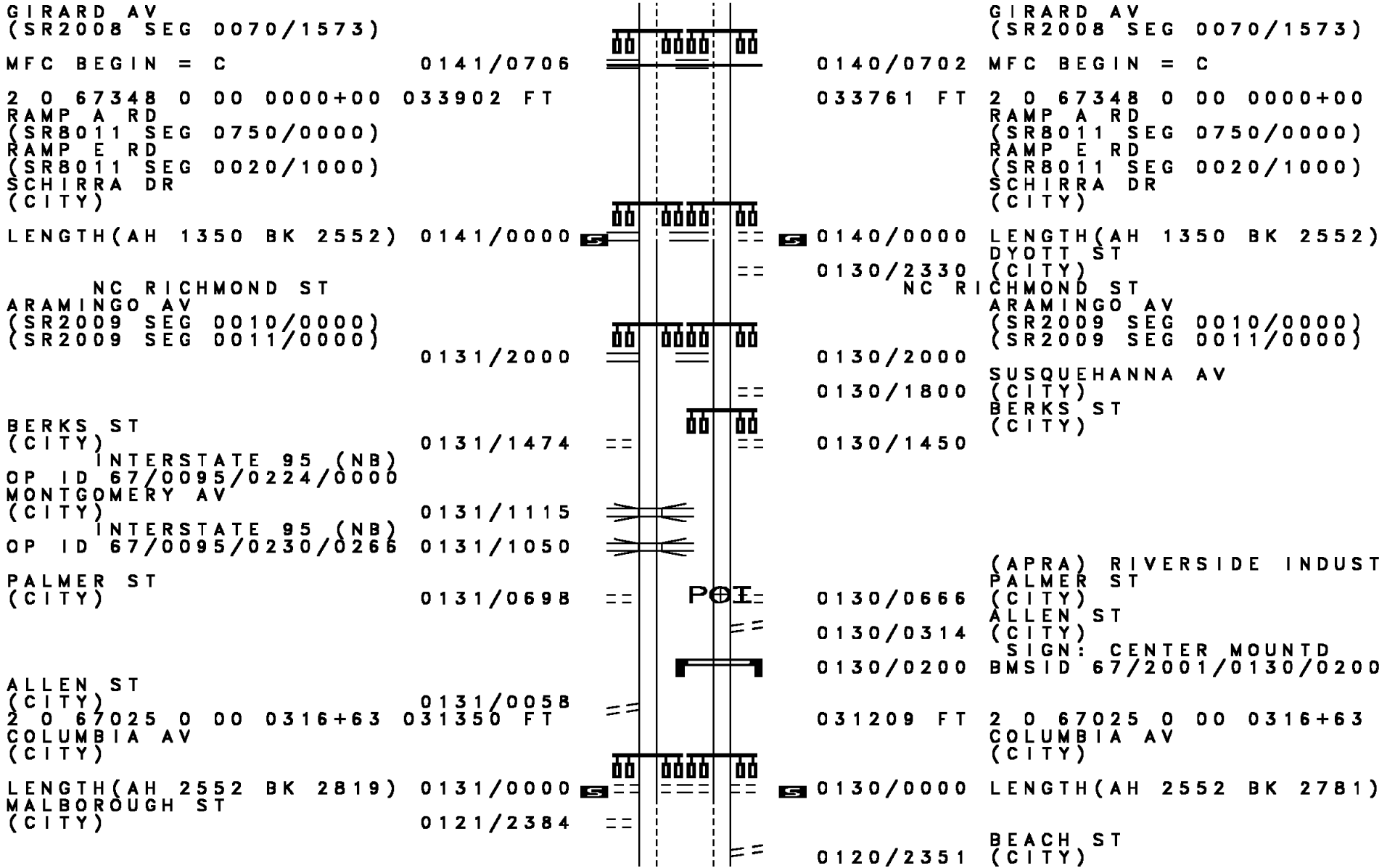
DIR: N TOTAL LEN: 10.130 MI. DIST: 06-5 SR: 2001
 LEFT MUN: PHILADELPHIA C RIGHT MUN: PHILADELPHIA C

		==	0190/1160	LEWIS ST (CITY)
LUZERNE ST (CITY)	0190/0680	==		
2 0 67348 0 00 0128+54 046329 FT			046188 FT	
WHEATSHEAF LN (CITY)	0190/0000	==	5 0190/0000	LENGTH(AH 1680 BK 3096) 95NB OFFRAMP A (NB)
		==	0180/2814	OP ID 67/8017/0010/2337
		==	0180/2549	INTERSTATE 95 (NB) OP ID 67/0095/0254/1091
BUTLER ST (CITY)	0180/2443	==		
		==	0180/1601	CASTOR AV (SR1005 SEG 0040/0000)
PICKWICK ST (CITY)	0180/1271	==		
		==	0180/1177	PACIFIC ST (CITY)
PACIFIC ST (CITY)	0180/1113	==		
		==	0180/0972	VICTORIA ST (CITY)
		==	0180/0773	VENANGO ST (CITY)
		==	0180/0578	KINGSTON ST (CITY)
043233 FT		==	043092 FT	2 0 67348 0 00 0097+56
		==	5 0180/0000	TIOGA ST (CITY) LENGTH(AH 3096 BK 2392)
		==	0170/2047	SCHILLER ST (CITY)
SCHILLER ST (CITY)	0170/1933	==		
		==	0170/1605	ONTARIO ST (CITY)
		==	0170/1210	WENSLEY ST (CITY)
WESTMORELAND ST (CITY)	0170/0829	==	0170/0829	(AAR 501369T)#TRKS 01
		==	0170/0809	WESTMORELAND ST (CITY)

DIR: N TOTAL LEN: 10.130 MI. DIST: 06-5 SR: 2001
 LEFT MUN: PHILADELPHIA C RIGHT MUN: PHILADELPHIA C

MADISON ST (CITY)	0170/0432 040841 FT	==	040700 FT	2 0 67348 0 00 0073+72 ALLEGHENY AV (SR2016 SEG 0110/1458)
		==	5 0170/0000	LENGTH(AH 2392 BK 3146) WISHART ST
CLEMENTINE ST (CITY)	0160/2607	==	0160/2900	(CITY)
		==		CLEARFIELD ST (CITY)
		==	0160/2320	
		==	0160/1913	ELKHART ST (CITY)
		==		INDIANA AV (CITY)
		==	0160/1613	
		==	0160/1120	ANN ST (CITY)
		==		INTERSTATE 95 (NB)
		==	0160/0747	OP ID 67/0095/0240/0631 CAMBRIA ST
		==	0160/0596	(CITY)
2 0 67348 0 00 0041+71	037695 FT	==	037554 FT	
SOMERSET ST (CITY)	0160/0000	==	5 0160/0000	LENGTH(AH 3146 BK 2443) CONSOLIDATED RAIL CORPO
		==	0150/2300	OVERPASS IS RR X-ING
		==	0150/2200	CONSOLIDATED RAIL CORPO OVERPASS IS RR X-ING
		==	0150/2120	MAINTENANCE BRIDGE OP ID 67/2001/0150/2054
		==	0150/1930	CONSOLIDATED RAIL CORPO OVERPASS IS RR X-ING
LEHIGH AV (SR2014 SEG 0100/2152)	0150/1619	==	0150/1619	
	035252 FT	==	035111 FT	2 0 67348 0 00 0017+60 CUMBERLAND ST (CITY)
		==	5 0150/0000	MFC BEGIN = C LENGTH(AH 2443 BK 1350)
(AAR 531004T)#TRKS 02	0141/0868	+++++		

DIR: N TOTAL LEN: 10.130 MI. DIST: 06-5 SR: 2001
 LEFT MUN: PHILADELPHIA C RIGHT MUN: PHILADELPHIA C



DIR: N TOTAL LEN: 10.130 MI. DIST: 06-5 SR: 2001
 LEFT MUN: PHILADELPHIA C RIGHT MUN: PHILADELPHIA C

Left Side Description	Left Side Stationing	Left Side Markings	Right Side Stationing	Right Side Description
SUGAR HOUSE DR (PRDR)		00 0000 00		SUGAR HOUSE DR (PRDR)
SHACKAMAXON ST (CITY)	0121/1950	==	0120/1950	
COOPER ST (CITY)	0121/1824	==		
LAUREL ST (CITY)	0121/1207	==		
SUGAR HOUSE CASINO RD (PRDR)	0121/1007	==		
FRANKFORD AV (SR2007 SEG 0010/0000)	0121/0958	00 0000 00	0120/0957	SUGAR HOUSE CASINO RD (PRDR)
	0121/0907	00 0000 00	0120/0907	FRANKFORD AV (SR2007 SEG 0010/0000)
2 0 67025 0 00 0288+62 028531 FT			0120/0470	ELLEN ST (CITY)
POPLAR ST (CITY)			028428 FT	2 0 67025 0 00 0288+62
LENGTH(AH 2819 BK 2755)	0121/0000	5 ==	0120/0000	POPLAR ST (CITY)
PENN ST (CITY)		00 0000 00		LENGTH(AH 2781 BK 2711)
FAIRMOUNT ST (CITY)	0111/2454	==	0110/2443	PENN ST (CITY)
NC DELAWARE AV	0111/2146	==		
SPRING GARDEN ST (SR2006 SEG 0091/2217) (SR2006 SEG 0090/2200)		00 0000 00		NC DELAWARE AV
	0111/1837	==	0110/1843	SPRING GARDEN ST (SR2006 SEG 0091/2217) (SR2006 SEG 0090/2200)
NOBLE ST (CITY)	0111/1413	==	0110/1388	NOBLE ST (CITY)
CALLOWHILL ST (CITY)	0111/0549	00 0000 00	0110/0542	CALLOWHILL ST (CITY)
		+++++	0110/0387	(AAR 541543J)#TRKS 02
SIGN: CANTILEVER				
BMSID 67/2001/0111/0160	0111/0160			
2 0 67025 0 00 0261+26 025776 FT			025717 FT	2 0 67025 0 00 0262+55
VINE ST (CITY)				VINE ST (CITY)
LENGTH(AH 2755 BK 2733)	0111/0000	5 ==	0110/0000	LENGTH(AH 2711 BK 2730)
SIGN: CANTILEVER				
BMSID 67/2001/0101/2429	0101/2429			
SUMMER ST (CITY)	0101/2324	==	0100/2322	SUMMER ST (CITY)
RAMP DELAWARE AV TO 95N				RAMP DELAWARE AV TO 95N

DIR: N TOTAL LEN: 10.130 MI. DIST: 06-5 SR: 2001
LEFT MUN: PHILADELPHIA C RIGHT MUN: PHILADELPHIA C

Segment	Station	Station	Segment
(SR8009 SEG 0030/0000)	0101/2315	0100/2308	(SR8009 SEG 0030/0000)
			SIGN: CANTILEVER
		0100/2230	BMSID 67/2001/0100/2230
OP ID 1676;US30;PA			1676;US30;PA
RACE ST	0101/2181	0100/2178	OP ID 67/7301/0676/0000
(CITY)			RACE ST
			(CITY)
	0101/2047	0100/2024	
			SIGN: CANTILEVER
		0100/1685	BMSID 67/2001/0100/1685
		0100/1463	(AAR 541535S)#TRKS 01
		0100/0861	(AAR 541534K)#TRKS 03
PENNS LANDING ENT 3			PENNS LANDING ENT 3
(CITY)			(CITY)
	0101/0719	0100/0720	
			MARKET ST (WB)
OP ID MARKET ST (WB)	0101/0663	0100/0663	OP ID 67/8007/0760/0000
2 0 67025 0 00 0234+05 023043 FT			2 0 67025 0 00 0233+57
CHESTNUT ST (EB)			CHESTNUT ST (EB)
OP ID 67/3008/0060/2170			OP ID 67/3008/0060/2170
LENGTH(AH 2733 BK 2391)	0101/0000	0100/0000	LENGTH(AH 2730 BK 2365)
SIGN: CANTILEVER			
BMSID 67/2001/0091/2191	0091/2191		
WALNUT PZ			WALNUT PZ
(CITY)			(CITY)
	0091/1833	0090/1829	
			PED WALK
OP ID PED WALK	0091/1809	0090/1803	OP ID 67/0095/0210/0442
67/0095/0210/0442			WALNUT PZ
			(CITY)
		0090/1792	
WALNUT PZ			DOCK ST
(CITY)			(CITY)
DOCK ST	0091/1770	0090/1307	DOCK ST
(CITY)			(CITY)
	0091/1322	0090/0946	SPRUCE ST
SPRUCE ST			(CITY)
(CITY)			
	0091/0969		
SIGN: CANTILEVER			
BMSID 67/2001/0091/0700	0091/0700		
SIGN: CANTILEVER			
BMSID 67/2001/0091/0084	0091/0084	020622 FT	2 0 67025 0 00 0205+25
2 0 67025 0 00 0210+36 020652 FT			RAMP DELAWARE AV TO 95N
RAMP DELAWARE AV TO 95N			(SR8009 SEG 0010/0000)
(SR8009 SEG 0010/0000)			LOMBARD CR
LOMBARD CR			

EXTRACT DATE: 12/18/2023
PRINT DATE: 12/20/2023

ROADWAY MANAGEMENT SYSTEM
SLD COUNTY/SR - ANNUAL PRINT

PAGE NUMBER: 204
COUNTY: PHILADELPHIA

DIR: N TOTAL LEN: 10.130 MI.
LEFT MUN: PHILADELPHIA C

DIST: 06-5 SR: 2001
RIGHT MUN: PHILADELPHIA C

(PRDR)

LENGTH(AH 2391 BK 3067) 0091/0000

SIGN: CANTILEVER
BMSID 67/2001/0081/2085 0081/2085
RAMP TO I-95N
(SR8007 SEG 0750/0000)

(APRA) PENNS LANDING EN
RAMP FROM I-95S
(SR8007 SEG 0500/0975)
PRIVATE DR
(CITY)

(AAR 541526T)#TRKS 01 0081/1570
CATHARINE ST
(CITY) 0081/1355
QUEEN ST
(CITY) 0081/1096

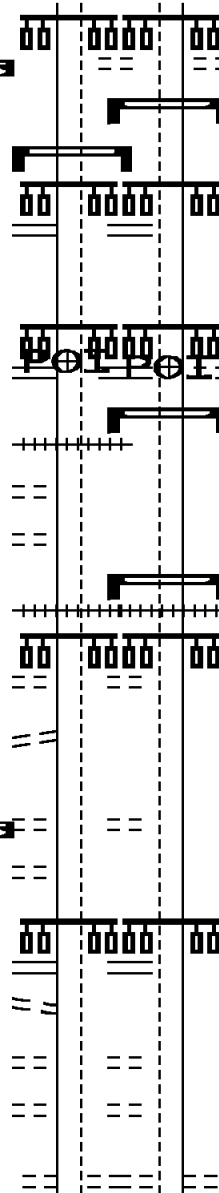
(AAR 541522R)#TRKS 01 0081/0947
CHRISTIAN ST
(CITY)

LC TO WASHINGTON AV
(CONN) 0081/0120
2 0 67025 0 00 0178+74 017585 FT
WASHINGTON AV
(CITY)

LENGTH(AH 3067 BK 2202) 0081/0000
LC FROM WASHINGTON AV
(CONN) 0071/2119

RAMP EX16 95N-DELAWARE
(SR8007 SEG 0010/1023) 0071/1392
FROM 8007/0010 SH
(CONN) 0071/1322

REED ST
(CITY) 0071/0932
DICKINSON ST
(CITY) 0071/0453
2 0 67025 0 00 0157+18 015383 FT
TASKER ST
(CITY)



(PRDR)

0090/0000 LENGTH(AH 2365 BK 3085)
0080/2622 SIGN: CANTILEVER
BMSID 67/2001/0080/2622

0080/2013 RAMP TO I-95N
(SR8007 SEG 0750/0000)

(APRA) PENNS LANDING EN
RAMP FROM I-95S
(SR8007 SEG 0500/0975)
PRIVATE DR
(CITY)

0080/1958 SIGN: CANTILEVER
0080/1669 BMSID 67/2001/0080/1669

0080/1000 SIGN: CANTILEVER
0080/0978 BMSID 67/2001/0080/1000
(AAR 541517U)#TRKS 02
CHRISTIAN ST
(CITY)

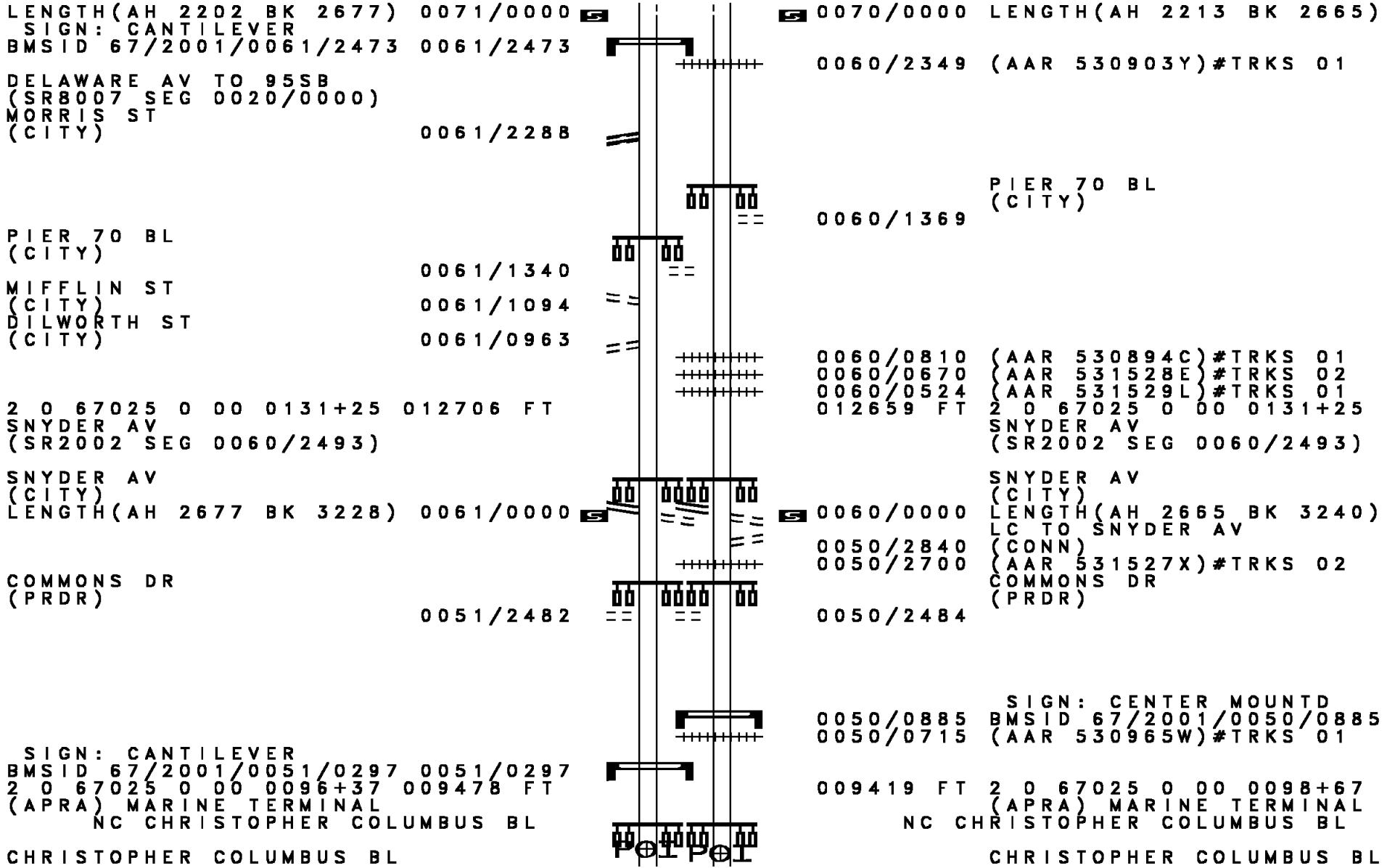
0080/0601
017537 FT 2 0 67025 0 00 0178+34
WASHINGTON AV
(CITY)

0080/0000 LENGTH(AH 3085 BK 2213)

0070/1396 RAMP EX16 95N-DELAWARE
(SR8007 SEG 0010/1023)

0070/0902 REED ST
(CITY)
0070/0454 DICKINSON ST
(CITY)
015324 FT 2 0 67025 0 00 0157+18
TASKER ST
(CITY)

DIR: N TOTAL LEN: 10.130 MI. DIST: 06-5 SR: 2001
LEFT MUN: PHILADELPHIA C RIGHT MUN: PHILADELPHIA C



LENGTH(AH 2202 BK 2677) 0071/0000
SIGN: CANTILEVER
BMSID 67/2001/0061/2473 0061/2473

PIER 70 BL (CITY) 0061/1340
MIFFLIN ST (CITY) 0061/1094
DILWORTH ST (CITY) 0061/0963

2 0 67025 0 00 0131+25 012706 FT
SNYDER AV (SR2002 SEG 0060/2493)

SNYDER AV (CITY) 0061/0000
LENGTH(AH 2677 BK 3228)

COMMONS DR (PRDR) 0051/2482

SIGN: CANTILEVER
BMSID 67/2001/0051/0297 0051/0297
2 0 67025 0 00 0096+37 009478 FT
(APRA) MARINE TERMINAL
NC CHRISTOPHER COLUMBUS BL

CHRISTOPHER COLUMBUS BL

0070/0000 LENGTH(AH 2213 BK 2665)
0060/2349 (AAR 530903Y)#TRKS 01

PIER 70 BL (CITY) 0060/1369

0060/0810 (AAR 530894C)#TRKS 01
0060/0670 (AAR 531528E)#TRKS 02
0060/0524 (AAR 531529L)#TRKS 01
012659 FT 2 0 67025 0 00 0131+25
SNYDER AV (SR2002 SEG 0060/2493)

0060/0000 LENGTH(AH 2665 BK 3240)
LC TO SNYDER AV
0050/2840 (CONN)
0050/2700 (AAR 531527X)#TRKS 02
COMMONS DR (PRDR) 0050/2484

SIGN: CENTER MOUNTD
0050/0885 BMSID 67/2001/0050/0885
0050/0715 (AAR 530965W)#TRKS 01

009419 FT 2 0 67025 0 00 0098+67
(APRA) MARINE TERMINAL
NC CHRISTOPHER COLUMBUS BL

CHRISTOPHER COLUMBUS BL

DIR: N TOTAL LEN: 10.130 MI. DIST: 06-5 SR: 2001
 LEFT MUN: PHILADELPHIA C RIGHT MUN: PHILADELPHIA C

Left Side Description	Left Side Stationing	Left Side Length	Right Side Stationing	Right Side Length	Right Side Description
(CITY) LENGTH(AH 3228 BK 2358)	0051/0000	5	0050/0000	5	(CITY) LENGTH(AH 3240 BK 2348)
(APRA) PECO SUBSTATION WECCACOE AV (CITY)	0041/1615		0040/1615		(APRA) PECO SUBSTATION WECCACOE AV (CITY)
PRIVATE DR (CITY) 2 0 67025 0 00 0073+67 007120 FT LENGTH(AH 2358 BK 1774)	0041/0160 0041/0000	5	0040/0110 0040/0000	5	PRIVATE DR (CITY) 2 0 67025 0 00 0073+67 LENGTH(AH 2348 BK 1757)
SWANSON ST (CITY) INTERSTATE 95 (NB) OP ID 67/0095/0184/1410	0031/1371 0031/1250		0030/1379 0030/1250		SWANSON ST (CITY) INTERSTATE 95 (NB) OP ID 67/0095/0184/1410
FRONT ST (CITY)	0031/0737		0030/0736		FRONT ST (CITY)
HOWARD ST (CITY)	0031/0588		0030/0587		HOWARD ST (CITY)
HANCOCK ST (CITY)	0031/0447		0030/0446		HANCOCK ST (CITY)
SECOND ST (CITY)	0031/0294		0030/0296		SECOND ST (CITY)
SAINT CHRISTOPHER DR (CITY) 2 0 67025 0 00 0056+01 005346 FT	0031/0065 005346		0030/0071 005314		SAINT CHRISTOPHER DR (CITY) 2 0 67025 0 00 0056+01
AMERICAN ST (CITY) LENGTH(AH 1774 BK 2069)	0031/0000	5	0030/0000	5	AMERICAN ST (CITY) LENGTH(AH 1757 BK 2049)
THIRD ST (CITY)	0021/1903		0020/1902		THIRD ST (CITY)
FOURTH ST (CITY)	0021/1366		0020/1367		FOURTH ST (CITY)
PATHMARK SHOPPING CTR (PRDR)	0021/1106		0020/1106		PATHMARK SHOPPING CTR (PRDR)
FIFTH ST (CITY)	0021/0893		0020/0895		FIFTH ST (CITY)
RANDOLPH ST (CITY)	0021/0674		0020/0668		RANDOLPH ST (CITY)
FAIRHILL ST (CITY)	0021/0592		0020/0599		FAIRHILL ST (CITY)

DIR: N TOTAL LEN: 10.130 MI. DIST: 06-5 SR: 2001
 LEFT MUN: PHILADELPHIA C RIGHT MUN: PHILADELPHIA C

FAIRHILL ST (CITY)	0021/0495	==	==	0020/0493	FAIRHILL ST (CITY)
SIXTH ST (CITY)		00	0000		SIXTH ST (CITY)
MARSHALL ST (CITY)	0021/0449	==	==	0020/0448	MARSHALL ST (CITY)
MARSHALL ST (CITY)	0021/0338	==	==	0020/0333	MARSHALL ST (CITY)
SHERIDAN ST (CITY)	0021/0293	==	==	0020/0298	SHERIDAN ST (CITY)
SHERIDAN ST (CITY)	0021/0180	==	==	0020/0176	SHERIDAN ST (CITY)
2 0 67025 0 00 0035+47 003277 FT	0021/0153	==	==	0020/0157	2 0 67025 0 00 0035+47
SEVENTH ST (CITY)		00	0000		SEVENTH ST (CITY)
LENGTH(AH 2069 BK 3277)	0021/0000	5	5	0020/0000	LENGTH(AH 2049 BK 3265)
BEULAH ST (CITY)	0011/3124	==	==	0010/3117	BEULAH ST (CITY)
BEULAH ST (CITY)	0011/3089	==	==	0010/3082	BEULAH ST (CITY)
FRANKLIN ST (CITY)	0011/2991	==	==	0010/2986	FRANKLIN ST (CITY)
EIGHTH ST (CITY)		00	0000		EIGHTH ST (CITY)
EIGHTH ST (CITY)	0011/2838	==	==	0010/2832	EIGHTH ST (CITY)
MILDRED ST (CITY)	0011/2798	00	0000	0010/2790	MILDRED ST (CITY)
DARIEN ST (CITY)	0011/2674	==	==	0010/2673	DARIEN ST (CITY)
DARIEN ST (CITY)	0011/2615	==	==	0010/2618	DARIEN ST (CITY)
DARIEN ST (CITY)	0011/2554	==	==	0010/2544	DARIEN ST (CITY)
NINTH ST (CITY)		00	0000		NINTH ST (CITY)
NINTH ST (CITY)	0011/2429	00	0000	0010/2417	NINTH ST (CITY)
PERCY ST (CITY)	0011/2386	00	0000	0010/2386	PERCY ST (CITY)
HUTCHINSON ST (CITY)	0011/2237	==	==	0010/2230	HUTCHINSON ST (CITY)
HUTCHINSON ST (CITY)	0011/2138	==	==	0010/2128	HUTCHINSON ST (CITY)
TENTH ST	0011/2080	==	==	0010/2088	TENTH ST (CITY)

EXTRACT DATE: 12/18/2023
PRINT DATE: 12/20/2023

ROADWAY MANAGEMENT SYSTEM
SLD COUNTY/SR - ANNUAL PRINT

PAGE NUMBER: 200
COUNTY: PHILADELPHIA

DIR: N TOTAL LEN: 10.130 MI.
LEFT MUN: PHILADELPHIA C

DIST: 06-5 SR: 2001
RIGHT MUN: PHILADELPHIA C

Left Side	Segment ID	Start	End	Right Side	Segment ID	Start	End
(CITY)	0011/1947	==	==	0010/1937	ALDER ST		
ALDER ST	(CITY)	0011/1790	==	0010/1788	(CITY)		
ALDER ST	(CITY)	0011/1741	==	0010/1728	ALDER ST		
WARNOCK ST	(CITY)	0011/1650	==	0010/1645	(CITY)		
ELEVENTH ST	(CITY)	0011/1495	==	0010/1496	WARNOCK ST		
ELEVENTH ST	(CITY)	0011/1450	==	0010/1437	(CITY)		
JESSUP ST	(CITY)	0011/1343	==	0010/1342	ELEVENTH ST		
MARVINE ST	(CITY)	0011/1263	==	0010/1252	(CITY)		
SARTAIN ST	(CITY)	0011/1204	==	0010/1201	JESSUP ST		
TWELFTH ST	(CITY)	0011/1077	==	0010/1066	(CITY)		
TWELFTH ST	(CITY)	0011/1052	==	0010/1050	MARVINE ST		
CAMAC ST	(CITY)	0011/0896	==	0010/0897	(CITY)		
ISEMINGER ST	(CITY)	0011/0784	==	0010/0786	SARTAIN ST		
ISEMINGER ST	(CITY)	0011/0750	==	0010/0754	(CITY)		
THIRTEENTH ST	(CITY)	0011/0600	==	0010/0580	TWELFTH ST		
JUNIPER ST	(CITY)	0011/0327	==	0010/0327	(CITY)		
WATTS ST	(CITY)	0011/0190	==	0010/0203	JUNIPER ST		
2 0 67025 0 00 0002+75 000000 FT				000000 FT	(CITY)		
NC OREGON AV				NC OR	WATTS ST		
BROAD ST	(SR0291 SEG 0141/0000)			BROAD ST	(CITY)		
(SR0291 SEG 0140/0000)				(SR0291 SEG 0140/0000)	2 0 67025 0 00 0002+75		
BROAD ST	(SR0611 SEG 0007/1858)			(SR0291 SEG 0141/0000)	000000 FT		
OREGON AV	INTER-BK			(SR0611 SEG 0006/1899)	NC OR		
(SR0291 SEG 0141/0000)				OREGON AV			
MFC BEGIN = B				(SR0291 SEG 0140/0000)			
LENGTH(AH 3277 BK 0000)	0011/0000			MFC BEGIN = B			
				LENGTH(AH 3265 BK 0000)			

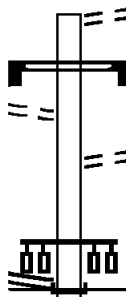
EXTRACT DATE: 12/18/2023 ROADWAY MANAGEMENT SYSTEM PAGE NUMBER: 199
 PRINT DATE: 12/20/2023 SLD COUNTY/SR - ANNUAL PRINT COUNTY: PHILADELPHIA
 DIR: B TOTAL LEN: .502 MI. DIST: 06-5 SR: 1026
 LEFT MUN: PHILADELPHIA C RIGHT MUN: PHILADELPHIA C

DRIVE RD
 (CITY)

000400 FT

0010/0160

2 0 00000 0 00 0000+00 000000 FT
 TACONY ST
 (SR1007 SEG 0010/0530) 0010/0000



000400 FT ASHLAND AV
 0010/0400 (CITY)
 SIGN: CENTER MOUNTD
 0010/0334 BMSID 67/1026/0010/0334

0010/0110 DRIVE RD
 (CITY)

INTER-BK ADAMS AV
 000000 FT (SR1007 SEG 0010/0530)
 MFC BEGIN = C
 0010/0000 LENGTH(AH 2650 BK 0000)

EXTRACT DATE: 12/18/2023 ROADWAY MANAGEMENT SYSTEM PAGE NUMBER: 198
 PRINT DATE: 12/20/2023 SLD COUNTY/SR - ANNUAL PRINT COUNTY: PHILADELPHIA
 DIR: E TOTAL LEN: .943 MI. DIST: 06-5 SR: 1024
 LEFT MUN: PHILADELPHIA C RIGHT MUN: PHILADELPHIA C

	004981 FT	LEVICK ST	
	0020/1773	(SR1008	SEG 0010/0698)
		LEVICK ST	
	0020/1645	(SR9401	SEG 0010/0000)
		NC KEYSTONE ST	
	0020/1146	KEYSTONE ST	
		(CITY)	
	0020/0890	TULIP ST	
		(CITY)	
	0020/0665	EDMUND ST	
	(CITY)		
0020/0439	HEGERMAN ST		
	(CITY)		

EXTRACT DATE: 12/18/2023
PRINT DATE: 12/20/2023

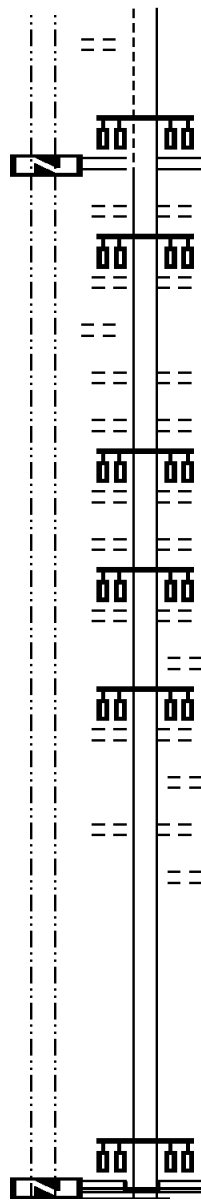
ROADWAY MANAGEMENT SYSTEM
SLD COUNTY/SR - ANNUAL PRINT

PAGE NUMBER: 197
COUNTY: PHILADELPHIA

DIR: E TOTAL LEN: .943 MI.
LEFT MUN: PHILADELPHIA C

DIST: 06-5 SR: 1024
RIGHT MUN: PHILADELPHIA C

LTH AH 001773 BK 003208 000000 FT
7021/0000



0020/0227 VANDIKE ST
003208 FT (CITY)
2 0 67327 0 00 0072+97
TORRESDALE AV
(SR1004 SEG 0140/0000)

0020/0000 LENGTH(AH 1773 BK 3208)
MARSDEN ST
(CITY)

0010/2977 DITMAN ST
(CITY)

0010/2751 GLENLOCH ST
(CITY)

0010/2524 JACKSON ST
(CITY)

0010/2299 GILLESPIE ST
(CITY)

0010/2072 COTTAGE ST
(CITY)

0010/1846 ALGARD ST
(CITY)

0010/1619 WALKER ST
(CITY)

0010/1396 MONTAGUE ST
(CITY)

0010/1168 ERDRICK ST
(CITY)

0010/0948 TACKAWANNA ST
(CITY)

0010/0669 CHARLES ST
(CITY)

0010/0395 MULBERRY ST
(CITY)

0010/0138 BBINS ST
000000 FT 2 0 67327 0 00 0040+91
NC RO

(SR0013 SEG 0205/0000)
(SR0013 SEG 0204/0000)
FRANKFORD AV
(SR2007 SEG 0150/2250)
(SR2007 SEG 0151/2270)

INTER-BK ROBBINS ST
(SR0013 SEG 0204/0000)
MFC BEGIN = B

0010/0000 LENGTH(AH 3208 BK 0000)

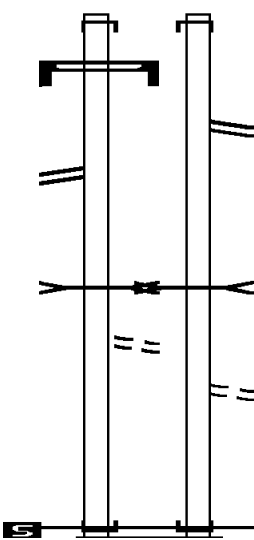
LTH AH 003208 BK 000000 000000 FT
7011/0000

WOODHAVEN RD 002107 FT
 (SR0063 SEG 0013/0000) INTER-AHD 0011/2107
 SIGN: CANTILEVER
 BMSID 67/1022/0011/1950 0011/1950

RAMP RD
 (SR8033 SEG 0500/0000) 0011/1670

BYBERRY CR.
 STRUCTURE LENGTH 22 FT
 BMSID 67/1022/0010/0689 0011/0704
 EVANS ST
 (CITY) 0011/0581

2 0 67334 0 00 0022+40 000000 FT
 NC WOODHAVEN RD
 FRETZ DR INTER-BK
 (CITY)
 MFC BEGIN = B
 LENGTH(AH 2107 BK 0000) 0011/0000



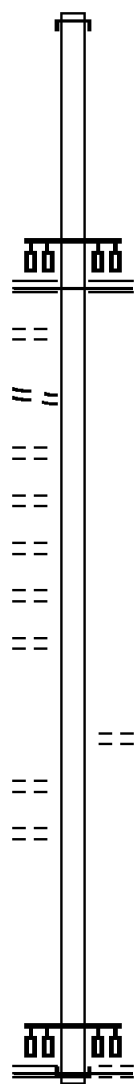
002112 FT
 INTER-AHD WOODHAVEN RD
 0010/2112 (SR0063 SEG 0012/0000)

0010/1692 RAMP RD
 (SR8033 SEG 0260/1165)

0010/0689 BYBERRY CR.
 STRUCTURE LENGTH 22 FT
 BMSID 67/1022/0010/0689

0010/0556 EVANS ST
 (CITY)
 000000 FT 2 0 67334 0 00 0022+40
 NC WOODHAVEN RD
 FRETZ DR INTER-BK
 (CITY)
 MFC BEGIN = B
 LENGTH(AH 2112 BK 0000) 0010/0000

Street Name	City	Segment	Length (FT)	Stationing	Notes
OVERHILL AV	(CITY)	0020/2568	005397	0030/0000	INTER-AHD PHILMONT AV (SR2040 SEG 0012/0000) AH-BUCKS (09)
BARCALOW ST	(CITY)	0020/1753	003781	0030/0000	MFC BEGIN = C LENGTH(AH 1616 BK 2704)
NAPIER ST	(CITY)	0020/1389			
FARADAY ST	(CITY)	0020/1087			
ERWIN ST	(CITY)	0020/0788			
REBECCA DR	(CITY)	0020/0521			
SUSAN TE	(CITY)	0020/0021			
HOWARD ARTHUR DR	(CITY)	0010/0849	001077	0020/0000	INTER-BK PHILMONT AV (SR2013 SEG 0052/3788) MFC BEGIN = B BK-MONTGOMERY (46)
CLIFFORD LN	(CITY)	0010/0343	000000	0010/0000	NC PHILMONT AV BYBERRY RD (CITY) LENGTH(AH 1077 BK 0000)
BYBERRY RD	(SR2009 SEG 0010/0000)	0010/0000			



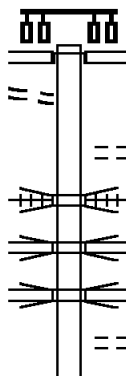
EXTRACT DATE: 12/18/2023 ROADWAY MANAGEMENT SYSTEM PAGE NUMBER: 193
 PRINT DATE: 12/20/2023 SLD COUNTY/SR - ANNUAL PRINT COUNTY: PHILADELPHIA
 DIR: E TOTAL LEN: 3.927 MI. DIST: 06-5 SR: 1018
 LEFT MUN: PHILADELPHIA C RIGHT MUN: PHILADELPHIA C

020649 FT

020734 FT
 INTER-AHD

FROM 1007/0141 SH
 (CONN)

0090/2853



0090/2969

GRANT AV
 (CITY)
 STATE RD
 (SR1007 SEG 0141/0625)
 (SR1007 SEG 0140/0625)

0090/2440

JAMES ST
 (CITY)
 NATIONAL RAILROAD PASSE
 OVERPASS IS RR X-ING

0090/2203

INTERSTATE 95 (NB)
 OP ID 67/0095/0324/2464
 INTERSTATE 95 (SB)

0090/2044

OP ID 67/0095/0325/2385
 EDEN HALL LN

0090/1939

(TWP)
 LC FOR EDEN HALL LN

0090/1831

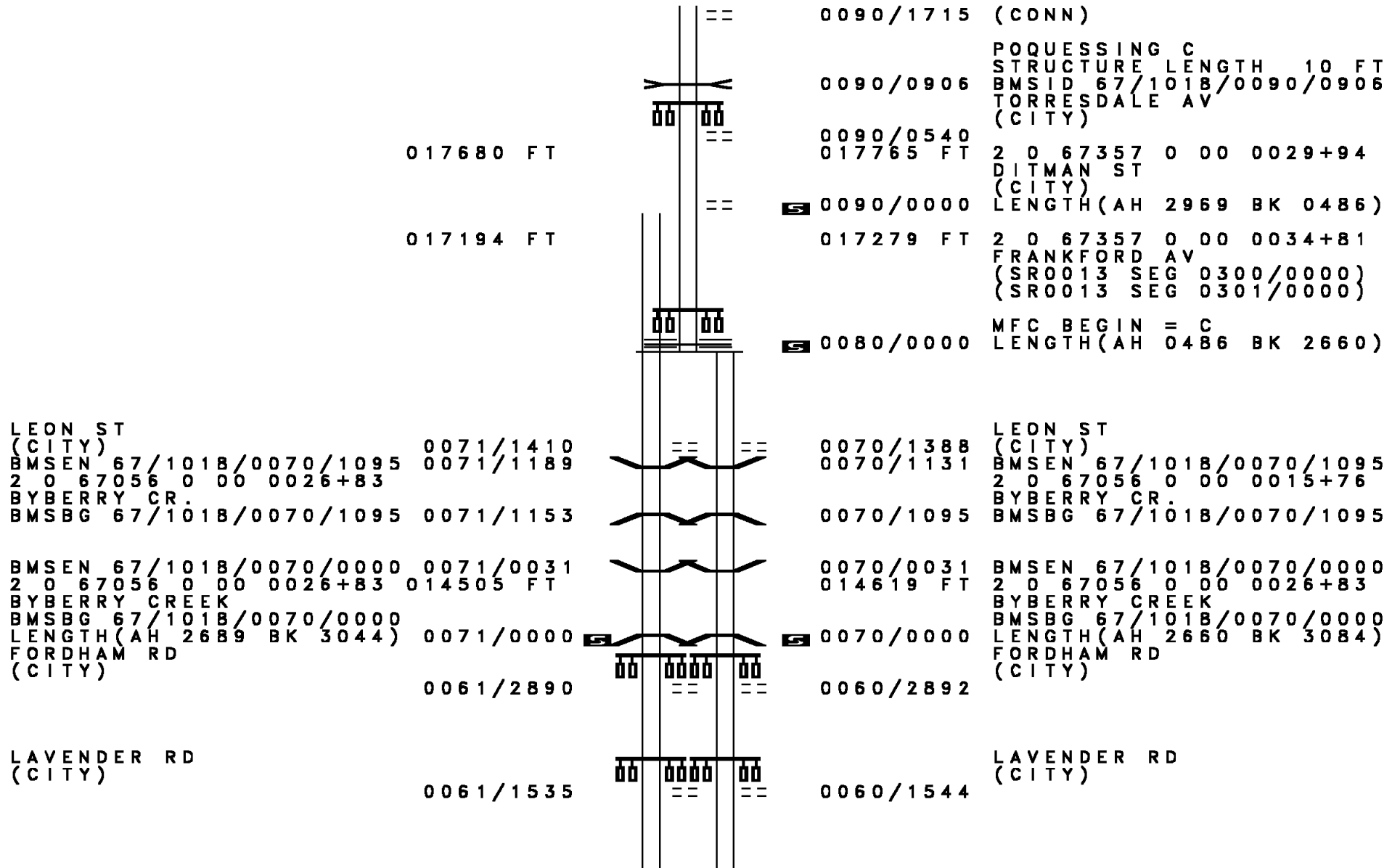
EXTRACT DATE: 12/18/2023
PRINT DATE: 12/20/2023

ROADWAY MANAGEMENT SYSTEM
SLD COUNTY/SR - ANNUAL PRINT

PAGE NUMBER: 192
COUNTY: PHILADELPHIA

DIR: E TOTAL LEN: 3.927 MI.
LEFT MUN: PHILADELPHIA C

DIST: 06-5 SR: 1018
RIGHT MUN: PHILADELPHIA C



DIR: E TOTAL LEN: 3.927 MI. DIST: 06-5 SR: 1018
LEFT MUN: PHILADELPHIA C RIGHT MUN: PHILADELPHIA C

2 0 67056 0 00 0057+11 011461 FT
ACADEMY RD
(SR1013 SEG 0051/0846)

MFC BEGIN = C
LENGTH(AH 3044 BK 3271) 0061/0000

WOODEN BRIDGE RUN
STRUCTURE LENGTH 25 FT
BMSID 67/1018/0050/1983 0051/1910

(APRA) NORTHEAST PHILA.
ASHTON RD
(CITY)
0051/1335

(APRA) JDM MATERIALS
PRIVATE DR
(PRDR)
0051/0085

BMSEN 67/1018/0050/0000 0051/0032
2 0 67056 0 00 0090+54 008190 FT

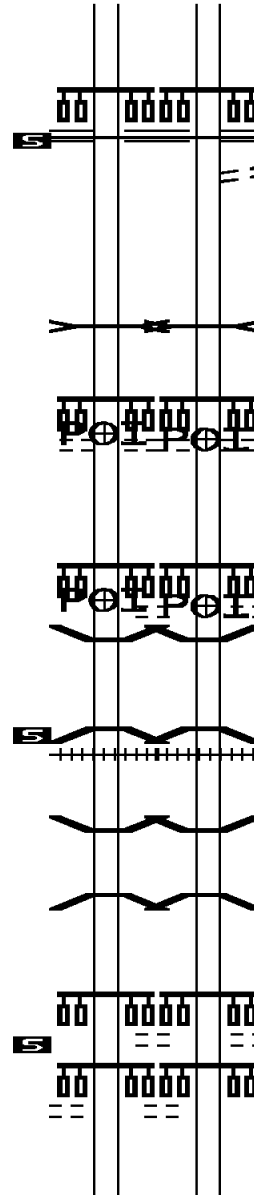
WOODEN RUN B
BMSBG 67/1018/0050/0000
LENGTH(AH 3271 BK 2343) 0051/0000
(AAR 501642X)#TRKS 01 0041/1886

BMSEN 67/1018/0040/0809 0041/0781
2 0 67056 0 00 0105+22
WOODEN RUN
BMSBG 67/1018/0040/0809 0041/0767

2 0 67056 0 00 0112+18 005847 FT
BLUE GRASS RD
(CITY)

LENGTH(AH 2343 BK 1745) 0041/0000
BLUE GRASS RD
(CITY)
0031/1186

ROOSEVELT BL



011535 FT 2 0 67056 0 00 0057+11
ACADEMY RD
(SR1013 SEG 0050/0835)

MFC BEGIN = C
LENGTH(AH 3084 BK 3301) 0060/0000
TO 1013/0051 SH
0050/3200 (CONN)

WOODEN BRIDGE RUN
STRUCTURE LENGTH 25 FT
BMSID 67/1018/0050/1983 0050/1983

(APRA) NORTHEAST PHILA.
ASHTON RD
(CITY)
0050/1381

(APRA) JDM MATERIALS
PRIVATE DR
(PRDR)
0050/0107

BMSEN 67/1018/0050/0000 0050/0032
2 0 67056 0 00 0090+54 008234 FT

WOODEN RUN B
BMSBG 67/1018/0050/0000
LENGTH(AH 3301 BK 2292) 0050/0000
(AAR 501642X)#TRKS 01 0040/1902

BMSEN 67/1018/0040/0809 0040/0823
2 0 67056 0 00 0105+22
WOODEN RUN
BMSBG 67/1018/0040/0809 0040/0809

2 0 67056 0 00 0113+31
BLUE GRASS RD
(CITY)

LENGTH(AH 2292 BK 1760) 0040/0000
BLUE GRASS RD
(CITY)
0030/1188

ROOSEVELT BL

EXTRACT DATE: 12/18/2023
PRINT DATE: 12/20/2023

ROADWAY MANAGEMENT SYSTEM
SLD COUNTY/SR - ANNUAL PRINT

PAGE NUMBER: 190
COUNTY: PHILADELPHIA

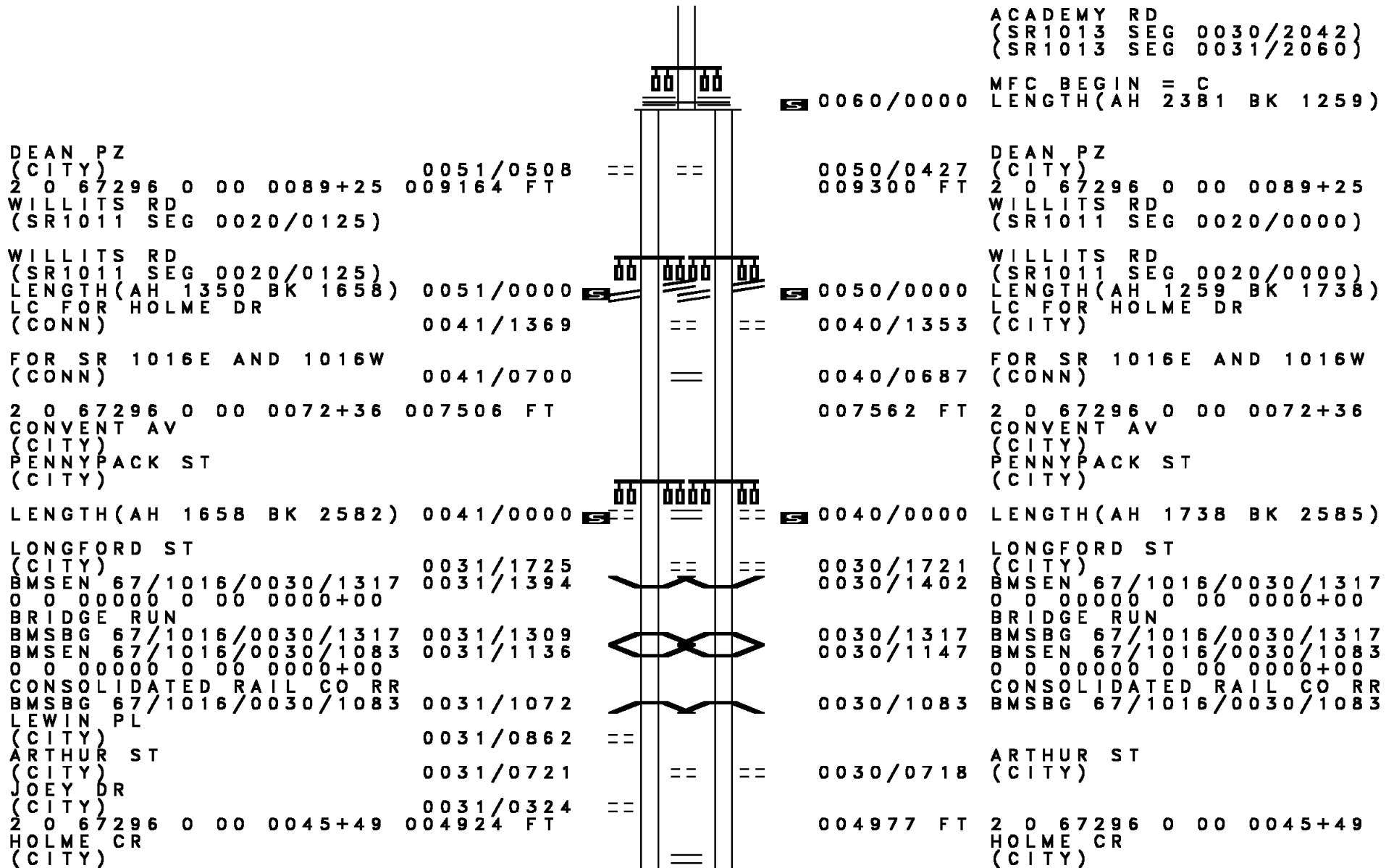
DIR: E TOTAL LEN: 3.927 MI.
LEFT MUN: PHILADELPHIA C

DIST: 06-5 SR: 1018
RIGHT MUN: PHILADELPHIA C

(SR6001 SEG 0320/0000)	0031/0106	00	0000	00	0030/0107	(SR6001 SEG 0320/0000)
ROOSEVELT BL		00	0000	00	ROOSEVELT BL	
(SR0001 SEG 0321/0000)		00	0000	00	(SR0001 SEG 0321/0000)	
(SR0001 SEG 0320/0000)		00	0000	00	(SR0001 SEG 0320/0000)	
2 0 67056 0 00 0131+12	004102 FT	00	0000	00	004182 FT	2 0 67056 0 00 0131+12
ROOSEVELT BL		00	0000	00	ROOSEVELT BL	
(SR0001 SEG 0320/0000)		00	0000	00	(SR0001 SEG 0320/0000)	
(SR0001 SEG 0321/0000)		00	0000	00	(SR0001 SEG 0321/0000)	
MFC BEGIN = B		00	0000	00	MFC BEGIN = B	
LENGTH(AH 1745 BK 2947)	0031/0000	00	0000	00	0030/0000	LENGTH(AH 1760 BK 2938)
ROOSEVELT BL		00	0000	00	ROOSEVELT BL	
(SR6001 SEG 0321/0000)		00	0000	00	(SR6001 SEG 0321/0000)	
HILSPACH ST	0021/2879	00	0000	00	0020/2874	HILSPACH ST
(CITY)	0021/2612	00	0000	00	0020/2605	(CITY)
EVANS ST	0021/2349	00	0000	00	0020/2344	EVANS ST
(CITY)	0021/2067	00	0000	00	(CITY)	
COWDEN ST		00	0000	00		
(CITY)		00	0000	00		
CLARK ST		00	0000	00		CLARK ST
(CITY)		00	0000	00		(CITY)
HOFF ST	0021/1786	00	0000	00	0020/1784	
(CITY)	0021/1221	00	0000	00		
DUNGAN RD	0021/0658	00	0000	00	0020/0662	DUNGAN RD
(CITY)	0021/0395	00	0000	00	(CITY)	
WISTARIA ST		00	0000	00		
(CITY)		00	0000	00		
2 0 67297 0 00 0012+75	001155 FT	00	0000	00	001244 FT	2 0 67297 0 00 0012+75
BUSTLETON AV		00	0000	00	BUSTLETON AV	
(SR0532 SEG 0020/0459)		00	0000	00	(SR0532 SEG 0020/0459)	
(SR0532 SEG 0021/0446)		00	0000	00	(SR0532 SEG 0021/0446)	
LENGTH(AH 2947 BK 1155)	0021/0000	00	0000	00	0020/0000	LENGTH(AH 2938 BK 1244)
2 0 67297 0 00 0000+44	000000 FT	00	0000	00	000000 FT	2 0 67297 0 00 0009+65
WELSH RD		00	0000	00	WELSH RD	
(SR1011 SEG 0070/0120)		00	0000	00	(SR1011 SEG 0070/0120)	
(SR1011 SEG 0071/0210)		00	0000	00	(SR1011 SEG 0071/0210)	
NC GRANT AV		00	0000	00	NC GRANT AV	
WELSH RD	INTER-BK	00	0000	00	INTER-BK	WELSH RD
(SR1011 SEG 0071/0210)		00	0000	00	(SR1011 SEG 0071/0210)	
MFC BEGIN = C		00	0000	00	MFC BEGIN = C	
LENGTH(AH 1155 BK 0000)	0011/0000	00	0000	00	0010/0000	LENGTH(AH 1244 BK 0000)

	015222 FT		015267 FT	SIGN: CANTILEVER
			INTER-AHD	BMSID 67/1016/0070/2327
			0070/2327	LINDEN AV
				(CITY)
			0070/2261	RAMP TO SR95 NB
			0070/2196	(SR8025 SEG 0750/0000)
				BMSEN 67/1016/0070/2010
				0 0 00000 0 00 0000+00
				RAMP G (WB)
			0070/2010	BMSBG 67/1016/0070/2010
HEGERMAN ST	0070/1846			SIGN: CANTILEVER
(CITY)			0070/1806	BMSID 67/1016/0070/1806
VANDIKE ST	0070/1583			SIGN: CANTILEVER
(CITY)			0070/1352	BMSID 67/1016/0070/1352
				TORRESDALE AV
TORRESDALE AV	0070/1312		0070/1312	(SR1004 SEG 0220/1807)
(CITY)				
MARSDEN ST	0070/1041			
(CITY)				
DITMAN ST	0070/0782			
(CITY)				
GLENLOCH ST	0070/0520			
(CITY)				
JACKSON ST	0070/0258			
(CITY)				
2 0 67295 0 00 0025+48 012895 FT			012940 FT	
GILLESPIE ST	0070/0000		0070/0000	LENGTH(AH 2327 BK 2381)
(CITY)				
COTTAGE ST	0060/2127			
(CITY)				
WALKER ST	0060/1865			
(CITY)				
				FRANKFORD AV
			0060/1602	(SR0013 SEG 0280/1246)
CRISPIN ST	0060/0315			
(CITY)				
TO 1013/0030 SH	0060/0150			
(CONN)	010514 FT		010559 FT	2 0 67295 0 00 0000+00
				NC LINDEN AV

DIR: E TOTAL LEN: 2.891 MI. DIST: 06-5 SR: 1016
LEFT MUN: PHILADELPHIA C RIGHT MUN: PHILADELPHIA C

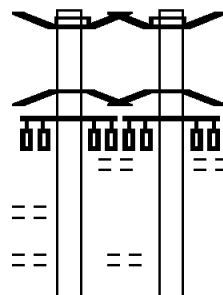


DIR: E TOTAL LEN: 2.891 MI. DIST: 06-5 SR: 1016
LEFT MUN: PHILADELPHIA C RIGHT MUN: PHILADELPHIA C

Left Side Description	Left Side Length	Diagram	Right Side Length	Right Side Description
HOLME CR (CITY)				HOLME CR (CITY)
LENGTH(AH 2582 BK 2468)	0031/0000		0030/0000	LENGTH(AH 2585 BK 2475)
HOLME CR (CITY)				HOLME CR (CITY)
HOLME CR (CITY)				HOLME CR (CITY)
STAMFORD ST (CITY)	0021/2235		0020/2257	STAMFORD ST (CITY)
FOR SR 1016E AND 1016W (CONN)	0021/1653		0020/1680	FOR SR 1016E AND 1016W (CONN)
WINCHESTER AV (CITY)	0021/1196		0020/1199	WINCHESTER AV (CITY)
BMS EN 67/1016/0020/0000	0021/0761		0020/0742	BMS EN 67/1016/0020/0000
2 0 67296 0 00 0021+50	0021/0227		0020/0227	2 0 67296 0 00 0021+50
PENNYPACK CR	002456 FT		002502 FT	PENNYPACK CR
BMSBG 67/1016/0020/0000				BMSBG 67/1016/0020/0000
LENGTH(AH 2468 BK 2456)	0021/0000		0020/0000	LENGTH(AH 2475 BK 2502)
REVERE ST (CITY)				REVERE ST (CITY)
(APRA) NAZARETH HOSPITA FAIRFIELD ST (CITY)	0003/1013		0002/1075	(APRA) NAZARETH HOSPITA FAIRFIELD ST (CITY)
POQUESSING AV (CITY)	0003/0595		0002/0588	POQUESSING AV (CITY)
ROOSEVELT BL (SR6001 SEG 0280/2174)	0003/0300			ROOSEVELT BL (SR6001 SEG 0280/2132)
BMS EN 67/1016/0002/0026	0003/0175		0002/0185	BMS EN 67/1016/0002/0026
2 0 67296 0 00 0000+00	0003/0144		0002/0144	2 0 67296 0 00 0000+00
ROOSEVELT BLVD. (SB)				ROOSEVELT BLVD. (SB)
BMSBG 67/1016/0002/0026	0003/0026		0002/0026	BMSBG 67/1016/0002/0026
2 0 67296 0 00 0000+00	000000 FT		000000 FT	2 0 67296 0 00 0000+00
NC HOLME AV ROOSEVELT BL (SR6001 SEG 0281/2194)				NC HOLME AV ROOSEVELT BL (SR6001 SEG 0281/2148)
SOLLY AV (CITY)	INTER-BK		INTER-BK	SOLLY AV (CITY)
MFC BEGIN = C LENGTH(AH 2456 BK 0000)	0003/0000		0002/0000	MFC BEGIN = C LENGTH(AH 2502 BK 0000)

EXTRACT DATE: 12/18/2023 ROADWAY MANAGEMENT SYSTEM PAGE NUMBER: 186
 PRINT DATE: 12/20/2023 SLD COUNTY/SR - ANNUAL PRINT COUNTY: PHILADELPHIA
 DIR: N TOTAL LEN: 2.659 MI. DIST: 06-5 SR: 1015
 LEFT MUN: PHILADELPHIA C RIGHT MUN: PHILADELPHIA C

AH-BUCKS (09) 014016 FT
 BMSBN 67/1015/0050/2788
 KNIGHTS RD INTER-AHD
 (SR2019 SEG 0011/0000) 0051/2800
 2 0 67338 0 00 0138+81
 POQUESSING CREEK
 BMSBG 67/1015/0050/2788 0051/2747
 FRANKLIN MILLS DR
 (PRDR) 0051/2197
 MCCARTHY CR 0051/1965
 (CITY)
 CLIFFE DR (CITY) 0051/1549
 MECHANICSVILLE RD



014039 FT AH-BUCKS (09)
 BMSBN 67/1015/0050/2788
 KNIGHTS RD INTER-AHD
 (SR2019 SEG 0010/0000) 0050/2841
 2 0 67338 0 00 0138+81
 POQUESSING CREEK
 BMSBG 67/1015/0050/2788 0050/2788
 FRANKLIN MILLS CR
 (PRDR) 0050/2204
 CLIFFE DR (CITY) 0050/1563
 MECHANICSVILLE RD

EXTRACT DATE: 12/18/2023
PRINT DATE: 12/20/2023

ROADWAY MANAGEMENT SYSTEM
SLD COUNTY/SR - ANNUAL PRINT

PAGE NUMBER: 185
COUNTY: PHILADELPHIA

DIR: N TOTAL LEN: 2.659 MI.
LEFT MUN: PHILADELPHIA C

DIST: 06-5 SR: 1015
RIGHT MUN: PHILADELPHIA C

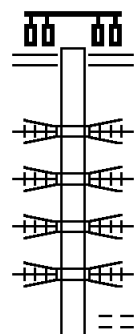
(CITY)							(CITY)
FRANKLIN MILLS CR (PRDR)	0051/1185	==	==	==	0050/1193		FRANKLIN MILLS DR (PRDR)
KNIGHTS PL (CITY)	0051/0475	==	==		0050/0477		KNIGHTS PL (CITY)
2 0 67338 0 00 0111+83 011216 FT FRANKLIN MILLS BL (PRDR)					011198 FT		2 0 67338 0 00 0111+83 FRANKLIN MILLS BL (PRDR)
ACADEMY RD (SR1013 SEG 0110/2326) (SR1013 SEG 0111/2330)							ACADEMY RD (SR1013 SEG 0111/2330) (SR1013 SEG 0110/2326)
LENGTH(AH 2800 BK 2126) KNIGHTS TE (CITY)	0051/0000	==	==	==	0050/0000		LENGTH(AH 2841 BK 2117) KNIGHTS TE (CITY)
KNIGHTS TE (CITY)	0041/1852	==	==		0040/1867		
KNIGHTS TE (CITY)	0041/1747	==					
NANTON DR (CITY)	0041/1241	==					
LIBERTY BELL BL (PRDR)	0041/0678	==	==	==	0040/0672		LIBERTY BELL BL (PRDR)
SIGN: CANTILEVER BMSID 67/1015/0041/0050 0041/0050 2 0 67338 0 00 0089+53 009090 FT RAMP N RD (SR8029 SEG 0010/0852) WOODHAVEN RD (CITY)					009081 FT		2 0 67338 0 00 0089+53 RAMP N RD (SR8029 SEG 0010/0852) WOODHAVEN RD (CITY)
LENGTH(AH 2126 BK 3089) BMSEN 67/1015/0030/2873 0031/3055 0 0 00000 0 00 0000+00 WOODHAVEN RD (EB) BMSBG 67/1015/0030/2873 0031/2881 WOODHAVEN RD (CITY)	0041/0000	==	==	==	0040/0000		LENGTH(AH 2117 BK 3110) BMSEN 67/1015/0030/2873 0030/3047 0 0 00000 0 00 0000+00 WOODHAVEN RD (EB) BMSBG 67/1015/0030/2873 WOODHAVEN RD (CITY)
	0031/2770	==	==	==	0030/2756		
					0030/2688		SIGN: CANTILEVER BMSID 67/1015/0030/2688
FAIRDALE RD (CITY)	0031/1768	==	==	==	0030/1773		FAIRDALE RD (CITY)

DIR: N TOTAL LEN: 2.659 MI. DIST: 06-5 SR: 1015
 LEFT MUN: PHILADELPHIA C RIGHT MUN: PHILADELPHIA C

Left Side Description	Left Side ID	Left Side Length	Left Side Units	Left Side Notes	Right Side Description	Right Side ID	Right Side Length	Right Side Units	Right Side Notes
LANCELOT PL (CITY)	0031/0759				LANCELOT PL (CITY)	0030/0763			
PATRICIAN DR (CITY)					PATRICIAN DR (CITY)				
2 0 67338 0 00 0059+78	0031/0442	006001	FT		2 0 67338 0 00 0060+80	0030/0439	005971	FT	
CHALFONT DR (CITY)					CHALFONT DR (CITY)				
LENGTH(AH 3089 BK 3153)	0031/0000				LENGTH(AH 3110 BK 3145)	0030/0000			
DORCHESTER RD (CITY)	0021/1757				DORCHESTER RD (CITY)	0020/1756			
DUNDEE AV (CITY)					DUNDEE AV (CITY)				
0021/1335					0020/1335				
ELLICOTT RD (CITY)	0021/0939				ELLICOTT RD (CITY)	0020/0920			
KANE RD (CITY)	0021/0529				KANE RD (CITY)	0020/0528			
2 0 67338 0 00 0028+08	0021/0000	002848	FT		2 0 67338 0 00 0028+32	0020/0000	002826	FT	
LENGTH(AH 3153 BK 2848)					LENGTH(AH 3145 BK 2826)				
(APRA) FRANKFORD HOSPIT					(APRA) FRANKFORD HOSPIT				
RED LION RD (CITY)					RED LION RD (CITY)				
0011/2673					0010/2657				
ELLICOTT RD (CITY)	0011/1790				ELLICOTT RD (CITY)	0010/1778			
CLARENDON AV (CITY)	0011/0643				CLARENDON AV (CITY)	0010/0619			
BYBERRY CK STRUCTURE LENGTH 41 FT					BYBERRY CK STRUCTURE LENGTH 41 FT				
BMSID 67/1015/0010/0269	0011/0269				BMSID 67/1015/0010/0269	0010/0269			
2 0 67338 0 00 0000+00	000000	FT			2 0 67338 0 00 0000+00	000000	FT		
NC KNIGHTS RD FRANKFORD AV (SR0013 SEG 0304/0000)					NC KNIGHTS RD FRANKFORD AV (SR0013 SEG 0304/0000)				
HEGERMAN ST (CITY)	INTER-BK				HEGERMAN ST (CITY)	INTER-BK			
MFC BEGIN = C					MFC BEGIN = C				
LENGTH(AH 2848 BK 0000)	0011/0000				LENGTH(AH 2826 BK 0000)	0010/0000			

EXTRACT DATE: 12/18/2023 ROADWAY MANAGEMENT SYSTEM PAGE NUMBER: 183
 PRINT DATE: 12/20/2023 SLD COUNTY/SR - ANNUAL PRINT COUNTY: PHILADELPHIA
 DIR: B TOTAL LEN: 4.795 MI. DIST: 06-5 SR: 1014
 LEFT MUN: PHILADELPHIA C RIGHT MUN: PHILADELPHIA C

025320 FT



025320 FT STATE RD
 (SR1007 SEG 0101/0000)
 (SR1007 SEG 0100/0000)
 0090/1763
 0090/1057 NATIONAL RAILROAD PASSE
 OVERPASS IS RR X-ING
 NATIONAL RAILROAD PASSE
 0090/1002 OVERPASS IS RR X-ING
 CONSOLIDATED RAIL CORPO
 0090/0855 OVERPASS IS RR X-ING
 CONSOLIDATED RAIL CORPO
 0090/0825 OVERPASS IS RR X-ING
 TULIP ST
 0090/0762 (CITY)

DIR: B TOTAL LEN: 4.795 MI. DIST: 06-5 SR: 1014
 LEFT MUN: PHILADELPHIA C RIGHT MUN: PHILADELPHIA C

		==	0090/0200	VANDIKE ST
	023557 FT	==	023557 FT	(CITY)
		==	2 0 67359 0 00 0023+83	TORRESDALE AV
		==		(SR1004 SEG 0180/2120)
		==	5 0090/0000	LENGTH(AH 1763 BK 2384)
		==	0080/2188	MARSDEN ST
		==		(CITY)
		==	0080/1985	DITMAN ST
		==		(CITY)
		==	0080/1740	JACKSON ST
		==		(CITY)
		==	0080/1364	COTTAGE ST
		==		(CITY)
		==	0080/1019	WALKER ST
		==		(CITY)
MONTAGUE ST		==		
(CITY)	0080/0765	==		
		==	0080/0520	ERDRICK ST
		==		(CITY)
		==	0080/0277	CHARLES ST
	021173 FT	==	021173 FT	(CITY)
		==	2 0 67359 0 00 0000+00	FRANKFORD AV
		==		(SR0013 SEG 0260/0000)
		==	5 0080/0000	LENGTH(AH 2384 BK 2644)
		==	0070/2259	CRAIG ST
		==		(CITY)
MORO ST		==		
(CITY)	0070/1997	==		
		==	0070/1785	LEON ST
		==		(CITY)
TERRY ST		==		
(CITY)	0070/1578	==		
		==	0070/1375	CRISPIN ST
		==		(CITY)
FAIRVIEW ST		==		
(CITY)	0070/1124	==		
		==		
		==	0070/0819	ROWLAND ST
		==		(CITY)
LC TO CRESCO AV		==		
(CONN)	0070/0193	==		
2 0 67323 0 00 0186+17	018529 FT	==	018529 FT	
CRESCO AV		==		
(CITY)	0070/0000	==		
LC FROM CRESCO AV		==	5 0070/0000	LENGTH(AH 2644 BK 2897)

EXTRACT DATE: 12/18/2023
PRINT DATE: 12/20/2023

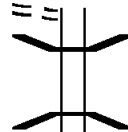
ROADWAY MANAGEMENT SYSTEM
SLD COUNTY/SR - ANNUAL PRINT

PAGE NUMBER: 181
COUNTY: PHILADELPHIA

DIR: B TOTAL LEN: 4.795 MI.
LEFT MUN: PHILADELPHIA C

DIST: 06-5 SR: 1014
RIGHT MUN: PHILADELPHIA C

(CONN) 0060/2809



0060/2463 BMS EN 67/1014/0060/2169
0 0 00000 0 00 0000+00
LOCAL ROAD
0060/2169 BMSBG 67/1014/0060/2169

HOLMEHURST AV
(CITY) 0060/1173



0060/1173

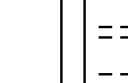
015632 FT



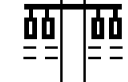
0060/0294 BMS EN 67/1014/0060/0000
015632 FT 2 0 67323 0 00 0156+31
PENNYPACK CR
BMSBG 67/1014/0060/0000
5 0060/0000 LENGTH(AH 2897 BK 2384)
LEXINGTON AV
(CITY)



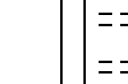
0050/2156



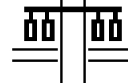
0050/1859 LISTER ST
(CITY)
BROUS AV
(CITY)
0050/1564 REVERE ST
(CITY)



0050/1273

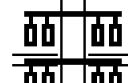


0050/0996 FARNSWORTH ST
(CITY)
0050/0703 CALVERT ST
(CITY)
0050/0436 FAIRFIELD ST
(CITY)



013248 FT

0050/0050
013248 FT

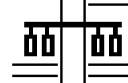


0050/0050 (SR6001 SEG 0280/1146)
2 0 67323 0 00 0131+87
ROOSEVELT BL
(SR0001 SEG 0280/1145)

RAMP RD
(SR9411 SEG 0500/0400) 0040/3820



5 0050/0000 LENGTH(AH 2384 BK 3855)



0040/3820



0040/3800 RAMP RD
(SR9411 SEG 0010/0400)

0040/3753

0040/3753 ROOSEVELT BL
(SR0001 SEG 0281/1148)

0040/3704

0040/3704 ROOSEVELT BL
(SR6001 SEG 0281/1148)

		==	==	0040/3431	LEONARD ST (CITY)
		==	==	0040/3170	BRADFORD ST (CITY)
		==	==	0040/2474	EASTWOOD ST (CITY)
		==	==	0040/1990	BUSTLETON AV (SR1009 SEG 0111/1775) (SR1009 SEG 0110/1752)
		==	==	0040/1855	HORROCKS ST (CITY)
		==	==	0040/1238	LARGE ST (CITY)
		==	==	0040/0574	CASTOR AV (SR1005 SEG 0161/2255) (SR1005 SEG 0160/2253)
009393 FT		==	==	009393 FT	2 0 67323 0 00 0093+84 LORETTO AV (CITY)
		==	==	0040/0000	LENGTH(AH 3855 BK 3681)
		==	==	0030/2981	FRONTENAC ST (CITY)
		==	==	0030/2360	SUMMERDALE AV (CITY)
		==	==	0030/2049	LANGDON ST (CITY)
		==	==	0030/1742	ALGON AV (CITY)
DORCAS ST (CITY)	0030/1375	==	==		
MEADOWBROOK DR (CITY)	0030/0744	==	==		
		==	==	0030/0219	DUNGAN RD (CITY)
005712 FT		==	==	0030/0075	BMS EN 67/1014/0030/0000
		==	==	005712 FT	2 0 67323 0 00 0057+00

EXTRACT DATE: 12/18/2023
PRINT DATE: 12/20/2023

ROADWAY MANAGEMENT SYSTEM
SLD COUNTY/SR - ANNUAL PRINT

PAGE NUMBER: 178
COUNTY: PHILADELPHIA

DIR: N TOTAL LEN: 5.067 MI.
LEFT MUN: PHILADELPHIA C

DIST: 06-5 SR: 1013
RIGHT MUN: PHILADELPHIA C

Left Side	Center	Right Side
FRANKLIN MILLS BL (PRDR) KNIGHTS RD (SR1015 SEG 0051/0000)	026754 FT INTER-AHD	026643 FT INTER-AHD
BISCAYNE DR (CITY)	0111/2330	FRANKLIN MILLS BL (PRDR) KNIGHTS RD (SR1015 SEG 0051/0000)
BANDON DR (CITY)	0111/2034	BISCAYNE DR (CITY)
NANTON DR (CITY)	0111/1462	BANDON DR (CITY)
	0111/0883	NANTON DR (CITY)
2 0 67294 0 00 0213+65 024424 FT TORREY RD (CITY)		024317 FT 2 0 67294 0 00 0213+61 TORREY RD (CITY)
LENGTH(AH 2330 BK 2278) 0111/0000		LENGTH(AH 2326 BK 2252)
MEDFORD RD (CITY)	0101/0875	MEDFORD RD (CITY)
BYBERRY RD (CITY)	0101/0554	BYBERRY RD (CITY)
MORNING GLORY RD (CITY)	0101/0282	MORNING GLORY RD (CITY)
2 0 67294 0 00 0190+79 022146 FT FAIRDALE RD (CITY)		022065 FT 2 0 67294 0 00 0190+76 FAIRDALE RD (CITY)
LENGTH(AH 2278 BK 2852) 0101/0000		LENGTH(AH 2252 BK 2839)
SIGN: CANTILEVER BMSID 67/1013/0091/2344 0091/2344		
WOODHAVEN RD (CITY)	0091/2287	WOODHAVEN RD (CITY)
WOODHAVEN RD (EB) OP ID 67/0063/0042/0000	0091/2187	WOODHAVEN RD (EB) OP ID 67/0063/0042/0000
WOODHAVEN RD (CITY)	0091/2097	WOODHAVEN RD (CITY)
NEWBERRY RD (CITY)	0091/1408	NEWBERRY RD (CITY)
		0090/1395

EXTRACT DATE: 12/18/2023
PRINT DATE: 12/20/2023

ROADWAY MANAGEMENT SYSTEM
SLD COUNTY/SR - ANNUAL PRINT

PAGE NUMBER: 177
COUNTY: PHILADELPHIA

DIR: N TOTAL LEN: 5.067 MI.
LEFT MUN: PHILADELPHIA C

DIST: 06-5 SR: 1013
RIGHT MUN: PHILADELPHIA C

BMS EN 67/1013/0090/1273 2 0 67294 0 00 0175+21 BYBERRY CRK. BMSBG 67/1013/0090/1273 BRANDON RD (CITY) ACADEMY PL (CITY) COMLY RD (CITY)	0091/1328 0091/1301 0091/1183 0091/0902 0091/0346 0091/0032 019294 FT		0090/1300 0090/1273 0090/1170 0090/0346 0090/0032 019226 FT	BMS EN 67/1013/0090/1273 2 0 67294 0 00 0175+21 BYBERRY CRK. BMSBG 67/1013/0090/1273 BRANDON RD (CITY) COMLY RD (CITY) BMS EN 67/1013/0090/0000 2 0 67294 0 00 0162+26 WALTONS RUN CREEK BMSBG 67/1013/0090/0000 LENGTH(AH 2852 BK 2369)	0090/0000 0081/1306 0081/0624 016828 FT 0081/0000 0071/1952 0071/1008 0071/0501 014422 FT 0071/0000 0061/1837		0080/1315 0080/0630 016828 FT 0080/0000 0070/1945 0070/1003 0070/0499 014343 FT 0070/0000 0060/1842	BMS EN 67/1013/0090/0000 2 0 67294 0 00 0162+26 WALTONS RUN CREEK BMSBG 67/1013/0090/0000 LENGTH(AH 2839 BK 2398) RYAN DR NORTH (PRDR) RYAN DR SOUTH (TWP) 2 0 67294 0 00 0137+48 CHALFONT DR (CITY) LENGTH(AH 2398 BK 2485) AMITY RD (CITY) RED LION RD (CITY) CROMWELL RD (CITY) 2 0 67294 0 00 0113+50 RED LION RD (CITY) LENGTH(AH 2485 BK 2433) MORRELL AV (CITY)
---	---	--	--	--	---	--	--	---

DIR: N TOTAL LEN: 5.067 MI. DIST: 06-5 SR: 1013
 LEFT MUN: PHILADELPHIA C RIGHT MUN: PHILADELPHIA C

AVALON ST (CITY)	0061/0601	==	==	0060/0598	AVALON ST (CITY)
PRESIDENT ST (CITY)		00	0000	00	PRESIDENT ST (CITY)
2 0 67294 0 00 0092+17 011971 FT	0061/0303	==	==	0060/0300	2 0 67294 0 00 0089+09
GLENN ST (CITY)				011910 FT	GLENN ST (CITY)
LENGTH(AH 2451 BK 3347)	0061/0000	S	==	S	LENGTH(AH 2433 BK 3331)
NE AIRPORT (CITY)	0051/1667	==	==	0050/1649	NE AIRPORT (CITY)
GRANT AV (SR1018 SEG 0061/0000)		00	0000	00	GRANT AV (SR1018 SEG 0061/0000)
MFC BEGIN = C FROM 1018/0050 SH (CONN)	0051/0846	==	==	0050/0835	MFC BEGIN = C
PRIMROSE RD (CITY)	0051/0738	==	==		PRIMROSE RD (CITY)
2 0 67294 0 00 0055+65 008624 FT	0051/0502	==	==	0050/0490	2 0 67294 0 00 0055+65
HOLYOKE RD (CITY)				008579 FT	HOLYOKE RD (CITY)
LENGTH(AH 3347 BK 3223)	0051/0000	S	==	S	LENGTH(AH 3331 BK 3216)
EDEN ST (CITY)	0041/2297	==	==	0040/2299	EDEN ST (CITY)
CAMPUS LN (CITY)	0041/1776	==	==	0040/1774	CAMPUS LN (CITY)
CONVENT AV (CITY)		00	0000	00	CONVENT AV (CITY)
	0041/1441	==	==	0040/1436	
OUTLOOK AV (CITY)		00	0000	00	OUTLOOK AV (CITY)
2 0 67294 0 00 0023+53 005401 FT	0041/0433	==	==	0040/0434	2 0 67294 0 00 0023+28
FORDHAM RD (CITY)				005363 FT	FORDHAM RD (CITY)
LENGTH(AH 3223 BK 2386)	0041/0000	S	==	S	LENGTH(AH 3216 BK 2357)
					FROM 1016/0060 SH

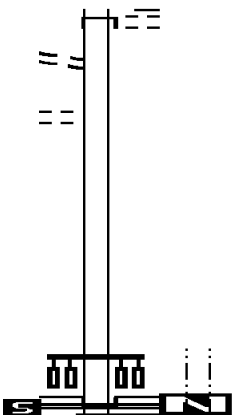
DIR: N TOTAL LEN: 5.067 MI. DIST: 06-5 SR: 1013
LEFT MUN: PHILADELPHIA C RIGHT MUN: PHILADELPHIA C

Left Side Description	Left Side Stationing	Right Side Description	Right Side Stationing
HOLME AV (SR1016 SEG 0060/0000) LINDEN AV (SR1016 SEG 0060/0000)	0031/2060	(CONN) HOLME AV (SR1016 SEG 0060/0000) LINDEN AV (SR1016 SEG 0060/0000)	0030/2288 0030/2042
TO 1011/0010 SH (CONN) WILLITS RD (SR1011 SEG 0010/0000) (SR1011 SEG 0011/0000)	0031/0684	WILLITS RD (SR1011 SEG 0011/0000) (SR1011 SEG 0010/0000)	0030/0468
TO 0013/0270 SH (CONN) 2 0 67294 0 00 0000+00 FRANKFORD AV (SR0013 SEG 0280/0000)	0031/0193 003015 FT	FRANKFORD AV (SR0013 SEG 0280/0000)	003006 FT
LENGTH(AH 2386 BK 2118)	0031/0000	LENGTH(AH 2357 BK 2085)	0030/0000
SIGN: CANTILEVER BMSID 67/1013/0021/0880	0021/0880		
SIGN: 3 CHORD TRUSS BMSID 67/1013/0020/0100 1 0 01032 0 00 0010+65 000897 FT	0021/0100	RAMP RD (SR8027 SEG 0500/0000) SIGN: 3 CHORD TRUSS BMSID 67/1013/0020/0100 1 0 01032 0 00 0008+21	0020/0363 0020/0100 000921 FT
TORRESDALE AV OP ID 67/1004/0220/0984 LENGTH(AH 2118 BK 0897)	0021/0000	TORRESDALE AV OP ID 67/1004/0220/0984 LENGTH(AH 2085 BK 0921) SIGN: CANTILEVER BMSID 67/1013/0010/0810	0020/0000 0010/0810
RAMP ACADEMY RD TO 95 S (SR8025 SEG 0250/0000)	0011/0759		
BMSEN 67/1013/0010/0000 1 0 01032 0 00 0000+00 000000 FT	0011/0167	RAMP EX23 (SR8025 SEG 0500/0640) BMSEN 67/1013/0010/0000 1 0 01032 0 00 0000+00	0010/0615 0010/0167 000000 FT
NC ACADEMY RD RAMP ACADEMY RD TO 95 N INTER-BK (SR8025 SEG 0040/0000) INTERSTATE 95 (NB) BMSBG 67/1013/0010/0000 MFC BEGIN = B	0011/0000	NC ACADEMY RD RAMP EX23 95NB ACADEMY (SR8025 SEG 0010/1524) INTERSTATE 95 (NB) BMSBG 67/1013/0010/0000 MFC BEGIN = B	0010/0000
LENGTH(AH 0897 BK 0000)	0011/0000	LENGTH(AH 0921 BK 0000)	0010/0000

EXTRACT DATE: 12/18/2023 ROADWAY MANAGEMENT SYSTEM PAGE NUMBER: 174
 PRINT DATE: 12/20/2023 SLD COUNTY/SR - ANNUAL PRINT COUNTY: PHILADELPHIA

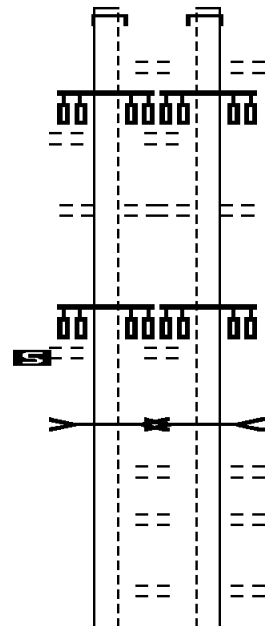
DIR: N TOTAL LEN: .069 MI. DIST: 06-5 SR: 1012
 LEFT MUN: PHILADELPHIA C RIGHT MUN: PHILADELPHIA C

RAMP EX30 95NB-COTTMAN INTER-AHD
 (SR8023 SEG 0010/1050)
 WISSINOMING ST 0011/0366
 (CITY)
 WISSINOMING ST 0011/0254
 (CITY)
 MELROSE ST 0011/0174
 (CITY)
 2 0 67293 0 00 0211+02 000000 FT
 NC COTTMAN AV
 STATE RD
 (SR1007 SEG 0080/0000)
 (SR1007 SEG 0081/0000)
 STATE RD
 (SR0073 SEG 0090/0000)
 COTTMAN AV INTER-BK
 (SR0073 SEG 0090/0000) 000366 FT
 MFC BEGIN = B
 LENGTH(AH 0366 BK 0000) 0011/0000



000254 FT
 000000 FT
 7010/0000 LTH AH 000345 BK 000000

AH-MONTGOMERY (46) 021199 FT
 WELSH RD INTER-AHD
 (SR2050 SEG 0010/0000) 0101/1712
 KISMET RD
 (CITY) 0101/1503
 PINE RD
 (CITY) 0101/1293
 LARAMIE RD
 (CITY) 0101/0628
 2 0 67321 0 00 0233+85 019487 FT
 DARLINGTON RD
 (CITY)
 LENGTH(AH 1712 BK 2582) 0101/0000
 WEST BR PENNYPACK CREEK
 STRUCTURE LENGTH 13 FT
 BMSID 67/1011/0090/2050 0091/2080
 WYNMILL RD
 (CITY) 0091/1808
 MOREFIELD RD
 (CITY) 0091/1526
 BRIDLE RD
 (CITY) 0091/0836
 STRATFORD DR

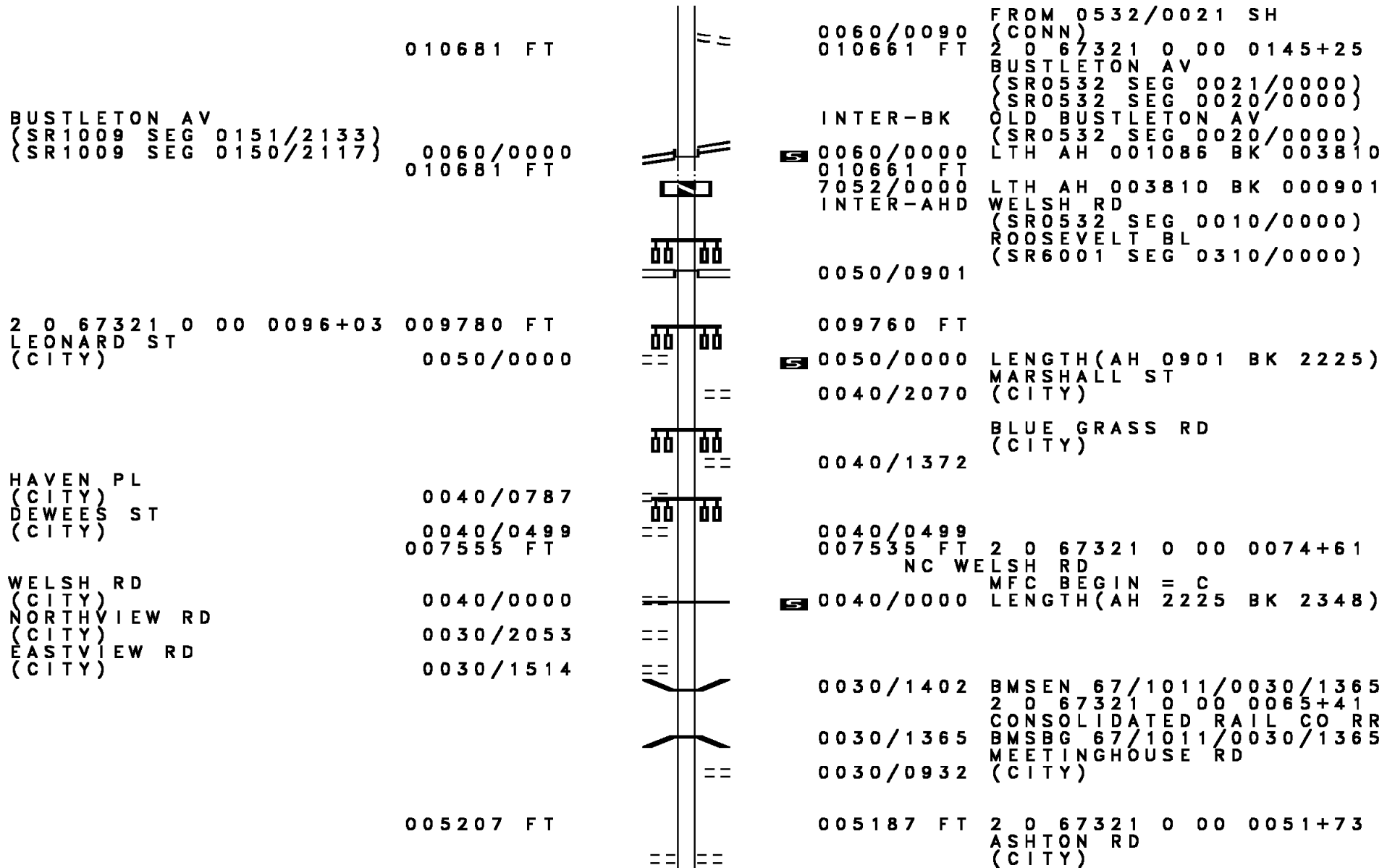


021231 FT AH-MONTGOMERY (46)
 INTER-AHD WELSH RD
 0100/1719 (SR2050 SEG 0010/0000)
 KISMET RD
 (CITY) 0100/1505
 PINE RD
 (CITY) 0100/1296
 LARAMIE RD
 (CITY) 0100/0630
 019512 FT 2 0 67321 0 00 0233+65
 DARLINGTON RD
 (CITY)
 LENGTH(AH 1719 BK 2583) 0100/0000
 WEST BR PENNYPACK CREEK
 STRUCTURE LENGTH 13 FT
 BMSID 67/1011/0090/2050 0090/2050
 WYNMILL RD
 (CITY) 0090/1812
 MOREFIELD RD
 (CITY) 0090/1533
 BRIDLE RD
 (CITY) 0090/0844
 STRATFORD DR

DIR: N TOTAL LEN: 4.021 MI. DIST: 06-5 SR: 1011
 LEFT MUN: PHILADELPHIA C RIGHT MUN: PHILADELPHIA C

(CITY) 2 0 67321 0 00 0207+87 016905 FT VERREE RD (SR1001 SEG 0140/0000)	0091/0328 == 0091/0000	0090/0331 (CITY) 2 0 67321 0 00 0207+87 VERREE RD (SR1001 SEG 0140/0000)	0090/0000	LENGTH(AH 2582 BK 2687)	LENGTH(AH 2583 BK 2706)
WALLEY AV (CITY) ALBURGER AV (CITY)	0081/0660 0081/0319	0080/0638 (CITY) ALBURGER AV (CITY)	0080/0280		
BMS EN 67/1011/0080/0255 2 0 67321 0 00 0183+40 PAULS RUN BMSBG 67/1011/0080/0255 2 0 67321 0 00 0180+97 014218 FT RISING SUN AV (CITY)	0081/0276 0081/0251	BMS EN 67/1011/0080/0255 2 0 67321 0 00 0183+40 PAULS RUN BMSBG 67/1011/0080/0255 2 0 67321 0 00 0180+97 RISING SUN AV (CITY)	0080/0255 014223 FT		
LENGTH(AH 2687 BK 2451)	0081/0000	LENGTH(AH 2706 BK 2476)	0080/0000		
GRANT AV (CITY) ALTON ST (CITY) KREWSTOWN RD (CITY) NORTHEAST AV (CITY)	0071/1637 0071/1599 0071/1129	GRANT AV (CITY) ALTON ST (CITY) KREWSTOWN RD (CITY) NORTHEAST AV (CITY)	0070/1633 0070/1618 0070/1142 0070/1023		
CONSOLIDATED RAIL CORPO OVERPASS IS RR X-ING	0071/0309	CONSOLIDATED RAIL CORPO OVERPASS IS RR X-ING	0070/0328		
GRANT AV (SR1018 SEG 0011/0000) (SR1018 SEG 0010/0000) NEIL RD (CITY) 2 0 67321 0 00 0156+75 011767 FT MFC BEGIN = C LENGTH(AH 2451 BK 1086)	0071/0210 0071/0080 0071/0000	GRANT AV (SR1018 SEG 0010/0000) (SR1018 SEG 0011/0000) NEIL RD (CITY) 2 0 67321 0 00 0156+75 MFC BEGIN = C LENGTH(AH 2476 BK 1086)	0070/0120 011747 FT 0070/0000		
BANES ST (CITY)	0060/0490				

DIR: N TOTAL LEN: 4.021 MI. DIST: 06-5 SR: 1011
 LEFT MUN: PHILADELPHIA C RIGHT MUN: PHILADELPHIA C



EXTRACT DATE: 12/18/2023
PRINT DATE: 12/20/2023

ROADWAY MANAGEMENT SYSTEM
SLD COUNTY/SR - ANNUAL PRINT

PAGE NUMBER: 170
COUNTY: PHILADELPHIA

DIR: N TOTAL LEN: 4.021 MI.
LEFT MUN: PHILADELPHIA C

DIST: 06-5 SR: 1011
RIGHT MUN: PHILADELPHIA C

CLOVERLY RD
(CITY) 0020/2533

WESLEYAN RD
(CITY) 0020/1760

FAIRFIELD ST
(CITY) 0020/1096

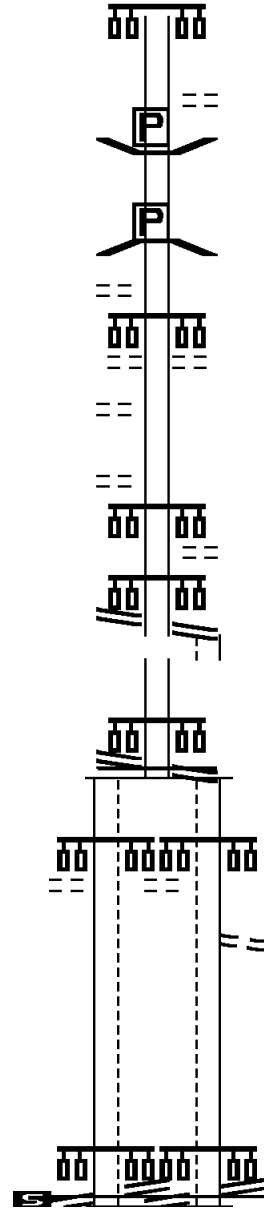
HOLME AV
(SR1016 SEG 0051/0000) 0020/0125

2 0 67321 0 00 0026+64 001600 FT
HOLME AV
(SR1016 SEG 0050/0000) 0020/0000

CRISPIN ST
(CITY) 0011/0592

2 0 67321 0 00 0000+00 000000 FT
ACADEMY RD
(SR1013 SEG 0030/0468)
(SR1013 SEG 0031/0514)
NC WILLITS RD

ACADEMY RD
(SR1013 SEG 0031/0514)
(SR1013 SEG 0030/0468)
MFC BEGIN = D
LENGTH(AH 1600 BK 0000) 0011/0000



0030/0000 LENGTH(AH 2348 BK 3607)
RYERSON RD
0020/3210 (CITY)
0020/2832 BMSSEN 67/1011/0020/2797
BRIDGE POSTED (TONS)
0 0 00000 0 00 0000+00
SGL 33 COMB 40
0020/2797 WOODEN BRIDGE RUN
BMSBG 67/1011/0020/2797

CONVENT AV
(CITY) 0020/2024

EXETER RD
(CITY) 0020/0594

HOLME AV
(SR1016 SEG 0051/0000) 0020/0125

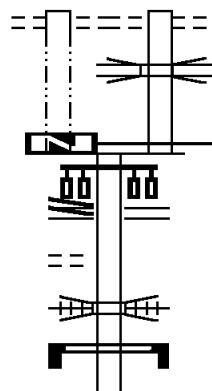
001580 FT HOLME AV
(SR1016 SEG 0050/0000)
MFC BEGIN = D
0020/0000 LENGTH(AH 3607 BK 1580)

CRISPIN ST
(CITY) 0010/0557
0010/0169 FROM 1013/0031 SH
000000 FT (CONN)
2 0 67321 0 00 0000+00
ACADEMY RD
(SR1013 SEG 0030/0468)
(SR1013 SEG 0031/0514)
NC WILLITS RD

ACADEMY RD
(SR1013 SEG 0031/0514)
(SR1013 SEG 0030/0468)
MFC BEGIN = D
0010/0000 LENGTH(AH 1580 BK 0000)

EXTRACT DATE: 12/18/2023 ROADWAY MANAGEMENT SYSTEM PAGE NUMBER: 169
 PRINT DATE: 12/20/2023 SLD COUNTY/SR - ANNUAL PRINT COUNTY: PHILADELPHIA
 DIR: B TOTAL LEN: .979 MI. DIST: 06-5 SR: 1010
 LEFT MUN: PHILADELPHIA C RIGHT MUN: PHILADELPHIA C

MILNOR ST
 (CITY) 7015/0200
 004711 FT
 LTH AH 000200 BK 001833 7015/0000
 RAMP TO 195N
 (SR8023 SEG 0260/0000) 0012/1833
 JAMES ST
 (CITY) 0012/1578



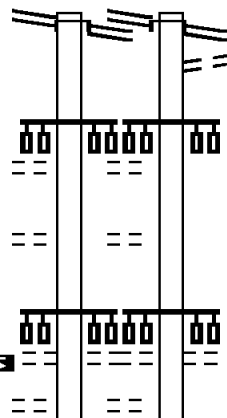
0014/0460 MILNOR ST
 (CITY)
 0014/0133 INTERSTATE 95 (NB)
 004711 FT OP ID 67/0095/0294/0000
 2 0 67328 0 00 0047+23
 MFC BEGIN = D
 0014/0000 LENGTH(AH 0460 BK 1833)
 STATE RD
 (SR0073 SEG 0100/0000)
 0012/1833
 0012/1400 NATIONAL RAILROAD PASSE
 OVERPASS IS RR X-ING
 SIGN: CANTILEVER
 0012/1300 BMSID 67/1010/0012/1300
 KEYSTONE ST (DNE)

DIR: B TOTAL LEN: .979 MI. DIST: 06-5 SR: 1010
 LEFT MUN: PHILADELPHIA C RIGHT MUN: PHILADELPHIA C

STREET NAME	ADDRESS	MARKER	MARKER	ADDRESS	STREET NAME
KEYSTONE ST (DNE) (CITY)	0012/1112	==	==	0012/1239	(CITY)
TULIP ST (CITY)	0012/0886	==	==	0012/0886	TULIP ST (CITY)
EDMUND ST (CITY)	0012/0662	==	==	0012/0662	EDMUND ST (DNE) (CITY)
HEGERMAN ST (DNE) (CITY)	0012/0436	==	==	0012/0436	HEGERMAN ST (CITY)
VANDIKE ST (CITY)	0012/0223 002878 FT	==	==	0012/0223 002878 FT	VANDIKE ST (DNE) (CITY)
MARSDEN ST (DNE) (CITY)	0010/2647	==	==	0010/2647	MARSDEN ST (CITY)
DITMAN ST (CITY)	0010/2423	==	==	0010/2423	DITMAN ST (DNE) (CITY)
GLENLOCH ST (DNE) (CITY)	0010/2196	==	==	0010/2196	GLENLOCH ST (CITY)
JACKSON ST (CITY)	0010/1971	==	==	0010/1971	JACKSON ST (DNE) (CITY)
GILLESPIE ST (CITY)	0010/1745	==	==	0010/1745	GILLESPIE ST (DNE) (CITY)
COTTAGE ST (DNE) (CITY)	0010/1521	==	==	0010/1521	COTTAGE ST (CITY)
WALKER ST (CITY)	0010/1070	==	==	0010/1296	ALGARD ST (CITY)
MONTAGUE ST (DNE) (CITY)	0010/0845	==	==	0010/1070	WALKER ST (DNE) (CITY)
ERDRICK ST (DNE) (CITY)	0010/0619	==	==	0010/0845	MONTAGUE ST (CITY)
CHARLES ST (CITY)	0010/0330 000000 FT	==	==	0010/0619	ERDRICK ST (CITY)
				0010/0330 000000 FT	CHARLES ST (DNE) (CITY)
				NC PR	FRANKFORD AV (SR0013 SEG 0241/0000) (SR0013 SEG 0240/0000)
				0010/0000	MFC BEGIN = D LENGTH(AH 2878 BK 0000)

DIR: B TOTAL LEN: 6.411 MI. DIST: 06-5 SR: 1009
 LEFT MUN: PHILADELPHIA C RIGHT MUN: PHILADELPHIA C

BUSTLETON AV (SR0532 SEG 0020/0000)	033850 FT INTER-AHD		033824 FT INTER-AHD	BUSTLETON AV (SR0532 SEG 0021/0000)
WELSH RD (SR1011 SEG 0060/0000)				WELSH RD (SR1011 SEG 0060/0000)
OLD BUSTLETON AV (SR0532 SEG 0021/0000)	0151/2133		0150/2117	OLD BUSTLETON AV (SR0532 SEG 0021/0000)
(SR0532 SEG 0020/0000)			0150/1967	(SR0532 SEG 0020/0000)
				TO 0532/0010 SH (CONN)
SCOTCHBROOK DR (CITY)	0151/1204		0150/1185	SCOTCHBROOK DR (CITY)
DALE RD (CITY)	0151/0361		0150/0365	DALE RD (CITY)
2 0 67322 0 00 0231+95	031717 FT		031707 FT	2 0 67322 0 00 0231+95
GREGG ST (CITY)				GREGG ST (CITY)
LENGTH(AH 2133 BK 1970)	0151/0000		0150/0000	LENGTH(AH 2117 BK 1978)
COLIMA RD (CITY)	0141/1689		0140/1685	COLIMA RD (CITY)



EXTRACT DATE: 12/18/2023
PRINT DATE: 12/20/2023

ROADWAY MANAGEMENT SYSTEM
SLD COUNTY/SR - ANNUAL PRINT

PAGE NUMBER: 166
COUNTY: PHILADELPHIA

DIR: B TOTAL LEN: 6.411 MI.
LEFT MUN: PHILADELPHIA C

DIST: 06-5 SR: 1009
RIGHT MUN: PHILADELPHIA C

Left Side	Center	Right Side
CHESTNUT LN (CITY) 0141/1520	== ==	0140/1502 CHESTNUT LN (CITY)
WINCHESTER AV (CITY) 0141/1125	== ==	0140/1128 WINCHESTER AV (CITY)
BMSBN 67/1009/0140/0634 2 0 67322 0 00 0218+57	~ ~ ~	0140/0863 BMSBN 67/1009/0140/0634 2 0 67322 0 00 0218+57
PENNYPACK CR BMSBG 67/1009/0140/0634 0141/0620	~ ~ ~	0140/0634 PENNYPACK CR BMSBG 67/1009/0140/0634
2 0 67322 0 00 0212+02 029747 FT BENTON AV (CITY)	~ ~ ~	029729 FT 2 0 67322 0 00 0212+02 BENTON AV (CITY)
LENGTH(AH 1970 BK 2379) 0141/0000	== ==	0140/0000 LENGTH(AH 1978 BK 2367) BENTON AV (CITY)
CARWITHAN AV (CITY) 0131/2101	== ==	0130/2117 CARWITHAN AV (CITY)
TOLBUT ST (CITY) 0131/1822	== ==	
PLACID ST (CITY) 0131/1543	== ==	0130/1518 PLACID ST (CITY)
MOWER ST (CITY) 0131/1257	== ==	0130/1246 MOWER ST (CITY)
EVARTS ST (CITY) 0131/0968	== ==	
TUSTIN AV (CITY) 0131/0631	== ==	0130/0614 TUSTIN AV (CITY)
2 0 67322 0 00 0188+40 027368 FT BERGEN ST (CITY)	~ ~ ~	027362 FT 2 0 67322 0 00 0188+40 BERGEN ST (CITY)
LENGTH(AH 2379 BK 2376) 0131/0000	== ==	0130/0000 LENGTH(AH 2367 BK 2346) (CITY)
0121/1523 FOX CHASE RD (CITY)	== ==	0120/1523 FOX CHASE RD (CITY)
CASTOR AV (SR1005 SEG 0170/1988) (SR1005 SEG 0171/2155) 0121/1445	== ==	
CASTOR AV (SR1005 SEG 0171/2155) (SR1005 SEG 0170/1988)	== ==	CASTOR AV (SR1005 SEG 0170/1988)
STRAHLE ST (CITY) 0121/1283	== ==	0120/1280 STRAHLE ST (CITY)
BENSON ST	== ==	BENSON ST

DIR: B TOTAL LEN: 6.411 MI. DIST: 06-5 SR: 1009
LEFT MUN: PHILADELPHIA C RIGHT MUN: PHILADELPHIA C

Left Side	Center	Right Side
(CITY) HOFFNAGLE ST (CITY)	0121/0930	0120/0933 (CITY) HOFFNAGLE ST (CITY)
HOFFNAGLE ST (CITY)	0121/0658	0120/0661 (CITY) HOFFNAGLE ST (CITY)
EMERSON ST (CITY)	0121/0298	0120/0295 (CITY) EMERSON ST (CITY)
LARGE ST (CITY)	0121/0110	0120/0122 (CITY) LARGE ST (CITY)
2 0 67322 0 00 0164+86 024992 FT SOLLY AV (CITY)	0121/0110	025016 FT 2 0 67322 0 00 0164+86 SOLLY AV (CITY)
SOLLY AV (CITY)	0121/0000	0120/0000 SOLLY AV (CITY)
LENGTH(AH 2376 BK 3065)	0121/0000	LENGTH(AH 2346 BK 3059)
STANWOOD ST (CITY)		STANWOOD ST (CITY)
STANWOOD ST (CITY)	0111/2404	0110/2403 (CITY) STANWOOD ST (CITY)
FULLER ST (CITY)		FULLER ST (CITY)
FULLER ST (CITY)	0111/2092	0110/2083 (CITY) FULLER ST (CITY)
HORROCKS ST (CITY)	0111/2003	0110/2006 (CITY) HORROCKS ST (CITY)
RHAWN ST (SR1014 SEG 0040/1990)	0111/1775	0110/1752 (CITY) RHAWN ST (SR1014 SEG 0040/1990)
LONEY ST (CITY)	0111/1193	0110/1159 (CITY) LONEY ST (CITY)
GRIFFITH ST (CITY)	0111/0894	0110/0874 (CITY) GRIFFITH ST (CITY)
BORBECK AV (CITY)	0111/0596	0110/0565 (CITY) BORBECK AV (CITY)
2 0 67322 0 00 0134+23 021927 FT GLENDALE AV (CITY)	0111/0596	021957 FT 2 0 67322 0 00 0134+23 GLENDALE AV (CITY)
HARTEL AV (CITY)		HARTEL AV (CITY)
LENGTH(AH 3065 BK 3114)	0111/0000	LENGTH(AH 3059 BK 3148)
LANSING ST (CITY)	0101/2808	0100/2815 (CITY) LANSING ST (CITY)
NAPFLE AV (CITY)		NAPFLE AV (CITY)

EXTRACT DATE: 12/18/2023
PRINT DATE: 12/20/2023

ROADWAY MANAGEMENT SYSTEM
SLD COUNTY/SR - ANNUAL PRINT

PAGE NUMBER: 164
COUNTY: PHILADELPHIA

DIR: B TOTAL LEN: 6.411 MI.
LEFT MUN: PHILADELPHIA C

DIST: 06-5 SR: 1009
RIGHT MUN: PHILADELPHIA C

STREET	START	END	START	END	STREET
AFTON ST (CITY)	0101/2543	0101/2263	0100/2537	0100/2271	AFTON ST (CITY)
FAUNCE ST (CITY)	0101/1992	0101/1716	0100/1998	0100/1710	FAUNCE ST (CITY)
OAKMONT ST (CITY)	0101/1427	0101/1188	0100/1428	0100/1191	OAKMONT ST (CITY)
SHELMIRE AV (CITY)	0101/0954	0101/0869	0100/0950	0100/0866	SHELMIRE AV (CITY)
VISTA ST (CITY)	2 0 67322 0 00 0102+81 018813 FT		018809 FT	2 0 67322 0 00 0102+81	VISTA ST (CITY)
BLEIGH AV (CITY)	{ SR0073 SEG 0040/1499 }			{ SR0073 SEG 0041/1491 }	BLEIGH AV (CITY)
BLEIGH AV (CITY)	{ SR0073 SEG 0041/1491 }			{ SR0073 SEG 0040/1499 }	BLEIGH AV (CITY)
COTTMAN AV (CITY)	LENGTH(AH 3114 BK 3128)	0101/0000	0100/0000	LENGTH(AH 3148 BK 3124)	COTTMAN AV (CITY)
ENGLEWOOD ST (CITY)	0091/2834	0091/2256	0090/2815	0090/2243	ENGLEWOOD ST (CITY)
SAINT VINCENT ST (CITY)	0091/1975	0091/1683	0090/1978	0090/1693	SAINT VINCENT ST (CITY)
FRIENDSHIP ST (CITY)	0091/1402	0091/1103	0090/1410	0090/1101	FRIENDSHIP ST (CITY)
PRINCETON AV (CITY)	0091/0834	0091/0569	0090/0831	0090/0553	PRINCETON AV (CITY)
BRIGHTON ST (CITY)	0091/0300	0091/0277	0090/0301	0090/0289	BRIGHTON ST (CITY)
TYSON AV (CITY)	2 0 67322 0 00 0071+63 015685 FT		015685 FT	2 0 67322 0 00 0071+63	TYSON AV (CITY)
DISSTON ST (CITY)					DISSTON ST (CITY)
LONGSHORE AV (CITY)					LONGSHORE AV (CITY)
GLENVIEW ST (CITY)					GLENVIEW ST (CITY)
GLENVIEW ST (CITY)					GLENVIEW ST (CITY)

EXTRACT DATE: 12/18/2023
PRINT DATE: 12/20/2023

ROADWAY MANAGEMENT SYSTEM
SLD COUNTY/SR - ANNUAL PRINT

PAGE NUMBER: 163
COUNTY: PHILADELPHIA

DIR: B TOTAL LEN: 6.411 MI.
LEFT MUN: PHILADELPHIA C

DIST: 06-5 SR: 1009
RIGHT MUN: PHILADELPHIA C

Left Side Description	Left Side Segment	Right Side Segment	Right Side Description
KNORR ST (CITY)			KNORR ST (CITY)
HARBISON AV (CITY)			HARBISON AV (CITY)
MFC BEGIN = B LENGTH(AH 3128 BK 2249)	0091/0000	0090/0000	MFC BEGIN = B LENGTH(AH 3124 BK 2252)
UNRUH AV (CITY)	0081/1688	0080/1689	UNRUH AV (CITY)
FANSHAW ST (CITY)	0081/1392	0080/1400	FANSHAW ST (CITY)
MAGEE AV (CITY)	0081/1129	0080/1127	MAGEE AV (CITY)
HELLERMAN ST (CITY)	0081/0563	0080/0562	HELLERMAN ST (CITY)
2 0 67322 0 00 0049+14 LEVICK ST (SR1008 SEG 0030/0115)	013436 FT	013433 FT	2 0 67322 0 00 0049+14 LEVICK ST (SR1008 SEG 0030/0115)
LENGTH(AH 2249 BK 2313)	0081/0000	0080/0000	LENGTH(AH 2252 BK 2304)
ROOSEVELT BL (SR6001 SEG 0241/1198)			ROOSEVELT BL (SR6001 SEG 0241/1198)
ROOSEVELT BL (SR6001 SEG 0241/1198)	0071/2145	0070/2160	ROOSEVELT BL (SR6001 SEG 0241/1198)
ROOSEVELT BL (SR0001 SEG 0240/0959)			ROOSEVELT BL (SR0001 SEG 0240/0959)
(SR0001 SEG 0241/1039)			(SR0001 SEG 0241/1039)
ROOSEVELT BL (SR0001 SEG 0240/0959)	0071/2089	0070/2097	ROOSEVELT BL (SR0001 SEG 0240/0959)
(SR0001 SEG 0241/1039)			(SR0001 SEG 0241/1039)
ROOSEVELT BL (SR0001 SEG 0241/1039)			ROOSEVELT BL (SR0001 SEG 0241/1039)
(SR0001 SEG 0240/0959)			(SR0001 SEG 0240/0959)
ROOSEVELT BL (SR0001 SEG 0241/1039)	0071/1937	0070/1946	ROOSEVELT BL (SR0001 SEG 0241/1039)
(SR0001 SEG 0240/0959)			(SR0001 SEG 0240/0959)
ROOSEVELT BL (SR6001 SEG 0240/0899)			ROOSEVELT BL (SR6001 SEG 0240/0899)
ROOSEVELT BL (SR6001 SEG 0240/0899)	0071/1874	0070/1887	ROOSEVELT BL (SR6001 SEG 0240/0899)
ROBBINS ST (SR0013 SEG 0190/0165)	0071/1743	0070/1736	ROBBINS ST (SR0013 SEG 0190/0165)
MCKINLEY ST (CITY)	0071/1436	0070/1461	MCKINLEY ST (CITY)

EXTRACT DATE: 12/18/2023
PRINT DATE: 12/20/2023

ROADWAY MANAGEMENT SYSTEM
SLD COUNTY/SR - ANNUAL PRINT

PAGE NUMBER: 162
COUNTY: PHILADELPHIA

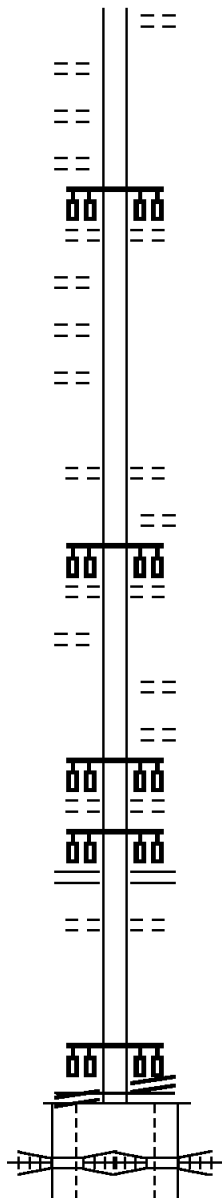
DIR: B TOTAL LEN: 6.411 MI.
LEFT MUN: PHILADELPHIA C

DIST: 06-5 SR: 1009
RIGHT MUN: PHILADELPHIA C

DEVEREAUX AV (CITY)	0071/1165	00	0000	00	0070/1159	DEVEREAUX AV (CITY)
LARDNER ST (CITY)	0071/0841	==	==	==	0070/0831	LARDNER ST (CITY)
BENNER ST (CITY)	0071/0592	==	==	==	0070/0584	BENNER ST (CITY)
PENN ST (CITY)	0071/0223	00	0000	00	0070/0256	PENN ST (CITY)
2 0 67322 0 00 0026+07 011123 FT	0071/0000	==	==	==	011129 FT	2 0 67322 0 00 0026+07
COMLY ST (CITY)	0071/0000	5	==	==	5 0070/0000	COMLY ST (CITY)
LENGTH(AH 2313 BK 2593)	0061/2017	==	==	==	0060/1987	LENGTH(AH 2304 BK 2564)
VAN KIRK ST (CITY)	0061/1511	==	==	==	0060/1471	VAN KIRK ST (CITY)
CHELTENHAM AV (CITY)	0061/1457	00	0000	00	0060/1452	CHELTENHAM AV (CITY)
CHELTENHAM AV (CITY)	0061/0760	==	==	==	0060/0744	CHELTENHAM AV (CITY)
BUSWAY DR (CITY)	0061/0297	00	0000	00	0060/0279	BUSWAY DR (CITY)
BRIDGE ST (CITY)	0061/0000	==	==	==	0060/0111	BRIDGE ST (CITY)
2 0 67322 0 00 0000+00 008530 FT	0050/2380	==	==	==	008565 FT	FROM 2007/0140 SH (CONN)
NC BUSTLETON AV	0050/2230	==	==	==	2 0 67322 0 00 0000+00	NC BU STLETON AV
FRANKFORD AV (SR2007 SEG 0140/0000)	0050/2071	==	==	==	0050/1932	2 0 67322 0 00 0000+00
MFC BEGIN = D	0050/1911	==	==	==		FRANKFORD AV (SR2007 SEG 0140/0000)
LENGTH(AH 2593 BK 2742)		00	0000	00	5 0060/0000	MFC BEGIN = D
DARRAH ST (CITY)		5	==	==	0050/2393	LENGTH(AH 2564 BK 2742)
			==	==		DARRAH ST (CITY)
			==	==		LESHER ST (CITY)
			==	==		HEDGE ST (CITY)
			==	==		DUFFIELD ST (CITY)
DUFFIELD ST (CITY)			==	==		HAWTHORNE ST

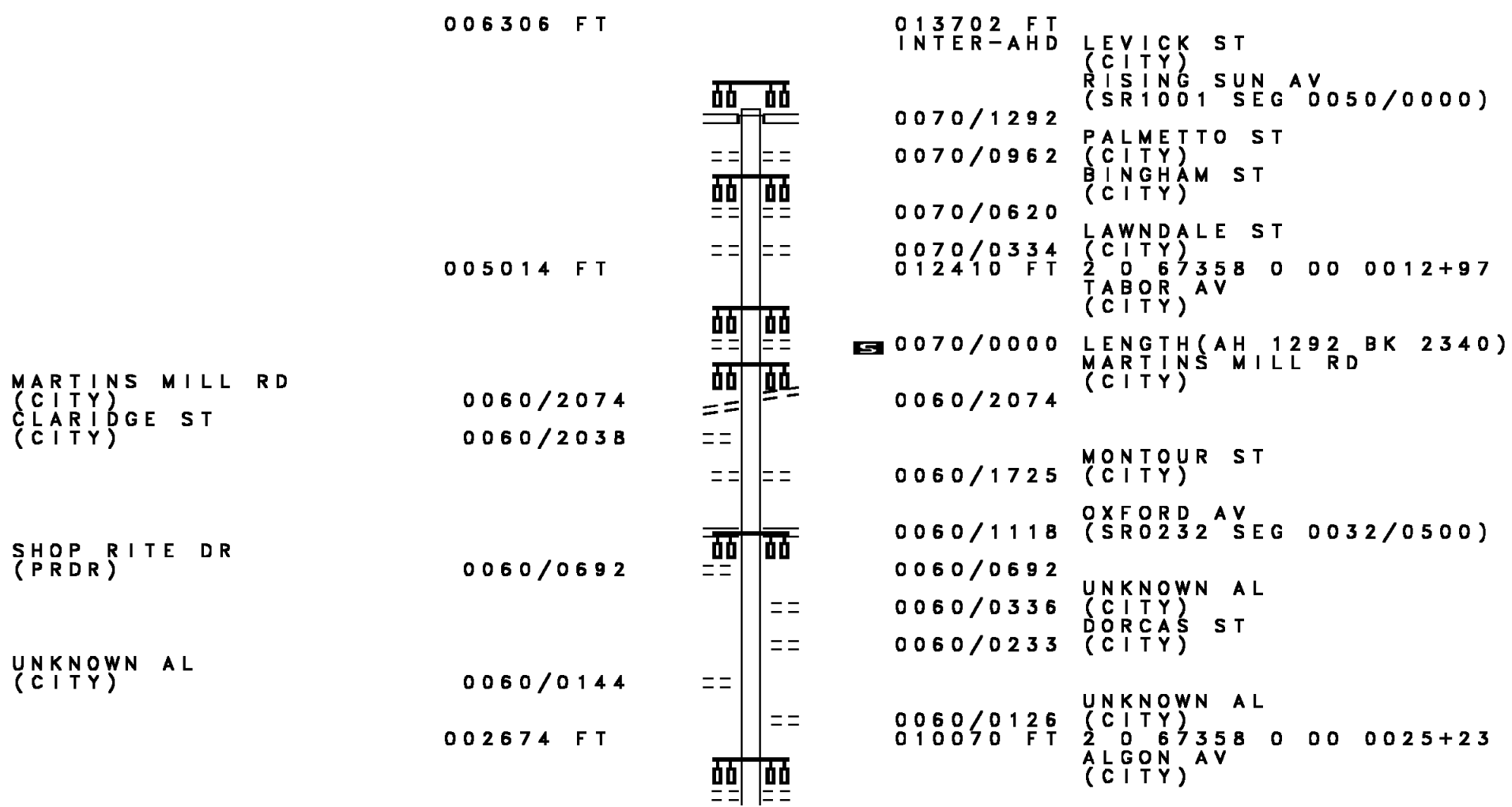
DIR: B TOTAL LEN: 6.411 MI. DIST: 06-5 SR: 1009
 LEFT MUN: PHILADELPHIA C RIGHT MUN: PHILADELPHIA C

Street Name	Segment ID	Length (FT)	Notes
HAWTHORNE ST (CITY)	0050/1636		
MARLOWE ST (CITY)	0050/1477		
MULBERRY ST (CITY)	0050/1354		
VALLEY ST (CITY)	0050/0760		
ERDRICK ST (CITY)	0050/0548		
WALKER ST (CITY)	0050/0339		
	005788 FT	005823 FT	2 0 67298 0 00 0027+31
		0050/0000	COTTAGE ST (CITY) LENGTH(AH 2742 BK 2017)
		0040/1841	GILLESPIE ST (CITY)
		0040/1645	JACKSON ST (CITY) D
GLENLOCH ST (CITY)	0040/1459		
		0040/1405	GLENLOCH ST (CITY)
		0040/1226	BURTON ST (CITY)
		0040/1040	DITMAN ST (CITY)
		0040/0605	TORRESDALE AV (SR1004 SEG 0110/0840)
		0040/0172	TULIP ST (CITY)
	003771 FT	003806 FT	2 0 67298 0 00 0047+61
			HARBISON AV (SR2009 SEG 0091/1510) (SR2009 SEG 0090/1497)
ARAMINGO AV (SR2009 SEG 0091/1510) (SR2009 SEG 0090/1497)	0040/0000		MFC BEGIN = D LENGTH(AH 2017 BK 1755)
NATIONAL RAILROAD PASSE OVERPASS IS RR X-ING EADOM ST	0015/1446	0014/1446	NATIONAL RAILROAD PASSE OVERPASS IS RR X-ING EADOM ST

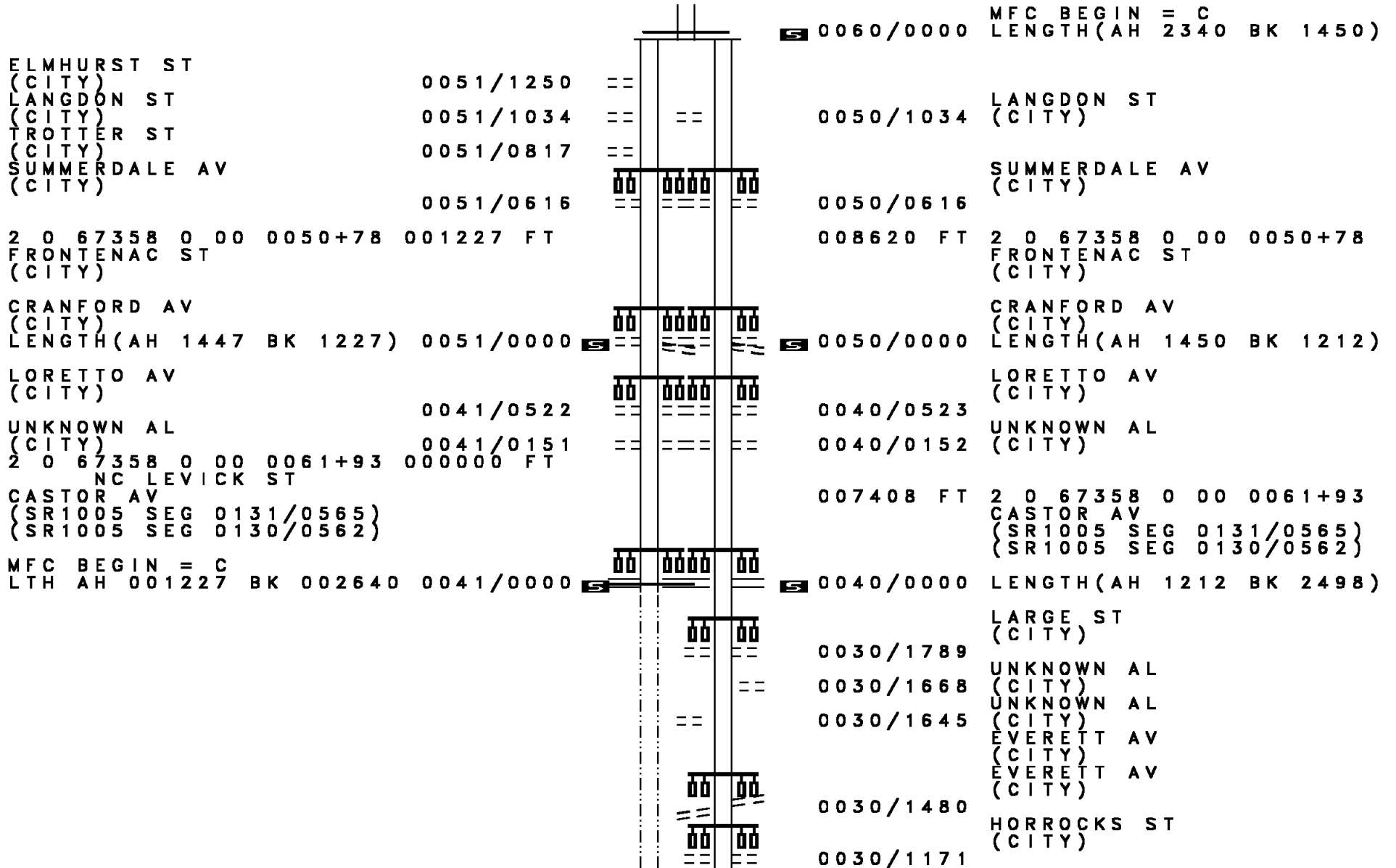


DIR: B TOTAL LEN: 6.411 MI. DIST: 06-5 SR: 1009
 LEFT MUN: PHILADELPHIA C RIGHT MUN: PHILADELPHIA C

(CITY)	0015/1174	==	0014/1176	(CITY)
SIGN: CANTILEVER				
BMSID 67/1009/0015/1014	0015/1014	==		
RAMP C RD				RAMP C RD
(SR8021 SEG 0500/1051)				(SR8021 SEG 0500/1051)
JAMES ST				JAMES ST
(CITY)				(CITY)
MFC BEGIN = D	0015/0869	==	0014/0868	
INTERSTATE 95 (NB)	0015/0737			
OP ID 67/0095/0270/0487	0015/0702	==	0014/0721	OP ID 67/0095/0270/0487
TACONY ST				INTERSTATE 95 (NB)
{SR1007 SEG 0040/0000}				TACONY ST
{SR1007 SEG 0041/0000}				{SR1007 SEG 0041/0000}
	0015/0633	==	0014/0641	{SR1007 SEG 0040/0000}
FROM 1007/0030 SH				MFC BEGIN = D
(CONN)	0015/0435	==		
SIGN: CANTILEVER				
BMSID 67/1009/0015/0188	0015/0188	==		
TO 8021/0010 SH				
(CONN)	0015/0135	==		
SIGN: CANTILEVER				
BMSID 67/1009/0015/0041	0015/0041	==		
2 0 67340 0 00 0020+24	002051 FT			002051 FT
RAMP B RD				2 0 67340 0 00 0020+24
(SR8021 SEG 0010/0000)				RAMP B RD
MFC BEGIN = C				(SR8021 SEG 0010/0000)
LENGTH(AH 1720 BK 2051)	0015/0000	==	0014/0000	MFC BEGIN = C
				LENGTH(AH 1755 BK 2051)
				0010/1434
				BMSEN 67/1009/0010/1380
				2 0 67340 0 00 0013+40
				BRANCH FRANKFORD CREEK
				0010/1380
				BMSBG 67/1009/0010/1380
ALMOND ST				
(CITY)	0010/1183	==		
THOMPSON ST				
(CITY)	0010/1039	==	0010/1039	
SALMON ST				
(CITY)	0010/0523	==		
	000000 FT	==	0010/0498	SALMON ST
				(CITY)
				000000 FT
				2 0 67340 0 00 0000+00
				NC BR
				BRIDGE ST
				RICHMOND ST
				(CITY)
				BRIDGE ST
				(CITY)
RICHMOND ST				MFC BEGIN = C
(SR2001 SEG 0210/1734)	0010/0000	==	0010/0000	LENGTH(AH 2051 BK 0000)



DIR: N TOTAL LEN: 2.595 MI. DIST: 06-5 SR: 1008
 LEFT MUN: PHILADELPHIA C RIGHT MUN: PHILADELPHIA C



EXTRACT DATE: 12/18/2023
PRINT DATE: 12/20/2023

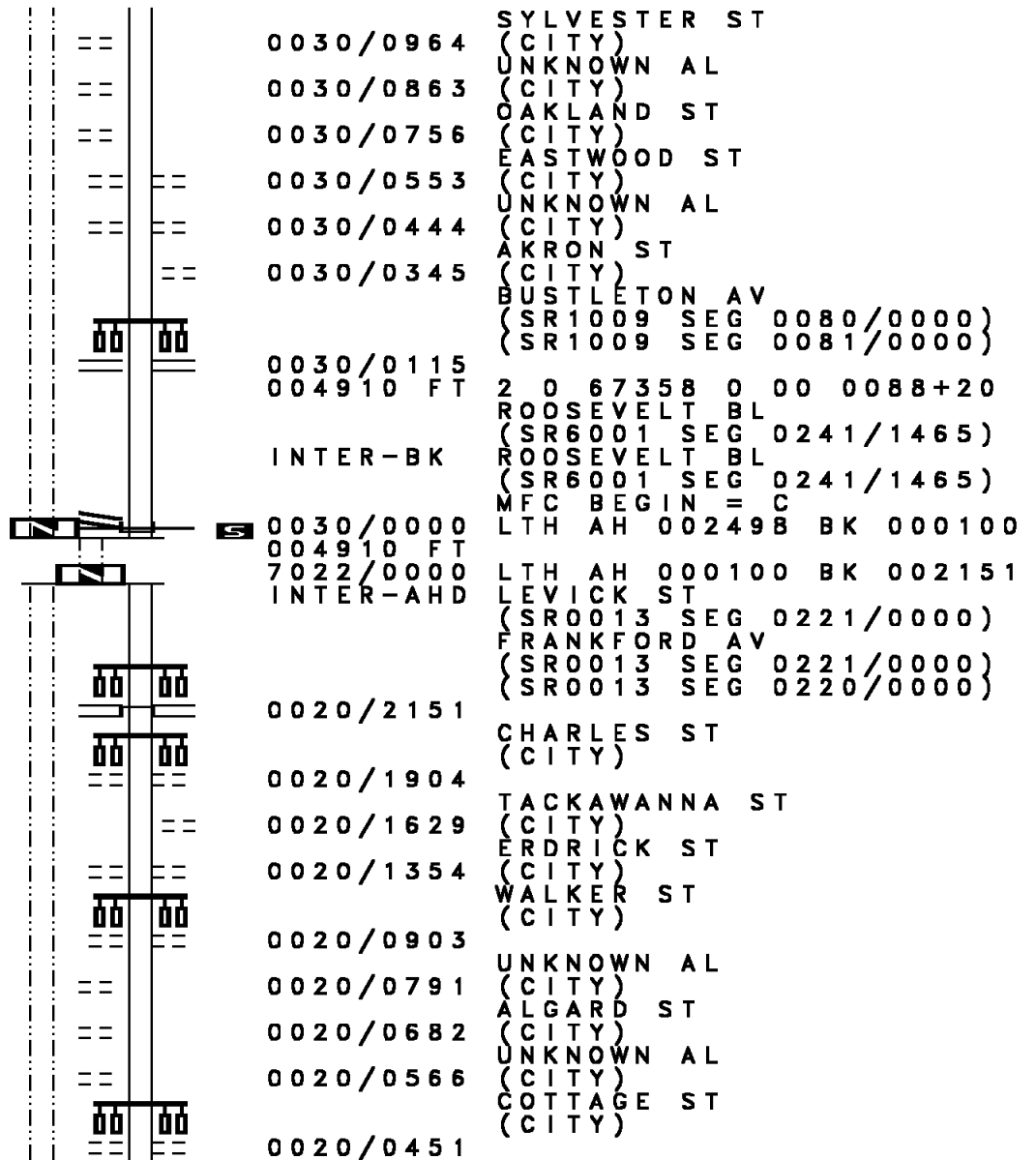
ROADWAY MANAGEMENT SYSTEM
SLD COUNTY/SR - ANNUAL PRINT

PAGE NUMBER: 157
COUNTY: PHILADELPHIA

DIR: N TOTAL LEN: 2.595 MI.
LEFT MUN: PHILADELPHIA C

DIST: 06-5 SR: 1008
RIGHT MUN: PHILADELPHIA C

LTH AH 002640 BK 000100 000000 FT
7031/0000
000000 FT



EXTRACT DATE: 12/18/2023
PRINT DATE: 12/20/2023

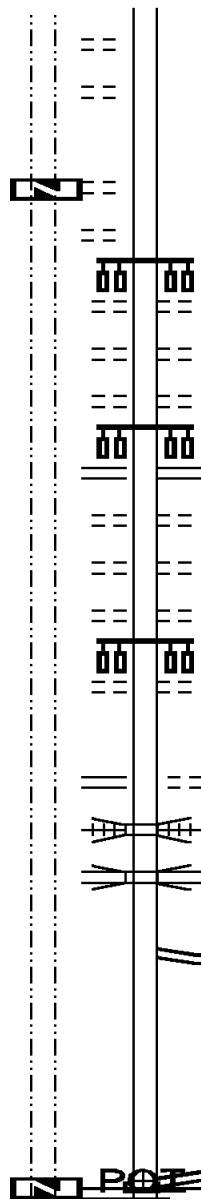
ROADWAY MANAGEMENT SYSTEM
SLD COUNTY/SR - ANNUAL PRINT

PAGE NUMBER: 156
COUNTY: PHILADELPHIA

DIR: N TOTAL LEN: 2.595 MI.
LEFT MUN: PHILADELPHIA C

DIST: 06-5 SR: 1008
RIGHT MUN: PHILADELPHIA C

LTH AH 002151 BK 002778 000000 FT
7021/0000



0020/0225 GILLESPIE ST
(CITY)
UNKNOWN AL
0020/0115 (CITY)
002759 FT 2 0 67022 0 00 0021+51
JACKSON ST
(CITY)
5 0020/0000 LENGTH(AH 2151 BK 2759)
GLENLOCH ST
0010/2533 (CITY)
DITMAN ST
(CITY)
0010/2310
MARSDEN ST
0010/2084 (CITY)
UNKNOWN AL
0010/1973 (CITY)
TORRESDALE AV
(SR1004 SEG 0140/0660)
0010/1844
VANDIKE ST
0010/1616 (CITY)
HEGERMAN ST
(CITY)
0010/1406
EDMUND ST
(CITY)
0010/1182 TULIP ST
(CITY)
0010/0956
KEYSTONE ST
(CITY)
KEYSTONE ST
0010/0698 (SR1024 SEG 0020/1773)
NATIONAL RAILROAD PASSE
0010/0356 OVERPASS IS RR X-ING
INTERSTATE 95 (NB)
0010/0225 OP ID 67/0095/0284/0286
NEW STATE RD
(SR0073 SEG 0111/3967)
(SR0073 SEG 0110/3956)
0010/0128 2 0 67022 0 00 0048+57
000000 FT (APRA) TACONY PALMYRA B
STATE RD
(SR0073 SEG 0110/3956)
(SR0073 SEG 0111/3967)
NC LE VICK ST
INTER-BK TACONY PALMYRA BR
(GOVT)
MFC BEGIN = B
5 0010/0000 LENGTH(AH 2759 BK 0000)

LTH AH 002778 BK 000000 000000 FT
7011/0000

EXTRACT DATE: 12/18/2023
PRINT DATE: 12/20/2023

ROADWAY MANAGEMENT SYSTEM
SLD COUNTY/SR - ANNUAL PRINT

PAGE NUMBER: 155
COUNTY: PHILADELPHIA

DIR: B TOTAL LEN: 5.630 MI.
LEFT MUN: PHILADELPHIA C

DIST: 06-5 SR: 1007
RIGHT MUN: PHILADELPHIA C

AH-BUCKS (09) 029592 FT
BMSEN 67/1007/0140/0921
STATE RD INTER-AHD
(SR2002 SEG 0010/0000) 0141/1006
2 0 67350 0 01 0264+48
POQUESSING CREEK
BMSBG 67/1007/0140/0921 0141/0896
TO 1018/0090 SH 0141/0823
(CONN)
GRANT AV
(CITY)
GRANT AV
(SR1018 SEG 0090/2969) 0141/0625

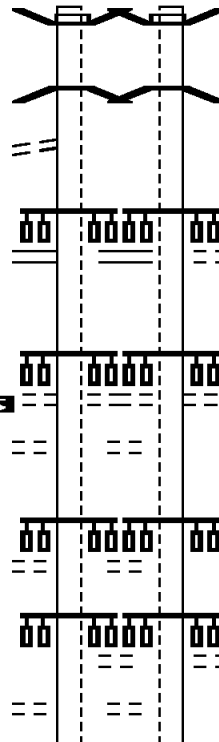
2 0 67350 0 01 0264+48 028586 FT
FITLER ST
(CITY)

LENGTH(AH 1006 BK 3614) 0141/0000
JAMES ST
(CITY) 0131/3387

CONVENT LN
(CITY) 0131/2297

DELAIRE LANDING
(CITY) 0131/1521

PEARSON AV
(CITY) 0131/1356



029729 FT AH-BUCKS (09)
BMSEN 67/1007/0140/0921
STATE RD INTER-AHD
(SR2002 SEG 0010/0000) 0140/1031
2 0 67350 0 01 0264+48
POQUESSING CREEK
BMSBG 67/1007/0140/0921 0140/0921

GRANT AV
(CITY)
GRANT AV
(SR1018 SEG 0090/2969) 0140/0625

028698 FT 2 0 67350 0 01 0264+48
FITLER ST
(CITY)

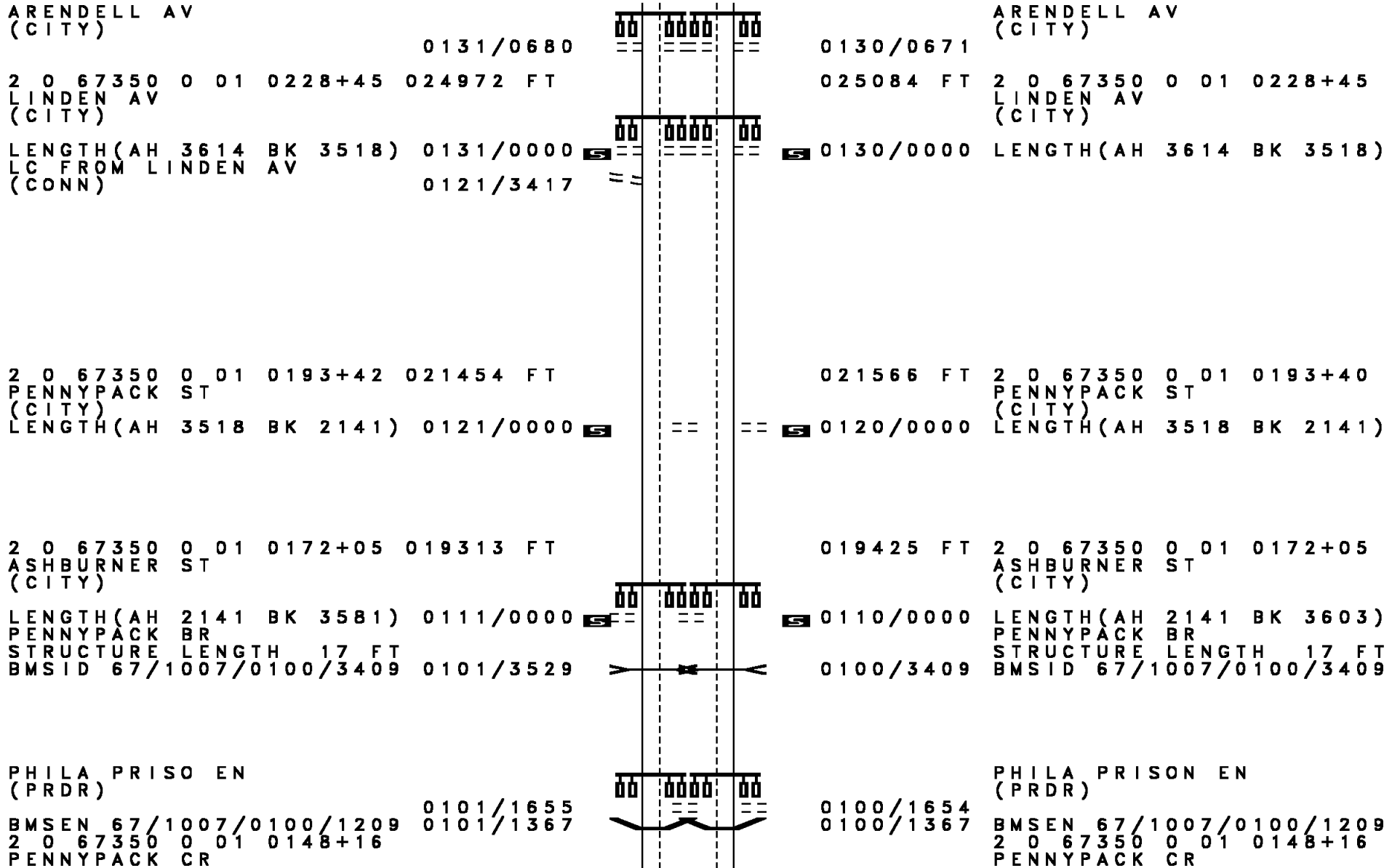
LENGTH(AH 1031 BK 3614) 0140/0000
JAMES ST
(CITY) 0130/3389

CONVENT LN
(CITY) 0130/2297

DELAIRE LANDING
(CITY) 0130/1515

PEARSON AV
(CITY) 0130/1355

DIR: B TOTAL LEN: 5.630 MI. DIST: 06-5 SR: 1007
 LEFT MUN: PHILADELPHIA C RIGHT MUN: PHILADELPHIA C



EXTRACT DATE: 12/18/2023
PRINT DATE: 12/20/2023

ROADWAY MANAGEMENT SYSTEM
SLD COUNTY/SR - ANNUAL PRINT

PAGE NUMBER: 153
COUNTY: PHILADELPHIA

DIR: B TOTAL LEN: 5.630 MI.
LEFT MUN: PHILADELPHIA C

DIST: 06-5 SR: 1007
RIGHT MUN: PHILADELPHIA C

BMSBG 67/1007/0100/1209 0101/1209
PHILA PRISO EN
(PRDR)

INTERSTATE 95 (NB)
OP ID 67/0095/0300/0000 0101/0149
2 0 67350 0 01 0137+30 015732 FT
RHAWN ST
(SR1014 SEG 0090/1763)

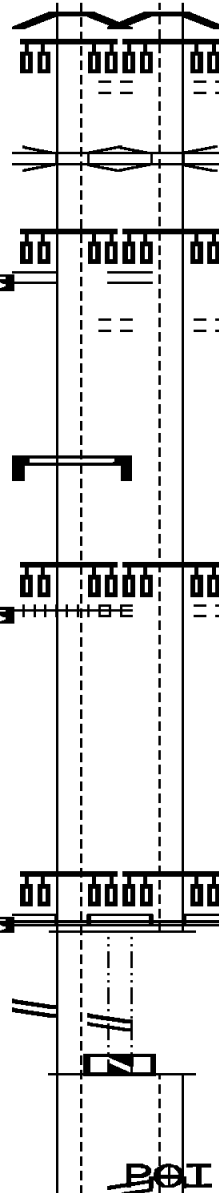
LENGTH(AH 3581 BK 2448) 0101/0000
PENNYPACK PATH
(CITY) 0091/2200

SIGN: CANTILEVER
BMSID 67/1007/0091/0590 0091/0590
2 0 67350 0 01 0111+21 013284 FT
(AAR 531168J)#TRKS 01
BLEIGH AV
(CITY)

LENGTH(AH 2448 BK 0990) 0091/0000

2 0 67350 0 01 0101+86 012294 FT
NC STATE RD
COTTMAN AV
(SR0073 SEG 0090/0000)
COTTMAN AV
(SR1012 SEG 0011/0000)

NEW STATE RD INTER-BK
(SR0073 SEG 0090/0000)
MFC BEGIN = C
LTH AH 000990 BK 000100 0081/0000
LEVICK ST
(SR9401 SEG 0010/0555)
LEVICK ST
(SR9401 SEG 0010/0555) 0061/2593
012294 FT



0100/1209 BMSBG 67/1007/0100/1209
PHILA PRISON EN
(PRDR)

INTERSTATE 95 (NB)
OP ID 67/0095/0300/0000 0100/0085
2 0 67350 0 01 0137+30 015822 FT
RHAWN ST
(SR1014 SEG 0090/1763)

LENGTH(AH 3603 BK 2448) 0100/0000
PENNYPACK PATH
(CITY) 0090/2200

013374 FT 2 0 67350 0 01 0111+21
BLEIGH AV
(CITY)

LENGTH(AH 2448 BK 0990) 0090/0000

012384 FT 2 0 67350 0 01 0101+86
NC STATE RD
COTTMAN AV
(SR0073 SEG 0090/0000)
COTTMAN AV
(SR1012 SEG 0011/0000)

INTER-BK NEW STATE RD
(SR0073 SEG 0090/0000)
MFC BEGIN = C
LTH AH 000990 BK 000100 0080/0000
LEVICK ST
(SR9401 SEG 0010/0555) 0061/2593
012294 FT

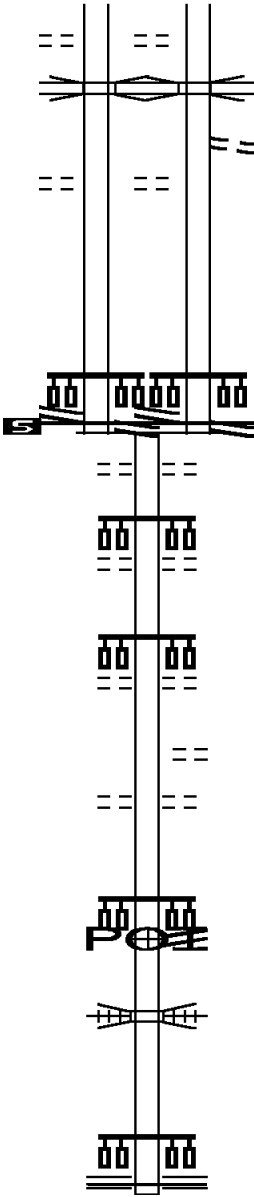
012384 FT 7070/0000 LTH AH 000100 BK 002663
(APRA) TACONY PALMYRA B
INTER-AHD TACONY PALMYRA BR
(GOVT)
LEVICK ST
(SR9401 SEG 0010/0775)

DIR: B TOTAL LEN: 5.630 MI. DIST: 06-5 SR: 1007
 LEFT MUN: PHILADELPHIA C RIGHT MUN: PHILADELPHIA C




Left Side Data	Diagram	Right Side Data
BARNETT ST (CITY)		0060/2553 LEVICK ST (CITY)
ROBBINS ST (CITY)		0060/2278 LC FROM BARNETT ST (CONN)
DEVEREAUX AV (CITY)		0060/2079 BARNETT ST (CITY)
NEWMAN CO (PRDR)		0060/1884 ROBBINS ST (CITY)
2 0 67048 0 00 0051+91 009701 FT		0060/1223 DEVEREAUX AV (CITY)
COMLY ST (CITY)		0060/0794 NEWMAN CO (PRDR)
LENGTH(AH 2593 BK 2785) 0061/0000		009721 FT 2 0 67048 0 00 0051+91
HOMESTEAD ST (CITY)		0060/0000 COMLY ST (CITY)
VAN KIRK ST (CITY)		0050/2560 LENGTH(AH 2663 BK 2781) HOMESTEAD ST (CITY)
CARVER ST (CITY)		0050/1929 VAN KIRK ST (CITY)
2 0 67048 0 00 0024+02 006916 FT		0050/1150 CARVER ST (CITY)
FRALEY ST (CITY)		006940 FT 2 0 67048 0 00 0024+02
LENGTH(AH 2785 BK 1380) 0051/0000		0050/0000 FRALEY ST (CITY)
SIGN: CANTILEVER		0050/0000 LENGTH(AH 2781 BK 1380)
BMSID 67/1007/0041/0510 0041/0510		005560 FT 2 0 67048 0 00 0010+46
BRIDGE ST		0040/0000 BRIDGE ST
(SR1009 SEG 0014/0641)		(SR1009 SEG 0015/0633)
(SR1009 SEG 0015/0633)		(SR1009 SEG 0014/0641)
LENGTH(AH 1380 BK 1040) 0041/0000		0030/0953 LENGTH(AH 1380 BK 1064) RAMP B (NB)
OP ID 67/8021/0010/0782 0031/0966		0030/0934 OP ID 67/8021/0010/0782 TO 1009/0015 SH (CONN)

DIR: B TOTAL LEN: 5.630 MI. DIST: 06-5 SR: 1007
 LEFT MUN: PHILADELPHIA C RIGHT MUN: PHILADELPHIA C

PRATT ST (CITY)	D	0031/0638	==	==	0030/0660	PRATT ST (CITY)
INTERSTATE 95 (NB)					0030/0603	INTERSTATE 95 (NB)
OP ID 67/0095/0270/0487		0031/0606			0030/0241	OP ID 67/0095/0270/0487 FROM 2009/0080 SH
WAKELING ST (CITY)	D	0031/0219	==	==	0030/0221	WAKELING ST (CITY)
2 0 67048 0 00 0000+00		004496 FT			004496 FT	2 0 67048 0 00 0000+00
HARBISON AV (SR2009 SEG 0091/0000)						HARBISON AV (SR2009 SEG 0091/0000)
(SR2009 SEG 0090/0000)						(SR2009 SEG 0090/0000)
ARAMINGO AV (SR2009 SEG 0091/0000)						ARAMINGO AV (SR2009 SEG 0090/0000)
(SR2009 SEG 0090/0000)						(SR2009 SEG 0091/0000)
MFC BEGIN = C						MFC BEGIN = C
LENGTH(AH 1040 BK 1580)		0031/0000			0030/0000	LENGTH(AH 1064 BK 1580)
					0020/1219	BUCKIUS ST (CITY)
						MARGARET ST (CITY)
002916 FT					0020/0568	2 0 67350 0 00 0029+30
					002916 FT	ORTHODOX ST (CITY)
					0020/0000	LENGTH(AH 1580 BK 2916)
					0010/2174	DUNCAN ST (CITY)
					0010/1591	CHURCH ST (CITY)
						(APRA) ALLEGHENY IRON & ADAMS AV (SR1026 SEG 0010/0000)
					0010/0530	CONY ST
					NC TA	NATIONAL RAILROAD PASSE
					0010/0340	OVERPASS IS RR X-ING
000000 FT					000000 FT	2 0 67350 0 00 0000+00
					NC AD	ADAMS AV
						TORRESDALE AV (SR1004 SEG 0090/1049)
					0010/0000	MFC BEGIN = C
						LENGTH(AH 2916 BK 0000)



EXTRACT DATE: 12/18/2023 ROADWAY MANAGEMENT SYSTEM PAGE NUMBER: 150
 PRINT DATE: 12/20/2023 SLD COUNTY/SR - ANNUAL PRINT COUNTY: PHILADELPHIA
 DIR: B TOTAL LEN: .000 MI. DIST: 06-5 SR: 1006
 LEFT MUN: PHILADELPHIA C RIGHT MUN: PHILADELPHIA C

000000 FT		000000 FT	
000000 FT		7024/0000 FT	LENGTH(AH 2270 BK 2393)
000000 FT		000000 FT	
		7020/0000 FT	LENGTH(AH 2393 BK 3697)
		000000 FT	
		7010/0000 FT	LENGTH(AH 3697 BK 0000)

BUSTLETON AV (SR1009 SEG 0121/1445)	036115 FT		INTER-AHD STRAHLE ST (CITY)	035850 FT	{SR1009 SEG 0121/1283}
BUSTLETON AV (SR1009 SEG 0121/1445)	0171/2155			0170/1988	{SR1009 SEG 0120/1280}
FOX CHASE RD (CITY)	0171/2094	==			
HOFFNAGLE ST (CITY)	0171/1400	==		0170/1400	HOFFNAGLE ST (CITY)
EMERSON ST (CITY)	0171/1129	==		0170/1124	EMERSON ST (CITY)
SOLLY AV (CITY)	0171/0836	==		0170/0838	SOLLY AV (CITY)
ARTHUR ST (CITY)	0171/0547	==		0170/0546	ARTHUR ST (CITY)
STANWOOD ST (CITY)	0171/0275	==		0170/0275	STANWOOD ST (CITY)
2 0 67347 0 00 0307+78	033960 FT	==		033862 FT	2 0 67347 0 00 0307+78
FULLER ST (CITY)	0171/0000	==		0170/0000	FULLER ST (CITY)
LENGTH(AH 2155 BK 2535)	0161/2255	==		0160/2253	LENGTH(AH 1988 BK 2538)
RHAWN AV (SR1014 SEG 0040/0574)	0161/1974	==		0160/1972	RHAWN AV (SR1014 SEG 0040/0574)
RIPLEY ST (CITY)	0161/1698	==		0160/1698	RIPLEY ST (CITY)
LONEY ST (CITY)	0161/1420	==		0160/1424	LONEY ST (CITY)
GRIFFITH ST (CITY)	0161/1135	==		0160/1136	GRIFFITH ST (CITY)
BORBECK AV (CITY)		==			BORBECK AV (CITY)
CHANDLER ST		==			CHANDLER ST

EXTRACT DATE: 12/18/2023
PRINT DATE: 12/20/2023

ROADWAY MANAGEMENT SYSTEM
SLD COUNTY/SR - ANNUAL PRINT

PAGE NUMBER: 148
COUNTY: PHILADELPHIA

DIR: B TOTAL LEN: 6.840 MI.
LEFT MUN: PHILADELPHIA C

DIST: 06-5 SR: 1005
RIGHT MUN: PHILADELPHIA C

(CITY) HARTEL AV (CITY)	0161/0852	==	==	==	0160/0852	(CITY) HARTEL AV (CITY)
LANSING ST (CITY)	0161/0574	==	==	==	0160/0573	LANSING ST (CITY)
2 0 67347 0 00 0282+50 NAPFLE AV (CITY)	0161/0292 031425 FT	==	==	==	0160/0291 031324 FT	2 0 67347 0 00 0282+45 NAPFLE AV (CITY)
LENGTH(AH 2535 BK 2512) AFTON ST (CITY)	0161/0000	5	==	==	5 0160/0000	LENGTH(AH 2538 BK 2505) AFTON ST (CITY)
GLENDALE AV (CITY)	0151/2266	==	==	==	0150/2262	GLENDALE AV (CITY)
GLENDALE AV (CITY)	0151/2097	==	==	==	0150/2121	GLENDALE AV (CITY)
FAUNCE ST (CITY)	0151/1960	==	==	==	0150/1961	FAUNCE ST (CITY)
OAKMONT ST (CITY)	0151/1672	==	==	==	0150/1681	OAKMONT ST (CITY)
SHELMIRE AV (CITY)	0151/1397	==	==	==	0150/1398	SHELMIRE AV (CITY)
VISTA ST (CITY)	0151/1115	==	==	==	0150/1117	VISTA ST (CITY)
BLEIGH AV (CITY)	0151/0835	==	==	==	0150/0836	BLEIGH AV (CITY)
ELGIN AV (CITY)	0151/0073	==	==	==	028819 FT	2 0 67347 0 00 0257+36 COTTMAN AV (SR0073 SEG 0031/1887) (SR0073 SEG 0030/1890)
2 0 67347 0 00 0257+36 COTTMAN AV (SR0073 SEG 0031/1887) (SR0073 SEG 0030/1890)	028913 FT	==	==	==	0150/0000	LENGTH(AH 2505 BK 3095) ENGLEWOOD ST (CITY)
LENGTH(AH 2512 BK 3089) ENGLEWOOD ST (CITY)	0151/0000	5	==	==	5 0140/2797	WELLINGTON ST (CITY)
WELLINGTON ST (CITY)	0141/2801	==	==	==	0140/2526	SAINT VINCENT ST (CITY)
SAINT VINCENT ST (CITY)	0141/2529	==	==	==	0140/2250	FRIENDSHIP ST (CITY)
FRIENDSHIP ST (CITY)	0141/2252	==	==	==	0140/1968	PRINCETON AV
PRINCETON AV	0141/1970	==	==	==		

EXTRACT DATE: 12/18/2023
PRINT DATE: 12/20/2023

ROADWAY MANAGEMENT SYSTEM
SLD COUNTY/SR - ANNUAL PRINT

PAGE NUMBER: 147
COUNTY: PHILADELPHIA

DIR: B TOTAL LEN: 6.840 MI.
LEFT MUN: PHILADELPHIA C

DIST: 06-5 SR: 1005
RIGHT MUN: PHILADELPHIA C

STREET	ADDRESS	MARKER	MARKER	MARKER	STREET	ADDRESS
(CITY)		00	0000	00	(CITY)	
BRIGHTON ST	0141/1684	==	==	==	0140/1682	BRIGHTON ST
(CITY)	0141/1401	==	==	==	0140/1400	(CITY)
TYSON AV		00	0000	00		TYSON AV
(CITY)		==	==	==		(CITY)
DISSTON ST	0141/1105	==	==	==	0140/1105	DISSTON ST
(CITY)	0141/0826	==	==	==	0140/0827	(CITY)
LONGSHORE AV		==	==	==		LONGSHORE AV
(CITY)	0141/0563	==	==	==	0140/0563	(CITY)
GLENVIEW ST		==	==	==		GLENVIEW ST
(CITY)	0141/0279	==	==	==	0140/0279	(CITY)
2 0 67347 0 00 0226+50 025824 FT					025724 FT	2 0 67347 0 00 0226+50
KNORR ST		00	0000	00		KNORR ST
(CITY)		==	==	==		(CITY)
LENGTH(AH 3089 BK 2807)	0141/0000	5	5	5	0140/0000	LENGTH(AH 3095 BK 2806)
KERPER ST		==	==	==		KERPER ST
(CITY)	0131/2535	==	==	==	0130/2535	(CITY)
UNRUH AV		00	0000	00		UNRUH AV
(CITY)		==	==	==		(CITY)
FANSHAW ST	0131/2251	==	==	==	0130/2250	FANSHAW ST
(CITY)	0131/1974	==	==	==	0130/1971	(CITY)
MAGEE AV		00	0000	00		MAGEE AV
(CITY)		==	==	==		(CITY)
EVERETT AV		00	0000	00		EVERETT AV
(CITY)	0131/1698	==	==	==	0130/1697	(CITY)
GILHAM ST		==	==	==		GILHAM ST
(CITY)	0131/1492	==	==	==	0130/1490	(CITY)
GREEBY ST		==	==	==		GREEBY ST
(CITY)	0131/1313	==	==	==	0130/1312	(CITY)
HELLERMAN ST		00	0000	00		HELLERMAN ST
(CITY)		==	==	==		(CITY)
PASSMORE ST	0131/1125	==	==	==	0130/1125	PASSMORE ST
(CITY)	0131/0932	==	==	==	0130/0931	(CITY)
ELBRIDGE ST		==	==	==		ELBRIDGE ST
(CITY)	0131/0846	==	==	==	0130/0847	(CITY)
ELBRIDGE ST		==	==	==		ELBRIDGE ST
(CITY)	0131/0764	==	==	==	0130/0762	(CITY)
LEVICK ST		00	0000	00		LEVICK ST
(SR1008 SEG 0041/0000)		==	==	==		(SR1008 SEG 0041/0000)
BARNETT ST	0131/0565	==	==	==	0130/0562	BARNETT ST
(CITY)	0131/0362	==	==	==	0130/0363	(CITY)
STIRLING ST		==	==	==		STIRLING ST
(CITY)	0131/0278	==	==	==	0130/0280	(CITY)

EXTRACT DATE: 12/18/2023
PRINT DATE: 12/20/2023

ROADWAY MANAGEMENT SYSTEM
SLD COUNTY/SR - ANNUAL PRINT

PAGE NUMBER: 146
COUNTY: PHILADELPHIA

DIR: B TOTAL LEN: 6.840 MI.
LEFT MUN: PHILADELPHIA C

DIST: 06-5 SR: 1005
RIGHT MUN: PHILADELPHIA C

STIRLING ST (CITY) 2 0 67347 0 00 0198+42 023017 FT	0131/0186 == ==	0130/0185 022918 FT	STIRLING ST (CITY) 2 0 67347 0 00 0198+42
ROBBINS ST (CITY) LENGTH(AH 2807 BK 2734) UNKNOWN AL	0131/0000 S == == ==	S 0130/0000	ROBBINS ST (CITY) LENGTH(AH 2806 BK 2725) UNKNOWN AL
HALE ST (CITY) UNKNOWN AL	0121/2656 == ==	0120/2618	HALE ST (CITY) UNKNOWN AL
MCKINLEY ST (CITY)	0121/2567 == ==	0120/2519	MCKINLEY ST (CITY)
MCKINLEY ST (CITY)	0121/2483 == ==	0120/2436	MCKINLEY ST (CITY)
DEVEREAUX AV (CITY)	0121/2441 == ==	0120/2393	MCKINLEY ST (CITY)
STEVENS ST (CITY)	0121/2400 == ==	0120/2354	MCKINLEY ST (CITY)
LARDNER ST (CITY)	0121/2190 == ==	0120/2143	DEVEREAUX AV (CITY)
BENNER ST (CITY)	0121/1979 == ==	0120/1926	STEVENS ST (CITY)
HIGBEE ST (CITY)	0121/1818 == ==	0120/1762	LARDNER ST (CITY)
CRESTON ST (CITY)	0121/1627 == ==	0120/1573	BENNER ST (CITY)
COMLY ST (CITY)	0121/1442 == ==	0120/1390	HIGBEE ST (CITY)
HOWELL ST (CITY)	0121/1266 == ==	0120/1215	CRESTON ST (CITY)
VAN KIRK ST (CITY)	0121/1065 == ==	0120/1011	COMLY ST (CITY)
OXFORD CR (CITY)	0121/0719 == ==	0120/0667	HOWELL ST (CITY)
OXFORD CR (CITY)	0121/0503 == ==	0120/0451	VAN KIRK ST (CITY)
MFC BEGIN = C LTH AH 002734 BK 000100	020283 FT S	020193 FT S	OXFORD CR (CITY) Roosevelt BL (SR6001 SEG 0221/1887)
LTH AH 000100 BK 001576	7111/0000	7110/0000	INTER-BK Roosevelt BL (SR6001 SEG 0221/1887)
ROOSEVELT BL (SR6001 SEG 0220/1406)	0100/1576	0100/1576	MFC BEGIN = C LTH AH 002725 BK 000100 LTH AH 000100 BK 001576 ROOSEVELT BL (SR6001 SEG 0220/1406)

DIR: B TOTAL LEN: 6.840 MI. DIST: 06-5 SR: 1005
 LEFT MUN: PHILADELPHIA C RIGHT MUN: PHILADELPHIA C

Street Name (City)	Segment ID	Length (FT)	Diagram	Segment ID	Length (FT)	Street Name (City)	Additional Info
			==	0100/1430		SANGER ST (CITY)	
				0100/0857		BRIDGE ST (CITY)	
			==	0100/0570		GRANITE ST (CITY)	
				0100/0289		PRATT ST (CITY)	
	018707	FT		018617	FT	2 0 67347 0 00 0155+34	
			==	0100/0000		KENWYN ST (CITY)	LENGTH(AH 1576 BK 2669)
			==	0090/2378		DYRE ST (CITY)	
			==	0090/2116		HAWORTH ST (CITY)	
GODFREY AV (CITY)	0090/2087						
WAKELING ST (CITY)	0090/1856		==	0090/1858		WAKELING ST (CITY)	
UNKNOWN AL (CITY)	0090/1698		==				
ALLENGROVE ST (CITY)	0090/1576		==	0090/1616		ALLENGROVE ST (CITY)	
FILLMORE ST (CITY)	0090/1135		==	0090/1356		HARRISON ST (CITY)	
HERBERT ST (CITY)	0090/0593			0090/0871		FOULKROD ST (CITY)	
ADAMS AV (CITY)	0090/0087			0090/0378		ARROTT ST (CITY)	
	016038	FT		0090/0087		2 0 67347 0 00 0128+20	
				015948	FT	ADAMS AV (CITY)	
			==	0090/0000		LENGTH(AH 2669 BK 1317)	
			==			ORTHODOX ST (CITY)	

EXTRACT DATE: 12/18/2023
PRINT DATE: 12/20/2023

ROADWAY MANAGEMENT SYSTEM
SLD COUNTY/SR - ANNUAL PRINT

PAGE NUMBER: 144
COUNTY: PHILADELPHIA

DIR: B TOTAL LEN: 6.840 MI.
LEFT MUN: PHILADELPHIA C

DIST: 06-5 SR: 1005
RIGHT MUN: PHILADELPHIA C

FOR SR 1005N TO 1005S
(CONN)
PHILADELPHIA-CASTOR AV
(CITY)
PHILADELPHIA-CASTOR AV
(CITY)
LC TO WYOMING AV
(CONN)
LC FROM WYOMING AV
(CONN)
PHILADELPHIA-CASTOR AV
(CITY)
PHILADELPHIA-CASTOR AV
(CITY)
FOR SR 1005S TO 1005N
(CONN)
0 0 00000 0 00 0000+00
MFC BEGIN = C
LENGTH(AH 0400 BK 1445)

014721 FT

0083/0250

0083/0220

0083/0150

0083/0100

014321 FT

0083/0000

012876 FT

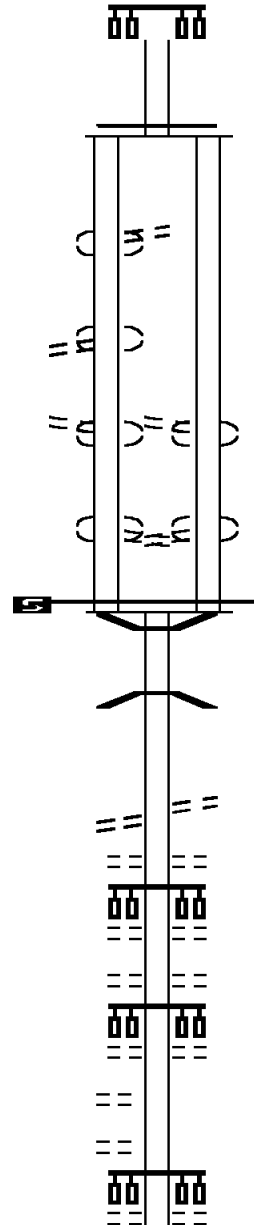
0080/0000

WINGOHOCKING ST
(CITY)

UNKNOWN AL
(CITY)
UNKNOWN AL
(CITY)

0070/0995

0070/0662



0084/0450
014631 FT

0084/0000

0082/0160

0082/0105

014321 FT

0082/0000

0080/0849

0080/0779

012876 FT

0080/0000

0070/2281

0070/1729

0070/1283

0070/1138

0070/0549

0 0 00000 0 00 0000+00
MFC BEGIN = C
LENGTH(AH 1317 BK 0310)

FOR SR 1005N TO 1005S
(CONN)
PHILADELPHIA-CASTOR AV
(CITY)
PHILADELPHIA-CASTOR AV
(CITY)
FOR SR 1005S TO 1005N
(CONN)
0 0 00000 0 00 0000+00
MFC BEGIN = C
LENGTH(AH 0310 BK 1445)
BMSSEN 67/1005/0080/0779
2 0 67347 0 00 0106+40
FRANKFORD CR
BMSBG 67/1005/0080/0779

2 0 67347 0 00 0098+53
WINGOHOCKING ST
(CITY)
LENGTH(AH 1445 BK 2437)
CAYUGA ST
(CITY)
BRISTOL ST
(CITY)
UNKNOWN AL
(CITY)
HUNTING PARK AV
(CITY)

LYCOMING ST
(CITY)

Street Name	City	Segment ID	Length (FT)	Notes
		0070/0441		UNKNOWN AL (CITY)
		0070/0120		UNKNOWN AL (CITY)
		010439	010439 FT	2 0 67347 0 00 0074+28 LUZERNE ST (CITY)
		0070/0000		LENGTH(AH 2437 BK 2300) MFC BEGIN = C
		0060/1774		ERIE AV (SR1004 SEG 0070/1764)
		0060/1769		KENSINGTON AV (CITY)
KENSINGTON AV	(CITY)	0060/1197		SOUTHEASTERN PENNSYLVAN OVERPASS IS RR X-ING
AIRDRIE ST	(CITY)	0060/0641		
				JASPER ST (CITY)
				SEDGLEY AV (CITY)
		0060/0597		
		0060/0275		NATIONAL RAILROAD PASSE OVERPASS IS RR X-ING
		008139	008139 FT	2 0 67347 0 00 0051+37 GLENWOOD AV (CITY)
		0060/0000		LENGTH(AH 2300 BK 2767)
EMERALD ST	(CITY)	0050/2509		FRANKFORD AV (SR2007 SEG 0090/1619)
		0050/2210		
		0050/1934		CORAL ST (CITY)
AMBER ST	(CITY)	0050/1684		
		0050/1346		CONSOLIDATED RAIL CORPO OVERPASS IS RR X-ING
		0050/1254		SEPVIVA ST (CITY)
		0050/0497		TULIP ST (CITY)
		005372	005372 FT	2 0 67347 0 00 0024+67 ARAMINGO AV

GAUL ST
 (CITY)
 BELGRADE ST
 (CITY)

0040/1833
 ==
 0040/1483
 ==

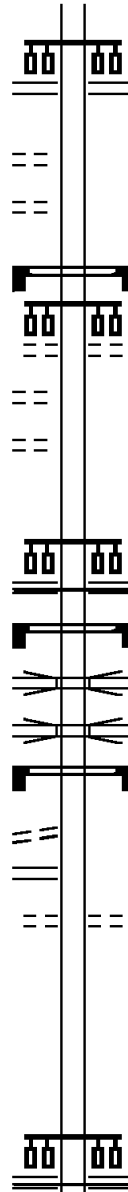
EDGEMONT ST
 (CITY)
 SALMON ST
 (CITY)

0040/0559
 ==
 0040/0276
 ==
 002914 FT

TO 8015/0010 SH
 (CONN)

0030/2174
 ==
 ==

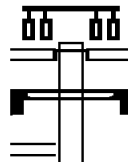
000000 FT



(SR2009 SEG 0061/0000)
 (SR2009 SEG 0060/0000)
 0050/0000 LENGTH(AH 2767 BK 2458)
 0040/0832 SIGN: CANTILEVER
 BMSID 67/1005/0040/0832
 THOMPSON ST
 (CITY)
 0040/0800
 002914 FT 2 0 67347 0 00 0000+00
 RICHMOND ST
 (SR2001 SEG 0180/1601)
 0040/0000 MFC BEGIN = B
 LENGTH(AH 2458 BK 2914)
 SIGN: CENTER MOUNTD
 0030/2640 BMSID 67/1005/0030/2640
 INTERSTAT 95
 0030/2543 OP ID 67/0095/0254/0000
 RAMP A
 0030/2370 OP ID 67/8017/0010/0653
 SIGN: CANTILEVER
 0030/2194 BMSID 67/1005/0030/2194
 0030/2033 RAMP C RD
 (SR8015 SEG 0010/0000)
 BALFOUR ST
 (CITY)
 0030/1627
 000000 FT 2 0 67288 0 00 0336+99
 NC CA ASTOR AV
 DELAWARE AV
 (SR1021 SEG 0030/0000)
 0030/0000 MFC BEGIN = C
 LENGTH(AH 2914 BK 0000)

EXTRACT DATE: 12/18/2023 ROADWAY MANAGEMENT SYSTEM PAGE NUMBER: 141
 PRINT DATE: 12/20/2023 SLD COUNTY/SR - ANNUAL PRINT COUNTY: PHILADELPHIA
 DIR: B TOTAL LEN: 9.714 MI. DIST: 06-5 SR: 1004
 LEFT MUN: PHILADELPHIA C RIGHT MUN: PHILADELPHIA C

051290 FT

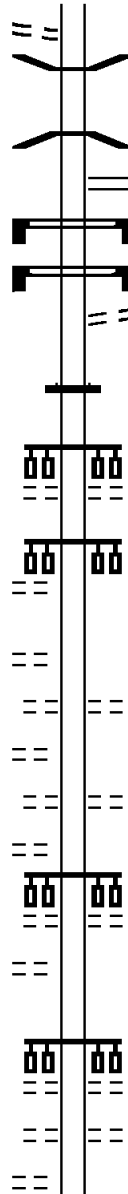


051290 FT
 INTER-AHD TORRESDALE AV
 (CITY)
 LINDEN AV
 (SR1016 SEG 0070/1312)
 0220/1807 SIGN: CANTILEVER
 0220/1537 BMSID 67/1004/0221/1537
 RAMP H RD
 0220/1344 (SR8027 SEG 0500/1058)

DIR: B TOTAL LEN: 9.714 MI. DIST: 06-5 SR: 1004
 LEFT MUN: PHILADELPHIA C RIGHT MUN: PHILADELPHIA C

FROM 8027/0500 SH
 (CONN)

0220/1218



0220/1077 BMS EN 67/1004/0220/0984
 0 0 00000 0 00 0000+00
 ACADEMY ROAD (NB)
 0220/0984 BMSBG 67/1004/0220/0984
 RAMP J RD
 0220/0883 (SR8027 SEG 0010/0000)
 SIGN: CANTILEVER
 0220/0871 BMSID 67/1004/0220/0871
 SIGN: CANTILEVER
 0220/0812 BMSID 67/1004/0220/0812
 TO 8027/0010 SH
 0220/0703 (CONN)
 SIGN: CANTILEVER
 0220/0437 BMSID 67/1004/0220/0437
 049483 FT 2 0 67349 0 00 0288+51
 TOLBUT ST
 (CITY)

049483 FT

5 0220/0000 LENGTH(AH 1807 BK 1494)

MEGARGEE ST
 (CITY)
 2 0 67349 0 00 0249+62 047989 FT
 BERGEN ST
 (CITY)

0210/0000

0210/0331
 047989 FT

5 0210/0000 LENGTH(AH 1494 BK 2386)
 PENNYPACK ST
 (CITY)

KENDRICK ST
 (CITY)

0200/1760

0200/2097 STRAHLE AV
 (CITY)

BENSON ST
 (CITY)

0200/1187

0200/1427 BLAKISTON ST
 (CITY)

MILLETT ST
 (CITY)
 0200/0337
 045603 FT

0200/0337
 045603 FT

0200/0740
 045603 FT 2 0 67349 0 00 0249+62
 ASHBURNER ST
 (CITY)

5 0200/0000 LENGTH(AH 2386 BK 2489)
 WINGATE ST
 (CITY)

EMERSON ST
 (CITY)

0190/1946

0190/2221

DIR: B TOTAL LEN: 9.714 MI. DIST: 06-5 SR: 1004
 LEFT MUN: PHILADELPHIA C RIGHT MUN: PHILADELPHIA C

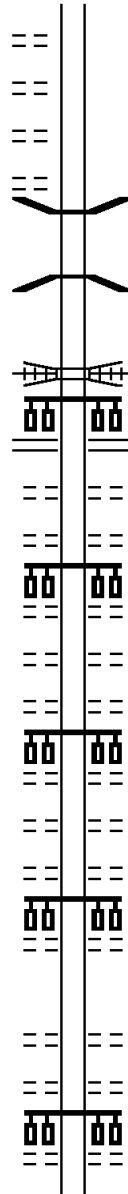
SOLLY AV
 (CITY)
 WILBROCK ST
 (CITY)
 KRAYDOR ST
 (CITY)
 ENFIELD AV
 (CITY)

0190/1673
 0190/1472
 0190/1274
 0190/1050

043114 FT

040182 FT

TUDOR ST



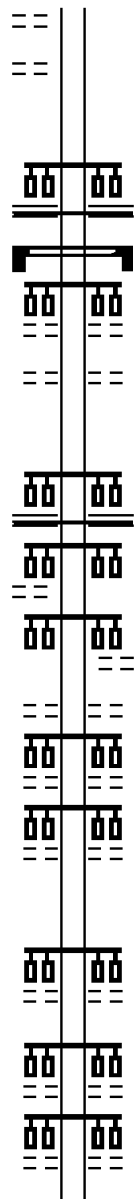
0190/0464 BMS EN 67/1004/0190/0297
 2 0 67349 0 00 0227+68
 PENNYPACK CR
 0190/0297 BMSBG 67/1004/0190/0297
 043114 FT 2 0 67349 0 00 0224+76
 0190/0000 LENGTH(AH 2489 BK 2932)
 CONSOLIDATED RAIL CORPO
 0180/2656 OVERPASS IS RR X-ING
 RHAWN ST
 (SR1014 SEG 0090/0000)
 0180/2120
 0180/1747 DECATUR ST
 (CITY)
 0180/1565 ASHVILLE ST
 (CITY)
 HARTEL ST
 (CITY)
 0180/1370
 0180/1170 LANSING ST
 (CITY)
 0180/0991 MERIDIAN ST
 (CITY)
 SHEFFIELD AV
 (CITY)
 0180/0785
 0180/0576 MARPLE ST
 (CITY)
 0180/0394 OAKMONT ST
 (CITY)
 SHELMIRE AV
 (CITY)
 0180/0184
 040182 FT 2 0 67349 0 00 0195+46
 VISTA ST
 (CITY)
 0180/0000 LENGTH(AH 2932 BK 1250)
 LORING ST
 (CITY)
 0170/1090 BLEIGH AV
 (CITY)
 0170/0909

DIR: B TOTAL LEN: 9.714 MI. DIST: 06-5 SR: 1004
 LEFT MUN: PHILADELPHIA C RIGHT MUN: PHILADELPHIA C

(CITY)
 ALDINE ST
 (CITY)

0170/0713 ==
 0170/0530 ==
 038932 FT

038932 FT 2 0 67349 0 00 0182+98
 COTTMAN AV
 (SR0073 SEG 0080/0000)



5 0170/0000 MFC BEGIN = D
 LENGTH(AH 1250 BK 1246)
 SIGN: CANTILEVER
 0160/1098 BMSID 67/1004/0160/1098
 WELLINGTON ST
 (CITY)

037686 FT

0160/0738 FRIENDSHIP ST
 (CITY)
 0160/0368
 037686 FT 1 0 00000 0 00 0000+00
 PRINCETON AV
 (SR1010 SEG 0012/0000)

TYSON AV
 (CITY)

0150/1866

5 0160/0000 MFC BEGIN = B
 LENGTH(AH 1246 BK 2581)

0150/1866 TYSON AV
 (CITY)
 0150/1846 DISSTON ST
 (CITY)
 0150/1481 LONGSHORE AV
 (CITY)

035105 FT

0150/1114 KNORR ST
 (CITY)
 0150/0616
 035105 FT 2 0 67349 0 00 0144+56
 UNRUH AV
 (CITY)

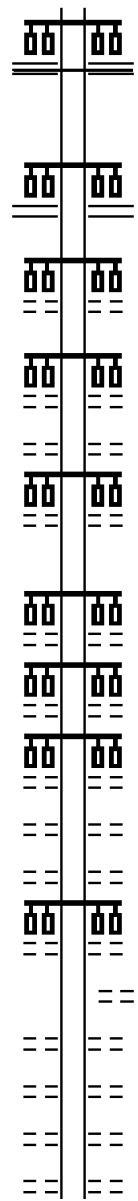
5 0150/0000 LENGTH(AH 2581 BK 2426)

0140/1810 MAGEE AV
 (CITY)
 0140/1252 HELLERMAN ST
 (CITY)
 LEVICK ST

DIR: B TOTAL LEN: 9.714 MI. DIST: 06-5 SR: 1004
 LEFT MUN: PHILADELPHIA C RIGHT MUN: PHILADELPHIA C

032679 FT

030332 FT



(SR1008 SEG 0010/1844)
 0140/0660 MFC BEGIN = D
 032679 FT 2 0 67349 0 00 0120+31
 ROBBINS ST
 (SR1024 SEG 0020/0000)
 0140/0000 LENGTH(AH 2426 BK 2347)
 DEVEREAUX AV
 (CITY)
 0130/1682
 BENNER ST
 (CITY)
 0130/1024
 HIGBEE ST
 (CITY)
 0130/0743
 COMLY ST
 (CITY)
 0130/0462
 030332 FT 2 0 67349 0 00 0096+89
 HOWELL ST
 (CITY)
 0130/0000 LENGTH(AH 2347 BK 2561)
 VAN KIRK ST
 (CITY)
 0120/2163
 CHELTENHAM AV
 (CITY)
 0120/1645
 ANCHOR ST
 (CITY)
 0120/1456
 CARVER ST
 (CITY)
 0120/1283
 SANGER ST
 (CITY)
 0120/1093
 SHALLCROSS ST
 (CITY)
 0120/0906
 FRALEY ST
 (CITY)
 0120/0780
 SIMON ST
 (CITY)
 0120/0591
 LARUE ST
 (CITY)
 0120/0413
 KENNEDY ST
 (CITY)
 0120/0222
 (CITY)

EXTRACT DATE: 12/18/2023
PRINT DATE: 12/20/2023

ROADWAY MANAGEMENT SYSTEM
SLD COUNTY/SR - ANNUAL PRINT

PAGE NUMBER: 136
COUNTY: PHILADELPHIA

DIR: B TOTAL LEN: 9.714 MI.
LEFT MUN: PHILADELPHIA C

DIST: 06-5 SR: 1004
RIGHT MUN: PHILADELPHIA C

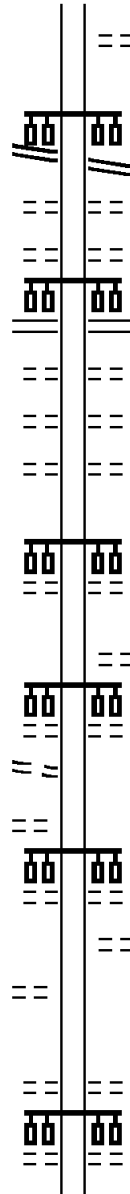
2 0 67349 0 00 0071+31 027771 FT
HARBISON AV
(SR2009 SEG 0090/2311)
(SR2009 SEG 0091/2309) 0120/0000

026402 FT

WILMOT ST
(CITY) 0100/1227
PLUM ST
(CITY) 0100/1156

GILLINGHAM ST
(CITY) 0100/0528
023628 FT

BERKSHIRE ST



0120/0041 BETTS ST
(CITY)
027771 FT HARBISON AV
(SR2009 SEG 0091/2309)
(SR2009 SEG 0090/2311)
5 0120/0000 LENGTH(AH 2561 BK 1369)
BRILL ST
(CITY)
0110/1216 SCATTERGOOD ST
(CITY)
0110/1046 BRIDGE ST
(SR1009 SEG 0040/0605)
0110/0840 GRANITE ST
(CITY)
0110/0645 PRATT ST
(CITY)
0110/0422 HAWORTH ST
(CITY)
0110/0196 2 0 67349 0 00 0057+58
026402 FT WAKELING ST
(CITY)
5 0110/0000 LENGTH(AH 1369 BK 2774)
HERBERT ST
(CITY)
0100/1890 MARGARET ST
(CITY)
0100/1624
ORTHODOX ST
(CITY)
0100/0915
0100/0550 GILLINGHAM ST
(CITY)
023628 FT 2 0 67349 0 00 0029+84
KINSEY ST
(CITY)
5 0100/0000 LENGTH(AH 2774 BK 3007)
CHURCH ST
(CITY)
0090/2472

GLENDALE ST
 (CITY) 0070/0991
 DUNGAN ST
 (CITY) 0070/0805


016839 FT

BENNINGTON ST
 (CITY) 0060/2113
 LAWDALE ST
 (CITY) 0060/1941
 J ST
 (CITY) 0060/1743
 ELSINORE ST
 (CITY) 0060/1550
 PALMETTO ST
 (CITY) 0060/1379

014539 FT

TO 1003/0020 SH WHITAKE
 (CONN) 0050/1254

WHITAKER AV
 (SR1003 SEG 0021/0000)
 (SR1003 SEG 0020/0000) 0050/1102



EXTRACT DATE: 12/18/2023
PRINT DATE: 12/20/2023

ROADWAY MANAGEMENT SYSTEM
SLD COUNTY/SR - ANNUAL PRINT

PAGE NUMBER: 132
COUNTY: PHILADELPHIA

DIR: B TOTAL LEN: 9.714 MI.
LEFT MUN: PHILADELPHIA C

DIST: 06-5 SR: 1004
RIGHT MUN: PHILADELPHIA C

RISING SUN AV
(CITY)
FRANKLIN ST
(CITY)

0030/1427
0030/1272

DELHI ST
(CITY)

0030/0514

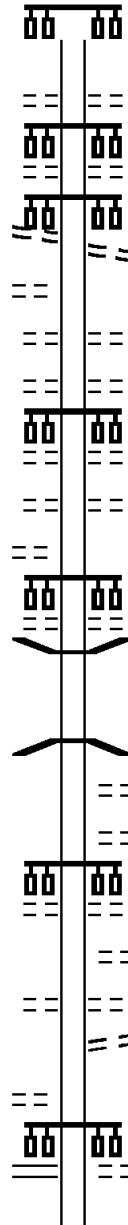
005412 FT

PARK AV
(CITY)

0020/0358

GERMANTOWN AV
(SR4005 SEG 0010/0000)

0020/0115
003803 FT



0030/1927

MARSHALL ST
(CITY)
SEVENTH ST
(CITY)

0030/1453

0030/1427

RISING SUN AV
(CITY)

0030/1090

EIGHTH ST
(CITY)
DARIEN ST
(CITY)
NINTH ST
(CITY)

0030/0952

0030/0809

PERCY ST
(CITY)

0030/0642

TENTH ST
(CITY)

0030/0364

0030/0065

005412 FT

BMS EN 67/1004/0030/0000
2 0 67331 0 00 0053+75
CONSOLIDATED RAIL CO RR
BMSBG 67/1004/0030/0000
LENGTH(AH 2478 BK 1609)

5 0030/0000

ELEVENTH ST
(CITY)
MARVINE ST
(CITY)
OLD YORK RD
(CITY)

0020/1507

0020/1293

0020/1022

0020/0776

0020/0613

0020/0383

CAMAC ST
(CITY)
THIRTEENTH ST
(CITY)
ELDER ST
(CITY)

GERMANTOWN AV
(CITY)

0020/0115

003803 FT

2 0 67331 0 00 0028+63
BROAD ST

CARLISLE ST
(CITY)

0014/1555

PULASKI AV
(CITY)

0014/0844

BOUVIER ST
(CITY)

0014/0224
001979 FT

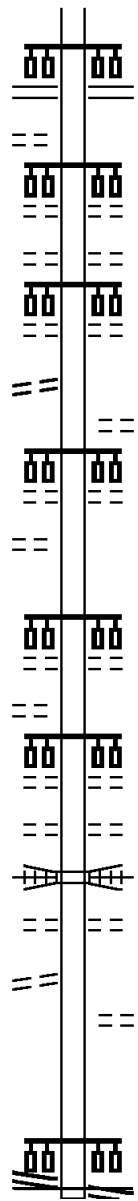
GRATZ ST
(CITY)

0010/1757

TO 0013/0150 SH
(CONN)

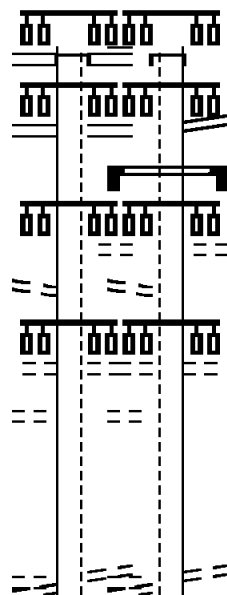
0010/0160

2 0 67331 0 00 0000+00 000000 FT
 HUNTING PARK AV
 (SR0013 SEG 0151/2419)
 (SR0013 SEG 0150/2423) 0010/0000



(SR0611 SEG 0111/1132)
 (SR0611 SEG 0110/1137)
 0020/0000 LENGTH(AH 1609 BK 1824)
 FIFTEENTH ST
 (CITY) 0014/1343
 SYDENHAM ST
 (CITY) 0014/1119
 SIXTEENTH ST
 (CITY) 0014/0896
 SMEDLEY ST
 (CITY) 0014/0675
 SEVENTEENTH ST
 (CITY) 0014/0447
 001979 FT 0 0 00000 0 00 0000+00
 0014/0000 LENGTH(AH 1824 BK 1979)
 EIGHTEENTH ST
 (CITY) 0010/1979
 NINETEENTH ST
 (CITY) 0010/1532
 TWENTIETH ST
 (CITY) 0010/1084
 SOUTHEASTERN PENNSYLVAN
 OVERPASS IS RR X-ING 0010/0746
 TWENTYFIRST ST
 (CITY) 0010/0552
 TWENTYSECOND ST
 (CITY) 0010/0095
 NC ER IE AV
 HUNTING PARK AV
 (SR0013 SEG 0151/2419)
 (SR0013 SEG 0150/2423)
 MFC BEGIN = B
 0010/0000 LENGTH(AH 1979 BK 0000)

FROM	INTER-AHD	012967 FT	012783 FT	0051/1869	0051/1807	0051/1417	0051/1160	0051/0743	0051/0497	010889 FT	0050/2078	0050/1975	0050/1865	0050/1424	0050/1165	0050/0747	0050/0501	
(CONN)											INTER-AHD							
ROOSEVELT BLVD											ROOSEVELT BL							
(SR0001 SEG 0200/1190)											(SR0001 SEG 0200/1460)							
ROOSEVELT BL											ROOSEVELT BL							
(SR6001 SEG 0200/1211)											(SR6001 SEG 0200/1435)							
GARLAND ST											SIGN: CANTILEVER							
(CITY)											BMSID 67/1003/0050/1865							
SMYLIE RD											GARLAND ST							
(CITY)											(CITY)							
HERKNESS ST											SMYLIE RD							
(CITY)											(CITY)							
JERICO RD											HERKNESS ST							
(CITY)											(CITY)							
2 0 67339 0 00 0109+99											JERICO RD							
010914 FT											(CITY)							
RUSCOMB ST											2 0 67339 0 00 0109+99							
(CITY)											010889 FT							
ASHDALE ST											RUSCOMB ST							
(CITY)											(CITY)							
RUSCOMB ST											ASHDALE ST							
(CITY)											(CITY)							
											RUSCOMB ST							
											(CITY)							



EXTRACT DATE: 12/18/2023
PRINT DATE: 12/20/2023

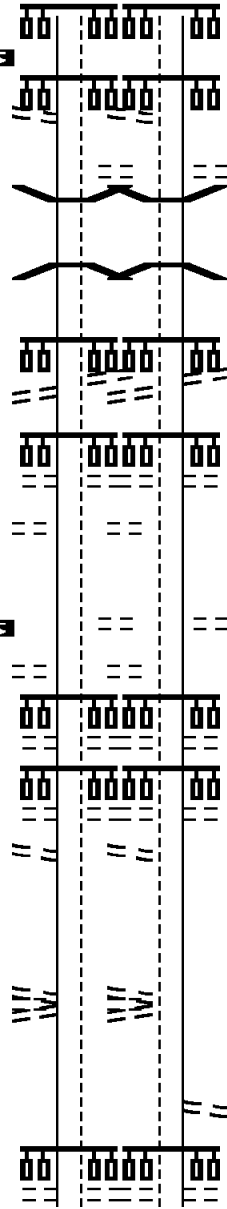
ROADWAY MANAGEMENT SYSTEM
SLD COUNTY/SR - ANNUAL PRINT

PAGE NUMBER: 129
COUNTY: PHILADELPHIA

DIR: B TOTAL LEN: 2.456 MI.
LEFT MUN: PHILADELPHIA C

DIST: 06-5 SR: 1003
RIGHT MUN: PHILADELPHIA C

LENGTH(AH 1869 BK 2483) 0051/0000
F ST (CITY) 0041/2435
PENNWAY ST (CITY) 0041/2094
BMSBN 67/1003/0040/1471 0041/1818
2 0 67 339 0 00 0099+65
TACONY CREEK BMSBG 67/1003/0040/1471 0041/1471
LOUDON ST (CITY)
LOUDON ST (CITY) 0041/1062
WYOMING AV (CITY) 0041/0410
LURAY ST (CITY) 0041/0163
2 0 67 339 0 00 0085+29 008431 FT
THELMA ST (CITY)
LENGTH(AH 2483 BK 2642) 0041/0000
THELMA ST (CITY) 0031/2606
COURTLAND ST (CITY) 0031/2397
WINGOHOCKING ST (CITY) 0031/1817
D ST (CITY) 0031/1660
HURLEY ST (CITY)
ALLEY (CITY)
MACALESTER ST (CITY) 0031/1209
2 0 67 339 0 00 0057+84 005789 FT
HUNTING PARK AV (CITY)



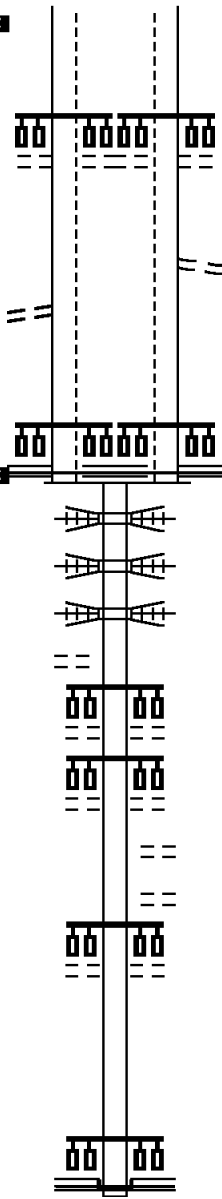
0050/0000 LENGTH(AH 2078 BK 2498)
F ST (CITY) 0040/2432
PENNWAY ST (CITY) 0040/2089
BMSBN 67/1003/0040/1471 0040/1818
2 0 67 339 0 00 0099+65
TACONY CREEK BMSBG 67/1003/0040/1471 0040/1471
LOUDON ST (CITY)
LOUDON ST (CITY) 0040/1061
WYOMING AV (CITY) 0040/0416
LURAY ST (CITY) 0040/0160
2 0 67 339 0 00 0085+16
THELMA ST (CITY) 008391 FT
LENGTH(AH 2498 BK 2618) 0040/0000
THELMA ST (CITY) 0030/2598
COURTLAND ST (CITY) 0030/2396
WINGOHOCKING ST (CITY) 0030/1811
D ST (CITY) 0030/1604
HURLEY ST (CITY)
ALLEY (CITY)
MACALESTER ST (CITY) 0030/1210
LC FROM HUNTING PARK AV (CONN) 0030/0107
2 0 67 339 0 00 0057+84 005773 FT
HUNTING PARK AV (CITY)

DIR: B TOTAL LEN: 2.456 MI. DIST: 06-5 SR: 1003
 LEFT MUN: PHILADELPHIA C RIGHT MUN: PHILADELPHIA C

LENGTH(AH 2642 BK 2404) 0031/0000 0030/0000 LENGTH(AH 2618 BK 2388)

LUZERNE ST
(CITY)

0021/1201



LUZERNE ST
(CITY)

0020/1201

TO SR 1004/0051
(CONN)

2 0 67339 0 00 0033+90 003385 FT
 NC WHITAKER AV
 ERIE AV
 (SR1004 SEG 0050/1102)

0021/0132

0020/0171 FROM SR 1004/0051
(CONN)

003385 FT 2 0 67339 0 00 0033+90
 NC WHITAKER AV
 ERIE AV
 (SR1004 SEG 0050/1102)

MFC BEGIN = C
 LENGTH(AH 2404 BK 3385) 0021/0000

0020/0000 MFC BEGIN = C
 LENGTH(AH 2388 BK 3385)
 NATIONAL RAILROAD PASSE
 0010/2926 OVERPASS IS RR X-ING
 NATIONAL RAILROAD PASSE
 0010/2502 OVERPASS IS RR X-ING
 NATIONAL RAILROAD PASSE
 0010/2368 OVERPASS IS RR X-ING

VENANGO ST
(CITY)

0010/2143

TIOGA ST
(CITY)

0010/1700

ONTARIO ST
(CITY)

0010/1142

THAYER ST
(CITY)

0010/1000

CORNWALL ST
(CITY)

0010/0768

WESTMORELAND ST
(CITY)

000000 FT

0010/0588 000000 FT 2 0 67339 0 00 0000+00
 NC B ST
 ALLEGHENY AV
 (SR2016 SEG 0080/0000)

INTER-BK B ST
(CITY)

0010/0000 MFC BEGIN = C
 LENGTH(AH 3385 BK 0000)

EXTRACT DATE: 12/18/2023
PRINT DATE: 12/20/2023

ROADWAY MANAGEMENT SYSTEM
SLD COUNTY/SR - ANNUAL PRINT

PAGE NUMBER: 126
COUNTY: PHILADELPHIA

DIR: E TOTAL LEN: 3.066 MI.
LEFT MUN: PHILADELPHIA C

DIST: 06-5 SR: 1002
RIGHT MUN: PHILADELPHIA C

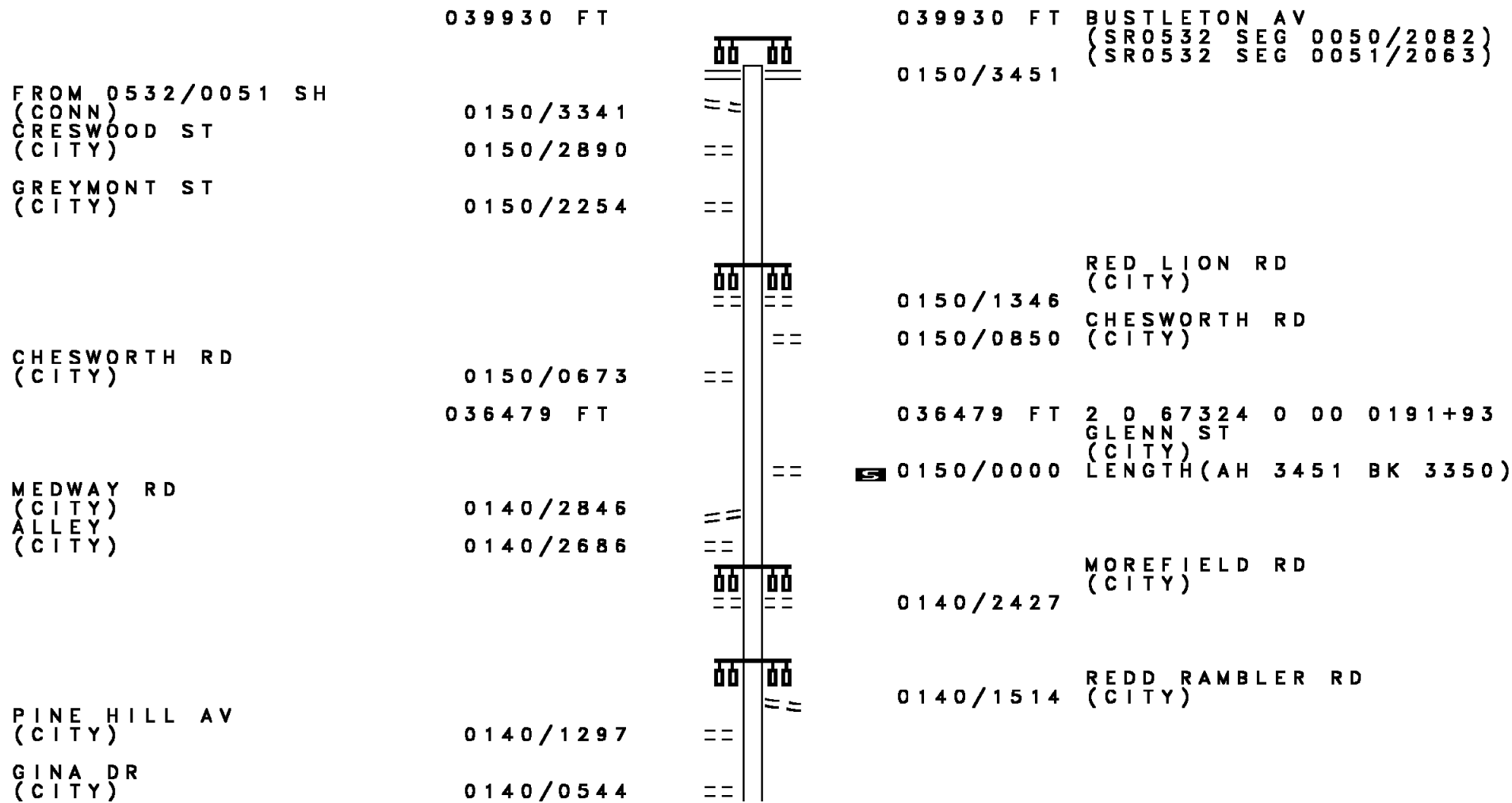
(CITY)						(CITY)
LENGTH(AH 1760 BK 1303)	0081/0000	5	==	==	5	0080/0000 LENGTH(AH 1660 BK 1341)
LC TO FOULKROD ST (CONN)	0071/0456		==			
FOULKROD ST (CITY)						FOULKROD ST (CITY)
BINGHAM ST (CITY)						BINGHAM ST (CITY)
LC FROM FOULKROD ST (CONN)	0071/0356		==			0070/0372
2 0 67027 0 00 0010+70	0071/0302		==			013099 FT
HILL CREEK DR (CITY)						2 0 67027 0 00 0010+70 HILL CREEK DR (CITY)
LENGTH(AH 1303 BK 1078)	0071/0000	5	==	==	5	0070/0000 LENGTH(AH 1341 BK 1053)
RISING SUN PL (CITY)	0061/0773		==			0060/0744
HILL CREEK DR (CITY)						0060/0253
2 0 67027 0 00 0000+00	0061/0261		==			012046 FT
RISING SUN AV (SR1001 SEG 0030/0000)						2 0 67027 0 00 0000+00 RISING SUN AV (SR1001 SEG 0030/0000)
MFC BEGIN = B LENGTH(AH 1078 BK 1660)	0061/0000	5	==	==	5	0060/0000 MFC BEGIN = B LENGTH(AH 1053 BK 1660)
NEWTON AV (CITY)	0050/0500					0050/0731 CONSOLIDATED RAIL CORPO OVERPASS IS RR X-ING
TO 1002/0040 SH (CONN)	0050/0096					0050/0343 BMS EN 67/1002/0050/0272 2 0 67049 0 01 0289+35 TACONY CREEK
	010390 FT					0050/0272 BMSBG 67/1002/0050/0272 LC FROM CRESENTVILLE RD (CONN)
						0050/0096
						010386 FT
						2 0 67049 0 01 0289+35 CRESENTVILLE RD (CITY)
						NC ADAMS AV
FROM 1002/0050 SH (CONN)	0040/1487					ADAMS RUN BL (CITY)
						5 0050/0000 LENGTH(AH 1660 BK 1779)

Left Side Description	Left Side Stationing	Right Side Description	Right Side Stationing
TOOKANY CREEK PY (CITY)	0040/0000	WALNUT PARK DR (CITY)	0040/0437
ROWLAND AV (TWP)	0035/1474	NC CR RESCENTVILLE MFC BEGIN = B	008607 FT
PINE RIDGE RD (CITY)	0035/0916	LENGTH(AH 1779 BK 1674)	0040/0000
VINETTA RD (TWP)	0035/0714	ROWLAND AV (TWP)	0034/1474
0 0 00000 0 00 0000+00	006937 FT	PINE RIDGE RD (CITY)	0034/0916
BELLMAWR RD (TWP)		VINETTA RD (TWP)	0034/0714
OAKS DR (CITY)		0 0 67059 0 00 0034+96	006933 FT
LENGTH(AH 1674 BK 1750)	0035/0000	BELLMAWR RD (TWP)	
FRONT ST (TWP)		OAKS DR (CITY)	
COVINGTON RD (CITY)		LENGTH(AH 1674 BK 1750)	0034/0000
BRIEF RD (TWP)	0031/1219	FRONT ST (TWP)	
MASCHER ST (CITY)	0031/0903	COVINGTON RD (CITY)	
WALNUT PARK DR (CITY)	0031/0739	BRIEF RD (TWP)	0030/1218
	0031/0460	MASCHER ST (CITY)	0030/0903
2 0 67059 0 00 0052+46	005187 FT	WALNUT PARK DR (CITY)	0030/0741
LANFAIR RD (TWP)		LC FROM SECOND ST (CONN)	0030/0464
SECOND ST (CITY)		2 0 67059 0 00 0052+46	005183 FT
NEW SECOND ST (TWP)		LANFAIR RD (TWP)	
LENGTH(AH 1750 BK 2820)	0031/0000	SECOND ST (CITY)	
ASBURY AV (TWP)	0021/2408	NEW SECOND ST (SR2060 SEG 0010/0000)	0030/0000
VALLEY RD (TWP)	0021/2000	LENGTH(AH 1750 BK 2826)	
		THIRD ST (CITY)	0020/2272
		FOURTH ST	

DIR: E TOTAL LEN: 3.066 MI. DIST: 06-5 SR: 1002
 LEFT MUN: PHILADELPHIA C RIGHT MUN: PHILADELPHIA C

TO	SR	SEG	LEN	UNIT	SR	SEG	LEN	UNIT
TO 2062/0010 SH					0020/1975			(CITY)
(CONN)								
OAK LANE RD	0021/1950							OAK LANE RD
(CITY)								(CITY)
OAK LANE RD								OAK LANE RD
(SR2062 SEG 0010/0000)								(SR2062 SEG 0010/0000)
FIFTH ST	0021/1871				0020/1848			FIFTH ST
(CITY)								(CITY)
OAK AV	0021/1379				0020/1378			OAK AV
(TWP)								(TWP)
OAK LN								OAK LN
(CITY)	0021/1128				0020/1123			(CITY)
CHESTNUT AV								
(TWP)	0021/0589							
COVENTRY AV								COVENTRY AV
(TWP)								(TWP)
SEVENTH ST								SEVENTH ST
(CITY)								(CITY)
2 0 67059 0 00 0080+89 002367 FT	0021/0411				0020/0411			
SOUTHEASTERN PENNSYLVAN					002357 FT			2 0 67059 0 00 0080+89
OVERPASS IS RR X-ING								SOUTHEASTERN PENNSYLVAN
LENGTH(AH 2820 BK 2367)	0021/0000				0020/0000			OVERPASS IS RR X-ING
LAKESIDE AV								LENGTH(AH 2826 BK 2357)
(CITY)	0011/1805				0010/1795			LAKESIDE AV
MOUNTAIN AV								(CITY)
(TWP)								MOUNTAIN AV
SEVENTIETH AV								(TWP)
(CITY)	0011/1210				0010/1189			SEVENTIETH AV
SHARPLESS RD								(CITY)
(TWP)	0011/0933							
TWELFTH ST								TWELFTH ST
(TWP)	0011/0544				0010/0544			(CITY)
RAMP FROM 1002W TO 0611								RAMP FROM 0611 TO 1002E
(TWP)	0011/0524				0010/0530			(CITY)
2 0 67059 0 00 0104+09 000000 FT					000000 FT			2 0 67059 0 00 0104+09
OP ID 67/0611/0190/2587								OP ID 67/0611/0190/2587
NC CHELTENHAM AV								NC CH
CHELTENHAM AV	INTER-BK				INTER-BK			CHELTENHAM AV
(SR0309 SEG 0010/0000)								CHELTENHAM AV
MFC BEGIN = B								(SR0309 SEG 0011/0000)
BK-MONTGOMERY (46)								MFC BEGIN = B
LENGTH(AH 2367 BK 0000)	0011/0000				0010/0000			BK-MONTGOMERY (46)
								LENGTH(AH 2357 BK 0000)

DIR: B TOTAL LEN: 7.563 MI. DIST: 06-5 SR: 1001
 LEFT MUN: PHILADELPHIA C RIGHT MUN: PHILADELPHIA C



DIR: B TOTAL LEN: 7.563 MI. DIST: 06-5 SR: 1001
 LEFT MUN: PHILADELPHIA C RIGHT MUN: PHILADELPHIA C

Street Name	City	Segment ID	Segment Length	Notes
KENDRICK ST	(CITY)	0100/2721		
		0100/3040		BERGEN ST (CITY)
		0100/2784		KENDRICK ST (CITY)
		0100/2502		ARNOLD ST (CITY)
		0100/2223		STRAHLE ST (CITY)
		0100/1942		BENSON ST (CITY)
		0100/1660		HOFFNAGLE ST (CITY)
EMERSON ST	(CITY)	0100/1378		EMERSON ST (CITY)
		0100/1098		SOLLY AV (CITY)
STANWOOD ST	(CITY)	0100/0536		
FULLER ST	(CITY)	0100/0281		
		020773 FT		2 0 67324 0 00 0034+71
		0100/0000		RHAWN ST (SR1014 SEG 0020/1165)
		0090/2012		LENGTH (AH 3368 BK 2281) RIPLEY ST (CITY)
RIPLEY ST	(CITY)	0090/1943		
		0090/1710		LONEY ST (CITY)
		0090/1433		GRIFFITH ST (CITY)
GRIFFITH ST	(CITY)	0090/1404		
		0090/1149		BORBECK AV (CITY)
		0090/0866		CHANDLER ST (CITY)
		0090/0587		HARTEL AV (CITY)
		0090/0305		LANSING ST (CITY)

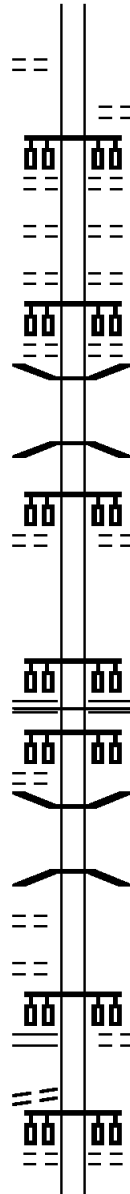
DIR: B TOTAL LEN: 7.563 MI. DIST: 06-5 SR: 1001
 LEFT MUN: PHILADELPHIA C RIGHT MUN: PHILADELPHIA C

Left Side	Right Side	Center	Right Side
		==	KNORR ST (CITY)
		==	LENGTH (AH 3368 BK 2257)
		==	KERPER ST (CITY)
		==	UNRUH AV (CITY)
MARTIN'S MILL RD (CITY)	0050/1618	==	MARTIN'S MILL RD (CITY)
		==	FANSHAWE ST (CITY)
		==	MAGEE AV (CITY)
		==	GILHAM ST (CITY)
		==	HELLERMAN ST (CITY)
PASSMORE ST (CITY)	0050/0488	==	0050/0678
2 0 67326 0 00 0115+13 011663 FT		==	LEVICK ST (SR1008 SEG 0070/1292)
LEVICK ST (CITY)	0050/0000	==	LENGTH (AH 2257 BK 3071)
		==	ROBBINS ST (CITY)
		==	0040/2506
		==	0040/2209
		==	MCKINLEY ST (CITY)
		==	DEVEREAUX AV (CITY)
LARDNER ST (CITY)	0040/1608	==	0040/1950
		==	0040/1889
		==	COLGATE AV (CITY)
		==	0040/1367
		==	BENNER ST (CITY)
		==	COMLY ST (CITY)
HOWELL ST (CITY)	0040/0511	==	0040/0794
		==	VAN KIRK ST (CITY)
008592 FT		==	0040/0212
		==	008592 FT
		==	2 0 67326 0 00 0084+50
		==	ALCOTT ST (CITY)

DIR: B TOTAL LEN: 7.563 MI. DIST: 06-5 SR: 1001
 LEFT MUN: PHILADELPHIA C RIGHT MUN: PHILADELPHIA C

ALCOTT ST
 (CITY)

0030/2421



0040/0000 LENGTH(AH 3071 BK 2514)

0030/2335 ROSALIE ST
 (CITY)
 CHELTENHAM AV
 (CITY)

0030/2111 SENTNER ST
 (CITY)
 0030/1832 SANGER ST
 (CITY)

0030/1547 GODFREY AV
 (CITY)

0030/1225 BMS EN 67/1001/0030/0994
 0030/1061 2 0 67326 0 00 0059+52
 CONSOLIDATED RAIL CO RR
 0030/0994 BMSBG 67/1001/0030/0994

FORMAN MILLS
 (PRDR)

0030/0340
 006078 FT

MALL PLAZA
 (PRDR)
 0030/0340 2 0 67326 0 00 0059+52
 006078 FT ADAMS AV
 (SR1002 SEG 0061/0000)
 (SR1002 SEG 0060/0000)

CARDONE CO
 (PRDR)

0020/2652

0030/0000 MFC BEGIN = C
 LENGTH(AH 2514 BK 3417)

0020/2652 BMS EN 67/1001/0020/2087
 0020/2152 2 0 67326 0 00 0046+00
 TACONY CREEK
 0020/2087 BMSBG 67/1001/0020/2087

CHEW AV
 (CITY)
 ALLEY
 (CITY)

0020/1665

0020/1361

OLNEY AV
 (SR4004 SEG 0100/2540)
 GALE ST
 (CITY)

0020/1219

0020/0920

0020/1219 OLNEY AV
 (CITY)

LIMA ST

0020/0613 CLARKSON AV
 (CITY)

DIR: B TOTAL LEN: 7.563 MI. DIST: 06-5 SR: 1001
 LEFT MUN: PHILADELPHIA C RIGHT MUN: PHILADELPHIA C

Segment Description	Stationing	Length	Notes
(CITY) 2 0 67326 0 00 0025+20 SOMERVILLE AV (CITY)	0020/0186 002661 FT		
	0020/0000		
FISHER AV (CITY)	0010/2045		
WELLENS ST (CITY)	0010/1728		
ROBAT ST (CITY)	0010/1451		
ALLEY (CITY)	0010/1351		
DUNCANNON ST (CITY)	0010/1214		
RUSCOMB ST (CITY)	0010/0851		
ALBANUS ST (CITY)	0010/0602		
ROOSEVELT BL (SR6001 SEG 0181/1010)	0010/0288		
ROOSEVELT BL (SR0001 SEG 0180/0897) (SR0001 SEG 0181/0984)	0010/0220		
ROOSEVELT BL (SR0001 SEG 0181/0984) (SR0001 SEG 0180/0897)	0010/0064 000000 FT		
ROOSEVELT BL (SR6001 SEG 0180/0865)	0010/0000		
		002661 FT	GENEVA AV (CITY)
		0020/0000	LENGTH(AH 3417 BK 2661) TABOR RD (CITY)
		0010/2187	C ST (CITY)
		0010/2045	
		0010/1451	ALLEY (CITY)
		0010/1230	ASHDALE ST (CITY)
		0010/1214	
		0010/0924	SHELDON ST (CITY)
		0010/0661	ALBANUS ST (CITY)
		0010/0509	ALLEY (CITY)
		0010/0288	ROOSEVELT BL (SR6001 SEG 0181/1010)
		0010/0220	ROOSEVELT BL (SR0001 SEG 0180/0897) (SR0001 SEG 0181/0984)
		0010/0064 000000 FT	ROOSEVELT BL (SR0001 SEG 0181/0984) (SR0001 SEG 0180/0897)
		2 0 67326 0 00 0000+00	ROOSEVELT BL (SR6001 SEG 0180/0865)
			NC RISING SUN AV
		INTER-BK	RISING SUN AV (CITY)
		0010/0000	MFC BEGIN = B LENGTH(AH 2661 BK 0000)

EXTRACT DATE: 12/18/2023
PRINT DATE: 12/20/2023

ROADWAY MANAGEMENT SYSTEM
SLD COUNTY/SR - ANNUAL PRINT

PAGE NUMBER: 116
COUNTY: PHILADELPHIA

DIR: E TOTAL LEN: 2.247 MI.
LEFT MUN: PHILADELPHIA C

DIST: 06-5 SR: 676
RIGHT MUN: PHILADELPHIA C

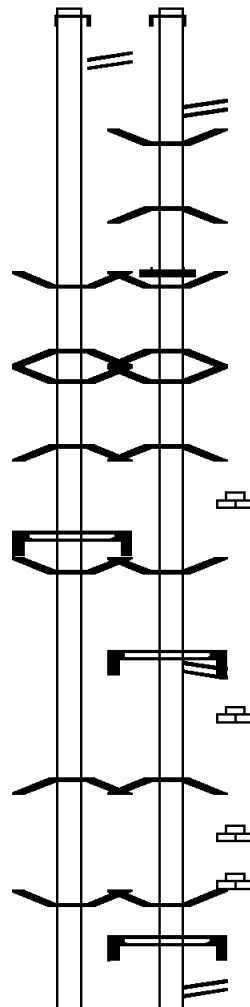
RAMP 95SB TO 676WB 011863 FT
(SR8009 SEG 0510/2720) INTER-AHD
RAMP EX22 95NB TO 676WB 0015/3188
(SR8009 SEG 0020/2770) 0015/3180

BMSEN 67/0676/0015/2768 0015/2867
0 0 00000 0 00 0000+00
4TH STREET
BMSBG 67/0676/0015/2768 0015/2768
BMSEN 67/0676/0014/2374 0015/2446
0 0 00000 0 00 0000+00
FIFTH STREET
BMSBG 67/0676/0014/2374 0015/2334

SIGN: 2 CHORD TRUSS
BMSID 67/0676/0014/2018 0015/1980
BMSEN 67/0676/0014/1840 0015/1960

0 0 00000 0 00 0000+00
RAMP B6 (EB)
BMSBG 67/0676/0014/1840 0015/1778

BMSEN 67/0676/0014/0925 0015/1418



011411 FT
INTER-AHD RAMP 676EB TO 95NB
0014/3630 (SR8009 SEG 0270/0000)

0014/3577
0014/3357 RAMP 676EB TO 95SB
(SR8009 SEG 0250/0000)
BMSEN 67/0676/0014/3258
0 0 00000 0 00 0000+00
3RD STREET (NB)
BMSBG 67/0676/0014/3258
SIGN: 2 CHORD TRUSS
0014/3156 BMSID 67/0676/0014/3156
0014/2910 BMSEN 67/0676/0014/2811
0 0 00000 0 00 0000+00

0014/2811 4TH STREET (SB)
0014/2486 BMSBG 67/0676/0014/2811
BMSEN 67/0676/0014/2374
0 0 00000 0 00 0000+00
FIFTH STREET
0014/2374 BMSBG 67/0676/0014/2374
RETAINING WALL END
0014/2065 BMSID 67/0676/0014/1415

0014/2022 BMSEN 67/0676/0014/1840
SIGN: 2 CHORD TRUSS
BMSID 67/0676/0014/2018
RAMP 7TH ST TO 676EB
0014/2018 (SR8061 SEG 0750/0638)
RETAINING WALL END
0014/1880 BMSID 67/0676/0015/1460
0 0 00000 0 00 0000+00

0014/1840 RAMP B6 (EB)
BMSBG 67/0676/0014/1840
RETAINING WALL BEGIN
0014/1594 BMSID 67/0676/0015/1460
RETAINING WALL BEGIN
0014/1508 BMSID 67/0676/0014/1415
0014/1447 BMSEN 67/0676/0014/0925

0014/1363 SIGN: 2 CHORD TRUSS
BMSID 67/0676/0014/1363
0014/1010 RAMP 676EB TO 6TH ST
(SR8061 SEG 0020/0000)

DIR: E TOTAL LEN: 2.247 MI. DIST: 06-5 SR: 676
 LEFT MUN: PHILADELPHIA C RIGHT MUN: PHILADELPHIA C

PEDESTRIAN				PEDESTRIAN			
OP ID	67/0676/0004/0771	0005/0773		0004/0771	OP ID	67/0676/0004/0771	
	BEN FRANKLIN PARKW					BEN FRANKLIN PARKW	
OP ID	67/3007/0040/0405	0005/0405		0004/0420	OP ID	67/3007/0040/0405	
2 0	67045 0 00 0025+28	003490 FT		002592 FT	2 0	67045 0 00 0025+28	
	21ST STREET (SB)					21ST STREET (SB)	
OP ID	67/7301/0021/0253			0004/0000	OP ID	67/7301/0021/0253	
LENGTH(AH	2760 BK 3490)	0005/0000			LENGTH(AH	2773 BK 2592)	
RAMP	676WB TO 22ND ST						
(SR8057	SEG 0500/0000)	0003/3410					
	22ND STREET (NB)					22ND STREET (NB)	
OP ID	67/7301/0022/0274	0003/3039		0002/2138	OP ID	67/7301/0022/0274	
RAMP	22ND ST TO 676WB				RAMP	SR 3007 TO 676EB	
(SR8057	SEG 0250/0271)	0003/2761		0002/1873	(SR8057	SEG 0260/1612)	
	SIGN: 4 CHORD TRUSS					SIGN: CENTER MOUNTD	
BMSID	67/0676/0002/0622	0003/2312		0002/1675	BMSID	67/0676/0002/1675	
SIGN:	4 CHORD TRUSS			0002/1509	BMSID	67/0676/0002/0622	
BMSID	67/0676/0002/1229	0003/2118					
	SIGN: 4 CHORD TRUSS					BEN FRANKLIN PW/23RD ST	
BMSID	67/0676/0003/1540	0003/1540		0002/1276	(SR8057	SEG 0010/0000)	
0 0 00000 0 00 0000+00				0002/1229	SIGN:	4 CHORD TRUSS	
RAMP	D (EB)			0002/0865	BMSID	67/0676/0002/1229	
BMSBG	67/0676/0002/0622	0003/1425			RAMP	D RD	
RAMP	C RD				(SR8012	SEG 0520/0475)	
(SR8012	SEG 0250/0000)	0003/1365					
	SCHUYLK EXWY (WB)					0 0 00000 0 00 0000+00	
OP ID	67/0076/3441/0941	0003/1320		0002/0622	BMSBG	67/0676/0002/0622	
BMSID	67/0676/0003/0808	0003/0856					
1 0	67057 0 00 0018+91						
RAMP	C (EB)						
BMSBG	67/0676/0003/0808	0003/0808					
	SIGN: 4 CHORD TRUSS					SCHUYLK EXWY (WB)	
2 0	67045 0 00 0000+00	000000 FT		000000 FT	2 0	67045 0 00 0000+00	
SCHUYLKILL	EX				SIGN:	4 CHORD TRUSS	
(SR0076	SEG 3435/2279)				BMSID	67/0076/3440/0617	
	NC VINE STREET EX				SCHUYLKILL	EX	
SCHUYLKILL	EX				(SR0076	SEG 3440/0617)	
(SR0076	SEG 3435/2279)						
MFC	BEGIN = A						
MILEPOST	000.00						
LENGTH(AH	3490 BK 0000)	0003/0000		0002/0000			
	SIGN: 4 CHORD TRUSS					NC VINE STREET EX	
	MILEPOST 000.00					SCHUYLKILL EX	
	LENGTH(AH 3490 BK 0000)					(SR0076 SEG 3440/0617)	
	MFC BEGIN = A					MFC BEGIN = A	
	MILEPOST 000.00					MILEPOST 000.00	
	LENGTH(AH 3490 BK 0000)					LENGTH(AH 2592 BK 0000)	

EXTRACT DATE: 12/18/2023 ROADWAY MANAGEMENT SYSTEM PAGE NUMBER: 113
PRINT DATE: 12/20/2023 SLD COUNTY/SR - ANNUAL PRINT COUNTY: PHILADELPHIA

DIR: N TOTAL LEN: 8.907 MI. DIST: 06-5 SR: 611
LEFT MUN: PHILADELPHIA C RIGHT MUN: PHILADELPHIA C

047031 FT



047003 FT AH-MONTGOMERY (46)
BMS EN 67/0611/0190/2587
INTER-AHD OLD YORK RD
(SR0611 SEG 0010/0000)

EXTRACT DATE: 12/18/2023
PRINT DATE: 12/20/2023

ROADWAY MANAGEMENT SYSTEM
SLD COUNTY/SR - ANNUAL PRINT

PAGE NUMBER: 112
COUNTY: PHILADELPHIA

DIR: N TOTAL LEN: 8.907 MI.
LEFT MUN: PHILADELPHIA C

DIST: 06-5 SR: 611
RIGHT MUN: PHILADELPHIA C

SEVENTYSECOND AV
(CITY)
SEVENTYFIRST AV
(CITY)
SEVENTIETH AV
(CITY)

0190/2526
0190/2257
0190/1669

SIXTYNINTH AV
(CITY)
HAINES ST
(CITY)

0190/1084
0190/0664

044378 FT

LC TO BROAD ST
(CONN)

0181/2875

BROAD ST
(CITY)

0181/2630

OLD YORK RD
(CITY)

0181/2501

SIXTYSIXTH AV
(CITY)

0181/2250

LC FROM OLD YORK RD
(CONN)

0181/2154

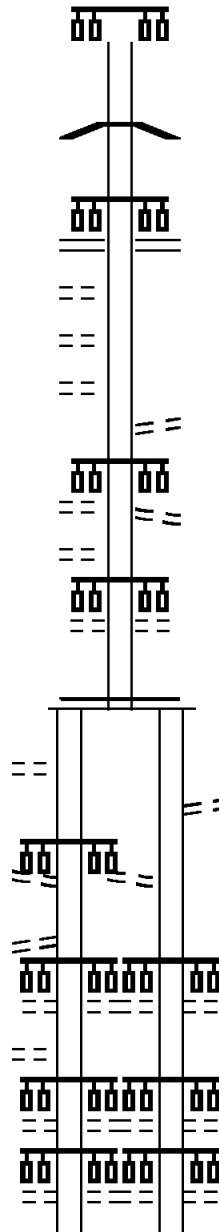
SIXTYFIFTH AV
(CITY)

0181/1690

CHELTEN AV
(CITY)

0181/1129

MEDARY AV



0190/2653

0 0 00000 0 00 0000+00
CHELTENHAM RD (EB)
BMSBG 67/0611/0190/2587
RAMP FROM 309S
(CITY)
RAMP TO 1002E
(CITY)

0190/2587

0190/2574

0190/1361

LAKESIDE AV
(CITY)

0190/1084

SIXTYNINTH AV
(CITY)

0190/0509

SIXTYEIGHTH AV
(CITY)

044350 FT

2 0 67014 0 00 0028+99

5 0190/0000

MFC BEGIN = B
LENGTH(AH 2653 BK 2927)

0180/2622

OAK LN
(CITY)
BROAD ST
(CITY)
NC OLD YORK RD

0180/2257

SIXTYSIXTH AV
(CITY)

0180/1695

SIXTYFIFTH AV
(CITY)

0180/1133

CHELTEN AV
(CITY)
MEDARY AV

EXTRACT DATE: 12/18/2023
PRINT DATE: 12/20/2023

ROADWAY MANAGEMENT SYSTEM
SLD COUNTY/SR - ANNUAL PRINT

PAGE NUMBER: 111
COUNTY: PHILADELPHIA

DIR: N TOTAL LEN: 8.907 MI.
LEFT MUN: PHILADELPHIA C

DIST: 06-5 SR: 611
RIGHT MUN: PHILADELPHIA C

Left Side Description	Left Side Stationing	Left Side Length	Right Side Description	Right Side Stationing	Right Side Length
(CITY) TO 4002/0100 SH (CONN) 2 0 67014 0 00 0000+00 STENTON AV (SR4002 SEG 0110/0000) GODFREY AV (SR4002 SEG 0110/0000)	0181/0567 0181/0077 041440 FT		(CITY) 2 0 67014 0 00 0000+00 STENTON AV (SR4002 SEG 0110/0000) GODFREY AV (SR4002 SEG 0110/0000)	0180/0572 041423 FT	
LENGTH(AH 2938 BK 2272) SPARKS ST (CITY) SPENCER ST (CITY) GREEN LN (CITY) CHAMPLOST AV (CITY) NEDRO AV (CITY)	0181/0000 0171/1880 0171/1615 0171/1599 0171/1124 0171/0562		LENGTH(AH 2927 BK 2256) SPARKS ST (CITY) SPENCER ST (CITY) GREEN LN (CITY) CHAMPLOST AV (CITY) NEDRO AV (CITY) LC FOR OLD YORK RD (CONN)	0180/0000 0170/1880 0170/1618 0170/1600 0170/1123 0170/0563 0170/0226	
LC TO/FROM OLD YORK RD (CONN) 2 0 67312 0 01 0453+20 OLD YORK RD (CITY) GRANGE AV (CITY)	0171/0217 039168 FT		039167 FT 2 0 67312 0 01 0453+20 GRANGE AV (CITY)		
LENGTH(AH 2272 BK 0838) OLD YORK ROAD (CITY) CLEARVIEW ST (CITY) CHEW AV (CITY)	0171/0000 0161/0531 0161/0281 038330 FT		LENGTH(AH 2256 BK 0857) OLD YORK ROAD (CITY) CLEARVIEW ST (CITY) CHEW AV (CITY)	0170/0000 0160/0535 0160/0287 038310 FT	
2 0 67312 0 01 0444+64 OLNEY AV (SR4004 SEG 0080/0000)	0161/0281 038330 FT		2 0 67312 0 01 0444+64 OLNEY AV (SR4004 SEG 0080/0000)		
LENGTH(AH 0838 BK 1982)	0161/0000		LENGTH(AH 0857 BK 1979) OLD YORK RD (CITY) LC FROM OLD YORK RD (CONN) (APRA) ALBERT EINSTEIN	0160/0000 0150/1861 0150/1558	

EXTRACT DATE: 12/18/2023
PRINT DATE: 12/20/2023

ROADWAY MANAGEMENT SYSTEM
SLD COUNTY/SR - ANNUAL PRINT

PAGE NUMBER: 110
COUNTY: PHILADELPHIA

DIR: N TOTAL LEN: 8.907 MI.
LEFT MUN: PHILADELPHIA C

DIST: 06-5 SR: 611
RIGHT MUN: PHILADELPHIA C

ALBERT EINSTEIN DR
(CITY)

0151/1198

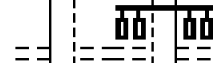


0150/1201

ALBERT EINSTEIN DR
(CITY)

SOMERVILLE AV
(CITY)

0151/0566



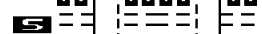
0150/0564

SOMERVILLE AV
(CITY)

2 0 67312 0 01 0424+94 036348 FT
FISHER AV
(CITY)

2 0 67312 0 01 0424+94
FISHER AV
(CITY)

LENGTH(AH 1982 BK 2803) 0151/0000
DUNCANNON AV
(CITY)



LENGTH(AH 1979 BK 2804) 0150/0000
DUNCANNON AV
(CITY)

WAGNER AV
(CITY)

0141/2231



0140/2233

WAGNER AV
(CITY)

LINDLEY AV
(CITY)

0141/1748



0140/1748

LINDLEY AV
(CITY)

LINDLEY AV
(CITY)

0141/1661



0140/1660

LINDLEY AV
(CITY)

FISHERS LN
(CITY)

0141/1503



SOUTHEASTERN PENNSYLVAN
OVERPASS IS RR X-ING

0141/1482



0140/1519

SOUTHEASTERN PENNSYLVAN
OVERPASS IS RR X-ING

WINDRIM AV
(CITY)

0141/1251



0140/1261

WINDRIM AV
(CITY)

WINDRIM AV
(CITY)

RUSCOMB ST
(CITY)

0141/1105



0140/1105

RUSCOMB ST
(CITY)

ROCKLAND ST
(CITY)

0141/0552



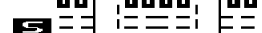
0140/0552

ROCKLAND ST
(CITY)

2 0 67312 0 01 0396+94 033545 FT
LOUDON ST
(CITY)

2 0 67312 0 01 0396+94
LOUDON ST
(CITY)

LENGTH(AH 2803 BK 2824) 0141/0000
(APRA) GRADUATE HEALTH
WYOMING AV
(CITY)



0140/0000

LENGTH(AH 2804 BK 2824)
(APRA) GRADUATE HEALTH
WYOMING AV
(CITY)

COURTLAND ST
(CITY)

0131/2241



0130/2242

COURTLAND ST
(CITY)

0131/1656



0130/1657

DIR: N TOTAL LEN: 8.907 MI. DIST: 06-5 SR: 611
 LEFT MUN: PHILADELPHIA C RIGHT MUN: PHILADELPHIA C

Left Side	Left Side	Diagram	Right Side	Right Side
BELFIELD AV (CITY)			BELFIELD AV (CITY)	
BELFIELD AV (CITY)	0131/1628		0130/1583	BELFIELD AV (CITY)
WINGOHOCKING ST (CITY)				WINGOHOCKING ST (CITY)
BLAVIS ST (CITY)	0131/1103		0130/1103	BLAVIS ST (CITY)
BLAVIS ST (CITY)	0131/0901		0130/0905	BLAVIS ST (CITY)
SIGN: CENTER MOUNTD BMSID 67/0611/0131/0731	0131/0828		0130/0827	BLAVIS ST (CITY)
LC TO CAYUGA ST (CONN)	0131/0731			
CAYUGA ST (CITY)	0131/0702			CAYUGA ST (CITY)
CAYUGA ST (CITY)				CAYUGA ST (CITY)
THE ROOSEVELT BL (CITY)	0131/0667		0130/0664	THE ROOSEVELT BL (CITY)
BMSID 67/0611/0131/0618	0131/0618		0130/0615	
2 0 67312 0 01 0373+01	0131/0512		0130/0526	BMSID 67/0611/0130/0438
ROOSEVELT BLVD (NB)				2 0 67312 0 01 0373+01
BMSBG 67/0611/0130/0438	0131/0424		0130/0438	ROOSEVELT BLVD (NB)
SAINT LUKE ST (CITY)	0131/0403		0130/0405	BMSBG 67/0611/0130/0438
				SAINT LUKE ST (CITY)
2 0 67312 0 01 0368+88	030721 FT		0130/0120	SIGN: CENTER MOUNTD
BRISTOL ST (CITY)			030703 FT	BMSID 67/0611/0130/0120
				2 0 67312 0 01 0368+88
LENGTH(AH 2824 BK 2285)	0131/0000		0130/0000	BRISTOL ST (CITY)
ROOSEVELT BL (SR0013 SEG 0181/0000)				LENGTH(AH 2824 BK 2278)
(SR0013 SEG 0180/0000)				ROOSEVELT BL (SR0013 SEG 0181/0000)
				(SR0013 SEG 0180/0000)
ROOSEVELT BL (SR0013 SEG 0181/0000)	0121/2115		0120/2116	ROOSEVELT BL (SR0013 SEG 0180/0000)
(SR0013 SEG 0180/0000)				(SR0013 SEG 0181/0000)
HUNTING PARK AV (CITY)	0121/1698		0120/1699	HUNTING PARK AV (CITY)
JEROME ST (CITY)	0121/1428		0120/1428	JEROME ST (CITY)
JEROME ST				JEROME ST







EXTRACT DATE: 12/18/2023
PRINT DATE: 12/20/2023

ROADWAY MANAGEMENT SYSTEM
SLD COUNTY/SR - ANNUAL PRINT

PAGE NUMBER: 108
COUNTY: PHILADELPHIA

DIR: N TOTAL LEN: 8.907 MI.
LEFT MUN: PHILADELPHIA C

DIST: 06-5 SR: 611
RIGHT MUN: PHILADELPHIA C

(CITY) COLWYN ST (CITY) LYCOMING ST (CITY)	0121/1363 0121/1230 0121/1100	== == ==	== == ==	0120/1357 0120/1230 0120/1101 0120/0905	(CITY) COLWYN ST (CITY) LYCOMING ST (CITY) KERBAUGH ST (CITY)
BMSEN 67/0611/0120/0825 KERBAUGH ST (CITY) 2 0 67312 0 01 0354+16 CONSOLIDATED RAIL CO RR BMSBG 67/0611/0120/0825 DELL ST (CITY)	0121/0909 0121/0845 0121/0801	  ==	== == ==	0120/0889 0120/0825 0120/0758 0120/0539	BMSEN 67/0611/0120/0825 2 0 67312 0 01 0354+16 CONSOLIDATED RAIL CO RR BMSBG 67/0611/0120/0825 DELL ST (CITY) KERBAUGH ST (CITY)
KERBAUGH ST (CITY) ELSER ST (CITY)	0121/0526 0121/0278	== ==	== ==	0120/0241 0120/0033 028425 FT	ELSER ST (CITY) MCFARRAN ST (CITY) 2 0 67312 0 01 0345+91 PIKE ST (CITY)
MCFARRAN ST (CITY) 2 0 67312 0 01 0345+91 PIKE ST (CITY)	0121/0033 028436 FT	== ==	== ==	0120/0000 0110/1724	LENGTH(AH 2278 BK 2280) BUTLER ST (CITY)
LENGTH(AH 2285 BK 2276) BUTLER ST (CITY)	0121/0000	 ==	 ==	0110/1724	GERMANTOWN AV (SR4005 SEG 0010/0308)
GERMANTOWN AV (SR4005 SEG 0010/0308)	0111/1727	==	==	0110/1402 0110/1363	GERMANTOWN AV (SR4005 SEG 0010/0308) AIRDRIE ST (CITY)
GERMANTOWN AV (SR4005 SEG 0010/0308)	0111/1404	 ==	 ==	0110/1137 0110/0941 0110/0785	GERMANTOWN AV (SR4005 SEG 0010/0308) AIRDRIE ST (CITY) ERIE AV (SR1004 SEG 0020/0000)
ERIE AV (SR1004 SEG 0020/0000)	0111/1132	==	==	0110/0941 0110/0785	PACIFIC ST (CITY) LENOX ST (CITY) VENANGO ST (CITY)
PACIFIC ST (CITY) LENOX ST (CITY) VENANGO ST (CITY)	0111/0942 0111/0786	== ==	== ==		

EXTRACT DATE: 12/18/2023
PRINT DATE: 12/20/2023

ROADWAY MANAGEMENT SYSTEM
SLD COUNTY/SR - ANNUAL PRINT

PAGE NUMBER: 107
COUNTY: PHILADELPHIA

DIR: N TOTAL LEN: 8.907 MI.
LEFT MUN: PHILADELPHIA C

DIST: 06-5 SR: 611
RIGHT MUN: PHILADELPHIA C

Segment	Length (AH BK)	Code	Distance (FT)	City	Segment	Length (AH BK)	Code	Distance (FT)	City
2 0 67312 0 01 0323+16	0111/0551	026160	FT	TEMPLE UNIV HOSP	2 0 67312 0 01 0323+16	0110/0550	026145	FT	TEMPLE UNIV HOSP
TIOGA ST				(CITY)	TIOGA ST				(CITY)
LENGTH(AH 2276 BK 1690)	0111/0000			ONTARIO ST	LENGTH(AH 2280 BK 1694)	0110/0000			ONTARIO ST
(CITY)				(CITY)	(CITY)				(CITY)
RISING SUN AV	0101/1144			(CITY)	RISING SUN AV	0100/1144			(CITY)
WESTMORELAND ST				(CITY)	WESTMORELAND ST				(CITY)
2 0 67312 0 01 0306+26	0101/0584	024470	FT	ALLEGHENY AV	2 0 67312 0 01 0306+26	0100/0584	024451	FT	ALLEGHENY AV
(SR2016 SEG 0040/1936)				(CITY)	(SR2016 SEG 0040/1936)				(CITY)
LENGTH(AH 1690 BK 1138)	0101/0000			CLEARFIELD ST	LENGTH(AH 1694 BK 1144)	0100/0000			CLEARFIELD ST
(CITY)				(CITY)	(CITY)				(CITY)
TORONTO ST	0091/0557			(CITY)	TORONTO ST	0090/0555			(CITY)
TORONTO ST	0091/0380			(CITY)	TORONTO ST	0090/0381			(CITY)
MAYFIELD ST	0091/0300			(CITY)	MAYFIELD ST	0090/0301			(CITY)
SEDGLEY AV	0091/0160			(CITY)	SEDGLEY AV	0090/0158			(CITY)
2 0 67312 0 01 0294+88	0091/0084	023332	FT	INDIANA AV	2 0 67312 0 01 0294+88	0090/0080	023307	FT	INDIANA AV
(CITY)				(CITY)	(CITY)				(CITY)
LENGTH(AH 1138 BK 2828)	0091/0000			NATIONAL RAILROAD PASSE	LENGTH(AH 1144 BK 2821)	0090/0000			NATIONAL RAILROAD PASSE
OVERPASS IS RR X-ING	0081/2588			(CITY)	OVERPASS IS RR X-ING	0080/2588			(CITY)
GLENWOOD AV				(CITY)	GLENWOOD AV				(CITY)
GLENWOOD AV				(CITY)	GLENWOOD AV				(CITY)
RUSH ST	0081/2190			(CITY)	RUSH ST	0080/2212			(CITY)
RUSH ST	0081/1919			(CITY)	RUSH ST	0080/1921			(CITY)
SOMERSET AV	0081/1892			(CITY)	SOMERSET AV	0080/1893			(CITY)
	0081/1723			(CITY)		0080/1725			(CITY)

EXTRACT DATE: 12/18/2023
PRINT DATE: 12/20/2023

ROADWAY MANAGEMENT SYSTEM
SLD COUNTY/SR - ANNUAL PRINT

PAGE NUMBER: 106
COUNTY: PHILADELPHIA

DIR: N TOTAL LEN: 8.907 MI.
LEFT MUN: PHILADELPHIA C

DIST: 06-5 SR: 611
RIGHT MUN: PHILADELPHIA C

STREET NAME	START	END	TYPE	START	END	TYPE
SELTZER ST (CITY)	0081/1612	0081/1612	== ==	0080/1613	0080/1613	SELTZER ST (CITY)
SILVER ST (CITY)	0081/1479	0081/1479	== ==	0080/1479	0080/1479	SILVER ST (CITY)
LEHIGH AV (SR2014 SEG 0040/0926)	0081/1138	0081/1102	00 0000 00	0080/1138	0080/1048	LEHIGH AV (SR2014 SEG 0040/0926)
BMS EN 67/0611/0080/0928 2 0 67312 0 01 0276+13	0081/1102	0081/1102	00 0000 00	0080/1048	0080/1048	BMS EN 67/0611/0080/0928 2 0 67312 0 01 0276+13
SOUTHEASTERN PA TRAN RR BMSBG 67/0611/0080/0928	0081/0982	0081/0982	00 0000 00	0080/0928	0080/0928	SOUTHEASTERN PA TRAN RR BMSBG 67/0611/0080/0928
HUNTINGDON ST (CITY)	0081/0550	0081/0550	== ==	0080/0553	0080/0553	HUNTINGDON ST (CITY)
2 0 67312 0 01 0266+62 020504 FT	0081/0550	0081/0550	== ==	0080/0553	020486 FT	2 0 67312 0 01 0266+62
CUMBERLAND ST (CITY)	0081/0000	0081/0000	00 0000 00	0080/0000	0080/0000	CUMBERLAND ST (CITY)
LENGTH(AH 2828 BK 2830) BOSTON ST (CITY)	0081/0000	0081/0000	00 0000 00	0080/0000	0080/0000	LENGTH(AH 2821 BK 2830) BOSTON ST (CITY)
YORK ST (CITY)	0071/2433	0071/2433	== ==	0070/2433	0070/2433	YORK ST (CITY)
DAUPHIN ST (SR2012 SEG 0040/0928)	0071/2275	0071/2275	00 0000 00	0070/2273	0070/2273	DAUPHIN ST (SR2012 SEG 0040/0928)
SUSQUEHANNA AV (CITY)	0071/1724	0071/1724	00 0000 00	0070/1724	0070/1724	SUSQUEHANNA AV (CITY)
DIAMOND ST (CITY)	0071/1138	0071/1138	00 0000 00	0070/1138	0070/1138	DIAMOND ST (CITY)
2 0 67312 0 01 0238+35 017674 FT	0071/0549	0071/0549	== ==	0070/0551	017656 FT	2 0 67312 0 01 0238+35
NORRIS ST (CITY)	0071/0549	0071/0549	== ==	0070/0551	0070/0551	NORRIS ST (CITY)
LENGTH(AH 2830 BK 1671) (CITY)	0071/0000	0071/0000	00 0000 00	0070/0000	0070/0000	LENGTH(AH 2830 BK 1667) (CITY)
MONTGOMERY AV (CITY)	0061/1125	0061/1125	00 0000 00	0060/1118	0060/1118	MONTGOMERY AV (CITY)
2 0 67312 0 01 0221+66 016003 FT	0061/0566	0061/0566	== ==	0060/0568	015989 FT	2 0 67312 0 01 0221+66
CECIL B MOORE AV (SR2010 SEG 0040/0000)	0061/0566	0061/0566	== ==	0060/0568	0060/0568	CECIL B MOORE AV (SR2010 SEG 0040/0000)
LENGTH(AH 1671 BK 1039) OXFORD ST (CITY)	0061/0000	0061/0000	00 0000 00	0060/0000	0060/0000	LENGTH(AH 1667 BK 1051) OXFORD ST (CITY)
2 0 67312 0 01 0211+20 014964 FT	0051/0526	0051/0526	== ==	0050/0526	014938 FT	2 0 67312 0 01 0211+20
JEFFERSON ST	0051/0526	0051/0526	== ==	0050/0526	0050/0526	JEFFERSON ST

EXTRACT DATE: 12/18/2023
PRINT DATE: 12/20/2023

ROADWAY MANAGEMENT SYSTEM
SLD COUNTY/SR - ANNUAL PRINT

PAGE NUMBER: 104
COUNTY: PHILADELPHIA

DIR: N TOTAL LEN: 8.907 MI.
LEFT MUN: PHILADELPHIA C

DIST: 06-5 SR: 611
RIGHT MUN: PHILADELPHIA C

Left Side	Segment	Start	End	Right Side	Segment	Start	End
GREEN ST (CITY)	0031/0648	==	==	GREEN ST (CITY)	0030/0884		
BRANDYWINE ST (CITY)	0031/0543	==	==	BRANDYWINE ST (CITY)	0030/0777		
BRANDYWINE ST (CITY)	0031/0453	==	==	BRANDYWINE ST (CITY)	0030/0689		
SPRING GARDEN ST (SR2006 SEG 0070/0480) (SR2006 SEG 0071/0480)	0031/0282	==	==	SPRING GARDEN ST (SR2006 SEG 0071/0480) (SR2006 SEG 0070/0480)	0030/0515		
				TO 2006/0070 SH (CONN)	0030/0431		
				NECTARINE ST (CITY)	0030/0285		
				BUTTONWOOD ST (CITY)	0030/0158		
2 0 67312 0 01 0158+84 009725 FT BUTTONWOOD ST (CITY)				009463 FT			
LENGTH(AH 2706 BK 1438)	0031/0000	==	==	LENGTH(AH 2935 BK 1201)	0030/0000		
NOBLE ST (CITY)	0021/0985	==	==	NOBLE ST (CITY)	0020/0983		
BMSEN 67/0611/0020/0697	0021/0959			BMSEN 67/0611/0020/0697	0020/0958		
2 0 67312 0 01 0151+36 PRIVATE RD				2 0 67312 0 01 0151+36 PRIVATE RD			
BMSBG 67/0611/0020/0697	0021/0698			BMSBG 67/0611/0020/0697	0020/0697		
CALLOWHILL ST (CITY)	0021/0670	==	==	CALLOWHILL ST (CITY)	0020/0666		
				CARLTON ST (CITY)	0020/0492		
WOOD ST (CITY)	0021/0391	==	==	WOOD ST (CITY)	0020/0389		
PEARL ST (CITY)	0021/0291	==	==	PEARL ST (CITY)	0020/0290		
BMSEN 67/0611/0020/0000	0021/0112			BMSEN 67/0611/0020/0000	0020/0112		
VINE ST (SR2676 SEG 0011/0492)	0021/0110			VINE ST (SR2676 SEG 0011/0492)	0020/0104		
2 0 67312 0 01 0145+05 008287 FT				2 0 67312 0 01 0145+05 008262 FT			
VINE ST EXWY (EB)				VINE ST EXWY (EB)			
BMSBG 67/0611/0020/0000	0021/0000	==	==	BMSBG 67/0611/0020/0000	0020/0000		
LENGTH(AH 1438 BK 1693)				LENGTH(AH 1201 BK 1644)			
RAMP RD (SR8059 SEG 0750/0000)	0011/1673	==	==	RAMP RD (SR8059 SEG 0750/0000)	0010/1625		
VINE ST (SR2676 SEG 0010/0504)	0011/1625	==	==	VINE ST (SR2676 SEG 0010/0504)	0010/1593		
RACE ST (CITY)		==	==	RACE ST (CITY)			

EXTRACT DATE: 12/18/2023
PRINT DATE: 12/20/2023

ROADWAY MANAGEMENT SYSTEM
SLD COUNTY/SR - ANNUAL PRINT

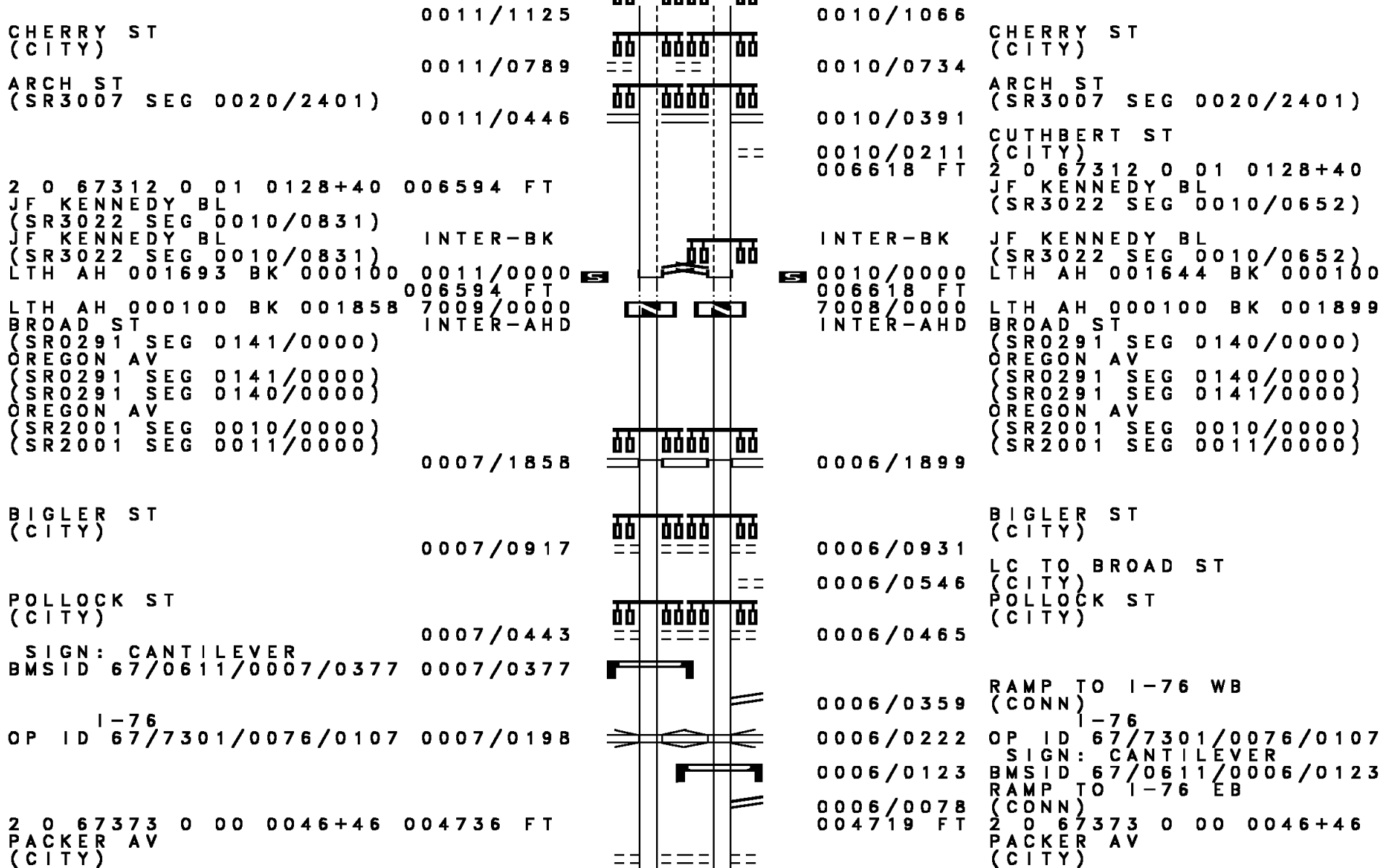
PAGE NUMBER: 103
COUNTY: PHILADELPHIA

DIR: N
LEFT MUN: PHILADELPHIA C









TOTAL LEN: 8.907 MI.

DIST: 06-5
RIGHT MUN: PHILADELPHIA C

SR: 611



DIR: N TOTAL LEN: 8.907 MI. DIST: 06-5 SR: 611
 LEFT MUN: PHILADELPHIA C RIGHT MUN: PHILADELPHIA C

LENGTH(AH 1858 BK 2345) 0007/0000		0006/0000 LENGTH(AH 1899 BK 2330)
RAMP TO I-76 WB (CONN) 0005/2026		
RAMP FROM I-76 EB (CONN) 0005/1904		0004/2004 SIGN: 3 CHORD TRUSS BMSID 67/0611/0004/2004 RAMP FROM I-76 EB (CONN)
CURTIN ST (CITY) 0005/1870		0004/1911
GEARY ST (CITY) 0005/1415		GEARY ST (CITY) 0004/1423
(APRA) CITIZENS BANK PA HARTRANFT ST (CITY) PHILLIES DR (CITY) 0005/0948		(APRA) CITIZENS BANK PA HARTRANFT ST (CITY) PHILLIES DR (CITY) 0004/0959
TO 0611/0002 SH (CONN) 0005/0505		FROM 0611/0003 SH (CONN) 0004/0505
FROM 0611/0002 SH (CONN) 0005/0460		TO 0611/0003 SH (CONN) 0004/0455
SIGN: 3 CHORD TRUSS BMSID 67/0611/0005/0407 LC TO PATTISON AV (CONN) 0005/0277		002389 FT 2 0 67373 0 00 0023+17 STADIUM ACCESS RD (CITY) PATTISON AV (CITY) 0004/0000
2 0 67373 0 00 0023+17 002391 FT PATTISON AV (CITY) 0005/0000		LENGTH(AH 2330 BK 2389) 0004/0000
SIGN: CANTILEVER BMSID 67/0611/0003/2272 0003/2132		(APRA) WELLS FARGO CENT N ACCESS RD (PRDR) 0002/1792
N ACCESS RD (PRDR) 0003/1792		LC TO PATTISON AV (CONN) FROM 0611/0003 SH 02 (CONN) 0002/1565
TO 0611/0002 SH 02 (CONN) 0003/1668		

DIR: N TOTAL LEN: 8.907 MI. DIST: 06-5 SR: 611
 LEFT MUN: PHILADELPHIA C RIGHT MUN: PHILADELPHIA C

ZINKOFF BL (CITY)			ZINKOFF BL (CITY)
RAMP C RD (SR8001 SEG 0250/0000) SIGN: CANTILEVER BMSID 67/8001/0250/0029	0003/1475		0002/1474
BMSEN 67/0611/0003/0379	0003/0482		0002/1140 RAMP A RD (SR8001 SEG 0010/2214)
2 0 67373 0 00 0003+45 RAMP C (SB) BMSBG 67/0611/0003/0379 TO 0611/0002 SH 01 (CONN)	0003/0379 0003/0337		0002/0441 ELEVENTH ST (CITY)
RAMP D RD (SR8001 SEG 0500/0910)	0003/0160		0002/0342 FROM 0611/0003 SH 01 (CONN) 0002/0280 FROM 8001/0500 SH (CONN)
LC FROM TERMINAL AV (CONN)	0003/0080		0002/0160 RAMP D RD (SR8001 SEG 0500/0750) RAMP D RD (SR8001 SEG 0500/0750)
OP ID 67/0095/0164/0000 (GOVT)	0003/0072 0003/0070		0002/0115 TERMINAL AV (CITY)
LC TO TERMINAL AV (CONN)	0003/0010		0002/0075 INTERSTATE 95 (NB) OP ID 67/0095/0164/0000
2 0 67373 0 00 0000+00 (APRA) PHILA NAVY YARD NC BROAD ST RAMP B RD (SR8001 SEG 0750/0000)	000000 FT		0002/0050 TERMINAL AV (CITY)
BROAD ST (CITY) MFC BEGIN = B LENGTH(AH 2391 BK 0000)	INTER-BK 0003/0000		000000 FT 2 0 67373 0 00 0000+00 (APRA) PHILA NAVY YARD SIGN: CANTILEVER BMSID 67/0611/0002/0000 NC BROAD ST RAMP B RD (SR8001 SEG 0750/0160)
			INTER-BK BROAD ST (CITY) MFC BEGIN = B LENGTH(AH 2389 BK 0000)

EXTRACT DATE: 12/18/2023 ROADWAY MANAGEMENT SYSTEM PAGE NUMBER: 100
PRINT DATE: 12/20/2023 SLD COUNTY/SR - ANNUAL PRINT COUNTY: PHILADELPHIA
DIR: B TOTAL LEN: 4.575 MI. DIST: 06-5 SR: 532
LEFT MUN: PHILADELPHIA C RIGHT MUN: PHILADELPHIA C

AH-BUCKS (09) 024126 FT
BUSTLETON PK INTER-AHD
(SR0532 SEG 0011/0000)
COUNTY LINE RD



024158 FT
INTER-AHD BUSTLETON PK
(SR0532 SEG 0010/0000)
COUNTY LINE RD

DIR: B TOTAL LEN: 4.575 MI. DIST: 06-5 SR: 532
 LEFT MUN: PHILADELPHIA C RIGHT MUN: PHILADELPHIA C

(TWP) COUNTY LINE RD (SR2038 SEG 0314/3288)					(TWP) COUNTY LINE RD (SR2038 SEG 0314/3288)
FROM 2038/0314 SH (CONN)	0091/2423	==			0090/2422
SOUTHAMPTON RD (CITY)	0091/1763	==	==		0090/1750
PHILMONT AV (SR1020 SEG 0030/0000)	0091/1119	==	==		0090/1116
BMS EN 67/0532/0090/0542 0 0 0000 0 00 0000+00	0091/0570	==	==		0090/0607
SOUTHEASTERN PA TRAN RR BMSBG 67/0532/0090/0542 2 0 67322 0 00 0431+97 021703 FT	0091/0505	==	==		0090/0542
PETONI PL (CITY)		==	==		021736 FT
POQUESSING AV (CITY)		==	==		
LENGTH(AH 2423 BK 1986)	0091/0000	==	==		0090/0000
BMS EN 67/0532/0080/1841 2 0 67322 0 00 0430+30	0081/1837	==	==		0080/1868
POQUESSING CREEK BMSBG 67/0532/0080/1841	0081/1810	==	==		0080/1841
HAZELL LN (CITY)	0081/1308	==	==		0080/1313
LAURA LN (CITY)	0081/1232	==	==		0080/1236
DENISE DR (CITY)	0081/0970	==	==		0080/0977
LINDENHURST ST (CITY)		==	==		
TREVOSE RD (CITY)		==	==		
	0081/0553	==	==		0080/0562
WARWICK ST (CITY)		==	==		0080/0430
2 0 67322 0 00 0406+40 019717 FT	0081/0313	==	==		0080/0323
BYBERRY RD (CITY)		==	==		019749 FT
LENGTH(AH 1986 BK 3144)	0081/0000	==	==		0080/0000
SOMERTON AV		==	==		

DIR: B TOTAL LEN: 4.575 MI. DIST: 06-5 SR: 532
 LEFT MUN: PHILADELPHIA C RIGHT MUN: PHILADELPHIA C

Left Side Details	Left Side ID	Left Side Notes	Right Side ID	Right Side Details
(CITY)	0071/2495		0070/2502	(CITY)
LEO MALL DR (PRDR)				LEO MALL DR (PRDR)
LEO MALL DR (PRDR)				LEO MALL DR (PRDR)
HENDRIX ST (CITY)	0071/1668		0070/1674	HENDRIX ST (CITY)
	0071/1279		0070/1284	
RENNARD ST (CITY)				RENNARD ST (CITY)
2 0 67322 0 00 0380+60 016573 FT	0071/0325		0070/0324	2 0 67322 0 00 0380+63
LARKSPUR ST (CITY)			016614 FT	LARKSPUR ST (CITY)
LENGTH(AH 3144 BK 2558)	0071/0000		0070/0000	LENGTH(AH 3135 BK 2561)
SELMA ST (CITY)	0061/2300		0060/2302	SELMA ST (CITY)
BURGESS ST (CITY)	0061/2040		0060/2041	BURGESS ST (CITY)
TOMLINSON RD (CITY)				TOMLINSON RD (CITY)
	0061/1262		0060/1259	
GIFFORD AV (CITY)				GIFFORD AV (CITY)
KELVIN AV (CITY)				KELVIN AV (CITY)
AVON ST (CITY)	0061/0510		0060/0511	AVON ST (CITY)
2 0 67322 0 00 0355+02 014015 FT	0061/0251		0060/0252	2 0 67322 0 00 0354+91
LAWLER ST (CITY)			014053 FT	LAWLER ST (CITY)
LENGTH(AH 2558 BK 2871)	0061/0000		0060/0000	LENGTH(AH 2561 BK 2897)
PARLIN ST (CITY)	0051/2625		0050/2635	PARLIN ST (CITY)
TO 1001/0150 SH (CONN)	0051/2226			
VERREE RD (SR1001 SEG 0150/3451)	0051/2063		0050/2082	VERREE RD (SR1001 SEG 0150/3451)
GORMAN ST				GORMAN ST

EXTRACT DATE: 12/18/2023
PRINT DATE: 12/20/2023

ROADWAY MANAGEMENT SYSTEM
SLD COUNTY/SR - ANNUAL PRINT

PAGE NUMBER: 97
COUNTY: PHILADELPHIA

DIR: B TOTAL LEN: 4.575 MI.
LEFT MUN: PHILADELPHIA C

DIST: 06-5 SR: 532
RIGHT MUN: PHILADELPHIA C

Left Side Description	Left Side ID	Left Side Length	Right Side Description	Right Side ID	Right Side Length
(CITY) PROCTOR RD	0051/0967		(CITY) PROCTOR RD	0050/0986	
(CITY) 2 0 67322 0 00 0326+27 011144 FT	0051/0382		(CITY) 2 0 67322 0 00 0326+27 011156 FT	0050/0401	
(CITY) RED LION RD			(CITY) RED LION RD		
LENGTH(AH 2871 BK 3106)	0051/0000		LENGTH(AH 2897 BK 3090)	0050/0000	
NORTHEAST BL			NORTHEAST BL		
(CITY) 0041/2285			(CITY) 0040/2311		
NORWALK RD			NORWALK RD		
(CITY) 0041/1391			(CITY) 0040/1424		
PENNYPACK BR			PENNYPACK BR		
STRUCTURE LENGTH 28 FT			STRUCTURE LENGTH 28 FT		
BMSID 67/0532/0040/1442	0041/1316		BMSID 67/0532/0040/1442	0040/1351	
BMS EN 67/0532/0040/0417	0041/0603		BMS EN 67/0532/0040/0417	0040/0630	
2 0 67322 0 00 0294+58			2 0 67322 0 00 0294+42		
CSX RR			CSX RR		
BMSBG 67/0532/0040/0417	0041/0390		BMSBG 67/0532/0040/0417	0040/0417	
2 0 67322 0 00 0294+58 008038 FT			2 0 67322 0 00 0294+42 008066 FT		
HALDEMAN AV			HALDEMAN AV		
(CITY) 0041/0000			(CITY) 0040/0000		
LENGTH(AH 3106 BK 3200)			LENGTH(AH 3090 BK 3210)		
PRESIDENT ST			PRESIDENT ST		
(CITY) 0031/2889			(CITY) 0030/2894		
BOWLER ST			BOWLER ST		
(CITY) 0031/1921			(CITY) 0030/1920		
LOTT AV			LOTT AV		
(CITY) 0031/1337			(CITY) 0030/1335		
FULMER ST			FULMER ST		
(CITY) 0031/0772			(CITY) 0030/0771		
PEARSON ST			PEARSON ST		
(CITY) 0031/0374			(CITY) 0030/0374		
MURRAY ST			MURRAY ST		
(CITY) 0031/0200			(CITY) 0030/0200		
2 0 67322 0 00 0262+91 004838 FT			2 0 67322 0 00 0264+30 004856 FT		
KOHL ST			KOHL ST		
(CITY) 0031/0000			(CITY) 0030/0000		
LENGTH(AH 3200 BK 0954)			LENGTH(AH 3210 BK 0972)		

DIR: B TOTAL LEN: 4.575 MI. DIST: 06-5 SR: 532
 LEFT MUN: PHILADELPHIA C RIGHT MUN: PHILADELPHIA C

GRANT AV (SR1018 SEG 0021/0000)	0021/0446		0020/0459	GRANT AV (SR1018 SEG 0021/0000)
TO 1011/0060 SH (CONN)	0021/0089		0020/0459	
2 0 67322 0 00 0253+28	003884 FT		003884 FT	2 0 67322 0 00 0253+28
WELSH RD (SR1011 SEG 0060/0000)				WELSH RD (SR1011 SEG 0060/0000)
NC BUSTLETON AV				NC BUSTLETON AV
BUSTLETON AV (SR1009 SEG 0150/2117)				BUSTLETON AV (SR1009 SEG 0150/2117)
(SR1009 SEG 0151/2133)				(SR1009 SEG 0151/2133)
MFC BEGIN = B				MFC BEGIN = B
LENGTH(AH 0954 BK 3884)	0021/0000		0020/0000	LENGTH(AH 0972 BK 3884)
FROM 1009/0150 SH (CONN)	0010/3733			
OLD BUSTLETON AV (CITY)	0010/3168			NC OLD BUSTLETON AV 0010/3168
				VOITS LN (CITY)
				NESTER ST (CITY)
				NESTER ST (CITY)
OLD NEWTOWN RD (CITY)	0010/1885			
MASLAND ST (CITY)	0010/1345			
				ROOSEVELT BL (SR6001 SEG 0311/0000)
BICKLEY ST (CITY)	0010/0539			ROOSEVELT BL (SR0001 SEG 0310/0000)
				(SR0001 SEG 0311/0000)
				ROOSEVELT BL (SR0001 SEG 0311/0000)
				(SR0001 SEG 0310/0000)
				0010/0050
	000000 FT			2 0 67321 0 00 0106+80
				NC WELSH RD
				ROOSEVELT BL (SR6001 SEG 0310/0000)
				INTER-BK WELSH RD (SR1011 SEG 0050/0901)
				MFC BEGIN = B
				0010/0000 LENGTH(AH 3884 BK 0000)

EXTRACT DATE: 12/18/2023 ROADWAY MANAGEMENT SYSTEM PAGE NUMBER: 95
PRINT DATE: 12/20/2023 SLD COUNTY/SR - ANNUAL PRINT COUNTY: PHILADELPHIA

DIR: E TOTAL LEN: 8.534 MI. DIST: 06-5 SR: 291
LEFT MUN: PHILADELPHIA C RIGHT MUN: PHILADELPHIA C

PENN SQ 045060 FT
(SR3022 SEG 0010/2006)

PENN SQ 0181/2247
(SR3022 SEG 0010/2006)
CHESTNUT ST
(SR0003 SEG 0111/0925)
(SR0003 SEG 0110/0901)



044884 FT PENN SQ
(CITY)
0180/2234 PENN SQ
(SR3022 SEG 0010/2092)
CHESTNUT ST
(SR0003 SEG 0111/0925)
(SR0003 SEG 0110/0901)

DIR: E TOTAL LEN: 8.534 MI. DIST: 06-5 SR: 291
 LEFT MUN: PHILADELPHIA C RIGHT MUN: PHILADELPHIA C

STREET NAME	START	END	START	END	STREET NAME
CHESTNUT ST (SR3008 SEG 0030/0000)	0181/1957	0180/1956			CHESTNUT ST (SR3008 SEG 0030/0000)
SANSOM ST (CITY)	0181/1678	0180/1680			SANSOM ST (CITY)
MORAVIAN ST (CITY)	0181/1541	0180/1542			MORAVIAN ST (CITY)
WALNUT ST (SR0003 SEG 0110/0901) (SR0003 SEG 0111/0925)					WALNUT ST (SR0003 SEG 0110/0901) (SR0003 SEG 0111/0925)
WALNUT ST (SR3006 SEG 0011/0000)	0181/1397	0180/1398			WALNUT ST (SR3006 SEG 0011/0000)
CHANCELLOR CT (CITY)	0181/1166	0180/1166			CHANCELLOR CT (CITY)
LOCUST ST (CITY)	0181/0978	0180/0978			LOCUST ST (CITY)
BACH PL (CITY)	0181/0686	0180/0685			BACH PL (CITY)
SPRUCE ST (CITY)	0181/0526	0180/0526			SPRUCE ST (CITY)
2 0 67312 0 00 0106+08 042813 FT (APRA) PENNSYLVANIA HOS		0180/0390		042650 FT	2 0 67312 0 00 0106+08 (APRA) PENNSYLVANIA HOS
PINE ST (CITY)					PINE ST (CITY)
LENGTH(AH 2247 BK 2408) (APRA) THE GRADUATE HOS	0181/0000	0180/0000			LENGTH(AH 2234 BK 2399) (APRA) THE GRADUATE HOS
LOMBARD ST (CITY)	0171/2068	0170/2066			LOMBARD ST (CITY)
SOUTH ST (CITY)	0171/1694	0170/1855			RODMAN ST (CITY)
BAINBRIDGE ST (CITY)	0171/1372	0170/1692			SOUTH ST (CITY)
KENILWORTH ST (CITY)	0171/1236	0170/1531			KATER ST (CITY)
FITZWATER ST (CITY)		0170/1372			BAINBRIDGE ST (CITY)
		0170/1235			KENILWORTH ST (CITY)
					FITZWATER ST (CITY)

EXTRACT DATE: 12/18/2023
PRINT DATE: 12/20/2023

ROADWAY MANAGEMENT SYSTEM
SLD COUNTY/SR - ANNUAL PRINT

PAGE NUMBER: 93
COUNTY: PHILADELPHIA

DIR: E TOTAL LEN: 8.534 MI.
LEFT MUN: PHILADELPHIA C

DIST: 06-5 SR: 291
RIGHT MUN: PHILADELPHIA C

STREET	START	END	LENGTH	STREET	START	END	LENGTH
CATHARINE ST (CITY)	0171/1016	0171/0641		0170/1014	CATHARINE ST (CITY)	0170/0640	
CHRISTIAN ST (CITY)	0171/0358	0171/0000		0170/0503	WEBSTER ST (CITY)	0170/0358	
2 0 67312 0 00 0082+08 040405 FT				040251 FT	CHRISTIAN ST (CITY)		
CARPENTER ST (CITY)					2 0 67312 0 00 0082+08		
LENGTH(AH 2408 BK 2720)	0171/0000			0170/0000	CARPENTER ST (CITY)		
WASHINGTON AV (CITY)					LENGTH(AH 2399 BK 2720)		
ALTER ST (CITY)	0161/2272			0160/2269	WASHINGTON AV (CITY)		
ELLSWORTH ST (CITY)	0161/2023			0160/2022	ALTER ST (CITY)		
FEDERAL ST (CITY)	0161/1859			0160/1856	ELLSWORTH ST (CITY)		
WHARTON ST (CITY)	0161/1473			0160/1469	FEDERAL ST (CITY)		
REED ST (CITY)	0161/0902			0160/0902	WHARTON ST (CITY)		
	0161/0452			0160/0452	REED ST (CITY)		
2 0 67312 0 00 0054+92 037685 FT				037531 FT	2 0 67312 0 00 0054+92		
DICKINSON ST (CITY)					DICKINSON ST (CITY)		
LENGTH(AH 2720 BK 2720)	0161/0000			0160/0000	LENGTH(AH 2720 BK 2711)		
TASKER ST (CITY)					TASKER ST (CITY)		
MORRIS ST (CITY)	0151/2254			0150/2257	MORRIS ST (CITY)		
CASTLE AV (CITY)	0151/1803			0150/1805	CASTLE AV (CITY)		
MOORE ST (CITY)	0151/1579			0150/1579	MOORE ST (CITY)		
	0151/1351			0150/1353			
(APRA) ST AGNES MEDICAL					(APRA) ST AGNES MEDICAL		
MIFFLIN ST (CITY)					MIFFLIN ST (CITY)		

POI-POI

EXTRACT DATE: 12/18/2023
PRINT DATE: 12/20/2023

ROADWAY MANAGEMENT SYSTEM
SLD COUNTY/SR - ANNUAL PRINT

PAGE NUMBER: 92
COUNTY: PHILADELPHIA

DIR: E TOTAL LEN: 8.534 MI.
LEFT MUN: PHILADELPHIA C

DIST: 06-5 SR: 291
RIGHT MUN: PHILADELPHIA C

Address	Segment	Length	Notes	Address	Segment	Length	Notes
MCKEAN ST	0151/0901			MCKEAN ST	0150/0903		
(CITY)	0151/0455			(CITY)	0150/0452		
PASSYUNK AV				PASSYUNK AV			
(CITY)				(CITY)			
PASSYUNK AV				PASSYUNK AV			
(SR3019 SEG 0110/1973)	0151/0426			(SR3019 SEG 0110/1973)	0150/0435		
2 0 67312 0 00 0027+86	034965 FT			2 0 67312 0 00 0027+86	034820 FT		
SNYDER AV				SNYDER AV			
(SR2002 SEG 0040/0780)				(SR2002 SEG 0040/0780)			
LENGTH(AH 2720 BK 2792)	0151/0000			LENGTH(AH 2711 BK 2791)	0150/0000		
JACKSON ST				JACKSON ST			
(CITY)				(CITY)			
(APRA) METHODIST HOSPIT	0141/2334			(APRA) METHODIST HOSPIT	0140/2334		
WOLF ST				WOLF ST			
(CITY)				(CITY)			
RITNER ST	0141/1872			RITNER ST	0140/1871		
(CITY)				(CITY)			
PORTER ST	0141/1414			PORTER ST	0140/1411		
(CITY)				(CITY)			
SHUNK ST	0141/0949			SHUNK ST	0140/0949		
(CITY)				(CITY)			
MOYAMENSING AV	0141/0489			MOYAMENSING AV	0140/0488		
(CITY)				(CITY)			
2 0 67312 0 00 0000+00	0141/0179			2 0 67312 0 00 0000+00	0140/0216		
OREGON AV	032173 FT			OREGON AV	032029 FT		
(SR2001 SEG 0011/0000)				(SR2001 SEG 0011/0000)			
(SR2001 SEG 0010/0000)				(SR2001 SEG 0010/0000)			
NC BROAD ST				NC BROAD ST			
BROAD ST				BROAD ST			
(SR0611 SEG 0006/1899)				(SR0611 SEG 0006/1899)			
LENGTH(AH 2792 BK 2155)	0141/0000			LENGTH(AH 2791 BK 2214)	0140/0000		
ROSEWOOD ST				ROSEWOOD ST			
(CITY)				(CITY)			
NC OREGON AV	0121/2014			MOYAMENSING AV	0120/2023		
MOYAMENSING AV				(CITY)			
(CITY)				NC OREGON AV			
OREGON AV				OREGON AV			
(CITY)				(CITY)			
FIFTEENTH ST	0121/1911			FIFTEENTH ST	0120/1981		
(CITY)				(CITY)			

DIR: E TOTAL LEN: 8.534 MI. DIST: 06-5 SR: 291
 LEFT MUN: PHILADELPHIA C RIGHT MUN: PHILADELPHIA C

FIFTEENTH ST (CITY)	0121/1663	00	0000	00	0120/1680	FIFTEENTH ST (CITY)
MOLE ST (CITY)	0121/1302	==		==	0120/1435	SYDENHAM ST (CITY)
FROM 0291/0120 SH (CONN)	0121/1143		↔		0120/1237	SIXTEENTH ST (CITY)
SIXTEENTH ST (CITY)	0121/1111	==	==	==	0120/1208	LC TO SIXTEENTH ST (CONN)
SIXTEENTH ST (CITY)	0121/0942	==		==	0120/1114	SIXTEENTH ST (CITY)
SMEDLEY ST (CITY)	0121/0720	==	==	==	0120/1025	SMEDLEY ST (CITY)
SEVENTEENTH ST (CITY)	0121/0398	==	==	==	0120/0783	SEVENTEENTH ST (CITY)
BARBARA ST (CITY)	0121/0241	==	00	00	0120/0413	SEVENTEENTH ST (CITY)
BIGLER ST (CITY)	0121/0000	==	00	00	0120/0372	BIGLER ST (CITY)
BIGLER ST (CITY)	0111/2433	==		==	0120/0153	BIGLER ST (CITY)
2 0 67023 0 00 0163+17 030018 FT					0120/0000	EIGHTEENTH ST (CITY)
EIGHTEENTH ST (CITY)					0110/2452	EIGHTEENTH ST (CITY)
EIGHTEENTH ST (CITY)					0110/2407	LENGTH(AH 2214 BK 2773) NINETEENTH ST (CITY)
LENGTH(AH 2155 BK 2811)						POLLOCK ST (CITY)
NINETEENTH ST (CITY)						

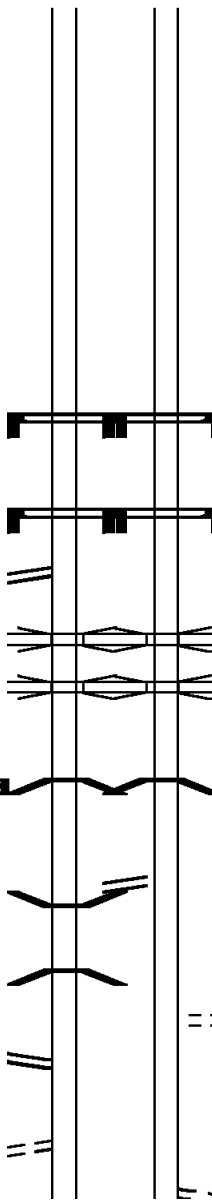
DIR: E TOTAL LEN: 8.534 MI. DIST: 06-5 SR: 291
 LEFT MUN: PHILADELPHIA C RIGHT MUN: PHILADELPHIA C

CROSSOVER RD (CONN) LC TO TWENTIETH ST (CONN)	0111/2295 0111/1937	== →	0110/2305 (CONN)
OP ID ^{I-76} 67/7301/0076/0085	0111/1860	≡≡	0110/1980 OP ID ^{I-76} 67/7301/0076/0085
OP ID ^{I-76} 67/7301/0076/0074	0111/1698	≡≡	0110/1808 OP ID ^{I-76} 67/7301/0076/0074
TWENTIETH ST (CITY) NC MOYAMENSING AV MOYAMENSING AV (CITY) TWENTIETH ST (CITY)	0111/1661	≡≡ ≡≡	TWENTIETH ST (CITY) MOYAMENSING AV (CITY) TWENTIETH ST (CITY) 0110/1642
PACKER AV (CITY)	0111/1521	≡≡	NC MOYAMENSING AV PACKER AV (CITY) 0110/1563
LC FROM MOYAMENSING AV (CONN)	0111/1384	≡≡	LC TO TWENTIETH ST (CONN) 0110/1472
HOMESTEAD ST (CITY)	0111/0625	≡≡	HOMESTEAD ST (CITY) 0110/0660
HARTRANFT ST (CITY)	0111/0232	≡≡	DRPA RAMP TO I-76 E.B. (GOVT) HARTRANFT ST (CITY) 0110/0456
20 67023 0 00 0136+06 027207 FT TWENTYSECOND ST (CITY)		≡≡	0110/0264 027042 FT 20 67023 0 00 0135+94 TWENTYSECOND ST (CITY)

DIR: E TOTAL LEN: 8.534 MI. DIST: 06-5 SR: 291
LEFT MUN: PHILADELPHIA C RIGHT MUN: PHILADELPHIA C

Stationing / Description	Stationing / Description	Stationing / Description
LENGTH(AH 2811 BK 2654) 0111/0000	0110/0000 LENGTH(AH 2773 BK 2643)	
LC TO PENROSE FERRY RD (CONN) PATTISON AV (CITY)	0101/1446	0100/1490 LC FROM PATTISON AV (CONN) PATTISON AV (CITY)
PENROSE FERRY RD (CITY)	0101/1242	0100/1269 PENROSE FERRY RD (CITY)
	0101/1147	0100/1162
CSX RAIL TRANSPORTATION OVERPASS IS RR X-ING CONSOLIDATED RAIL CORPO OVERPASS IS RR X-ING TO 3003/0010 SH (CONN)	0101/0566	0100/0543 CSX RAIL TRANSPORTATION OVERPASS IS RR X-ING CONSOLIDATED RAIL CORPO OVERPASS IS RR X-ING
2 0 67023 0 00 0109+21 (APRA) PHILA NAVY YARD TWENTYSIXTH ST (SR3003 SEG 0011/0000) (SR3003 SEG 0010/0000)	0101/0325	0100/0299
	0101/0207	
24553 FT	024399 FT	2 0 67023 0 00 0108+66 (APRA) PHILA NAVY YARD TWENTYSIXTH ST (SR3003 SEG 0011/0000) (SR3003 SEG 0010/0000)
TWENTYSIXTH ST (CITY) LENGTH(AH 2654 BK 1376) FROM 3003/0011 SH (CONN)	0101/0000	0100/0000 TWENTYSIXTH ST (CITY) LENGTH(AH 2643 BK 1334)
	0091/1282	
(APRA) PHILADELPHIA ENE LC TO LANIER AV (CONN)	0091/0720	0090/1235 LC TO TWENTYSIXTH ST (CONN)
		0090/0690 SIGN: POLE MOUNTED BMSID 67/0291/0090/0690 LC FROM PENROSE AV (CONN)
(APRA) PHILADELPHIA ENE LC FROM LANIER AV (CONN)	0091/0372	
2 0 67023 0 00 0087+23 LENGTH(AH 1376 BK 8780) BMSEN 67/0291/0060/0000	023177 FT	023065 FT
	0091/0000	0090/0000 LENGTH(AH 1334 BK 8780) BMSEN 67/0291/0060/0000
	0061/8780	0060/8780

DIR: E TOTAL LEN: 8.534 MI. DIST: 06-5 SR: 291
 LEFT MUN: PHILADELPHIA C RIGHT MUN: PHILADELPHIA C



SIGN: 4 CHORD TRUSS
 BMSID 67/0291/0060/2216 0061/2227

SIGN: 4 CHORD TRUSS
 BMSID 67/0291/0060/1152 0061/1162
 RAMP RD TO I-95 COLLECT
 (SR8049 SEG 0500/0000) 0061/0981

INTERSTATE 95 (SB)
 OP ID 67/0095/0135/1690 0061/0380
 INTERSTATE 95 (NB)
 OP ID 67/0095/0134/1533 0061/0268
 2 0 67023 0 00 0008+91 014397 FT
 BARTRAM AVE
 BMSBG 67/0291/0060/0000
 LENGTH(AH 8780 BK 2643) 0061/0000

BMSEN 67/0291/0041/1403 0041/1571
 2 0 67054 0 00 0061+23
 RAMP V (EB)
 BMSBG 67/0291/0041/1403 0041/1403

RAMP RD FROM I-95 NB
 (SR8049 SEG 0750/1635) 0041/0959
 TO 0291/0037 SH
 (CONN) 0041/0263

SIGN: 4 CHORD TRUSS
 BMSID 67/0291/0060/2216 0060/2216

SIGN: 4 CHORD TRUSS
 BMSID 67/0291/0060/1152 0060/1152

INTERSTATE 95 (SB)
 OP ID 67/0095/0135/1690 0060/0380
 INTERSTATE 95 (NB)
 OP ID 67/0095/0134/1533 0060/0262
 2 0 67023 0 00 0008+91 014285 FT
 BARTRAM AVE
 BMSBG 67/0291/0060/0000
 LENGTH(AH 8780 BK 2640)

RAMP RD FROM I-95 NB
 (SR8049 SEG 0760/0785) 0040/1687

SOUTH RD
 (CITY) 0040/1246

LC FROM ISLAND AV
 (CONN) 0040/0237

DIR: E TOTAL LEN: 8.534 MI. DIST: 06-5 SR: 291
LEFT MUN: PHILADELPHIA C RIGHT MUN: PHILADELPHIA C

2 0 67054 0 00 0061+23 011754 FT
ISLAND AV
(CITY)
NC PENROSE AV

INDUSTRIAL HW
(CITY)
LENGTH(AH 2643 BK 2002) 0041/0000

FROM 0291/0041
(CONN) 0037/1732
SIGN: CANTILEVER
BMSID 67/0291/0037/1166 0037/1166
RAMP C-D (NB)
OP ID 67/9403/0020/1045 0037/1009

INTERSTATE 95 (NB)
OP ID 67/0095/0130/1637 0037/0930
INTERSTATE 95 (SB)
OP ID 67/0095/0131/1682 0037/0821
RAMP C-D (SB)
OP ID 67/9405/0012/2546 0037/0766
TO I-95 COLLECTOR SB
(SR8049 SEG 0250/0000) 0037/0635

2 0 67281 0 00 0000+00 009752 FT
BARTRAM AV
(SR3019 SEG 0010/0000)
(SR3019 SEG 0011/0000)
NC ISLAND AV

ISLAND AV
(SR3013 SEG 0010/0000)
LENGTH(AH 2002 BK 1789) 0037/0000

TO 3002/0021 SH
(CONN) 0027/0116

0 0 00000 0 00 0000+00 007963 FT
EIGHTYFOURTH ST
(SR3002 SEG 0020/3581)

LENGTH(AH 1789 BK 2360) 0027/0000
FROM 3002/0020 SH

011645 FT 2 0 67054 0 00 0000+00
ISLAND AV
(CITY)
NC PENROSE AV

INDUSTRIAL HW
(CITY)
LENGTH(AH 2640 BK 1986)
LC TO INDUSTRIAL HW
(CONN) 0040/0000
0036/1855

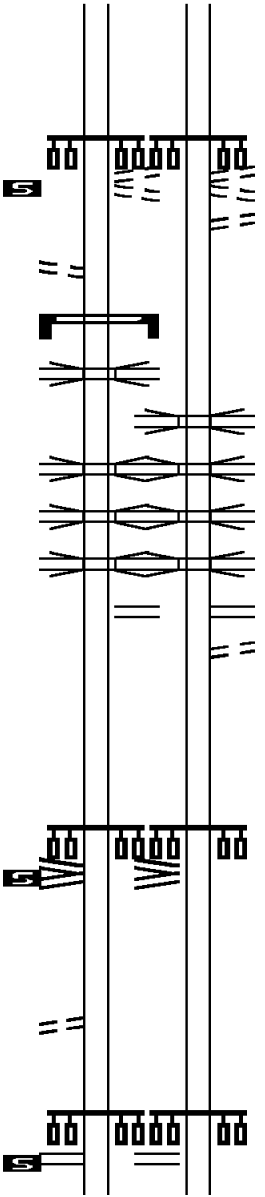
RAMP C-D (NB)
OP ID 67/9403/0020/1045
INTERSTATE 95 (NB)
OP ID 67/0095/0130/1637
INTERSTATE 95 (SB)
OP ID 67/0095/0131/1682
RAMP C-D (SB)
OP ID 67/9405/0012/2546
TO I-95 COLLECTOR SB
(SR8049 SEG 0250/0000)
TO 8049/0250 SH
0036/0483
009659 FT

2 0 67281 0 00 0000+00
BARTRAM AV
(SR3019 SEG 0011/0000)
(SR3019 SEG 0010/0000)
NC ISLAND AV

ISLAND AV
(SR3013 SEG 0011/0000)
LENGTH(AH 1986 BK 1766) 0036/0000

0 0 00000 0 00 0000+00
EIGHTYFOURTH ST
(SR3002 SEG 0020/3581)
(SR3002 SEG 0021/3589)

LENGTH(AH 1766 BK 2371) 0026/0000

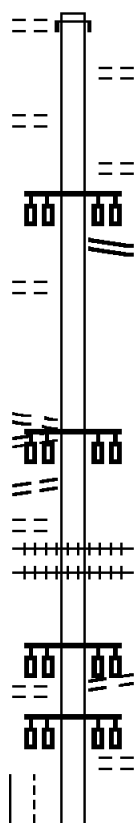


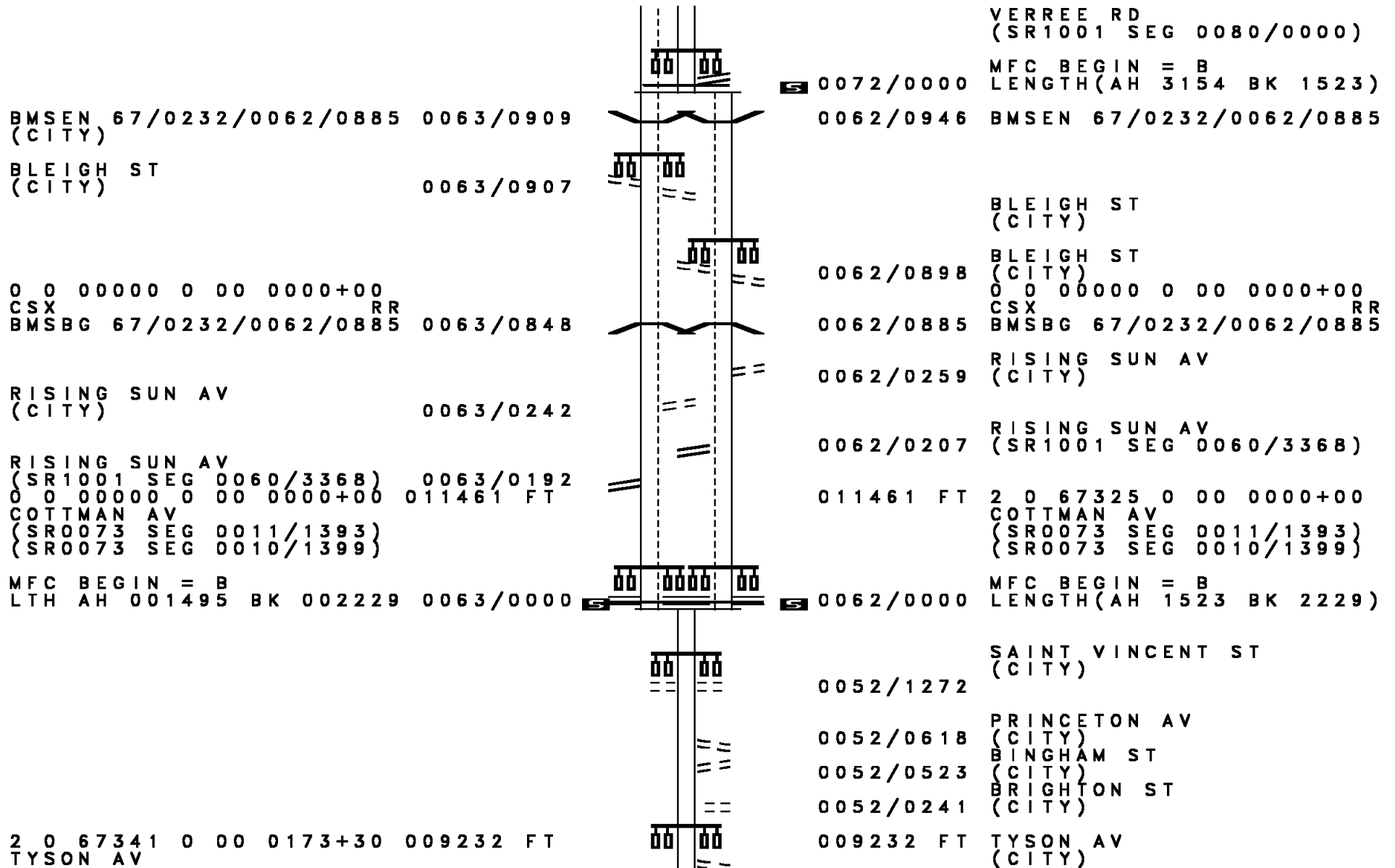
DIR: E TOTAL LEN: 8.534 MI. DIST: 06-5 SR: 291
 LEFT MUN: PHILADELPHIA C RIGHT MUN: PHILADELPHIA C

(CONN)	0021/2222	==			
TINICUM BL (CITY)	0021/1338	==	0020/1310	TINICUM BL (CITY)	
2 0 67054 0 00 0035+91 005603 FT			005522 FT	2 0 67054 0 00 0035+00	
EIGHTYEIGHTH ST (CITY)				EIGHTYEIGHTH ST (CITY)	
LENGTH(AH 2360 BK 1748) 0021/0000	==	==	0020/0000	LENGTH(AH 2371 BK 1720)	
EIGHTYNINTH ST (CITY)	0017/1179	==	0016/1160	EIGHTYNINTH ST (CITY)	
			0016/0650	NINETIETH ST (CITY)	
0 0 00000 0 00 0000+00 003855 FT			003802 FT	0 0 00000 0 00 0000+00	
RAMP RD (SR8047 SEG 0250/2523)				RAMP RD (SR8047 SEG 0250/2523)	
LENGTH(AH 1748 BK 3855) 0017/0000	==	==	0016/0000	LENGTH(AH 1720 BK 3802)	
SIGN: CANTILEVER					
BMSID 67/0291/0007/3774 0007/3774					
PARK AND RIDE (GOVT)	0007/3257	==	0006/3488	PARK AND RIDE (GOVT)	
RAMP TP (SR8047 SEG 0280/0000)	0007/2987	==	0006/3167	PARK AND RIDE (GOVT)	
			0006/2871	RAMP RD (SR8047 SEG 0280/0000)	
			0006/2769	TO 8047/0280 SH (CONN)	
SOUTHEASTERN PENNSYLVAN OVERPASS IS RR X-ING	0007/1731	==	0006/1535	SOUTHEASTERN PENNSYLVAN OVERPASS IS RR X-ING	
0 0 00000 0 00 0000+00 000000 FT			000000 FT	0 0 00000 0 00 0000+00	
NC BARTRAM AV			INTER-BK	NC BARTRAM AV	
BARTRAM AV				BARTRAM AV	
(SR0291 SEG 0225/0500)				(SR0291 SEG 0224/0559)	
MFC BEGIN = B				MFC BEGIN = B	
LENGTH(AH 3855 BK 0000) 0007/0000	==	==	0006/0000	BK-DELAWARE (23)	
				LENGTH(AH 3802 BK 0000)	

DIR: N TOTAL LEN: 3.421 MI. DIST: 06-5 SR: 232
 LEFT MUN: PHILADELPHIA C RIGHT MUN: PHILADELPHIA C

FILLMORE ST (CITY)	018033 FT		018061 FT	AH-MONTGOMERY (46)
	0082/1923	==	INTER-AHD OXFORD AV	
BURHOLME AV (CITY)		==	0082/1923 (SR0232 SEG 0010/0000)	
	0082/1591	==	0082/1728 BURHOLME AV	(CITY)
LONEY ST (CITY)		==	0082/1215 PINE RD	(CITY)
	0082/0842	==	0082/1191 RHAWN ST	(SR1014 SEG 0010/0000)
2 0 67325 0 00 0046+91 016110 FT		==	016138 FT	
BORBECK ST (CITY)		==	0082/0000 LENGTH(AH 1923 BK 3154)	
HASBROOK AV (CITY)	0082/0000	==	0072/2959	
HASBROOK AV (CITY)	0072/2959	==	0072/2070 (AAR 589813S)#TRKS 01	
HARTEL AV (CITY)	0072/2427	==	0072/1540 (AAR 589813S)#TRKS 01	
ROCKWELL AV (CITY)		==	0072/0499 ROCKWELL AV	(CITY)
	0072/0499	==	0072/0480 WATSON ST	(CITY)
	012956 FT	==	0072/0480	
		==	012984 FT	2 0 67325 0 00 0020+09





DIR: N TOTAL LEN: 3.421 MI.
 LEFT MUN: PHILADELPHIA C

DIST: 06-5 SR: 232
 RIGHT MUN: PHILADELPHIA C

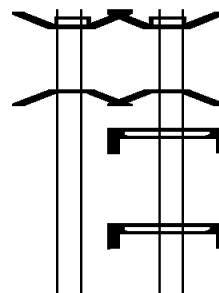
Segment Description	Segment ID	Length (FT)	Notes
(CITY)	0052/0000		
DISSTON ST (CITY)	0042/1423		
GLENVIEW ST (CITY)	0042/0877		
KNORR ST (CITY)	0042/0510		
2 0 67341 0 00 0155+58	007426 FT	007426	
KERPER ST (CITY)	0042/0000		
HELLERMAN ST (CITY)	0032/1089		
PASSMORE ST (CITY)	0032/0820		
2 0 67341 0 00 0130+16	004870 FT	004870	
MARTINS MILL RD (CITY)	0032/0000		
	0042/0000		LENGTH(AH 2229 BK 1806) DISSTON ST (CITY)
	0042/1388		TABOR AV (CITY)
	0042/1162		LONGSHORE AV (CITY)
	0042/0877		GLENVIEW ST (CITY)
	0042/0510		KNORR ST (CITY)
	0042/0038		KERPER ST (CITY)
	007426 FT	007426	MONTOUR ST (CITY)
	0042/0000		LENGTH(AH 1806 BK 2556) UNRUH AV (CITY)
	0032/2250		FANSHAW ST (CITY)
	0032/1965		MAGEE AV (CITY)
	0032/1677		
	0032/0500		LEVICK ST (SR1008 SEG 0060/1118)
	0032/0319		SIGN: CANTILEVER BMSID 67/0232/0032/0319 FROM 0232/0022 SH (CONN)
	0032/0090		
	004870 FT	004870	
	0032/0000		LENGTH(AH 2556 BK 3089) TO 0232/0032 SH (CONN)
	0022/2890		
	0022/2116		DEVEREAUX AV (CITY) ALGON AV (CITY)

DIR: N TOTAL LEN: 3.421 MI. DIST: 06-5 SR: 232
 LEFT MUN: PHILADELPHIA C RIGHT MUN: PHILADELPHIA C

Location / Description	Address / Stationing	Notes
ALGON AV (CITY)	0022/1875	0022/1928 LC TO DEVEREAUX AV (CONN)
BENNER ST (CITY)	0022/1130	
LC TO LANGDON ST (CONN)	0022/0860	
LANGDON ST (CITY)	0022/0747	(APRA) JFK MEMORIAL HOS
HOWELL ST (CITY)	0022/0185	
SUMMERDALE AV (CITY)	0022/0045	
	001781 FT	001781 FT 2 0 67341 0 00 0106+97 SUMMERDALE AV (CITY)
VAN KIRK ST (CITY)	0012/1487	0022/0000 LENGTH(AH 3089 BK 1685)
		0012/1487 VAN KIRK ST (CITY)
		0012/1415 AGUSTA ST (CITY)
		0012/1183 FRONTENAC ST (CITY)
		0012/0489 LORETTO AV (CITY)
		000096 FT INTER-BK OXFORD AV (CITY)
2 0 67341 0 00 0082+71 000096 FT OXFORD CR (CITY)	0012/0000	000096 FT INTER-BK OXFORD AV (CITY)
LTH AH 000352 BK 000096 7005/0000	0012/0000	MFC BEGIN = B
BMSBN 67/0232/0003/0000	000096 FT	0012/0000 LTH AH 001685 BK 000217
OXFORD CR (CITY)	7004/0000	000096 FT LTH AH 000217 BK 000096
0 0 0000 0 00 0000+00 000000 FT		7004/0000 BMSBN 67/0232/0002/0000
NC OXFORD CR		0002/0096 INTER-AHD OXFORD CR (CITY)
OXFORD CR (CITY)		000000 FT 0 0 0000 0 00 0000+00
ROOSEVELT BL (NB)		NC OXFORD CR
BMSBG 67/0232/0003/0000		INTER-BK OXFORD CR (CITY)
MFC BEGIN = B		0002/0096 INTER-AHD OXFORD CR (CITY)
LENGTH(AH 0096 BK 0000) 0003/0000		000000 FT 0 0 0000 0 00 0000+00
		NC OXFORD CR
		INTER-BK OXFORD CR (CITY)
		ROOSEVELT BL (NB)
		BMSBG 67/0232/0002/0000
		MFC BEGIN = B
		LENGTH(AH 0096 BK 0000) 0002/0000

EXTRACT DATE: 12/18/2023 ROADWAY MANAGEMENT SYSTEM PAGE NUMBER: 81
 PRINT DATE: 12/20/2023 SLD COUNTY/SR - ANNUAL PRINT COUNTY: PHILADELPHIA
 DIR: N TOTAL LEN: 21.782 MI. DIST: 06-5 SR: 95
 LEFT MUN: PHILADELPHIA C RIGHT MUN: PHILADELPHIA C

AH-BUCKS (09)
 BMS EN 67/0095/0325/2385 115007 FT
 INTERSTATE 95 RD INTER-AHD
 (SR0095 SEG 0331/0000) 0325/2782
 0 0 0000 0 00 0000+00
 GRANT AVE
 BMSBG 67/0095/0325/2385 0325/2385



114565 FT BMS EN 67/0095/0324/2464
 INTER-AHD INTERSTATE 95 RD
 0324/2745 (SR0095 SEG 0330/0000)
 1 0 01000 0 00 0861+11
 GRANT AVE
 0324/2464 BMSBG 67/0095/0324/2464
 0324/2312 DMS SIGN STRUCTURE
 BMSID 67/0095/0324/2312
 SIGN: 4 CHORD TRUSS
 0324/1400 BMSID 67/0095/0324/1400

DIR: N TOTAL LEN: 21.782 MI. DIST: 06-5 SR: 95
LEFT MUN: PHILADELPHIA C RIGHT MUN: PHILADELPHIA C

1 0 01000 0 00 0832+78 112225 FT
LENGTH(AH 2782 BK 2781) 0325/0000

111820 FT 1 0 01000 0 00 0831+07
0324/0000 LENGTH(AH 2745 BK 2744)

SIGN: CANTILEVER
BMSID 67/0095/0321/1124 0321/1124
LINDEN AVE
OP ID 67/1016/0070/2010 0321/0648
ACADEMY RD/LINDEN AV
(SR8025 SEG 0500/0000) 0321/0510
ACADEMY ROAD (NB)
OP ID 67/1013/0010/0000 0321/0156
1 0 01000 0 00 0806+28 109444 FT
MILEPOST 032.00
LENGTH(AH 2781 BK 2638) 0321/0000

0320/1288 RAMP LINDEN AV TO 95 NB
(SR8025 SEG 0750/0580)

LINDEN AVE
0320/0643 OP ID 67/1016/0070/2010

ACADEMY ROAD (NB)
0320/0138 OP ID 67/1013/0010/0000
109076 FT 1 0 01000 0 00 0806+28
MILEPOST 032.00
0320/0000 LENGTH(AH 2744 BK 2615)

RAMP ACADEMY RD TO 95 S
(SR8025 SEG 0250/1205) 0315/1711

0314/2131 RAMP ACADEMY RD TO 95 N
(SR8025 SEG 0040/1251)

BMSEN 67/0095/0315/0331 0315/0827
0 0 00000 0 00 0000+00
NATIONAL RAILROAD PA RR
BMSBG 67/0095/0315/0331 0315/0331
SIGN: 3 CHORD TRUSS
BMSID 67/0095/0315/0102 0315/0102
1 0 01000 0 00 0780+27 106806 FT
LENGTH(AH 2638 BK 2640) 0315/0000

0314/1371 ACADEMY RD/LINDEN AVE
(SR8025 SEG 0010/0000)
0314/1088 SIGN: CANTILEVER
BMSID 67/0095/0314/1088
0314/0948 BMSEN 67/0095/0314/0546
0 0 00000 0 00 0000+00
0314/0546 NATIONAL RAILROAD PA RR
BMSBG 67/0095/0314/0546

106461 FT 1 0 01000 0 00 0780+49
0314/0000 LENGTH(AH 2615 BK 2640)

SIGN: CANTILEVER
BMSID 67/0095/0311/1585 0311/1585

0310/1549 SIGN: CANTILEVER
BMSID 67/0095/0310/1549

PENNYPACK B
STRUCTURE LENGTH 15 FT
BMSID 67/0095/0310/0271 0311/0271
SIGN: CANTILEVER
BMSID 67/0095/0311/0207 0311/0207
ASHBURNER ST

PENNYPACK B
STRUCTURE LENGTH 15 FT
BMSID 67/0095/0310/0271

ASHBURNER ST

DIR: N TOTAL LEN: 21.782 MI. DIST: 06-5 SR: 95
 LEFT MUN: PHILADELPHIA C RIGHT MUN: PHILADELPHIA C

OP ID 67/0095/0310/0056	0311/0078		0310/0056	OP ID 67/0095/0310/0056
1 0 01000 0 00 0753+48	104166 FT		103821 FT	1 0 01000 0 00 0753+48
MILEPOST 031.00				MILEPOST 031.00
LENGTH(AH 2640 BK 2788)	0311/0000		0310/0000	LENGTH(AH 2640 BK 2759)
			0304/2755	DMS SIGN STRUCTURE
				BMSID 67/0095/0304/2755

OP ID 67/0095/0305/1526	0305/1526			
DMS SIGN STRUCTURE				DMS SIGN STRUCTURE
BMSID 67/0095/0304/1227	0305/1306		0304/1227	BMSID 67/0095/0304/1227
BMSEN 67/0095/0304/0000	0305/0435		0304/0435	BMSEN 67/0095/0304/0000
1 0 01000 0 00 0728+17	101378 FT		101062 FT	1 0 01000 0 00 0728+17
PENNYPACK CR				PENNYPACK CR
BMSBG 67/0095/0304/0000	0305/0000		0304/0000	BMSBG 67/0095/0304/0000
LENGTH(AH 2788 BK 2745)				LENGTH(AH 2759 BK 2814)
SIGN: CANTILEVER				SIGN: CANTILEVER
BMSID 67/0095/0301/2580	0301/2580		0300/2432	BMSID 67/0095/0300/2432
BMSEN 67/0095/0300/0000	0301/2293		0300/2293	BMSEN 67/0095/0300/0000

OP ID 67/0095/0301/0291	0301/0291			
COTTMAN AV/RHAWN ST				
(SR8023 SEG 0500/0000)	0301/0185			
1 0 01000 0 00 0432+24	098633 FT		098248 FT	1 0 01000 0 00 0432+24
STATE ROAD (NB)				STATE ROAD (NB)
BMSBG 67/0095/0300/0000	0301/0000		0300/0000	BMSBG 67/0095/0300/0000
MILEPOST 030.00				MILEPOST 030.00
LENGTH(AH 2745 BK 3017)				LENGTH(AH 2814 BK 2975)
BMSEN 67/0095/0294/2220	0295/2367		0294/2346	BMSEN 67/0095/0294/2220
0 0 00000 0 00 0000+00				0 0 00000 0 00 0000+00
BLEIGH AVENUE				BLEIGH AVENUE
BMSBG 67/0095/0294/2220	0295/2241		0294/2220	BMSBG 67/0095/0294/2220
				RAMP PRINCETON AV TO 95
BMSEN 67/0095/0294/1110	0295/1286		0294/1608	(SR8023 SEG 0260/1850)
1 0 01000 0 00 0671+76			0294/1214	BMSEN 67/0095/0294/1110
RAMP B (COTTMAN AVE) (W)				1 0 01000 0 00 0681+74
BMSBG 67/0095/0294/1110	0295/1182		0294/1110	RAMP B (COTTMAN AVE) (W)
				BMSBG 67/0095/0294/1110

COTTMAN AV/RHAWN ST

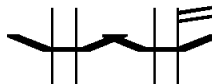
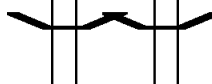


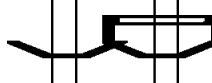

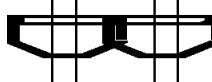
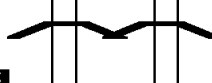
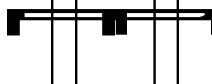
EXTRACT DATE: 12/18/2023
PRINT DATE: 12/20/2023

ROADWAY MANAGEMENT SYSTEM
SLD COUNTY/SR - ANNUAL PRINT

PAGE NUMBER: 78
COUNTY: PHILADELPHIA

DIR: N TOTAL LEN: 21.782 MI.
LEFT MUN: PHILADELPHIA C

DIST: 06-5 SR: 95
RIGHT MUN: PHILADELPHIA C

BMS EN 67/0095/0294/0000 0295/0270 1 0 0 1000 0 00 0671+76 095616 FT RAMP C (NB) BMSBG 67/0095/0294/0000 LENGTH(AH 3017 BK 1944)		0294/0544 (SR8023 SEG 0010/0000) 0294/0270 BMS EN 67/0095/0294/0000 095273 FT 1 0 0 1000 0 00 0671+76 RAMP C (NB) BMSBG 67/0095/0294/0000 LENGTH(AH 2975 BK 1990) CANTILEVER MONOTUB OP ID 67/0095/0290/1790
BMS EN 67/0095/0290/1042 0291/1225 0 0 0 0000 0 00 0000+00 STATE ROAD (WB) BMSBG 67/0095/0290/1042 0291/1084		0290/1790 0290/1183 BMS EN 67/0095/0290/1042 0 0 0 0000 0 00 0000+00 STATE ROAD (WB) BMSBG 67/0095/0290/1042
BMS EN 67/0095/0290/0377 0291/0451 1 0 0 1000 0 00 0654+26 LONGSHORE AVENUE BMSBG 67/0095/0290/0377 0291/0360 1 0 0 1000 0 00 0647+88 093672 FT MILEPOST 029.00 LENGTH(AH 1944 BK 2695) RAMP E RD (SR8023 SEG 0270/0690) 678023027008 00A	 	0290/0468 BMS EN 67/0095/0290/0377 1 0 0 1000 0 00 0654+26 LONGSHORE AVENUE BMSBG 67/0095/0290/0377 1 0 0 1000 0 00 0647+88 MILEPOST 029.00 LENGTH(AH 1990 BK 2681) 0290/0000 0285/2213 0285/2198M
BMS EN 67/0095/0284/2049 0285/2140 1 0 0 1000 0 00 0644+13 UNRUH AVENUE (EB) BMSBG 67/0095/0284/2049 0285/2049 BMS EN 67/0095/0284/1433 0285/1539 1 0 0 1000 0 00 0637+99 MAGEE AVENUE BMSBG 67/0095/0284/1433 0285/1433	 	0284/2175 SIGN: CANTILEVER BMSID 67/0095/0284/2175 0284/2140 BMS EN 67/0095/0284/2049 1 0 0 1000 0 00 0644+13 UNRUH AVENUE (EB) BMSBG 67/0095/0284/2049 BMS EN 67/0095/0284/1433 1 0 0 1000 0 00 0637+99 MAGEE AVENUE BMSBG 67/0095/0284/1433
SIGN: 3 CHORD TRUSS BMSID 67/0095/0284/0545 0285/0545 BMS EN 67/0095/0284/0286 0285/0386 1 0 0 1000 0 00 0626+38 LEVICK ST. (SB) BMSBG 67/0095/0284/0286 0285/0252 1 0 0 1000 0 00 0619+65 090977 FT LENGTH(AH 2695 BK 2731)	 	0284/0545 SIGN: 3 CHORD TRUSS BMSID 67/0095/0284/0545 0284/0420 BMS EN 67/0095/0284/0286 1 0 0 1000 0 00 0626+38 LEVICK ST. (SB) BMSBG 67/0095/0284/0286 1 0 0 1000 0 00 0620+99 LENGTH(AH 2681 BK 2728) 0284/0286 090602 FT 0284/0000
DMS SIGN STRUCTURE BMSID 67/0095/0280/1700 0281/1700		0280/1700 DMS SIGN STRUCTURE BMSID 67/0095/0280/1700

CANTILEVER MONOTUB





EXTRACT DATE: 12/18/2023
PRINT DATE: 12/20/2023

ROADWAY MANAGEMENT SYSTEM
SLD COUNTY/SR - ANNUAL PRINT

PAGE NUMBER: 77
COUNTY: PHILADELPHIA

DIR: N TOTAL LEN: 21.782 MI.
LEFT MUN: PHILADELPHIA C

DIST: 06-5 SR: 95
RIGHT MUN: PHILADELPHIA C

OP ID 67/0095/0281/0600	0281/0600		0280/0584	BMSEN 67/0095/0280/0476	67/0095/0280/0476
BMSEN 67/0095/0280/0476	0281/0584			1 0 01000 0 00 0601+14	1 0 01000 0 00 0601+14
1 0 01000 0 00 0601+14				COMLY ST.	COMLY ST.
COMLY ST.				BMSBG 67/0095/0280/0476	BMSBG 67/0095/0280/0476
BMSBG 67/0095/0280/0476	0281/0476		0280/0476	SIGN: CENTER MOUNTD	SIGN: CENTER MOUNTD
				BMSID 67/0095/0280/0435	BMSID 67/0095/0280/0435
				1 0 01000 0 00 0595+08	1 0 01000 0 00 0595+08
1 0 01000 0 00 0595+08	088246 FT		0280/0435	MILEPOST 028.00	MILEPOST 028.00
MILEPOST 028.00			087874 FT	LENGTH(AH 2731 BK 2226)	LENGTH(AH 2728 BK 2270)
LENGTH(AH 2731 BK 2226)	0281/0000		0280/0000	BMSEN 67/0095/0274/1878	BMSEN 67/0095/0274/1878
BMSEN 67/0095/0274/1878	0275/1942		0274/1985	1 0 01000 0 00 0592+50	1 0 01000 0 00 0592+50
1 0 01000 0 00 0592+50				VAN KIRK ST.	VAN KIRK ST.
VAN KIRK ST.				BMSBG 67/0095/0274/1878	BMSBG 67/0095/0274/1878
BMSBG 67/0095/0274/1878	0275/1835		0274/1878	SIGN: CANTILEVER	SIGN: CANTILEVER
				BMSID 67/0095/0274/1415	BMSID 67/0095/0274/1415
				0274/1177	BMSEN 67/0095/0274/1029
					0 0 00000 0 00 0000+00
					CARVER ST.
					BMSBG 67/0095/0274/1029
					SIGN: CANTILEVER
					BMSID 67/0095/0274/0600
					0275/0600
					BMSEN 67/0095/0274/0000
					0275/0055
					1 0 01000 0 00 0573+95
					086020 FT
					FRALEY ST.
					BMSBG 67/0095/0274/0000
					LENGTH(AH 2226 BK 2750)
					0275/0000
					BRIDGE ST/HARBISON AV
					(SR8021 SEG 0500/0000)
					0271/2496
					SIGN: CANTILEVER
					BMSID 67/0095/0271/1600
					0271/1600
					BMSEN 67/0095/0270/0487
					0271/1516
					0270/1474
					BMSEN 67/0095/0270/0487
					RAMP BRIDGE ST TO 95 NB
					(SR8021 SEG 0010/1099)
					0270/1380
					1 0 01000 0 00 0551+71
					BRIDGE ST (NB)
					BMSBG 67/0095/0270/0487
					0270/0487
					1 0 01000 0 00 0542+28
					MILEPOST 027.00
					LENGTH(AH 2750 BK 4254)
					0271/0000
					BMSEN 67/0095/0264/3937
					0265/4229
					1 0 01000 0 00 0544+15
					RAMP A (WB)
					BMSBG 67/0095/0264/3937
					0265/4096
					0264/3937
					BMSBG 67/0095/0264/3937
					0264/3449
					BMSEN 67/0095/0264/3135
					0265/3449

EXTRACT DATE: 12/18/2023
PRINT DATE: 12/20/2023

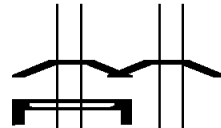
ROADWAY MANAGEMENT SYSTEM
SLD COUNTY/SR - ANNUAL PRINT

PAGE NUMBER: 76
COUNTY: PHILADELPHIA

DIR: N TOTAL LEN: 21.782 MI.
LEFT MUN: PHILADELPHIA C

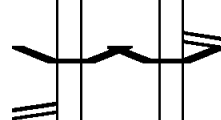
DIST: 06-5 SR: 95
RIGHT MUN: PHILADELPHIA C

1 0 01000 0 00 0535+81
MARGARET ST (SB)
BMSBG 67/0095/0264/3135 0265/3135
SIGN: 3 CHORD TRUSS
BMSID 67/0095/0265/3081 0265/3081



0264/3135

BMSEN 67/0095/0264/1809 0265/2740
RAMP D RD
(SR8019 SEG 0250/0000) 0265/2535



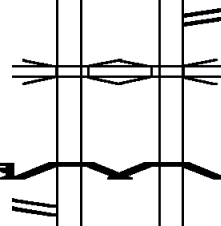
0264/2819
0264/2740

1 0 01000 0 00 0503+12
ORTHODOX ST. (EB)
BMSBG 67/0095/0264/1809 0265/1809
BMSEN 67/0095/0264/0000 0265/1396



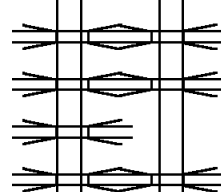
0264/1809
0264/1396

OP ID 67/8017/0260/0000 0265/0015
1 0 01000 0 00 0504+18 079016 FT
NO UNDERPASS INFORMATIO
BMSBG 67/0095/0264/0000
LENGTH(AH 4254 BK 1537) 0265/0000
RAMP FROM ARAMINGO/95SB
(SR8019 SEG 0250/2639) 0261/1475



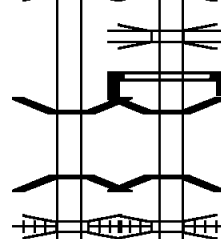
0264/0078

OP ID 67/8017/0760/0581 0261/1473
RAMP B (SB)
OP ID 67/8017/0770/0220 0261/1200
RAMP I
OP ID 67/8017/0270/0728 0261/1150
RAMP JJ (EB)
OP ID 67/8017/0520/0000 0261/1164
RAMP EE (EB)



0264/0050
078665 FT

BMSEN 67/0095/0260/0812 0261/1034
1 0 01000 0 00 0497+20
FRANKFORD CREEK
BMSBG 67/0095/0260/0812 0261/0853
CONSOLIDATED RAIL CORPO
OVERPASS IS RR X-ING 0261/0725



0260/1050
0260/0993

1 0 01000 0 00 0489+85 077479 FT
MILEPOST 026.00
LENGTH(AH 1537 BK 2414) 0261/0000



077130 FT
0260/0000

1 0 01000 0 00 0535+81
MARGARET ST (SB)
BMSBG 67/0095/0264/3135

RAMP FROM BETSY ROSS/95
(SR8019 SEG 0010/2730)
BMSEN 67/0095/0264/1809

1 0 01000 0 00 0523+94
ORTHODOX ST. (EB)
BMSBG 67/0095/0264/1809
BMSEN 67/0095/0264/0000

BRIDGE ST/HARBISON AV
(SR8019 SEG 0010/0000)

RAMP G (NB)
OP ID 67/8017/0260/0000
1 0 01000 0 00 0504+18
NO UNDERPASS INFORMATIO
BMSBG 67/0095/0264/0000
LENGTH(AH 4229 BK 1535)

RAMP B (SB)
OP ID 67/8017/0760/0581
RAMP I
OP ID 67/8017/0770/0220

RAMP EE (EB)
OP ID 67/8017/0520/0000
RAMP JJ (EB)
OP ID 67/8017/0270/0728

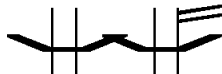



















SIGN: CANTILEVER
BMSID 67/0095/0260/1050
BMSEN 67/0095/0260/0812
1 0 01000 0 00 0497+20
FRANKFORD CREEK
BMSBG 67/0095/0260/0812
CONSOLIDATED RAIL CORPO
OVERPASS IS RR X-ING

1 0 01000 0 00 0489+85
MILEPOST 026.00
LENGTH(AH 1535 BK 2453)

DIR: N TOTAL LEN: 21.782 MI. DIST: 06-5 SR: 95
 LEFT MUN: PHILADELPHIA C RIGHT MUN: PHILADELPHIA C

Left Side Data	Diagram	Right Side Data
SIGN: 3 CHORD TRUSS BMSID 67/0095/0255/2240 0255/2240 RAMP B RD (SR8017 SEG 0250/2672) 0255/2042 BMSEN 67/0095/0254/1682 0255/1771 1 0 01000 0 00 0481+47		SIGN: CANTILEVER BMSID 67/0095/0254/2112 0254/2112
WHEATSHEAF L BMSBG 67/0095/0254/1682 0255/1682 DMS SIGN STRUCTURE BMSID 67/0095/0255/1484 0255/1484 BMSEN 67/0095/0254/1091 0255/1055 1 0 01000 0 00 0474+74		BMSEN 67/0095/0254/1682 1 0 01000 0 00 0481+47 WHEATSHEAF L BMSBG 67/0095/0254/1682
RICHMOND ST BMSBG 67/0095/0254/1091 0255/0927 SIGN: CANTILEVER BMSID 67/0095/0255/0792 0255/0792		BMSEN 67/0095/0254/1091 1 0 01000 0 00 0474+74 RICHMOND ST BMSBG 67/0095/0254/1091
BMSEN 67/0095/0254/0000 0255/0087 1 0 01000 0 00 0464+63 075065 FT CASTOR AVE BMSBG 67/0095/0254/0000 LENGTH(AH 2414 BK 3242) 0255/0000		0254/0087 0254/0076 074677 FT BMSEN 67/0095/0254/0000 RAMP C RD (SR8015 SEG 0010/0960) 1 0 01000 0 00 0464+63 CASTOR AVE BMSBG 67/0095/0254/0000 LENGTH(AH 2453 BK 3226)
SIGN: 3 CHORD TRUSS BMSID 67/0095/0250/2500 0251/2500 BMSEN 67/0095/0250/2422 0251/2472 0 0 00000 0 00 0000+00		SIGN: 3 CHORD TRUSS BMSID 67/0095/0250/2500 0250/2485 BMSEN 67/0095/0250/2422 0 0 00000 0 00 0000+00
VENANGO ST BMSBG 67/0095/0250/2422 0251/2409 RAMP C (WB) OP ID 67/8017/0020/1322 0251/2251		VENANGO ST BMSBG 67/0095/0250/2422 RAMP C (WB) OP ID 67/8017/0020/1322
BMSEN 67/0095/0250/0000 0251/1707 DMS SIGN STRUCTURE BMSID 67/0095/0250/1434 0251/1434 SIGN: CANTILEVER BMSID 67/0095/0251/0900 0251/0900		0250/2227 0250/1707 BMSEN 67/0095/0250/0000 DMS SIGN STRUCTURE BMSID 67/0095/0250/1434
1 0 01000 0 00 0319+52 071823 FT WESTMOREL ST BMSBG 67/0095/0250/0000 MILEPOST 025.00 LENGTH(AH 3242 BK 1814) 0251/0000 RAMP E RD (SR8013 SEG 0500/0000) 0245/1736		0250/0400 071451 FT SIGN: CANTILEVER BMSID 67/0095/0250/0400 1 0 01000 0 00 0319+52 WESTMOREL ST BMSBG 67/0095/0250/0000 MILEPOST 025.00 LENGTH(AH 3226 BK 1808)
		RAMP A RD

DIR: N TOTAL LEN: 21.782 MI. DIST: 06-5 SR: 95
 LEFT MUN: PHILADELPHIA C RIGHT MUN: PHILADELPHIA C

BMSEN 67/0095/0244/1035	0245/1145		0244/1274 (SR8013 SEG 0750/0000)	0244/1145	BMSEN 67/0095/0244/1035
0 0 0000 0 00 0000+00					0 0 0000 0 00 0000+00
ALLEGHENY AV					ALLEGHENY AV
BMSBG 67/0095/0244/1035	0245/1035		0244/1035		BMSBG 67/0095/0244/1035
RAMP B RD					
(SR8013 SEG 0250/0772)	0245/0313				
1 0 01000 0 00 0411+85	070009 FT		0244/0257		SIGN: CANTILEVER
LENGTH(AH 1814 BK 1835)	0245/0000		069643 FT		BMSID 67/0095/0244/0257
SIGN: 4 CHORD TRUSS			0244/0000		1 0 01000 0 00 0411+38
BMSID 67/0095/0240/1415	0241/1415		0240/1415		LENGTH(AH 1808 BK 1829)
			0240/1161		SIGN: 4 CHORD TRUSS
SIGN: CANTILEVER					BMSID 67/0095/0240/1415
BMSID 67/0095/0241/1000	0241/1000				BMSEN 67/0095/0240/0631
BMSEN 67/0095/0241/0369	0241/0900				
			0240/0660		BMSEN 67/0095/0240/0084
					0 0 0000 0 00 0000+00
			0240/0631		RICHMOND STREET
1 0 01000 0 00 0383+88					BMSBG 67/0095/0240/0631
RICHMOND STREET					
BMSBG 67/0095/0241/0369	0241/0369				1 0 01000 0 00 0383+88
					CAMBRIA STREET (EB)
			0240/0084		BMSBG 67/0095/0240/0084
1 0 01000 0 00 0383+88	068174 FT		067814 FT		1 0 01000 0 00 0383+88
MILEPOST 024.00					MILEPOST 024.00
LENGTH(AH 1835 BK 2619)	0241/0000		0240/0000		LENGTH(AH 1829 BK 2619)
BMSEN 67/0095/0234/1430	0235/2423		0234/2423		BMSEN 67/0095/0234/1430
0 0 0000 0 00 0000+00					
CAMBRIA STREET					
BMSBG 67/0095/0235/2040	0235/2040				
0 0 0000 0 00 0000+00					
BMSEN 67/0095/0234/0000					1 0 01000 0 00 0383+33
E LEHIGH AVENUE					BMSEN 67/0095/0234/0000
BMSBG 67/0095/0234/1430	0235/1430		0234/1430		E LEHIGH AVENUE
					BMSBG 67/0095/0234/1430
1 0 01000 0 00 0360+77	065555 FT		065195 FT		1 0 01000 0 00 0360+77
GIRARD AV/LEHIGH AV					RAMP ARAMINGO AV TO 95N
(SR8011 SEG 0500/0000)					(SR8011 SEG 0750/1120)
E SERGEANT STREET (WB)					E SERGEANT STREET (WB)
BMSBG 67/0095/0234/0000					BMSBG 67/0095/0234/0000
LENGTH(AH 2619 BK 3680)	0235/0000		0234/0000		LENGTH(AH 2619 BK 3680)
BMSEN 67/0095/0230/3203	0231/3680		0230/3680		BMSEN 67/0095/0230/3203

EXTRACT DATE: 12/18/2023
PRINT DATE: 12/20/2023

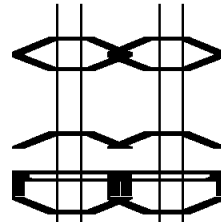
ROADWAY MANAGEMENT SYSTEM
SLD COUNTY/SR - ANNUAL PRINT

PAGE NUMBER: 72
COUNTY: PHILADELPHIA

DIR: N TOTAL LEN: 21.782 MI.
LEFT MUN: PHILADELPHIA C

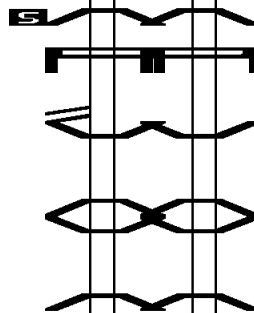
DIST: 06-5 SR: 95
RIGHT MUN: PHILADELPHIA C

MARLBOROUGH STREET
BMSBG 67/0095/0224/2528 0225/2635
BMSEN 67/0095/0224/1949 0225/2114
1 0 01000 0 00 0319+51
SHACKAMAXON STREET (EB)
BMSBG 67/0095/0224/1949 0225/2051
SIGN: 4 CHORD TRUSS
BMSID 67/0095/0224/1620 0225/1620
BMSEN 67/0095/0225/0000 0225/1589



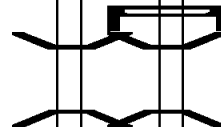
MARLBOROUGH STREET
BMSBG 67/0095/0224/2528
BMSEN 67/0095/0224/1949
1 0 01000 0 00 0319+51
SHACKAMAXON STREET (EB)
BMSBG 67/0095/0224/1949
SIGN: 4 CHORD TRUSS
BMSID 67/0095/0224/1620
BMSEN 67/0095/0224/0000

1 0 01000 0 00 0298+87 058497 FT
FRANKFORD AV
BMSBG 67/0095/0225/0000
LENGTH(AH 3378 BK 1728) 0225/0000
SIGN: 2 CHORD TRUSS
BMSID 67/0095/0221/1710 0221/1710
1676/US30 CENTRAL PHILA
(SR8009 SEG 0510/0000) 0221/1146
BMSEN 67/0095/0221/1055 0221/1112
0 0 00000 0 00 0000+00
BROWN STREET (EB)
BMSBG 67/0095/0221/1055 0221/1055
BMSEN 67/0095/0221/0666 0221/0727
0 0 00000 0 00 0000+00
FAIRMOUNT AV (WB)
BMSBG 67/0095/0221/0666 0221/0666



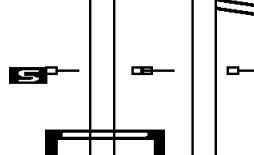
058231 FT 1 0 01000 0 00 0300+45
FRANKFORD AV
BMSBG 67/0095/0224/0000
LENGTH(AH 3284 BK 1682)
SIGN: CANTILEVER
BMSID 67/0095/0220/1618
BMSEN 67/0095/0220/1041
1 0 01000 0 00 0292+38
BROWN STREET (EB)
BMSBG 67/0095/0220/1041
BMSEN 67/0095/0220/0651
1 0 01000 0 00 0288+51
FAIRMOUNT AV (WB)
BMSBG 67/0095/0220/0651
SIGN: CANTILEVER
BMSID 67/0095/0220/0523
BMSEN 67/0095/0220/0215
1 0 01000 0 00 0284+10
SPRING GARDEN ST. (EB)
BMSBG 67/0095/0220/0215
RAMP 676EB TO 95NB
(SR8009 SEG 0270/1752)
1 0 01000 0 00 0284+11
MILEPOST 022.00
LENGTH(AH 1682 BK 2259)

BMSEN 67/0095/0221/0209 0221/0337
0 0 00000 0 00 0000+00
SPRING GARDEN ST. (EB)
BMSBG 67/0095/0221/0209 0221/0209



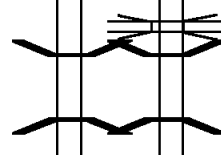
0220/0523
0220/0342
0220/0215
0220/0094
056549 FT

1 0 01000 0 00 0284+15 056769 FT
MILEPOST 022.00
LENGTH(AH 1728 BK 2274) 0221/0000
SIGN: 2 CHORD TRUSS
BMSID 67/0095/0215/1585 0215/1585



0220/0094
056549 FT 1 0 01000 0 00 0284+11
MILEPOST 022.00
LENGTH(AH 1682 BK 2259)

BMSEN 67/0095/0215/1238 0215/1307
1 0 01000 0 00 0259+42
CALLOWHILL STREET
BMSBG 67/0095/0215/1238 0215/1238
RAMP VN



0214/1344
0214/1269
0214/1200
RAMP VN
OP ID 67/8009/0270/0000
BMSEN 67/0095/0214/1200
0 0 00000 0 00 0000+00
CALLOWHILL STREET
BMSBG 67/0095/0214/1200

DIR: N TOTAL LEN: 21.782 MI. DIST: 06-5 SR: 95
 LEFT MUN: PHILADELPHIA C RIGHT MUN: PHILADELPHIA C

Segment	Start Station	End Station	Length	Notes	Segment	Start Station	End Station	Length	Notes
(SR8007 SEG 0510/3390)	0205/0000	0205/0000	0			049415 FT	0204/0000	0204/0000	0
						0200/1434	0200/1434	0200/1434	0
									0202+05
									LENGTH(AH 1826 BK 1786)
									BMSSEN 67/0095/0200/1177
									0 0 00000 0 00 0000+00
									RAMP SD (SB OFF)
						0200/1177	0200/1177	0200/1177	BMSBG 67/0095/0200/1177
									SIGN: POLE MOUNTED
						0200/0963	0200/0963	0200/0963	BMSID 67/0095/0200/0963
BMSSEN 67/0095/0200/0300	0201/0356	0201/0356	0			0200/0356	0200/0356	0200/0356	BMSSEN 67/0095/0200/0300
0 0 00000 0 00 0000+00									0 0 00000 0 00 0000+00
QUEEN ST.									QUEEN ST.
BMSBG 67/0095/0200/0300	0201/0300	0201/0300	0			0200/0300	0200/0300	0200/0300	BMSBG 67/0095/0200/0300
1 0 01000 0 00 0172+49	047852 FT					047629 FT			1 0 01000 0 00 0172+49
									MILEPOST 020.00
LENGTH(AH 1781 BK 4418)	0201/0000	0201/0000	0			0200/0000	0200/0000	0200/0000	LENGTH(AH 1786 BK 4418)
BMSSEN 67/0095/0194/0000	0195/4418	0195/4418	0			0194/4418	0194/4418	0194/4418	BMSSEN 67/0095/0194/0000
									SIGN: CANTILEVER
									BMSID 67/0095/0194/3904
									SIGN: 2 CHORD TRUSS
						0194/3308	0194/3308	0194/3308	BMSID 67/0095/0194/3308
									SIGN: CANTILEVER
						0194/2255	0194/2255	0194/2255	BMSID 67/0095/0194/2255
									COLUMBUS BL/WASHINGTON
						0194/1974	0194/1974	0194/1974	(SR8007 SEG 0010/0000)
									SIGN: 2 CHORD TRUSS
SIGN: 2 CHORD TRUSS						0194/1537	0194/1537	0194/1537	BMSID 67/0095/0195/1536
BMSID 67/0095/0195/1536	0195/1536	0195/1536	0						
1 0 01000 0 00 0146+29	043434 FT					043211 FT			1 0 01000 0 00 0146+29
RAMP (SB)						RAMP (SB)			RAMP (SB)
BMSBG 67/0095/0194/0000	0195/0000	0195/0000	0			0194/0000	0194/0000	0194/0000	BMSBG 67/0095/0194/0000
LENGTH(AH 4418 BK 2978)									LENGTH(AH 4418 BK 2978)
RAMP TO 95SB FROM SR 200									
(SR8007 SEG 0020/1696)	0191/2957	0191/2957	0						
						0190/2978	0190/2978	0190/2978	BMSSEN 67/0095/0190/0000
									SIGN: 2 CHORD TRUSS
						0190/2447	0190/2447	0190/2447	BMSID 67/0095/0190/2447
SIGN: 2 CHORD TRUSS						0190/1248	0190/1248	0190/1248	BMSID 67/0095/0191/1216
BMSID 67/0095/0191/1216	0191/1216	0191/1216	0						SIGN: 2 CHORD TRUSS

DIR: N TOTAL LEN: 21.782 MI. DIST: 06-5 SR: 95
LEFT MUN: PHILADELPHIA C RIGHT MUN: PHILADELPHIA C

Stationing	Structure	Sign	Notes
0170/3182	CANTILEVER	SIGN: CANTILEVER BMSID 67/0095/0170/3182	
0171/2227	CANTILEVER	SIGN: CANTILEVER BMSID 67/0095/0171/2227	
0170/0152	CANTILEVER	SIGN: CANTILEVER BMSID 67/0095/0170/0152	
0171/0000	CHORD TRUSS	SIGN: 4 CHORD TRUSS BMSID 67/0095/0164/2922	RR
0164/3551	CANTILEVER	SIGN: 4 CHORD TRUSS BMSID 67/0095/0165/3577	RR
0164/3002	CANTILEVER	SIGN: 4 CHORD TRUSS BMSID 67/0095/0165/3577	RR
0164/2922	CANTILEVER	SIGN: 4 CHORD TRUSS BMSID 67/0095/0164/2922	RR
0164/0857	CANTILEVER	SIGN: 4 CHORD TRUSS BMSID 67/0095/0165/1052	RR
0164/0574	CANTILEVER	SIGN: 4 CHORD TRUSS BMSID 67/0095/0164/0574	RR
0164/0000	CHORD TRUSS	SIGN: 4 CHORD TRUSS BMSID 67/0095/0164/0000	RR
0160/1101	CANTILEVER	SIGN: 4 CHORD TRUSS BMSID 67/0095/0160/1101	RR
0160/0734	CANTILEVER	SIGN: 4 CHORD TRUSS BMSID 67/0095/0160/0734	RR

DIR: N TOTAL LEN: 21.782 MI. DIST: 06-5 SR: 95
 LEFT MUN: PHILADELPHIA C RIGHT MUN: PHILADELPHIA C

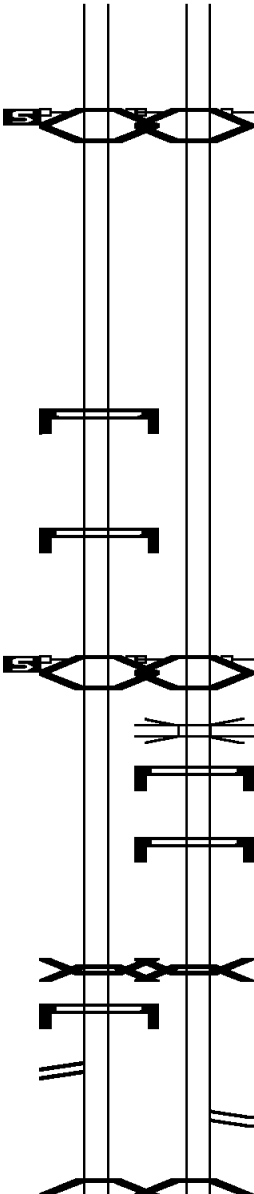
1 0 00795 0 00 0243+34 024380 FT		024103 FT	1 0 00795 0 00 0246+11
INTERSTATE 95 (NB)			NO UNDERPASS INFORMATIO
BMSBG 67/0095/0161/0000			BMSBG 67/0095/0160/0000
MILEPOST 016.00			MILEPOST 016.00
LENGTH(AH 1949 BK 5167) 0161/0000		0160/0000	LENGTH(AH 1946 BK 5167)
BMSEN 67/0095/0150/0000 0151/5167		0150/5167	BMSEN 67/0095/0150/0000

SIGN: 4 CHORD TRUSS
 BMSID 67/0095/0151/1777 0151/1777

SIGN: 4 CHORD TRUSS
 BMSID 67/0095/0151/0300 0151/0300
 1 0 00795 0 00 0186+19 019213 FT
 BRIDGE ST.
 BMSBG 67/0095/0150/0000
 MILEPOST 015.00
 LENGTH(AH 5167 BK 3124) 0151/0000
 BMSEN 67/0095/0145/0913 0145/3124

0 0 00000 0 00 0000+00
 BMSEN 67/0095/0145/0000
 INTERSTATE 95 (NB)
 BMSBG 67/0095/0145/0913 0145/0913
 SIGN: 4 CHORD TRUSS
 BMSID 67/0095/0145/0815 0145/0815
 ENTERPRISE/ISLAND AV RA
 (SR8005 SEG 0500/0000) 0145/0674

1 0 00795 0 00 0153+01 016089 FT
 CONSOLIDATED RAIL CO RR
 BMSBG 67/0095/0145/0000



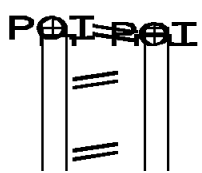
018936 FT 1 0 00795 0 00 0186+19
 BRIDGE ST.
 BMSBG 67/0095/0150/0000
 MILEPOST 015.00
 LENGTH(AH 5167 BK 3378)
 BMSEN 67/0095/0144/1126
 INTERSTATE 95 (SB)
 OP ID 67/0095/0145/0913
 SIGN: 4 CHORD TRUSS
 BMSID 67/0095/0144/2518
 SIGN: CANTILEVER
 BMSID 67/0095/0144/1770
 0 0 00000 0 00 0000+00
 BMSEN 67/0095/0144/0000
 NO UNDERPASS INFORMATIO
 BMSBG 67/0095/0144/1126
 RAMP FROM ENTERPRISE AV
 (SR8005 SEG 0750/1315)
 1 0 00795 0 00 0143+04
 ACCESS ROADS
 BMSBG 67/0095/0144/0000

DIR: N TOTAL LEN: 21.782 MI. DIST: 06-5 SR: 95
LEFT MUN: PHILADELPHIA C RIGHT MUN: PHILADELPHIA C

LENGTH(AH 3124 BK 2680) 0145/0000		0144/0000	LENGTH(AH 3378 BK 2677)
SIGN: 4 CHORD TRUSS		0140/2677	BMSSEN 67/0095/0140/0000
BMSID 67/0095/0141/2373 0141/2373		0140/2489	SIGN: 4 CHORD TRUSS
SIGN: CANTILEVER			BMSID 67/0095/0140/2489
BMSID 67/0095/0141/1105 0141/1105		0140/0747	RAMP FROM BARTRAM AV (SR8035 SEG 0750/1400)
BARTRAM/ESSINGTON AV RA (SR8035 SEG 0500/0000) 0141/0463		012881 FT	1 0 00795 0 00 0411+72
1 0 00795 0 00 0129+66 013409 FT			RAMP B (SB)
RAMP B (SB)			BMSBG 67/0095/0140/0000
BMSBG 67/0095/0141/0000			MILEPOST 014.00
MILEPOST 014.00			LENGTH(AH 2677 BK 3021)
LENGTH(AH 2680 BK 3244) 0141/0000		0134/3021	BMSSEN 67/0095/0134/1533
SIGN: 4 CHORD TRUSS			
BMSID 67/0095/0135/3000 0135/3000			
0 0 00000 0 00 0000+00			0 0 00000 0 00 0000+00
RAMP NB CITY (NB)			RAMP NB CITY (NB)
BMSBG 67/0095/0135/1690 0135/1690		0134/1533	BMSBG 67/0095/0134/1533
SIGN: 4 CHORD TRUSS			SIGN: 4 CHORD TRUSS
BMSID 67/0095/0134/1497 0135/1625		0134/1497	BMSID 67/0095/0134/1497
SIGN: 4 CHORD TRUSS			
BMSID 67/0095/0135/0900 0135/0900		0134/0348	SIGN: CENTER MOUNTD BMSID 67/0095/0134/0348
1-95 COLLECTOR RD (SR9405 SEG 0012/0000) 0135/0204		009860 FT	1 0 00795 0 00 0096+70
1 0 00795 0 00 0094+83 010165 FT			LENGTH(AH 3021 BK 2640)
LENGTH(AH 3244 BK 2640) 0135/0000		0134/0000	
BMSSEN 67/0095/0131/1682 0131/1865		0130/2010	1-95 COLLECTOR RD (SR9403 SEG 0020/3600)
1 0 00795 0 00 0371+28		0130/1820	BMSSEN 67/0095/0130/1637
ISLAND AVE (EB)			1 0 00795 0 00 0371+18
BMSBG 67/0095/0131/1682 0131/1682		0130/1637	ISLAND AVE (EB)
			BMSBG 67/0095/0130/1637
1 0 00795 0 00 0068+43 007525 FT			007220 FT 1 0 00795 0 00 0071+44

EXTRACT DATE: 12/18/2023 ROADWAY MANAGEMENT SYSTEM PAGE NUMBER: 64
 PRINT DATE: 12/20/2023 SLD COUNTY/SR - ANNUAL PRINT COUNTY: PHILADELPHIA
 DIR: E TOTAL LEN: 7.843 MI. DIST: 06-5 SR: 76
 LEFT MUN: PHILADELPHIA C RIGHT MUN: PHILADELPHIA C












041409 FT
 (APRA) WALT WHITMAN BR
 I-76 DRPA
 (GOVT)
 RAMP B RD
 (SR8020 SEG 0250/0550)
 TWENTYSIXTH ST
 (SR3003 SEG 0030/1171)
 SIGN: 4 CHORD TRUSS



041160 FT (APRA) WALT WHITMAN BR
 INTER-AHD I-76 DRPA
 (GOVT)
 RAMP A RD
 3470/1431 (SR8020 SEG 0010/0000)

SIGN: 4 CHORD TRUSS

DIR: E TOTAL LEN: 7.843 MI. DIST: 06-5 SR: 76
 LEFT MUN: PHILADELPHIA C RIGHT MUN: PHILADELPHIA C

BMSID 67/0076/3470/1226	3471/1350		3470/1278	BMSID 67/0076/3470/1226	TWENTYSIXTH ST
			3470/0950	(SR3003 SEG 0031/1114)	
2 0 67278 0 00 0081+01	039700 FT		039729 FT	2 0 67278 0 00 0081+01	
MILEPOST 347.00				MILEPOST 346.00	
LENGTH(AH 1709 BK 2431)	3471/0000		3470/0000	LENGTH(AH 1431 BK 2544)	
SIGN: 4 CHORD TRUSS				SIGN: 4 CHORD TRUSS	
BMSID 67/0076/3464/2138	3465/2147		3464/2230	BMSID 67/0076/3464/2138	
VARE AV/MIFFLIN ST					
(CITY)	3465/2032				
SIGN: 3 CHORD TRUSS				SIGN: 3 CHORD TRUSS	
BMSID 67/0076/3464/1334	3465/1342		3464/1430	BMSID 67/0076/3464/1334	TWENTYEIGHTH ST RAMP RD
			3464/1320	(CITY)	
					TWENTYEIGHTH ST RAMP RD
SIGN: 4 CHORD TRUSS				SIGN: 4 CHORD TRUSS	
BMSID 67/0076/3464/0455	3465/0462		3464/0540	BMSID 67/0076/3464/0455	
2 0 67278 0 00 0113+41	037269 FT		037185 FT	2 0 67278 0 00 0113+41	
LENGTH(AH 2431 BK 1075)	3465/0000		3464/0000	LENGTH(AH 2544 BK 1161)	
THIRTYFOURTH ST				THIRTYFOURTH ST	
(SR3003 SEG 0040/0000)	3461/0980		3460/0980	(SR3003 SEG 0041/0000)	
PEDESTRIAN				PEDESTRIAN	
OP ID 67/0076/3460/1074	3461/0845		3460/0840	OP ID 67/0076/3460/1074	
SIGN: CANTILEVER				SIGN: CANTILEVER	
BMSID 67/0076/3461/0376	3461/0160		036024 FT	2 0 67057 0 00 0348+24	
2 0 67057 0 00 0340+04	036194 FT			MILEPOST 346.00	
MILEPOST 346.00				LENGTH(AH 1161 BK 3532)	
LENGTH(AH 1075 BK 3597)	3461/0000		3460/0000	BMSEN 67/0076/3454/1645	
BMSEN 67/0076/3454/1645	3455/3275		3454/3275	DMS SIGN STRUCTURE	
				BMSID 67/0076/3454/3198	
RAMP EX41 76W/CIVIC CEN			3454/3198		
(SR8018 SEG 0500/0730)	3455/2728				
0 0 00000 0 00 0000+00				2 0 67057 0 00 0331+84	
34TH STREET (NB)				34TH STREET (NB)	
BMSBG 67/0076/3454/1645	3455/1645		3454/1645	BMSBG 67/0076/3454/1645	
BMSEN 67/0076/3454/0000	3455/1641		3454/1641	BMSEN 67/0076/3454/0000	
SIGN: 4 CHORD TRUSS				SIGN: 4 CHORD TRUSS	
BMSID 67/0076/3454/0150	3455/0150		3454/0150	BMSID 67/0076/3454/0150	

EXTRACT DATE: 12/18/2023
PRINT DATE: 12/20/2023

ROADWAY MANAGEMENT SYSTEM
SLD COUNTY/SR - ANNUAL PRINT

PAGE NUMBER: 61
COUNTY: PHILADELPHIA

DIR: E TOTAL LEN: 7.843 MI.
LEFT MUN: PHILADELPHIA C

DIST: 06-5 SR: 76
RIGHT MUN: PHILADELPHIA C

OP ID 67/0003/0090/1665	3445/1298		3444/1298	OP ID 67/0003/0090/1665
RETAINING WALL END				
BMSID 67/0076/3441/0961	3445/1232			
RETAINING WALL END				
BMSID 67/0076/3441/0960	3445/1230			
SCHUYLKILL AVE WES				SCHUYLKILL AVE WES
OP ID 67/3030/0013/0000	3445/0969		3444/0969	OP ID 67/3030/0013/0000
RETAINING WALL BEGIN				
BMSID 67/0076/3441/0960	3445/0950			
RETAINING WALL BEGIN				
BMSID 67/0076/3441/0961	3445/0855			
RETAINING WALL END				
BMSID 67/0076/3445/0460	3445/0826			
MARKET ST (EB)				MARKET ST (EB)
OP ID 67/3010/0080/0920	3445/0730		3444/0730	OP ID 67/3010/0080/0920
RETAINING WALL END				
BMSID 67/8012/0010/0121	3445/0708			
RETAINING WALL BEGIN				
BMSID 67/8012/0010/0121	3445/0470			
RETAINING WALL BEGIN				
BMSID 67/0076/3445/0460	3445/0460			
SCHUYLKI AVE WEST				SCHUYLKI AVE WEST
OP ID 67/3030/0013/0261	3445/0400		3444/0400	OP ID 67/3030/0013/0261
SCHUYLKILL AVE WES				SCHUYLKILL AVE WES
OP ID 67/3030/0013/0531	3445/0248		3444/0248	OP ID 67/3030/0013/0531
RAMP J RD				
(SR8012 SEG 0510/0000)	3445/0195			
2 0 67057 0 00 0260+05	026261 FT		026157 FT	2 0 67057 0 00 0260+05
SCHUYLKILL R				SCHUYLKILL R
BMSBG 67/0076/3444/0000	3445/0000		3444/0000	BMSBG 67/0076/3444/0000
LENGTH(AH 6336 BK 2112)				LENGTH(AH 6335 BK 2516)
OP ID 67/3030/0013/0696	3441/2112			
				SCHUYLKILL AV WEST
				OP ID 67/3030/0013/0696
				RAMP A RD
				(SR8012 SEG 0250/2035)
RAMP H RD				
(SR8012 SEG 0500/0930)	3441/1714			
BMSEN 67/0076/3441/0941	3441/1217			
0 0 0000 0 00 0000+00				
RAMP B (EB)				
BMSBG 67/0076/3441/0941	3441/0941			
				SIGN: 4 CHORD TRUSS
				BMSID 67/0076/3440/0617
				VINE ST EX
				(SR0676 SEG 0002/0000)
SIGN: CENTER MOUNTD				
BMSID 67/0076/3441/0749	3441/0749		3440/0617	
BMSEN 67/0076/3441/0550	3441/0596			
0 0 0000 0 00 0000+00				
RAMP C				
BMSBG 67/0076/3441/0550	3441/0550		3440/0545	BMSEN 67/0076/3440/0602

Stationing	Description	Stationing	Description
2 0 67057 0 00 0238+93	RAMP C (EB)	3440/0467	BMSBG 67/0076/3440/0602
		3440/0465	BMSSEN 67/0076/3440/0365
			2 0 67057 0 00 0238+93
			NO UNDERPASS INFORMATION
		3440/0365	BMSBG 67/0076/3440/0365
			(APRA) THIRTIETH STREET
		3440/0028	RAMP A RD
			(SR8012 SEG 0010/0000)
2 0 67057 0 00 0238+93		023641 FT	2 0 67057 0 00 0238+93
LENGTH(AH 2112 BK 3103)		3441/0000	LENGTH(AH 2516 BK 2640)
BMSID 67/0076/3435/1973		3435/3103	
VINE ST EX			
(SR0676 SEG 0003/0000)		3435/2279	
SIGN: 4 CHORD TRUSS			SIGN: 4 CHORD TRUSS
BMSID 67/0076/3434/2338		3435/2269	BMSID 67/0076/3434/2338
SPRING GARDEN STRE			SPRING GARDEN STRE
OP ID 67/3014/0030/0000		3435/2217	OP ID 67/3014/0030/0000
RETAINING WALL BEGIN			
BMSID 67/0076/3435/1973		3435/1973	
RAMP F RD			
(SR8010 SEG 0250/0615)		3435/1648	
			RAMP E RD
		3434/1628	(SR8010 SEG 0010/0000)
			SIGN: CANTILEVER
		3434/1124	BMSID 67/0076/3434/1124
SIGN: 4 CHORD TRUSS			SIGN: 4 CHORD TRUSS
BMSID 67/0076/3434/0210		3435/0205	BMSID 67/0076/3434/0210
2 0 67057 0 00 0212+53		021046 FT	2 0 67057 0 00 0212+53
LENGTH(AH 3103 BK 2584)		3435/0000	LENGTH(AH 2640 BK 2640)
SIGN: 4 CHORD TRUSS			SIGN: 4 CHORD TRUSS
BMSID 67/0076/3430/2086		3431/2086	BMSID 67/0076/3430/2086
SIGN: CANTILEVER			SIGN: 4 CHORD TRUSS
BMSID 67/0076/3431/1158		3431/1158	BMSID 67/0076/3430/0990
RAMP D RD			
(SR8008 SEG 0500/0000)		3431/1003	
			SIGN: 4 CHORD TRUSS
		3430/0990	BMSID 67/0076/3430/0990
RAMP 4 (NB)			RAMP 4 (NB)
OP ID 67/8008/0500/0310		3431/0246	OP ID 67/8008/0500/0310
			SIGN: CANTILEVER
		3430/0175	BMSID 67/0076/3430/0175
2 0 67057 0 00 0186+13		018462 FT	2 0 67057 0 00 0186+13
MILEPOST 343.00			MILEPOST 343.00

DIR: E TOTAL LEN: 7.843 MI. DIST: 06-5 SR: 76
 LEFT MUN: PHILADELPHIA C RIGHT MUN: PHILADELPHIA C

Stationing	Description	Stationing	Description
3431/0000	LENGTH(AH 2584 BK 2731) GIRARD AVE (NB)	3430/0000	LENGTH(AH 2640 BK 2666) GIRARD AVE (NB)
3425/2380	OP ID 67/0013/0090/0080 NATIONAL RAILROAD PASSE	3424/2380	OP ID 67/0013/0090/0080 NATIONAL RAILROAD PASSE
3425/2141	OVERPASS IS RR X-ING	3424/2191	OVERPASS IS RR X-ING
3425/1113	BMSEN 67/0076/3424/1106 SWEETBRIAR R	3424/1615	RAMP B RD (SR8008 SEG 0020/0933)
3425/1059	BMSBG 67/0076/3424/1106 SIGN: 4 CHORD TRUSS	3424/1457	DMS SIGN STRUCTURE
3425/0863	BMSID 67/0076/3425/0863	3424/1160	BMSID 67/0076/3424/1457 BMSEN 67/0076/3424/1106
3425/0291	CONSOLIDATED RAIL CORPO OVERPASS IS RR X-ING	3424/1106	O O 00000 0 00 0000+00 SWEETBRIAR R
3425/0171	OP ID 67/8008/0030/1087 RAMP 3 (WB)	3424/0859	BMSBG 67/0076/3424/1106 RAMP A RD
3425/0000	2 O 67057 0 00 0159+73 015731 FT LENGTH(AH 2731 BK 2504) RAMP C RD	3424/0469	(SR8008 SEG 0010/0000) CONSOLIDATED RAIL CORPO
3421/2078	(SR8008 SEG 0030/1928) SIGN: 4 CHORD TRUSS	3424/0356	OVERPASS IS RR X-ING RAMP 3 (WB)
3421/1764	BMSID 67/0076/3420/1960	3424/0307	OP ID 67/8008/0030/1087 SIGN: CANTILEVER
3421/1065	SIGN: 4 CHORD TRUSS BMSID 67/0076/3420/1263	3424/0000	BMSID 67/0076/3424/0307 2 O 67057 0 00 0159+73
3421/0388	BMSEN 67/0076/3420/0454 BLACK ROAD	3420/1876	LENGTH(AH 2666 BK 2556) SIGN: 4 CHORD TRUSS
3421/0254	BMSBG 67/0076/3420/0454 SIGN: 4 CHORD TRUSS	3420/1179	BMSID 67/0076/3420/1960 SIGN: 4 CHORD TRUSS
3421/0083	BMSID 67/0076/3420/0260 2 O 67057 0 00 0133+33	3420/0504	BMSEN 67/0076/3420/0454 2 O 67057 0 00 0133+33
3421/0000	LENGTH(AH 2504 BK 2575)	3420/0370	BLACK ROAD BMSBG 67/0076/3420/0454
3415/1754	RAMP D RD (SR8006 SEG 0500/0000)	3420/0176	SIGN: 4 CHORD TRUSS BMSID 67/0076/3420/0260
3415/1297	BMSEN 67/0076/3414/1303	3420/0000	2 O 67057 0 00 0133+33 013227 FT
3415/1155	2 O 67057 0 00 0106+93 MONTGOMERY D	3414/1780	LENGTH(AH 2556 BK 2737) RAMP B RD
	BMSBG 67/0076/3414/1303	3414/1445	(SR8006 SEG 0750/0370) BMSEN 67/0076/3414/1303
		3414/1303	O O 00000 0 00 0000+00 MONTGOMERY D
			BMSBG 67/0076/3414/1303

DIR: E TOTAL LEN: 7.843 MI. DIST: 06-5 SR: 76
 LEFT MUN: PHILADELPHIA C RIGHT MUN: PHILADELPHIA C

Left Side Data	Diagram	Right Side Data	
RAMP C RD (SR8006 SEG 0250/0660) 3415/0549		RAMP A RD (SR8006 SEG 0010/0000) 3414/0795	
2 0 67057 0 00 0106+93 010652 FT LENGTH(AH 2575 BK 2667) 3415/0000		3414/0400 010402 FT 3414/0000	SIGN: CANTILEVER BMSID 67/0076/3414/0350 2 0 67057 0 00 0106+93 LENGTH(AH 2737 BK 2640)
SIGN: 4 CHORD TRUSS BMSID 67/0076/3410/1810 3411/1810 SIGN: CENTER MOUNTD BMSID 67/0076/3411/1657 3411/1657		3410/1810	SIGN: 4 CHORD TRUSS BMSID 67/0076/3410/1810
DMS SIGN STRUCTURE BMSID 67/0076/3410/0414 3411/0414 2 0 67057 0 00 0080+53 007985 FT MILEPOST 341.00 LENGTH(AH 2667 BK 2854) 3411/0000		3410/1069	SIGN: CANTILEVER BMSID 67/0076/3410/1069
GREENLAND DR OP ID 67/3198/0010/0000 3405/1798		3410/0414 007762 FT 3410/0000	DMS SIGN STRUCTURE BMSID 67/0076/3410/0414 2 0 67057 0 00 0080+53 MILEPOST 341.00 LENGTH(AH 2640 BK 2655)
SIGN: 4 CHORD TRUSS BMSID 67/0076/3404/0882 3405/0882		3404/1798	GREENLAND DR OP ID 67/3198/0010/0000
2 0 67057 0 00 0053+98 005131 FT LENGTH(AH 2854 BK 2828) 3405/0000		3404/0882	SIGN: 4 CHORD TRUSS BMSID 67/0076/3404/0882
SIGN: CANTILEVER BMSID 67/0076/3401/2602 3401/2602 US 1 SOUTH CITY AVE (SR8004 SEG 0500/0000) 3401/2235 SIGN: 4 CHORD TRUSS BMSID 67/0076/3401/2118 3401/2118		005107 FT 3404/0000	2 0 67057 0 00 0053+98 LENGTH(AH 2655 BK 2691)
US 1 NORTH ROOSEVELT BL (SR8004 SEG 0510/0000) 3401/1832 RAMP D (EB) OP ID 67/8004/0260/0722 3401/1607 BMSEN 67/0076/3401/1171 3401/1252		3400/1894	RAMP TR 1 SB TO 76 EB (SR8004 SEG 0260/1192)
2 0 67057 0 00 0032+85 RAMP B (NB) BMSBG 67/0076/3401/1171 3401/1171 SIGN: CANTILEVER BMSID 67/0076/3401/1095 3401/1095		3400/1227	RAMP CITYLINE AV TO 76 E (SR8004 SEG 0020/0655)

DIR: E TOTAL LEN: 7.843 MI. DIST: 06-5 SR: 76
 LEFT MUN: PHILADELPHIA C RIGHT MUN: PHILADELPHIA C

RAMP A (WB)
 OP ID 67/8004/0250/0684 3401/0975

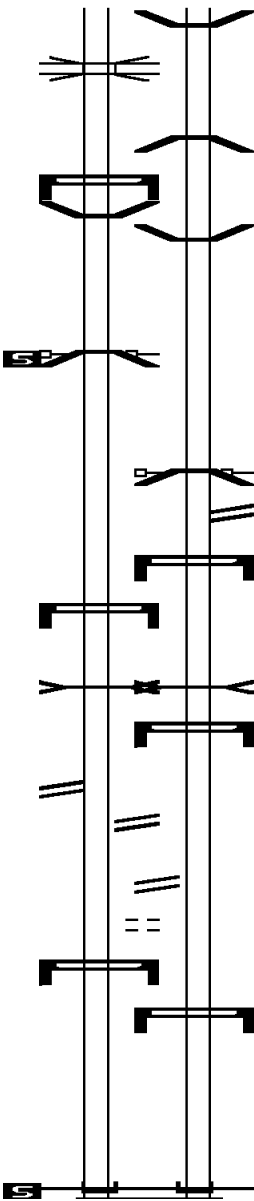
SIGN: CANTILEVER
 BMSID 67/0076/3401/0248 3401/0248
 BMSEN 67/0076/3401/0000 3401/0227
 2 0 67057 0 00 0027+58 002303 FT
 NEILL DRIVE
 BMSBG 67/0076/3401/0000
 MILEPOST 340.00
 LENGTH(AH 2828 BK 2303) 3401/0000

SIGN: 4 CHORD TRUSS
 BMSID 67/0076/3395/1595 3395/1595
 TRIB. SCHUYLKILL RIVER
 STRUCTURE LENGTH 9 FT
 BMSID 67/0076/3394/1536 3395/1375

LINCOLN DR/KELLY DR
 (SR8002 SEG 0500/0000) 3395/1112
 RAMP FROM RT 1 SB/76 WB
 (SR8004 SEG 0500/3400) 3395/1041

FOR SR 0076 AND 8002
 (CONN) 3395/0500
 SIGN: CANTILEVER
 BMSID 67/0076/3395/0337 3395/0337

2 0 67057 0 00 0000+29 000000 FT
 NC SCHUYLKILL EX
 SCHUYLKILL EX INTER-BK
 (SR0076 SEG 3391/2899)
 MFC BEGIN = A
 LENGTH(AH 2303 BK 0000) 3395/0000



3400/1045 BMSEN 67/0076/3400/0883

2 0 67057 0 00 0033+15
 RAMP B (NB)
 3400/0883 BMSBG 67/0076/3400/0883

3400/0224 BMSEN 67/0076/3400/0000

002416 FT 2 0 67057 0 00 0027+58
 NEILL DRIVE
 BMSBG 67/0076/3400/0000
 MILEPOST 340.00

3400/0000 LENGTH(AH 2691 BK 2416)
 3394/2307 US 1 NORTH ROOSEVELT BL
 (SR8004 SEG 0010/0000)
 3394/2078 SIGN: 4 CHORD TRUSS
 BMSID 67/0076/3394/2078






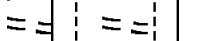


TRIB. SCHUYLKILL RIVER
 STRUCTURE LENGTH 9 FT
 3394/1536 BMSID 67/0076/3394/1536
 3394/1323 SIGN: 4 CHORD TRUSS
 BMSID 67/0076/3394/1323

RAMP SR 4006 SB TO I-76
 3394/0848 (SR8002 SEG 0250/0780)

SIGN: CANTILEVER
 3394/0076 BMSID 67/0076/3394/0076
 000000 FT 2 0 67057 0 00 0000+29

NC SC SCHUYLKILL EX
 INTER-BK (SR0076 SEG 3390/2851)
 MFC BEGIN = A
 BK-MONTGOMERY (46)
 3394/0000 LENGTH(AH 2416 BK 0000)

DIR: E TOTAL LEN: 5.092 MI. DIST: 06-5 SR: 73
 LEFT MUN: PHILADELPHIA C RIGHT MUN: PHILADELPHIA C

(APRA) TACONY PALMYRA B					
TACONY PALMYRA BRIDGE	026888 FT			026849 FT	LEVICK ST
(GOVT)					(SR1008 SEG 0010/0128)
LEVICK ST					LEVICK ST
(SR1008 SEG 0010/0000)	0111/3967			0110/3956	(SR1008 SEG 0010/0128)
(APRA) TACONY PALMYRA B					(APRA) TACONY PALMYRA B
TO NJ STATE LINE					TO NJ STATE LINE
(STBD)					(STBD)
	0111/3584			0110/3572	
MAGEE AV					MAGEE AV
(CITY)					(CITY)
	0111/2826			0110/2816	
UNRUH AV					UNRUH AV
(CITY)					(CITY)
	0111/2210			0110/2199	
SIGN: CANTILEVER					
BMSID 67/0073/0111/1824	0111/1824				
WISSINOMING ST					WISSINOMING ST
(CITY)					(CITY)
	0111/1697			0110/1685	
KNORR ST					KNORR ST
(CITY)					(CITY)
	0111/1388			0110/1377	
LONGSHORE AV					LONGSHORE AV
(CITY)					(CITY)
	0111/1154			0110/1146	
LC TO MILNOR ST					
(CONN)					
MILNOR ST					MILNOR ST
(CITY)					(CITY)

EXTRACT DATE: 12/18/2023
PRINT DATE: 12/20/2023

ROADWAY MANAGEMENT SYSTEM
SLD COUNTY/SR - ANNUAL PRINT

PAGE NUMBER: 54
COUNTY: PHILADELPHIA

DIR: E TOTAL LEN: 5.092 MI.
LEFT MUN: PHILADELPHIA C

DIST: 06-5 SR: 73
RIGHT MUN: PHILADELPHIA C

STREET NAME	START	END	MARKING	START	END	MARKING	STREET NAME
MARSDEN ST	0071/1807			0070/1912			MARSDEN ST
(CITY)				0070/1807			(CITY)
DITMAN ST	0071/1741			0070/1742			DITMAN ST
(CITY)				0070/1579			(CITY)
DITMAN ST	0071/1581			0070/1355			DITMAN ST
(CITY)				0070/1128			(CITY)
GLENLOCH ST	0071/1355			0070/0903			GLENLOCH ST
(CITY)				0070/0676			(CITY)
JACKSON ST	0071/1128			0070/0453			JACKSON ST
(CITY)				0071/0222			(CITY)
GILLESPIE ST	0071/0906			0070/0224			GILLESPIE ST
(CITY)				017174 FT			(CITY)
COTTAGE ST	0071/0676			0070/0000			COTTAGE ST
(CITY)				0061/2932			(CITY)
ALGARD ST	0071/0452			0061/2641			ALGARD ST
(CITY)				0061/2566			(CITY)
WALKER ST	0071/0222			0061/2299			WALKER ST
(CITY)				0061/1707			(CITY)
2 0 67293 0 00 0171+92 017198 FT				0061/1126			2 0 67293 0 00 0171+74
MONTAGUE ST				0061/1099			MONTAGUE ST
(CITY)							(CITY)
LENGTH(AH 2036 BK 3156)							LENGTH(AH 2032 BK 3150)
ERDRICK ST							ERDRICK ST
(CITY)							(CITY)
CHARLES ST							CHARLES ST
(CITY)							(CITY)
RYAN AV							RYAN AV
(CITY)							(CITY)
FRANKFORD AV							FRANKFORD AV
(SRO013 SEG 0241/1287)							(SRO013 SEG 0241/1287)
(SRO013 SEG 0240/1299)							(SRO013 SEG 0240/1299)
LEON ST							LEON ST
(CITY)							(CITY)
CRISPIN ST							CRISPIN ST
(CITY)							(CITY)
CRISPIN ST							CRISPIN ST
(CITY)							(CITY)

(SR1004 SEG 0170/0000)

MFC BEGIN = B
LENGTH(AH 1904 BK 2032)

SIGN: CANTILEVER
BMSID 67/0073/0070/1912



EXTRACT DATE: 12/18/2023
PRINT DATE: 12/20/2023

ROADWAY MANAGEMENT SYSTEM
SLD COUNTY/SR - ANNUAL PRINT

PAGE NUMBER: 53
COUNTY: PHILADELPHIA

DIR: E TOTAL LEN: 5.092 MI.
LEFT MUN: PHILADELPHIA C

DIST: 06-5 SR: 73
RIGHT MUN: PHILADELPHIA C

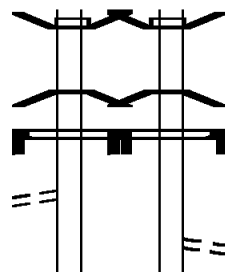
STREET NAME	START	END	TYPE	START	END	TYPE
CRABTREE ST (CITY)	0061/0746	==	==	0060/0747	==	==
ROWLAND AV (CITY)		00	0000		00	0000
2 0 67293 0 00 0140+22 014042 FT	0061/0564			0060/0562		
SACKETT ST (CITY)		00	0000		00	0000
LENGTH(AH 3156 BK 2493)	0061/0000	S	S	0060/0000		
HAWTHORNE ST (CITY)		00	0000		00	0000
BATTERSBY ST (CITY)	0051/1918			0050/1919		
BARNARD AV (CITY)	0051/1353			0050/1354		
BROUS AV (CITY)	0051/1079			0050/1080		
REVERE ST (CITY)	0051/0792			0050/0793		
ROOSEVELT BL (SR6001 SEG 0270/0000)	0051/0490			0050/0489		
BMS EN 67/0073/0050/0000	0051/0154			0050/0153		
2 0 67293 0 00 0115+44 011549 FT	0051/0102			0050/0102		
ROOSEVELT BL (NB)						
BMSBG 67/0073/0050/0000	0051/0000	S	S	0050/0000		
LENGTH(AH 2493 BK 3371)						
ROOSEVELT BL (SR6001 SEG 0271/0000)		00	0000		00	0000
CALVERT ST (CITY)	0041/3334			0040/3332		
RUPERT ST (CITY)	0041/2963			0040/2962		
LEONARD ST (CITY)	0041/2732			0040/2730		
HANFORD ST (CITY)	0041/2495			0040/2494		
BRADFORD ST (CITY)	0041/2260			0040/2257		
BUSTLETON AV (SR1009 SEG 0100/0000)	0041/2029			0040/2026		
(SR1009 SEG 0101/0000)						
OAKLAND ST	0041/1491			0040/1499		

DIR: E TOTAL LEN: 5.092 MI. DIST: 06-5 SR: 73
 LEFT MUN: PHILADELPHIA C RIGHT MUN: PHILADELPHIA C

Left Side Description	Left Side ID	Left Side Length	Left Side Unit	Right Side Description	Right Side ID	Right Side Length	Right Side Unit
DUNGAN RD (CITY)	0021/0348			DUNGAN RD (CITY)	0020/0347		
DUNGAN RD (CITY)	0021/0242			DUNGAN RD (CITY)	0020/0242		
2 0 67293 0 00 0030+67	003066	FT		2 0 67293 0 00 0030+67	003045	FT	
MONTOUR ST (CITY)	0021/0000			MONTOUR ST (CITY)	0020/0000		
LENGTH(AH 2546 BK 3066)				LENGTH(AH 2557 BK 3045)			
CLARIDGE ST (CITY)	0011/2756			CLARIDGE ST (CITY)	0010/2757		
TABOR AV (CITY)	0011/2447			TABOR AV (CITY)	0010/2449		
LAWNDALE ST (CITY)	0011/2137			LAWNDALE ST (CITY)	0010/2139		
BINGHAM ST (CITY)	0011/1828			BINGHAM ST (CITY)	0010/1830		
PALMETTO ST (CITY)	0011/1541			PALMETTO ST (CITY)	0010/1541		
OXFORD AV (SR0232 SEG 0063/0000)				OXFORD AV (SR0232 SEG 0063/0000)			
OXFORD AV (SR0232 SEG 0063/0000)	0011/1393			OXFORD AV (SR0232 SEG 0062/0000)	0010/1399		
RISING SUN AV (SR1001 SEG 0060/3201)	0011/1280			RISING SUN AV (SR1001 SEG 0060/3201)	0010/1280		
OAKLEY ST (CITY)	0011/0944			OAKLEY ST (CITY)	0010/0941		
BMS EN 67/0073/0010/0563	0011/0630			BMS EN 67/0073/0010/0563	0010/0624		
2 0 67293 0 00 0005+74				2 0 67293 0 00 0005+74			
CSX RR				CSX RR			
BMSBG 67/0073/0010/0563	0011/0569			BMSBG 67/0073/0010/0563	0010/0563		
(APRA) THACKRAY CRANE R				(APRA) THACKRAY CRANE R			
ROCKWELL AV (CITY)	0011/0314			ROCKWELL AV (CITY)	0010/0313		
SOUTHEASTERN PENNSYLVAN OVERPASS IS RR X-ING	0011/0140			SOUTHEASTERN PENNSYLVAN OVERPASS IS RR X-ING	0010/0140		
2 0 67293 0 00 0000+00	000000	FT		2 0 67293 0 00 0000+00	000000	FT	
NC COTTMAN AV				NC CO TTMAN AV			
HASBROOK AV (CITY)				HASBROOK AV (TWP)			
COTTMAN AV (SR0073 SEG 0710/1579)	INTER-BK			COTTMAN AV (SR0073 SEG 0710/1579)	INTER-BK		
MFC BEGIN = B				MFC BEGIN = B			
LENGTH(AH 3066 BK 0000)	0011/0000			LENGTH(AH 3045 BK 0000)	0010/0000		










EXTRACT DATE: 12/18/2023 ROADWAY MANAGEMENT SYSTEM PAGE NUMBER: 50
 PRINT DATE: 12/20/2023 SLD COUNTY/SR - ANNUAL PRINT COUNTY: PHILADELPHIA
 DIR: E TOTAL LEN: 2.801 MI. DIST: 06-5 SR: 63
 LEFT MUN: PHILADELPHIA C RIGHT MUN: PHILADELPHIA C

AH-BUCKS (09)
 BMSID 67/0063/0063/1809 0063/1809
 WOODHAVEN RD INTER-AHD
 (SR0063 SEG 0013/0000) 0063/2016
 0 0 00000 0 00 0000+00
 POQUESSING C
 BMSBG 67/0063/0063/1956 0063/1956
 SIGN: 4 CHORD TRUSS
 BMSID 67/0063/0063/1809 0063/1809
 WOODHAVEN RD
 (CITY) 0063/1515



014723 FT BMSID 67/0063/0062/1906
 INTER-AHD WOODHAVEN RD
 0062/1966 (SR0063 SEG 0012/0000)
 0 0 00000 0 00 0000+00
 POQUESSING C
 0062/1906 BMSBG 67/0063/0062/1906
 SIGN: 4 CHORD TRUSS
 0062/1846 BMSID 67/0063/0062/1846
 WOODHAVEN RD
 0062/1197 (CITY)
 SIGN: CENTER MOUNTD

DIR: E TOTAL LEN: 2.801 MI. DIST: 06-5 SR: 63
 LEFT MUN: PHILADELPHIA C RIGHT MUN: PHILADELPHIA C

SIGN: CANTILEVER BMSID 67/0063/0063/0573 0063/0573 1 0 01029 0 00 0019+64 012774 FT MILLBROOK RD OP ID 67/2151/0010/0000 LENGTH(AH 2016 BK 2270) 0063/0000		0062/0970 BMSID 67/0063/0062/0970 012757 FT 1 0 01029 0 00 0019+64 MILLBROOK RD OP ID 67/2151/0010/0000 LENGTH(AH 1966 BK 2254)
SIGN: 4 CHORD TRUSS BMSID 67/0063/0053/1588 0053/1588		SIGN: CANTILEVER BMSID 67/0063/0052/1585 0052/1585
RAMP N RD (SR8029 SEG 0010/0000) 0053/0855		SIGN: CANTILEVER BMSID 67/0063/0052/0925 0052/0925
SIGN: CENTER MOUNTD BMSID 67/0063/0053/0570 0053/0570 1 0 01029 0 00 0042+30 010504 FT KNIGHTS ROAD (NB) OP ID 67/1015/0030/2873 LENGTH(AH 2270 BK 3392) 0053/0000		RAMP M RD (SR8029 SEG 0250/0000) 0052/0602 010503 FT 1 0 01029 0 00 0042+30 KNIGHTS ROAD (NB) OP ID 67/1015/0030/2873 LENGTH(AH 2254 BK 3400)
RAMP Q RD (SR8029 SEG 0750/0000) 0043/2621 SIGN: CANTILEVER BMSID 67/0063/0043/2125 0043/2125		SIGN: CANTILEVER BMSID 67/0063/0042/3231 0042/3231
RAMP Q RD (SR8029 SEG 0750/1304) 0043/1336		SIGN: CANTILEVER BMSID 67/0063/0042/1989 0042/1989 RAMP P RD (SR8029 SEG 0500/0000) 0042/1526
SIGN: CANTILEVER BMSID 67/0063/0043/0272 0043/0272 BMSEN 67/0063/0042/0000 0043/0092 1 0 01029 0 00 0075+36 007112 FT ACADEMY ROAD (NB) BMSBG 67/0063/0042/0000 LENGTH(AH 3392 BK 2739) 0043/0000		SIGN: 4 CHORD TRUSS BMSID 67/0063/0042/1101 0042/1101
SIGN: CANTILEVER BMSID 67/0063/0033/2135 0033/2135		0042/0092 BMSEN 67/0063/0042/0000 007103 FT 1 0 01029 0 00 0075+36 ACADEMY ROAD (NB) BMSBG 67/0063/0042/0000 LENGTH(AH 3400 BK 2745)
		SIGN: POLE MOUNTED BMSID 67/0063/0032/2520 0032/2520

DIR: E TOTAL LEN: 2.801 MI. DIST: 06-5 SR: 63
 LEFT MUN: PHILADELPHIA C RIGHT MUN: PHILADELPHIA C

				SIGN: CANTILEVER		0032/1648		BMSID 67/0063/0032/1648	
SIGN: CANTILEVER									
BMSID 67/0063/0033/1362		0033/1362							
RAMP R RD									
(SR8031 SEG 0502/0000)		0033/0834							
						0032/0687		RAMP S RD	
								(SR8031 SEG 0752/0632)	
BMSEN 67/0063/0032/0000		0033/0075				0032/0075		BMSEN 67/0063/0032/0000	
1 0 01029 0 00 0102+98		004373 FT				004358 FT		1 0 01029 0 00 0102+98	
THORNTON RD.								THORNTON RD.	
BMSBG 67/0063/0032/0000								BMSBG 67/0063/0032/0000	
LENGTH(AH 2739 BK 3432)		0033/0000				0032/0000		LENGTH(AH 2745 BK 3499)	
SIGN: CANTILEVER									
BMSID 67/0063/0023/3295		0023/3295							
BYBERRY CR.								BYBERRY CR.	
STRUCTURE LENGTH 21 FT								STRUCTURE LENGTH 21 FT	
BMSID 67/0063/0022/3155		0023/3045				0022/3155		BMSID 67/0063/0022/3155	
RAMP U RD									
(SR8031 SEG 0252/0449)		0023/3013							
						0022/2515		RAMP T RD	
								(SR8031 SEG 0012/0000)	
						0022/1982		SIGN: CANTILEVER	
								BMSID 67/0063/0022/1982	
SIGN: CENTER MOUNTD									
BMSID 67/0063/0023/1330		0023/1330							
SIGN: 2 CHORD TRUSS									
BMSID 67/0063/0023/0412		0023/0412				000859 FT		1 0 01029 0 00 0129+59	
1 0 01029 0 00 0129+59		000941 FT						RAMP I RD	
RAMP E RD								(SR8033 SEG 0010/1067)	
(SR8033 SEG 0760/0000)		0023/0000				0022/0000		LENGTH(AH 3499 BK 0859)	
LENGTH(AH 3432 BK 0941)								RAMP H RD	
						0012/0505		(SR8033 SEG 0020/0000)	
RAMP F RD									
(SR8033 SEG 0750/0805)		0013/0497							
BMSEN 67/0063/0012/0000		0013/0254				0012/0254		BMSEN 67/0063/0012/0000	
1 0 01029 0 00 0146+00		000000 FT				000000 FT		1 0 01029 0 00 0146+00	
NC WOODHAVEN RD								NC WOODHAVEN RD	
WOODHAVEN RD		INTER-BK						WOODHAVEN RD	
(SR1022 SEG 0011/2107)								(SR1022 SEG 0010/2112)	
RVLT BL-OUTR (SB)								RVLT BL-OUTR (SB)	
BMSBG 67/0063/0012/0000								BMSBG 67/0063/0012/0000	
MFC BEGIN = B								MFC BEGIN = B	
LENGTH(AH 0941 BK 0000)		0013/0000				0012/0000		BK-MONTGOMERY (46)	
								LENGTH(AH 0859 BK 0000)	

DIR: B TOTAL LEN: 3.433 MI. DIST: 06-5 SR: 30
 LEFT MUN: PHILADELPHIA C RIGHT MUN: PHILADELPHIA C

<p>GIRARD AV (SR0013 SEG 0091/0000) LANSDOWNE DR (CITY) THIRTYFOURTH ST (CITY)</p> <p>SIGN: CANTILEVER BMSID 67/0030/0071/1006 NATIONAL RAILROAD PASSE OVERPASS IS RR X-ING (CITY) RAMP B RD (SR8008 SEG 0020/0000)</p> <p>RAMP A RD (SR8008 SEG 0010/0877)</p> <p>BMS EN 67/0030/0070/0000 2 0 67301 0 00 0053+59 CSX RR BMSBG 67/0030/0070/0000 LENGTH(AH 1076 BK 3797) TO 8008/0030 SH (CONN) SIGN: CANTILEVER BMSID 67/0030/0061/3711 RAMP C RD (SR8008 SEG 0030/0000) THIRTYEIGHTH ST (CITY)</p>	<p>018125 FT INTER-AHD</p> <p>0071/1076</p> <p>0071/1006</p> <p>0071/0908 0071/0611</p> <p>0071/0168</p> <p>0071/0131 0071/0028 017049 FT</p> <p>0071/0000</p> <p>0061/3727</p> <p>0061/3711</p> <p>0061/3688</p> <p>0061/3608</p>		<p>018103 FT INTER-AHD</p> <p>0070/1076</p> <p>0070/0832 0070/0584</p> <p>0070/0166</p> <p>0070/0130 0070/0028 017027 FT</p> <p>0070/0000</p> <p>0060/3682</p> <p>0060/3601</p>	<p>GIRARD AV (SR0013 SEG 0090/0000) LANSDOWNE DR (CITY) THIRTYFOURTH ST (CITY)</p> <p>NATIONAL RAILROAD PASSE OVERPASS IS RR X-ING (CONN) RAMP B RD (SR8008 SEG 0020/0000)</p> <p>RAMP A RD (SR8008 SEG 0010/0877)</p> <p>BMS EN 67/0030/0070/0000 2 0 67301 0 00 0053+59 CSX RR BMSBG 67/0030/0070/0000 LENGTH(AH 1076 BK 3775)</p> <p>RAMP C RD (SR8008 SEG 0030/0000) THIRTYEIGHTH ST (CITY)</p> <p>SIGN: CANTILEVER</p>
---	--	--	---	--

DIR: B TOTAL LEN: 3.433 MI. DIST: 06-5 SR: 30
 LEFT MUN: PHILADELPHIA C RIGHT MUN: PHILADELPHIA C

Left Side Description	Left Side ID	Diagram	Right Side ID	Right Side Description
THIRTYNINTH ST (CITY)			0060/3017	BMSID 67/0030/0060/3017 THIRTYNINTH ST (CITY)
UNION ST (CITY)	0061/2971		0060/2968	UNION ST (CITY)
TO 3017/0080 SH (CONN)	0061/2579		0060/2566	
FORTIETH ST (CITY)	0061/2426			FORTIETH ST (CITY)
PARKSIDE AV (SR3017 SEG 0080/2919)	0061/2240		0060/2237	PARKSIDE AV (SR3017 SEG 0080/2919)
FORTYFIRST ST (CITY)	0061/1637		0060/1635	FORTYFIRST ST (CITY)
LEIDY AV (CITY)	0061/1531		0060/1530	LEIDY AV (CITY)
FORTYSECOND ST (CITY)	0061/0939		0060/0937	FORTYSECOND ST (CITY)
FORTYSECOND ST (CITY)	0061/0674		0060/0672	FORTYSECOND ST (CITY)
2 0 67301 0 00 0015+23 013252 FT BELMONT AV (SR3005 SEG 0120/0119) MFC BEGIN = B			013252 FT	2 0 67301 0 00 0015+23 BELMONT AV (SR3005 SEG 0120/0119) MFC BEGIN = B
LENGTH(AH 3797 BK 1572)	0061/0000		0060/0000	LENGTH(AH 3775 BK 1572)
			0050/1450	BMSEN 67/0030/0050/1352 0 0 00000 0 00 0000+00 NATIONAL RAILROAD PA RR
			0050/1352	BMSBG 67/0030/0050/1352 FORTYSIXTH ST (CITY)
			0050/1098	
MERION AV (CITY)	0050/0410		0050/0410	MERION AV (CITY)
		0050/0092	FROM 3012/0010 SH (CONN)	
011680 FT		011680 FT	2 0 67301 0 00 0000+00 LANCASTER AV (SR3012 SEG 0010/0000)	
			NC GIRARD AV	
		0050/0000	LENGTH(AH 1572 BK 3047) GIRARD AV	

DIR: B TOTAL LEN: 3.433 MI. DIST: 06-5 SR: 30
 LEFT MUN: PHILADELPHIA C RIGHT MUN: PHILADELPHIA C

FORTYNINTH ST
 (CITY)

0040/2398

FIFTIETH ST
 (CITY)

0040/1418

FIFTYFIRST ST
 (CITY)

0040/0765

008633 FT

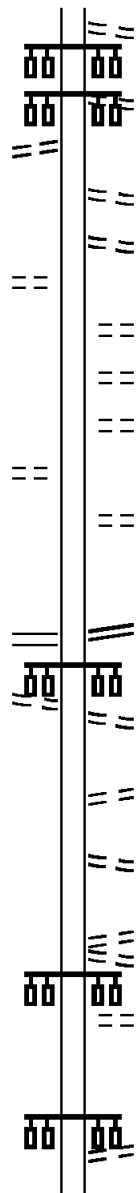
FIFTYSECOND ST
 (SR3017 SEG 0061/0000)
 (SR3017 SEG 0060/0000)

0040/0000

FROM 3017/0061 SH
 (CONN)

0030/2856

005671 FT



0040/2828 (CITY)

0040/2422 THOMPSON ST
 (CITY)

0040/2398

0040/2076 KERSHAW ST
 (CITY)

0040/1720 MASTER ST
 (CITY)

0040/1403

FIFTIETH ST
 (CITY)
 FIFTYFIRST ST
 (CITY)

0040/1048

PAXON ST
 (CITY)

0040/0820

BIBLE WY
 (CITY)

0040/0231

2 0 67010 0 00 0086+62
 FIFTYSECOND ST

008633 FT

(SR3017 SEG 0061/0000)
 (SR3017 SEG 0060/0000)

0040/0000

LENGTH(AH 3047 BK 2962)

0030/2856

LANSDOWNE AV
 (CITY)

0030/1873

FIFTYFOURTH ST
 (CITY)

0030/1662

JEFFERSON ST
 (CITY)

0030/1134

FIFTYFIFTH ST
 (CITY)

0030/0639

OXFORD ST
 (CITY)

005671 FT

FIFTYSIXTH ST
 (CITY)

2 0 67010 0 00 0056+79
 FIFTYSEVENTH ST

0030/0000

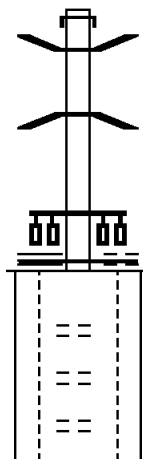
LENGTH(AH 2962 BK 3463)

Street Name	Segment ID	Length (FT)	Start Station	End Station	Notes
COLUMBIA AV (CITY)	0020/2767				
FIFTYNINTH ST (CITY)	0020/2599				
SIXTIETH ST (CITY)	0020/1837				
LEBANON AV (CITY)	0020/1434				
SIXTYFIRST ST (CITY)	0020/1322				
SIXTYSECOND ST (CITY)	0020/0636				
SIXTYSECOND ST (CITY)	0020/0553				
SIXTYSECOND ST (CITY)	0020/0553	002208 FT			
MALVERN AV (CITY)	0020/0530				
SIXTYTHIRD ST (SR3015 SEG 0130/0000)	0020/0000				2 0 67010 0 00 0021+98
WOODBINE AV (CITY)	0010/1973				LENGTH(AH 3463 BK 2208)
WOODBINE AV (CITY)	0010/1942				
DREXEL RD (CITY)	0010/1523				
SHERWOOD RD (CITY)	0010/1118				
SHERWOOD RD (CITY)	0010/1118				
OVERBROOK AV (CITY)	0010/0709				
OVERBROOK AV (CITY)	0010/0709	000000 FT			
CHURCH RD (CITY)	0010/0286				
CHURCH RD (CITY)	000000 FT				2 0 67010 0 00 0000+00
LANCASTER AV (SR0001 SEG 0031/0000)					
LANCASTER AV (SR0001 SEG 0030/0000)					
LANCASTER AV (SR0030 SEG 0120/2232)	INTER-BK				
MFC BEGIN = B					
BK-MONTGOMERY (46)					
LANCASTER AV (SR0030 SEG 0120/2232)	0010/0000				LENGTH(AH 2208 BK 0000)

DIR: B TOTAL LEN: 13.938 MI. DIST: 06-5 SR: 13
 LEFT MUN: PHILADELPHIA C RIGHT MUN: PHILADELPHIA C

073595 FT

073190 FT

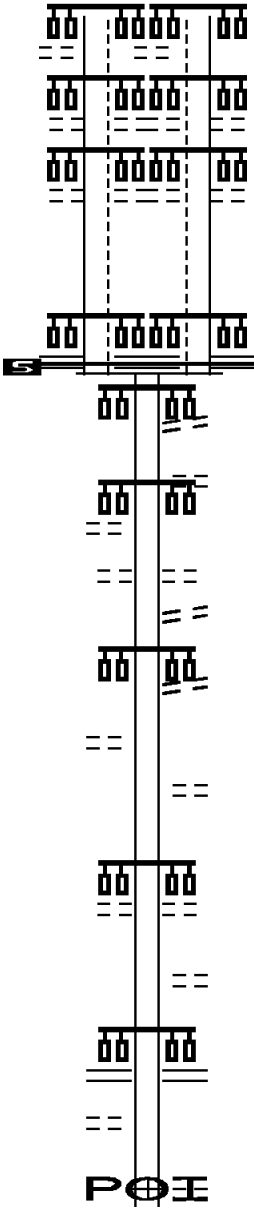


KNIGHTS RD
 (SR1015 SEG 0010/0000) 0304/0000
 LYMAN DR
 (CITY) 0301/2505
 LORRY PL
 (CITY) 0301/2211
 LORRY PL
 (CITY) 0301/1944
 MORRELL AV

072966 FT AH-BUCKS (09)
 INTER-AHD BRISTOL PK
 0304/0405 (SR0013 SEG 0010/0000)
 0304/0375 BMSSEN 67/0013/0304/0302
 2 0 67020 0 00 0267+82
 POQUESSING CREEK
 0304/0302 BMSBG 67/0013/0304/0302
 072561 FT 0 0 00000 0 00 0000+00
 HEGERMAN ST
 (CITY)
 MFC BEGIN = B
 0304/0000 LENGTH(AH 0405 BK 2779)
 LYMAN DR
 (CITY)
 LORRY PL
 (CITY)
 LORRY PL
 (CITY)
 MORRELL AV

DIR: B TOTAL LEN: 13.938 MI. DIST: 06-5 SR: 13
 LEFT MUN: PHILADELPHIA C RIGHT MUN: PHILADELPHIA C

Left Side (City/Address)	Right Side (City/Address)
(CITY) 0301/1743	(CITY) 0300/1735
CARTERET DR (CITY) 0301/1213	CARTERET DR (CITY) 0300/1213
STEVENSON ST (CITY) 0301/0728	STEVENSON ST (CITY) 0300/0730
2 0 67020 0 00 0267+82 070390 FT GRANT AV (SR1018 SEG 0080/0000)	069782 FT 2 0 67020 0 00 0267+82 GRANT AV (SR1018 SEG 0080/0000)
MFC BEGIN = B LENGTH(AH 2800 BK 3242) 0301/0000	MFC BEGIN = B LENGTH(AH 2779 BK 3242) 0300/0000
FITLER ST (CITY) 0290/2110	FITLER ST (CITY) 0290/2430
AUBREY AV (CITY) 0290/0523	EDEN ST (CITY) 0290/1647
067148 FT	BARRY RD (CITY) 0290/1258
ELLIE DR (CITY) 0280/0710	CONVENT LN (CITY) 0290/0870
	AUBREY AV (CITY) 0290/0388
	2 0 67020 0 00 0235+44 PEARSON AV (CITY)
	066540 FT
	0290/0000 LENGTH(AH 3242 BK 2599)
	ARENDELL AV (CITY) 0280/1928
	LINDEN AV (SR1016 SEG 0060/1602) 0280/1246
	(APRA) JAMES D. MORRISE PRIVATE DR (CITY) 0280/0642



	064549 FT		063941 FT	2 0 67020 0 00 0209+67
				ACADEMY RD
				{SR1013 SEG 0031/0000}
				{SR1013 SEG 0030/0000}
FROM 1013/0031 SH (CONN)	0270/3276		0280/0000	LENGTH(AH 2599 BK 3392)
				TOLBUT ST (CITY)
			0270/2954	PLACID ST (CITY)
			0270/2509	EVARTS ST (CITY)
			0270/1946	MEGARGEE ST (CITY)
PENNYPACK ST (CITY)	0270/1260		0270/1644	
			0270/1260	PENNYPACK ST (CITY)
			0270/0935	KENDRICK ST (CITY)
			0270/0606	STRAHLE ST (CITY)
	061157 FT		0270/0267	060549 FT
				2 0 67020 0 00 0167+45
				BENSON ST (CITY)
UNKNOWN RD (CITY)	0260/3404		0270/0000	LENGTH(AH 3392 BK 3808)
				BLAKISTON ST (CITY)
			0260/3386	
				ASHBURNER ST (CITY)
			0260/2642	BMSEN 67/0013/0260/2285
			0260/2358	0 0 00000 0 00 0000+00
				PENNYPACK CR
			0260/2285	BMSBG 67/0013/0260/2285
			0260/2061	BMSEN 67/0013/0260/2049
				0 0 00000 0 00 0000+00
				MILL RACE

DIR: B TOTAL LEN: 13.938 MI. DIST: 06-5 SR: 13
 LEFT MUN: PHILADELPHIA C RIGHT MUN: PHILADELPHIA C

SOLLY AV
 (CITY)

0260/1981

0260/2049 BMSBG 67/0013/0260/2049
 CONSOLIDATED RAIL CORPO
 0260/2005 OVERPASS IS RR X-ING
 0260/1981

STANWOOD ST
 (CITY)

0260/1352

WELSH RD
 (CITY)

0260/0824

057349 FT

056741 FT 2 0 67020 0 00 0137+58
 RHAWN ST
 (SR1014 SEG 0080/0000)

0260/0000 MFC BEGIN = B
 LENGTH(AH 3808 BK 2484)

DECATUR ST
 (CITY)
 HARTEL AV
 (CITY)
 HARTEL AV
 (CITY)

0251/1958

0250/1950

DECATUR ST
 (CITY)

0251/1687

0250/1683

HARTEL AV
 (CITY)

0251/1535

0250/1527

HARTEL AV
 (CITY)

LANSING ST
 (CITY)

0251/1418

0250/1413

LANSING ST
 (CITY)

MERIDIAN ST
 (CITY)

0251/1155

0250/1147

MERIDIAN ST
 (CITY)

MERIDIAN ST
 (CITY)

0251/1122

0250/1117

MERIDIAN ST
 (CITY)

SHEFFIELD AV
 (CITY)

0251/0885

0250/0880

SHEFFIELD AV
 (CITY)

CHIPPENDALE AV
 (CITY)

0251/0588

0250/0585

CHIPPENDALE AV
 (CITY)

CHIPPENDALE AV
 (CITY)

0251/0561

0250/0560

CHIPPENDALE AV
 (CITY)

MARPLE ST
 (CITY)

0251/0401

0250/0397

MARPLE ST
 (CITY)

OAKMONT ST
 (CITY)

0251/0293

0250/0291

OAKMONT ST
 (CITY)

OAKMONT ST
 (CITY)

0251/0215

0250/0214

OAKMONT ST
 (CITY)

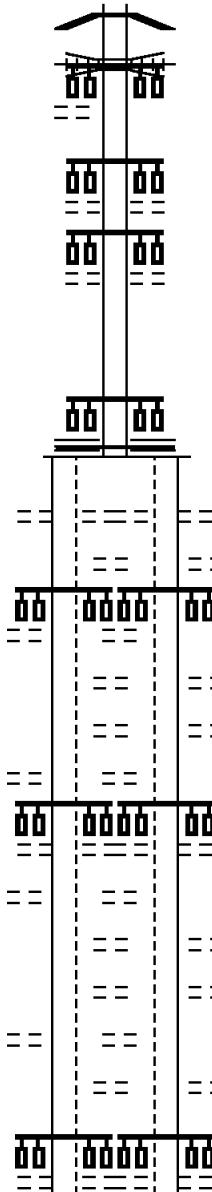
2 0 67020 0 00 0112+73 054867 FT

054867 FT

054257 FT 2 0 67020 0 00 0112+73

SHELMIRE AV
 (CITY)

SHELMIRE AV
 (CITY)



EXTRACT DATE: 12/18/2023
PRINT DATE: 12/20/2023

ROADWAY MANAGEMENT SYSTEM
SLD COUNTY/SR - ANNUAL PRINT

PAGE NUMBER: 39
COUNTY: PHILADELPHIA

DIR: B TOTAL LEN: 13.938 MI.
LEFT MUN: PHILADELPHIA C

DIST: 06-5 SR: 13
RIGHT MUN: PHILADELPHIA C

STREET	START	END	TYPE	START	END	TYPE
LENGTH(AH 2482 BK 2714)	0251/0000	0251/0000	S	0250/0000	0250/0000	S
VISTA ST	0241/2534	0241/2534	==	0240/2534	0240/2534	==
(CITY)						
VISTA ST	0241/2446	0241/2446	==	0240/2447	0240/2447	==
(CITY)						
LORING ST	0241/2371	0241/2371	==	0240/2375	0240/2375	==
(CITY)						
BLEIGH AV	0241/2182	0241/2182	==	0240/2184	0240/2184	==
(CITY)						
TUDOR ST	0241/1967	0241/1967	==	0240/1968	0240/1968	==
(CITY)						
TUDOR ST	0241/1912	0241/1912	==	0240/1911	0240/1911	==
(CITY)						
ALDINE ST	0241/1791	0241/1791	==	0240/1783	0240/1783	==
(CITY)						
ALDINE ST	0241/1644	0241/1644	==	0240/1642	0240/1642	==
(CITY)						
TEESDALE ST	0241/1598	0241/1598	==	0240/1598	0240/1598	==
(CITY)						
RYAN AV	0241/1374	0241/1374	==	0240/1374	0240/1374	==
(CITY)						
COTTMAN AV	0241/1287	0241/1287	==	0240/1299	0240/1299	==
(SR0073 SEG 0061/2299)						
(SR0073 SEG 0060/2285)						
ENGLEWOOD ST	0241/1008	0241/1008	==	0240/1012	0240/1012	==
(CITY)						
WELLINGTON ST	0241/0756	0241/0756	==	0240/0759	0240/0759	==
(CITY)						
SAINT VINCENT ST	0241/0492	0241/0492	==	0240/0501	0240/0501	==
(CITY)						
FRIENDSHIP ST	0241/0202	0241/0202	==	0240/0214	0240/0214	==
(CITY)						
2067020 000 0085+58 052153 FT				051535 FT		
PRINCETON AV	0241/0000	0241/0000	S	0240/0000	0240/0000	S
(SR1010 SEG 0010/0000)						
LENGTH(AH 2714 BK 2662)	0241/0000	0241/0000	S	0240/0000	0240/0000	S
PRINCETON AV	0231/2594	0231/2594	==	0230/2584	0230/2584	==
(CITY)						
BRIGHTON ST	0231/2294	0231/2294	==	0230/2285	0230/2285	==
(CITY)						
TYSON AV	0231/1975	0231/1975	==	0230/1950	0230/1950	==
(CITY)						
DISSTON ST						

DIR: B TOTAL LEN: 13.938 MI. DIST: 06-5 SR: 13
 LEFT MUN: PHILADELPHIA C RIGHT MUN: PHILADELPHIA C

Left Side (City/Street)	Left Side (Milepost)	Diagram	Right Side (Milepost)	Right Side (City/Street)
(CITY) DISSTON ST	0231/1678		0230/1657	(CITY) DISSTON ST
(CITY) LONGSHORE AV	0231/1412		0230/1385	(CITY) LONGSHORE AV
(CITY) LONGSHORE AV	0231/1367		0230/1355	(CITY) LONGSHORE AV
(CITY) CRISPIN ST				(CITY) CRISPIN ST
(CITY) GLENVIEW ST				(CITY) GLENVIEW ST
(CITY) GLENVIEW ST	0231/1014		0230/0990	(CITY) GLENVIEW ST
(CITY) KNORR ST				(CITY) KNORR ST
(CITY) KNORR ST	0231/0693		0230/0672	(CITY) KNORR ST
(CONN) LC TO ROWLAND AV	0231/0127			
(CONN) LC TO UNRUH AV	0231/0076		0230/0038	(CITY) UNRUH AV
2 0 67020 0 00 0058+94 049491 FT			048859 FT	2 0 67020 0 00 0058+44
(CITY) ROWLAND AV				(CITY) ROWLAND AV
(CITY) UNRUH AV				(CITY) UNRUH AV
(CITY) UNRUH AV				(CITY) UNRUH AV
LENGTH(AH 2662 BK 1735)	0231/0000		0230/0000	LENGTH(AH 2676 BK 1749)
(CITY) WELLS ST	0221/1493		0220/1494	(CITY) WELLS ST
(CITY) FANSHAW ST	0221/1453		0220/1467	(CITY) FANSHAW ST
(CITY) MAGEE AV	0221/1171		0220/1177	(CITY) MAGEE AV
(CITY) GILHAM ST	0221/0972		0220/0972	(CITY) GILHAM ST
(CITY) GILHAM ST	0221/0901		0220/0914	(CITY) GILHAM ST
(CITY) GREEBY ST	0221/0793		0220/0792	(CITY) GREEBY ST
(CITY) HELLERMAN ST	0221/0602		0220/0618	(CITY) HELLERMAN ST
(CITY) HELLERMAN ST				(CITY) HELLERMAN ST

DIR: B TOTAL LEN: 13.938 MI. DIST: 06-5 SR: 13
 LEFT MUN: PHILADELPHIA C RIGHT MUN: PHILADELPHIA C

Left Side Data	Segment ID	Length	Right Side Data	Segment ID	Length
PASSMORE ST (CITY)	0221/0591		PASSMORE ST (CITY)	0220/0602	
ELBRIDGE ST (CITY)	0221/0390		ELBRIDGE ST (CITY)	0220/0391	
2 0 67020 0 00 0041+39 VILLAGE: MAYFAIR 19149 NC FRANKFORD AV	0221/0206	047756 FT	2 0 67020 0 00 0041+39 VILLAGE: TACONY 19135	0220/0205	047110 FT
LEVICK ST (SR0013 SEG 0201/1856)			LEVICK ST (SR0013 SEG 0201/1856)		
LEVICK ST (SR1008 SEG 0020/2151)			LEVICK ST (SR1008 SEG 0020/2151)		
LENGTH(AH 1735 BK 0679)	0221/0000		LENGTH(AH 1749 BK 0679)	0220/0000	
LC TO SACKET ST (CONN)	0205/0350		BARNETT ST (CITY)	0204/0456	
SACKETT ST (CITY)			SACKETT ST (CITY)		
STIRLING ST (CITY)	0205/0260		STIRLING ST (CITY)	0204/0297	
STIRLING ST (CITY)	0205/0238		STIRLING ST (CITY)	0204/0236	
0 0 00000 0 00 0000+00 ROBBINS ST (SR1024 SEG 0010/0000)		047077 FT	046431 FT 2 0 67299 0 00 0330+53 ROBBINS ST (SR1024 SEG 0010/0000) NC FRANKFORD AV		
FRANKFORD AV (SR2007 SEG 0151/2270)	INTER-BK		FRANKFORD AV (SR2007 SEG 0150/2250)		
LTH AH 000679 BK 000100	0205/0000	047077 FT	LTH AH 00679 BK 1524	0204/0000	
LTH AH 000100 BK 001856	7203/0000				
FRANKFORD AV (SR0013 SEG 0221/0000)					
FRANKFORD AV (SR0013 SEG 0220/0000)					
SACKETT ST (CITY)	0201/1856				
HAWTHORNE ST (CITY)	0201/1688				
	0201/1103				
			HAWTHORNE ST (CITY)	0200/1124	
			HARBISON AV (SR2009 SEG 0121/0702)		

DIR: B TOTAL LEN: 13.938 MI. DIST: 06-5 SR: 13
 LEFT MUN: PHILADELPHIA C RIGHT MUN: PHILADELPHIA C

						(SR2009 SEG 0120/0709) BATTERSBY ST (CITY)
BATTERSBY ST (CITY)						HARBISON AV (SR2009 SEG 0120/0709) (SR2009 SEG 0121/0702)
2 0 67020 0 00 0022+64 045221 FT	0201/0543			0200/0563		
HARBISON AV (SR2009 SEG 0121/1503) (SR2009 SEG 0120/1511)						
BROUS AV (CITY)				044907 FT	2 0 67327 0 00 0025+58	VILLAGE: MAYFAIR 19149 BROUS AV (CITY)
HARBISON AV (SR2009 SEG 0121/1503) (SR2009 SEG 0120/1511)						
LENGTH(AH 1856 BK 2342)	0201/0000			0200/0000	LENGTH(AH 1524 BK 2574)	
MERSHON ST (CITY)	0191/2147			0190/2389	MERSHON ST (CITY)	
CARDIFF ST (CITY)	0191/1941			0190/2185	CARDIFF ST (CITY)	
REVERE ST (CITY)	0191/1783					
REVERE ST (CITY)	0191/1702			0190/1944	REVERE ST (CITY)	
CRAFTON ST (CITY)	0191/1462			0190/1704	CRAFTON ST (CITY)	
FARNSWORTH ST (CITY)					FARNSWORTH ST (CITY)	
	0191/1219			0190/1459		
CALVERT ST (CITY)	0191/0933			0190/1176	CALVERT ST (CITY)	
LEONARD ST (CITY)	0191/0655			0190/0896	LEONARD ST (CITY)	
ROOSEVELT BL (SR6001 SEG 0240/1378)						
	0191/0212					
				0190/0165		BUSTLETON AV (SR1009 SEG 0070/1736) (SR1009 SEG 0071/1743)
ROOSEVELT BL (SR0001 SEG 0241/1496) (SR0001 SEG 0240/1413)						
	0191/0161					
TO 0001/0241 SH						

DIR: B TOTAL LEN: 13.938 MI. DIST: 06-5 SR: 13
 LEFT MUN: PHILADELPHIA C RIGHT MUN: PHILADELPHIA C

Segment / Stationing	Geometry / Notes	Stationing	Geometry / Notes
(CONN) ROOSEVELT BL (SR0001 SEG 0240/1413) (SR0001 SEG 0241/1496)	0191/0100		
2 0 67020 0 00 0000+00	042879 FT	042333 FT	2 0 67327 0 00 0000+00 VILLAGE: MAYFAIR 19149
ROOSEVELT BL (SR6001 SEG 0241/1465) NC LEVICK ST	0191/0046		ROOSEVELT BL (SR6001 SEG 0240/0706) NC ROBBINS ST
ROOSEVELT BL (SR6001 SEG 0241/1465) LTH AH 002342 BK 022090	INTER-BK 0191/0000 042879 FT	0190/0000	ROOSEVELT BL (SR6001 SEG 0240/0706) LTH AH 002574 BK 022090
LTH AH 022090 BK 002231 (SR9407 SEG 0250/0000)	7185/0000	042333 FT 7184/0000	LTH AH 022090 BK 001570
ROOSEVELT BL (SR6001 SEG 0155/0000) CANTILEVER MONOTUB	INTER-AHD 0181/2231		
OP ID 67/0013/0181/2180	0181/2180		
BMS EN 67/0013/0181/0918 0 0 00000 0 00 0000+00 ROOSEVELT BLVD. (SB)	0181/1070		
BMSBG 67/0013/0181/0918 OLD YORK RD (CITY)	0181/0918		
BRISTOL ST (CITY)	0181/0704		
BRISTOL ST (CITY)	0181/0246		
0 0 00000 0 00 0000+00	040648 FT	0180/1570	ROOSEVELT BL (SR6001 SEG 0154/0000) RAMP E RD (SR9407 SEG 0010/0345)
BROAD ST (SR0611 SEG 0120/2116) (SR0611 SEG 0121/2115) NC ROOSEVELT BL			
BROAD ST (SR0611 SEG 0120/2116) (SR0611 SEG 0121/2115)			
LENGTH(AH 2231 BK 1500)	0181/0000	0180/0694	OLD YORK RD (CITY)
CARLISLE ST (CITY)		0180/0277	BRISTOL ST (CITY)
CARLISLE ST		040763 FT	BRISTOL ST (CITY)
			0 0 00000 0 00 0000+00 BROAD ST (SR0611 SEG 0121/2115) (SR0611 SEG 0120/2116) NC ROOSEVELT BL
			BROAD ST (SR0611 SEG 0120/2116) (SR0611 SEG 0121/2115)
			LENGTH(AH 1570 BK 1500)
			CARLISLE ST (CITY)
			CARLISLE ST

EXTRACT DATE: 12/18/2023
PRINT DATE: 12/20/2023

ROADWAY MANAGEMENT SYSTEM
SLD COUNTY/SR - ANNUAL PRINT

PAGE NUMBER: 34
COUNTY: PHILADELPHIA

DIR: B TOTAL LEN: 13.938 MI.
LEFT MUN: PHILADELPHIA C

DIST: 06-5 SR: 13
RIGHT MUN: PHILADELPHIA C

Left Side Description	Left Side Stationing	Right Side Stationing	Right Side Description
(CITY) FIFTEENTH ST	0171/1159	0170/1166	(CITY) FIFTEENTH ST
(CITY) HUNTING PARK AV			(CITY) HUNTING PARK AV
(CITY) SIXTEENTH ST	0171/0863	0170/0881	(CITY) SIXTEENTH ST
(CITY) BMS EN 67/0013/0170/0164 2 0 67286 0 00 0121+96 CONSOLIDATED RAIL CO RR BMSBG 67/0013/0170/0164 2 0 67286 0 00 0120+34 039148 FT	0171/0757 0171/0249	0170/0760 0170/0258	BMS EN 67/0013/0170/0164 2 0 67286 0 00 0121+96 CONSOLIDATED RAIL CO RR BMSBG 67/0013/0170/0164 2 0 67286 0 00 0120+34 039263 FT
GERMANTOWN AV (SR4005 SEG 0020/0000)			GERMANTOWN AV (SR4005 SEG 0020/0000)
LENGTH(AH 1500 BK 3009) SEVENTEENTH ST	0171/0000	0170/0000	LENGTH(AH 1500 BK 3014) SEVENTEENTH ST
(CITY) CLARISSA ST	0161/2561	0160/2563	(CITY) CLARISSA ST
(SR4007 SEG 0010/0000) EIGHTEENTH ST			(SR4007 SEG 0010/0000) EIGHTEENTH ST
(CITY) PULASKI AV	0161/2102	0160/2096	(CITY) PULASKI AV
(CITY) ALFRED ST	0161/1669	0160/1669	(CITY) ALFRED ST
(CITY) NINETEENTH ST	0161/1501	0160/1499	(CITY) NINETEENTH ST
(CITY) PRISCILLA ST	0161/1419	0160/1420	(CITY) PRISCILLA ST
(CITY) DONATH ST	0161/1362	0160/1364	(CITY) DONATH ST
(CITY) ARCHER ST	0161/1198	0160/1199	(CITY) ARCHER ST
(CITY) BLAINE ST	0161/0885	0160/0885	(CITY) BLAINE ST
(CITY) TWENTYETH ST			(CITY) TWENTYETH ST
(CITY) SOUTHEASTERN PENNSYLVAN OVERPASS IS RR X-ING	0161/0693 0161/0383	0160/0694 0160/0383	(CITY) SOUTHEASTERN PENNSYLVAN OVERPASS IS RR X-ING
2 0 67286 0 00 0090+27 036139 FT		036249 FT	2 0 67286 0 00 0090+27
BLABON ST (CITY) TWENTYFIRST ST			BLABON ST (CITY) TWENTYFIRST ST

EXTRACT DATE: 12/18/2023
PRINT DATE: 12/20/2023

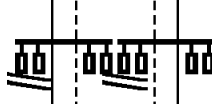
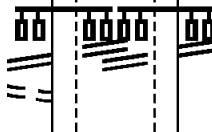
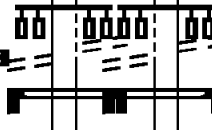

ROADWAY MANAGEMENT SYSTEM
SLD COUNTY/SR - ANNUAL PRINT

PAGE NUMBER: 33
COUNTY: PHILADELPHIA

DIR: B TOTAL LEN: 13.938 MI.
LEFT MUN: PHILADELPHIA C

DIST: 06-5 SR: 13
RIGHT MUN: PHILADELPHIA C

(CITY)	LENGTH(AH BK)	SR	ST	SR	ST	(CITY)
	0161/0000	S	SCHUYLER ST	0160/0000	S	SCHUYLER ST
	0151/2550		ERIE AV	0150/2549		ERIE AV
	0151/2419		PACIFIC ST	0150/2423		PACIFIC ST
	0151/1939		TWENTYTHIRD ST	0150/1940		TWENTYTHIRD ST
	0151/1676		WISSAHICKON AV	0150/1674		WISSAHICKON AV
	0151/1354		WISSAHICKON AV	0150/1535		VENANGO ST
	0151/0970		WISSAHICKON AV	0150/1357		TWENTYFOURTH ST
	0151/0932		WISSAHICKON AV	0150/0971		CROWELL ST
	0151/0884		WISSAHICKON AV	0150/0932		CROWELL ST
	0151/0848		WISSAHICKON AV	0150/0884		SOUTHEASTERN PENNSYLVAN
	0151/0548		WISSAHICKON AV	0150/0848		OVERPASS IS RR X-ING
	033215 FT		WISSAHICKON AV	0150/0848		OVERPASS IS RR X-ING
	0151/0000	S	WISSAHICKON AV	0150/0549		OVERPASS IS RR X-ING
	0141/2275		WISSAHICKON AV	033330 FT		OVERPASS IS RR X-ING
	0141/1926		WISSAHICKON AV	0150/0000	S	OVERPASS IS RR X-ING
	0141/1557		WISSAHICKON AV	0140/2265		OVERPASS IS RR X-ING
			WISSAHICKON AV	0140/1952		OVERPASS IS RR X-ING
			WISSAHICKON AV	0140/1546		OVERPASS IS RR X-ING

HENRY AV (SR4001 SEG 0020/0000) (SR4001 SEG 0021/0000)	0141/0866		0140/0845	HENRY AV (SR4001 SEG 0020/0000) (SR4001 SEG 0021/0000)
ALLEGHENY AV (SR2016 SEG 0010/2581)				ALLEGHENY AV (SR2016 SEG 0010/2581)
ALLEGHENY AV (SR2016 SEG 0010/2581)	0141/0812		0140/0815	ALLEGHENY AV (SR2016 SEG 0010/2581)
FROM 2016/0010 SH (CONN)	0141/0715			
NAPA ST (CITY)	0141/0287		0140/0248	NAPA ST (CITY)
NAPA ST (CITY)	0141/0196		0140/0185	NAPA ST (CITY)
2 0 67286 0 00 0031+40 030282 FT			030389 FT	2 0 67286 0 00 0031+40
CLEARFIELD ST (CITY)				CLEARFIELD ST (CITY)
CLEARFIELD ST (CITY)				CLEARFIELD ST (CITY)
LENGTH(AH 2933 BK 2020)	0141/0000		0140/0000	LENGTH(AH 2941 BK 2102)
SIGN: 3 CHORD TRUSS				SIGN: 3 CHORD TRUSS
BMSID 67/0013/0131/1705	0131/1705		0130/1791	BMSID 67/0013/0131/1705
SIGN: 3 CHORD TRUSS				SIGN: 3 CHORD TRUSS
BMSID 67/0013/0131/1247				BMSID 67/0013/0131/1247
HUNTING PARK AV (SR3033 SEG 0010/2366)	0131/1247		0130/1333	HUNTING PARK AV (SR3033 SEG 0010/2366)
INDIANA AV (CITY)	0131/0959			
TO 3009/0060 SH (CONN)	0131/0114			
2 0 67286 0 00 0010+92 028262 FT			028287 FT	2 0 67286 0 00 0010+92
RIDGE AV (SR3009 SEG 0060/0000)				RIDGE AV (SR3009 SEG 0060/0000)
(SR3009 SEG 0061/0000)				
NC HUNTING PARK AV				NC HUNTING PARK AV
LENGTH(AH 2020 BK 2935)	0131/0000		0130/0000	LENGTH(AH 2102 BK 2885)
BMSEN 67/0013/0121/2859	0121/2915			
0 0 00000 0 00 0000+00				
HUNTING PARK BMSBG 67/0013/0121/2859	0121/2859			
LEHIGH AV (SR2014 SEG 0010/0000)	0121/2048		0120/2038	LEHIGH AV (SR2014 SEG 0010/0000)
HUNTINGTON ST				HUNTINGTON ST

EXTRACT DATE: 12/18/2023
PRINT DATE: 12/20/2023

ROADWAY MANAGEMENT SYSTEM
SLD COUNTY/SR - ANNUAL PRINT

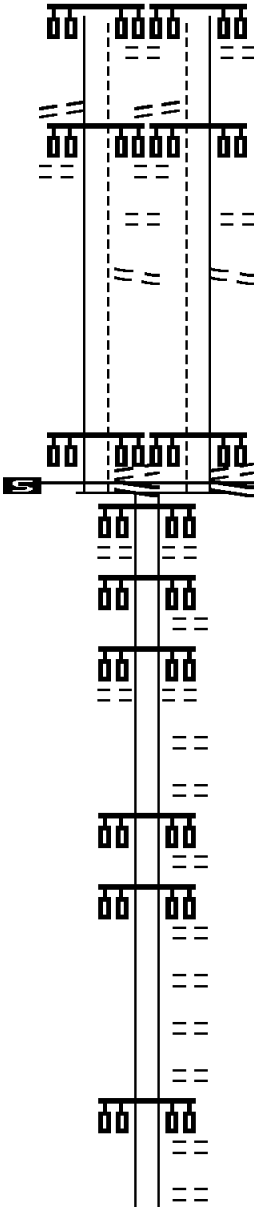
PAGE NUMBER: 31
COUNTY: PHILADELPHIA

DIR: B TOTAL LEN: 13.938 MI.
LEFT MUN: PHILADELPHIA C

DIST: 06-5 SR: 13
RIGHT MUN: PHILADELPHIA C

(CITY)
HUNTINGTON DR 0121/1453
(CITY)
CUMBERLAND DR 0121/1219
(CITY)
HAGERT ST 0121/0864
(CITY)
YORK ST 0121/0636
(CITY)
2 0 67030 0 00 0050+26 0121/0248
THIRTYTHIRD ST 025327 FT
(CITY)
NC RIDGE AV

RIDGE AV
(SR3009 SEG 0050/2680)
MFC BEGIN = B
LENGTH(AH 2935 BK 3723) 0121/0000



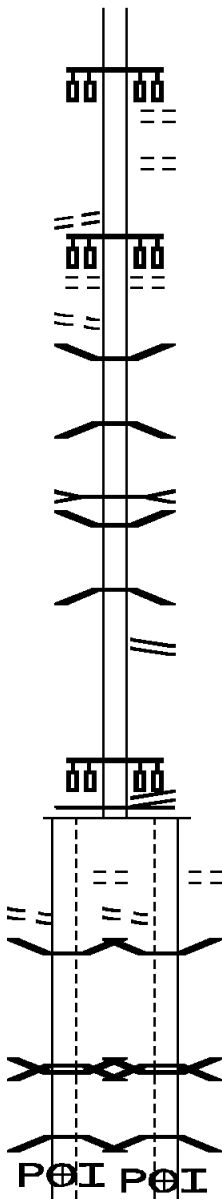
(CITY)
0120/1445 HUNTINGTON DR
0120/1210 (CITY)
CUMBERLAND DR
(CITY)
0120/0845 HAGERT ST
0120/0618 (CITY)
YORK ST
(CITY)
2 0 67030 0 00 0050+26 0120/0230
025402 FT THIRTYTHIRD ST
(CITY)
NC RIDGE AV

RIDGE AV
(SR3009 SEG 0050/2680)
MFC BEGIN = B
LENGTH(AH 2885 BK 3723) 0120/0000
DAUPHIN ST
(CITY)

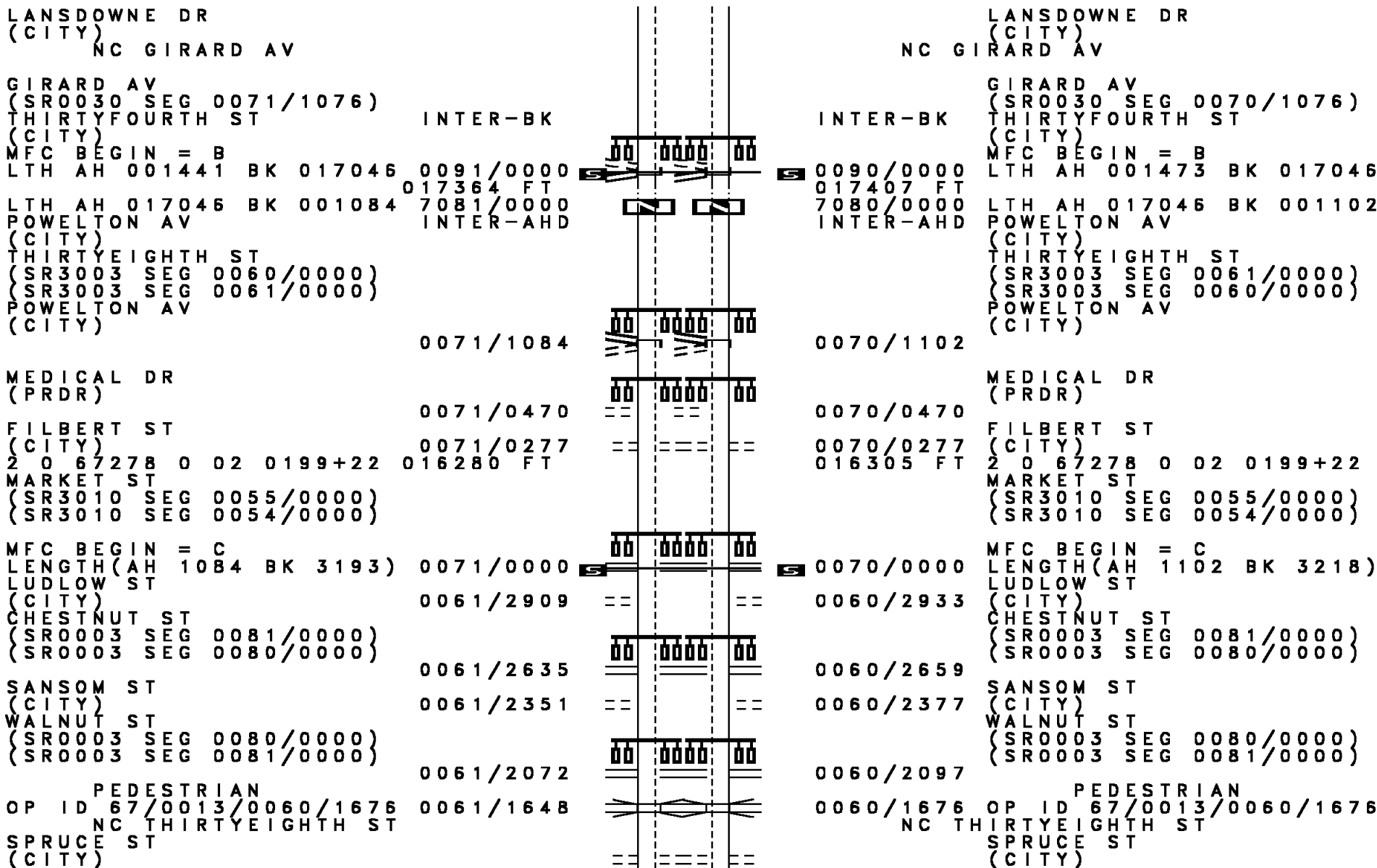
0110/3388 SUSQUEHANNA ST
(CITY)
0110/2809 DIAMOND ST
(CITY)
0110/2233 FONTAIN ST
(CITY)
PAGE ST
(CITY)
0110/1855 NORRIS ST
(CITY)
0110/1672 ARLINGTON ST
(CITY)
0110/1484 MONUMENT ST
(CITY)
0110/1305 BERKS ST
(CITY)
0110/1119 MORSE ST
(CITY)
0110/0707 MONTGOMERY AV
(CITY)
0110/0558 CLIFFORD ST
(CITY)
0110/0276

DIR: B TOTAL LEN: 13.938 MI. DIST: 06-5 SR: 13
 LEFT MUN: PHILADELPHIA C RIGHT MUN: PHILADELPHIA C

	021604 FT		021679 FT	2 0 67333 0 00 0029+20 CECIL B MOORE AV (CITY)
			5 0110/0000	LENGTH(AH 3723 BK 2799) TURNER ST (CITY)
LC TO OXFORD ST (CITY)	0100/2495		0100/2580	
				OXFORD ST (CITY)
LC FROM OXFORD ST (CITY)	0100/2200		0100/2330	
			0100/1721	BMSEN 67/0013/0100/1515 0 0 00000 0 00 0000+00 NATIONAL RAILROAD PA RR BMSBG 67/0013/0100/1515 DRAINAGE STRUCTURE LENGTH 41 FT
			0100/1515	BMSID 67/0013/0100/1190 0100/0813 BMSEN 67/0013/0100/0615 2 0 67333 0 00 0000+00 CSX RR
			0100/0615	BMSBG 67/0013/0100/0615 THIRTYTHIRD ST (SR3041 SEG 0010/0519)
	018805 FT		0100/0381	2 0 67333 0 00 0000+00 GIRARD AV (SR2008 SEG 0002/0000) NC THIRTYTHIRD ST
			018880 FT	
			5 0100/0000	MFC BEGIN = B LENGTH(AH 2799 BK 1473)
SEDGLEY DR (CITY)	0091/1260		0090/1240	SEDGLEY DR (CITY)
BREWERY HILL DR (CITY)	0091/1206		0090/1194	BREWERY HILL DR (CITY)
BMSEN 67/0013/0090/0255	0091/0990		0090/0990	BMSEN 67/0013/0090/0255
2 0 67301 0 00 0064+54 BMSEN 67/0013/0090/0080 KELLY DRIVE (NB)			0090/0255	0 0 00000 0 00 0000+00 BMSEN 67/0013/0090/0080 KELLY DRIVE (NB)
BMSBG 67/0013/0090/0255	0091/0255		0090/0255	BMSBG 67/0013/0090/0255 0 0 00000 0 00 0000+00
0 0 00000 0 00 0000+00 SCHUYLK EXWY (EB)			0090/0080	SCHUYLK EXWY (EB)
BMSBG 67/0013/0090/0080	0091/0080		017407 FT	BMSBG 67/0013/0090/0080 2 0 67301 0 00 0064+54 (APRA) PHILADELPHIA CIT
2 0 67301 0 00 0064+54	017364 FT			



DIR: B TOTAL LEN: 13.938 MI. DIST: 06-5 SR: 13
 LEFT MUN: PHILADELPHIA C RIGHT MUN: PHILADELPHIA C



DIR: B TOTAL LEN: 13.938 MI. DIST: 06-5 SR: 13
 LEFT MUN: PHILADELPHIA C RIGHT MUN: PHILADELPHIA C

(CONN) NC UNIVERSITY AV	0061/1198 0061/0853		0060/1223 0060/0871 (CONN) NC UNIVERSITY AV
UNIVERSITY AV (SR3003 SEG 0050/3127) (SR3003 SEG 0051/3110)	0061/0566		UNIVERSITY AV (SR3003 SEG 0050/3127) (SR3003 SEG 0051/3110) TO 3003/0051 SH
LC TO WOODLAND AV (CONN)	0061/0241		0060/0593 0060/0430 (CONN)
THIRTYNINTH ST (CITY)	0061/0081		0060/0089 (CONN) WOODLAND AV (CITY)
2 0 67278 0 02 0176+00 013087 FT MFC BEGIN = B LENGTH(AH 3193 BK 2753)	0061/0000		2 0 67278 0 02 0176+00 013087 FT MFC BEGIN = B LENGTH(AH 3218 BK 2753)
FORTIETH ST (CITY)	0050/2214		0050/2214 0050/1896
FORTYSECOND ST (CITY)	0050/1179		0050/1568 WOODLAND TE (CITY) FORTYFIRST ST (CITY)
2 0 67283 0 00 0104+00 010334 FT FORTYFOURTH ST (CITY)	0050/0000		0050/1179 FORTYSECOND ST (SR3023 SEG 0070/1045)
FORTYFIFTH ST (CITY)	0040/1776		0050/0579 010334 FT 0050/0000 (CONN) LENGTH(AH 2753 BK 2257) SPRINGFIELD AV (CITY)
MELVILLE ST (CITY)	0040/1486		0040/1985 FORTYFIFTH ST (CITY)
CEDAR AV (CITY)	0040/1377		0040/1802 0040/1776
			FORTYSIXTH ST

EXTRACT DATE: 12/18/2023
PRINT DATE: 12/20/2023

ROADWAY MANAGEMENT SYSTEM
SLD COUNTY/SR - ANNUAL PRINT

PAGE NUMBER: 27
COUNTY: PHILADELPHIA

DIR: B TOTAL LEN: 13.938 MI.
LEFT MUN: PHILADELPHIA C

DIST: 06-5 SR: 13
RIGHT MUN: PHILADELPHIA C

Left Side Description	Left Side ID	Right Side Description	Right Side ID
FORTYSIXTH ST (CITY)	0040/1194	(CITY)	0040/1194
		FARRAGUT TE (CITY)	0040/0900
		LC FROM FORTYSEVENTH ST (CONN)	0040/0735
FORTYSEVENTH ST (CITY)	0040/0604	FORTYSEVENTH ST (CITY)	0040/0604
		FLORENCE AV (CITY)	0040/0060
	008077 FT	2 0 67283 0 00 0081+17 FORTYEIGHTH ST (CITY)	008077 FT
FORTYEIGHTH ST (CITY)	0040/0000	LENGTH(AH 2257 BK 2873)	0040/0000
CATHERINE ST (CITY)	0030/2400		0030/2400
FORTYNINTH ST (CITY)	0030/2323	FORTYNINTH ST (CITY)	0030/2323
		WILLOWS AV (CITY)	0030/1930
FIFTIETH ST (CITY)	0030/1737	FIFTIETH ST (CITY)	0030/1737
FIFTYFIRST ST (CITY)	0030/1143	FIFTYFIRST ST (CITY)	0030/1143
		WHITBY AV (CITY)	0030/0950
FIFTYSECOND ST (SR3017 SEG 0020/0000)	0030/0570	FIFTYSECOND ST (SR3017 SEG 0020/0000)	0030/0570
		BROOMALL ST (CITY)	0030/0521
		LC FROM FIFTYTHIRD ST (CONN)	0030/0106
	005204 FT	2 0 67283 0 00 0053+66 FIFTYTHIRD ST (CITY)	005204 FT
		LENGTH(AH 2873 BK 2690) LC TO FIFTYTHIRD ST (CONN)	0030/0000
FIFTYFOURTH ST (CITY)	0020/2176	(APRA) MERCY HOSPITAL	0020/2591
LC FROM CHRISTIAN ST (CONN)	0020/2054		0020/2176

EXTRACT DATE: 12/18/2023
PRINT DATE: 12/20/2023

ROADWAY MANAGEMENT SYSTEM
SLD COUNTY/SR - ANNUAL PRINT

PAGE NUMBER: 26
COUNTY: PHILADELPHIA

DIR: B TOTAL LEN: 13.938 MI.
LEFT MUN: PHILADELPHIA C

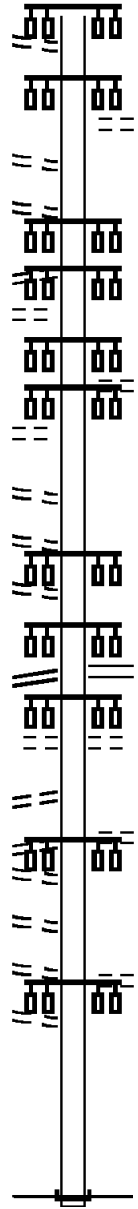
DIST: 06-5 SR: 13
RIGHT MUN: PHILADELPHIA C

FIFTYFIFTH ST
(CITY) 0020/1503

VOGDES ST
(CITY) 0020/1280
ALLISON ST
(CITY) 0020/1076
WASHINGTON AV
(CITY) 0020/0943
FIFTYSIXTH ST
(CITY) 0020/0850

FIFTYSEVENTH ST
(CITY) 0020/0219
2 0 67283 0 00 0025+34 002514 FT
ALDEN ST
(CITY) 0020/0000
CECIL ST
(CITY) 0010/2352
FIFTYEIGHTH ST
(CITY) 0010/2139
COBBS CREEK PY
(SR3015 SEG 0060/0000) 0010/2079

LATONA ST
(CITY) 0010/1577
WHARTON ST
(CITY) 0010/1106
SIXTIETH ST
(CITY) 0010/0781
EDGEMONT ST
(CITY) 0010/0530
MILLICK ST
(CITY) 0010/0329
SIXTYFIRST ST
(CITY) 0010/0089
000000 FT



0020/1503 FIFTYFIFTH ST
(CITY)
0020/1479


0020/0943
0020/0850 FIFTYSEVENTH ST
(CITY)
0020/0426
0020/0219
002514 FT
5 0020/0000 LENGTH(AH 2690 BK 2514)

0010/2139 FIFTYEIGHTH ST
(SR3015 SEG 0060/0000)
0010/2079 FIFTYNINTH ST
(CITY)
0010/1611

0010/1106 SIXTIETH ST
(CITY)
0010/0781

0010/0329 SIXTYFIRST ST
(CITY)
0010/0089
000000 FT 2 0 67283 0 00 0000+34
NC BALTIMORE AV
INTER-BK BALTIMORE AV
(SR0013 SEG 0330/2740)
MFC BEGIN = B
BK-DELAWARE (23)
5 0010/0000 LENGTH(AH 2514 BK 0000)

Street Name	Segment	Length (FT)	Notes
WALNUT ST	(SR3006 SEG 0011/0000)	024971	INTER-AHD
BROAD ST	{SR0291 SEG 0180/1398}		
	{SR0291 SEG 0181/1397}		
FIFTEENTH ST		0111/0925	
(CITY)			
SYDENHAM ST		0111/0447	
(CITY)			
2067319 000 0042+92		0111/0224	
SIXTEENTH ST		024046	FT
(CITY)			
LENGTH(AH 0925 BK 2786)		0111/0000	
SEVENTEENTH ST			
(CITY)			
EIGHTEENTH ST		0101/2338	
(CITY)			
NINETEENTH ST		0101/1892	
(CITY)			
RITTENHOUSE SQ		0101/1444	
(CITY)			
TWENTIETH ST		0101/1300	
(CITY)			
TWENTYFIRST ST		0101/0999	
(CITY)			
CHESTNUT ST	(SR3008 SEG 0030/0000)	024390	INTER-AHD
BROAD ST	{SR0291 SEG 0180/1956}		
	{SR0291 SEG 0181/1957}		
FIFTEENTH ST		0110/0901	
(CITY)			
2067318 000 0041+70		023489	FT
SIXTEENTH ST			
(CITY)			
LENGTH(AH 0901 BK 2783)		0110/0000	
SEVENTEENTH ST			
(CITY)			
EIGHTEENTH ST		0100/2344	
(CITY)			
NINETEENTH ST		0100/1897	
(CITY)			
TWENTIETH ST		0100/1452	
(CITY)			
TWENTYFIRST ST		0100/1002	
(CITY)			



DIR: E TOTAL LEN: 4.729 MI. DIST: 06-5 SR: 3
 LEFT MUN: PHILADELPHIA C RIGHT MUN: PHILADELPHIA C

Left Side Data	Diagram	Right Side Data
0101/0450		0100/0456
VAN PELT ST (CITY) 2 0 67319 0 00 0015+06 021260 FT	== POI ==	0100/0231 020706 FT
TWENTYSECOND ST (CITY)		(APRA) GRADUATE HEALTH VAN PELT ST (CITY) 2 0 67318 0 00 0013+87 TWENTYSECOND ST (CITY)
LENGTH(AH 2786 BK 3613) 0101/0000		5 0100/0000 LENGTH(AH 2783 BK 3615) TWENTYTHIRD ST (CITY)
BMS EN 67/0003/0091/0607 0091/3286 0091/3015		0090/3284 0090/3017
		0090/2971 0090/2818
		0090/2703 0090/2664
SIGN: CENTER MOUNTD BMSID 67/0003/0091/2168 0091/2168		0090/2299
		0090/2293
SCHUYLKILL AV (SR3039 SEG 0011/0000) (SR3039 SEG 0010/0000)		BMS EN 67/0003/0090/1665 0 0 00000 0 00 0000+00 SCHUYLKILL RIVER BMSBG 67/0003/0090/2293
RAMP B RD (SR8014 SEG 0750/0000) SCHUYLKILL AV (SR3039 SEG 0010/0000) (SR3039 SEG 0011/0000)		RAMP A RD (SR8014 SEG 0500/0425)
0091/2136		0090/2270
THIRTIETH ST (CITY)		SCHUYLKILL AV (SR3039 SEG 0010/0597) (SR3039 SEG 0011/0615)
0091/2066		0090/2224
0091/1704		THIRTIETH ST (CITY)
		0 0 00000 0 00 0000+00 SCHUYLK EXWY (EB) BMSBG 67/0003/0090/1665 THIRTYFIRST ST (CITY)
CSX RAIL TRANSPORTATION OVERPASS IS RR X-ING		0090/1665
0091/1162		0090/1261
		0090/1199
		CSX RAIL TRANSPORTATION OVERPASS IS RR X-ING THIRTYSECOND ST (CITY)

DIR: E TOTAL LEN: 4.729 MI. DIST: 06-5 SR: 3
 LEFT MUN: PHILADELPHIA C RIGHT MUN: PHILADELPHIA C

Stationing	Street Name	Segment	Length	Notes
0000+00	24TH STREET (SB)	BMSBG 67/0003/0091/0607	0091/0607	0090/0633
0168+22	THIRTYTHIRD ST	(SR3005 SEG 0050/0000)	017647 FT	017091 FT
0175+67	THIRTYTHIRD ST	(SR3005 SEG 0050/0562)		
0175+67	THIRTYFOURTH ST	(CITY)	0091/0000	0090/0000
0245+67	THIRTYFOURTH ST	(CITY)	0081/1880	0080/1871
0300+00	THIRTY SIXTH ST	(CITY)	0081/1115	0080/1111
0300+00	THIRTYSEVENTH ST	(CITY)		0080/0800
0300+00	STEVE MURRAY'S WY	(CITY)		0080/0800
0300+00	THIRTYSEVENTH ST	(CITY)		0080/0551
0300+00	THIRTYEIGHTH ST	(SR0013 SEG 0060/2097) (SR0013 SEG 0061/2072)	015174 FT	014635 FT
0300+00	THIRTYEIGHTH ST	(SR0013 SEG 0061/2635) (SR0013 SEG 0060/2659)		
0300+00	THIRTYNINTH ST	(CITY)	0081/0000	0080/0000
0300+00	THIRTYNINTH ST	(CITY)	0071/2783	0070/2782
0300+00	FORTIETH ST	(CITY)	0071/2120	0070/2121
0300+00	FORTYFIRST ST	(CITY)		0070/1498
0300+00	FORTYFIRST ST	(CITY)	0071/1411	0070/1409
0300+00	FORTYSECOND ST	(CITY)	0071/1030	0070/1028
0300+00	FORTYSECOND ST	(CITY)		0070/0961
0300+00	SAINT MARKS SQ	(CITY)	0071/0714	

EXTRACT DATE: 12/18/2023
PRINT DATE: 12/20/2023

ROADWAY MANAGEMENT SYSTEM
SLD COUNTY/SR - ANNUAL PRINT

PAGE NUMBER: 22
COUNTY: PHILADELPHIA

DIR: E TOTAL LEN: 4.729 MI.
LEFT MUN: PHILADELPHIA C

DIST: 06-5 SR: 3
RIGHT MUN: PHILADELPHIA C

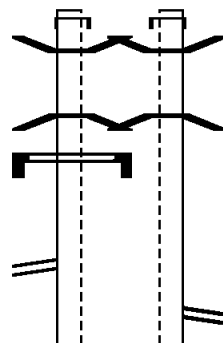
STREET NAME (CITY)	START STATION	END STATION	LENGTH (FT)	MARKING	STREET NAME (CITY)	START STATION	END STATION	LENGTH (FT)	MARKING
FORTYTHIRD ST (CITY)		0071/0370		00	FORTYTHIRD ST (CITY)		0070/0367		00
2 0 67352 0 00 0105+00		011957 FT			2 0 67351 0 00 0106+03		011390 FT		
FORTYFOURTH ST (CITY)				00	FORTYFOURTH ST (CITY)				00
LENGTH(AH 3217 BK 2703)		0071/0000		S	LENGTH(AH 3245 BK 2703)		0070/0000		S
BUCKINGHAM PL (CITY)		0061/2475							
FORTYFIFTH ST (CITY)				00	FORTYFIFTH ST (CITY)				00
MELVILLE ST (CITY)		0061/2247					0060/2243		
FORTYSIXTH ST (CITY)		0061/1936							
FARRAGUT ST (CITY)		0061/1686		00	FORTYSIXTH ST (CITY)		0060/1682		00
FORTYSEVENTH ST (CITY)		0061/1404			FARRAGUT ST (CITY)		0060/1401		
FORTYEIGHTH ST (CITY)		0061/1122		00	FORTYSEVENTH ST (CITY)		0060/1121		00
HANSON ST (CITY)		0061/0551			FORTYEIGHTH ST (CITY)		0060/0550		
2 0 67352 0 00 0077+97		009254 FT			FALLON ST (CITY)		0060/0340		
FORTYNINTH ST (CITY)				00	2 0 67351 0 00 0079+98		008687 FT		
LENGTH(AH 2703 BK 2755)		0061/0000		S	FORTYNINTH ST (CITY)				00
FIFTIETH ST (CITY)		0051/2194			LENGTH(AH 2703 BK 2749)		0060/0000		S
FIFTYFIRST ST (CITY)		0051/1633		00	FIFTIETH ST (CITY)		0050/2193		
FIFTYSECOND ST (SR3017 SEG 0020/3402)		0051/1072		00	FIFTYFIRST ST (CITY)		0050/1632		00
FIFTYTHIRD ST (CITY)		0051/0512			FIFTYSECOND ST (SR3017 SEG 0030/0282)		0050/1072		
PEACH ST (CITY)		0051/0337		00	FIFTYTHIRD ST (CITY)		0050/0509		00
					PEACH ST (CITY)		0050/0334		

DIR: E TOTAL LEN: 4.729 MI. DIST: 06-5 SR: 3
 LEFT MUN: PHILADELPHIA C RIGHT MUN: PHILADELPHIA C

STREET NAME (CITY)	START	END	STATIONING	STATUS	STREET NAME (CITY)	START	END	STATIONING	STATUS
RUBY ST (CITY)	2 0 67352 0 00	0050+42	0051/0175	==	RUBY ST (CITY)	2 0 67351 0 00	0051+43	0051/0178	==
FIFTYFOURTH ST (CITY)			006499 FT	==	FIFTYFOURTH ST (CITY)			005938 FT	==
LENGTH(AH 2755 BK 2321)			0051/0000	5	LENGTH(AH 2749 BK 2318)			0050/0000	5
FIFTYFIFTH ST (CITY)			0041/1708	==	YEWDALL ST (CITY)			0040/2126	==
FIFTYSIXTH ST (CITY)			0041/1123	==	FIFTYFIFTH ST (CITY)			0040/1706	==
ITHAN ST (CITY)			0041/0925	==	FIFTYSIXTH ST (CITY)			0040/1121	==
FRAZIER ST (CITY)			0041/0759	==	FIFTYSEVENTH ST (CITY)			0040/0550	==
FIFTYSEVENTH ST (CITY)			0041/0551	==	ALDEN ST (CITY)			0040/0362	==
ALDEN ST (CITY)			0041/0347	==	CECIL ST (CITY)			0040/0194	==
CECIL ST (CITY)			0041/0180	==	FIFTYEIGHTH ST (CITY)			003620 FT	==
2 0 67352 0 00	0028+24		004178 FT	==	2 0 67351 0 00	0028+25			==
FIFTYEIGHTH ST (CITY)				==	FIFTYNINTH ST (CITY)				==
LENGTH(AH 2321 BK 2824)			0041/0000	5	LENGTH(AH 2318 BK 2825)			0040/0000	5
FIFTYNINTH ST (CITY)			0031/2268	==	FIFTYNINTH ST (CITY)			0030/2268	==
SIXTIETH ST (CITY)			0031/1707	==	REDFIELD ST (CITY)			0030/2079	==
EDGEWOOD ST (CITY)			0031/1509	==	SALFORD ST (CITY)			0030/1916	==
MILLICK ST (CITY)			0031/1341	==	SIXTIETH ST (CITY)			0030/1706	==
SIXTYFIRST ST (CITY)			0031/1146	==	MILLICK ST (CITY)			0030/1357	==
SIXTYSECOND ST (CITY)				==	SIXTYFIRST ST (CITY)			0030/1146	==
				==	SIXTYSECOND ST (CITY)				==

EXTRACT DATE: 12/18/2023 ROADWAY MANAGEMENT SYSTEM PAGE NUMBER: 19
 PRINT DATE: 12/20/2023 SLD COUNTY/SR - ANNUAL PRINT COUNTY: PHILADELPHIA
 DIR: N TOTAL LEN: 19.000 MI. DIST: 06-5 SR: 1
 LEFT MUN: PHILADELPHIA C RIGHT MUN: PHILADELPHIA C

AH-BUCKS (09) 100320 FT
 LINCOLN HW INTER-AHD
 (SR0001 SEG 0011/0000) 0381/3012
 BMS EN 67/0001/0380/2969 0381/3011
 0 0 00000 0 00 0000+00
 POQUESSING CREEK
 BMSBG 67/0001/0380/2969 0381/2960
 SIGN: CANTILEVER
 BMSID 67/0001/0381/2800 0381/2800



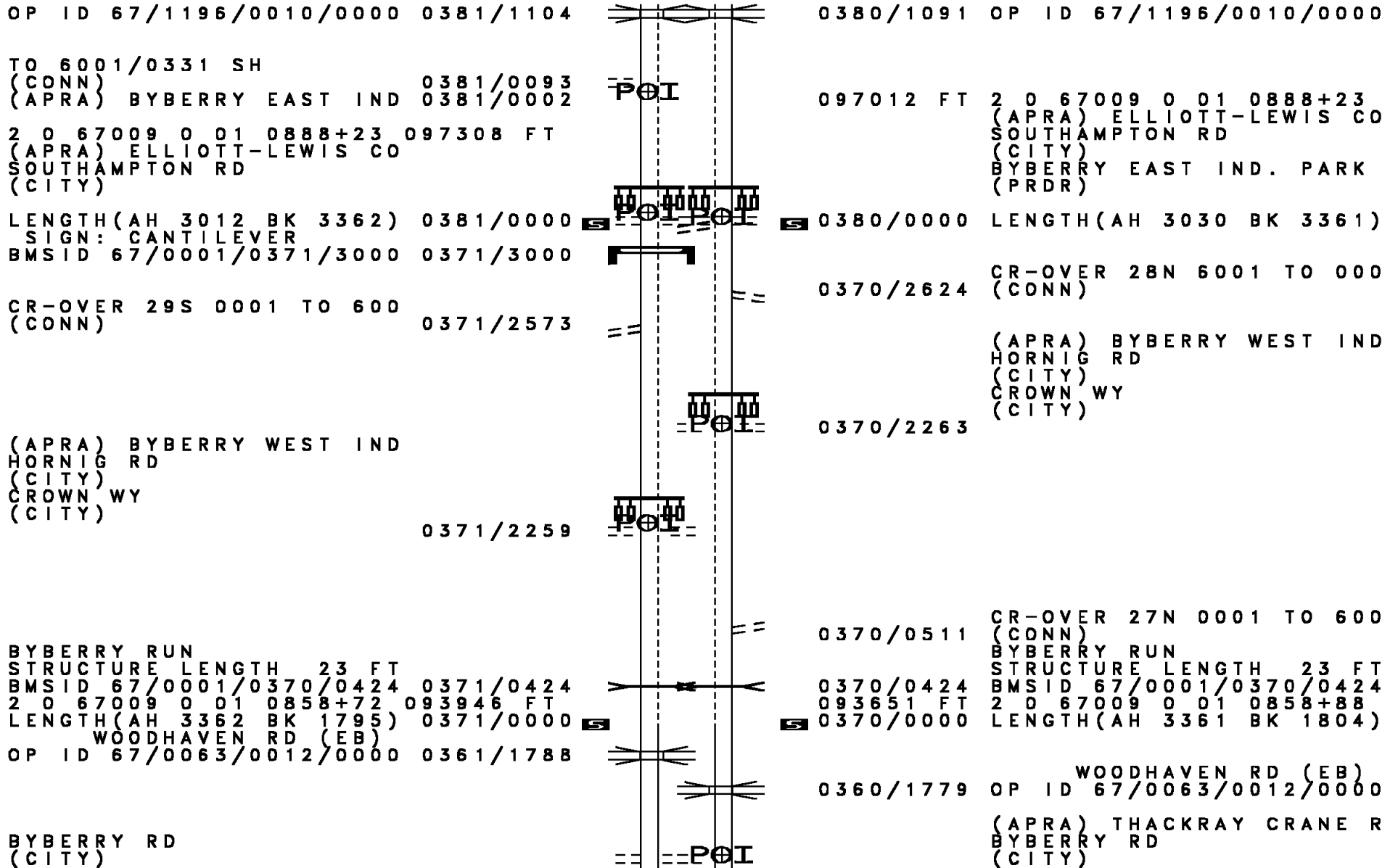
ROOSEVELT BL
 (SR6001 SEG 0381/1638) 0381/1648

DER; PARK RD

100042 FT
 INTER-AHD LINCOLN HW
 (SR0001 SEG 0010/0000)
 0380/3030 BMS EN 67/0001/0380/2969
 0380/3020 2 0 67009 0 01 0917+94
 POQUESSING CREEK
 BMSBG 67/0001/0380/2969

0380/1560 ROOSEVELT BL
 (SR6001 SEG 0380/1573)
 DER; PARK RD

DIR: N TOTAL LEN: 19.000 MI. DIST: 06-5 SR: 1
 LEFT MUN: PHILADELPHIA C RIGHT MUN: PHILADELPHIA C



EXTRACT DATE: 12/18/2023
PRINT DATE: 12/20/2023

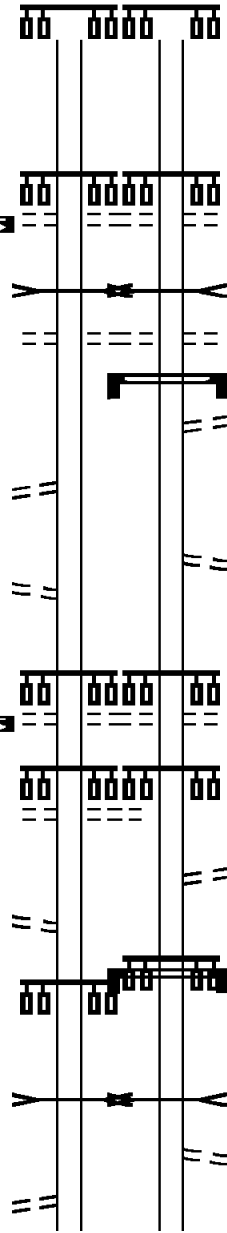
ROADWAY MANAGEMENT SYSTEM
SLD COUNTY/SR - ANNUAL PRINT

PAGE NUMBER: 17
COUNTY: PHILADELPHIA

DIR: N TOTAL LEN: 19.000 MI.
LEFT MUN: PHILADELPHIA C

DIST: 06-5 SR: 1
RIGHT MUN: PHILADELPHIA C

0361/0984
2 0 67009 0 01 0836+68 092151 FT
COMLY RD
(CITY)
LENGTH(AH 1795 BK 1718) 0361/0000
WALTONS RUN
STRUCTURE LENGTH 12 FT
BMSID 67/0001/0350/1518 0351/1518
LC CROSSOVER RD
(CONN) 0351/1513
CR-OVER 28S 0001 TO 600
(CONN) 0351/1118
CR-OVER 27S 6001 TO 000
(CONN) 0351/0395
2 0 67009 0 01 0811+17 090433 FT
PLAZA DR
(CITY)
LENGTH(AH 1718 BK 3574) 0351/0000
HALDEMAN AV
(CITY) 0341/2747
CR-OVER 26S 6001 TO 000
(CONN) 0341/1546
(CONN) 0341/1340
BRANCH WALTON RUN
STRUCTURE LENGTH 8 FT
BMSID 67/0001/0340/1297 0341/1297
CR-OVER 25S 0001 TO 600
(CONN) 0341/0614



0360/0975
091847 FT 2 0 67009 0 01 0836+84
COMLY RD
(CITY)
LENGTH(AH 1804 BK 1724) 0360/0000
WALTONS RUN
STRUCTURE LENGTH 12 FT
BMSID 67/0001/0350/1518 0350/1518
LC CROSSOVER RD
(CONN) 0350/1515
SIGN: CANTILEVER
BMSID 67/0001/0350/1450 0350/1450
CR-OVER 26N 0001 TO 600
(CONN) 0350/1162
CR-OVER 25N 6001 TO 000
(CONN) 0350/0419
090123 FT 2 0 67009 0 01 0811+17
PLAZA DR
(CITY)
LENGTH(AH 1724 BK 3571) 0350/0000
HALDEMAN AV
(CITY) 0340/2741
CR-OVER 24N 0001 TO 600
(CONN) 0340/2035
SIGN: CENTER MOUNTD
BMSID 67/0001/0340/1450 0340/1450
(CONN) 0340/1350
BRANCH WALTON RUN
STRUCTURE LENGTH 8 FT
BMSID 67/0001/0340/1297 0340/1297
CR-OVER 23N 6001 TO 000
(CONN) 0340/0723

DIR: N TOTAL LEN: 19.000 MI. DIST: 06-5 SR: 1
LEFT MUN: PHILADELPHIA C RIGHT MUN: PHILADELPHIA C

Stationing	Description	Length	Notes	Stationing	Description	Length	Notes
2 0 67009 0 01 0783+69	RED LION RD (CITY)	086859 FT		086552 FT	2 0 67009 0 01 0783+69	RED LION RD (CITY)	
LENGTH(AH 3574 BK 2618)		0341/0000		LENGTH(AH 3571 BK 2603)			
CR-OVER 24S 0001 TO 600 (CONN)				CR-OVER 22N 0001 TO 600 (CONN)			
2 0 67009 0 01 0749+16	CONWELL AV (CITY)	084241 FT		083949 FT	2 0 67009 0 01 0749+84	CONWELL AV (CITY)	
LENGTH(AH 2618 BK 3668)	WOODEN BRIDGE RUN	0331/0000		LENGTH(AH 2603 BK 3680)	WOODEN BRIDGE RUN		
STRUCTURE LENGTH 10 FT				STRUCTURE LENGTH 10 FT			
BMSID 67/0001/0320/3334		0321/3334		BMSID 67/0001/0320/3334		0320/3334	
CR-OVER 23S 0001 TO 600 (CONN)				CR-OVER 20N 0001 TO 600 (CONN)			
LOTT ST (CITY)				LOTT ST (CITY)			
SIGN: CENTER MOUNTD				WHITMAN SHOPPING (PRDR)			
BMSID 67/0001/0321/1200	WHITMAN SHOPPING CTR (PRDR)	0321/1200		WHITMAN SHOPPING (PRDR)			
CR-OVER 22S 6001 TO 000 (CONN)				CR-OVER 19N 6001 TO 000 (CONN)			
2 0 67009 0 01 0720+91	GRANT AV (SR1018 SEG 0030/0000)	080573 FT		080269 FT	2 0 67009 0 01 0720+91	GRANT AV (SR1018 SEG 0031/0060)	
LENGTH(AH 3668 BK 2932)		0321/0000		LENGTH(AH 3680 BK 2943)			
CR-OVER 21S 6001 TO 000 (CONN)							

					0310/2141	CR-OVER 18N 6001 TO 000 (CONN)
GOODNAW ST (CITY)						GOODNAW ST (CITY)
CR-OVER 20S 0001 TO 600 (CONN)	0311/0990				0310/1011	
	0311/0725					
					0310/0659	CR-OVER 17N 0001 TO 600 (CONN)
2 0 67009 0 01 0691+75 077641 FT					0310/0360	SIGN: CANTILEVER BMSID 67/0001/0310/0360
WELSH RD (SR0532 SEG 0010/0112)					077326 FT	2 0 67009 0 01 0691+75 WELSH RD (SR0532 SEG 0010/0050)
LENGTH(AH 2932 BK 1495)	0311/0000				0310/0000	LENGTH(AH 2943 BK 1475)
2 0 67009 0 01 0666+17 076146 FT					0300/0165	SIGN: CANTILEVER BMSID 67/0001/0300/0165
WOODWARD ST (CITY)					075851 FT	2 0 67009 0 01 0666+17 WOODWARD ST (CITY)
LENGTH(AH 1495 BK 3487)	0301/0000				0300/0000	LENGTH(AH 1475 BK 3452)
SIGN: CANTILEVER BMSID 67/0001/0291/2258	0291/2258				0290/2770	CR-OVER 16N 6001 TO 000 (CONN)
CR-OVER 19S 0001 TO 600 (CONN)	0291/2020				0290/2139	CR-OVER 15N 0001 TO 600 (CONN)
BMSEN 67/0001/0290/1244	0291/1493					
2 0 67009 0 01 0642+24					0290/1492	BMSEN 67/0001/0290/1244 2 0 67009 0 01 0654+67
PENNYPACK CR					0290/1244	PENNYPACK CR BMSBG 67/0001/0290/1244
BMSBG 67/0001/0290/1244	0291/1245					
CR-OVER 18S 6001 TO 000 (CONN)	0291/0427				072399 FT	2 0 67009 0 01 0642+24 STRAHLE ST (CITY)
2 0 67009 0 01 0642+24	072659 FT					
STRAHLE ST (CITY)						
LENGTH(AH 3487 BK 3522)	0291/0000				0290/0000	LENGTH(AH 3452 BK 3543) PEDESTRIAN BRIDGE
PEDESTRIAN BRIDGE						

DIR: N TOTAL LEN: 19.000 MI. DIST: 06-5 SR: 1
LEFT MUN: PHILADELPHIA C RIGHT MUN: PHILADELPHIA C

{ SR1009 SEG 0071/2089 } { SR1009 SEG 0070/2097 }	0241/1039	==	==	0240/0959	{ SR1009 SEG 0071/1937 } { SR1009 SEG 0070/1946 }
2 0 67009 0 01 0496+44 058076 FT DEVEREAUX AV (CITY) DEVEREAUX AV (CITY)				057794 FT	2 0 67009 0 01 0496+44 DEVEREAUX AV (CITY) DEVEREAUX AV (CITY)
LENGTH(AH 3042 BK 2735)	0241/0000	==	==	0240/0000	LENGTH(AH 2968 BK 2804)
SIGN: CANTILEVER BMSID 67/0001/0231/2098	0231/2098	==	==	0230/2105	CROSSOVER RD (CONN) CR-OVER 9N 0001 TO 6001 (CONN)
CROSSOVER RD (CONN) CR-OVER 11S 0001 TO 600 (CONN)	0231/2010 0231/1703	==	==	0230/2049	
LARGE ST (CITY)		==	==	0230/1445	SIGN: CANTILEVER BMSID 67/0001/0230/1445 LARGE ST (CITY)
LARGE ST (CITY)	0231/1122	==	==	0230/0942	LARGE ST (CITY)
2 0 67009 0 01 0469+11 055341 FT OP ID OXFORD CIRCLE (NB) 67/0232/0002/0000 LENGTH(AH 2735 BK 1922)	0231/0000	==	==	054990 FT	2 0 67009 0 01 0468+67 OP ID OXFORD CIRCLE (NB) 67/0232/0002/0000 LENGTH(AH 2804 BK 1860)
OP ID OXFORD CIRCLE (SB) 67/0232/0003/0000	0221/1540	==	==	0230/0000	OP ID OXFORD CIRCLE (SB) 67/0232/0003/0000
OP ID PEDESTRIAN 67/0001/0220/1180	0221/1225	==	==	0220/1491	OP ID PEDESTRIAN 67/0001/0220/1180
BRIDGE ST (CITY)		==	==	0220/1180	BRIDGE ST (CITY)
	0221/0605	==	==	0220/0594	CR-OVER 8N 0001 TO 6001 (CONN)
CR-OVER 10S 6001 TO 000 (CONN)	0221/0265	==	==	0220/0372	
2 0 67009 0 01 0444+76 053419 FT		==	==	0220/0180	SIGN: CANTILEVER BMSID 67/0001/0220/0180
		==	==	053130 FT	2 0 67009 0 01 0444+76

DIR: N TOTAL LEN: 19.000 MI. DIST: 06-5 SR: 1
 LEFT MUN: PHILADELPHIA C RIGHT MUN: PHILADELPHIA C

PRATT ST (CITY)				PRATT ST (CITY)
LENGTH(AH 1922 BK 2912) CR-OVER 9S 0001 TO 6001 (CONN)	0221/0000		0220/0000	LENGTH(AH 1860 BK 3156)
	0211/2680		0210/2828	CR-OVER 7N 6001 TO 0001 (CONN)
BMSEN 67/0001/0210/1724 2 0 67009 0 01 0419+71 CONSOLIDATED RAIL CO RR BMSBG 67/0001/0210/1724	0211/1577		0210/1784	BMSEN 67/0001/0210/1724 2 0 67009 0 01 0434+74 CONSOLIDATED RAIL CO RR BMSBG 67/0001/0210/1724
LC TO ADAMS AV (CONN) ADAMS AV (CITY) ADAMS AV (CITY)	0211/0860		0210/1724	
	0211/0707		0210/0780	ADAMS AV (CITY) ADAMS AV (CITY)
SUMMERDALE AV (CITY) SUMMERDALE AV (CITY)	0211/0512		0210/0570	SUMMERDALE AV (CITY) ADAMS AV (CITY)
2 0 67009 0 01 0419+71 050507 FT (APRA) FRIENDS HOSPITAL LANGDON ST (CITY)			0210/0139	LC TO SUMMERDALE AV (CONN)
	0211/0000		0210/0000	2 0 67009 0 01 0419+71 (APRA) FRIENDS HOSPITAL LANGDON ST (CITY)
LENGTH(AH 2912 BK 3554) CR-OVER 8S 0001 TO 6001 (CONN) SIGN: CANTILEVER BMSID 67/0001/0201/2385	0201/3230		0200/3260	LENGTH(AH 3156 BK 3450) LC TO LANGDON ST (CONN)
	0201/3100		0200/2885	CR-OVER 6N 6001 TO 0001 (CONN)
TOWER BL (CITY)	0201/2880		0200/2630	
	0201/2316		0200/2207	LC TO TOWER BL (CONN)
BMSEN 67/0001/0200/2199 0 0 00000 0 00 0000+00				BMSEN 67/0001/0200/2199 0 0 00000 0 00 0000+00

DIR: N TOTAL LEN: 19.000 MI. DIST: 06-5 SR: 1
 LEFT MUN: PHILADELPHIA C RIGHT MUN: PHILADELPHIA C

NO UNDERPASS INFORMATIO
 BMSBG 67/0001/0200/2199 0201/2308
 BMSEN 67/0001/0200/2099 0201/2241
 0 0 00000 0 00 0000+00
 CONSOLIDATED RAIL CO RR
 BMSBG 67/0001/0200/2099 0201/2203

ADAMS AV
 (SR1002 SEG 0080/1540)
 (SR1002 SEG 0081/1610) 0201/2080

ADAMS AV
 (SR1002 SEG 0081/1610)
 (SR1002 SEG 0080/1540) 0201/1730
 TO 1003/0051 SH 0201/1643
 (CONN)
 SIGN: CANTILEVER
 BMSID 67/0001/0201/1540 0201/1540

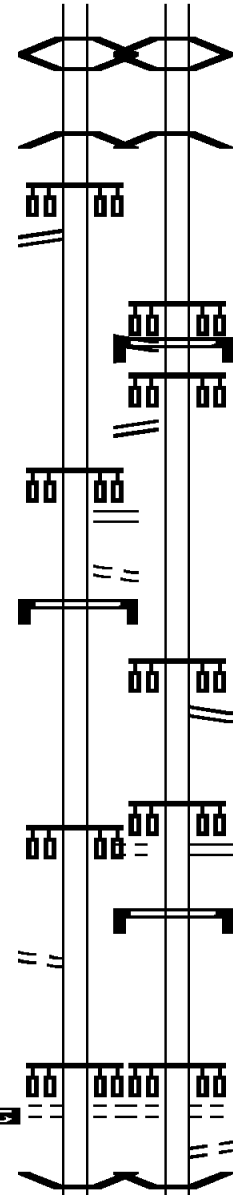
(CONN) 0201/1100

CR-OVER 7S 6001 TO 0001
 (CONN) 0201/0860

2 0 67009 0 01 0393+08 046953 FT
 F ST
 (CITY)

LENGTH(AH 3554 BK 2094) 0201/0000

BMSEN 67/0001/0190/1220 0191/1470



NO UNDERPASS INFORMATIO
 BMSBG 67/0001/0200/2199 0200/2199
 BMSEN 67/0001/0200/2099 0200/2137
 0 0 00000 0 00 0000+00
 CONSOLIDATED RAIL CO RR
 BMSBG 67/0001/0200/2099 0200/2099

SIGN: CANTILEVER
 BMSID 67/0001/0200/1260
 ADAMS AV
 (SR1002 SEG 0081/1760) 0200/1980

WHITAKER AV
 (SR1002 SEG 0080/1660) 0200/1850

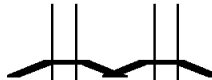
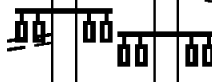





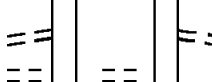

WHITAKER AV
 (SR1003 SEG 0051/1869)
 (SR1003 SEG 0050/2078)
 FROM 0001/0201 SH
 (CONN)
 WHITAKER AV
 (SR1003 SEG 0050/2078)
 (SR1003 SEG 0051/1869) 0200/1460

SIGN: CENTER MOUNTD
 BMSID 67/0001/0200/0973 0200/1190

2 0 67009 0 01 0391+21
 F ST
 (CITY) 0200/0973

LENGTH(AH 3450 BK 2083)
 CR-OVER 5N 0001 TO 6001
 (CONN)
 BMSEN 67/0001/0190/1220 046524 FT 0200/0000
 0190/1771
 0190/1478

DIR: N TOTAL LEN: 19.000 MI. DIST: 06-5 SR: 1
 LEFT MUN: PHILADELPHIA C RIGHT MUN: PHILADELPHIA C

2 0 67009 0 01 0363+68 TACONY CREEK BMSBG 67/0001/0190/1220			0190/1220 0190/1109	2 0 67009 0 01 0375+88 TACONY CREEK BMSBG 67/0001/0190/1220 CR-OVER 4N 6001 TO 0001 (CONN)
CR-OVER 6S 0001 TO 6001 (CONN) (CITY)	0191/1013 0191/0840		0190/0815	(CITY)
2 0 67009 0 01 0363+68 044859 FT C ST (CITY)			044441 FT	2 0 67009 0 01 0363+68 C ST (CITY)
LENGTH(AH 2094 BK 2324) CR-OVER 4S 6001 TO 0001 (CONN) CR-OVER 3S 0001 TO 6001 (CONN) RISING SUN AV (SR1001 SEG 0010/0220)	0191/0000 0181/2025 0181/1569		0190/0000	LENGTH(AH 2083 BK 2360) RISING SUN AV (SR1001 SEG 0010/0064)
RISING SUN AV (SR1001 SEG 0010/0220) FRONT ST (CITY)	0181/0984 0181/0560		0180/0897 0180/0552	RISING SUN AV (CITY) FRONT ST (CITY)
CR-OVER 2S 6001 TO 0001 (CONN)	0181/0288		0180/0328	CR-OVER 3N 0001 TO 6001 (CONN)
2 0 67009 0 01 0333+70 042535 FT MASCHER ST (CITY)			042081 FT	2 0 67009 0 01 0333+70 MASCHER ST (CITY)
LENGTH(AH 2324 BK 2370) SIGN: 3 CHORD TRUSS BMSID 67/0001/0171/2000 BMSEN 67/0001/0170/1779 0 0 0000 0 00 0000+00 NO UNDERPASS INFORMATIO BMSBG 67/0001/0170/1779 (CONN) SIGN: POLE MOUNTED BMSID 67/0001/0171/1652	0181/0000 0171/2000 0171/1899 0171/1834 0171/1790 0171/1652		0180/0000 0170/1844 0170/1779	LENGTH(AH 2360 BK 2322) BMSEN 67/0001/0170/1779 0 0 0000 0 00 0000+00 NO UNDERPASS INFORMATIO BMSBG 67/0001/0170/1779
CR-OVER 2S 0001 TO 6001 (CONN) FOURTH ST (CITY)	0171/1326		0170/1685 0170/1486	(CONN) CR-OVER 2N 6001 TO 0001 (CONN) FOURTH ST (CITY)

DIR: N TOTAL LEN: 19.000 MI. DIST: 06-5 SR: 1
 LEFT MUN: PHILADELPHIA C RIGHT MUN: PHILADELPHIA C

THIRD ST
 (CITY)

0171/0880

BMS EN 67/0001/0170/0000 0171/0168
 2 0 67009 0 01 0309+73 040165 FT
 5TH STREET
 BMSBG 67/0001/0170/0000
 LENGTH(AH 2370 BK 1947) 0171/0000

BMS EN 67/0001/0160/1345 0161/1351
 0 0 00000 0 00 0000+00
 CONSOLIDATED RAIL CO RR
 BMSBG 67/0001/0160/1345 0161/1284
 CANTILEVER MONOTUB
 OP ID 67/0001/0161/1010 0161/1010
 SEVENTH ST
 (CITY)

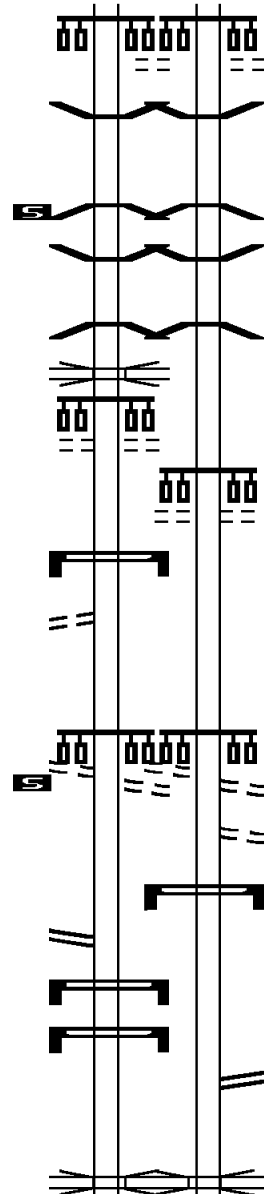
0161/0940

SIGN: CENTER MOUNTD
 BMSID 67/0001/0161/0806 0161/0806
 CR-OVER 1S 0001 TO 6001
 (CONN) 0161/0528
 2 0 67009 0 01 0290+18 038218 FT
 NINTH ST
 (CITY)

NINTH ST
 (CITY)
 LENGTH(AH 1947 BK 1993) 0161/0000

RAMP C
 (SR9407 SEG 0250/0450) 0151/0771
 SIGN: CENTER MOUNTD
 BMSID 67/0001/0151/0684 0151/0684
 SIGN: CANTILEVER
 BMSID 67/0001/0151/0345 0151/0345

2 0 67009 0 01 0277+82 036225 FT
 U.S. 13 (RAMP B)
 OP ID 67/0013/0181/0918
 NC ROOSEVELT BL



THIRD ST
 (CITY)

0170/0895

0170/0168 BMS EN 67/0001/0170/0000
 039759 FT 2 0 67009 0 01 0309+73
 5TH STREET
 BMSBG 67/0001/0170/0000
 LENGTH(AH 2322 BK 2047) 0170/0000

0160/1412 BMS EN 67/0001/0160/1345
 0 0 00000 0 00 0000+00
 CONSOLIDATED RAIL CO RR
 BMSBG 67/0001/0160/1345

0160/1345

0161/1010

0161/0940

0160/1050

0161/0806

0161/0528

037712 FT

0161/0000

0150/1456

0150/0833

0151/0771

0151/0684

0151/0345

0150/0301

035758 FT

SEVENTH ST
 (CITY)

2 0 67009 0 01 0292+94
 NINTH ST
 (CITY)

NINTH ST
 (CITY)
 LENGTH(AH 2047 BK 1954)
 CR-OVER 1N 6001 TO 0001
 (CONN)

SIGN: CANTILEVER
 BMSID 67/0001/0150/0833

RAMP E RD
 (SR9407 SEG 0010/0000)
 2 0 67009 0 01 0277+82
 U.S. 13 (RAMP B)
 OP ID 67/0013/0181/0918
 NC ROOSEVELT BL

EXTRACT DATE: 12/18/2023
PRINT DATE: 12/20/2023

ROADWAY MANAGEMENT SYSTEM
SLD COUNTY/SR - ANNUAL PRINT

PAGE NUMBER: 7
COUNTY: PHILADELPHIA

DIR: N TOTAL LEN: 19.000 MI.
LEFT MUN: PHILADELPHIA C

DIST: 06-5 SR: 1
RIGHT MUN: PHILADELPHIA C

LENGTH(AH 1993 BK 2340) 0151/0000

OP ID 67/7301/0060/0369 0141/2070
OLD YORK RD
BROAD ST (NB)
OP ID 67/0611/0130/0438 0141/1571
15TH STREET
OP ID 67/7301/0120/0330 0141/1097
SIGN: 4 CHORD TRUSS
BMSID 67/0001/0140/0965 0141/0965
16TH STREET
OP ID 67/7301/0130/0313 0141/0647

2 0 67058 0 00 0116+17 033885 FT
RAMP C RD
(SR8043 SEG 0250/0156)
LENGTH(AH 2340 BK 2836) 0141/0000
BMSID 67/0001/0130/0000 0131/2589

2 0 67058 0 00 0091+60 031049 FT
GERMANTOWN AVE
BMSBG 67/0001/0130/0000
LENGTH(AH 2836 BK 2393) 0131/0000

SIGN: 4 CHORD TRUSS
BMSID 67/0001/0120/1580 0121/1580
RAMP N RD
(SR8041 SEG 0260/0580) 0121/1495

BMSID 67/0001/0120/0687 0121/0776
0 0 00000 0 00 0000+00
NO UNDERPASS INFORMATIO
BMSBG 67/0001/0120/0687 0121/0743
SIGN: SHAPE OR TUBE
BMSID 67/0001/0120/0612 0121/0612

LENGTH(AH 1954 BK 2299)







SIGN: CANTILEVER
BMSID 67/0001/0140/2180
OLD YORK RD
OP ID 67/7301/0060/0369
BROAD ST (NB)
OP ID 67/0611/0130/0438
15TH STREET
OP ID 67/7301/0120/0330
SIGN: 4 CHORD TRUSS
BMSID 67/0001/0140/0965
16TH STREET
OP ID 67/7301/0130/0313
CANTILEVER MONOTUB
OP ID 67/0001/0140/0274
033459 FT
2 0 67058 0 00 0123+69
RAMP B RD
(SR8043 SEG 0010/0000)
LENGTH(AH 2299 BK 2795)
BMSID 67/0001/0130/0000
CANTILEVER MONOTUB
OP ID 67/0001/0130/2400

030664 FT 2 0 67058 0 00 0091+60
GERMANTOWN AVE
BMSBG 67/0001/0130/0000
LENGTH(AH 2795 BK 2355)
CANTILEVER MONOTUB
OP ID 67/0001/0120/1880
SIGN: 4 CHORD TRUSS
BMSID 67/0001/0120/1580

CANTILEVER MONOTUB
OP ID 67/0001/0120/1300
RAMP M RD
(SR8041 SEG 0010/0000)
BMSID 67/0001/0120/0687
0 0 00000 0 00 0000+00
NO UNDERPASS INFORMATIO
BMSBG 67/0001/0120/0687

SIGN: SHAPE OR TUBE

DIR: N TOTAL LEN: 19.000 MI. DIST: 06-5 SR: 1
LEFT MUN: PHILADELPHIA C RIGHT MUN: PHILADELPHIA C

RAMP L RD (SR8041 SEG 0250/0390) 2 0 67058 0 00 0073+92 028656 FT WISSAHICKON AVENUE OP ID 67/4003/0020/0000 LENGTH(AH 2393 BK 2052)	0121/0206 028656 FT 0121/0000		0120/0612 BMSID 67/0001/0120/0612
BMSEN 67/0001/0110/0893 2 0 67058 0 00 0053+62 SOUTHEASTERN PA TRAN RR BMSBG 67/0001/0110/0893 OP ID 67/0001/0111/0660 LC TO W ABBOTTSFORD AV (CONN)	0111/0971 0111/0890 0111/0660 0111/0537		0110/1436 OP ID 67/0001/0110/1436 LC FROM ABBOTTSFORD AV (CONN) 0110/1386 0110/1200 OP ID 67/0001/0110/1200 0110/0974 BMSEN 67/0001/0110/0893 2 0 67058 0 00 0053+62 SOUTHEASTERN PA TRAN RR BMSBG 67/0001/0110/0893
2 0 67058 0 00 0053+62 026604 FT FOX STREET OP ID 67/7301/0010/0131 LENGTH(AH 2052 BK 3640) RAMP G RD (SR8039 SEG 0250/0440)	0111/0000 0101/3177		0110/0421 LC TO ABBOTTSFORD AV (CONN) 026277 FT 2 0 67058 0 00 0053+62 FOX STREET OP ID 67/7301/0010/0131 LENGTH(AH 2032 BK 3623)
HENRY AVE (NB) OP ID 67/4001/0030/0000 SIGN: SHAPE OR TUBE BMSID 67/0001/0100/1540	0101/2144 0101/1540		0110/0000 0100/2116 OP ID 67/4001/0030/0000 SIGN: SHAPE OR TUBE BMSID 67/0001/0100/1540
SCOTTS LANE OP ID 67/7301/0020/0252 SOUTHEASTERN PENNSYLVAN OVERPASS IS RR X-ING SIGN: SHAPE OR TUBE BMSID 67/0001/0100/0500	0101/1031 0101/0732 0101/0500		0100/0854 OP ID 67/7301/0020/0252 SOUTHEASTERN PENNSYLVAN OVERPASS IS RR X-ING SIGN: SHAPE OR TUBE BMSID 67/0001/0100/0500
RAMP E RD (SR8037 SEG 0500/0000) 2 0 67058 0 00 0019+59 022964 FT PED. WALKWAY OP ID 67/0001/0100/0000	0101/0376 022964 FT		0100/0377 (SR8037 SEG 0750/1200) 022654 FT 2 0 67058 0 00 0020+68 PED. WALKWAY OP ID 67/0001/0100/0000

DIR: N TOTAL LEN: 19.000 MI. DIST: 06-5 SR: 1
 LEFT MUN: PHILADELPHIA C RIGHT MUN: PHILADELPHIA C

CONSHOHOCKEN AV (TWP) CONSHOHOCKEN AV (CITY)						CONSHOHOCKEN AV (TWP) CONSHOHOCKEN AV (CITY)
	0061/0656	==	==	==	0060/0648	
BMSEN 67/0001/0060/0254 BRIDGE POSTED (TONS) 2 0 67009 0 00 0139+15 SGL 36 COMB 40 SOUTHEASTERN PA TRAN RR BMSBG 67/0001/0060/0254 2 0 67009 0 00 0136+89 013649 FT	0061/0317		P P		0060/0316	BMSEN 67/0001/0060/0254 BRIDGE POSTED (TONS) 2 0 67009 0 00 0139+15 SGL 36 COMB 40 SOUTHEASTERN PA TRAN RR BMSBG 67/0001/0060/0254 2 0 67009 0 00 0136+60
FIFTIETH ST (CITY)	0061/0255		P P		0060/0254	FIFTIETH ST (CITY)
LENGTH(AH 2531 BK 2937)	0061/0000	S	==	==	0060/0000	LENGTH(AH 2515 BK 2940)
BALA AV (SR3061 SEG 0010/0000)	0051/2834		==	==	0050/2830	BALA AV (SR3061 SEG 0010/0000)
GOLF RD (CITY)	0051/2598		==	==	0050/2594	GOLF RD (CITY)
BRYN MAWR AV (TWP) BRYN MAWR AV (CITY)	0051/2124		==	==	0050/2121	BRYN MAWR AV (TWP) BRYN MAWR AV (CITY)
HAMPTON TE (TWP) FIFTYFIRST ST (CITY)	0051/1739		==	==	0050/1732	HAMPTON TE (TWP) FIFTYFIRST ST (CITY)
MAPLE AV (TWP) FIFTYSECOND ST (CITY)	0051/1709		==	==	0050/1701	MAPLE AV (TWP) FIFTYSECOND ST (CITY)
OAKLAND TE (TWP) FIFTYTHIRD ST (CITY)	0051/1360		==	==	0050/1353	OAKLAND TE (TWP) FIFTYTHIRD ST (CITY)
OLD LANCASTER RD (TWP) FIFTYFOURTH ST (CITY)	0051/1040		==	==	0050/1042	OLD LANCASTER RD (TWP) FIFTYFOURTH ST (CITY)
	0051/1003		==	==	0050/1003	
	0051/0679		==	==	0050/0679	
2 0 67009 0 00 0107+49 010712 FT ORCHARD RD (TWP) LENGTH(AH 2937 BK 2740)	0051/0000	S	==	==	0050/0000	2 0 67009 0 00 0108+61 ORCHARD RD (TWP) LENGTH(AH 2940 BK 2741)
LAPSLEY LN (TWP)			==	==		LAPSLEY LN (TWP)

EXTRACT DATE: 12/18/2023
PRINT DATE: 12/20/2023

ROADWAY MANAGEMENT SYSTEM
SLD COUNTY/SR - ANNUAL PRINT

PAGE NUMBER: 2
COUNTY: PHILADELPHIA

DIR: N TOTAL LEN: 19.000 MI.
LEFT MUN: PHILADELPHIA C

DIST: 06-5 SR: 1
RIGHT MUN: PHILADELPHIA C

Left Side Data	Diagram	Right Side Data
MCSHAIN HALL PED. OP ID 67/0001/0040/1843 CARDINAL AV (CITY)	0041/2188 0041/1843 0041/1326	0040/2198 0040/1843 0040/1328
BERWICK RD (TWP)	0041/0623	0040/0619
2 0 67009 0 00 0079+78 007972 FT RAYNHAM RD (TWP) FIFTYNINTH ST (CITY)	007972 FT	007960 FT
LENGTH(AH 2740 BK 2735)	0041/0000	0040/0000
BLANCOYD RD (TWP) OVERBROOK AV (CITY)	0031/1983	0030/1983
MERION RD (TWP) DREXEL RD (CITY)	0031/1589 0031/1355	0030/1555 0030/1354
BMS EN 67/0001/0030/1260 2 0 67009 0 00 0052+54 NATIONAL RAILROAD PA RR BMSBG 67/0001/0030/1260 SIXTYTHIRD ST (SR3015 SEG 0130/2013)	0031/1261 0031/1039	0030/1260 0030/1039
WYNNEWOOD RD (SR3044 SEG 0070/2498)	0031/0841	0030/0829
2 0 67009 0 00 0052+54 005237 FT LANCASTER AV (SR0030 SEG 0121/2268) (SR0030 SEG 0120/2232) LANCASTER AV (SR0030 SEG 0010/0000)	005237 FT	005239 FT
LENGTH(AH 2735 BK 2395)	0031/0000	0030/0000
SIXTYFOURTH ST (CITY) CHURCH RD (CITY)	0021/1847 0021/1426	0020/1846 0020/1438

DIR: N TOTAL LEN: 19.000 MI. DIST: 06-5 SR: 1
 LEFT MUN: PHILADELPHIA C RIGHT MUN: PHILADELPHIA C

GREEN HILL CONDO RD (PRDR) SIXTYSIXTH ST (CITY)										GREEN HILL CONDO RD (PRDR) SIXTYSIXTH ST (CITY)
EAST BRANCH INDIAN CREE STRUCTURE LENGTH 19 FT BMSID 67/0001/0020/0625 SIXTYNINTH ST (CITY)	0021/0757	==	==	==	0020/0752	==	==	==	0020/0625	EAST BRANCH INDIAN CREE STRUCTURE LENGTH 19 FT BMSID 67/0001/0020/0625 SIXTYNINTH ST (CITY)
2 0 67009 0 00 0028+61 GREEN HILL APTS RD (PRDR) GREENHILL RD (CITY)	0021/0419 002842 FT	==	==	==	0020/0422 002827 FT	==	==	==	0020/0422 002827 FT	2 0 67009 0 00 0028+50 GREEN HILL APTS RD (PRDR) GREENHILL RD (CITY)
LENGTH(AH 2395 BK 2842)	0021/0000	==	==	==	0020/0000	==	==	==	0020/0000	LENGTH(AH 2412 BK 2827)
GREENHILL LN (TWP) SEVENTYFIRST ST (CITY)	0011/1807	==	==	==	0010/1805	==	==	==	0010/1805	GREENHILL LN (TWP) SEVENTYFIRST ST (CITY)
WILTSHIRE RD (TWP) MEREDITH RD (TWP) SEVENTYSECOND ST (CITY)	0011/1576 0011/1459 0011/1219 0011/1192	==	==	==	0010/1578 0010/1455 0010/1220 0010/1190	==	==	==	0010/1578 0010/1455 0010/1220 0010/1190	WILTSHIRE RD (TWP) MEREDITH RD (TWP) SEVENTYSECOND ST (CITY)
ALLANDALE RD (TWP) BMSSEN 67/0001/0010/0568 2 0 67009 0 00 0006+01 WEST BRANCH INDIAN CREE BMSBG 67/0001/0010/0568	0011/0978 0011/0578 0011/0568	==	==	==	0010/0977 0010/0578 0010/0568	==	==	==	0010/0977 0010/0578 0010/0568	ALLANDALE RD (TWP) BMSSEN 67/0001/0010/0568 2 0 67009 0 00 0006+01 WEST BRANCH INDIAN CREE BMSBG 67/0001/0010/0568
2 0 67009 0 00 0000+11 NC CITY AV HAVERFORD AV (SR3043 SEG 0011/0000) (SR3043 SEG 0010/0000) HAVERFORD AV (SR3018 SEG 0010/0000)	000000 FT				000000 FT				000000 FT	NC CITY AV HAVERFORD AV (SR3043 SEG 0011/0000) (SR3043 SEG 0010/0000) HAVERFORD AV (SR3018 SEG 0010/0000)
CITY AV (SR0001 SEG 0011/2299) MFC BEGIN = B LENGTH(AH 2842 BK 0000)	INTER-BK 0011/0000	==	==	==	INTER-BK 0010/0000	==	==	==	0010/0000	CITY AV (SR0001 SEG 0010/2312) MFC BEGIN = B BK-MONTGOMERY (46) LENGTH(AH 2827 BK 0000)