

Straight Line Diagram

Adams 1

January 2024

This document was produced by the Pennsylvania Department of Transportation (PENNDOT) as an internal management tool for State maintained highways and is not to be used for other purposes. The printed information was compiled from the Department's computerized Roadway Management System (RMS) and is subject to change without notice. Use of any or all of the printed information for purposes other than those intended by the Department may not satisfy other accuracy and completeness requirements and the Department does not warrant that such printed information is accurate or complete.

ROADWAY MANAGEMENT SYSTEM
INDEX FOR SR'S LOCATED IN THE COUNTY OF ADAMS

| SR | BGN | PAGE | END | PAGE | SR | BGN | PAGE | END | PAGE | SR | BGN | PAGE | END | PAGE |
|------|-----|------|-----|------|------|-----|------|-----|------|------|-----|------|-----|------|
| 0015 | | 1 | | 14 | 2016 | 215 | | 216 | | 4011 | 342 | | 342 | |
| 0016 | | 15 | | 18 | 2017 | 217 | | 218 | | 4012 | 343 | | 345 | |
| 0030 | | 19 | | 36 | 2019 | 219 | | 220 | | 4013 | 346 | | 346 | |
| 0034 | | 37 | | 45 | 2020 | 221 | | 221 | | 4014 | 347 | | 348 | |
| 0094 | | 46 | | 56 | 2021 | 222 | | 223 | | 4015 | 349 | | 350 | |
| 0097 | | 57 | | 62 | 2023 | 224 | | 224 | | 4016 | 351 | | 351 | |
| 0116 | | 63 | | 77 | 2025 | 225 | | 226 | | 8001 | 352 | | 352 | |
| 0134 | | 78 | | 81 | 2027 | 227 | | 228 | | 8003 | 353 | | 354 | |
| 0194 | | 82 | | 91 | 2029 | 229 | | 230 | | 8005 | 355 | | 356 | |
| 0233 | | 92 | | 95 | 2031 | 231 | | 232 | | 8007 | 357 | | 358 | |
| 0234 | | 96 | | 111 | 2033 | 233 | | 235 | | 8009 | 359 | | 359 | |
| 0394 | 112 | | | 119 | 2035 | 236 | | 237 | | 8011 | 360 | | 361 | |
| 1001 | 120 | | | 120 | 3001 | 238 | | 250 | | 8013 | 362 | | 362 | |
| 1002 | 121 | | | 121 | 3002 | 251 | | 253 | | 8015 | 363 | | 363 | |
| 1003 | 122 | | | 123 | 3003 | 254 | | 256 | | | | | | |
| 1004 | 124 | | | 125 | 3004 | 257 | | 258 | | | | | | |
| 1005 | 126 | | | 132 | 3005 | 259 | | 263 | | | | | | |
| 1006 | 133 | | | 134 | 3006 | 264 | | 265 | | | | | | |
| 1007 | 135 | | | 138 | 3007 | 266 | | 269 | | | | | | |
| 1008 | 139 | | | 140 | 3008 | 270 | | 271 | | | | | | |
| 1009 | 141 | | | 142 | 3009 | 272 | | 272 | | | | | | |
| 1010 | 143 | | | 143 | 3010 | 273 | | 275 | | | | | | |
| 1011 | 144 | | | 144 | 3011 | 276 | | 281 | | | | | | |
| 1012 | 145 | | | 146 | 3012 | 282 | | 282 | | | | | | |
| 1013 | 147 | | | 148 | 3013 | 283 | | 286 | | | | | | |
| 1014 | 149 | | | 151 | 3014 | 287 | | 289 | | | | | | |
| 1015 | 152 | | | 157 | 3015 | 290 | | 291 | | | | | | |
| 1016 | 158 | | | 161 | 3016 | 292 | | 293 | | | | | | |
| 1017 | 162 | | | 163 | 3017 | 294 | | 297 | | | | | | |
| 1018 | 164 | | | 165 | 3018 | 298 | | 299 | | | | | | |
| 1019 | 166 | | | 168 | 3019 | 300 | | 302 | | | | | | |
| 1020 | 169 | | | 172 | 3020 | 303 | | 305 | | | | | | |
| 1021 | 173 | | | 173 | 3021 | 306 | | 307 | | | | | | |
| 1022 | 174 | | | 174 | 3030 | 308 | | 308 | | | | | | |
| 1023 | 175 | | | 175 | 3032 | 309 | | 309 | | | | | | |
| 2001 | 176 | | | 181 | 3034 | 310 | | 310 | | | | | | |
| 2002 | 182 | | | 184 | 3036 | 311 | | 311 | | | | | | |
| 2003 | 185 | | | 186 | 3038 | 312 | | 312 | | | | | | |
| 2004 | 187 | | | 187 | 3040 | 313 | | 313 | | | | | | |
| 2005 | 188 | | | 189 | 3042 | 314 | | 314 | | | | | | |
| 2006 | 190 | | | 196 | 4001 | 315 | | 317 | | | | | | |
| 2007 | 197 | | | 197 | 4002 | 318 | | 318 | | | | | | |
| 2008 | 198 | | | 200 | 4003 | 319 | | 322 | | | | | | |
| 2009 | 201 | | | 203 | 4004 | 323 | | 324 | | | | | | |
| 2010 | 204 | | | 204 | 4005 | 325 | | 326 | | | | | | |
| 2011 | 205 | | | 205 | 4006 | 327 | | 330 | | | | | | |
| 2012 | 206 | | | 207 | 4007 | 331 | | 331 | | | | | | |
| 2013 | 208 | | | 208 | 4008 | 332 | | 336 | | | | | | |
| 2014 | 209 | | | 212 | 4009 | 337 | | 338 | | | | | | |
| 2015 | 213 | | | 214 | 4010 | 339 | | 341 | | | | | | |



December 30, 2023

Pennsylvania State Roads - Straight Line Diagrams

Contained within this document are the 2024 Pennsylvania Straight Line Diagrams (SLDs) for State Routes by county within a particular PennDOT district. At the end of each year, PennDOT takes a snapshot of its current SLD database and creates PDF files from the SLD snapshot. The SLDs are a graphical representation of State Routes (SRs) that PennDOT maintains. The information shown on the SLD is generated from data found in PennDOT's Roadway Management System (RMS) database. The data from RMS is constantly being updated to match actual roadway inventory data found on Pennsylvania's state highways. PennDOT's SR system is explained briefly in this document along with symbol definitions for each type of roadway feature or attribute found on the SLD. This PDF version of the SLD contains an individual county list of all state roads found in that county. The SRs found on the list are linked to the actual pages that show the individual SLDs. To find an SLD for a particular road that you want, simply point to that road on the SR index list and click on it to jump to the beginning page of that SLD.

If you have any questions or comments concerning information found in this document, please contact Ty Reed, Chief, Roadway Inventory and Testing Unit, Asset Management Division, Bureau of Operations, by calling (717) 787-7294.

Additional information on state owned highways is available from your local PENNDOT Engineering District Office, RMS Unit, RMS Coordinator.

Straight Line Diagram Disclaimer: This document is for informational purposes only and may be viewed by anyone. No part of the information contained in this document may be altered or redistributed without prior written consent of PENNDOT. Straight Line Diagram information is provided "as is" without warranty of any kind, either expressed or implied. This information could include technical inaccuracies or errors of omission. Changes may be made periodically to the information herein.

Copyright © 2023 by the Commonwealth of Pennsylvania. All rights reserved.



Asset Management Division

Mission Statement

To protect and preserve Pennsylvania's infrastructure by providing meaningful, timely, and accurate pavement and roadway management, design, standards, strategies, inventory and condition, as well as fair, consistent and efficient application of Commonwealth laws and regulations.

CUSTOMER SERVICE RATING FORM

Straight Line Diagram (SLD) – Customer Service Rating

As means to improve customer service, we would like you to rate the product/ service you have received, by circling a “grade” from “A” (excellent) to “E” (fail).

A **B** **C** **D** **E**

If your rating is not an “A,” please let us know what we could do better.

Name and Organization (optional)

Thank You.

(Fold along line, and tape or staple together before mailing)

(Cut along dashed line)

Bureau of Operations
Asset Management Division – PennDOT Annex
907 Elmerton Avenue
Harrisburg, PA 17110
ATTN: Ty Reed

PENNSYLVANIA DEPARTMENT OF TRANSPORTATION
Bureau of Operations, Asset Management Division

Location Referencing System (LRS) – Definitions, Uses & Testing

The Department's LRS, implemented in 1987, is the mechanism to designate the State highway network, to define roadway lengths, locations, and route connectivity, and to serve as the basis for the collection, storage, and integration of roadway information.

An LRS key is a unique series of numbers that identifies the location of each point or feature along a State route. The fourteen digit number is an integral part of the Roadway Management System (RMS) where roadway data is stored. 07/4016/0100/0857 is an example of an LRS key, which identifies County (CO) = 07, State Route (SR) = 4016, Segment (SEG) = 0100, and Offset = 0857.

County (CO)

Each of Pennsylvania's sixty-seven counties is identified by a number.

| Name | # | Name | # | Name | # | Name | # |
|------------|----|------------|----|----------------|----|--------------|----|
| Adams | 1 | Clinton | 18 | Lackawanna | 35 | Potter | 52 |
| Allegheny | 2 | Columbia | 19 | Lancaster | 36 | Schuylkill | 53 |
| Armstrong | 3 | Crawford | 20 | Lawrence | 37 | Snyder | 54 |
| Beaver | 4 | Cumberland | 21 | Lebanon | 38 | Somerset | 55 |
| Bedford | 5 | Dauphin | 22 | Lehigh | 39 | Sullivan | 56 |
| Berks | 6 | Delaware | 23 | Luzerne | 40 | Susquehanna | 57 |
| Blair | 7 | Elk | 24 | Lycoming | 41 | Tioga | 58 |
| Bradford | 8 | Erie | 25 | McKean | 42 | Union | 59 |
| Bucks | 9 | Fayette | 26 | Mercer | 43 | Venango | 60 |
| Butler | 10 | Forest | 27 | Mifflin | 44 | Warren | 61 |
| Cambria | 11 | Franklin | 28 | Monroe | 45 | Washington | 62 |
| Cameron | 12 | Fulton | 29 | Montgomery | 46 | Wayne | 63 |
| Carbon | 13 | Greene | 30 | Montour | 47 | Westmoreland | 64 |
| Centre | 14 | Huntingdon | 31 | Northampton | 48 | Wyoming | 65 |
| Chester | 15 | Indiana | 32 | Northumberland | 49 | York | 66 |
| Clarion | 16 | Jefferson | 33 | Perry | 50 | Philadelphia | 67 |
| Clearfield | 17 | Juniata | 34 | Pike | 51 | | |

State Route (SR)

State Routes (SR's) are identified by four-digit numbers. SR numbers are assigned as follows:

- | | |
|--|-----------|
| 1. Traffic Routes: Routes designated as Interstates, US or PA Routes | 0001-0999 |
| 2. Quadrant Routes (Non-Traffic Routes) | 1001-4999 |
| 3. Relocated Traffic Routes | 6000-6999 |
| 4. Turned Back, Abandoned, or Null Routes | 7000-7999 |
| 5. Interchanges | 8001-8999 |
| 6. WYE's | 9101-9199 |
| 7. Rest Areas | 9201-9299 |
| 8. Truck Escape Ramps | 9301-9399 |
| 9. Others | 9401-9499 |
| 10. Park and Rides | 9501-9599 |

Even/Odd Convention: Even numbers are typically given to SR's in the East/West direction, and odd numbers to SR's that run North/South. This convention applies to Interstate Routes (except those that are Beltways or Spurs), and Quadrant Routes. This convention may or may not apply to PA or US Traffic Routes.

Hierarchy: If two or more traffic routes occupy the same section of roadway, the SR number is based on the "higher" type route, according to the following hierarchy. If the traffic routes are the same hierarchy class, then the SR number is assigned the lower numbered traffic route (Figure 1).

1. Interstates
2. U.S. Routes
3. PA Routes
4. Quadrant Routes

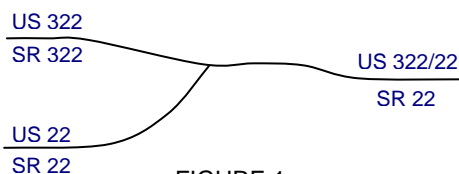


FIGURE 1

Other Numbering Conventions:

1. The first digit of a quadrant route is based on which quadrant of the county the route is located, as shown in the following diagram (Figure 2).
2. The last three digits of a Relocated Traffic Route are the same as the Traffic Route that was relocated.
3. Interchanges are numbered sequentially. Odd numbers are given to interchanges along SR's in the North/South direction; even numbers are given to interchanges along SR's in the East/West direction (Figure 3).
4. WYE's are given odd numbers if the connecting SR is odd numbered, and even numbers if the connecting SR is even numbered.
5. Rest Areas or Truck Escape Ramps are given odd numbers if they connect to the Southbound or Westbound side of an SR, and even numbers if they connect to the Northbound or Eastbound side.

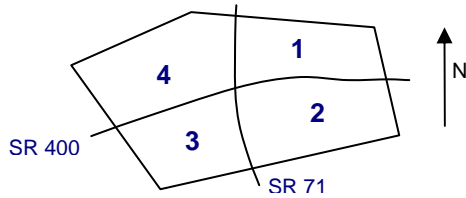


FIGURE 2

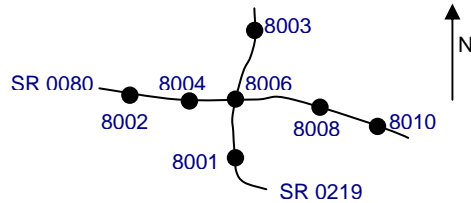


FIGURE 3

Segment (SEG)

State routes are divided into segments, which are approximately one-half mile long, and are identified by a four-digit number. Segment begin and end points are placed at physical features where possible. Segment numbers increase in the North or East direction, and typically by 10's (Figure 4). Segments are even numbered on undivided roadways, and in the Northbound or Eastbound direction of divided roadways. Segments are odd numbered in the Southbound or Westbound direction of divided roadways (Figure 5). Interstate segments are associated with the mile posts (Figure 6).

Undivided Roadways

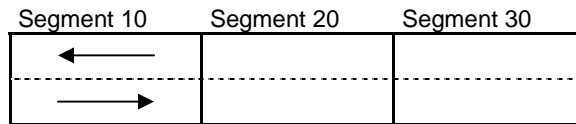


FIGURE 4

Divided Roadways

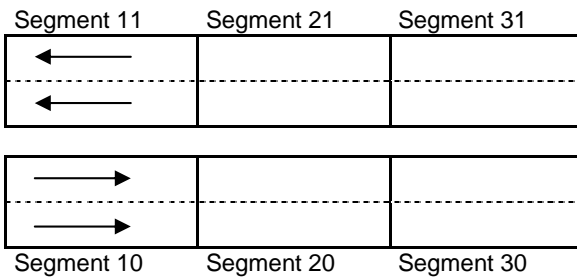


FIGURE 5

Interstate Roadways

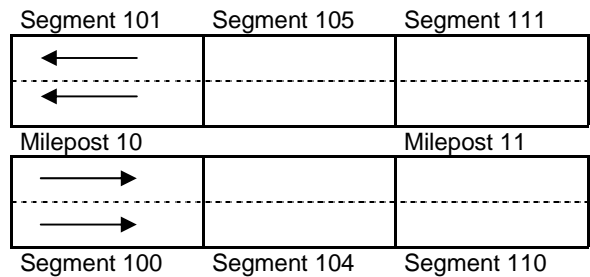


FIGURE 6

Turned Back, Abandoned, and Null Segments are given numbers in the range of 7000-7999. For two coinciding State routes, the route with "lower" hierarchy is "nulled."

Segment numbering restarts on Traffic Routes at County boundaries, except Interstates (Figure 7).

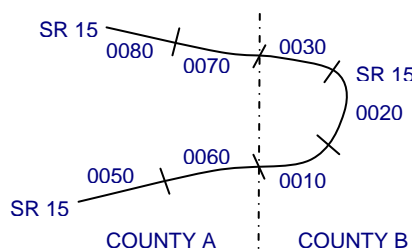


FIGURE 7

Offset

The offset, a subdivision of the segment, is the distance (in feet) from the beginning of the segment, expressed as a four-digit number. Offsets are measured in the increasing segment direction.

Segment Markers

Segment markers, which allow for easy identification of the LRS location on the State highway system, indicate the State route and segment number at the point that each segment is entered. If the beginning of a segment occurs at a physical feature, then the point of reference is at the physical feature and not the sign. At intersections, signs are used to identify beginning or ending State routes or segments.



Users of the LRS

Locations of all intersections, structures, and other points of interest are field verified and inventoried in the RMS. This information can be displayed on Straight Line Diagrams (SLD's) which can be viewed in the RMS, or hardcopy form. SLD books are refreshed and printed annually for distribution to the Department's District and County offices, as well as too many external entities.

A list of those within the Department that use the LRS to identify locations in the RMS and in the field includes personnel from the following organizations: Pavement Testing, County Maintenance, Traffic, Design, Surveys, Construction, Bridge, Permits, Crash Review, Planning and Programming, Posted & Bonded Roads, Tort Liability, and Emergency Management.

Users outside the Department include: County & Municipal governments, County 911, Planning Commissions, Federal Highway Administration, State & Local Police, Local Emergency Management, Delivery Services (UPS, Fed Ex, etc.), Fire Departments, Utility Companies, Contractors, and Consultants.

Without segment markers located in the field, all of these users would have to rely solely on the SLD, which would be extremely cumbersome at best and impossible for some.

Verification, QA & QC

In order to assure that LRS information is indicated properly in the RMS, on SLD's, and in the field, LRS Quality Assurance (QA) and Quality Commitment (QC) programs are performed each year. The Bureau of Operations, Asset Management Division, Roadway Inventory & Testing Unit (RITU) performs all Statewide QC testing. Field verification and QA is also performed by RITS, except in Engineering Districts 2-0, 11-0, and 12-0, where it is done "in-house." Each Engineering District is responsible for its own LRS completeness and maintenance with respect to the RMS.

Twenty percent of each county is field tested annually as part of the QA program, and five percent of each county is tested for the annual QC program. The goal of the QC program is to maintain at least 90% accuracy between the RMS and the actual field locations of highway features. Annual QC ratings are developed and reported to the Engineering Districts.









































Field testing is performed by two-person teams (a permanent employee that operates the test, and a temporary employee that drives the device) with the use of vans equipped with an on-board computer and a Data Measurement Subsystem. Testing is typically performed during the months of April through November.

Vehicle location and roadway features are displayed on the van's computer screen in SLD format, and the software accepts operator inputs verifying or modifying roadway feature locations, as well as comments. Though the system can function at greater speed, test speeds are typically less than 25 mph to ensure accuracy.

There are five categories of information that is verified and/or modified:

1. State Route Length
2. Segment Length
3. Roadway Geometry (lane count, pavement & shoulder types & widths)
4. Intersecting Feature Location (intersections & bridges)
5. Segment Marker Location

STRAIGHT LINE DIAGRAM (SLD) ANNUAL REFRESH ATTRIBUTE KEY PAGE 1 OF 2

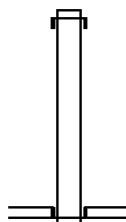
| | | | |
|--|--|---|---|
|  SEGMENT MARKER |  AHEAD LEFT INTER STATE OWNED |  RAILROAD CROSSING |  INTERSTATE MILEPOST |
|  TURNBACK |  AHEAD LEFT INTER NON-STATE |  RAILROAD OVER-PASS |  MFC BEGIN |
|  NULL |  AHEAD RIGHT INTE STATE OWNED |  OVER-PASS |  MUNICIPAL BOUNDARY |
|  UNDIVIDED HIGHWAY |  AHEAD RIGHT INTE NON-STATE |  BRIDGE END |  VILLAGE BEGIN |
|  PHYSICALLY DIVIDED |  BACK LEFT INTER STATE OWNED |  BRIDGE BEGIN | AH - LENGTH FORWARD TO NEXT SEGMENT BEGIN BK - LENGTH BACKWARD TO PREVIOUS SEGMENT BEGIN |
|  PAINT DIVIDED |  BACK LEFT INTER NON-STATE |  TUNNEL | |
|  INTERSECTION AHEAD |  BACK RIGHT INTER STATE OWNED |  SIGN STRUCTURE | MFC - MAINTENANCE FUNCTIONAL CLASS A = INTERSTATE EXPRESSWAY AND/OR PRINCIPLE ARTERIAL C = MINOR ARTERIAL D = COLLECTOR E = LOCAL ACCESS F = INTERCHANGE RAMP |
|  INTERSECTION BACK |  BACK RIGHT INTER NON-STATE |  P3 BRIDGE | |
|  REFERENCE AHEAD/BACK |  T-LEFT INTERSEC STATE OWNED |  RETAINING WALL | |
|  DIVIDED CONNECTOR |  T-LEFT INTERSEC NON-STATE |  BRIDGE/CULVERT UNDER FILL | NULL AND TURNBACK SEGMENTS ARE DISPLAYED IN THE DEPARTMENT'S ROADWAY MANAGEMENT SYSTEM (RMS) AS 100 FEET IN LENGTH. ACTUAL SEGMENT AND SECTION LENGTHS MAY VARY SIGNIFICANTLY |
|  CROSS INTERSEC STATE OWNED |  T-RIGHT INTERSEC STATE OWNED |  PIPE (STAMPP) | |
|  CROSS INTERSEC NON-STATE |  T-RIGHT INTERSEC NON-STATE |  ROTARY INTERSEC | |

DIR: W TOTAL LEN: .424 MI. DIST: 08-1 SR: 8015
 LEFT MUN: CUMBERLAND T RIGHT MUN: CUMBERLAND T

| | | | |
|-----------------------------|------------------------|--|---|
| FROM 0134/0090 SH (CONN) | 002240 FT | | 002240 FT BK-ADAMS (01) INTER-AHD BLUE-GRAY HW 0750/0664 (SR0015 SEG 0120/0572) |
| | 0750/0081 001576 FT | | 001576 FT 0 0 00000 0 00 0000+00 NC RAMP B-3 RD INTER-BK TANEYTOWN RD (SR0134 SEG 0090/0598) 0750/0000 LENGTH(AH 0664 BK 0452) |
| | 001124 FT | | TANEYTOWN RD 0500/0452 (SR0134 SEG 0090/1122) 001124 FT 0 0 00000 0 00 0000+00 NC RAMP B-4 RD INTER-BK BLUE-GRAY HW (SR0015 SEG 0121/0545) 0500/0000 LENGTH(AH 0452 BK 0586) |
| FROM 0134/0090 SH (CONN) | 0250/0068 000538 FT | | INTER-AHD BLUE-GRAY HW 0250/0586 (SR0015 SEG 0111/1797) 000538 FT 0 0 00000 0 00 0000+00 NC RAMP B-1 RD INTER-BK TANEYTOWN RD (SR0134 SEG 0090/1088) 0250/0000 LENGTH(AH 0586 BK 0538) |
| | 000000 FT | | TANEYTOWN RD 0010/0538 (SR0134 SEG 0090/0559) 000000 FT 0 0 00000 0 00 0000+00 NC RAMP B-2 RD INTER-BK BLUE-GRAY HW (SR0015 SEG 0110/1644) MFC BEGIN = F 0010/0000 LENGTH(AH 0538 BK 0000) |

DIR: E TOTAL LEN: .602 MI. DIST: 08-1 SR: 8013
 LEFT MUN: STRABAN T RIGHT MUN: STRABAN T

003177 FT



003177 FT
 INTER-AHD BLUE-GRAY HW
 0750/0826 (SR0015 SEG 0190/0788)

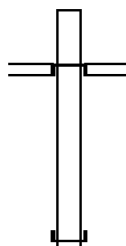
002351 FT

002351 FT 0 0 00000 0 00 0000+00
 NC RAMP D-4 RD
 HANOVER ST

(SR0116 SEG 0280/0324)

INTER-BK RAMP D-3 RD
 (SR8013 SEG 0010/0613)

5 0750/0000 LENGTH(AH 0826 BK 0922)



INTER-AHD RAMP D-1 RD
 (SR8013 SEG 0250/0000)

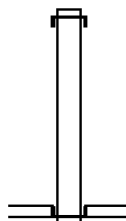
0500/0922 (SR0116 SEG 0270/1775)

001429 FT

001429 FT 0 0 00000 0 00 0000+00
 NC RAMP D-2 RD

INTER-BK BLUE-GRAY HW
 (SR0015 SEG 0191/0976)

5 0500/0000 LENGTH(AH 0922 BK 0816)



INTER-AHD BLUE-GRAY HW
 0250/0816 (SR0015 SEG 0181/2056)

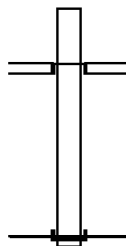
000613 FT

000613 FT 0 0 00000 0 00 0000+00
 NC RAMP D-1 RD
 HANOVER ST

(SR0116 SEG 0270/1775)

INTER-BK RAMP D-2 RD
 (SR8013 SEG 0500/0922)

5 0250/0000 LENGTH(AH 0816 BK 0613)



INTER-AHD RAMP D-2 RD
 (SR8013 SEG 0750/0000)

0010/0613 (SR0116 SEG 0280/0324)

000000 FT

000000 FT 0 0 00000 0 00 0000+00
 NC RAMP D-3 RD
 INTER-BK BLUE-GRAY HW

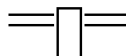
(SR0015 SEG 0180/2048)

MFC BEGIN = F

5 0010/0000 LENGTH(AH 0613 BK 0000)

EXTRACT DATE: 12/18/2023 ROADWAY MANAGEMENT SYSTEM PAGE NUMBER: 361
PRINT DATE: 12/20/2023 SLD COUNTY/SR - ANNUAL PRINT COUNTY: ADAMS
DIR: W TOTAL LEN: .607 MI. DIST: 08-1 SR: 8011
LEFT MUN: LATIMORE T RIGHT MUN: LATIMORE T

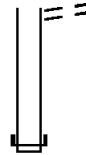
003204 FT



003204 FT CARLISLE PK
(SR0094 SEG 0250/0393)
0760/0737 (SR0094 SEG 0251/0401)
TO 0094/0250 SH

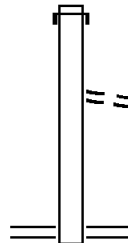
DIR: W TOTAL LEN: .607 MI. DIST: 08-1 SR: 8011
 LEFT MUN: LATIMORE T RIGHT MUN: LATIMORE T

002467 FT



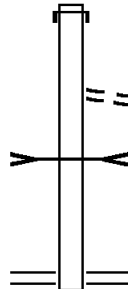
0760/0584 (CONN)
 002467 FT 0 0 00000 0 00 0000+00
 NC RAMP A RD (INNER LOOP)
 INTER-BK BLUE-GRAY HW
 (SRO015 SEG 0440/0441)
 0760/0000 LENGTH(AH 0737 BK 0900)

001567 FT



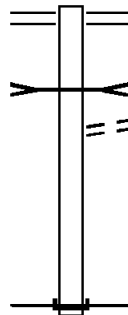
INTER-AHD BLUE-GRAY HW
 0750/0900 (SRO015 SEG 0440/0858)
 FROM 0094/0250 SH
 0750/0220 (CONN)
 001567 FT 0 0 00000 0 00 0000+00
 NC RAMP A RD (OUTER LOOP)
 CARLISLE PK
 (SRO094 SEG 0250/0393)
 (SRO094 SEG 0251/0401)
 0750/0000 LENGTH(AH 0900 BK 0737)

000830 FT



INTER-AHD BLUE-GRAY HW
 0510/0737 (SRO015 SEG 0441/0465)
 FROM 0094/0250 SH
 0510/0125 (CONN)
 T. BERMUDIAN
 STRUCTURE LENGTH 8 FT
 0510/0030 BMSID 01/8008/0500/0030
 000830 FT 0 0 00000 0 00 0000+00
 NC RAMP B RD (INNER LOOP)
 CARLISLE PK
 (SRO094 SEG 0251/1322)
 0510/0000 LENGTH(AH 0737 BK 0830)

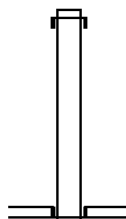
000000 FT



0500/0830 CARLISLE PK
 (SRO094 SEG 0250/1310)
 T. BERMUDIAN
 STRUCTURE LENGTH 8 FT
 0500/0746 BMSID 01/8008/0500/0030
 TO 0094/0250 SH
 0500/0641 (CONN)
 000000 FT 0 0 00000 0 00 0000+00
 NC RAMP B RD (OUTER LOOP)
 INTER-BK BLUE-GRAY HW
 (SRO015 SEG 0441/0826)
 MFC BEGIN = F
 0500/0000 LENGTH(AH 0830 BK 0000)

DIR: E TOTAL LEN: .442 MI. DIST: 08-1 SR: 8009
 LEFT MUN: STRABAN T RIGHT MUN: STRABAN T

002334 FT

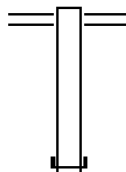


002334 FT
 INTER-AHD BLUE-GRAY HW
 0750/0629 (SR0015 SEG 0270/2965)

001705 FT

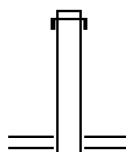
001705 FT 0 0 00000 0 00 0000+00
 NC RAMP F-3 RD
 SHRIVERS CORNER RD
 (SR0394 SEG 0120/2774)
 INTER-BK RAMP F-2 RD
 (SR8009 SEG 0010/0541)
 0750/0000 LENGTH(AH 0629 BK 0627)

001078 FT



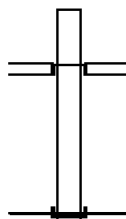
0500/0627 SHRIVERS CORNER RD
 (SR0394 SEG 0120/2245)
 001078 FT 0 0 00000 0 00 0000+00
 NC RAMP F-4 RD
 INTER-BK BLUE-GRAY HW
 (SR0015 SEG 0271/2935)
 0500/0000 LENGTH(AH 0627 BK 0537)

000541 FT



INTER-AHD BLUE-GRAY HW
 0250/0537 (SR0015 SEG 0271/1794)
 000541 FT 0 0 00000 0 00 0000+00
 NC RAMP F-1 RD
 SHRIVERS CORNER RD
 (SR0394 SEG 0120/2245)
 0250/0000 LENGTH(AH 0537 BK 0541)

000000 FT



INTER-AHD RAMP F-3 RD
 (SR8009 SEG 0750/0000)
 SHRIVERS CORNER RD
 (SR0394 SEG 0120/2774)
 000000 FT 0 0 00000 0 00 0000+00
 NC RAMP F-2 RD
 INTER-BK BLUE-GRAY HW
 (SR0015 SEG 0270/1821)
 MFC BEGIN = F
 0010/0000 LENGTH(AH 0541 BK 0000)

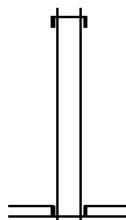
EXTRACT DATE: 12/18/2023 ROADWAY MANAGEMENT SYSTEM PAGE NUMBER: 358
PRINT DATE: 12/20/2023 SLD COUNTY/SR - ANNUAL PRINT COUNTY: ADAMS
DIR: E TOTAL LEN: .590 MI. DIST: 08-1 SR: 8007
LEFT MUN: TYRONE T RIGHT MUN: TYRONE T

003115 FT

003115 FT
INTER-AHD BLUE-GRAY HW

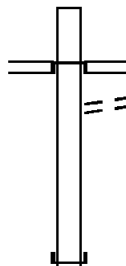
DIR: E TOTAL LEN: .590 MI. DIST: 08-1 SR: 8007
 LEFT MUN: TYRONE T RIGHT MUN: TYRONE T

002415 FT



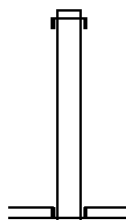
0750/0700 (SR0015 SEG 0360/1803)
 002415 FT 1 0 01036 2 32 0013+50
 NC RAMP D RD
 EAST BERLIN RD
 (SR0234 SEG 0390/0365)
 INTER-BK RAMP A RD
 (SR8007 SEG 0010/0862)
 0750/0000 LENGTH(AH 0700 BK 0857)

001558 FT



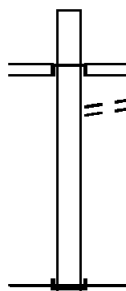
INTER-AHD RAMP B RD
 (SR8007 SEG 0250/0000)
 HEIDLERSBURG RD
 0500/0857 (SR0234 SEG 0380/2910)
 TO 0234/0380 SH
 0500/0790 (CONN)
 001558 FT 1 0 01036 2 31 0000+00
 NC RAMP C RD
 INTER-BK BLUE-GRAY HW
 (SR0015 SEG 0361/2041)
 0500/0000 LENGTH(AH 0857 BK 0696)

000862 FT



INTER-AHD BLUE-GRAY HW
 0250/0696 (SR0015 SEG 0361/0195)
 000862 FT 1 0 01036 2 30 0013+62
 NC RAMP B RD
 HEIDLERSBURG RD
 (SR0234 SEG 0380/2910)
 INTER-BK RAMP C RD
 (SR8007 SEG 0500/0857)
 0250/0000 LENGTH(AH 0696 BK 0862)

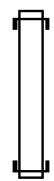
000000 FT



INTER-AHD RAMP D RD
 (SR8007 SEG 0750/0000)
 EAST BERLIN RD
 0010/0862 (SR0234 SEG 0390/0365)
 TO 0234/0390 SH
 0010/0759 (CONN)
 000000 FT 1 0 01036 2 29 0000+00
 NC RAMP A RD
 INTER-BK BLUE-GRAY HW
 (SR0015 SEG 0360/0277)
 MFC BEGIN = F
 0010/0000 LENGTH(AH 0862 BK 0000)

EXTRACT DATE: 12/18/2023 ROADWAY MANAGEMENT SYSTEM PAGE NUMBER: 356
 PRINT DATE: 12/20/2023 SLD COUNTY/SR - ANNUAL PRINT COUNTY: ADAMS
 DIR: E TOTAL LEN: 1.111 MI. DIST: 08-1 SR: 8005
 LEFT MUN: STRABAN T RIGHT MUN: STRABAN T

005867 FT



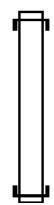
005867 FT
 INTER-AHD BLUE-GRAY HW
 0750/0791 (SR0015 SEG 0220/0783)

005076 FT

005076 FT 1 0 01036 2 21 0000+00
 NC RAMP E-3 RD
 INTER-BK YORK RD
 (SR0030 SEG 0321/1637)
 0750/0000 LENGTH(AH 0791 BK 0956)

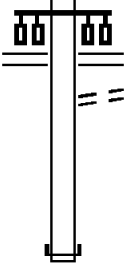


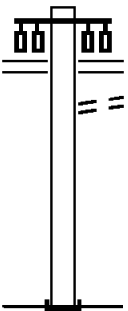
INTER-AHD BLUE-GRAY HW
 0510/0956 (SR0015 SEG 0221/0348)

004120 FT



004120 FT 1 0 01036 2 22 0015+00
 NC RAMP E-4 (INNER LOOP) RD
 INTER-BK YORK RD
 (SR0030 SEG 0321/0820)
 0510/0000 LENGTH(AH 0956 BK 1085)

DIR: E TOTAL LEN: 1.111 MI. DIST: 08-1 SR: 8005
 LEFT MUN: STRABAN T RIGHT MUN: STRABAN T

| | | |
|-----------|--|--|
| 003035 FT |  | YORK RD (SR0030 SEG 0320/0702) 0500/1085 TO 0030/0321 SH 0500/0833 (CONN) 003035 FT 1 0 01036 2 22 0004+29 NC RAMP E-4 (OUTER LOOP) RD INTER-BK BLUE-GRAY HW (SR0015 SEG 0221/0790) 0500/0000 LENGTH(AH 1085 BK 0893) |
| 002142 FT |  | INTER-AHD BLUE-GRAY HW 0250/0893 (SR0015 SEG 0211/2588) 002142 FT 1 0 01036 2 17 0016+04 NC RAMP E-1 RD INTER-BK YORK RD (SR0030 SEG 0320/0705) 0250/0000 LENGTH(AH 0893 BK 0958) |
| 001184 FT |  | INTER-AHD BLUE-GRAY HW 0020/0958 (SR0015 SEG 0210/2902) 001184 FT 1 0 01036 2 18 0012+36 NC RAMP E-2 (INNER LOOP) RD INTER-BK YORK RD (SR0030 SEG 0320/1710) 0020/0000 LENGTH(AH 0958 BK 1184) |
| 000000 FT |  | YORK RD (SR0030 SEG 0320/1845) (SR0030 SEG 0321/1845) 0010/1184 TO 0030/0320 SH 0010/0919 (CONN) 000000 FT 1 0 01036 2 18 0000+00 NC RAMP E-2 (OUTER LOOP) RD INTER-BK BLUE-GRAY HW (SR0015 SEG 0210/2403) MFC BEGIN = F 0010/0000 LENGTH(AH 1184 BK 0000) |

EXTRACT DATE: 12/18/2023 ROADWAY MANAGEMENT SYSTEM PAGE NUMBER: 354
PRINT DATE: 12/20/2023 SLD COUNTY/SR - ANNUAL PRINT COUNTY: ADAMS

DIR: S TOTAL LEN: .478 MI. DIST: 08-1 SR: 8003
LEFT MUN: MOUNT JOY T RIGHT MUN: MOUNT JOY T

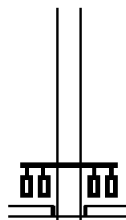
002525 FT



002525 FT
INTER-AHD BLUE-GRAY HW
0750/0584 (SR0015 SEG 0160/0580)
FROM 0097/0184 SH
0750/0033 (CONN)

DIR: S TOTAL LEN: .478 MI. DIST: 08-1 SR: 8003
 LEFT MUN: MOUNT JOY T RIGHT MUN: MOUNT JOY T

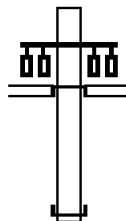
001941 FT



001941 FT 1 0 01036 2 12 0000+00
 NC RAMP C-4 RD
 BALTIMORE PK
 (SR0097 SEG 0185/0432)
 (SR0097 SEG 0184/0440)

INTER-BK RAMP C-3 RD
 (SR8003 SEG 0010/0627)
 0750/0000 LENGTH(AH 0584 BK 0569)

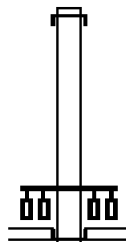
001372 FT



INTER-AHD RAMP C-1 RD
 (SR8003 SEG 0250/0000)
 BALTIMORE PK
 (SR2035 SEG 0010/0120)

0500/0569
 001372 FT 1 0 01036 2 10 0009+52
 NC RAMP C-2 RD
 INTER-BK BLUE-GRAY HW
 (SR0015 SEG 0161/0650)
 0500/0000 LENGTH(AH 0569 BK 0745)

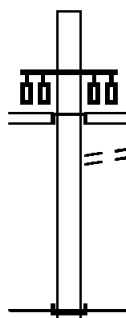
000627 FT



INTER-AHD BLUE-GRAY HW
 0250/0745 (SR0015 SEG 0151/2557)
 000627 FT 1 0 01036 2 09 0011+96
 NC RAMP C-1 RD
 BALTIMORE PK
 (SR2035 SEG 0010/0120)

INTER-BK RAMP C-2 RD
 (SR8003 SEG 0500/0569)
 0250/0000 LENGTH(AH 0745 BK 0627)

000000 FT

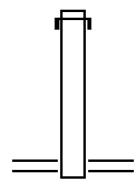


INTER-AHD RAMP C-4 RD
 (SR8003 SEG 0750/0000)
 BALTIMORE PK
 (SR0097 SEG 0184/0440)
 (SR0097 SEG 0185/0432)

0010/0627
 TO 0097/0185 SH
 0010/0560 (CONN)
 000000 FT 1 0 01036 2 11 0000+00
 NC RAMP C-3 RD
 INTER-BK BLUE-GRAY HW
 (SR0015 SEG 0150/2593)
 MFC BEGIN = F
 0010/0000 LENGTH(AH 0627 BK 0000)

DIR: S TOTAL LEN: .482 MI. DIST: 08-1 SR: 8001
 LEFT MUN: FREEDOM T RIGHT MUN: FREEDOM T

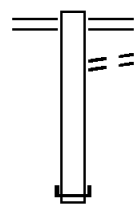
002545 FT



002545 FT
 INTER-AHD BLUE-GRAY HW
 0750/0746 (SR0015 SEG 0040/0542)

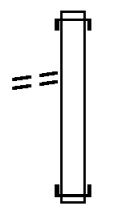
001799 FT

001799 FT 1 0 01036 2 03 0000+00
 NC RAMP A-3 RD
 STEINWEHR AV
 (SR3001 SEG 0030/3136)
 0750/0000 LENGTH(AH 0746 BK 0449)



001350 FT

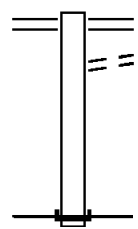
0500/0449 STEINWEHR AV
 (SR3001 SEG 0040/0713)
 TO 3001/0040 SH
 0500/0373 (CONN)
 001350 FT 1 0 01036 2 04 0008+06
 NC RAMP A-4 RD
 INTER-BK BLUE-GRAY HW
 (SR0015 SEG 0041/0806)
 0500/0000 LENGTH(AH 0449 BK 0811)



FROM 3001/0040 SH
 (CONN)

0250/0261
 000539 FT

INTER-AHD BLUE-GRAY HW
 0250/0811 (SR0015 SEG 0031/2401)
 000539 FT 1 0 01036 2 00 0014+22
 NC RAMP A-1 RD
 INTER-BK STEINWEHR AV
 (SR3001 SEG 0040/0632)
 0250/0000 LENGTH(AH 0811 BK 0539)



000000 FT

0010/0539 STEINWEHR AV
 (SR3001 SEG 0030/3085)
 TO 3001/0030 SH
 0010/0451 (CONN)
 000000 FT 1 0 01036 2 02 0000+00
 NC RAMP A-2 RD
 INTER-BK BLUE-GRAY HW
 (SR0015 SEG 0030/1983)
 MFC BEGIN = F
 0010/0000 LENGTH(AH 0539 BK 0000)

EXTRACT DATE: 12/18/2023 ROADWAY MANAGEMENT SYSTEM PAGE NUMBER: 351
PRINT DATE: 12/20/2023 SLD COUNTY/SR - ANNUAL PRINT COUNTY: ADAMS
DIR: B TOTAL LEN: .000 MI. DIST: 08-1 SR: 4016
LEFT MUN: MENALLEN T RIGHT MUN: MENALLEN T

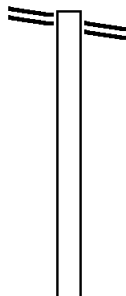
000000 FT
000000 FT



000000 FT
7020/0000 LENGTH(AH 2574 BK 2459)
000000 FT
7010/0000 LENGTH(AH 2459 BK 0000)

EXTRACT DATE: 12/18/2023 ROADWAY MANAGEMENT SYSTEM PAGE NUMBER: 350
PRINT DATE: 12/20/2023 SLD COUNTY/SR - ANNUAL PRINT COUNTY: ADAMS
DIR: B TOTAL LEN: 2.637 MI. DIST: 08-1 SR: 4015
LEFT MUN: MENALLEN T RIGHT MUN: MENALLEN T

BRYSONIA-WENKSVILLE RD 013922 FT
(SR4008 SEG 0080/0000) 0060/2426

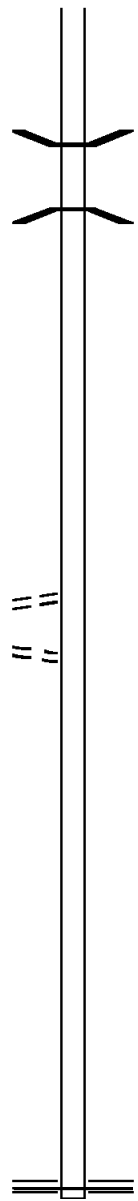


013922 FT BRYSONIA-WENKSVILLE RD
0060/2426 (SR4008 SEG 0080/0000)

011496 FT

011496 FT 2 0 01020 0 00 0115+84
5 0060/0000 LENGTH(AH 2426 BK 2047)

DIR: B TOTAL LEN: 2.637 MI. DIST: 08-1 SR: 4015
 LEFT MUN: MENALLEN T RIGHT MUN: MENALLEN T



009449 FT

009449 FT 2 0 01020 0 00 0094+43
 0050/0000 LENGTH(AH 2047 BK 2148)
 0040/2148 BMSSEN 01/4015/0040/2133
 2 0 01020 0 00 0094+67
 T.CONEWAGO
 0040/2133 BMSBG 01/4015/0040/2133

007301 FT

007301 FT 2 0 01020 0 00 0073+01
 0040/0000 LENGTH(AH 2148 BK 2257)

LC TO CELEBRATION HILL
 (CONN) 0030/0108
 2 0 01020 0 00 0050+44 005044 FT
 CELEBRATION HILL RD
 (T370) 0030/0000

005044 FT
 0030/0000 LENGTH(AH 2257 BK 2554)

002490 FT

002490 FT 2 0 01020 0 00 0024+90
 0020/0000 LENGTH(AH 2554 BK 2490)

000000 FT

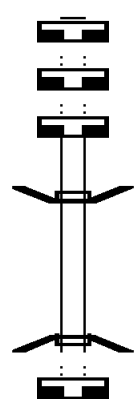
000000 FT 2 0 01020 0 00 0000+00
 NC NAWAKWA RD
 NARROWS RD
 (SRO234 SEG 0130/0000)
 MFC BEGIN = E
 0010/0000 LENGTH(AH 2490 BK 0000)

EXTRACT DATE: 12/18/2023 ROADWAY MANAGEMENT SYSTEM PAGE NUMBER: 348
 PRINT DATE: 12/20/2023 SLD COUNTY/SR - ANNUAL PRINT COUNTY: ADAMS
 DIR: B TOTAL LEN: .313 MI. DIST: 08-1 SR: 4014
 LEFT MUN: BUTLER T RIGHT MUN: BUTLER T

001651 FT
 001651 FT
 001651 FT

 001639 FT

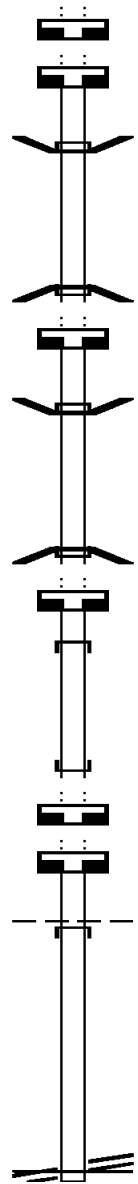
 001639 FT



001651 FT
 7070/0000 LENGTH(AH 2704 BK 2581)
 001651 FT
 7060/0000 LENGTH(AH 2581 BK 0905)
 001651 FT
 7054/0000 LENGTH(AH 0905 BK 0012)
 BMSBN 01/4014/0050/0000
 INTER-AHD BEECHERSTOWN RD
 0050/0012 (TWP)
 001639 FT 2 0 01018 0 02 0329+94
 INTER-BK BEECHERSTOWN RD
 (TWP)
 TRIB. CONEWAGO CK.
 BMSBG 01/4014/0050/0000
 0050/0000 LENGTH(AH 0012 BK 2887)
 001639 FT
 7050/0000 LENGTH(AH 2887 BK 1151)

DIR: B TOTAL LEN: .313 MI. DIST: 08-1 SR: 4014
 LEFT MUN: BUTLER T RIGHT MUN: BUTLER T

| | | | | |
|------------------------|--|-----------|------------------------|--------------------------|
| 001639 FT | | 001639 FT | 7040/0000 | LENGTH(AH 1151 BK 1779) |
| 001639 FT | | 001639 FT | 7034/0000 | LENGTH(AH 1779 BK 0085) |
| | | INTER-AHD | 0030/0085 | BMSSEN 01/4014/0030/0000 |
| 001554 FT | | 001554 FT | 2 0 01018 0 01 0269+46 | BEECHERSTOWN RD |
| | | INTER-BK | | (TWP) |
| | | | | CONEWAGO CK. |
| | | | | BMSBG 01/4014/0030/0000 |
| 001554 FT | | 0030/0000 | 001554 FT | LENGTH(AH 0085 BK 1037) |
| | | 001554 FT | 7030/0000 | LENGTH(AH 1037 BK 0009) |
| | | INTER-AHD | | BMSSEN 01/4014/0024/0000 |
| | | 0024/0009 | | BEECHERSTOWN RD |
| 001545 FT | | 001545 FT | 2 0 01018 0 01 0258+84 | BEECHERSTOWN RD |
| | | INTER-BK | | (TWP) |
| | | | | T. CONEWAGO C |
| | | | | BMSBG 01/4014/0024/0000 |
| 001545 FT | | 0024/0000 | 001545 FT | LENGTH(AH 0009 BK 0100) |
| | | 7024/0000 | | LENGTH(AH 0100 BK 0006) |
| | | INTER-AHD | | BEECHERSTOWN RD |
| | | 0022/0006 | | (TWP) |
| 001539 FT | | 001539 FT | 2 0 01018 0 01 0250+62 | BEECHERSTOWN RD |
| | | INTER-BK | | BEECHERSTOWN RD |
| | | | | (TWP) |
| | | | | LENGTH(AH 0006 BK 1018) |
| 001539 FT | | 0022/0000 | 001539 FT | LENGTH(AH 1018 BK 0207) |
| | | 7020/0000 | | LENGTH(AH 0207 BK 1539) |
| 001539 FT | | 001539 FT | | BEECHERSTOWN RD |
| | | 7012/0000 | | (TWP) |
| | | INTER-AHD | | ARENDT SVILLE B |
| | | 0010/1539 | | |
| | | | | |
| 000000 FT | | 000000 FT | 2 0 01018 0 01 0226+93 | GETTYSBURG ST |
| | | | | (SR3017 SEG 0150/1119) |
| | | | | NC CHERRY ST |
| | | | | MFC BEGIN = E |
| GETTYSBURG ST | | | | |
| (SR3017 SEG 0150/1119) | | 0010/0000 | | LENGTH(AH 1539 BK 0000) |

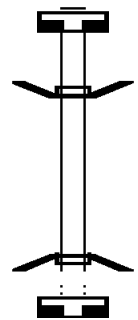


EXTRACT DATE: 12/18/2023 ROADWAY MANAGEMENT SYSTEM PAGE NUMBER: 346
 PRINT DATE: 12/20/2023 SLD COUNTY/SR - ANNUAL PRINT COUNTY: ADAMS
 DIR: B TOTAL LEN: .012 MI. DIST: 08-1 SR: 4013
 LEFT MUN: BUTLER T RIGHT MUN: BUTLER T

000065 FT

 000000 FT

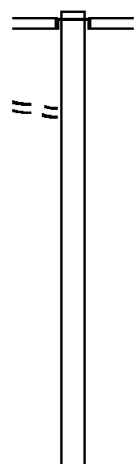
 000000 FT



000065 FT
 7022/0000 LENGTH(AH 0100 BK 0065)
 INTER-AHD RENTZEL RD BMSBN 01/4013/0010/0000
 0010/0065 (T502)
 000000 FT 2 0 01038 0 00 0129+40
 INTER-BK RENTZEL RD
 RENTZEL RD
 (T502)
 CONEWAGO CK.
 BMSBG 01/4013/0010/0000
 0010/0000 LENGTH(AH 0065 BK 0100)
 000000 FT
 7004/0000 LENGTH(AH 0100 BK 0000)

EXTRACT DATE: 12/18/2023 ROADWAY MANAGEMENT SYSTEM PAGE NUMBER: 345
 PRINT DATE: 12/20/2023 SLD COUNTY/SR - ANNUAL PRINT COUNTY: ADAMS
 DIR: B TOTAL LEN: 5.141 MI. DIST: 08-1 SR: 4012
 LEFT MUN: TYRONE T RIGHT MUN: TYRONE T

027142 FT
 GALDERS RD
 (SR1020 SEG 0010/0737) 0100/2265
 COON RD
 (T387) 0100/1222
 024877 FT



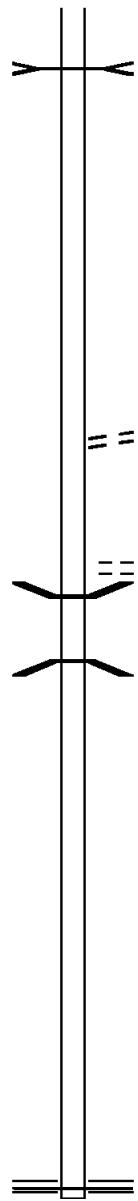
027142 FT
 INTER-AHD PEACH GLEN-IDAVILLE RD
 (SR1020 SEG 0010/0737)
 GALDERS RD
 (SR4003 SEG 0120/2239)
 0100/2265
 NC PEACH GLEN-IDAVILLE RD
 024877 FT 2 0 01080 0 00 0249+66
 0100/0000 LENGTH(AH 2265 BK 3224)

DIR: B TOTAL LEN: 5.141 MI. DIST: 08-1 SR: 4012
 LEFT MUN: TYRONE T RIGHT MUN: TYRONE T

| | | |
|-----------|-----------|-------------------------|
| 021653 FT | 021653 FT | 2 0 01080 0 00 0216+95 |
| | | HIGH RD |
| | | (T399) |
| | 0090/0000 | LENGTH(AH 3224 BK 2010) |
| 019643 FT | 0080/0122 | TYRONE |
| | 019643 FT | MENALLEN T |
| | 0080/0000 | 2 0 01080 0 00 0196+85 |
| | | LENGTH(AH 2010 BK 2785) |
| 016858 FT | 016858 FT | 2 0 01080 0 00 0169+00 |
| | | LAUREL RD |
| | | (T390) |
| | 0070/0000 | LENGTH(AH 2785 BK 3247) |
| 013611 FT | 013611 FT | 2 0 01080 0 00 0136+53 |
| | | PINE GROVE FURNACE RD |
| | | (SR4007 SEG 0030/0000) |
| | 0060/0000 | LENGTH(AH 3247 BK 2965) |
| 010646 FT | 010646 FT | 2 0 01080 0 00 0106+46 |
| | | WEST POINT RD |
| | | (T385) |
| | 0050/0000 | LENGTH(AH 2965 BK 2696) |


DIR: B TOTAL LEN: 5.141 MI. DIST: 08-1 SR: 4012
 LEFT MUN: MENALLEN T RIGHT MUN: MENALLEN T

| Distance (FT) | Structure ID | Structure Name | Length (FT) | Start Station | End Station | Notes |
|---------------|--------------|---------------------------------------|-------------|---------------|-------------|-------------------------|
| | 0040/2599 | TR.OPOSSUM STRUCTURE | 10 | 0040+00 | 0040+10 | BMSID 01/4012/0040/2599 |
| 007950 | 0040/0000 | LENGTH(AH) | 2696 | 0079+50 | 0082+46 | BK 1212 |
| 006738 | 0030/0000 | BACK RD (T386) | 1212 | 0067+38 | 0079+50 | BK 3735 |
| | 0020/2349 | MEMORY LN (T384) | | 0020+36 | 0020+36 | |
| | 0020/2051 | BMS EN | | 0020+36 | 0020+36 | |
| | 0020/2032 | T.OPOSSUM CK | | 0020+32 | 0020+32 | |
| 003003 | 0020/0000 | LENGTH(AH) | 3735 | 0030+03 | 0033+78 | BK 3003 |
| 000000 | 0010/0000 | NC COON RD WENKSVILLE RD (SR4010 SEG) | 3003 | 0000+00 | 0003+03 | BK 0000 |



EXTRACT DATE: 12/18/2023 ROADWAY MANAGEMENT SYSTEM PAGE NUMBER: 342
 PRINT DATE: 12/20/2023 SLD COUNTY/SR - ANNUAL PRINT COUNTY: ADAMS
 DIR: B TOTAL LEN: .315 MI. DIST: 08-1 SR: 4011
 LEFT MUN: FRANKLIN T RIGHT MUN: FRANKLIN T

001665 FT



000000 FT

001665 FT LINCOLN HW
 0010/1665 (SR0030 SEG 0010/0710)
 0010/1072 BMS EN 01/4011/0010/1013
 2 0 28077 6 00 0058+60
 P3
 CARBAUGH RUN
 0010/1013 BMSBG 01/4011/0010/1013
 000000 FT 2 0 28077 6 00 0048+81
 NC GO LF COURSE RD
 INTER-BK GOLF COURSE RD
 (SR2028 SEG 0020/2085)
 MFC BEGIN = E
 BK-FRANKLIN (28)
 0010/0000 LENGTH(AH 1665 BK 0000)

DIR: B TOTAL LEN: 5.986 MI. DIST: 08-1 SR: 4010
 LEFT MUN: MENALLEN T RIGHT MUN: MENALLEN T

031604 FT

031604 FT
 INTER-AHD BENDERSVILLE-WENKSVILLE
 (SR4008 SEG 0110/0000)
 BRYSONIA-WENKSVILLE RD
 (SR4008 SEG 0110/0000)

2 0 01010 0 01 0295+75 029470 FT
 MIDDLE RD
 (T385) 0130/0000

029470 FT
 0130/0000 LENGTH(AH 2134 BK 2410)

COON RD
 (SR4012 SEG 0010/0000) 0120/1692

027060 FT

027060 FT 2 0 01010 0 01 0271+39
 0120/0000 LENGTH(AH 2410 BK 3075)

SLATERSVILLE RD
 (T379) 0110/1884

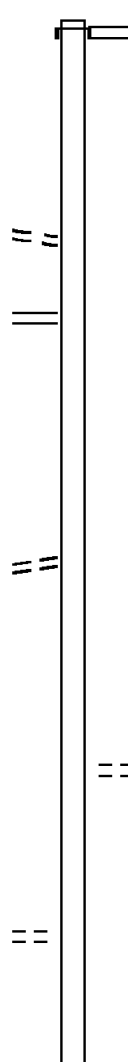
023985 FT

023985 FT 2 0 01010 0 01 0240+64
 DUG HILL RD
 (T381)
 0110/0000 LENGTH(AH 3075 BK 2266)

OLD RAILROAD RD
 (T378)

0100/0398
 021719 FT

021719 FT 2 0 01010 0 01 0217+98
 0100/0000 LENGTH(AH 2266 BK 1660)



DIR: B TOTAL LEN: 5.986 MI. DIST: 08-1 SR: 4010
 LEFT MUN: MENALLEN T RIGHT MUN: MENALLEN T

020059 FT

020059 FT 2 0 01010 0 01 0201+38
 0090/0000 LENGTH(AH 1660 BK 2447)

017612 FT

017612 FT 2 0 01010 0 01 0176+91
 CELEBRATION HILL RD
 (T370)
 0080/0000 LENGTH(AH 2447 BK 2147)

015465 FT

0070/0010 BMTEN 01/4010/0070/0000
 015465 FT 2 0 01010 0 01 0155+44
 T. CONEWAGO
 0070/0000 BMSBG 01/4010/0070/0000
 LENGTH(AH 2147 BK 1852)

013613 FT

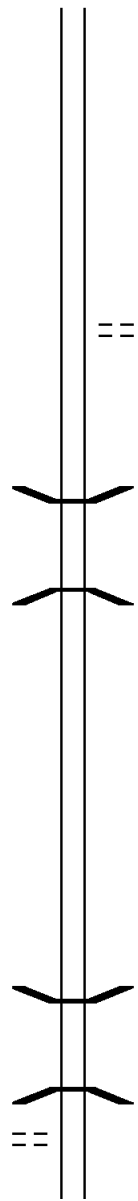
013613 FT 2 0 01010 0 01 0136+79
 0060/0000 LENGTH(AH 1852 BK 3063)

010550 FT

0050/0010 BMTEN 01/4010/0050/0000
 010550 FT 2 0 01010 0 01 0106+16
 T. CONEWAGO
 0050/0000 BMSBG 01/4010/0050/0000
 LENGTH(AH 3063 BK 1775)

BOYDS SCHOOLHOUSE RD
 (PRDR)

0040/1308




DIR: B TOTAL LEN: 5.986 MI. DIST: 08-1 SR: 4010
 LEFT MUN: MENALLEN T RIGHT MUN: MENALLEN T

| Stationing | Segment | Length | Notes |
|--|------------------------|--------|--|
| 008775 FT | | | |
| SHIPPENSBURG RD (SR4009 SEG 0010/0000) | 0040/0000 | | 008775 FT 2 0 01010 0 01 0088+44 NC WENKSVILLE RD MFC BEGIN = E LENGTH(AH 1775 BK 2382) |
| DALE RD (TWP) | 0030/0290 006393 FT | | 0030/0665 PEBBLE LN (TWP) |
| GUN CLUB RD (T365) | 0020/1802 | | 006393 FT 2 0 01010 0 01 0064+62 ROCKY RD (TWP) LENGTH(AH 2382 BK 2843) |
| | 003550 FT | | 0020/0000 |
| | | | 003550 FT 2 0 01010 0 01 0036+19 BOYDS HOLLOW RD (T368) LENGTH(AH 2843 BK 3550) |
| | | | 0010/0977 BMS EN 01/4010/0010/0894 2 0 01010 0 00 0008+98 CONEWAGO CREEK |
| | | | 0010/0914 BMSBG 01/4010/0010/0894 MENALLEN |
| | | | 0010/0913 FRANKLIN T |
| 2 0 01010 0 00 0000+00 000000 FT BUCHANAN VALLEY RD (SR0234 SEG 0120/1640) | 0010/0000 | | NC SHIPPENSBURG RD BUCHANAN VALLEY RD 000000 FT (SR0234 SEG 0120/1640) MFC BEGIN = D LENGTH(AH 3550 BK 0000) |

DIR: B TOTAL LEN: 3.478 MI. DIST: 08-1 SR: 4009
 LEFT MUN: MENALLEN T RIGHT MUN: MENALLEN T

| | | | | |
|------------------------|-----------|----|---------------------------|-------------------------|
| | 018363 FT | | 018363 FT | AH-CUMBERLAND (21) |
| UNKNOWN RD | | == | INTER-AHD SHIPPENSBURG RD | |
| (TWP) | 0070/1886 | == | 0070/2146 | (SR3001 SEG 0010/0000) |
| LC TO UNKNOWN RD | | == | | |
| (CONN) | 0070/1838 | == | | |
| | | == | | |
| MOUNTAIN VIEW AV | | == | 0070/1016 | LC FROM MNTN VIEW AV |
| (TWP) | 0070/0976 | == | | (CONN) |
| JOHN F KENNEDY BL | | == | | |
| (TWP) | 0070/0917 | == | | |
| | | == | | |
| 2 0 01041 0 04 0161+87 | 016217 FT | | 016217 FT | |
| BIRCH RUN RD | | == | 5 0070/0000 | LENGTH(AH 2146 BK 2160) |
| (FRST) | 0070/0000 | == | | |
| | | == | | |
| CAMP 18 RD | | == | | |
| (FRST) | 0060/0280 | == | 014057 FT | 2 0 01041 0 04 0140+77 |
| | 014057 FT | == | 5 0060/0000 | LENGTH(AH 2160 BK 2543) |
| | | == | | |
| | | == | | |
| | 011514 FT | == | 011514 FT | 2 0 01041 0 04 0115+34 |
| | | == | 5 0050/0000 | LENGTH(AH 2543 BK 2614) |
| | | == | | UNKNOWN RD |
| | | == | 0040/2127 | (TWP) |

DIR: B TOTAL LEN: 3.478 MI. DIST: 08-1 SR: 4009
 LEFT MUN: MENALLEN T RIGHT MUN: MENALLEN T



DIR: B TOTAL LEN: 9.012 MI. DIST: 08-1 SR: 4008
 LEFT MUN: BENDERSVILLE B RIGHT MUN: BENDERSVILLE B

CARLISLE RD 047584 FT
 (SR0034 SEG 0190/2533) 0200/2892
 FOR SR 0034 AND 4008
 (CONN) 0200/2380
 PENNDOT STOCKYARD
 (GOVT) 0200/2242

047584 FT CARLISLE RD
 0200/2892 (SR0034 SEG 0190/2533)

LIBERTY LN
 (BORO) 0200/0160

044692 FT

0200/0012 BMS EN 01/4008/0200/0001
 044692 FT 2 0 01010 0 01 0517+76
 T.OPPOSUM CK
 BMSBG 01/4008/0200/0001
 0200/0000 LENGTH(AH 2892 BK 1963)

ROUTSONG LN
 (PRDR) 0190/1097
 LAUREL LN
 (BORO) 0190/0917

2 0 01010 0 01 0498+32 042729 FT
 PARK ST
 (SR4006 SEG 0100/0000)
 RAMPIKE HILL RD
 (BORO) 0190/0000

0190/0208 CEMETERY LN
 042729 FT (BORO)
 0190/0000 CHURCH ST
 (SR4006 SEG 0100/0000)
 LENGTH(AH 1963 BK 1510)
 KIME AV
 (BORO) 0180/1130

UNNAMED AL
 (BORO) 0180/1121

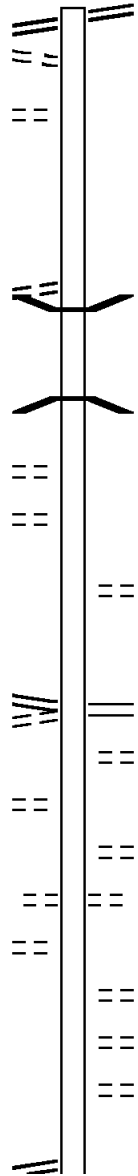
0180/0949 UNNAMED AL
 (BORO)
 0180/0779 UNNAMED AL
 (BORO)

LAUREL LN
 (BORO) 0180/0426

0180/0409 UNNAMED AL
 (BORO)
 0180/0237 RICE LN
 (BORO)
 0180/0087 APPLE LN
 (BORO)

041219 FT
 MOUNT TABOR RD
 (SR4005 SEG 0010/0000) 0180/0000

041219 FT 2 0 01010 0 01 0483+29
 NC MAIN ST
 0180/0000 LENGTH(AH 1510 BK 2188)



DIR: B TOTAL LEN: 9.012 MI. DIST: 08-1 SR: 4008
 LEFT MUN: BENDERSVILLE B RIGHT MUN: BENDERSVILLE B

| Stationing | Segment | Length | Notes |
|---|--|--------|-------|
| 0170/1425 | BENDERSVILLE MENALLEN T | | |
| 039031 FT | | | |
| 039031 FT | 2 0 01010 0 01 0461+27 | | |
| 0170/0000 | LENGTH(AH 2188 BK 3338) | | |
| 0160/0092 | MARYLAND AV (PRDR) | | |
| 0160/0056 | BMSEN 01/4008/0160/0001 | | |
| 035693 FT | 2 0 01010 0 01 0427+89 | | |
| 035693 FT | OPOSSUM CREEK | | |
| 0160/0000 | BMSBG 01/4008/0160/0001 LENGTH(AH 3338 BK 1078) | | |
| PINE GROVE FURNACE RD (SR4007 SEG 0010/0000) | 0150/0698 | | |
| 034615 FT | | | |
| 0150/0030 | BMSEN 01/4008/0150/0000 | | |
| 034615 FT | 2 0 01010 0 01 0417+07 | | |
| 0150/0000 | OPOSSUM CK. BMSBG 01/4008/0150/0000 MFC BEGIN = D LENGTH(AH 1078 BK 1572) | | |
| 2 0 01010 0 01 0401+14 | 033043 FT | | |
| WEST POINT RD (T386) | 0140/0000 | | |
| 033043 FT | | | |
| 0140/0000 | LENGTH(AH 1572 BK 2599) | | |
| 030444 FT | | | |
| 030444 FT | 2 0 01010 0 01 0375+15 | | |
| 0130/0000 | LENGTH(AH 2599 BK 2442) | | |

DIR: B TOTAL LEN: 9.012 MI. DIST: 08-1 SR: 4008
LEFT MUN: MENALLEN T RIGHT MUN: MENALLEN T

028002 FT

028002 FT 2 0 01010 0 01 0350+73
S 0120/0000 LENGTH(AH 2442 BK 3394)

WENKSVILLE RD
(SR4010 SEG 0130/2134)

024608 FT
0110/0000

024608 FT 2 0 01010 0 01 0316+79
NC BENDERSVILLE-WENKSVILLE
S 0110/0000 LENGTH(AH 3394 BK 2212)

0100/1508 BMS EN 01/4008/0100/1497
2 0 01001 0 04 1165+85
T.OPOSSUM CK
0100/1497 BMSBG 01/4008/0100/1497

022396 FT

022396 FT 2 0 01001 0 04 1150+88
S 0100/0000 LENGTH(AH 2212 BK 3101)

2 0 01001 0 04 1119+67
DUG HILL RD
(T381)

019295 FT
0090/0000

019295 FT
S 0090/0000 LENGTH(AH 3101 BK 2422)

DIR: B TOTAL LEN: 9.012 MI. DIST: 08-1 SR: 4008
LEFT MUN: MENALLEN T RIGHT MUN: MENALLEN T

2 0 01001 0 04 1095+45 016873 FT
NAWAKWA RD
(SR4015 SEG 0060/2426) 0080/0000

UPPER TEMPLE RD
(T363) 0070/2058

013878 FT

011361 FT

POTATO RD
(SR4006 SEG 0010/0000) 0050/0418

2 0 01001 0 04 1011+63 008529 FT
BRYSONIA SCHOOL RD
(T372) 0050/0000

007206 FT

016873 FT

0080/0000 LENGTH(AH 2422 BK 2995)

013878 FT 2 0 01001 0 04 1065+89
0070/0000 LENGTH(AH 2995 BK 2517)

011361 FT 2 0 01001 0 04 1040+24
NC BRYSONIA-WENKSVILLE RD
0060/0000 LENGTH(AH 2517 BK 2832)

0050/0418 POTATO RD
0050/0311 (SR4006 SEG 0010/0000)
BMSSEN 01/4008/0050/0318

0050/0302 2 0 01001 0 04 1011+63
008529 FT PLSMTDL CK
BMSBG 01/4008/0050/0318

0050/0000 LENGTH(AH 2832 BK 1323)

0040/0667 BMSSEN 01/4008/0040/0688
2 0 01001 0 04 0998+11
PLEASNTDL CR

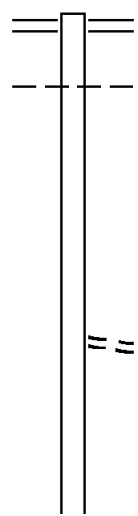
0040/0656 BMSBG 01/4008/0040/0688

007206 FT 2 0 01001 0 04 0998+11
PLEASANTDALE RD
(T340)

0040/0000 LENGTH(AH 1323 BK 2959)

EXTRACT DATE: 12/18/2023 ROADWAY MANAGEMENT SYSTEM PAGE NUMBER: 330
 PRINT DATE: 12/20/2023 SLD COUNTY/SR - ANNUAL PRINT COUNTY: ADAMS
 DIR: B TOTAL LEN: 6.927 MI. DIST: 08-1 SR: 4006
 LEFT MUN: TYRONE T RIGHT MUN: TYRONE T

036575 FT



036575 FT OLD CARLISLE RD
 0160/3005 (SR4001 SEG 0070/0000)

0160/2226 TYRONE
 MENALLEN T

033570 FT

033570 FT 2 0 01011 0 00 0045+54
 NURSERY RD
 (T541)

0160/0000 LENGTH(AH 3005 BK 2018)

031552 FT

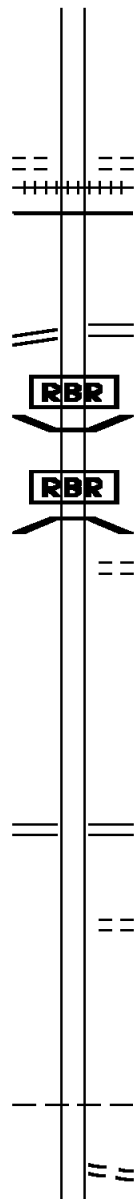
031552 FT 2 0 01011 0 00 0025+62
 0150/0000 LENGTH(AH 2018 BK 2962)

DIR: B TOTAL LEN: 6.927 MI. DIST: 08-1 SR: 4006
 LEFT MUN: MENALLEN T RIGHT MUN: MENALLEN T

PROSPECT ST
 (T536) 0140/0884

028590 FT

CENTERS MILL RD
 (SR4003 SEG 0040/0000) 0140/0000



0140/0884 MOTTS GETTYSBURG BRANCH
 (PRDR)
 0140/0489 (AAR 593395K)#TRKS 03
 0140/0001 MFC BEGIN = E
 028590 FT 2 0 01011 0 00 0000+00
 NC AS PERS RD
 CENTERS MILL RD
 (SR4003 SEG 0040/0000)
 0140/0000 LENGTH(AH 2962 BK 3072)

0120/2962 BMS EN 01/4006/0120/2897
 1 1 05260 0 00 0029+10
 P3
 OPOSSUM CREEK
 0120/2897 BMSBG 01/4006/0120/2897
 CLEARVIEW RD
 0120/2678 (T535)

025518 FT

025518 FT 1 1 05260 0 00 0000+00
 CARLISLE RD
 (SR0034 SEG 0220/0000)
 0120/0000 LENGTH(AH 3072 BK 2288)

0110/1237 STAYMEN DR
 (PRDR)

023230 FT

023230 FT 1 0 00041 7 00 0000+00
 NC AS PERS-BENDERVILLE RD
 MENALLEN
 BENDERSVILLE B
 0110/0000 LENGTH(AH 2288 BK 1910)
 LIBERTY LN
 0100/1779 (BORO)

DIR: B TOTAL LEN: 6.927 MI. DIST: 08-1 SR: 4006
 LEFT MUN: BENDERSVILLE B RIGHT MUN: BENDERSVILLE B

| Left Side | Right Side |
|---|---|
| PARK LN (BORO) 0100/1075 | CHERRY LN (BORO) 0100/0649 |
| LAUREL LN (BORO) 0100/0188 | LAUREL LN (BORO) 0100/0188 |
| 2 0 01010 0 01 0547+28 021320 FT RAMPIKE HILL RD (BORO) 0100/0000 | NC PARK ST MAIN ST (SR4008 SEG 0190/0000) MFC BEGIN = D LENGTH(AH 1910 BK 0705) |
| 020615 FT | APPLE LN (BORO) 0090/0527 2 0 01063 0 01 0206+43 CEMETERY LN (BORO) 0090/0000 LENGTH(AH 0705 BK 1340) |
| KIME AV (BORO) 0080/0910 | FAIRMOUNT RD (BORO) 0080/0442 2 0 01063 0 01 0193+03 NC CHURCH ST BENDERSVILLE MENALLEN T LENGTH(AH 1340 BK 3236) |
| 019275 FT | |
| 016039 FT | 016039 FT 2 0 01063 0 00 0160+81 LENGTH(AH 3236 BK 2934) |
| 013105 FT | 013105 FT 2 0 01063 0 00 0131+27 LENGTH(AH 2934 BK 2072) |

DIR: B TOTAL LEN: 6.927 MI. DIST: 08-1 SR: 4006
 LEFT MUN: MENALLEN T RIGHT MUN: MENALLEN T

011033 FT

011033 FT 2 0 01063 0 00 0110+55
 0050/0000 LENGTH(AH 2072 BK 2998)

008035 FT

008035 FT 2 0 01063 0 00 0080+35
 BEAR MOUNTAIN RD
 (T383)
 0040/0000 LENGTH(AH 2998 BK 2786)

005249 FT

005249 FT 2 0 01063 0 00 0052+49
 P AND Q RD
 (T380)
 0030/0000 LENGTH(AH 2786 BK 2656)

002593 FT

002593 FT 2 0 01063 0 00 0025+93
 0020/0000 LENGTH(AH 2656 BK 2593)

000000 FT

000000 FT 2 0 01063 0 00 0000+00
 NC POTATO RD
 BRYSONIA RD
 (SR4008 SEG 0050/0418)
 MFC BEGIN = E
 0010/0000 LENGTH(AH 2593 BK 0000)

BRYSONIA-WENKSVILLE RD
 (SR4008 SEG 0050/0418) 0010/0000

DIR: B TOTAL LEN: 2.954 MI. DIST: 08-1 SR: 4005
LEFT MUN: MENALLEN T RIGHT MUN: MENALLEN T

HIGH RD
(T399)

015597 FT

015597 FT
INTER-AHD BIG HILL RD
(T395)
0060/3418 GABLER RD
(SR4003 SEG 0110/0000)

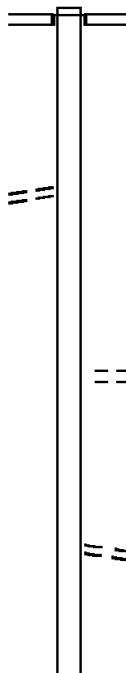
0060/1545

012179 FT

012179 FT 2 0 01064 0 00 0121+78
COTTAGE HILL RD
(T389)
5 0060/0000 LENGTH(AH 3418 BK 1418)

010761 FT

010761 FT 2 0 01064 0 00 0107+61
HILLVIEW RD
(T396)
5 0050/0000 LENGTH(AH 1418 BK 2507)



DIR: B TOTAL LEN: 2.954 MI. DIST: 08-1 SR: 4005
 LEFT MUN: MENALLEN T RIGHT MUN: MENALLEN T

2 0 01064 0 00 0082+54 008254 FT
 LAUREL RD
 (T390) 0040/0000

008254 FT
 0040/0000 LENGTH(AH 2507 BK 3237)

005017 FT

005017 FT 2 0 01064 0 00 0050+17
 0030/0000 LENGTH(AH 3237 BK 3454)

001563 FT

0020/0473 BMSBN 01/4005/0020/0450
 2 0 01064 0 00 0020+09
 T. OPOSSUM CK
 0020/0450 BMSBG 01/4005/0020/0450
 001563 FT 2 0 01064 0 00 0015+63
 CREEK RD
 (T391)
 0020/0000 LENGTH(AH 3454 BK 1563)

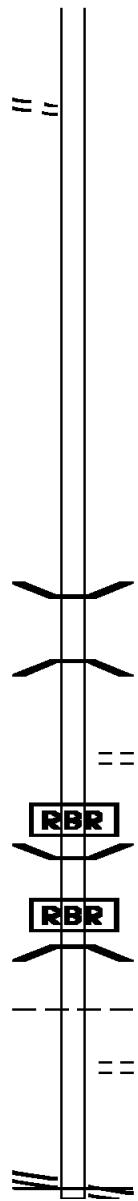
RBR

0010/1407 BMSBN 01/4005/0010/1339
 2 0 01064 0 00 0013+40
 P3
 0010/1339 BMSBG 01/4005/0010/1339
 OPOSSUM CREEK

RBR

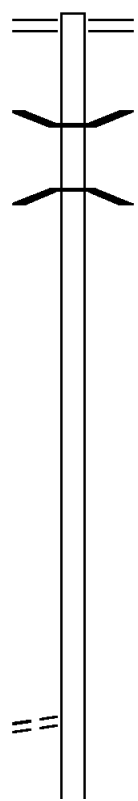
0010/0612 MENALLEN
 BENDERSVILLE B
 QUARRY RD
 (BORO)
 0010/0206 NC MOUNT TABOR RD
 MAIN ST
 000000 FT (SR4008 SEG 0180/0000)
 MFC BEGIN = E
 0010/0000 LENGTH(AH 1563 BK 0000)

2 0 01064 0 00 0000+00 000000 FT
 BENDERSVILLE-WENKSVILLE
 (SR4008 SEG 0180/0000) 0010/0000



EXTRACT DATE: 12/18/2023 ROADWAY MANAGEMENT SYSTEM PAGE NUMBER: 324
 PRINT DATE: 12/20/2023 SLD COUNTY/SR - ANNUAL PRINT COUNTY: ADAMS
 DIR: B TOTAL LEN: 3.405 MI. DIST: 08-1 SR: 4004
 LEFT MUN: MENALLEN T RIGHT MUN: MENALLEN T

017980 FT



017980 FT CARLISLE RD
 0070/3222 (SR0034 SEG 0180/1173)

0070/1799 BMS EN 01/4004/0070/1786
 2 0 01019 0 01 0165+93
 QUAKER RUN
 0070/1786 BMSBG 01/4004/0070/1786

014758 FT

014758 FT 2 0 01019 0 01 0148+08
 0070/0000 LENGTH(AH 3222 BK 2238)

012520 FT

012520 FT 2 0 01019 0 00 0124+83
 0060/0000 LENGTH(AH 2238 BK 1987)

2 0 01019 0 00 0104+96 010533 FT
 BEAR MOUNTAIN RD
 (T383) 0050/0000

010533 FT
 0050/0000 LENGTH(AH 1987 BK 1597)

DIR: B TOTAL LEN: 3.405 MI. DIST: 08-1 SR: 4004
 LEFT MUN: MENALLEN T RIGHT MUN: MENALLEN T

| | | | |
|---|------------------------|----|---|
| | 008936 FT | | 0040/0013 BMSEN 01/4004/0040/0000 008936 FT 2 0 01019 0 00 0088+99 TRIB. TO QUAKER RUN BMSBG 01/4004/0040/0000 LENGTH(AH 1597 BK 3835) |
| BLOSSOM LN (TWP) | 0030/0418 005101 FT | == | 005101 FT 2 0 01019 0 00 0050+98 LENGTH(AH 3835 BK 2478) |
| P & Q RD (T380) | 0020/1405 | == | |
| | | | 0020/1080 BMSEN 01/4004/0020/1068 2 0 01019 0 00 0036+48 T. CONEWAGO 0020/1068 BMSBG 01/4004/0020/1068 |
| 2 0 01019 0 00 0025+99 PLEASANT DALE RD (T340) | 002623 FT 0020/0000 | == | 002623 FT LENGTH(AH 2478 BK 2623) BMSEN 01/4004/0010/2418 2 0 01019 0 00 0023+84 T. CONEWAGO 0010/2418 BMSBG 01/4004/0010/2418 YELLOW HILL RD (T340) |
| | | | |
| 2 0 01019 0 00 0000+00 BRYSONIA RD (SR4008 SEG 0030/0000) | 000000 FT 0010/0000 | == | NC QUAKER VALLEY RD BRYSONIA RD 000000 FT (SR4008 SEG 0030/0000) MFC BEGIN = E LENGTH(AH 2623 BK 0000) |

EXTRACT DATE: 12/18/2023 ROADWAY MANAGEMENT SYSTEM PAGE NUMBER: 322
PRINT DATE: 12/20/2023 SLD COUNTY/SR - ANNUAL PRINT COUNTY: ADAMS
DIR: B TOTAL LEN: 6.008 MI. DIST: 08-1 SR: 4003
LEFT MUN: TYRONE T RIGHT MUN: TYRONE T

031722 FT

031722 FT
INTER-AHD GABLERS RD

DIR: B TOTAL LEN: 6.008 MI. DIST: 08-1 SR: 4003
 LEFT MUN: TYRONE T RIGHT MUN: TYRONE T

| | | | | |
|---|------------------------|----|-----------|--|
| PEACH GLEN IDAVILLE RD (SR4012 SEG 0100/2265) | 0120/2239 | == | 0120/2239 | (SR1020 SEG 0010/0737) PEACH GLEN IDAVILLE RD (SR1020 SEG 0010/0737) |
| | 029483 FT | | 029483 FT | 2 0 01006 0 01 0620+09 RESERVOIR RD (T401) |
| | | == | 0120/0000 | LENGTH(AH 2239 BK 2345) |
| | | == | 0110/2168 | BMSSEN 01/4003/0110/2157 |
| | | | 0110/2157 | 2 0 01006 0 01 0618+20 T. BERMUDIAN BMSBG 01/4003/0110/2157 |
| | 027138 FT | | 0110/0317 | TYRONE MENALLEN T |
| MOUNT TABOR RD (SR4005 SEG 0060/3418) | 0110/0000 | == | 027138 FT | 2 0 01006 0 01 0596+48 BIG HILL RD (T395) |
| | | == | 0110/0000 | LENGTH(AH 2345 BK 1561) |
| 2 0 01006 0 01 0580+87 COTTAGE HILL RD (T389) | 025577 FT 0100/0000 | == | 025577 FT | |
| | | == | 0100/0000 | LENGTH(AH 1561 BK 3316) |
| 2 0 01006 0 01 0547+71 HILL VIEW RD (T396) | 022261 FT 0090/0000 | == | 022261 FT | |
| | | == | 0090/0000 | LENGTH(AH 3316 BK 1759) |

DIR: B TOTAL LEN: 6.008 MI. DIST: 08-1 SR: 4003
 LEFT MUN: MENALLEN T RIGHT MUN: MENALLEN T

| | | | | | |
|------------------------|-----------|----|--|-----------|--------------------------|
| | 020502 FT | | | 020502 FT | 2 0 01006 0 01 0530+12 |
| | | | | 0080/0000 | LENGTH(AH 1759 BK 2288) |
| 2 0 01006 0 01 0507+72 | 018214 FT | | | 018214 FT | |
| CREEK RD | | | | 0070/0000 | LENGTH(AH 2288 BK 2487) |
| (T391) | | == | | 0070/0000 | |
| RAMPIKE HILL RD | | | | 015727 FT | 2 0 01006 0 01 0482+40 |
| (T392) | | | | | OPOSSUM HILL RD |
| | 0060/1681 | == | | | (T393) |
| | | | | 0060/0000 | LENGTH(AH 2487 BK 2685) |
| | 013042 FT | | | 013042 FT | 2 0 01006 0 01 0455+55 |
| | | | | | NC GA BLER RD |
| | | | | | CARLISLE RD |
| | | | | 0050/0000 | (SRO034 SEG 0230/0000) |
| | | | | 0040/3570 | LENGTH(AH 2685 BK 3731) |
| | | | | | BMSSEN 01/4003/0040/3551 |
| | | | | | 2 0 01006 0 01 0453+72 |
| | | | | | OPOSSUM CR |
| | | | | 0040/3551 | BMSBG 01/4003/0040/3551 |

DIR: B TOTAL LEN: 6.008 MI. DIST: 08-1 SR: 4003
 LEFT MUN: MENALLEN T RIGHT MUN: MENALLEN T

2 0 01006 0 01 0418+25 009311 FT
 ASPERS-BENDERVILLE RD
 (SR4006 SEG 0140/0000) 0040/0000

009311 FT ASPERS NORTH RD
 (SR4006 SEG 0140/0000)
 0040/0000 LENGTH(AH 3731 BK 3423)

2 0 01006 0 01 0383+88 005888 FT
 ORCHARD LN
 (T542) 0030/0000

0030/0209 BMS EN 01/4003/0030/0192
 2 0 01006 0 01 0385+96
 T.OPOSSUM CK
 0030/0192 BMSBG 01/4003/0030/0192
 005888 FT
 0030/0000 LENGTH(AH 3423 BK 2850)
 0020/2304 NURSERY RD
 (T541)
 0020/2186 (AAR 593401L)#TRKS 01

003038 FT

0020/0117 MENALLEN
 BUTLER T
 003038 FT 2 0 01006 0 01 0355+38
 0020/0000 LENGTH(AH 2850 BK 3038)

0010/1355 BULL VALLEY RD
 (T539)

000000 FT

0010/0068 BMS EN 01/4003/0010/0047
 2 0 01006 0 01 0325+44
 T.OPOSSUM CK
 0010/0047 BMSBG 01/4003/0010/0047
 000000 FT 2 0 01006 0 01 0325+00
 NC CENTER MILLS RD
 OLD CARLISLE RD
 (SR4001 SEG 0020/3637)
 MFC BEGIN = D
 0010/0000 LENGTH(AH 3038 BK 0000)

EXTRACT DATE: 12/18/2023 ROADWAY MANAGEMENT SYSTEM PAGE NUMBER: 318
PRINT DATE: 12/20/2023 SLD COUNTY/SR - ANNUAL PRINT COUNTY: ADAMS
DIR: B TOTAL LEN: .000 MI. DIST: 08-1 SR: 4002
LEFT MUN: TYRONE T RIGHT MUN: TYRONE T

000000 FT
000000 FT



000000 FT
7020/0000 LENGTH(AH 1381 BK 3005)
000000 FT
7010/0000 LENGTH(AH 3005 BK 0000)

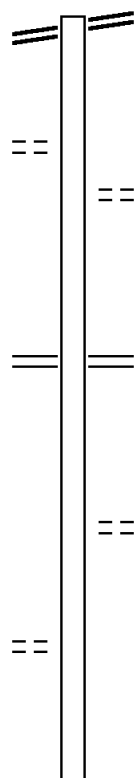
DIR: B TOTAL LEN: 5.293 MI. DIST: 08-1 SR: 4001
 LEFT MUN: TYRONE T RIGHT MUN: TYRONE T

CARLISLE RD 027949 FT
 (SR0034 SEG 0260/2336) 0100/2941

GARDNERS STATION RD
 (T397) 0100/1574

025008 FT

1 0 00531 0 01 0218+99 021919 FT
 POND RD
 (T395) 0090/0000



027949 FT CARLISLE RD
 0100/2941 (SR0034 SEG 0260/2336)

0100/1343 GARDNERS STATION RD
 (T397)

025008 FT 1 0 00531 0 01 0250+01
 UPPER BERMUDIAN RD
 (SR1016 SEG 0032/0281)
 0100/0000 LENGTH(AH 2941 BK 3089)

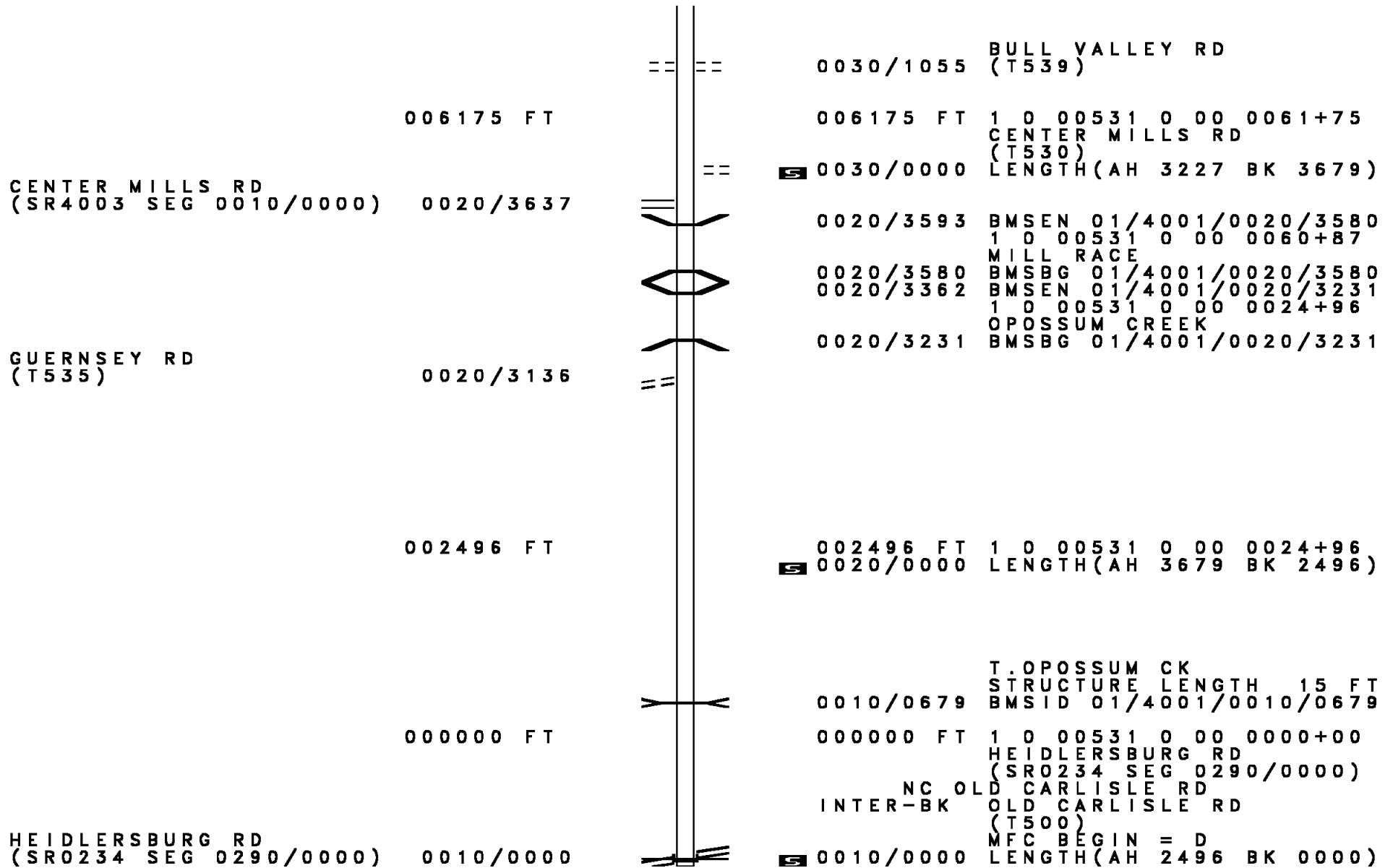
0090/1066 KIME HATCHERY RD
 (T650)

021919 FT
 0090/0000 LENGTH(AH 3089 BK 3421)

DIR: B TOTAL LEN: 5.293 MI. DIST: 08-1 SR: 4001
 LEFT MUN: TYRONE T RIGHT MUN: TYRONE T

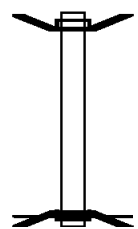
| Stationing | Description | Length | Notes |
|------------------------|---|-----------|---|
| 018498 FT | | 018498 FT | 1 0 00531 0 01 0185+04 LOBAUGH RD (T649) LENGTH(AH 3421 BK 2242) |
| 1 0 00531 0 01 0162+62 | ASPERS NORTH RD (SR4006 SEG 0160/3005) | 016256 FT | 016256 FT LENGTH(AH 2242 BK 1806) |
| 014450 FT | | 014450 FT | 1 0 00531 0 01 0144+56 LENGTH(AH 1806 BK 2220) |
| | | 0050/1216 | CRANBERRY RD (SR1014 SEG 0010/0000) |
| | | 0050/1186 | TYRONE BUTLER T |
| 1 0 00531 0 01 0122+36 | TREE LN (T345) | 012230 FT | 012230 FT TREE LN (T345) LENGTH(AH 2220 BK 2828) |
| 009402 FT | | 009402 FT | 1 0 00531 0 01 0094+08 LENGTH(AH 2828 BK 3227) |

DIR: B TOTAL LEN: 5.293 MI. DIST: 08-1 SR: 4001
 LEFT MUN: BUTLER T RIGHT MUN: BUTLER T



EXTRACT DATE: 12/18/2023 ROADWAY MANAGEMENT SYSTEM PAGE NUMBER: 314
 PRINT DATE: 12/20/2023 SLD COUNTY/SR - ANNUAL PRINT COUNTY: ADAMS
 DIR: B TOTAL LEN: .025 MI. DIST: 08-1 SR: 3042
 LEFT MUN: FREEDOM T RIGHT MUN: FREEDOM T

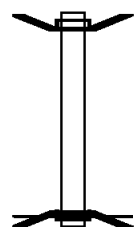
000132 FT
 000000 FT



000132 FT BMS EN 01/3042/0010/0000
 INTER-AHD BOYLE RD
 0010/0132 (T313)
 000000 FT 1 0 01036 0 00 0020+22
 NC BOYLE RD
 INTER-BK BOYLE RD
 (T313)
 US 15 (NB)
 BMSBG 01/3042/0010/0000
 MFC BEGIN = E
 0010/0000 LENGTH(AH 0132 BK 0000)

EXTRACT DATE: 12/18/2023 ROADWAY MANAGEMENT SYSTEM PAGE NUMBER: 313
 PRINT DATE: 12/20/2023 SLD COUNTY/SR - ANNUAL PRINT COUNTY: ADAMS
 DIR: B TOTAL LEN: .004 MI. DIST: 08-1 SR: 3040
 LEFT MUN: FRANKLIN T RIGHT MUN: FRANKLIN T

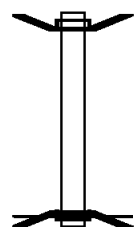
000021 FT
 000000 FT



000021 FT BMS EN 01/3040/0010/0000
 INTER-AHD CROOKED CREEK RD
 0010/0021 (T310)
 000000 FT 2 0 01002 0 04 0651+62
 NC CROOKED CREEK RD
 INTER-BK CROOKED CREEK RD
 (T310)
 MUMS: BRG. RUN
 BMSBG 01/3040/0010/0000
 MFC BEGIN = E
 0010/0000 LENGTH(AH 0021 BK 0000)

EXTRACT DATE: 12/18/2023 ROADWAY MANAGEMENT SYSTEM PAGE NUMBER: 312
 PRINT DATE: 12/20/2023 SLD COUNTY/SR - ANNUAL PRINT COUNTY: ADAMS
 DIR: B TOTAL LEN: .014 MI. DIST: 08-1 SR: 3038
 LEFT MUN: FRANKLIN T RIGHT MUN: FRANKLIN T

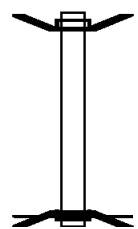
000073 FT
 000000 FT



000073 FT BMS EN 01/3038/0010/0000
 INTER-AHD CROOKED CREEK RD
 0010/0073 (T310)
 000000 FT 2 0 01002 0 04 0638+51
 NC CR CROOKED CREEK RD
 INTER-BK CROOKED CREEK RD
 (T310)
 MARSH CREEK
 BMSBG 01/3038/0010/0000
 MFC BEGIN = E
 0010/0000 LENGTH(AH 0073 BK 0000)

EXTRACT DATE: 12/18/2023 ROADWAY MANAGEMENT SYSTEM PAGE NUMBER: 311
 PRINT DATE: 12/20/2023 SLD COUNTY/SR - ANNUAL PRINT COUNTY: ADAMS
 DIR: B TOTAL LEN: .002 MI. DIST: 08-1 SR: 3036
 LEFT MUN: FRANKLIN T RIGHT MUN: FRANKLIN T

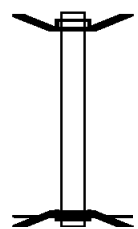
000012 FT
 000000 FT



000012 FT BMS EN 01/3036/0010/0000
 INTER-AHD PLEASANT VALLEY RD
 0010/0012 (T311)
 000000 FT 2 0 01071 0 00 0081+74
 NC PL PLEASANT VALLEY RD
 INTER-BK PLEASANT VALLEY RD
 (T311)
 MUSKRAT RUN
 BMSBG 01/3036/0010/0000
 MFC BEGIN = E
 0010/0000 LENGTH(AH 0012 BK 0000)

EXTRACT DATE: 12/18/2023 ROADWAY MANAGEMENT SYSTEM PAGE NUMBER: 310
 PRINT DATE: 12/20/2023 SLD COUNTY/SR - ANNUAL PRINT COUNTY: ADAMS
 DIR: B TOTAL LEN: .002 MI. DIST: 08-1 SR: 3034
 LEFT MUN: FRANKLIN T RIGHT MUN: FRANKLIN T

000013 FT
 000000 FT



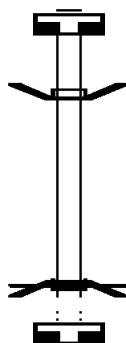
000013 FT BMS EN 01/3034/0010/0000
 INTER-AHD TILLIE TOWN RD
 0010/0013 (T315)
 000000 FT 2 0 01018 0 00 0042+16
 NC T I LLIE TOWN RD
 INTER-BK TILLIE TOWN RD
 (T315)
 MCKNIGHTS R
 BMSBG 01/3034/0010/0000
 MFC BEGIN = E
 0010/0000 LENGTH(AH 0013 BK 0000)

EXTRACT DATE: 12/18/2023 ROADWAY MANAGEMENT SYSTEM PAGE NUMBER: 309
 PRINT DATE: 12/20/2023 SLD COUNTY/SR - ANNUAL PRINT COUNTY: ADAMS
 DIR: B TOTAL LEN: .002 MI. DIST: 08-1 SR: 3032
 LEFT MUN: FRANKLIN T RIGHT MUN: FRANKLIN T

000011 FT

000000 FT

000000 FT



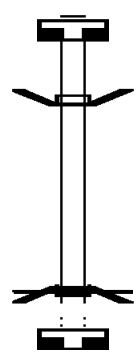
000011 FT
 7012/0000 LENGTH(AH 0100 BK 0011)
 BMSSEN 01/3032/0010/0000
 INTER-AHD BOYER NURSERY RD
 0010/0011 (T309)
 000000 FT 2 0 01001 0 02 0849+19
 NC BOYER NURSERY RD
 INTER-BK BOYER NURSERY RD
 (T309)
 TR. MARSH CRK
 BMSBG 01/3032/0010/0000
 MFC BEGIN = D
 0010/0000 LENGTH(AH 0011 BK 0100)
 000000 FT
 7006/0000 LENGTH(AH 0100 BK 0000)

EXTRACT DATE: 12/18/2023 ROADWAY MANAGEMENT SYSTEM PAGE NUMBER: 308
 PRINT DATE: 12/20/2023 SLD COUNTY/SR - ANNUAL PRINT COUNTY: ADAMS
 DIR: B TOTAL LEN: .003 MI. DIST: 08-1 SR: 3030
 LEFT MUN: FRANKLIN T RIGHT MUN: FRANKLIN T

000018 FT

000000 FT

000000 FT



000018 FT
 7014/0000 LENGTH(AH 0100 BK 0018)
 BMSBN 01/3030/0010/0000
 INTER-AHD CHURCH RD
 0010/0018 (T311)
 000000 FT 2 0 01035 0 00 0012+69
 NC CHURCH RD
 INTER-BK CHURCH RD
 (T311)
 CONEWAGO CK
 BMSBG 01/3030/0010/0000
 MFC BEGIN = E
 0010/0000 LENGTH(AH 0018 BK 0100)
 000000 FT
 7006/0000 LENGTH(AH 0100 BK 0000)

DIR: B TOTAL LEN: 2.837 MI. DIST: 08-1 SR: 3021
 LEFT MUN: HAMILTONBAN T RIGHT MUN: HAMILTONBAN T

FAIRFIELD RD 014977 FT
 (SR0116 SEG 0060/0000) 0060/2050

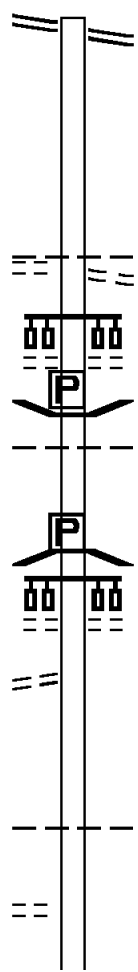
2 0 01053 0 01 0126+41 012927 FT
 MAIN TR (T309) 0060/0000

CARROLL VALLEY HAMILTONBAN T 0050/2364

ZOO RD (T303) 0050/2143

HAMILTONBAN CARROLL VALLEY B 0050/0241
 2 0 01053 0 01 0095+69 009855 FT
 CENTER TR (TWP) 0050/0000

DEEP HOLLOW TR



014977 FT FAIRFIELD RD
 0060/2050 (SR0116 SEG 0060/0000)

012927 FT SANDERS RD (T309)
 HAMILTONBAN CARROLL VALLEY B
 LENGTH(AH 2050 BK 3072)

0050/2434 MID BLOCK TRAFFIC SIGNA (TWP)

0050/2394 BMSEN 01/3021/0050/2319
 BRIDGE POSTED (TONS)

0050/2319 2 0 01053 0 01 0116+87
 SGL TOM'S CREEK 20 COMB
 BMSBG 01/3021/0050/2319
 MID BLOCK TRAFFIC SIGNA (TWP)

0050/2260

009855 FT

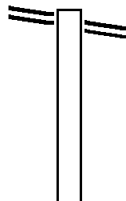
0050/0000 LENGTH(AH 3072 BK 1945)

DIR: B TOTAL LEN: 2.837 MI. DIST: 08-1 SR: 3021
 LEFT MUN: CARROLL VALLEY B RIGHT MUN: CARROLL VALLEY B

| Segment Description | Segment ID | Length (FT) | Stationing | Notes |
|---|------------|-------------|------------------------|-------------------------------------|
| (TWP) EVERGREEN TR | 0040/1338 | | | |
| (TWP) HOLIDAY TR | 0040/0857 | | | |
| (TWP) | 0040/0365 | | | |
| CARROLL VALLEY HAMILTONBAN T | 007910 FT | 007910 FT | 2 0 01053 0 01 0076+24 | PINE HILL TR |
| | 0040/0000 | | | 5 0040/0000 LENGTH(AH 1945 BK 2813) |
| LEDGE LN (PRDR) | 0030/0519 | | | |
| | 005097 FT | 005097 FT | 2 0 01053 0 01 0048+11 | SKYLARK TR |
| | | | | 5 0030/0000 LENGTH(AH 2813 BK 2106) |
| | | | | CHERYL TR |
| | | | | (TWP) |
| | 002991 FT | 002991 FT | 2 0 01053 0 01 0027+05 | |
| | | | | 5 0020/0000 LENGTH(AH 2106 BK 2991) |
| TAYLOR LN (PRDR) | 0010/1367 | | | |
| | | | | 0010/1262 BMS EN 01/3021/0010/1226 |
| | | | | 2 0 01053 0 01 0007+46 |
| | | | | MINEY BRANCH |
| | | | | 0010/1226 BMSBG 01/3021/0010/1226 |
| | | | | CARROLL VALLEY |
| | | | | 0010/1099 HAMILTONBAN T |
| OLD WAYNESBORO PK (T809) | 0010/0464 | | | |
| | 000000 FT | 0010/0464 | | OLD WAYNESBORO PK |
| | | 000000 FT | 2 0 01053 0 00 0000+00 | (T302) |
| | | | | WAYNESBORO PK |
| | | | | (SR0016 SEG 0040/3055) |
| WAYNESBORO PK (SR0016 SEG 0040/3055) | 0010/0000 | | | NC JACKS MOUNTAIN RD |
| | | | | MFC BEGIN = D |
| | | | | 5 0010/0000 LENGTH(AH 2991 BK 0000) |

EXTRACT DATE: 12/18/2023 ROADWAY MANAGEMENT SYSTEM PAGE NUMBER: 305
PRINT DATE: 12/20/2023 SLD COUNTY/SR - ANNUAL PRINT COUNTY: ADAMS
DIR: B TOTAL LEN: 4.129 MI. DIST: 08-1 SR: 3020
LEFT MUN: HIGHLAND T RIGHT MUN: HIGHLAND T

FAIRFIELD RD 021801 FT
(SR0116 SEG 0160/2191) 0100/2862



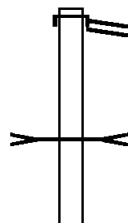
021801 FT FAIRFIELD RD
0100/2862 (SR0116 SEG 0160/2191)

DIR: B TOTAL LEN: 4.129 MI. DIST: 08-1 SR: 3020
 LEFT MUN: HIGHLAND T RIGHT MUN: HIGHLAND T

| | | | | | |
|------------------------|-----------|----|--|-------------|--------------------------|
| | 018939 FT | | | 018939 FT | 2 0 01017 0 02 0200+66 |
| | | | | 5 0100/0000 | LENGTH(AH 2862 BK 1377) |
| 2 0 01017 0 02 0186+89 | 017562 FT | | | 017562 FT | |
| BYERS LN | | | | 5 0090/0000 | LENGTH(AH 1377 BK 1741) |
| (T335) | 0090/0000 | == | | | |
| | 015821 FT | | | 015821 FT | 2 0 01017 0 01 0166+83 |
| | | | | 5 0080/0000 | LENGTH(AH 1741 BK 2618) |
| | | | | 0070/2618 | THOMPSON LN |
| | | | | | (T333) |
| | | | | 0070/0888 | BMS EN 01/3020/0070/0873 |
| | | | | | 2 0 01017 0 01 0149+99 |
| | | | | 0070/0873 | MARSH CREEK |
| | | | | | BMSBG 01/3020/0070/0873 |
| | 013203 FT | | | 013203 FT | 2 0 01017 0 01 0141+35 |
| | | | | | KNOXLYN RD |
| | | | | INTER-BK | (SR3013 SEG 0090/1290) |
| | | | | 5 0070/0000 | KNOXLYN ORRTANNA RD |
| | | | | 013203 FT | (SR3013 SEG 0090/1290) |
| | | | | 7064/0000 | LTH AH 002618 BK 000100 |
| | | | | INTER-AHD | |
| KNOXLYN RD | 013203 FT | | | 0060/1127 | LTH AH 000100 BK 001127 |
| (SR3013 SEG 0090/1528) | 0060/1127 | == | | 0060/1127 | (SR3013 SEG 0090/1528) |
| MEADOWBROOK LN | 0060/0791 | | | | |
| (T344) | | | | | |
| | 012076 FT | | | 0060/0012 | BMS EN 01/3020/0060/0000 |
| | | | | 012076 FT | 2 0 01017 0 01 0130+15 |
| | | | | | T. MARCH CRK. |
| | | | | 5 0060/0000 | BMSBG 01/3020/0060/0000 |
| | | | | | LENGTH(AH 1127 BK 1912) |
| | 010164 FT | | | 010164 FT | 2 0 01017 0 01 0110+50 |

EXTRACT DATE: 12/18/2023 ROADWAY MANAGEMENT SYSTEM PAGE NUMBER: 302
 PRINT DATE: 12/20/2023 SLD COUNTY/SR - ANNUAL PRINT COUNTY: ADAMS
 DIR: B TOTAL LEN: 4.551 MI. DIST: 08-1 SR: 3019
 LEFT MUN: BUTLER T RIGHT MUN: BUTLER T

024030 FT



024030 FT
 INTER-AHD SHRIVERS CORNER RD
 (SR0394 SEG 0070/0000)
 0100/2432 TABLEROCK RD
 (SR0394 SEG 0070/0000)

T. CONEWAGO
 STRUCTURE LENGTH 8 FT
 0100/1404 BMSID 01/3019/0100/1404

DIR: B TOTAL LEN: 4.551 MI. DIST: 08-1 SR: 3019
 LEFT MUN: BUTLER T RIGHT MUN: BUTLER T

021598 FT

021598 FT 2 0 01006 0 00 0214+95
 0100/0000 LENGTH(AH 2432 BK 2011)

019587 FT

019587 FT 2 0 01006 0 00 0194+53
 0090/0000 LENGTH(AH 2011 BK 2676)

== ==

016911 FT

0080/0653 GOLDENVILLE RD
 (T501)
 016911 FT 2 0 01006 0 00 0167+02
 0080/0000 LENGTH(AH 2676 BK 3396)
 BUTLER
 0070/3114 STRABAN T
 STRABAN
 0070/2460 CUMBERLAND T

013515 FT

013515 FT 2 0 01006 0 00 0133+88
 0070/0000 LENGTH(AH 3396 BK 2759)

⎵

⎵

0060/1439 BMS EN 01/3019/0060/1426
 2 0 01006 0 00 0120+67
 T. ROCK CK.
 0060/1426 BMSBG 01/3019/0060/1426

010756 FT

0060/0019 BMS EN 01/3019/0060/0000
 010756 FT 2 0 01006 0 00 0106+29
 T. ROCK CK.
 BMSBG 01/3019/0060/0000
 0060/0000 LENGTH(AH 2759 BK 2187)

⎵

⎵

EXTRACT DATE: 12/18/2023 ROADWAY MANAGEMENT SYSTEM PAGE NUMBER: 299
PRINT DATE: 12/20/2023 SLD COUNTY/SR - ANNUAL PRINT COUNTY: ADAMS
DIR: B TOTAL LEN: .513 MI. DIST: 08-1 SR: 3018
LEFT MUN: HIGHLAND T RIGHT MUN: HIGHLAND T

002707 FT

002707 FT ORRTANNA RD

EXTRACT DATE: 12/18/2023
PRINT DATE: 12/20/2023

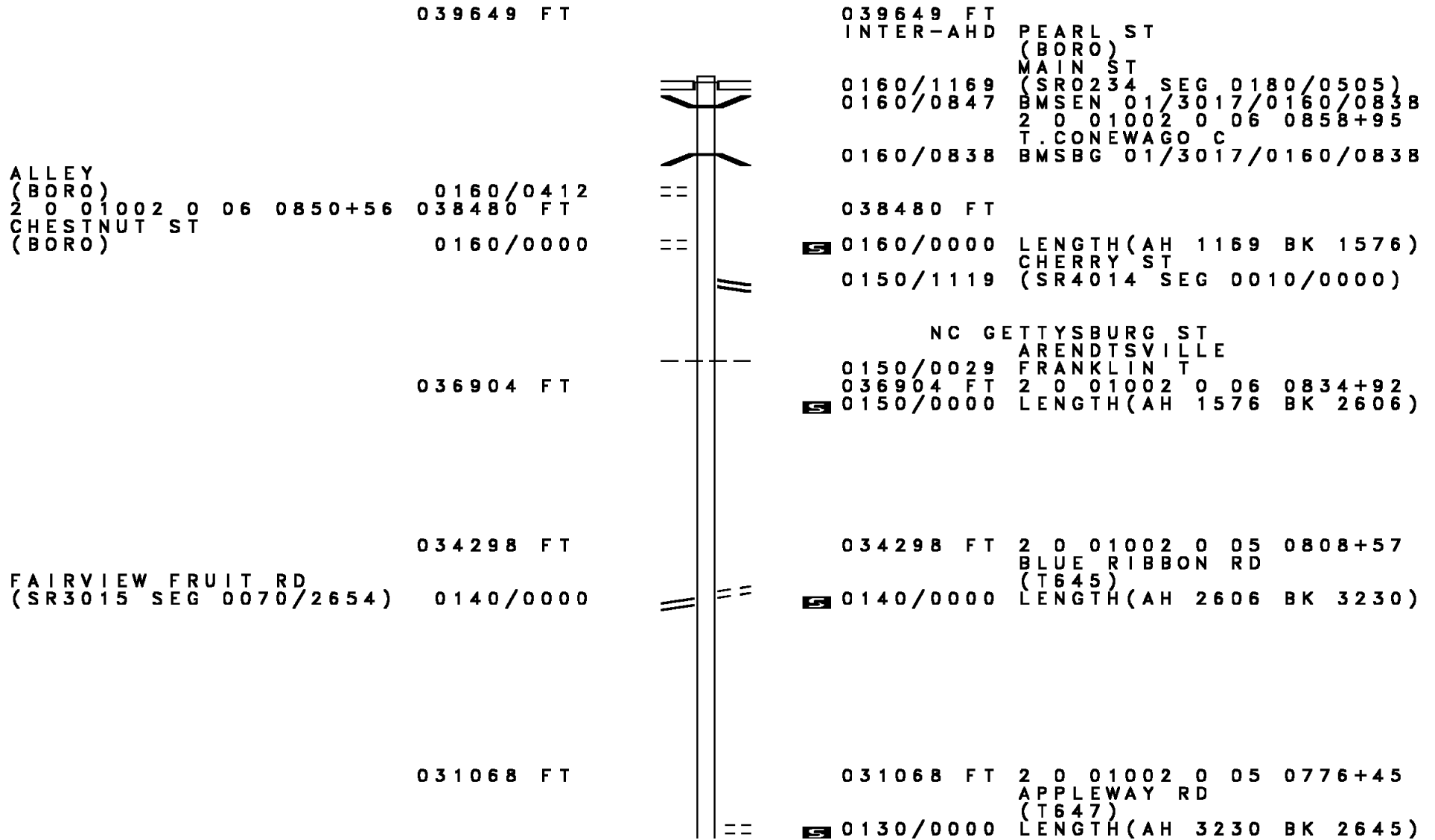
ROADWAY MANAGEMENT SYSTEM
SLD COUNTY/SR - ANNUAL PRINT

PAGE NUMBER: 298
COUNTY: ADAMS

DIR: B TOTAL LEN: .513 MI.
LEFT MUN: HIGHLAND T

DIST: 08-1 SR: 3018
RIGHT MUN: HIGHLAND T

| | | | |
|--------|----|-----------|--|
| | | 0030/2666 | (SR3011 SEG 0090/1360) |
| | | 0030/1958 | HIGHLAND HAMILTONBAN T |
| | | | FIRST ST (TWP) CARROLL'S TRACT RD (TWP) 0030/0410 (AAR 871055R)#TRKS 02 0030/0408 HAMILTONBAN FRANKLIN T |
| 000041 | FT | 0030/0058 | BMSSEN 01/3018/0030/0000 |
| | | 0030/0037 | 2 0 01057 0 01 0250+10 |
| | | 000041 | FT INTER-BK MOUNT CARMEL RD (TBK) (T312) LIT.MARSH.CK |
| 000041 | FT | 0030/0000 | BMSBG 01/3018/0030/0000 |
| | | 000041 | FT LENGTH(AH 2666 BK 0554) |
| | | 7028/0000 | LENGTH(AH 0554 BK 0020) |
| | | INTER-AHD | BMSSEN 01/3018/0026/0000 |
| 000021 | FT | 0026/0020 | MOUNT CARMEL RD (TBK) |
| | | 000021 | FT (T312) |
| | | INTER-BK | 2 0 01057 0 00 0244+36 |
| | | | MOUNT CARMEL RD (TBK) (T312) POPLAR SP R |
| 000021 | FT | 0026/0000 | BMSBG 01/3018/0026/0000 |
| | | 000021 | FT LENGTH(AH 0020 BK 9999) |
| | | 7024/0000 | LENGTH(AH 9999 BK 0021) |
| | | INTER-AHD | BMSSEN 01/3018/0022/0000 |
| 000000 | FT | 0022/0021 | MOUNT CARMEL RD (TBK) |
| | | 000000 | FT (T312) |
| | | INTER-BK | HAMILTONBAN T |
| | | | 2 0 01057 0 00 0070+78 |
| | | | NC MOUNT CARMEL RD |
| | | | MOUNT CARMEL RD (TBK) (T312) LITTLE MARSH |
| 000000 | FT | 0022/0000 | BMSBG 01/3018/0022/0000 |
| | | 000000 | FT LENGTH(AH 0021 BK 3586) |
| | | 7020/0000 | LENGTH(AH 3586 BK 3469) |
| 000000 | FT | 000000 | FT |
| | | 7010/0000 | LENGTH(AH 3469 BK 0000) |



ALLEY (BORO)
 2 0 01002 0 06 0850+56 0160/0412
 CHESTNUT ST (BORO) 038480 FT
 0160/0000

034298 FT
 FAIRVIEW FRUIT RD (SR3015 SEG 0070/2654) 0140/0000

031068 FT

039649 FT INTER-AHD
 PEARL ST (BORO)
 MAIN ST (SR0234 SEG 0180/0505)
 0160/1169 BMSSEN 01/3017/0160/0838
 0160/0847 2 0 01002 0 06 0858+95
 T. CONEWAGO C
 0160/0838 BMSBG 01/3017/0160/0838

038480 FT
 S 0160/0000 LENGTH(AH 1169 BK 1576)
 CHERRY ST (SR4014 SEG 0010/0000)
 0150/1119

NC GETTYSBURG ST ARENDSVILLE FRANKLIN T
 0150/0029
 036904 FT 2 0 01002 0 06 0834+92
 S 0150/0000 LENGTH(AH 1576 BK 2606)

034298 FT 2 0 01002 0 05 0808+57
 BLUE RIBBON RD (T645)
 S 0140/0000 LENGTH(AH 2606 BK 3230)

031068 FT 2 0 01002 0 05 0776+45
 APPLEWAY RD (T647)
 S 0130/0000 LENGTH(AH 3230 BK 2645)

DIR: B TOTAL LEN: 7.509 MI. DIST: 08-1 SR: 3017
LEFT MUN: FRANKLIN T RIGHT MUN: FRANKLIN T

028423 FT

028423 FT 2 0 01002 0 05 0750+00
5 0120/0000 LENGTH(AH 2645 BK 3149)

2 0 01002 0 05 0718+51 025274 FT
HILLTOWN RD
(T355) 0110/0000

==

025274 FT
5 0110/0000 LENGTH(AH 3149 BK 3406)
GOLDENVILLE RD
0100/2989 (T316)

==

1 0 00889 0 00 0218+84 021868 FT
CROOKED CREEK RD
(T310) 0100/0000

==

021868 FT
5 0100/0000 LENGTH(AH 3406 BK 2708)
0090/1642 BMSBN 01/3017/0090/1598
1 0 00889 0 00 0207+61
BRANCH OF MARSH CREEK
0090/1608 BMSBG 01/3017/0090/1598

019160 FT

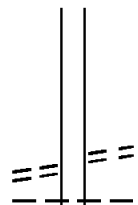
019160 FT 1 0 00889 0 00 0191+58
5 0090/0000 LENGTH(AH 2708 BK 2552)

DIR: B TOTAL LEN: 7.509 MI. DIST: 08-1 SR: 3017
 LEFT MUN: FRANKLIN T RIGHT MUN: FRANKLIN T

BELMONT RD
(T348)

016608 FT

0080/0000



016608 FT 1 0 00889 0 00 0166+06

0080/0000 LENGTH(AH 2552 BK 2543)
 0070/2101 CUMBERLAND T

014065 FT

014065 FT 1 0 00889 0 00 0140+63

0070/0000 LENGTH(AH 2543 BK 2698)
 RUSSEL TAVERN RD
(T340)

011367 FT

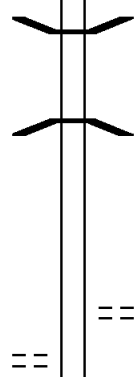
0060/0025 BMSBG 01/3017/0060/0000
 011367 FT 1 0 00889 0 00 0113+65

0060/0000 LENGTH(AH 2698 BK 1711)
 WILOUGHBY RN

009656 FT

0040/1634

HERRS RIDGE RD
(T338)



009656 FT 1 0 00889 0 00 0096+23

0050/0000 LENGTH(AH 1711 BK 1660)
 HERRS RIDGE RD
(T338)

007996 FT

007996 FT 1 0 00889 0 00 0079+63

0040/0000 LENGTH(AH 1660 BK 3258)
 RIDGEWOOD DR
(T342)

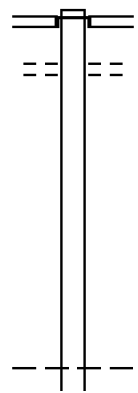
DIR: B TOTAL LEN: 7.509 MI. DIST: 08-1 SR: 3017
 LEFT MUN: CUMBERLAND T RIGHT MUN: CUMBERLAND T

| Left Side | Left ID | Left Len | Center | Right ID | Right Len | Right Side |
|---------------------------------------|-----------|-----------|--------|-----------|-----------|---|
| BUFORD AV (PARK) | 0030/1392 | 004738 FT | == == | 0030/1392 | 004738 FT | CONFEDERATE AV (PARK) |
| DOUBLE DAY AV (PARK) | 0030/0000 | | == == | 0030/0000 | | CONFEDERATE AV (PARK) |
| ROBINSON AV (PARK) | 0020/2317 | | == == | 0020/2317 | | NC MUMMASBURG RD |
| CUMBERLAND GETTYSBURG B | 0020/2196 | | == == | 0020/2196 | | LENGTH(AH 3258 BK 2814) (AAR 59342OR)#TRKS 01 |
| | | 001924 FT | == == | 0020/0576 | 001924 FT | CUMBERLAND GETTYSBURG B HOWARD AV (PARK) |
| | | | == == | 0020/0573 | | UNNAMED AL |
| | | | == == | 0010/1908 | | (BORO) |
| | | | == == | 0010/1681 | | WEST BROADWAY (BORO) |
| | | | == == | 0010/1452 | | UNNAMED AL (BORO) |
| LINCOLN AV (BORO) | 0010/1242 | | == == | | | NC COLLEGE AV |
| | | 000000 FT | == == | 0010/0632 | 000000 FT | WASHINGTON ST (BORO) |
| | | | == == | 0010/0212 | | UNNAMED AL (BORO) |
| | | | == == | 000000 | | UNNAMED AL (BORO) |
| | | | == == | 000000 | | NC LINCOLN AV |
| | | | == == | | | CARLISLE ST (SR0034 SEG 0010/0000) |
| CARLISLE ST (SR3001 SEG 0210/0000) | 0010/0000 | | == == | INTER-BK | | LINCOLN AV (SR3001 SEG 0210/0000) |
| | | | == == | 0010/0000 | | MFC BEGIN = D LENGTH(AH 1924 BK 0000) |

EXTRACT DATE: 12/18/2023 ROADWAY MANAGEMENT SYSTEM PAGE NUMBER: 293
 PRINT DATE: 12/20/2023 SLD COUNTY/SR - ANNUAL PRINT COUNTY: ADAMS
 DIR: B TOTAL LEN: 2.683 MI. DIST: 08-1 SR: 3016
 LEFT MUN: FAIRFIELD B RIGHT MUN: FAIRFIELD B

014167 FT

014167 FT
 INTER-AHD MILLER ST
 (BORO)
 MAIN ST
 0070/1493 (SR0116 SEG 0080/1977)
 LANDIS DR
 0070/1205 (BORO)



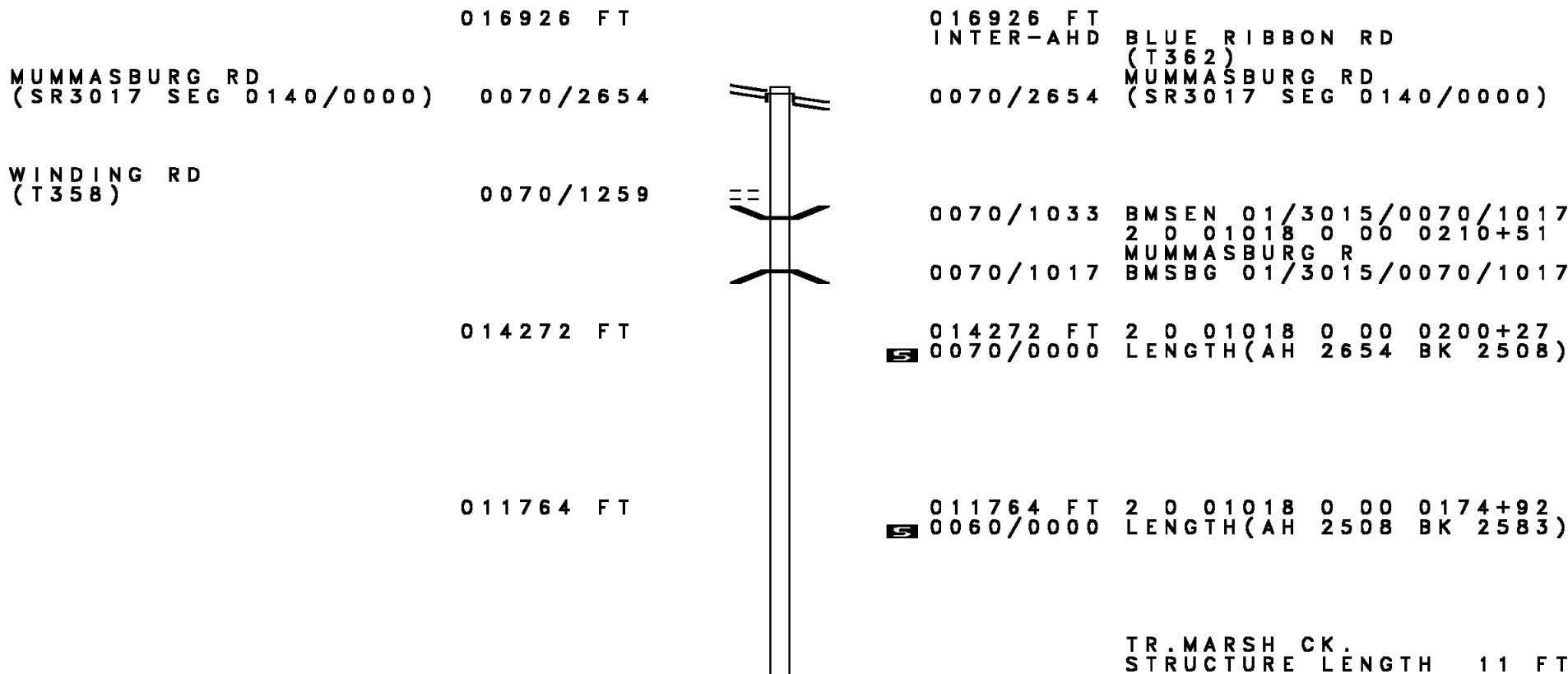
012674 FT

012674 FT 2 0 01015 0 00 0359+99
 0070/0000 LENGTH(AH 1493 BK 1814)

010860 FT

010860 FT 2 0 01015 0 00 0341+79
 NC MILLER ST
 FAIRFIELD

DIR: B TOTAL LEN: 3.206 MI. DIST: 08-1 SR: 3015
 LEFT MUN: FRANKLIN T RIGHT MUN: FRANKLIN T



DIR: B TOTAL LEN: 3.206 MI. DIST: 08-1 SR: 3015
 LEFT MUN: FRANKLIN T RIGHT MUN: FRANKLIN T

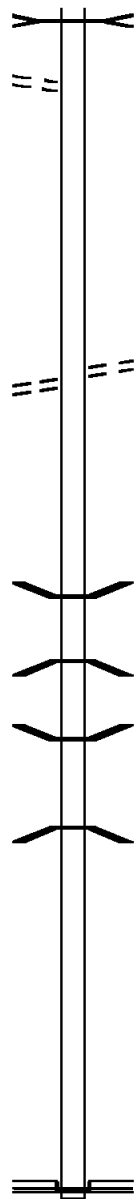
2 0 01018 0 00 0149+09 009181 FT
 PLEASANT VALLEY RD
 (T313) 0050/0000

HILLTOWN RD
 (T355) 006264 FT
 0040/0000

004075 FT

002535 FT

000000 FT



0050/0509 BMSID 01/3015/0050/0509
 009181 FT
 0050/0000 LENGTH(AH 2583 BK 2917)

006264 FT 2 0 01018 0 00 0119+92
 HILLTOWN RD
 (T355)
 0040/0000 LENGTH(AH 2917 BK 2189)

004075 FT 2 0 01018 0 00 0098+25
 0030/0000 LENGTH(AH 2189 BK 1540)
 0020/1154 BMSEN 01/3015/0020/1145
 2 0 01018 0 00 0094+12
 TAIL RACE
 0020/1145 BMSBG 01/3015/0020/1145

0020/0089 BMSEN 01/3015/0020/0000
 002535 FT 2 0 01018 0 00 0082+64
 MARSH CREEK
 BMSBG 01/3015/0020/0000
 0020/0000 LENGTH(AH 1540 BK 2535)

000000 FT 2 0 01018 0 00 0057+22
 NC FA IRVIEW FRUIT RD
 CHAMBERSBURG RD
 (SRO030 SEG 0160/1945)
 INTER-BK FAIRVIEW FRUIT RD
 (T317)
 MFC BEGIN = D
 0010/0000 LENGTH(AH 2535 BK 0000)

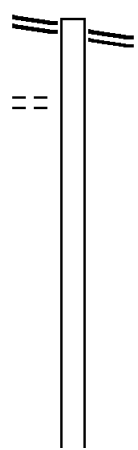
EXTRACT DATE: 12/18/2023 ROADWAY MANAGEMENT SYSTEM PAGE NUMBER: 289
PRINT DATE: 12/20/2023 SLD COUNTY/SR - ANNUAL PRINT COUNTY: ADAMS

DIR: B TOTAL LEN: 5.459 MI. DIST: 08-1 SR: 3014
LEFT MUN: HAMILTONBAN T RIGHT MUN: HAMILTONBAN T

FAIRFIELD RD 028826 FT
(SR0116 SEG 0070/0000) 0120/3099

UNKNOWN RD 0120/2367
(PRDR)

025727 FT



028826 FT FAIRFIELD RD
0120/3099 (SR0116 SEG 0070/0000)

025727 FT 2 0 01021 0 01 0024+97
5 0120/0000 LENGTH(AH 3099 BK 2454)

DIR: B TOTAL LEN: 5.459 MI. DIST: 08-1 SR: 3014
 LEFT MUN: HAMILTONBAN T RIGHT MUN: HAMILTONBAN T

2 0 01021 0 00 0000+00 023273 FT
 FAIRFIELD STATION RD
 (SR3016 SEG 0010/0000) 0110/0000

023273 FT
 0110/0000 LENGTH(AH 2454 BK 2278)
 ZOO RD
 0100/1995 (T303)

020995 FT

020995 FT 2 0 01015 0 00 0210+33
 0100/0000 LENGTH(AH 2278 BK 1892)

019103 FT

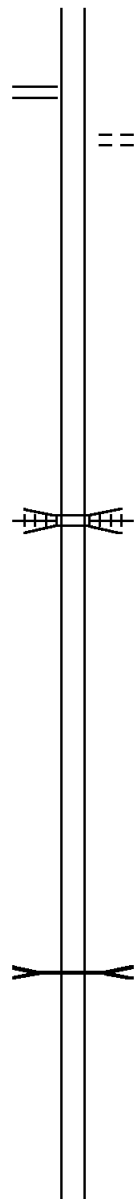
019103 FT 2 0 01015 0 00 0190+46
 0090/0000 LENGTH(AH 1892 BK 2140)
 CSX RAIL TRANSPORTATION
 0080/2109 OVERPASS IS RR X-ING

016963 FT

016963 FT 2 0 01015 0 00 0169+38
 0080/0000 LENGTH(AH 2140 BK 2309)

014654 FT

014654 FT 2 0 01015 0 00 0146+29
 TOM'S CREEK
 STRUCTURE LENGTH 25 FT
 BMSID 01/3014/0070/0000
 0070/0000 LENGTH(AH 2309 BK 3171)



DIR: B TOTAL LEN: 5.459 MI. DIST: 08-1 SR: 3014
LEFT MUN: HAMILTONBAN T RIGHT MUN: HAMILTONBAN T

2 0 01015 0 00 0114+58 011483 FT
GUM SPRINGS RD
(T305) 0060/0000 ==

011483 FT
S 0060/0000 LENGTH(AH 3171 BK 1438)

010045 FT

010045 FT 2 0 01015 0 00 0100+29
S 0050/0000 LENGTH(AH 1438 BK 2535)

007510 FT

007510 FT 2 0 01015 0 00 0074+85
S 0040/0000 LENGTH(AH 2535 BK 2469)

== 0030/1513 FIVE FORKS LN
(PRDR)

== 0030/0751 THUNDER TR
(T350)

== 0030/0525 RUM TR
(T353)

005041 FT

005041 FT 2 0 01015 0 00 0050+16
S 0030/0000 LENGTH(AH 2469 BK 2112)

002929 FT

+++++

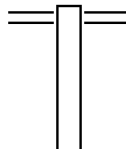
002929 FT 2 0 01015 0 00 0029+04
(AAR 872261G)#TRKS 02
S 0020/0000 LENGTH(AH 2112 BK 2929)

2 0 01015 0 00 0000+00 000000 FT
OLD WAYNESBORO RD
(T809) 0010/0000

NC IRON SPRINGS RD
OLD WAYNESBORO RD
000000 FT (T809)
MFC BEGIN = D
S 0010/0000 LENGTH(AH 2929 BK 0000)

EXTRACT DATE: 12/18/2023 ROADWAY MANAGEMENT SYSTEM PAGE NUMBER: 286
 PRINT DATE: 12/20/2023 SLD COUNTY/SR - ANNUAL PRINT COUNTY: ADAMS
 DIR: B TOTAL LEN: 6.383 MI. DIST: 08-1 SR: 3013
 LEFT MUN: CUMBERLAND T RIGHT MUN: CUMBERLAND T

033702 FT



033702 FT LINCOLN HW
 0140/1454 (SR0030 SEG 0220/0000)

032248 FT

032248 FT 2 0 01002 0 03 0604+03
 0140/0000 LENGTH(AH 1454 BK 2544)

DIR: B TOTAL LEN: 6.383 MI. DIST: 08-1 SR: 3013
 LEFT MUN: CUMBERLAND T RIGHT MUN: CUMBERLAND T

029704 FT

029704 FT 2 0 01002 0 03 0576+65
 OLD MILL RD
 (T337)
 CUMBERLAND
 HIGHLAND T
 0130/0000 LENGTH(AH 2544 BK 3769)



0120/1930 BLACK HORSE TAVERN RD
 (T334)
 0120/1881 BMSEN 01/3013/0120/1795
 2 0 01002 0 03 0558+26
 MARSH CREEK
 0120/1795 BMSBG 01/3013/0120/1795
 SAMS LN
 0120/1374 (T336)
 SAMS LN
 0120/0914 (T336)

025935 FT

025935 FT 2 0 01002 0 03 0538+96
 0120/0000 LENGTH(AH 3769 BK 3036)

022899 FT

022899 FT 2 0 01002 0 03 0508+60
 0110/0000 LENGTH(AH 3036 BK 2544)

GLENWOOD DR
 (T342)

0100/1501



DIR: B TOTAL LEN: 6.383 MI. DIST: 08-1 SR: 3013
 LEFT MUN: HIGHLAND T RIGHT MUN: HIGHLAND T

020355 FT
 KNOXLYN ORRTANNA RD
 (SR3020 SEG 0060/1127) 0090/1528

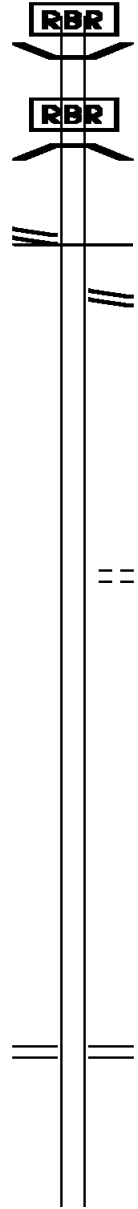
018716 FT

015975 FT

014133 FT

012568 FT

011307 FT



0100/0053 BMS EN 01/3013/0100/0061
 2 0 01002 0 03 0482+76
 P3
 LITTLE MARSH CREEK
 0100/0021 BMSBG 01/3013/0100/0061
 020355 FT 2 0 01002 0 03 0482+76
 5 0100/0000 LENGTH(AH 2544 BK 1639)
 NC KNOXLYN RD
 0090/1528 MFC BEGIN = D
 KNOXLYN ORRTANNA RD
 0090/1290 (SR3020 SEG 0070/0000)
 NC KNOXLYN-ORRTANNA RD

018716 FT 2 0 01002 0 03 0467+63
 5 0090/0000 LENGTH(AH 1639 BK 2741)

0080/1112 THOMPSON LN
 (T333)

015975 FT 2 0 01002 0 03 0440+22
 5 0080/0000 LENGTH(AH 2741 BK 1842)

014133 FT 2 0 01002 0 03 0421+80
 5 0070/0000 LENGTH(AH 1842 BK 1565)

012568 FT 2 0 01002 0 03 0406+15
 NC KNOXLYN RD
 FAIRFIELD RD
 (SR0116 SEG 0130/1288)
 5 0060/0000 LENGTH(AH 1565 BK 1261)

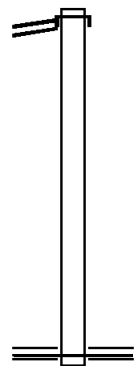
011307 FT 2 0 01002 0 02 0387+95
 5 0050/0000 LENGTH(AH 1261 BK 3353)
 T.MARSH CK.

DIR: B TOTAL LEN: 6.383 MI. DIST: 08-1 SR: 3013
 LEFT MUN: HIGHLAND T RIGHT MUN: HIGHLAND T

| Segment ID | Structure Length | Structure Name | SR | Segment Length | Segment Description |
|------------------------|-----------------------|-------------------------|------|----------------|--|
| 0040/2958 | 14 FT | BMSID 01/3013/0040/2958 | 3013 | 0040/0000 | STRUCTURE LENGTH 14 FT |
| 2 0 01002 0 02 0354+66 | 007954 FT | STOOPS RD (T322) | 3013 | 0040/0000 | 007954 FT LENGTH(AH 3353 BK 3344) |
| 0030/1581 | HIGHLAND FREEDOM T | 0030/1214 | 3013 | 0030/0000 | HIGHLAND FREEDOM T BIGHAM RD (T323) |
| 2 0 01002 0 02 0321+22 | 004610 FT | DAWN RD (T324) | 3013 | 0030/0000 | 004610 FT T324 (T324) LENGTH(AH 3344 BK 2950) |
| 0030/0580 | 004610 FT | 0030/0000 | 3013 | 0030/0000 | 0030/0580 004610 FT LENGTH(AH 3344 BK 2950) |
| 2 0 01002 0 02 0291+72 | 001660 FT | MCGAUGHLIN RD (T318) | 3013 | 0020/0000 | 001660 FT LENGTH(AH 2950 BK 1660) |
| 000000 FT | NC CAMP GETTYSBURG RD | 000000 FT | 3013 | 0010/0000 | 000000 FT 2 0 01002 0 02 0275+12 PUMPING STATION RD (SR3005 SEG 0140/0000) INTER-BK RED ROCK RD (T327) MFC BEGIN = E LENGTH(AH 1660 BK 0000) |

EXTRACT DATE: 12/18/2023 ROADWAY MANAGEMENT SYSTEM PAGE NUMBER: 282
 PRINT DATE: 12/20/2023 SLD COUNTY/SR - ANNUAL PRINT COUNTY: ADAMS
 DIR: B TOTAL LEN: .547 MI. DIST: 08-1 SR: 3012
 LEFT MUN: LIBERTY T RIGHT MUN: LIBERTY T

WATER ST 002890 FT
 (SR3010 SEG 0080/0000) 0010/2890





000000 FT

002890 FT
 INTER-AHD PUMPING STATION RD
 0010/2890 (SR3010 SEG 0080/0000)


000000 FT 2 0 01052 0 00 0000+00
 NC PUMPING STATION RD
 TRACT RD
 (SR3007 SEG 0070/0000)
 MFC BEGIN = D
 0010/0000 LENGTH(AH 2890 BK 0000)


DIR: B TOTAL LEN: 11.492 MI. DIST: 08-1 SR: 3011
 LEFT MUN: FRANKLIN T RIGHT MUN: FRANKLIN T

053354 FT  0190/0281 MUMMASBURG R
 053354 FT 2 0 01075 0 00 0065+87
 BMSBG 01/3011/0190/0281
 FLOHRS CHURCH RD
 (T356)
 0190/0000 LENGTH(AH 2657 BK 3273)

050081 FT  050081 FT 2 0 01075 0 00 0030+47
 0180/0000 LENGTH(AH 3273 BK 3063)

BOYERS NURSERY RD
 (T309)

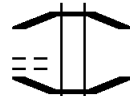
0170/0084 
 047018 FT 047018 FT 2 0 01075 0 00 0000+00
 FOX HILL RD
 (T359)
 0170/0000 LENGTH(AH 3063 BK 3652)
 0160/3147 BMSSEN 01/3011/0160/3115
 2 0 01001 0 02 0781+62
 T. MARSH CK.
 0160/3138 BMSBG 01/3011/0160/3115

043366 FT  043366 FT 2 0 01001 0 02 0750+35
 0160/0000 LENGTH(AH 3652 BK 2926)
 0150/2450 BMSSEN 01/3011/0150/2440
 2 0 01001 0 02 0745+27
 T. MARSH CK.

DIR: B TOTAL LEN: 11.492 MI. DIST: 08-1 SR: 3011
 LEFT MUN: FRANKLIN T RIGHT MUN: FRANKLIN T

NEW RD
(T364)

0150/2434



0150/2440 BMSBG 01/3011/0150/2440

SHORT CUT RD
(T357)
LC FOR SHORT CUT RD
(T357)

0150/1760



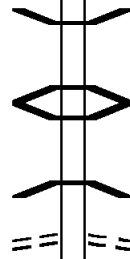
0150/2372 BMSBG 01/3011/0150/2355
2 0 01001 0 02 0744+68

0150/1633

0150/2358 BMSBG 01/3011/0150/2355

TO 0030/0110 SH
(CONN)

0150/0119
040440 FT



0150/0916 BMSBG 01/3011/0150/0903
2 0 01001 0 02 0729+97

0150/0903 BMSBG 01/3011/0150/0903
0150/0586 BMSBG 01/3011/0150/0551
2 0 01001 0 02 0726+49

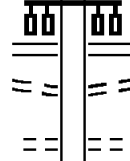
0150/0551 BMSBG 01/3011/0150/0551
FROM 0030/0120 SH

0150/0119 (CONN)
040440 FT 2 0 01001 0 02 0721+00

NC CA SHTOWN RD
CHAMBERSBURG RD
(SR0030 SEG 0120/0000)

FROM 0030/0110 SH
(CONN)

0144/1930



5 0150/0000 LENGTH(AH 2926 BK 2034)
TO 0030/0120 SH

0144/1930 (CONN)
HILLTOWN RD

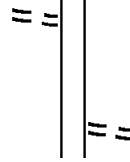
0144/1548 (T355)

038406 FT

5 038406 FT 2 0 01001 0 00 0700+66
0144/0000 LENGTH(AH 2034 BK 2053)

OLD US 30
(T314)

0140/0417
036353 FT



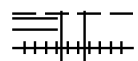
NC HIGH ST

036353 FT 2 0 01001 0 01 0687+85
OLD US 30
(T314)

5 0140/0000 LENGTH(AH 2053 BK 2519)

DIR: B TOTAL LEN: 11.492 MI. DIST: 08-1 SR: 3011
 LEFT MUN: FRANKLIN T RIGHT MUN: FRANKLIN T

(SR3018 SEG 0030/2666) 0090/1360



0090/1360 HIGHLAND T
 0090/0965 (AAR 871053C)#TRKS 01

022307 FT

022307 FT 2 0 01001 0 00 0547+40
 KNOXLYN ORRTANNA RD
 (SR3020 SEG 0010/0000)

5 0090/0000 LENGTH(AH 2847 BK 2721)
 HIGHLAND
 0080/2484 HAMILTONBAN T

019586 FT

5 019586 FT 2 0 01001 0 00 0519+75
 0080/0000 LENGTH(AH 2721 BK 2341)

CARROLLS TRACT RD
 (T314)

0070/0945



NC ORRTANNA RD

DEIST LN
 (PRDR)

0070/0257
 017245 FT



5 017245 FT 2 0 01001 0 00 0496+34
 0070/0000 LENGTH(AH 2341 BK 2979)

014266 FT



014266 FT 2 0 01001 0 00 0466+58
 KNOX RD
 (T331)
 5 0060/0000 LENGTH(AH 2979 BK 3120)

DIR: B TOTAL LEN: 11.492 MI.
LEFT MUN: HAMILTONBAN T

DIST: 08-1 SR: 3011
RIGHT MUN: HAMILTONBAN T

011146 FT

011146 FT 2 0 01001 0 00 0435+35
S 0050/0000 LENGTH(AH 3120 BK 2772)

008374 FT

==

008374 FT 2 0 01001 0 00 0407+63
COLD SPRINGS RD
(T307)
S 0040/0000 LENGTH(AH 2772 BK 2873)

005501 FT

005501 FT 2 0 01001 0 00 0378+90
S 0030/0000 LENGTH(AH 2873 BK 2813)

2 0 01001 0 00 0350+77 002688 FT
MT HOPE RD
(T309) 0020/0000

==

002688 FT BULLFROG RD
(T321)
S 0020/0000 LENGTH(AH 2813 BK 2688)
HAMILTONBAN
0010/2205 FAIRFIELD B

000000 FT

==

0010/0107 FOR SR 0116 AND 3011
(CONN)
000000 FT 2 0 01001 0 00 0323+89
FAIRFIELD RD
(SR0116 SEG 0090/0965)
NC CARROLL'S TRACT RD
MFC BEGIN = D
S 0010/0000 LENGTH(AH 2688 BK 0000)

FAIRFIELD RD
(SR0116 SEG 0090/0965) 0010/0000

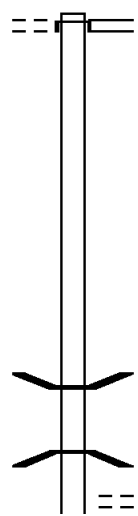
EXTRACT DATE: 12/18/2023 ROADWAY MANAGEMENT SYSTEM PAGE NUMBER: 275
 PRINT DATE: 12/20/2023 SLD COUNTY/SR - ANNUAL PRINT COUNTY: ADAMS
 DIR: B TOTAL LEN: 4.777 MI. DIST: 08-1 SR: 3010
 LEFT MUN: FREEDOM T RIGHT MUN: FREEDOM T

BULLFROG RD
(T321)

025223 FT

0100/2616

022607 FT



025223 FT
INTER-AHD

0100/2616

022607 FT
0100/0000

PUMPING STATION RD
(SR3005 SEG 0110/0000)
WATER ST
(SR3005 SEG 0110/0000)

2 0 01052 0 01 0080+18
LENGTH(AH 2616 BK 2279)

0090/0452 BMS EN 01/3010/0090/0388
2 0 01052 0 00 0060+96
MIDDLE CREEK
0090/0388 BMSBG 01/3010/0090/0388
MIDDLE CREEK RD
0090/0205 (T329)

DIR: B TOTAL LEN: 4.777 MI. DIST: 08-1 SR: 3010
LEFT MUN: FREEDOM T RIGHT MUN: FREEDOM T

020328 FT

020328 FT 2 0 01052 0 00 0057+70
S 0090/0000 LENGTH(AH 2279 BK 2816)

017512 FT

017512 FT 2 0 01052 0 00 0029+54
NC PUMPING STATION RD
PUMPING STATION RD
(SR3012 SEG 0010/2890)
FREEDOM
LIBERTY T
S 0080/0000 LENGTH(AH 2816 BK 3007)

014505 FT

014505 FT 2 0 01072 0 00 0030+07
LIBERTY HALL RD
(T317)
S 0070/0000 LENGTH(AH 3007 BK 1899)

2 0 01072 0 00 0049+68 012606 FT
MCGLAUGHLIN RD
(T318) 0060/0000

012606 FT
S 0060/0000 LENGTH(AH 1899 BK 2573)
T.MIDDLE CK
STRUCTURE LENGTH 8 FT
BMSID 01/3010/0050/1899

010033 FT

010033 FT 2 0 01072 0 00 0075+41
S 0050/0000 LENGTH(AH 2573 BK 2237)

DIR: B TOTAL LEN: 4.777 MI. DIST: 08-1 SR: 3010
 LEFT MUN: LIBERTY T RIGHT MUN: LIBERTY T

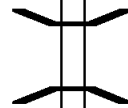
GIRL SCOUT RD
 (T309)

0040/0666 ==
 007796 FT

007796 FT 2 0 01072 0 00 0097+78
 LIBERTY
 HAMILTONBAN T
 0040/0000 LENGTH(AH 2237 BK 2309)

005487 FT

005487 FT 2 0 01072 0 00 0120+87
 0030/0000 LENGTH(AH 2309 BK 3664)



0020/0838 BMS EN 01/3010/0020/0820
 2 0 01072 0 00 0149+23
 SPRING RUN
 0020/0820 BMSBG 01/3010/0020/0820

2 0 01072 0 00 0157+51 001823 FT

MOORE DR (BORO) 0020/0000 ==

001823 FT HAMILTONBAN
 FAIRFIELD B
 0020/0000 LENGTH(AH 3664 BK 1823)

KREEMER DR (BORO) 0010/1574 ==

BROWN DR (BORO) 0010/1140 ==

POLLY DR (BORO) 0010/0678 == ==

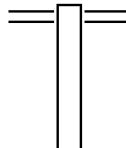
0010/0678 LONGHORN LN (BORO)
 WORTZ DR (BORO)
 0010/0298 (BORO)
 000000 FT 2 0 01072 0 00 0175+74
 NC WATER ST
 MAIN ST
 (SR0116 SEG 0080/2603)

000000 FT

INTER-BK WATER ST (BORO)
 MFC BEGIN = E
 0010/0000 LENGTH(AH 1823 BK 0000)

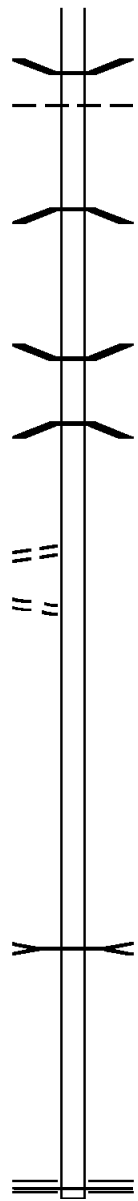
EXTRACT DATE: 12/18/2023 ROADWAY MANAGEMENT SYSTEM PAGE NUMBER: 271
PRINT DATE: 12/20/2023 SLD COUNTY/SR - ANNUAL PRINT COUNTY: ADAMS
DIR: B TOTAL LEN: 2.134 MI. DIST: 08-1 SR: 3008
LEFT MUN: CUMBERLAND T RIGHT MUN: CUMBERLAND T

011266 FT



011266 FT EMMITSBURG RD
0040/2834 (SR3001 SEG 0080/1065)

DIR: B TOTAL LEN: 2.134 MI. DIST: 08-1 SR: 3008
 LEFT MUN: CUMBERLAND T RIGHT MUN: CUMBERLAND T



008432 FT

0040/0267 BMSEN 01/3008/0040/0131
 CUMBERLAND
 0040/0071 FREEDOM T
 008432 FT 2 0 01002 0 01 0141+00
 MARSH CREEK
 BMSBG 01/3008/0040/0131
 5 0040/0000 LENGTH(AH 2834 BK 3503)

0030/1622 BMSEN 01/3008/0030/1591
 2 0 01002 0 01 0158+91
 T. MARSH CK.
 0030/1609 BMSBG 01/3008/0030/1591

LC FOR SHRIVER RD
 (CONN)
 2 0 01002 0 00 0175+16 004929 FT
 SHRIVER RD
 (T331)
 0030/0264
 0030/0000

004929 FT
 5 0030/0000 LENGTH(AH 3503 BK 3192)

001737 FT

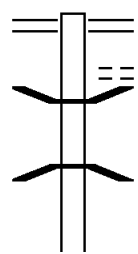
001737 FT 2 0 01002 0 00 0207+53
 T. PLUM RUN
 STRUCTURE LENGTH 13 FT
 BMSID 01/3008/0020/0000
 5 0020/0000 LENGTH(AH 3192 BK 1737)

000000 FT

000000 FT 2 0 01002 0 00 0224+90
 NC CUNNINGHAM RD
 PUMPING STATION RD
 (SR3005 SEG 0120/0000)
 MFC BEGIN = E
 5 0010/0000 LENGTH(AH 1737 BK 0000)

EXTRACT DATE: 12/18/2023 ROADWAY MANAGEMENT SYSTEM PAGE NUMBER: 269
 PRINT DATE: 12/20/2023 SLD COUNTY/SR - ANNUAL PRINT COUNTY: ADAMS
 DIR: B TOTAL LEN: 6.123 MI. DIST: 08-1 SR: 3007
 LEFT MUN: FAIRFIELD B RIGHT MUN: FAIRFIELD B

032329 FT



030886 FT

032329 FT MAIN ST
 0120/1443 (SR0116 SEG 0080/0515)
 STEELMAN ST
 0120/1143 (BORO)
 0120/0823 BMSBN 01/3007/0120/0815
 0 0 00000 0 00 0000+00
 MILL CREEK
 0120/0815 BMSBG 01/3007/0120/0815
 030886 FT 2 0 01001 0 00 0309+46
 NC MCGINLEY DR

DIR: B TOTAL LEN: 6.123 MI. DIST: 08-1 SR: 3007
 LEFT MUN: FAIRFIELD B RIGHT MUN: FAIRFIELD B

| Street Name | Segment ID | Length (FT) | Notes |
|-------------------------|------------|-------------|---|
| BANTY LN (PRDR) | 0110/1183 | 028041 FT | FAIRFIELD HAMILTONBAN T LENGTH(AH 1443 BK 2845) |
| GRASSHOPPER LN (PRDR) | 0100/2706 | 025020 FT | 0110/0000 HAMILTONBAN LIBERTY T LENGTH(AH 2845 BK 3021) |
| SANDERS RD (T322) | 0090/3851 | 021150 FT | 0100/0000 BRENT RD (T309) LENGTH(AH 3021 BK 3870) |
| LC FOR PECHER RD (CONN) | 0090/0201 | 021150 FT | |
| PECHER RD (T312) | 0090/0000 | | 0090/0000 LENGTH(AH 3870 BK 3762) |

DIR: B TOTAL LEN: 6.123 MI. DIST: 08-1 SR: 3007
 LEFT MUN: LIBERTY T RIGHT MUN: LIBERTY T

AIRDALE TR
 (TWP)
 COLLIE TR
 (PRDR)

0080/1558 ==

0080/1160 ==

017388 FT

017388 FT 2 0 01001 0 00 0174+00
 LIBERTY HALL RD

5 0080/0000 (T317)
 LENGTH(AH 3762 BK 2623)

014765 FT

014765 FT 2 0 01001 0 00 0147+77
 PUMPING STATION RD

5 0070/0000 (SR3012 SEG 0010/0000)
 LENGTH(AH 2623 BK 2237)

012528 FT

0060/0013 BMSBN 01/3007/0060/0000
 012528 FT 2 0 01001 0 00 0125+51
 BR. FLAT. RUN

5 0060/0000 BMSBG 01/3007/0060/0000
 LENGTH(AH 2237 BK 2150)

010378 FT

0050/0013 BMSBN 01/3007/0050/0000
 010378 FT 2 0 01001 0 00 0103+86
 BR. FLAT. RUN

5 0050/0000 BMSBG 01/3007/0050/0000
 LENGTH(AH 2150 BK 2305)

DIR: B TOTAL LEN: 6.123 MI. DIST: 08-1 SR: 3007
 LEFT MUN: LIBERTY T RIGHT MUN: LIBERTY T

CRUM RD
 (T111)

0040/0766

== ==

0040/0766

WENSCHOFF RD
 (T324)

008073 FT

—

0040/0013
 008073 FT

BMSEN 01/3007/0040/0000
 2 0 01001 0 00 0080+71
 BR. FLAT RUN

—

5 0040/0000

BMSBG 01/3007/0040/0000
 LENGTH(AH 2305 BK 2448)

005625 FT

—

0030/0011
 005625 FT

BMSEN 01/3007/0030/0000
 2 0 01001 0 00 0056+19
 FLAT RUN B1

—

5 0030/0000

BMSBG 01/3007/0030/0000
 LENGTH(AH 2448 BK 3346)

0020/1350
 0020/1337

—

BMSEN 01/3007/0020/1337
 2 0 01001 0 00 0022+79
 TR FLAT RUN

—

0020/1337
 0020/1192

BMSBG 01/3007/0020/1337
 ANTHONY LN
 (PRDR)

==

002279 FT

002279 FT

2 0 01001 0 00 0022+79
 BOYLE RD
 (T313)

ORCHARD RD
 (T313)

0010/1878

==

5 0020/0000

LENGTH(AH 3346 BK 2279)

000000 FT

000000 FT

2 0 01001 0 00 0000+00
 NC TRACT RD

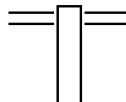
INTER-BK MARYLAND STATE LINE
 (STBD)

5 0010/0000

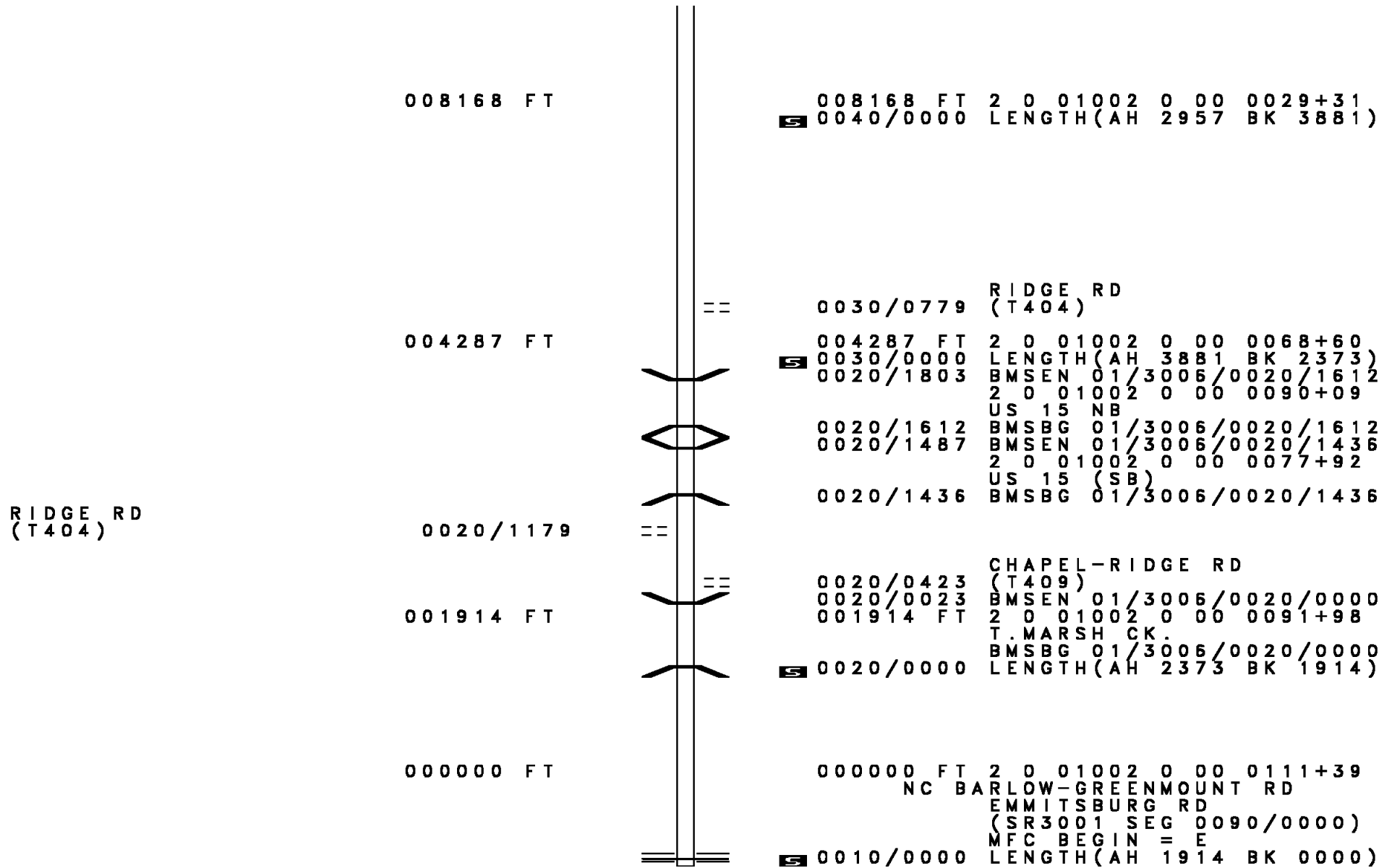
MFC BEGIN = E
 LENGTH(AH 2279 BK 0000)

EXTRACT DATE: 12/18/2023 ROADWAY MANAGEMENT SYSTEM PAGE NUMBER: 265
PRINT DATE: 12/20/2023 SLD COUNTY/SR - ANNUAL PRINT COUNTY: ADAMS
DIR: B TOTAL LEN: 2.107 MI. DIST: 08-1 SR: 3006
LEFT MUN: CUMBERLAND T RIGHT MUN: CUMBERLAND T

011125 FT



011125 FT TANEYTOWN RD
0040/2957 (SR0134 SEG 0070/0000)



008168 FT

008168 FT 2 0 01002 0 00 0029+31
 0040/0000 LENGTH(AH 2957 BK 3881)

004287 FT

0030/0779 RIDGE RD (T404)
 004287 FT 2 0 01002 0 00 0068+60
 0030/0000 LENGTH(AH 3881 BK 2373)
 0020/1803 BMSSEN 01/3006/0020/1612
 2 0 01002 0 00 0090+09
 US 15 NB
 0020/1612 BMSBG 01/3006/0020/1612
 0020/1487 BMSSEN 01/3006/0020/1436
 2 0 01002 0 00 0077+92
 US 15 (SB)
 0020/1436 BMSBG 01/3006/0020/1436

RIDGE RD (T404)

0020/1179

001914 FT

0020/0423 CHAPEL-RIDGE RD (T409)
 0020/0023 BMSSEN 01/3006/0020/0000
 001914 FT 2 0 01002 0 00 0091+98
 T. MARSH CK.
 0020/0000 BMSBG 01/3006/0020/0000
 LENGTH(AH 2373 BK 1914)

000000 FT

000000 FT 2 0 01002 0 00 0111+39
 NC BARLOW-GREENMOUNT RD
 EMMITSBURG RD
 (SR3001 SEG 0090/0000)
 MFC BEGIN = E
 0010/0000 LENGTH(AH 1914 BK 0000)

EXTRACT DATE: 12/18/2023 ROADWAY MANAGEMENT SYSTEM PAGE NUMBER: 263
PRINT DATE: 12/20/2023 SLD COUNTY/SR - ANNUAL PRINT COUNTY: ADAMS
DIR: B TOTAL LEN: 8.592 MI. DIST: 08-1 SR: 3005
LEFT MUN: CUMBERLAND T RIGHT MUN: CUMBERLAND T

CONFEDERATE AV
(PARK)

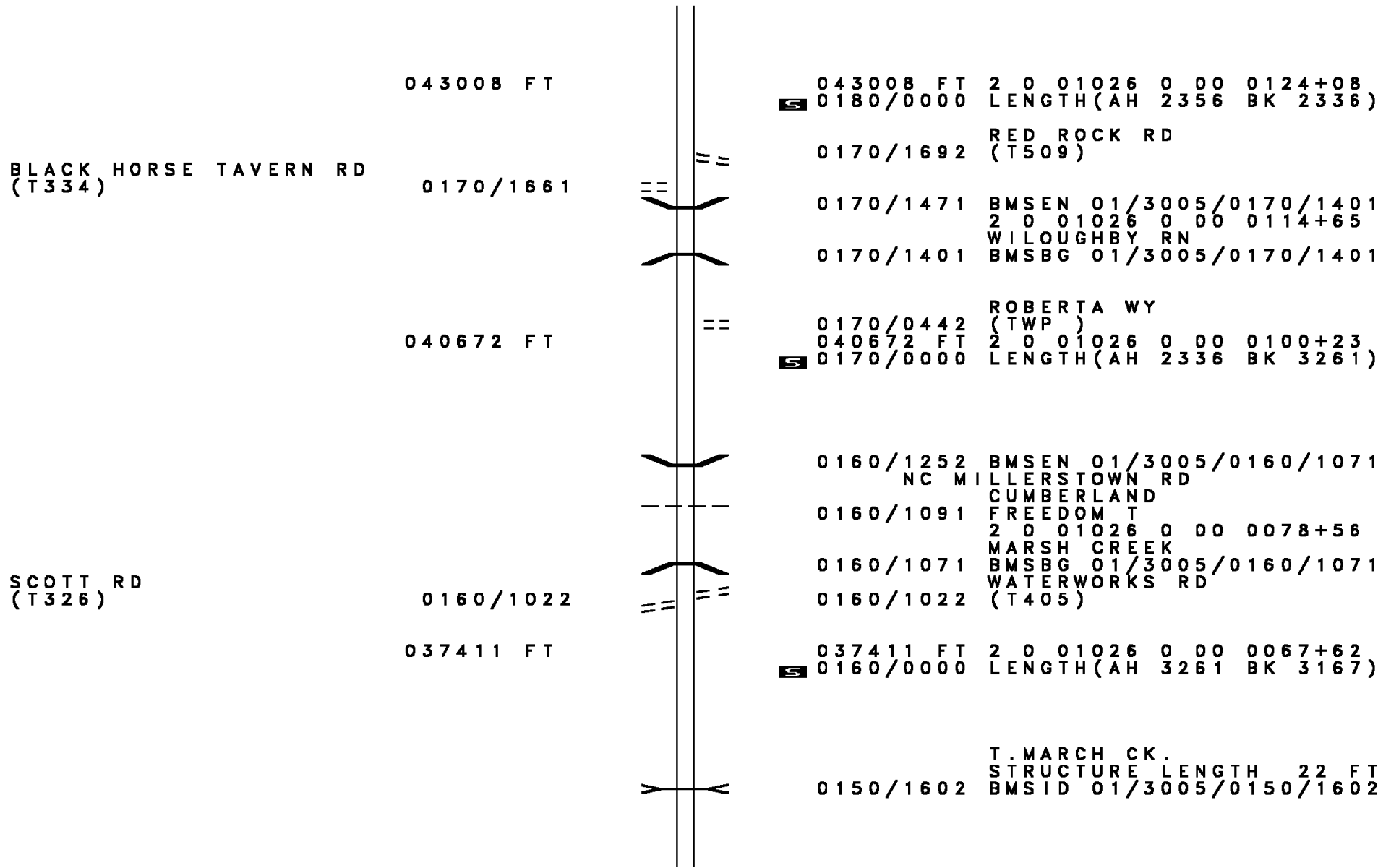
045364 FT

0180/2356



045364 FT
INTER-AHD WHEATFIELD RD
(PARK)
CONFEDERATE AV
0180/2356 (PARK)

DIR: B TOTAL LEN: 8.592 MI. DIST: 08-1 SR: 3005
 LEFT MUN: CUMBERLAND T RIGHT MUN: CUMBERLAND T



043008 FT

043008 FT 2 0 01026 0 00 0124+08
 0180/0000 LENGTH(AH 2356 BK 2336)

BLACK HORSE TAVERN RD
 (T334)

0170/1661

0170/1692 RED ROCK RD
 (T509)

0170/1471 BMSEN 01/3005/0170/1401
 2 0 01026 0 00 0114+65

0170/1401 WILOUGHBY RN
 BMSBG 01/3005/0170/1401

040672 FT

0170/0442 ROBERTA WY
 (TWP)
 040672 FT 2 0 01026 0 00 0100+23
 0170/0000 LENGTH(AH 2336 BK 3261)

SCOTT RD
 (T326)

0160/1022

0160/1252 BMSEN 01/3005/0160/1071
 NC MI MILLERSTOWN RD

0160/1091 CUMBERLAND
 FREEDOM T
 2 0 01026 0 00 0078+56

0160/1071 MARSH CREEK
 BMSBG 01/3005/0160/1071

0160/1022 WATERWORKS RD
 (T405)

037411 FT

037411 FT 2 0 01026 0 00 0067+62
 0160/0000 LENGTH(AH 3261 BK 3167)

0150/1602 T. MARCH CK.
 STRUCTURE LENGTH 22 FT
 BMSID 01/3005/0150/1602

DIR: B TOTAL LEN: 8.592 MI. DIST: 08-1 SR: 3005
 LEFT MUN: FREEDOM T RIGHT MUN: FREEDOM T

034244 FT

034244 FT 2 0 01026 0 00 0035+95
 0150/0000 LENGTH(AH 3167 BK 3595)

BIGHAM RD
 (T323)

0140/1818 ==

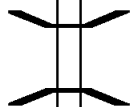
030649 FT

030649 FT 2 0 01026 0 00 0000+00
 RED ROCK RD

CAMP GETTYSBURG RD
 (SR3013 SEG 0010/0000)

0140/0000 == ==

0140/0000 LENGTH(AH 3595 BK 3677)



0130/1769 BMSBN 01/3005/0130/1745
 0 0 00000 0 00 0000+00
 PLUM RUN
 0130/1745 BMSBG 01/3005/0130/1745

026972 FT

026972 FT 2 0 01002 0 02 0238+35
 0130/0000 LENGTH(AH 3677 BK 0980)

025992 FT

025992 FT 2 0 01002 0 02 0228+33
 CUNNINGHAM RD
 (SR3008 SEG 0010/0000)
 0120/0000 LENGTH(AH 0980 BK 2400)

2 0 01052 0 01 0106+34 023592 FT
 BULLFROG RD
 (T321)
 PUMPING STATION RD
 (SR3010 SEG 0100/2616) 0110/0000

023592 FT
 NC PUMPING STATION RD
 0110/0000 LENGTH(AH 2400 BK 3509)

DIR: B TOTAL LEN: 8.592 MI. DIST: 08-1 SR: 3005
LEFT MUN: FREEDOM T RIGHT MUN: FREEDOM T

| | | | |
|------------------------|-----------|-------------|-------------------------|
| 020083 FT | | 020083 FT | 2 0 01025 0 01 0175+96 |
| | | 5 0100/0000 | LENGTH(AH 3509 BK 2077) |
| 2 0 01025 0 01 0155+03 | 018006 FT | 018006 FT | |
| GORDON RD | | | |
| (T311) | 0090/0000 | 5 0090/0000 | LENGTH(AH 2077 BK 2961) |
| | | | |
| 015045 FT | | 015045 FT | 2 0 01025 0 01 0125+42 |
| | | 5 0080/0000 | LENGTH(AH 2961 BK 1268) |
| | | | |
| 013777 FT | | 013777 FT | 2 0 01025 0 01 0112+74 |
| | | 5 0070/0000 | LENGTH(AH 1268 BK 2934) |
| | | | |
| 010843 FT | | 010843 FT | 2 0 01025 0 01 0083+40 |
| | | | EMMITSBURG RD |
| | | | (SR3001 SEG 0050/0000) |
| | | INTER-BK | EMMITSBURG RD |
| | | | (SR3001 SEG 0050/0000) |
| | | | MFC BEGIN = D |
| | | 5 0060/0000 | LTH AH 002934 BK 001828 |

DIR: B TOTAL LEN: 8.592 MI. DIST: 08-1 SR: 3005
 LEFT MUN: FREEDOM T RIGHT MUN: FREEDOM T

| Stationing | Description | Stationing | Description |
|--|-------------|------------|------------------------------|
| 010843 FT | | 010843 FT | |
| STEINWEHR AV (SR3001 SEG 0030/2974) | | 7054/0000 | LTH AH 001828 BK 001914 |
| 0050/1914 | | INTER-AHD | STEINWEHR AV |
| | | 0050/1914 | (SR3001 SEG 0030/2974) |
| 008929 FT | | 008929 FT | 2 0 01025 0 00 0074+79 |
| | | 0050/0000 | LENGTH(AH 1914 BK 1727) |
| 007202 FT | | 007202 FT | 2 0 01025 0 00 0057+16 |
| | | | NATURAL DAM RD |
| | | | (T401) |
| | | 0040/0000 | LENGTH(AH 1727 BK 2761) |
| 004441 FT | | 004441 FT | 2 0 01025 0 00 0029+55 |
| | | 0030/0000 | LENGTH(AH 2761 BK 2955) |
| 001486 FT | | 001486 FT | 2 0 01025 0 00 0000+00 |
| | | | MASON DIXON RD |
| | | | (SR3002 SEG 0010/0000) |
| | | 0020/0000 | LENGTH(AH 2955 BK 1486) |
| 000000 FT | | 000000 FT | 2 0 01003 0 00 0000+00 |
| | | | NC BU LLFROG RD |
| | | | INTER-BK MARYLAND STATE LINE |
| | | | (STBD) |
| | | | MFC BEGIN = E |
| | | 0010/0000 | LENGTH(AH 1486 BK 0000) |

DIR: B TOTAL LEN: 4.062 MI. DIST: 08-1 SR: 3004
 LEFT MUN: CUMBERLAND T RIGHT MUN: CUMBERLAND T

021445 FT

021445 FT BARLOW RD
 0090/2788 (SR2001 SEG 0050/0000)

0090/1772 BMS EN 01/3004/0090/1760
 2 0 01054 0 01 0204+94
 TR. ROCK CK
 0090/1760 BMSBG 01/3004/0090/1760

018657 FT

018657 FT 2 0 01054 0 00 0188+36
 5 0090/0000 LENGTH(AH 2788 BK 2788)

2 0 01054 0 00 0158+67 015869 FT
 RIDGE RD
 (T404)
 CHAPEL RD
 (T407)
 0080/0000

015869 FT

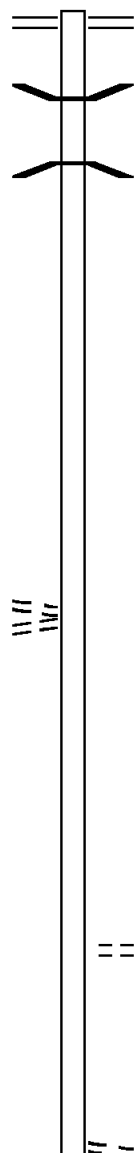
5 0080/0000 NC CHAPEL RD
 LENGTH(AH 2788 BK 3491)

012378 FT

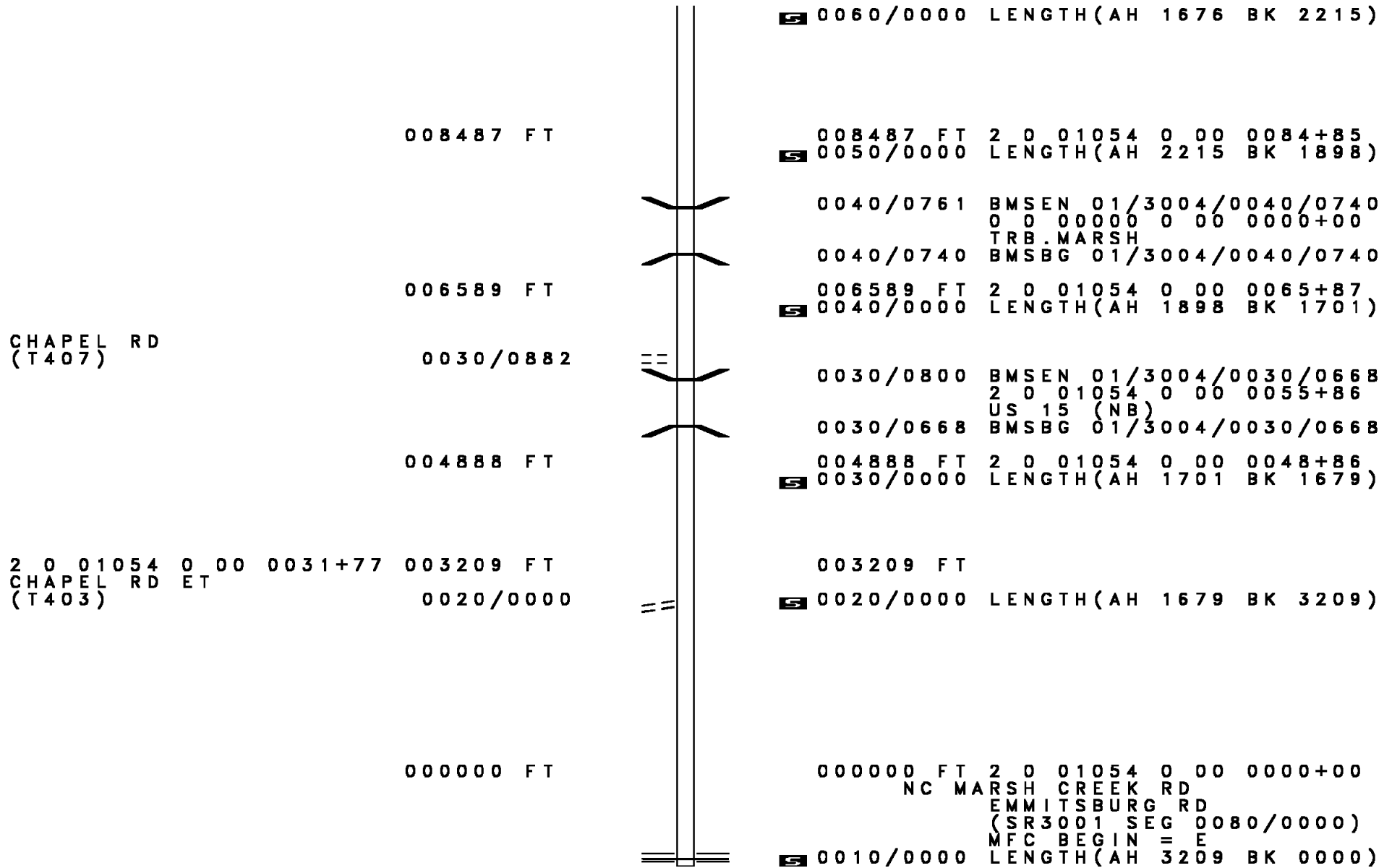
012378 FT 2 0 01054 0 00 0123+76
 SENTZ RD
 (T405)
 5 0070/0000 LENGTH(AH 3491 BK 1676)

010702 FT

010702 FT 2 0 01054 0 00 0107+00
 NC RIDGE RD
 RIDGE RD
 (T404)



DIR: B TOTAL LEN: 4.062 MI. DIST: 08-1 SR: 3004
 LEFT MUN: CUMBERLAND T RIGHT MUN: CUMBERLAND T



0060/0000 LENGTH(AH 1676 BK 2215)

008487 FT 008487 FT 2 0 01054 0 00 0084+85
 0050/0000 LENGTH(AH 2215 BK 1898)

0040/0761 BMS EN 01/3004/0040/0740
 0 0 00000 0 00 0000+00
 TRB.MARSH
 0040/0740 BMSBG 01/3004/0040/0740

006589 FT 006589 FT 2 0 01054 0 00 0065+87
 0040/0000 LENGTH(AH 1898 BK 1701)

CHAPEL RD (T407) 0030/0882 0030/0800 BMS EN 01/3004/0030/0668
 2 0 01054 0 00 0055+86
 US 15 (NB)
 0030/0668 BMSBG 01/3004/0030/0668

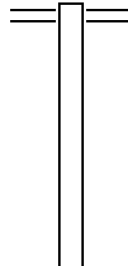
004888 FT 004888 FT 2 0 01054 0 00 0048+86
 0030/0000 LENGTH(AH 1701 BK 1679)

2 0 01054 0 00 0031+77 003209 FT 003209 FT
 CHAPEL RD ET (T403) 0020/0000 0020/0000 LENGTH(AH 1679 BK 3209)

000000 FT 000000 FT 2 0 01054 0 00 0000+00
 NC MARSH CREEK RD
 EMMITSBURG RD
 (SR3001 SEG 0080/0000)
 MFC BEGIN = E
 0010/0000 LENGTH(AH 3209 BK 0000)

EXTRACT DATE: 12/18/2023 ROADWAY MANAGEMENT SYSTEM PAGE NUMBER: 256
PRINT DATE: 12/20/2023 SLD COUNTY/SR - ANNUAL PRINT COUNTY: ADAMS
DIR: B TOTAL LEN: 4.428 MI. DIST: 08-1 SR: 3003
LEFT MUN: STRABAN T RIGHT MUN: STRABAN T

023379 FT

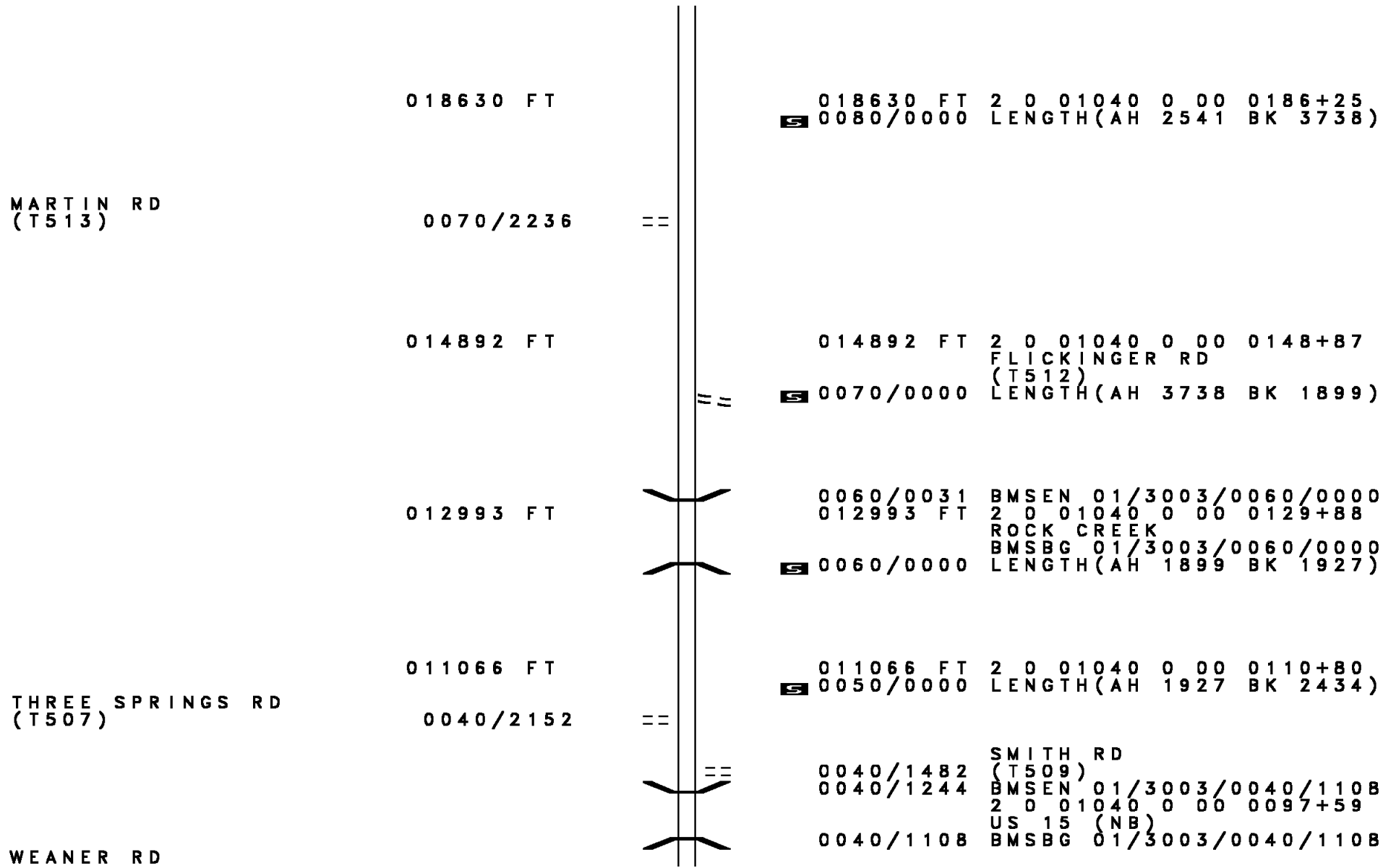


023379 FT SHRIVERS CORNER RD
0090/2208 (SR0394 SEG 0140/2258)

021171 FT

021171 FT 2 0 01040 0 00 0211+74
5 0090/0000 LENGTH(AH 2208 BK 2541)

DIR: B TOTAL LEN: 4.428 MI. DIST: 08-1 SR: 3003
 LEFT MUN: STRABAN T RIGHT MUN: STRABAN T



018630 FT

018630 FT 2 0 01040 0 00 0186+25
 S 0080/0000 LENGTH(AH 2541 BK 3738)

MARTIN RD
 (T513)

0070/2236

==

014892 FT

014892 FT 2 0 01040 0 00 0148+87
 FLICKINGER RD
 (T512)

S 0070/0000 LENGTH(AH 3738 BK 1899)

012993 FT

0060/0031 BMSBN 01/3003/0060/0000
 012993 FT 2 0 01040 0 00 0129+88
 ROCK CREEK

S 0060/0000 BMSBG 01/3003/0060/0000
 LENGTH(AH 1899 BK 1927)

THREE SPRINGS RD
 (T507)

011066 FT

011066 FT 2 0 01040 0 00 0110+80
 S 0050/0000 LENGTH(AH 1927 BK 2434)

0040/2152

==

0040/1482 SMITH RD
 (T509)
 0040/1244 BMSBN 01/3003/0040/1108
 2 0 01040 0 00 0097+59

WEANER RD

0040/1108 US 15 (NB)
 BMSBG 01/3003/0040/1108

DIR: B TOTAL LEN: 4.428 MI. DIST: 08-1 SR: 3003
 LEFT MUN: STRABAN T RIGHT MUN: STRABAN T

| Stationing / Description | Length | Notes |
|--------------------------------|-----------|--|
| (T571) 0040/0868 | 008632 FT | 2 0 01040 0 00 0086+46 FAIRVIEW RD (T504) |
| | | 5 0040/0000 LENGTH(AH 2434 BK 2721) |
| 005911 FT | 005911 FT | 2 0 01040 0 00 0059+25 SHEALER RD (T341) |
| | | 5 0030/0000 LENGTH(AH 2721 BK 3306) |
| FOX TR (TWP) | 0020/1753 | |
| HOUNDS RUN RD (PRDR) | 0020/0705 | |
| 002605 FT | 002605 FT | 0020/0017 BMSSEN 01/3003/0020/0000 2 0 01040 0 00 0026+19 TRIB ROCK CK BMSBG 01/3003/0020/0000 |
| | | 5 0020/0000 LENGTH(AH 3306 BK 2605) |
| | | 0010/0531 BMSSEN 01/3003/0010/0519 2 0 01040 0 00 0005+39 T. ROCK CK. |
| | | 0010/0519 BMSBG 01/3003/0010/0519 0010/0073 (AAR 832145J) #TRKS 02 000000 FT 2 0 01040 0 00 0000+00 YORK RD (SR0030 SEG 0300/1291) |
| YORK RD (SR0030 SEG 0300/1291) | 0010/0000 | NC HUNTERSTOWN RD MFC BEGIN = D 5 0010/0000 LENGTH(AH 2605 BK 0000) |

EXTRACT DATE: 12/18/2023 ROADWAY MANAGEMENT SYSTEM PAGE NUMBER: 253
PRINT DATE: 12/20/2023 SLD COUNTY/SR - ANNUAL PRINT COUNTY: ADAMS
DIR: B TOTAL LEN: 3.677 MI. DIST: 08-1 SR: 3002
LEFT MUN: MOUNT JOY T RIGHT MUN: MOUNT JOY T

EXTRACT DATE: 12/18/2023
PRINT DATE: 12/20/2023

ROADWAY MANAGEMENT SYSTEM
SLD COUNTY/SR - ANNUAL PRINT

PAGE NUMBER: 252
COUNTY: ADAMS

DIR: B TOTAL LEN: 3.677 MI.
LEFT MUN: MOUNT JOY T

DIST: 08-1 SR: 3002
RIGHT MUN: MOUNT JOY T

| Stationing | Right-of-Way | Structure | Notes |
|------------|--------------|-----------|--|
| 017317 FT | 0090/2097 | INTER-AHD | SPANGLER SCHOOL RD (T409) TANEYTOWN RD (SR0134 SEG 0010/1564) |
| 0080/2223 | 0090/0000 | == | SAVANNAH DR (TWP) 017317 FT 2 0 01066 0 00 0084+77 LENGTH(AH 2097 BK 2614) |
| 014703 FT | 0080/0027 | == | 014703 FT 2 0 01066 0 00 0059+04 BMSBG 01/3002/0080/0000 T. ROCK CK. LENGTH(AH 2614 BK 1937) |
| 012766 FT | 0070/0197 | == | 0070/0148 MOUNT JOY CUMBERLAND T 2 0 01066 0 00 0039+45 ROCK CREEK BMSBG 01/3002/0070/0000 LENGTH(AH 1937 BK 1460) |
| 0060/0567 | 0070/0000 | == | 011306 FT 2 0 01066 0 00 0024+95 LENGTH(AH 1460 BK 2495) |
| 008811 FT | 008811 FT | | 2 0 01066 0 00 0000+00 BARLOW RD |

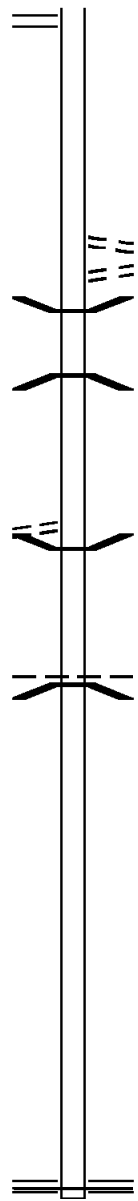
DIR: B TOTAL LEN: 3.677 MI. DIST: 08-1 SR: 3002
 LEFT MUN: CUMBERLAND T RIGHT MUN: CUMBERLAND T

(SR2001 SEG 0010/0000) 0050/0000

0050/0000 LENGTH(AH 2495 BK 1841)

006970 FT

006970 FT 2 0 01003 0 00 0084+11



HORNER RD
 (T402)

0040/0000 LENGTH(AH 1841 BK 2107)

LC FOR HORNER RD

0030/1988 (CONN)
 0030/1877 BMSSEN 01/3002/0030/1866

2 0 01003 0 00 0081+76

0030/1866 TR. MARSH CK.
 BMSBG 01/3002/0030/1866

2 0 01003 0 00 0081+76

NATURAL DAM RD
 (T401)

0030/0334

0030/0097 BMSSEN 01/3002/0030/0000
 004863 FT 2 0 01003 0 00 0063+00

MARSH CREEK

BMSBG 01/3002/0030/0000
 CUMBERLAND

0030/0000 LENGTH(AH 2107 BK 2306)

FREEDOM T

002557 FT

002557 FT 2 0 01003 0 00 0039+79
 0020/0000 LENGTH(AH 2306 BK 2557)

000000 FT

000000 FT 2 0 01003 0 00 0014+22

NC MA SON DIXON RD
 BULLFROG RD
 (SR3005 SEG 0020/0000)
 MFC BEGIN = E

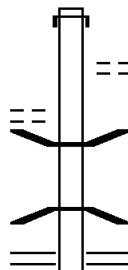
0010/0000 LENGTH(AH 2557 BK 0000)

EXTRACT DATE: 12/18/2023 ROADWAY MANAGEMENT SYSTEM PAGE NUMBER: 250
 PRINT DATE: 12/20/2023 SLD COUNTY/SR - ANNUAL PRINT COUNTY: ADAMS
 DIR: B TOTAL LEN: 22.463 MI. DIST: 08-1 SR: 3001
 LEFT MUN: YORK SPRINGS B RIGHT MUN: HUNTINGTON T

MIDDLE ST
(BORO)

118603 FT

0470/0846



118603 FT

INTER-AHD OLD RT 15
 0470/1201 (T630)
 RIDGE RD
 0470/1076 (TWP)
 0470/0797 BMS EN 01/3001/0470/0787
 2 0 01082 0 00 0068+86
 T. BERMUDIAN
 0470/0787 BMSBG 01/3001/0470/0787
 MAIN ST
 0470/0640 (SR0094 SEG 0260/0565)

DIR: B TOTAL LEN: 22.463 MI. DIST: 08-1 SR: 3001
 LEFT MUN: YORK SPRINGS B RIGHT MUN: HUNTINGTON T

| Street Name | Segment ID | Length (FT) | Start Station | End Station | Notes |
|--|------------|-------------|---------------|-------------|---|
| SECOND ST (BORO) | 0470/0462 | 117402 | 0470/0000 | 0470/0109 | TRACY DR (PRDR) |
| YORK SPRINGS HUNTINGTON T | 0470/0000 | 113780 | 0470/0000 | 0460/2837 | NC STATE ST LENGTH(AH 1201 BK 3622) TAMMY DR (PRDR) |
| | | 113780 | 0460/0000 | 0460/0000 | LENGTH(AH 3622 BK 2635) |
| SUNSET LN (T597) | 0450/0800 | 111145 | 0450/0000 | 0450/0000 | LENGTH(AH 2635 BK 2289) |
| 1 0 00123 0 00 0612+15 FARM VIEW RD (T596) | 0440/0000 | 108856 | 0440/0000 | 0430/2525 | WIERMAN'S MILL RD (SR1009 SEG 0060/2010) |
| WILLOW LN (T585) | 0430/1518 | 0430/1280 | 0430/1191 | 0430/1191 | BMSBG 01/3001/0430/1191 1 0 00123 0 00 0578+36 BERMUDIAN CK |

DIR: B TOTAL LEN: 22.463 MI. DIST: 08-1 SR: 3001
 LEFT MUN: HUNTINGTON T RIGHT MUN: HUNTINGTON T

105709 FT

105709 FT 1 0 00123 0 00 0578+36
 0430/0000 LENGTH(AH 3147 BK 3478)

102231 FT

102231 FT 1 0 00123 0 00 0543+53
 0420/0000 LENGTH(AH 3478 BK 3275)

OXFORD RD
 (SR1016 SEG 0142/2091) 0410/1230

0410/1230 OXFORD RD
 (T590)

1 0 00123 0 00 0510+78 098956 FT
 COMPANY FARM RD
 (T567) 0410/0000

098956 FT
 0410/0000 LENGTH(AH 3275 BK 3293)

0400/2644 HUNTINGTON
 TYRONE T

0400/1191 BMS EN 01/3001/0400/1174
 1 0 00123 0 00 0489+55
 T. CONEWAGO
 0400/1174 BMSBG 01/3001/0400/1174
 SMITH RD
 0400/1029 (T581)

095663 FT

095663 FT 1 0 00123 0 00 0477+85
 HEIDLEBURG RD
 (SR0234 SEG 0380/0000)
 0400/0000 LENGTH(AH 3293 BK 1681)

DIR: B TOTAL LEN: 22.463 MI. DIST: 08-1 SR: 3001
 LEFT MUN: TYRONE T RIGHT MUN: TYRONE T

QUALITY HOME INC. RD
 (PRDR)

TWIN BRIDGES RD
 (T521)

093982 FT

093982 FT 1 0 00123 0 00 0461+01
 SPICER RD
 (T550)
 0390/0000 LENGTH(AH 1681 BK 1320)

0380/0548

092662 FT

0380/0027 BMS EN 01/3001/0380/0000
 092662 FT 1 0 00123 0 00 0448+01
 TRIB. TO CONEWAGO CREEK
 BMSBG 01/3001/0380/0000
 0380/0000 LENGTH(AH 1320 BK 1312)

091350 FT

091350 FT 1 0 00123 0 00 0434+75
 0370/0000 LENGTH(AH 1312 BK 2541)

0360/0506

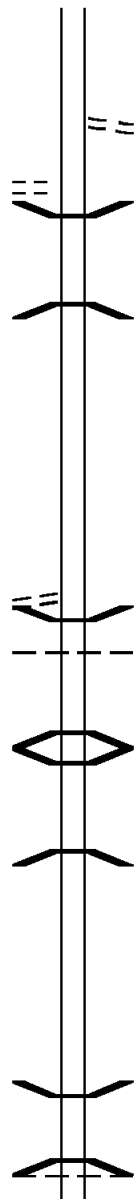
088809 FT

0360/0431 BMS EN 01/3001/0360/0323
 TYRONE
 BUTLER T
 0360/0373 1 0 00123 0 00 0412+72
 CONEWAGO CREEK
 0360/0323 BMSBG 01/3001/0360/0323
 0360/0102 BMS EN 01/3001/0360/0000
 088809 FT 1 0 00123 0 00 0409+34
 CONEWAGO CREEK
 BMSBG 01/3001/0360/0000
 0360/0000 LENGTH(AH 2541 BK 1905)

086904 FT

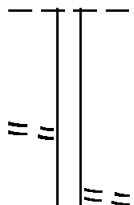
086904 FT 1 0 00123 0 00 0390+01
 0350/0000 LENGTH(AH 1905 BK 2348)

0340/1169 BMS EN 01/3001/0340/1151
 1 0 00123 0 00 0378+35
 TRIB TO CONEWAGO CREEK
 0340/1151 BMSBG 01/3001/0340/1151
 BUTLER



DIR: B TOTAL LEN: 22.463 MI. DIST: 08-1 SR: 3001
 LEFT MUN: BUTLER T RIGHT MUN: BUTLER T

1 0 00123 0 00 0366+53 084556 FT
 PLAINVIEW RD
 (T520) 0340/0000

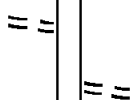


0340/1140 STRABAN T

084556 FT

5 0340/0000 LENGTH(AH 2348 BK 3677)
 PLAINVIEW RD
 (T520) 0330/3645

STONE JUG RD
 (T530) 0330/0935

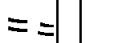


0330/0911 WOODSIDE RD
 (T529)

080879 FT

5 080879 FT 1 0 00123 0 00 0329+76
 0330/0000 LENGTH(AH 3677 BK 3479)

1 0 00123 0 00 0294+97 077400 FT
 RENTZEL RD
 (T532) 0320/0000



0320/1253 CASHMAN RD
 (T524)

077400 FT

5 0320/0000 LENGTH(AH 3479 BK 2023)

075377 FT

5 075377 FT 1 0 00123 0 00 0274+74
 0310/0000 LENGTH(AH 2023 BK 3736)

DIR: B TOTAL LEN: 22.463 MI. DIST: 08-1 SR: 3001
 LEFT MUN: STRABAN T RIGHT MUN: STRABAN T

LEEDY RD
 (T519)

0300/1580 ==

071641 FT

071641 FT 1 0 00123 0 00 0237+38
 SHRIVER CORNER RD
 (SR0394 SEG 0120/0000)
 MFC BEGIN = D

5 0300/0000 LENGTH(AH 3736 BK 2098)

==

0290/0943 CASTLE HILL MOBILE HOME
 (PRDR)

069543 FT

069543 FT 1 0 00123 0 00 0216+67
 SANDERS RD
 (T505)

5 0290/0000 LENGTH(AH 2098 BK 2670)

KELLER RD
 (T506)

0280/2006 ==

DOUBLE PLAY DR
 (TWP)

0280/0517 ==
 066873 FT

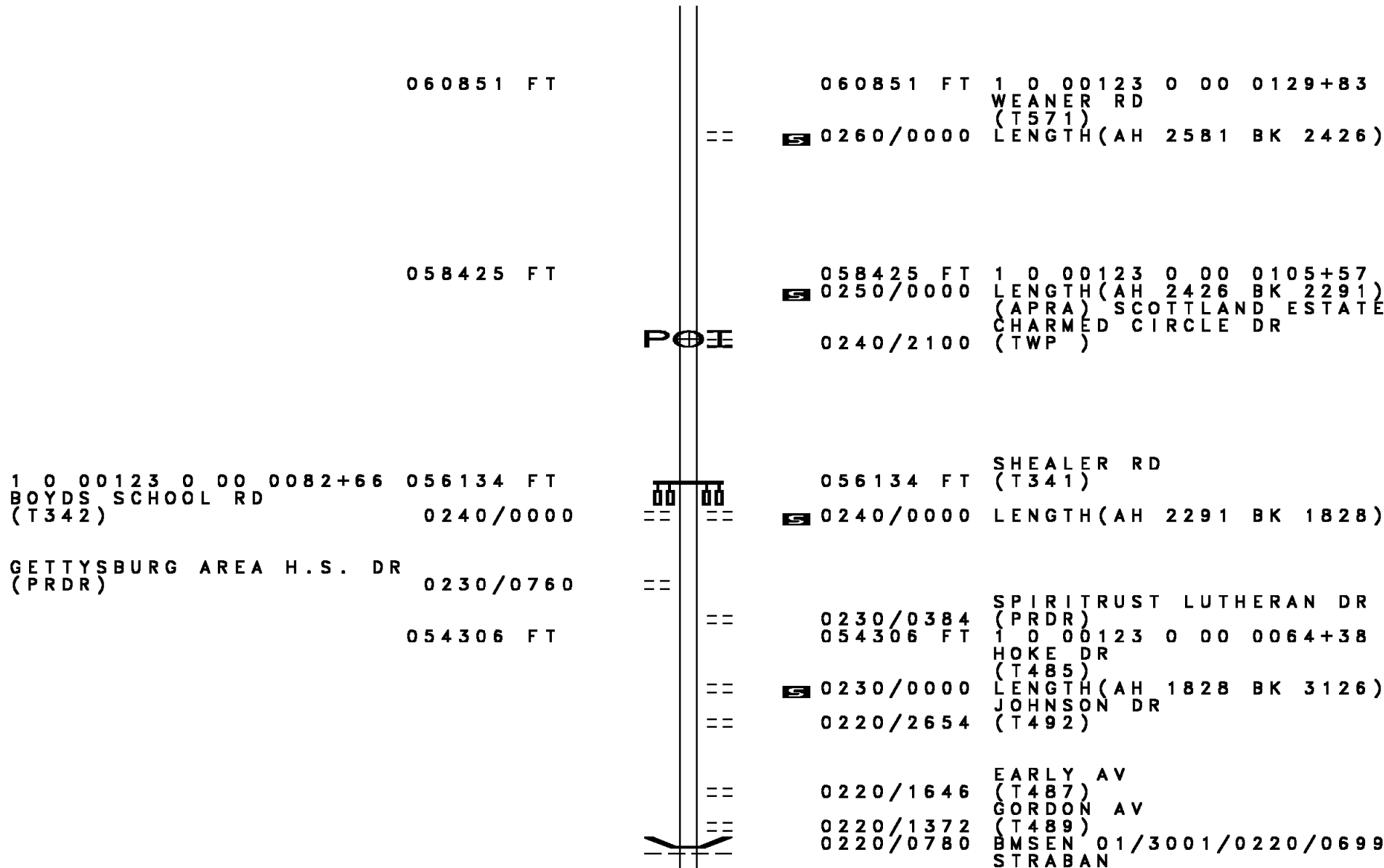
066873 FT 1 0 00123 0 00 0189+97
 5 0280/0000 LENGTH(AH 2670 BK 3441)

063432 FT

0270/0061 BMS EN 01/3001/0270/0000
 063432 FT 1 0 00123 0 00 0155+56
 T ROCK CREEK

5 0270/0000 BMSBG 01/3001/0270/0000
 LENGTH(AH 3441 BK 2581)

DIR: B TOTAL LEN: 22.463 MI. DIST: 08-1 SR: 3001
 LEFT MUN: STRABAN T RIGHT MUN: STRABAN T



060851 FT

060851 FT 1 0 00123 0 00 0129+83
 WEANER RD
 (T571)
 S 0260/0000 LENGTH(AH 2581 BK 2426)

058425 FT

058425 FT 1 0 00123 0 00 0105+57
 S 0250/0000 LENGTH(AH 2426 BK 2291)
 (APRA) SCOTTLAND ESTATE
 CHARMED CIRCLE DR
 (TWP)

POE

1 0 00123 0 00 0082+66 056134 FT
 BOYDS SCHOOL RD
 (T342) 0240/0000

056134 FT SHEALER RD
 (T341)
 S 0240/0000 LENGTH(AH 2291 BK 1828)

GETTYSBURG AREA H.S. DR
 (PRDR) 0230/0760

054306 FT

0230/0384 SPIRITRUST LUTHERAN DR
 (PRDR)
 054306 FT 1 0 00123 0 00 0064+38
 HOKE DR
 (T485)
 S 0230/0000 LENGTH(AH 1828 BK 3126)
 JOHNSON DR
 (T492)

0220/1646 EARLY AV
 (T487)
 GORDON AV
 (T489)
 0220/1372
 0220/0780 BMSSEN 01/3001/0220/0699
 STRABAN

DIR: B TOTAL LEN: 22.463 MI.
 LEFT MUN: STRABAN T

DIST: 08-1 SR: 3001
 RIGHT MUN: STRABAN T

HOWARD AV
 (PARK)

051180 FT
 0220/0000

BROADWAY ST
 (BORO)

0210/1279

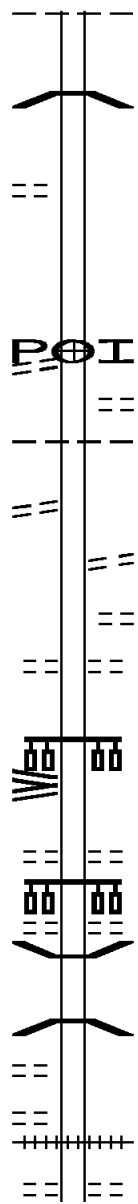
UNNAMED AL
 (BORO)

0210/1026

1 0 00123 0 00 0000+00 047868 FT
 CARLISLE ST
 (SR0034 SEG 0010/0000)
 LINCOLN AV
 (SR3017 SEG 0010/0000) 0210/0000

DELAP AV
 (BORO)
 RAILROAD ST
 (BORO)

0200/0536
 0200/0334



0220/0751 CUMBERLAND T
 0 0 00000 0 00 0000+00
 ROCK CREEK
 0220/0699 BMSBG 01/3001/0220/0699
 051180 FT 1 0 00123 0 00 0033+12
 NC OLD HARRISBURG RD
 0220/0000 LENGTH(AH 3126 BK 3312)

0210/1279 (APRA) VILLA HOMES SUPP
 BROADWAY ST
 (BORO)
 0210/1222 CUMBERLAND
 0210/1082 GETTYSBURG B

LINCOLN AV
 (BORO)
 NC HARRISBURG ST
 STRATTON ST
 (BORO)
 0210/0600 UNNAMED AL
 (BORO)
 0210/0195
 047868 FT

NC LINCOLN AV
 0210/0000 LENGTH(AH 3312 BK 2141)

STEVENS ST
 (BORO)
 WATER ST
 (BORO)
 0200/0962
 0200/0947 BMSEN 01/3001/0200/0979
 1 0 00041 0 00 0000+00
 STEVENS RN
 0200/0927 BMSBG 01/3001/0200/0979

0200/0321 (AAR 871031C) #TRKS 01
 RACE HORSE AL
 0200/0113 (BORO)

DIR: B TOTAL LEN: 22.463 MI. DIST: 08-1 SR: 3001
 LEFT MUN: GETTYSBURG B RIGHT MUN: GETTYSBURG B

1 0 00041 0 00 0000+00 045727 FT
 CHAMBERSBURG ST
 (SR0030 SEG 0273/0078) 0200/0000
 045727 FT

MIDDLE ST
 (SR0116 SEG 0244/0000) 0190/2045

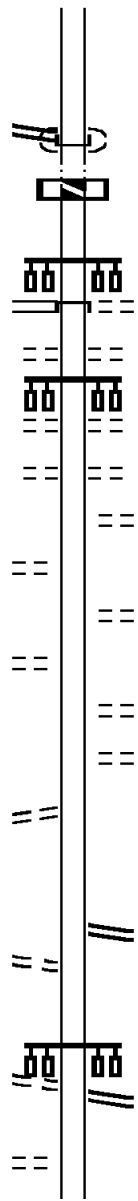
BRECKENRIDGE ST
 (BORO) 0190/0996

SOUTH ST
 (BORO) 0190/0597

TO 3001/0180 SH
 (CONN) 0190/0101
 043682 FT

FROM 3001/0190 SH
 (CONN) 0180/1445

S WASHINGTON ST
 (BORO) 0180/0357
 1 0 00298 0 01 0421+69 042212 FT
 QUEEN ST
 (BORO) 0180/0000



NC CARLISLE ST
 GETTYSBURG-YORK ST
 045727 FT (BORO)
 INTER-BK CHAMBERSBURG ST
 (SR0030 SEG 0273/0078)
 0200/0000 LTH AH 002141 BK 000100
 045727 FT
 7194/0000 LTH AH 000100 BK 002045
 INTER-AHD BALTIMORE ST
 (SR0116 SEG 0244/0000)
 MIDDLE ST
 (BORO)
 0190/2045
 LEGION AL
 (BORO)
 0190/1837
 HIGH ST
 (BORO)
 0190/1623
 WALL ST
 (BORO)
 0190/1412
 WADE AV
 (BORO)
 0190/1202
 UNNAMED AL
 (BORO)
 0190/0754
 LEFEVER ST
 (BORO)
 0190/0495
 LOCUST AV
 (BORO)
 0190/0225
 043682 FT 1 0 00042 0 02 0622+88
 NC BA LTIMORE ST
 BALTIMORE ST
 (SR2035 SEG 0050/1478)
 0190/0000 LENGTH(AH 2045 BK 1470)
 S WASHINGTON ST
 (SR0134 SEG 0150/2541)
 0180/0357
 042212 FT
 0180/0000 LENGTH(AH 1470 BK 1981)

DIR: B TOTAL LEN: 22.463 MI. DIST: 08-1 SR: 3001
 LEFT MUN: GETTYSBURG B RIGHT MUN: GETTYSBURG B

| STREET NAME | START | END | LENGTH | STREET NAME | START | END | LENGTH |
|-----------------------|-----------|--------|--------|-----------------|-------------------------|-----------------------|--------|
| CULP ST (BORO) | 0170 | 1372 | | | | | |
| KING ST (BORO) | 0170 | 0940 | | | | | |
| LONG LN (TWP) | 040231 | FT | | 0170/0399 | GETTYSBURG CUMBERLAND T | | |
| | 0170 | 0000 | | 040231 | FT 1 0 00298 0 01 | 0401+88 | |
| | | | | NC STEINWEHR AV | | | |
| | | | | 0170/0000 | LENGTH(AH 1981 BK 1737) | | |
| | 038494 | FT | | 038494 | FT 1 0 00298 0 01 | 0384+74 | |
| | | | | 0160/0000 | LENGTH(AH 1737 BK 1743) | | |
| | 036751 | FT | | 036751 | FT 1 0 00298 0 01 | 0367+07 | |
| | | | | | SICKLES AV (PARK) | | |
| | | | | 0150/0000 | LENGTH(AH 1743 BK 3366) | | |
| | | | | 0140/1555 | UNITED STATES AV (PARK) | | |
| MILLERSTOWN RD (PARK) | 0140/0460 | | | 0140/0460 | PEACH ORCHARD RD (PARK) | | |
| | 033385 | FT | | 033385 | FT 1 0 00298 0 01 | 0332+31 | |
| | | | | | BIRNEY AV (PARK) | | |
| | | | | 0140/0000 | LENGTH(AH 3366 BK 3548) | | |
| 1 0 00298 0 01 | 0296+52 | 029837 | FT | 029837 | FT | CONFEDERATE AV (PARK) | |

DIR: B TOTAL LEN: 22.463 MI. DIST: 08-1 SR: 3001
 LEFT MUN: CUMBERLAND T RIGHT MUN: CUMBERLAND T

(PARK) 0130/0000 =
 EISENHOWER FARM RD
 (PARK) 0120/3465 ==

0130/0000 LENGTH(AH 3548 BK 3791)

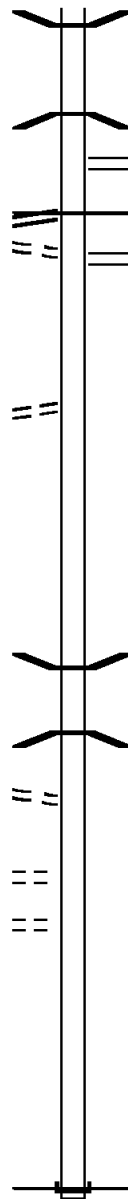

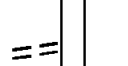

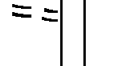
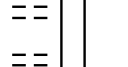
026046 FT 026046 FT 1 0 00298 0 01 0258+83
 RIDGE RD
 (T404)
 = 0120/0000 LENGTH(AH 3791 BK 1131)

024915 FT 024915 FT 1 0 00298 0 01 0247+52
 0110/0000 LENGTH(AH 1131 BK 1944)

022971 FT 022971 FT 1 0 00298 0 01 0228+08
 US GOV'T RD
 (GOVT)
 = 0100/0000 LENGTH(AH 1944 BK 2470)

020501 FT 020501 FT 1 0 00298 0 01 0203+38
 BARLOW GREENMOUNT RD
 (SR3006 SEG 0010/0000)
 = 0090/0000 LENGTH(AH 2470 BK 3783)

DIR: B TOTAL LEN: 22.463 MI. DIST: 08-1 SR: 3001
 LEFT MUN: FREEDOM T RIGHT MUN: FREEDOM T

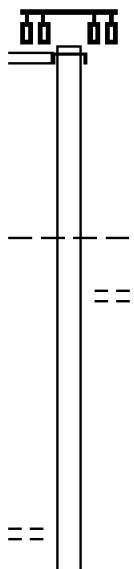
| | | | |
|--|------------------------|--|--|
| | 008240 FT |  | 0040/0306 BMSEN 01/3001/0040/0030 008240 FT 1 0 00298 0 00 0082+42 US 15 (NB) |
| | | | 5 0040/0000 BMSBG 01/3001/0040/0030 LENGTH(AH 1566 BK 3261) |
| RAMP A-2 RD (SR8001 SEG 0010/0539) FROM 8001/0010 SH (CONN) | 0030/3085 0030/2974 |  | 0030/3136 (SR8001 SEG 0750/0000) 0030/3085 MFC BEGIN = C 0030/2974 BULLFROG RD (SR3005 SEG 0050/1914) |
| SHORBS MILL RD (T320) | 0030/1373 |  | |
| | 004979 FT | | 004979 FT 1 0 00298 0 00 0049+79 5 0030/0000 LENGTH(AH 3261 BK 2174) |
| 1 0 00298 0 00 0028+05 SHORBS MILL RD (T320) | 002805 FT 0020/0000 |  | 0020/0159 BMSEN 01/3001/0020/0095 1 0 00298 0 00 0028+86 MIDDLE CREEK 0020/0075 BMSBG 01/3001/0020/0095 002805 FT |
| CHAPMAN RD (PRDR) BOYLE RD (T313) | 0010/2203 0010/1820 |  | 5 0020/0000 LENGTH(AH 2174 BK 2805) |
| | 000000 FT |  | |
| | | | 000000 FT 1 0 00298 0 00 0000+00 NC EMMITSBURG RD INTER-BK MARYLAND STATE LINE (STBD) MFC BEGIN = E 5 0010/0000 LENGTH(AH 2805 BK 0000) |

STEINWEHR AV
 (SR3001 SEG 0190/0000) 0050/1478

012749 FT

011271 FT

1 0 00042 0 01 0576+07 008159 FT
 HUNT AV
 (PARK) 0040/0000
 VISITOR CENTER DR



012749 FT
 INTER-AHD BALTIMORE ST
 (SR3001 SEG 0190/0000) 0050/1478

011271 FT 1 0 00042 0 02 0607+93
 0050/0000 LENGTH(AH 1478 BK 3112)
 NC BALTIMORE ST
 GETTYSBURG
 0040/3065 CUMBERLAND T
 SLOCUM AV
 0040/2511 (PARK)

008159 FT
 0040/0000 LENGTH(AH 3112 BK 1809)

EXTRACT DATE: 12/18/2023
PRINT DATE: 12/20/2023

ROADWAY MANAGEMENT SYSTEM
SLD COUNTY/SR - ANNUAL PRINT

PAGE NUMBER: 236
COUNTY: ADAMS

DIR: B TOTAL LEN: 2.415 MI.
LEFT MUN: CUMBERLAND T

DIST: 08-1 SR: 2035
RIGHT MUN: CUMBERLAND T

(PARK)

0030/1245



0030/1245

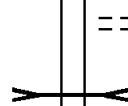
006350 FT

006350 FT

1 0 00042 0 01 0558+34
PARK RD
(PARK)

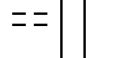
5 0030/0000

LENGTH(AH 1809 BK 2822)
TR. ROCK CK.
STRUCTURE LENGTH 10 FT
BMSID 01/2035/0020/2725



GRANITE SCHOOLHOUSE RD
(TWP)

0020/1733



0020/1710

MCCALLISTER MILL RD
(TWP)
CUMBERLAND
MOUNT JOY T

0020/1149

PRIVATE DR
(PRDR)

0020/0351



0020/0351

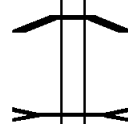
(APRA) VALLEY QUARRIES
BMSEN 01/2035/0020/0000
1 0 00042 0 01 0529+48
ROCK CREEK
BMSBG 01/2035/0020/0000

003528 FT

003528 FT

5 0020/0000

LENGTH(AH 2822 BK 3528)
TR. ROCK CK.
STRUCTURE LENGTH 12 FT
BMSID 01/2035/0010/2638



0010/2638

0010/0398

HIGHLAND AV RD
(T420)
RAMP C-1 RD
(SR8003 SEG 0250/0000)
RAMP C-2 RD
(SR8003 SEG 0500/0569)

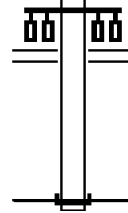
000000 FT

0010/0120

1 0 00042 0 00 0494+30
NC BA
INTER-BK BALTIMORE PK
(SRO097 SEG 0190/0143)
MFC BEGIN = B

5 0010/0000

LENGTH(AH 3528 BK 0000)



EXTRACT DATE: 12/18/2023 ROADWAY MANAGEMENT SYSTEM PAGE NUMBER: 235
PRINT DATE: 12/20/2023 SLD COUNTY/SR - ANNUAL PRINT COUNTY: ADAMS
DIR: B TOTAL LEN: 3.545 MI. DIST: 08-1 SR: 2033
LEFT MUN: BERWICK T RIGHT MUN: BERWICK T

018719 FT



018719 FT AH-YORK (66)
INTER-AHD MAPLE GROVE RD
0070/3422 (SR3047 SEG 0210/1492)
0070/3375 BMS EN 01/2033/0070/3361
2 0 01046 0 01 0187+05

DIR: B TOTAL LEN: 3.545 MI. DIST: 08-1 SR: 2033
 LEFT MUN: BERWICK T RIGHT MUN: BERWICK T

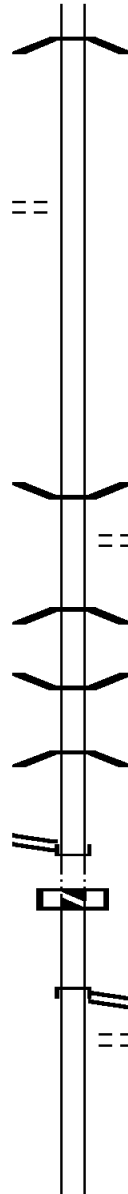
COUNTRY CLUB RD
 (T658)

0070/1455

015297 FT

2 0 01046 0 00 0119+25 011840 FT
 ABBOTTSTOWN PK
 (SR0194 SEG 0210/0954) 0060/0000
 011840 FT

RODGERS RD



0070/3361 BEAVER CREEK
 BMSBG 01/2033/0070/3361

015297 FT 2 0 01046 0 00 0154+14
 0070/0000 LENGTH(AH 3422 BK 3457)

0060/1142 BMSBG 01/2033/0060/1131
 BEAVER CREEK RD
 (T530)
 0060/1134 2 0 01046 0 01 0130+70
 T. BEAVER CK.
 0060/1131 BMSBG 01/2033/0060/1131

0060/0046 BMSBG 01/2033/0060/0030
 2 0 01046 0 01 0120+94
 BR. BEAVER CK
 0060/0030 BMSBG 01/2033/0060/0030
 011840 FT PLE GROVE RD
 INTER-BK ABBOTTSTOWN PK
 (SR0194 SEG 0210/0954)
 0060/0000 LTH AH 003457 BK 000100
 011840 FT
 7054/0000 LTH AH 000100 BK 001858
 INTER-AHD ABBOTTSTOWN PK
 (SR0194 SEG 0210/0000)

0050/1858 ABBOTTSTOWN PK
 (SR0194 SEG 0210/0000)
 ORCHARD DR
 0050/1432 (T513)

009982 FT 2 0 01046 0 00 0100+67
 0050/0000 LENGTH(AH 1858 BK 1866)

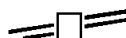
DIR: B TOTAL LEN: 3.545 MI. DIST: 08-1 SR: 2033
 LEFT MUN: BERWICK T RIGHT MUN: BERWICK T

| | | | | | | | | |
|-------------------------------|-----------|----|-----------|------------------|-----------|------------|---------|--|
| (PRDR) | 0040/1597 | == | | | | | | |
| | | | | | | | | |
| | 008116 FT | == | 0040/0027 | BILLS LN | | | | |
| | | | 008116 FT | (PRDR) | 2 0 01046 | 0 00 | 0081+46 | |
| | | | 0040/0000 | LENGTH(AH | 1866 | BK | 2855) | |
| | | | | | | | | |
| | | | 0030/1969 | EAGLE DR | | | | |
| | | | | (PRDR) | | | | |
| STAMBAUGH RD (PRDR) | 0030/1340 | == | | | | | | |
| | | | | | | | | |
| | | | 0030/0709 | BROAD WING DR | | | | |
| | | | | (PRDR) | | | | |
| | 005261 FT | | 005261 FT | 2 0 01046 | 0 00 | 0052+91 | | |
| | | | 0030/0000 | LENGTH(AH | 2855 | BK | 2639) | |
| HUFF RD (T501) | 0020/2236 | == | | | | | | |
| | | | | | | | | |
| HUFF RD (T501) | 0020/0982 | == | | | | | | |
| | | | | | | | | |
| LC FOR MUNICIPAL RD (CONN) | 0020/0089 | == | | | | | | |
| 2 0 01046 0 00 0026+52 | 002622 FT | | | | | | | |
| MUNICIPAL RD (T509) | 0020/0000 | == | 0020/0000 | LENGTH(AH | 2639 | BK | 2622) | |
| | | | | LEDGER DR | | | | |
| | | | 0010/2136 | (PRDR) | | | | |
| | | | | | | | | |
| | | | 0010/0668 | LEDGER DR | | | | |
| | | | | (PRDR) | | | | |
| | 000000 FT | | 000000 FT | 2 0 01046 | 0 00 | 0000+00 | | |
| | | | | NC GR | | | | |
| | | | | GREEN SPRINGS RD | | | | |
| | | | | CARLISLE PK | | | | |
| | | | | (SR0094 | SEG | 0030/0000) | | |
| | | | INTER-BK | APPLER RD | | | | |
| | | | | (SR1015 | SEG | 0002/0000) | | |
| | | | | MFC BEGIN | = | E | | |
| | | | 0010/0000 | LENGTH(AH | 2622 | BK | 0000) | |

EXTRACT DATE: 12/18/2023 ROADWAY MANAGEMENT SYSTEM PAGE NUMBER: 232
PRINT DATE: 12/20/2023 SLD COUNTY/SR - ANNUAL PRINT COUNTY: ADAMS

DIR: B TOTAL LEN: 2.170 MI. DIST: 08-1 SR: 2031
LEFT MUN: MOUNT PLEASANT T RIGHT MUN: MOUNT PLEASANT T

YORK RD 011458 FT
(SR0030 SEG 0410/1005) 0040/2940



011458 FT YORK RD
0040/2940 (SR0030 SEG 0410/1005)

DIR: B TOTAL LEN: 2.170 MI. DIST: 08-1 SR: 2031
 LEFT MUN: MOUNT PLEASANT T RIGHT MUN: MOUNT PLEASANT T

SALEM CHURCH RD
 (T489)

008518 FT

008518 FT 2 0 01069 0 00 0084+95
 0040/0000 LENGTH(AH 2940 BK 2253)

006265 FT

006265 FT 2 0 01069 0 00 0062+87
 CENTENNIAL RD
 (SR2006 SEG 0080/0000)
 0030/0000 LENGTH(AH 2253 BK 3186)

0020/1838

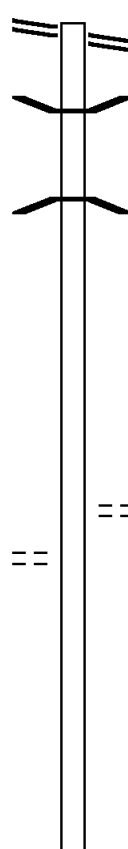
003079 FT

0020/0008 BMS EN 01/2031/0020/0000
 003079 FT 2 0 01069 0 00 0030+85
 TR. SWIFT RUN
 BMSBG 01/2031/0020/0000
 0020/0000 LENGTH(AH 3186 BK 3079)

000000 FT

000000 FT 2 0 01069 0 00 0000+00
 NC KI L PATRICK RD
 BON- OX RD
 (SR2001 SEG 0170/1190)
 MFC BEGIN = E
 0010/0000 LENGTH(AH 3079 BK 0000)

DIR: B TOTAL LEN: 3.720 MI. DIST: 08-1 SR: 2029
 LEFT MUN: MOUNT JOY T RIGHT MUN: MOUNT JOY T

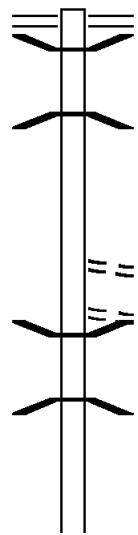
| | | | |
|--|------------------------|---|--|
| BALTIMORE PK (SR0097 SEG 0150/0000) | 019640 FT 0080/0965 |  | 019640 FT BALTIMORE PK 0080/0965 (SR0097 SEG 0150/0000) |
| | 018675 FT | | 0080/0011 BMSBG 01/2029/0080/0000 018675 FT 1 1 04120 0 00 0132+00 TR. LITTLE CK |
| | | | 0080/0000 BMSBG 01/2029/0080/0000 LENGTH(AH 0965 BK 2879) |
| | 015796 FT | | 015796 FT 1 1 04120 0 00 0103+09 0070/0000 LENGTH(AH 2879 BK 1841) |
| KING RD (T427) | 0060/1089 | == | 0060/1104 SPEELMAN KLINGER RD (T426) |
| | 013955 FT | | 013955 FT 1 1 04120 0 00 0084+68 0060/0000 LENGTH(AH 1841 BK 2393) |
| | 011562 FT | | 011562 FT 1 1 04120 0 00 0060+75 0050/0000 LENGTH(AH 2393 BK 2860) |

DIR: B TOTAL LEN: 3.720 MI. DIST: 08-1 SR: 2029
 LEFT MUN: MOUNT JOY T RIGHT MUN: MOUNT JOY T

| Segment | Start Station | End Station | Length (FT) | Right-of-Way (SR) | Adjacent Road | Right-of-Way (SR) | Length (FT) | Notes |
|-------------------------------------|---------------|-------------|-------------|-------------------|---------------|-------------------|-------------|---|
| LONG RD (T425) | 0040/1355 | | | | | | | |
| 1 1 04120 0 00 0032+15 | 008702 FT | | | | 0040/0388 | 008702 FT | | KRUG RD (T429) |
| ORPHANAGE RD (SR2010 SEG 0040/3215) | 0040/0000 | | | | 0040/0000 | | | LENGTH(AH 2860 BK 3269) |
| | 005433 FT | | | | 005433 FT | | | |
| | | | | | 0030/0000 | | | 2 0 01027 0 00 0108+91 FISH & GAME RD (SR2012 SEG 0010/0000) LENGTH(AH 3269 BK 2163) |
| 2 0 01027 0 00 0130+52 | 003270 FT | | | | 003270 FT | | | |
| BASEHOAR ROTH RD (T415) | 0020/0000 | | | | 0020/0000 | | | LENGTH(AH 2163 BK 3270) |
| | 000000 FT | | | | 000000 FT | | | |
| | | | | | 0010/0000 | | | 2 0 01027 0 00 0163+22 NC HOFFMAN HOME RD HARNEY RD (SR2014 SEG 0030/0025) MFC BEGIN = E LENGTH(AH 3270 BK 0000) |

EXTRACT DATE: 12/18/2023 ROADWAY MANAGEMENT SYSTEM PAGE NUMBER: 228
 PRINT DATE: 12/20/2023 SLD COUNTY/SR - ANNUAL PRINT COUNTY: ADAMS
 DIR: B TOTAL LEN: 2.769 MI. DIST: 08-1 SR: 2027
 LEFT MUN: UNION T RIGHT MUN: UNION T

014618 FT



014618 FT HANOVER PK
 0050/3606 (SR0194 SEG 0120/0000)
 0050/3302 BMSSEN 01/2027/0050/3283
 2 0 01029 0 01 0143+41
 T. CONEWAGO
 0050/3283 BMSBG 01/2027/0050/3283

0050/1754 BARTS CHURCH RD
 (T459)
 0050/1613 CHESTNUT HILL RD
 (T458)
 0050/1477 BMSSEN 01/2027/0050/1454
 2 0 01029 0 01 0125+07
 T. CONEWAGO
 0050/1454 BMSBG 01/2027/0050/1454

011012 FT

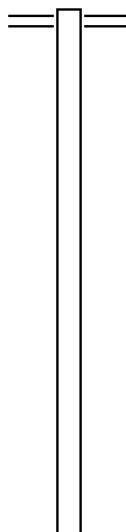
011012 FT 2 0 01029 0 01 0110+38
 5 0050/0000 LENGTH(AH 3606 BK 3000)

DIR: B TOTAL LEN: 2.769 MI. DIST: 08-1 SR: 2027
 LEFT MUN: UNION T RIGHT MUN: UNION T

| | | | | | |
|------------------------|-----------|----|-------------|--|---------|
| | 008012 FT | == | 008012 FT | 2 0 01029 0 01 | 0080+18 |
| | | | 5 0040/0000 | LENGTH(AH 3000 BK 2747) | |
| | | | 0030/2514 | JOHN EDWARD DR (PRDR) | |
| JUNIPER DR (T493) | 0030/1145 | == | | | |
| 2 0 01029 0 01 0052+71 | 005265 FT | | 005265 FT | | |
| MEHRING RD (T452) | 0030/0000 | == | 5 0030/0000 | LENGTH(AH 2747 BK 2746) | |
| | | | | | |
| KINDIG RD (T448) | 0020/1345 | == | 0020/1407 | UNION GERMANY T MATHIAS RD (T435) | |
| | | | 0020/1345 | | |
| | 002519 FT | | 002519 FT | 2 0 01029 0 00 | 0025+47 |
| LUCAS DR (TWP) | 0010/2221 | == | 5 0020/0000 | LENGTH(AH 2746 BK 2519) | |
| | | | 0010/1971 | MARCY CT (PRDR) | |
| | | | | | |
| | 000000 FT | | 000000 FT | 2 0 01029 0 00 | 0000+00 |
| | | | NC BO | LLINGER RD BALTIMORE PK (SRO097 SEG 0020/0000) | |
| | | | 5 0010/0000 | MFC BEGIN = D LENGTH(AH 2519 BK 0000) | |

EXTRACT DATE: 12/18/2023 ROADWAY MANAGEMENT SYSTEM PAGE NUMBER: 226
 PRINT DATE: 12/20/2023 SLD COUNTY/SR - ANNUAL PRINT COUNTY: ADAMS
 DIR: B TOTAL LEN: 3.158 MI. DIST: 08-1 SR: 2025
 LEFT MUN: UNION T RIGHT MUN: UNION T

016672 FT



016672 FT LITTLESTOWN RD
 0070/2145 (SR0194 SEG 0120/1774)

014527 FT

014527 FT 2 0 01030 0 00 0200+01
 0070/0000 LENGTH(AH 2145 BK 2526)

012001 FT

012001 FT 2 0 01030 0 00 0226+42
 0060/0000 LENGTH(AH 2526 BK 2510)

DIR: B TOTAL LEN: 3.158 MI. DIST: 08-1 SR: 2025
 LEFT MUN: UNION T RIGHT MUN: UNION T

| Stationing | Length | Notes | Stationing | Length | Notes |
|---------------------------|------------------------|-------|------------|----------------|------------------------------|
| | 009491 FT | | 009491 FT | 2 0 01030 0 00 | 0251+52 |
| | | | 0050/0000 | | LENGTH(AH 2510 BK 1923) |
| BARTS CHURCH RD (T459) | 0040/0179 007568 FT | == | 007568 FT | 2 0 01030 0 00 | 0270+97 |
| | | | | | PINETOWN RD |
| | | | | | (T486) |
| | | | 0040/0000 | | LENGTH(AH 1923 BK 2212) |
| 2 0 01070 0 00 0027+36 | 005356 FT | | 005356 FT | | |
| BRIERWOOD BL (T501) | 0030/0000 | == | 0030/0000 | | LENGTH(AH 2212 BK 2699) |
| ELMWOOD AV (T502) | 0020/1600 | == | | | |
| | 002657 FT | | 002657 FT | 2 0 01070 0 00 | 0000+00 |
| | | | | | OLD WESTMINSTER RD |
| | | | | | (T485) |
| | | | 0020/0000 | | LENGTH(AH 2699 BK 2657) |
| | | | | | |
| | | | 0010/1595 | | BEE JAY LN |
| | | | | | (T484) |
| | 000000 FT | | 000000 FT | 2 0 01031 0 00 | 0000+00 |
| | | | | | NC PINE GROVE RD |
| | | | | | INTER-BK MARYLAND STATE LINE |
| | | | | | (STBD) |
| LINE RD (T453) | 0010/0000 | == | 0010/0000 | | MFC BEGIN = D |
| | | | | | LENGTH(AH 2657 BK 0000) |

EXTRACT DATE: 12/18/2023 ROADWAY MANAGEMENT SYSTEM PAGE NUMBER: 224
 PRINT DATE: 12/20/2023 SLD COUNTY/SR - ANNUAL PRINT COUNTY: ADAMS
 DIR: B TOTAL LEN: 1.668 MI. DIST: 08-1 SR: 2023
 LEFT MUN: UNION T RIGHT MUN: UNION T

008809 FT

008809 FT SELLS STATION RD
 0030/3468 (SR2016 SEG 0030/1746)

005341 FT

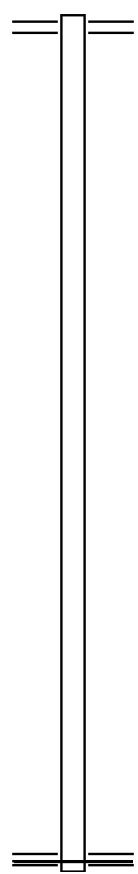
005341 FT 2 0 01029 0 01 0200+00
 0030/0000 LENGTH(AH 3468 BK 3004)

002337 FT

002337 FT 2 0 01029 0 01 0170+00
 0020/0000 LENGTH(AH 3004 BK 2337)

000000 FT

000000 FT 2 0 01029 0 01 0146+44
 NC CHRIST CHURCH RD
 HANOVER PK
 (SRO194 SEG 0100/1896)
 MFC BEGIN = E
 0010/0000 LENGTH(AH 2337 BK 0000)



EXTRACT DATE: 12/18/2023 ROADWAY MANAGEMENT SYSTEM PAGE NUMBER: 223
PRINT DATE: 12/20/2023 SLD COUNTY/SR - ANNUAL PRINT COUNTY: ADAMS
DIR: B TOTAL LEN: 2.289 MI. DIST: 08-1 SR: 2021
LEFT MUN: CONEWAGO T RIGHT MUN: CONEWAGO T

012085 FT



012085 FT
INTER-AHD

0050/1886

SUNDAY DR
(TWP)
HANOVER RD
(SR0116 SEG 0460/0000)

DIR: B TOTAL LEN: 2.289 MI. DIST: 08-1 SR: 2021
 LEFT MUN: CONEWAGO T RIGHT MUN: CONEWAGO T

2 0 01033 0 00 0102+27 010199 FT
 HOSTETTLER RD
 (T465) 0050/0000

010199 FT
 0050/0000 LENGTH(AH 1886 BK 2668)

007531 FT

007531 FT 2 0 01033 0 00 0075+31
 0040/0000 LENGTH(AH 2668 BK 2566)

004965 FT

004965 FT 2 0 01033 0 00 0049+65
 0030/0000 LENGTH(AH 2566 BK 2486)

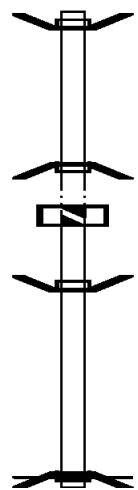
002479 FT

002479 FT 2 0 01033 0 00 0024+79
 0020/0000 LENGTH(AH 2486 BK 2479)

000000 FT

000000 FT 2 0 01033 0 00 0000+00
 NC RACE HORSE RD
 HANOVER PK
 (SRO194 SEG 0140/1951)
 INTER-BK LOVERS DR
 (T461)
 MFC BEGIN = D
 0010/0000 LENGTH(AH 2479 BK 0000)

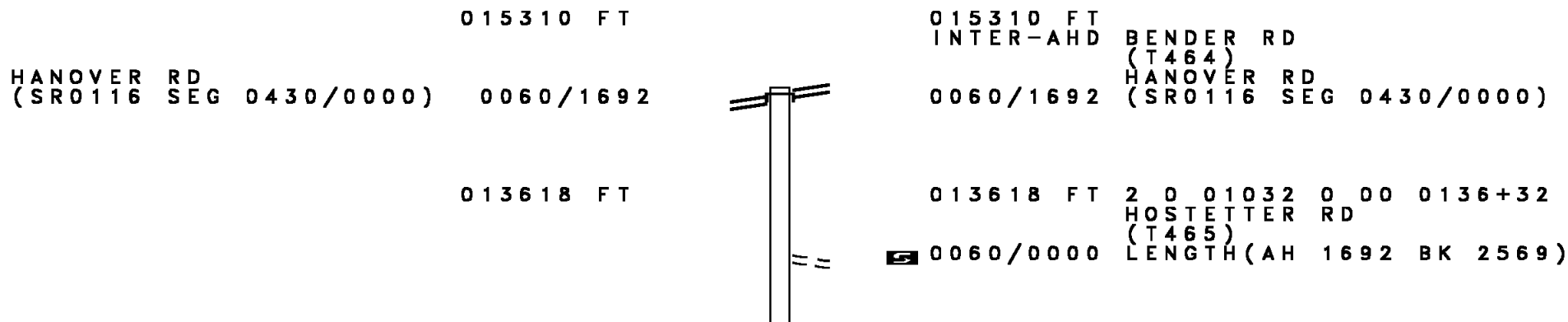
000200 FT
 000046 FT
 000046 FT
 000000 FT



000200 FT BMS EN 01/2020/0020/0000
 INTER-AHD SACHS RD
 0020/0154 (T417)
 000046 FT 2 0 01036 0 00 0365+58
 INTER-BK SACHS RD
 (T417)
 US 15 (NB)
 BMSBG 01/2020/0020/0000
 LTH AH 000154 BK 000100
 00020/0000
 000046 FT
 7014/0000 LTH AH 000100 BK 000046
 BMS EN 01/2020/0010/0000
 INTER-AHD SACHS RD
 0010/0046 (T417)
 000000 FT 1 0 01036 0 00 0365+58
 NC SA CHS RD
 INTER-BK SACHS RD
 (T417)
 US 15 (SB)
 BMSBG 01/2020/0010/0000
 MFC BEGIN = E
 0010/0000 LENGTH(AH 0046 BK 0000)

EXTRACT DATE: 12/18/2023 ROADWAY MANAGEMENT SYSTEM PAGE NUMBER: 220
PRINT DATE: 12/20/2023 SLD COUNTY/SR - ANNUAL PRINT COUNTY: ADAMS

DIR: B TOTAL LEN: 2.900 MI. DIST: 08-1 SR: 2019
LEFT MUN: UNION T RIGHT MUN: UNION T

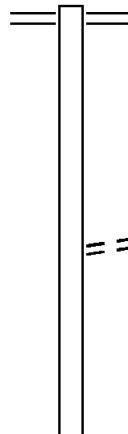


DIR: B TOTAL LEN: 2.900 MI. DIST: 08-1 SR: 2019
LEFT MUN: UNION T RIGHT MUN: UNION T

| | | | |
|--|-----------|----|---|
| 2 0 01032 0 00 0110+66 011049 FT HOFFACKER RD (T439) | 0050/0000 | == | 011049 FT 0050/0000 LENGTH(AH 2569 BK 2551) |
| | 008498 FT | | 008498 FT 2 0 01032 0 00 0085+15 0040/0000 LENGTH(AH 2551 BK 2397) |
| 2 0 01032 0 00 0061+18 006101 FT FLATBUSH RD (T655) | 0030/0000 | == | 006101 FT SELLS STATION RD (SR2016 SEG 0010/0000) 0030/0000 LENGTH(AH 2397 BK 3115) |
| 2 0 01032 0 00 0029+39 002986 FT SPRING HILL LN (T446) | 0020/0000 | == | 002986 FT 0020/0000 LENGTH(AH 3115 BK 2986) |
| 2 0 01032 0 00 0000+00 000000 FT WHITEHALL RD (SR2002 SEG 0080/1512) | 0010/0000 | == | NC LITTLESTOWN RD WHITEHALL RD 000000 FT (SR2002 SEG 0080/1512) MFC BEGIN = D 0010/0000 LENGTH(AH 2986 BK 0000) |

EXTRACT DATE: 12/18/2023 ROADWAY MANAGEMENT SYSTEM PAGE NUMBER: 218
 PRINT DATE: 12/20/2023 SLD COUNTY/SR - ANNUAL PRINT COUNTY: ADAMS
 DIR: B TOTAL LEN: 2.997 MI. DIST: 08-1 SR: 2017
 LEFT MUN: MOUNT PLEASANT T RIGHT MUN: MOUNT PLEASANT T

015822 FT



015822 FT CENTENNIAL RD
 0060/2393 (SR2006 SEG 0140/1671)

013429 FT

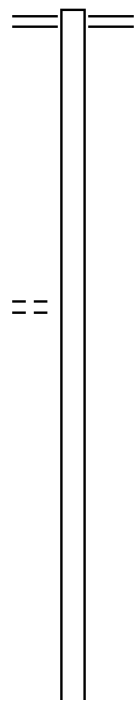
013429 FT 2 0 01068 0 00 0134+61
 SMOKETOWN RD
 (T467)
 0060/0000 LENGTH(AH 2393 BK 2501)

DIR: B TOTAL LEN: 2.997 MI. DIST: 08-1 SR: 2017
LEFT MUN: MOUNT PLEASANT T RIGHT MUN: MOUNT PLEASANT T

| Stationing | Length | Notes | Stationing | Length | Notes |
|----------------------------------|--------|-------|-------------|----------------|--|
| 010928 FT | | | 010928 FT | 2 0 01068 0 00 | 0109+49 |
| | | | 5 0050/0000 | | LENGTH(AH 2501 BK 1810) |
| 009118 FT | | | 009118 FT | 2 0 01068 0 00 | 0091+39 |
| | | | 5 0040/0000 | | HANOVER RD (SR0116 SEG 0410/0000) LENGTH(AH 1810 BK 2582) |
| 006536 FT | | | 006536 FT | 2 0 01068 0 00 | 0065+49 |
| | | | 5 0030/0000 | | KUHN RD (T445) LENGTH(AH 2582 BK 3601) |
| | | | | | HOFFACKERS RD (T438) |
| 2 0 01068 0 00 0029+35 002935 FT | | | 002935 FT | | |
| LOCUST LN | | | 5 0020/0000 | | LENGTH(AH 3601 BK 2935) |
| (T442) 0020/0000 | | | | | SCHOOL HOUSE RD (T655) |
| | | | | | NC HONDA RD |
| 2 0 01068 0 00 0000+00 000000 FT | | | 000000 FT | | WHITEHALL RD |
| WHITEHALL RD | | | 5 0010/0000 | | (SR2002 SEG 0050/0417) MFC BEGIN = E LENGTH(AH 2935 BK 0000) |
| (SR2002 SEG 0050/0417) 0010/0000 | | | | | |

DIR: B TOTAL LEN: 3.373 MI. DIST: 08-1 SR: 2016
LEFT MUN: UNION T RIGHT MUN: UNION T

017811 FT
017238 FT



017811 FT HANOVER PK
0070/0573 (SR0194 SEG 0130/0946)
017238 FT 2 0 01030 0 00 0172+83
0070/0000 LENGTH(AH 0573 BK 3662)

CREEKVIEW DR
(TWP)

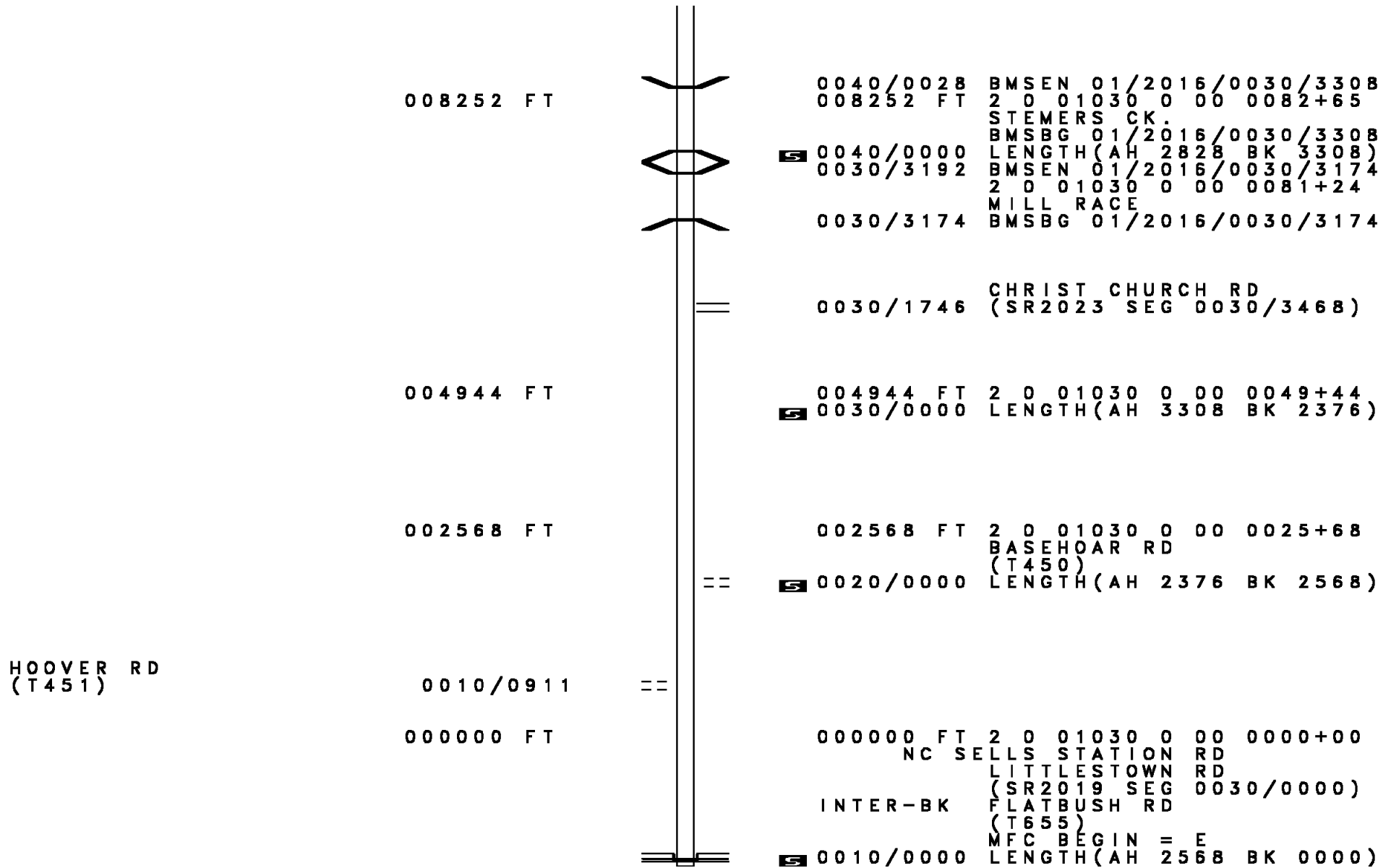
0060/0664
013576 FT

013576 FT 2 0 01030 0 00 0135+61
0060/0000 LENGTH(AH 3662 BK 2496)

011080 FT

011080 FT 2 0 01030 0 00 0110+65
0050/0000 LENGTH(AH 2496 BK 2828)

DIR: B TOTAL LEN: 3.373 MI. DIST: 08-1 SR: 2016
 LEFT MUN: UNION T RIGHT MUN: UNION T



008252 FT

0040/0028 BMSBG 01/2016/0030/3308
 008252 FT 2 0 01030 0 00 0082+65
 STEMERS CK.

5 0040/0000
 0030/3192 BMSBG 01/2016/0030/3308
 LENGTH(AH 2828 BK 3308)
 BMSBG 01/2016/0030/3174
 2 0 01030 0 00 0081+24

0030/3174 MILL RACE
 BMSBG 01/2016/0030/3174

0030/1746 CHRIST CHURCH RD
 (SR2023 SEG 0030/3468)

004944 FT

5 004944 FT 2 0 01030 0 00 0049+44
 0030/0000 LENGTH(AH 3308 BK 2376)

002568 FT

002568 FT 2 0 01030 0 00 0025+68
 BASEHOAR RD
 (T450)
 5 0020/0000 LENGTH(AH 2376 BK 2568)

HOOVER RD
 (T451)

0010/0911

000000 FT

000000 FT 2 0 01030 0 00 0000+00
 NC SE LLS STATION RD
 LITTLESTOWN RD
 (SR2019 SEG 0030/0000)
 INTER-BK FLATBUSH RD
 (T655)
 MFC BEGIN = E
 5 0010/0000 LENGTH(AH 2568 BK 0000)

EXTRACT DATE: 12/18/2023 ROADWAY MANAGEMENT SYSTEM PAGE NUMBER: 214
 PRINT DATE: 12/20/2023 SLD COUNTY/SR - ANNUAL PRINT COUNTY: ADAMS

DIR: B TOTAL LEN: 2.968 MI. DIST: 08-1 SR: 2015
 LEFT MUN: STRABAN T RIGHT MUN: STRABAN T

015671 FT

015671 FT
 INTER-AHD BEAVER RUN RD
 (T521)
 HUNTERSTOWN-HAMPTON RD
 0060/2191 (SR0394 SEG 0200/0000)

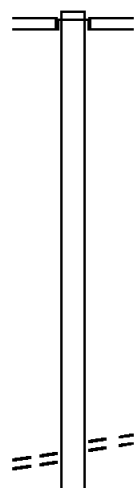
013480 FT

013480 FT 2 0 01067 0 00 0135+32
 0060/0000 LENGTH(AH 2191 BK 2230)

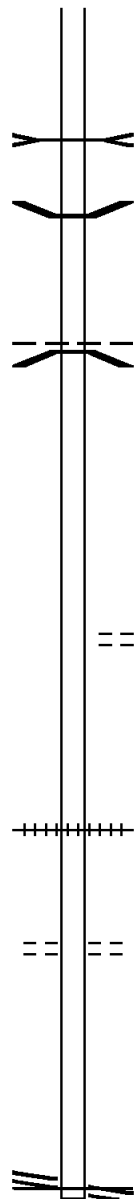
011250 FT

011250 FT 2 0 01067 0 00 0112+57
 NEW CHESTER RD
 (T514)
 0050/0000 LENGTH(AH 2230 BK 2819)

NEW CHESTER RD
 (T514)



DIR: B TOTAL LEN: 2.968 MI. DIST: 08-1 SR: 2015
 LEFT MUN: STRABAN T RIGHT MUN: STRABAN T



008431 FT

0040/1065 T. SWIFT RUN
 STRUCTURE LENGTH 15 FT
 BMSID 01/2015/0040/1065

0040/0053 BMSEN 01/2015/0040/0000
 008431 FT 2 0 01067 0 00 0084+38
 SWIFT RUN
 BMSBG 01/2015/0040/0000
 STRABAN
 MOUNT PLEASANT T
 0040/0000 LENGTH(AH 2819 BK 2870)

005561 FT

005561 FT 2 0 01067 0 00 0055+61
 0030/0000 LENGTH(AH 2870 BK 3465)
 SPANGLER RD
 0020/3257 (T525)

002096 FT

0020/0796 (AAR 832149L)#TRKS 01
 002096 FT 2 0 01067 0 00 0020+96
 FLESHMAN MILL RD
 (T493)
 0020/0000 LENGTH(AH 3465 BK 2096)

2 0 01067 0 00 0000+00 000000 FT
 YORK RD
 (SR0030 SEG 0440/2134) 0010/0000

NC BRICKCRAFTERS RD
 YORK RD
 000000 FT (SR0030 SEG 0440/2134)
 MFC BEGIN = E
 0010/0000 LENGTH(AH 2096 BK 0000)

DIR: B TOTAL LEN: 7.564 MI. DIST: 08-1 SR: 2014
LEFT MUN: GERMANY T RIGHT MUN: GERMANY T

039937 FT

039937 FT BALTIMORE PK
0160/2608 (SR0097 SEG 0010/1070)

037329 FT

037329 FT 2 0 01056 0 00 0125+51
0160/0000 LENGTH(AH 2608 BK 2478)

2 0 01056 0 00 0100+66 034851 FT
BITTLE RD
(T446) 0150/0000

034851 FT
0150/0000 LENGTH(AH 2478 BK 3440)

MENGUS MILL RD
(T438)

031411 FT
0130/1418

031411 FT 2 0 01056 0 00 0066+26
0140/0000 LENGTH(AH 3440 BK 1944)

DIR: B TOTAL LEN: 7.564 MI. DIST: 08-1 SR: 2014
 LEFT MUN: GERMANY T RIGHT MUN: GERMANY T

TYOAKA DR
 (TWP)
 AMANDA DR
 (TWP)

020938 FT

020938 FT 2 0 01014 0 00 0208+74
 KINGSDALE RD
 (T439)
 0100/0000 LENGTH(AH 3847 BK 2320)

018618 FT

018618 FT 2 0 01014 0 00 0185+66
 0090/0000 LENGTH(AH 2320 BK 2255)

0080/1502 ==

0080/0751 ==

016363 FT

016363 FT 2 0 01014 0 00 0163+11
 TEETER RD
 (T423)
 0080/0000 LENGTH(AH 2255 BK 1843)

014520 FT

0070/0146 GERMANY
 MOUNT JOY T
 014520 FT 2 0 01014 0 00 0144+68
 0070/0000 LENGTH(AH 1843 BK 1305)
 0060/0782 BMSBN 01/2014/0060/0704
 2 0 01014 0 00 0138+70
 ALLOWAY CK.
 0060/0704 BMSBG 01/2014/0060/0704

013215 FT

013215 FT 2 0 01014 0 00 0131+63
 0060/0000 LENGTH(AH 1305 BK 1546)

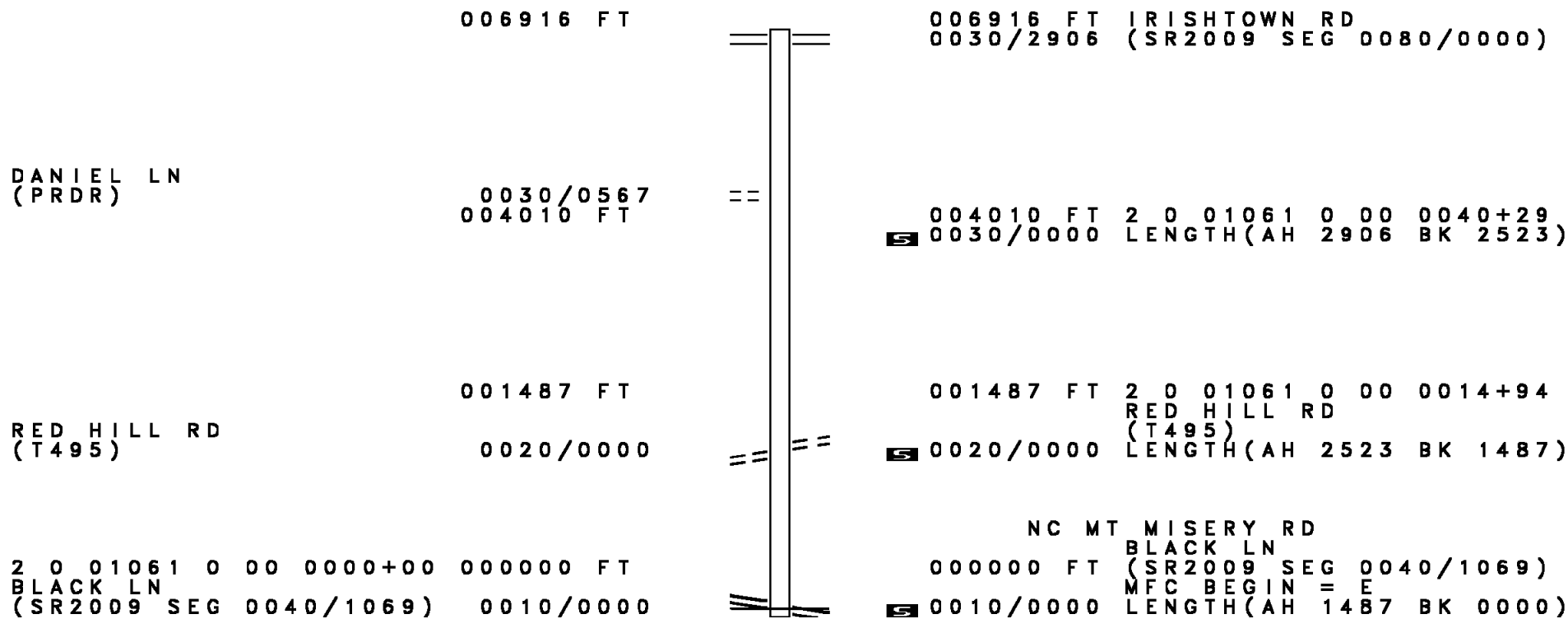
011669 FT

0050/0015 BMSBN 01/2014/0050/0000
 011669 FT 2 0 01014 0 00 0116+17
 BOWERS RUN
 BMSBG 01/2014/0050/0000
 0050/0000 LENGTH(AH 1546 BK 3196)

DIR: B TOTAL LEN: 7.564 MI. DIST: 08-1 SR: 2014
LEFT MUN: MOUNT JOY T RIGHT MUN: MOUNT JOY T

| Segment | Start Station | End Station | Length (FT) | Notes |
|--|---------------|-------------|-------------|-----------------------------------|
| | | 0040/2071 | | UNKNOWN RD (PRDR) |
| | 008473 | 008473 | 008473 | 0040/0000 LENGTH(AH 3196 BK 2963) |
| | | 0030/1240 | | SCHOTTIE RD (T673) |
| HOFFMAN HOME RD (SR2029 SEG 0010/0000) | 0030/0025 | 005510 | 005510 | 0030/0000 LENGTH(AH 2963 BK 2963) |
| | | 0020/2261 | | CROUSE RD (T419) |
| | 002547 | 002547 | 002547 | 0020/0000 LENGTH(AH 2963 BK 2547) |
| | 000000 | 000000 | 000000 | 0010/0000 LENGTH(AH 2547 BK 0000) |

DIR: B TOTAL LEN: 1.310 MI. DIST: 08-1 SR: 2013
 LEFT MUN: OXFORD T RIGHT MUN: OXFORD T



DIR: B TOTAL LEN: 4.224 MI. DIST: 08-1 SR: 2012
 LEFT MUN: GERMANY T RIGHT MUN: GERMANY T

022305 FT

022305 FT FREDERICK PK
 0080/2368 (SR0194 SEG 0040/1572)

019937 FT

019937 FT 2 0 01055 0 00 0200+34
 0080/0000 LENGTH(AH 2368 BK 2155)

017782 FT

017782 FT 2 0 01055 0 00 0177+90
 GETTYSBURG RD
 (T434)
 0070/0000 LENGTH(AH 2155 BK 2065)

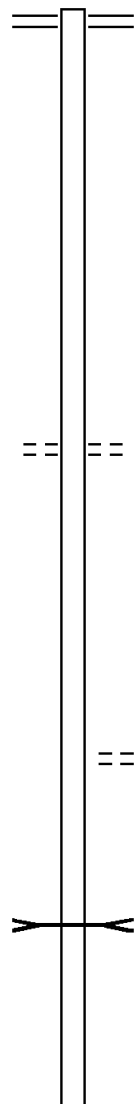
015717 FT

015717 FT 2 0 01055 0 00 0157+25
 0060/0000 LENGTH(AH 2065 BK 2772)

0050/1178 QUAIL CT
 (TWP)

012945 FT

012945 FT 2 0 01055 0 00 0129+53
 T.ALLOWAY CK
 STRUCTURE LENGTH 12 FT
 BMSID 01/2012/0050/0000
 0050/0000 LENGTH(AH 2772 BK 3061)



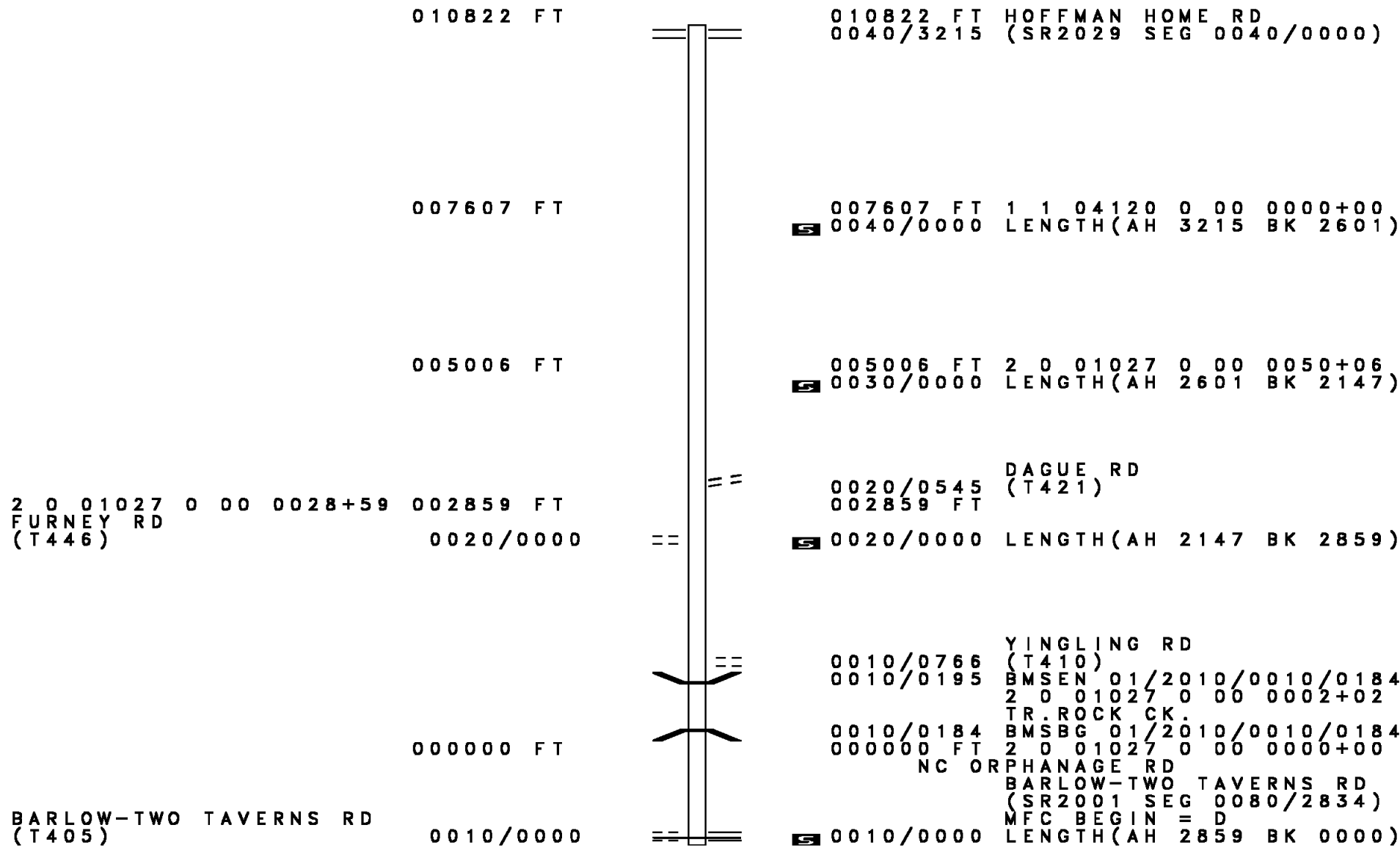
DIR: B TOTAL LEN: 4.224 MI. DIST: 08-1 SR: 2012
 LEFT MUN: GERMANY T RIGHT MUN: GERMANY T

MUD COLLEGE RD
 (T431)

| | | | |
|-----------|--|-----------|--------------------------|
| 009884 FT | | 0040/0179 | BMS EN 01/2012/0040/0039 |
| | | 009884 FT | 2 0 01055 0 00 0099+37 |
| | | | ALLOWAY CK |
| | | 0040/0000 | BMSBG 01/2012/0040/0039 |
| | | | LENGTH(AH 3061 BK 3413) |
| 0030/2444 | | | |
| 006471 FT | | 006471 FT | 2 0 01055 0 00 0064+71 |
| | | | GERMANY |
| | | 0030/0000 | MOUNT JOY T |
| | | | LENGTH(AH 3413 BK 2988) |
| | | | T.ALLOWAY CK |
| | | 0020/2715 | STRUCTURE LENGTH 12 FT |
| | | | BMSID 01/2012/0020/2715 |
| 003483 FT | | 003483 FT | 2 0 01055 0 00 0034+83 |
| | | 0020/0000 | LENGTH(AH 2988 BK 3483) |
| 000000 FT | | 000000 FT | 2 0 01055 0 00 0000+00 |
| | | | NC FISH & GAME RD |
| | | | HOFFMAN HOME RD |
| | | | (SR2029 SEG 0030/0000) |
| | | | MFC BEGIN = E |
| | | 0010/0000 | LENGTH(AH 3483 BK 0000) |

| Left Side | Distance (FT) | Right Side | Distance (FT) | Notes |
|-----------------------|------------------------|---|----------------------------------|-------|
| WAPPLER DR (T677) | 006247 FT 0030/2212 | EDGE GROVE RD (SR2008 SEG 0060/0000) | 006247 FT 0030/2679 | |
| | | BMS EN 01/2011/0030/1965 0 0 00000 0 00 0000+00 T. PLUM CK | 0030/1975 | |
| | | BMSBG 01/2011/0030/1965 | 0030/1965 | |
| CONEWAGO DR (T531) | 003568 FT 0020/1551 | 003568 FT 1 1 05510 0 00 0035+70 LENGTH(AH 2679 BK 2315) | 0030/0000 | |
| OBRIEN LN (T533) | 0020/0927 | VINCENT DR (T500) | 0020/1217 | |
| | 001253 FT | NC CHURCH ST FAIRVIEW AV (TWP) CONEWAGO MCSHERRYSTOWN B | 001253 FT 1 1 05510 0 00 0012+53 | |
| OAK LN (TWP) | 0020/0000 | LENGTH(AH 2315 BK 1253) | 0020/0000 | |
| | | NORTH ST (BORO) | 0010/0440 | |
| MAPLE ST (BORO) | 0010/0200 000000 FT | MAPLE ST (BORO) | 0010/0229 | |
| | | NC SECOND ST MAIN ST (SR0116 SEG 0480/0000) | 000000 FT 1 1 05510 0 00 0000+00 | |
| | | INTER-BK (BORO) MFC BEGIN = D | 0010/0000 | |
| | | LENGTH(AH 1253 BK 0000) | 0010/0000 | |

DIR: B TOTAL LEN: 2.050 MI. DIST: 08-1 SR: 2010
 LEFT MUN: MOUNT JOY T RIGHT MUN: MOUNT JOY T



2 0 01027 0 00 0028+59
 FURNEY RD
 (T446)

BARLOW-TWO TAVERNS RD
 (T405)

010822 FT HOFFMAN HOME RD
 0040/3215 (SR2029 SEG 0040/0000)

007607 FT 1 1 04120 0 00 0000+00
 S 0040/0000 LENGTH(AH 3215 BK 2601)

005006 FT 2 0 01027 0 00 0050+06
 S 0030/0000 LENGTH(AH 2601 BK 2147)

0020/0545 DAGUE RD
 002859 FT (T421)

S 0020/0000 LENGTH(AH 2147 BK 2859)

0010/0766 YINGLING RD
 0010/0195 (T410)
 BMSBN 01/2010/0010/0184
 2 0 01027 0 00 0002+02
 TR. ROCK CK.

0010/0184 BMSBG 01/2010/0010/0184
 000000 FT 2 0 01027 0 00 0000+00
 NC OR PHANAGE RD
 BARLOW-TWO TAVERNS RD
 (SR2001 SEG 0080/2834)
 MFC BEGIN = D

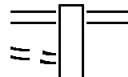
S 0010/0000 LENGTH(AH 2859 BK 0000)

EXTRACT DATE: 12/18/2023 ROADWAY MANAGEMENT SYSTEM PAGE NUMBER: 203
PRINT DATE: 12/20/2023 SLD COUNTY/SR - ANNUAL PRINT COUNTY: ADAMS
DIR: B TOTAL LEN: 3.591 MI. DIST: 08-1 SR: 2009
LEFT MUN: OXFORD T RIGHT MUN: OXFORD T

FROM SR 1015/0050 SH
(CONN)

018958 FT

0080/2351



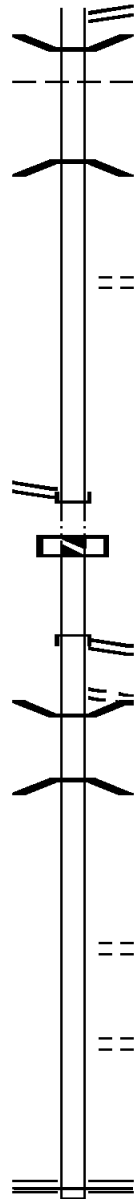
018958 FT HANOVER ST
0080/2403 (SR1015 SEG 0040/2832)

DIR: B TOTAL LEN: 3.591 MI. DIST: 08-1 SR: 2009
 LEFT MUN: OXFORD T RIGHT MUN: OXFORD T

| | | | |
|--------------------------|------------------------|----|--|
| BOUGH LN (TWP) | 0080/1799 | == | |
| LINGG RD (T480) | 0080/0378 016555 FT | == | 016555 FT 1 1 06810 0 00 0210+07 MT MISERY RD (SR2013 SEG 0030/2906) |
| | | | 5 0080/0000 LENGTH(AH 2403 BK 2777) |
| | 013778 FT | | |
| KOHLER MILL RD (T493) | 0060/2510 | == | 013778 FT 1 1 06810 0 00 0182+16 5 0070/0000 LENGTH(AH 2777 BK 2811) |
| UNKNOWN RD (PRDR) | 0060/0061 010967 FT | == | 010967 FT 1 1 06810 0 00 0154+05 5 0060/0000 LENGTH(AH 2811 BK 1313) |
| IRISHTOWN RD (T495) | 0050/0037 009654 FT | == | 009654 FT 1 1 05510 0 00 0140+92 NC IRISHTOWN RD RED HILL RD (T495) |
| | | | 5 0050/0000 LENGTH(AH 1313 BK 3115) |

MT MISERY RD

DIR: B TOTAL LEN: 3.591 MI. DIST: 08-1 SR: 2009
 LEFT MUN: OXFORD T RIGHT MUN: OXFORD T



1 1 05510 0 00 0089+14 004492 FT
 EDGE GROVE RD 0030/0000
 (SR2008 SEG 0050/0000) 004492 FT

006539 FT

0040/1069 (SR2013 SEG 0010/0000)
 0040/0701 BMSSEN 01/2009/0040/0634
 OXFORD
 0040/0672 CONEWAGO T
 1 1 05510 0 00 0116+20
 TRIB TO S BR CONEWAGO C
 0040/0634 BMSBG 01/2009/0040/0634
 006539 FT 1 1 05510 0 00 0109+11
 OXFORD AV
 (T476)
 0040/0000 LENGTH(AH 3115 BK 2047)

004492 FT ACK LN
 INTER-BK EDGE GROVE RD
 (SR2008 SEG 0050/0000)
 0030/0000 LTH AH 002047 BK 000100
 004492 FT
 7022/0000 LTH AH 000100 BK 002502
 INTER-AHD EDGE GROVE RD
 (SR2008 SEG 0050/0421)
 EDGE GROVE RD
 (SR2008 SEG 0050/0421)
 0020/2502 BASILICA DR
 (T675)
 0020/2034
 0020/1504 BMSSEN 01/2009/0020/1446
 2 0 01048 0 00 0034+35
 PLUM CK
 0020/1446 BMSBG 01/2009/0020/1446

001990 FT

001990 FT 2 0 01048 0 00 0019+74
 0020/0000 LENGTH(AH 2502 BK 1990)
 FRIENDLY DR
 (T484)
 0010/1604

000000 FT

0010/0513 SUNLIGHT DR
 (T483)
 000000 FT 2 0 01048 0 00 0000+00
 NC CHAPEL RD
 CENTENNIAL RD
 (SR2006 SEG 0180/0000)
 MFC BEGIN = D
 0010/0000 LENGTH(AH 1990 BK 0000)

ROLLER CR
(TWP)

LINDEN AV
(T471)
UNNAMED AL
(TWP)

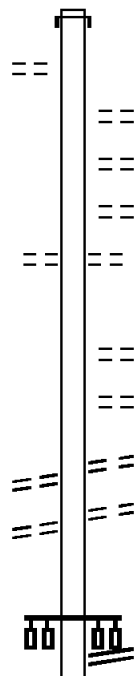
021653 FT

0100/1594

019948 FT

0090/0517

0090/0254
018395 FT



021653 FT AH-YORK (66)
INTER-AHD ELM AV
0100/1705 (SR3098 SEG 0010/0000)

0100/1446 GARFIELD ST (T467)
0100/1082 LINCOLN ST (T466)
0100/0720 JACKSON ST (T474)
0100/0360 MADISON ST (T470)
019948 FT 2 0 01062 0 00 0015+43
JEFFERSON ST (T529)
0100/0000 LENGTH (AH 1705 BK 1553)
WASHINGTON ST (T472)
0090/1188

0090/0517 LINDEN AV (T471)
0090/0254 UNNAMED AL (TWP)
018395 FT 2 0 01062 0 00 0000+00
THIRD ST (SR0116 SEG 0490/0000)
NC ELM AV
MAIN ST

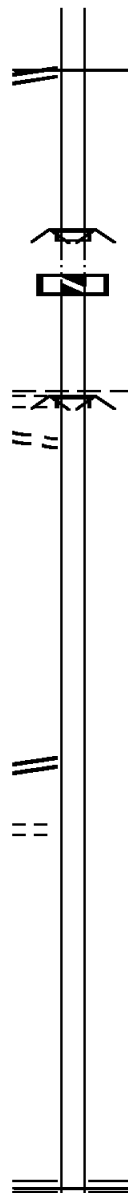
DIR: B TOTAL LEN: 4.101 MI. DIST: 08-1 SR: 2008
 LEFT MUN: CONEWAGO T RIGHT MUN: CONEWAGO T

| Street Name | Segment ID | Length (FT) | Start Station | End Station | Notes |
|---|------------|-------------|---------------|-------------|--|
| KINDIG LN (T477) | 0080/0804 | 016059 | 01034 | 0023+36 | (SR0116 SEG 0490/0000) MFC BEGIN = C LENGTH(AH 1553 BK 2336) |
| | 0090/0000 | | | | MAPLE ST |
| | 0080/2064 | | | | (T664) |
| | 0080/1832 | | | | NORTH ST |
| | 0080/1482 | | | | (T662) |
| OXFORD AV (T476) | 0070/0000 | 012931 | 0054+46 | 0023+36 | RIDGE AV (T663) SANDUNE CT (PRDR) |
| | 0080/0000 | 016059 | 0023+36 | 0023+36 | LENGTH(AH 2336 BK 3128) |
| OAK DR (T678) PEANUT DR (T479) | 0050/2202 | 010542 | 0078+35 | 0078+35 | 2 0 01034 0 00 0054+46 NC OXFORD AV |
| | 0050/1785 | 010542 | 0078+35 | 0078+35 | LENGTH(AH 3128 BK 2389) |
| CONEWAGO CONTRACTORS IN (PRDR) | 0050/1703 | 0050/1703 | 0078+35 | 0078+35 | CHURCH ST (SR2011 SEG 0030/2679) |
| | 0050/1060 | 0050/1060 | 0078+35 | 0078+35 | LENGTH(AH 2389 BK 2717) |
| | 0050/0421 | 0050/0421 | 0078+35 | 0078+35 | BASILICA RD (T675) |
| | 0050/1060 | 0050/1060 | 0078+35 | 0078+35 | (APRA) CONEWAGO CONTRAC CHAPEL RD (SR2009 SEG 0020/2502) |

POI

DIR: B TOTAL LEN: 4.101 MI. DIST: 08-1 SR: 2008
 LEFT MUN: CONEWAGO T RIGHT MUN: CONEWAGO T

1 1 05510 0 00 0089+14 007825 FT
 BLACK LN
 (SR2009 SEG 0030/0000) 0050/0000



007825 FT
 MFC BEGIN = D
 0050/0000 LENGTH(AH 2717 BK 0850)

006975 FT

006975 FT 0 0 00000 0 00 0000+00
 INTER-BK CLOSED RD - BRIDGE OUT
 (TWP)
 OPPOSSUM CREEK

006975 FT

0044/0000 LTH AH 000850 BK 000100
 006975 FT
 7042/0000 LTH AH 000100 BK 000856
 OPPOSSUM CREEK

CUL-DE-SAC(ROAD CLOSED)
 (TWP) 0040/0856
 CUL-DE-SAC
 (TWP) 0040/0718

INTER-AHD CLOSED RD - BRIDGE OUT
 (TWP)
 0040/0856 MOUNT PLEASANT T

006119 FT

006119 FT 2 0 01060 0 00 0027+71
 0040/0000 LENGTH(AH 0856 BK 2468)

003651 FT
 EDGE GROVE RD
 (SR2007 SEG 0010/0000) 0030/0000

003651 FT 2 0 01060 0 00 0000+00
 NC EDGE GROVE RD
 0030/0000 LENGTH(AH 2468 BK 1713)

0020/1100
 HILL RD
 (T478)

001938 FT 2 0 01059 0 00 0019+38
 0020/0000 LENGTH(AH 1713 BK 1938)

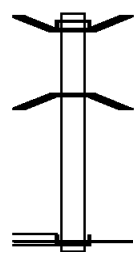
001938 FT

000000 FT

000000 FT 2 0 01059 0 00 0000+00
 NC IRISHTOWN RD
 CENTENNIAL RD
 (SR2006 SEG 0160/0000)
 MFC BEGIN = E
 0010/0000 LENGTH(AH 1938 BK 0000)

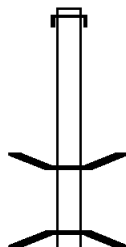
EXTRACT DATE: 12/18/2023 ROADWAY MANAGEMENT SYSTEM PAGE NUMBER: 197
 PRINT DATE: 12/20/2023 SLD COUNTY/SR - ANNUAL PRINT COUNTY: ADAMS
 DIR: B TOTAL LEN: .133 MI. DIST: 08-1 SR: 2007
 LEFT MUN: MOUNT PLEASANT T RIGHT MUN: MOUNT PLEASANT T

| | | | | |
|----------------------------------|-----------|--|-----------|-----------------------------------|
| | 000701 FT | | 000701 FT | BMS EN 01/2007/0010/0598 |
| | | | | INTER-AHD IRISHTOWN RD |
| | | | | 0010/0701 (T495) |
| | | | | 2 0 01059 0 00 0042+48 |
| | | | | S.BR. CONEWAG |
| | | | | 0010/0598 BMSBG 01/2007/0010/0598 |
| | 000000 FT | | | 000000 FT 2 0 01059 0 00 0036+64 |
| | | | | NC ED GEGROVE RD |
| | | | | INTER-BK EDGE GROVE RD |
| | | | | (SR2008 SEG 0030/0000) |
| | | | | MFC BEGIN = E |
| IRISHTOWN RD | | | | 0010/0000 LENGTH(AH 0701 BK 0000) |
| (SR2008 SEG 0030/0000) 0010/0000 | | | | |



EXTRACT DATE: 12/18/2023 ROADWAY MANAGEMENT SYSTEM PAGE NUMBER: 196
 PRINT DATE: 12/20/2023 SLD COUNTY/SR - ANNUAL PRINT COUNTY: ADAMS
 DIR: B TOTAL LEN: 12.100 MI. DIST: 08-1 SR: 2006
 LEFT MUN: CONEWAGO T RIGHT MUN: CONEWAGO T

063887 FT



063887 FT AH-YORK (66)
 INTER-AHD FAIRVIEW DR
 0250/3560 (SR3062 SEG 0010/0000)

0250/1651 BMSBN 01/2006/0250/1629
 2 0 01005 0 00 0035+82
 INDIAN RUN
 0250/1629 BMSBG 01/2006/0250/1629

DIR: B TOTAL LEN: 12.100 MI. DIST: 08-1 SR: 2006
 LEFT MUN: CONEWAGO T RIGHT MUN: CONEWAGO T


| Left Side | Center Line | Right Side |
|---|------------------------|--|
| LYNX DR (TWP) | 0210/1127 == | 0210/1127 AIRPORT RD (PRDR) |
| | 048780 FT == | 0210/0517 PUMA DR (TWP) |
| | | 048780 FT 2 0 01005 0 00 0151+10 NC MO |
| | | 0210/0000 LENGTH(AH 2736 BK 1826) STAFFORD DR |
| | | 0200/1551 (TWP) |
| | | 0200/0413 SOUTH ST (BORO) |
| | | 0200/0208 WILLOW ST (BORO) |
| 2 0 01005 0 00 0169+36 046954 FT MAIN ST (SRO116 SEG 0480/0580) THIRD ST (BORO) | 0200/0000 046954 FT | 0200/0000 LTH AH 001826 BK 003440 7192/0000 LTH AH 003440 BK 003062 INTER-AHD HANOVER PK (SRO116 SEG 0460/2748) |
| | | 0190/3062 HANOVER PK (SRO116 SEG 0460/2748) |
| | | 0190/2475 SENECA DR (TWP) |
| | | 0190/1687 DAKOTA DR (TWP) |
| | | 0190/0618 MICHAEL ST (T480) |
| | 043892 FT | 043892 FT 2 0 01005 0 01 0199+98 0190/0000 LENGTH(AH 3062 BK 2988) |
| | | 0180/1694 SUNDAY DR (T460) |
| RAINBOW DR (TWP) | 0180/0691 == | |

DIR: B TOTAL LEN: 12.100 MI.
 LEFT MUN: CONEWAGO T

DIST: 08-1 SR: 2006
 RIGHT MUN: CONEWAGO T

2 0 01005 0 01 0229+81 040904 FT
 CHAPEL RD
 (SR2009 SEG 0010/0000) 0180/0000

040904 FT



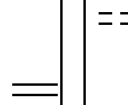
5 0180/0000 LENGTH(AH 2988 BK 1471)
 0170/0931 BMSSEN 01/2006/0170/0826
 CONEWAGO
 0170/0854 MOUNT PLEASANT T
 2 0 01005 0 01 0236+33
 S. BR. CONWAGO
 0170/0826 BMSBG 01/2006/0170/0826
 BENDER RD
 (T464)
 0170/0380
 039433 FT 2 0 01005 0 01 0244+36
 5 0170/0000 LENGTH(AH 1471 BK 2781)

039433 FT

2 0 01005 0 02 0272+17 036652 FT
 IRISHTOWN RD
 (SR2008 SEG 0010/0000) 0160/0000

0160/0369
 036652 FT

CENTENNIAL AV
 (TWP)

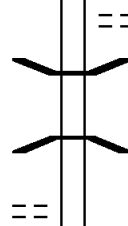


5 0160/0000 LENGTH(AH 2781 BK 2629)

2 0 01005 0 02 0298+46 034023 FT
 HILL RD
 (T478) 0150/0000

0150/1410

SMOKETOWN RD
 (T467)



0150/0525 BMSSEN 01/2006/0150/0505
 2 0 01005 0 02 0294+56
 T. CONEWAGO
 0150/0505 BMSBG 01/2006/0150/0505
 034023 FT

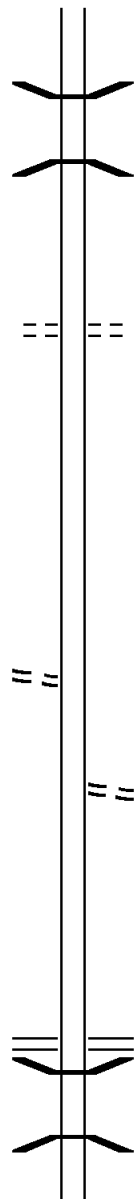
5 0150/0000 LENGTH(AH 2629 BK 3005)

0140/1671 HONDA RD
 (SR2017 SEG 0060/2393)

031018 FT

031018 FT 2 0 01005 0 02 0328+51
 5 0140/0000 LENGTH(AH 3005 BK 3193)

DIR: B TOTAL LEN: 12.100 MI. DIST: 08-1 SR: 2006
 LEFT MUN: MOUNT PLEASANT T RIGHT MUN: MOUNT PLEASANT T



0130/1412 BMS EN 01/2006/0130/1379
 2 0 01005 0 02 0347+61

SHULSBG.RUN
 0130/1379 BMSBG 01/2006/0130/1379

027825 FT

027825 FT 2 0 01005 0 02 0360+44
 STORM'S STORE RD

(T428)
 0130/0000 LENGTH(AH 3193 BK 2265)

025560 FT

025560 FT 2 0 01005 0 03 0383+28
 0120/0000 LENGTH(AH 2265 BK 1859)

STONE BRIDGE RD
 (T491)

0110/0052
 023701 FT

023701 FT 2 0 01005 0 03 0401+87
 STONE BRIDGE RD

(T491)
 0110/0000 LENGTH(AH 1859 BK 2518)

021183 FT

021183 FT 2 0 01005 0 03 0427+05
 BON- OX RD

(SR2001 SEG 0190/1205)
 0100/0000 LENGTH(AH 2518 BK 2949)
 0090/2758 BMS EN 01/2006/0090/2741

2 0 01005 0 03 0430+23
 BRUSH RUN
 0090/2741 BMSBG 01/2006/0090/2741

DIR: B TOTAL LEN: 12.100 MI. DIST: 08-1 SR: 2006
 LEFT MUN: MOUNT PLEASANT T RIGHT MUN: MOUNT PLEASANT T

2 0 01005 0 03 0457+75 018234 FT
 CEDAR RIDGE RD
 (T443) 0090/0000

== 0090/1028 SEYMORE RD
 (T441)
 018234 FT
 5 0090/0000 LENGTH(AH 2949 BK 2211)

016023 FT

016023 FT 2 0 01005 0 03 0479+86
 KILPATRICK RD
 (SR2031 SEG 0030/0000)
 5 0080/0000 LENGTH(AH 2211 BK 2419)

013604 FT

0070/0016 BMS EN 01/2006/0070/0000
 013604 FT 2 0 01005 0 03 0504+10
 BR. SWIFT RUN
 BMSBG 01/2006/0070/0000
 5 0070/0000 LENGTH(AH 2419 BK 1683)

011921 FT

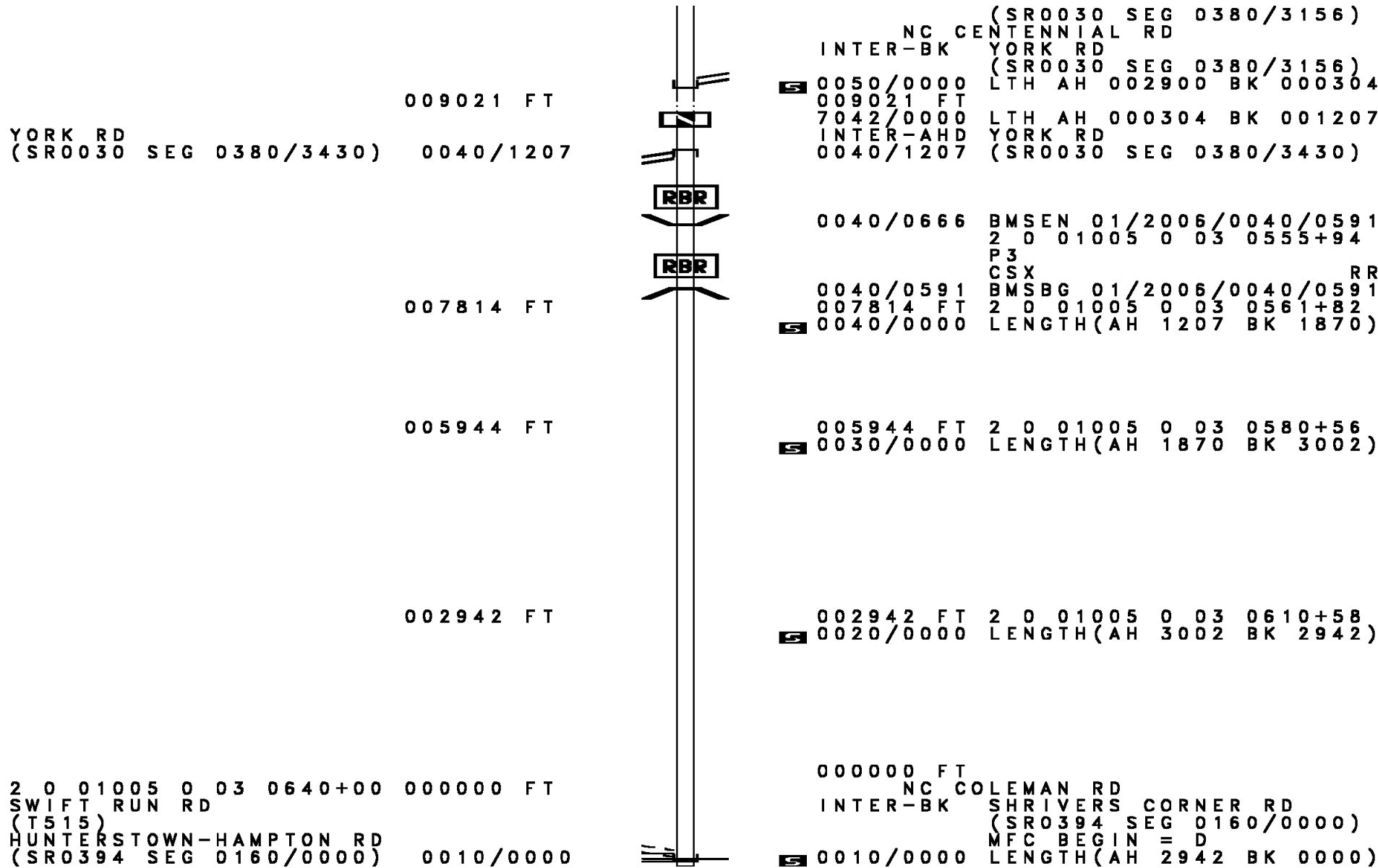
011921 FT 2 0 01005 0 03 0520+75
 MASON RD
 (T490)
 5 0060/0000 LENGTH(AH 1683 BK 2900)

0050/2150 MOUNT PLEASANT
 STRABAN T

009021 FT

009021 FT 2 0 01005 0 03 0549+75
 YORK RD

DIR: B TOTAL LEN: 12.100 MI. DIST: 08-1 SR: 2006
 LEFT MUN: STRABAN T RIGHT MUN: STRABAN T



009021 FT
 YORK RD
 (SR0030 SEG 0380/3430) 0040/1207

007814 FT

005944 FT

002942 FT

2 0 01005 0 03 0640+00 000000 FT
 SWIFT RUN RD
 (T515)
 HUNTERSTOWN-HAMPTON RD
 (SR0394 SEG 0160/0000) 0010/0000

(SR0030 SEG 0380/3156)
 NC CENTENNIAL RD
 INTER-BK YORK RD
 (SR0030 SEG 0380/3156)
 0050/0000 LTH AH 002900 BK 000304
 009021 FT
 7042/0000 LTH AH 000304 BK 001207
 INTER-AHD YORK RD
 0040/1207 (SR0030 SEG 0380/3430)

0040/0666 BMSBG 01/2006/0040/0591
 2 0 01005 0 03 0555+94
 P3
 CSX RR
 0040/0591 BMSBG 01/2006/0040/0591
 007814 FT 2 0 01005 0 03 0561+82
 0040/0000 LENGTH(AH 1207 BK 1870)

005944 FT 2 0 01005 0 03 0580+56
 0030/0000 LENGTH(AH 1870 BK 3002)

002942 FT 2 0 01005 0 03 0610+58
 0020/0000 LENGTH(AH 3002 BK 2942)

000000 FT
 NC COLEMAN RD
 INTER-BK SHRIVERS CORNER RD
 (SR0394 SEG 0160/0000)
 MFC BEGIN = D
 0010/0000 LENGTH(AH 2942 BK 0000)

016441 FT

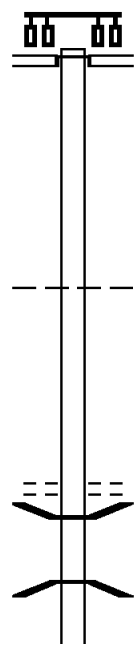
016441 FT
 INTER-AHD GRANITE STATION RD
 (T486)
 YORK RD
 (SR0030 SEG 0370/0000)
 0060/1937

014504 FT

014504 FT 2 0 01058 0 00 0145+00
 0060/0000 LENGTH(AH 1937 BK 2686)
 STRABAN
 0050/1794 MOUNT PLEASANT T

011818 FT

011818 FT 2 0 01058 0 00 0118+18
 LOW DUTCH RD
 (T424)
 0050/0000 LENGTH(AH 2686 BK 2645)
 0040/2081 BMSSEN 01/2005/0040/2071
 2 0 01058 0 00 0091+73
 WHITE RUN
 0040/2054 BMSBG 01/2005/0040/2071



DIR: B TOTAL LEN: 3.114 MI. DIST: 08-1 SR: 2005
 LEFT MUN: MOUNT PLEASANT T RIGHT MUN: MOUNT PLEASANT T

| Stationing | Notes | Stationing | Notes |
|------------------------------|-------|------------|--|
| 009173 FT | | 009173 FT | 2 0 01058 0 00 0091+73 TALL OAK RD (T487) |
| | == | 0040/0000 | LENGTH(AH 2645 BK 3179) |
| 005994 FT | | 005994 FT | 2 0 01058 0 00 0059+94 |
| | | 0030/0000 | LENGTH(AH 3179 BK 2620) |
| UNKNOWN RD (PRDR) | | 0020/0604 | |
| | == | 003374 FT | 2 0 01058 0 00 0033+74 NC GRANITE STATION RD T. WHITE RUN STRUCTURE LENGTH 8 FT |
| | | 0020/0000 | BMSID 01/2005/0020/0000 LENGTH(AH 2620 BK 3374) |
| BONNEAU HEIGHTS RD (PRDR) | | 0010/1319 | |
| | == | 0010/0849 | RED BIRD LN (TWP) |
| | == | 0010/0746 | MOUNT PLEASANT BONNEAUVILLE B |
| 000000 FT | | 000000 FT | 2 0 01058 0 00 0000+00 NC PINE ST HANOVER ST (SRO116 SEG 0350/0000) |
| | == | 0010/0000 | MFC BEGIN = D LENGTH(AH 3374 BK 0000) |

DIR: B TOTAL LEN: 1.956 MI. DIST: 08-1 SR: 2004
 LEFT MUN: MOUNT PLEASANT T RIGHT MUN: MOUNT PLEASANT T

| Left Side Data | Right Side Data |
|---|---|
| WHITEHALL RD (SR2002 SEG 0050/0476) 010327 FT 0040/2842 | 010327 FT WHITEHALL RD 0040/2842 (SR2002 SEG 0050/0476) |
| 007485 FT | 0040/0576 LOCUST LN (T442) 2 0 01078 0 00 0075+15 007485 FT PLUNKERT RD (T430) |
| | 0040/0000 LENGTH(AH 2842 BK 2749) |
| 2 0 01078 0 00 0047+36 004736 FT SPRING LN (T439) 0030/0000 | 004736 FT 0030/0000 LENGTH(AH 2749 BK 2145) |
| 2 0 01078 0 00 0025+91 002591 FT ST LUKES RD (T429) 0020/0000 | 002591 FT 0020/0000 LENGTH(AH 2145 BK 2591) BOWERS RD (T428) |
| 000000 FT | 000000 FT 2 0 01078 0 00 0000+00 NC BU LK PLANT RD INTER-BK HICKORY RD (SR2003 SEG 0040/0000) MFC BEGIN = E |
| HICKORY RD (SR2003 SEG 0040/0000) 0010/0000 | 0010/0000 LENGTH(AH 2591 BK 0000) |

EXTRACT DATE: 12/18/2023 ROADWAY MANAGEMENT SYSTEM PAGE NUMBER: 186
 PRINT DATE: 12/20/2023 SLD COUNTY/SR - ANNUAL PRINT COUNTY: ADAMS
 DIR: B TOTAL LEN: 2.997 MI. DIST: 08-1 SR: 2003
 LEFT MUN: BONNEAUVILLE B RIGHT MUN: BONNEAUVILLE B

015822 FT

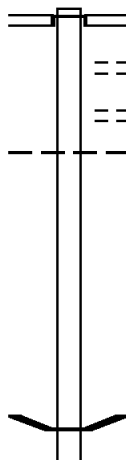
015822 FT
 INTER-AHD HICKORY AV
 (BORO)
 MAPLE ST
 0060/2384 (SR2002 SEG 0010/2190)
 WHITE BIRCH DR
 0060/1994 (BORO)
 SYCAMORE CT
 0060/1748 (BORO)
 BONNEAUVILLE
 0060/1486 MOUNT PLEASANT T

013438 FT

013438 FT 2 0 01079 0 00 0135+17
 S 0060/0000 LENGTH(AH 2384 BK 2074)

011364 FT

0050/0015 BMS EN 01/2003/0050/0000
 011364 FT 2 0 01079 0 00 0113+98



DIR: B TOTAL LEN: 2.997 MI. DIST: 08-1 SR: 2003
 LEFT MUN: MOUNT PLEASANT T RIGHT MUN: MOUNT PLEASANT T

STRALEYS RD
 (T439)

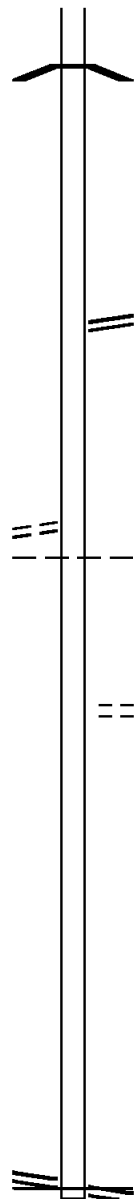
2 0 01079 0 00 0000+00 000000 FT
 BALTIMORE PK
 (SR0097 SEG 0130/1500) 0010/0000

008867 FT

0030/0942

005699 FT

002491 FT



LITTLES RUN
 BMSBG 01/2003/0050/0000
 0050/0000 LENGTH(AH 2074 BK 2497)

008867 FT 2 0 01079 0 00 0089+01
 BULK PLANT RD
 (SR2004 SEG 0010/0000)
 0040/0000 LENGTH(AH 2497 BK 3168)

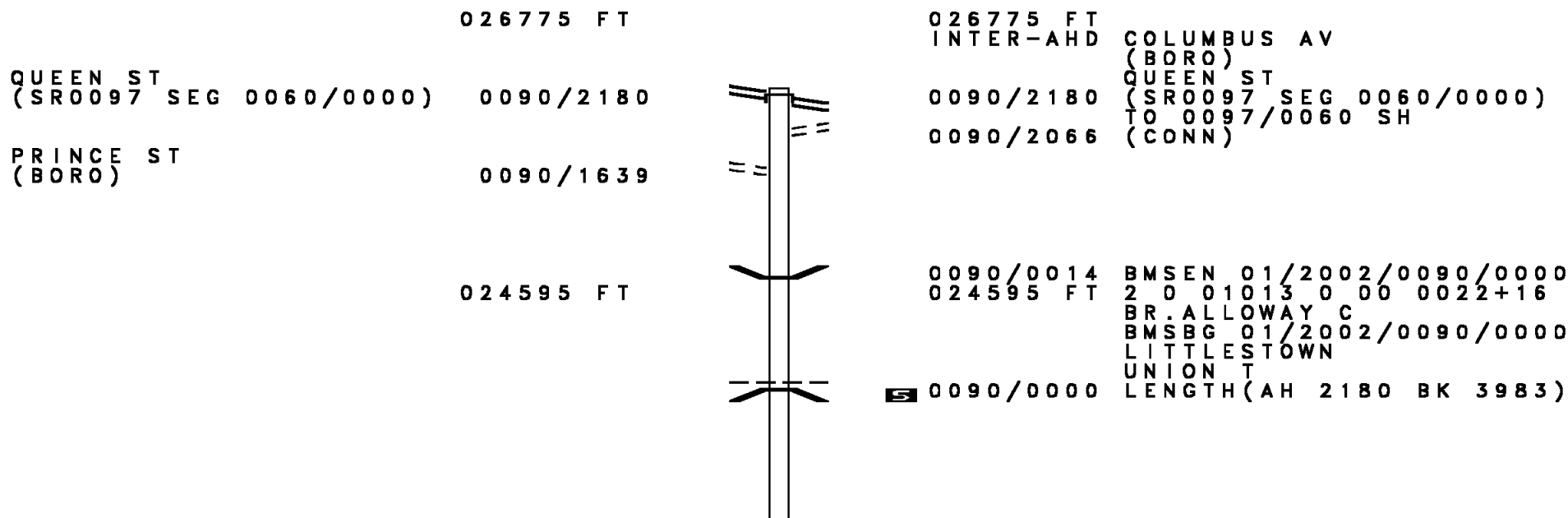
MOUNT PLEASANT
 MOUNT JOY T
 0030/0849
 005699 FT 2 0 01079 0 00 0056+99
 0030/0000 LENGTH(AH 3168 BK 3208)

LORI LN
 (PRDR)
 0020/2375

002491 FT 2 0 01079 0 00 0024+91
 0020/0000 LENGTH(AH 3208 BK 2491)

NC HICKORY RD
 BALTIMORE PK
 000000 FT (SR0097 SEG 0130/1500)
 MFC BEGIN = E
 0010/0000 LENGTH(AH 2491 BK 0000)

EXTRACT DATE: 12/18/2023 ROADWAY MANAGEMENT SYSTEM PAGE NUMBER: 184
 PRINT DATE: 12/20/2023 SLD COUNTY/SR - ANNUAL PRINT COUNTY: ADAMS
 DIR: B TOTAL LEN: 5.071 MI. DIST: 08-1 SR: 2002
 LEFT MUN: LITTLESTOWN B RIGHT MUN: LITTLESTOWN B



DIR: B TOTAL LEN: 5.071 MI. DIST: 08-1 SR: 2002
 LEFT MUN: UNION T RIGHT MUN: UNION T

BASEHOAR SCHOOL RD
 (T449) 0080/1691
 LITTLESTOWN RD
 (SR2019 SEG 0010/0000) 0080/1512

020612 FT

T.ALLOWAY CK
 STRUCTURE LENGTH 13 FT
 BMSID 01/2002/0080/0269
 020612 FT 2 0 01013 0 00 0061+60
 0080/0000 LENGTH(AH 3983 BK 3706)

0070/2657 FEESER RD
 (T447)

016906 FT

016906 FT 2 0 01013 0 00 0098+66
 UNION
 MOUNT PLEASANT T
 0070/0000 LENGTH(AH 3706 BK 2590)

014316 FT

014316 FT 2 0 01013 0 00 0124+56
 0060/0000 LENGTH(AH 2590 BK 1663)

HONDA RD
 (SR2017 SEG 0010/0000) 0050/0417
 012653 FT

0050/0476 BULK PLANT RD
 (SR2004 SEG 0040/2842)
 012653 FT 2 0 01013 0 00 0141+19
 0050/0000 LENGTH(AH 1663 BK 2407)

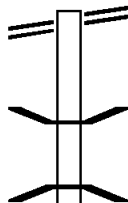
DIR: B TOTAL LEN: 5.071 MI. DIST: 08-1 SR: 2002
 LEFT MUN: MOUNT PLEASANT T RIGHT MUN: MOUNT PLEASANT T

| Stationing | Length | Description | Stationing | Length | Description |
|------------------------------------|-----------|--------------------------|------------|--------|---|
| 010246 FT | | | 010246 FT | | 2 0 01013 0 00 0165+26 LOCUST LN (T439) |
| | | | 0040/0000 | | LENGTH(AH 2407 BK 3265) |
| 2 0 01013 0 00 0197+91 | 006981 FT | STORM STORE RD (T428) | 006981 FT | | |
| | 0030/0000 | | 0030/0000 | | LENGTH(AH 3265 BK 3098) |
| | | | 0020/2378 | | ST LUKES RD (T428) |
| 003883 FT | | | 003883 FT | | 2 0 01013 0 00 0228+89 NC WHITEHALL RD MOUNT PLEASANT BONNEAUVILLE B |
| | | | 0020/0000 | | LENGTH(AH 3098 BK 3883) |
| CEDARFIELD DR (PRDR) | 0010/3270 | | | | |
| BONNIEFIELD DR (BORO) | 0010/3024 | | 0010/3024 | | ASH DR (BORO) |
| HICKORY AV (BORO) | 0010/2190 | | 0010/2190 | | HICKORY RD (SR2003 SEG 0060/2384) |
| ELM AV (BORO) | 0010/1351 | | | | |
| 000000 FT | | | 000000 FT | | 2 0 01013 0 00 0268+11 NC MAPLE ST LOCUST ST (SR2001 SEG 0130/2054) MFC BEGIN = D |
| MAPLE ST (SR2001 SEG 0130/2054) | 0010/0000 | | 0010/0000 | | LENGTH(AH 3883 BK 0000) |

DIR: B TOTAL LEN: 11.584 MI. DIST: 08-1 SR: 2001
 LEFT MUN: MOUNT PLEASANT T RIGHT MUN: MOUNT PLEASANT T

YORK RD 061164 FT
 (SR0030 SEG 0450/0000) 0230/2402

061164 FT LINCOLN HW
 0230/2402 (SR0030 SEG 0450/0000)



058762 FT

0230/1161 BMS 01/2001/0230/1144
 2 0 01003 0 04 0856+86
 STAMBAUGH-RN
 0230/1144 BMSBG 01/2001/0230/1144

058762 FT 2 0 01003 0 03 0845+48
 FLESHMAN MILL RD
 (T496)

5 0230/0000 LENGTH(AH 2402 BK 2479)

056283 FT

056283 FT 2 0 01003 0 03 0820+05
 BON OX RD
 (T494)
 KOHLER SCHOOL RD
 (T494)

5 0220/0000 LENGTH(AH 2479 BK 2960)



0210/1626 JACQUELINE DR
 (PRDR)

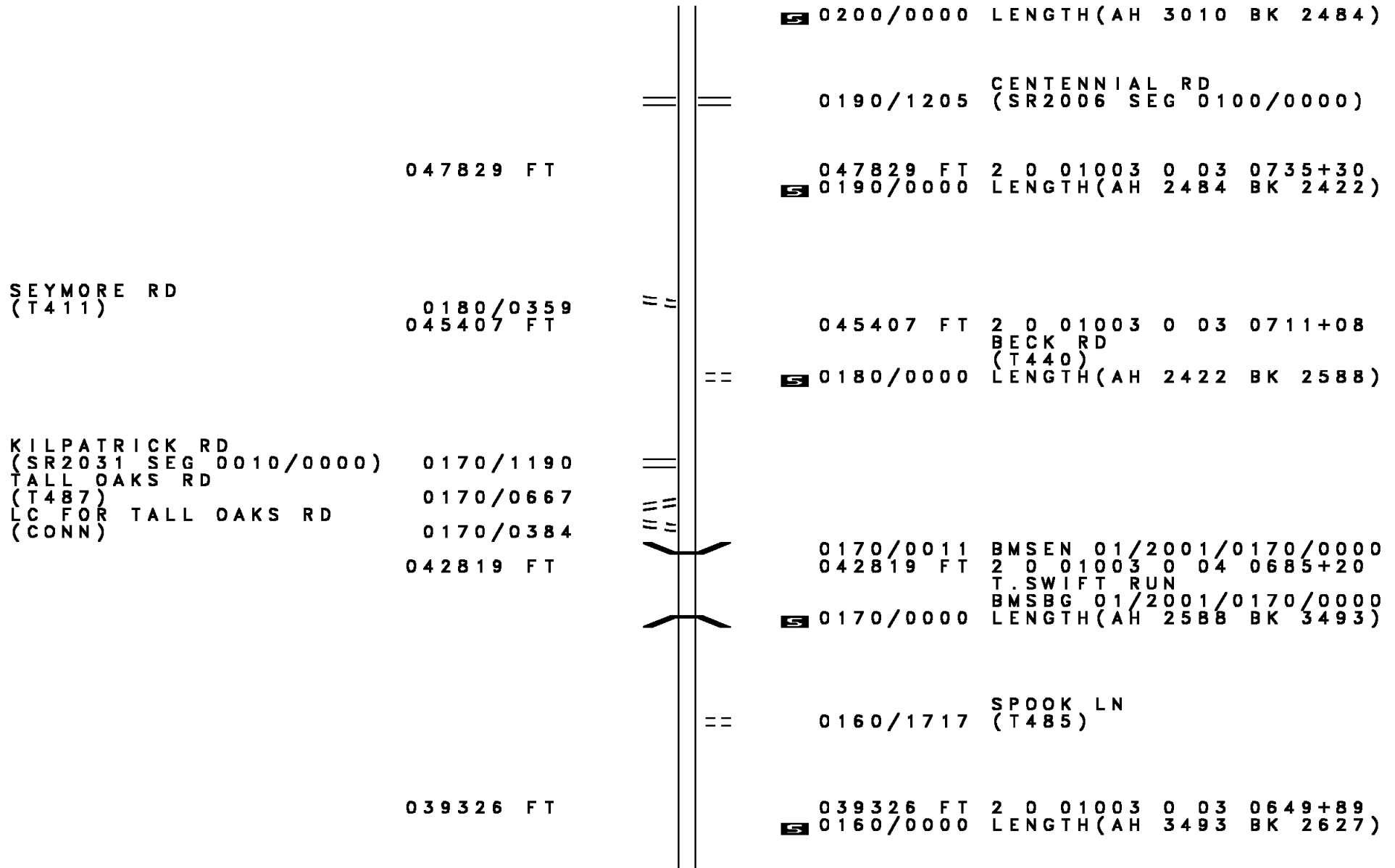
053323 FT

053323 FT 2 0 01003 0 03 0790+24
 5 0210/0000 LENGTH(AH 2960 BK 3010)


050313 FT

050313 FT 2 0 01003 0 03 0760+14

DIR: B TOTAL LEN: 11.584 MI. DIST: 08-1 SR: 2001
 LEFT MUN: MOUNT PLEASANT T RIGHT MUN: MOUNT PLEASANT T



DIR: B TOTAL LEN: 11.584 MI. DIST: 08-1 SR: 2001
 LEFT MUN: MOUNT PLEASANT T RIGHT MUN: MOUNT PLEASANT T

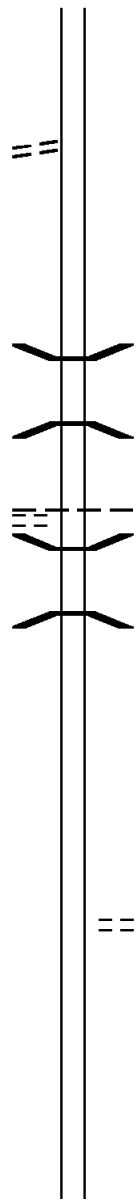


DIR: B TOTAL LEN: 11.584 MI. DIST: 08-1 SR: 2001
 LEFT MUN: MOUNT PLEASANT T RIGHT MUN: MOUNT PLEASANT T

2 0 01003 0 03 0542+40 028651 FT
 WHITE RUN RD
 (T457) 0120/0000

2 0 01003 0 03 0506+09 025020 FT
 WILLOW RD
 (T421) 0110/0000

021863 FT



028651 FT
 0120/0000 LENGTH(AH 3118 BK 3631)

0110/0833 BMSBG 01/2001/0110/0825
 2 0 01003 0 03 0514+74
 TRIB TO WHITE RUN
 0110/0825 BMSBG 01/2001/0110/0825
 025020 FT MOUNT PLEASANT
 MOUNT JOY T
 0110/0000 LENGTH(AH 3631 BK 3157)
 0100/3114 BMSBG 01/2001/0100/3102
 2 0 01003 0 03 0506+13
 TRIB WHITE RUN
 0100/3102 BMSBG 01/2001/0100/3102

021863 FT 2 0 01003 0 03 0474+83
 STRALEY RD
 (T439)
 0100/0000 LENGTH(AH 3157 BK 3170)

NC TWO TAVERNS RD
 INTER-BK BALTIMORE PK

DIR: B TOTAL LEN: 11.584 MI.
 LEFT MUN: MOUNT JOY T

DIST: 08-1 SR: 2001
 RIGHT MUN: MOUNT JOY T

2 0 01003 0 03 0443+13 018693 FT
 BALTIMORE PK
 (SR0097 SEG 0150/0608) 0090/0000
 018693 FT

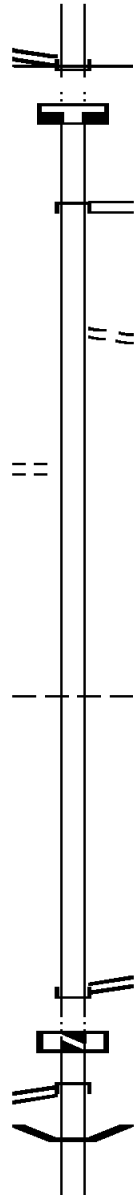
2 0 01003 0 02 0266+79 015859 FT
 ROCK CREEK FORD RD
 (T406) 0080/0000

013521 FT

011191 FT

011191 FT

TANEYTOWN RD
 (SR0134 SEG 0060/0813) 0050/1292



018693 FT (SR0097 SEG 0150/0608)
 MFC BEGIN = D
 0090/0000 LENGTH(AH 3170 BK 0100)
 018693 FT
 7084/0000 LENGTH(AH 0100 BK 2834)
 INTER-AHD BARLOW-TWO TAVERNS RD
 (T405)
 0080/2834 ORPHANAGE RD
 (SR2010 SEG 0010/0000)

0080/1494 SCHWARTZ RD
 (T413)

015859 FT

0080/0000 LENGTH(AH 2834 BK 2338)

013521 FT 2 0 01003 0 01 0239+91
 0070/0000 LENGTH(AH 2338 BK 2330)
 MOUNT JOY
 0060/2072 CUMBERLAND T

011191 FT 2 0 01003 0 01 0216+61
 TANEYTOWN RD
 (SR0134 SEG 0060/0000)
 INTER-NC BARLOW-TWO TAVERNS RD
 BK TANEYTOWN RD
 (SR0134 SEG 0060/0000)

0060/0000 LTH AH 002330 BK 000100
 011191 FT
 7052/0000 LTH AH 000100 BK 001292
 INTER-AHD TANEYTOWN RD
 0050/1292 (SR0134 SEG 0060/0813)

0050/0531 BMS EN 01/2001/0050/0516
 2 0 01003 0 00 0206+89
 T. ROCK CK.

DIR: B TOTAL LEN: 11.584 MI. DIST: 08-1 SR: 2001
 LEFT MUN: CUMBERLAND T RIGHT MUN: CUMBERLAND T

2 0 01003 0 00 0201+95 009899 FT
 CHAPEL RD
 (SR3004 SEG 0090/2788) 0050/0000

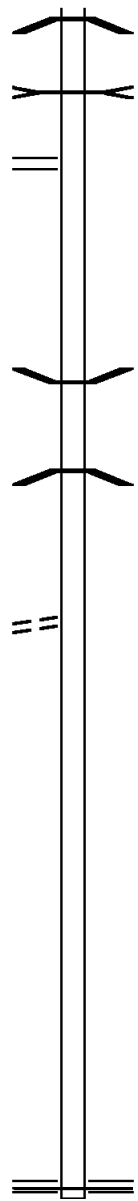
SENTZ RD
 (T405)

006954 FT

005591 FT
 0020/3330

002261 FT

000000 FT



0050/0516 BMSBG 01/2001/0050/0516
 T. ROCK CK.
 STRUCTURE LENGTH 18 FT
 0050/0133 BMSID 01/2001/0050/0133
 009899 FT

0050/0000 LENGTH(AH 1292 BK 2945)

0040/0021 BMSBG 01/2001/0040/0000
 006954 FT 2 0 01003 0 00 0172+26
 TRIB. ROCK CK
 BMSID 01/2001/0040/0000
 0040/0000 LENGTH(AH 2945 BK 1363)

005591 FT 2 0 01003 0 00 0158+36
 0030/0000 LENGTH(AH 1363 BK 3330)

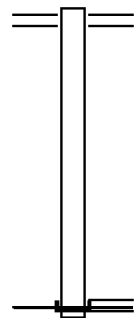
002261 FT 2 0 01003 0 00 0125+13
 0020/0000 LENGTH(AH 3330 BK 2261)

000000 FT 2 0 01003 0 00 0102+52
 NC BARLOW RD
 MASON DIXON RD
 (SR3002 SEG 0050/0000)
 MFC BEGIN = E
 0010/0000 LENGTH(AH 2261 BK 0000)

EXTRACT DATE: 12/18/2023 ROADWAY MANAGEMENT SYSTEM PAGE NUMBER: 175
 PRINT DATE: 12/20/2023 SLD COUNTY/SR - ANNUAL PRINT COUNTY: ADAMS
 DIR: B TOTAL LEN: .307 MI. DIST: 08-1 SR: 1023
 LEFT MUN: HUNTINGTON T RIGHT MUN: HUNTINGTON T

001620 FT

 000000 FT

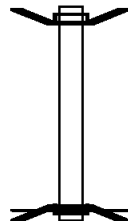


001620 FT IDAVILLE-YORK SPRINGS R
 0010/1620 (SR1020 SEG 0070/0000)

 000000 FT 2 0 01004 1 00 0913+94
 NC SHORT CUT RD
 UPPER BERMUDIAN RD
 (SR1016 SEG 0052/0000)
 INTER-BK EAST UPPER BERMUDIAN RD
 (SR1016 SEG 0052/0000)
 MFC BEGIN = E
 0010/0000 LENGTH(AH 1620 BK 0000)

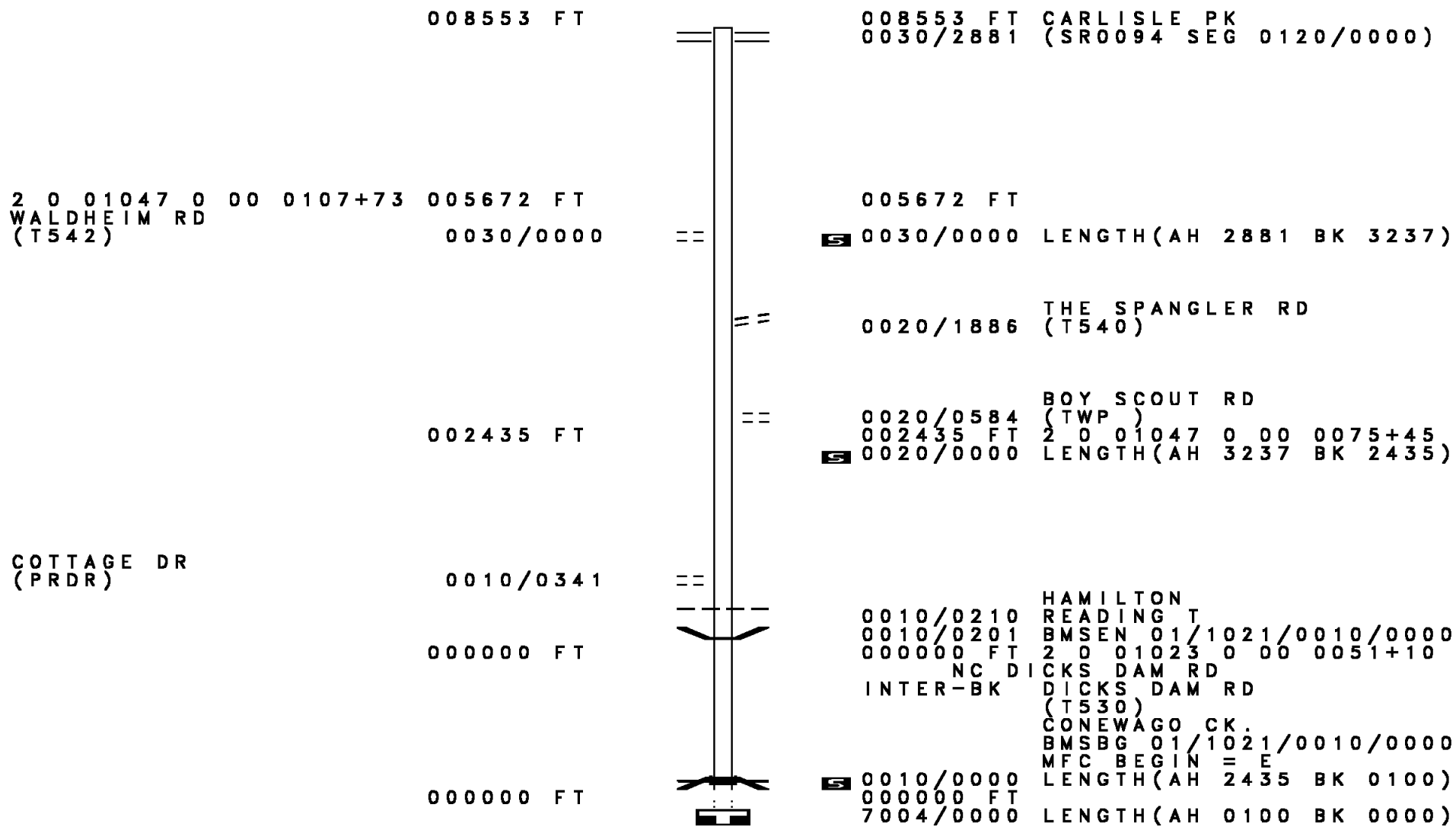
EXTRACT DATE: 12/18/2023 ROADWAY MANAGEMENT SYSTEM PAGE NUMBER: 174
 PRINT DATE: 12/20/2023 SLD COUNTY/SR - ANNUAL PRINT COUNTY: ADAMS
 DIR: B TOTAL LEN: .041 MI. DIST: 08-1 SR: 1022
 LEFT MUN: STRABAN T RIGHT MUN: STRABAN T

000215 FT
 000000 FT



000215 FT BMS EN 01/1022/0010/0000
 INTER-AHD WOODSIDE RD
 0010/0215 (T530)
 000000 FT 1 0 01036 0 00 0869+10
 NC WOODSIDE RD
 INTER-BK WOODSIDE RD
 (T530)
 US 15 (NB)
 BMSBG 01/1022/0010/0000
 MFC BEGIN = E
 0010/0000 LENGTH(AH 0215 BK 0000)

DIR: B TOTAL LEN: 1.620 MI. DIST: 08-1 SR: 1021
 LEFT MUN: HAMILTON T RIGHT MUN: HAMILTON T



EXTRACT DATE: 12/18/2023 ROADWAY MANAGEMENT SYSTEM PAGE NUMBER: 172
 PRINT DATE: 12/20/2023 SLD COUNTY/SR - ANNUAL PRINT COUNTY: ADAMS
 DIR: B TOTAL LEN: 6.614 MI. DIST: 08-1 SR: 1020
 LEFT MUN: YORK SPRINGS B RIGHT MUN: YORK SPRINGS B

034921 FT

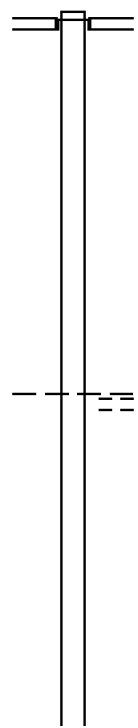
034921 FT
 INTER-AHD TOWN HILL RD
 (BORO)
 MAIN ST
 (SR0094 SEG 0280/1591)

031610 FT

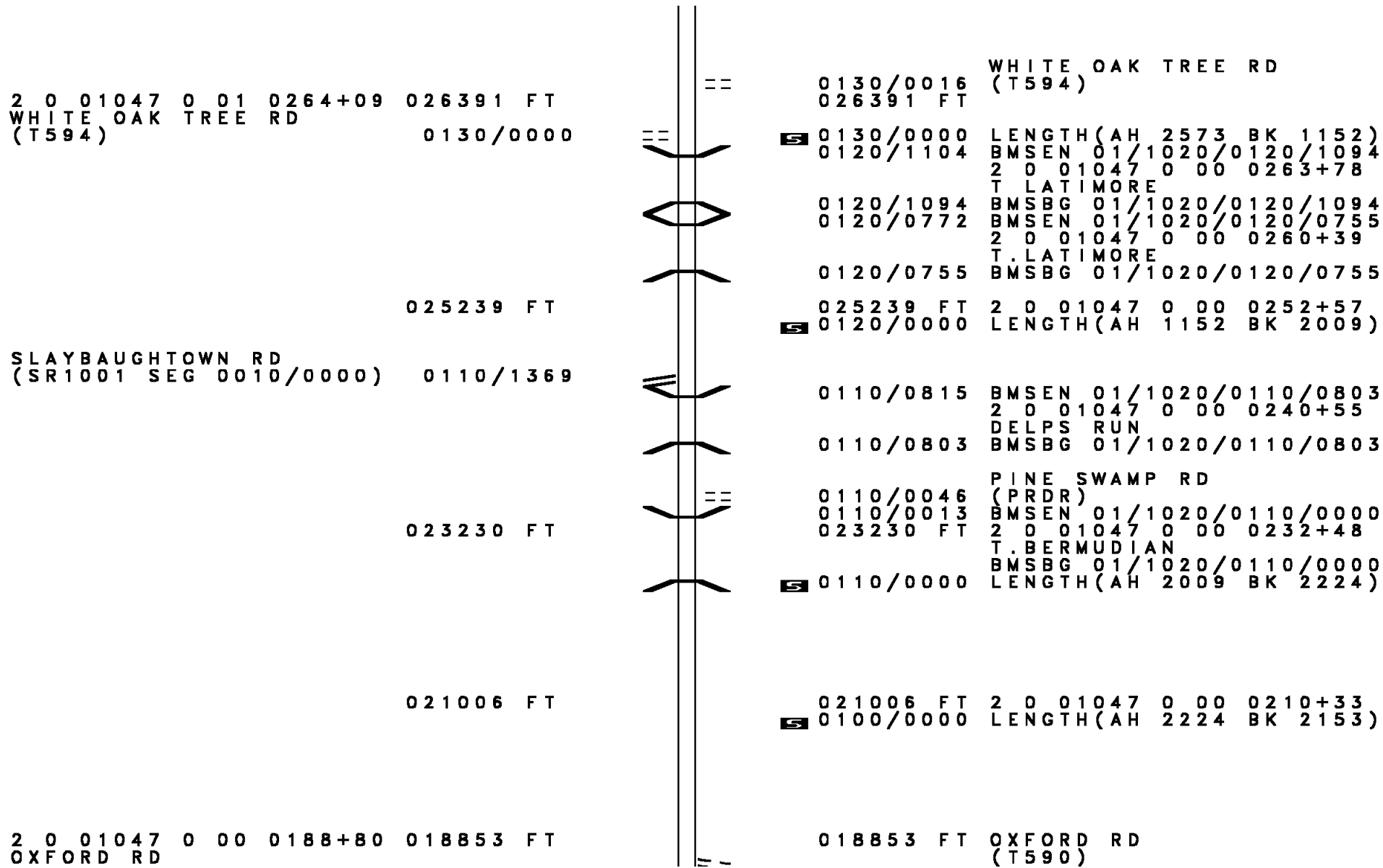
031610 FT 0 0 00000 0 00 0000+00
 OAK HILL RD
 (T607)
 YORK SPRINGS
 HUNTINGTON T
 0152/0000 LENGTH(AH 3311 BK 2646)

028964 FT

028964 FT 2 0 01047 0 01 0289+82
 0140/0000 LENGTH(AH 2646 BK 2573)



DIR: B TOTAL LEN: 6.614 MI. DIST: 08-1 SR: 1020
 LEFT MUN: HUNTINGTON T RIGHT MUN: HUNTINGTON T



2 0 01047 0 01 0264+09 026391 FT
 WHITE OAK TREE RD
 (T594) 0130/0000

SLAYBAUGHTOWN RD
 (SR1001 SEG 0010/0000) 0110/1369

025239 FT

023230 FT

021006 FT

2 0 01047 0 00 0188+80 018853 FT
 OXFORD RD

0130/0016 WHITE OAK TREE RD
 026391 FT (T594)

5 0130/0000 LENGTH(AH 2573 BK 1152)
 0120/1104 BMSSEN 01/1020/0120/1094
 2 0 01047 0 00 0263+78
 T.LATIMORE

0120/1094 BMSBG 01/1020/0120/1094
 0120/0772 BMSSEN 01/1020/0120/0755
 2 0 01047 0 00 0260+39
 T.LATIMORE

0120/0755 BMSBG 01/1020/0120/0755

025239 FT 2 0 01047 0 00 0252+57
 5 0120/0000 LENGTH(AH 1152 BK 2009)

0110/0815 BMSSEN 01/1020/0110/0803
 2 0 01047 0 00 0240+55
 DELPS RUN

0110/0803 BMSBG 01/1020/0110/0803












0110/0046 PINE SWAMP RD
 0110/0013 (PRDR)
 023230 FT BMSSEN 01/1020/0110/0000
 2 0 01047 0 00 0232+48
 T.BERMUDIAN

5 0110/0000 BMSBG 01/1020/0110/0000
 LENGTH(AH 2009 BK 2224)

021006 FT 2 0 01047 0 00 0210+33
 5 0100/0000 LENGTH(AH 2224 BK 2153)

018853 FT OXFORD RD
 (T590)

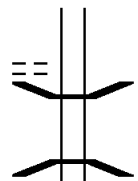
DIR: B TOTAL LEN: 6.614 MI. DIST: 08-1 SR: 1020
 LEFT MUN: HUNTINGTON T RIGHT MUN: HUNTINGTON T

| | | | | | |
|------------------------|-----------|--|---|---|-----------------------------------|
| (SR1003 SEG 0010/0000) | 0090/0000 |  |  | 0090/0000 | LENGTH(AH 2153 BK 1306) |
| MYERSTOWN RD | | | | 0080/1181 | LC FOR OXFORD RD |
| (T600) | 0080/0850 |  | | | (CONN) |
| | |  | | 0080/0739 | BMS EN 01/1020/0080/0717 |
| | |  | | | 2 0 01047 0 00 0183+03 |
| | |  | | 0080/0717 | T. BERMUDIAN |
| | 017547 FT | | | | BMSBG 01/1020/0080/0717 |
| | | | | 017547 FT | 2 0 01047 0 00 0175+66 |
| | | | |  | 0080/0000 LENGTH(AH 1306 BK 3661) |
| | | | | | |
| | 013886 FT | | | 013886 FT | 2 0 01047 0 00 0139+05 |
| | | | | | SHORT CUT RD |
| | | | |  | (SR1023 SEG 0010/1620) |
| | | | | | 0070/0000 LENGTH(AH 3661 BK 2030) |
| | | | | | |
| | 011856 FT | | | 0060/0013 | BMS EN 01/1020/0060/0000 |
| | | | | 011856 FT | 2 0 01047 0 00 0118+87 |
| | | | | | T. BERMUDIAN |
| | | | |  | BMSBG 01/1020/0060/0000 |
| TORWAY RD | | | | | 0060/0000 LENGTH(AH 2030 BK 2653) |
| (T592) | 0050/2102 |  | | | |
| | | | | | |
| | | | | | |
| EASTERN AL | 0050/0130 | | | | |
| (TBC) | 009203 FT |  | | 009203 FT | 2 0 01047 0 00 0092+29 |
| | | | | | NC IDA VILLE-YORK SPRINGS RD |
| | | | | | CARLISLE RD |
| | | | | | (SR0034 SEG 0270/0600) |

DIR: B TOTAL LEN: 6.614 MI. DIST: 08-1 SR: 1020
 LEFT MUN: HUNTINGTON T RIGHT MUN: HUNTINGTON T

WESTERN AL
 (TBC)

0040/1537



0050/0000 LENGTH(AH 2653 BK 1768)

0040/1373 BMSEN 01/1020/0040/1359
 2 0 01047 0 00 0088+23
 T.BERMUDIAN

0040/1359 BMSBG 01/1020/0040/1359

007435 FT

007435 FT 2 0 01047 0 00 0075+05
 0040/0000 LENGTH(AH 1768 BK 1791)

2 0 01047 0 00 0056+70
 GEORGETOWN RD
 (T400)

005644 FT

0030/0000



005644 FT
 0030/0000 LENGTH(AH 1791 BK 3561)

STARNER STATION RD
 (T398)

0020/1092



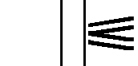
002083 FT



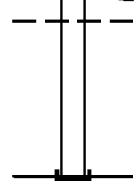
002083 FT 2 0 01047 0 00 0021+09
 (AAR 593383R)#TRKS 01
 0020/0000 LENGTH(AH 3561 BK 2083)

0010/0738 HUNTINGTON
 TYRONE T
 GABLERS RD
 (SR4003 SEG 0120/2239)
 PEACH GLEN-IDAVIDLE RD
 (SR4012 SEG 0100/2265)

0010/0737



000000 FT



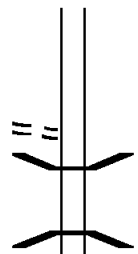
0010/0547 HUNTINGTON T
 000000 FT 2 0 01047 0 00 0000+00
 NC PEACH GLEN-IDAVIDLE RD
 INTER-BK CUMBERLAND CO
 (CNTY)
 MFC BEGIN = D
 0010/0000 LENGTH(AH 2083 BK 0000)

DIR: B TOTAL LEN: 5.527 MI. DIST: 08-1 SR: 1019
 LEFT MUN: HAMILTON T RIGHT MUN: HAMILTON T

| Stationing | Distance (FT) | Notes | Stationing | Distance (FT) | Notes |
|-------------------------------|---------------|-------|------------|---------------|---------------------------|
| | 029184 | | | 029184 | RT 194 N |
| | | | | 0130/2436 | (SR0194 SEG 0300/0000) |
| PINE RUN RET/COMMUNITY (PRDR) | 0130/1676 | | | | |
| FROG POND HOLLOW RD (PRDR) | 0130/1137 | POI | | 0130/1137 | (APRA) PINE RUN RET/COM |
| | | | | | MUMMERTS CHURCH RD (T552) |
| 2 0 01003 0 08 1137+62 | 026748 | | | 0130/0440 | |
| KUHN FORDING RD (T552) | 0130/0000 | | | 026748 | FT |
| | | | | 0130/0000 | LENGTH(AH 2436 BK 1856) |
| | 024892 | | | 0120/0011 | BMSEN 01/1019/0120/0000 |
| | | | | 024892 | FT |
| | | | | | 2 0 01003 0 08 1118+70 |
| | | | | | T. CONEWAGO |
| | | | | 0120/0000 | BMSBG 01/1019/0120/0000 |
| WINDING LN (T550) | 0110/1439 | | | | LENGTH(AH 1856 BK 2010) |
| | 022882 | | | 022882 | FT |
| | | | | | 2 0 01003 0 08 1098+60 |
| | | | | | LOCUST LN (T557) |
| | | | | 0110/0000 | LENGTH(AH 2010 BK 3449) |
| PEEPTOWN RD (TWP) | 0100/1028 | | | 0100/1028 | BROUGH RD (TWP) |
| | 019433 | | | 019433 | FT |
| | | | | 0100/0000 | LENGTH(AH 3449 BK 2604) |

DIR: B TOTAL LEN: 5.527 MI. DIST: 08-1 SR: 1019
 LEFT MUN: HAMILTON T RIGHT MUN: HAMILTON T

2 0 01003 0 07 1038+07 016829 FT
 OLD MILL RD
 (T546) 0090/0000



016829 FT
 0090/0000 LENGTH(AH 2604 BK 2049)
 0080/1610 BMSBG 01/1019/0080/1582
 2 0 01003 0 07 1033+80
 PINE RUN
 BMSBG 01/1019/0080/1582

014780 FT

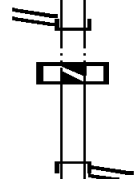
014780 FT 2 0 01003 0 07 1017+58
 WOODS RD
 (T506)
 0080/0000 LENGTH(AH 2049 BK 2599)

SHORT LN
 (T544) 0070/0790

012181 FT

0070/0013 BMSBG 01/1019/0070/0000
 012181 FT 2 0 01003 0 07 0991+59
 T. PINE CK.
 BMSBG 01/1019/0070/0000
 0070/0000 LENGTH(AH 2599 BK 3119)

2 0 01003 0 06 0960+18 009062 FT
 CARLISLE PK
 (SR0094 SEG 0090/2060) 0060/0000
 009062 FT

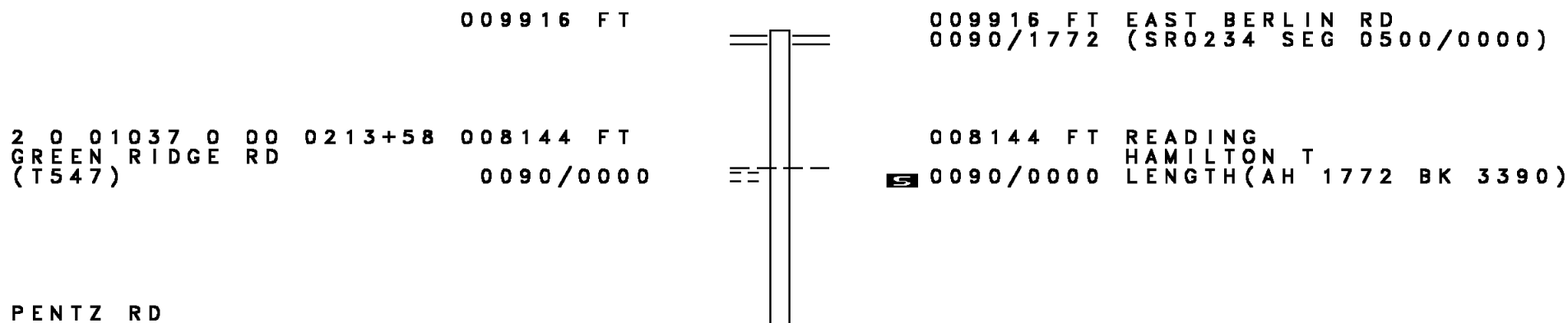


009062 FT NE RUN RD
 INTER-BK CARLISLE PK
 (SR0094 SEG 0090/2060)
 0060/0000 LTH AH 003119 BK 000386
 009062 FT
 7052/0000 LTH AH 000386 BK 002508
 INTER-AHD CARLISLE PK
 (SR0094 SEG 0090/1674)
 CARLISLE PK
 (SR0094 SEG 0090/1674)

| Stationing | Description | Stationing | Description |
|---|-------------|------------|-------------------------|
| 006554 FT | | 006554 FT | 2 0 01003 0 06 0934+86 |
| | | 0050/0000 | LENGTH(AH 2508 BK 2968) |
| | | 0040/0634 | HAMILTON |
| | | 0040/0386 | OXFORD T |
| | | | BMSEN 01/1019/0040/0365 |
| | | | 2 0 01003 0 06 0908+87 |
| | | | GINTERS RN |
| 003586 FT | | 0040/0365 | BMSBG 01/1019/0040/0365 |
| | | 003586 FT | 2 0 01003 0 06 0905+21 |
| | | 0040/0000 | LENGTH(AH 2968 BK 1548) |
| | | | HAMPSHIRE DR |
| | | 0030/0966 | (PRDR) |
| NEW OXFORD HS DR (PRDR) | 0030/0690 | | |
| | | 0030/0374 | BILLERBECK ST |
| | | 002038 FT | (T503) |
| | | 0030/0000 | 2 0 01003 0 06 0889+73 |
| | | | LENGTH(AH 1548 BK 0988) |
| NEW OXFORD HS DR (PRDR) | 0020/0690 | | |
| | | 0020/0602 | OXFORD |
| | | | NEW OXFORD B |
| NEW OXFORD HS DR (PRDR) | 0020/0429 | | |
| | 001050 FT | 001050 FT | 2 0 01003 0 06 0879+85 |
| | | | N BERLIN AV |
| | | | (BORO) |
| | | 0020/0000 | LENGTH(AH 0988 BK 1050) |
| | | | PETERS ST |
| | | 0010/0540 | (BORO) |
| | | | EAGLE ST |
| | | 0010/0282 | (BORO) |
| | | | NC BE |
| | | | RLIN RD |
| | | | CARLILSE ST |
| | | 000000 FT | (SR1015 SEG 0080/0619) |
| | | | MFC BEGIN = D |
| 2 0 01003 0 05 0869+56 CARLISLE ST (SR1015 SEG 0080/0619) | 000000 FT | 0010/0000 | LENGTH(AH 1050 BK 0000) |

EXTRACT DATE: 12/18/2023 ROADWAY MANAGEMENT SYSTEM PAGE NUMBER: 165
PRINT DATE: 12/20/2023 SLD COUNTY/SR - ANNUAL PRINT COUNTY: ADAMS

DIR: B TOTAL LEN: 1.878 MI. DIST: 08-1 SR: 1018
LEFT MUN: READING T RIGHT MUN: READING T



DIR: B TOTAL LEN: 1.878 MI. DIST: 08-1 SR: 1018
 LEFT MUN: HAMILTON T RIGHT MUN: HAMILTON T

(T547)

0080/1070

004754 FT

004754 FT 2 0 01037 0 00 0179+55

MARKEL RUN RD
 (T579)
 HAMILTON
 READING T

0080/0000 LENGTH(AH 3390 BK 2560)

002194 FT

0070/0189 BMSBN 01/1018/0070/0000
 002194 FT 2 0 01037 0 00 0153+95

NC PEEPTOWN RD
 INTER-BK PEEPTOWN RD
 (TWP)
 CONEWAGO

0070/0000 BMSBG 01/1018/0070/0000
 002194 FT LENGTH(AH 2560 BK 3408)

002194 FT

7060/0000 LENGTH(AH 3408 BK 2796)

002194 FT

002194 FT 7050/0000 LENGTH(AH 2796 BK 1700)

002194 FT

002194 FT 7040/0000 LENGTH(AH 1700 BK 2221)

002194 FT

002194 FT 7030/0000 LENGTH(AH 2221 BK 3047)

002194 FT

002194 FT 7020/0000 LENGTH(AH 3047 BK 2194)

INTER-AHD BROUGH RD
 (TWP)

0010/2194 BERWICK T

BERWICK
 ABBOTTSTOWN B

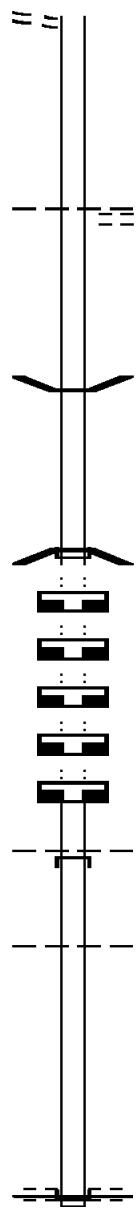
000000 FT

000000 FT 2 0 01037 0 00 0000+00

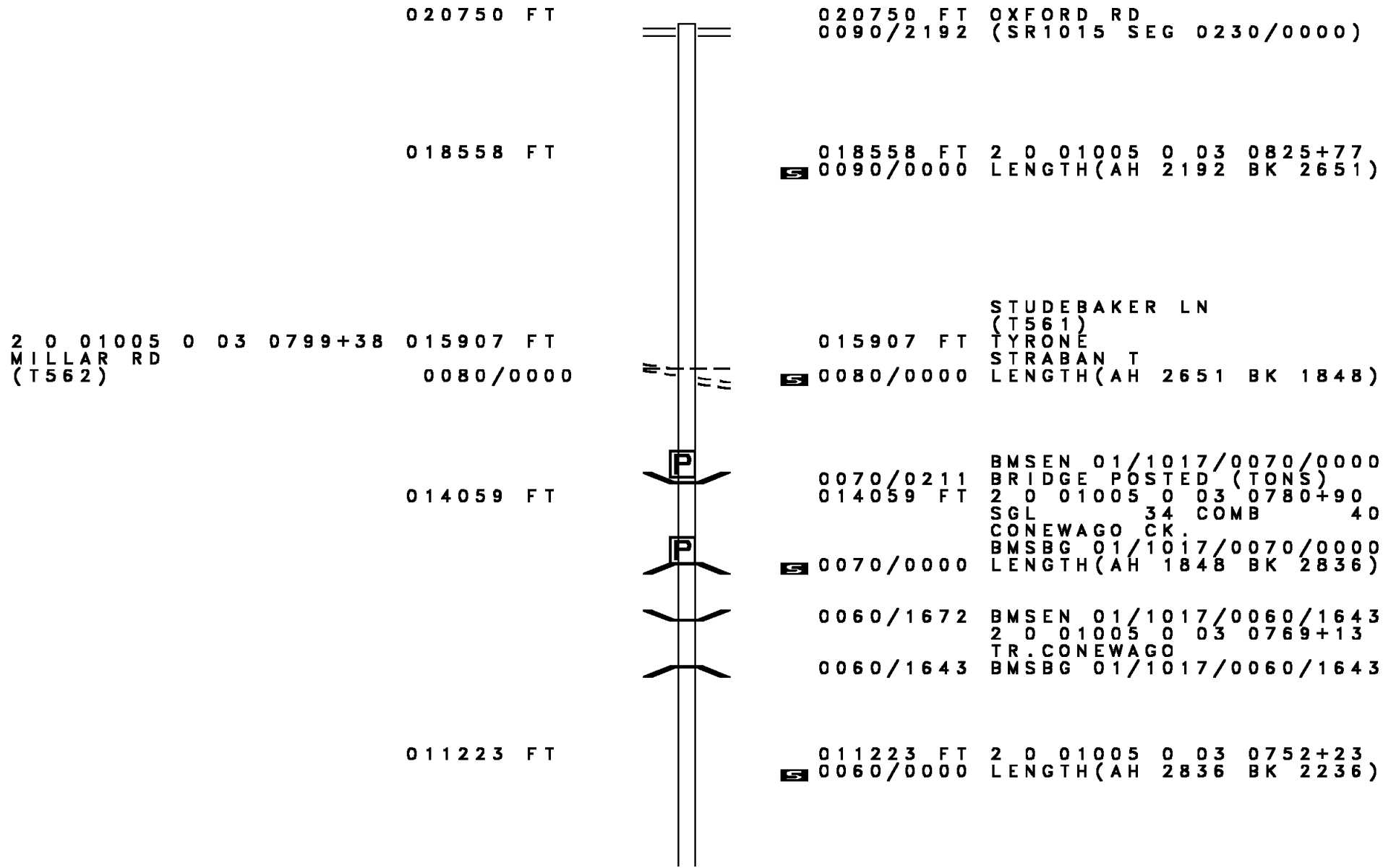
NC BR
 BROUGH RD
 WATER ST
 (BORO)

INTER-BK QUEEN ST
 (SR0194 SEG 0260/0250)
 MFC BEGIN = E

0010/0000 LENGTH(AH 2194 BK 0000)



DIR: B TOTAL LEN: 3.930 MI. DIST: 08-1 SR: 1017
 LEFT MUN: TYRONE T RIGHT MUN: TYRONE T



2 0 01005 0 03 0799+38
 MILLAR RD
 (T562)

020750 FT

018558 FT

015907 FT
 0080/0000

014059 FT

011223 FT

020750 FT OXFORD RD
 0090/2192 (SR1015 SEG 0230/0000)

018558 FT 2 0 01005 0 03 0825+77
 S 0090/0000 LENGTH(AH 2192 BK 2651)

STUDEBAKER LN
 (T561)
 TYRONE
 STRABAN T
 S 015907 FT 0080/0000 LENGTH(AH 2651 BK 1848)

BMSBG 01/1017/0070/0000
 BRIDGE POSTED (TONS)
 2 0 01005 0 03 0780+90
 SGL 34 COMB 40
 CONEWAGO CK.
 S 0070/0000 BMSBG 01/1017/0070/0000 LENGTH(AH 1848 BK 2836)

0060/1672 BMSBG 01/1017/0060/1643
 2 0 01005 0 03 0769+13
 TR. CONEWAGO
 0060/1643 BMSBG 01/1017/0060/1643

011223 FT 2 0 01005 0 03 0752+23
 S 0060/0000 LENGTH(AH 2836 BK 2236)

DIR: B TOTAL LEN: 3.930 MI. DIST: 08-1 SR: 1017
 LEFT MUN: STRABAN T RIGHT MUN: STRABAN T

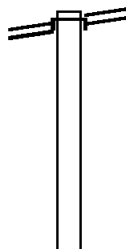
| Left Side Description | Left Side Length (FT) | Right Side Description | Right Side Length (FT) | Right Side Details |
|--|-----------------------|------------------------|------------------------|--|
| | 008987 FT | | 008987 FT | 2 0 01005 0 03 0729+87 |
| | | | 0050/0000 | LENGTH(AH 2236 BK 2003) |
| WOODSIDE RD (TWP) | 0040/0334 | | 0040/0314 | BMS EN 01/1017/0040/0283 2 0 01005 0 03 0712+82 |
| | | | 0040/0283 | BEAVERDAM CK |
| | 006984 FT | | 006984 FT | BMSBG 01/1017/0040/0283 2 0 01005 0 03 0709+84 |
| | | | | BEAVER RUN RD (T521) |
| | | | 0040/0000 | LENGTH(AH 2003 BK 2470) |
| | | | 0030/1450 | PINE TREE RD (T522) |
| | 004514 FT | | 004514 FT | 2 0 01005 0 03 0685+14 |
| | | | 0030/0000 | LENGTH(AH 2470 BK 1575) |
| 2 0 01005 0 03 0669+39 ZEPP RD (T413) | 002939 FT | | 002939 FT | |
| | 0020/0000 | | 0020/0000 | LENGTH(AH 1575 BK 2939) |
| PRESBYTERIAN CHURCH RD (T523) | 0010/1718 | | | |
| | 000000 FT | | 000000 FT | 2 0 01005 0 03 0640+00 |
| | | | | NC RED BRIDGE RD HUNTERSTOWN-HAMPTON RD (SR0394 SEG 0150/0000) |
| | | | INTER-BK | GRANITE STATION RD (T486) |
| SHRIVERS CORNER RD (SR0394 SEG 0150/0000) | 0010/0000 | | 0010/0000 | MFC BEGIN = E LENGTH(AH 2939 BK 0000) |

EXTRACT DATE: 12/18/2023 ROADWAY MANAGEMENT SYSTEM PAGE NUMBER: 161
PRINT DATE: 12/20/2023 SLD COUNTY/SR - ANNUAL PRINT COUNTY: ADAMS

DIR: B TOTAL LEN: 6.201 MI. DIST: 08-1 SR: 1016
LEFT MUN: HUNTINGTON T RIGHT MUN: HUNTINGTON T

032743 FT
OLD HARRISBURG RD
(SR3001 SEG 0410/1230) 0142/2091

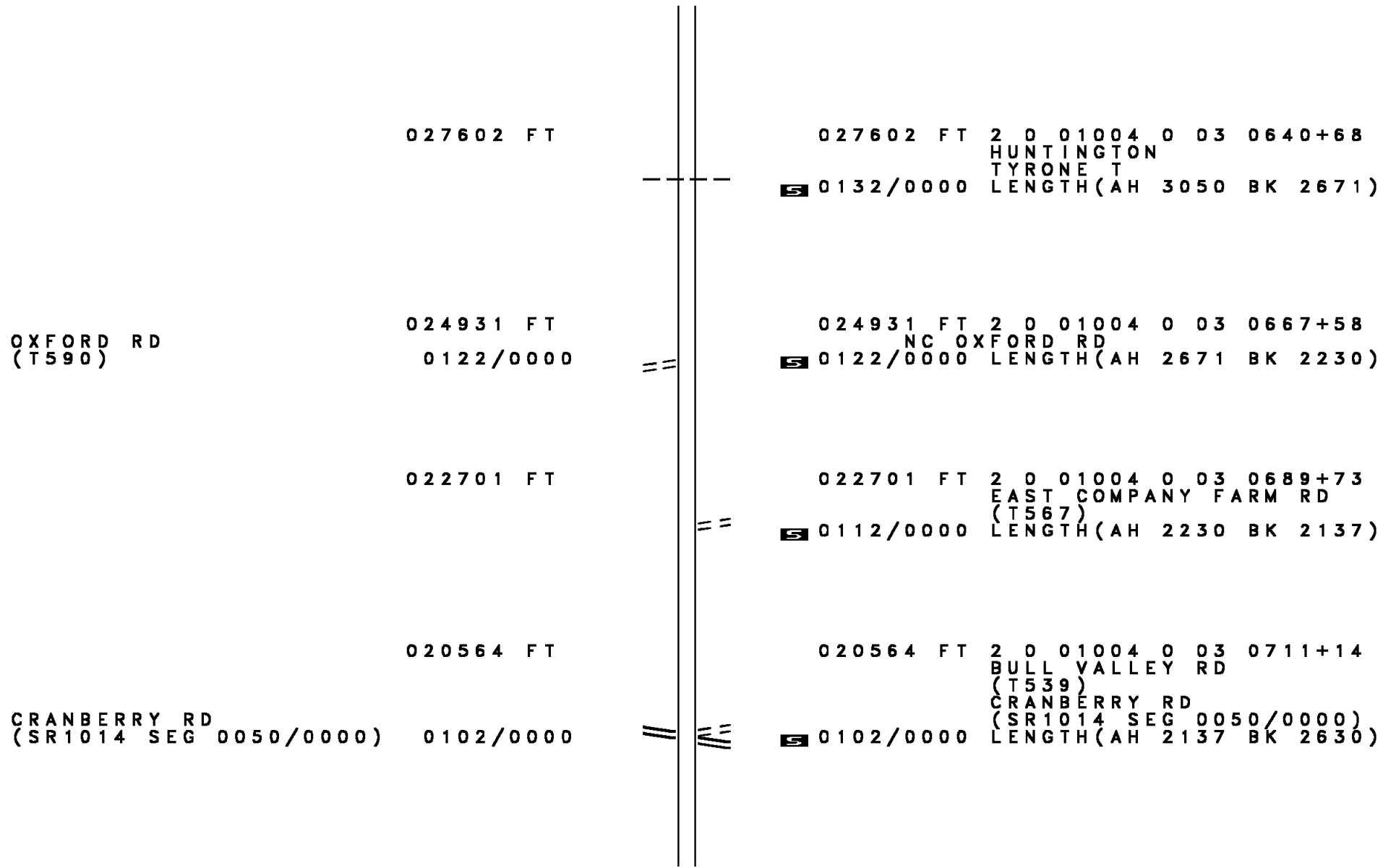
030652 FT



032743 FT
INTER-AHD OXFORD RD
(T561)
0142/2091 OLD HARRISBURG RD
(SR3001 SEG 0410/1230)

030652 FT 2 0 01004 0 03 0610+18
5 0142/0000 LENGTH(AH 2091 BK 3050)

DIR: B TOTAL LEN: 6.201 MI. DIST: 08-1 SR: 1016
 LEFT MUN: HUNTINGTON T RIGHT MUN: HUNTINGTON T



027602 FT

027602 FT 2 0 01004 0 03 0640+68
 HUNTINGTON
 TYRONE T
 5 0132/0000 LENGTH(AH 3050 BK 2671)

OXFORD RD
 (T590)

024931 FT
 0122/0000

024931 FT 2 0 01004 0 03 0667+58
 NC OXFORD RD
 5 0122/0000 LENGTH(AH 2671 BK 2230)

022701 FT

022701 FT 2 0 01004 0 03 0689+73
 EAST COMPANY FARM RD
 (T567)
 5 0112/0000 LENGTH(AH 2230 BK 2137)

CRANBERRY RD
 (SR1014 SEG 0050/0000)

020564 FT
 0102/0000

020564 FT 2 0 01004 0 03 0711+14
 BULL VALLEY RD
 (T539)
 CRANBERRY RD
 (SR1014 SEG 0050/0000)
 5 0102/0000 LENGTH(AH 2137 BK 2630)

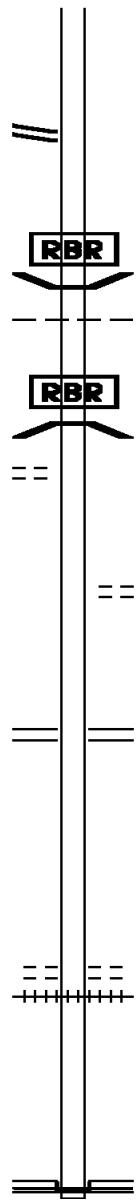
DIR: B TOTAL LEN: 6.201 MI. DIST: 08-1 SR: 1016
 LEFT MUN: TYRONE T RIGHT MUN: TYRONE T

| Location | Stationing | Length | Notes |
|--------------------------------|------------|-----------|---|
| | 017934 FT | 0092/0000 | 2 0 01004 0 04 0737+53 LENGTH(AH 2630 BK 2863) T. BERMUDIAN |
| LIMEROCK MILL RD (T556) | 0082/2348 | 0082/2850 | STRUCTURE LENGTH 13 FT BMSID 01/1016/0070/0000 |
| | 015071 FT | 0072/1739 | 2 0 01004 0 05 0767+73 FUNT RD (T533) LENGTH(AH 2863 BK 2039) BMSEN 01/1016/0080/0300 |
| | | 0072/1726 | TYRONE HUNTINGTON T |
| | | 0072/1712 | 2 0 01004 0 06 0788+34 U. BERMUDIAN BMSBG 01/1016/0080/0300 |
| GROUND OAK CHURCH RD (T588) | 0072/1046 | 013032 FT | NC UPPER BERMUDIAN RD LOBAUGH RD (T649) LENGTH(AH 2039 BK 2881) |
| | 013032 FT | | |
| | 010151 FT | 0062/0000 | 2 0 01004 0 06 0817+52 NC EAST UPPER BERMUDIAN RD LENGTH(AH 2881 BK 3082) |

DIR: B TOTAL LEN: 6.201 MI. DIST: 08-1 SR: 1016
 LEFT MUN: HUNTINGTON T RIGHT MUN: HUNTINGTON T

2 0 01004 0 06 0848+90 007069 FT
 SHORT CUT RD
 (SR1023 SEG 0010/0000) 0052/0000

007069 FT
 NC UPPER BERMUDIAN RD
 0052/0000 LENGTH(AH 3082 BK 2873)



GARDNERS STATION RD
 (T397) 0042/0705
 004196 FT

0042/1305 BMSEN 01/1016/0110/1587
 HUNTINGTON
 0042/1246 TYRONE T
 2 0 01004 0 07 0878+16
 P3
 BERMUDIAN CREEK
 0042/1207 BMSBG 01/1016/0110/1587

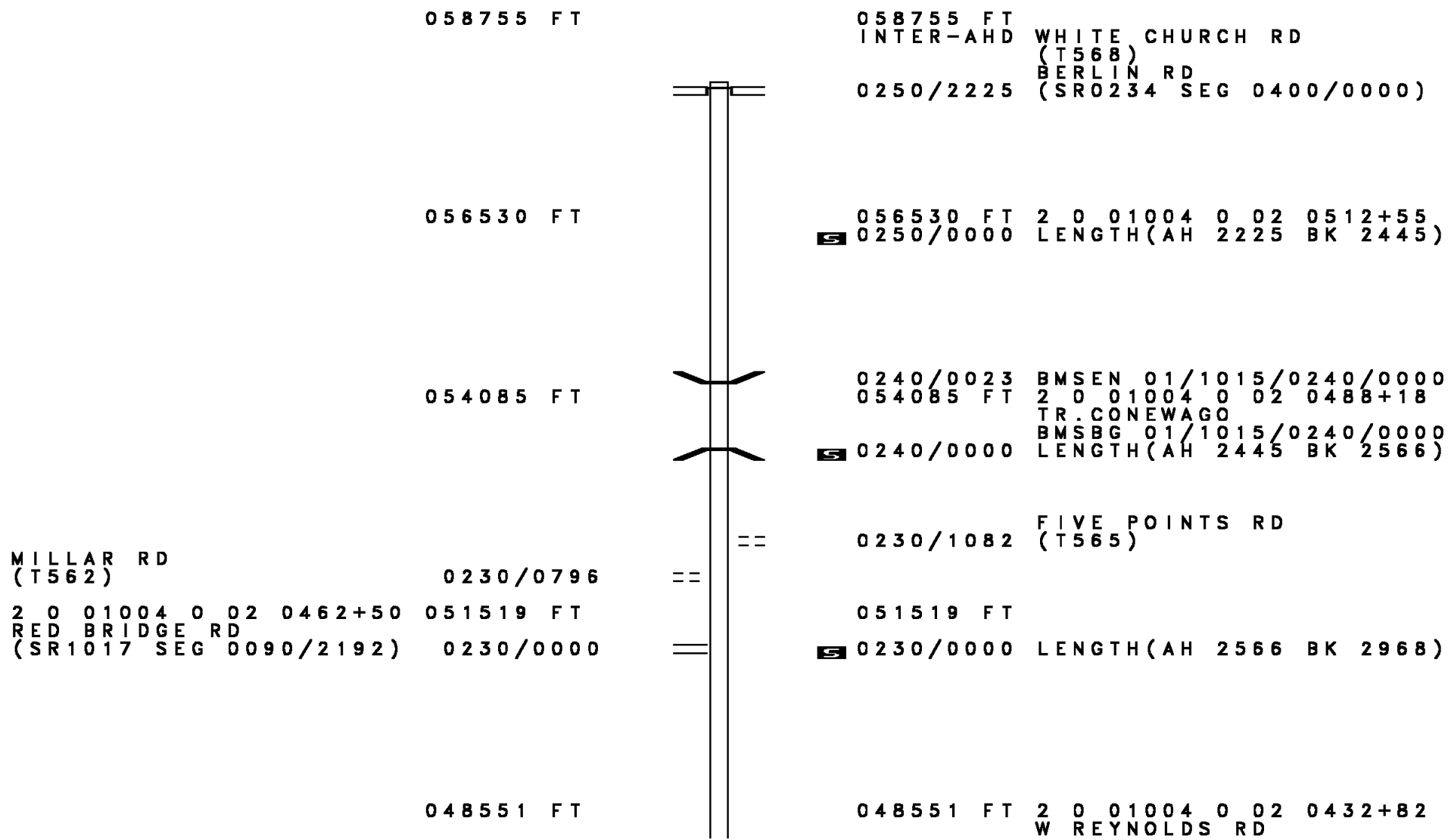
004196 FT 2 0 01004 0 07 0878+16
 KIME HATCHERY RD
 (T650)
 0042/0000 LENGTH(AH 2873 BK 1961)

002235 FT
 002235 FT
 0032/0281 OLD CARLISLE RD
 (SR4001 SEG 0100/0000)
 2 0 01004 0 07 0895+93
 0032/0000 LENGTH(AH 1961 BK 1590)

000645 FT
 000645 FT 2 0 01004 0 07 0913+73
 GARDNERS STATION RD
 (T397)
 0022/0000 LENGTH(AH 1590 BK 0645)
 0012/0260 (AAR 593389G)#TRKS 02
 000000 FT 2 0 01028 0 00 0094+12
 NC EAST UPPER BERMUDIAN RD
 CARLISLE RD
 (SR0034 SEG 0260/0000)

INTER-BK RESERVOIR RD
 (T401)
 MFC BEGIN = E
 0012/0000 LENGTH(AH 0645 BK 0000)

DIR: B TOTAL LEN: 11.128 MI. DIST: 08-1 SR: 1015
 LEFT MUN: TYRONE T RIGHT MUN: TYRONE T



058755 FT

058755 FT
 INTER-AHD WHITE CHURCH RD
 (T568)
 BERLIN RD
 (SR0234 SEG 0400/0000)

056530 FT

056530 FT 2 0 01004 0 02 0512+55
 S 0250/0000 LENGTH(AH 2225 BK 2445)

054085 FT

0240/0023 BMSEN 01/1015/0240/0000
 054085 FT 2 0 01004 0 02 0488+18
 TR. CONEWAGO
 S 0240/0000 BMSBG 01/1015/0240/0000
 LENGTH(AH 2445 BK 2566)

MILLAR RD
 (T562)

0230/0796

2 0 01004 0 02 0462+50 051519 FT
 RED BRIDGE RD
 (SR1017 SEG 0090/2192) 0230/0000

0230/1082 FIVE POINTS RD
 (T565)

051519 FT

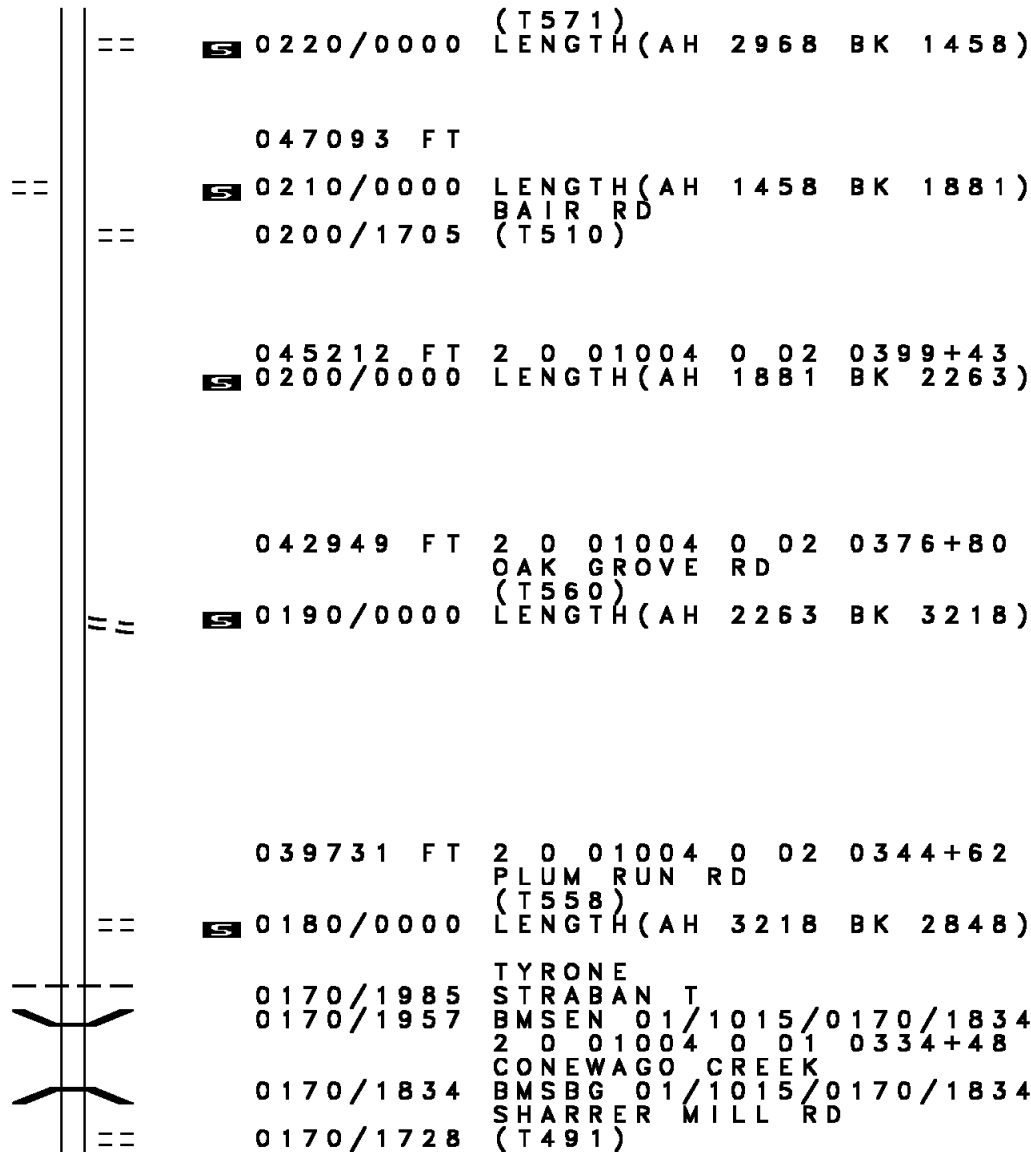
S 0230/0000 LENGTH(AH 2566 BK 2968)

048551 FT

048551 FT 2 0 01004 0 02 0432+82
 W REYNOLDS RD

DIR: B TOTAL LEN: 11.128 MI. DIST: 08-1 SR: 1015
 LEFT MUN: TYRONE T RIGHT MUN: TYRONE T

2 0 01004 0 02 0418+24 047093 FT
 STUDEBAKER LN
 (T561) 0210/0000



== 0220/0000 (T571)
 LENGTH(AH 2968 BK 1458)

047093 FT

== 0210/0000 LENGTH(AH 1458 BK 1881)
 BAIR RD
 == 0200/1705 (T510)

045212 FT

045212 FT 2 0 01004 0 02 0399+43
 0200/0000 LENGTH(AH 1881 BK 2263)

042949 FT

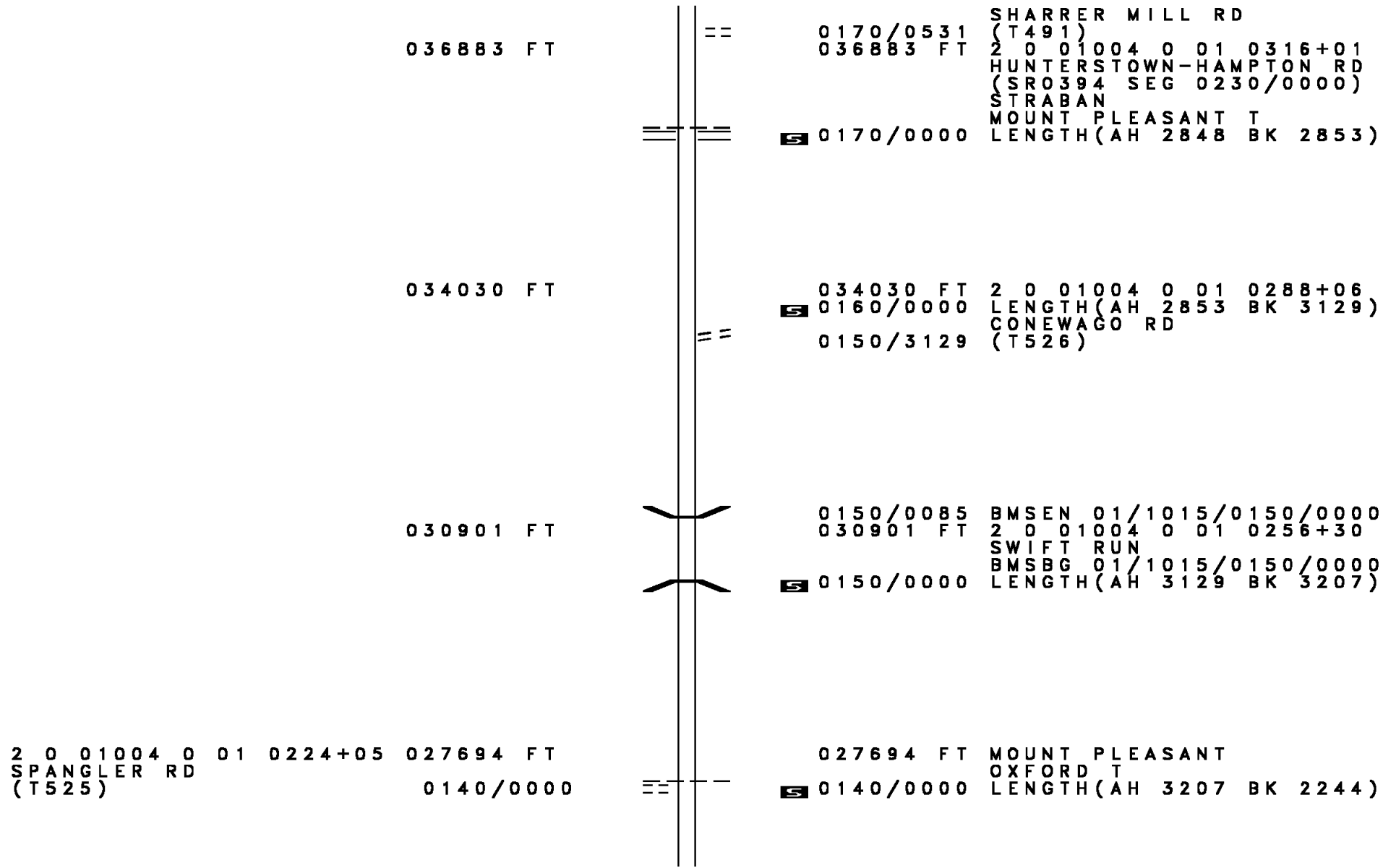
042949 FT 2 0 01004 0 02 0376+80
 OAK GROVE RD
 (T560)
 0190/0000 LENGTH(AH 2263 BK 3218)

039731 FT

039731 FT 2 0 01004 0 02 0344+62
 PLUM RUN RD
 (T558)
 0180/0000 LENGTH(AH 3218 BK 2848)

TYRONE
 STRABAN T
 0170/1985 BMSBG 01/1015/0170/1834
 0170/1957 2 0 01004 0 01 0334+48
 CONEWAGO CREEK
 0170/1834 BMSBG 01/1015/0170/1834
 SHARRER MILL RD
 0170/1728 (T491)

DIR: B TOTAL LEN: 11.128 MI. DIST: 08-1 SR: 1015
 LEFT MUN: STRABAN T RIGHT MUN: STRABAN T



036883 FT

0170/0531
 036883 FT

SHARRER MILL RD
 (T491)
 2 0 01004 0 01 0316+01
 HUNTERSTOWN-HAMPTON RD
 (SR0394 SEG 0230/0000)
 STRABAN
 MOUNT PLEASANT T
 LENGTH(AH 2848 BK 2853)

034030 FT

034030 FT
 0160/0000

2 0 01004 0 01 0288+06
 LENGTH(AH 2853 BK 3129)
 CONEWAGO RD
 (T526)

030901 FT

0150/0085
 030901 FT


BMSEN 01/1015/0150/0000
 2 0 01004 0 01 0256+30
 SWIFT RUN
 BMSBG 01/1015/0150/0000
 LENGTH(AH 3129 BK 3207)

2 0 01004 0 01 0224+05 027694 FT
 SPANGLER RD
 (T525) 0140/0000

027694 FT
 0140/0000

MOUNT PLEASANT
 OXFORD T
 LENGTH(AH 3207 BK 2244)

DIR: B TOTAL LEN: 11.128 MI. DIST: 08-1 SR: 1015
 LEFT MUN: OXFORD T RIGHT MUN: OXFORD T



025450 FT

0130/0113 BMSBN 01/1015/0130/0000
 025450 FT 2 0 01004 0 01 0201+61
 LIL CONEWAGO
 BMSBG 01/1015/0130/0000
 0130/0000 LENGTH(AH 2244 BK 1647)

023803 FT

023803 FT 2 0 01004 0 01 0185+60
 0110/0000 LENGTH(AH 1647 BK 2112)

2 0 01004 0 01 0164+48 021691 FT
 FLESHMAN MILL RD
 (T482) 0100/0000

0100/0464 700 RD
 021691 FT (T490)
 OXFORD
 NEW OXFORD B
 0100/0000 LENGTH(AH 2112 BK 2527)

PIPER DR
 (T425) 0090/1799

0090/1799 KEVIN DR
 (TWP)

DRUMMER DR
 (PRDR) 0090/0526

0090/0255 NEW OXFORD H.S. DR
 019164 FT (PRDR)
 2 0 01004 0 01 0139+21
 NC OXFORD RD
 0090/0000 LENGTH(AH 2527 BK 1447)

BEAVER ST
 (BORO) 0080/0926

0080/0619 WEST BERLIN RD
 (SR1019 SEG 0010/0000)

BERLIN ST
 (BORO) 0080/0600
 W GOLDEN LN
 (BORO) 0080/0317

0080/0317 E GOLDEN LN
 017717 FT (BORO)
 NC CARLISLE ST
 NEW OXFORD-LINCOLN WY
 (BORO)
 0080/0000 LTH AH 001447 BK 000414

2 0 01004 0 01 0123+40 017717 FT
 LINCOLN WY
 (SR0030 SEG 0463/0140) 0080/0000
 017717 FT
 LTH AH 000414 BK 001570 7073/0000

017717 FT
 7072/0000 LTH AH 000414 BK 001570
 INTER-AHD LINCOLN WY WEST

DIR: B TOTAL LEN: 11.128 MI. DIST: 08-1 SR: 1015
 LEFT MUN: NEW OXFORD B RIGHT MUN: NEW OXFORD B

| Left Side Description | Left Side Stationing | Right Side Description | Right Side Stationing |
|---|-------------------------------------|---|-----------------------|
| LINCOLN WY WEST (SR0030 SEG 0462/0175) | 0070/1570 | (SR0030 SEG 0462/0175) NEW OXFORD-LINCOLN WY (BORO) | 0070/1570 |
| | | HIGH ST (BORO) | 0070/1260 |
| GEORGE ST (BORO) | 0070/0945 | GEORGE ST (BORO) | 0070/0965 |
| PLEASANT ST (BORO) | 0070/0485 | (AAR 832132H)#TRKS 01 | 0070/0729 |
| SUNSET AV (BORO) | 0070/0186 | | |
| | 016147 FT | 1 1 06810 0 01 0284+74 NEW OXFORD OXFORD T | 016147 FT |
| | | OXFORD T LENGTH(AH 1570 BK 3122) | 0070/0000 |
| | | NEW OXFORD B NEW OXFORD OXFORD T | 0060/2985 |
| | | | 0060/2825 |
| BIRCH LN (T516) | 0060/1749 | | |
| | | WALNUT LN (T508) | 0060/1384 |
| | | LOCUST LN (T510) | 0060/0750 |
| OXFORD BL (TWP) | 0060/0293 | | |
| | 013025 FT | 1 1 06810 0 01 0253+52 LENGTH(AH 3122 BK 1848) | 013025 FT |
| FERN DR (T491) | 0050/1285 | | |
| | | BRICKYARD RD (T507) | 0050/0760 |
| | | | 011177 FT |
| 1 1 06810 0 00 0235+58 TO 2009/0080 SH (CONN) IRISHTOWN RD (SR2009 SEG 0080/2403) | 011177 FT 0050/0000 0040/2832 | | |
| | | LENGTH(AH 1848 BK 2968) | 0050/0000 |

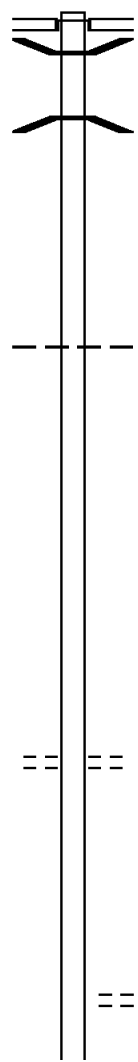
DIR: B TOTAL LEN: 11.128 MI. DIST: 08-1 SR: 1015
 LEFT MUN: OXFORD T RIGHT MUN: OXFORD T

| Stationing | Description | Length | Notes |
|------------|--------------------------------|-----------|-------------------------|
| 008209 FT | BECKER RD (T496) | 0040/0785 | |
| 008209 FT | RED HILL RD (T495) | 0040/0000 | 2 0 01004 0 00 0088+30 |
| 005457 FT | BMSBG 01/1015/0030/0000 | 0030/0020 | 2 0 01004 0 00 0059+46 |
| 005457 FT | T.CONEWAGO | 0030/0000 | LENGTH(AH 2968 BK 2752) |
| 002458 FT | VULCAN HANOVER QUARRY (PRDR) | 0020/0064 | (APRA) VULCAN HANOVER Q |
| 002458 FT | (AAR 832125X)#TRKS 01 | 0020/0000 | 2 0 01004 0 00 0029+26 |
| 001613 FT | YORK LINTEL & CAST STON (PRDR) | 0012/0598 | LENGTH(AH 2999 BK 0845) |
| 001613 FT | NC HANOVER ST | 0012/0000 | (APRA) YORK LINTEL & CA |
| 001613 FT | HANOVER ST (T600) | 0012/0000 | 2 0 01004 0 00 0020+43 |
| 000000 FT | NC APPLER RD | 0002/0000 | LENGTH(AH 0845 BK 1613) |
| 000000 FT | CARLISLE PK | 0000/0000 | 0 0 00000 0 00 0000+00 |
| 000000 FT | GREEN SPRINGS RD | 0000/0000 | (SR0094 SEG 0030/0000) |
| 000000 FT | MFC BEGIN = D | 0000/0000 | (SR2033 SEG 0010/0000) |
| 000000 FT | INTER-BK | 0002/0000 | LENGTH(AH 1613 BK 0000) |

DIR: B TOTAL LEN: 5.553 MI. DIST: 08-1 SR: 1014
 LEFT MUN: YORK SPRINGS B RIGHT MUN: YORK SPRINGS B

029321 FT

029321 FT
 INTER-AHD HARRISBURG ST
 (T553)
 MAIN ST
 0120/2625 (SRO094 SEG 0270/0000)
 0120/2270 BMSSEN 01/1014/0120/2259
 2 0 01011 0 02 0368+18
 T. BERMUDIAN
 0120/2259 BMSBG 01/1014/0120/2259



026696 FT

026696 FT 2 0 01011 0 02 0345+53
 YORK SPRINGS
 HUNTINGTON T
 0120/0000 LENGTH(AH 2625 BK 2303)

024393 FT

024393 FT 2 0 01011 0 02 0322+50
 0110/0000 LENGTH(AH 2303 BK 1955)

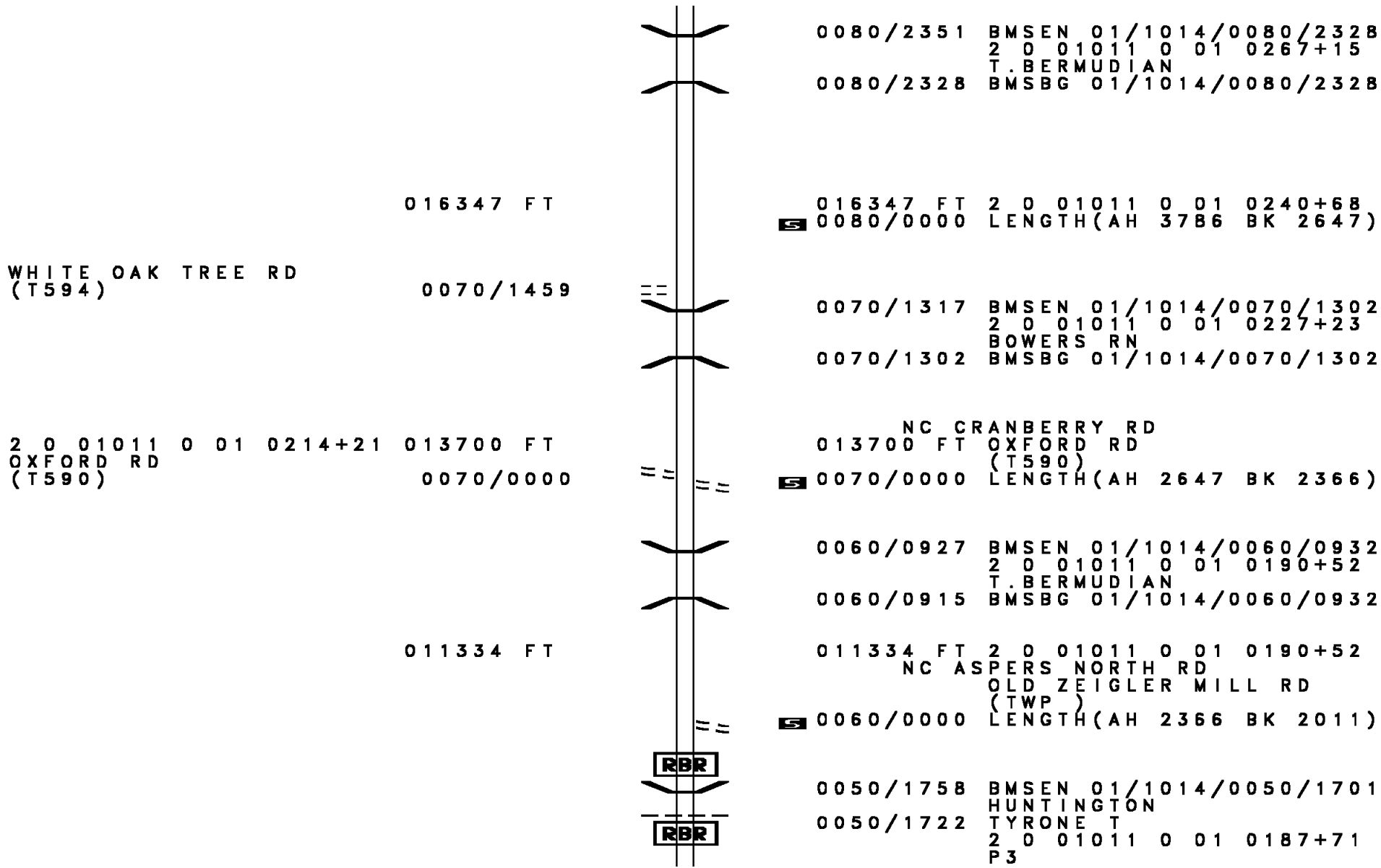
022438 FT

022438 FT 2 0 01011 0 02 0302+95
 FARM VIEW RD
 (T596)
 0100/0000 LENGTH(AH 1955 BK 2305)

020133 FT

020133 FT 2 0 01011 0 01 0278+54
 ROLLING RD
 (T810)
 0090/0000 LENGTH(AH 2305 BK 3786)

DIR: B TOTAL LEN: 5.553 MI. DIST: 08-1 SR: 1014
 LEFT MUN: HUNTINGTON T RIGHT MUN: HUNTINGTON T



0080/2351 BMS EN 01/1014/0080/2328
 2 0 01011 0 01 0267+15
 T. BERMUDIAN
 0080/2328 BMSBG 01/1014/0080/2328

016347 FT
 S 0080/0000 016347 FT 2 0 01011 0 01 0240+68
 LENGTH(AH 3786 BK 2647)

0070/1317 BMS EN 01/1014/0070/1302
 2 0 01011 0 01 0227+23
 BOWERS RN
 0070/1302 BMSBG 01/1014/0070/1302

NC CRANBERRY RD
 013700 FT OXFORD RD
 (T590)
 S 0070/0000 013700 FT 2 0 01011 0 01 0214+21
 LENGTH(AH 2647 BK 2366)

0060/0927 BMS EN 01/1014/0060/0932
 2 0 01011 0 01 0190+52
 T. BERMUDIAN
 0060/0915 BMSBG 01/1014/0060/0932

011334 FT 2 0 01011 0 01 0190+52
 NC ASPERS NORTH RD
 OLD ZEIGLER MILL RD
 (TWP)
 S 0060/0000 011334 FT 2 0 01011 0 01 0190+52
 LENGTH(AH 2366 BK 2011)

RBR
 0050/1758 BMS EN 01/1014/0050/1701
 HUNTINGTON
 RBR
 0050/1722 TYRONE T
 2 0 01011 0 01 0187+71
 P3

EXTRACT DATE: 12/18/2023 ROADWAY MANAGEMENT SYSTEM PAGE NUMBER: 148
 PRINT DATE: 12/20/2023 SLD COUNTY/SR - ANNUAL PRINT COUNTY: ADAMS
 DIR: B TOTAL LEN: 3.087 MI. DIST: 08-1 SR: 1013
 LEFT MUN: READING T RIGHT MUN: READING T

016298 FT

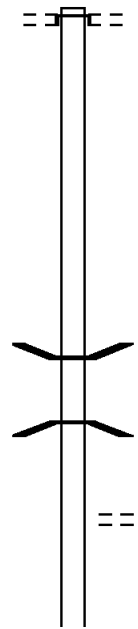
016298 FT
 INTER-AHD FISH & GAME RD
 (T626)
 0060/2324 BAKERS WATERING TROUGH
 (T531)

013974 FT

013974 FT 2 0 01045 0 00 0139+92
 0060/0000 LENGTH(AH 2324 BK 2175)

011799 FT

0050/0119 BMS EN 01/1013/0050/0092
 2 0 01045 0 00 0119+13
 RED RUN
 0050/0092 BMSBG 01/1013/0050/0092
 011799 FT 2 0 01045 0 00 0118+21
 ROLAND RD
 (T625)
 0050/0000 LENGTH(AH 2175 BK 2961)



DIR: B TOTAL LEN: 3.087 MI. DIST: 08-1 SR: 1013
 LEFT MUN: READING T RIGHT MUN: READING T

| | | | | |
|------------------------|-----------|-----------|-----------|--------------------------|
| ANTHONY RD (T617) | 008838 FT | 0030/2654 | 008838 FT | 2 0 01045 0 00 0088+38 |
| | | | | ANTHONY RD |
| | | | | (T617) |
| | | | | LENGTH(AH 2961 BK 2742) |
| 2 0 01045 0 00 0060+96 | 006096 FT | 0030/0000 | 006096 FT | |
| POSSUM HOLLOW RD | | | | |
| (T576) | | | | |
| | | | | LENGTH(AH 2742 BK 3083) |
| | | | | GLADFELTER RD |
| | | | | (T653) |
| | 003013 FT | | 003013 FT | 2 0 01045 0 00 0030+83 |
| | | | | LENGTH(AH 3083 BK 3013) |
| BROUGH HILL RD | | | | |
| (T578) | 0010/0900 | | | |
| | 000000 FT | | 000000 FT | 2 0 01045 0 00 0000+00 |
| | | | | NC FISH & GAME RD |
| | | | | EAST BERLIN RD |
| | | | | (SR0234 SEG 0540/1705) |
| | | | | INTER-BK KUHN FORDING RD |
| | | | | (T552) |
| | | | | MFC BEGIN = E |
| | | | | LENGTH(AH 3013 BK 0000) |

EXTRACT DATE: 12/18/2023 ROADWAY MANAGEMENT SYSTEM PAGE NUMBER: 146
PRINT DATE: 12/20/2023 SLD COUNTY/SR - ANNUAL PRINT COUNTY: ADAMS
DIR: B TOTAL LEN: 2.385 MI. DIST: 08-1 SR: 1012
LEFT MUN: LATIMORE T RIGHT MUN: LATIMORE T

012592 FT



012592 FT AH-YORK (66)
INTER-AHD LAKE MEADE RD
0050/2593 (SR4044 SEG 0010/0000)

DIR: B TOTAL LEN: 2.385 MI. DIST: 08-1 SR: 1012
 LEFT MUN: LATIMORE T RIGHT MUN: LATIMORE T

| Stationing | Description | Stationing | Description |
|---|-------------|-------------|---|
| 009999 FT | | 009999 FT | 2 0 01043 0 00 0100+12 S 0050/0000 LENGTH(AH 2593 BK 2148) |
| 007851 FT | | 007851 FT | 2 0 01043 0 00 0078+55 BRAGGTOWN RD (SR1007 SEG 0090/0000) S 0040/0000 LENGTH(AH 2148 BK 2342) |
| 005509 FT | | 005509 FT | 2 0 01043 0 00 0055+09 S 0030/0000 LENGTH(AH 2342 BK 2355) |
| 2 0 01043 0 00 0031+54 TWO CHURCHES RD (T620) | 003154 FT | 003154 FT | |
| | 0020/0000 | S 0020/0000 | LENGTH(AH 2355 BK 3154) |
| 000000 FT | | 000000 FT | 2 0 01043 0 00 0000+00 NC LAKE MEADE RD MUD RUN RD (T613) INTER-BK LAKE MEADE RD (SR1005 SEG 0150/0000) MFC BEGIN = D |
| LATIMORE VALLEY RD (SR1005 SEG 0150/0000) | 0010/0000 | S 0010/0000 | LENGTH(AH 3154 BK 0000) |

EXTRACT DATE: 12/18/2023 ROADWAY MANAGEMENT SYSTEM PAGE NUMBER: 144
PRINT DATE: 12/20/2023 SLD COUNTY/SR - ANNUAL PRINT COUNTY: ADAMS
DIR: B TOTAL LEN: .000 MI. DIST: 08-1 SR: 1011
LEFT MUN: READING T RIGHT MUN: READING T

000000 FT

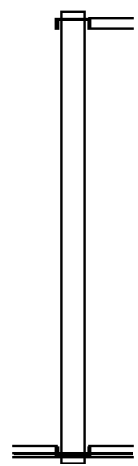


000000 FT
7010/0000 LENGTH(AH 0664 BK 0000)

EXTRACT DATE: 12/18/2023 ROADWAY MANAGEMENT SYSTEM PAGE NUMBER: 143
 PRINT DATE: 12/20/2023 SLD COUNTY/SR - ANNUAL PRINT COUNTY: ADAMS
 DIR: B TOTAL LEN: .630 MI. DIST: 08-1 SR: 1010
 LEFT MUN: READING T RIGHT MUN: READING T

003326 FT

003326 FT
 INTER-AHD LAKE MEADE RD
 (SR1005 SEG 0100/0000)
 GERMANY RD
 0010/3326 (SR1005 SEG 0100/0000)

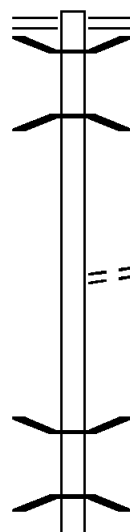


000000 FT

000000 FT 2 0 01049 0 00 0091+90
 NC LAKE MEADE RD
 CARLISLE PK
 (SR0094 SEG 0190/0782)
 INTER-BK LAKE MEADE RD
 (TWP)
 MFC BEGIN = D
 0010/0000 LENGTH(AH 3326 BK 0000)

EXTRACT DATE: 12/18/2023 ROADWAY MANAGEMENT SYSTEM PAGE NUMBER: 142
 PRINT DATE: 12/20/2023 SLD COUNTY/SR - ANNUAL PRINT COUNTY: ADAMS
 DIR: B TOTAL LEN: 2.694 MI. DIST: 08-1 SR: 1009
 LEFT MUN: HUNTINGTON T RIGHT MUN: HUNTINGTON T

014225 FT



014225 FT OLD HARRISBURG RD
 0060/2010 (SR3001 SEG 0430/2525)
 0060/1592 BMSSEN 01/1009/0060/1361
 2 0 01042 0 00 0132+71
 US 15 (NB)
 0060/1361 BMSBG 01/1009/0060/1361

012215 FT

012215 FT 2 0 01042 0 00 0118+95
 SOUTH RIDGE RD
 (T560)
 0060/0000 LENGTH(AH 2010 BK 2640)

0050/0609 BMSSEN 01/1009/0050/0496
 2 0 01042 0 00 0095+13
 BERMUDIAN CK
 0050/0461 BMSBG 01/1009/0050/0496

WHITE CHURCH RD

DIR: B TOTAL LEN: 2.694 MI. DIST: 08-1 SR: 1009
 LEFT MUN: HUNTINGTON T RIGHT MUN: HUNTINGTON T

(T568)

0050/0064
 009575 FT

0050/0010 BMS EN 01/1009/0050/0000
 009575 FT 2 0 01042 0 00 0095+13
 T. BERMUDIAN
 BMSBG 01/1009/0050/0000
 LENGTH(AH 2640 BK 2309)

GUN CLUB RD
 (T580)

007266 FT
 0040/0000

007266 FT 2 0 01042 0 00 0072+80
 GUN CLUB RD
 (SR1008 SEG 0010/0000)
 LENGTH(AH 2309 BK 2682)

004584 FT

0030/0009 BMS EN 01/1009/0030/0005
 004584 FT 2 0 01042 0 00 0045+96
 TRIB. TO MUDDY RUN
 BMSBG 01/1009/0030/0005
 LENGTH(AH 2682 BK 2120)

002464 FT

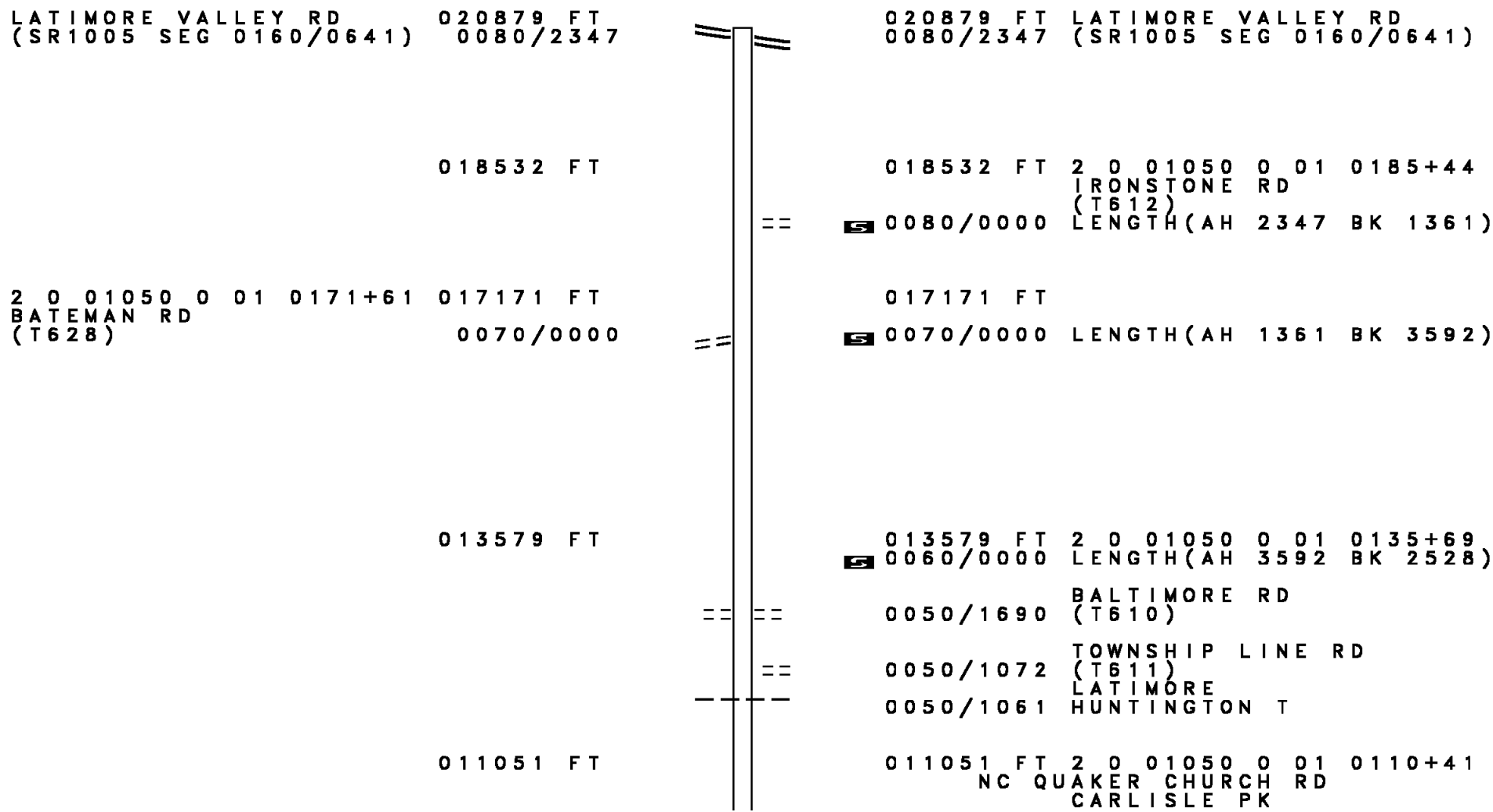
002464 FT 2 0 01042 0 00 0024+64
 LENGTH(AH 2120 BK 2464)

0010/1417 FICKES SCHOOL RD
 (T582)

2 0 01042 0 00 0000+00 000000 FT
 EAST BERLIN RD
 (SR0234 SEG 0420/3605) 0010/0000

NC WEIRMAN'S MILL RD
 EAST BERLIN RD
 (SR0234 SEG 0420/3605)
 INTER-BK CASHMAN RD
 000000 FT (T528)
 MFC BEGIN = E
 LENGTH(AH 2464 BK 0000)

EXTRACT DATE: 12/18/2023 ROADWAY MANAGEMENT SYSTEM PAGE NUMBER: 140
 PRINT DATE: 12/20/2023 SLD COUNTY/SR - ANNUAL PRINT COUNTY: ADAMS
 DIR: B TOTAL LEN: 3.954 MI. DIST: 08-1 SR: 1008
 LEFT MUN: LATIMORE T RIGHT MUN: LATIMORE T

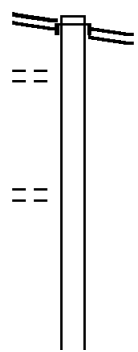


DIR: B TOTAL LEN: 3.954 MI. DIST: 08-1 SR: 1008
LEFT MUN: HUNTINGTON T RIGHT MUN: HUNTINGTON T

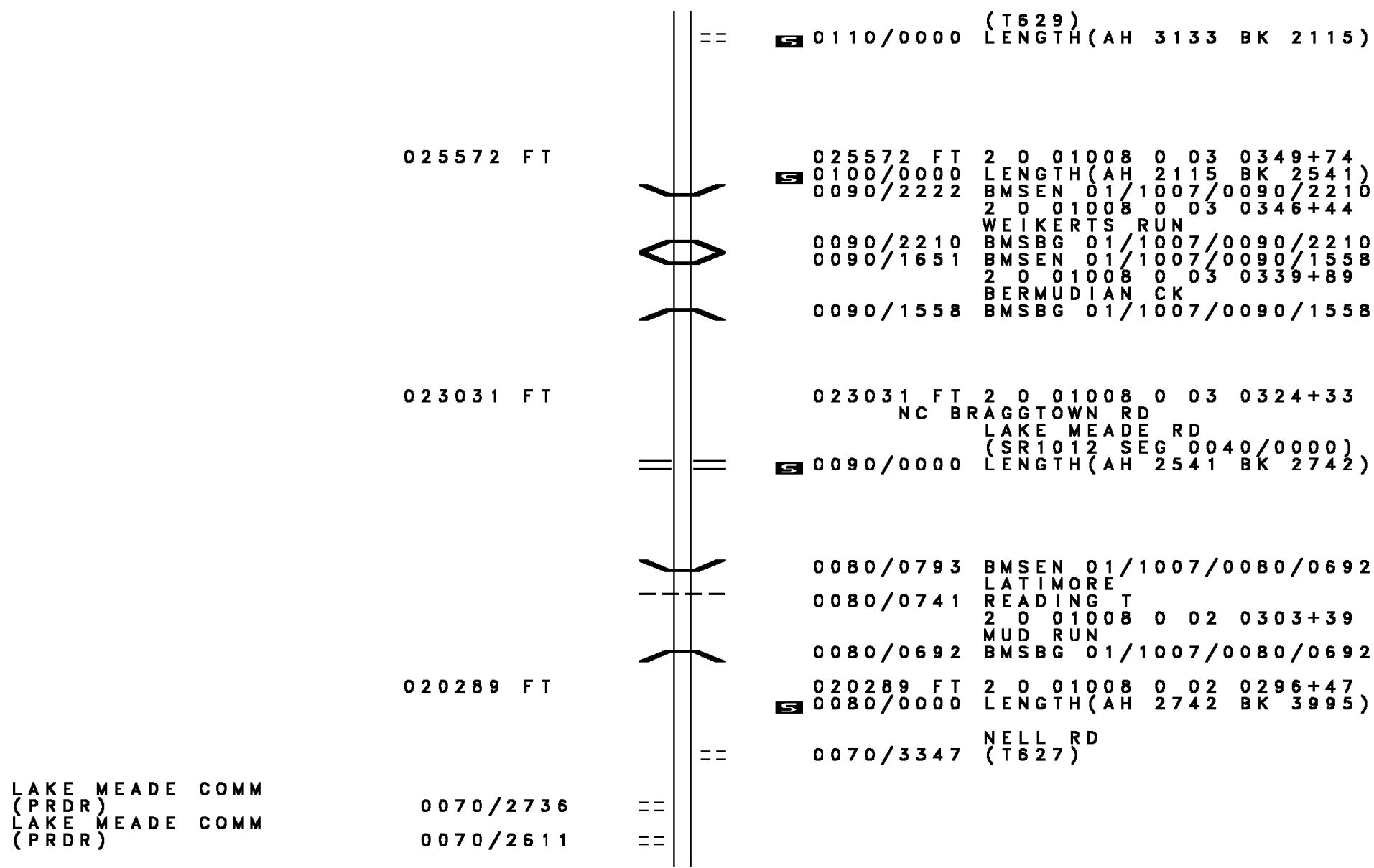
| Stationing | Description | Length | Segment | Segment Description |
|------------|---|-----------|---------|-----------------------------------|
| 0000+00 | WIERMAN'S MILL RD (SR1009 SEG 0040/0000) | 0010/0000 | SR | 0010/0000 LENGTH(AH 2529 BK 0000) |
| 0000+00 | 000000 FT | | | |
| 0000+00 | NC GUN CLUB RD WIERMAN'S MILL RD (SR1009 SEG 0040/0000) | 0010/0000 | SR | 0010/0000 LENGTH(AH 2529 BK 0000) |
| 0000+00 | INTER-BK GUN CLUB RD (T580) | 000000 FT | | |
| 0000+00 | MFC BEGIN = E | | | |
| 0025+29 | 002529 FT | | | |
| 0025+29 | 0020/0000 | | SR | 0020/0000 LENGTH(AH 2225 BK 2529) |
| 0025+29 | 2 0 01050 0 00 0025+29 | | | |
| 0025+29 | MUD RUN RD (T634) | | | |
| 0025+29 | 004754 FT | | | |
| 0025+29 | 004754 FT | | | |
| 0025+29 | 0030/0000 | | SR | 0030/0000 LENGTH(AH 3115 BK 2225) |
| 0025+29 | 2 0 01050 0 00 0047+54 | | | |
| 0025+29 | BUTTONWOOD RD (T638) | | | |
| 0047+54 | 004754 FT | | | |
| 0047+54 | 0040/0000 | | SR | 0040/0000 LENGTH(AH 3182 BK 3115) |
| 0047+54 | 007869 FT | | | |
| 0047+54 | 007869 FT | | | |
| 0047+54 | 0050/0000 | | SR | 0050/0000 LENGTH(AH 2528 BK 3182) |
| 0047+54 | (SR0094 SEG 0230/0000) | | | |
| 0078+69 | 007869 FT | | | |
| 0078+69 | 2 0 01050 0 00 0078+69 | | | |
| 0078+69 | GREEN BRIAR RD (T619) | | | |

EXTRACT DATE: 12/18/2023 ROADWAY MANAGEMENT SYSTEM PAGE NUMBER: 138
 PRINT DATE: 12/20/2023 SLD COUNTY/SR - ANNUAL PRINT COUNTY: ADAMS
 DIR: N TOTAL LEN: 5.837 MI. DIST: 08-1 SR: 1007
 LEFT MUN: LATIMORE T RIGHT MUN: LATIMORE T

| | | | | |
|------------------------|-----------|--|-----------|------------------------|
| | 030820 FT | | 030820 FT | AH-YORK (66) |
| | | | INTER-AHD | FRANKLIN CHURCH RD |
| BRAGGTOWN RD | | | | (SR4043 SEG 0010/0000) |
| (SR1006 SEG 0060/0000) | 0110/3133 | | | POND TOWN RD |
| POND TOWN RD | | | 0110/3133 | (SR1006 SEG 0060/0000) |
| (T581) | 0110/3097 | | | |
| | | | | |
| BERMUDIAN CREEK RD | | | | |
| (T627) | 0110/1700 | | | |
| | | | | |
| | 027687 FT | | 027687 FT | 2 0 01008 0 03 0370+79 |
| | | | | LEATHERY RD |



DIR: N TOTAL LEN: 5.837 MI. DIST: 08-1 SR: 1007
LEFT MUN: LATIMORE T RIGHT MUN: LATIMORE T



DIR: N TOTAL LEN: 5.837 MI. DIST: 08-1 SR: 1007
 LEFT MUN: READING T RIGHT MUN: READING T

2 0 01008 0 02 0256+52 016294 FT
 WOLF RD
 (T618) 0070/0000

==

016294 FT
 0070/0000 LENGTH(AH 3995 BK 2675)

013619 FT

==

013619 FT 2 0 01008 0 02 0229+77
 0060/0000 LENGTH(AH 2675 BK 2812)
 BAKER SCHOOL RD
 (TWP) 0050/2130

010807 FT

==

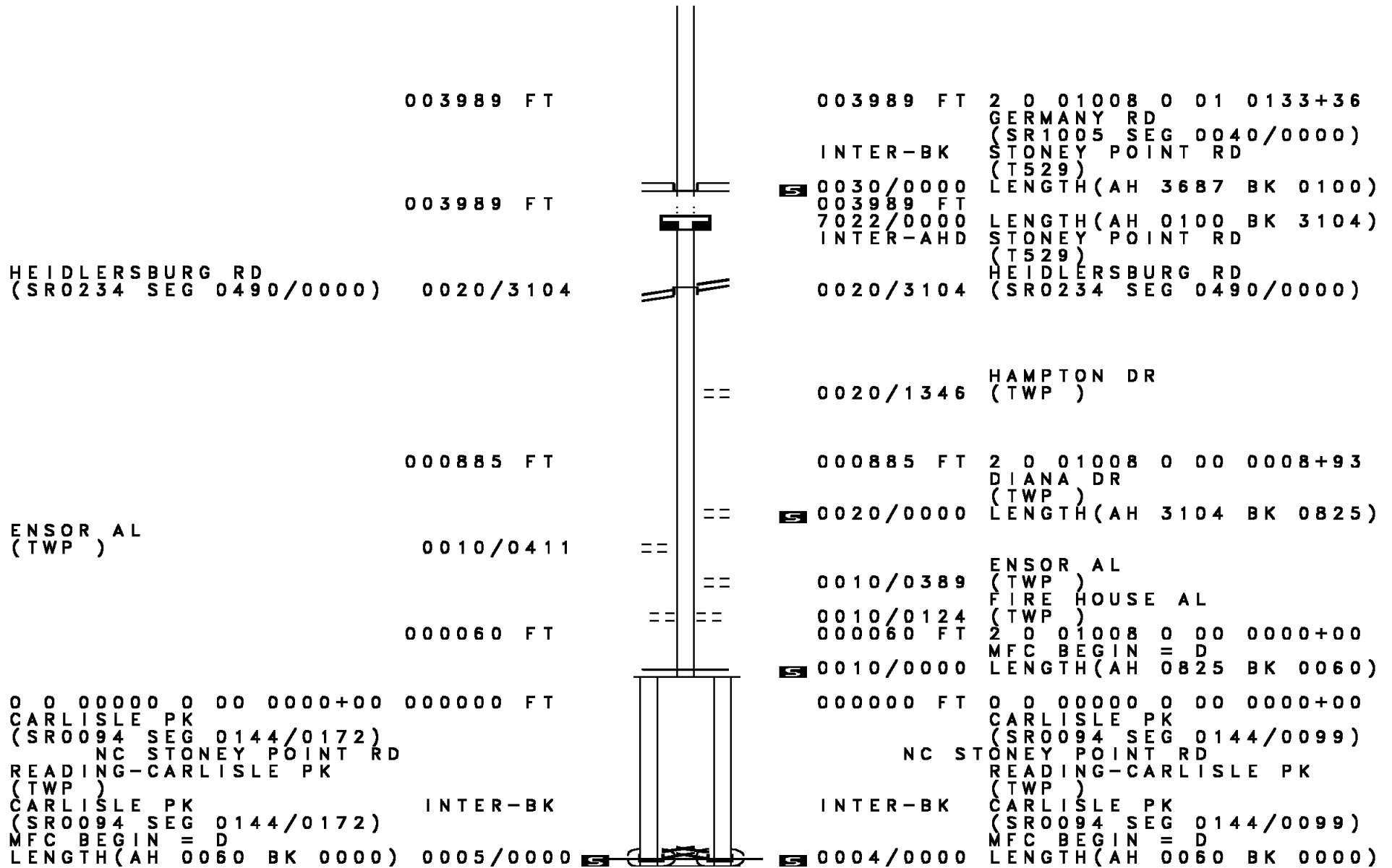
010807 FT 2 0 01008 0 02 0201+65
 BAKERS WATERING TROUGH
 (T531) 0050/0000 LENGTH(AH 2812 BK 3131)

007676 FT

===

007676 FT 2 0 01008 0 01 0170+23
 0040/0000 LENGTH(AH 3131 BK 3687)
 ANTHONY RD
 (T617)
 BROUGH HILL RD
 (T578) 0030/2998

DIR: N TOTAL LEN: 5.837 MI. DIST: 08-1 SR: 1007
 LEFT MUN: READING T RIGHT MUN: READING T



003989 FT

003989 FT 2 0 01008 0 01 0133+36
 GERMANY RD
 (SR1005 SEG 0040/0000)
 INTER-BK STONEY POINT RD
 (T529)
 LENGTH(AH 3687 BK 0100)

003989 FT

S 0030/0000
 003989 FT
 7022/0000 LENGTH(AH 0100 BK 3104)
 INTER-AHD STONEY POINT RD
 (T529)

HEIDLERSBURG RD
 (SR0234 SEG 0490/0000) 0020/3104

0020/3104 HEIDLERSBURG RD
 (SR0234 SEG 0490/0000)

== 0020/1346 HAMPTON DR
 (TWP)

000885 FT

000885 FT 2 0 01008 0 00 0008+93
 DIANA DR
 (TWP)
 S 0020/0000 LENGTH(AH 3104 BK 0825)

ENSOR AL
 (TWP) 0010/0411

== 0010/0389 ENSOR AL
 (TWP)
 FIRE HOUSE AL
 (TWP)

000060 FT

== == 0010/0124
 000060 FT 2 0 01008 0 00 0000+00
 MFC BEGIN = D
 S 0010/0000 LENGTH(AH 0825 BK 0060)

0 0 00000 0 00 0000+00 000000 FT
 CARLISLE PK
 (SR0094 SEG 0144/0172)
 NC STONEY POINT RD
 READING-CARLISLE PK
 (TWP)
 CARLISLE PK INTER-BK
 (SR0094 SEG 0144/0172)
 MFC BEGIN = D
 LENGTH(AH 0060 BK 0000) 0005/0000

000000 FT 0 0 00000 0 00 0000+00
 CARLISLE PK
 (SR0094 SEG 0144/0099)
 NC ST STONEY POINT RD
 READING-CARLISLE PK
 (TWP)
 INTER-BK CARLISLE PK
 (SR0094 SEG 0144/0099)
 MFC BEGIN = D
 S 0004/0000 LENGTH(AH 0060 BK 0000)

EXTRACT DATE: 12/18/2023 ROADWAY MANAGEMENT SYSTEM PAGE NUMBER: 134
 PRINT DATE: 12/20/2023 SLD COUNTY/SR - ANNUAL PRINT COUNTY: ADAMS
 DIR: B TOTAL LEN: 2.960 MI. DIST: 08-1 SR: 1006
 LEFT MUN: LATIMORE T RIGHT MUN: LATIMORE T

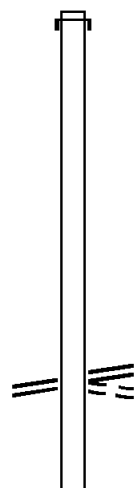
015629 FT

015629 FT AH-YORK (66)
 INTER-AHD POND TOWN RD
 0060/2791 (SR4032 SEG 0010/0000)

012838 FT

012838 FT 2 0 01036 0 00 0000+00
 BRAGGTOWN RD
 (SR1007 SEG 0110/3133)
 NC POND TOWN RD
 POND TOWN RD
 (T581)
 0060/0000 LENGTH(AH 2791 BK 2291)

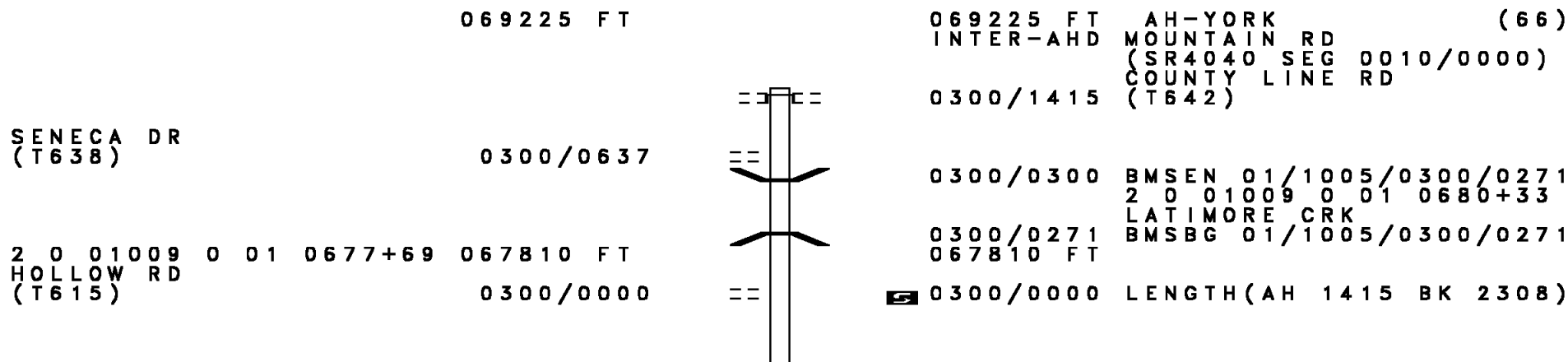
BRAGGTOWN RD
 (SR4043 SEG 0010/0000) 0060/0000



DIR: B TOTAL LEN: 2.960 MI. DIST: 08-1 SR: 1006
 LEFT MUN: LATIMORE T RIGHT MUN: LATIMORE T

| | | | |
|--|------------------------|---|--|
| | 010547 FT | | |
| | | = | 010547 FT 2 0 01073 0 00 0105+91 0050/0000 LENGTH(AH 2291 BK 2655) |
| | 007892 FT | | 007892 FT 2 0 01073 0 00 0078+87 RIDGE RD (T635) 0040/0000 LENGTH(AH 2655 BK 1487) |
| 2 0 01073 0 00 0063+76 COUNTY LINE RD (T642) | 006405 FT 0030/0000 | = | 006405 FT 0030/0000 LENGTH(AH 1487 BK 2968) |
| 2 0 01073 0 00 0034+37 WRIGHT RD (T648) | 003437 FT 0020/0000 | = | 003437 FT 0020/0000 LENGTH(AH 2968 BK 3437) |
| | 000000 FT | = | 0010/0090 (CONN) 000000 FT 2 0 01073 0 00 0000+00 LATIMORE VALLEY RD (SR1005 SEG 0210/1744) NC BRAGGTOWN RD MFC BEGIN = E |
| LATIMORE VALLEY RD (SR1005 SEG 0210/1744) | 0010/0000 | = | 0010/0000 LENGTH(AH 3437 BK 0000) |


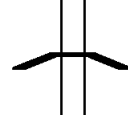
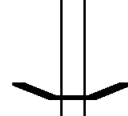
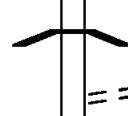
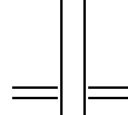
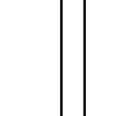

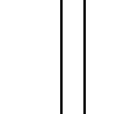
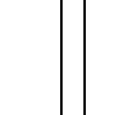
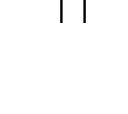
EXTRACT DATE: 12/18/2023 ROADWAY MANAGEMENT SYSTEM PAGE NUMBER: 132
 PRINT DATE: 12/20/2023 SLD COUNTY/SR - ANNUAL PRINT COUNTY: ADAMS
 DIR: B TOTAL LEN: 13.111 MI. DIST: 08-1 SR: 1005
 LEFT MUN: LATIMORE T RIGHT MUN: LATIMORE T



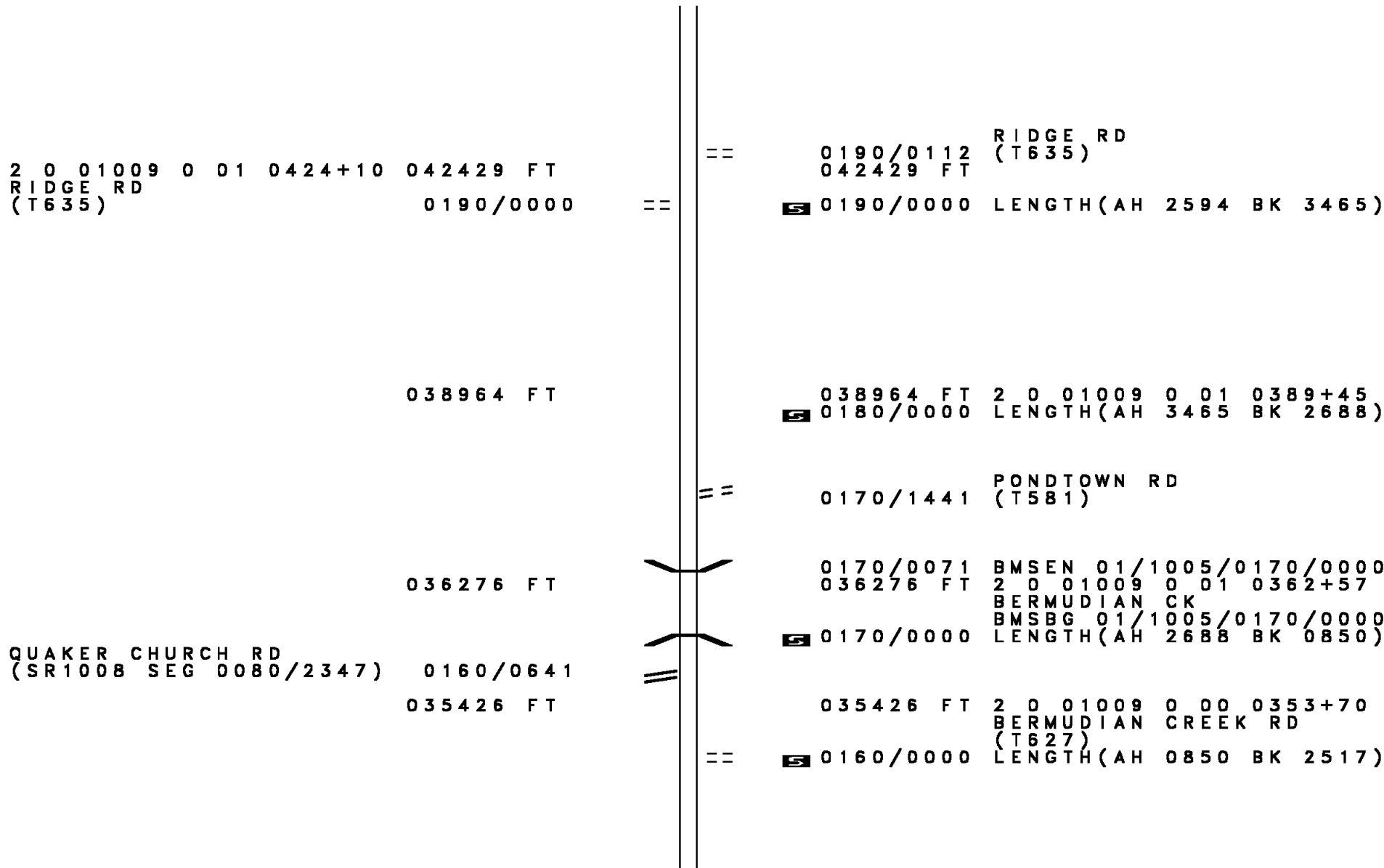
DIR: B TOTAL LEN: 13.111 MI. DIST: 08-1 SR: 1005
 LEFT MUN: LATIMORE T RIGHT MUN: LATIMORE T

| | | | | |
|--------------------------------|-----------|----|-----------|-------------------------|
| | 065502 FT | | 065502 FT | 2 0 01009 0 01 0654+29 |
| | | | | MYERS RD |
| | | | | (T633) |
| | | == | 0290/0000 | LENGTH(AH 2308 BK 2286) |
| BLACKBERRY SCHOOL RD (T643) | 0280/1640 | == | | |
| 2 0 01009 0 01 0631+43 | 063216 FT | | 063216 FT | |
| LATIMORE RD | | | | MFC BEGIN = D |
| (SR1004 SEG 0080/1697) | 0280/0000 | == | 0280/0000 | LENGTH(AH 2286 BK 1137) |
| | 062079 FT | | 062079 FT | 2 0 01009 0 01 0620+30 |
| | | | | BROUGH RD |
| | | | | (T641) |
| | | == | 0270/0000 | LENGTH(AH 1137 BK 3186) |
| MILL RD (T603) | 0260/0899 | == | | |
| | 058893 FT | | 058893 FT | 2 0 01009 0 01 0588+44 |
| | | | | BUSHEY SCHOOL RD |
| | | | | (T639) |
| | | == | 0260/0000 | LENGTH(AH 3186 BK 2921) |
| 2 0 01009 0 01 0559+23 | 055972 FT | | 055972 FT | |
| BONNERS HILL RD | | | | |
| (T634) | 0250/0000 | == | 0250/0000 | LENGTH(AH 2921 BK 2280) |

DIR: B TOTAL LEN: 13.111 MI. DIST: 08-1 SR: 1005
 LEFT MUN: LATIMORE T RIGHT MUN: LATIMORE T

| | | |
|-----------|--|--|
| 053692 FT |  | 0240/0020 BMS EN 01/1005/0240/0000 053692 FT 2 0 01009 0 01 0536+43 T. LATIMORE C |
| |  | 0240/0000 BMSBG 01/1005/0240/0000 LENGTH(AH 2280 BK 3261) |
| |  | 0230/1025 BMS EN 01/1005/0230/0992 2 0 01009 0 01 0513+85 LATIMORE CK. |
| |  | 0230/0992 BMSBG 01/1005/0230/0992 LATIMORE CREEK RD (T617) |
| 050431 FT |  | 0230/0389 (T617) 050431 FT 2 0 01009 0 01 0505+30 NC MOUNTAIN RD BLUE-GRAY HW (SR0015 SEG 0490/0000) |
| |  | 0230/0000 LENGTH(AH 3261 BK 1352) |
| 049079 FT |  | 049079 FT 2 0 01009 0 01 0490+60 OLD ROUTE 15 (T630) |
| |  | 0220/0000 LENGTH(AH 1352 BK 2440) |
| |  | 0210/1744 BRAGGTOWN RD (SR1006 SEG 0010/0000) FOR SR 1005 AND 1006 (CONN) |
| |  | 0210/1648 (CONN) |
| 046639 FT | | 046639 FT 2 0 01009 0 01 0466+20 0210/0000 LENGTH(AH 2440 BK 1616) |
| 045023 FT | | 045023 FT 2 0 01009 0 01 0450+05 0200/0000 LENGTH(AH 1616 BK 2594) |

DIR: B TOTAL LEN: 13.111 MI. DIST: 08-1 SR: 1005
 LEFT MUN: LATIMORE T RIGHT MUN: LATIMORE T



DIR: B TOTAL LEN: 13.111 MI. DIST: 08-1 SR: 1005
LEFT MUN: LATIMORE T RIGHT MUN: LATIMORE T

| Stationing | Notes | Stationing | Notes |
|---|-------|------------|--|
| 032909 FT | | 032909 FT | 2 0 01009 0 00 0328+53 LAKE MEADE RD (SR1012 SEG 0010/0000) NC LA TIMORE VALLEY RD MUD RUN RD (T613) MFC BEGIN = E |
| | | 0150/0000 | LENGTH(AH 2517 BK 0830) |
| 032079 FT | | 0140/0010 | BMS EN 01/1005/0140/0000 |
| | | 032079 FT | 2 0 01009 0 00 0320+22 T. MUD RUN BMSBG 01/1005/0140/0000 |
| | | 0140/0000 | LENGTH(AH 0830 BK 2069) |
| 030010 FT | | 030010 FT | 2 0 01009 0 00 0299+58 |
| | | 0130/0000 | LENGTH(AH 2069 BK 2020) |
| IRONSTONE RD (T612) | | 0120/1097 | |
| 027990 FT | | 027990 FT | 2 0 01009 0 00 0279+38 |
| | | 0120/0000 | LENGTH(AH 2020 BK 1988) |
| 026002 FT | | 0110/0065 | BMS EN 01/1005/0110/0000 |
| | | 026002 FT | 2 0 01009 0 00 0259+50 MUD RUN BMSBG 01/1005/0110/0000 LATIMORE READING T |
| | | 0110/0000 | LENGTH(AH 1988 BK 1880) |
| LAKE MEADE RD (SR1010 SEG 0010/3326) | | 024122 FT | 2 0 01009 0 00 0241+09 |
| | | 0100/0000 | NC LAKE MEADE RD LENGTH(AH 1880 BK 2099) |

DIR: B TOTAL LEN: 13.111 MI. DIST: 08-1 SR: 1005
 LEFT MUN: READING T RIGHT MUN: READING T

| Stationing | Segment Description | Length | Notes |
|------------|--|-----------|-------|
| 0090/1567 | MUD RUN RD (T613) | 0090/1567 | |
| 022023 FT | | 022023 FT | |
| 0090/0000 | LENGTH(AH 2099 BK 2156) | 0090/0000 | |
| 019867 FT | | 019867 FT | |
| 0080/0000 | LENGTH(AH 2156 BK 3424) | 0080/0000 | |
| 016443 FT | | 016443 FT | |
| 0070/0000 | BIG ROCK RD (T681) LENGTH(AH 3424 BK 2741) | 0070/0000 | |
| 0060/2666 | LC FOR BIG ROCK RD (CONN) | 0060/2666 | |
| 0060/1934 | | 0060/1934 | |
| 013702 FT | | 013702 FT | |
| 0060/0000 | LENGTH(AH 2741 BK 2767) | 0060/0000 | |
| 0050/1360 | WOLF RD (T618) | 0050/1360 | |
| 0050/1333 | | 0050/1333 | |

2 0 01009 0 00 0198+54 019867 FT
 CHURCH RD
 (T614)

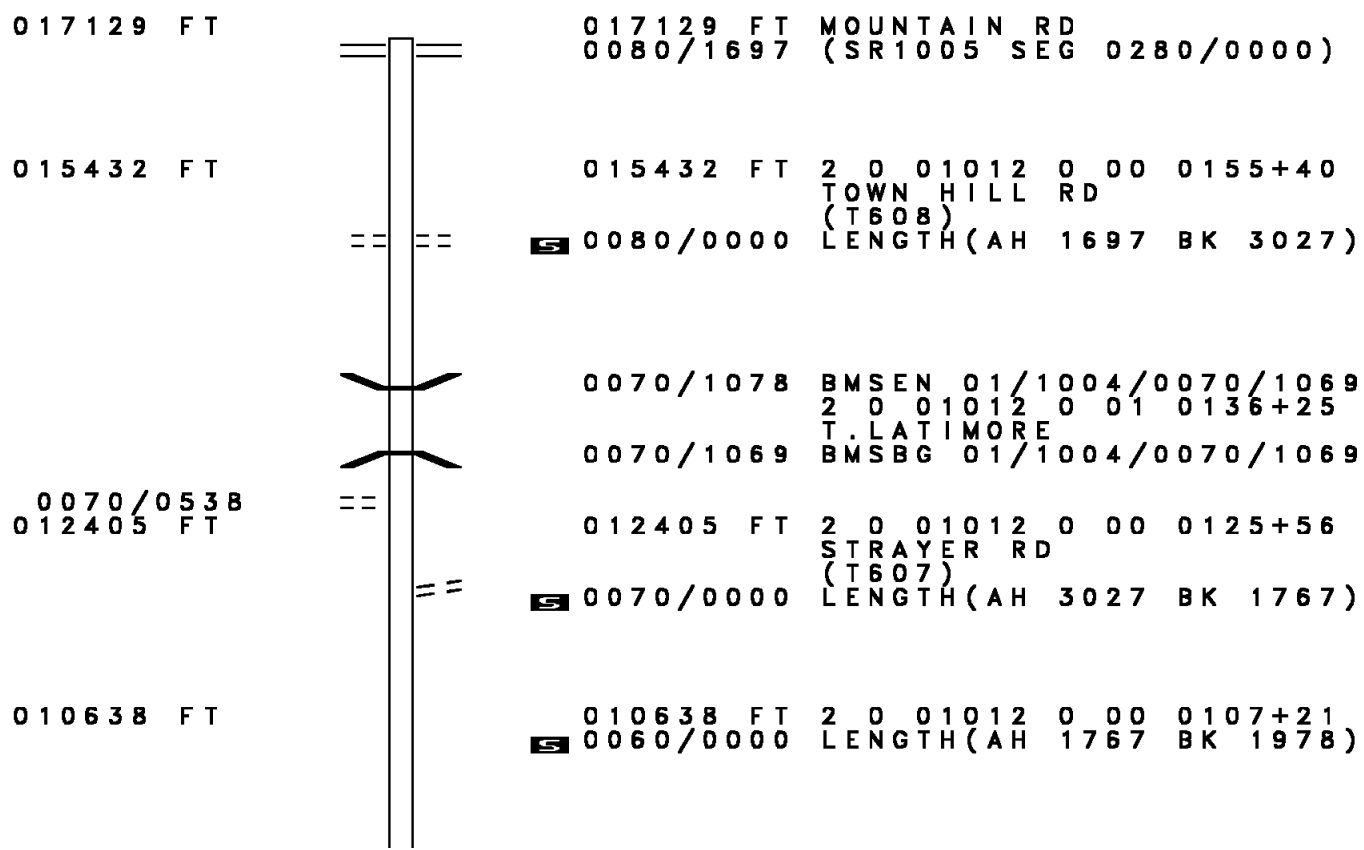
GERMANY CT
 (TWP)

BOBALONG RD
 (T618)

DIR: B TOTAL LEN: 13.111 MI. DIST: 08-1 SR: 1005
LEFT MUN: READING T RIGHT MUN: READING T

| Stationing | Distance (FT) | Notes | Stationing | Distance (FT) | Notes |
|--|---------------|-------|------------|---|---|
| | 010935 | | 010935 | 2 0 01009 0 00 0109+22 | 0050/0000 LENGTH(AH 2767 BK 2131) |
| 2 0 01009 0 00 0087+91 STONE POINT RD (T529) | 008804 | | 008804 | STONE POINT RD (SR1007 SEG 0030/0000) | 0040/0000 LENGTH(AH 2131 BK 2663) |
| | 006141 | | 006141 | 2 0 01009 0 00 0061+41 | 0030/0000 LENGTH(AH 2663 BK 2511) |
| | 003630 | | 003630 | 2 0 01009 0 00 0036+30 | POSSUM HOLLOW RD (T576) 0020/0000 LENGTH(AH 2511 BK 3630) |
| 2 0 01009 0 00 0000+00 EAST BERLIN RD (SR0234 SEG 0540/0027) | 000000 | | 000000 | NC GERMANY RD EAST BERLIN RD (SR0234 SEG 0540/0027) | 0010/0000 MFC BEGIN = D 0010/0000 LENGTH(AH 3630 BK 0000) |

FICKEL HILL RD
(T605)



DIR: B TOTAL LEN: 3.244 MI. DIST: 08-1 SR: 1004
 LEFT MUN: LATIMORE T RIGHT MUN: LATIMORE T

| Stationing | Description | Stationing | Description |
|---|-------------|------------|---|
| 008660 FT | | 008660 FT | 2 0 01012 0 00 0087+43 CARLISLE PK (SR0094 SEG 0330/0000) |
| CARLISLE PK (SR0094 SEG 0330/0000) 0050/0000 | == | 0050/0000 | NC LATIMORE RD LATIMORE HUNTINGTON T LENGTH(AH 1978 BK 2084) |
| 006576 FT | | 006576 FT | 2 0 01012 0 00 0066+64 STILL HOUSE RD (T604) |
| | == | 0040/0000 | LENGTH(AH 2084 BK 1957) |
| 004619 FT | | 0030/0023 | BMSEN 01/1004/0030/0000 |
| | | 004619 FT | 2 0 01012 0 00 0047+07 TRIB LATIMORE CREEK BMSBG 01/1004/0030/0000 |
| | | 0030/0000 | LENGTH(AH 1957 BK 2725) |
| 001894 FT | | 001894 FT | 2 0 01012 0 00 0018+94 |
| | | 0020/0000 | LENGTH(AH 2725 BK 1894) |
| OXFORD RD (T590) 0010/0978 | == | 0010/0978 | OXFORD RD (SR1003 SEG 0050/1394) |
| 000000 FT | | 000000 FT | 2 0 01012 0 00 0000+00 NC GOODYEAR RD INTER-BK GOODYEAR RD (SR3010 SEG 0080/2319) MFC BEGIN = E BK-CUMBERLAND (21) |
| | | 0010/0000 | LENGTH(AH 1894 BK 0000) |

EXTRACT DATE: 12/18/2023 ROADWAY MANAGEMENT SYSTEM PAGE NUMBER: 123
PRINT DATE: 12/20/2023 SLD COUNTY/SR - ANNUAL PRINT COUNTY: ADAMS
DIR: B TOTAL LEN: 1.916 MI. DIST: 08-1 SR: 1003
LEFT MUN: HUNTINGTON T RIGHT MUN: HUNTINGTON T

010119 FT



010119 FT
INTER-AHD OXFORD RD
(T590)
GOODYEAR RD
0050/1394 (SR1004 SEG 0010/0978)

DIR: B TOTAL LEN: 1.916 MI. DIST: 08-1 SR: 1003
 LEFT MUN: HUNTINGTON T RIGHT MUN: HUNTINGTON T

ORCHARD VIEW RD
 (T593)

0050/1077

008725 FT

008725 FT 2 0 01065 0 00 0087+29

5 0050/0000 LENGTH(AH 1394 BK 2712)
 (SR1002 SEG 0010/0000)
 FOR SR 1002 AND 1003
 (CONN)

2 0 01065 0 00 0060+17 006013 FT
 LABOR CAMP RD
 (T598)

0040/0000

006013 FT

5 0040/0000 LENGTH(AH 2712 BK 1680)

004333 FT

004333 FT 2 0 01065 0 00 0043+37

5 0030/0000 LENGTH(AH 1680 BK 1873)
 (SR1001 SEG 0020/1877)
 SLAYBAUGHTOWN RD

002460 FT

002460 FT 2 0 01065 0 00 0023+86

5 0020/0000 LENGTH(AH 1873 BK 2460)

000000 FT

000000 FT 2 0 01065 0 00 0000+00

5 0010/0000 LENGTH(AH 2460 BK 0000)
 (SR1020 SEG 0090/0000)
 IDAVILLE-YORK SPRINGS R
 NC OXFORD RD
 INTER-BK OXFORD RD
 (T590)
 MFC BEGIN = E

IDAVILLE-YORK SPRINGS R
 (SR1020 SEG 0090/0000) 0010/0000

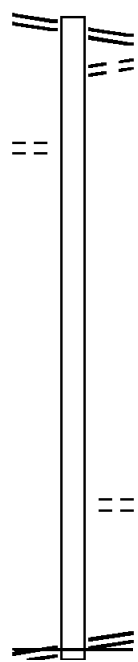
SLAYBAUGHTOWN RD 004805 FT
 (SR1001 SEG 0020/0000) 0020/2591

STILL HOUSE RD 0020/1820
 (T604)

002214 FT

000000 FT

OXFORD RD 0010/0000
 (SR1003 SEG 0050/0000)



004805 FT SLAYBAUGHTOWN RD
 0020/2591 (SR1001 SEG 0020/0000)
 0020/2544 (CONN) FOR SR 1001 AND 1002

002214 FT 2 0 01083 0 00 0024+84
 0020/0000 LENGTH(AH 2591 BK 2214)

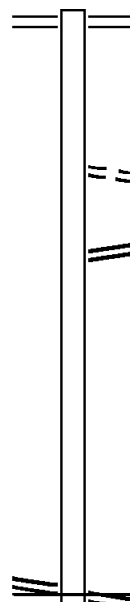
0010/0087 FOR SR 1002 AND 1003
 000000 FT (CONN) 2 0 01083 0 00 0048+01
 OXFORD RD
 (SR1003 SEG 0050/0000)

NC SNYDER RD
 MFC BEGIN = E
 0010/0000 LENGTH(AH 2214 BK 0000)

EXTRACT DATE: 12/18/2023 ROADWAY MANAGEMENT SYSTEM PAGE NUMBER: 120
 PRINT DATE: 12/20/2023 SLD COUNTY/SR - ANNUAL PRINT COUNTY: ADAMS
 DIR: B TOTAL LEN: .943 MI. DIST: 08-1 SR: 1001
 LEFT MUN: HUNTINGTON T RIGHT MUN: HUNTINGTON T

004979 FT

003102 FT



004979 FT OXFORD RD
 0020/1877 (SR1003 SEG 0030/0000)

0020/0083 FOR SR 1001 AND 1002
 (CONN)
 003102 FT 2 0 01081 0 00 0018+41
 SNYDER RD
 (SR1002 SEG 0020/2591)
 0020/0000 LENGTH(AH 1877 BK 3102)

2 0 01081 0 00 0049+68 000000 FT
 IDAVILLE-YORK SPRINGS R
 (SR1020 SEG 0110/1369) 0010/0000

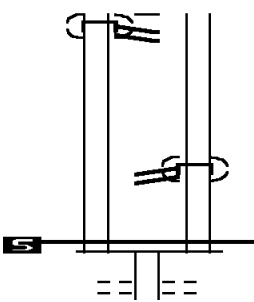
NC SLAYBAUGHTOWN RD
 IDAVILLE-YORK SPRINGS R
 000000 FT (SR1020 SEG 0110/1369)
 MFC BEGIN = E
 0010/0000 LENGTH(AH 3102 BK 0000)

EXTRACT DATE: 12/18/2023 ROADWAY MANAGEMENT SYSTEM PAGE NUMBER: 119
 PRINT DATE: 12/20/2023 SLD COUNTY/SR - ANNUAL PRINT COUNTY: ADAMS

DIR: B TOTAL LEN: 13.438 MI. DIST: 08-1 SR: 394
 LEFT MUN: READING T RIGHT MUN: READING T

CARLISLE PK INTER-AHD
 (SR0094 SEG 0145/0166)
 READING-CARLISLE PK
 (TWP)
 CARLISLE PK 070955 FT
 (SR0094 SEG 0145/0166) 0285/0089

0 0 00000 0 00 0000+00 070866 FT
 MFC BEGIN = D
 LENGTH(AH 0089 BK 1537) 0285/0000



070926 FT
 INTER-AHD

0284/0060
 070866 FT

0284/0000
 0280/1401

CARLISLE PK
 (SR0094 SEG 0145/0092)
 READING-CARLISLE PK
 (TWP)
 CARLISLE PK
 (SR0094 SEG 0145/0092)
 0 0 00000 0 00 0000+00
 MFC BEGIN = D
 LENGTH(AH 0060 BK 1537)
 VILLAGE AL
 (TWP)

DIR: B TOTAL LEN: 13.438 MI. DIST: 08-1 SR: 394
 LEFT MUN: READING T RIGHT MUN: READING T

1 0 00620 0 02 0695+17 069329 FT
 GOOSEVILLE RD
 (T573) 0280/0000

== == 0280/1113 CHURCH AL
 (TWP)
 069329 FT
 0280/0000 LENGTH(AH 1537 BK 2618)

066711 FT

066711 FT 1 0 00620 0 02 0669+35
 0270/0000 LENGTH(AH 2618 BK 1842)

064869 FT

TURKEY PIT RD
 (T542) 0250/2146

064869 FT 1 0 00620 0 02 0650+93
 TURKEY PIT RD
 (T542)
 0260/0000 LENGTH(AH 1842 BK 2158)

062711 FT

062711 FT 1 0 00620 0 02 0629+35
 0250/0000 LENGTH(AH 2158 BK 3274)

GROUP MILL RD
 (T528) 0240/1382

0240/2287 DICKS DAM RD
 (T530)

== == 0240/1314 GROUP MILL RD
 (T528)
 0240/1215 BMS EN 01/0394/0240/1097
 READING
 0240/1160 STRABAN T
 1 0 00620 0 02 0607+60
 CONEWAGO CK.

DIR: B TOTAL LEN: 13.438 MI.
 LEFT MUN: STRABAN T

DIST: 08-1 SR: 394
 RIGHT MUN: STRABAN T

059437 FT

0240/1097 BMSBG 01/0394/0240/1097
 0240/0897 BMSSEN 01/0394/0240/0877
 1 0 00620 0 02 0605+38
 MILL RACE
 0240/0877 BMSBG 01/0394/0240/0877
 059437 FT 1 0 00620 0 02 0596+61
 CONEWAGO RD
 (T526)
 0240/0000 LENGTH(AH 3274 BK 3167)

056270 FT


056270 FT 1 0 00620 0 02 0564+73
 OXFORD RD
 (SR1015 SEG 0170/0000)
 0230/0000 LENGTH(AH 3167 BK 1442)

054828 FT

054828 FT 1 0 00620 0 02 0550+04
 NEW CHESTER RD
 (T514)
 0220/0000 LENGTH(AH 1442 BK 3399)

051429 FT

051429 FT 1 0 00620 0 02 0516+05
 0210/0000 LENGTH(AH 3399 BK 3015)



DIR: B TOTAL LEN: 13.438 MI. DIST: 08-1 SR: 394
 LEFT MUN: STRABAN T RIGHT MUN: STRABAN T

1 0 00620 0 02 0485+90 048414 FT
 BEAVER RUN RD
 (T521) 0200/0000

048414 FT BRICKCRAFTERS RD
 (SR2015 SEG 0060/2191)
 0200/0000 LENGTH(AH 3015 BK 3740)

044674 FT

044674 FT 1 0 00620 0 02 0448+61
 SIBERT RD
 (T518)
 0190/0000 LENGTH(AH 3740 BK 2612)

UNKNOWN RD
 (PRDR) 0180/0474
 042062 FT

042062 FT 1 0 00620 0 02 0422+49
 MILLHIMES RD
 (T516)
 0180/0000 LENGTH(AH 2612 BK 1674)

1 0 00620 0 02 0405+75 040388 FT
 PINE TREE RD
 (T522) 0170/0000

040388 FT
 0170/0000 LENGTH(AH 1674 BK 2995)

037393 FT

037393 FT 1 0 00620 0 02 0375+80
 SWIFT RUN RD
 (T515)
 COLEMAN RD

DIR: B TOTAL LEN: 13.438 MI. DIST: 08-1 SR: 394
 LEFT MUN: STRABAN T RIGHT MUN: STRABAN T

| | | | | | | |
|---|-----------|--|--|--|-----------|---|
| | | | | | 0160/0000 | (SR2006 SEG 0010/0000) LENGTH(AH 2995 BK 2992) |
| | 034401 FT | | | | 034401 FT | 1 0 00620 0 02 0345+97 NC HUNTERSTOWN HAMPTON RD GRANITE STATION RD (T486) |
| RED BRIDGE RD (SR1017 SEG 0010/0000) | 0150/0000 | | | | 0150/0000 | LENGTH(AH 2992 BK 2951) |
| | | | | | 0140/2501 | BMSSEN 01/0394/0140/2473 0 0 00000 0 00 0000+00 BVER DAM CRK |
| | | | | | 0140/2473 | BMSBG 01/0394/0140/2473 HUNTERSTOWN RD |
| | | | | | 0140/2258 | (SR3003 SEG 0090/2208) |
| OAK VILLAGE DR (PRDR) | 0140/0777 | | | | | |
| | 031450 FT | | | | 031450 FT | 1 0 00620 0 02 0316+54 |
| | | | | | 0140/0000 | LENGTH(AH 2951 BK 3081) |
| | | | | | 0130/0890 | AMBLEBROOK BL (PRDR) |
| | | | | | 028369 FT | MARTIN RD (T513) |
| 1 0 00620 0 02 0285+72 ZEPP RD (T413) | 028369 FT | | | | 0130/0000 | LENGTH(AH 3081 BK 2987) RAMP F-3 RD (SR8009 SEG 0750/0000) RAMP F-2 RD (SR8009 SEG 0010/0541) |
| | 0130/0000 | | | | 0120/2774 | BMSSEN 01/0394/0120/2435 1 0 00620 0 02 0280+19 US 15 (NB) |
| | | | | | 0120/2567 | BMSBG 01/0394/0120/2435 RAMP F-4 RD |
| | | | | | 0120/2435 | |

DIR: B TOTAL LEN: 13.438 MI. DIST: 08-1 SR: 394
 LEFT MUN: STRABAN T RIGHT MUN: STRABAN T

SANDOE RD
(T415)

0120/1822

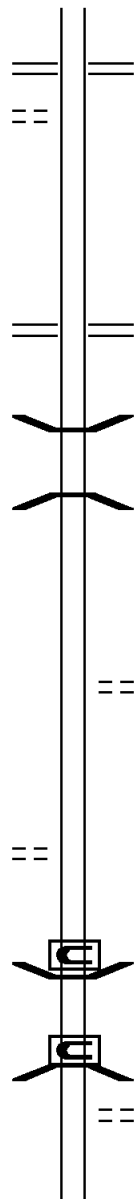
025382 FT

022414 FT

1 0 00620 0 02 0210+91 020892 FT
 CULP RD
(T503)

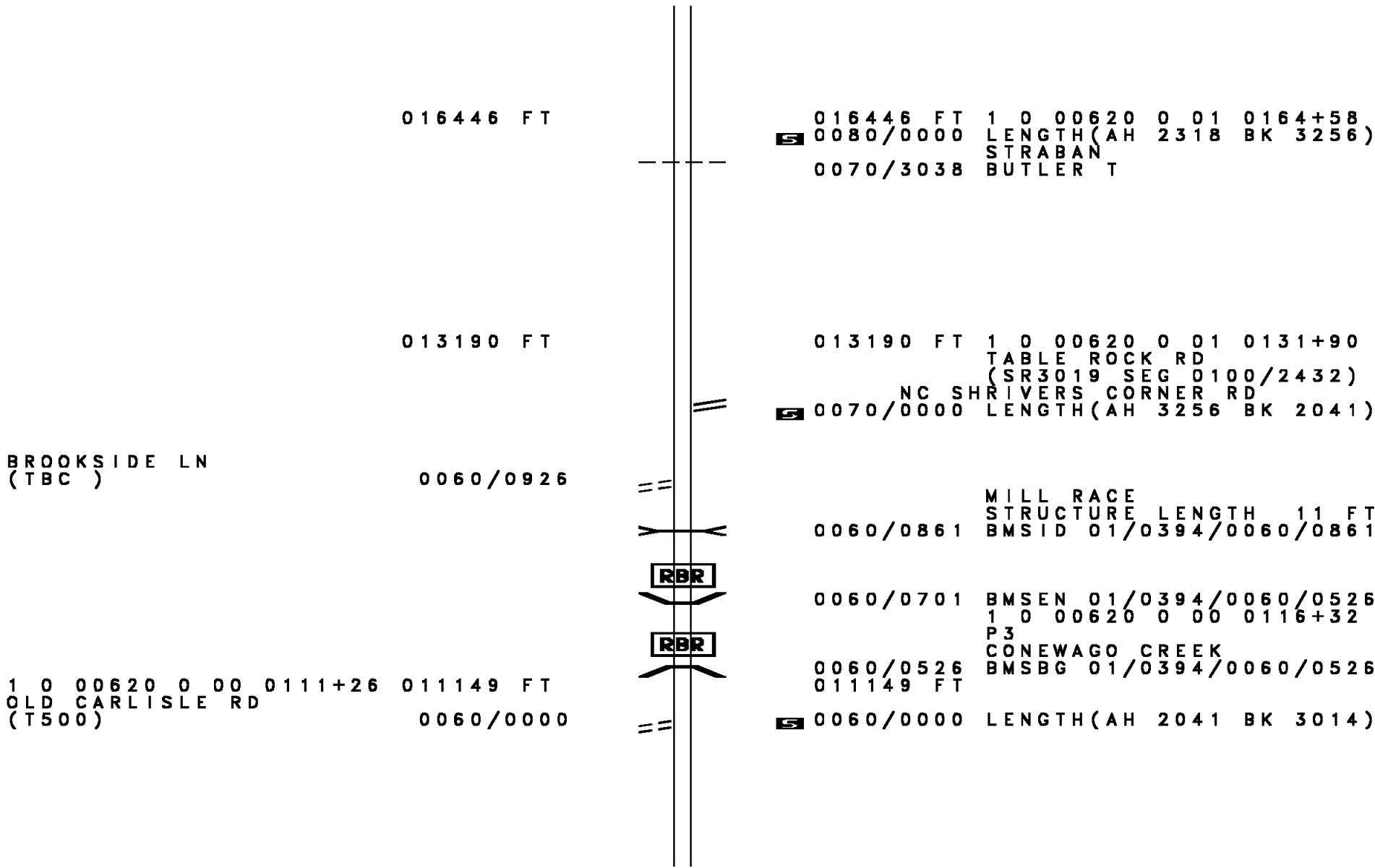
0100/0000

018764 FT



(SR8009 SEG 0500/0627)
 RAMP F-1 RD
 (SR8009 SEG 0250/0000)
 0120/2245
 0120/0000 LENGTH(AH 2987 BK 2968)
 0110/1559 BMSBN 01/0394/0110/1534
 1 0 00620 0 02 0241+47
 OLD HARRISBURG RD
 (SR3001 SEG 0300/0000)
 BR. ROCK CK.
 0110/1534 BMSBG 01/0394/0110/1534
 0110/0000 LENGTH(AH 2968 BK 1522)
 020892 FT
 0100/0000 LENGTH(AH 1522 BK 2128)
 0090/0777 BMSBN 01/0394/0090/0748
 1 0 00620 0 01 0195+33
 BRIDGE CLOSED
 ROCK CK
 0090/0747 BMSBG 01/0394/0090/0748
 GOLDENVILLE RD
 (T531)
 0090/0710
 018764 FT
 0090/0000 LENGTH(AH 2128 BK 2318)

DIR: B TOTAL LEN: 13.438 MI. DIST: 08-1 SR: 394
 LEFT MUN: STRABAN T RIGHT MUN: STRABAN T



016446 FT

016446 FT 1 0 00620 0 01 0164+58
 5 0080/0000 LENGTH(AH 2318 BK 3256)
 STRABAN
 0070/3038 BUTLER T

013190 FT

013190 FT 1 0 00620 0 01 0131+90
 TABLE ROCK RD
 (SR3019 SEG 0100/2432)
 NC SHRIVERS CORNER RD
 5 0070/0000 LENGTH(AH 3256 BK 2041)

BROOKSIDE LN
 (TBC)

0060/0926

MILL RACE
 STRUCTURE LENGTH 11 FT
 0060/0861 BMSID 01/0394/0060/0861

RBR

0060/0701 BMSEN 01/0394/0060/0526
 1 0 00620 0 00 0116+32

RBR

1 0 00620 0 00 0111+26 011149 FT
 OLD CARLISLE RD
 (T500) 0060/0000

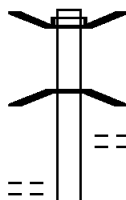
0060/0526 CONEWAGO CREEK
 011149 FT BMSBG 01/0394/0060/0526
 5 0060/0000 LENGTH(AH 2041 BK 3014)

DIR: B TOTAL LEN: 13.438 MI. DIST: 08-1 SR: 394
 LEFT MUN: BUTLER T RIGHT MUN: BUTLER T

| Stationing | Description | Stationing | Description |
|-----------------------------|-------------|---------------------------|-----------------------------------|
| 008135 FT | | 008135 FT | 1 0 00620 0 00 0080+90 |
| BENDERS CHURCH RD (T373) | | RAKE FACTORY RD (T373) | |
| 0050/0000 | == == | 5 0050/0000 | LENGTH(AH 3014 BK 2115) |
| | | 0040/1022 | OAKSIDE COMMUNITY PARK (TWP) |
| | | 0040/0932 | OAKSIDE COMMUNITY PARK (TWP) |
| 006020 FT | | 006020 FT | 1 0 00620 0 00 0059+95 |
| | | 5 0040/0000 | LENGTH(AH 2115 BK 1899) |
| | | | NC TABLE ROCK RD BUTLER |
| FOURTH ST (BORO) | | 0030/0945 | BIGLERVILLE B |
| 0030/0353 | == | 004121 FT | 1 0 00620 0 00 0040+96 |
| 004121 FT | ++++ | 5 0030/0000 | LENGTH(AH 1899 BK 1802) |
| | | 0020/1565 | (AAR 593409R)#TRKS 02 |
| UNKNOWN AL (BORO) | | | PRIVATE DR (PRDR) |
| 0020/0196 | == == | 0020/0196 | 1 0 00620 0 00 0022+94 |
| 002319 FT | | 002319 FT | MAIN ST (SR0034 SEG 0130/1083) |
| | | 5 0020/0000 | LENGTH(AH 1802 BK 2319) |
| UNKNOWN AL (BORO) | | | PENN ST (BORO) |
| 0010/2118 | == == | 0010/1916 | HIGH ST (BORO) |
| | | 0010/1524 | RIDGE AV (BORO) |
| | | 0010/1047 | (BORO) |
| | | | NC HANOVER ST YORK ST |
| 1 0 00620 0 00 0000+00 | | 000000 FT | (SR0234 SEG 0240/0000) |
| YORK ST | | 5 0010/0000 | MFC BEGIN = D |
| (SR0234 SEG 0240/0000) | | | LENGTH(AH 2319 BK 0000) |

EXTRACT DATE: 12/18/2023 ROADWAY MANAGEMENT SYSTEM PAGE NUMBER: 111
 PRINT DATE: 12/20/2023 SLD COUNTY/SR - ANNUAL PRINT COUNTY: ADAMS
 DIR: B TOTAL LEN: 27.730 MI. DIST: 08-1 SR: 234
 LEFT MUN: EAST BERLIN B RIGHT MUN: EAST BERLIN B

146415 FT



0570/1593

UNKNOWN RD
(BORO)

146415 FT AH-YORK (66)
 INTER-AHD BMSBN 01/0234/0570/1985
 0570/2192 EAST BERLIN RD
 (SR0234 SEG 0010/0000)
 2 0 66005 0 00 0000+00
 BEAVER CREEK
 0570/2080 BMSBG 01/0234/0570/1985
 BEAVER ST
 0570/2033 (BORO)

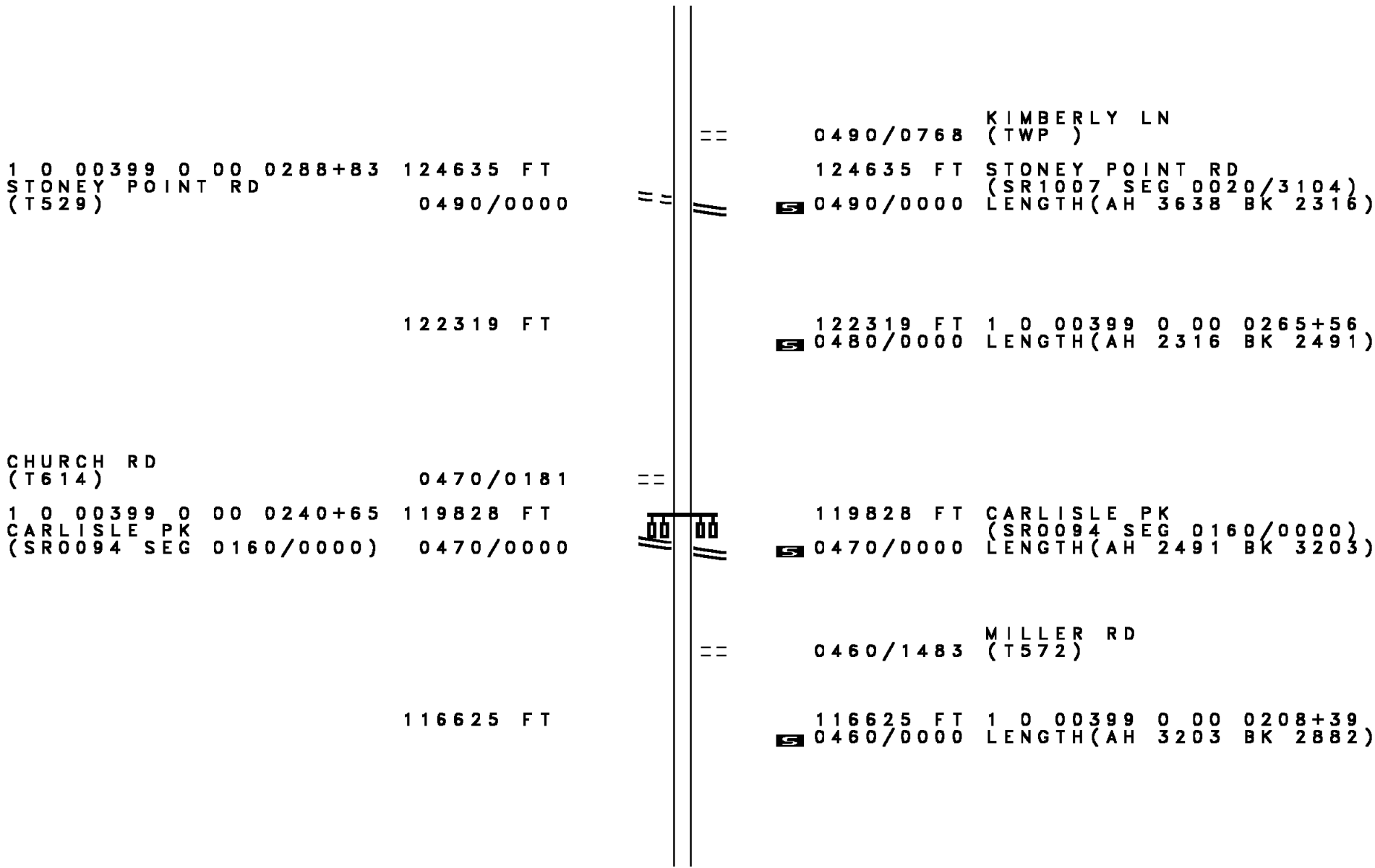
DIR: B TOTAL LEN: 27.730 MI. DIST: 08-1 SR: 234
 LEFT MUN: EAST BERLIN B RIGHT MUN: EAST BERLIN B

| Segment / Stationing | Length (FT) | Right of Way / Stationing | Intersecting Street |
|--|-------------|---------------------------|--|
| FISSEL AL (BORO) 0570/1189 | | | JACOBS ST (BORO) |
| | | | STONER AL (BORO) |
| | | | ABBOTTSTOWN ST (SR0194 SEG 0330/0000) |
| 2 0 66005 0 00 0000+00 144223 FT HARRISBURG ST (SR0194 SEG 0330/0000) 0570/0000 | 144223 FT | 0570/0000 | LENGTH(AH 2192 BK 2702) WATER ST (BORO) |
| | | | THIRD ST (BORO) |
| | | | THIRD AL (BORO) |
| | | | FOURTH ST (BORO) |
| | | | FOURTH AL (BORO) |
| | | | FIFTH ST (BORO) |
| | | | FIFTH AL (BORO) |
| UNNAMED AL (BORO) 0560/0250 141521 FT | 141521 FT | 0560/0000 | SECOND ST (BORO) |
| | | | LENGTH(AH 2702 BK 0833) NC KING ST (BORO) |
| | | | SIXTH ST (BORO) |
| KING ST (BORO) 0550/0541 140688 FT | 140688 FT | 0550/0000 | LENGTH(AH 0833 BK 2121) EAST BERLIN READING T (BORO) |
| | | | BMSSEN 01/0234/0540/1891 1 0 00399 0 00 0446+51 CONEWAGO |
| FISH AND GAME RD (SR1013 SEG 0010/0000) 0540/1705 | 0540/1705 | 0540/1891 | BMSBG 01/0234/0540/1891 KUHN FORDING RD (T352) |
| GERMANY RD (SR1005 SEG 0010/0000) 0540/0027 138567 FT | 138567 FT | 1 0 00399 0 00 0427+68 | |

DIR: B TOTAL LEN: 27.730 MI. DIST: 08-1 SR: 234
 LEFT MUN: READING T RIGHT MUN: READING T

| Stationing | Distance (FT) | Segment Description | Segment Length (FT) | Segment Type |
|-------------------------|---------------|-------------------------------------|---------------------|------------------------|
| | | 0540/0000 LENGTH(AH 2121 BK 2971) | | Length |
| | 135596 FT | MARKLE RUN RD (T577) | 135596 FT | 1 0 00399 0 00 0398+26 |
| | | 0530/0000 LENGTH(AH 2971 BK 1810) | | Length |
| | 133786 FT | | 133786 FT | 1 0 00399 0 00 0380+37 |
| | | 0520/0000 LENGTH(AH 1810 BK 2552) | | Length |
| POSSOM HOLLOW RD (T576) | 0510/1714 | | | |
| | 131234 FT | | 131234 FT | 1 0 00399 0 00 0354+85 |
| | | 0510/0000 LENGTH(AH 2552 BK 2961) | | Length |
| | | 0500/2335 BMSBN 01/0234/0500/2311 | | 1 0 00399 0 00 0347+96 |
| | | T. CONEWAGO | | |
| | | 0500/2320 BMSBG 01/0234/0500/2311 | | |
| HOOVER SCHOOL RD (T542) | 0500/0614 | | | |
| | | 0500/0559 BMSBN 01/0234/0500/0529 | | 1 0 00399 0 00 0325+24 |
| | | MARKEL RUN | | |
| | | 0500/0529 BMSBG 01/0234/0500/0529 | | 1 0 00399 0 00 0325+24 |
| | 128273 FT | PEEPYTOWN RD (SR1018 SEG 0090/1772) | 128273 FT | 1 0 00399 0 00 0325+24 |
| | | 0500/0000 LENGTH(AH 2961 BK 3638) | | Length |

DIR: B TOTAL LEN: 27.730 MI. DIST: 08-1 SR: 234
 LEFT MUN: READING T RIGHT MUN: READING T



1 0 00399 0 00 0288+83 124635 FT
 STONEY POINT RD
 (T529) 0490/0000

122319 FT

CHURCH RD
 (T614) 0470/0181
 1 0 00399 0 00 0240+65 119828 FT
 CARLISLE PK
 (SR0094 SEG 0160/0000) 0470/0000

116625 FT

0490/0768 KIMBERLY LN
 (TWP)
 124635 FT STONEY POINT RD
 (SR1007 SEG 0020/3104)
 0490/0000 LENGTH(AH 3638 BK 2316)

122319 FT 1 0 00399 0 00 0265+56
 0480/0000 LENGTH(AH 2316 BK 2491)


119828 FT CARLISLE PK
 (SR0094 SEG 0160/0000)
 0470/0000 LENGTH(AH 2491 BK 3203)

0460/1483 MILLER RD
 (T572)
 116625 FT 1 0 00399 0 00 0208+39
 0460/0000 LENGTH(AH 3203 BK 2882)

DIR: B TOTAL LEN: 27.730 MI. DIST: 08-1 SR: 234
LEFT MUN: READING T RIGHT MUN: READING T

ROUND HILL RD
(T615)

0450/0186
113743 FT



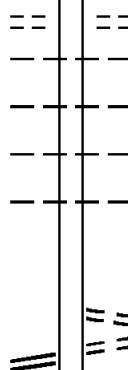
0450/0013 BMS EN 01/0234/0450/0000
113743 FT 1 0 00399 0 00 0179+84
PLUM RUN
BMSBG 01/0234/0450/0000
READING
TYRONE T
5 0450/0000 LENGTH(AH 2882 BK 2359)

111384 FT

111384 FT 1 0 00399 0 00 0156+11
5 0440/0000 LENGTH(AH 2359 BK 2874)
TYRONE
0430/2635 READING T

LAKE MEADE RD
(T532)

0430/1369



0430/1369 VAN CLEVE RD
(T570)
READING
0430/1343 TYRONE T
TYRONE
0430/1122 READING T
READING
0430/0908 TYRONE T
TYRONE
0430/0395 HUNTINGTON T
108510 FT 1 0 00399 0 00 0127+37
FIVE POINTS RD
5 0430/0000 LENGTH(AH 2874 BK 3726)
(T565)
CASHMAN RD
0420/3605 (T565)

108510 FT

WIERMANS MILL RD
(SR1009 SEG 0010/0000)

0420/3605

0420/0953 HUNTINGTON
TYRONE T

104784 FT

104784 FT 1 0 00399 0 00 0090+11

DIR: B TOTAL LEN: 27.730 MI.
LEFT MUN: HUNTINGTON T

DIST: 08-1 SR: 234
RIGHT MUN: HUNTINGTON T

| Station | Description | Length | Segment |
|-----------|-------------------------|--------|---------|
| 0420/0000 | LENGTH(AH 3726 BK 3176) | | |
| 101608 FT | | | |
| 0410/0000 | LENGTH(AH 3176 BK 1725) | | |
| 099883 FT | OXFORD RD | | |
| 0400/0000 | (SR1015 SEG 0250/2225) | | |
| 0390/0428 | FROM 8007/0010 SH | | |
| 0390/0365 | (CONN) | | |
| 0390/0247 | RAMP D RD | | |
| 098822 FT | (SR8007 SEG 0750/0000) | | |
| 0390/0000 | RAMP A RD | | |
| 0380/2910 | (SR8007 SEG 0010/0862) | | |
| 0380/2829 | BMSBG 01/0234/0390/0000 | | |
| 0380/2166 | 1 0 00399 0 00 0030+25 | | |
| 0380/0597 | NC EAST BERLIN RD | | |
| 0380/0577 | SR 15 (NS) | | |
| 095804 FT | BMSBG 01/0234/0390/0000 | | |
| | 1 0 00399 0 00 0005+79 | | |
| | TR. CONEWAGO | | |
| | BMSBG 01/0234/0380/0577 | | |
| | 1 0 00399 0 00 0000+00 | | |
| | OLD HARRISBURG RD | | |

DIR: B TOTAL LEN: 27.730 MI. DIST: 08-1 SR: 234
 LEFT MUN: TYRONE T RIGHT MUN: TYRONE T

| FROM | TO | LENGTH | DESCRIPTION |
|--|------------------------|------------------------|--|
| FROM 3001/0400 SH (CONN) | 0370/1436 | 0380/0000 | (SR3001 SEG 0400/0000) LENGTH(AH 3018 BK 1505) |
| 1 0 00342 5 00 0945+47 RUPP RD (T564) | 094299 FT 0370/0000 | 094299 FT 0370/0000 | LENGTH(AH 1505 BK 3382) |
| | 090917 FT | 0360/0021 090917 FT | BMSBG 01/0234/0360/0000 1 0 00342 5 00 0909+87 UNT TO CONEWAGO CREEK |
| | | 0360/0000 | LENGTH(AH 3382 BK 2714) |
| | | 0350/1091 0350/1074 | BMSBG 01/0234/0350/1074 1 0 00342 5 00 0893+40 T. CONEWAGO |
| 1 0 00342 5 00 0882+66 SCHOOL HOUSE RD (T532) | 088203 FT 0350/0000 | 088203 FT 0350/0000 | LENGTH(AH 2714 BK 2217) TWIN BRIDGES RD (T521) |
| | | 0340/2182 | |
| | | 0340/1042 | GAMELANDS RD (T520) |
| 1 0 00342 5 00 0860+38 E CHESTNUT HILL RD (T538) | 085986 FT 0340/0000 | 085986 FT 0340/0000 | LENGTH(AH 2217 BK 2323) |

DIR: B TOTAL LEN: 27.730 MI. DIST: 08-1 SR: 234
 LEFT MUN: TYRONE T RIGHT MUN: TYRONE T

1 0 00342 5 00 0837+15 083663 FT
 W CHESTNUT HILL RD
 (T536) 0330/0000

083663 FT TYRONE
 BUTLER T
 5 0330/0000 LENGTH(AH 2323 BK 1872)
 0320/1708 BMSSEN 01/0234/0320/1692
 1 0 00342 5 00 0835+55
 T.OPOSSUM CK
 0320/1692 BMSBG 01/0234/0320/1692

081791 FT

5 081791 FT 1 0 00342 5 00 0818+43
 0320/0000 LENGTH(AH 1872 BK 2885)

CENTRE MILLS RD
 (T530) 0310/1291

0310/1291 STONE JUG RD
 (T529)

RBR

078906 FT

0310/0105 BMSSEN 01/0234/0310/0000
 078906 FT 1 0 00342 5 00 0789+58
 P3
 OPOSSUM CREEK
 5 0310/0000 BMSBG 01/0234/0310/0000
 LENGTH(AH 2885 BK 2443)

RBR

076463 FT

0300/0013 BMSSEN 01/0234/0300/0000
 076463 FT 1 0 00342 5 00 0765+26
 T.OPOSSUM CK
 5 0300/0000 BMSBG 01/0234/0300/0000
 LENGTH(AH 2443 BK 1744)

1 0 00342 5 00 0748+01 074719 FT

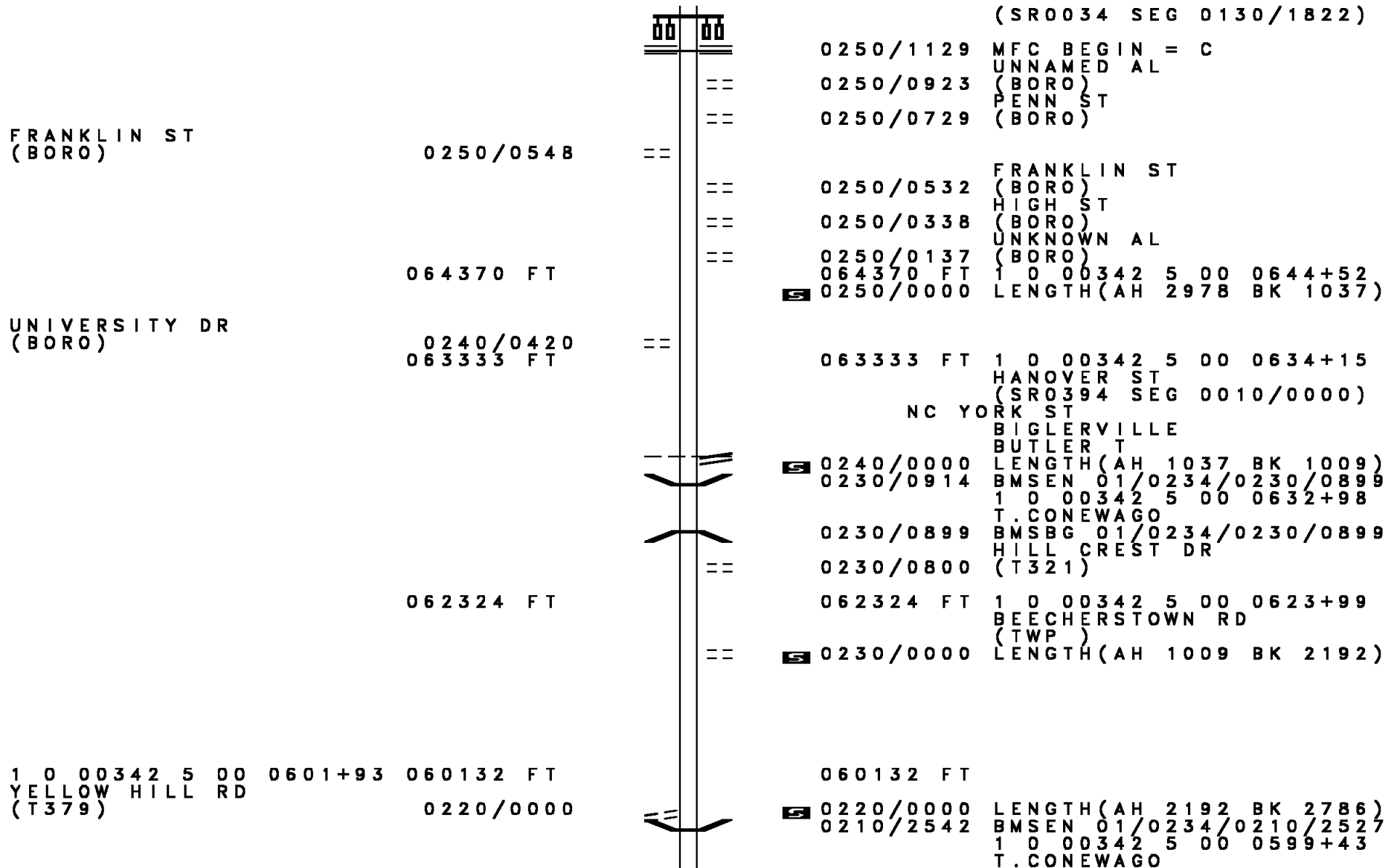
074719 FT OLD CARLISLE RD

DIR: B TOTAL LEN: 27.730 MI. DIST: 08-1 SR: 234
 LEFT MUN: BUTLER T RIGHT MUN: BUTLER T

| Property/Structure | Address | Distance | Notes |
|---|-----------|-----------|---|
| OLD CARLISLE RD (SR4001 SEG 0010/0000) | 0290/0000 | | (T500) LENGTH(AH 1744 BK 2424) |
| | | 072295 FT | 072295 FT 1 0 00342 5 00 0723+77 NC HEIDLEBURG RD LENGTH(AH 2424 BK 3720) |
| GUERNSEY RD (T534) | 0270/2668 | | |
| GVM, INC (PRDR) | 0270/0696 | | T. OPOSSUM CK STRUCTURE LENGTH 8 FT BMSID 01/0234/0270/0912 |
| | 068575 FT | | (APRA) GVM, INC BUTLER BIGLERVILLE B 1 0 00342 5 00 0686+57 LENGTH(AH 3720 BK 1227) |
| | 067348 FT | | FIFTH ST (PRDR) 1 0 00342 5 00 0674+30 FOURTH ST (BORO) LENGTH(AH 1227 BK 2978) |
| ENT TO PAPER COMPANY (BORO) | 0250/2419 | | THIRD ST (BORO) (AAR 593408J)#TRKS 01 |
| UNKNOWN AL (BORO) | 0250/1610 | | (APRA) TEMPLE-INLAND BO MUSSELMAN AV (BORO) |
| UNNAMED AL (BORO) | 0250/1478 | | |
| | | 0250/1327 | UNNAMED AL (BORO) MAIN ST |

DIR: B TOTAL LEN: 27.730 MI. DIST: 08-1 SR: 234
 LEFT MUN: BIGLERVILLE B RIGHT MUN: BIGLERVILLE B

(SR0034 SEG 0130/1822)



1 0 00342 5 00 0601+93 060132 FT
 YELLOW HILL RD
 (T379) 0220/0000

060132 FT
 0220/0000 LENGTH(AH 2192 BK 2786)
 0210/2542 BMSBN 01/0234/0210/2527
 1 0 00342 5 00 0599+43
 T. CONEWAGO

DIR: B TOTAL LEN: 27.730 MI. DIST: 08-1 SR: 234
 LEFT MUN: BUTLER T RIGHT MUN: BUTLER T

| | | | | | | | |
|---------------------------|-----------|-----------|----|--|-----------|-------------------------|-------------------|
| | | | | | 0210/2527 | BMSBG | 01/0234/0210/2527 |
| | | | | | 0210/1754 | BMSEN | 01/0234/0210/1740 |
| | | | | | | 1 0 00342 5 00 | 0591+47 |
| | | | | | | T. CONEWAGO | |
| | | | | | 0210/1740 | BMSBG | 01/0234/0210/1740 |
| CLEAR SPRING RD (T376) | | 0210/0902 | == | | | | |
| 1 0 00342 5 00 0574+07 | 057346 FT | | | | 057346 FT | | |
| HECKENLUBER RD (T369) | | 0210/0000 | == | | 0210/0000 | LENGTH(AH 2786 BK 2315) | |
| | | | | | | | |
| | | 055031 FT | | | 055031 FT | 1 0 00342 5 00 | 0550+94 |
| | | | | | 0200/0000 | LENGTH(AH 2315 BK 2924) | |
| | | | | | | | |
| | | | | | 0190/1365 | BMSEN | 01/0234/0190/1347 |
| | | | | | | 1 0 00342 5 00 | 0535+17 |
| | | | | | | TR. CONEWAGO | |
| MILL RD (T338) | | 0190/0964 | == | | 0190/1347 | BMSBG | 01/0234/0190/1347 |
| | | | | | | NC ARENDSVILLE RD | |
| | | | | | 0190/0492 | BMSEN | 01/0234/0190/0480 |
| | | | | | | 1 0 00342 5 00 | 0526+54 |
| | | | | | | T. CONEWAGO | |
| | | | | | 0190/0480 | BMSBG | 01/0234/0190/0480 |
| | | | | | 0190/0093 | BMSEN | 01/0234/0190/0000 |
| | 052107 FT | | | | 052107 FT | 1 0 00342 5 00 | 0521+70 |
| | | | | | | NC MAIN ST | |
| | | | | | | CONEWAGO CREEK | |
| | | | | | | BMSBG | 01/0234/0190/0000 |
| | | | | | | BUTLER | |
| | | | | | 0190/0000 | ARENDSVILLE B | |
| | | | | | | LENGTH(AH 2924 BK 2367) | |
| | | | | | | GLENWOOD DR | |
| | | | | | 0180/1938 | (BORO) | |
| CONEWAGO ST (BORO) | | 0180/1840 | == | | | | |
| UNNAMED AL (BORO) | | 0180/1641 | == | | | | |

DIR: B TOTAL LEN: 27.730 MI. DIST: 08-1 SR: 234
 LEFT MUN: ARENDSVILLE B RIGHT MUN: ARENDSVILLE B

| Segment ID | Description | Length (FT) | Notes |
|------------|------------------------------------|-------------|-------|
| 0180/1373 | UNNAMED AL (BORO) | | |
| 0180/1100 | UNNAMED AL (BORO) | | |
| 0180/0817 | UNNAMED AL (BORO) | | |
| 0180/0681 | UNNAMED AL (BORO) | | |
| 0180/0505 | PEARL ST (BORO) | | |
| 0180/0371 | UNNAMED AL (BORO) | | |
| 0180/0190 | UNKNOWN AL (BORO) | | |
| 049740 | FT | 049740 | |
| 0180/0000 | UNKNOWN AL (BORO) | | |
| 0170/3006 | UNKNOWN AL (BORO) | | |
| 0170/1704 | QUEEN ST (BORO) | | |
| 046534 | FT | 046534 | |
| 0170/0000 | BRYSONIA RD (SR4008 SEG 0010/0000) | | |
| 0160/2335 | ARENDSVILLE FRANKLIN T | | |
| 0160/0850 | BOYERS NURSERY RD (T309) | | |
| 0160/0746 | BMSSEN 01/0234/0160/0734 | | |
| 0160/0734 | BMSBG 01/0234/0160/0734 | | |
| 0160/0129 | BRIDGEPORT RD (T366) | | |
| 0160/0074 | BMSSEN 01/0234/0160/0000 | | |
| 043903 | FT | 043903 | |

UNNAMED AL (BORO)
 UNNAMED AL (BORO)
 UNNAMED AL (BORO)
 GETTYSBURG ST (SR3017 SEG 0160/1169)
 1 0 00342 5 01 0498+04 HIGH ST (SR3011 SEG 0210/2419)
 LENGTH(AH 2367 BK 3206)
 NC HIGH ST
 046534 FT
 LENGTH(AH 3206 BK 2631)
 ARENDSVILLE FRANKLIN T
 BOYERS NURSERY RD (T309)
 BMSSEN 01/0234/0160/0734
 1 0 00342 5 00 0446+94
 T. CONEWAGO
 BMSBG 01/0234/0160/0734
 BRIDGEPORT RD (T366)
 BMSSEN 01/0234/0160/0000
 1 0 00342 5 00 0439+73
 CONEWAGO CR

DIR: B TOTAL LEN: 27.730 MI. DIST: 08-1 SR: 234
 LEFT MUN: FRANKLIN T RIGHT MUN: FRANKLIN T

| ROAD NAME / SEG | START / END | LENGTH | DESCRIPTION |
|--------------------------------------|------------------------|-----------|--|
| | | | BMSBG 01/0234/0160/0000 FRANKLIN MENALLEN T LENGTH(AH 2631 BK 3881) |
| FAIRGROUND RD (T369) | 0150/2636 | | 0160/0000 |
| | | | 0150/0994 BMSBG 01/0234/0150/0985 T. CONEWAGO 0150/0985 BMSBG 01/0234/0150/0985 WINDING RD 0150/0792 (T362) |
| EXCELSIOR RD (T371) | 0150/0170 040022 FT | | 0150/0010 BMSBG 01/0234/0150/0000 T. CONEWAGO 040022 FT 1 0 00342 5 00 0400+82 0150/0000 BMSBG 01/0234/0150/0000 LENGTH(AH 3881 BK 2491) |
| | | 037531 FT | 037531 FT 1 0 00342 5 00 0377+68 0140/0000 LENGTH(AH 2491 BK 3333) |
| NAWAKWA RD (SR4015 SEG 0010/0000) | 034198 FT 0130/0000 | | 034198 FT 1 0 00342 5 00 0344+35 NC NARROWS RD 0130/0000 LENGTH(AH 3333 BK 2666) |

DIR: B TOTAL LEN: 27.730 MI. DIST: 08-1 SR: 234
 LEFT MUN: MENALLEN T RIGHT MUN: MENALLEN T

SHIPPENSBURG RD
 (SR4010 SEG 0010/0000) 0120/1640

031532 FT

0120/2407 BMS EN 01/0234/0120/2343
 MENALLEN
 0120/2368 FRANKLIN T
 1 0 00342 5 00 0339+10
 P3
 0120/2343 CONEWAGO CREEK
 BMSBG 01/0234/0120/2343

031532 FT 1 0 00342 5 00 0315+67
 0120/0000 LENGTH(AH 2666 BK 2707)

028825 FT

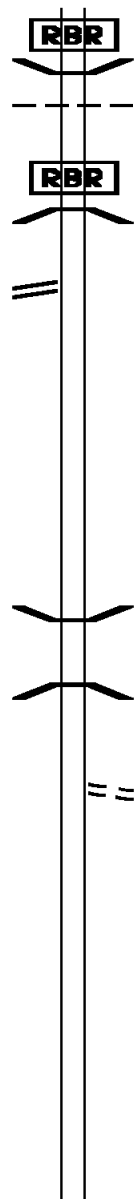
0110/0202 BMS EN 01/0234/0110/0130
 1 0 00342 5 00 0289+94
 CONEWAGO CREEK
 0110/0141 BMSBG 01/0234/0110/0130
 028825 FT 1 0 00342 5 00 0288+53
 BOTTOM RD
 (T363)
 0110/0000 LENGTH(AH 2707 BK 2811)

026014 FT

026014 FT 1 0 00342 5 00 0260+14
 0100/0000 LENGTH(AH 2811 BK 2244)

1 0 00342 5 00 0237+70 023770 FT

023770 FT



DIR: B TOTAL LEN: 27.730 MI. DIST: 08-1 SR: 234
 LEFT MUN: FRANKLIN T RIGHT MUN: FRANKLIN T

GUN CLUB RD
 (T365)
 MOUNTAIN RD
 (T353)

0090/0000

|||

0090/0000 LENGTH(AH 2244 BK 3797)

019973 FT

019973 FT 1 0 00342 5 00 0199+73
 0080/0000 LENGTH(AH 3797 BK 3093)

PINE TREE RD
 (T654)

0070/0631

||

1 0 00342 5 00 0168+80 016880 FT
 MILTONBERGER RD
 (T368)

0070/0000

==

016880 FT

0070/0000 LENGTH(AH 3093 BK 3271)

013609 FT

013609 FT 1 0 00342 5 00 0136+09
 CHURCH RD
 (T311)

MOUNTAIN RD
 (T353)

0050/3522

==

0060/0000 LENGTH(AH 3271 BK 3630)

DIR: B TOTAL LEN: 27.730 MI. DIST: 08-1 SR: 234
 LEFT MUN: FRANKLIN T RIGHT MUN: FRANKLIN T

009979 FT

009979 FT 1 0 00342 5 00 0099+79
 S 0050/0000 LENGTH(AH 3630 BK 2569)

007410 FT

007410 FT 1 0 00342 5 00 0074+10
 S 0040/0000 LENGTH(AH 2569 BK 2483)

004927 FT

004927 FT 1 0 00342 5 00 0049+27
 S 0030/0000 LENGTH(AH 2483 BK 2160)

002767 FT

002767 FT 1 0 00342 5 00 0027+67
 S 0020/0000 LENGTH(AH 2160 BK 2767)

000000 FT

0010/0336 CHURCH RD
 000000 FT (T311)
 NC BU 1 0 00342 5 00 0000+00
 CHANAN VALLEY RD
 CHAMBERSBURG RD
 (SR0030 SEG 0060/0000)
 INTER-BK OLD ROUTE 30
 (TWP)
 MFC BEGIN = D
 S 0010/0000 LENGTH(AH 2767 BK 0000)

EXTRACT DATE: 12/18/2023 ROADWAY MANAGEMENT SYSTEM PAGE NUMBER: 95
 PRINT DATE: 12/20/2023 SLD COUNTY/SR - ANNUAL PRINT COUNTY: ADAMS
 DIR: B TOTAL LEN: 8.868 MI. DIST: 08-1 SR: 233
 LEFT MUN: MENALLEN T RIGHT MUN: MENALLEN T

| | | |
|-----------|-----------|-----------------------------------|
| 046821 FT | 046821 FT | AH-CUMBERLAND (21) |
| | | INTER-AHD PINE GROVE RD |
| | | 0190/1793 (SR0233 SEG 0010/0000) |
| 045028 FT | 045028 FT | 2 0 01076 0 00 0451+50 |
| | S | 0190/0000 LENGTH(AH 1793 BK 2216) |
| 042812 FT | 042812 FT | 2 0 01076 0 00 0428+54 |
| | S | 0180/0000 LENGTH(AH 2216 BK 2836) |
| 039976 FT | 039976 FT | 2 0 01076 0 00 0400+18 |
| | S | 0170/0000 LENGTH(AH 2836 BK 2467) |
| 037509 FT | 037509 FT | 2 0 01076 0 00 0375+51 |
| | S | 0160/0000 LENGTH(AH 2467 BK 1929) |

DIR: B TOTAL LEN: 8.868 MI. DIST: 08-1 SR: 233
LEFT MUN: MENALLEN T RIGHT MUN: MENALLEN T

035580 FT

035580 FT 2 0 01076 0 00 0356+22
S 0150/0000 LENGTH(AH 1929 BK 1912)

033668 FT

033668 FT 2 0 01076 0 00 0336+86
SHIPPENSBURG RD
(SR4009 SEG 0040/0000)
S 0140/0000 LENGTH(AH 1912 BK 3642)

030026 FT

030026 FT 2 0 01076 0 00 0301+16
S 0130/0000 LENGTH(AH 3642 BK 2478)

027548 FT

027548 FT 2 0 01076 0 00 0276+38
MENALLEN
FRANKLIN T
S 0120/0000 LENGTH(AH 2478 BK 2032)

025516 FT

025516 FT 2 0 01076 0 00 0256+06
MILTONBERGER RD
(T368)
S 0110/0000 LENGTH(AH 2032 BK 2954)

DIR: B TOTAL LEN: 8.868 MI. DIST: 08-1 SR: 233
 LEFT MUN: FRANKLIN T RIGHT MUN: FRANKLIN T

022562 FT

022562 FT 2 0 01076 0 00 0226+52
 0100/0000 LENGTH(AH 2954 BK 2506)

020056 FT

020056 FT 2 0 01076 0 00 0201+46
 0090/0000 LENGTH(AH 2506 BK 2491)

017565 FT

017565 FT 2 0 01076 0 00 0176+55
 0080/0000 LENGTH(AH 2491 BK 3008)

LC FOR UNKNOWN RD
 (CONN)
 UNKNOWN RD
 (PRDR)

0070/1563

==

0070/1393

==

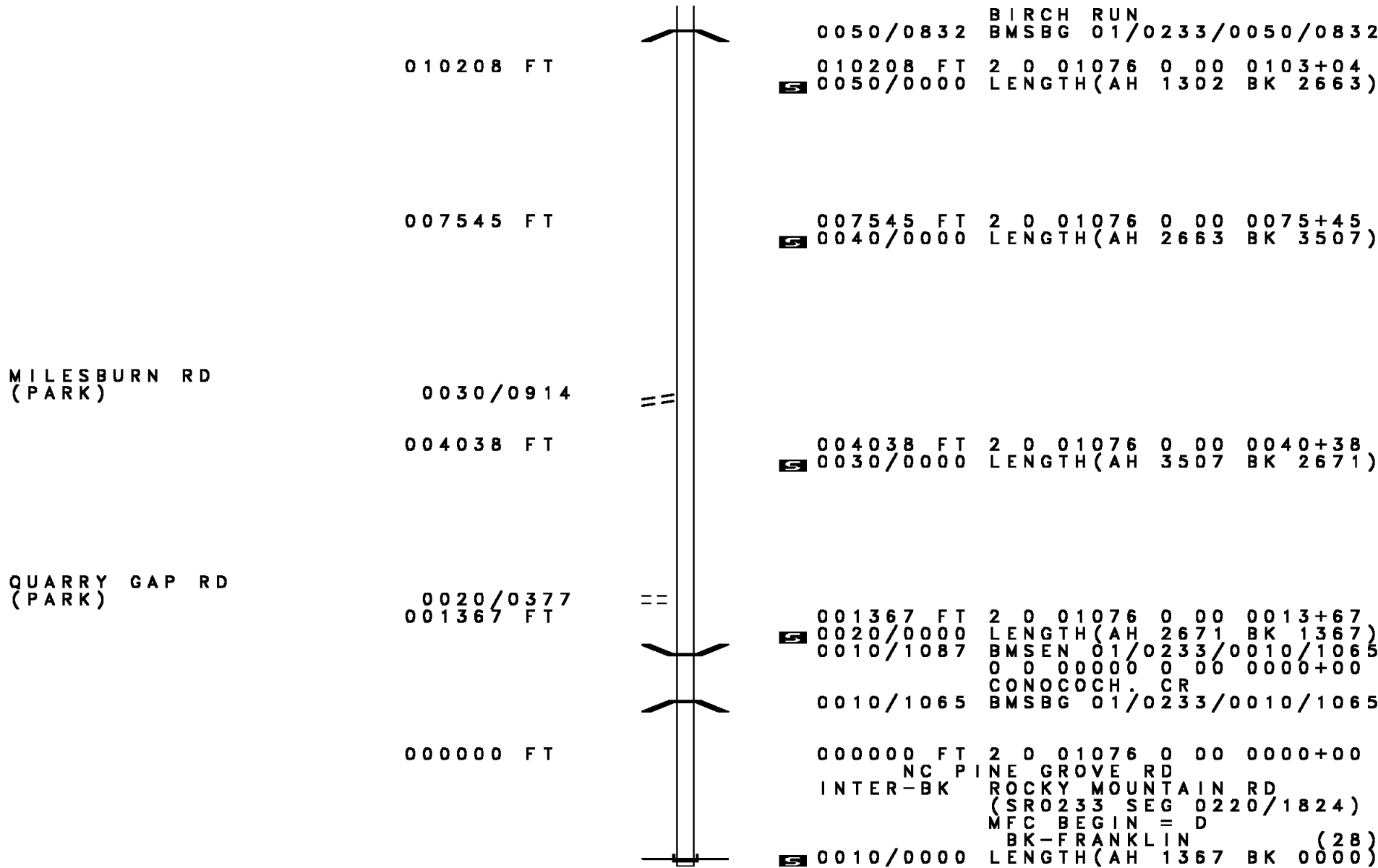
014557 FT

014557 FT 2 0 01076 0 00 0146+47
 0070/0000 LENGTH(AH 3008 BK 3047)

011510 FT

0060/0080 BMSSEN 01/0233/0060/0062
 2 0 01076 0 00 0116+62
 CONOCOCHERU
 0060/0062 BMSBG 01/0233/0060/0062
 011510 FT 2 0 01076 0 00 0116+00
 0060/0000 LENGTH(AH 3047 BK 1302)
 0050/0849 BMSSEN 01/0233/0050/0832
 2 0 01076 0 00 0111+36

DIR: B TOTAL LEN: 8.868 MI. DIST: 08-1 SR: 233
 LEFT MUN: FRANKLIN T RIGHT MUN: FRANKLIN T



RIFE RD
(T574)

REYNOLDS AL
(BORO)

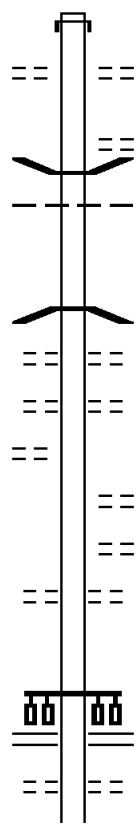
082612 FT

0340/1179

081028 FT

0330/0744

079453 FT



082612 FT AH-YORK (66)

INTER-AHD BROADWAY ST
 0340/1584 (SR0194 SEG 0100/0000)
 RIFE RD
 (PRDR)

0340/0312 CONEWAGO PARK DR
 0340/0216 (PARK)
 BMSEN 01/0194/0340/0001
 READING

0340/0107 EAST BERLIN B
 081028 FT 1 0 00190 0 01 0351+50
 CONEWAGO CREEK

0340/0000 BMSBG 01/0194/0340/0001
 LENGTH(AH 1584 BK 1575)
 WAGNER AV
 (BORO)
 SUMMIT AL
 (BORO)

0330/0721 GARDEN LN
 (BORO)
 COLLEGE AV
 (BORO)

0330/0259 NORTH AV
 (BORO)
 079453 FT 1 0 00190 0 01 0336+71
 NC HA HARRISBURG ST

0330/0000 KING ST
 (SR0234 SEG 0570/0000)
 LENGTH(AH 1575 BK 2504)
 SOUTH AV
 (BORO)
 0320/2233 LOCUST ST

DIR: B TOTAL LEN: 15.646 MI. DIST: 08-1 SR: 194
 LEFT MUN: EAST BERLIN B RIGHT MUN: EAST BERLIN B

| | | | | | | | | | |
|----------------|----------------|-----------|-----------|-----------|----------------|----------------|----------|--|--|
| | == | == | 0320/1996 | (BORO) | | | | | |
| | | == | 0320/1762 | (BORO) | LONG AL | | | | |
| | | == | 0320/1488 | (BORO) | WALNUT ST | | | | |
| | | == | 0320/1228 | (BORO) | SUNDAY AL | | | | |
| | | == | 0320/0953 | (BORO) | PARK AV | | | | |
| 076949 | FT | | 076949 | FT | 1 0 00190 0 01 | 0311+67 | | | |
| | | | | | NC AB | BOTTSTOWN ST | | | |
| | | | | | | BOYER DR | | | |
| | | | | | | (BORO) | | | |
| | | | | | | EAST BERLIN | | | |
| | | | | | | HAMILTON T | | | |
| | | --- | 0320/0000 | LENGTH(AH | 2504 | BK 2186) | | | |
| | | | 0310/1518 | BEAVER ST | | | | | |
| | | | | (T650) | | | | | |
| 074763 | FT | | 074763 | FT | 1 0 00190 0 01 | 0290+48 | | | |
| | | | 0310/0000 | LENGTH(AH | 2186 | BK 2300) | | | |
| | | | | | | PRIMROSE LN | | | |
| | | | | | | (TWP) | | | |
| | | | 0300/2300 | | | | | | |
| 1 0 00190 0 01 | 0267+01 | 072463 | FT | 072463 | FT | | | | |
| PINE RUN RD | | | | | | | | | |
| (SR1019 | SEG 0130/2436) | 0300/0000 | | 0300/0000 | LENGTH(AH | 2300 | BK 3170) | | |
| | | | | | | | | | |
| 069293 | FT | | 069293 | FT | 1 0 00190 0 01 | 0235+06 | | | |
| | | | | | | JACOBS MILL RD | | | |

DIR: B TOTAL LEN: 15.646 MI. DIST: 08-1 SR: 194
 LEFT MUN: HAMILTON T RIGHT MUN: HAMILTON T

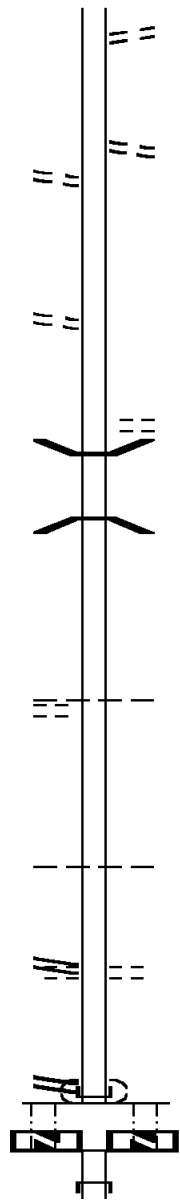
MUMMERTS CHURCH RD
 (T552) 0280/1346

1 0 00190 0 01 0208+91 066684 FT
 LOCUST LN
 (T557) 0280/0000

SHORT CUT RD
 (T549) 0270/0000

BROUGH RD
 (SR1018 SEG 0010/0000) 0260/0250

1 0 00190 0 01 0148+17 060652 FT
 KING ST
 (SR0030 SEG 0553/0056) 0260/0000
 060652 FT
 LTH AH 000131 BK 002756 7243/0000



0290/0000 (T555)
 LENGTH(AH 3170 BK 2609)

0280/1630 HOME RD
 (T552)

066684 FT

0280/0000 LENGTH(AH 2609 BK 2822)

0270/1819 PROTECTORY RD
 (T551)
 0270/1278 BMS EN 01/0194/0270/1261
 1 0 00190 0 01 0193+25
 T. BEAVER CK.
 0270/1261 BMSBG 01/0194/0270/1261

063862 FT

063862 FT 1 0 00190 0 01 0180+69
 NC RTE 194 N

0270/0000 HAMILTON
 BERWICK T
 LENGTH(AH 2822 BK 3210)

0260/1214 BERWICK
 ABBOTTSTOWN B

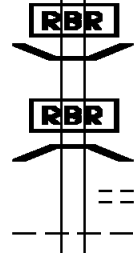
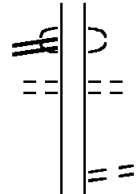
0260/0250 WATER ST
 (BORO)
 ABBOTTSTWN-ABBOTTSTOWN
 (BORO)

060652 FT INTER-BK KING ST
 (SR0030 SEG 0553/0056)
 0260/0000 LTH AH 003210 BK 000131
 060652 FT
 7242/0000 LTH AH 000131 BK 002756
 INTER-AHD KING ST
 (SR0030 SEG 0552/0067)

DIR: B TOTAL LEN: 15.646 MI. DIST: 08-1 SR: 194
 LEFT MUN: ABBOTTSTOWN B RIGHT MUN: ABBOTTSTOWN B

KING ST
 (SR0030 SEG 0552/0067) 0240/2756

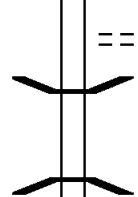
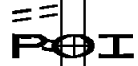
0240/2756 ABBOTTSTWN-ABBOTTSTOWN (BORO)
 0240/2564 FLEET ST (BORO)
 GERMAN ST (BORO)
 NC QUEEN ST



0240/1717 BMSBN 01/0194/0240/1689
 1 0 00190 0 01 0136+97
 P3
 0240/1689 UNT TO BEAVER CREEK BMSBG 01/0194/0240/1689
 TOWN CR (BORO)
 0240/1403 ABBOTTSTOWN
 0240/1311 BERWICK T


LC TO BEAVER CRK RD
 (CONN) 0240/0328
 SUNRISE DR
 (PRDR) 0240/0209
 057896 FT

0240/0209 (APRA) BEAVER CREEK MHP
 057896 FT 1 0 00190 0 00 0119+85
 0240/0000 LENGTH(AH 2756 BK 2254)



0230/0921 PINE COURT DR (T517)
 0230/0022 BMSBN 01/0194/0230/0001
 055642 FT 1 0 00190 0 00 0097+21
 SPRING RUN
 0230/0000 BMSBG 01/0194/0230/0001
 LENGTH(AH 2254 BK 1660)

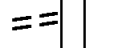
RACE TRACK RD
 (T505) 0220/1535



053982 FT

053982 FT 1 0 00190 0 00 0080+71
 0220/0000 LENGTH(AH 1660 BK 2424)

MILL RACE RD
 (T706) 0210/2130



DIR: B TOTAL LEN: 15.646 MI. DIST: 08-1 SR: 194
 LEFT MUN: BERWICK T RIGHT MUN: BERWICK T

MILL RACE RD
 (T706)

0210/1131

1 0 00190 0 00 0056+47 051558 FT
 GREEN SPRINGS RD
 (SR2033 SEG 0050/1858) 0210/0000

0210/0954 MAPLE GROVE RD
 (SR2033 SEG 0060/0000)

051558 FT

0210/0000 LENGTH(AH 2424 BK 2988)
 T.BEAVER CK.
 STRUCTURE LENGTH 11 FT
 BMSID 01/0194/0200/2910

0200/2910

0200/1169 DEER TRAIL DR
 (TWP)

048570 FT

0200/0010 BMSEN 01/0194/0200/0000
 048570 FT 1 0 00190 0 00 0026+56
 T.BEAVER CK
 BMSBG 01/0194/0200/0000
 0200/0000 LENGTH(AH 2988 BK 2654)

VILLA VISTA AV
 (T512)

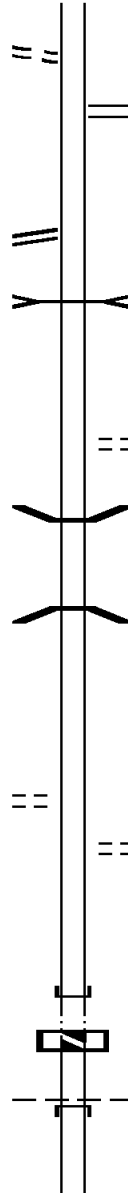
0190/0402

045916 FT

0190/0088 OAK HILL DR
 (T508)
 045916 FT 1 0 00190 0 00 0000+00
 NC AB BOTTSTOWN PK
 INTER-BK BROAD ST
 (SR0194 SEG 0090/1757)

045916 FT

0190/0000 LTH AH 002654 BK 000100
 045916 FT AH-YORK (66)
 7182/0000 LTH AH 000100 BK 002450
 INTER-AHD FREDERICK ST
 (SR0194 SEG 0010/0000)
 0180/2450 CONEWAGO T



DIR: B TOTAL LEN: 15.646 MI. DIST: 08-1 SR: 194
 LEFT MUN: CONEWAGO T RIGHT MUN: CONEWAGO T

| | | | | |
|------------------------|-----------|--|-----------|--------------------------|
| | 043466 FT | | 043466 FT | 1 0 00230 0 00 0289+80 |
| | | | 0180/0000 | LENGTH(AH 2450 BK 1668) |
| | | | 0170/0815 | PLEASANT VIEW DR |
| | | | | (T530) |
| | | | | NARROW DR |
| | | | | (SR2006 SEG 0240/0000) |
| MT PLEASANT RD | 0170/0303 | | 0170/0303 | |
| (SR2006 SEG 0240/0000) | 041798 FT | | 041798 FT | 1 0 00230 0 00 0273+12 |
| | | | 0170/0000 | LENGTH(AH 1668 BK 1906) |
| | 039892 FT | | 039892 FT | 1 0 00230 0 00 0254+06 |
| | | | 0160/0000 | LENGTH(AH 1906 BK 2904) |
| | 036988 FT | | 036988 FT | 1 0 00230 0 00 0225+02 |
| | | | 0150/0000 | LENGTH(AH 2904 BK 2662) |
| RACE HORSE RD | 0140/1951 | | 0140/0779 | SCHRIVER SCHOOL RD |
| (SR2021 SEG 0010/0000) | | | | (PRDR) |
| | 034326 FT | | 0140/0070 | BMS EN 01/0194/0140/0000 |
| | | | 034326 FT | 1 0 00230 0 00 0198+39 |
| | | | | S. BR. CONEWAG |
| | | | | BMSBG 01/0194/0140/0000 |
| | | | | CONEWAGO |
| | | | | UNION T |
| | | | 0140/0000 | LENGTH(AH 2662 BK 3381) |

EXTRACT DATE: 12/18/2023 ROADWAY MANAGEMENT SYSTEM PAGE NUMBER: 85
PRINT DATE: 12/20/2023 SLD COUNTY/SR - ANNUAL PRINT COUNTY: ADAMS
DIR: B TOTAL LEN: 15.646 MI. DIST: 08-1 SR: 194
LEFT MUN: UNION T RIGHT MUN: UNION T

SELL STATION RD
(SR2016 SEG 0070/0573) 0130/0946

030945 FT

T. CONEWAGO
STRUCTURE LENGTH 11 FT
BMSID 01/0194/0130/0637
0130/0619
030945 FT 1 0 00230 0 00 0164+31
SHEPPARD RD
(T461)
5 0130/0000 LENGTH(AH 3381 BK 2697)

0120/1774 PINE GROVE RD
(SR2025 SEG 0070/2145)

028248 FT

028248 FT 1 0 00230 0 00 0137+54
BOLLINGER RD
(SR2027 SEG 0050/3606)
5 0120/0000 LENGTH(AH 2697 BK 3889)
0110/3834 BMSEN 01/0194/0110/3807
1 0 00230 0 00 0137+54
T. CONEWAGO
0110/3807 BMSBG 01/0194/0110/3807

024359 FT

CHRIST CHURCH RD
(SR2023 SEG 0010/0000) 0100/1896

024359 FT 1 0 00230 0 00 0099+05
5 0110/0000 LENGTH(AH 3889 BK 2389)

0100/1235 MEHRING RD
(T452)

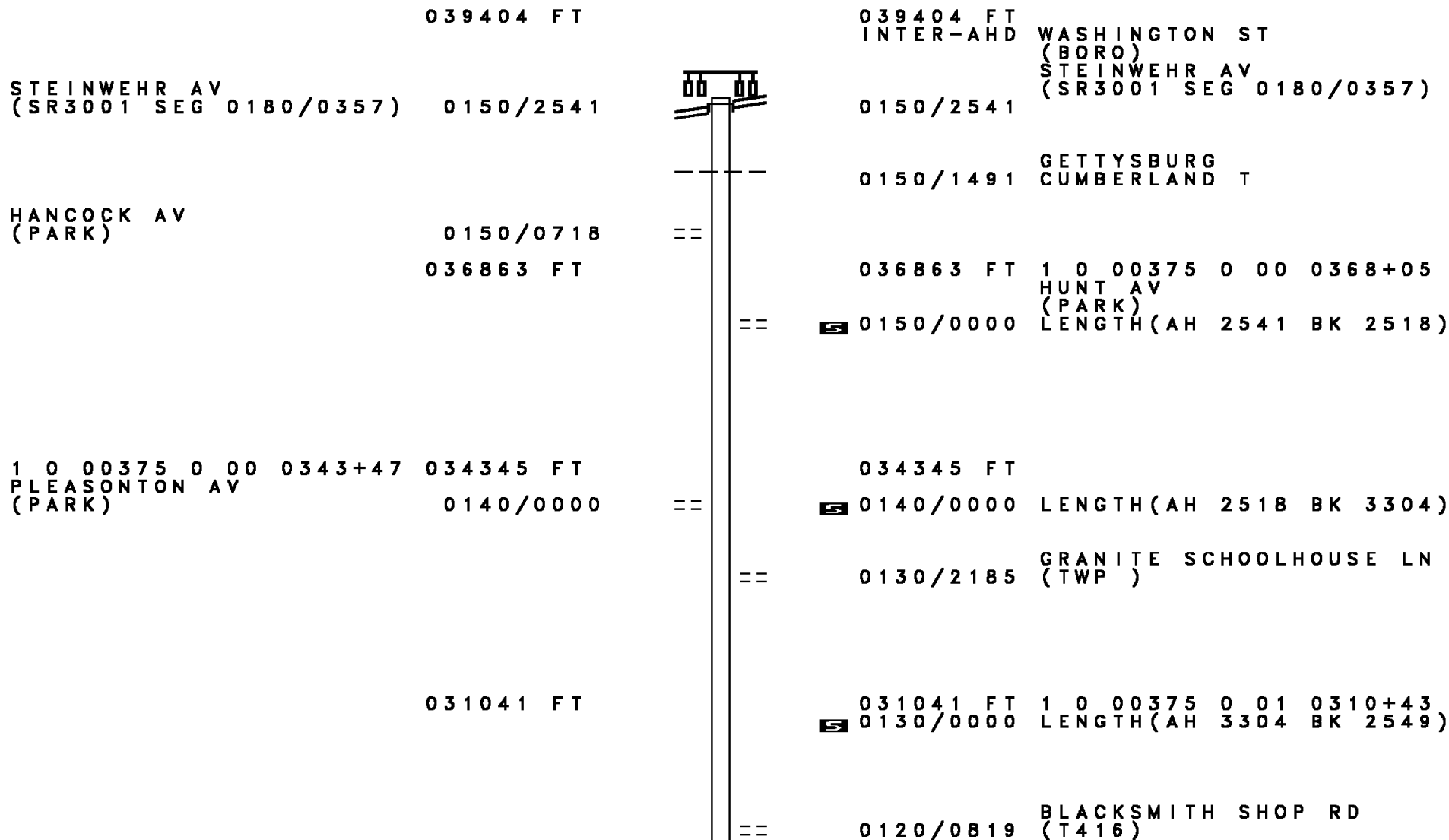
DIR: B TOTAL LEN: 15.646 MI. DIST: 08-1 SR: 194
 LEFT MUN: UNION T RIGHT MUN: UNION T

| Left Side Description | Left Side Length | Right Side Description | Right Side Length |
|------------------------------|------------------|-----------------------------------|-------------------|
| | 021970 FT | 021970 FT 1 0 00230 0 00 0074+92 | |
| | | 0100/0000 LENGTH(AH 2389 BK 3455) | |
| | | MUMMERT DR | |
| | | 0090/3103 (T481) | |
| BASEHOAR SCHOOL RD (T449) | 0090/2086 | | |
| | | MUMMERT DR | |
| | | 0090/1802 (T481) | |
| | 018515 FT | 018515 FT 1 0 00230 0 00 0040+37 | |
| | | NC HANOVER PK | |
| | | UNION | |
| | | LITTLESTOWN B | |
| | | 0090/0000 LENGTH(AH 3455 BK 0959) | |
| GLENWYN DR (BORO) | 0080/0585 | | |
| GLENWYN DR (BORO) | 0080/0406 | | |
| 1 0 00230 0 00 0030+78 | 017556 FT | | |
| OCKER AV (BORO) | 0080/0000 | 0080/0000 LENGTH(AH 0959 BK 3078) | |
| | | TALBOT ST | |
| | | 0070/2999 (BORO) | |
| BYERS AL (BORO) | 0070/2718 | | |
| | | RENNER AV | |
| | | 0070/2684 (BORO) | |
| | | UNNAMED AL | |
| | | 0070/2229 (BORO) | |
| UNNAMED AL (BORO) | 0070/2141 | | |
| | | WALNUT ST | |
| | | 0070/1733 (BORO) | |
| WALNUT AL (BORO) | 0070/1720 | | |
| | | PARK AV | |
| | | 0070/1438 (BORO) | |
| | | STANSBURY AL | |
| | | 0070/1155 (BORO) | |
| | | BASEHOAR AL | |
| | | 0070/0876 (BORO) | |
| | | MAPLE AV | |
| | | 0070/0731 (BORO) | |
| COMMUNITY CENTER PL | | | |

DIR: B TOTAL LEN: 15.646 MI. DIST: 08-1 SR: 194
 LEFT MUN: LITTLESTOWN B RIGHT MUN: LITTLESTOWN B

| | | | | |
|---|------------------------|----|------------------------|---|
| (T433) | 0050/0000 | == | 0050/0000 | LENGTH(AH 2160 BK 3235) |
| FISH & GAME RD (SR2012 SEG 0080/2368) | 0040/1572 | == | 0040/1929 | LITTONIAN DR (T425) |
| | 007162 FT | | 007162 FT | 1 1 00111 0 00 0071+38 |
| | | | 0040/0000 | LENGTH(AH 3235 BK 1768) |
| 1 1 00111 0 00 0053+85 GETTYSBURG RD (T434) | 005394 FT 0030/0000 | == | 0030/0024 005394 FT | ULRICKTOWN RD (T436) |
| | | | 0030/0000 | LENGTH(AH 1768 BK 2971) |
| HARNEY RD (SR2014 SEG 0100/3847) | 0020/1254 | == | | |
| 1 1 03412 0 00 0024+40 KINGSDALE RD (T439) | 002423 FT 0020/0000 | == | 002423 FT | GEORGETOWN RD (SR2014 SEG 0110/0000) |
| | | | 0020/0000 | LENGTH(AH 2971 BK 2423) |
| | | | 0010/1149 | BMSFN 01/0194/0010/1138 1 1 03412 0 00 0011+70 T. PINEY CRK. |
| | | | 0010/1138 | BMSBG 01/0194/0010/1138 |
| | 000000 FT | | 000000 FT | 1 1 03412 0 00 0000+00 NC FR FREDERICK PK INTER-BK MARYLAND STATE LINE (STBD) MFC BEGIN = C |
| | | | 0010/0000 | LENGTH(AH 2423 BK 0000) |

DIR: B TOTAL LEN: 7.463 MI. DIST: 08-1 SR: 134
 LEFT MUN: GETTYSBURG B RIGHT MUN: GETTYSBURG B



DIR: B TOTAL LEN: 7.463 MI. DIST: 08-1 SR: 134
 LEFT MUN: CUMBERLAND T RIGHT MUN: CUMBERLAND T

| Stationing | Description | Length | Notes |
|------------|------------------------------------|-----------|------------------------------------|
| 0120/0748 | WHEATFIELD RD (PARK) | 028492 FT | |
| 0120/0000 | SACHS RD (T417) | 0120/0000 | LENGTH(AH 2549 BK 3008) |
| 0254+86 | WRIGHT AV (PARK) | 025484 FT | |
| 0110/0000 | HOWE AV (PARK) | 0110/0000 | LENGTH(AH 3008 BK 1711) |
| 0237+73 | KNIGHT RD (T411) | 023773 FT | |
| 0100/0000 | | 0100/0000 | LENGTH(AH 1711 BK 1782) |
| 0090/1339 | | 0090/1356 | (APRA) ROUND TOP CAMPGR |
| 0090/1088 | RAMP B-1 RD (SR8015 SEG 0250/0000) | 0090/1088 | |
| 0090/1025 | TO 8002/0250 SH (CONN) | 0090/1025 | |
| 0090/0917 | | 0090/0917 | RAMP B-4 RD (SR8015 SEG 0500/0452) |
| 0090/0773 | | 0090/0773 | BMS EN 01/0134/0090/0773 |
| 0090/0653 | | 0090/0653 | 1 0 00375 0 00 0227+66 |
| 0090/0598 | | 0090/0598 | US 15 (NB) |
| 0090/0559 | | 0090/0559 | BMSBG 01/0134/0090/0773 |
| 0090/0486 | | 0090/0486 | TO 8002/0750 SH |
| 0219+93 | | 021991 FT | (CONN) |
| 0090/0000 | | 0090/0000 | RAMP B-3 RD (SR8015 SEG 0750/0000) |
| | | | RAMP B-2 RD (SR8015 SEG 0010/0538) |
| | | | SOLOMON RD (T412) |
| | | | 1 0 00375 0 00 0219+93 |
| | | | LENGTH(AH 1782 BK 1924) |

POI

DIR: B TOTAL LEN: 7.463 MI. DIST: 08-1 SR: 134
 LEFT MUN: CUMBERLAND T RIGHT MUN: CUMBERLAND T

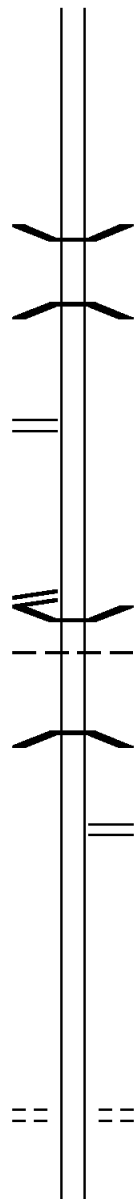
020067 FT

 1 0 00375 0 00 0173+46 017367 FT
 BARLOW GREENMOUNT RD
 (SR3006 SEG 0040/2957) 0070/0000

BARLOW RD
 (SR2001 SEG 0050/1292) 0060/0813

014700 FT

1 0 00375 0 00 0116+18 011632 FT
 BENNER RD
 (T443) 0050/0000



020067 FT 1 0 00375 0 00 0200+46
 0080/0000 LENGTH(AH 1924 BK 2700)

0070/1014 BMSEN 01/0134/0070/0978
 1 0 00375 0 00 0183+29
 PLUM RUN
 0070/0978 BMSBG 01/0134/0070/0978

017367 FT
 0070/0000 LENGTH(AH 2700 BK 2667)

0060/0689 BMSEN 01/0134/0060/0559
 CUMBERLAND
 0060/0621 MOUNT JOY T
 1 0 00375 0 00 0152+48
 ROCK CREEK
 0060/0559 BMSBG 01/0134/0060/0559
 014700 FT 1 0 00375 0 00 0146+87
 BARLOW-TWO TAVERNS RD
 (SR2001 SEG 0060/0000)
 0060/0000 LENGTH(AH 2667 BK 3068)

011632 FT SCHWARTZ RD
 (T413)
 0050/0000 LENGTH(AH 3068 BK 3209)

| STREET NAME | ADDRESS | LENGTH (FT) | STREET NAME | ADDRESS | LENGTH (FT) | ADDITIONAL INFO |
|-------------------------------------|-----------|-------------|------------------------------------|-----------|-------------|---|
| JACKSON ST (T474) | 0490/2728 | 132318 | INTER-AHD THIRD ST | 0490/3601 | 132318 | AH-YORK (66) (SR0116 SEG 0010/0000) UNNAMED AL (TWP) |
| JEFFERSON ST (T529) | 0490/1984 | | MADISON ST (T470) | 0490/2370 | | |
| WASHINGTON ST (T472) | 0490/1462 | | JEFFERSON ST (T529) | 0490/1924 | | |
| MAPLE AV (T644) | 0490/0798 | | UNNAMED AL (TWP) | 0490/1410 | | |
| 1 0 00231 0 01 0643+50 | 128717 | 128717 | UNNAMED AL (TWP) | 0490/1040 | | |
| ELM AV (SR2008 SEG 0090/0000) | 0490/0000 | | DELONE AV (TWP) | 0490/0798 | | |
| OXFORD AV (SR2008 SEG 0090/0000) | 0490/0000 | | SOUTH ST (T469) | 0490/0320 | | |
| | | | NC THIRD ST | | | |
| | | | CONEWAGO MCSHERRYSTOWN B | | | |
| | | | LENGTH(AH 3601 BK 3778) | 0490/0000 | | |
| | | | SIXTH ST (BORO) | 0480/2996 | | |
| | | | FIFTH ST (BORO) | 0480/2254 | | |
| | | | FOURTH ST (BORO) | 0480/1730 | | |
| FOURTH ST (BORO) | 0480/1696 | | | | | |
| THIRD ST (BORO) | 0480/0580 | 124939 | THIRD ST (SR2006 SEG 0200/0000) | 0480/0580 | 124939 | 1 0 00231 0 01 0605+89 |
| SECOND ST (SR2011 SEG 0010/0000) | 0480/0000 | | SECOND ST (BORO) | 0480/0000 | | |
| FIRST ST | | | LENGTH(AH 3778 BK 1987) | | | |
| | | | ACADEMY ST (BORO) | 0470/1487 | | |

DIR: B TOTAL LEN: 25.060 MI. DIST: 08-1 SR: 116
 LEFT MUN: MCSHERRYSTOWN B RIGHT MUN: MCSHERRYSTOWN B

| | | | | |
|---|------------------------|----|-----------|--------------------------|
| (BORO) | 0470/1260 | == | | |
| FRONT ST (BORO) | 0470/0192 122952 FT | == | 0470/0363 | WATER ST (BORO) |
| | | | 122952 FT | 1 0 00231 0 01 0586+02 |
| | | | | NC MA IN ST |
| | | | | MCSHERRYSTOWN |
| | | | | CONEWAGO T |
| | | | 0470/0000 | LENGTH(AH 1987 BK 3389) |
| | | | 0460/3371 | BMS EN 01/0116/0460/3326 |
| | | | | 1 0 00231 0 00 0582+98 |
| | | | | PLUM CREEK |
| CENTENNIAL RD (SR2006 SEG 0190/3062) | 0460/2748 | | 0460/3326 | BMSBG 01/0116/0460/3326 |
| | | | 0460/2748 | |
| | 119563 FT | | 119563 FT | 1 0 00231 0 00 0549+79 |
| | | | | RACE HORSE RD |
| | | | | (SR2021 SEG 0050/1886) |
| SUNDAY DR (T460) | 0450/1941 | | 0460/0000 | LENGTH(AH 3389 BK 1972) |
| | | | 0450/1941 | |
| EASTON WY (TWP) | 0450/0653 117591 FT | == | 117591 FT | 1 0 00231 0 00 0530+11 |
| | | | 0450/0000 | LENGTH(AH 1972 BK 2485) |
| | | | | WATER DR |
| | | | 0440/1965 | (TWP) |
| | 115106 FT | | 0440/0148 | BMS EN 01/0116/0440/0000 |
| | | | 115106 FT | 1 0 00231 0 00 0505+26 |
| | | | | S. BR. CONEWAGO CREEK |

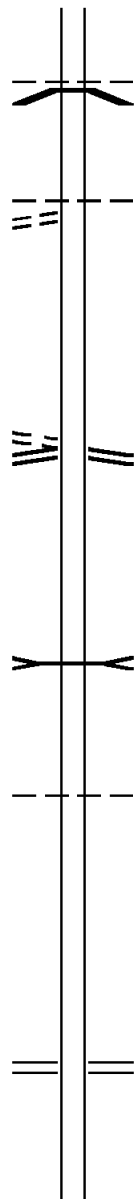
DIR: B TOTAL LEN: 25.060 MI. DIST: 08-1 SR: 116
 LEFT MUN: CONEWAGO T RIGHT MUN: CONEWAGO T

CONEWAGO
 MOUNT PLEASANT T 0440/0000
 GEISELMAN RD
 (T478)
 MOUNT PLEASANT
 UNION T 0430/1934

1 0 00231 0 00 0478+42 112422 FT
 BENDER RD
 (T464)
 LITTLESTOWN RD
 (SR2019 SEG 0060/1692) 0430/0000

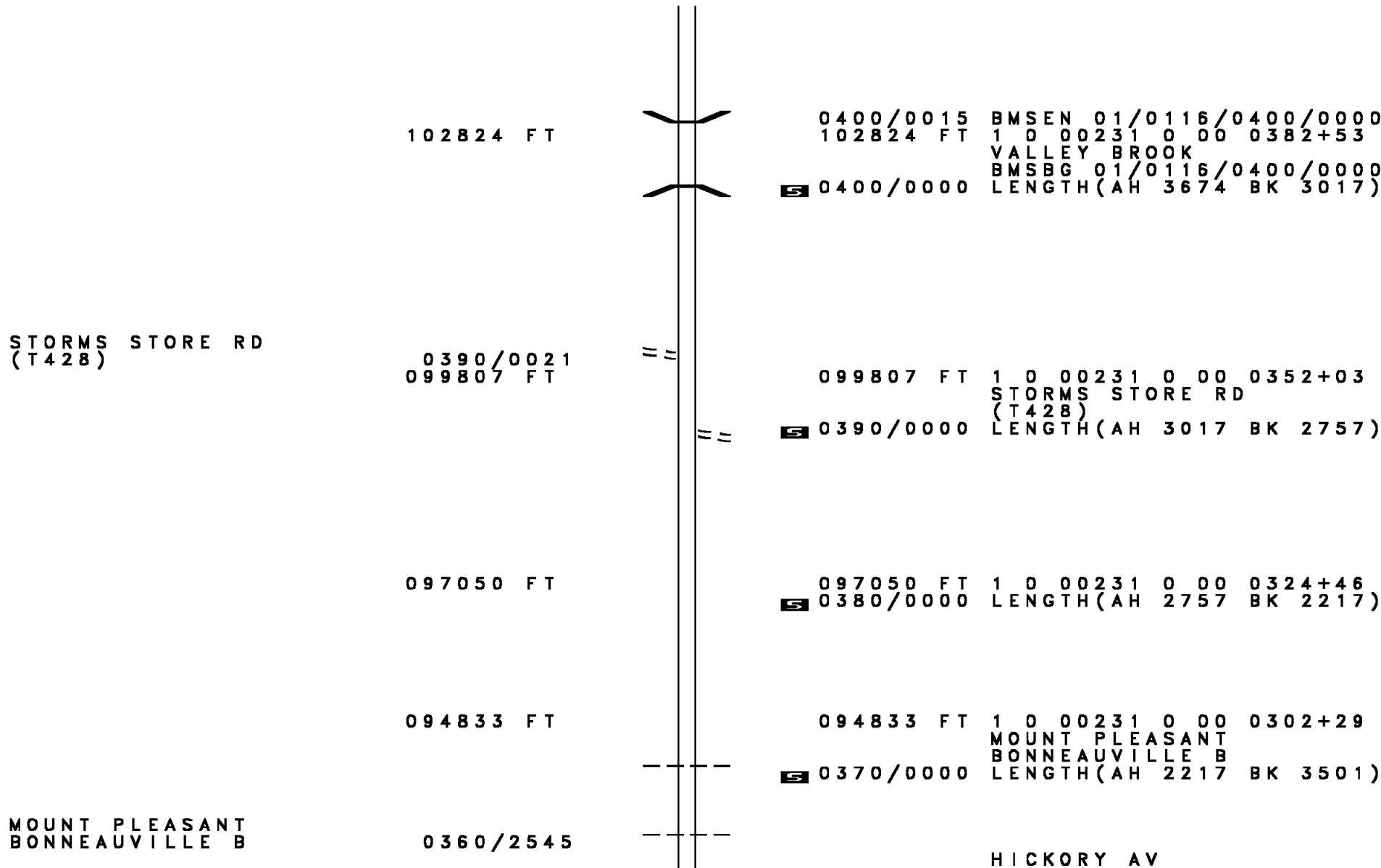
109086 FT

106498 FT



BMSBG 01/0116/0440/0000
 CONEWAGO
 UNION T
 LENGTH(AH 2485 BK 2684)
 0440/0000
 112422 FT
 LITTLESTOWN RD
 (SR2019 SEG 0060/1692)
 LENGTH(AH 2684 BK 3336)
 0430/0000
 T. CONEWAGO
 STRUCTURE LENGTH 23 FT
 BMSID 01/0116/0420/1141
 0420/1115
 109086 FT 1 0 00231 0 00 0445+06
 UNION
 MOUNT PLEASANT T
 LENGTH(AH 3336 BK 2588)
 0420/0000
 106498 FT 1 0 00231 0 00 0419+18
 HONDA RD
 (SR2017 SEG 0040/0000)
 LENGTH(AH 2588 BK 3674)
 0410/0000

DIR: B TOTAL LEN: 25.060 MI. DIST: 08-1 SR: 116
 LEFT MUN: MOUNT PLEASANT T RIGHT MUN: MOUNT PLEASANT T



102824 FT 0400/0015 BMS EN 01/0116/0400/0000
 102824 FT 1 0 00231 0 00 0382+53
 VALLEY BROOK
 BMSBG 01/0116/0400/0000
 S 0400/0000 LENGTH(AH 3674 BK 3017)

STORMS STORE RD (T428) 0390/0021
 099807 FT 099807 FT 1 0 00231 0 00 0352+03
 STORMS STORE RD (T428)
 S 0390/0000 LENGTH(AH 3017 BK 2757)

097050 FT 097050 FT 1 0 00231 0 00 0324+46
 S 0380/0000 LENGTH(AH 2757 BK 2217)

094833 FT 094833 FT 1 0 00231 0 00 0302+29
 MOUNT PLEASANT
 BONNEAUVILLE B
 S 0370/0000 LENGTH(AH 2217 BK 3501)

MOUNT PLEASANT BONNEAUVILLE B 0360/2545 HICKORY AV

DIR: B TOTAL LEN: 25.060 MI. DIST: 08-1 SR: 116
 LEFT MUN: BONNEAUVILLE B RIGHT MUN: BONNEAUVILLE B

PIN OAK DR
 (BORO)

0360/2133

1 0 00231 0 00 0267+48 091332 FT
 CEDAR ST
 (SR2001 SEG 0140/0000) 0360/0000

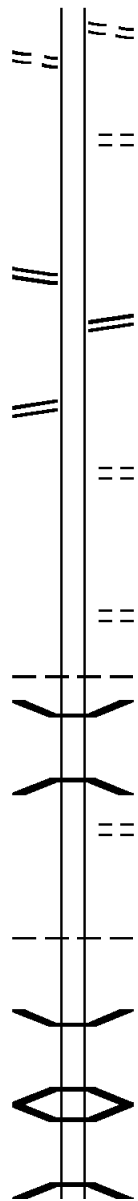
1 0 00231 0 00 0258+89 090422 FT
 PINE ST
 (SR2005 SEG 0010/0000) 0350/0000

088452 FT

BONNEAUVILLE
 MOUNT PLEASANT T

0330/1257

086325 FT



0360/2530 (BORO)

0360/1456 ELM AV
 (BORO)

091332 FT

5 0360/0000 LENGTH(AH 3501 BK 0910)
 MAPLE ST
 (SR2001 SEG 0130/2888)

0350/0482
 090422 FT

5 0350/0000 LENGTH(AH 0910 BK 1970)

0340/1088 SUNSET DR
 (BORO)

088452 FT 1 0 00231 0 00 0239+21

5 0340/0000 WALNUT LN
 (TWP)
 LENGTH(AH 1970 BK 2127)

0330/0992 BMS EN 01/0116/0330/0976
 0 0 00000 0 00 0000+00

0330/0976 BMSBG 01/0116/0330/0976
 CHICKEN RUN

0330/0890 WHEATLAND DR
 (T495)

086325 FT 1 0 00231 0 00 0217+94

5 0330/0000 BONNEAUVILLE
 MOUNT PLEASANT T
 LENGTH(AH 2127 BK 3712)

0320/2583 BMS EN 01/0116/0320/2565
 1 0 00231 0 00 0206+53

0320/2565 BMSBG 01/0116/0320/2565
 CHICKEN RUN

0320/2011 BMS EN 01/0116/0320/1966
 1 0 00231 0 00 0200+63

0320/1966 WHITE RUN
 BMSBG 01/0116/0320/1966

DIR: B TOTAL LEN: 25.060 MI. DIST: 08-1 SR: 116
 LEFT MUN: MOUNT PLEASANT T RIGHT MUN: MOUNT PLEASANT T

1 0 00231 0 00 0180+97 082613 FT
 LOW DUTCH RD
 (T424) 0320/0000

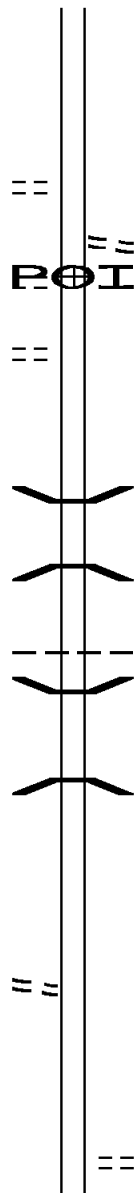
CALVARY HEIGHTS MPH DR
 (PRDR) 0310/1784

MILITARY PARK
 (PARK) 0310/1084

080354 FT

078579 FT

1 0 00231 0 00 0118+92 076401 FT
 HOFFMAN RD
 (T479) 0290/0000



082613 FT
 5 0320/0000 LENGTH(AH 3712 BK 2259)
 LOW DUTCH RD
 0310/2209 (T424)

0310/1784 (APRA) CALVARY HEIGHTS

080354 FT 1 0 00231 0 00 0158+30
 5 0310/0000 LENGTH(AH 2259 BK 1775)
 0300/1128 BMSSEN 01/0116/0300/1112
 0 0 00000 0 00 0000+00
 T.WHIT P.RUN
 0300/1112 BMSBG 01/0116/0300/1112

MOUNT PLEASANT
 STRABAN T
 0300/0098
 0300/0022 BMSSEN 01/0116/0300/0000
 078579 FT 1 0 00231 0 00 0140+55
 WHITE RUN
 BMSBG 01/0116/0300/0000
 5 0300/0000 LENGTH(AH 1775 BK 2178)

076401 FT
 5 0290/0000 LENGTH(AH 2178 BK 3423)

0280/1420 MONTCLAIR RD
 (T534)
 MONTCLAIR RD

DIR: B TOTAL LEN: 25.060 MI. DIST: 08-1 SR: 116
 LEFT MUN: STRABAN T RIGHT MUN: STRABAN T

ROCKY GROVE RD
 (T414)

0280/0500

0280/0940 (T534)

072978 FT

0280/0324

0280/0101 OP ID 01/0015/0190/0000
 072978 FT 1 0 00231 0 00 0084+69

5 0280/0000

RAMP D-4 RD
 (SR8013 SEG 0750/0000)

RAMP D-3 SRD
 (SR8013 SEG 0010/0613)

US 15 NB
 OP ID 01/0015/0191/0000

LENGTH(AH 3423 BK 1981)

RAMP D-2 RD
 (SR8013 SEG 0500/0922)

RAMP D-1 RD
 (SR8013 SEG 0250/0000)

HIGHLAND AV RD
 (T416)

070997 FT

0270/0026 BMS EN 01/0116/0270/0000
 070997 FT 1 0 00231 0 00 0064+71

5 0270/0000

SILVER BK CR
 BMSBG 01/0116/0270/0000

LENGTH(AH 1981 BK 2438)

068559 FT

068559 FT 1 0 00231 0 00 0040+23
 NC HANOVER RD

5 0260/0000

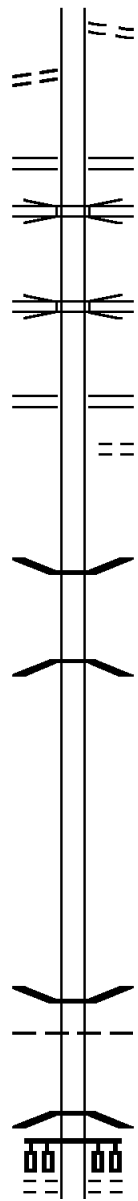
LENGTH(AH 2438 BK 2846)

0250/1366 BMS EN 01/0116/0250/1271

0250/1333 STRABAN
 GETTYSBURG B
 1 0 00231 0 00 0011+77

0250/1271 ROCK CREEK
 BMSBG 01/0116/0250/1271

0250/0786 SIXTH ST
 (BORO)



DIR: B TOTAL LEN: 25.060 MI. DIST: 08-1 SR: 116
 LEFT MUN: GETTYSBURG B RIGHT MUN: GETTYSBURG B

| Stationing | Segment | Length | Street | Notes |
|--|-----------|--------|--|------------------------|
| 065713 FT | 0250/0402 | | FIFTH ST (BORO) | |
| | 065713 FT | | FOURTH ST (BORO) | 1 0 00231 0 00 0011+77 |
| | 0250/0000 | | LENGTH (AH 2846 BK 1199) | |
| THIRD ST (BORO) | 0248/0568 | | THIRD ST (BORO) | |
| | | | NC HANOVER ST | |
| | | | LIBERTY ST (BORO) | |
| 0 0 00000 0 00 0000+00 | 064514 FT | | YORK ST | |
| YORK ST (SR0030 SEG 0280/1189) | 0248/0000 | | YORK ST (SR0030 SEG 0280/1189) | |
| | 064514 FT | | LTH AH 001199 BK 000100 | |
| | | | 7246/0000 LTH AH 000100 BK 000380 | |
| | | | INTER-AHD YORK ST (SR0030 SEG 0272/0085) | |
| CHAMBERSBURG ST (SR0030 SEG 0272/0085) | 0244/0380 | | GETTYSBURG-YORK ST (BORO) | |
| | | | ZERFING AL (BORO) | |
| | 064134 FT | | 1 0 00042 0 02 0643+06 | |
| | | | E MIDDLE ST (BORO) | |
| | | | NC BALTIMORE ST | |
| | | | BALTIMORE ST (SR3001 SEG 0190/2045) | |
| | 0244/0000 | | LENGTH (AH 0380 BK 2567) | |
| | | | WASHINGTON ST (BORO) | |
| | 0240/1938 | | WASHINGTON ST (BORO) | |
| | | | FRANKLIN ST (BORO) | |
| | 0240/1468 | | FRANKLIN ST (BORO) | |
| | | | WEST ST (BORO) | |
| | 0240/1001 | | WEST ST (BORO) | |
| | | | UNNAMED AL (BORO) | |
| UNNAMED AL (BORO) | 0240/0808 | | UNNAMED AL (BORO) | |
| | | | BMS EN 01/0116/0240/0482 | |
| | 0240/0498 | | 1 0 00044 0 03 0891+45 | |
| | | | STEVENS RUN | |
| | 0240/0482 | | BMSBG 01/0116/0240/0482 | |

DIR: B TOTAL LEN: 25.060 MI. DIST: 08-1 SR: 116
 LEFT MUN: GETTYSBURG B RIGHT MUN: GETTYSBURG B

| Street Name | Segment | Length (FT) | Right-of-Way (FT) | Width (FT) | Area (SQ FT) | Volume (CU YD) | Notes |
|--|-----------|-------------|-------------------|------------|--------------|----------------|-------|
| REYNOLDS ST (BORO) | 0240/0400 | 061567 | 1000 | 44 | 003 | 0886+59 | |
| | 0240/0000 | | | | 2567 | BK 1093 | |
| | 0230/0850 | | | | | | |
| HAY ST (BORO) | 0230/0534 | 060474 | 1000 | 44 | 003 | 0876+51 | |
| | 0230/0443 | | | | | | |
| SEMINARY RIDGE (BORO) | 0230/0000 | | | | 1093 | BK 2768 | |
| | 0220/2126 | | | | | | |
| | 0220/2036 | | | | | | |
| | 0220/1383 | | | | | | |
| REYNOLDS AV (PARK) | 0220/0085 | 057706 | 1000 | 44 | 003 | 0848+83 | |
| | 0220/0000 | | | | 2768 | BK 1836 | |
| OLD MILL RD (T337) PA DOT 8-1 (GOVT) | 0210/1528 | | | | | | |
| | 0210/1334 | | | | | | |
| PA DOT 8-1 (GOVT) | 0210/0871 | | | | | | |
| | 0210/1080 | | | | | | |
| | 0210/0693 | | | | | | |
| | 0210/0084 | 055870 | 1000 | 44 | 003 | 0830+47 | |

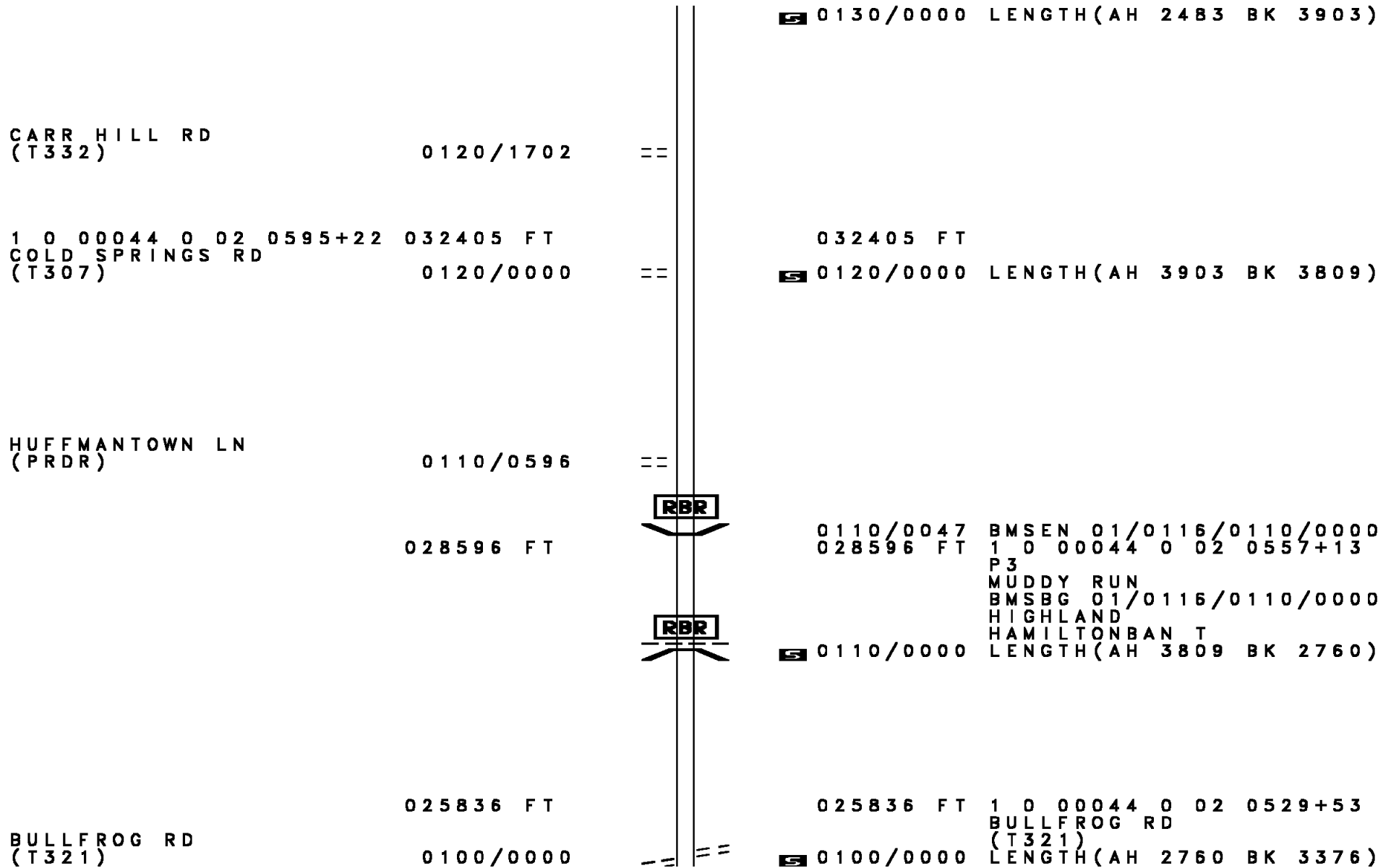
DIR: B TOTAL LEN: 25.060 MI. DIST: 08-1 SR: 116
 LEFT MUN: CUMBERLAND T RIGHT MUN: CUMBERLAND T

| Street Name (TWP) | Stationing | Notes | Stationing | Notes |
|---|------------------------|-------|------------|--|
| | | | | WILLOUGHBY RUN BMSBG 01/0116/0210/0000 LENGTH(AH 1836 BK 2819) |
| PARK AV (T336) | 0200/2060 | == | | |
| | | | | WILLOUGHBY RUN RD (T351) |
| VICTORY LN (PRDR) | 0200/1490 | == | 0200/1860 | |
| | | | | BMSEN 01/0116/0200/0650 1 0 00044 0 03 0808+08 T. WILLOUGHBY |
| | | | | BMSBG 01/0116/0200/0650 MEDIA DR |
| | 053051 FT | == | 0200/0650 | |
| SUNSHINE AV (TWP) | 0190/2162 | == | 0200/0252 | (TWP) |
| | | | 053051 FT | 1 0 00044 0 02 0801+58 |
| FAIRPLAY RD (T339) | 0190/1353 | == | 0200/0000 | LENGTH(AH 2819 BK 2302) |
| | | | | |
| 1 0 00044 0 02 0778+48 BREAMS HILL RD (T335) | 050749 FT 0190/0000 | == | 050749 FT | |
| | | | | LENGTH(AH 2302 BK 2130) |
| | | | | |
| BREAMS HILL RD (T335) | 0180/0045 048619 FT | == | 048619 FT | 1 0 00044 0 02 0757+41 BLACKHORSE TAVERN RD (T334) |
| | | | | LENGTH(AH 2130 BK 1769) |
| BLACKHORSE TAVERN RD (T334) | 0170/1646 | == | 0180/0000 | |
| | | | | BMSEN 01/0116/0170/1405 CUMBERLAND HIGHLAND T |
| | | | | 1 0 00044 0 02 0753+77 MARSH CK. |
| | | | | BMSBG 01/0116/0170/1405 |

DIR: B TOTAL LEN: 25.060 MI. DIST: 08-1 SR: 116
 LEFT MUN: HIGHLAND T RIGHT MUN: HIGHLAND T

| Stationing / Description | Distance (FT) | Segment / Details |
|---|---------------|--|
| KNOXLYN ORRTANNA RD (SR3020 SEG 0100/2862) | 046850 FT | 046850 FT 1 0 00044 0 02 0739+72 |
| | 0160/2191 | 0170/0000 LENGTH(AH 1769 BK 2762) |
| KNOXLYN ORRTANNA RD (SR3020 SEG 0100/2862) | 044088 FT | 0160/0036 BMSBG 01/0116/0160/0000 |
| | | 044088 FT 1 0 00044 0 02 0712+27 |
| | | T. MARSH CK. |
| | | 0160/0000 LENGTH(AH 2762 BK 3483) |
| KNOXLYN ORRTANNA RD (SR3020 SEG 0100/2862) | 044088 FT | 0150/2500 BMSBG 01/0116/0150/2461 |
| | | 1 0 00044 0 02 0701+95 |
| | | T. MARSH CK. |
| | | 0150/2461 BMSBG 01/0116/0150/2461 |
| KNOXLYN ORRTANNA RD (SR3020 SEG 0100/2862) | 040605 FT | 040605 FT 1 0 00044 0 02 0677+56 |
| | | KNORR RD (T325) |
| KNOXLYN ORRTANNA RD (SR3020 SEG 0100/2862) | 040605 FT | 0150/0000 LENGTH(AH 3483 BK 1814) |
| | | |
| KNOXLYN ORRTANNA RD (SR3020 SEG 0100/2862) | 038791 FT | 038791 FT 1 0 00044 0 02 0659+44 |
| | | 0140/0000 LENGTH(AH 1814 BK 2483) |
| KNOXLYN RD (SR3013 SEG 0060/0000) | 0130/1288 | 0130/1288 CAMP GETTYSBURG RD (SR3013 SEG 0060/0000) |
| | 0130/1049 | WEIKERT RD (T320) |
| | 036308 FT | 036308 FT 1 0 00044 0 02 0634+38 |

DIR: B TOTAL LEN: 25.060 MI. DIST: 08-1 SR: 116
 LEFT MUN: HIGHLAND T RIGHT MUN: HIGHLAND T



| Left Side Description | Left Side Stationing | Right Side Description | Right Side Stationing |
|---|-------------------------------------|---|---|
| FOR SR 0116 AND 3011 (CONN) CARROLLS TRACT RD (SR3011 SEG 0010/0000) | 0090/1073 0090/0965 | HAMILTONBAN FAIRFIELD B | 0090/0965 |
| HAMILTONBAN FAIRFIELD B | 0090/0493 | BMSBN 01/0116/0090/0568 1 0 00044 0 01 0501+38 MIDDLE CK. BMSBG 01/0116/0090/0568 | 0090/0568 |
| BORO AL (BORO) | 0080/3110 | NC FAIRFIELD RD UNNAMED AL (BORO) 1 0 00044 0 01 0495+70 CENTENNIAL ST (BORO) LENGTH(AH 3376 BK 3152) | 0090/0137 022460 FT 0090/0000 |
| FOURTH AV (BORO) BORO AL (BORO) MILLER ST (SR3016 SEG 0070/1493) | 0080/2583 0080/2297 0080/1977 | THIRD AV (BORO) WATER ST (SR3010 SEG 0010/0000) | 0080/2825 0080/2603 |
| | | MILLER ST (BORO) BMSBN 01/0116/0080/1798 1 0 00044 0 01 0480+66 T. SPRING RUN BMSBG 01/0116/0080/1798 SPRING ST (BORO) BALDER ST (BORO) J H KANE AV (BORO) SEVENTH AV (BORO) EIGHTH AV (BORO) MCGINLEY DR (SR3007 SEG 0120/1443) | 0080/1977 0080/1810 0080/1798 0080/1757 0080/1420 0080/1116 0080/0936 0080/0780 0080/0515 |

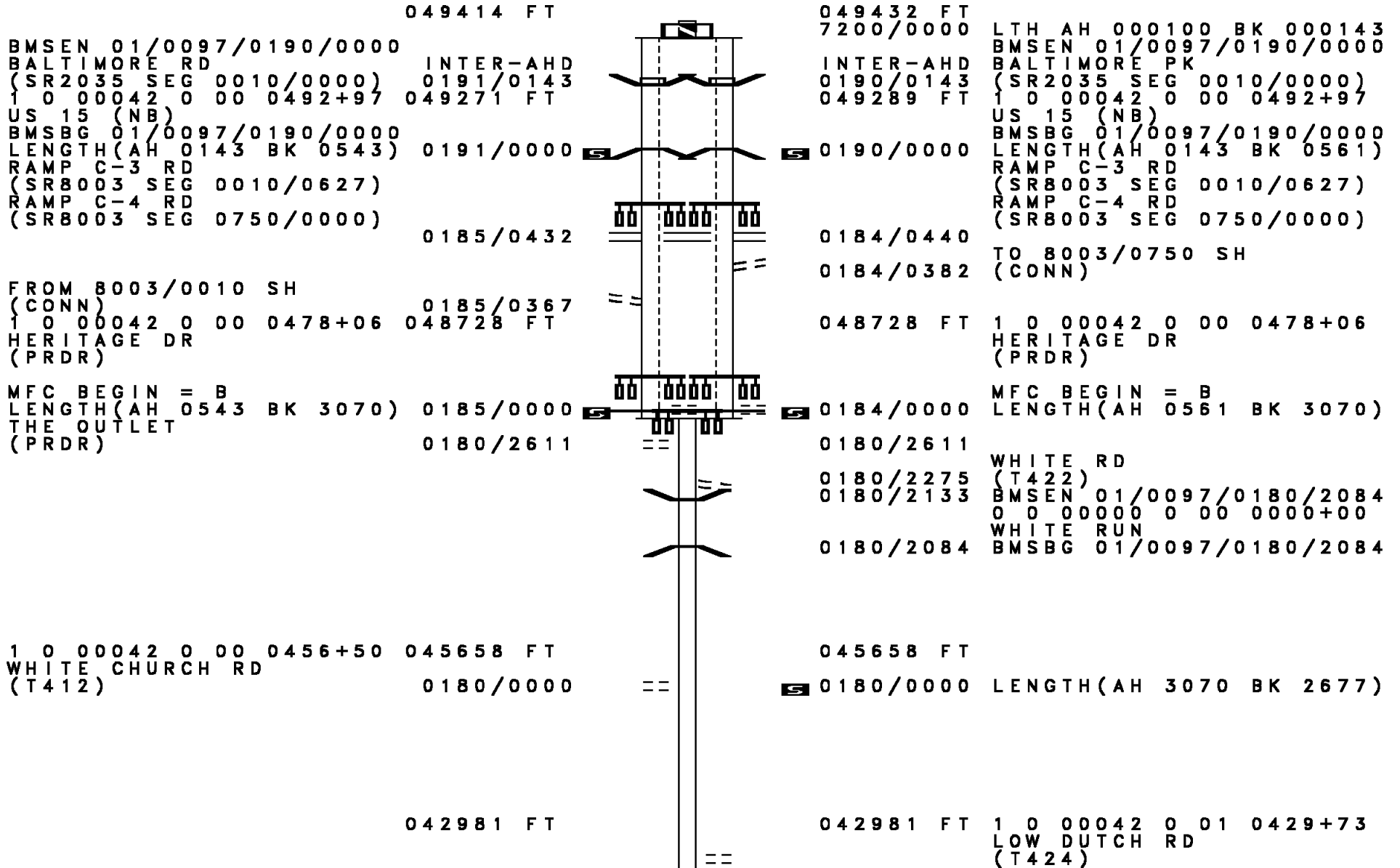
DIR: B TOTAL LEN: 25.060 MI. DIST: 08-1 SR: 116
 LEFT MUN: FAIRFIELD B RIGHT MUN: FAIRFIELD B

| Property Name (Location) | Segment | Length (FT) | Notes |
|--|-----------|-------------|---|
| STEVENS ST (BORO) | 0080/0196 | 019308 | 1 0 00044 0 01 0464+08 NC MAIN ST FAIRFIELD HAMILTONBAN T |
| BEECHWOOD DR (TWP) | 0070/0866 | 017966 | 5 0080/0000 LENGTH(AH 3152 BK 1342) HAMILTONBAN CARROLL VALLEY B |
| IRON SPRINGS RD (SR3014 SEG 0120/3099) | 0070/0000 | 0070 | 5 0070/0000 LENGTH(AH 1342 BK 2906) MCGLAUGHLIN LN (PRDR) |
| DELANY TR (TWP) | 0060/0653 | 015060 | 0060/0126 BLUE GILL TR (BORO) 015060 FT MFC BEGIN = B |
| JACKS MOUNTAIN RD (SR3021 SEG 0060/2050) | 0060/0000 | 0050 | 5 0060/0000 LENGTH(AH 2906 BK 3779) SKI RUN TR (BORO) |
| SANDERS RD (BORO) | 0050/0960 | 0050 | 0050/2904 SANDERS RD (BORO) |
| MCCLEAF LN (PRDR) | 0050/0608 | 011281 | 0050/0967 |
| VALLEY VIEW TR (BORO) | 0050/0000 | 0050 | 5 0050/0000 LENGTH(AH 3779 BK 2974) SPRINGS RUN STRUCTURE LENGTH 22 FT |

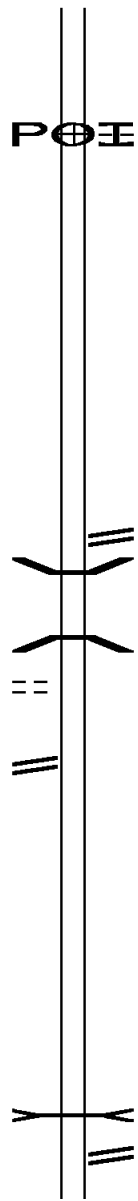
DIR: B TOTAL LEN: 25.060 MI. DIST: 08-1 SR: 116
 LEFT MUN: CARROLL VALLEY B RIGHT MUN: CARROLL VALLEY B

| | | | | | | | |
|----------------------|-----------|-----------|--|--|-----------|----------------|-------------------|
| | | | | | 0040/1686 | BMSID | 01/0116/0040/1686 |
| | 008307 FT | | | | 0040/0095 | BMSEN | 01/0116/0040/0001 |
| | | | | | 008307 FT | 1 0 00044 0 01 | 0354+76 |
| | | | | | | TOMS CREEK | |
| | | | | | 0040/0000 | BMSBG | 01/0116/0040/0001 |
| | | | | | | LENGTH(AH | 2974 BK 2917) |
| SPRING TR (BORO) | 0030/2401 | | | | | | |
| HILLTOP TR (BORO) | 0030/1541 | | | | | | |
| FAWN TR (BORO) | 0030/1130 | | | | | | |
| DEER TR (BORO) | 0030/0308 | | | | | | |
| 1 0 00044 0 01 | 0325+37 | 005390 FT | | | 005390 FT | | |
| SKYLARK TR (BORO) | 0030/0000 | | | | 0030/0000 | LENGTH(AH | 2917 BK 2583) |
| STINE TR (BORO) | 0020/1981 | | | | | | |
| | 002807 FT | | | | 002807 FT | 1 0 00044 0 01 | 0299+96 |
| | | | | | 0020/0000 | LENGTH(AH | 2583 BK 2807) |
| | | | | | 0010/0307 | BMSEN | 01/0116/0010/0227 |
| | | | | | | 1 0 00044 0 01 | 0273+81 |
| | | | | | | MINEY BR. | |
| | 000000 FT | | | | 0010/0227 | BMSBG | 01/0116/0010/0227 |
| | | | | | 000000 FT | 1 0 00044 0 00 | 0260+06 |
| | | | | | | NC FA | AIRFIELD RD |
| | | | | | | WAYNESBORO PK | |
| | | | | | | (SRO016 | SEG 0090/0000) |
| | | | | | | MFC BEGIN = C | |
| | | | | | 0010/0000 | LENGTH(AH | 2807 BK 0000) |

DIR: B TOTAL LEN: 9.362 MI. DIST: 08-1 SR: 97
 LEFT MUN: MOUNT JOY T RIGHT MUN: MOUNT JOY T



DIR: B TOTAL LEN: 9.362 MI. DIST: 08-1 SR: 97
 LEFT MUN: MOUNT JOY T RIGHT MUN: MOUNT JOY T



040026 FT

0170/0000 LENGTH(AH 2677 BK 2955)

0160/1784 (APRA) THE AMISH BARNYA
 (PRDR) THE AMISH BARNYARD

040026 FT 1 0 00042 0 01 0400+18
 0160/0000 LENGTH(AH 2955 BK 3768)

BARLOW-TWO TAVERNS RD 0150/0261
 (T405) 1 0 00042 0 01 0362+50 036258 FT
 HOFFMAN HOME RD
 (SR2029 SEG 0080/0965) 0150/0000

0150/0608 TWO TAVERNS RD
 (SR2001 SEG 0090/0000)
 0150/0380 BMSSEN 01/0097/0150/0338
 1 0 00042 0 01 0362+50
 LITTLES RUN
 0150/0338 BMSBG 01/0097/0150/0338

036258 FT

0150/0000 LENGTH(AH 3768 BK 3279)

032979 FT

032979 FT 1 0 00042 0 01 0329+85
 0140/0000 LENGTH(AH 3279 BK 2232)

0130/1603 T.LITTLES RN
 STRUCTURE LENGTH 9 FT
 BMSID 01/0097/0130/1603
 HICKORY RD
 0130/1500 (SR2003 SEG 0010/0000)

DIR: B TOTAL LEN: 9.362 MI. DIST: 08-1 SR: 97
LEFT MUN: MOUNT JOY T RIGHT MUN: MOUNT JOY T

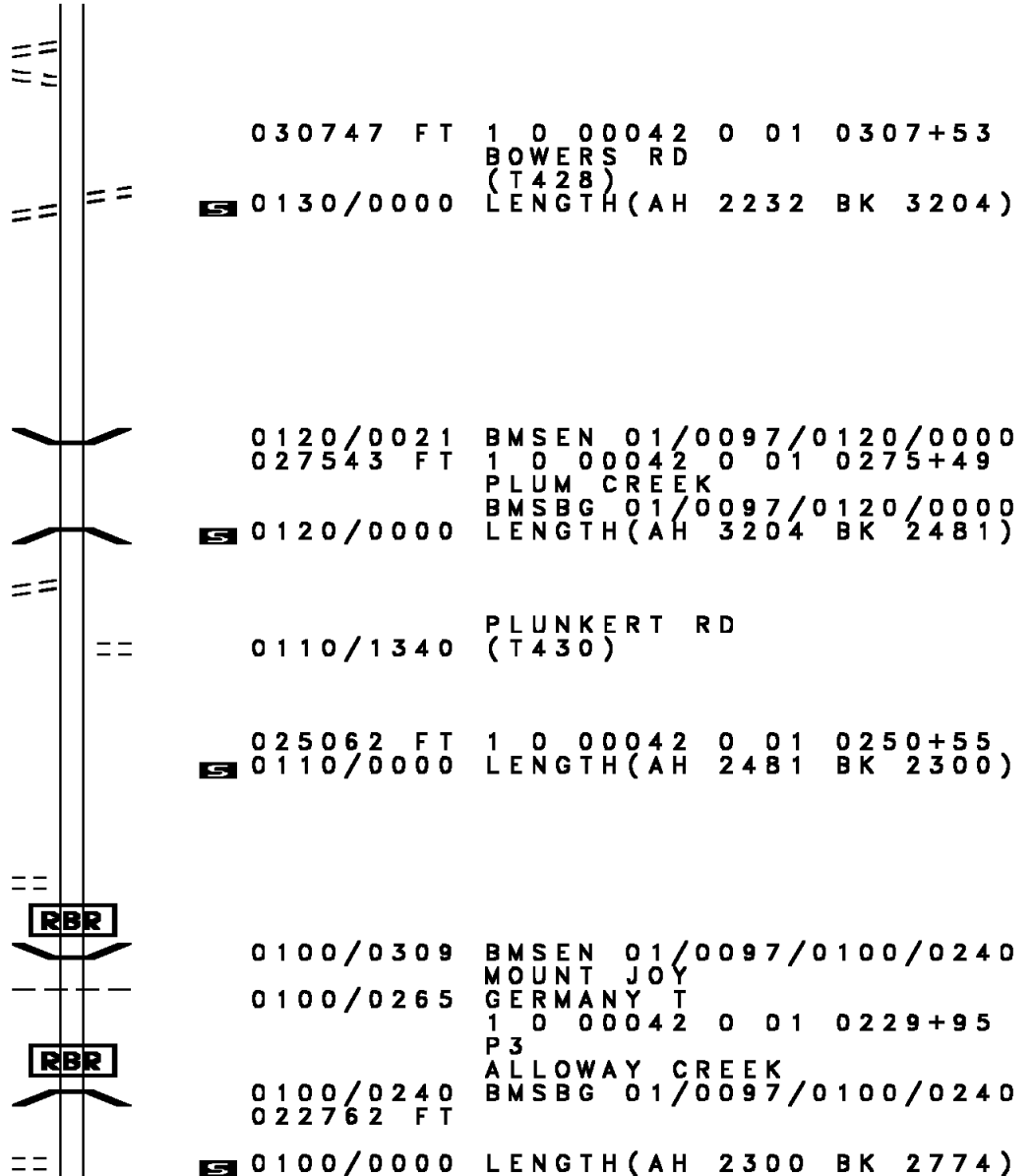
LC FOR SPLMAN KLINGER R 0130/0780
(CONN)
SPELLMAN KLINGER RD 0130/0696
(T426)

CALIFORNIA RD 0130/0000
(T448)

MUD COLLEGE RD 0110/2060
(T431)

MILLER RD 0100/0968
(T432)

1 0 00042 0 01 0227+55 022762 FT
GETTYSBURG RD
(T434) 0100/0000



DIR: B TOTAL LEN: 9.362 MI. DIST: 08-1 SR: 97
 LEFT MUN: GERMANY T RIGHT MUN: GERMANY T

| | | | | |
|---|------------------------|----|--------------------------|---|
| | 019988 FT | == | 019988 FT | 1 0 00042 0 01 0199+50 FEESER RD (T442) |
| | | | 5 0090/0000 | LENGTH(AH 2774 BK 1265) |
| 1 0 00042 0 01 0186+85 ST JOHNS RD (T433) | 018723 FT 0080/0000 | == | 018723 FT 5 0080/0000 | LENGTH(AH 1265 BK 3418) |
| | | | 0070/1214 | DREW LN (PRDR) |
| KENSINGTON DR (T427) | 0070/0599 015305 FT | == | 015305 FT | 1 0 00042 0 01 0152+67 NC BALTIMORE PK LOCUST DR (T421) |
| GERMANY LITTLESTOWN B | 0070/0000 | == | 5 0070/0000 | GERMANY UNION T LENGTH(AH 3418 BK 1171) |
| | 014134 FT | == | 0060/0090 014134 FT | FROM 2002/0090 SH (CONN) 1 0 00042 0 01 0140+71 WHITEHALL RD (SR2002 SEG 0090/2180) |
| COLUMBUS AV (BORO) | 0060/0000 | == | 5 0060/0000 | UNION LITTLESTOWN B LENGTH(AH 1171 BK 2697) |
| | | | 0050/2436 | CARROLL ST (BORO) WINDSOR ST |

DIR: B TOTAL LEN: 9.362 MI. DIST: 08-1 SR: 97
 LEFT MUN: LITTLESTOWN B RIGHT MUN: LITTLESTOWN B

| Segment ID | Length (FT) | Start Station | End Station | Street Name | Notes |
|--------------------------|-------------|---------------|-------------|--------------------------|--------------------------|
| MARVIN ST (BORO) | 0050/1060 | 0050/1797 | 0050/1380 | NEWARK ST | |
| | 011437 FT | 0050/0684 | 011437 FT | MYRTLE ST | |
| | | 0050/0000 | | LOCUST ST (BORO) | 1 0 00042 0 01 0114+41 |
| | | 0040/2985 | | KING ST (BORO) | LENGTH (AH 2697 BK 3312) |
| | | 0040/2697 | | CHARLES ST (BORO) | (SR0194 SEG 0070/0000) |
| UNNAMED AL (BORO) | 0040/2444 | 0040/2594 | | DERN AL (BORO) | |
| | | 0040/2414 | | LUMBER ST (BORO) | |
| CEMETERY ST (BORO) | 0040/2225 | 0040/2313 | | UNNAMED AL (BORO) | |
| CRYSTAL SPRING LN (BORO) | 0040/1822 | 0040/1935 | | MONARCH ST (BORO) | |
| | | 0040/1650 | | UNNAMED AL (BORO) | |
| BOYER ST (BORO) | 0040/1462 | 0040/1473 | | BOYER ST (BORO) | |
| | | 0040/1203 | | UNNAMED AL (BORO) | |
| COLUMBUS AV (BORO) | 0040/1018 | 0040/1018 | | LAKEVIEW DR (BORO) | |
| | | 0040/0454 | | BITTLE AL (BORO) | |
| | | 0040/0315 | | MILLER AL (BORO) | |
| | | 0040/0129 | | MILL AV (BORO) | |
| | 008125 FT | 0040/0021 | 008125 FT | BMS EN 01/0097/0040/0000 | 1 0 00042 0 00 0081+29 |
| | | | | NC QUEEN ST | |

DIR: B TOTAL LEN: 9.362 MI. DIST: 08-1 SR: 97
 LEFT MUN: LITTLESTOWN B RIGHT MUN: LITTLESTOWN B

| Stationing | Segment Description | Length | Start Station | End Station | Notes |
|------------|--|-----------|---------------|-------------|--|
| 0040/0000 | PINEY CK. BMSBG 01/0097/0040/0000 | 0040 | 0000 | 0040 | LENGTH(AH 3312 BK 2550) |
| 0030/2245 | KINDIG RD (T448) | 0030 | 2245 | 2245 | LITTLESTOWN |
| 0030/2223 | GERMANY T | 0030 | 2223 | 2223 | |
| 0030/1715 | BITTLE RD (T446) | 0030 | 1715 | 1715 | |
| 005575 FT | | 005575 FT | 0000 | 0055+00 | 1 0 00042 0 00 0055+00 LENGTH(AH 2550 BK 2500) |
| 0020/1892 | MAYERS BL (PRDR) | 0020 | 1892 | 1892 | |
| 003075 FT | | 003075 FT | 0000 | 0030+71 | 1 0 00042 0 00 0030+71 BOLLINGER RD (SR2027 SEG 0010/0000) |
| 0020/0000 | | 0020 | 0000 | 003075 | LENGTH(AH 2500 BK 3075) |
| 0010/1070 | GEORGETOWN RD (SR2014 SEG 0160/2608) | 0010 | 1070 | 1070 | |
| 0010/0534 | BMSSEN 01/0097/0010/0524 | 0010 | 0534 | 0524 | 1 0 00042 0 00 0005+30 |
| 0010/0524 | T. PINEY CK. BMSBG 01/0097/0010/0524 | 0010 | 0524 | 0524 | MATHIAS RD |
| 0010/0431 | (T435) | 0010 | 0431 | 0431 | |
| 0010/0348 | BMSSEN 01/0097/0010/0333 | 0010 | 0348 | 0333 | 1 0 00042 0 00 0003+39 |
| 0010/0333 | PINEY CK. BMSBG 01/0097/0010/0333 | 0010 | 0333 | 0333 | |
| 000000 FT | 000000 FT | 000000 FT | 0000 | 0000+00 | 1 0 00042 0 00 0000+00 |
| | NC BA LTIMORE PK INTER-BK MARYLAND STATE LINE (STBD) | | | | |
| 0010/0000 | MFC BEGIN = B | 0010 | 0000 | 0000 | LENGTH(AH 3075 BK 0000) |

EXTRACT DATE: 12/18/2023 ROADWAY MANAGEMENT SYSTEM PAGE NUMBER: 56
PRINT DATE: 12/20/2023 SLD COUNTY/SR - ANNUAL PRINT COUNTY: ADAMS

DIR: N TOTAL LEN: 18.123 MI. DIST: 08-1 SR: 94
LEFT MUN: LATIMORE T RIGHT MUN: LATIMORE T

095685 FT

095692 FT AH-CUMBERLAND (21)
INTER-AHD BALTIMORE PK
0350/2258 (SR0094 SEG 0010/0000)

1 0 00342 4 02 0933+62 093427 FT
MEALS RD
(T604) 0350/0000

== ==

093434 FT FICKEL HILL RD
(T605)
0350/0000 LENGTH(AH 2258 BK 2353)

091074 FT

091081 FT 1 0 00342 4 02 0910+15
0340/0000 LENGTH(AH 2353 BK 3263)

LATIMORE RD
(SR1004 SEG 0050/0000)

DIR: N TOTAL LEN: 18.123 MI. DIST: 08-1 SR: 94
 LEFT MUN: LATIMORE T RIGHT MUN: LATIMORE T

| Segment | Start Station | End Station | Length (FT) | Notes |
|--|---------------|-------------|-------------|---|
| GOODYEAR RD (SR1004 SEG 0050/0000) | 0877+52 | 087811 | 0330/0000 | 087818 FT LATIMORE HUNTINGTON T LENGTH(AH 3263 BK 2668) |
| CHERRY HILL RD (T595) | 085143 | 085143 | 0320/1407 | MEADOW VIEW RD (T532) BMSBG 01/0094/0320/0000 |
| WHITE OAK TREE RD (T594) | 0833+87 | 083448 | 0310/0000 | 083455 FT CLOVERDALE RD (T603) LENGTH(AH 1695 BK 3286) |
| IDAVILLE-YORK SPRINGS R (SR1020 SEG 0152/3311) | 0280/1591 | 0280/1591 | 0280/1591 | HUNTINGTON YORK SPRINGS B TOWN HILL RD (BORO) |

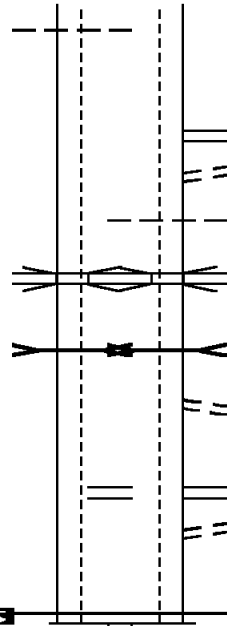
DIR: N TOTAL LEN: 18.123 MI. DIST: 08-1 SR: 94
 LEFT MUN: YORK SPRINGS B RIGHT MUN: YORK SPRINGS B

| Left Side | Right Side |
|---|--|
| K AL (BORO) 1 0 00342 4 02 0751+53 075216 FT | NC CARLISLE PK 075223 FT |
| ATLANTIC AV (BORO) 0280/0264 0280/0000 | 5 0280/0000 LENGTH(AH 2272 BK 2389) H ST 0270/2231 (BORO) |
| H ST (BORO) SOUTH G AL (BORO) 0270/2216 0270/1731 | 0270/1235 SAWMILL RD (BORO) |
| HIGH ST (BORO) UNNAMED AL (BORO) PRIVATE DR (PRDR) 0270/1185 0270/1046 0270/0747 | 0270/0650 NORTH D ST (BORO) |
| SOUTH D AL (BORO) 0270/0640 072827 FT | 072834 FT 1 0 00342 4 02 0727+64 HARRISBURG ST (BORO) |
| WILLOW ST (SR1014 SEG 0120/2625) SOUTH B AL (BORO) A ST (BORO) 0270/0000 0260/1173 0260/0711 071466 FT | 5 0270/0000 LENGTH(AH 2389 BK 1361) NORTH B ST (BORO) 0260/1173 (BORO) STATE ST (SR3001 SEG 0470/0640) 071473 FT 1 0 00342 4 02 0713+99 NC MAIN ST MFC BEGIN = C YORK SPRINGS HUNTINGTON T |
| RAMP B RD (SR8011 SEG 0510/0000) RAMP B RD (SR8011 SEG 0500/0830) 0251/1322 | 5 0260/0000 LENGTH(AH 1361 BK 1695) FROM 8008/0510 SH (CONN) 0250/1539 |

DIR: N TOTAL LEN: 18.123 MI. DIST: 08-1 SR: 94
 LEFT MUN: HUNTINGTON T RIGHT MUN: HUNTINGTON T

HUNTINGTON
 LATIMORE T

0251/1319



US 15
 OP ID 01/0015/0440/0000 0251/0862
 T. BERMUDIAN
 STRUCTURE LENGTH 16 FT
 BMSID 01/0094/0250/1261 0251/0857

RAMP A RD
 (SR8011 SEG 0750/0000)
 RAMP A RD
 (SR8011 SEG 0760/0737) 0251/0401

1 0 00342 4 01 0697+04 069771 FT
 MFC BEGIN = B
 LENGTH(AH 1695 BK 2981) 0251/0000

0250/1310
 0250/1097
 0250/1032
 0250/0856
 0250/0855
 0250/0581
 0250/0393
 0250/0190
 069778 FT
 0250/0000

RAMP B RD
 (SR8011 SEG 0510/0000)
 RAMP B RD
 (SR8011 SEG 0500/0830)
 TO 8008/0500 SH
 (CONN)
 HUNTINGTON
 LATIMORE T
 US 15
 OP ID 01/0015/0440/0000
 T. BERMUDIAN
 STRUCTURE LENGTH 16 FT
 BMSID 01/0094/0250/1261
 FROM 8008/0750 SH
 (CONN)
 RAMP A RD
 (SR8011 SEG 0750/0000)
 RAMP A RD
 (SR8011 SEG 0760/0737)
 TO 8008/0760 SH
 (CONN)
 1 0 00342 4 01 0697+04
 MFC BEGIN = B
 LENGTH(AH 1695 BK 2981)

066790 FT

0240/0082
 066797 FT
 0240/0000
 0230/1725

BMSEN 01/0094/0240/0000
 1 0 00342 4 01 0667+23
 BERMUDIAN CK
 BMSBG 01/0094/0240/0000
 LENGTH(AH 2981 BK 1885)
 LATIMORE
 HUNTINGTON T

1 0 00342 4 01 0648+41 064905 FT
 GUN CLUB RD
 (SR1008 SEG 0050/0000) 0230/0000

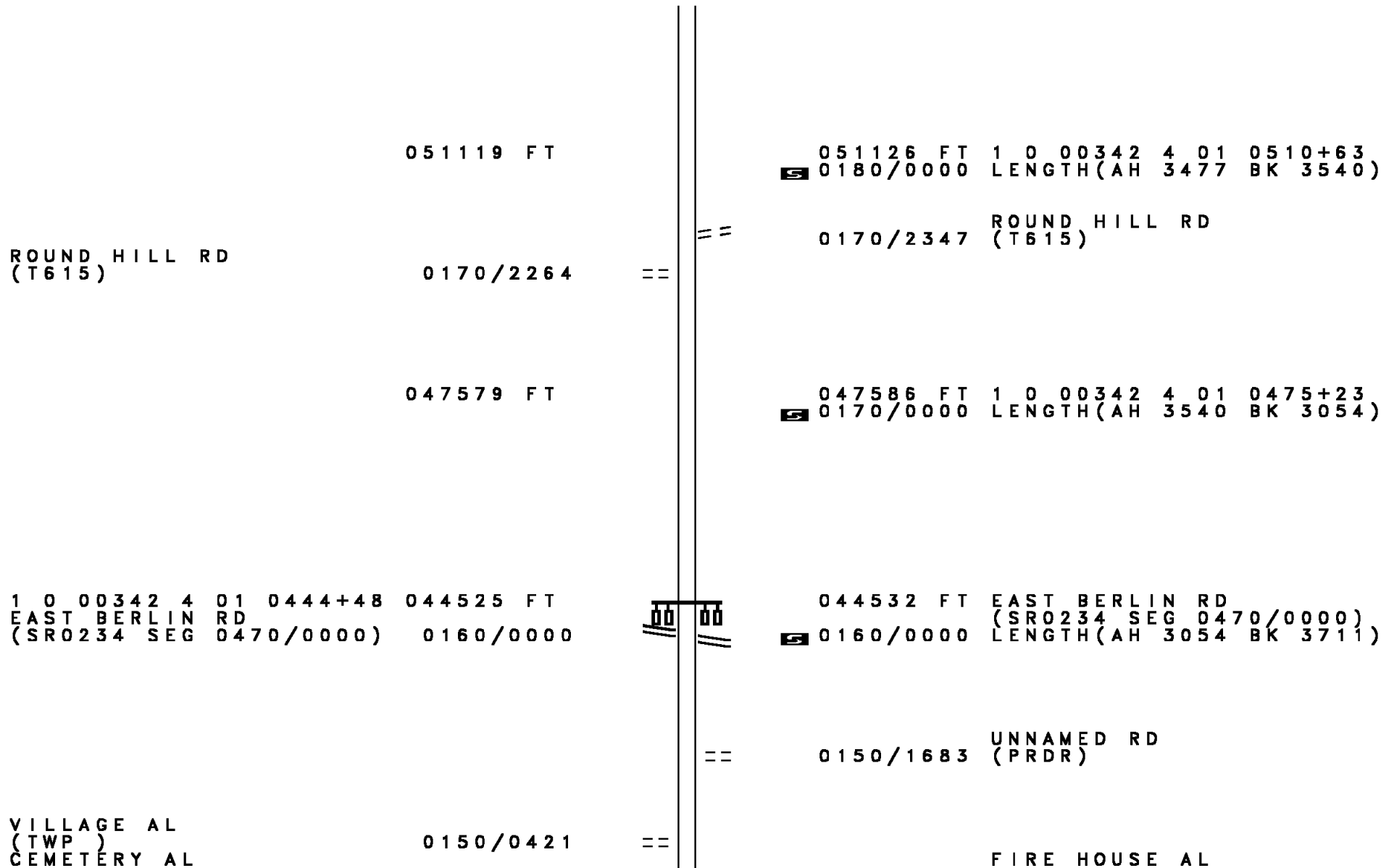
064912 FT
 0230/0000

QUAKER CHURCH RD
 (SR1008 SEG 0050/0000)
 LENGTH(AH 1885 BK 3273)

DIR: N TOTAL LEN: 18.123 MI. DIST: 08-1 SR: 94
 LEFT MUN: HUNTINGTON T RIGHT MUN: HUNTINGTON T

| Stationing | Distance | Notes | Stationing | Distance | Notes |
|----------------------------|-----------|-------|------------|----------|---|
| | | | 0220/1400 | | BMSEN 01/0094/0220/1380 0 0 00000 0 00 0000+00 BR MUD RUN |
| | | | 0220/1380 | | BMSBG 01/0094/0220/1380 |
| | 061632 FT | | 061639 FT | | 1 0 00342 4 01 0614+93 |
| | | | 0220/0000 | | LENGTH(AH 3273 BK 3426) |
| | | | 0210/1933 | | BERMUDIAN SPRINGS DR (PRDR) |
| FICKES SCHOOL RD (T582) | 0210/0971 | | | | |
| | 058206 FT | | 058213 FT | | 1 0 00342 4 01 0581+29 BALTIMORE RD (T610) |
| | | | 0210/0000 | | LENGTH(AH 3426 BK 1986) |
| BUTTONWOOD RD (T638) | 0200/0784 | | | | |
| | 056220 FT | | 0200/0023 | | BMSEN 01/0094/0200/0000 |
| | | | 056227 FT | | 1 0 00342 4 01 0561+43 MUD RUN BMSBG 01/0094/0200/0000 HUNTINGTON READING T |
| | | | 0200/0000 | | LENGTH(AH 1986 BK 1624) |
| | | | 0190/0782 | | LAKE MEADE RD (SR1010 SEG 0010/0000) |
| LAKE MEADE RD (T532) | 0190/0769 | | | | |
| | 054596 FT | | 054603 FT | | 1 0 00342 4 01 0545+40 |
| | | | 0190/0000 | | LENGTH(AH 1624 BK 3477) |

DIR: N TOTAL LEN: 18.123 MI. DIST: 08-1 SR: 94
LEFT MUN: READING T RIGHT MUN: READING T



DIR: N TOTAL LEN: 18.123 MI. DIST: 08-1 SR: 94
 LEFT MUN: READING T RIGHT MUN: READING T

| Segment Description | Stationing | Length | Notes |
|--|------------|-----------|----------|
| (TWP) | 0150/0178 | 040814 FT | == == |
| FOR SR 0094N TO 0094S (CONN) READING-CARLISLE PK (TWP) | 0145/0204 | | C 3 = |
| READING-CARLISLE PK (TWP) HUNTERSTOWN HAMPTON RD (SR0394 SEG 0285/0089) | 0145/0166 | | H 11 = |
| HUNTERSTOWN HAMPTON RD (SR0394 SEG 0285/0060) (SR0394 SEG 0284/0060) READING-CARLISLE PK (TWP) FOR SR 0094S TO 0094N (CONN) | 0145/0092 | | H 11 = |
| 0 0 00000 0 00 0000+00 MFC BEGIN = B LENGTH(AH 0280 BK 2314) | 040534 FT | 0145/0000 | H 11 = |
| POSTAL AL (TWP) | 0140/2127 | | == == |
| REEVER AL (TWP) | 0140/1844 | | == == |
| GORDON AL (TWP) VILLAGE AL | 0140/1562 | | == == |
| 0150/0178 (TWP) 040821 FT 1 0 00342 4 01 0406+15 MFC BEGIN = B LENGTH(AH 3711 BK 0280) | | | 5 5 |
| FOR SR 0094N TO 0094S (CONN) READING-CARLISLE PK (TWP) STONEY POINT DR (SR1007 SEG 0005/0000) | 0144/0172 | | H 11 = |
| STONEY POINT RD (SR1007 SEG 0004/0000) READING-CARLISLE PK (TWP) | 0144/0099 | | H 11 = |
| 0144/0062 040541 FT 0 0 00000 0 00 0000+00 MFC BEGIN = B LENGTH(AH 0280 BK 2314) | 0144/0000 | | H 11 = |
| 0140/2141 (TWP) | | | 5 5 |
| BALL FIELD AL (TWP) | 0140/1859 | | == == |
| HAMPTON SCHOOL AL (TWP) | 0140/1571 | | == == |
| FIRE HOUSE AL | | | == == |

DIR: N TOTAL LEN: 18.123 MI. DIST: 08-1 SR: 94
 LEFT MUN: READING T RIGHT MUN: READING T

| | | | | |
|--|-----------|----|----|--|
| (TWP) | 0140/1278 | == | == | 0140/1278 (TWP) |
| | 038220 FT | | | 038227 FT 1 0 00342 4 01 0381+98 FAWN AV (TWP) |
| | | | == | S 0140/0000 LENGTH(AH 2314 BK 3895) |
| | | | == | 0130/2554 BROWNS DAM RD (T720) |
| | | | == | 0130/1786 STOCKHAMS VILLAGE MHP D (PRDR) |
| | | | | 0130/1741 BMSSEN 01/0094/0130/1748 1 0 00342 4 01 0360+28 TR. CONEWAGO |
| | | | | 0130/1727 BMSBG 01/0094/0130/1748 |
| | 034325 FT | | | 034332 FT 1 0 00342 4 01 0343+03 STAUB RD (T579) |
| TURKEY PIT RD (T542) | 0130/0000 | | == | S 0130/0000 LENGTH(AH 3895 BK 3156) |
| | | | | 0120/2923 BMSSEN 01/0094/0120/2740 READING |
| | | | | 0120/2816 HAMILTON T 1 0 00342 4 01 0338+61 CONEWAGO CK. |
| | | | | 0120/2740 BMSBG 01/0094/0120/2740 |
| | | | | 031176 FT |
| 1 0 00342 4 01 0311+31 031169 FT DICKS DAM RD (SR1021 SEG 0030/2881) | 0120/0000 | | == | S 0120/0000 LENGTH(AH 3156 BK 3134) |

DIR: N TOTAL LEN: 18.123 MI. DIST: 08-1 SR: 94
 LEFT MUN: HAMILTON T RIGHT MUN: HAMILTON T

1 0 00342 4 01 0279+84 028035 FT
 SEVEN HUNDRED RD
 (T523) 0110/0000

1 0 00342 4 00 0244+98 024549 FT
 GUN CLUB RD
 (T493) 0100/0000

BERLIN RD
 (SR1019 SEG 0050/2508) 0090/1674

021144 FT

017671 FT

== 0110/1020 GREEN RIDGE RD
 (T577)

028042 FT

5 0110/0000 LENGTH(AH 3134 BK 3486)

== 0100/1931 CEDAR RD
 (TWP)

024556 FT

5 0100/0000 LENGTH(AH 3486 BK 3405)

== 0090/2060 PINE RUN RD
 (SR1019 SEG 0060/0000)

== 0090/0880 FOREST DR
 (T529)

021151 FT 1 0 00342 4 00 0210+93
 5 0090/0000 LENGTH(AH 3405 BK 3473)

017678 FT 1 0 00342 4 00 0176+20
 YORK RD
 (SR0030 SEG 0500/0896)

HAMILTON



DIR: N TOTAL LEN: 18.123 MI. DIST: 08-1 SR: 94
 LEFT MUN: HAMILTON T RIGHT MUN: HAMILTON T

| Left Side Description | Left Side Stationing | Right Side Description | Right Side Stationing |
|--|----------------------|--|-----------------------|
| HAMILTON OXFORD T PERRY SQ (PRDR) | 0080/0000 | BERWICK T LENGTH(AH 3473 BK 2833) | 0080/0000 |
| | 0070/2521 | LITTLE AV (TWP) | 0070/1940 |
| ADAMS AV (PRDR) | 0070/1855 | PROGRESS AV (PRDR) | 0070/1395 |
| VILLAGE DR (PRDR) | 0070/0676 | ENTERPRISE DR (PRDR) | 0070/0676 |
| 1 0 00342 4 00 0147+74 014838 FT BRICKYARD RD (T507) | 0070/0000 | 014845 FT LENGTH(AH 2833 BK 1884) | 0070/0000 |
| | | 012961 FT | |
| 1 0 00342 4 00 0128+90 012954 FT RED HILL RD (T495) | 0060/0000 | LENGTH(AH 1884 BK 2613) | 0060/0000 |
| | | RACE TRACK RD (T505) | 0050/1944 |
| | | 010348 FT | |
| 1 0 00342 4 00 0102+77 010341 FT SHANK RD (T501) | 0050/0000 | LENGTH(AH 2613 BK 2321) | 0050/0000 |
| | 008020 FT | 008027 FT | |
| | | 1 0 00342 4 00 0079+56 MUNICIPAL RD (T509) | |
| | | LENGTH(AH 2321 BK 2898) | 0040/0000 |

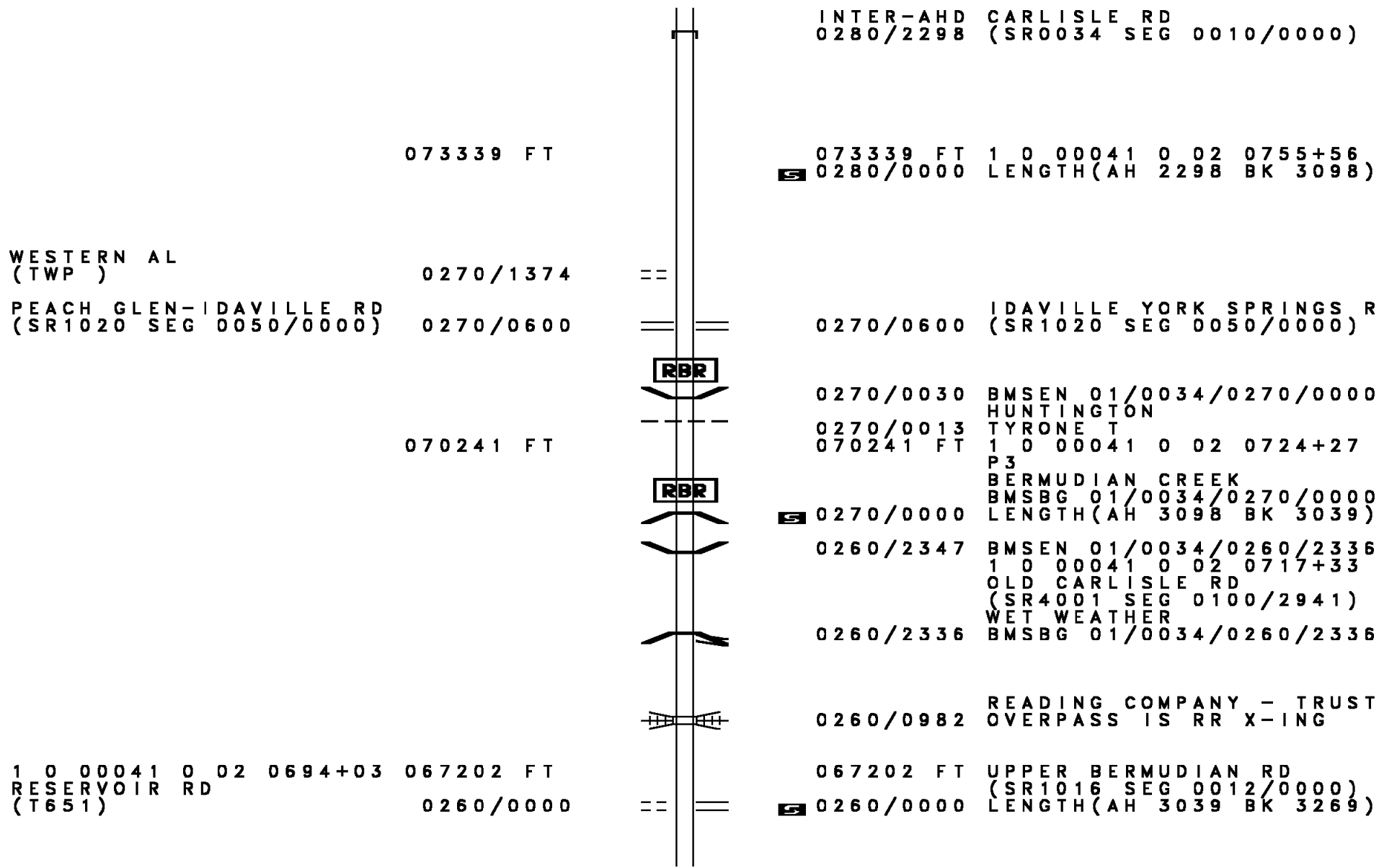
DIR: N TOTAL LEN: 18.123 MI. DIST: 08-1 SR: 94
 LEFT MUN: OXFORD T RIGHT MUN: BERWICK T

| Stationing | Description | Length | Notes |
|------------|--|-----------|--------------------------------------|
| 0030+00 | QUARRY ENTRANCE (APRA) | 0030/0169 | |
| 0051+29 | QUARRY ENTRANCE (PRDR) | 005129 FT | |
| 0030+00 | GREEN SPRINGS RD (SR2033 SEG 0010/0000) | 0030/0000 | LENGTH(AH 2898 BK 1457) |
| 0033+09 | HANOVER ST (T600) | 003665 FT | MFC BEGIN = B |
| 0020+00 | | 0020/0000 | LENGTH(AH 1457 BK 3672) |
| 0015+1895 | HERSHEY HEIGHTS RD (T499) | 0015/1895 | |
| 0015+1687 | TRIB TO S.BR OF CONEWAG STRUCTURE LENGTH 13 FT | 0015/1687 | BMSID 01/0094/0014/1687 |
| 0015+1425 | TRIB TO S.BR OF CONEWAG STRUCTURE LENGTH 13 FT | 0015/1425 | BMSID 01/0094/0014/1425 |
| 0015+1374 | OXFORD CONEWAGO T | 0015/1374 | |
| 0015+1145 | (APRA) CRANE WERKS COMP CRANE WERKS COMPANY (PRDR) | 0015/1145 | |
| 0015+0994 | JACOBS RD (TWP) | 0015/0994 | |
| 0014+1907 | HERSHEY HEIGHTS RD (T499) | 0014/1907 | |
| 0014+1687 | TRIB TO S.BR OF CONEWAG STRUCTURE LENGTH 13 FT | 0014/1687 | BMSID 01/0094/0014/1687 |
| 0014+1620 | BERWICK CONEWAGO T | 0014/1620 | |
| 0014+1425 | TRIB TO S.BR OF CONEWAG STRUCTURE LENGTH 13 FT | 0014/1425 | BMSID 01/0094/0014/1425 |
| 0014+1145 | (APRA) CRANE WERKS COMP CRANE WERKS COMPANY (PRDR) | 0014/1145 | |
| 0014+0988 | JACOBS RD (TWP) | 0014/0988 | |
| 0014+0231 | WILSON AV (TWP) | 0014/0231 | |
| 0000+00 | NC CARLISLE PK INTER-BK | 000000 FT | |
| 0015+0000 | CARLISLE ST (SR0094 SEG 0191/1627) | 0015/0000 | MFC BEGIN = B |
| 0014+0000 | CARLISLE ST (SR0094 SEG 0190/1627) | 0014/0000 | BK-YORK (66) LENGTH(AH 3672 BK 0000) |

EXTRACT DATE: 12/18/2023 ROADWAY MANAGEMENT SYSTEM PAGE NUMBER: 45
PRINT DATE: 12/20/2023 SLD COUNTY/SR - ANNUAL PRINT COUNTY: ADAMS
DIR: B TOTAL LEN: 14.325 MI. DIST: 08-1 SR: 34
LEFT MUN: HUNTINGTON T RIGHT MUN: HUNTINGTON T



DIR: B TOTAL LEN: 14.325 MI. DIST: 08-1 SR: 34
 LEFT MUN: HUNTINGTON T RIGHT MUN: HUNTINGTON T



DIR: B TOTAL LEN: 14.325 MI. DIST: 08-1 SR: 34
 LEFT MUN: MENALLEN T RIGHT MUN: MENALLEN T

| | | | | | |
|---|-----------|--|--|-----------|--|
| | | | | 0220/0825 | BMSSEN 01/0034/0220/0745 1 0 00041 0 02 0574+56 P3 |
| | | | | 0220/0745 | OPOSSUM CREEK BMSBG 01/0034/0220/0745 |
| | 054409 FT | | | 054409 FT | 1 0 00041 0 02 0567+06 ASPERS-BENDERSVILLE RD (SR4006 SEG 0120/0000) |
| | | | | 0220/0000 | LENGTH(AH 2653 BK 1862) |
| BRAEBURN DR (TWP) | | | | | |
| | | | | 0210/0694 | |
| | 052547 FT | | | 052547 FT | 1 0 00041 0 02 0548+53 T.OPOSSUM STRUCTURE LENGTH 12 FT BMSID 01/0034/0210/0000 |
| | | | | 0210/0000 | LENGTH(AH 1862 BK 2200) |
| | | | | | |
| | 050347 FT | | | 050347 FT | 1 0 00041 0 02 0526+53 MENALLEN BENDERSVILLE B |
| | | | | 0200/0000 | LENGTH(AH 2200 BK 3270) |
| FOR SR 0034 AND 4008 (CONN) SOUTH MAIN ST (SR4008 SEG 0200/2892) | | | | | |
| | | | | 0190/2991 | |
| | 0190/2533 | | | | |
| | | | | 0190/2421 | BENDERSVILLE MENALLEN T |
| | | | | 0190/2414 | BMSSEN 01/0034/0190/2387 1 0 00041 0 02 0517+81 T.QUAKER RUN |
| | | | | 0190/2387 | BMSBG 01/0034/0190/2387 CLEAR VIEW RD |
| | | | | 0190/2056 | (T535) |
| | | | | | |
| | | | | 047077 FT | |
| 1 0 00041 0 02 0493+83 FAIRMOUNT RD (T382) | 047077 FT | | | 0190/0000 | LENGTH(AH 3270 BK 3208) |

DIR: B TOTAL LEN: 14.325 MI. DIST: 08-1 SR: 34
 LEFT MUN: MENALLEN T RIGHT MUN: MENALLEN T

QUAKER VALLEY RD
 (SR4004 SEG 0070/3222) 0180/1173

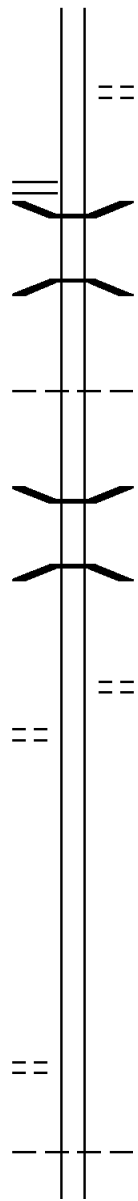
043869 FT

YELLOW HILL RD
 (T379) 0160/3768

0160/3768

1 0 00041 0 02 0401+28 037841 FT
 UNIVERSITY DR
 (T375) 0160/0000

0160/0000



0180/2090 ORCHARD LN
 (T541)

0180/0873 BMSBN 01/0034/0180/0849
 1 0 00041 0 02 0470+10
 QUAKER RUN

0180/0849 BMSBG 01/0034/0180/0849

043869 FT 1 0 00041 0 02 0461+49
 MENALLEN
 BUTLER T

5 0180/0000 LENGTH(AH 3208 BK 2236)

0170/0892 BMSBN 01/0034/0170/0882
 1 0 00041 0 02 0447+88
 T. QUAKER RUN

0170/0882 BMSBG 01/0034/0170/0882

041633 FT 1 0 00041 0 02 0439+16
 WEST GUERNSEY RD
 (TBC)

5 0170/0000 LENGTH(AH 2236 BK 3792)

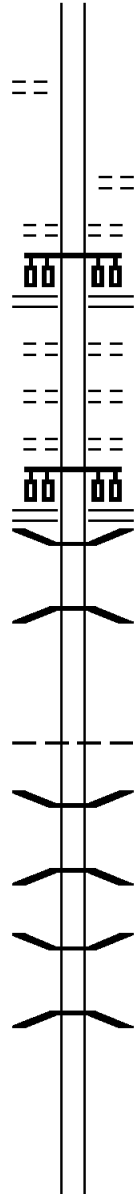
037841 FT

5 0160/0000 LENGTH(AH 3792 BK 2336)

NC CARLISLE RD
 BUTLER
 0150/1474 BIGLERVILLE B

CEMETERY RD
(BORO)

0150/0244
035505 FT



032880 FT

030373 FT

| | | | | | | |
|-----------|--|---|-------|---|----|---------|
| 035505 FT | 1 | 0 | 00041 | 0 | 02 | 0380+02 |
| 0150/0000 | LENGTH(AH 2336 BK 2625) | | | | | |
| 0130/2305 | UNNAMED AL (BORO) | | | | | |
| 0130/2005 | UNNAMED AL (BORO) | | | | | |
| 0130/1822 | YORK ST (SR0234 SEG 0250/1129) | | | | | |
| 0130/1664 | UNNAMED AL (BORO) | | | | | |
| 0130/1515 | UNNAMED AL (BORO) | | | | | |
| 0130/1377 | UNNAMED AL (BORO) | | | | | |
| 0130/1083 | HANOVER ST (SR0394 SEG 0020/0000) | | | | | |
| 0130/0856 | BMSSEN 01/0034/0130/0847 1 0 00041 0 02 0360+04 T. CONEWAGO | | | | | |
| 0130/0847 | BMSBG 01/0034/0130/0847 | | | | | |
| 032880 FT | 1 | 0 | 00041 | 0 | 02 | 0351+60 |
| | NC MAIN ST BIGLERVILLE BUTLER T | | | | | |
| 0130/0000 | LENGTH(AH 2625 BK 2507) | | | | | |
| 0120/1729 | BMSSEN 01/0034/0120/1718 1 0 00041 0 02 0343+80 T. CONEWAGO CK | | | | | |
| 0120/1718 | BMSBG 01/0034/0120/1718 | | | | | |
| 0120/0763 | BMSSEN 01/0034/0120/0750 1 0 00041 0 02 0334+26 T. CONEWAGO | | | | | |
| 0120/0750 | BMSBG 01/0034/0120/0750 | | | | | |
| 030373 FT | 1 | 0 | 00041 | 0 | 02 | 0326+75 |
| 0120/0000 | LENGTH(AH 2507 BK 3045) | | | | | |

DIR: B TOTAL LEN: 14.325 MI. DIST: 08-1 SR: 34
 LEFT MUN: BUTLER T RIGHT MUN: BUTLER T

WINDING BROOK RD
 (T377)

0110/1022

==

0110/0823 BMS EN 01/0034/0110/0813
 1 0 00041 0 02 0304+25

T. CONEWAGO

0110/0813 BMSBG 01/0034/0110/0813
 RAKE FACTORY RD

0110/0722 (T373)

ZEIGLER MILL RD
 (T372)

0110/0700

==

T. CONEWAGO

STRUCTURE LENGTH 14 FT

0110/0267 BMSID 01/0034/0110/0267

0110/0092 BMS EN 01/0034/0110/0000

027328 FT

027328 FT 1 0 00041 0 02 0295+98

CONEWAGO CK.

5 0110/0000 BMSBG 01/0034/0110/0000
 LENGTH(AH 3045 BK 3405)

023923 FT

5 023923 FT 1 0 00041 0 02 0260+96
 0100/0000 LENGTH(AH 3405 BK 3221)

020702 FT

020702 FT 1 0 00041 0 02 0228+75
 GOLDENVILLE RD

5 0090/0000 (T501)
 LENGTH(AH 3221 BK 3315)

0080/2445 ANCHOR ESTATE MOBILE HO
 (PRDR)

0080/1490 BMS EN 01/0034/0080/1480

DIR: B TOTAL LEN: 14.325 MI. DIST: 08-1 SR: 34
 LEFT MUN: BUTLER T RIGHT MUN: BUTLER T

| Stationing | Distance | Right of Way | Notes |
|---------------------------|-----------|--|--|
| 017387 FT | 0080/1480 | 1 0 00041 0 02 0210+40 WILLOUGHBY R | BMSBG 01/0034/0080/1480 |
| | 0080/0732 | (AAR 593416B)#TRKS 01 | |
| 017387 FT | 0080/0000 | 1 0 00041 0 02 0195+60 BUTLER CUMBERLAND T | LENGTH(AH 3315 BK 1730) |
| | 0070/1038 | WHITE OAK TR (PRDR) | |
| 015657 FT | 0070/0000 | | LENGTH(AH 1730 BK 3797) |
| 0177+13 015657 FT | 0070/0000 | | |
| HERRS RIDGE RD (T338) | | | |
| 0060/2199 | | | |
| LONGVIEW BL (TWP) | | | |
| 0060/0206 | | | |
| MEADOW DR (TWP) | | | |
| 011860 FT | 0060/0013 | BMSEN 01/0034/0060/0000 | |
| | 011860 FT | 1 0 00041 0 01 0139+69 T. ROCK CREEK | |
| | 0060/0000 | BMSBG 01/0034/0060/0000 | LENGTH(AH 3797 BK 3143) |
| | 0050/2663 | MISTY RIDGE RD (TWP) | |
| 0050/2257 | | | |
| NORTH AV (T809) | | | |
| 0050/1198 | | | |
| SOUTH AV (T811) | | | |
| | 0050/1198 | PALACE DR (TWP) | |
| 008717 FT | | | |
| 0050/0000 | | | |
| 0108+72 008717 FT | | | |
| BOYDS SCHOOL RD (T341) | | | |
| | 0050/0000 | | LENGTH(AH 3143 BK 2864) BOYDS SCHOOL RD |

DIR: B TOTAL LEN: 14.325 MI. DIST: 08-1 SR: 34
 LEFT MUN: CUMBERLAND T RIGHT MUN: CUMBERLAND T

| Distance (FT) | Segment ID | Start Point | End Point | Street Name | Notes |
|------------------------|-------------|-------------|-----------|---------------|--|
| | | | 0040/2809 | (T341) | |
| 005853 | 5 0040/0000 | 005853 | 0040/0000 | APPLE AV | LENGTH(AH 2864 BK 2208) |
| | | | 0030/1950 | (TWP) | |
| | | | 0030/1603 | MAPLE AV | (T341) |
| | | | 0030/1250 | CEDAR AV | (T345) |
| 003645 | 5 0030/0000 | 003645 | 0030/0000 | TABLE ROCK RD | (SR3019 SEG 0010/0000) LENGTH(AH 2208 BK 2662) |
| | | | 0020/1276 | HOWARD AV | (GOVT) |
| 0020/1229 | | | 0020/1229 | | |
| 000983 | 5 0020/0000 | 000983 | 0020/0000 | BROADWAY ST | LENGTH(AH 2662 BK 0983) |
| | | | 0010/0443 | (BORO) | |
| 000000 | 5 0010/0000 | 000000 | 0010/0000 | CARLISLE ST | LENGTH(AH 0983 BK 0000) |
| | | | | LINCOLN AV | (SR3001 SEG 0210/0000) |
| | | | | MFC BEGIN = C | |
| LINCOLN AV | | | 0010/0000 | | |
| (SR3017 SEG 0010/0000) | | | 0010/0000 | | |

EXTRACT DATE: 12/18/2023 ROADWAY MANAGEMENT SYSTEM PAGE NUMBER: 36
PRINT DATE: 12/20/2023 SLD COUNTY/SR - ANNUAL PRINT COUNTY: ADAMS
DIR: B TOTAL LEN: 28.424 MI. DIST: 08-1 SR: 30
LEFT MUN: ABBOTTSTOWN B RIGHT MUN: ABBOTTSTOWN B

150081 FT



150045 FT AH-YORK (66)
BMSN 01/0030/0554/1165
INTER-AHD LINCOLN HW
0554/1207 (SR0030 SEG 0010/0000)

EXTRACT DATE: 12/18/2023
PRINT DATE: 12/20/2023

ROADWAY MANAGEMENT SYSTEM
SLD COUNTY/SR - ANNUAL PRINT

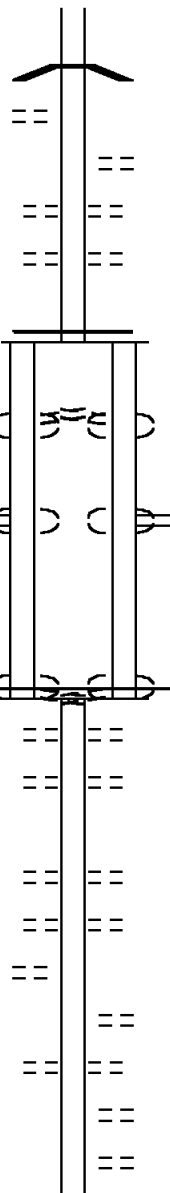
PAGE NUMBER: 35
COUNTY: ADAMS

DIR: B TOTAL LEN: 28.424 MI.
LEFT MUN: ABBOTTSTOWN B

DIST: 08-1 SR: 30
RIGHT MUN: ABBOTTSTOWN B

COUNTRY CLUB RD
(BORO)

0554/0924



0554/1165

1 0 00126 0 01 0672+34
BEAVER CREEK
BMSBG 01/0030/0554/1165

0554/0872

COUNTRY CLUB RD
(BORO)

0554/0554

LOWER AL
(BORO)

0554/0264

GERMAN ST
(BORO)

148874 FT

0554/0000

0 0 00000 0 00 0000+00
MFC BEGIN = B
LENGTH(AH 1207 BK 0117)
FOR SR 0030E TO 0030W 0

FOR SR 0030E TO 0030W 0
(CONN)

ABBOTTSTOWN-KING ST

(BORO)

ABBOTTSTOWN-KING ST

(BORO)

QUEEN ST

(SR0194 SEG 0260/0000)

0 0 00000 0 00 0000+00

ABBOTTSTOWN-KING ST

(BORO)

FOR SR 0030W TO 0030E 0

(CONN)

MFC BEGIN = B

LENGTH(AH 0120 BK 0848)

0553/0120

0552/0117

ABBOTTSTOWN-KING ST
(BORO)

ABBOTTSTOWN-KING ST
(BORO)

ABBOTTSTOWN-KING ST
(BORO)

QUEEN ST

(SR0194 SEG 0240/2756)

0 0 00000 0 00 0000+00

ABBOTTSTOWN-KING ST

(BORO)

FOR SR 0030W TO 0030E 0

(CONN)

MFC BEGIN = B

LENGTH(AH 0117 BK 0848)

CHEAPSIDE ST

(BORO)

UPPER AL

(BORO)

1 0 00126 0 01 0727+17

ST JAMES ST

(BORO)

LENGTH(AH 0848 BK 3041)

JACOB AL

(BORO)

PLEASANT ST
(BORO)

0540/2479

0550/0000

0540/2753

0540/2175

CLINTON AL

(BORO)

ABBOTT ST

(BORO)

GEORGE ST

(BORO)

JACKSON ST

(BORO)

0540/1889

0540/1602

0540/1223

DIR: B TOTAL LEN: 28.424 MI. DIST: 08-1 SR: 30
 LEFT MUN: ABBOTTSTOWN B RIGHT MUN: ABBOTTSTOWN B

CLATYON HOME SALES INC
 (PRDR)

0540/0200
 144865 FT

POI

0540/0200 (APRA) CLATYON HOME SAL
 144832 FT 1 0 00126 0 01 0697+86
 NC KING ST
 KINNEMAN RD
 (BORO)
 ABBOTTSTOWN
 BERWICK T
 LENGTH(AH 3041 BK 2433)

WOODS RD
 (T506)

0530/2336

0540/0000

142432 FT

0530/0419 BRIDGEVIEW ESTATE
 (PRDR)
 142399 FT 1 0 00126 0 01 0673+18
 PINE RUN
 STRUCTURE LENGTH 12 FT
 BMSID 01/0030/0530/0000
 LENGTH(AH 2433 BK 2578)

139854 FT

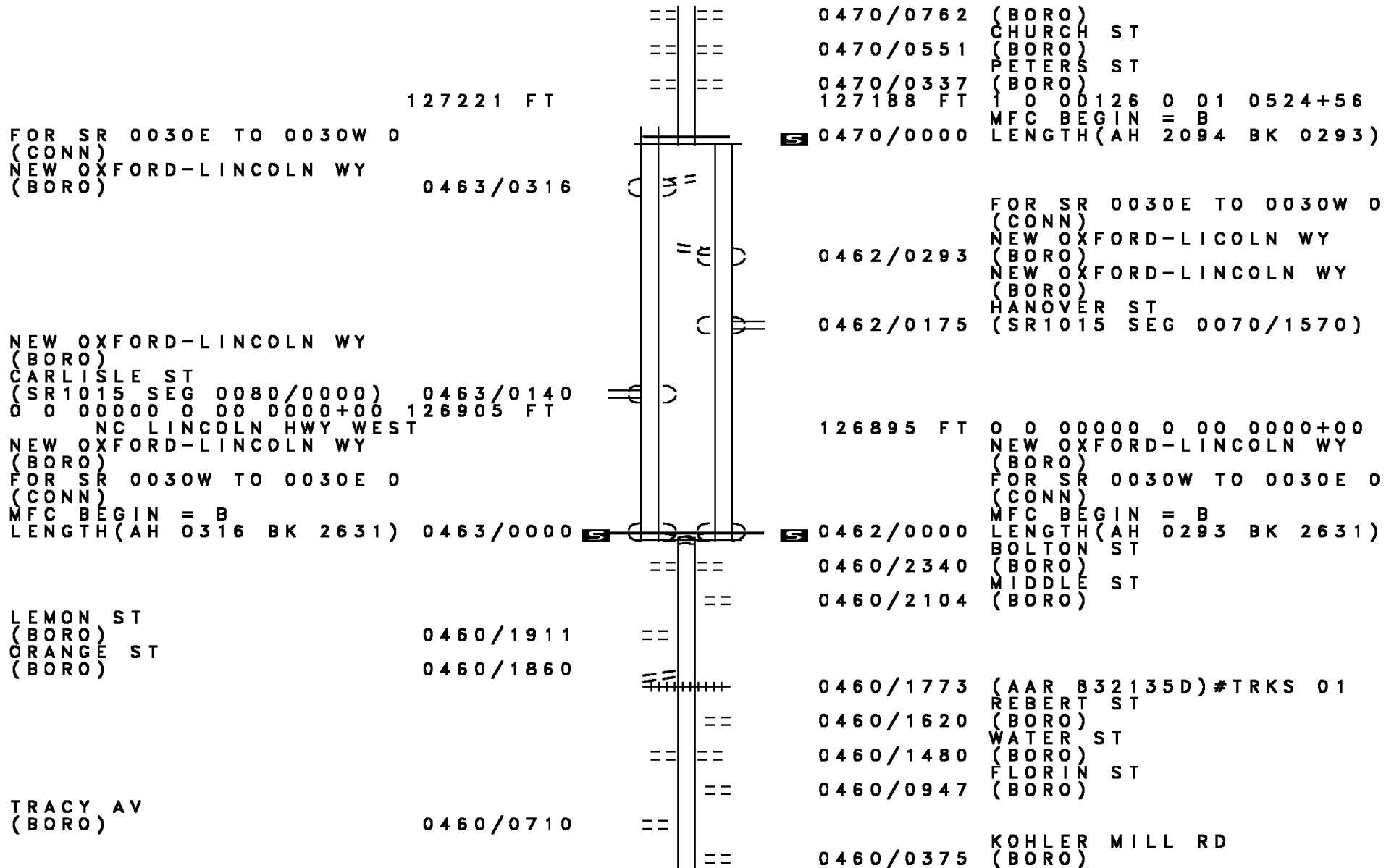
139821 FT 1 0 00126 0 01 0647+74
 BAIR RD
 (T504)
 LENGTH(AH 2578 BK 3482)
 BERWICK
 HAMILTON T
 BR. PINE RUN
 STRUCTURE LENGTH 10 FT
 BMSID 01/0030/0510/2722

0510/0904 STANLEY DR
 (PRDR)
 T. PINE RUN
 STRUCTURE LENGTH 10 FT
 BMSID 01/0030/0510/0661

DIR: B TOTAL LEN: 28.424 MI. DIST: 08-1 SR: 30
 LEFT MUN: HAMILTON T RIGHT MUN: HAMILTON T

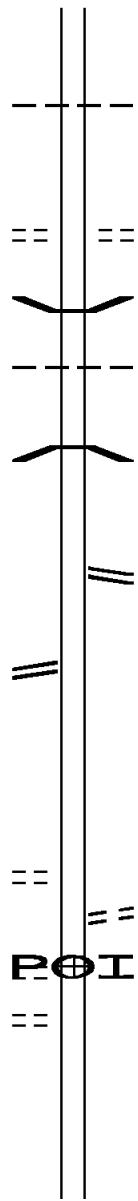
| Stationing | Distance (FT) | Right of Way / Description | Property / Notes |
|-------------------------|---------------|---|--|
| | 136372 FT | 0510/0026 HAMILTON 136339 FT BERWICK T 0510/0000 LENGTH(AH 3482 BK 1785) | 1 0 00126 0 01 0613+18 (SR0094 SEG 0080/0000) |
| | 134587 FT | 0500/0896 BERWICK HAMILTON T 0500/0248 HAMILTON 134554 FT OXFORD T 0500/0000 LENGTH(AH 1785 BK 2298) | 1 0 00126 0 01 0594+84 (PRDR) |
| 1 0 00126 0 01 0570+99 | 132289 FT | 0490/0000 | 0490/0000 LENGTH(AH 2298 BK 2974) |
| OAK DR (T520) | | | |
| WALKER DR (T505) | 0480/2077 | | |
| BILLERBECK ST (T503) | 0480/0778 | | |
| | 129315 FT | 0480/1293 LINCOLN ST (T531) 0480/0022 OXFORD 129282 FT NEW OXFORD B NC YORK RD 1 0 00126 0 01 0542+12 COMMERCE ST (BORO) 0480/0000 LENGTH(AH 2974 BK 2094) 0470/1619 PFEIFFER LN (BORO) 0470/0976 COLLEGE ST (BORO) BERLIN AV | |

DIR: B TOTAL LEN: 28.424 MI. DIST: 08-1 SR: 30
 LEFT MUN: NEW OXFORD B RIGHT MUN: NEW OXFORD B



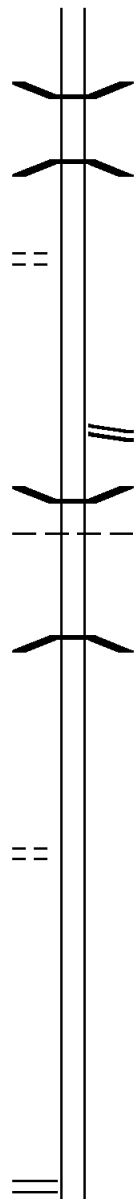
DIR: B TOTAL LEN: 28.424 MI. DIST: 08-1 SR: 30
 LEFT MUN: NEW OXFORD B RIGHT MUN: NEW OXFORD B

| Left Side Description | Left Side Stationing | Right Side Description | Right Side Stationing |
|--|------------------------|---|--|
| | 124274 FT | 124264 FT 1 0 00126 0 01 0491+95 NC LINCOLN WAY WEST NEW OXFORD OXFORD T | |
| | | 0460/0000 LENGTH(AH 2631 BK 3180) | |
| PLAINVILLE FARM RD (PRDR) | 0450/1723 | ERIN CT (PRDR) | 0450/1723 |
| | | 0450/0795 BMS EN 01/0030/0450/0687 NC LINCOLN WY WEST OXFORD | |
| | | 0450/0747 MOUNT PLEASANT T 1 0 00126 0 01 0466+53 S.BR.CONWAGO | |
| | | 0450/0687 BMSBG 01/0030/0450/0687 | |
| | 121094 FT | 121084 FT 1 0 00126 0 01 0459+93 BON-OX RD (SR2001 SEG 0230/2402) | |
| | | 0450/0000 LENGTH(AH 3180 BK 3104) | |
| BRICKCRAFTERS RD (SR2015 SEG 0010/0000) | 0440/2134 | | |
| | | | |
| 1 0 00126 0 01 0428+76 FLESHMAN MILL RD (T493) | 117990 FT 0440/0000 | | 117980 FT 0440/0000 LENGTH(AH 3104 BK 2250) FLESHMAN MILL RD (T496) |
| LAKE LN (PRDR) | 0430/1912 | | 0430/2207 |
| ANTIQUE LN (PRDR) | 0430/1579 | | 0430/1912 (APRA) NEW OXFORD MOBIL |
| | | | |
| | 115740 FT | 115730 FT 1 0 00126 0 01 0406+26 0430/0000 LENGTH(AH 2250 BK 2306) | |



DIR: B TOTAL LEN: 28.424 MI. DIST: 08-1 SR: 30
 LEFT MUN: MOUNT PLEASANT T RIGHT MUN: MOUNT PLEASANT T

1 0 00126 0 01 0383+20 113434 FT
 SWIFT RUN RD
 (T515) 0420/0000



0420/0742 BMSBN 01/0030/0420/0723
 1 0 00126 0 01 0390+58
 BRUSH RUN
 0420/0723 BMSBG 01/0030/0420/0723
 113424 FT
 0420/0000 LENGTH(AH 2306 BK 2856)

0410/1005 KILPATRICK RD
 (SR2031 SEG 0040/2940)

110578 FT

0410/0042 BMSBN 01/0030/0410/0000
 MOUNT PLEASANT
 0410/0028 STRABAN T
 110568 FT 1 0 00126 0 01 0354+77
 SWIFT RUN
 BMSBG 01/0030/0410/0000
 0410/0000 LENGTH(AH 2856 BK 2215)

1 0 00126 0 01 0332+49 108363 FT
 NEW CHESTER RD
 (T514) 0400/0000

108353 FT
 0400/0000 LENGTH(AH 2215 BK 3538)

104825 FT

COLEMAN RD
 (SR2006 SEG 0040/1207) 0380/3430

104815 FT 1 0 00126 0 01 0297+11
 0390/0000 LENGTH(AH 3538 BK 3643)

DIR: B TOTAL LEN: 28.424 MI. DIST: 08-1 SR: 30
 LEFT MUN: STRABAN T RIGHT MUN: STRABAN T

CAREY LN
 (PRDR)

0380/1906

101182 FT

0380/3156 CENTENNIAL RD
 (SR2006 SEG 0050/0000)

0380/2085 LOW DUTCH RD
 (T424)

101172 FT 1 0 00126 0 00 0260+68
 0380/0000 LENGTH(AH 3643 BK 3290)

1 0 00126 0 00 0227+78 097892 FT
 GRANITE STATION RD
 (T486) 0370/0000

0370/0784 BMTEN 01/0030/0370/0774
 1 0 00126 0 00 0235+37
 BR.WHITE RUN
 0370/0774 BMSBG 01/0030/0370/0774

097882 FT GRANITE STATION RD
 (SR2005 SEG 0060/1937)
 0370/0000 LENGTH(AH 3290 BK 2169)

1 0 00126 0 00 0206+72 095723 FT
 MOOSE RD
 (T480) 0360/0000

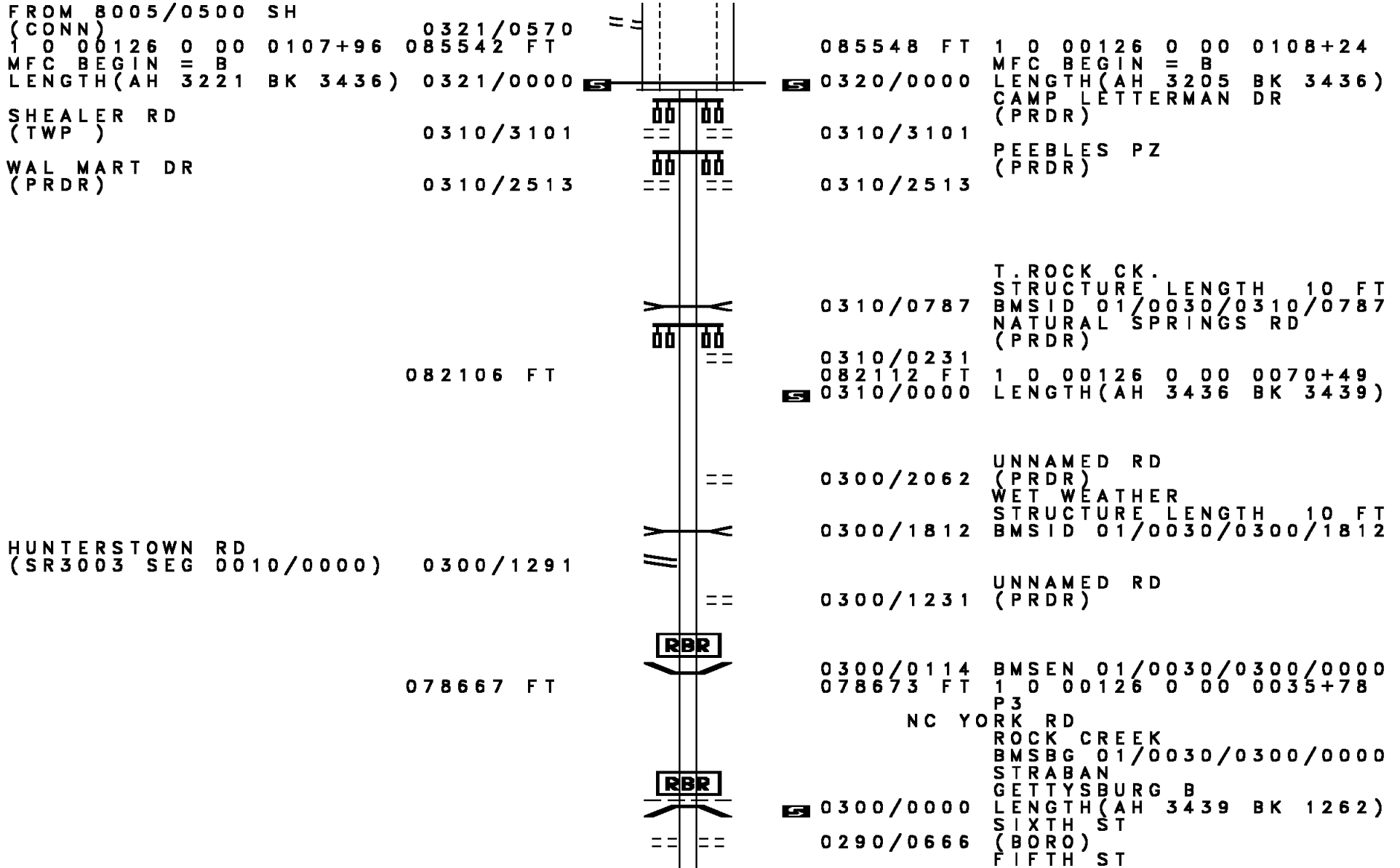
095713 FT
 0360/0000 LENGTH(AH 2169 BK 2424)
 HOFFMAN RD
 0350/1987 (T479)

1 0 00126 0 00 0182+48 093299 FT
 FLICKINGER RD
 (T512) 0350/0000

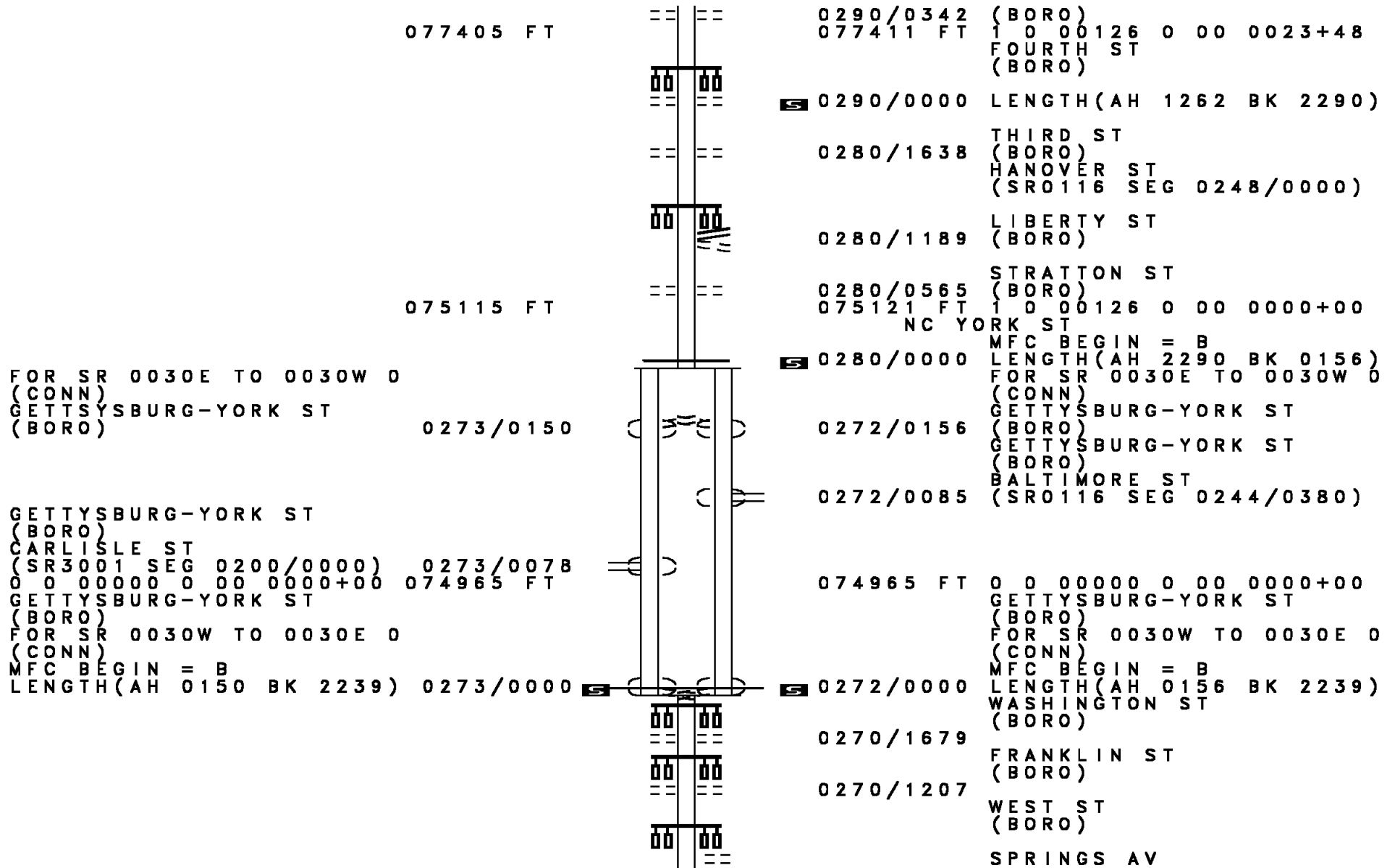
093289 FT
 0350/0000 LENGTH(AH 2424 BK 3605)

| | | | |
|--|-----------|-----|--|
| SHENANGO OF PENNA INC. (PRDR) | 0340/2469 | POI | 0340/2469 (APRA) SHENANGO OF PENN |
| | | | CALVARY FIELD RD (T483) |
| | 089694 FT | | 0340/0709 089684 FT 1 0 00126 0 00 0153+82 MFC BEGIN = B |
| | | | 0340/0000 LENGTH(AH 3605 BK 0931) |
| 0 0 00000 0 00 0000+00 088763 FT SMITH RD (T509) GATEWAY BL (PRDR) | | | 088753 FT 0 0 00000 0 00 0000+00 SMITH RD (T509) GATEWAY BL (PRDR) |
| LENGTH(AH 0931 BK 3221) 0333/0000 | | | 0332/0000 LENGTH(AH 0931 BK 3205) LC TO GATEWAY BL 0320/3083 (CONN) |
| RAMP E-2 RD (OUTER LOOP (SR8005 SEG 0010/1184) | 0321/1845 | | 0320/1991 FROM 8005/0010 SH (CONN) RAMP E-2 RD (OUTER LOOP (SR8005 SEG 0010/1184) |
| RAMP E-3 RD (SR8005 SEG 0750/0000) | 0321/1637 | | 0320/1845 RAMP E-2 RD (INNER LOOP (SR8005 SEG 0020/0000) |
| BMSBN 01/0030/0320/0867 1 0 00126 0 00 0116+36 | 0321/1333 | | 0320/1710 RAMP E-2 RD (INNER LOOP (SR8005 SEG 0020/0000) |
| US 15 (NB) BMSBG 01/0030/0320/0867 | 0321/1202 | | 0320/1320 BMSBN 01/0030/0320/0867 1 0 00126 0 00 0116+36 |
| RAMP E-4 RD (INNER LOOP (SR8005 SEG 0510/0000) | 0321/0820 | | 0320/1189 US 15 (NB) BMSBG 01/0030/0320/0867 |
| RAMP E-4 RD (OUTER LOOP (SR8005 SEG 0500/1085) | 0321/0702 | | 0320/0705 RAMP E-1 RD (SR8005 SEG 0250/0000) RAMP E-4 RD (OUTER LOOP (SR8005 SEG 0500/1085) |
| | | | 0320/0702 |

DIR: B TOTAL LEN: 28.424 MI. DIST: 08-1 SR: 30
 LEFT MUN: STRABAN T RIGHT MUN: STRABAN T



DIR: B TOTAL LEN: 28.424 MI. DIST: 08-1 SR: 30
 LEFT MUN: GETTYSBURG B RIGHT MUN: GETTYSBURG B



FOR SR 0030E TO 0030W 0
 (CONN)
 GETTYSBURG-YORK ST
 (BORO)

GETTYSBURG-YORK ST
 (BORO)
 CARLISLE ST
 (SR3001 SEG 0200/0000) 0273/0078
 0 0 00000 0 00 0000+00 074965 FT
 GETTYSBURG-YORK ST
 (BORO)
 FOR SR 0030W TO 0030E 0
 (CONN)
 MFC BEGIN = B
 LENGTH(AH 0150 BK 2239) 0273/0000

0290/0342 (BORO)
 077411 FT 1 0 00126 0 00 0023+48
 FOURTH ST
 (BORO)
 0290/0000 LENGTH(AH 1262 BK 2290)
 THIRD ST
 (BORO)
 0280/1638 HANOVER ST
 (SR0116 SEG 0248/0000)
 LIBERTY ST
 (BORO)
 0280/1189
 STRATTON ST
 (BORO)
 0280/0565
 075121 FT 1 0 00126 0 00 0000+00
 NC YORK ST
 0280/0000 MFC BEGIN = B
 LENGTH(AH 2290 BK 0156)
 FOR SR 0030E TO 0030W 0
 (CONN)
 GETTYSBURG-YORK ST
 (BORO)
 GETTYSBURG-YORK ST
 (BORO)
 BALTIMORE ST
 (SR0116 SEG 0244/0380)
 074965 FT 0 0 00000 0 00 0000+00
 GETTYSBURG-YORK ST
 (BORO)
 FOR SR 0030W TO 0030E 0
 (CONN)
 MFC BEGIN = B
 LENGTH(AH 0156 BK 2239) 0272/0000
 WASHINGTON ST
 (BORO)
 0270/1679 FRANKLIN ST
 (BORO)
 0270/1207 WEST ST
 (BORO)
 SPRINGS AV

DIR: B TOTAL LEN: 28.424 MI. DIST: 08-1 SR: 30
 LEFT MUN: GETTYSBURG B RIGHT MUN: GETTYSBURG B

RACE HORSE AL
 (BORO)

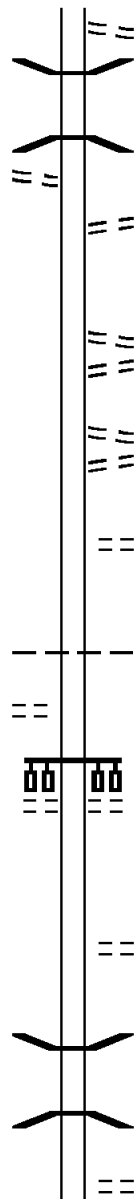
0270/0362

072726 FT

U.S. PARK RD
 (PARK)

0250/1698

068484 FT



0270/0738 (BORO)
 NC CHAMBERSBURG ST
 0270/0601 BMSEN 01/0030/0270/0588
 1 0 00043 1 01 0725+44
 STEVENS RUN
 0270/0588 BMSBG 01/0030/0270/0588

REYNOLDS ST
 (BORO)
 0270/0052 1 0 00043 0 01 0719+15
 072726 FT SEMINARY AV
 (BORO)
 0270/0000 LENGTH(AH 2239 BK 2329)
 HOWARD AV
 (BORO)
 0260/1895 ELM ST
 (BORO)
 0260/1816 HAY ST
 (BORO)
 0260/1237

SEMINARY RIDGE RD
 (PARK)
 0260/0432 1 0 00043 0 01 0696+51
 070397 FT NC BU FORD AV
 GETTYSBURG
 CUMBERLAND T
 0260/0000 LENGTH(AH 2329 BK 1913)

REYNOLDS AV
 (PARK)
 0250/0937

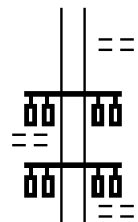
068484 FT 1 0 00043 0 01 0677+38
 STONE AV
 (PARK)
 0250/0000 LENGTH(AH 1913 BK 3167)

0240/1756 BMSEN 01/0030/0240/1715
 0 0 00000 0 00 0000+00
 WILLOUGHBY
 0240/1715 BMSBG 01/0030/0240/1715

COUNTRY CLUB LN
 (T333)
 0240/1093

DIR: B TOTAL LEN: 28.424 MI. DIST: 08-1 SR: 30
 LEFT MUN: CUMBERLAND T RIGHT MUN: CUMBERLAND T

1 0 00043 0 01 0645+71 065317 FT
 HERRS RIDGE RD
 (T338) 0240/0000



0240/0706 HUNTERS TR
 (TB15)
 065317 FT
 0240/0000 LENGTH(AH 3167 BK 3044)
 HERRS RIDGE RD
 (T338)
 0230/2954

062273 FT



062273 FT 1 0 00043 0 01 0615+02
 0230/0000 LENGTH(AH 3044 BK 3186)
 HETH ST
 (PRDR)
 0220/3079



(APRA) LINCOLN ESTATES
 WALKER AV
 (PRDR)
 0220/2313
 0220/2235 BMSEN 01/0030/0220/2224
 1 0 00043 0 01 0605+40
 WET WEATHER STREAM
 0220/2224 BMSBG 01/0030/0220/2224

BELMONT RD
 (T348)

0220/0411
 059087 FT



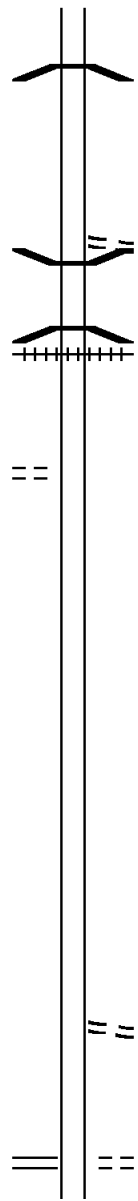
0220/0411 KINSEY DR
 (TB13)
 059087 FT 1 0 00043 0 01 0583+16
 KNOXLYN RD
 (SR3013 SEG 0140/1454)
 0220/0000 LENGTH(AH 3186 BK 2319)



056768 FT

0210/0063 BMSEN 01/0030/0210/0000
 CUMBERLAND
 0210/0039 FRANKLIN T
 056768 FT 1 0 00043 0 01 0559+94

DIR: B TOTAL LEN: 28.424 MI. DIST: 08-1 SR: 30
 LEFT MUN: CUMBERLAND T RIGHT MUN: CUMBERLAND T



1 0 00043 0 01 0527+74 053544 FT
 CROOKED CREEK RD
 (T310) 0200/0000

050801 FT

047509 FT

046336 FT

FAIRVIEW FRUIT RD
 (SR3015 SEG 0010/0000) 0160/1945

MARSH CREEK
 BMSBG 01/0030/0210/0000
 LENGTH(AH 2319 BK 3224)

0210/0000

SEVEN STARS RD
 (T343)
 BMSEN 01/0030/0200/1272
 1 0 00043 0 01 0540+41
 SETTLES RUN
 BMSBG 01/0030/0200/1272
 (AAR 871043W) #TRKS 01

0200/1350
 0200/1305

0200/1272
 0200/0910

053544 FT

0200/0000 LENGTH(AH 3224 BK 2743)

050801 FT 1 0 00043 0 01 0500+31
 0190/0000 LENGTH(AH 2743 BK 3292)

047509 FT 1 0 00043 0 00 0475+14
 0180/0000 LENGTH(AH 3292 BK 1173)
 OLD ROUTE 30 WB LN
 (T314)

0170/0899

046336 FT 1 0 00043 0 00 0463+41
 0170/0000 LENGTH(AH 1173 BK 2832)

0160/1945 FAIRVIEW FRUIT RD
 (T317)

DIR: B TOTAL LEN: 28.424 MI. DIST: 08-1 SR: 30
 LEFT MUN: FRANKLIN T RIGHT MUN: FRANKLIN T

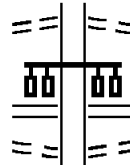
| Stationing | Segment | Right of Way | Length | Area | Block |
|------------|-----------|----------------------------|----------------|---------|-------|
| 043504 FT | 0160/1307 | BROADWAY RD (T400) | 1 0 00043 0 00 | 0435+09 | |
| 041635 FT | 0160/0000 | PINE VALLEY RD (T644) | 1 0 00043 0 00 | 0416+40 | 1869 |
| 041635 FT | 0150/0000 | LENGTH(AH 2832 BK 1869) | 1 0 00043 0 00 | 0416+40 | 3631 |
| 038004 FT | 0140/1141 | FLOHRS CHURCH RD (T356) | 1 0 00043 0 00 | 0380+09 | |
| 038004 FT | 0140/0563 | NATIONAL ENERGY (PRDR) | 1 0 00043 0 00 | 0380+09 | |
| 038004 FT | 0140/0000 | LENGTH(AH 3631 BK 2903) | 1 0 00043 0 00 | 0380+09 | 2903 |
| 035101 FT | 0130/0057 | HILLTOWN RD (T355) | 1 0 00043 0 00 | 0351+06 | |
| 035101 FT | 0130/0000 | LENGTH(AH 2903 BK 2426) | 1 0 00043 0 00 | 0351+06 | 2426 |

TO 3011/0150 SH

FROM 3011/0144 SH

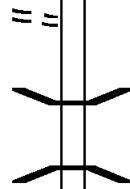
DIR: B TOTAL LEN: 28.424 MI. DIST: 08-1 SR: 30
 LEFT MUN: FRANKLIN T RIGHT MUN: FRANKLIN T

(CONN) 0120/0120
 1 0 00043 0 00 0326+80 032675 FT
 CASHTOWN RD
 (SR3011 SEG 0150/0000) 0120/0000
 FROM 3011/0150 SH
 (CONN) 0110/3433



0120/0120 (CONN)
 HIGH RD
 032675 FT (SR3011 SEG 0150/0000)
 5 0120/0000 LENGTH(AH 2426 BK 3562)
 TO 3011/0144 SH
 0110/3433 (CONN)

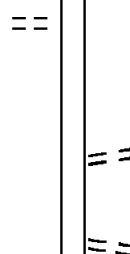
SHORT CUT RD
 (T357) 0110/1298



029113 FT

0110/0290 BMS EN 01/0030/0110/0266
 1 0 00043 0 00 0294+02
 MARSH CREEK
 0110/0266 BMSBG 01/0030/0110/0266
 029113 FT 1 0 00043 0 00 0291+48
 5 0110/0000 LENGTH(AH 3562 BK 3518)

GITTINS DR
 (PRDR) 0100/0932



025595 FT

025595 FT 1 0 00043 0 00 0255+91
 TWIN RUN RD
 (T673)
 5 0100/0000 LENGTH(AH 3518 BK 2635)
 0090/1903 SPIGOT VALLEY RD
 (T674)

022960 FT

022960 FT 1 0 00043 0 00 0229+56
 5 0090/0000 LENGTH(AH 2635 BK 3395)

DIR: B TOTAL LEN: 28.424 MI. DIST: 08-1 SR: 30
 LEFT MUN: FRANKLIN T RIGHT MUN: FRANKLIN T

019565 FT

019565 FT 1 0 00043 0 00 0195+61
 S 0080/0000 LENGTH(AH 3395 BK 3503)

016062 FT

016062 FT 1 0 00043 0 00 0160+58
 S 0070/0000 LENGTH(AH 3503 BK 3465)

OAK DR
 (PRDR)

0060/3223 ==

012597 FT

012597 FT 1 0 00043 0 00 0125+93
 OLD ROUTE 30
 (T304)
 S 0060/0000 LENGTH(AH 3465 BK 2563)
 OLD ROUTE 30
 0050/2146 (T314)

BUCHANAN VALLEY RD
 (SR0234 SEG 0010/0000)

0060/0000 ==






OLD ROUTE 30
 (T314)

0050/2078 ==

1 0 00043 0 00 0100+48 010034 FT
 OLD ROUTE 30

== 0050/0127 RHODODENDRON DR
 010034 FT (T410)

DIR: B TOTAL LEN: 28.424 MI. DIST: 08-1 SR: 30
 LEFT MUN: FRANKLIN T RIGHT MUN: FRANKLIN T

| | | | |
|--|------------------------|--|---|
| (T314) | 0050/0000 |  | 0050/0000 LENGTH(AH 2563 BK 3692) |
| | 006342 FT |  | 006342 FT 1 0 00043 0 00 0063+35 0040/0000 LENGTH(AH 3692 BK 1739) 0030/1542 BMSEN 01/0030/0030/1488 1 0 00043 0 00 0060+57 NEWMANS CK 0030/1525 BMSBG 01/0030/0030/1488 |
| | 004603 FT |  | 004603 FT 1 0 00043 0 00 0046+37 0030/0000 LENGTH(AH 1739 BK 2676) |
| OLD ROUTE 30 ET (T301) | 001927 FT 0010/1927 |  | 001927 FT 1 0 00043 0 00 0020+32 0020/0000 LENGTH(AH 2676 BK 1927) |
| FORESTRY RD (T649) PINEY VIEW RD (T649) | 0010/0549 000000 FT |  | 0010/0710 GOLF COURSE RD (SR4011 SEG 0010/1665) 000000 FT 1 0 00043 0 00 0000+00 NC CHAMBERSBURG RD INTER-BK LINCOLN HW (SR0030 SEG 0600/3850) MFC BEGIN = B BK-FRANKLIN (28) 0010/0000 LENGTH(AH 1927 BK 0000) |

EXTRACT DATE: 12/18/2023 ROADWAY MANAGEMENT SYSTEM PAGE NUMBER: 18
PRINT DATE: 12/20/2023 SLD COUNTY/SR - ANNUAL PRINT COUNTY: ADAMS

DIR: B TOTAL LEN: 6.454 MI. DIST: 08-1 SR: 16
LEFT MUN: LIBERTY T RIGHT MUN: LIBERTY T

034075 FT

034075 FT
INTER-AHD MARYLAND STATE LINE
0110/1800 (STBD)

1 0 00044 7 00 0018+56 032275 FT
ORCHARD RD
(T313) 0110/0000

==

032275 FT
0110/0000 LENGTH(AH 1800 BK 2833)

029442 FT

029442 FT 1 0 00044 7 00 0046+30
0100/0000 LENGTH(AH 2833 BK 3595)

DIR: B TOTAL LEN: 6.454 MI. DIST: 08-1 SR: 16
 LEFT MUN: LIBERTY T RIGHT MUN: LIBERTY T

STEELMAN MARKER RD
 (T311) 0090/2614

LIBERTY
 CARROLL VALLEY B 0090/1674

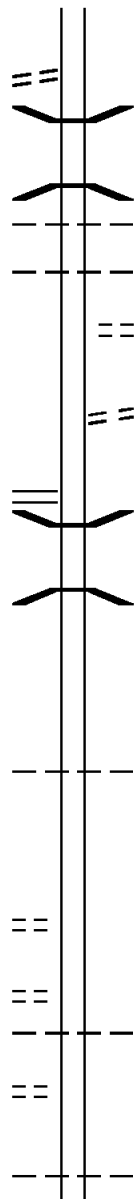
1 0 00044 7 00 0082+25 025847 FT
 FAIRFIELD RD
 (SR0116 SEG 0010/0000) 0090/0000

OLD WAYNESBORO RD
 (T302) 0070/1819

OLD WAYNESBORO RD
 (T302) 0070/1178

LIBERTY
 CARROLL VALLEY B 0070/1166
 VALLEY TR
 (BORO) 0070/1019

CARROLL VALLEY
 LIBERTY T 0070/0086



0090/1996 BMS EN 01/0016/0090/1855
 1 0 00044 7 00 0061+99
 TOM'S CREEK
 0090/1855 BMSBG 01/0016/0090/1855

0090/1365 LIBERTY
 CARROLL VALLEY B
 RANCH TR
 0090/1333 (T310)

0090/0149 GINGELL RD
 025847 FT (T315)

0090/0000 LENGTH(AH 3595 BK 2875)
 0080/2337 BMS EN 01/0016/0080/2287
 1 0 00044 0 00 0253+45
 MINEY BRANCH
 0080/2287 BMSBG 01/0016/0080/2287

0080/0097 CARROLL VALLEY
 022972 FT LIBERTY T
 1 0 00044 0 00 0231+31
 0080/0000 LENGTH(AH 2875 BK 3001)

DIR: B TOTAL LEN: 6.454 MI. DIST: 08-1 SR: 16
 LEFT MUN: CARROLL VALLEY B RIGHT MUN: LIBERTY T

| Segment Description | Length (FT) | Start Station | End Station | Notes |
|--|-------------|---------------|-------------|---|
| LIBERTY CARROLL VALLEY B AUTUMN TR (BORO) CARROLL VALLEY LIBERTY T | 019971 FT | | | 019971 FT 1 0 00044 0 00 0199+98 0070/0000 LENGTH(AH 3001 BK 3584) |
| LIBERTY CARROLL VALLEY B | 0060/3137 | | | |
| AUTUMN TR (BORO) | 0060/2841 | | | |
| CARROLL VALLEY LIBERTY T | 0060/2797 | | | |
| LIBERTY CARROLL VALLEY B | 0060/0095 | | | |
| 1 0 00044 0 00 0164+14 | 016387 FT | | | |
| OLD WAYNESBORO PK (T302) | 0060/0000 | | | 0060/0610 COVE HOLLOW RD (TWP) 016387 FT 0060/0000 LENGTH(AH 3584 BK 3123) |
| CARROLL VALLEY LIBERTY T | 0050/1425 | | | |
| CARROLL VALLEY LIBERTY T | 0050/1036 | | | MINEY BR. STRUCTURE LENGTH 37 FT BMSID 01/0016/0050/1000 WASTE TREATMENT PLANT (PRDR) |
| CARROLL VALLEY LIBERTY T | 013264 FT | | | 0050/0491 (PRDR) 013264 FT 1 0 00044 0 00 0133+13 0050/0000 LENGTH(AH 3123 BK 3278) |
| JACK'S MOUNTAIN RD (SR3021 SEG 0010/0000) | 0040/3055 | | | LIBERTY HAMILTONBAN T 0040/3228 |
| OLD WAYNESBORO RD (T809) | 0040/1740 | | | |
| OLD WAYNESBORO RD (T809) | 009986 FT | | | 009986 FT 1 0 00044 0 00 0099+99 0040/0000 LENGTH(AH 3278 BK 2757) |

EXTRACT DATE: 12/18/2023
PRINT DATE: 12/20/2023

ROADWAY MANAGEMENT SYSTEM
SLD COUNTY/SR - ANNUAL PRINT

PAGE NUMBER: 15
COUNTY: ADAMS

DIR: B TOTAL LEN: 6.454 MI.
LEFT MUN: HAMILTONBAN T

DIST: 08-1 SR: 16
RIGHT MUN: HAMILTONBAN T

OLD WAYNESBORO RD
(T809)

| | | | |
|--|-----------|-----------|---|
| | | 0030/1975 | BMSEN 01/0016/0030/1941 1 0 00044 0 00 0091+83 MINEY BR. |
| | | 0030/1941 | BMSBG 01/0016/0030/1941 |
| | 0030/1913 | | |
| | | 0030/0483 | HARBAUGH VALLEY RD (SR3009 SEG 0040/0000) HAMILTONBAN |
| | 007229 FT | 0030/0056 | LIBERTY T |
| | | 007229 FT | 1 0 00044 0 00 0072+42 |
| | | 0030/0000 | LENGTH(AH 2757 BK 3502) |
| | | 0020/2828 | LIBERTY HAMILTONBAN T |
| | | 0020/0202 | HAMILTONBAN LIBERTY T |
| | 003727 FT | 003727 FT | 1 0 00044 0 00 0037+27 |
| | | | MINEY BR. STRUCTURE LENGTH 20 FT |
| | | 0020/0000 | BMSID 01/0016/0020/0000 LENGTH(AH 3502 BK 3727) |
| | | 000000 FT | |
| | | 000000 FT | 1 0 00044 0 00 0000+00 |
| | | INTER-BK | NC WA YNESBORO PK BUCHANAN TR (SRO016 SEG 0710/2758) MFC BEGIN = C BK-FRANKLIN (28) |
| | | 0010/0000 | LENGTH(AH 3727 BK 0000) |

EXTRACT DATE: 12/18/2023 ROADWAY MANAGEMENT SYSTEM PAGE NUMBER: 14
PRINT DATE: 12/20/2023 SLD COUNTY/SR - ANNUAL PRINT COUNTY: ADAMS

DIR: N TOTAL LEN: 26.563 MI. DIST: 08-1 SR: 15
LEFT MUN: LATIMORE T RIGHT MUN: LATIMORE T

| | | | | | | |
|----------------------------------|------|-----------|----|-------------|-------------------------|------------------------|
| AH-YORK | (66) | 140252 FT | | 140094 FT | | BLUE-GRAY HW |
| BLUE-GRAY HW | | INTER-AHD | | INTER-AHD | | (SR0015 SEG 0010/0000) |
| (SR0015 SEG 0011/0000) | | | | | | COUNTY LINE RD |
| COUNTY LINE RD | | | | | | (T642) |
| (T642) | | 0501/2092 | = | 0500/2206 | | (T642) |
| | | | == | | | |
| | | | | | | |
| | | | | | | |
| | | | == | | | |
| | | | | | | |
| 1 0 00123 0 01 0835+00 138160 FT | | | | 137888 FT | 1 0 00123 0 01 0833+88 | |
| LENGTH(AH 2092 BK 1806) | | 0501/0000 | 5 | 5 0500/0000 | LENGTH(AH 2206 BK 1694) | |

DIR: N TOTAL LEN: 26.563 MI. DIST: 08-1 SR: 15
 LEFT MUN: LATIMORE T RIGHT MUN: LATIMORE T

| MILEPOST | 026.00 | 0491/0500 | | | 0490/0032 | MILEPOST | 026.00 |
|-------------------------|-----------|-----------|--|--|-----------|-------------------------|-----------|
| 1 0 00123 0 01 0816+94 | 136354 | FT | | | 136194 | 1 0 00123 0 01 0816+94 | 136194 |
| MOUNTAIN RD | | | | | | MOUNTAIN RD | |
| (SR1005 SEG 0230/0000) | | | | | | (SR1005 SEG 0230/0000) | |
| LATIMORE VALLEY RD | | | | | | LATIMORE VALLEY RD | |
| (SR1005 SEG 0230/0000) | | | | | | (SR1005 SEG 0230/0000) | |
| LENGTH(AH 1806 BK 2117) | 0491/0000 | | | | 0490/0000 | LENGTH(AH 1694 BK 2118) | 0480/1592 |
| BMSEN 01/0015/0480/1592 | 0481/1681 | | | | 0480/1637 | BMSEN 01/0015/0480/1592 | 0481/1592 |
| 1 0 00123 0 01 0811+14 | | | | | | 1 0 00123 0 01 0795+19 | |
| LATIMORE CK. | | | | | | LATIMORE CK. | |
| BMSBG 01/0015/0480/1592 | 0481/1565 | | | | 0480/1521 | BMSBG 01/0015/0480/1592 | 0481/1592 |
| 1 0 00123 0 01 0795+23 | 134237 | FT | | | 134076 | 1 0 00123 0 01 0795+19 | 134076 |
| LENGTH(AH 2117 BK 2056) | 0481/0000 | | | | 0480/0000 | LENGTH(AH 2118 BK 2067) | 0480/0000 |
| 1 0 00123 0 01 0775+03 | 132181 | FT | | | 132009 | 1 0 00123 0 01 0775+03 | 132009 |
| BONNERS HILL RD | | | | | | BONNERS HILL RD | |
| (T634) | | | | | | (T634) | |
| BONNERS HILL RD | | | | | | BONNERS HILL RD | |
| (T634) | | | | | | (T634) | |
| LENGTH(AH 2056 BK 2482) | 0471/0000 | | | | 0470/0000 | LENGTH(AH 2067 BK 2473) | 0460/2438 |
| MILEPOST | 025.00 | 0461/1642 | | | | MILEPOST | 025.00 |
| 1 0 00123 0 01 0750+35 | 129699 | FT | | | 129536 | 1 0 00123 0 01 0750+35 | 129536 |
| OLD RTE 15 | | | | | | OLD RTE 15 | |
| (T630) | | | | | | (T630) | |
| LENGTH(AH 2482 BK 1734) | 0461/0000 | | | | 0460/0000 | LENGTH(AH 2473 BK 1707) | 0460/0000 |
| BMSEN 01/0015/0450/0000 | 0451/0023 | | | | 0450/0023 | BMSEN 01/0015/0450/0000 | 0450/0023 |
| 1 0 00123 0 01 0733+23 | 127965 | FT | | | 127829 | 1 0 00123 0 01 0733+23 | 127829 |
| T.LATIMORE | | | | | | T.LATIMORE | |

DIR: N TOTAL LEN: 26.563 MI. DIST: 08-1 SR: 15
 LEFT MUN: LATIMORE T RIGHT MUN: LATIMORE T

| Segment ID | Description | Start Station | End Station | Length (ft) | Notes | Segment ID | Description | Start Station | End Station | Length (ft) | Notes |
|---|----------------------------------|---------------|-------------|-------------|-------|---|----------------------------------|---------------|-------------|-------------|-------|
| BMSBG 01/0015/0450/0000 | LENGTH(AH 1734 BK 3345) | 0451/0000 | 0450/0000 | | | BMSBG 01/0015/0450/0000 | LENGTH(AH 1707 BK 3376) | 0450/0000 | 0450/0000 | | |
| RIDGE RD (T635) | | 0441/2269 | 0440/2302 | | | RIDGE RD (T635) | | 0440/2302 | 0440/2241 | | |
| MILEPOST 024.00 | | 0441/1650 | 0440/2241 | | | MILEPOST 024.00 | | 0440/2241 | 0440/0858 | | |
| OP ID 01/0015/0441/1498 | CANTILEVER MONOTUB | 0441/1365 | 0440/0858 | | | OP ID 01/0015/0441/1498 | CANTILEVER MONOTUB | 0440/0858 | 0440/0441 | | |
| RAMP B RD (OUTER LOOP) (SR8011 SEG 0500/0000) | | 0441/0826 | 0440/0441 | | | RAMP B RD (OUTER LOOP) (SR8011 SEG 0500/0000) | | 0440/0441 | 0440/0178 | | |
| RAMP B RD (INNER LOOP) (SR8011 SEG 0510/0737) | | 0441/0465 | 0440/0178 | | | RAMP B RD (INNER LOOP) (SR8011 SEG 0510/0737) | | 0440/0178 | 0440/0136 | | |
| BMSEN 01/0015/0440/0000 | 1 0 00123 0 01 0699+57 124620 FT | 0441/0136 | 0440/0136 | | | BMSEN 01/0015/0440/0000 | 1 0 00123 0 01 0699+57 124453 FT | 0440/0136 | 0440/0000 | | |
| PA 94 (NB) | | | | | | PA 94 (NB) | | | 0430/2928 | | |
| BMSBG 01/0015/0440/0000 | LENGTH(AH 3345 BK 2992) | 0441/0000 | 0430/2928 | | | BMSBG 01/0015/0440/0000 | LENGTH(AH 3376 BK 3002) | 0440/0000 | 0430/2928 | | |
| LATIMORE HUNTINGTON T | | | | | | LATIMORE HUNTINGTON T | | | | | |
| RIDGE RD (T560) | | 0431/1390 | 0430/1390 | | | RIDGE RD (T560) | | 0430/1390 | 0420/2051 | | |
| 1 0 00123 0 01 0671+15 121628 FT | | | | | | 1 0 00123 0 01 0669+54 121451 FT | | | | | |
| LENGTH(AH 2992 BK 2099) | | 0431/0000 | 0420/2051 | | | LENGTH(AH 3002 BK 2088) | | 0430/0000 | 0420/2051 | | |
| MILEPOST 023.00 | | 0421/1252 | 0420/2051 | | | MILEPOST 023.00 | | 0420/2051 | 0420/2051 | | |
| 1 0 00123 0 01 0650+16 119529 FT | | | | | | 1 0 00123 0 01 0650+16 119363 FT | | | | | |
| LENGTH(AH 2099 BK 2447) | | 0421/0000 | 0420/0000 | | | LENGTH(AH 2088 BK 2216) | | 0420/0000 | 0420/0000 | | |
| TR. BERMUDIAN STRUCTURE LENGTH 13 FT | | | | | | TR. BERMUDIAN STRUCTURE LENGTH 13 FT | | | | | |

DIR: N TOTAL LEN: 26.563 MI. DIST: 08-1 SR: 15
LEFT MUN: HUNTINGTON T RIGHT MUN: HUNTINGTON T

BMSID 01/0015/0410/2019 0411/2289 <-----> 0410/2038 BMSID 01/0015/0410/2019

1 0 01036 0 00 1169+40 117082 FT 117147 FT 1 0 01036 0 00 1171+88
LENGTH(AH 2447 BK 2123) 0411/0000 5 0410/0000 LENGTH(AH 2216 BK 2347) 5

MILEPOST 022.00 0401/0518 0400/0278 MILEPOST 022.00
1 0 01036 0 00 1148+41 114959 FT 114800 FT 1 0 01036 0 00 1148+41
WIERMANS MIL WIERMANS MIL
OP ID 01/1009/0060/1361 OP ID 01/1009/0060/1361
LENGTH(AH 2123 BK 2965) 0401/0000 5 0400/0000 5 LENGTH(AH 2347 BK 2663) 5


BMSEN 01/0015/0391/1269 0391/1378 0390/1089 BMSEN 01/0015/0390/0985
1 0 01036 0 00 1133+23 1 0 01036 0 00 1133+25
BERMUDIAN CR BERMUDIAN CR
BMSBG 01/0015/0391/1269 0391/1269 0390/0985 BMSBG 01/0015/0390/0985

1 0 01036 0 00 1119+58 111994 FT 112137 FT 1 0 01036 0 00 1121+76
LENGTH(AH 2965 BK 3451) 0391/0000 5 0390/0000 5 LENGTH(AH 2663 BK 3434) 5

MILEPOST 021.00 0381/1654 0380/2151 MILEPOST 021.00

1 0 01036 0 00 1085+07 108543 FT 108703 FT 1 0 01036 0 00 1086+77
LENGTH(AH 3451 BK 3653) 0381/0000 5 0380/0000 5 LENGTH(AH 3434 BK 3841) 5

DIR: N TOTAL LEN: 26.563 MI. DIST: 08-1 SR: 15
 LEFT MUN: HUNTINGTON T RIGHT MUN: HUNTINGTON T



DIR: N TOTAL LEN: 26.563 MI. DIST: 08-1 SR: 15
LEFT MUN: TYRONE T RIGHT MUN: TYRONE T

LENGTH(AH 2857 BK 2941) 0341/0000 0340/0000 LENGTH(AH 3114 BK 2578)

BMS EN 01/0015/0331/1440 0331/1607 0330/1625 MILEPOST 018.00
TYRONE 0330/1142 BMS EN 01/0015/0330/0975
BUTLER T 0331/1524 TYRONE
1 0 01036 0 00 0944+87 0330/1037 BUTLER T
CONEWAGO CK. 1 0 01036 0 00 0944+03
BMSBG 01/0015/0331/1440 0331/1440 0330/0975 BMSBG 01/0015/0330/0975
MILEPOST 018.00 0331/1231

BUTLER STRABAN T 0331/0124
1 0 01036 0 00 0930+70 093089 FT 093389 FT 1 0 01036 0 00 0934+13
LENGTH(AH 2941 BK 2914) 0331/0000 0330/0000 LENGTH(AH 2578 BK 3390)

0320/2070 BUTLER STRABAN T

1 0 01036 0 00 0901+56 090175 FT 089999 FT 1 0 01036 0 00 0900+66
LENGTH(AH 2914 BK 3246) 0321/0000 0320/0000 LENGTH(AH 3390 BK 3209)
MILEPOST 017.00 0311/3167

0310/2510 MILEPOST 017.00

T. CONEWAGO STRUCTURE LENGTH 16 FT 0310/1310 T. CONEWAGO STRUCTURE LENGTH 16 FT
BMSID 01/0015/0310/1310 0311/1211 BMSID 01/0015/0310/1310

1 0 01036 0 00 0869+10 086929 FT 086790 FT 1 0 01036 0 00 0869+10
WOODSIDE RD. WOODSIDE RD.
OP ID 01/1022/0010/0000 OP ID 01/1022/0010/0000
LENGTH(AH 3246 BK 2428) 0311/0000 0310/0000 LENGTH(AH 3209 BK 2088)

DIR: N TOTAL LEN: 26.563 MI. DIST: 08-1 SR: 15
LEFT MUN: STRABAN T RIGHT MUN: STRABAN T

1 0 01036 0 00 0844+99 084501 FT
LENGTH(AH 2428 BK 2087) 0301/0000 [5]
MILEPOST 016.00 0291/1346

1 0 01036 0 00 0824+12 082414 FT
LENGTH(AH 2087 BK 3196) 0291/0000 [5]

EMERGENCY CROSSOVER
(CONN) 0281/2161

1 0 01036 0 00 0792+11 079218 FT
LENGTH(AH 3196 BK 3864) 0281/0000 [5]
MILEPOST 015.00 0271/3126

RAMP F-4 RD
(SR8009 SEG 0500/0000) 0271/2935

SHRIVERS C R
OP ID 01/0394/0120/2435 0271/2334

RAMP F-1 RD
(SR8009 SEG 0250/0537) 0271/1794

1 0 01036 0 00 0753+52 075354 FT
LENGTH(AH 3864 BK 2297) 0271/0000 [5]
MILEPOST 014.00 0261/1199

1 0 01036 0 00 0730+55 073057 FT

084702 FT 1 0 01036 0 00 0845+49
[5] 0300/0000 LENGTH(AH 2088 BK 1697)
0290/1015 MILEPOST 016.00

083005 FT 1 0 01036 0 00 0828+52
[5] 0290/0000 LENGTH(AH 1697 BK 3896)

0280/2142 EMERGENCY CROSSOVER
(CONN)

079109 FT 1 0 01036 0 00 0789+95
[5] 0280/0000 LENGTH(AH 3896 BK 3846)
0270/3500 MILEPOST 015.00

0270/2965 RAMP F-3 RD
(SR8009 SEG 0750/0629)

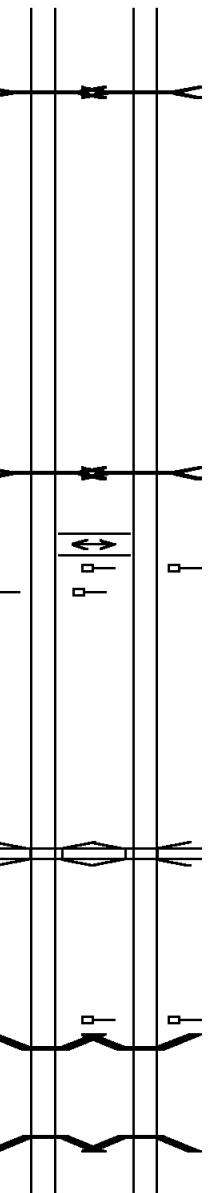
0270/2311 SHRIVERS C R
OP ID 01/0394/0120/2435

0270/1821 RAMP F-2 RD
(SR8009 SEG 0010/0000)


075263 FT 1 0 01036 0 00 0751+69
[5] 0270/0000 LENGTH(AH 3846 BK 2304)

0260/0530 MILEPOST 014.00
072959 FT 1 0 01036 0 00 0724+18


DIR: N TOTAL LEN: 26.563 MI. DIST: 08-1 SR: 15
LEFT MUN: STRABAN T RIGHT MUN: STRABAN T


LENGTH(AH 2297 BK 3606) 0261/0000    0260/0000 LENGTH(AH 2304 BK 3527)
T.ROCK CK. T.ROCK CK.
STRUCTURE LENGTH 16 FT STRUCTURE LENGTH 16 FT
BMSID 01/0015/0250/3319 0251/3341 >-----< 0250/3319 BMSID 01/0015/0250/3319

CAVC 848 0251/0227M

1 0 01036 0 00 0694+49 069451 FT
LENGTH(AH 3606 BK 3993) 0251/0000 
BR.ROCK CK.
STRUCTURE LENGTH 23 FT
BMSID 01/0015/0240/3671 0241/3817 >-----<

EMERGENCY CROSSOVER
(CONN) 0241/2972


MILEPOST 013.00 0241/2462 


M 0250/0190
069432 FT
 0250/0000

CAVC 848
1 0 01036 0 00 0687+67
LENGTH(AH 3527 BK 3984)
BR.ROCK CK.
STRUCTURE LENGTH 23 FT
BMSID 01/0015/0240/3671


0240/3695
0240/2892
0240/2760


EMERGENCY CROSSOVER
(CONN) MILEPOST 013.00

1 0 01036 0 00 0654+56 065458 FT
HUNTERSTN RD
OP ID 01/3003/0040/1108
LENGTH(AH 3993 BK 2609) 0241/0000 

065448 FT
 0240/0000

1 0 01036 0 00 0650+57
HUNTERSTN RD
OP ID 01/3003/0040/1108
LENGTH(AH 3984 BK 2597)

BMS EN 01/0015/0231/0000 0231/0088
1 0 01036 0 00 0628+61 062849 FT
CSX RR
BMSBG 01/0015/0231/0000
LENGTH(AH 2609 BK 2020) 0231/0000 

0230/0483
0230/0092
062851 FT
 0230/0000

MILEPOST 012.00
BMS EN 01/0015/0230/0000
1 0 01036 0 00 0628+56
CSX RR
BMSBG 01/0015/0230/0000
LENGTH(AH 2597 BK 2013)

DIR: N TOTAL LEN: 26.563 MI. DIST: 08-1 SR: 15
 LEFT MUN: STRABAN T RIGHT MUN: STRABAN T

RAMP E-4 RD (OUTER)
 (SR8005 SEG 0500/0000) 0221/0790

RAMP E-4 RD (INNER)
 (SR8005 SEG 0510/0956) 0221/0348
 1 0 01036 0 00 0608+27 060829 FT

OP ID 01/0030/0320/0867
 LENGTH(AH 2020 BK 3424) 0221/0000

RAMP E-1 RD
 (SR8005 SEG 0250/0893) 0211/2588

MILEPOST 011.00 0211/1011
 1 0 01036 0 00 0574+05 057405 FT

T. ROCK CK.
 STRUCTURE LENGTH 14 FT
 BMSID 01/0015/0211/0000
 LENGTH(AH 3424 BK 2361) 0211/0000

EMERGENCY CROSSOVER
 (CONN) 0201/0982

1 0 01036 0 00 0548+87 055044 FT
 LENGTH(AH 2361 BK 2198) 0201/0000

RAMP D-2 RD
 (SR8013 SEG 0500/0000) 0191/0976

BMSEN 01/0015/0191/0000 0191/0043
 1 0 01036 0 00 0528+53 052846 FT

HANOVER RD.
 BMSBG 01/0015/0191/0000
 LENGTH(AH 2198 BK 2767) 0191/0000

0220/0783 RAMP E-3 RD
 (SR8005 SEG 0750/0791)

060838 FT 1 0 01036 0 00 0604+00
 YORK ROAD

OP ID 01/0030/0320/0867
 LENGTH(AH 2013 BK 3371)

0210/2902 RAMP E-2 RD (INNER)
 (SR8005 SEG 0020/0958)

0210/2403 RAMP E-2 RD (OUTER)
 (SR8005 SEG 0010/0000)

0210/0430 MILEPOST 011.00
 057467 FT 1 0 01036 0 00 0574+05

B ROCK CREEK
 STRUCTURE LENGTH 12 FT
 BMSID 01/0015/0210/0000
 LENGTH(AH 3371 BK 2452)

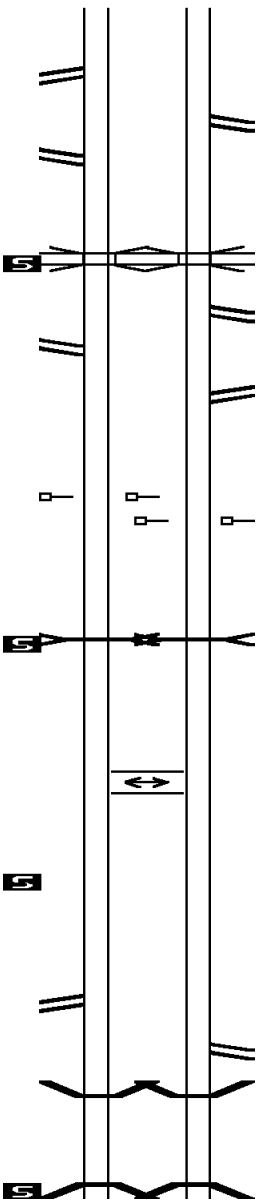
0200/0906 EMERGENCY CROSSOVER
 (CONN)

055015 FT 1 0 01036 0 00 0548+87
 0200/0000 LENGTH(AH 2452 BK 2211)


0190/0788 RAMP D-4 RD
 (SR8013 SEG 0750/0826)

0190/0043 BMSEN 01/0015/0190/0000
 052804 FT 1 0 01036 0 00 0528+53

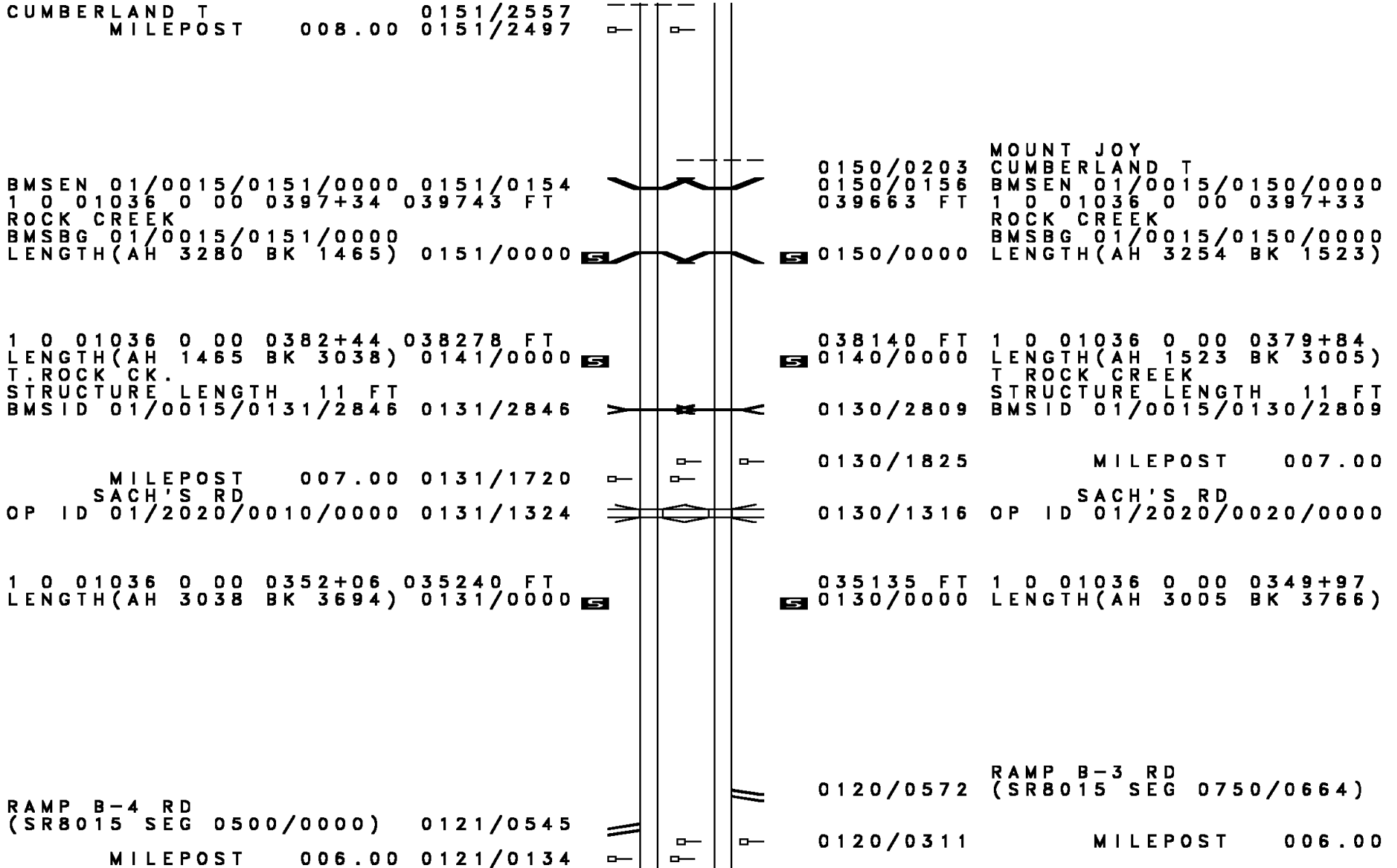
HANOVER RD
 BMSBG 01/0015/0190/0000
 LENGTH(AH 2211 BK 2697)




DIR: N TOTAL LEN: 26.563 MI. DIST: 08-1 SR: 15
 LEFT MUN: STRABAN T RIGHT MUN: STRABAN T



DIR: N TOTAL LEN: 26.563 MI. DIST: 08-1 SR: 15
 LEFT MUN: MOUNT JOY T RIGHT MUN: MOUNT JOY T



DIR: N TOTAL LEN: 26.563 MI. DIST: 08-1 SR: 15
LEFT MUN: CUMBERLAND T RIGHT MUN: CUMBERLAND T



DIR: N TOTAL LEN: 26.563 MI. DIST: 08-1 SR: 15
 LEFT MUN: CUMBERLAND T RIGHT MUN: CUMBERLAND T

1 0 01036 0 00 0195+64 019590 FT
 LENGTH(AH 2598 BK 2463) 0081/0000

019573 FT 1 0 01036 0 00 0194+72
 0080/0000 LENGTH(AH 2626 BK 2455)

T. MARSH CK.
 STRUCTURE LENGTH 16 FT
 BMSID 01/0015/0070/0986 0071/1135
 EMERGENCY CROSSOVER
 (CONN) 0071/0787

T. MARSH CK.
 STRUCTURE LENGTH 16 FT
 BMSID 01/0015/0070/0986 0070/1031
 EMERGENCY CROSSOVER
 (CONN) 0070/0778

1 0 01036 0 00 0171+01 017127 FT
 LENGTH(AH 2463 BK 2845) 0071/0000

017118 FT 1 0 01036 0 00 0170+17
 0070/0000 LENGTH(AH 2455 BK 2876)

MILEPOST 003.00 0061/1558

0060/1660 MILEPOST 003.00

1 0 01036 0 00 0142+56 014282 FT
 MARSH CRK RD
 OP ID 01/3004/0030/0668
 LENGTH(AH 2845 BK 2331) 0061/0000

014242 FT 1 0 01036 0 00 0142+56
 MARSH CRK RD
 OP ID 01/3004/0030/0668
 LENGTH(AH 2876 BK 2370)

CUMBERLAND
 FREEDOM T 0051/0380
 BMSEN 01/0015/0051/0000 0051/0150
 1 0 01036 0 00 0119+07 011951 FT
 MARSH CK.
 BMSBG 01/0015/0051/0000
 LENGTH(AH 2331 BK 2764) 0051/0000
 EMERGENCY CROSSOVER
 (CONN) 0041/2510

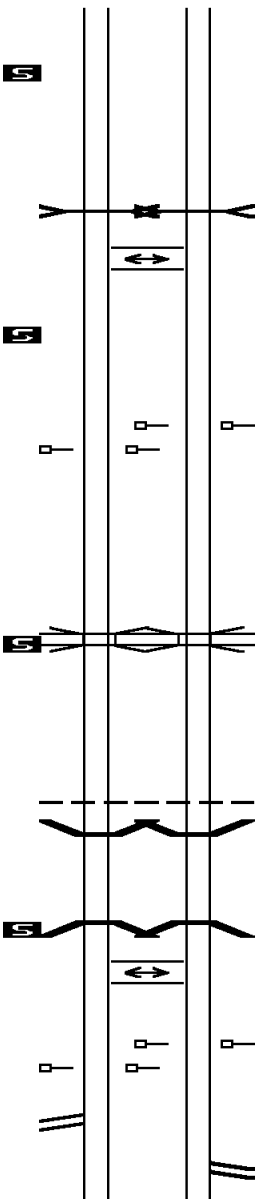
CUMBERLAND
 FREEDOM T 0050/0380
 BMSEN 01/0015/0050/0000 0050/0149
 1 0 01036 0 00 0119+00
 MARSH CREEK
 BMSBG 01/0015/0050/0000
 LENGTH(AH 2370 BK 2859)
 EMERGENCY CROSSOVER
 (CONN) 0040/2594

MILEPOST 002.00 0041/1373
 RAMP A-4 RD
 (SR8001 SEG 0500/0000) 0041/0806

0040/1600 MILEPOST 002.00

1 0 01036 0 00 0091+05 009187 FT

0040/0542 RAMP A-3 RD
 (SR8001 SEG 0750/0746)
 009013 FT 1 0 01036 0 00 0089+61



DIR: N TOTAL LEN: 26.563 MI. DIST: 08-1 SR: 15
LEFT MUN: FREEDOM T RIGHT MUN: FREEDOM T

| EMMITSBRG RD | | | | EMMITSBRG RD | | | | | | | | | | | | | |
|-----------------------------------|-----------|---|-------|-----------------------------------|----|---------|--------|----|-------------------|-----------|---|-------|---|----|---------|--------|----|
| OP ID | 1 | 0 | 01036 | 0 | 00 | 0028+77 | 002877 | FT | OP ID | 1 | 0 | 01036 | 0 | 00 | 0069+92 | 006992 | FT |
| 01/3001/0040/0030 | 0041/0000 | | | | | | | | 01/3001/0040/0030 | 0040/0000 | | | | | | | |
| LENGTH(AH 2764 BK 2837) | | | | LENGTH(AH 2859 BK 2718) | | | | | | | | | | | | | |
| RAMP A-1 RD | | | | RAMP A-2 RD | | | | | | | | | | | | | |
| (SR8001 SEG 0250/0811) 0031/2401 | | | | (SR8001 SEG 0010/0000) | | | | | | | | | | | | | |
| MILEPOST 001.00 0021/2403 | | | | MILEPOST 001.00 | | | | | | | | | | | | | |
| 0020/1780 | | | | 0020/1780 | | | | | | | | | | | | | |
| 0030/0103 | | | | 0030/0103 | | | | | | | | | | | | | |
| 006295 FT | | | | 006295 FT | | | | | | | | | | | | | |
| BMSBG 01/0015/0031/0000 | | | | BMSBG 01/0015/0030/0000 | | | | | | | | | | | | | |
| LENGTH(AH 2837 BK 3473) 0031/0000 | | | | LENGTH(AH 2718 BK 2731) | | | | | | | | | | | | | |
| 1 0 01036 0 00 0028+77 002877 FT | | | | 1 0 01036 0 00 0035+64 003564 FT | | | | | | | | | | | | | |
| LENGTH(AH 3473 BK 2877) 0021/0000 | | | | LENGTH(AH 2731 BK 3564) | | | | | | | | | | | | | |
| BOYLE RD | | | | BOYLE RD | | | | | | | | | | | | | |
| OP ID 01/3042/0010/0000 0011/2010 | | | | OP ID 01/3042/0010/0000 0010/1994 | | | | | | | | | | | | | |
| CAVC 803 0011/1936M | | | | CAVC 803 M0010/1923 | | | | | | | | | | | | | |
| 1 0 01036 0 00 0000+00 000000 FT | | | | 1 0 01036 0 00 0000+00 000000 FT | | | | | | | | | | | | | |
| EMERGENCY CROSSOVER | | | | EMERGENCY CROSSOVER | | | | | | | | | | | | | |
| (CONN) | | | | (CONN) | | | | | | | | | | | | | |
| NC BLUE-GRAY HW | | | | NC BLUE-GRAY HW | | | | | | | | | | | | | |
| MARYLAND STATE LINE INTER-BK | | | | MARYLAND STATE LINE INTER-BK | | | | | | | | | | | | | |
| (STBD) | | | | (STBD) | | | | | | | | | | | | | |
| MFC BEGIN = B | | | | MFC BEGIN = B | | | | | | | | | | | | | |
| MILEPOST 000.00 | | | | MILEPOST 000.00 | | | | | | | | | | | | | |
| LENGTH(AH 2877 BK 0000) 0011/0000 | | | | LENGTH(AH 3564 BK 0000) | | | | | | | | | | | | | |