

Straight Line Diagram

(Including Drain Pipes)

Cumberland

21

January 2024

This document was produced by the Pennsylvania Department of Transportation (PENNDOT) as an internal management tool for State maintained highways and is not to be used for other purposes. The printed information was compiled from the Department's computerized Roadway Management System (RMS) and is subject to change without notice. Use of any or all of the printed information for purposes other than those intended by the Department may not satisfy other accuracy and completeness requirements and the Department does not warrant that such printed information is accurate or complete.

ROADWAY MANAGEMENT SYSTEM
INDEX FOR SR'S LOCATED IN THE COUNTY OF CUMBERLAND

SR	BGN	PAGE	END	PAGE	SR	BGN	PAGE	END	PAGE	SR	BGN	PAGE	END	PAGE
0011		1		43	2007	360		360		3021	488		488	
0015		44		54	2008	361		362		3023	489		491	
0034		55		72	2009	363		363		3025	492		492	
0074		73		86	2010	364		366		3027	493		493	
0081		87		129	2011	367		371		3029	494		494	
0083	130			133	2012	372		373		3031	495		495	
0094	134			136	2013	374		376		3033	496		496	
0114	137			151	2014	377		385		3037	497		497	
0174	152			169	2015	386		387		4001	498		498	
0233	170			188	2016	388		389		4002	499		500	
0465	189			193	2017	390		394		4003	501		505	
0533	194			199	2018	395		398		4004	506		509	
0581	200			208	2019	399		399		4005	510		511	
0641	209			235	2020	400		401		4006	512		516	
0696	236			244	2021	402		405		4007	517		521	
0944	245			266	2022	406		406		4008	522		526	
0997	267			275	2023	407		408		4009	527		527	
1001	276			276	2025	409		411		4010	528		528	
1002	277			277	2026	412		412		4011	529		529	
1004	278			281	2027	413		414		4012	530		530	
1005	282			282	2028	415		416		4013	531		533	
1006	283			285	2029	417		418		4014	534		534	
1007	286			293	2031	419		420		4015	535		536	
1008	294			294	2033	421		422		4017	537		537	
1009	295			297	2035	423		426		4019	538		540	
1010	298			303	2037	427		427		4021	541		543	
1011	304			309	2039	428		428		4023	544		544	
1012	310			310	2041	429		429		4025	545		546	
1013	311			315	2043	430		430		4027	547		549	
1014	316			318	2045	431		431		4029	550		550	
1015	319			321	2047	432		433		4031	551		551	
1017	322			323	2048	434		434		4033	552		552	
1019	324			324	2051	435		435		4035	553		553	
1020	325			325	2052	436		437		4037	554		554	
1021	326			326	2055	438		438		8001	555		556	
1023	327			327	3001	439		446		8003	557		557	
1025	328			329	3002	447		450		8004	558		559	
1027	330			331	3003	451		452		8005	560		561	
1029	332			332	3004	453		453		8008	562		562	
1031	333			333	3005	454		458		8011	563		564	
1033	334			334	3006	459		466		8015	565		565	
1035	335			335	3007	467		471		8017	566		566	
1037	336			336	3008	472		477		8019	567		568	
1039	337			337	3009	478		478		8021	569		570	
2001	338			338	3010	479		480		8023	571		572	
2002	339			343	3011	481		481		8025	573		573	
2003	344			350	3013	482		482		8027	574		574	
2004	351			357	3015	483		485		8029	575		576	
2005	358			358	3017	486		486		8031	577		578	
2006	359			359	3019	487		487		8033	579		580	



December 30, 2023

Pennsylvania State Roads - Straight Line Diagrams

Contained within this document are the 2024 Pennsylvania Straight Line Diagrams (SLDs) for State Routes by county within a particular PennDOT district. At the end of each year, PennDOT takes a snapshot of its current SLD database and creates PDF files from the SLD snapshot. The SLDs are a graphical representation of State Routes (SRs) that PennDOT maintains. The information shown on the SLD is generated from data found in PennDOT's Roadway Management System (RMS) database. The data from RMS is constantly being updated to match actual roadway inventory data found on Pennsylvania's state highways. PennDOT's SR system is explained briefly in this document along with symbol definitions for each type of roadway feature or attribute found on the SLD. This PDF version of the SLD contains an individual county list of all state roads found in that county. The SRs found on the list are linked to the actual pages that show the individual SLDs. To find an SLD for a particular road that you want, simply point to that road on the SR index list and click on it to jump to the beginning page of that SLD.

If you have any questions or comments concerning information found in this document, please contact Ty Reed, Chief, Roadway Inventory and Testing Unit, Asset Management Division, Bureau of Operations, by calling (717) 787-7294.

Additional information on state owned highways is available from your local PENNDOT Engineering District Office, RMS Unit, RMS Coordinator.

Straight Line Diagram Disclaimer: This document is for informational purposes only and may be viewed by anyone. No part of the information contained in this document may be altered or redistributed without prior written consent of PENNDOT. Straight Line Diagram information is provided "as is" without warranty of any kind, either expressed or implied. This information could include technical inaccuracies or errors of omission. Changes may be made periodically to the information herein.

Copyright © 2023 by the Commonwealth of Pennsylvania. All rights reserved.



Asset Management Division

Mission Statement

To protect and preserve Pennsylvania's infrastructure by providing meaningful, timely, and accurate pavement and roadway management, design, standards, strategies, inventory and condition, as well as fair, consistent and efficient application of Commonwealth laws and regulations.

CUSTOMER SERVICE RATING FORM

Straight Line Diagram (SLD) – Customer Service Rating

As means to improve customer service, we would like you to rate the product/ service you have received, by circling a “grade” from “A” (excellent) to “E” (fail).

A **B** **C** **D** **E**

If your rating is not an “A,” please let us know what we could do better.

Name and Organization (optional)

Thank You.

(Fold along line, and tape or staple together before mailing)

(Cut along dashed line)

Bureau of Operations
Asset Management Division – PennDOT Annex
907 Elmerton Avenue
Harrisburg, PA 17110
ATTN: Ty Reed

PENNSYLVANIA DEPARTMENT OF TRANSPORTATION
Bureau of Operations, Asset Management Division

Location Referencing System (LRS) – Definitions, Uses & Testing

The Department's LRS, implemented in 1987, is the mechanism to designate the State highway network, to define roadway lengths, locations, and route connectivity, and to serve as the basis for the collection, storage, and integration of roadway information.

An LRS key is a unique series of numbers that identifies the location of each point or feature along a State route. The fourteen digit number is an integral part of the Roadway Management System (RMS) where roadway data is stored. 07/4016/0100/0857 is an example of an LRS key, which identifies County (CO) = 07, State Route (SR) = 4016, Segment (SEG) = 0100, and Offset = 0857.

County (CO)

Each of Pennsylvania's sixty-seven counties is identified by a number.

Name	#	Name	#	Name	#	Name	#
Adams	1	Clinton	18	Lackawanna	35	Potter	52
Allegheny	2	Columbia	19	Lancaster	36	Schuylkill	53
Armstrong	3	Crawford	20	Lawrence	37	Snyder	54
Beaver	4	Cumberland	21	Lebanon	38	Somerset	55
Bedford	5	Dauphin	22	Lehigh	39	Sullivan	56
Berks	6	Delaware	23	Luzerne	40	Susquehanna	57
Blair	7	Elk	24	Lycoming	41	Tioga	58
Bradford	8	Erie	25	McKean	42	Union	59
Bucks	9	Fayette	26	Mercer	43	Venango	60
Butler	10	Forest	27	Mifflin	44	Warren	61
Cambria	11	Franklin	28	Monroe	45	Washington	62
Cameron	12	Fulton	29	Montgomery	46	Wayne	63
Carbon	13	Greene	30	Montour	47	Westmoreland	64
Centre	14	Huntingdon	31	Northampton	48	Wyoming	65
Chester	15	Indiana	32	Northumberland	49	York	66
Clarion	16	Jefferson	33	Perry	50	Philadelphia	67
Clearfield	17	Juniata	34	Pike	51		

State Route (SR)

State Routes (SR's) are identified by four-digit numbers. SR numbers are assigned as follows:

- | | |
|--|-----------|
| 1. Traffic Routes: Routes designated as Interstates, US or PA Routes | 0001-0999 |
| 2. Quadrant Routes (Non-Traffic Routes) | 1001-4999 |
| 3. Relocated Traffic Routes | 6000-6999 |
| 4. Turned Back, Abandoned, or Null Routes | 7000-7999 |
| 5. Interchanges | 8001-8999 |
| 6. WYE's | 9101-9199 |
| 7. Rest Areas | 9201-9299 |
| 8. Truck Escape Ramps | 9301-9399 |
| 9. Others | 9401-9499 |
| 10. Park and Rides | 9501-9599 |

Even/Odd Convention: Even numbers are typically given to SR's in the East/West direction, and odd numbers to SR's that run North/South. This convention applies to Interstate Routes (except those that are Beltways or Spurs), and Quadrant Routes. This convention may or may not apply to PA or US Traffic Routes.

Hierarchy: If two or more traffic routes occupy the same section of roadway, the SR number is based on the "higher" type route, according to the following hierarchy. If the traffic routes are the same hierarchy class, then the SR number is assigned the lower numbered traffic route (Figure 1).

1. Interstates
2. U.S. Routes
3. PA Routes
4. Quadrant Routes

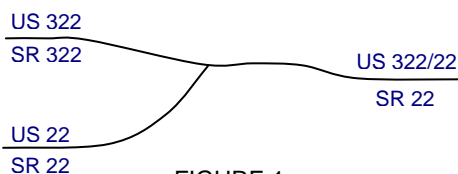


FIGURE 1

Other Numbering Conventions:

1. The first digit of a quadrant route is based on which quadrant of the county the route is located, as shown in the following diagram (Figure 2).
2. The last three digits of a Relocated Traffic Route are the same as the Traffic Route that was relocated.
3. Interchanges are numbered sequentially. Odd numbers are given to interchanges along SR's in the North/South direction; even numbers are given to interchanges along SR's in the East/West direction (Figure 3).
4. WYE's are given odd numbers if the connecting SR is odd numbered, and even numbers if the connecting SR is even numbered.
5. Rest Areas or Truck Escape Ramps are given odd numbers if they connect to the Southbound or Westbound side of an SR, and even numbers if they connect to the Northbound or Eastbound side.

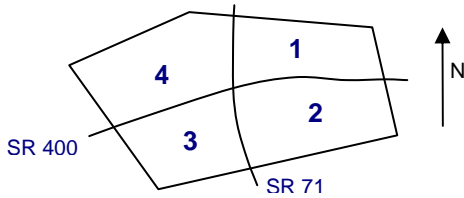


FIGURE 2

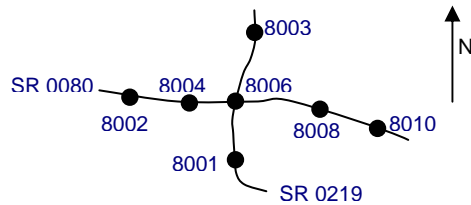


FIGURE 3

Segment (SEG)

State routes are divided into segments, which are approximately one-half mile long, and are identified by a four-digit number. Segment begin and end points are placed at physical features where possible. Segment numbers increase in the North or East direction, and typically by 10's (Figure 4). Segments are even numbered on undivided roadways, and in the Northbound or Eastbound direction of divided roadways. Segments are odd numbered in the Southbound or Westbound direction of divided roadways (Figure 5). Interstate segments are associated with the mile posts (Figure 6).

Undivided Roadways

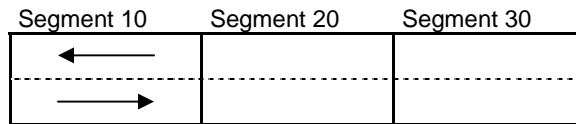


FIGURE 4

Divided Roadways

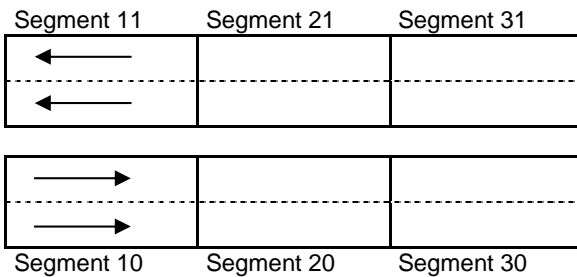


FIGURE 5

Interstate Roadways

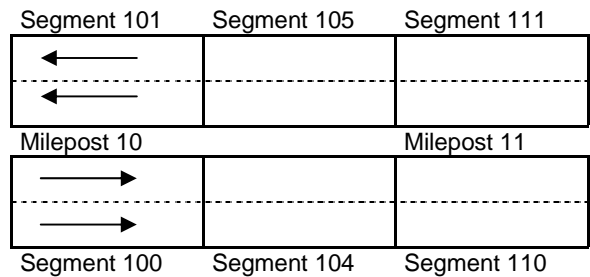


FIGURE 6

Turned Back, Abandoned, and Null Segments are given numbers in the range of 7000-7999. For two coinciding State routes, the route with "lower" hierarchy is "nulled."

Segment numbering restarts on Traffic Routes at County boundaries, except Interstates (Figure 7).

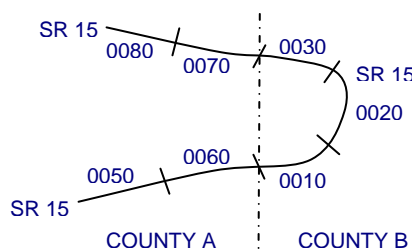


FIGURE 7

Offset

The offset, a subdivision of the segment, is the distance (in feet) from the beginning of the segment, expressed as a four-digit number. Offsets are measured in the increasing segment direction.

Segment Markers

Segment markers, which allow for easy identification of the LRS location on the State highway system, indicate the State route and segment number at the point that each segment is entered. If the beginning of a segment occurs at a physical feature, then the point of reference is at the physical feature and not the sign. At intersections, signs are used to identify beginning or ending State routes or segments.



Users of the LRS

Locations of all intersections, structures, and other points of interest are field verified and inventoried in the RMS. This information can be displayed on Straight Line Diagrams (SLD's) which can be viewed in the RMS, or hardcopy form. SLD books are refreshed and printed annually for distribution to the Department's District and County offices, as well as too many external entities.

A list of those within the Department that use the LRS to identify locations in the RMS and in the field includes personnel from the following organizations: Pavement Testing, County Maintenance, Traffic, Design, Surveys, Construction, Bridge, Permits, Crash Review, Planning and Programming, Posted & Bonded Roads, Tort Liability, and Emergency Management.

Users outside the Department include: County & Municipal governments, County 911, Planning Commissions, Federal Highway Administration, State & Local Police, Local Emergency Management, Delivery Services (UPS, Fed Ex, etc.), Fire Departments, Utility Companies, Contractors, and Consultants.

Without segment markers located in the field, all of these users would have to rely solely on the SLD, which would be extremely cumbersome at best and impossible for some.

Verification, QA & QC

In order to assure that LRS information is indicated properly in the RMS, on SLD's, and in the field, LRS Quality Assurance (QA) and Quality Commitment (QC) programs are performed each year. The Bureau of Operations, Asset Management Division, Roadway Inventory & Testing Unit (RITU) performs all Statewide QC testing. Field verification and QA is also performed by RITS, except in Engineering Districts 2-0, 11-0, and 12-0, where it is done "in-house." Each Engineering District is responsible for its own LRS completeness and maintenance with respect to the RMS.

Twenty percent of each county is field tested annually as part of the QA program, and five percent of each county is tested for the annual QC program. The goal of the QC program is to maintain at least 90% accuracy between the RMS and the actual field locations of highway features. Annual QC ratings are developed and reported to the Engineering Districts.









































Field testing is performed by two-person teams (a permanent employee that operates the test, and a temporary employee that drives the device) with the use of vans equipped with an on-board computer and a Data Measurement Subsystem. Testing is typically performed during the months of April through November.

Vehicle location and roadway features are displayed on the van's computer screen in SLD format, and the software accepts operator inputs verifying or modifying roadway feature locations, as well as comments. Though the system can function at greater speed, test speeds are typically less than 25 mph to ensure accuracy.

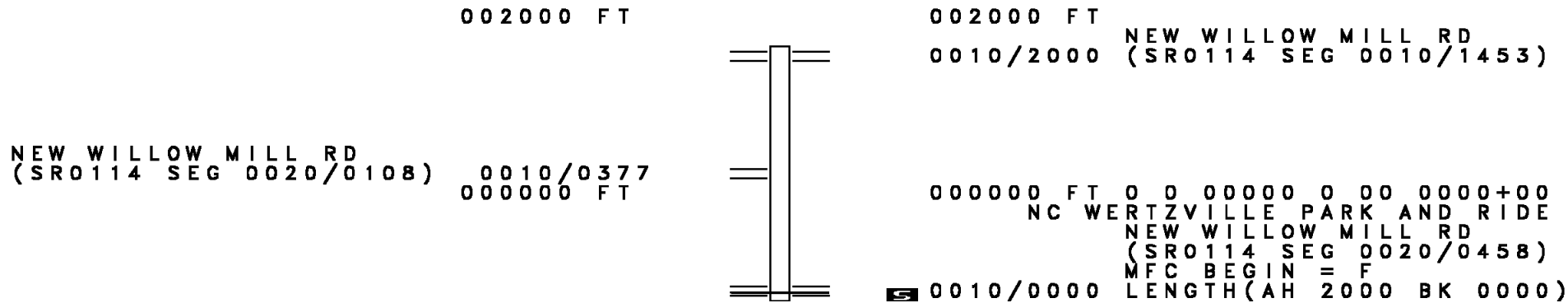
There are five categories of information that is verified and/or modified:

1. State Route Length
2. Segment Length
3. Roadway Geometry (lane count, pavement & shoulder types & widths)
4. Intersecting Feature Location (intersections & bridges)
5. Segment Marker Location

STRAIGHT LINE DIAGRAM (SLD) ANNUAL REFRESH ATTRIBUTE KEY PAGE 1 OF 2

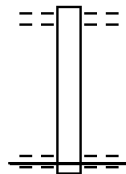
 SEGMENT MARKER	 AHEAD LEFT INTER STATE OWNED	 RAILROAD CROSSING	 INTERSTATE MILEPOST
 TURNBACK	 AHEAD LEFT INTER NON-STATE	 RAILROAD OVER-PASS	 MFC BEGIN
 NULL	 AHEAD RIGHT INTE STATE OWNED	 OVER-PASS	 MUNICIPAL BOUNDARY
 UNDIVIDED HIGHWAY	 AHEAD RIGHT INTE NON-STATE	 BRIDGE END	 VILLAGE BEGIN
 PHYSICALLY DIVIDED	 BACK LEFT INTER STATE OWNED	 BRIDGE BEGIN	AH - LENGTH FORWARD TO NEXT SEGMENT BEGIN BK - LENGTH BACKWARD TO PREVIOUS SEGMENT BEGIN
 PAINT DIVIDED	 BACK LEFT INTER NON-STATE	 TUNNEL	
 INTERSECTION AHEAD	 BACK RIGHT INTER STATE OWNED	 SIGN STRUCTURE	MFC - MAINTENANCE FUNCTIONAL CLASS A = INTERSTATE EXPRESSWAY AND/OR PRINCIPLE ARTERIAL C = MINOR ARTERIAL D = COLLECTOR E = LOCAL ACCESS F = INTERCHANGE RAMP
 INTERSECTION BACK	 BACK RIGHT INTER NON-STATE	 P3 BRIDGE	
 REFERENCE AHEAD/BACK	 T-LEFT INTERSEC STATE OWNED	 RETAINING WALL	
 DIVIDED CONNECTOR	 T-LEFT INTERSEC NON-STATE	 BRIDGE/CULVERT UNDER FILL	NULL AND TURNBACK SEGMENTS ARE DISPLAYED IN THE DEPARTMENT'S ROADWAY MANAGEMENT SYSTEM (RMS) AS 100 FEET IN LENGTH. ACTUAL SEGMENT AND SECTION LENGTHS MAY VARY SIGNIFICANTLY
 CROSS INTERSEC STATE OWNED	 T-RIGHT INTERSEC STATE OWNED	 PIPE (STAMPP)	
 CROSS INTERSEC NON-STATE	 T-RIGHT INTERSEC NON-STATE	 ROTARY INTERSEC	

EXTRACT DATE: 12/18/2023 ROADWAY MANAGEMENT SYSTEM PAGE NUMBER: 614
 PRINT DATE: 12/20/2023 SLD COUNTY/SR - ANNUAL PRINT COUNTY: CUMBERLAND
 DIR: E TOTAL LEN: .379 MI. DIST: 08-2 SR: 9504
 LEFT MUN: SILVER SPRING T RIGHT MUN: SILVER SPRING T



EXTRACT DATE: 12/18/2023 ROADWAY MANAGEMENT SYSTEM PAGE NUMBER: 613
 PRINT DATE: 12/20/2023 SLD COUNTY/SR - ANNUAL PRINT COUNTY: CUMBERLAND
 DIR: N TOTAL LEN: .079 MI. DIST: 08-2 SR: 9502
 LEFT MUN: PENN T RIGHT MUN: PENN T

000416 FT
 000000 FT

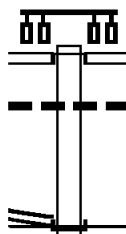


000416 FT HAIR RD
 0010/0416 (T429)
 000000 FT 0 0 00000 0 00 0000+00
 NC NEWVILLE PARK & RIDE RD
 HAIR RD
 (T429)
 MFC BEGIN = F
 0010/0000 LENGTH(AH 0416 BK 0000)

EXTRACT DATE: 12/18/2023 ROADWAY MANAGEMENT SYSTEM PAGE NUMBER: 612
 PRINT DATE: 12/20/2023 SLD COUNTY/SR - ANNUAL PRINT COUNTY: CUMBERLAND

DIR: B TOTAL LEN: .040 MI. DIST: 08-2 SR: 9408
 LEFT MUN: EAST PENNSBORO T RIGHT MUN: EAST PENNSBORO T

000210 FT

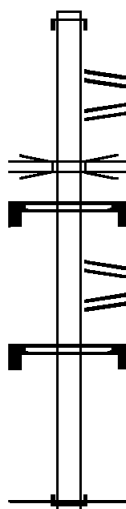


0 0 00000 0 00 0000+00 000000 FT
 ENOLA RD
 (SR0011 SEG 0881/0945) 0010/0000

000210 FT
 INTER-AHD MARKET ST
 (BORO)
 ENOLA RD
 (SR0011 SEG 0880/0300)
 (SR0011 SEG 0881/0697)
 0010/0210 018 " DIA CIRC CONCR
 0010/0140 LEN=0090 INSTALLED UNKN
 NC MARKET ST
 INTER-BK ENOLA RD
 000000 FT (SR0011 SEG 0881/0945)
 MFC BEGIN = E
 0010/0000 LENGTH(AH 0210 BK 0000)

EXTRACT DATE: 12/18/2023 ROADWAY MANAGEMENT SYSTEM PAGE NUMBER: 611
 PRINT DATE: 12/20/2023 SLD COUNTY/SR - ANNUAL PRINT COUNTY: CUMBERLAND
 DIR: E TOTAL LEN: .444 MI. DIST: 08-2 SR: 9406
 LEFT MUN: EAST PENNSBORO T RIGHT MUN: EAST PENNSBORO T

002342 FT

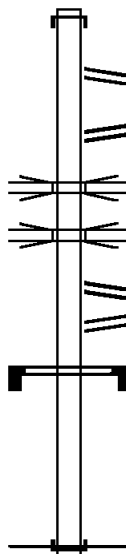


000000 FT

002342 FT
 INTER-AHD AMERICAN EX-POW MEM HW
 0010/2342 (SR0581 SEG 0110/1095)
 RAMP F RD
 0010/1963 (SR8004 SEG 0750/0784)
 RAMP G RD
 0010/1496 (SR8004 SEG 0760/0000)
 US RTE 11 NB
 0010/1239 OP ID 21/0011/0770/0000
 SIGN: CANTILEVER
 0010/1154 BMSID 21/9406/0010/1154
 RAMP E RD
 0010/0802 (SR8004 SEG 0020/0693)
 RAMP D RD
 0010/0470 (SR8004 SEG 0010/0000)
 SIGN: 4 CHORD TRUSS
 0010/0066 BMSID 21/0581/0110/1500
 000000 FT 0 0 00000 0 00 0000+00
 NC SR 9406 SH
 INTER-BK AMERICAN EX-POW MEM HW
 (SR0581 SEG 0100/0701)
 MFC BEGIN = F
 0010/0000 LENGTH(AH 2342 BK 0000)

DIR: W TOTAL LEN: .519 MI. DIST: 08-2 SR: 9403
 LEFT MUN: EAST PENNSBORO T RIGHT MUN: EAST PENNSBORO T

002740 FT

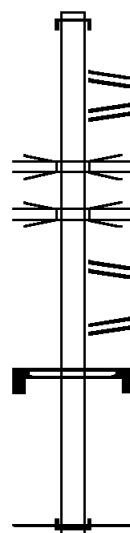


000000 FT

002740 FT
 INTER-AHD AMERICAN LEGION MEM HW
 0500/2740 (SR0081 SEG 0645/0575)
 RAMP D RD
 0500/2256 (SR8037 SEG 0250/1757)
 RAMP H RD
 0500/1584 (SR8037 SEG 0260/0000)
 US 11
 0500/1456 OP ID 21/0011/0981/0000
 US 11&15 NB
 0500/1358 OP ID 21/0011/0980/0000
 RAMP G RD
 0500/0943 (SR8037 SEG 0512/1021)
 RAMP C RD
 0500/0390 (SR8037 SEG 0502/0000)
 SIGN: 3 CHORD TRUSS
 0500/0120 BMSID 21/8037/0510/0120
 000000 FT 0 0 00000 0 00 0000+00
 NC SR 9403 SH
 INTER-BK GEORGE N WADE BR
 (SR0081 SEG 0651/0592)
 MFC BEGIN = F
 BK-DAUPHIN (22)
 0500/0000 LENGTH(AH 2740 BK 0000)

EXTRACT DATE: 12/18/2023 ROADWAY MANAGEMENT SYSTEM PAGE NUMBER: 609
 PRINT DATE: 12/20/2023 SLD COUNTY/SR - ANNUAL PRINT COUNTY: CUMBERLAND
 DIR: E TOTAL LEN: .496 MI. DIST: 08-2 SR: 9402
 LEFT MUN: EAST PENNSBORO T RIGHT MUN: EAST PENNSBORO T

002621 FT



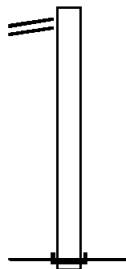
000000 FT

002621 FT AH-DAUPHIN (22)
 INTER-AHD GEORGE N WADE BR
 0010/2621 (SR0081 SEG 0650/0120)
 RAMP B RD
 0010/2574 (SR8037 SEG 0750/1680)
 RAMP F RD
 0010/2092 (SR8037 SEG 0760/0000)
 US 11&15 NB
 0010/1752 OP ID 21/0011/0980/0000
 US 11
 0010/1660 OP ID 21/0011/0981/0000
 RAMP E RD
 0010/1279 (SR8037 SEG 0020/1146)
 RAMP A RD
 0010/0416 (SR8037 SEG 0010/0000)
 SIGN: 3 CHORD TRUSS
 0010/0062 BMSID 21/8037/0010/0040
 000000 FT 0 0 00000 0 00 0000+00
 NC SR 9402 SH
 INTER-BK AMERICAN LEGION MEM HW
 (SR0081 SEG 0644/0092)
 MFC BEGIN = F
 0010/0000 LENGTH(AH 2621 BK 0000)

EXTRACT DATE: 12/18/2023 ROADWAY MANAGEMENT SYSTEM PAGE NUMBER: 608
 PRINT DATE: 12/20/2023 SLD COUNTY/SR - ANNUAL PRINT COUNTY: CUMBERLAND
 DIR: N TOTAL LEN: .291 MI. DIST: 08-2 SR: 9202
 LEFT MUN: PENN T RIGHT MUN: PENN T

AMERICAN LEGION MEM HW 001537 FT
 (SR0081 SEG 0374/0582) 0010/1537

000000 FT



001537 FT

000000 FT 1 0 00799 2 29 0000+00
 NC ROADSIDE REST NORTH
 INTER-BK AMERICAN LEGION MEM HW
 (SR0081 SEG 0370/1586)
 MFC BEGIN = F
 0010/0000 LENGTH(AH 1537 BK 0000)

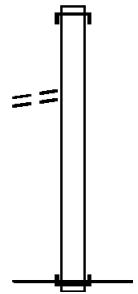
EXTRACT DATE: 12/18/2023 ROADWAY MANAGEMENT SYSTEM PAGE NUMBER: 607
 PRINT DATE: 12/20/2023 SLD COUNTY/SR - ANNUAL PRINT COUNTY: CUMBERLAND
 DIR: N TOTAL LEN: .376 MI. DIST: 08-2 SR: 9201
 LEFT MUN: PENN T RIGHT MUN: PENN T

LC FROM TRUCK PARKING
 (CONN)

001985 FT

0010/1179

000000 FT

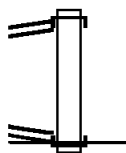


001985 FT
 INTER-AHD AMERICAN LEGION MEM HW
 0010/1985 (SR0081 SEG 0385/2126)

000000 FT 1 0 00799 2 30 0000+00
 NC ROADSIDE REST SOUTH RD
 INTER-BK AMERICAN LEGION MEM HW
 (SR0081 SEG 0391/1210)
 MFC BEGIN = F
 0010/0000 LENGTH(AH 1985 BK 0000)

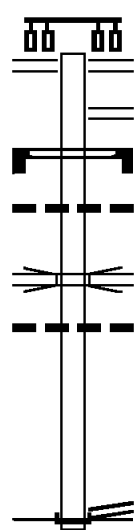
EXTRACT DATE: 12/18/2023 ROADWAY MANAGEMENT SYSTEM PAGE NUMBER: 606
 PRINT DATE: 12/20/2023 SLD COUNTY/SR - ANNUAL PRINT COUNTY: CUMBERLAND
 DIR: E TOTAL LEN: .035 MI. DIST: 08-2 SR: 9105
 LEFT MUN: LOWER ALLEN T RIGHT MUN: LOWER ALLEN T

SIMPSON FERRY RD 000183 FT
 (SR2014 SEG 0130/1509) 0010/0183
 0 0 00000 0 00 0000+00 000000 FT
 GETTYSBURG RD
 (SR2027 SEG 0050/1563) 0010/0000



000183 FT
 INTER-AHD SIMPSON FERRY RD
 0010/0183 (SR2014 SEG 0130/1509)
 NC WYE - GETTYSBURG RD
 INTER-BK GETTYSBURG RD
 000000 FT (SR2027 SEG 0050/1563)
 MFC BEGIN = F
 0010/0000 LENGTH(AH 0183 BK 0000)

001865 FT



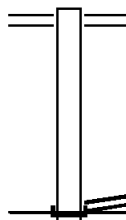
000000 FT

001865 FT TWENTYFIRST ST
 (SR1006 SEG 0020/0031)
 0010/1865 SR 9102/0010 SH
 0010/1657 (SR9102 SEG 0010/0239)
 SIGN: 2 CHORD TRUSS
 0010/1626 BMSID 21/0011/0810/0896
 024 " DIA CIRC CONCR
 0010/1592 LEN=0015 INSTALLED UNKN

 0010/0879 OP ID US 11 SB
 024 " DIA CIRC CONCR
 0010/0505 LEN=0024 INSTALLED UNKN
 000000 FT 0 0 00000 0 00 0000+00
 SR 1014/0011 SH
 (SR1014 SEG 0011/1417)
 NC CO NN FROM SR0015 TO 1006
 INTER-BK SR 1014/0021 SH
 (SR1014 SEG 0011/1417)
 MFC BEGIN = F
 0010/0000 LENGTH(AH 1865 BK 0000)

EXTRACT DATE: 12/18/2023 ROADWAY MANAGEMENT SYSTEM PAGE NUMBER: 604
 PRINT DATE: 12/20/2023 SLD COUNTY/SR - ANNUAL PRINT COUNTY: CUMBERLAND
 DIR: S TOTAL LEN: .045 MI. DIST: 08-2 SR: 9102
 LEFT MUN: CAMP HILL B RIGHT MUN: CAMP HILL B

000239 FT
 000000 FT

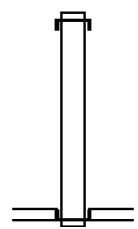


000239 FT SR 9104/0010 SH
 0010/0239 (SR9104 SEG 0010/1657)
 000000 FT 0 0 00000 0 00 0000+00
 SR 0011/0811 SH
 (SR0011 SEG 0811/1070)
 NC CAMP HILL BYPASS
 INTER-BK SR 0011/0811 SH
 (SR0011 SEG 0811/1070)
 MFC BEGIN = F
 0010/0000 LENGTH(AH 0239 BK 0000)

EXTRACT DATE: 12/18/2023 ROADWAY MANAGEMENT SYSTEM PAGE NUMBER: 603
 PRINT DATE: 12/20/2023 SLD COUNTY/SR - ANNUAL PRINT COUNTY: CUMBERLAND
 DIR: N TOTAL LEN: .743 MI. DIST: 08-2 SR: 8513
 LEFT MUN: LEMOYNE B RIGHT MUN: LEMOYNE B

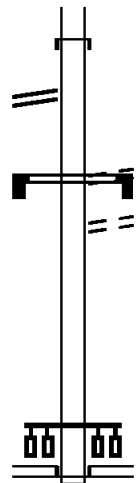
003921 FT

003246 FT



003921 FT
 INTER-AHD RAMP X RD
 0760/0675 (SR8513 SEG 0500/1466)
 003246 FT 0 0 00000 0 00 0000+00
 NC RAMP H SPUR RD
 RAMP H RD
 (SR8513 SEG 0750/1080)
 INTER-BK LOWTHER ST
 (BORO)
 0760/0000 LENGTH(AH 0675 BK 1347)

RAMP H SPUR RD
 (SR8513 SEG 0760/0000) 0750/1080



001899 FT

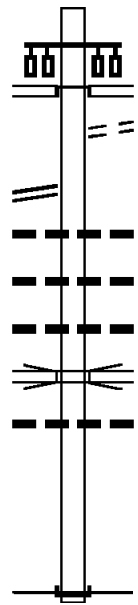
INTER-AHD VFW OF US MEM HW
 0750/1347 (SR0083 SEG 0414/1920)

SIGN: CANTILEVER
 BMSID 21/8513/0750/1056
 BORO LOWTHER ST
 (BORO)
 0750/1056
 0750/1010 (BORO)
 CONN TO BORO LOWTHER ST

001899 FT 1 0 00333 2 12 0000+00
 NC RAMP H RD
 THIRD ST
 (SR2035 SEG 0040/2688)

INTER-BK LOWTHER ST
 (SR2028 SEG 0030/1820)
 0750/0000 LENGTH(AH 1347 BK 1899)

RAMP H SPUR RD
 (SR8513 SEG 0760/0675) 0500/1466



000000 FT

INTER-AHD LOWTHER ST
 (SR2028 SEG 0031/1874)
 THIRD ST
 (SR2035 SEG 0040/2688)

0500/1899
 0500/1875 TO 2035/0040 SH
 (CONN)

0500/0878 018 " DIA CIRC CONCR
 LEN=0039 INSTALLED 2015
 048 " DIA CIRC CONCR
 0500/0866 LEN=0217 INSTALLED 2015
 018 " DIA CIRC CONCR
 0500/0863 LEN=0038 INSTALLED 2015
 I - 83 (NB)
 0500/0787 OP ID 21/0083/0414/1595
 018 " DIA CIRC CONCR
 0500/0643 LEN=0059 INSTALLED 2015

000000 FT 1 0 00333 2 10 0000+00
 NC RAMP X RD

INTER-BK VFW OF US MEM HW
 (SR0083 SEG 0415/2410)
 MFC BEGIN = F
 0500/0000 LENGTH(AH 1899 BK 0000)

EXTRACT DATE: 12/18/2023 ROADWAY MANAGEMENT SYSTEM PAGE NUMBER: 601
PRINT DATE: 12/20/2023 SLD COUNTY/SR - ANNUAL PRINT COUNTY: CUMBERLAND

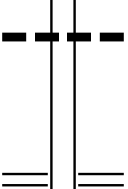
DIR: N TOTAL LEN: .751 MI. DIST: 08-2 SR: 8213
LEFT MUN: LEMOYNE B RIGHT MUN: LEMOYNE B

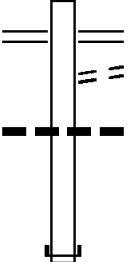
003966 FT

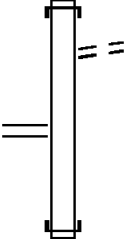



003966 FT
INTER-AHD RAMP L RD
0260/0710 (SR8113 SEG 0250/1199)
024 "DIA CIRC ALUMIN
0260/0435 LEN=0105 INSTALLED 2015

DIR: N TOTAL LEN: .751 MI. DIST: 08-2 SR: 8213
 LEFT MUN: LEMOYNE B RIGHT MUN: LEMOYNE B

003256 FT  0260/0100 019"H 30"W ELLIP CONC
 003256 FT 1 0 00333 1 00 0000+00 LEN=0183 INSTALLED 2015
 NC RAMP M RD
 LOWTHER ST
 (SR2028 SEG 0021/0000)
 (SR2028 SEG 0020/0000)
 0260/0000 LENGTH(AH 0710 BK 0639)

002617 FT  0250/0639 LOWTHER ST
 (SR2028 SEG 0021/0000)
 (SR2028 SEG 0020/0000)
 TO 2028/0020 SH
 0250/0426 (CONN)
 0250/0147 024"H 38"W ELLIP CONC
 002617 FT 1 0 00333 2 15 0000+00 LEN=0063 INSTALLED 2015
 NC RAMP L RD
 INTER-BK RAMP A RD
 (SR8113 SEG 0250/0883)
 0250/0000 LENGTH(AH 0639 BK 1313)

001304 FT  0030/1313 INTER-AHD LOWTHER ST
 (SR2028 SEG 0030/0092)
 TO 2028/0030 SH
 0030/1219 (CONN)
 0030/0569 RAMP K RD
 (SR8213 SEG 0010/0000)
 001304 FT 1 0 00333 2 08 0000+00
 INTER-BK BRANDT AV
 (BORO)
 0030/0000 LENGTH(AH 1313 BK 1304)

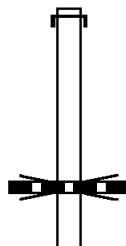
000000 FT  0020/1304 INTER-AHD BRANDT AV
 (BORO)
 0020/0689 RAMP K RD
 (SR8213 SEG 0010/0000)
 FROM 2028/0030 SH
 0020/0060 (CONN)
 000000 FT 1 0 00333 2 08 0000+00
 NC RAMP O RD (BRANDT AV)
 INTER-BK LOWTHER ST
 (SR2028 SEG 0030/0034)
 0020/0000 LENGTH(AH 1304 BK 0000)

EXTRACT DATE: 12/18/2023 ROADWAY MANAGEMENT SYSTEM PAGE NUMBER: 599
PRINT DATE: 12/20/2023 SLD COUNTY/SR - ANNUAL PRINT COUNTY: CUMBERLAND

DIR: N TOTAL LEN: .883 MI. DIST: 08-2 SR: 8113
LEFT MUN: LEMOYNE B RIGHT MUN: LEMOYNE B

004664 FT

004664 FT
INTER-AHD AMERICAN EX-POW MEM HW
0760/1258 (SR0581 SEG 0141/2529)



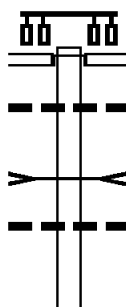
003406 FT

NC RAMP D RD
024 " DIA CIR PLASTIC
LEN=0040 INSTALLED UNKN
PA 581 EB
0760/0313 OP ID 21/0581/0140/1956
003406 FT 1 0 00333 2 00 0000+00
NC VFW OF US MEM HW

EXTRACT DATE: 12/18/2023 ROADWAY MANAGEMENT SYSTEM PAGE NUMBER: 597
 PRINT DATE: 12/20/2023 SLD COUNTY/SR - ANNUAL PRINT COUNTY: CUMBERLAND

DIR: N TOTAL LEN: .914 MI. DIST: 08-2 SR: 8051
 LEFT MUN: LOWER ALLEN T RIGHT MUN: LOWER ALLEN T

004824 FT



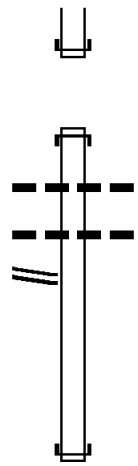
004044 FT

004824 FT
 INTER-AHD SPANGLERS MILL RD
 (SR2055 SEG 0010/0000)
 GETTYSBURG RD
 (SR2014 SEG 0141/0583)
 (SR2014 SEG 0140/0610)

0770/0780 018 " DIA CIRC CONCR
 0770/0568 LEN=0073 INSTALLED UNKN
 CEDAR RUN
 STRUCTURE LENGTH 16 FT
 0770/0300 BMSID 21/8051/0770/0300
 018 " DIA CIRC CONCR
 0770/0093 LEN=0172 INSTALLED UNKN
 004044 FT 0 0 0000 0 00 0000+00
 NC RAMP R RD
 INTER-BK RAMP R RD

DIR: N TOTAL LEN: .914 MI. DIST: 08-2 SR: 8051
 LEFT MUN: LOWER ALLEN T RIGHT MUN: LOWER ALLEN T

RAMP R RD
 (SR8051 SEG 0770/0000) 0760/1104
 002279 FT



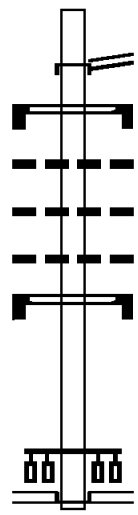
0770/0000 (SR8051 SEG 0760/1104)
 LENGTH(AH 0780 BK 1765)

INTER-AHD CAPITAL CITY MALL DR
 0760/1765 (SR2051 SEG 0010/0838)
 024 " DIA CIRC CONCR
 0760/1494 LEN=0164 INSTALLED UNKN
 018 " DIA CIRC CONCR
 0760/1185 LEN=0081 INSTALLED UNKN

002279 FT 0 0 00000 0 00 0000+00
 NC RAMP R SPUR RD
 INTER-BK RAMP N RD

0760/0000 (SR8051 SEG 0750/0857)
 LENGTH(AH 1765 BK 0857)

001422 FT



INTER-AHD BLUE-GRAY HW
 (SR0015 SEG 0160/0818)
 RAMP R SPUR RD
 0750/0857 (SR8051 SEG 0760/0000)
 SIGN: 4 CHORD TRUSS
 0750/0510 BMSID 21/8051/0750/0455
 018 " DIA CIRC CONCR
 0750/0494 LEN=0043 INSTALLED UNKN
 018 " DIA CIRC CONCR
 0750/0294 LEN=0044 INSTALLED UNKN
 018 " DIA CIRC CONCR
 0750/0124 LEN=0071 INSTALLED UNKN
 SIGN: 4 CHORD TRUSS
 0750/0120 BMSID 21/8051/0750/0068
 001422 FT 0 0 00000 0 00 0000+00
 NC RAMP N RD
 LOWER ALLEN DR
 (SR2047 SEG 0010/0901)

INTER-BK RAMP M RD
 (SR8051 SEG 0010/0558)
 0750/0000 LENGTH(AH 0857 BK 0402)

RAMP J RD
 (SR8051 SEG 0250/0000)
 0500/0402 TO 2047/0010 SH
 0500/0333 (CONN)

EXTRACT DATE: 12/18/2023
PRINT DATE: 12/20/2023

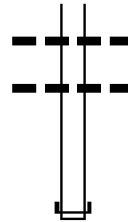
ROADWAY MANAGEMENT SYSTEM
SLD COUNTY/SR - ANNUAL PRINT

PAGE NUMBER: 595
COUNTY: CUMBERLAND

DIR: N TOTAL LEN: .914 MI.
LEFT MUN: LOWER ALLEN T

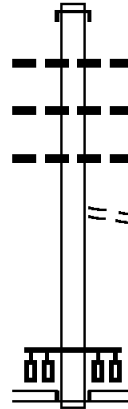
DIST: 08-2 SR: 8051
RIGHT MUN: LOWER ALLEN T

001020 FT



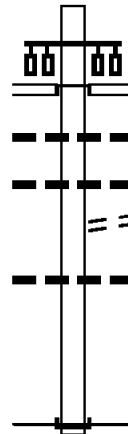
0500/0107 018 " DIA CIRC CONCR
LEN=0060 INSTALLED UNKN
0500/0068 018 " DIA CIRC CONCR
LEN=0032 INSTALLED UNKN
001020 FT 0 0 00000 0 00 0000+00
NC RAMP I RD
INTER-BK BLUE-GRAY HW
(SR0015 SEG 0161/0364)
5 0500/0000 LENGTH(AH 0402 BK 0462)

000558 FT



INTER-AHD BLUE-GRAY HW
0250/0462 (SR0015 SEG 0151/1106)
0250/0385 018 " DIA CIRC CONCR
LEN=0053 INSTALLED UNKN
0250/0201 018 " DIA CIRC CONCR
LEN=0200 INSTALLED UNKN
0250/0186 018 " DIA CIRC CONCR
LEN=0036 INSTALLED UNKN
FROM 2047/0011 SH
0250/0078 (CONN)
000558 FT 0 0 00000 0 00 0000+00
NC RAMP J RD
LOWER ALLEN DR
(SR2047 SEG 0010/1143)
INTER-BK RAMP I RD
(SR8051 SEG 0500/0402)
5 0250/0000 LENGTH(AH 0462 BK 0558)

000000 FT

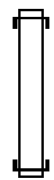


INTER-AHD RAMP N RD
(SR8051 SEG 0750/0000)
LOWER ALLEN DR
(SR2047 SEG 0010/0901)
0010/0558 018 " DIA CIRC CONCR
LEN=0032 INSTALLED UNKN
0010/0481 018 " DIA CIRC CONCR
LEN=0042 INSTALLED UNKN
TO 2047/0011 SH
0010/0442 (CONN)
018 " DIA CIRC CONCR
0010/0337 LEN=0074 INSTALLED UNKN
000000 FT 0 0 00000 0 00 0000+00
NC RAMP M RD
INTER-BK BLUE-GRAY HW
(SR0015 SEG 0150/0991)
MFC BEGIN = F
5 0010/0000 LENGTH(AH 0558 BK 0000)

EXTRACT DATE: 12/18/2023 ROADWAY MANAGEMENT SYSTEM PAGE NUMBER: 594
 PRINT DATE: 12/20/2023 SLD COUNTY/SR - ANNUAL PRINT COUNTY: CUMBERLAND
 DIR: E TOTAL LEN: 1.669 MI. DIST: 08-2 SR: 8048
 LEFT MUN: HAMPDEN T RIGHT MUN: HAMPDEN T

008810 FT

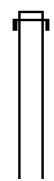
008074 FT



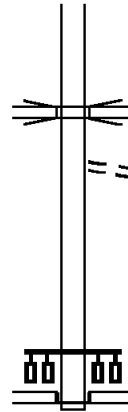
008810 FT
 INTER-AHD RAMP A RD TO SR 0011 SH
 0500/0736 (SR8048 SEG 0010/2053)

008074 FT 0 0 00000 0 00 0000+00
 NC RAMP C RD
 INTER-BK AMERICAN EX-POW MEM HW
 (SR0581 SEG 0051/0838)
 0500/0000 LENGTH(AH 0736 BK 3629)

INTER-AHD AMERICAN EX-POW MEM HW
 0250/3629 (SR0581 SEG 0041/1844)

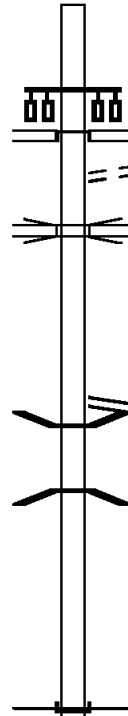


004445 FT



0250/0499 OP ID 21/0581/0050/1728
 FROM 1010/0011 SH
 0250/0139 (CONN)
 004445 FT 0 0 00000 0 00 0000+00
 NC RAMP B RD
 CARLISLE PK
 (SR0011 SEG 0691/1184)
 CARLISLE PK
 (SR0011 SEG 0700/0000)
 INTER-BK GATEWAY DR
 (PRDR)
 0250/0000 LENGTH(AH 3629 BK 4445)

000000 FT

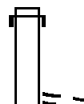


INTER-AHD GATEWAY DR
 (PRDR)
 SR 11 TO SR 581 NORTH
 (SR0011 SEG 0700/0000)
 CARLISLE PK
 (SR0011 SEG 0691/1184)
 0010/4445 TO 0011/0691 SH
 0010/4360 (CONN)
 0010/3879 OP ID 21/0581/0050/1728
 CAPT BELTWAY
 RAMP C RD
 (SR8048 SEG 0500/0736)
 0010/2053 BMSEN 21/8048/0010/1425
 0010/1647 0 0 00000 0 00 0000+00
 CAPLT BELTWAY (EB)
 0010/1425 BMSBG 21/8048/0010/1425
 000000 FT 2 0 00000 0 00 0000+00
 NC RAMP A RD
 INTER-BK AMERICAN EX-POW MEM HW
 (SR0581 SEG 0040/1373)
 MFC BEGIN = F
 0010/0000 LENGTH(AH 4445 BK 0000)

EXTRACT DATE: 12/18/2023 ROADWAY MANAGEMENT SYSTEM PAGE NUMBER: 592
PRINT DATE: 12/20/2023 SLD COUNTY/SR - ANNUAL PRINT COUNTY: CUMBERLAND

DIR: N TOTAL LEN: .626 MI. DIST: 08-2 SR: 8047
LEFT MUN: UPPER ALLEN T RIGHT MUN: UPPER ALLEN T

003307 FT



003307 FT
INTER-AHD BLUE-GRAY HW
0750/1030 (SR0015 SEG 0030/1052)
FROM 2004/0150 SH
0750/0222 (CONN)

EXTRACT DATE: 12/18/2023
PRINT DATE: 12/20/2023

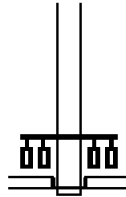
ROADWAY MANAGEMENT SYSTEM
SLD COUNTY/SR - ANNUAL PRINT

PAGE NUMBER: 591
COUNTY: CUMBERLAND

DIR: N TOTAL LEN: .626 MI.
LEFT MUN: UPPER ALLEN T

DIST: 08-2 SR: 8047
RIGHT MUN: UPPER ALLEN T

002277 FT

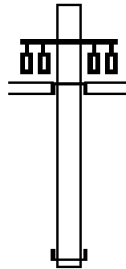


002277 FT 0 0 00000 0 00 0000+00
NC RAMP D RD
LISBURN RD
(SR2004 SEG 0150/0708)

INTER-BK RAMP B RD
(SR8047 SEG 0010/0733)
0750/0000 LENGTH(AH 1030 BK 0993)

INTER-AHD RAMP A RD
(SR8047 SEG 0250/0000)
LISBURN RD
(SR2004 SEG 0150/0383)
0500/0993

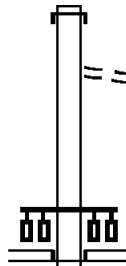
001284 FT



001284 FT 0 0 00000 0 00 0000+00
NC RAMP C RD
INTER-BK BLUE-GRAY HW
(SR0015 SEG 0031/0491)
0500/0000 LENGTH(AH 0993 BK 0551)

INTER-AHD BLUE-GRAY HW
0250/0551 (SR0015 SEG 0021/1517)
FROM 2004/0150 SH
(CONN)
0250/0075
000733 FT 0 0 00000 0 00 0000+00
NC RAMP A RD
LISBURN RD
(SR2004 SEG 0150/0383)

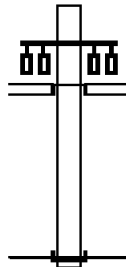
000733 FT



INTER-BK RAMP C RD
(SR8047 SEG 0500/0993)
0250/0000 LENGTH(AH 0551 BK 0733)

INTER-AHD RAMP D RD
(SR8047 SEG 0750/0000)
LISBURN RD
(SR2004 SEG 0150/0708)
0010/0733

000000 FT



000000 FT 0 0 00000 0 00 0000+00
NC RAMP B RD
INTER-BK BLUE-GRAY HW
(SR0015 SEG 0020/2292)
MFC BEGIN = F
0010/0000 LENGTH(AH 0733 BK 0000)

EXTRACT DATE: 12/18/2023 ROADWAY MANAGEMENT SYSTEM PAGE NUMBER: 590
 PRINT DATE: 12/20/2023 SLD COUNTY/SR - ANNUAL PRINT COUNTY: CUMBERLAND
 DIR: E TOTAL LEN: .689 MI. DIST: 08-2 SR: 8046
 LEFT MUN: HAMPDEN T RIGHT MUN: HAMPDEN T

003639 FT

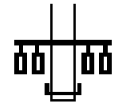
002579 FT



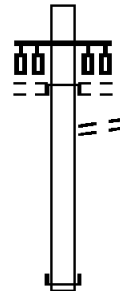
003639 FT
 INTER-AHD AMERICAN EX-POW MEM HW
 0750/1060 (SR0581 SEG 0030/0596)

0750/0083 LC FROM CREEKVIEW RD
 002579 FT (CONN)
 NC RAMP G RD 0 0 00000 0 00 0000+00
 CREEKVIEW RD
 (TWP)

DIR: E TOTAL LEN: .689 MI. DIST: 08-2 SR: 8046
 LEFT MUN: HAMPDEN T RIGHT MUN: HAMPDEN T

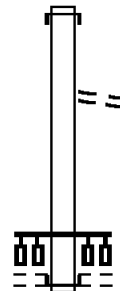


INTER-BK RAMP F RD
 (SR8046 SEG 0010/0885)
 0750/0000 LENGTH(AH 1060 BK 0911)



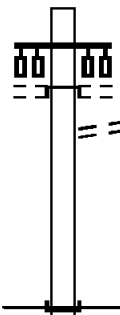
001668 FT

INTER-AHD RAMP E RD
 (SR8046 SEG 0250/0000)
 CREEKVIEW RD
 (TWP)
 0500/0911
 0500/0805 LC TO CREEKVIEW RD
 (CONN)
 001668 FT 0 0 00000 0 00 0000+00
 NC RAMP D RD
 INTER-BK AMERICAN EX-POW MEM HW
 (SR0581 SEG 0031/0367)
 0500/0000 LENGTH(AH 0911 BK 0783)



000885 FT

INTER-AHD AMERICAN EX-POW MEM HW
 0250/0783 (SR0581 SEG 0021/1278)
 LC FROM CREEKVIEW RD
 (CONN)
 0250/0064 0 0 00000 0 00 0000+00
 000885 FT NC RAMP E RD
 CREEKVIEW RD
 (TWP)
 INTER-BK RAMP D RD
 (SR8046 SEG 0500/0911)
 0250/0000 LENGTH(AH 0783 BK 0885)



000000 FT

INTER-AHD RAMP G RD
 (SR8046 SEG 0750/0000)
 CREEKVIEW RD
 (TWP)
 0010/0885
 0010/0790 LC TO CREEKVIEW RD
 (CONN)
 000000 FT 0 0 00000 0 00 0000+00
 NC RAMP F RD
 INTER-BK AMERICAN EX-POW MEM HW
 (SR0581 SEG 0020/1242)
 MFC BEGIN = F
 0010/0000 LENGTH(AH 0885 BK 0000)

EXTRACT DATE: 12/18/2023 ROADWAY MANAGEMENT SYSTEM PAGE NUMBER: 588
PRINT DATE: 12/20/2023 SLD COUNTY/SR - ANNUAL PRINT COUNTY: CUMBERLAND
DIR: E TOTAL LEN: .586 MI. DIST: 08-2 SR: 8045
LEFT MUN: UPPER ALLEN T RIGHT MUN: UPPER ALLEN T

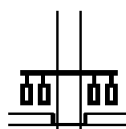
003094 FT

002655 FT

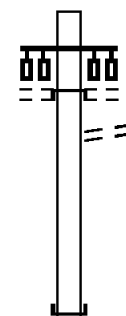


003094 FT
INTER-AHD BLUE-GRAY HW
0750/0439 (SR0015 SEG 0080/1448)
002655 FT 1 0 0000 0 00 0000+00
NC RAMP H RD
WINDING HILL RD

DIR: E TOTAL LEN: .586 MI. DIST: 08-2 SR: 8045
 LEFT MUN: UPPER ALLEN T RIGHT MUN: UPPER ALLEN T



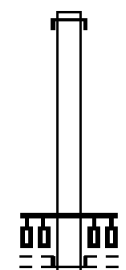
(SR2010 SEG 0054/1264)
 INTER-BK ORCHARD BL
 (TWP)
 0750/0000 LENGTH(AH 0439 BK 1130)



INTER-AHD CUMBERLAND PK
 (TWP)
 GETTYSBURG PIKE
 (TWP)
 0500/1130
 0500/1054 LC TO GETTYSBURG PIKE
 (CONN)

001525 FT

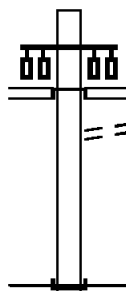
001525 FT 1 0 00000 0 00 0000+00
 NC RAMP G RD
 INTER-BK BLUE-GRAY HW
 (SR0015 SEG 0081/1470)
 0500/0000 LENGTH(AH 1130 BK 1062)



INTER-AHD BLUE-GRAY HW
 0250/1062 (SR0015 SEG 0081/0965)
 000463 FT 1 0 00000 0 00 0000+00
 NC RAMP E RD
 GETTYSBURG PK
 (TWP)

000463 FT

INTER-BK CUMBERLAND PY
 (TWP)
 0250/0000 LENGTH(AH 1062 BK 0463)

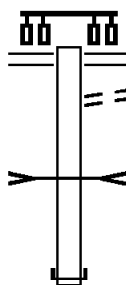


INTER-AHD ORCHARD BL
 (TWP)
 WINDING HILL RD
 (SR2010 SEG 0054/1243)
 0010/0463
 TO 2010/0054 SH
 0010/0414 (CONN)
 000000 FT 1 0 00000 0 00 0000+00
 NC RAMP F RD
 INTER-BK BLUE-GRAY HW
 (SR0015 SEG 0080/0990)
 MFC BEGIN = F
 0010/0000 LENGTH(AH 0463 BK 0000)

000000 FT

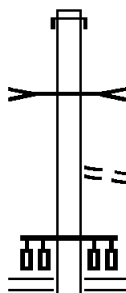
DIR: S TOTAL LEN: .480 MI. DIST: 08-2 SR: 8044
 LEFT MUN: EAST PENNSBORO T RIGHT MUN: EAST PENNSBORO T

002535 FT



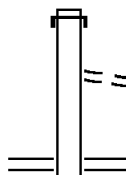
002535 FT ERFORD RD
 (SR1025 SEG 0020/1065)
 0260/0693 TO 1025/0020 SH
 0260/0580 (CONN)
 T.SUSQ.RIVER
 STRUCTURE LENGTH 10 FT
 0260/0235 BMSID 21/8044/0250/0785
 001842 FT 1 0 00770 1 03 0030+99
 INTER-BK CAMP HILL BP
 (SR1014 SEG 0021/0778)
 0260/0000 LENGTH(AH 0693 BK 0800)

001842 FT



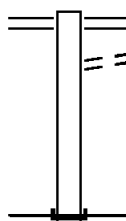
INTER-AHD CAMP HILL BP
 0250/0800 (SR1014 SEG 0021/0530)
 T.SUSQ.RIVER
 STRUCTURE LENGTH 10 FT
 0250/0785 BMSID 21/8044/0250/0785
 FROM 1025/0020 SH
 0250/0090 (CONN)
 001042 FT 1 0 00770 1 02 0020+74
 ERFORD RD
 (SR1025 SEG 0020/1084)
 0250/0000 LENGTH(AH 0800 BK 0475)

001042 FT



INTER-AHD CAMP HILL BP
 0020/0475 (SR1014 SEG 0020/0770)
 FROM 1025/0020 SH
 0020/0115 (CONN)
 000567 FT 1 0 00770 1 01 0008+40
 ERFORD RD
 (SR1025 SEG 0020/0208)
 0020/0000 LENGTH(AH 0475 BK 0567)

000567 FT



0010/0567 ERFORD RD
 (SR1025 SEG 0020/0192)
 TO 1025/0020 SH
 0010/0421 (CONN)
 000000 FT 1 0 00770 1 00 0000+00
 NC RAMP RD
 INTER-BK CAMP HILL BP
 (SR1014 SEG 0020/0535)
 MFC BEGIN = F
 0010/0000 LENGTH(AH 0567 BK 0000)

000000 FT

EXTRACT DATE: 12/18/2023 ROADWAY MANAGEMENT SYSTEM PAGE NUMBER: 585
PRINT DATE: 12/20/2023 SLD COUNTY/SR - ANNUAL PRINT COUNTY: CUMBERLAND
DIR: S TOTAL LEN: 2.015 MI. DIST: 08-2 SR: 8037
LEFT MUN: EAST PENNSBORO T RIGHT MUN: EAST PENNSBORO T


010638 FT



010638 FT
INTER-AHD ENOLA RD
0760/1220 (SR0011 SEG 0970/3125)

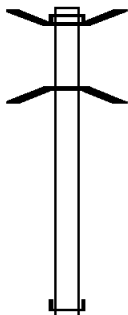
DIR: S TOTAL LEN: 2.015 MI. DIST: 08-2 SR: 8037
 LEFT MUN: EAST PENNSBORO T RIGHT MUN: EAST PENNSBORO T

009418 FT



009418 FT 0 0 00000 0 00 0000+00
 NC RAMP F RD
 INTER-BK SR 9402 SH
 (SR9402 SEG 0010/2092)
 0760/0000 LENGTH(AH 1220 BK 1680)

007738 FT



INTER-AHD BMS EN 21/8037/0750/1534
 SR 9402 SH
 0750/1680 (SR9402 SEG 0010/2574)
 0 0 00000 0 00 0000+00
 NORFOLK SOUTHERN RAI RR
 0750/1534 BMSBG 21/8037/0750/1534

007738 FT 0 0 00000 0 00 0000+00
 NC RAMP B RD
 INTER-BK ENOLA RD
 (SR0011 SEG 0970/2060)
 0750/0000 LENGTH(AH 1680 BK 1021)

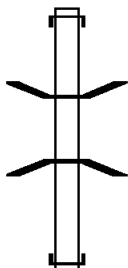
006717 FT



INTER-AHD SR 9403 SH
 0512/1021 (SR9403 SEG 0500/0943)

006717 FT 0 0 00000 0 00 0000+00
 NC RAMP G RD
 INTER-BK ENOLA RD
 (SR0011 SEG 0980/0727)
 0512/0000 LENGTH(AH 1021 BK 1119)

005598 FT



INTER-AHD ENOLA RD
 0502/1119 (SR0011 SEG 0980/1288)

0502/0190 BMS EN 22/8037/0510/0000
 0 0 00000 0 0 0000+00
 NORFOLK SOUTHERN RAI RR
 0502/0051 BMSBG 22/8037/0510/0000
 005598 FT 0 0 00000 0 00 0000+00
 NC RAMP C RD
 INTER-BK SR 9403 SH
 (SR9403 SEG 0500/0390)

DIR: S TOTAL LEN: 2.015 MI. DIST: 08-2 SR: 8037
 LEFT MUN: EAST PENNSBORO T RIGHT MUN: EAST PENNSBORO T

	□	0502/0000 LENGTH(AH 1119 BK 1296)
		INTER-AHD ENOLA RD 0260/1296 (SR0011 SEG 0981/0573)
004302 FT		004302 FT 0 0 00000 0 00 0000+00 NC RAMP H RD INTER-BK SR 9403 SH (SR9403 SEG 0500/1584)
		0260/0000 LENGTH(AH 1296 BK 1757)
		INTER-AHD SR 9403 SH 0250/1757 (SR9403 SEG 0500/2256)
002545 FT		002545 FT 0 0 00000 0 00 0000+00 NC RAMP D RD INTER-BK ENOLA RD (SR0011 SEG 0981/1347)
		0250/0000 LENGTH(AH 1757 BK 1146)
		INTER-AHD SR 9402 SH 0020/1146 (SR9402 SEG 0010/1279)
001399 FT		001399 FT 0 0 00000 0 00 0000+00 NC RAMP E RD INTER-BK ENOLA RD (SR0011 SEG 0971/2952)
		0020/0000 LENGTH(AH 1146 BK 1399)
		INTER-AHD ENOLA RD 0010/1399 (SR0011 SEG 0971/2474)
000000 FT		000000 FT 0 0 00000 0 00 0000+00 NC RAMP A RD INTER-BK SR 9402 SH (SR9402 SEG 0010/0416) MFC BEGIN = F
		0010/0000 LENGTH(AH 1399 BK 0000)

EXTRACT DATE: 12/18/2023 ROADWAY MANAGEMENT SYSTEM PAGE NUMBER: 582
PRINT DATE: 12/20/2023 SLD COUNTY/SR - ANNUAL PRINT COUNTY: CUMBERLAND
DIR: E TOTAL LEN: .797 MI. DIST: 08-2 SR: 8035
LEFT MUN: HAMPDEN T RIGHT MUN: HAMPDEN T

004207 FT

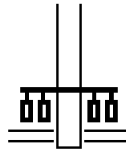


004207 FT
INTER-AHD AMERICAN LEGION MEM HW
0750/1111 (SR0081 SEG 0610/0752)

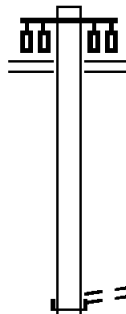
003096 FT

FROM 0944/0581 SH
0750/0044 (CONN)
003096 FT 1 0 01005 2 19 0000+00

DIR: E TOTAL LEN: .797 MI. DIST: 08-2 SR: 8035
 LEFT MUN: HAMPDEN T RIGHT MUN: HAMPDEN T



NC RAMP E RD
 WERTZVILLE RD
 (SR0944 SEG 0580/1655)
 (SR0944 SEG 0581/1655)
 0750/0000 LENGTH(AH 1111 BK 1214)



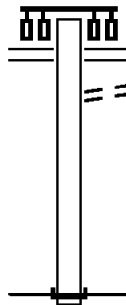
001882 FT

WERTZVILLE RD
 (SR0944 SEG 0580/0970)
 (SR0944 SEG 0581/0970)
 0500/1214
 001882 FT 1 0 01005 2 16 0000+00
 TO 0944/0581 SH
 (CONN)
 NC RAMP F RD
 INTER-BK AMERICAN LEGION MEM HW
 (SR0081 SEG 0611/0679)
 0500/0000 LENGTH(AH 1214 BK 0831)



001051 FT

INTER-AHD AMERICAN LEGION MEM HW
 0250/0831 (SR0081 SEG 0605/1289)
 FROM 0944/0580 SH
 0250/0047 (CONN)
 001051 FT 1 0 01005 2 17 0000+00
 NC RAMP C
 WERTZVILLE RD
 (SR0944 SEG 0580/0970)
 0250/0000 LENGTH(AH 0831 BK 1051)

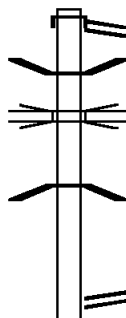


000000 FT

WERTZVILLE RD
 (SR0944 SEG 0580/1655)
 0010/1051
 TO 0944/0580 SH
 (CONN)
 000000 FT 1 0 01005 2 18 0000+00
 NC RAMP D RD
 INTER-BK AMERICAN LEGION MEM HW
 (SR0081 SEG 0604/1142)
 MFC BEGIN = F
 0010/0000 LENGTH(AH 1051 BK 0000)

EXTRACT DATE: 12/18/2023 ROADWAY MANAGEMENT SYSTEM PAGE NUMBER: 580
 PRINT DATE: 12/20/2023 SLD COUNTY/SR - ANNUAL PRINT COUNTY: CUMBERLAND
 DIR: E TOTAL LEN: 1.328 MI. DIST: 08-2 SR: 8033
 LEFT MUN: HAMPDEN T RIGHT MUN: HAMPDEN T

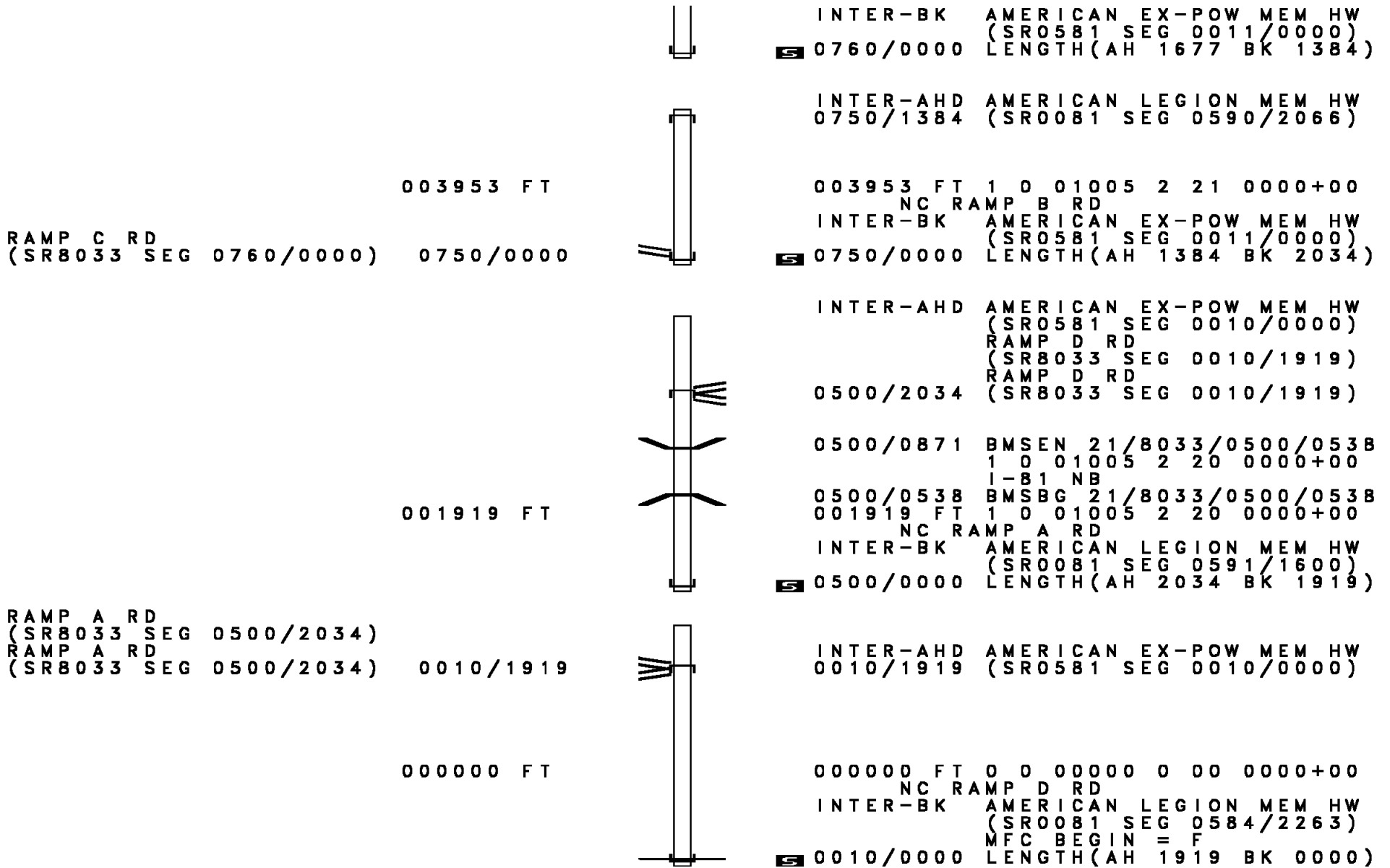
007014 FT



005337 FT

007014 FT AMERICAN LEGION MEM HW
 (SR0081 SEG 0591/0270)
 INTER-AHD AMERICAN LEGION MEM HW
 0760/1677 (SR0081 SEG 0591/0270)
 0760/1046 BMS EN 21/8033/0760/0864
 RAMP A
 0760/0923 OP ID 21/8033/0500/0538
 1 0 01067 0 00 0000+00
 I-B1 NB
 0760/0833 BMSBG 21/8033/0760/0864
 005337 FT 1 0 01067 0 00 0000+00
 RAMP B RD
 (SR8033 SEG 0750/0000)
 NC RAMP C RD

DIR: E TOTAL LEN: 1.328 MI. DIST: 08-2 SR: 8033
 LEFT MUN: HAMPDEN T RIGHT MUN: HAMPDEN T



003953 FT

RAMP C RD
 (SR8033 SEG 0760/0000) 0750/0000

001919 FT

RAMP A RD
 (SR8033 SEG 0500/2034)
 RAMP A RD
 (SR8033 SEG 0500/2034) 0010/1919

000000 FT

INTER-BK AMERICAN EX-POW MEM HW
 (SR0581 SEG 0011/0000)
 0760/0000 LENGTH(AH 1677 BK 1384)

INTER-AHD AMERICAN LEGION MEM HW
 0750/1384 (SR0081 SEG 0590/2066)

003953 FT 1 0 01005 2 21 0000+00
 NC RAMP B RD

INTER-BK AMERICAN EX-POW MEM HW
 (SR0581 SEG 0011/0000)
 0750/0000 LENGTH(AH 1384 BK 2034)

INTER-AHD AMERICAN EX-POW MEM HW
 (SR0581 SEG 0010/0000)
 RAMP D RD
 (SR8033 SEG 0010/1919)
 RAMP D RD
 (SR8033 SEG 0010/1919)
 0500/2034

0500/0871 BMS EN 21/8033/0500/0538
 1 0 01005 2 20 0000+00
 I-81 NB

0500/0538 BMSBG 21/8033/0500/0538
 001919 FT 1 0 01005 2 20 0000+00
 NC RAMP A RD

INTER-BK AMERICAN LEGION MEM HW
 (SR0081 SEG 0591/1600)
 0500/0000 LENGTH(AH 2034 BK 1919)

INTER-AHD AMERICAN EX-POW MEM HW
 0010/1919 (SR0581 SEG 0010/0000)

000000 FT 0 0 00000 0 00 0000+00
 NC RAMP D RD

INTER-BK AMERICAN LEGION MEM HW
 (SR0081 SEG 0584/2263)
 MFC BEGIN = F
 0010/0000 LENGTH(AH 1919 BK 0000)

EXTRACT DATE: 12/18/2023 ROADWAY MANAGEMENT SYSTEM PAGE NUMBER: 578
 PRINT DATE: 12/20/2023 SLD COUNTY/SR - ANNUAL PRINT COUNTY: CUMBERLAND
 DIR: E TOTAL LEN: 1.028 MI. DIST: 08-2 SR: 8031
 LEFT MUN: SILVER SPRING T RIGHT MUN: SILVER SPRING T

005430 FT

004209 FT



005430 FT
 INTER-AHD AMERICAN LEGION MEM HW
 0750/1221 (SR0081 SEG 0570/0375)

0750/0076 FROM 0114/0041 SH
 004209 FT (CONN)
 NC RAMP D RD 1 0 01005 2 06 0000+00
 CONDOGUINET PY
 (SR0114 SEG 0040/0573)

EXTRACT DATE: 12/18/2023
PRINT DATE: 12/20/2023

ROADWAY MANAGEMENT SYSTEM
SLD COUNTY/SR - ANNUAL PRINT

PAGE NUMBER: 577
COUNTY: CUMBERLAND

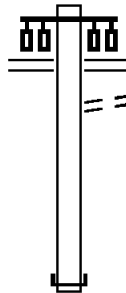
DIR: E TOTAL LEN: 1.028 MI.
LEFT MUN: SILVER SPRING T

DIST: 08-2 SR: 8031
RIGHT MUN: SILVER SPRING T



(SR0114 SEG 0041/0598)

0750/0000 LENGTH(AH 1221 BK 1254)



CONDOGUINET PY
(SR0114 SEG 0030/1151)
(SR0114 SEG 0031/1180)

0500/1254

TO 0114/0031 SH
(CONN)

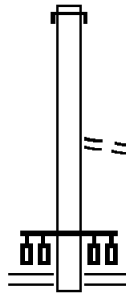
0500/1129

002955 FT

002955 FT 1 0 01005 2 02 0000+00

NC RAMP B RD
INTER-BK AMERICAN LEGION MEM HW
(SR0081 SEG 0571/0659)

0500/0000 LENGTH(AH 1254 BK 1451)



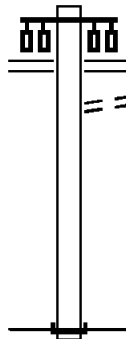
INTER-AHD AMERICAN LEGION MEM HW
0250/1451 (SR0081 SEG 0565/0639)

001504 FT

0250/0076 FROM 0114/0030 SH
(CONN)
001504 FT 1 0 01005 2 00 0000+00

NC RAMP A RD
CONDOGUINET PY
(SR0114 SEG 0030/1192)

0250/0000 LENGTH(AH 1451 BK 1504)



CONDOGUINET PY
(SR0114 SEG 0041/0652)
(SR0114 SEG 0040/0635)

0010/1504

TO 0114/0040 SH
(CONN)

0010/1367

000000 FT

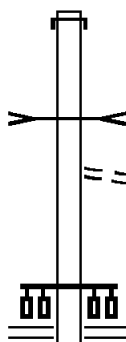
000000 FT 1 0 01005 2 04 0000+00

NC RAMP C RD
INTER-BK AMERICAN LEGION MEM HW
(SR0081 SEG 0564/0290)

MFC BEGIN = F
0010/0000 LENGTH(AH 1504 BK 0000)

DIR: S TOTAL LEN: 1.342 MI. DIST: 08-2 SR: 8029
 LEFT MUN: MIDDLESEX T RIGHT MUN: MIDDLESEX T

007085 FT



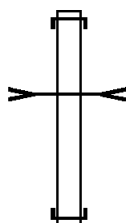
007085 FT
 INTER-AHD AMERICAN LEGION MEM HW
 0760/0960 (SR0081 SEG 0514/1657)

006125 FT

T LETORT RN
 STRUCTURE LENGTH 10 FT
 0760/0320 BMSID 21/8029/0750/0301
 FROM 0011/0541 SH
 (CONN)
 0760/0092 1 0 00000 0 00 0000+00
 006125 FT NC RAMP G RD
 HARRISBURG PK
 (SR0011 SEG 0541/1911)
 (SR0011 SEG 0540/1929)

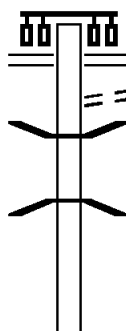
5 0760/0000 LENGTH(AH 0960 BK 0756)

005369 FT




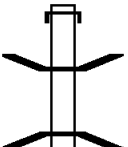
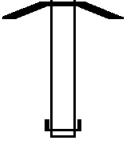










INTER-AHD HARRISBURG PK
 0750/0756 (SR0011 SEG 0541/1610)
 T LETORT RN
 STRUCTURE LENGTH 10 FT
 0750/0301 BMSID 21/8029/0750/0301
 005369 FT 1 0 00799 2 27 0000+00
 NC RAMP F RD
 INTER-BK AMERICAN LEGION MEM HW
 (SR0081 SEG 0514/1152)
 5 0750/0000 LENGTH(AH 0756 BK 1228)

004141 FT

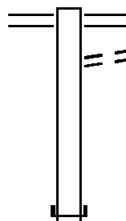


HARRISBURG PK
 (SR0011 SEG 0540/0587)
 0510/1228 TO 0011/0541 SH
 (CONN)
 0510/1107
 0510/0923 BMSEN 21/8029/0500/0300
 1 0 00000 0 00 0000+00
 T LETORT RN
 0510/0911 BMSBG 21/8029/0500/0300
 004141 FT 1 0 00000 0 00 0000+00
 NC RAMP D RD
 INTER-BK AMERICAN LEGION MEM HW

DIR: S TOTAL LEN: 1.342 MI. DIST: 08-2 SR: 8029
 LEFT MUN: MIDDLESEX T RIGHT MUN: MIDDLESEX T

		0510/0000	(SR0081 SEG 0515/1310) LENGTH(AH 1228 BK 1113)
		0500/0312	INTER-AHD AMERICAN LEGION MEM HW 0500/1113 (SR0081 SEG 0515/0704) BMS EN 21/8029/0500/0300 1 0 00799 2 00 0003+44 T LETORT RN
003028 FT		0500/0300 003028 FT	BMSBG 21/8029/0500/0300 1 0 00799 2 25 0000+00 NC RAMP E RD INTER-BK HARRISBURG PK (SR0011 SEG 0541/0682)
		0500/0000	LENGTH(AH 1113 BK 0663)
		0250/0663	INTER-AHD AMERICAN LEGION MEM HW 0250/0663 (SR0081 SEG 0511/2377)
002365 FT		002365 FT	1 0 00799 2 26 0000+00 NC RAMP A RD INTER-BK HARRISBURG PK (SR0011 SEG 0540/0320)
		0250/0000	LENGTH(AH 0663 BK 1108)
		0020/1108	INTER-AHD AMERICAN LEGION MEM HW 0020/1108 (SR0081 SEG 0514/0329)
001257 FT		001257 FT	1 0 00000 0 00 0000+00 NC RAMP C RD INTER-BK HARRISBURG PK (SR0011 SEG 0540/1295)
		0020/0000	LENGTH(AH 1108 BK 1257)
		0010/1257	INTER-AHD HARRISBURG PK 0010/1257 (SR0011 SEG 0540/1527)
000000 FT		000000 FT	1 0 00799 2 28 0000+00 NC RAMP B RD INTER-BK AMERICAN LEGION MEM HW (SR0081 SEG 0510/2370) MFC BEGIN = F
		0010/0000	LENGTH(AH 1257 BK 0000)

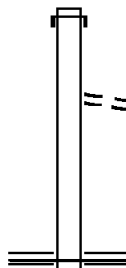
001671 FT



001671 FT TRINDLE RD
 0500/0671 (SR0641 SEG 0471/0263)
 TO 0641/0471 SH
 0500/0606 (CONN)

001000 FT

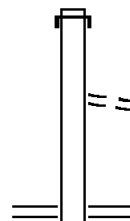
001000 FT 1 0 00799 2 24 0000+00
 NC RAMP U RD
 INTER-BK AMERICAN LEGION MEM HW
 (SR0081 SEG 0485/0922)
 0500/0000 LENGTH(AH 0671 BK 1000)



000000 FT

INTER-AHD AMERICAN LEGION MEM HW
 0010/1000 (SR0081 SEG 0480/2522)
 FROM 0641/0470 SH
 0010/0182 (CONN)
 000000 FT 1 0 00799 2 23 0000+00
 NC RAMP T RD
 TRINDLE RD
 (SR0641 SEG 0471/1029)
 (SR0641 SEG 0470/1029)
 MFC BEGIN = F
 0010/0000 LENGTH(AH 1000 BK 0000)

001473 FT

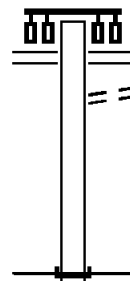


001473 FT
 INTER-AHD AMERICAN LEGION MEM HW
 0250/0733 (SR0081 SEG 0475/1933)

000740 FT

0250/0066 FROM 0074/0161 SH
 (CONN)
 000740 FT 1 0 00799 2 22 0000+00
 NC RAMP N RD
 YORK RD

0250/0000 (SR0074 SEG 0160/1013)
 LENGTH(AH 0733 BK 0740)



000000 FT

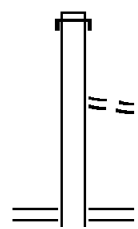
0010/0740 YORK RD
 (SR0074 SEG 0160/0548)
 0010/0667 TO 0074/0161 SH
 (CONN)

000000 FT 1 0 00799 2 21 0000+00
 NC RAMP O RD
 INTER-BK AMERICAN LEGION MEM HW
 (SR0081 SEG 0474/2244)
 MFC BEGIN = F
 0010/0000 LENGTH(AH 0740 BK 0000)

EXTRACT DATE: 12/18/2023 ROADWAY MANAGEMENT SYSTEM PAGE NUMBER: 572
 PRINT DATE: 12/20/2023 SLD COUNTY/SR - ANNUAL PRINT COUNTY: CUMBERLAND
 DIR: W TOTAL LEN: .823 MI. DIST: 08-2 SR: 8023
 LEFT MUN: CARLISLE B RIGHT MUN: CARLISLE B

004348 FT

003582 FT



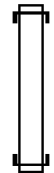
004348 FT
 INTER-AHD AMERICAN LEGION MEM HW
 0750/0766 (SR0081 SEG 0464/0994)
 FROM 0034/0250 SH
 0750/0060 (CONN)
 003582 FT 1 0 00799 2 19 0000+00
 NC RAMP M RD
 HANOVER ST
 (SR0034 SEG 0251/0340)
 (SR0034 SEG 0250/0339)

DIR: W TOTAL LEN: .823 MI. DIST: 08-2 SR: 8023
 LEFT MUN: CARLISLE B RIGHT MUN: CARLISLE B



0750/0000 LENGTH(AH 0766 BK 0629)

002953 FT



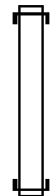
INTER-AHD HANOVER ST
 0500/0629 (SR0034 SEG 0250/0810)

002953 FT 1 0 00799 2 17 0000+00

NC RAMP L RD
 INTER-BK AMERICAN LEGION MEM HW
 (SR0081 SEG 0465/1077)

0500/0000 LENGTH(AH 0629 BK 0978)

001975 FT



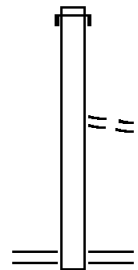
INTER-AHD HANOVER ST
 0260/0978 (SR0034 SEG 0251/0929)

001975 FT 0 0 00000 0 00 0000+00

NC RAMP J RD
 INTER-BK AMERICAN LEGION MEM HW
 (SR0081 SEG 0465/0070)

0260/0000 LENGTH(AH 0978 BK 1260)

000715 FT




INTER-AHD AMERICAN LEGION MEM HW
 0250/1260 (SR0081 SEG 0461/1906)

0250/0269 FROM 0034/0261 SH
 (CONN)
 000715 FT 1 0 00799 2 18 0000+00

NC RAMP I RD
 HANOVER ST
 (SR0034 SEG 0261/0000)
 (SR0034 SEG 0260/0000)

0250/0000 LENGTH(AH 1260 BK 0715)

000000 FT



HANOVER ST
 (SR0034 SEG 0250/0319)
 (SR0034 SEG 0251/0303)

0010/0715

000000 FT 1 0 00799 2 20 0000+00

NC RAMP K RD
 INTER-BK AMERICAN LEGION MEM HW
 (SR0081 SEG 0460/2173)

MFC BEGIN = F
 0010/0000 LENGTH(AH 0715 BK 0000)

EXTRACT DATE: 12/18/2023 ROADWAY MANAGEMENT SYSTEM PAGE NUMBER: 570
PRINT DATE: 12/20/2023 SLD COUNTY/SR - ANNUAL PRINT COUNTY: CUMBERLAND
DIR: S TOTAL LEN: .541 MI. DIST: 08-2 SR: 8021
LEFT MUN: CARLISLE B RIGHT MUN: CARLISLE B

002856 FT

002856 FT
INTER-AHD AMERICAN LEGION MEM HW

EXTRACT DATE: 12/18/2023
PRINT DATE: 12/20/2023

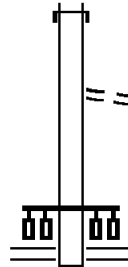
ROADWAY MANAGEMENT SYSTEM
SLD COUNTY/SR - ANNUAL PRINT

PAGE NUMBER: 569
COUNTY: CUMBERLAND

DIR: S TOTAL LEN: .541 MI.
LEFT MUN: CARLISLE B

DIST: 08-2 SR: 8021
RIGHT MUN: CARLISLE B

002132 FT

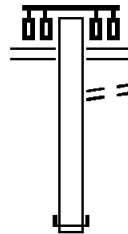


0750/0724 (SR0081 SEG 0454/1237)

FROM 3023/0040 SH
(CONN)
002132 FT 1 0 00799 2 14 0000+00
NC RAMP H RD
WALNUT BOTTOM RD
(SR3023 SEG 0041/0346)
(SR3023 SEG 0040/0345)

5 0750/0000 LENGTH(AH 0724 BK 0635)

001497 FT

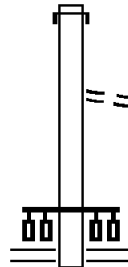


WALNUT BOTTOM RD
(SR3023 SEG 0040/0945)

0500/0591
TO 3023/0040 SH
(CONN)
001497 FT 1 0 00799 2 12 0000+00
NC RAMP G RD
INTER-BK AMERICAN LEGION MEM HW
(SR0081 SEG 0455/1615)

5 0500/0000 LENGTH(AH 0635 BK 0859)

000638 FT

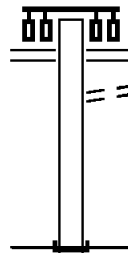


INTER-AHD AMERICAN LEGION MEM HW
0250/0859 (SR0081 SEG 0455/0088)

FROM 3023/0041 SH
(CONN)
000638 FT 1 0 00000 0 00 0000+00
NC RAMP E RD
WALNUT BOTTOM RD
(SR3023 SEG 0041/0818)
(SR3023 SEG 0040/0812)

5 0250/0000 LENGTH(AH 0859 BK 0638)

000000 FT



WALNUT BOTTOM RD
(SR3023 SEG 0040/0219)

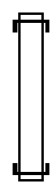
0010/0638
TO 3023/0041 SH
(CONN)
000000 FT 1 0 00799 2 15 0000+00
NC RAMP F RD
INTER-BK AMERICAN LEGION MEM HW
(SR0081 SEG 0450/2527)
MFC BEGIN = F

5 0010/0000 LENGTH(AH 0638 BK 0000)

EXTRACT DATE: 12/18/2023 ROADWAY MANAGEMENT SYSTEM PAGE NUMBER: 568
 PRINT DATE: 12/20/2023 SLD COUNTY/SR - ANNUAL PRINT COUNTY: CUMBERLAND
 DIR: S TOTAL LEN: .994 MI. DIST: 08-2 SR: 8019
 LEFT MUN: SOUTH MIDDLETON T RIGHT MUN: SOUTH MIDDLETON T

005248 FT

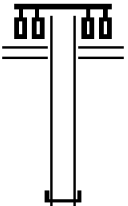
004421 FT

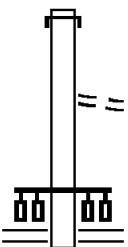



005248 FT
 INTER-AHD AMERICAN LEGION MEM HW
 0750/0827 (SR0081 SEG 0440/1066)
 004421 FT 1 0 00799 2 11 0000+00
 NC RAMP D RD
 INTER-BK ALLEN RD
 (SR0465 SEG 0098/1580)
 0750/0000 LENGTH(AH 0827 BK 0827)

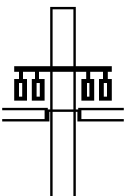
ALLEN RD

DIR: S TOTAL LEN: .994 MI. DIST: 08-2 SR: 8019
 LEFT MUN: SOUTH MIDDLETON T RIGHT MUN: SOUTH MIDDLETON T

003594 FT  0500/0827 (SR0465 SEG 0100/0248)
 003594 FT 1 0 00799 2 10 0000+00
 NC RAMP C RD
 INTER-BK AMERICAN LEGION MEM HW
 (SR0081 SEG 0441/0955)
 0500/0000 LENGTH(AH 0827 BK 0792)

002802 FT  INTER-AHD AMERICAN LEGION MEM HW
 0250/0792 (SR0081 SEG 0435/1924)
 FROM 0465/0101 SH
 0250/0114 (CONN)
 002802 FT 1 0 00799 2 08 0000+00
 NC RAMP A RD
 ALLEN RD
 (SR0465 SEG 0101/0243)
 0250/0000 LENGTH(AH 0792 BK 1262)

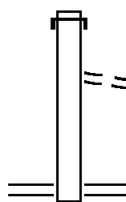
001540 FT  INTER-AHD AMERICAN LEGION HW
 0020/1262 (SR0081 SEG 0434/2492)
 001540 FT 0 0 00000 0 00 0000+00
 INTER-BK ALLEN RD
 (SR0465 SEG 0099/1493)
 0020/0000 LENGTH(AH 1262 BK 1540)

000000 FT  INTER-AHD COMMERCE AV
 (TWP)
 ALLEN RD
 (SR0465 SEG 0099/1120)
 (SR0465 SEG 0098/1125)
 0010/1540

000000 FT 1 0 00799 2 09 0000+00
 NC RAMP B RD
 INTER-BK AMERICAN LEGION MEM HW
 (SR0081 SEG 0434/1668)
 MFC BEGIN = F
 0010/0000 LENGTH(AH 1540 BK 0000)

DIR: S TOTAL LEN: .509 MI. DIST: 08-2 SR: 8017
 LEFT MUN: PENN T RIGHT MUN: PENN T

002690 FT

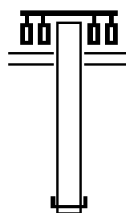


002690 FT
 INTER-AHD AMERICAN LEGION MEM HW
 0750/0650 (SR0081 SEG 0370/0366)
 FROM 0233/0260 SH
 (CONN)

002040 FT

0750/0077 1 0 00799 2 06 0000+00
 002040 FT NC RAMP D RD
 CENTERVILLE RD
 (SR0233 SEG 0260/2173)

0750/0000 LENGTH(AH 0650 BK 0668)

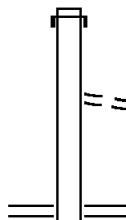


CENTERVILLE RD
 (SR0233 SEG 0270/0210)

001372 FT

0500/0668
 001372 FT 1 0 00799 2 05 0000+00
 NC RAMP C RD

INTER-BK AMERICAN LEGION MEM HW
 (SR0081 SEG 0371/0404)
 0500/0000 LENGTH(AH 0668 BK 0700)

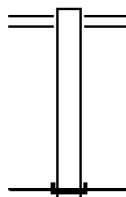


INTER-AHD AMERICAN LEGION MEM HW
 0250/0700 (SR0081 SEG 0365/1637)

000672 FT

0250/0056 (CONN)
 000672 FT 1 0 00799 2 04 0000+00
 NC RAMP B RD

CENTERVILLE RD
 (SR0233 SEG 0270/0170)
 0250/0000 LENGTH(AH 0700 BK 0672)



CENTERVILLE RD
 (SR0233 SEG 0260/2169)

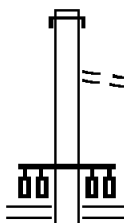
000000 FT

000000 FT 1 0 00799 2 07 0000+00
 NC RAMP A RD

INTER-BK AMERICAN LEGION MEM HW
 (SR0081 SEG 0364/1665)
 MFC BEGIN = F
 0010/0000 LENGTH(AH 0672 BK 0000)

DIR: E TOTAL LEN: .509 MI. DIST: 08-2 SR: 8015
 LEFT MUN: SHIPPENSBURG T RIGHT MUN: SHIPPENSBURG T

002690 FT

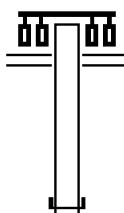


002690 FT
 INTER-AHD AMERICAN LEGION MEM HW
 0750/0527 (SR0081 SEG 0284/1063)
 FROM 0174/0040 SH

002163 FT

0750/0088 (CONN)
 002163 FT 1 0 00799 2 03 0000+00
 NC RAMP D RD
 WALNUT BOTTOM RD
 (SR0174 SEG 0040/1525)

0750/0000 LENGTH(AH 0527 BK 0680)

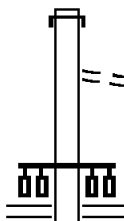


001483 FT

0500/0680
 WALNUT BOTTOM RD
 (SR0174 SEG 0040/0793)

001483 FT 1 0 00799 2 02 0000+00
 NC RAMP C RD

INTER-BK AMERICAN LEGION MEM HW
 (SR0081 SEG 0285/0623)
 0500/0000 LENGTH(AH 0680 BK 0442)

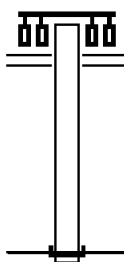


001041 FT

INTER-AHD AMERICAN LEGION MEM HW
 0250/0442 (SR0081 SEG 0281/2156)
 FROM 0174/0040 SH

0250/0094 (CONN)
 001041 FT 1 0 00799 2 00 0000+00
 NC RAMP A RD

WALNUT BOTTOM RD
 (SR0174 SEG 0040/0793)
 0250/0000 LENGTH(AH 0442 BK 1041)



000000 FT

0010/1041
 WALNUT BOTTOM RD
 (SR0174 SEG 0040/1525)

000000 FT 1 0 00799 2 01 0000+00
 NC RAMP B RD

INTER-BK AMERICAN LEGION MEM HW
 (SR0081 SEG 0280/2099)
 MFC BEGIN = F
 0010/0000 LENGTH(AH 1041 BK 0000)

EXTRACT DATE: 12/18/2023 ROADWAY MANAGEMENT SYSTEM PAGE NUMBER: 564
PRINT DATE: 12/20/2023 SLD COUNTY/SR - ANNUAL PRINT COUNTY: CUMBERLAND
DIR: E TOTAL LEN: .496 MI. DIST: 08-2 SR: 8011
LEFT MUN: LOWER ALLEN T RIGHT MUN: LOWER ALLEN T

002619 FT



002619 FT
INTER-AHD VFW OF US MEM HW
0750/0775 (SR0083 SEG 0404/1085)

EXTRACT DATE: 12/18/2023
PRINT DATE: 12/20/2023

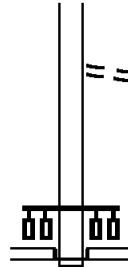
ROADWAY MANAGEMENT SYSTEM
SLD COUNTY/SR - ANNUAL PRINT

PAGE NUMBER: 563
COUNTY: CUMBERLAND

DIR: E TOTAL LEN: .496 MI.
LEFT MUN: LOWER ALLEN T

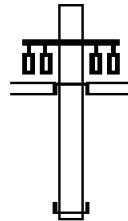
DIST: 08-2 SR: 8011
RIGHT MUN: LOWER ALLEN T

001844 FT



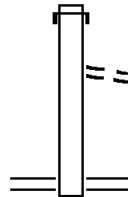
0750/0032 LC FROM SIXTEENTH ST
001844 FT (CONN)
1 0 00333 2 02 0000+00
NC RAMP C RD
SIMPSON FERRY RD
(SR2018 SEG 0030/2590)
INTER-BK RAMP A RD
(SR8011 SEG 0010/0698)
0750/0000 LENGTH(AH 0775 BK 0491)

001353 FT



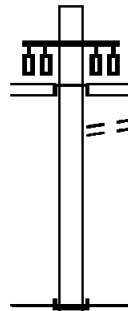
INTER-AHD CEDAR CLIFF DR
(TWP)
CARLISLE RD
(SR2018 SEG 0030/2038)
0500/0491
001353 FT 1 0 00333 2 03 0000+00
NC RAMP D RD
INTER-BK VFW OF US MEM HW
(SR0083 SEG 0405/1064)
0500/0000 LENGTH(AH 0491 BK 0655)

000698 FT



INTER-AHD VFW OF US MEM HW
0250/0655 (SR0083 SEG 0401/2540)
FROM 2018/0030 SH
0250/0061 (CONN)
000698 FT 1 0 00333 2 01 0000+00
NC RAMP B RD
CARLISLE RD
(SR2018 SEG 0030/2236)
0250/0000 LENGTH(AH 0655 BK 0698)

000000 FT



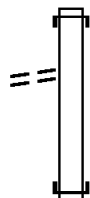
INTER-AHD RAMP C RD
(SR8011 SEG 0750/0000)
SIMPSON FERRY RD
(SR2018 SEG 0030/2590)
0010/0698 TO 2018/0030 SH
0010/0602 (CONN)
000000 FT 1 0 00333 2 00 0000+00
NC RAMP A RD
INTER-BK VFW OF US MEM HW
(SR0083 SEG 0400/2204)
MFC BEGIN = F
0010/0000 LENGTH(AH 0698 BK 0000)

EXTRACT DATE: 12/18/2023 ROADWAY MANAGEMENT SYSTEM PAGE NUMBER: 562
 PRINT DATE: 12/20/2023 SLD COUNTY/SR - ANNUAL PRINT COUNTY: CUMBERLAND
 DIR: S TOTAL LEN: .329 MI. DIST: 08-2 SR: 8008
 LEFT MUN: HAMPDEN T RIGHT MUN: HAMPDEN T

FROM 0641/0721 SH
 (CONN)

001735 FT

0750/0426
 000718 FT

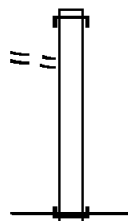


001735 FT
 INTER-AHD AMERICAN EX-POW MEM HW
 0750/1017 (SR0581 SEG 0090/0471)

000718 FT 1 0 00774 2 00 0000+00
 NC RAMP A RD
 INTER-BK TRINDLE RD
 (SR0641 SEG 0720/0419)
 0750/0000 LENGTH(AH 1017 BK 0718)

TO 1021/0010 SH
 (CONN)

0250/0480
 000000 FT



INTER-AHD CENTRAL BL
 0250/0718 (SR1021 SEG 0010/0414)

000000 FT 1 0 00774 2 01 0000+00
 NC RAMP B RD
 INTER-BK AMERICAN EX-POW MEM HW
 (SR0581 SEG 0081/2027)
 MFC BEGIN = F
 0250/0000 LENGTH(AH 0718 BK 0000)

EXTRACT DATE: 12/18/2023 ROADWAY MANAGEMENT SYSTEM PAGE NUMBER: 561
 PRINT DATE: 12/20/2023 SLD COUNTY/SR - ANNUAL PRINT COUNTY: CUMBERLAND
 DIR: E TOTAL LEN: .722 MI. DIST: 08-2 SR: 8005
 LEFT MUN: UPPER ALLEN T RIGHT MUN: UPPER ALLEN T

003812 FT

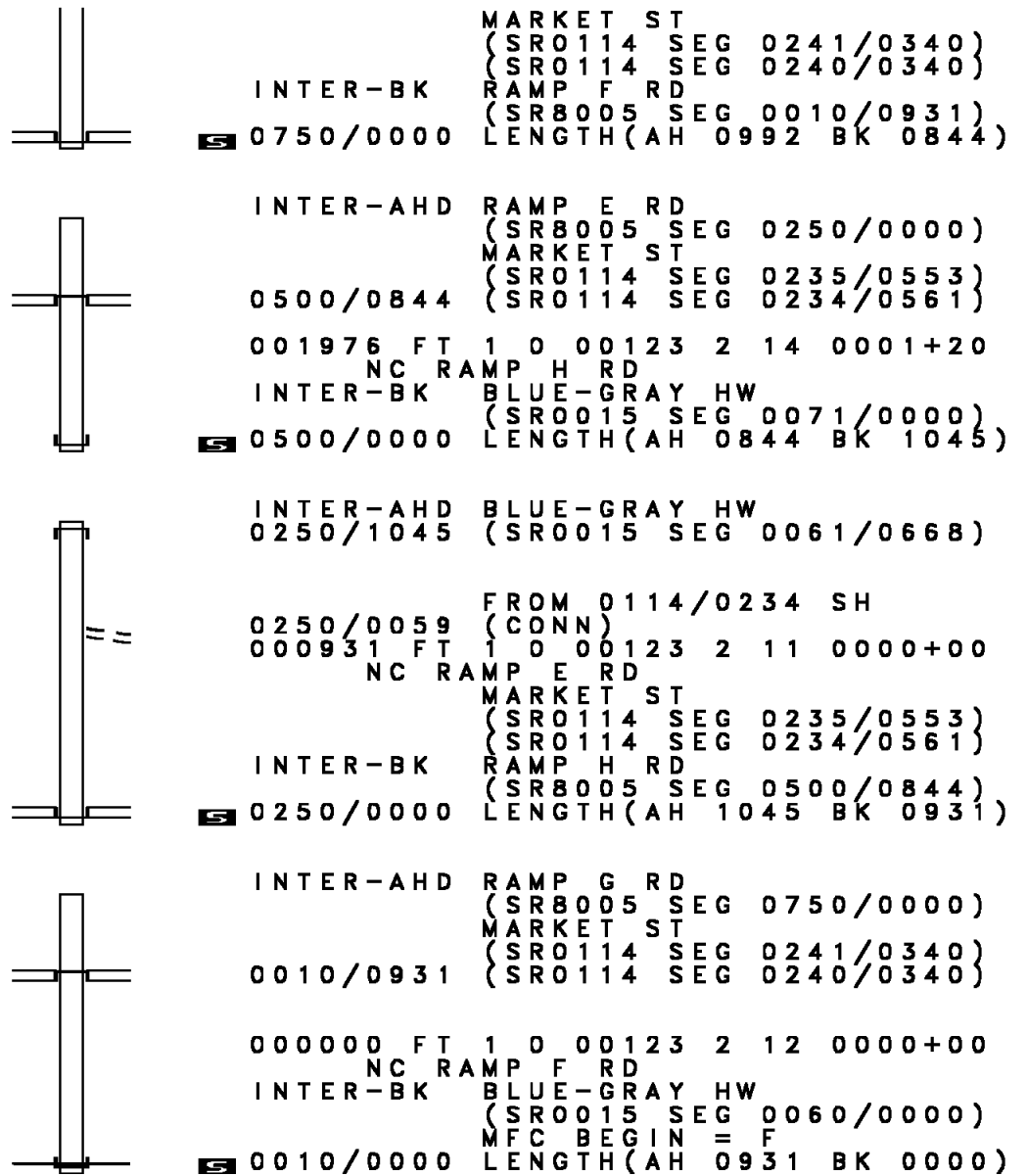
002820 FT



003812 FT
 INTER-AHD BLUE-GRAY HW
 0750/0992 (SR0015 SEG 0060/1856)

FROM 0114/0241 SH
 0750/0052 (CONN)
 002820 FT 1 0 00123 2 13 0000+00
 NC RAMP G RD

DIR: E TOTAL LEN: .722 MI. DIST: 08-2 SR: 8005
 LEFT MUN: UPPER ALLEN T RIGHT MUN: UPPER ALLEN T



INTER-BK MARKET ST
 (SR0114 SEG 0241/0340)
 (SR0114 SEG 0240/0340)
 RAMP F RD
 (SR8005 SEG 0010/0931)
 LENGTH(AH 0992 BK 0844)

001976 FT
 INTER-AHD RAMP E RD
 (SR8005 SEG 0250/0000)
 MARKET ST
 (SR0114 SEG 0235/0553)
 (SR0114 SEG 0234/0561)
 0500/0844
 001976 FT 1 0 00123 2 14 0001+20
 NC RAMP H RD
 INTER-BK BLUE-GRAY HW
 (SR0015 SEG 0071/0000)
 LENGTH(AH 0844 BK 1045)

000931 FT
 INTER-AHD BLUE-GRAY HW
 0250/1045 (SR0015 SEG 0061/0668)
 0250/0059 FROM 0114/0234 SH
 (CONN)
 000931 FT 1 0 00123 2 11 0000+00
 NC RAMP E RD
 MARKET ST
 (SR0114 SEG 0235/0553)
 (SR0114 SEG 0234/0561)
 INTER-BK RAMP H RD
 (SR8005 SEG 0500/0844)
 LENGTH(AH 1045 BK 0931)

000000 FT
 INTER-AHD RAMP G RD
 (SR8005 SEG 0750/0000)
 MARKET ST
 (SR0114 SEG 0241/0340)
 (SR0114 SEG 0240/0340)
 0010/0931
 000000 FT 1 0 00123 2 12 0000+00
 NC RAMP F RD
 INTER-BK BLUE-GRAY HW
 (SR0015 SEG 0060/0000)
 MFC BEGIN = F
 LENGTH(AH 0931 BK 0000)

DIR: S TOTAL LEN: 1.287 MI. DIST: 08-2 SR: 8004
 LEFT MUN: CAMP HILL B RIGHT MUN: CAMP HILL B

006797 FT

006393 FT



006797 FT
 INTER-AHD BLUE-GRAY HW TO SR 11 N
 0760/0404 (SR0015 SEG 0170/1422)
 006393 FT 1 0 00767 2 06 0000+00
 NC RAMP G RD
 INTER-BK SR 9106 SH
 (SR9406 SEG 0010/1496)
 0760/0000 LENGTH(AH 0404 BK 0784)


005609 FT



INTER-AHD SR 9106 SH
 0750/0784 (SR9406 SEG 0010/1963)
 005609 FT 1 0 00767 2 05 0000+00
 NC RAMP F RD
 INTER-BK BLUE-GRAY HW
 (SR0015 SEG 0170/1220)
 0750/0000 LENGTH(AH 0784 BK 1203)

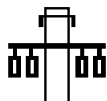
RAMP C RD
 (SR8004 SEG 0260/0000) 0510/0673

004406 FT



INTER-AHD THIRTYSECOND ST
 0510/1203 (SR0011 SEG 0770/0491)
 SIGN: 3 CHORD TRUSS
 0510/0430 BMSID 21/8004/0510/0430
 004406 FT 1 0 00767 2 01 0000+00
 NC RAMP A RD
 INTER-BK AMERICAN EX-POW MEM HW
 (SR0581 SEG 0111/1176)
 0510/0000 LENGTH(AH 1203 BK 0233)

004173 FT



INTER-AHD RAMP RD
 0270/0233 (SR8004 SEG 0250/0306)
 004173 FT 0 0 00000 0 00 0000+00
 NC RAMP H SPUR RD

EXTRACT DATE: 12/18/2023
PRINT DATE: 12/20/2023

ROADWAY MANAGEMENT SYSTEM
SLD COUNTY/SR - ANNUAL PRINT

PAGE NUMBER: 558
COUNTY: CUMBERLAND

DIR: S TOTAL LEN: 1.287 MI.
LEFT MUN: LOWER ALLEN T

DIST: 08-2 SR: 8004
RIGHT MUN: LOWER ALLEN T

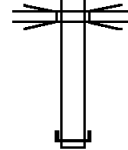


INTER-BK THIRTYSECOND ST
(SR0011 SEG 0770/0502)
0270/0000 LENGTH(AH 0233 BK 1564)



INTER-AHD 32ND ST TO SR 15 S
(SR0011 SEG 0771/0617)
0260/1564

002609 FT



0260/0505 OP ID US RTE 11 NB
002609 FT 1 0 00767 2 07 0000+00
NC RAMP C RD
INTER-BK RAMP A RD
(SR8004 SEG 0510/0673)
0260/0000 LENGTH(AH 1564 BK 1026)

RAMP RD
(SR8004 SEG 0270/0233) 0250/0306
001583 FT



INTER-AHD AMERICAN EX-POW MEM HW
0250/1026 (SR0581 SEG 0101/1122)

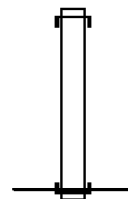
001583 FT 1 0 00767 2 02 0000+00
NC RAMP H RD
INTER-BK THIRTYSECOND ST
(SR0011 SEG 0771/0945)
0250/0000 LENGTH(AH 1026 BK 0693)

000890 FT



INTER-AHD SR 9106 SH
0020/0693 (SR9406 SEG 0010/0802)
000890 FT 1 0 00767 2 04 0000+00
NC RAMP E RD
INTER-BK BLUE-GRAY HW
(SR0015 SEG 0171/1310)
0020/0000 LENGTH(AH 0693 BK 0890)

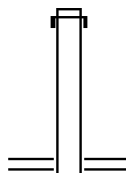
000000 FT



INTER-AHD BLUE-GRAY HW
0010/0890 (SR0015 SEG 0171/1146)
000000 FT 1 0 00767 2 03 0000+00
NC RAMP D RD
INTER-BK SR 9106 SH
(SR9406 SEG 0010/0470)
MFC BEGIN = F
0010/0000 LENGTH(AH 0890 BK 0000)

DIR: S TOTAL LEN: .298 MI. DIST: 08-2 SR: 8003
 LEFT MUN: LOWER ALLEN T RIGHT MUN: LOWER ALLEN T

001573 FT




001573 FT
 INTER-AHD BLUE-GRAY HW
 0750/0672 (SR0015 SEG 0140/0691)

000901 FT

000901 FT 1 0 00123 2 09 0000+00
 NC RAMP C RD
 SLATE HILL RD
 (SR2025 SEG 0030/0000)
 0750/0000 LENGTH(AH 0672 BK 0145)

000756 FT



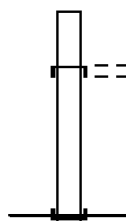
INTER-AHD SR 2043 SH
 0500/0145 (SR2043 SEG 0010/0000)
 000756 FT 1 0 00123 2 08 0000+00
 NC RAMP A RD
 INTER-BK BLUE-GRAY HW
 (SR0015 SEG 0131/3346)
 0500/0000 LENGTH(AH 0145 BK 0267)

000489 FT



INTER-AHD BLUE-GRAY HW
 0250/0267 (SR0015 SEG 0131/3047)
 000489 FT 1 0 00123 2 07 0000+00
 NC RAMP B RD
 INTER-BK SR 2043 SH
 (SR2043 SEG 0010/0000)
 0250/0000 LENGTH(AH 0267 BK 0489)

000000 FT



INTER-AHD OLD SLATE HILL RD
 (SR2041 SEG 0010/0000)
 SCARSDALE DR
 (TWP)
 0010/0489
 000000 FT 1 0 00123 2 10 0000+00
 NC RAMP D RD
 INTER-BK BLUE-GRAY HW
 (SR0015 SEG 0130/2908)
 MFC BEGIN = F
 0010/0000 LENGTH(AH 0489 BK 0000)

EXTRACT DATE: 12/18/2023 ROADWAY MANAGEMENT SYSTEM PAGE NUMBER: 556
 PRINT DATE: 12/20/2023 SLD COUNTY/SR - ANNUAL PRINT COUNTY: CUMBERLAND
 DIR: S TOTAL LEN: .725 MI. DIST: 08-2 SR: 8001
 LEFT MUN: LOWER ALLEN T RIGHT MUN: LOWER ALLEN T

003827 FT

002946 FT



003827 FT
 INTER-AHD BLUE-GRAY HW
 0750/0881 (SR0015 SEG 0130/0874)
 FROM 2021/0040 SH
 (CONN)
 0750/0107
 002946 FT 1 0 00123 2 02 0000+00
 NC RAMP F RD
 ROSSMOYNE RD

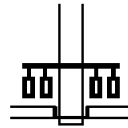
EXTRACT DATE: 12/18/2023
PRINT DATE: 12/20/2023

ROADWAY MANAGEMENT SYSTEM
SLD COUNTY/SR - ANNUAL PRINT

PAGE NUMBER: 555
COUNTY: CUMBERLAND

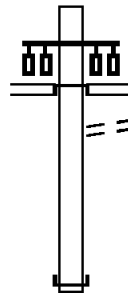
DIR: S TOTAL LEN: .725 MI.
LEFT MUN: LOWER ALLEN T

DIST: 08-2 SR: 8001
RIGHT MUN: LOWER ALLEN T



(SR2021 SEG 0040/0726)

INTER-BK RAMP G RD
(SR8001 SEG 0010/1175)
0750/0000 LENGTH(AH 0881 BK 0906)



INTER-AHD RAMP J RD
(SR8001 SEG 0250/0000)
ROSSMOYNE RD
(SR2021 SEG 0040/1400)

002040 FT

0500/0906
0500/0704 TO 2021/0040 SH
(CONN)
002040 FT 1 0 00123 2 00 0000+00
NC RAMP E RD
INTER-BK BLUE-GRAY HW
(SR0015 SEG 0131/0870)
0500/0000 LENGTH(AH 0906 BK 0865)



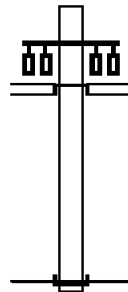
INTER-AHD BLUE-GRAY HW
0250/0865 (SR0015 SEG 0121/1755)

001175 FT

0250/0148 FROM 2021/0041 SH
(CONN)
001175 FT 1 0 00123 2 06 0000+00
NC RAMP J RD
ROSSMOYNE RD
(SR2021 SEG 0040/1400)



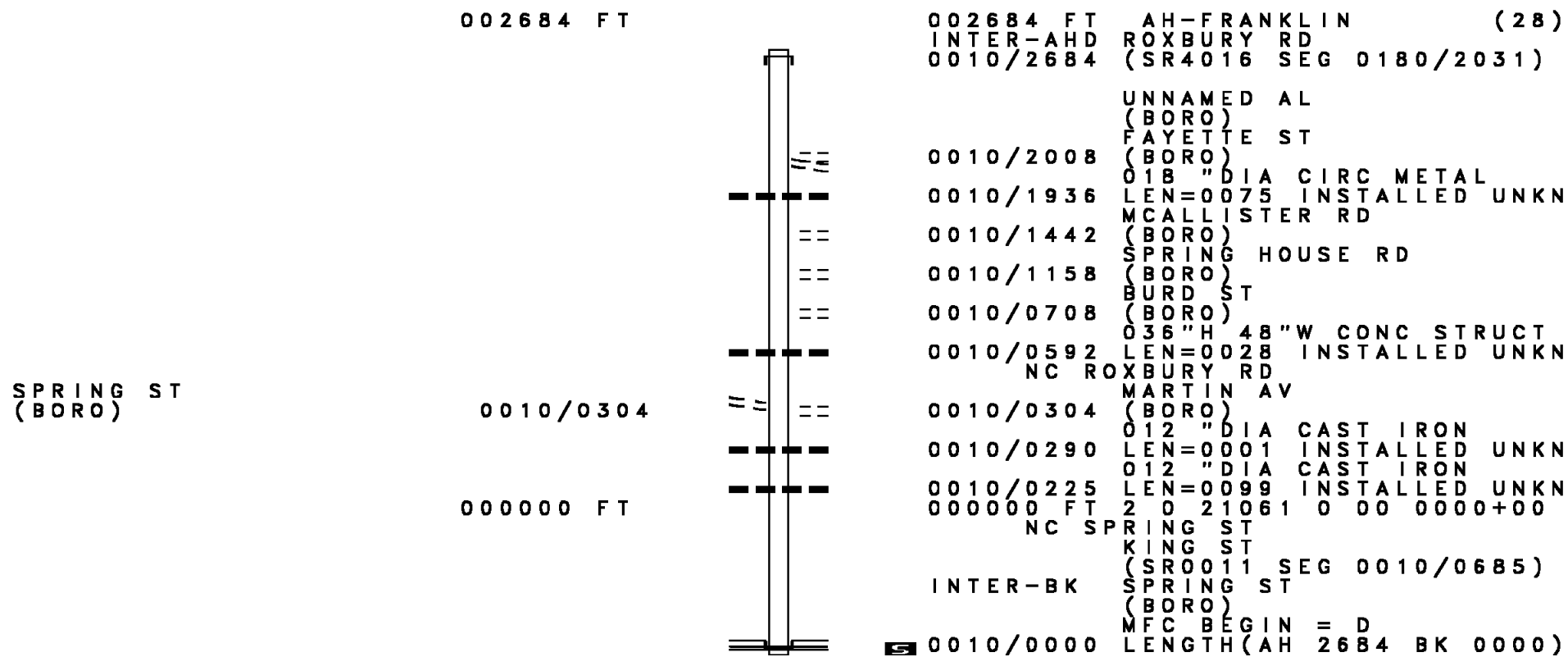
INTER-BK RAMP E RD
(SR8001 SEG 0500/0906)
0250/0000 LENGTH(AH 0865 BK 1175)



INTER-AHD RAMP F RD
(SR8001 SEG 0750/0000)
ROSSMOYNE RD
(SR2021 SEG 0040/0726)

000000 FT

0010/1175
000000 FT 1 0 00123 2 04 0000+00
NC RAMP G RD
INTER-BK BLUE-GRAY HW
(SR0015 SEG 0120/1374)
MFC BEGIN = F
0010/0000 LENGTH(AH 1175 BK 0000)



002684 FT

002684 FT AH-FRANKLIN (28)
 INTER-AHD ROXBURY RD
 0010/2684 (SR4016 SEG 0180/2031)
 UNNAMED AL
 (BORO)
 FAYETTE ST
 0010/2008 (BORO)
 018" DIA CIRC METAL
 0010/1936 LEN=0075 INSTALLED UNKN
 MCALLISTER RD
 (BORO)
 0010/1442 SPRING HOUSE RD
 (BORO)
 0010/1158 BURD ST
 (BORO)
 0010/0708 36"H 48"W CONC STRUCT
 0010/0592 LEN=0028 INSTALLED UNKN
 NC ROXBURY RD
 MARTIN AV
 0010/0304 (BORO)
 012" DIA CAST IRON
 0010/0290 LEN=0001 INSTALLED UNKN
 012" DIA CAST IRON
 0010/0225 LEN=0099 INSTALLED UNKN
 000000 FT 2 0 21061 0 00 0000+00
 NC SP
 KING ST
 (SR0011 SEG 0010/0685)
 INTER-BK SPRING ST
 (BORO)
 MFC BEGIN = D
 0010/0000 LENGTH(AH 2684 BK 0000)

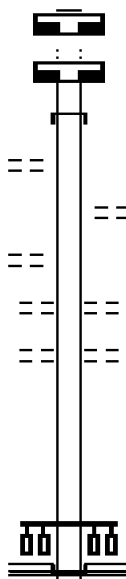
SPRING ST
 (BORO)

0010/0304

000000 FT

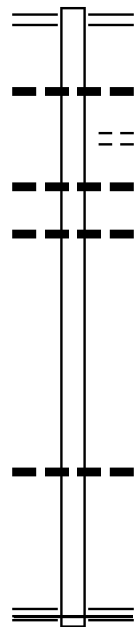
FORT ST
 (BORO)
 HALTER AV
 (BORO)

001079 FT
 001079 FT
 0010/1074
 0010/0810
 000000 FT



001079 FT
 7020/0000 LENGTH(AH 0445 BK 0723)
 001079 FT
 7012/0000 LENGTH(AH 0723 BK 1079)
 INTER-AHD PRINCE ST
 0010/1079 (TWP)
 0010/1065 FORT ST
 (BORO)
 0010/0585 BURD ST
 (BORO)
 MARTIN AV
 (BORO)
 0010/0300
 000000 FT 2 0 21049 0 00 0025+09
 NC PR INCE ST
 KING ST
 (SR0011 SEG 0020/0000)
 INTER-BK PRINCE ST
 (BORO)
 MFC BEGIN = D
 0010/0000 LENGTH(AH 1079 BK 0000)

004160 FT



004160 FT NEWVILLE RD
 0020/2152 (SR0641 SEG 0070/0000)
 0020/1478 015 " DIA CIR PLASTIC
 LEN=0030 INSTALLED UNKN
 PINE TREE LN
 0020/1334 (PRDR)
 0020/1128 015 " DIA CIR PLASTIC
 LEN=0035 INSTALLED 2001
 015"H 21"W ELLIP METAL
 0020/0632 LEN=0030 INSTALLED UNKN
 002008 FT 2 0 21080 0 00 0020+00
 0020/0000 LENGTH(AH 2152 BK 2008)

002008 FT

000000 FT

0010/0009 018 " DIA CIRC CONCR
 LEN=0037 INSTALLED UNKN
 000000 FT 2 0 21080 0 00 0000+00
 NC LOVERS LN
 SHIPPENSBURG RD
 (SR0696 SEG 0160/0000)
 MFC BEGIN = E
 0010/0000 LENGTH(AH 2008 BK 0000)

EXTRACT DATE: 12/18/2023 ROADWAY MANAGEMENT SYSTEM PAGE NUMBER: 551
PRINT DATE: 12/20/2023 SLD COUNTY/SR - ANNUAL PRINT COUNTY: CUMBERLAND
DIR: B TOTAL LEN: .000 MI. DIST: 08-2 SR: 4031
LEFT MUN: NORTH MIDDLETON T RIGHT MUN: NORTH MIDDLETON T

000000 FT



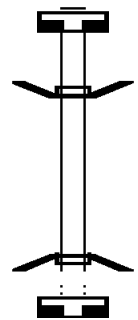
000000 FT
7010/0000 LENGTH(AH 0100 BK 0000)

EXTRACT DATE: 12/18/2023 ROADWAY MANAGEMENT SYSTEM PAGE NUMBER: 550
 PRINT DATE: 12/20/2023 SLD COUNTY/SR - ANNUAL PRINT COUNTY: CUMBERLAND
 DIR: B TOTAL LEN: .067 MI. DIST: 08-2 SR: 4029
 LEFT MUN: NORTH MIDDLETON T RIGHT MUN: NORTH MIDDLETON T

000355 FT

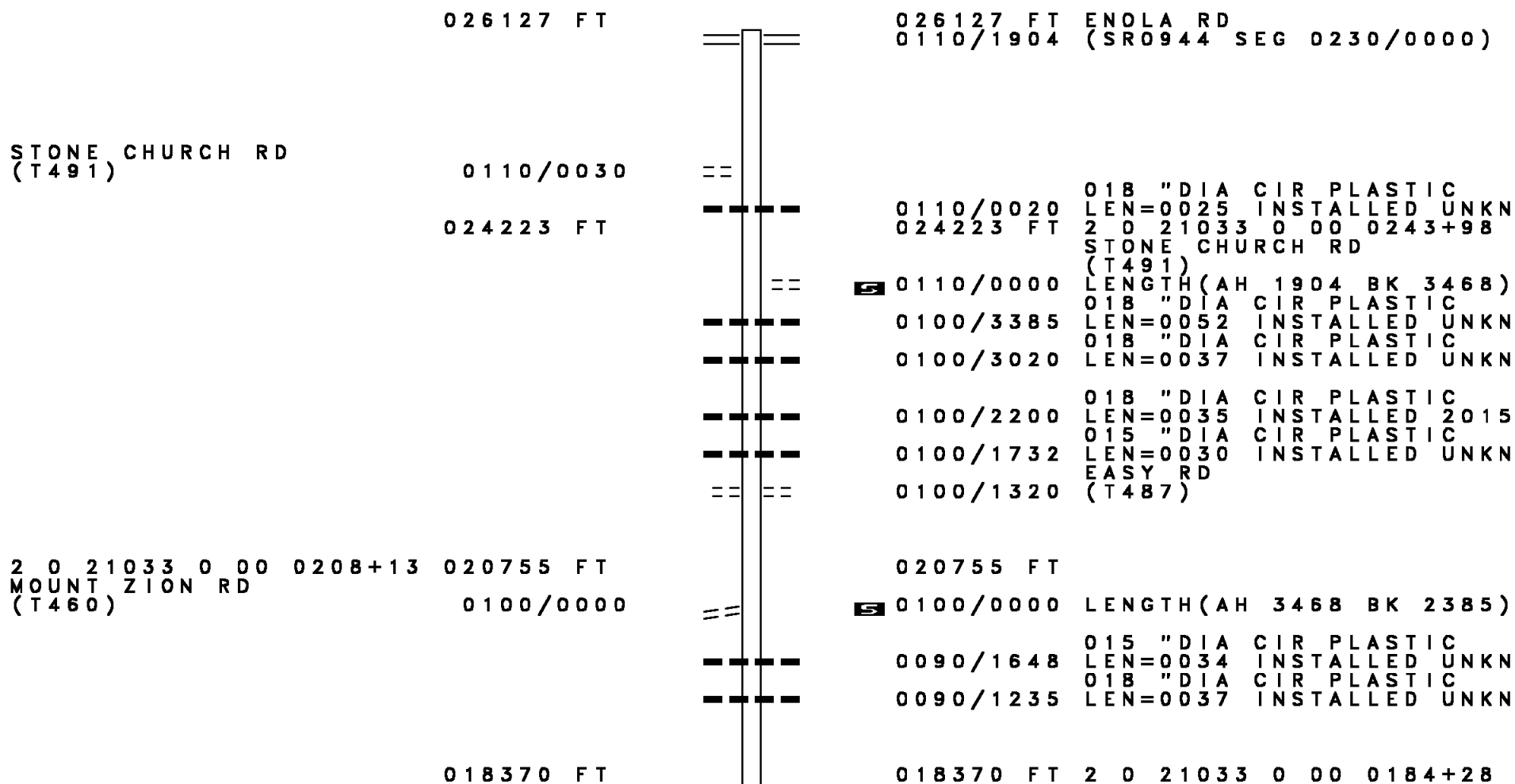
 000000 FT

 000000 FT



000355 FT
 7014/0000 LENGTH(AH 0100 BK 0355)
 BMSSEN 21/4029/0010/0000
 INTER-AHD LONGS GAP RD
 0010/0355 (T494)
 000000 FT 2 0 21072 0 00 0015+94
 NC LONGS GAP RD
 INTER-BK LONGS GAP RD
 (T494)
 CONDOGUINET
 BMSBG 21/4029/0010/0000
 0010/0000 LENGTH(AH 0355 BK 0100)
 000000 FT
 7008/0000 LENGTH(AH 0100 BK 0000)

DIR: B TOTAL LEN: 4.948 MI. DIST: 08-2 SR: 4027
 LEFT MUN: LOWER FRANKFORD T RIGHT MUN: LOWER FRANKFORD T



DIR: B TOTAL LEN: 4.948 MI. DIST: 08-2 SR: 4027
 LEFT MUN: LOWER FRANKFORD T RIGHT MUN: LOWER FRANKFORD T

CAMPGROUND RD
 (T461)

0080/0021
 015397 FT

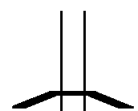
012689 FT

011002 FT

0090/0000	LENGTH(AH 2385 BK 2973)
0080/2261	015 " DIA CIR PLASTIC LEN=0033 INSTALLED UNKN
0080/1831	036 " DIA CIRC CONCR LEN=0042 INSTALLED UNKN
0080/1451	015 " DIA CIR PLASTIC LEN=0035 INSTALLED UNKN
0080/1089	015 " DIA CIR PLASTIC LEN=0029 INSTALLED UNKN
0080/0000	015397 FT 2 0 21033 0 00 0154+76 LENGTH(AH 2973 BK 2708) LOWER FRANKFORD
0070/2669	NORTH MIDDLETON T
0070/1374	024 " DIA CIRC METAL LEN=0043 INSTALLED UNKN
0070/0825	015 " DIA CIR PLASTIC LEN=0030 INSTALLED UNKN
0070/0000	012689 FT 2 0 21033 0 00 0127+47 WILLOW GROVE RD (T427)
0060/1680	LENGTH(AH 2708 BK 1687) 015 " DIA CIR PLASTIC LEN=0050 INSTALLED UNKN
0060/0515	024 " DIA CIRC CONCR LEN=0040 INSTALLED UNKN
0060/0224	024 " DIA CIR PLASTIC LEN=0040 INSTALLED UNKN
0060/0000	011002 FT 2 0 21033 0 00 0110+60 UNION HALL RD (T485)
0050/1640	LENGTH(AH 1687 BK 1659) 018 " DIA CIR PLASTIC LEN=0050 INSTALLED 2015
0050/1340	018 " DIA CIR PLASTIC LEN=0040 INSTALLED 2015
0050/1030	018 " DIA CIR PLASTIC LEN=0040 INSTALLED 2015
0050/0215	BMS EN 21/4027/0050/0000

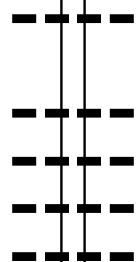
DIR: B TOTAL LEN: 4.948 MI. DIST: 08-2 SR: 4027
 LEFT MUN: NORTH MIDDLETON T RIGHT MUN: NORTH MIDDLETON T

009343 FT



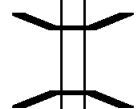
009343 FT 2 0 21033 0 00 0093+80
 CONODOG. CRK.
 BMSBG 21/4027/0050/0000
 5 0050/0000 LENGTH(AH 1659 BK 1867)

007476 FT



0040/0447 018 "DIA CIR PLASTIC
 LEN=0035 INSTALLED UNKN
 007476 FT 2 0 21033 0 00 0074+99
 5 0040/0000 LENGTH(AH 1867 BK 2486)
 015 "DIA CIR PLASTIC
 0030/2188 LEN=0028 INSTALLED UNKN
 015 "DIA CIR PLASTIC
 0030/1770 LEN=0035 INSTALLED UNKN
 015 "H 20" W ELLIP METAL
 0030/1585 LEN=0040 INSTALLED UNKN
 018 "DIA CIR PLASTIC
 0030/1584 LEN=0045 INSTALLED UNKN

004990 FT



0030/0703 012 "DIA CIR PLASTIC
 LEN=0030 INSTALLED UNKN
 004990 FT 2 0 21033 0 00 0049+63
 5 0030/0000 LENGTH(AH 2486 BK 2286)
 0020/1359 BMSBN 21/4027/0020/1206
 2 0 21033 0 00 0027+04
 PA TPK (1-76)
 0020/1227 BMSBG 21/4027/0020/1206

002704 FT



002704 FT 2 0 21033 0 00 0027+04
 5 0020/0000 LENGTH(AH 2286 BK 2704)
 015 "DIA CIR PLASTIC
 0010/2247 LEN=0024 INSTALLED UNKN

000000 FT



000000 FT 2 0 21033 0 00 0000+00
 NC MC CLURES GAP RD
 NEWVILLE RD
 (SR0641 SEG 0440/0000)
 MFC BEGIN = D
 5 0010/0000 LENGTH(AH 2704 BK 0000)

DIR: B TOTAL LEN: 2.921 MI. DIST: 08-2 SR: 4025
 LEFT MUN: LOWER FRANKFORD T RIGHT MUN: LOWER FRANKFORD T

ENOLA RD 015423 FT
 (SR0944 SEG 0150/1154) 0060/3113

2 0 21004 0 03 0835+80 012310 FT
 WILDWOOD RD
 (T449) 0060/0000

015423 FT	ENOLA RD
0060/3113	(SR0944 SEG 0150/1154)
0060/2882	036 " DIA CIR PLASTIC
	LEN=0030 INSTALLED 2006
0060/2119	024 " DIA CIR PLASTIC
	LEN=0036 INSTALLED 2006
0060/1803	036 " DIA CIR PLASTIC
	LEN=0050 INSTALLED 2006
0060/1172	018 " DIA CIR PLASTIC
	LEN=0032 INSTALLED 2006
0060/0267	018 " DIA CIR PLASTIC
012310 FT	LEN=0024 INSTALLED 2006
0060/0000	LENGTH(AH 3113 BK 3359)
	018 " DIA CIR PLASTIC
0050/3047	LEN=0030 INSTALLED 2006
0050/2719	018 " DIA CIR PLASTIC
	LEN=0035 INSTALLED 2006
0050/2552	WILDWOOD RD
	(T449)
0050/1530	015 " DIA CIR PLASTIC
	LEN=0030 INSTALLED 2006
0050/1017	018 " DIA CIR PLASTIC
	LEN=0030 INSTALLED 2006
0050/0760	018 " DIA CIR PLASTIC
	LEN=0025 INSTALLED 2006
0050/0046	018 " DIA CIR PLASTIC
008951 FT	LEN=0035 INSTALLED 2006
0050/0000	2 0 21004 0 03 0802+21
	LENGTH(AH 3359 BK 2400)
0040/1945	018 " DIA CIR PLASTIC
	LEN=0030 INSTALLED 2006
0040/1230	018 " DIA CIR PLASTIC
	LEN=0030 INSTALLED 2006

008951 FT

DIR: B TOTAL LEN: 2.921 MI. DIST: 08-2 SR: 4025
 LEFT MUN: LOWER FRANKFORD T RIGHT MUN: LOWER FRANKFORD T

Stationing	Description	Material	Length	Installation
006551 FT	0040/0566	015" DIA CIR PLASTIC	LEN=0032	INSTALLED 2006
	006551 FT	2 0 21004 0 03 0778+21		
		WATERLOO RD		
		(T453)		
	0040/0000	LENGTH(AH 2400 BK 3373)		
	0030/3373	018" DIA CIR PLASTIC	LEN=0040	INSTALLED 2006
	0030/3010	018" DIA CIR PLASTIC	LEN=0035	INSTALLED 2006
	0030/2509	018" DIA CIR PLASTIC	LEN=0031	INSTALLED 2006
	0030/1939	018" DIA CIR PLASTIC	LEN=0032	INSTALLED 2006
003178 FT	0030/0494	018" DIA CIR PLASTIC	LEN=0030	INSTALLED 2006
	003178 FT	2 0 21004 0 03 0744+48		
		RUN RD		
		(T454)		
	0030/0000	LENGTH(AH 3373 BK 1609)		
BURGNERS RD (T457)	0020/0885			
001569 FT	001569 FT	2 0 21004 0 02 0721+14		
	0020/0000	LENGTH(AH 1609 BK 1569)		
	0010/1484	018" DIA CIR PLASTIC	LEN=0043	INSTALLED 2006
		BURGNERS RD		
		(T457)		
BURGNERS RD (T457)	0010/1410			
000000 FT	0010/0353	BMS EN 21/4025/0010/0073		
		2 0 21004 0 02 0706+18		
		CONODOGUINET		
	0010/0073	BMSBG 21/4025/0010/0073		
	000000 FT	2 0 21004 0 02 0705+45		
		NC OLD MILL RD		
		CREEK RD		
		(T427)		
	INTER-BK	OLD MILL RD		
		(T405)		
		MFC BEGIN = E		
	0010/0000	LENGTH(AH 1569 BK 0000)		

EXTRACT DATE: 12/18/2023 ROADWAY MANAGEMENT SYSTEM PAGE NUMBER: 544
PRINT DATE: 12/20/2023 SLD COUNTY/SR - ANNUAL PRINT COUNTY: CUMBERLAND
DIR: B TOTAL LEN: .000 MI. DIST: 08-2 SR: 4023
LEFT MUN: UPPER FRANKFORD T RIGHT MUN: UPPER FRANKFORD T

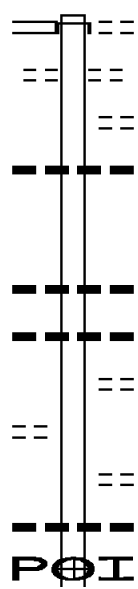
000000 FT
000000 FT



000000 FT
7020/0000 LENGTH(AH 3299 BK 1703)
000000 FT
7010/0000 LENGTH(AH 1703 BK 0000)

DIR: B TOTAL LEN: 3.325 MI. DIST: 08-2 SR: 4021
 LEFT MUN: UPPER FRANKFORD T RIGHT MUN: UPPER FRANKFORD T

Stationing	Notes	Stationing	Notes
017557 FT		017557 FT	INTER-AHD
ENOLA RD (SR0944 SEG 0110/0000)	0080/1655	0080/1655	ENOLA RD (SR0944 SEG 0110/0000) BAUGHMAN DR (T425)
		0080/1110	VILLAGE LN (TWP)
		0080/0864	ALLEY (TWP)
		0080/0798	024 " DIA CIRC CONCR LEN=0040 INSTALLED 2006
015902 FT		015902 FT	1 1 05749 0 00 0090+23
		0080/0000	LENGTH(AH 1655 BK 1526)
		0070/1477	015 " DIA CIRC CONCR LEN=0042 INSTALLED UNKN
		0070/1193	015 " DIA CIRC CONCR LEN=0035 INSTALLED UNKN
		0070/1016	OLD BARN LN (TWP)
WESTFIELD LN (TWP)	0070/0783		
		0070/0434	COUNTRY VIEW ESTATES DR (PRDR)
		0070/0233	015 " DIA CIRC CONCR LEN=0080 INSTALLED UNKN
014376 FT		014376 FT	1 1 05749 0 00 0076+62 (APRA) COUNTRY VIEW EST



EXTRACT DATE: 12/18/2023
PRINT DATE: 12/20/2023

ROADWAY MANAGEMENT SYSTEM
SLD COUNTY/SR - ANNUAL PRINT

PAGE NUMBER: 542
COUNTY: CUMBERLAND

DIR: B TOTAL LEN: 3.325 MI.
LEFT MUN: UPPER FRANKFORD T

DIST: 08-2 SR: 4021
RIGHT MUN: UPPER FRANKFORD T

STREET	STATIONING	SECTION	DESCRIPTION	STATUS
COUNTRY VIEW ESTATES DR (PRDR)	0070/0000	0070-0000	FLINTSTONE DR	INSTALLED UNKN
	0060/2172	0060-2172	015" DIA CIRC CONCR	INSTALLED UNKN
	0060/2040	0060-2040	018" DIA CIRC CONCR	INSTALLED UNKN
	0060/1558	0060-1558	015" DIA CIRC CONCR	INSTALLED UNKN
	0060/1167	0060-1167	015" DIA CIRC CONCR	INSTALLED UNKN
	0060/0757	0060-0757	DUSTY LN	INSTALLED UNKN
	0060/0356	0060-0356	(TWP)	INSTALLED UNKN
	011878 FT	011878 FT	1 1 05749 0 00 0051+39	INSTALLED UNKN
	0060/0000	0060-0000	015" DIA CIRC CONCR	INSTALLED UNKN
	0050/1487	0050-1487	015" DIA CIRC CONCR	INSTALLED UNKN
KNOLL LN (TWP)	0050/1194	0050-1194	015" DIA CIRC CONCR	INSTALLED UNKN
	0050/0844	0050-0844	030" DIA CIRC CONCR	INSTALLED UNKN
	0050/0532	0050-0532	015" DIA CIRC CONCR	INSTALLED UNKN
	0050/0128	0050-0128	015" DIA CIRC CONCR	INSTALLED UNKN
009653 FT	009653 FT	1 1 05749 0 00 0029+14	INSTALLED UNKN	
FRYTOWN RD (T441)	0050/0000	0050-0000	FRYTOWN RD	INSTALLED UNKN
	0040/2885	0040-2885	(T441)	INSTALLED UNKN
	0040/2508	0040-2508	LENGTH(AH 2225 BK 2914)	INSTALLED UNKN
	0040/2225	0040-2225	018" DIA CIR PLASTIC	INSTALLED UNKN
	0040/1973	0040-1973	018" DIA CIR PLASTIC	INSTALLED UNKN
	0040/1552	0040-1552	012" DIA CIRC CONCR	INSTALLED UNKN
	0040/1500	0040-1500	012" DIA CIRC CONCR	INSTALLED UNKN
	0040/1017	0040-1017	012" DIA CIRC CONCR	INSTALLED UNKN
			015" DIA CIRC CONCR	INSTALLED UNKN
			PEARL LN	INSTALLED UNKN

DIR: B TOTAL LEN: 3.325 MI. DIST: 08-2 SR: 4021
 LEFT MUN: UPPER FRANKFORD T RIGHT MUN: UPPER FRANKFORD T

BRICK CHURCH RD
 (SR4019 SEG 0010/0000) 0040/0960

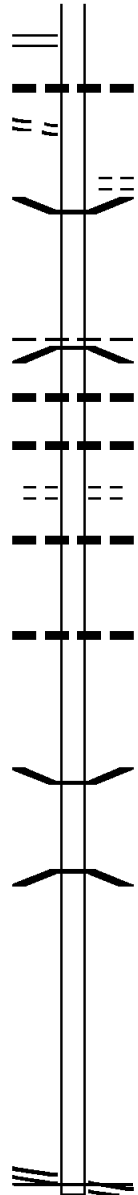
FRYTOWN RD
 (T441) 0040/0545

006739 FT

005010 FT

002797 FT

2 0 21035 0 00 0000+00 000000 FT
 NEWVILLE RD
 (SR0641 SEG 0320/0000) 0010/0000



0040/0712 024 "DIA CIRC CONCR
 LEN=0038 INSTALLED UNKN

0040/0271 POTATO RD
 (T439)
 0040/0229 BMSSEN 21/4021/0040/0005
 006739 FT 1 1 21035 0 00 0068+89

0040/0000 CONODOGUINET
 BMSBG 21/4021/0040/0005
 UPPER FRANKFORD
 WEST PENNSBORO T
 S 0040/0000 LENGTH(AH 2914 BK 1729)
 0030/1459 018 "DIA CIR PLASTIC
 LEN=0060 INSTALLED 2006
 0030/1213 018 "DIA CIR PLASTIC
 LEN=0050 INSTALLED UNKN

0030/0680 CREEK RD
 (T427)
 015 "DIA CIRC CONCR
 0030/0269 LEN=0026 INSTALLED UNKN
 005010 FT 2 0 21035 0 00 0051+60
 S 0030/0000 LENGTH(AH 1729 BK 2213)
 0020/2068 018 "DIA CIR PLASTIC
 LEN=0028 INSTALLED UNKN

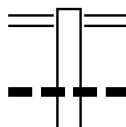
0020/0163 BMSSEN 21/4021/0020/0000
 002797 FT 2 0 21035 0 00 0027+95
 PA TURNPIKE 1-76
 BMSBG 21/4021/0020/0000
 S 0020/0000 LENGTH(AH 2213 BK 2797)

NC BLOSERVILLE RD
 NEWVILLE RD
 000000 FT (SR0641 SEG 0320/0000)
 MFC BEGIN = D
 S 0010/0000 LENGTH(AH 2797 BK 0000)

EXTRACT DATE: 12/18/2023 ROADWAY MANAGEMENT SYSTEM PAGE NUMBER: 540
PRINT DATE: 12/20/2023 SLD COUNTY/SR - ANNUAL PRINT COUNTY: CUMBERLAND

DIR: B TOTAL LEN: 3.041 MI. DIST: 08-2 SR: 4019
LEFT MUN: UPPER FRANKFORD T RIGHT MUN: UPPER FRANKFORD T

016059 FT



016059 FT ENOLA RD
0060/3538 (SR0944 SEG 0070/0000)

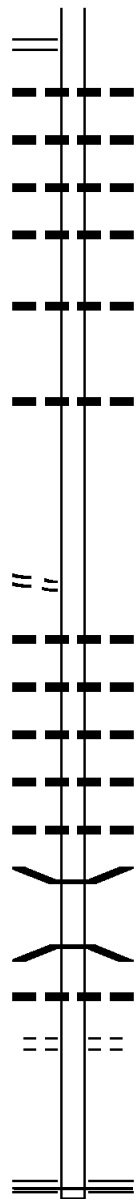
0060/2831 015 " DIA CIR PLASTIC
LEN=0040 INSTALLED UNKN

DIR: B TOTAL LEN: 3.041 MI. DIST: 08-2 SR: 4019
 LEFT MUN: UPPER FRANKFORD T RIGHT MUN: UPPER FRANKFORD T

Stationing	Description	Material	Length
0060/1762	015 " DIA CIR PLASTIC	LEN=0040	INSTALLED UNKN
0060/0983	015 " DIA CIR PLASTIC	LEN=0040	INSTALLED UNKN
012521 FT	0060/0053	015 " DIA CIR PLASTIC	LEN=0040 INSTALLED UNKN
	012521 FT	2 0 21055 0 00 0066+90	ROCK RUN RD
	0060/0000	(T421)	LENGTH(AH 3538 BK 2735)
	0050/1745	018 " DIA CIR PLASTIC	LEN=0040 INSTALLED UNKN
009786 FT	0050/0252	018 " DIA CIR PLASTIC	LEN=0040 INSTALLED UNKN
	009786 FT	2 0 21055 0 00 0039+45	MOHAWK RD
MOHAWK RD (T405)	0050/0000	(T405)	LENGTH(AH 2735 BK 3945)
0040/3920			
	0040/3914	015 " DIA CIR PLASTIC	LEN=0048 INSTALLED UNKN
	0040/3243	015 " DIA CIR PLASTIC	LEN=0040 INSTALLED UNKN
	0040/2182	018 " DIA CIR PLASTIC	LEN=0040 INSTALLED UNKN
	0040/1271	BOTTOM LN (PRDR)	
	0040/0753	015 " DIA CIR PLASTIC	LEN=0040 INSTALLED UNKN
LC FOR PASTURE LN (CONN)	0040/0728		
PASTURE LN (PRDR)	0040/0669		
2 0 21055 0 00 0000+00	005841 FT		

DIR: B TOTAL LEN: 3.041 MI. DIST: 08-2 SR: 4019
 LEFT MUN: UPPER FRANKFORD T RIGHT MUN: UPPER FRANKFORD T

CENTER RD
 (SR4008 SEG 0140/3572) 0040/0000



5 0040/0000 LENGTH(AH 3945 BK 1858)
 015 " DIA CIR PLASTIC
 0030/1843 LEN=0050 INSTALLED UNKN
 018 " DIA CIR PLASTIC
 0030/1514 LEN=0035 INSTALLED UNKN
 018 " DIA CIR PLASTIC
 0030/1124 LEN=0024 INSTALLED UNKN
 018 " DIA CIR PLASTIC
 0030/0766 LEN=0040 INSTALLED UNKN
 024 " DIA CIR PLASTIC
 0030/0155 LEN=0042 INSTALLED UNKN
 003983 FT 2 0 21036 0 01 0355+29
 5 0030/0000 LENGTH(AH 1858 BK 2083)
 018 " DIA CIR PLASTIC
 0020/2010 LEN=0040 INSTALLED UNKN

001900 FT

5 0020/0000 LENGTH(AH 2083 BK 1900)
 018 " DIA CIR PLASTIC
 0010/1896 LEN=0040 INSTALLED UNKN
 018 " DIA CIR PLASTIC
 0010/1760 LEN=0060 INSTALLED UNKN
 015 " DIA CIR PLASTIC
 0010/1594 LEN=0040 INSTALLED UNKN
 015 " DIA CIR PLASTIC
 0010/1216 LEN=0040 INSTALLED UNKN
 024 " DIA CIR PLASTIC
 0010/1113 LEN=0040 INSTALLED UNKN
 0010/0475 BMS EN 21/4019/0010/0463
 2 0 21036 0 01 0390+80
 T. CONODOGUI
 0010/0463 BMSBG 21/4019/0010/0463
 072"H 72"W CONC STRUCT
 0010/0460 LEN=0040 INSTALLED UNKN
 FRYTOWN RD
 0010/0155 (T441)
 000000 FT 2 0 21036 0 01 0395+43
 NC BR
 5 0010/0000 LENGTH(AH 1900 BK 0000)

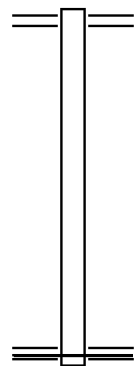
003983 FT

2 0 21036 0 01 0376+15 001900 FT
 BRIDGE RD
 (T429) 0020/0000

000000 FT

EXTRACT DATE: 12/18/2023 ROADWAY MANAGEMENT SYSTEM PAGE NUMBER: 537
 PRINT DATE: 12/20/2023 SLD COUNTY/SR - ANNUAL PRINT COUNTY: CUMBERLAND
 DIR: B TOTAL LEN: .522 MI. DIST: 08-2 SR: 4017
 LEFT MUN: SOUTHAMPTON T RIGHT MUN: SOUTHAMPTON T

002754 FT



002754 FT RIDGE RD
 0010/2754 (SR4004 SEG 0060/0000)

000000 FT

000000 FT 2 0 21063 0 00 0027+60
 NC KE LSO RD
 MUD LEVEL RD
 (SR4002 SEG 0030/0000)
 MFC BEGIN = E
 0010/0000 LENGTH(AH 2754 BK 0000)

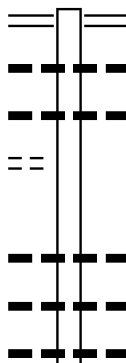
EXTRACT DATE: 12/18/2023 ROADWAY MANAGEMENT SYSTEM PAGE NUMBER: 536
 PRINT DATE: 12/20/2023 SLD COUNTY/SR - ANNUAL PRINT COUNTY: CUMBERLAND

DIR: B TOTAL LEN: 2.092 MI. DIST: 08-2 SR: 4015
 LEFT MUN: NORTH NEWTON T RIGHT MUN: NORTH NEWTON T

HIDDEN PINES DR
 (TWP)

011046 FT

0040/3092



011046 FT	STEELSTOWN RD
0040/3820	(SR4006 SEG 0080/0000)
	015 " DIA CIR PLASTIC
0040/3765	LEN=0058 INSTALLED 2006
	015 " DIA CIR PLASTIC
0040/3285	LEN=0032 INSTALLED 2006
	015 " DIA CIR PLASTIC
	LEN=0030 INSTALLED 2006
0040/1982	036 " DIA CIR PLASTIC
	LEN=0044 INSTALLED 2006
0040/1406	018 " DIA CIR PLASTIC
	LEN=0028 INSTALLED 2006
0040/1060	

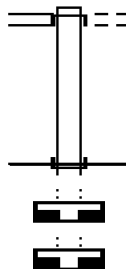
DIR: B TOTAL LEN: 2.092 MI. DIST: 08-2 SR: 4015
 LEFT MUN: NORTH NEWTON T RIGHT MUN: NORTH NEWTON T

Stationing	Description	Material	Length	Notes
007226 FT	0040/0263	015 " DIA CIR PLASTIC	LEN=0036	INSTALLED 2006
007226 FT	007226 FT	2 0 21054 0 00 0000+00		
	INTER-BK	GREEN SPRING RD		(SR0641 SEG 0180/1450)
007226 FT	0040/0000	015 " DIA CIR PLASTIC	LEN=0036	INSTALLED 2006
007226 FT	007226 FT	2 0 21054 0 00 0000+00		
	INTER-AHD	GREEN SPRING RD		(SR0641 SEG 0180/1450)
0030/2256	0030/2256	LTH AH 000100 BK 002256		
	0030/2052	015 " DIA CIR PLASTIC	LEN=0054	INSTALLED 2006
	0030/1797	015 " DIA CIR PLASTIC	LEN=0028	INSTALLED 2006
004970 FT	004970 FT	2 0 21084 0 00 0049+96		
	0030/0000	LENGTH(AH 2256 BK 2582)		
	0020/2272	018 " DIA CIR PLASTIC	LEN=0030	INSTALLED 2006
	0020/1036	018 " DIA CIR PLASTIC	LEN=0025	INSTALLED 2006
002388 FT	002388 FT	2 0 21084 0 00 0024+10		
	0020/0000	LENGTH(AH 2582 BK 2388)		
	0010/1217	018 " DIA CIR PLASTIC	LEN=0025	INSTALLED 2006
000000 FT	000000 FT	2 0 21084 0 00 0000+00		
	NC BU	BULLSHEAD RD		
	INTER-BK	SHIPPENSBURG RD		(SR0533 SEG 0140/0000)
	0010/0000	BULLSHEAD RD		(T398)
		MFC BEGIN = E		
	0010/0000	LENGTH(AH 2388 BK 0000)		

EXTRACT DATE: 12/18/2023 ROADWAY MANAGEMENT SYSTEM PAGE NUMBER: 534
 PRINT DATE: 12/20/2023 SLD COUNTY/SR - ANNUAL PRINT COUNTY: CUMBERLAND
 DIR: B TOTAL LEN: .033 MI. DIST: 08-2 SR: 4014
 LEFT MUN: SHIPPENSBURG B RIGHT MUN: SHIPPENSBURG B

BRITTON RD
 (SR3001 SEG 0200/0000)

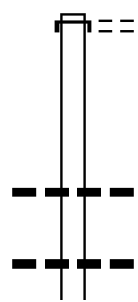
000173 FT
 0022/0173
 000000 FT
 000000 FT
 000000 FT



000173 FT
 INTER-AHD QUEEN ST
 (SR3001 SEG 0200/0000)
 FORT ST
 (BORO)
 0022/0173 2 0 21049 0 00 0057+68
 000000 FT NC QU
 INTER-BK QUEEN ST
 (TWP)
 MFC BEGIN = D
 0022/0000 LENGTH(AH 0173 BK 0602)
 000000 FT
 7020/0000 LENGTH(AH 0602 BK 0898)
 000000 FT
 7010/0000 LENGTH(AH 0898 BK 0000)

EXTRACT DATE: 12/18/2023 ROADWAY MANAGEMENT SYSTEM PAGE NUMBER: 533
 PRINT DATE: 12/20/2023 SLD COUNTY/SR - ANNUAL PRINT COUNTY: CUMBERLAND
 DIR: B TOTAL LEN: 3.627 MI. DIST: 08-2 SR: 4013
 LEFT MUN: UPPER MIFFLIN T RIGHT MUN: UPPER MIFFLIN T

019153 FT



019153 FT
 INTER-AHD MOUNTAIN RD
 (SR4007 SEG 0150/3055)
 MOUNTAIN RD
 0072/3082 (T383)

0072/1034 015 " DIA CIRC METAL
 LEN=0025 INSTALLED UNKN
 0072/0289 015"H 21"W ELLIP METAL
 LEN=0030 INSTALLED UNKN
 HILL DR

DIR: B TOTAL LEN: 3.627 MI. DIST: 08-2 SR: 4013
 LEFT MUN: UPPER MIFFLIN T RIGHT MUN: UPPER MIFFLIN T

2 0 21040 0 00 0160+27 016071 FT
 LAY RD
 (T391)


0072/0000

012471 FT

2 0 21040 0 00 0100+03 010044 FT
 MEADOW LN
 (PRDR)

0052/0000

007363 FT



0072/0030 (PRDR)
 016071 FT

S 0072/0000 LENGTH(AH 3082 BK 3600)
 013"H 17"W ELLIP METAL
 0062/3035 LEN=0030 INSTALLED UNKN

0062/0948 015 "DIA CIRC METAL
 LEN=0029 INSTALLED UNKN

0062/0024 015 "DIA CIRC METAL
 LEN=0029 INSTALLED UNKN
 012471 FT 2 0 21040 0 00 0124+27
 ROXBURY RD

S 0062/0000 (SR0997 SEG 0190/0000)
 LENGTH(AH 3600 BK 2427)
 0052/2412 015 "DIA CIRC METAL
 LEN=0050 INSTALLED UNKN

0052/1427 018 "DIA CIRC METAL
 LEN=0026 INSTALLED UNKN
 0052/1025 015 "DIA CIRC METAL
 LEN=0026 INSTALLED UNKN

010044 FT

S 0052/0000 LENGTH(AH 2427 BK 2681)
 0042/2438 015 "DIA CIRC METAL
 LEN=0029 INSTALLED UNKN

0042/1698 015 "DIA CIRC METAL
 LEN=0038 INSTALLED UNKN

0042/0549 BMS EN 21/4013/0040/2167
 2 0 21040 0 00 0073+23
 WHISKEY RUN

0042/0527 BMSBG 21/4013/0040/2167
 007363 FT 2 0 21040 0 00 0073+23
 SUBDIVISION RD
 (T397)

S 0042/0000 LENGTH(AH 2681 BK 2395)
 015 "DIA CIRC METAL

EXTRACT DATE: 12/18/2023
PRINT DATE: 12/20/2023

ROADWAY MANAGEMENT SYSTEM
SLD COUNTY/SR - ANNUAL PRINT

PAGE NUMBER: 531
COUNTY: CUMBERLAND

DIR: B TOTAL LEN: 3.627 MI.
LEFT MUN: UPPER MIFFLIN T

DIST: 08-2 SR: 4013
RIGHT MUN: UPPER MIFFLIN T

004968 FT

001698 FT

000000 FT

0032/1902	LEN=0035	INSTALLED UNKN
0032/1411	018 "DIA CIRC METAL	INSTALLED UNKN
0032/0907	013"H 17"W ELLIP METAL	INSTALLED UNKN
0032/0581	036"H 54"W ELLIP METAL	INSTALLED UNKN
0032/0201	TURNPIKE ACCESS RD	(PRDR)
0032/0105	018 "DIA CIRC METAL	INSTALLED UNKN
004968 FT	2 0 21040 0 00 0049+28	
0032/0000	LENGTH(AH 2395 BK 3270)	PA TPK (1-76)
0022/3270	OP ID 21/7076/9902/0998	015"H 21"W ELLIP METAL
0022/3162	LEN=0038	INSTALLED UNKN
0022/3053	TURNPIKE ACCESS RD	(PRDR)
0022/2720	030 "DIA CIRC METAL	INSTALLED UNKN
0022/2412	018 "DIA CIRC METAL	INSTALLED UNKN
0022/2083	013"H 17"W ELLIP METAL	INSTALLED UNKN
0022/1541	013"H 17"W ELLIP METAL	INSTALLED UNKN
0022/1217	015 "DIA CIRC METAL	INSTALLED UNKN
0022/1013	013"H 17"W ELLIP METAL	LEN=0036 INSTALLED UNKN
001698 FT	2 0 21040 0 00 0017+03	CREEKVIEW RD (T399)
0022/0000	LENGTH(AH 3270 BK 1698)	
0012/0793	BMS EN 21/4013/0070/0905	2 0 21040 0 00 0000+00
0012/0774	WHISKEY CR.	BMSBG 21/4013/0070/0905
000000 FT	NC WH ISKEY RUN RD	2 0 21040 0 00 0000+00
0012/0000	BRANDY RUN RD	(SR4006 SEG 0060/0291)
	MFC BEGIN = E	
0012/0000	LENGTH(AH 1698 BK 0000)	

005217 FT

005217 FT HUNTERS RD
 (TWP)
 ENOLA RD
 (SR0944 SEG 0030/0020)
 015 "DIA CIR PLASTIC
 0020/2736
 0020/2655 LEN=0030 INSTALLED 2006
 015 "DIA CIR PLASTIC
 0020/2578 LEN=0040 INSTALLED 2006
 024 "DIA CIR PLASTIC
 0020/2414 LEN=0035 INSTALLED 2006



024 "DIA CIR PLASTIC
 0020/1369 LEN=0040 INSTALLED 2006
 030 "DIA CIRC CONCR
 0020/0283 LEN=0040 INSTALLED 2006
 002481 FT 2 0 21082 0 00 0025+00
 0020/0000 LENGTH(AH 2736 BK 2481)

002481 FT

GYPSY RUN RD
 (TWP)

0010/2348

024 "DIA CIR PLASTIC
 0010/1890 LEN=0030 INSTALLED 2006

018 "DIA CIR PLASTIC
 0010/0477 LEN=0042 INSTALLED 2006
 018 "DIA CIR PLASTIC
 0010/0100 LEN=0003 INSTALLED 2006
 018 "DIA CIR PLASTIC
 0010/0053 LEN=0028 INSTALLED 2006
 000000 FT 2 0 21082 0 00 0000+00

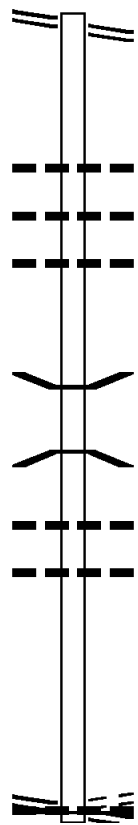
000000 FT

NC MC CREA RD
 DOUBLING GAP RD
 (SR0233 SEG 0510/0140)
 MFC BEGIN = E
 0010/0000 LENGTH(AH 2481 BK 0000)

DIR: B TOTAL LEN: .917 MI. DIST: 08-2 SR: 4011
 LEFT MUN: UPPER MIFFLIN T RIGHT MUN: UPPER MIFFLIN T

MOUNTAIN RD 004842 FT
 (SR4007 SEG 0140/0000) 0020/2513

004842 FT MOUNTAIN RD
 0020/2513 (SR4007 SEG 0140/0000)



002329 FT

0020/0800 018 " DIA CIR PLASTIC
 LEN=0040 INSTALLED UNKN
 0020/0700 018 " DIA CIR PLASTIC
 LEN=0040 INSTALLED UNKN
 0020/0415 024 " DIA CIR PLASTIC
 LEN=0036 INSTALLED UNKN
 002329 FT 2 0 21041 0 00 0026+18
 0020/0000 LENGTH(AH 2513 BK 2329)

0010/1230 BMS EN 21/4011/0010/1217
 2 0 21041 0 00 0048+90
 BRANDY RUN
 0010/1217 BMSBG 21/4011/0010/1217

000000 FT

0010/0362 020 " DIA CIR PLASTIC
 LEN=0035 INSTALLED UNKN
 0010/0024 019 "H 23 "W ELLIP CONC
 LEN=0046 INSTALLED UNKN
 000000 FT 2 0 21041 0 00 0048+90

NC BRANDY RUN RD
 ROXBURY RD
 (SR0997 SEG 0150/0000)
 MFC BEGIN = E

ROXBURY RD 0010/0000
 (SR0997 SEG 0150/0000)

0010/0000 LENGTH(AH 2329 BK 0000)

EXTRACT DATE: 12/18/2023 ROADWAY MANAGEMENT SYSTEM PAGE NUMBER: 528
 PRINT DATE: 12/20/2023 SLD COUNTY/SR - ANNUAL PRINT COUNTY: CUMBERLAND
 DIR: B TOTAL LEN: .000 MI. DIST: 08-2 SR: 4010
 LEFT MUN: UPPER MIFFLIN T RIGHT MUN: UPPER MIFFLIN T

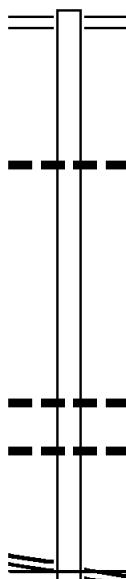
000000	FT		000000	FT	
000000	FT	█	7090/0000	LENGTH(AH 2542 BK 2368)	
000000	FT	██	000000	FT	
000000	FT	███	7080/0000	LENGTH(AH 2368 BK 2242)	
000000	FT	████	000000	FT	
000000	FT	█████	7070/0000	LENGTH(AH 2242 BK 2840)	
000000	FT	██████	000000	FT	
000000	FT	███████	7060/0000	LENGTH(AH 2840 BK 2685)	
000000	FT	████████	000000	FT	
000000	FT	█████████	7050/0000	LENGTH(AH 2685 BK 2966)	
000000	FT	██████████	000000	FT	
000000	FT	███████████	7040/0000	LENGTH(AH 2966 BK 2344)	
000000	FT	████████████	000000	FT	
000000	FT	█████████████	7030/0000	LENGTH(AH 2344 BK 1868)	
000000	FT	██████████████	000000	FT	
000000	FT	███████████████	7020/0000	LENGTH(AH 1868 BK 2693)	
000000	FT	████████████████	000000	FT	
		█████████████████	7010/0000	LENGTH(AH 2693 BK 0000)	

EXTRACT DATE: 12/18/2023 ROADWAY MANAGEMENT SYSTEM PAGE NUMBER: 527
 PRINT DATE: 12/20/2023 SLD COUNTY/SR - ANNUAL PRINT COUNTY: CUMBERLAND

DIR: B TOTAL LEN: .876 MI. DIST: 08-2 SR: 4009
 LEFT MUN: UPPER MIFFLIN T RIGHT MUN: UPPER MIFFLIN T

004626 FT

004626 FT MOUNTAIN RD
 0020/2267 (SR4007 SEG 0120/0000)



002359 FT

0020/0676 018 "DIA CIRC METAL
 LEN=0037 INSTALLED UNKN
 002359 FT 2 0 21071 0 00 0026+16
 0020/0000 LENGTH(AH 2267 BK 2359)

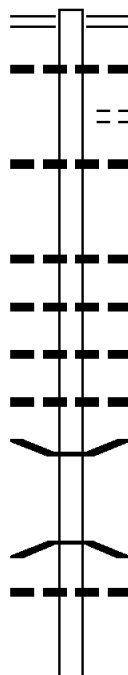
0010/0388 018 "DIA CIRC METAL
 LEN=0038 INSTALLED UNKN
 014"H 24"W ELLIP METAL
 0010/0096 LEN=0060 INSTALLED UNKN
 NC ET TER RD

2 0 21071 0 00 0000+00 000000 FT
 ENOLA RD
 (SR0997 SEG 0120/0674) 0010/0000

000000 FT ENOLA RD
 (SR0997 SEG 0120/0674)
 MFC BEGIN = E
 0010/0000 LENGTH(AH 2359 BK 0000)

DIR: B TOTAL LEN: 6.872 MI. DIST: 08-2 SR: 4008
 LEFT MUN: UPPER FRANKFORD T RIGHT MUN: UPPER FRANKFORD T

036285 FT



036285 FT BRICK CHURCH RD
 0140/3572 (SR4019 SEG 0040/0000)
 030 " DIA CIRC CONCR
 0140/3424 LEN=0030 INSTALLED UNKN
 DEERVIEW DR
 0140/3092 (TWP)
 018 " DIA CIR PLASTIC
 0140/2836 LEN=0026 INSTALLED UNKN

 0140/1733 024 " DIA CIR PLASTIC
 LEN=0026 INSTALLED UNKN
 018 " DIA CIR PLASTIC
 0140/1211 LEN=0030 INSTALLED UNKN
 024 " DIA CIR PLASTIC
 0140/0970 LEN=0028 INSTALLED UNKN
 015 " DIA CIRC METAL
 0140/0641 LEN=0030 INSTALLED UNKN

 0140/0019 BMS EN 21/4008/0140/0000
 032713 FT 2 0 21036 0 01 0300+93
 ROCK RUN
 BMSBG 21/4008/0140/0000
 0140/0000 LENGTH(AH 3572 BK 2253)
 024 " DIA CIR PLASTIC
 0130/1744 LEN=0024 INSTALLED UNKN

032713 FT

015 " DIA CIRC METAL

DIR: B TOTAL LEN: 6.872 MI. DIST: 08-2 SR: 4008
 LEFT MUN: UPPER FRANKFORD T RIGHT MUN: UPPER FRANKFORD T

2 0 21036 0 01 0278+55 030460 FT
 HUNTERS RD
 (T414) 0130/0000

0130/0591	LEN=0026	INSTALLED UNKN
018 "DIA	CIRC METAL	
0130/0226	LEN=0026	INSTALLED UNKN
030460 FT		
0130/0000	LENGTH(AH 2253 BK 3334)	
0120/2982	018 "DIA CIRC METAL	
0120/2735	LEN=0030	INSTALLED 2006
0120/2557	TURNPIKE COMM RD	
	(PRDR)	
	BMSSEN 21/4008/0120/241B	
	0 0 00000 0 00 0000+00	
	TPI-76	
0120/2418	BMSBG 21/4008/0120/241B	
0120/2277	TURNPIKE COMM RD	
	(PRDR)	
	BLUE ROCK RD	
	(T409)	
0120/1084	024 "DIA CIRC CONCR	
0120/1044	LEN=0040	INSTALLED UNKN
0120/0781	015 "DIA CIR PLASTIC	
	LEN=0035	INSTALLED UNKN
	015 "DIA CIR PLASTIC	
	LEN=0042	INSTALLED UNKN
027126 FT	2 0 21036 0 01 0245+21	
	0120/0000	LENGTH(AH 3334 BK 2036)
	036 "DIA CIRC CONCR	
	LEN=0042	INSTALLED UNKN
	0110/0269	018 "DIA CIR PLASTIC
	LEN=0036	INSTALLED UNKN
025090 FT	2 0 21036 0 01 0224+85	
	0110/0000	LENGTH(AH 2036 BK 2296)
	030 "DIA CIR PLASTIC	
	LEN=0036	INSTALLED UNKN
	0100/1802	021"H 27"W ELLIP METAL
	LEN=0040	INSTALLED UNKN
	0100/0729	024 "DIA CIR PLASTIC
	LEN=0030	INSTALLED UNKN
	UPPER FRANKFORD	
	0100/0450	LOWER MIFFLIN T
	013"H 17"W ELLIP METAL	
	LEN=0030	INSTALLED UNKN
	0100/0312	015 "DIA CIR PLASTIC

EXTRACT DATE: 12/18/2023
PRINT DATE: 12/20/2023

ROADWAY MANAGEMENT SYSTEM
SLD COUNTY/SR - ANNUAL PRINT

PAGE NUMBER: 524
COUNTY: CUMBERLAND

DIR: B TOTAL LEN: 6.872 MI.
LEFT MUN: LOWER MIFFLIN T

DIST: 08-2 SR: 4008
RIGHT MUN: LOWER MIFFLIN T

2 0 21036 0 01 0201+89 022794 FT
MOON LN
(T410)

0100/0000

019745 FT

017149 FT

MOHAWK RD
(T405)

0070/1232

0100/0092	LEN=0026	INSTALLED UNKN
022794 FT		
0100/0000	LENGTH(AH 2296 BK 3049)	
0090/2866	MOBILE HOME PARK	
0090/2569	(PRDR)	
0090/2310	018 " DIA CIR PLASTIC	
0090/1985	LEN=0028	INSTALLED UNKN
0090/1112	(APRA) CONODIGUINET MOB	
	CONODIGUINET MHP DR	
	(PRDR)	
	036 " DIA CIRC CONCR	
	LEN=0036	INSTALLED UNKN
	018 " DIA CIR PLASTIC	
	LEN=0028	INSTALLED UNKN
019745 FT	2 0 21036 0 01 0171+40	
	DOUBLING GAP RD	
	(SR0233 SEG 0390/0807)	
0090/0000	LENGTH(AH 3049 BK 2596)	
0080/2596	012 " DIA CAST IRON	
	LEN=0045	INSTALLED UNKN
	018 " DIA CIR PLASTIC	
	LEN=0028	INSTALLED UNKN
	020 " DIA CIR PLASTIC	
	LEN=0026	INSTALLED UNKN
	CREEKVIEW RD	
	(T399)	
	018 " DIA CIR PLASTIC	
	LEN=0040	INSTALLED UNKN
017149 FT	1 1 01406 0 00 0000+00	
0080/0000	LENGTH(AH 2596 BK 2259)	
	018 " DIA CIR PLASTIC	
	LEN=0040	INSTALLED UNKN
	024 " DIA CIRC METAL	
	LEN=0028	INSTALLED UNKN
	PA TPK (1-76)	
	0070/1356	OP ID 21/7076/9902/1229
	036 " DIA CIR PLASTIC	
	LEN=0035	INSTALLED UNKN
	030 " DIA CIR PLASTIC	
	LEN=0040	INSTALLED UNKN
	0070/0070	BMS EN 21/4008/0070/0000

EXTRACT DATE: 12/18/2023
PRINT DATE: 12/20/2023

ROADWAY MANAGEMENT SYSTEM
SLD COUNTY/SR - ANNUAL PRINT

PAGE NUMBER: 523
COUNTY: CUMBERLAND

DIR: B TOTAL LEN: 6.872 MI.
LEFT MUN: LOWER MIFFLIN T

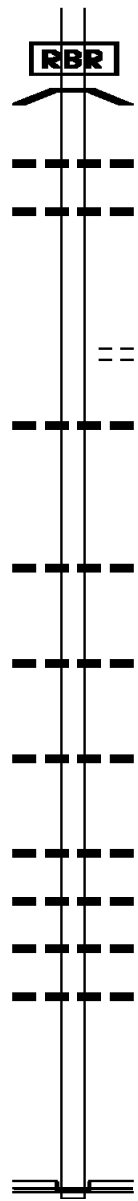
DIST: 08-2 SR: 4008
RIGHT MUN: LOWER MIFFLIN T

Stationing	Length	Description	Stationing	Length	Description
014890 FT			014890 FT		
					2 0 21036 0 00 0149+22
					D. GAP CK.
					BMSBG 21/4008/0070/0000
					LENGTH(AH 2259 BK 2539)
					018 " DIA CIR PLASTIC
					LEN=0040 INSTALLED UNKN
					018 " DIA CIR PLASTIC
					LEN=0040 INSTALLED UNKN
					ASPER RD
					(T380)
					018 " DIA CIR PLASTIC
					LEN=0036 INSTALLED UNKN
2 0 21036 0 00 0123+90	012351 FT				
SHED RD					
(T412)					
					0060/0000
					LENGTH(AH 2539 BK 1925)
					015 " DIA CIRC CONCR
					LEN=0028 INSTALLED UNKN
					018 " DIA CIR PLASTIC
					LEN=0040 INSTALLED UNKN
					024 " DIA CIR PLASTIC
					LEN=0040 INSTALLED UNKN
2 0 21036 0 00 0104+65	010426 FT				
MCDERMOND RD					
(T411)					
					0050/0000
					LENGTH(AH 1925 BK 2222)
					018 "H 00 "W MULT PLSTIC
					LEN=0040 INSTALLED UNKN
					BMSSEN 21/4008/0040/1819
					2 0 21036 0 00 0100+62
					CENTER CK.
					BMSBG 21/4008/0040/1819
					018 " DIA CIR PLASTIC
					LEN=0040 INSTALLED UNKN
					018 " DIA CIR PLASTIC
					LEN=0028 INSTALLED UNKN
					2 0 21036 0 00 0082+43
					NC CENTER RD
					CONIFER RD
					(T397)
					LENGTH(AH 2222 BK 2200)
008204 FT					
					0030/2174 BMSSEN 21/4008/0030/2148

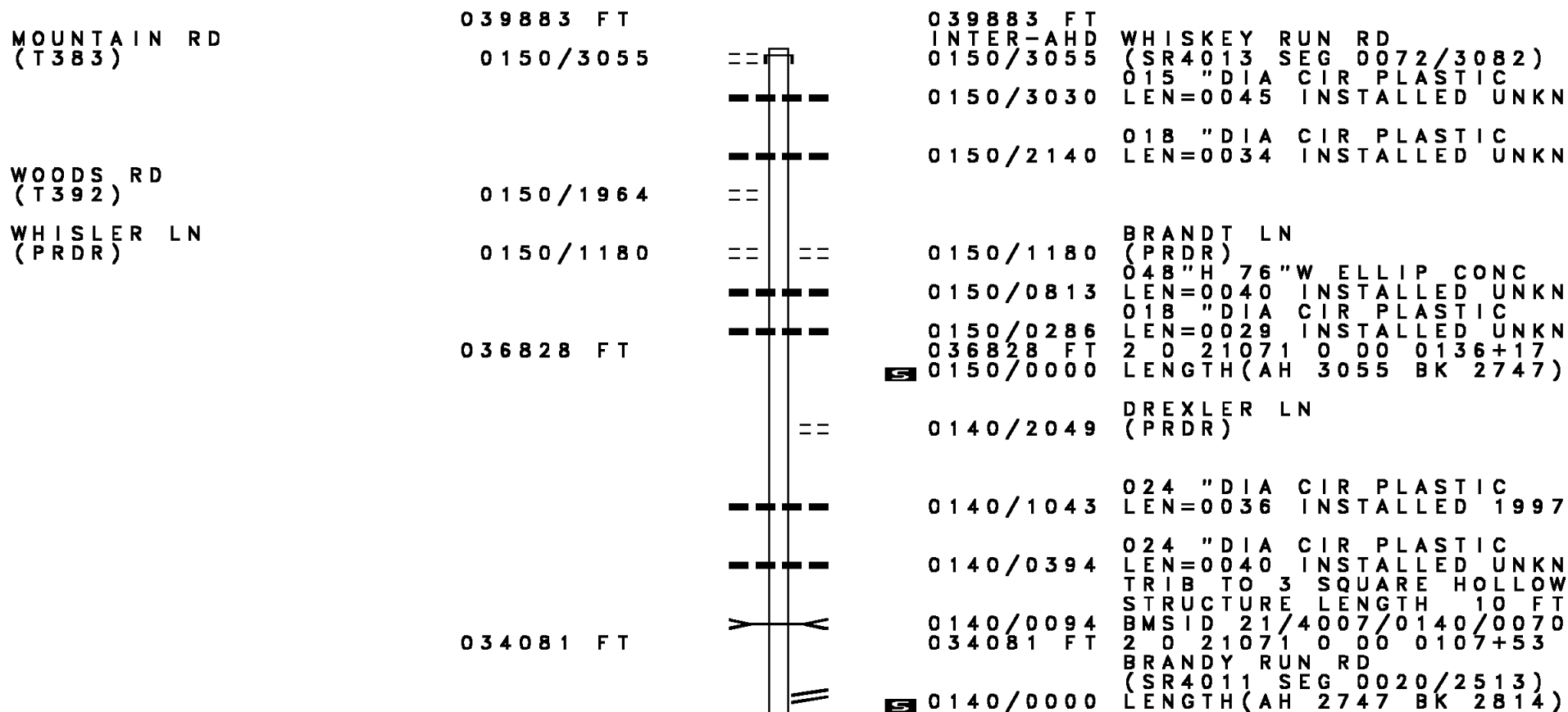


DIR: B TOTAL LEN: 6.872 MI. DIST: 08-2 SR: 4008
 LEFT MUN: LOWER MIFFLIN T RIGHT MUN: LOWER MIFFLIN T

Distance (FT)	Stationing	Description	Material	Length	Status
	0030/2148	BACK CREEK	BMSBG 21/4008/0030/2148		
	0030/1517	018 " DIA CIR PLASTIC	LEN=0040	INSTALLED	UNKN
	0030/1194	018 " DIA CIR PLASTIC	LEN=0040	INSTALLED	UNKN
006004 FT	006004 FT	WEIST RD (T401)	2 0 21036 0 00 0060+25		
	0030/0000	LENGTH(AH 2200 BK 2967)			
	0020/2078	018 " DIA CIR PLASTIC	LEN=0030	INSTALLED	UNKN
003037 FT	0020/0565	015 " DIA CIRC METAL	LEN=0028	INSTALLED	UNKN
	003037 FT	2 0 21036 0 00 0030+37			
	0020/0000	LENGTH(AH 2967 BK 3037)			
	0010/3005	018 " DIA CIR PLASTIC	LEN=0040	INSTALLED	UNKN
	0010/2038	018 " DIA CIR PLASTIC	LEN=0028	INSTALLED	UNKN
	0010/0842	018 " DIA CIR PLASTIC	LEN=0028	INSTALLED	UNKN
	0010/0744	018 " DIA CIR PLASTIC	LEN=0028	INSTALLED	UNKN
	0010/0351	018 " DIA CIR PLASTIC	LEN=0028	INSTALLED	UNKN
000000 FT	0010/0026	018 " DIA CIR PLASTIC	LEN=0028	INSTALLED	2007
	000000 FT	NC MEADOWS RD	2 0 21036 0 00 0000+00		
		ROXBURY RD	(SR0997 SEG 0240/0000)		
		INTER-BK MEADOWS RD	(T418)		
	0010/0000	MFC BEGIN = E	LENGTH(AH 3037 BK 0000)		



DIR: B TOTAL LEN: 7.554 MI. DIST: 08-2 SR: 4007
 LEFT MUN: UPPER MIFFLIN T RIGHT MUN: UPPER MIFFLIN T



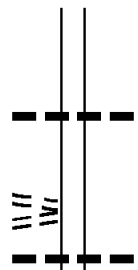
DIR: B TOTAL LEN: 7.554 MI. DIST: 08-2 SR: 4007
 LEFT MUN: UPPER MIFFLIN T RIGHT MUN: UPPER MIFFLIN T

	0130/2492	024 " DIA CIR PLASTIC LEN=0041 INSTALLED 1997
	0130/2043	024 " DIA CIR PLASTIC LEN=0033 INSTALLED UNKN OAK BEND RD
	0130/1695	(T390) 060 " DIA CIR PLASTIC
	0130/1419	LEN=0040 INSTALLED UNKN
031267 FT	0130/0012	018 " DIA CIR PLASTIC LEN=0030 INSTALLED UNKN
	031267 FT	2 0 21071 0 00 0080+36
	0130/0000	LENGTH(AH 2814 BK 3244) 018 " DIA CIR PLASTIC
	0120/3116	LEN=0031 INSTALLED UNKN
	0120/1622	BMSBG 21/4007/0120/1633 2 0 21071 0 00 0061+06 T 3 SQ HOLLOW
	0120/1610	BMSBG 21/4007/0120/1633
	0120/1327	BMSBG 21/4007/0120/1310 2 0 21071 0 00 0047+92 3 SQ HOL RUN
	0120/1310	BMSBG 21/4007/0120/1310
028023 FT	028023 FT	2 0 21071 0 00 0047+92 ETTER RD (SR4009 SEG 0020/2267)
	0120/0000	LENGTH(AH 3244 BK 3064) 015 " DIA CIR PLASTIC
	0110/3026	LEN=0030 INSTALLED UNKN
	0110/2542	018 " DIA CIR PLASTIC LEN=0030 INSTALLED UNKN
	0110/1998	024 " DIA CIR PLASTIC LEN=0031 INSTALLED 1997
	0110/1656	030 " DIA CIR PLASTIC LEN=0042 INSTALLED UNKN
024959 FT	0110/0123	030 " DIA CIR PLASTIC LEN=0036 INSTALLED UNKN
	024959 FT	2 0 21042 0 00 0248+75

DIR: B TOTAL LEN: 7.554 MI. DIST: 08-2 SR: 4007
 LEFT MUN: UPPER MIFFLIN T RIGHT MUN: UPPER MIFFLIN T

SWARTZ RD
 (T500)
 CHESTNUT RD
 (T367)

0100/1660



0110/0000 LENGTH(AH 3064 BK 3362)

0100/2174 048 "DIA CIR PLASTIC
 LEN=0030 INSTALLED UNKN

0100/1247 018 "DIA CIR PLASTIC
 LEN=0041 INSTALLED UNKN

2 0 21042 0 00 0216+02 021597 FT
 TABOR RD
 (T580)

0100/0000



0100/0033 018 "DIA CIR PLASTIC
 021597 FT LEN=0048 INSTALLED UNKN

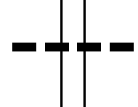
0100/0000 LENGTH(AH 3362 BK 2121)

019476 FT



019476 FT 2 0 21042 0 00 0194+56
 0090/0000 LENGTH(AH 2121 BK 2292)
 015"H 00"W MULT PLSTIC
 0080/1825 LEN=0031 INSTALLED UNKN

017184 FT



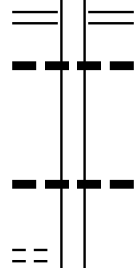
0080/0714 018 "DIA CIR PLASTIC
 LEN=0032 INSTALLED UNKN

0080/0015 015 "DIA CIRC CONCR
 017184 FT LEN=0033 INSTALLED UNKN
 2 0 21042 0 00 0171+64
 ROXBURY RD

0080/0000 LENGTH(AH 2292 BK 2169)
 015 "DIA CIRC CONCR
 0070/2131 LEN=0049 INSTALLED UNKN

HARMON RD
 (T379)

0070/0106



0070/0918 018 "DIA CIR PLASTIC
 LEN=0031 INSTALLED UNKN

EXTRACT DATE: 12/18/2023
PRINT DATE: 12/20/2023

ROADWAY MANAGEMENT SYSTEM
SLD COUNTY/SR - ANNUAL PRINT

PAGE NUMBER: 518
COUNTY: CUMBERLAND

DIR: B TOTAL LEN: 7.554 MI.
LEFT MUN: UPPER MIFFLIN T

DIST: 08-2 SR: 4007
RIGHT MUN: UPPER MIFFLIN T

Stationing	Length	Material	Notes
015015 FT	0070/0075	BMS EN 21/4007/0070/0037	2 0 21042 0 00 0150+21
	0070/0037	3 SQ. HOL.	
	015015 FT	BMSBG 21/4007/0070/0037	2 0 21042 0 00 0149+84
		EBERLY RD	
		(T379)	
	0070/0000	LENGTH(AH 2169 BK 2602)	
	0060/2369	024 " DIA CIR PLASTIC	
		LEN=0052 INSTALLED UNKN	
	0060/1958	019 "H 30 "W ELLIP CONC	
		LEN=0048 INSTALLED UNKN	
		PA TPK (1-76)	
	0060/1880	OP ID 21/7076/9902/0625	
		024 " DIA CIR PLASTIC	
	0060/1682	LEN=0038 INSTALLED UNKN	
		018 " DIA CIR PLASTIC	
	0060/1140	LEN=0036 INSTALLED UNKN	
		018 " DIA CIR PLASTIC	
	0060/0703	LEN=0040 INSTALLED UNKN	
		018 " DIA CIRC CONCR	
	0060/0186	LEN=0030 INSTALLED UNKN	
	012413 FT		
2 0 21042 0 00 0123+49	012413 FT		
ZION RD			
(T377)	0060/0000	LENGTH(AH 2602 BK 2410)	
		024 " DIA CIRC CONCR	
	0050/1780	LEN=0034 INSTALLED UNKN	
		018 " DIA CIRC CONCR	
	0050/0818	LEN=0029 INSTALLED UNKN	
		030 " DIA CIR PLASTIC	
	0050/0081	LEN=0036 INSTALLED UNKN	
	010003 FT	2 0 21042 0 00 0099+39	
010003 FT	0050/0000	LENGTH(AH 2410 BK 1503)	
		018 " DIA CIR PLASTIC	
	0040/1285	LEN=0030 INSTALLED UNKN	
		018 " DIA CIRC CONCR	
	0040/0771	LEN=0030 INSTALLED UNKN	
		030 " DIA CIR PLASTIC	
	0040/0058	LEN=0045 INSTALLED UNKN	
	008500 FT	PARK HILL RD	
2 0 21042 0 00 0084+59	008500 FT	(T365)	
LESHER RD		LENGTH(AH 1503 BK 2957)	
(T369)	0040/0000	018 " DIA CIR PLASTIC	
		LEN=0030 INSTALLED UNKN	
	0030/2817		

DIR: B TOTAL LEN: 7.554 MI. DIST: 08-2 SR: 4007
 LEFT MUN: UPPER MIFFLIN T RIGHT MUN: UPPER MIFFLIN T

		0030/1857	018 " DIA CIR PLASTIC LEN=0030 INSTALLED UNKN GAMELAND RD
		0030/1308	(T375) LC FOR GAMELAND RD
		0030/1200	(CONN)
		0030/1054	048 " DIA CIRC CONCR LEN=0048 INSTALLED 1997
		0030/0621	BMSSEN 21/4007/0030/0568 0 0 00000 0 00 0000+00 3SQ.HOL.
005543 FT		0030/0568	BMSBG 21/4007/0030/0568
		005543 FT	2 0 21042 0 00 0055+02
		0030/0000	LENGTH(AH 2957 BK 3083)
		0020/2855	018 " DIA CIR PLASTIC LEN=0056 INSTALLED UNKN
		0020/0524	018 " DIA CIR PLASTIC LEN=0045 INSTALLED UNKN
002460 FT		002460 FT	2 0 21042 0 00 0024+92
		0020/0000	LENGTH(AH 3083 BK 2460)
		0010/1443	BMSSEN 21/4007/0010/1302 UPPER MIFFLIN
		0010/1345	NORTH NEWTON T 2 0 21042 0 00 0013+01
		0010/1307	CONDUGUINET BMSBG 21/4007/0010/1302
		0010/1240	OAKVILLE RD (T386)
		0010/1170	018 " DIA CIR PLASTIC LEN=0036 INSTALLED UNKN
		0010/0934	015 " DIA CIR PLASTIC LEN=0036 INSTALLED UNKN
		0010/0622	036 " DIA CIR PLASTIC LEN=0046 INSTALLED UNKN
000000 FT		000000 FT	2 0 21042 0 00 0000+00
		NC MO	UNTAIN RD GREEN SPRING RD (SR0641 SEG 0120/1660)
		0010/0000	MFC BEGIN = E LENGTH(AH 2460 BK 0000)

EXTRACT DATE: 12/18/2023 ROADWAY MANAGEMENT SYSTEM PAGE NUMBER: 516
PRINT DATE: 12/20/2023 SLD COUNTY/SR - ANNUAL PRINT COUNTY: CUMBERLAND
DIR: B TOTAL LEN: 5.587 MI. DIST: 08-2 SR: 4006
LEFT MUN: NEWVILLE B RIGHT MUN: NEWVILLE B

029499 FT



029499 FT
INTER-AHD

0110/3317

GREEN ST
(BORO)
HIGH ST
(SR0233 SEG 0360/0826)
018 " DIA CIRC CONCR

DIR: B TOTAL LEN: 5.587 MI. DIST: 08-2 SR: 4006
 LEFT MUN: NEWVILLE B RIGHT MUN: NEWVILLE B

SWOPE ST
 (BORO)

0110/3125

0110/3279 LEN=0015 INSTALLED UNKN
 ==
 0110/2990 NEWVILLE
 NORTH NEWTON T
 WEST ST
 == 0110/2900 (TWP)
 NEWVILLE E.S. DR
 == 0110/2724 (PRDR)
 NEWVILLE E.S. DR
 == 0110/2200 (PRDR)

0110/1548 013"H 17"W ELLIP METAL
 LEN=0036 INSTALLED UNKN

026182 FT

0110/0494 018 " DIA CIR PLASTIC
 LEN=0030 INSTALLED UNKN
 0110/0038 013"H 17"W ELLIP METAL
 026182 FT LEN=0047 INSTALLED UNKN
 2 0 21003 0 00 0262+98
 KOUGH RD
 (T357)

5 0110/0000 LENGTH(AH 3317 BK 3344)
 018 " DIA CIR PLASTIC
 0100/3107 LEN=0040 INSTALLED UNKN
 018 " DIA CIRC METAL
 0100/2733 LEN=0046 INSTALLED UNKN

T. CONDGUINET
 STRUCTURE LENGTH 11 FT
 BMSID 21/4006/0100/1695
 0100/1695 018 " DIA CIRC CONCR
 0100/1686 LEN=0050 INSTALLED UNKN
 018 " DIA CIRC CONCR
 0100/1666 LEN=0050 INSTALLED UNKN
 PENNDOT STOCKYARD
 == 0100/1517 (GOVT)

0100/0651 018 " DIA CIR PLASTIC
 LEN=0044 INSTALLED UNKN

022838 FT

0100/0004 024 " DIA CIR PLASTIC
 022838 FT LEN=0054 INSTALLED UNKN
 2 0 21003 0 00 0230+00
 5 0100/0000 LENGTH(AH 3344 BK 2760)

018 " DIA CIR PLASTIC

EXTRACT DATE: 12/18/2023
PRINT DATE: 12/20/2023

ROADWAY MANAGEMENT SYSTEM
SLD COUNTY/SR - ANNUAL PRINT

PAGE NUMBER: 514
COUNTY: CUMBERLAND

DIR: B TOTAL LEN: 5.587 MI.
LEFT MUN: NORTH NEWTON T

DIST: 08-2 SR: 4006
RIGHT MUN: NORTH NEWTON T

Location	Stationing	Length	Material	Status
	0090/1736	LEN=0045		INSTALLED UNKN
	0090/0614	LEN=0030	018 " DIA CIR PLASTIC	INSTALLED UNKN
020078 FT	0090/0010	LEN=0033	015 " DIA CIR PLASTIC	INSTALLED UNKN
	020078 FT	2 0 21003 0 00 0202+01	STAMY RD (T400)	
WILDWOOD LN (T402)	0080/2374	5 0090/0000	LENGTH(AH 2760 BK 2641)	
	0080/2239	LEN=0040	015 " DIA CIR PLASTIC	INSTALLED UNKN
	0080/1068	LEN=0035	018 " DIA CIR PLASTIC	INSTALLED UNKN
017437 FT	017437 FT	2 0 21003 0 00 0175+60	WINDY HILL RD (SR4015 SEG 0040/3820)	
	5 0080/0000	LENGTH(AH 2641 BK 3884)		
	0070/3240	LEN=0040	024 " DIA CIR PLASTIC	INSTALLED UNKN
	0070/2920	LEN=0090	036 " DIA CIRC CONCR	INSTALLED UNKN
	0070/2196	LEN=0020	024 " DIA CIR PLASTIC	INSTALLED 1997
	0070/1929	LEN=0054	024 " DIA CIR PLASTIC	INSTALLED UNKN
	0070/1695	LEN=0047	018 " DIA CIR PLASTIC	INSTALLED UNKN
	0070/1430	LEN=0044	018 " DIA CIR PLASTIC	INSTALLED UNKN
FISH & GAME RD (T644)	0070/1124	0070/0832	018 " DIA CIR PLASTIC	INSTALLED UNKN
		0070/0358	BULLSHEAD RD (T398)	
		0070/0059	022 " H 36 " W ELLIP METAL	INSTALLED UNKN
013553 FT	013553 FT	2 0 21003 0 00 0137+22	NC STEELSTOWN RD	

EXTRACT DATE: 12/18/2023
PRINT DATE: 12/20/2023

ROADWAY MANAGEMENT SYSTEM
SLD COUNTY/SR - ANNUAL PRINT

PAGE NUMBER: 513
COUNTY: CUMBERLAND

DIR: B TOTAL LEN: 5.587 MI.
LEFT MUN: NORTH NEWTON T

DIST: 08-2 SR: 4006
RIGHT MUN: NORTH NEWTON T

WHISKEY RUN RD
(SR4013 SEG 0012/0000) 0060/0291

012537 FT

THOR LN
(PRDR) 0040/1419

007665 FT

5	0070/0000	LENGTH(AH 3884 BK 1016) 024 "DIA CIRC METAL
	0060/0828	LEN=0080 INSTALLED UNKN
	0060/0668	BMSSEN 21/4006/0060/0413 2 0 21003 0 00 0131+19 CONQUINET
	0060/0413	BMSBG 21/4006/0060/0413 NORTH NEWTON
	0060/0291	UPPER MIFFLIN T
	0060/0229	018 "DIA CIRC METAL LEN=0100 INSTALLED UNKN
	012537 FT	2 0 21003 0 00 0127+06
5	0060/0000	LENGTH(AH 1016 BK 2800) 018 "DIA CIR PLASTIC
	0050/2452	LEN=0040 INSTALLED UNKN
	0050/2201	018 "DIA CIR PLASTIC LEN=0040 INSTALLED UNKN
	0050/1426	018 "DIA CIR PLASTIC LEN=0040 INSTALLED UNKN
	0050/1423	018 "DIA CIR PLASTIC LEN=0040 INSTALLED UNKN
	0050/1346	CREEK LN (PRDR)
	0050/1323	030 "DIA CIR PLASTIC LEN=0040 INSTALLED UNKN
	0050/0704	036 "DIA CIR PLASTIC LEN=0040 INSTALLED UNKN
	0050/0094	024 "DIA CIR PLASTIC LEN=0040 INSTALLED UNKN
	0050/0091	024 "DIA CIR PLASTIC LEN=0040 INSTALLED UNKN
	009737 FT	2 0 21003 0 00 0097+44
5	0050/0000	LENGTH(AH 2800 BK 2072) 018 "DIA CIR PLASTIC
	0040/1301	LEN=0040 INSTALLED UNKN
	0040/0995	018 "DIA CIR PLASTIC LEN=0040 INSTALLED UNKN
	0040/0657	030 "DIA CIR PLASTIC LEN=0040 INSTALLED UNKN
	0040/0143	015 "H 21 "W ELLIP METAL LEN=0035 INSTALLED UNKN
	0040/0018	030 "DIA CIR PLASTIC LEN=0040 INSTALLED UNKN
	007665 FT	2 0 21003 0 00 0076+72

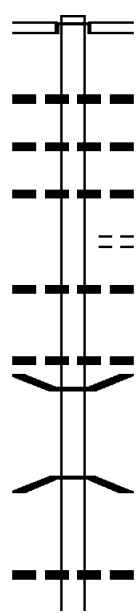
DIR: B TOTAL LEN: 5.587 MI. DIST: 08-2 SR: 4006
 LEFT MUN: UPPER MIFFLIN T RIGHT MUN: UPPER MIFFLIN T

Stationing	Description	Material / Length	Notes
004940 FT	GAMELAND RD (T375)	0030/0107 015 " DIA CIR PLASTIC LEN=0036 INSTALLED UNKN	
004940 FT		2 0 21003 0 00 0049+49	
0030/0000		0030/0000 LENGTH(AH 2725 BK 2493)	
0020/1516	CHURCH RD (T369)	0020/1021 018 " DIA CIR PLASTIC LEN=0040 INSTALLED UNKN	
0020/0328		024 " DIA CIR PLASTIC LEN=0040 INSTALLED UNKN	
0020/0015		018 " DIA CIR PLASTIC LEN=0035 INSTALLED UNKN	
0020/0000		2 0 21003 0 00 0024+56	
0020/0000		0020/0000 LENGTH(AH 2493 BK 2447)	
0010/1823		024 " DIA CIR PLASTIC LEN=0034 INSTALLED UNKN	
0010/1294		BMSFN 21/4006/0010/1281 2 0 21003 0 00 0012+81	
0010/1281		BRANDY RUN BMSBG 21/4006/0010/1281	
0010/0071	HEBERLIG RD (T365)	0010/0071 NC BR	
000000 FT	INTER-BK BRANDY RUN RD	000000 FT (SR0997 SEG 0170/0000)	
0010/0000		MFC BEGIN = E 0010/0000 LENGTH(AH 2447 BK 0000)	

2 0 21003 0 00 0000+00 000000 FT
 ENOLA RD
 (SR0997 SEG 0170/0000) 0010/0000

011272 FT

011272 FT
 INTER-AHD THREE SQUARE HOLLOW RD
 (T371)
 ENOLA RD
 (SR0997 SEG 0070/0000)
 0040/2607
 0040/1880 018 " DIA CIR PLASTIC
 LEN=0040 INSTALLED 2003
 0040/1435 018 " DIA CIR PLASTIC
 LEN=0040 INSTALLED 2003
 0040/1022 018 " DIA CIR PLASTIC
 LEN=0040 INSTALLED 2003
 BEAR HOLLOW RD
 0040/0764 (T365)
 018 " DIA CIR PLASTIC
 0040/0706 LEN=0045 INSTALLED 2003
 072"H 68"W CONC STRUCT
 0040/0020 LEN=0024 INSTALLED UNKN
 0040/0017 BMSSEN 21/4005/0040/0000
 008665 FT 2 0 21043 0 00 0086+69
 PEBBLES RUN
 BMSBG 21/4005/0040/0000
 0040/0000 LENGTH(AH 2607 BK 2591)
 0030/1604 024 " DIA CIR PLASTIC
 LEN=0057 INSTALLED 2004
 060 " DIA CIRC CONCR



008665 FT

DIR: B TOTAL LEN: 2.135 MI. DIST: 08-2 SR: 4005
 LEFT MUN: HOPEWELL T RIGHT MUN: HOPEWELL T

2 0 21043 0 00 0060+74 006074 FT
 HILL TOP RD
 (T361)

003372 FT

LAUREL AL
 (BORO)

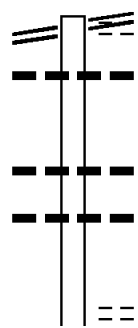
0010/0202
 000000 FT

0030/1372	LEN=0040	INSTALLED 2003
	060 "DIA	CIRC METAL
0030/1023	LEN=0070	INSTALLED UNKN
	048 "DIA	CIRC CONCR
0030/0664	LEN=0060	INSTALLED 2003
	018 "DIA	CIR PLASTIC
0030/0024	LEN=0043	INSTALLED 2004
006074 FT		
0030/0000	LENGTH(AH 2591 BK 2702)	
0020/1997	015 "DIA	CIR PLASTIC
	LEN=0040	INSTALLED 2003
0020/1416	018 "DIA	CIR PLASTIC
	LEN=0006	INSTALLED 2004
0020/0460	018 "DIA	CIR PLASTIC
	LEN=0050	INSTALLED 2003
003372 FT	2 0 21043 0 00	0033+72
	HANNA RD	
	(T386)	
0020/0000	LENGTH(AH 2702 BK 3372)	
	018 "DIA	CIR PLASTIC
0010/3237	LEN=0035	INSTALLED 2003
0010/2027	024 "DIA	CIR PLASTIC
	LEN=0045	INSTALLED UNKN
0010/1623	024 "DIA	CIR PLASTIC
	LEN=0040	INSTALLED 2003
	NC THREE SQUARE HOLLOW RD	
	ELM AL	
	(BORO)	
	HOPEWELL	
0010/0610	NEWBURG B	
	SECOND ST	
0010/0410	(BORO)	
	BIRCH AL	
0010/0202	(BORO)	
000000 FT	2 0 21043 0 00	0000+00
	NC HIGH ST	
	GREEN SPRING RD	
	(SR0641 SEG 0040/0000)	
INTER-BK	HIGH ST	
	(BORO)	
	MFC BEGIN = E	
0010/0000	LENGTH(AH 3372 BK 0000)	

EXTRACT DATE: 12/18/2023 ROADWAY MANAGEMENT SYSTEM PAGE NUMBER: 509
 PRINT DATE: 12/20/2023 SLD COUNTY/SR - ANNUAL PRINT COUNTY: CUMBERLAND

DIR: B TOTAL LEN: 4.884 MI. DIST: 08-2 SR: 4004
 LEFT MUN: NORTH NEWTON T RIGHT MUN: NORTH NEWTON T

025788 FT
 GREEN SPRING RD
 (SR0641 SEG 0160/0000) 0100/2361



023427 FT

025788 FT GREEN SPRING RD
 (SR0641 SEG 0160/0000)
 FISH HATCHERY RD
 0100/2361 (T388)
 0100/1886 030 " DIA CIRC METAL
 LEN=0036 INSTALLED UNKN

 0100/0900 036 " DIA CIRC METAL
 LEN=0040 INSTALLED UNKN
 0100/0443 030 " DIA CIRC METAL
 LEN=0040 INSTALLED UNKN
 023427 FT 2 0 21046 0 00 0255+26
 HATCHERY RD
 (T388)
 0100/0000 LENGTH(AH 2361 BK 2968)

DIR: B TOTAL LEN: 4.884 MI. DIST: 08-2 SR: 4004
 LEFT MUN: NORTH NEWTON T RIGHT MUN: NORTH NEWTON T

020459 FT

0090/1790 024 " DIA CIRC METAL
 LEN=0057 INSTALLED UNKN
 0090/1408 BMSSEN 21/4004/0090/1397
 060"H 72"W OTHER STRUC
 0090/1400 LEN=0030 INSTALLED UNKN
 2 0 21046 0 00 0239+34
 T GR SPR CK.
 0090/1397 BMSBG 21/4004/0090/1397
 018"H 30"W ELLIP METAL
 0090/0942 LEN=0041 INSTALLED UNKN

020459 FT 2 0 21046 0 00 0225+30
 OAKVILLE RD
 (SR3005 SEG 0160/0000)

5 0090/0000 LENGTH(AH 2968 BK 2647)
 0080/2623 BMSSEN 21/4004/0080/2611
 2 0 21046 0 00 0224+85

0080/2611 GREEN SPRING
 0080/2133 BMSBG 21/4004/0080/2611
 BMSSEN 21/4004/0080/2115
 0 0 00000 0 00 0000+00

0080/2115 GREEN SPRING
 BMSBG 21/4004/0080/2115
 015"H 21"W ELLIP METAL

0080/1959 LEN=0034 INSTALLED UNKN
 024 " DIA CIRC METAL

0080/1831 LEN=0055 INSTALLED UNKN
 018 " DIA CIRC CONCR

0080/1517 LEN=0032 INSTALLED UNKN
 018 " DIA CIRC CONCR

0080/1107 LEN=0032 INSTALLED UNKN
 018 " DIA CIRC CONCR

0080/0642 LEN=0040 INSTALLED UNKN
 015 " DIA CIRC METAL

017812 FT

0080/0226 LEN=0033 INSTALLED UNKN
 017812 FT 2 0 21046 0 00 0198+74

5 0080/0000 LENGTH(AH 2647 BK 2745)
 018 " DIA CIRC METAL

0070/2508 LEN=0030 INSTALLED UNKN
 018 " DIA CIRC CONCR

0070/1810 LEN=0032 INSTALLED UNKN
 015"H 21"W ELLIP METAL

0070/1346 LEN=0030 INSTALLED UNKN
 018 " DIA CIR PLASTIC

0070/1011 LEN=0030 INSTALLED UNKN
 015 " DIA CIRC CONCR

EXTRACT DATE: 12/18/2023
PRINT DATE: 12/20/2023

ROADWAY MANAGEMENT SYSTEM
SLD COUNTY/SR - ANNUAL PRINT

PAGE NUMBER: 507
COUNTY: CUMBERLAND

DIR: B TOTAL LEN: 4.884 MI.
LEFT MUN: NORTH NEWTON T

DIST: 08-2 SR: 4004
RIGHT MUN: NORTH NEWTON T

NORTH NEWTON
HOPEWELL T

FAIRVIEW RD
(T368)

Stationing	Segment	Material	Length	Status
	0070/0702	018" DIA CIRC CONCR	0032	INSTALLED UNKN
015067 FT	0070/0015	018" DIA CIRC CONCR	0040	INSTALLED UNKN
	015067 FT	2" 0" 21046 0 00 0171+38		RUNNING PUMP RD (T360)
	0070/0000	LENGTH(AH 2745 BK 2325)		
	0060/2300	018" DIA CIRC CONCR	0040	INSTALLED UNKN
0060/2192	0060/2192	NORTH NEWTON		SOUTHAMPTON T
	0060/1084	018" DIA CIRC CONCR	0040	INSTALLED UNKN
	0060/0670	013"H 17"W ELLIP CONC	0040	INSTALLED UNKN
012742 FT	0060/0018	015" DIA CIRC CONCR	0040	INSTALLED UNKN
	012742 FT	2" 0" 21046 0 00 0148+13		KELSO RD
	0060/0000	(SR4017 SEG 0010/2754)		
	0050/2384	LENGTH(AH 2325 BK 2392)		
	0050/2081	015" DIA CIRC CONCR	0037	INSTALLED UNKN
	0050/1427	013"H 17"W ELLIP METAL	0030	INSTALLED UNKN
	0050/0795	018" DIA CIRC METAL	0026	INSTALLED UNKN
0050/0760	0050/0760	015" DIA CIRC CONCR	0032	INSTALLED UNKN
010350 FT	010350 FT	2" 0" 21046 0 00 0124+33		
	0050/0000	LENGTH(AH 2392 BK 1852)		
	0040/1239	015" DIA CIRC METAL	0028	INSTALLED UNKN
	0040/0373	015" DIA CIRC OTHER	0029	INSTALLED UNKN
	0040/0032	013"H 17"W ELLIP METAL	0010	INSTALLED UNKN
	008498 FT	DUNCAN RD		(SR4003 SEG 0110/0000)

DIR: B TOTAL LEN: 4.884 MI.
 LEFT MUN: HOPEWELL T

DIST: 08-2 SR: 4004
 RIGHT MUN: HOPEWELL T

2 0 21046 0 00 0105+81 008498 FT
 BURKET RD
 (T329) 0040/0000
 008498 FT

BOOZ RD
 (SR4003 SEG 0120/0000) 0030/1833

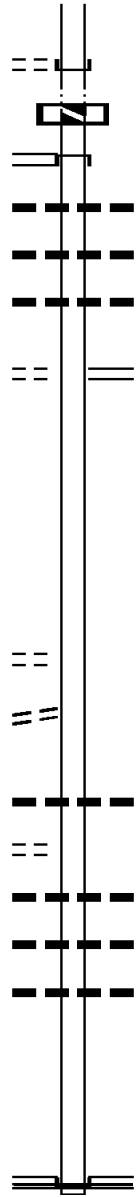
2 0 21046 0 00 0066+89 006665 FT
 JUMPER RD
 (T360) 0030/0000

2 0 21046 0 00 0034+48 003448 FT
 FOX HILL RD
 (T358) 0020/0000
 BYERS RD
 (T327) 0010/2962

WOODED DR
 (T348) 0010/1550

000000 FT

SHIPPENSBURG RD
 (SR0696 SEG 0120/0000) 0010/0000



INTER-BK RIDGE RD
 (SR4003 SEG 0110/0000)
 LTH AH 001852 BK 002054
 0040/0000
 008498 FT
 7034/0000
 INTER-AHD RIDGE RD
 (SR4003 SEG 0120/0000)
 0030/1833
 015 "DIA CIRC CONCR
 LEN=0033 INSTALLED UNKN
 015 "DIA CIRC CONCR
 LEN=0033 INSTALLED UNKN
 015 "DIA CIRC METAL
 LEN=0025 INSTALLED UNKN
 BRITTON RD
 (SR3001 SEG 0270/2970)
 LENGTH(AH 1833 BK 3217)
 0030/1249
 0030/0873
 0030/0287
 006665 FT
 0030/0000
 003448 FT
 0020/0000 LENGTH(AH 3217 BK 3448)
 0010/1863 018 "DIA CIRC CONCR
 LEN=0029 INSTALLED UNKN
 0010/1492 018 "DIA CIR PLASTIC
 LEN=0030 INSTALLED UNKN
 018 "DIA CIR PLASTIC
 LEN=0040 INSTALLED 2006
 018 "DIA CIRC CONCR
 LEN=0026 INSTALLED UNKN
 0010/1033
 0010/0487 2 0 21046 0 00 0000+00
 NC RIDGE RD
 NEWBURG RD
 (SR0696 SEG 0120/0000)
 INTER-BK CHAMBERLIN RD
 (T315)
 MFC BEGIN = D
 0010/0000 LENGTH(AH 3448 BK 0000)

DIR: B TOTAL LEN: 7.490 MI. DIST: 08-2 SR: 4003
 LEFT MUN: HOPEWELL T RIGHT MUN: HOPEWELL T

EAST CREEK RD
 (T331)
 LC FOR EAST CREEK RD
 (CONN)

039549 FT



039549 FT NEWVILLE RD
 0160/1643 (SR0641 SEG 0110/0000)
 018 " DIA CIRC CONCR
 0160/1586 LEN=0082 INSTALLED UNKN
 024 " DIA CIRC CONCR
 0160/1280 LEN=0044 INSTALLED UNKN

037906 FT

037906 FT 2 0 21062 0 00 0112+37
 024 " DIA CIR PLASTIC
 LEN=0040 INSTALLED UNKN
 0160/0000 LENGTH(AH 1643 BK 2603)

0160/0000

0150/2442


015 " DIA CIRC CONCR
 LEN=0048 INSTALLED UNKN
 018 " DIA CIR PLASTIC
 0150/1779 LEN=0060 INSTALLED UNKN

015 " DIA CIR PLASTIC
 0150/0474 LEN=0030 INSTALLED UNKN

DIR: B TOTAL LEN: 7.490 MI. DIST: 08-2 SR: 4003
 LEFT MUN: HOPEWELL T RIGHT MUN: HOPEWELL T

Stationing	Segment	Material	Length	Status
035303	035303 FT	0150/0000	2 0 21062 0 00 0086+05	INSTALLED UNKN
		0140/2411	015 "DIA CIRC CONCR	LEN=0030 INSTALLED UNKN
032450	032450 FT	0140/0348	048 "DIA CIRC CONCR	LEN=0058 INSTALLED UNKN
		0140/0000	2 0 21062 0 00 0057+76	INSTALLED UNKN
		0130/2430	013 "DIA CIR PLASTIC	LEN=0040 INSTALLED UNKN
		0130/2189	BMSSEN 21/4003/0130/2177	
		0130/2177	2 0 21062 0 00 0029+65	INSTALLED UNKN
			T. CONDOGUINET CK	
		0130/0837	024 "DIA CIR PLASTIC	LEN=0035 INSTALLED UNKN
		0130/0591	BLUEBIRD HILL DR	
			(PRDR)	
029645	029645 FT	0130/0382	024 "DIA CIR PLASTIC	LEN=0040 INSTALLED UNKN
		0130/0000	2 0 21062 0 00 0029+71	INSTALLED UNKN
		0120/2622	015 "DIA CIR PLASTIC	LEN=0025 INSTALLED UNKN
		0120/2059	030 "DIA CIRC CONCR	LEN=0045 INSTALLED UNKN
		0120/1073	015 "DIA CIR PLASTIC	LEN=0035 INSTALLED 1998
		0120/0046	015 "DIA CIRC CONCR	LEN=0050 INSTALLED UNKN
			NC BO OZ RD	
			MFC BEGIN = E	
2 0 21062 0 00 0000+00	026674 FT	0120/0000	HOPEWELL	
RIDGE RD			SOUTHAMPTON T	
(SR4004 SEG 0030/1833)			LENGTH(AH 2971 BK 2052)	
			024 "DIA CIR PLASTIC	

DIR: B TOTAL LEN: 7.490 MI. DIST: 08-2 SR: 4003
 LEFT MUN: SOUTHAMPTON T RIGHT MUN: SOUTHAMPTON T



024622 FT

0110/1000 LEN=0040 INSTALLED 2006

0110/0013 LEN=0008 INSTALLED 2006
 024622 FT 2 0 21046 0 00 0105+81
 BURKET RD
 (T329)
 NC RIDGE RD
 RIDGE RD
 (SR4004 SEG 0040/0000)
 MFC BEGIN = D

S 0110/0000 LENGTH(AH 2052 BK 2201)

022421 FT

0100/0767 018 " DIA CIR PLASTIC
 LEN=0035 INSTALLED 2006

0100/0250 018 " DIA CIR PLASTIC
 LEN=0035 INSTALLED 2006

S 0100/0000 2 0 21006 0 00 0521+10
 LENGTH(AH 2201 BK 2227)

2 0 21006 0 00 0498+16 020194 FT
 MUD LEVEL RD
 (T305) 0090/0000

0090/0110 024 "H 00 "W MULT CONCR
 LEN=0032 INSTALLED UNKN
 020194 FT MUD LEVEL RD

S 0090/0000 (SR4002 SEG 0010/0000)
 LENGTH(AH 2227 BK 2855)

0080/2723 024 " DIA CIRC CONCR
 LEN=0032 INSTALLED UNKN


017339 FT

017339 FT 2 0 21006 0 00 0470+00
 015 " DIA CIR PLASTIC

S 0080/0000 LEN=0030 INSTALLED UNKN
 LENGTH(AH 2855 BK 2149)

0070/1648 012 " DIA CIRC CONCR
 LEN=0030 INSTALLED UNKN
 015 " DIA CIRC CONCR

DIR: B TOTAL LEN: 7.490 MI. DIST: 08-2 SR: 4003
 LEFT MUN: SOUTHAMPTON T RIGHT MUN: SOUTHAMPTON T



2 0 21006 0 00 0425+03 012858 FT
 NEWVILLE RD
 (SR0533 SEG 0040/2194) 0060/0000
 012858 FT

0070/1334 LEN=0032 INSTALLED UNKN
 019"H 23"W ELLIP CONC
 0070/0605 LEN=0030 INSTALLED UNKN
 015190 FT 2 0 21006 0 00 0447+85
 0070/0000 LENGTH(AH 2149 BK 2332)

012858 FT NCAN RD
 INTER-BK NEWVILLE RD
 (SR0533 SEG 0040/2194)
 0060/0000 LTH AH 002332 BK 000100
 012858 FT
 7054/0000 LTH AH 000100 BK 001997
 INTER-AHD NEWVILLE RD
 (SR0533 SEG 0050/0000)
 NEWVILLE RD
 (SR0533 SEG 0050/0000)
 0050/1997

010861 FT 2 0 21006 0 00 0405+06
 0050/0000 LENGTH(AH 1997 BK 3034)
 018 "DIA CIRC CONCR
 0040/2850 LEN=0050 INSTALLED UNKN
 015 "DIA CIR PLASTIC
 0040/2318 LEN=0032 INSTALLED UNKN

018 "DIA CIR PLASTIC
 0040/1659 LEN=0005 INSTALLED 1999
 015 "DIA CIRC CONCR
 0040/1034 LEN=0034 INSTALLED UNKN
 018 "DIA CIRC CONCR
 0040/0678 LEN=0034 INSTALLED UNKN

007827 FT 2 0 21006 0 00 0374+52
 NC FO LTZ RD
 RITNER HW
 (SR0011 SEG 0110/0000)
 0040/0000 LENGTH(AH 3034 BK 2333)
 018 "DIA CIR PLASTIC
 0030/1886 LEN=0030 INSTALLED UNKN

EXTRACT DATE: 12/18/2023
PRINT DATE: 12/20/2023

ROADWAY MANAGEMENT SYSTEM
SLD COUNTY/SR - ANNUAL PRINT

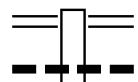
PAGE NUMBER: 501
COUNTY: CUMBERLAND

DIR: B TOTAL LEN: 7.490 MI.
LEFT MUN: SOUTHAMPTON T

DIST: 08-2 SR: 4003
RIGHT MUN: SOUTHAMPTON T

Stationing	Description	Material	Length
	0030/1440	018" DIA CIR PLASTIC LEN=0031 INSTALLED UNKN	
005494 FT	0030/0536	018" DIA CIR PLASTIC LEN=0033 INSTALLED UNKN	
	005494 FT	20" 21006 0 00 0334+93 024" DIA CIR PLASTIC LEN=0029 INSTALLED UNKN	
	0030/0000	LENGTH(AH 2333 BK 2650) 018" DIA CIR PLASTIC LEN=0034 INSTALLED UNKN	
	0020/2144	024" DIA CIRC CONCR LEN=0030 INSTALLED UNKN	
	0020/1487	HOLTRY RD (T325)	
	0020/0813	OP ID 21/0081/0301/2574 S.B. (NB)	
002844 FT	0020/0447	OP ID 21/0081/0300/2549 20" 21006 0 00 0323+97 TONTON DR (PRDR)	
	0020/0000	LENGTH(AH 2650 BK 2844) 018" DIA CIR PLASTIC LEN=0028 INSTALLED UNKN	
	0010/2799	PINTON DR (PRDR)	
	0010/2324	018" DIA CIR PLASTIC LEN=0003 INSTALLED 2000	
	0010/2322	018" DIA CIR PLASTIC LEN=0030 INSTALLED UNKN	
CHAPEL DR (PRDR)	0010/1906	MEADOW RIDGE DR (PRDR)	
	0010/1517	BRISTOL AV (TWP)	
	0010/0855	015"H 24"W ELLIP CONC LEN=0050 INSTALLED UNKN	
000000 FT	0010/0020	20" 21006 0 00 0296+15 NC KL WALNUT BOTTOM RD (SR0174 SEG 0090/0000)	
	INTER-BK	STROHM RD (SR3002 SEG 0120/0931) MFC BEGIN = E	
	0010/0000	LENGTH(AH 2844 BK 0000)	

015286 FT



015286 FT OAKVILLE RD
 0060/2467 (SR3005 SEG 0130/0000)
 012 "DIA CIRC CONCR
 0060/2410 LEN=0026 INSTALLED UNKN

012819 FT

012819 FT 2 0 21063 0 00 0099+71
 S 0060/0000 LENGTH(AH 2467 BK 1978)

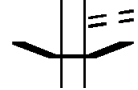
010841 FT



0050/0212 018 "DIA CIR PLASTIC
 LEN=0030 INSTALLED UNKN
 010841 FT 2 0 21063 0 00 0079+71
 S 0050/0000 LENGTH(AH 1978 BK 2310)

0040/1506 015 "DIA CIR PLASTIC
 LEN=0028 INSTALLED 1997

008531 FT



0040/0494 OTT RD
 (TWP)
 0040/0015 BMS EN 21/4002/0040/0000
 008531 FT 2 0 21063 0 00 0056+61

EXTRACT DATE: 12/18/2023 ROADWAY MANAGEMENT SYSTEM PAGE NUMBER: 499
PRINT DATE: 12/20/2023 SLD COUNTY/SR - ANNUAL PRINT COUNTY: CUMBERLAND

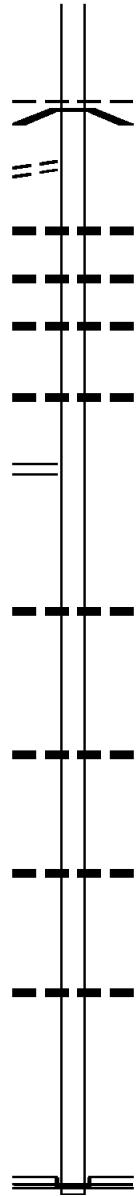
DIR: B TOTAL LEN: 2.895 MI. DIST: 08-2 SR: 4002
LEFT MUN: NORTH NEWTON T RIGHT MUN: NORTH NEWTON T

RUNNING PUMP RD
(T360) 0030/2894

2 0 21063 0 00 0027+60 005555 FT
KELSO RD
(SR4017 SEG 0010/0000) 0030/0000

002799 FT

000000 FT



BULLS HEAD
BMSBG 21/4002/0040/0000
NORTH NEWTON
SOUTHAMPTON T
LENGTH(AH 2310 BK 2976)

0040/0000

0030/2260 015" DIA CIRC CONCR
LEN=0024 INSTALLED 1997

0030/1847 015" DIA CIRC CONCR
LEN=0027 INSTALLED 1997

0030/1282 018" DIA CIR PLASTIC
LEN=0029 INSTALLED UNKN

0030/0495 015"H 21"W ELLIP METAL
005555 FT LEN=0031 INSTALLED UNKN

0030/0000 LENGTH(AH 2976 BK 2756)

0020/0961 015" DIA CIR PLASTIC
LEN=0035 INSTALLED 1997

0020/0000 2 0 21087 0 00 0027+99
024"H 00"W MULT PLSTIC
LEN=0024 INSTALLED UNKN
LENGTH(AH 2756 BK 2799)

0010/1494 024"H 42"W ELLIP METAL
LEN=0031 INSTALLED UNKN

0010/0203 015"H 00"W MULT PLSTIC
000000 FT LEN=0030 INSTALLED UNKN
2 0 21087 0 00 0000+00
NC MU D LEVEL RD
DUNCAN RD
(SR4003 SEG 0090/0000)
INTER-BK MUD LEVEL RD
(T305)
MFC BEGIN = E

0010/0000 LENGTH(AH 2799 BK 0000)


EXTRACT DATE: 12/18/2023 ROADWAY MANAGEMENT SYSTEM PAGE NUMBER: 498
 PRINT DATE: 12/20/2023 SLD COUNTY/SR - ANNUAL PRINT COUNTY: CUMBERLAND
 DIR: B TOTAL LEN: .011 MI. DIST: 08-2 SR: 4001
 LEFT MUN: SOUTHAMPTON T RIGHT MUN: SOUTHAMPTON T

000057 FT

000000 FT

000000 FT

000000 FT

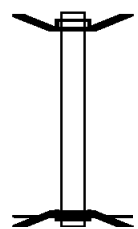


000057 FT

INTER-AHD BMS EN 21/4001/0020/0000
 0020/0057 MCCLAYS MILL RD
 (TWP)
 000000 FT 2 0 21047 0 00 0000+00
 P3
 NC MC CLAYS MILL RD
 INTER-BK MCCLAYS MILL RD
 (TWP)
 MIDDLE SPRING CREEK
 BMSBG 21/4001/0020/0000
 LENGTH(AH 0057 BK 0332)
 000000 FT
 7020/0000 LENGTH(AH 0332 BK 3486)
 000000 FT
 7010/0000 LENGTH(AH 3486 BK 0000)

EXTRACT DATE: 12/18/2023 ROADWAY MANAGEMENT SYSTEM PAGE NUMBER: 497
 PRINT DATE: 12/20/2023 SLD COUNTY/SR - ANNUAL PRINT COUNTY: CUMBERLAND
 DIR: B TOTAL LEN: .046 MI. DIST: 08-2 SR: 3037
 LEFT MUN: PENN T RIGHT MUN: PENN T

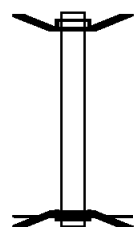
000245 FT
 000000 FT



000245 FT BMS EN 21/3037/0010/0000
 INTER-AHD SMITH RD
 0010/0245 (T346)
 000000 FT 2 0 00799 0 00 0515+92
 NC SMITH RD
 INTER-BK SMITH RD
 (T346)
 I-81 NORTH
 BMSBG 21/3037/0010/0000
 MFC BEGIN = E
 0010/0000 LENGTH(AH 0245 BK 0000)

EXTRACT DATE: 12/18/2023 ROADWAY MANAGEMENT SYSTEM PAGE NUMBER: 496
 PRINT DATE: 12/20/2023 SLD COUNTY/SR - ANNUAL PRINT COUNTY: CUMBERLAND
 DIR: B TOTAL LEN: .038 MI. DIST: 08-2 SR: 3033
 LEFT MUN: PENN T RIGHT MUN: PENN T

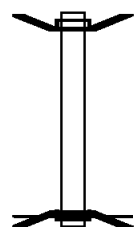
000198 FT
 000000 FT



000198 FT BMS EN 21/3033/0010/0000
 INTER-AHD QUARRY HILL RD
 0010/0198 (T336)
 000000 FT 2 0 00799 0 00 0459+34
 NC QUARRY HILL RD
 INTER-BK QUARRY HILL RD
 (T336)
 I-81 NB
 BMSBG 21/3033/0010/0000
 MFC BEGIN = E
 0010/0000 LENGTH(AH 0198 BK 0000)

EXTRACT DATE: 12/18/2023 ROADWAY MANAGEMENT SYSTEM PAGE NUMBER: 495
 PRINT DATE: 12/20/2023 SLD COUNTY/SR - ANNUAL PRINT COUNTY: CUMBERLAND
 DIR: B TOTAL LEN: .038 MI. DIST: 08-2 SR: 3031
 LEFT MUN: SOUTH NEWTON T RIGHT MUN: SOUTH NEWTON T

000202 FT
 000000 FT



000202 FT BMS EN 21/3031/0010/0000
 INTER-AHD HAMMOND RD
 0010/0202 (T330)
 000000 FT 2 0 00799 0 00 0306+70
 NC HAMMOND RD
 INTER-BK HAMMOND RD
 (T330)
 I-81 (NB)
 BMSBG 21/3031/0010/0000
 MFC BEGIN = E
 0010/0000 LENGTH(AH 0202 BK 0000)

EXTRACT DATE: 12/18/2023 ROADWAY MANAGEMENT SYSTEM PAGE NUMBER: 494
PRINT DATE: 12/20/2023 SLD COUNTY/SR - ANNUAL PRINT COUNTY: CUMBERLAND
DIR: B TOTAL LEN: .000 MI. DIST: 08-2 SR: 3029
LEFT MUN: CARLISLE B RIGHT MUN: CARLISLE B

000000 FT



000000 FT
7010/0000 LENGTH(AH 1789 BK 0000)

EXTRACT DATE: 12/18/2023 ROADWAY MANAGEMENT SYSTEM PAGE NUMBER: 493
PRINT DATE: 12/20/2023 SLD COUNTY/SR - ANNUAL PRINT COUNTY: CUMBERLAND
DIR: B TOTAL LEN: .000 MI. DIST: 08-2 SR: 3027
LEFT MUN: CARLISLE B RIGHT MUN: CARLISLE B

000000 FT



000000 FT
7010/0000 LENGTH(AH 0100 BK 0000)

DIR: B TOTAL LEN: .567 MI. DIST: 08-2 SR: 3025
 LEFT MUN: CARLISLE B RIGHT MUN: CARLISLE B

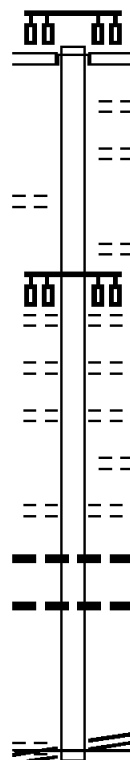
UNKNOWN
(BORO)

WASHINGTON LN
(BORO)
 WALNUT BOTTOM RD
 (SR3023 SEG 0070/0000) 0010/0000

002993 FT

0010/2288

000000 FT



002993 FT
 INTER-AHD

0010/2993

0010/2713

0010/2427

0010/2147

0010/1870

0010/1572

0010/1126

0010/0883

0010/0568

0010/0035

0010/0025

000000 FT

0010/0000

COLLEGE ST
 (SR0074 SEG 0210/0000)
 HIGH ST
 (SR0011 SEG 0430/0647)

CHURCH AV
 (BORO)
 POMFRET ST
 (BORO)

CHAPEL AV
 (BORO)
 SOUTH ST
 (BORO)

GRAHAM ST
 (BORO)
 WALNUT ST
 (BORO)

BALTIMORE ST
 (BORO)
 WILLOW ST
 (BORO)

012"H 17"W BOX CULVRT*
 LEN=0035 INSTALLED UNKN
 012"H 17"W ELLIP METAL
 LEN=0036 INSTALLED UNKN
 2 0 21032 0 00 0000+00
 WALNUT BOTTOM RD
 (SR3023 SEG 0070/0000)

NC CO COLLEGE ST
 MFC BEGIN = D
 LENGTH(AH 2993 BK 0000)

Location	Stationing	Length	Notes
	015357	FT	
	015370	FT	INTER-AHD
	0070/2236		WILLOW ST (BORO)
	0070/1974		HANOVER ST (SR0034 SEG 0280/0000)
	0070/1570		SCHOOL AV (BORO)
			PITT ST (BORO)
CART AV (BORO)	0070/1395		
ARCH ST (BORO)	0070/1239		
WILLOW ST (BORO)	0070/0887		
1 0 00035 0 01 1101+58	013121	FT	
COLLEGE ST (SR3025 SEG 0010/0000)			
WASHINGTON AV (BORO)	0070/0000		
			NC WILLOW ST WEST ST (BORO)
	0070/0887		
	013134	FT	
	0070/0000		LENGTH(AH 2236 BK 1667)
	0060/0800		036 "DIA CIRC METAL LEN=0075 INSTALLED UNKN
MOORELAND AV (BORO)	0060/0728		
NOBLE BL (BORO)	011454	FT	
	0060/0184		012"H 20"W ELLIP METAL LEN=0045 INSTALLED UNKN
	011467	FT	1 0 00035 0 01 1084+40
	0060/0000		LENGTH(AH 1667 BK 1573)
WILSON ST (BORO)	0050/1292		
			BELVEDERE ST (BORO)
	0050/0511		
	0050/0123		024 "DIA CIRC CONCR LEN=0075 INSTALLED UNKN
ROYER RD (BORO)	0050/0040		
	009881	FT	
	009894	FT	1 0 00035 0 01 1068+67

DIR: B TOTAL LEN: 2.911 MI. DIST: 08-2 SR: 3023
 LEFT MUN: CARLISLE B RIGHT MUN: CARLISLE B

TO 8021/0250 SH
 (CONN)

RAMP G RD
 (SR8021 SEG 0500/0591)

RAMP E RD
 (SR8021 SEG 0250/0000)

018 "DIA CIRC CONCR
 LEN=0045 INSTALLED UNKN

I-81 (SB)
 OP ID 21/0081/0455/0770

I-81 (NB)
 OP ID 21/0081/0454/0557

RAMP H RD
 (SR8021 SEG 0750/0000)

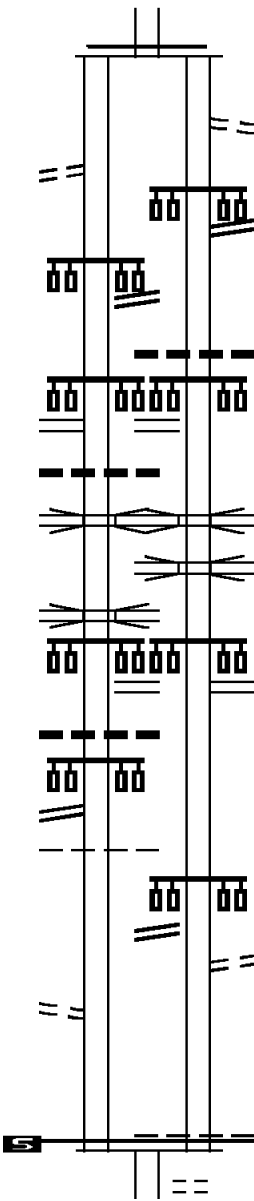
018 "DIA CIRC CONCR
 LEN=0042 INSTALLED UNKN

RAMP F RD
 (SR8021 SEG 0010/0638)

CARLISLE
 SOUTH MIDDLETON T

FROM 8021/0010 SH
 (CONN)

1 0 00035 0 01 1057+67 008743 FT
 MFC BEGIN = C
 LENGTH(AH 1138 BK 3283)



0050/0000 MFC BEGIN = C
 LENGTH(AH 1573 BK 1151)
 0040/1028 FROM 8021/0500 SH
 (CONN)
 0040/0945 RAMP G RD
 (SR8021 SEG 0500/0591)
 0040/0816 018 "DIA CIRC CONCR
 LEN=0045 INSTALLED UNKN
 RAMP E RD
 (SR8021 SEG 0250/0000)
 0040/0812
 0040/0664 I-81 (SB)
 OP ID 21/0081/0455/0770
 0040/0518 I-81 (NB)
 OP ID 21/0081/0454/0557
 0040/0345 RAMP H RD
 (SR8021 SEG 0750/0000)
 0040/0219 RAMP F RD
 (SR8021 SEG 0010/0638)
 0040/0164 TO 8021/0750 SH
 (CONN)
 008743 FT 1 0 00035 0 01 1057+38
 MFC BEGIN = C
 CARLISLE
 SOUTH MIDDLETON T
 LENGTH(AH 1151 BK 3283)
 GARLAND DR
 (T478)
 0030/3247

DIR: B TOTAL LEN: 2.911 MI. DIST: 08-2 SR: 3023
 LEFT MUN: SOUTH MIDDLETON T RIGHT MUN: SOUTH MIDDLETON T

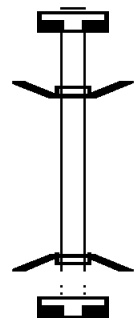
Left Side	Right Side	Notes
ALEXANDER SPRINGS RD (T469) 0030/2570	STONEHEDGE DR (T406) 0030/2570	
BROOKWOOD AV (T407) 0030/1803	VILLAGE DR (PRDR) 0030/1394	
BROOKWOOD AV (T407) 0030/1394	EASTGATE DR (T471) 0030/0566	
WENGER CT (T425) 0030/0566	018"H 30"W ELLIP CONC LEN=0075 INSTALLED UNKN	
SPRINT DR (TWP) 0020/3021	005460 FT 1 0 00035 0 01 1024+55 LENGTH(AH 3283 BK 3436) WALNUT TOWNE CENTER DR (TWP) 0020/3021	
005460 FT	0020/1134 018 "DIA CIR PLASTIC LEN=0040 INSTALLED 2006	
002024 FT	002024 FT 1 0 00035 0 01 0990+19 GARFIELD DR (T647)	
0020/0000	0020/0000 LENGTH(AH 3436 BK 2024) GREENVIEW DR (T648)	
0010/1461	0010/1265 014"H 23"W ELLIP CONC LEN=0040 INSTALLED 2006	
0010/0271	0010/0271 014"H 23"W ELLIP CONC LEN=0080 INSTALLED UNKN	
TO 0465/0094 SH (CONN) 0010/0190 000000 FT	000000 FT 1 0 00035 0 01 0969+95 NC WA LNUT BOTTOM RD INTER-BK WALNUT BOTTOM RD (SR0465 SEG 0094/0000) MFC BEGIN = C	
ALLEN RD (SR0465 SEG 0094/0000) 0010/0000	0010/0000 LENGTH(AH 2024 BK 0000)	

EXTRACT DATE: 12/18/2023 ROADWAY MANAGEMENT SYSTEM PAGE NUMBER: 488
 PRINT DATE: 12/20/2023 SLD COUNTY/SR - ANNUAL PRINT COUNTY: CUMBERLAND
 DIR: B TOTAL LEN: .018 MI. DIST: 08-2 SR: 3021
 LEFT MUN: DICKINSON T RIGHT MUN: DICKINSON T

000095 FT

 000000 FT


 000000 FT



000095 FT
 7020/0000 LENGTH(AH 3848 BK 0095)
 INTER-AHD BURNT HOUSE RD
 0010/0095 (T451)
 000000 FT 2 0 21034 0 00 0008+41
 INTER-BK BURNT HOUSE RD
 (T451)
 YELLOW BREECHES
 BMSBG 21/3021/0010/0047
 0010/0000 LENGTH(AH 0095 BK 0100)
 000000 FT
 7008/0000 LENGTH(AH 0100 BK 0000)


























EXTRACT DATE: 12/18/2023 ROADWAY MANAGEMENT SYSTEM PAGE NUMBER: 487
 PRINT DATE: 12/20/2023 SLD COUNTY/SR - ANNUAL PRINT COUNTY: CUMBERLAND
 DIR: B TOTAL LEN: .012 MI. DIST: 08-2 SR: 3019
 LEFT MUN: DICKINSON T RIGHT MUN: DICKINSON T

000065 FT
 000065 FT
 000000 FT
 000000 FT












000065 FT
 7030/0000 LENGTH(AH 2614 BK 3806)
 000065 FT
 7020/0000 LENGTH(AH 3806 BK 0065)
 INTER-AHD BMS EN 21/3019/0010/0000
 0010/0065 MONTSERA RD
 (T544)
 000000 FT 2 0 21009 0 00 0008+39
 P3
 INTER-BK MONTSERA RD
 MONTSERA RD
 (T544)
 YELLOW BREECHES CREEK
 BMSBG 21/3019/0010/0000
 0010/0000 LENGTH(AH 0065 BK 0839)
 000000 FT
 7008/0000 LENGTH(AH 0839 BK 0000)

DIR: B TOTAL LEN: .001 MI. DIST: 08-2 SR: 3017
 LEFT MUN: PENN T RIGHT MUN: PENN T

000006 FT		000006 FT	
000006 FT		7048/0000	LENGTH(AH 0385 BK 3239)
		000006 FT	
		7044/0000	LENGTH(AH 3239 BK 0006)
		INTER-AHD	LEBO RD
		0042/0006	(T360)
			042"H 78"W CON BOX CUL
000000 FT		0042/0003	LEN=0028 INSTALLED UNKN
		000000 FT	2 0 21064 0 00 0021+80
		NC LEBO RD	
		INTER-BK	LEBO RD
			(T360)
		0042/0000	LENGTH(AH 0006 BK 1458)
000000 FT		000000 FT	
		7040/0000	LENGTH(AH 1458 BK 1035)
000000 FT		000000 FT	
		7034/0000	LENGTH(AH 1035 BK 0054)
000000 FT		000000 FT	
		7032/0000	LENGTH(AH 0054 BK 0569)
000000 FT		000000 FT	
		7030/0000	LTH AH 000569 BK 000066
000000 FT		000000 FT	
		7026/0000	LTH AH 000066 BK 001334
000000 FT		000000 FT	
		7024/0000	LENGTH(AH 1334 BK 0014)
000000 FT		000000 FT	
		7022/0000	LENGTH(AH 0014 BK 2022)
000000 FT		000000 FT	
		7020/0000	LENGTH(AH 2022 BK 2392)
000000 FT		000000 FT	
		7010/0000	LENGTH(AH 2392 BK 0000)

EXTRACT DATE: 12/18/2023 ROADWAY MANAGEMENT SYSTEM PAGE NUMBER: 485
 PRINT DATE: 12/20/2023 SLD COUNTY/SR - ANNUAL PRINT COUNTY: CUMBERLAND
 DIR: B TOTAL LEN: 2.943 MI. DIST: 08-2 SR: 3015
 LEFT MUN: WEST PENNSBORO T RIGHT MUN: WEST PENNSBORO T

015540 FT		015540 FT	
015540 FT		7170/0000	LENGTH(AH 1711 BK 3116)
015540 FT		015540 FT	
015540 FT		7160/0000	LENGTH(AH 3116 BK 1046)
015540 FT		015540 FT	
015540 FT		7150/0000	LENGTH(AH 1046 BK 1605)
015540 FT		015540 FT	
015540 FT		7140/0000	LENGTH(AH 1605 BK 3022)
015540 FT		015540 FT	
015540 FT		7130/0000	LENGTH(AH 3022 BK 2558)
015540 FT		015540 FT	
015540 FT		7120/0000	LENGTH(AH 2558 BK 0100)
015540 FT		015540 FT	

EXTRACT DATE: 12/18/2023
PRINT DATE: 12/20/2023

ROADWAY MANAGEMENT SYSTEM
SLD COUNTY/SR - ANNUAL PRINT

PAGE NUMBER: 484
COUNTY: CUMBERLAND

DIR: B TOTAL LEN: 2.943 MI.
LEFT MUN: WEST PENNSBORO T

DIST: 08-2 SR: 3015
RIGHT MUN: WEST PENNSBORO T

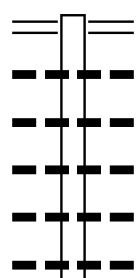
Stationing	Notes	Stationing	Notes
		7112/0000	LENGTH(AH 0100 BK 0018) BMSSEN 21/3015/0110/0000
		INTER-AHD	KERRSVILLE RD
015522 FT		0110/0018	(T326)
		015522 FT	2 0 21004 0 01 0504+54
		NC KE	KERRSVILLE RD
		INTER-BK	KERRSVILLE RD
			(T326)
			MT. ROCK SPR.
015522 FT		0110/0000	BMSBG 21/3015/0110/0000
015522 FT		015522 FT	LENGTH(AH 0018 BK 0323)
		7110/0000	LTH AH 000323 BK 000100
		015522 FT	
		7100/0000	LTH AH 000100 BK 001875
HILL RD (T444)		INTER-AHD	RITNER HW
RITNER HW (SRO011 SEG 0280/1620)	0100/1875	0100/1875	(SRO011 SEG 0280/1620)
			024 " DIA CIRC METAL
		0100/1711	LEN=0034 INSTALLED UNKN
		0100/0736	013"H 17"W ELLIP METAL LEN=0036 INSTALLED UNKN
BRADI DR (TWP)			
		0100/0235	
013647 FT		013647 FT	2 0 21004 0 00 0479+86
			WEST PENNSBORO
			PENN T
		0100/0000	LENGTH(AH 1875 BK 2986)
		0090/0888	015"H 21"W ELLIP CONC LEN=0032 INSTALLED 2005
			LESLI LN
010661 FT		0090/0530	(PRDR)
		010661 FT	2 0 21004 0 00 0449+73
		0090/0000	LENGTH(AH 2986 BK 0887)
			018"H 01"W **UNKNOWN**
		0080/0382	LEN=0035 INSTALLED UNKN
			I-81 SB
		0080/0343	OP ID 21/0081/0391/1674
			I-81
		0080/0225	OP ID 21/0081/0390/1611
			012"H 18"W METAL STRUC
009774 FT		0080/0150	LEN=0035 INSTALLED UNKN
		009774 FT	2 0 21004 0 00 0440+86

DIR: B TOTAL LEN: 2.943 MI. DIST: 08-2 SR: 3015
 LEFT MUN: PENN T RIGHT MUN: PENN T

Stationing	Length	Notes	Stationing	Length	Notes
			0080/0000		LENGTH(AH 0887 BK 1921) 024 " DIA CIRC CONCR
			0070/1515		LEN=0060 INSTALLED UNKN
2 0 21004 0 00 0421+65	007853 FT		007853 FT		
BREAM RD (T433)	0070/0000		0070/0000		LENGTH(AH 1921 BK 2235)
	005618 FT		005618 FT		
			0060/0000		LENGTH(AH 2235 BK 2252)
2 0 21004 0 00 0376+57	003366 FT		003366 FT		
KUTZ RD (T432)	0050/0000		0050/0000		LENGTH(AH 2252 BK 3366)
	000000 FT		000000 FT		
			0040/0000		LENGTH(AH 3366 BK 2396)
	000000 FT		000000 FT		
	000000 FT		7030/0000		LENGTH(AH 2396 BK 2418)
	000000 FT		000000 FT		
	000000 FT		7020/0000		LENGTH(AH 2418 BK 1343)
			000000 FT		
			7010/0000		LENGTH(AH 1343 BK 0000)

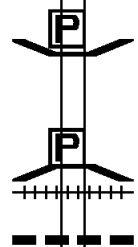
DIR: B TOTAL LEN: 1.004 MI. DIST: 08-2 SR: 3013
 LEFT MUN: PENN T RIGHT MUN: PENN T

005302 FT



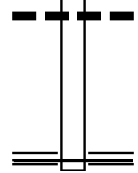
005302 FT WALNUT BOTTOM RD
 0020/2921 (SR0174 SEG 0220/0000)
 028"H 36"W ELLIP METAL
 0020/2886 LEN=0083 INSTALLED UNKN
 015 "DIA CIR PLASTIC
 0020/2365 LEN=0031 INSTALLED 2005
 018 "DIA CIR PLASTIC
 0020/2345 LEN=0031 INSTALLED UNKN
 018 "DIA CIR PLASTIC
 0020/1822 LEN=0037 INSTALLED UNKN
 018 "DIA CIR PLASTIC
 0020/1699 LEN=0031 INSTALLED UNKN

002381 FT



0020/0023 BMSBN 21/3013/0020/0000
 002381 FT BRIDGE POSTED (TONS)
 2 0 21037 0 00 0023+83
 SGL 36 COMB 40
 YEL. BRECHS
 BMSBG 21/3013/0020/0000
 0020/0000 LENGTH(AH 2921 BK 2381)
 0010/1912 (AAR 592528W)#TRKS 01
 015 "DIA CIRC METAL
 0010/1857 LEN=0030 INSTALLED UNKN

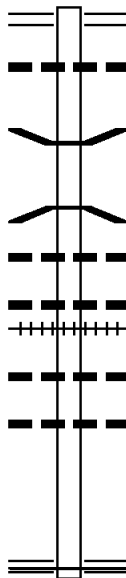
000000 FT



0010/0507 018 "DIA CIR PLASTIC
 000000 FT LEN=0028 INSTALLED UNKN
 2 0 21037 0 00 0000+00
 NC STATION RD
 PINE RD
 (SR3006 SEG 0060/1418)
 MFC BEGIN = E
 0010/0000 LENGTH(AH 2381 BK 0000)

EXTRACT DATE: 12/18/2023 ROADWAY MANAGEMENT SYSTEM PAGE NUMBER: 481
 PRINT DATE: 12/20/2023 SLD COUNTY/SR - ANNUAL PRINT COUNTY: CUMBERLAND
 DIR: B TOTAL LEN: .518 MI. DIST: 08-2 SR: 3011
 LEFT MUN: PENN T RIGHT MUN: PENN T

002736 FT



000000 FT

002736 FT WALNUT BOTTOM RD
 0010/2736 (SR0174 SEG 0180/0000)
 018 " DIA CIR PLASTIC
 0010/2188 LEN=0035 INSTALLED 2006
 0010/1172 BMSEN 21/3011/0010/1157
 2 0 21085 0 00 0011+47
 YELLOW BREECHES
 0010/1157 BMSBG 21/3011/0010/1157
 036"H 00"W MULT PLSTIC
 0010/1030 LEN=0030 INSTALLED 2006
 048"H 00"W MULT METAL
 0010/0889 LEN=0033 INSTALLED 2006
 0010/0876 (AAR 592532L)#TRKS 01
 024 " DIA CIR PLASTIC
 0010/0790 LEN=0031 INSTALLED 2006
 018 " DIA CIR PLASTIC
 0010/0207 LEN=0035 INSTALLED 2006
 000000 FT 2 0 21085 0 00 0000+00
 NC HAYS GROVE RD
 PINE RD
 (SR3006 SEG 0030/0000)
 MFC BEGIN = E
 0010/0000 LENGTH(AH 2736 BK 0000)

Stationing	Description	Material / Details	Length	Installation
010271 FT	MEALS RD (T527)	AH-ADAMS INTER-AHD GOODYEAR RD (SR1004 SEG 0010/0000)	0080/2319	(01)
0080/1709		015 " DIA CIR PLASTIC	LEN=0040	INSTALLED 1997
0080/1067		024 " DIA CIR PLASTIC	LEN=0033	INSTALLED 1997
0080/0931		015 " DIA CIR PLASTIC	LEN=0030	INSTALLED 1997
0080/0884		TORWAY RD (T538)		
0080/0141		018 " DIA CIR PLASTIC	LEN=0040	INSTALLED 2002
007952 FT	FROST RD (T534)		007952 FT	
0080/0000		LENGTH(AH 2319 BK 2798)		
0070/2798		018 " DIA CIR PLASTIC	LEN=0028	INSTALLED UNKN
0070/2719		SOUTH MIDDLETON DICKINSON T		
0070/2615		018 " DIA CIR PLASTIC	LEN=0030	INSTALLED UNKN
0070/2455		018 " DIA CIR PLASTIC	LEN=0030	INSTALLED UNKN
0070/2275		018 " DIA CIR PLASTIC	LEN=0025	INSTALLED UNKN
0070/2125		018 " DIA CIR PLASTIC	LEN=0025	INSTALLED UNKN
0070/1775		060 " H 80 " W OTHER STRUC	LEN=0040	INSTALLED UNKN
0070/1774		BMS EN 21/3010/0070/1761		
		2 0 21030 0 00 0168+86		
		HUNTER'S RUN		

EXTRACT DATE: 12/18/2023
PRINT DATE: 12/20/2023

ROADWAY MANAGEMENT SYSTEM
SLD COUNTY/SR - ANNUAL PRINT

PAGE NUMBER: 479
COUNTY: CUMBERLAND

DIR: B TOTAL LEN: 1.945 MI.
LEFT MUN: DICKINSON T

DIST: 08-2 SR: 3010
RIGHT MUN: DICKINSON T

FANUS RD
(T532)

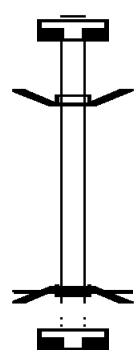
Stationing	Notes	Stationing	Notes
0070/1292	==	0070/1761	BMSBG 21/3010/0070/1761
005154 FT	--- ==	0070/0307	015 " DIA CIR PLASTIC LEN=0035 INSTALLED 1997
	--- ==	005154 FT	2 0 21030 0 00 0151+20 MYERSTOWN RD (T524)
	==	0070/0000	LENGTH(AH 2798 BK 2012)
	==	0060/1477	BMSSEN 21/3010/0060/1456 2 0 21030 0 00 0145+64 HUNTERS RUN
	--- ==	0060/1456	BMSBG 21/3010/0060/1456
	--- ==	0060/1285	018 " DIA CIR PLASTIC LEN=0032 INSTALLED UNKN BALL PARK DR
	==	0060/0803	(T525)
	--- ==	0060/0681	024 " DIA CIR PLASTIC LEN=0040 INSTALLED 1997
003142 FT	==	003142 FT	2 0 21030 0 00 0131+08 HOLLY ESTATES DR (T536)
	==	0060/0000	LENGTH(AH 2012 BK 3142)
	==	0050/2722	HOLLY ESTATES DR (T536)
	--- ==	0050/1306	048"H 60"W CONC STRUCT LEN=0022 INSTALLED UNKN
	--- ==	0050/0640	018 " DIA CIR PLASTIC LEN=0025 INSTALLED UNKN
	--- ==	0050/0510	018 " DIA CIR PLASTIC LEN=0025 INSTALLED UNKN
	--- ==	0050/0375	018 " DIA CIR PLASTIC LEN=0025 INSTALLED UNKN
	--- ==	0050/0165	018 " DIA CIR PLASTIC LEN=0022 INSTALLED UNKN
	--- ==	0050/0020	018 " DIA CIRC CONCR LEN=0030 INSTALLED UNKN
000000 FT	==	000000 FT	2 0 21030 0 00 0099+67 NC GOODYEAR RD CARLISLE RD (SRO034 SEG 0030/0000) MFC BEGIN = D
	==	0050/0000	LENGTH(AH 3142 BK 0000)

EXTRACT DATE: 12/18/2023 ROADWAY MANAGEMENT SYSTEM PAGE NUMBER: 478
 PRINT DATE: 12/20/2023 SLD COUNTY/SR - ANNUAL PRINT COUNTY: CUMBERLAND
 DIR: B TOTAL LEN: .003 MI. DIST: 08-2 SR: 3009
 LEFT MUN: SOUTH NEWTON T RIGHT MUN: SOUTH NEWTON T

000018 FT

000000 FT

000000 FT



000018 FT
 7014/0000 LENGTH(AH 0125 BK 0018)
 BMSSEN 21/3009/0012/0000
 INTER-AHD MAPLE AV
 0012/0018 (T320)
 000000 FT 2 0 21089 0 00 0013+75
 NC MA
 INTER-BK MAPLE AV
 (T320)
 YEL BRECHS
 BMSBG 21/3009/0012/0000
 MFC BEGIN = E
 0012/0000 LENGTH(AH 0018 BK 1384)
 000000 FT
 7010/0000 LENGTH(AH 1384 BK 0000)

EXTRACT DATE: 12/18/2023 ROADWAY MANAGEMENT SYSTEM PAGE NUMBER: 477
PRINT DATE: 12/20/2023 SLD COUNTY/SR - ANNUAL PRINT COUNTY: CUMBERLAND
DIR: B TOTAL LEN: 6.729 MI. DIST: 08-2 SR: 3008
LEFT MUN: DICKINSON T RIGHT MUN: DICKINSON T

EXTRACT DATE: 12/18/2023
PRINT DATE: 12/20/2023

ROADWAY MANAGEMENT SYSTEM
SLD COUNTY/SR - ANNUAL PRINT

PAGE NUMBER: 476
COUNTY: CUMBERLAND

DIR: B TOTAL LEN: 6.729 MI.
LEFT MUN: DICKINSON T

DIST: 08-2 SR: 3008
RIGHT MUN: DICKINSON T

OLD STATE RD
(T522)

0130/3050

2 0 21005 0 02 0327+01 032243 FT
GREEN MOUNTAIN RD
(T692)

0130/0000

035528 FT	7174/0000	LENGTH(AH 2137 BK 0012)
035528 FT	035528 FT	
035528 FT	7172/0000	LENGTH(AH 0012 BK 1511)
035528 FT	035528 FT	
035528 FT	7170/0000	LENGTH(AH 1511 BK 2260)
035528 FT	035528 FT	
035528 FT	7160/0000	LENGTH(AH 2260 BK 3878)
035528 FT	035528 FT	
035528 FT	7150/0000	LENGTH(AH 3878 BK 2834)
035528 FT	035528 FT	
035528 FT	7142/0000	LENGTH(AH 2834 BK 0020)
035528 FT	035528 FT	
035528 FT	7140/0000	LENGTH(AH 0020 BK 0875)
035528 FT	035528 FT	
035528 FT	7134/0000	LENGTH(AH 0875 BK 1149)
035528 FT	035528 FT	
	7132/0000	LENGTH(AH 1149 BK 3285)
	INTER-AHD	PINE SCHOOL RD (T541) CARLISLE RD (SR0034 SEG 0060/0000)
	0130/3285	
	0130/2969	(AAR 593367G)#TRKS 01
	0130/2750	036 " DIA CIR PLASTIC LEN=0070 INSTALLED 2016 OLD STATE RD (T522)
	0130/2704	015 " DIA CIRC CONCR LEN=0040 INSTALLED UNKN
	0130/2238	018 " DIA CIRC CONCR LEN=0036 INSTALLED UNKN
	0130/2140	024 " DIA CIR PLASTIC LEN=0050 INSTALLED UNKN
	0130/1633	024 " DIA CIR PLASTIC LEN=0040 INSTALLED UNKN
	0130/1376	018 " DIA CIR PLASTIC LEN=0055 INSTALLED 2016 MYERSTOWN RD (T524)
	0130/0266	
	0130/0184	
	032243 FT	
	0130/0000	LENGTH(AH 3285 BK 2987)
	0120/2980	018 " DIA CIR PLASTIC LEN=0040 INSTALLED 2016
	0120/2430	018 " DIA CIR PLASTIC LEN=0040 INSTALLED 2016
		018 " DIA CIR PLASTIC

DIR: B TOTAL LEN: 6.729 MI. DIST: 08-2 SR: 3008
 LEFT MUN: DICKINSON T RIGHT MUN: DICKINSON T

	0120/1844	LEN=0040	INSTALLED	2016
		018" DIA	CIR PLASTIC	
	0120/1373	LEN=0040	INSTALLED	2016
		018" DIA	CIR PLASTIC	
	0120/1025	LEN=0040	INSTALLED	2015
029256 FT	0120/0032	BMS EN 21/3008/0120/0000		
	029256 FT	2 0 21005 0 02 0296+87		
		TAGG RUN		
		BMSBG 21/3008/0120/0000		
	0120/0000	LENGTH(AH 2987 BK 0869)		
		018" DIA	CIR PLASTIC	
	0110/0345	LEN=0040	INSTALLED	2016
		018" DIA	CIR PLASTIC	
028387 FT	0110/0045	LEN=0040	INSTALLED	2016
	028387 FT	2 0 21005 0 02 0288+18		
	0110/0000	LENGTH(AH 0869 BK 3042)		
		018" DIA	CIR PLASTIC	
	0100/2315	LEN=0040	INSTALLED	2016
		018" DIA	CIR PLASTIC	
	0100/1896	LEN=0040	INSTALLED	2016
		018" DIA	CIR PLASTIC	
	0100/1708	LEN=0040	INSTALLED	2016
		018" DIA	CIR PLASTIC	
	0100/1463	LEN=0040	INSTALLED	2016
		020"H 30"W	ELLIP CONC	
	0100/1002	LEN=0040	INSTALLED	UNKN
025345 FT	025345 FT	2 0 21005 0 02 0257+76		
	0100/0000	LENGTH(AH 3042 BK 3154)		
		018" DIA	CIR PLASTIC	
	0090/2609	LEN=0040	INSTALLED	2016
		018" DIA	CIR PLASTIC	
	0090/2280	LEN=0040	INSTALLED	2016
		018" DIA	CIR PLASTIC	
	0090/1819	LEN=0040	INSTALLED	2016
		024" DIA	CIR PLASTIC	
	0090/1440	LEN=0040	INSTALLED	2016
		018" DIA	CIR PLASTIC	
	0090/0967	LEN=0040	INSTALLED	2016
		018" DIA	CIR PLASTIC	
	0090/0718	LEN=0040	INSTALLED	2016
022191 FT	022191 FT	2 0 21005 0 01 0221+87		
		018" DIA	CIR PLASTIC	
		LEN=0040	INSTALLED	2016
	0090/0000	LENGTH(AH 3154 BK 2521)		

DIR: B TOTAL LEN: 6.729 MI. DIST: 08-2 SR: 3008
 LEFT MUN: DICKINSON T RIGHT MUN: DICKINSON T

	0080/2293	018 " DIA	CIR PLASTIC
		LEN=0040	INSTALLED 2016
	0080/2082	018 " DIA	CIRC CONCR
		LEN=0040	INSTALLED UNKN
	0080/1625	018 " DIA	CIR PLASTIC
		LEN=0040	INSTALLED 2016
	0080/0810	018 " DIA	CIR PLASTIC
		LEN=0040	INSTALLED 2016
019670 FT	019670 FT	2 0 21005	0 01 0196+66
	0080/0000	LENGTH(AH	2521 BK 3001)
		018 " DIA	CIR PLASTIC
	0070/2950	LEN=0040	INSTALLED 2016
	0070/2260	015 " DIA	CIR PLASTIC
		LEN=0032	INSTALLED UNKN
	0070/1860	021"H 30"W	ELLIP CONC
		LEN=0032	INSTALLED UNKN
	0070/1218	018 " DIA	CIR PLASTIC
		LEN=0040	INSTALLED 2016
	0070/0585	018 " DIA	CIR PLASTIC
		LEN=0045	INSTALLED 2016
016669 FT	016669 FT	2 0 21005	0 01 0166+65
	0070/0000	LENGTH(AH	3001 BK 2843)
		015 " DIA	CIRC CONCR
	0060/2705	LEN=0036	INSTALLED UNKN
	0060/2390	DICKINSON	COOKE T
	0060/2127	018 " DIA	CIR PLASTIC
		LEN=0040	INSTALLED 2016
	0060/1316	018 " DIA	CIR PLASTIC
		LEN=0040	INSTALLED 2016
	0060/1012	018 " DIA	CIR PLASTIC
		LEN=0040	INSTALLED 2016
	0060/0260	015 " DIA	CIR PLASTIC
		LEN=0036	INSTALLED UNKN
	0060/0055	015 " DIA	CIR PLASTIC
		LEN=0034	INSTALLED UNKN
013826 FT	013826 FT	2 0 21005	0 01 0138+22
	0060/0000	LENGTH(AH	2843 BK 2418)
		018 " DIA	CIR PLASTIC
	0050/2184	LEN=0036	INSTALLED UNKN
	0050/2143	018 " DIA	CIR PLASTIC
		LEN=0040	INSTALLED UNKN
		015 " DIA	CIR PLASTIC

DIR: B TOTAL LEN: 6.729 MI. DIST: 08-2 SR: 3008
 LEFT MUN: COOKE T RIGHT MUN: COOKE T

---	0050/1860	LEN=0036	INSTALLED UNKN
---	0050/1567	018 "DIA CIR PLASTIC	LEN=0045 INSTALLED 2016
==	0050/1346	OLD FORGE RD	(TWP)
==	0050/1343	OLD RAILROAD BED	(T356)
---	0050/1241	018 "DIA CIR PLASTIC	LEN=0040 INSTALLED 2016
---	0050/0897	024 "DIA CIR PLASTIC	LEN=0045 INSTALLED UNKN
==	0050/0849	LC FOR OLD RAILROAD BED	(TWP)
---	0050/0717	018 "DIA CIR PLASTIC	LEN=0040 INSTALLED 1999
---	0050/0592	018 "DIA CIR PLASTIC	LEN=0040 INSTALLED 2016
011408 FT	0050/0035	BMSSEN 21/3008/0040/1817	2 0 21005 0 01 0120+41
	011408 FT	MT. CREEK	
	0050/0000	BMSBG 21/3008/0040/1817	LENGTH(AH 2418 BK 1817)
	0040/1374	024 "DIA CIR PLASTIC	LEN=0001 INSTALLED UNKN
COLD SPRINGS RD (T356)	0040/0730		
	0040/0700	PARK RD	(PARK)
	0040/0540	PARK RD	(PARK)
	0040/0474	BMSSEN 21/3008/0040/0451	2 0 21005 0 00 0100+38
	0040/0451	SAGE RUN	BMSBG 21/3008/0040/0451
009591 FT	0040/0290	018 "DIA CIR PLASTIC	LEN=0090 INSTALLED 2016
	009591 FT	2 0 21005 0 00 0095+87	ICE HOUSE RD
	0040/0000	(T345)	LENGTH(AH 1817 BK 3464)
	0030/3430	018 "DIA CIR PLASTIC	LEN=0080 INSTALLED 2016
CAMP LION RD (TWP)	0030/3294		
	0030/3242	LC FOR ICE HOUSE RD	(CONN)
	0030/3063	018 "DIA CIR PLASTIC	LEN=0040 INSTALLED 2016

DIR: B TOTAL LEN: 6.729 MI. DIST: 08-2 SR: 3008
 LEFT MUN: COOKE T RIGHT MUN: COOKE T

LEPER FARM RD
 (T342)

0030/1742

006127 FT

003013 FT

000000 FT

CENTERVILLE RD
 (SR0233 SEG 0090/0000)

0010/0000

0030/2188	018 " DIA LEN=0040	CIR PLASTIC INSTALLED 2015
0030/1415	018 " DIA LEN=0040	CIR PLASTIC INSTALLED UNKN
0030/0520	018 " DIA LEN=0050	CIR PLASTIC INSTALLED 2016
0030/0250	018 " DIA LEN=0040	CIR PLASTIC INSTALLED 2016
006127 FT	2 0 21005	0 00 0061+20
0030/0000	LENGTH(AH 3464 BK 3114)	030 " DIA LEN=0040
0020/2744	018 " DIA LEN=0040	CIR PLASTIC INSTALLED 2016
0020/1761	BMS EN 21/3008/0020/1748	2 0 21005 0 00 0047+54
0020/1748	IRON RUN	BMSBG 21/3008/0020/1748
0020/1448	018 " DIA LEN=0035	CIR PLASTIC INSTALLED UNKN
0020/0586	015 " DIA LEN=0036	CIR PLASTIC INSTALLED UNKN
0020/0302	018 " DIA LEN=0040	CIR PLASTIC INSTALLED 2015
003013 FT	2 0 21005	0 00 0030+06
0020/0000	LENGTH(AH 3114 BK 3013)	
0010/1779	BMS EN 21/3008/0010/1747	0 0 00000 0 00 0000+00
0010/1747	TOM'S RUN	BMSBG 21/3008/0010/1747
0010/1305	018 " DIA LEN=0040	CIR PLASTIC INSTALLED 2016
0010/0761	018 " DIA LEN=0040	CIR PLASTIC INSTALLED 2016
0010/0720	FULLER LAKE REC AREA (GOVT)	
000000 FT	2 0 21005	0 00 0000+00
0010/0000	INTER-BK PINE GROVE RD (SR0233 SEG 0090/0000)	MFC BEGIN = D LENGTH(AH 3013 BK 0000)

EXTRACT DATE: 12/18/2023 ROADWAY MANAGEMENT SYSTEM PAGE NUMBER: 471
PRINT DATE: 12/20/2023 SLD COUNTY/SR - ANNUAL PRINT COUNTY: CUMBERLAND
DIR: B TOTAL LEN: 5.830 MI. DIST: 08-2 SR: 3007
LEFT MUN: NORTH NEWTON T RIGHT MUN: NORTH NEWTON T

030780 FT
030780 FT



030780 FT
7140/0000 LENGTH(AH 1187 BK 1924)
030780 FT
7130/0000 LENGTH(AH 1924 BK 1389)
INTER-AHD WEST BIG SPRING AV
(BORO)

EXTRACT DATE: 12/18/2023
PRINT DATE: 12/20/2023

ROADWAY MANAGEMENT SYSTEM
SLD COUNTY/SR - ANNUAL PRINT

PAGE NUMBER: 470
COUNTY: CUMBERLAND

DIR: B TOTAL LEN: 5.830 MI.
LEFT MUN: NORTH NEWTON T

DIST: 08-2 SR: 3007
RIGHT MUN: NORTH NEWTON T

Stationing	Notes
0120/1389	GREEN RIDGE LN (TWP)
0120/1374	018" DIA CIRC CONCR LEN=0070 INSTALLED UNKN
0120/0551	015" DIA CIRC CONCR LEN=0032 INSTALLED UNKN
0120/0223	018" DIA CIRC CONCR LEN=0040 INSTALLED UNKN
0120/0036	BMSSEN 21/3007/0120/0000 BRIDGE POSTED (TONS)
029391 FT	1 0 00891 0 00 0193+32 SGL 36 COMB 40 BIG SPRING
	BMSBG 21/3007/0120/0000 NORTH NEWTON
	WEST PENNSBORO T
0120/0000	LENGTH(AH 1389 BK 2814)
0110/2242	015" DIA CIRC METAL LEN=0030 INSTALLED UNKN
0110/1747	012"H 17"W ELLIP METAL LEN=0030 INSTALLED UNKN
0110/1442	012"H 17"W ELLIP METAL LEN=0030 INSTALLED UNKN
0110/1008	012"H 17"W ELLIP METAL LEN=0030 INSTALLED UNKN
0110/0431	012"H 17"W ELLIP METAL LEN=0030 INSTALLED UNKN
0110/0077	013"H 17"W ELLIP METAL LEN=0030 INSTALLED UNKN
026577 FT	1 0 00891 0 00 0165+39
0110/0000	LENGTH(AH 2814 BK 2424)
0100/2100	012"H 17"W ELLIP METAL LEN=0034 INSTALLED UNKN
0100/1763	012"H 17"W ELLIP METAL LEN=0034 INSTALLED UNKN
0100/0890	012"H 17"W ELLIP METAL LEN=0036 INSTALLED UNKN
0100/0834	013"H 17"W ELLIP METAL LEN=0034 INSTALLED UNKN
0100/0600	012"H 17"W ELLIP METAL LEN=0034 INSTALLED UNKN
0100/0169	012"H 17"W ELLIP METAL LEN=0040 INSTALLED UNKN
024153 FT	OAK FLAT RD (T353)
0100/0000	LENGTH(AH 2424 BK 1194)
	012"H 17"W ELLIP METAL

1 0 00891 0 00 0140+68 024153 FT
NEALY RD
(TWP) 0100/0000

EXTRACT DATE: 12/18/2023
PRINT DATE: 12/20/2023

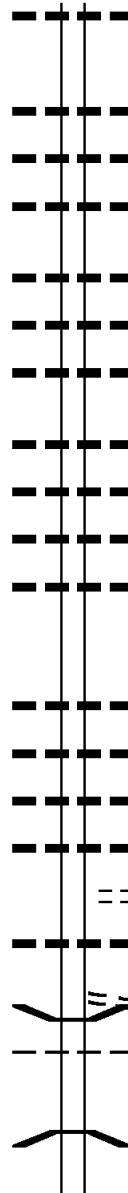
ROADWAY MANAGEMENT SYSTEM
SLD COUNTY/SR - ANNUAL PRINT

PAGE NUMBER: 469
COUNTY: CUMBERLAND

DIR: B TOTAL LEN: 5.830 MI.
LEFT MUN: WEST PENNSBORO T

DIST: 08-2 SR: 3007
RIGHT MUN: WEST PENNSBORO T

022959 FT



0090/0477 LEN=0036 INSTALLED UNKN
022959 FT 1 0 00891 0 00 0128+74
S 0090/0000 LENGTH(AH 1194 BK 3649)
060 "DIA CIRC METAL
0080/3629 LEN=0034 INSTALLED UNKN
012"H 17"W ELLIP METAL
0080/3586 LEN=0030 INSTALLED UNKN
012"H 17"W ELLIP METAL
0080/3355 LEN=0030 INSTALLED UNKN
012"H 17"W ELLIP METAL
0080/2499 LEN=0030 INSTALLED UNKN
012"H 17"W ELLIP METAL
0080/2231 LEN=0030 INSTALLED UNKN
012"H 17"W ELLIP METAL
0080/2032 LEN=0030 INSTALLED UNKN
012"H 17"W ELLIP METAL
0080/1393 LEN=0030 INSTALLED UNKN
012"H 17"W ELLIP METAL
0080/0960 LEN=0030 INSTALLED UNKN
012"H 17"W ELLIP METAL
0080/0643 LEN=0030 INSTALLED UNKN
012"H 17"W ELLIP METAL
0080/0255 LEN=0030 INSTALLED UNKN
019310 FT 1 0 00891 0 00 0092+25
S 0080/0000 LENGTH(AH 3649 BK 2720)
012"H 17"W ELLIP METAL
0070/1835 LEN=0030 INSTALLED UNKN
012"H 17"W ELLIP METAL
0070/1376 LEN=0030 INSTALLED UNKN
012"H 17"W ELLIP METAL
0070/1145 LEN=0030 INSTALLED UNKN
024 "DIA CIRC CONCR
0070/0624 LEN=0036 INSTALLED UNKN
SPRINGFIELD RD
0070/0534 (T336)
012"H 17"W ELLIP METAL
0070/0527 LEN=0036 INSTALLED UNKN
LOG CABIN RD
0070/0170 (T333)
0070/0121 BMSSEN 21/3007/0070/0030
WEST PENNSBORO
0070/0065 NORTH NEWTON T
1 0 00891 0 00 0065+64
BIG SPRING
0070/0063 BMSBG 21/3007/0070/0030
016590 FT

1 0 00891 0 00 0065+64 016590 FT
SPRINGFIELD RD

DIR: B TOTAL LEN: 5.830 MI. DIST: 08-2 SR: 3007
 LEFT MUN: NORTH NEWTON T RIGHT MUN: NORTH NEWTON T

Segment ID	Start Station	End Station	Length (FT)	Description	Material	Notes
(T333)	0070/0000	0070/0000		LENGTH(AH 2720 BK 2650)		
1 0 00891 0 00 0038+08	013940	013940	0 FT			
HORN RD (T334)	0060/0000	0060/0000		LENGTH(AH 2650 BK 3831)	018" DIA CIRC METAL	LEN=0032 INSTALLED UNKN
	0050/3538	0050/3538		015" DIA CIRC METAL		LEN=0045 INSTALLED UNKN
	0050/2573	0050/2573		012"H 18"W ELLIP METAL		LEN=0036 INSTALLED UNKN
	0050/1895	0050/1895		015" DIA CIR PLASTIC		LEN=0030 INSTALLED 1997
	0050/0940	0050/0940				
	010109	010109	0 FT			
	010109	010109	0 FT			
	0050/0000	0050/0000		LTH AH 003831 BK 000100		
	010109	010109	0 FT			
	7044/0000	7044/0000		LTH AH 000100 BK 002649		
RITNER HW (SR0011 SEG 0160/2466)	0040/2649	0040/2649		RITNER HW		(SR0011 SEG 0160/2466)
	0040/2649	0040/2649		SOUTH NEWTON T		
	0040/2099	0040/2099		018" DIA CIR PLASTIC		LEN=0032 INSTALLED UNKN
	007460	007460	0 FT			
	007460	007460	0 FT			
	0040/0000	0040/0000		LENGTH(AH 2649 BK 3310)	018" DIA CIRC METAL	

EXTRACT DATE: 12/18/2023
PRINT DATE: 12/20/2023

ROADWAY MANAGEMENT SYSTEM
SLD COUNTY/SR - ANNUAL PRINT

PAGE NUMBER: 467
COUNTY: CUMBERLAND

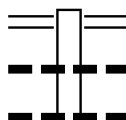
DIR: B TOTAL LEN: 5.830 MI.
LEFT MUN: SOUTH NEWTON T

DIST: 08-2 SR: 3007
RIGHT MUN: SOUTH NEWTON T

Stationing	Segment	Length	Material	Notes
	0030/3016	LEN=0040	018" DIA CIRC METAL	INSTALLED UNKN
	0030/2718	LEN=0045	013"H 17"W ELLIP METAL	INSTALLED UNKN
	0030/1550	LEN=0031	015" DIA CIR PLASTIC	INSTALLED UNKN
004150 FT	004150 FT	2 0 21038 0 00	0041+61	
	0030/0000	LEN=0040	015" DIA CIR PLASTIC	INSTALLED UNKN
	0020/1853	LEN=0040	036" DIA CIRC CONCR	INSTALLED UNKN
	0020/1360	LEN=0104	MOONEY RD	INSTALLED UNKN
	0020/1356	(T332)		
	0020/1066	BMSSEN 21/3007/0020/0865		
		2 0 21038 0 00	0030+97	
		1-81		
	0020/0865	BMSBG 21/3007/0020/0865		
		018" DIA CIRC CONCR		
	0020/0768	LEN=0160	(TBK SR 3009) MAPLE AV	INSTALLED UNKN
	0020/0190	(T320)		
002213 FT	0020/0032	BMSSEN 21/3007/0020/0000		
	002213 FT	2 0 21038 0 00	0022+24	
		NC ST		
		YELLOW BREECHES		
	0020/0000	BMSBG 21/3007/0020/0000		
		LENGTH(AH 1937 BK 2213)		
	0010/2118	024" DIA CIR PLASTIC		INSTALLED UNKN
		LEN=0048		
		015" DIA CIR PLASTIC		
	0010/0068	LEN=0031	018" DIA CIR PLASTIC	INSTALLED UNKN
		LEN=0060		INSTALLED 1997
000000 FT	000000 FT	2 0 21038 0 00	0000+00	
		MAIN ST		
		(SR0174 SEG 0130/1472)		
		NC WA		
		TER ST		
		MFC BEGIN = E		
MAIN ST	(SR0174 SEG 0130/1472)	0010/0000		
		0010/0000	LENGTH(AH 2213 BK 0000)	

DIR: B TOTAL LEN: 11.641 MI. DIST: 08-2 SR: 3006
 LEFT MUN: SOUTH MIDDLETON T RIGHT MUN: SOUTH MIDDLETON T

061466 FT



061466 FT MOUNT HOLLY PK
 0240/1319 (SR0034 SEG 0170/0000)
 014"H 23"W ELLIP CONC
 0240/1076 LEN=0024 INSTALLED 1997
 014"H 23"W ELLIP CONC
 0240/0776 LEN=0032 INSTALLED 1997

060147 FT



060147 FT 2 0 21008 0 02 0608+06
 MCLAND RD
 (T478)
 0240/0000 LENGTH(AH 1319 BK 3152)

0230/1802 014"H 23"W ELLIP CONC
 LEN=0024 INSTALLED 1997

0230/0935 014"H 23"W ELLIP CONC
 LEN=0024 INSTALLED 1997

0230/0795 018"H 36"W CON BOX CUL
 LEN=0030 INSTALLED UNKN

0230/0670 014"H 23"W ELLIP CONC
 LEN=0024 INSTALLED 1997

056995 FT



056995 FT 2 0 21008 0 01 0574+20
 0230/0000 LENGTH(AH 3152 BK 2173)

0220/1913 023"H 30"W ELLIP CONC
 LEN=0114 INSTALLED UNKN

0220/1891 MIDLAND DR
 (TWP)
 024"H 36"W CONC STRUCT

0220/1813 LEN=0040 INSTALLED 1997
 014"H 23"W ELLIP CONC

0220/1651 LEN=0024 INSTALLED 1997

0220/0343 019"H 30"W ELLIP CONC
 LEN=0032 INSTALLED 1998

0220/0148 018"DIA CIRC CONCR
 LEN=0030 INSTALLED 2002

DIR: B TOTAL LEN: 11.641 MI. DIST: 08-2 SR: 3006
 LEFT MUN: SOUTH MIDDLETON T RIGHT MUN: SOUTH MIDDLETON T

Stationing	Notes	Material	Length	Installation
054822 FT		023" H 30" W ELLIP METAL	0030	INSTALLED 2002
		2 0 21008 0 01 0552+07		
		0220/0000	LENGTH(AH 2173 BK 1917)	
		014" H 23" W ELLIP CONC		
		0210/1684	LEN=0030	INSTALLED 2002
		014" H 23" W ELLIP CONC		
		0210/1484	LEN=0030	INSTALLED 2002
		014" H 23" W ELLIP CONC		
		0210/1134	LEN=0030	INSTALLED 2002
		(APRA) PENNSY SUPPLY-MT		
		MOUNTAIN VIEW RD		
		(T474)		
BURNT HOUSE RD (T542)	0210/0832			
		SOUTH MIDDLETON		
		DICKINSON T		
2 0 21008 0 01 0533+67	052905 FT			
BARNITZ RD (T471)	0210/0000			
		0210/0000	LENGTH(AH 1917 BK 3930)	
		0200/2635	018" DIA CIRC CONCR	LEN=0034 INSTALLED UNKN
CHURCH LN (T602)	0200/1935			
		0200/0007	018" DIA CIRC CONCR	LEN=0060 INSTALLED UNKN
		048975 FT		
		0200/0000	LENGTH(AH 3930 BK 2037)	
		0190/1866	(AAR 592313X) #TRKS 01	
		0190/1422	032" DIA CIRC CONCR	LEN=0036 INSTALLED UNKN
		0190/1061	BMSSEN 21/3006/0190/1023	
			2 0 21008 0 01 0484+23	
			SPRUCE RUN	
		0190/1023	BMSBG 21/3006/0190/1023	
			018" H 23" W ELLIP CONC	
		0190/0472	LEN=0032	INSTALLED 2001
		046938 FT	2 0 21008 0 01 0474+00	
			COLD SPRING RD	

EXTRACT DATE: 12/18/2023
PRINT DATE: 12/20/2023

ROADWAY MANAGEMENT SYSTEM
SLD COUNTY/SR - ANNUAL PRINT

PAGE NUMBER: 464
COUNTY: CUMBERLAND

DIR: B TOTAL LEN: 11.641 MI.
LEFT MUN: DICKINSON T

DIST: 08-2 SR: 3006
RIGHT MUN: DICKINSON T

2 0 21008 0 01 0449+62 044495 FT
DICKINSON SCHOOL RD
(T470) 0180/0000

042772 FT

040605 FT

Stationing	Material	Length	Notes
0190/0000	(T356) LENGTH(AH 2037 BK 2443)		
0180/0052 044495 FT	014"H 23"W ELLIP CONC LEN=0040 INSTALLED 2001		
0180/0000	LENGTH(AH 2443 BK 1723)		
0170/1562	018 "DIA CIR PLASTIC LEN=0046 INSTALLED 2001		
0170/1443	018 "DIA CIR PLASTIC LEN=0034 INSTALLED 2001		
0170/1126	BMSSEN 21/3006/0170/1118 2 0 21008 0 01 0443+52 T YEL BRECHS		
0170/1118	BMSBG 21/3006/0170/1118 018 "DIA CIR PLASTIC		
0170/1005	LEN=0040 INSTALLED 2001		
0170/0183	024 "DIA CIRC CONCR LEN=0036 INSTALLED UNKN		
0170/0010 042772 FT	024"H 38"W ELLIP CONC LEN=0040 INSTALLED 2001		
0170/0000	2 0 21008 0 01 0432+39 LENGTH(AH 1723 BK 2167)		
0160/1600	018 "DIA CIR PLASTIC LEN=0036 INSTALLED UNKN		
0160/1596	018 "DIA CIRC CONCR LEN=0036 INSTALLED UNKN		
0160/1342	018 "DIA CIR PLASTIC LEN=0032 INSTALLED UNKN		
0160/1133	023"H 00"W MULT PLSTIC LEN=0036 INSTALLED UNKN		
0160/0804	018 "DIA CIR PLASTIC LEN=0034 INSTALLED UNKN		
0160/0090 040605 FT	024"H 38"W ELLIP CONC LEN=0024 INSTALLED 2001		
0160/0000	2 0 21008 0 01 0406+54 LENGTH(AH 2167 BK 2938)		
0150/2270	018 "DIA CIR PLASTIC LEN=0036 INSTALLED 2001		
	014"H 23"W ELLIP CONC		

EXTRACT DATE: 12/18/2023
PRINT DATE: 12/20/2023

ROADWAY MANAGEMENT SYSTEM
SLD COUNTY/SR - ANNUAL PRINT

PAGE NUMBER: 463
COUNTY: CUMBERLAND

DIR: B TOTAL LEN: 11.641 MI.
LEFT MUN: DICKINSON T

DIST: 08-2 SR: 3006
RIGHT MUN: DICKINSON T

2 0 21008 0 01 0377+16 037667 FT
STUART RD
(T464)

0150/0000

---	0150/1615	LEN=0035	INSTALLED UNKN
---	0150/0575	018 "DIA CIR PLASTIC LEN=0032	INSTALLED 2001
---	0150/0216	018 "DIA CIR PLASTIC LEN=0034	INSTALLED UNKN
==	5 0150/0000	LENGTH(AH 2938 BK 2178) 018 "DIA CIR PLASTIC	
---	0140/1787	LEN=0040	INSTALLED 2001
---	0140/1512	018 "DIA CIR PLASTIC LEN=0040	INSTALLED 2001
---	0140/1114	015 "DIA CIRC CONCR LEN=0040	INSTALLED UNKN
---	0140/0857	038"H 60"W ELLIP CONC LEN=0032	INSTALLED 2001
---	0140/0327	018 "DIA CIRC CONCR LEN=0032	INSTALLED 2001
---	035489 FT	2 0 21008 0 01 0353+91 MORGAN DR (TWP)	
==	5 0140/0000	LENGTH(AH 2178 BK 2435) 018 "DIA CIRC CONCR	
---	0130/2078	LEN=0032	INSTALLED UNKN
---	0130/0851	018 "DIA CIR PLASTIC LEN=0056	INSTALLED 2001
==	0130/0805	CHELSEA LN (TWP)	
==	0130/0168		
---	033054 FT	BMS EN 21/3006/0130/0000 2 0 21008 0 00 0334+65 T.YEL.BRECH	
---	5 0130/0000	BMSBG 21/3006/0130/0000 LENGTH(AH 2435 BK 1795)	
==	0120/1766	KINGS GAP RD (TWP)	
---	0120/0557	018 "DIA CIR PLASTIC LEN=0040	INSTALLED 2001
---	031259 FT		

MONTSERA RD
(T544)

2 0 21008 0 00 0312+88 031259 FT
ENCKS MILL RD

EXTRACT DATE: 12/18/2023
PRINT DATE: 12/20/2023

ROADWAY MANAGEMENT SYSTEM
SLD COUNTY/SR - ANNUAL PRINT

PAGE NUMBER: 462
COUNTY: CUMBERLAND

DIR: B TOTAL LEN: 11.641 MI.
LEFT MUN: DICKINSON T

DIST: 08-2 SR: 3006
RIGHT MUN: DICKINSON T

(T462)

0120/0000

==

5 0120/0000 LENGTH(AH 1795 BK 3690)

---|---

0110/3005 018 "DIA CIRC CONCR
LEN=0036 INSTALLED UNKN

---|---

0110/2571 018 "DIA CIRC CONCR
LEN=0032 INSTALLED UNKN

---|---

0110/2262 030 "DIA CIR PLASTIC
LEN=0040 INSTALLED UNKN

---|---

0110/2254 DICKINSON
PENN T

---|---

0110/1836 018 "DIA CIR PLASTIC
LEN=0040 INSTALLED 1997

---|---

0110/1522 018 "DIA CIR PLASTIC
LEN=0034 INSTALLED 2001

---|---

0110/1361 018 "DIA CIR PLASTIC
LEN=0040 INSTALLED 2001

---|---

0110/1108 018 "DIA CIR PLASTIC
LEN=0035 INSTALLED 2001

---|---

0110/0010 024 "DIA CIRC CONCR
LEN=0054 INSTALLED UNKN

2 0 21008 0 00 0275+98 027569 FT
SHEAFFER DR
(T430)

0110/0000

==

5 0110/0000 LENGTH(AH 3690 BK 1735)

---|---

0100/1704 024 "DIA CIRC CONCR
LEN=0036 INSTALLED UNKN

---|---

0100/0523 018 "DIA CIR PLASTIC
LEN=0036 INSTALLED UNKN

---|---

0100/0223 018 "DIA CIR PLASTIC
LEN=0040 INSTALLED 2001

---|---

025834 FT

2 0 21008 0 00 0258+63 025834 FT
(TBK SR 3017) LEBO RD
(T360)

0100/0000

==

5 0100/0000 LENGTH(AH 1735 BK 2998)

==

(TBK SR 3017) LEEDS RD
(T362)

---|---

0090/2932 018 "DIA CIRC CONCR
LEN=0040 INSTALLED UNKN

---|---

0090/2715 024 "H 36 "W ELLIP CONC
LEN=0075 INSTALLED UNKN

---|---

0090/2175 BMSSEN 21/3006/0090/1973
FIREHOUSE RD

---|---

0090/1990 (T699)

---|---

2 0 21008 0 00 0248+45
IRISHTOWN.GAP

---|---

0090/1973 BMSBG 21/3006/0090/1973

030 "DIA CIRC CONCR

DIR: B TOTAL LEN: 11.641 MI. DIST: 08-2 SR: 3006
 LEFT MUN: PENN T RIGHT MUN: PENN T

Station	Segment	Length (FT)	Material / Description
			0090/1372 LEN=0030 INSTALLED UNKN
		022836 FT	0090/0003 048"H 72"W CON BOX CUL LEN=0040 INSTALLED UNKN 022836 FT 2 0 21008 0 00 0228+65 0090/0000 LENGTH(AH 2998 BK 1931)
		020905 FT	0080/0420 018 " DIA CIR PLASTIC LEN=0030 INSTALLED UNKN 0080/0128 BMSSEN 21/3006/0080/0111 2 0 21008 0 00 0210+60 BETEM HOL CK 0080/0111 BMSBG 21/3006/0080/0111 020905 FT 2 0 21008 0 00 0209+36 CENTERVILLE RD (SR0233 SEG 0210/0189)
CENTERVILLE RD (SR0233 SEG 0210/0189)	0080/0000		0080/0000 LENGTH(AH 1931 BK 3522) 015 " DIA CIR PLASTIC
			0070/3303 LEN=0032 INSTALLED UNKN
			0070/2699 015"H 21"W ELLIP METAL LEN=0036 INSTALLED UNKN
			0070/2075 015 " DIA CIR PLASTIC LEN=0030 INSTALLED UNKN
			0070/1630 018 " DIA CIR PLASTIC LEN=0040 INSTALLED UNKN
			0070/1152 018 " DIA CIR PLASTIC LEN=0036 INSTALLED UNKN
		017383 FT	0070/0130 018 " DIA CIR PLASTIC LEN=0036 INSTALLED UNKN 017383 FT 2 0 21008 0 00 0173+97 BEETEM HOLLOW RD (T350)
			0070/0000 LENGTH(AH 3522 BK 1865) 015 " DIA CIR PLASTIC
STATION RD (SR3013 SEG 0010/0000)	0060/1418		0060/1675 LEN=0034 INSTALLED UNKN
			0060/1032 024 " DIA CIR PLASTIC LEN=0036 INSTALLED UNKN

DIR: B TOTAL LEN: 11.641 MI. DIST: 08-2 SR: 3006
 LEFT MUN: PENN T RIGHT MUN: PENN T

Stationing	Description	Material	Length	Status
015518 FT	015518 FT	2 0 21008 0 00 BLUE POND RD (T348)	0155+32	
	0060/0000	LENGTH(AH 1865 BK 2587)		
	0050/2384	018 " DIA CIR PLASTIC		LEN=0034 INSTALLED UNKN
	0050/1074	018 " DIA CIR PLASTIC		LEN=0032 INSTALLED UNKN
2 0 21008 0 00 0129+45 012931 FT	012931 FT	FARM RD (T343)		
	0050/0000	LENGTH(AH 2587 BK 3939)		
	0040/3922	018 " DIA CIRC METAL		LEN=0034 INSTALLED UNKN
	0040/3603	SEEVERS RD (T343)		
	0040/3570	018 " DIA CIR PLASTIC		LEN=0040 INSTALLED UNKN
	0040/3396	015 " DIA CIR PLASTIC		LEN=0034 INSTALLED UNKN
	0040/2565	042"H 72"W ELLIP METAL		LEN=0040 INSTALLED UNKN
	0040/1835	024 " DIA CIR PLASTIC		LEN=0032 INSTALLED UNKN
	0040/0942	015 " DIA CIRC METAL		LEN=0032 INSTALLED UNKN
	0040/0226	018 " DIA CIR PLASTIC		LEN=0030 INSTALLED UNKN
008992 FT	008992 FT	2 0 21008 0 00 0090+06		
	0040/0000	LENGTH(AH 3939 BK 2688)		
	0030/2474	018"H 00"W MULT PLSTIC		LEN=0036 INSTALLED UNKN
	0030/1628	018 " DIA CIR PLASTIC		LEN=0030 INSTALLED UNKN
	0030/1071	015 " DIA CIR PLASTIC		LEN=0030 INSTALLED UNKN
	0030/0372	024 " DIA CIR PLASTIC		LEN=0030 INSTALLED UNKN
	0030/0268	020"H 28"W ELLIP METAL		LEN=0030 INSTALLED UNKN

DIR: B TOTAL LEN: 11.641 MI. DIST: 08-2 SR: 3006
 LEFT MUN: PENN T RIGHT MUN: PENN T

2 0 21008 0 00 0063+18 006304 FT
 HAYS GROVE RD
 (SR3011 SEG 0010/0000) 0030/0000

QUARRY HILL RD
 (T336) 0020/2480

002925 FT

000000 FT

0030/0016	018 " DIA CIRC CONCR
006304 FT	LEN=0072 INSTALLED UNKN
5 0030/0000	LENGTH(AH 2688 BK 3379)
0020/3168	024 " DIA CIR PLASTIC
0020/2675	LEN=0036 INSTALLED UNKN
0020/2485	013 " H 17 " W ELLIP METAL
	LEN=0034 INSTALLED UNKN
	015 " H 21 " W ELLIP METAL
	LEN=0045 INSTALLED UNKN
0020/1380	018 " DIA CIRC METAL
0020/0869	LEN=0034 INSTALLED UNKN
0020/0617	018 " DIA CIR PLASTIC
	LEN=0030 INSTALLED UNKN
0020/0617	018 " DIA CIR PLASTIC
	LEN=0030 INSTALLED UNKN
5 0020/0000	2 0 21008 0 00 0029+25
	LENGTH(AH 3379 BK 2925)
0010/1859	036 " H 00 " W MULT METAL
0010/1533	LEN=0032 INSTALLED UNKN
0010/1492	MOUNTAIN VIEW RD
0010/1440	(T321)
0010/1330	OTHER
0010/1112	OVERPASS IS RR X-ING
0010/0628	015 " DIA CIR PLASTIC
0010/0105	LEN=0036 INSTALLED UNKN
	018 " DIA CIR PLASTIC
	LEN=0032 INSTALLED 2005
	018 " DIA CIR PLASTIC
	LEN=0031 INSTALLED 2005
	024 " DIA CIR PLASTIC
	LEN=0040 INSTALLED 2006
	BMSSEN 21/3006/0010/0087
	2 0 21008 0 00 0000+83
	YEL. BRECHS
0010/0087	BMSBG 21/3006/0010/0087
000000 FT	2 0 21008 0 00 0000+00
	NC P I NE RD
	WALNUT BOTTOM RD
	(SRO174 SEG 0160/0000)
	MFC BEGIN = D
5 0010/0000	LENGTH(AH 2925 BK 0000)

DIR: B TOTAL LEN: 7.496 MI. DIST: 08-2 SR: 3005
 LEFT MUN: NORTH NEWTON T RIGHT MUN: NORTH NEWTON T

039580 FT

039580 FT
 INTER-AHD

OAKVILLE RD
 (T386)

GREENSPRING RD
 (SR0641 SEG 0140/0000)

0180/1316

018 "DIA CIR PLASTIC
 LEN=0060 INSTALLED 1998

0180/1239

018 "DIA CIR PLASTIC
 LEN=0100 INSTALLED UNKN

0180/1238

018 "DIA CIR PLASTIC
 LEN=0031 INSTALLED UNKN

0180/0926

015 "DIA CIR PLASTIC
 LEN=0032 INSTALLED UNKN

0180/0190

015 "DIA CIR PLASTIC
 LEN=0032 INSTALLED UNKN

038264 FT

2 0 21007 0 02 0391+87 038264 FT
 CLUGSTON RD
 (T367)

0180/0000

0180/0000 LENGTH(AH 1316 BK 3305)
 030 "DIA CIR PLASTIC

0160/2747

LEN=0036 INSTALLED UNKN

0160/2437

018 "DIA CIR PLASTIC
 LEN=0034 INSTALLED UNKN

0160/1627

012"H 17"W ELLIP METAL
 LEN=0031 INSTALLED UNKN

0160/0237

030 "DIA CIR PLASTIC
 LEN=0050 INSTALLED UNKN

0160/0207

TOWNSHIP 0702 RT
 (T702)

0160/0158

015 "DIA CIR PLASTIC
 LEN=0036 INSTALLED UNKN

0160/0013

018 "DIA CIRC CONCR
 LEN=0040 INSTALLED UNKN

034959 FT

034959 FT

2 0 21007 1 00 0000+00
 RIDGE RD

0160/0000 LENGTH(AH 3305 BK 2384)
 060"H 00"W MULT METAL

0150/2117

LEN=0088 INSTALLED UNKN

0150/2066

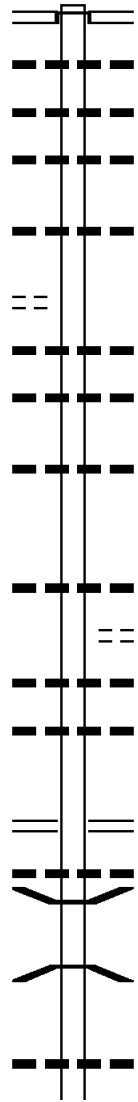
BMSSEN 21/3005/0150/2048
 2 0 21007 0 01 0346+67

0150/2048

GRN SPRG CK
 BMSBG 21/3005/0150/2048

0150/0996

018 "DIA CIR PLASTIC
 LEN=0028 INSTALLED UNKN



DIR: B TOTAL LEN: 7.496 MI. DIST: 08-2 SR: 3005
 LEFT MUN: NORTH NEWTON T RIGHT MUN: NORTH NEWTON T

Location / Segment	Start Station	End Station	Length (FT)	Notes
	032575	032575	0	0150/0304 018" DIA CIR PLASTIC LEN=0032 INSTALLED UNKN
	032575	032575	0	2 0 21007 0 01 0325+78
	032575	032575	0	0150/0000 018" DIA CIR PLASTIC LEN=0031 INSTALLED UNKN LENGTH(AH 2384 BK 1971)
	030604	030604	0	0140/0658 015" DIA CIR PLASTIC LEN=0030 INSTALLED UNKN
	030604	030604	0	0140/0013 BMS EN 21/3005/0140/0000 2 0 21007 0 01 0306+06 BULLS HEAD
	030604	030604	0	0140/0000 BMSBG 21/3005/0140/0000 LENGTH(AH 1971 BK 1630)
RURITAN WY (TWP)	0130/0771	0130/0771	0	
2 0 21007 0 01 0289+85	028974	028974	0	028974 FT
MUD LEVEL RD (SR4002 SEG 0060/2467)	0130/0000	0130/0000	0	0130/0000 LENGTH(AH 1630 BK 2732) 015"H 22"W CON BOX CUL
BEIDLER DR (TWP)	0120/2170	0120/2170	0	0120/2720 LEN=0032 INSTALLED UNKN
	0120/2122	0120/2122	0	012" DIA CIR PLASTIC LEN=0036 INSTALLED UNKN
	0120/2110	0120/2110	0	RED SHED RD (T389)
BEIDLER DR (T628)	0120/1738	0120/1738	0	
2 0 21007 0 01 0263+40	026242	026242	0	0120/0495 015" DIA CIR PLASTIC LEN=0030 INSTALLED UNKN
NEWVILLE RD (SR0533 SEG 0100/0000)	0120/0000	0120/0000	0	SHIPPENSBURG RD (SR0533 SEG 0100/0000) LENGTH(AH 2732 BK 2280)
	023962	023962	0	0110/0397 018" DIA CIR PLASTIC LEN=0032 INSTALLED 2005
	023962	023962	0	2 0 21007 0 00 0239+65

EXTRACT DATE: 12/18/2023
PRINT DATE: 12/20/2023

ROADWAY MANAGEMENT SYSTEM
SLD COUNTY/SR - ANNUAL PRINT

PAGE NUMBER: 456
COUNTY: CUMBERLAND

DIR: B TOTAL LEN: 7.496 MI.
LEFT MUN: NORTH NEWTON T


DIST: 08-2 SR: 3005
RIGHT MUN: NORTH NEWTON T

Stationing	Notes	Material	Length	Installation
		0110/0000	LENGTH(AH 2280 BK 2529)	
		0100/0903	018 " DIA CIR PLASTIC LEN=0040	INSTALLED 2005
021433 FT		0100/0016	015 " DIA CIR PLASTIC LEN=0044	INSTALLED 2005
		2 0 21007 0 00 0214+36	SPRINGFIELD RD (T333)	
		0100/0000	LENGTH(AH 2529 BK 2336)	
		0090/2325	015 " DIA CIR PLASTIC LEN=0030	INSTALLED UNKN
		0090/1876	015 " DIA CIR PLASTIC LEN=0040	INSTALLED 2005
		0090/1272	015 " DIA CIR PLASTIC LEN=0040	INSTALLED 2005
019097 FT		0090/0460	018 " DIA CIR PLASTIC LEN=0035	INSTALLED 2005
		019097 FT	2 0 21007 0 00 0191+00	
		0090/0000	LENGTH(AH 2336 BK 2040)	
		0080/0480	018 " DIA CIR PLASTIC LEN=0030	INSTALLED UNKN
		0080/0469	018 " DIA CIR PLASTIC LEN=0045	INSTALLED 2005
017057 FT		0080/0021	015 " DIA CIRC CONCR LEN=0078	INSTALLED UNKN
		017057 FT	2 0 21007 0 00 0170+60	
			RITNER HW (SR0011 SEG 0150/0329)	
			NC OA KVILLE RD	
		INTER-BK	RITNER HW (SR0011 SEG 0150/0329)	
017057 FT		0080/0000	LTH AH 002040 BK 000100	
		017057 FT		
		7074/0000	LTH AH 000100 BK 002037	
		INTER-AHD	RITNER HW (SR0011 SEG 0150/0000)	
RITNER HW (SR0011 SEG 0150/0000)		0070/2037	SOUTH NEWTON T	
		0070/2017	015 "H 36 "W ELLIP CONC LEN=0025	INSTALLED 2000

DIR: B TOTAL LEN: 7.496 MI. DIST: 08-2 SR: 3005
 LEFT MUN: SOUTH NEWTON T RIGHT MUN: SOUTH NEWTON T

FLECK DR
(PRDR)

2 0 21007 0 00 0077+02 007725 FT
 MAIN ST
 (SR0174 SEG 0120/3209) 0040/0000
 007725 FT



015020 FT

0060/1135

012790 FT

010074 FT

0070/0719 015 " DIA CIR PLASTIC
 LEN=0036 INSTALLED UNKN

0070/0020 015 " DIA CIRC CONCR
 015020 FT LEN=0030 INSTALLED UNKN
 2 0 21007 0 00 0150+23
 S 0070/0000 LENGTH(AH 2037 BK 2230)
 MOTTER DR
 0060/1940 (PRDR)

012790 FT 2 0 21007 0 00 0127+67
 S 0060/0000 LENGTH(AH 2230 BK 2716)
 012 " DIA CIR PLASTIC
 0050/2490 LEN=0030 INSTALLED UNKN

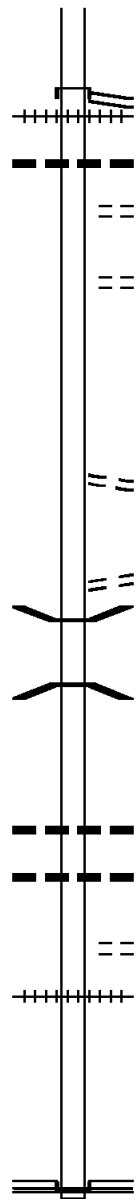
0050/0180 027"H 42"W ELLIP METAL
 LEN=0048 INSTALLED UNKN
 I-81 (SB)
 0050/0090 OP ID 21/0081/0321/1973
 010074 FT 2 0 21007 0 00 0100+51
 I-81
 S 0050/0000 OP ID 21/0081/0320/1987
 LENGTH(AH 2716 BK 2349)

0040/1267 018"H 56"W CON BOX CUL
 LEN=0032 INSTALLED UNKN






0040/0020 015 " DIA CIR PLASTIC
 007725 FT LEN=0075 INSTALLED UNKN
 INTER-BK REHOUSE RD
 MAIN ST
 (SR0174 SEG 0120/3209)
 S 0040/0000 LTH AH 002349 BK 000100
 007725 FT
 7034/0000 LTH AH 000100 BK 003648

DIR: B TOTAL LEN: 7.496 MI. DIST: 08-2 SR: 3005
 LEFT MUN: SOUTH NEWTON T RIGHT MUN: SOUTH NEWTON T

		INTER-AHD	MAIN ST (SR0174 SEG 0130/0000)
		0030/3648	MAIN ST (SR0174 SEG 0130/0000)
		0030/3303	(AAR 592540D) #TRKS 01 012"H 18"W ELLIP METAL
		0030/3225	LEN=0031 INSTALLED UNKN JOHNSON DR
		0030/2952	(PRDR)
		0030/2206	JOAN LN (PRDR)
			FURNACE HOLLOW RD (T322)
004077 FT		0030/0090	2 0 21007 0 00 0040+86
		004077 FT	LC FOR FURNACE HOLLOW R (CONN)
		NC FU	FURNACE HOLLOW RD
		0030/0000	LENGTH(AH 3648 BK 1807)
		0020/1211	BMSEN 21/3005/0020/1193 2 0 21007 0 00 0034+72
		0020/1193	YEL BR CK BMSBG 21/3005/0020/1193
		002270 FT	2 0 21007 0 00 0022+79
		0020/0000	LENGTH(AH 1807 BK 2270) 011"H 21"W ELLIP METAL
		0010/2260	LEN=0032 INSTALLED UNKN
		0010/1988	024"H 00"W MULT CONCR LEN=0032 INSTALLED 1996
		0010/1130	NAUGLE RD (T323)
		0010/0280	(AAR 592541K) #TRKS 01
000000 FT		000000 FT	2 0 21007 0 00 0000+00
		NC RE	HOBOTH RD
		INTER-BK	MAIN ST (SR0174 SEG 0120/0000)
			HAMMOND RD (T330)
		0010/0000	MFC BEGIN = E LENGTH(AH 2270 BK 0000)



EXTRACT DATE: 12/18/2023 ROADWAY MANAGEMENT SYSTEM PAGE NUMBER: 453
 PRINT DATE: 12/20/2023 SLD COUNTY/SR - ANNUAL PRINT COUNTY: CUMBERLAND
 DIR: B TOTAL LEN: .000 MI. DIST: 08-2 SR: 3004
 LEFT MUN: SOUTHAMPTON T RIGHT MUN: SOUTHAMPTON T

000000 FT		000000 FT	
000000 FT		7032/0000	LENGTH(AH 2066 BK 0018)
000000 FT		000000 FT	
000000 FT		7030/0000	LENGTH(AH 0018 BK 2991)
000000 FT		000000 FT	
		7020/0000	LENGTH(AH 2991 BK 1677)
		000000 FT	
		7010/0000	LENGTH(AH 1677 BK 0000)

EXTRACT DATE: 12/18/2023 ROADWAY MANAGEMENT SYSTEM PAGE NUMBER: 452
PRINT DATE: 12/20/2023 SLD COUNTY/SR - ANNUAL PRINT COUNTY: CUMBERLAND
DIR: B TOTAL LEN: .011 MI. DIST: 08-2 SR: 3003
LEFT MUN: SOUTHAMPTON T RIGHT MUN: SOUTHAMPTON T

000060 FT
000060 FT



000060 FT
7054/0000 LENGTH(AH 0448 BK 2063)
000060 FT
7052/0000 LENGTH(AH 2063 BK 0012)
BMS EN 21/3003/0050/0000

EXTRACT DATE: 12/18/2023
PRINT DATE: 12/20/2023

ROADWAY MANAGEMENT SYSTEM
SLD COUNTY/SR - ANNUAL PRINT

PAGE NUMBER: 451
COUNTY: CUMBERLAND

DIR: B TOTAL LEN: .011 MI.
LEFT MUN: SOUTHAMPTON T

DIST: 08-2 SR: 3003
RIGHT MUN: SOUTHAMPTON T

000048 FT	INTER-AHD 0050/0012 000048 FT INTER-BK	AIRPORT RD (T380) 2 0 21050 0 00 0096+42 AIRPORT RD (T380) TH. HOL. RUN BMSBG 21/3003/0050/0000
000048 FT	5 0050/0000 000048 FT 7044/0000	LENGTH(AH 0012 BK 1131) BMSBG 21/3003/0040/0000 LENGTH(AH 1131 BK 0013) BMSEN 21/3003/0040/0000
000035 FT	INTER-AHD 0040/0013 000035 FT INTER-BK	AIRPORT RD (T380) 2 0 21050 0 00 0085+05 AIRPORT RD (T380) BURD RUN BMSBG 21/3003/0040/0000
000035 FT	5 0040/0000 000035 FT 7040/0000	LENGTH(AH 0013 BK 0388)
000035 FT	000035 FT 7034/0000	LENGTH(AH 2037 BK 0012) BMSEN 21/3003/0030/0000
000023 FT	INTER-AHD 0030/0012 000023 FT INTER-BK	AIRPORT RD (T380) 2 0 21050 0 00 0060+47 AIRPORT RD (T380) RES HOL RUN BMSBG 21/3003/0030/0000
000023 FT	5 0030/0000 000023 FT 7030/0000	LENGTH(AH 0012 BK 0382)
000023 FT	000023 FT 7022/0000	LENGTH(AH 0382 BK 2695) LENGTH(AH 2695 BK 0023) BMSEN 21/3003/0020/0000
000000 FT	INTER-AHD 0020/0023 000000 FT INTER-BK	NEIL RD (T381) 2 0 21050 0 00 0029+56 NEIL RD (T381) RES HOLLOW R BMSBG 21/3003/0020/0000
000000 FT	5 0020/0000 000000 FT 7010/0000	MFC BEGIN = E LENGTH(AH 0023 BK 2955) LENGTH(AH 2955 BK 0000)

029480 FT

029480 FT INTER-AHD KLINE RD
 (SR4003 SEG 0010/0000)
 WALNUT BOTTOM RD
 (SR0174 SEG 0090/0000)
 0120/0931 018"H 29"W CON BOX CUL
 0120/0896 LEN=0070 INSTALLED UNKN
 LEES LN
 0120/0620 (TWP)

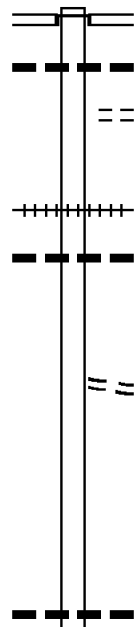
028549 FT

028549 FT 2 0 21006 0 00 0286+84
 (AAR 592544F)#TRKS 01
 0120/0000 LENGTH(AH 0931 BK 3196)
 0110/3012 015"H 21"W ELLIP METAL
 LEN=0035 INSTALLED UNKN

NC STROHM RD
 STROHM RD
 0110/1866 (T321)

025353 FT

025353 FT 2 0 21006 0 00 0254+73
 0110/0000 LENGTH(AH 3196 BK 2840)
 0100/2115 029"H 45"W ELLIP CONC
 LEN=0032 INSTALLED 2006



DIR: B TOTAL LEN: 5.583 MI. DIST: 08-2 SR: 3002
 LEFT MUN: SOUTHAMPTON T RIGHT MUN: SOUTHAMPTON T


2 0 21006 0 00 0226+33 022513 FT
 GOODHART RD
 (T320) 0100/0000

{TBK SR 3004} AIRPORT R
 (T380) 0090/0000

019311 FT

016444 FT

014385 FT



DIR: B TOTAL LEN: 5.583 MI. DIST: 08-2 SR: 3002
 LEFT MUN: SOUTHAMPTON T RIGHT MUN: SOUTHAMPTON T

Street Name	Segment ID	Length	Material	Notes
BROAD ST (T323)	0050/1250	0050/0000	024" DIA CIR PLASTIC	NC GILBERT RD (T310) LENGTH(AH 2059 BK 1872) INSTALLED UNKN
		0050/0649	015" DIA CIR PLASTIC	WHITE HOUSE RD (T314) BMSBN 21/3002/0050/0634 2 0 21006 0 00 0132+27 RES HOL RN
		0050/0634	015" DIA CIR PLASTIC	BMSBG 21/3002/0050/0634
RAILROAD LN (TWP)	0050/0412	0050/0439	018" DIA CIRC CONCR	INSTALLED UNKN
		0050/0253	018" DIA CIRC CONCR	INSTALLED UNKN
2 0 21006 0 00 0125+93 (TBK SR 3003) NEIL RD (T381)	0050/0000	0050/0000	015" DIA CIRC CONCR	LENGTH(AH 1872 BK 3260) INSTALLED UNKN
		0040/3231	018" DIA CIR PLASTIC	INSTALLED UNKN
		0040/3058	018" DIA CIR PLASTIC	INSTALLED UNKN
INDEPENDENCE DR (TWP)	0040/2192			
LIBERTY DR (TWP)	0040/0983			
		0040/0385	015" DIA CIRC CONCR	INSTALLED UNKN
		0040/0252	015" DIA CIRC CONCR	INSTALLED UNKN
MILKY WAY (TWP)	0040/0217	009253 FT		
		0040/0000	018" DIA CIR PLASTIC	NC CL EVERSBERG RD (SR3001 SEG 0130/0000) LENGTH(AH 3260 BK 2222) INSTALLED UNKN
		0030/2195	024"H 00"W MULT CONCR	INSTALLED UNKN
		0030/1934	015" DIA CIR PLASTIC	INSTALLED UNKN

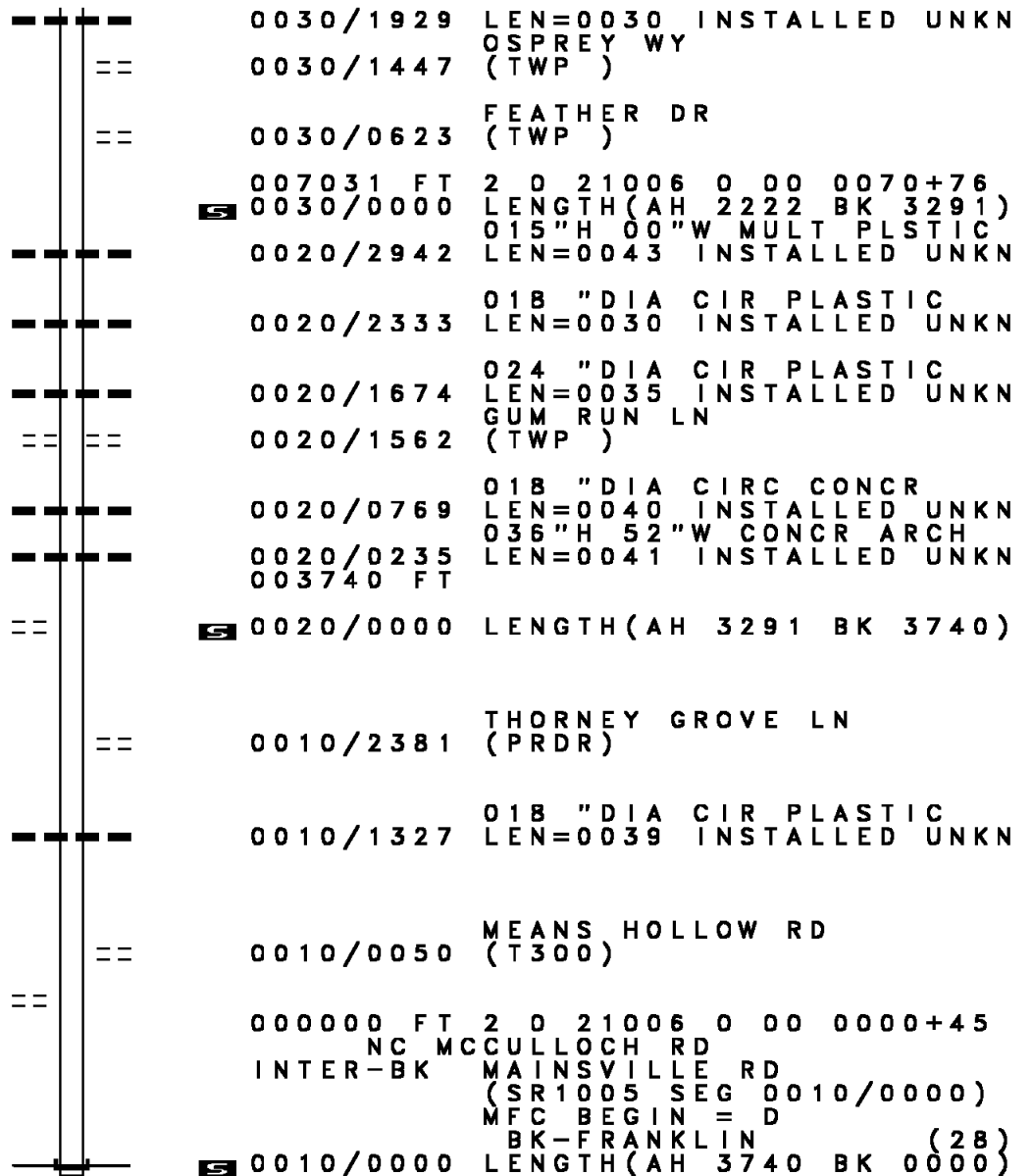
EXTRACT DATE: 12/18/2023
PRINT DATE: 12/20/2023

ROADWAY MANAGEMENT SYSTEM
SLD COUNTY/SR - ANNUAL PRINT

PAGE NUMBER: 447
COUNTY: CUMBERLAND

DIR: B TOTAL LEN: 5.583 MI.
LEFT MUN: SOUTHAMPTON T

DIST: 08-2 SR: 3002
RIGHT MUN: SOUTHAMPTON T



007031 FT

2 0 21006 0 00 0037+85 003740 FT
CHERRY GROVE RD
(T302) 0020/0000

MEANS HOLLOW RD
(T300)

0010/0030
000000 FT

0010/0000 LENGTH(AH 3740 BK 0000)

EXTRACT DATE: 12/18/2023 ROADWAY MANAGEMENT SYSTEM PAGE NUMBER: 446
 PRINT DATE: 12/20/2023 SLD COUNTY/SR - ANNUAL PRINT COUNTY: CUMBERLAND
 DIR: B TOTAL LEN: 11.760 MI. DIST: 08-2 SR: 3001
 LEFT MUN: SOUTHAMPTON T RIGHT MUN: SOUTHAMPTON T

062093 FT

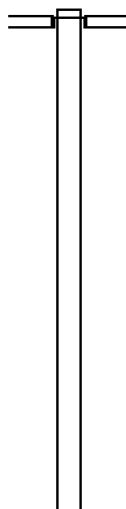
062093 FT
 INTER-AHD JUMPER RD
 (T360)
 RIDGE RD
 0270/2970 (SR4004 SEG 0030/0000)

059123 FT

059123 FT 2 0 21048 0 02 0639+77
 0270/0000 LENGTH(AH 2970 BK 2998)

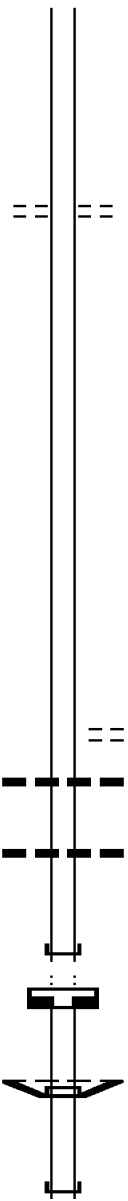
056125 FT

056125 FT 2 0 21048 0 02 0608+20
 0260/0000 LENGTH(AH 2998 BK 2060)



DIR: B TOTAL LEN: 11.760 MI. DIST: 08-2 SR: 3001
 LEFT MUN: SOUTHAMPTON T RIGHT MUN: SOUTHAMPTON T

054065 FT



054065 FT 2 0 21048 0 02 0587+60
 MUD LEVEL RD
 (T305)
 0250/0000 LENGTH(AH 2060 BK 2928)

051137 FT

051137 FT 2 0 21048 0 02 0558+32
 0240/0000 LENGTH(AH 2928 BK 2759)

048378 FT

048378 FT 2 0 21048 0 02 0530+47
 0230/0000 LENGTH(AH 2759 BK 1871)
 SMITHDALE RD
 (T309)
 0220/1478 018 " DIA CIR PLASTIC
 0220/1048 LEN=0040 INSTALLED 2005

046507 FT

0220/0233 015 " DIA CIR PLASTIC
 LEN=0040 INSTALLED 2005
 046507 FT 2 0 21048 0 02 0514+26
 INTER-BK BRITTON RD (TBK)

046507 FT

0220/0000 (TWP)
 046507 FT LENGTH(AH 1871 BK 2840)
 7212/0000 BMSSEN 21/3001/0210/0000
 INTER-AHD BRITTON RD (TBK)

046484 FT

0210/0023 SHIPPENSBURG T
 046484 FT 2 0 21048 0 02 0483+38
 INTER-BK BRITTON RD (TBK)
 (TWP)
 BURD RUN

DIR: B TOTAL LEN: 11.760 MI.
 LEFT MUN: SHIPPENSBURG T

DIST: 08-2 SR: 3001
 RIGHT MUN: SHIPPENSBURG T

Stationing	Description	Notes
046484 FT		0210/0000 LENGTH(AH 0023 BK 1611) 046484 FT 7202/0000 LENGTH(AH 1611 BK 0186) INTER-AHD BRITTON RD (TBK) (TWP)
2 0 21048 0 02 0465+58 046298 FT	QUEEN ST (SR4014 SEG 0022/0173) FORT ST (BORO)	0200/0186 SHIPPENSBURG B 046298 FT
0200/0000		NC BRITTON RD 0200/0000 LENGTH(AH 0186 BK 0973) 018 " DIA CONC 0190/0944 LEN=0036 INSTALLED UNKN
MACLAY AL (BORO)	0190/0775	
		BURD ST (BORO) MARTIN AV (BORO) 024"H 24"W CON BOX CUL 0190/0587 0190/0310 LEN=0047 INSTALLED UNKN 0190/0274 045325 FT 2 0 21048 0 02 0455+97 KING ST (SR0011 SEG 0020/1466)
045325 FT		0190/0000 LENGTH(AH 0973 BK 1391) NEFF AV (BORO) ORANGE ST (BORO)
		0180/1080 0180/0779
LUTZ AV (BORO)	0180/0578	
GARFIELD ST (BORO)	0180/0370	
PHILLIPS AV (BORO)	0180/0180	
		HOCKERSMITH AV (BORO) 2 0 21048 0 02 0441+60 NC QU 0180/0019 043934 FT 0180/0000 LENGTH(AH 1391 BK 1302) 014"H 23"W CON BOX CUL 0170/1138 LEN=0030 INSTALLED 2002
043934 FT		
WALNUT ST (BORO)	0180/0000	
		0170/0066 BMSBN 21/3001/0170/0000 2 0 21048 0 02 0428+58 NORFOLK SOUTHERN RAI RR
042632 FT		

DIR: B TOTAL LEN: 11.760 MI. DIST: 08-2 SR: 3001
 LEFT MUN: SHIPPENSBURG B RIGHT MUN: SHIPPENSBURG B

Location / Road Name	Stationing	Length	Material / Notes
			BMSBG 21/3001/0170/0000 SHIPPENSBURG SHIPPENSBURG T
	0170/0000		LENGTH(AH 1302 BK 1931) 018 " DIA CIRC METAL
	0160/1750		LEN=0036 INSTALLED UNKN
	0160/1391		024 " DIA CIRC METAL LEN=0038 INSTALLED UNKN
COTTAGE RD (PRDR) FARMINGTON DR (PRDR)	0160/1202 0160/0912		
	0160/0865		018 " DIA CIRC CONCR LEN=0050 INSTALLED UNKN
	0160/0498		ASPER DR (TWP)
FARMINGTON DR (PRDR)	0160/0215 040701 FT		
	040701 FT		2 0 21048 0 02 0408+94 LENGTH(AH 1931 BK 2441)
	0160/0000		DOGWOOD DR (T356)
	0150/1997		SHIPPENSBURG SOUTHAMPTON T
	0150/1540		PIN-OAK LN (T311)
	0150/1398		WILLOW DR (T353)
	0150/1097		LARCH DR (TWP)
	0150/0795		RUSTIC DR (TWP)
	0150/0458		RUSTIC DR (TWP)
2 0 21048 0 01 0384+53 038260 FT KOSER LN (T301)	038260 FT 0150/0000		
	0150/0000		LENGTH(AH 2441 BK 2764)
	0140/2492		BMSBG 21/3001/0140/2195 036 " DIA CIRC CONCR
	0140/2488		LEN=0112 INSTALLED UNKN
	0140/2291		2 0 21048 0 01 0379+80 I-81 NORTH BMSBG 21/3001/0140/2195
PEIPER RD (T301)	0140/2155		
	0140/2131		058 " DIA CIRC CONCR LEN=0112 INSTALLED UNKN
	0140/1670		SOUTHWOOD DR (TWP)
	0140/1304		018 " DIA CIR PLASTIC LEN=0040 INSTALLED 2003

DIR: B TOTAL LEN: 11.760 MI. DIST: 08-2 SR: 3001
 LEFT MUN: SOUTHAMPTON T RIGHT MUN: SOUTHAMPTON T

Stationing	Description	Material	Length	Notes
035496 FT	0140/0523	018" DIA CIR PLASTIC	LEN=0046	INSTALLED 2003
	0140/0336	018" DIA CIRC CONCR	LEN=0050	INSTALLED UNKN
	035496 FT	2 0 21048 0 01 0357+85		DAISY RD (TWP)
	0140/0000			LENGTH(AH 2764 BK 1998)
	0130/1057	024" DIA CIR PLASTIC	LEN=0040	INSTALLED 2003
	0130/0831	BARNHILL DR (TWP)		
033498 FT	033498 FT	CLEVERSBURG RD		(SR3002 SEG 0040/0000)
	0130/0000			LENGTH(AH 1998 BK 2637)
	0120/2348			
	0120/1983			
	0120/1826	015"H 00"W MULT PLSTIC	LEN=0100	INSTALLED 2004
030861 FT	0120/0175	018" DIA CIR PLASTIC	LEN=0030	INSTALLED UNKN
	030861 FT	2 0 21048 0 00 0310+54		
	0120/0000			LENGTH(AH 2637 BK 2951)
	0110/2291	015" DIA CIRC CONCR	LEN=0049	INSTALLED UNKN
	0110/1371	015" DIA CIRC CONCR	LEN=0039	INSTALLED UNKN
	0110/0970	015" DIA CIRC CONCR	LEN=0028	INSTALLED UNKN
	0110/0342	BMS EN 21/3001/0110/0325		0 0 00000 0 00 0000+00
	0110/0325	RES. HOL. RUN		
	0110/0022	BMSBG 21/3001/0110/0325		
027910 FT	0110/0022	015" DIA CIRC CONCR	LEN=0057	INSTALLED UNKN
	027910 FT	2 0 21048 0 00 0281+03		WHITEHOUSE RD

2 0 21048 0 00 0336+74 033498 FT
 MCCULLOCH RD
 (SR3002 SEG 0040/0000)
 FEATHER DR
 (TWP)
 RED HAWK DR
 (TWP)

EXTRACT DATE: 12/18/2023
PRINT DATE: 12/20/2023

ROADWAY MANAGEMENT SYSTEM
SLD COUNTY/SR - ANNUAL PRINT

PAGE NUMBER: 441
COUNTY: CUMBERLAND

DIR: B TOTAL LEN: 11.760 MI.
LEFT MUN: SOUTHAMPTON T

DIST: 08-2 SR: 3001
RIGHT MUN: SOUTHAMPTON T

ROAD NAME	STATIONING	DESCRIPTION	ITEM	ITEM DESCRIPTION
				(T315) WHITMER RD (T314)
			5	0110/0000 LENGTH(AH 2951 BK 2575)
				0100/1294 015 "DIA CIRC METAL LEN=0032 INSTALLED UNKN
STATE FOREST RD (FRST)	025335 FT 0100/0000	025335 FT 2 0 21048 0 00 0253+61 NC BALTIMORE RD	5	0100/0000 LENGTH(AH 2575 BK 3523) 0090/3303 018 "DIA CIRC METAL LEN=0036 INSTALLED UNKN
				0090/2232 024 "DIA CIRC METAL LEN=0037 INSTALLED UNKN
				0090/1606 018 "DIA CIRC METAL LEN=0036 INSTALLED UNKN
				0090/0812 018 "DIA CIRC METAL LEN=0040 INSTALLED UNKN
				0090/0327 015 "DIA CIRC METAL LEN=0042 INSTALLED UNKN
	021812 FT	021812 FT 2 0 21048 0 00 0218+38	5	0090/0000 LENGTH(AH 3523 BK 2817)
				0080/2069 015 "DIA CIRC METAL LEN=0035 INSTALLED UNKN
MILESBURN RD (FRST)	0080/1454			0080/1454 018 "DIA CIRC METAL LEN=0041 INSTALLED UNKN
	018995 FT	018995 FT 2 0 21048 0 00 0189+47	5	0080/0000 LENGTH(AH 2817 BK 2489) 0070/1944 018 "DIA CIRC METAL LEN=0040 INSTALLED UNKN
				0070/1342 024 "DIA CIRC METAL LEN=0052 INSTALLED UNKN
				0070/0652 015 "DIA CIRC METAL LEN=0036 INSTALLED UNKN

DIR: B TOTAL LEN: 11.760 MI. DIST: 08-2 SR: 3001
 LEFT MUN: SOUTHAMPTON T RIGHT MUN: SOUTHAMPTON T

016506 FT	0070/0344	024 " DIA	CIRC METAL	LEN=0035	INSTALLED UNKN
	016506 FT	2 0 21048	0 00 0164+58		
	0070/0000	LENGTH(AH 2489 BK 2486)			
	0060/1708	018 " DIA	CIRC METAL	LEN=0036	INSTALLED UNKN
	0060/1437	018 " DIA	CIRC METAL	LEN=0040	INSTALLED UNKN
	0060/1268	015 " DIA	CIRC METAL	LEN=0036	INSTALLED UNKN
	0060/0445	012"H 17"W	ELLIP METAL	LEN=0036	INSTALLED UNKN
	0060/0265	017"H 27"W	ELLIP METAL	LEN=0037	INSTALLED UNKN
014020 FT	014020 FT	2 0 21048	0 00 0139+92		
	0060/0000	LENGTH(AH 2486 BK 2597)			
	0050/2370	021"H 27"W	ELLIP METAL	LEN=0036	INSTALLED UNKN
	0050/1645	018 " DIA	CIRC METAL	LEN=0040	INSTALLED UNKN
	0050/0950	018 " DIA	CIRC METAL	LEN=0046	INSTALLED UNKN
	0050/0677	018 " DIA	CIRC METAL	LEN=0038	INSTALLED UNKN
011423 FT	011423 FT	2 0 21048	0 00 0114+23		
	0050/0000	LENGTH(AH 2597 BK 3490)			
	0040/3307	018 " DIA	CIRC METAL	LEN=0052	INSTALLED UNKN
	0040/2511	024 " DIA	CIR PLASTIC	LEN=0040	INSTALLED 2007
	0040/2094	018 " DIA	CIRC METAL	LEN=0047	INSTALLED UNKN
	0040/1533	018 " DIA	CIR PLASTIC	LEN=0050	INSTALLED 2007
	0040/0983	018 " DIA	CIR PLASTIC	LEN=0055	INSTALLED 2007
	0040/0505	018 " DIA	CIRC METAL	LEN=0044	INSTALLED UNKN
007933 FT	007933 FT	2 0 21048	0 00 0079+69		
	0040/0000	LENGTH(AH 3490 BK 2555)			
	0030/2555	018 " DIA	CIR PLASTIC	LEN=0054	INSTALLED 2007
	0030/2020	018 " DIA	CIR PLASTIC	LEN=0054	INSTALLED 2007

DIR: B TOTAL LEN: 11.760 MI. DIST: 08-2 SR: 3001
 LEFT MUN: SOUTHAMPTON T RIGHT MUN: SOUTHAMPTON T

RIDGE RD
(FRST)

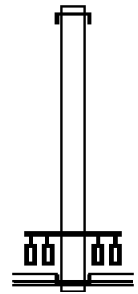
		0030/1652	015 " DIA CIR PLASTIC LEN=0040 INSTALLED 2006
		0030/0980	015 " DIA CIR PLASTIC LEN=0045 INSTALLED 2006
005378 FT		0030/0001	018 " DIA CIR PLASTIC LEN=0075 INSTALLED 2007
		005378 FT	2 0 21048 0 00 0053+78 LC FOR THOMPSON HOLLOW (CONN)
		0030/0000	LENGTH(AH 2555 BK 2923) THOMPSON HOLLOW RD
		0020/2828	(FRST)
		0020/2318	024 " DIA CIR PLASTIC LEN=0065 INSTALLED 2006
		0020/1068	
002455 FT		0020/0158	018 " DIA CIR PLASTIC LEN=0040 INSTALLED 2006
		002455 FT	2 0 21048 0 00 0024+55 018 " DIA CIR PLASTIC LEN=0040 INSTALLED 2006 RIDGE RD (FRST)
		0020/0000	LENGTH(AH 2923 BK 2455)
		0010/2455	015 " DIA CIR PLASTIC LEN=0043 INSTALLED 2006
		0010/2264	018 " DIA CIR PLASTIC LEN=0040 INSTALLED 2006
		0010/1947	015 " DIA CIR PLASTIC LEN=0005 INSTALLED 2006
000000 FT		000000 FT	2 0 21048 0 00 0000+00 NC SHIPPENSBURG RD INTER-BK SHIPPENSBURG RD (SR4009 SEG 0070/2146) MFC BEGIN = D BK-ADAMS (01)
		0010/0000	LENGTH(AH 2455 BK 0000)

EXTRACT DATE: 12/18/2023 ROADWAY MANAGEMENT SYSTEM PAGE NUMBER: 438
PRINT DATE: 12/20/2023 SLD COUNTY/SR - ANNUAL PRINT COUNTY: CUMBERLAND

DIR: B TOTAL LEN: .133 MI. DIST: 08-2 SR: 2055
LEFT MUN: LOWER ALLEN T RIGHT MUN: LOWER ALLEN T

000700 FT

000000 FT

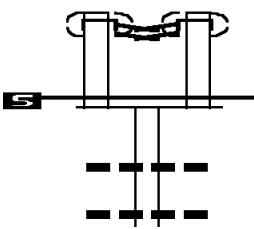


000700 FT
INTER-AHD SPANGLER RD
0010/0700 (TWP)
000000 FT 0 0 00000 0 00 0000+00
NC SPANGLER RD
GETTYSBURG RD
(SR2014 SEG 0141/0583)
(SR2014 SEG 0140/0610)
INTER-BK RAMP R RD
(SR8051 SEG 0770/0780)
MFC BEGIN = E
0010/0000 LENGTH(AH 0700 BK 0000)

EXTRACT DATE: 12/18/2023 ROADWAY MANAGEMENT SYSTEM PAGE NUMBER: 437
 PRINT DATE: 12/20/2023 SLD COUNTY/SR - ANNUAL PRINT COUNTY: CUMBERLAND

DIR: B TOTAL LEN: 1.255 MI. DIST: 08-2 SR: 2052
 LEFT MUN: UPPER ALLEN T RIGHT MUN: UPPER ALLEN T

LISBURN RD	006628 FT						
(SR2004 SEG 0164/0212)	INTER-AHD				006628 FT	LISBURN RD	
UPPER ALLEN - BOWMANSDA					INTER-AHD	(SR2004 SEG 0164/0156)	
(TWP)						UPPER ALLEN - BOWMANSDA	
LISBURN RD						(TWP)	
(SR2004 SEG 0164/0212)	0025/0060				0024/0060	LISBURN RD	
0 0 00000 0 00 0000+00	006568 FT				006568 FT	(SR2004 SEG 0164/0156)	
MFC BEGIN = D						0 0 00000 0 00 0000+00	
LENGTH(AH 0060 BK 3501)	0025/0000				0024/0000	MFC BEGIN = D	
						LENGTH(AH 0060 BK 3501)	
						015 " DIA CIRC METAL	
						LEN=0079 INSTALLED UNKN	
						018 " DIA CIRC METAL	
						LEN=0035 INSTALLED UNKN	



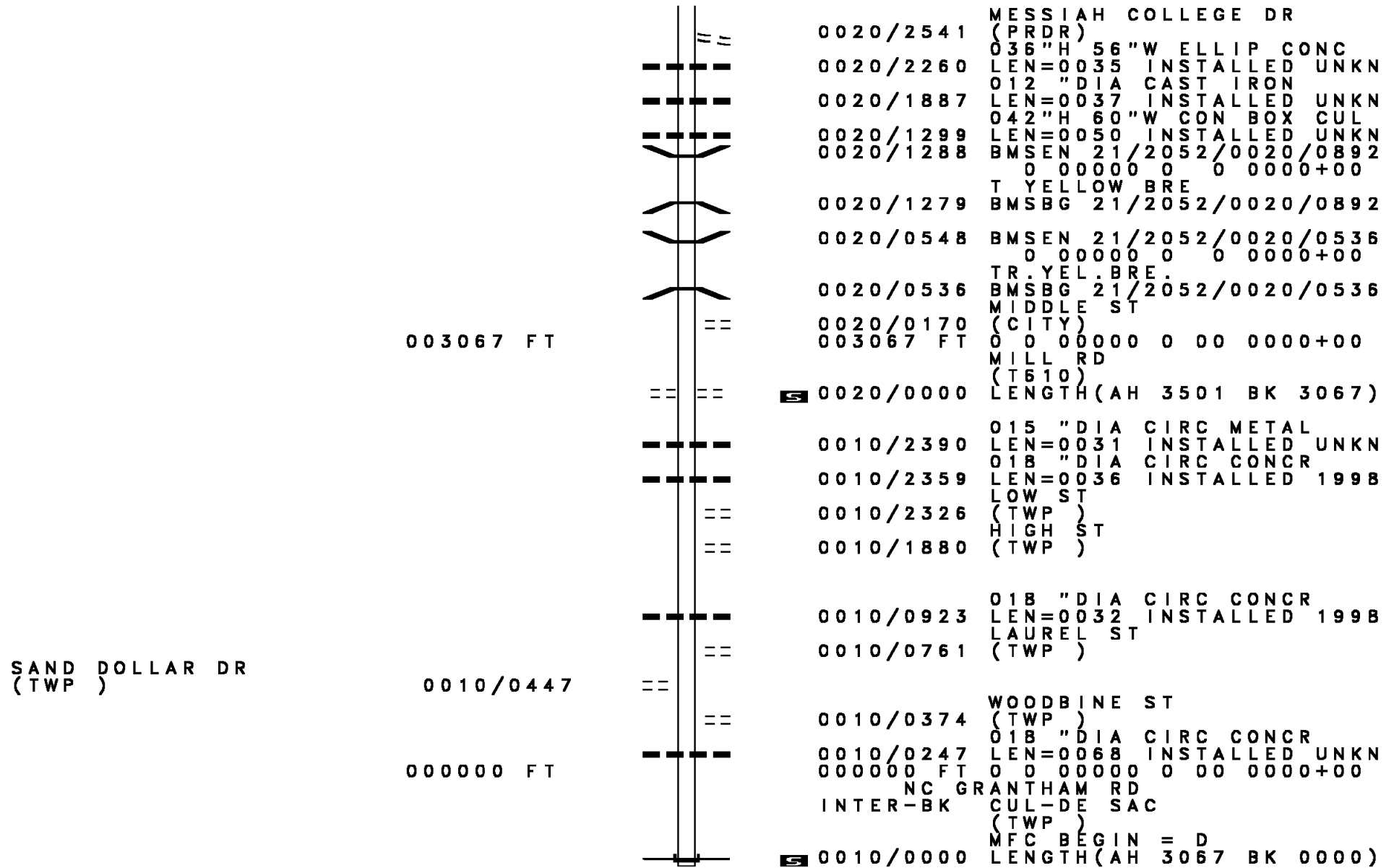
EXTRACT DATE: 12/18/2023
PRINT DATE: 12/20/2023

ROADWAY MANAGEMENT SYSTEM
SLD COUNTY/SR - ANNUAL PRINT

PAGE NUMBER: 436
COUNTY: CUMBERLAND

DIR: B TOTAL LEN: 1.255 MI.
LEFT MUN: UPPER ALLEN T

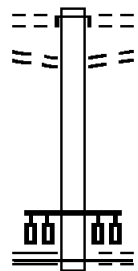
DIST: 08-2 SR: 2052
RIGHT MUN: UPPER ALLEN T



EXTRACT DATE: 12/18/2023 ROADWAY MANAGEMENT SYSTEM PAGE NUMBER: 435
 PRINT DATE: 12/20/2023 SLD COUNTY/SR - ANNUAL PRINT COUNTY: CUMBERLAND

DIR: B TOTAL LEN: .159 MI. DIST: 08-2 SR: 2051
 LEFT MUN: LOWER ALLEN T RIGHT MUN: LOWER ALLEN T

000838 FT
 CAPITAL CITY MALL RD
 (PRDR) 0010/0838
 LC FROM CAPITAL CITY MA 0010/0770
 (CONN) 000000 FT
 HARTZDALE DR
 (SR2048 SEG 0010/2187) 0010/0000



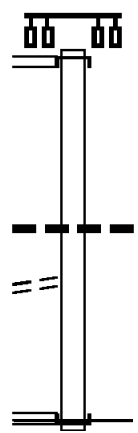
000838 FT
 INTER-AHD RAMP R SPUR RD
 (SR8051 SEG 0760/1765)
 WALMART RD
 (PRDR) 0010/0838
 LC TO WALMART RD
 (CONN) 0010/0770
 000000 FT 0 0 00000 0 00 0000+00
 NC CAPITAL CITY MALL DR
 HARTZDALE DR
 (TWP)
 MFC BEGIN = D
 0010/0000 LENGTH(AH 0838 BK 0000)

EXTRACT DATE: 12/18/2023 ROADWAY MANAGEMENT SYSTEM PAGE NUMBER: 434
 PRINT DATE: 12/20/2023 SLD COUNTY/SR - ANNUAL PRINT COUNTY: CUMBERLAND
 DIR: B TOTAL LEN: .414 MI. DIST: 08-2 SR: 2048
 LEFT MUN: LOWER ALLEN T RIGHT MUN: LOWER ALLEN T

002187 FT
 CAPITAL CITY MALL DR
 (SR2051 SEG 0010/0000) 0010/2187

 TO 2047/0010 SH
 (CONN) 0010/0099
 000000 FT

 LOWER ALLEN DR
 (SR2047 SEG 0011/0000)
 (SR2047 SEG 0010/0000) 0010/0000



002187 FT
 INTER-AHD HARTZDALE DR
 (TWP) 0010/2187

 0010/0254 018 " DIA CIRC CONCR
 LEN=0048 INSTALLED UNKN

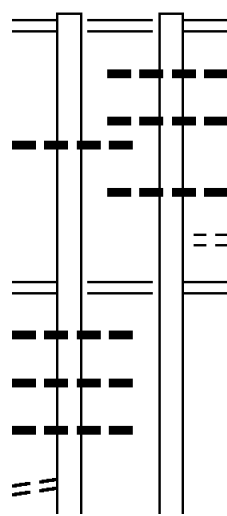
 000000 FT 0 0 00000 0 00 0000+00
 NC HARTZDALE DR
 INTER-BK HARTZDALE DR
 (TWP)
 MFC BEGIN = D
 0010/0000 LENGTH(AH 2187 BK 0000)

DIR: N TOTAL LEN: .515 MI. DIST: 08-2 SR: 2047
 LEFT MUN: LOWER ALLEN T RIGHT MUN: LOWER ALLEN T

SIMPSON FERRY RD 002719 FT
 (SR2014 SEG 0130/0000) 0011/2719

018 "DIA CIRC CONCR
 LEN=0040 INSTALLED UNKN 0011/2641

GETTYSBURG RD
 (SR2027 SEG 0050/0000) 0011/1826
 018 "DIA CIRC CONCR
 LEN=0051 INSTALLED UNKN 0011/1731
 018 "DIA CIRC CONCR
 LEN=0064 INSTALLED UNKN 0011/1565
 018 "DIA CIRC CONCR
 LEN=0044 INSTALLED UNKN 0011/1383
 TO 8051/0250 SH
 (CONN) 0011/1323



002697 FT SIMPSON FERRY RD
 0010/2697 (SR2014 SEG 0130/0000)

0010/2649 018 "DIA CIRC CONCR
 LEN=0040 INSTALLED UNKN
 0010/2641 018 "DIA CIRC CONCR
 LEN=0040 INSTALLED UNKN

0010/2347 018 "DIA CIRC CONCR
 LEN=0095 INSTALLED UNKN
 ZIMMERMAN DR

0010/2160 (TWP)
 0010/1824 GETTYSBURG RD
 (SR2027 SEG 0050/0000)

018 "DIA CIRC CONCR

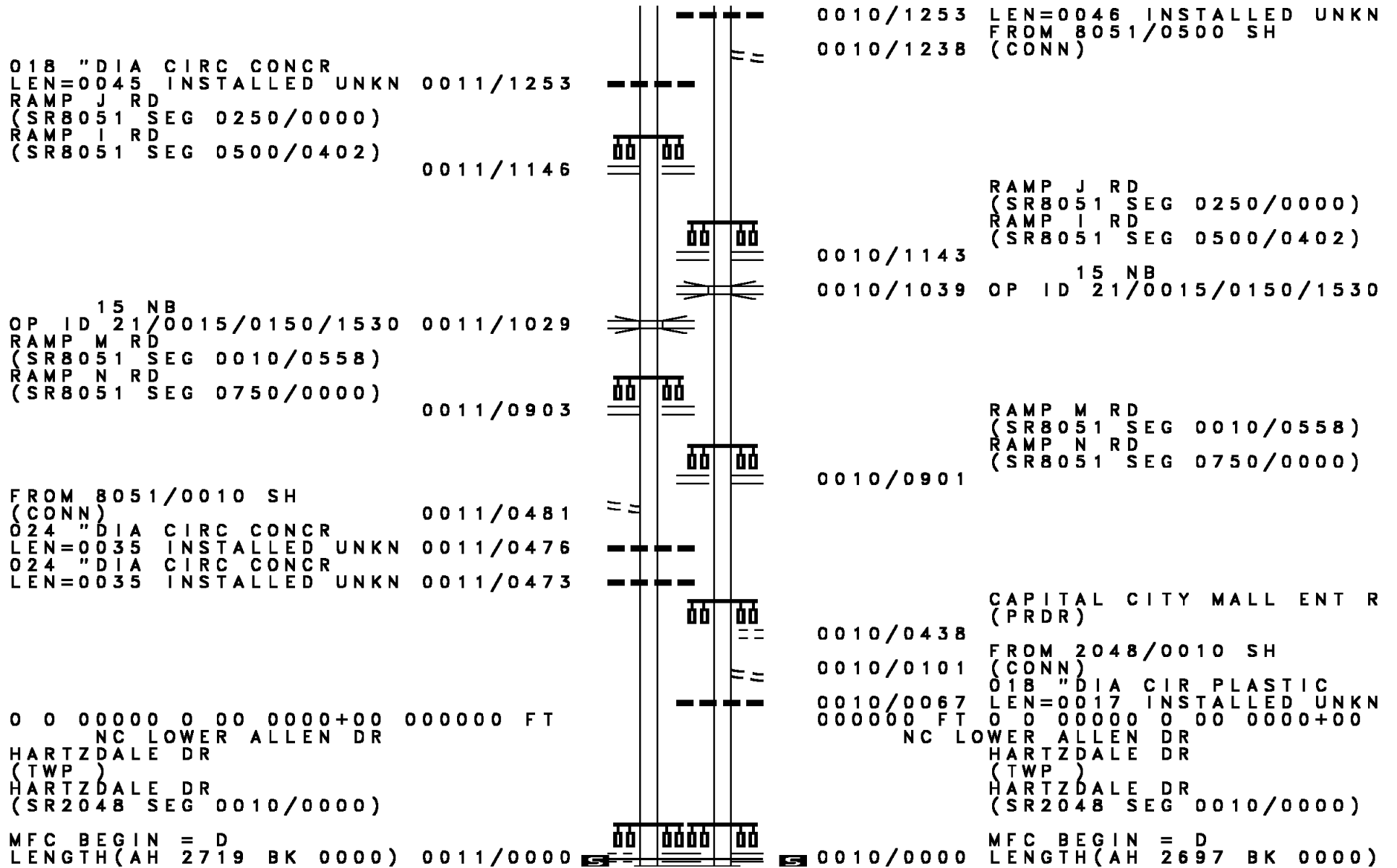
EXTRACT DATE: 12/18/2023
PRINT DATE: 12/20/2023

ROADWAY MANAGEMENT SYSTEM
SLD COUNTY/SR - ANNUAL PRINT

PAGE NUMBER: 432
COUNTY: CUMBERLAND

DIR: N TOTAL LEN: .515 MI.
LEFT MUN: LOWER ALLEN T

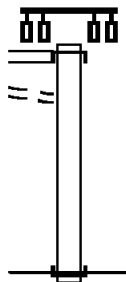
DIST: 08-2 SR: 2047
RIGHT MUN: LOWER ALLEN T



EXTRACT DATE: 12/18/2023 ROADWAY MANAGEMENT SYSTEM PAGE NUMBER: 431
 PRINT DATE: 12/20/2023 SLD COUNTY/SR - ANNUAL PRINT COUNTY: CUMBERLAND

DIR: B TOTAL LEN: .132 MI. DIST: 08-2 SR: 2045
 LEFT MUN: UPPER ALLEN T RIGHT MUN: UPPER ALLEN T

WINDING HILL RD
 (SR2010 SEG 0054/0445)
 FROM 2010/0054 SH
 (CONN)
 000698 FT
 0010/0698
 0010/0603
 000000 FT



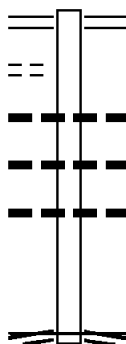
000698 FT
 INTER-AHD WINDING HILL RD
 (SR2010 SEG 0054/0445)
 0010/0698
 000000 FT 1 0 00000 0 00 0000+00
 NC MT ALLEN DR
 INTER-BK MT ALLEN DR
 (T698)
 MFC BEGIN = D
 0010/0000 LENGTH(AH 0698 BK 0000)

EXTRACT DATE: 12/18/2023 ROADWAY MANAGEMENT SYSTEM PAGE NUMBER: 430
 PRINT DATE: 12/20/2023 SLD COUNTY/SR - ANNUAL PRINT COUNTY: CUMBERLAND
 DIR: B TOTAL LEN: .114 MI. DIST: 08-2 SR: 2043
 LEFT MUN: LOWER ALLEN T RIGHT MUN: LOWER ALLEN T

SCHOOL DR
 (TWP)

000603 FT
 0010/0427

2 0 21024 5 00 0000+00 000000 FT
 RAMP B RD
 (SR8003 SEG 0250/0000) 0010/0000

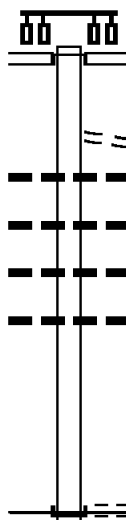


000603 FT SLATE HILL RD
 0010/0603 (SR2025 SEG 0030/0700)

0010/0352 018 " DIA CIRC CONCR
 LEN=0040 INSTALLED UNKN
 0010/0210 018 " DIA CIRC CONCR
 LEN=0041 INSTALLED UNKN
 0010/0010 018 " DIA CIRC CONCR
 LEN=0001 INSTALLED UNKN
 NC OLD SLATE HILL RD
 RAMP A RD
 000000 FT (SR8003 SEG 0500/0145)
 MFC BEGIN = E
 0010/0000 LENGTH(AH 0603 BK 0000)

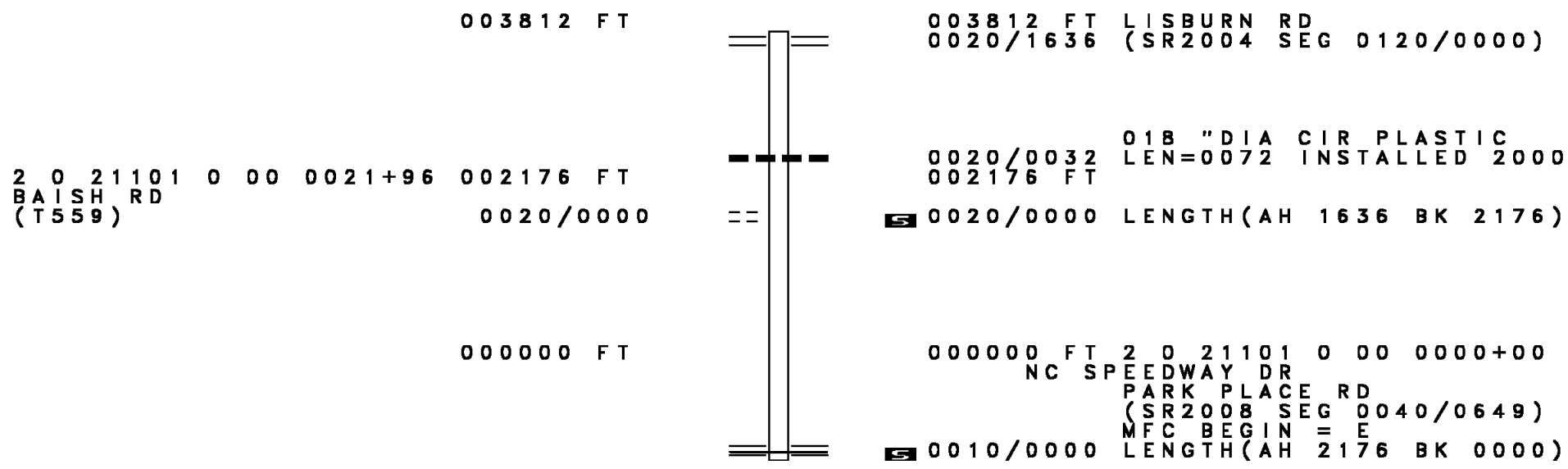
001151 FT

000000 FT



001151 FT
 INTER-AHD HARTZDALE DR
 (TWP)
 SLATE HILL RD
 (SR2025 SEG 0020/0754)
 0010/1151
 NC HA HARTZDALE DR
 HARTZDALE DR
 0010/0925 (TWP)
 0010/0890 018 " DIA CIRC CONCR
 LEN=0041 INSTALLED UNKN
 0010/0370 018 " DIA CIRC CONCR
 LEN=0041 INSTALLED UNKN
 0010/0070 030 " DIA CIRC METAL
 LEN=0056 INSTALLED UNKN
 0010/0069 024 " DIA CIRC METAL
 LEN=0100 INSTALLED UNKN
 000000 FT 1 0 00123 9 00 0000+00
 NC OLD SLATE HILL RD
 SCARSDALE DR
 (TWP)
 INTER-BK RAMP D RD
 (SR8003 SEG 0010/0489)
 MFC BEGIN = E
 0010/0000 LENGTH(AH 1151 BK 0000)

EXTRACT DATE: 12/18/2023 ROADWAY MANAGEMENT SYSTEM PAGE NUMBER: 428
 PRINT DATE: 12/20/2023 SLD COUNTY/SR - ANNUAL PRINT COUNTY: CUMBERLAND
 DIR: B TOTAL LEN: .722 MI. DIST: 08-2 SR: 2039
 LEFT MUN: MONROE T RIGHT MUN: MONROE T



003812 FT

003812 FT LISBURN RD
 0020/1636 (SR2004 SEG 0120/0000)

2 0 21101 0 00 0021+96 002176 FT
 BAISH RD
 (T559) 0020/0000

0020/0032 018 "DIA CIR PLASTIC
 002176 FT LEN=0072 INSTALLED 2000

5 0020/0000 LENGTH(AH 1636 BK 2176)

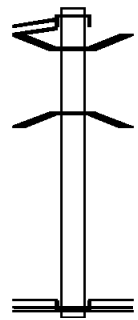
000000 FT

000000 FT 2 0 21101 0 00 0000+00
 NC SP SPEEDWAY DR
 PARK PLACE RD
 (SR2008 SEG 0040/0649)
 MFC BEGIN = E

5 0010/0000 LENGTH(AH 2176 BK 0000)

EXTRACT DATE: 12/18/2023 ROADWAY MANAGEMENT SYSTEM PAGE NUMBER: 427
 PRINT DATE: 12/20/2023 SLD COUNTY/SR - ANNUAL PRINT COUNTY: CUMBERLAND
 DIR: B TOTAL LEN: .139 MI. DIST: 08-2 SR: 2037
 LEFT MUN: SOUTH MIDDLETON T RIGHT MUN: SOUTH MIDDLETON T

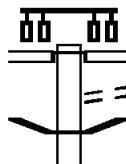
WALNUT ST
 (SR2003 SEG 0110/0000) 000736 FT
 0010/0736
 000000 FT



000736 FT
 INTER-AHD FORGE RD
 0010/0736 (SR2003 SEG 0110/0000)
 0010/0208 BMSSEN 21/2037/0010/0188
 2 0 21008 0 02 0857+81
 WET WEATHER
 0010/0188 BMSBG 21/2037/0010/0188
 000000 FT 2 0 21008 0 02 0855+97
 NC FRONT ST
 FIRST ST
 (SR0174 SEG 0470/0000)
 INTER-BK FRONT ST
 (T545)
 MFC BEGIN = D
 0010/0000 LENGTH(AH 0736 BK 0000)

EXTRACT DATE: 12/18/2023 ROADWAY MANAGEMENT SYSTEM PAGE NUMBER: 426
 PRINT DATE: 12/20/2023 SLD COUNTY/SR - ANNUAL PRINT COUNTY: CUMBERLAND
 DIR: B TOTAL LEN: 2.346 MI. DIST: 08-2 SR: 2035
 LEFT MUN: LEMOYNE B RIGHT MUN: LEMOYNE B

012387 FT



012387 FT
 INTER-AHD THIRD ST
 (BORO)
 MARKET ST
 (SR1010 SEG 0121/0000)
 (SR1010 SEG 0120/0000)
 0050/2250 TO 1010/0120 SH
 0050/2161 (CONN)
 0050/1982 BMSSEN 21/2035/0050/1913
 1 0 00250 0 01 0121+38

EXTRACT DATE: 12/18/2023
PRINT DATE: 12/20/2023

ROADWAY MANAGEMENT SYSTEM
SLD COUNTY/SR - ANNUAL PRINT

PAGE NUMBER: 425
COUNTY: CUMBERLAND

DIR: B TOTAL LEN: 2.346 MI.
LEFT MUN: LEMOYNE B

DIST: 08-2 SR: 2035
RIGHT MUN: LEMOYNE B

HUMMEL AV
(SR2016 SEG 0040/3218) 0050/1207

010137 FT

	0050/1913	NORFOLK SOUTHERN RAI RR BMSBG 21/2035/0050/1913 018 "DIA CIRC CONCR
	0050/1644	LEN=0040 INSTALLED UNKN BOSLER AV
	0050/1623	(BORO)
	0050/1427	APPLE ST (BORO)
	0050/1207	HUMMEL AV (BORO)
	0050/1013	PEACH ST (BORO)
	0050/0808	HERMAN AV (BORO)
	0050/0615	PLUM ST (BORO)
	0050/0443	018 "DIA CIRC CONCR LEN=0040 INSTALLED UNKN
	0050/0205	BMSEN 21/2035/0050/0133 1 0 00250 0 01 0103+43
	0050/0133	NORFOLK SOUTHERN RAI RR BMSBG 21/2035/0050/0133
	0050/0120	BMSEN 21/2035/0050/0000 1 0 00250 0 01 0102+14
	010137 FT	NC TH I RD ST I-B3 (NB)
	0050/0000	BMSBG 21/2035/0050/0000 MFC BEGIN = B LENGTH(AH 2250 BK 2958)
	0040/2710	FROM 8513/0500 SH (CONN)
	0040/2688	LOWTHER ST (SR2028 SEG 0031/1874) (SR2028 SEG 0030/1820)
	0040/2685	018 "DIA CIRC CONCR LEN=0114 INSTALLED 2015
	0040/2559	030 "DIA CIRC CONCR LEN=0050 INSTALLED UNKN
	0040/2190	WALTON ST (BORO)
	0040/1788	CLARK ST (BORO)
	0040/1543	LEMOYNE NEW CUMBERLAND B
	0040/1369	CAROL ST (BORO)
	0040/1340	018 "DIA CIRC METAL LEN=0045 INSTALLED UNKN

DIR: B TOTAL LEN: 2.346 MI. DIST: 08-2 SR: 2035
 LEFT MUN: NEW CUMBERLAND B RIGHT MUN: NEW CUMBERLAND B

Location / Segment	Segment ID	Length (FT)	Notes	Location / Segment	Segment ID	Length (FT)	Notes
HALDEMAN BL (BORO)	0040/0827		== ==	HALDEMAN AV (BORO)	0040/0827		
			--- ---	018" DIA CIRC CONCR	0040/0770		LEN=0045 INSTALLED UNKN
1 0 00250 0 01 0072+56 007179 FT			--- ---	012" DIA CIRC CONCR	0040/0046		LEN=0050 INSTALLED UNKN
BAILEY ST (BORO)	0040/0000		== ==	BAILEY ST (BORO)	007179 FT		
UNKNOWN AL (BORO)	0030/2559		== ==	LENGTH(AH 2958 BK 2750)	5 0040/0000		
			00 00	SIXTEENTH ST (BORO)	0030/2276		
			--- ---	018" DIA CIRC CONCR	0030/2253		LEN=0045 INSTALLED UNKN
			== ==	FIFTEENTH ST (BORO)	0030/1505		
W-B PARK AV (BORO)	0030/0866		== ==	FOURTEENTH ST (BORO)	0030/0905		
E-B PARK AV (BORO)	0030/0779		--- ---	060"H 60"W CON BOX CUL	0030/0807		LEN=0045 INSTALLED UNKN
	004429 FT		== ==	TWELFTH ST (BORO)	0030/0372		
			--- ---	1 0 00250 0 01 0045+06	004429 FT		
			== ==	ELEVENTH ST (BORO)	5 0030/0000		LENGTH(AH 2750 BK 2118)
			--- ---	012" DIA CIRC CONCR	0020/1867		LEN=0001 INSTALLED UNKN
			== ==	TENTH ST (BORO)	0020/1850		
			--- ---	NINTH ST (BORO)	0020/1585		
			--- ---	024" DIA CIRC CONCR	0020/1350		LEN=0045 INSTALLED UNKN
			== ==	EIGHTH ST (BORO)	0020/1296		
SEVENTH ST (SR2018 SEG 0060/0856)	0020/1020		== ==	SEVENTH ST (BORO)	0020/1020		
			--- ---	LC TO SEVENTH ST (BORO)			
			== ==	SIXTH ST			

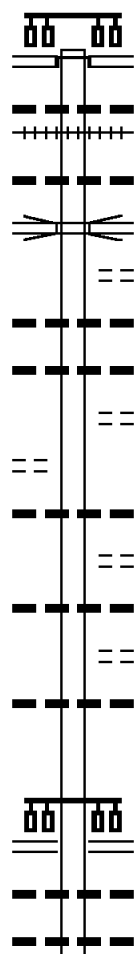
DIR: B TOTAL LEN: 2.346 MI. DIST: 08-2 SR: 2035
 LEFT MUN: NEW CUMBERLAND B RIGHT MUN: NEW CUMBERLAND B

Stationing	Segment	Length	Notes
		0020/0684	(BORO)
			FIFTH AV
002311 FT		0020/0283	(BORO)
		002311 FT	1 0 00250 0 01 0023+88
			FIFTH ST
			(BORO)
FOURTH AL (BORO)	0010/2025	5 0020/0000	LENGTH(AH 2118 BK 2311)
		0010/1783	018 " DIA CIRC METAL LEN=0001 INSTALLED UNKN
		0010/1744	018 " DIA CIRC METAL LEN=0001 INSTALLED UNKN
			FOURTH ST
		0010/1741	(BORO)
		0010/1475	018 " DIA CIRC METAL LEN=0045 INSTALLED UNKN
			THIRD AL
		0010/1460	(BORO)
		0010/1255	018 " DIA CIRC METAL LEN=0001 INSTALLED UNKN
			THIRD ST
THIRD ST (SR2020 SEG 0030/2507)	0010/1216	0010/1216	(BORO)
		0010/1188	018 " DIA CIRC METAL LEN=0001 INSTALLED UNKN
			SECOND AL
		0010/0975	(BORO)
		0010/0714	018 " DIA CIRC METAL LEN=0045 INSTALLED UNKN
			SECOND ST
		0010/0691	(BORO)
		0010/0675	018 " DIA CIRC CONCR LEN=0001 INSTALLED UNKN
			WILSON AL
		0010/0405	(BORO)
		0010/0137	012 " DIA CIRC METAL LEN=0001 INSTALLED UNKN
			FRONT ST
		0010/0117	(BORO)
		0010/0103	012 " DIA CIR UNKNOWN LEN=0001 INSTALLED UNKN
000000 FT		000000 FT	1 0 00250 0 00 0000+77
			(APRA) OLD YORK RD
			NC BRIDGE ST
		INTER-BK	OLD YORK RD
			(SR1003 SEG 0100/2952)
			MFC BEGIN = C
			BK-YORK (66)
POT	5 0010/0000	LENGTH(AH 2311 BK 0000)	

DIR: B TOTAL LEN: 1.141 MI. DIST: 08-2 SR: 2033
 LEFT MUN: LOWER ALLEN T RIGHT MUN: LOWER ALLEN T

006024 FT

006024 FT
 INTER-AHD



STATE ST
 (BORO)
 HUMMEL AV
 (SR2014 SEG 0170/0000)

0030/1893 015"H 21"W ELLIP METAL
 LEN=0035 INSTALLED UNKN
 (AAR 592200S)#TRKS 02

0030/1728 015"H 21"W ELLIP METAL
 LEN=0035 INSTALLED UNKN

0030/1702 015"H 21"W ELLIP METAL
 LEN=0035 INSTALLED UNKN

0030/1687 CAPT BELTWAY

0030/1571 OP ID 21/0581/0130/0000
 CHATHAM RD

0030/1384 (TWP)

0030/1355 015"H 21"W ELLIP METAL
 LEN=0035 INSTALLED UNKN

0030/1042 015"H 21"W ELLIP METAL
 LEN=0065 INSTALLED UNKN

0030/0944 KENT RD
 (TWP)

018 " DIA CIRC METAL
 LEN=0004 INSTALLED UNKN
 WYNDHAM RD

0030/0771 (TWP)

0030/0638 015"H 24"W ELLIP CONC
 LEN=0040 INSTALLED UNKN
 LETCHWORTH RD

0030/0400 (TWP)

0030/0320 024 " DIA CIRC CONCR
 LEN=0020 INSTALLED UNKN

0030/0040 20 21023 0 01 0086+90
 NC E I

004131 FT
 GHITEENTH ST
 CARLISLE RD
 (SR2018 SEG 0020/0000)

0030/0000 LENGTH(AH 1893 BK 2590)
 024 " DIA CIRC CONCR
 LEN=0045 INSTALLED 1999

0020/2540 015"H 21"W ELLIP METAL
 LEN=0030 INSTALLED UNKN

0020/2261

KENT DR
 (TWP)

0030/0812

004131 FT

EXTRACT DATE: 12/18/2023
PRINT DATE: 12/20/2023

ROADWAY MANAGEMENT SYSTEM
SLD COUNTY/SR - ANNUAL PRINT

PAGE NUMBER: 421
COUNTY: CUMBERLAND

DIR: B TOTAL LEN: 1.141 MI.
LEFT MUN: LOWER ALLEN T

DIST: 08-2 SR: 2033
RIGHT MUN: LOWER ALLEN T

WILLOW RD
(TWP)

0020/1327

BEAVER RD
(TWP)

0010/0631

000000 FT

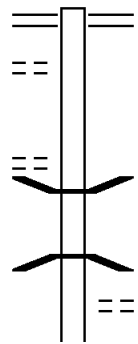
==	0020/1990	HIGHLAND DR (TWP)
---	0020/1980	015"H 24"W ELLIP METAL LEN=0028 INSTALLED UNKN
==	0020/1666	BOXWOOD LN (TWP)
---	0020/1620	015"H 21"W ELLIP CONC LEN=0028 INSTALLED 1999
---	0020/1381	018" DIA CIRC CONCR LEN=0025 INSTALLED UNKN
==	0020/1074	030"H 00"W MULT METAL LEN=0050 INSTALLED UNKN
---	0020/1065	CLEMSON DR (TWP)
==	0020/0778	CEDAR CLIFF DR (T641)
---	0020/0765	018" DIA CIRC CONCR LEN=0050 INSTALLED UNKN
---	0020/0745	024" DIA CIRC CONCR LEN=0050 INSTALLED UNKN
---	0020/0414	060" DIA CIRC CONCR LEN=0080 INSTALLED UNKN
---	0020/0371	BMS EN 21/2033/0020/0288 2 0 21023 0 01 0063+13
---	0020/0311	CEDAR RUN BMSBG 21/2033/0020/0288
---	0020/0045	024" DIA CIRC CONCR LEN=0030 INSTALLED UNKN
---	001541 FT	2 0 21023 0 01 0060+25 (APRA) HEMPT BROS HEMPT BROS RD (PRDR)
POE	0020/0000	LENGTH(AH 2590 BK 1541)
---	0010/1289	018" DIA CIRC CONCR LEN=0045 INSTALLED UNKN
==	0010/0058	015"H 21"W ELLIP CONC LEN=0030 INSTALLED UNKN
---	000000 FT	2 0 21023 0 01 0046+80 NC CR
---	INTER-BK	LISBURN RD (SR2031 SEG 0030/0000) (T647)
---	0010/0000	MFC BEGIN = D LENGTH(AH 1541 BK 0000)

EXTRACT DATE: 12/18/2023 ROADWAY MANAGEMENT SYSTEM PAGE NUMBER: 420
 PRINT DATE: 12/20/2023 SLD COUNTY/SR - ANNUAL PRINT COUNTY: CUMBERLAND

DIR: B TOTAL LEN: 1.358 MI. DIST: 08-2 SR: 2031
 LEFT MUN: LOWER ALLEN T RIGHT MUN: LOWER ALLEN T

007169 FT
 CEDAR RUN DR 0040/0747
 (TWP)
 2 0 21023 1 00 0012+29 005988 FT
 WENTWORTH DR
 (TWP) 0040/0000

 2 0 21023 1 00 0000+00 004726 FT




007169 FT CARLISLE RD
 0040/1181 (SR2018 SEG 0010/1065)

 005988 FT
 0040/0000 LENGTH(AH 1181 BK 1262)
 0030/0695 BMSBN 21/2031/0030/0662
 2 0 21023 1 00 0006+69
 CEDAR CK
 0030/0662 BMSBG 21/2031/0030/0662
 BEAVER RD
 (TWP)
 0030/0266
 004726 FT CREEK RD

DIR: B TOTAL LEN: 1.358 MI. DIST: 08-2 SR: 2031
 LEFT MUN: LOWER ALLEN T RIGHT MUN: LOWER ALLEN T

MILLTOWN RD
 (T647) 0030/0000

LISBURN RD
 (SR2017 SEG 0100/3552) 0020/0000



5 0030/0000 (SR2033 SEG 0010/0000)
 LENGTH(AH 1262 BK 1556)

0020/0600 DRAINAGE STRUCTURE LENGTH 26 FT
 BMSID 21/2031/0020/0600

003170 FT 2 0 21023 0 01 0031+34
 NC LISBURN RD

5 0020/0000 LENGTH(AH 1556 BK 3170)

(APRA) HEMPT BROS-CAMP
 HEMPT BROS-CAMP HILL RD
 (PRDR)

0010/2353 024 "DIA CIRC CONCR

0010/2167 LEN=0061 INSTALLED UNKN

0010/1756 018 "DIA CIRC CONCR

0010/1663 018 "DIA CIRC METAL

0010/1568 LEN=0069 INSTALLED UNKN

024"H 36"W ELLIP CONC

0010/1332 LEN=0049 INSTALLED UNKN

018 "DIA CIRC CONCR

0010/1147 LEN=0037 INSTALLED UNKN

024"H 36"W ELLIP CONC

0010/1029 018 "DIA CIRC CONCR

LEN=0043 INSTALLED 2002

0010/0192 BMSEN 21/2031/0010/0187
 2 0 21023 0 00 0001+21
 P3

0010/0187 MILL RACE / OVERFLOW
 BMSBG 21/2031/0010/0187

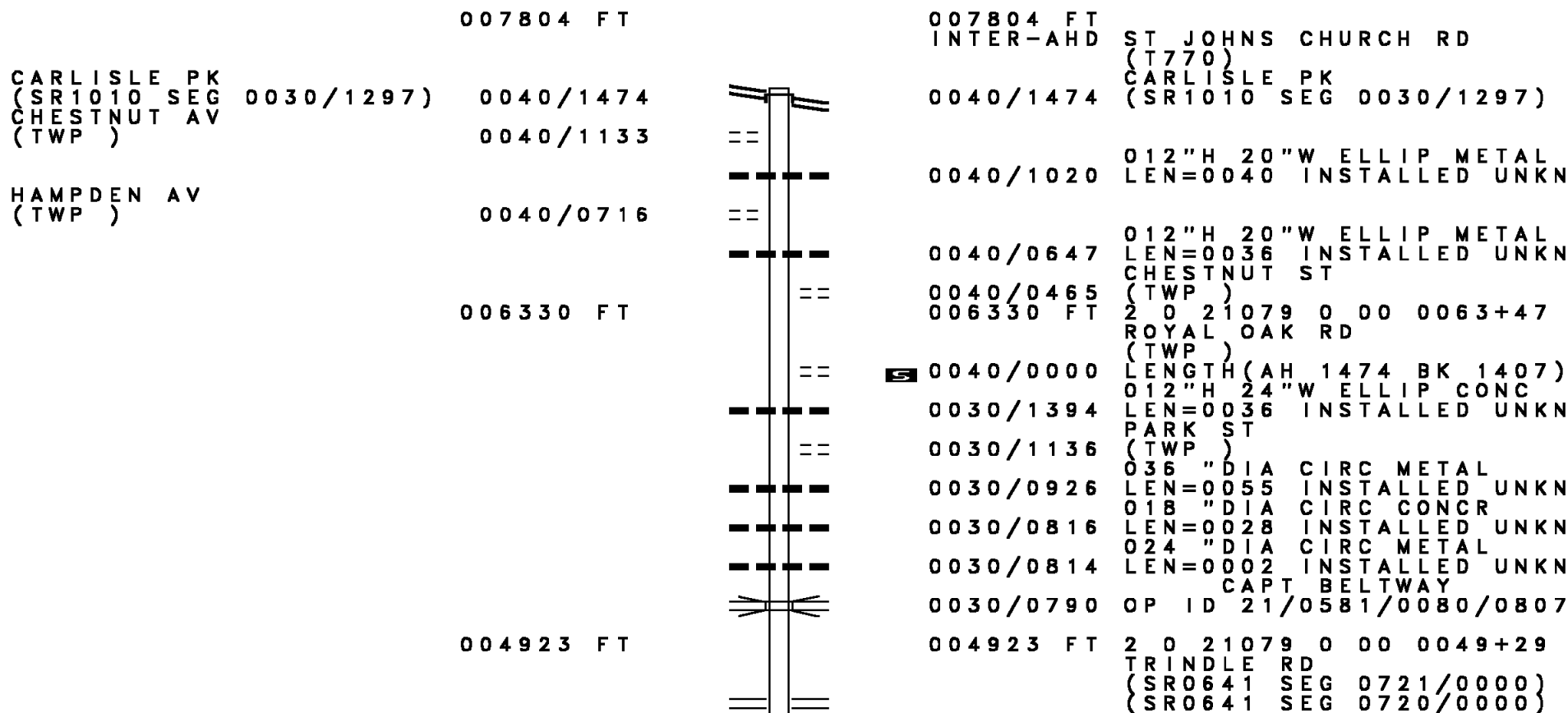
0010/0158 BMSEN 21/2031/0010/0000
 000000 FT 2 0 21023 0 00 0000+00
 P3

INTER-BK SP ANGLERS MILL RD
 SPANGLERS MILL RD
 (SR4027 SEG 0040/3552)
 YELLOW BREECHES CREEK
 BMSBG 21/2031/0010/0000
 MFC BEGIN = D
 BK-YORK (66)

5 0010/0000 LENGTH(AH 3170 BK 0000)

000000 FT

DIR: B TOTAL LEN: 1.478 MI. DIST: 08-2 SR: 2029
 LEFT MUN: HAMPDEN T RIGHT MUN: HAMPDEN T

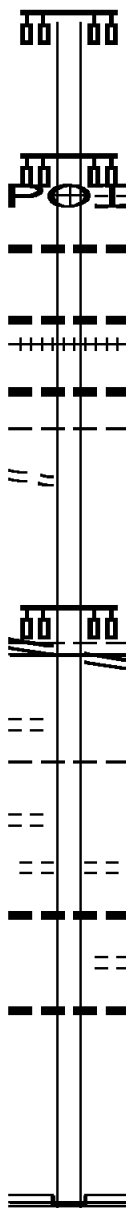


DIR: B TOTAL LEN: 1.478 MI. DIST: 08-2 SR: 2029
 LEFT MUN: HAMPDEN T RIGHT MUN: HAMPDEN T

HAMPDEN
 SHIREMANSTOWN B 0020/1100
 FRONT ST
 (TWP) 0020/1058

MAIN ST
 (SR2014 SEG 0110/0910) 0020/0426
 2 0 21079 0 00 0012+75 001275 FT
 GREEN ST
 (BORO) 0020/0000
 SHIREMANSTOWN
 LOWER ALLEN T 0010/1144
 ONEIDA RD
 (TWP) 0010/1012

000000 FT



0030/0000 LENGTH(AH 1407 BK 3648)

(APRA) HAMPDEN IND PRK
 INDUSTRIAL PARK RD
 (TWP)

0020/2475

0020/2111

018 "DIA CIR UNKNOWN
 LEN=0028 INSTALLED UNKN

0020/1244

0020/1155

018 "DIA CIRC CONCR
 LEN=0001 INSTALLED UNKN
 (AAR 5179 37M)#TRKS 01

0020/1120

018 "DIA CIRC CONCR
 LEN=0050 INSTALLED UNKN

SIMPSON FERRY RD
 (SR2014 SEG 0110/0910)
 MFC BEGIN = C
 HAMPDEN
 LOWER ALLEN T

0020/0426

001275 FT

0020/0000 LENGTH(AH 3648 BK 1275)

0010/0440

0010/0414

0010/0251

0010/0098

000000 FT

SENECA AV
 (TWP)
 018 "DIA CIR PLASTIC
 LEN=0010 INSTALLED 2007

HARVARD AV
 (TWP)

020 "DIA CIR UNKNOWN
 LEN=0001 INSTALLED UNKN

2 0 21079 0 00 0000+00
 NC ST

JOHNS CHURCH RD
 GETTYSBURG RD
 (SR2027 SEG 0030/1941)

INTER-BK

0010/0000

ST JOHNS RD
 (TWP)

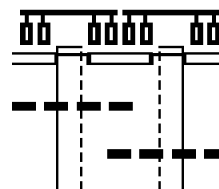
MFC BEGIN = D

LENGTH(AH 1275 BK 0000)

EXTRACT DATE: 12/18/2023 ROADWAY MANAGEMENT SYSTEM PAGE NUMBER: 416
 PRINT DATE: 12/20/2023 SLD COUNTY/SR - ANNUAL PRINT COUNTY: CUMBERLAND

DIR: E TOTAL LEN: .581 MI. DIST: 08-2 SR: 2028
 LEFT MUN: LEMOYNE B RIGHT MUN: LEMOYNE B

RAMP X RD 003066 FT
 (SR8513 SEG 0500/1899) INTER-AHD
 THIRD ST
 (SR2035 SEG 0040/2688)
 0031/1874
 013"H 21"W ELLIP CONC
 LEN=0001 INSTALLED UNKN 0031/1800
 RAMP B RD



003068 FT
 INTER-AHD RAMP H RD
 (SR8513 SEG 0750/0000)
 THIRD ST
 (SR2035 SEG 0040/2688)
 0030/1820
 0030/1317 018 "DIA CIRC CONCR
 LEN=0033 INSTALLED UNKN

DIR: E TOTAL LEN: .581 MI. DIST: 08-2 SR: 2028
 LEFT MUN: LEMOYNE B RIGHT MUN: LEMOYNE B

(SR8113 SEG 0020/1931)
 MAPLE ST
 (TWP)

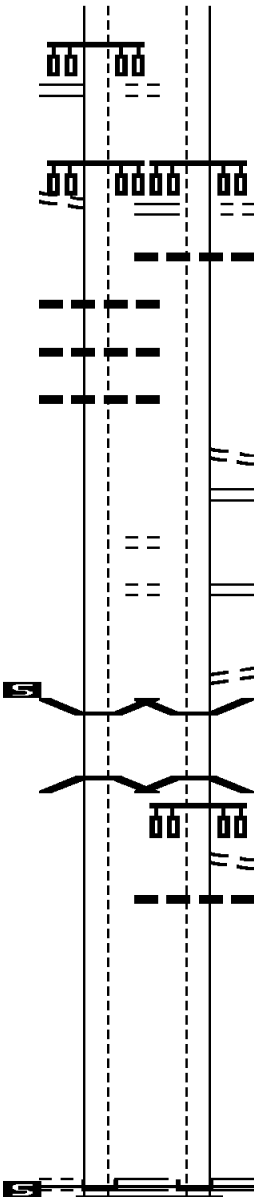
FROM 8113/0020 SH
 (CONN)

018 "DIA CIRC CONCR
 LEN=0057 INSTALLED UNKN 0031/0827
 018 "DIA CIRC CONCR
 LEN=0031 INSTALLED UNKN 0031/0580
 018 "DIA CIRC CONCR
 LEN=0032 INSTALLED UNKN 0031/0312

FROM 8213/0030 SH
 (CONN)
 TO 8213/0020 SH
 (CONN)

1 0 00333 1 00 0022+81 001192 FT
 LENGTH(AH 1874 BK 1192) 0031/0000
 BMSSEN 21/2028/0020/0646 0021/0884
 1 0 00333 1 00 0016+79
 I-83 (NB)
 BMSBG 21/2028/0020/0646 0021/0581

1 0 00333 1 00 0012+15 000000 FT
 NC LOWTHER ST
 RAMP M RD
 (SR8213 SEG 0260/0000)
 RAMP L RD
 (SR8213 SEG 0250/0639)
 TENTH ST
 (BORO)
 LOWTHER ST INTER-BK
 (BORO)
 MFC BEGIN = D
 LENGTH(AH 1192 BK 0000) 0021/0000



RAMP E RD
 (SR8113 SEG 0020/1931)
 MAPLE ST
 (TWP)
 0030/0930
 0030/0827 018 "DIA CIRC CONCR
 LEN=0033 INSTALLED UNKN
 FROM 8213/0030 SH
 (CONN)
 RAMP O RD (BRANDT AV)
 (SR8213 SEG 0030/1313)
 0030/0092
 RAMP O RD (BRANDT AV)
 (SR8213 SEG 0020/0000)
 1 0 00333 1 00 0023+32
 TO 8213/0020 SH
 (CONN)
 LENGTH(AH 1820 BK 1248)
 BMSSEN 21/2028/0020/0646 0020/0884
 1 0 00333 1 00 0012+15
 I-83 (NB)
 BMSBG 21/2028/0020/0646 0020/0581
 FROM 8213/0250 SH
 (CONN)
 024 "DIA CIRC CONCR
 LEN=0068 INSTALLED 2015
 1 0 00333 1 00 0012+15
 NC LOWTHER ST
 RAMP M RD
 (SR8213 SEG 0260/0000)
 RAMP L RD
 (SR8213 SEG 0250/0639)
 TENTH ST
 (BORO)
 LOWTHER ST INTER-BK
 (BORO)
 MFC BEGIN = D
 LENGTH(AH 1248 BK 0000) 0020/0000

DIR: B TOTAL LEN: 1.838 MI. DIST: 08-2 SR: 2027
 LEFT MUN: LOWER ALLEN T RIGHT MUN: LOWER ALLEN T

Left Side	Segment	Right Side	Notes
	009704 FT	009704 FT	LINDA LN (TWP)
SIMPSON FERRY RD (SR2014 SEG 0130/1368)	0050/1729	0050/1729	GETTYSBURG RD (SR2014 SEG 0130/1368)
		0050/1663	018" DIA CIRC CONCR
		0050/1563	LEN=0060 INSTALLED UNKN TO SIMPSON FERRY RD (SR9105 SEG 0010/0000)
ZIMMERMAN DR (TWP)	0050/0706		
		0050/0076	018" DIA CIRC CONCR
		0050/0059	LEN=0094 INSTALLED UNKN
	007975 FT	007975 FT	018" DIA CIRC CONCR
			LEN=0060 INSTALLED UNKN
			2 0 21099 0 00 0126+41
			LOWER ALLEN DR (SR2047 SEG 0010/1824)
			(SR2047 SEG 0011/1826)
		0050/0000	LENGTH(AH 1729 BK 3653)
		0030/3451	015" DIA CIRC CONCR
		0030/3442	LEN=0036 INSTALLED UNKN
		0030/3442	015" DIA CIRC CONCR
		0030/3420	LEN=0030 INSTALLED UNKN
			FERNWOOD AV (TWP)
			RANA VILLA AV (TWP)
ORCHARD AV (TWP)	0030/2270		
		0030/1973	018" DIA CIRC CONCR
		0030/1941	LEN=0044 INSTALLED UNKN
ST JOHNS CHURCH RD (SR2029 SEG 0010/0000)	0030/1941	0030/1941	ST JOHNS CHURCH RD (TWP)

EXTRACT DATE: 12/18/2023
PRINT DATE: 12/20/2023

ROADWAY MANAGEMENT SYSTEM
SLD COUNTY/SR - ANNUAL PRINT

PAGE NUMBER: 413
COUNTY: CUMBERLAND

DIR: B TOTAL LEN: 1.838 MI.
LEFT MUN: LOWER ALLEN T

DIST: 08-2 SR: 2027
RIGHT MUN: LOWER ALLEN T

ONEIDA RD
(TWP) 0030/1495

FORTYFIRST ST
(TWP) 0030/0858
LOWER ALLEN E.S. DR
(PRDR) 0030/0429

2 0 21099 0 00 0082+44 004322 FT
LOCUST ST
(SR2025 SEG 0030/1421) 0030/0000

WILLIAM PENN DR
(TWP) 0020/1421

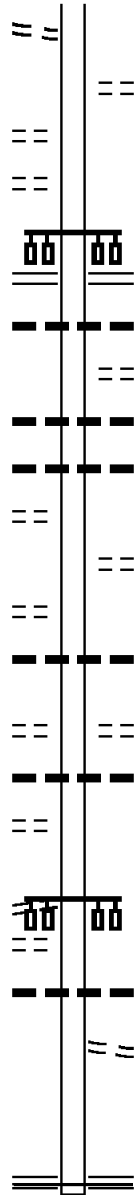
ALLEN RD
(TWP) 0020/0671

2 0 21099 0 00 0060+27 002064 FT
RUPP AV
(TWP) 0020/0000

WINDSOR PL
(TWP) 0010/1528

LC TO PRIVATE DR
(CONN) 0010/0654
PRIVATE DR
(PRDR) 0010/0569

WESLEY DR
(SR2021 SEG 0050/0000) 0010/0000



0030/1274 FORTIETH ST
(TWP)

004322 FT SLATE HILL RD
(SR2025 SEG 0030/1421)
S 0030/0000 LENGTH(AH 3653 BK 2258)
018 " DIA CIRC CONCR
0020/2208 LEN=0016 INSTALLED UNKN
TRAILER PARK RD
0020/1986 (PRDR)
036"H 36"W CON BOX CUL
0020/1457 LEN=0050 INSTALLED UNKN
014"H 23"W ELLIP METAL
0020/1455 LEN=0035 INSTALLED UNKN

0020/1200 ALLEN M.S. DR
(PRDR)

0020/0370 019"H 30"W ELLIP CONC
LEN=0035 INSTALLED UNKN
002064 FT LITTLE LEAGUE DR
(TWP)
S 0020/0000 LENGTH(AH 2258 BK 2064)
015 " DIA CIRC CONCR
0010/1775 LEN=0035 INSTALLED UNKN

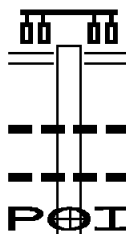
0010/0569 015 " DIA CIR PLASTIC
LEN=0015 INSTALLED UNKN
0010/0410 FROM 2021/0040 SH
0010/0085 (CONN)
000000 FT 2 0 21099 0 00 0039+63
NC GE TTYSBURG RD
ROSSMOYNE RD
(SR2021 SEG 0050/0000)
MFC BEGIN = D
S 0010/0000 LENGTH(AH 2064 BK 0000)

DIR: B TOTAL LEN: 1.200 MI. DIST: 08-2 SR: 2026
 LEFT MUN: UPPER ALLEN T RIGHT MUN: UPPER ALLEN T

	006335 FT		006335 FT	
		==	7032/0000	LTH AH 000100 BK 001636
LC FROM GETTYSBURG PK		==		GETTYSBURG PK
(CONN)	0030/1564		0030/1636	(T621)
		---		036"H 56"W ELLIP METAL
		---	0030/1145	LEN=0075 INSTALLED UNKN
		---		014"H 23"W ELLIP CONC
		---	0030/0996	LEN=0031 INSTALLED UNKN
2 0 21027 0 02 0090+64	004699 FT		004699 FT	ROSEGARDEN BL
COPE DR		==		(TWP)
(TWP)	0030/0000	==	5 0030/0000	LENGTH(AH 1636 BK 2376)
		==		LUCINDA LN
		==	0020/1794	(TWP)
		==		LUCINDA LN
		==	0020/1043	(TWP)
	002323 FT		002323 FT	2 0 21027 0 02 0061+87
		---		UPPER ALLEN
		---	5 0020/0000	MONROE T
		---		LENGTH(AH 2376 BK 2323)
		---	0010/1670	014"H 23"W ELLIP CONC
		---		LEN=0035 INSTALLED UNKN
		---	0010/0680	014"H 23"W ELLIP CONC
		---		LEN=0029 INSTALLED UNKN
2 0 21027 0 01 0039+47	000000 FT			NC GRANTHAM RD
WILLIAMS GROVE RD		==	000000 FT	WILLIAMS GROVE RD
(SR2011 SEG 0040/0000)	0010/0000	==	5 0010/0000	(SR2011 SEG 0040/0000)
		==		MFC BEGIN = D
		==		LENGTH(AH 2323 BK 0000)

EXTRACT DATE: 12/18/2023 ROADWAY MANAGEMENT SYSTEM PAGE NUMBER: 411
 PRINT DATE: 12/20/2023 SLD COUNTY/SR - ANNUAL PRINT COUNTY: CUMBERLAND
 DIR: B TOTAL LEN: 1.900 MI. DIST: 08-2 SR: 2025
 LEFT MUN: HAMPDEN T RIGHT MUN: HAMPDEN T

010032 FT



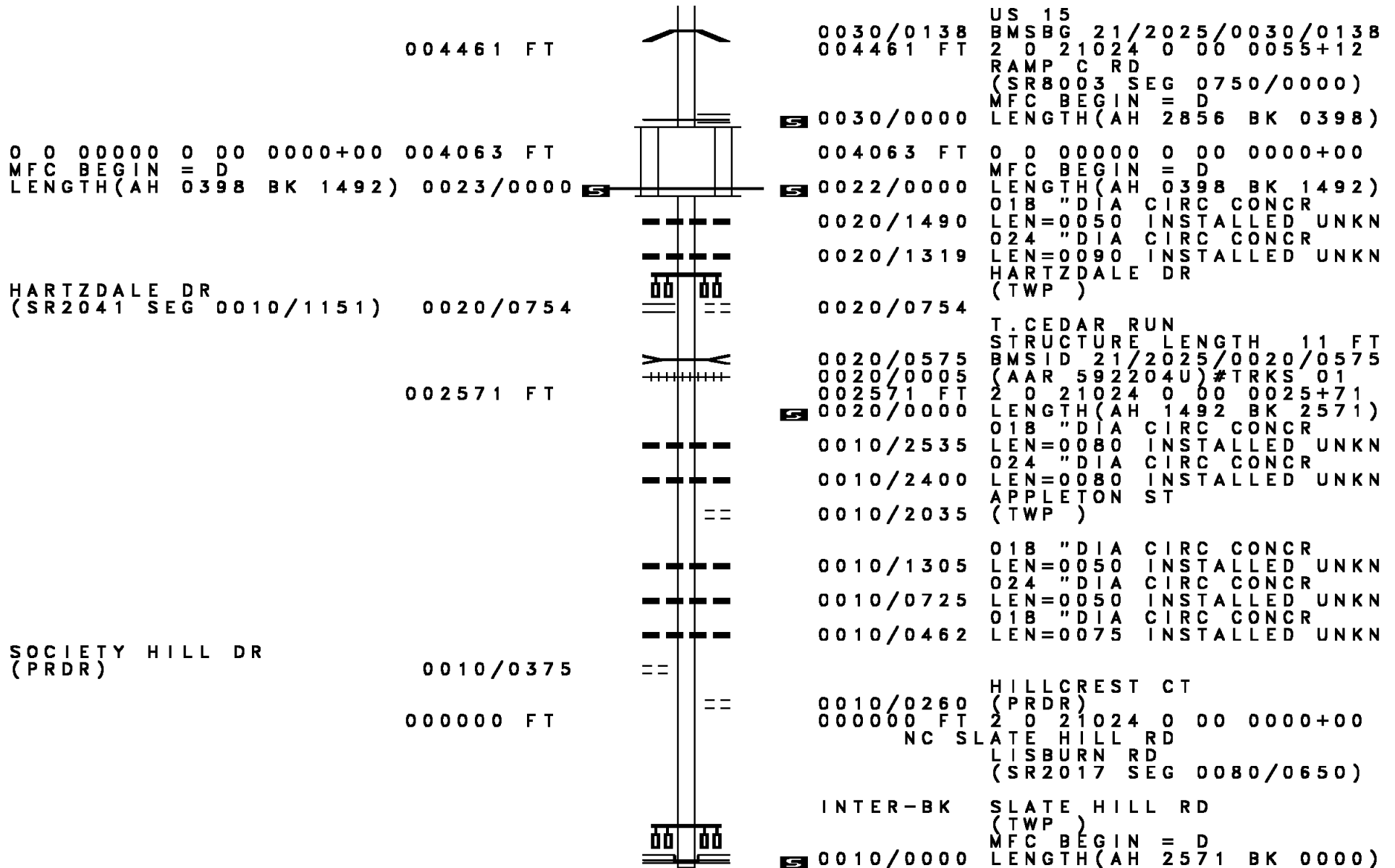
010032 FT TRINDLE RD
 (SR0641 SEG 0710/0000)
 0050/2715

0050/2103 018 " DIA CIRC METAL
 LEN=0030 INSTALLED UNKN
 0050/1986 014"H 23"W ELLIP CONC
 LEN=0036 INSTALLED 2015
 (APRA) HAMPTON CONSTRUC
 HAMPTON CONSTRUCTION

DIR: B TOTAL LEN: 1.900 MI. DIST: 08-2 SR: 2025
 LEFT MUN: HAMPDEN T RIGHT MUN: HAMPDEN T

Stationing	Segment	Length	Notes
		0050/1800	(PRDR)
		0050/1168	018" DIA CIRC CONCR LEN=0045 INSTALLED UNKN
		0050/0729	HAMPDEN SHIREMANSTOWN B
		0050/0700	(AAR 517951H) #TRKS 03
		0050/0580	FRONT ST (BORO)
VINE ST (BORO)	0050/0380		
		0050/0341	VINE ST (BORO)
		0050/0214	STRAWBERRY AL (BORO)
1 1 01614 0 00 0000+00	007317 FT		ILROAD AV INTER-BK
MAIN ST (SR2014 SEG 0100/1364)	0050/0000		MAIN ST (SR2014 SEG 0100/1364)
	007317 FT		LTH AH 002715 BK 000100
	007317 FT		7044/0000 LTH AH 000100 BK 000719
	007317 FT		7040/0000 LENGTH(AH 0719 BK 0275)
	007317 FT		7034/0000 LENGTH(AH 0275 BK 2856)
		0030/2856	INTER-AHD LOCUST ST (TWP)
		0030/2778	LOCUST AL (BORO)
CHESTNUT ST (TWP)	0030/2542		018" DIA CIRC METAL LEN=0001 INSTALLED UNKN
		0030/2468	SHIREMANSTOWN LOWER ALLEN T
		0030/2029	LOCUST RD (TWP)
ALLEN RD (TWP)	0030/1493		
		0030/1421	NC LO CUST ST GETTYSBURG RD (SR2027 SEG 0030/0000)
		0030/1051	T.CEDAR RUN STRUCTURE LENGTH 20 FT BMSID 21/2025/0030/1051
OLD SLATE HILL RD (SR2043 SEG 0010/0603)	0030/0700		
		0030/0352	BMS EN 21/2025/0030/0138 2 0 21024 0 00 0055+48

DIR: B TOTAL LEN: 1.900 MI. DIST: 08-2 SR: 2025
 LEFT MUN: LOWER ALLEN T RIGHT MUN: LOWER ALLEN T



EXTRACT DATE: 12/18/2023 ROADWAY MANAGEMENT SYSTEM PAGE NUMBER: 408
 PRINT DATE: 12/20/2023 SLD COUNTY/SR - ANNUAL PRINT COUNTY: CUMBERLAND
 DIR: B TOTAL LEN: .698 MI. DIST: 08-2 SR: 2023
 LEFT MUN: MECHANICSBURG B RIGHT MUN: MECHANICSBURG B

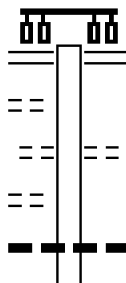
KING AL
(BORO)

HILL AL
(BORO)

003686 FT

0020/1631

0020/1272



003686 FT SIMPSON ST
(SR2014 SEG 0050/0000)

0020/1454 KELLER ST
(BORO)

0020/1128 018 " DIA CIRC METAL
LEN=0036 INSTALLED UNKN
COVER ST

DIR: B TOTAL LEN: .698 MI. DIST: 08-2 SR: 2023
 LEFT MUN: MECHANICSBURG B RIGHT MUN: MECHANICSBURG B

SOUTH AL
(BORO)

0020/0915

UNNAMED AL
(BORO)
MAPLEWOOD AV
(BORO)

0020/0556
0020/0380

UNNAMED AL
(BORO)

0020/0200
001917 FT

SOUTHPOINT DR
(PRDR)

0010/0970

000000 FT

==	==	0020/1100	(BORO)
---	---	0020/1062	018" DIA CIRC CONCR LEN=0038 INSTALLED UNKN
==	==	0020/0759	018" DIA CIRC CONCR LEN=0036 INSTALLED UNKN
---	---	0020/0734	MARBLE ST (BORO)
---	---	0020/0705	018" DIA CIRC CONCR LEN=0329 INSTALLED UNKN
---	---	0020/0695	024" DIA CIR PLASTIC LEN=0040 INSTALLED 2006
==	==	0020/0346	018" DIA CIRC CONCR LEN=0044 INSTALLED UNKN
---	---	001917 FT	2 0 21098 0 00 0019+76 ELMWOOD AV (BORO) MECHANICSBURG UPPER ALLEN T
---	---	0020/0000	LENGTH(AH 1769 BK 1917) 018"H 24"W ELLIP METAL
---	---	0010/1346	LEN=0040 INSTALLED UNKN
---	---	0010/1309	019"H 30"W ELLIP CONC LEN=0032 INSTALLED 2015
==	==	0010/0798	018" DIA CIRC CONCR LEN=0031 INSTALLED UNKN
---	---	0010/0559	ELMWOOD AV (TWP)
---	---	0010/0191	018" DIA CIRC METAL LEN=0061 INSTALLED UNKN
---	---	0010/0155	019"H 30"W ELLIP CONC LEN=0064 INSTALLED 2015
---	---	0010/0051	FROM 0114/0190 SH (CONN)
==	==	000000 FT	2 0 21098 0 00 0000+00 NC SH PEPHERDSTOWN RD MARKET ST (SR0114 SEG 0190/0420)
---	---	0010/0000	MFC BEGIN = D LENGTH(AH 1917 BK 0000)

DIR: B TOTAL LEN: .098 MI. DIST: 08-2 SR: 2022
 LEFT MUN: SOUTH MIDDLETON T RIGHT MUN: SOUTH MIDDLETON T

FROM 0074/0150 SH
 (CONN)

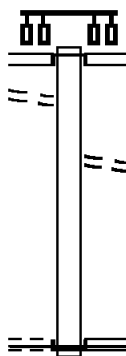
FORGE RD
 (TWP)

000520 FT

0010/0393

000000 FT

0010/0000



000520 FT

INTER-AHD WESTMINSTER RD
 (TWP)
 YORK RD
 (SR0074 SEG 0150/2308)

0010/0520

0010/0079 FROM 2003/0160 SH
 (CONN)
 000000 FT 0 0 00000 0 00 0000+00
 NC WESTMINSTER DR
 FORGE RD

INTER-BK (SR2003 SEG 0160/1580)
 WESTMINSTER DR
 (T456)
 MFC BEGIN = D

0010/0000 LENGTH(AH 0520 BK 0000)

EXTRACT DATE: 12/18/2023 ROADWAY MANAGEMENT SYSTEM PAGE NUMBER: 405
PRINT DATE: 12/20/2023 SLD COUNTY/SR - ANNUAL PRINT COUNTY: CUMBERLAND
DIR: E TOTAL LEN: 2.995 MI. DIST: 08-2 SR: 2021
LEFT MUN: HAMPDEN T RIGHT MUN: HAMPDEN T

015789 FT



015816 FT
INTER-AHD

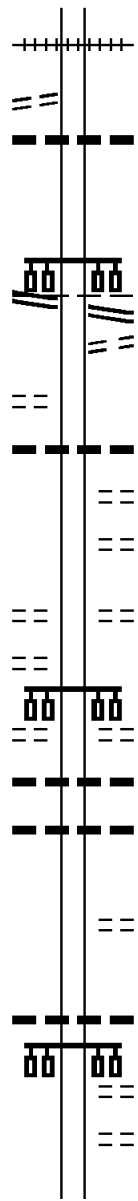
0070/1524

SHELLY LN
(TWP)
TRINDLE RD
(SR0641 SEG 0680/1814)

DIR: E TOTAL LEN: 2.995 MI. DIST: 08-2 SR: 2021
 LEFT MUN: HAMPDEN T RIGHT MUN: HAMPDEN T

TO 2014/0080 SH
 (CONN)

0070/0112



0070/0708 (AAR 517952P)#TRKS 01

0070/0095 018"H 00"W UNKN CONC
 LEN=0040 INSTALLED 2006
 NC SHEELY LN

2 0 21069 0 01 0139+15 014265 FT
 SIMPSON FERRY RD
 (SR2014 SEG 0080/1740) 0070/0000

014292 FT SIMPSON FERRY RD
 (SR2014 SEG 0080/1740)
 HAMPDEN
 LOWER ALLEN T
 0070/0000 LENGTH(AH 1524 BK 3638)
 TO 2014/0080 SH
 0060/3535 (CONN)

WINDSOR BL
 (TWP)

0060/3248

0060/3122 018 "DIA CIRC CONCR
 LEN=0040 INSTALLED UNKN
 WEIS MARKET DR
 (PRDR)
 0060/2731 ROBIN CT
 (PRDR)
 0060/2405 (PRDR)

ROYAL DR
 (TWP)
 COBBLESTONE DR
 (TWP)

0060/1590

0060/1182

0060/1590 WESLEY PARK RD
 (PRDR)

WILSON LN
 (TWP)

0060/0838

0060/0838 BETHANY DR
 (TWP)
 0060/0567 018 "DIA CIRC CONCR
 LEN=0055 INSTALLED UNKN
 024 "DIA CIRC CONCR
 0060/0297 LEN=0050 INSTALLED UNKN
 010654 FT 2 0 21069 0 00 0113+41
 BETHANY TOWERS RD
 (PRDR)
 0060/0000 LENGTH(AH 3638 BK 2610)

010627 FT

0050/1480 018 "DIA CIRC CONCR
 LEN=0085 INSTALLED 2006
 CENTURY DR
 (TWP)

0050/0990

0050/0395 WOODLAND ST
 (TWP)
 008044 FT 2 0 21069 0 00 0032+85
 NC WESLEY DR

008017 FT

EXTRACT DATE: 12/18/2023
PRINT DATE: 12/20/2023

ROADWAY MANAGEMENT SYSTEM
SLD COUNTY/SR - ANNUAL PRINT

PAGE NUMBER: 403
COUNTY: CUMBERLAND

DIR: E TOTAL LEN: 2.995 MI.
LEFT MUN: LOWER ALLEN T

DIST: 08-2 SR: 2021
RIGHT MUN: LOWER ALLEN T

GETTYSBURG RD
(TWP) 0050/0000

048"H 00"W MULT METAL
LEN=0080 INSTALLED 2006
TO 8001/0250 SH
(CONN) 0041/1638
0041/1633

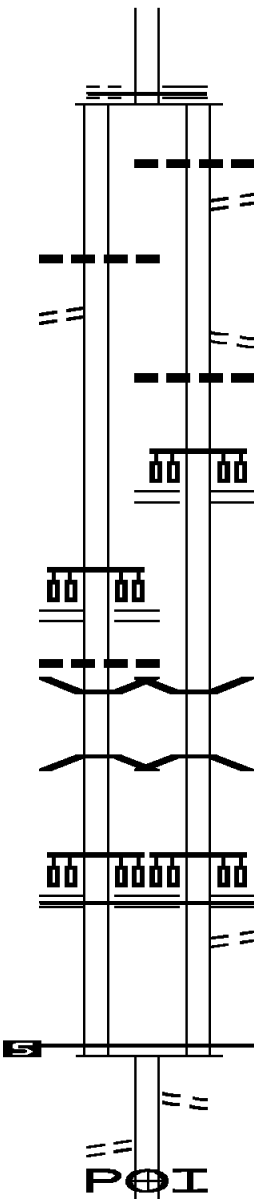
RAMP J RD
(SR8001 SEG 0250/0000)
RAMP E RD
(SR8001 SEG 0500/0906)
0041/1380

015 "DIA CIRC CONCR
LEN=0085 INSTALLED 2006
BMS EN 21/2021/0040/0904 0041/1152
2 0 21069 0 00 0069+51 0041/1112
US 15 (NB)
BMSBG 21/2021/0040/0904 0041/0892
RAMP G RD
(SR8001 SEG 0010/1175)
RAMP F RD
(SR8001 SEG 0750/0000)

MFC BEGIN = C 0041/0714

2 0 21069 0 00 0060+27 006027 FT
NC WESLEY DR
MFC BEGIN = D
LENGTH(AH 1990 BK 2081) 0041/0000

LC TO LOUISE DR
(CONN) 0030/1623



0050/0000

0040/1920

0040/1917

0040/1643

0040/1638

0040/1400

0041/1380

0041/1152

0041/1112

0041/0892

0041/0714

006027 FT

0041/0000

0030/1623

GETTYSBURG RD
(SR2027 SEG 0010/0000)
MFC BEGIN = C
LENGTH(AH 2610 BK 2017)

018 "DIA CIRC METAL
LEN=0014 INSTALLED 2006
TO 2027/0010 SH
(CONN)

FROM 8001/0500 SH
(CONN)
015 "DIA CIRC METAL
LEN=0080 INSTALLED 2006
RAMP J RD
(SR8001 SEG 0250/0000)
RAMP E RD
(SR8001 SEG 0500/0906)

BMS EN 21/2021/0040/0904
2 0 21069 0 00 0069+51
US 15 (NB)
BMSBG 21/2021/0040/0904
RAMP G RD
(SR8001 SEG 0010/1175)
RAMP F RD
(SR8001 SEG 0750/0000)

MFC BEGIN = C
TO 8001/0750 SH
(CONN)

2 0 21069 0 00 0060+27
MFC BEGIN = D
LENGTH(AH 1990 BK 2081)
LC FROM WEST PORT DR
(CONN)

(APRA) ROSSMOYNE IND PR
WEST PORT DR

DIR: E TOTAL LEN: 2.995 MI. DIST: 08-2 SR: 2021
 LEFT MUN: LOWER ALLEN T RIGHT MUN: LOWER ALLEN T

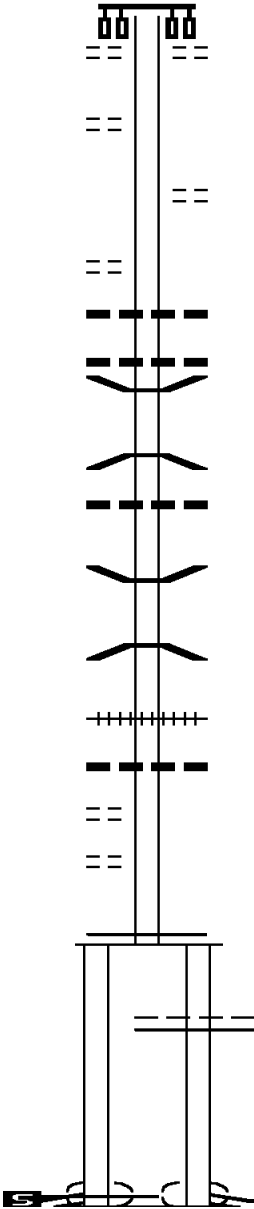
LOUISE DR
 (TWP) 0030/1435

RAVENWOOD RD
 (TWP) 0030/0734

2 0 21069 0 00 0039+46 003946 FT
 COLONIAL DR
 (TWP) 0030/0000

STRONG RD
 (PRDR) 0010/0572
 ARCONA STRAND RD
 (PRDR) 0010/0564
 000073 FT

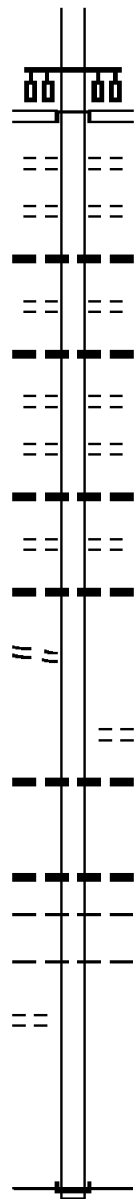
0 0 00000 0 00 0000+00 000000 FT
 NC ROSSMOYNE RD
 LISBURN-ROSSMOYNE
 (TWP)
 LISBURN RD
 (SR2017 SEG 0061/0097)
 MFC BEGIN = D
 LENGTH(AH 0073 BK 0000) 0005/0000



0030/1435 (PRDR)
 0030/0092 SCHOOL DR
 003946 FT (PRDR)
 0030/0000 LENGTH(AH 2081 BK 2696)
 0020/2194 015"H 20"W ELLIP METAL
 LEN=0030 INSTALLED 2006
 0020/1885 015"DIA CIRC METAL
 LEN=0030 INSTALLED 2006
 0020/1768 BMSSEN 21/7076/9902/3769
 2 0 21069 0 00 0014+85
 PA TPK (1-76)
 0020/1667 BMSBG 21/7076/9902/3769
 015"DIA CIRC CONCR
 0020/1252 LEN=0040 INSTALLED 2006
 0020/0249 BMSSEN 21/2021/0020/0236
 2 0 21069 0 00 0014+85
 CEDAR RUN
 0020/0236 BMSBG 21/2021/0020/0236
 001250 FT 2 0 21069 0 00 0012+50
 (AAR 592207P)#TRKS 01
 0020/0000 LENGTH(AH 2696 BK 1177)
 015"H 21"W ELLIP CONC
 0010/1079 LEN=0025 INSTALLED 2006
 000073 FT 2 0 21069 0 00 0000+00
 MFC BEGIN = D
 0010/0000 LENGTH(AH 1177 BK 0073)
 MFC BEGIN = D
 LOWER ALLEN
 0004/0001 0 0 00000 0 00 0000+00
 000000 FT NC ROSSMOYNE RD
 LISBURN-ROSSMOYNE
 (TWP)
 LISBURN RD
 (SR2017 SEG 0061/0185)
 0004/0000 LENGTH(AH 0073 BK 0000)

EXTRACT DATE: 12/18/2023 ROADWAY MANAGEMENT SYSTEM PAGE NUMBER: 401
PRINT DATE: 12/20/2023 SLD COUNTY/SR - ANNUAL PRINT COUNTY: CUMBERLAND
DIR: B TOTAL LEN: .850 MI. DIST: 08-2 SR: 2020
LEFT MUN: NEW CUMBERLAND B RIGHT MUN: NEW CUMBERLAND B

DIR: B TOTAL LEN: .850 MI. DIST: 08-2 SR: 2020
 LEFT MUN: NEW CUMBERLAND B RIGHT MUN: NEW CUMBERLAND B



2 0 66003 6 00 0018+05 001979 FT
 POPLAR AV
 (BORO) 0030/0000

BEACON HILL BL
 (BORO) 0010/0187
 000000 FT

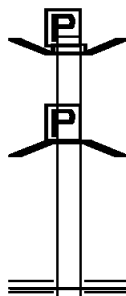
INTER-AHD THIRD ST
 (BORO)
 BRIDGE ST
 (SR2035 SEG 0010/1216)
 0030/2507
 LOCUST LN
 (BORO)
 RENO AV
 (BORO)
 0030/1955
 018 "DIA CIRC CONCR
 LEN=0034 INSTALLED UNKN
 GEARY AV
 (BORO)
 0030/1574
 018 "DIA CIRC METAL
 LEN=0026 INSTALLED UNKN
 EUTAW AV
 (BORO)
 0030/1208
 ROSEMONT AV
 (BORO)
 0030/0850
 018 "DIA CIRC CONCR
 LEN=0023 INSTALLED UNKN
 WOODLAND AV
 (BORO)
 0030/0493
 012 "DIA CAST IRON
 LEN=0013 INSTALLED UNKN
 0030/0481
 001979 FT
 NC TH
 0030/0000 LENGTH(AH 2507 BK 0994)
 SECOND ST
 (BORO)
 018 "DIA CIRC CONCR
 LEN=0038 INSTALLED UNKN
 000985 FT 2 0 66003 6 00 0010+32
 0020/0000 LENGTH(AH 0994 BK 0985)
 018 "DIA CIRC METAL
 0010/0688 LEN=0036 INSTALLED UNKN
 NEW CUMBERLAND
 0010/0561 LOWER ALLEN T
 LOWER ALLEN
 0010/0446 NEW CUMBERLAND B
 000000 FT 2 0 66003 6 00 0000+47
 NC PO
 INTER-BK POPLAR AV
 POPLAR AV
 (SR1001 SEG 0010/1157)
 MFC BEGIN = D
 BK-YORK (66)
 0010/0000 LENGTH(AH 0985 BK 0000)

EXTRACT DATE: 12/18/2023 ROADWAY MANAGEMENT SYSTEM PAGE NUMBER: 399
 PRINT DATE: 12/20/2023 SLD COUNTY/SR - ANNUAL PRINT COUNTY: CUMBERLAND

DIR: B TOTAL LEN: .089 MI. DIST: 08-2 SR: 2019
 LEFT MUN: LOWER ALLEN T RIGHT MUN: LOWER ALLEN T

000469 FT

000000 FT



000469 FT AH-YORK (66)
 INTER-AHD BMSFN 21/2019/0010/0321
 FORGE RD
 (SR4020 SEG 0010/0000)
 0010/0469 BRIDGE POSTED (TONS)
 2 0 21057 0 00 0003+11
 SGL 28 COMB 32
 YELLOW BREECHES
 0010/0323 BMSBG 21/2019/0010/0321
 000000 FT 2 0 21057 0 00 0000+00
 NC FORGE RD
 LISBURN RD
 (SR2017 SEG 0030/0000)
 MFC BEGIN = D
 0010/0000 LENGTH(AH 0469 BK 0000)

EXTRACT DATE: 12/18/2023 ROADWAY MANAGEMENT SYSTEM PAGE NUMBER: 398
 PRINT DATE: 12/20/2023 SLD COUNTY/SR - ANNUAL PRINT COUNTY: CUMBERLAND
 DIR: B TOTAL LEN: 2.697 MI. DIST: 08-2 SR: 2018
 LEFT MUN: NEW CUMBERLAND B RIGHT MUN: NEW CUMBERLAND B

	014241 FT	INTER-AHD	SEVENTH ST					
			(BORO)					
			BRIDGE ST					
	0060/0856		(SR2035	SEG	0020/1020)			
			LOCUST AL					
	0060/0733		(BORO)					
			UNNAMED AL					
	0060/0689		(BORO)					
			RENO ST					
	0060/0536		(BORO)					
		FOURTH AL						
0060/0349		(BORO)						
013385 FT	2	0	21	022	0	00	0133+41	
		BRANDT AV						
		(BORO)						
		NC SEVENTH ST						

DIR: B TOTAL LEN: 2.697 MI. DIST: 08-2 SR: 2018
 LEFT MUN: NEW CUMBERLAND B RIGHT MUN: NEW CUMBERLAND B

LTH AH 000100 BK 001723 013385 FT
 7061/0000

NINTH ST (BORO) 0050/1102

BRANDT AV (BORO) 011662 FT
 0050/0000

BARBARA ST (BORO) 0040/1852

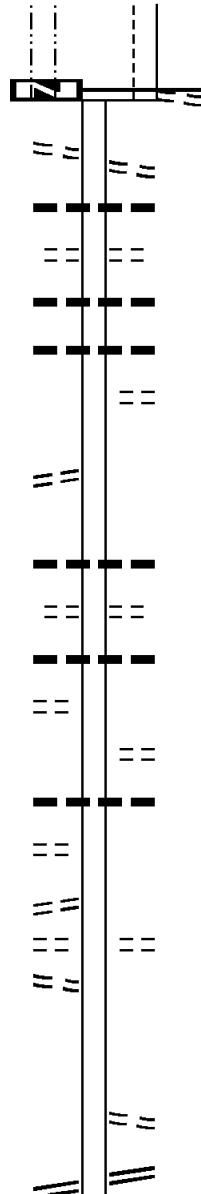
FIFTEENTH ST (BORO) 0040/1212

LOCUST ST (BORO) 0040/0972

ELKWOOD DR (BORO) 0040/0560

UNNAMED AL (BORO) 0040/0186
 008560 FT

RAMP C RD (SR8011 SEG 0750/0000)
 SIXTEENTH ST



SEVENTH ST (BORO) MFC BEGIN = C LENGTH(AH 0856 BK 1723) 0060/0000

NINTH ST (BORO) 0050/1102
 030 " DIA CIRC CONCR LEN=0036 INSTALLED UNKN
 PARK AV (BORO) 0050/0633
 030 " DIA CIRC CONCR LEN=0036 INSTALLED UNKN
 024 " DIA CIRC CONCR LEN=0001 INSTALLED UNKN
 TERRACE DR (BORO) 0050/0604
 0050/0591
 0050/0534
 0050/0240 (BORO) 011662 FT 2 0 21022 0 00 0115+91
 NC BRANDT AV (BORO) 0050/0000 LENGTH(AH 1723 BK 3102)

024 " DIA CIRC CONCR LEN=0036 INSTALLED UNKN
 ALLEN ST (BORO) 0040/2181
 018 " DIA CIRC CONCR LEN=0030 INSTALLED UNKN
 BARBARA ST (BORO) 0040/2095
 018 " DIA CIRC CONCR LEN=0030 INSTALLED UNKN

DREXEL HILLS BL (BORO) 0040/1835
 0040/1691

008560 FT 2 0 21022 0 00 0085+09
 NC SIMPSON FERRY RD (BORO) 0040/0560 LENGTH(AH 3102 BK 2783)
 FROM 8011/0010 SH
 (CONN) 0030/2706

RAMP A RD (SR8011 SEG 0010/0698)

EXTRACT DATE: 12/18/2023
PRINT DATE: 12/20/2023

ROADWAY MANAGEMENT SYSTEM
SLD COUNTY/SR - ANNUAL PRINT

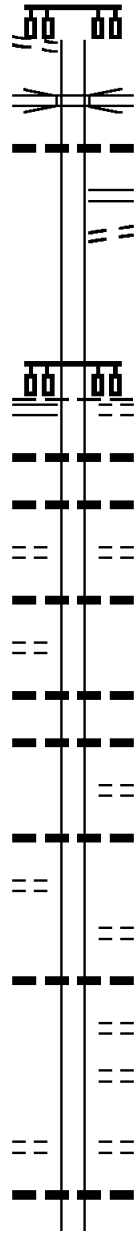
PAGE NUMBER: 396
COUNTY: CUMBERLAND

DIR: B TOTAL LEN: 2.697 MI.
LEFT MUN: NEW CUMBERLAND B

DIST: 08-2 SR: 2018
RIGHT MUN: NEW CUMBERLAND B

(BORO)

0030/2590



0030/2590

0030/2469

0030/2282

0030/2236

0030/2129

I - 83 (NB)
OP ID 21/0083/0404/0252
018"H 26"W ELLIP METAL
LEN=0035 INSTALLED UNKN
RAMP B RD
(SR8011 SEG 0250/0000)
TO 8011/0250 SH
(CONN)
RAMP D RD
(SR8011 SEG 0500/0491)
CEDAR CLIFF DR
(TWP)

MALL RD
(PRDR)

0030/1674

0030/2038

0030/1995

0030/1817

0030/1674

0030/1555

NEW CUMBERLAND
LOWER ALLEN T
018" DIA CIR UNKNOWN
LEN=0001 INSTALLED UNKN
048" DIA CIRC CONCR
LEN=0035 INSTALLED UNKN
WEST SHORE DR
(TWP)
014"H 23"W ELLIP CONC
LEN=0056 INSTALLED UNKN

STRAFFORD RD
(TWP)

0030/1118

0030/1105

0030/1100

0030/0888

0030/0878

014"H 23"W ELLIP CONC
LEN=0038 INSTALLED UNKN
015"H 30"W ELLIP METAL
LEN=0035 INSTALLED UNKN
CEDAR CLIFF H.S. DR
(PRDR)
014"H 23"W ELLIP CONC
LEN=0041 INSTALLED UNKN

WARWICK RD
(TWP)

0030/0816

0030/0753

0030/0501

0030/0457

0030/0388

005777 FT

CEDAR CLIFF H.S. DR
(PRDR)
014"H 23"W ELLIP CONC
LEN=0037 INSTALLED UNKN
CEDAR CLIFF H.S. DR
(PRDR)
CEDAR CLIFF H.S. DR
(PRDR)
HIGHLAND E.S. DR
(PRDR)

2 0 21022 0 00 0057+57 005777 FT
SELWICK RD
(TWP)

0030/0000

0030/0000

0020/2387

LENGTH(AH 2783 BK 2584)
014"H 23"W ELLIP CONC
LEN=0040 INSTALLED UNKN
014"H 23"W ELLIP CONC

EXTRACT DATE: 12/18/2023
PRINT DATE: 12/20/2023

ROADWAY MANAGEMENT SYSTEM
SLD COUNTY/SR - ANNUAL PRINT

PAGE NUMBER: 395
COUNTY: CUMBERLAND

DIR: B TOTAL LEN: 2.697 MI.
LEFT MUN: LOWER ALLEN T

DIST: 08-2 SR: 2018
RIGHT MUN: LOWER ALLEN T

LOWTHER ST
(TWP)

0020/1740

CHELSEA RD
(TWP)

0020/0540

2 0 21022 0 00 0031+73 003193 FT
EIGHTEENTH ST
(SR2033 SEG 0030/0000)

0020/0000

NINETEENTH ST
(TWP)

0010/2539

TWENTIETH ST
(TWP)

0010/1272

000000 FT

0020/2132	LEN=0039	INSTALLED UNKN
0020/2069	COLGATE DR (TWP)	
0020/1777	014"H 23"W ELLIP CONC LEN=0048	INSTALLED UNKN
0020/1740	CENTER DR (TWP)	
0020/1701	014"H 23"W ELLIP CONC LEN=0050	INSTALLED UNKN
0020/1527	014"H 23"W ELLIP CONC LEN=0039	INSTALLED UNKN
0020/0802	014"H 23"W ELLIP CONC LEN=0038	INSTALLED UNKN
0020/0561	014"H 23"W ELLIP CONC LEN=0043	INSTALLED UNKN
0020/0362	014"H 23"W ELLIP CONC LEN=0045	INSTALLED UNKN
0020/0312	VILLAGE RD (TWP)	
003193 FT	CREEK RD (SR2033 SEG 0030/0000)	
0020/0000	LENGTH(AH 2584 BK 3193)	
0010/1065	LISBURN RD (SR2031 SEG 0040/1181)	
0010/0802	ORCHARD RD (PRDR)	
0010/0517	012"H 00"W **UNKNOWN** LEN=0030	INSTALLED UNKN
0010/0430	OTHER OVERPASS IS RR X-ING	
000000 FT	2 0 21022 0 00 0000+00 NC CA	
0010/0000	ARLISLE RD GETTYSBURG RD (SR2014 SEG 0160/0000)	
0010/0000	MFC BEGIN = C LENGTH(AH 3193 BK 0000)	

DIR: B TOTAL LEN: 5.256 MI. DIST: 08-2 SR: 2017
 LEFT MUN: LOWER ALLEN T RIGHT MUN: LOWER ALLEN T

Location / Segment	Start Station	End Station	Length	Notes / Details
LISBURN RD (SR2031 SEG 0020/0000)	027750 FT	0100/3552	027658 FT	SPANGLERS MILL RD (SR2031 SEG 0020/0000)
			0100/3552	015" DIA CIRC CONCR
			0100/3500	LEN=0046 INSTALLED UNKN
			0100/3128	015" DIA CIRC CONCR
			0100/2836	LEN=0030 INSTALLED UNKN
				015" DIA CIRC METAL
				LEN=0030 INSTALLED UNKN
SHETTER LN (T652)	0100/1875			
			0100/0956	018" DIA CIRC CONCR
				LEN=0030 INSTALLED UNKN
	024198 FT		024106 FT	2 0 21014 0 01 0219+29
			0100/0000	LENGTH(AH 3552 BK 2408)
			0090/2382	048" DIA CIRC CONCR
				LEN=0036 INSTALLED UNKN
			0090/1802	018" DIA CIRC CONCR
				LEN=0042 INSTALLED UNKN
			0090/0225	019"H 41"W ELLIP METAL
				LEN=0045 INSTALLED UNKN
	021790 FT		021698 FT	2 0 21014 0 01 0194+96
			0090/0000	LENGTH(AH 2408 BK 3924)
			0080/2940	024" DIA CIRC CONCR
				LEN=0030 INSTALLED UNKN
STONE GATE CR (TWP)	0080/1633			
ST JOHNS RD (T622)	0080/1010		0080/1010	ST JOHNS RD (T622)
				018" DIA CIRC CONCR
			0080/0670	LEN=0130 INSTALLED UNKN

EXTRACT DATE: 12/18/2023
PRINT DATE: 12/20/2023

ROADWAY MANAGEMENT SYSTEM
SLD COUNTY/SR - ANNUAL PRINT

PAGE NUMBER: 393
COUNTY: CUMBERLAND

DIR: B TOTAL LEN: 5.256 MI.
LEFT MUN: LOWER ALLEN T

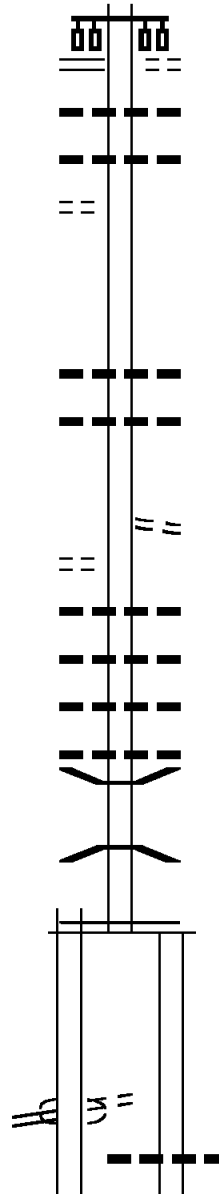
DIST: 08-2 SR: 2017
RIGHT MUN: LOWER ALLEN T

SLATE HILL RD
(SR2025 SEG 0010/0000) 0080/0650

SOCIETY HILL DR
(PRDR) 0080/0152
017866 FT

MERIDIAN WEST SHORE
(PRDR) 0064/1260

FOR SR 2017E TO 2017W
(CONN)
LOWER ALLEN-LISBURN RD
(TWP)
ROSSMOYNE RD
(SR2021 SEG 0005/0000)
(SR2021 SEG 0004/0000) 0061/0185



SLATE HILL RD
(T371)
0080/0650 018 " DIA CIRC CONCR
LEN=0110 INSTALLED UNKN
0080/0630 018 " DIA CIRC CONCR
LEN=0130 INSTALLED UNKN
0080/0506
017774 FT 2 0 21014 0 01 0155+72
5 0080/0000 LENGTH(AH 3924 BK 1278)
0070/0068 024 " DIA CIRC METAL
LEN=0033 INSTALLED UNKN
0070/0035 018 " DIA CIRC CONCR
LEN=0040 INSTALLED UNKN
016588 FT 016496 FT 2 0 21014 0 01 0142+94
5 0070/0000 SHEEPFORD RD
(TWP)
LENGTH(AH 1278 BK 1803)
0064/0822 018 " DIA CIR PLASTIC
LEN=0043 INSTALLED UNKN
0064/0647 018 " DIA CIR PLASTIC
LEN=0082 INSTALLED UNKN
0064/0581 018 " DIA CIR PLASTIC
LEN=0021 INSTALLED UNKN
0064/0578 018 " DIA CIR PLASTIC
LEN=0015 INSTALLED UNKN
0064/0562 BMSSEN 21/7076/9902/3824
0 0 00000 0 0 0000+00
0064/0472 PA TPK (I-76)
BMSBG 21/7076/9902/3824
014693 FT 0 0 00000 0 00 0000+00
5 0064/0000 MFC BEGIN = D
LENGTH(AH 1803 BK 0275)
0060/0178 018 " DIA CIR PLASTIC
LEN=0063 INSTALLED UNKN
FOR SR 2017E TO 2017W

EXTRACT DATE: 12/18/2023
PRINT DATE: 12/20/2023

ROADWAY MANAGEMENT SYSTEM
SLD COUNTY/SR - ANNUAL PRINT

PAGE NUMBER: 392
COUNTY: CUMBERLAND

DIR: B TOTAL LEN: 5.256 MI.
LEFT MUN: LOWER ALLEN T

DIST: 08-2 SR: 2017
RIGHT MUN: LOWER ALLEN T

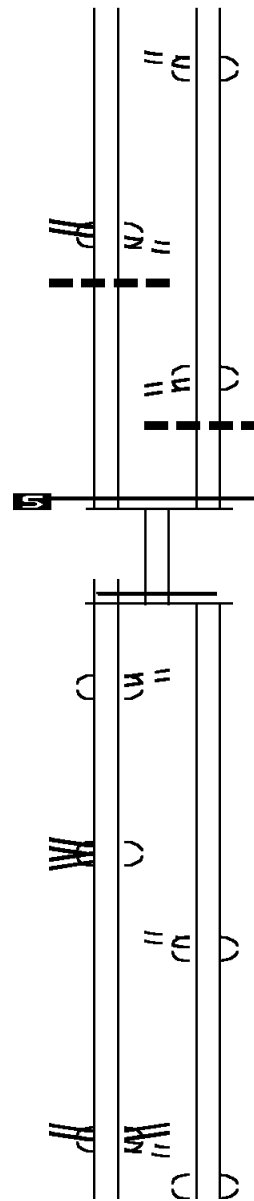
ROSSMOYNE RD
(SR2021 SEG 0004/0000)
(SR2021 SEG 0005/0000)
LOWER ALLEN-LISBURN RD
(TWP)
FOR SR 2017W TO 2017E
(CONN)
018 " DIA CIR PLASTIC 0061/0097
LEN=0063 INSTALLED UNKN 0061/0089

0 0 00000 0 00 0000+00 014482 FT
MFC BEGIN = D
LENGTH(AH 0303 BK 0714) 0061/0000
013768 FT

FOR SR 2017E TO 2017W
(CONN)
LOWER ALLEN-LISBURN RD
(TWP) 0051/0397

ARCONA RD
(SR2015 SEG 0035/0326)
LOWER ALLEN-LISBURN RD
(TWP)
ARCONA RD
(SR2015 SEG 0035/0326) 0051/0329

ARCONA RD
(SR2015 SEG 0034/0285)
ARCONA RD
(SR2015 SEG 0034/0285)
LOWER ALLEN-LISBURN RD
(TWP)
FOR SR 2017W TO 2017E
(CONN) 0051/0254



0060/0145 (CONN)
LOWER ALLEN-LISBURN RD
(TWP)

0060/0064 LOWER ALLEN-LISBURN RD
(TWP)
FOR SR 2017W TO 2017E
(CONN)
015 " DIA CIRC CONCR
LEN=0055 INSTALLED UNKN
0060/0030 2 0 21014 0 01 0123+56
014418 FT MFC BEGIN = D
0060/0000 LENGTH(AH 0275 BK 0714)
013704 FT 0 0 00000 0 00 0000+00
MFC BEGIN = D
0054/0000 LENGTH(AH 0714 BK 0393)

0050/0300 FOR 2017E TO 2017W
(CONN)
LOWER ALLEN-LISBURN RD
(TWP)

LOWER ALLEN-LISBURN RD
(TWP)

DIR: B TOTAL LEN: 5.256 MI. DIST: 08-2 SR: 2017
 LEFT MUN: LOWER ALLEN T RIGHT MUN: LOWER ALLEN T

Station	Description	Length	Notes
0000+00	ROCKY WY (TWP)	013311 FT	FOR SR 2017W TO 2017E (CONN)
0000+00	BRANDTON RD (TWP)	012111 FT	2 0 21014 0 01 0099+02 MFC BEGIN = D
0000+00	WOODCREEK DR (TWP)	008666 FT	0050/0000 LENGTH(AH 0393 BK 1200)
0000+00	RAVEN HILL RD (TWP)	0030/2774	0044/0915
0000+00		0044/0000	012111 FT
0000+00		0040/2975	0044/0000 LENGTH(AH 1200 BK 3445) THOMPSON LN (T639)
0000+00		0040/2767	024 " DIA CIRC CONCR LEN=0035 INSTALLED UNKN
0000+00		0040/2359	018 " DIA CIRC CONCR LEN=0028 INSTALLED UNKN
0000+00		0040/2298	FOX HOLLOW RD (TWP)
0000+00		0040/1475	018 " DIA CIRC CONCR LEN=0040 INSTALLED UNKN
0000+00		0040/0514	WOODCREEK DR (TWP)
0000+00		0040/0028	BMSSEN 21/2017/0040/0000
0000+00		008666 FT	2 0 21014 0 01 0064+57 T.YEL.BRECHS
0000+00		0040/0000	BMSBG 21/2017/0040/0000
0000+00		0030/2188	015 "H 21 "W ELLIP METAL LEN=0044 INSTALLED UNKN
0000+00		0030/1625	BMSSEN 21/2017/0030/1611
0000+00		0030/1611	2 0 21014 0 00 0052+29 T.YEL.BRECH
0000+00		0030/1111	BMSBG 21/2017/0030/1611
0000+00		0030/0936	015 "H 21 "W ELLIP CONC LEN=0033 INSTALLED UNKN
0000+00		0030/0842	018 " DIA CIRC CONCR LEN=0028 INSTALLED UNKN
0000+00		0030/0775	024 " DIA CIRC METAL LEN=0028 INSTALLED UNKN
0000+00		0030/0688	015 "H 21 "W ELLIP CONC LEN=0030 INSTALLED UNKN
0000+00		0030/0688	024 " DIA CIRC CONCR LEN=0028 INSTALLED UNKN

EXTRACT DATE: 12/18/2023
PRINT DATE: 12/20/2023

ROADWAY MANAGEMENT SYSTEM
SLD COUNTY/SR - ANNUAL PRINT

PAGE NUMBER: 390
COUNTY: CUMBERLAND

DIR: B TOTAL LEN: 5.256 MI.
LEFT MUN: LOWER ALLEN T

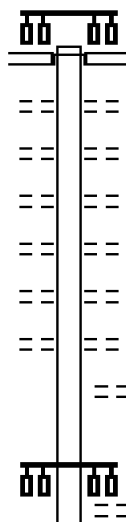
DIST: 08-2 SR: 2017
RIGHT MUN: LOWER ALLEN T

Stationing	Notes	Material	Length	Installation
0030/0507	024" DIA	CIRC CONCR	LEN=0028	INSTALLED UNKN
0030/0057	018" DIA	CIRC CONCR	LEN=0045	INSTALLED UNKN
005845 FT	2 0 21014 0 01	0036+07		
	FORGE RD			
0030/0000	(SR2019 SEG 0010/0000)			
	LENGTH(AH 2821 BK 3607)			
0020/3567	018" DIA	CIRC CONCR	LEN=0045	INSTALLED UNKN
0020/2921	015"H 21"W	ELLIP CONC	LEN=0034	INSTALLED UNKN
0020/2385	018"H 31"W	ELLIP CONC	LEN=0036	INSTALLED 2016
0020/1731	012" DIA	CIRC METAL	LEN=0070	INSTALLED UNKN
0020/1500	024" DIA	CIRC CONCR	LEN=0034	INSTALLED UNKN
0020/0606	018" DIA	CIRC CONCR	LEN=0035	INSTALLED UNKN
002238 FT	2 0 21014 0 01	0000+00		
	MAIN ST			
0020/0000	(SR0114 SEG 0320/0000)			
	LENGTH(AH 3607 BK 2238)			
0010/2226	012" DIA	CIRC CONCR	LEN=0040	INSTALLED 1996
	GRANDVIEW AV			
0010/1722	(TWP)			
0010/1665	018" DIA	CIR PLASTIC	LEN=0030	INSTALLED 1996
0010/1290	018" DIA	CIRC CONCR	LEN=0028	INSTALLED UNKN
0010/0674	MCCORMICK DR			
	(T612)			
0010/0532	030"H 48"W	ELLIP CONC	LEN=0068	INSTALLED UNKN
MCCORMICK RD (T611)				
0010/0444				
000000 FT	2 0 21014 0 00	0000+54		
	NC LI SBURN RD			
INTER-BK	ANDERSON TOWN RD			
	(SR4033 SEG 0040/3258)			
	MFC BEGIN = D			
	BK-YORK			(66)
0010/0000	LENGTH(AH 2238 BK 0000)			

EXTRACT DATE: 12/18/2023 ROADWAY MANAGEMENT SYSTEM PAGE NUMBER: 389
 PRINT DATE: 12/20/2023 SLD COUNTY/SR - ANNUAL PRINT COUNTY: CUMBERLAND
 DIR: B TOTAL LEN: 1.335 MI. DIST: 08-2 SR: 2016
 LEFT MUN: LEMOYNE B RIGHT MUN: LEMOYNE B

007050 FT

007050 FT
 INTER-AHD HUMMEL AV
 (BORO)
 THIRD ST
 (SR2035 SEG 0050/1207)
 0040/3218 FOURTH ST
 (BORO)
 0040/2778 FIFTH ST
 (BORO)
 0040/2344 SIXTH ST
 (BORO)
 0040/1908 SEVENTH ST
 (BORO)
 0040/1470 EIGHTH ST
 (BORO)
 0040/1040 NINTH ST
 (BORO)
 0040/0604 UNNAMED AL
 (BORO)
 0040/0027
 003832 FT 2 0 21073 0 00 0024+80
 TENTH ST
 (BORO)
 0040/0000 LENGTH(AH 3218 BK 1433)

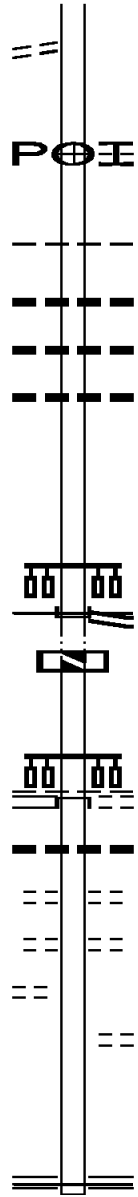


003832 FT

DIR: B TOTAL LEN: 1.335 MI. DIST: 08-2 SR: 2016
 LEFT MUN: LEMOYNE B RIGHT MUN: LEMOYNE B

TENTH ST
 (BORO)

0030/1330



002399 FT

(APRA) HEMPT BROS
 HEMPT BROS RD
 (PRDR)
 0030/0221 2 0 21073 0 00 0009+42
 002399 FT LEMOYNE
 LOWER ALLEN T
 0030/0000 LENGTH(AH 1433 BK 0982)
 015"H 21"W ELLIP METAL
 0020/0857 LEN=0037 INSTALLED UNKN
 018"H 30"W ELLIP METAL
 0020/0606 LEN=0042 INSTALLED UNKN
 018 "DIA CIRC CONCR
 0020/0110 LEN=0043 INSTALLED UNKN
 001417 FT 2 0 21073 0 00 0000+00
 NC HUMMEL AV

001417 FT

HUMMEL AV
 (SR2014 SEG 0170/0307)
 INTER-BK SEVENTEENTH ST
 (SR2014 SEG 0170/0307)
 MFC BEGIN = C
 0020/0000 LTH AH 000982 BK 000100
 001417 FT
 7014/0000 LTH AH 000100 BK 001417
 INTER-AHD SEVENTEENTH ST
 (SR2014 SEG 0170/0600)
 STATE ST
 (BORO)

001417 FT

STATE ST
 (SR2014 SEG 0170/0600)

0010/1417

0010/1417 CAMP HILL B
 018 "DIA CIRC CONCR
 0010/1380 LEN=0027 INSTALLED UNKN
 COLUMBIA AV
 (BORO)
 0010/0912 DICKINSON AV
 (BORO)
 0010/0466 (BORO)

UNNAMED AL
 (BORO)

0010/0210

000000 FT

UNNAMED AL
 (BORO)
 0010/0100 2 0 21092 0 00 0014+29
 000000 FT NC SEVENTEENTH ST
 MARKET ST
 (SR1010 SEG 0090/0469)
 MFC BEGIN = D
 0010/0000 LENGTH(AH 1417 BK 0000)

DIR: B TOTAL LEN: 1.630 MI. DIST: 08-2 SR: 2015
 LEFT MUN: LOWER ALLEN T RIGHT MUN: LOWER ALLEN T

ROADWAY	SEG	START	END	LEN	UNIT	ROADWAY	SEG	START	END	LEN	UNIT
LISBURN RD	(SR2017 SEG 0051/0329)			008607	FT	LISBURN RD	(SR2017 SEG 0051/0254)			008566	FT
LOWER ALLEN-LISBURN RD	(TWP)					LOWER ALLEN-LISBURN RD	(TWP)				
LISBURN RD	(SR2017 SEG 0051/0329)	0035/0326				LISBURN RD	(SR2017 SEG 0051/0254)				
				0034/0285		018 " DIA CIRC CONCR				0034/0205	
				0034/0205		LEN=0035 INSTALLED UNKN				0034/0145	
				0034/0145		018 " DIA CIRC CONCR					
						LEN=0040 INSTALLED UNKN					
RUTH WY	(PRDR)	0035/0037	==								
0 0 00000 0 00 0000+00		008281	FT			0 0 00000 0 00 0000+00					
MFC BEGIN = D						MFC BEGIN = D					
LENGTH(AH 0326 BK 2108)		0035/0000				LENGTH(AH 0285 BK 2108)					
MARKET HOUSE LN	(TWP)	0030/1958	==			SAXTON WY	(TWP)				
				0030/1958		018 " DIA CIRC PLASTIC				0030/1905	
				0030/1905		LEN=0034 INSTALLED 2000				0030/1309	
STRONG RD	(TWP)	0030/1309	==			CONA RD	(TWP)			0030/1135	
				0030/1135		018 " DIA CIRC METAL				0030/0540	
				0030/0540		LEN=0032 INSTALLED UNKN					
						018 " DIA CIRC PLASTIC					
						LEN=0034 INSTALLED 2000					

DIR: B TOTAL LEN: 1.630 MI. DIST: 08-2 SR: 2015
 LEFT MUN: LOWER ALLEN T RIGHT MUN: LOWER ALLEN T

Stationing	Description	Material	Length	Notes
006173 FT	0030/0325	018" DIA CIR PLASTIC	LEN=0036	INSTALLED UNKN
	0030/0198	LOWER ALLEN		
	006173 FT	UPPER ALLEN T		
	0030/0000	2 0 21093 0 00 0061+89	LENGTH(AH 2108 BK 2986)	
	0020/2631	018" DIA CIRC CONCR	LEN=0075	INSTALLED UNKN
	0020/1608	018" DIA CIR PLASTIC	LEN=0044	INSTALLED UNKN
FOR SR 2010 AND 2015 (CONN) WINDING HILL RD (SR2010 SEG 0090/3156)	0020/1442			
	0020/1196			
	0020/1184	018" DIA CIR PLASTIC	LEN=0038	INSTALLED UNKN
	0020/0790	018" DIA CIR PLASTIC	LEN=0050	INSTALLED UNKN
	0020/0502	018" DIA CIR PLASTIC	LEN=0040	INSTALLED UNKN
	0020/0239	018" DIA CIR PLASTIC	LEN=0030	INSTALLED UNKN
2 0 21093 0 00 0032+03 HERTZLER RD (T609)	003187 FT			
	0020/0000			
	0010/3164	018" DIA CIR PLASTIC	LEN=0023	INSTALLED UNKN
	0010/2609	BMSSEN 21/2015/0010/2591		
	0010/2591	2 0 21093 0 00 0025+84 T.YEL.BRE.		
	0010/1872	BMSBG 21/2015/0010/2591 BROOKWOOD DR (TWP)		
	0010/1434	024" DIA CIR PLASTIC	LEN=0050	INSTALLED 1999
	0010/1182	018" DIA CIRC CONCR	LEN=0034	INSTALLED UNKN
000000 FT	000000 FT	2 0 21093 0 00 0000+00		
		NC AR CONA RD LISBURN RD (SR0114 SEG 0300/0000)		
		INTER-BK (T620)		
	0010/0000	MFC BEGIN = D		
		LENGTH(AH 3187 BK 0000)		

DIR: B TOTAL LEN: 7.307 MI. DIST: 08-2 SR: 2014
 LEFT MUN: LEMOYNE B RIGHT MUN: LEMOYNE B

Segment Description	Start Station	End Station	Length (FT)	Notes
MARKET ST (SR1010 SEG 0110/1260)	038546	0190/1415	038582	MARKET ST (SR1010 SEG 0110/1260)
SIXTH ST (BORO)	0190/0880		0190/1205	DONALD ST (BORO)
EIGHTH ST (BORO)	0190/0000		0190/0823	SIXTH ST (BORO)
ELM ST (BORO)	0180/3025		0190/0525	SEVENTH ST (BORO)
TWELFTH ST (BORO)	0180/1410		0190/0336	024 " DIA CIRC CONCR LEN=0033 INSTALLED UNKN
FIFTEENTH ST (BORO)	0180/0628		037167	LENGTH(AH 1415 BK 3146)
UNNAMED AL (BORO)	0180/0439		0190/0000	WILLOW ST (BORO)
			0180/3035	
			0180/3005	036 " DIA CIRC CONCR LEN=0175 INSTALLED UNKN
			0180/2887	018 " DIA CIRC CONCR LEN=0060 INSTALLED UNKN
			0180/2068	040 " DIA CIRC CONCR LEN=0044 INSTALLED UNKN
			0180/0628	LEMOYNE CAMP HILL B
				018 " DIA CIR UNKNOWN

DIR: B TOTAL LEN: 7.307 MI. DIST: 08-2 SR: 2014
 LEFT MUN: CAMP HILL B RIGHT MUN: CAMP HILL B

Location	Segment ID	Length	Material / Notes
SIXTEENTH ST (BORO)	0180/0254	0180/0300	LEN=0060 INSTALLED UNKN
UNNAMED AL (BORO)	0180/0069 033985 FT	0180/0214	018 "DIA CIRC METAL LEN=0060 INSTALLED UNKN
SEVENTEENTH ST (BORO)	0170/0600	034021 FT	1 0 00123 0 02 0448+84 5 0180/0000 LENGTH(AH 3146 BK 0729)
STATE ST (BORO)	0170/0600	0170/0600	NC STATE ST
		0170/0549	BMS EN 21/2014/0170/0485 1 0 00123 0 02 0447+21 NORFOLK SOUTHERN RAI RR
		0170/0485	BMSBG 21/2014/0170/0485 HUMMEL AV (SR2016 SEG 0020/0000)
			NC 17TH ST
		0170/0307	MFC BEGIN = D CAMP HILL
	033256 FT	0170/0294	LOWER ALLEN T
		033292 FT	1 0 00123 0 02 0442+31 NC HUMMEL AV
STATE ST (BORO)	0170/0000	0170/0000	EIGHTEENTH ST (SR2033 SEG 0030/1893)
		5 0170/0000	LENGTH(AH 0729 BK 2938) CAPT BELTWAY
		0160/2419	OP ID 21/0581/0130/0000
		0160/2326	018 "DIA CIRC CONCR LEN=0065 INSTALLED UNKN
GORGAS DR (T710)	0160/1898	0160/1763	018 "DIA CIRC CONCR LEN=0037 INSTALLED UNKN
		0160/1272	012 "DIA CIRC CONCR LEN=0060 INSTALLED UNKN
		0160/1271	(AAR 517934S)#TRKS 01 (APRA) HYMAC INC
		POE 0160/0910	HYMAC INC (PRDR)
		0160/0857	012 "DIA CIRC CONCR LEN=0030 INSTALLED UNKN
		0160/0780	015 "DIA CIRC CONCR LEN=0030 INSTALLED UNKN
		0160/0410	018 "DIA CIRC CONCR LEN=0030 INSTALLED UNKN

EXTRACT DATE: 12/18/2023
PRINT DATE: 12/20/2023

ROADWAY MANAGEMENT SYSTEM
SLD COUNTY/SR - ANNUAL PRINT

PAGE NUMBER: 383
COUNTY: CUMBERLAND

DIR: B TOTAL LEN: 7.307 MI.
LEFT MUN: LOWER ALLEN T

DIST: 08-2 SR: 2014
RIGHT MUN: LOWER ALLEN T

030318 FT

030354 FT

KRANZEL DR
(TWP)
LOWER ALLEN SHOP CTR RD
(PRDR)

0151/2843

0151/2485

SPERA DR
(TWP)

0151/2070

SCHUYLKILL AV
(TWP)

0151/1507

LEBANON AV
(TWP)
(APRA) CAPITAL CITY MAL
HARTZDALE DR
(TWP)

0151/0820

TWENTYEIGHTH ST
(TWP)

0151/0536

TWENTYNINTH ST
(TWP)
0 0 00000 0 00 0000+00 0
NC GETTYSBURG ROAD

0151/0500

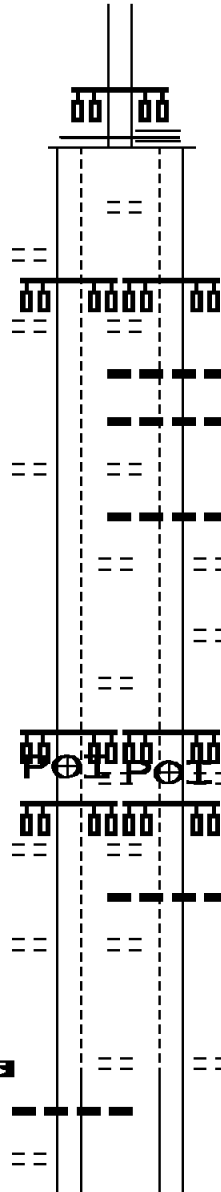
0151/0124

LINDEN DR
(TWP)
LENGTH(AH 2976 BK 1422)
018 "DIA CIRC CONCR
LEN=0036 INSTALLED UNKN
THIRTIETH ST
(T629)

0151/0000

0141/1247

0141/1171



1 0 00123 0 02 0413+07
CARLISLE RD
(SR2018 SEG 0010/0000)

0160/0000

MFC BEGIN = C
LENGTH(AH 2938 BK 3007)

0150/2884

KRANZEL DR
(TWP)

LOWER ALLEN SHOP CTR RD
(PRDR)

0150/2520

0150/2364

0150/2195

0150/2070

0150/1935

0150/1507

0150/0814

0150/0536

0150/0500

0150/0193

0150/0124

027347 FT

0150/0000

036 "H 50 "W ELLIP METAL
LEN=0080 INSTALLED UNKN
024 " DIA CIRC METAL
LEN=0180 INSTALLED UNKN
SPERA DR
(TWP)
042 "H 00 "W MULT METAL
LEN=0230 INSTALLED UNKN
SCHUYLKILL AV
(TWP)
LEBANON AV
(TWP)
(APRA) CAPITAL CITY MAL
HARTZDALE DR
(TWP)
TWENTYEIGHTH ST
(TWP)
018 " DIA CIRC CONCR
LEN=0040 INSTALLED UNKN
TWENTYNINTH ST
(TWP)

1 0 00123 0 01 0382+45
LINDEN DR
(TWP)

LENGTH(AH 3007 BK 1427)

016 " DIA CIRC CONCR

DIR: B TOTAL LEN: 7.307 MI. DIST: 08-2 SR: 2014
 LEFT MUN: LOWER ALLEN T RIGHT MUN: LOWER ALLEN T

Segment Description	Segment ID	Length	Material	Status	Notes
024 "DIA CIRC CONCR LEN=0036 INSTALLED UNKN THIRTYFIRST ST (T630)	0141/0872				
RAMP R RD (SR8051 SEG 0770/0780) SPANGLER RD (SR2055 SEG 0010/0000)	0141/0583				
024 "DIA CIRC CONCR LEN=0032 INSTALLED UNKN	0141/0396				
018 "DIA CIRC CONCR LEN=0032 INSTALLED UNKN 1 0 00123 0 01 0368+18 025920 FT US 15 NB	0141/0185	025920 FT			
OP ID 21/0015/0170/0000 BR CEDAR RUN STRUCTURE LENGTH 21 FT BMSID 21/2014/0140/0000 MFC BEGIN = C LENGTH(AH 1422 BK 1813)	0141/0000				
LINDA LN (TWP)	0130/1368				
024 "DIA CIRC CONCR LEN=0050 INSTALLED UNKN THIRTIETH ST (T629)	0140/1180				
016 "DIA CIRC CONCR LEN=0050 INSTALLED UNKN	0140/1159				
024 "DIA CIRC METAL LEN=0040 INSTALLED UNKN	0140/1065				
THIRTYFIRST ST (T630) RAMP R RD (SR8051 SEG 0770/0780) SPANGLER RD (SR2055 SEG 0010/0000)	0140/0948				
024 "DIA CIRC CONCR LEN=0080 INSTALLED UNKN	0140/0783				
018 "DIA CIRC CONCR LEN=0070 INSTALLED UNKN	0140/0610				
024 "DIA CIRC CONCR LEN=0050 INSTALLED UNKN	0140/0390				
024 "DIA CIRC CONCR LEN=0070 INSTALLED UNKN	0140/0201				
FROM GETTYSBURG RD (SR9105 SEG 0010/0183) GETTYSBURG RD (SR2027 SEG 0050/1729)	0140/0000				
024 "DIA CIRC CONCR LEN=0050 INSTALLED UNKN	0130/1509				
LOWER ALLEN HAMPDEN T HAMPDEN	0130/1368				
024 "DIA CIRC CONCR LEN=0050 INSTALLED UNKN	0130/1331				
LOWER ALLEN T 1 0 00570 0 00 0199+21 LOWER ALLEN DR (SR2047 SEG 0011/2719) (SR2047 SEG 0010/2697)	0130/0666				
024107 FT	0130/0468	024107 FT			

EXTRACT DATE: 12/18/2023
PRINT DATE: 12/20/2023

ROADWAY MANAGEMENT SYSTEM
SLD COUNTY/SR - ANNUAL PRINT

PAGE NUMBER: 381
COUNTY: CUMBERLAND

DIR: B TOTAL LEN: 7.307 MI.
LEFT MUN: LOWER ALLEN T

DIST: 08-2 SR: 2014
RIGHT MUN: LOWER ALLEN T

Street Name	Segment ID	Length (FT)	Material	Status
	0130/0000		018" DIA CIRC METAL	INSTALLED UNKN
	0110/3198		018" DIA CIRC CONCR	INSTALLED UNKN
	0110/3073		018" DIA CIRC CONCR	INSTALLED UNKN
	0110/2812		018" DIA CIRC CONCR	INSTALLED UNKN
	0110/2557		018" DIA CIRC CONCR	INSTALLED UNKN
	0110/1916		015" DIA CIRC CONCR	INSTALLED UNKN
	0110/1859		015" DIA CIRC CONCR	INSTALLED UNKN
	0110/1748		015" DIA CIRC CONCR	INSTALLED UNKN
	0110/1345			
	0110/1216			
	0110/0910			
	0110/0880		024" DIA CIRC CONCR	INSTALLED UNKN
	0110/0361			
N STONER AV (BORO)	0110/0337	020869 FT		
	020869 FT			
	0110/0000		018" DIA CIRC METAL	INSTALLED UNKN
ALLEY (BORO)	0100/2704			
CARROLLTON AL (BORO)	0100/2446			
CHURCH AL (BORO)	0100/2215			
	0100/2136			
	0100/1766			
LOCUST ST (BORO)	0100/1750			
	0100/1748		015" DIA CIRC METAL	INSTALLED UNKN

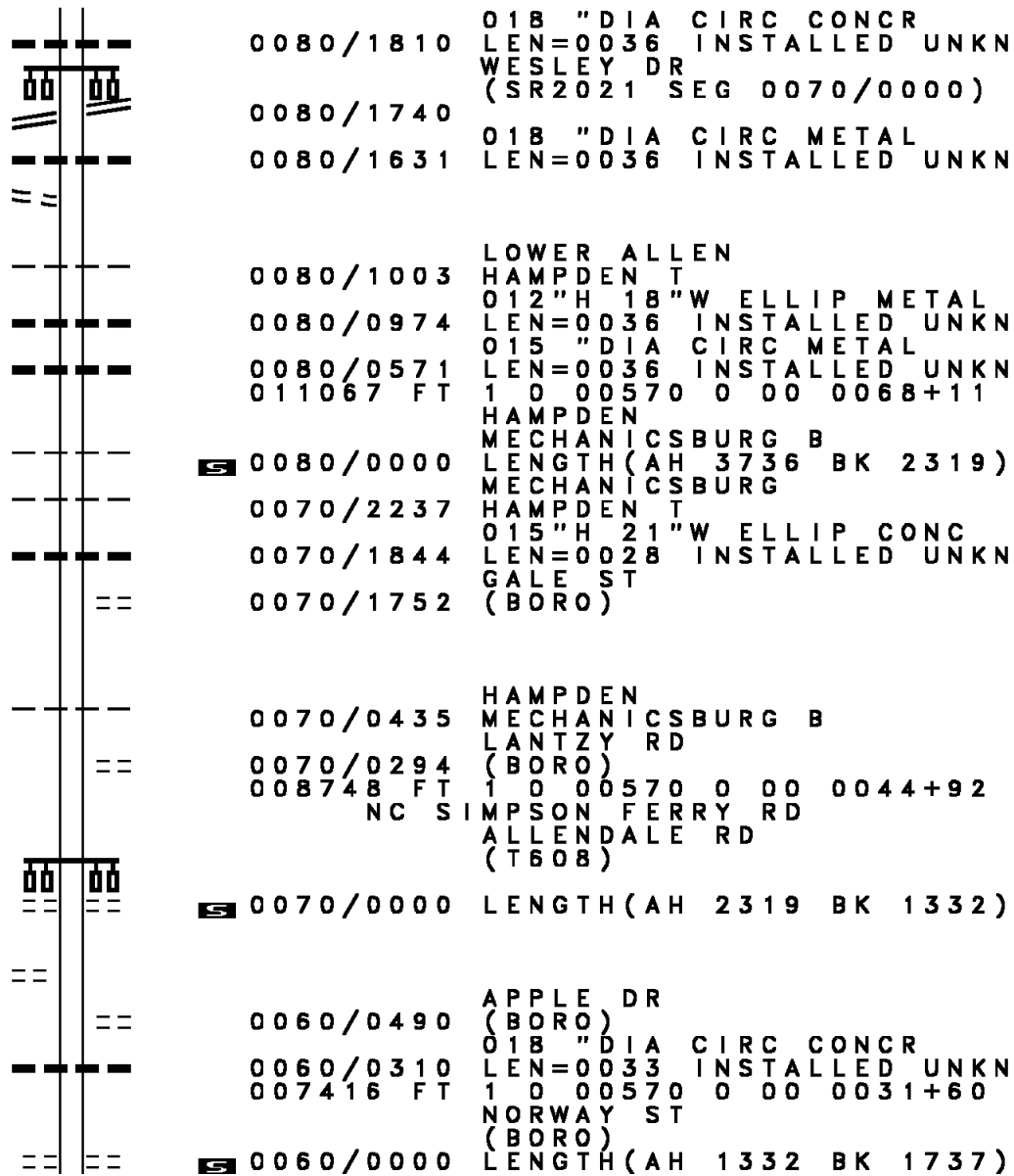
DIR: B TOTAL LEN: 7.307 MI. DIST: 08-2 SR: 2014
 LEFT MUN: SHIREMANSTOWN B RIGHT MUN: SHIREMANSTOWN B

Location / Segment	Segment ID	Length	Material / Notes
SAINT JOHNS AL (BORO)	0100/1490		
	0100/1468		019"H 30"W ELLIP CONC LEN=0064 INSTALLED UNKN MARKET ST
	0100/1450		(BORO)
RAILROAD AV (SR2025 SEG 0050/0000)	0100/1364		
	0100/0710		EBERLY AV (BORO)
	0100/0041		014"H 23"W ELLIP CONC LEN=0064 INSTALLED UNKN
018071 FT	018071 FT		1 0 00570 0 00 0138+15 RUPP AV (BORO)
	0100/0000		LENGTH(AH 2798 BK 3268)
	0090/3251		018 "DIA CIRC CONCR LEN=0052 INSTALLED UNKN
	0090/3098		012 "DIA CIRC METAL LEN=0022 INSTALLED UNKN
	0090/2579		015 "DIA CIRC METAL LEN=0035 INSTALLED UNKN WASHINGTON AV
	0090/2562		(BORO)
	0090/1855		WEST AV (BORO)
	0090/1854		015 "DIA CIRC METAL LEN=0132 INSTALLED UNKN SHIREMANSTOWN
	0090/1827		HAMPDEN T NC MAIN ST
	0090/0631		HANN WY (BORO)
014803 FT	014803 FT		1 0 00570 0 00 0105+47
	0090/0000		LENGTH(AH 3268 BK 3736) HAMPDEN
	0080/3653		LOWER ALLEN T
	0080/2952		WEIS MARKET DR (TWP)
	0080/1828		FROM 2021/0060 SH (CONN)

DIR: B TOTAL LEN: 7.307 MI. DIST: 08-2 SR: 2014
 LEFT MUN: LOWER ALLEN T RIGHT MUN: LOWER ALLEN T

SHEELEY LN
 (SR2021 SEG 0070/0000) 0080/1740
 FROM 2021/0070 SH
 (CONN) 0080/1624

LEONA ST
 (BORO) 0060/0610



0080/1810 018 " DIA CIRC CONCR
 LEN=0036 INSTALLED UNKN
 WESLEY DR
 (SR2021 SEG 0070/0000)
 0080/1740 018 " DIA CIRC METAL
 LEN=0036 INSTALLED UNKN
 0080/1631 LOWER ALLEN
 HAMPDEN T
 0080/1003 012"H 18"W ELLIP METAL
 LEN=0036 INSTALLED UNKN
 0080/0974 015 " DIA CIRC METAL
 LEN=0036 INSTALLED UNKN
 0080/0571 011067 FT 1 0 00570 0 00 0068+11
 HAMPDEN
 MECHANICSBURG B
 5 0080/0000 LENGTH(AH 3736 BK 2319)
 MECHANICSBURG
 0070/2237 HAMPDEN T
 0070/1844 015"H 21"W ELLIP CONC
 LEN=0028 INSTALLED UNKN
 GALE ST
 (BORO)
 0070/1752
 0070/0435 HAMPDEN
 MECHANICSBURG B
 LANTZY RD
 0070/0294 (BORO)
 008748 FT 1 0 00570 0 00 0044+92
 NC S IMPSON FERRY RD
 ALLENDALE RD
 (T608)
 5 0070/0000 LENGTH(AH 2319 BK 1332)
 0060/0490 APPLE DR
 (BORO)
 0060/0310 018 " DIA CIRC CONCR
 LEN=0033 INSTALLED UNKN
 007416 FT 1 0 00570 0 00 0031+60
 NORWAY ST
 (BORO)
 5 0060/0000 LENGTH(AH 1332 BK 1737)

DIR: B TOTAL LEN: 7.307 MI. DIST: 08-2 SR: 2014
 LEFT MUN: MECHANICSBURG B RIGHT MUN: MECHANICSBURG B

Segment Description	Segment ID	Length (FT)	Notes
UNNAMED AL (BORO)	0050/0689		
CHESTNUT ST (BORO)	0050/0510		
UNNAMED AL (BORO)	0050/0360		
WALNUT ST (SR1011 SEG 0010/0000)	0050/0204	005679 FT	
UNNAMED AL (BORO)	0040/0754		
BRANT AL (BORO)	0040/0216	004251 FT	
LAMONT AL (BORO)	0030/0400	003509 FT	2 0 21097 0 00 0035+58
FREDERICK ST (BORO)	0030/0000		
FREDERICK ST (BORO)	0020/0854		
FILBERT ST (BORO)	0050/1168		
SHEPHERDSTOWN RD (SR2023 SEG 0020/1769)	0050/0204	005679 FT	1 0 00570 0 00 0014+23
RACE ST (BORO)	0050/0000		LENGTH(AH 1737 BK 1428)
018" H 30" W ELLIP METAL	0040/1106		
LEN=0034 INSTALLED UNKN	0040/1099		
ARCH ST (BORO)	0040/0620		
BRANT AL (BORO)	0040/0172	004251 FT	1 0 00570 0 00 0000+00
MARKET ST (SR0114 SEG 0170/0000)	0040/0000		LENGTH(AH 1428 BK 0742)
024" DIA CIRC CONCR	0030/0733		LEN=0053 INSTALLED UNKN
WEAVER AL (BORO)	0030/0577		
FREDERICK ST (BORO)	0030/0000		LENGTH(AH 0742 BK 1004)
015" DIA CIR UNKNOWN	0020/0990		
LEN=0040 INSTALLED UNKN	0020/0989		
HIGH ST (BORO)	0020/0550		

EXTRACT DATE: 12/18/2023
PRINT DATE: 12/20/2023

ROADWAY MANAGEMENT SYSTEM
SLD COUNTY/SR - ANNUAL PRINT

PAGE NUMBER: 377
COUNTY: CUMBERLAND

DIR: B TOTAL LEN: 7.307 MI.
LEFT MUN: MECHANICSBURG B

DIST: 08-2 SR: 2014
RIGHT MUN: MECHANICSBURG B

Location	Segment ID	Length	Material	Notes
SPRING AL (BORO)	0020/0368		CEDAR AL (BORO)	
	0020/0204		HUMMEL AL (BORO)	
	0020/0080	002505 FT	018" DIA CIRC METAL LEN=0040	INSTALLED UNKN
	002505 FT		2 0 21097 0 00	0025+52 YORK ST (SR2013 SEG 0060/1491)
	0010/2393		5 0020/0000	LENGTH(AH 1004 BK 2505)
WASHINGTON ST (BORO) UNNAMED AL (BORO)	0010/2345		012" DIA CIRC METAL LEN=0043	INSTALLED UNKN
	0010/2330		MONROE AL (BORO)	
	0010/2302		015"H 00"W **UNKNOWN** LEN=0030	INSTALLED UNKN
	0010/2155		WASHINGTON ST (BORO)	
WASHINGTON ST (BORO) UNNAMED AL (BORO)	0010/2118			
	0010/1989			
WEST ST (BORO)	0010/1714		UNNAMED AL (BORO)	
	0010/1415		BROAD ST (BORO)	
	0010/0870		GEORGE ST (BORO)	
000000 FT	0010/0450		015" DIA CIRC METAL LEN=0070	INSTALLED UNKN
	0010/0280		015" DIA CIRC CONCR LEN=0080	INSTALLED UNKN
	0010/0075		FROM 0641/0630 SH (CONN)	
	0010/0053		MECHANICSBURG MONROE T	
	000000 FT		2 0 21097 0 00	0000+00 NC S I MPSON ST MAIN ST (SR0641 SEG 0630/2475)
	INTER-BK		NORTH POINT AV (BORO)	
	5 0010/0000		MFC BEGIN = C LENGTH(AH 2505 BK 0000)	

EXTRACT DATE: 12/18/2023 ROADWAY MANAGEMENT SYSTEM PAGE NUMBER: 376
 PRINT DATE: 12/20/2023 SLD COUNTY/SR - ANNUAL PRINT COUNTY: CUMBERLAND
 DIR: B TOTAL LEN: 2.745 MI. DIST: 08-2 SR: 2013
 LEFT MUN: MECHANICSBURG B RIGHT MUN: MECHANICSBURG B

014493 FT

014493 FT
 INTER-AHD

MAIN ST
 (SR0641 SEG 0640/2539) 0060/1999



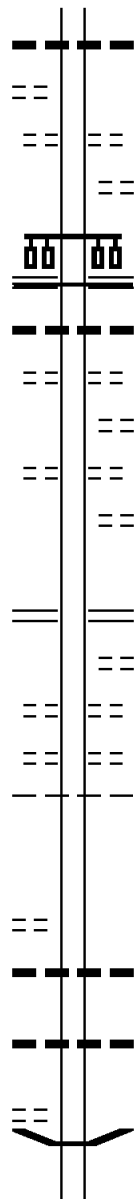
0060/1999

YORK ST
 (SR0114 SEG 0150/0000)
 MAIN ST
 (SR0114 SEG 0150/0000)

DIR: B TOTAL LEN: 2.745 MI. DIST: 08-2 SR: 2013
LEFT MUN: MECHANICSBURG B RIGHT MUN: MECHANICSBURG B

UNNAMED AL
(BORO)

0060/1815



0060/1971 012"H 17"W ELLIP METAL
LEN=0028 INSTALLED UNKN
0060/1744 LOCUST ST
(BORO)
UNNAMED AL
(BORO)
0060/1627 SIMPSON ST
(SR2014 SEG 0020/0000)
0060/1491 MFC BEGIN = C
018 "DIA CIRC CONCR
LEN=0042 INSTALLED UNKN
0060/1067 KELLER ST
(BORO)
0060/1060 HILL AL
(BORO)
0060/0877 COOVER ST
(BORO)
0060/0695 SOUTH AL
(BORO)
0060/0515 (BORO)
012494 FT 2 0 21076 0 00 0125+47
MARBLE ST
(SR2011 SEG 0130/0000)
5 0060/0000 LENGTH(AH 1999 BK 2080)
UNNAMED AL
(BORO)
0050/1906 MAPLEWOOD AV
(BORO)
0050/1717 ELMWOOD AV
(BORO)
0050/1367 MECHANICSBURG
0050/1127 UPPER ALLEN T
010414 FT 2 0 21076 0 00 0115+48
5 0050/0000 LENGTH(AH 2080 BK 2030)
0040/1884 013"H 30"W ELLIP CONC
LEN=0041 INSTALLED 2006
0040/1255 018 "DIA CIR PLASTIC
LEN=0034 INSTALLED 2006
0040/0446
008384 FT 0040/0090 BMS EN 21/7076/9902/3471
008384 FT 2 0 21076 0 00 0083+91
PA TPK (I-76)

DIEHL RD
(T569)

010414 FT
0040/2030

HBG AUTO AUCTION
(PRDR)

0040/0446
008384 FT

EXTRACT DATE: 12/18/2023
PRINT DATE: 12/20/2023

ROADWAY MANAGEMENT SYSTEM
SLD COUNTY/SR - ANNUAL PRINT

PAGE NUMBER: 374
COUNTY: CUMBERLAND

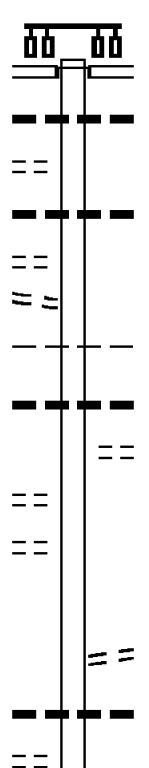
DIR: B TOTAL LEN: 2.745 MI.
LEFT MUN: UPPER ALLEN T

DIST: 08-2 SR: 2013
RIGHT MUN: UPPER ALLEN T

Stationing	Description	Stationing	Description
		0040/0000	BMSBG 21/7076/9902/3471 LENGTH(AH 2030 BK 2833)
		0030/2188	024 " DIA CIRC CONCR LEN=0033 INSTALLED 2006
		0030/2071	018 " DIA CIR PLASTIC LEN=0030 INSTALLED 2006
		M 0030/1644	CAVC 846
		0030/1486	MOOREFIELD RD (TWP)
			014"H 23"W ELLIP CONC LEN=0054 INSTALLED 2015
2 0 21076 0 00 0055+76	005551 FT	005551 FT	WINDING HILL RD (SR2010 SEG 0030/0000)
WINDING HILL RD (SR2010 SEG 0030/0000)	0030/0000	0030/0000	LENGTH(AH 2833 BK 3034)
		0020/1816	LAVYNNDON LN (TWP)
		0020/1813	024 " DIA CIRC METAL LEN=0047 INSTALLED 2006
		0020/1604	018 " DIA CIRC METAL LEN=0038 INSTALLED 2006
CHESTNUT RIDGE DR (TWP)	0020/1200	0020/1135	015 " DIA CIR PLASTIC LEN=0028 INSTALLED 2006
		002517 FT	2 0 21076 0 00 0025+17
		0020/0000	LENGTH(AH 3034 BK 2517)
		0010/1556	015 " DIA CIRC METAL LEN=0035 INSTALLED 2006
MEADOW DR (TWP)	0010/1486	0010/1486	SHEPERDSTOWN E.S. DR (PRDR)
		000000 FT	2 0 21076 0 00 0000+00
			NC YORK ST GETTYSBURG PK (T621) MFC BEGIN = E
		0010/0000	LENGTH(AH 2517 BK 0000)

DIR: B TOTAL LEN: 2.649 MI. DIST: 08-2 SR: 2012
 LEFT MUN: MECHANICSBURG B RIGHT MUN: SILVER SPRING T

	013988 FT		013988 FT	INTER-AHD	SINCLAIR RD (T569)
					TRINDLE RD (SR0641 SEG 0630/0000)
CHURCH RD (T591)	0050/2633	==	0050/3250	021"H 36"W ELLIP METAL LEN=0030 INSTALLED UNKN	
MITCHELL DR (TWP)	0050/2095	==	0050/2788	013"H 17"W ELLIP METAL LEN=0030 INSTALLED UNKN	
GROSS DR (T589)	0050/1788	==	0050/2240	018 "DIA CIRC METAL LEN=0034 INSTALLED UNKN	
MECHANICSBURG	0050/1772	==	0050/1763	WESTFIELDS DR (TWP)	
SILVER SPRING T		==	0050/1278		
LONGWOOD DR (T650)	0050/1005	==	010738 FT	2 0 21017 0 01 0400+04	
BOURBON RED DR (TWP)	0050/0630	==		BARE RD (T580)	
	010738 FT	==	0050/0000	LENGTH(AH 3250 BK 2622)	
BELTSVILLE DR (TWP)	0040/1769	==	0040/2035	015"H 21"W ELLIP METAL LEN=0030 INSTALLED UNKN	



EXTRACT DATE: 12/18/2023
PRINT DATE: 12/20/2023

ROADWAY MANAGEMENT SYSTEM
SLD COUNTY/SR - ANNUAL PRINT

PAGE NUMBER: 372
COUNTY: CUMBERLAND

DIR: B TOTAL LEN: 2.649 MI.
LEFT MUN: SILVER SPRING T

DIST: 08-2 SR: 2012
RIGHT MUN: SILVER SPRING T

MADDER DR
(TWP)

0040/0547
008116 FT

FALLOWFIELD DR
(TWP)
FALLOWFIELD DR
(TWP)

0030/2631
0030/2545

2 0 21017 0 01 0456+84 005015 FT
TEXACO RD
(T583)
HEMPT RD
(T551)

0030/0000

002559 FT

000000 FT

0040/1169	015"H 21"W ELLIP METAL LEN=0031 INSTALLED UNKN
0040/0547	PRESIDENTS DR (TWP)
008116 FT	2 0 21017 0 01 0425+83
0040/0000	LENGTH(AH 2622 BK 3101) 024 "DIA CIRC CONCR
0030/2770	LEN=0036 INSTALLED UNKN
0030/1692	012"H 17"W ELLIP METAL LEN=0030 INSTALLED UNKN
0030/0794	013"H 17"W ELLIP METAL LEN=0030 INSTALLED UNKN
005015 FT	005015 FT
0030/0000	NC STATE RD MFC BEGIN = E LENGTH(AH 3101 BK 2456)
0020/0916	018 "DIA CIR PLASTIC LEN=0025 INSTALLED UNKN
0020/0340	015"H 21"W ELLIP METAL LEN=0080 INSTALLED UNKN
002559 FT	2 0 21018 0 00 0024+83
0020/0000	LENGTH(AH 2456 BK 2559)
0010/1272	018 "DIA CIRC CONCR LEN=0025 INSTALLED UNKN
0010/0382	KONHAUS RD (T566)
000000 FT	2 0 21018 0 00 0000+00
0010/0000	NC TEXACO RD LOCUST POINT RD (SR1007 SEG 0140/0000) MFC BEGIN = D LENGTH(AH 2559 BK 0000)

DIR: B TOTAL LEN: 5.253 MI. DIST: 08-2 SR: 2011
 LEFT MUN: MECHANICSBURG B RIGHT MUN: MECHANICSBURG B

	027735 FT		027735 FT	
			INTER-AHD	MARBLE ST
				(BORO)
				MARKET ST
			0130/1763	(SR0114 SEG 0170/1075)
			0130/1730	018" DIA CIRC METAL
				LEN=0020 INSTALLED UNKN
			0130/1589	WEAVER AL
				(BORO)
UNNAMED AL	0130/1180			FREDERICK ST
(BORO)				(BORO)
FREDERICK ST	0130/0993			
(BORO)				
UNNAMED AL	0130/0730			
(BORO)				
CEDAR AL	0130/0383			HIGH ST
(BORO)				(BORO)
HUMMEL AL	0130/0200			
(BORO)				
	025972 FT		025972 FT	2 0 21017 0 00 0335+98

DIR: B TOTAL LEN: 5.253 MI. DIST: 08-2 SR: 2011
 LEFT MUN: MECHANICSBURG B RIGHT MUN: MECHANICSBURG B

Location	Segment ID	Length	Material / Notes
MONROE AL (BORO)	0120/2119		
WASHINGTON ST (BORO)	0120/1990		
MARBLE ST (TWP)	0120/1685		
GLENN ST (BORO)	0120/1529		
NC MARBLE ST			
BROAD ST (BORO)	0120/1056		
MECHANICSBURG H.S. DR (PRDR)	0120/0422		
MECHANICSBURG H.S. DR (PRDR)	0120/0140		
	023715 FT		
WILLIAM WY (TWP)	0110/2147		
PEACHTREE DR (TWP)	0110/1595		
SINCLAIR RD (T569)	0110/0981		
	0110/0894		
	0110/0585		
	0110/0498		

Segment ID	Length	Material / Notes
0130/0000		YORK ST (SR2013 SEG 0060/0000) LENGTH(AH 1763 BK 2257)
0120/2026		018 " DIA CIRC METAL LEN=0423 INSTALLED UNKN
0120/1330		018"H 30"W ELLIP METAL LEN=0054 INSTALLED UNKN
0120/1214		MAPLEWOOD AV (BORO)
0120/1056		BROAD ST (BORO)
0120/0208		018 " DIA CIRC METAL LEN=0056 INSTALLED UNKN
0120/0065		MECHANICSBURG UPPER ALLEN T
023715 FT		2 0 21017 0 00 0313+49 OLD GROVE RD (T620)
0120/0000		LENGTH(AH 2257 BK 2597)
0110/2053		018 " DIA CIRC CONCR LEN=0050 INSTALLED UNKN
0110/1643		018 " DIA CIRC METAL LEN=0052 INSTALLED UNKN
0110/0981		DIEHL RD (T569)
0110/0894		036 " DIA CIRC CONCR LEN=0076 INSTALLED UNKN
0110/0585		BMSSEN 21/7076/9902/3403 2 0 21017 0 00 0287+52
0110/0498		PA TPK (1-76) BMSBG 21/7076/9902/3403 036 " DIA CIRC CONCR

DIR: B TOTAL LEN: 5.253 MI. DIST: 08-2 SR: 2011
 LEFT MUN: UPPER ALLEN T RIGHT MUN: UPPER ALLEN T

Stationing	Notes	Segment	Material	Length	Status
021118 FT		0110/0468	018" DIA CIRC CONCR	0076	INSTALLED UNKN
		021118 FT		2 0 21017 0 00 0287+52	
		0110/0000		LENGTH(AH 2597 BK 2241)	
		0100/1595	018" DIA CIRC CONCR	0054	INSTALLED UNKN
		0100/1190	018" DIA CIRC CONCR	0044	INSTALLED UNKN
018877 FT		0100/0501	018" DIA CIRC CONCR	0046	INSTALLED UNKN
		018877 FT		2 0 21017 0 00 0265+36	
		0100/0000		LENGTH(AH 2241 BK 2589)	
		0090/1622	FROST RD (TWP)		
		0090/0920	024" DIA CIRC CONCR	0040	INSTALLED UNKN
FISHER RD (T567)		0090/0327	COUNTRY DR (TWP)		
016288 FT		0090/0280	018" DIA CIRC METAL	0044	INSTALLED UNKN
		016288 FT		2 0 21017 0 00 0239+47	
			FISHER RD ET (T567)		
			UPPER ALLEN MONROE T		
		0090/0000		LENGTH(AH 2589 BK 2365)	
		0080/2335	018" DIA CIRC METAL	0045	INSTALLED UNKN
		0080/1655	018" DIA CIRC CONCR	0044	INSTALLED UNKN
		0080/1355	018" DIA CIRC CONCR	0040	INSTALLED UNKN
		0080/0835	018" DIA CIRC METAL	0065	INSTALLED UNKN
013923 FT		013923 FT		2 0 21017 0 00 0215+82	
			STUMPSTOWN RD (T570)		
		0080/0000		LENGTH(AH 2365 BK 2446)	
		0070/2406	018" DIA CIRC CONCR	0080	INSTALLED UNKN
		0070/1680	018" DIA CIRC CONCR	0060	INSTALLED UNKN
STONER RD			STONER RD ET		

DIR: B TOTAL LEN: 5.253 MI. DIST: 08-2 SR: 2011
 LEFT MUN: MONROE T RIGHT MUN: MONROE T

Stationing	Notes	Stationing	Notes
(T565) 0070/1590	==	0070/1590	(T565) 018" DIA CIRC CONCR
	---	0070/1550	LEN=0080 INSTALLED UNKN
	---	0070/0950	018" DIA CIRC METAL
	---	0070/0650	LEN=0044 INSTALLED UNKN
	---		018" DIA CIRC METAL
011477 FT		011477 FT	LEN=0040 INSTALLED UNKN
	==	0070/0000	2 0 21017 0 00 0191+36
	---	0060/2840	STONER RD ET
	---		(T565)
	---		LENGTH(AH 2446 BK 3244)
	---		030" DIA CIRC CONCR
	---		LEN=0080 INSTALLED UNKN
	---	0060/1890	024" DIA CIRC CONCR
	---		LEN=0052 INSTALLED UNKN
	---	0060/1463	021" DIA CIRC CONCR
	---		LEN=0044 INSTALLED UNKN
	==	0060/1244	WESTVIEW DR
	---		(T582)
	---	0060/0837	024" DIA CIRC CONCR
	---		LEN=0062 INSTALLED UNKN
	---	0060/0564	018" DIA CIRC CONCR
	---		LEN=0044 INSTALLED UNKN
	==	0060/0324	FLAMINGO DR
	---		(T584)
008233 FT	---	0060/0266	015" DIA CIRC METAL
	---	008233 FT	LEN=0040 INSTALLED UNKN
	---		2 0 21017 0 00 0158+92
	---		LISBURN RD
	---		(SR2004 SEG 0130/0000)
	==	0060/0000	LENGTH(AH 3244 BK 3165)
	---		015"H 18"W ELLIP METAL
	---	0050/3135	LEN=0048 INSTALLED UNKN
	---	0050/2740	018" DIA CIRC CONCR
	---		LEN=0048 INSTALLED UNKN
	---	0050/1933	018" DIA CIRC CONCR
	---		LEN=0048 INSTALLED UNKN
	---	0050/1479	018" DIA CIRC CONCR
	---		LEN=0052 INSTALLED UNKN
2 0 21017 0 00 0127+35 005068 FT		005068 FT	
PARK PL			

DIR: B TOTAL LEN: 5.253 MI. DIST: 08-2 SR: 2011
 LEFT MUN: MONROE T RIGHT MUN: MONROE T


Segment / Stationing	Length	Notes / Details
(SR2008 SEG 0040/2618) 0050/0000	0050/0000	LENGTH(AH 3165 BK 1082) 018" DIA CIRC CONCR
	0040/0690	LEN=0040 INSTALLED UNKN 018" DIA CIRC CONCR
	0040/0383	LEN=0044 INSTALLED UNKN 024" DIA CIRC CONCR
	0040/0052	LEN=0070 INSTALLED UNKN
2 0 21017 0 00 0116+49 003986 FT GRANTHAM RD (SR2026 SEG 0010/0000) MILLERS RD (T600)	003986 FT	GRANTHAM RD
	0040/0000	(SR2026 SEG 0010/0000) LENGTH(AH 1082 BK 1038)
	0030/0990	
	002948 FT	BMSSEN 21/2011/0030/0000 2 0 21027 0 00 0028+16 YELLOW BREECHES CREEK
	0030/0000	BMSBG 21/2011/0030/0000 LENGTH(AH 1038 BK 1916) 018" DIA CIRC CONCR
	0020/1902	LEN=0042 INSTALLED UNKN CREEK RD (TB SR 4042)
	0020/1835	(TWP)
MOBILE HOME PARK DR (PRDR)	0020/1830	(APRA) WILLIAMS GROVE M
	0020/1807	BMSSEN 21/2011/0020/175B 2 0 21027 0 00 0028+28 TRIB DOGWOOD RUN
	0020/1791	BMSBG 21/2011/0020/175B
	0020/0806	
STEAM ENG. HILL (TWP)	0020/0727	014"H 23"W ELLIP CONC LEN=0032 INSTALLED 2002
	0020/0535	014"H 23"W ELLIP CONC LEN=0032 INSTALLED 2002
	0020/0080	014"H 23"W ELLIP CONC LEN=0040 INSTALLED 2002
	001032 FT	2 0 21027 0 00 0010+70
	0020/0000	LENGTH(AH 1916 BK 1032)
	000000 FT	NORFOLK SOUTHERN OVERPASS IS RR X-ING 2 0 21027 0 00 0000+00 NC WI WILLIAMS GROVE RD INTER-BK WILLIAMS GROVE RD (SR4049 SEG 0010/2705) MFC BEGIN = D BK-YORK (66)
	0010/0000	LENGTH(AH 1032 BK 0000)

ARCONA RD (SR2015 SEG 0020/1196) FOR SR 2010 AND 2015 (CONN)	019094 FT 0090/3156 0090/2975	==	019094 FT ARCONA RD 0090/3156 (SR2015 SEG 0020/1196)
		---	0090/2130 012"H 17"W ELLIP METAL LEN=0033 INSTALLED 2006
		+++++	0090/1463 (AAR 592272V)#TRKS 01
	015938 FT		015938 FT 2 0 21100 0 00 0069+90 5 0090/0000 LENGTH(AH 3156 BK 2267)
NORLAND ST (TWP)	0080/1921	==	
CONNELL ST (TWP)	0080/1039	== ==	0080/1039 ORCHARD BL (TWP)
TOLMAN ST (TWP)	0080/0218 013671 FT	==	013671 FT 2 0 21100 0 00 0046+95 5 0080/0000 LENGTH(AH 2267 BK 1592) 019"H 33"W ELLIP METAL LEN=1299 INSTALLED UNKN
FLINTLOCK RIDGE RD (TWP)	0070/1164	==	
BREEZEWOOD DR (TWP)	0070/0950	==	
		---	0070/0289 019"H 33"W ELLIP METAL LEN=0026 INSTALLED UNKN
MIDLAND RD (TWP)	0070/0255	==	
		==	0070/0137 PARK HILLS DR 012079 FT (TWP)
2 0 21100 0 00 0030+79 BREEZEWOOD DR (TWP)	012079 FT	==	
WAYNE DR (TWP)	0070/0000	==	5 0070/0000 LENGTH(AH 1592 BK 2313)
		==	0064/1603 SUSAN LN (TWP)

DIR: B TOTAL LEN: 3.616 MI. DIST: 08-2 SR: 2010
 LEFT MUN: UPPER ALLEN T RIGHT MUN: UPPER ALLEN T

WAYNE DR
 (TWP)

0064/0982



0064/0735

018 " DIA CIRC CONCR
 LEN=0024 INSTALLED 2005
 BARBARA LN
 (TWP)
 2 0 21100 0 00 0008+00
 LENGTH(AH 2313 BK 1898)

009766 FT

0064/0576
 009766 FT
 0064/0000

RAMP H RD
 (SR8045 SEG 0750/0000)

0054/1264

ORCHARD BL
 (TWP)

0054/1257

RAMP F RD
 (SR8045 SEG 0010/0463)

0054/1243

FROM 8045/0010 SH
 (CONN)

0054/1127

0054/0445

MT ALLEN DR
 (SR2045 SEG 0010/0698)
 TO 2045/0010 SH
 (CONN)

0054/0362

0054/0279

BMSSEN 21/2010/0054/0152
 0 0 00000 0 00 0000+00
 US 15

0054/0152

BMSBG 21/2010/0054/0152

LC TO GETTYSBURG PK
 (CONN)

0054/0107
 007868 FT

007868 FT

1 0 00000 0 00 0000+00
 GETTYSBURG PK
 (T621)

INTER-BK

GETTYSBURG PK
 (T621)

007868 FT

007868 FT

0054/0000

007868 FT

7050/0000

007868 FT

7040/0000

INTER-AHD

MFC BEGIN = D
 LENGTH(AH 1898 BK 0482)

LENGTH(AH 0482 BK 3510)

LENGTH(AH 3510 BK 2477)

WINDING HILL RD (TBK)
 (TWP)

0030/2477

MARKET ST
 (SR0114 SEG 0210/0923)
 018 " DIA CIRC CONCR

DIR: B TOTAL LEN: 3.616 MI. DIST: 08-2 SR: 2010
 LEFT MUN: UPPER ALLEN T RIGHT MUN: UPPER ALLEN T

2 0 21025 0 00 0053+94 005391 FT
 YORK ST
 (SR2013 SEG 0030/0000) 0030/0000

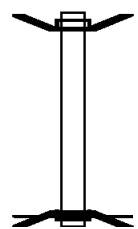
002475 FT

000000 FT

0030/2448	LEN=0029	INSTALLED UNKN
	012"H 17"W	ELLIP METAL
0030/2306	LEN=0035	INSTALLED UNKN
	012"H 17"W	ELLIP METAL
0030/2233	LEN=0028	INSTALLED UNKN
	012"H 17"W	ELLIP METAL
0030/2165	LEN=0028	INSTALLED UNKN
	030"H 60"W	CONCR ARCH
0030/1580	LEN=0024	INSTALLED UNKN
0030/0192	030"H 80"W	CON BOX CUL
005391 FT	LEN=0030	INSTALLED UNKN
	YORK ST	
	(SR2013 SEG 0030/0000)	
0030/0000	LENGTH(AH 2477 BK 2916)	
	018 "DIA	CIRC CONCR
0020/2418	LEN=0038	INSTALLED UNKN
	015 "DIA	CIRC CONCR
0020/1506	LEN=0031	INSTALLED UNKN
	015 "DIA	CIRC CONCR
0020/1295	LEN=0040	INSTALLED UNKN
	015 "DIA	CIRC CONCR
0020/1261	LEN=0028	INSTALLED UNKN
	015 "DIA	CIRC CONCR
0020/1008	LEN=0029	INSTALLED UNKN
	024 "DIA	CIRC CONCR
0020/0346	LEN=0040	INSTALLED UNKN
002475 FT	2 0 21025 0 00 0024+75	
0020/0000	LENGTH(AH 2916 BK 2475)	
	015 "DIA	CIRC CONCR
0010/1614	LEN=0027	INSTALLED UNKN
	015 "DIA	CIRC METAL
0010/0668	LEN=0032	INSTALLED UNKN
	015 "DIA	CIRC CONCR
0010/0026	LEN=0008	INSTALLED 2001
000000 FT	2 0 21025 0 00 0000+00	
	NC WINDING HILL RD	
	FISHER RD	
	(T615)	
	MFC BEGIN = E	
0010/0000	LENGTH(AH 2475 BK 0000)	

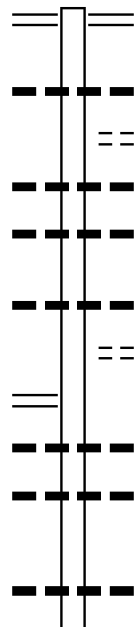
EXTRACT DATE: 12/18/2023 ROADWAY MANAGEMENT SYSTEM PAGE NUMBER: 363
 PRINT DATE: 12/20/2023 SLD COUNTY/SR - ANNUAL PRINT COUNTY: CUMBERLAND
 DIR: B TOTAL LEN: .046 MI. DIST: 08-2 SR: 2009
 LEFT MUN: MIDDLESEX T RIGHT MUN: MIDDLESEX T

000244 FT
 000000 FT



000244 FT BMS EN 21/2009/0010/0000
 INTER-AHD ARMY HERITAGE DR
 0010/0244 (T512)
 000000 FT 2 0 00799 0 00 1228+94
 NC ARMY HERITAGE DR
 INTER-BK ARMY HERITAGE DR
 (T512)
 I-81
 BMSBG 21/2009/0010/0000
 MFC BEGIN = D
 0010/0000 LENGTH(AH 0244 BK 0000)

010961 FT



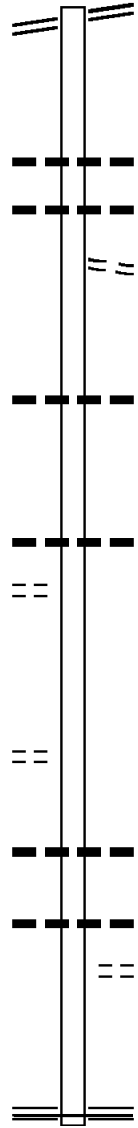
010961 FT WILLIAMS GROVE RD
 0040/2618 (SR2011 SEG 0050/0000)
 0040/1960 015"H 21"W ELLIPTICAL*
 LEN=0042 INSTALLED UNKN
 MILLERS RD
 0040/1880 (T600)
 0040/1830 030 " DIA CIRC CONCR
 LEN=0064 INSTALLED UNKN
 0040/1552 015 " DIA CIR PLASTIC
 LEN=0060 INSTALLED UNKN
 0040/0930 036"H 60"W ELLIP CONC
 LEN=0070 INSTALLED UNKN
 0040/0890 PEDESTRIAN BRIDGE
 (PRDR)
 0040/0634 018 " DIA CIR PLASTIC
 LEN=0030 INSTALLED UNKN
 0040/0293 015 " DIA CIR PLASTIC
 LEN=0032 INSTALLED 1997
 008343 FT 2 0 21017 0 00 0090+31
 033"H 86"W CONC STRUCT
 LEN=0035 INSTALLED UNKN
 0040/0000 LENGTH(AH 2618 BK 2512)

SPEEDWAY DR
 (SR2039 SEG 0010/0000) 0040/0649

008343 FT

TRINDLE RD 009158 FT
 (SR0641 SEG 0580/2113) 0030/3156

009158 FT TRINDLE RD
 0030/3156 (SR0641 SEG 0580/2113)



0030/1503 020"H 28"W ELLIP CONC
 LEN=0027 INSTALLED 1996
 0030/0944 020"H 28"W ELLIP CONC
 LEN=0036 INSTALLED 1996
 0030/0940 FERTENBAUGH LN
 (PRDR)

006002 FT

006002 FT 2 0 21068 0 00 0064+46
 0030/0000 LENGTH(AH 3156 BK 2978)
 0020/2810 015 "DIA CIR PLASTIC
 LEN=0043 INSTALLED 1996

MINNICH RD
 (T510)

0020/1050

0020/1190 020"H 28"W ELLIP CONC
 LEN=0030 INSTALLED 1996

003024 FT

003024 FT 2 0 21068 0 00 0030+24
 0020/0000 LENGTH(AH 2978 BK 3024)

MEADOW LN
 (TWP)

0010/2277

0010/1332 015 "DIA CIR PLASTIC
 LEN=0031 INSTALLED 1996

0010/0665 018 "DIA CIR PLASTIC
 LEN=0036 INSTALLED UNKN
 PIN OAK DR

000000 FT

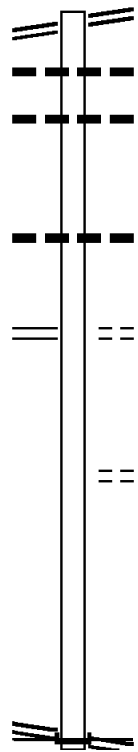
0010/0570 (T585)
 000000 FT 2 0 21068 0 00 0000+00
 NC S IMMONS RD
 LISBURN RD
 (SR2004 SEG 0070/0000)
 MFC BEGIN = E
 0010/0000 LENGTH(AH 3024 BK 0000)

DIR: B TOTAL LEN: .993 MI. DIST: 08-2 SR: 2006
 LEFT MUN: MONROE T RIGHT MUN: MONROE T

YORK RD 005242 FT
 (SR0074 SEG 0050/0000) 0020/2005

003237 FT
 OLD STONE HOUSE RD
 (SR2002 SEG 0200/1229) 0020/0000

2 0 21029 0 00 0000+00 000000 FT
 BOILING SPRINGS RD
 (SR0174 SEG 0500/0000) 0010/0000



005242 FT YORK RD
 0020/2005 (SR0074 SEG 0050/0000)
 014"H 23"W ELLIP CONC
 0020/1901 LEN=0040 INSTALLED 2005
 018 "DIA CIR PLASTIC
 0020/1538 LEN=0040 INSTALLED 2005

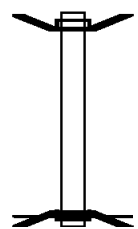
030 "DIA CIRC CONCR
 0020/0277 LEN=0036 INSTALLED UNKN
 003237 FT 2 0 21029 0 00 0032+93
 LEIDIGH DR
 (T550)
 0020/0000 LENGTH(AH 2005 BK 3237)

0010/1737 LONG RD
 (T593)

NC LUTZTOWN RD
 BOILING SPRINGS RD
 (SR0174 SEG 0500/0000)
 INTER-BK LUTZTOWN RD
 000000 FT (T551)
 MFC BEGIN = E
 0010/0000 LENGTH(AH 3237 BK 0000)

EXTRACT DATE: 12/18/2023 ROADWAY MANAGEMENT SYSTEM PAGE NUMBER: 358
 PRINT DATE: 12/20/2023 SLD COUNTY/SR - ANNUAL PRINT COUNTY: CUMBERLAND
 DIR: B TOTAL LEN: .025 MI. DIST: 08-2 SR: 2005
 LEFT MUN: CARLISLE B RIGHT MUN: CARLISLE B

000133 FT
 000000 FT



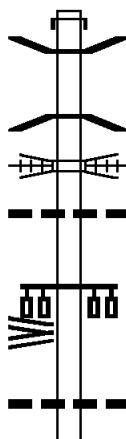
000133 FT BMS EN 21/2005/0010/0000
 INTER-AHD RIDGE ST
 0010/0133 (BORO)
 000000 FT 2 0 00799 0 00 1078+64
 NC W RIDGE ST
 INTER-BK RIDGE ST
 (BORO)
 I-81
 BMSBG 21/2005/0010/0000
 MFC BEGIN = E
 0010/0000 LENGTH(AH 0133 BK 0000)

EXTRACT DATE: 12/18/2023 ROADWAY MANAGEMENT SYSTEM PAGE NUMBER: 357
 PRINT DATE: 12/20/2023 SLD COUNTY/SR - ANNUAL PRINT COUNTY: CUMBERLAND

DIR: B TOTAL LEN: 8.437 MI. DIST: 08-2 SR: 2004
 LEFT MUN: UPPER ALLEN T RIGHT MUN: UPPER ALLEN T

044536 FT

2 0 21013 1 00 0008+58 043484 FT
 LISBURN RD
 (SR0114 SEG 0260/0000)
 MARKET ST
 (SR0114 SEG 0260/0000) 0190/0000



044546 FT AH-YORK (66)
 INTER-AHD YORK RD
 0190/1052 (SR4035 SEG 0110/1195)
 0190/1002 BMSSEN 21/2004/0190/0677
 2 0 21013 1 00 0001+63
 YEL BRECHES
 0190/0678 BMSBG 21/2004/0190/0677
 CONSOLIDATED RAIL CORPO
 0190/0316 OVERPASS IS RR X-ING
 018 "DIA CAST IRON
 0190/0253 LEN=0037 INSTALLED UNKN
 043494 FT

NC MARKET ST

5 0190/0000 LENGTH(AH 1052 BK 1525)
 0180/0902 036 "DIA CIRC CONCR
 LEN=0008 INSTALLED 2004

DIR: B TOTAL LEN: 8.437 MI. DIST: 08-2 SR: 2004
 LEFT MUN: UPPER ALLEN T RIGHT MUN: UPPER ALLEN T

BUMBLEBEE HOLLOW RD
 (TWP)

0180/0125

041959 FT

0180/0010 072 " DIA CIRC CONCR
 041969 FT LEN=0058 INSTALLED UNKN
 0180/0000 2 0 21013 0 00 0425+95
 LENGTH(AH 1525 BK 1899)
 0170/1770 018 " DIA CIRC CONCR
 LEN=0030 INSTALLED UNKN

040060 FT

0170/0949 PINE MEADOW RD
 (PRDR)
 040070 FT 2 0 21013 0 00 0405+26
 MFC BEGIN = C
 0170/0000 LENGTH(AH 1899 BK 0340)

FOR SR 2004E TO 2004W
 (CONN)
 UPPER ALLEN - BOWMANSDA
 (TWP)

0165/0236

UPPER ALLEN - BOWMANSDA
 (TWP)
 OAKWOOD HILLS DR
 (TWP)

0165/0212

OAKWOOD HILLS DR
 (TWP)
 UPPER ALLEN - BOWMANSDA
 (TWP)

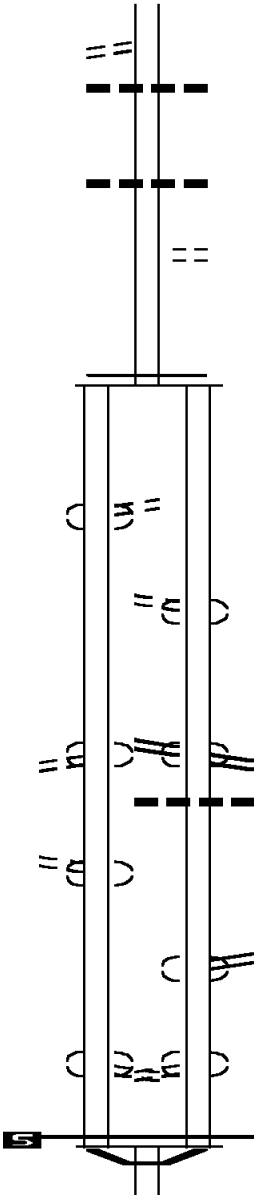
0165/0160

UPPER ALLEN - BOWMANSDA
 (TWP)
 FOR SR 2004W TO 2004E
 (CONN)

0165/0116

0 0 00000 0 00 0000+00 039730 FT
 MFC BEGIN = C
 LENGTH(AH 0330 BK 1810)

0165/0000



FOR SR 2004E TO 2004W
 (CONN)
 UPPER ALLEN - BOWMANSDA
 (TWP)
 GRANTHAM RD
 (SR2052 SEG 0025/0060)
 UPPER ALLEN - BOWMANSDA
 (TWP)
 GRANTHAM RD
 (SR2052 SEG 0025/0060)
 0164/0212 018 " DIA CIRC METAL
 0164/0162 LEN=0048 INSTALLED UNKN

GRANTHAM RD
 (SR2052 SEG 0024/0060)
 UPPER ALLEN - BOWMANSDA
 (TWP)
 UPPER ALLEN - BOWMANSDA
 (TWP)
 FOR SR 2004W TO 2004E
 (CONN)
 0 0 00000 0 00 0000+00
 MFC BEGIN = C
 0164/0116 LENGTH(AH 0340 BK 1810)
 039730 FT BMSSEN 21/2004/0160/1636
 0164/0000 070 "H 72 "W CONC STRUCT
 0160/1645

EXTRACT DATE: 12/18/2023
PRINT DATE: 12/20/2023

ROADWAY MANAGEMENT SYSTEM
SLD COUNTY/SR - ANNUAL PRINT

PAGE NUMBER: 355
COUNTY: CUMBERLAND

DIR: B TOTAL LEN: 8.437 MI.
LEFT MUN: UPPER ALLEN T

DIST: 08-2 SR: 2004
RIGHT MUN: UPPER ALLEN T

Stationing	Description	Stationing	Description
		0160/1642	LEN=0030 INSTALLED UNKN 2 0 21013 0 00 0401+80 T.YEL.BRECHS
		0160/1636	BMSBG 21/2004/0160/1636
		037920 FT	037920 FT 2 0 21013 0 00 0385+54 MILL RD
MILL RD (T610)	0160/0000	0160/0000	LENGTH(AH 1810 BK 1878)
LC FROM MILL RD (CONN)	0150/1781		
PARK RIDGE DR (TWP)	0150/1397	0150/1397	COCKLEYS DR (TWP)
TO 8047/0750 SH (CONN)	0150/1023		
		0150/0854	018 "DIA CIRC CONCR LEN=0010 INSTALLED UNKN
RAMP D RD (SR8047 SEG 0750/0000)	0150/0708	0150/0708	RAMP B RD (SR8047 SEG 0010/0733) US 15 (NB)
		0150/0573	OP ID 21/0015/0020/2915
		0150/0562	MFC BEGIN = C
RAMP C RD (SR8047 SEG 0500/0993)	0150/0383	0150/0383	RAMP A RD (SR8047 SEG 0250/0000)
		0150/0280	TO 8047/0250 SH (CONN)
		0150/0150	018 "DIA CIRC CONCR LEN=0075 INSTALLED UNKN
2 0 21013 0 00 0366+76 GETTYSBURG PK (T621)	036042 FT 0150/0000	036042 FT	GETTYSBURG PK (T621)
		0140/3676	LEN=0082 INSTALLED UNKN 024 "DIA CIRC CONCR
		0140/3609	LEN=0040 INSTALLED UNKN 024 "DIA CIRC CONCR
		0140/3252	EMILY DR (TWP)
STUMPSTOWN RD (T570)	0140/1744		HERMAN DR

DIR: B TOTAL LEN: 8.437 MI. DIST: 08-2 SR: 2004
 LEFT MUN: UPPER ALLEN T RIGHT MUN: UPPER ALLEN T

FLEMING DR
(PRDR)

0140/0350
032349 FT

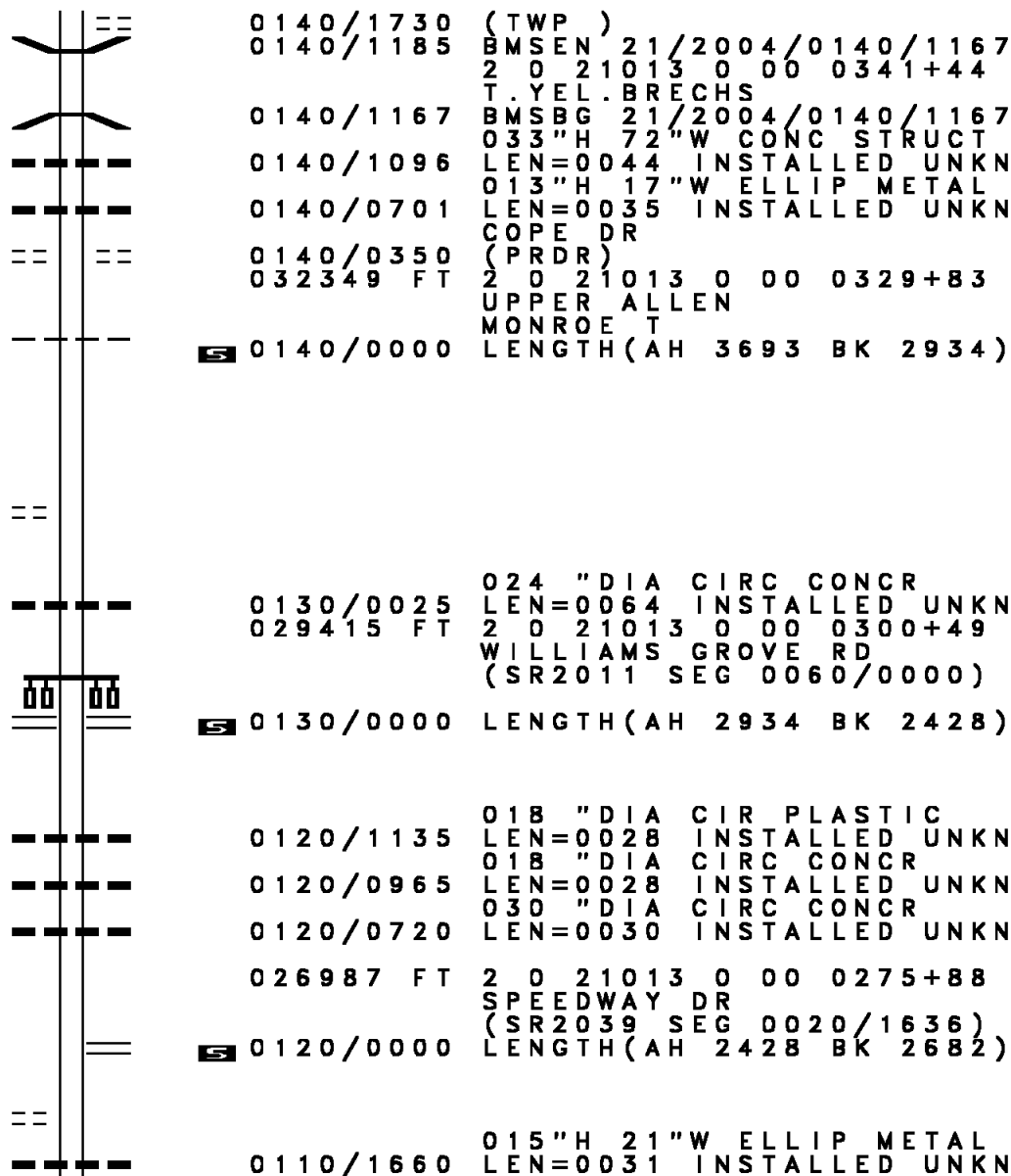
FAIRWAY DR
(T581)

0130/1130

029415 FT

BRINDLE RD
(T562)

0110/1944



0140/1730 (TWP)
 0140/1185 BMSSEN 21/2004/0140/1167
 2 0 21013 0 00 0341+44
 T.YEL.BRECHS
 0140/1167 BMSBG 21/2004/0140/1167
 033"H 72"W CONC STRUCT
 LEN=0044 INSTALLED UNKN
 013"H 17"W ELLIP METAL
 0140/1096
 LEN=0035 INSTALLED UNKN
 COPE DR
 0140/0701
 (PRDR)
 0140/0350 2 0 21013 0 00 0329+83
 032349 FT UPPER ALLEN
 MONROE T
 S 0140/0000 LENGTH(AH 3693 BK 2934)

0130/0025 024 " DIA CIRC CONCR
 LEN=0064 INSTALLED UNKN
 029415 FT 2 0 21013 0 00 0300+49
 WILLIAMS GROVE RD
 (SR2011 SEG 0060/0000)
 S 0130/0000 LENGTH(AH 2934 BK 2428)

0120/1135 018 " DIA CIR PLASTIC
 LEN=0028 INSTALLED UNKN
 0120/0965 018 " DIA CIRC CONCR
 LEN=0028 INSTALLED UNKN
 030 " DIA CIRC CONCR
 0120/0720 LEN=0030 INSTALLED UNKN
 026987 FT
 026987 FT 2 0 21013 0 00 0275+88
 SPEEDWAY DR
 (SR2039 SEG 0020/1636)
 S 0120/0000 LENGTH(AH 2428 BK 2682)

0110/1660 015"H 21"W ELLIP METAL
 LEN=0031 INSTALLED UNKN

DIR: B TOTAL LEN: 8.437 MI. DIST: 08-2 SR: 2004
 LEFT MUN: MONROE T RIGHT MUN: MONROE T

Stationing	Segment	Material	Length	Notes
	0110/1503	018" DIA CIRC CONCR	LEN=0027	INSTALLED 1996
	0110/1059	024"H 12"W ELLIP CONC	LEN=0028	INSTALLED UNKN
024305 FT	0110/0115	015"H 21"W ELLIP METAL	LEN=0031	INSTALLED UNKN
	024305 FT	2 0 21013 0 00	0249+12	
	0110/0000		LENGTH(AH 2682 BK 2434)	
021871 FT	0100/0018	018" DIA CIR PLASTIC	LEN=0024	INSTALLED UNKN
	021871 FT	2 0 21013 0 00	0224+78	
	0100/0000	LOCUST POINT RD	(SR1007 SEG 0060/1611)	
	0090/2389	015" DIA CIRC METAL	LEN=0042	INSTALLED UNKN
019453 FT	0090/0562	013"H 17"W ELLIP METAL	LEN=0026	INSTALLED UNKN
	019453 FT	2 0 21013 0 00	0200+64	
	0090/0000		LENGTH(AH 2418 BK 3048)	
COLLIER DR (PRDR)	0080/2290			
	0080/1865	015"H 21"W ELLIP CONC	LEN=0028	INSTALLED UNKN
	0080/1684	HEISEY RD	(T560)	
	0080/1660	013"H 17"W ELLIP METAL	LEN=0031	INSTALLED UNKN
016405 FT	0080/0256	013"H 17"W ELLIP METAL	LEN=0035	INSTALLED UNKN
	016405 FT	2 0 21013 0 00	0170+16	
			BOILING SPRINGS RD	

DIR: B TOTAL LEN: 8.437 MI. DIST: 08-2 SR: 2004
 LEFT MUN: MONROE T RIGHT MUN: MONROE T

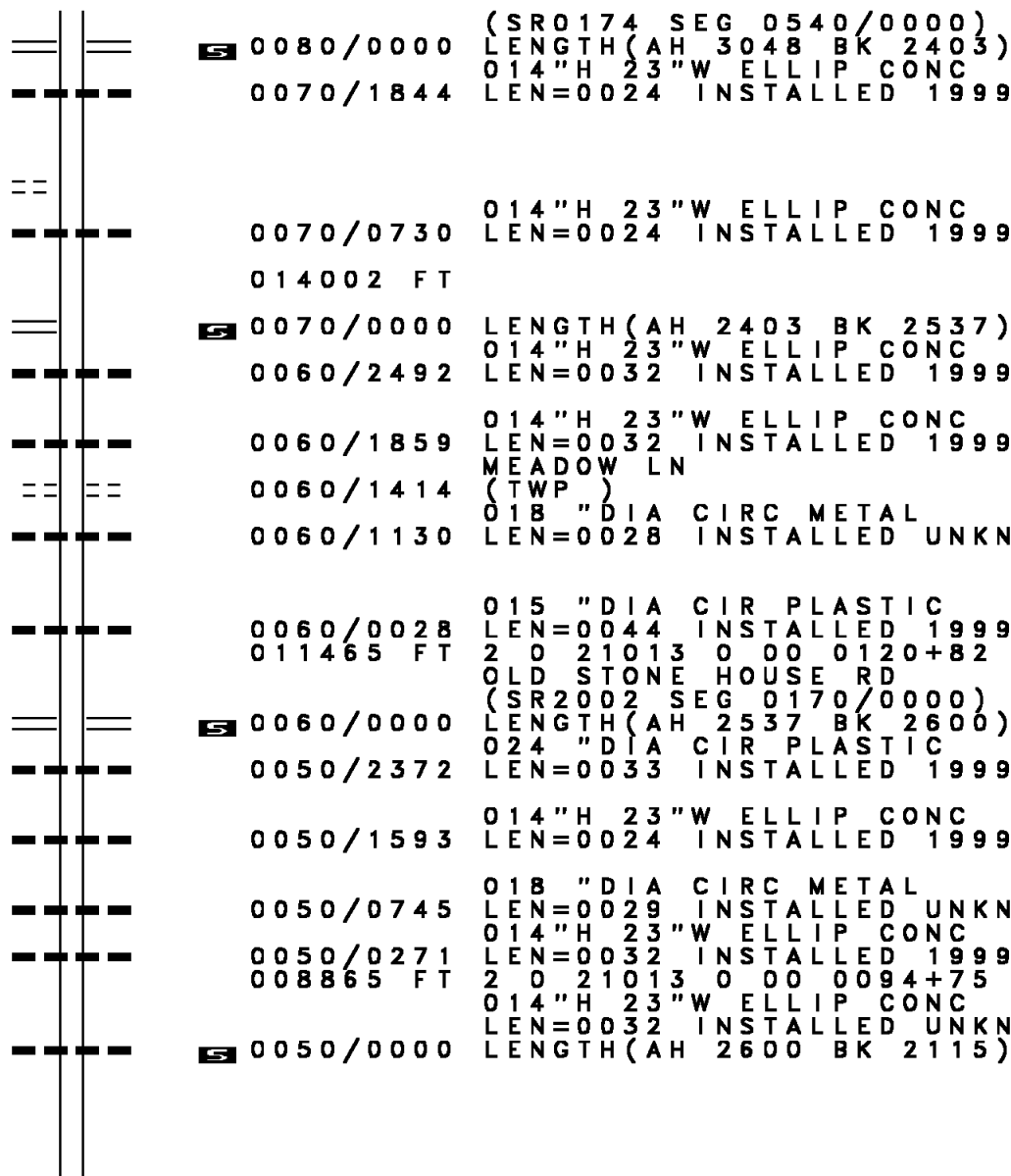
MAPLE LN
 (T586)

0070/0880

2 0 21013 0 00 0146+07 014002 FT
 SIMMONS RD
 (SR2007 SEG 0010/0000) 0070/0000

011465 FT

008865 FT



(SR0174 SEG 0540/0000)
 S 0080/0000 LENGTH(AH 3048 BK 2403)
 0070/1844 014"H 23"W ELLIP CONC
 LEN=0024 INSTALLED 1999

0070/0730 014"H 23"W ELLIP CONC
 LEN=0024 INSTALLED 1999

014002 FT

S 0070/0000 LENGTH(AH 2403 BK 2537)
 0060/2492 014"H 23"W ELLIP CONC
 LEN=0032 INSTALLED 1999

0060/1859 014"H 23"W ELLIP CONC
 LEN=0032 INSTALLED 1999

MEADOW LN
 (TWP)

0060/1414 018 "DIA CIRC METAL
 0060/1130 LEN=0028 INSTALLED UNKN

015 "DIA CIR PLASTIC
 0060/0028 LEN=0044 INSTALLED 1999
 011465 FT 2 0 21013 0 00 0120+82
 OLD STONE HOUSE RD
 (SR2002 SEG 0170/0000)

S 0060/0000 LENGTH(AH 2537 BK 2600)
 0050/2372 024 "DIA CIR PLASTIC
 LEN=0033 INSTALLED 1999

0050/1593 014"H 23"W ELLIP CONC
 LEN=0024 INSTALLED 1999

0050/0745 018 "DIA CIRC METAL
 LEN=0029 INSTALLED UNKN

0050/0271 014"H 23"W ELLIP CONC
 LEN=0032 INSTALLED 1999

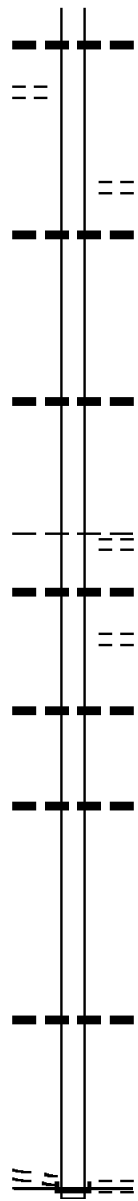
008865 FT 2 0 21013 0 00 0094+75

S 0050/0000 014"H 23"W ELLIP CONC
 LEN=0032 INSTALLED UNKN
 LENGTH(AH 2600 BK 2115)

DIR: B TOTAL LEN: 8.437 MI. DIST: 08-2 SR: 2004
 LEFT MUN: MONROE T RIGHT MUN: MONROE T

BOYER RD
 (T558)

0040/0017
 006750 FT



0040/0058 014"H 23"W ELLIP CONC
 LEN=0024 INSTALLED 1999

006750 FT 2 0 21013 0 00 0073+34
 BOYER RD
 (T558)

5 0040/0000 LENGTH(AH 2115 BK 2251)
 018" DIA CIRC METAL

0030/2208 LEN=0028 INSTALLED UNKN

0030/0335 019"H 30"W ELLIP CONC
 004499 FT LEN=0032 INSTALLED 1998
 2 0 21013 0 00 0050+83
 RIDGE RD
 (T640)
 MONROE
 SOUTH MIDDLETON T

5 0030/0000 LENGTH(AH 2251 BK 2433)
 013"H 17"W ELLIP METAL

0020/2387 LEN=0064 INSTALLED UNKN
 SHUGHART RD
 (T691)

0020/1814 014"H 23"W ELLIP CONC
 0020/1049 LEN=0032 INSTALLED 2000

0020/0121 014"H 23"W ELLIP CONC
 002066 FT LEN=0024 INSTALLED 2000
 2 0 21013 0 00 0026+50

5 0020/0000 LENGTH(AH 2433 BK 2066)

0010/0035 013"H 17"W ELLIP CONC
 NC LI SBURN RD
 MIDDLESEX RD
 (T684)
 LISBURN RD
 (T511)

INTER-BK
 000000 FT MFC BEGIN = D

5 0010/0000 LENGTH(AH 2066 BK 0000)

2 0 21013 0 00 0005+84 000000 FT
 HOLLENBAUGH RD
 (T500) 0010/0000

EXTRACT DATE: 12/18/2023 ROADWAY MANAGEMENT SYSTEM PAGE NUMBER: 350
PRINT DATE: 12/20/2023 SLD COUNTY/SR - ANNUAL PRINT COUNTY: CUMBERLAND
DIR: B TOTAL LEN: 7.644 MI. DIST: 08-2 SR: 2003
LEFT MUN: SOUTH MIDDLETON T RIGHT MUN: SOUTH MIDDLETON T

040361 FT



040361 FT
7162/0000 LENGTH(AH 0408 BK 1580)
INTER-AHD FORGE RD
(TWP)

DIR: B TOTAL LEN: 7.644 MI. DIST: 08-2 SR: 2003
 LEFT MUN: SOUTH MIDDLETON T RIGHT MUN: SOUTH MIDDLETON T

Street Name / Segment	Segment ID	Length	Material / Notes
WESTMISTER DR (T456)	0160/1580	0160/1580	WESTMINSTER DR (SR2022 SEG 0010/0000) TO 2022/0010 SH (CONN)
	0160/1474	0160/1474	018" DIA CIRC CONCR
	0160/1218	0160/1218	LEN=0048 INSTALLED UNKN
	038781 FT	038781 FT	018" DIA CIRC CONCR LEN=0001 INSTALLED UNKN
	0160/0000	0160/0000	2 0 21008 0 02 1014+60 FAIRVIEW ST (T512) LENGTH(AH 1580 BK 3905) HUNTER RD (T441)
	0150/3393	0150/3393	014"H 23"W ELLIP CONC
	0150/2859	0150/2859	LEN=0044 INSTALLED UNKN
WOODLAWN LN (T447)	0150/2180	0150/2180	CARDINAL DR (T439)
OVERFIELD DR (T455)	0150/1258	0150/1258	MAYAPPLE DR (T696)
	0150/0514	0150/0514	GOLF CT (TWP)
	0150/0163	0150/0163	018" DIA CIR PLASTIC LEN=0070 INSTALLED 1998
	034876 FT	034876 FT	014"H 23"W ELLIP CONC LEN=0030 INSTALLED UNKN
	0150/0000	0150/0000	2 0 21008 0 02 0975+51 LENGTH(AH 3905 BK 3456)
FORGEDALE DR (T701)	0140/3093	0140/3093	FULLER WY (TWP)
EAST EPPLEY DR (T700)	0140/2250	0140/2250	014"H 23"W ELLIP CONC
	0140/1920	0140/1920	LEN=0060 INSTALLED 2001
FORGEDALE DR (TWP)	0140/1046	0140/1046	014"H 23"W ELLIP CONC
	0140/0397	0140/0397	LEN=0050 INSTALLED UNKN

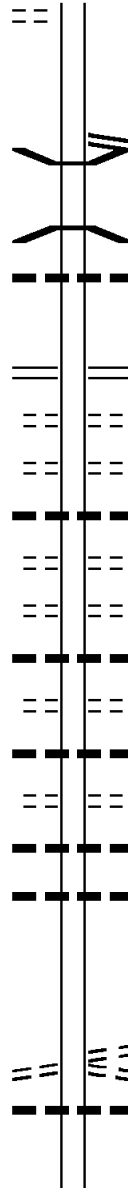
DIR: B TOTAL LEN: 7.644 MI. DIST: 08-2 SR: 2003
 LEFT MUN: SOUTH MIDDLETON T RIGHT MUN: SOUTH MIDDLETON T

Street Name	Stationing	Notes
	031420 FT	
	0140/0000	014" H 23" W ELLIP CONC LEN=0044 INSTALLED UNKN
	0130/2370	018" DIA CIRC CONCR LEN=0052 INSTALLED UNKN
	028291 FT	
	0130/0000	014" H 23" W ELLIP CONC LEN=0038 INSTALLED UNKN
HOPE DR (T671)	0120/2547	
SHIRLEY LN (T672)	0120/2270	
	0120/2072	PLAZA DR (T421)
	0120/1916	014" H 23" W ELLIP METAL LEN=0038 INSTALLED UNKN
	0120/1691	COUNTRYSIDE DR (T675)
	0120/1402	024" DIA CIRC CONCR LEN=0062 INSTALLED UNKN
	0120/1038	DANDELION DR (T437)
RAYLEN DR (T675)	0120/0833	
	0120/0042	014" H 23" W UNKN CONC LEN=0030 INSTALLED UNKN
	025412 FT	
	0120/0000	2 0 21008 0 02 0909+66 SPRINGVILLE RD (T686)
	0110/1050	LENGTH(AH 2879 BK 1771)
	0110/1030	014" H 23" W ELLIP CONC LEN=0037 INSTALLED UNKN
ACADEMY ST (T677)	0110/1033	
	0110/1030	014" H 23" W ELLIP CONC LEN=0038 INSTALLED UNKN
	0110/1022	ARNOLD ST (T677)
HIGH ST		

DIR: B TOTAL LEN: 7.644 MI. DIST: 08-2 SR: 2003
 LEFT MUN: SOUTH MIDDLETON T RIGHT MUN: SOUTH MIDDLETON T

(T544)

0110/0414
 023641 FT



023641 FT 2 0 21008 0 02 0863+16
 NC FORGE RD

S

0110/0000 LENGTH(AH 1771 BK 0569)
 0100/0413 BMSFN 21/2003/0100/0397
 2 0 21009 0 00 0556+29

0100/0397 BMSBG 21/2003/0100/0397
 022"H 00"W MULT CONCR

023072 FT

0100/0269 LEN=0028 INSTALLED UNKN
 023072 FT 2 0 21009 0 00 0552+13

S

0100/0000 LENGTH(AH 0569 BK 1960)
 UNNAMED AL

0090/1759 (TWP)
 SECOND ST

0090/1582 (T539)
 018" DIA CIRC CONCR

0090/1532 LEN=0037 INSTALLED UNKN
 UNNAMED AL

0090/1392 (TWP)
 THIRD ST

0090/1205 (T541)
 018" DIA CIRC CONCR

0090/1178 LEN=0030 INSTALLED UNKN
 UNNAMED AL

0090/1056 (TWP)
 018" DIA CIRC CONCR

0090/0767 LEN=0036 INSTALLED UNKN
 FOURTH ST

0090/0715 (T543)
 018" DIA CIRC CONCR

0090/0510 LEN=0032 INSTALLED UNKN
 018" DIA CIRC CONCR

021112 FT

0090/0035 LEN=0056 INSTALLED UNKN
 021112 FT 2 0 21008 0 02 0832+37

RACE ST
 (T546)

NC WA

0090/0000 LENGTH(AH 1960 BK 2862)
 024" DIA CIRC CONCR

0080/2603 LEN=0065 INSTALLED UNKN

RACE ST ET
 (T546)

0090/0000

DIR: B TOTAL LEN: 7.644 MI. DIST: 08-2 SR: 2003
 LEFT MUN: SOUTH MIDDLETON T RIGHT MUN: SOUTH MIDDLETON T

Stationing	Structure	Material	Status
0080/0827	036" DIA	CIRC CONCR	INSTALLED UNKN
0080/0464	018" DIA	CIRC CONCR	INSTALLED UNKN
0080/0166	024" DIA	CIRC CONCR	INSTALLED UNKN
0080/0165	024" DIA	CIRC CONCR	INSTALLED UNKN
018250 FT	2 0 21008 0 02 0803+49		
0080/0000	LENGTH(AH 2862 BK 3019)		
0070/2393	024" DIA	CIRC CONCR	INSTALLED UNKN
0070/2087	018" DIA	CIRC CONCR	INSTALLED UNKN
0070/1742	024" DIA	CIRC CONCR	INSTALLED UNKN
0070/1295	018" DIA	CIRC CONCR	INSTALLED UNKN
0070/0622	024" DIA	CIRC CONCR	INSTALLED UNKN
0070/0610	STRUCTURE LENGTH 12 FT BMSID 21/2003/0070/0610 013"H 17"W ELLIP METAL		
0070/0027	013"H 17"W ELLIP METAL		
015231 FT	2 0 21008 0 02 0773+30		
0070/0000	LENGTH(AH 3019 BK 1022)		
0060/0707	014"H 23"W ELLIP CONC		
0060/0218	LEN=0040 INSTALLED UNKN		
014209 FT	BMSSEN 21/2003/0060/0000		
0060/0000	2 0 21008 0 02 0763+08 YEL BREECHS BMSBG 21/2003/0060/0000		
0050/3616	LENGTH(AH 1022 BK 3653)		
0050/3580	018" DIA CIRC CONCR		
0050/3336	RECREATION WY (PRDR)		
0050/2670	018" DIA CIRC CONCR		
	LEN=0042 INSTALLED UNKN		

2 0 21008 0 02 0773+30 015231 FT
 LEREW RD
 (T516)

HINKEL LN
 (T556)

DIR: B TOTAL LEN: 7.644 MI. DIST: 08-2 SR: 2003
 LEFT MUN: SOUTH MIDDLETON T RIGHT MUN: SOUTH MIDDLETON T

Street Name	Stationing	Length (FT)	Material	Notes
PETERSBURG RD (T518)	0050/1334		018" DIA CIRC CONCR	
	0050/1328		LEN=0080 INSTALLED UNKN	
	0050/0966		018" DIA CIRC CONCR	
	0050/0440		LEN=0042 INSTALLED UNKN	
	010556 FT	010556 FT	024" DIA CIRC CONCR	LEN=0058 INSTALLED UNKN
AUTUMN DR (T555)	0040/1890		2 0 21008 0 02 0726+67	RED TANK RD (T542)
	0040/0000		LENGTH(AH 3653 BK 2719)	
PUMP HOUSE RD (T510)	0040/0172		018" DIA CIRC CONCR	
	007837 FT	007837 FT	LEN=0060 INSTALLED UNKN	
	0040/0000		2 0 21008 0 02 0699+48	LENGTH(AH 2719 BK 2881)
TANGER RD (T529)	0030/2043		018" DIA CIRC CONCR	
	0030/1733		LEN=0053 INSTALLED UNKN	
	0030/1096		018" DIA CIRC METAL	
	0030/0727		LEN=0001 INSTALLED UNKN	
TANGER RD (T529)	0030/0544		018" DIA CIRC CONCR	
	0030/0470		LEN=0072 INSTALLED UNKN	
	004956 FT	004956 FT	018" DIA CIRC CONCR	
	0030/0000		LEN=0053 INSTALLED UNKN	
	0020/3094		2 0 21008 0 02 0670+67	LENGTH(AH 2881 BK 3356)
TANGER RD (T529)	0020/3084		018" DIA CIRC CONCR	
	0020/2227		LEN=0034 INSTALLED 2005	
	0020/2210		015"H 21"W ELLIP METAL	
TANGER RD (T529)	0020/2227		LEN=0036 INSTALLED UNKN	
	0020/2210		018" DIA CIRC CONCR	
TANGER RD (T529)	0020/2227		LEN=0050 INSTALLED 2005	
	0020/2210		018" DIA CIRC CONCR	
TANGER RD (T529)	0020/2227		LEN=0058 INSTALLED UNKN	
	0020/2210		LEN=0058 INSTALLED UNKN	

DIR: B TOTAL LEN: 7.644 MI. DIST: 08-2 SR: 2003
 LEFT MUN: SOUTH MIDDLETON T RIGHT MUN: SOUTH MIDDLETON T

WOODCRAFT DR
 (T420)

0020/1655

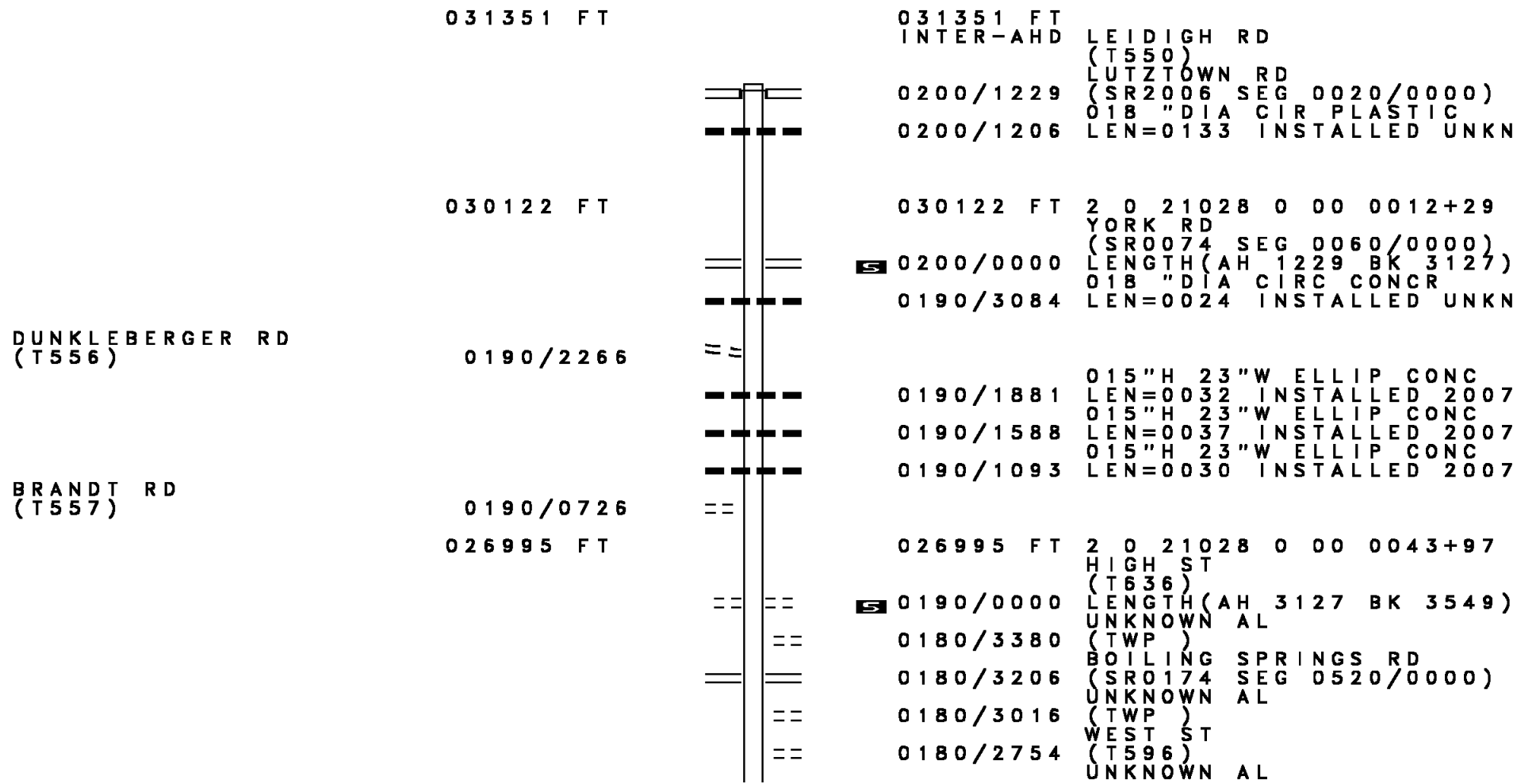
001600 FT

UNKNOWN AL
 (BORO)

0010/0215
 000000 FT

0020/2055	018 " DIA CIRC CONCR LEN=0054 INSTALLED UNKN
0020/1722	014"H 23"W ELLIP CONC LEN=0055 INSTALLED 2005
0020/1380	018 " DIA CIRC CONCR LEN=0053 INSTALLED UNKN
0020/1022	014"H 23"W ELLIP CONC LEN=0048 INSTALLED UNKN
0020/0686	SOUTH MIDDLETON MOUNT HOLLY SPRINGS B 014"H 23"W ELLIP CONC
0020/0670	LEN=0042 INSTALLED UNKN
0020/0322	014"H 23"W ELLIP CONC LEN=0042 INSTALLED UNKN
0020/0122	018 " DIA CIRC CONCR LEN=0040 INSTALLED UNKN
001600 FT	2 0 21008 0 02 0637+11 OTHER
0020/0000	OVERPASS IS RR X-ING LENGTH(AH 3356 BK 1600) FAIRFIELD ST
0010/1450	(BORO) PEACH ST
0010/1351	(BORO) EAST ST
0010/1146	(BORO)
0010/1120	018 " DIA CIRC CONCR LEN=0044 INSTALLED 2005
0010/1056	024 " DIA CIRC CONCR LEN=0070 INSTALLED 2005
0010/0807	ORANGE ST (BORO) WET WEATHER
0010/0751	STRUCTURE LENGTH 10 FT BMSID 21/2003/0010/0751
0010/0569	BMSSEN 21/2003/0010/0482 2 0 21008 0 02 0626+04
0010/0482	MT. CREEK BMSBG 21/2003/0010/0482
000000 FT	2 0 21008 0 02 0621+25
NC MI	LL ST BALTIMORE AV (SR0034 SEG 0140/2645)
0010/0000	MFC BEGIN = D LENGTH(AH 1600 BK 0000)

DIR: B TOTAL LEN: 5.938 MI. DIST: 08-2 SR: 2002
 LEFT MUN: MONROE T RIGHT MUN: MONROE T



031351 FT

031351 FT
 INTER-AHD LEIDIGH RD
 (T550)
 LUTZTOWN RD
 (SR2006 SEG 0020/0000)
 018" DIA CIR PLASTIC
 LEN=0133 INSTALLED UNKN

030122 FT

030122 FT 2 0 21028 0 00 0012+29
 YORK RD
 (SR0074 SEG 0060/0000)
 S 0200/0000 LENGTH(AH 1229 BK 3127)
 018" DIA CIRC CONCR
 0190/3084 LEN=0024 INSTALLED UNKN

DUNKLEBERGER RD
 (T556)

0190/2266

015"H 23"W ELLIP CONC
 LEN=0032 INSTALLED 2007
 015"H 23"W ELLIP CONC
 LEN=0037 INSTALLED 2007
 015"H 23"W ELLIP CONC
 LEN=0030 INSTALLED 2007

BRANDT RD
 (T557)

0190/0726

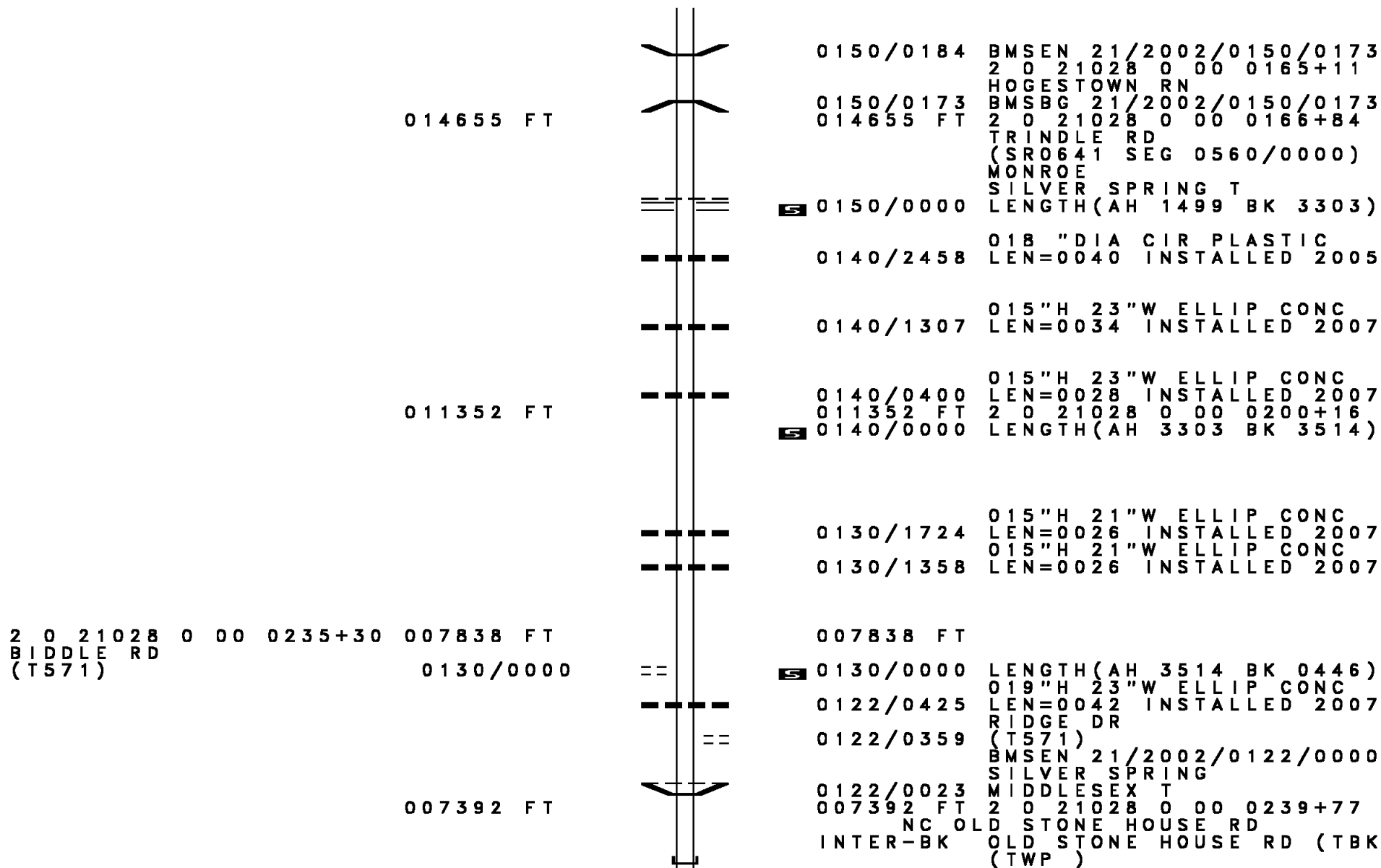
026995 FT

026995 FT 2 0 21028 0 00 0043+97
 HIGH ST
 (T636)
 S 0190/0000 LENGTH(AH 3127 BK 3549)
 UNKNOWN AL
 0180/3380 (TWP)
 BOILING SPRINGS RD
 (SR0174 SEG 0520/0000)
 UNKNOWN AL
 0180/3206 (TWP)
 WEST ST
 (T596)
 UNKNOWN AL
 0180/2754 (T596)
 UNKNOWN AL

DIR: B TOTAL LEN: 5.938 MI. DIST: 08-2 SR: 2002
 LEFT MUN: MONROE T RIGHT MUN: MONROE T

Distance (FT)	Object ID	Description
	0180/2534	(TWP)
	0180/1169	015"H 23"W ELLIP METAL LEN=0026 INSTALLED 2007
023446	0180/0112	015"H 23"W ELLIP CONC LEN=0026 INSTALLED 2007
	023446	2 0 21028 0 00 0079+46 SHUMAN DR (T599)
	0180/0000	LENGTH(AH 3549 BK 1998)
	0170/0660	015"H 23"W ELLIP CONC LEN=0025 INSTALLED 2007
021448	0170/0025	015 "DIA CIR PLASTIC LEN=0056 INSTALLED 1999
	021448	2 0 21028 0 00 0099+44 LISBURN RD (SR2004 SEG 0060/0000)
	0170/0000	LENGTH(AH 1998 BK 2599)
018849	018849	2 0 21028 0 00 0125+43
	0164/0000	LENGTH(AH 2599 BK 2695)
	0160/2596	018 "DIA CIR PLASTIC LEN=0032 INSTALLED UNKN
016154	016154	2 0 21028 0 00 0151+85 KINER BL (T564)
	0160/0000	LENGTH(AH 2695 BK 1499)
	0150/1268	015"H 23"W ELLIP CONC LEN=0030 INSTALLED 2007

DIR: B TOTAL LEN: 5.938 MI. DIST: 08-2 SR: 2002
 LEFT MUN: MONROE T RIGHT MUN: MONROE T



EXTRACT DATE: 12/18/2023
PRINT DATE: 12/20/2023

ROADWAY MANAGEMENT SYSTEM
SLD COUNTY/SR - ANNUAL PRINT

PAGE NUMBER: 340
COUNTY: CUMBERLAND

DIR: B TOTAL LEN: 5.938 MI.
LEFT MUN: MIDDLESEX T

DIST: 08-2 SR: 2002
RIGHT MUN: MIDDLESEX T

Stationing	Direction	Length	Notes
007392	FT		HOGESTOWN RN
007392	FT		BMSBG 21/2002/0122/0000
007392	FT		MFC BEGIN = E
007392	FT		LENGTH(AH 0446 BK 1551)
007392	FT		LENGTH(AH 1551 BK 2636)
007392	FT		LENGTH(AH 2636 BK 2521)
007392	FT		LENGTH(AH 2521 BK 1676)
007392	FT		LTH AH 001676 BK 000100
007392	FT		LTH AH 000100 BK 003147
007392	FT		LENGTH(AH 3147 BK 3097)
007392	FT		LENGTH(AH 3097 BK 0518)
007392	FT		LENGTH(AH 0518 BK 0230)
007162	FT		BMSBG 21/2002/0062/0000
007162	FT		CLAREMONT RD
007162	FT		(TWP)
007162	FT		2 0 21066 0 00 0116+25
007162	FT		CLAREMONT RD
007162	FT		(TWP)
007162	FT		I - 81
007162	FT		BMSBG 21/2002/0062/0000
007162	FT		LENGTH(AH 0230 BK 1310)
007162	FT		LENGTH(AH 1310 BK 2174)
007162	FT		LENGTH(AH 2174 BK 0021)
007162	FT		LENGTH(AH 0021 BK 0922)
007162	FT		LENGTH(AH 0922 BK 1850)
0040	FT	1850	CLAREMONT RD
0040	FT	1728	(TWP)
0040	FT	1728	NORTH MIDDLETON T
0040	FT	0277	JIM THORPE RD
005312	FT		(GOVT)
005312	FT		JIM THORPE LOOP RD
005312	FT		(GOVT)











POST RD
(T710)

2 0 21066 0 00 0053+05 005312 FT
DELANEY RD

DIR: B TOTAL LEN: 5.938 MI. DIST: 08-2 SR: 2002
 LEFT MUN: NORTH MIDDLETON T RIGHT MUN: NORTH MIDDLETON T

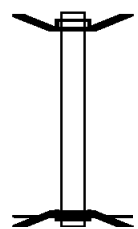
Stationing	Description	Notes
0040/0000	(GOVT)	LENGTH(AH 1850 BK 2147)
		NORTH MIDDLETON
		CARLISLE B
		(AAR 517697H)#TRKS 01
003165 FT		2 0 21066 0 00 0031+58
		NC CL LAREMONT RD
		NORTH ST
		(BORO)
		LENGTH(AH 2147 BK 1831)
		LC FOR NORTH ST
		(CONN)
		012"H 17"W ELLIP METAL
		LEN=0033 INSTALLED UNKN
0020/1140	GARRISON LN (BORO)	
		SPRING GARDEN ST
		(BORO)
		PORTER AV
		(BORO)
		BMSSEN 21/2002/0020/0400
		2 0 21066 0 00 0017+27
		LETORT SPRG
		BMSBG 21/2002/0020/0400
0020/0149 001334 FT	ALLEY (BORO)	
		2 0 21066 0 00 0013+27
		EAST ST
		(BORO)
		LENGTH(AH 1831 BK 1334)
		015"H 21"W ELLIP METAL
		LEN=0036 INSTALLED UNKN
		BEDFORD ST
		(BORO)
		NOBLE AV
		(BORO)
		2 0 21066 0 00 0000+00
		NC NO NORTH ST
		HANOVER ST
		(SR0011 SEG 0450/0567)
		INTER-BK NORTH ST
		(BORO)
		MFC BEGIN = D
		LENGTH(AH 1334 BK 0000)

EXTRACT DATE: 12/18/2023 ROADWAY MANAGEMENT SYSTEM PAGE NUMBER: 338
 PRINT DATE: 12/20/2023 SLD COUNTY/SR - ANNUAL PRINT COUNTY: CUMBERLAND
 DIR: B TOTAL LEN: .000 MI. DIST: 08-2 SR: 2001
 LEFT MUN: EAST PENNSBORO T RIGHT MUN: EAST PENNSBORO T

000000 FT		000000 FT	
000000 FT		7060/0000	LENGTH(AH 1331 BK 2138)
000000 FT		000000 FT	
000000 FT		7050/0000	LENGTH(AH 2138 BK 2430)
000000 FT		000000 FT	
000000 FT		7040/0000	LENGTH(AH 2430 BK 2949)
000000 FT		000000 FT	
000000 FT		7030/0000	LENGTH(AH 2949 BK 3239)
000000 FT		000000 FT	
000000 FT		7020/0000	LENGTH(AH 3239 BK 3752)
		000000 FT	
		7010/0000	LENGTH(AH 3752 BK 0000)

EXTRACT DATE: 12/18/2023 ROADWAY MANAGEMENT SYSTEM PAGE NUMBER: 337
 PRINT DATE: 12/20/2023 SLD COUNTY/SR - ANNUAL PRINT COUNTY: CUMBERLAND
 DIR: B TOTAL LEN: .063 MI. DIST: 08-2 SR: 1039
 LEFT MUN: EAST PENNSBORO T RIGHT MUN: EAST PENNSBORO T

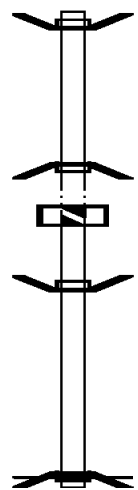
000331 FT
 000000 FT



000331 FT BMSEN 21/1039/0010/0000
 INTER-AHD BELLA VISTA DR
 0010/0331 (TWP)
 000000 FT 1 0 00030 0 01 0303+30
 NC BE LLE VISTA DR
 INTER-BK BELLE VISTA DR
 (TWP)
 RAMP C (NB)
 BMSBG 21/1039/0010/0000
 MFC BEGIN = E
 0010/0000 LENGTH(AH 0331 BK 0000)

EXTRACT DATE: 12/18/2023 ROADWAY MANAGEMENT SYSTEM PAGE NUMBER: 336
 PRINT DATE: 12/20/2023 SLD COUNTY/SR - ANNUAL PRINT COUNTY: CUMBERLAND
 DIR: B TOTAL LEN: .081 MI. DIST: 08-2 SR: 1037
 LEFT MUN: EAST PENNSBORO T RIGHT MUN: EAST PENNSBORO T

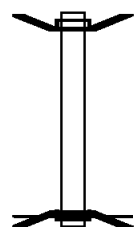
000427 FT
 000242 FT
 000242 FT
 000000 FT



000427 FT BMS EN 21/1037/0020/0000
 INTER-AHD TOWER RD
 0020/0185 (T664)
 000242 FT 1 0 01005 0 00 0585+15
 INTER-BK TOWER RD
 (T664)
 I-81 S.B.
 BMSBG 21/1037/0020/0000
 LTH AH 000185 BK 000100
 000242 FT 7014/0000 LTH AH 000100 BK 000242
 BMS EN 21/1037/0010/0000
 INTER-AHD TOWER RD
 0010/0242 (T664)
 000000 FT 1 0 01005 0 00 0588+30
 NC TOWER RD
 INTER-BK TOWER RD
 (T664)
 I-81 NB
 BMSBG 21/1037/0010/0000
 MFC BEGIN = E
 0010/0000 LENGTH(AH 0242 BK 0000)

EXTRACT DATE: 12/18/2023 ROADWAY MANAGEMENT SYSTEM PAGE NUMBER: 335
 PRINT DATE: 12/20/2023 SLD COUNTY/SR - ANNUAL PRINT COUNTY: CUMBERLAND
 DIR: B TOTAL LEN: .055 MI. DIST: 08-2 SR: 1035
 LEFT MUN: HAMPDEN T RIGHT MUN: HAMPDEN T

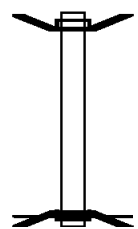
000289 FT
 000000 FT



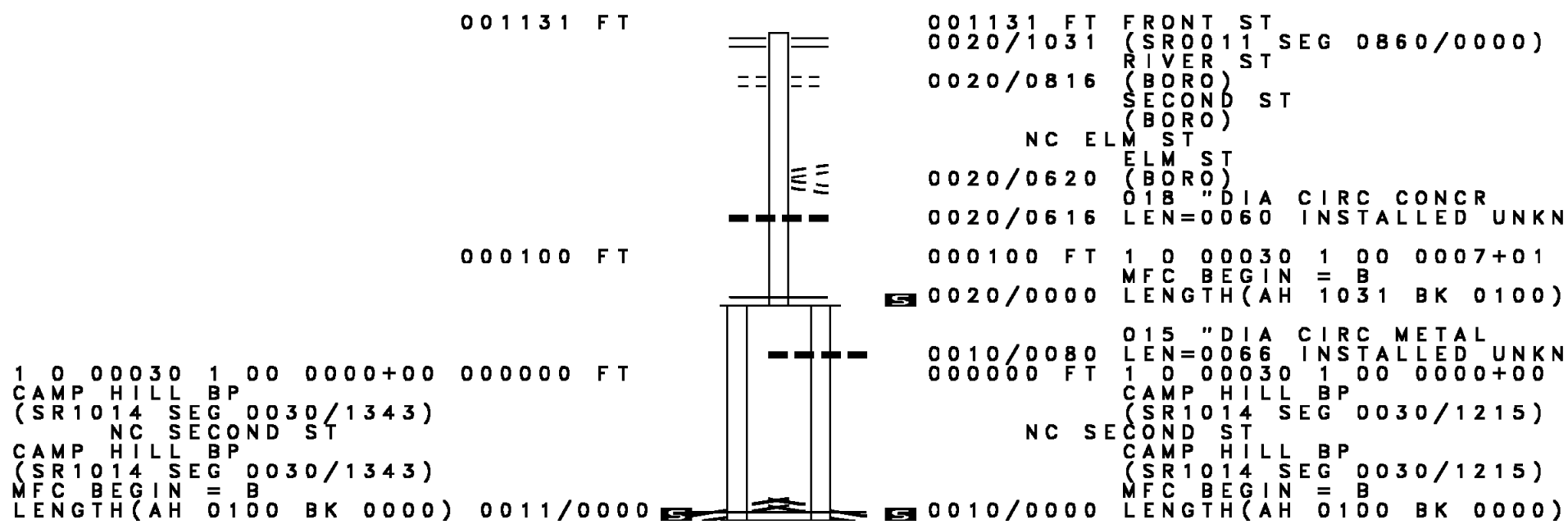
000289 FT BMS EN 21/1035/0010/0000
 INTER-AHD SAMPLE BRIDGE RD
 0010/0289 (T596)
 000000 FT 2 0 01005 0 00 0331+21
 NC SAMPLE BRIDGE RD
 INTER-BK SAMPLE BRIDGE RD
 (T596)
 I-81
 BMSBG 21/1035/0010/0000
 MFC BEGIN = E
 0010/0000 LENGTH(AH 0289 BK 0000)

EXTRACT DATE: 12/18/2023 ROADWAY MANAGEMENT SYSTEM PAGE NUMBER: 334
 PRINT DATE: 12/20/2023 SLD COUNTY/SR - ANNUAL PRINT COUNTY: CUMBERLAND
 DIR: B TOTAL LEN: .053 MI. DIST: 08-2 SR: 1033
 LEFT MUN: SILVER SPRING T RIGHT MUN: SILVER SPRING T

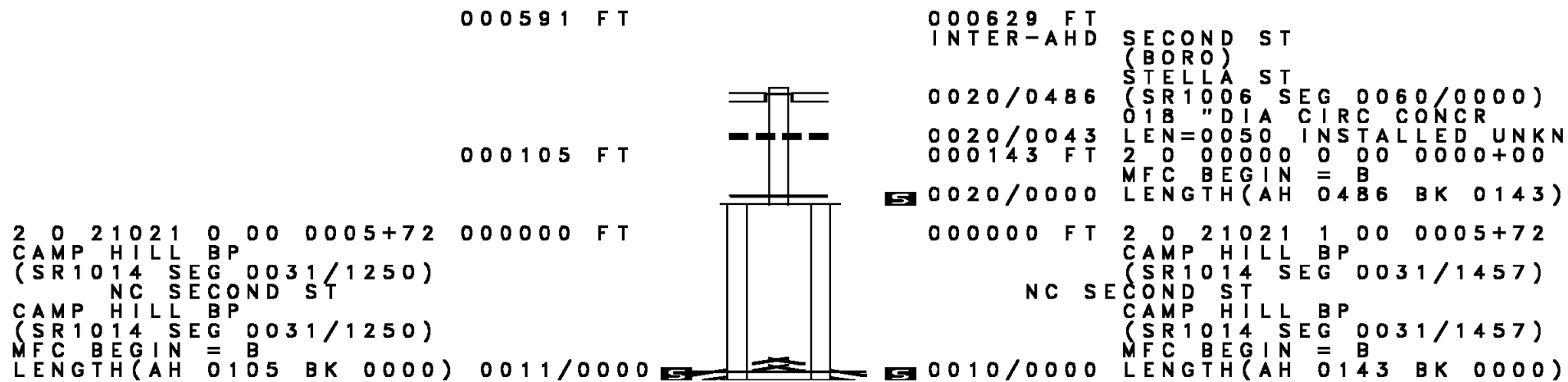
000282 FT
 000000 FT



000282 FT BMS EN 21/1033/0010/0000
 INTER-AHD BERNHISEL BRIDGE RD
 0010/0282 (T574)
 000000 FT 1 0 01005 0 00 0085+76
 NC BERNHISEL BRIDGE RD
 INTER-BK BERNHISEL BRIDGE RD
 (T574)
 I-81 (NB)
 BMSBG 21/1033/0010/0000
 MFC BEGIN = E
 0010/0000 LENGTH(AH 0282 BK 0000)



DIR: N TOTAL LEN: .119 MI. DIST: 08-2 SR: 1029
 LEFT MUN: WORMLEYSBURG B RIGHT MUN: WORMLEYSBURG B



000591 FT

000629 FT
 INTER-AHD

SECOND ST
 (BORO)
 STELLA ST
 (SR1006 SEG 0060/0000)
 018" DIA CIRC CONCR
 LEN=0050 INSTALLED UNKN
 MFC BEGIN = B
 LENGTH(AH 0486 BK 0143)
 2 0 21021 1 00 0005+72
 CAMP HILL BP
 (SR1014 SEG 0031/1457)
 NC SE
 COND ST
 CAMP HILL BP
 (SR1014 SEG 0031/1457)
 MFC BEGIN = B
 LENGTH(AH 0143 BK 0000)

000105 FT

0020/0486

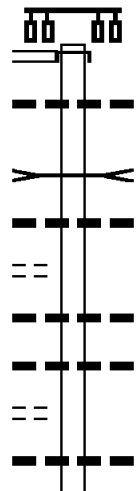
0020/0043
 000143 FT

5 0020/0000

000000 FT

2 0 21021 0 00 0005+72 000000 FT
 CAMP HILL BP
 (SR1014 SEG 0031/1250)
 NC SECOND ST
 CAMP HILL BP
 (SR1014 SEG 0031/1250)
 MFC BEGIN = B
 LENGTH(AH 0105 BK 0000) 5 0011/0000

EXTRACT DATE: 12/18/2023 ROADWAY MANAGEMENT SYSTEM PAGE NUMBER: 331
 PRINT DATE: 12/20/2023 SLD COUNTY/SR - ANNUAL PRINT COUNTY: CUMBERLAND
 DIR: B TOTAL LEN: .683 MI. DIST: 08-2 SR: 1027
 LEFT MUN: WORMLEYSBURG B RIGHT MUN: WORMLEYSBURG B

	003606 FT		003606 FT	
WALNUT ST (SR0011 SEG 0850/0000)	0020/2091		INTER-AHD FRONT ST (SR0011 SEG 0850/0000)	0020/2091
			018 " DIA CIRC CONCR	0020/2053
			LEN=0055 INSTALLED UNKN	
			TRIB SUSQ R.	0020/1967
			STRUCTURE LENGTH 10 FT	
			BMSID 21/1027/0020/1967	0020/1673
			018 " DIA CIRC CONCR	
			LEN=0055 INSTALLED UNKN	
CHESTNUT ST (BORO)	0020/1660		018 " DIA CIRC CONCR	0020/1630
			LEN=0055 INSTALLED UNKN	
			018 " DIA CIRC CONCR	0020/1354
			LEN=0055 INSTALLED UNKN	
FERRY ST (BORO)	0020/1338		018 " DIA CIRC METAL	0020/1302
			LEN=0055 INSTALLED UNKN	
FIRST AV				

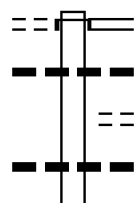
DIR: B TOTAL LEN: .683 MI. DIST: 08-2 SR: 1027
 LEFT MUN: WORMLEYSBURG B RIGHT MUN: WORMLEYSBURG B

Location	Segment ID	Start	End	Length	Material	Notes
(BORO)	0020/1070					
					015 " DIA CIRC CONCR	
					LEN=0055	INSTALLED UNKN
					018 " DIA CIRC METAL	
					LEN=0055	INSTALLED UNKN
LOCUST ST (BORO)	0020/0806					
					018 " DIA CIRC UNKNOWN	
					LEN=0099	INSTALLED UNKN
SECOND AV (BORO)	0020/0535					
					015 " DIA CIRC CONCR	
					LEN=0055	INSTALLED UNKN
					015 " DIA CIRC CONCR	
					LEN=0055	INSTALLED UNKN
MARKET ST (BORO)	0020/0265					
					015 " DIA CIRC CONCR	
					LEN=0054	INSTALLED UNKN
1 0 00030 0 00 0015+20 001515 FT THIRD AV (BORO)	0020/0000					
					024 " DIA CIRC METAL	
					LEN=0054	INSTALLED UNKN
POPLAR ST (BORO)	0010/1245					
					024 " DIA CIRC CONCR	
					LEN=0040	INSTALLED UNKN
FOURTH AV (BORO)	0010/0980					
					018 " DIA CIRC CONCR	
					LEN=0045	INSTALLED UNKN
HOUCK ST (BORO)	0010/0806					
					024 " DIA CIRC CONCR	
					LEN=0040	INSTALLED UNKN
					WALNUT ST PED BRIDGE	
					(SR1020 SEG 0010/0000)	
					024 " DIA CAST IRON	
					LEN=0066	INSTALLED UNKN
					015 " DIA CAST IRON	
					LEN=0100	INSTALLED UNKN
					1 0 00030 0 00 0000+00	
					NC FRONT ST	
					MARKET ST	
					(SR1010 SEG 0121/1966)	
					(SR1010 SEG 0120/1966)	
					MFC BEGIN = B	
					0010/0000	LENGTH(AH 1515 BK 0000)



EXTRACT DATE: 12/18/2023 ROADWAY MANAGEMENT SYSTEM PAGE NUMBER: 329
 PRINT DATE: 12/20/2023 SLD COUNTY/SR - ANNUAL PRINT COUNTY: CUMBERLAND
 DIR: B TOTAL LEN: .618 MI. DIST: 08-2 SR: 1025
 LEFT MUN: EAST PENNSBORO T RIGHT MUN: EAST PENNSBORO T

(TBK) POPLAR CHURCH RD
 (TWP) 0030/1193



003261 FT
 INTER-AHD ERFORD RD
 (T705)
 POPLAR CHURCH RD
 (SR1006 SEG 0040/0000)
 0030/1193 015 " DIA CIRC METAL
 0030/1043 LEN=0049 INSTALLED 2006
 BRENTWOOD RD
 0030/0886 (TWP)
 018 " DIA CIRC CONCR
 0030/0822 LEN=0049 INSTALLED 2006
 018 " DIA CIRC METAL

DIR: B TOTAL LEN: .618 MI. DIST: 08-2 SR: 1025
 LEFT MUN: EAST PENNSBORO T RIGHT MUN: EAST PENNSBORO T

SENATE AV
 (TWP)

0030/0280

002068 FT

TO 8044/0250 SH
 (CONN)

0020/1181

FROM 8044/0260 SH
 (CONN)

0020/0920

TO 8044/0020 SH
 (CONN)

0020/0331

FROM 8044/0010 SH
 (CONN)

0020/0036
 000834 FT

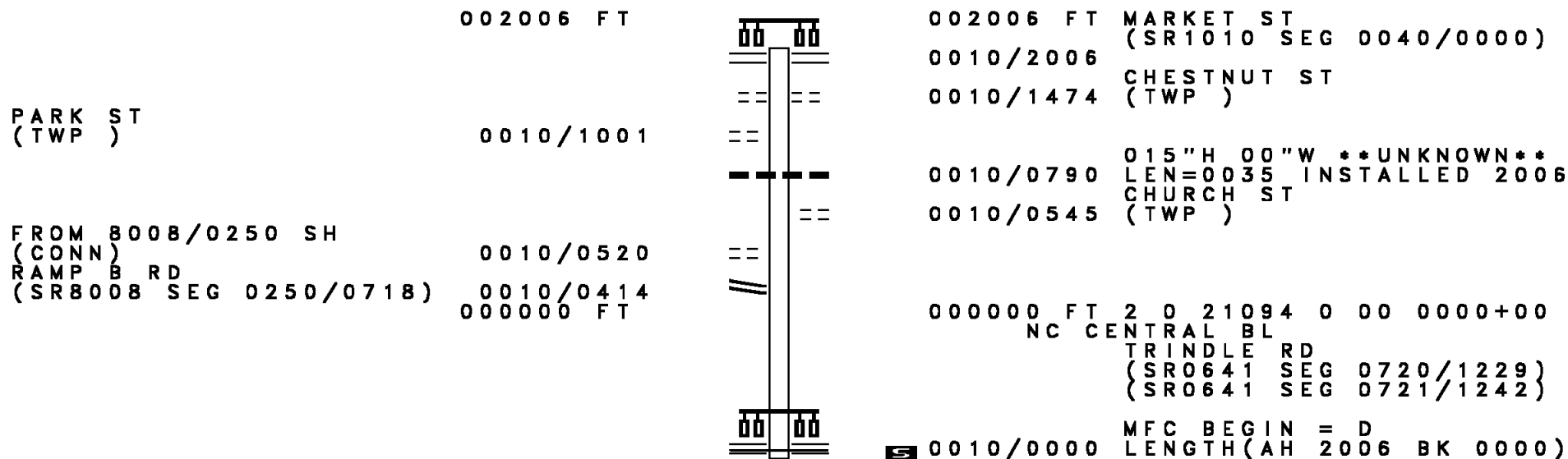
000000 FT

0030/0637	LEN=0049	INSTALLED 2006
0030/0470	018 " DIA CIRC METAL	LEN=0044 INSTALLED 2006
0030/0072	018 " DIA CIRC METAL	LEN=0001 INSTALLED 2006
002068 FT	2 0 21021 7 00 0000+00	
0030/0000	LENGTH(AH 1193 BK 1234)	
0020/1181	RAMP	(SR8044 SEG 0250/0000)
0020/1084	RAMP	(SR8044 SEG 0260/0693)
0020/1065	HUNTER LN	(TWP)
0020/0760	BMS EN 21/1025/0020/0542	1 0 00770 1 00 0013+69
0020/0542	SR 1014; CAMP HILL BYPAS	BMSBG 21/1025/0020/0542
0020/0439	MUMMA RD	(TWP)
0020/0208	RAMP	(SR8044 SEG 0020/0000)
0020/0192	RAMP	(SR8044 SEG 0010/0567)
000834 FT	1 0 00770 1 00 0008+40	
0020/0000	LENGTH(AH 1234 BK 0834)	
0010/0833	018"H 00"W UNKN CONC	LEN=0064 INSTALLED 2006
000000 FT	1 0 00708 1 00 0000+00	
INTER-BK	FORD RD	(SR0011 SEG 0820/0791)
0010/0000	WALNUT ST	12TH ST
	(TWP)	MFC BEGIN = D
	LENGTH(AH 0834 BK 0000)	

DIR: B TOTAL LEN: .668 MI. DIST: 08-2 SR: 1023
 LEFT MUN: EAST PENNSBORO T RIGHT MUN: EAST PENNSBORO T

Stationing	Location	Structure Details
003528 FT	VALLEY RD	0010/3528 (SR1004 SEG 0050/0000) 018" DIA CIRC CONCR
		0010/3363 LEN=0041 INSTALLED UNKN 018" DIA CIRC CONCR
		0010/3034 LEN=0050 INSTALLED UNKN COLLEGE HILL RD
		0010/3000 (TWP)
PANTHER PY (PRDR)		0010/2712 ==
		0010/2656 012"H 24"W ELLIP CONC LEN=0036 INSTALLED UNKN
		0010/2641 014"H 23"W ELLIP CONC LEN=0035 INSTALLED UNKN
		0010/2347 018" DIA CIRC CONCR LEN=0040 INSTALLED UNKN
		0010/1994 LOUIS LN (TWP)
CLENDENIN CR (TWP)		0010/1828 ==
		0010/1644 018" DIA CIRC CONCR LEN=0040 INSTALLED UNKN
		0010/1578 BUNGALOW RD (TWP)
		0010/1217 018"H 18"W ELLIP METAL LEN=0050 INSTALLED UNKN
		0010/0942 027"H 42"W ELLIP METAL LEN=0035 INSTALLED UNKN
		0010/0570 018" DIA CIRC METAL LEN=0035 INSTALLED UNKN
		0010/0550 ASHFORD DR (TWP)
		0010/0344 SHADY LN (T675)
		0010/0302 018" DIA CIRC METAL LEN=0035 INSTALLED UNKN
		0010/0048 018" DIA CIRC CONCR LEN=0040 INSTALLED UNKN
000000 FT		000000 FT 2 0 21052 0 00 0000+00
		NC ENOLA DR COLUMBIA RD (SR1017 SEG 0020/1476)
		INTER-BK ENOLA DR (SR1017 SEG 0020/1476)
COLUMBIA RD (T673)		0010/0000 MFC BEGIN = D
		0010/0000 LENGTH(AH 3528 BK 0000)

DIR: B TOTAL LEN: .380 MI. DIST: 08-2 SR: 1021
 LEFT MUN: HAMPDEN T RIGHT MUN: HAMPDEN T



PARK ST
(TWP)

FROM 8008/0250 SH
(CONN)
RAMP B RD
(SR8008 SEG 0250/0718)

002006 FT

0010/1001

0010/0520

0010/0414
000000 FT

002006 FT MARKET ST
(SR1010 SEG 0040/0000)

0010/2006

0010/1474 CHESTNUT ST
(TWP)

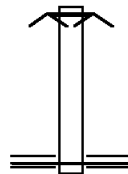
0010/0790 015"H 00"W **UNKNOWN**
LEN=0035 INSTALLED 2006
CHURCH ST
0010/0545 (TWP)

000000 FT 2 0 21094 0 00 0000+00
NC CENTRAL BL
TRINDLE RD
(SR0641 SEG 0720/1229)
(SR0641 SEG 0721/1242)

0010/0000 MFC BEGIN = D
LENGTH(AH 2006 BK 0000)

EXTRACT DATE: 12/18/2023 ROADWAY MANAGEMENT SYSTEM PAGE NUMBER: 325
 PRINT DATE: 12/20/2023 SLD COUNTY/SR - ANNUAL PRINT COUNTY: CUMBERLAND
 DIR: B TOTAL LEN: .007 MI. DIST: 08-2 SR: 1020
 LEFT MUN: WORMLEYSBURG B RIGHT MUN: WORMLEYSBURG B

000038 FT
 000000 FT



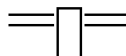
000038 FT WALNUT STREET PED. BRID
 0010/0038 ROAD CLOSED AHEAD
 000000 FT 1 0 00708 0 01 0129+92
 NC WA LNUT ST
 FRONT ST
 (SR1027 SEG 0010/0510)
 MFC BEGIN = E
 0010/0000 LENGTH(AH 0038 BK 0000)

Stationing	Description	Stationing	Description
002268 FT		002268 FT	LENGTH(AH 3031 BK 1491)
002268 FT		7040/0000	
		002268 FT	LENGTH(AH 1491 BK 0306)
		7032/0000	BMSBN 21/1019/0030/0000
		INTER-AHD	MILLER ST
		0030/0306	(TWP)
001962 FT		001962 FT	2 0 21096 0 00 0029+34
		NC MI	MILLER ST
		INTER-BK	MILLER ST
			(TWP)
			I-81
			BMSBG 21/1019/0030/0000
001962 FT		0030/0000	LENGTH(AH 0306 BK 1002)
		001962 FT	
		7020/0000	LENGTH(AH 1002 BK 1962)
FIRST ST		INTER-AHD	MILLER ST
(TWP)		0010/1962	(TWP)
MILLER ST			PENNDOT STOCKYARD
(TWP)		0010/1581	(GOVT)
HIGH ST			
(T769)			
WAYNE ST			
(T681)			
		0010/0479	018 " DIA CIRC METAL
			LEN=0035 INSTALLED 2006
		0010/0213	018 " DIA CIRC CONCR
			LEN=0050 INSTALLED 2006
		0010/0130	018 " DIA CIRC CONCR
			LEN=0050 INSTALLED 2006
000000 FT		000000 FT	2 0 21096 0 00 0000+00
		NC F I	FIRST ST
			VALLEY RD
			(SR1004 SEG 0070/0672)
			MFC BEGIN = E
		0010/0000	LENGTH(AH 1962 BK 0000)

EXTRACT DATE: 12/18/2023 ROADWAY MANAGEMENT SYSTEM PAGE NUMBER: 323
PRINT DATE: 12/20/2023 SLD COUNTY/SR - ANNUAL PRINT COUNTY: CUMBERLAND

DIR: B TOTAL LEN: .915 MI. DIST: 08-2 SR: 1017
LEFT MUN: EAST PENNSBORO T RIGHT MUN: EAST PENNSBORO T

004832 FT



004832 FT ENOLA RD
0030/1234 (SR0011 SEG 0940/1230)
018 " DIA CIRC METAL

DIR: B TOTAL LEN: .915 MI. DIST: 08-2 SR: 1017
 LEFT MUN: EAST PENNSBORO T RIGHT MUN: EAST PENNSBORO T

Location / Segment	Segment ID	Length (FT)	Material / Notes	Status
BEAVER AV (TWP)	0030/0446	003598	0030/1162	LEN=0072 INSTALLED UNKN
ENOLA DR (SR1023 SEG 0010/0000) COLUMBIA RD (TWP)	0020/1476		003598 FT 1 0 00569 0 01 0352+78 WYOMING AV (TWP)	
			5 0030/0000	LENGTH(AH 1234 BK 1846) 018 "DIA CIR PLASTIC
			0020/1516	LEN=0049 INSTALLED UNKN
			NC COLUMBIA RD	
			0020/0849	018 "DIA CIR PLASTIC LEN=0035 INSTALLED UNKN DAUPHIN ST (TWP)
			0020/0600	ALTOONA AV (TWP)
			0020/0450	LC FOR ALTOONA AV (CONN)
1 0 00569 0 01 0334+73 FULTON ST (TWP)	0020/0000	001752 FT	0020/0011	018 "DIA CIR PLASTIC LEN=0055 INSTALLED UNKN 001752 FT
			5 0020/0000	LENGTH(AH 1846 BK 1752) PERRY ST
			0010/1550	(TWP)
ALLEY (TWP)	0010/1008		0010/1104	012 "DIA CIRC CONCR LEN=0030 INSTALLED UNKN
CUMBERLAND RD (TWP)	0010/0849			CUMBERLAND RD (TWP)
ALLEY (TWP)	0010/0506			
CASSATT ST (TWP)	0010/0410			
	000000 FT		0010/0290	018 "DIA CIR PLASTIC LEN=0033 INSTALLED UNKN
			000000 FT	1 0 00569 0 01 0317+32
			INTER-BK ENOLA DR	
WERTZVILLE RD (SR0944 SEG 0650/0000)	0010/0000		5 0010/0000	ENOLA DR (SR0944 SEG 0650/0000) MFC BEGIN = D LENGTH(AH 1752 BK 0000)

EXTRACT DATE: 12/18/2023 ROADWAY MANAGEMENT SYSTEM PAGE NUMBER: 321
 PRINT DATE: 12/20/2023 SLD COUNTY/SR - ANNUAL PRINT COUNTY: CUMBERLAND
 DIR: B TOTAL LEN: 2.704 MI. DIST: 08-2 SR: 1015
 LEFT MUN: EAST PENNSBORO T RIGHT MUN: EAST PENNSBORO T

014278 FT
 014278 FT
 014278 FT



014278 FT
 7092/0000 LENGTH(AH 1203 BK 0871)
 014278 FT
 7080/0000 LENGTH(AH 0871 BK 1954)
 014278 FT
 7070/0000 LTH AH 001954 BK 000100

DIR: B TOTAL LEN: 2.704 MI. DIST: 08-2 SR: 1015
 LEFT MUN: EAST PENNSBORO T RIGHT MUN: EAST PENNSBORO T

Stationing / Description	Length (FT)	Material / Details
014278 FT	014278 FT	7068/0000 INTER-AHD
FROM 0944/0630 SH (CONN)	0064/2194	LTH AH 000100 BK 002298 EAST PENN DR (TWP) WERTZVILLE RD (SR0944 SEG 0630/2142)
	0064/2084	033"H 00"W MULT METAL LEN=0102 INSTALLED UNKN
	0064/2074	018"H 21"W ELLIP METAL LEN=0058 INSTALLED UNKN
TORY CR (TWP)	0064/1035	
	011980 FT	011980 FT 0 0 00000 0 00 0000+00
	0064/0000	LENGTH(AH 2298 BK 2640) 024 " DIA CIRC CONCR
	0054/2480	LEN=0085 INSTALLED UNKN
	0054/2199	018 " DIA CIRC CONCR LEN=0101 INSTALLED UNKN
LC TO MAGARO RD (CONN)	0054/1817	
	0054/1693	MAGARO RD (T625)
	0054/1592	LC TO MAGARO RD (CONN)
	0054/1297	018 " DIA CIRC CONCR LEN=0122 INSTALLED UNKN
	0054/0610	024 " DIA CIRC CONCR LEN=0082 INSTALLED UNKN
0 0 00000 0 00 0000+00	009340 FT	
CENTER ST (TWP)	0054/0000	
	0044/2561	018 " DIA CIRC CONCR LEN=0077 INSTALLED UNKN
	0044/2006	018 " DIA CIRC CONCR LEN=0077 INSTALLED UNKN
	0044/0880	018 " DIA CIRC METAL LEN=0112 INSTALLED UNKN
006624 FT	006624 FT	0 0 00000 0 00 0000+00

EXTRACT DATE: 12/18/2023
PRINT DATE: 12/20/2023

ROADWAY MANAGEMENT SYSTEM
SLD COUNTY/SR - ANNUAL PRINT

PAGE NUMBER: 319
COUNTY: CUMBERLAND

DIR: B TOTAL LEN: 2.704 MI.
LEFT MUN: EAST PENNSBORO T

DIST: 08-2 SR: 1015
RIGHT MUN: EAST PENNSBORO T

OFFICES
(PRDR)

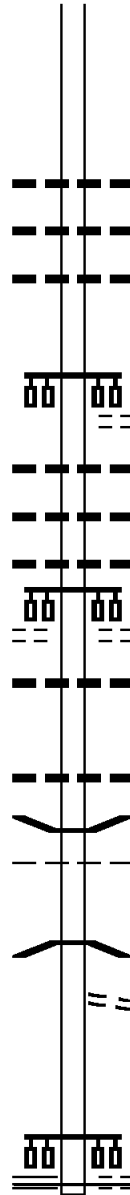
TWENTYFIRST ST
(SR1006 SEG 0020/1729) 0010/0000

003984 FT

0020/0416

002601 FT

000000 FT



0044/0000 LENGTH(AH 2716 BK 2640)

0034/0645 018 " DIA CIRC CONCR
LEN=0093 INSTALLED UNKN
0034/0454 015 " DIA CIRC CONCR
LEN=0097 INSTALLED UNKN
0034/0261 018 " DIA CIRC CONCR
LEN=0060 INSTALLED UNKN
003984 FT 0 0 0000 0 00 0000+00
NC EAST PENN DR
CREEKSIDE DR
(T662)

0034/0000 LENGTH(AH 2640 BK 1383)
024 " DIA CIRC CONCR
0020/1308 LEN=0090 INSTALLED UNKN
018 " DIA CIRC CONCR
0020/1009 LEN=0054 INSTALLED UNKN
015 "H 21 "W ELLIP METAL
0020/0534 LEN=0085 INSTALLED UNKN
ENT TO BLUE SHIELD
(PRDR)

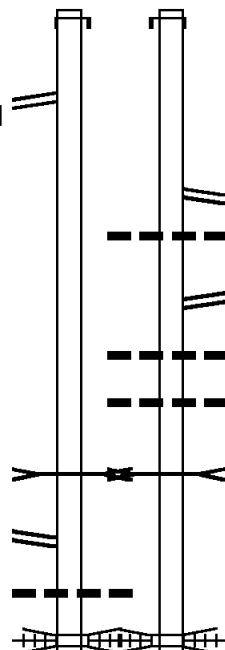
0020/0416 024 " DIA CIRC CONCR
LEN=0075 INSTALLED UNKN
002601 FT 2 0 21015 0 00 0025+70
0020/0000 LENGTH(AH 1383 BK 2601)
018 " DIA CIRC METAL
0010/2252 LEN=0088 INSTALLED UNKN
0010/1569 BMS EN 21/1015/0010/0905
EAST PENNSBORO
0010/1155 CAMP HILL B
2 0 21015 0 00 0009+14
T-649
0010/0905 BMSBG 21/1015/0010/0905
CREEK RD
0010/0760 (BORO)
000000 FT 2 0 21015 0 00 0000+00
NC CENTER ST
POPLAR CHURCH RD (TBK)
(TWP)

0010/0000 MFC BEGIN = C
LENGTH(AH 2601 BK 0000)

DIR: E TOTAL LEN: 1.184 MI. DIST: 08-2 SR: 1014
 LEFT MUN: WORMLEYSBURG B RIGHT MUN: WORMLEYSBURG B

AH-DAUPHIN (22) 006068 FT
 HARVEY TAYLOR BR INTER-AHD
 (SR3016 SEG 0011/0000) 0031/1649
 SECOND ST
 (SR1029 SEG 0011/0000)
 (SR1029 SEG 0010/0000) 0031/1457
 ATR 206 0031/1433M

WET WEATHER
 STRUCTURE LENGTH 12 FT
 BMSID 21/1014/0030/1087 0031/1267
 SECOND ST
 (SR1029 SEG 0010/0000)
 (SR1029 SEG 0011/0000) 0031/1250
 018 "DIA CIRC CONCR
 LEN=0050 INSTALLED 2006 0031/1144
 CONSOLIDATED RAIL CORPO
 OVERPASS IS RR X-ING 0031/0899



006254 FT AH-DAUPHIN (22)
 INTER-AHD HARVEY TAYLOR BR
 0030/1632 (SR3016 SEG 0010/0000)
 ATR 206
 SECOND ST
 (SR1031 SEG 0010/0000)
 (SR1031 SEG 0011/0000)
 030 "DIA CIRC CONCR
 LEN=0036 INSTALLED 2006
 SECOND ST
 (SR1031 SEG 0011/0000)
 (SR1031 SEG 0010/0000)
 018 "DIA CIRC CONCR
 LEN=0036 INSTALLED 2006
 018 "DIA CIRC CONCR
 LEN=0036 INSTALLED 2006
 WET WEATHER
 STRUCTURE LENGTH 12 FT
 BMSID 21/1014/0030/1087 0030/1087
 CONSOLIDATED RAIL CORPO
 OVERPASS IS RR X-ING 0030/0880

DIR: E TOTAL LEN: 1.184 MI. DIST: 08-2 SR: 1014
 LEFT MUN: WORMLEYSBURG B RIGHT MUN: WORMLEYSBURG B

024 "DIA CIRC CONCR LEN=0030 INSTALLED 2006 0031/0831	---	---	---	030 "DIA CIRC CONCR LEN=0055 INSTALLED 2006
018 "DIA CIRC CONCR LEN=0030 INSTALLED 2006 0031/0568	---	---	---	0030/0800
024 "DIA CIRC CONCR LEN=0050 INSTALLED 2006 0031/0245	---	---	---	018 "DIA CIRC CONCR LEN=0070 INSTALLED 2006
1 0 00770 0 00 0047+48 004419 FT LENGTH(AH 1649 BK 2719) 0031/0000	---	---	---	018 "DIA CIRC CONCR LEN=0060 INSTALLED 2006
036 "DIA CIRC CONCR LEN=0036 INSTALLED 2006 0021/2692	---	---	---	024 "DIA CIRC CONCR LEN=0036 INSTALLED 2006
018 "DIA CIRC CONCR LEN=0036 INSTALLED 2006 0021/1928	---	---	---	0030/0221
018 "DIA CIRC CONCR LEN=0040 INSTALLED 2006 0021/1323 WORMLEYSBURG EAST PENNSBORO T	---	---	---	004622 FT 0030/0000
072 "H 72" W CON BOX CUL LEN=0045 INSTALLED 2006 0021/1151	---	---	---	0020/2710
SR 1025 (ERFORD RD OP ID 21/1025/0020/0542 0021/1081 T SUSQ RIV STRUCTURE LENGTH 8 FT	---	---	---	036 "DIA CIRC CONCR LEN=0040 INSTALLED 2006
BMSID 21/1014/0020/1072 0021/1057	---	---	---	018 "DIA CIRC CONCR LEN=0050 INSTALLED UNKN
018 "DIA CIRC CONCR LEN=0080 INSTALLED 2006 0021/0856 NORTH RAMP RD (SR8044 SEG 0260/0000) 0021/0778	---	---	---	018 "DIA CIRC CONCR LEN=0060 INSTALLED 2006
	---	---	---	018 "DIA CIRC CONCR LEN=0060 INSTALLED 2006
	---	---	---	072 "H 72" W CON BOX CUL LEN=0060 INSTALLED 2006
	---	---	---	SR 1025 (ERFORD RD OP ID 21/1025/0020/0542 T SUSQ RIV STRUCTURE LENGTH 8 FT BMSID 21/1014/0020/1072
	---	---	---	0020/1211
	---	---	---	0020/1106
	---	---	---	0020/1081
	---	---	---	0020/1072
	---	---	---	0020/0770
	---	---	---	SOUTH RAMP RD (SR8044 SEG 0020/0475) 018 "DIA CIRC CONCR

DIR: E TOTAL LEN: 1.184 MI. DIST: 08-2 SR: 1014
 LEFT MUN: EAST PENNSBORO T RIGHT MUN: EAST PENNSBORO T

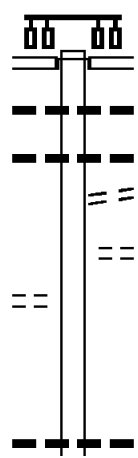
Segment ID	Segment Description	Start Station	End Station	Material / Notes	Length (FT)	Installation Date
0021/0530	RAMP RD (SR8044 SEG 0250/0800)	0021/0530	0021/0530	RAMP RD		
0021/0485	018 "H 00" W UNKN CONC	0021/0485	0021/0485	LEN=0075 INSTALLED 2000		
0021/0315	018 "DIA CIRC CONCR	0021/0315	0021/0315	LEN=0060 INSTALLED 2006		
0021/0084	036 "DIA CIRC CONCR	0021/0084	0021/0084	LEN=0040 INSTALLED 2006		
0021/0000	1 0 00770 0 00 0018+84 001700 FT	0021/0000	0021/0000	LENGTH(AH 2719 BK 1700) CONN FROM SR0015 TO 100 (SR9104 SEG 0010/0000)	001700	
0011/1417	(SR9104 SEG 0010/0000)	0011/1417	0011/1417			
0011/0726	018 "DIA CIRC CONCR	0011/0726	0011/0726	LEN=0200 INSTALLED 2006		
0011/0463	036 "DIA CAST IRON	0011/0463	0011/0463	LEN=0080 INSTALLED 2006		
0011/0209	(TWP)	0011/0209	0011/0209			
0010/1275	018 "DIA CIRC CONCR	0010/1275	0010/1275	LEN=0026 INSTALLED UNKN		
0010/0775	018 "DIA CIRC CONCR	0010/0775	0010/0775	LEN=0036 INSTALLED UNKN		
0010/0768	OP ID 21/0011/0811/1629	0010/0768	0010/0768	US 11 SB		
0010/0658	018 "DIA CIRC CONCR	0010/0658	0010/0658	LEN=0045 INSTALLED 2006		
0010/0257	018 "DIA CIRC CONCR	0010/0257	0010/0257	LEN=0100 INSTALLED 2006		
0010/0200	018 "DIA CIRC CONCR	0010/0200	0010/0200	LEN=0075 INSTALLED UNKN		
0010/0175	018 "DIA CIRC CONCR	0010/0175	0010/0175	LEN=0042 INSTALLED UNKN		
0010/0058	015 "DIA CIRC CONCR	0010/0058	0010/0058	LEN=0033 INSTALLED UNKN		
000000	1 0 00770 0 00 0000+00 000000 FT	000000	000000	SIGN: 2 CHORD TRUSS	000000	
0011/0000	CUMBERLAND BL (SR0011 SEG 0811/1010) NC CAMP HILL BP INTER-BK	0011/0000	0011/0000			
0010/0000	1 0 00770 0 00 0002+05	0010/0000	0010/0000	BMSID 21/0011/0810/0896 WALNUT ST (SR0011 SEG 0810/0885) NC CAMP HILL BP INTER-BK CUMBERLAND BL (SR0011 SEG 0810/0885) MFC BEGIN = B	0002+05	
0010/0000	LENGTH(AH 1700 BK 0000)	0010/0000	0010/0000	LENGTH(AH 1889 BK 0000)		

EXTRACT DATE: 12/18/2023 ROADWAY MANAGEMENT SYSTEM PAGE NUMBER: 315
 PRINT DATE: 12/20/2023 SLD COUNTY/SR - ANNUAL PRINT COUNTY: CUMBERLAND
 DIR: B TOTAL LEN: 4.700 MI. DIST: 08-2 SR: 1013
 LEFT MUN: HAMPDEN T RIGHT MUN: HAMPDEN T

024818 FT

024818 FT
 INTER-AHD

GOOD HOPE RD
 (TWP)
 WERTZVILLE RD
 (SR0944 SEG 0580/0000)



0100/1592

013"H 21"W ELLIP CONC
 LEN=0002 INSTALLED UNKN
 015" DIA CIR PLASTIC
 LEN=0076 INSTALLED UNKN
 TO 0944/0580 SH
 (CONN)

0100/1589

0100/1575

0100/1487

0100/1165

WOODLAND DR
 (TWP)

GREENWOOD CR
 (TWP)

0100/0863

023226 FT

023226 FT

0100/0000 LENGTH(AH 1592 BK 2444)

0094/1678

015"H 24"W ELLIP CONC
 LEN=0056 INSTALLED UNKN

DIR: B TOTAL LEN: 4.700 MI. DIST: 08-2 SR: 1013
 LEFT MUN: HAMPDEN T RIGHT MUN: HAMPDEN T

ROADWAY	STATION	LENGTH	STRUCTURE	SEARS RUN
PINEHURST WY (TWP)	0094/1444			
	020782 FT		SEARS RUN STRUCTURE LENGTH 28 FT	BMSID 21/1013/0094/0525
SMITH DR (T600)	0094/0000			
	020782 FT			0094/0525
	0094/0000			
	0090/1924			LENGTH(AH 2444 BK 2237)
	0090/1707			BMSEN 21/1013/0090/1232
	0090/1519			2 0 21039 0 00 0049+47
				1-B1 SB
				BMSBG 21/1013/0090/1232
				BMSEN 21/1013/0090/0812
				2 0 21039 0 00 0049+47
				1-B1 NB
				BMSBG 21/1013/0090/0812
RIVENDALE BLVD (TWP)	0090/0791			TECHNOLOGY PY (TWP)
	018545 FT			
	0090/0000			
	0080/0935			2 0 21039 0 00 0037+33
				LENGTH(AH 2237 BK 1016)
				048 "DIA CIRC CONCR
				LEN=0056 INSTALLED 2002
SILVERCREEK DR (T627)	0080/0000			
	017529 FT			
	0080/0000			
				LENGTH(AH 1016 BK 1962)
INVERNESS DR (TWP)	0070/0380			
	015567 FT			
	0070/0150			015 "DIA CIRC CONCR
	015567 FT			LEN=0030 INSTALLED UNKN
				2 0 21039 0 00 0000+00
				CREEKVIEW RD (T621)
	0070/0000			
	0060/3014			LENGTH(AH 1962 BK 3330)
	0060/2782			024 "DIA CIRC CONCR
				LEN=0045 INSTALLED UNKN
				018 "DIA CIRC METAL
				LEN=0045 INSTALLED UNKN
				SLEEPY HOLLOW LN

EXTRACT DATE: 12/18/2023
PRINT DATE: 12/20/2023

ROADWAY MANAGEMENT SYSTEM
SLD COUNTY/SR - ANNUAL PRINT

PAGE NUMBER: 313
COUNTY: CUMBERLAND

DIR: B TOTAL LEN: 4.700 MI.
LEFT MUN: HAMPDEN T

DIST: 08-2 SR: 1013
RIGHT MUN: HAMPDEN T

MILL RD
(T621)

0060/1945

012237 FT

011046 FT

008795 FT

==	0060/2767	(PRDR)	
---	0060/2716	018" DIA CIRC CONCR	INSTALLED 1998
---	0060/2556	018" DIA CIRC CONCR	INSTALLED 1998
---	0060/2452	018" DIA CIRC CONCR	INSTALLED 1998
---	0060/1958	019"H 29"W ELLIP METAL	INSTALLED UNKN
==	0060/1945		
---	0060/0808	015" DIA CIRC METAL	INSTALLED UNKN
---	0060/0614	024" DIA CIRC METAL	INSTALLED UNKN
---	0060/0398	015" DIA CIRC METAL	INSTALLED UNKN
	012237 FT	2 0 21016 0 01 0122+32	SEARS RUN DR (T617)
==	0060/0000	LENGTH(AH 3330 BK 1191)	
---	0050/1191	024"H 38"W ELLIP CONC	INSTALLED 1997
---	0050/0763	018" DIA CIRC METAL	INSTALLED UNKN
---	0050/0605	012" DIA CIRC CONCR	INSTALLED UNKN
	011046 FT	2 0 21016 0 01 0110+41	RAUDABAUGH DR (PRDR)
==	0050/0000	LENGTH(AH 1191 BK 2251)	
---	0044/2226	024"H 38"W ELLIP CONC	INSTALLED 1999
---	0044/0950	024"H 36"W ELLIP CONC	INSTALLED 1999
---	0044/0769	018" DIA CIRC METAL	INSTALLED UNKN
---	0044/0280	015" DIA CAST IRON	INSTALLED UNKN
	008795 FT	2 0 21016 0 00 0087+90	013"H 17"W ELLIP METAL
---	0044/0000	LENGTH(AH 2251 BK 2360)	INSTALLED UNKN
		015"H 21"W ELLIP METAL	

EXTRACT DATE: 12/18/2023
PRINT DATE: 12/20/2023

ROADWAY MANAGEMENT SYSTEM
SLD COUNTY/SR - ANNUAL PRINT

PAGE NUMBER: 312
COUNTY: CUMBERLAND

DIR: B TOTAL LEN: 4.700 MI.
LEFT MUN: HAMPDEN T

DIST: 08-2 SR: 1013
RIGHT MUN: HAMPDEN T

Stationing	Description	Material	Notes
0040/2042	013"H 17"W	ELLIP METAL	INSTALLED UNKN
0040/1952	024"DIA	CIRC CONCR	INSTALLED 1999
0040/1795	018"DIA	CIRC CONCR	INSTALLED 1999
0040/1455	018"DIA	CIRC CONCR	INSTALLED 1999
0040/1145	018"DIA	CIRC CONCR	INSTALLED 1999
0040/0308	SHASTA WY (TWP)		
0040/0095	018"DIA	CIRC CONCR	INSTALLED UNKN
006435 FT	2 0 21016 0 00		0065+39
0040/0000	SHASTA WY (TWP)		LENGTH(AH 2360 BK 2250)
0030/2184	HEMPT DR (TWP)		
0030/2093	BMS EN 21/1013		0030/1678
0030/1678	2 0 21016 0 00		0058+66
0030/1596	CONODOGUINET		
0030/1330	BMSBG 21/1013		0030/1678
0030/1311	OD HOPE RD (PRDR)		
0030/1040	018"DIA	CIRC METAL	INSTALLED 1999
0030/0810	018"DIA	CIRC METAL	INSTALLED UNKN
0030/0590	018"DIA	CIRC CONCR	INSTALLED 1999
0030/0419	018"DIA	CIRC CONCR	INSTALLED 1999
0030/0382	CUMBERLAND AV (TWP)		
0030/0285	018"DIA	CIRC CONCR	INSTALLED 1999
0030/0270	018"DIA	CIRC CONCR	INSTALLED 1999
004185 FT	0030/0092		LEN=0178 INSTALLED 1999
	2 0 21016 0 00		0041+88
			CARLISLE PK

EXTRACT DATE: 12/18/2023
PRINT DATE: 12/20/2023

ROADWAY MANAGEMENT SYSTEM
SLD COUNTY/SR - ANNUAL PRINT

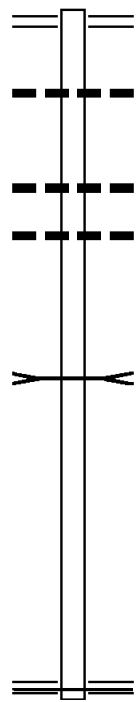
PAGE NUMBER: 311
COUNTY: CUMBERLAND

DIR: B TOTAL LEN: 4.700 MI.
LEFT MUN: HAMPDEN T

DIST: 08-2 SR: 1013
RIGHT MUN: HAMPDEN T

Location / Description	Segment ID	Length / Distance	Material / Details
			(SR1010 SEG 0020/1247)
	0030/0000		MFC BEGIN = D
	0020/2144		LENGTH(AH 2250 BK 2161) 018 " DIA CIRC PLASTIC
	0020/1701		LEN=0090 INSTALLED UNKN 015"H 21"W ELLIP METAL
	0020/1505		LEN=0046 INSTALLED UNKN 018 " DIA CIRC METAL
	0020/1401		LEN=0056 INSTALLED UNKN CAPT BELTWAY
	0020/1386		OP ID 21/0581/0070/0000 018 " DIA CIRC METAL
PARK ST ET (TWP)	0020/1286		LEN=0036 INSTALLED UNKN
	0020/1220		024 " DIA CIRC CONCR LEN=0090 INSTALLED UNKN
HAMPDEN TWP MUN BLDG (GOVT)	0020/0331		HAMPDEN TWP EMER SERVIC (PRDR)
002024 FT	0020/0005	002024 FT	018"H 27"W ELLIP CONC LEN=0005 INSTALLED UNKN
	0020/0000		2 0 21016 0 00 0020+24 018 " DIA CIRC CONCR LEN=0033 INSTALLED UNKN
	0010/1717		LENGTH(AH 2161 BK 2024) 018 " DIA CIRC CONCR
	0010/1506		LEN=0036 INSTALLED UNKN 015"H 21"W ELLIP CONC
	0010/1427		LEN=0035 INSTALLED UNKN DELBROOK RD (TWP)
NAVY SHIP PARTS CONTROL (GOVT)	0010/1415		
	0010/1025		018 " DIA CIRC CONCR LEN=0033 INSTALLED UNKN
	0010/0038		018 " DIA CIRC CONCR LEN=0078 INSTALLED 2005
000000 FT	000000 FT		2 0 21016 0 00 0000+00 NC SP PORTING HILL RD TRINDLE RD (SR0641 SEG 0700/0000)
	0010/0000		MFC BEGIN = C LENGTH(AH 2024 BK 0000)

005092 FT



005092 FT RICH VALLEY RD
 0020/2438 (SR1009 SEG 0050/0000)
 0020/1803 018 "DIA CIR PLASTIC
 LEN=0040 INSTALLED 2000
 0020/0844 024 "DIA CIR PLASTIC
 LEN=0040 INSTALLED 2000
 0020/0748 018 "DIA CIR PLASTIC
 LEN=0047 INSTALLED 2000
 002654 FT 2 0 21019 0 02 0129+27
 0020/0000 LENGTH(AH 2438 BK 2654)
 T.CONDOGUIT
 STRUCTURE LENGTH 14 FT
 0010/2408 BMSID 21/1012/0010/2385

002654 FT

000000 FT

000000 FT 2 0 21019 0 02 0157+38
 NC VA LLEY VIEW DR
 LOCUST POINT RD
 (SR1007 SEG 0210/0000)
 MFC BEGIN = E
 0010/0000 LENGTH(AH 2654 BK 0000)

DIR: B TOTAL LEN: 4.975 MI. DIST: 08-2 SR: 1011
 LEFT MUN: HAMPDEN T RIGHT MUN: HAMPDEN T

026269 FT

026223 FT
 INTER-AHD

LAMBS GAP RD
 (T602)
 WERTZVILLE RD
 (SR0944 SEG 0570/0000)

0150/1977

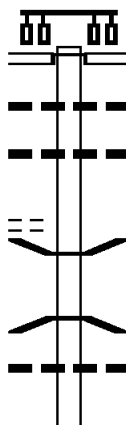
018 " DIA CIR PLASTIC
 LEN=0030 INSTALLED UNKN
 018 " DIA CIR PLASTIC
 LEN=0030 INSTALLED UNKN

0150/1893

0150/1629

PEREGRINE WY
 (TWP)

0150/0924



0150/0555

BMSBN 21/1011/0150/0539
 2 0 21051 0 04 0281+16
 SEARS RUN

0150/0539

BMSBG 21/1011/0150/0539
 015 " DIA CIR METAL

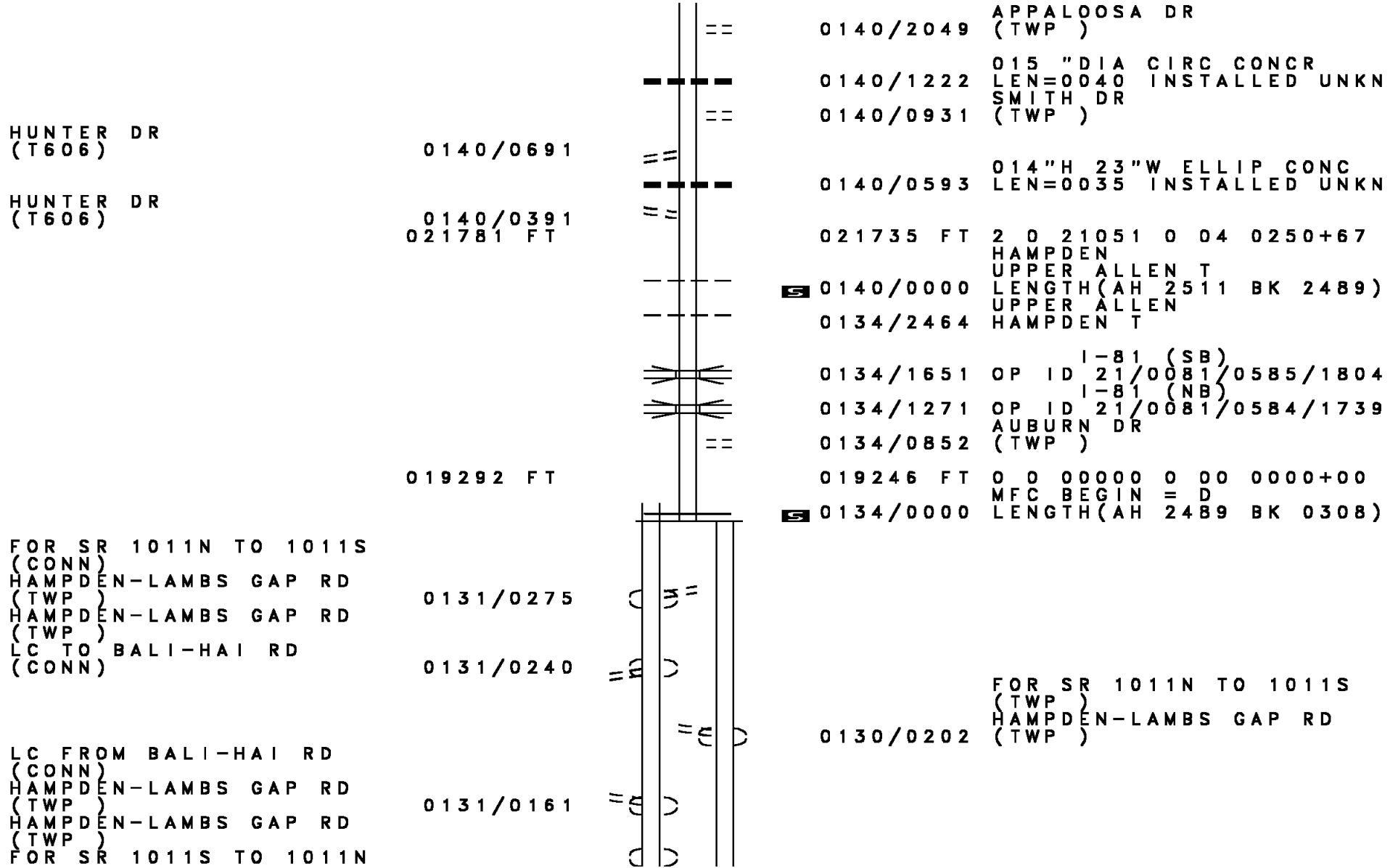
0150/0121

LEN=0040 INSTALLED UNKN
 024246 FT 2 0 21051 0 04 0275+66

024292 FT

0150/0000 LENGTH(AH 1977 BK 2511)

DIR: B TOTAL LEN: 4.975 MI. DIST: 08-2 SR: 1011
 LEFT MUN: HAMPDEN T RIGHT MUN: HAMPDEN T



HUNTER DR
(T606)

HUNTER DR
(T606)

FOR SR 1011N TO 1011S
(CONN)
HAMPDEN-LAMBS GAP RD
(TWP)
HAMPDEN-LAMBS GAP RD
(TWP)
LC TO BALI-HAI RD
(CONN)

LC FROM BALI-HAI RD
(CONN)
HAMPDEN-LAMBS GAP RD
(TWP)
HAMPDEN-LAMBS GAP RD
(TWP)
FOR SR 1011S TO 1011N

FOR SR 1011N TO 1011S
(TWP)
HAMPDEN-LAMBS GAP RD
(TWP)

DIR: B TOTAL LEN: 4.975 MI. DIST: 08-2 SR: 1011
 LEFT MUN: HAMPDEN T RIGHT MUN: HAMPDEN T

Street Name	Stationing	Length	Notes
	013099	FT	(TWP) CONODOGUINET
	013099	FT	BMSBG 21/1011/0100/0000
	7082	FT	LTH AH 000344 BK 000100
	013099	FT	LTH AH 000100 BK 000100
	7070	FT	LTH AH 000100 BK 002245
CARLISLE PK	0060	2245	INTER-AHD CARLISLE PK (SR0011 SEG 0661/3101)
(SR0011 SEG 0660/3097)			SILVER SPRING T
(SR0011 SEG 0661/3101)	0060	1834	018" DIA CIRC CONCR LEN=0065 INSTALLED UNKN
	0060	0876	PRESBYTERIAN DR (T605)
	0060	0821	018" DIA CIRC CONCR LEN=0060 INSTALLED UNKN
	010854	FT	024" DIA CIRC CONCR LEN=0060 INSTALLED UNKN
	010854	FT	2 0 21051 0 01 0100+27
	0060	0000	LENGTH(AH 2245 BK 1655) 014"H 23"W ELLIP CONC
JULY BREEZE DR (PRDR)	0050	1367	LEN=0056 INSTALLED UNKN
	0050	1094	
	0050	0755	PRESBYTERIAN DR (T605)
	0050	0166	SILVER SPRING
	0050	0013	HAMPDEN T
	009199	FT	BMSEN 21/1011/0050/0000
	009199	FT	2 0 21051 0 01 0083+77
	0050	0000	TRINDLE SPG. BMSBG 21/1011/0050/0000
WOODS DR (T585)	0040	3370	LENGTH(AH 1655 BK 3382)
	0040	3238	024" DIA CIRC CONCR LEN=0050 INSTALLED UNKN
	0040	3200	027"H 00"W MULT METAL LEN=0045 INSTALLED UNKN
	0040	2393	014"H 23"W ELLIP CONC LEN=0057 INSTALLED UNKN
	0040	2316	HAMPDEN SILVER SPRING T BASEHORE RD

EXTRACT DATE: 12/18/2023
PRINT DATE: 12/20/2023

ROADWAY MANAGEMENT SYSTEM
SLD COUNTY/SR - ANNUAL PRINT

PAGE NUMBER: 305
COUNTY: CUMBERLAND

DIR: B TOTAL LEN: 4.975 MI.
LEFT MUN: SILVER SPRING T

DIST: 08-2 SR: 1011
RIGHT MUN: SILVER SPRING T

Street Name	Segment ID	Length	Material	Notes
CICADA DR (T811)	0040/2124		(T605) 014"H 23"W ELLIP CONC	
	0040/1866		LEN=0064 INSTALLED UNKN	
	0040/1865		029"H 45"W ELLIP CONC	
	0040/1822		LEN=0112 INSTALLED UNKN 024"H 36"W ELLIP CONC	
WALNUT LN (T607)	0040/1305		LEN=0100 INSTALLED UNKN	
	0040/1206		SILVER SPRING HAMPDEN T	
	0040/1041		015"H 21"W ELLIP METAL	
2 0 21051 0 00 0049+79 PARK RD (T502)	0040/0764		LEN=0054 INSTALLED UNKN	
	0040/0793		018 "DIA CIRC CONCR	
EAST RD (T701)	0040/0021	005817 FT	LEN=0045 INSTALLED UNKN	
	0040/0000		015"H 21"W ELLIP METAL	
	0030/1160		LEN=0060 INSTALLED UNKN	
EDGEWOOD DR (BORO)	0030/1112		LENGTH(AH 3382 BK 1480) 032"H 39"W ELLIP METAL	
	0030/1056		LEN=0063 INSTALLED UNKN	
SCHOOLSIDE DR (BORO)	0030/0064		BRACKBILL BL (BORO)	
	0030/0044		018 "DIA CIRC METAL	
	0030/0027	004337 FT	LEN=0045 INSTALLED UNKN	
	0020/1601		018 "DIA CIRC CONCR	
	0020/0862		LEN=0060 INSTALLED UNKN	
	0020/0855		HAMPDEN SILVER SPRING T	

DIR: B TOTAL LEN: 4.975 MI. DIST: 08-2 SR: 1011
 LEFT MUN: MECHANICSBURG B RIGHT MUN: MECHANICSBURG B

NORTH AL
(BORO)

002427 FT

0020/0000

LONG AL
(BORO)

0010/2031

FACTORY ST
(BORO)

0010/1881

STRAWBERRY AL
(BORO)

0010/1051

ALLEY
(BORO)

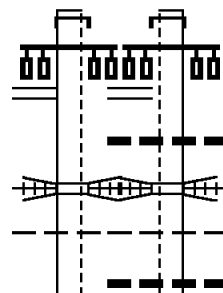
0010/0267
000000 FT

0020/0854	018 " DIA CIRC METAL LEN=0060 INSTALLED UNKN
0020/0283	014"H 23"W ELLIP CONC LEN=0038 INSTALLED UNKN
002427 FT	2 0 21051 0 00 0015+96 BRANDY LN (BORO)
0020/0000	LENGTH(AH 1910 BK 2427) 018 " DIA CIRC METAL
0010/2400	LEN=0024 INSTALLED UNKN PORTLAND ST (BORO)
0010/2227	CHERYL AV (BORO)
0010/1991	024 " DIA CIRC METAL LEN=0024 INSTALLED UNKN
0010/1939	GREEN ST (BORO)
0010/1571	E ALLEN ST (BORO)
0010/1305	(AAR 517950B) #TRKS 04
0010/1133	015 " DIA CIRC METAL LEN=0001 INSTALLED UNKN
0010/1103	UNNAMED AL (BORO)
0010/1017	MFC BEGIN = D
0010/0831	MAIN ST (SR0641 SEG 0660/0488)
0010/0828	015"H 21"W ELLIP METAL LEN=0028 INSTALLED UNKN
0010/0790	STOUFFER AL (BORO)
0010/0648	LOCUST ST (BORO)
0010/0487	000000 FT 2 0 21051 0 00 0000+00 NC WA LNUT ST SIMPSON ST (SR2014 SEG 0050/0204)
0010/0267	MFC BEGIN = C
000000 FT	LENGTH(AH 2427 BK 0000)

EXTRACT DATE: 12/18/2023 ROADWAY MANAGEMENT SYSTEM PAGE NUMBER: 303
 PRINT DATE: 12/20/2023 SLD COUNTY/SR - ANNUAL PRINT COUNTY: CUMBERLAND

DIR: E TOTAL LEN: 5.084 MI. DIST: 08-2 SR: 1010
 LEFT MUN: WORMLEYSBURG B RIGHT MUN: WORMLEYSBURG B

AH-DAUPHIN (22) 026828 FT
 MARKET STREET BR INTER-AHD
 (SR3012 SEG 0010/0000) 0121/2184
 FRONT ST
 (SR1027 SEG 0010/0000) 0121/1966
 CONSOLIDATED RAIL CORPO
 OVERPASS IS RR X-ING 0121/1947
 WORMLEYSBURG
 LEMOYNE B 0121/1839



026843 FT AH-DAUPHIN (22)
 INTER-AHD MARKET STREET BR
 0120/2184 (SR3012 SEG 0010/0000)
 FRONT ST
 (SR1027 SEG 0010/0000)
 0120/1966 030 "DIA CIRC CONCR
 0120/1965 LEN=0024 INSTALLED UNKN
 0120/1947 CONSOLIDATED RAIL CORPO
 OVERPASS IS RR X-ING
 0120/1839 WORMLEYSBURG
 LEMOYNE B
 0120/1326 036 "DIA CAST IRON
 LEN=0036 INSTALLED UNKN

DIR: E TOTAL LEN: 5.084 MI. DIST: 08-2 SR: 1010
 LEFT MUN: LEMOYNE B RIGHT MUN: LEMOYNE B

Stationing / Description	Structure / Feature	Stationing / Description
0121/1163 CONSOLIDATED RAIL CORPO OVERPASS IS RR X-ING	[Diagram of two railroad overpasses]	0120/1163 CONSOLIDATED RAIL CORPO OVERPASS IS RR X-ING
0121/1023 CONSOLIDATED RAIL CORPO OVERPASS IS RR X-ING		0120/1023 CONSOLIDATED RAIL CORPO OVERPASS IS RR X-ING
0120/0628 018" DIA CIRC CONCR LEN=0050 INSTALLED UNKN FROM 2035/0050 SH	[Diagram of a circular concrete structure]	0120/0628 018" DIA CIRC CONCR LEN=0050 INSTALLED UNKN FROM 2035/0050 SH
024644 FT 1 0 00034 0 00 0000+00 024644 FT THIRD ST (BORO) (SR2035 SEG 0050/2250)	[Diagram of a street crossing with utility poles]	024659 FT 1 0 00034 0 01 0893+57 THIRD ST (BORO) (SR2035 SEG 0050/2250)
MFC BEGIN = B LENGTH(AH 2184 BK 2231) 0121/0000		0120/0000 MFC BEGIN = B LENGTH(AH 2184 BK 2231) 038"H 48"W ELLIP METAL
0110/2208 FOURTH ST (BORO)	[Diagram of a street crossing]	0110/2208 FOURTH ST (BORO)
0110/1925 FIFTH ST (BORO)	[Diagram of a street crossing]	0110/1925 FIFTH ST (BORO)
0110/1780 SEVENTH ST (BORO)	[Diagram of a street crossing]	0110/1780 SEVENTH ST (BORO)
0110/1430 SEVENTH ST (BORO)	[Diagram of a street crossing]	0110/1430 SEVENTH ST (BORO)
0110/1260 STATE ST (SR2014 SEG 0190/1415)	[Diagram of a street crossing]	0110/1260 STATE ST (SR2014 SEG 0190/1415)
0110/0820 SIXTH ST (BORO)	[Diagram of a street crossing]	0110/0820 SIXTH ST (BORO)
0110/0620 SEVENTH ST (BORO)	[Diagram of a street crossing]	0110/0620 SEVENTH ST (BORO)
022413 FT 0110/0430 SEVENTH ST (BORO) 1 0 00034 0 01 0871+68	[Diagram of a street crossing]	022428 FT 0110/0430 SEVENTH ST (BORO) 1 0 00034 0 01 0871+68
0110/0000 EIGHTH ST (BORO) LENGTH(AH 2231 BK 2529)	[Diagram of a street crossing]	0110/0000 EIGHTH ST (BORO) LENGTH(AH 2231 BK 2529)
0100/2287 ELM ST (BORO)	[Diagram of a street crossing]	0100/2287 ELM ST (BORO)
0100/1904 MILLER ST (BORO) 024"H 36"W CON BOX CUL LEN=0020 INSTALLED UNKN	[Diagram of a street crossing]	0100/1904 MILLER ST (BORO) 024"H 36"W CON BOX CUL LEN=0020 INSTALLED UNKN
0100/1849 NINTH ST (BORO)	[Diagram of a street crossing]	0100/1849 NINTH ST (BORO)
0100/1515 TENTH ST (BORO)	[Diagram of a street crossing]	0100/1515 TENTH ST (BORO)
0100/1271 018"H 00"W MULT CONCR LEN=0020 INSTALLED UNKN	[Diagram of a street crossing]	0100/1271 018"H 00"W MULT CONCR LEN=0020 INSTALLED UNKN
0100/0995 030"H 42"W CON BOX CUL LEN=0020 INSTALLED UNKN	[Diagram of a street crossing]	0100/0995 030"H 42"W CON BOX CUL LEN=0020 INSTALLED UNKN

EXTRACT DATE: 12/18/2023
PRINT DATE: 12/20/2023

ROADWAY MANAGEMENT SYSTEM
SLD COUNTY/SR - ANNUAL PRINT

PAGE NUMBER: 301
COUNTY: CUMBERLAND

DIR: E TOTAL LEN: 5.084 MI.
LEFT MUN: LEMOYNE B

DIST: 08-2 SR: 1010
RIGHT MUN: LEMOYNE B

TWELFTH ST
(BORO)

0100/0473

019884 FT

UNNAMED AL
(BORO)

0090/1420

FIFTEENTH ST
(BORO)

0090/1030

SEVENTEENTH ST
(BORO)

0090/0240
018352 FT

NINETEENTH ST
(BORO)

0080/1020

TWENTIETH ST
(BORO)

0080/0364

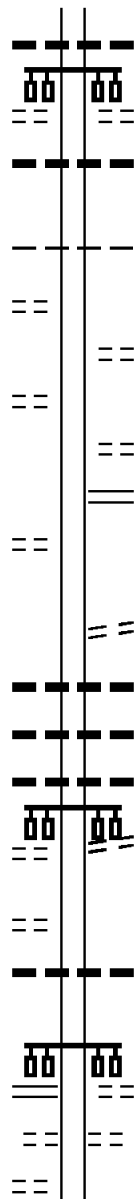
016956 FT

TWENTYFIRST ST
(SR1006 SEG 0010/0000)

0080/0000

TWENTYSECOND ST
(BORO)

0070/1130



0100/0539

036"H 36"W CON BOX CUL
LEN=0020 INSTALLED UNKN
WEST SHORE PZ
(PRDR)

0100/0473

0100/0270

018 "DIA CIRC OTHER
LEN=0020 INSTALLED UNKN
1 0 00034 0 01 0846+39
LENGTH(AH 2529 BK 1532)

019899 FT

0100/0000

LEMOYNE
CAMP HILL B

0090/1471

0090/1254

FIFTEENTH ST
(BORO)

0090/0860

SIXTEENTH ST
(BORO)

0090/0469

SEVENTEENTH ST
(SR2016 SEG 0010/0000)

018367 FT

1 0 00034 0 01 0831+33
EIGHTEENTH ST
(BORO)

0090/0000

LENGTH(AH 1532 BK 1396)

0080/1359

024 "DIA CIRC CONCR
LEN=0033 INSTALLED UNKN

0080/1200

030 "DIA CIRC CONCR
LEN=0030 INSTALLED UNKN

0080/1045

024 "DIA CIRC CONCR
LEN=0030 INSTALLED UNKN

0080/1020

NINETEENTH ST
(BORO)

0080/0258

024 "DIA CIRC CONCR
LEN=0030 INSTALLED UNKN

016971 FT

1 0 00034 0 01 0817+37
TWENTYFIRST ST
(BORO)

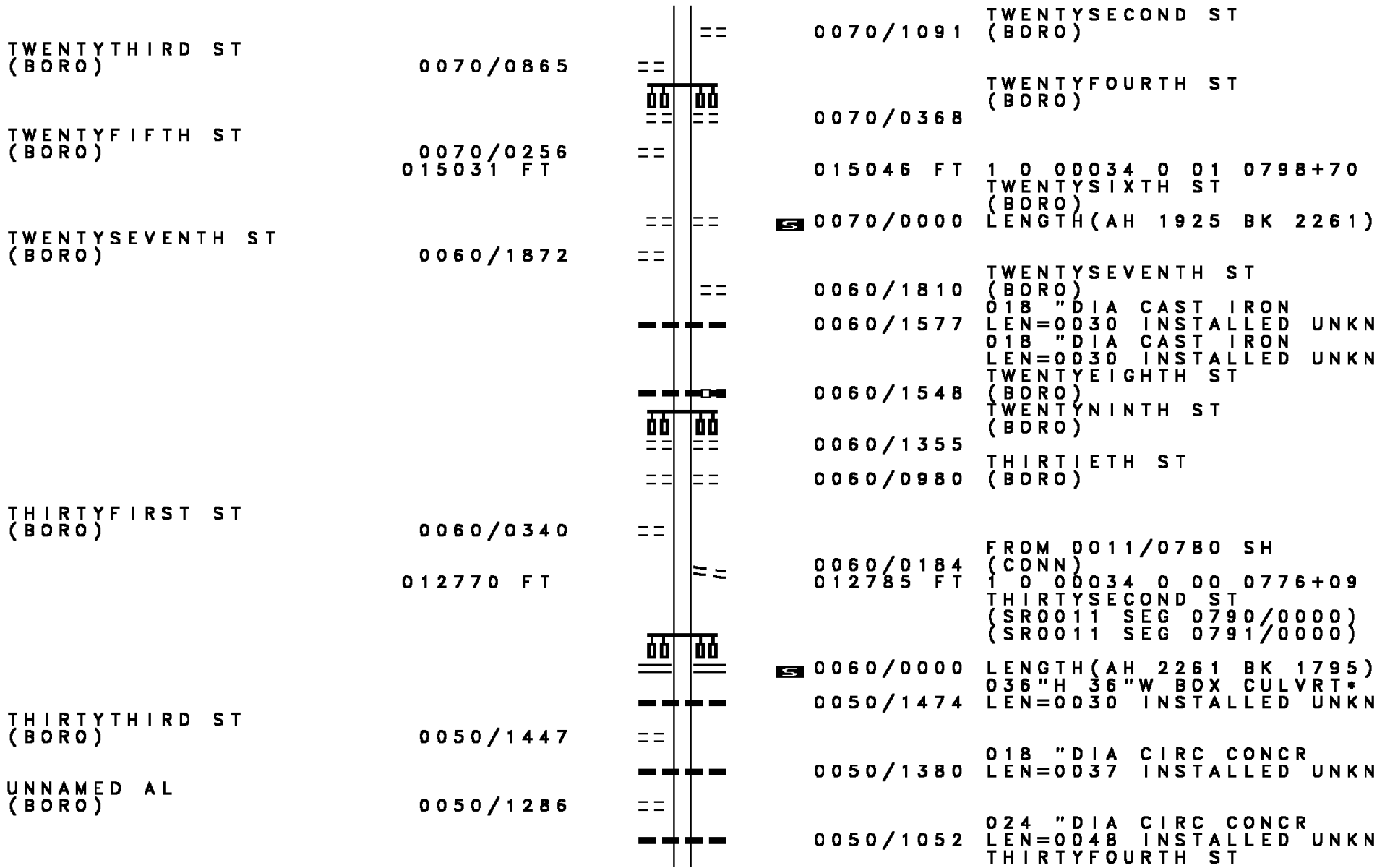
0080/0000

LENGTH(AH 1396 BK 1925)

0070/1470

UNNAMED AL
(BORO)

DIR: E TOTAL LEN: 5.084 MI. DIST: 08-2 SR: 1010
 LEFT MUN: CAMP HILL B RIGHT MUN: CAMP HILL B



TWENTYTHIRD ST
(BORO)

0070/0865

TWENTYFIFTH ST
(BORO)

0070/0256
015031 FT

TWENTYSEVENTH ST
(BORO)

0060/1872

THIRTYFIRST ST
(BORO)

0060/0340

012770 FT

THIRTYTHIRD ST
(BORO)

0050/1447

UNNAMED AL
(BORO)

0050/1286

0070/1091 TWENTYSECOND ST
(BORO)

0070/0368 TWENTYFOURTH ST
(BORO)

015046 FT 1 0 00034 0 01 0798+70
TWENTYSIXTH ST
(BORO)

0070/0000 LENGTH(AH 1925 BK 2261)

0060/1810 TWENTYSEVENTH ST
(BORO)

0060/1577 018" DIA CAST IRON
LEN=0030 INSTALLED UNKN
018" DIA CAST IRON
LEN=0030 INSTALLED UNKN

0060/1548 TWENTYEIGHTH ST
(BORO)

0060/1355 TWENTYNINTH ST
(BORO)

0060/0980 THIRTIETH ST
(BORO)

0060/0184 FROM 0011/0780 SH
(CONN)
012785 FT 1 0 00034 0 00 0776+09
THIRTYSECOND ST
(SR0011 SEG 0790/0000)
(SR0011 SEG 0791/0000)

0060/0000 LENGTH(AH 2261 BK 1795)
036"H 36"W BOX CULVRT*
0050/1474 LEN=0030 INSTALLED UNKN

0050/1380 018" DIA CIRC CONCR
LEN=0037 INSTALLED UNKN

0050/1052 024" DIA CIRC CONCR
LEN=0048 INSTALLED UNKN
THIRTYFOURTH ST

EXTRACT DATE: 12/18/2023
PRINT DATE: 12/20/2023

ROADWAY MANAGEMENT SYSTEM
SLD COUNTY/SR - ANNUAL PRINT

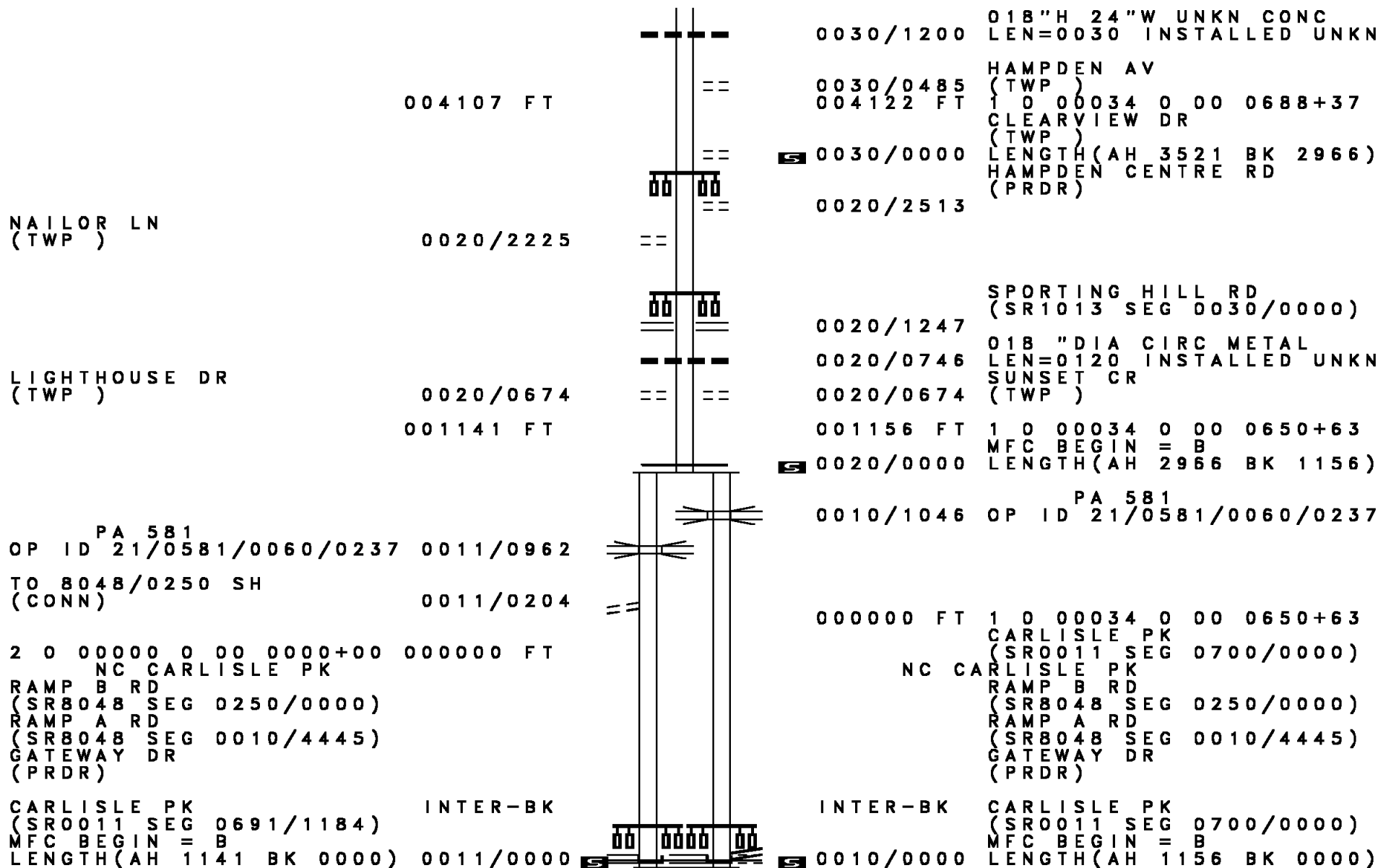
PAGE NUMBER: 299
COUNTY: CUMBERLAND

DIR: E TOTAL LEN: 5.084 MI.
LEFT MUN: CAMP HILL B

DIST: 08-2 SR: 1010
RIGHT MUN: CAMP HILL B

Location	Segment ID	Length (FT)	Notes
	0050/0870	010975	(BORO)
	010990	010990	1 0 00034 0 00 0756+79 015"H 21"W ELLIP METAL LEN=0280 INSTALLED UNKN CAMP HILL HAMPDEN T
	0050/0000		LENGTH(AH 1795 BK 3347) THIRTYFIFTH ST
	0040/3206		(TWP)
	0040/2661		THIRTYSIXTH ST (TWP)
	0040/1764		THIRTYEIGHTH ST (TWP)
	0040/1741		018 "DIA CIRC CONCR LEN=0200 INSTALLED UNKN
	0040/0938		THIRTYNINTH ST (TWP)
	0040/0380		OAK AV (TWP)
	007643	007628	1 0 00034 0 00 0723+32 NC MARKET ST CENTRAL BL (SR1021 SEG 0010/2006)
	0040/0000		LENGTH(AH 3347 BK 3521) 018 "DIA CIRC CONCR
	0030/3379		LEN=0052 INSTALLED UNKN
ORRS BRIDGE RD (TWP)	0030/3367		0030/3367
	0030/3134		CONODOGUINET AV (TWP)
	0030/2750		MAPLE AV (TWP)
HILLCREST RD (TWP)	0030/2550		
	0030/2166		ST JOHNS DR (TWP)
ST JOHNS DR (TWP)	0030/2129		0030/2129
	0030/1300		018"H 18"W **UNKNOWN** LEN=0030 INSTALLED UNKN ST JOHNS CHURCH RD (SR2029 SEG 0040/1474)
ST JOHNS CHURCH RD (T770)	0030/1297		0030/1297

DIR: E TOTAL LEN: 5.084 MI. DIST: 08-2 SR: 1010
 LEFT MUN: HAMPDEN T RIGHT MUN: HAMPDEN T



DIR: B TOTAL LEN: 3.697 MI. DIST: 08-2 SR: 1009
 LEFT MUN: SILVER SPRING T RIGHT MUN: SILVER SPRING T

Stationing	Structure	Description
019518 FT	0080/2092	WERTZVILLE RD (SR0944 SEG 0500/0000)
	0080/1562	018" DIA CIRC CONCR LEN=0034 INSTALLED UNKN
	0080/1043	018" DIA CIRC CONCR LEN=0039 INSTALLED UNKN
	0080/0408	BMS EN 21/1009/0080/0387 2 0 21053 0 01 0085+58 T.CONDOGUIT
	0080/0387	BMSBG 21/1009/0080/0387
	0080/0226	015" DIA CIRC CONCR LEN=0030 INSTALLED UNKN 032"H 90"W CON BOX CUL
017426 FT	0080/0004	LEN=0033 INSTALLED UNKN
	017426 FT	2 0 21053 0 01 0081+37
	0080/0000	LENGTH(AH 2092 BK 2976)
	0070/2362	015" DIA CIRC CONCR LEN=0030 INSTALLED UNKN
SHERWOOD DR (T503)	0070/1787	015" DIA CIRC CONCR LEN=0027 INSTALLED UNKN
	0070/1641	015" DIA CIRC CONCR LEN=0024 INSTALLED UNKN
	0070/1433	015" DIA CIRC CONCR LEN=0027 INSTALLED UNKN
	0070/0950	018" DIA CIRC METAL LEN=0030 INSTALLED UNKN 020"H 28"W ELLIP CONC
	0070/0464	LEN=0038 INSTALLED UNKN LC FOR BEECHCLIFF DR
	0070/0150	(CONN)
	0070/0029	018" DIA CIRC CONCR LEN=0045 INSTALLED UNKN
014450 FT	014450 FT	2 0 21053 0 00 0048+38 BEECHCLIFF DR
	0070/0000	(T606) LENGTH(AH 2976 BK 2437) BRENIZER RUN STRUCTURE LENGTH 21 FT

EXTRACT DATE: 12/18/2023
PRINT DATE: 12/20/2023

ROADWAY MANAGEMENT SYSTEM
SLD COUNTY/SR - ANNUAL PRINT

PAGE NUMBER: 296
COUNTY: CUMBERLAND

DIR: B TOTAL LEN: 3.697 MI.
LEFT MUN: SILVER SPRING T

DIST: 08-2 SR: 1009
RIGHT MUN: SILVER SPRING T

Segment ID	Stationing	Length (FT)	Notes	Structure ID	Stationing	Length (FT)	Material/Notes
						0060/2066	BMSID 21/1009/0060/2066
						0060/1644	018 "DIA CIRC CONCR LEN=0070 INSTALLED UNKN
						0060/1206	024 "DIA CIRC CONCR LEN=0066 INSTALLED UNKN
						0060/0038	018 "DIA CIRC CONCR LEN=0045 INSTALLED UNKN
2 0 21053 0 00 0019+51	012013 FT					012013 FT	
FOXANNA DR (T588)		0060/0000				0060/0000	LENGTH(AH 2437 BK 1951) 018 "DIA CIRC CONCR
						0050/1682	LEN=0056 INSTALLED UNKN
						0050/1105	030 "DIA CIRC CONCR LEN=0056 INSTALLED UNKN
DEITCH LN (TWP)		0050/0655				0050/0655	BEECHCLIFF DR (T606)
						0050/0413	BMSEN 21/1009/0050/0063 2 0 21053 0 00 0000+76 CONODOGUINET
2 0 21053 0 00 0000+00	010062 FT					0050/0063	BMSBG 21/1009/0050/0063
VALLEY VIEW DR (SR1012 SEG 0020/2438)	0050/0000					0050/0000	LENGTH(AH 1951 BK 1421) 018 "DIA CIRC CONCR
						0040/1376	LEN=0056 INSTALLED UNKN
						0040/0610	DRAINAGE STRUCTURE LENGTH 12 FT BMSID 21/1009/0040/0525
	008641 FT					008641 FT	2 0 21019 0 01 0088+60 FREEDOM CT (TWP)
						0040/0000	LENGTH(AH 1421 BK 3221) 018 "DIA CIRC CONCR
						0030/2877	LEN=0100 INSTALLED UNKN
						0030/2781	SERVICE RD (T718)
						0030/2246	BMSEN 21/1009/0030/1946 2 0 21019 0 01 0053+98
						0030/1920	I-B1 BMSBG 21/1009/0030/1946
RIDGE HILL RD (T577)	0030/1779					0030/0946	048 "DIA CIRC CONCR LEN=0080 INSTALLED UNKN RICH VALLEY ET

EXTRACT DATE: 12/18/2023
PRINT DATE: 12/20/2023

ROADWAY MANAGEMENT SYSTEM
SLD COUNTY/SR - ANNUAL PRINT

PAGE NUMBER: 295
COUNTY: CUMBERLAND

DIR: B TOTAL LEN: 3.697 MI.
LEFT MUN: SILVER SPRING T

DIST: 08-2 SR: 1009
RIGHT MUN: SILVER SPRING T

NORTHWATCH LN
(TWP)

0030/0567
005420 FT

PENNS WAY RD
(TWP)

0020/1013

BELLA VISTA DR
(T587)

0010/2505

BELLA VISTA DR
(T537)

0010/2177

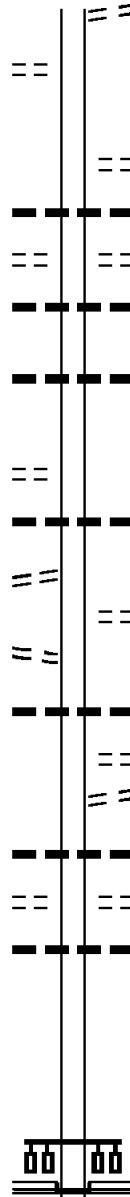
BELLA VISTA DR
(T537)

0010/2068

UNKNOWN RD
(TWP)

0010/0507

000000 FT



0030/0698 (T718)

005420 FT 2 0 21019 0 01 0053+98
5 0030/0000 LENGTH(AH 3221 BK 2363)

0020/1969 (T579)

0020/1414 018 "DIA CIR PLASTIC
LEN=0027 INSTALLED UNKN
PENNS RUN RD

0020/1013 (TWP)

0020/0863 018 "DIA CIR PLASTIC
LEN=0030 INSTALLED UNKN

0020/0173 018 "DIA CIR PLASTIC
LEN=0030 INSTALLED UNKN

003057 FT 2 0 21019 0 01 0030+26
5 0020/0000 LENGTH(AH 2363 BK 3057)

0010/2461 015 "DIA CIRC METAL
LEN=0030 INSTALLED UNKN

0010/2115 SKYLINE DR
(T581)

0010/1620 015 "DIA CIRC METAL
LEN=0050 INSTALLED UNKN
GRAYHAWK WY

0010/1389 (TWP)

0010/1130 LC TO SIMON CT
(CONN)

0010/1083 018 "DIA CIR PLASTIC
LEN=0036 INSTALLED UNKN

0010/0507 GRAYHAWK WY
(T513)

0010/0099 015 "DIA CIRC CONCR
LEN=0050 INSTALLED UNKN

000000 FT 2 0 21019 0 00 0000+00

NC RI CH VALLEY RD

CARLISLE PK

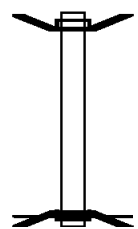
(SR0011 SEG 0631/0000)
(SR0011 SEG 0630/0000)

INTER-BK WOODS DR
(T585)

5 0010/0000 MFC BEGIN = E
LENGTH(AH 3057 BK 0000)

EXTRACT DATE: 12/18/2023 ROADWAY MANAGEMENT SYSTEM PAGE NUMBER: 294
 PRINT DATE: 12/20/2023 SLD COUNTY/SR - ANNUAL PRINT COUNTY: CUMBERLAND
 DIR: B TOTAL LEN: .042 MI. DIST: 08-2 SR: 1008
 LEFT MUN: HAMPDEN T RIGHT MUN: HAMPDEN T

000221 FT
 000000 FT



000221 FT BMS EN 21/1008/0010/0000
 INTER-AHD SKYPORT RD
 0010/0221 (TWP)
 000000 FT 2 0 00000 0 00 0000+00
 NC SKYPORT RD
 INTER-BK SKYPORT RD
 (TWP)
 CAP BELTWAY
 BMSBG 21/1008/0010/0000
 MFC BEGIN = D
 0010/0000 LENGTH(AH 0221 BK 0000)

EXTRACT DATE: 12/18/2023 ROADWAY MANAGEMENT SYSTEM PAGE NUMBER: 293
PRINT DATE: 12/20/2023 SLD COUNTY/SR - ANNUAL PRINT COUNTY: CUMBERLAND
DIR: B TOTAL LEN: 10.471 MI. DIST: 08-2 SR: 1007
LEFT MUN: MIDDLESEX T RIGHT MUN: MIDDLESEX T



055285 FT
INTER-AHD SPRING RD
(SR0034 SEG 0452/0165)

DIR: B TOTAL LEN: 10.471 MI. DIST: 08-2 SR: 1007
 LEFT MUN: MIDDLESEX T RIGHT MUN: MIDDLESEX T

Stationing	Description	Material	Length	Notes
0272/0183	INTER-AHD			
0273/0150	SPRING RD (SR0034 SEG 0452/0071)		055102 FT	MFC BEGIN = D
0272/0000	MIDDLESEX-STERRETT'S GAP (TWP) SPRING RD (SR0034 SEG 0452/0165)		0272/0000	MFC BEGIN = D
0270/2440		015" DIA CIRC METAL	0183 BK 2441	
0270/2359		LEN=0040 INSTALLED UNKN		
0270/2267		018" DIA CIRC CONCR		
0270/1946		LEN=0040 INSTALLED UNKN		
0270/1183		018" DIA CIRC CONCR		
0270/0834		LEN=0040 INSTALLED UNKN		
0270/0273		018" DIA CIRC CONCR		
052661 FT		LEN=0036 INSTALLED UNKN		
0270/0000		2 0 21012 0 03 0637+58		
0260/3267		LENGTH(AH 2441 BK 3328)		
0260/2865		018" DIA CIRC CONCR		
0260/2674		LEN=0038 INSTALLED UNKN		
0260/2145		029"H 27"W ELLIP CONC		
0260/1657		LEN=0050 INSTALLED UNKN		
0260/1195		024" DIA CIRC CONCR		
0260/0808		LEN=0043 INSTALLED UNKN		
0260/0649		018" DIA CIRC CONCR		
049333 FT		LEN=0036 INSTALLED UNKN		
049333 FT		024" DIA CIRC CONCR		
		LEN=0035 INSTALLED UNKN		
		024" DIA CIRC CONCR		
		LEN=0048 INSTALLED UNKN		
		036" DIA CIRC METAL		
		LEN=0054 INSTALLED UNKN		
		2 0 21012 0 03 0600+83		

EXTRACT DATE: 12/18/2023
PRINT DATE: 12/20/2023

ROADWAY MANAGEMENT SYSTEM
SLD COUNTY/SR - ANNUAL PRINT

PAGE NUMBER: 291
COUNTY: CUMBERLAND

DIR: B TOTAL LEN: 10.471 MI.
LEFT MUN: MIDDLESEX T

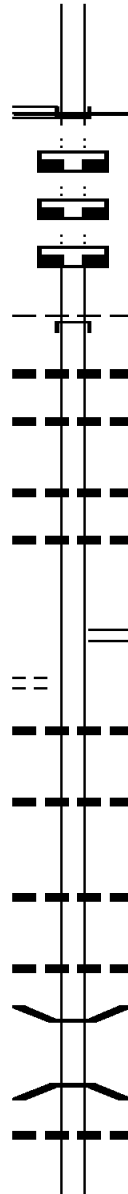
DIST: 08-2 SR: 1007
RIGHT MUN: MIDDLESEX T

WERTZVILLE RD
(SR0944 SEG 0450/0000)

0260/0000
049333 FT
049333 FT
049333 FT

GREEN HILL RD
(T505)

0200/1358
047089 FT
045197 FT
041558 FT



NC SUNNY SIDE DR
INTER-BK WERTZVILLE RD
(SR0944 SEG 0450/0000)
MFC BEGIN = D
5 0260/0000 LENGTH(AH 3328 BK 2353)
049333 FT
7250/0000 LENGTH(AH 2353 BK 3563)
049333 FT
7240/0000 LENGTH(AH 3563 BK 0707)
049333 FT
7230/0000 LENGTH(AH 0707 BK 2244)
INTER-AHD PRIVATE DR
(PRDR)
0210/2244 SILVER SPRING T
015 "DIA CIR PLASTIC
LEN=0024 INSTALLED 1996
0210/1991 024 "DIA CIR PLASTIC
LEN=0030 INSTALLED 1996
0210/1543 015 "DIA CIR PLASTIC
LEN=0024 INSTALLED 1996
0210/0654 015 "DIA CIR PLASTIC
LEN=0024 INSTALLED 1996
0210/0433 2 0 21012 0 02 0466+38
047089 FT VALLEY VIEW DR
(SR1012 SEG 0010/0000)
5 0210/0000 LENGTH(AH 2244 BK 1892)
0200/0902 024 "DIA CIR PLASTIC
LEN=0024 INSTALLED 1996
0200/0174 024 "DIA CIR PLASTIC
LEN=0030 INSTALLED 1996
045197 FT 2 0 21012 0 02 0446+39
5 0200/0000 LENGTH(AH 1892 BK 3639)
0190/3144 018 "DIA CIRC CONCR
LEN=0057 INSTALLED UNKN
0190/2386 036 "DIA CIRC CONCR
LEN=0105 INSTALLED UNKN
0190/1589 BMS EN 21/1007/0190/1301
2 0 21012 0 02 0423+01
I-B1
0190/1309 BMSBG 21/1007/0190/1301
026"H 42"W ELLIP METAL
0190/0739 LEN=0080 INSTALLED UNKN
041558 FT 2 0 21012 0 02 0410+00

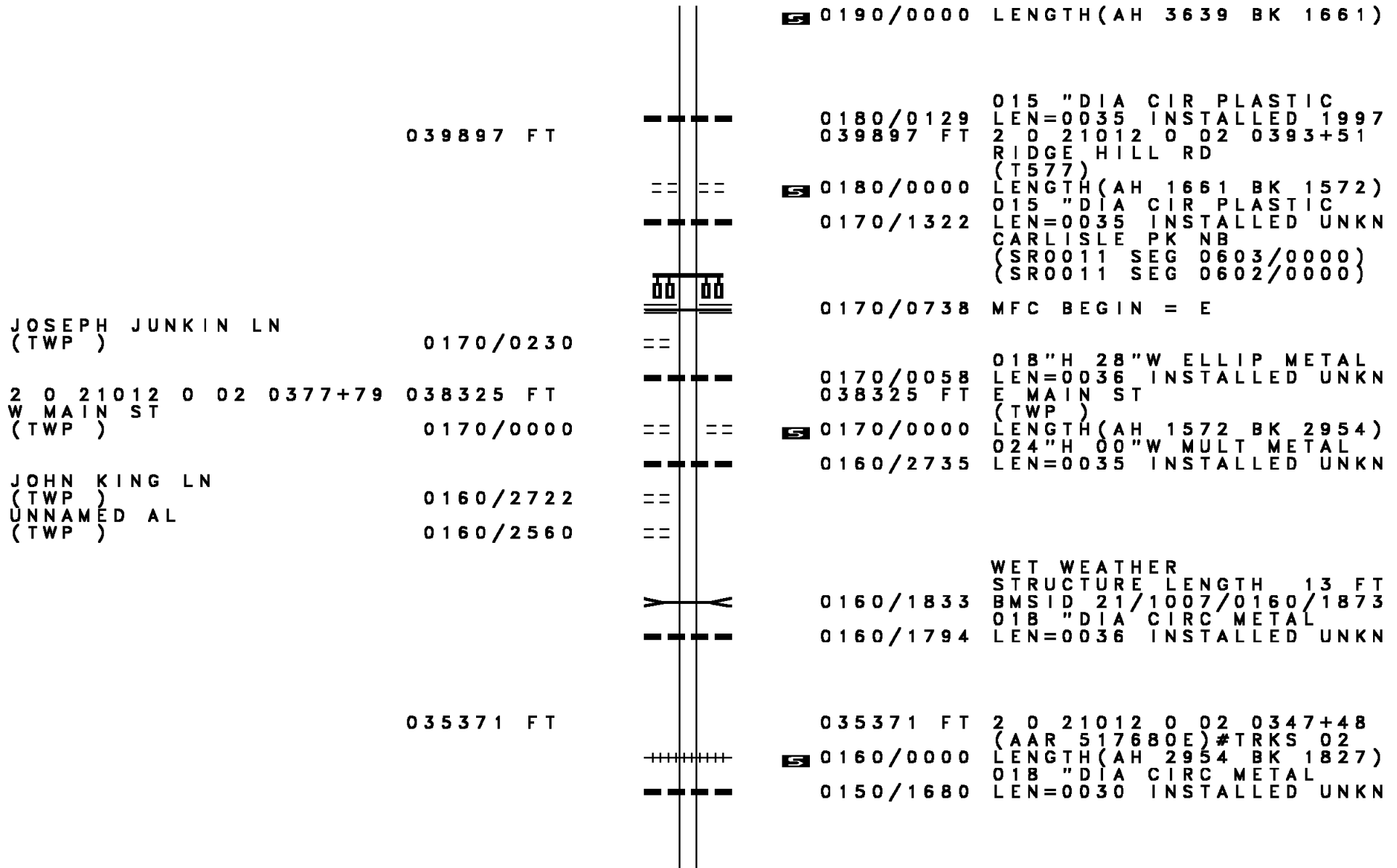
EXTRACT DATE: 12/18/2023
PRINT DATE: 12/20/2023

ROADWAY MANAGEMENT SYSTEM
SLD COUNTY/SR - ANNUAL PRINT

PAGE NUMBER: 290
COUNTY: CUMBERLAND

DIR: B TOTAL LEN: 10.471 MI.
LEFT MUN: SILVER SPRING T

DIST: 08-2 SR: 1007
RIGHT MUN: SILVER SPRING T



DIR: B TOTAL LEN: 10.471 MI. DIST: 08-2 SR: 1007
 LEFT MUN: SILVER SPRING T RIGHT MUN: SILVER SPRING T

2 0 21012 0 02 0329+61 033544 FT
 KOST RD
 (T571) 0150/0000

033544 FT
 5 0150/0000 LENGTH(AH 1827 BK 3409)
 0140/2771 045"H 00"W MULT METAL
 LEN=0058 INSTALLED UNKN
 HOGESTOWN RN
 0140/2744 STRUCTURE LENGTH 14 FT
 BMSID 21/1007/0140/2744

030135 FT

030135 FT 2 0 21012 0 02 0295+52
 TEXACO RD
 (SR2012 SEG 0010/0000)
 5 0140/0000 LENGTH(AH 3409 BK 2181)
 0130/2181 014"H 23"W ELLIP CONC
 LEN=0150 INSTALLED UNKN
 0130/2054 015"H 21"W ELLIP METAL
 LEN=0038 INSTALLED UNKN

2 0 21012 0 02 0273+33 027954 FT
 TIMBER RD
 (T575) 0130/0000

0130/0856 PA TPK (1-76)
 OP ID 21/7076/9902/3114
 027954 FT
 5 0130/0000 LENGTH(AH 2181 BK 2355)
 0120/2250 014"H 23"W ELLIP CONC
 LEN=0040 INSTALLED UNKN

LOCUST POINT QUARRY-HEM
 (PRDR) 0120/1012

0120/1516 015"H 21"W ELLIP METAL
 LEN=0030 INSTALLED UNKN
 POI 0120/1012 (APRA) LOCUST POINT QUA

025599 FT

025599 FT 2 0 21012 0 02 0249+78
 5 0120/0000 LENGTH(AH 2355 BK 2063)
 0110/1669 015 "DIA CIRC METAL
 LEN=0027 INSTALLED UNKN
 0110/1100 018 "DIA CIRC METAL
 LEN=0035 INSTALLED UNKN

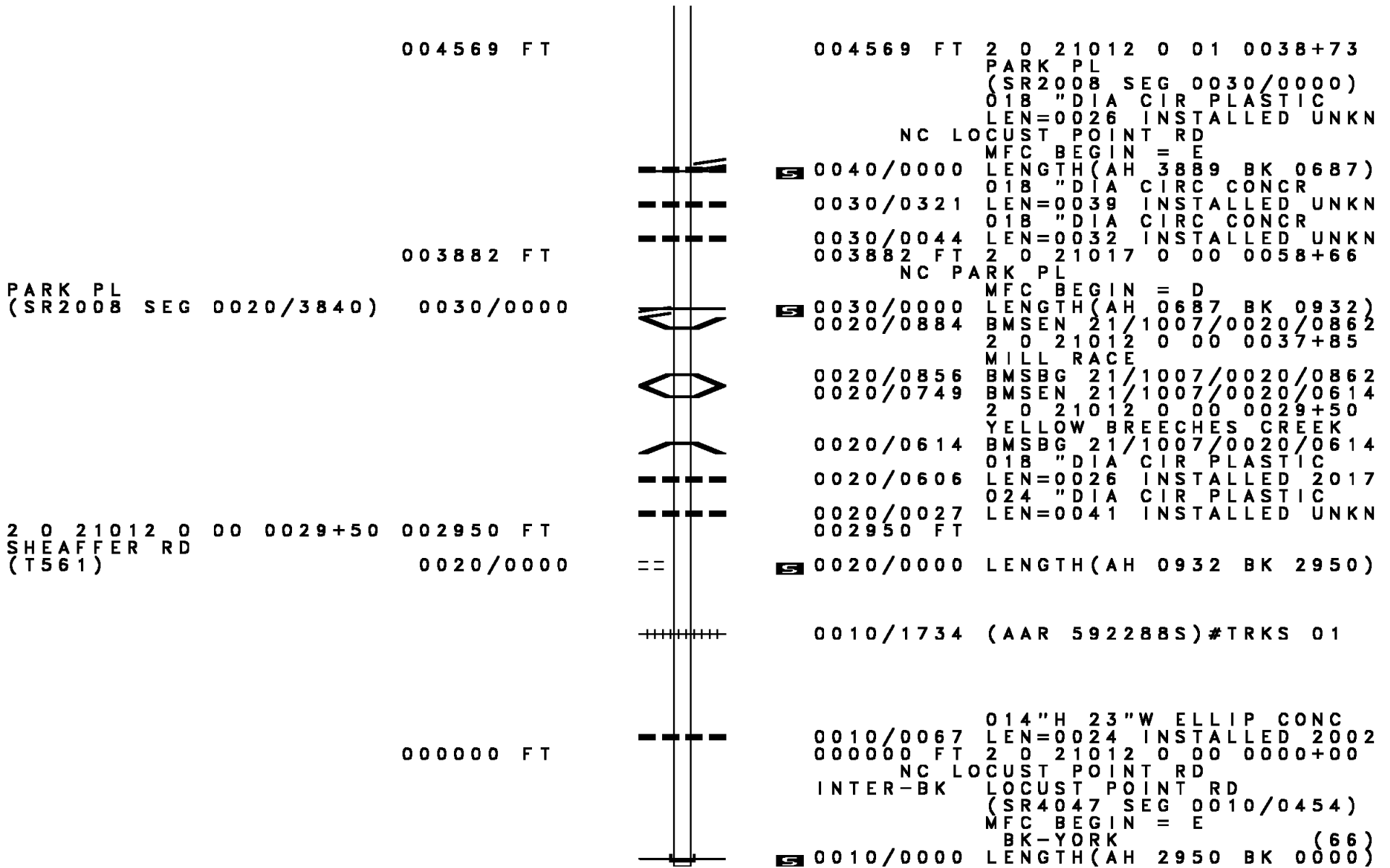
DIR: B TOTAL LEN: 10.471 MI. DIST: 08-2 SR: 1007
 LEFT MUN: SILVER SPRING T RIGHT MUN: SILVER SPRING T

Stationing	Structure ID	Description
023536 FT	0110/0150	015"H 21"W ELLIP METAL LEN=0040 INSTALLED UNKN
	023536 FT	2 0 21012 0 02 0229+15 TRINDLE RD (SR0641 SEG 0590/0000) SILVER SPRING MONROE T
	0110/0000	LENGTH(AH 2063 BK 2928) 015 "DIA CIR PLASTIC
	0100/2700	LEN=0035 INSTALLED UNKN
	0100/0900	018 "DIA CIR PLASTIC LEN=0035 INSTALLED UNKN
020608 FT	020608 FT	2 0 21012 0 02 0199+87 014"H 23"W ELLIP CONC LEN=0024 INSTALLED 2002
	0100/0000	LENGTH(AH 2928 BK 2318)
	0090/1697	014"H 23"W ELLIP CONC LEN=0024 INSTALLED 2002
	0090/0879	014"H 23"W ELLIP CONC LEN=0024 INSTALLED 2002
018290 FT	018290 FT	2 0 21012 0 02 0176+69 BOILING SPRINGS RD (SR0174 SEG 0560/0000) MFC BEGIN = D
	0090/0000	LENGTH(AH 2318 BK 2634) RYEGATE RD
	0080/2566	(T546)
	0080/0788	014"H 23"W ELLIP CONC LEN=0024 INSTALLED 2002
015656 FT	015656 FT	2 0 21012 0 02 0149+85
	0080/0000	LENGTH(AH 2634 BK 2207)

DIR: B TOTAL LEN: 10.471 MI. DIST: 08-2 SR: 1007
 LEFT MUN: MONROE T RIGHT MUN: MONROE T

Stationing	Description	Material / Details	Length	Installation
013449 FT	0070/0583	018" DIA CIR PLASTIC	LEN=0048	INSTALLED 2002
	0070/0549	CLOUSER RD	(T566)	
	013449 FT	2 0 21012 0 02 0127+78		
	0070/0000	EPPLEY RD	(T568)	
	0060/2395	LENGTH(AH 2207 BK 2655)		
	0060/1611	014"H 23"W ELLIP CONC	LEN=0028	INSTALLED 2002
	0060/0848	LISBURN RD	(SR2004 SEG 0100/0000)	
010794 FT	0060/0488	018" DIA CIRC CONCR	LEN=0024	INSTALLED UNKN
	010794 FT	014"H 23"W ELLIP CONC	LEN=0024	INSTALLED 2001
	0060/0000	2 0 21012 0 01 0100+98		
	0050/2236	LENGTH(AH 2655 BK 2336)		
	0050/0488	014"H 23"W ELLIP CONC	LEN=0024	INSTALLED 2001
BAISH RD (T559)	0050/0034	014"H 23"W ELLIP CONC	LEN=0040	INSTALLED 2001
008458 FT	008458 FT	2 0 21012 0 01 0077+62		
	0050/0000	BAISH RD (T559)		
	0040/3688	LENGTH(AH 2336 BK 3889)		
	0040/3360	014"H 23"W ELLIP CONC	LEN=0032	INSTALLED 2001
	0040/2607	014"H 23"W ELLIP CONC	LEN=0032	INSTALLED 2001
	0040/1707	014"H 23"W ELLIP CONC	LEN=0032	INSTALLED 2001
	0040/1691	BMS EN 21/1007/0040/1691		
	0040/1483	2 0 21012 0 01 0038+73		
		TRIB TO YELLOW BREECHES		
		BMSBG 21/1007/0040/1691		
		018" DIA CIR PLASTIC	LEN=0028	INSTALLED 2001

DIR: B TOTAL LEN: 10.471 MI. DIST: 08-2 SR: 1007
 LEFT MUN: MONROE T RIGHT MUN: MONROE T



004569 FT

004569 FT 2 0 21012 0 01 0038+73
 PARK PL
 (SR2008 SEG 0030/0000)
 01B "DIA CIR PLASTIC
 LEN=0026 INSTALLED UNKN
 NC LO CUST POINT RD

5 0040/0000 MFC BEGIN = E
 LENGTH(AH 3889 BK 0687)
 01B "DIA CIRC CONCR

0030/0321 LEN=0039 INSTALLED UNKN
 01B "DIA CIRC CONCR

003882 FT

0030/0044 LEN=0032 INSTALLED UNKN
 003882 FT 2 0 21017 0 00 0058+66
 NC PA

PARK PL
 (SR2008 SEG 0020/3840) 0030/0000

5 0030/0000 MFC BEGIN = D
 LENGTH(AH 0687 BK 0932)
 0020/0884 BMSSEN 21/1007/0020/0862
 2 0 21012 0 00 0037+85
 MILL RACE

0020/0856 BMSBG 21/1007/0020/0862
 0020/0749 BMSSEN 21/1007/0020/0614
 2 0 21012 0 00 0029+50

0020/0614 BMSBG 21/1007/0020/0614
 01B "DIA CIR PLASTIC

0020/0606 LEN=0026 INSTALLED 2017
 024 "DIA CIR PLASTIC

2 0 21012 0 00 0029+50 002950 FT
 SHEAFFER RD
 (T561) 0020/0000

0020/0027 LEN=0041 INSTALLED UNKN
 002950 FT

5 0020/0000 LENGTH(AH 0932 BK 2950)

0010/1734 (AAR 592288S)#TRKS 01

000000 FT

0010/0067 014"H 23"W ELLIP CONC
 LEN=0024 INSTALLED 2002
 000000 FT 2 0 21012 0 00 0000+00
 NC LO CUST POINT RD

INTER-BK LOCUST POINT RD
 (SR4047 SEG 0010/0454)
 MFC BEGIN = E
 BK-YORK (66)

5 0010/0000 LENGTH(AH 2950 BK 0000)

Stationing	Description	Length	Material	Notes
009764 FT	FRONT ST	009764 FT	018" DIA CIRC METAL	(SR0011 SEG 0864/0000)
0060/0383	RIVER ST	0060/0371	LEN=0035	INSTALLED UNKN
0060/0163	(BORO)	0060/0047	018" DIA CIRC METAL	LEN=0036 INSTALLED UNKN
009381 FT	SECOND ST	009381 FT	(SR1029 SEG 0020/0486)	
0060/0000	THIRD ST	0060/0000	LENGTH(AH 0383 BK 0384)	
008997 FT	(BORO)	0052/0170	2 0 21021 0 00 0103+61	(AAR 517945E)#TRKS 02
0052/0000	LENGTH(AH 0384 BK 1292)			
007705 FT	2 0 21021 0 00 0103+75	007705 FT	NC ST	STELLA ST
0050/0000	LENGTH(AH 1292 BK 2543)			
0040/1888	ARNOLD ST			
0040/1781	(BORO)			
0040/1646	WORMLEYSBURG			
0040/1355	EAST PENNSBORO T			
0040/0942	018" DIA CIRC CONCR			
0040/0939	LEN=0024			INSTALLED UNKN
	BRIER RD			
	(TWP)			
0040/0829	018" DIA CIRC METAL			LEN=0060 INSTALLED UNKN

DIR: B TOTAL LEN: 1.849 MI. DIST: 08-2 SR: 1006
 LEFT MUN: EAST PENNSBORO T RIGHT MUN: EAST PENNSBORO T

Location / Description	Stationing	Length	Notes
	005162	FT	HUNTER LN (TWP)
	0040/0375		2 0 21021 0 00 0078+18
	005162	FT	POPLAR CHURCH RD (SR1025 SEG 0030/1193)
			ERFORD RD (TWP)
ERFORD RD (TWP)	0040/0000		INTER-BK POPLAR CHURCH RD (TBK)
	005162	FT	MFC BEGIN = D
	005162	FT	LENGTH(AH 2543 BK 1574)
	7030/0000		LENGTH(AH 1574 BK 1025)
	005162	FT	LENGTH(AH 1025 BK 1729)
	7022/0000		INTER-AHD POPLAR CHURCH RD (TBK)
CENTER ST (SR1015 SEG 0010/0000)	0020/1729		(TWP)
	0020/1653		042"H 66"W ELLIP METAL LEN=0100 INSTALLED UNKN
	0020/1516		EAST PENNSBORO CAMP HILL B
	0020/1450		018"DIA CIRC CONCR LEN=0033 INSTALLED UNKN
	0020/1311		CAMP HILL EAST PENNSBORO T
RIDGE RD (BORO)	0020/1226		HOLY SPIRIT HOSPITAL RD (TWP)
	0020/0716		024"H 35"W ELLIP ALUM LEN=0010 INSTALLED UNKN
	0020/0694		EAST PENNSBORO CAMP HILL B
	0020/0210		FROM 0011/0811 SH (CONN)
	0020/0096		CUMBERLAND BL (SRO011 SEG 0810/0660)
	0020/0055		(SRO011 SEG 0811/0655)
FROM 0011/0810 SH (CONN)	0020/0055		
	0020/0031		CONN FROM SRO015 TO 100
	003433	FT	(SR9104 SEG 0010/1865)
	0020/0000		2 0 21021 0 00 0034+66
	0010/3201		CUMBERLAND BL (SRO011 SEG 0811/0655)
			(SRO011 SEG 0810/0660)
	0020/0000		LENGTH(AH 1729 BK 3433)
			018"DIA CIRC CONCR
			LEN=0082 INSTALLED UNKN

EXTRACT DATE: 12/18/2023
PRINT DATE: 12/20/2023

ROADWAY MANAGEMENT SYSTEM
SLD COUNTY/SR - ANNUAL PRINT

PAGE NUMBER: 283
COUNTY: CUMBERLAND

DIR: B TOTAL LEN: 1.849 MI.
LEFT MUN: CAMP HILL B

DIST: 08-2 SR: 1006
RIGHT MUN: CAMP HILL B

PAGE ST
(BORO)

0010/1728

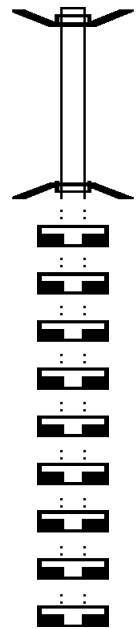
LOGAN ST
(BORO)

0010/1349

000000 FT

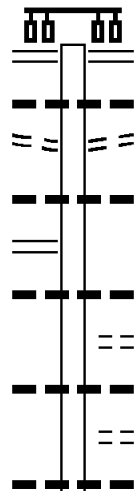
==	0010/3148	DIGHTON ST (BORO)
---	0010/2990	01B "DIA CIRC CONCR LEN=0027 INSTALLED UNKN
==	0010/2967	LENOX ST (BORO)
==	0010/2763	ENFIELD ST (BORO)
---	0010/2531	01B "DIA CIRC CONCR LEN=0027 INSTALLED UNKN
==	0010/2305	ARLINGTON ST (BORO)
---	0010/2112	01B "DIA CIRC CONCR LEN=0027 INSTALLED UNKN
==	0010/2064	LINCOLN ST (BORO)
==	0010/1826	CLARENDON ST (BORO)
---	0010/1810	01B "DIA CIRC CONCR LEN=0048 INSTALLED UNKN
==	0010/1599	DARTMOUTH ST (BORO)
---	0010/1532	01B "DIA CIRC CONCR LEN=0030 INSTALLED UNKN
---	0010/1490	030 "DIA CIRC CONCR LEN=0030 INSTALLED UNKN
==	0010/1234	LOGAN ST (BORO)
==	0010/0438	WALNUT ST (BORO)
---	0010/0298	01B "DIA CIRC METAL LEN=0018 INSTALLED UNKN
==	0010/0283	SCHOOL AL (BORO)
==	0010/0158	UNKNOWN AL (BORO)
	000000 FT	2 0 21021 0 00 0000+00
		NC TWENTYFIRST ST
		MARKET ST (SR1010 SEG 0080/0000)
	INTER-BK	TWENTYFIRST ST (BORO)
		MFC BEGIN = C
	0010/0000	LENGTH(AH 3433 BK 0000)

000185 FT
 000000 FT
 000000 FT
 000000 FT
 000000 FT
 000000 FT
 000000 FT
 000000 FT
 000000 FT
 000000 FT
 000000 FT
 000000 FT
 000000 FT
 000000 FT
 000000 FT



000185 FT BMS EN 21/1005/0090/0000
 INTER-AHD MIDDLESEX RD
 0090/0185 (T496)
 000000 FT 2 0 21011 0 01 0222+46
 NC MI D D L E S E X R D
 INTER-BK M I D D L E S E X R D
 (T496)
 CONODOGUINET
 BMSBG 21/1005/0090/0000
 LENGTH(AH 0185 BK 0380)
 0090/0000
 000000 FT
 7080/0000 LENGTH(AH 0380 BK 1121)
 000000 FT
 7070/0000 LENGTH(AH 1121 BK 1638)
 000000 FT
 7060/0000 LENGTH(AH 1638 BK 1478)
 000000 FT
 7050/0000 LENGTH(AH 1478 BK 0324)
 000000 FT
 7042/0000 LENGTH(AH 0324 BK 1896)
 000000 FT
 7040/0000 LENGTH(AH 1896 BK 2651)
 000000 FT
 7030/0000 LENGTH(AH 2651 BK 3100)
 000000 FT
 7020/0000 LENGTH(AH 3100 BK 2039)
 000000 FT
 7010/0000 LENGTH(AH 2039 BK 0000)

DIR: B TOTAL LEN: 3.264 MI. DIST: 08-2 SR: 1004
 LEFT MUN: EAST PENNSBORO T RIGHT MUN: EAST PENNSBORO T

	017236 FT		017236 FT ENOLA RD (SR0011 SEG 0970/0625)
			0070/1111
FROM 0011/0971 SH (CONN)			0070/0965 018 " DIA CIRC CONCR LEN=0005 INSTALLED UNKN TO 0011/0971 SH
	0070/0912		0070/0912 (CONN) 036 " DIA CIRC CONCR
FIRST ST (SR1019 SEG 0010/0000)	0070/0672		0070/0738 LEN=0138 INSTALLED UNKN
			0070/0606 018 " DIA CIRC METAL LEN=0055 INSTALLED UNKN POPLAR ST
			0070/0400 (TWP) 018 " DIA CIRC METAL
			0070/0383 LEN=0045 INSTALLED UNKN PLAIN ST
			0070/0200 (TWP) 018 " DIA CIRC METAL
			0070/0177 LEN=0045 INSTALLED UNKN

DIR: B TOTAL LEN: 3.264 MI. DIST: 08-2 SR: 1004
 LEFT MUN: EAST PENNSBORO T RIGHT MUN: EAST PENNSBORO T

Stationing	Notes	Stationing	Notes
016125 FT		016125 FT	2 0 21051 0 05 0459+07 SECOND ST (T684)
	== ==	0070/0000	LENGTH(AH 1111 BK 2298) THIRD ST (T682)
	== ==	0060/1917	018 " DIA CIRC CONCR LEN=0008 INSTALLED 1998
	--- ---	0060/1882	018 " DIA CIRC CONCR LEN=0040 INSTALLED 1998
	--- ---	0060/1542	
FOURTH ST (T680)		0060/1523	
	== ==	0060/1294	PARK AV (TWP)
	== ==	0060/0959	BMS EN 21/1004/0060/0945 2 0 21051 0 05 0447+23 T. SUSQ. RIVER
	--- ---	0060/0945	BMSBG 21/1004/0060/0945
A ST (TWP)		0060/0253	
	== ==	0060/0170	018 " DIA CIRC METAL LEN=0040 INSTALLED UNKN
	--- ---	013827 FT	2 0 21051 0 05 0437+93
	--- ---	0060/0000	LENGTH(AH 2298 BK 2517) 018 " DIA CIR PLASTIC
	--- ---	0050/2492	LEN=0024 INSTALLED UNKN
	--- ---	0050/2372	018 " DIA CIR PLASTIC LEN=0024 INSTALLED UNKN
B ST (TWP)		0050/2294	B ST (TWP)
	== ==	0050/2294	018 " DIA CIRC CONCR LEN=0024 INSTALLED UNKN
	--- ---	0050/1973	018 " DIA CIRC CONCR LEN=0024 INSTALLED UNKN
	--- ---	0050/1745	
HERRIN LN (TWP)		0050/1714	
	== ==	0050/1650	018 " DIA CIRC CONCR LEN=0024 INSTALLED UNKN
	--- ---	0050/1493	018 " DIA CIRC METAL LEN=0050 INSTALLED UNKN
D ST (TWP)		0050/1426	
	== ==	0050/0892	048 "H 60 "W METAL STRUC LEN=0027 INSTALLED UNKN
	--- ---	0050/0877	BMS EN 21/1004/0050/0840 2 0 21051 0 05 0420+87 T. SUSQ. RIVER
	--- ---	0050/0862	BMSBG 21/1004/0050/0840

DIR: B TOTAL LEN: 3.264 MI. DIST: 08-2 SR: 1004
 LEFT MUN: EAST PENNSBORO T RIGHT MUN: EAST PENNSBORO T

Street Name	Segment ID	Length (FT)	Notes
WOODMYRE LN (TWP)	0050/0476	011310	RAYMOND RD (TWP)
WESTWOOD DR (TWP)	0040/3000		2 0 21051 0 05 0412+47 ENOLA DR (SR1023 SEG 0010/3528) LENGTH(AH 2517 BK 3468)
MOUNTAIN VIEW DR (TWP)	0040/2380		PANTHER PY (PRDR) 018" DIA CIRC METAL LEN=0021 INSTALLED UNKN
GREENGATE DR (TWP)	0040/1260		0040/2338 018" DIA CIRC METAL LEN=0045 INSTALLED UNKN
TOWER RD (T664)	0040/0328	007842	0040/1643 048"H 72"W BOX CULVRT* LEN=0030 INSTALLED UNKN
PINE HILL RD ET (TWP)	0030/0173	004849	0040/1413 014"H 23"W ELLIP CONC LEN=0040 INSTALLED 2017
			007842 FT 2 0 21051 0 05 0377+71 SALT RD (TWP) LENGTH(AH 3468 BK 2993) 024" DIA CIR PLASTIC LEN=0040 INSTALLED 2017
			0030/2970 018" DIA CIRC CONCR LEN=0048 INSTALLED 1998
			0030/2670 OAKWOOD LN (TWP)
			0030/2114 060" DIA CIRC METAL LEN=0048 INSTALLED UNKN
			0030/1373 018" DIA CIRC CONCR LEN=0040 INSTALLED 1998
			0030/1134 018" DIA CIRC CONCR LEN=0040 INSTALLED 1998
			0030/0759 PINE HILL RD (TWP)
			0030/0173 BMS EN 21/1004/0030/0000
			0030/0011 2 0 21051 0 05 0347+91
			004849 FT PINE CREEK

EXTRACT DATE: 12/18/2023
PRINT DATE: 12/20/2023

ROADWAY MANAGEMENT SYSTEM
SLD COUNTY/SR - ANNUAL PRINT

PAGE NUMBER: 278
COUNTY: CUMBERLAND

DIR: B TOTAL LEN: 3.264 MI.
LEFT MUN: EAST PENNSBORO T

DIST: 08-2 SR: 1004
RIGHT MUN: EAST PENNSBORO T

LAUREL VALLEY LN
(PRDR)

0020/1902

LAUREL VALLEY LN
(PRDR)

0020/1383

ANDOVER CT
(PRDR)

0020/0699

001182 FT

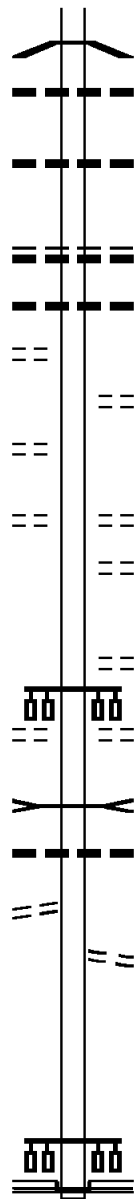
MARKETPLACE WY
(PRDR)

0010/0729

TO 0944/0591 SH
(CONN)

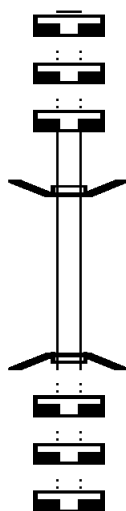
0010/0153

000000 FT



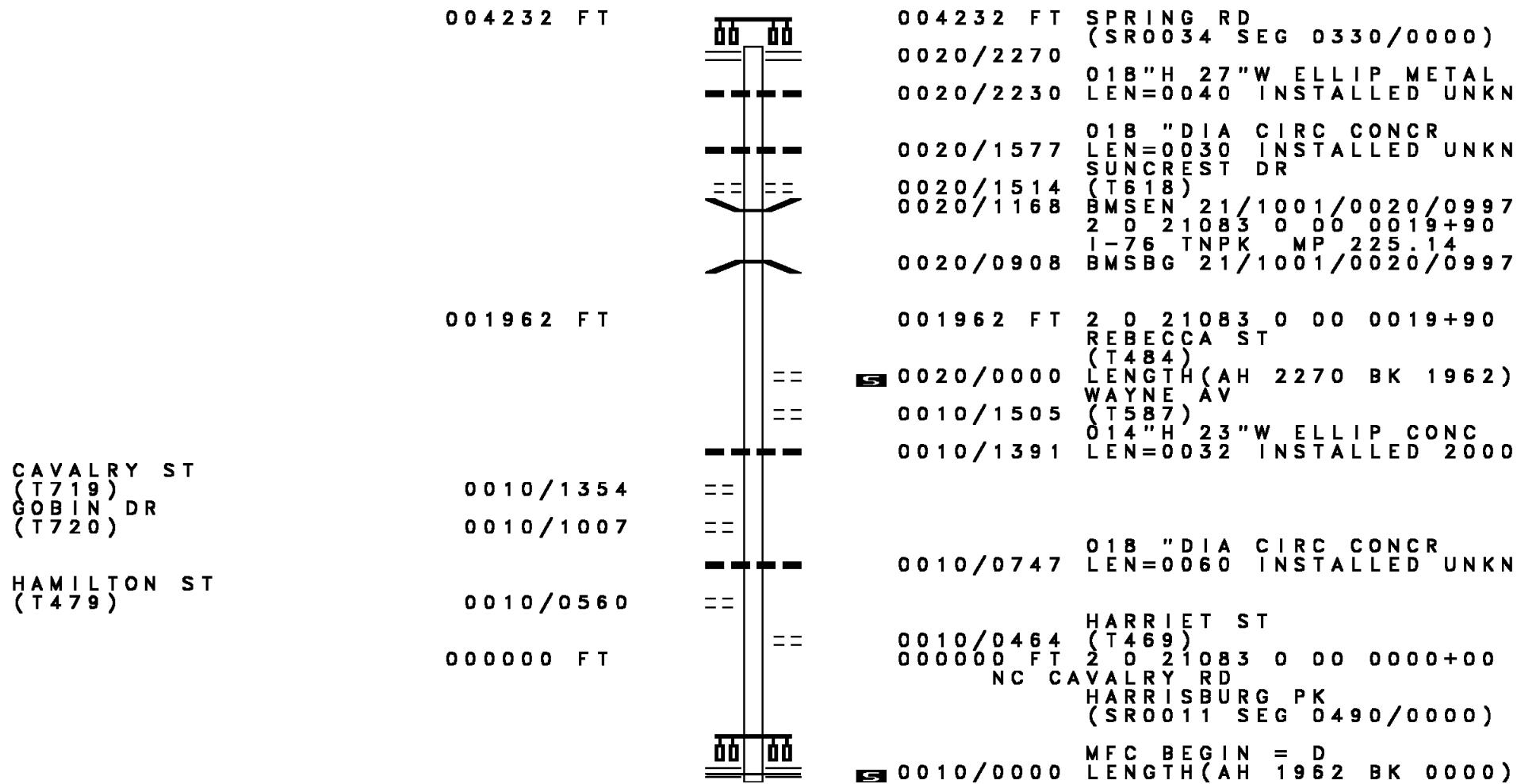
0030/0000 BMSBG 21/1004/0030/0000
LENGTH(AH 2993 BK 3667)
060 "DIA CIRC METAL
0020/3238 LEN=0040 INSTALLED UNKN
0020/2512 019"H 30"W ELLIP CONC
LEN=0040 INSTALLED 2017
014"H 23"W ELLIP CONC
LEN=0040 INSTALLED 2017
EAST PENNSBORO
0020/2461 HAMPDEN T
0020/2342 017"H 27"W ELLIP METAL
LEN=0027 INSTALLED UNKN
EARTH RD
(PRDR)
0020/0699 GLEIM DR
(TWP)
BRIM LN
(PRDR)
0020/0420 2 0 21051 0 04 0310+37
001182 FT
0020/0000 LENGTH(AH 3667 BK 1182)
MILLENNIUM WY
(PRDR)
WEIS DR
(PRDR)
0010/0729 T. PINE CK.
STRUCTURE LENGTH 8 FT
BMSID 21/1004/0010/0327
0010/0327 030 "DIA CIRC METAL
0010/0266 LEN=0200 INSTALLED UNKN
FROM 0944/0591 SH
(CONN)
0010/0129 2 0 21051 0 04 0295+43
000000 FT
NC VA LLEY RD
WERTZVILLE RD
(SR0944 SEG 0591/0574)
(SR0944 SEG 0590/0574)
INTER-BK TECHNOLOGY PY
(TWP)
MFC BEGIN = D
0010/0000 LENGTH(AH 1182 BK 0000)

000198 FT
 000198 FT
 000198 FT
 000000 FT
 000000 FT
 000000 FT
 000000 FT



000198 FT
 7040/0000 LENGTH(AH 2374 BK 2140)
 000198 FT
 7030/0000 LENGTH(AH 2140 BK 0960)
 000198 FT
 7028/0000 LENGTH(AH 0960 BK 0198)
 BMSBN 21/1002/0026/0000
 INTER-AHD CREEKVIEW RD
 0026/0198 (TWP)
 000000 FT 2 0 21016 0 00 0211+74
 NC CR CREEKVIEW RD
 INTER-BK CREEKVIEW RD
 (TWP)
 PA 581
 BMSBG 21/1002/0026/0000
 5 0026/0000 LENGTH(AH 0198 BK 0851)
 000000 FT
 7024/0000 LENGTH(AH 0851 BK 0680)
 000000 FT
 7020/0000 LENGTH(AH 0680 BK 1759)
 000000 FT
 7010/0000 LENGTH(AH 1759 BK 0000)

DIR: B TOTAL LEN: .802 MI. DIST: 08-2 SR: 1001
 LEFT MUN: NORTH MIDDLETON T RIGHT MUN: NORTH MIDDLETON T



EXTRACT DATE: 12/18/2023 ROADWAY MANAGEMENT SYSTEM PAGE NUMBER: 275
PRINT DATE: 12/20/2023 SLD COUNTY/SR - ANNUAL PRINT COUNTY: CUMBERLAND

DIR: B TOTAL LEN: 12.132 MI. DIST: 08-2 SR: 997
LEFT MUN: LOWER MIFFLIN T RIGHT MUN: LOWER MIFFLIN T

064056 FT



064056 FT DOUBLING GAP RD
0260/2014 (SR0233 SEG 0500/0000)

0260/1636 BMS EN 21/0997/0260/1555
2 0 21001 0 03 0621+00

EXTRACT DATE: 12/18/2023
PRINT DATE: 12/20/2023

ROADWAY MANAGEMENT SYSTEM
SLD COUNTY/SR - ANNUAL PRINT

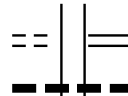
PAGE NUMBER: 273
COUNTY: CUMBERLAND

DIR: B TOTAL LEN: 12.132 MI.
LEFT MUN: LOWER MIFFLIN T

DIST: 08-2 SR: 997
RIGHT MUN: LOWER MIFFLIN T

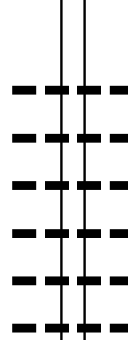
MEADOWS RD
(T418)

0240/0000



SR 0240/0000 (SR4008 SEG 0010/0000)
LENGTH(AH 3092 BK 2002)
018 "DIA CIR PLASTIC
0230/1944 LEN=0066 INSTALLED UNKN

053929 FT



SR 053929 FT 2 0 21001 0 03 0539+48
0230/0000 LENGTH(AH 2002 BK 1966)
015 "DIA CIR PLASTIC
0220/1822 LEN=0040 INSTALLED 2006
015 "DIA CIRC CONCR
0220/1252 LEN=0033 INSTALLED UNKN
015 "DIA CIRC CONCR
0220/0961 LEN=0033 INSTALLED UNKN
015 "DIA CIRC CONCR
0220/0743 LEN=0034 INSTALLED 1996
018 "DIA CIR PLASTIC
0220/0596 LEN=0040 INSTALLED 2006
015 "H 21 "W ELLIP METAL
0220/0187 LEN=0045 INSTALLED UNKN
0220/0013 BMSBN 21/0997/0220/0000

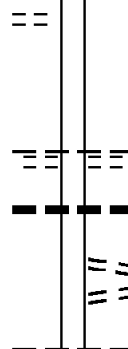
051963 FT



051963 FT 2 0 21001 0 03 0520+02
BACK CREEK
BMSBG 21/0997/0220/0000
SR 0220/0000 LENGTH(AH 1966 BK 1675)

RIVER ROCK ACADEMY DR
(PRDR)

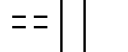
0210/0387
050288 FT



0210/0924 018 "DIA CIR PLASTIC
LEN=0040 INSTALLED 2006
050288 FT 2 0 21001 0 03 0504+24
MIDDLE RD
(T402)
LOWER MIFFLIN
UPPER MIFFLIN T
SR 0210/0000 LENGTH(AH 1675 BK 2257)
018 "DIA CIRC CONCR
0200/1741 LEN=0041 INSTALLED 1999
ICKES LN
(PRDR)
LC FOR ICKES LN
(CONN)
0200/1154 024 "DIA CIR PLASTIC
0200/0748 LEN=0060 INSTALLED 1999

BUTLER LN
(PRDR)

0200/0438



015 "DIA CIRC CONCR

DIR: B TOTAL LEN: 12.132 MI. DIST: 08-2 SR: 997
 LEFT MUN: UPPER MIFFLIN T RIGHT MUN: UPPER MIFFLIN T

	0200/0415	LEN=0040	INSTALLED UNKN
		001 "DIA	CIRC METAL
048031 FT	0200/0123	LEN=0001	INSTALLED UNKN
	048031 FT	2 0 21001	0 03 0481+41
	0200/0000	LENGTH(AH	2257 BK 2283)
		099 "DIA	CIRC METAL
	0190/1897	LEN=0099	INSTALLED UNKN
		WHISKEY CK	
		STRUCTURE	LENGTH 16 FT
	0190/1510	BMSID 21/0997/0190/1510	
		015 "DIA	CIRC CONCR
045748 FT	0190/0434	LEN=0032	INSTALLED 2007
	045748 FT	2 0 21001	0 02 0458+58
		WHISKEY RUN RD	
		(SR4013	SEG 0062/0000)
	0190/0000	LENGTH(AH	2283 BK 2160)
		015 "DIA	CIRC METAL
	0180/2160	LEN=0027	INSTALLED UNKN
		015 "DIA	CIR PLASTIC
	0180/2133	LEN=0038	INSTALLED 2007
		036 "DIA	CIR PLASTIC
	0180/1738	LEN=0040	INSTALLED 2006
		018 "DIA	CIR PLASTIC
	0180/1339	LEN=0035	INSTALLED 2006
		024 "DIA	CIR PLASTIC
	0180/0649	LEN=0040	INSTALLED 2006
		015 "DIA	CIR PLASTIC
043588 FT	0180/0183	LEN=0035	INSTALLED 2006
	043588 FT	2 0 21001	0 02 0437+16
		CHURCH RD	
		(T368)	
	0180/0000	LENGTH(AH	2160 BK 3215)
		018 "DIA	CIR PLASTIC
	0170/2943	LEN=0040	INSTALLED 2006
		015 "DIA	CIR PLASTIC
	0170/2740	LEN=0028	INSTALLED UNKN
		018 "DIA	CIR PLASTIC
	0170/1963	LEN=0046	INSTALLED 2006
		024 "DIA	CIR PLASTIC
	0170/1580	LEN=0063	INSTALLED 2006
		0170/0932	BMS EN 21/0997/0170/0920
		2 0 21001	0 02 0404+80
		BR BRANDY RN	
	0170/0920	BMSBG 21/0997/0170/0920	

EXTRACT DATE: 12/18/2023
PRINT DATE: 12/20/2023

ROADWAY MANAGEMENT SYSTEM
SLD COUNTY/SR - ANNUAL PRINT

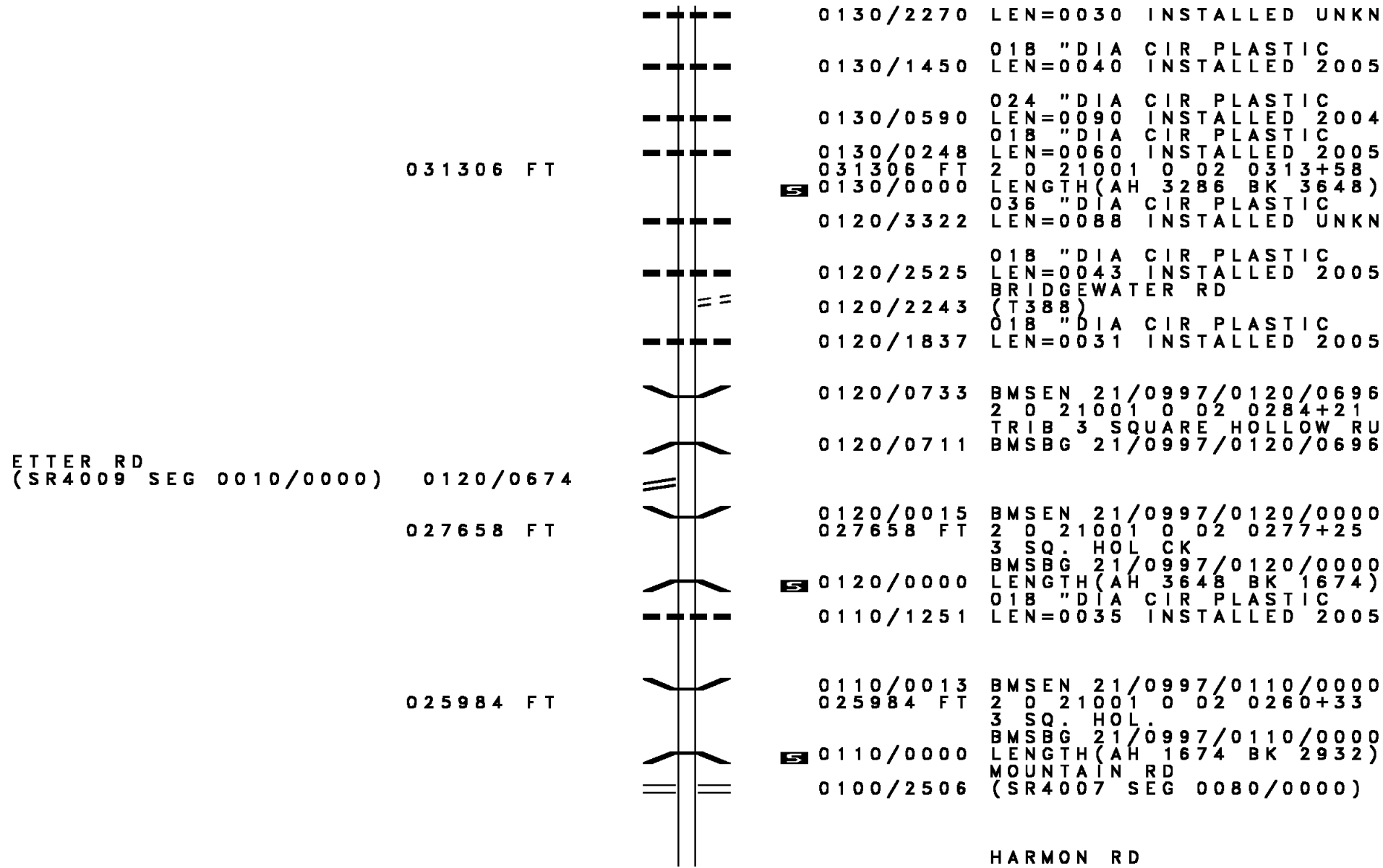
PAGE NUMBER: 271
COUNTY: CUMBERLAND

DIR: B TOTAL LEN: 12.132 MI.
LEFT MUN: UPPER MIFFLIN T

DIST: 08-2 SR: 997
RIGHT MUN: UPPER MIFFLIN T

Stationing	Notes	Stationing	Notes
040373 FT		0170/0100	018 " DIA CIR PLASTIC LEN=0040 INSTALLED UNKN
		0170/0007	024 " DIA CIRC METAL LEN=0065 INSTALLED 1997
		040373 FT	2 0 21001 0 02 0404+80 BRANDY RUN RD (SR4006 SEG 0010/0000) HEBERLIG RD (T365)
		0170/0000	LENGTH(AH 3215 BK 2602)
		0160/1183	018 " DIA CIR PLASTIC LEN=0040 INSTALLED 2005
		0160/0640	018 " DIA CIR PLASTIC LEN=0040 INSTALLED 2005
037771 FT		0160/0113	018 " DIA CIR PLASTIC LEN=0040 INSTALLED 2005
		037771 FT	2 0 21001 0 02 0378+96 BRANDY RUN RD
		0160/0000	LENGTH(AH 2602 BK 1080)
		0150/0823	018 " DIA CIR PLASTIC LEN=0040 INSTALLED 2005
036691 FT		036691 FT	
2 0 21001 0 02 0367+69 LAY RD (T391) BRANDY RUN RD (SR4011 SEG 0010/0000)		0150/0000	LENGTH(AH 1080 BK 2099)
		0140/1920	BMSSEN 21/0997/0140/2074 2 0 21001 0 02 0346+11 BRANDY RUN RD
		0140/1904	BMSBG 21/0997/0140/2074
		0140/0697	024 " DIA CIR PLASTIC LEN=0050 INSTALLED 2005
		0140/0360	024 " DIA CIR PLASTIC LEN=0060 INSTALLED UNKN
034592 FT		034592 FT	
2 0 21001 0 02 0346+11 PRIMROSE LN (PRDR)		0140/0000	LENGTH(AH 2099 BK 3286)
		0130/2909	018 " DIA CIR PLASTIC LEN=0040 INSTALLED 2005
		0130/2637	018 " DIA CIR PLASTIC LEN=0080 INSTALLED 2005
0130/2624		0130/2624	GOBBLER KNOB RD (T389)
			018 " DIA CIR PLASTIC

DIR: B TOTAL LEN: 12.132 MI. DIST: 08-2 SR: 997
 LEFT MUN: UPPER MIFFLIN T RIGHT MUN: UPPER MIFFLIN T



031306 FT

ETTER RD
 (SR4009 SEG 0010/0000) 0120/0674

027658 FT

025984 FT

HARMON RD

EXTRACT DATE: 12/18/2023
PRINT DATE: 12/20/2023

ROADWAY MANAGEMENT SYSTEM
SLD COUNTY/SR - ANNUAL PRINT

PAGE NUMBER: 269
COUNTY: CUMBERLAND

DIR: B TOTAL LEN: 12.132 MI.
LEFT MUN: UPPER MIFFLIN T

DIST: 08-2 SR: 997
RIGHT MUN: UPPER MIFFLIN T

023052 FT



0100/1217 (T379)
NC ROXBURY RD
018 " DIA CIR PLASTIC
0100/0660 LEN=0035 INSTALLED 2004
023052 FT 2 0 21001 0 02 0231+57
5 0100/0000 LENGTH(AH 2932 BK 2848)
UPPER MIFFLIN
0090/2785 HOPEWELL T
018 " DIA CIR PLASTIC
0090/2710 LEN=0032 INSTALLED UNKN
036 " DIA CIR PLASTIC
0090/2150 LEN=0050 INSTALLED 2005
0090/1348 BMS EN 21/0997/0090/1246
2 0 21001 0 01 0202+73
BORE MILL RUN
0090/1246 BMSBG 21/0997/0090/1246
0090/1060 BMS EN 21/0997/0090/0834
030 " DIA CIR PLASTIC
0090/0930 LEN=0040 INSTALLED 2004
2 0 21001 0 01 0202+73
PA TPK (I-76)
0090/0834 BMSBG 21/0997/0090/0834
ZION HILL RD
0090/0444 (T377)
018 " DIA CIR PLASTIC
0090/0325 LEN=0038 INSTALLED UNKN
020204 FT 2 0 21001 0 01 0202+73
5 0090/0000 LENGTH(AH 2848 BK 2026)
015 " DIA CIR PLASTIC
0080/1597 LEN=0008 INSTALLED 2006
018 " DIA CIR PLASTIC
0080/1045 LEN=0050 INSTALLED 2004
018178 FT 2 0 21001 0 01 0182+87
POTATO POINT RD
(T374)
5 0080/0000 LENGTH(AH 2026 BK 3222)
024 " DIA CIR PLASTIC
0070/2881 LEN=0035 INSTALLED 2004
T. PEBBLES RUN
STRUCTURE LENGTH 16 FT
0070/2246 BMSID 21/0997/0070/2246
048 " DIA CAST IRON
0070/2225 LEN=0060 INSTALLED UNKN
0070/1941 BMS EN 21/0997/0070/1921
048 " DIA CIRC METAL

020204 FT

018178 FT

DIR: B TOTAL LEN: 12.132 MI.
LEFT MUN: HOPEWELL T

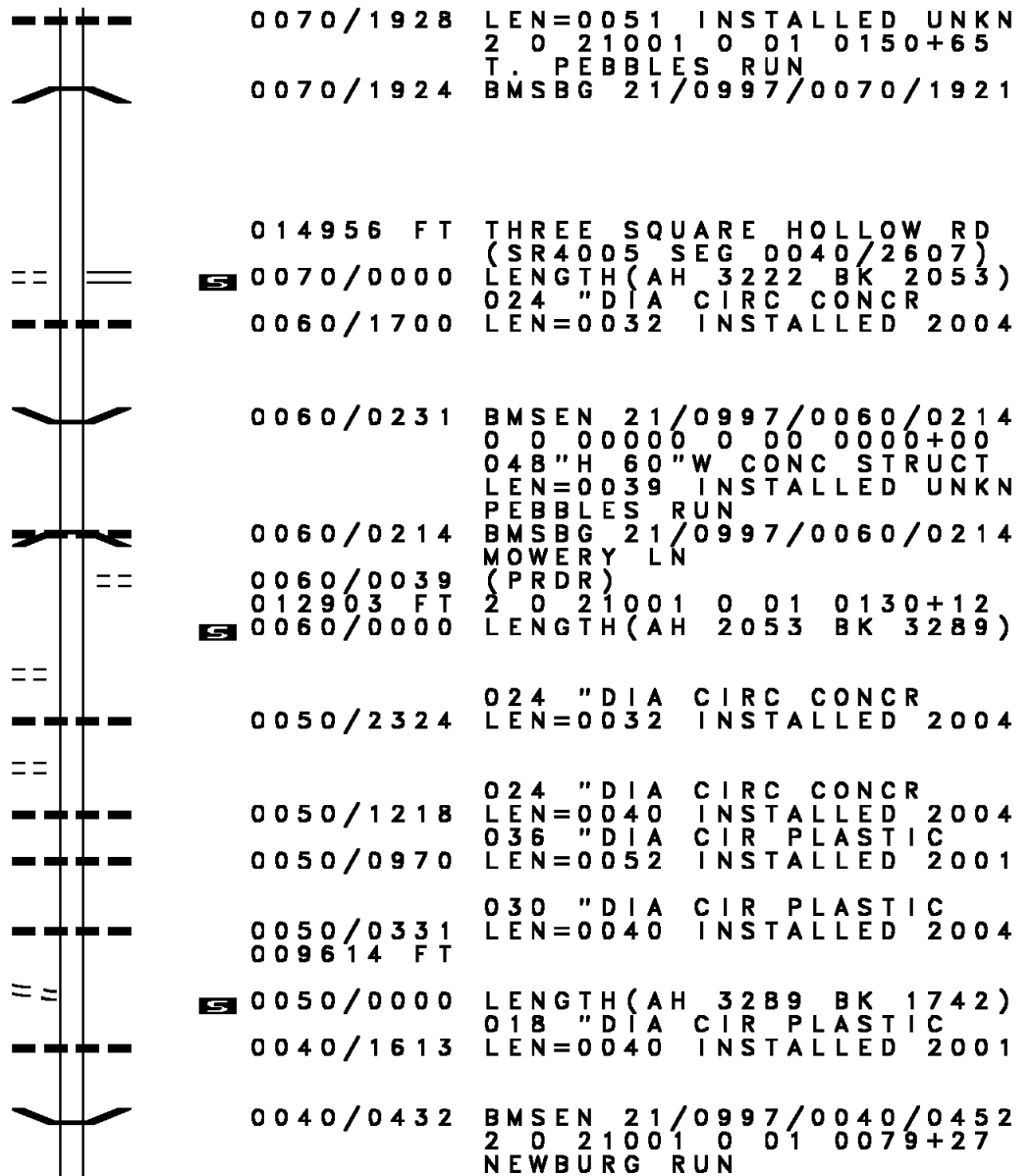
DIST: 08-2 SR: 997
RIGHT MUN: HOPEWELL T

2 0 21001 0 01 0150+65 014956 FT
THREE SQUARE HOLLOW RD
(T371) 0070/0000

HOOVER DR
(TWP) 0050/2832

SHUMAN RD
(T363) 0050/1743

2 0 21001 0 01 0097+23 009614 FT
SHUMAN RD
(T363) 0050/0000



DIR: B TOTAL LEN: 12.132 MI.
 LEFT MUN: HOPEWELL T

DIST: 08-2 SR: 997
 RIGHT MUN: HOPEWELL T

Stationing	Notes	Object ID	Description
007872 FT		0040/0419	BMSBG 21/0997/0040/0452
		007872 FT	2 0 21001 0 01 0079+27
		0040/0000	LENGTH(AH 1742 BK 1880)
		0030/1659	TURNPIKE RD (SR0696 SEG 0210/2489)
		0030/1615	018 "DIA CIRC CONCR LEN=0070 INSTALLED UNKN
		0030/0732	018 "DIA CIR UNKNOWN LEN=0055 INSTALLED UNKN
		0030/0665	048 "DIA CIRC CONCR LEN=0084 INSTALLED UNKN
005992 FT		005992 FT	2 0 21001 0 00 0059+92
		0030/0000	LENGTH(AH 1880 BK 2931)
		0020/1811	048"H 72"W ELLIP CONC LEN=0053 INSTALLED UNKN
		0020/1229	018 "DIA CIR PLASTIC LEN=0040 INSTALLED UNKN
STONY LN (TWP)		0020/1144	
		0020/1119	018 "DIA CIR PLASTIC LEN=0040 INSTALLED 2004
		0020/0478	024 "DIA CIR PLASTIC LEN=0044 INSTALLED 2004
003061 FT		003061 FT	2 0 21001 0 00 0030+61
		0020/0000	LENGTH(AH 2931 BK 3061)
		0010/2572	HILLTOP RD (T361)
CARPENTER LN (PRDR)		0010/2530	
		0010/2409	050"H 84"W CONC STRUCT LEN=0052 INSTALLED UNKN
		0010/1873	018 "DIA CIR PLASTIC LEN=0040 INSTALLED 2004
		0010/1386	024 "DIA CIR PLASTIC LEN=0060 INSTALLED 2004
000000 FT		000000 FT	2 0 21001 0 00 0000+00
		INTER-BK	NC EN NOLA RD CUMBERLAND HW (SR0997 SEG 0770/2324)
		0010/0000	MFC BEGIN = D BK-FRANKLIN (28) LENGTH(AH 3061 BK 0000)

DIR: B TOTAL LEN: 30.548 MI. DIST: 08-2 SR: 944
 LEFT MUN: EAST PENNSBORO T RIGHT MUN: EAST PENNSBORO T

Address	Distance (FT)	Street Name	Notes
161291 FT			
MYERS ST (BORO)	0670/1237	ENOLA RD (SR0011 SEG 0900/0000)	
EVERHART LN (BORO)	0670/0877	FOURTH ST (BORO)	
FAIRVIEW AV (BORO)	0670/0627	CARGILL ST (BORO)	
PENNA AV (BORO)	0670/0130	FIFTH ST (BORO)	
159499 FT			
HELEN ST (TWP)	0660/1899	CREEKSIDE DR (BORO)	
PINE ST (T653)	0660/1267	159482 FT 1 1 00394 0 00 0018+91 NC STATE ST	
		0670/0000 LENGTH (AH 1792 BK 2068)	
		LOCUST ST (T715)	
		PINE ST (T653)	
		ALLEY (TWP)	
		ADAMS ST	

DIR: B TOTAL LEN: 30.548 MI. DIST: 08-2 SR: 944
 LEFT MUN: EAST PENNSBORO T RIGHT MUN: EAST PENNSBORO T

SOUTH ST (T655)	0660/0380	==	0660/0805 (T655)
1 1 00231 0 00 0042+70 157431 FT			0660/0036 BEALE AV 157414 FT (T707)
BEALE AV (T707)	0660/0000	==	0660/0000 LENGTH(AH 2068 BK 1768) COVERT ST
			0650/1685 (TWP)
MANOR AV (T657)	0650/1381	==	0650/1405 MANOR AV (TWP)
NORTH AV (T659)	0650/0999	==	
			0650/0989 NORTH AV (T659)
			0650/0667 PENN ST (T701)
HIGHLAND AV (TWP)	0650/0416	==	
	155663 FT		0650/0226 HIGHLAND AV (TWP)
ENOLA DR (SR1017 SEG 0010/0000)	0650/0000	==	155646 FT 1 1 00231 0 00 0060+06 NC ENOLA DR
BIRCH ST (TWP)	0640/2993	==	0650/0000 LENGTH(AH 1768 BK 3181)
ROOSEVELT ST (TWP)	0640/2815	==	
			0640/1817 BMS EN 21/0944/0640/1797 1 0 00569 0 01 0303+66
			0640/1797 TR TO CONODG BMSBG 21/0944/0640/1797
HUMER ST (TWP)	0640/1185	==	
			0640/1162 HUMER ST (TWP)
			0640/0801 LANCASTER AV (TWP)
			0640/0395 CHESTER RD (TWP)
(SR 1015 TBK) SALT RD (TWP)	0640/0278	==	
	152482 FT		152465 FT 1 0 00569 0 01 0285+58 CENTER ST

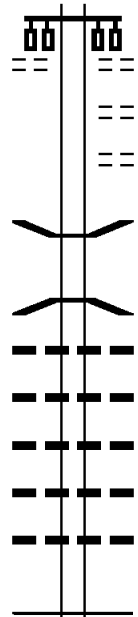
DIR: B TOTAL LEN: 30.548 MI. DIST: 08-2 SR: 944
 LEFT MUN: EAST PENNSBORO T RIGHT MUN: EAST PENNSBORO T

Street Name (TWP)	Segment ID	Length (FT)	Material / Details
EAST PENN DR (TWP)	0630/2142		0640/0000 LENGTH(AH 3181 BK 2806) 058"H 90"W ELLIP CONC
	0630/2142		0630/2215 LEN=0086 INSTALLED UNKN EAST PENN DR (SR1015 SEG 0064/2298) TO 1015/0064 SH (CONN)
	0630/1870		0630/2030 030" DIA CIRC CONCR LEN=0160 INSTALLED UNKN
	0630/1703		0630/1870 024" DIA CIRC CONCR LEN=0249 INSTALLED UNKN (APRA) LAUREL HILLS DEV SOUTH MONT DR (TWP)
SHARON RD (TWP)	0630/1007		0630/1487
CAROL LN (TWP)	0630/0122		0630/0049 015" DIA CIRC CONCR LEN=0028 INSTALLED UNKN
CINDY CR (TWP)	0620/0681	149676 FT	0630/0038 018" DIA CIRC CONCR LEN=0016 INSTALLED 1998 1 0 00569 0 01 0257+52 MAGARO RD (T624)
	148116 FT		0630/0000 LENGTH(AH 2806 BK 1560) 018" DIA CIRC CONCR LEN=0030 INSTALLED UNKN
PINE HILL RD (T660)	0610/1155		0620/0935 148099 FT 1 0 00569 0 01 0241+92
			0610/0987 HOLTZ RUN STRUCTURE LENGTH 12 FT BMSID 21/0944/0610/0987 015" DIA CIRC CONCR
			0610/0664 LEN=0030 INSTALLED UNKN EAST PENNSBORO HAMPDEN T ORRS BRIDGE RD
			0610/0563

DIR: B TOTAL LEN: 30.548 MI. DIST: 08-2 SR: 944
 LEFT MUN: HAMPDEN T RIGHT MUN: HAMPDEN T

1 0 00569 0 01 0224+49 146373 FT
 REGIMENT BL
 (TWP) 0610/0000

146356 FT (T618)



0610/0000 LENGTH(AH 1743 BK 3096)
 CRISSY LN
 (PRDR)
 WENTZ LN
 (PRDR)

0600/1317 BMS EN 21/0944/0600/0352
 1 0 00569 0 01 0206+50
 PINE RUN

0600/1297 BMSBG 21/0944/0600/0352

015 "DIA CIRC CONCR
 LEN=0050 INSTALLED UNKN

0600/0992 018 "DIA CIRC CONCR

0600/0652 LEN=0050 INSTALLED UNKN

0600/0509 018 "DIA CIRC CONCR

0600/0420 024 "DIA CIRC CONCR

0600/0245 LEN=0100 INSTALLED UNKN
 143260 FT
 1 0 00569 0 00 0202+98
 MFC BEGIN = C

143277 FT

0600/0000 LENGTH(AH 3096 BK 1088)

0590/0737 018 "DIA CIRC CONCR
 LEN=0120 INSTALLED UNKN

TO 1004/0010 SH
 (CONN)

0590/0714 LC FROM TECHNOLOGY PY
 (CONN)

0590/0574 TECHNOLOGY PKWY
 (TWP)
 VALLEY RD
 (SR1004 SEG 0010/0000)

0590/0435 FROM 1004/0010 SH
 (CONN)

0590/0401 TO TECHNOLOGY PY
 (CONN)

0590/0401 024 "DIA CIRC CONCR
 LEN=0120 INSTALLED UNKN

142172 FT
 1 0 00569 0 00 0180+65

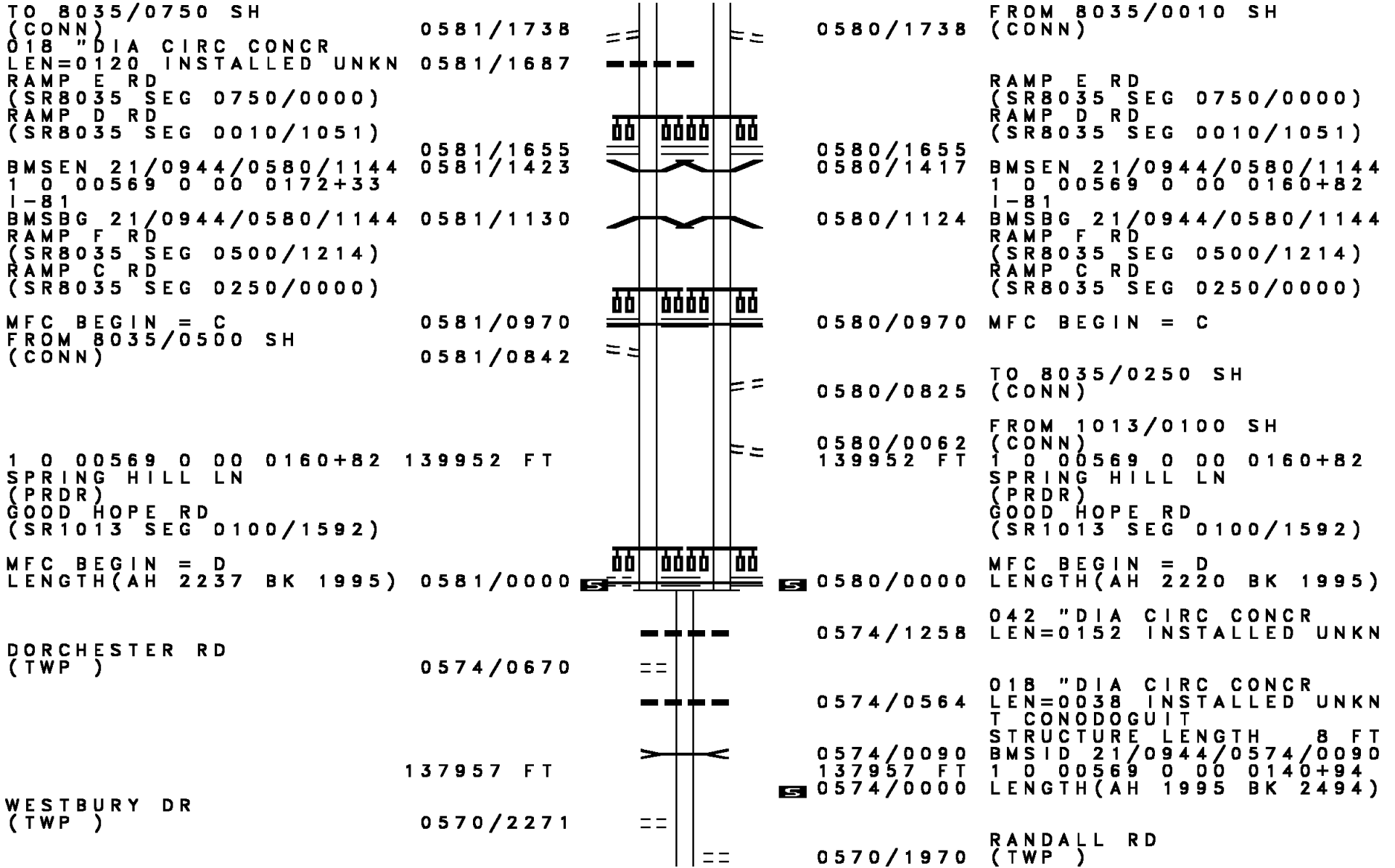
0590/0000 LENGTH(AH 1088 BK 2220)

TO 1004/0010 SH
 (CONN)
 LC FROM TECHNOLOGY PY
 (CONN)
 TECHNOLOGY PKWY
 (TWP)
 VALLEY RD
 (SR1004 SEG 0010/0000)

0591/0714
 0591/0574
 0591/0435

0 0 00000 0 00 0000+00 142189 FT
 LENGTH(AH 1088 BK 2237) 0591/0000
 018 "DIA CIRC CONCR
 LEN=0060 INSTALLED UNKN 0581/2155
 018 "DIA CIRC CONCR
 LEN=0060 INSTALLED UNKN 0581/1882

DIR: B TOTAL LEN: 30.548 MI. DIST: 08-2 SR: 944
 LEFT MUN: HAMPDEN T RIGHT MUN: HAMPDEN T



DIR: B TOTAL LEN: 30.548 MI. DIST: 08-2 SR: 944
 LEFT MUN: HAMPDEN T RIGHT MUN: HAMPDEN T

Stationing	Description	Material	Length	Status
0570/1402	MONTEREY DR	(PRDR)		
0570/1221	042" DIA CIRC CONCR	LEN=0048	INSTALLED	UNKN
0570/0729	DAWN DR	(PRDR)		
0570/0311	CONNIE DR	(PRDR)		
0570/0280	018" DIA CIRC CONCR	LEN=0036	INSTALLED	UNKN
0570/0049	048" DIA CIRC CONCR	LEN=0064	INSTALLED	UNKN
135463 FT	1 0 00569 0 00 0116+00			
LAMBS GAP RD (T602)	LAMBS GAP RD	(SR1011 SEG 0150/1977)		
0570/0000	LENGTH(AH 2494 BK 2700)	018" DIA CIR PLASTIC		
0560/2369	LEN=0060	INSTALLED		UNKN
0560/2279	018" DIA CIR PLASTIC	LEN=0055	INSTALLED	UNKN
0560/1784	015" DIA CIRC CONCR	LEN=0038	INSTALLED	UNKN
0560/0774	015" DIA CIRC CONCR	LEN=0039	INSTALLED	UNKN
0560/0262	T.CONDGUIT	STRUCTURE LENGTH 12 FT		
0560/0177	BMSID 21/0944/0560/0262	HUNTER DR		
BOYD E DILLER INC (PRDR)	(T606)	(APRA) BOYD E DILLER IN		
0560/0137	HAMPDEN	SILVER SPRING T		
132763 FT	BMSID 21/0944/0560/0000	1 0 00569 0 00 0088+82		
0560/0033	TR.CONODOG.C	BMSBG 21/0944/0560/0000		
0560/0009	LENGTH(AH 2700 BK 2414)	048"H 72"W CONC STRUCT		
0550/2390	LEN=0047	INSTALLED		UNKN
0550/2052	015" DIA CIRC CONCR	LEN=0036	INSTALLED	UNKN
0550/1719	015" DIA CIRC CONCR	LEN=0036	INSTALLED	UNKN
0550/1350	015" DIA CIRC CONCR	LEN=0037	INSTALLED	UNKN
0550/1020	015" DIA CIRC CONCR	LEN=0030	INSTALLED	UNKN

DIR: B TOTAL LEN: 30.548 MI. DIST: 08-2 SR: 944
 LEFT MUN: SILVER SPRING T RIGHT MUN: SILVER SPRING T

Location / TWP	Segment ID	Length (FT)	Notes / Details
MOUNTAIN LN (TWP)	0550/0561	130349 FT	015 "DIA CIRC CONCR LEN=0038 INSTALLED UNKN 1 0 00569 0 00 0064+73 BEARD RD (T598)
	0550/0000		LENGTH(AH 2414 BK 2639)
	0540/1979		015 "DIA CIRC CONCR LEN=0042 INSTALLED UNKN
	0540/1156		015 "DIA CIRC CONCR LEN=0038 INSTALLED UNKN
	0540/0390	127710 FT	015 "DIA CIRC CONCR LEN=0038 INSTALLED UNKN 1 0 00569 0 00 0038+34 SAMPLE BRIDGE RD (T596)
	0540/0000		LENGTH(AH 2639 BK 3834)
	0530/3758		BMS EN 21/0944/0530/3742 1 0 00569 0 00 0037+38 BR. SIMMONS
	0530/3742		BMS BG 21/0944/0530/3742
	0530/3312		015 "DIA CIRC CONCR LEN=0036 INSTALLED UNKN
	0530/2979		015 "DIA CIRC CONCR LEN=0041 INSTALLED UNKN
OLD DIRT RD (PRDR)	0530/2600		
PENNY LN (PRDR)	0530/2161		SIMMONS CREEK LN (TWP)
	0530/1489		SIMMONS RN STRUCTURE LENGTH 8 FT BMS ID 21/0944/0530/1489
	0530/0802		015 "DIA CIRC CONCR LEN=0035 INSTALLED UNKN
	0530/0355	123876 FT	015 "DIA CIRC CONCR LEN=0042 INSTALLED UNKN 1 0 00569 0 00 0000+00 (APRA) CEKOVICH MOBILE OLD WILLOW MILL RD (T717)
MILLERS GAP RD (T594) AMITY LN	0530/0000		LENGTH(AH 3834 BK 2510)

DIR: B TOTAL LEN: 30.548 MI. DIST: 08-2 SR: 944
 LEFT MUN: SILVER SPRING T RIGHT MUN: SILVER SPRING T

Location / Notes	Stationing	Length	Structure / Material	Notes
(T500)	0520/2139		018 " DIA CIR PLASTIC	
			LEN=0037	INSTALLED UNKN
	0520/2069		024 " DIA CIRC METAL	
			LEN=0039	INSTALLED UNKN
KEYSTONE DR (PRDR)	0520/0712		NEW WILLOW MILL RD	(SR0114 SEG 0010/0000)
	121366 FT			
	0520/0017		BMS EN 21/0944/0520/0000	
			2 0 21001 0 04 1853+35	
			SIMMON RUN	
	0520/0000		BMSBG 21/0944/0520/0000	LENGTH(AH 2510 BK 3480)
	0510/2500		018 " DIA CIR PLASTIC	
			LEN=0040	INSTALLED 2006
	0510/0888		018 " DIA CIR PLASTIC	
			LEN=0038	INSTALLED UNKN
	117886 FT			
	0510/0000		2 0 21001 0 04 1818+67	LINDA DR (T592)
			LENGTH(AH 3480 BK 3051)	
	0500/2454		018 " DIA CIR PLASTIC	
			LEN=0040	INSTALLED 2006
GLENDALE DR (T552)	0500/1494		018 " DIA CIR PLASTIC	
			LEN=0040	INSTALLED 2006
	0500/0212		T. CONDOGUIT	
			STRUCTURE LENGTH 14 FT	
2 0 21001 0 04 1788+16	114835 FT		BMSID 21/0944/0500/0212	
RICH VALLEY RD (T688)	0500/0000		RICH VALLEY RD	(SR1009 SEG 0080/2092)
			LENGTH(AH 3051 BK 1777)	
KING DR (T590)	0490/0925			

EXTRACT DATE: 12/18/2023
PRINT DATE: 12/20/2023

ROADWAY MANAGEMENT SYSTEM
SLD COUNTY/SR - ANNUAL PRINT

PAGE NUMBER: 258
COUNTY: CUMBERLAND

DIR: B TOTAL LEN: 30.548 MI.
LEFT MUN: SILVER SPRING T

DIST: 08-2 SR: 944
RIGHT MUN: SILVER SPRING T

Stationing	Symbol	Segment ID	Description
113058 FT	Curve	0490/0010	BMS EN 21/0944/0490/0000
		113058 FT	2 0 21001 0 04 1770+37
	Curve	0490/0000	T. BRENIZER BMSBG 21/0944/0490/0000
	Dashed	0480/1894	LEN=0042 018 " DIA CIRC METAL INSTALLED UNKN
	Dashed	0480/1424	LEN=0035 018 " DIA CIR PLASTIC INSTALLED UNKN
	Dashed	0480/0807	LEN=0040 024 " DIA CIRC METAL INSTALLED UNKN
	Dashed	0480/0663	LEN=0050 030 " DIA CIRC METAL INSTALLED UNKN
110214 FT		110214 FT	2 0 21001 0 04 1741+81
	Curve	0480/0000	DEER LN (T636) SILVER SPRING
	Curve	0470/2193	MIDDLESEX T LENGTH(AH 2844 BK 2669)
	Curve	0470/2185	BMS EN 21/0944/0470/2185
			2 0 21001 0 04 1715+36
	Curve	0470/1532	NO UNDERPASS INFORMATION BMSBG 21/0944/0470/2185
PEACOCK DR (TWP)	Dashed	0470/1039	044 " H 72 " W ELLIP METAL LEN=0069 INSTALLED UNKN
HELENA LN (PRDR)	POI	0470/0070	(APRA) REGENCY WOODS MH
		107545 FT	2 0 21001 0 04 1715+12
	Curve	0470/0000	T. CONDOGUIT STRUCTURE LENGTH 10 FT
			BMSID 21/0944/0470/0000
	Dashed	0460/0129	LEN=0040 024 " DIA CIR PLASTIC INSTALLED 2006
106547 FT		106547 FT	2 0 21001 0 04 1705+14
	Curve	0460/0000	PIN OAK DR (T530) LENGTH(AH 0998 BK 2488)

DIR: B TOTAL LEN: 30.548 MI. DIST: 08-2 SR: 944
 LEFT MUN: MIDDLESEX T RIGHT MUN: MIDDLESEX T

BANKS LN
 (PRDR)

0450/1590

2 0 21001 0 04 1683+15 104059 FT
 SUNNYSIDE DR
 (SR1007 SEG 0260/0000) 0450/0000

2 0 21001 0 04 1630+38 099031 FT
 MOUNTAIN RD
 (T381) 0430/0000

0450/1617	024 "DIA CIR PLASTIC LEN=0046 INSTALLED UNKN
0450/1590	(APRA) REGENCY WOODS MH
0450/0627	018 "DIA CIR PLASTIC LEN=0040 INSTALLED 2006
0450/0270	BERNHEISEL BRIDGE RD(TB (T574)
0450/0000	LENGTH(AH 2488 BK 2775) 015 "DIA CIRC CONCR LEN=0041 INSTALLED UNKN
0440/2577	036 "DIA CIRC CONCR LEN=0056 INSTALLED UNKN
0440/2142	024 "DIA CIRC CONCR LEN=0030 INSTALLED UNKN
0440/1340	036 "DIA CIRC CONCR LEN=0055 INSTALLED UNKN
0440/0827	018 "DIA CIRC CONCR LEN=0042 INSTALLED UNKN
0440/0129	2 0 21001 0 04 1653+14 LENGTH(AH 2775 BK 2253)
0440/0000	048 "DIA CIRC CONCR LEN=0052 INSTALLED UNKN
0430/1722	015 "DIA CIRC CONCR LEN=0030 INSTALLED UNKN
0430/1062	099031 FT
0430/0000	LENGTH(AH 2253 BK 2845) 024 "DIA CIRC CONCR LEN=0032 INSTALLED UNKN
0420/2773	015 "DIA CIRC CONCR LEN=0030 INSTALLED UNKN
0420/1617	018 "DIA CIR PLASTIC LEN=0038 INSTALLED UNKN
0420/0098	

DIR: B TOTAL LEN: 30.548 MI. DIST: 08-2 SR: 944
 LEFT MUN: MIDDLESEX T RIGHT MUN: MIDDLESEX T

096186 FT	0420/0048	018 " DIA CIR PLASTIC LEN=0038 INSTALLED UNKN
	096186 FT	2 0 21001 0 04 1601+93 SHERWOOD DR (T575) HOLLOWBROOK DR (T503)
	0420/0000	LENGTH(AH 2845 BK 1307) 045"H 53"W ELLIP METAL
	0410/0935	LEN=0040 INSTALLED UNKN
094879 FT	0410/0012	BMS EN 21/0944/0410/0000 2 0 21001 0 04 1588+84 TRIB CONODOGUINET
	094879 FT	BMSBG 21/0944/0410/0000
	0410/0000	LENGTH(AH 1307 BK 2777) 024 " DIA CIRC METAL
	0400/2310	LEN=0040 INSTALLED UNKN
	0400/1424	012"H 18"W ELLIP METAL LEN=0030 INSTALLED UNKN
092102 FT	0400/0085	018 " DIA CIRC CONCR LEN=0031 INSTALLED UNKN
	092102 FT	2 0 21001 0 04 1560+85 MIDDLESEX RD (T496)
	0400/0000	LENGTH(AH 2777 BK 3123) 015 " DIA CIRC CONCR
	0390/2865	LEN=0035 INSTALLED UNKN
	0390/2237	015 " DIA CIRC METAL LEN=0035 INSTALLED UNKN
	0390/1210	030 " DIA CIRC CONCR LEN=0030 INSTALLED UNKN
088979 FT	0390/0364	018 " DIA CIRC CONCR LEN=0032 INSTALLED UNKN
	088979 FT	2 0 21001 0 04 1529+90
	0390/0000	LENGTH(AH 3123 BK 1793)
	0380/1125	018 " DIA CIR PLASTIC LEN=0030 INSTALLED UNKN
	0380/0244	BMS EN 21/0944/0380/0234

EXTRACT DATE: 12/18/2023
PRINT DATE: 12/20/2023

ROADWAY MANAGEMENT SYSTEM
SLD COUNTY/SR - ANNUAL PRINT

PAGE NUMBER: 255
COUNTY: CUMBERLAND

DIR: B TOTAL LEN: 30.548 MI.
LEFT MUN: MIDDLESEX T

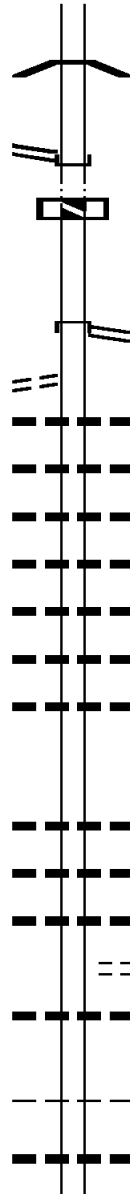
DIST: 08-2 SR: 944
RIGHT MUN: MIDDLESEX T

2 0 21001 0 04 1511+97 087186 FT
SPRING RD
(SR0034 SEG 0400/0700) 0380/0000
087186 FT

SULPHUR SPRINGS RD
(T708) 0370/2504

084485 FT

083083 FT



2 0 21001 0 04 1514+27
T.SPRING RUN
0380/0234 BMSBG 21/0944/0380/0234
087186 FT RTZVILLE RD
INTER-BK SPRING RD
(SR0034 SEG 0400/0700)
S 0380/0000 LTH AH 001793 BK 000100
087186 FT
7378/0000 LTH AH 000100 BK 002701
INTER-AHD SPRING RD
(SR0034 SEG 0390/1924)
NC SP SPRING RD
0370/2701 (SR0034 SEG 0390/1924)
0370/2497 030 " DIA CIRC CONCR
LEN=0040 INSTALLED 2004
054 " DIA CIRC CONCR
0370/2130 LEN=0040 INSTALLED 2001
015 " DIA CIRC METAL
0370/1673 LEN=0040 INSTALLED UNKN
042 " DIA CIRC CONCR
0370/1433 LEN=0046 INSTALLED 2006
018 " DIA CIRC CONCR
0370/1051 LEN=0058 INSTALLED UNKN
018 " DIA CIR PLASTIC
0370/0716 LEN=0040 INSTALLED 2006
024 " DIA CIR PLASTIC
0370/0600 LEN=0052 INSTALLED 2006
084485 FT 2 0 21001 0 04 1484+96
S 0370/0000 LENGTH(AH 2701 BK 1402)
018 " DIA CIR PLASTIC
0360/1030 LEN=0040 INSTALLED 2006
018 " DIA CIR PLASTIC
0360/0886 LEN=0040 INSTALLED 2006
018 " DIA CIR PLASTIC
0360/0575 LEN=0040 INSTALLED UNKN
SHEAFFER RD
0360/0435 (T506)
015 " H 22 " W ELLIP CONC
0360/0012 LEN=0030 INSTALLED UNKN
083083 FT 2 0 21001 0 04 1470+24
S 0360/0000 LENGTH(AH 1402 BK 3846)
MIDDLESEX
0350/3657 NORTH MIDDLETON T
030 " DIA CIRC CONCR
0350/3342 LEN=0032 INSTALLED 2004

DIR: B TOTAL LEN: 30.548 MI. DIST: 08-2 SR: 944
 LEFT MUN: NORTH MIDDLETON T RIGHT MUN: NORTH MIDDLETON T

	0350/2717	018 "DIA CIR PLASTIC LEN=0040 INSTALLED 2005
	0350/2595	018 "DIA CIR PLASTIC LEN=0040 INSTALLED 2005
	0350/2020	018 "DIA CIR PLASTIC LEN=0040 INSTALLED 2005
	0350/1677	018 "DIA CIR PLASTIC LEN=0040 INSTALLED 2005
	0350/1124	038"H 60"W ELLIP CONC LEN=0064 INSTALLED UNKN
	0350/0874	036 "DIA CIR PLASTIC LEN=0050 INSTALLED 2005
079237 FT	0350/0495	014"H 23"W ELLIP CONC LEN=0040 INSTALLED 2005
	079237 FT	2 0 21001 0 04 1431+54
	0350/0000	LENGTH(AH 3846 BK 1485) 014"H 23"W ELLIP CONC
	0340/1099	LEN=0040 INSTALLED 2005 018 "DIA CIR PLASTIC
077752 FT	0340/0575	LEN=0040 INSTALLED 2005
	077752 FT	2 0 21001 0 04 1416+69 CRANES GAP RD (T531)
	0340/0000	LENGTH(AH 1485 BK 2817)
	0330/2025	038"H 60"W ELLIP CONC LEN=0050 INSTALLED UNKN
	0330/1690	018 "DIA CIR PLASTIC LEN=0030 INSTALLED UNKN
	0330/1560	018 "DIA CIR PLASTIC LEN=0030 INSTALLED UNKN
	0330/1485	018 "DIA CIR PLASTIC LEN=0030 INSTALLED UNKN
	0330/0609	HOY RD (T498) 014"H 23"W ELLIP CONC
074935 FT	0330/0380	LEN=0032 INSTALLED 2006
	074935 FT	2 0 21001 0 04 1388+52 060 "DIA CIRC CONCR
	0330/0000	LEN=0048 INSTALLED UNKN LENGTH(AH 2817 BK 2276)
	0320/0768	029"H 45"W ELLIP CONC LEN=0040 INSTALLED UNKN
		018 "DIA CIR PLASTIC

DIR: B TOTAL LEN: 30.548 MI. DIST: 08-2 SR: 944
 LEFT MUN: NORTH MIDDLETON T RIGHT MUN: NORTH MIDDLETON T

Stationing	Notes	Object ID	Description
072659 FT		0320/0068	LEN=0040 INSTALLED 2000
		072659 FT	2 0 21001 0 04 1365+76
		5 0320/0000	LENGTH(AH 2276 BK 2400)
		0310/1610	018 "DIA CIR PLASTIC LEN=0034 INSTALLED 2006
070259 FT		0310/0155	043"H 68"W ELLIP CONC LEN=0048 INSTALLED UNKN
		070259 FT	2 0 21001 0 04 1341+76
		5 0310/0000	YORWICK RD (T496) LENGTH(AH 2400 BK 2284)
		0300/2191	038"H 60"W ELLIP CONC LEN=0040 INSTALLED UNKN
		0300/1166	018 "DIA CIR PLASTIC LEN=0040 INSTALLED 2005
		0300/0642	018 "DIA CIR PLASTIC LEN=0040 INSTALLED 2005
067975 FT		067975 FT	2 0 21001 0 04 1318+92
		5 0300/0000	LENGTH(AH 2284 BK 1708)
		0290/1704	018 "DIA CIR PLASTIC LEN=0040 INSTALLED 2005
		0290/0621	014"H 23"W ELLIP CONC LEN=0064 INSTALLED 2005
LONGS GAP RD (T494)		0290/0170	LONGS GAP RD (T494)
066267 FT		0290/0047	2 0 21001 0 04 1301+84
		5 066267 FT	LENGTH(AH 1708 BK 2778)
		5 0290/0000	048"H 76"W ELLIP CONC
		0280/2728	LEN=0048 INSTALLED UNKN
		0280/0817	036 "DIA CIR PLASTIC LEN=0020 INSTALLED 2006
063489 FT		063489 FT	2 0 21001 0 04 1274+06
		5 0280/0000	LENGTH(AH 2778 BK 1749)

EXTRACT DATE: 12/18/2023
PRINT DATE: 12/20/2023

ROADWAY MANAGEMENT SYSTEM
SLD COUNTY/SR - ANNUAL PRINT

PAGE NUMBER: 252
COUNTY: CUMBERLAND

DIR: B TOTAL LEN: 30.548 MI.
LEFT MUN: NORTH MIDDLETON T

DIST: 08-2 SR: 944
RIGHT MUN: NORTH MIDDLETON T

Station	Length	Description
0270/1718	018" DIA	CIR PLASTIC
0270/1126	LEN=0034	INSTALLED 2006
0270/0616	014"H 23"	W ELLIP CONC
0270/0354	LEN=0032	INSTALLED 2006
0270/0007	014"H 23"	W ELLIP CONC
061740 FT	LEN=0024	INSTALLED 2004
061740 FT	014"H 23"	W ELLIP CONC
061740 FT	LEN=0040	INSTALLED 2004
061740 FT	014"H 23"	W ELLIP CONC
061740 FT	LEN=0032	INSTALLED 2004
061740 FT	2 0 21001 0 04	1256+17
0270/0000	SPUR RD	(T530)
0260/3243	LENGTH(AH 1749 BK 3259)	018" DIA CIR PLASTIC
0260/3073	LEN=0056	INSTALLED 2006
0260/2802	024" DIA	CIR PLASTIC
0260/2546	LEN=0040	INSTALLED 2006
0260/1468	054" DIA	CIRC CONCR
0260/1272	LEN=0064	INSTALLED UNKN
0260/1027	015" DIA	CIRC CONCR
0260/1020	LEN=0035	INSTALLED UNKN
0260/1020	024" DIA	CIR PLASTIC
0260/1020	LEN=0045	INSTALLED UNKN
0260/0296	066" DIA	CIRC CONCR
058481 FT	LEN=0050	INSTALLED UNKN
058481 FT	024" DIA	CIRC CONCR
058481 FT	LEN=0133	INSTALLED UNKN
058481 FT	WAGGONERS GAP RD	(SR0074 SEG 0330/0000)
0260/0000	024" DIA	CIR PLASTIC
0260/0000	LEN=0040	INSTALLED 2006
0260/0000	2 0 21001 0 04	1223+58
0250/2820	LENGTH(AH 3259 BK 3150)	NORTH MIDDLETON
0250/2820		LOWER FRANKFORD T
0250/1705	067"H 42"W	OTHER STRUC
0250/1036	LEN=0031	INSTALLED UNKN
0250/0562	VINE DR	(TWP)
0250/0546	018" DIA	CIR PLASTIC
0250/0546	LEN=0040	INSTALLED UNKN

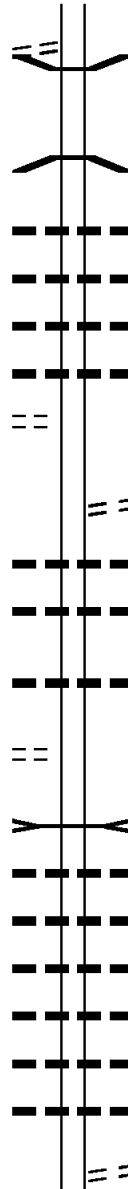
DIR: B TOTAL LEN: 30.548 MI. DIST: 08-2 SR: 944
 LEFT MUN: LOWER FRANKFORD T RIGHT MUN: LOWER FRANKFORD T

Stationing	Notes	Material	Length	Installation
055331 FT		038"H 60"W ELLIP CONC	0250/0440	LEN=0040 INSTALLED 2001
054505 FT		054" DIA CIRC CONCR	0250/0000	LEN=0050 INSTALLED UNKN
0230/2838	HORSESHOE RD (T492)	024" DIA CIRC CONCR	0240/0000	LEN=0055 INSTALLED UNKN
0230/2736		024" DIA CIR PLASTIC	0230/2736	LEN=0040 INSTALLED 2006
0230/2100		030" DIA CIR PLASTIC	0230/2100	LEN=0050 INSTALLED 2006
0230/1314		018" DIA CIRC CONCR	0230/1314	LEN=0036 INSTALLED UNKN
0230/0846		018" DIA CIR PLASTIC	0230/0846	LEN=0052 INSTALLED 2006
051575 FT		MCCLURES GAP RD	0230/0322	LEN=0052 INSTALLED 2006
0230/0000		(SR4027 SEG 0110/1904)	051575 FT	LENGTH(AH 2930 BK 1955)
0220/1455		024" DIA CIR PLASTIC	0220/1455	LEN=0035 INSTALLED UNKN
0220/0201		BMSBG 21/0944/0220/0186	0220/0201	BRANCH OF OPOSSUM CK.
049620 FT	2 0 21001 0 04 1135+98 HORSESHOE RD (T492)	0220/0186	049620 FT	BMSBG 21/0944/0220/0186
0220/0000		024" DIA CIR PLASTIC	0220/0000	LEN=0035 INSTALLED UNKN
0210/1801		ACORN RD	0210/1801	(PRDR)
0210/1562		024" DIA CIR PLASTIC	0210/1562	LEN=0040 INSTALLED UNKN
0210/0230		024" DIA CIR PLASTIC	0210/0230	LEN=0040 INSTALLED UNKN

DIR: B TOTAL LEN: 30.548 MI. DIST: 08-2 SR: 944
 LEFT MUN: LOWER FRANKFORD T RIGHT MUN: LOWER FRANKFORD T

BROOK DR
 (PRDR)

0210/0050
 046794 FT



0210/0013 BMS EN 21/0944/0210/0000
 046794 FT 2 0 21001 0 04 1107+72
 OPOSSUM CK.
 BMSBG 21/0944/0210/0000
 S 0210/0000 LENGTH(AH 2826 BK 2321)
 0200/1428 030 " DIA CIR PLASTIC
 LEN=0050 INSTALLED UNKN
 0200/1058 018 " DIA CIRC CONCR
 LEN=0035 INSTALLED UNKN
 0200/0732 018 " DIA CIR PLASTIC
 LEN=0050 INSTALLED UNKN
 0200/0474 015 " DIA CIRC CONCR
 LEN=0040 INSTALLED UNKN
 044473 FT 2 0 21001 0 04 1084+20
 PONDEROSA RD
 (T458)
 S 0200/0000 LENGTH(AH 2321 BK 1743)
 0190/1697 015 " DIA CIRC CONCR
 LEN=0040 INSTALLED UNKN
 0190/1120 015 " DIA CIRC CONCR
 LEN=0040 INSTALLED UNKN
 0190/0434 015 " DIA CIRC CONCR
 042730 FT LEN=0040 INSTALLED UNKN
 0190/0000 S LENGTH(AH 1743 BK 1955)
 T LOCUST CK
 STRUCTURE LENGTH 10 FT
 0180/1527 BMSID 21/0944/0180/1488
 015 " DIA CIRC CONCR
 0180/1227 LEN=0042 INSTALLED UNKN
 015 " DIA CIRC CONCR
 0180/1073 LEN=0040 INSTALLED UNKN
 015 " DIA CIRC CONCR
 0180/0971 LEN=0042 INSTALLED UNKN
 015 " DIA CIRC CONCR
 0180/0649 LEN=0040 INSTALLED UNKN
 015 " DIA CIRC CONCR
 0180/0534 LEN=0040 INSTALLED UNKN
 018 " DIA CIR PLASTIC
 0180/0418 LEN=0040 INSTALLED UNKN
 040775 FT 040775 FT 2 0 21001 0 04 1047+43
 WILDWOOD RD
 (T449)

PONDEROSA RD
 (T458)

0200/0016
 044473 FT

2 0 21001 0 04 1066+77 042730 FT
 BOBCAT RD
 (T451)

0190/0000

040775 FT























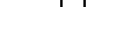
EXTRACT DATE: 12/18/2023
PRINT DATE: 12/20/2023

ROADWAY MANAGEMENT SYSTEM
SLD COUNTY/SR - ANNUAL PRINT

PAGE NUMBER: 249
COUNTY: CUMBERLAND

DIR: B TOTAL LEN: 30.548 MI.
LEFT MUN: LOWER FRANKFORD T

DIST: 08-2 SR: 944
RIGHT MUN: LOWER FRANKFORD T

	0180/0000	LENGTH(AH 1955 BK 3929)
	0170/3840	BMSSEN 21/0944/0170/3828 2 0 21001 0 04 1047+42 LOCUST CK.
	0170/3828	BMSBG 21/0944/0170/3828
	0170/2725	015 "DIA CIRC CONCR LEN=0093 INSTALLED UNKN
	0170/2529	015 "DIA CIR PLASTIC LEN=0101 INSTALLED UNKN
	0170/1169	BMSSEN 21/0944/0170/1160 2 0 21001 0 04 1008+14 TRIB TO LOCUST CREEK
	0170/1160	BMSBG 21/0944/0170/1160
	0170/0559	024 "DIA CIR PLASTIC LEN=0035 INSTALLED UNKN
	0170/0381	018 "DIA CIR PLASTIC LEN=0040 INSTALLED UNKN
	036846 FT	2 0 21001 0 04 1008+14
	0170/0000	LENGTH(AH 3929 BK 0684) 018 "DIA CIR PLASTIC
	0160/0499	LEN=0040 INSTALLED UNKN
	0160/0035	015 "DIA CIRC CONCR LEN=0050 INSTALLED UNKN
	036162 FT	
	0160/0000	LENGTH(AH 0684 BK 1686) BMSSEN 21/0944/0150/1299 2 0 21001 0 03 0997+43 LOCUST CREEK
	0150/1340	BMSBG 21/0944/0150/1299
	0150/1299	OLD MILL RD (SR4025 SEG 0060/3113)
	0150/1154	
	034476 FT	018 "DIA CIR PLASTIC LEN=0050 INSTALLED UNKN
	0150/0324	2 0 21001 0 03 0984+44 LOWER FRANKFORD UPPER FRANKFORD T
	0150/0000	LENGTH(AH 1686 BK 3664) 030 "DIA CIR PLASTIC
	0140/3568	LEN=0040 INSTALLED UNKN
	0140/2946	018 "DIA CIR PLASTIC LEN=0040 INSTALLED UNKN

2 0 21001 0 03 1001+30 036162 FT
LONG LANE RD
(T452) 0160/0000

DIR: B TOTAL LEN: 30.548 MI. DIST: 08-2 SR: 944
 LEFT MUN: UPPER FRANKFORD T RIGHT MUN: UPPER FRANKFORD T

ROAD NAME (TID)	START STATION	END STATION	ITEM ID	ITEM DESCRIPTION
GRAHAMS WOODS RD (T448)	0140/1938	0140/2178	015	" DIA CIRC METAL
			LEN=0044	INSTALLED UNKN
			0140/1938	GRAHAMS WOODS RD (T448)
030812 FT	0140/1905	0140/1905	015	" DIA CIRC METAL
			LEN=0075	INSTALLED UNKN
			0140/0987	015 " DIA CIRC CONCR LEN=0045 INSTALLED UNKN
2 0 21001 0 03 0929+90 CHURCH OF GOD RD (T447)	029022 FT	030812 FT	2 0 21001 0 03 0947+80	BLOSER CREEK
			STRUCTURE LENGTH 11 FT	
			0140/0000	BMSID 21/0944/0140/0000 LENGTH(AH 3664 BK 1790)
0130/0000	0130/0656	029022 FT	015	" DIA CIR PLASTIC
			LEN=0028	INSTALLED UNKN
			0130/0000	LENGTH(AH 1790 BK 2588)
0120/1841	0120/1755	0120/1841	036	" DIA CIRC CONCR
			LEN=0040	INSTALLED UNKN
			0120/1755	WILDWOOD RD (T449)
2 0 21001 0 03 0904+02 LONESOME RD (T426)	026434 FT	0120/0448	015	" DIA CIR PLASTIC
			LEN=0050	INSTALLED UNKN
			0120/0000	LENGTH(AH 2588 BK 2854)
0110/2345	0110/2080	0110/2345	018	" DIA CIRC CONCR
			LEN=0072	INSTALLED UNKN
			0110/2080	060 " DIA CIR PLASTIC LEN=0120 INSTALLED UNKN
0110/0832	0110/0818	0110/0832	BMSEN 21/0944/0110/0818	
			2 0 21001 0 03 0883+60	BLOSER CK.
			0110/0818	BMSBG 21/0944/0110/0818

DIR: B TOTAL LEN: 30.548 MI. DIST: 08-2 SR: 944
 LEFT MUN: UPPER FRANKFORD T RIGHT MUN: UPPER FRANKFORD T

Stationing	Notes	Stationing	Notes
023580 FT		023580 FT	2 0 21001 0 03 0875+48 BAUGHMAN DR (T425)
		0110/0000	BLOSERVILLE RD (SR4021 SEG 0080/1655) LENGTH(AH 2854 BK 2863)
		0100/2848	012 "DIA CIRC METAL LEN=0058 INSTALLED UNKN
		0100/2562	018 "DIA CIR PLASTIC LEN=0030 INSTALLED 2000
		0100/1922	015 "DIA CIRC CONCR LEN=0033 INSTALLED UNKN
HOOT OWL RD (T424)	0100/1167		024 "DIA CIRC CONCR LEN=0048 INSTALLED UNKN
2 0 21001 0 03 0848+67	020717 FT	0100/0351	
MOUNTAIN RD (T423)	0100/0000	020717 FT	0100/0000 LENGTH(AH 2863 BK 2797) 036 "DIA CIRC CONCR
		0090/2521	LEN=0046 INSTALLED UNKN MOHAWK RD (T405)
		0090/2219	036 "DIA CIRC CONCR LEN=0034 INSTALLED UNKN GOMER RD (T422)
		0090/1474	
		0090/1320	
		0090/0010	BMS EN 21/0944/0090/0000 2 0 21001 0 03 0820+70 SLATE LK. RN.
017920 FT		017920 FT	BMSBG 21/0944/0090/0000 LENGTH(AH 2797 BK 2147)
		0090/0000	024 "DIA CIR PLASTIC LEN=0034 INSTALLED UNKN
		0080/1854	018 "DIA CIR PLASTIC LEN=0034 INSTALLED UNKN
		0080/1319	018 "DIA CIR PLASTIC LEN=0034 INSTALLED UNKN
		0080/0838	018 "DIA CIR PLASTIC LEN=0030 INSTALLED UNKN
		0080/0180	
015773 FT		015773 FT	2 0 21001 0 03 0799+14

EXTRACT DATE: 12/18/2023
PRINT DATE: 12/20/2023

ROADWAY MANAGEMENT SYSTEM
SLD COUNTY/SR - ANNUAL PRINT

PAGE NUMBER: 246
COUNTY: CUMBERLAND

DIR: B TOTAL LEN: 30.548 MI.
LEFT MUN: UPPER FRANKFORD T

DIST: 08-2 SR: 944
RIGHT MUN: UPPER FRANKFORD T

Address	Length	Material	Notes
	0080/0000	024" DIA CIR PLASTIC	LENGTH(AH 2147 BK 3600)
	0070/3428	LEN=0036	INSTALLED UNKN
	0070/2818	018" DIA CIR PLASTIC	LEN=0030 INSTALLED UNKN
	0070/1687	036" DIA CIR PLASTIC	LEN=0040 INSTALLED 2006
012173 FT	0070/0136	018" DIA CIR PLASTIC	LEN=0030 INSTALLED 2006
	012173 FT	2 0 21001 0 03 0763+14	BRICK CHURCH RD (SR4019 SEG 0060/3538)
	0070/0000	018" DIA CIR PLASTIC	LENGTH(AH 3600 BK 2000)
DOGWOOD ACRES DR (PRDR)	0060/1969	LEN=0036	INSTALLED 2006
	0060/1409		(APRA) DOGWOOD ACRES
	0060/0100	036" DIA CIR PLASTIC	LEN=0041 INSTALLED 2006
010173 FT	010173 FT	2 0 21001 0 03 0742+80	030" DIA CIR PLASTIC
	0060/0000	LEN=0053	INSTALLED 2006 BUTTERMILK RD (T420)
	0060/0000		LENGTH(AH 2000 BK 1944)
OWL LN (PRDR) LC FOR OWL LN (CONN)	0050/1022		
	0050/0987		
	008229 FT		
	008229 FT	2 0 21001 0 03 0723+36	UPPER FRANKFORD LOWER MIFFLIN T
	0050/0000		LENGTH(AH 1944 BK 2369)
	0040/1849		CLOUSE RD (T419)
		018" DIA CIR PLASTIC	

EXTRACT DATE: 12/18/2023
PRINT DATE: 12/20/2023

ROADWAY MANAGEMENT SYSTEM
SLD COUNTY/SR - ANNUAL PRINT

PAGE NUMBER: 245
COUNTY: CUMBERLAND

DIR: B TOTAL LEN: 30.548 MI.
LEFT MUN: LOWER MIFFLIN T

DIST: 08-2 SR: 944
RIGHT MUN: LOWER MIFFLIN T

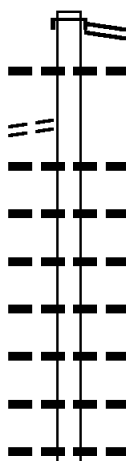
Stationing	Segment	Length	Material	Installation
	0040/1775	LEN=0035	018 " DIA CIR PLASTIC	INSTALLED 2006
	0040/1034	LEN=0040	018 " DIA CIR PLASTIC	INSTALLED 2006
	0040/0472	LEN=0040	030 " DIA CIR PLASTIC	INSTALLED 2006
005860 FT	0040/0010	LEN=0040	018 " DIA CIR PLASTIC	INSTALLED 2006
	005860 FT	2 0 21001 0 03 0699+67		
	0040/0000	LENGTH(AH 2369 BK 1848)	036 " DIA CIR PLASTIC	
	0030/1319	LEN=0040	018 " DIA CIR PLASTIC	INSTALLED 2006
	0030/0021	LEN=0057	018 " DIA CIR PLASTIC	INSTALLED 2006
MCCREA RD (SR4012 SEG 0020/2736)	0030/0020	004012 FT		
	004012 FT	2 0 21001 0 03 0681+55	HUNTER RD (T414)	
	0030/0000	LENGTH(AH 1848 BK 2027)	018 " DIA CIR PLASTIC	
	0020/1877	LEN=0027	036 " DIA CIR PLASTIC	INSTALLED 2006
	0020/0683	LEN=0040	018 " DIA CIR PLASTIC	INSTALLED 2006
001985 FT	001985 FT	2 0 21001 0 03 0661+02		
	0020/0000	LENGTH(AH 2027 BK 1985)	018 " DIA CIR PLASTIC	
	0010/1961	LEN=0040	018 " DIA CIR PLASTIC	INSTALLED 2006
	0010/1612	LEN=0032	018 " DIA CIR PLASTIC	INSTALLED 2006
	0010/0861	LEN=0031	018 " DIA CIR PLASTIC	INSTALLED 2006
	0010/0525	LEN=0031	018 " DIA CIR PLASTIC	INSTALLED 2006
	0010/0021	LEN=0102	018 " DIA CIR PLASTIC	INSTALLED 2006
000000 FT	000000 FT	2 0 21001 0 03 0641+17		
	NC EN		NOLA RD	
	INTER-BK		DOUBLING GAP RD (SR0233 SEG 0490/0000)	
	0010/0000	LENGTH(AH 1985 BK 0000)	HARVEY RD (T415)	
			MFC BEGIN = D	

DIR: B TOTAL LEN: 9.096 MI. DIST: 08-2 SR: 696
 LEFT MUN: HOPEWELL T RIGHT MUN: HOPEWELL T

CLOVER HILL RD
 (T364)

048027 FT

0210/2324



048027 FT
 INTER-AHD

0210/2489

0210/2389

0210/2098

0210/1933

0210/1636

0210/1200

0210/1087

0210/0583

0210/0315

ENOLA RD
 (SR0997 SEG 0030/1659)
 ENOLA RD
 (SR0997 SEG 0030/1659)
 018 " DIA CIRC CONCR
 LEN=0048 INSTALLED UNKN

 048 " DIA CIRC METAL
 LEN=0060 INSTALLED UNKN
 018 " DIA CIRC CONCR
 LEN=0048 INSTALLED UNKN
 018 " DIA CIRC CONCR
 LEN=0040 INSTALLED UNKN
 018 " DIA CIRC CONCR
 LEN=0040 INSTALLED UNKN
 018 " DIA CIRC CONCR
 LEN=0048 INSTALLED UNKN
 018 " DIA CIRC CONCR
 LEN=0048 INSTALLED UNKN
 018 " DIA CIRC CONCR
 LEN=0048 INSTALLED UNKN
 018 " DIA CIRC CONCR
 LEN=0048 INSTALLED UNKN

DIR: B TOTAL LEN: 9.096 MI. DIST: 08-2 SR: 696
 LEFT MUN: HOPEWELL T RIGHT MUN: HOPEWELL T

045538 FT

	045538 FT	2 0 21044	0 00 0085+52
5	0210/0000	LENGTH(AH	2489 BK 2704)
	0200/2684	018 " DIA	CIRC CONCR
		LEN=0040	INSTALLED UNKN
	0200/2440	018 " DIA	CIRC CONCR
		LEN=0048	INSTALLED UNKN
	0200/2163	018 " DIA	CIRC CONCR
		LEN=0048	INSTALLED UNKN
	0200/1855	036 " DIA	CIRC CONCR
		LEN=0064	INSTALLED UNKN
	0200/1531	018 " DIA	CIRC CONCR
		LEN=0044	INSTALLED UNKN
	0200/1318	018 " DIA	CIRC CONCR
		LEN=0040	INSTALLED UNKN

RBR

	0200/0474	BMS EN 21/0696/0200/0470	
		2 0 21044	0 00 0057+95
		P3	

RBR

042834 FT

	0200/0453	NEWSBURG RUN	
		BMSBG 21/0696/0200/0470	
	0200/0205	024 " DIA	CIRC CONCR
		LEN=0064	INSTALLED UNKN
	042834 FT	2 0 21044	0 00 0057+95
		HILLTOP RD	
		(T361)	

5	0200/0000	LENGTH(AH	2704 BK 2821)
	0190/2809	018 " DIA	CIRC CONCR
		LEN=0080	INSTALLED UNKN
	0190/2460	018 " DIA	CIRC CONCR
		LEN=0043	INSTALLED UNKN
	0190/1890	027 "H 43 "W	ELLIP METAL
		LEN=0056	INSTALLED UNKN
	0190/1744	018 " DIA	CIRC CONCR
		LEN=0043	INSTALLED UNKN
	0190/1504	018 " DIA	CIRC CONCR
		LEN=0043	INSTALLED UNKN
	0190/1316	018 " DIA	CIRC CONCR
		LEN=0044	INSTALLED UNKN
	0190/1072	018 " DIA	CIRC CONCR
		LEN=0048	INSTALLED UNKN
	0190/0747	048 " DIA	CIRC METAL
		LEN=0060	INSTALLED UNKN
	0190/0424	036 " DIA	CIRC CONCR
		LEN=0048	INSTALLED UNKN
	040013 FT	2 0 21044	0 00 0029+74
		018 " DIA	CIRC CONCR
		LEN=0040	INSTALLED UNKN
5	0190/0000	LENGTH(AH	2821 BK 2974)
		048 " DIA	CIRC METAL

040013 FT

DIR: B TOTAL LEN: 9.096 MI. DIST: 08-2 SR: 696
 LEFT MUN: HOPEWELL T RIGHT MUN: HOPEWELL T

CHESTNUT AL
 (BORO)
 2 0 21044 0 00 0000+00 0180/0209
 MAIN ST 037039 FT
 (SR0641 SEG 0020/3452)
 ASH AL
 (BORO) 0180/0000
 037039 FT

ASH AL
 (BORO) 0170/1138

REASNER LN
 (BORO) 0170/0164

0180/2512	LEN=0060	INSTALLED UNKN
0180/2076	018" DIA	CIRC CONCR
0180/1937	LEN=0044	INSTALLED UNKN
0180/1877	LAUGHLIN LN	
0180/1312	(PRDR)	
0180/0920	018" DIA	CIRC CONCR
0180/0657	LEN=0048	INSTALLED UNKN
0180/0631	018" DIA	CIRC CONCR
0180/0455	LEN=0045	INSTALLED UNKN
0180/0435	NC TURNPIKE RD	
0180/0430	HOPEWELL	
0180/0209	NEWBURG B	
037039 FT	057"H 77"W	ELLIP METAL
037039 FT	LEN=0052	INSTALLED UNKN
037039 FT	FIREHOUSE AL	
037039 FT	(BORO)	
037039 FT	018" DIA	CIRC CONCR
037039 FT	LEN=0040	INSTALLED UNKN
037039 FT	018" DIA	CIRC CONCR
037039 FT	LEN=0068	INSTALLED UNKN
037039 FT	SECOND ST	
037039 FT	(BORO)	
037039 FT	MAPLE AL	
037039 FT	(BORO)	
037039 FT	NC MOUNTAIN ST	
037039 FT	INTER-BK	
037039 FT	MAIN ST	
037039 FT	(SR0641 SEG 0020/3452)	
037039 FT	LTH AH 002974 BK 000100	
037039 FT	7174/0000	
037039 FT	INTER-AHD	
037039 FT	LTH AH 000100 BK 001338	
037039 FT	MAIN ST	
037039 FT	(SR0641 SEG 0030/0000)	
037039 FT	WATER ST	
037039 FT	(BORO)	
037039 FT	NC MAIN ST	
037039 FT	MAIN ST	
037039 FT	(SR0641 SEG 0030/0000)	
037039 FT	LILAC AL	
037039 FT	(BORO)	
037039 FT	HICKORY AL	
037039 FT	(BORO)	
037039 FT	048"H 76"W	CONCR ARCH
037039 FT	LEN=0064	INSTALLED 2003
037039 FT	HIGH ST	
037039 FT	(BORO)	
037039 FT	018" DIA	CIRC CONCR
037039 FT	LEN=0055	INSTALLED UNKN

DIR: B TOTAL LEN: 9.096 MI. DIST: 08-2 SR: 696
 LEFT MUN: NEWBURG B RIGHT MUN: NEWBURG B

Stationing	Structure	Material	Length	Notes
035701 FT	--- ---	0170/0014	LEN=0032	018 " DIA CAST IRON INSTALLED UNKN
		035701 FT	1 0 00264 4 01	0342+11
		NC WATER ST		NEWBURG HOPEWELL T
	--- ---	0170/0000	LENGTH(AH	1338 BK 2733)
	--- ---	0160/2247	LEN=0032	036 " DIA CAST IRON INSTALLED UNKN
	--- ---	0160/1921	LEN=0036	018 " DIA CAST IRON INSTALLED UNKN
	--- ---	0160/0878	LEN=0032	036 " DIA CAST IRON INSTALLED UNKN
032968 FT	032968 FT	1 0 00264 4 01		0314+59
		LOVERS LN		(SR4033 SEG 0010/0000)
	--- ---	0160/0000	LENGTH(AH	2733 BK 2932)
		0150/2683	LEN=0040	019 "H 30 "W CONCR ARCH INSTALLED 2003
	--- ---	0150/2576	BMS EN 21/0696/0150/2575	1 0 00264 4 01 0285+11
		0150/2557	BMSBG 21/0696/0150/2575	NEWBURG RUN
	--- ---	0150/2546	LEN=0036	018 " DIA CIRC CONCR INSTALLED 2003
	--- ---	0150/1949	LEN=0036	024 " DIA CAST IRON INSTALLED UNKN
WEST CREEK RD (T331)	==	0150/0310		
030036 FT	--- ---	0150/0097	BMS EN 21/0696/0150/0000	1 0 00264 4 01 0285+11
		030036 FT	CONODOGUINET	
	--- ---	0150/0000	BMSBG 21/0696/0150/0000	LENGTH(AH 2932 BK 2993)
	--- ---	0140/2919	LEN=0048	030 " DIA CIRC CONCR INSTALLED 2003
		0140/2410		EAST CREEK RD (T331)
	--- ---	0140/1948	LEN=0040	024 " DIA CIRC CONCR INSTALLED 2000
	--- ---	0140/1372	LEN=0040	024 " DIA CIRC CONCR INSTALLED UNKN
		024 " DIA		CIRC CONCR

DIR: B TOTAL LEN: 9.096 MI. DIST: 08-2 SR: 696
 LEFT MUN: HOPEWELL T RIGHT MUN: HOPEWELL T

Stationing	Structure ID	Description	Material	Length	Status	Year
	0140/1289	014" H 23" W	ELLIP CONC	0040	INSTALLED	2000
	0140/0851		ELLIP CONC	0056	INSTALLED	2003
	0140/0609	BMS EN 21/0696	0140/0592	00264	4 01	0261+06
	0140/0592	T. CODOQUIT				
	0140/0249	BMS BG 21/0696	0140/0592	00264	4 01	0261+06
	0140/0191	NULL LN				
027043 FT	0140/0191	(PRDR)				
	027043 FT	024" DIA	CIRC CONCR	0050	INSTALLED	UNKN
	0140/0000	1 0 00264	4 01	0255+14		
	0130/2387	LENGTH(AH 2993	BK 2891)			
	0130/1360	018" DIA	CIRC CONCR	0080	INSTALLED	UNKN
	0130/0822	024" DIA	CIRC CONCR	0040	INSTALLED	2000
	0130/0616	036" DIA	CIRC CONCR	0048	INSTALLED	2003
024152 FT	0130/0000	BYERS RD				
	024152 FT	(T327)				
	0120/0927	1 0 00264	4 01	0226+10		
	0120/0059	LENGTH(AH 2891	BK 2063)			
022089 FT	0120/0000	014" H 23" W	CONCR ARCH	0032	INSTALLED	2003
CHAMBERLIN RD (T315)	0120/0000	018" DIA	CIRC CONCR	0039	INSTALLED	2003
	0110/1814	022089 FT	1 0 00264	4 01	0205+47	
	0110/1604	NC SH	HIPPENSBURG RD			
	0110/1604	RIDGE RD				
	0110/1604	(SR4004	SEG 0010/0000)			
	0110/1604	HOPEWELL				
	0110/1604	SOUTHAMPTON T				
	0110/1604	LENGTH(AH 2063	BK 3104)			
CHAMBERLIN RD	0110/1814	024" H 38" W	ELLIP CONC	0048	INSTALLED	2000
	0110/1604	018" DIA	CIRC CONCR	0035	INSTALLED	UNKN

DIR: B TOTAL LEN: 9.096 MI. DIST: 08-2 SR: 696
 LEFT MUN: SOUTHAMPTON T RIGHT MUN: SOUTHAMPTON T

Stationing	Description	Material	Length	Notes
0110/0586				
018985 FT		018 " DIA CIRC CONCR	LEN=0032	INSTALLED 2000
		018985 FT	1 0 00264 4 01	0174+43
		0110/0000	LENGTH(AH 3104 BK 3172)	
		036 " DIA CIRC CONCR	LEN=0056	INSTALLED UNKN
0100/2787				
0100/1954	MIDDLE SPRING RD (T334)	GEPHART RD (T313)		
		024 " DIA CIRC CONCR	LEN=0068	INSTALLED UNKN
0100/0944		036 " DIA CIRC CONCR	LEN=0060	INSTALLED UNKN
0100/0783		048 " DIA CIRC CONCR	LEN=0060	INSTALLED UNKN
015813 FT		013"H 21"W ELLIP METAL	LEN=0050	INSTALLED UNKN
		015813 FT	1 0 00264 4 00	0134+56
		0100/0000	LENGTH(AH 3172 BK 3060)	
		024 " DIA CIRC CONCR	LEN=0048	INSTALLED UNKN
0090/2460	WALLEYE DR (TWP)			
		024 " DIA CIRC CONCR	LEN=0052	INSTALLED UNKN
0090/1459		ROGER AV (T370)		
0090/1142				
0090/0309		SUMMIT DR (T372)		
0090/0274		018 " DIA CIRC CONCR	LEN=0048	INSTALLED UNKN
012753 FT	1 0 00264 4 00 0103+96 (TBK) MIDDLE SPRING RD (T334)			
0090/0000		LENGTH(AH 3060 BK 2316)		
		018 " DIA CIRC CONCR	LEN=0040	INSTALLED UNKN
0080/2048		018 " DIA CIRC METAL	LEN=0407	INSTALLED UNKN
0080/2027		024 " DIA CIRC CONCR	LEN=0064	INSTALLED UNKN
0080/1620		013"H 21"W ELLIP METAL	LEN=0060	INSTALLED UNKN
0080/1275		MUD LEVEL RD		

DIR: B TOTAL LEN: 9.096 MI. DIST: 08-2 SR: 696
 LEFT MUN: SOUTHAMPTON T RIGHT MUN: SOUTHAMPTON T

FISH HATCHERY RD
 (T304)

0080/0538

010437 FT

BARD RD
 (T306)

0060/1867

1 0 00264 4 00 0030+81 005334 FT
 MIDDLE SPRING AV

==	0080/1175	(T305)
---	0080/1158	018 "DIA CIRC CONCR LEN=0075 INSTALLED UNKN
---	0080/0877	018 "DIA CIRC CONCR LEN=0040 INSTALLED UNKN
==	0080/0442	BMS EN 21/0696/0080/0399 1 0 00264 4 00 0084+79 BURD RUN
---	0080/0399	BMS BG 21/0696/0080/0399
---	010437 FT	1 0 00264 4 00 0080+80 NC NEWBURG RD FOGELSONGER RD (T307)
==	0080/0000	LENGTH(AH 2316 BK 2565)
---	0070/2521	018 "DIA CIRC CONCR LEN=0080 INSTALLED UNKN
---	0070/1793	018 "DIA CIRC CONCR LEN=0063 INSTALLED UNKN MFC BEGIN = D SOUTHAMPTON
---	0070/1748	SHIPPENSBURG T
---	0070/1317	018 "DIA CIRC METAL LEN=0023 INSTALLED UNKN
---	0070/0074	018 "DIA CIRC CONCR LEN=0048 INSTALLED UNKN
---	007872 FT	1 0 00264 4 00 0055+98
==	0070/0000	LENGTH(AH 2565 BK 2538)
---	0060/1911	018 "DIA CIRC CONCR LEN=0064 INSTALLED UNKN
==	0060/1637	018 "DIA CIRC CONCR LEN=0072 INSTALLED UNKN
---	0060/0571	018 "DIA CIRC CONCR LEN=0064 INSTALLED UNKN LANCASTER DR
==	0060/0399	(GOVT)
---	0060/0135	018 "DIA CIRC CONCR LEN=0050 INSTALLED UNKN
---	005334 FT	

EXTRACT DATE: 12/18/2023
PRINT DATE: 12/20/2023

ROADWAY MANAGEMENT SYSTEM
SLD COUNTY/SR - ANNUAL PRINT

PAGE NUMBER: 237
COUNTY: CUMBERLAND

DIR: B TOTAL LEN: 9.096 MI.
LEFT MUN: SHIPPENSBURG T

DIST: 08-2 SR: 696
RIGHT MUN: SHIPPENSBURG T

Stationing	Description	Stationing	Details
(T321) 0060/0000	==	0060/0000	LENGTH(AH 2538 BK 2420) 024" DIA CIRC CONCR
	---	0050/2411	LEN=0080 INSTALLED UNKN
	---	0050/1759	024" DIA CIRC METAL LEN=0150 INSTALLED UNKN
MIDDLE SPRING AV (T321) 0050/1567	==	0050/1321	018" DIA CIRC CONCR LEN=0040 INSTALLED UNKN
	---	0050/1206	OLD MAIN DR (BORO)
	---	0050/1152	SHIPPENSBURG SHIPPENSBURG B
	---	0050/1059	024"H 36"W ELLIP METAL LEN=0052 INSTALLED UNKN
	---	0050/1047	024"H 38"W ELLIP CONC LEN=0048 INSTALLED UNKN
	==	0050/0499	FORT ST (BORO)
	---	0050/0455	013"H 22"W ELLIP CONC LEN=0044 INSTALLED UNKN
002914 FT	---	002914 FT	1 0 00264 4 00 0011+42
	---	0050/0000	LENGTH(AH 2420 BK 0598) 015" DIA CIRC CONCR
	---	0030/0573	LEN=0018 INSTALLED UNKN
	==	0030/0308	MARTIN AV (BORO)
002316 FT	---	002316 FT	1 0 00264 4 00 0000+00
			KING ST (SR0011 SEG 0010/2341)
			NC EARL ST
			EARL ST (BORO)
			KING ST (SR0011 SEG 0010/2341)
			LTH AH 000598 BK 000100
002316 FT		0030/0000	INTER-BK
		002316 FT	LTH AH 000100 BK 001109
		7028/0000	INTER-AHD
		0020/1109	KING ST (SR0011 SEG 0010/1150)
KING ST (SR0011 SEG 0010/1150) 0020/1109		0020/0815	019"H 27"W ELLIP CONC LEN=0027 INSTALLED UNKN
	==	0020/0800	NEFF AV (BORO)
	---	0020/0565	019"H 30"W CONCR ARCH LEN=0030 INSTALLED 2002
	---		019"H 30"W ELLIP CONC

EXTRACT DATE: 12/18/2023
PRINT DATE: 12/20/2023

ROADWAY MANAGEMENT SYSTEM
SLD COUNTY/SR - ANNUAL PRINT

PAGE NUMBER: 236
COUNTY: CUMBERLAND

DIR: B TOTAL LEN: 9.096 MI.
LEFT MUN: SHIPPENSBURG B

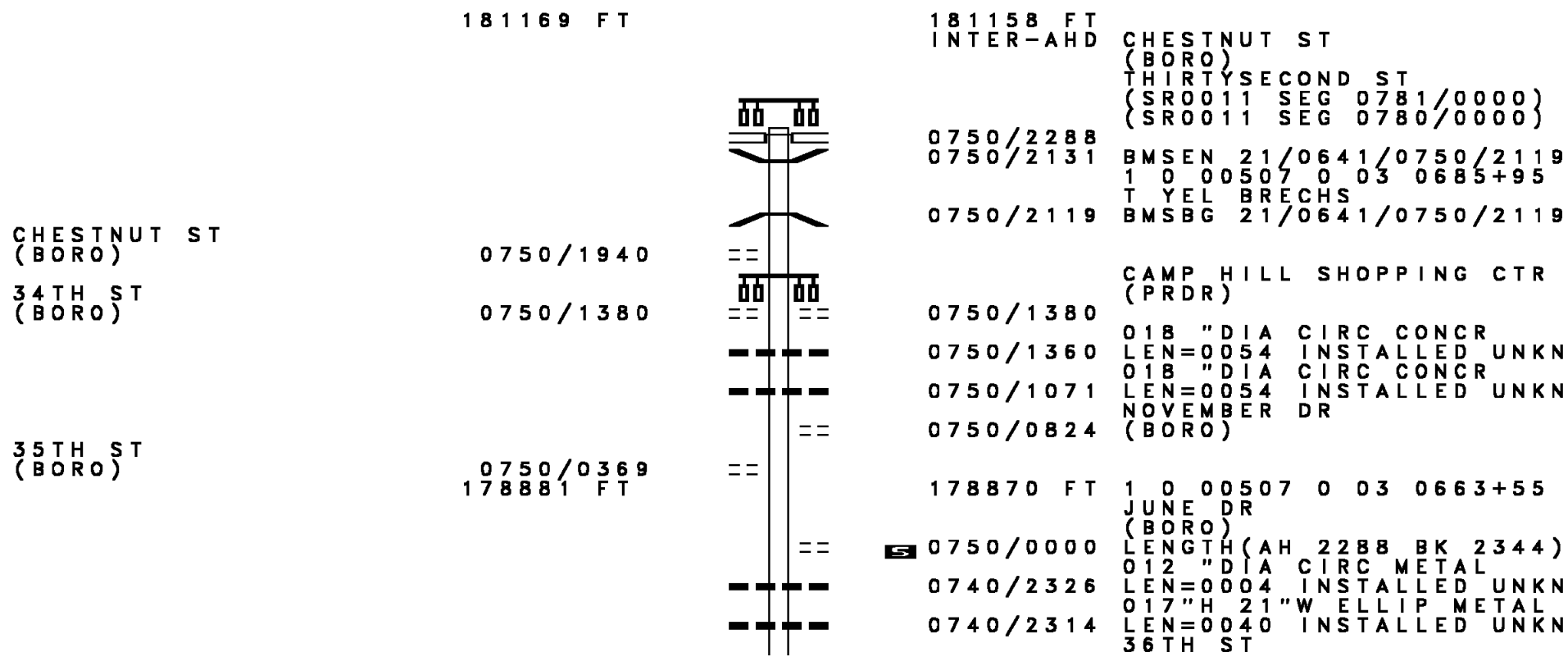
DIST: 08-2 SR: 696
RIGHT MUN: SHIPPENSBURG B

2 0 28009 6 00 0910+01 001207 FT
GARFIELD ST
(BORO) 0020/0000
001207 FT

000000 FT

0020/0562	LEN=0030	INSTALLED 2002
0020/0560	LEN=0035	INSTALLED UNKN
0020/0547		ORANGE ST (BORO)
0020/0184		CONSOLIDATED RAIL CORPO OVERPASS IS RR X-ING
0020/0080	LEN=0125	INSTALLED UNKN
INTER-BK		FAYETTE ST
001207 FT	(SR0696	SEG 0150/1659)
0020/0000	BK-FRANKLIN	(28)
001207 FT	LTH AH 001109	BK 000100
7018/0000	AH-FRANKLIN	(28)
INTER-AHD		FAYETTE ST
0010/1207	(SR0696	SEG 0150/0000)
0010/1019	SHIPPENSBURG T	017"H 27"W ELLIP CONC
0010/1009	LEN=0030	INSTALLED UNKN
0010/1003		OTHER OVERPASS IS RR X-ING
0010/0804	LEN=0024	INSTALLED UNKN
0010/0751	LEN=0024	INSTALLED UNKN
0010/0504		DYKEMAN CT (T301)
0010/0487		DYKEMAN RD (TWP)
0010/0047		FAYETTE ST (TWP)
0010/0028		024 " DIA CIRC METAL
000000 FT	LEN=0070	INSTALLED UNKN
INTER-BK		WYRICK AV (T302)
0010/0000	BMSBN 21/0696	/0010/0000
	2 0 21058 0 00	0000+00
	NC FA	FAYETTE ST
	INTER-BK	OLDE SCOTLAND RD
	(SR0696	SEG 0140/1499)
	SHIRLEY RUN	
	BMSBG 21/0696	/0010/0000
	MFC BEGIN = C	
	BK-FRANKLIN	(28)
0010/0000	LENGTH(AH 1207	BK 0000)

DIR: B TOTAL LEN: 34.312 MI. DIST: 08-2 SR: 641
 LEFT MUN: CAMP HILL B RIGHT MUN: CAMP HILL B



181169 FT

181158 FT
 INTER-AHD

CHESTNUT ST
 (BORO)

0750/1940

34TH ST
 (BORO)

0750/1380

35TH ST
 (BORO)

0750/0369
 178881 FT

0750/2288
 0750/2131

CHESTNUT ST
 (BORO)
 THIRTY SECOND ST
 (SR0011 SEG 0781/0000)
 (SR0011 SEG 0780/0000)

0750/2119

BMS EN 21/0641/0750/2119
 1 0 00507 0 03 0685+95
 T YEL BRECHS
 BMSBG 21/0641/0750/2119

0750/1380

CAMP HILL SHOPPING CTR
 (PRDR)

0750/1360

018 " DIA CIRC CONCR
 LEN=0054 INSTALLED UNKN

0750/1071

018 " DIA CIRC CONCR
 LEN=0054 INSTALLED UNKN

0750/0824

NOVEMBER DR
 (BORO)

178870 FT

1 0 00507 0 03 0663+55
 JUNE DR
 (BORO)

0750/0000

LENGTH (AH 2288 BK 2344)
 012 " DIA CIRC METAL
 LEN=0004 INSTALLED UNKN

0740/2326

017 "H 21 "W ELLIP METAL
 LEN=0040 INSTALLED UNKN

0740/2314

36TH ST

DIR: B TOTAL LEN: 34.312 MI. DIST: 08-2 SR: 641
 LEFT MUN: CAMP HILL B RIGHT MUN: CAMP HILL B

Station	Description	Length	Material	Status
0740/2034	(BORO) APRIL DR			
0740/1752	(BORO) CAMP HILL			
0740/1723	HAMPDEN T			
0740/1635	024 "DIA CIRC CONCR	LEN=0055	INSTALLED	UNKN
0740/1403	036 "DIA CIRC CONCR	LEN=0053	INSTALLED	UNKN
0740/1343	FALLOWFIELD RD (TWP)			
0740/1209	38TH ST (TWP)			
0740/1188	024 "DIA CIRC CONCR	LEN=0058	INSTALLED	UNKN
0740/1103	036 "DIA CIRC CONCR	LEN=0059	INSTALLED	UNKN
0740/0770	39TH ST (TWP)			
0740/0051	OAK AV (TWP)	176537 FT		
0740/0000	176526 FT MFC BEGIN = B			
0720/1357	024"H 35"W ELLIP METAL	LEN=0040	INSTALLED	UNKN
0721/1350	024"H 35"W ELLIP METAL	LEN=0036	INSTALLED	UNKN
0721/1242	CENTRAL BL (SR1021 SEG 0010/0000)			
0721/1103	CAPT BELTWAY OP ID 21/0581/0090/0000			
0721/0875	001 "DIA CIR UNKNOWN	LEN=0001	INSTALLED	UNKN
0721/0809	TO 8008/0750 SH (CONN)			
0721/0582	018 "DIA CIRC METAL	LEN=0036	INSTALLED	UNKN
0721/0501	MAPLE AV (TWP)			
0720/0798	TO 8008/0750 SH (CONN)			
0720/0682	018 "DIA CIRC CONCR	LEN=0059	INSTALLED	UNKN
0720/0419	RAMP A RD (SR8008 SEG 0750/0000)			

DIR: B TOTAL LEN: 34.312 MI. DIST: 08-2 SR: 641
 LEFT MUN: HAMPDEN T RIGHT MUN: HAMPDEN T

Stationing	Notes	Stationing	Notes
1 0 00507 0 03 0626+38 174977 FT ST. JOHNS CHURCH RD (SR2029 SEG 0030/0000)		0720/0371 174966 FT	018 "DIA CIRC CONCR LEN=0040 INSTALLED UNKN 1 0 00507 0 03 0626+38 ST JOHNS CHURCH RD (SR2029 SEG 0030/0000)
MFC BEGIN = B LENGTH(AH 1560 BK 1617) 0721/0000		0720/0000	MFC BEGIN = B LENGTH(AH 1560 BK 1617) 018 "DIA CIRC CONCR LEN=0080 INSTALLED UNKN
BRIAN RD (TWP)		0710/1200	018 "DIA CIRC CONCR LEN=0070 INSTALLED UNKN
0710/0260 173360 FT		0710/0360	018 "DIA CIRC CONCR LEN=0070 INSTALLED UNKN
ST MARKS RD (TWP)		173349 FT	1 0 00507 0 03 0608+42 RAILROAD AV (SR2025 SEG 0050/2715)
0700/2750		0710/0000	LENGTH(AH 1617 BK 3155)
MANOR DR (TWP)		0700/1852	COOK BROTHERS TRUCK PAR (PRDR)
0700/1790		0700/1790	
SPORTING HILL RD (SR1013 SEG 0010/0000)		0700/0270	KUNKLE LN (TWP)
170205 FT		0700/0026 170194 FT	018 "DIA CIRC CONCR LEN=0040 INSTALLED UNKN 1 0 00507 0 03 0576+80 SPORTING HILL RD (BORO)
0700/0000		0700/0000	LENGTH(AH 3155 BK 2185)
		0690/0830	018 "DIA CIRC CONCR LEN=0079 INSTALLED UNKN
		0690/0818	OTHER OVERPASS IS RR X-ING TRUDY CR
		0690/0800	(TWP)

DIR: B TOTAL LEN: 34.312 MI. DIST: 08-2 SR: 641
 LEFT MUN: HAMPDEN T RIGHT MUN: HAMPDEN T

Stationing	Description	Stationing	Description
168020 FT		168009 FT	1 0 00507 0 03 0554+88
		0690/0000	LENGTH(AH 2185 BK 3421)
		0680/2830	018 "DIA CIRC CONCR LEN=0051 INSTALLED UNKN
TRAILOR PARK ENT (PRDR)	0680/2227		
TRAILOR PARK ENT (PRDR)	0680/2051		
SHEELY LN (TWP)	0680/1814	0680/1814	SHEELY LN (SR2021 SEG 0070/1524)
164599 FT		164588 FT	1 0 00507 0 03 0520+67
		NC TR	RINDLE RD
			FETROW DR (TWP)
		0680/0000	LENGTH(AH 3421 BK 3497)
		0670/3489	015"H 00"W **UNKNOWN** LEN=0040 INSTALLED UNKN
		0670/3213	FETROW DR (TWP)
		0670/3169	018 "DIA CIR PLASTIC LEN=0040 INSTALLED UNKN
MECH NAVY DEPOT S GATE (GOVT)	0670/2020		
		0670/0890	(AAR 517954D)#TRKS 02
		0670/0599	HAMPDEN MECHANICSBURG B NORWAY ST
		0670/0581	(BORO)
161102 FT		161091 FT	1 0 00507 0 03 0485+70
			FILBERT ST (BORO)
		0670/0000	LENGTH(AH 3497 BK 1462)
		0660/1234	STOUFFER AL (BORO)
		0660/0894	CHESTNUT ST (BORO)
			WALNUT ST (SR1011 SEG 0010/0828)

EXTRACT DATE: 12/18/2023
PRINT DATE: 12/20/2023

ROADWAY MANAGEMENT SYSTEM
SLD COUNTY/SR - ANNUAL PRINT

PAGE NUMBER: 231
COUNTY: CUMBERLAND

DIR: B TOTAL LEN: 34.312 MI.
LEFT MUN: MECHANICSBURG B

DIST: 08-2 SR: 641
RIGHT MUN: MECHANICSBURG B

RACE ST
(BORO)

0660/0018

159640 FT

ARCH ST
(BORO)

0650/0548

1 0 00507 0 03 0460+27
MARKET ST
(BORO)

0650/0000
158559 FT

YORK ST
(SR0114 SEG 0150/0000)

0640/2539

WASHINGTON ST
(BORO)

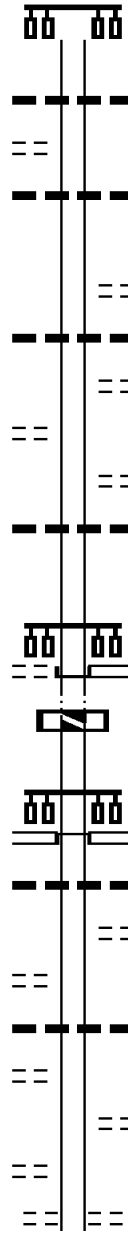
0640/1907

ALLEY
(BORO)

0640/1579

ALLEY
(BORO)

0640/1036



0660/0488

0660/0152

0660/0005

159629 FT

0660/0000

0650/0583

0650/0558

0650/0310

0650/0046

158548 FT

INTER-BK

0650/0000

158548 FT

7644/0000

INTER-AHD

0640/2539

0640/2022

0640/1974

0640/1627

0640/1278

0640/0725

015 "DIA CIRC CONCR
LEN=0035 INSTALLED UNKN

030"H 40"W CON BOX CUL
LEN=0070 INSTALLED UNKN
1 0 00507 0 03 0471+08
RACE ST
(BORO)

LENGTH(AH 1462 BK 1081)
015 "DIA CIRC CONCR
LEN=0042 INSTALLED UNKN
ARCH ST
(BORO)

CHURCH AL
(BORO)
015 "DIA CIRC CONCR
LEN=0035 INSTALLED UNKN
MARKET ST
(SR0114 SEG 0160/0000)

MAIN ST
(SR0114 SEG 0160/0000)
LTH AH 001081 BK 000100
7644/0000
LTH AH 000100 BK 002539
MAIN ST
(SR0114 SEG 0150/0000)
YORK ST
(SR2013 SEG 0060/1999)

018 "DIA CIRC CONCR
LEN=0040 INSTALLED UNKN
WASHINGTON ST
(BORO)

023"H 14"W ELLIP CONC
LEN=0033 INSTALLED UNKN

BROAD ST
(BORO)

WEST ST
(BORO)

EXTRACT DATE: 12/18/2023
PRINT DATE: 12/20/2023

ROADWAY MANAGEMENT SYSTEM
SLD COUNTY/SR - ANNUAL PRINT

PAGE NUMBER: 230
COUNTY: CUMBERLAND

DIR: B TOTAL LEN: 34.312 MI.
LEFT MUN: MECHANICSBURG B

DIST: 08-2 SR: 641
RIGHT MUN: MECHANICSBURG B

PINE ST
(BORO)

0640/0370



0640/0046

030 " DIA CIRC CONCR
LEN=0018 INSTALLED UNKN

156020 FT



0640/0037

030 " DIA CIRC CONCR
LEN=0032 INSTALLED UNKN

156009 FT

1 0 00507 0 02 0419+19

5 0640/0000

LENGTH(AH 2539 BK 2517)

NORTH POINT AV
(BORO)
CHURCH RD
(T591)

0630/2475



0630/2475

SIMPSON ST
(SR2014 SEG 0010/0000)

0630/2334

MECHANICSBURG
MONROE T

0630/2299

TO 2014/0010 SH
(CONN)

0630/2220

LONGMEADOW ST
(T571)

0630/2180

SPORTING HILL RD
(BORO)

0630/1787

015 "H 21 "W ELLIP CONCR
LEN=0038 INSTALLED UNKN

0630/1158

WERTZ AV
(T576)

0630/0725

018 " DIA CIRC CONCR
LEN=0043 INSTALLED UNKN

MULBERRY DR
(T586)

0630/0674



0630/0480

BMSEN 21/0641/0630/0457
1 0 00507 0 02 0397+94

0630/0457

TRINDLE SP.
BMSBG 21/0641/0630/0457

153503 FT



0630/0280

(APRA) JMF UNDERGROUND
JMF UNDERGROUND INC
(PRDR)

153492 FT

1 0 00507 0 02 0393+37

NC MA

STATE RD
(SR2012 SEG 0050/3250)

0630/0000



5 0630/0000

IN ST
SINCLAIR RD
(T569)

0620/3854

LENGTH(AH 2517 BK 3874)
018 " DIA CIRC CONCR

0620/3665

LEN=0039 INSTALLED UNKN
018 " DIA CIRC CONCR

0620/3175

LEN=0043 INSTALLED UNKN
MONROE

0620/3154

SILVER SPRING T
018 " DIA CIRC CONCR
LEN=0041 INSTALLED UNKN

DIR: B TOTAL LEN: 34.312 MI. DIST: 08-2 SR: 641
 LEFT MUN: SILVER SPRING T RIGHT MUN: SILVER SPRING T

Location	Segment ID	Start Station	End Station	Description
PHEASANT ST (TWP)	0620/3040	0620/2700	0620/2700	018 "DIA CIRC CONCR LEN=0041 INSTALLED UNKN
		0620/2171	0620/2171	LODGE RD (T603)
BARE RD (T580)	0620/2080	0620/1415	0620/1415	018 "DIA CIRC CONCR LEN=0040 INSTALLED UNKN
	KONHAUS RD (T566)	0620/1043	0620/1008	014 "DIA CIRC CONCR LEN=0086 INSTALLED UNKN
		0620/0838	0620/0838	UNKNOWN (TWP)
	149629 FT	0620/0119	149618 FT	BMS EN 21/7076/9902/3261 1 0 00507 0 02 0346+80 PA TPK (1-76) BMSBG 21/7076/9902/3261 MFC BEGIN = B SILVER SPRING
		0620/0000	0610/1624	MONROE T LENGTH(AH 3874 BK 2138) CLOUSER RD (T566)
		0610/1589	0610/1075	MONROE SILVER SPRING T 018 "DIA CIRC CONCR LEN=0040 INSTALLED UNKN
		0610/1074	0610/1074	018 "DIA CIRC CONCR LEN=0042 INSTALLED UNKN
		0610/0894	0610/0894	018 "DIA CIRC CONCR LEN=0040 INSTALLED UNKN
		0610/0643	0610/0643	SILVER SPRING MONROE T
		0610/0560	0610/0560	030 "DIA CIRC CONCR LEN=0062 INSTALLED UNKN
LEE ANNE LN (TWP)	0610/0308	0610/0066	0610/0066	018 "DIA CIR PLASTIC LEN=0070 INSTALLED 2016
		0610/0065	147480 FT	FROM SR 0174/0570 SH (CONN) 1 0 00507 0 01 0325+42 BOILING SPRINGS RD (SR0174 SEG 0570/3253) MONROE

DIR: B TOTAL LEN: 34.312 MI. DIST: 08-2 SR: 641
 LEFT MUN: MONROE T RIGHT MUN: MONROE T

Stationing	Distance	Notes
1 0 00305 0 00 0274+16	138422 FT	0570/0560 (T517)
TIMBER RD		138411 FT MARY AV
(T575)	0570/0000	(T518)
		0570/0000 LENGTH(AH 2653 BK 2424)
		0560/1675 015 "DIA CIRC METAL
		LEN=0041 INSTALLED UNKN
		0560/0942 015 "DIA CIRC METAL
		LEN=0040 INSTALLED UNKN
		0560/0298 048 "DIA CIRC METAL
135998 FT	135987 FT	LEN=0049 INSTALLED UNKN
		1 0 00305 0 00 0249+92
		OLD STONEHOUSE RD
		(SR2002 SEG 0150/0000)
		MONROE
		SILVER SPRING T
		0560/0000 LENGTH(AH 2424 BK 2497)
		0550/0469 014"H 23"W ELLIP CONC
		LEN=0040 INSTALLED UNKN
		SILVER SPRING
133501 FT	133490 FT	MONROE T
		1 0 00305 0 00 0224+10
		0550/0000 LENGTH(AH 2497 BK 1647)
		0540/0284 CARLISLE FISH/GAME RD
		(PRDR)
EAST WOOD DR	0540/0188	131843 FT 1 0 00305 0 00 0207+63
(T703)	131854 FT	0540/0000 LENGTH(AH 1647 BK 2726)
		MONROE
		0530/2484 SOUTH MIDDLETON T
HICKORY RD	0530/2321	
(T404)		
		0530/1090 BYERS/BOYER RD
		(T558)

DIR: B TOTAL LEN: 34.312 MI. DIST: 08-2 SR: 641
 LEFT MUN: SOUTH MIDDLETON T RIGHT MUN: SOUTH MIDDLETON T

Segment ID	Location	Stationing	Length (FT)	SR	Notes
1 0 00305 0 00	HICKORYTOWN RD (T572)	0180+37	129128	0530/0024	014"H 23"W ELLIP CONC LEN=0040 INSTALLED UNKN
				0530/0000	LENGTH(AH 2726 BK 3660) HOLLENBAUGH RD (T500)
				0520/3586	SOUTH MIDDLETON MIDDLESEX T
				0520/3074	
	APPIAN DR (TWP)			0520/1656	
				0520/1537	015"H 21"W ELLIP METAL LEN=0041 INSTALLED UNKN
				0520/0957	015"H 21"W ELLIP METAL LEN=0041 INSTALLED UNKN
1 0 00305 0 00	(TBK) MIDDLESEX RD (T590)	0143+77	125468	0520/0000	125457 FT MIDDLESEX RD (T684)
				0520/0000	LENGTH(AH 3660 BK 3221) 014"H 23"W ELLIP CONC
				0510/2835	LEN=0040 INSTALLED UNKN
				0510/1112	015"H 21"W ELLIP METAL LEN=0037 INSTALLED UNKN
				0510/0323	015"H 21"W ELLIP METAL LEN=0037 INSTALLED UNKN
1 0 00305 0 00	HORNERS RD (T576)	0111+56	122247	0510/0000	LENGTH(AH 3221 BK 3912) MIDDLESEX
				0500/3586	SOUTH MIDDLETON T
				0500/2770	014"H 23"W ELLIP CONC LEN=0048 INSTALLED UNKN
	PARADISE DR (TWP) PROSPECT DR			0500/0794	

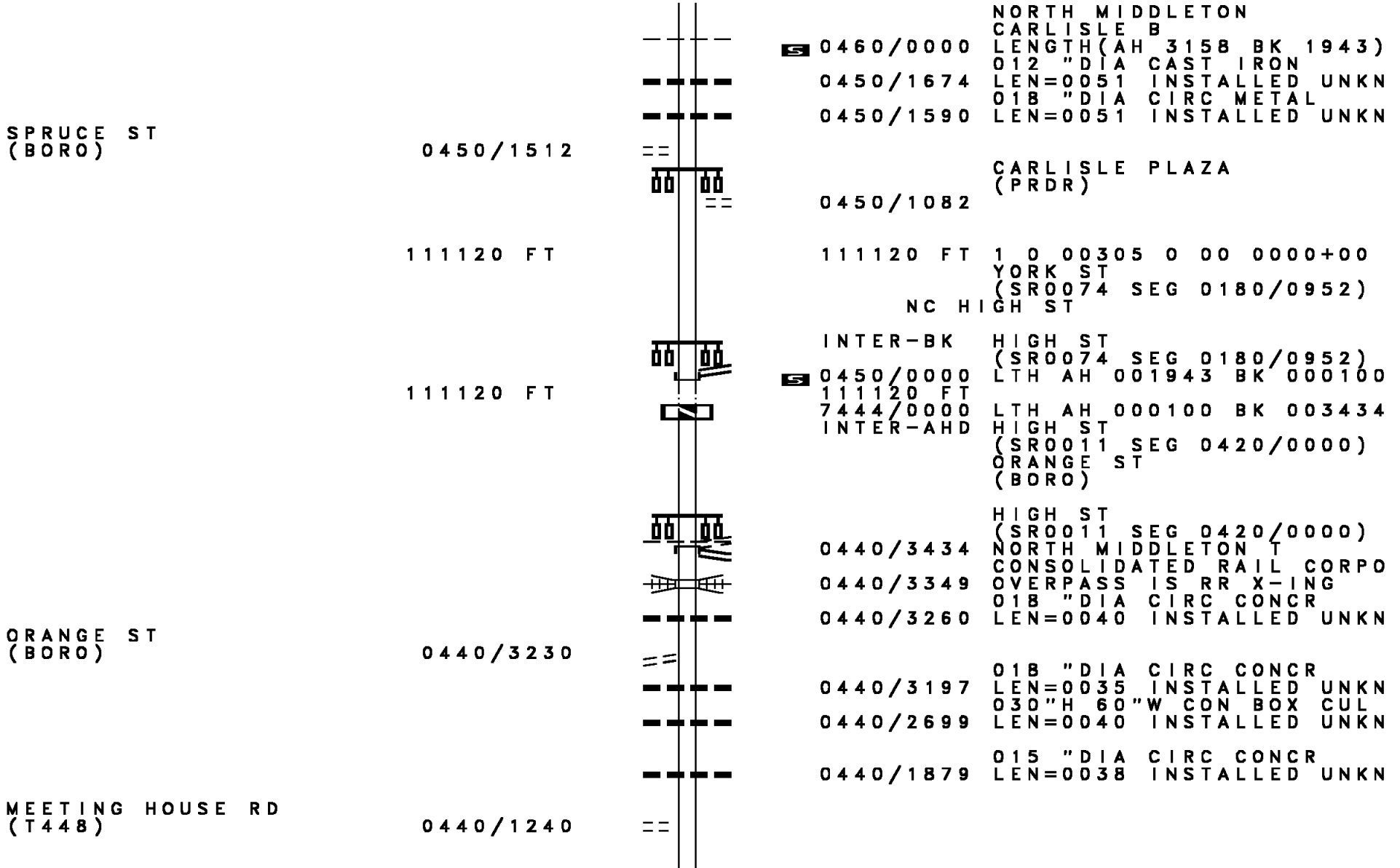
DIR: B TOTAL LEN: 34.312 MI. DIST: 08-2 SR: 641
 LEFT MUN: SOUTH MIDDLETON T RIGHT MUN: SOUTH MIDDLETON T

Stationing / Description	Length (FT)	Material / Notes
(TWP) 0500/0448		014 " DIA CAST IRON LEN=0004 INSTALLED UNKN
1 0 00305 0 00 0072+44 118335 FT	118335	
CONRAD RD (T410) 0500/0000		LENGTH(AH 3912 BK 0589) SOUTH MIDDLETON MIDDLESEX T
		015 " DIA CIRC CONCR LEN=0036 INSTALLED UNKN ARMY HERITAGE DR (T512)
	117746 FT	
	117460 FT	
RAMP T RD (SR8027 SEG 0010/0000) 0471/1029		RAMP T RD (SR8027 SEG 0010/0000) 018 " DIA CIRC CONCR LEN=0047 INSTALLED UNKN
018 " DIA CIRC CONCR LEN=0065 INSTALLED UNKN 0471/0880		
018 " DIA CIRC CONCR LEN=0039 INSTALLED UNKN 0471/0879		
		TO 8027/0010 SH (CONN)
018 " DIA CIRC CONCR LEN=0040 INSTALLED UNKN 0471/0741		018 " DIA CIRC CONCR LEN=0046 INSTALLED UNKN
OP ID 21/0081/0484/0101 0471/0615		OP ID 21/0081/0484/0101 MIDDLESEX SOUTH MIDDLETON T
OP ID 21/0081/0485/0246 0471/0520		OP ID 21/0081/0485/0246
030 " DIA CIRC CONCR LEN=0048 INSTALLED UNKN 0471/0380		030 " DIA CIRC CONCR LEN=0044 INSTALLED UNKN
RAMP U RD (SR8027 SEG 0500/0671) 0471/0263		RAMP U RD (SR8027 SEG 0500/0671)
036 " DIA CIRC CONCR LEN=0044 INSTALLED UNKN 0471/0259		

DIR: B TOTAL LEN: 34.312 MI. DIST: 08-2 SR: 641
 LEFT MUN: MIDDLESEX T RIGHT MUN: MIDDLESEX T

Location / Description	Segment ID	Length (FT)	Material / Notes
MIDDLESEX SOUTH MIDDLETON T	0471/0229		
018" DIA CIRC CONCR LEN=0045 INSTALLED UNKN	0471/0186		
FROM 8027/0500 SH (CONN)	0471/0182		
SOUTH MIDDLETON NORTH MIDDLETON T	0471/0059		
1 0 00305 0 00 0050+97 116221 FT MFC BEGIN = C	0470/0068	116221 FT	
NORTH MIDDLETON SOUTH MIDDLETON T	0471/0000		
LENGTH(AH 1239 BK 3158)	0470/0000		
	0460/2983		
	0460/2780		
	0460/2506		
	0460/2433		
GREYSTONE RD (T711)	0460/1513		
	0460/1102		CARLTON AV (TWP)
	0460/0750		KENWOOD AV (T658)
GREYSTONE RD (T711)	0460/0503		
	0460/0400		OTTO AV (T656)
	0460/0350		024" DIA CIRC CONCR LEN=0115 INSTALLED UNKN
	0460/0261		024" DIA CIRC CONCR LEN=0062 INSTALLED UNKN
	0460/0042		018" DIA CIRC METAL LEN=0051 INSTALLED UNKN
113063 FT	113063 FT		1 0 00305 0 00 0019+73 NC TR
			INDLE RD LOWES PLAZA (PRDR)

DIR: B TOTAL LEN: 34.312 MI. DIST: 08-2 SR: 641
 LEFT MUN: NORTH MIDDLETON T RIGHT MUN: NORTH MIDDLETON T



SPRUCE ST
(BORO)

0450/1512

111120 FT

111120 FT

ORANGE ST
(BORO)

0440/3230

MEETING HOUSE RD
(T448)

0440/1240

0460/0000

0450/1674

0450/1590

0450/1082

0450/0000

111120 FT

7444/0000

INTER-AHD

0440/3434

0440/3349

0440/3260

0440/3197

0440/2699

0440/1879

NORTH MIDDLETON
 CARLISLE B
 LENGTH(AH 3158 BK 1943)
 012 "DIA CAST IRON
 LEN=0051 INSTALLED UNKN
 018 "DIA CIRC METAL
 LEN=0051 INSTALLED UNKN

CARLISLE PLAZA
 (PRDR)

111120 FT 1 0 00305 0 00 0000+00
 YORK ST
 (SR0074 SEG 0180/0952)
 NC HIGH ST

INTER-BK HIGH ST
 (SR0074 SEG 0180/0952)
 0450/0000 LTH AH 001943 BK 000100
 111120 FT
 7444/0000 LTH AH 000100 BK 003434
 INTER-AHD HIGH ST
 (SR0011 SEG 0420/0000)
 ORANGE ST
 (BORO)

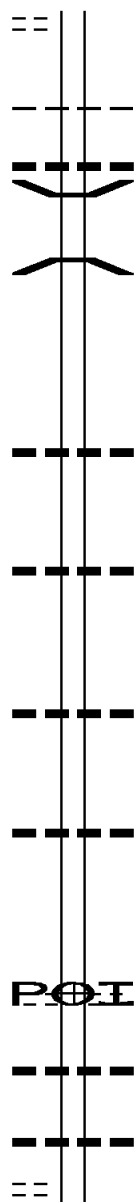
HIGH ST
 (SR0011 SEG 0420/0000)
 0440/3434 NORTH MIDDLETON T
 CONSOLIDATED RAIL CORPO
 0440/3349 OVERPASS IS RR X-ING
 018 "DIA CIRC CONCR
 0440/3260 LEN=0040 INSTALLED UNKN

018 "DIA CIRC CONCR
 LEN=0035 INSTALLED UNKN
 030"H 60"W CON BOX CUL
 0440/2699 LEN=0040 INSTALLED UNKN
 015 "DIA CIRC CONCR
 0440/1879 LEN=0038 INSTALLED UNKN

DIR: B TOTAL LEN: 34.312 MI. DIST: 08-2 SR: 641
 LEFT MUN: NORTH MIDDLETON T RIGHT MUN: NORTH MIDDLETON T

(T706)

0410/0293
 100078 FT



100078 FT 2 0 21091 0 00 0444+10
 NORTH MIDDLETON
 WEST PENNSBORO T
 0410/0000 LENGTH(AH 2853 BK 2216)
 013"H 17"W ELLIP METAL
 0404/2148 LEN=0028 INSTALLED UNKN
 0404/1674 BMSSEN 21/0641/0404/1653
 0 0 00000 0 00 0000+00
 ALEX. SPR. CK
 0404/1653 BMSBG 21/0641/0404/1653

097862 FT

097862 FT 2 0 21091 0 00 0422+12
 0404/0000 LENGTH(AH 2216 BK 2216)
 018 "DIA CIRC CONCR
 0400/1680 LEN=0045 INSTALLED UNKN

095646 FT

0400/0310 018 "DIA CIRC CONCR
 LEN=0016 INSTALLED 2002
 095646 FT 2 0 21091 0 00 0399+92
 0400/0000 LENGTH(AH 2216 BK 3052)

0390/2073 015 "DIA CIRC METAL
 LEN=0032 INSTALLED UNKN

092594 FT

0390/0639 015 "DIA CIRC METAL
 LEN=0037 INSTALLED UNKN

092594 FT 2 0 21091 0 00 0369+40
 (APRA) BETTY P. NELSON
 NC NEWVILLE RD
 MCALLISTER CHURCH RD
 (T482)
 0390/0000 LENGTH(AH 3052 BK 3394)

POI

0380/2539 015 "DIA CIRC METAL
 LEN=0036 INSTALLED UNKN

0380/1664 012 "DIA CIRC CONCR
 LEN=0034 INSTALLED UNKN

PARK RD
 (T320)

0380/1620

DIR: B TOTAL LEN: 34.312 MI. DIST: 08-2 SR: 641
 LEFT MUN: WEST PENNSBORO T RIGHT MUN: WEST PENNSBORO T

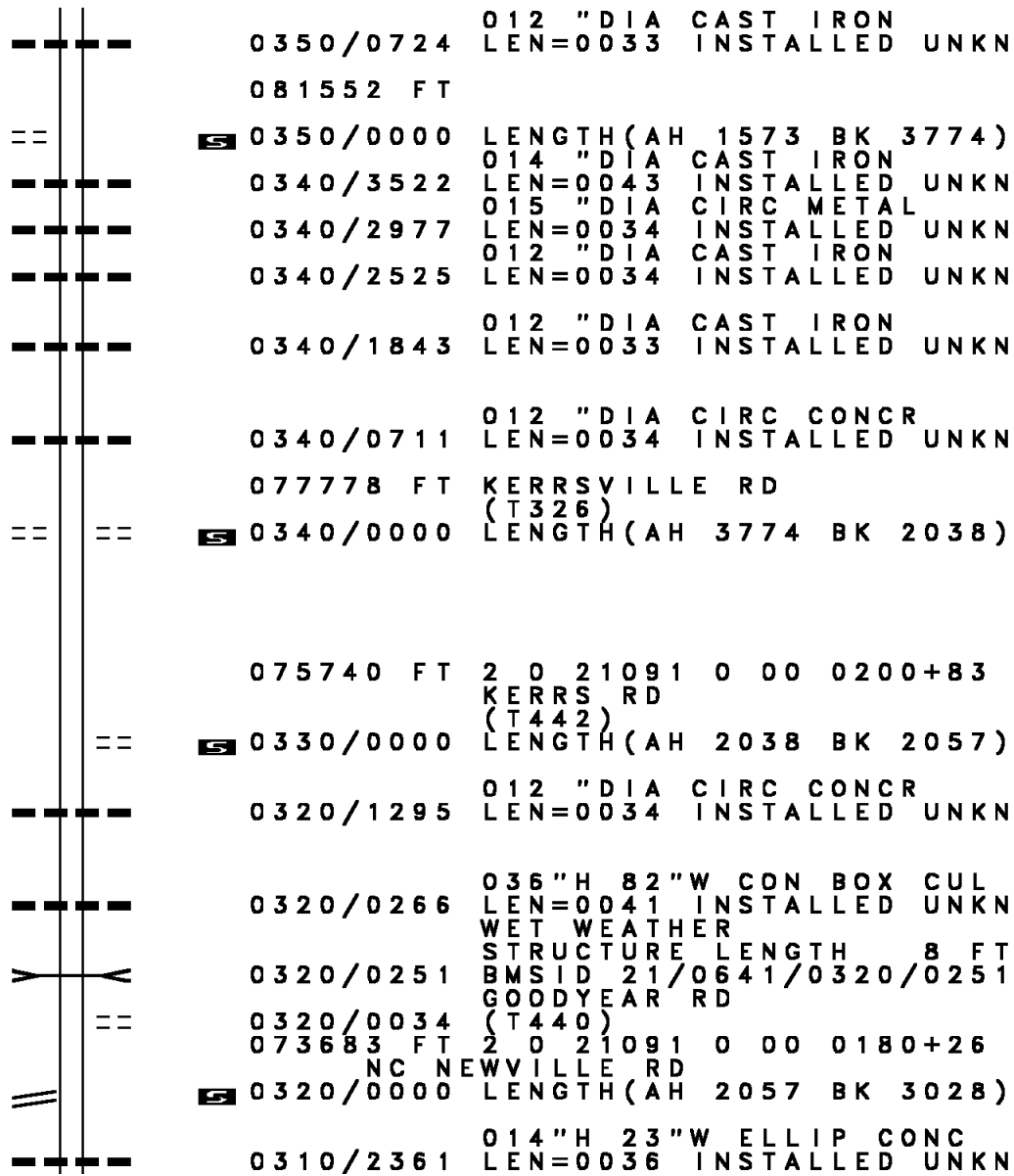
Location	Segment ID	Length (FT)	Material	Status
	0380/1608		012 " DIA CIRC METAL LEN=0056	INSTALLED UNKN
YOUNG DR (TWP)	0380/0804	089200 FT		
			2 0 21091 0 00 0335+46 NC MA IN ST BACK ST (T458)	
BURGNERS MILL RD (T457)	0380/0000		0380/0000	LENGTH(AH 3394 BK 3008)
	0370/2999		015 " DIA CIRC CONCR LEN=0036	INSTALLED UNKN
PINE LN (TWP)	0370/2530			
	0370/2520		015 " DIA CIRC METAL LEN=0033	INSTALLED UNKN
	0370/2489		PINE LN (TWP)	
	0370/1914		LOCUST LN (BORO)	
	0370/1593		015 " DIA CIRC METAL LEN=0039	INSTALLED UNKN
	0370/1590		GREASON RD (T451)	
	0370/0556		014 " DIA CAST IRON LEN=0034	INSTALLED UNKN
	0370/0037		018 " DIA CIRC CONCR LEN=0037	INSTALLED UNKN
2 0 21091 0 00 0305+38 BEARS RD (T456)	0370/0000	086192 FT		
	0370/0000		0370/0000	LENGTH(AH 3008 BK 3067)
	0360/1688		015 " DIA CIRC CONCR LEN=0033	INSTALLED UNKN
	0360/1069		015 " DIA CIRC CONCR LEN=0033	INSTALLED UNKN
	0360/0039	083125 FT	BMS EN 21/0641/0360/0000 2 0 21091 0 00 0274+71 MT. ROCK SPR	
	0360/0000		BMSBG 21/0641/0360/0000 LENGTH(AH 3067 BK 1573)	

DIR: B TOTAL LEN: 34.312 MI. DIST: 08-2 SR: 641
 LEFT MUN: WEST PENNSBORO T RIGHT MUN: WEST PENNSBORO T

2 0 21091 0 00 0258+95 081552 FT
 OLD MILL RD
 (T405) 0350/0000

2 0 21091 0 00 0221+21 077778 FT
 GRAHAMS WOODS RD
 (T448) 0340/0000

BLOSERVILLE RD
 (SR4021 SEG 0010/0000) 073683 FT
 0320/0000



0350/0724 012 " DIA CAST IRON
 LEN=0033 INSTALLED UNKN
 081552 FT
 S 0350/0000 LENGTH(AH 1573 BK 3774)
 014 " DIA CAST IRON
 LEN=0043 INSTALLED UNKN
 0340/3522 015 " DIA CIRC METAL
 LEN=0034 INSTALLED UNKN
 0340/2977 012 " DIA CAST IRON
 LEN=0034 INSTALLED UNKN
 0340/2525 012 " DIA CAST IRON
 LEN=0034 INSTALLED UNKN
 0340/1843 012 " DIA CAST IRON
 LEN=0033 INSTALLED UNKN
 0340/0711 012 " DIA CIRC CONCR
 LEN=0034 INSTALLED UNKN
 077778 FT KERRSVILLE RD
 (T326)
 S 0340/0000 LENGTH(AH 3774 BK 2038)
 075740 FT 2 0 21091 0 00 0200+83
 KERRS RD
 (T442)
 S 0330/0000 LENGTH(AH 2038 BK 2057)
 0320/1295 012 " DIA CIRC CONCR
 LEN=0034 INSTALLED UNKN
 0320/0266 036 "H 82 "W CON BOX CUL
 LEN=0041 INSTALLED UNKN
 WET WEATHER
 STRUCTURE LENGTH 8 FT
 BMSID 21/0641/0320/0251
 GOODYEAR RD
 (T440)
 073683 FT 2 0 21091 0 00 0180+26
 NC NEWVILLE RD
 S 0320/0000 LENGTH(AH 2057 BK 3028)
 0310/2361 014 "H 23 "W ELLIP CONC
 LEN=0036 INSTALLED UNKN

DIR: B TOTAL LEN: 34.312 MI. DIST: 08-2 SR: 641
 LEFT MUN: WEST PENNSBORO T RIGHT MUN: WEST PENNSBORO T

Stationing	Structure ID	Description
	0310/1323	014"H 23"W ELLIP CONC LEN=0032 INSTALLED UNKN
070655 FT	0310/0033	014"H 23"W ELLIP CONC LEN=0036 INSTALLED UNKN
	070655 FT	2 0 21091 0 00 0149+47
	0310/0000	LENGTH(AH 3028 BK 3145) 014"H 23"W CONCR ARCH
	0300/2617	LEN=0036 INSTALLED UNKN
	0300/1572	014"H 23"W CONCR ARCH LEN=0028 INSTALLED UNKN
067510 FT	067510 FT	2 0 21091 0 00 0118+38 CROSSROAD SCHOOL RD (T438)
	0300/0000	LENGTH(AH 3145 BK 1700) 014"H 23"W CONCR ARCH
	0290/1621	LEN=0056 INSTALLED UNKN
065810 FT	065810 FT	2 0 21091 0 00 0101+38 GREEN HILL RD (T434)
	0290/0000	LENGTH(AH 1700 BK 2328)
	0280/1115	014"H 23"W CONCR ARCH LEN=0028 INSTALLED UNKN
063482 FT	063482 FT	2 0 21091 0 00 0078+10 LEFEVER RD (T407)
	0280/0000	LENGTH(AH 2328 BK 3114) 015 "DIA CIRC METAL
	0270/2644	LEN=0037 INSTALLED UNKN
	0270/2364	014"H 23"W ELLIP CONC LEN=0036 INSTALLED UNKN

DIR: B TOTAL LEN: 34.312 MI. DIST: 08-2 SR: 641
 LEFT MUN: WEST PENNSBORO T RIGHT MUN: WEST PENNSBORO T

2 0 21091 0 00 0046+96 060368 FT
 CREEK RD
 (T427) 0270/0000

MILL RD
 (T502) 0250/1589

058289 FT

056054 FT

0270/1723	018 " DIA CIRC CONCR LEN=0068 INSTALLED UNKN
0270/1714	014"H 23"W CONCR ARCH LEN=0040 INSTALLED UNKN
0270/0546	014"H 23"W CONCR ARCH LEN=0040 INSTALLED UNKN
0270/0008	014"H 23"W CONCR ARCH LEN=0032 INSTALLED UNKN
0270/0000	LENGTH(AH 3114 BK 2079)
0260/1315	048"H 48"W CON BOX CUL LEN=0026 INSTALLED UNKN
0260/0258	014"H 23"W CONCR ARCH LEN=0028 INSTALLED UNKN
0260/0000	2 0 21091 0 00 0026+17 LENGTH(AH 2079 BK 2235) SCHOOL HOUSE RD
0250/1951	(T408)
0250/1367	024 " DIA CIRC METAL LEN=0040 INSTALLED UNKN HEIGHTS RD
0250/0820	(T404)
0250/0078	WEST PENNSBORO NEWVILLE B
0250/0000	2 0 21091 0 00 0003+82 NC CA RRLISLE RD (TBK SR 4010) MT ROCK R (T325) NEWVILLE WEST PENNSBORO T LENGTH(AH 2235 BK 1624)
0240/1616	015 " DIA CIRC CONCR LEN=0054 INSTALLED UNKN
0240/1456	WEST PENNSBORO NEWVILLE B
0240/1382	018 " DIA CIRC CONCR LEN=0040 INSTALLED UNKN
0240/1320	LAUGHLIN MILL RD (T406)
0240/1264	BMS EN 21/0641/0240/1212

DIR: B TOTAL LEN: 34.312 MI. DIST: 08-2 SR: 641
 LEFT MUN: NEWVILLE B RIGHT MUN: NEWVILLE B

COVE AV
(BORO)

0240/0810

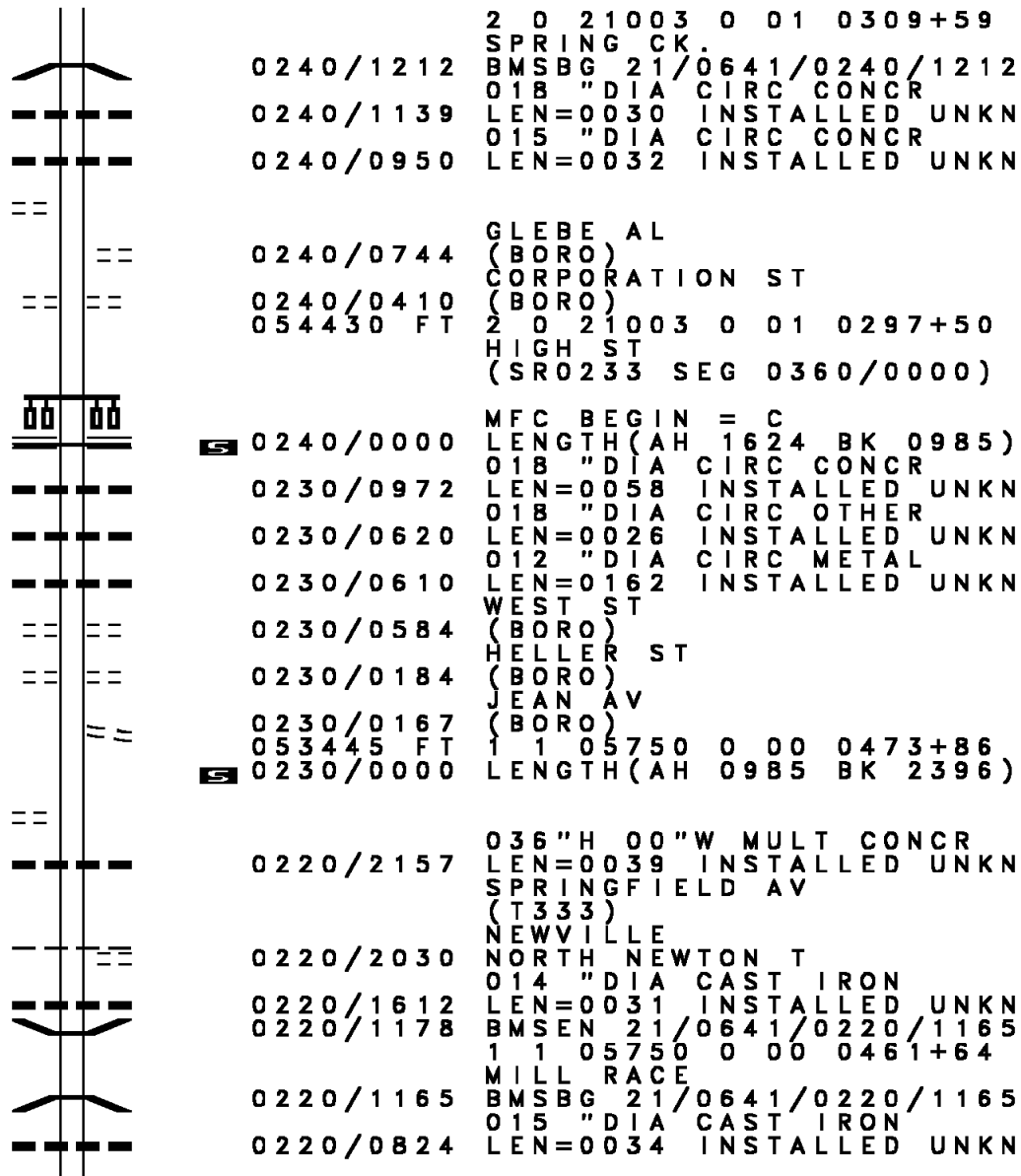
054430 FT

COVE AV
(TWP)

053445 FT

0220/2180

KOUGH RD



2 0 21003 0 01 0309+59
 SPRING CK.
 0240/1212 BMSBG 21/0641/0240/1212
 018 "DIA CIRC CONCR
 0240/1139 LEN=0030 INSTALLED UNKN
 015 "DIA CIRC CONCR
 0240/0950 LEN=0032 INSTALLED UNKN
 GLEBE AL
 (BORO)
 CORPORATION ST
 (BORO)
 0240/0410
 054430 FT 2 0 21003 0 01 0297+50
 HIGH ST
 (SR0233 SEG 0360/0000)
 MFC BEGIN = C
 0240/0000 LENGTH(AH 1624 BK 0985)
 018 "DIA CIRC CONCR
 0230/0972 LEN=0058 INSTALLED UNKN
 018 "DIA CIRC OTHER
 0230/0620 LEN=0026 INSTALLED UNKN
 012 "DIA CIRC METAL
 0230/0610 LEN=0162 INSTALLED UNKN
 WEST ST
 (BORO)
 0230/0584 HELLER ST
 (BORO)
 0230/0184 JEAN AV
 (BORO)
 0230/0167
 053445 FT 1 1 05750 0 00 0473+86
 0230/0000 LENGTH(AH 0985 BK 2396)
 036"H 00"W MULT CONCR
 0220/2157 LEN=0039 INSTALLED UNKN
 SPRINGFIELD AV
 (T333)
 NEWVILLE
 NORTH NEWTON T
 0220/2030 014 "DIA CAST IRON
 0220/1612 LEN=0031 INSTALLED UNKN
 0220/1178 BMSBG 21/0641/0220/1165
 1 1 05750 0 00 0461+64
 MILL RACE
 0220/1165 BMSBG 21/0641/0220/1165
 015 "DIA CAST IRON
 0220/0824 LEN=0034 INSTALLED UNKN

DIR: B TOTAL LEN: 34.312 MI. DIST: 08-2 SR: 641
 LEFT MUN: NORTH NEWTON T RIGHT MUN: NORTH NEWTON T

Stationing	Material	Length	Notes
(T357) 0220/0626	014 " DIA CAST IRON	LEN=0035	INSTALLED UNKN
051049 FT	024 " DIA CIRC METAL	LEN=0005	INSTALLED 1997
	1 1 05750 0 00 0449+99		
	NC MA IN ST CEMETERY RD (T358)		
	0220/0000	LENGTH(AH 2396 BK 3622)	
	0210/2753	016 " DIA CAST IRON	LEN=0037 INSTALLED UNKN
	0210/2083	016 " DIA CAST IRON	LEN=0100 INSTALLED UNKN
	0210/1617	014 " DIA CAST IRON	LEN=0034 INSTALLED UNKN
	0210/0866	014 " DIA CAST IRON	LEN=0034 INSTALLED UNKN
1 1 05750 0 00 0413+16 047427 FT	0210/0417	015 " DIA CAST IRON	LEN=0034 INSTALLED UNKN
STAMY RD (T400)	047427 FT	FRY RD (T400)	
	0210/0000	LENGTH(AH 3622 BK 2440)	
	0200/2417	015 " DIA CIRC CONCR	LEN=0050 INSTALLED UNKN
	0200/1606	016 " DIA CAST IRON	LEN=0031 INSTALLED UNKN
	0200/1212	014 " DIA CAST IRON	LEN=0031 INSTALLED UNKN
	0200/0794	016 " DIA CAST IRON	LEN=0031 INSTALLED UNKN
044987 FT	0200/0412	014 " DIA CAST IRON	LEN=0032 INSTALLED UNKN
	044987 FT	1 1 05750 0 00 0388+76	
	0200/0000	LENGTH(AH 2440 BK 2128)	
	0190/1143	014 " DIA CAST IRON	LEN=0033 INSTALLED UNKN
042859 FT	0190/0532	015 " DIA CAST IRON	LEN=0034 INSTALLED UNKN
	042859 FT	1 1 05750 0 00 0367+48	
		048"H 72"W CON BOX CUL	
		LEN=0032 INSTALLED UNKN	

DIR: B TOTAL LEN: 34.312 MI. DIST: 08-2 SR: 641
 LEFT MUN: NORTH NEWTON T RIGHT MUN: NORTH NEWTON T

CABIN RD
(T378)

0160/0478 ==

034091 FT ==

0160/0464
034091 FT

CABIN RD
(T394)
1 1 05750 0 00 0280+56
FISH HATCHERY RD
(T388)
RIDGE RD
(SR4004 SEG 0100/2361)
LENGTH(AH 3148 BK 3007)
018 " DIA CIRC CONCR
LEN=0055 INSTALLED UNKN

LONG RD
(T385)

0150/2751 ==

0160/0000
0150/2810

018 " DIA CIRC CONCR
LEN=0090 INSTALLED UNKN
015 " DIA CIRC CONCR
LEN=0081 INSTALLED UNKN
015 " DIA CIRC CONCR
LEN=0038 INSTALLED UNKN
015 " DIA CAST IRON
LEN=0047 INSTALLED UNKN

031084 FT

0150/0127
031084 FT
0150/0000

015 " DIA CIRC CONCR
LEN=0034 INSTALLED UNKN
1 1 07168 0 01 0250+53
LENGTH(AH 3007 BK 2895)
015 " DIA CIRC CONCR
LEN=0038 INSTALLED UNKN
015 " DIA CIRC CONCR
LEN=0047 INSTALLED UNKN
015 " DIA CIRC CONCR
LEN=0038 INSTALLED UNKN

1 1 07168 0 01 0221+36 028189 FT
OAKVILLE RD
(T386)

0140/0000 ==

0140/0410
028189 FT
0140/0000
0130/3296

018 " DIA CIR PLASTIC
LEN=0012 INSTALLED 2001
015 " DIA CIR UNKNOWN
LEN=0045 INSTALLED UNKN
OAKVILLE RD
(SR3005 SEG 0180/1316)
LENGTH(AH 2895 BK 3408)
024 " DIA CIRC CONCR
LEN=0050 INSTALLED UNKN
015 " DIA CIRC CONCR
LEN=0034 INSTALLED UNKN

DIR: B TOTAL LEN: 34.312 MI. DIST: 08-2 SR: 641
 LEFT MUN: NORTH NEWTON T RIGHT MUN: NORTH NEWTON T

Stationing	Description	Material	Length	Notes
0130/1817	018" DIA CAST IRON	LEN=0040	INSTALLED UNKN	
0130/0880	018" DIA CIRC CONCR	LEN=0051	INSTALLED UNKN	
0130/0190	015" DIA CIRC CONCR	LEN=0045	INSTALLED UNKN	
024781 FT	1 1 07168 0 01 0180+10		RUNNING PUMP RD	
0130/0000	LENGTH(AH 3408 BK 3349)			
0120/2920	015" DIA CAST IRON	LEN=0038	INSTALLED UNKN	
0120/2567	015" DIA CIRC CONCR	LEN=0038	INSTALLED UNKN	
0120/1908	024" DIA CIRC CONCR	LEN=0063	INSTALLED UNKN	
MOUNTAIN RD (SR4007 SEG 0010/0000) 0120/1660	NC GREEN SPRING RD			
0120/1254	030" DIA CIRC CONCR	LEN=0042	INSTALLED UNKN	
0120/0935	018" DIA CIRC CONCR	LEN=0034	INSTALLED UNKN	
0120/0732	024" DIA CIRC CONCR	LEN=0045	INSTALLED UNKN	
021432 FT	1 1 07168 0 01 0146+61			
0120/0000	NORTH NEWTON HOPEWELL T			
0110/1901	LENGTH(AH 3349 BK 1911)			
0110/1616	018" H 60" W CON BOX CUL (APRA) CUMBERLAND CO. L CUMBERLAND CO. LANDFILL (PRDR)			
0110/1364	018" DIA CIRC CONCR	LEN=0044	INSTALLED UNKN	
0110/1094	BMSSEN 21/0641/0110/1079			
0110/1079	1 1 07168 0 00 0145+09 TR. CONDGUIT BMSBG 21/0641/0110/1079			
0110/0048	030" DIA CIRC CONCR	LEN=0072	INSTALLED UNKN	
019521 FT	1 1 07168 0 00 0127+50 BOOZ RD			

DIR: B TOTAL LEN: 34.312 MI. DIST: 08-2 SR: 641
 LEFT MUN: HOPEWELL T RIGHT MUN: HOPEWELL T

QUIGLEY RD
(T384)

0100/1123

CREEKSIDE DR
(PRDR)

0100/0124
016714 FT

HASSINGER RD
(T376)

014740 FT
0080/1450

PEEBLES RD
(T374)

0070/2324

	0110/0000	(SR4003 SEG 0160/1643) LENGTH(AH 1911 BK 2807)
	0100/2499	024 " DIA CIRC CONCR LEN=0067 INSTALLED UNKN
	0100/2327	018 " DIA CIRC CONCR LEN=0060 INSTALLED UNKN
	0100/1863	BMSSEN 21/0641/0100/1561 2 0 21045 0 00 0115+13 CONODOGUINET CREEK
	0100/1561	BMSBG 21/0641/0100/1561 018 " DIA CIRC CONCR
	0100/1217	LEN=0086 INSTALLED UNKN
	0100/1005	BMSSEN 21/0641/0100/0972 2 0 21045 0 00 0109+10 PEBBLES RUN
	0100/0972	BMSBG 21/0641/0100/0972
	0100/0254	018 " DIA CIRC CONCR LEN=0045 INSTALLED UNKN
	016714 FT	2 0 21045 0 00 0099+39
	0100/0000	LENGTH(AH 2807 BK 1974)
	0090/0094	018 " DIA CIRC CONCR LEN=0040 INSTALLED 2000
	014740 FT	2 0 21045 0 00 0079+54
	0090/0000	LENGTH(AH 1974 BK 1714)
	0080/0392	018 " DIA CIR PLASTIC LEN=0040 INSTALLED 1998
	0080/0021	024 " DIA CIRC CONCR LEN=0008 INSTALLED 2001
	013026 FT	2 0 21045 0 00 0062+40 COVERED BRIDGE RD (T387)
	0080/0000	LENGTH(AH 1714 BK 2490)
	0070/2085	018 " DIA CIRC CONCR LEN=0040 INSTALLED 2000

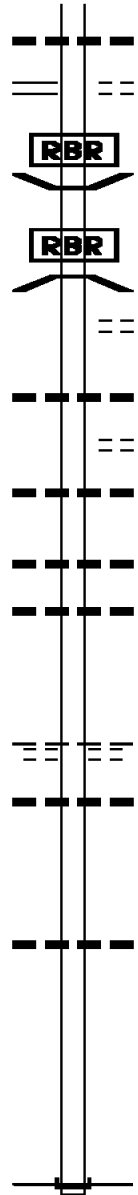
DIR: B TOTAL LEN: 34.312 MI. DIST: 08-2 SR: 641
 LEFT MUN: HOPEWELL T RIGHT MUN: HOPEWELL T

Location	Segment	Length	Material	Notes
	0070/1788	018 " DIA	CIR PLASTIC	LEN=0040 INSTALLED 1998
	0070/1184	018 " DIA	CIR PLASTIC	LEN=0040 INSTALLED 1998
010536 FT	0070/0584	018 " DIA	CIR PLASTIC	LEN=0040 INSTALLED 1998
	010536 FT	2 0 21045	0 00 0037+50	LOVERS LN (SR4033 SEG 0020/2152)
	0070/0000	LENGTH(AH	2490 BK 1881)	018 " DIA CIR CONCR
	0060/1654	LEN=0032	INSTALLED 2000	024 " DIA CIR CONCR
	0060/1088	LEN=0040	INSTALLED 2000	
008655 FT	008655 FT	2 0 21045	0 00 0021+01	NC NEWVILLE RD
	0060/0000	LENGTH(AH	1881 BK 1174)	042 " DIA CIRC METAL
WADEL AV (BORO)	0050/0728	LEN=0041	INSTALLED UNKN	
	0050/0590	==		
	0050/0292	012"H 17"W	ELLIP METAL	LEN=0042 INSTALLED UNKN
	0050/0141	HOPEWELL	NEWBURG B	
EXCHANGE ST (BORO)	0050/0136	==		
	0050/0134	024 " DIA	CIRC METAL	LEN=0071 INSTALLED UNKN
007481 FT	007481 FT	2 0 21045	0 00 0006+72	CHERRY AL (BORO)
	0050/0000	LENGTH(AH	1174 BK 0282)	018 " DIA CIRC METAL
	0040/0020	LEN=0092	INSTALLED UNKN	
007199 FT	007199 FT	2 0 21045	0 00 0003+90	HIGH ST (BORO)
HIGH ST (SR4005 SEG 0010/0000)	0040/0000	==	==	LENGTH(AH 0282 BK 0390)
	0030/0373	018 " DIA	CIRC METAL	LEN=0092 INSTALLED UNKN
006809 FT	006809 FT	2 0 21045	0 00 0000+00	NC MAIN ST
WATER ST (BORO)	0030/0000	==	==	WATER ST (SR0696 SEG 0170/1338)
	0030/0000	LENGTH(AH	0390 BK 3691)	

DIR: B TOTAL LEN: 34.312 MI. DIST: 08-2 SR: 641
 LEFT MUN: NEWBURG B RIGHT MUN: NEWBURG B

MOUNTAIN ST
 (SR0696 SEG 0180/0000) 0020/3452

0020/3491	018 "DIA CIRC CONCR LEN=0059 INSTALLED UNKN
0020/3452	ASH LN (TWP)
0020/3258	BMS EN 21/0641/0020/3227 1 0 00264 4 01 0360+02 P3
0020/3227	NEWBURG RUN BMSBG 21/0641/0020/3227
0020/2817	MINICK DR (T341)
0020/2207	018 "DIA CIRC CONCR LEN=0042 INSTALLED UNKN
0020/1956	MINICK DR (T341)
0020/1785	018 "DIA CIRC CONCR LEN=0045 INSTALLED UNKN
0020/0896	018 "DIA CIRC CONCR LEN=0031 INSTALLED UNKN
0020/0439	012 "DIA CIRC CONCR LEN=0042 INSTALLED UNKN
003118 FT	1 0 00264 4 01 0392+40 SHADY RD (T340) NEWBURG
0020/0000	HOPEWELL T LENGTH(AH 3691 BK 3118)
0010/3062	042 "DIA CIRC CONCR LEN=0040 INSTALLED 1998
0010/1472	036 "DIA CIRC CONCR LEN=0048 INSTALLED 2000
000000 FT	000000 FT 1 0 00264 4 01 0423+61 NC NEWBURG RD INTER-BK NEWBURG RD (SR0641 SEG 0400/1602) MFC BEGIN = D BK-FRANKLIN (28)
0010/0000	LENGTH(AH 3118 BK 0000)

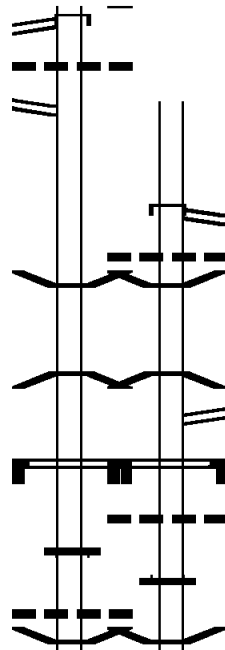


VFW OF US MEM HW INTER-AHD
 (SR0083 SEG 0411/2576)
 VFW OF US MEM HW
 (SR0083 SEG 0411/2576) 0141/3026
 024 "DIA CIRC CONCR
 LEN=0140 INSTALLED UNKN 0141/2751
 RAMP D RD 038917 FT
 (SR8113 SEG 0760/1258) 0141/2529

BMS EN 21/0581/0140/1956 0141/2021
 0 0 0000 0 00 0000+00
 NC VFW OF US MEM HW
 RAMP D (NB)
 BMSBG 21/0581/0140/1956 0141/1946

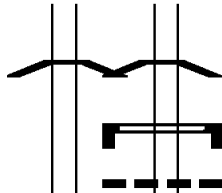
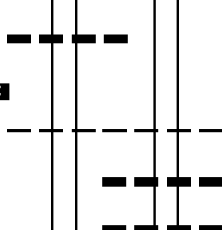
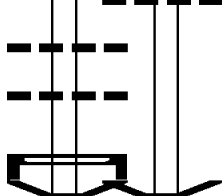
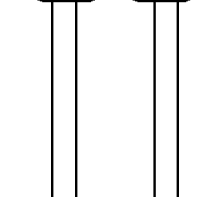
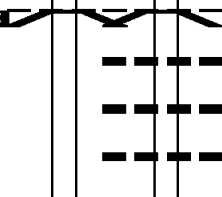
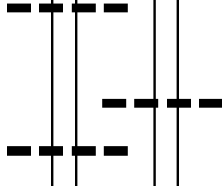
SIGN: 4 CHORD TRUSS
 BMSID 21/0581/0140/1323 0141/1451

SIGN: 4 CHORD TRUSS
 BMSID 21/0581/0140/1395 0141/1395
 018 "DIA CIRC CONCR
 LEN=0055 INSTALLED UNKN 0141/1261
 BMS EN 21/0581/0140/1001 0141/1136
















040830 FT INTER-AHD VFW OF US MEM HW
 (SR0083 SEG 0410/1371)
 VFW OF US MEM HW
 (SR0083 SEG 0410/1371) 0140/2286
 024 "DIA CIR PLASTIC
 LEN=0140 INSTALLED UNKN
 0140/2096 BMS EN 21/0581/0140/1956
 0140/2031 0 0 0000 0 00 0000+00
 NC VFW OF US MEM HW
 RAMP D (NB)
 0140/1956 BMSBG 21/0581/0140/1956
 RAMP A RD
 0140/1665 (SR8113 SEG 0250/0000)
 SIGN: 4 CHORD TRUSS
 0140/1451 BMSID 21/0581/0140/1323
 018 "DIA CIRC CONCR
 0140/1425 LEN=0050 INSTALLED UNKN
 SIGN: 4 CHORD TRUSS
 0140/1395 BMSID 21/0581/0140/1395
 0140/1136 BMS EN 21/0581/0140/1001

DIR: E TOTAL LEN: 7.371 MI. DIST: 08-2 SR: 581
 LEFT MUN: LEMOYNE B RIGHT MUN: LEMOYNE B

1 0 00767 0 00 0140+14 TENTH STREET BMSBG 21/0581/0140/1001 0141/1013		0140/1013 0140/0132 0140/0123	1 0 00767 0 00 0139+56 TENTH STREET BMSBG 21/0581/0140/1001
018 "DIA CIRC CONCR LEN=0055 INSTALLED UNKN 0141/0073 1 0 00767 0 00 0140+14 035891 FT LENGTH(AH 3026 BK 3503) 0141/0000 LEMOYNE LOWER ALLEN T 0131/3399		035793 FT 0140/0000 0130/3528 0130/3412 0130/3050	SIGN: CANTILEVER BMSID 21/0581/0140/0242 018 "DIA CIRC CONCR LEN=0040 INSTALLED UNKN 1 0 00767 0 00 0139+56 LENGTH(AH 2286 BK 3552) LEMOYNE LOWER ALLEN T 018 "DIA CIRC CONCR LEN=0070 INSTALLED UNKN 018 "DIA CIRC CONCR LEN=0060 INSTALLED UNKN
018 "DIA CIRC CONCR LEN=0050 INSTALLED UNKN 0131/2990 018 "DIA CIRC CONCR LEN=0050 INSTALLED UNKN 0131/2405		0130/1315	SIGN: CANTILEVER BMSID 21/0581/0131/1545 0131/1515 BMSEN 21/0581/0130/0000 0131/1315 BMSEN 21/0581/0130/0000
1 0 00767 0 00 0105+01 032388 FT S.18TH ST BMSBG 21/0581/0130/0000 LOWER ALLEN CAMP HILL B LENGTH(AH 3503 BK 2845) 0131/0000		032241 FT 0130/0000 0120/2555 0120/1991 0120/1975	1 0 00767 0 00 0105+01 S.18TH ST BMSBG 21/0581/0130/0000 LOWER ALLEN CAMP HILL B LENGTH(AH 3552 BK 2739) 015 "DIA CIRC CONCR LEN=0050 INSTALLED UNKN 054 "DIA CIRC CONCR LEN=0150 INSTALLED UNKN 015 "DIA CIRC CONCR LEN=0060 INSTALLED UNKN
054 "DIA CIRC CONCR LEN=0050 INSTALLED UNKN 0121/1991 ATR 813 0121/1550M		M 0120/1400 0120/1273	ATR 813 018 "DIA CIRC CONCR LEN=0038 INSTALLED UNKN
018 "DIA CIRC CONCR LEN=0045 INSTALLED UNKN 0121/1263			SIGN: 4 CHORD TRUSS

DIR: E TOTAL LEN: 7.371 MI. DIST: 08-2 SR: 581
 LEFT MUN: CAMP HILL B RIGHT MUN: CAMP HILL B

SIGN: 4 CHORD TRUSS BMSID 21/0581/0120/1087 0121/1087		0120/1094 BMSID 21/0581/0120/1087
DMS SIGN STRUCTURE BMSID 21/0581/0121/0287 0121/0287 1 0 00767 0 00 0076+70 029543 FT		0120/0273 BMSID 21/0581/0121/0287 029502 FT
TRIB CEDAR R STRUCTURE LENGTH 12 FT BMSID 21/0581/0120/0000 LENGTH(AH 2845 BK 2534) 0121/0000		0120/0000 0110/2284
018 "DIA CIRC CONCR LEN=0040 INSTALLED UNKN 0111/2258		0110/1870
018 "DIA CIRC CONCR LEN=0040 INSTALLED UNKN 0111/1852		0110/1602
SIGN: 4 CHORD TRUSS BMSID 21/0581/0110/1500 0111/1601		0110/1596
SIGN: 4 CHORD TRUSS BMSID 21/0581/0111/1581 0111/1510 RAMP A RD (SR8004 SEG 0510/0000) 0111/1176		SR 9106 SH (SR9406 SEG 0010/2342)
019 "H 30" W ELLIP CONC LEN=0050 INSTALLED UNKN 0111/0670		0110/1095
030 "DIA CIRC CONCR LEN=0053 INSTALLED UNKN 0111/0485		0110/0667
018 "DIA CIRC CONCR LEN=0080 INSTALLED UNKN 0111/0350		0110/0350
024 "DIA CIRC CONCR LEN=0050 INSTALLED UNKN 0111/0125		0110/0265
1 0 00767 0 00 0051+67 027009 FT US RTE 11 NB OP ID 21/0011/0770/0000 CAMP HILL EAST PENNSBORO T LENGTH(AH 2534 BK 2060) 0111/0000		0110/0080 026926 FT
024 "DIA CIRC CONCR LEN=0140 INSTALLED UNKN 0101/1731		0110/0000
		018 "DIA CIRC CONCR

DIR: E TOTAL LEN: 7.371 MI. DIST: 08-2 SR: 581
 LEFT MUN: EAST PENNSBORO T RIGHT MUN: EAST PENNSBORO T

		0100/1725	LEN=0043	INSTALLED UNKN
		024 "DIA	CIRC CONCR	
		0100/1717	LEN=0051	INSTALLED UNKN
		024 "DIA	CIRC CONCR	
		0100/1661	LEN=0049	INSTALLED UNKN
		024 "DIA	CIRC CONCR	
		0100/1650	LEN=0085	INSTALLED UNKN
018 "DIA CIRC CONCR				
LEN=0075	INSTALLED UNKN	0101/1639		
		0100/1587	018 "DIA	CIRC CONCR
		LEN=0100	INSTALLED UNKN	
		024 "DIA	CIRC CONCR	
		0100/1468	LEN=0070	INSTALLED UNKN
		018 "DIA	CIRC CONCR	
		0100/1261	LEN=0080	INSTALLED UNKN
		018 "DIA	CIRC CONCR	
		0100/1256	LEN=0120	INSTALLED UNKN
RAMP H RD				
(SR8004 SEG 0250/1026)	0101/1122			
		0100/0982	018 "DIA	CIRC CONCR
		LEN=0059	INSTALLED UNKN	
		SR 9106 SH		
		0100/0701	(SR9406 SEG 0010/0000)	
018 "DIA CIRC CONCR				
LEN=0060	INSTALLED UNKN	0101/0650		
1 0 00767 0 00 0031+10 024949 FT				
EAST PENNSBORO				
HAMPDEN T				
LENGTH(AH 2060 BK 3109)	0101/0000	0100/0000	036 "DIA	CIRC CONCR
			LEN=0044	INSTALLED UNKN
		024994 FT	1 0 00767 0 00 0033+29	
			EAST PENNSBORO	
			HAMPDEN T	
			LENGTH(AH 1932 BK 3426)	
SIGN: 3 CHORD TRUSS				
BMSID 21/0581/0091/2620	0091/2659	0090/2721	SIGN: 3 CHORD TRUSS	
			BMSID 21/0581/0091/2620	
		0090/1980	060 "DIA	CIRC CONCR
		LEN=0044	INSTALLED UNKN	
060 "DIA CIRC CONCR				
LEN=0044	INSTALLED UNKN	0091/1864		
		0090/1138	018 "DIA	CIRC CONCR
		LEN=0065	INSTALLED UNKN	
018 "DIA CIRC CONCR				
LEN=0060	INSTALLED UNKN	0091/1064		
		0090/0590	024 "DIA	CIRC CONCR
		LEN=0080	INSTALLED UNKN	
SIGN: CANTILEVER				
BMSID 21/0581/0091/0630	0091/0547			
024 "DIA CIRC CONCR				
LEN=0060	INSTALLED UNKN	0091/0490		

DIR: E TOTAL LEN: 7.371 MI. DIST: 08-2 SR: 581
 LEFT MUN: HAMPDEN T RIGHT MUN: HAMPDEN T

Item ID	Description	Stationing	Length	Notes
BMSEN 21/0581/0090/0000	TRINDLE RD. (EB)	0091/0135	0090/0135	
1 0 00774 0 00 0094+75		021840 FT	021568 FT	
BMSBG 21/0581/0090/0000	RAMP B RD	0091/0000	0090/0000	
LENGTH(AH 3109 BK 2318)				
(SR8008 SEG 0250/0000)		0081/2027		
036 "DIA CIRC CONCR		0081/1650	0080/1936	SIGN: CANTILEVER
LEN=0070 INSTALLED UNKN				BMSID 21/0581/0080/1937
024 "DIA CIRC CONCR		0081/0871	0080/1596	036 "DIA CIRC CONCR
LEN=0060 INSTALLED UNKN				LEN=0060 INSTALLED UNKN
BMSEN 21/0581/0080/0807	ST. JHNS CHRC	0081/0857	0080/0881	BMSEN 21/0581/0080/0807
1 0 00774 0 00 0069+56				1 0 00774 0 00 0072+71
ST. JHNS CHRC		0081/0783	0080/0807	ST. JHNS CHRC
BMSBG 21/0581/0080/0807				BMSBG 21/0581/0080/0807
024 "DIA CIRC CONCR		0081/0783	0080/0784	024 "DIA CIRC CONCR
LEN=0060 INSTALLED UNKN				LEN=0060 INSTALLED UNKN
1 0 00774 0 00 0069+56		019522 FT	019313 FT	1 0 00774 0 00 0072+71
LENGTH(AH 2318 BK 3648)		0081/0000	0080/0000	LENGTH(AH 2255 BK 3653)
024 "DIA CIRC CONCR		0071/2310	0070/2255	024 "DIA CIRC CONCR
LEN=0044 INSTALLED UNKN				LEN=0055 INSTALLED UNKN
SIGN: 4 CHORD TRUSS		0071/2144	0070/2126	SIGN: 4 CHORD TRUSS
BMSID 21/0581/0070/2126				BMSID 21/0581/0070/2126
024 "DIA CIRC CONCR		0071/2076	0070/2080	018 "DIA CIRC CONCR
LEN=0044 INSTALLED UNKN				LEN=0046 INSTALLED UNKN
048"H 84"W CON BOX CUL		0071/1800	0070/1825	BMSEN 21/0581/0070/1809
LEN=0060 INSTALLED UNKN				048"H 84"W CON BOX CUL
BMSEN 21/0581/0070/1809		0071/1767	0070/1810	LEN=0060 INSTALLED UNKN
1 0 00774 0 00 0053+21				1 0 00774 0 00 0053+21
WET WEATHER		0071/1751	0070/1809	WET WEATHER
BMSBG 21/0581/0070/1809				BMSBG 21/0581/0070/1809
018 "DIA CIRC CONCR		0071/1384		
LEN=0040 INSTALLED UNKN				

DIR: E TOTAL LEN: 7.371 MI. DIST: 08-2 SR: 581
 LEFT MUN: HAMPDEN T RIGHT MUN: HAMPDEN T

		DMS SIGN STRUCTURE	
024 "DIA CIRC CONCR	0071/0792	0070/0803	BMSID 21/0581/0070/0800
LEN=0044 INSTALLED UNKN		0070/0764	024 "DIA CIRC CONCR
		0070/0205	LEN=0040 INSTALLED UNKN
BMSEN 21/0581/0070/0000	0071/0063	0070/0063	036 "DIA CIRC CONCR
		015660 FT	LEN=0050 INSTALLED UNKN
1 0 00774 0 00 0035+35	015874 FT		BMSEN 21/0581/0070/0000
SPORTING HLL			1 0 00774 0 00 0035+35
BMSBG 21/0581/0070/0000			CARLISLE PK
LENGTH(AH 3648 BK 1851)	0071/0000	0070/0000	(SRO011 SEG 0700/2578)
018 "DIA CIRC CONCR			SPORTING HLL
LEN=0100 INSTALLED UNKN	0061/1670		BMSBG 21/0581/0070/0000
			LENGTH(AH 3653 BK 1997)
018 "DIA CIRC CONCR			
LEN=0030 INSTALLED UNKN	0061/0850		
		0060/0468	018 "DIA CIRC CONCR
BMSEN 21/0581/0060/0237	0061/0398	0060/0400	LEN=0120 INSTALLED UNKN
1 0 01067 0 00 0028+50			BMSEN 21/0581/0060/0237
CARLISLE PK			1 0 01067 0 00 0026+47
BMSBG 21/0581/0060/0237	0061/0235	0060/0237	CARLISLE PK
018 "DIA CIRC CONCR			BMSBG 21/0581/0060/0237
LEN=0075 INSTALLED UNKN	0061/0098		
1 0 01067 0 00 0028+50	014023 FT	013663 FT	1 0 01067 0 00 0028+50
LENGTH(AH 1851 BK 2640)	0061/0000	0060/0000	LENGTH(AH 1997 BK 2640)
018 "DIA CIRC METAL			
LEN=0100 INSTALLED UNKN	0051/2376		
018 "DIA CIRC METAL			
LEN=0100 INSTALLED UNKN	0051/2058		
BMSEN 21/0581/0050/1728	0051/1938	0050/2062	BMSEN 21/0581/0050/1728
1 0 01067 0 00 0037+62			1 0 01067 0 00 0037+62
RAMP A RD. (EB)			RAMP A RD. (EB)
BMSBG 21/0581/0050/1728	0051/1604	0050/1728	BMSBG 21/0581/0050/1728
018 "DIA CIRC CONCR			
LEN=0160 INSTALLED UNKN	0051/1590		
		0050/1530	060 "DIA CIRC CONCR
		0050/1276	LEN=0200 INSTALLED UNKN
060 "DIA CIRC CONCR			018 "DIA CIRC CONCR
LEN=0200 INSTALLED UNKN	0051/1085		LEN=0110 INSTALLED UNKN
RAMP C RD			
(SR8048 SEG 0500/0000)	0051/0838		
			018 "DIA CIRC CONCR

DIR: E TOTAL LEN: 7.371 MI. DIST: 08-2 SR: 581
 LEFT MUN: HAMPDEN T RIGHT MUN: HAMPDEN T

SIGN: 4 CHORD TRUSS
 BMSID 21/0581/0051/0399 0051/0355
 024 "DIA CIRC CONCR
 LEN=0085 INSTALLED UNKN 0051/0315
 RAMP A
 OP ID 21/8048/0010/1425 0051/0041
 1 0 01067 0 00 0054+90 011383 FT
 LENGTH(AH 2640 BK 2640) 0051/0000
 018 "DIA CIRC CONCR
 LEN=0060 INSTALLED UNKN 0041/2496

024 "DIA CIRC CONCR
 LEN=0050 INSTALLED UNKN 0041/2042
 RAMP B RD
 (SR8048 SEG 0250/3629) 0041/1844

018 "DIA CIRC CONCR
 LEN=0070 INSTALLED UNKN 0041/1594

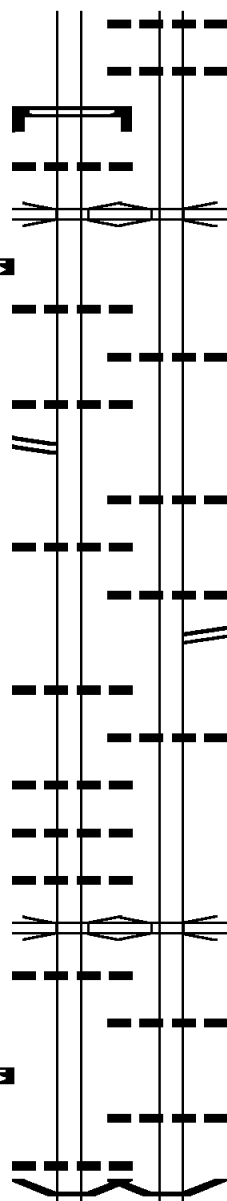
018 "DIA CIRC CONCR
 LEN=0060 INSTALLED UNKN 0041/1145

024 "DIA CIRC CONCR
 LEN=0060 INSTALLED UNKN 0041/0696
 018 "DIA CIRC CONCR
 LEN=0060 INSTALLED UNKN 0041/0305
 018 "DIA CIRC CONCR
 LEN=0170 INSTALLED UNKN 0041/0223

SKYPORT ROAD
 OP ID 21/1008/0010/0000 0041/0184
 036 "DIA CIRC CONCR
 LEN=0110 INSTALLED UNKN 0041/0138

1 0 01067 0 00 0081+30 008743 FT
 LENGTH(AH 2640 BK 2640) 0041/0000

018 "DIA CIRC CONCR
 LEN=0080 INSTALLED UNKN 0031/2490
 BMSEN 21/0581/0031/1769 0031/2443



0050/0828 LEN=0065 INSTALLED UNKN
 018 "DIA CIRC CONCR
 0050/0379 LEN=0080 INSTALLED UNKN

RAMP A
 OP ID 21/8048/0010/1425
 011023 FT 1 0 01067 0 00 0054+90
 0050/0060 OP ID 21/8048/0010/1425
 011023 FT 1 0 01067 0 00 0054+90
 0050/0000 LENGTH(AH 2640 BK 2640)

0040/2120 024 "DIA CIRC CONCR
 LEN=0060 INSTALLED UNKN

0040/1668 018 "DIA CIRC CONCR
 LEN=0050 INSTALLED UNKN

0040/1377 018 "DIA CIRC CONCR
 LEN=0180 INSTALLED UNKN
 RAMP A RD
 (SR8048 SEG 0010/0000)
 0040/1373

0040/0765 024 "DIA CIRC CONCR
 LEN=0070 INSTALLED UNKN

SKYPORT ROAD
 OP ID 21/1008/0010/0000
 0040/0242

0040/0180 036 "DIA CIRC CONCR
 LEN=0080 INSTALLED UNKN
 008383 FT 1 0 01067 0 00 0081+30
 0040/0000 LENGTH(AH 2640 BK 2640)

0030/2504 018 "DIA CIRC CONCR
 LEN=0100 INSTALLED UNKN

0030/2434 BMSEN 21/0581/0030/1760

DIR: E TOTAL LEN: 7.371 MI. DIST: 08-2 SR: 581
 LEFT MUN: HAMPDEN T RIGHT MUN: HAMPDEN T

Stationing	Description	Stationing	Description
0 0 00000 0 00 0000+00	CONODOGUINET	1 0 01067 0 00 0090+10	CONODOGUINET
BMSBG 21/0581/0031/1769 0031/1769		BMSBG 21/0581/0030/1760	
018 "DIA CIRC CONCR		018 "DIA CIRC CONCR	
LEN=0060 INSTALLED UNKN 0031/1694		LEN=0130 INSTALLED UNKN	
018 "DIA CIRC CONCR		018 "DIA CIRC CONCR	
LEN=0180 INSTALLED UNKN 0031/1594		LEN=0075 INSTALLED UNKN	
018 "DIA CIRC CONCR		018 "DIA CIRC CONCR	
LEN=0060 INSTALLED UNKN 0031/1289		LEN=0075 INSTALLED UNKN	
018 "DIA CIRC CONCR		018 "DIA CIRC CONCR	
LEN=0060 INSTALLED UNKN 0031/0883		LEN=0075 INSTALLED UNKN	
018 "DIA CIRC CONCR		RAMP G RD	
LEN=0085 INSTALLED UNKN 0031/0481		(SR8046 SEG 0750/1060)	
RAMP D RD		018 "DIA CIRC CONCR	
(SR8046 SEG 0500/0000) 0031/0367		LEN=0060 INSTALLED UNKN	
018 "DIA CIRC CONCR		018 "DIA CIRC CONCR	
LEN=0060 INSTALLED UNKN 0031/0040		LEN=0060 INSTALLED UNKN	
1 0 01067 0 00 0107+70 006103 FT		005743 FT 1 0 01067 0 00 0107+70	
LENGTH(AH 2640 BK 2640) 0031/0000		LENGTH(AH 2640 BK 2640) 0030/0000	
CREEKVIEW RD		CREEKVIEW RD	
OP ID 21/1002/0026/0000 0021/2083		OP ID 21/1002/0026/0000	
024 "DIA CIRC CONCR		024 "DIA CIRC CONCR	
LEN=0060 INSTALLED UNKN 0021/1977		LEN=0050 INSTALLED UNKN	
018 "DIA CIRC CONCR		018 "DIA CIRC CONCR	
LEN=0060 INSTALLED UNKN 0021/1579		LEN=0050 INSTALLED UNKN	
RAMP E RD		RAMP F RD	
(SR8046 SEG 0250/0783) 0021/1278		(SR8046 SEG 0010/0000)	
018 "DIA CIRC CONCR		018 "DIA CIRC CONCR	
LEN=0080 INSTALLED UNKN 0021/1119		LEN=0100 INSTALLED UNKN	

DIR: E TOTAL LEN: 7.371 MI. DIST: 08-2 SR: 581
 LEFT MUN: HAMPDEN T RIGHT MUN: HAMPDEN T

Stationing	Description	Length	Material	Notes
0020/0756	018 "DIA CIRC CONCR	0060	INSTALLED UNKN	
0021/0668	018 "DIA CIRC CONCR	0060	INSTALLED UNKN	
0020/0307	018 "DIA CIRC CONCR	0175	INSTALLED UNKN	
0020/0155	024 "DIA CIRC CONCR	0075	INSTALLED UNKN	
003103 FT	1 0 01067 0 00 0134+10	003463 FT		
0020/0000	LENGTH(AH 2640 BK 3463)	0021/0000		
0010/2640	ATR 811	0011/3100		
0010/2497	TRIB TO CONODOGUINET			
0010/2350	STRUCTURE LENGTH 15 FT			
0010/1900	BMSID 21/0581/0010/2497	0011/2541		
0010/1600	018 "DIA CIRC CONCR			
0010/1433	LEN=0060 INSTALLED UNKN			
0010/1013	BMSID 21/0581/0010/1250	0011/1391		
0010/0971	BMSEN 21/0581/0011/1250	0011/1353		
0010/0910	0 0 00000 0 00 0000+00			
0010/0910	LOCUST LANE			
0011/0941	BMSBG 21/0581/0011/1250	0011/1250		
0011/0505	018 "DIA CIRC CONCR			
0011/0440	LEN=0060 INSTALLED UNKN			
0010/0392	SIGN: 4 CHORD TRUSS			
0011/0346	BMSID 21/0581/0011/2800	0011/0505		
0011/0045	SIGN: 4 CHORD TRUSS			
000000 FT	BMSID 21/0581/0011/0160	0011/0440		
0010/0000	018 "DIA CIRC CONCR			
0010/0000	LEN=0075 INSTALLED UNKN			
000000 FT	024 "DIA CIRC CONCR			
0010/0000	LEN=0080 INSTALLED UNKN			
00160+50	1 0 01067 0 00 0160+50	000000 FT		
00160+50	RAMP B RD			
00160+50	(SR8033 SEG 0750/0000)			
00160+50	NC AMERICAN EX-POW MEM HW			
00160+50	RAMP A RD			
00160+50	(SR8033 SEG 0760/0000)			
00160+50	INTER-BK			
00160+50	MFC BEGIN = B			
00160+50	LENGTH(AH 3463 BK 0000)	0011/0000		
00160+50	000000 FT			
00160+50	1 0 01067 0 00 0160+50			
00160+50	NC AMERICAN EX-POW MEM HW			
00160+50	RAMP A RD			
00160+50	(SR8033 SEG 0500/2034)			
00160+50	MFC BEGIN = B			
00160+50	LENGTH(AH 3103 BK 0000)			

DIR: B TOTAL LEN: 8.914 MI. DIST: 08-2 SR: 533
 LEFT MUN: NEWVILLE B RIGHT MUN: NEWVILLE B

Street Name	Stationing	Length (FT)	Structure / Notes
LINN ST (BORO)	0200/1769	047064	HIGH ST (SR0233 SEG 0350/0260) 018" DIA CIR PLASTIC LEN=0006 INSTALLED UNKN
	0200/1550		014"H 23"W ELLIP CONC LEN=0032 INSTALLED 2004
	0200/1412		018"H 24"W ELLIP METAL LEN=0040 INSTALLED UNKN
FAIRFIELD AV (BORO)	0200/1104	0200/1223	CEDAR ST (BORO)
	0200/0972	0200/1104	FINLEY ST (BORO)
	0200/0930	0200/0972	018" DIA CIRC METAL LEN=0020 INSTALLED UNKN
	0200/0720		BIG SPRING AV (BORO)
	0200/0433	0200/0720	ROSE AV (BORO)
	0200/0414	0200/0433	015" DIA CIRC METAL LEN=0040 INSTALLED UNKN
LIBERTY AV (BORO)	0200/0000	045138	SPRINGFIELD AV (BORO)
	0200/0000	045138	WASHINGTON ST (BORO)
LAFAYETTE ST		0190/1222	5 0200/0000 LENGTH(AH 1926 BK 1402) T.BIG SPRING STRUCTURE LENGTH 8 FT BMSID 21/0533/0190/1222

DIR: B TOTAL LEN: 8.914 MI. DIST: 08-2 SR: 533
 LEFT MUN: NEWVILLE B RIGHT MUN: NEWVILLE B

Segment Label	Segment ID	Length (FT)	Material / Notes
(BORO)	0190/1090		PENNSYLVANIA AV
	0190/0834		(BORO)
	0190/0688		015 "DIA CIRC METAL LEN=0036 INSTALLED UNKN
	0190/0430		CHERRY ST (BORO)
043736 FT	0190/0015		030"H 54"W ELLIP METAL LEN=0065 INSTALLED UNKN
CEMETERY RD (T357)	0190/0000		2 0 21002 0 00 0422+53 SHARPE ST (BORO)
	0180/0932		LENGTH(AH 1402 BK 0945) RICH ST (BORO)
	0180/0769		024"H 00"W MULT METAL LEN=0036 INSTALLED UNKN
042791 FT	042791 FT		BROAD ST (BORO) NC FAIRFIELD ST
FRY RD (T361)	0170/1448		2 0 21002 0 00 0413+08 NEWVILLE NORTH NEWTON T
	0170/1114		LENGTH(AH 0945 BK 1946) BMS EN 21/0533/0170/0856 2 0 21002 0 00 0402+18 NO UNDERPASS INFORMATIO
	0170/0856		BMSBG 21/0533/0170/0856
040845 FT	0170/0027		015 "DIA CIR PLASTIC LEN=0050 INSTALLED UNKN
	0170/0000		2 0 21002 0 00 0393+62 LENGTH(AH 1946 BK 2220)
	0160/1031		015 "DIA CIR PLASTIC LEN=0040 INSTALLED UNKN
038625 FT	0160/0186		CHURCH RD (PRDR)
	0160/0000		2 0 21002 0 00 0372+94 LENGTH(AH 2220 BK 2352)
	0150/2350		018 "DIA CIR PLASTIC LEN=0040 INSTALLED UNKN
	0150/1347		018 "DIA CIR PLASTIC LEN=0040 INSTALLED UNKN

EXTRACT DATE: 12/18/2023
PRINT DATE: 12/20/2023

ROADWAY MANAGEMENT SYSTEM
SLD COUNTY/SR - ANNUAL PRINT

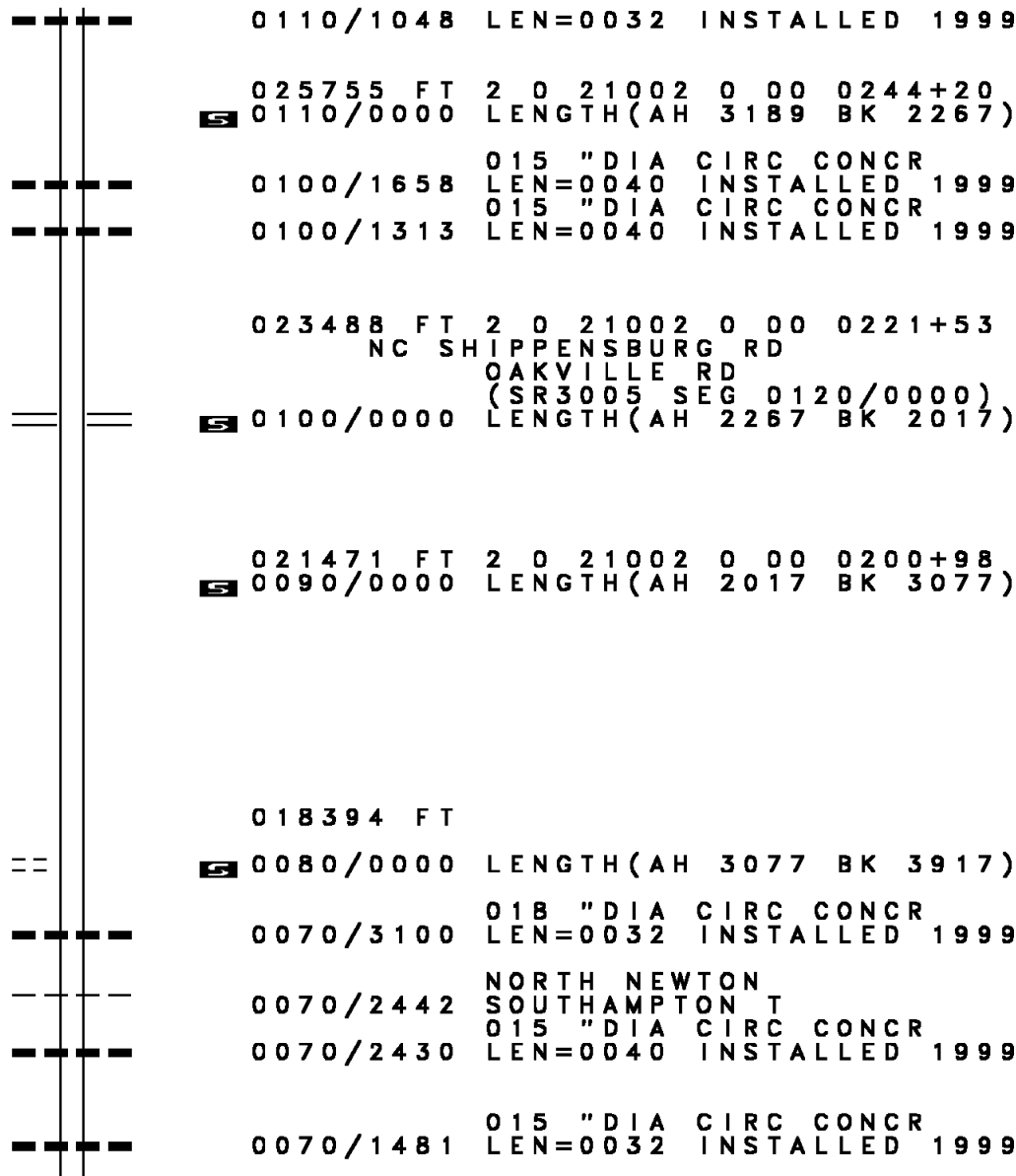
PAGE NUMBER: 197
COUNTY: CUMBERLAND

DIR: B TOTAL LEN: 8.914 MI.
LEFT MUN: NORTH NEWTON T

DIST: 08-2 SR: 533
RIGHT MUN: NORTH NEWTON T

Segment Description	Segment ID	Length (FT)	Material	Notes
	0150/0833	036273	015" H 21" W ELLIP CONC	LEN=0024 INSTALLED UNKN
	0150/0237		018" DIA CIR PLASTIC	LEN=0040 INSTALLED UNKN
	036273 FT		2 0 21002 0 00 0349+42	
	0150/0000		LENGTH(AH 2352 BK 2433)	
	0140/1940		015" DIA CIR PLASTIC	LEN=0036 INSTALLED UNKN
	0140/1295		015" DIA CIR PLASTIC	LEN=0040 INSTALLED UNKN
	0140/0952		018" DIA CIR PLASTIC	LEN=0040 INSTALLED UNKN
	0140/0410		015" DIA CIR PLASTIC	LEN=0040 INSTALLED UNKN
	033840 FT		2 0 21002 0 00 0325+09	
BULLSHEAD RD (SR4015 SEG 0010/0000)	0140/0000		BULLSHEAD RD (T354)	LENGTH(AH 2433 BK 2475)
	0130/0276	031365	018" DIA CIR PLASTIC	LEN=0040 INSTALLED UNKN
	031365 FT		2 0 21002 0 00 0300+30	
	0130/0000		LENGTH(AH 2475 BK 2421)	
	0120/1126		NEALY RD (T353)	
	0120/0014	028944	015" DIA CIR PLASTIC	LEN=0036 INSTALLED UNKN
	028944 FT		2 0 21002 0 00 0276+09	
	0120/0000		LENGTH(AH 2421 BK 3189)	
RED SHED RD (T389) LC FOR RED SHED RD (CONN)	0110/2880		WILLIS RD (T332)	
	0110/2730			
	0110/2063		015" DIA CIRC CONCR	LEN=0035 INSTALLED 1998
			015" DIA CIRC CONCR	

DIR: B TOTAL LEN: 8.914 MI. DIST: 08-2 SR: 533
 LEFT MUN: NORTH NEWTON T RIGHT MUN: NORTH NEWTON T



025755 FT

0110/1048 LEN=0032 INSTALLED 1999
 025755 FT 2 0 21002 0 00 0244+20
 0110/0000 LENGTH(AH 3189 BK 2267)

023488 FT

0100/1658 015 "DIA CIRC CONCR
 LEN=0040 INSTALLED 1999
 0100/1313 015 "DIA CIRC CONCR
 LEN=0040 INSTALLED 1999

021471 FT

023488 FT 2 0 21002 0 00 0221+53
 NC SHIPPENSBURG RD
 OAKVILLE RD
 (SR3005 SEG 0120/0000)
 0100/0000 LENGTH(AH 2267 BK 2017)

2 0 21002 0 00 0170+21 018394 FT
 CLOUSE RD
 (T642) 0080/0000

021471 FT 2 0 21002 0 00 0200+98
 0090/0000 LENGTH(AH 2017 BK 3077)

018394 FT
 0080/0000 LENGTH(AH 3077 BK 3917)

0070/3100 018 "DIA CIRC CONCR
 LEN=0032 INSTALLED 1999

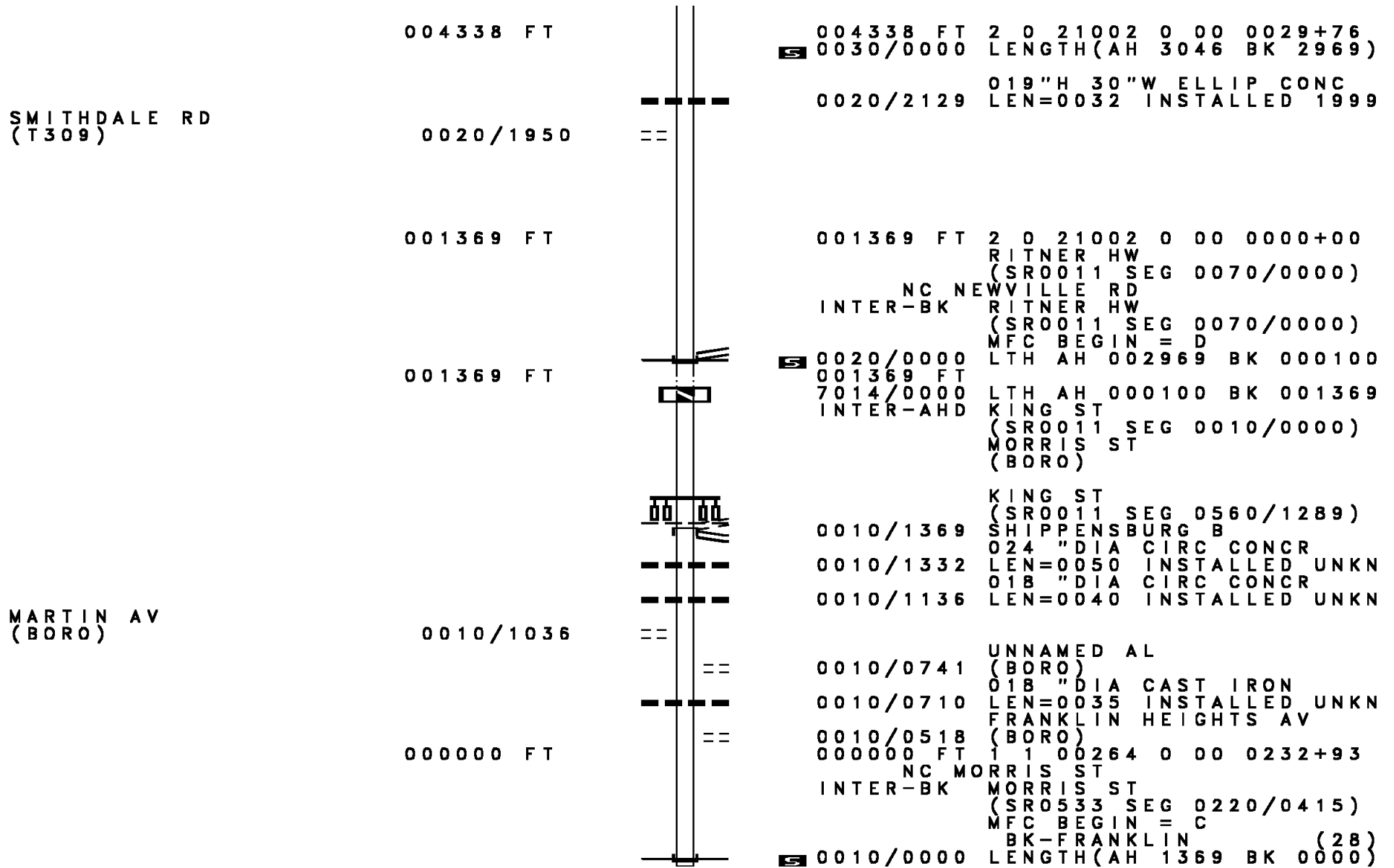
0070/2442 NORTH NEWTON
 SOUTHAMPTON T
 0070/2430 015 "DIA CIRC CONCR
 LEN=0040 INSTALLED 1999

0070/1481 015 "DIA CIRC CONCR
 LEN=0032 INSTALLED 1999

DIR: B TOTAL LEN: 8.914 MI. DIST: 08-2 SR: 533
 LEFT MUN: SOUTHAMPTON T RIGHT MUN: SOUTHAMPTON T

Segment	Start Station	End Station	Length (FT)	Notes
OTT RD (T329)	0070/0754	014477	014477	2 0 21002 0 00 0131+04 BROWN RD (T328)
	0070/0000	0060/1979	0060/1979	5 LENGTH(AH 3917 BK 2130) 036 " DIA CIRC CONCR LEN=0056 INSTALLED 1998
VALLEY QUARRIES RD (PRDR)	0060/0991	012347	012347	5 0060/0000 LENGTH(AH 2130 BK 2366) 015 " DIA CIRC CONCR LEN=0040 INSTALLED 1999 2 0 21002 0 00 0086+36 FOLTZ RD (SR4003 SEG 0050/1997)
	0050/0382	009981	009981	5 0050/0000 LENGTH(AH 2366 BK 2597) 013"H 17"W ELLIP METAL LEN=0040 INSTALLED UNKN
DUNCAN RD (SR4003 SEG 0060/0000)	0040/2194	0040/0997	0040/0997	0040/0997 015 " DIA CIRC CONCR LEN=0040 INSTALLED 1999
	0040/0000	007384	007384	5 0040/0000 LENGTH(AH 2597 BK 3046) 015 " DIA CIRC CONCR LEN=0032 INSTALLED 1999
	0030/3033	0030/2470	0030/2470	015 " DIA CIRC CONCR LEN=0048 INSTALLED 1999

DIR: B TOTAL LEN: 8.914 MI. DIST: 08-2 SR: 533
 LEFT MUN: SOUTHAMPTON T RIGHT MUN: SOUTHAMPTON T



004338 FT

004338 FT 2 0 21002 0 00 0029+76
 0030/0000 LENGTH(AH 3046 BK 2969)

SMITHDALE RD
 (T309)

0020/1950

0020/2129 019"H 30"W ELLIP CONC
 LEN=0032 INSTALLED 1999

001369 FT

001369 FT 2 0 21002 0 00 0000+00
 RITNER HW
 (SRO011 SEG 0070/0000)

NC NEWVILLE RD
 INTER-BK RITNER HW
 (SRO011 SEG 0070/0000)

001369 FT

0020/0000 LTH AH 002969 BK 000100
 001369 FT
 7014/0000 LTH AH 000100 BK 001369
 INTER-AHD KING ST
 (SRO011 SEG 0010/0000)
 MORRIS ST
 (BORO)

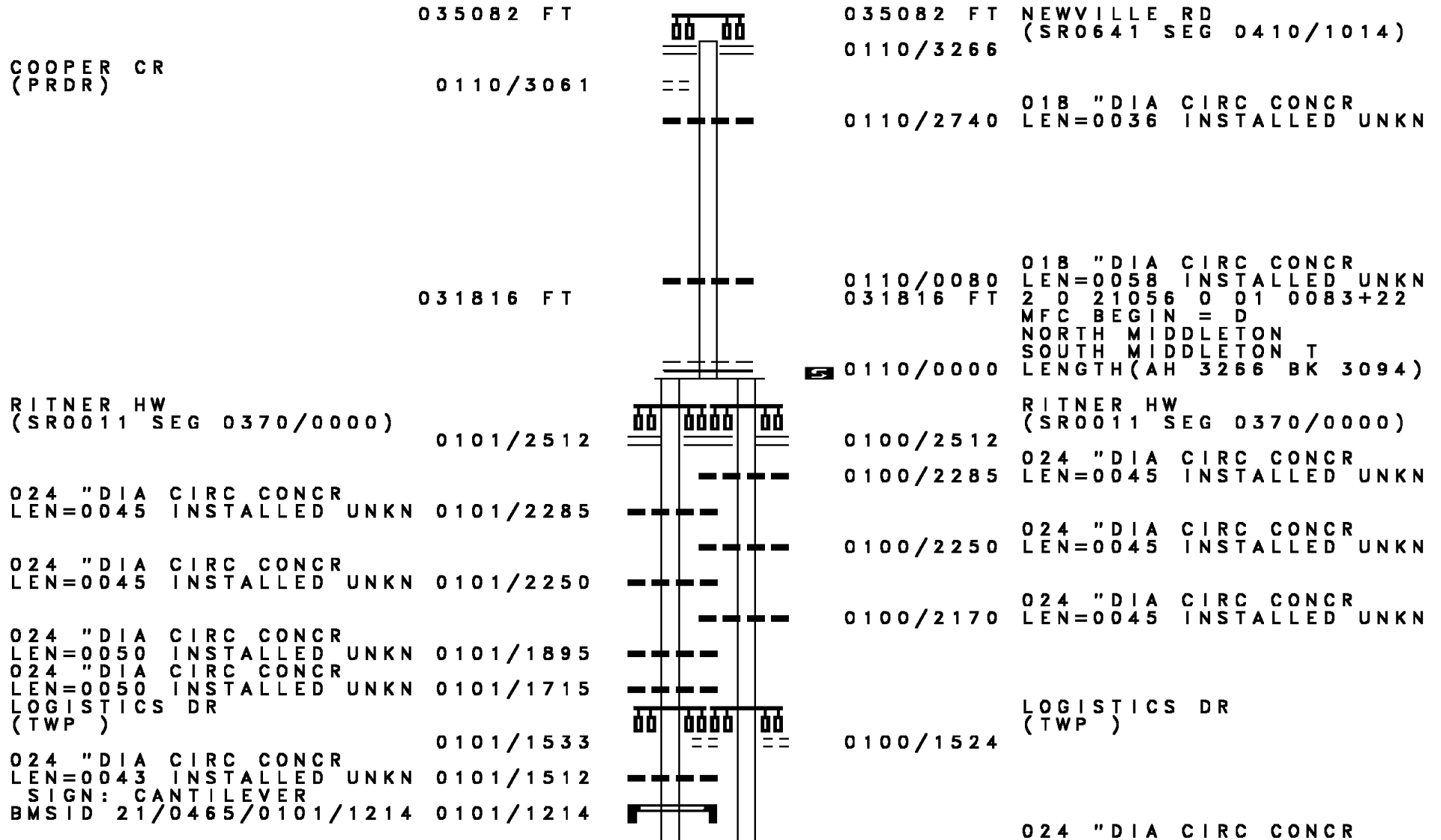
MARTIN AV
 (BORO)

0010/1036


KING ST
 (SRO011 SEG 0560/1289)
 0010/1369 SHIPPENSBURG B
 024 "DIA CIRC CONCR
 0010/1332 LEN=0050 INSTALLED UNKN
 018 "DIA CIRC CONCR
 0010/1136 LEN=0040 INSTALLED UNKN

000000 FT

UNNAMED AL
 (BORO)
 018 "DIA CAST IRON
 0010/0741 LEN=0035 INSTALLED UNKN
 FRANKLIN HEIGHTS AV
 (BORO)
 0010/0518
 000000 FT 1 1 00264 0 00 0232+93
 NC MORRIS ST
 INTER-BK MORRIS ST
 (SRO533 SEG 0220/0415)
 MFC BEGIN = C
 BK-FRANKLIN (28)
 0010/0000 LENGTH(AH 1369 BK 0000)



DIR: B TOTAL LEN: 6.644 MI. DIST: 08-2 SR: 465
 LEFT MUN: SOUTH MIDDLETON T RIGHT MUN: SOUTH MIDDLETON T



024 "DIA CIRC CONCR
 LEN=0081 INSTALLED UNKN 0101/0377
 TO 8019/0250 SH
 (CONN) 0101/0375

RAMP A RD
 (SR8019 SEG 0250/0000)
 RAMP C RD
 (SR8019 SEG 0500/0827)

SIGN: CANTILEVER
 BMSID 21/0465/0101/0144 0101/0144
 I-81 SB
 OP ID 21/0081/0441/0098 0101/0090
 0 0 00000 0 00 0000+00 028717 FT

I-81 NB
 OP ID 21/0081/0440/0125
 LENGTH(AH 3099 BK 1915) 0101/0000

RAMP R RD
 (SR8019 SEG 0020/0000) 0099/1493

RAMP E RD
 (SR8019 SEG 0010/1540)
 COMMERCE AV
 (TWP) 0099/1120

018 "DIA CIRC CONCR
 LEN=0037 INSTALLED UNKN 0099/0788

018 "DIA CIRC CONCR
 LEN=0045 INSTALLED UNKN 0099/0072

0 0 00000 0 00 0000+00 026802 FT
 ALEXANDER SPRING RD
 (TWP)

MFC BEGIN = D
 LENGTH(AH 1915 BK 1085) 0099/0000

0100/1031 LEN=0050 INSTALLED UNKN

RAMP A RD
 (SR8019 SEG 0250/0000)
 RAMP C RD
 (SR8019 SEG 0500/0827)

0100/0248

I-81 SB
 OP ID 21/0081/0441/0098
 2 0 21056 0 00 0053+50

I-81 NB
 OP ID 21/0081/0440/0125
 LENGTH(AH 3094 BK 1920)
 SIGN: CANTILEVER
 BMSID 21/0465/0098/1775

RAMP D RD
 (SR8019 SEG 0750/0000)
 018 "DIA CIRC CONCR
 LEN=0058 INSTALLED UNKN

RAMP B RD
 (SR8019 SEG 0010/1540)
 COMMERCE AV
 (TWP)

018 "DIA CIRC CONCR
 LEN=0037 INSTALLED UNKN

LC FROM ALEXANDER SPRIN
 (CONN)

018 "DIA CIRC CONCR
 LEN=0085 INSTALLED UNKN
 0 0 00000 0 00 0000+00
 ALEXANDER SPRING RD
 (TWP)

MFC BEGIN = D
 LENGTH(AH 1920 BK 1085)

EXTRACT DATE: 12/18/2023
PRINT DATE: 12/20/2023

ROADWAY MANAGEMENT SYSTEM
SLD COUNTY/SR - ANNUAL PRINT

PAGE NUMBER: 191
COUNTY: CUMBERLAND

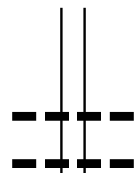
DIR: B TOTAL LEN: 6.644 MI.
LEFT MUN: SOUTH MIDDLETON T

DIST: 08-2 SR: 465
RIGHT MUN: SOUTH MIDDLETON T

Stationing	Notes	Object ID	Description
025717 FT		0096/1045	024 " DIA CIRC CONCR LEN=0105 INSTALLED UNKN
		0096/0788	024"H 00"W MULT CONCR LEN=0080 INSTALLED UNKN
		0096/0553	024"H 00"W MULT CONCR LEN=0070 INSTALLED UNKN
		025717 FT	0 0 00000 0 00 0000+00
		0096/0000	LENGTH(AH 1085 BK 2796) 014"H 23"W ELLIP CONC
		0094/2446	LEN=0067 INSTALLED UNKN
TRU TEMPER DR (TWP)		0094/1947	018 " DIA CIRC CONCR LEN=0073 INSTALLED UNKN
KUHN DR (TWP)		0094/1403	014"H 23"W ELLIP CONC LEN=0070 INSTALLED UNKN
		0094/0860	014"H 00"W MULT CONCR LEN=0070 INSTALLED UNKN
		0094/0470	014"H 23"W ELLIP CONC LEN=0060 INSTALLED UNKN
		0094/0200	FROM 3023/0010 SH (CONN)
022921 FT		0094/0180	0 0 00000 0 00 0000+00
		022921 FT	WALNUT BOTTOM RD (SR3023 SEG 0010/0000)
		NC AL	LEN RD
		0094/0000	MFC BEGIN = D LENGTH(AH 2796 BK 1340) BAKER DR
		0090/1187	(T645)
021581 FT		0090/0296	ADAMS RD (T476)
		021581 FT	1 0 00035 0 01 0956+55 MFC BEGIN = C SOUTH MIDDLETON DICKINSON T
		0090/0000	LENGTH(AH 1340 BK 2657) 014"H 23"W ELLIP CONC
		0080/2554	LEN=0040 INSTALLED 2006
		0080/1510	014"H 23"W ELLIP CONC LEN=0040 INSTALLED 2006

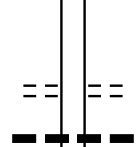
DIR: B TOTAL LEN: 6.644 MI. DIST: 08-2 SR: 465
 LEFT MUN: DICKINSON T RIGHT MUN: DICKINSON T

018924 FT



018924 FT 1 0 00035 0 01 0929+69
 S 0080/0000 LENGTH(AH 2657 BK 3145)
 0070/2525 018 "DIA CIR PLASTIC
 LEN=0040 INSTALLED 2006
 0070/2019 018 "DIA CIR PLASTIC
 LEN=0040 INSTALLED 2006

015779 FT



015779 FT 1 0 00035 0 01 0898+24
 BURNT HOUSE RD
 (T542)
 S 0070/0000 LENGTH(AH 3145 BK 3606)
 024 "DIA CIR PLASTIC
 LEN=0040 INSTALLED 2006
 0060/3420



0060/1245 018 "DIA CIR PLASTIC
 LEN=0038 INSTALLED UNKN

1 0 00035 0 01 0861+98 012173 FT
 RICHLAND RD
 (T465) 0060/0000

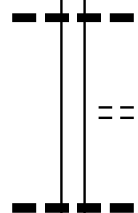


012173 FT
 S 0060/0000 LENGTH(AH 3606 BK 2169)
 018 "DIA CIR PLASTIC
 LEN=0040 INSTALLED 2006
 0050/2070



0050/1202 030 "DIA CIR PLASTIC
 LEN=0046 INSTALLED 2006

010004 FT



0050/0193 012 "DIA CIRC CONCR
 LEN=0034 INSTALLED UNKN
 010004 FT 1 0 00035 0 01 0840+60
 DICKINSON SCHOOL RD
 (T470)
 S 0050/0000 LENGTH(AH 2169 BK 2520)
 0040/1430 018 "DIA CIRC CONCR
 LEN=0037 INSTALLED UNKN

DIR: B TOTAL LEN: 6.644 MI. DIST: 08-2 SR: 465
 LEFT MUN: DICKINSON T RIGHT MUN: DICKINSON T

LOCUST LN
 (T468)

STONE HOUSE RD
 (T545)

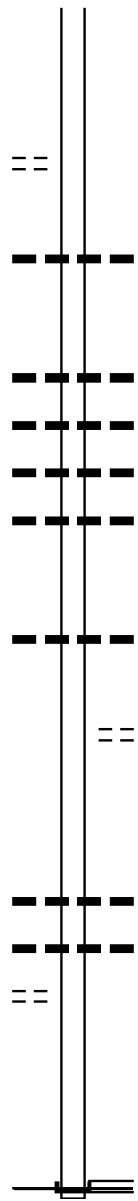
007484 FT

0030/1087 ==

005614 FT

002883 FT

0010/0260 ==
 000000 FT



007484 FT 1 0 00035 0 01 0815+40
 0040/0000 LENGTH(AH 2520 BK 1870)

0030/0107 015 "DIA CIRC METAL
 LEN=0036 INSTALLED UNKN
 005614 FT 1 0 00035 0 01 0796+70
 0030/0000 LENGTH(AH 1870 BK 2731)

0020/2129 015 "DIA CIRC METAL
 LEN=0038 INSTALLED UNKN
 0020/1749 015 "DIA CIRC CONCR
 LEN=0038 INSTALLED UNKN
 0020/1728 015 "DIA CIRC CONCR
 LEN=0038 INSTALLED UNKN
 0020/1594 014"H 23"W ELLIP CONC
 LEN=0032 INSTALLED 2001

0020/0170 015 "DIA CIRC CONCR
 LEN=0038 INSTALLED UNKN
 002883 FT 1 0 00035 0 01 0769+39
 0020/0000 LENGTH(AH 2731 BK 2883)
 GREEN ACRE DR
 0010/2528 (PRDR)

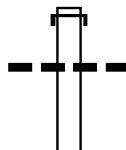
0010/0453 018"H 40"W CONC STRUCT
 LEN=0056 INSTALLED 2000
 0010/0338 030 "DIA CIR PLASTIC
 LEN=0024 INSTALLED UNKN

000000 FT 1 0 00035 0 01 0740+56
 NC WA LNUT BOTTOM RD
 OLD YORK RD
 (SR0174 SEG 0280/0000)
 INTER-BK WALNUT BOTTOM RD
 (SR0174 SEG 0280/0000)
 MFC BEGIN = D
 0010/0000 LENGTH(AH 2883 BK 0000)

EXTRACT DATE: 12/18/2023 ROADWAY MANAGEMENT SYSTEM PAGE NUMBER: 188
 PRINT DATE: 12/20/2023 SLD COUNTY/SR - ANNUAL PRINT COUNTY: CUMBERLAND
 DIR: B TOTAL LEN: 26.266 MI. DIST: 08-2 SR: 233
 LEFT MUN: LOWER MIFFLIN T RIGHT MUN: LOWER MIFFLIN T

138684 FT

137836 FT



138684 FT AH-PERRY (50)
 INTER-AHD SR 0233 SH
 0600/0848 (SR0233 SEG 0010/0000)
 01B "DIA CIRC CONCR
 0600/0278 LEN=0050 INSTALLED UNKN
 137836 FT 1 0 00191 0 01 0836+74
 0600/0000 LENGTH(AH 0848 BK 3205)
 01B "DIA CIRC CONCR

DIR: B TOTAL LEN: 26.266 MI. DIST: 08-2 SR: 233
 LEFT MUN: LOWER MIFFLIN T RIGHT MUN: LOWER MIFFLIN T

	0590/2969	LEN=0040	INSTALLED	UNKN
		015 "DIA	CIRC	CONCR
	0590/2399	LEN=0036	INSTALLED	UNKN
		015 "DIA	CIRC	CONCR
	0590/1868	LEN=0037	INSTALLED	UNKN
		015 "DIA	CIRC	CONCR
	0590/1252	LEN=0036	INSTALLED	UNKN
		018 "DIA	CIRC	CONCR
	0590/0741	LEN=0036	INSTALLED	UNKN
		015 "DIA	CIRC	CONCR
	0590/0422	LEN=0033	INSTALLED	UNKN
134631 FT	134631 FT	1 0 00191	0 01 0804	+51
	0590/0000	LENGTH(AH	3205 BK	2463)
		015 "DIA	CIRC	CONCR
	0580/2463	LEN=0036	INSTALLED	UNKN
		018 "DIA	CIRC	CONCR
	0580/2010	LEN=0032	INSTALLED	UNKN
		015 "DIA	CIRC	CONCR
	0580/1625	LEN=0035	INSTALLED	UNKN
		018 "DIA	CIRC	CONCR
	0580/1208	LEN=0042	INSTALLED	UNKN
		015 "DIA	CIRC	CONCR
	0580/0671	LEN=0040	INSTALLED	UNKN
		015 "DIA	CIRC	CONCR
	0580/0246	LEN=0041	INSTALLED	UNKN
		024 "DIA	CIRC	CONCR
	0580/0229	LEN=0052	INSTALLED	UNKN
132168 FT	132168 FT	1 0 00191	0 01 0779	+88
	0580/0000	LENGTH(AH	2463 BK	2740)
		015 "DIA	CIRC	CONCR
	0570/2417	LEN=0041	INSTALLED	UNKN
		024 "DIA	CIRC	CONCR
	0570/2003	LEN=0060	INSTALLED	UNKN
		018 "DIA	CIRC	CONCR
	0570/1850	LEN=0048	INSTALLED	UNKN
		018 "DIA	CIRC	CONCR
	0570/1631	LEN=0040	INSTALLED	UNKN
		018 "DIA	CIRC	CONCR
	0570/1200	LEN=0037	INSTALLED	UNKN
		018 "DIA	CIRC	CONCR
	0570/0927	LEN=0040	INSTALLED	UNKN
		018 "DIA	CIRC	CONCR
	0570/0802	LEN=0045	INSTALLED	UNKN
		018 "DIA	CIRC	CONCR
	0570/0534	LEN=0001	INSTALLED	UNKN
129428 FT	129428 FT	1 0 00191	0 01 0752	+76
		STATE FOREST RD		
		(FRST)		
	0570/0000	LENGTH(AH	2740 BK	3151)

EXTRACT DATE: 12/18/2023
PRINT DATE: 12/20/2023

ROADWAY MANAGEMENT SYSTEM
SLD COUNTY/SR - ANNUAL PRINT

PAGE NUMBER: 186
COUNTY: CUMBERLAND

DIR: B TOTAL LEN: 26.266 MI.
LEFT MUN: LOWER MIFFLIN T

DIST: 08-2 SR: 233
RIGHT MUN: LOWER MIFFLIN T

ELK HILL RD
(FRST)

126277 FT

0550/2357

123604 FT

121577 FT

0560/2905	018 " DIA	CIRC CONCR
	LEN=0048	INSTALLED UNKN
0560/2391	018 " DIA	CIRC CONCR
	LEN=0048	INSTALLED UNKN
0560/2122	018 " DIA	CIRC CONCR
	LEN=0028	INSTALLED UNKN
0560/1207	018 " DIA	CIRC CONCR
	LEN=0077	INSTALLED UNKN
0560/0817	024 " DIA	CIRC CONCR
	LEN=0050	INSTALLED UNKN
0560/0337	018 " DIA	CIRC CONCR
	LEN=0050	INSTALLED UNKN
126277 FT	1 0 00191	0 01 0721+25
0560/0000	LENGTH(AH	3151 BK 2673)
0550/2294	BMS EN 21/0233/0550/2205	1 0 00191 0 01 0716+66
	TR - D - GAP C	
0550/2282	BMSBG 21/0233/0550/2205	
	024 " DIA	CIRC CONCR
0550/2157	LEN=0040	INSTALLED 1998
	018 " DIA	CIRC CONCR
0550/1855	LEN=0039	INSTALLED UNKN
	018 " DIA	CIR PLASTIC
0550/1596	LEN=0032	INSTALLED UNKN
	024 " DIA	CIRC CONCR
0550/1127	LEN=0044	INSTALLED UNKN
123604 FT	1 0 00191	0 01 0694+61
0550/0000	LENGTH(AH	2673 BK 2027)
	018 " DIA	CIRC CONCR
0540/1945	LEN=0032	INSTALLED UNKN
	018 " DIA	CIRC CONCR
0540/1490	LEN=0037	INSTALLED UNKN
	015 " DIA	CIRC CONCR
0540/0764	LEN=0040	INSTALLED 1998
121577 FT	1 0 00191	0 01 0674+00
0540/0000	LENGTH(AH	2027 BK 2624)
	024 " DIA	CIRC CONCR
0530/2549	LEN=0045	INSTALLED UNKN
	018 " DIA	CIRC CONCR
0530/1836	LEN=0030	INSTALLED UNKN
	018 " DIA	CIRC CONCR

DIR: B TOTAL LEN: 26.266 MI. DIST: 08-2 SR: 233
 LEFT MUN: LOWER MIFFLIN T RIGHT MUN: LOWER MIFFLIN T

1 0 00191 0 01 0647+76 118953 FT
 PIPELINE RD
 (T413) 0530/0000

0530/1644	LEN=0036	INSTALLED UNKN
0530/1571	015 "DIA CIRC CONCR	INSTALLED 1998
0530/1314	024"H 38"W ELLIP CONC	INSTALLED 1998
0530/1222	018 "DIA CIRC CONCR	INSTALLED UNKN
0530/0768	018 "DIA CIRC CONCR	INSTALLED UNKN
0530/0199	018 "DIA CIRC CONCR	INSTALLED UNKN
118953 FT	LEN=0044	INSTALLED UNKN
0530/0000	LENGTH(AH 2624 BK 3809)	
0520/3809	018 "DIA CIRC CONCR	INSTALLED UNKN
0520/3662	015 "DIA CIRC METAL	INSTALLED UNKN
0520/3406	015 "DIA CIRC METAL	INSTALLED UNKN
0520/3091	030 "DIA CIRC CONCR	INSTALLED 1998
0520/2884	012 "DIA CIRC METAL	INSTALLED UNKN
0520/2012	018 "DIA CIRC CONCR	INSTALLED UNKN
0520/1469	HILL LN (PRDR)	
115144 FT		
0520/0000	LENGTH(AH 3809 BK 1627)	
0510/1590	030 "DIA CIRC CONCR	INSTALLED 1998
0510/0718	024 "DIA CIRC CONCR	INSTALLED 1998
0510/0140	MCCREA RD (SR4012 SEG 0010/0000)	
0510/0114	018 "DIA CIRC CONCR	INSTALLED UNKN
113517 FT	LEN=0054	INSTALLED UNKN
0510/0000	LENGTH(AH 1627 BK 1719)	
0500/1660	013"H 17"W ELLIP METAL	INSTALLED UNKN

LC FOR BLAIN MCCREA RD (CONN) 0510/0118

1 0 00191 0 01 0593+60 113517 FT
 BLAIN MCCREA RD
 (T404) 0510/0000

DIR: B TOTAL LEN: 26.266 MI. DIST: 08-2 SR: 233
 LEFT MUN: LOWER MIFFLIN T RIGHT MUN: LOWER MIFFLIN T

1 0 00191 0 01 0576+13 111798 FT
 ROXBURY RD
 (SR0997 SEG 0260/2014) 0500/0000

HARVEY RD
 (T415)

0490/0025
 108745 FT

106308 FT

0500/0740	015 " DIA CIRC CONCR LEN=0020 INSTALLED 1998
0500/0408 111798 FT	018 " DIA CIRC CONCR LEN=0038 INSTALLED UNKN
0500/0000	LENGTH(AH 1719 BK 3053) 018 " DIA CIRC CONCR
0490/3040	LEN=0060 INSTALLED UNKN 048"H 72"W CONC STRUCT
0490/2542	LEN=0036 INSTALLED UNKN
0490/2524	BMSSEN 21/0233/0490/2516 1 0 00191 0 00 0570+69 BR DBL GAP C
0490/2516	BMSBG 21/0233/0490/2516
0490/2370	015 " DIA CAST IRON LEN=0028 INSTALLED UNKN
0490/1669	024 " DIA CIRC CONCR LEN=0004 INSTALLED 1998
0490/0581	018 " DIA CIRC CONCR LEN=0037 INSTALLED UNKN
0490/0000	1 0 00191 0 01 0545+53 ENOLA RD (SR0944 SEG 0010/0000)
0480/2195	LENGTH(AH 3053 BK 2437) BMSSEN 21/0233/0480/2182 1 0 00191 0 01 0542+80 TR. D. GAP C
0480/2182	BMSBG 21/0233/0480/2182
0480/1590	015 " DIA CIRC CONCR LEN=0035 INSTALLED UNKN
0480/1076	018 " DIA CIRC CONCR LEN=0035 INSTALLED UNKN
0480/0012	036"H 72"W CON BOX CUL LEN=0036 INSTALLED UNKN
0480/0008 106308 FT	BMSSEN 21/0233/0480/0000 1 0 00191 0 01 0521+02 BR DOUB GAP
0480/0000	BMSBG 21/0233/0480/0000 LENGTH(AH 2437 BK 1352)

EXTRACT DATE: 12/18/2023
PRINT DATE: 12/20/2023

ROADWAY MANAGEMENT SYSTEM
SLD COUNTY/SR - ANNUAL PRINT

PAGE NUMBER: 183
COUNTY: CUMBERLAND

DIR: B TOTAL LEN: 26.266 MI.
LEFT MUN: LOWER MIFFLIN T

DIST: 08-2 SR: 233
RIGHT MUN: LOWER MIFFLIN T

Stationing	Notes	Stationing	Notes
104956 FT		0470/0030	018 " DIA CIRC CONCR LEN=0056 INSTALLED 1998
		104956 FT	1 0 00191 0 01 0507+47 CHESTNUT RD (T417)
		0470/0000	LENGTH(AH 1352 BK 2355)
		0460/2316	024 " DIA CIRC CONCR LEN=0046 INSTALLED UNKN
		0460/1759	024 " DIA CIRC CONCR LEN=0040 INSTALLED 1998
		0460/1465	015 " DIA CIRC CONCR LEN=0012 INSTALLED 1998
		0460/0885	015 " DIA CIRC CONCR LEN=0036 INSTALLED UNKN
		0460/0559	018 " DIA CIRC CONCR LEN=0040 INSTALLED UNKN
		0460/0196	018 " DIA CIRC CONCR LEN=0032 INSTALLED UNKN
102601 FT		102601 FT	1 0 00191 0 01 0483+92
		0460/0000	LENGTH(AH 2355 BK 1724)
		0450/1515	018 " DIA CIRC CONCR LEN=0044 INSTALLED UNKN
		0450/1235	024 " DIA CIRC CONCR LEN=0004 INSTALLED 1998
		0450/0645	018 " DIA CIRC CONCR LEN=0004 INSTALLED 1998
		0450/0500	ROCK RUN RD (T421)
		0450/0487	018 " DIA CIRC CONCR LEN=0040 INSTALLED UNKN
		0450/0275	015 " DIA CIRC CONCR LEN=0012 INSTALLED 1998
		0450/0075	015 " DIA CIRC CONCR LEN=0040 INSTALLED 1998
100877 FT		100877 FT	
1 0 00191 0 01 0466+68		0450/0000	LENGTH(AH 1724 BK 2120)
ROCK RUN RD (T421)		0440/1448	018 " DIA CIRC CONCR LEN=0032 INSTALLED 1998
		0440/0936	015 " DIA CIRC CONCR LEN=0012 INSTALLED 1998
098757 FT		0440/0015	BMS EN 21/0233/0440/0000
		098757 FT	1 0 00191 0 01 0445+48 TRIB DOUBLING GAP CK BMSBG 21/0233/0440/0000

EXTRACT DATE: 12/18/2023
PRINT DATE: 12/20/2023

ROADWAY MANAGEMENT SYSTEM
SLD COUNTY/SR - ANNUAL PRINT

PAGE NUMBER: 182
COUNTY: CUMBERLAND

DIR: B TOTAL LEN: 26.266 MI.
LEFT MUN: LOWER MIFFLIN T

DIST: 08-2 SR: 233
RIGHT MUN: LOWER MIFFLIN T

Station	Length	Material	Notes
0440/0000	0430/1403	048" H 48" W CONC STRUCT	LEN=0052 INSTALLED UNKN
0430/0870	024" DIA CIRC CONCR	LEN=0016 INSTALLED 1998	
0430/0619	015" DIA CIRC CONCR	LEN=0048 INSTALLED UNKN	
0430/0391	018" DIA CIRC CONCR	LEN=0035 INSTALLED UNKN	
0430/0377	018" DIA CIRC CONCR	LEN=0040 INSTALLED UNKN	
0430/0203	030" DIA CIRC CONCR	LEN=0036 INSTALLED UNKN	
096636 FT	096636 FT	1 0 00191 0 01 0424+48	
0430/0000	030" DIA CAST IRON	LENGTH(AH 2121 BK 2265)	
0420/1851	024" DIA CIRC CONCR	LEN=0085 INSTALLED UNKN	
0420/1630	018" DIA CIRC CONCR	LEN=0050 INSTALLED UNKN	
0420/1332	018" DIA CIRC CONCR	LEN=0048 INSTALLED 1998	
0420/0862	018" DIA CIRC CONCR	LEN=0030 INSTALLED UNKN	
0420/0155	018" DIA CIRC CONCR	LEN=0040 INSTALLED UNKN	
094371 FT	094371 FT	1 0 00191 0 01 0401+82	
MOHAWK RD (T405)	0420/0000	MOHAWK RD (T405)	
0410/1060	0410/0097	LENGTH(AH 2265 BK 1331)	
093040 FT	093040 FT	015" DIA CIRC CONCR	
0410/0000	0400/0658	LEN=0044 INSTALLED 1998	
0400/0502	091997 FT	1 0 00191 0 01 0388+05	
091997 FT	0400/0000	LENGTH(AH 1331 BK 1043)	
0390/1445	0400/0658	BMSSEN 21/0233/0400/0494	
		1 0 99076 0 00 0211+66	
		1-76	
		BMSBG 21/0233/0400/0494	
		1 0 00191 0 01 0377+62	
		LENGTH(AH 1043 BK 2057)	
		018" DIA CAST IRON	
		LEN=0040 INSTALLED UNKN	
		CENTER RD	

DIR: B TOTAL LEN: 26.266 MI. DIST: 08-2 SR: 233
 LEFT MUN: LOWER MIFFLIN T RIGHT MUN: LOWER MIFFLIN T

Stationing	Structure / Notes	Material / Dimensions	Installation / Length
089940 FT	0390/0807	(SR4008 SEG 0090/0000) 015" DIA CAST IRON	LEN=0037 INSTALLED UNKN
	0390/0343		089940 FT 1 0 00191 0 01 0357+05
	0390/0000		LENGTH(AH 2057 BK 3532)
	0380/2480	024" DIA CIRC CONCR	LEN=0048 INSTALLED 1998
	0380/2257	060" DIA CIRC CONCR	LEN=0050 INSTALLED UNKN
	RBR		
	0380/1686	BMSBN 21/0233/0380/1454	LOWER MIFFLIN
	0380/1573	NORTH NEWTON T	1 0 00191 0 01 0336+32
	RBR		
	0380/1454	CONODOGUINET CREEK	BMSBG 21/0233/0380/1454
	0380/0862	YOHE RD (T401)	
086408 FT	0380/0675	015" DIA CIRC CONCR	LEN=0040 INSTALLED UNKN
	086408 FT		1 0 00191 0 01 0321+78
	0380/0000	PARK CR (T302)	LENGTH(AH 3532 BK 1609)
	0370/0817	024" DIA CAST IRON	LEN=0037 INSTALLED UNKN
WILDWOOD LN (T402)	0370/0490		
084799 FT	0370/0068	NORTH NEWTON NEWVILLE B	084799 FT 1 0 00191 0 01 0306+00
	0370/0000	NC DOUBLING GAP RD SHEPHERD RD (T403)	LENGTH(AH 1609 BK 1431)
SWOPE ST (TWP)	0360/1402		
	0360/1395	018" DIA CIRC CONCR	LEN=0005 INSTALLED UNKN
	0360/0890	030"H 72"W CON BOX CUL	LEN=0030 INSTALLED UNKN
GREEN ST (SR4006 SEG 0110/3317)	0360/0826	GREEN ST (BORO)	

DIR: B TOTAL LEN: 26.266 MI. DIST: 08-2 SR: 233
 LEFT MUN: NEWVILLE B RIGHT MUN: NEWVILLE B

Structure ID	Structure Description	Length (FT)	Material	Notes
0360/0804	T. BIG SPRING STRUCTURE	12	FT	
0360/0748	BMSID 21/0233/0360/0751 008" DIA CIRC METAL	LEN=0048	INSTALLED UNKN	
0360/0612	TR. BIG SPG. STRUCTURE	12	FT	
0360/0430	BMSID 21/0233/0360/0612 NORTH AL (BORO)			
0360/0300	018" DIA CIRC METAL	LEN=0052	INSTALLED UNKN	
0360/0219	COVE AV (BORO)			
0360/0200	018" DIA CIRC CONCR	LEN=0031	INSTALLED UNKN	
083368 FT	1 0 00191 0 01 0291+69	083368 FT		
0360/0000	MAIN ST (SR0641 SEG 0240/0000)	LENGTH(AH 1431 BK 1460)		
0350/1430	018" DIA CIRC CONCR	LEN=0035	INSTALLED UNKN	
0350/1230	GLEBE AV (BORO)			
0350/1018	BIG SPRING AV (BORO)			
0350/0740	LIBERTY AV (BORO)			
0350/0600				
0350/0430				
0350/0260				
081908 FT				
0350/0118	018" DIA CIRC CONCR	LEN=0040	INSTALLED UNKN	
0350/0027	BMSID 21/0233/0350/0000	1 0 00191 0 01 0277+08		
0350/0000	NC HIGH ST BIG SPR. CRK	BMSBG 21/0233/0350/0000	LENGTH(AH 1460 BK 2187)	
0340/1523	NEWVILLE WEST PENNSBORO T			
0340/0788	030" DIA CIRC CONCR	LEN=0100	INSTALLED UNKN	
	DRAINAGE			

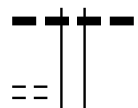
DIR: B TOTAL LEN: 26.266 MI. DIST: 08-2 SR: 233
 LEFT MUN: WEST PENNSBORO T RIGHT MUN: WEST PENNSBORO T

Stationing	Structure ID	Length (FT)	Material / Notes
0255+04	0340/0749	079721	STRUCTURE LENGTH 11 FT BMSID 21/0233/0340/0800
0255+04	0340/0000	079721	0340/0000 LENGTH(AH 2187 BK 1592) 030 "DIA CIR PLASTIC
0255+04	0330/1406	078129	LEN=0060 INSTALLED 2002 018 "DIA CIRC CONCR LEN=0034 INSTALLED UNKN
0255+04	0330/0275	078129	1 0 00191 0 01 0239+12 0330/0000 LENGTH(AH 1592 BK 3313) 014"H 23"W ELLIP CONCR
0255+04	0320/3139	078129	LEN=0040 INSTALLED 2002
0255+04	0320/1733	078129	OAKFLAT E.S. DR (PRDR)
0255+04	0320/1058	078129	018 "DIA CIR PLASTIC LEN=0036 INSTALLED UNKN
0255+04	0320/0106	074816	015 "DIA CIR PLASTIC LEN=0036 INSTALLED UNKN
0255+04	0320/0000	074816	0320/0000 LENGTH(AH 3313 BK 2704) 015 "DIA CIRC CONCR
0255+04	0310/2524	074816	LEN=0024 INSTALLED 2002
0255+04	0310/1166	074816	015 "DIA CIRC CONCR LEN=0032 INSTALLED 2002
0255+04	0310/0127	072112	018 "DIA CIRC CONCR LEN=0032 INSTALLED 2002
0255+04	0310/0000	072112	OAK FLAT RD (T353) 0310/0000 LENGTH(AH 2704 BK 1811)
0255+04	0300/1025	072112	018 "DIA CIRC CONCR LEN=0032 INSTALLED 2002
0255+04	0300/1025	072112	018 "DIA CIRC CONCR

DIR: B TOTAL LEN: 26.266 MI. DIST: 08-2 SR: 233
 LEFT MUN: WEST PENNSBORO T RIGHT MUN: WEST PENNSBORO T

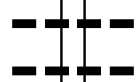
1 0 00191 0 01 0160+63 070301 FT
 FICKES RD
 (T344)

0300/0000



0300/0212 LEN=0032 INSTALLED 2002
 070301 FT
 0300/0000 LENGTH(AH 1811 BK 2474)

067827 FT



0290/1195 018 "DIA CIRC CONCR
 LEN=0038 INSTALLED UNKN
 030"H 48"W ELLIP METAL
 0290/0868 LEN=0038 INSTALLED UNKN
 067827 FT 1 0 00191 0 01 0135+60
 RITNER HW
 (SR0011 SEG 0230/0000)

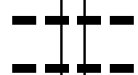


0290/0000 WEST PENNSBORO
 PENN T LENGTH(AH 2474 BK 3590)
 0280/3550 024 "DIA CIRC CONCR
 LEN=0020 INSTALLED UNKN

064237 FT



0280/1353 024 "DIA CIRC CONCR
 LEN=0082 INSTALLED UNKN



064237 FT 1 0 00191 0 01 0099+09
 0280/0000 LENGTH(AH 3590 BK 2418)
 036 "DIA CIRC CONCR
 0270/2022 LEN=0124 INSTALLED UNKN
 018 "DIA CIRC CONCR
 0270/1718 LEN=0143 INSTALLED UNKN



0270/0695 060"H 84"W ELLIP METAL
 LEN=0054 INSTALLED UNKN



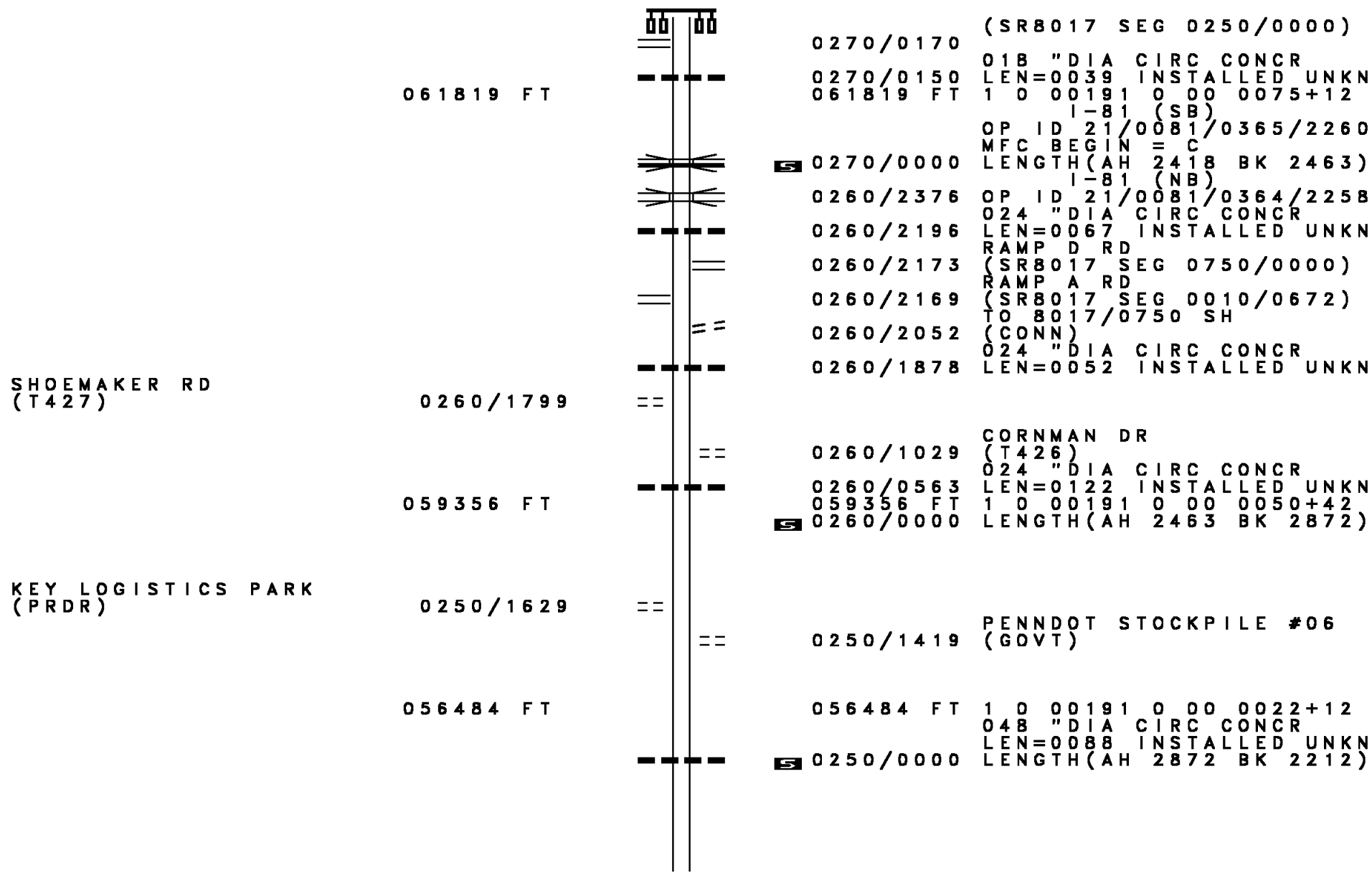
0270/0500
 0270/0259



0270/0210 RAMP C RD
 (SR8017 SEG 0500/0668)
 RAMP B RD

HAIR RD
 (T429)
 TO 8017/0250 SH
 (CONN)

DIR: B TOTAL LEN: 26.266 MI. DIST: 08-2 SR: 233
 LEFT MUN: PENN T RIGHT MUN: PENN T



SHOEMAKER RD
(T427)

061819 FT

0260/1799

059356 FT

KEY LOGISTICS PARK
(PRDR)

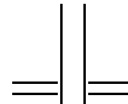
0250/1629

056484 FT

(SR8017 SEG 0250/0000)
 0270/0170
 0270/0150
 061819 FT
 0270/0000
 0260/2376
 0260/2196
 0260/2173
 0260/2169
 0260/2052
 0260/1878
 0260/1029
 0260/0563
 059356 FT
 0260/0000
 0250/1419
 0250/0000
 056484 FT
 0250/0000
 (SR8017 SEG 0750/0000)
 (SR8017 SEG 0010/0672)
 TO 8017/0750 SH
 (CONN)
 024 "DIA CIRC CONCR
 LEN=0052 INSTALLED UNKN
 CORNMAN DR
 (T426)
 024 "DIA CIRC CONCR
 LEN=0122 INSTALLED UNKN
 1 0 00191 0 00 0050+42
 LENGTH(AH 2463 BK 2872)
 PENNDOT STOCKPILE #06
 (GOVT)
 1 0 00191 0 00 0022+12
 048 "DIA CIRC CONCR
 LEN=0088 INSTALLED UNKN
 LENGTH(AH 2872 BK 2212)

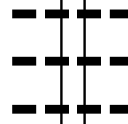
DIR: B TOTAL LEN: 26.266 MI. DIST: 08-2 SR: 233
 LEFT MUN: PENN T RIGHT MUN: PENN T

054272 FT



054272 FT 1 0 00191 0 00 0000+00
 WALNUT BOTTOM RD
 (SR0174 SEG 0230/0670)
 LENGTH(AH 2212 BK 3432)

5 0240/0000



0230/1614 018 "DIA CIR PLASTIC
 LEN=0060 INSTALLED 2003
 0230/1354 024 "DIA CIR PLASTIC
 LEN=0040 INSTALLED 2003
 0230/1155 018 "DIA CIR PLASTIC
 LEN=0045 INSTALLED 2003

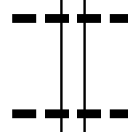
050840 FT



050840 FT 2 0 21004 0 00 0308+58
 5 0230/0000 LENGTH(AH 3432 BK 1357)
 0220/0833 BMSSEN 21/0233/0220/0786
 2 0 21004 0 00 0302+87
 YEL. BRECHS.

0220/0786 BMSBG 21/0233/0220/0786
 024 "DIA CIRC METAL
 0220/0617 LEN=0064 INSTALLED UNKN
 0220/0590 (AAR 592526H)#TRKS 01
 024 "DIA CIRC METAL

049483 FT



0220/0532 LEN=0064 INSTALLED UNKN
 049483 FT 2 0 21004 0 00 0295+01
 019"H 30"W ELLIP CONC
 5 0220/0000 LEN=0040 INSTALLED 2003
 LENGTH(AH 1357 BK 0908)

PINE RD
 (SR3006 SEG 0080/0000) 0210/0189



0210/0189 PINE RD
 (SR3006 SEG 0080/0000)
 0210/0078 BMSSEN 21/0233/0200/1637
 2 0 21004 0 00 0286+03
 BETTEM HOLLOW RUN

048575 FT



0210/0055 BMSBG 21/0233/0200/1637
 048575 FT 2 0 21004 0 00 0286+03
 5 0210/0000 LENGTH(AH 0908 BK 1638)

046937 FT



0200/0229 015 "DIA CIRC CONCR
 046937 FT LEN=0032 INSTALLED 2003
 5 0200/0000 2 0 21004 0 00 0269+37
 LENGTH(AH 1638 BK 2599)

015 "DIA CIR PLASTIC

DIR: B TOTAL LEN: 26.266 MI. DIST: 08-2 SR: 233
 LEFT MUN: PENN T RIGHT MUN: PENN T

2 0 21004 0 00 0243+54 044338 FT
 (TBK) LEEDS RD
 (T362) 0190/0000

042540 FT

040471 FT

038327 FT

0190/1910	LEN=0030	INSTALLED UNKN
044338 FT		SOUTH SIDE DR
0190/0000		(T349) LENGTH(AH 2599 BK 1798)
0180/0711	LEN=0040	015 "DIA CIR PLASTIC INSTALLED UNKN
0180/0259	LEN=0048	024"H 38"W ELLIP CONC INSTALLED 2000
042540 FT		2 0 21004 0 00 0225+56 POINT DR (T351)
0180/0000		LENGTH(AH 1798 BK 2069) 018 "DIA CIRC CONCR
0170/1829	LEN=0040	INSTALLED 2001
0170/1306	LEN=0060	018 "DIA CIR PLASTIC INSTALLED 2000
0170/0849	LEN=0061	018 "DIA CIR PLASTIC INSTALLED UNKN
0170/0648	LEN=0052	018 "DIA CIR PLASTIC INSTALLED UNKN
0170/0343	LEN=0040	015 "DIA CIR PLASTIC INSTALLED 2001
0170/0156	LEN=0040	015 "DIA CIRC CONCR INSTALLED UNKN
040471 FT		2 0 21004 0 00 0204+87
0170/0000		LENGTH(AH 2069 BK 2144) 024 "DIA CIRC CONCR
0160/1788	LEN=0048	INSTALLED 2001
0160/1294	LEN=0034	012"H 17"W ELLIP METAL INSTALLED UNKN
0160/1091	LEN=0034	015"H 19"W ELLIP METAL INSTALLED UNKN
0160/0826	LEN=0034	018 "DIA CIR PLASTIC INSTALLED UNKN
0160/0556	LEN=0032	015"H 19"W ELLIP METAL INSTALLED UNKN
0160/0399	LEN=0040	015 "DIA CIR PLASTIC INSTALLED 2001
038327 FT		2 0 21004 0 00 0183+43
0160/0000		LENGTH(AH 2144 BK 2767) 024"H 38"W ELLIP CONC
0150/2745	LEN=0048	INSTALLED 2001

DIR: B TOTAL LEN: 26.266 MI. DIST: 08-2 SR: 233
 LEFT MUN: PENN T RIGHT MUN: PENN T

SWAMP RD
(PRDR)

0150/1344

0150/2023 018 "DIA CIR PLASTIC
 LEN=0048 INSTALLED 2001

0150/1305 018 "DIA CIR PLASTIC
 LEN=0054 INSTALLED 2000
 018 "DIA CIR PLASTIC
 0150/0842 LEN=0043 INSTALLED UNKN

035560 FT

0150/0220 018 "DIA CIR PLASTIC
 LEN=0030 INSTALLED UNKN
 035560 FT 2 0 21004 0 00 0155+76
 0150/0000 LENGTH(AH 2767 BK 3004)

0140/2686 015 "DIA CIR PLASTIC
 LEN=0033 INSTALLED UNKN
 015 "DIA CIRC METAL
 0140/2368 LEN=0032 INSTALLED UNKN
 015 "DIA CIR PLASTIC
 0140/1952 LEN=0034 INSTALLED UNKN

0140/1429 PENN
 COOKE T
 0140/1318 018 "DIA CIR PLASTIC
 LEN=0031 INSTALLED UNKN

PINE TREE DR
(T360)

0140/1230

0140/0786 018 "DIA CIR PLASTIC
 LEN=0042 INSTALLED UNKN
 018 "DIA CIR PLASTIC
 0140/0501 LEN=0065 INSTALLED 2001
 PINE BROOK DR
 (TWP)

032556 FT

0140/0452 2 0 21004 0 00 0125+72
 032556 FT LENGTH(AH 3004 BK 1949)
 0140/0000 028"H 20"W ELLIP METAL

0130/1897 LEN=0030 INSTALLED 2001
 014"H 23"W ELLIP CONC
 0130/1321 LEN=0048 INSTALLED 2001
 018 "DIA CIR PLASTIC
 0130/0722 LEN=0039 INSTALLED 1999

030607 FT

030607 FT 2 0 21004 0 00 0106+23
 RIDGE RD
 (T323)
 0130/0000 LENGTH(AH 1949 BK 2102)

0120/1448 018 "DIA CIR PLASTIC
 LEN=0041 INSTALLED UNKN
 015"H 21"W ELLIP METAL
 0120/1025 LEN=0037 INSTALLED UNKN

DIR: B TOTAL LEN: 26.266 MI. DIST: 08-2 SR: 233
 LEFT MUN: COOKE T RIGHT MUN: COOKE T

Stationing	Material	Length	Notes
028505 FT	0120/0511	018 " DIA	CIRC CONCR
		LEN=0040	INSTALLED 2001
	0120/0072	024 " DIA	CIRC CONCR
	028505 FT	LEN=0056	INSTALLED 2001
	5 0120/0000	2 0 21004	0 00 0085+21
026502 FT	0110/1782	018 " DIA	CIR PLASTIC
		LEN=0040	INSTALLED UNKN
		ROCKY LN	
	== 0110/1573	(PRDR)	
	0110/1408	018 " DIA	CIR PLASTIC
		LEN=0030	INSTALLED UNKN
	0110/0873	018 " DIA	CIR PLASTIC
		LEN=0040	INSTALLED 2001
	0110/0493	018 " DIA	CIR PLASTIC
		LEN=0048	INSTALLED 2001
026502 FT	026502 FT	2 0 21004	0 00 0065+18
	5 0110/0000	LENGTH(AH	2003 BK 3503)
	0100/3475	018 " DIA	CIR PLASTIC
		LEN=0046	INSTALLED 2001
		IRON RUN RD	
0100/2097	== 0100/2912	(T324)	
	0100/2728	029 " H 45 " W	ELLIP CONC
		LEN=0110	INSTALLED UNKN
0100/2081	0100/2081	012 " DIA	CIRC METAL
		LEN=0034	INSTALLED UNKN
	0100/1468	018 " DIA	CIR PLASTIC
022999 FT		LEN=0034	INSTALLED UNKN
	0100/0462	015 " DIA	CIR PLASTIC
		LEN=0040	INSTALLED 1999
	0100/0130	018 " DIA	CIR PLASTIC
		LEN=0045	INSTALLED 1999
0090/2576	5 0100/0000	2 0 21004	0 00 0030+15
		LENGTH(AH	3503 BK 3015)
	0090/2576	018 " DIA	CIR PLASTIC
0090/1926		LEN=0038	INSTALLED UNKN
	0090/1926	015 " DIA	CIR PLASTIC
		LEN=0041	INSTALLED UNKN
0090/1381	0090/1381	018 " DIA	CIR PLASTIC
		LEN=0032	INSTALLED UNKN

LEAF RD

EXTRACT DATE: 12/18/2023
PRINT DATE: 12/20/2023

ROADWAY MANAGEMENT SYSTEM
SLD COUNTY/SR - ANNUAL PRINT

PAGE NUMBER: 172
COUNTY: CUMBERLAND

DIR: B TOTAL LEN: 26.266 MI.
LEFT MUN: COOKE T

DIST: 08-2 SR: 233
RIGHT MUN: COOKE T

Stationing	Notes	Material	Length
	0090/0340 (T343)		
	0090/0290 BMS EN 21/0233/0090/0266 2 0 21004 0 00 0002+53		
	RBR		
	0090/0266 BMSBG 21/0233/0090/0266 019984 FT 2 0 21004 0 00 0000+00		
019984 FT	PINE GROVE RD (SR3008 SEG 0010/0000)		
	NC CENTERVILLE RD		
	0090/0000 LENGTH(AH 3015 BK 3414)		
	BENDERSVILLE RD		
	0080/2902 (T340)		
	018 " DIA CIR PLASTIC		
	0080/2866 LEN=0060 INSTALLED UNKN		
	OLD SHIPPENSBURG RD (T335)		
	0080/2836		
	0080/2112 024 " DIA CIR PLASTIC LEN=0040 INSTALLED UNKN		
	BENDERSVILLE LN		
	0080/1695 (T340)		
	018 " DIA CIR PLASTIC		
	0080/1660 LEN=0040 INSTALLED UNKN		
	024 " DIA CIR PLASTIC		
	0080/1560 LEN=0038 INSTALLED UNKN		
	024 " DIA CIR PLASTIC		
	0080/1402 LEN=0040 INSTALLED UNKN		
	018 " DIA CIR PLASTIC		
	0080/1084 LEN=0040 INSTALLED UNKN		
	018 " DIA CIR PLASTIC		
	0080/0234 LEN=0034 INSTALLED UNKN		
016570 FT	016570 FT 2 0 21095 0 00 0165+69		
	0080/0000 LENGTH(AH 3414 BK 2117)		
	015 " DIA CIR PLASTIC		
	0070/2009 LEN=0035 INSTALLED UNKN		
	018 " DIA CIR PLASTIC		
	0070/1768 LEN=0040 INSTALLED UNKN		
	018 " DIA CIR PLASTIC		
	0070/1583 LEN=0041 INSTALLED UNKN		
	015 " DIA CIR PLASTIC		
	0070/1450 LEN=0035 INSTALLED UNKN		
	015 " DIA CIR PLASTIC		
	0070/1345 LEN=0035 INSTALLED UNKN		
	015 " DIA CIR PLASTIC		
	0070/1180 LEN=0042 INSTALLED UNKN		

DIR: B TOTAL LEN: 26.266 MI. DIST: 08-2 SR: 233
 LEFT MUN: COOKE T RIGHT MUN: COOKE T

Stationing	Material	Length	Notes
014453 FT	0070/0475	015 " DIA	CIR PLASTIC
	014453 FT	LEN=0037	INSTALLED UNKN
	0070/0000	2 0 21095 0 00 0144+45	LENGTH(AH 2117 BK 2319)
	0060/2138	024 " DIA	CIR PLASTIC
	0060/1701	LEN=0042	INSTALLED UNKN
	0060/1390	015 " DIA	CIR PLASTIC
	0060/1255	LEN=0037	INSTALLED UNKN
	0060/1013	018 " DIA	CIR PLASTIC
	0060/0826	LEN=0050	INSTALLED UNKN
	0060/0192	015 " DIA	CIR PLASTIC
	012134 FT	LEN=0034	INSTALLED UNKN
2 0 21095 0 00 0121+26 MICHAUX RD (T338)	0060/0000	015 " DIA	CIR PLASTIC
	0060/0000	LEN=0034	INSTALLED UNKN
	0050/1972	015 " DIA	CIR PLASTIC
	0050/1547	LEN=0034	INSTALLED UNKN
	0050/1525	015 " DIA	CIR PLASTIC
	0050/1525	LEN=0036	INSTALLED UNKN
	0050/0385	024 " DIA	CIR PLASTIC
009958 FT	009958 FT	LEN=0045	INSTALLED UNKN
	0050/0000	LENGTH(AH 2319 BK 2176)	
	0040/1663	024 " DIA	CIR PLASTIC
	0040/1567	LEN=0046	INSTALLED UNKN
		BMSSEN 21/0233/0050/1525	
		2 0 21095 0 00 0114+75	
		MOUNTAIN CK.	
		BMSBG 21/0233/0050/1525	
	007958 FT	030 " DIA	CIR PLASTIC
	0040/0000	LEN=0044	INSTALLED UNKN
		2 0 21095 0 00 0099+50	
		LENGTH(AH 2176 BK 2000)	
	0030/1798	024 " DIA	CIR PLASTIC
	0030/1584	LEN=0046	INSTALLED UNKN
		018 " DIA	CIR PLASTIC
		LEN=0046	INSTALLED UNKN
		018 " DIA	CIR PLASTIC
		LEN=0045	INSTALLED UNKN
		018 " DIA	CIR PLASTIC

DIR: B TOTAL LEN: 26.266 MI. DIST: 08-2 SR: 233
 LEFT MUN: COOKE T RIGHT MUN: COOKE T

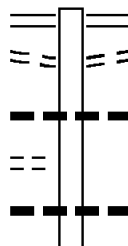
2 0 21095 0 00 0057+46 005756 FT
 WOODROW RD
 (FRST) 0030/0000

---	0030/1374	LEN=0036	INSTALLED UNKN
---	0030/1096	LEN=0038	INSTALLED UNKN
---	0030/0757	LEN=0036	INSTALLED UNKN
---	0030/0277	LEN=0042	INSTALLED UNKN
---	0030/0021	LEN=0041	INSTALLED UNKN
---	005756 FT		
==	5 0030/0000	LENGTH(AH 2202 BK 3184)	
---	0020/2299	LEN=0037	INSTALLED UNKN
---	0020/1794	LEN=0039	INSTALLED UNKN
---	0020/1382	LEN=0036	INSTALLED UNKN
---	0020/0913	LEN=0040	INSTALLED UNKN
---	0020/0546	LEN=0030	INSTALLED UNKN
---	0020/0339	SOUTH NEWTON T	
---	0020/0019	BMSSEN 21/0233/0020/0000	
---	002572 FT	2 0 21095 0 00 0025+62	
		MT. CREEK	
		BMSBG 21/0233/0020/0000	
		SOUTH NEWTON	
		SOUTHAMPTON T	
---	5 0020/0000	LENGTH(AH 3184 BK 2572)	
---	0010/1950	LEN=0038	INSTALLED UNKN
---	0010/1537	LEN=0038	INSTALLED UNKN
---	0010/0970	LEN=0036	INSTALLED UNKN
---	0010/0627	LEN=0038	INSTALLED UNKN
---	0010/0182	LEN=0039	INSTALLED UNKN
---	000000 FT	2 0 21095 0 00 0000+00	
		NC PINE GROVE RD	
		INTER-BK PINE GROVE RD	
		(SRO233 SEG 0190/1793)	
		MFC BEGIN = D	
		BK-ADAMS (01)	
---	5 0010/0000	LENGTH(AH 2572 BK 0000)	

EXTRACT DATE: 12/18/2023 ROADWAY MANAGEMENT SYSTEM PAGE NUMBER: 169
 PRINT DATE: 12/20/2023 SLD COUNTY/SR - ANNUAL PRINT COUNTY: CUMBERLAND
 DIR: B TOTAL LEN: 28.091 MI. DIST: 08-2 SR: 174
 LEFT MUN: MONROE T RIGHT MUN: MONROE T

FROM 0641/0600 SH
 (CONN)
 HILL BL
 (T543)

148322 FT
 0570/3149
 0570/2374



148322 FT TRINDLE RD
 0570/3253 (SR0641 SEG 0610/0000)
 TO 0641/0610 SH
 0570/3149 (CONN)
 0570/2640 018 " DIA CIRC CONCR
 LEN=0001 INSTALLED UNKN
 0570/1854 018 " DIA CIRC CONCR
 LEN=0064 INSTALLED UNKN
 018 " DIA CIRC CONCR

DIR: B TOTAL LEN: 28.091 MI. DIST: 08-2 SR: 174
 LEFT MUN: MONROE T RIGHT MUN: MONROE T

HIGHFIELD CT
(TWP)

0570/0702

145069 FT

UNKNOWN RD
(TWP)

0570/0000

141770 FT

138735 FT

0570/1306	LEN=0050	INSTALLED UNKN
0570/0873	018 "DIA CIRC CONCR	LEN=0035 INSTALLED UNKN
0570/0702	PAULUS RD	(T542)
0570/0633	018 "DIA CIRC CONCR	LEN=0060 INSTALLED UNKN
145069 FT	145069 FT	1 0 00507 0 01 0292+89
0570/0000	HAUCK RD	(T563)
0560/2861	LENGTH(AH 3253 BK 3299)	024 "DIA CIRC CONCR
0560/2661	RYEGATE RD	LEN=0081 INSTALLED UNKN
0560/1214	018 "DIA CIRC CONCR	LEN=0078 INSTALLED UNKN
0560/0488	018 "DIA CIRC CONCR	LEN=0064 INSTALLED UNKN
0560/0020	018 "DIA CIRC CONCR	LEN=0254 INSTALLED UNKN
141770 FT	141770 FT	1 0 00507 0 01 0260+05
0560/0000	LOCUST POINT RD	(SR1007 SEG 0090/0000)
0550/2508	LENGTH(AH 3299 BK 3035)	036 "DIA CIRC CONCR
0550/1031	LEN=0001	INSTALLED UNKN
0550/0270	018 "DIA CIRC CONCR	LEN=0072 INSTALLED UNKN
138735 FT	138735 FT	1 0 00507 0 01 0229+58
0550/0000	LENGTH(AH 3035 BK 2482)	018 "DIA CIRC CONCR
0540/2222	LEN=0055	INSTALLED UNKN
0540/1877	018 "DIA CIRC CONCR	LEN=0052 INSTALLED UNKN
0540/1629	018 "DIA CIRC CONCR	LEN=0001 INSTALLED UNKN
0540/1137	024 "DIA CIRC CONCR	LEN=0063 INSTALLED UNKN

DIR: B TOTAL LEN: 28.091 MI. DIST: 08-2 SR: 174
 LEFT MUN: MONROE T RIGHT MUN: MONROE T

Stationing	Distance	Segment	Description
136253 FT		1 0 00507 0 01 0204+76	LISBURN RD
		(SR2004 SEG 0080/0000)	
		5 0540/0000	LENGTH(AH 2482 BK 2988)
		0530/1860	015"H 21"W ELLIP METAL LEN=0052 INSTALLED UNKN
		0530/1059	LEIB RD (T547)
		0530/0870	018"DIA CIRC CONCR LEN=0055 INSTALLED UNKN
133265 FT		1 0 00507 0 01 0175+04	PEFFER RD
		(T555)	
		5 0530/0000	LENGTH(AH 2988 BK 2891)
		0520/1404	018"DIA CIRC CONCR LEN=0047 INSTALLED UNKN
		0520/0767	015"H 21"W ELLIP METAL LEN=0042 INSTALLED UNKN
		0520/0429	HIGH ST (TWP)
GISH LN (T636)		0520/0421	
		0520/0033	018"DIA CIRC CONCR LEN=0010 INSTALLED UNKN
130374 FT		1 0 00507 0 01 0146+13	OLD STONE HOUSE RD
		(SR2002 SEG 0180/3206)	
		5 0520/0000	LENGTH(AH 2891 BK 3324)
		0510/3293	018"DIA CIRC CONCR LEN=0041 INSTALLED UNKN
		0510/2956	024"H 38"W ELLIP CONC LEN=0216 INSTALLED UNKN
		0510/2878	CHURCH ST (T640)
		0510/2866	014"H 23"W ELLIP CONC LEN=0032 INSTALLED UNKN
		0510/2864	015"H 21"W ELLIP METAL LEN=0023 INSTALLED UNKN
NORTH ST (T595)		0510/2844	

DIR: B TOTAL LEN: 28.091 MI. DIST: 08-2 SR: 174
 LEFT MUN: MONROE T RIGHT MUN: MONROE T

ZIMMERMAN RD
 (T594)

0510/2049

YORK RD
 (SR0074 SEG 0080/0000)

0510/0000

127050 FT

124305 FT

LUTZTOWN RD
 (T551)

0500/0000

0510/2688	015"H 21"W ELLIP METAL LEN=0044 INSTALLED UNKN
0510/2586	018" DIA CIRC CONCR LEN=0049 INSTALLED UNKN
0510/2068	018" DIA CIRC METAL LEN=0078 INSTALLED UNKN
0510/2049	ZIMMERMAN RD ET (T594)
0510/1566	024"H 38"W ELLIP CONC LEN=0056 INSTALLED UNKN
0510/0996	022"H 36"W UNKN CONC LEN=0066 INSTALLED UNKN
0510/0968	CHURCH ST (T640)
0510/0430	018" DIA CIRC METAL LEN=0043 INSTALLED UNKN
127050 FT	1 0 00507 0 01 0112+94 YORK RD (SR0074 SEG 0080/0000)
0510/0000	LENGTH(AH 3324 BK 2745) 018" DIA CIRC CONCR
0500/2609	LEN=0119 INSTALLED UNKN
0500/1645	018" DIA CIRC CONCR LEN=0036 INSTALLED UNKN
0500/1419	024" DIA CIRC CONCR LEN=0036 INSTALLED UNKN
0500/0630	018" DIA CIRC CONCR LEN=0036 INSTALLED UNKN
0500/0314	018" DIA CIRC CONCR LEN=0035 INSTALLED UNKN
0500/0047	024" DIA CIRC CONCR LEN=0078 INSTALLED UNKN
124305 FT	1 0 00507 0 00 0085+88 LUTZTOWN RD (SR2006 SEG 0010/0000)
0500/0000	LENGTH(AH 2745 BK 3732) 018" DIA CIRC CONCR
0490/3610	LEN=0030 INSTALLED UNKN
0490/3292	COCKLEY RD (T531)
0490/2914	COCKLEY RUN STRUCTURE LENGTH 20 FT BMSID 21/0174/0490/2914
0490/2657	BREECHES RUN RD (TWP)
	BREECHES RUN RD

DIR: B TOTAL LEN: 28.091 MI. DIST: 08-2 SR: 174
 LEFT MUN: MONROE T RIGHT MUN: MONROE T


1 0 00507 0 00 0049+10 120573 FT
 LUTZTOWN RD
 (T551)

MYERS RD
 (T552)

RIDGE RD
 (T640)

HILLTOP RD
 (T679)

FRONT ST
 (SR2037 SEG 0010/0000)



0490/2546 (TWP)
 018 " DIA CIRC CONCR
 0490/2530 LEN=0042 INSTALLED UNKN
 018 " DIA CIRC CONCR
 0490/2200 LEN=0042 INSTALLED UNKN
 018 " DIA CIRC CONCR
 0490/1890 LEN=0042 INSTALLED UNKN
 024 " DIA CIRC CONCR
 0490/1439 LEN=0052 INSTALLED UNKN
 BREECHES RUN RD
 0490/1032 (TWP)
 018 " DIA CIRC CONCR
 0490/0585 LEN=0045 INSTALLED UNKN
 120573 FT
 S 0490/0000 LENGTH(AH 3732 BK 2570)
 0480/1624 018 " DIA CIRC CONCR
 LEN=0114 INSTALLED UNKN
 0480/1001 030 " DIA CIRC CONCR
 LEN=0097 INSTALLED UNKN
 118003 FT
 118003 FT 1 0 00507 0 00 0023+40
 NC BO ILLING SPRINGS RD
 S 0480/0000 LENGTH(AH 2570 BK 2340)
 018 " DIA CIRC CONCR
 0470/2281 LEN=0090 INSTALLED UNKN
 MONROE
 0470/1580 SOUTH MIDDLETON T
 BUCHER HILL RD
 0470/1340 (T546)
 0470/1308
 0470/0604
 0470/0376 BMS EN 21/0174/0470/0355
 1 0 00507 0 00 0003+52
 BOILING SP R
 0470/0355 BMSBG 21/0174/0470/0355
 115663 FT 1 0 00507 0 00 0000+00
 FRONT ST
 (T545)
 S 0470/0000 LENGTH(AH 2340 BK 0430)
 015 "H 22 "W ELLIP CONC

DIR: B TOTAL LEN: 28.091 MI. DIST: 08-2 SR: 174
 LEFT MUN: SOUTH MIDDLETON T RIGHT MUN: SOUTH MIDDLETON T

Location / Stationing	Length (FT)	Object ID	Description
	115233	0460/0200	LEN=0035 INSTALLED UNKN
		115233	2 0 21008 0 02 0851+75 WALNUT ST
		0460/0000	(SR2003 SEG 0100/0000) LENGTH(AH 0430 BK 2739) 015"H 22"W ELLIP CONC
		0450/2739	LEN=0030 INSTALLED UNKN HIGH ST
		0450/2460	(TWP) 015"H 22"W ELLIP CONC
MEADOWOOD PL (TWP)	0450/1944	0450/2352	LEN=0030 INSTALLED UNKN
		0450/0879	014"H 23"W ELLIP CONC LEN=0024 INSTALLED 2005
	112494	112494	2 0 21009 0 00 0525+02 NC FIRST ST
WOODBURN DR (TWP)	0440/2044	0450/0000	LENGTH(AH 2739 BK 2448)
AUBURN CR (TWP)	0440/1189		
		0440/0533	RICKERT WY (TWP)
2 0 21009 0 00 0497+90 SPRINGVILLE RD (T537)	110046	110046	FT
	0440/0000	0440/0000	LENGTH(AH 2448 BK 3466)
		0430/2644	015"H 22"W ELLIP CONC LEN=0035 INSTALLED UNKN (APRA) G & R WESTBROOK G & R WESTBROOK WELL
TAVERN BL (TWP)	0430/2464	0430/2621	(PRDR)
		0430/2359	014"H 23"W ELLIP CONC LEN=0024 INSTALLED 2005
		0430/0367	015 "DIA CIRC CONCR LEN=0008 INSTALLED 2005 PETERSBURG RD

DIR: B TOTAL LEN: 28.091 MI. DIST: 08-2 SR: 174
 LEFT MUN: SOUTH MIDDLETON T RIGHT MUN: SOUTH MIDDLETON T

Stationing	Distance	Notes	Stationing	Distance	Notes
2 0 21009 0 00	0465+45	106580 FT	0430/0020		(T513)
PETERSBURG RD			106580 FT		
(TBC)			0430/0000		LENGTH(AH 3466 BK 1642)
					014"H 23"W ELLIP CONC
			0420/0550		LEN=0032 INSTALLED 2000
		104938 FT	104938 FT		2 0 21009 0 00 0448+99
			0420/0000		LENGTH(AH 1642 BK 2978)
					015 "DIA CIRC CONCR
			0410/2805		LEN=0030 INSTALLED UNKN
					LEREW RD
BONNYBROOK RD			0410/1880		(T508)
(T516)					018 "DIA CIRC CONCR
			0410/1594		LEN=0033 INSTALLED UNKN
					015"H 21"W ELLIP METAL
			0410/1101		LEN=0040 INSTALLED UNKN
			0410/0901		014"H 23"W ELLIP CONC
					LEN=0032 INSTALLED 2005
		101960 FT	0410/0535		2 0 21009 0 00 0420+40
			101960 FT		ZION RD
					(T520)
			0410/0000		LENGTH(AH 2978 BK 3249)
					018 "DIA CIR PLASTIC
			0400/3248		LEN=0040 INSTALLED 2004
					014"H 23"W ELLIP CONC
			0400/2158		LEN=0031 INSTALLED UNKN
					014"H 23"W ELLIP CONC
			0400/1736		LEN=0032 INSTALLED 2004
					018 "DIA CIR PLASTIC
			0400/1436		LEN=0010 INSTALLED UNKN
					030"H 72"W ELLIP CONC
			0400/0333		LEN=0027 INSTALLED UNKN
		098711 FT	098711 FT		2 0 21009 0 00 0386+80
					018 "DIA CIR PLASTIC
PHEASANT LN			0400/0000		LEN=0010 INSTALLED UNKN
(T514)					LENGTH(AH 3249 BK 3276)
					018 "DIA CIR PLASTIC
			0390/3276		LEN=0025 INSTALLED UNKN

DIR: B TOTAL LEN: 28.091 MI. DIST: 08-2 SR: 174
 LEFT MUN: SOUTH MIDDLETON T RIGHT MUN: SOUTH MIDDLETON T

		0390/1690	014"H 23"W ELLIP CONC LEN=0032 INSTALLED 2005
095435 FT		0390/0068 095435 FT	048 " DIA CIRC CONCR LEN=0092 INSTALLED UNKN 2 0 21009 0 00 0354+04 HOLLY PK (SR0034 SEG 0180/0169)
		0390/0000	LENGTH(AH 3276 BK 2632) 018 " DIA CIRC CONCR
		0380/2569	LEN=0044 INSTALLED UNKN
		0380/2022	018 " DIA CIRC METAL LEN=0034 INSTALLED UNKN
		0380/1918	018 " DIA CIRC METAL LEN=0034 INSTALLED UNKN
		0380/1076	ROCKLEDGE DR (T478)
		0380/1017	012 " DIA CIRC METAL LEN=0030 INSTALLED UNKN
092803 FT		0380/0003 092803 FT	036 " DIA CIR PLASTIC LEN=0040 INSTALLED 2015 2 0 21009 0 00 0328+03
		0380/0000	LENGTH(AH 2632 BK 3518)
089285 FT		089285 FT	2 0 21009 0 00 0292+85
		0370/0000	LENGTH(AH 3518 BK 2926) 015 " DIA CIRC METAL
		0360/2721	LEN=0031 INSTALLED UNKN SOUTH MIDDLETON
		0360/2372	DICKINSON T
		0360/2134	018 " DIA CIR PLASTIC LEN=0040 INSTALLED 1997

DIR: B TOTAL LEN: 28.091 MI. DIST: 08-2 SR: 174
 LEFT MUN: DICKINSON T RIGHT MUN: DICKINSON T

	==	0360/1226	CLEARVIEW PL (TWP)
	---	0360/0877	018 " DIA CIRC METAL LEN=0033 INSTALLED UNKN
086359 FT		086359 FT	2 0 21009 0 00 0263+59 BURNT HOUSE RD (T542)
	==	5 0360/0000	LENGTH(AH 2926 BK 2280)
	---	0350/1285	014"H 23"W ELLIP CONC LEN=0032 INSTALLED 2006
	==	0350/0160	KATIE LN (TWP)
084079 FT		084079 FT	2 0 21009 0 00 0240+79
	5	0350/0000	LENGTH(AH 2280 BK 2763)
	---	0340/0964	024 " DIA CIRC CONCR LEN=0040 INSTALLED 2006
	---	0340/0061	014"H 23"W ELLIP CONC LEN=0032 INSTALLED 2006
081316 FT		081316 FT	2 0 21009 0 00 0213+16 LEBO LN (T472)
	==	5 0340/0000	LENGTH(AH 2763 BK 1270)
	---	0330/1026	015"H 22"W ELLIP CONC LEN=0035 INSTALLED UNKN
		080046 FT	2 0 21009 0 00 0200+46
080046 FT		5 0330/0000	LENGTH(AH 1270 BK 1792)
	---	0320/0795	018 " DIA CIR PLASTIC LEN=0040 INSTALLED 2006
	---	0320/0388	030 " DIA CIRC CONCR LEN=0040 INSTALLED 2006
078254 FT		078254 FT	2 0 21009 0 00 0182+54 DICKINSON SCHOOL RD

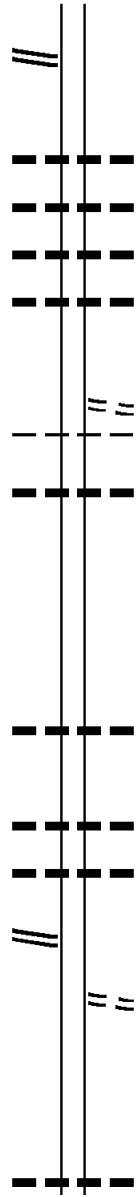
DIR: B TOTAL LEN: 28.091 MI. DIST: 08-2 SR: 174
 LEFT MUN: DICKINSON T RIGHT MUN: DICKINSON T

Distance (FT)	Stationing	Description
	0320/0000	(T470) LENGTH(AH 1792 BK 2250)
076004	0310/0771	018" DIA CIR PLASTIC LEN=0040 INSTALLED 2006
	0310/0551	014"H 23"W ELLIP CONC LEN=0032 INSTALLED 2006
	076004 FT	2 0 21009 0 00 0160+25
	0310/0000	LENGTH(AH 2250 BK 1985)
074019	0300/1354	018" DIA CIR PLASTIC LEN=0045 INSTALLED 2006
	0300/0890	014"H 23"W ELLIP CONC LEN=0032 INSTALLED 2006
	074019 FT	2 0 21009 0 00 0140+40
		STUART RD
		(T464)
	0300/0000	LENGTH(AH 1985 BK 3409)
	0290/3108	034"H 53"W ELLIP CONC LEN=0032 INSTALLED 2006
	0290/2499	014"H 23"W ELLIP CONC LEN=0032 INSTALLED 2006
	0290/1465	018" DIA CIR PLASTIC LEN=0033 INSTALLED 2006
070610	0290/0536	014"H 23"W ELLIP CONC LEN=0032 INSTALLED 2006
	070610 FT	2 0 21009 0 00 0106+31
	0290/0000	LENGTH(AH 3409 BK 3322)
	0280/0527	014"H 23"W ELLIP CONC LEN=0065 INSTALLED 2006
	0280/0066	014"H 23"W ELLIP CONC LEN=0032 INSTALLED 1999
	0280/0061	MONTSERA RD (T544)

DIR: B TOTAL LEN: 28.091 MI. DIST: 08-2 SR: 174
 LEFT MUN: DICKINSON T RIGHT MUN: DICKINSON T

2 0 21009 0 00 0073+09 067288 FT
 ALLEN RD
 (SR0465 SEG 0010/0000) 0280/0000

067288 FT
 NC OLD YORK RD
 0280/0000 LENGTH(AH 3322 BK 2433)



064855 FT

0270/1440 015"H 22"W ELLIP CONC
 LEN=0035 INSTALLED UNKN
 0270/1105 015"DIA CIR PLASTIC
 LEN=0035 INSTALLED UNKN
 0270/0565 015"DIA CIR CONC
 LEN=0035 INSTALLED UNKN
 0270/0450 015"H 22"W ELLIP CONC
 LEN=0035 INSTALLED UNKN
 064855 FT 1 0 00035 0 01 0716+68
 (TB SR 3017) LEBO RD
 (T360)
 0270/0000 LENGTH(AH 2433 BK 2133)
 DICKINSON
 0260/1947 PENN T
 0260/1828 024"DIA CIR CONC
 LEN=0045 INSTALLED UNKN

062722 FT

062722 FT 1 0 00035 0 01 0694+75
 0260/0000 LENGTH(AH 2133 BK 2047)
 0250/1287 014"H 23"W ELLIP CONC
 LEN=0036 INSTALLED 2002
 0250/0284 019"H 29"W ELLIP CONC
 LEN=0040 INSTALLED UNKN
 0250/0025 015"H 22"W ELLIP CONC
 LEN=0040 INSTALLED UNKN
 060675 FT
 0250/0000 LENGTH(AH 2047 BK 3267)
 (TB SR 3015) CHURCH RD
 (T361)
 0240/3239

1 0 00035 0 01 0674+28 060675 FT
 MT ROCK RD
 (SR3015 SEG 0040/0000) 0250/0000

0240/0921 029"H 45"W ELLIP CONC
 LEN=0040 INSTALLED 2003

DIR: B TOTAL LEN: 28.091 MI. DIST: 08-2 SR: 174
 LEFT MUN: PENN T RIGHT MUN: PENN T

Stationing	Notes	Stationing	Notes
057408 FT		057408 FT	1 0 00035 0 01 0641+84
	--- ---	0240/0000	LENGTH(AH 3267 BK 2813)
	--- ---	0230/2318	040"H 66"W ELLIP METAL
	--- ---	0230/2060	LEN=0059 INSTALLED UNKN
	--- ---	0230/1503	015"H 00"W MULT METAL
	== ==	0230/1468	LEN=0056 INSTALLED UNKN
GETTLE RD (T428)			018 "DIA CIRC CONC
	== ==		LEN=0083 INSTALLED UNKN
	== ==		SHANK RD
	== ==		(T425)
	--- ---	0230/0670	CENTERVILLE RD
	--- ---		(SR0233 SEG 0240/0000)
	--- ---	0230/0606	036 "DIA CIR PLASTIC
	--- ---		LEN=0020 INSTALLED 2006
1 0 00035 0 01 0613+71		054595 FT	
VERNA ST (T703)		0230/0000	LENGTH(AH 2813 BK 2079)
PENN DR (TWP)		0220/1496	
	--- ---	0220/0753	018 "DIA CIRC METAL
	--- ---		LEN=0001 INSTALLED UNKN
PENN DR (T701)		0220/0063	BMS EN 21/0174/0220/0054
	--- ---		1 0 00035 0 01 0593+46
	--- ---	0220/0054	WET WEATHER
	--- ---		BMSBG 21/0174/0220/0054
052516 FT		052516 FT	1 0 00035 0 01 0592+92
	--- ---		STATION RD
	--- ---	0220/0000	(SR3013 SEG 0020/2921)
	--- ---		LENGTH(AH 2079 BK 3139)
	--- ---	0210/3119	030 "DIA CIR PLASTIC
	--- ---		LEN=0040 INSTALLED 2006
	--- ---	0210/2010	014"H 23"W ELLIP CONC
	--- ---		LEN=0040 INSTALLED 2002
049377 FT		049377 FT	1 0 00035 0 01 0561+47
			FARM RD

DIR: B TOTAL LEN: 28.091 MI. DIST: 08-2 SR: 174
 LEFT MUN: PENN T RIGHT MUN: PENN T

FARM RD
(T343)

0200/2150

==
 S 0210/0000 (T343)
 LENGTH(AH 3139 BK 2695)
 014"H 23"W ELLIP CONC
 0200/2460 LEN=0040 INSTALLED 2002
 026"H 45"W ELLIP METAL
 0200/2306 LEN=0047 INSTALLED UNKN

046682 FT

==
 0200/1196 024"H 38"W ELLIP CONC
 LEN=0040 INSTALLED 2003

1 0 00035 0 01 0512+99
 SMITH RD
(T346)

044529 FT
 0190/0000

S 0200/0000 046682 FT 1 0 00035 0 01 0534+52
 LENGTH(AH 2695 BK 2153)
 0190/1013 019"H 30"W ELLIP CONC
 LEN=0040 INSTALLED 2002

042584 FT

0190/0028 018 "DIA CIRC CONCR
 044529 FT LEN=0024 INSTALLED 2002

QUARRY HILL RD
(T336)

0170/0022
 040206 FT

S 0190/0000 LENGTH(AH 2153 BK 1945)
 0180/0860 015"H 22"W ELLIP CONC
 LEN=0050 INSTALLED UNKN
 0180/0270 014"H 23"W ELLIP CONC
 LEN=0064 INSTALLED 2002
 015 "DIA CIR PLASTIC
 0180/0059 LEN=0036 INSTALLED UNKN
 042584 FT 1 0 00035 0 01 0493+54
 HAYS GROVE RD
 (SR3011 SEG 0010/2736)
 S 0180/0000 LENGTH(AH 1945 BK 2378)

0170/1395 018 "DIA CIRC CONCR
 LEN=0042 INSTALLED UNKN

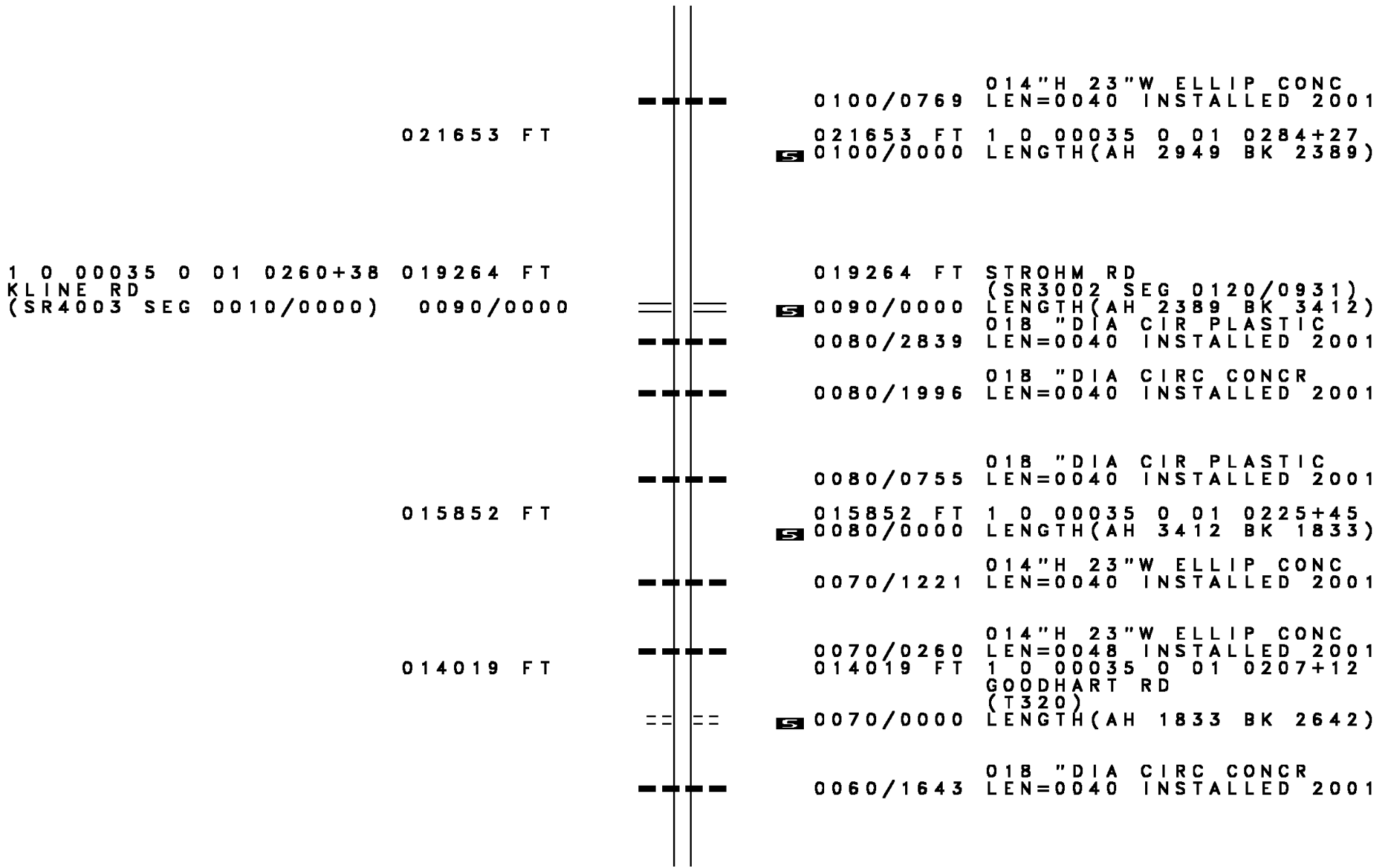
0170/0605 024"H 37"W ELLIP CONC
 LEN=0055 INSTALLED UNKN

040206 FT 1 0 00035 0 01 0469+72
 QUARRY HILL RD

DIR: B TOTAL LEN: 28.091 MI. DIST: 08-2 SR: 174
 LEFT MUN: SOUTH NEWTON T RIGHT MUN: SOUTH NEWTON T

Segment ID	Start Station	End Station	Length	Notes
(SR3007 SEG 0010/0000)	0130/1472			
GOODHART ST (TWP)	0130/0906	0130/1463	029315 FT	018 "DIA CIRC CONCR LEN=0080 INSTALLED 2002
	029315 FT	029315 FT		1 0 00035 0 01 0360+96 FURNACE HOLLOW RD (SR3005 SEG 0030/3648)
		0130/0000		5 LENGTH(AH 3221 BK 3724) 018 "DIA CIRC PLASTIC
		0120/3689		LEN=0055 INSTALLED UNKN
		0120/3271		BMSSEN 21/0174/0120/3250 1 0 00035 0 01 0356+07 YELLOW BRECH
FIREHOUSE RD (SR3005 SEG 0040/0000)	0120/3209	0120/3250		BMSBG 21/0174/0120/3250
MILKY WAY DR (PRDR)	0120/2449	0120/2244		018 "DIA CIRC METAL LEN=0040 INSTALLED UNKN
		0120/2239		018 "DIA CIRC CONCR LEN=0040 INSTALLED UNKN
HAMMOND RD (T330)	0120/0011	025591 FT	025591 FT	1 0 00035 0 01 0323+57 REHOBETH RD (SR3005 SEG 0010/0000)
		0120/0000		5 NC MAIN ST LENGTH(AH 3724 BK 0989)
	024602 FT	024602 FT		1 0 00035 0 01 0313+76 BIG POND RD (T317)
		0110/0000		5 LENGTH(AH 0989 BK 2949) 018 "DIA CIRC CONCR
		0100/2885		LEN=0040 INSTALLED 2001
		0100/2716		SOUTH NEWTON SOUTHAMPTON T

DIR: B TOTAL LEN: 28.091 MI. DIST: 08-2 SR: 174
 LEFT MUN: SOUTH NEWTON T RIGHT MUN: SOUTH NEWTON T



EXTRACT DATE: 12/18/2023
PRINT DATE: 12/20/2023

ROADWAY MANAGEMENT SYSTEM
SLD COUNTY/SR - ANNUAL PRINT

PAGE NUMBER: 153
COUNTY: CUMBERLAND

DIR: B TOTAL LEN: 28.091 MI.
LEFT MUN: SOUTHAMPTON T

DIST: 08-2 SR: 174
RIGHT MUN: SOUTHAMPTON T

Stationing	Notes	Stationing	Notes
011377 FT		0060/0003	018 " DIA CIRC CONCR
		011377 FT	LEN=0035 INSTALLED UNKN
		0060/0000	1 0 00035 0 01 0180+70
			LENGTH(AH 2642 BK 2210)
		0050/1600	024 " DIA CIRC CONCR
			LEN=0044 INSTALLED UNKN
		0050/0266	019 "H 30" W ELLIP CONC
			LEN=0048 INSTALLED 2001
009167 FT		0050/0054	SOUTHAMPTON
		009167 FT	SHIPPENSBURG T
		0050/0000	1 0 00035 0 00 0159+58
			LENGTH(AH 2210 BK 1987)
		0040/1685	LC FROM HERSHEY RD
TO 8015/0750 SH (CONN)		0040/1631	(CONN)
			HERSHEY RD
			(T316)
			RAMP D RD
			(SR8015 SEG 0750/0000)
			RAMP B RD
			(SR8015 SEG 0010/1041)
		0040/1525	
		0040/1475	MFC BEGIN = D
		0040/1236	BMSBN 21/0174/0040/0367
			1 0 00035 0 00 0149+38
			I-81
		0040/1049	BMSBG 21/0174/0040/0367
			SHIPPENSBURG
		0040/0804	SOUTHAMPTON T
			RAMP C RD
			(SR8015 SEG 0500/0680)
			RAMP A RD
			(SR8015 SEG 0250/0000)
		0040/0793	
		0040/0698	TO 8015/0250 SH
			(CONN)
LC TO CRAMER RD (CONN)		0040/0130	
		007180 FT	
CRAMER RD (T318)		0030/1824	007180 FT
			1 0 00035 0 00 0145+71
			LENGTH(AH 1987 BK 1824)
		0030/0783	028 " DIA CIRC CONCR
			LEN=0063 INSTALLED UNKN
005356 FT		005356 FT	1 0 00035 0 00 0120+59

EXTRACT DATE: 12/18/2023
PRINT DATE: 12/20/2023

ROADWAY MANAGEMENT SYSTEM
SLD COUNTY/SR - ANNUAL PRINT

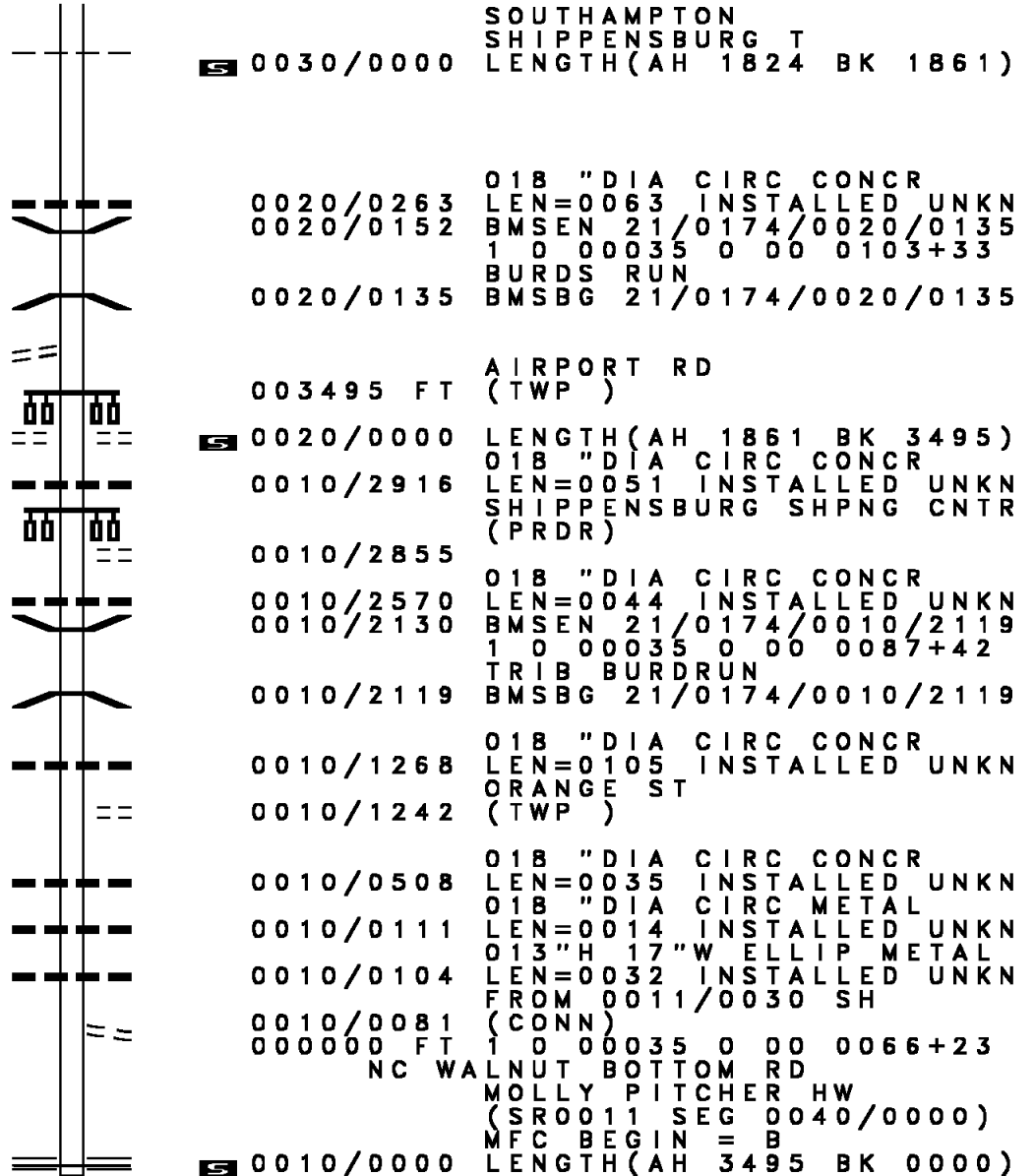
PAGE NUMBER: 152
COUNTY: CUMBERLAND

DIR: B TOTAL LEN: 28.091 MI.
LEFT MUN: SOUTHAMPTON T

DIST: 08-2 SR: 174
RIGHT MUN: SOUTHAMPTON T

LC TO CONESTOGA DR
(CONN) 0020/0094
1 0 00035 0 00 0101+98 003495 FT
CONESTOGA DR
(TWP) 0020/0000

000000 FT



EXTRACT DATE: 12/18/2023
PRINT DATE: 12/20/2023

ROADWAY MANAGEMENT SYSTEM
SLD COUNTY/SR - ANNUAL PRINT

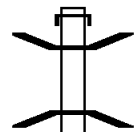
PAGE NUMBER: 151
COUNTY: CUMBERLAND

DIR: B TOTAL LEN: 13.987 MI.
LEFT MUN: LOWER ALLEN T

DIST: 08-2 SR: 114
RIGHT MUN: LOWER ALLEN T

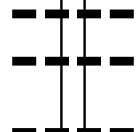
073852 FT

073809 FT AH-YORK (66)
INTER-AHD CEDARS RD
0330/2837 (SR0114 SEG 0010/0000)
0330/2468 BMSSEN 21/0114/0330/2433
1 0 00416 0 00 0004+57



0330/2433 MILLS RACE
BMSBG 21/0114/0330/2433
BRENDA AV

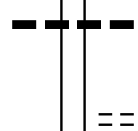
0330/2385 (TWP)
018 "DIA CIR PLASTIC
0330/2080 LEN=0105 INSTALLED UNKN
018 "DIA CIR PLASTIC
0330/1774 LEN=0026 INSTALLED UNKN



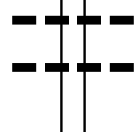
0330/1030 018 "DIA CIRC METAL
LEN=0030 INSTALLED UNKN

071015 FT

0330/0283 015 "DIA CIRC CONCR
LEN=0001 INSTALLED UNKN
070972 FT 1 0 00416 0 00 0028+37
MCCORMICK DR

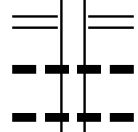


0330/0000 LENGTH(AH 2837 BK 1572)
018 "DIA CIR PLASTIC
0320/1307 LEN=0024 INSTALLED UNKN
018 "DIA CIR PLASTIC
0320/0935 LEN=0045 INSTALLED UNKN

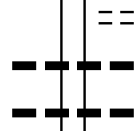


069443 FT

0320/0108 018 "DIA CIR PLASTIC
LEN=0033 INSTALLED UNKN
069400 FT 1 0 00416 0 00 0044+69
LISBURN RD



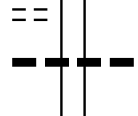
0320/0000 LENGTH(AH 1572 BK 3041)
018 "DIA CIRC CONCR
0310/3002 LEN=0048 INSTALLED UNKN
018 "DIA CIRC CONCR
0310/2674 LEN=0030 INSTALLED UNKN
WILLOW BEND RD



0310/2437 (TWP)
018 "DIA CIRC CONCR
0310/2360 LEN=0030 INSTALLED UNKN
018 "DIA CIRC CONCR
0310/1940 LEN=0033 INSTALLED UNKN

GLENFINNAN PL
(TWP)

0310/1683



0310/1496 018 "DIA CIRC CONCR
LEN=0033 INSTALLED UNKN
NC MAIN ST

EXTRACT DATE: 12/18/2023
PRINT DATE: 12/20/2023

ROADWAY MANAGEMENT SYSTEM
SLD COUNTY/SR - ANNUAL PRINT

PAGE NUMBER: 150
COUNTY: CUMBERLAND

DIR: B TOTAL LEN: 13.987 MI.
LEFT MUN: LOWER ALLEN T

DIST: 08-2 SR: 114
RIGHT MUN: LOWER ALLEN T

Stationing	Material	Length	Notes
066402 FT	0310/0547	066359 FT	018 " DIA CIRC CONCR LEN=0035 INSTALLED UNKN 1 0 00416 0 00 0076+09 GUTSHALL LN (TWP) LOWER ALLEN UPPER ALLEN T
	0310/0000		LENGTH(AH 3041 BK 3591)
	0300/2333		030 " DIA CIRC METAL LEN=0040 INSTALLED UNKN
	0300/0707		018 " DIA CIRC CONCR LEN=0030 INSTALLED UNKN
062811 FT	0300/0030	062768 FT	018 " DIA CIRC CONCR LEN=0036 INSTALLED UNKN 1 0 00416 0 00 0112+00 ARCONA RD (T620)
ARCONA RD (SR2015 SEG 0010/0000)	0300/0000		LENGTH(AH 3591 BK 2238)
	0290/1900		030 " DIA CIRC CONCR LEN=0035 INSTALLED UNKN
	0290/1316		012 " DIA CIR PLASTIC LEN=0030 INSTALLED UNKN
	0290/1079		018 " DIA CIRC CONCR LEN=0030 INSTALLED UNKN
	0290/0651		018 " DIA CIRC CONCR LEN=0030 INSTALLED UNKN MYRTLE DR (TWP)
1 0 00416 0 00 0134+49 KLINEDINST RD (T634)	0290/0393	060573 FT	
	0290/0000	060530 FT	LENGTH(AH 2238 BK 1466)
	0280/0946		024 " DIA CIRC CONCR LEN=0070 INSTALLED UNKN
059107 FT	0280/0231	059064 FT	024 " DIA CIRC METAL LEN=0060 INSTALLED UNKN 1 0 00416 0 00 0149+15
	0280/0000		LENGTH(AH 1466 BK 3954)
	0270/3853		018 " DIA CIRC CONCR LEN=0033 INSTALLED UNKN

EXTRACT DATE: 12/18/2023
PRINT DATE: 12/20/2023

ROADWAY MANAGEMENT SYSTEM
SLD COUNTY/SR - ANNUAL PRINT

PAGE NUMBER: 149
COUNTY: CUMBERLAND

DIR: B TOTAL LEN: 13.987 MI.
LEFT MUN: UPPER ALLEN T

DIST: 08-2 SR: 114
RIGHT MUN: UPPER ALLEN T

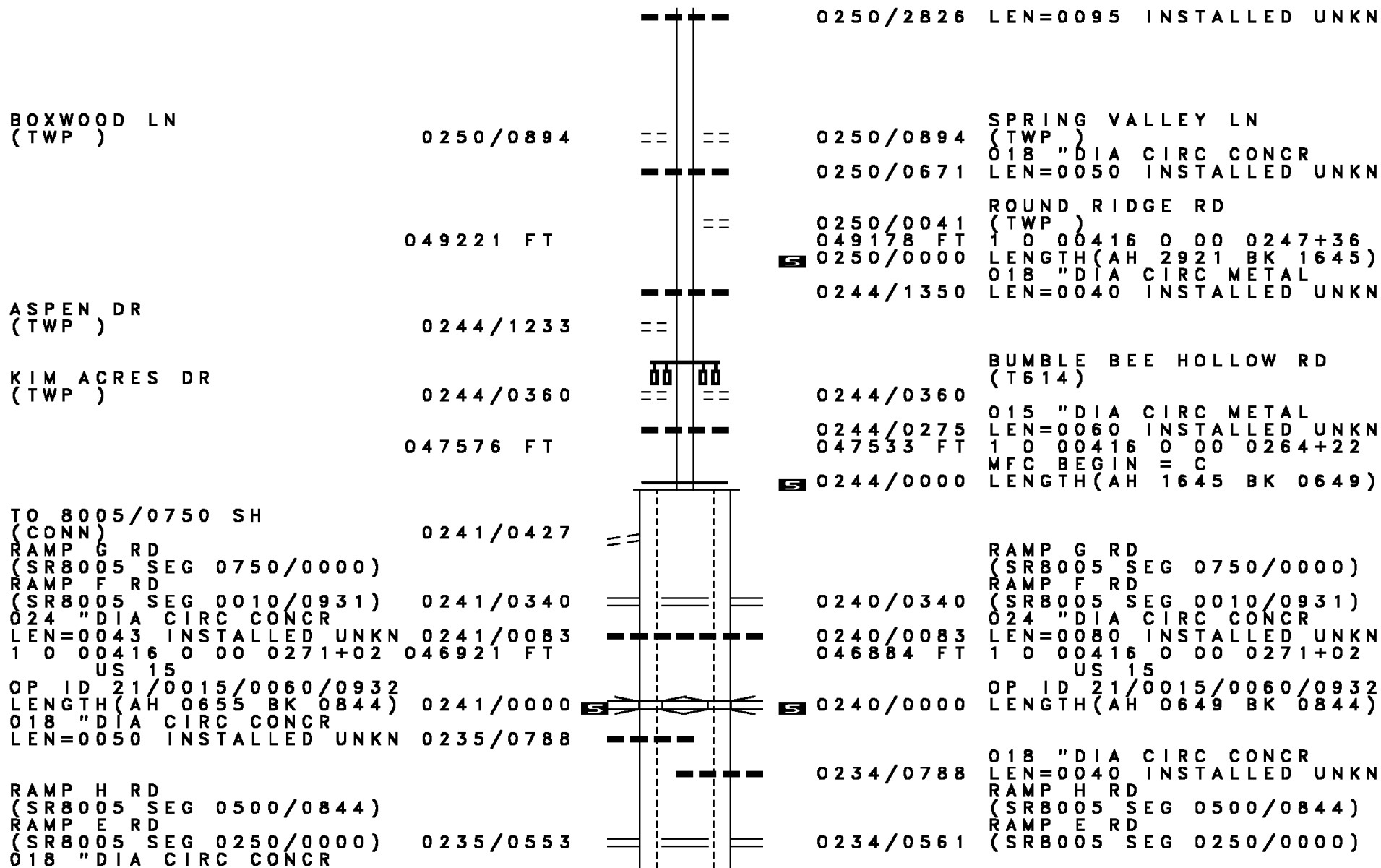
1 0 00416 0 00 0188+69 055153 FT
MT ALLEN DR
(T698) 0270/0000

CHESTNUT ST
(TWP) 0260/1350
BRAD ST
(TWP) 0260/0924

052142 FT

0270/2890	018 " DIA CIRC CONCR LEN=0027 INSTALLED UNKN
0270/1964	018 " DIA CIRC CONCR LEN=0033 INSTALLED UNKN
0270/1204	ALLEN GLEN DR (TWP)
0270/0836	023"H 33"W ELLIP CONC LEN=0033 INSTALLED UNKN
0270/0650	018 " DIA CIRC METAL LEN=0040 INSTALLED UNKN MCCORMICK RD
0270/0192	(T611)
0270/0061	NORFOLK SOUTHERN OVERPASS IS RR X-ING
0270/0055	015"H 21"W ELLIP CONC LEN=0020 INSTALLED UNKN
055110 FT	015"H 21"W ELLIP CONC LEN=0035 INSTALLED UNKN
0270/0000	LENGTH(AH 3954 BK 3011) 015"H 21"W ELLIP CONC LEN=0035 INSTALLED UNKN
0260/3000	028"H 41"W ELLIP CONC LEN=0030 INSTALLED UNKN
0260/1915	018 " DIA CIRC METAL LEN=0060 INSTALLED UNKN
0260/1351	018 " DIA CIRC METAL LEN=0060 INSTALLED UNKN
0260/0900	015 " DIA CIR PLASTIC LEN=0033 INSTALLED UNKN
0260/0438	018 " DIA CIRC CONCR LEN=0035 INSTALLED UNKN
0260/0076	012 " DIA CIRC CONCR LEN=0030 INSTALLED UNKN
0260/0015	024 " DIA CIRC CONCR LEN=0045 INSTALLED UNKN
052099 FT	1 0 00416 0 00 0218+80 MARKET ST (SR2004 SEG 0190/0000) NC LISBURN RD
0260/0000	LISBURN RD (SR2004 SEG 0190/0000) LENGTH(AH 3011 BK 2921) 018 " DIA CIRC CONCR

DIR: B TOTAL LEN: 13.987 MI. DIST: 08-2 SR: 114
 LEFT MUN: UPPER ALLEN T RIGHT MUN: UPPER ALLEN T



DIR: B TOTAL LEN: 13.987 MI. DIST: 08-2 SR: 114
 LEFT MUN: UPPER ALLEN T RIGHT MUN: UPPER ALLEN T

LEN=0060 INSTALLED UNKN 0235/0532

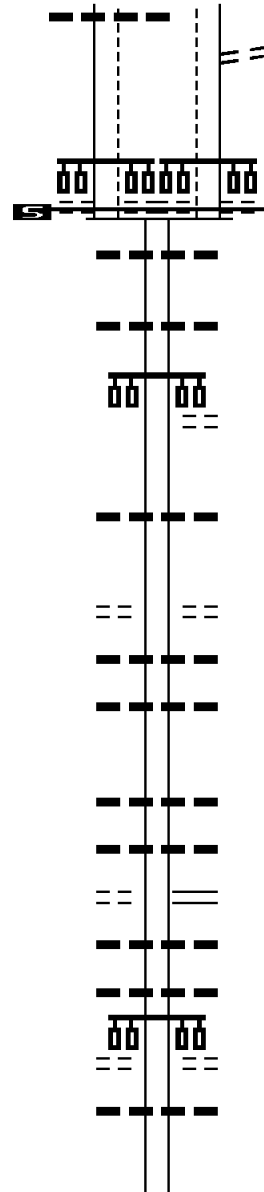
1 0 00416 0 01 0281+10 046077 FT
 GETTYSBURG PK
 (T621)

MFC BEGIN = C
 LENGTH(AH 0844 BK 1854) 0235/0000

GRAY DR
 (T622)

WINDING HILL RD (TBK)
 (TWP)

CUMBERLAND PY
 (TWP)



0234/0404
 046040 FT

0234/0000
 0230/1845
 0230/0990

0230/0358
 044186 FT
 0230/0000
 0220/2010

0220/0903
 0220/0705
 0220/0304
 042083 FT
 0220/0000

0210/1681
 0210/1311
 0210/0923
 0210/0898
 0210/0460

0210/0418
 0210/0137
 040389 FT
 0210/0000

TO 8005/0250 SH
 (CONN)
 1 0 00416 0 01 0280+92
 GETTYSBURG PK
 (T621)

MFC BEGIN = C
 LENGTH(AH 0844 BK 1854)
 030 "DIA CIRC CONCR
 LEN=0060 INSTALLED UNKN
 015 "DIA CIRC CONCR
 LEN=0060 INSTALLED UNKN
 UPPER ALLEN E.S. DR
 (PRDR)

1 0 00416 0 01 0299+46
 LENGTH(AH 1854 BK 2103)
 018 "DIA CIR PLASTIC
 LEN=0060 INSTALLED UNKN

EMLYN LN
 (TWP)
 018 "DIA CIRC CONCR
 LEN=0040 INSTALLED UNKN
 018 "DIA CIRC CONCR
 LEN=0040 INSTALLED UNKN
 1 0 00416 0 01 0320+79
 LENGTH(AH 2103 BK 1694)
 018 "DIA CIRC CONCR
 LEN=0040 INSTALLED UNKN
 018 "DIA CIRC CONCR
 LEN=0054 INSTALLED UNKN
 WINDING HILL RD
 (SR2010 SEG 0030/2477)
 018 "DIA CIRC CONCR
 LEN=0050 INSTALLED UNKN
 018 "DIA CIRC METAL
 LEN=1003 INSTALLED UNKN
 MARKET PLAZA WY
 (TWP)

024 "DIA CIRC METAL
 LEN=0050 INSTALLED UNKN
 1 0 00416 0 01 0337+73
 LENGTH(AH 1694 BK 3026)

EXTRACT DATE: 12/18/2023
PRINT DATE: 12/20/2023

ROADWAY MANAGEMENT SYSTEM
SLD COUNTY/SR - ANNUAL PRINT

PAGE NUMBER: 146
COUNTY: CUMBERLAND

DIR: B TOTAL LEN: 13.987 MI.
LEFT MUN: UPPER ALLEN T

DIST: 08-2 SR: 114
RIGHT MUN: UPPER ALLEN T

ALLEN DISTRIBUTION DR
(PRDR)

0200/1230

TO 2023/0010 SH
(CONN)
SHEPHERDSTOWN RD
(SR2023 SEG 0010/0000)

0190/0536

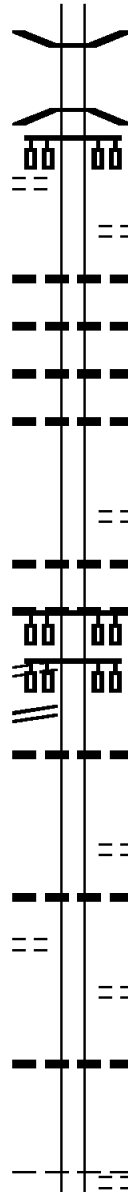
0190/0420

036348 FT

SOUTHPOINT DR
(PRDR)

0180/1091

035093 FT



0200/2011 BMS EN 21/7076/9902/3524
1 0 00416 0 01 0367+99
PA TPK (1-76)

0200/1913 BMSBG 21/7076/9902/3524

0200/1230

0200/0744

0200/0585

0200/0382

0200/0238

0200/0233

037363 FT

S 0200/0000

0190/0940

0190/0936

0190/0536

0190/0420

0190/0359

036311 FT

S 0190/0000

0180/1188

0180/0732

0180/0063

035056 FT

JUNIPER DR
(TWP)
018 " DIA CIRC CONCR
LEN=0036 INSTALLED UNKN
018 " DIA CIRC CONCR
LEN=0036 INSTALLED UNKN
018 " DIA CIRC CONCR
LEN=0055 INSTALLED UNKN
030"H 48"W ELLIP METAL
LEN=0055 INSTALLED UNKN
1 0 00416 0 01 0367+99
HEMLOCK DR

(TWP)
LENGTH(AH 3026 BK 1052)
018 " DIA CIRC CONCR
LEN=0060 INSTALLED UNKN
030"H 48"W ELLIP METAL
LEN=0060 INSTALLED UNKN

018 " DIA CIRC METAL
LEN=0060 INSTALLED UNKN
1 0 00416 0 01 0378+46
CEDAR AV
(TWP)

S LENGTH(AH 1052 BK 1255)
018 " DIA CIRC METAL
LEN=0050 INSTALLED UNKN

GEORGE CR
(TWP)

018 " DIA CIRC CONCR
LEN=0060 INSTALLED UNKN
1 0 00416 0 01 0391+01
MUMMA AV
(TWP)
UPPER ALLEN
MECHANICSBURG B

EXTRACT DATE: 12/18/2023
PRINT DATE: 12/20/2023

ROADWAY MANAGEMENT SYSTEM
SLD COUNTY/SR - ANNUAL PRINT

PAGE NUMBER: 145
COUNTY: CUMBERLAND

DIR: B TOTAL LEN: 13.987 MI.
LEFT MUN: UPPER ALLEN T

DIST: 08-2 SR: 114
RIGHT MUN: UPPER ALLEN T

E ELMWOOD AV
(BORO)

0170/1790

==

---|---

0170/1770

0180/0000 LENGTH(AH 1255 BK 2210)
018 "DIA CIRC CONCR
LEN=0030 INSTALLED UNKN
018 "DIA CIRC CONCR
LEN=0030 INSTALLED UNKN
MAPLEWOOD AV
(BORO)

==

0170/1464

---|---

0170/1420

018 "DIA CIRC CONCR
LEN=0045 INSTALLED UNKN
MARBLE ST
(SR2011 SEG 0130/1763)

MARBLE ST
(BORO)

0170/1075

==

==|==

0170/1075

==

0170/0892

==

0170/0716

SOUTH AL
(BORO)
COOVER ST
(BORO)

---|---

0170/0710

018 "DIA CIRC CONCR
LEN=0042 INSTALLED UNKN
HILL AL
(BORO)

==

0170/0540

==

0170/0360

KELLER ST
(BORO)
024 "DIA CIRC CONCR
LEN=0040 INSTALLED UNKN

KING AL
(BORO)

0170/0180
032883 FT

==

032846 FT

1 0 00416 0 01 0413+11
SIMPSON ST
(SR2014 SEG 0040/0000)

==|==

0170/0000

LENGTH(AH 2210 BK 0730)
018 "DIA CIRC CONCR
LEN=0024 INSTALLED UNKN
018 "DIA CIRC METAL
LEN=0024 INSTALLED UNKN

---|---

0160/0730

---|---

0160/0688

LOCUST ST
(BORO)
018 "DIA CIRC CONCR
LEN=0021 INSTALLED UNKN

==

0160/0329

---|---

0160/0315

==

0160/0221

STOUFFER AL
(BORO)
018 "DIA CIRC METAL
LEN=0024 INSTALLED UNKN

1 0 00416 0 01 0420+42 032153 FT

MAIN ST
(SR0641 SEG 0650/0000)
MARKET ST
(BORO)

0160/0000

==

NC MARKET ST
MFC BEGIN = C
0160/0000

LENGTH(AH 0730 BK 1571)
018 "DIA CIRC CONCR

EXTRACT DATE: 12/18/2023
PRINT DATE: 12/20/2023

ROADWAY MANAGEMENT SYSTEM
SLD COUNTY/SR - ANNUAL PRINT

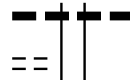
PAGE NUMBER: 144
COUNTY: CUMBERLAND

DIR: B TOTAL LEN: 13.987 MI.
LEFT MUN: MECHANICSBURG B

DIST: 08-2 SR: 114
RIGHT MUN: MECHANICSBURG B

RAILROAD AV
(BORO)

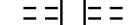
0150/1369



0150/1420 LEN=0020 INSTALLED UNKN



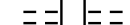
0150/1184 LAMONT AV
(BORO)
018 "DIA CIRC CONCR
LEN=0036 INSTALLED UNKN
0150/1170 FREDERICK ST
(BORO)



0150/0849 UNNAMED AL
(BORO)
0150/0673 018 "DIA CIRC METAL
LEN=0030 INSTALLED UNKN
018 "DIA CIRC CONCR



0150/0461 0150/0424 LEN=0020 INSTALLED UNKN
HIGH ST
(BORO)



0150/0421 018 "DIA CIRC CONCR
LEN=0030 INSTALLED UNKN
0150/0020 1 0 00507 0 03 0444+58
YORK ST
(SR2013 SEG 0060/1999)

030582 FT



030545 FT NC MAIN ST
MAIN ST
(SR0641 SEG 0640/2539)
MFC BEGIN = B



5 0150/0000 LENGTH(AH 1571 BK 2672)
018 "DIA CIRC CONCR
0140/2635 LEN=0024 INSTALLED UNKN

STRAWBERRY AL
(BORO)

0140/2422



0140/2340 018 "DIA CIRC CONCR
LEN=0020 INSTALLED UNKN
0140/2336 (AAR 517673U)#TRKS 03
018 "DIA CIRC CONCR



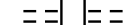
0140/2190 LEN=0020 INSTALLED UNKN

W ALLEN ST
(BORO)

0140/2182



0140/2150 W ALLEN ST
(BORO)
W GREEN ST
(BORO)



0140/1699 018 "DIA CIRC CONCR
LEN=0024 INSTALLED UNKN

UNNAMED AL
(BORO)

0140/1570



0140/1432 018 "DIA CIRC CONCR
LEN=0020 INSTALLED UNKN

FACTORY ST

DIR: B TOTAL LEN: 13.987 MI. DIST: 08-2 SR: 114
 LEFT MUN: MECHANICSBURG B RIGHT MUN: MECHANICSBURG B

Location	Segment ID	Length	Material	Status
(BORO)	0140/1427			
W PORTLAND ST	0140/1050			
(BORO)	0140/1002		018 " DIA CIRC CONCR	LEN=0001 INSTALLED UNKN
	0140/0942		HEINZ ST (BORO)	
WOODLAND DR	0140/0680			
(BORO)	0140/0415			
YORK CR	027910 FT	027873 FT	024 " DIA CIRC METAL	LEN=0100 INSTALLED UNKN
(BORO)			018 " DIA CIRC CONCR	LEN=0060 INSTALLED UNKN
			1 0 00416 0 01 0447+14	
			NC YORK ST	
			PLEASANT VIEW DR (T587)	
			MECHANICSBURG	
			SILVER SPRING T	
	0140/0000		LENGTH(AH 2672 BK 3258)	
	0130/3188		018 " DIA CIRC CONCR	LEN=0038 INSTALLED UNKN
	0130/2954		RUSTY DR (T553)	
	0130/2340		018 " DIA CIRC CONCR	LEN=0030 INSTALLED 1999
	0130/2238		018 " DIA CIRC CONCR	LEN=0001 INSTALLED UNKN
YORK CR (T567)	0130/2110		CENTER RD (T562)	
	0130/1814		018 " DIA CIRC METAL	LEN=0030 INSTALLED UNKN
RIFE DR (T563)	0130/1794			
	0130/1530		018 " DIA CIRC CONCR	LEN=0033 INSTALLED 1999
RASPBERRY DR (TWP)	0130/1482			
	0130/1218		018 " DIA CIRC CONCR	LEN=0039 INSTALLED UNKN
	0130/0790		024 " DIA CIRC CONCR	LEN=0044 INSTALLED 1999
	0130/0576		BAYBERRY DR (TWP)	

EXTRACT DATE: 12/18/2023
PRINT DATE: 12/20/2023

ROADWAY MANAGEMENT SYSTEM
SLD COUNTY/SR - ANNUAL PRINT

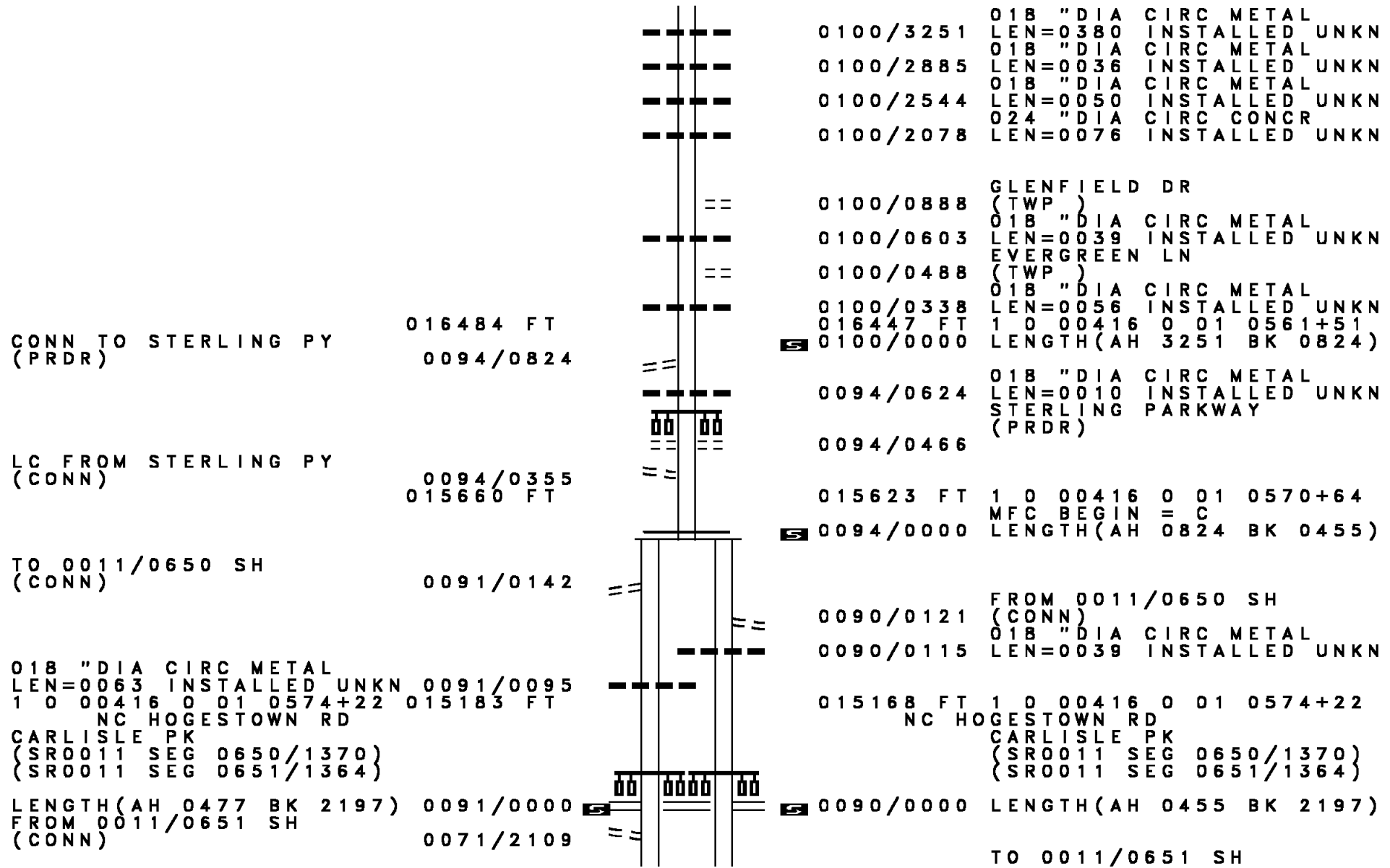
PAGE NUMBER: 142
COUNTY: CUMBERLAND

DIR: B TOTAL LEN: 13.987 MI.
LEFT MUN: SILVER SPRING T

DIST: 08-2 SR: 114
RIGHT MUN: SILVER SPRING T

Street Name	Segment ID	Length (FT)	Material	Installation	Notes
	0130/0438		018" DIA CIRC CONCR	INSTALLED 1999	
	0130/0244		WHITE OAK BL		
024652 FT	024615 FT		(TWP)		
	0130/0000		1 0 00416 0 01 0479+82		
	0120/2650		LENGTH(AH 3258 BK 2925)		
	0120/2071		072" DIA CIRC CONCR	INSTALLED UNKN	
	0120/2013		MULBERRY DR		
	0120/1573		(T586)		
	0120/1310		018" DIA CIR PLASTIC	INSTALLED UNKN	
	0120/0993		018" DIA CIR PLASTIC	INSTALLED UNKN	
HOLLY LN (T554)	0120/0768		018" DIA CIRC CONCR	INSTALLED UNKN	
	0120/0670		015" DIA CIRC CONCR	INSTALLED UNKN	
021727 FT	0120/0085		1 0 00416 0 01 0508+80		
	0120/0000		LOCUST CR		
BENTZEL DR (TWP)	0110/1810		(T565)		
	0110/1777		LENGTH(AH 2925 BK 1992)		
PIIPHER LN (TWP)	0110/1425		018" DIA CIRC CONCR	INSTALLED UNKN	
	0110/1413		LEN=0046		
	0110/1050		TEXACO RD		
	0110/0808		(T583)		
	0110/0690		018" DIA CIRC METAL	INSTALLED UNKN	
019735 FT	019698 FT		018" DIA CIRC METAL	INSTALLED UNKN	
	0110/0000		018" DIA CIRC METAL	INSTALLED UNKN	
	0110/0000		LEN=0039		
	0110/0000		WOODS DR		
	0110/0000		(T585)		
	0110/0000		LENGTH(AH 1992 BK 3251)		

DIR: B TOTAL LEN: 13.987 MI. DIST: 08-2 SR: 114
 LEFT MUN: SILVER SPRING T RIGHT MUN: SILVER SPRING T



016484 FT
 0094/0824
 CONN TO STERLING PY
 (PRDR)
 LC FROM STERLING PY
 (CONN)
 0094/0355
 015660 FT
 TO 0011/0650 SH
 (CONN)
 0091/0142
 018 " DIA CIRC METAL
 LEN=0063 INSTALLED UNKN 0091/0095
 1 0 00416 0 01 0574+22 015183 FT
 NC HOGESTOWN RD
 CARLISLE PK
 (SR0011 SEG 0650/1370)
 (SR0011 SEG 0651/1364)
 LENGTH(AH 0477 BK 2197) 0091/0000
 FROM 0011/0651 SH
 (CONN) 0071/2109

0100/3251 018 " DIA CIRC METAL
 LEN=0380 INSTALLED UNKN
 0100/2885 018 " DIA CIRC METAL
 LEN=0036 INSTALLED UNKN
 0100/2544 018 " DIA CIRC METAL
 LEN=0050 INSTALLED UNKN
 0100/2078 024 " DIA CIRC CONCR
 LEN=0076 INSTALLED UNKN
 GLENFIELD DR
 (TWP)
 0100/0888 018 " DIA CIRC METAL
 LEN=0039 INSTALLED UNKN
 EVERGREEN LN
 (TWP)
 0100/0488 018 " DIA CIRC METAL
 LEN=0056 INSTALLED UNKN
 016447 FT 1 0 00416 0 01 0561+51
 0100/0000 LENGTH(AH 3251 BK 0824)
 0094/0624 018 " DIA CIRC METAL
 LEN=0010 INSTALLED UNKN
 STERLING PARKWAY
 (PRDR)
 0094/0466
 015623 FT 1 0 00416 0 01 0570+64
 MFC BEGIN = C
 0094/0000 LENGTH(AH 0824 BK 0455)
 FROM 0011/0650 SH
 (CONN)
 0090/0121 018 " DIA CIRC METAL
 LEN=0039 INSTALLED UNKN
 0090/0115 018 " DIA CIRC METAL
 LEN=0039 INSTALLED UNKN
 015168 FT 1 0 00416 0 01 0574+22
 NC HOGESTOWN RD
 CARLISLE PK
 (SR0011 SEG 0650/1370)
 (SR0011 SEG 0651/1364)
 0090/0000 LENGTH(AH 0455 BK 2197)
 TO 0011/0651 SH

EXTRACT DATE: 12/18/2023
PRINT DATE: 12/20/2023

ROADWAY MANAGEMENT SYSTEM
SLD COUNTY/SR - ANNUAL PRINT

PAGE NUMBER: 140
COUNTY: CUMBERLAND

DIR: B TOTAL LEN: 13.987 MI.
LEFT MUN: SILVER SPRING T

DIST: 08-2 SR: 114
RIGHT MUN: SILVER SPRING T

Left Side Description	Right Side Description
018 "DIA CIRC CONCR LEN=0050 INSTALLED UNKN 0071/1766	0070/2016 (CONN) 015 "DIA CIRC METAL LEN=0015 INSTALLED UNKN
SPORTING GREEN DR (TWP) SHADOW OAKS DR (TWP)	0070/1701 018 "DIA CIRC CONCR LEN=0030 INSTALLED UNKN 0070/1500 015 "DIA CIRC METAL LEN=0020 INSTALLED 1999 0070/1375 015 "DIA CIRC METAL LEN=0020 INSTALLED UNKN SPORTING GREEN DR (TWP) SHADOW OAKS DR (TWP)
0071/1300	0070/1290 HOGESTOWN RN STRUCTURE LENGTH 16 FT BMSID 21/0114/0070/0934
HOGESTOWN RN STRUCTURE LENGTH 16 FT BMSID 21/0114/0070/0934 0071/0912	0070/0934
2 0 21001 0 05 2008+07 012986 FT BENT CREEK BL (TWP) WILLOW MILL PARK RD (T579)	012971 FT 2 0 21001 0 05 2008+07 BENT CREEK BL (TWP) WILLOW MILL PARK RD (T579)
LENGTH(AH 2197 BK 3031) 0071/0000 018 "DIA CIRC CONCR LEN=0050 INSTALLED UNKN 0061/3002	0070/0000 LENGTH(AH 2197 BK 2996)
BMSEN 21/0114/0060/1972 0061/2355 018 "DIA CIRC CONCR LEN=0001 INSTALLED UNKN 0061/2333 2 0 21001 0 05 1976+21 CONODOGUINET BMSBG 21/0114/0060/1972 0061/1972	0060/2958 018 "DIA CIRC CONCR LEN=0156 INSTALLED UNKN 0060/2377 018 "DIA CIRC CONCR LEN=0065 INSTALLED UNKN 0060/2355 BMSEN 21/0114/0060/1972
018 "DIA CIRC CONCR LEN=0065 INSTALLED UNKN 0061/1915	0060/1928 2 0 21001 0 05 1986+28 CONODOGUINET BMSBG 21/0114/0060/1972 018 "DIA CIRC CONCR LEN=0045 INSTALLED UNKN
018 "DIA CIRC CONCR	0060/1490 018 "DIA CIRC CONCR LEN=0075 INSTALLED UNKN 018 "DIA CIRC CONCR

DIR: B TOTAL LEN: 13.987 MI. DIST: 08-2 SR: 114
 LEFT MUN: SILVER SPRING T RIGHT MUN: SILVER SPRING T

Segment ID	Description	Length	Material	Status	Stationing	Notes
018	"DIA CIRC CONCR	0071	INSTALLED UNKN	0061/0558		
024	"DIA CIRC CONCR	0075	INSTALLED UNKN	0061/0066		
2 0 21001 0 05	1976+21	009955 FT		0061/0000		LENGTH(AH 3031 BK 2516)
018	"DIA CIRC CONCR	0080	INSTALLED UNKN	0051/1909		
024	"DIA CIRC CONCR	0075	INSTALLED UNKN	0051/1354		
018	"DIA CIRC CONCR	0065	INSTALLED UNKN	0050/1950		
018	"DIA CIRC CONCR	0065	INSTALLED UNKN	0050/1399		
018	"DIA CIRC CONCR	0080	INSTALLED UNKN	0050/0985		LC FROM OLD WILLOWMILL
018	"DIA CIRC CONCR	0065	INSTALLED UNKN	0050/0878		HONEY LOCUST DR (TWP)
018	"DIA CIRC CONCR	0075	INSTALLED UNKN	0050/0480		OLD WILLOW MILL RD (TWP)
018	"DIA CIRC CONCR	0131	INSTALLED UNKN	0050/0033		
2 0 21001 0 05	1951+05	007439 FT		0051/0014		LENGTH(AH 2516 BK 2019)
018	"DIA CIRC CONCR	0041	INSTALLED UNKN	0041/1823		NORTH BEND DR (TWP)
018	"DIA CIRC CONCR	0041	INSTALLED UNKN	0041/1649		NORTH BEND DR (TWP)
024	"DIA CIRC CONCR	0065	INSTALLED UNKN	0060/0607		
024	"DIA CIRC CONCR	0055	INSTALLED UNKN	0060/0014		2 0 21001 0 05 1976+11
024	"DIA CIRC CONCR	0065	INSTALLED UNKN	0060/0000		TECHNOLOGY DR (T616)
0050	2473			0050/2473		TECHNOLOGY DR (T616)

EXTRACT DATE: 12/18/2023
PRINT DATE: 12/20/2023

ROADWAY MANAGEMENT SYSTEM
SLD COUNTY/SR - ANNUAL PRINT

PAGE NUMBER: 138
COUNTY: CUMBERLAND

DIR: B TOTAL LEN: 13.987 MI.
LEFT MUN: SILVER SPRING T

DIST: 08-2 SR: 114
RIGHT MUN: SILVER SPRING T

018 "DIA CIRC CONCR LEN=0100 INSTALLED UNKN	0041/1628	0040/1628	LEN=0075 INSTALLED UNKN
		UNKNOWN RD (T706)	
018 "DIA CIRC CONCR LEN=0064 INSTALLED UNKN	0041/1480	0040/1480	LEN=0001 INSTALLED UNKN
		FROM 8031/0010 SH (CONN)	
018 "DIA CIRC CONCR LEN=0065 INSTALLED UNKN	0041/0790	0040/0807	
TO 8031/0750 SH (CONN)	0041/0752		
		018 "DIA CIRC CONCR LEN=0001 INSTALLED UNKN	
RAMP C RD (SR8031 SEG 0010/1504)	0041/0652	0040/0717	018 "DIA CIRC CONCR LEN=0065 INSTALLED UNKN
		0040/0680	RAMP C RD (SR8031 SEG 0010/1504)
RAMP D RD (SR8031 SEG 0750/0000)	0041/0598	0040/0635	RAMP D RD (SR8031 SEG 0750/0000)
	0041/0295	0040/0573	
BMS EN 21/0114/0040/0000 2 0 21001 0 05 1930+86	005420 FT	0040/0295	BMS EN 21/0114/0040/0000 2 0 21001 0 05 1930+86
I-81 (NB) BMSBG 21/0114/0040/0000 MFC BEGIN = C		005418 FT	I-81 (NB) BMSBG 21/0114/0040/0000 MFC BEGIN = C
LENGTH(AH 2019 BK 1504)	0041/0000	0040/0000	LENGTH(AH 2021 BK 1502)
RAMP A RD (SR8031 SEG 0250/0000)	0031/1202	0030/1192	RAMP A RD (SR8031 SEG 0250/0000)
		0030/1182	018 "DIA CIRC CONCR LEN=0036 INSTALLED UNKN
RAMP B RD (SR8031 SEG 0500/1254)	0031/1180	0030/1151	RAMP B RD (SR8031 SEG 0500/1254)
		0030/1126	018 "DIA CIRC CONCR LEN=0046 INSTALLED UNKN
FROM 8031/0500 SH (CONN)	0031/1050		
		0030/1043	TO 8031/0250 SH (CONN)
018 "DIA CIRC CONCR LEN=0075 INSTALLED UNKN	0031/0277		018 "DIA CIRC CONCR

DIR: B TOTAL LEN: 13.987 MI. DIST: 08-2 SR: 114
 LEFT MUN: SILVER SPRING T RIGHT MUN: SILVER SPRING T

2 0 21001 0 05 1917+69 003916 FT
 NC CONODOGUINET PY
 OLD WILLOW MILL RD
 (T717)
 PLEASANT GROVE RD
 (T595)

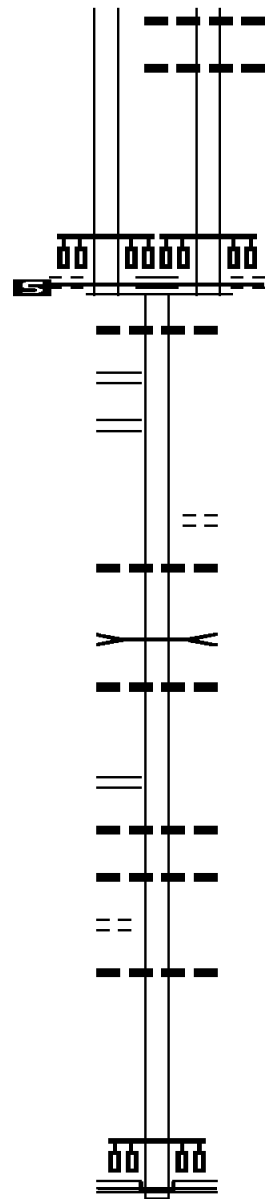
MFC BEGIN = D
 LENGTH(AH 1504 BK 0995) 0031/0000

WERTZVILLE PARK AND RID
 (SR9504 SEG 0010/0000) 0020/0458
 WERTZVILLE PARK AND RID
 (SR9504 SEG 0010/0377) 0020/0108
 002921 FT

WERTZVILLE PARK AND RID
 (SR9504 SEG 0010/2000) 0010/1453

HUMER DR
 (PRDR) 0010/0786

000000 FT



0030/0150 LEN=0125 INSTALLED UNKN
 024 "DIA CIRC CONCR
 0030/0052 LEN=0052 INSTALLED UNKN
 003916 FT 2 0 21001 0 05 1915+84
 NC CONODOGUINET PY
 OLD WILLOW MILL RD
 (T717)
 PLEASANT GROVE RD
 (T595)

MFC BEGIN = D
 LENGTH(AH 1502 BK 0995)
 030 "DIA CIRC CONCR
 0020/0600 LEN=0280 INSTALLED UNKN

002921 FT 2 0 21001 0 05 1905+89
 TRUFFLE GLEN RD
 (TWP)
 LENGTH(AH 0995 BK 2921)
 024 "DIA CIRC CONCR
 0010/2901 LEN=0015 INSTALLED UNKN
 T. SIMMONS
 STRUCTURE LENGTH 13 FT
 0010/2771 BMSID 21/0114/0010/2771
 018 "DIA CIR PLASTIC
 0010/2448 LEN=0050 INSTALLED UNKN

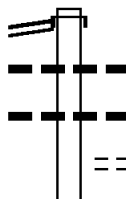
024 "DIA CIRC CONCR
 0010/1432 LEN=0190 INSTALLED UNKN
 024 "DIA CIRC CONCR
 0010/0882 LEN=0200 INSTALLED UNKN

030 "DIA CIRC CONCR
 0010/0436 LEN=0320 INSTALLED UNKN
 000000 FT 2 0 21001 0 04 1878+53
 NC NEW WILLOW MILL RD
 WERTZVILLE RD
 (SR0944 SEG 0520/0712)

INTER-BK KEYSTONE DR
 (PRDR)
 MFC BEGIN = D
 LENGTH(AH 2921 BK 0000)

EXTRACT DATE: 12/18/2023 ROADWAY MANAGEMENT SYSTEM PAGE NUMBER: 136
 PRINT DATE: 12/20/2023 SLD COUNTY/SR - ANNUAL PRINT COUNTY: CUMBERLAND
 DIR: B TOTAL LEN: 3.623 MI. DIST: 08-2 SR: 94
 LEFT MUN: MOUNT HOLLY SPRINGS B RIGHT MUN: MOUNT HOLLY SPRINGS B

YATES ST 019130 FT
 (SR0034 SEG 0110/0000) 0080/1736



019130 FT
 INTER-AHD BALTIMORE AV
 0080/1736 (SR0034 SEG 0110/0000)
 0080/1444 018 " DIA CIR PLASTIC
 0080/1244 LEN=0035 INSTALLED UNKN
 0080/1184 018 " DIA CIR CONCR
 YANKEE DR
 (BORO)
 018 " DIA CIR PLASTIC

DIR: B TOTAL LEN: 3.623 MI. DIST: 08-2 SR: 94
 LEFT MUN: MOUNT HOLLY SPRINGS B RIGHT MUN: MOUNT HOLLY SPRINGS B

Stationing	Segment	Material	Length	Notes
017394 FT	0080/1017	018" DIA CIR PLASTIC	LEN=0085	INSTALLED UNKN
	0080/0672	FREEDOM DR (BORO)	LEN=0040	INSTALLED 2006
	0080/0592	018" DIA CIRC CONCR		
	0080/0210	018" DIA CIRC CONCR	LEN=0040	INSTALLED UNKN
	017394 FT	1 0 00342 0 00 0174+75		
	0080/0000		LENGTH(AH 1736 BK 2899)	
	0070/2080	024"H 00"W MULT CONCR	LEN=0066	INSTALLED 2006
	0070/1688	018" DIA CIRC CONCR	LEN=0054	INSTALLED 2006
	0070/1293	018" DIA CIRC CONCR	LEN=0040	INSTALLED 2006
	0070/0990	024" DIA CIRC CONCR	LEN=0040	INSTALLED 2006
	0070/0506	TIMBER LN (T641)		
014495 FT	014495 FT	1 0 00342 0 00 0144+95		
	0070/0000	MOUNT HOLLY SPRINGS SOUTH MIDDLETON T	LENGTH(AH 2899 BK 2311)	
	0060/1385	018" DIA CIRC CONCR	LEN=0042	INSTALLED 2006
	0060/0767	018" DIA CIRC CONCR	LEN=0040	INSTALLED 2006
	0060/0257	SHEET IRON ROOF RD (T549)		
	0060/0032	024" DIA CIR PLASTIC	LEN=0040	INSTALLED 2006
012184 FT	012184 FT	1 0 00342 0 00 0121+84		
OXFORD RD (T538)	0060/0000		LENGTH(AH 2311 BK 2122)	
	0050/0535	034"H 54"W ELLIP CONC	LEN=0048	INSTALLED 2006
010062 FT	010062 FT	1 0 00342 0 00 0100+62		
	0050/0000		LENGTH(AH 2122 BK 2044)	
	0040/1510	048" DIA CIRC CONCR	LEN=0080	INSTALLED 2006

DIR: B TOTAL LEN: 3.623 MI. DIST: 08-2 SR: 94
 LEFT MUN: SOUTH MIDDLETON T RIGHT MUN: SOUTH MIDDLETON T

Stationing	Segment Description	Material / Notes
008018 FT	0040/0000	024" DIA CIR PLASTIC
0030/1861	0030/1861	LEN=0033 INSTALLED 2006
0030/0894	0030/0894	017"H 27"W ELLIP CONC LEN=0033 INSTALLED 2006
006017 FT	006017 FT	
0030/0000	0030/0000	LENGTH(AH 2001 BK 2558) 018" DIA CIRC CONCR
0020/2114	0020/2308	LEN=0055 INSTALLED 2006
0020/0517	0020/0517	
003459 FT	0020/0170	018" DIA CIRC CONCR LEN=0050 INSTALLED 2006
0020/0000	003459 FT	1 0 00342 0 00 0034+59 OLD TOWN RD (T535)
0010/2965	0020/0000	LENGTH(AH 2558 BK 3459) 054" DIA CIRC CONCR
0010/2570	0010/2965	LEN=0056 INSTALLED UNKN SMITH RD (T535)
0010/1400	0010/1400	018" DIA CIR PLASTIC LEN=0040 INSTALLED UNKN
000000 FT	000000 FT	
0010/0000	000000 FT	1 0 00342 0 00 0000+00 NC BA ALTIMORE PK INTER-BK CARLISLE PK (SRO094 SEG 0350/2258) MFC BEGIN = C BK-ADAMS (01)
0010/0000	0010/0000	LENGTH(AH 3459 BK 0000)

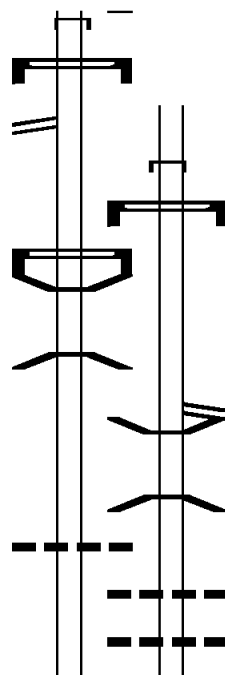
DIR: N TOTAL LEN: 2.457 MI. DIST: 08-2 SR: 83
 LEFT MUN: LEMOYNE B RIGHT MUN: LEMOYNE B

AH-DAUPHIN (22)
 JOHN HARRIS MEM BR INTER-AHD
 (SR0083 SEG 0421/0000) 0415/2683
 SIGN: 4 CHORD TRUSS
 BMSID 21/0083/0414/2570 0415/2570
 RAMP X RD 012972 FT
 (SR8513 SEG 0500/0000) 0415/2410

DMS SIGN STRUCTURE
 BMSID 21/0083/0417/1350 0415/1818
 BMSEN 21/0083/0414/1595 0415/1753
 1 0 00333 0 00 0087+27
 RAMP X
 BMSBG 21/0083/0414/1595 0415/1698

018 "DIA CIRC CONCR
 LEN=0060 INSTALLED UNKN 0415/1011

THIRD STREET



015149 FT
 INTER-AHD JOHN HARRIS MEM BR
 0414/2686 (SR0083 SEG 0420/0000)
 SIGN: 4 CHORD TRUSS
 0414/2570 BMSID 21/0083/0414/2570

RAMP H RD
 0414/1920 (SR8513 SEG 0750/1347)
 0414/1650 BMSEN 21/0083/0414/1595
 0 0 00000 0 00 0000+00
 RAMP X
 0414/1595 BMSBG 21/0083/0414/1595

018 "DIA CIRC CONCR
 0414/1323 LEN=0107 INSTALLED UNKN
 018 "DIA CIRC CONCR
 0414/1056 LEN=0080 INSTALLED UNKN

DIR: N TOTAL LEN: 2.457 MI. DIST: 08-2 SR: 83
 LEFT MUN: LEMOYNE B RIGHT MUN: LEMOYNE B

018 "DIA CIRC CONCR LEN=0070 INSTALLED 2015 0411/0247	0410/0270 (SR8213 SEG 0010/0281)
018 "DIA CIRC CONCR LEN=0060 INSTALLED 2015 0411/0242	
018 "DIA CIRC CONCR LEN=0066 INSTALLED 2015 0411/0034	
SIGN: 4 CHORD TRUSS BMSID 21/0083/0410/0008 0411/0008	
1 0 00333 0 00 0070+57 007250 FT LEMOYNE NEW CUMBERLAND B MILEPOST 041.00 LENGTH(AH 3039 BK 2640) 0411/0000	0410/0008 SIGN: 4 CHORD TRUSS BMSID 21/0083/0410/0008
RAMP A RD FROM 0581 (SR8113 SEG 0250/1475) 0405/2493	007243 FT 1 0 00333 0 00 0070+35 LEMOYNE NEW CUMBERLAND B MILEPOST 041.00
018 "DIA CIRC CONCR LEN=0030 INSTALLED 2015 0405/2481	0410/0000 LENGTH(AH 2650 BK 2640)
SIGN: 4 CHORD TRUSS BMSID 21/0083/0404/1880 0405/1880	0404/2153 036 "DIA CIRC CONCR LEN=0006 INSTALLED 2015
018 "DIA CIRC CONCR LEN=0030 INSTALLED 2015 0405/1824	0404/1880 SIGN: 4 CHORD TRUSS BMSID 21/0083/0404/1880
SIGN: CANTILEVER BMSID 21/0083/0405/1179 0405/1179	0404/1859 018 "DIA CIRC CONCR LEN=0060 INSTALLED 2015
RAMP D RD (SR8011 SEG 0500/0000) 0405/1064	0404/1085 RAMP C RD (SR8011 SEG 0750/0775)
NEW CUMBERLAND LOWER ALLEN T 0405/0900	0404/0904 NEW CUMBERLAND LOWER ALLEN T
LOWER ALLEN NEW CUMBERLAND B 0405/0490	0404/0803 SIGN: CENTER MOUNTD BMSID 21/0083/0404/0900
BMSID 21/0083/0404/0252 0405/0475	0404/0450 BMSID 21/0083/0404/0252
1 0 00333 0 00 0037+46	1 0 00333 0 00 0037+83

DIR: N TOTAL LEN: 2.457 MI. DIST: 08-2 SR: 83
 LEFT MUN: NEW CUMBERLAND B RIGHT MUN: NEW CUMBERLAND B

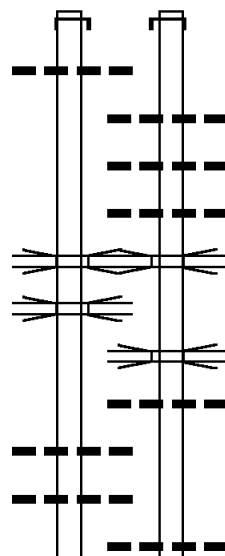
Stationing	Description	Stationing	Description
0404/0252	CARLISLE RD. BMSBG 21/0083/0404/0252	0404/0252	CARLISLE RD. BMSBG 21/0083/0404/0252
0405/0277	NEW CUMBERLAND		
0405/0203	LOWER ALLEN T		
0037+46	1 0 00333 0 00 0037+46 004610 FT	004603 FT	1 0 00333 0 00 0037+83
0405/0000	LENGTH(AH 2640 BK 2645) 0405/0000	0404/0000	LENGTH(AH 2640 BK 2640)
0401/2540	RAMP B RD (SR8011 SEG 0250/0655) 0401/2540		
0401/2499	024 "DIA CIRC CONCR LEN=0080 INSTALLED UNKN 0401/2499	0400/2493	LOWER ALLEN NEW CUMBERLAND B
		0400/2204	RAMP A RD (SR8011 SEG 0010/0000)
		0400/2126	NEW CUMBERLAND LOWER ALLEN T
0401/2030	SIGN: 3 CHORD TRUSS BMSID 21/0083/0400/2075 0401/2030	0400/2026	SIGN: 3 CHORD TRUSS BMSID 21/0083/0400/2075
0401/1500M	CAVC 841 0401/1500M		
0401/1485	024 "DIA CIRC CONCR LEN=0250 INSTALLED UNKN 0401/1485	0400/1832	024 "DIA CIRC CONCR LEN=0045 INSTALLED UNKN
		0400/1500	CAVC 841
		0400/1066	024 "DIA CIRC CONCR LEN=0080 INSTALLED UNKN
		0400/0854	024 "DIA CIRC CONCR LEN=0080 INSTALLED UNKN
0016+77	1 0 00333 0 00 0016+77 001965 FT	001963 FT	1 0 00333 0 00 0022+53
0401/0000	MILEPOST 040.00 LENGTH(AH 2645 BK 1965) 0401/0000	0400/0000	MILEPOST 040.00 LENGTH(AH 2640 BK 1963)
0397/1318	018 "DIA CIRC CONCR LEN=0030 INSTALLED UNKN 0397/1318	0396/1239	018 "DIA CIRC CONCR LEN=0030 INSTALLED UNKN
0397/1042	018 "DIA CIRC CONCR LEN=0038 INSTALLED UNKN 0397/1042	0396/0831	048 "DIA CIRC METAL LEN=0050 INSTALLED UNKN
0397/0815	048 "DIA CIRC METAL LEN=0060 INSTALLED UNKN 0397/0815		
0002+90	1 0 00333 0 00 0002+90 000000 FT	000000 FT	1 0 00333 0 00 0002+90
0397/0000	NC VFW OF US MEM HW INTER-BK (SR0083 SEG 0391/3321) MFC BEGIN = A	0396/0000	NC VFW OF US MEM HW INTER-BK (SR0083 SEG 0390/3330) MFC BEGIN = A
	LENGTH(AH 1965 BK 0000) 0397/0000		BK-YORK (66) LENGTH(AH 1963 BK 0000)

DIR: N TOTAL LEN: 39.213 MI. DIST: 08-2 SR: 81
 LEFT MUN: EAST PENNSBORO T RIGHT MUN: EAST PENNSBORO T

AH-DAUPHIN (22) 206806 FT
 GEORGE N WADE BRIDGE INTER-AHD
 (SRO081 SEG 0651/0000) 0645/2710
 018 "DIA CIRC CONCR
 LEN=0045 INSTALLED UNKN 0645/2676

US 11&15 NB
 OP ID 21/0011/0980/0000 0645/1935
 US 11
 OP ID 21/0011/0981/0000 0645/1839

018 "DIA CIRC CONCR
 LEN=0056 INSTALLED UNKN 0645/1639
 018 "DIA CIRC CONCR
 LEN=0052 INSTALLED UNKN 0645/1305



207045 FT
 INTER-AHD GEORGE N WADE BRIDGE
 0644/2645 (SRO081 SEG 0650/0000)

0644/2570 018 "DIA CIRC CONCR
 LEN=0045 INSTALLED UNKN
 0644/2290 018 "DIA CIRC CONCR
 LEN=0070 INSTALLED UNKN
 0644/1910 018 "DIA CIRC CONCR
 LEN=0070 INSTALLED UNKN
 US 11&15 NB
 0644/1895 OP ID 21/0011/0980/0000

US 11
 0644/1788 OP ID 21/0011/0981/0000
 018 "DIA CIRC CONCR
 0644/1630 LEN=0070 INSTALLED UNKN

0644/1284 018 "DIA CIRC CONCR
 LEN=0070 INSTALLED UNKN

DIR: N TOTAL LEN: 39.213 MI. DIST: 08-2 SR: 81
 LEFT MUN: EAST PENNSBORO T RIGHT MUN: EAST PENNSBORO T

018 "DIA CIRC CONCR LEN=0056 INSTALLED UNKN	0645/1045	---	0644/1054	018 "DIA CIRC CONCR LEN=0080 INSTALLED UNKN
024 "DIA CIRC CONCR LEN=0060 INSTALLED UNKN	0645/0805	---	0644/0802	024 "DIA CIRC CONCR LEN=0070 INSTALLED UNKN
RAMP RD (SR9403 SEG 0500/2740)	0645/0575	==	W 0644/0566	RWIS SITE/AT GEORGE WAG
018 "DIA CIRC CONCR LEN=0056 INSTALLED UNKN	0645/0557	---	0644/0565	018 "DIA CIRC CONCR LEN=0070 INSTALLED UNKN
024 "DIA CIRC CONCR LEN=0108 INSTALLED UNKN	0645/0265	---	0644/0318	024 "DIA CIRC CONCR LEN=0070 INSTALLED UNKN
1 0 01005 0 00 0674+15 204096 FT		==	0644/0092	RAMP RD (SR9402 SEG 0010/0000)
036 "DIA CIRC CONCR LEN=0007 INSTALLED UNKN	0645/0000	S ---	204400 FT	1 0 01005 0 00 0678+63
LENGTH(AH 2710 BK 2640)	0645/0000	S ---	0644/0000	LENGTH(AH 2645 BK 2619)
036 "DIA CIRC CONCR LEN=0043 INSTALLED UNKN	0641/2577	---	0640/2316	018 "DIA CIRC CONCR LEN=0129 INSTALLED UNKN
018 "DIA CIRC CONCR LEN=0105 INSTALLED UNKN	0641/2275	---	0640/2058	018 "DIA CIRC CONCR LEN=0100 INSTALLED UNKN
018 "DIA CIRC CONCR LEN=0096 INSTALLED UNKN	0641/1980	---	0640/1742	060 "DIA CIRC METAL LEN=0240 INSTALLED UNKN
MILLER ST			0640/1702	OP ID 21/1019/0030/0000
OP ID 21/1019/0030/0000	0641/1698		0640/1315	036 "DIA CIRC CONCR LEN=0071 INSTALLED UNKN
048 "DIA CIRC CONCR LEN=0070 INSTALLED UNKN	0641/1677	---	0640/0785	024 "DIA CIRC METAL LEN=0100 INSTALLED UNKN
036 "DIA CIRC CONCR LEN=0115 INSTALLED UNKN	0641/1214	---		
024 "DIA CIRC METAL		---		

DIR: N TOTAL LEN: 39.213 MI. DIST: 08-2 SR: 81
 LEFT MUN: EAST PENNSBORO T RIGHT MUN: EAST PENNSBORO T

Item ID	Description	Material	Length	Stationing	Notes
036	"DIA CIRC CONCR	UNKN	0641/0664		
018	"DIA CIRC METAL	UNKN	0640/0378		
036	"DIA CIRC CONCR	UNKN	0640/0297		
024	"DIA CIRC CONCR	UNKN	0640/0183		
024	"DIA CIRC CONCR	UNKN	0641/0138		
1 0 01005 0 00	MILEPOST	064.00	0641/0001	201781 FT	1 0 01005 0 00 0650+58
1 0 01005 0 00	LENGTH(AH 2640 BK 2632)	0641/0000		0640/0000	MILEPOST 064.00
036	"DIA CIRC CONCR	UNKN	0635/2436		
036	"DIA CIRC CONCR	UNKN	0634/2391		
EMERGENCY CROSSOVER (CONN)			0635/1613	0634/1618	EMERGENCY CROSSOVER (CONN)
018	"DIA CIRC CONCR	UNKN	0635/1548		
024	"DIA CIRC METAL	UNKN	0634/1513		
060	"DIA CIRC CONCR	UNKN	0634/1060		
018	"DIA CIRC METAL	UNKN	0634/0961		
018	"DIA CIRC CONCR	UNKN	0634/0554		
018	"DIA CIRC CONCR	UNKN	0635/0482		
1 0 01005 0 00	MILEPOST	0624+24	0635/0000	199149 FT	1 0 01005 0 00 0624+24
INAC			0635/0000	0634/0000	DMS SIGN STRUCTURE BMSID 21/0081/0634/0000
018	"DIA CIRC CONCR	UNKN	0631/2395		
036	"DIA CIRC CONCR	UNKN	0631/2144		
036	"DIA CIRC CONCR	UNKN	0630/2360		
024	"DIA CIRC CONCR	UNKN	0631/1979		
036	"DIA CIRC CONCR	UNKN	0630/2086		
024	"DIA CIRC CONCR	UNKN			

DIR: N TOTAL LEN: 39.213 MI. DIST: 08-2 SR: 81
 LEFT MUN: EAST PENNSBORO T RIGHT MUN: EAST PENNSBORO T

042 "DIA CIRC CONCR LEN=0120 INSTALLED UNKN	0631/1668	0630/1910	LEN=0150	INSTALLED UNKN
018 "DIA CIRC CONCR LEN=0201 INSTALLED UNKN	0631/0805	0630/1605	042 "DIA CIRC CONCR LEN=0180	INSTALLED UNKN
042 "DIA CIRC CONCR LEN=0216 INSTALLED UNKN	0631/0256	0630/0735	020 "DIA CIRC CONCR LEN=0099	INSTALLED UNKN
MILEPOST 063.00 0631/0001		196507 FT	1 0 01005 0 00 0597+84	
1 0 01005 0 00 0597+81 196184 FT		0630/0000	LENGTH(AH 2640 BK 2641)	0631/0000
LENGTH(AH 2640 BK 2641)	0631/0000	0624/2636	MILEPOST 063.00	
		0624/2630	054 "DIA CIRC METAL LEN=0192	INSTALLED UNKN
060 "DIA CIRC CONCR LEN=0160 INSTALLED UNKN	0625/1728	0624/1701	048"H 84"W ELLIP CONC LEN=0114	INSTALLED UNKN
TOWER ROAD		0624/1533	TOWER ROAD	
OP ID 21/1037/0020/0000	0625/1572	OP ID 21/1037/0010/0000		
DMS SIGN STRUCTURE		0624/0768	018 "DIA CIRC CONCR LEN=0105	INSTALLED UNKN
BMSID 21/0081/0625/0720	0625/0803	193871 FT	1 0 01005 0 00 0573+26	
1 0 01005 0 00 0569+10 193543 FT		0624/0000	LENGTH(AH 2641 BK 2663)	0625/0000
LENGTH(AH 2641 BK 2663)	0625/0000		060 "DIA CIRC CONCR LEN=0156	INSTALLED UNKN
060 "DIA CIRC CONCR LEN=0156 INSTALLED UNKN	0621/2200	0620/2057	066 "DIA CIRC CONCR LEN=0350	INSTALLED UNKN
024 "DIA CIRC METAL LEN=0246 INSTALLED UNKN	0621/1610	0620/1308	048 "DIA CIRC CONCR LEN=0270	INSTALLED UNKN
054 "DIA CIRC CONCR LEN=0420 INSTALLED UNKN	0621/1056	0620/0474	030 "DIA CIRC METAL LEN=0174	INSTALLED UNKN
024 "DIA CIRC CONCR LEN=0215 INSTALLED UNKN	0621/0395	191224 FT	1 0 01005 0 00 0545+62	
MILEPOST 062.00 0621/0001		MILEPOST 062.00		
1 0 01005 0 00 0545+62 190880 FT				

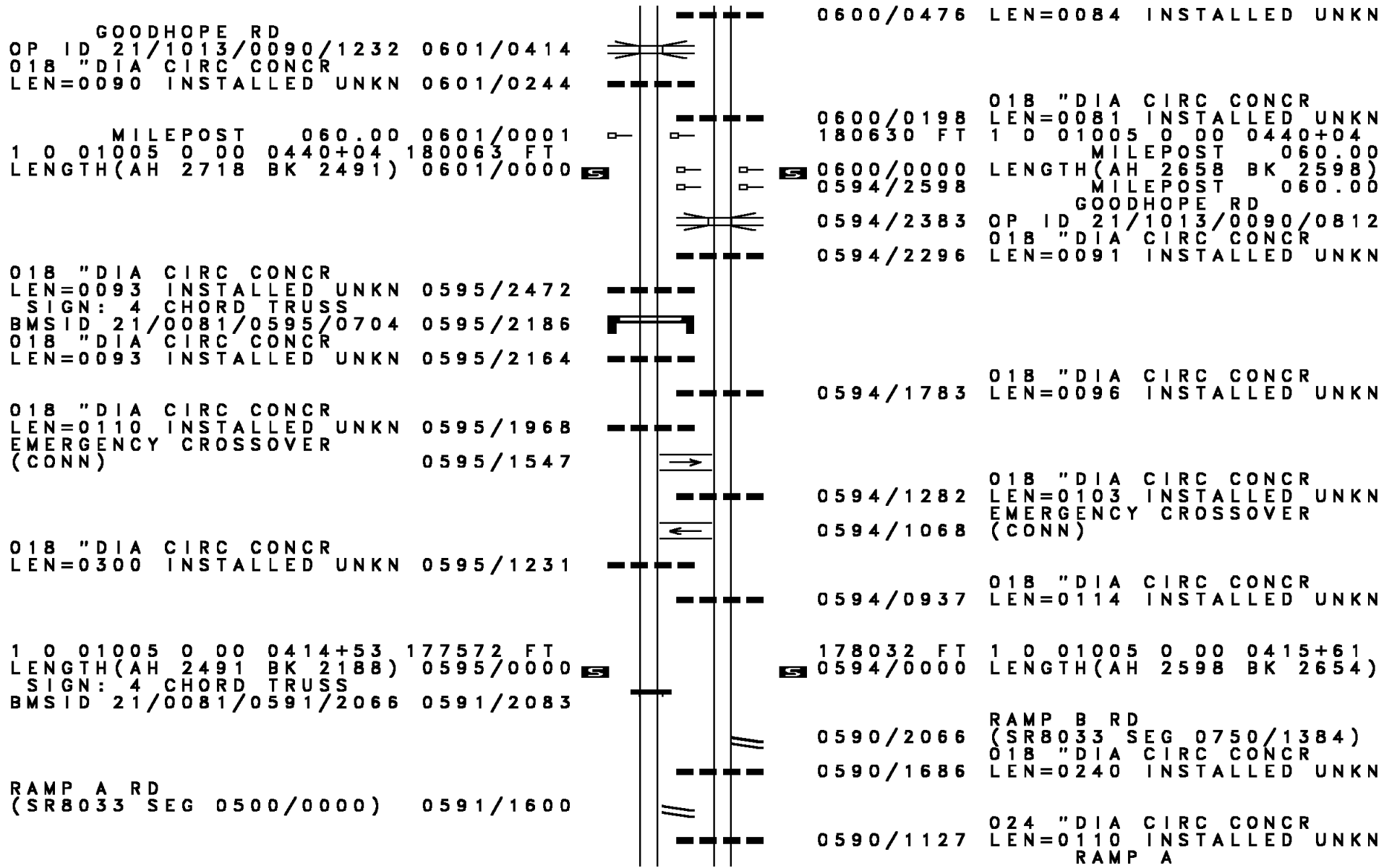
DIR: N TOTAL LEN: 39.213 MI. DIST: 08-2 SR: 81
 LEFT MUN: EAST PENNSBORO T RIGHT MUN: EAST PENNSBORO T

Stationing	Description	Stationing	Description
0621/0000	LENGTH(AH 2663 BK 2717)	0620/0000	LENGTH(AH 2647 BK 2628)
0615/2246	EAST PENNSBORO HAMPDEN T	0614/2628	MILEPOST 062.00
0615/1372	042 "DIA CIRC CONCR LEN=0150 INSTALLED UNKN	0614/2230	EAST PENNSBORO HAMPDEN T
0615/1029	054 "DIA CIRC CONCR LEN=0150 INSTALLED UNKN	0614/1774	018 "DIA CIRC CONCR LEN=0093 INSTALLED UNKN
0615/0460	030 "DIA CIRC CONCR LEN=0150 INSTALLED UNKN	0614/1142	024 "DIA CIRC CONCR LEN=0150 INSTALLED UNKN
0615/0179	EMERGENCY CROSSOVER (CONN)	0614/0970	054 "DIA CIRC CONCR LEN=0150 INSTALLED UNKN
0615/0000	1 0 01005 0 00 0517+49 188163 FT	0614/0460	030 "DIA CIRC CONCR LEN=0210 INSTALLED UNKN
0611/2405	018 "DIA CIRC CONCR LEN=0114 INSTALLED UNKN	0614/0161	EMERGENCY CROSSOVER (CONN)
0611/1447	081"H 81"W CON BOX CUL LEN=0150 INSTALLED UNKN	0614/0000	1 0 01005 0 00 0518+03
0611/1017	SIGN: 4 CHORD TRUSS BMSID 21/0081/0611/1081		LENGTH(AH 2628 BK 2670)
0611/0935	030 "DIA CIRC CONCR LEN=0135 INSTALLED UNKN	0610/1592	018 "DIA CIRC CONCR LEN=0055 INSTALLED UNKN
0611/0822	PINE RUN STRUCTURE LENGTH 9 FT BMSID 21/0081/0610/1223	0610/1293	081"H 81"W CON BOX CUL LEN=0150 INSTALLED UNKN
0611/0679	RAMP F RD (SR8035 SEG 0500/0000)	0610/1246	PINE RUN STRUCTURE LENGTH 9 FT BMSID 21/0081/0610/1223
0611/0618	030 "DIA CIRC CONCR LEN=0098 INSTALLED UNKN	0610/0830	030 "DIA CIRC CONCR LEN=0055 INSTALLED UNKN
		0610/0752	RAMP E RD (SR8035 SEG 0750/1111)

DIR: N TOTAL LEN: 39.213 MI. DIST: 08-2 SR: 81
 LEFT MUN: HAMPDEN T RIGHT MUN: HAMPDEN T

Item ID	Description	Length	Stationing	Notes
018	"DIA CIRC CONCR	LEN=0108	INSTALLED UNKN 0611/0199	
0610/0573	030 "DIA CIRC CONCR	LEN=0072	INSTALLED UNKN	
0610/0164	018 "DIA CIRC CONCR	LEN=0085	INSTALLED UNKN	
1 0 01005 0 00 0490+52	MILEPOST 061.00	185445 FT		
0610/0000	0610/0000	0604/2638	LENGTH(AH 2670 BK 2638)	
0604/2183	0604/2183	OP ID 21/0944/0580/1144	WERTZILLE RD	
018	"DIA CIRC CONCR	LEN=0112	INSTALLED UNKN 0605/2108	
0604/1975	018 "DIA CIRC CONCR	LEN=0094	INSTALLED UNKN	
018	"DIA CIRC CONCR	LEN=0115	INSTALLED UNKN 0605/1706	
030	"DIA CIRC CONCR	LEN=0290	INSTALLED UNKN 0605/1239	
0604/1142	RAMP D RD	(SR8035 SEG 0010/0000)		
024	"DIA CIRC CONCR	LEN=0288	INSTALLED UNKN 0605/0924	
018	"DIA CIRC CONCR	LEN=0163	INSTALLED UNKN 0605/0478	
0604/0352	042 "DIA CIRC CONCR	LEN=0233	INSTALLED UNKN	
0604/0055	024 "DIA CIRC CONCR	LEN=0055	INSTALLED UNKN	
1 0 01005 0 00 0463+54	MILEPOST 061.00	182781 FT		
0604/0000	0604/0000	0604/0000	LENGTH(AH 2638 BK 2658)	
030	"DIA CIRC CONCR	LEN=0251	INSTALLED UNKN 0601/2157	
0601/2324	0601/2324	BMSID 21/0081/0601/2137	SEARS RUN	
0601/1692	0601/1692	STRUCTURE LENGTH 20 FT		
0600/1772	0600/1772	BMSID 21/0081/0600/1772	SEARS RUN	
0600/1080	024 "DIA CIRC CONCR	LEN=0420	INSTALLED UNKN	
018	"DIA CIRC CONCR	LEN=0093	INSTALLED UNKN 0601/0894	
			018 "DIA CIRC CONCR	

DIR: N TOTAL LEN: 39.213 MI. DIST: 08-2 SR: 81
 LEFT MUN: HAMPDEN T RIGHT MUN: HAMPDEN T



GOODHOPE RD
 OP ID 21/1013/0090/1232 0601/0414
 018 "DIA CIRC CONCR
 LEN=0090 INSTALLED UNKN 0601/0244

MILEPOST 060.00 0601/0001
 1 0 01005 0 00 0440+04 180063 FT
 LENGTH(AH 2718 BK 2491) 0601/0000

018 "DIA CIRC CONCR
 LEN=0093 INSTALLED UNKN 0595/2472
 SIGN: 4 CHORD TRUSS
 BMSID 21/0081/0595/0704 0595/2186
 018 "DIA CIRC CONCR
 LEN=0093 INSTALLED UNKN 0595/2164

018 "DIA CIRC CONCR
 LEN=0110 INSTALLED UNKN 0595/1968
 EMERGENCY CROSSOVER
 (CONN) 0595/1547

018 "DIA CIRC CONCR
 LEN=0300 INSTALLED UNKN 0595/1231

1 0 01005 0 00 0414+53 177572 FT
 LENGTH(AH 2491 BK 2188) 0595/0000
 SIGN: 4 CHORD TRUSS
 BMSID 21/0081/0591/2066 0591/2083

RAMP A RD
 (SR8033 SEG 0500/0000) 0591/1600

0600/0476 LEN=0084 INSTALLED UNKN

0600/0198 018 "DIA CIRC CONCR
 180630 FT LEN=0081 INSTALLED UNKN
 1 0 01005 0 00 0440+04
 MILEPOST 060.00
 LENGTH(AH 2658 BK 2598)
 0594/2598 MILEPOST 060.00

0594/2383 OP ID 21/1013/0090/0812
 0594/2296 018 "DIA CIRC CONCR
 LEN=0091 INSTALLED UNKN

0594/1783 018 "DIA CIRC CONCR
 LEN=0096 INSTALLED UNKN

0594/1282 018 "DIA CIRC CONCR
 0594/1068 LEN=0103 INSTALLED UNKN
 EMERGENCY CROSSOVER
 (CONN)

0594/0937 018 "DIA CIRC CONCR
 LEN=0114 INSTALLED UNKN

178032 FT 1 0 01005 0 00 0415+61
 0594/0000 LENGTH(AH 2598 BK 2654)

0590/2066 RAMP B RD
 (SR8033 SEG 0750/1384)
 0590/1686 018 "DIA CIRC CONCR
 LEN=0240 INSTALLED UNKN

0590/1127 024 "DIA CIRC CONCR
 LEN=0110 INSTALLED UNKN
 RAMP A

EXTRACT DATE: 12/18/2023
PRINT DATE: 12/20/2023

ROADWAY MANAGEMENT SYSTEM
SLD COUNTY/SR - ANNUAL PRINT

PAGE NUMBER: 121
COUNTY: CUMBERLAND

DIR: N TOTAL LEN: 39.213 MI.
LEFT MUN: SILVER SPRING T

DIST: 08-2 SR: 81
RIGHT MUN: SILVER SPRING T

Item ID	Description	Length	Material	Status	Notes
0581/1484	018 "DIA CIRC CONCR	0141	018 "DIA CIRC CONCR	INSTALLED UNKN	
0580/1428	018 "DIA CIRC CONCR	0162	018 "DIA CIRC CONCR	INSTALLED UNKN	
0581/1333	SIGN: 2 CHORD TRUSS BMSID 21/0081/0581/1333	0581/1333			
0581/1084	018 "DIA CIRC CONCR	0025	018 "DIA CIRC CONCR	INSTALLED UNKN	
0581/1047	018 "DIA CIRC CONCR	0109	018 "DIA CIRC CONCR	INSTALLED UNKN	
0580/1032	018 "DIA CIRC CONCR	0138	018 "DIA CIRC CONCR	INSTALLED UNKN	
0580/0941	024 "DIA CIRC CONCR	0152	024 "DIA CIRC CONCR	INSTALLED UNKN	
0581/0917	018 "DIA CIRC CONCR	0135	018 "DIA CIRC CONCR	INSTALLED UNKN	
0580/0813	SIGN: 4 CHORD TRUSS BMSID 21/0081/0580/0813	0580/0813			
0580/0575	018 "DIA CIRC CONCR	0077	018 "DIA CIRC CONCR	INSTALLED UNKN	
0580/0542	EMERGENCY CROSSOVER (CONN)	0581/0532			
0581/0264	018 "DIA CIRC CONCR	0126	018 "DIA CIRC CONCR	INSTALLED UNKN	
0580/0221	018 "DIA CIRC CONCR	0068	018 "DIA CIRC CONCR	INSTALLED UNKN	
0580/0220	018 "DIA CIRC CONCR	0021	018 "DIA CIRC CONCR	INSTALLED UNKN	
0581/0113	030 "DIA CIRC CONCR	0087	030 "DIA CIRC CONCR	INSTALLED UNKN	
0581/0086	018 "DIA CIRC CONCR	0095	018 "DIA CIRC CONCR	INSTALLED UNKN	
0581/0001	MILEPOST 058.00	0581/0001			
0581/0000	1 0 01005 0 00 0334+79 169924 FT LENGTH(AH 2746 BK 2527)	0581/0000			
0580/0000	169899 FT 1 0 01005 0 00 0334+79	0580/0000			
0574/2540	MILEPOST 058.00	0574/2540			
0574/2465	018 "DIA CIRC CONCR	0055	018 "DIA CIRC CONCR	INSTALLED UNKN	
0574/2339	SAMPLE BRIDG OP ID 21/1035/0010/0000	0575/2312			
0575/2227	018 "DIA CIRC CONCR	0114	018 "DIA CIRC CONCR	INSTALLED UNKN	
0574/1834	024 "DIA CIRC CONCR	0147	024 "DIA CIRC CONCR	INSTALLED UNKN	
0575/1718	024 "DIA CIRC CONCR	0114	024 "DIA CIRC CONCR	INSTALLED UNKN	
0574/1668	SIGN: CANTILEVER BMSID 21/0081/0574/1668	0574/1668			
	018 "DIA CIRC CONCR				

DIR: N TOTAL LEN: 39.213 MI. DIST: 08-2 SR: 81
 LEFT MUN: SILVER SPRING T RIGHT MUN: SILVER SPRING T

Item ID	Description	Length	Material	Status	Stationing
018	"DIA CIRC CONCR	0153	INSTALLED UNKN	0575/1326	
018	"DIA CIRC CONCR	0123	INSTALLED UNKN	0575/0827	
SIGN: CANTILEVER					
BMSID 21/0081/0575/0518 0575/0518					
1 0 01005	0 00 0305+84	167397 FT			
LENGTH(AH 2527 BK 2624) 0575/0000					
SIMMONS RUN					
STRUCTURE LENGTH 22 FT					
BMSID 21/0081/0570/2372 0571/2561					
018	"DIA CIRC CONCR	0123	INSTALLED UNKN	0571/1737	
018	"DIA CIRC CONCR	0144	INSTALLED UNKN	0571/1237	
SIGN: CANTILEVER					
BMSID 21/0081/0571/1204 0571/1204					
018	"DIA CIRC CONCR	0174	INSTALLED UNKN	0571/0750	
RAMP B RD					
(SR8031 SEG 0500/0000) 0571/0659					
024	"DIA CIRC CONCR	0300	INSTALLED UNKN	0571/0227	
0574/1565	LEN=0199	INSTALLED UNKN			
0574/1005	018 "DIA CIRC CONCR	LEN=0016	INSTALLED UNKN		
0574/0041	018 "DIA CIRC CONCR	LEN=0052	INSTALLED UNKN		
167338 FT	1 0 01005	0 00 0307+15			
0574/0000	LENGTH(AH 2561 BK 2542)				
0570/2479	018 "DIA CIRC CONCR	LEN=0014	INSTALLED UNKN		
SIMMONS RUN					
STRUCTURE LENGTH 22 FT					
BMSID 21/0081/0570/2372					
0570/2372	015 "DIA CIRC CONCR	LEN=0065	INSTALLED UNKN		
0570/2155	018 "DIA CIRC CONCR	LEN=0072	INSTALLED UNKN		
0570/1669	018 "DIA CIRC CONCR	LEN=0014	INSTALLED UNKN		
0570/1658	018 "DIA CIRC CONCR	LEN=0065	INSTALLED UNKN		
0570/1191	018 "DIA CIRC CONCR	LEN=0072	INSTALLED UNKN		
0570/0740	018 "DIA CIRC CONCR	LEN=0014	INSTALLED UNKN		
0570/0715	018 "DIA CIRC CONCR	LEN=0014	INSTALLED UNKN		
RAMP D RD					
(SR8031 SEG 0750/1221)					
0570/0375	024 "DIA CIRC CONCR	LEN=0186	INSTALLED UNKN		
0570/0356	024 "DIA CIRC CONCR	LEN=0013	INSTALLED UNKN		
0570/0323	018 "DIA CIRC CONCR	LEN=0334	INSTALLED UNKN		
0570/0024	018 "DIA CIRC CONCR	LEN=0334	INSTALLED UNKN		

DIR: N TOTAL LEN: 39.213 MI. DIST: 08-2 SR: 81
 LEFT MUN: SILVER SPRING T RIGHT MUN: SILVER SPRING T

MILEPOST	057.00	0571/0001	164796 FT	1 0 01005 0 00 0282+00	164773 FT	MILEPOST	057.00
1 0 01005 0 00 0282+00	0571/0000	5	5	0570/0000	LENGTH(AH 2542 BK 2640)	MILEPOST	057.00
LENGTH(AH 2624 BK 2677)	0571/0000	5	5	0564/2640	MILEPOST	057.00	
				0564/2288	018 "DIA CIRC CONCR	LEN=0100	INSTALLED UNKN
018 "DIA CIRC CONCR	LEN=0118	INSTALLED UNKN	0565/2287				
OP ID 21/0114/0040/0000	0565/1990			0564/1899	OP ID 21/0114/0040/0000		
024 "DIA CIRC CONCR	LEN=0148	INSTALLED UNKN	0565/1622				
018 "DIA CIRC CONCR	LEN=0131	INSTALLED UNKN	0565/1222				
				0564/1184	018 "DIA CIRC CONCR	LEN=0097	INSTALLED UNKN
018 "DIA CIRC CONCR	LEN=0104	INSTALLED UNKN	0565/0820				
RAMP A RD	(SR8031 SEG 0250/1451)	0565/0639		0564/0788	018 "DIA CIRC CONCR	LEN=0077	INSTALLED UNKN
1 0 01005 0 00 0253+32	162096 FT			0564/0290	RAMP C RD		
LENGTH(AH 2677 BK 2611)	0565/0000	5	5	162156 FT	(SR8031 SEG 0010/0000)	1 0 01005 0 00 0253+95	
036 "DIA CIRC CONCR	LEN=0152	INSTALLED UNKN	0561/2483	0564/0000	LENGTH(AH 2640 BK 2645)		
				0560/2518	036 "DIA CIRC CONCR	LEN=0108	INSTALLED UNKN
				0560/2128	018 "DIA CIRC CONCR	LEN=0118	INSTALLED UNKN
T COCOGU CK	STRUCTURE LENGTH 8 FT			0560/1972	T COCOGU CK	STRUCTURE LENGTH 8 FT	
BMSID 21/0081/0561/1916	0561/1916			0560/1681	BMSID 21/0081/0561/1916	018 "DIA CIRC CONCR	LEN=0085
				0560/1244	EMERGENCY CROSSOVER	(CONN)	
EMERGENCY CROSSOVER	(CONN)	0561/1258					
018 "DIA CIRC CONCR	LEN=0132	INSTALLED UNKN	0561/0806				
				0560/0770	018 "DIA CIRC CONCR	LEN=0079	INSTALLED UNKN
				0560/0332	018 "DIA CIRC CONCR	LEN=0127	INSTALLED UNKN
1 0 01005 0 00 0229+20	159485 FT			159511 FT	1 0 01005 0 00 0229+20		
MILEPOST 056.00					MILEPOST 056.00		
LENGTH(AH 2611 BK 2653)	0561/0000	5	5	0560/0000	LENGTH(AH 2645 BK 2633)		
				0554/2633	MILEPOST 056.00		
MILEPOST 056.00	0555/2653						

EXTRACT DATE: 12/18/2023
PRINT DATE: 12/20/2023

ROADWAY MANAGEMENT SYSTEM
SLD COUNTY/SR - ANNUAL PRINT

PAGE NUMBER: 118
COUNTY: CUMBERLAND

DIR: N TOTAL LEN: 39.213 MI.
LEFT MUN: SILVER SPRING T

DIST: 08-2 SR: 81
RIGHT MUN: SILVER SPRING T

030 "DIA CIRC CONCR
LEN=0136 INSTALLED UNKN 0555/2628

024 "DIA CIRC CONCR
LEN=0118 INSTALLED UNKN 0555/1968

TR.CONODOGUI
STRUCTURE LENGTH 10 FT
BMSID 21/0081/0554/1231 0555/1172

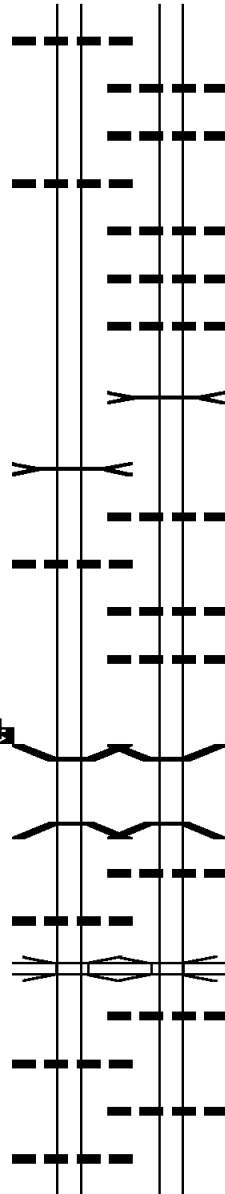
018 "DIA CIRC CONCR
LEN=0131 INSTALLED UNKN 0555/0835

1 0 01005 0 00 0202+16 156832 FT
CAVC 831
LENGTH(AH 2653 BK 2647) 0555/0000
BMSEN 21/0081/0551/2143 0551/2540
1 0 01005 0 00 0197+36
CONODOGUINET
BMSBG 21/0081/0551/2143 0551/2143

036 "DIA CIRC CONCR
LEN=0105 INSTALLED UNKN 0551/1562
RICH VALLEY
OP ID 21/1009/0030/1946 0551/1064

018 "DIA CIRC CONCR
LEN=0112 INSTALLED UNKN 0551/0965

018 "DIA CIRC CONCR
LEN=0087 INSTALLED UNKN 0551/0522
018 "DIA CIRC CONCR



0554/2545

0554/2138

0554/1885

0554/1789

0554/1391

0554/1231

0554/0993

0554/0819

0554/0493

0554/0000

0550/2602

0550/2205

0550/1976

0550/1135

0550/1080

0550/0526

030 "DIA CIRC CONCR
LEN=0148 INSTALLED UNKN
018 "DIA CIRC CONCR
LEN=0103 INSTALLED UNKN

024 "DIA CIRC CONCR
LEN=0118 INSTALLED UNKN
018 "DIA CIRC CONCR
LEN=0123 INSTALLED UNKN
018 "DIA CIRC CONCR
LEN=0103 INSTALLED UNKN
TR.CONODOGUI
STRUCTURE LENGTH 10 FT
BMSID 21/0081/0554/1231

018 "DIA CIRC CONCR
LEN=0119 INSTALLED UNKN

018 "DIA CIRC CONCR
LEN=0131 INSTALLED UNKN
018 "DIA CIRC CONCR
LEN=0107 INSTALLED UNKN
1 0 01005 0 00 0201+73

CAVC 831
LENGTH(AH 2633 BK 2643)
BMSEN 21/0081/0550/2205
1 0 01005 0 00 0198+53
CONODOGUINET
BMSBG 21/0081/0550/2205
018 "DIA CIRC CONCR
LEN=0116 INSTALLED UNKN

RICH VALLEY
OP ID 21/1009/0030/1946
018 "DIA CIRC CONCR
LEN=0106 INSTALLED UNKN

018 "DIA CIRC CONCR
LEN=0095 INSTALLED UNKN

EXTRACT DATE: 12/18/2023
PRINT DATE: 12/20/2023

ROADWAY MANAGEMENT SYSTEM
SLD COUNTY/SR - ANNUAL PRINT

PAGE NUMBER: 117
COUNTY: CUMBERLAND

DIR: N TOTAL LEN: 39.213 MI.
LEFT MUN: SILVER SPRING T

DIST: 08-2 SR: 81
RIGHT MUN: SILVER SPRING T

Segment ID	Material	Length (FT)	Start Station	End Station	Notes
LEN=0088	INSTALLED UNKN		0551/0030		
1 0 01005	0 00 0176+45	154185 FT			
MILEPOST	055.00				
LENGTH(AH 2647 BK 2627)			0551/0000		
MILEPOST	055.00		0545/2627		
018 "DIA CIRC CONCR					
LEN=0122	INSTALLED UNKN		0545/1051		
048 "DIA CIRC CONCR					
LEN=0115	INSTALLED UNKN		0545/1006		
EMERGENCY CROSSOVER (CONN)			0545/0847		
1 0 01005	0 00 0150+16	151558 FT			
LENGTH(AH 2627 BK 2629)			0545/0000		
018 "DIA CIRC CONCR					
LEN=0130	INSTALLED UNKN		0541/2502		
040"H 72"W ELLIP METAL					
LEN=0110	INSTALLED UNKN		0541/2400		
018 "DIA CIRC CONCR					
LEN=0126	INSTALLED UNKN		0541/2152		
018 "DIA CIRC CONCR					
LEN=0114	INSTALLED UNKN		0541/1755		
018 "DIA CIRC CONCR					
LEN=0124	INSTALLED UNKN		0541/1373		
018 "DIA CIRC CONCR					
LEN=0102	INSTALLED UNKN		0541/0713		
036 "DIA CIRC CONCR					
LEN=0108	INSTALLED UNKN		0541/0222		
LOCUST PT RD					
OP ID 21/1007/0190/1301			0541/0061		
MILEPOST	054.00		0541/0001		
1 0 01005	0 00 0123+73	148929 FT			
0550/0022					
154235 FT					
0550/0000					
0544/2658					
018 "DIA CIRC CONCR					
LEN=0105	INSTALLED UNKN				
1 0 01005	0 00 0176+45				
MILEPOST	055.00				
LENGTH(AH 2643 BK 2658)					
MILEPOST	055.00				
018 "DIA CIRC CONCR					
LEN=0110	INSTALLED UNKN				
048 "DIA CIRC CONCR					
LEN=0115	INSTALLED UNKN				
EMERGENCY CROSSOVER (CONN)					
018 "DIA CIRC CONCR					
LEN=0121	INSTALLED UNKN				
1 0 01005	0 00 0150+97				
LENGTH(AH 2658 BK 2660)					
040"H 72"W ELLIP METAL					
LEN=0050	INSTALLED UNKN				
018 "DIA CIRC CONCR					
LEN=0124	INSTALLED UNKN				
036 "DIA CIRC CONCR					
LEN=0117	INSTALLED UNKN				
LOCUST PT RD					
OP ID 21/1007/0190/1301					
MILEPOST	054.00				
1 0 01005	0 00 0123+73				

DIR: N TOTAL LEN: 39.213 MI. DIST: 08-2 SR: 81
 LEFT MUN: SILVER SPRING T RIGHT MUN: SILVER SPRING T

Item Description	Length	Material	Status	Stationing	Item Description	Length	Material	Status	Stationing
018 "DIA CIRC CONCR LEN=0098 INSTALLED UNKN	0541/0000	018 "DIA CIRC CONCR LEN=0094 INSTALLED UNKN	0535/2582	5	0540/0000	018 "DIA CIRC CONCR LEN=0094 INSTALLED UNKN	0534/2468	5	0540/0000
018 "DIA CIRC CONCR LEN=0094 INSTALLED UNKN	0535/2058	018 "DIA CIRC CONCR LEN=0089 INSTALLED UNKN	0534/1963		018 "DIA CIRC CONCR LEN=0105 INSTALLED UNKN	0535/0667			018 "DIA CIRC CONCR LEN=0092 INSTALLED UNKN
020"H 28"W ELLIP METAL LEN=0100 INSTALLED UNKN	0535/1410	020"H 28"W ELLIP METAL LEN=0100 INSTALLED UNKN	0534/1275		060 "DIA CIRC CONCR LEN=0111 INSTALLED UNKN	0535/0317			060 "DIA CIRC CONCR LEN=0110 INSTALLED UNKN
1 0 01005 0 00 0097+59 146295 FT LENGTH(AH 2634 BK 2553) 0535/0000	5	1 0 01005 0 00 0098+11 146385 FT LENGTH(AH 2532 BK 2693)	5	5	0534/0216	0534/0000			0534/0000
018 "DIA CIRC CONCR LEN=0094 INSTALLED UNKN	0531/2279	018 "DIA CIRC CONCR LEN=0092 INSTALLED UNKN	0530/1987		030 "DIA CIRC CONCR LEN=0114 INSTALLED UNKN	0531/1837			030 "DIA CIRC CONCR LEN=0116 INSTALLED UNKN
018 "DIA CIRC CONCR LEN=0114 INSTALLED UNKN	0531/1837	OP ID 21/1033/0010/0000	0531/1446		OP ID 21/1033/0010/0000	0531/1446			OP ID 21/1033/0010/0000
030 "DIA CIRC CONCR LEN=0116 INSTALLED UNKN	0531/1651	018 "DIA CIRC CONCR LEN=0128 INSTALLED UNKN	0531/1337		018 "DIA CIRC CONCR LEN=0128 INSTALLED UNKN	0531/1337			018 "DIA CIRC CONCR LEN=0099 INSTALLED UNKN
OP ID 21/1033/0010/0000	0531/1446	030 "DIA CIRC CONCR LEN=0124 INSTALLED UNKN	0531/0846		030 "DIA CIRC CONCR LEN=0124 INSTALLED UNKN	0531/0846			030 "DIA CIRC CONCR LEN=0102 INSTALLED UNKN
018 "DIA CIRC CONCR LEN=0094 INSTALLED UNKN	0531/0337	018 "DIA CIRC CONCR LEN=0099 INSTALLED UNKN	0530/0982		018 "DIA CIRC CONCR LEN=0099 INSTALLED UNKN	0530/0982			018 "DIA CIRC CONCR LEN=0099 INSTALLED UNKN
SILVER SPRING MIDDLESEX T	0531/0310	030 "DIA CIRC CONCR LEN=0102 INSTALLED UNKN	0530/0506		030 "DIA CIRC CONCR LEN=0102 INSTALLED UNKN	0530/0506			030 "DIA CIRC CONCR LEN=0102 INSTALLED UNKN
1 0 01005 0 00 0071+04 143742 FT MILEPOST 053.00	0531/0310	SILVER SPRING MIDDLESEX T	0530/0310		SILVER SPRING MIDDLESEX T	0530/0310			SILVER SPRING MIDDLESEX T
LENGTH(AH 2553 BK 2742) 0531/0000	5	1 0 01005 0 00 0071+04 143692 FT MILEPOST 053.00	5	5	0530/0002	0530/0000			0530/0000
MILEPOST 053.00	0525/2738	LENGTH(AH 2693 BK 2696)	0525/2738		0530/0000	0525/2738			0530/0000

DIR: N TOTAL LEN: 39.213 MI. DIST: 08-2 SR: 81
 LEFT MUN: MIDDLESEX T RIGHT MUN: MIDDLESEX T

018 "DIA CIRC CONCR LEN=0101 INSTALLED UNKN 0525/2526	---	---	---	0524/2352	018 "DIA CIRC CONCR LEN=0125 INSTALLED UNKN
				0524/1934	018 "DIA CIRC CONCR LEN=0110 INSTALLED UNKN
036 "H 48" W ELLIP METAL LEN=0171 INSTALLED UNKN 0525/1590	---	---	---	0524/1486	018 "DIA CIRC CONCR LEN=0128 INSTALLED UNKN
				0524/1260	036 "H 48" W ELLIP METAL LEN=0127 INSTALLED UNKN
				0524/1041	018 "DIA CIRC CONCR LEN=0129 INSTALLED UNKN
030 "DIA CIRC CONCR LEN=0129 INSTALLED UNKN 0525/0704	---	---	---	0524/0592	030 "DIA CIRC CONCR LEN=0123 INSTALLED UNKN
				0524/0098	018 "DIA CIRC CONCR LEN=0114 INSTALLED UNKN
				140996 FT	1 0 01005 0 00 0042+04
1 0 01005 0 00 0048+38 141000 FT LENGTH(AH 2742 BK 2447) 0525/0000	---	---	---	0524/0000	036 "DIA CIRC CONCR LEN=0106 INSTALLED UNKN
				0520/2202	LENGTH(AH 2696 BK 2396) 018 "DIA CIRC CONCR LEN=0113 INSTALLED UNKN
024 "DIA CIRC CONCR LEN=0116 INSTALLED UNKN 0521/1957	---	---	---	0520/1706	024 "DIA CIRC CONCR LEN=0115 INSTALLED UNKN
				0520/1192	024 "DIA CIRC CONCR LEN=0120 INSTALLED UNKN
024 "DIA CIRC CONCR LEN=0115 INSTALLED UNKN 0521/1376	---	---	---	0520/0556	036 "DIA CIRC CONCR LEN=0126 INSTALLED UNKN
				0520/0475	EMERGENCY CROSSOVER (CONN)
036 "DIA CIRC CONCR LEN=0115 INSTALLED UNKN 0521/0794	---	---	---	0520/0002	EMERGENCY CROSSOVER (CONN)
				138600 FT	MILEPOST 052.00
EMERGENCY CROSSOVER (CONN) 0521/0495	---	---	---	0520/0000	1 0 01005 0 00 0018+08
MILEPOST 052.00 0521/0002	---	---	---	0514/2443	LENGTH(AH 2396 BK 2539) 018 "DIA CIRC CONCR LEN=0109 INSTALLED UNKN
1 0 01005 0 00 0018+08 138553 FT	---	---	---	0514/1958	030 "DIA CIRC CONCR LEN=0116 INSTALLED UNKN
LENGTH(AH 2447 BK 2563) 0521/0000	---	---	---		
SIGN: CANTILEVER BMSID 21/0081/0515/2300 0515/2330	---	---	---		
030 "DIA CIRC CONCR	---	---	---		

EXTRACT DATE: 12/18/2023
PRINT DATE: 12/20/2023

ROADWAY MANAGEMENT SYSTEM
SLD COUNTY/SR - ANNUAL PRINT

PAGE NUMBER: 114
COUNTY: CUMBERLAND

DIR: N TOTAL LEN: 39.213 MI.
LEFT MUN: MIDDLESEX T

DIST: 08-2 SR: 81
RIGHT MUN: MIDDLESEX T

LEN=0120 INSTALLED UNKN 0515/1890

RAMP D RD
(SR8029 SEG 0510/0000) 0515/1310
018 "DIA CIRC CONCR
LEN=0135 INSTALLED UNKN 0515/1282

T. LETORT CK
STRUCTURE LENGTH 10 FT
BMSID 21/0081/0514/0835 0515/0878
RAMP E RD
(SR8029 SEG 0500/1113) 0515/0704

BMSEN 21/0081/0515/0413 0515/0587

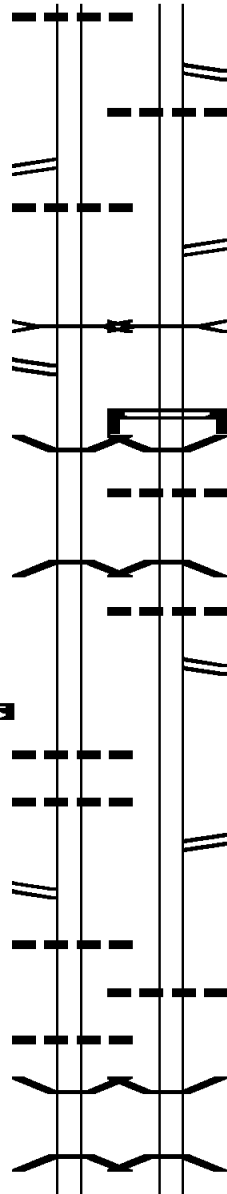
1 0 01005 0 00 1365+92
US-11 (NB)
BMSBG 21/0081/0515/0413 0515/0413

1 0 01005 0 00 0000+00 135990 FT
LENGTH(AH 2563 BK 2640) 0515/0000
018 "DIA CIRC CONCR
LEN=0050 INSTALLED UNKN 0511/2565
018 "DIA CIRC CONCR
LEN=0050 INSTALLED UNKN 0511/2452

RAMP A RD
(SR8029 SEG 0250/0663) 0511/2377
018 "DIA CIRC CONCR
LEN=0097 INSTALLED UNKN 0511/2255

018 "DIA CIRC CONCR
LEN=0089 INSTALLED UNKN 0511/1840

BMSEN 21/0081/0511/1172 0511/1208
1 0 00799 0 00 1346+75
S.MIDDLESEX
BMSBG 21/0081/0511/1172 0511/1172



0514/1657 RAMP G RD
(SR8029 SEG 0760/0960)
018 "DIA CIRC CONCR
0514/1398 LEN=0236 INSTALLED UNKN

0514/1152 RAMP F RD
(SR8029 SEG 0750/0000)
T. LETORT CK
STRUCTURE LENGTH 10 FT
0514/0835 BMSID 21/0081/0514/0835

0514/0672 SIGN: CANTILEVER
BMSID 21/0081/0514/0700
0514/0620 BMSEN 21/0081/0514/0370
018 "DIA CIRC CONCR
0514/0575 LEN=0055 INSTALLED UNKN
0 0 00000 0 00 0000+00

0514/0441 US -11 (NB)
BMSBG 21/0081/0514/0370
018 "DIA CIRC CONCR
0514/0343 LEN=0055 INSTALLED UNKN
RAMP C RD
0514/0329 (SR8029 SEG 0020/1108)
136061 FT
0514/0000 1 0 01005 0 00 0000+00
LENGTH(AH 2539 BK 2654)

0510/2370 RAMP B RD
(SR8029 SEG 0010/0000)

0510/2231 015 "DIA CIRC METAL
LEN=0078 INSTALLED UNKN

0510/1190 BMSEN 21/0081/0510/1156
1 0 00799 0 00 1331+41
S.MIDDLESEX
0510/1156 BMSBG 21/0081/0510/1156
SIGN: 4 CHORD TRUSS

EXTRACT DATE: 12/18/2023
PRINT DATE: 12/20/2023

ROADWAY MANAGEMENT SYSTEM
SLD COUNTY/SR - ANNUAL PRINT

PAGE NUMBER: 113
COUNTY: CUMBERLAND

DIR: N TOTAL LEN: 39.213 MI.
LEFT MUN: MIDDLESEX T

DIST: 08-2 SR: 81
RIGHT MUN: MIDDLESEX T

Structure ID	Material	Length (FT)	Notes	Stationing
0510/1067	BMSID 21/0081/0510/2184		T.LETORT SPG	
0510/0858	STRUCTURE LENGTH 11 FT		BMSID 21/0081/0510/0858	
0511/0921	015 "DIA CIRC CONCR		LEN=0066 INSTALLED UNKN	
0511/0865				
0511/0258	BMSEN 21/0081/0511/0135		1 0 00799 0 00 1336+91	
0510/0313	PA TURNPIKE EB		BMSBG 21/0081/0511/0135	
0510/0190				
0510/0177				
0510/0002				
0510/0000				
0505/2478	015 "DIA CIRC CONCR		LEN=0087 INSTALLED UNKN	
0505/2186	024 "DIA CIRC CONCR		LEN=0085 INSTALLED UNKN	
0504/2187	018 "DIA CIRC CONCR		LEN=0078 INSTALLED UNKN	
0504/1897	018 "DIA CIRC CONCR		LEN=0061 INSTALLED UNKN	
0504/1593	018 "DIA CIRC CONCR		LEN=0061 INSTALLED UNKN	
0505/1585	018 "DIA CIRC CONCR		LEN=0061 INSTALLED UNKN	
0505/1289	018 "DIA CIRC CONCR		LEN=0063 INSTALLED UNKN	
0504/1288	018 "DIA CIRC CONCR		LEN=0050 INSTALLED UNKN	
0505/0795	018 "DIA CIRC CONCR		LEN=0102 INSTALLED UNKN	
0504/0778	018 "DIA CIRC CONCR		LEN=0088 INSTALLED UNKN	
0504/0000				
0501/2469	018 "DIA CIRC CONCR		LEN=0088 INSTALLED UNKN	
0500/2388	018 "DIA CIRC CONCR		LEN=0076 INSTALLED UNKN	
0501/1969	015 "DIA CIRC CONCR		LEN=0089 INSTALLED UNKN	
0501/1730	024 "DIA CIRC CONCR		LEN=0090 INSTALLED UNKN	
0500/1680	024 "DIA CIRC CONCR		LEN=0088 INSTALLED UNKN	
0501/1654	015 "DIA CIRC CONCR		LEN=0095 INSTALLED UNKN	

DIR: N TOTAL LEN: 39.213 MI. DIST: 08-2 SR: 81
 LEFT MUN: MIDDLESEX T RIGHT MUN: MIDDLESEX T

Item ID	Description	Length (FT)	Stationing	Material	Notes
024	"DIA CIRC CONCR	0061	0501/1226	INSTALLED UNKN	
018	"DIA CIRC CONCR	0062	0501/0992	INSTALLED UNKN	
024	"DIA CIRC CONCR	0086	0501/0146	INSTALLED UNKN	
1 0 00799	0 00 1278+49	128115	FT		
	MILEPOST 050.00				
	LENGTH(AH 2641 BK 2929)	0501/0000			
018	"DIA CIRC CONCR	0090	0495/2311	INSTALLED UNKN	
018	"DIA CIRC CONCR	0089	0495/1998	INSTALLED UNKN	
	CLAREMONT RD.				
OP ID 21/2002/0062/0000		0495/1713			
015	"DIA CIRC CONCR	0064	0495/1313	INSTALLED UNKN	
015	"DIA CIRC CONCR	0068	0495/0919	INSTALLED UNKN	
015	"DIA CIRC CONCR	0065	0495/0516	INSTALLED UNKN	
030	"DIA CIRC CONCR	0136	0495/0157	INSTALLED UNKN	
BMSSEN 21/0081/0495/1591		0495/0151			
1 0 00799	0 00 1267+71	125186	FT		
	NORFOLK SOUTHERN RAI RR				
BMSBG 21/0081/0495/1591		0495/0000			
LENGTH(AH 2929 BK 2355)		0495/0000			
		0494/0000			
		0490/2401			
018	"DIA CIRC CONCR	0061	0500/1132	INSTALLED UNKN	
018	"DIA CIRC CONCR	0061	0500/0832	INSTALLED UNKN	
018	"DIA CIRC CONCR	0061	0500/0482	INSTALLED UNKN	
024	"DIA CIRC CONCR	0090	0500/0100	INSTALLED UNKN	
	MILEPOST 050.00				
1 0 00799	0 00 1278+49	128132	FT		
	LENGTH(AH 2611 BK 2770)	0500/0000			
018	"DIA CIRC CONCR	0082	0494/2219	INSTALLED UNKN	
	CLAREMONT RD.				
OP ID 21/2002/0062/0000		0494/1670			
015	"DIA CIRC CONCR	0098	0494/1590	INSTALLED UNKN	
024	"DIA CIRC CONCR	0126	0494/1239	INSTALLED UNKN	
030	"DIA CIRC CONCR	0136	0494/0185	INSTALLED UNKN	
BMSSEN 21/0081/0494/0000		0494/0151			
1 0 00799	0 00 1255+40	125362	FT		
	NORFOLK SOUTHERN RAI RR				
BMSBG 21/0081/0494/0000		0494/0000			
LENGTH(AH 2770 BK 2436)		0494/0000			
018	"DIA CIRC CONCR	0035	0494/0000	INSTALLED UNKN	
	SIGN: 4 CHORD TRUSS				

DIR: N TOTAL LEN: 39.213 MI. DIST: 08-2 SR: 81
 LEFT MUN: MIDDLESEX T RIGHT MUN: MIDDLESEX T

Item ID	Description	Length	Stationing	Notes
CAVC	830		0491/2266M	
015	"DIA CIRC CONCR LEN=0075 INSTALLED UNKN EMERGENCY CROSSOVER (CONN)		0491/1870	
015	"DIA CIRC CONCR LEN=0113 INSTALLED UNKN		0491/1605	
015	"DIA CIRC METAL LEN=0084 INSTALLED UNKN		0491/1427	
015	"DIA CIRC METAL LEN=0084 INSTALLED UNKN		0491/0978	
030	"DIA CIRC CONCR LEN=0107 INSTALLED UNKN		0491/0675	
015	"DIA CIRC CONCR LEN=0078 INSTALLED UNKN		0491/0378	
036	"H 66"W ELLIP METAL LEN=0100 INSTALLED UNKN		0491/0288	
018	"DIA CIRC CONCR LEN=0068 INSTALLED UNKN		0491/0025	
1 0 00799	0 00 1225+73 122831 FT MILEPOST 049.00		0490/0002	MILEPOST 049.00
LENGTH(AH 2355 BK 3057)			0491/0000	LENGTH(AH 2436 BK 2893)
MILEPOST	049.00		0485/3055	
ARMYHRTG				
OP ID	21/2009/0010/0000		0485/2980	
018	"DIA CIRC CONCR LEN=0078 INSTALLED UNKN		0485/2647	
018	"DIA CIRC CONCR LEN=0090 INSTALLED UNKN		0485/2260	
018	"DIA CIRC CONCR LEN=0089 INSTALLED UNKN		0485/1358	
RAMP U RD (SR8027 SEG 0500/0000)			0485/0922	
0490/2267	BMSID 21/0081/0490/2267			
M 0490/2224	CAVC 830			
0490/1903	024 "DIA CIRC CONCR LEN=0126 INSTALLED UNKN			
0490/1600	EMERGENCY CROSSOVER (CONN)			
0490/0746	030 "DIA CIRC CONCR LEN=0077 INSTALLED UNKN			
0490/0346	036"H 66"W ELLIP METAL LEN=0123 INSTALLED UNKN			
0490/0000	ARMYHRTG			
0484/2674	OP ID 21/2009/0010/0000			
0484/2496	018 "DIA CIRC CONCR LEN=0070 INSTALLED UNKN			
0484/2103	018 "DIA CIRC CONCR LEN=0062 INSTALLED UNKN			
0484/1703	018 "DIA CIRC CONCR LEN=0070 INSTALLED UNKN			
0484/1202	018 "DIA CIRC CONCR LEN=0083 INSTALLED UNKN			
	018 "DIA CIRC CONCR			

DIR: N TOTAL LEN: 39.213 MI. DIST: 08-2 SR: 81
 LEFT MUN: MIDDLESEX T RIGHT MUN: MIDDLESEX T

Item ID	Description	Length	Material	Status	Stationing	Notes
024	"DIA CIRC CONCR	0121	INSTALLED	UNKN	0485/0446	
BMSEN 21/0081/0485/0246		0485/0389				
1 0 00799 0 00	1202+37					
PA 641 (EB)						
BMSBG 21/0081/0485/0246		0485/0246				
1 0 00799 0 00	1199+91	119774 FT				
MIDDLESEX						
SOUTH MIDDLETON T						
LENGTH(AH 3057 BK 2405)		0485/0000				
015	"DIA CIRC CONCR	0090	INSTALLED	UNKN	0481/2183	
015	"DIA CIRC CONCR	0110	INSTALLED	UNKN	0481/1894	
018	"DIA CIRC CONCR	0102	INSTALLED	UNKN	0481/1400	
018	"DIA CIRC CONCR	0088	INSTALLED	UNKN	0481/0660	
024	"DIA CIRC CONCR	0109	INSTALLED	UNKN	0481/0312	
BMSEN 21/0081/0481/0053		0481/0195				
1 0 00799 0 00	1175+45					
PA-74 (NB)						
BMSBG 21/0081/0481/0053		0481/0053				
MILEPOST 048.00		0481/0002				
1 0 00799 0 00	1173+29	117369 FT				
LENGTH(AH 2405 BK 2641)		0481/0000				
0484/0698		LEN=0096	INSTALLED	UNKN		
0484/0273	024 "DIA CIRC CONCR	LEN=0121	INSTALLED	UNKN		
0484/0140	BMSEN 21/0081/0484/0101					
0484/0078	018 "DIA CIRC CONCR	LEN=0052	INSTALLED	UNKN		
120033 FT	1 0 00799 0 00	1200+96				
PA 641 (EB)						
BMSBG 21/0081/0484/0101						
MIDDLESEX						
SOUTH MIDDLETON T						
LENGTH(AH 2893 BK 2640)						
RAMP T RD						
(SR8027 SEG 0010/1000)						
0480/2522	030 "DIA CIRC CONCR	LEN=0126	INSTALLED	UNKN		
0480/1964	015 "DIA CIRC CONCR	LEN=0102	INSTALLED	UNKN		
0480/1574	018 "DIA CIRC CONCR	LEN=0102	INSTALLED	UNKN		
0480/1372	015 "DIA CIRC CONCR	LEN=0106	INSTALLED	UNKN		
0480/1015	024 "DIA CIRC CONCR	LEN=0109	INSTALLED	UNKN		
0480/0248	018 "DIA CIRC CONCR	LEN=0045	INSTALLED	UNKN		
0480/0222	BMSEN 21/0081/0480/0066					
0480/0206	1 0 00799 0 00	1175+44				
PA 74 (NB)						
BMSBG 21/0081/0480/0066						
MILEPOST 048.00						
1 0 00799 0 00	1173+29	117393 FT				
LENGTH(AH 2640 BK 2761)		0480/0000				
015	"DIA CIRC CONCR					

EXTRACT DATE: 12/18/2023
PRINT DATE: 12/20/2023

ROADWAY MANAGEMENT SYSTEM
SLD COUNTY/SR - ANNUAL PRINT

PAGE NUMBER: 109
COUNTY: CUMBERLAND

DIR: N TOTAL LEN: 39.213 MI.
LEFT MUN: SOUTH MIDDLETON T

DIST: 08-2 SR: 81
RIGHT MUN: SOUTH MIDDLETON T

018 "DIA CIRC CONCR LEN=0144 INSTALLED UNKN 0475/2099	0474/2497 LEN=0096 INSTALLED UNKN RAMP O RD 0474/2244 (SR8025 SEG 0010/0000)
015 "DIA CIRC CONCR LEN=0150 INSTALLED UNKN 0475/1980 RAMP N RD (SR8025 SEG 0250/0733) 0475/1933 BMSEN 21/0081/0475/1570 0475/1553 1 0 00799 0 00 1145+77 PETERSBRG RD BMSBG 21/0081/0475/1570 0475/1518	0474/2150 018 "DIA CIRC CONCR LEN=0144 INSTALLED UNKN 0474/1626 BMSEN 21/0081/0474/1591 1 0 00799 0 00 1163+46 PETERSBRG RD 0474/1591 BMSBG 21/0081/0474/1591 018 "DIA CIRC CONCR 0474/1504 LEN=0050 INSTALLED UNKN
018 "DIA CIRC CONCR LEN=0108 INSTALLED UNKN 0475/1125 018 "DIA CIRC CONCR LEN=0101 INSTALLED UNKN 0475/0869 SIGN: CANTILEVER BMSID 21/0081/0475/0800 0475/0786	0474/0893 SIGN: CANTILEVER BMSID 21/0081/0474/0800 0474/0872 018 "DIA CIRC CONCR LEN=0101 INSTALLED UNKN
018 "DIA CIRC CONCR LEN=0088 INSTALLED UNKN 0475/0725 030 "DIA CIRC CONCR LEN=0098 INSTALLED UNKN 0475/0529	0474/0520 030 "DIA CIRC CONCR LEN=0098 INSTALLED UNKN
015 "DIA CIRC CONCR LEN=0102 INSTALLED UNKN 0475/0227 1 0 00799 0 00 1145+77 114728 FT LENGTH(AH 2641 BK 2673) 0475/0000 024 "DIA CIRC CONCR LEN=0079 INSTALLED UNKN 0471/2433	114632 FT 1 0 00799 0 00 1147+55 0474/0000 LENGTH(AH 2761 BK 2602)
018 "DIA CIRC CONCR LEN=0066 INSTALLED UNKN 0471/2106	0470/2398 018 "DIA CIRC CONCR LEN=0075 INSTALLED UNKN
018 "DIA CIRC CONCR LEN=0061 INSTALLED UNKN 0471/1781	0470/2077 018 "DIA CIRC CONCR LEN=0061 INSTALLED UNKN
018 "DIA CIRC CONCR LEN=0061 INSTALLED UNKN 0471/1279	0470/1753 018 "DIA CIRC CONCR LEN=0061 INSTALLED UNKN
	018 "DIA CIRC CONCR

DIR: N TOTAL LEN: 39.213 MI. DIST: 08-2 SR: 81
 LEFT MUN: SOUTH MIDDLETON T RIGHT MUN: SOUTH MIDDLETON T

018 "DIA CIRC CONCR LEN=0061 INSTALLED UNKN 0471/0929		0470/1251	LEN=0061	INSTALLED UNKN
018 "DIA CIRC CONCR LEN=0061 INSTALLED UNKN 0471/0602		0470/0899	018 "DIA CIRC CONCR LEN=0061	INSTALLED UNKN
018 "DIA CIRC CONCR LEN=0061 INSTALLED UNKN 0471/0276		0470/0573	018 "DIA CIRC CONCR LEN=0061	INSTALLED UNKN
1 0 00799 0 00 1120+56 112055 FT MILEPOST 047.00 LENGTH(AH 2673 BK 2747) 0471/0000		0470/0247 0470/0002 112030 FT	018 "DIA CIRC CONCR LEN=0061	INSTALLED UNKN MILEPOST 047.00
018 "DIA CIRC CONCR LEN=0061 INSTALLED UNKN 0465/2690		0470/0000	1 0 00799 0 00 1120+56 LENGTH(AH 2602 BK 2669)	018 "DIA CIRC CONCR LEN=0061 INSTALLED UNKN
BMSEN 21/0081/0465/2300 0465/2337 1 0 00799 0 00 1116+67 SPRING GRDEN		0464/2616	024 "DIA CIRC CONCR LEN=0050	INSTALLED UNKN
BMSBG 21/0081/0465/2300 0465/2300 024 "DIA CIRC CONCR LEN=0050 INSTALLED UNKN 0465/2077		0464/2271 0464/2191	BMSEN 21/0081/0464/2155 1 0 00799 0 00 1116+67 SPRING GARDN	024 "DIA CIRC CONCR LEN=0050 INSTALLED UNKN
048 "DIA CIRC METAL LEN=0146 INSTALLED UNKN 0465/2060		0464/2155	BMSBG 21/0081/0464/2155	
BMSEN 21/0081/0465/1675 0465/1929 1 0 00799 0 00 1110+14 LETORT CRK.		0464/1903 0464/1803	048 "DIA CIRC METAL LEN=0146 INSTALLED UNKN	
BMSBG 21/0081/0465/1675 0465/1675		0464/1546	BMSEN 21/0081/0464/1546 1 0 00799 0 00 1110+79 LETORT CRK.	
018 "DIA CIRC CONCR LEN=0124 INSTALLED UNKN 0465/1343		0464/1516	BMSBG 21/0081/0464/1546 015 "DIA CIRC CONCR LEN=0036	INSTALLED UNKN
SOUTH MIDDLETON CARLISLE B 0465/1266 SIGN: 3 CHORD TRUSS BMSID 21/0081/0465/1253 0465/1231				
RAMP L RD (SR8023 SEG 0500/0000) 0465/1077		0464/0994	RAMP M RD (SR8023 SEG 0750/0766)	
015 "DIA CIRC CONCR LEN=0094 INSTALLED UNKN 0465/0843				

DIR: N TOTAL LEN: 39.213 MI. DIST: 08-2 SR: 81
 LEFT MUN: SOUTH MIDDLETON T RIGHT MUN: SOUTH MIDDLETON T

Item ID	Description	Length	Material	Status	Stationing	Notes
024	"DIA CIRC CONCR	0120	INSTALLED	UNKN	0465/0500	
BMS	SEN 21/0081/0465/0632	0465/0437				
	0 0 0000 0 00 0000+00					
	HANOVER ST (NB)					
BMS	SBG 21/0081/0465/0632	0465/0364				
	SIGN: 3 CHORD TRUSS					
BMS	SID 21/0081/0465/0161	0465/0139				
	RAMP J RD					
	(SR8023 SEG 0260/0000)	0465/0070				
	1 0 00799 0 00 1093+39	109308 FT				
	LENGTH(AH 2747 BK 2538)	0465/0000				
015	"DIA CIRC CONCR	0098	INSTALLED	UNKN	0461/2263	
	RAMP I RD					
	(SR8023 SEG 0250/1260)	0461/1906				
018	"DIA CIRC CONCR	0124	INSTALLED	UNKN	0461/1560	
	018 "DIA CIRC CONCR	0094	INSTALLED	UNKN	0460/1544	
	018 "DIA CIRC CONCR	0061	INSTALLED	UNKN	0460/1144	
018	"DIA CIRC CONCR	0061	INSTALLED	UNKN	0461/1108	
	W. RIDGE ST.					
OP	ID 21/2005/0010/0000	0461/1022				
	018 "DIA CIRC CONCR	0061	INSTALLED	UNKN	0460/0844	
018	"DIA CIRC CONCR	0061	INSTALLED	UNKN	0461/0806	
	018 "DIA CIRC CONCR	0061	INSTALLED	UNKN	0460/0544	
018	"DIA CIRC CONCR	0061	INSTALLED	UNKN	0461/0506	
	018 "DIA CIRC CONCR	0061	INSTALLED	UNKN	0460/0244	
018	"DIA CIRC CONCR	0061	INSTALLED	UNKN	0461/0205	
	MILEPOST 046.00	0461/0005				
	1 0 00799 0 00 1067+85	106770 FT				
	LENGTH(AH 2538 BK 2537)	0461/0000				
036	"DIA CIRC CONCR	0137	INSTALLED	UNKN	0455/2339	
	0460/0002					
	106724 FT					
	0460/0000					
	MILEPOST 046.00					
	1 0 00799 0 00 1067+85	106785 FT				
	LENGTH(AH 2637 BK 2555)					

DIR: N TOTAL LEN: 39.213 MI. DIST: 08-2 SR: 81
 LEFT MUN: CARLISLE B RIGHT MUN: CARLISLE B

Segment Description	Stationing	Structure / Notes	Stationing	Material / Length	Status
		--- ---	0454/2160	036 " DIA	CIRC CONCR
		--- ---	0454/1892	LEN=0125	INSTALLED UNKN
		--- ---		015 " DIA	CIRC CONCR
RAMP G RD	(SR8021 SEG 0500/0000)	== ==	0455/1615	LEN=0106	INSTALLED UNKN
		--- ---	0454/1346	015 " DIA	CIRC CONCR
		--- ---	0454/1237	LEN=0108	INSTALLED UNKN
BMS EN 21/0081/0455/0770	0455/0885	~ ~	0454/0789	RAMP H RD	
		~ ~	0454/0748	(SR8021 SEG 0750/0724)	
1 0 00799 0 00 1049+18		~ ~	0454/0557	BMS EN 21/0081/0454/0557	
WALNUT BTM RD (NB)		~ ~		024 " DIA	CIRC CONCR
BMSBG 21/0081/0455/0770	0455/0653	~ ~		LEN=0180	INSTALLED UNKN
CARLISLE		~ ~		1 0 00799 0 00 1049+03	
SOUTH MIDDLETON T	0455/0213	--- ---		WALNUT BTM RD (NB)	
		--- ---	0454/0135	BMSBG 21/0081/0454/0557	
RAMP E RD	(SR8021 SEG 0250/0859)	== ==		015 " DIA	CIRC CONCR
		== ==	104169 FT	LEN=0050	INSTALLED UNKN
1 0 00799 0 00 1041+48	104233 FT	--- ---	0454/0000	1 0 00799 0 00 1043+46	
LENGTH(AH 2537 BK 2738)	0455/0000	--- ---		CARLISLE	
		--- ---	0450/2564	SOUTH MIDDLETON T	
		--- ---	0450/2527	LENGTH(AH 2555 BK 2724)	
		--- ---	0450/2393	015 " DIA	CIRC CONCR
		--- ---	0450/2229	LEN=0124	INSTALLED UNKN
		--- ---	0450/1984	RAMP F RD	
018 " DIA	CIRC CONCR	--- ---		(SR8021 SEG 0010/0000)	
LEN=0159	INSTALLED UNKN	--- ---		SIGN: 3	CHORD TRUSS
018 " DIA	CIRC CONCR	--- ---		BMSID 21/0081/0450/2354	
LEN=0088	INSTALLED UNKN	--- ---		018 " DIA	CIRC CONCR
		--- ---	0450/1126	LEN=0050	INSTALLED UNKN
		--- ---	0451/1076	018 " DIA	CIRC CONCR
018 " DIA	CIRC CONCR	--- ---	0451/0778	LEN=0103	INSTALLED UNKN
LEN=0098	INSTALLED UNKN	--- ---			
		--- ---	0450/0753	018 " DIA	CIRC CONCR
015 " DIA	CIRC CONCR	--- ---		LEN=0086	INSTALLED UNKN

EXTRACT DATE: 12/18/2023
PRINT DATE: 12/20/2023

ROADWAY MANAGEMENT SYSTEM
SLD COUNTY/SR - ANNUAL PRINT

PAGE NUMBER: 104
COUNTY: CUMBERLAND

DIR: N TOTAL LEN: 39.213 MI.
LEFT MUN: SOUTH MIDDLETON T

DIST: 08-2 SR: 81
RIGHT MUN: SOUTH MIDDLETON T

BMS EN 21/0081/0441/0098 0441/0221
1 0 00799 0 00 0962+43
ALLEN RD. (NB)
BMSBG 21/0081/0441/0098 0441/0107

018 "DIA CIRC CONCR
LEN=0060 INSTALLED UNKN 0441/0089
MILEPOST 044.00 0441/0006

1 0 00799 0 00 0962+43 096190 FT
LENGTH(AH 2669 BK 2611) 0441/0000

015 "DIA CIR PLASTIC
LEN=0005 INSTALLED UNKN 0435/2418

018 "DIA CIR PLASTIC
LEN=0018 INSTALLED UNKN 0435/2113
RAMP A RD
(SR8019 SEG 0250/0792) 0435/1924

024 "DIA CIR PLASTIC
LEN=0027 INSTALLED 2012 0435/1479

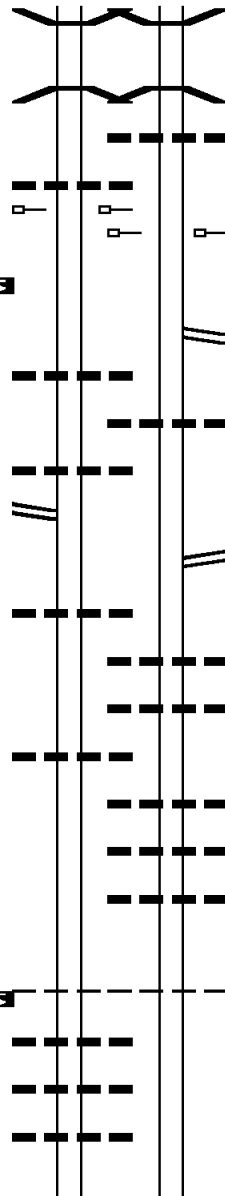
018 "DIA CIRC CONCR
LEN=0131 INSTALLED UNKN 0435/0997

1 0 00799 0 00 0935+24 093579 FT
SOUTH MIDDLETON
DICKINSON T

LENGTH(AH 2611 BK 2706) 0435/0000
018 "DIA CIRC CONCR
LEN=0084 INSTALLED UNKN 0431/2689

018 "DIA CIRC CONCR
LEN=0050 INSTALLED UNKN 0431/2250

015 "DIA CIRC CONCR
LEN=0096 INSTALLED UNKN 0431/1805



0440/0217 BMS EN 21/0081/0440/0125
1 0 00799 0 00 0962+43
ALLEN RD. (NB)
0440/0103 BMSBG 21/0081/0440/0125
018 "DIA CIRC CONCR
LEN=0084 INSTALLED UNKN

0440/0002 MILEPOST 044.00
096207 FT 1 0 00799 0 00 0962+43
0440/0000 LENGTH(AH 2643 BK 2606)
RAMP B RD
(SR8019 SEG 0020/1262)

0434/2492 018 "DIA CIRC CONCR
LEN=0090 INSTALLED UNKN

0434/1668 RAMP B RD
(SR8019 SEG 0010/0000)

0434/1466 024 "DIA CIRC CONCR
LEN=0085 INSTALLED UNKN
0434/1076 018 "DIA CIR PLASTIC
LEN=0030 INSTALLED UNKN

0434/0741 018 "DIA CIR PLASTIC
LEN=0017 INSTALLED UNKN
0434/0339 018 "DIA CIRC CONCR
LEN=0090 INSTALLED UNKN
0434/0040 018 "DIA CIRC CONCR
LEN=0100 INSTALLED UNKN
093601 FT 1 0 00799 0 00 0937+02

0434/0000 SOUTH MIDDLETON
DICKINSON T
LENGTH(AH 2606 BK 2705)

EXTRACT DATE: 12/18/2023
PRINT DATE: 12/20/2023

ROADWAY MANAGEMENT SYSTEM
SLD COUNTY/SR - ANNUAL PRINT

PAGE NUMBER: 103
COUNTY: CUMBERLAND

DIR: N TOTAL LEN: 39.213 MI.
LEFT MUN: DICKINSON T

DIST: 08-2 SR: 81
RIGHT MUN: DICKINSON T

Stationing	Structure	Material	Status	Notes
0430/0612		018 "DIA CIRC CONCR	LEN=0068	INSTALLED UNKN
0431/0605		018 "DIA CIRC CONCR	LEN=0068	INSTALLED UNKN
0431/0055		018 "DIA CIRC CONCR	LEN=0120	INSTALLED UNKN
0431/0005		MILEPOST	043.00	
090873 FT		1 0 00799 0 00 0909+72	090873 FT	
0431/0000		LENGTH(AH 2706 BK 2573)	0431/0000	
0430/0002		MILEPOST	043.00	
090896 FT		1 0 00799 0 00 0909+72	090896 FT	
0430/0000		LENGTH(AH 2705 BK 2508)	0430/0000	
0424/2508		018 "DIA CIRC CONCR	LEN=0084	INSTALLED UNKN
0424/2098		015 "DIA CIRC CONCR	LEN=0040	INSTALLED UNKN
0424/1995		BMSBG 21/0081/0424/1954		
0424/1954		1 0 00799 0 00 0903+91		
0424/1954		ALEX SP CK		
0424/1954		BMSBG 21/0081/0424/1954		
0424/1692		BMSBG 21/0081/0425/1953	0425/1994	
0424/1692		1 0 00799 0 00 0903+91		
0424/1692		ALEX SP CK		
0424/1692		BMSBG 21/0081/0425/1953	0425/1953	
0424/1692		015 "DIA CIRC CONCR	LEN=0054	INSTALLED UNKN
0424/1692		BMSBG 21/0081/0425/1699	0425/1875	
0424/1692		1 0 00799 0 00 0901+16	0425/1735	
0424/1692		SHAGBARK LN		
0424/1692		BMSBG 21/0081/0425/1699	0425/1699	
0424/1692		EMERGENCY CROSSOVER		
0424/1692		(CONN)	0425/1295	
0424/1692		018 "DIA CIRC CONCR	LEN=0070	INSTALLED UNKN
0424/1692		0425/1186		
0424/1692		0424/1149		
0424/1692		018 "DIA CIRC CONCR	LEN=0078	INSTALLED UNKN
0424/1692		0424/0463		
0424/1692		018 "DIA CIRC CONCR	LEN=0112	INSTALLED UNKN
0424/1692		088388 FT	1 0 00799 0 00 0884+60	
0424/1692		LENGTH(AH 2508 BK 2765)	0424/0000	
0424/1692		018 "DIA CIRC CONCR	LEN=0110	INSTALLED UNKN
0424/1692		018 "DIA CIRC CONCR	LEN=0068	INSTALLED UNKN
0424/1692		0420/2588		
0424/1692		0420/2188		
0424/1692		018 "DIA CIRC CONCR	LEN=0068	INSTALLED UNKN
0424/1692		0421/2185		
0424/1692		015 "DIA CIRC CONCR	LEN=0102	INSTALLED UNKN
0424/1692		0420/1236		
0424/1692		018 "DIA CIRC CONCR	LEN=0102	INSTALLED UNKN

DIR: N TOTAL LEN: 39.213 MI. DIST: 08-2 SR: 81
 LEFT MUN: DICKINSON T RIGHT MUN: DICKINSON T

Stationing	Description	Stationing	Description
LEN=0111	INSTALLED UNKN 0421/1138	0420/1080	018 "DIA CIRC CONCR LEN=0111 INSTALLED UNKN
018 "DIA CIRC CONCR LEN=0088	INSTALLED UNKN 0421/0682	0420/0685	024 "DIA CIRC CONCR LEN=0094 INSTALLED UNKN
MILEPOST 042.00 0421/0004 1 0 00799 0 00 0857+05 085611 FT LENGTH(AH 2689 BK 2579)	0421/0000	MILEPOST 042.00 085623 FT 1 0 00799 0 00 0857+05 LENGTH(AH 2765 BK 2572)	0420/0002 0420/0000
018 "DIA CIRC CONCR LEN=0062	INSTALLED UNKN 0415/2375	0414/2372	018 "DIA CIRC CONCR LEN=0098 INSTALLED UNKN
018 "DIA CIRC CONCR LEN=0057	INSTALLED UNKN 0415/1746	0414/1756	018 "DIA CIRC CONCR LEN=0097 INSTALLED UNKN
BMS EN 21/0081/0415/0915 0415/0950 1 0 00799 0 00 0840+50 BURNT HOUSE	0415/0915	0414/1352 0414/0945	015 "DIA CIRC CONCR LEN=0056 INSTALLED UNKN BMS EN 21/0081/0414/0910 1 0 00799 0 00 0840+49 BURNT HOUSE
BMSBG 21/0081/0415/0915 0415/0915	0415/0915	0414/0910	BMSBG 21/0081/0414/0910
1 0 00799 0 00 0831+75 083032 FT 018 "DIA CIRC CONCR LEN=0017	INSTALLED UNKN LENGTH(AH 2579 BK 2594) 0415/0000	0414/0875 0414/0452 0414/0002	015 "DIA CIRC CONCR LEN=0056 INSTALLED UNKN 015 "DIA CIRC CONCR LEN=0088 INSTALLED UNKN 018 "DIA CIRC CONCR LEN=0114 INSTALLED UNKN
018 "DIA CIRC CONCR LEN=0035	INSTALLED UNKN 0411/2565	083051 FT 1 0 00799 0 00 0831+39 LENGTH(AH 2572 BK 2589)	0414/0000
018 "DIA CIRC CONCR LEN=0087	INSTALLED UNKN 0411/2189	0410/2162	018 "DIA CIRC CONCR LEN=0069 INSTALLED UNKN
018 "DIA CIRC CONCR LEN=0102	INSTALLED UNKN 0411/1760	0410/1302	018 "DIA CIRC CONCR LEN=0068 INSTALLED UNKN
018 "DIA CIRC CONCR LEN=0068	INSTALLED UNKN 0411/1308		
018 "DIA CIRC CONCR LEN=0110	INSTALLED UNKN 0411/0303		

DIR: N TOTAL LEN: 39.213 MI. DIST: 08-2 SR: 81
 LEFT MUN: DICKINSON T RIGHT MUN: DICKINSON T

1 0 00799 0 00 0803+71 080438 FT		0410/0250	018 "DIA CIRC CONCR
MILEPOST 041.00		0410/0002	LEN=0094 INSTALLED UNKN
LENGTH(AH 2594 BK 2895) 0411/0000		080462 FT	MILEPOST 041.00
MILEPOST 041.00 0405/2895		0410/0000	1 0 00799 0 00 0803+71
			LENGTH(AH 2589 BK 2885)
018 "DIA CIRC CONCR		0404/2832	018 "DIA CIRC CONCR
LEN=0091 INSTALLED UNKN 0405/2844			LEN=0067 INSTALLED UNKN
015 "DIA CIRC CONCR			
LEN=0084 INSTALLED UNKN 0405/2244			
015 "DIA CIRC CONCR			
LEN=0102 INSTALLED UNKN 0405/1744			
BMSBN 21/0081/0405/1378 0405/1413		0404/1351	BMSBN 21/0081/0404/1294
1 0 00799 0 00 0789+83			1 0 00799 0 00 0789+83
MOOREDALE RD			MOOREDALE RD
BMSBG 21/0081/0405/1378 0405/1378		0404/1314	BMSBG 21/0081/0404/1294
			018 "DIA CIRC CONCR
018 "DIA CIRC CONCR		0404/1065	LEN=0106 INSTALLED UNKN
LEN=0106 INSTALLED UNKN 0405/0957			
			018 "DIA CIRC CONCR
018 "DIA CIRC CONCR		0404/0541	LEN=0097 INSTALLED UNKN
LEN=0107 INSTALLED UNKN 0405/0521			
			018 "DIA CIRC CONCR
018 "DIA CIRC CONCR		0404/0098	LEN=0068 INSTALLED UNKN
LEN=0068 INSTALLED UNKN 0405/0095			
1 0 00799 0 00 0775+82 077543 FT		077577 FT	1 0 00799 0 00 0779+56
LENGTH(AH 2895 BK 2486) 0405/0000		0404/0000	LENGTH(AH 2885 BK 2510)
			018 "DIA CIRC CONCR
018 "DIA CIRC CONCR		0400/2206	LEN=0068 INSTALLED UNKN
LEN=0068 INSTALLED UNKN 0401/2185			
018 "DIA CIRC CONCR			
LEN=0095 INSTALLED UNKN 0401/1864			
			018 "DIA CIRC CONCR
EMERGENCY CROSSOVER		0400/1811	LEN=0085 INSTALLED UNKN
(CONN) 0401/1418		0400/1427	EMERGENCY CROSSOVER
			(CONN)
		0400/1383	018 "DIA CIRC CONCR
018 "DIA CIRC CONCR			LEN=0069 INSTALLED UNKN
LEN=0085 INSTALLED UNKN 0401/1384			
BMSBN 21/0081/0401/0396 0401/0514		W 0400/0562	RWIS SITE/AT NEWVILLE R
1 0 00799 0 00 0755+35		0400/0490	BMSBN 21/0081/0400/0373
			1 0 00799 0 00 0755+35

DIR: N TOTAL LEN: 39.213 MI. DIST: 08-2 SR: 81
 LEFT MUN: PENN T RIGHT MUN: PENN T

Item ID	Description	Length	Stationing	Notes
018	"DIA CIRC CONCR	LEN=0068	INSTALLED UNKN 0391/0040	
	MILEPOST	039.00	0391/0008	
1 0 00799	0 00 0698+68	069823 FT		
LENGTH(AH 2656 BK 2831)	0391/0000			
ROADSIDE REST RD	(SR9201 SEG 0010/1985)	0385/2126		
018	"DIA CIRC CONCR	LEN=0077	INSTALLED UNKN 0385/1743	
015	"DIA CIRC CONCR	LEN=0056	INSTALLED UNKN 0385/1246	
018	"DIA CIRC CONCR	LEN=0118	INSTALLED UNKN 0385/1188	
018	"DIA CIRC CONCR	LEN=0103	INSTALLED UNKN 0385/0742	
018	"DIA CIRC CONCR	LEN=0080	INSTALLED UNKN 0385/0139	
1 0 00799	0 00 0667+26	066992 FT		
LENGTH(AH 2831 BK 2506)	0385/0000			
018	"DIA CIRC CONCR	LEN=0068	INSTALLED UNKN 0381/2218	
018	"DIA CIRC CONCR	LEN=0068	INSTALLED UNKN 0381/1816	
018	"DIA CIRC CONCR	LEN=0069	INSTALLED UNKN 0381/1415	
018	"DIA CIRC CONCR	LEN=0072	INSTALLED UNKN 0381/1012	
EMERGENCY CROSSOVER	(CONN)		0381/1004	
018	"DIA CIRC CONCR	LEN=0094	INSTALLED UNKN 0381/0750	
0390/0037	018 "DIA CIRC CONCR	LEN=0085	INSTALLED UNKN	
0390/0002	MILEPOST	039.00		
069813 FT	1 0 00799	0 00 0698+68		
0390/0000	LENGTH(AH 2662 BK 2810)			
0384/1341	018 "DIA CIRC CONCR	LEN=0118	INSTALLED UNKN	
0384/0741	018 "DIA CIRC CONCR	LEN=0093	INSTALLED UNKN	
0384/0152	018 "DIA CIRC CONCR	LEN=0080	INSTALLED UNKN	
067003 FT	1 0 00799	0 00 0672+41		
0384/0000	LENGTH(AH 2810 BK 2516)			
0380/2217	018 "DIA CIRC CONCR	LEN=0068	INSTALLED UNKN	
0380/1816	018 "DIA CIRC CONCR	LEN=0068	INSTALLED UNKN	
0380/1413	018 "DIA CIRC CONCR	LEN=0067	INSTALLED UNKN	
0380/1013	018 "DIA CIRC CONCR	LEN=0064	INSTALLED UNKN	
0380/0988	EMERGENCY CROSSOVER		(CONN)	
0380/0722	018 "DIA CIRC CONCR	LEN=0058	INSTALLED UNKN	

DIR: N TOTAL LEN: 39.213 MI. DIST: 08-2 SR: 81
 LEFT MUN: PENN T RIGHT MUN: PENN T

Segment ID	Material	Length (ft)	Stationing	Notes
BMSEN 21/0081/0381/0231	0381/0264	0648+09		
1 0 00799 0 00				
KUTZ RD.				
BMSBG 21/0081/0381/0231	0381/0231	0645+40	064486 FT	
1 0 00799 0 00				
MILEPOST	038.00			
LENGTH(AH 2506 BK 2744)	0381/0000			
MILEPOST	038.00	0375/2739		
048 "DIA CIRC CONCR	LEN=0110	INSTALLED UNKN	0375/2685	
015 "DIA CIRC CONCR	LEN=0098	INSTALLED UNKN	0375/2305	
015 "DIA CIRC CONCR	LEN=0090	INSTALLED UNKN	0375/1950	
018 "DIA CIRC CONCR	LEN=0096	INSTALLED UNKN	0375/1282	
018 "DIA CIRC CONCR	LEN=0077	INSTALLED UNKN	0375/1054	
018 "DIA CIRC CONCR	LEN=0100	INSTALLED UNKN	0375/0555	
018 "DIA CIRC CONCR	LEN=0096	INSTALLED UNKN	0375/0055	
1 0 00799 0 00		0617+96	061742 FT	
LENGTH(AH 2744 BK 2521)	0375/0000			
018 "DIA CIRC CONCR	LEN=0081	INSTALLED UNKN	0371/2037	
018 "DIA CIRC CONCR	LEN=0064	INSTALLED UNKN	0371/1082	
054 "DIA CIRC CONCR	LEN=0117	INSTALLED UNKN	0371/0892	
0380/0304				
0380/0276				
0380/0243				
0380/0002				
064487 FT				
0380/0000				
0374/2726				
0374/1587				
0374/1567				
0374/0697				
0374/0582				
0374/0069				
061724 FT				
0374/0000				
0370/2092				
0370/1590				
0370/1586				
015 "DIA CIRC CONCR	LEN=0094	INSTALLED UNKN		
BMSEN 21/0081/0380/0243				
1 0 00799 0 00				
0648+09				
KUTZ RD				
BMSBG 21/0081/0380/0243				
1 0 00799 0 00				
MILEPOST	038.00			
LENGTH(AH 2516 BK 2763)				
048 "DIA CIRC CONCR	LEN=0110	INSTALLED UNKN		
018 "DIA CIRC CONCR	LEN=0080	INSTALLED UNKN		
018 "DIA CIRC CONCR	LEN=0050	INSTALLED UNKN		
018 "DIA CIRC CONCR	LEN=0200	INSTALLED UNKN		
ROADSIDE REST RD				
(SR9202 SEG 0010/1537)				
018 "DIA CIRC CONCR	LEN=0114	INSTALLED UNKN		
1 0 00799 0 00				
0626+38				
LENGTH(AH 2763 BK 2519)				
024 "DIA CIRC CONCR	LEN=0100	INSTALLED UNKN		
ROADSIDE REST RD				
(SR9202 SEG 0010/0000)				

DIR: N TOTAL LEN: 39.213 MI. DIST: 08-2 SR: 81
 LEFT MUN: PENN T RIGHT MUN: PENN T

018 "DIA CIRC CONCR LEN=0105 INSTALLED UNKN RAMP C RD (SR8017 SEG 0500/0000)	0371/0636 0371/0404		0370/0846	054 "DIA CIRC METAL LEN=0117 INSTALLED UNKN
015 "DIA CIRC CONCR LEN=0087 INSTALLED UNKN 1 0 00799 0 00 0592+90 059221 FT MILEPOST 037.00 LENGTH(AH 2521 BK 2596) MILEPOST 037.00 BMSSEN 21/0081/0365/2260 0365/2368 1 0 00799 0 00 0564+54 CENTV LLE RD. BMSBG 21/0081/0365/2260 015 "DIA CIRC CONCR LEN=0108 INSTALLED UNKN	0371/0180 0371/0000 0365/2590 0365/2368 0365/2260 0365/2190		0370/0366 0370/0002 0370/0000 0364/2367 0364/2258	RAMP D RD (SR8017 SEG 0750/0650) MILEPOST 037.00 059205 FT 1 0 00799 0 00 0592+90 LENGTH(AH 2519 BK 2592) BMSSEN 21/0081/0364/2258 1 0 00799 0 00 0589+56 CENTV LLE RD. BMSBG 21/0081/0364/2258
RAMP B RD (SR8017 SEG 0250/0700) 015 "DIA CIRC CONCR LEN=0096 INSTALLED UNKN 060 "DIA CIRC METAL LEN=0127 INSTALLED UNKN	0365/1637 0365/1592 0365/1191		0364/1665	RAMP A RD (SR8017 SEG 0010/0000)
015 "DIA CIRC CONCR LEN=0060 INSTALLED UNKN	0365/0937		0364/1139	060 "DIA CIRC METAL LEN=0127 INSTALLED UNKN
048 "DIA CIRC METAL LEN=0147 INSTALLED UNKN	0365/0567		0364/0680	048 "DIA CIRC METAL LEN=0147 INSTALLED UNKN
018 "DIA CIRC CONCR LEN=0073 INSTALLED UNKN 1 0 00799 0 00 0564+54 056625 FT LENGTH(AH 2596 BK 2699)	0365/0333 0365/0000		0364/0340	018 "DIA CIRC CONCR LEN=0067 INSTALLED UNKN
018 "DIA CIRC CONCR LEN=0068 INSTALLED UNKN 018 "DIA CIRC CONCR LEN=0072 INSTALLED UNKN	0361/2630 0361/2244		0360/2635	018 "DIA CIRC CONCR LEN=0108 INSTALLED UNKN
			0360/2235	018 "DIA CIRC CONCR LEN=0064 INSTALLED UNKN

DIR: N TOTAL LEN: 39.213 MI. DIST: 08-2 SR: 81
 LEFT MUN: PENN T RIGHT MUN: PENN T

018 "DIA CIRC CONCR LEN=0098 INSTALLED UNKN 0361/1292	---	---	---	0360/1286	018 "DIA CIRC CONCR LEN=0064 INSTALLED UNKN
015 "DIA CIRC CONCR LEN=0104 INSTALLED UNKN 0361/0936	---	---	---		
015 "DIA CIRC CONCR LEN=0088 INSTALLED UNKN 0361/0436	---	---	---		
MILEPOST 036.00 0361/0005	□	□	□	0360/0002	MILEPOST 036.00
1 0 00799 0 00 0539+87 053926 FT LENGTH(AH 2699 BK 2733) 0361/0000	---	---	---	053922 FT 0360/0000	1 0 00799 0 00 0539+87 LENGTH(AH 2691 BK 2602)
036 "DIA CIRC CONCR LEN=0096 INSTALLED UNKN 0355/2671	---	---	---	0354/2543	036 "DIA CIRC CONCR LEN=0072 INSTALLED UNKN
018 "DIA CIRC CONCR LEN=0084 INSTALLED UNKN 0355/2070	---	---	---	0354/1942	018 "DIA CIRC CONCR LEN=0059 INSTALLED UNKN
EMERGENCY CROSSOVER (CONN) 0355/2001	↔	↔	↔	0354/1868	EMERGENCY CROSSOVER (CONN)
018 "DIA CIRC CONCR LEN=0102 INSTALLED UNKN 0355/1620	---	---	---	0354/1491	018 "DIA CIRC CONCR LEN=0074 INSTALLED UNKN
018 "DIA CIRC CONCR LEN=0111 INSTALLED UNKN 0355/1215	---	---	---	0354/1093	018 "DIA CIRC CONCR LEN=0077 INSTALLED UNKN
T.YEL.BR. STRUCTURE LENGTH 11 FT BMSID 21/0081/0354/0769 0355/0999	↔	↔	↔	0354/0769	T.YEL.BR. STRUCTURE LENGTH 11 FT BMSID 21/0081/0354/0769
015 "DIA CIRC CONCR LEN=0088 INSTALLED UNKN 0355/0865	---	---	---		
SMITH RD. OP ID 21/3037/0010/0000 0355/0358	↔	↔	↔	0354/0163	SMITH RD. OP ID 21/3037/0010/0000
018 "DIA CIRC CONCR LEN=0082 INSTALLED UNKN 0355/0313	---	---	---		
1 0 00799 0 00 0512+66 051193 FT LENGTH(AH 2733 BK 2564) 0355/0000	---	---	---	0354/0112 051320 FT 0354/0000	018 "DIA CIRC CONCR LEN=0072 INSTALLED UNKN 1 0 00799 0 00 0514+32 LENGTH(AH 2602 BK 2668)
036 "DIA CIRC CONCR LEN=0074 INSTALLED UNKN 0351/2341	---	---	---	0350/2317	036 "DIA CIRC CONCR LEN=0074 INSTALLED UNKN 015 "DIA CIRC CONCR

DIR: N TOTAL LEN: 39.213 MI. DIST: 08-2 SR: 81
 LEFT MUN: PENN T RIGHT MUN: PENN T

Structure ID	Description	Length (FT)	Material	Status	Notes
0334/2508	018 " DIA CIRC CONCR	LEN=0084	INSTALLED	UNKN	
0334/1908	015 " DIA CIRC CONCR	LEN=0084	INSTALLED	UNKN	
0335/1794	PENN SOUTH NEWTON T				
0334/1309	015 " DIA CIRC CONCR	LEN=0100	INSTALLED	UNKN	
0334/1111	T YEL BREC. STRUCTURE LENGTH 8 FT	BMSID 21/0081/0334/1044			
0335/1122	T YEL BREC. STRUCTURE LENGTH 8 FT	BMSID 21/0081/0334/1044			
0334/1040	053 "H 83 "W PIPE ARCH *	LEN=0152	INSTALLED	2000	
0334/0634	015 " DIA CIRC CONCR	LEN=0086	INSTALLED	UNKN	
040738	FT 1 0 00799 0 00 0408+90				
0334/0000	015 " DIA CIRC CONCR	LEN=0084	INSTALLED	UNKN	
0335/0000	PENN SOUTH NEWTON T	LENGTH(AH 2647 BK 2628)			
0331/2198	018 " DIA CIRC CONCR	LEN=0076	INSTALLED	UNKN	
0330/2062	018 " DIA CIRC CONCR	LEN=0084	INSTALLED	UNKN	
0330/1462	015 " DIA CIRC CONCR	LEN=0084	INSTALLED	UNKN	
0331/1395	024 " DIA CIRC CONCR	LEN=0081	INSTALLED	UNKN	
0330/1263	024 " DIA CIRC CONCR	LEN=0081	INSTALLED	UNKN	
0330/0862	015 " DIA CIRC CONCR	LEN=0084	INSTALLED	UNKN	
0331/0534	018 " DIA CIRC CONCR	LEN=0081	INSTALLED	UNKN	
0330/0387	018 " DIA CIRC CONCR	LEN=0085	INSTALLED	UNKN	
0331/0174	STOUGHSTN RD	OP ID 21/3007/0020/0865			
0330/0144	STOUGHSTN RD	OP ID 21/3007/0020/0865			
0331/0007	MILEPOST 033.00				
0330/0002	MILEPOST 033.00				
038110	FT 1 0 00799 0 00 0381+90				

DIR: N TOTAL LEN: 39.213 MI. DIST: 08-2 SR: 81
 LEFT MUN: SOUTH NEWTON T RIGHT MUN: SOUTH NEWTON T

Stationing	Description	Length	Notes	Stationing	Description	Length	Notes
0331/0000	015 "DIA CIRC CONCR	0331/0000		0330/0000	015 "DIA CIRC CONCR	0330/0000	
0325/2724	LEN=0088 INSTALLED UNKN	0325/2724		0324/2482	LEN=0081 INSTALLED UNKN	0324/2482	
0325/2290	024 "DIA CIRC CONCR	0325/2290		0324/1755	024 "DIA CIRC CONCR	0324/1755	
0325/1837	LEN=0095 INSTALLED UNKN	0325/1837		0324/1343	LEN=0081 INSTALLED UNKN	0324/1343	
0325/1436	EMERGENCY CROSSOVER (CONN)	0325/1436		0324/1343	EMERGENCY CROSSOVER (CONN)	0324/1343	
0325/1336	015 "DIA CIRC CONCR	0325/1336					
0325/1336	LEN=0088 INSTALLED UNKN	0325/1336					
0325/0688	015 "DIA CIRC CONCR	0325/0688					
0325/0688	LEN=0084 INSTALLED UNKN	0325/0688					
0325/0039	015 "DIA CIRC CONCR	0325/0039					
0325/0039	LEN=0074 INSTALLED UNKN	0325/0039					
0325/0024	048 "DIA CIRC CONCR	0325/0024					
0325/0024	LEN=0131 INSTALLED UNKN	0325/0024					
0354+33	1 0 00799 0 00 0354+33	035386 FT		035485 FT	1 0 00799 0 00 0355+44	0355+44	
0325/0000	LENGTH(AH 2760 BK 2537)	0325/0000		0324/0000	LENGTH(AH 2625 BK 2660)	0324/0000	
0321/2006	BMS EN 21/0081/0321/1973	0321/2006		0320/2440	048 "DIA CIRC CONCR	0320/2440	
0321/1973	1 0 00799 0 00 0348+71	0321/1973		0320/2020	LEN=0131 INSTALLED UNKN	0320/2020	
0321/1973	FIREHOUSE RD	0321/1973		0320/1987	BMS EN 21/0081/0320/1987	0320/1987	
0321/1940	BMSBG 21/0081/0321/1973	0321/1940		0320/1987	1 0 00799 0 00 0348+71	0320/1987	
0321/1940	015 "DIA CIRC CONCR	0321/1940		0320/0750	FIREHOUSE RD	0320/0750	
0321/1940	LEN=0072 INSTALLED UNKN	0321/1940		0320/0750	BMSBG 21/0081/0320/1987	0320/0750	
0321/1342	015 "DIA CIRC CONCR	0321/1342		0320/0002	015 "DIA CIRC CONCR	0320/0002	
0321/1342	LEN=0072 INSTALLED UNKN	0321/1342		0320/0002	LEN=0090 INSTALLED UNKN	0320/0002	
0328+48	1 0 00799 0 00 0328+48	032849 FT		0320/0000	MILEPOST 032.00	0320/0000	
0321/0000	LENGTH(AH 2537 BK 2647)	0321/0000		0320/0000	LENGTH(AH 2660 BK 2659)	0320/0000	
0315/2148	065 "H 40" W ELLIP METAL	0315/2148		0314/2573	015 "DIA CIRC CONCR	0314/2573	
0315/2148	LEN=0089 INSTALLED UNKN	0315/2148		0314/2123	LEN=0080 INSTALLED UNKN	0314/2123	
0315/0850	018 "DIA CIRC CONCR	0315/0850		0314/1473	065 "H 40" W ELLIP METAL	0314/1473	
0315/0850	LEN=0074 INSTALLED UNKN	0315/0850		0314/1473	LEN=0091 INSTALLED UNKN	0314/1473	
					015 "DIA CIRC CONCR		
					LEN=0086 INSTALLED UNKN		

DIR: N TOTAL LEN: 39.213 MI. DIST: 08-2 SR: 81
 LEFT MUN: SOUTH NEWTON T RIGHT MUN: SOUTH NEWTON T

OP ID	DESCRIPTION	START	END	LENGTH	STATUS	OP ID	DESCRIPTION	START	END	LENGTH	STATUS
018	"DIA CIRC CONCR	0314/0822	0314/0822	0080	INSTALLED UNKN	018	"DIA CIRC CONCR	0314/0822	0314/0822	0080	INSTALLED UNKN
024	"DIA CIRC CONCR	0314/0447	0314/0447	0080	INSTALLED UNKN	024	"DIA CIRC CONCR	0314/0447	0314/0447	0080	INSTALLED UNKN
018	"DIA CIRC CONCR	0315/0326	0315/0326	0074	INSTALLED UNKN	018	"DIA CIRC CONCR	0315/0326	0315/0326	0074	INSTALLED UNKN
1 0 00799	0 00 0302+60	030202	030202	0000	FT	1 0 00799	0 00 0302+48	030202	030202	0000	FT
024	"DIA CIRC CONCR	0315/0000	0315/0000	0000	INSTALLED UNKN	024	"DIA CIRC CONCR	0315/0000	0315/0000	0000	INSTALLED UNKN
018	"DIA CIRC CONCR	0311/2467	0311/2467	0060	INSTALLED UNKN	018	"DIA CIRC CONCR	0311/2467	0311/2467	0060	INSTALLED UNKN
024	"DIA CIRC CONCR	0311/2114	0311/2114	0067	INSTALLED UNKN	024	"DIA CIRC CONCR	0311/2114	0311/2114	0067	INSTALLED UNKN
018	"DIA CIRC CONCR	0311/2091	0311/2091	0060	INSTALLED UNKN	018	"DIA CIRC CONCR	0311/2091	0311/2091	0060	INSTALLED UNKN
018	"DIA CIRC CONCR	0311/1773	0311/1773	0082	INSTALLED UNKN	018	"DIA CIRC CONCR	0311/1773	0311/1773	0082	INSTALLED UNKN
018	"DIA CIRC CONCR	0311/0740	0311/0740	0084	INSTALLED UNKN	018	"DIA CIRC CONCR	0311/0740	0311/0740	0084	INSTALLED UNKN
MILEPOST	031.00	0311/0005	0311/0005	0000		MILEPOST	031.00	0311/0005	0311/0005	0000	
1 0 00799	0 00 0275+91	027589	027589	0000	FT	1 0 00799	0 00 0275+91	027589	027589	0000	FT
018	"DIA CIRC CONCR	0310/0002	0310/0002	0002	INSTALLED UNKN	018	"DIA CIRC CONCR	0310/0002	0310/0002	0002	INSTALLED UNKN
018	"DIA CIRC CONCR	0310/0000	0310/0000	0000	INSTALLED UNKN	018	"DIA CIRC CONCR	0310/0000	0310/0000	0000	INSTALLED UNKN
018	"DIA CIRC CONCR	0304/2097	0304/2097	0087	INSTALLED UNKN	018	"DIA CIRC CONCR	0304/2097	0304/2097	0087	INSTALLED UNKN
018	"DIA CIRC CONCR	0305/2183	0305/2183	0087	INSTALLED UNKN	018	"DIA CIRC CONCR	0305/2183	0305/2183	0087	INSTALLED UNKN
EMERGENCY CROSSOVER	(CONN)	0305/1619	0305/1619			EMERGENCY CROSSOVER	(CONN)	0305/1619	0305/1619		
018	"DIA CIRC CONCR	0305/1481	0305/1481	0069	INSTALLED UNKN	018	"DIA CIRC CONCR	0305/1481	0305/1481	0069	INSTALLED UNKN
018	"DIA CIRC CONCR	0304/1393	0304/1393	0069	INSTALLED UNKN	018	"DIA CIRC CONCR	0304/1393	0304/1393	0069	INSTALLED UNKN
018	"DIA CIRC CONCR	0304/0995	0304/0995	0069	INSTALLED UNKN	018	"DIA CIRC CONCR	0304/0995	0304/0995	0069	INSTALLED UNKN
024	"DIA CIRC CONCR	0305/0674	0305/0674	0106	INSTALLED UNKN	024	"DIA CIRC CONCR	0305/0674	0305/0674	0106	INSTALLED UNKN

DIR: N TOTAL LEN: 39.213 MI. DIST: 08-2 SR: 81
 LEFT MUN: SOUTHAMPTON T RIGHT MUN: SOUTHAMPTON T

Stationing	Description	Length	Material	Notes
0249+48	024922 FT	0305/0000		
024985 FT	0304/0000			
0250+55	0250+55	0300/2700	015 "DIA CIRC CONCR	LEN=0118 INSTALLED UNKN
0248+99	0248+99	0300/2585	BMSBG 21/0081/0300/2549	1 0 00799 0 00 0248+99
0250+55	0250+55	0300/2549	BMSBG 21/0081/0300/2549	1 0 00799 0 00 0248+99
0301/1933	0301/1933		015 "DIA CIRC CONCR	LEN=0088 INSTALLED UNKN
0301/1457	0301/1457		066 "DIA CIRC CONCR	LEN=0109 INSTALLED UNKN
0301/1292	0301/1292		015 "DIA CIRC CONCR	LEN=0102 INSTALLED UNKN
0301/0892	0301/0892		015 "DIA CIRC CONCR	LEN=0094 INSTALLED UNKN
0301/0675	0301/0675		042 "DIA CIRC CONCR	LEN=0094 INSTALLED UNKN
0301/0389	0301/0389		018 "DIA CIRC CONCR	LEN=0068 INSTALLED UNKN
0301/0000	0301/0000		MILEPOST 030.00	
0223+08	022300 FT	0300/0004		
022281 FT	022281 FT	0300/0000		
0223+08	0223+08		MILEPOST 030.00	
022300 FT	022300 FT		018 "DIA CIRC CONCR	LEN=0066 INSTALLED UNKN
0295/2392	0295/2392		015 "DIA CIRC CONCR	LEN=0078 INSTALLED UNKN
0295/1279	0295/1279		015 "DIA CIRC CONCR	LEN=0068 INSTALLED UNKN
0295/1227	0295/1227		042 "DIA CIRC CONCR	LEN=0108 INSTALLED UNKN
0295/1227	0295/1227		018 "DIA CIRC CONCR	LEN=0100 INSTALLED UNKN
0295/1227	0295/1227		042 "DIA CIRC CONCR	LEN=0108 INSTALLED UNKN
0295/0245	0295/0245		BMSBG 21/0081/0295/0212	0295/0245
0199+72	0199+72		1 0 00799 0 00 0199+72	
0295/0212	0295/0212		GOODHART RD	
0295/0212	0295/0212		BMSBG 21/0081/0295/0212	0295/0212
0197+12	019719 FT		1 0 00799 0 00 0197+12	
0294/2392	0294/2392		018 "DIA CIRC CONCR	LEN=0066 INSTALLED UNKN
0294/1842	0294/1842		015 "DIA CIRC CONCR	LEN=0068 INSTALLED UNKN
0294/1295	0294/1295		018 "DIA CIRC CONCR	LEN=0100 INSTALLED UNKN
0294/1190	0294/1190		042 "DIA CIRC CONCR	LEN=0108 INSTALLED UNKN
0294/0270	0294/0270		BMSBG 21/0081/0294/0237	0294/0270
0199+72	0199+72		1 0 00799 0 00 0199+72	
0294/0237	0294/0237		GOODHART RD	
019694 FT	019694 FT		BMSBG 21/0081/0294/0237	0294/0237
0197+12	0197+12		1 0 00799 0 00 0197+12	

DIR: N TOTAL LEN: 39.213 MI. DIST: 08-2 SR: 81
 LEFT MUN: SOUTHAMPTON T RIGHT MUN: SOUTHAMPTON T

LENGTH(AH 2581 BK 2655)	0295/0000	5	5	0294/0000	LENGTH(AH 2587 BK 2652)
015 "DIA CIRC CONCR LEN=0072 INSTALLED UNKN	0291/2641	---	---		
042 "DIA CIRC CONCR LEN=0094 INSTALLED UNKN	0291/2622	---	---	0290/2622	042 "DIA CIRC CONCR LEN=0094 INSTALLED UNKN
				0290/2048	015 "DIA CIRC CONCR LEN=0100 INSTALLED UNKN
				0290/1345	018 "DIA CIRC CONCR LEN=0069 INSTALLED UNKN
018 "DIA CIRC CONCR LEN=0067 INSTALLED UNKN	0291/1333	---	---	0290/0744	018 "DIA CIRC CONCR LEN=0069 INSTALLED UNKN
018 "DIA CIRC CONCR LEN=0067 INSTALLED UNKN	0291/0731	---	---	0290/0294	048 "DIA CIRC CONCR LEN=0084 INSTALLED UNKN
				0290/0285	048 "DIA CAST IRON LEN=0084 INSTALLED UNKN
048 "DIA CIRC CONCR LEN=0084 INSTALLED UNKN	0291/0279	---	---		
MILEPOST 029.00	0291/0005	□	□	0290/0002	MILEPOST 029.00
1 0 00799 0 00 0170+06 017064 FT				017042 FT	1 0 00799 0 00 0170+06
LENGTH(AH 2655 BK 2745)	0291/0000	5	5	0290/0000	LENGTH(AH 2652 BK 2701)
018 "DIA CIRC CONCR LEN=0089 INSTALLED UNKN	0285/2367	---	---		
				0284/2357	018 "DIA CIRC CONCR LEN=0067 INSTALLED UNKN
030 "DIA CIRC CONCR LEN=0081 INSTALLED UNKN	0285/1863	---	---	0284/1830	030 "DIA CIRC CONCR LEN=0093 INSTALLED UNKN
018 "DIA CIRC CONCR LEN=0092 INSTALLED UNKN	0285/1412	---	---	0284/1436	018 "DIA CIRC CONCR LEN=0067 INSTALLED UNKN
				0284/1182	SOUTHAMPTON SHIPPENSBURG T
				0284/1063	RAMP D RD (SR8015 SEG 0750/0527)
018 "DIA CIRC CONCR LEN=0129 INSTALLED UNKN	0285/0938	---	---	0284/0984	018 "DIA CIRC CONCR LEN=0120 INSTALLED UNKN
SOUTHAMPTON SHIPPENSBURG T	0285/0832	---	---		
RAMP C RD (SR8015 SEG 0500/0000)	0285/0623	---	---		

DIR: N TOTAL LEN: 39.213 MI. DIST: 08-2 SR: 81
 LEFT MUN: SOUTHAMPTON T RIGHT MUN: SOUTHAMPTON T

018 "DIA CIRC CONCR LEN=0079 INSTALLED UNKN	0285/0293	0284/0446	018 "DIA CIRC CONCR LEN=0100 INSTALLED UNKN
WALNUT BTM		0284/0309	SHIPPENSBURG SOUTHAMPTON T
OP ID 21/0174/0040/0367 0285/0209 1 0 00799 0 00 0144+51 014319 FT		0284/0289	OP ID 21/0174/0040/0367 WALNUT BTM
SHIPPENSBURG SOUTHAMPTON T LENGTH(AH 2745 BK 2632) 0285/0000		014341 FT 0284/0000	1 0 00799 0 00 0142+92 LENGTH(AH 2701 BK 2608) 018 "DIA CIRC CONCR LEN=0080 INSTALLED UNKN
RAMP A RD (SR8015 SEG 0250/0442) 0281/2156		0280/2370	
		0280/2099	RAMP B RD (SR8015 SEG 0010/0000)
018 "DIA CIRC CONCR LEN=0055 INSTALLED UNKN 0281/1936		0280/1967	018 "DIA CIRC CONCR LEN=0092 INSTALLED UNKN
042 "DIA CIRC CONCR LEN=0097 INSTALLED UNKN 0281/1440		0280/1464	042 "DIA CIRC CONCR LEN=0071 INSTALLED UNKN
018 "DIA CIRC CONCR LEN=0067 INSTALLED UNKN 0281/0935		0280/0956	018 "DIA CIRC CONCR LEN=0066 INSTALLED UNKN
018 "DIA CIRC CONCR LEN=0067 INSTALLED UNKN 0281/0435		0280/0458	018 "DIA CIRC CONCR LEN=0066 INSTALLED UNKN
1 0 00799 0 00 0117+44 011687 FT LENGTH(AH 2632 BK 2627) 0281/0000		0280/0037 0280/0006	018 "DIA CIRC CONCR LEN=0090 INSTALLED UNKN MILEPOST 028.00
018 "DIA CIRC CONCR LEN=0070 INSTALLED UNKN 0275/2399		011733 FT 0280/0000	1 0 00799 0 00 0117+44 LENGTH(AH 2608 BK 2631)
BURD RUN STRUCTURE LENGTH 48 FT BMSID 21/0081/0274/2185 0275/2093		0274/2323	036 "DIA CIRC METAL LEN=0150 INSTALLED UNKN BURD RUN STRUCTURE LENGTH 48 FT BMSID 21/0081/0274/2185
015 "DIA CIRC CONCR LEN=0060 INSTALLED UNKN 0275/1955		0274/2185	
BMSSEN 21/0081/0275/1885 0275/1920		0274/1940	BMSSEN 21/0081/0274/1926 1 0 00799 0 00 0091+23

DIR: N TOTAL LEN: 39.213 MI. DIST: 08-2 SR: 81
 LEFT MUN: SOUTHAMPTON T RIGHT MUN: SOUTHAMPTON T

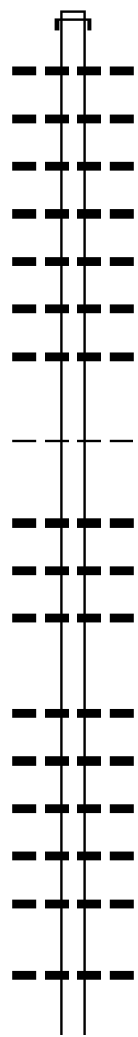
Stationing	Description	Material	Status	Length	Notes
0274/1905	AIRPORT RD	BMSBG 21/0081/0274/1926	INSTALLED	UNKN	
0274/1565	024 "DIA CIRC CONCR	LEN=0100	INSTALLED	UNKN	
0274/1159	CONSOLIDATED RAIL CORPO OVERPASS IS RR X-ING	0275/1121	INSTALLED	UNKN	
0274/0912	060 "DIA CIRC CONCR	LEN=0073	INSTALLED	UNKN	
0275/0864	060 "DIA CIRC CONCR	LEN=0080	INSTALLED	UNKN	
0275/0173	036 "DIA CIRC CONCR	LEN=0082	INSTALLED	UNKN	
0275/0000	1 0 00799 0 00 0090+98 009060 FT LENGTH(AH 2627 BK 2650)	0275/0000	INSTALLED	UNKN	
0271/2334	018 "DIA CIRC CONCR	LEN=0097	INSTALLED	UNKN	
0271/1727	015 "DIA CIRC CONCR	LEN=0082	INSTALLED	UNKN	
0271/1475	054 "DIA CIRC CONCR	LEN=0104	INSTALLED	UNKN	
0271/1126	015 "DIA CIRC CONCR	LEN=0094	INSTALLED	UNKN	
0271/0754	060 "DIA CIRC CONCR	LEN=0095	INSTALLED	UNKN	
0271/0126	015 "DIA CIRC CONCR	LEN=0087	INSTALLED	UNKN	
0270/0002	1 0 00799 0 00 0064+81 006410 FT MILEPOST 027.00	0270/0000	INSTALLED	UNKN	
0265/2635	OP ID 21/3001/0140/2195	0265/2635	INSTALLED	UNKN	
0265/2527	018 "DIA CIRC CONCR	LEN=0084	INSTALLED	UNKN	
0265/1893	024 "DIA CIRC CONCR	LEN=0082	INSTALLED	UNKN	
0270/0000	1 0 00799 0 00 0064+81 006462 FT MILEPOST 027.00	0270/0000	INSTALLED	UNKN	
0264/2639	OP ID 21/3001/0140/2195	0264/2639	INSTALLED	UNKN	
0264/2546	018 "DIA CIRC CONCR	LEN=0078	INSTALLED	UNKN	
024 "DIA CIRC CONCR					

DIR: N TOTAL LEN: 39.213 MI. DIST: 08-2 SR: 81
 LEFT MUN: SOUTHAMPTON T RIGHT MUN: SOUTHAMPTON T

Item ID	Description	Length	Start Station	End Station	Notes
024	"DIA CIRC CONCR LEN=0098 INSTALLED UNKN	0265/1295	0264/1860	0264/1860	LEN=0150 INSTALLED UNKN
018	"DIA CIRC CONCR LEN=0081 INSTALLED UNKN	0265/0534	0264/1256	0264/1256	024 "DIA CIRC CONCR LEN=0100 INSTALLED UNKN
1 0 00799	0 00 0038+44 003711 FT LENGTH(AH 2699 BK 2554)	0265/0000	0264/0532 003742 FT	0264/0000	018 "DIA CIRC CONCR LEN=0100 INSTALLED UNKN 1 0 00799 0 00 0037+35 LENGTH(AH 2720 BK 2567)
015	"DIA CIRC CONCR LEN=0110 INSTALLED UNKN	0261/1905			
GUM RUN	STRUCTURE LENGTH 41 FT BMSID 21/0081/0260/1335	0261/1169	0260/1335	0260/1335	GUM RUN STRUCTURE LENGTH 41 FT BMSID 21/0081/0260/1335
018	"DIA CIRC CONCR LEN=0097 INSTALLED UNKN	0261/0596	0260/1328	0260/1328	015 "DIA CIRC METAL LEN=0055 INSTALLED UNKN
EMERGENCY CROSSOVER (CONN)	0261/0483		0260/0648	0260/0648	018 "DIA CIRC CONCR LEN=0108 INSTALLED UNKN
1 0 00799	0 00 0012+73 001157 FT		0260/0483 0260/0007	0260/0007	EMERGENCY CROSSOVER (CONN) MILEPOST 026.00
015	"DIA CIRC CONCR LEN=0097 INSTALLED UNKN	0261/0000	001175 FT	0260/0000	015 "DIA CIRC CONCR LEN=0096 INSTALLED UNKN
MILEPOST	026.00				026.00
015	"DIA CIRC CONCR LEN=0096 INSTALLED UNKN	0259/1157			
MILEPOST	026.00				
048	"DIA CIRC CONCR LEN=0110 INSTALLED UNKN	0259/0607	0258/0659	0258/0659	048 "DIA CIRC CONCR LEN=0106 INSTALLED UNKN
1 0 00799	0 00 0001+16 000000 FT		000000 FT	000000 FT	1 0 00799 0 00 0000+70 EMERGENCY CROSSOVER (CONN)
EMERGENCY CROSSOVER (CONN)			NC AMERICAN LEGION MEM HW INTER-BK		AMERICAN LEGION MEM HW (SRO081 SEG 0254/1444) MFC BEGIN = A BK-FRANKLIN (28)
NC AMERICAN LEGION MEM HW (SRO081 SEG 0255/1447)					
MFC BEGIN = A					
015	"DIA CIRC CONCR LEN=0096 INSTALLED UNKN	0259/0000	0258/0000	0258/0000	LENGTH(AH 1175 BK 0000)

DIR: B TOTAL LEN: 17.275 MI. DIST: 08-2 SR: 74
 LEFT MUN: LOWER FRANKFORD T RIGHT MUN: LOWER FRANKFORD T

091056 FT



091213 FT	AH-PERRY	(50)
INTER-AHD	WAGGONERS	SEG GAP RD
0360/2764	(SR0074	SEG 0010/0000)
	018 " DIA	CIRC CONCR
0360/2572	LEN=0045	INSTALLED UNKN
	018 " DIA	CIRC CONCR
0360/2232	LEN=0048	INSTALLED 2002
	018 " DIA	CIRC CONCR
0360/1948	LEN=0050	INSTALLED UNKN
	024 " DIA	CIRC CONCR
0360/1542	LEN=0044	INSTALLED UNKN
	018 " DIA	CIRC CONCR
0360/1191	LEN=0052	INSTALLED UNKN
	018 " DIA	CIRC CONCR
0360/0689	LEN=0008	INSTALLED 2002
	018 " DIA	CIRC CONCR
0360/0370	LEN=0008	INSTALLED 2002
088292 FT	088449 FT	2 0 21032 0 01 0434+83
		LOWER FRANKFORD
		NORTH MIDDLETON T
5 0360/0000	LENGTH(AH	2764 BK 2195)
	018 " DIA	CIRC CONCR
0350/1451	LEN=0045	INSTALLED UNKN
	018 " DIA	CIRC CONCR
0350/0866	LEN=0045	INSTALLED UNKN
	018 " DIA	CIRC CONCR
0350/0359	LEN=0042	INSTALLED UNKN
086097 FT	086254 FT	2 0 21032 0 01 0414+68
5 0350/0000	LENGTH(AH	2195 BK 3390)
	018 " DIA	CIRC CONCR
0340/3277	LEN=0050	INSTALLED UNKN
	030 " DIA	CIR PLASTIC
0340/2832	LEN=0090	INSTALLED 2002
	036 " DIA	CIRC METAL
0340/2720	LEN=0060	INSTALLED UNKN
	018 " DIA	CIRC CONCR
0340/2369	LEN=0062	INSTALLED UNKN
	024 " DIA	CIRC CONCR
0340/1994	LEN=0065	INSTALLED UNKN
	048 " DIA	CIRC CONCR
0340/1122	LEN=0088	INSTALLED 2002
	024 " DIA	CIRC CONCR

DIR: B TOTAL LEN: 17.275 MI. DIST: 08-2 SR: 74
 LEFT MUN: NORTH MIDDLETON T RIGHT MUN: NORTH MIDDLETON T

Segment ID	Length (FT)	Start Station	End Station	Material	Notes
0340/0494				LEN=0016 INSTALLED 2002	
024 " DIA				CIRC CONCR	
0340/0188				LEN=0048 INSTALLED UNKN	
082864 FT	082707			2 0 21032 0 01 0379+98	
0340/0000				LENGTH(AH 3390 BK 3930)	
018 " DIA				CIRC CONCR	
0330/3737				LEN=0061 INSTALLED 2002	
018 " DIA				CIRC CONCR	
0330/3485				LEN=0048 INSTALLED UNKN	
018 " DIA				CIRC CONCR	
0330/2719				LEN=0042 INSTALLED UNKN	
024 " DIA				CIRC CONCR	
0330/2283				LEN=0048 INSTALLED 2002	
018 " DIA				CIRC CONCR	
0330/1781				LEN=0036 INSTALLED UNKN	
018 " DIA				CIRC CONCR	
0330/1271				LEN=0036 INSTALLED UNKN	
PRIMROSE LN					
0330/0814				(PRDR)	
024 " DIA				CIR PLASTIC	
0330/0072				LEN=0081 INSTALLED UNKN	
078934 FT				ENOLA RD	
0330/0000				(SR0944 SEG 0260/1020)	
0330/0000				LENGTH(AH 3930 BK 1728)	
018 " DIA				CIRC CONCR	
0320/1528				LEN=0030 INSTALLED UNKN	
018 " DIA				CIRC METAL	
0320/1072				LEN=0042 INSTALLED UNKN	
018 " DIA				CIRC CONCR	
0320/0660				LEN=0030 INSTALLED UNKN	
WAGGONERS					
STRUCTURE				LENGTH 8 FT	
0320/0359				BMSID 21/0074/0320/0359	
077206 FT	077049			2 0 21032 0 01 0324+18	
SPUR RD					
(T530)					
0320/0000				LENGTH(AH 1728 BK 3048)	
018 " DIA				CIRC CONCR	
0310/3000				LEN=0048 INSTALLED UNKN	
024 " DIA				CIRC CONCR	
0310/2837				LEN=0054 INSTALLED UNKN	
018 " DIA				CIRC CONCR	
0310/2419				LEN=0045 INSTALLED UNKN	
018 " DIA				CIRC CONCR	
0310/1970				LEN=0027 INSTALLED UNKN	
060 " DIA				CIRC CONCR	

2 0 21032 0 01 0341+26 078777 FT
 ENOLA RD
 (SR0944 SEG 0260/1020) 0330/0000

MILLWICK RD
 (T493) 0310/2220

DIR: B TOTAL LEN: 17.275 MI. DIST: 08-2 SR: 74
 LEFT MUN: NORTH MIDDLETON T RIGHT MUN: NORTH MIDDLETON T

2 0 21032 0 01 0293+86 074001 FT
 STONE CHURCH RD
 (T491) 0310/0000

2 0 21032 0 01 0250+45 069705 FT
 ECHO RD
 (T427) 0290/0000

072106 FT

067309 FT

0310/1516	LEN=0060	INSTALLED UNKN
0310/0577	018 " DIA CIRC CONCR LEN=0059	INSTALLED UNKN
0310/0490	PLEASANT HALL RD (T429)	
074158 FT	STONE CHURCH RD (T491)	
0310/0000	LENGTH(AH 3048 BK 1895) 024 " DIA CIRC CONCR	
0300/1764	LEN=0080	INSTALLED UNKN
0300/0488	036 " DIA CIRC CONCR LEN=0100	INSTALLED UNKN
072263 FT	2 0 21032 0 01 0274+91	
0300/0000	LENGTH(AH 1895 BK 2401) 036 " DIA CIRC CONCR	
0290/1949	LEN=0080	INSTALLED UNKN
0290/1643	018 " DIA CIRC CONCR LEN=0027	INSTALLED UNKN
0290/1006	018 " DIA CIRC CONCR LEN=0080	INSTALLED UNKN
0290/0577	018 " DIA CIRC CONCR LEN=0027	INSTALLED UNKN
0290/0123	024 " DIA CIRC CONCR LEN=0100	INSTALLED UNKN
069862 FT	PINE HILL RD (T427)	
0290/0000	LENGTH(AH 2401 BK 2396)	
0280/1767	018 " DIA CIRC CONCR LEN=0045	INSTALLED UNKN
0280/1730	PLEASANT HALL RD (T429)	
0280/1432	018 " DIA CIRC CONCR LEN=0057	INSTALLED UNKN
0280/1072	018 " DIA CIRC CONCR LEN=0055	INSTALLED UNKN
0280/0482	018 " DIA CIRC CONCR LEN=0050	INSTALLED UNKN
0280/0183	018 " DIA CIRC CONCR LEN=0050	INSTALLED UNKN
067466 FT	2 0 21032 0 01 0226+50 MIDDLETON RD (T495)	
0280/0000	LENGTH(AH 2396 BK 3146)	

DIR: B TOTAL LEN: 17.275 MI. DIST: 08-2 SR: 74
 LEFT MUN: NORTH MIDDLETON T RIGHT MUN: NORTH MIDDLETON T

Street Name	Stationing	Structure	Material	Length	Notes
EASY RD (T487)	0270/3102	---	036" DIA CIRC CONCR	LEN=0100	INSTALLED UNKN
	0270/2250	==			
CORAL DR (T737)	0270/1736	---	018" DIA CIRC CONCR	LEN=0048	INSTALLED UNKN
	0270/0452	---	024" DIA CIRC CONCR	LEN=0050	INSTALLED UNKN
	0270/0445	==			
	064163 FT				
UNION HALL RD (T485)	064320 FT				
	0270/0000	5	2 0 21032 0 01 0195+03		LENGTH(AH 3146 BK 2877)
	0260/2207	---	018" DIA CIRC CONCR	LEN=0040	INSTALLED UNKN
	0260/1729	---	015"H 21"W ELLIP CONC	LEN=0030	INSTALLED 1999
	0260/1425	---	018" DIA CIRC CONCR	LEN=0030	INSTALLED UNKN
	0260/1006	==			PARK AV (T417)
SHATTO DR (T447)	061286 FT				
	061443 FT				
	0260/0000	5	BMSSEN 21/0074/0260/0000		LENGTH(AH 2877 BK 2102)
SHATTO DR (T447)	0250/1702	==			
	0250/1641	---	024" DIA CIRC CONCR	LEN=0036	INSTALLED UNKN
SHATTO DR (T447)	0250/1108	---	024" DIA CIRC CONCR	LEN=0048	INSTALLED UNKN
	0250/0847	==			
	0250/0784	---	018" DIA CIRC CONCR	LEN=0060	INSTALLED UNKN
	0250/0685	---	BMSSEN 21/0074/0250/0301		LENGTH(AH 2102 BK 3013)
SHATTO DR (T447)	059184 FT				
	0250/0301	5	2 0 21032 0 01 0145+06		LENGTH(AH 2102 BK 3013)
	0250/0000	5	030" DIA CIRC CONCR	LEN=0120	INSTALLED UNKN
	0240/2923	---			

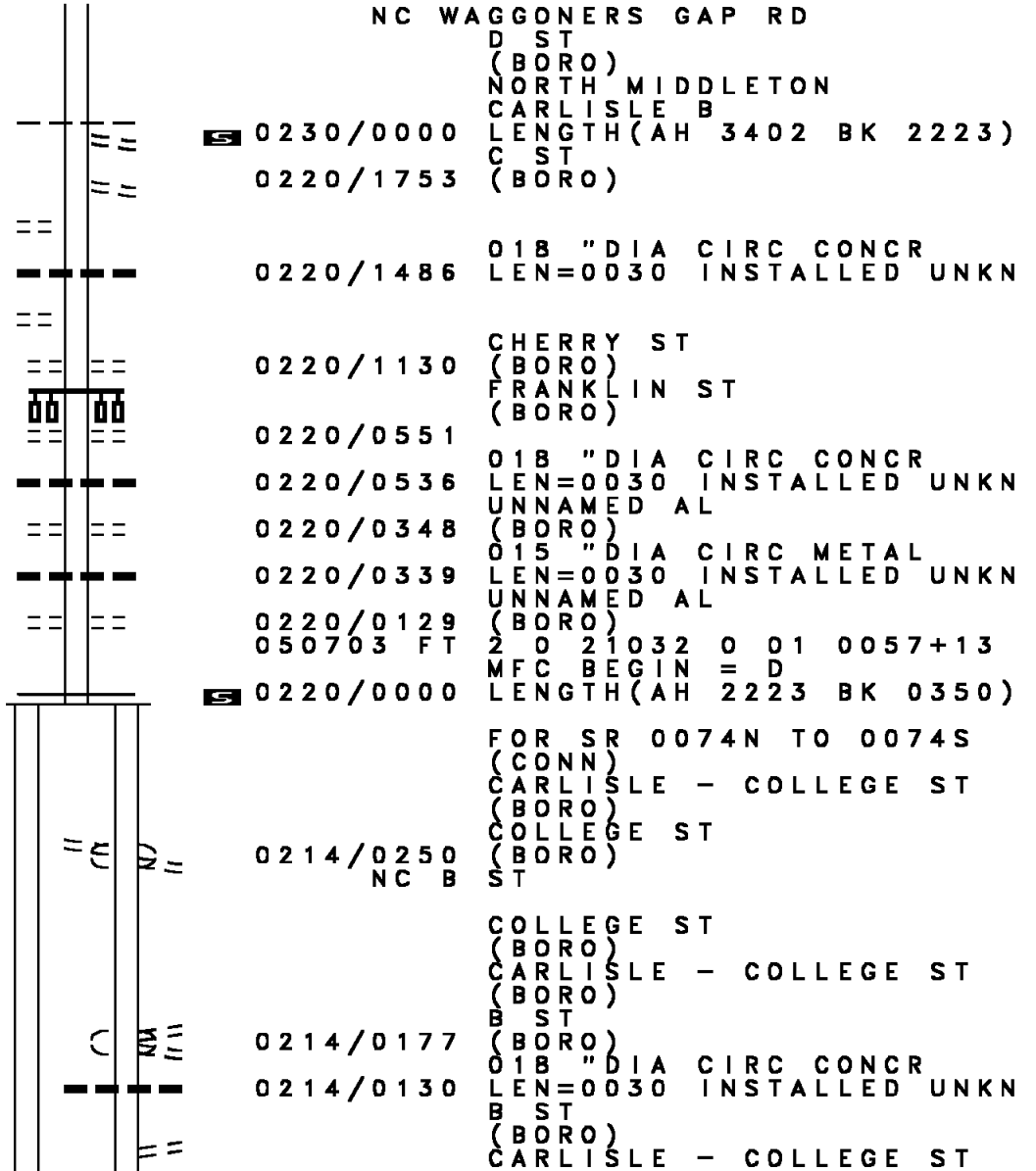
DIR: B TOTAL LEN: 17.275 MI. DIST: 08-2 SR: 74
 LEFT MUN: NORTH MIDDLETON T RIGHT MUN: NORTH MIDDLETON T

Street Name	Segment ID	Length	Material	Status	Notes
	0240/2704	0042	018" DIA CIRC CONCR	INSTALLED	UNKN
	0240/2182	0050	018" DIA CIRC CONCR	INSTALLED	UNKN
	0240/1941	0040	018" DIA CIRC CONCR	INSTALLED	UNKN
	0240/1640	0040	018" DIA CIRC CONCR	INSTALLED	UNKN
	0240/1609	(T446)	OLD GAP RD		
HAYS LANDING DR (PRDR)	0240/0658		018" DIA CIRC CONCR	INSTALLED	UNKN
HAYS LANDING DR (PRDR)	0240/0440		018" DIA CIRC CONCR	INSTALLED	UNKN
	0240/0015	056171 FT			
	0240/0000	5 056328 FT	2 0 21032 0 01 0114+38		
	0230/3092		060" DIA CIRC CONCR	INSTALLED	UNKN
	0230/2840	(T446)	OLD GAP RD		
	0230/2424		018" DIA CIRC CONCR	INSTALLED	UNKN
	0230/1860		015" DIA CIRC CONCR	INSTALLED	UNKN
	0230/1751		LEN=0036 INSTALLED UNKN		
	0230/1612		OP ID 21/7076/9902/2347		
	0230/1486		021"H 48"W ELLIP CONC		
	0230/1203		LEN=0090 INSTALLED UNKN		
	0230/0851		018" DIA CIRC CONCR		
	0230/0677		018" DIA CIRC CONCR		
	0230/0604		LEN=0048 INSTALLED UNKN		
	0230/0445		LEN=0045 INSTALLED UNKN		
BELLAIRE DR (BORO)	0230/0430		018" DIA CIRC CONCR		
	0230/0280		018" DIA CIRC CONCR		
	052769 FT		015"H 21"W ELLIP CONC		
	052926 FT		LEN=0036 INSTALLED UNKN		
			2 0 21032 0 01 0080+36		

DIR: B TOTAL LEN: 17.275 MI. DIST: 08-2 SR: 74
 LEFT MUN: NORTH MIDDLETON T RIGHT MUN: NORTH MIDDLETON T

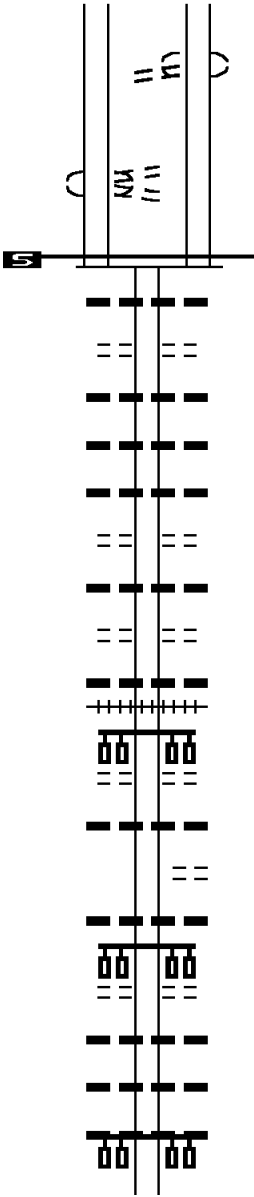
FIRST ST (BORO)
 SECOND ST (BORO)

0220/1696
 0220/1433
 050546 FT



DIR: B TOTAL LEN: 17.275 MI. DIST: 08-2 SR: 74
 LEFT MUN: CARLISLE B RIGHT MUN: CARLISLE B

FOR SR 0074N TO 0074S
 (CONN)
 CARLISLE - COLLEGE ST
 (BORO)
 FOR SR 0074S TO 0074N
 (CONN)
 0 0 00000 0 00 0000+00 050353 FT
 MFC BEGIN = D
 LENGTH(AH 0193 BK 2632) 0215/0000



(BORO)
 FOR SR 0074S TO 0074N
 (CONN)
 0214/0097
 050353 FT 0 0 00000 0 00 0000+00
 MFC BEGIN = D
 LENGTH(AH 0350 BK 2632)
 0214/0000 018 "DIA CIRC CONCR
 LEN=0030 INSTALLED UNKN
 A ST
 0210/2446 (BORO)
 0210/2393 018 "DIA CIRC CONCR
 LEN=0030 INSTALLED UNKN
 0210/2157 018 "DIA CIRC CONCR
 LEN=0030 INSTALLED UNKN
 0210/1895 018 "DIA CIRC CONCR
 LEN=0030 INSTALLED UNKN
 0210/1887 018 "DIA CIRC CONCR
 LEN=0001 INSTALLED UNKN
 LINCOLN ST
 0210/1838 (BORO)
 0210/1458 018 "DIA CIRC CONCR
 LEN=0030 INSTALLED UNKN
 PENN ST
 0210/1430 (BORO)
 0210/1405 024 "DIA CIRC CONCR
 LEN=0030 INSTALLED UNKN
 0210/1130 (AAR 5177 12H)#TRKS 01
 NORTH ST
 (BORO)
 0210/1127 018 "DIA CIRC CONCR
 LEN=0030 INSTALLED UNKN
 LOCUST AV
 0210/1096 (BORO)
 0210/0846 018 "DIA CIRC CONCR
 LEN=0030 INSTALLED UNKN
 LOUTHER ST
 (BORO)
 0210/0612 018 "DIA CIRC CONCR
 LEN=0030 INSTALLED UNKN
 0210/0566 018 "DIA CIRC CONCR
 LEN=0030 INSTALLED UNKN
 0210/0538 018 "DIA CIRC CONCR
 LEN=0036 INSTALLED UNKN
 0210/0284 018 "DIA CIRC CONCR
 LEN=0030 INSTALLED UNKN
 0210/0067 NC CO COLLEGE ST
 047721 FT

2 0 21032 0 00 0030+04 047721 FT

DIR: B TOTAL LEN: 17.275 MI.
 LEFT MUN: CARLISLE B

DIST: 08-2 SR: 74
 RIGHT MUN: CARLISLE B

HIGH ST
 (SR0011 SEG 0430/0647)
 COLLEGE ST
 (SR3025 SEG 0010/2993) 0210/0000
 047721 FT

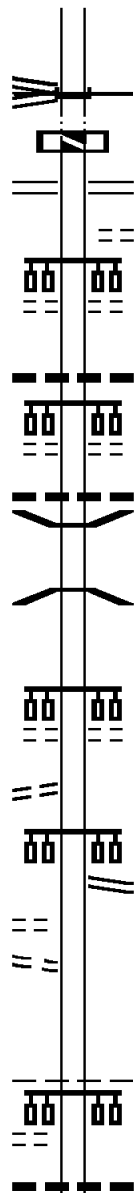
HANOVER ST
 (SR0034 SEG 0280/2432) 0190/2346

045375 FT

TO 0074/0180 SH
 (CONN) 0180/1132

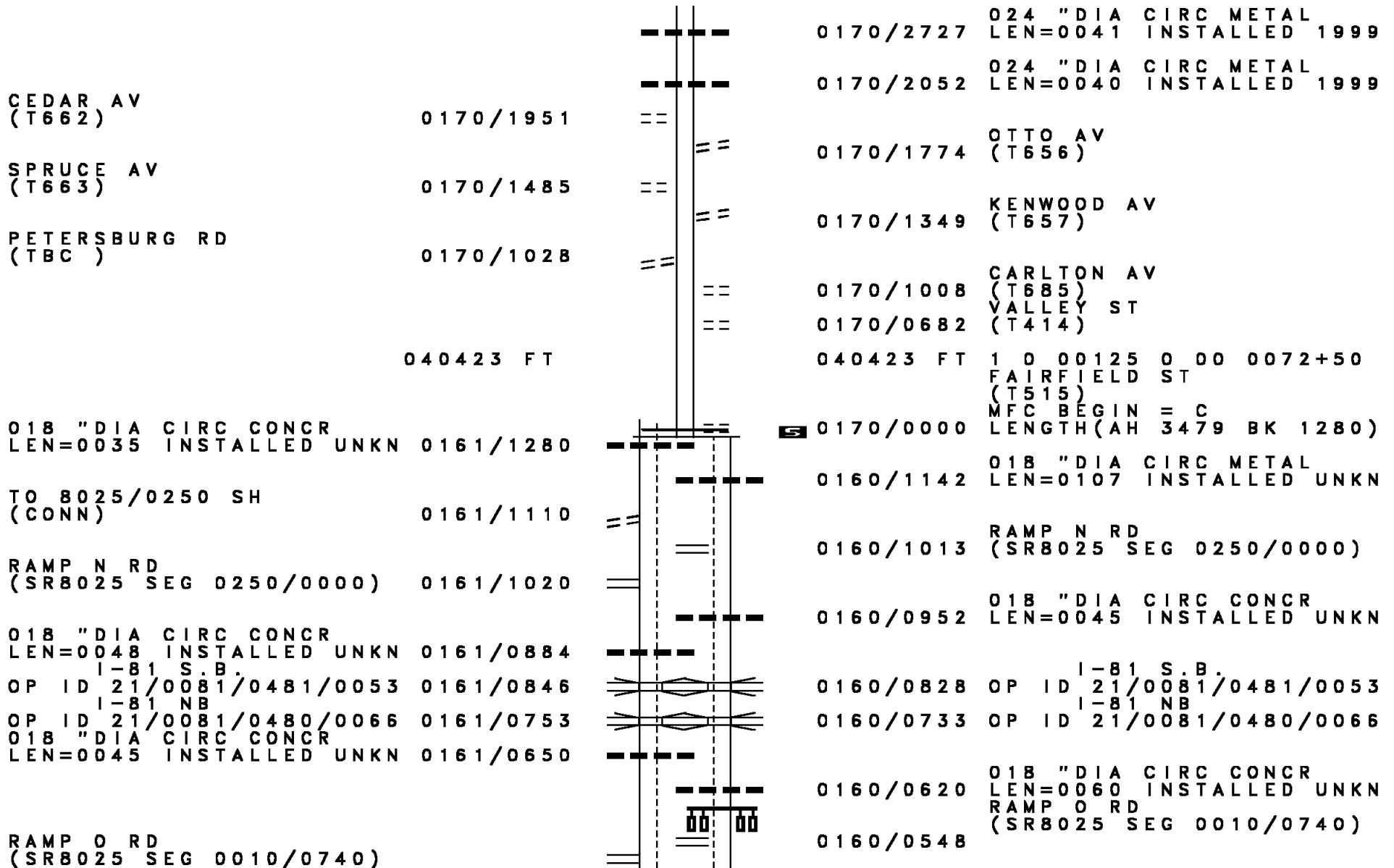
ASHLAND AV
 (BORO) 0180/0798
 LC FROM ASHLAND AV
 (CONN) 0180/0722
 043902 FT

GIANT LN
 (PRDR) 0170/3361



INTER-BK HIGH ST
 (SR0011 SEG 0430/0647)
 MFC BEGIN = D
 LTH AH 002632 BK 000100
 LTH AH 000100 BK 002346
 HIGH ST
 (SR0011 SEG 0440/0000)
 IRVINE ROW
 (BORO)
 BEDFORD ST
 (BORO)
 018 "DIA CIRC CONCR
 LEN=0024 INSTALLED UNKN
 EAST ST
 (BORO)
 018 "DIA CIRC METAL
 LEN=0024 INSTALLED UNKN
 BMSSEN 21/0074/0190/0649
 1 0 00125 0 00 0017+03
 LETORT SPRG
 BMSBG 21/0074/0190/0649
 0190/0649 045375 FT 1 0 00125 0 00 0023+46
 SPRING GARDEN ST
 (BORO)
 0190/0000 LENGTH(AH 2346 BK 1473)
 NC HIGH ST
 HIGH ST
 (SR0641 SEG 0450/0000)
 043902 FT 1 0 00125 0 00 0038+09
 CARLISLE
 SOUTH MIDDLETON T
 LENGTH(AH 1473 BK 3479)
 0170/3361
 024 "DIA CIRC METAL
 LEN=0040 INSTALLED 1999

DIR: B TOTAL LEN: 17.275 MI. DIST: 08-2 SR: 74
 LEFT MUN: SOUTH MIDDLETON T RIGHT MUN: SOUTH MIDDLETON T



CEDAR AV
(T662) 0170/1951

SPRUCE AV
(T663) 0170/1485

PETERSBURG RD
(TBC) 0170/1028

040423 FT

018 "DIA CIRC CONCR
LEN=0035 INSTALLED UNKN 0161/1280

TO 8025/0250 SH
(CONN) 0161/1110

RAMP N RD
(SR8025 SEG 0250/0000) 0161/1020

018 "DIA CIRC CONCR
LEN=0048 INSTALLED UNKN 0161/0884

OP ID 21/0081/0481/0053 0161/0846

OP ID 21/0081/0480/0066 0161/0753

018 "DIA CIRC CONCR
LEN=0045 INSTALLED UNKN 0161/0650

RAMP O RD
(SR8025 SEG 0010/0740)

0170/2727 024 "DIA CIRC METAL
LEN=0041 INSTALLED 1999

0170/2052 024 "DIA CIRC METAL
LEN=0040 INSTALLED 1999

0170/1774 OTTO AV
(T656)

0170/1349 KENWOOD AV
(T657)

0170/1008 CARLTON AV
(T685)

0170/0682 VALLEY ST
(T414)

040423 FT 1 0 00125 0 00 0072+50
FAIRFIELD ST

(T515)
MFC BEGIN = C
LENGTH(AH 3479 BK 1280)

0170/0000

0160/1142 018 "DIA CIRC METAL
LEN=0107 INSTALLED UNKN

0160/1013 RAMP N RD
(SR8025 SEG 0250/0000)

0160/0952 018 "DIA CIRC CONCR
LEN=0045 INSTALLED UNKN

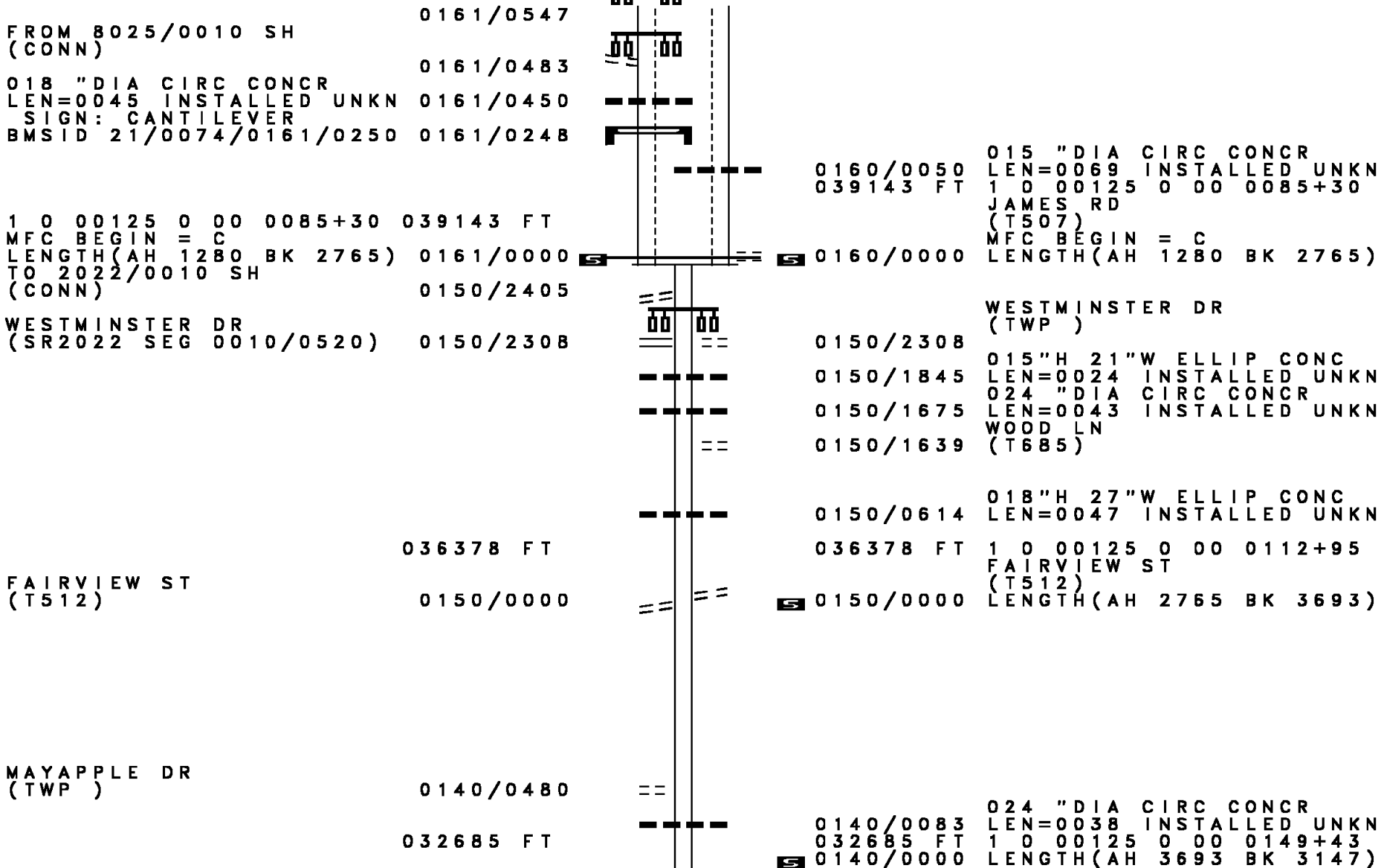
0160/0828 OP ID 21/0081/0481/0053

0160/0733 OP ID 21/0081/0480/0066

0160/0620 018 "DIA CIRC CONCR
LEN=0060 INSTALLED UNKN

0160/0548 RAMP O RD
(SR8025 SEG 0010/0740)

DIR: B TOTAL LEN: 17.275 MI. DIST: 08-2 SR: 74
 LEFT MUN: SOUTH MIDDLETON T RIGHT MUN: SOUTH MIDDLETON T



DIR: B TOTAL LEN: 17.275 MI. DIST: 08-2 SR: 74
 LEFT MUN: SOUTH MIDDLETON T RIGHT MUN: SOUTH MIDDLETON T

1 0 00125 0 00 0181+21 029538 FT
 SPRINGVILLE RD
 (T686) 0130/0000

RIDGE RD
 (T640) 0120/0000

026599 FT

025077 FT

0130/2509	024 " DIA CIRC CONCR LEN=0040	INSTALLED UNKN
0130/0245 029538 FT	018 " DIA CAST IRON LEN=0037	INSTALLED UNKN
0130/0000	LENGTH(AH 3147 BK 2939) 018 " DIA CIRC CONCR LEN=0039	INSTALLED UNKN
0120/2669	SHUGHART RD (T686)	
0120/2629		
0120/1113	018 " DIA CIRC CONCR LEN=0038	INSTALLED UNKN
0120/0068 026599 FT	018 " DIA CIRC CONCR LEN=0092	INSTALLED UNKN
0120/0000	1 0 00125 0 00 0210+60 MIDDLESEX RD (T601)	
0120/0000	LENGTH(AH 2939 BK 1522) 018 " DIA CIRC CONCR LEN=0044	INSTALLED UNKN
0110/1016		
0110/0000	1 0 00125 0 00 0226+05 RIDGE RD (T598) SOUTH MIDDLETON MONROE T	
0100/2890	LENGTH(AH 1522 BK 3142) SHUGHART RD (T549)	
0100/2766	018 " DIA CIRC CONCR LEN=0047	INSTALLED UNKN
0100/1703	018 " DIA CIRC CONCR LEN=0041	INSTALLED UNKN

DIR: B TOTAL LEN: 17.275 MI. DIST: 08-2 SR: 74
 LEFT MUN: MONROE T RIGHT MUN: MONROE T

Stationing	Segment	Material	Length	Notes
MYERS RD (T552)	0100/1656	==		
	0100/0304	--- ---	018 " DIA CIRC CONCR	LEN=0040 INSTALLED UNKN
	0100/0056	--- ---	018 " DIA CIRC CONCR	LEN=0038 INSTALLED UNKN
1 0 00125 0 00 0257+47 MARTIN RD (T553)	021935 FT		ZIMMERMAN RD	
	0100/0000	== ==	5 0100/0000	LENGTH(AH 3142 BK 2259)
	0090/2188	--- ---	018 " DIA CIRC CONCR	LEN=0041 INSTALLED UNKN
	0090/1341	--- ---	024 " DIA CIRC CONCR	LEN=0066 INSTALLED UNKN
	019676 FT	--- ---	016 " DIA CAST IRON	LEN=0037 INSTALLED UNKN
	0090/0000	5	1 0 00125 0 00 0280+06	LENGTH(AH 2259 BK 2724)
	0080/1514	--- ---	018 " DIA CAST IRON	LEN=0042 INSTALLED UNKN
STOUGHT RD (T554)	0080/1345	==		
	0080/0775	--- ---	015 " DIA CAST IRON	LEN=0040 INSTALLED UNKN
	0080/0510	--- ---	015"H 23"W ELLIP CONC	LEN=0037 INSTALLED UNKN
	0080/0001	--- ---	024 " DIA CIRC CONCR	LEN=0030 INSTALLED UNKN
016952 FT	016952 FT		1 0 00125 0 00 0307+30	BOILING SPRINGS RD
	0080/0000	5	(SR0174 SEG 0510/0000)	LENGTH(AH 2724 BK 1330)
	0070/1310	--- ---	024 " DIA CIRC METAL	LEN=0040 INSTALLED UNKN
	0070/1269	--- ---	018 " DIA CIRC CONCR	LEN=0078 INSTALLED UNKN
	015622 FT		1 0 00125 0 00 0320+70	
	0070/0000	5	LENGTH(AH 1330 BK 1383)	

DIR: B TOTAL LEN: 17.275 MI. DIST: 08-2 SR: 74
 LEFT MUN: MONROE T RIGHT MUN: MONROE T

Stationing	Description	Length	Material	Notes
0060/0890	018" DIA CIRC CONCR	0027	INSTALLED UNKN	
014239 FT	0060/0012	0135	INSTALLED UNKN	
	1 0 00125 0 00 0334+53			
	OLD STONE HOUSE RD			
	(SR2002 SEG 0200/0000)			
	LENGTH(AH 1383 BK 1812)			
	0060/0000			
	0050/1235	0036	INSTALLED UNKN	
	DUNKLEBERGER RD			
	(T556)			
	0050/1060			
	012427 FT			
1 0 00125 0 00 0352+64	012427 FT			
LUTZTOWN RD				
(SR2006 SEG 0020/2005)	0050/0000			
	LENGTH(AH 1812 BK 3036)			
	0040/2802	0040	INSTALLED UNKN	
	BAISH RD			
	(T559)			
	0040/2492			
	0040/0273	0074	INSTALLED UNKN	
	BMSBG 21/0074/0040/0222			
	1 0 00125 0 00 0380+42			
	T.YEL.BRECH.			
	0040/0257	0074	INSTALLED UNKN	
	BMSBG 21/0074/0040/0222			
	024" DIA CIRC CONCR			
	0040/0141	0039	INSTALLED UNKN	
	009391 FT			
1 0 00125 0 00 0382+79	009391 FT			
CREEKVIEW LN				
(TWP)	0040/0000			
	LENGTH(AH 3036 BK 2931)			
	0030/1776	0036	INSTALLED UNKN	
	018" DIA CIRC CONCR			
	0030/1448	0036	INSTALLED UNKN	
	018" DIA CIRC CONCR			
	006460 FT			
	006460 FT			
	1 0 00125 0 00 0412+35			
	PARK PL			
	(SR2008 SEG 0010/0000)			
	0030/0000			
	LENGTH(AH 2931 BK 3746)			

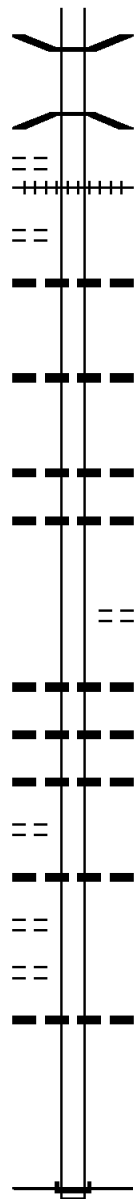
DIR: B TOTAL LEN: 17.275 MI. DIST: 08-2 SR: 74
 LEFT MUN: MONROE T RIGHT MUN: MONROE T

CREEK RD
 (T650)
 MILLER BL
 (T621)

UNKNOWN RD
 (PRDR)

LYNES RD
 (T591)
 LYNES RD
 (T591)

0020/2922
 0020/2563
 002714 FT
 0010/1441
 0010/0960
 0010/0618
 000000 FT

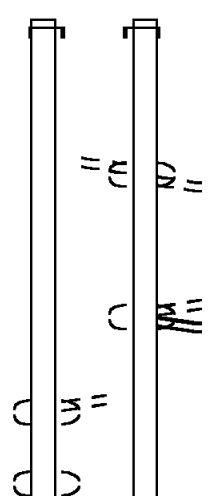


0020/3047 BMS EN 21/0074/0020/2954
 1 0 00125 0 00 0420+47
 YEL BREECHES
 0020/2954 BMSBG 21/0074/0020/2954
 0020/2874 (AAR 592290T)#TRKS 01
 0020/2387 018 "DIA CIRC CONCR
 LEN=0036 INSTALLED UNKN
 0020/1429 018 "DIA CIRC CONCR
 LEN=0036 INSTALLED UNKN
 0020/0475 018"H 30"W ELLIP CONC
 LEN=0035 INSTALLED UNKN
 0020/0013 018 "DIA CIRC METAL
 LEN=0036 INSTALLED UNKN
 002714 FT 1 0 00125 0 00 0449+94
 SHEAFFER RD
 (T561)
 S 0020/0000 LENGTH(AH 3746 BK 2714)
 0010/2028 018 "DIA CIRC CONCR
 LEN=0036 INSTALLED UNKN
 0010/1806 018 "DIA CIRC CONCR
 LEN=0036 INSTALLED UNKN
 0010/1710 024"H 36"W ELLIP CONC
 LEN=0036 INSTALLED UNKN
 0010/1150 018 "DIA CIRC CONCR
 LEN=0036 INSTALLED UNKN
 0010/0262 018 "DIA CIRC CONCR
 LEN=0035 INSTALLED UNKN
 000000 FT 1 0 00125 0 00 0477+08
 NC YORK RD
 INTER-BK YORK RD
 (SR0074 SEG 1130/3869)
 MFC BEGIN = C
 BK-YORK (66)
 S 0010/0000 LENGTH(AH 2714 BK 0000)

EXTRACT DATE: 12/18/2023 ROADWAY MANAGEMENT SYSTEM PAGE NUMBER: 72
 PRINT DATE: 12/20/2023 SLD COUNTY/SR - ANNUAL PRINT COUNTY: CUMBERLAND
 DIR: B TOTAL LEN: 19.969 MI. DIST: 08-2 SR: 34
 LEFT MUN: MIDDLESEX T RIGHT MUN: MIDDLESEX T

AH-PERRY (50) 105374 FT
 SPRING RD INTER-AHD
 (SR0034 SEG 0003/0000) 0453/0325

FOR SR 0034N TO 0034S
 (CONN)
 MIDDLESEX-STERRETT'S GAP 0453/0134
 (TWP)
 MIDDLESEX-STERRETT'S GAP
 (TWP)
 FOR SR 0034S TO 0034N



105434 FT
 INTER-AHD
 0452/0436

0452/0238

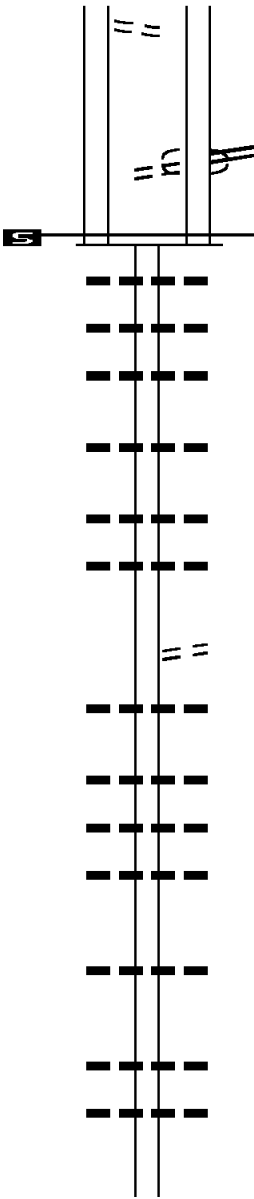
0452/0165

SPRING RD
 (SR0034 SEG 0002/0000)
 FOR SR 0034N TO 0034S
 (CONN)
 MIDDLESEX-STERRETT'S GAP
 (TWP)
 T302-MOUNTAIN RD
 (TWP)
 T302-MOUNTAIN RD
 (TWP)
 MIDDLESEX-STERRETT'S GAP
 (TWP)
 SUNNYSIDE DR
 (SR1007 SEG 0272/0183)

DIR: B TOTAL LEN: 19.969 MI. DIST: 08-2 SR: 34
 LEFT MUN: MIDDLESEX T RIGHT MUN: MIDDLESEX T

(CONN) 0453/0076

0 0 00000 0 00 0000+00 105049 FT
 MFC BEGIN = C
 LENGTH(AH 0325 BK 3102) 0453/0000



0452/0071
 104998 FT
 0452/0000
 0440/3071
 0440/2748
 0440/2167
 0440/1520
 0440/0730
 0440/0204
 101896 FT
 0440/0000
 0430/2209
 0430/1575
 0430/1200
 0430/1009
 0430/0096
 099260 FT
 0430/0000
 0420/1819
 0420/1483

SUNNYSIDE DR
 (SR1007 SEG 0273/0150)
 MIDDLESEX-STERRETT'S GAP
 (TWP)
 FOR SR 0034S TO 0034N
 (CONN)
 0 0 00000 0 00 0000+00
 MFC BEGIN = C
 LENGTH(AH 0436 BK 3102)
 018 " DIA CIRC METAL
 LEN=0045 INSTALLED 2015
 018 " DIA CIRC METAL
 LEN=0041 INSTALLED 2015
 024 " DIA CIRC CONCR
 LEN=0036 INSTALLED UNKN
 024 " DIA CIRC CONCR
 LEN=0045 INSTALLED UNKN
 018 " DIA CIRC CONCR
 LEN=0036 INSTALLED UNKN
 018 " DIA CIRC CONCR
 LEN=0037 INSTALLED UNKN
 1 0 00040 0 01 0345+64
 MOUNTAIN RD
 (T381)
 LENGTH(AH 3102 BK 2636)
 018 " DIA CIRC CONCR
 LEN=0045 INSTALLED UNKN
 024 " DIA CIRC CONCR
 LEN=0045 INSTALLED UNKN
 024 " DIA CIRC CONCR
 LEN=0040 INSTALLED UNKN
 024 " DIA CIRC CONCR
 LEN=0040 INSTALLED UNKN
 015 " DIA CIRC CONCR
 LEN=0033 INSTALLED UNKN
 1 0 00040 0 01 0319+52
 LENGTH(AH 2636 BK 2015)
 036 " DIA CIRC CONCR
 LEN=0033 INSTALLED UNKN
 015 " DIA CIRC CONCR
 LEN=0045 INSTALLED UNKN
 018 " DIA CIR PLASTIC

101947 FT

099311 FT

EXTRACT DATE: 12/18/2023
PRINT DATE: 12/20/2023

ROADWAY MANAGEMENT SYSTEM
SLD COUNTY/SR - ANNUAL PRINT

PAGE NUMBER: 70
COUNTY: CUMBERLAND

DIR: B TOTAL LEN: 19.969 MI.
LEFT MUN: MIDDLESEX T

DIST: 08-2 SR: 34
RIGHT MUN: MIDDLESEX T

Stationing	Structure	Material	Length	Status
097296 FT	0420/0474	072"H 72"W CONCR ARCH	LEN=0070	INSTALLED UNKN
	097245 FT	072"H 72"W CONCR ARCH	LEN=0040	INSTALLED UNKN
	0420/0000	018" DIA CIR PLASTIC	LEN=0027	INSTALLED UNKN
	0410/1539	018" DIA CIR PLASTIC	LEN=0200	INSTALLED UNKN
	0410/0898	018" DIA CIR PLASTIC	LEN=0040	INSTALLED UNKN
095335 FT	095284 FT	072"H 94"W CONCR ARCH	LEN=0040	INSTALLED UNKN
	0410/0000	018" DIA CIR PLASTIC	LEN=0040	INSTALLED UNKN
	0400/2765	072"H 94"W CONCR ARCH	LEN=0030	INSTALLED UNKN
	0400/1088	BMSBG 21/0034/0400/1079	LEN=0030	INSTALLED UNKN
	0400/1087	SPRING RUN	LEN=0040	INSTALLED UNKN
	0400/1079	WERTZVILLE RD	LEN=0040	INSTALLED UNKN
	0400/0700	(SR0944 SEG 0380/0000)	LEN=0040	INSTALLED UNKN
	0400/0552	018" DIA CIRC CONCR	LEN=0040	INSTALLED UNKN
ALLEY (TWP)	0400/0087	084"H 72"W CONCR ARCH	LEN=0033	INSTALLED UNKN
	092319 FT	084"H 72"W CONCR ARCH	LEN=0033	INSTALLED UNKN
	0400/0000	018" DIA CIRC CONCR	LEN=0033	INSTALLED UNKN
	0390/1999	T. SPRING RUN	LEN=0040	INSTALLED UNKN
	0390/1980	BMSBG 21/0034/0390/1980	LEN=0040	INSTALLED UNKN
ENOLA RD (SR0944 SEG 0370/2701)	0390/1924	018" DIA CIRC CONCR	LEN=0030	INSTALLED UNKN
	0390/1057	013"H 17"W ELLIP CONC	LEN=0126	INSTALLED UNKN
1 0 00040 0 00 0224+36	089386 FT	013"H 17"W ELLIP CONC	LEN=0126	INSTALLED UNKN

DIR: B TOTAL LEN: 19.969 MI. DIST: 08-2 SR: 34
 LEFT MUN: MIDDLESEX T RIGHT MUN: MIDDLESEX T

Street Name	Segment	Length	Material	Notes
WAGNER DR (T495)	0390/0000	0390/0000	015" DIA CIRC CONCR	LENGTH(AH 2933 BK 1206) INSTALLED UNKN
DUSTY LN (PRDR)	0380/0500	0380/0456	UNKNOWN RD	(PRDR)
	088180 FT	088129 FT	1 0 00040 0 00	0212+13 WOLF BRIDGE RD (T508)
			018" DIA CIRC CONCR	LENGTH(AH 1206 BK 2123) INSTALLED UNKN
FAR VIEW AV (T601)	0370/0920	0370/1872	UNKNOWN RD	(TWP)
FAITH CR (T729)	0370/0383	0370/0900	018" DIA CIRC CONCR	LEN=0040 INSTALLED UNKN
	086057 FT	086006 FT	1 0 00040 0 00	0190+90 LENGTH(AH 2123 BK 3146) 015" DIA CIRC CONCR
MEADOWVIEW DR (TWP)	0360/2618	0360/2787	LEN=0035	INSTALLED UNKN
ELM DR (T734)	0360/2085	0360/2137	015" DIA CIRC CONCR	LEN=0037 INSTALLED UNKN
		0360/2064	MIDDLESEX	NORTH MIDDLETON T
FAITH CR (T729)	0360/0740	0360/1033	024" DIA CIRC CONCR	LEN=0033 INSTALLED UNKN
		0360/0372	036" DIA CIRC CONCR	LEN=0048 INSTALLED UNKN
		0360/0337	WEST MIDDLESEX DR	(T499)
		0360/0217	BMSSEN 21/0034/0360/0189	1 0 00040 0 00 0161+33 WERTZ RUN
		0360/0189	BMSBG 21/0034/0360/0189	082860 FT
1 0 00040 0 00	0159+44	082911 FT		WERTZ RUN RD

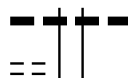
DIR: B TOTAL LEN: 19.969 MI. DIST: 08-2 SR: 34
 LEFT MUN: NORTH MIDDLETON T RIGHT MUN: NORTH MIDDLETON T

Segment ID	Start Station	End Station	Length	Description
(T499)	0360/0000	0360/0000	LENGTH(AH 3146 BK 3042)	
CRANES GAP RD (T531)		0350/1555		PARTRIDGE CR (TWP)
CREEK RD (TWP)	0350/1027	0350/1027		(APRA) UNITED MOBILE HO
		0350/0213		BMSEN 21/0034/0350/0025 1 0 00040 0 00 0129+37 CONODOQUINET CREEK
1 0 00040 0 00 0129+12 CRAIN DR (T524)	079869 FT	0350/0000	079818 FT	BMSBG 21/0034/0350/0025
		0350/0000		LENGTH(AH 3042 BK 2323) CLEARWATER DR (T450)
		0340/2180		MUNICIPAL DR (TWP)
		0340/1818		024 " DIA CIRC CONCR LEN=0042 INSTALLED UNKN
LAKEVIEW DR (T502)	0340/1416	0340/1416		
		0340/1332		VALLEYVIEW DR (T602)
		0340/1050		018 " DIA CIRC CONCR LEN=0048 INSTALLED UNKN
		0340/0932		PENNSYLVANIA AV (T503)
		0340/0574		WYNNWOOD DR (T506)
VERNON ST (T514)	0340/0270	077546 FT	077495 FT	1 0 00040 0 00 0106+90 MARION AV (T416)
		0340/0000		LENGTH(AH 2323 BK 2657) 024 " DIA CIRC METAL LEN=0015 INSTALLED UNKN
WAGNER ST (T512)	0330/2416	0330/2416		
		0330/2183		AIRPORT DR (T607)
		0330/1800		FERN AV (T611)
				015 " DIA CIRC CONCR

DIR: B TOTAL LEN: 19.969 MI. DIST: 08-2 SR: 34
 LEFT MUN: NORTH MIDDLETON T RIGHT MUN: NORTH MIDDLETON T

HILLCREST DR
 (T615)

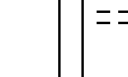
0330/1073



0330/1122 LEN=0163 INSTALLED UNKN

0330/0986 HILLCREST DR
 (T508)

074889 FT



0330/0142 018 "DIA CIRC CONCR
 074838 FT LEN=0036 INSTALLED UNKN
 1 0 00040 0 00 0080+33
 CAVALRY RD
 (SR1001 SEG 0020/2270)

0330/0000 LENGTH(AH 2657 BK 3584)

STERRETT'S GAP AV
 (T504)

0320/2633



NC SPRING RD

LC FOR LONGS GAP RD
 (CONN)
 LONGS GAP RD
 (T494)

0320/1713



0320/1590



0320/1073 018 "DIA CIRC CONCR
 LEN=0045 INSTALLED UNKN
 PA TPK (1-76)
 0320/0906 OP ID 21/7076/9902/2461

071305 FT

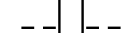


0320/0115 NORTH MIDDLETON
 071254 FT CARLISLE B
 1 0 00040 0 00 0043+42
 K ST
 (BORO)

0320/0000 LENGTH(AH 3584 BK 1513)



0310/0757 I ST
 (BORO)
 0310/0738 018 "DIA CIRC METAL
 LEN=0040 INSTALLED UNKN
 0310/0727 018 "DIA CIR UNKNOWN
 LEN=0001 INSTALLED UNKN
 0310/0400 018 "DIA CIRC METAL
 LEN=0048 INSTALLED UNKN



0310/0398 CLAY ST
 (BORO)
 0310/0390 018 "DIA CIRC METAL
 LEN=0036 INSTALLED UNKN

H ST

DIR: B TOTAL LEN: 19.969 MI. DIST: 08-2 SR: 34
 LEFT MUN: CARLISLE B RIGHT MUN: CARLISLE B

(BORO)

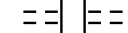
0310/0377
 069792 FT



0310/0377
 069741 FT 1 0 00040 0 00 0028+29
 G ST
 (BORO)
 LENGTH(AH 1513 BK 2829)


F ST
 (BORO)
 E ST
 (BORO)

0300/2443



0310/0000

0300/2062



0300/1007 012 " DIA CIRC CONCR
 LEN=0040 INSTALLED UNKN
 0300/0946 012 " DIA CIRC CONCR
 LEN=0004 INSTALLED UNKN
 HAMILTON ST



0300/0626 (BORO)
 ALLEY



0300/0430 (BORO)
 ALLEY




0300/0245 (BORO)
 FOR SR 0011 AND 0034



0300/0113 (CONN)
 0300/0090 (AAR 517701V)#TRKS 01

066963 FT



066912 FT 1 0 00040 0 00 0000+00
 HANOVER ST
 (SR0011 SEG 0460/0480)

NC CA
 INTER-BK HANOVER ST
 (SR0011 SEG 0460/0480)
 MFC BEGIN = C



066963 FT

0300/0000 LTH AH 000100 BK 000100
 066912 FT
 7290/0000 LTH AH 000100 BK 002432
 INTER-AHD HANOVER ST
 (SR0011 SEG 0440/0000)



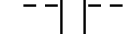
0280/2432 HIGH ST
 (SR0074 SEG 0190/2346)



0280/2220 (BORO)
 POMFRET ST



0280/1865 (BORO)
 CHAPEL AV



0280/1584 (BORO)
 SOUTH ST



0280/1299 (BORO)
 018"H 24"W ELLIP METAL
 0280/1280 LEN=0050 INSTALLED UNKN



DIR: B TOTAL LEN: 19.969 MI. DIST: 08-2 SR: 34
 LEFT MUN: CARLISLE B RIGHT MUN: CARLISLE B

Street Name	Segment ID	Length (FT)	Notes
WALNUT ST (BORO)	0280/0628		
BALTIMORE ST (BORO)	0280/0305		
WILLOW ST (SR3023 SEG 0070/2236)	0280/0000	064531 FT	0280/0224 064480 FT 036"H 72"W CONC STRUCT LEN=0030 INSTALLED UNKN 1 0 00035 0 01 1123+94 WILLOW ST (BORO)
ALLIANCE DR (PRDR)	0261/0901		0280/0000 LENGTH(AH 2432 BK 0563) MOTTS AV (BORO)
018 "DIA CIRC METAL LEN=0024 INSTALLED UNKN NOBLE BL (BORO) SCHOOL DR (PRDR)	0261/0843		0270/0216 063917 FT 1 0 00041 0 00 0630+12 RIDGE ST (BORO) MFC BEGIN = B
018 "DIA CIRC METAL LEN=0040 INSTALLED UNKN	0261/0452		0270/0000 LENGTH(AH 0563 BK 1463)
018 "DIA CIRC CONCR TO 8023/0250 SH (CONN)	0261/0245		0260/0844 018 "DIA CIRC CONCR LEN=0024 INSTALLED UNKN
RAMP I RD (SR8023 SEG 0250/0000)	0261/0000	062488 FT	NOBLE BL (BORO) SCHOOL DR (PRDR)
			0260/0544 018 "DIA CIRC CONCR LEN=0040 INSTALLED UNKN
			0260/0469 018 "DIA CIRC CONCR LEN=0046 INSTALLED UNKN
			0260/0262 018 "DIA CIRC CONCR LEN=0040 INSTALLED UNKN
			0260/0008 018 "DIA CIRC CONCR LEN=0041 INSTALLED UNKN 1 0 00041 0 00 0621+78 RAMP I RD (SR8023 SEG 0250/0000)
			0260/0000 LENGTH(AH 1463 BK 1096)

DIR: B TOTAL LEN: 19.969 MI. DIST: 08-2 SR: 34
 LEFT MUN: CARLISLE B RIGHT MUN: CARLISLE B

018 "DIA CIRC CONCR
 LEN=0040 INSTALLED UNKN 0251/0931
 RAMP J RD
 (SR8023 SEG 0260/0978) 0251/0929

018 "DIA CIRC CONCR
 LEN=0040 INSTALLED UNKN 0251/0735

OP ID 21/0081/0465/0632 0251/0642
 I-81 (SB)

OP ID 21/0081/0464/0250 0251/0552
 I-81 (NB)

RAMP M RD
 (SR8023 SEG 0750/0000)

MFC BEGIN = B 0251/0340
 RAMP K RD 0251/0317
 (SR8023 SEG 0010/0715)

0251/0303

1 0 00041 0 00 0613+48 061366 FT
 GARLAND DR
 (TWP)

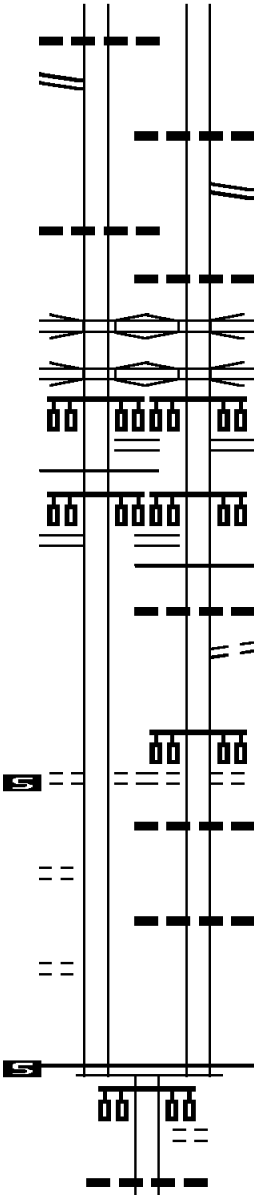
LENGTH(AH 1122 BK 0626) 0251/0000

WILLIAM DR
 (BORO) 0241/0279

LINN DR
 (BORO) 0241/0058

0 0 00000 0 00 0000+00 060740 FT
 NC HANOVER ST

MFC BEGIN = C
 LENGTH(AH 0626 BK 3800) 0241/0000



0250/0918 018 "DIA CIRC CONCR
 LEN=0040 INSTALLED UNKN
 RAMP L RD
 (SR8023 SEG 0500/0629)

0250/0810

0250/0732 018 "DIA CIRC CONCR
 LEN=0050 INSTALLED UNKN
 I-81 (SB)

0250/0648 OP ID 21/0081/0465/0632
 I-81 (NB)

0250/0536 OP ID 21/0081/0464/0250
 RAMP M RD
 (SR8023 SEG 0750/0000)

0250/0339

RAMP K RD
 (SR8023 SEG 0010/0715)

0250/0319 MFC BEGIN = B
 0250/0260 018 "DIA CIRC CONCR
 LEN=0040 INSTALLED UNKN

0250/0238 TO 8023/0750 SH
 (CONN)

0250/0223 1 0 00041 0 00 0613+48
 061358 FT GARLAND DR
 (TWP)

0250/0000 LENGTH(AH 1096 BK 0618)
 024 "DIA CIRC CONCR
 LEN=0040 INSTALLED UNKN

0240/0569

0240/0092 024 "DIA CIRC METAL
 LEN=0040 INSTALLED UNKN

060740 FT 1 0 00041 0 00 0607+60
 NC HANOVER ST

0240/0000 MFC BEGIN = C
 LENGTH(AH 0618 BK 3800)
 HOUSER LN
 (BORO)

0230/3730

0230/3641 066 "DIA CIRC CONCR
 LEN=0060 INSTALLED UNKN

DIR: B TOTAL LEN: 19.969 MI. DIST: 08-2 SR: 34
 LEFT MUN: CARLISLE B RIGHT MUN: CARLISLE B

ROLLING DR
 (BORO)

0230/3090



0230/2878 CARLISLE
 SOUTH MIDDLETON T
 STATE AV
 (TWP)
 STATE AV
 (TWP)
 0230/2698
 0230/2161
 018 " DIA CIRC CONCR
 LEN=0001 INSTALLED UNKN
 (APRA) SIGMAN'S HOME SA
 BONNYBROOK RD
 (T516)
 0230/1611
 030 " DIA CIRC CONCR
 LEN=0060 INSTALLED UNKN
 018 " DIA CIRC CONCR
 0230/1408
 018 " DIA CIRC CONCR
 LEN=0063 INSTALLED UNKN
 0230/1139
 0230/0789
 0230/0752
 024 " DIA CIRC CONCR
 LEN=0057 INSTALLED UNKN
 018 " DIA CIRC CONCR
 0230/0550
 018 " DIA CIRC CONCR
 LEN=0050 INSTALLED UNKN
 1 0 00041 0 00 0569+26
 LINDSAY LN
 (T480)
 056940 FT
 1 0 00041 0 00 0569+26
 0230/0185
 056940 FT
 0230/0000 LENGTH(AH 3800 BK 2948)
 0220/2009 018 " DIA CIRC CONCR
 LEN=0050 INSTALLED UNKN
 0220/0825 BMS EN 21/0034/0220/0802
 1 0 00041 0 00 0547+80
 LETORT.SP.RN
 0220/0802 BMSBG 21/0034/0220/0802
 0220/0622 (APRA) ZIZZIE'S MOBILE
 018 " DIA CIRC METAL
 0220/0196 LEN=0072 INSTALLED UNKN
 053992 FT 1 0 00041 0 00 0539+78
 0220/0000 LENGTH(AH 2948 BK 2050)
 0210/1877 024 " DIA CIRC CONCR
 LEN=0050 INSTALLED UNKN
 024 " DIA CIRC CONCR
 0210/1624 LEN=0050 INSTALLED UNKN
 018 " DIA CIRC METAL
 0210/1088 LEN=0054 INSTALLED UNKN
 014 " H 23 " W ELLIP CONC

MARSH DR
 (T479)

0230/0752

056940 FT

ZIZZIE'S DR
 (PRDR)

0220/0622

053992 FT

DIR: B TOTAL LEN: 19.969 MI. DIST: 08-2 SR: 34
 LEFT MUN: SOUTH MIDDLETON T RIGHT MUN: SOUTH MIDDLETON T

UNKNOWN RD
(TWP)

EBENER AV
(TWP)

	0210/1084	LEN=0058	INSTALLED	UNKN
051942 FT	051942 FT	1 0 00041 0 00	0519+30	
			HEISERS LN	
			(T513)	
	0210/0000		LENGTH(AH 2050 BK 1918)	
0200/1227				
	0200/0825	018 "DIA	CIRC CONCR	
		LEN=0057	INSTALLED	UNKN
			MIDWAY DR	
			(T509)	
050024 FT	0200/0197	1 0 00041 0 00	0500+12	
	050024 FT			
	0200/0000		LENGTH(AH 1918 BK 2023)	
			024 "DIA	CIRC CONCR
	0190/1959	LEN=0070	INSTALLED	UNKN
	0190/0714	018 "DIA	CIRC CONCR	
		LEN=0051	INSTALLED	UNKN
0190/0697				
	0190/0227	024 "DIA	CIRC CONCR	
		LEN=0060	INSTALLED	UNKN
048001 FT	048001 FT	1 0 00041 0 00	0479+89	
	0190/0000		LENGTH(AH 2023 BK 2421)	
			Lennon LN	
			(TWP)	
	0180/2190	018 "DIA	CIRC CONCR	
		LEN=0072	INSTALLED	UNKN
	0180/1852		MORRISON WY	
			(TWP)	
	0180/1369	024 "DIA	CIRC CONCR	
		LEN=0060	INSTALLED	UNKN
	0180/1067	018 "DIA	CIRC CONCR	
		LEN=0056	INSTALLED	UNKN
	0180/0743	036 "DIA	CIRC CONCR	
		LEN=0095	INSTALLED	UNKN
	0180/0313		OLD YORK RD	
			(SR0174 SEG 0390/0000)	
	0180/0169	024 "DIA	CIRC CONCR	
		LEN=0098	INSTALLED	UNKN
045580 FT	0180/0125	1 0 00041 0 00	0455+45	
	045580 FT			
	0180/0000		LENGTH(AH 2421 BK 3776)	
			018 "DIA	CIRC CONCR

DIR: B TOTAL LEN: 19.969 MI. DIST: 08-2 SR: 34
 LEFT MUN: SOUTH MIDDLETON T RIGHT MUN: SOUTH MIDDLETON T

ROCKLEDGE RD
 (T478)

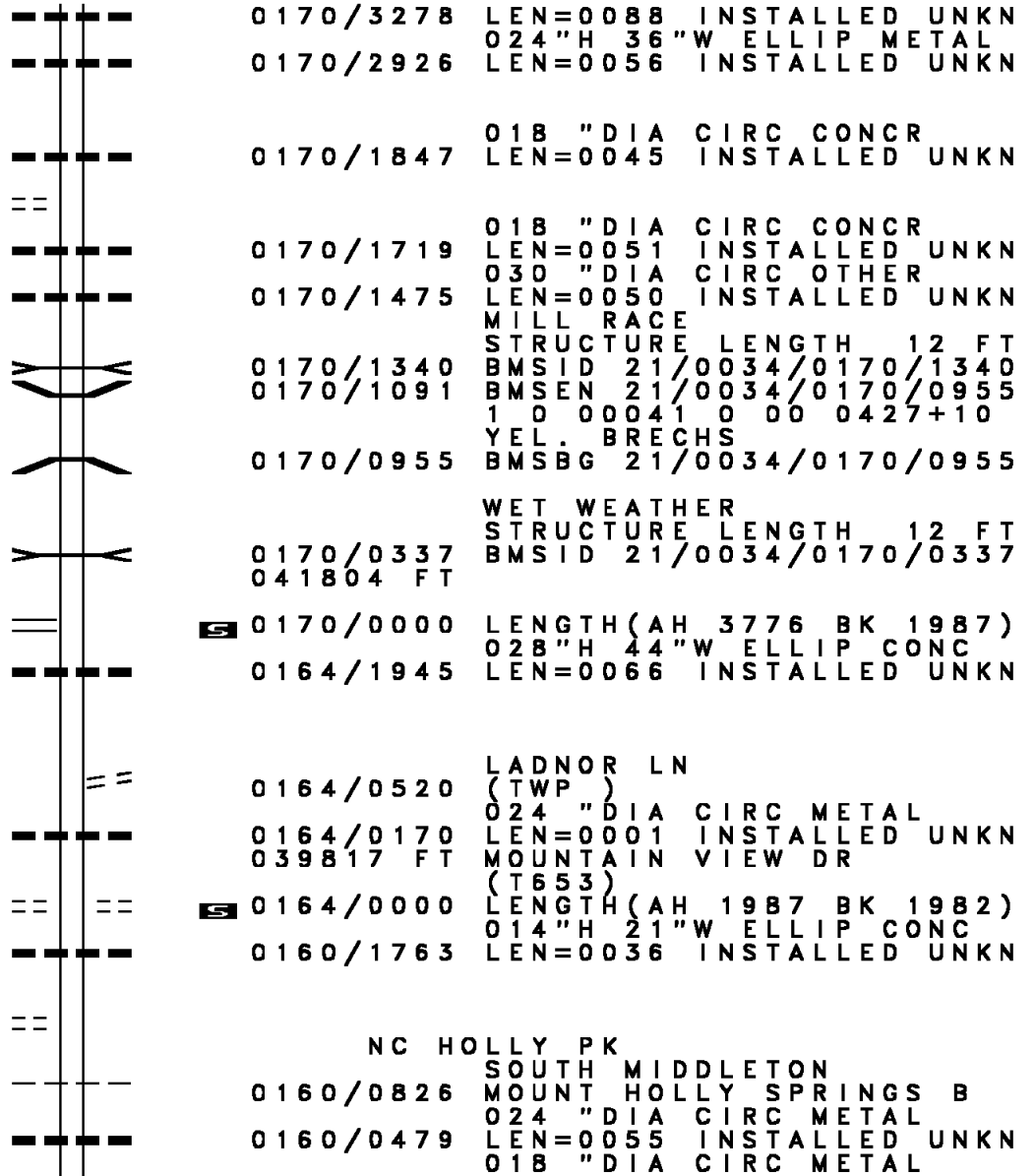
0170/1810

1 0 00041 0 00 0417+69 041804 FT
 PINE RD
 (SR3006 SEG 0240/1319) 0170/0000

1 0 00041 0 00 0401+62 039817 FT
 ACKER DR
 (T581) 0164/0000

MCLAND RD
 (TWP)

0160/1137



0170/3278 LEN=0088 INSTALLED UNKN
 024"H 36"W ELLIP METAL
 0170/2926 LEN=0056 INSTALLED UNKN

0170/1847 018 "DIA CIRC CONCR
 LEN=0045 INSTALLED UNKN

0170/1719 018 "DIA CIRC CONCR
 LEN=0051 INSTALLED UNKN
 030 "DIA CIRC OTHER
 0170/1475 LEN=0050 INSTALLED UNKN

MILL RACE
 STRUCTURE LENGTH 12 FT
 0170/1340 BMSID 21/0034/0170/1340
 0170/1091 BMSID 21/0034/0170/0955
 1 0 00041 0 00 0427+10
 YEL. BRECHS
 0170/0955 BMSBG 21/0034/0170/0955

WET WEATHER
 STRUCTURE LENGTH 12 FT
 0170/0337 BMSID 21/0034/0170/0337
 041804 FT

0170/0000 LENGTH(AH 3776 BK 1987)
 028"H 44"W ELLIP CONC
 0164/1945 LEN=0066 INSTALLED UNKN

LADNOR LN
 (TWP)
 0164/0170 024 "DIA CIRC METAL
 039817 FT LEN=0001 INSTALLED UNKN
 MOUNTAIN VIEW DR
 (T653)

0164/0000 LENGTH(AH 1987 BK 1982)
 014"H 21"W ELLIP CONC
 0160/1763 LEN=0036 INSTALLED UNKN

NC HOLLY PK
 SOUTH MIDDLETON
 0160/0826 MOUNT HOLLY SPRINGS B
 024 "DIA CIRC METAL
 0160/0479 LEN=0055 INSTALLED UNKN
 018 "DIA CIRC METAL

DIR: B TOTAL LEN: 19.969 MI. DIST: 08-2 SR: 34
 LEFT MUN: MOUNT HOLLY SPRINGS B RIGHT MUN: MOUNT HOLLY SPRINGS B

Street Name	Segment ID	Length	Material	Status
WATTS ST (BORO)	0160/0478	LEN=0055	INSTALLED	UNKN
	0160/0455	==		
	0160/0260	015"H 21"W ELLIP METAL LEN=0030	INSTALLED	UNKN
	0160/0222	014"H 21"W ELLIP CONC LEN=0028	INSTALLED	UNKN
	0160/0220	NORFOLK SOUTHERN OVERPASS IS RR X-ING		
	0160/0183	014"H 21"W ELLIP CONC LEN=0032	INSTALLED	UNKN
	037835 FT	1 0 00041 0 00 0380+35		
	0160/0000	5 LENGTH(AH 1982 BK 3059) 024 "DIA CIRC CONCR		
	0140/3058	LEN=0036	INSTALLED	UNKN
	0140/2816	014"H 21"W ELLIP CONC LEN=0050	INSTALLED	UNKN
LENHART ST (BORO)	0140/2802	==		
	0140/2645	MILL ST (SR2003 SEG 0010/0000)		
	0140/2621	014"H 21"W ELLIP CONC LEN=0047	INSTALLED	UNKN
	0140/2398	014"H 21"W ELLIP CONC LEN=0047	INSTALLED	UNKN
STUART ST (BORO)	0140/2373	==		
	0140/2310	CREEK AV (BORO)		
MCELWEE ST (BORO)	0140/2144	014"H 21"W ELLIP CONC LEN=0047	INSTALLED	UNKN
	0140/1560	036 "DIA CIRC CONCR LEN=0022	INSTALLED	UNKN
	0140/1552	BUTLER ST (BORO)		
HARMAN ST (BORO)	0140/1440	014"H 21"W ELLIP CONC LEN=0037	INSTALLED	UNKN
	0140/1099	014"H 21"W ELLIP CONC LEN=0037	INSTALLED	UNKN
	0140/0893	015"H 21"W ELLIP CONC LEN=0037	INSTALLED	UNKN
	0140/0875	CHURCH ST (BORO)		
	0140/0592	==		
	0140/0483	015"H 21"W ELLIP CONC LEN=0038	INSTALLED	UNKN

DIR: B TOTAL LEN: 19.969 MI. DIST: 08-2 SR: 34
 LEFT MUN: MOUNT HOLLY SPRINGS B RIGHT MUN: MOUNT HOLLY SPRINGS B

Street Name	Stationing	Length (FT)	Material / Notes
	0140/0321		CREEK AV (BORO)
	0140/0028		018" DIA CIRC CONCR
	034776 FT	034776 FT	LEN=0002 INSTALLED UNKN 1 0 00041 0 00 0347+55
			PINE ST (BORO)
PINE ST (BORO)	0130/0989		5 0140/0000 LENGTH(AH 3059 BK 1028)
	0130/0989		0130/0989
	0130/0772		ALLEY (BORO)
	0130/0686		018"H 24"W ELLIP CONC LEN=0034 INSTALLED UNKN
HILL ST (BORO)	0130/0521		
	0130/0520		012" DIA CIRC METAL
	033748 FT	033748 FT	LEN=0040 INSTALLED UNKN 1 0 00041 0 00 0337+07
	5 0130/0000		5 0130/0000 LENGTH(AH 1028 BK 1589)
	0120/1244		018" DIA CIRC METAL
	0120/1141		LEN=0036 INSTALLED UNKN 018" DIA CIRC METAL
	0120/0887		LEN=0036 INSTALLED UNKN 012" DIA CIR PLASTIC
	0120/0886		LEN=0001 INSTALLED UNKN 015" DIA CIR PLASTIC
RIDGE RD (FRST)	0120/0355		LEN=0107 INSTALLED UNKN
	0120/0241		048" DIA CIRC METAL
	0120/0100		LEN=0050 INSTALLED UNKN
	032159 FT	032159 FT	BMSBN 21/0034/0120/0000 1 0 00041 0 00 0321+18
	5 0120/0000		5 0120/0000 LENGTH(AH 1589 BK 2439) MT. CREEK BMSBG 21/0034/0120/0000
	0110/1375		015" DIA CIRC CONCR LEN=0030 INSTALLED UNKN
	0110/1015		015" DIA CIRC CONCR LEN=0050 INSTALLED UNKN
	0110/1007		(AAR 593363E)#TRKS 01
	0110/0909		018" DIA CIRC CONCR LEN=0030 INSTALLED UNKN
	0110/0376		LOCUST ST (BORO) 028"H 54"W ELLIP METAL

DIR: B TOTAL LEN: 19.969 MI. DIST: 08-2 SR: 34
 LEFT MUN: MOUNT HOLLY SPRINGS B RIGHT MUN: MOUNT HOLLY SPRINGS B

029720 FT

026734 FT

024497 FT

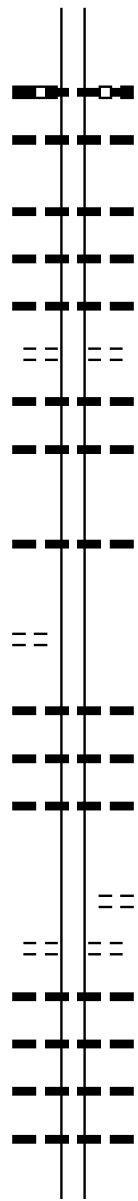
0110/0200	LEN=0045	INSTALLED	UNKN
	MAPLE ST		
0110/0171	(BORO)		
029720 FT	1 0 00041 0 00	0297+46	
	NC BA	LTIMORE AV	
	BALTIMORE PK		
	(SR0094	SEG 0080/1736)	
5 0110/0000	LENGTH(AH	2439 BK 2986)	
	024 "DIA	CIRC METAL	
0100/2932	LEN=0132	INSTALLED	UNKN
	015"H 21"W	ELLIP METAL	
0100/2617	LEN=0040	INSTALLED	UNKN
	015 "DIA	CIRC METAL	
0100/2032	LEN=0030	INSTALLED	UNKN
	015 "DIA	CIRC METAL	
0100/1934	LEN=0030	INSTALLED	UNKN
	015 "DIA	CIRC METAL	
0100/1770	LEN=0042	INSTALLED	UNKN
	054 "DIA	CIRC CONCR	
0100/1012	LEN=0042	INSTALLED	UNKN
	012 "DIA	CIRC CONCR	
0100/0265	LEN=0036	INSTALLED	UNKN
	024 "DIA	CIRC CONCR	
0100/0035	LEN=0036	INSTALLED	UNKN
026734 FT	1 0 00041 0 00	0266+80	
	NC YA	TES ST	
	MOUNT HOLLY SPRINGS		
	SOUTH MIDDLETON T		
5 0100/0000	LENGTH(AH	2986 BK 2237)	
	018 "DIA	CIRC CONCR	
0090/1900	LEN=0035	INSTALLED	UNKN
	024 "DIA	CIRC CONCR	
0090/1186	LEN=0042	INSTALLED	UNKN
	024 "DIA	CIRC CONCR	
0090/0634	LEN=0033	INSTALLED	UNKN
	015 "DIA	CIRC CONCR	
0090/0110	LEN=0033	INSTALLED	UNKN
024497 FT	1 0 00041 0 00	0244+43	
5 0090/0000	LENGTH(AH	2237 BK 2149)	
	015 "DIA	CIRC CONCR	
0080/1272	LEN=0048	INSTALLED	UNKN
	PENNDOT STOCKYARD		
	(GOVT)		
0080/0757	024 "DIA	CIR PLASTIC	
0080/0688	LEN=0070	INSTALLED	2002
	015 "DIA	CIRC CONCR	

DIR: B TOTAL LEN: 19.969 MI. DIST: 08-2 SR: 34
 LEFT MUN: SOUTH MIDDLETON T RIGHT MUN: SOUTH MIDDLETON T

Stationing	Description	Notes
022348 FT		0080/0371 LEN=0030 INSTALLED UNKN 022348 FT 1 0 00041 0 00 0222+94 0080/0000 LENGTH(AH 2149 BK 3120) 015 "DIA CIRC CONCR
		0070/2688 LEN=0038 INSTALLED UNKN
		0070/2048 024 "DIA CIRC CONCR LEN=0080 INSTALLED UNKN 018 "DIA CIRC CONCR
		0070/1781 LEN=0038 INSTALLED UNKN 018 "DIA CIRC CONCR
		0070/1379 LEN=0038 INSTALLED UNKN
TOLAND SAND PLANT-HEMPT (PRDR) 0070/1180	POI	0070/1180 (APRA) TOLAND SAND PLAN 018 "DIA CIRC CONCR
		0070/1125 LEN=0069 INSTALLED UNKN APPALACHIAN TRAIL RD
		0070/0924 (TWP)
	RBR	
		0070/0882 BMSBN 21/0034/0070/0827 1 0 00041 0 00 0200+24 P3
	RBR	
		0070/0827 HUNTERS RUN BMSBG 21/0034/0070/0827 OLD STATE RD
		0070/0496 (TWP) 019228 FT
1 0 00041 0 00 0191+97 019228 FT GREEN MOUNTAIN RD (T692) 0070/0000		0070/0000 LENGTH(AH 3120 BK 3211) SOUTH MIDDLETON
		0060/3091 DICKINSON T 018 "DIA CIRC METAL
		0060/3063 LEN=0080 INSTALLED UNKN 018 "DIA CIRC METAL
		0060/2589 LEN=0063 INSTALLED UNKN
OLD STATE RD (T522) 0060/1458		0060/1458 OLD STATE RD (T522) 018 "DIA CIRC CONCR
		0060/1392 LEN=0075 INSTALLED UNKN
		0060/0019 036 "DIA CIRC METAL LEN=0200 INSTALLED UNKN 016017 FT 1 0 00041 0 00 0159+83 036 "DIA CIRC METAL

DIR: B TOTAL LEN: 19.969 MI. DIST: 08-2 SR: 34
 LEFT MUN: DICKINSON T RIGHT MUN: DICKINSON T

PINE GROVE RD
 (SR3008 SEG 0130/3285) 0060/0000



0060/0000
 0050/2798
 0050/2112
 0050/1623
 0050/1267
 0050/0873
 0050/0860
 0050/0459
 0050/0000
 0040/0953
 0040/0710
 0040/0285
 0040/0000
 0030/3640
 0030/3616
 0030/3067
 0030/2775
 0030/2193

012928 FT

010041 FT

DICKINSON SCHOOL RD
 (T521) 0040/1746

LEN=0019 INSTALLED UNKN
 PINE SCHOOL RD
 (TWP)
 LENGTH(AH 3211 BK 3089)
 024 " DIA CIRC CONCR
 LEN=0063 INSTALLED UNKN
 018 " DIA CIRC CONCR
 LEN=0064 INSTALLED 2001
 015 " DIA CIRC CONCR
 LEN=0045 INSTALLED UNKN
 036 " DIA CIRC CONCR
 LEN=0048 INSTALLED UNKN
 MYERSTOWN RD
 (T524)
 018 " DIA CIRC CONCR
 LEN=0050 INSTALLED UNKN
 018 " DIA CIRC CONCR
 LEN=0048 INSTALLED UNKN
 1 0 00041 0 00 0128+91
 040"H 32"W CON BOX CUL
 LEN=0040 INSTALLED UNKN
 LENGTH(AH 3089 BK 2887)
 015 " DIA CIRC CONCR
 LEN=0042 INSTALLED UNKN
 036 " DIA CIRC CONCR
 LEN=0045 INSTALLED UNKN
 015 " DIA CIRC CONCR
 LEN=0045 INSTALLED UNKN
 1 0 00041 0 00 0100+36
 HALF MILE DR
 (T523)
 LENGTH(AH 2887 BK 3835)
 HALF MILE DR
 (T523)
 018 " DIA CIRC METAL
 LEN=0060 INSTALLED UNKN
 018 " DIA CIRC CONCR
 LEN=0055 INSTALLED UNKN
 018 " DIA CIRC CONCR
 LEN=0045 INSTALLED UNKN
 018 " DIA CIRC CONCR
 LEN=0001 INSTALLED UNKN
 030 " DIA CIRC CONCR

EXTRACT DATE: 12/18/2023
PRINT DATE: 12/20/2023

ROADWAY MANAGEMENT SYSTEM
SLD COUNTY/SR - ANNUAL PRINT

PAGE NUMBER: 55
COUNTY: CUMBERLAND

DIR: B TOTAL LEN: 19.969 MI.
LEFT MUN: DICKINSON T

DIST: 08-2 SR: 34
RIGHT MUN: DICKINSON T

PEACH GLEN RD
(T540)

006206 FT

0020/3522

002570 FT

000000 FT

0030/1358	LEN=0045	INSTALLED UNKN
0030/1065	LEN=0033	INSTALLED UNKN
0030/0395	LEN=0080	INSTALLED UNKN
006206 FT	1 0 00041 0 00 0062+01	
0030/0000	GOODYEAR RD	
	(SR3010 SEG 0050/0000)	
	LENGTH(AH 3835 BK 3636)	
0020/3040	LEN=0033	INSTALLED UNKN
0020/2217	LEN=0045	INSTALLED UNKN
0020/1280	LEN=0045	INSTALLED UNKN
0020/0755	LEN=0060	INSTALLED UNKN
0020/0455	LEN=0045	INSTALLED UNKN
0020/0021	LEN=0079	INSTALLED UNKN
002570 FT	1 0 00041 0 00 0025+70	
0020/0000	BALL PARK DR	
	(T525)	
	LENGTH(AH 3636 BK 2570)	
0010/2520	LEN=0045	INSTALLED UNKN
0010/2168	LEN=0033	INSTALLED UNKN
0010/1889	LEN=0033	INSTALLED UNKN
0010/1037	LEN=0048	INSTALLED UNKN
0010/0702	LEN=0039	INSTALLED UNKN
000000 FT	1 0 00041 0 00 0000+00	
	NC CARLISLE RD	
	INTER-BK CARLISLE RD	
	(SRO034 SEG 0280/2298)	
	MFC BEGIN = C	
	BK-ADAMS (01)	
0010/0000	LENGTH(AH 2570 BK 0000)	

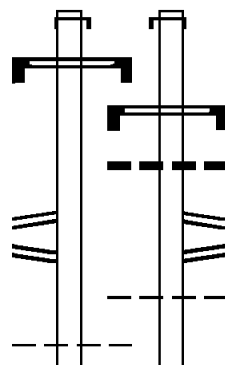
EXTRACT DATE: 12/18/2023 ROADWAY MANAGEMENT SYSTEM PAGE NUMBER: 54
 PRINT DATE: 12/20/2023 SLD COUNTY/SR - ANNUAL PRINT COUNTY: CUMBERLAND

DIR: N TOTAL LEN: 7.089 MI. DIST: 08-2 SR: 15
 LEFT MUN: EAST PENNSBORO T RIGHT MUN: EAST PENNSBORO T

AH-DAUPHIN (22) 037380 FT
 THIRTYSECOND ST INTER-AHD
 (SR0011 SEG 0771/0000) 0171/1483
 SIGN: 3 CHORD TRUSS
 BMSID 21/0015/0170/1500 0171/1472

RAMP E RD
 (SR8004 SEG 0020/0000) 0171/1310
 RAMP D RD
 (SR8004 SEG 0010/0890) 0171/1146

EAST PENNSBORO
 LOWER ALLEN T 0171/0992



037431 FT
 INTER-AHD THIRTYSECOND ST
 0170/1537 (SR0011 SEG 0770/0000)

SIGN: 3 CHORD TRUSS
 BMSID 21/0015/0170/1500
 018" DIA CIRC CONCR
 0170/1500 LEN=0062 INSTALLED UNKN
 RAMP G RD
 0170/1492 (SR8004 SEG 0760/0404)
 RAMP F RD
 0170/1422 (SR8004 SEG 0750/0000)
 0170/1220 CAMP HILL
 0170/1163 EAST PENNSBORO T

EXTRACT DATE: 12/18/2023
PRINT DATE: 12/20/2023

ROADWAY MANAGEMENT SYSTEM
SLD COUNTY/SR - ANNUAL PRINT

PAGE NUMBER: 53
COUNTY: CUMBERLAND

DIR: N TOTAL LEN: 7.089 MI.
LEFT MUN: CAMP HILL B

DIST: 08-2 SR: 15
RIGHT MUN: CAMP HILL B

Item ID	Description	Length	Material	Status	Notes
BMSEN 21/0015/0170/0863	0171/0979	0170/1055	018 "DIA CIRC CONCR	LEN=0058	INSTALLED UNKN
		0170/1048	BMSEN 21/0015/0170/0863		
		0170/1040	018 "DIA CIRC CONCR	LEN=0058	INSTALLED UNKN
		0170/0969	EAST PENNSBORO		
2 0 21070 0 00 0007+83			LOWER ALLEN T		
NORFOLK SOUTHERN RAI RR			2 0 21070 0 00 0007+83		
BMSBG 21/0015/0170/0863	0171/0794	0170/0863	NORFOLK SOUTHERN RAI RR		
018 "DIA CIRC CONCR			BMSBG 21/0015/0170/0863		
LEN=0057	INSTALLED UNKN	0171/0774			
		0170/0720	SIGN: 3 CHORD TRUSS		
018 "DIA CIRC CONCR			BMSID 21/0015/0170/0720		
LEN=0096	INSTALLED UNKN	0171/0504			
018 "DIA CIRC CONCR					
LEN=0120	INSTALLED UNKN	0171/0495			
018 "DIA CIRC METAL					
LEN=0070	INSTALLED UNKN	0171/0325			
018 "DIA CIRC CONCR					
LEN=0090	INSTALLED UNKN	0171/0207			
BMSEN 21/0015/0170/0000	0171/0115	0170/0115	BMSEN 21/0015/0170/0000		
1 0 00123 0 01 0367+35	035897 FT	035894 FT	1 0 00123 0 01 0367+35		
SIMPSON FERRY ROAD (EB)			SIMPSON FERRY ROAD (EB)		
BMSBG 21/0015/0170/0000			BMSBG 21/0015/0170/0000		
LENGTH(AH 1483 BK 2135)	0171/0000	0170/0000	LENGTH(AH 1537 BK 2176)		
		0160/2156	018 "DIA CIRC CONCR		
		0160/2108	LEN=0050	INSTALLED UNKN	
		0160/2090	018 "DIA CIRC CONCR		
SIGN: 4 CHORD TRUSS			LEN=0103	INSTALLED UNKN	
BMSID 21/0015/0160/2090	0161/2033	0160/2090	SIGN: CANTILEVER		
		0160/2086	BMSID 21/0015/0160/2150		
		0160/2033	018 "DIA CIRC CONCR		
018 "DIA CIRC CONCR			LEN=0045	INSTALLED UNKN	
LEN=0075	INSTALLED UNKN	0161/2005	SIGN: 4 CHORD TRUSS		
		0160/1925	BMSID 21/0015/0160/2090		
018 "DIA CIRC CONCR					
LEN=0050	INSTALLED UNKN	0161/1770	018 "DIA CIRC CONCR		
		0160/1710	LEN=0105	INSTALLED UNKN	
		0160/1548	018 "DIA CIRC CONCR		
018 "DIA CIRC CONCR			LEN=0106	INSTALLED UNKN	
LEN=0038	INSTALLED UNKN	0161/1509	018 "DIA CIRC CONCR		
			LEN=0153	INSTALLED UNKN	
			018 "DIA CIRC CONCR		

EXTRACT DATE: 12/18/2023
PRINT DATE: 12/20/2023

ROADWAY MANAGEMENT SYSTEM
SLD COUNTY/SR - ANNUAL PRINT

PAGE NUMBER: 52
COUNTY: CUMBERLAND

DIR: N TOTAL LEN: 7.089 MI.
LEFT MUN: LOWER ALLEN T

DIST: 08-2 SR: 15
RIGHT MUN: LOWER ALLEN T

Item ID	Material	Length	Notes	Stationing	Item ID	Material	Length	Notes	Stationing
0160/1443	018 "DIA CIRC CONCR	LEN=0076	INSTALLED UNKN		0160/1259	018 "DIA CIRC CONCR	LEN=0067	INSTALLED UNKN	
0160/1259	018 "DIA CIRC CONCR	LEN=0067	INSTALLED UNKN		0160/1246	018 "DIA CIRC CONCR	LEN=0090	INSTALLED UNKN	
0160/1246	018 "DIA CIRC CONCR	LEN=0090	INSTALLED UNKN		0160/1074	018 "DIA CIRC CONCR	LEN=0067	INSTALLED UNKN	
0161/1216	018 "DIA CIRC CONCR	LEN=0058	INSTALLED UNKN		0160/0818	RAMP N RD (SR8051 SEG 0750/0857)			
0161/0931	018 "DIA CIRC CONCR	LEN=0045	INSTALLED UNKN		0161/0672	SIGN: 4 CHORD TRUSS			
0161/0672	SIGN: 4 CHORD TRUSS				0161/0597	018 "DIA CIRC CONCR	LEN=0054	INSTALLED UNKN	
0161/0597	018 "DIA CIRC CONCR	LEN=0054	INSTALLED UNKN		0161/0364	RAMP I RD (SR8051 SEG 0500/0000)			
0161/0364	RAMP I RD (SR8051 SEG 0500/0000)				0161/0032	018 "DIA CIRC CONCR	LEN=0035	INSTALLED UNKN	
0161/0032	018 "DIA CIRC CONCR	LEN=0035	INSTALLED UNKN		0160/0027	018 "DIA CIRC CONCR	LEN=0047	INSTALLED UNKN	
0151/1675	1 0 00123 0 01 0345+81 033762 FT				0150/1658	1 0 00123 0 01 0345+81			
0151/1547	LENGTH(AH 2135 BK 1694)				0150/1530	LENGTH(AH 2176 BK 1671)			
0151/1547	BMSSEN 21/0015/0150/1530				0150/1508	BMSSEN 21/0015/0150/1530			
0151/1106	1 0 00123 0 01 0344+40				0150/1483	1 0 00123 0 01 0344+40			
0151/0913	LOWER ALLEN DRIVE SB				0150/1372	LOWER ALLEN DRIVE SB			
0151/0647	BMSBG 21/0015/0150/1530				0150/0991	BMSBG 21/0015/0150/1530			
0151/0458	018 "DIA CIRC CONCR	LEN=0044	INSTALLED UNKN		0150/0855	018 "DIA CIRC CONCR	LEN=0055	INSTALLED UNKN	
	018 "DIA CIRC CONCR	LEN=0045	INSTALLED UNKN		0150/0620	018 "DIA CIRC CONCR	LEN=0058	INSTALLED UNKN	
	018 "DIA CIRC CONCR	LEN=0046	INSTALLED UNKN						

DIR: N TOTAL LEN: 7.089 MI. DIST: 08-2 SR: 15
 LEFT MUN: LOWER ALLEN T RIGHT MUN: LOWER ALLEN T

LEN=0046	INSTALLED UNKN	0151/0262	---	---	---	0150/0235	018 "DIA CIRC CONCR	LEN=0056	INSTALLED UNKN
018 "DIA CIRC CONCR									
LEN=0065	INSTALLED UNKN	0151/0147	---	---	---	0150/0116	018 "DIA CIRC CONCR	LEN=0055	INSTALLED UNKN
							018 "DIA CIRC CONCR		
						0150/0069	LEN=0001	INSTALLED UNKN	
1 0 00123 0 01 0329+26 032068 FT						032047 FT	1 0 00123 0 01 0329+10		
LENGTH(AH 1694 BK 2307)		0151/0000	5			0150/0000	LENGTH(AH 1671 BK 2309)		
018 "DIA CIRC CONCR									
LEN=0048	INSTALLED UNKN	0141/2282	---	---	---	0140/2279	018 "DIA CIRC CONCR	LEN=0055	INSTALLED UNKN
							018 "DIA CIRC CONCR		
						0140/2161	LEN=0055	INSTALLED UNKN	
SIGN: CANTILEVER									
BMSID 21/0015/0141/2144		0141/2144	┌───┐						
						0140/2133	SIGN: 4 CHORD TRUSS		
							BMSID 21/0015/0140/2133		
018 "DIA CIRC CONCR									
LEN=0046	INSTALLED UNKN	0141/2057	---	---	---	0140/2054	018 "DIA CIRC CONCR	LEN=0049	INSTALLED UNKN
018 "DIA CIRC CONCR									
LEN=0046	INSTALLED UNKN	0141/1853	---	---	---	0140/1850	018 "DIA CIRC CONCR	LEN=0044	INSTALLED UNKN
018 "DIA CIRC CONCR									
LEN=0045	INSTALLED UNKN	0141/1833	---	---	---	0140/1813	024 "DIA CIRC CONCR	LEN=0064	INSTALLED UNKN
018 "DIA CIRC CONCR									
LEN=0047	INSTALLED UNKN	0141/1667	---	---	---	0140/1619	018 "DIA CIRC CONCR	LEN=0070	INSTALLED UNKN
CEDAR RUN									
STRUCTURE LENGTH 28 FT									
BMSID 21/0015/0140/1383		0141/1497	┌───┐						
018 "DIA CIRC CONCR									
LEN=0065	INSTALLED UNKN	0141/1491	---	---	---				
						0140/1383	CEDAR RUN		
							STRUCTURE LENGTH 28 FT		
							BMSID 21/0015/0140/1383		
018 "DIA CIRC CONCR									
LEN=0058	INSTALLED UNKN	0141/1187	---	---	---	0140/1185	018 "DIA CIRC CONCR	LEN=0001	INSTALLED UNKN
018 "DIA CIRC CONCR									
LEN=0056	INSTALLED UNKN	0141/0960	---	---	---				

EXTRACT DATE: 12/18/2023
PRINT DATE: 12/20/2023

ROADWAY MANAGEMENT SYSTEM
SLD COUNTY/SR - ANNUAL PRINT

PAGE NUMBER: 50
COUNTY: CUMBERLAND

DIR: N TOTAL LEN: 7.089 MI.
LEFT MUN: LOWER ALLEN T

DIST: 08-2 SR: 15
RIGHT MUN: LOWER ALLEN T

018 "DIA CIRC CONCR LEN=0056 INSTALLED UNKN 0141/0737		0140/0741	018 "DIA CIRC METAL LEN=0045 INSTALLED UNKN
		0140/0691	RAMP C RD (SR8003 SEG 0750/0672)
018 "DIA CIRC CONCR LEN=0078 INSTALLED UNKN 0141/0502 SIGN: CANTILEVER BMSID 21/0015/0141/0450 0141/0469 1 0 00123 0 01 0306+09 029761 FT SLATEHILL RD		0140/0510	018 "DIA CIRC CONCR LEN=0060 INSTALLED UNKN
OP ID 21/2025/0030/0138 LENGTH(AH 2307 BK 3782) 0141/0000		029738 FT	1 0 00123 0 01 0306+09 SLATEHILL RD
RAMP A RD (SR8003 SEG 0500/0000) 0131/3346		0140/0000	OP ID 21/2025/0030/0138 LENGTH(AH 2309 BK 3788)
RAMP B RD (SR8003 SEG 0250/0267) 0131/3047			
018 "DIA CIRC CONCR LEN=0078 INSTALLED UNKN 0131/2940			
PEDESTRIAN WALKWAY OP ID 21/0015/0130/2804 0131/2795		0130/2908	RAMP D RD (SR8003 SEG 0010/0000)
		0130/2804	PEDESTRIAN WALKWAY OP ID 21/0015/0130/2804
018 "DIA CIRC CONCR LEN=0076 INSTALLED UNKN 0131/2700		0130/2712	018 "DIA CIRC CONCR LEN=0069 INSTALLED UNKN
018 "DIA CIRC CONCR LEN=0001 INSTALLED UNKN 0131/2358			
		0130/2348	018 "DIA CIRC CONCR LEN=0060 INSTALLED UNKN
018 "DIA CIRC CONCR LEN=0001 INSTALLED UNKN 0131/2049		0130/2060	018 "DIA CIRC CONCR LEN=0055 INSTALLED UNKN
018 "DIA CIRC CONCR LEN=0074 INSTALLED UNKN 0131/1714		0130/1726	018 "DIA CIRC CONCR LEN=0055 INSTALLED UNKN
		0130/1465	018 "DIA CIRC CONCR LEN=0068 INSTALLED UNKN
		0130/1033	018 "DIA CIRC CONCR LEN=0067 INSTALLED UNKN
024 "DIA CIRC CONCR LEN=0110 INSTALLED UNKN 0131/0998			
		0130/0874	RAMP F RD (SR8001 SEG 0750/0881)

DIR: N TOTAL LEN: 7.089 MI. DIST: 08-2 SR: 15
 LEFT MUN: LOWER ALLEN T RIGHT MUN: LOWER ALLEN T

Segment ID	Description	Length	Material	Status	Stationing
RAMP E RD (SR8001 SEG 0500/0000)		0131	0870		
018 "DIA CIRC CONCR		0130	0678	018 "DIA CIRC CONCR	LEN=0060 INSTALLED UNKN
LEN=0160 INSTALLED UNKN		0131	0664		
018 "DIA CIRC CONCR		0130	0303	018 "DIA CIRC CONCR	LEN=0071 INSTALLED UNKN
LEN=0120 INSTALLED UNKN		0131	0289		
1 0 00123 0 01 0268+15	025979 FT	025950	FT	1 0 00123 0 01 0268+15	
ROSSMOYNE RD				ROSSMOYNE RD	
OP ID 21/2021/0040/0904				OP ID 21/2021/0040/0904	
LENGTH(AH 3782 BK 2582)	0131/0000	0130	0000	LENGTH(AH 3788 BK 2541)	
018 "DIA CIRC CONCR		0121	2318		
LEN=0137 INSTALLED UNKN		0120	2298	018 "DIA CIRC CONCR	LEN=0075 INSTALLED UNKN
RAMP J RD (SR8001 SEG 0250/0865)		0121	1755		
024 "DIA CIRC CONCR		0120	1374	RAMP G RD (SR8001 SEG 0010/0000)	
LEN=0110 INSTALLED UNKN		0120	1010	024 "DIA CIRC CONCR	LEN=0103 INSTALLED UNKN
		M 0120	0800	OTHER IN-PAV 604	
		0120	0704	018 "DIA CIRC CONCR	LEN=0103 INSTALLED UNKN
		0120	0401	018 "DIA CIRC CONCR	LEN=0100 INSTALLED UNKN
1 0 00123 0 01 0242+54	023397 FT	023409	FT	1 0 00123 0 01 0242+37	
LENGTH(AH 2582 BK 2837)	0121/0000	0120	0000	LENGTH(AH 2541 BK 2623)	
LOWER ALLEN					
UPPER ALLEN T	0111/2598				
036 "DIA CIRC CONCR		0111	2059		
LEN=0058 INSTALLED UNKN		0110	1826	036 "DIA CIRC CONCR	LEN=0083 INSTALLED UNKN
OTHER IN-PAV 604	0111/2014M				
		0110	0789	LOWER ALLEN	
		0110	0780	UPPER ALLEN T	
		0110	0780	TURNPIKE RAMP RD	(TNPK)
015 "DIA CIRC CONCR					
LEN=0074 INSTALLED UNKN	0111/0814				
SIGN: 4 CHORD TRUSS		0110	0516	SIGN: 4 CHORD TRUSS	
BMSID 21/0015/0110/0516	0111/0726	0110	0516	BMSID 21/0015/0110/0516	

DIR: N TOTAL LEN: 7.089 MI. DIST: 08-2 SR: 15
 LEFT MUN: UPPER ALLEN T RIGHT MUN: UPPER ALLEN T

1 0 00123 0 01 0214+48 020560 FT
 TURNPIKE RAMP RD
 (TNPK)
 LENGTH(AH 2837 BK 1506) 0111/0000

PA TPK (RAMP BD)
 OP ID 21/7076/9902/3638 0101/1121
 TURNPIKE RAMP RD
 (TNPK) 0101/0907

024 "DIA CIRC CONCR
 LEN=0001 INSTALLED UNKN 0101/0786
 036 "DIA CIRC CONCR
 LEN=0120 INSTALLED UNKN 0101/0600

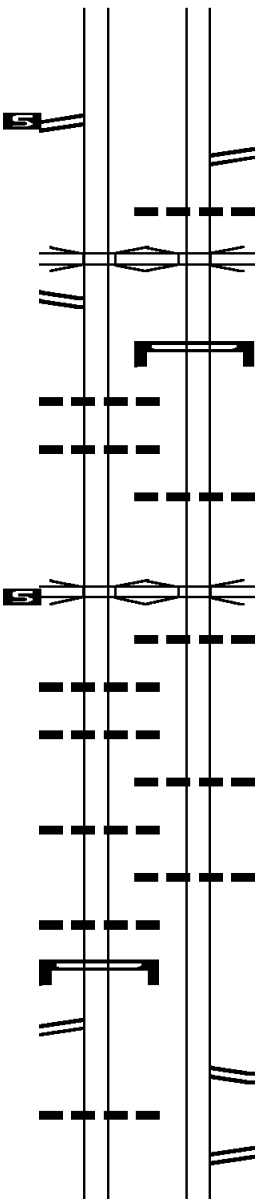
1 0 00123 0 01 0199+14 019054 FT
 PA TPK (I-76)
 OP ID 21/7076/9902/3627
 LENGTH(AH 1506 BK 2458) 0101/0000

018 "DIA CIRC CONCR
 LEN=0040 INSTALLED UNKN 0081/2334
 018 "DIA CIRC CONCR
 LEN=0305 INSTALLED UNKN 0081/2332

018 "DIA CIRC CONCR
 LEN=0050 INSTALLED UNKN 0081/2004

030 "DIA CIRC CONCR
 LEN=0060 INSTALLED UNKN 0081/1724
 SIGN: CANTILEVER
 BMSID 21/0015/0081/1700 0081/1692
 RAMP G RD
 (SR8045 SEG 0500/0000) 0081/1470

018 "DIA CIRC CONCR
 LEN=0060 INSTALLED UNKN 0081/1286



020786 FT 1 0 00123 0 01 0216+14
 0110/0000 LENGTH(AH 2623 BK 1700)
 TURNPIKE RAMP RD
 (TNPK)
 0100/1317 036"H 72"W CON BOX CUL
 0100/1102 LEN=0001 INSTALLED UNKN
 PA TPK (RAMP BD)
 OP ID 21/7076/9902/3638
 0100/1080
 0100/0828 SIGN: CANTILEVER
 BMSID 21/0015/0100/0930
 018 "DIA CIRC CONCR
 LEN=0048 INSTALLED UNKN
 019086 FT 1 0 00123 0 01 0199+14
 PA TPK (I-76)
 OP ID 21/7076/9902/3627
 LENGTH(AH 1700 BK 2512)
 018 "DIA CIRC CONCR
 LEN=0052 INSTALLED UNKN
 0080/2417
 018 "DIA CIRC CONCR
 LEN=0052 INSTALLED UNKN
 0080/2023
 030 "DIA CIRC CONCR
 LEN=0036 INSTALLED UNKN
 0080/1740
 RAMP H RD
 (SR8045 SEG 0750/0439)
 0080/1448
 RAMP F RD
 (SR8045 SEG 0010/0000)
 018 "DIA CIRC CONCR
 0080/0990

DIR: N TOTAL LEN: 7.089 MI. DIST: 08-2 SR: 15
 LEFT MUN: UPPER ALLEN T RIGHT MUN: UPPER ALLEN T

Segment ID	Description	Material	Length (ft)	Stationing	Notes
0060/1856	RAMP G RD	(SR8005 SEG 0750/0992)			
018	"DIA CIRC CONCR	LEN=0001 INSTALLED UNKN	0061/1762		
BMSEN	21/0015/0060/0932	0061/1719			
1 0 00123 0 00 0112+77					
PA 114 (EB)					
BMSBG	21/0015/0060/0932	0061/1537			
0060/1114	BMSEN 21/0015/0060/0932				
015	"DIA CIRC CONCR	LEN=0049 INSTALLED UNKN	0061/1068		
1 0 00123 0 00 0112+39					
PA 114 (EB)					
BMSBG	21/0015/0060/0932				
0060/0932	BMSBG 21/0015/0060/0932				
RAMP E RD	(SR8005 SEG 0250/1045)	0061/0668			
0060/0110	018 "DIA CIRC CONCR	LEN=0042 INSTALLED UNKN	010942 FT		
1 0 00123 0 00 0112+39					
RAMP F RD	(SR8005 SEG 0010/0000)				
0060/0000	LENGTH(AH 2832 BK 2929)				
1 0 00123 0 00 0112+77 010372 FT					
LENGTH(AH 2557 BK 1914)	0061/0000				
0050/2717	BMSID 21/0015/0050/2789				
0050/2633	054 "DIA CIRC CONCR	LEN=0070 INSTALLED UNKN			
0050/2603	030 "DIA CIRC CONCR	LEN=0116 INSTALLED UNKN			
0050/2355	018 "DIA CIRC CONCR	LEN=0113 INSTALLED UNKN			
0050/2068	018 "DIA CIRC CONCR	LEN=0047 INSTALLED UNKN			
0050/1744	018 "DIA CIRC CONCR	LEN=0044 INSTALLED UNKN			
0050/1034	018 "DIA CIRC CONCR	LEN=0060 INSTALLED UNKN			
0050/0907	018 "DIA CIRC CONCR	LEN=0098 INSTALLED UNKN			
0050/0513	018 "DIA CIRC CONCR	LEN=0044 INSTALLED UNKN			
0051/1003	018 "DIA CIRC CONCR	LEN=0055 INSTALLED UNKN			
0051/0502	018 "DIA CIRC CONCR	LEN=0040 INSTALLED UNKN			
0051/0087	018 "DIA CIRC CONCR	LEN=0069 INSTALLED UNKN			
0051/0085	018 "DIA CIRC CONCR	LEN=0039 INSTALLED UNKN			

DIR: N TOTAL LEN: 7.089 MI. DIST: 08-2 SR: 15
 LEFT MUN: UPPER ALLEN T RIGHT MUN: UPPER ALLEN T

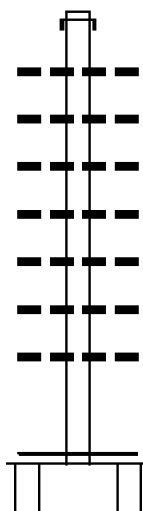
018 "DIA CIRC CONCR LEN=0001 INSTALLED UNKN 0051/0020	0050/0079	018 "DIA CIRC CONCR LEN=0049 INSTALLED UNKN
1 0 00123 0 00 0083+69 008458 FT LENGTH(AH 1914 BK 1610) 0051/0000	008013 FT 0050/0000	1 0 00123 0 00 0083+64 LENGTH(AH 2929 BK 1656) 018 "DIA CIRC CONCR LEN=0048 INSTALLED UNKN
018 "DIA CIRC CONCR LEN=0039 INSTALLED UNKN 0041/1166	0040/1214	018 "DIA CIRC CONCR LEN=0140 INSTALLED UNKN
018 "DIA CIRC CONCR LEN=0065 INSTALLED UNKN 0041/0765	0040/0813	
018 "DIA CIRC CONCR LEN=0055 INSTALLED UNKN 0041/0042		
018 "DIA CIRC CONCR LEN=0043 INSTALLED UNKN 0041/0028		
1 0 00123 0 00 0067+59 006848 FT LENGTH(AH 1610 BK 1487) 0041/0000	0040/0025 006357 FT 0040/0000	018 "DIA CIRC CONCR LEN=0072 INSTALLED UNKN 1 0 00123 0 00 0067+35 LENGTH(AH 1656 BK 1302) RAMP D RD (SR8047 SEG 0750/1030)
018 "DIA CIRC CONCR LEN=0044 INSTALLED UNKN 0031/0925	0030/1052	018 "DIA CIRC CONCR LEN=0047 INSTALLED UNKN
018 "DIA CIRC CONCR LEN=0044 INSTALLED UNKN 0031/0501	0030/0807	
RAMP C RD (SR8047 SEG 0500/0000) 0031/0491		
	0030/0381	018 "DIA CIRC CONCR LEN=0046 INSTALLED UNKN 024 "DIA CIRC CONCR LEN=0043 INSTALLED UNKN
1 0 00123 0 00 0053+22 005361 FT LENGTH(AH 1487 BK 2627) 0031/0000	0030/0071 005055 FT 0030/0000	1 0 00123 0 00 0053+93 LENGTH(AH 1302 BK 3083) BMSSEN 21/0015/0020/2915
BMSSEN 21/0015/0020/2915 0021/2269	0020/3049	
018 "DIA CIRC CONCR LEN=0082 INSTALLED UNKN 0021/2148		
1 0 00123 0 00 0023+69 LISBURN RD		1 0 00123 0 00 0028+60 LISBURN RD
BMSBG 21/0015/0020/2915 0021/2135	0020/2915	BMSBG 21/0015/0020/2915
	0020/2292	RAMP B RD (SR8047 SEG 0010/0000)
	0020/1983	036 "DIA CIRC CONCR LEN=0110 INSTALLED UNKN
024 "DIA CIRC CONCR		

DIR: N TOTAL LEN: 7.089 MI. DIST: 08-2 SR: 15
 LEFT MUN: UPPER ALLEN T RIGHT MUN: UPPER ALLEN T

Stationing	Description	Material	Status	Length	Notes
0021/1971	LEN=0050 RAMP A RD	INSTALLED	UNKN		
0021/1517	(SR8047 SEG 0250/0551)				
0021/1435	018 "DIA CIRC CONCR	LEN=0044	INSTALLED	UNKN	
0021/1077	018 "DIA CIRC CONCR	LEN=0039	INSTALLED	UNKN	
0020/1416	018 "DIA CIRC CONCR	LEN=0044	INSTALLED	UNKN	
0020/1079	018 "DIA CIRC CONCR	LEN=0053	INSTALLED	UNKN	
0020/0501	T YEL BRECHS	STRUCTURE LENGTH 21 FT			
0020/0480	BMSID 21/0015/0020/0501	018 "DIA CIRC CONCR	LEN=0090	INSTALLED	UNKN
0020/0349	018 "DIA CIRC CONCR	LEN=0048	INSTALLED	UNKN	
0020/0232	018 "DIA CIRC CONCR	LEN=0048	INSTALLED	UNKN	
0021/0000	1 0 00123 0 00 0023+69	002734 FT			
0020/0000	LENGTH(AH 2627 BK 2734)				
0011/2432	T YEL BRECHS	STRUCTURE LENGTH 21 FT			
0011/1913	BMSID 21/0015/0020/0501	018 "DIA CIRC CONCR	LEN=0032	INSTALLED	UNKN
0011/1691	024 "DIA CIRC CONCR	LEN=0036	INSTALLED	UNKN	
0010/1673	024 "DIA CIRC CONCR	LEN=0140	INSTALLED	UNKN	
0010/1569	018 "DIA CIRC CONCR	LEN=0060	INSTALLED	UNKN	
0011/1283	018 "DIA CIRC CONCR	LEN=0056	INSTALLED	UNKN	
0010/0524	015 "DIA CIRC CONCR	LEN=0121	INSTALLED	UNKN	
0011/0520	018 "DIA CIRC CONCR	LEN=0045	INSTALLED	UNKN	
0010/0406	015 "DIA CIRC CONCR	LEN=0048	INSTALLED	UNKN	
0010/0226	015 "DIA CIRC CONCR	LEN=0045	INSTALLED	UNKN	
000000 FT	1 0 00123 0 00 0004+23	000000 FT			
0011/0000	NC BL BLUE-GRAY HW	INTER-BK			
0010/0000	(SR0015 SEG 0160/3915)	MFC BEGIN = B			
0011/0000	018 "DIA CIRC CONCR	LEN=0044	INSTALLED	UNKN	
0010/0000	018 "DIA CIRC CONCR	LEN=0044	INSTALLED	UNKN	
0011/0000	LENGTH(AH 2734 BK 0000)				
0010/0000	LENGTH(AH 1972 BK 0000)				

223263 FT

221027 FT



225709 FT	AH-PERRY	(50)
INTER-AHD	STATE RD	
1000/2236	(SR0011 SEG 0010/0000)	
1000/1931	018 "DIA CIRC CONCR	UNKN
1000/1700	018 "DIA CIRC CONCR	UNKN
1000/1464	018 "DIA CIRC CONCR	UNKN
1000/1251	018 "DIA CIRC CONCR	UNKN
1000/0951	018 "DIA CIRC CONCR	UNKN
1000/0639	018 "DIA CIRC CONCR	UNKN
1000/0393	018 "DIA CIRC CONCR	UNKN
223473 FT	1 0 00030 0 01 0318+19	
NC SU	SUSQUEHANNA TR	
5 1000/0000	MFC BEGIN = B	
	LENGTH(AH 2236 BK 1547)	

018 "DIA CIRC CONCR

DIR: B TOTAL LEN: 42.748 MI. DIST: 08-2 SR: 11
 LEFT MUN: EAST PENNSBORO T RIGHT MUN: EAST PENNSBORO T

Item ID	Description	Segment	Length	Notes
LEN=0048	INSTALLED UNKN	0991/1356		
0990/1348	SIGN: CANTILEVER			
0990/1062	BMSID 21/0011/0990/1348 018 "DIA CIRC CONCR LEN=0045 INSTALLED UNKN			
024	"DIA CIRC CONCR			
LEN=0048	INSTALLED UNKN	0991/0884		
048	"DIA CIRC CONCR			
LEN=0048	INSTALLED UNKN	0991/0662		
SIGN: 3 CHORD TRUSS				
BMSID 21/0011/0991/0380		0991/0380		
0990/0611	024 "DIA CIRC CONCR LEN=0062 INSTALLED UNKN			
0990/0376	048 "DIA CIRC CONCR LEN=0180 INSTALLED UNKN			
0990/0110	018 "DIA CIRC METAL LEN=0043 INSTALLED UNKN			
221926 FT				
1 0 00030 0 01 0303+30	219525 FT			
OP ID 21/1039/0010/0000				
LENGTH(AH 1502 BK 1380)		0991/0000		
RAMP D RD				
(SR8037 SEG 0250/0000)		0981/1347		
RAMP H RD				
(SR8037 SEG 0260/1296)		0981/0573		
0980/1288	RAMP C RD (SR8037 SEG 0502/1119)			
0980/0727	RAMP G RD (SR8037 SEG 0512/0000)			
0980/0500	SIGN: CANTILEVER			
0980/0337	BMSID 21/0011/0980/0500 018 "DIA CIRC CONCR			
0980/0302	LEN=0066 INSTALLED UNKN			
220611 FT				
1 0 00030 0 01 0289+78	218145 FT			
NB COLL/DIST				
BMSBG 21/0011/0981/0000				
LENGTH(AH 1380 BK 3415)		0981/0000		
SIGN: CANTILEVER				
BMSID 21/0011/0971/3259		0971/3259		
0980/0000	BMSID 21/0011/0980/0000 1 0 00030 0 01 0289+78			
0970/3125	NB COLL/DIST BMSBG 21/0011/0980/0000 LENGTH(AH 1315 BK 3460)			
0971/2952	RAMP F RD (SR8037 SEG 0760/1220)			
0971/2474				
0970/2448	018 "DIA CIRC METAL LEN=0001 INSTALLED UNKN			
0970/2060	RAMP B RD (SR8037 SEG 0750/0000)			

DIR: B TOTAL LEN: 42.748 MI. DIST: 08-2 SR: 11
 LEFT MUN: EAST PENNSBORO T RIGHT MUN: EAST PENNSBORO T

Structure ID	Description	Length	Material	Status	Notes
0970/2051	018 " DIA CIRC CONCR	LEN=0054	INSTALLED	UNKN	
0970/1978	048 " DIA CIRC CONCR	LEN=0150	INSTALLED	UNKN	
0970/1948	036 " DIA CIRC CONCR	LEN=0150	INSTALLED	UNKN	
0971/1818	018 " DIA CIRC CONCR	LEN=0001	INSTALLED	UNKN	
0971/1711	SIGN: 3 CHORD TRUSS	BMSID 21/0011/0970/1711			
0971/1414	018 " DIA CIRC CONCR	LEN=0001	INSTALLED	UNKN	
0971/0850	TO 1004/0070 SH (CONN)				
0971/0691	018 " DIA CIRC CONCR	LEN=0040	INSTALLED	UNKN	
0971/0625	VALLEY RD (SR1004 SEG 0070/1111)				
0971/0575	018 " DIA CIRC CONCR	LEN=0001	INSTALLED	UNKN	
0971/0500	FROM 1004/0070 SH (CONN)				
0971/0385	018 " DIA CIRC CONCR	LEN=0040	INSTALLED	UNKN	
0970/0502	T. SUSQ. RIVER STRUCTURE LENGTH 8 FT	BMSID 21/0011/0970/0502			
0970/0393	018 " DIA CIRC CONCR	LEN=0045	INSTALLED	UNKN	
0970/0000	1 0 00030 0 01 0253+02 214730 FT	217151 FT			
0970/0000	MFC BEGIN = B LENGTH(AH 3415 BK 2929)				
0960/2609	(APRA) R R ACCESS RD (PRDR)				
0960/2367	018 " DIA CIRC CONCR	LEN=0070	INSTALLED	UNKN	
0960/2080	018 " DIA CIRC CONCR	LEN=0060	INSTALLED	UNKN	
0960/1825	015 " DIA CIRC CONCR	LEN=0001	INSTALLED	UNKN	
0960/0837	000 " H 00 " W **UNKNOWN**	LEN=0001	INSTALLED	UNKN	
0960/0789	COLLEGE HILL RD (TWP)				

DIR: B TOTAL LEN: 42.748 MI. DIST: 08-2 SR: 11
 LEFT MUN: EAST PENNSBORO T RIGHT MUN: EAST PENNSBORO T

SUMMERDALE PZ
 (PRDR) 0960/0391
 211801 FT

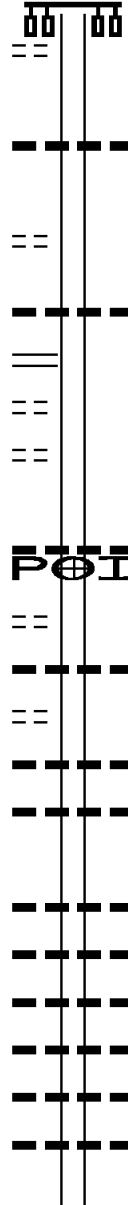
1 0 00030 0 01 0216+89 211084 FT
 SHADY LN
 (TWP) 0950/0000

COLUMBIA RD
 (SR1017 SEG 0030/1234) 0940/1230
 JUNIATA AV
 (TWP) 0940/0879
 DAUPHIN ST
 (TWP) 0940/0433
 209144 FT

SUSQUEHANNA AV
 (TWP) 0930/1474

PROSPECT DR
 (TWP) 0930/1003

1 0 00030 0 01 0156+81 205141 FT
 ENOLA ST



0960/0391
 214222 FT 1 0 00030 0 01 0223+73
 S 0960/0000 LENGTH(AH 2929 BK 0717)
 024 " DIA CIRC METAL
 0950/0717 LEN=0001 INSTALLED UNKN
 213505 FT
 S 0950/0000 LENGTH(AH 0717 BK 1940)
 024 " DIA CIRC METAL
 0940/1308 LEN=0066 INSTALLED UNKN
 211565 FT 1 0 00030 0 01 0197+00
 S 0940/0000 LENGTH(AH 1940 BK 2226)
 024 " DIA CIRC CONCR
 0930/1653 LEN=0060 INSTALLED UNKN
 0930/1645 (APRA) HULCHER SERVICES
 018 " DIA CIRC CONCR
 0930/1360 LEN=0050 INSTALLED UNKN
 0930/0883 000"H 00"W **UNKNOWN**
 LEN=0001 INSTALLED UNKN
 018 " DIA CIRC CONCR
 0930/0411 LEN=0001 INSTALLED UNKN
 209339 FT 1 0 00030 0 01 0174+96
 042 " DIA CIRC CONCR
 LEN=0070 INSTALLED UNKN
 S 0930/0000 LENGTH(AH 2226 BK 1777)
 030 " DIA CIRC CONCR
 0920/1592 LEN=0060 INSTALLED UNKN
 060 " DIA CIRC CONCR
 0920/1146 LEN=0060 INSTALLED UNKN
 018 " DIA CIRC CONCR
 0920/0699 LEN=0065 INSTALLED UNKN
 018 " DIA CIRC METAL
 0920/0537 LEN=0100 INSTALLED UNKN
 042"H 36"W CONCR ARCH
 0920/0287 LEN=0001 INSTALLED UNKN
 207562 FT

DIR: B TOTAL LEN: 42.748 MI. DIST: 08-2 SR: 11
 LEFT MUN: EAST PENNSBORO T RIGHT MUN: EAST PENNSBORO T

Location / Segment	Stationing	Length / Description	Material / Notes
(TWP)	0920/0000	0920/0000	LENGTH(AH 1777 BK 2345) 018 "DIA CIRC CONCR
		0910/2224	LEN=0060 INSTALLED UNKN
		0910/1615	018 "DIA CIRC CONCR LEN=0060 INSTALLED UNKN
		0910/1130	018 "DIA CIRC CONCR LEN=0080 INSTALLED UNKN
PENNSYLVANIA AV (TWP)	0910/1020		
		0910/0797	036 "DIA CIRC CONCR LEN=0080 INSTALLED UNKN
FAIRVIEW AV (TWP)	0910/0592		
		0910/0147	018 "DIA CIRC CONCR LEN=0045 INSTALLED UNKN
	202796 FT	205217 FT	1 0 00030 0 01 0133+97
		0910/0000	LENGTH(AH 2345 BK 0395) 018 "DIA CIRC CONCR
		0900/0195	LEN=0030 INSTALLED UNKN NC EN
1 0 00030 0 00 0128+36	202401 FT		
STATE ST (SR0944 SEG 0670/1792)	0900/0000		MFC BEGIN = B LENGTH(AH 0395 BK 0560)
BMSSEN 21/0011/0890/0118	0891/0338	0890/0338	BMSSEN 21/0011/0890/0118
1 0 00030 0 00 0123+67			1 0 00030 0 00 0124+10
NORFOLK SOUTHERN RAI RR			NORFOLK SOUTHERN RAI RR
BMSBG 21/0011/0890/0118	0891/0118	0890/0118	BMSBG 21/0011/0890/0118
1 0 00030 0 00 0123+67	201827 FT	204262 FT	1 0 00030 0 00 0125+37
LENGTH(AH 0574 BK 1818)	0891/0000	0890/0000	LENGTH(AH 0560 BK 1435)
BMSSEN 21/0011/0880/1381	0881/1777	0880/1394	BMSSEN 21/0011/0880/1381
1 0 00030 0 00 0105+56			1 0 00030 0 00 0109+51
NO UNDERPASS INFORMATIO			NO UNDERPASS INFORMATIO
BMSBG 21/0011/0880/1381	0881/1764	0880/1381	BMSBG 21/0011/0880/1381
		0880/0995	018 "DIA CIRC CONCR LEN=0001 INSTALLED UNKN
018 "DIA CIRC CONCR			
LEN=0020 INSTALLED UNKN	0881/1250		
018 "DIA CIRC CONCR			
LEN=0020 INSTALLED UNKN	0881/1170		
		0880/0755	018 "DIA CIRC CONCR LEN=0001 INSTALLED UNKN
		0880/0590	018 "DIA CIRC CONCR LEN=0020 INSTALLED UNKN
MARKET ST (SR9408 SEG 0010/0000)	0881/0945		
018 "DIA CIRC CONCR			
LEN=0020 INSTALLED UNKN	0881/0825		
		0880/0328	018 "DIA CIRC CONCR LEN=0060 INSTALLED UNKN

EXTRACT DATE: 12/18/2023
PRINT DATE: 12/20/2023

ROADWAY MANAGEMENT SYSTEM
SLD COUNTY/SR - ANNUAL PRINT

PAGE NUMBER: 38
COUNTY: CUMBERLAND

DIR: B TOTAL LEN: 42.748 MI.
LEFT MUN: EAST PENNSBORO T

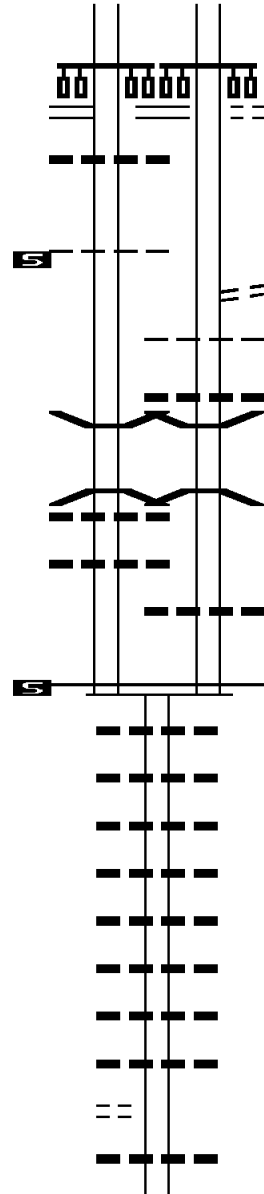
DIST: 08-2 SR: 11
RIGHT MUN: EAST PENNSBORO T

MARKET ST
(BORO)
MARKET ST
(SR9408 SEG 0010/0210)
0881/0697
018 "DIA CIRC CONCR
LEN=0001 INSTALLED UNKN 0881/0572
1 0 00030 0 00 0105+56 200009 FT
EAST PENNSBORO
WORMLEYSBURG B
LENGTH(AH 1818 BK 1070) 0881/0000

BMS EN 21/0011/0871/0780 0871/1041
1 0 00030 0 00 0086+54
CONODOGUINET
BMSBG 21/0011/0871/0780 0871/0780
LEN=0050 INSTALLED UNKN 0871/0779
018 "DIA CIRC METAL
LEN=0050 INSTALLED UNKN 0871/0375

1 0 00030 0 00 0086+54 198939 FT
MFC BEGIN = B
LENGTH(AH 1070 BK 3385) 0871/0000

HALDEMAN ST
(BORO) 0864/1361



MARKET ST
(BORO)
MARKET ST
(SR9408 SEG 0010/0210)
0880/0300
202827 FT 1 0 00030 0 00 0109+51
0880/0000 LENGTH(AH 1435 BK 1486)
SECOND ST
0870/1303 (BORO)
0870/0963 EAST PENNSBORO
WORMLEYSBURG B
0870/0944 018 "DIA CIRC METAL
0870/0919 LEN=0050 INSTALLED UNKN
BMS EN 21/0011/0870/0663
1 0 00030 0 00 0086+54
CONODOGUINET
BMSBG 21/0011/0870/0663

0870/0249 018 "DIA CIRC METAL
201341 FT LEN=0090 INSTALLED UNKN
1 0 00030 0 00 0086+54
MFC BEGIN = B
0870/0000 LENGTH(AH 1486 BK 3385)
0864/3226 018 "DIA CIRC CONCR
LEN=0080 INSTALLED UNKN
0864/2977 018 "DIA CIRC CONCR
LEN=0070 INSTALLED UNKN
0864/2710 018 "DIA CIRC METAL
LEN=0080 INSTALLED UNKN
0864/2384 024 "DIA CIRC METAL
LEN=0060 INSTALLED UNKN
0864/2180 024 "DIA CIRC CONCR
LEN=0055 INSTALLED UNKN
0864/1908 048 "DIA CIRC METAL
LEN=0070 INSTALLED UNKN
0864/1648 024 "DIA CIRC METAL
LEN=0060 INSTALLED UNKN
0864/1400 032 "DIA CIRC CONCR
LEN=0055 INSTALLED UNKN

0864/1050 018 "DIA CIRC CONCR
LEN=0090 INSTALLED UNKN
024 "DIA CIRC CONCR

EXTRACT DATE: 12/18/2023
PRINT DATE: 12/20/2023

ROADWAY MANAGEMENT SYSTEM
SLD COUNTY/SR - ANNUAL PRINT

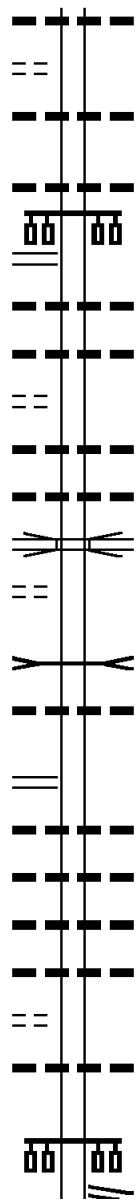
PAGE NUMBER: 37
COUNTY: CUMBERLAND

DIR: B TOTAL LEN: 42.748 MI.
LEFT MUN: WORMLEYSBURG B

DIST: 08-2 SR: 11
RIGHT MUN: WORMLEYSBURG B

EDNA ST
(BORO)

0864/0700



0864/0725 LEN=0001 INSTALLED UNKN

0864/0677 018 "DIA CIRC METAL
LEN=0001 INSTALLED UNKN

0864/0025 018 "DIA CIRC METAL
197956 FT LEN=0001 INSTALLED UNKN

1 0 00030 0 00 0060+80 195554 FT
STELLA ST
(SR1006 SEG 0060/0383)

0864/0000

5 0864/0000 LENGTH(AH 3385 BK 1246)
018 "DIA CIRC METAL

0860/1220 LEN=0054 INSTALLED UNKN

0860/0978 018 "DIA CIRC CONCR
LEN=0053 INSTALLED UNKN

OLIVE ST
(BORO)

0860/0731

0860/0720 054 "DIA CIRC METAL
LEN=0001 INSTALLED UNKN

0860/0710 054 "DIA CIRC METAL
LEN=0065 INSTALLED UNKN

0860/0595 OP ID 22/3016/0010/0000
FORSTER ST (EAST)

MAPLE ST
(BORO)

0860/0555

0860/0454 T. SUSQ. RIVER
STRUCTURE LENGTH 10 FT
BMSID 21/0011/0860/0454

0860/0032 015 "DIA CIRC CONCR
196710 FT LEN=0001 INSTALLED UNKN

1 0 00030 0 00 0048+23 194308 FT
ELM ST
(SR1031 SEG 0020/1031)

0860/0000

5 0860/0000 LENGTH(AH 1246 BK 1219)
018 "DIA CIRC METAL

0850/1197 LEN=0065 INSTALLED UNKN

0850/0751 012 "DIA CIRC METAL
LEN=0085 INSTALLED UNKN

0850/0682 024 "DIA CIRC METAL
LEN=0075 INSTALLED UNKN

0850/0568 018 "DIA CIRC METAL
LEN=0075 INSTALLED UNKN

PINE ST
(BORO)

0850/0534

0850/0531 018 "DIA CIRC METAL
195491 FT LEN=0001 INSTALLED UNKN

193089 FT

1 0 00030 0 00 0036+07
NC FRONT ST

FRONT ST
(SR1027 SEG 0020/2091)

DIR: B TOTAL LEN: 42.748 MI.
 LEFT MUN: WORMLEYSBURG B

DIST: 08-2 SR: 11
 RIGHT MUN: WORMLEYSBURG B

THIRD ST
 (BORO)

0840/0443

GLEN RD
 (BORO)

0830/2027

BEACH FARM RD
 (BORO)

0830/0664

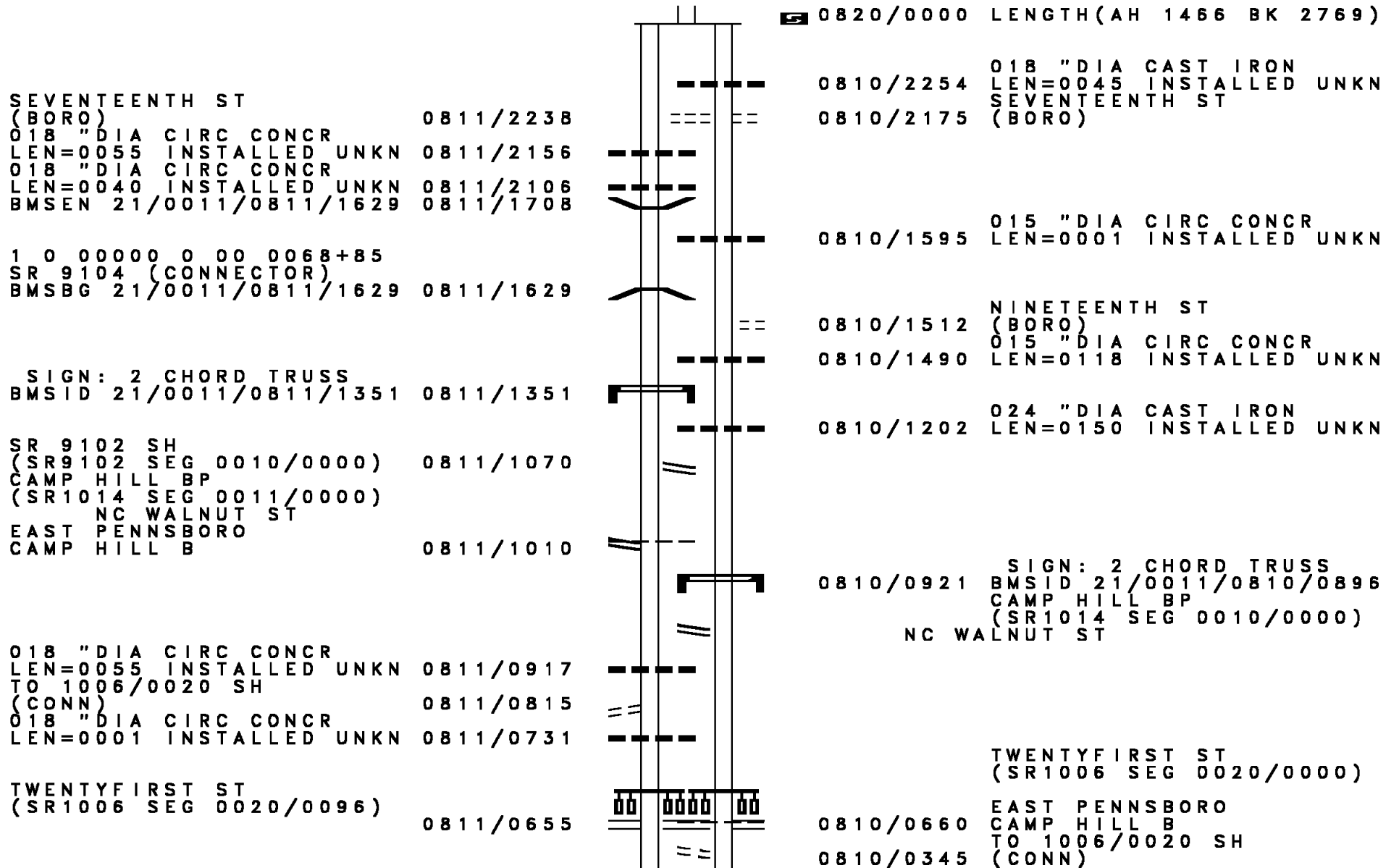
ERFORD RD
 (SR1025 SEG 0010/0000)

0820/0791

188297 FT

0850/0000	LENGTH(AH 1219 BK 1023) 018 " DIA CIRC CONCR
0840/0980	LEN=0001 INSTALLED UNKN RIVER ST
0840/0814	(BORO) SECOND ST
0840/0625	(BORO)
0840/0330	CONSOLIDATED RAIL CORPO OVERPASS IS RR X-ING
0840/0280	CONSOLIDATED RAIL CORPO OVERPASS IS RR X-ING
0840/0198	T. SUSQ. RIV. STRUCTURE LENGTH 100 FT BMSID 21/0011/0840/0198 194468 FT
0840/0000	1 0 00708 0 01 0119+69 018 " DIA CIRC CONCR LEN=0060 INSTALLED UNKN
0830/1917	LENGTH(AH 1023 BK 2303)
0830/1366	018 " DIA CIRC CONCR LEN=0063 INSTALLED UNKN
0830/1080	018 " DIA CAST IRON LEN=0063 INSTALLED UNKN RIVERVIEW RD
0830/0139	(BORO)
0830/0000	018 " DIA CIRC CONCR LEN=0060 INSTALLED UNKN
0820/1133	1 0 00708 0 01 0096+65 WORMLEYSBURG EAST PENNSBORO T
0820/0860	LENGTH(AH 2303 BK 1466) 018 " DIA CIRC CONCR
0820/0791	LEN=0045 INSTALLED UNKN 018 " DIA CIRC CONCR
0820/0600	LEN=0045 INSTALLED UNKN TWELFTH ST
0820/0138	(BORO)
0820/0000	018 " DIA CIRC CONCR LEN=0040 INSTALLED UNKN
0820/0000	LEMOYNE DR
0820/0000	(BORO)
0820/0000	1 0 00708 0 01 0081+21 MFC BEGIN = B

DIR: B TOTAL LEN: 42.748 MI. DIST: 08-2 SR: 11
 LEFT MUN: EAST PENNSBORO T RIGHT MUN: EAST PENNSBORO T



DIR: B TOTAL LEN: 42.748 MI. DIST: 08-2 SR: 11
 LEFT MUN: CAMP HILL B RIGHT MUN: CAMP HILL B

Stationing	Description	Stationing	Description
185495 FT		187930 FT	1 0 00708 0 00 0053+93 TWENTYFOURTH ST (BORO)
0811/0000	LENGTH(AH 2802 BK 2208)	0810/0000	LENGTH(AH 2769 BK 2196)
0801/2208	LEN=0042 INSTALLED UNKN	0800/2030	DRAINAGE STRUCTURE LENGTH 10 FT
0801/2032	BMSID 21/0011/0800/2039	0800/1905	BMSID 21/0011/0800/2039 WILLOW AV (BORO)
0801/1560	TWENTYFIFTH ST (BORO)	0800/1603	024 " DIA CIRC CONCR LEN=0040 INSTALLED UNKN
0801/1475	TWENTYFIFTH ST (BORO)	0800/1564	TWENTYFIFTH ST (BORO)
0801/0882	024 " DIA CIRC CONCR LEN=0070 INSTALLED UNKN	0800/1490	TWENTYFIFTH ST (BORO)
0801/0843	TWENTYSEVENTH ST (BORO)	0800/1215	TWENTYSIXTH ST (BORO)
0801/0490	CRESTON RD (BORO)	0800/1166	018 " DIA CIRC CONCR LEN=0040 INSTALLED UNKN
0801/0000	LENGTH(AH 2208 BK 3284)	0800/0855	024 " DIA CIRC CONCR LEN=0035 INSTALLED UNKN
0791/2708	BRENTWATER RD (T658)	0800/0845	TWENTYSEVENTH ST (BORO)
		0800/0557	TWENTYEIGHTH ST (BORO)
		0800/0485	CRESTON RD (BORO)
		0800/0416	018 " DIA CIRC CONCR LEN=0001 INSTALLED UNKN
		0800/0265	TWENTYNINTH ST (BORO)
		185734 FT	1 0 00708 0 00 0032+19 NC CUMBERLAND BL COUNTRY CLUB RD (T686)
		0800/0000	LENGTH(AH 2196 BK 3219) 018 " DIA CIRC CONCR
		0790/3140	LEN=0030 INSTALLED UNKN BRENTWATER RD (T658)
		0790/2679	024 " DIA CIRC CONCR LEN=0030 INSTALLED UNKN
		0790/2585	024 " DIA CIRC CONCR LEN=0030 INSTALLED UNKN
		0790/2265	024 " DIA CIRC CONCR

DIR: B TOTAL LEN: 42.748 MI. DIST: 08-2 SR: 11
 LEFT MUN: CAMP HILL B RIGHT MUN: CAMP HILL B

LC TO COUNTRY CLUB RD (CONN)	0791/1836	==	0790/1975	LEN=0030	INSTALLED UNKN
018 "DIA CIRC CONCR LEN=0046 INSTALLED UNKN	0791/1670	---			
COUNTRY CLUB RD (BORO)	0791/1559	==			
LC TO LINCOLN ST (CONN)	0791/1294	==			
		---	0790/1251	018 "DIA CIRC CONCR LEN=0025 INSTALLED UNKN	
		---	0790/1241	030 "DIA CIRC CONCR LEN=0001 INSTALLED UNKN	
018 "DIA CIRC CONCR LEN=0030 INSTALLED UNKN	0791/1244	---	0790/1252	LINCOLN ST (BORO)	
LOGAN ST (BORO)	0791/1239	==			
		==	0790/1190	LC TO LOGAN ST (CONN)	
018 "DIA CIRC CONCR LEN=0030 INSTALLED UNKN	0791/0769	---			
		---	0790/0715	018 "DIA CIRC CONCR LEN=0001 INSTALLED UNKN	
030 "DIA CIRC CONCR LEN=0030 INSTALLED UNKN	0791/0453	---			
WALNUT ST (BORO)	0791/0449	==			
		---	0790/0042	018 "DIA CIRC CONCR LEN=0025 INSTALLED UNKN	
018 "DIA CIRC CONCR LEN=0030 INSTALLED UNKN	0791/0034	---			
1 0 00708 0 00 0000+00 180003 FT			182515 FT	1 0 00708 0 00 0000+00	
MARKET ST (SR1010 SEG 0060/0000)		00 0000 00		MARKET ST (SR1010 SEG 0060/0000)	
LENGTH(AH 3284 BK 0473)	0791/0000	5 00 0000 00	5 0790/0000	LENGTH(AH 3219 BK 0439)	
018 "DIA CIRC CONCR LEN=0030 INSTALLED UNKN	0781/0437	---			
		---	0780/0366	018 "DIA CIRC CONCR LEN=0030 INSTALLED UNKN	
		==	0780/0340	TO 1010/0060 SH (CONN)	
		---	0780/0030	018 "DIA CIRC CONCR LEN=0036 INSTALLED UNKN	
1 0 00507 0 03 0687+44 179530 FT			182076 FT	1 0 00507 0 03 0687+44	
CHESTNUT ST (BORO)				CHESTNUT ST (BORO)	
		00 0000 00			
TRINDLE RD (SR0641 SEG 0750/2288)		00 0000 00		TRINDLE RD (SR0641 SEG 0750/2288)	
LENGTH(AH 0473 BK 2666)	0781/0000	5 00 0000 00	5 0780/0000	LENGTH(AH 0439 BK 2696)	

EXTRACT DATE: 12/18/2023
PRINT DATE: 12/20/2023

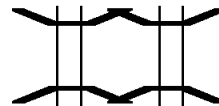
ROADWAY MANAGEMENT SYSTEM
SLD COUNTY/SR - ANNUAL PRINT

PAGE NUMBER: 32
COUNTY: CUMBERLAND

DIR: B TOTAL LEN: 42.748 MI.
LEFT MUN: CAMP HILL B

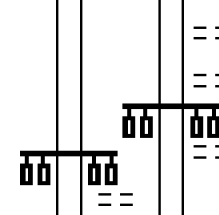
DIST: 08-2 SR: 11
RIGHT MUN: CAMP HILL B

BMS EN 21/0011/0770/2421 0771/2440
0 0 00000 0 00 0000+00
T.CEDAR RUN
BMSBG 21/0011/0770/2421 0771/2428



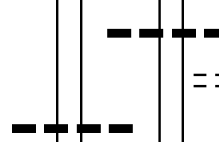
0770/2433 BMS EN 21/0011/0770/2421
0 0 00000 0 00 0000+00
T.CEDAR RUN
BMSBG 21/0011/0770/2421
BRAMAR RD

HARVARD AV
(BORO)
0771/1478



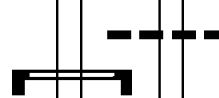
0770/2421
0770/2058
0770/1771
0770/1472
(BORO)
YALE AV
(BORO)
HARVARD AV
(BORO)

018 "DIA CIRC CONCR
LEN=0030 INSTALLED UNKN 0771/1202



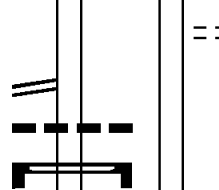
0770/1190 018 "DIA CIRC CONCR
LEN=0024 INSTALLED UNKN
DICKINSON AV
(BORO)

SIGN: CANTILEVER
BMSID 21/0011/0771/1086 0771/1086



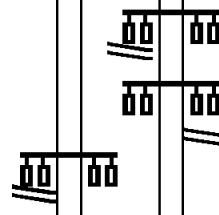
0770/0931 018 "DIA CIRC CONCR
LEN=0024 INSTALLED UNKN

RAMP H RD
(SR8004 SEG 0250/0000) 0771/0945
018 "DIA CIRC CONCR
LEN=0001 INSTALLED UNKN 0771/0920
SIGN: CANTILEVER
BMSID 21/0011/0771/1083 0771/0819



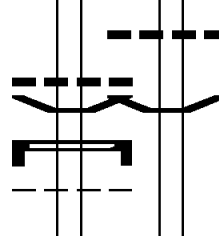
0770/0871 COLUMBIA AV
(BORO)

RAMP C RD
(SR8004 SEG 0260/1564) 0771/0617



0770/0502 RAMP RD
(SR8004 SEG 0270/0000)
0770/0491 RAMP A RD
(SR8004 SEG 0510/1203)

018 "DIA CIRC CONCR
LEN=0001 INSTALLED UNKN 0771/0390
BMS EN 21/0011/0770/0000 0771/0248
SIGN: CANTILEVER
BMSID 21/0011/0771/0227 0771/0227
CAMP HILL
EAST PENNSBORO T 0771/0109
2 0 21070 0 00 0016+59 176864 FT



0770/0368 018 "DIA CIRC CONCR
LEN=0038 INSTALLED UNKN
0770/0248 BMS EN 21/0011/0770/0000
179380 FT 2 0 21070 0 00 0016+65

EXTRACT DATE: 12/18/2023
PRINT DATE: 12/20/2023

ROADWAY MANAGEMENT SYSTEM
SLD COUNTY/SR - ANNUAL PRINT

PAGE NUMBER: 31
COUNTY: CUMBERLAND

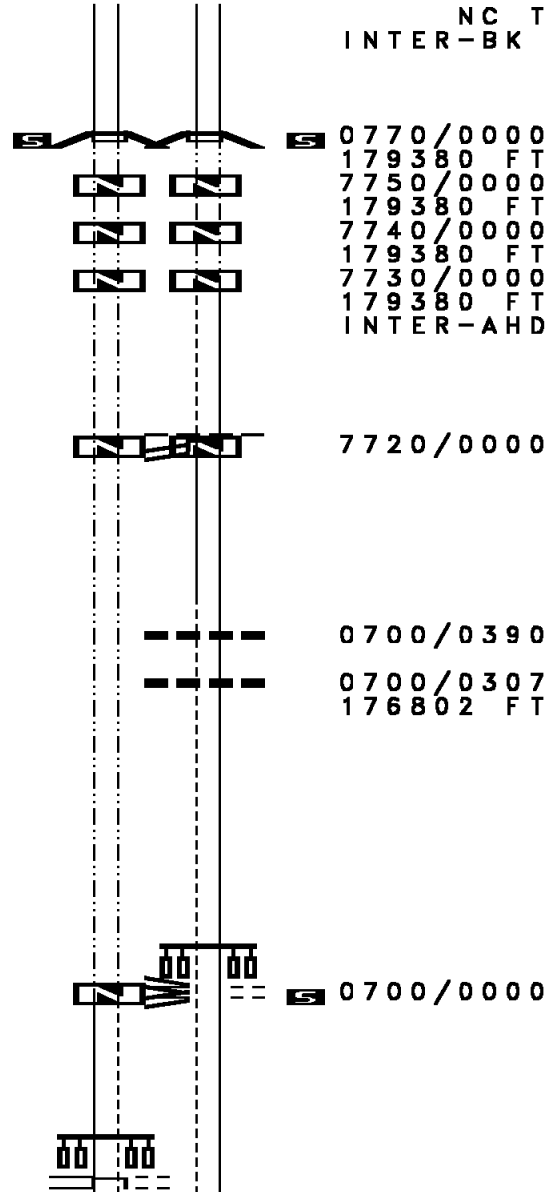
DIR: B TOTAL LEN: 42.748 MI.
LEFT MUN: CAMP HILL B

DIST: 08-2 SR: 11
RIGHT MUN: CAMP HILL B

NC THIRTYSECOND ST
BLUE-GRAY HW INTER-BK
(SR0015 SEG 0171/1483)
PA 581 EB
BMSBG 21/0011/0770/0000
LTH AH 002666 BK 002057 0771/0000
176864 FT
LTH AH 002057 BK 003131 7751/0000
176864 FT
LTH AH 003131 BK 002515 7741/0000
176864 FT
LTH AH 002515 BK 003444 7731/0000

LTH AH 003444 BK 001327 176864 FT
7721/0000

LTH AH 001327 BK 001184 176864 FT
7701/0000
(SR1010 SEG 0011/0000)
RAMP B RD
(SR8048 SEG 0250/0000)
RAMP A RD
(SR8048 SEG 0010/4445)
GATEWAY DR
(PRDR)



NC THIRTYSECOND ST
INTER-BK BLUE-GRAY HW
(SR0015 SEG 0170/1537)
PA 581 EB
BMSBG 21/0011/0770/0000
LTH AH 002696 BK 001838 0770/0000
179380 FT
7750/0000
179380 FT
LTH AH 001838 BK 003426 7740/0000
179380 FT
LTH AH 003426 BK 002371 7730/0000
179380 FT
LTH AH 002371 BK 003540 7730/0000
179380 FT
INTER-AHD AMERICAN EX-POW MEM HW
(SR0581 SEG 0070/0000)
AMERICAN EX-POW MEM HW
(SR0581 SEG 0070/0000)
HAMPDEN T
LTH AH 003540 BK 002578 7720/0000

0700/0390 018 "DIA CIRC CONCR
LEN=0040 INSTALLED UNKN
0700/0307 018 "DIA CIRC METAL
LEN=0060 INSTALLED UNKN
176802 FT 1 0 00774 0 00 0012+74
MARKET ST
(SR1010 SEG 0010/0000)
RAMP B RD
(SR8048 SEG 0250/0000)
RAMP A RD
(SR8048 SEG 0010/4445)
GATEWAY DR
(TWP)

CARLISLE PK
(SR1010 SEG 0010/0000)
LENGTH(AH 2578 BK 0972)

DIR: B TOTAL LEN: 42.748 MI. DIST: 08-2 SR: 11
 LEFT MUN: HAMPDEN T RIGHT MUN: HAMPDEN T

Segment Description	Stationing	Notes
HAMPDEN T	0691/1184	
018 "DIA CIRC CONCR	0691/1140	LEN=0066 INSTALLED UNKN
FROM 8048/0010 SH	0691/1070	(CONN)
SIGN: 4 CHORD TRUSS	0690/0815	LC TO GATEWAY DR (CONN)
BMSID 21/0011/0690/0787	0690/0699	SIGN: 4 CHORD TRUSS BMSID 21/0011/0690/0787
018 "DIA CIRC CONCR	0691/0438	LEN=0064 INSTALLED UNKN
(APRA) NAVAL DEPOT	0691/0214	VAN PATTON DR (GOVT)
1 0 00034 0 00 0638+54	175680 FT	175830 FT 1 0 00034 0 00 0636+94
CROSSGATE RD	0691/0000	(APRA) NAVAL DEPOT
(TWP)	0690/0000	VAN PATTON DR (GOVT)
LENGTH(AH 1184 BK 3485)	0680/3472	LENGTH(AH 0972 BK 3690) CROSSGATE RD (TWP)
LC FROM CROSSGATE RD	0681/3422	(CONN)
018 "DIA CIRC CONCR	0681/3009	LEN=0040 INSTALLED UNKN
RICHARD RD	0681/2968	0680/2970 018 "DIA CIRC CONCR
(TWP)	0681/2705	LEN=0040 INSTALLED UNKN RICHARD RD (TWP)
018 "DIA CIRC CONCR	0681/2705	LEN=0040 INSTALLED UNKN
DONALD ST	0681/2663	0680/2695 012 "DIA CIRC CONCR
(TWP)	0681/2446	LEN=0040 INSTALLED UNKN DONALD ST (TWP)
018 "DIA CIRC CONCR	0681/2446	LEN=0040 INSTALLED UNKN
JEFFREY RD	0681/2362	0680/2417 012"H 18"W ELLIP METAL
(TWP)	0680/2354	LEN=0040 INSTALLED UNKN JEFFREY RD (TWP)
KMART PZ	0680/2354	KMART PZ (PRDR)
(PRDR)	0680/2354	LC TO KMART PZ (CONN)

DIR: B TOTAL LEN: 42.748 MI. DIST: 08-2 SR: 11
 LEFT MUN: HAMPDEN T RIGHT MUN: HAMPDEN T

Item Description	Stationing	Material / Length	Notes
018 "DIA CIRC CONCR LEN=0040 INSTALLED UNKN	0681/2176	0680/2267	
018 "DIA CIRC CONCR LEN=0040 INSTALLED UNKN	0681/1887	0680/2170	018 "DIA CIRC CONCR LEN=0040 INSTALLED UNKN
018 "DIA CIRC CONCR LEN=0040 INSTALLED UNKN	0681/1590	0680/1903	018 "DIA CIRC CONCR LEN=0040 INSTALLED UNKN
BRONDLE BL (PRDR)	0681/1410	0680/1628	018 "DIA CIRC CONCR LEN=0040 INSTALLED UNKN
KEVIN RD (TWP)	0681/1067	0680/1525	LC FROM BRONDLE BL (CONN) BRONDLE BL (PRDR)
018 "DIA CIRC CONCR LEN=0040 INSTALLED UNKN	0681/0891	0680/1400	018 "DIA CIRC CONCR LEN=0040 INSTALLED UNKN
018 "DIA CIRC CONCR LEN=0040 INSTALLED UNKN	0681/0890	0680/1390	LC TO BRONDLE BL (CONN)
WINGATE DR (TWP)	0681/0610	0680/1290	KEVIN RD (TWP)
SKYPORT RD (TWP)	0681/0475	0680/1070	018 "DIA CIRC CONCR LEN=0045 INSTALLED UNKN
018 "DIA CIRC CONCR LEN=0055 INSTALLED UNKN	0681/0165	0680/0921	
1 0 00034 0 00 0601+77 172195 FT GUSTIN DR (TWP)	0681/0000	0680/0612	WINGATE DR (TWP)
LENGTH(AH 3485 BK 2809)	0681/0000	0680/0575	018 "DIA CIRC CONCR LEN=0040 INSTALLED UNKN
012"H 24"W ELLIP METAL LEN=0048 INSTALLED UNKN	0671/2754	0680/0466	SKYPORT RD (TWP)
SIGN: 3 CHORD TRUSS		0680/0193	018 "DIA CIRC CONCR LEN=0040 INSTALLED UNKN
		172140 FT	1 0 00034 0 00 0600+21 GUSTIN DR (TWP)
		0670/2767	LENGTH(AH 3690 BK 2804) 015"H 21"W ELLIP METAL LEN=0040 INSTALLED UNKN

SIGN: 3 CHORD TRUSS

EXTRACT DATE: 12/18/2023
PRINT DATE: 12/20/2023

ROADWAY MANAGEMENT SYSTEM
SLD COUNTY/SR - ANNUAL PRINT

PAGE NUMBER: 28
COUNTY: CUMBERLAND

DIR: B TOTAL LEN: 42.748 MI.
LEFT MUN: HAMPDEN T

DIST: 08-2 SR: 11
RIGHT MUN: HAMPDEN T

BMSID 21/0011/0670/2661 0671/2637
018 "DIA CIRC CONCR
LEN=0050 INSTALLED UNKN 0671/2463

018 "DIA CIRC CONCR
LEN=0001 INSTALLED UNKN 0671/1409
LAMBS GAP RD
(TWP)
SALEM CHURCH RD
(T604)

LC FROM LAMBS GAP RD 0671/1382
(CONN) 0671/1256

018 "DIA CIRC CONCR
LEN=0050 INSTALLED UNKN 0671/1060

018 "DIA CIRC CONCR
LEN=0050 INSTALLED UNKN 0671/0698
018 "DIA CIRC CONCR
LEN=0001 INSTALLED UNKN 0671/0401


1 0 00034 0 00 0573+50 169386 FT
LENGTH(AH 2809 BK 3424) 0671/0000

BMSEN 21/0011/0660/3153 0661/3228

1 0 00034 0 00 0570+96
TRINDLE SP.
BMSBG 21/0011/0660/3153 0661/3208
SILVER SPRINGS RD
(SR1011 SEG 0060/2245)

HAMPDEN 0661/3101
SILVER SPRING T 0661/3012
JEFFREY DR
(TWP) 0661/2575

018 "DIA CIRC CONCR



0670/2638 BMSID 21/0011/0670/2661

0670/2437 018 "DIA CIRC CONCR
LEN=0040 INSTALLED UNKN

0670/1476 LC FROM SALEM CHURCH RD
(CONN)

0670/1430 018 "DIA CIRC CONCR
LEN=0040 INSTALLED UNKN

LAMBS GAP RD
(TWP)
SALEM CHURCH RD
(T604)

0670/1393

0670/1062 018 "DIA CIRC CONCR
LEN=0040 INSTALLED UNKN

0670/0705 018 "DIA CIRC CONCR
LEN=0040 INSTALLED UNKN

0670/0399 018 "DIA CIRC CONCR
LEN=0040 INSTALLED UNKN
1 0 00034 0 00 0572+48
LENGTH(AH 2804 BK 3426)

0670/0000 018 "DIA CIRC CONCR
LEN=0029 INSTALLED UNKN
BMSEN 21/0011/0660/3153

0660/3320 018 "DIA CIRC CONCR
LEN=0029 INSTALLED UNKN
1 0 00034 0 00 0570+96
TRINDLE SP.

0660/3233 BMSBG 21/0011/0660/3153
0660/3217 018 "DIA CIRC CONCR
LEN=0029 INSTALLED UNKN
1 0 00034 0 00 0570+96
TRINDLE SP.

0660/3213 BMSBG 21/0011/0660/3153
SILVER SPRINGS RD
(SR1011 SEG 0060/2245)

0660/3097 HAMPDEN
0660/3046 SILVER SPRING T
JEFFREY DR
(TWP)

0660/2581 018 "DIA CIRC CONCR
LEN=0040 INSTALLED UNKN

0660/2503

EXTRACT DATE: 12/18/2023
PRINT DATE: 12/20/2023

ROADWAY MANAGEMENT SYSTEM
SLD COUNTY/SR - ANNUAL PRINT

PAGE NUMBER: 27
COUNTY: CUMBERLAND

DIR: B TOTAL LEN: 42.748 MI.
LEFT MUN: SILVER SPRING T

DIST: 08-2 SR: 11
RIGHT MUN: SILVER SPRING T

LEN=0040 INSTALLED UNKN 0661/2436
LC TO SILVER SPRING SQ
(CONN) 0661/2133
SILVER SPRING SQ
(PRDR)

LC FROM SILVER SPRING S
(CONN) 0661/1972
0661/1839

018 "DIA CIRC CONCR
LEN=0040 INSTALLED UNKN 0661/1444

018 "DIA CIRC METAL
LEN=0040 INSTALLED UNKN 0661/1081
KOHLS ENTR RD
(PRDR)

0661/0935

018 "DIA CIRC CONCR
LEN=0040 INSTALLED UNKN 0661/0780

018 "DIA CIRC CONCR
LEN=0040 INSTALLED UNKN 0661/0316
1 0 00034 0 00 0540+34 165962 FT

(APRA) PENNSY SUPPLY
SIGN: 3 CHORD TRUSS
BMSID 21/0011/0660/0001
PENNSY SUPPLY ENTR RD
(PRDR)
CAR WASH ENTR RD
(PRDR)

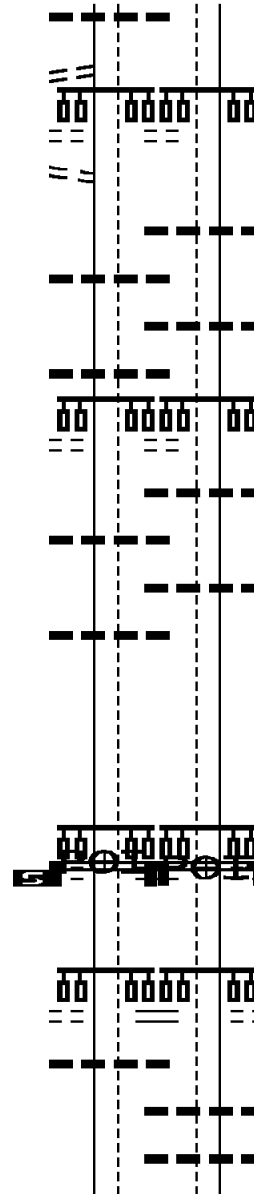
LENGTH(AH 3424 BK 2150) 0661/0000

SAMPLE BRIDGE RD
(T596)
MAPLE DR
(T546)

0655/1413

018 "DIA CIRC CONCR
LEN=0044 INSTALLED UNKN 0655/1409

012"H 24"W ELLIP CONC



0660/1978

0660/1533

0660/1139

0660/0935

0660/0785

0660/0323

165910 FT

0660/0000

0654/1419

0654/1369

0654/0865

SILVER SPRING SQ
(PRDR)

018 "DIA CIRC CONCR
LEN=0040 INSTALLED UNKN

018 "DIA CIRC METAL
LEN=0040 INSTALLED UNKN

KOHLS ENTR RD
(PRDR)

018 "DIA CIRC CONCR
LEN=0040 INSTALLED UNKN

018 "DIA CIRC CONCR
LEN=0048 INSTALLED UNKN

1 0 00034 0 00 0538+90
(APRA) PENNSY SUPPLY
SIGN: 3 CHORD TRUSS

BMSID 21/0011/0660/0001
PENNSY SUPPLY ENTR RD
(PRDR)
CAR WASH ENTR RD
(PRDR)

LENGTH(AH 3426 BK 2138)

SAMPLE BRIDGE RD
(T596)
MAPLE DR
(T546)

018 "DIA CIRC CONCR
LEN=0040 INSTALLED UNKN
012"H 24"W ELLIP METAL
LEN=0040 INSTALLED UNKN

EXTRACT DATE: 12/18/2023
PRINT DATE: 12/20/2023

ROADWAY MANAGEMENT SYSTEM
SLD COUNTY/SR - ANNUAL PRINT

PAGE NUMBER: 26
COUNTY: CUMBERLAND

DIR: B TOTAL LEN: 42.748 MI.
LEFT MUN: SILVER SPRING T

DIST: 08-2 SR: 11
RIGHT MUN: SILVER SPRING T

LEN=0044 INSTALLED UNKN SILVER DR ET (TWP)	0655/0759	---	---	0654/0686	SILVER DR ET (TWP)
	0655/0690	==	==	0654/0434	012"H 24"W ELLIP METAL LEN=0030 INSTALLED UNKN
012"H 24"W ELLIP METAL LEN=0044 INSTALLED UNKN 1 0 00034 0 00 0518+31 163812 FT LENGTH(AH 2150 BK 2445) SILVER SPRING COMMONS R (PRDR)	0655/0322	---	---	163772 FT	1 0 00034 0 00 0516+88 LENGTH(AH 2138 BK 2452) SILVER SPRING COMMONS R (PRDR)
	0655/0000	5	5	0654/0000	
	0651/2266	==	==	0650/2266	000"H 00"W UNKN CONC LEN=0001 INSTALLED UNKN
TO 0114/0071 SH (CONN)	0651/1481	==	==	0650/1783	
CONDOQUENET PY { SRO114 SEG 0090/0000 } { SRO114 SEG 0091/0000 }				0650/1481	FROM 0114/0091 SH (CONN) CONDOQUENET PY { SRO114 SEG 0090/0000 } { SRO114 SEG 0091/0000 }
HOGESTOWN RD { SRO114 SEG 0091/0000 } { SRO114 SEG 0090/0000 }	0651/1364	==	==	0650/1370	HOGESTOWN RD { SRO114 SEG 0091/0000 } { SRO114 SEG 0090/0000 }
FROM 0114/0070 SH (CONN)	0651/1210	==	==	0650/1250	TO 0114/0090 SH (CONN)
CROSSOVER RD (CONN)	0651/0458	==	==	0650/0915	CEDAR RD (T564) CROSSOVER RD (CONN)
BMS EN 21/0011/0651/0118 0 0 00000 0 00 0000+00	0651/0152	---	---	0650/0240	024 " DIA CIRC CONCR LEN=0060 INSTALLED UNKN
HOGESTN RUN				0650/0117	BMS EN 21/0011/0650/0078 1 0 00034 0 00 0494+43
BMSBG 21/0011/0651/0118 1 0 00034 3 01 0493+18 161367 FT	0651/0118	---	---	0650/0078	HOGESTN RN. BMSBG 21/0011/0650/0078 1 0 00034 0 00 0492+36
CROSSOVER RD (CONN)				161320 FT	CROSSOVER RD (CONN)
LENGTH(AH 2445 BK 2937) 018 " DIA CIRC CONCR LEN=0093 INSTALLED UNKN	0651/0000	5	5	0650/0000	LENGTH(AH 2452 BK 2894)
	0641/2747	---	---		
VILLAGE RD (T582)	0641/2653	==	==	0640/2770	VILLAGE RD (T582) VILLAGE RD (T582) 036 " DIA CIRC CONCR

DIR: B TOTAL LEN: 42.748 MI. DIST: 08-2 SR: 11
 LEFT MUN: SILVER SPRING T RIGHT MUN: SILVER SPRING T

Segment ID	Description	Stationing	Material	Length	Status
0640/2753	018" DIA CIRC CONCR		LEN=0001	INSTALLED	UNKN
0640/2664	018" DIA CIRC CONCR		LEN=0070	INSTALLED	UNKN
UNNAMED AL (TWP)		0641/2328			
024" DIA CIRC CONCR		0641/2179	LEN=0030	INSTALLED	UNKN
GIFT HORSE WY (TWP)		0641/1950			
018" DIA CIRC CONCR		0641/1772	LEN=0030	INSTALLED	UNKN
UNNAMED AL (TWP)		0641/1506			
CROSSOVER RD (CONN)		0641/1368			
CROSSOVER RD (CONN)		0641/0764			
1 0 00034 3 01 0465+14 158430 FT					
COMMERCE DR (TWP)					
LENGTH(AH 2937 BK 3049)		0641/0000			
018" DIA CIRC CONCR		0631/2996	LEN=0050	INSTALLED	UNKN
018" DIA CIRC CONCR		0631/2607	LEN=0050	INSTALLED	UNKN
018" DIA CIRC CONCR		0631/2101	LEN=0050	INSTALLED	UNKN
018" DIA CIRC CONCR		0631/1606	LEN=0050	INSTALLED	UNKN
018" DIA CIRC CONCR		0631/1150	LEN=0050	INSTALLED	UNKN
018" DIA CIRC CONCR			LEN=0105	INSTALLED	UNKN
018" DIA CIRC CONCR			LEN=0050	INSTALLED	UNKN
0640/1371	CROSSOVER RD (CONN)				
0640/1286	018" DIA CIRC CONCR		LEN=0050	INSTALLED	UNKN
0640/0759	CROSSOVER RD (CONN)				
0640/0723	018" DIA CIRC CONCR		LEN=0050	INSTALLED	UNKN
0640/0300	018" DIA CIRC CONCR		LEN=0001	INSTALLED	UNKN
158426 FT	1 0 00034 0 00 0464+05				
COMMERCE DR (TWP)					
0640/0000	LENGTH(AH 2894 BK 3053)				
0630/2987	018" DIA CIRC CONCR		LEN=0050	INSTALLED	UNKN
0630/2108	018" DIA CIRC CONCR		LEN=0050	INSTALLED	UNKN
0630/1596	018" DIA CIRC CONCR		LEN=0105	INSTALLED	UNKN
0630/1157	018" DIA CIRC CONCR		LEN=0050	INSTALLED	UNKN

DIR: B TOTAL LEN: 42.748 MI. DIST: 08-2 SR: 11
 LEFT MUN: SILVER SPRING T RIGHT MUN: SILVER SPRING T

Stationing	Structure / Material	Length	Notes
0631/0718	015 " DIA CIRC CONCR	LEN=0050	INSTALLED UNKN
0630/0673	015 " DIA CIRC CONCR	LEN=0050	INSTALLED UNKN
1 0 00034 0 00 0433+21 155381 FT	WOODS DR (T585) RICH VALLEY RD (SR1009 SEG 0010/0000)		
155373 FT	WOODS DR (T585) RICH VALLEY RD (SR1009 SEG 0010/0000)		
0631/0000	018 " DIA CIRC CONCR	LEN=0045	INSTALLED UNKN
0630/0000	018 " DIA CIRC CONCR	LEN=0050	INSTALLED UNKN
0621/3885	018 " DIA CIRC CONCR	LEN=0050	INSTALLED UNKN
0620/3769	018 " DIA CIRC CONCR	LEN=0050	INSTALLED UNKN
0620/3470	018 " DIA CIRC CONCR	LEN=0050	INSTALLED UNKN
0620/2896	018 " DIA CIRC CONCR	LEN=0050	INSTALLED UNKN
CUMBERLAND VALLEY HS (PRDR) HEMPT RD (T551)			
0621/2040	018 " DIA CIRC CONCR	LEN=0050	INSTALLED UNKN
0620/1977	018 " DIA CIRC CONCR	LEN=0050	INSTALLED UNKN
0620/1564	018 " DIA CIRC CONCR	LEN=0050	INSTALLED UNKN
0620/1325	018 " DIA CIRC CONCR	LEN=0050	INSTALLED UNKN
018 "H 00" W MULT CONCR			
0621/1333	018 "H 00" W MULT CONCR	LEN=0050	INSTALLED UNKN
0620/1074	018 " DIA CIRC CONCR	LEN=0050	INSTALLED UNKN
DAPP RD (TWP) (APRA) GROFF TRACTOR & GROFF TRACTOR & EQUIPME (PRDR)			
0621/0250	018 " DIA CIRC CONCR	LEN=0075	INSTALLED UNKN
0620/0189	018 " DIA CIRC CONCR	LEN=0050	INSTALLED UNKN
1 0 00034 0 00 0395+31 151494 FT	WATERFORD DR (TWP) LC FROM WATERFORD DR (CONN)		
0621/0190	018 " DIA CIRC CONCR	LEN=0075	INSTALLED UNKN
0620/0129	018 " DIA CIRC CONCR	LEN=0050	INSTALLED UNKN
151561 FT	WATERFORD DR (TWP) LC FROM WATERFORD DR (CONN)		
0620/0000	018 " DIA CIRC CONCR	LEN=0050	INSTALLED UNKN
0613/1865	018 " DIA CIRC CONCR	LEN=0075	INSTALLED UNKN
0613/1823	018 " DIA CIRC CONCR	LEN=0075	INSTALLED UNKN
0613/1812	018 " DIA CIRC CONCR	LEN=0075	INSTALLED UNKN
0612/1963	TAYLOR BL (TWP)		

EXTRACT DATE: 12/18/2023
PRINT DATE: 12/20/2023

ROADWAY MANAGEMENT SYSTEM
SLD COUNTY/SR - ANNUAL PRINT

PAGE NUMBER: 23
COUNTY: CUMBERLAND

DIR: B TOTAL LEN: 42.748 MI.
LEFT MUN: SILVER SPRING T

DIST: 08-2 SR: 11
RIGHT MUN: SILVER SPRING T

Item ID	Description	Length	Stationing	Notes
018	"DIA CIRC CONCR	0613	1425	LEN=0084 INSTALLED UNKN
018	"DIA CIRC CONCR	0612	1438	LEN=0001 INSTALLED UNKN
018	"DIA CIRC CONCR	0612	1243	LC FROM MAIN ST (CONN)
027	"H 42"W ELLIP METAL	0613	0258	LEN=0072 INSTALLED UNKN
027	CUMBERLAND DR	0613	0225	(T578)
024	"DIA CIRC CONCR	0612	0384	LEN=0050 INSTALLED UNKN
024	"DIA CIRC CONCR	0612	0320	LEN=0050 INSTALLED UNKN
024	"DIA CIRC CONCR	0613	0165	LEN=0072 INSTALLED UNKN
024	LOCUST POINT RD	0613	0000	0 0 00000 0 00 0000+00 149376 FT LENGTH(AH 2118 BK 2117)
018	"DIA CIRC CONCR	0603	1135	LEN=0081 INSTALLED UNKN
018	"DIA CIRC CONCR	0603	0804	LEN=0081 INSTALLED UNKN
024	"DIA CIRC CONCR	0603	0708	LEN=0075 INSTALLED UNKN
024	LOCUST POINT RD	0603	0000	0 0 00000 0 00 0000+00 147259 FT (SR1007 SEG 0170/0738) LENGTH(AH 2117 BK 1866)
018	"DIA CIRC CONCR	0593	1161	LEN=0078 INSTALLED UNKN
018	"DIA CIRC CONCR	0593	0552	LEN=0078 INSTALLED UNKN
018	"DIA CIRC CONCR	0593	0058	LEN=0080 INSTALLED UNKN
018	"DIA CIRC CONCR	0592	0000	LEN=0048 INSTALLED UNKN
018	"DIA CIRC CONCR	0592	0605	LEN=0042 INSTALLED UNKN
018	"DIA CIRC CONCR	0592	0154	LEN=0042 INSTALLED UNKN
018	"DIA CIRC METAL	0592	0154	LEN=0001 INSTALLED UNKN
018	"DIA CIRC CONCR	0592	0000	LEN=0048 INSTALLED UNKN
018	"DIA CIRC CONCR	0592	2220	LEN=0042 INSTALLED UNKN
018	"DIA CIRC CONCR	0592	2142	LEN=0042 INSTALLED UNKN

DIR: B TOTAL LEN: 42.748 MI. DIST: 08-2 SR: 11
 LEFT MUN: SILVER SPRING T RIGHT MUN: SILVER SPRING T

018 "DIA CIRC CONCR LEN=0072 INSTALLED UNKN	0583/1825	---	0582/1842	018 "DIA CIRC METAL LEN=0042 INSTALLED UNKN
018 "DIA CIRC CONCR LEN=0081 INSTALLED UNKN	0583/1355	---		
018 "DIA CIRC CONCR LEN=0045 INSTALLED UNKN	0583/0870	---		
018 "DIA CIRC CONCR LEN=0040 INSTALLED UNKN	0583/0035	---	0582/0070	018 "DIA CIRC CONCR LEN=0036 INSTALLED UNKN
0 0 00000 0 00 0000+00	143102 FT		143101 FT	0 0 00000 0 00 0000+00
RIDGE HILL RD (T574) KOST RD (T574)				RIDGE HILL RD (T574) KOST RD (T574)
LENGTH(AH 2291 BK 3849) SIGN: 3 CHORD TRUSS	0583/0000	==	0582/0000	LENGTH(AH 2357 BK 3868) SIGN: 3 CHORD TRUSS
BMSID 21/0011/0570/3415 (APRA) BONNIE HEIGHTS H BONNIE HEIGHTS HOMES DR (PRDR)	0571/3410 0571/3239	==	0570/3415	BMSID 21/0011/0570/3415 (APRA) BONNIE HEIGHTS H BONNIE HEIGHTS HOMES DR (PRDR)
018 "DIA CIRC CONCR LEN=0042 INSTALLED UNKN	0571/3039	---	0570/3223	LEIBY DR (PRDR)
LEIBY DR (PRDR)	0571/2637	==	0570/2635	018 "DIA CIRC CONCR LEN=0052 INSTALLED UNKN
018 "DIA CIRC CONCR LEN=0058 INSTALLED UNKN	0571/2514	---	0570/2623	018 "DIA CIRC CONCR LEN=0042 INSTALLED UNKN
018 "DIA CIRC CONCR LEN=0058 INSTALLED UNKN	0571/2059	---	0570/2158	DAYTONA BL (PRDR)
DAYTONA BL (PRDR)	0571/1837	==	0570/1843	(APRA) WEST SHORE MANUF DAYTONA BL (PRDR)
018 "DIA CIRC CONCR LEN=0058 INSTALLED UNKN	0571/1752	---	0570/1709	024 "DIA CIRC CONCR LEN=0051 INSTALLED UNKN
(APRA) WEST SHORE MANUF DAYTONA BL (PRDR)	0571/1725	==	0570/1558	
024 "DIA CIRC CONCR				

EXTRACT DATE: 12/18/2023
PRINT DATE: 12/20/2023

ROADWAY MANAGEMENT SYSTEM
SLD COUNTY/SR - ANNUAL PRINT

PAGE NUMBER: 19
COUNTY: CUMBERLAND

DIR: B TOTAL LEN: 42.748 MI.
LEFT MUN: MIDDLESEX T

DIST: 08-2 SR: 11
RIGHT MUN: MIDDLESEX T

LEN=0036 INSTALLED UNKN 0541/0466
FROM 8029/0510 SH
(CONN) 0541/0440
BMSSEN 21/0011/0540/0384 0541/0399
1 0 00034 0 00 0213+78
T LETORT SPR
BMSBG 21/0011/0540/0384 0541/0385

SIGN: 4 CHORD TRUSS
BMSID 21/0011/0540/0249 0541/0226

024 "DIA CIRC CONCR
LEN=0090 INSTALLED UNKN 0541/0030

1 0 00034 0 00 0209+97 132959 FT
COUNTRY CLUB RD
(T585)

LENGTH(AH 2009 BK 1933) 0541/0000
012 "DIA CIRC CONCR
LEN=0040 INSTALLED UNKN 0531/1470

018 "DIA CIRC METAL
LEN=0060 INSTALLED UNKN 0531/0068

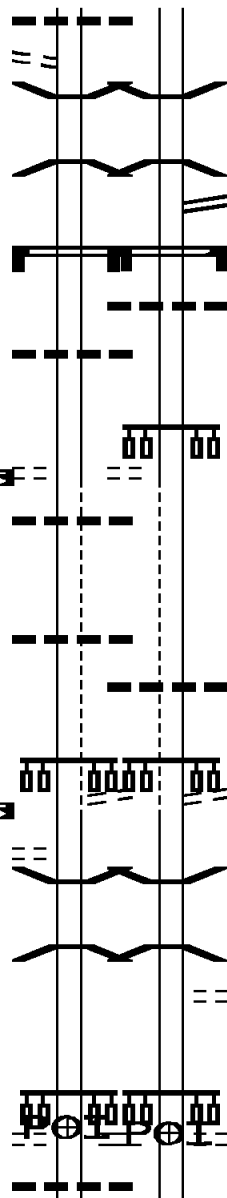
1 0 00034 0 00 0190+42 131026 FT
MIDDLESEX RD
(TWP)

LENGTH(AH 1933 BK 3093) 0531/0000
MILL RD
(T406)

BMSSEN 21/0011/0520/2844 0521/2997
0 0 00000 0 00 0000+00 0521/2905
LETORT SPRNG
BMSBG 21/0011/0520/2844 0521/2859

(APRA) PETRO TRUCK STOP
MIDDLESEX RD
(T496)
CLINTON AV
(T402)

018 "DIA CIRC CONCR
LEN=0030 INSTALLED UNKN 0521/2305
0521/2016



0540/0398 BMSSEN 21/0011/0540/0384
1 0 00034 0 00 0213+78
T LETORT SPR
0540/0384 BMSBG 21/0011/0540/0384
RAMP A RD
0540/0320 (SR8029 SEG 0250/0000)
SIGN: 4 CHORD TRUSS
0540/0236 BMSID 21/0011/0540/0249
024 "DIA CIRC CONCR
0540/0115 LEN=0051 INSTALLED UNKN

132917 FT 1 0 00034 0 00 0208+93
COUNTRY CLUB RD
(T585)

0540/0000 LENGTH(AH 2031 BK 1901)

0530/0045 018 "DIA CIRC METAL
131016 FT LEN=0001 INSTALLED UNKN
1 0 00034 0 00 0190+59
MIDDLESEX RD
(TWP)

0530/0000 LENGTH(AH 1901 BK 3083)

0520/2890 BMSSEN 21/0011/0520/2844
0 0 00000 0 00 0000+00
LETORT SPRNG
0520/2844 BMSBG 21/0011/0520/2844
LETORT DR
0520/2707 (T400)

(APRA) PETRO TRUCK STOP
MIDDLESEX RD
(T496)
CLINTON AV
(T402)

0520/2305

EXTRACT DATE: 12/18/2023
PRINT DATE: 12/20/2023

ROADWAY MANAGEMENT SYSTEM
SLD COUNTY/SR - ANNUAL PRINT

PAGE NUMBER: 18
COUNTY: CUMBERLAND

DIR: B TOTAL LEN: 42.748 MI.
LEFT MUN: MIDDLESEX T

DIST: 08-2 SR: 11
RIGHT MUN: MIDDLESEX T

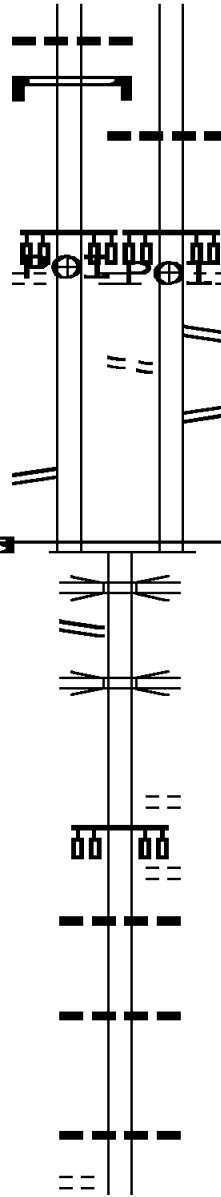
018 "DIA CIRC METAL
LEN=0036 INSTALLED UNKN 0521/1610
SIGN: CANTILEVER
BMSID 21/0011/0521/1272 0521/1272

(APRA) PILOT TRAVEL CEN
SUNDAY DR
(PRDR)
PILOT DR
(PRDR)

TURNPIKE RAMP RD
(TNPK)
1 0 00034 0 00 0161+54 127933 FT
MFC BEGIN = B
LENGTH(AH 3093 BK 1502) 0521/0000

TURNPIKE RAMP RD
(TNPK) 0510/0917

MAPLE DR
(T411) 0500/0654



0520/1189

0520/0990

0520/0430

0520/0424

0520/0211

127933 FT

0520/0000

0510/1259

0510/0642

126431 FT

0510/0000

0500/3290

0500/3029

0500/1997

0500/0769

018 "DIA CIRC METAL
LEN=0036 INSTALLED UNKN
(APRA) PILOT TRAVEL CEN
SUNDAY DR
(PRDR)
PILOT DR
(PRDR)

TURNPIKE RAMP RD
(TNPK)
LC TO SUNDAY DR
(CONN)
TURNPIKE RAMP RD
(TNPK)

1 0 00034 0 00 0161+54
MFC BEGIN = B
LENGTH(AH 3083 BK 1502)
PA TPK (RAMP E)
OP ID 21/7076/9902/2672

OP ID PA TPK (1-76)
21/7076/9902/2662

1 0 00034 0 00 0144+68
SHADY LN
(T510)
LENGTH(AH 1502 BK 3595)
GIANT WAREHOUSE RD
(TWP)

036 "DIA CIRC CONCR
LEN=0045 INSTALLED UNKN

018 "DIA CIRC METAL
LEN=0048 INSTALLED UNKN

018 "DIA CIRC METAL
LEN=0051 INSTALLED UNKN

DIR: B TOTAL LEN: 42.748 MI. DIST: 08-2 SR: 11
 LEFT MUN: MIDDLESEX T RIGHT MUN: MIDDLESEX T

Segment ID	Start Station	End Station	Length (FT)	Material	Notes
	122836		122836		HARMONY HALL DR (T420)
WOLFS BRIDGE RD (T508)	0490/3645	0490/0000	0490/3645	018 "DIA CIRC METAL	LENGTH(AH 3595 BK 3690)
		0490/3639	0490/3639	LEN=0040	INSTALLED UNKN
		0490/3606	0490/3606	018 "DIA CIRC CONCR	LEN=0075 INSTALLED UNKN
KNIGHT TRANSPORTATION D (PRDR)	0490/3165	0490/3165	0490/3165	(APRA)	KNIGHT TRANSPORT
DAILY EXPRESS DR (PRDR)	0490/2864	0490/2864	0490/2864	(APRA)	DAILY EXPRESS IN WEST POINT DR (TWP)
		0490/2284	0490/2284	018 "DIA CIRC CONCR	
		0490/2035	0490/2035	LEN=0042	INSTALLED UNKN
		0490/1872	0490/1872	MIDDLESEX	NORTH MIDDLETON T
		0490/1270	0490/1270	SHERMAN AV (TWP)	POST RD (T710)
		0490/0872	0490/0872	018 "DIA CIRC CONCR	
		0490/0582	0490/0582	LEN=0042	INSTALLED UNKN
		0490/0442	0490/0442	048 "DIA CIRC CONCR	LEN=0042 INSTALLED UNKN
1 0 00034 0 00 0071+83	119146	119146	119146		
CAVALRY RD (SR1001 SEG 0010/0000)	0490/0000	0490/0000	0490/0000	015 "DIA CIRC METAL	LENGTH(AH 3690 BK 1536)
		0480/1053	0480/1053	LEN=0045	INSTALLED UNKN
		0480/0501	0480/0501	018 "DIA CAST IRON	LEN=0042 INSTALLED UNKN
CHARLES ST (T617)	0480/0299	0480/0299	0480/0299		
	117610	117610	117610		117610 FT 1 0 00034 0 00 0056+15
		0480/0000	0480/0000		NC HA HARRISBURG PK NORTH MIDDLETON CARLISLE B
		0470/1696	0470/1696	018 "DIA CAST IRON	LENGTH(AH 1536 BK 1933)
				LEN=0033	INSTALLED UNKN
					US ARMY WAR COLLEGE RD

DIR: B TOTAL LEN: 42.748 MI. DIST: 08-2 SR: 11
 LEFT MUN: CARLISLE B RIGHT MUN: CARLISLE B

Location	Segment ID	Length (FT)	Notes
MEDIA RD (BORO)	0470/1182		(GOVT)
	0470/0713		016 " DIA CAST IRON LEN=0030 INSTALLED UNKN PRATT AV
	0470/0614		(GOVT)
	115677 FT	115677 FT	1 0 00034 0 00 0036+82 N BEDFORD ST (BORO)
CLAY ST (BORO)	0460/2240		LENGTH(AH 1933 BK 2278)
	0460/2199		024 " DIA CIRC METAL LEN=0045 INSTALLED UNKN GARDNERS LN (BORO)
	0460/1508		MCBRIDE AV (BORO)
FOR SR 0011 AND 0034 (CONN)	0460/0635		
	0460/0623		020 " DIA CIRC METAL LEN=0036 INSTALLED UNKN (AAR 517700N) #TRKS 01 KERRS AV (BORO)
	0460/0614		
	0460/0565		
CARLISLE SPRINGS RD (SR0034 SEG 0300/0000)	0460/0480	113399 FT	1 0 00034 0 00 0014+04 PENN ST (BORO)
	0460/0000		LENGTH(AH 2278 BK 0869) NORTH ST (SR2002 SEG 0010/0000)
NORTH ST (BORO)	0450/0567		
	0450/0282		LOCUST AV (BORO)
	112530 FT	112530 FT	1 0 00034 0 00 0005+35 LOUTHER ST (BORO)
	0450/0000		LENGTH(AH 0869 BK 0575) MULBERRY AV (BORO)
DICKINSON AV (BORO)	0440/0206	111955 FT	1 0 00034 0 00 0000+00 HIGH ST (SR0074 SEG 0190/2346)

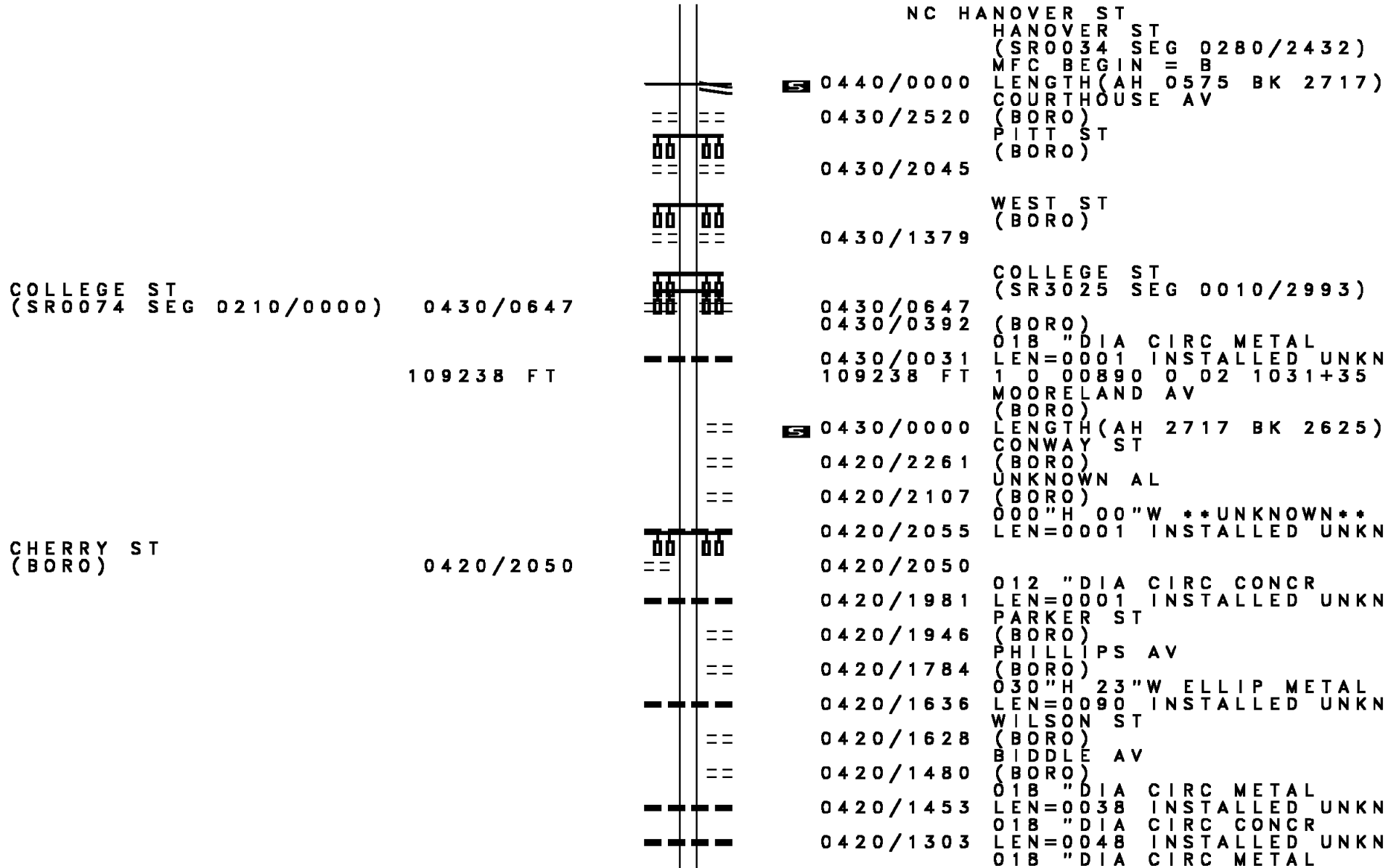
EXTRACT DATE: 12/18/2023
PRINT DATE: 12/20/2023

ROADWAY MANAGEMENT SYSTEM
SLD COUNTY/SR - ANNUAL PRINT

PAGE NUMBER: 15
COUNTY: CUMBERLAND

DIR: B TOTAL LEN: 42.748 MI.
LEFT MUN: CARLISLE B

DIST: 08-2 SR: 11
RIGHT MUN: CARLISLE B



DIR: B TOTAL LEN: 42.748 MI. DIST: 08-2 SR: 11
 LEFT MUN: CARLISLE B RIGHT MUN: CARLISLE B

Stationing	Segment	Length	Material	Notes
0420/1136		LEN=0036	018" DIA CIRC CONCR	INSTALLED UNKN
0420/0815		LEN=0030	BELEVEDERE ST	INSTALLED UNKN
0420/0772		(BORO)	UNNAMED AL	
0420/0494		(BORO)	018" DIA CIRC CONCR	
0420/0409		LEN=0027	018" DIA CIRC CONCR	INSTALLED UNKN
0420/0086		LEN=0033	1 0 00890 0 02 0998+36	INSTALLED UNKN
106613 FT		106613 FT	ORANGE ST	(BORO)
ORANGE ST (SR0641 SEG 0440/3434)	0420/0000		MFC BEGIN = C	
	0420/0000	LENGTH(AH 2625 BK 0707)	018" DIA CIRC CONCR	
	0410/0635	LEN=0030	048" DIA CIRC CONCR	INSTALLED UNKN
	0410/0469	LEN=0027	POMFRET ST	INSTALLED UNKN
105906 FT	0410/0281	(BORO)	1 0 00890 0 02 0990+96	
	105906 FT			
	0410/0000	LENGTH(AH 0707 BK 1492)	018" DIA CIRC CONCR	
	0400/1255	LEN=0001	018" DIA CAST IRON	INSTALLED UNKN
	0400/0784	LEN=0051	018" DIA CAST IRON	INSTALLED UNKN
104414 FT	0400/0276	LEN=0051	1 0 00890 0 02 0976+04	INSTALLED UNKN
	104414 FT		NC HIGH ST	
	0400/0000	LENGTH(AH 1492 BK 2624)		
	0390/1795	LEN=0001	018" DIA CAST IRON	INSTALLED UNKN
	0390/1452	(APRA) MEALS MOBILE HOM	MEALS DR	
	0390/1287	(PRDR)	018" DIA CAST IRON	
	0390/0836	LEN=0001	018" DIA CIRC METAL	INSTALLED UNKN
101790 FT	101790 FT	1 0 00890 0 02 0949+80	MEADOW BL	
		(BORO)		
	0390/0000	LENGTH(AH 2624 BK 2385)		

INDUSTRIAL DR
(BORO)

0380/1251

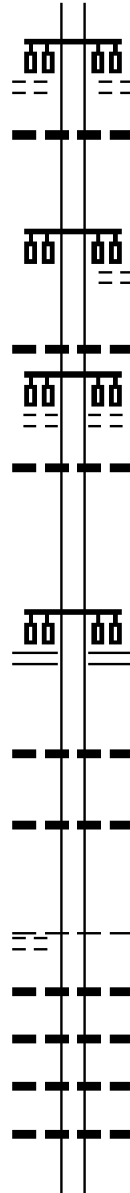
099405 FT

096595 FT

1 0 00890 0 01 0876+83 094467 FT
 BARNSTABLE RD
 (T447)
 CARLISLE
 WEST PENNSBORO T

0360/0000

092684 FT



0380/1251

0380/0700

099405 FT

S 0380/0000

0370/2005

0370/1492

0370/1260

096595 FT

S 0370/0000

0360/1025

0360/0310

094467 FT

S 0360/0000

0350/1375

0350/0806

0350/0227

0350/0215

092684 FT

S 0350/0000

SHIRLEY AV
(BORO)

018 "DIA CIRC CONCR
 LEN=0066 INSTALLED UNKN

1 0 00890 0 02 0925+95
 UNNAMED AV
 (PRDR)

LENGTH(AH 2385 BK 2810)

036 "DIA CAST IRON
 LEN=0051 INSTALLED UNKN
 SHEARER DR
 (BORO)

018 "DIA CIRC CONCR
 LEN=0080 INSTALLED UNKN

1 0 00890 0 02 0899+19
 ALLEN RD
 (SR0465 SEG 0100/2512)

LENGTH(AH 2810 BK 2128)

018 "DIA CIRC CONCR
 LEN=0001 INSTALLED UNKN

018 "DIA CIRC CONCR
 LEN=0001 INSTALLED UNKN

CARLISLE
 DICKINSON T
 LENGTH(AH 2128 BK 1783)

018 "DIA CIRC CONCR
 LEN=0070 INSTALLED UNKN

024 "DIA CIRC METAL
 LEN=0063 INSTALLED UNKN

015 "DIA CIRC CONCR
 LEN=0048 INSTALLED UNKN

015 "DIA CIRC CONCR
 LEN=0048 INSTALLED UNKN

1 0 00890 0 01 0859+00
 LENGTH(AH 1783 BK 3666)

EXTRACT DATE: 12/18/2023
PRINT DATE: 12/20/2023

ROADWAY MANAGEMENT SYSTEM
SLD COUNTY/SR - ANNUAL PRINT

PAGE NUMBER: 12
COUNTY: CUMBERLAND

DIR: B TOTAL LEN: 42.748 MI.
LEFT MUN: WEST PENNSBORO T

DIST: 08-2 SR: 11
RIGHT MUN: WEST PENNSBORO T

0340/3138	015 "DIA CIRC CONCR LEN=0053 INSTALLED UNKN 000"H 00"W **UNKNOWN**
0340/3136	LEN=0001 INSTALLED UNKN
0340/1678	SHAG BARK LN (T480)
0340/1671	018 "DIA CIRC CONCR LEN=0070 INSTALLED UNKN
0340/1669	BMSSEN 21/0011/0340/1610 1 0 00890 0 01 0838+45
0340/1611	ALEXANDERS SPRING CREEK BMSBG 21/0011/0340/1610
0340/1584	018 "DIA CIRC CONCR LEN=0008 INSTALLED UNKN
0340/1573	018 "DIA CIRC CONCR LEN=0038 INSTALLED UNKN
0340/0525	000"H 00"W **UNKNOWN** LEN=0001 INSTALLED UNKN
0340/0340	015 "DIA CIRC CONCR LEN=0056 INSTALLED UNKN
089018 FT	089018 FT
0340/0000	LENGTH(AH 3666 BK 3194) 015 "DIA CIRC CONCR
0330/3161	LEN=0076 INSTALLED UNKN
0330/2258	018 "DIA CIRC CONCR LEN=0062 INSTALLED UNKN
0330/1812	015 "DIA CIRC CONCR LEN=0060 INSTALLED UNKN
0330/1400	024 "DIA CIRC CONCR LEN=0069 INSTALLED UNKN
0330/1007	018 "DIA CIRC CONCR LEN=0054 INSTALLED UNKN
0330/0982	018 "DIA CIRC CONCR LEN=0053 INSTALLED UNKN
085824 FT	085824 FT
0330/0000	LENGTH(AH 3194 BK 2420) 018 "DIA CIRC CONCR
0320/1856	LEN=0052 INSTALLED UNKN

1 0 00890 0 01 0822+34 089018 FT
MCALLISTER CHURCH RD
(T482) 0340/0000

FAIRWAY DR
(T453) 0320/1544

DIR: B TOTAL LEN: 42.748 MI. DIST: 08-2 SR: 11
 LEFT MUN: WEST PENNSBORO T RIGHT MUN: WEST PENNSBORO T

1 0 00890 0 01 0766+21 083404 FT
 GREASON RD
 (T451) 0320/0000

ELTON DR
 (TWP) 0310/0440

079552 FT

PENNWAY DR
 (TWP) 0300/1462

---	---	0320/0740	078"H 62"W ELLIP METAL LEN=0270 INSTALLED UNKN
==	==	083404 FT	BURNT HOUSE RD (T542)
---	---	0320/0000	LENGTH(AH 2420 BK 3852) 078"H 62"W ELLIP METAL
---	---	0310/3460	LEN=0070 INSTALLED UNKN
---	---	0310/3321	018" DIA CIRC CONCR LEN=0001 INSTALLED UNKN
---	---	0310/2774	WEDGEWOOD DR (T535)
---	---	0310/0758	015" DIA CIRC CONCR LEN=0052 INSTALLED UNKN
---	---	0310/0750	015" DIA CIRC CONCR LEN=0045 INSTALLED UNKN
---	---	0310/0364	015" DIA CIRC CONCR LEN=0052 INSTALLED UNKN
---	---	0310/0357	015" DIA CIRC CONCR LEN=0045 INSTALLED UNKN
---	---	079552 FT	1 0 00890 0 01 0727+69 MOOREDALE RD (T466)
---	---	0310/0000	LENGTH(AH 3852 BK 3262) 015" DIA CIRC CONCR
---	---	0300/2892	LEN=0062 INSTALLED UNKN
---	---	0300/2886	000"H 00"W **UNKNOWN** LEN=0001 INSTALLED UNKN
---	---	0300/1987	018" DIA CIRC CONCR LEN=0048 INSTALLED UNKN
---	---	0300/1970	015" DIA CIRC CONCR LEN=0054 INSTALLED UNKN
---	---	0300/1958	RITNER MANOR RD (TWP)
---	---	0300/0937	018" DIA CIRC CONCR LEN=0048 INSTALLED UNKN
---	---	0300/0918	018" DIA CIRC CONCR LEN=0045 INSTALLED UNKN

DIR: B TOTAL LEN: 42.748 MI. DIST: 08-2 SR: 11
 LEFT MUN: WEST PENNSBORO T RIGHT MUN: WEST PENNSBORO T

Stationing	Location	Notes	Length	Material	Status
076290 FT			076290 FT	1 0 00890 0 01 0694+81	
			0300/0000	LENGTH(AH 3262 BK 3482)	
			0290/3402	018 "DIA CIRC CONCR	UNKN
			0290/3380	LEN=0060 INSTALLED	UNKN
			0290/2575	018 "DIA CIRC CONCR	UNKN
			0290/2564	LEN=0066 INSTALLED	UNKN
			0290/1955	018 "DIA CIRC CONCR	UNKN
			0290/1949	LEN=0063 INSTALLED	UNKN
			0290/1865	018 "DIA CIRC CONCR	UNKN
			0290/1855	LEN=0060 INSTALLED	UNKN
			0290/1854	024 "DIA CIRC CONCR	UNKN
			0290/1068	LEN=0055 INSTALLED	UNKN
			0290/0005	024 "DIA CIRC CONCR	UNKN
			072808 FT	LEN=0060 INSTALLED	UNKN
			0290/0000	024 "DIA CIRC CONCR	UNKN
			0280/1983	LEN=0055 INSTALLED	UNKN
			0280/1921	STONEHOUSE RD	
			0280/1620	(T545)	
			0280/1532	018 "DIA CIRC CONCR	UNKN
			0280/1042	LEN=0087 INSTALLED	UNKN
			0280/1022	018 "DIA CIRC CONCR	UNKN
			0280/0863	LEN=0095 INSTALLED	UNKN
			0280/0000	018 "DIA CIRC CONCR	UNKN
			0280/1983	LEN=0001 INSTALLED	UNKN
			0280/1620	036 "DIA CIRC CONCR	UNKN
			0280/1532	LEN=0090 INSTALLED	UNKN
			0280/1042	DICKINSON	
			0280/1022	WEST PENNSBORO T	
			0280/0863	LENGTH(AH 3482 BK 1983)	
			0280/0000	036 "DIA CIRC CONCR	UNKN
			0280/1983	LEN=0100 INSTALLED	UNKN
			0280/1921	018 "DIA CIRC CONCR	UNKN
			0280/1620	LEN=0001 INSTALLED	UNKN
			0280/1532	MT ROCK RD	
			0280/1042	(SR3015 SEG 0100/1875)	
			0280/1022	WEST PENNSBORO	
			0280/0863	PENN T	
			0280/0000	054"H 68"W CONC STRUCT	
			0280/1983	LEN=0001 INSTALLED	UNKN
			0280/1921	018 "DIA CIRC CONCR	UNKN
			0280/1620	LEN=0060 INSTALLED	UNKN
			0280/1532	018 "DIA CIRC CONCR	UNKN
			0280/1042	LEN=0062 INSTALLED	UNKN
			0280/1022	018 "DIA CIRC CONCR	UNKN

CROSSROAD SCHOOL RD
(T438)

1 0 00890 0 01 0660+41 072808 FT
 KERRSVILLE RD
(T326)

HILL RD
(T444)

MT ROCK RD
(T325)

DIR: B TOTAL LEN: 42.748 MI. DIST: 08-2 SR: 11
 LEFT MUN: WEST PENNSBORO T RIGHT MUN: NORTH NEWTON T

Stationing	Right of Way	Material	Length	Notes
070825 FT	0280/0828	018" DIA CIRC METAL	LEN=0002	INSTALLED UNKN
	070825 FT	1 0 00890 0 01 0640+58		
	0280/0000	LENGTH(AH 1983 BK 2029)		
	0270/1632	015" DIA CIRC CONCR	LEN=0060	INSTALLED UNKN
068796 FT	0270/0698	024" DIA CIRC CONCR	LEN=0060	INSTALLED UNKN
	0270/0355	018" DIA CIRC METAL	LEN=0045	INSTALLED UNKN
	068796 FT	1 0 00890 0 01 0620+29		
	0270/0000	LENGTH(AH 2029 BK 3445)		
	0260/2910	014" DIA CIRC CONCR	LEN=0048	INSTALLED UNKN
	0260/2162	024" DIA CIRC CONCR	LEN=0040	INSTALLED UNKN
	0260/1721	018" DIA CIRC METAL	LEN=0051	INSTALLED UNKN
	0260/1206	014" DIA CIRC CONCR	LEN=0056	INSTALLED UNKN
065351 FT	065351 FT			
HILLTOP LN (T436)	0260/0000	LENGTH(AH 3445 BK 2627)		
	0250/2215	018" DIA CIRC CONCR	LEN=0066	INSTALLED UNKN
	0250/1368	036" DIA CIRC CONCR	LEN=0055	INSTALLED UNKN
	0250/0908	014" DIA CIRC CONCR	LEN=0001	INSTALLED UNKN
	0250/0574	014" DIA CIRC CONCR	LEN=0045	INSTALLED UNKN
	0250/0148	024" DIA CIRC CONCR	LEN=0054	INSTALLED UNKN
062724 FT	062724 FT			
GRAHAMS RD (T432)	0250/0000	LENGTH(AH 2627 BK 3037)		
	0240/2830	KUTZ RD (T432)		
	0240/2357	024" DIA CIRC METAL	LEN=0100	INSTALLED UNKN

DIR: B TOTAL LEN: 42.748 MI. DIST: 08-2 SR: 11
 LEFT MUN: WEST PENNSBORO T RIGHT MUN: NORTH NEWTON T

Stationing	Length	Material	Notes
0240/1407	0045	014 " DIA CIRC CONCR	INSTALLED UNKN
0240/0779	0001	014 " DIA CIRC CONCR	INSTALLED UNKN
0240/0245	0066	018 " DIA CIRC CONCR	INSTALLED UNKN
059687 FT	0000	1 0 00890 0 01 0529+20	LENGTH(AH 3037 BK 3109)
0240/0000	0001	018 " DIA CIRC CONCR	INSTALLED UNKN
0230/2860	0001	018 " DIA CIRC CONCR	INSTALLED UNKN
0230/2087	0050	018 " DIA CIRC CONCR	INSTALLED UNKN
0230/1338	0001	018 " DIA CIRC CONCR	INSTALLED UNKN
0230/0046	0105	024 " DIA CIRC CONCR	INSTALLED UNKN
056578 FT	0000	1 0 00890 0 01 0498+11	LENGTH(AH 3109 BK 2373)
0230/0000	0065	024 " DIA CIRC CONCR	INSTALLED UNKN
0220/2325	0080	CENTERVILLE RD (SR0233 SEG 0290/0000)	INSTALLED UNKN
0220/0389	0040	018 " DIA CIRC CONCR	INSTALLED UNKN
054205 FT	0000	1 0 00890 0 01 0474+63	SMITH RD (T346)
0220/0000	0040	024 " DIA CIRC CONCR	INSTALLED UNKN
0210/2585	0040	024 " DIA CIRC CONCR	INSTALLED UNKN

DIR: B TOTAL LEN: 42.748 MI. DIST: 08-2 SR: 11
 LEFT MUN: WEST PENNSBORO T RIGHT MUN: NORTH NEWTON T

Stationing	Length	Material	Notes
0439+02	050644 FT	0210/0689	024 " DIA CIRC CONCR LEN=0090 INSTALLED UNKN
0439+02	050644 FT	0210/0000	LENGTH(AH 3561 BK 2308) (APRA) PENNSY SUPPLY DR PENNSY DR (PRDR)
0415+94	048336 FT	0200/1492	018 " DIA CIRC CONCR LEN=0051 INSTALLED UNKN
0415+94	048336 FT	0200/0000	LENGTH(AH 2308 BK 2795) 014 " DIA CIRC CONCR LEN=0056 INSTALLED UNKN 036 " DIA CIRC CONCR LEN=0060 INSTALLED UNKN
0387+99	045541 FT	0190/2771	018 " DIA CIRC CONCR LEN=0054 INSTALLED UNKN
0387+99	045541 FT	0190/1010	014 " DIA CIRC CONCR LEN=0056 INSTALLED UNKN
0387+99	045541 FT	0190/0593	018 " DIA CIRC CONCR LEN=0060 INSTALLED UNKN
0387+99	045541 FT	0190/0024	014 " DIA CIRC CONCR LEN=0046 INSTALLED UNKN QUARRY HILL RD
0387+99	045541 FT	0190/0019	(T336)
0387+99	045541 FT	0190/0000	PENN WEST PENNSBORO T LENGTH(AH 2795 BK 2357) 048 " DIA CIRC CONCR LEN=0048 INSTALLED UNKN
0180+00	0180/0636	0180/2115	WEST PENNSBORO SOUTH NEWTON T 024 " DIA CIRC CONCR

DIR: B TOTAL LEN: 42.748 MI. DIST: 08-2 SR: 11
 LEFT MUN: NORTH NEWTON T RIGHT MUN: NORTH NEWTON T

Segment ID	Length (FT)	Material	Notes
043184	043184	0180/0278	LEN=0060 INSTALLED UNKN
		043184	FT 1 0 00890 0 01 0364+42
		0180/0000	LENGTH(AH 2357 BK 2317) 036 "DIA CIRC CONCR
		0170/1780	LEN=0070 INSTALLED UNKN
		0170/0714	WAGNER DR (T333) 014 "DIA CIRC CONCR
		0170/0559	LEN=0051 INSTALLED UNKN
1 0 00890 0 01 0341+25	040867	040867	FT
BIG SPRING RD (SR3007 SEG 0050/0000)	0170/0000	0170/0000	LENGTH(AH 2317 BK 3182) BMSSEN 21/0011/0160/2985
		0160/3006	1 0 00890 0 01 0339+34 WET WEATHER STREAM
		0160/2985	BMSBG 21/0011/0160/2985 STOUGHSTOWN RD
		0160/2466	(SR3007 SEG 0040/2649) 024 "DIA CIRC CONCR
		0160/2407	LEN=0040 INSTALLED UNKN
		0160/2001	018 "DIA CIRC CONCR LEN=0058 INSTALLED UNKN
		0160/1401	024 "DIA CIRC CONCR LEN=0068 INSTALLED UNKN
		0160/1072	018 "DIA CIRC CONCR LEN=0056 INSTALLED UNKN
		0160/0172	018 "DIA CIRC CONCR LEN=0066 INSTALLED UNKN
037685	037685	0160/0000	FT 1 0 00890 0 01 0309+49 LENGTH(AH 3182 BK 2257)
		0150/1418	018 "DIA CIRC METAL LEN=0048 INSTALLED UNKN
OAKVILLE RD (SR3005 SEG 0080/0000)	0150/0329	0150/0212	024 "DIA CIRC CONCR LEN=0048 INSTALLED UNKN
		035428	FT 1 0 00890 0 01 0286+80 FIREHOUSE RD (SR3005 SEG 0070/2037)
035428	035428	0150/0000	FT LENGTH(AH 2257 BK 3159)

Stationing	Length	Material	Notes
0140/1257	018 "	DIA CIRC CONCR	LEN=0050 INSTALLED UNKN
032269 FT	032269 FT	1 0 00890 0 01 0255+29	LENGTH(AH 3159 BK 3266)
0140/0000	018 "	DIA CIRC CONCR	LEN=0045 INSTALLED UNKN
0130/2806	036 "	DIA CIRC CONCR	LEN=0075 INSTALLED UNKN
0130/2370	018 "	DIA CIRC CONCR	LEN=0060 INSTALLED UNKN
0130/1826		CHENELLE LN (PRDR)	
0130/1206	018 "	DIA CIRC CONCR	LEN=0060 INSTALLED UNKN
029003 FT	029003 FT	HAMMOND RD (T330)	
0130/0000	024 "	DIA CIRC METAL	LEN=0050 INSTALLED UNKN
0120/2343	018 "	DIA CIRC CONCR	LEN=0045 INSTALLED UNKN
0120/1858	018 "	DIA CIRC CONCR	LEN=0060 INSTALLED UNKN
0120/1216	018 "	DIA CIRC CONCR	LEN=0045 INSTALLED UNKN
0120/0751	018 "	DIA CIRC CONCR	LEN=0060 INSTALLED UNKN
026324 FT	026324 FT	1 0 00890 0 01 0195+84	LENGTH(AH 2679 BK 2447)
0120/0000	018 "	DIA CIRC CONCR	LEN=0040 INSTALLED UNKN
0110/2441	018 "	DIA CIRC CONCR	LEN=0040 INSTALLED UNKN
0110/1841	024 "	DIA CIRC CONCR	LEN=0050 INSTALLED UNKN

WET WEATHER

EXTRACT DATE: 12/18/2023
PRINT DATE: 12/20/2023

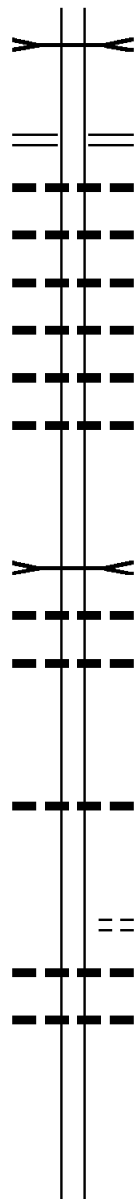
ROADWAY MANAGEMENT SYSTEM
SLD COUNTY/SR - ANNUAL PRINT

PAGE NUMBER: 4
COUNTY: CUMBERLAND

DIR: B TOTAL LEN: 42.748 MI.
LEFT MUN: SOUTHAMPTON T

DIST: 08-2 SR: 11
RIGHT MUN: SOUTHAMPTON T

1 0 00890 0 01 0171+37 023877 FT
FOLTZ RD
(SR4003 SEG 0040/0000) 0110/0000



022351 FT

019342 FT

016919 FT

0110/0737 STRUCTURE LENGTH 10 FT
BMSID 21/0011/0110/0737

023877 FT KLINE RD
(SR4003 SEG 0040/0000)

0110/0000 LENGTH(AH 2447 BK 1526)
018 "DIA CIRC METAL

0100/1521 LEN=0085 INSTALLED UNKN
018 "DIA CIR PLASTIC

0100/1504 LEN=0084 INSTALLED UNKN
018 "DIA CIRC METAL

0100/1015 LEN=0045 INSTALLED UNKN
018 "DIA CIR PLASTIC

0100/0996 LEN=0066 INSTALLED UNKN
018 "DIA CIRC METAL

0100/0625 LEN=0060 INSTALLED UNKN
018 "DIA CIR PLASTIC

0100/0618 LEN=0060 INSTALLED UNKN

022351 FT 1 0 00890 0 00 0158+65
WET WEATHER

0100/0000 STRUCTURE LENGTH 8 FT
BMSID 21/0011/0100/0000
LENGTH(AH 1526 BK 3009)

0090/2526 018 "DIA CIR PLASTIC
LEN=0058 INSTALLED UNKN

0090/2345 018 "DIA CIR PLASTIC
LEN=0054 INSTALLED UNKN

0090/0649 018 "DIA CIR PLASTIC
LEN=0047 INSTALLED UNKN

019342 FT 1 0 00890 0 00 0128+56
GOODHART RD
(T320)

0090/0000 LENGTH(AH 3009 BK 2423)
018 "DIA CIRC METAL

0080/2361 LEN=0054 INSTALLED UNKN
024 "DIA CIR PLASTIC

0080/1988 LEN=0060 INSTALLED UNKN

016919 FT 1 0 00890 0 00 0104+33
CRAMER RD

EXTRACT DATE: 12/18/2023
PRINT DATE: 12/20/2023

ROADWAY MANAGEMENT SYSTEM
SLD COUNTY/SR - ANNUAL PRINT

PAGE NUMBER: 3
COUNTY: CUMBERLAND

DIR: B TOTAL LEN: 42.748 MI.
LEFT MUN: SOUTHAMPTON T

DIST: 08-2 SR: 11
RIGHT MUN: SOUTHAMPTON T

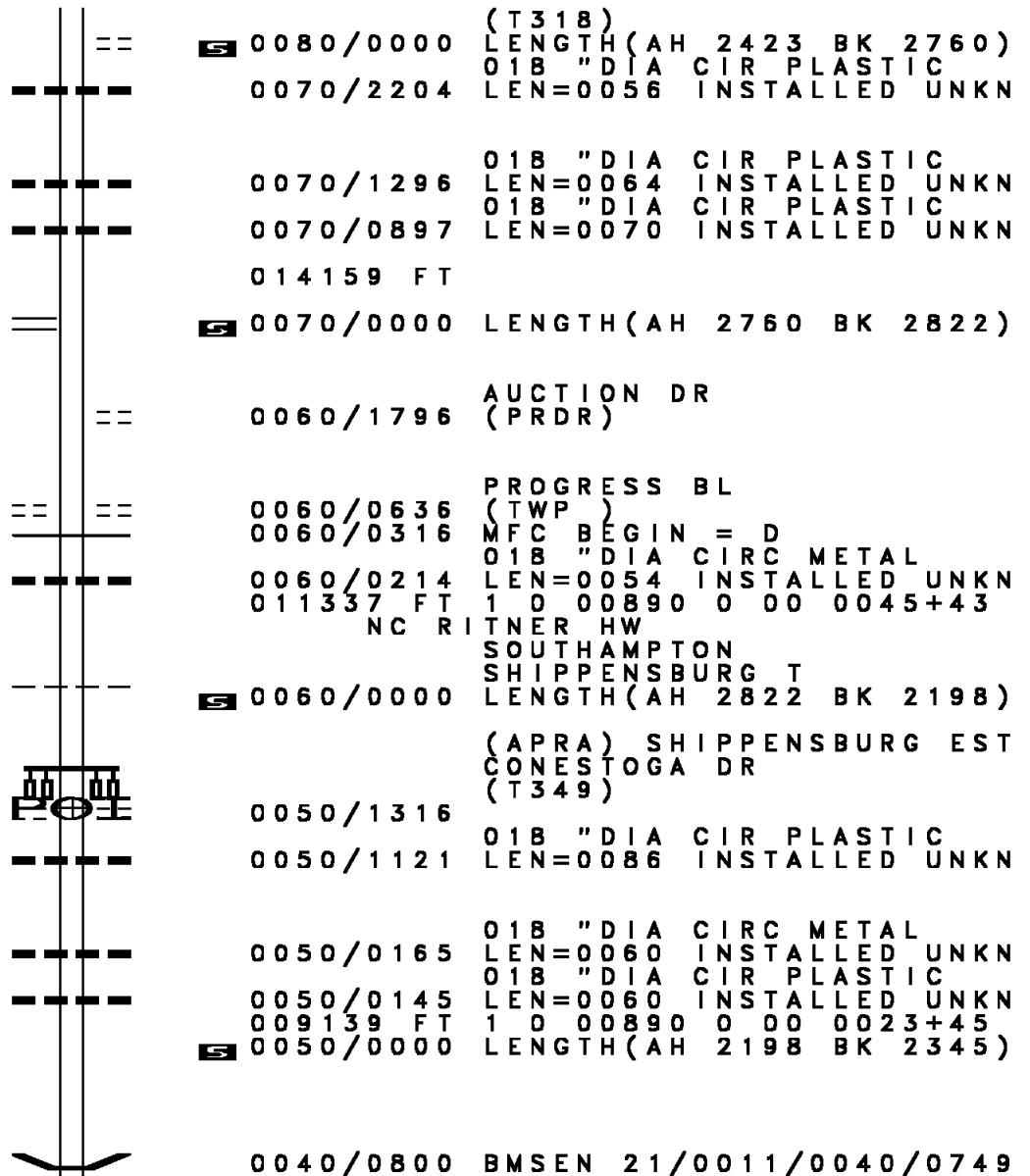
1 0 00890 0 00 0076+73 014159 FT
NEWVILLE RD
(SR0533 SEG 0020/0000) 0070/0000

DEERFIELD LN
(TWP)

0060/0636
011337 FT

SHIPPENSBURG ESTATES DR
(PRDR)

0050/1316
009139 FT



DIR: B TOTAL LEN: 42.748 MI. DIST: 08-2 SR: 11
 LEFT MUN: SHIPPENSBURG T RIGHT MUN: SHIPPENSBURG T

		0 0 00000 0 00 0000+00
		BURD RUN
	0040/0749	BMSBG 21/0011/0040/0749
006794 FT	006794 FT	1 0 00890 0 00 0000+00
		WALNUT BOTTOM RD
		(SR0174 SEG 0010/0000)
	0040/0000	LENGTH(AH 2345 BK 0294)
	0030/0140	MFC BEGIN = C
		048 "DIA CIR PLASTIC
	0030/0135	LEN=0004 INSTALLED UNKN
		TO 0174/0010 SH
	0030/0076	(CONN)
		024 "DIA CIR PLASTIC
	0030/0012	LEN=0020 INSTALLED UNKN
006500 FT	006500 FT	1 0 00035 0 00 0065+00
		NC MO
	0030/0000	LENGTH(AH 0294 BK 2969)
		018 "DIA CIRC CONCR
	0020/2969	LEN=0040 INSTALLED UNKN
		SHIPPENSBURG
	0020/2926	SHIPPENSBURG B
		RICHWALTER ST
	0020/2741	(BORO)
		018 "DIA CIRC CONCR
	0020/2568	LEN=0040 INSTALLED UNKN
		HOLLAR AV
	0020/2310	(BORO)
		015"H 21"W ELLIP METAL
	0020/2285	LEN=0040 INSTALLED UNKN
		KENNETH AV
	0020/2054	(BORO)
		018 "DIA CIRC CONCR
	0020/1789	LEN=0045 INSTALLED UNKN
		SHERMAN AV
	0020/1767	(BORO)
		018 "DIA CIRC CONCR
	0020/1507	LEN=0045 INSTALLED UNKN
		S QUEEN ST
	0020/1466	(SR3001 SEG 0190/0000)
		015"H 30"W ELLIP METAL
	0020/1313	LEN=0045 INSTALLED UNKN
		WALTERS AV
	0020/1167	(BORO)
		018 "DIA CIRC CONCR
	0020/1142	LEN=0045 INSTALLED UNKN
		018 "DIA CIRC CONCR
	0020/0648	LEN=0045 INSTALLED UNKN
		S WASHINGTON ST

DIR: B TOTAL LEN: 42.748 MI. DIST: 08-2 SR: 11
 LEFT MUN: SHIPPENSBURG B RIGHT MUN: SHIPPENSBURG B

Street Name / Segment	Segment ID	Length (FT)	Notes
		003531 FT	(BORO) 0020/0611 018" DIA CIRC CONCR LEN=0050 INSTALLED UNKN 1 0 00035 0 00 0035+31 S PRINCE ST (BORO)
N PRINCE ST (SR4035 SEG 0010/0000)	0020/0000		5 0020/0000 LENGTH(AH 2969 BK 3531) GETTLE AV (BORO) 0010/3245 PENN ST (BORO) 0010/2949 APPLE AV (BORO) 0010/2663 EARL ST (BORO) 0010/2341 SENECA ST (BORO) 0010/2047
EARL ST (SR0696 SEG 0030/0000)	0010/2341		
MCCREARY AV (BORO)	0010/1822		
FAYETTE ST (BORO)	0010/1243		0010/1555 BMS EN 21/0011/0010/1508 1 0 00035 0 00 0000+00 MID SPG. CK. 0010/1508 BMS BG 21/0011/0010/1508 0010/1243 FAYETTE ST (SR0696 SEG 0020/1109) 0010/1150 LOCUST ST (BORO) 0010/0999 015"H 32"W ELLIP METAL LEN=0001 INSTALLED UNKN 0010/0723 SPRING ST (BORO) 0010/0685 015"H 21"W ELLIP METAL LEN=0021 INSTALLED UNKN 000000 FT 1 0 00035 0 00 0000+00 NC KING ST MORRIS ST (BORO)
SPRING ST (SR4037 SEG 0010/0000)	0010/0685		
		000000 FT	
MORRIS ST (SR0533 SEG 0010/1369)	0010/0000		INTER-BK KING ST (SR0011 SEG 0560/1289) MFC BEGIN = B BK-FRANKLIN (28) 5 0010/0000 LENGTH(AH 3531 BK 0000)