

Straight Line Diagram

Cumberland 21

January 2024

This document was produced by the Pennsylvania Department of Transportation (PENNDOT) as an internal management tool for State maintained highways and is not to be used for other purposes. The printed information was compiled from the Department's computerized Roadway Management System (RMS) and is subject to change without notice. Use of any or all of the printed information for purposes other than those intended by the Department may not satisfy other accuracy and completeness requirements and the Department does not warrant that such printed information is accurate or complete.

ROADWAY MANAGEMENT SYSTEM
INDEX FOR SR'S LOCATED IN THE COUNTY OF CUMBERLAND

SR	BGN	PAGE	END	PAGE	SR	BGN	PAGE	END	PAGE	SR	BGN	PAGE	END	PAGE
0011		1		30	2007	262		262		3021	369		369	
0015		31		35	2008	263		264		3023	370		372	
0034		36		48	2009	265		265		3025	373		373	
0074		49		59	2010	266		268		3027	374		374	
0081		60		81	2011	269		272		3029	375		375	
0083		82		84	2012	273		274		3031	376		376	
0094		85		86	2013	275		276		3033	377		377	
0114		87		97	2014	277		283		3037	378		378	
0174		98		111	2015	284		285		4001	379		379	
0233	112			125	2016	286		287		4002	380		381	
0465	126			129	2017	288		291		4003	382		385	
0533	130			134	2018	292		294		4004	386		388	
0581	135			139	2019	295		295		4005	389		390	
0641	140			160	2020	296		296		4006	391		393	
0696	161			166	2021	297		299		4007	394		397	
0944	167			184	2022	300		300		4008	398		401	
0997	185			191	2023	301		301		4009	402		402	
1001	192			192	2025	302		303		4010	403		403	
1002	193			193	2026	304		304		4011	404		404	
1004	194			196	2027	305		306		4012	405		405	
1005	197			197	2028	307		307		4013	406		407	
1006	198			200	2029	308		309		4014	408		408	
1007	201			206	2031	310		311		4015	409		410	
1008	207			207	2033	312		313		4017	411		411	
1009	208			210	2035	314		316		4019	412		413	
1010	211			215	2037	317		317		4021	414		415	
1011	216			220	2039	318		318		4023	416		416	
1012	221			221	2041	319		319		4025	417		418	
1013	222			224	2043	320		320		4027	419		421	
1014	225			226	2045	321		321		4029	422		422	
1015	227			228	2047	322		322		4031	423		423	
1017	229			229	2048	323		323		4033	424		424	
1019	230			230	2051	324		324		4035	425		425	
1020	231			231	2052	325		326		4037	426		426	
1021	232			232	2055	327		327		8001	427		428	
1023	233			233	3001	328		334		8003	429		429	
1025	234			235	3002	335		337		8004	430		431	
1027	236			236	3003	338		339		8005	432		433	
1029	237			237	3004	340		340		8008	434		434	
1031	238			238	3005	341		344		8011	435		436	
1033	239			239	3006	345		350		8015	437		437	
1035	240			240	3007	351		354		8017	438		438	
1037	241			241	3008	355		358		8019	439		440	
1039	242			242	3009	359		359		8021	441		442	
2001	243			243	3010	360		361		8023	443		444	
2002	244			248	3011	362		362		8025	445		445	
2003	249			253	3013	363		363		8027	446		446	
2004	254			259	3015	364		366		8029	447		448	
2005	260			260	3017	367		367		8031	449		450	
2006	261			261	3019	368		368		8033	451		452	



December 30, 2023

Pennsylvania State Roads - Straight Line Diagrams

Contained within this document are the 2024 Pennsylvania Straight Line Diagrams (SLDs) for State Routes by county within a particular PennDOT district. At the end of each year, PennDOT takes a snapshot of its current SLD database and creates PDF files from the SLD snapshot. The SLDs are a graphical representation of State Routes (SRs) that PennDOT maintains. The information shown on the SLD is generated from data found in PennDOT's Roadway Management System (RMS) database. The data from RMS is constantly being updated to match actual roadway inventory data found on Pennsylvania's state highways. PennDOT's SR system is explained briefly in this document along with symbol definitions for each type of roadway feature or attribute found on the SLD. This PDF version of the SLD contains an individual county list of all state roads found in that county. The SRs found on the list are linked to the actual pages that show the individual SLDs. To find an SLD for a particular road that you want, simply point to that road on the SR index list and click on it to jump to the beginning page of that SLD.

If you have any questions or comments concerning information found in this document, please contact Ty Reed, Chief, Roadway Inventory and Testing Unit, Asset Management Division, Bureau of Operations, by calling (717) 787-7294.

Additional information on state owned highways is available from your local PENNDOT Engineering District Office, RMS Unit, RMS Coordinator.

Straight Line Diagram Disclaimer: This document is for informational purposes only and may be viewed by anyone. No part of the information contained in this document may be altered or redistributed without prior written consent of PENNDOT. Straight Line Diagram information is provided "as is" without warranty of any kind, either expressed or implied. This information could include technical inaccuracies or errors of omission. Changes may be made periodically to the information herein.

Copyright © 2023 by the Commonwealth of Pennsylvania. All rights reserved.



Asset Management Division

Mission Statement

To protect and preserve Pennsylvania's infrastructure by providing meaningful, timely, and accurate pavement and roadway management, design, standards, strategies, inventory and condition, as well as fair, consistent and efficient application of Commonwealth laws and regulations.

CUSTOMER SERVICE RATING FORM

Straight Line Diagram (SLD) – Customer Service Rating

As means to improve customer service, we would like you to rate the product/ service you have received, by circling a “grade” from “A” (excellent) to “E” (fail).

A **B** **C** **D** **E**

If your rating is not an “A,” please let us know what we could do better.

Name and Organization (optional)

Thank You.

(Fold along line, and tape or staple together before mailing)

(Cut along dashed line)

Bureau of Operations
Asset Management Division – PennDOT Annex
907 Elmerton Avenue
Harrisburg, PA 17110
ATTN: Ty Reed

PENNSYLVANIA DEPARTMENT OF TRANSPORTATION
Bureau of Operations, Asset Management Division

Location Referencing System (LRS) – Definitions, Uses & Testing

The Department's LRS, implemented in 1987, is the mechanism to designate the State highway network, to define roadway lengths, locations, and route connectivity, and to serve as the basis for the collection, storage, and integration of roadway information.

An LRS key is a unique series of numbers that identifies the location of each point or feature along a State route. The fourteen digit number is an integral part of the Roadway Management System (RMS) where roadway data is stored. 07/4016/0100/0857 is an example of an LRS key, which identifies County (CO) = 07, State Route (SR) = 4016, Segment (SEG) = 0100, and Offset = 0857.

County (CO)

Each of Pennsylvania's sixty-seven counties is identified by a number.

Name	#	Name	#	Name	#	Name	#
Adams	1	Clinton	18	Lackawanna	35	Potter	52
Allegheny	2	Columbia	19	Lancaster	36	Schuylkill	53
Armstrong	3	Crawford	20	Lawrence	37	Snyder	54
Beaver	4	Cumberland	21	Lebanon	38	Somerset	55
Bedford	5	Dauphin	22	Lehigh	39	Sullivan	56
Berks	6	Delaware	23	Luzerne	40	Susquehanna	57
Blair	7	Elk	24	Lycoming	41	Tioga	58
Bradford	8	Erie	25	McKean	42	Union	59
Bucks	9	Fayette	26	Mercer	43	Venango	60
Butler	10	Forest	27	Mifflin	44	Warren	61
Cambria	11	Franklin	28	Monroe	45	Washington	62
Cameron	12	Fulton	29	Montgomery	46	Wayne	63
Carbon	13	Greene	30	Montour	47	Westmoreland	64
Centre	14	Huntingdon	31	Northampton	48	Wyoming	65
Chester	15	Indiana	32	Northumberland	49	York	66
Clarion	16	Jefferson	33	Perry	50	Philadelphia	67
Clearfield	17	Juniata	34	Pike	51		

State Route (SR)

State Routes (SR's) are identified by four-digit numbers. SR numbers are assigned as follows:

- | | |
|--|-----------|
| 1. Traffic Routes: Routes designated as Interstates, US or PA Routes | 0001-0999 |
| 2. Quadrant Routes (Non-Traffic Routes) | 1001-4999 |
| 3. Relocated Traffic Routes | 6000-6999 |
| 4. Turned Back, Abandoned, or Null Routes | 7000-7999 |
| 5. Interchanges | 8001-8999 |
| 6. WYE's | 9101-9199 |
| 7. Rest Areas | 9201-9299 |
| 8. Truck Escape Ramps | 9301-9399 |
| 9. Others | 9401-9499 |
| 10. Park and Rides | 9501-9599 |

Even/Odd Convention: Even numbers are typically given to SR's in the East/West direction, and odd numbers to SR's that run North/South. This convention applies to Interstate Routes (except those that are Beltways or Spurs), and Quadrant Routes. This convention may or may not apply to PA or US Traffic Routes.

Hierarchy: If two or more traffic routes occupy the same section of roadway, the SR number is based on the "higher" type route, according to the following hierarchy. If the traffic routes are the same hierarchy class, then the SR number is assigned the lower numbered traffic route (Figure 1).

1. Interstates
2. U.S. Routes
3. PA Routes
4. Quadrant Routes

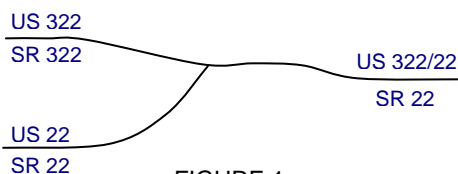


FIGURE 1

Other Numbering Conventions:

1. The first digit of a quadrant route is based on which quadrant of the county the route is located, as shown in the following diagram (Figure 2).
2. The last three digits of a Relocated Traffic Route are the same as the Traffic Route that was relocated.
3. Interchanges are numbered sequentially. Odd numbers are given to interchanges along SR's in the North/South direction; even numbers are given to interchanges along SR's in the East/West direction (Figure 3).
4. WYE's are given odd numbers if the connecting SR is odd numbered, and even numbers if the connecting SR is even numbered.
5. Rest Areas or Truck Escape Ramps are given odd numbers if they connect to the Southbound or Westbound side of an SR, and even numbers if they connect to the Northbound or Eastbound side.

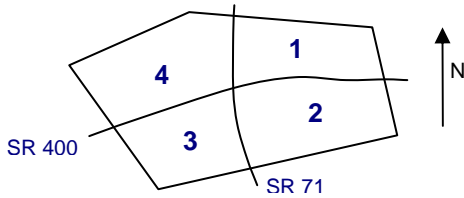


FIGURE 2

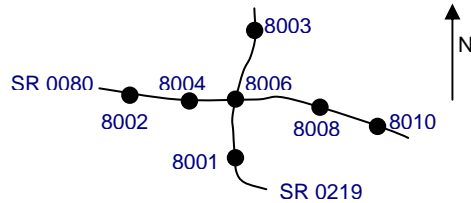


FIGURE 3

Segment (SEG)

State routes are divided into segments, which are approximately one-half mile long, and are identified by a four-digit number. Segment begin and end points are placed at physical features where possible. Segment numbers increase in the North or East direction, and typically by 10's (Figure 4). Segments are even numbered on undivided roadways, and in the Northbound or Eastbound direction of divided roadways. Segments are odd numbered in the Southbound or Westbound direction of divided roadways (Figure 5). Interstate segments are associated with the mile posts (Figure 6).

Undivided Roadways

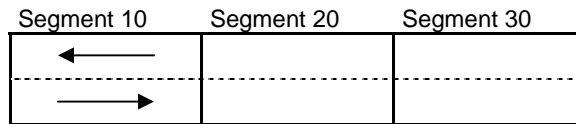


FIGURE 4

Divided Roadways

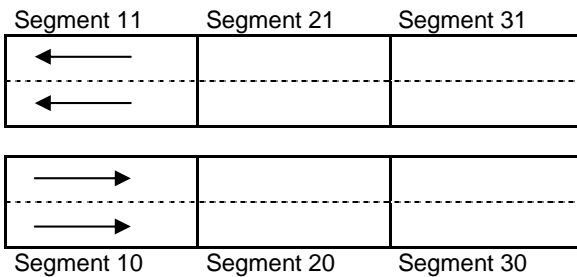


FIGURE 5

Interstate Roadways

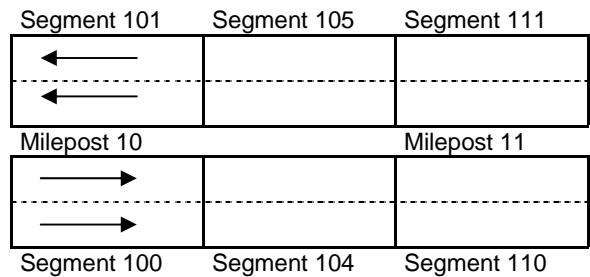


FIGURE 6

Turned Back, Abandoned, and Null Segments are given numbers in the range of 7000-7999. For two coinciding State routes, the route with "lower" hierarchy is "nulled."

Segment numbering restarts on Traffic Routes at County boundaries, except Interstates (Figure 7).

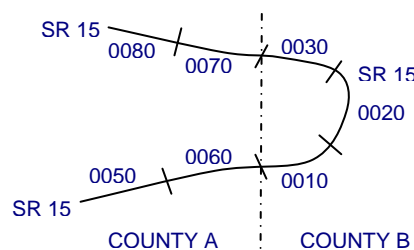


FIGURE 7

Offset

The offset, a subdivision of the segment, is the distance (in feet) from the beginning of the segment, expressed as a four-digit number. Offsets are measured in the increasing segment direction.

Segment Markers

Segment markers, which allow for easy identification of the LRS location on the State highway system, indicate the State route and segment number at the point that each segment is entered. If the beginning of a segment occurs at a physical feature, then the point of reference is at the physical feature and not the sign. At intersections, signs are used to identify beginning or ending State routes or segments.



Users of the LRS

Locations of all intersections, structures, and other points of interest are field verified and inventoried in the RMS. This information can be displayed on Straight Line Diagrams (SLD's) which can be viewed in the RMS, or hardcopy form. SLD books are refreshed and printed annually for distribution to the Department's District and County offices, as well as too many external entities.

A list of those within the Department that use the LRS to identify locations in the RMS and in the field includes personnel from the following organizations: Pavement Testing, County Maintenance, Traffic, Design, Surveys, Construction, Bridge, Permits, Crash Review, Planning and Programming, Posted & Bonded Roads, Tort Liability, and Emergency Management.

Users outside the Department include: County & Municipal governments, County 911, Planning Commissions, Federal Highway Administration, State & Local Police, Local Emergency Management, Delivery Services (UPS, Fed Ex, etc.), Fire Departments, Utility Companies, Contractors, and Consultants.

Without segment markers located in the field, all of these users would have to rely solely on the SLD, which would be extremely cumbersome at best and impossible for some.

Verification, QA & QC

In order to assure that LRS information is indicated properly in the RMS, on SLD's, and in the field, LRS Quality Assurance (QA) and Quality Commitment (QC) programs are performed each year. The Bureau of Operations, Asset Management Division, Roadway Inventory & Testing Unit (RITU) performs all Statewide QC testing. Field verification and QA is also performed by RITS, except in Engineering Districts 2-0, 11-0, and 12-0, where it is done "in-house." Each Engineering District is responsible for its own LRS completeness and maintenance with respect to the RMS.

Twenty percent of each county is field tested annually as part of the QA program, and five percent of each county is tested for the annual QC program. The goal of the QC program is to maintain at least 90% accuracy between the RMS and the actual field locations of highway features. Annual QC ratings are developed and reported to the Engineering Districts.









































Field testing is performed by two-person teams (a permanent employee that operates the test, and a temporary employee that drives the device) with the use of vans equipped with an on-board computer and a Data Measurement Subsystem. Testing is typically performed during the months of April through November.

Vehicle location and roadway features are displayed on the van's computer screen in SLD format, and the software accepts operator inputs verifying or modifying roadway feature locations, as well as comments. Though the system can function at greater speed, test speeds are typically less than 25 mph to ensure accuracy.

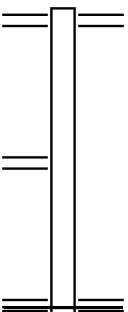
There are five categories of information that is verified and/or modified:

1. State Route Length
2. Segment Length
3. Roadway Geometry (lane count, pavement & shoulder types & widths)
4. Intersecting Feature Location (intersections & bridges)
5. Segment Marker Location

STRAIGHT LINE DIAGRAM (SLD) ANNUAL REFRESH ATTRIBUTE KEY PAGE 1 OF 2

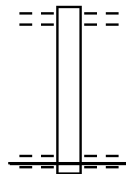
 SEGMENT MARKER	 AHEAD LEFT INTER STATE OWNED	 RAILROAD CROSSING	 INTERSTATE MILEPOST
 TURNBACK	 AHEAD LEFT INTER NON-STATE	 RAILROAD OVER-PASS	 MFC BEGIN
 NULL	 AHEAD RIGHT INTE STATE OWNED	 OVER-PASS	 MUNICIPAL BOUNDARY
 UNDIVIDED HIGHWAY	 AHEAD RIGHT INTE NON-STATE	 BRIDGE END	 VILLAGE BEGIN
 PHYSICALLY DIVIDED	 BACK LEFT INTER STATE OWNED	 BRIDGE BEGIN	AH - LENGTH FORWARD TO NEXT SEGMENT BEGIN BK - LENGTH BACKWARD TO PREVIOUS SEGMENT BEGIN
 PAINT DIVIDED	 BACK LEFT INTER NON-STATE	 TUNNEL	
 INTERSECTION AHEAD	 BACK RIGHT INTER STATE OWNED	 SIGN STRUCTURE	MFC - MAINTENANCE FUNCTIONAL CLASS A = INTERSTATE EXPRESSWAY AND/OR PRINCIPLE ARTERIAL C = MINOR ARTERIAL D = COLLECTOR E = LOCAL ACCESS F = INTERCHANGE RAMP
 INTERSECTION BACK	 BACK RIGHT INTER NON-STATE	 P3 BRIDGE	
 REFERENCE AHEAD/BACK	 T-LEFT INTERSEC STATE OWNED	 RETAINING WALL	
 DIVIDED CONNECTOR	 T-LEFT INTERSEC NON-STATE	 BRIDGE/CULVERT UNDER FILL	NULL AND TURNBACK SEGMENTS ARE DISPLAYED IN THE DEPARTMENT'S ROADWAY MANAGEMENT SYSTEM (RMS) AS 100 FEET IN LENGTH. ACTUAL SEGMENT AND SECTION LENGTHS MAY VARY SIGNIFICANTLY
 CROSS INTERSEC STATE OWNED	 T-RIGHT INTERSEC STATE OWNED	 PIPE (STAMPP)	
 CROSS INTERSEC NON-STATE	 T-RIGHT INTERSEC NON-STATE	 ROTARY INTERSEC	

EXTRACT DATE: 12/18/2023 ROADWAY MANAGEMENT SYSTEM PAGE NUMBER: 484
 PRINT DATE: 12/20/2023 SLD COUNTY/SR - ANNUAL PRINT COUNTY: CUMBERLAND
 DIR: E TOTAL LEN: .379 MI. DIST: 08-2 SR: 9504
 LEFT MUN: SILVER SPRING T RIGHT MUN: SILVER SPRING T

<p>NEW WILLOW MILL RD (SR0114 SEG 0020/0108)</p>	<p>002000 FT</p> <p>0010/0377 000000 FT</p>		<p>002000 FT 0010/2000 (SR0114 SEG 0010/1453)</p> <p>000000 FT 0 0 00000 0 00 0000+00 NC WERTZVILLE PARK AND RIDE NEW WILLOW MILL RD (SR0114 SEG 0020/0458) MFC BEGIN = F</p> <p>0010/0000 LENGTH(AH 2000 BK 0000)</p>
---	--	--	---

EXTRACT DATE: 12/18/2023 ROADWAY MANAGEMENT SYSTEM PAGE NUMBER: 483
 PRINT DATE: 12/20/2023 SLD COUNTY/SR - ANNUAL PRINT COUNTY: CUMBERLAND
 DIR: N TOTAL LEN: .079 MI. DIST: 08-2 SR: 9502
 LEFT MUN: PENN T RIGHT MUN: PENN T

000416 FT
 000000 FT



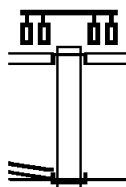
000416 FT HAIR RD
 0010/0416 (T429)
 000000 FT 0 0 00000 0 00 0000+00
 NC NEWVILLE PARK & RIDE RD
 HAIR RD
 (T429)
 MFC BEGIN = F
 0010/0000 LENGTH(AH 0416 BK 0000)

EXTRACT DATE: 12/18/2023 ROADWAY MANAGEMENT SYSTEM PAGE NUMBER: 482
PRINT DATE: 12/20/2023 SLD COUNTY/SR - ANNUAL PRINT COUNTY: CUMBERLAND

DIR: B TOTAL LEN: .040 MI. DIST: 08-2 SR: 9408
LEFT MUN: EAST PENNSBORO T RIGHT MUN: EAST PENNSBORO T

000210 FT

0 0 00000 0 00 0000+00 000000 FT
ENOLA RD
(SR0011 SEG 0881/0945) 0010/0000

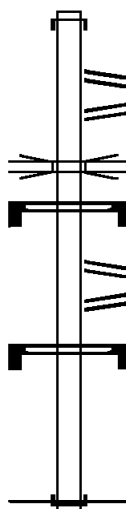


000210 FT
INTER-AHD MARKET ST
(BORO)
ENOLA RD
(SR0011 SEG 0880/0300)
(SR0011 SEG 0881/0697)

0010/0210
NC MARKET ST
INTER-BK ENOLA RD
000000 FT (SR0011 SEG 0881/0945)
MFC BEGIN = E
0010/0000 LENGTH(AH 0210 BK 0000)

EXTRACT DATE: 12/18/2023 ROADWAY MANAGEMENT SYSTEM PAGE NUMBER: 481
 PRINT DATE: 12/20/2023 SLD COUNTY/SR - ANNUAL PRINT COUNTY: CUMBERLAND
 DIR: E TOTAL LEN: .444 MI. DIST: 08-2 SR: 9406
 LEFT MUN: EAST PENNSBORO T RIGHT MUN: EAST PENNSBORO T

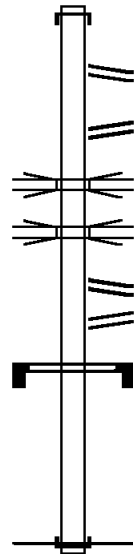
002342 FT



000000 FT

002342 FT
 INTER-AHD AMERICAN EX-POW MEM HW
 0010/2342 (SR0581 SEG 0110/1095)
 RAMP F RD
 0010/1963 (SR8004 SEG 0750/0784)
 RAMP G RD
 0010/1496 (SR8004 SEG 0760/0000)
 US RTE 11 NB
 0010/1239 OP ID 21/0011/0770/0000
 SIGN: CANTILEVER
 0010/1154 BMSID 21/9406/0010/1154
 RAMP E RD
 0010/0802 (SR8004 SEG 0020/0693)
 RAMP D RD
 0010/0470 (SR8004 SEG 0010/0000)
 SIGN: 4 CHORD TRUSS
 0010/0066 BMSID 21/0581/0110/1500
 000000 FT 0 0 00000 0 00 0000+00
 NC SR 9406 SH
 INTER-BK AMERICAN EX-POW MEM HW
 (SR0581 SEG 0100/0701)
 MFC BEGIN = F
 0010/0000 LENGTH(AH 2342 BK 0000)

002740 FT

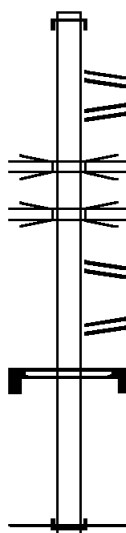


000000 FT

002740 FT
 INTER-AHD AMERICAN LEGION MEM HW
 0500/2740 (SR0081 SEG 0645/0575)
 RAMP D RD
 0500/2256 (SR8037 SEG 0250/1757)
 RAMP H RD
 0500/1584 (SR8037 SEG 0260/0000)
 US 11
 0500/1456 OP ID 21/0011/0981/0000
 US 11&15 NB
 0500/1358 OP ID 21/0011/0980/0000
 RAMP G RD
 0500/0943 (SR8037 SEG 0512/1021)
 RAMP C RD
 0500/0390 (SR8037 SEG 0502/0000)
 SIGN: 3 CHORD TRUSS
 0500/0120 BMSID 21/8037/0510/0120
 000000 FT 0 0 00000 0 00 0000+00
 NC SR 9403 SH
 INTER-BK GEORGE N WADE BR
 (SR0081 SEG 0651/0592)
 MFC BEGIN = F
 BK-DAUPHIN (22)
 5 0500/0000 LENGTH(AH 2740 BK 0000)

DIR: E TOTAL LEN: .496 MI. DIST: 08-2 SR: 9402
 LEFT MUN: EAST PENNSBORO T RIGHT MUN: EAST PENNSBORO T

002621 FT



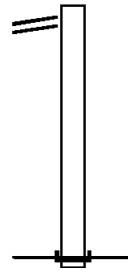
000000 FT

002621 FT AH-DAUPHIN (22)
 INTER-AHD GEORGE N WADE BR
 0010/2621 (SR0081 SEG 0650/0120)
 RAMP B RD
 0010/2574 (SR8037 SEG 0750/1680)
 RAMP F RD
 0010/2092 (SR8037 SEG 0760/0000)
 US 11&15 NB
 0010/1752 OP ID 21/0011/0980/0000
 US 11
 0010/1660 OP ID 21/0011/0981/0000
 RAMP E RD
 0010/1279 (SR8037 SEG 0020/1146)
 RAMP A RD
 0010/0416 (SR8037 SEG 0010/0000)
 SIGN: 3 CHORD TRUSS
 0010/0062 BMSID 21/8037/0010/0040
 000000 FT 0 0 00000 0 00 0000+00
 NC SR 9402 SH
 INTER-BK AMERICAN LEGION MEM HW
 (SR0081 SEG 0644/0092)
 MFC BEGIN = F
 0010/0000 LENGTH(AH 2621 BK 0000)

EXTRACT DATE: 12/18/2023 ROADWAY MANAGEMENT SYSTEM PAGE NUMBER: 478
 PRINT DATE: 12/20/2023 SLD COUNTY/SR - ANNUAL PRINT COUNTY: CUMBERLAND
 DIR: N TOTAL LEN: .291 MI. DIST: 08-2 SR: 9202
 LEFT MUN: PENN T RIGHT MUN: PENN T

AMERICAN LEGION MEM HW 001537 FT
 (SR0081 SEG 0374/0582) 0010/1537

000000 FT



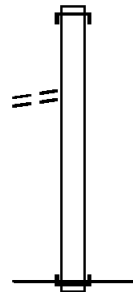
001537 FT

000000 FT 1 0 00799 2 29 0000+00
 NC ROADSIDE REST NORTH
 INTER-BK AMERICAN LEGION MEM HW
 (SR0081 SEG 0370/1586)
 MFC BEGIN = F
 0010/0000 LENGTH(AH 1537 BK 0000)

EXTRACT DATE: 12/18/2023 ROADWAY MANAGEMENT SYSTEM PAGE NUMBER: 477
 PRINT DATE: 12/20/2023 SLD COUNTY/SR - ANNUAL PRINT COUNTY: CUMBERLAND
 DIR: N TOTAL LEN: .376 MI. DIST: 08-2 SR: 9201
 LEFT MUN: PENN T RIGHT MUN: PENN T

LC FROM TRUCK PARKING
 (CONN)

001985 FT
 0010/1179
 000000 FT



001985 FT
 INTER-AHD AMERICAN LEGION MEM HW
 0010/1985 (SR0081 SEG 0385/2126)

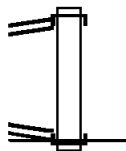
000000 FT 1 0 00799 2 30 0000+00
 NC ROADSIDE REST SOUTH RD
 INTER-BK AMERICAN LEGION MEM HW
 (SR0081 SEG 0391/1210)
 MFC BEGIN = F
 0010/0000 LENGTH(AH 1985 BK 0000)

EXTRACT DATE: 12/18/2023 ROADWAY MANAGEMENT SYSTEM PAGE NUMBER: 476
PRINT DATE: 12/20/2023 SLD COUNTY/SR - ANNUAL PRINT COUNTY: CUMBERLAND

DIR: E TOTAL LEN: .035 MI. DIST: 08-2 SR: 9105
LEFT MUN: LOWER ALLEN T RIGHT MUN: LOWER ALLEN T

SIMPSON FERRY RD 000183 FT
(SR2014 SEG 0130/1509) 0010/0183

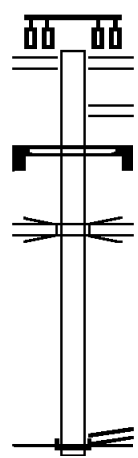
0 0 00000 0 00 0000+00 000000 FT
GETTYSBURG RD
(SR2027 SEG 0050/1563) 0010/0000



000183 FT
INTER-AHD SIMPSON FERRY RD
0010/0183 (SR2014 SEG 0130/1509)
NC WYE - GETTYSBURG RD
INTER-BK GETTYSBURG RD
000000 FT (SR2027 SEG 0050/1563)
MFC BEGIN = F
0010/0000 LENGTH(AH 0183 BK 0000)

EXTRACT DATE: 12/18/2023 ROADWAY MANAGEMENT SYSTEM PAGE NUMBER: 475
 PRINT DATE: 12/20/2023 SLD COUNTY/SR - ANNUAL PRINT COUNTY: CUMBERLAND
 DIR: S TOTAL LEN: .353 MI. DIST: 08-2 SR: 9104
 LEFT MUN: CAMP HILL B RIGHT MUN: CAMP HILL B

001865 FT



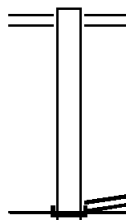
000000 FT

001865 FT TWENTYFIRST ST
 (SR1006 SEG 0020/0031)
 0010/1865
 0010/1657 SR 9102/0010 SH
 (SR9102 SEG 0010/0239)
 SIGN: 2 CHORD TRUSS
 0010/1626 BMSID 21/0011/0810/0896
 0010/0879 OP ID US 11 SB
 21/0011/0811/1629
 000000 FT 0 0 00000 0 00 0000+00
 SR 1014/0011 SH
 (SR1014 SEG 0011/1417)
 NC CO NN FROM SR0015 TO 1006
 INTER-BK SR 1014/0021 SH
 (SR1014 SEG 0011/1417)
 MFC BEGIN = F
 0010/0000 LENGTH(AH 1865 BK 0000)

EXTRACT DATE: 12/18/2023 ROADWAY MANAGEMENT SYSTEM PAGE NUMBER: 474
 PRINT DATE: 12/20/2023 SLD COUNTY/SR - ANNUAL PRINT COUNTY: CUMBERLAND

DIR: S TOTAL LEN: .045 MI. DIST: 08-2 SR: 9102
 LEFT MUN: CAMP HILL B RIGHT MUN: CAMP HILL B

000239 FT
 000000 FT



000239 FT SR 9104/0010 SH
 0010/0239 (SR9104 SEG 0010/1657)
 000000 FT 0 0 00000 0 00 0000+00
 SR 0011/0811 SH
 (SR0011 SEG 0811/1070)
 NC CAMP HILL BYPASS
 INTER-BK SR 0011/0811 SH
 (SR0011 SEG 0811/1070)
 MFC BEGIN = F
 0010/0000 LENGTH(AH 0239 BK 0000)

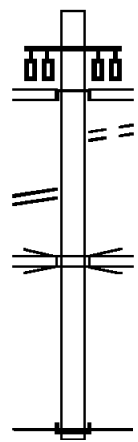
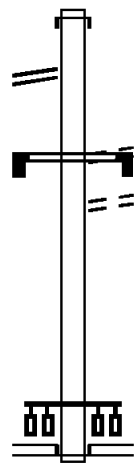
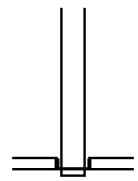
EXTRACT DATE: 12/18/2023 ROADWAY MANAGEMENT SYSTEM PAGE NUMBER: 473
PRINT DATE: 12/20/2023 SLD COUNTY/SR - ANNUAL PRINT COUNTY: CUMBERLAND
DIR: N TOTAL LEN: .743 MI. DIST: 08-2 SR: 8513
LEFT MUN: LEMOYNE B RIGHT MUN: LEMOYNE B

003921 FT



003921 FT
INTER-AHD RAMP X RD
0760/0675 (SR8513 SEG 0500/1466)

DIR: N	TOTAL LEN: .743 MI.	DIST: 08-2	SR: 8513
LEFT MUN: LEMOYNE B		RIGHT MUN: LEMOYNE B	
	003246 FT	003246 FT	0 0 00000 0 00 0000+00
			NC RAMP H SPUR RD
			RAMP H RD
			(SR8513 SEG 0750/1080)
		INTER-BK	LOWTHER ST
			(BORO)
		0760/0000	LENGTH(AH 0675 BK 1347)
		INTER-AHD	VFW OF US MEM HW
		0750/1347	(SR0083 SEG 0414/1920)
			SIGN: CANTILEVER
			BMSID 21/8513/0750/1056
			BORO LOWTHER ST
		0750/1056	(BORO)
			CONN TO BORO LOWTHER ST
		0750/1010	(BORO)
		001899 FT	001899 FT
			1 0 00333 2 12 0000+00
			NC RAMP H RD
			THIRD ST
			(SR2035 SEG 0040/2688)
		INTER-BK	LOWTHER ST
			(SR2028 SEG 0030/1820)
		0750/0000	LENGTH(AH 1347 BK 1899)
		INTER-AHD	LOWTHER ST
			(SR2028 SEG 0031/1874)
			THIRD ST
			(SR2035 SEG 0040/2688)
		0500/1899	
			TO 2035/0040 SH
		0500/1875	(CONN)
			I - 83 (NB)
		0500/0787	OP ID 21/0083/0414/1595
		000000 FT	000000 FT
			1 0 00333 2 10 0000+00
			NC RAMP X RD
		INTER-BK	VFW OF US MEM HW
			(SR0083 SEG 0415/2410)
			MFC BEGIN = F
		0500/0000	LENGTH(AH 1899 BK 0000)



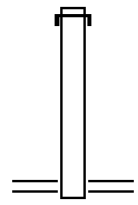
RAMP H SPUR RD
 (SR8513 SEG 0760/0000) 0750/1080

RAMP H SPUR RD
 (SR8513 SEG 0760/0675) 0500/1466

000000 FT

DIR: N TOTAL LEN: .751 MI. DIST: 08-2 SR: 8213
 LEFT MUN: LEMOYNE B RIGHT MUN: LEMOYNE B

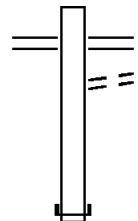
003966 FT



003966 FT
 INTER-AHD RAMP L RD
 0260/0710 (SR8113 SEG 0250/1199)

003256 FT

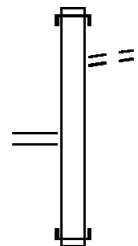
003256 FT 1 0 00333 1 00 0000+00
 NC RAMP M RD
 LOWTHER ST
 (SR2028 SEG 0021/0000)
 (SR2028 SEG 0020/0000)
 0260/0000 LENGTH(AH 0710 BK 0639)



0250/0639
 (SR2028 SEG 0021/0000)
 (SR2028 SEG 0020/0000)
 TO 2028/0020 SH

002617 FT

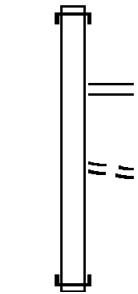
0250/0426
 (CONN)
 002617 FT 1 0 00333 2 15 0000+00
 NC RAMP L RD
 INTER-BK RAMP A RD
 (SR8113 SEG 0250/0883)
 0250/0000 LENGTH(AH 0639 BK 1313)



INTER-AHD LOWTHER ST
 0030/1313 (SR2028 SEG 0030/0092)
 TO 2028/0030 SH
 0030/1219 (CONN)

001304 FT

0030/0569 RAMP K RD
 (SR8213 SEG 0010/0000)
 001304 FT 1 0 00333 2 08 0000+00
 INTER-BK BRANDT AV
 (BORO)
 0030/0000 LENGTH(AH 1313 BK 1304)



INTER-AHD BRANDT AV
 0020/1304 (BORO)
 0020/0689 RAMP K RD
 (SR8213 SEG 0010/0000)

000000 FT

0020/0060 FROM 2028/0030 SH
 (CONN)
 000000 FT 1 0 00333 2 08 0000+00
 NC RAMP O RD (BRANDT AV)
 INTER-BK LOWTHER ST
 (SR2028 SEG 0030/0034)
 0020/0000 LENGTH(AH 1304 BK 0000)

EXTRACT DATE: 12/18/2023 ROADWAY MANAGEMENT SYSTEM PAGE NUMBER: 470
PRINT DATE: 12/20/2023 SLD COUNTY/SR - ANNUAL PRINT COUNTY: CUMBERLAND
DIR: N TOTAL LEN: .883 MI. DIST: 08-2 SR: 8113
LEFT MUN: LEMOYNE B RIGHT MUN: LEMOYNE B

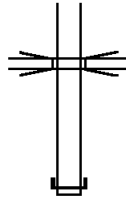
004664 FT



004664 FT
INTER-AHD AMERICAN EX-POW MEM HW
0760/1258 (SR0581 SEG 0141/2529)

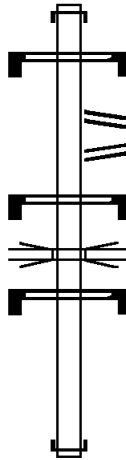
DIR: N TOTAL LEN: .883 MI. DIST: 08-2 SR: 8113
 LEFT MUN: LEMOYNE B RIGHT MUN: LEMOYNE B

003406 FT



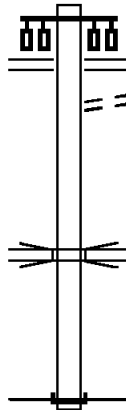
NC RAMP D RD
 PA 581 EB
 0760/0313 OP ID 21/0581/0140/1956
 003406 FT 1 0 00333 2 00 0000+00
 NC VFW OF US MEM HW
 INTER-BK VFW OF US MEM HW
 (SR0083 SEG 0410/0922)
 0760/0000 LENGTH(AH 1258 BK 1475)

001931 FT



INTER-AHD VFW OF US MEM HW
 0250/1475 (SR0083 SEG 0405/2493)
 SIGN: 4 CHORD TRUSS
 0250/1246 BMSID 21/0083/0410/0008
 RAMP M RD
 0250/1199 (SR8213 SEG 0260/0710)
 RAMP L RD
 0250/0883 (SR8213 SEG 0250/0000)
 SIGN: 4 CHORD TRUSS
 0250/0760 BMSID 21/0083/0410/0466
 LOWTHER ST
 0250/0680 OP ID 21/2028/0020/0646
 SIGN: CANTILEVER
 0250/0630 BMSID 21/8113/0250/0630
 001931 FT 1 0 00333 2 04 0000+00
 NC RAMP A RD
 INTER-BK AMERICAN EX-POW MEM HW
 (SR0581 SEG 0140/1665)
 0250/0000 LENGTH(AH 1475 BK 1931)

000000 FT

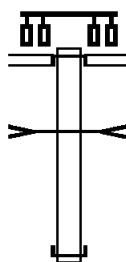


LOWTHER STREET
 (SR2028 SEG 0031/0910)
 (SR2028 SEG 0030/0930)
 0020/1931
 TO 2028/0031 SH
 (CONN)
 0020/0084 OP ID 21/2028/0020/0646
 000000 FT 0 0 00000 0 00 0000+00
 NC RAMP E
 INTER-BK VFW OF US MEM HW
 (SR0083 SEG 0410/0515)
 MFC BEGIN = F
 0020/0000 LENGTH(AH 1931 BK 0000)

DIR: N TOTAL LEN: .914 MI. DIST: 08-2 SR: 8051
 LEFT MUN: LOWER ALLEN T RIGHT MUN: LOWER ALLEN T

004824 FT

004824 FT
 INTER-AHD SPANGLERS MILL RD
 (SR2055 SEG 0010/0000)
 GETTYSBURG RD
 (SR2014 SEG 0141/0583)
 (SR2014 SEG 0140/0610)



0770/0780 CEDAR RUN
 STRUCTURE LENGTH 16 FT
 0770/0300 BMSID 21/8051/0770/0300
 004044 FT 0 0 00000 0 00 0000+00
 NC RAMP R RD
 INTER-BK RAMP R RD
 (SR8051 SEG 0760/1104)
 0770/0000 LENGTH(AH 0780 BK 1765)

004044 FT

INTER-AHD CAPITAL CITY MALL DR
 0760/1765 (SR2051 SEG 0010/0838)

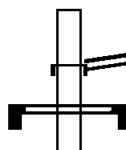


RAMP R RD
 (SR8051 SEG 0770/0000) 0760/1104

002279 FT 0 0 00000 0 00 0000+00
 NC RAMP R SPUR RD
 INTER-BK RAMP N RD
 (SR8051 SEG 0750/0857)
 0760/0000 LENGTH(AH 1765 BK 0857)

002279 FT

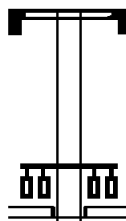
INTER-AHD BLUE-GRAY HW
 (SR0015 SEG 0160/0818)
 RAMP R SPUR RD
 0750/0857 (SR8051 SEG 0760/0000)
 SIGN: 4 CHORD TRUSS
 0750/0510 BMSID 21/8051/0750/0455
 SIGN: 4 CHORD TRUSS



DIR: N TOTAL LEN: .914 MI.
 LEFT MUN: LOWER ALLEN T

DIST: 08-2 SR: 8051
 RIGHT MUN: LOWER ALLEN T

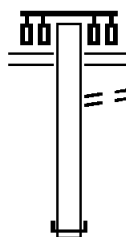
001422 FT



0750/0120 BMSID 21/8051/0750/0068
 001422 FT 0 0 00000 0 00 0000+00
 NC RAMP N RD
 LOWER ALLEN DR
 (SR2047 SEG 0010/0901)

INTER-BK RAMP M RD
 (SR8051 SEG 0010/0558)
 0750/0000 LENGTH(AH 0857 BK 0402)

001020 FT

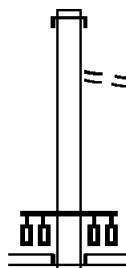


0500/0402 RAMP J RD
 (SR8051 SEG 0250/0000)

0500/0333 TO 2047/0010 SH
 (CONN)
 001020 FT 0 0 00000 0 00 0000+00
 NC RAMP I RD

INTER-BK BLUE-GRAY HW
 (SR0015 SEG 0161/0364)
 0500/0000 LENGTH(AH 0402 BK 0462)

000558 FT

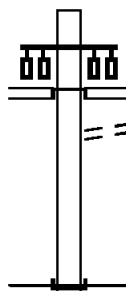


INTER-AHD BLUE-GRAY HW
 0250/0462 (SR0015 SEG 0151/1106)
 FROM 2047/0011 SH

0250/0078 (CONN)
 000558 FT 0 0 00000 0 00 0000+00
 NC RAMP J RD
 LOWER ALLEN DR
 (SR2047 SEG 0010/1143)

INTER-BK RAMP I RD
 (SR8051 SEG 0500/0402)
 0250/0000 LENGTH(AH 0462 BK 0558)

000000 FT



INTER-AHD RAMP N RD
 (SR8051 SEG 0750/0000)
 LOWER ALLEN DR
 (SR2047 SEG 0010/0901)

0010/0558 TO 2047/0011 SH
 (CONN)
 000000 FT 0 0 00000 0 00 0000+00
 NC RAMP M RD

INTER-BK BLUE-GRAY HW
 (SR0015 SEG 0150/0991)
 MFC BEGIN = F
 0010/0000 LENGTH(AH 0558 BK 0000)

EXTRACT DATE: 12/18/2023 ROADWAY MANAGEMENT SYSTEM PAGE NUMBER: 466
PRINT DATE: 12/20/2023 SLD COUNTY/SR - ANNUAL PRINT COUNTY: CUMBERLAND

DIR: E TOTAL LEN: 1.669 MI. DIST: 08-2 SR: 8048
LEFT MUN: HAMPDEN T RIGHT MUN: HAMPDEN T

008810 FT

008074 FT



008810 FT
INTER-AHD RAMP A RD TO SR 0011 SH
0500/0736 (SR8048 SEG 0010/2053)

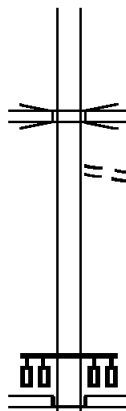
008074 FT 0 0 00000 0 00 0000+00
NC RAMP C RD
INTER-BK AMERICAN EX-POW MEM HW
(SR0581 SEG 0051/0838)
5 0500/0000 LENGTH(AH 0736 BK 3629)

INTER-AHD AMERICAN EX-POW MEM HW
0250/3629 (SR0581 SEG 0041/1844)



DIR: E TOTAL LEN: 1.669 MI. DIST: 08-2 SR: 8048
 LEFT MUN: HAMPDEN T RIGHT MUN: HAMPDEN T

004445 FT



0250/0499 OP ID CAPT BELTWAY 21/0581/0050/1728
 FROM 1010/0011 SH
 0250/0139 (CONN)
 004445 FT 0 0 00000 0 00 0000+00
 NC RAMP B RD
 CARLISLE PK
 (SR0011 SEG 0691/1184)
 CARLISLE PK
 (SR0011 SEG 0700/0000)

INTER-BK GATEWAY DR
 (PRDR)
 0250/0000 LENGTH(AH 3629 BK 4445)

INTER-AHD GATEWAY DR
 (PRDR)
 SR 11 TO SR 581 NORTH
 (SR0011 SEG 0700/0000)
 CARLISLE PK
 (SR0011 SEG 0691/1184)

0010/4445 TO 0011/0691 SH
 0010/4360 (CONN)
 0010/3879 OP ID CAPT BELTWAY 21/0581/0050/1728

0010/2053 RAMP C RD
 (SR8048 SEG 0500/0736)
 0010/1647 BMSSEN 21/8048/0010/1425
 0 0 00000 0 00 0000+00
 CAPLT BELTWAY (EB)
 0010/1425 BMSBG 21/8048/0010/1425

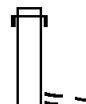
000000 FT



000000 FT 2 0 00000 0 00 0000+00
 NC RAMP A RD
 INTER-BK AMERICAN EX-POW MEM HW
 (SR0581 SEG 0040/1373)
 MFC BEGIN = F
 0010/0000 LENGTH(AH 4445 BK 0000)

EXTRACT DATE: 12/18/2023 ROADWAY MANAGEMENT SYSTEM PAGE NUMBER: 464
PRINT DATE: 12/20/2023 SLD COUNTY/SR - ANNUAL PRINT COUNTY: CUMBERLAND
DIR: N TOTAL LEN: .626 MI. DIST: 08-2 SR: 8047
LEFT MUN: UPPER ALLEN T RIGHT MUN: UPPER ALLEN T

003307 FT



003307 FT
INTER-AHD BLUE-GRAY HW
0750/1030 (SR0015 SEG 0030/1052)
FROM 2004/0150 SH
0750/0222 (CONN)

EXTRACT DATE: 12/18/2023
PRINT DATE: 12/20/2023

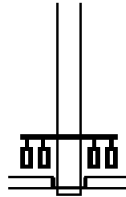
ROADWAY MANAGEMENT SYSTEM
SLD COUNTY/SR - ANNUAL PRINT

PAGE NUMBER: 463
COUNTY: CUMBERLAND

DIR: N TOTAL LEN: .626 MI.
LEFT MUN: UPPER ALLEN T

DIST: 08-2 SR: 8047
RIGHT MUN: UPPER ALLEN T

002277 FT



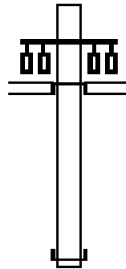
002277 FT 0 0 00000 0 00 0000+00
NC RAMP D RD
LISBURN RD
(SR2004 SEG 0150/0708)

INTER-BK RAMP B RD
(SR8047 SEG 0010/0733)
0750/0000 LENGTH(AH 1030 BK 0993)

INTER-AHD RAMP A RD
(SR8047 SEG 0250/0000)
LISBURN RD
(SR2004 SEG 0150/0383)

0500/0993

001284 FT



001284 FT 0 0 00000 0 00 0000+00
NC RAMP C RD
INTER-BK BLUE-GRAY HW
(SR0015 SEG 0031/0491)
0500/0000 LENGTH(AH 0993 BK 0551)

INTER-AHD BLUE-GRAY HW
0250/0551 (SR0015 SEG 0021/1517)
FROM 2004/0150 SH

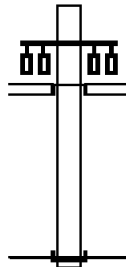
0250/0075 (CONN)
000733 FT 0 0 00000 0 00 0000+00
NC RAMP A RD
LISBURN RD
(SR2004 SEG 0150/0383)

INTER-BK RAMP C RD
(SR8047 SEG 0500/0993)
0250/0000 LENGTH(AH 0551 BK 0733)

INTER-AHD RAMP D RD
(SR8047 SEG 0750/0000)
LISBURN RD
(SR2004 SEG 0150/0708)

0010/0733

000000 FT

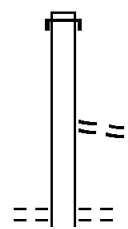


000000 FT 0 0 00000 0 00 0000+00
NC RAMP B RD
INTER-BK BLUE-GRAY HW
(SR0015 SEG 0020/2292)
MFC BEGIN = F
0010/0000 LENGTH(AH 0733 BK 0000)

EXTRACT DATE: 12/18/2023 ROADWAY MANAGEMENT SYSTEM PAGE NUMBER: 462
 PRINT DATE: 12/20/2023 SLD COUNTY/SR - ANNUAL PRINT COUNTY: CUMBERLAND
 DIR: E TOTAL LEN: .689 MI. DIST: 08-2 SR: 8046
 LEFT MUN: HAMPDEN T RIGHT MUN: HAMPDEN T

003639 FT

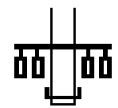
002579 FT



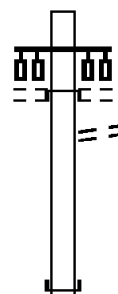
003639 FT
 INTER-AHD AMERICAN EX-POW MEM HW
 0750/1060 (SR0581 SEG 0030/0596)

0750/0083 LC FROM CREEKVIEW RD
 (CONN)
 002579 FT 0 0 00000 0 00 0000+00
 NC RAMP G RD
 CREEKVIEW RD
 (TWP)

DIR: E TOTAL LEN: .689 MI. DIST: 08-2 SR: 8046
 LEFT MUN: HAMPDEN T RIGHT MUN: HAMPDEN T



INTER-BK RAMP F RD
 (SR8046 SEG 0010/0885)
 0750/0000 LENGTH(AH 1060 BK 0911)



INTER-AHD RAMP E RD
 (SR8046 SEG 0250/0000)
 CREEKVIEW RD
 (TWP)

001668 FT

0500/0911 LC TO CREEKVIEW RD
 0500/0805 (CONN)
 001668 FT 0 0 00000 0 00 0000+00
 NC RAMP D RD

INTER-BK AMERICAN EX-POW MEM HW
 (SR0581 SEG 0031/0367)
 0500/0000 LENGTH(AH 0911 BK 0783)

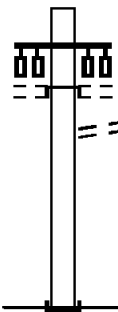


INTER-AHD AMERICAN EX-POW MEM HW
 (SR0581 SEG 0021/1278)

000885 FT

0250/0064 LC FROM CREEKVIEW RD
 (CONN)
 000885 FT 0 0 00000 0 00 0000+00
 NC RAMP E RD
 CREEKVIEW RD
 (TWP)

INTER-BK RAMP D RD
 (SR8046 SEG 0500/0911)
 0250/0000 LENGTH(AH 0783 BK 0885)



INTER-AHD RAMP G RD
 (SR8046 SEG 0750/0000)
 CREEKVIEW RD
 (TWP)

000000 FT


0010/0885 LC TO CREEKVIEW RD
 0010/0790 (CONN)

000000 FT 0 0 00000 0 00 0000+00
 NC RAMP F RD
 INTER-BK AMERICAN EX-POW MEM HW
 (SR0581 SEG 0020/1242)
 MFC BEGIN = F
 0010/0000 LENGTH(AH 0885 BK 0000)

EXTRACT DATE: 12/18/2023 ROADWAY MANAGEMENT SYSTEM PAGE NUMBER: 460
PRINT DATE: 12/20/2023 SLD COUNTY/SR - ANNUAL PRINT COUNTY: CUMBERLAND
DIR: E TOTAL LEN: .586 MI. DIST: 08-2 SR: 8045
LEFT MUN: UPPER ALLEN T RIGHT MUN: UPPER ALLEN T

003094 FT

002655 FT



003094 FT
INTER-AHD BLUE-GRAY HW
0750/0439 (SR0015 SEG 0080/1448)
002655 FT 1 0 0000 0 00 0000+00
NC RAMP H RD
WINDING HILL RD

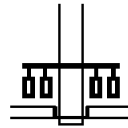
EXTRACT DATE: 12/18/2023
PRINT DATE: 12/20/2023

ROADWAY MANAGEMENT SYSTEM
SLD COUNTY/SR - ANNUAL PRINT

PAGE NUMBER: 459
COUNTY: CUMBERLAND

DIR: E TOTAL LEN: .586 MI.
LEFT MUN: UPPER ALLEN T

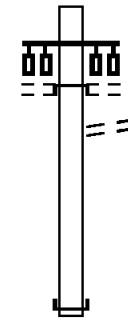
DIST: 08-2 SR: 8045
RIGHT MUN: UPPER ALLEN T



(SR2010 SEG 0054/1264)

INTER-BK ORCHARD BL
(TWP)

0750/0000 LENGTH(AH 0439 BK 1130)



INTER-AHD CUMBERLAND PK
(TWP)
GETTYSBURG PIKE
(TWP)

0500/1130

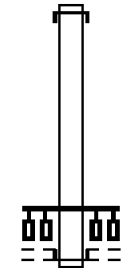
0500/1054 LC TO GETTYSBURG PIKE
(CONN)

001525 FT

001525 FT 1 0 00000 0 00 0000+00
NC RAMP G RD

INTER-BK BLUE-GRAY HW

(SR0015 SEG 0081/1470)
0500/0000 LENGTH(AH 1130 BK 1062)



INTER-AHD BLUE-GRAY HW
0250/1062 (SR0015 SEG 0081/0965)

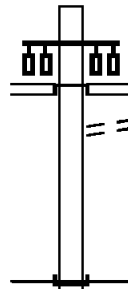
000463 FT

000463 FT 1 0 00000 0 00 0000+00
NC RAMP E RD

GETTYSBURG PK
(TWP)

INTER-BK CUMBERLAND PY
(TWP)

0250/0000 LENGTH(AH 1062 BK 0463)



INTER-AHD ORCHARD BL
(TWP)
WINDING HILL RD
(SR2010 SEG 0054/1243)

0010/0463

0010/0414 TO 2010/0054 SH
(CONN)

000000 FT

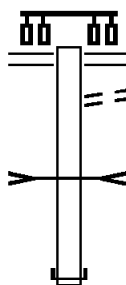
000000 FT 1 0 00000 0 00 0000+00
NC RAMP F RD

INTER-BK BLUE-GRAY HW
(SR0015 SEG 0080/0990)

MFC BEGIN = F
0010/0000 LENGTH(AH 0463 BK 0000)

DIR: S TOTAL LEN: .480 MI. DIST: 08-2 SR: 8044
 LEFT MUN: EAST PENNSBORO T RIGHT MUN: EAST PENNSBORO T

002535 FT

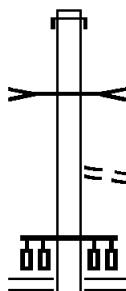


002535 FT ERFORD RD
 (SR1025 SEG 0020/1065)
 0260/0693 TO 1025/0020 SH
 0260/0580 (CONN)
 T.SUSQ.RIVER
 STRUCTURE LENGTH 10 FT
 0260/0235 BMSID 21/8044/0250/0785
 001842 FT 1 0 00770 1 03 0030+99
 INTER-BK CAMP HILL BP
 (SR1014 SEG 0021/0778)
 0260/0000 LENGTH(AH 0693 BK 0800)

001842 FT

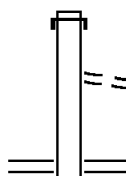
INTER-AHD CAMP HILL BP
 0250/0800 (SR1014 SEG 0021/0530)
 T.SUSQ.RIVER
 STRUCTURE LENGTH 10 FT
 0250/0785 BMSID 21/8044/0250/0785

001042 FT



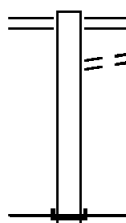
0250/0090 FROM 1025/0020 SH
 (CONN)
 001042 FT 1 0 00770 1 02 0020+74
 ERFORD RD
 (SR1025 SEG 0020/1084)
 0250/0000 LENGTH(AH 0800 BK 0475)

000567 FT



INTER-AHD CAMP HILL BP
 0020/0475 (SR1014 SEG 0020/0770)
 FROM 1025/0020 SH
 0020/0115 (CONN)
 000567 FT 1 0 00770 1 01 0008+40
 ERFORD RD
 (SR1025 SEG 0020/0208)
 0020/0000 LENGTH(AH 0475 BK 0567)

000000 FT



0010/0567 ERFORD RD
 (SR1025 SEG 0020/0192)
 TO 1025/0020 SH
 0010/0421 (CONN)
 000000 FT 1 0 00770 1 00 0000+00
 NC RAMP RD
 INTER-BK CAMP HILL BP
 (SR1014 SEG 0020/0535)
 MFC BEGIN = F
 0010/0000 LENGTH(AH 0567 BK 0000)

EXTRACT DATE: 12/18/2023 ROADWAY MANAGEMENT SYSTEM PAGE NUMBER: 457
PRINT DATE: 12/20/2023 SLD COUNTY/SR - ANNUAL PRINT COUNTY: CUMBERLAND
DIR: S TOTAL LEN: 2.015 MI. DIST: 08-2 SR: 8037
LEFT MUN: EAST PENNSBORO T RIGHT MUN: EAST PENNSBORO T

010638 FT



010638 FT
INTER-AHD ENOLA RD
0760/1220 (SR0011 SEG 0970/3125)

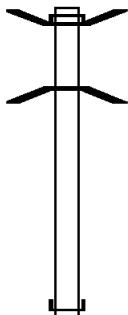
DIR: S TOTAL LEN: 2.015 MI. DIST: 08-2 SR: 8037
 LEFT MUN: EAST PENNSBORO T RIGHT MUN: EAST PENNSBORO T

009418 FT



009418 FT 0 0 00000 0 00 0000+00
 NC RAMP F RD
 INTER-BK SR 9402 SH
 (SR9402 SEG 0010/2092)
 0760/0000 LENGTH(AH 1220 BK 1680)


007738 FT



INTER-AHD BMS EN 21/8037/0750/1534
 SR 9402 SH
 0750/1680 (SR9402 SEG 0010/2574)
 0 0 00000 0 00 0000+00
 NORFOLK SOUTHERN RAI RR
 0750/1534 BMSBG 21/8037/0750/1534

007738 FT 0 0 00000 0 00 0000+00
 NC RAMP B RD
 INTER-BK ENOLA RD
 (SR0011 SEG 0970/2060)
 0750/0000 LENGTH(AH 1680 BK 1021)

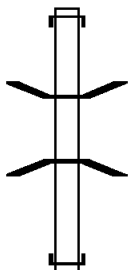
006717 FT



INTER-AHD SR 9403 SH
 0512/1021 (SR9403 SEG 0500/0943)

006717 FT 0 0 00000 0 00 0000+00
 NC RAMP G RD
 INTER-BK ENOLA RD
 (SR0011 SEG 0980/0727)
 0512/0000 LENGTH(AH 1021 BK 1119)

005598 FT



INTER-AHD ENOLA RD
 0502/1119 (SR0011 SEG 0980/1288)


0502/0190 BMS EN 22/8037/0510/0000
 0 0 00000 0 0 0000+00
 NORFOLK SOUTHERN RAI RR
 0502/0051 BMSBG 22/8037/0510/0000
 005598 FT 0 0 00000 0 00 0000+00
 NC RAMP C RD
 INTER-BK SR 9403 SH
 (SR9403 SEG 0500/0390)

DIR: S TOTAL LEN: 2.015 MI. DIST: 08-2 SR: 8037
 LEFT MUN: EAST PENNSBORO T RIGHT MUN: EAST PENNSBORO T

	□	5 0502/0000 LENGTH(AH 1119 BK 1296)
		INTER-AHD ENOLA RD 0260/1296 (SR0011 SEG 0981/0573)
004302 FT		004302 FT 0 0 00000 0 00 0000+00 NC RAMP H RD INTER-BK SR 9403 SH (SR9403 SEG 0500/1584)
		5 0260/0000 LENGTH(AH 1296 BK 1757)
		INTER-AHD SR 9403 SH 0250/1757 (SR9403 SEG 0500/2256)
002545 FT		002545 FT 0 0 00000 0 00 0000+00 NC RAMP D RD INTER-BK ENOLA RD (SR0011 SEG 0981/1347)
		5 0250/0000 LENGTH(AH 1757 BK 1146)
		INTER-AHD SR 9402 SH 0020/1146 (SR9402 SEG 0010/1279)
001399 FT		001399 FT 0 0 00000 0 00 0000+00 NC RAMP E RD INTER-BK ENOLA RD (SR0011 SEG 0971/2952)
		5 0020/0000 LENGTH(AH 1146 BK 1399)
		INTER-AHD ENOLA RD 0010/1399 (SR0011 SEG 0971/2474)
000000 FT		000000 FT 0 0 00000 0 00 0000+00 NC RAMP A RD INTER-BK SR 9402 SH (SR9402 SEG 0010/0416) MFC BEGIN = F
		5 0010/0000 LENGTH(AH 1399 BK 0000)

EXTRACT DATE: 12/18/2023 ROADWAY MANAGEMENT SYSTEM PAGE NUMBER: 454
PRINT DATE: 12/20/2023 SLD COUNTY/SR - ANNUAL PRINT COUNTY: CUMBERLAND
DIR: E TOTAL LEN: .797 MI. DIST: 08-2 SR: 8035
LEFT MUN: HAMPDEN T RIGHT MUN: HAMPDEN T

004207 FT

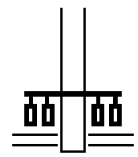


004207 FT
INTER-AHD AMERICAN LEGION MEM HW
0750/1111 (SR0081 SEG 0610/0752)

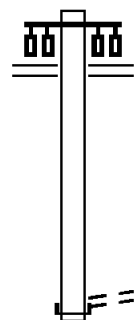
003096 FT

FROM 0944/0581 SH
0750/0044 (CONN)
003096 FT 1 0 01005 2 19 0000+00

DIR: E TOTAL LEN: .797 MI. DIST: 08-2 SR: 8035
 LEFT MUN: HAMPDEN T RIGHT MUN: HAMPDEN T

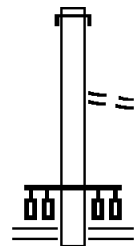


NC RAMP E RD
 WERTZVILLE RD
 (SR0944 SEG 0580/1655)
 (SR0944 SEG 0581/1655)
 0750/0000 LENGTH(AH 1111 BK 1214)



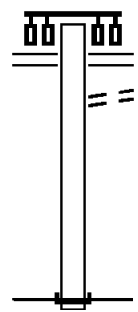
001882 FT

WERTZVILLE RD
 (SR0944 SEG 0580/0970)
 (SR0944 SEG 0581/0970)
 0500/1214
 001882 FT 1 0 01005 2 16 0000+00
 TO 0944/0581 SH
 (CONN)
 NC RAMP F RD
 INTER-BK AMERICAN LEGION MEM HW
 (SR0081 SEG 0611/0679)
 0500/0000 LENGTH(AH 1214 BK 0831)



001051 FT

INTER-AHD AMERICAN LEGION MEM HW
 0250/0831 (SR0081 SEG 0605/1289)
 FROM 0944/0580 SH
 0250/0047 (CONN)
 001051 FT 1 0 01005 2 17 0000+00
 NC RAMP C
 WERTZVILLE RD
 (SR0944 SEG 0580/0970)
 0250/0000 LENGTH(AH 0831 BK 1051)

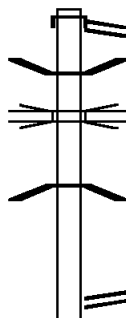


000000 FT

WERTZVILLE RD
 (SR0944 SEG 0580/1655)
 0010/1051
 TO 0944/0580 SH
 (CONN)
 000000 FT 1 0 01005 2 18 0000+00
 NC RAMP D RD
 INTER-BK AMERICAN LEGION MEM HW
 (SR0081 SEG 0604/1142)
 MFC BEGIN = F
 0010/0000 LENGTH(AH 1051 BK 0000)

EXTRACT DATE: 12/18/2023 ROADWAY MANAGEMENT SYSTEM PAGE NUMBER: 452
 PRINT DATE: 12/20/2023 SLD COUNTY/SR - ANNUAL PRINT COUNTY: CUMBERLAND
 DIR: E TOTAL LEN: 1.328 MI. DIST: 08-2 SR: 8033
 LEFT MUN: HAMPDEN T RIGHT MUN: HAMPDEN T

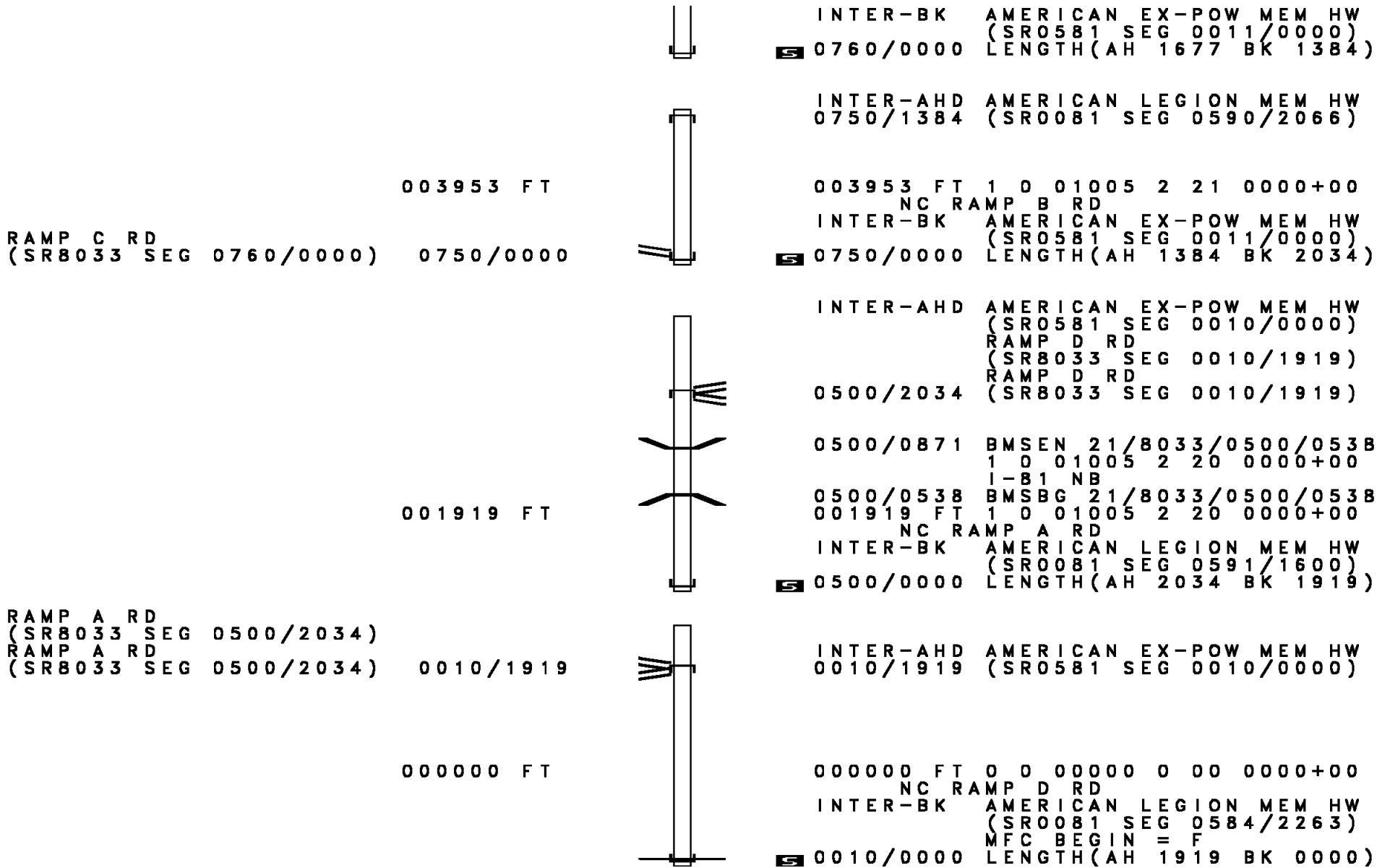
007014 FT



005337 FT

007014 FT AMERICAN LEGION MEM HW
 (SR0081 SEG 0591/0270)
 INTER-AHD AMERICAN LEGION MEM HW
 0760/1677 (SR0081 SEG 0591/0270)
 0760/1046 BMSEN 21/8033/0760/0864
 RAMP A
 0760/0923 OP ID 21/8033/0500/0538
 1 0 01067 0 00 0000+00
 I-B1 NB
 0760/0833 BMSBG 21/8033/0760/0864
 005337 FT 1 0 01067 0 00 0000+00
 RAMP B RD
 (SR8033 SEG 0750/0000)
 NC RAMP C RD

DIR: E TOTAL LEN: 1.328 MI. DIST: 08-2 SR: 8033
 LEFT MUN: HAMPDEN T RIGHT MUN: HAMPDEN T



EXTRACT DATE: 12/18/2023 ROADWAY MANAGEMENT SYSTEM PAGE NUMBER: 450
 PRINT DATE: 12/20/2023 SLD COUNTY/SR - ANNUAL PRINT COUNTY: CUMBERLAND
 DIR: E TOTAL LEN: 1.028 MI. DIST: 08-2 SR: 8031
 LEFT MUN: SILVER SPRING T RIGHT MUN: SILVER SPRING T

005430 FT

004209 FT



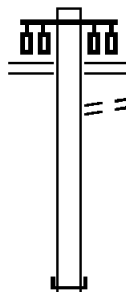
005430 FT
 INTER-AHD AMERICAN LEGION MEM HW
 0750/1221 (SR0081 SEG 0570/0375)

0750/0076 FROM 0114/0041 SH
 004209 FT (CONN)
 NC RAMP D RD 1 0 01005 2 06 0000+00
 CONDOGUINET PY
 (SR0114 SEG 0040/0573)

DIR: E TOTAL LEN: 1.028 MI. DIST: 08-2 SR: 8031
 LEFT MUN: SILVER SPRING T RIGHT MUN: SILVER SPRING T

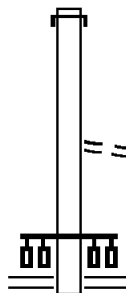


(SR0114 SEG 0041/0598)
 0750/0000 LENGTH(AH 1221 BK 1254)



002955 FT

CONDOGUINET PY
 (SR0114 SEG 0030/1151)
 (SR0114 SEG 0031/1180)
 0500/1254 TO 0114/0031 SH
 0500/1129 (CONN)
 002955 FT 1 0 01005 2 02 0000+00
 NC RAMP B RD
 INTER-BK AMERICAN LEGION MEM HW
 (SR0081 SEG 0571/0659)
 0500/0000 LENGTH(AH 1254 BK 1451)



001504 FT

INTER-AHD AMERICAN LEGION MEM HW
 0250/1451 (SR0081 SEG 0565/0639)
 FROM 0114/0030 SH
 0250/0076 (CONN)
 001504 FT 1 0 01005 2 00 0000+00
 NC RAMP A RD
 CONDOGUINET PY
 (SR0114 SEG 0030/1192)
 0250/0000 LENGTH(AH 1451 BK 1504)

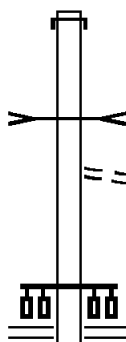


000000 FT

CONDOGUINET PY
 (SR0114 SEG 0041/0652)
 (SR0114 SEG 0040/0635)
 0010/1504 TO 0114/0040 SH
 0010/1367 (CONN)
 000000 FT 1 0 01005 2 04 0000+00
 NC RAMP C RD
 INTER-BK AMERICAN LEGION MEM HW
 (SR0081 SEG 0564/0290)
 MFC BEGIN = F
 0010/0000 LENGTH(AH 1504 BK 0000)

DIR: S TOTAL LEN: 1.342 MI. DIST: 08-2 SR: 8029
 LEFT MUN: MIDDLESEX T RIGHT MUN: MIDDLESEX T

007085 FT



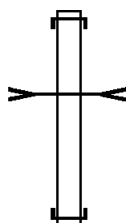
007085 FT
 INTER-AHD AMERICAN LEGION MEM HW
 0760/0960 (SR0081 SEG 0514/1657)

006125 FT

T LETORT RN
 STRUCTURE LENGTH 10 FT
 0760/0320 BMSID 21/8029/0750/0301
 FROM 0011/0541 SH
 (CONN)
 0760/0092 1 0 00000 0 00 0000+00
 006125 FT NC RAMP G RD
 HARRISBURG PK
 (SR0011 SEG 0541/1911)
 (SR0011 SEG 0540/1929)

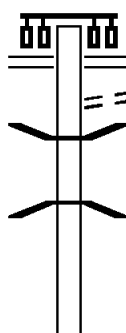
5 0760/0000 LENGTH(AH 0960 BK 0756)

005369 FT




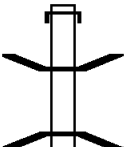
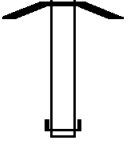






INTER-AHD HARRISBURG PK
 0750/0756 (SR0011 SEG 0541/1610)
 T LETORT RN
 STRUCTURE LENGTH 10 FT
 0750/0301 BMSID 21/8029/0750/0301
 005369 FT 1 0 00799 2 27 0000+00
 NC RAMP F RD
 INTER-BK AMERICAN LEGION MEM HW
 (SR0081 SEG 0514/1152)
 5 0750/0000 LENGTH(AH 0756 BK 1228)

004141 FT



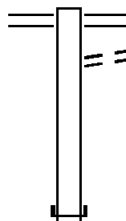
HARRISBURG PK
 (SR0011 SEG 0540/0587)
 0510/1228 TO 0011/0541 SH
 (CONN)
 0510/1107
 0510/0923 BMSSEN 21/8029/0500/0300
 1 0 00000 0 00 0000+00
 T LETORT RN
 0510/0911 BMSBG 21/8029/0500/0300
 004141 FT 1 0 00000 0 00 0000+00
 NC RAMP D RD
 INTER-BK AMERICAN LEGION MEM HW

DIR: S TOTAL LEN: 1.342 MI. DIST: 08-2 SR: 8029
 LEFT MUN: MIDDLESEX T RIGHT MUN: MIDDLESEX T

		0510/0000 (SR0081 SEG 0515/1310) LENGTH(AH 1228 BK 1113)
		INTER-AHD AMERICAN LEGION MEM HW 0500/1113 (SR0081 SEG 0515/0704) 0500/0312 BMS EN 21/8029/0500/0300 1 0 00799 2 00 0003+44 T LETORT RN 0500/0300 BMSBG 21/8029/0500/0300 003028 FT 1 0 00799 2 25 0000+00 NC RAMP E RD INTER-BK HARRISBURG PK (SR0011 SEG 0541/0682)
003028 FT		0500/0000 LENGTH(AH 1113 BK 0663)
		INTER-AHD AMERICAN LEGION MEM HW 0250/0663 (SR0081 SEG 0511/2377) 002365 FT 1 0 00799 2 26 0000+00 NC RAMP A RD INTER-BK HARRISBURG PK (SR0011 SEG 0540/0320)
002365 FT		0250/0000 LENGTH(AH 0663 BK 1108)
		INTER-AHD AMERICAN LEGION MEM HW 0020/1108 (SR0081 SEG 0514/0329) 001257 FT 1 0 00000 0 00 0000+00 NC RAMP C RD INTER-BK HARRISBURG PK (SR0011 SEG 0540/1295)
001257 FT		0020/0000 LENGTH(AH 1108 BK 1257)
		INTER-AHD HARRISBURG PK 0010/1257 (SR0011 SEG 0540/1527) 000000 FT 1 0 00799 2 28 0000+00 NC RAMP B RD INTER-BK AMERICAN LEGION MEM HW (SR0081 SEG 0510/2370) MFC BEGIN = F
000000 FT		0010/0000 LENGTH(AH 1257 BK 0000)

DIR: N TOTAL LEN: .316 MI. DIST: 08-2 SR: 8027
 LEFT MUN: MIDDLESEX T RIGHT MUN: MIDDLESEX T

001671 FT

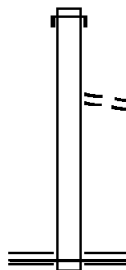


001671 FT TRINDLE RD
 0500/0671 (SR0641 SEG 0471/0263)
 TO 0641/0471 SH
 0500/0606 (CONN)

001000 FT

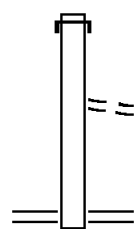
001000 FT 1 0 00799 2 24 0000+00
 NC RAMP U RD
 INTER-BK AMERICAN LEGION MEM HW
 (SR0081 SEG 0485/0922)
 0500/0000 LENGTH(AH 0671 BK 1000)

000000 FT



INTER-AHD AMERICAN LEGION MEM HW
 0010/1000 (SR0081 SEG 0480/2522)
 FROM 0641/0470 SH
 0010/0182 (CONN)
 000000 FT 1 0 00799 2 23 0000+00
 NC RAMP T RD
 TRINDLE RD
 (SR0641 SEG 0471/1029)
 (SR0641 SEG 0470/1029)
 MFC BEGIN = F
 0010/0000 LENGTH(AH 1000 BK 0000)

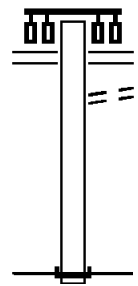
001473 FT



001473 FT
 INTER-AHD AMERICAN LEGION MEM HW
 0250/0733 (SR0081 SEG 0475/1933)

000740 FT

0250/0066 FROM 0074/0161 SH
 (CONN)
 000740 FT 1 0 00799 2 22 0000+00
 NC RAMP N RD
 YORK RD
 (SR0074 SEG 0160/1013)
 0250/0000 LENGTH(AH 0733 BK 0740)



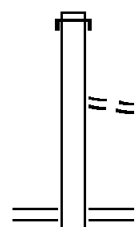
000000 FT

0010/0740 YORK RD
 (SR0074 SEG 0160/0548)
 0010/0667 TO 0074/0161 SH
 (CONN)
 000000 FT 1 0 00799 2 21 0000+00
 NC RAMP O RD
 INTER-BK AMERICAN LEGION MEM HW
 (SR0081 SEG 0474/2244)
 MFC BEGIN = F
 0010/0000 LENGTH(AH 0740 BK 0000)

EXTRACT DATE: 12/18/2023 ROADWAY MANAGEMENT SYSTEM PAGE NUMBER: 444
 PRINT DATE: 12/20/2023 SLD COUNTY/SR - ANNUAL PRINT COUNTY: CUMBERLAND
 DIR: W TOTAL LEN: .823 MI. DIST: 08-2 SR: 8023
 LEFT MUN: CARLISLE B RIGHT MUN: CARLISLE B

004348 FT

003582 FT



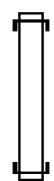
004348 FT
 INTER-AHD AMERICAN LEGION MEM HW
 0750/0766 (SR0081 SEG 0464/0994)
 FROM 0034/0250 SH
 0750/0060 (CONN)
 003582 FT 1 0 00799 2 19 0000+00
 NC RAMP M RD
 HANOVER ST
 (SR0034 SEG 0251/0340)
 (SR0034 SEG 0250/0339)

DIR: W TOTAL LEN: .823 MI. DIST: 08-2 SR: 8023
 LEFT MUN: CARLISLE B RIGHT MUN: CARLISLE B



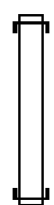
0750/0000 LENGTH(AH 0766 BK 0629)

002953 FT



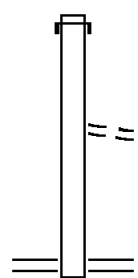
INTER-AHD HANOVER ST
 0500/0629 (SR0034 SEG 0250/0810)
 002953 FT 1 0 00799 2 17 0000+00
 NC RAMP L RD
 INTER-BK AMERICAN LEGION MEM HW
 (SR0081 SEG 0465/1077)
 0500/0000 LENGTH(AH 0629 BK 0978)

001975 FT



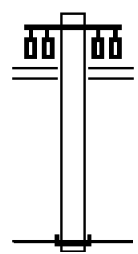
INTER-AHD HANOVER ST
 0260/0978 (SR0034 SEG 0251/0929)
 001975 FT 0 0 00000 0 00 0000+00
 NC RAMP J RD
 INTER-BK AMERICAN LEGION MEM HW
 (SR0081 SEG 0465/0070)
 0260/0000 LENGTH(AH 0978 BK 1260)

000715 FT



INTER-AHD AMERICAN LEGION MEM HW
 0250/1260 (SR0081 SEG 0461/1906)
 0250/0269 FROM 0034/0261 SH
 (CONN)
 000715 FT 1 0 00799 2 18 0000+00
 NC RAMP I RD
 HANOVER ST
 (SR0034 SEG 0261/0000)
 (SR0034 SEG 0260/0000)
 0250/0000 LENGTH(AH 1260 BK 0715)

000000 FT



HANOVER ST
 (SR0034 SEG 0250/0319)
 (SR0034 SEG 0251/0303)
 0010/0715
 000000 FT 1 0 00799 2 20 0000+00
 NC RAMP K RD
 INTER-BK AMERICAN LEGION MEM HW
 (SR0081 SEG 0460/2173)
 MFC BEGIN = F
 0010/0000 LENGTH(AH 0715 BK 0000)

EXTRACT DATE: 12/18/2023 ROADWAY MANAGEMENT SYSTEM PAGE NUMBER: 442
PRINT DATE: 12/20/2023 SLD COUNTY/SR - ANNUAL PRINT COUNTY: CUMBERLAND
DIR: S TOTAL LEN: .541 MI. DIST: 08-2 SR: 8021
LEFT MUN: CARLISLE B RIGHT MUN: CARLISLE B

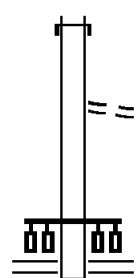
002856 FT

002856 FT
INTER-AHD AMERICAN LEGION MEM HW

DIR: S TOTAL LEN: .541 MI.
 LEFT MUN: CARLISLE B

DIST: 08-2 SR: 8021
 RIGHT MUN: CARLISLE B

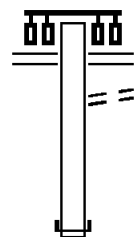
002132 FT



0750/0724 (SR0081 SEG 0454/1237)
 FROM 3023/0040 SH
 (CONN)
 0750/0079 1 0 00799 2 14 0000+00
 002132 FT NC RAMP H RD
 WALNUT BOTTOM RD
 (SR3023 SEG 0041/0346)
 (SR3023 SEG 0040/0345)

5 0750/0000 LENGTH(AH 0724 BK 0635)

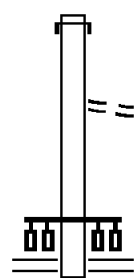
001497 FT



0500/0591 WALNUT BOTTOM RD
 (SR3023 SEG 0040/0945)
 TO 3023/0040 SH
 (CONN)
 0500/0508 1 0 00799 2 12 0000+00
 001497 FT NC RAMP G RD
 INTER-BK AMERICAN LEGION MEM HW
 (SR0081 SEG 0455/1615)

5 0500/0000 LENGTH(AH 0635 BK 0859)

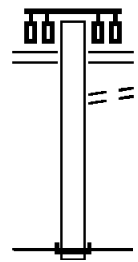
000638 FT



0250/0859 INTER-AHD AMERICAN LEGION MEM HW
 (SR0081 SEG 0455/0088)
 FROM 3023/0041 SH
 (CONN)
 0250/0072 1 0 00000 0 00 0000+00
 000638 FT NC RAMP E RD
 WALNUT BOTTOM RD
 (SR3023 SEG 0041/0818)
 (SR3023 SEG 0040/0812)

5 0250/0000 LENGTH(AH 0859 BK 0638)

000000 FT



0010/0638 WALNUT BOTTOM RD
 (SR3023 SEG 0040/0219)
 TO 3023/0041 SH
 (CONN)
 0010/0534 1 0 00799 2 15 0000+00
 000000 FT NC RAMP F RD
 INTER-BK AMERICAN LEGION MEM HW
 (SR0081 SEG 0450/2527)
 MFC BEGIN = F

5 0010/0000 LENGTH(AH 0638 BK 0000)

EXTRACT DATE: 12/18/2023 ROADWAY MANAGEMENT SYSTEM PAGE NUMBER: 440
 PRINT DATE: 12/20/2023 SLD COUNTY/SR - ANNUAL PRINT COUNTY: CUMBERLAND
 DIR: S TOTAL LEN: .994 MI. DIST: 08-2 SR: 8019
 LEFT MUN: SOUTH MIDDLETON T RIGHT MUN: SOUTH MIDDLETON T

005248 FT

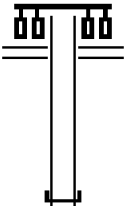
004421 FT

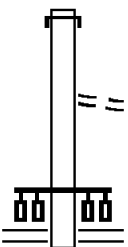



005248 FT
 INTER-AHD AMERICAN LEGION MEM HW
 0750/0827 (SR0081 SEG 0440/1066)
 004421 FT 1 0 00799 2 11 0000+00
 NC RAMP D RD
 INTER-BK ALLEN RD
 (SR0465 SEG 0098/1580)
 0750/0000 LENGTH(AH 0827 BK 0827)

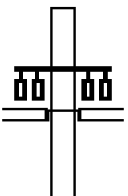
ALLEN RD

DIR: S TOTAL LEN: .994 MI. DIST: 08-2 SR: 8019
 LEFT MUN: SOUTH MIDDLETON T RIGHT MUN: SOUTH MIDDLETON T

003594 FT  0500/0827 (SR0465 SEG 0100/0248)
 003594 FT 1 0 00799 2 10 0000+00
 NC RAMP C RD
 INTER-BK AMERICAN LEGION MEM HW
 (SR0081 SEG 0441/0955)
 0500/0000 LENGTH(AH 0827 BK 0792)

002802 FT  INTER-AHD AMERICAN LEGION MEM HW
 0250/0792 (SR0081 SEG 0435/1924)
 FROM 0465/0101 SH
 0250/0114 (CONN)
 002802 FT 1 0 00799 2 08 0000+00
 NC RAMP A RD
 ALLEN RD
 (SR0465 SEG 0101/0243)
 0250/0000 LENGTH(AH 0792 BK 1262)

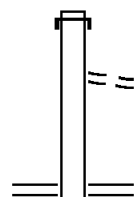
001540 FT  INTER-AHD AMERICAN LEGION HW
 0020/1262 (SR0081 SEG 0434/2492)
 001540 FT 0 0 00000 0 00 0000+00
 INTER-BK ALLEN RD
 (SR0465 SEG 0099/1493)
 0020/0000 LENGTH(AH 1262 BK 1540)

000000 FT  INTER-AHD COMMERCE AV
 (TWP)
 ALLEN RD
 (SR0465 SEG 0099/1120)
 (SR0465 SEG 0098/1125)
 0010/1540

000000 FT 1 0 00799 2 09 0000+00
 NC RAMP B RD
 INTER-BK AMERICAN LEGION MEM HW
 (SR0081 SEG 0434/1668)
 MFC BEGIN = F
 0010/0000 LENGTH(AH 1540 BK 0000)

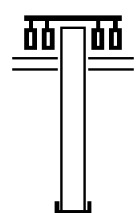
DIR: S TOTAL LEN: .509 MI. DIST: 08-2 SR: 8017
 LEFT MUN: PENN T RIGHT MUN: PENN T

002690 FT



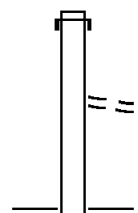
002690 FT INTER-AHD AMERICAN LEGION MEM HW
 0750/0650 (SR0081 SEG 0370/0366)
 FROM 0233/0260 SH
 (CONN)
 0750/0077 1 0 00799 2 06 0000+00
 002040 FT NC RAMP D RD
 CENTERVILLE RD
 (SR0233 SEG 0260/2173)
 0750/0000 LENGTH(AH 0650 BK 0668)

002040 FT




CENTERVILLE RD
 (SR0233 SEG 0270/0210)
 0500/0668
 001372 FT 1 0 00799 2 05 0000+00
 NC RAMP C RD
 INTER-BK AMERICAN LEGION MEM HW
 (SR0081 SEG 0371/0404)
 0500/0000 LENGTH(AH 0668 BK 0700)

001372 FT



INTER-AHD AMERICAN LEGION MEM HW
 0250/0700 (SR0081 SEG 0365/1637)
 FROM 0233/0270 SH
 (CONN)
 0250/0056 1 0 00799 2 04 0000+00
 000672 FT NC RAMP B RD
 CENTERVILLE RD
 (SR0233 SEG 0270/0170)
 0250/0000 LENGTH(AH 0700 BK 0672)

000672 FT



CENTERVILLE RD
 (SR0233 SEG 0260/2169)
 0010/0672
 000000 FT 1 0 00799 2 07 0000+00
 NC RAMP A RD
 INTER-BK AMERICAN LEGION MEM HW
 (SR0081 SEG 0364/1665)
 MFC BEGIN = F
 0010/0000 LENGTH(AH 0672 BK 0000)

000000 FT

DIR: E TOTAL LEN: .509 MI. DIST: 08-2 SR: 8015
 LEFT MUN: SHIPPENSBURG T RIGHT MUN: SHIPPENSBURG T

002690 FT

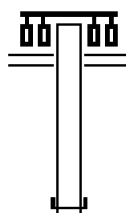


002690 FT
 INTER-AHD AMERICAN LEGION MEM HW
 0750/0527 (SR0081 SEG 0284/1063)
 FROM 0174/0040 SH

002163 FT

0750/0088 (CONN)
 002163 FT 1 0 00799 2 03 0000+00
 NC RAMP D RD
 WALNUT BOTTOM RD
 (SR0174 SEG 0040/1525)

0750/0000 LENGTH(AH 0527 BK 0680)



001483 FT

0500/0680
 WALNUT BOTTOM RD
 (SR0174 SEG 0040/0793)

001483 FT 1 0 00799 2 02 0000+00
 NC RAMP C RD
 INTER-BK AMERICAN LEGION MEM HW
 (SR0081 SEG 0285/0623)

0500/0000 LENGTH(AH 0680 BK 0442)

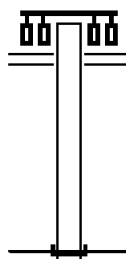


001041 FT

0250/0442 AMERICAN LEGION MEM HW
 (SR0081 SEG 0281/2156)
 FROM 0174/0040 SH
 0250/0094 (CONN)

001041 FT 1 0 00799 2 00 0000+00
 NC RAMP A RD
 WALNUT BOTTOM RD
 (SR0174 SEG 0040/0793)

0250/0000 LENGTH(AH 0442 BK 1041)



000000 FT

0010/1041
 WALNUT BOTTOM RD
 (SR0174 SEG 0040/1525)

000000 FT 1 0 00799 2 01 0000+00
 NC RAMP B RD
 INTER-BK AMERICAN LEGION MEM HW
 (SR0081 SEG 0280/2099)
 MFC BEGIN = F

0010/0000 LENGTH(AH 1041 BK 0000)

EXTRACT DATE: 12/18/2023 ROADWAY MANAGEMENT SYSTEM PAGE NUMBER: 436
PRINT DATE: 12/20/2023 SLD COUNTY/SR - ANNUAL PRINT COUNTY: CUMBERLAND
DIR: E TOTAL LEN: .496 MI. DIST: 08-2 SR: 8011
LEFT MUN: LOWER ALLEN T RIGHT MUN: LOWER ALLEN T

002619 FT



002619 FT
INTER-AHD VFW OF US MEM HW
0750/0775 (SR0083 SEG 0404/1085)

EXTRACT DATE: 12/18/2023
PRINT DATE: 12/20/2023

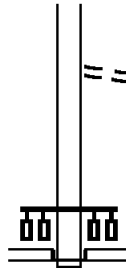
ROADWAY MANAGEMENT SYSTEM
SLD COUNTY/SR - ANNUAL PRINT

PAGE NUMBER: 435
COUNTY: CUMBERLAND

DIR: E TOTAL LEN: .496 MI.
LEFT MUN: LOWER ALLEN T

DIST: 08-2 SR: 8011
RIGHT MUN: LOWER ALLEN T

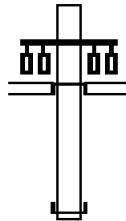
001844 FT



0750/0032 LC FROM SIXTEENTH ST
001844 FT (CONN)
1 0 00333 2 02 0000+00
NC RAMP C RD
SIMPSON FERRY RD
(SR2018 SEG 0030/2590)

INTER-BK RAMP A RD
(SR8011 SEG 0010/0698)
0750/0000 LENGTH(AH 0775 BK 0491)

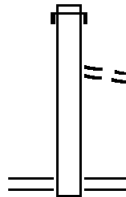
001353 FT



INTER-AHD CEDAR CLIFF DR
(TWP)
CARLISLE RD
(SR2018 SEG 0030/2038)

0500/0491
001353 FT 1 0 00333 2 03 0000+00
NC RAMP D RD
INTER-BK VFW OF US MEM HW
(SR0083 SEG 0405/1064)
0500/0000 LENGTH(AH 0491 BK 0655)

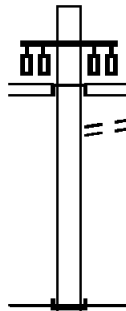
000698 FT



INTER-AHD VFW OF US MEM HW
0250/0655 (SR0083 SEG 0401/2540)
FROM 2018/0030 SH

0250/0061 (CONN)
000698 FT 1 0 00333 2 01 0000+00
NC RAMP B RD
CARLISLE RD
(SR2018 SEG 0030/2236)
0250/0000 LENGTH(AH 0655 BK 0698)

000000 FT



INTER-AHD RAMP C RD
(SR8011 SEG 0750/0000)
SIMPSON FERRY RD
(SR2018 SEG 0030/2590)

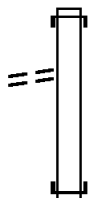
0010/0698 TO 2018/0030 SH
0010/0602 (CONN)
000000 FT 1 0 00333 2 00 0000+00
NC RAMP A RD
INTER-BK VFW OF US MEM HW
(SR0083 SEG 0400/2204)
MFC BEGIN = F
0010/0000 LENGTH(AH 0698 BK 0000)

EXTRACT DATE: 12/18/2023 ROADWAY MANAGEMENT SYSTEM PAGE NUMBER: 434
 PRINT DATE: 12/20/2023 SLD COUNTY/SR - ANNUAL PRINT COUNTY: CUMBERLAND
 DIR: S TOTAL LEN: .329 MI. DIST: 08-2 SR: 8008
 LEFT MUN: HAMPDEN T RIGHT MUN: HAMPDEN T

FROM 0641/0721 SH
 (CONN)

001735 FT

0750/0426
 000718 FT

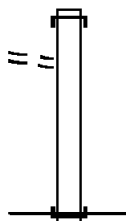


001735 FT
 INTER-AHD AMERICAN EX-POW MEM HW
 0750/1017 (SR0581 SEG 0090/0471)

000718 FT 1 0 00774 2 00 0000+00
 NC RAMP A RD
 INTER-BK TRINDLE RD
 (SR0641 SEG 0720/0419)
 0750/0000 LENGTH(AH 1017 BK 0718)

TO 1021/0010 SH
 (CONN)

0250/0480
 000000 FT



INTER-AHD CENTRAL BL
 0250/0718 (SR1021 SEG 0010/0414)

000000 FT 1 0 00774 2 01 0000+00
 NC RAMP B RD
 INTER-BK AMERICAN EX-POW MEM HW
 (SR0581 SEG 0081/2027)
 MFC BEGIN = F
 0250/0000 LENGTH(AH 0718 BK 0000)

EXTRACT DATE: 12/18/2023 ROADWAY MANAGEMENT SYSTEM PAGE NUMBER: 433
 PRINT DATE: 12/20/2023 SLD COUNTY/SR - ANNUAL PRINT COUNTY: CUMBERLAND
 DIR: E TOTAL LEN: .722 MI. DIST: 08-2 SR: 8005
 LEFT MUN: UPPER ALLEN T RIGHT MUN: UPPER ALLEN T

003812 FT

003812 FT
 INTER-AHD BLUE-GRAY HW
 0750/0992 (SR0015 SEG 0060/1856)



002820 FT

FROM 0114/0241 SH
 0750/0052 (CONN)
 002820 FT 1 0 00123 2 13 0000+00
 NC RAMP G RD

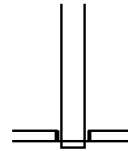
EXTRACT DATE: 12/18/2023
PRINT DATE: 12/20/2023

ROADWAY MANAGEMENT SYSTEM
SLD COUNTY/SR - ANNUAL PRINT

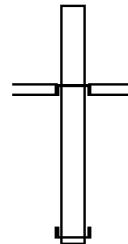
PAGE NUMBER: 432
COUNTY: CUMBERLAND

DIR: E TOTAL LEN: .722 MI.
LEFT MUN: UPPER ALLEN T

DIST: 08-2 SR: 8005
RIGHT MUN: UPPER ALLEN T

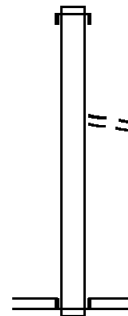


INTER-BK MARKET ST
(SR0114 SEG 0241/0340)
(SR0114 SEG 0240/0340)
RAMP F RD
(SR8005 SEG 0010/0931)
LENGTH(AH 0992 BK 0844)



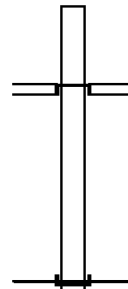
001976 FT

INTER-AHD RAMP E RD
(SR8005 SEG 0250/0000)
MARKET ST
(SR0114 SEG 0235/0553)
(SR0114 SEG 0234/0561)
0500/0844
001976 FT 1 0 00123 2 14 0001+20
NC RAMP H RD
INTER-BK BLUE-GRAY HW
(SR0015 SEG 0071/0000)
LENGTH(AH 0844 BK 1045)



000931 FT

INTER-AHD BLUE-GRAY HW
0250/1045 (SR0015 SEG 0061/0668)
0250/0059 FROM 0114/0234 SH
(CONN)
000931 FT 1 0 00123 2 11 0000+00
NC RAMP E RD
MARKET ST
(SR0114 SEG 0235/0553)
(SR0114 SEG 0234/0561)
INTER-BK RAMP H RD
(SR8005 SEG 0500/0844)
LENGTH(AH 1045 BK 0931)



000000 FT

INTER-AHD RAMP G RD
(SR8005 SEG 0750/0000)
MARKET ST
(SR0114 SEG 0241/0340)
(SR0114 SEG 0240/0340)
0010/0931
000000 FT 1 0 00123 2 12 0000+00
NC RAMP F RD
INTER-BK BLUE-GRAY HW
(SR0015 SEG 0060/0000)
MFC BEGIN = F
LENGTH(AH 0931 BK 0000)

006797 FT

006393 FT



006797 FT
 INTER-AHD BLUE-GRAY HW TO SR 11 N
 0760/0404 (SR0015 SEG 0170/1422)
 006393 FT 1 0 00767 2 06 0000+00
 NC RAMP G RD
 INTER-BK SR 9106 SH
 (SR9406 SEG 0010/1496)
 0760/0000 LENGTH(AH 0404 BK 0784)


005609 FT



INTER-AHD SR 9106 SH
 0750/0784 (SR9406 SEG 0010/1963)
 005609 FT 1 0 00767 2 05 0000+00
 NC RAMP F RD
 INTER-BK BLUE-GRAY HW
 (SR0015 SEG 0170/1220)
 0750/0000 LENGTH(AH 0784 BK 1203)

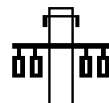
RAMP C RD
 (SR8004 SEG 0260/0000) 0510/0673

004406 FT



INTER-AHD THIRTYSECOND ST
 0510/1203 (SR0011 SEG 0770/0491)
 SIGN: 3 CHORD TRUSS
 0510/0430 BMSID 21/8004/0510/0430
 004406 FT 1 0 00767 2 01 0000+00
 NC RAMP A RD
 INTER-BK AMERICAN EX-POW MEM HW
 (SR0581 SEG 0111/1176)
 0510/0000 LENGTH(AH 1203 BK 0233)

004173 FT



INTER-AHD RAMP RD
 0270/0233 (SR8004 SEG 0250/0306)
 004173 FT 0 0 00000 0 00 0000+00
 NC RAMP H SPUR RD

DIR: S TOTAL LEN: 1.287 MI. DIST: 08-2 SR: 8004
 LEFT MUN: LOWER ALLEN T RIGHT MUN: LOWER ALLEN T

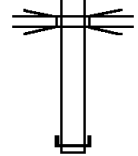


INTER-BK THIRTYSECOND ST
 (SR0011 SEG 0770/0502)
 0270/0000 LENGTH(AH 0233 BK 1564)



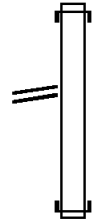
INTER-AHD 32ND ST TO SR 15 S
 (SR0011 SEG 0771/0617)
 0260/1564

002609 FT



0260/0505 OP ID US RTE 11 NB
 002609 FT 1 0 00767 2 07 0000+00
 NC RAMP C RD
 INTER-BK RAMP A RD
 (SR8004 SEG 0510/0673)
 0260/0000 LENGTH(AH 1564 BK 1026)

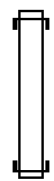
RAMP RD (SR8004 SEG 0270/0233) 0250/0306
 001583 FT



INTER-AHD AMERICAN EX-POW MEM HW
 0250/1026 (SR0581 SEG 0101/1122)

001583 FT 1 0 00767 2 02 0000+00
 NC RAMP H RD
 INTER-BK THIRTYSECOND ST
 (SR0011 SEG 0771/0945)
 0250/0000 LENGTH(AH 1026 BK 0693)

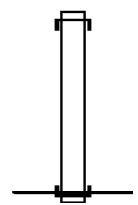
000890 FT



INTER-AHD SR 9106 SH
 0020/0693 (SR9406 SEG 0010/0802)

000890 FT 1 0 00767 2 04 0000+00
 NC RAMP E RD
 INTER-BK BLUE-GRAY HW
 (SR0015 SEG 0171/1310)
 0020/0000 LENGTH(AH 0693 BK 0890)

000000 FT

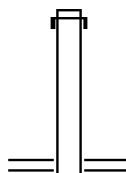


INTER-AHD BLUE-GRAY HW
 0010/0890 (SR0015 SEG 0171/1146)

000000 FT 1 0 00767 2 03 0000+00
 NC RAMP D RD
 INTER-BK SR 9106 SH
 (SR9406 SEG 0010/0470)
 MFC BEGIN = F
 0010/0000 LENGTH(AH 0890 BK 0000)

DIR: S TOTAL LEN: .298 MI. DIST: 08-2 SR: 8003
 LEFT MUN: LOWER ALLEN T RIGHT MUN: LOWER ALLEN T

001573 FT



001573 FT
 INTER-AHD BLUE-GRAY HW
 0750/0672 (SR0015 SEG 0140/0691)

000901 FT

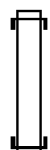
000901 FT 1 0 00123 2 09 0000+00
 NC RAMP C RD
 SLATE HILL RD
 (SR2025 SEG 0030/0000)
 0750/0000 LENGTH(AH 0672 BK 0145)

000756 FT



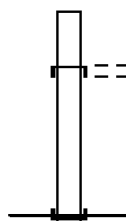
INTER-AHD SR 2043 SH
 0500/0145 (SR2043 SEG 0010/0000)
 000756 FT 1 0 00123 2 08 0000+00
 NC RAMP A RD
 INTER-BK BLUE-GRAY HW
 (SR0015 SEG 0131/3346)
 0500/0000 LENGTH(AH 0145 BK 0267)

000489 FT



INTER-AHD BLUE-GRAY HW
 0250/0267 (SR0015 SEG 0131/3047)
 000489 FT 1 0 00123 2 07 0000+00
 NC RAMP B RD
 INTER-BK SR 2043 SH
 (SR2043 SEG 0010/0000)
 0250/0000 LENGTH(AH 0267 BK 0489)

000000 FT

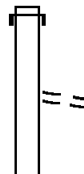


INTER-AHD OLD SLATE HILL RD
 (SR2041 SEG 0010/0000)
 SCARSDALE DR
 (TWP)
 0010/0489
 000000 FT 1 0 00123 2 10 0000+00
 NC RAMP D RD
 INTER-BK BLUE-GRAY HW
 (SR0015 SEG 0130/2908)
 MFC BEGIN = F
 0010/0000 LENGTH(AH 0489 BK 0000)

EXTRACT DATE: 12/18/2023 ROADWAY MANAGEMENT SYSTEM PAGE NUMBER: 428
 PRINT DATE: 12/20/2023 SLD COUNTY/SR - ANNUAL PRINT COUNTY: CUMBERLAND
 DIR: S TOTAL LEN: .725 MI. DIST: 08-2 SR: 8001
 LEFT MUN: LOWER ALLEN T RIGHT MUN: LOWER ALLEN T

003827 FT

002946 FT



003827 FT
 INTER-AHD BLUE-GRAY HW
 0750/0881 (SR0015 SEG 0130/0874)
 FROM 2021/0040 SH
 (CONN)
 0750/0107
 002946 FT 1 0 00123 2 02 0000+00
 NC RAMP F RD
 ROSSMOYNE RD

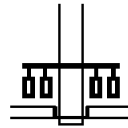
EXTRACT DATE: 12/18/2023
PRINT DATE: 12/20/2023

ROADWAY MANAGEMENT SYSTEM
SLD COUNTY/SR - ANNUAL PRINT

PAGE NUMBER: 427
COUNTY: CUMBERLAND

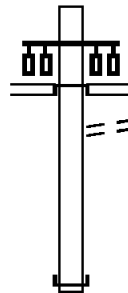
DIR: S TOTAL LEN: .725 MI.
LEFT MUN: LOWER ALLEN T

DIST: 08-2 SR: 8001
RIGHT MUN: LOWER ALLEN T



(SR2021 SEG 0040/0726)

INTER-BK RAMP G RD
(SR8001 SEG 0010/1175)
0750/0000 LENGTH(AH 0881 BK 0906)



INTER-AHD RAMP J RD
(SR8001 SEG 0250/0000)
ROSSMOYNE RD
(SR2021 SEG 0040/1400)

002040 FT

0500/0906 TO 2021/0040 SH
0500/0704 (CONN)
002040 FT 1 0 00123 2 00 0000+00
NC RAMP E RD
INTER-BK BLUE-GRAY HW
(SR0015 SEG 0131/0870)
0500/0000 LENGTH(AH 0906 BK 0865)



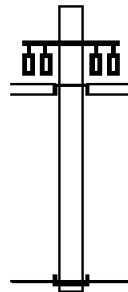
INTER-AHD BLUE-GRAY HW
0250/0865 (SR0015 SEG 0121/1755)

001175 FT

0250/0148 FROM 2021/0041 SH
001175 FT (CONN)
1 0 00123 2 06 0000+00
NC RAMP J RD
ROSSMOYNE RD
(SR2021 SEG 0040/1400)



INTER-BK RAMP E RD
(SR8001 SEG 0500/0906)
0250/0000 LENGTH(AH 0865 BK 1175)



INTER-AHD RAMP F RD
(SR8001 SEG 0750/0000)
ROSSMOYNE RD
(SR2021 SEG 0040/0726)

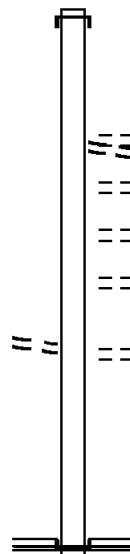
000000 FT

0010/1175
000000 FT 1 0 00123 2 04 0000+00
NC RAMP G RD
INTER-BK BLUE-GRAY HW
(SR0015 SEG 0120/1374)
MFC BEGIN = F
0010/0000 LENGTH(AH 1175 BK 0000)

002684 FT

SPRING ST
(BORO)

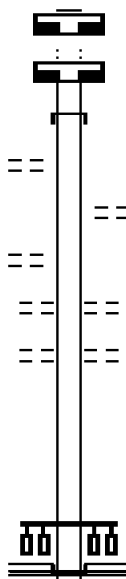
0010/0304
000000 FT



002684 FT AH-FRANKLIN (28)
 INTER-AHD ROXBURY RD
 0010/2684 (SR4016 SEG 0180/2031)
 UNNAMED AL
 (BORO)
 FAYETTE ST
 0010/2008 (BORO)
 MCALLISTER RD
 0010/1442 (BORO)
 SPRING HOUSE RD
 0010/1158 (BORO)
 BURD ST
 0010/0708 (BORO)
 NC ROXBURY RD
 MARTIN AV
 0010/0304 (BORO)
 000000 FT 2 0 21061 0 00 0000+00
 NC SP
 KING ST
 (SR0011 SEG 0010/0685)
 INTER-BK SPRING ST
 (BORO)
 MFC BEGIN = D
 0010/0000 LENGTH(AH 2684 BK 0000)

FORT ST
 (BORO)
 HALTER AV
 (BORO)

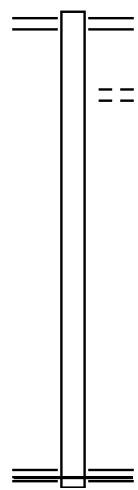
001079 FT
 001079 FT
 0010/1074
 0010/0810
 000000 FT



001079 FT
 7020/0000 LENGTH(AH 0445 BK 0723)
 001079 FT
 7012/0000 LENGTH(AH 0723 BK 1079)
 INTER-AHD PRINCE ST
 0010/1079 (TWP)
 0010/1065 FORT ST
 (BORO)
 0010/0585 BURD ST
 (BORO)
 MARTIN AV
 (BORO)
 0010/0300
 000000 FT 2 0 21049 0 00 0025+09
 NC PR INCE ST
 KING ST
 (SR0011 SEG 0020/0000)
 INTER-BK PRINCE ST
 (BORO)
 MFC BEGIN = D
 0010/0000 LENGTH(AH 1079 BK 0000)

EXTRACT DATE: 12/18/2023 ROADWAY MANAGEMENT SYSTEM PAGE NUMBER: 424
 PRINT DATE: 12/20/2023 SLD COUNTY/SR - ANNUAL PRINT COUNTY: CUMBERLAND
 DIR: B TOTAL LEN: .788 MI. DIST: 08-2 SR: 4033
 LEFT MUN: HOPEWELL T RIGHT MUN: HOPEWELL T

004160 FT



004160 FT NEWVILLE RD
 0020/2152 (SR0641 SEG 0070/0000)

0020/1334 PINE TREE LN
 (PRDR)

002008 FT

002008 FT 2 0 21080 0 00 0020+00
 0020/0000 LENGTH(AH 2152 BK 2008)

000000 FT

000000 FT 2 0 21080 0 00 0000+00
 NC LOVERS LN
 SHIPPENSBURG RD
 (SR0696 SEG 0160/0000)
 MFC BEGIN = E
 0010/0000 LENGTH(AH 2008 BK 0000)

EXTRACT DATE: 12/18/2023 ROADWAY MANAGEMENT SYSTEM PAGE NUMBER: 423
PRINT DATE: 12/20/2023 SLD COUNTY/SR - ANNUAL PRINT COUNTY: CUMBERLAND
DIR: B TOTAL LEN: .000 MI. DIST: 08-2 SR: 4031
LEFT MUN: NORTH MIDDLETON T RIGHT MUN: NORTH MIDDLETON T

000000 FT



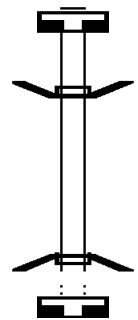
000000 FT
7010/0000 LENGTH(AH 0100 BK 0000)

EXTRACT DATE: 12/18/2023 ROADWAY MANAGEMENT SYSTEM PAGE NUMBER: 422
 PRINT DATE: 12/20/2023 SLD COUNTY/SR - ANNUAL PRINT COUNTY: CUMBERLAND
 DIR: B TOTAL LEN: .067 MI. DIST: 08-2 SR: 4029
 LEFT MUN: NORTH MIDDLETON T RIGHT MUN: NORTH MIDDLETON T

000355 FT

 000000 FT

 000000 FT



000355 FT
 7014/0000 LENGTH(AH 0100 BK 0355)
 INTER-AHD BMSBN 21/4029/0010/0000
 0010/0355 LONGS GAP RD
 000000 FT (T494)
 2 0 21072 0 00 0015+94
 NC LONGS GAP RD
 INTER-BK LONGS GAP RD
 (T494)
 CONDOGUINET
 BMSBG 21/4029/0010/0000
 5 0010/0000 LENGTH(AH 0355 BK 0100)
 000000 FT
 7008/0000 LENGTH(AH 0100 BK 0000)

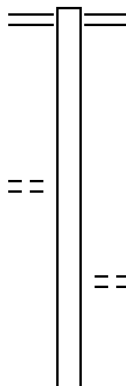
EXTRACT DATE: 12/18/2023 ROADWAY MANAGEMENT SYSTEM PAGE NUMBER: 421
PRINT DATE: 12/20/2023 SLD COUNTY/SR - ANNUAL PRINT COUNTY: CUMBERLAND

DIR: B TOTAL LEN: 4.948 MI. DIST: 08-2 SR: 4027
LEFT MUN: LOWER FRANKFORD T RIGHT MUN: LOWER FRANKFORD T

STONE CHURCH RD
(T491)

026127 FT

0110/0030
024223 FT



026127 FT ENOLA RD
0110/1904 (SR0944 SEG 0230/0000)

024223 FT 2 0 21033 0 00 0243+98
STONE CHURCH RD

0110/0000 LENGTH(AH 1904 BK 3468)

DIR: B TOTAL LEN: 4.948 MI. DIST: 08-2 SR: 4027
 LEFT MUN: LOWER FRANKFORD T RIGHT MUN: LOWER FRANKFORD T

Stationing	Distance	Property/Notes
0100/1320	0100/1320	EASY RD (T487)
2 0 21033 0 00 0208+13	020755 FT	
MOUNT ZION RD (T460)	0100/0000	LENGTH(AH 3468 BK 2385)
018370 FT	018370 FT	
	0090/0000	LENGTH(AH 2385 BK 2973)
2 0 21033 0 00 0184+28		
	015397 FT	
CAMPGROUND RD (T461)	0080/0021	LENGTH(AH 2973 BK 2708)
	0070/2669	LOWER FRANKFORD NORTH MIDDLETON T
012689 FT	012689 FT	
	0070/0000	WILLOW GROVE RD (T427) LENGTH(AH 2708 BK 1687)
011002 FT	011002 FT	
		UNION HALL RD (T485)

DIR: B TOTAL LEN: 4.948 MI. DIST: 08-2 SR: 4027
 LEFT MUN: NORTH MIDDLETON T RIGHT MUN: NORTH MIDDLETON T

		5	0060/0000	LENGTH(AH 1687 BK 1659)
009343	FT		0050/0215	BMS EN 21/4027/0050/0000
			009343	FT 2 0 21033 0 00 0093+80
				CONODOG. CRK.
			0050/0000	BMSBG 21/4027/0050/0000
		5	0050/0000	LENGTH(AH 1659 BK 1867)
007476	FT		007476	FT 2 0 21033 0 00 0074+99
		5	0040/0000	LENGTH(AH 1867 BK 2486)
004990	FT		004990	FT 2 0 21033 0 00 0049+63
		5	0030/0000	LENGTH(AH 2486 BK 2286)
			0020/1359	BMS EN 21/4027/0020/1206
				2 0 21033 0 00 0027+04
				PA TPK (1-76)
			0020/1227	BMSBG 21/4027/0020/1206
002704	FT		002704	FT 2 0 21033 0 00 0027+04
		5	0020/0000	LENGTH(AH 2286 BK 2704)
000000	FT		000000	FT 2 0 21033 0 00 0000+00
				NC MCCLURES GAP RD
				NEWVILLE RD
				(SR0641 SEG 0440/0000)
				MFC BEGIN = D
		5	0010/0000	LENGTH(AH 2704 BK 0000)

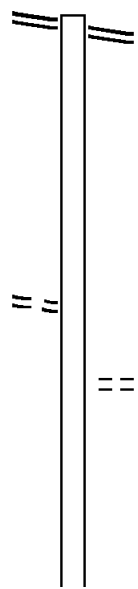
EXTRACT DATE: 12/18/2023 ROADWAY MANAGEMENT SYSTEM PAGE NUMBER: 418
PRINT DATE: 12/20/2023 SLD COUNTY/SR - ANNUAL PRINT COUNTY: CUMBERLAND

DIR: B TOTAL LEN: 2.921 MI. DIST: 08-2 SR: 4025
LEFT MUN: LOWER FRANKFORD T RIGHT MUN: LOWER FRANKFORD T

ENOLA RD 015423 FT
(SR0944 SEG 0150/1154) 0060/3113

2 0 21004 0 03 0835+80 012310 FT
WILDWOOD RD 0060/0000
(T449)

008951 FT



015423 FT ENOLA RD
0060/3113 (SR0944 SEG 0150/1154)

012310 FT
0060/0000 LENGTH(AH 3113 BK 3359)
WILDWOOD RD
0050/2552 (T449)

008951 FT 2 0 21004 0 03 0802+21

DIR: B TOTAL LEN: 2.921 MI. DIST: 08-2 SR: 4025
 LEFT MUN: LOWER FRANKFORD T RIGHT MUN: LOWER FRANKFORD T

				0050/0000	LENGTH(AH 3359 BK 2400)
	006551 FT		==	0040/0000	LENGTH(AH 2400 BK 3373)
					2 0 21004 0 03 0778+21 WATERLOO RD (T453)
	003178 FT		==	0030/0000	LENGTH(AH 3373 BK 1609)
					2 0 21004 0 03 0744+48 RUN RD (T454)
BURGNERS RD (T457)	0020/0885		==		
	001569 FT		==	0020/0000	LENGTH(AH 1609 BK 1569)
					2 0 21004 0 02 0721+14 BURGNERS RD (T457)
BURGNERS RD (T457)	0010/1410		==	0010/1432	
					2 0 21004 0 02 0706+18 CONODOGUINET
	000000 FT		==	0010/0073	BMSBG 21/4025/0010/0073
				000000 FT	2 0 21004 0 02 0705+45 NC OLD MILL RD CREEK RD (T427)
				INTER-BK	OLD MILL RD (T405)
				0010/0000	MFC BEGIN = E LENGTH(AH 1569 BK 0000)

EXTRACT DATE: 12/18/2023 ROADWAY MANAGEMENT SYSTEM PAGE NUMBER: 416
PRINT DATE: 12/20/2023 SLD COUNTY/SR - ANNUAL PRINT COUNTY: CUMBERLAND
DIR: B TOTAL LEN: .000 MI. DIST: 08-2 SR: 4023
LEFT MUN: UPPER FRANKFORD T RIGHT MUN: UPPER FRANKFORD T

000000 FT
000000 FT



000000 FT
7020/0000 LENGTH(AH 3299 BK 1703)
000000 FT
7010/0000 LENGTH(AH 1703 BK 0000)

DIR: B TOTAL LEN: 3.325 MI. DIST: 08-2 SR: 4021
 LEFT MUN: UPPER FRANKFORD T RIGHT MUN: UPPER FRANKFORD T

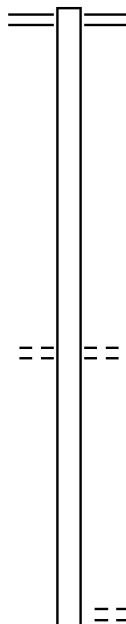
Left Side Description	Left Side Stationing	Right Side Stationing	Right Side Description
ENOLA RD (SR0944 SEG 0110/0000)	017557 FT 0080/1655	017557 FT INTER-AHD 0080/1655	ENOLA RD (SR0944 SEG 0110/0000) BAUGHMAN DR (T425) VILLAGE LN (TWP) ALLEY (TWP)
WESTFIELD LN (TWP)	015902 FT 0070/0783	015902 FT 0080/0000 0070/1016	1 1 05749 0 00 0090+23 LENGTH(AH 1655 BK 1526) OLD BARN LN (TWP)
	014376 FT	0070/0434 014376 FT	COUNTRY VIEW ESTATES DR (PRDR) 1 1 05749 0 00 0076+62 (APRA) COUNTRY VIEW EST COUNTRY VIEW ESTATES DR (PRDR)
		POE 0070/0000	LENGTH(AH 1526 BK 2498) FLINTSTONE DR (T452)
	011878 FT	0060/0356 011878 FT 0060/0000	DUSTY LN (TWP) 1 1 05749 0 00 0051+39 LENGTH(AH 2498 BK 2225)
KNOLL LN (TWP)	0050/0844 009653 FT	009653 FT 0050/0000	1 1 05749 0 00 0029+14 FRYTOWN RD (T441) LENGTH(AH 2225 BK 2914)

DIR: B TOTAL LEN: 3.325 MI. DIST: 08-2 SR: 4021
 LEFT MUN: UPPER FRANKFORD T RIGHT MUN: UPPER FRANKFORD T

Segment ID	Segment Description	Length (FT)	Notes
0040/2910	FRYTOWN RD (T441)		
0040/0960	BRICK CHURCH RD (SR4019 SEG 0010/0000)		
0040/0545	FRYTOWN RD (T441)		
006739 FT			0040/0271 (T439) 0040/0229 BMSEN 21/4021/0040/0005 006739 FT 1 1 21035 0 00 0068+89 CONODOGUINET BMSBG 21/4021/0040/0005 UPPER FRANKFORD WEST PENNSBORO T
0040/0000			0040/0000 LENGTH(AH 2914 BK 1729)
005010 FT			0030/0680 CREEK RD (T427) 005010 FT 2 0 21035 0 00 0051+60 0030/0000 LENGTH(AH 1729 BK 2213)
002797 FT			0020/0163 BMSEN 21/4021/0020/0000 002797 FT 2 0 21035 0 00 0027+95 PA TURNPIKE 1-76 BMSBG 21/4021/0020/0000 0020/0000 LENGTH(AH 2213 BK 2797)
0010/0000	NC BLOSERVILLE RD NEWVILLE RD (SR0641 SEG 0320/0000)		MFC BEGIN = D 0010/0000 LENGTH(AH 2797 BK 0000)

EXTRACT DATE: 12/18/2023 ROADWAY MANAGEMENT SYSTEM PAGE NUMBER: 413
 PRINT DATE: 12/20/2023 SLD COUNTY/SR - ANNUAL PRINT COUNTY: CUMBERLAND
 DIR: B TOTAL LEN: 3.041 MI. DIST: 08-2 SR: 4019
 LEFT MUN: UPPER FRANKFORD T RIGHT MUN: UPPER FRANKFORD T

016059 FT



016059 FT ENOLA RD
 0060/3538 (SR0944 SEG 0070/0000)

012521 FT

012521 FT 2 0 21055 0 00 0066+90
 ROCK RUN RD
 (T421)
 0060/0000 LENGTH (AH 3538 BK 2735)

009786 FT

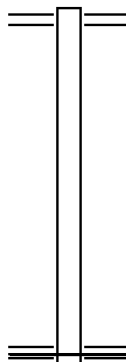
009786 FT 2 0 21055 0 00 0039+45
 MOHAWK RD
 (T405)

DIR: B TOTAL LEN: 3.041 MI. DIST: 08-2 SR: 4019
 LEFT MUN: UPPER FRANKFORD T RIGHT MUN: UPPER FRANKFORD T

Segment Description	Stationing	Length	Notes
MOHAWK RD (T405)	0040/3920	==	0050/0000 LENGTH(AH 2735 BK 3945)
LC FOR PASTURE LN (CONN)	0040/0728	==	0040/1271 BOTTOM LN (PRDR)
PASTURE LN (PRDR)	0040/0669	==	
2 0 21055 0 00 0000+00	005841 FT		005841 FT
CENTER RD (SR4008 SEG 0140/3572)	0040/0000	==	0040/0000 LENGTH(AH 3945 BK 1858)
	003983 FT		003983 FT 2 0 21036 0 01 0355+29
			0030/0000 LENGTH(AH 1858 BK 2083)
2 0 21036 0 01 0376+15	001900 FT		001900 FT
BRIDGE RD (T429)	0020/0000	==	0020/0000 LENGTH(AH 2083 BK 1900)
			0010/0475 BMS EN 21/4019/0010/0463
			2 0 21036 0 01 0390+80
			T. CONODOGUI
			0010/0463 BMSBG 21/4019/0010/0463
			FRYTOWN RD
			0010/0155 (T441)
			000000 FT 2 0 21036 0 01 0395+43
			NC BR ICK CHURCH RD
			BLOSERVILLE RD
			(SR4021 SEG 0040/0960)
			MFC BEGIN = E
			0010/0000 LENGTH(AH 1900 BK 0000)

EXTRACT DATE: 12/18/2023 ROADWAY MANAGEMENT SYSTEM PAGE NUMBER: 411
 PRINT DATE: 12/20/2023 SLD COUNTY/SR - ANNUAL PRINT COUNTY: CUMBERLAND
 DIR: B TOTAL LEN: .522 MI. DIST: 08-2 SR: 4017
 LEFT MUN: SOUTHAMPTON T RIGHT MUN: SOUTHAMPTON T

002754 FT



002754 FT RIDGE RD
 0010/2754 (SR4004 SEG 0060/0000)

000000 FT

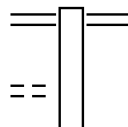
000000 FT 2 0 21063 0 00 0027+60
 NC KE LSO RD
 MUD LEVEL RD
 (SR4002 SEG 0030/0000)
 MFC BEGIN = E
 0010/0000 LENGTH(AH 2754 BK 0000)

EXTRACT DATE: 12/18/2023 ROADWAY MANAGEMENT SYSTEM PAGE NUMBER: 410
PRINT DATE: 12/20/2023 SLD COUNTY/SR - ANNUAL PRINT COUNTY: CUMBERLAND
DIR: B TOTAL LEN: 2.092 MI. DIST: 08-2 SR: 4015
LEFT MUN: NORTH NEWTON T RIGHT MUN: NORTH NEWTON T

HIDDEN PINES DR
(TWP)

011046 FT

0040/3092



011046 FT STEELSTOWN RD
0040/3820 (SR4006 SEG 0080/0000)

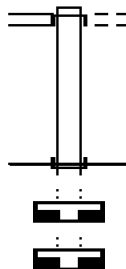
DIR: B TOTAL LEN: 2.092 MI. DIST: 08-2 SR: 4015
 LEFT MUN: NORTH NEWTON T RIGHT MUN: NORTH NEWTON T

Stationing	Description	Stationing	Description
007226 FT		007226 FT	2 0 21054 0 00 0000+00 GREEN SPRING RD (SR0641 SEG 0180/1450)
			NC WINDY HILL RD
			INTER-BK GREEN SPRING RD (SR0641 SEG 0180/1450)
007226 FT		0040/0000	LTH AH 003820 BK 000100
GREEN SPRING RD (SR0641 SEG 0180/0000)	0030/2256	007226 FT	
		7034/0000	LTH AH 000100 BK 002256
		INTER-AHD	GREEN SPRING RD
		0030/2256	(SR0641 SEG 0180/0000)
004970 FT		004970 FT	2 0 21084 0 00 0049+96
		0030/0000	LENGTH(AH 2256 BK 2582)
002388 FT		002388 FT	2 0 21084 0 00 0024+10
		0020/0000	LENGTH(AH 2582 BK 2388)
000000 FT		000000 FT	2 0 21084 0 00 0000+00
			NC BULLSHEAD RD
			SHIPPENSBURG RD (SR0533 SEG 0140/0000)
			INTER-BK BULLSHEAD RD (T398)
			MFC BEGIN = E
		0010/0000	LENGTH(AH 2388 BK 0000)

EXTRACT DATE: 12/18/2023 ROADWAY MANAGEMENT SYSTEM PAGE NUMBER: 408
 PRINT DATE: 12/20/2023 SLD COUNTY/SR - ANNUAL PRINT COUNTY: CUMBERLAND
 DIR: B TOTAL LEN: .033 MI. DIST: 08-2 SR: 4014
 LEFT MUN: SHIPPENSBURG B RIGHT MUN: SHIPPENSBURG B

BRITTON RD
 (SR3001 SEG 0200/0000)

000173 FT
 0022/0173
 000000 FT
 000000 FT
 000000 FT



000173 FT
 INTER-AHD QUEEN ST
 (SR3001 SEG 0200/0000)
 FORT ST
 (BORO)
 0022/0173 2 0 21049 0 00 0057+68
 000000 FT NC QU
 INTER-BK QUEEN ST
 (TWP)
 MFC BEGIN = D
 0022/0000 LENGTH(AH 0173 BK 0602)
 000000 FT
 7020/0000 LENGTH(AH 0602 BK 0898)
 000000 FT
 7010/0000 LENGTH(AH 0898 BK 0000)

EXTRACT DATE: 12/18/2023 ROADWAY MANAGEMENT SYSTEM PAGE NUMBER: 407
PRINT DATE: 12/20/2023 SLD COUNTY/SR - ANNUAL PRINT COUNTY: CUMBERLAND

DIR: B TOTAL LEN: 3.627 MI. DIST: 08-2 SR: 4013
LEFT MUN: UPPER MIFFLIN T RIGHT MUN: UPPER MIFFLIN T

019153 FT

019153 FT
INTER-AHD MOUNTAIN RD
(SR4007 SEG 0150/3055)
MOUNTAIN RD
(T383)

0072/3082

2 0 21040 0 00 0160+27 016071 FT
LAY RD
(T391) 0072/0000

HILL DR
(PRDR)
0072/0030
016071 FT

0072/0000 LENGTH(AH 3082 BK 3600)

012471 FT

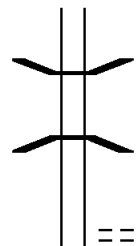
012471 FT 2 0 21040 0 00 0124+27
ROXBURY RD
(SR0997 SEG 0190/0000)
0062/0000 LENGTH(AH 3600 BK 2427)

2 0 21040 0 00 0100+03 010044 FT
MEADOW LN
(PRDR) 0052/0000

010044 FT
0052/0000 LENGTH(AH 2427 BK 2681)

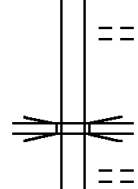
DIR: B TOTAL LEN: 3.627 MI. DIST: 08-2 SR: 4013
 LEFT MUN: UPPER MIFFLIN T RIGHT MUN: UPPER MIFFLIN T

007363 FT



0042/0549 BMS EN 21/4013/0040/2167
 2 0 21040 0 00 0073+23
 WHISKEY RUN
 0042/0527 BMSBG 21/4013/0040/2167
 007363 FT 2 0 21040 0 00 0073+23
 SUBDIVISION RD
 (T397)
 0042/0000 LENGTH(AH 2681 BK 2395)

004968 FT




0032/0201 TURNPIKE ACCESS RD
 (PRDR)
 004968 FT 2 0 21040 0 00 0049+28
 0032/0000 LENGTH(AH 2395 BK 3270)
 PA TPK (1-76)
 0022/3270 OP ID 21/7076/9902/0998
 TURNPIKE ACCESS RD
 (PRDR)
 0022/3053 (PRDR)

001698 FT

001698 FT 2 0 21040 0 00 0017+03
 CREEKVIEW RD
 (T399)
 0022/0000 LENGTH(AH 3270 BK 1698)

000000 FT



0012/0793 BMS EN 21/4013/0070/0905
 2 0 21040 0 00 0000+00
 WHISKEY CR.
 0012/0774 BMSBG 21/4013/0070/0905
 000000 FT 2 0 21040 0 00 0000+00
 NC WHISKEY RUN RD
 BRANDY RUN RD
 (SR4006 SEG 0060/0291)
 MFC BEGIN = E
 0012/0000 LENGTH(AH 1698 BK 0000)

EXTRACT DATE: 12/18/2023 ROADWAY MANAGEMENT SYSTEM PAGE NUMBER: 405
 PRINT DATE: 12/20/2023 SLD COUNTY/SR - ANNUAL PRINT COUNTY: CUMBERLAND
 DIR: B TOTAL LEN: .988 MI. DIST: 08-2 SR: 4012
 LEFT MUN: LOWER MIFFLIN T RIGHT MUN: LOWER MIFFLIN T

GYPSY RUN RD
(TWP)

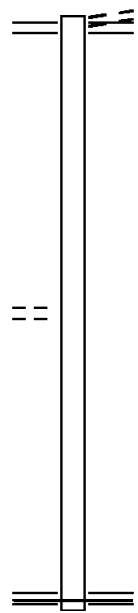
005217 FT

005217 FT HUNTERS RD
 (TWP)
 ENOLA RD
 0020/2736 (SR0944 SEG 0030/0020)

002481 FT

002481 FT 2 0 21082 0 00 0025+00
 0020/0000 LENGTH(AH 2736 BK 2481)

0010/2348



000000 FT

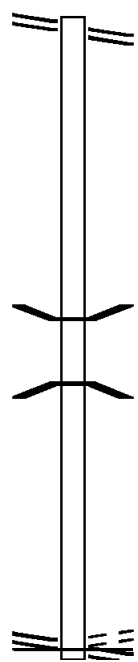
000000 FT 2 0 21082 0 00 0000+00
 NC MC CREA RD
 DOUBLING GAP RD
 (SR0233 SEG 0510/0140)
 MFC BEGIN = E
 0010/0000 LENGTH(AH 2481 BK 0000)

MOUNTAIN RD 004842 FT
 (SR4007 SEG 0140/0000) 0020/2513

002329 FT

000000 FT

ROXBURY RD
 (SR0997 SEG 0150/0000) 0010/0000



004842 FT MOUNTAIN RD
 0020/2513 (SR4007 SEG 0140/0000)

002329 FT 2 0 21041 0 00 0026+18
 0020/0000 LENGTH(AH 2513 BK 2329)

0010/1230 BMS EN 21/4011/0010/1217
 2 0 21041 0 00 0048+90
 BRANDY RUN
 0010/1217 BMSBG 21/4011/0010/1217

000000 FT 2 0 21041 0 00 0048+90
 LAY RD
 (T391)
 NC BRANDY RUN RD
 ROXBURY RD
 (SR0997 SEG 0150/0000)
 MFC BEGIN = E
 0010/0000 LENGTH(AH 2329 BK 0000)

EXTRACT DATE: 12/18/2023 ROADWAY MANAGEMENT SYSTEM PAGE NUMBER: 403
 PRINT DATE: 12/20/2023 SLD COUNTY/SR - ANNUAL PRINT COUNTY: CUMBERLAND

DIR: B TOTAL LEN: .000 MI. DIST: 08-2 SR: 4010
 LEFT MUN: UPPER MIFFLIN T RIGHT MUN: UPPER MIFFLIN T

000000	FT		000000	FT	
000000	FT	█	7090/0000	LENGTH(AH 2542 BK 2368)	
000000	FT	██	000000	FT	
000000	FT	███	7080/0000	LENGTH(AH 2368 BK 2242)	
000000	FT	████	000000	FT	
000000	FT	█████	7070/0000	LENGTH(AH 2242 BK 2840)	
000000	FT	██████	000000	FT	
000000	FT	███████	7060/0000	LENGTH(AH 2840 BK 2685)	
000000	FT	████████	000000	FT	
000000	FT	█████████	7050/0000	LENGTH(AH 2685 BK 2966)	
000000	FT	██████████	000000	FT	
000000	FT	███████████	7040/0000	LENGTH(AH 2966 BK 2344)	
000000	FT	████████████	000000	FT	
000000	FT	█████████████	7030/0000	LENGTH(AH 2344 BK 1868)	
000000	FT	██████████████	000000	FT	
000000	FT	███████████████	7020/0000	LENGTH(AH 1868 BK 2693)	
000000	FT	████████████████	000000	FT	
		█████████████████	7010/0000	LENGTH(AH 2693 BK 0000)	

EXTRACT DATE: 12/18/2023 ROADWAY MANAGEMENT SYSTEM PAGE NUMBER: 402
PRINT DATE: 12/20/2023 SLD COUNTY/SR - ANNUAL PRINT COUNTY: CUMBERLAND

DIR: B TOTAL LEN: .876 MI. DIST: 08-2 SR: 4009
LEFT MUN: UPPER MIFFLIN T RIGHT MUN: UPPER MIFFLIN T

004626 FT

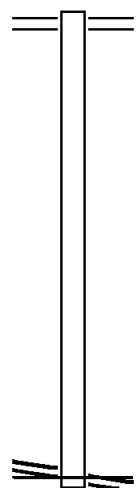
004626 FT MOUNTAIN RD
0020/2267 (SR4007 SEG 0120/0000)

002359 FT

002359 FT 2 0 21071 0 00 0026+16
0020/0000 LENGTH(AH 2267 BK 2359)

2 0 21071 0 00 0000+00 000000 FT
ENOLA RD
(SR0997 SEG 0120/0674) 0010/0000

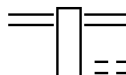
NC ETTER RD
ENOLA RD
000000 FT (SR0997 SEG 0120/0674)
MFC BEGIN = E
0010/0000 LENGTH(AH 2359 BK 0000)



EXTRACT DATE: 12/18/2023 ROADWAY MANAGEMENT SYSTEM PAGE NUMBER: 401
 PRINT DATE: 12/20/2023 SLD COUNTY/SR - ANNUAL PRINT COUNTY: CUMBERLAND

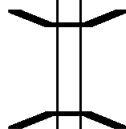
DIR: B TOTAL LEN: 6.872 MI. DIST: 08-2 SR: 4008
 LEFT MUN: UPPER FRANKFORD T RIGHT MUN: UPPER FRANKFORD T

036285 FT



036285 FT BRICK CHURCH RD
 0140/3572 (SR4019 SEG 0040/0000)
 DEERVIEW DR
 0140/3092 (TWP)

032713 FT



0140/0019 BMS EN 21/4008/0140/0000
 032713 FT 2 0 21036 0 01 0300+93
 ROCK RUN
 BMSBG 21/4008/0140/0000
 5 0140/0000 LENGTH(AH 3572 BK 2253)

2 0 21036 0 01 0278+55 030460 FT
 HUNTERS RD
 (T414) 0130/0000



030460 FT
 5 0130/0000 LENGTH(AH 2253 BK 3334)

EXTRACT DATE: 12/18/2023
PRINT DATE: 12/20/2023

ROADWAY MANAGEMENT SYSTEM
SLD COUNTY/SR - ANNUAL PRINT

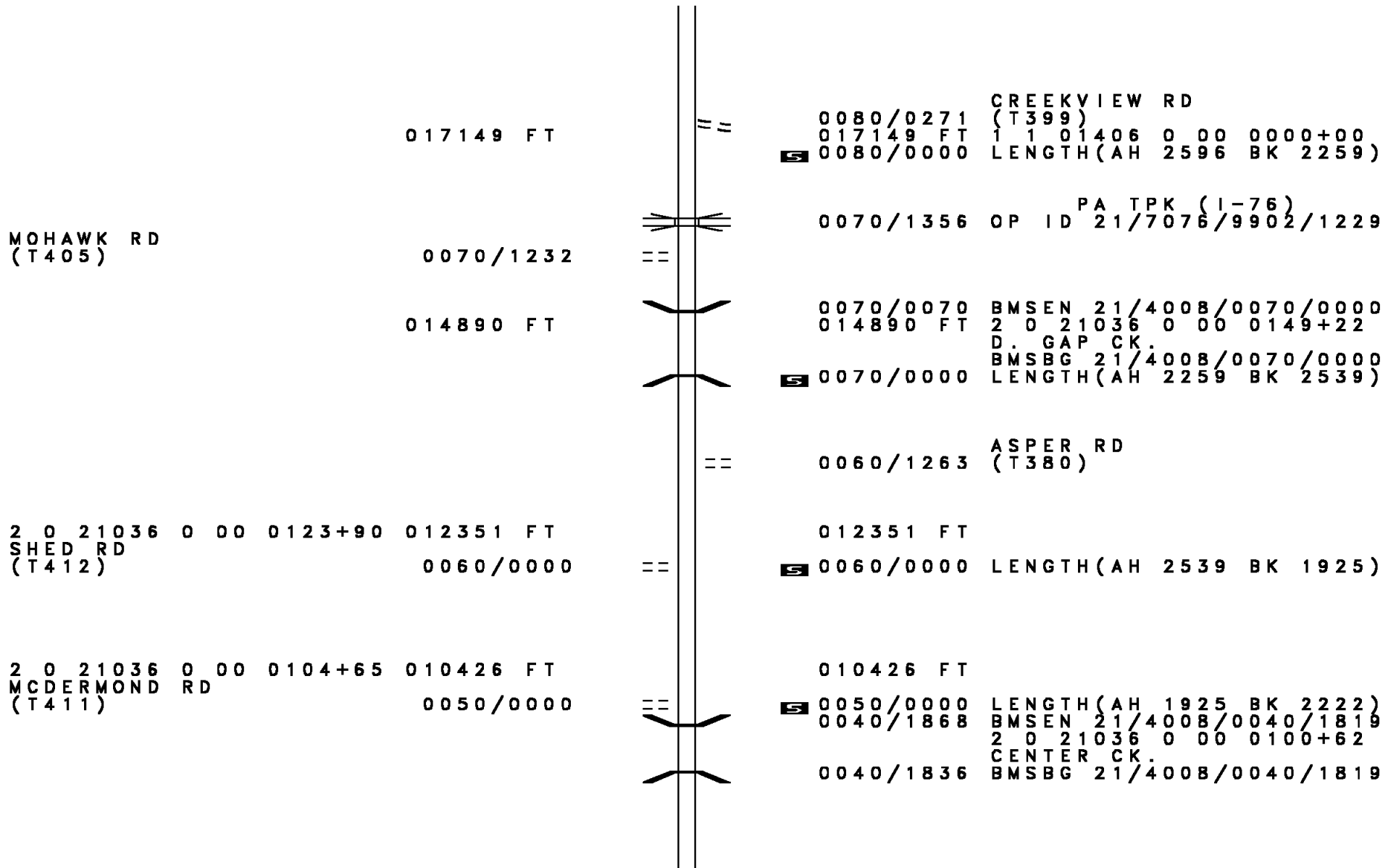
PAGE NUMBER: 400
COUNTY: CUMBERLAND

DIR: B TOTAL LEN: 6.872 MI.
LEFT MUN: UPPER FRANKFORD T

DIST: 08-2 SR: 4008
RIGHT MUN: UPPER FRANKFORD T

Stationing	Segment	Length	Notes
	0120/2735		TURNPIKE COMM RD (PRDR)
	0120/2557		BMS EN 21/4008/0120/2418 0 0 00000 0 00 0000+00 TPI-76
	0120/2418		BMSBG 21/4008/0120/2418 TURNPIKE COMM RD
	0120/2277		(PRDR)
	0120/1084		BLUE ROCK RD (T409)
027126 FT	0120/0000	2 0 21036 0 01 0245+21	LENGTH(AH 3334 BK 2036)
025090 FT	0110/0000	2 0 21036 0 01 0224+85	LENGTH(AH 2036 BK 2296)
022794 FT	0100/0450		UPPER FRANKFORD LOWER MIFFLIN T
MOON LN (T410)	0100/0000		LENGTH(AH 2296 BK 3049)
	0090/2866		MOBILE HOME PARK (PRDR)
	0090/2310		(APRA) CONODIGUINET MOB CONODIGUINET MHP DR (PRDR)
019745 FT	0090/0000	2 0 21036 0 01 0171+40	DOUBLING GAP RD (SR0233 SEG 0390/0807) LENGTH(AH 3049 BK 2596)

DIR: B TOTAL LEN: 6.872 MI. DIST: 08-2 SR: 4008
 LEFT MUN: LOWER MIFFLIN T RIGHT MUN: LOWER MIFFLIN T



DIR: B TOTAL LEN: 6.872 MI. DIST: 08-2 SR: 4008
 LEFT MUN: LOWER MIFFLIN T RIGHT MUN: LOWER MIFFLIN T

008204 FT

008204 FT 2 0 21036 0 00 0082+43
 NC CENTER RD
 CONIFER RD
 (T397)

== **S** 0040/0000 LENGTH(AH 2222 BK 2200)

RBR

0030/2174 BMS EN 21/4008/0030/2148
 2 0 21036 0 00 0081+73
 P3

RBR

0030/2148 BMSBG 21/4008/0030/2148

006004 FT

006004 FT 2 0 21036 0 00 0060+25
 WEIST RD
 (T401)

== **S** 0030/0000 LENGTH(AH 2200 BK 2967)

003037 FT

S 0020/0000 003037 FT 2 0 21036 0 00 0030+37
 LENGTH(AH 2967 BK 3037)

000000 FT

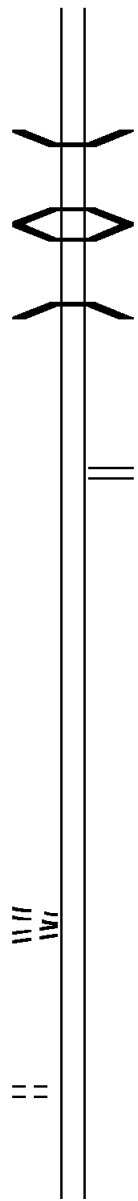
000000 FT 2 0 21036 0 00 0000+00
 NC MEADOWS RD
 ROXBURY RD
 (SR0997 SEG 0240/0000)
 INTER-BK MEADOWS RD
 (T418)
 MFC BEGIN = E

S 0010/0000 LENGTH(AH 3037 BK 0000)

DIR: B TOTAL LEN: 7.554 MI. DIST: 08-2 SR: 4007
 LEFT MUN: UPPER MIFFLIN T RIGHT MUN: UPPER MIFFLIN T

MOUNTAIN RD (T383)	039883 FT 0150/3055	==	039883 FT INTER-AHD WHISKEY RUN RD 0150/3055 (SR4013 SEG 0072/3082)
WOODS RD (T392)	0150/1964	==	
WHISLER LN (PRDR)	0150/1180	== ==	0150/1180 BRANDT LN (PRDR)
	036828 FT		036828 FT 2 0 21071 0 00 0136+17 S 0150/0000 LENGTH(AH 3055 BK 2747)
		==	0140/2049 DREXLER LN (PRDR)
	034081 FT	<==	0140/0094 TRIB TO 3 SQUARE HOLLOW STRUCTURE LENGTH 10 FT BMSID 21/4007/0140/0070 034081 FT 2 0 21071 0 00 0107+53 BRANDY RUN RD (SR4011 SEG 0020/2513) S 0140/0000 LENGTH(AH 2747 BK 2814)
		==	0130/1695 OAK BEND RD (T390)
	031267 FT		031267 FT 2 0 21071 0 00 0080+36

DIR: B TOTAL LEN: 7.554 MI. DIST: 08-2 SR: 4007
LEFT MUN: UPPER MIFFLIN T RIGHT MUN: UPPER MIFFLIN T



0130/0000 LENGTH(AH 2814 BK 3244)

0120/1622 BMS EN 21/4007/0120/1633
2 0 21071 0 00 0061+06
T 3 SQ HOLLOW

0120/1610 BMSBG 21/4007/0120/1633
0120/1327 BMS EN 21/4007/0120/1310
2 0 21071 0 00 0047+92
3 SQ HOL RUN

0120/1310 BMSBG 21/4007/0120/1310

028023 FT

028023 FT 2 0 21071 0 00 0047+92
ETTER RD
(SR4009 SEG 0020/2267)
0120/0000 LENGTH(AH 3244 BK 3064)

024959 FT

024959 FT 2 0 21042 0 00 0248+75
0110/0000 LENGTH(AH 3064 BK 3362)

SWARTZ RD
(T500)
CHESTNUT RD
(T367)

0100/1660



2 0 21042 0 00 0216+02 021597 FT
TABOR RD
(T580) 0100/0000

021597 FT
0100/0000 LENGTH(AH 3362 BK 2121)

DIR: B TOTAL LEN: 7.554 MI. DIST: 08-2 SR: 4007
 LEFT MUN: UPPER MIFFLIN T RIGHT MUN: UPPER MIFFLIN T

Stationing	Notes	Stationing	Notes
019476 FT		019476 FT 2 0 21042 0 00 0194+56	0090/0000 LENGTH(AH 2121 BK 2292)
017184 FT		017184 FT 2 0 21042 0 00 0171+64	ROXBURY RD (SR0997 SEG 0100/2506) 0080/0000 LENGTH(AH 2292 BK 2169)
HARMON RD (T379)	0070/0106	0070/0075	BMS EN 21/4007/0070/0037 2 0 21042 0 00 0150+21 3 SQ. HOL.
015015 FT		0070/0037	BMSBG 21/4007/0070/0037
		015015 FT	2 0 21042 0 00 0149+84 EBERLY RD (T379)
		0070/0000	LENGTH(AH 2169 BK 2602)
		0060/1880	PA TPK (1-76) OP ID 21/7076/9902/0625
2 0 21042 0 00 0123+49	ZION RD (T377)	012413 FT	
		0060/0000	LENGTH(AH 2602 BK 2410)
010003 FT		010003 FT 2 0 21042 0 00 0099+39	0050/0000 LENGTH(AH 2410 BK 1503)

DIR: B TOTAL LEN: 7.554 MI. DIST: 08-2 SR: 4007
 LEFT MUN: UPPER MIFFLIN T RIGHT MUN: UPPER MIFFLIN T

2 0 21042 0 00 0084+59 008500 FT
 LESHAR RD
 (T369) 0040/0000

008500 FT PARK HILL RD
 (T365)
 0040/0000 LENGTH(AH 1503 BK 2957)

005543 FT

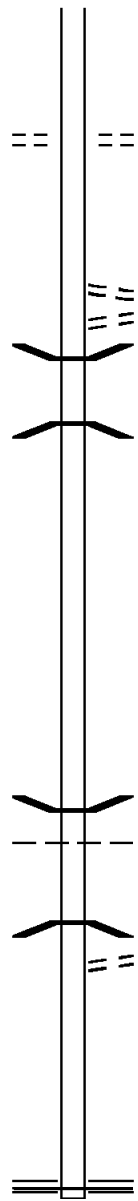
0030/1308 GAMELAND RD
 (T375)
 LC FOR GAMELAND RD
 (CONN)
 0030/1200 BMSEN 21/4007/0030/0568
 0030/0621 0 0 00000 0 00 0000+00
 3SQ.HOL.
 0030/0568 BMSBG 21/4007/0030/0568
 005543 FT 2 0 21042 0 00 0055+02
 0030/0000 LENGTH(AH 2957 BK 3083)

002460 FT

002460 FT 2 0 21042 0 00 0024+92
 0020/0000 LENGTH(AH 3083 BK 2460)

000000 FT

0010/1443 BMSEN 21/4007/0010/1302
 UPPER MIFFLIN
 0010/1345 NORTH NEWTON T
 2 0 21042 0 00 0013+01
 CONDOGUINET
 0010/1307 BMSBG 21/4007/0010/1302
 OAKVILLE RD
 0010/1240 (T386)
 000000 FT 2 0 21042 0 00 0000+00
 NC MO MOUNTAIN RD
 GREEN SPRING RD
 (SRO641 SEG 0120/1660)
 MFC BEGIN = E
 0010/0000 LENGTH(AH 2460 BK 0000)



DIR: B TOTAL LEN: 5.587 MI. DIST: 08-2 SR: 4006
 LEFT MUN: NEWVILLE B RIGHT MUN: NEWVILLE B

SWOPE ST
(BORO)

029499 FT

029499 FT
 INTER-AHD GREEN ST
 (BORO)
 HIGH ST
 (SR0233 SEG 0360/0826)

0110/3125

0110/3317
 0110/2990 NEWVILLE
 NORTH NEWTON T
 WEST ST
 (TWP)
 0110/2900 NEWVILLE E.S. DR
 (PRDR)
 0110/2724 NEWVILLE E.S. DR
 (PRDR)
 0110/2200 (PRDR)

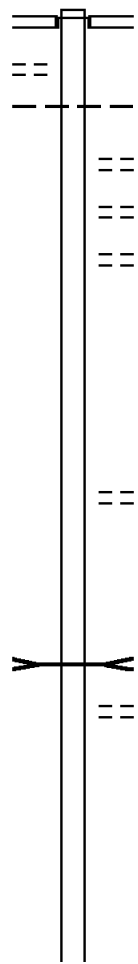
026182 FT

026182 FT 2 0 21003 0 00 0262+98
 KOUGH RD
 (T357)
 0110/0000 LENGTH(AH 3317 BK 3344)

0100/1695 T.CONDGUINET
 STRUCTURE LENGTH 11 FT
 BMSID 21/4006/0100/1695
 PENNDOT STOCKYARD
 (GOVT)
 0100/1517

022838 FT

022838 FT 2 0 21003 0 00 0230+00
 0100/0000 LENGTH(AH 3344 BK 2760)



DIR: B TOTAL LEN: 5.587 MI. DIST: 08-2 SR: 4006
 LEFT MUN: NORTH NEWTON T RIGHT MUN: NORTH NEWTON T

Stationing	Location	Stationing	Location
020078 FT		020078 FT	2 0 21003 0 00 0202+01 STAMY RD (T400)
WILDWOOD LN (T402)	0080/2374	0090/0000	LENGTH(AH 2760 BK 2641)
017437 FT		017437 FT	2 0 21003 0 00 0175+60 WINDY HILL RD (SR4015 SEG 0040/3820)
FISH & GAME RD (T644)	0070/1124	0080/0000	LENGTH(AH 2641 BK 3884)
013553 FT		0070/0358	BULLSHEAD RD (T398)
WHISKEY RUN RD (SR4013 SEG 0012/0000)	0060/0291	013553 FT	2 0 21003 0 00 0137+22
012537 FT		0070/0000	NC STEELSTOWN RD LENGTH(AH 3884 BK 1016)
		0060/0668	BMSBN 21/4006/0060/0413 2 0 21003 0 00 0131+19
		0060/0413	CONQUINET BMSBG 21/4006/0060/0413
		0060/0291	NORTH NEWTON UPPER MIFFLIN T
		012537 FT	2 0 21003 0 00 0127+06
		0060/0000	LENGTH(AH 1016 BK 2800)
		0050/1346	CREEK LN (PRDR)

DIR: B TOTAL LEN: 5.587 MI. DIST: 08-2 SR: 4006
 LEFT MUN: UPPER MIFFLIN T RIGHT MUN: UPPER MIFFLIN T

THOR LN
(PRDR)

009737 FT

009737 FT 2 0 21003 0 00 0097+44
 0050/0000 LENGTH(AH 2800 BK 2072)

0040/1419 ==

007665 FT

007665 FT 2 0 21003 0 00 0076+72
 GAMELAND RD
 (T375)
 0040/0000 LENGTH(AH 2072 BK 2725)



0030/1193 OP ID PA TPK (I-76)
 21/7076/9902/0894

004940 FT

004940 FT 2 0 21003 0 00 0049+49
 0030/0000 LENGTH(AH 2725 BK 2493)

CHURCH RD
(T369)

0020/1516 ==

002447 FT

002447 FT 2 0 21003 0 00 0024+56
 0020/0000 LENGTH(AH 2493 BK 2447)



0010/1294 BMS EN 21/4006/0010/1281
 2 0 21003 0 00 0012+81



0010/1281 BRANDY RUN
 BMSBG 21/4006/0010/1281

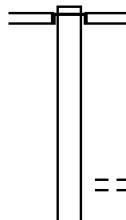
2 0 21003 0 00 0000+00 000000 FT
 ENOLA RD
 (SR0997 SEG 0170/0000) 0010/0000

==

0010/0071 HEBERLIG RD
 (T365)
 NC BRANDY RUN RD
 INTER-BK ENOLA RD
 000000 FT (SR0997 SEG 0170/0000)
 MFC BEGIN = E
 0010/0000 LENGTH(AH 2447 BK 0000)

EXTRACT DATE: 12/18/2023 ROADWAY MANAGEMENT SYSTEM PAGE NUMBER: 390
PRINT DATE: 12/20/2023 SLD COUNTY/SR - ANNUAL PRINT COUNTY: CUMBERLAND
DIR: B TOTAL LEN: 2.135 MI. DIST: 08-2 SR: 4005
LEFT MUN: HOPEWELL T RIGHT MUN: HOPEWELL T

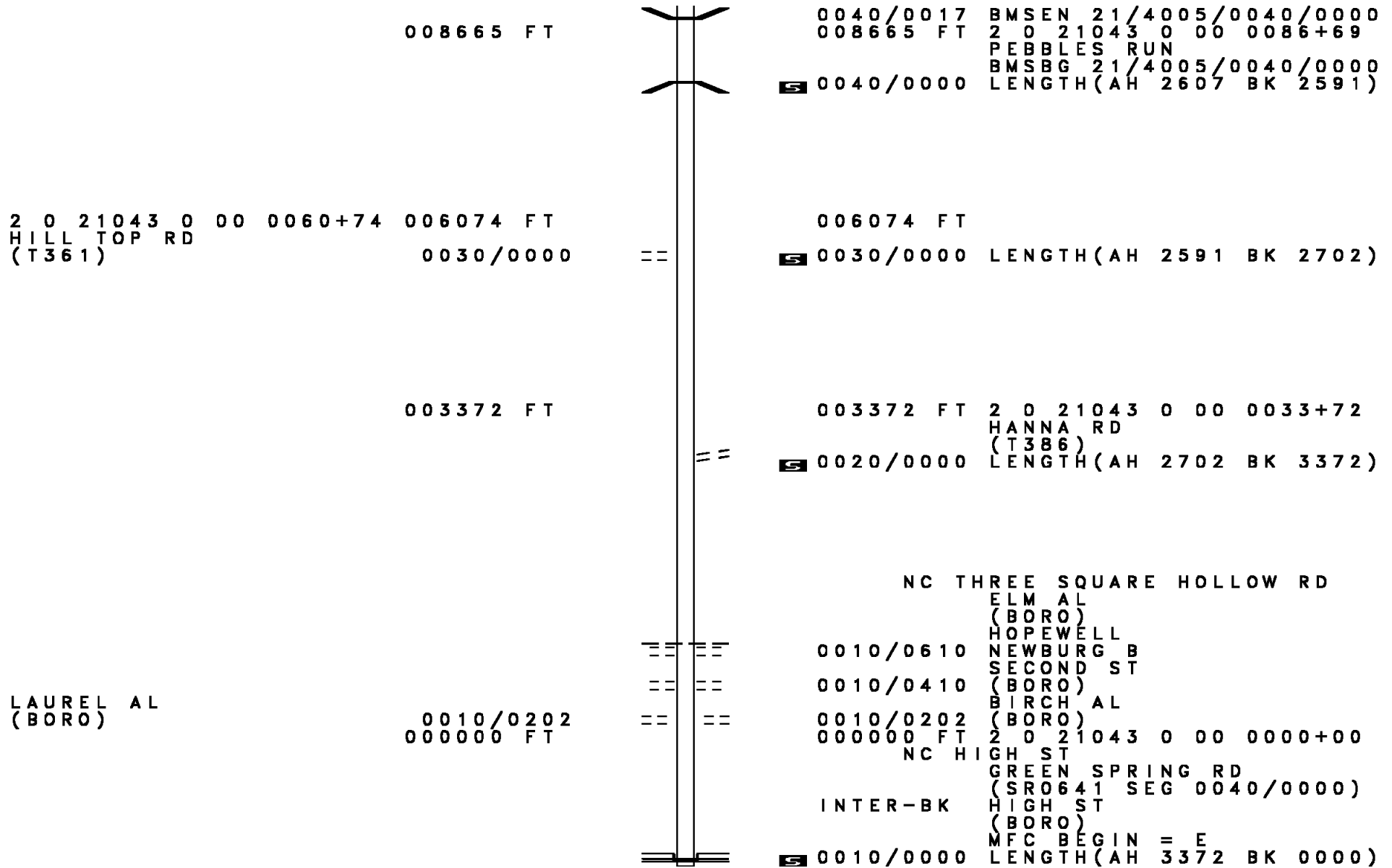
011272 FT

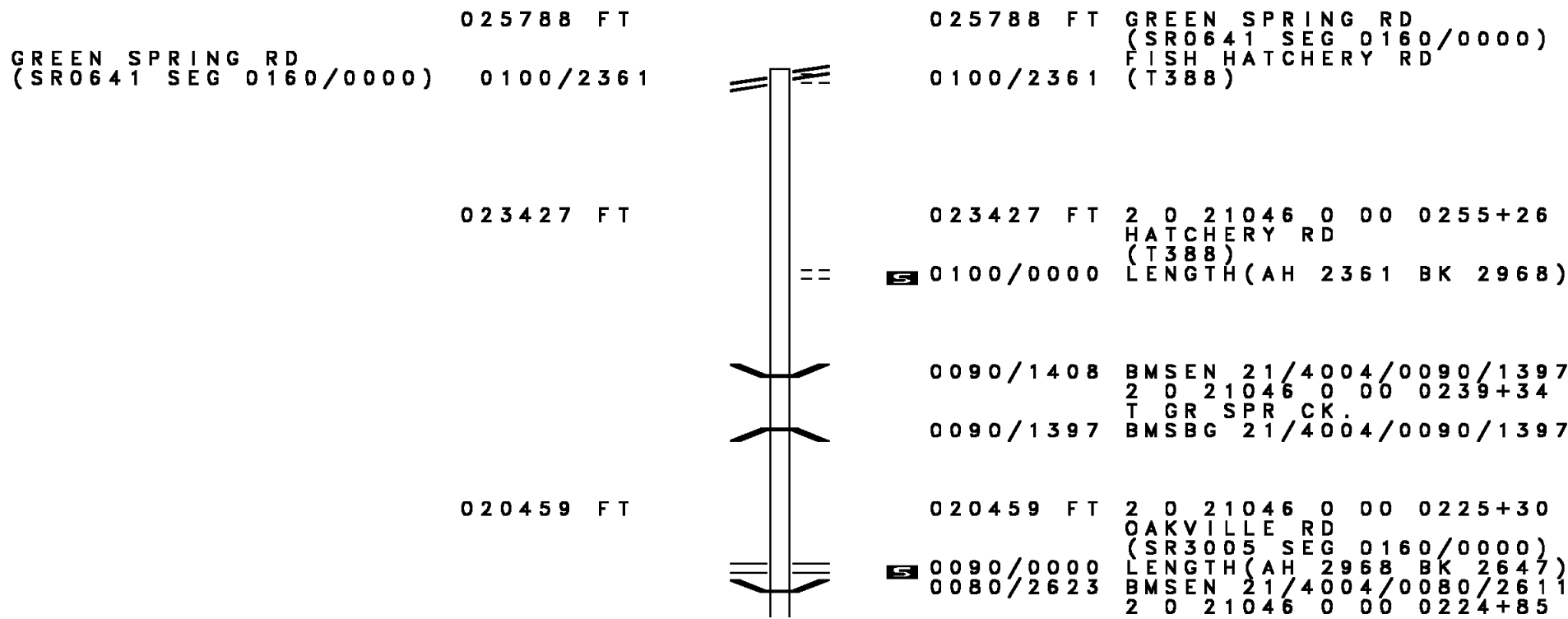


011272 FT
INTER-AHD THREE SQUARE HOLLOW RD
(T371)
ENOLA RD
0040/2607 (SR0997 SEG 0070/0000)

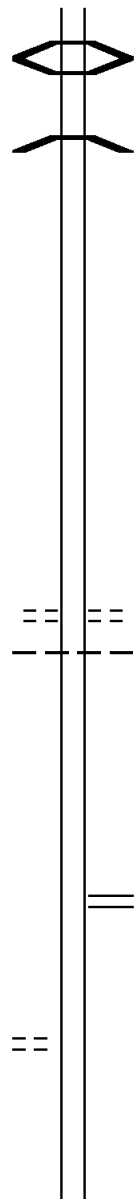
0040/0764 BEAR HOLLOW RD
(T365)

DIR: B TOTAL LEN: 2.135 MI. DIST: 08-2 SR: 4005
 LEFT MUN: HOPEWELL T RIGHT MUN: HOPEWELL T





DIR: B TOTAL LEN: 4.884 MI. DIST: 08-2 SR: 4004
 LEFT MUN: NORTH NEWTON T RIGHT MUN: NORTH NEWTON T



0080/2611 GREEN SPRING
 BMSBG 21/4004/0080/2611
 0080/2133 BMSSEN 21/4004/0080/2115
 0 0 00000 0 00 0000+00
 GREEN SPRING
 0080/2115 BMSBG 21/4004/0080/2115

017812 FT

017812 FT 2 0 21046 0 00 0198+74
 0080/0000 LENGTH(AH 2647 BK 2745)

015067 FT

015067 FT 2 0 21046 0 00 0171+38
 RUNNING PUMP RD
 (T360)
 0070/0000 LENGTH(AH 2745 BK 2325)
 NORTH NEWTON
 0060/2192 SOUTHAMPTON T

NORTH NEWTON
 HOPEWELL T

0060/2192

012742 FT

012742 FT 2 0 21046 0 00 0148+13
 KELSO RD
 (SR4017 SEG 0010/2754)
 0060/0000 LENGTH(AH 2325 BK 2392)

FAIRVIEW RD
 (T368)

0050/0760

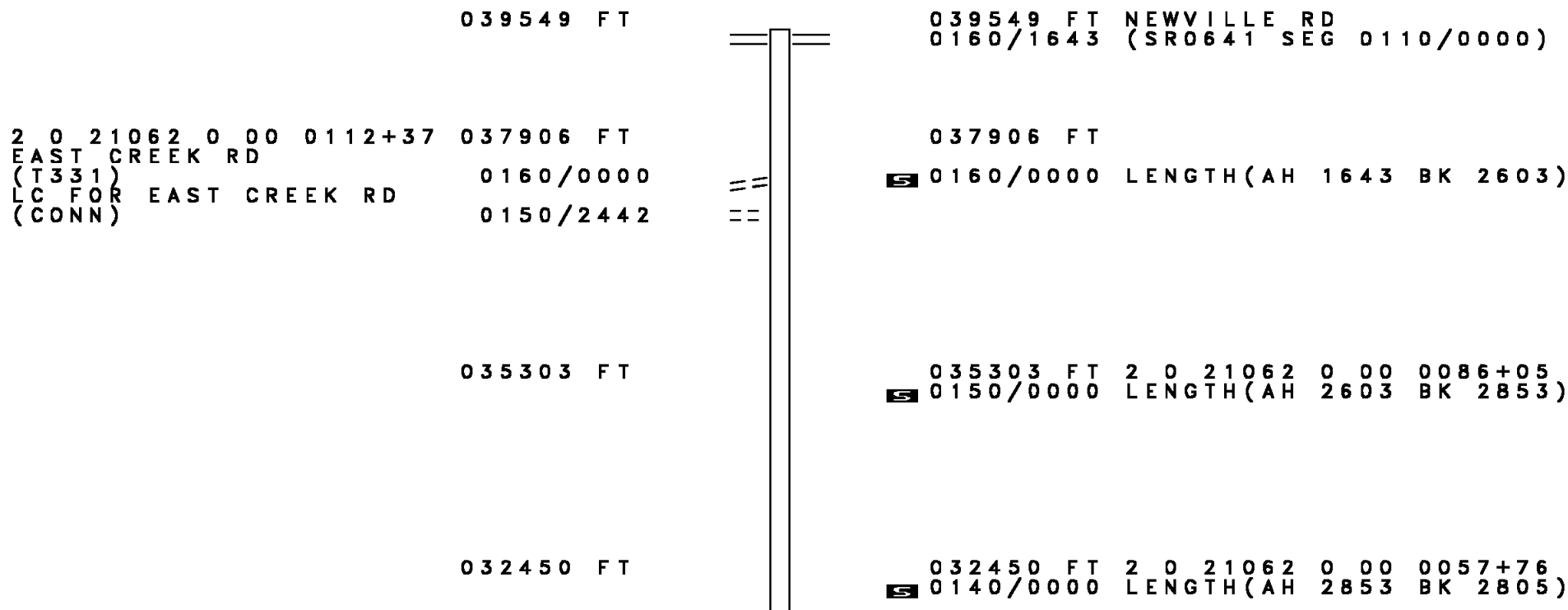
010350 FT

010350 FT 2 0 21046 0 00 0124+33
 0050/0000 LENGTH(AH 2392 BK 1852)

DIR: B TOTAL LEN: 4.884 MI. DIST: 08-2 SR: 4004
LEFT MUN: HOPEWELL T RIGHT MUN: HOPEWELL T

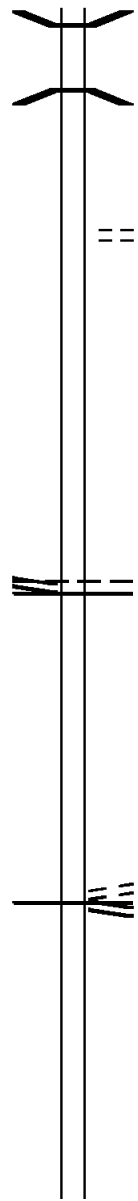
Stationing	Segment	Length (FT)	Notes
2 0 21046 0 00 0105+81	008498 FT	008498 FT	BURKET RD (T329)
	0040/0000		INTER-BK
	008498 FT		
BOOZ RD (SR4003 SEG 0120/0000)	0030/1833	0030 FT	DUNCAN RD (SR4003 SEG 0110/0000) RIDGE RD (SR4003 SEG 0110/0000) LTH AH 001852 BK 002054
			008498 FT
			7034/0000
			INTER-AHD RIDGE RD (SR4003 SEG 0120/0000)
			0030/1833
2 0 21046 0 00 0066+89	006665 FT	006665 FT	JUMPER RD (T360)
	0030/0000		
			006665 FT
			BRITTON RD (SR3001 SEG 0270/2970)
			0030/0000 LENGTH(AH 1833 BK 3217)
2 0 21046 0 00 0034+48	003448 FT	003448 FT	FOX HILL RD (T358)
	0020/0000		
	0010/2962		
BYERS RD (T327)			
			003448 FT
			0020/0000 LENGTH(AH 3217 BK 3448)
WOODED DR (T348)	0010/1550	0010 FT	
			000000 FT
			NC RIDGE RD
			NEWBURG RD (SR0696 SEG 0120/0000)
			INTER-BK CHAMBERLIN RD (T315)
SHIPPENSBURG RD (SR0696 SEG 0120/0000)	0010/0000	0010 FT	MFC BEGIN = D
			0010/0000 LENGTH(AH 3448 BK 0000)

DIR: B TOTAL LEN: 7.490 MI. DIST: 08-2 SR: 4003
 LEFT MUN: HOPEWELL T RIGHT MUN: HOPEWELL T



DIR: B TOTAL LEN: 7.490 MI.
 LEFT MUN: HOPEWELL T

DIST: 08-2 SR: 4003
 RIGHT MUN: HOPEWELL T



0130/2189 BMS EN 21/4003/0130/2177
 2 0 21062 0 00 0029+65
 T. CONDOGUINET CK
 0130/2177 BMSBG 21/4003/0130/2177

029645 FT

0130/0591 BLUEBIRD HILL DR
 (PRDR)
 029645 FT 2 0 21062 0 00 0029+71
 0130/0000 LENGTH(AH 2805 BK 2971)

2 0 21062 0 00 0000+00 026674 FT
 RIDGE RD
 (SR4004 SEG 0030/1833) 0120/0000

NC BOOZ RD
 MFC BEGIN = E
 026674 FT HOPEWELL
 SOUTHAMPTON T
 0120/0000 LENGTH(AH 2971 BK 2052)

024622 FT

024622 FT 2 0 21046 0 00 0105+81
 BURKET RD
 (T329)
 NC RIDGE RD
 RIDGE RD
 (SR4004 SEG 0040/0000)
 MFC BEGIN = D
 0110/0000 LENGTH(AH 2052 BK 2201)

022421 FT

022421 FT 2 0 21006 0 00 0521+10
 0100/0000 LENGTH(AH 2201 BK 2227)

DIR: B TOTAL LEN: 7.490 MI. DIST: 08-2 SR: 4003
 LEFT MUN: SOUTHAMPTON T RIGHT MUN: SOUTHAMPTON T

2 0 21006 0 00 0498+16 020194 FT
 MUD LEVEL RD
 (T305) 0090/0000

020194 FT MUD LEVEL RD
 (SR4002 SEG 0010/0000)
 0090/0000 LENGTH(AH 2227 BK 2855)

017339 FT

017339 FT 2 0 21006 0 00 0470+00
 0080/0000 LENGTH(AH 2855 BK 2149)

015190 FT

015190 FT 2 0 21006 0 00 0447+85
 0070/0000 LENGTH(AH 2149 BK 2332)


2 0 21006 0 00 0425+03 012858 FT
 NEWVILLE RD
 (SR0533 SEG 0040/2194) 0060/0000
 012858 FT

012858 FT NCAN RD
 INTER-BK NEWVILLE RD
 (SR0533 SEG 0040/2194)
 0060/0000 LTH AH 002332 BK 000100
 012858 FT
 7054/0000 LTH AH 000100 BK 001997
 INTER-AHD NEWVILLE RD
 (SR0533 SEG 0050/0000)
 NEWVILLE RD
 (SR0533 SEG 0050/0000)
 0050/1997

010861 FT

010861 FT 2 0 21006 0 00 0405+06
 0050/0000 LENGTH(AH 1997 BK 3034)

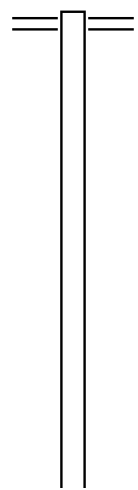
DIR: B TOTAL LEN: 7.490 MI. DIST: 08-2 SR: 4003
 LEFT MUN: SOUTHAMPTON T RIGHT MUN: SOUTHAMPTON T



CHAPEL DR
(PRDR)

EXTRACT DATE: 12/18/2023 ROADWAY MANAGEMENT SYSTEM PAGE NUMBER: 381
 PRINT DATE: 12/20/2023 SLD COUNTY/SR - ANNUAL PRINT COUNTY: CUMBERLAND
 DIR: B TOTAL LEN: 2.895 MI. DIST: 08-2 SR: 4002
 LEFT MUN: NORTH NEWTON T RIGHT MUN: NORTH NEWTON T

015286 FT



015286 FT OAKVILLE RD
 0060/2467 (SR3005 SEG 0130/0000)

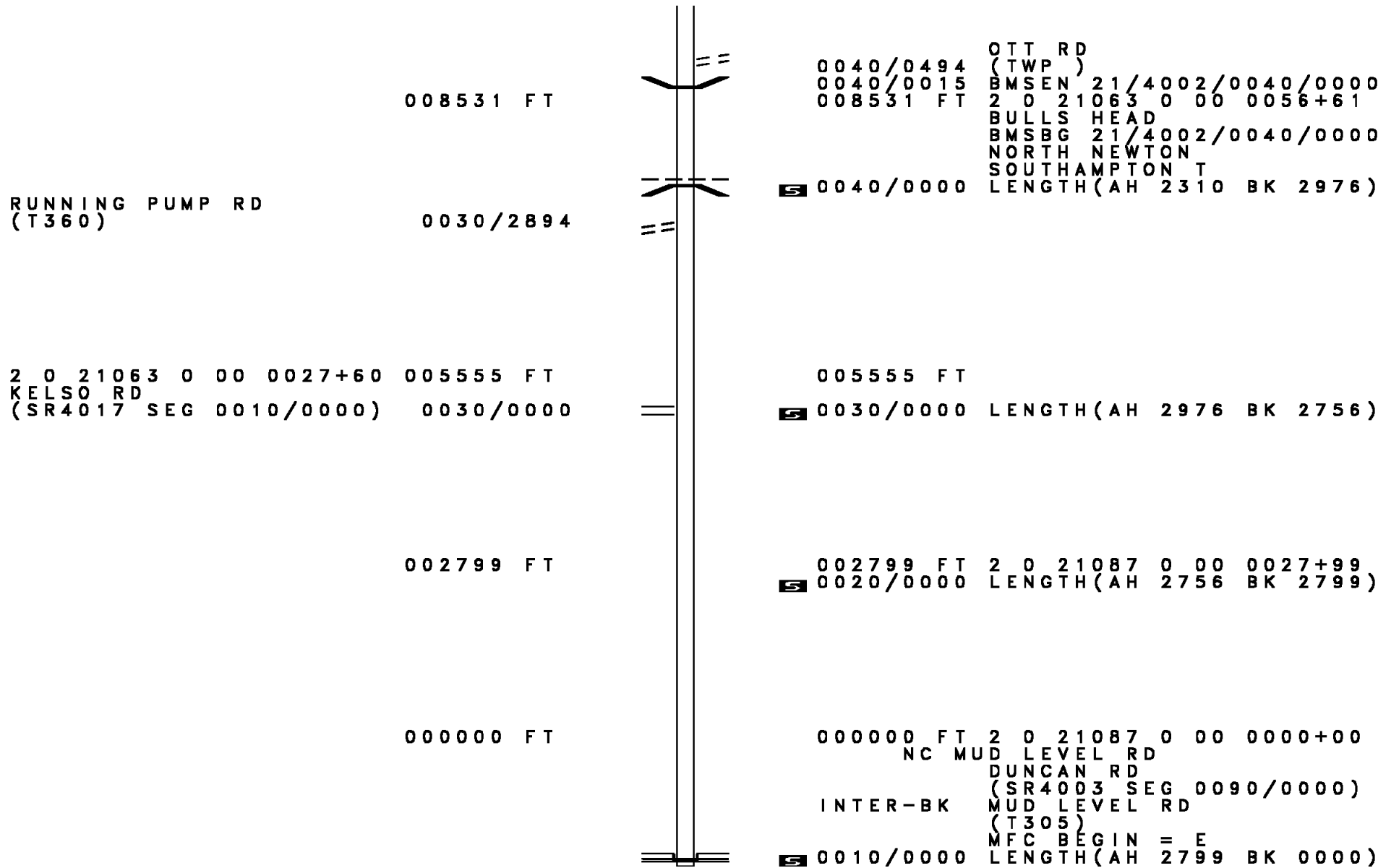
012819 FT

012819 FT 2 0 21063 0 00 0099+71
 0060/0000 LENGTH(AH 2467 BK 1978)

010841 FT

010841 FT 2 0 21063 0 00 0079+71
 0050/0000 LENGTH(AH 1978 BK 2310)

DIR: B TOTAL LEN: 2.895 MI. DIST: 08-2 SR: 4002
 LEFT MUN: NORTH NEWTON T RIGHT MUN: NORTH NEWTON T




EXTRACT DATE: 12/18/2023 ROADWAY MANAGEMENT SYSTEM PAGE NUMBER: 379
 PRINT DATE: 12/20/2023 SLD COUNTY/SR - ANNUAL PRINT COUNTY: CUMBERLAND
 DIR: B TOTAL LEN: .011 MI. DIST: 08-2 SR: 4001
 LEFT MUN: SOUTHAMPTON T RIGHT MUN: SOUTHAMPTON T

000057 FT

000000 FT

000000 FT

000000 FT



000057 FT

INTER-AHD BMS EN 21/4001/0020/0000
 0020/0057 MCCLAYS MILL RD
 (TWP)
 000000 FT 2 0 21047 0 00 0000+00
 P3
 NC MC CLAYS MILL RD
 INTER-BK MCCLAYS MILL RD
 (TWP)
 MIDDLE SPRING CREEK
 BMSBG 21/4001/0020/0000
 LENGTH(AH 0057 BK 0332)
 000000 FT
 7020/0000 LENGTH(AH 0332 BK 3486)
 000000 FT
 7010/0000 LENGTH(AH 3486 BK 0000)

EXTRACT DATE: 12/18/2023 ROADWAY MANAGEMENT SYSTEM PAGE NUMBER: 378
 PRINT DATE: 12/20/2023 SLD COUNTY/SR - ANNUAL PRINT COUNTY: CUMBERLAND
 DIR: B TOTAL LEN: .046 MI. DIST: 08-2 SR: 3037
 LEFT MUN: PENN T RIGHT MUN: PENN T

000245 FT
 000000 FT



000245 FT BMS EN 21/3037/0010/0000
 INTER-AHD SMITH RD
 0010/0245 (T346)
 000000 FT 2 0 00799 0 00 0515+92
 NC SMITH RD
 INTER-BK SMITH RD
 (T346)
 I-81 NORTH
 BMSBG 21/3037/0010/0000
 MFC BEGIN = E
 0010/0000 LENGTH(AH 0245 BK 0000)

EXTRACT DATE: 12/18/2023 ROADWAY MANAGEMENT SYSTEM PAGE NUMBER: 377
 PRINT DATE: 12/20/2023 SLD COUNTY/SR - ANNUAL PRINT COUNTY: CUMBERLAND
 DIR: B TOTAL LEN: .038 MI. DIST: 08-2 SR: 3033
 LEFT MUN: PENN T RIGHT MUN: PENN T

000198 FT
 000000 FT



000198 FT BMS EN 21/3033/0010/0000
 INTER-AHD QUARRY HILL RD
 0010/0198 (T336)
 000000 FT 2 0 00799 0 00 0459+34
 NC QUARRY HILL RD
 INTER-BK QUARRY HILL RD
 (T336)
 I-81 NB
 BMSBG 21/3033/0010/0000
 MFC BEGIN = E
 0010/0000 LENGTH(AH 0198 BK 0000)

EXTRACT DATE: 12/18/2023 ROADWAY MANAGEMENT SYSTEM PAGE NUMBER: 376
 PRINT DATE: 12/20/2023 SLD COUNTY/SR - ANNUAL PRINT COUNTY: CUMBERLAND
 DIR: B TOTAL LEN: .038 MI. DIST: 08-2 SR: 3031
 LEFT MUN: SOUTH NEWTON T RIGHT MUN: SOUTH NEWTON T

000202 FT
 000000 FT



000202 FT BMS EN 21/3031/0010/0000
 INTER-AHD HAMMOND RD
 0010/0202 (T330)
 000000 FT 2 0 00799 0 00 0306+70
 NC HAMMOND RD
 INTER-BK HAMMOND RD
 (T330)
 I-81 (NB)
 BMSBG 21/3031/0010/0000
 MFC BEGIN = E
 0010/0000 LENGTH(AH 0202 BK 0000)

EXTRACT DATE: 12/18/2023 ROADWAY MANAGEMENT SYSTEM PAGE NUMBER: 375
PRINT DATE: 12/20/2023 SLD COUNTY/SR - ANNUAL PRINT COUNTY: CUMBERLAND
DIR: B TOTAL LEN: .000 MI. DIST: 08-2 SR: 3029
LEFT MUN: CARLISLE B RIGHT MUN: CARLISLE B

000000 FT



000000 FT
7010/0000 LENGTH(AH 1789 BK 0000)

EXTRACT DATE: 12/18/2023 ROADWAY MANAGEMENT SYSTEM PAGE NUMBER: 374
PRINT DATE: 12/20/2023 SLD COUNTY/SR - ANNUAL PRINT COUNTY: CUMBERLAND
DIR: B TOTAL LEN: .000 MI. DIST: 08-2 SR: 3027
LEFT MUN: CARLISLE B RIGHT MUN: CARLISLE B

000000 FT



000000 FT
7010/0000 LENGTH(AH 0100 BK 0000)

DIR: B TOTAL LEN: .567 MI. DIST: 08-2 SR: 3025
 LEFT MUN: CARLISLE B RIGHT MUN: CARLISLE B

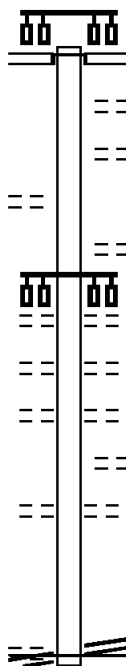
UNKNOWN
(BORO)

WASHINGTON LN
(BORO)
 WALNUT BOTTOM RD
 (SR3023 SEG 0070/0000) 0010/0000

002993 FT

0010/2288

000000 FT



002993 FT
 INTER-AHD

0010/2993

0010/2713

0010/2427

0010/2147

0010/1870

0010/1572

0010/1126

0010/0883

0010/0568

000000 FT

0010/0000

COLLEGE ST
 (SR0074 SEG 0210/0000)
 HIGH ST
 (SR0011 SEG 0430/0647)

CHURCH AV
 (BORO)
 POMFRET ST
 (BORO)

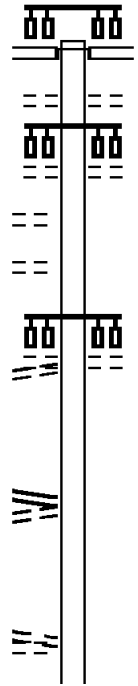
CHAPEL AV
 (BORO)
 SOUTH ST
 (BORO)

GRAHAM ST
 (BORO)
 WALNUT ST
 (BORO)
 BALTIMORE ST
 (BORO)
 WILLOW ST
 (BORO)

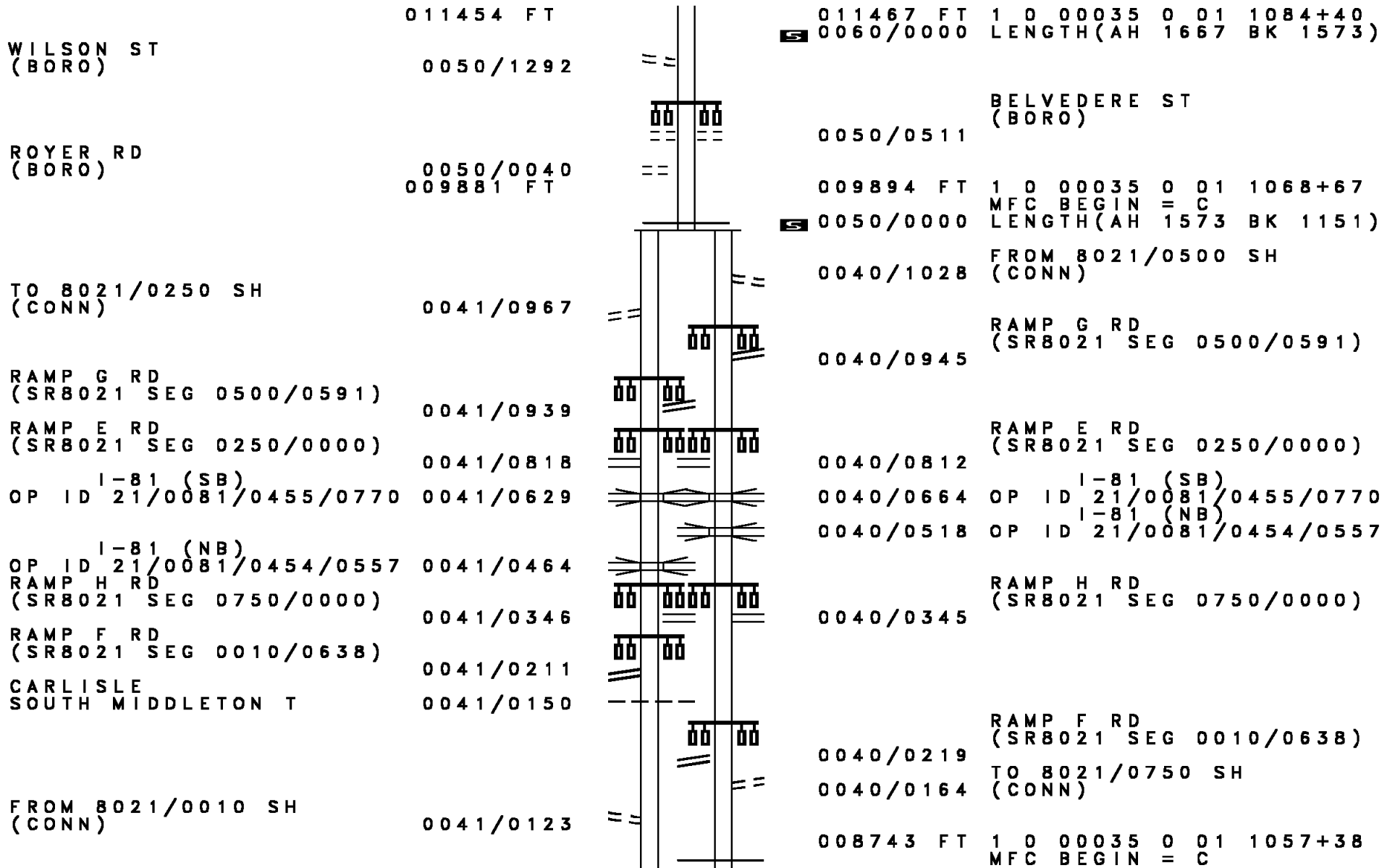
2 0 21032 0 00 0000+00
 WALNUT BOTTOM RD
 (SR3023 SEG 0070/0000)

NC CO LLEGE ST
 MFC BEGIN = D
 LENGTH(AH 2993 BK 0000)

	015357 FT		015370 FT	INTER-AHD	WILLOW ST (BORO)
			0070/2236		HANOVER ST (SR0034 SEG 0280/0000)
			0070/1974		SCHOOL AV (BORO)
			0070/1570		PITT ST (BORO)
CART AV (BORO)	0070/1395			NC WILLOW ST	
ARCH ST (BORO)	0070/1239			WEST ST (BORO)	
WILLOW ST (BORO)	0070/0887		0070/0887		
1 0 00035 0 01 1101+58	013121 FT		013134 FT		
COLLEGE ST (SR3025 SEG 0010/0000)					
WASHINGTON AV (BORO)	0070/0000		0070/0000	LENGTH(AH 2236 BK 1667)	
MOORELAND AV (BORO)					
NOBLE BL (BORO)	0060/0728				



DIR: B TOTAL LEN: 2.911 MI. DIST: 08-2 SR: 3023
 LEFT MUN: CARLISLE B RIGHT MUN: CARLISLE B



DIR: B TOTAL LEN: 2.911 MI. DIST: 08-2 SR: 3023
 LEFT MUN: CARLISLE B RIGHT MUN: CARLISLE B

Segment ID	Start Station	End Station	Length (FT)	Notes
1 0 00035 0 01	1057+67	008743	FT	MFC BEGIN = C
	LENGTH(AH 1138 BK 3283)	0041/0000		
ALEXANDER SPRINGS RD (T469)		0030/2570		
BROOKWOOD AV (T407)		0030/1803		
BROOKWOOD AV (T407)		0030/1394		
WENGER CT (T425)		0030/0566		
		005460 FT		
SPRINT DR (TWP)		0020/3021		
		002024 FT		
TO 0465/0094 SH (CONN)		0010/0190		
		000000 FT		
ALLEN RD (SR0465 SEG 0094/0000)		0010/0000		
		0040/0000		
		0030/3247		
		0030/2570		
		0030/1394		
		0030/0566		
		0030/0566		
		005460 FT		
		0030/0000		
		0020/3021		
		002024 FT		
		0020/0000		
		0010/1461		
		000000 FT		
		0010/0000		

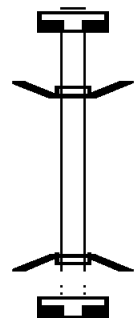
CARLISLE SOUTH MIDDLETON T
 LENGTH(AH 1151 BK 3283)
 GARLAND DR (T478)
 STONEHEDGE DR (T406)
 VILLAGE DR (PRDR)
 EASTGATE DR (T471)
 1 0 00035 0 01 1024+55
 LENGTH(AH 3283 BK 3436)
 WALNUT TOWNE CENTER DR (TWP)
 1 0 00035 0 01 0990+19
 GARFIELD DR (T647)
 LENGTH(AH 3436 BK 2024)
 GREENVIEW DR (T648)
 1 0 00035 0 01 0969+95
 NC WA WALNUT BOTTOM RD
 INTER-BK WALNUT BOTTOM RD
 (SR0465 SEG 0094/0000)
 MFC BEGIN = C
 LENGTH(AH 2024 BK 0000)

EXTRACT DATE: 12/18/2023 ROADWAY MANAGEMENT SYSTEM PAGE NUMBER: 369
 PRINT DATE: 12/20/2023 SLD COUNTY/SR - ANNUAL PRINT COUNTY: CUMBERLAND
 DIR: B TOTAL LEN: .018 MI. DIST: 08-2 SR: 3021
 LEFT MUN: DICKINSON T RIGHT MUN: DICKINSON T

000095 FT


 000000 FT

 000000 FT



















000095 FT
 7020/0000 LENGTH(AH 3848 BK 0095)
 INTER-AHD BURNT HOUSE RD
 0010/0095 (T451)
 000000 FT 2 0 21034 0 00 0008+41
 INTER-BK BURNT HOUSE RD
 (T451)
 YELLOW BREECHES
 BMSBG 21/3021/0010/0047
 5 0010/0000 LENGTH(AH 0095 BK 0100)
 000000 FT
 7008/0000 LENGTH(AH 0100 BK 0000)

000065 FT
 000065 FT
 000000 FT
 000000 FT



000065 FT
 7030/0000 LENGTH(AH 2614 BK 3806)
 000065 FT
 7020/0000 LENGTH(AH 3806 BK 0065)
 INTER-AHD BMS EN 21/3019/0010/0000
 0010/0065 MONTSERA RD
 (T544)
 000000 FT 2 0 21009 0 00 0008+39
 P3
 INTER-BK MONTSERA RD
 MONTSERA RD
 (T544)
 YELLOW BREECHES CREEK
 BMSBG 21/3019/0010/0000
 0010/0000 LENGTH(AH 0065 BK 0839)
 000000 FT
 7008/0000 LENGTH(AH 0839 BK 0000)

DIR: B TOTAL LEN: .001 MI. DIST: 08-2 SR: 3017
 LEFT MUN: PENN T RIGHT MUN: PENN T

000006 FT		000006 FT	
000006 FT		7048/0000	LENGTH(AH 0385 BK 3239)
		000006 FT	
		7044/0000	LENGTH(AH 3239 BK 0006)
		INTER-AHD	LEBO RD
000000 FT		0042/0006	(T360)
		000000 FT	2 0 21064 0 00 0021+80
		NC LEBO RD	
		INTER-BK	LEBO RD
		(T360)	
000000 FT		0042/0000	LENGTH(AH 0006 BK 1458)
		000000 FT	
000000 FT		7040/0000	LENGTH(AH 1458 BK 1035)
		000000 FT	
000000 FT		7034/0000	LENGTH(AH 1035 BK 0054)
		000000 FT	
000000 FT		7032/0000	LENGTH(AH 0054 BK 0569)
		000000 FT	
000000 FT		7030/0000	LTH AH 000569 BK 000066
		000000 FT	
000000 FT		7026/0000	LTH AH 000066 BK 001334
		000000 FT	
000000 FT		7024/0000	LENGTH(AH 1334 BK 0014)
		000000 FT	
000000 FT		7022/0000	LENGTH(AH 0014 BK 2022)
		000000 FT	
000000 FT		7020/0000	LENGTH(AH 2022 BK 2392)
		000000 FT	
000000 FT		7010/0000	LENGTH(AH 2392 BK 0000)

EXTRACT DATE: 12/18/2023 ROADWAY MANAGEMENT SYSTEM PAGE NUMBER: 366
 PRINT DATE: 12/20/2023 SLD COUNTY/SR - ANNUAL PRINT COUNTY: CUMBERLAND
 DIR: B TOTAL LEN: 2.943 MI. DIST: 08-2 SR: 3015
 LEFT MUN: WEST PENNSBORO T RIGHT MUN: WEST PENNSBORO T

015540 FT
 015540 FT
 015540 FT



015540 FT
 7170/0000 LENGTH(AH 1711 BK 3116)
 015540 FT
 7160/0000 LENGTH(AH 3116 BK 1046)
 015540 FT
 7150/0000 LENGTH(AH 1046 BK 1605)

EXTRACT DATE: 12/18/2023
PRINT DATE: 12/20/2023

ROADWAY MANAGEMENT SYSTEM
SLD COUNTY/SR - ANNUAL PRINT

PAGE NUMBER: 365
COUNTY: CUMBERLAND

DIR: B TOTAL LEN: 2.943 MI.
LEFT MUN: WEST PENNSBORO T

DIST: 08-2 SR: 3015
RIGHT MUN: WEST PENNSBORO T

HILL RD
(T444)
RITNER HW
(SR0011 SEG 0280/1620)

BRADI DR
(TWP)

015540 FT

015540 FT

015540 FT

015540 FT

015522 FT

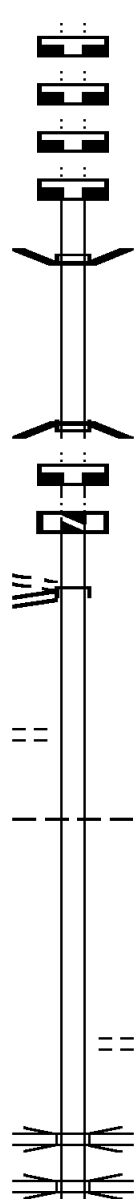
015522 FT

015522 FT

0100/1875

0100/0235
013647 FT

010661 FT



015540 FT

7140/0000 LENGTH(AH 1605 BK 3022)

015540 FT

7130/0000 LENGTH(AH 3022 BK 2558)

015540 FT

7120/0000 LENGTH(AH 2558 BK 0100)

015540 FT

7112/0000 LENGTH(AH 0100 BK 0018)

BMSBN 21/3015/0110/0000

INTER-AHD KERRSVILLE RD

0110/0018 (T326)

015522 FT 2 0 21004 0 01 0504+54

NC KE KERRSVILLE RD

INTER-BK KERRSVILLE RD

(T326)

MT. ROCK SPR.

BMSBG 21/3015/0110/0000

5 0110/0000 LENGTH(AH 0018 BK 0323)

015522 FT

7110/0000 LTH AH 000323 BK 000100

015522 FT

7100/0000 LTH AH 000100 BK 001875

INTER-AHD RITNER HW

0100/1875 (SR0011 SEG 0280/1620)

013647 FT 2 0 21004 0 00 0479+86

WEST PENNSBORO

PENN T

5 0100/0000 LENGTH(AH 1875 BK 2986)

LESLI LN

(PRDR)

0090/0530 2 0 21004 0 00 0449+73

5 010661 FT LENGTH(AH 2986 BK 0887)

0090/0000

I-81 SB

0080/0343 OP ID 21/0081/0391/1674

I-81

0080/0225 OP ID 21/0081/0390/1611

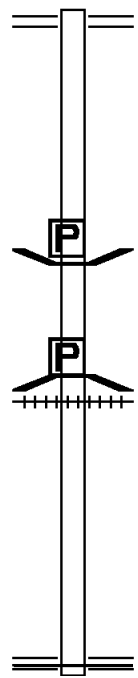
DIR: B TOTAL LEN: 2.943 MI. DIST: 08-2 SR: 3015
 LEFT MUN: PENN T RIGHT MUN: PENN T

Stationing	Left Side Description	Left Side Length (FT)	Right Side Description	Right Side Length (FT)
		009774		009774
			2 0 21004 0 00 0440+86	
			0080/0000 LENGTH(AH 0887 BK 1921)	
2 0 21004 0 00 0421+65	BREAM RD (T433)	007853		007853
		0070/0000		0070/0000 LENGTH(AH 1921 BK 2235)
		005618		005618
			2 0 21004 0 00 0399+59	
			0060/0000 LENGTH(AH 2235 BK 2252)	
2 0 21004 0 00 0376+57	KUTZ RD (T432)	003366		003366
		0050/0000		0050/0000 LENGTH(AH 2252 BK 3366)
		000000		000000
			2 0 21004 0 00 0342+91	
			NC MOUNT ROCK RD	
			WALNUT BOTTOM RD	
			(SR0174 SEG 0250/0000)	
			INTER-BK CHURCH RD	
			(TWP)	
		000000		0040/0000 LENGTH(AH 3366 BK 2396)
		000000		000000
		000000		7030/0000 LENGTH(AH 2396 BK 2418)
		000000		000000
		000000		7020/0000 LENGTH(AH 2418 BK 1343)
		000000		000000
		000000		7010/0000 LENGTH(AH 1343 BK 0000)

EXTRACT DATE: 12/18/2023 ROADWAY MANAGEMENT SYSTEM PAGE NUMBER: 363
 PRINT DATE: 12/20/2023 SLD COUNTY/SR - ANNUAL PRINT COUNTY: CUMBERLAND
 DIR: B TOTAL LEN: 1.004 MI. DIST: 08-2 SR: 3013
 LEFT MUN: PENN T RIGHT MUN: PENN T

005302 FT

005302 FT WALNUT BOTTOM RD
 0020/2921 (SR0174 SEG 0220/0000)



002381 FT

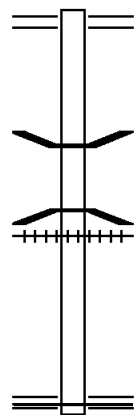
0020/0023 BMS EN 21/3013/0020/0000
 BRIDGE POSTED (TONS)
 002381 FT 2 0 21037 0 00 0023+83
 SGL 36 COMB 40
 YEL. BRECHS
 BMSBG 21/3013/0020/0000
 0020/0000 LENGTH(AH 2921 BK 2381)
 0010/1912 (AAR 592528W)#TRKS 01

000000 FT

000000 FT 2 0 21037 0 00 0000+00
 NC STATION RD
 PINE RD
 (SR3006 SEG 0060/1418)
 MFC BEGIN = E
 0010/0000 LENGTH(AH 2381 BK 0000)

EXTRACT DATE: 12/18/2023 ROADWAY MANAGEMENT SYSTEM PAGE NUMBER: 362
 PRINT DATE: 12/20/2023 SLD COUNTY/SR - ANNUAL PRINT COUNTY: CUMBERLAND
 DIR: B TOTAL LEN: .518 MI. DIST: 08-2 SR: 3011
 LEFT MUN: PENN T RIGHT MUN: PENN T

002736 FT



000000 FT

002736 FT WALNUT BOTTOM RD
 0010/2736 (SR0174 SEG 0180/0000)

0010/1172 BMS EN 21/3011/0010/1157
 2 0 21085 0 00 0011+47
 YELLOW BREECHES
 0010/1157 BMSBG 21/3011/0010/1157
 0010/0876 (AAR 592532L)#TRKS 01

000000 FT 2 0 21085 0 00 0000+00
 NC HAYS GROVE RD
 PINE RD
 (SR3006 SEG 0030/0000)
 MFC BEGIN = E
 0010/0000 LENGTH(AH 2736 BK 0000)


EXTRACT DATE: 12/18/2023 ROADWAY MANAGEMENT SYSTEM PAGE NUMBER: 361
PRINT DATE: 12/20/2023 SLD COUNTY/SR - ANNUAL PRINT COUNTY: CUMBERLAND
DIR: B TOTAL LEN: 1.945 MI. DIST: 08-2 SR: 3010
LEFT MUN: SOUTH MIDDLETON T RIGHT MUN: SOUTH MIDDLETON T

010271 FT

010271 FT AH-ADAMS (01)
INTER-AHD GOODYEAR RD
0080/2319 (SR1004 SEG 0010/0000)

MEALS RD
(T527)

0080/0931

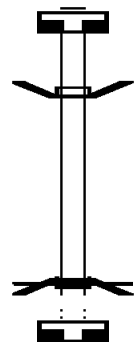


DIR: B TOTAL LEN: 1.945 MI. DIST: 08-2 SR: 3010
 LEFT MUN: SOUTH MIDDLETON T RIGHT MUN: SOUTH MIDDLETON T

Stationing	Distance	Notes
2 0 21030 0 00 0178+53	007952 FT	TORWAY RD (T538)
FROST RD (T534)	0080/0000	0080/0141 (T538) 007952 FT
		LENGTH(AH 2319 BK 2798) SOUTH MIDDLETON DICKINSON T
		0070/2719
		0070/1774 BMSBN 21/3010/0070/1761 2 0 21030 0 00 0168+86 HUNTER'S RUN
FANUS RD (T532)	0070/1292	0070/1761 BMSBG 21/3010/0070/1761
	005154 FT	0070/1292
		005154 FT 2 0 21030 0 00 0151+20 MYERSTOWN RD (T524)
		LENGTH(AH 2798 BK 2012) BMSBN 21/3010/0060/1456 2 0 21030 0 00 0145+64 HUNTERS RUN
		0060/1477
		0060/1456 BMSBG 21/3010/0060/1456
		BALL PARK DR (T525)
	003142 FT	0060/0803
		003142 FT 2 0 21030 0 00 0131+08 HOLLY ESTATES DR (T536)
		LENGTH(AH 2012 BK 3142) HOLLY ESTATES DR (T536)
		0060/0000
		0050/2722
	000000 FT	000000 FT 2 0 21030 0 00 0099+67 NC GOODYEAR RD CARLISLE RD (SRO034 SEG 0030/0000) MFC BEGIN = D
		0050/0000 LENGTH(AH 3142 BK 0000)

EXTRACT DATE: 12/18/2023 ROADWAY MANAGEMENT SYSTEM PAGE NUMBER: 359
 PRINT DATE: 12/20/2023 SLD COUNTY/SR - ANNUAL PRINT COUNTY: CUMBERLAND
 DIR: B TOTAL LEN: .003 MI. DIST: 08-2 SR: 3009
 LEFT MUN: SOUTH NEWTON T RIGHT MUN: SOUTH NEWTON T

000018 FT



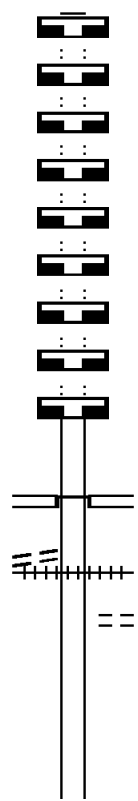
000000 FT

000000 FT

000018 FT
 7014/0000 LENGTH(AH 0125 BK 0018)
 BMSSEN 21/3009/0012/0000
 INTER-AHD MAPLE AV
 0012/0018 (T320)
 000000 FT 2 0 21089 0 00 0013+75
 NC MA
 INTER-BK MAPLE AV
 (T320)
 YEL BRECHS
 BMSBG 21/3009/0012/0000
 MFC BEGIN = E
 0012/0000 LENGTH(AH 0018 BK 1384)
 000000 FT
 7010/0000 LENGTH(AH 1384 BK 0000)

DIR: B TOTAL LEN: 6.729 MI. DIST: 08-2 SR: 3008
 LEFT MUN: DICKINSON T RIGHT MUN: DICKINSON T

035528 FT
 035528 FT
 035528 FT
 035528 FT
 035528 FT
 035528 FT
 035528 FT
 035528 FT
 035528 FT



0130/3050

OLD STATE RD
 (T522)

035528 FT
 7174/0000 LENGTH(AH 2137 BK 0012)
 035528 FT
 7172/0000 LENGTH(AH 0012 BK 1511)
 035528 FT
 7170/0000 LENGTH(AH 1511 BK 2260)
 035528 FT
 7160/0000 LENGTH(AH 2260 BK 3878)
 035528 FT
 7150/0000 LENGTH(AH 3878 BK 2834)
 035528 FT
 7142/0000 LENGTH(AH 2834 BK 0020)
 035528 FT
 7140/0000 LENGTH(AH 0020 BK 0875)
 035528 FT
 7134/0000 LENGTH(AH 0875 BK 1149)
 035528 FT
 7132/0000 LENGTH(AH 1149 BK 3285)
 INTER-AHD PINE SCHOOL RD
 (T541)
 CARLISLE RD
 0130/3285 (SR0034 SEG 0060/0000)
 0130/2969 (AAR 593367G)#TRKS 01
 OLD STATE RD
 0130/2704 (T522)

DIR: B TOTAL LEN: 6.729 MI. DIST: 08-2 SR: 3008
 LEFT MUN: DICKINSON T RIGHT MUN: DICKINSON T

2 0 21005 0 02 0327+01 032243 FT
 GREEN MOUNTAIN RD
 (T692) 0130/0000

0130/0184 MYERSTOWN RD
 032243 FT (T524)
 0130/0000 LENGTH(AH 3285 BK 2987)

029256 FT

0120/0032 BMS EN 21/3008/0120/0000
 029256 FT 2 0 21005 0 02 0296+87
 TAGG RUN
 0120/0000 BMSBG 21/3008/0120/0000
 LENGTH(AH 2987 BK 0869)

028387 FT

028387 FT 2 0 21005 0 02 0288+18
 0110/0000 LENGTH(AH 0869 BK 3042)

025345 FT

025345 FT 2 0 21005 0 02 0257+76
 0100/0000 LENGTH(AH 3042 BK 3154)

022191 FT

022191 FT 2 0 21005 0 01 0221+87
 0090/0000 LENGTH(AH 3154 BK 2521)

DIR: B TOTAL LEN: 6.729 MI. DIST: 08-2 SR: 3008
 LEFT MUN: DICKINSON T RIGHT MUN: DICKINSON T

019670 FT

019670 FT 2 0 21005 0 01 0196+66
 0080/0000 LENGTH(AH 2521 BK 3001)

016669 FT

016669 FT 2 0 21005 0 01 0166+65
 0070/0000 LENGTH(AH 3001 BK 2843)
 DICKINSON
 0060/2390 COOKE T

013826 FT

013826 FT 2 0 21005 0 01 0138+22
 0060/0000 LENGTH(AH 2843 BK 2418)

0050/1346 OLD FORGE RD
 (TWP)
 0050/1343 OLD RAILROAD BED
 (T356)
 0050/0849 LC FOR OLD RAILROAD BED
 (TWP)

011408 FT

0050/0035 BMS EN 21/3008/0040/1817
 011408 FT 2 0 21005 0 01 0120+41
 MT. CREEK
 0050/0000 BMSBG 21/3008/0040/1817
 LENGTH(AH 2418 BK 1817)

COLD SPRINGS RD
 (T356)

0040/0730

0040/0700 PARK RD
 (PARK)
 0040/0540 PARK RD
 (PARK)
 0040/0474 BMS EN 21/3008/0040/0451
 2 0 21005 0 00 0100+38

009591 FT

0040/0451 SAGE RUN
 BMSBG 21/3008/0040/0451
 009591 FT 2 0 21005 0 00 0095+87

DIR: B TOTAL LEN: 6.729 MI. DIST: 08-2 SR: 3008
 LEFT MUN: COOKE T RIGHT MUN: COOKE T

CAMP LION RD
 (TWP)

0030/3294

==

ICE HOUSE RD
 (T345)
 0040/0000 LENGTH(AH 1817 BK 3464)

LEPER FARM RD
 (T342)

0030/1742

==

0030/3242 LC FOR ICE HOUSE RD
 (CONN)

006127 FT

006127 FT 2 0 21005 0 00 0061+20
 0030/0000 LENGTH(AH 3464 BK 3114)

0020/1761 BMSEN 21/3008/0020/1748
 2 0 21005 0 00 0047+54
 IRON RUN
 0020/1748 BMSBG 21/3008/0020/1748

003013 FT

003013 FT 2 0 21005 0 00 0030+06
 0020/0000 LENGTH(AH 3114 BK 3013)

0010/1779 BMSEN 21/3008/0010/1747
 0 0 00000 0 00 0000+00
 TOM'S RUN
 0010/1747 BMSBG 21/3008/0010/1747

000000 FT

0010/0720 FULLER LAKE REC AREA
 (GOVT)
 000000 FT 2 0 21005 0 00 0000+00
 NC PINE GROVE RD
 INTER-BK PINE GROVE RD
 (SR0233 SEG 0090/0000)
 MFC BEGIN = D
 0010/0000 LENGTH(AH 3013 BK 0000)

CENTERVILLE RD
 (SR0233 SEG 0090/0000)

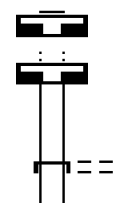
0010/0000

==

0010/0000 LENGTH(AH 3013 BK 0000)

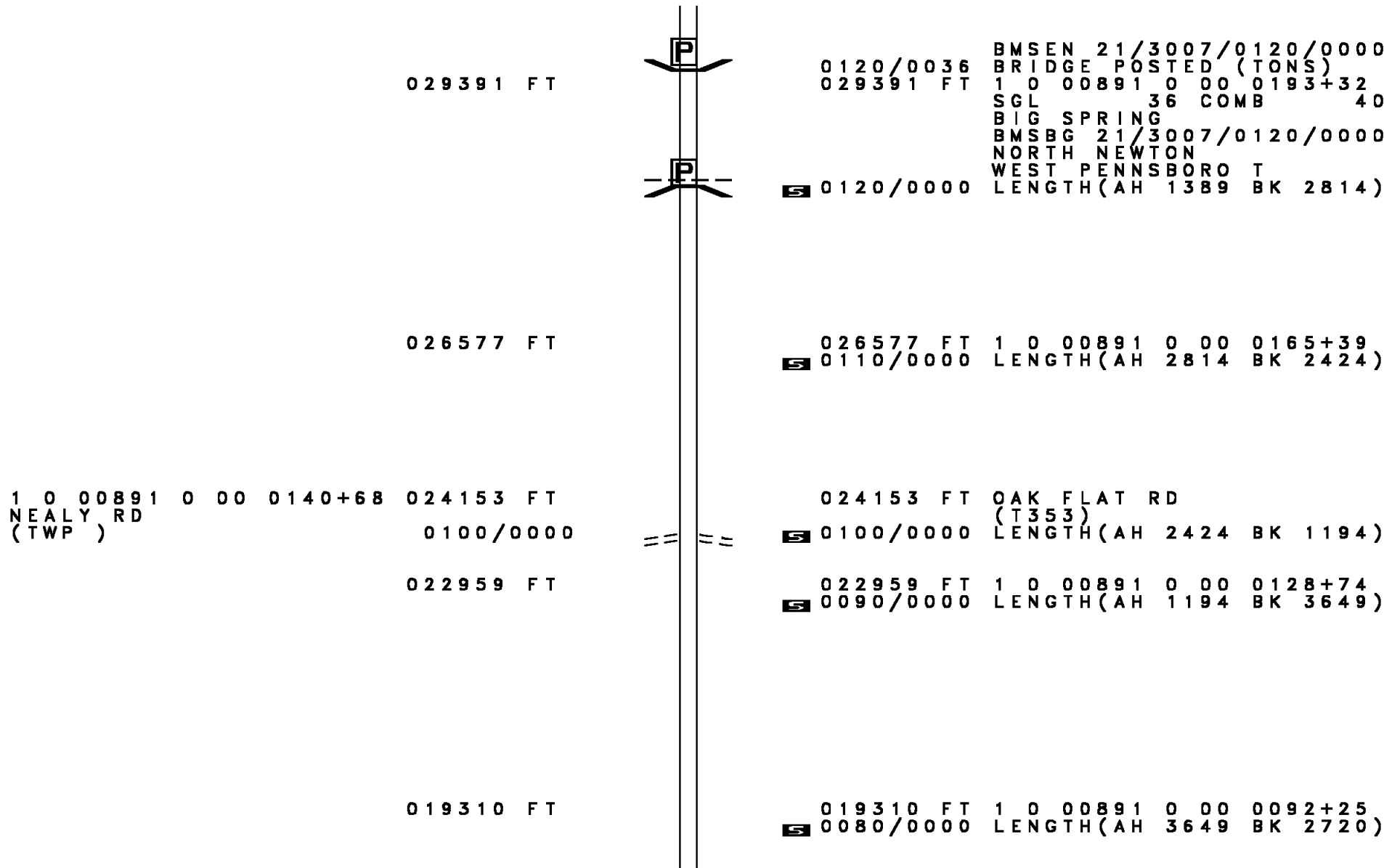
EXTRACT DATE: 12/18/2023 ROADWAY MANAGEMENT SYSTEM PAGE NUMBER: 354
 PRINT DATE: 12/20/2023 SLD COUNTY/SR - ANNUAL PRINT COUNTY: CUMBERLAND
 DIR: B TOTAL LEN: 5.830 MI. DIST: 08-2 SR: 3007
 LEFT MUN: NORTH NEWTON T RIGHT MUN: NORTH NEWTON T

030780 FT
 030780 FT

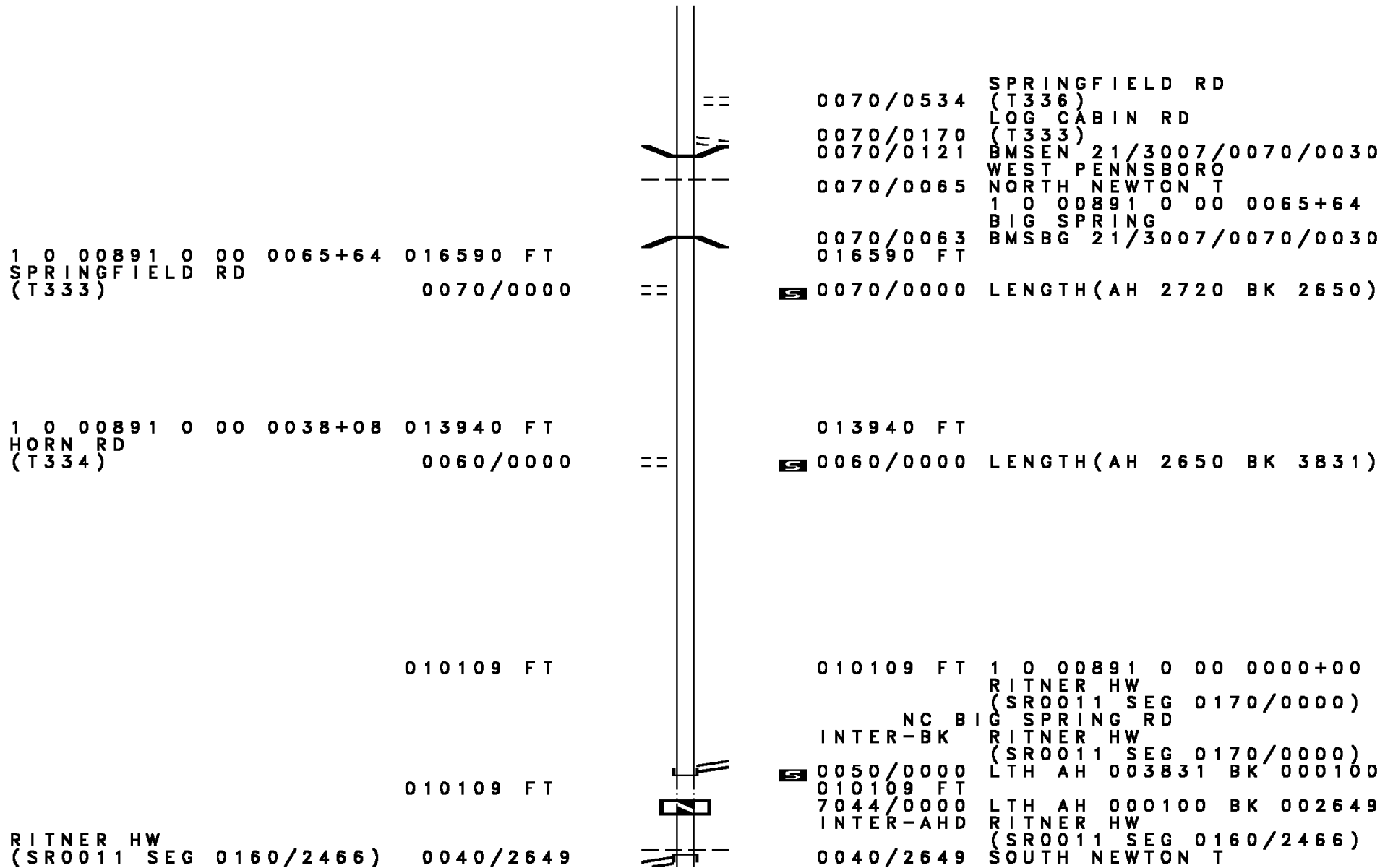


030780 FT
 7140/0000 LENGTH(AH 1187 BK 1924)
 030780 FT
 7130/0000 LENGTH(AH 1924 BK 1389)
 INTER-AHD WEST BIG SPRING AV
 (BORO)
 GREEN RIDGE LN
 0120/1389 (TWP)

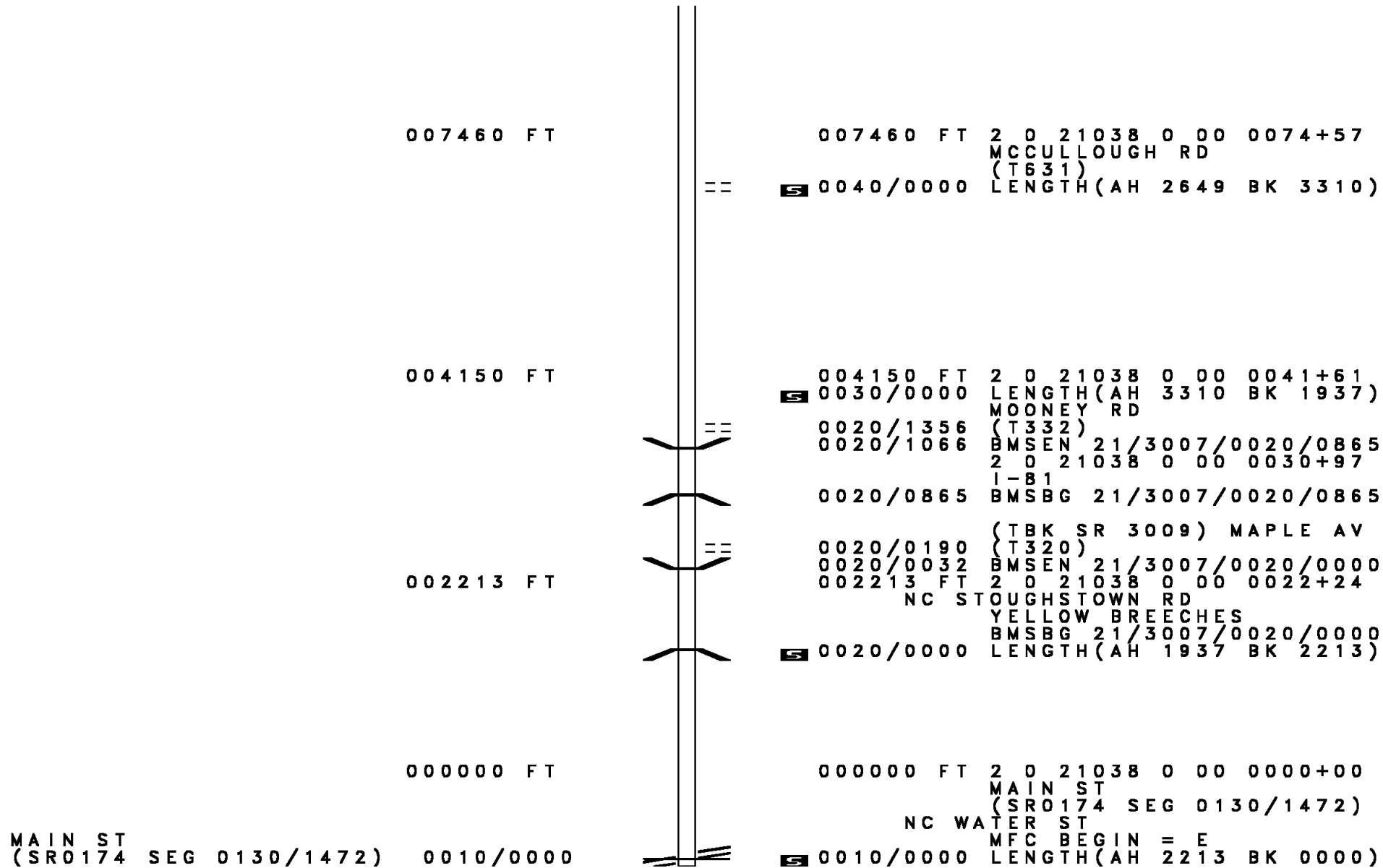
DIR: B TOTAL LEN: 5.830 MI. DIST: 08-2 SR: 3007
 LEFT MUN: NORTH NEWTON T RIGHT MUN: NORTH NEWTON T



DIR: B TOTAL LEN: 5.830 MI. DIST: 08-2 SR: 3007
 LEFT MUN: WEST PENNSBORO T RIGHT MUN: WEST PENNSBORO T



DIR: B TOTAL LEN: 5.830 MI. DIST: 08-2 SR: 3007
 LEFT MUN: SOUTH NEWTON T RIGHT MUN: SOUTH NEWTON T



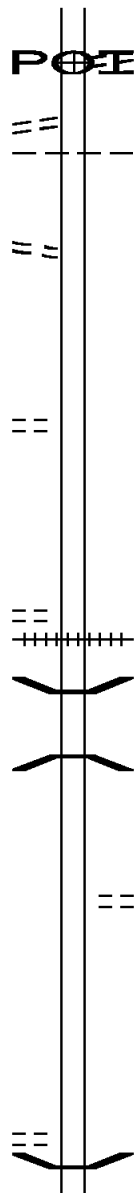
MAIN ST (SR0174 SEG 0130/1472) 0010/0000

EXTRACT DATE: 12/18/2023 ROADWAY MANAGEMENT SYSTEM PAGE NUMBER: 350
 PRINT DATE: 12/20/2023 SLD COUNTY/SR - ANNUAL PRINT COUNTY: CUMBERLAND
 DIR: B TOTAL LEN: 11.641 MI. DIST: 08-2 SR: 3006
 LEFT MUN: SOUTH MIDDLETON T RIGHT MUN: SOUTH MIDDLETON T

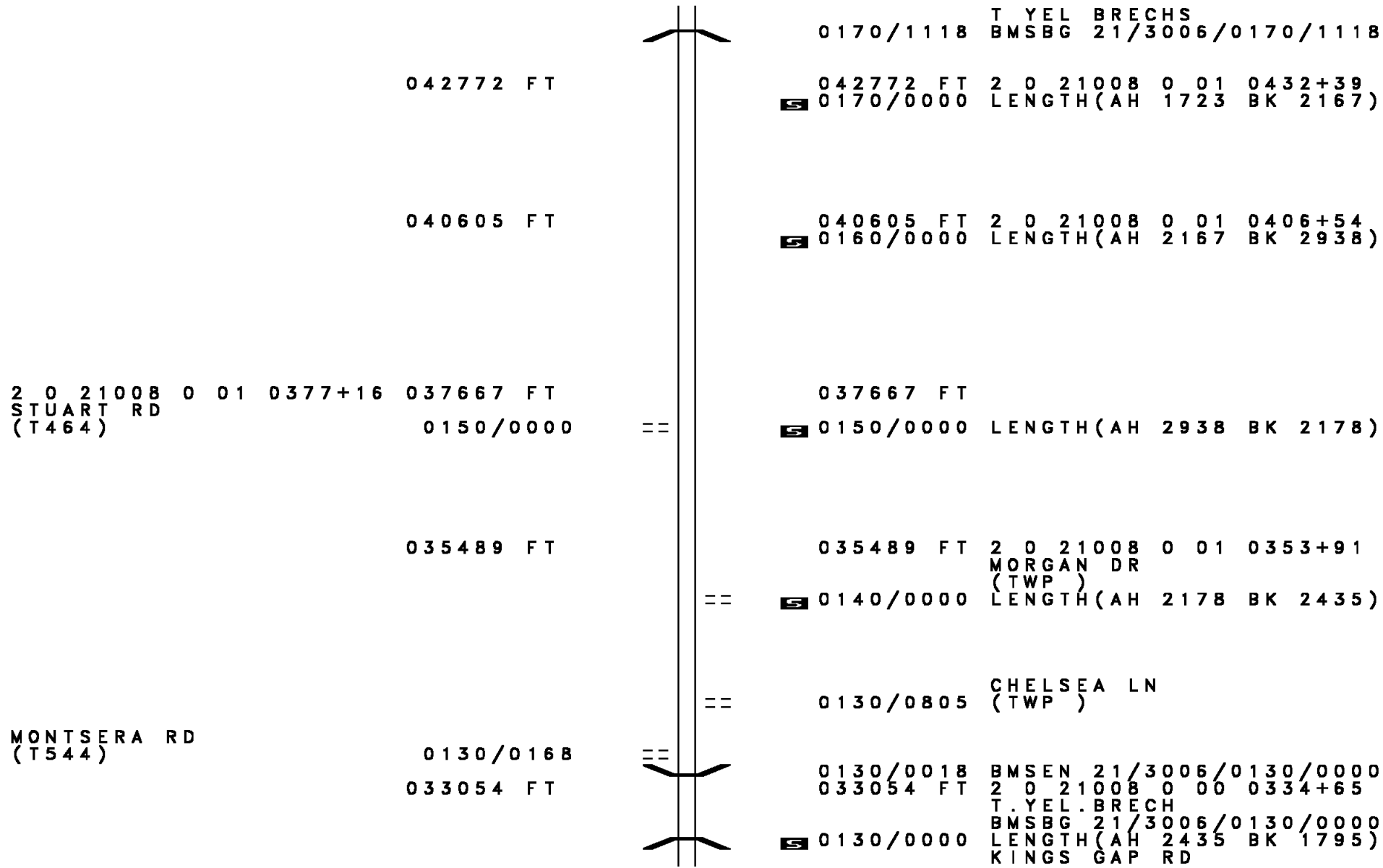
061466 FT	=	061466 FT MOUNT HOLLY PK 0240/1319 (SR0034 SEG 0170/0000)
060147 FT	=	060147 FT 2 0 21008 0 02 0608+06 MCLAND RD (T478) S 0240/0000 LENGTH(AH 1319 BK 3152)
056995 FT	=	056995 FT 2 0 21008 0 01 0574+20 S 0230/0000 LENGTH(AH 3152 BK 2173) MIDLAND DR 0220/1891 (TWP)
054822 FT	=	054822 FT 2 0 21008 0 01 0552+07 S 0220/0000 LENGTH(AH 2173 BK 1917)

DIR: B TOTAL LEN: 11.641 MI. DIST: 08-2 SR: 3006
 LEFT MUN: SOUTH MIDDLETON T RIGHT MUN: SOUTH MIDDLETON T

Left Side	Right Side
BURNT HOUSE RD (T542) 0210/0832	(APRA) PENNSY SUPPLY-MT MOUNTAIN VIEW RD (T474) 0210/0848
2 0 21008 0 01 0533+67 052905 FT BARNITZ RD (T471) 0210/0000	SOUTH MIDDLETON DICKINSON T 0210/0822 052905 FT
CHURCH LN (T602) 0200/1935	5 0210/0000 LENGTH(AH 1917 BK 3930)
2 0 21008 0 01 0494+37 048975 FT YELLOW BREECHES RD (T463) 0200/0000	048975 FT 5 0200/0000 LENGTH(AH 3930 BK 2037) 0190/1866 (AAR 592313X)#TRKS 01
046938 FT	0190/1061 BMS EN 21/3006/0190/1023 2 0 21008 0 01 0484+23 SPRUCE RUN 0190/1023 BMSBG 21/3006/0190/1023
5 0190/0000	046938 FT 2 0 21008 0 01 0474+00 COLD SPRING RD (T356) 5 0190/0000 LENGTH(AH 2037 BK 2443)
2 0 21008 0 01 0449+62 044495 FT DICKINSON SCHOOL RD (T470) 0180/0000	044495 FT 5 0180/0000 LENGTH(AH 2443 BK 1723) 0170/1126 BMS EN 21/3006/0170/1118 2 0 21008 0 01 0443+52



DIR: B TOTAL LEN: 11.641 MI. DIST: 08-2 SR: 3006
 LEFT MUN: DICKINSON T RIGHT MUN: DICKINSON T



0170/1118

T YEL BRECHS
 BMSBG 21/3006/0170/1118

042772 FT

042772 FT 2 0 21008 0 01 0432+39
 0170/0000 LENGTH(AH 1723 BK 2167)

040605 FT

040605 FT 2 0 21008 0 01 0406+54
 0160/0000 LENGTH(AH 2167 BK 2938)

2 0 21008 0 01 0377+16 037667 FT
 STUART RD
 (T464) 0150/0000

037667 FT
 0150/0000 LENGTH(AH 2938 BK 2178)

035489 FT

035489 FT 2 0 21008 0 01 0353+91
 MORGAN DR
 (TWP)
 0140/0000 LENGTH(AH 2178 BK 2435)

MONTSERA RD
 (T544) 0130/0168

0130/0805 CHELSEA LN
 (TWP)
 0130/0018 BMSBG 21/3006/0130/0000
 033054 FT 2 0 21008 0 00 0334+65
 T.YEL.BRECH
 BMSBG 21/3006/0130/0000
 0130/0000 LENGTH(AH 2435 BK 1795)
 KINGS GAP RD

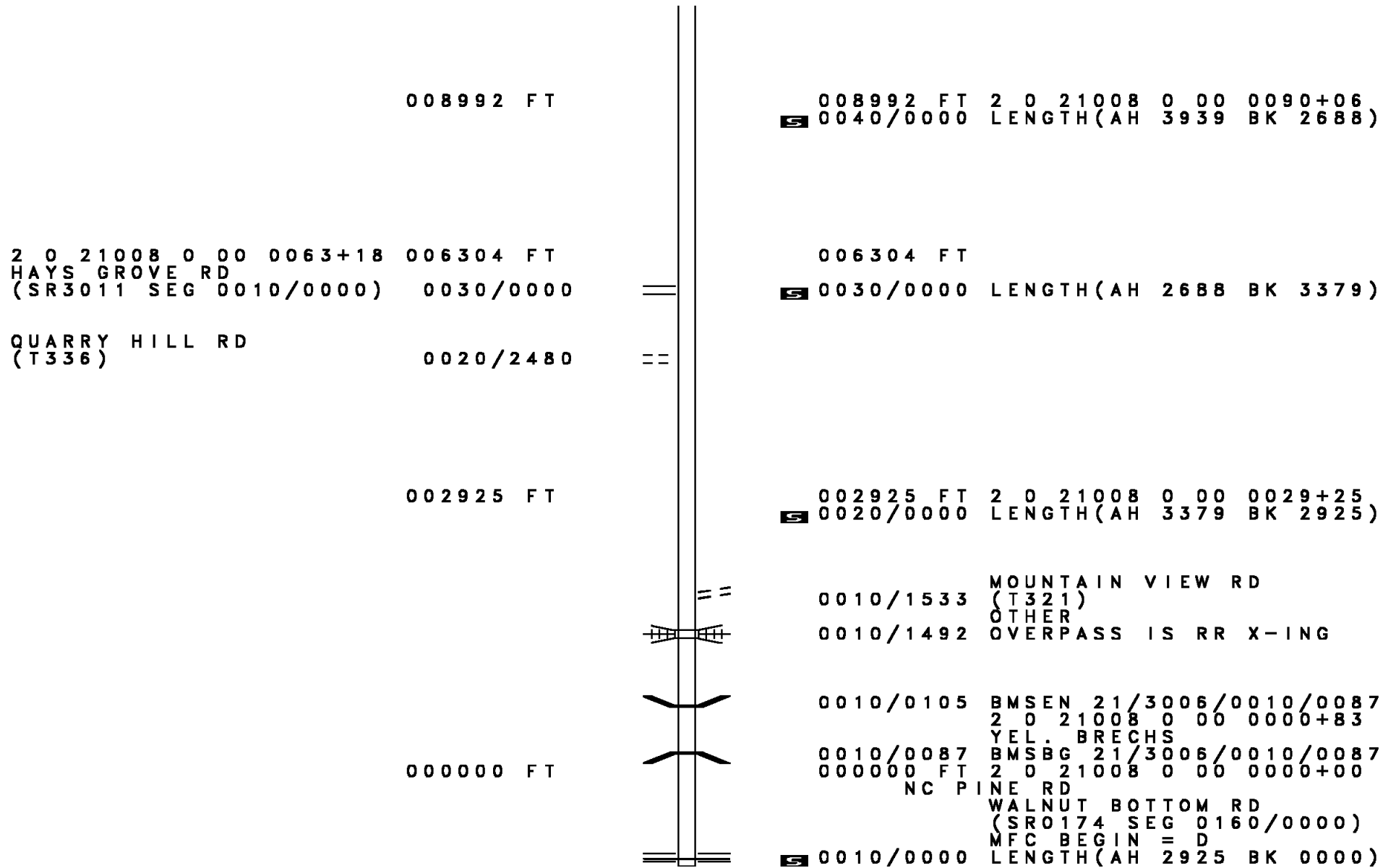
DIR: B TOTAL LEN: 11.641 MI. DIST: 08-2 SR: 3006
 LEFT MUN: DICKINSON T RIGHT MUN: DICKINSON T

	==		0120/1766 (TWP)
2 0 21008 0 00 0312+88 031259 FT			031259 FT
ENCKS MILL RD			
(T462)	==	5	0120/0000 LENGTH(AH 1795 BK 3690)
			0110/2254 DICKINSON PENN T
2 0 21008 0 00 0275+98 027569 FT			027569 FT
SHEAFFER DR			
(T430)	==	5	0110/0000 LENGTH(AH 3690 BK 1735)
2 0 21008 0 00 0258+63 025834 FT			025834 FT
(TBK SR 3017) LEBO RD			
(T360)	==	5	0100/0000 LENGTH(AH 1735 BK 2998)
			(TBK SR 3017) LEEDS RD
	==		0090/2932 (T362)
			0090/1990 BMSBN 21/3006/0090/1973
			FIREHOUSE RD
			(T699)
			2 0 21008 0 00 0248+45
			IRISHTOWN GAP
			0090/1973 BMSBG 21/3006/0090/1973
022836 FT		5	022836 FT 2 0 21008 0 00 0228+65
			LENGTH(AH 2998 BK 1931)

DIR: B TOTAL LEN: 11.641 MI. DIST: 08-2 SR: 3006
 LEFT MUN: PENN T RIGHT MUN: PENN T

			0080/0128	BMS EN 21/3006/0080/0111 2 0 21008 0 00 0210+60 BETEM HOL CK
	020905 FT		0080/0111	BMSBG 21/3006/0080/0111 2 0 21008 0 00 0209+36
CENTERVILLE RD (SR0233 SEG 0210/0189)	0080/0000		0080/0000	CENTERVILLE RD (SR0233 SEG 0210/0189) LENGTH(AH 1931 BK 3522)
	017383 FT		0070/0000	2 0 21008 0 00 0173+97 BEETEM HOLLOW RD (T350) LENGTH(AH 3522 BK 1865)
STATION RD (SR3013 SEG 0010/0000)	0060/1418			
	015518 FT		0060/0000	2 0 21008 0 00 0155+32 BLUE POND RD (T348) LENGTH(AH 1865 BK 2587)
2 0 21008 0 00 0129+45 FARM RD (T343)	012931 FT 0050/0000		0050/0000	012931 FT LENGTH(AH 2587 BK 3939) SEAVERS RD (T343)
			0040/3603	

DIR: B TOTAL LEN: 11.641 MI. DIST: 08-2 SR: 3006
 LEFT MUN: PENN T RIGHT MUN: PENN T



008992 FT

008992 FT 2 0 21008 0 00 0090+06
 0040/0000 LENGTH(AH 3939 BK 2688)

2 0 21008 0 00 0063+18 006304 FT
 HAYS GROVE RD
 (SR3011 SEG 0010/0000) 0030/0000

006304 FT
 0030/0000 LENGTH(AH 2688 BK 3379)

QUARRY HILL RD
 (T336) 0020/2480

002925 FT

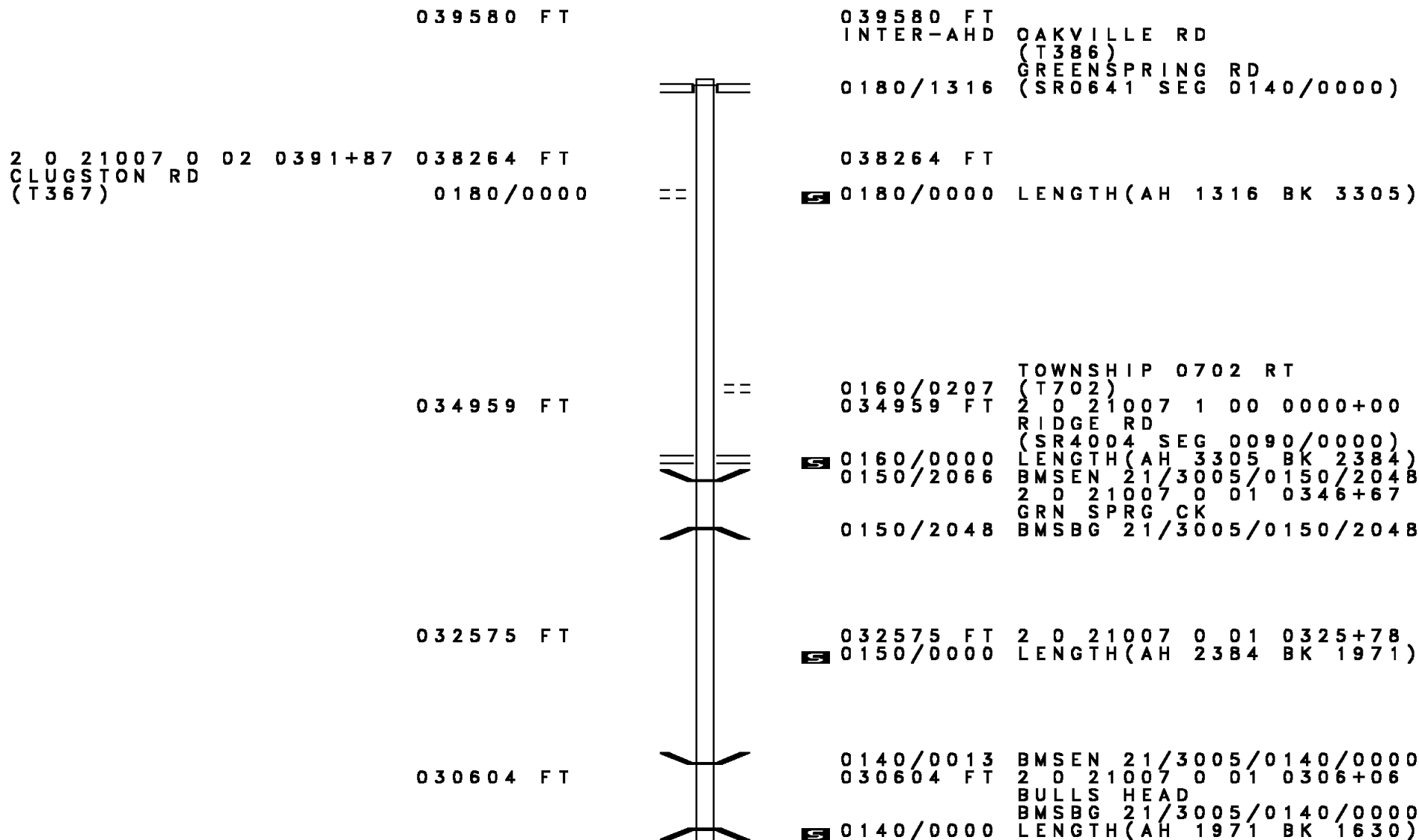
002925 FT 2 0 21008 0 00 0029+25
 0020/0000 LENGTH(AH 3379 BK 2925)

0010/1533 MOUNTAIN VIEW RD
 (T321)
 OTHER
 0010/1492 OVERPASS IS RR X-ING

000000 FT

0010/0105 BMS EN 21/3006/0010/0087
 2 0 21008 0 00 0000+83
 YEL. BRECHS
 0010/0087 BMSBG 21/3006/0010/0087
 000000 FT 2 0 21008 0 00 0000+00
 NC PINE RD
 WALNUT BOTTOM RD
 (SRO174 SEG 0160/0000)
 MFC BEGIN = D
 0010/0000 LENGTH(AH 2925 BK 0000)

DIR: B TOTAL LEN: 7.496 MI. DIST: 08-2 SR: 3005
 LEFT MUN: NORTH NEWTON T RIGHT MUN: NORTH NEWTON T



039580 FT

039580 FT
 INTER-AHD OAKVILLE RD
 (T386)
 GREENSPRING RD
 (SR0641 SEG 0140/0000)

2 0 21007 0 02 0391+87 038264 FT
 CLUGSTON RD
 (T367) 0180/0000

038264 FT
 0180/0000 LENGTH(AH 1316 BK 3305)

034959 FT

0160/0207 TOWNSHIP 0702 RT
 (T702)
 034959 FT 2 0 21007 1 00 0000+00
 RIDGE RD
 (SR4004 SEG 0090/0000)
 0160/0000 LENGTH(AH 3305 BK 2384)
 0150/2066 BMSBN 21/3005/0150/2048
 2 0 21007 0 01 0346+67
 GRN SPRG CK
 0150/2048 BMSBG 21/3005/0150/2048

032575 FT

032575 FT 2 0 21007 0 01 0325+78
 0150/0000 LENGTH(AH 2384 BK 1971)

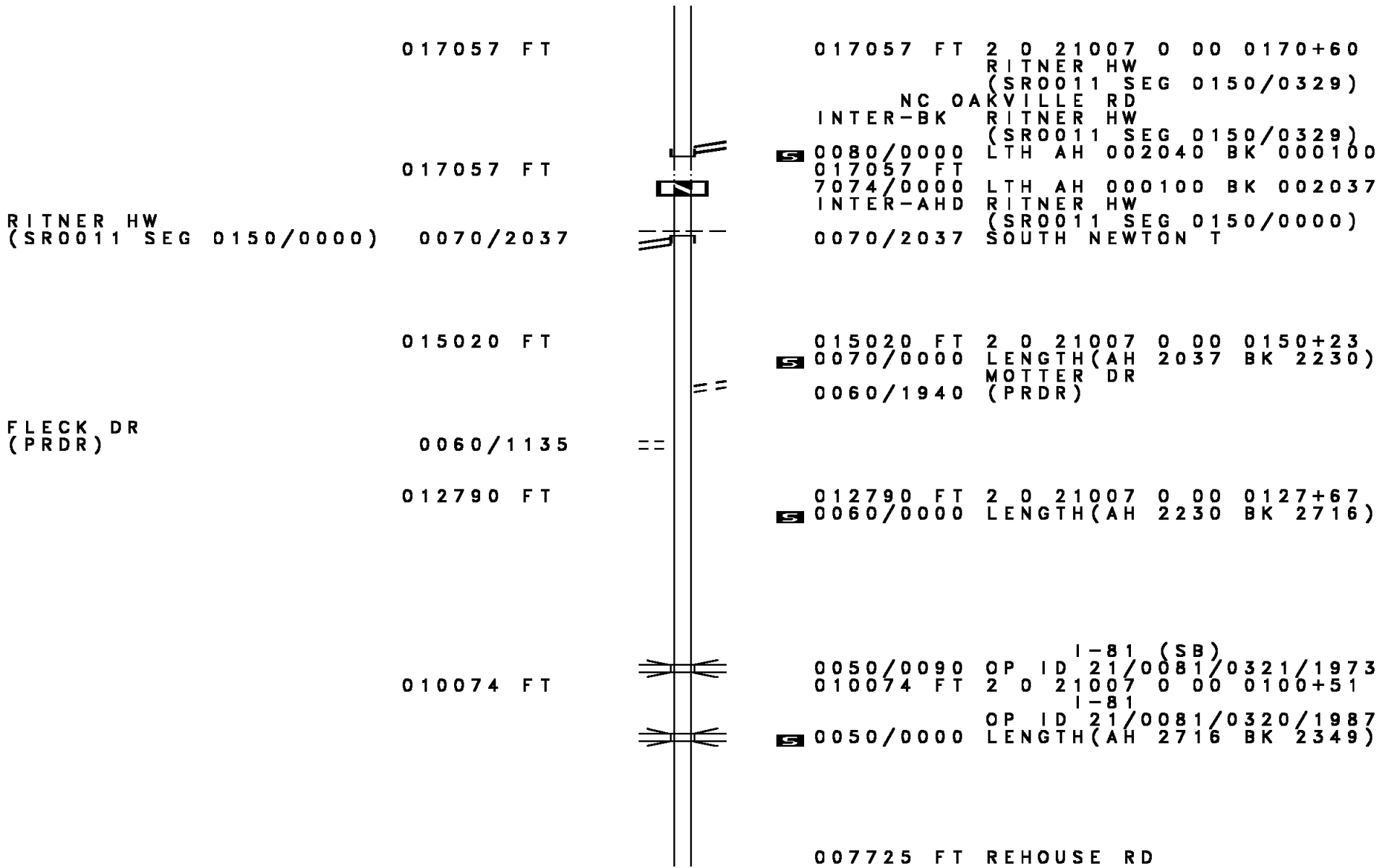
030604 FT

0140/0013 BMSBN 21/3005/0140/0000
 030604 FT 2 0 21007 0 01 0306+06
 BULLS HEAD
 BMSBG 21/3005/0140/0000
 0140/0000 LENGTH(AH 1971 BK 1630)

DIR: B TOTAL LEN: 7.496 MI. DIST: 08-2 SR: 3005
 LEFT MUN: NORTH NEWTON T RIGHT MUN: NORTH NEWTON T

RURITAN WY (TWP)	0130/0771	==		
2 0 21007 0 01 0289+85 028974 FT			028974 FT	
MUD LEVEL RD (SR4002 SEG 0060/2467)	0130/0000	==	0130/0000	LENGTH(AH 1630 BK 2732)
BEIDLER DR (TWP)	0120/2170	==		
			0120/2110	RED SHED RD (T389)
BEIDLER DR (T628)	0120/1738	==		
2 0 21007 0 01 0263+40 026242 FT			026242 FT	SHIPPENSBURG RD
NEWVILLE RD (SR0533 SEG 0100/0000)	0120/0000	==	0120/0000	(SR0533 SEG 0100/0000) LENGTH(AH 2732 BK 2280)
	023962 FT		023962 FT	2 0 21007 0 00 0239+65
			0110/0000	LENGTH(AH 2280 BK 2529)
	021433 FT		021433 FT	2 0 21007 0 00 0214+36
				SPRINGFIELD RD
		==	0100/0000	(T333) LENGTH(AH 2529 BK 2336)
	019097 FT		019097 FT	2 0 21007 0 00 0191+00
			0090/0000	LENGTH(AH 2336 BK 2040)

DIR: B TOTAL LEN: 7.496 MI. DIST: 08-2 SR: 3005
 LEFT MUN: NORTH NEWTON T RIGHT MUN: NORTH NEWTON T



017057 FT

017057 FT 2 0 21007 0 00 0170+60
 RITNER HW
 (SR0011 SEG 0150/0329)
 NC OAKVILLE RD
 INTER-BK RITNER HW
 (SR0011 SEG 0150/0329)

017057 FT

S 0080/0000 LTH AH 002040 BK 000100
 017057 FT
 7074/0000 LTH AH 000100 BK 002037
 INTER-AHD RITNER HW
 (SR0011 SEG 0150/0000)
 0070/2037 SOUTH NEWTON T

RITNER HW
 (SR0011 SEG 0150/0000) 0070/2037

015020 FT

S 015020 FT 2 0 21007 0 00 0150+23
 0070/0000 LENGTH(AH 2037 BK 2230)
 MOTTER DR
 0060/1940 (PRDR)

FLECK DR
 (PRDR) 0060/1135

012790 FT

S 012790 FT 2 0 21007 0 00 0127+67
 0060/0000 LENGTH(AH 2230 BK 2716)

010074 FT

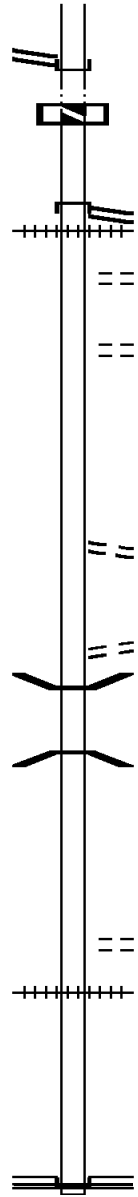
0050/0090 OP ID 21/0081/0321/1973
 010074 FT 2 0 21007 0 00 0100+51
 OP ID 21/0081/0320/1987
S 0050/0000 LENGTH(AH 2716 BK 2349)

007725 FT REHOUSE RD

DIR: B TOTAL LEN: 7.496 MI.
 LEFT MUN: SOUTH NEWTON T

DIST: 08-2 SR: 3005
 RIGHT MUN: SOUTH NEWTON T

2 0 21007 0 00 0077+02 007725 FT
 MAIN ST
 (SR0174 SEG 0120/3209) 0040/0000
 007725 FT



INTER-BK MAIN ST
 (SR0174 SEG 0120/3209)
 0040/0000 LTH AH 002349 BK 000100
 007725 FT
 7034/0000 LTH AH 000100 BK 003648
 INTER-AHD MAIN ST
 (SR0174 SEG 0130/0000)
 MAIN ST
 (SR0174 SEG 0130/0000)
 0030/3648 (AAR 592540D)#TRKS 01
 0030/3303 JOHNSON DR
 (PRDR)
 0030/2952
 JOAN LN
 (PRDR)
 0030/2206

004077 FT

0030/0090 FURNACE HOLLOW RD
 (T322)
 004077 FT 2 0 21007 0 00 0040+86
 LC FOR FURNACE HOLLOW R
 (CONN)
 NC FURNACE HOLLOW RD
 0030/0000 LENGTH(AH 3648 BK 1807)
 0020/1211 BMS EN 21/3005/0020/1193
 2 0 21007 0 00 0034+72
 YEL. BR. CK.
 0020/1193 BMSBG 21/3005/0020/1193






002270 FT

002270 FT 2 0 21007 0 00 0022+79
 0020/0000 LENGTH(AH 1807 BK 2270)

000000 FT

0010/1130 NAUGLE RD
 (T323)
 0010/0280 (AAR 592541K)#TRKS 01
 000000 FT 2 0 21007 0 00 0000+00
 NC REHOBOTH RD
 MAIN ST
 (SR0174 SEG 0120/0000)
 INTER-BK HAMMOND RD
 (T330)
 MFC BEGIN = E
 0010/0000 LENGTH(AH 2270 BK 0000)

EXTRACT DATE: 12/18/2023 ROADWAY MANAGEMENT SYSTEM PAGE NUMBER: 340
 PRINT DATE: 12/20/2023 SLD COUNTY/SR - ANNUAL PRINT COUNTY: CUMBERLAND
 DIR: B TOTAL LEN: .000 MI. DIST: 08-2 SR: 3004
 LEFT MUN: SOUTHAMPTON T RIGHT MUN: SOUTHAMPTON T

000000 FT		000000 FT	
000000 FT		7032/0000	LENGTH(AH 2066 BK 0018)
000000 FT		000000 FT	
000000 FT		7030/0000	LENGTH(AH 0018 BK 2991)
000000 FT		000000 FT	
		7020/0000	LENGTH(AH 2991 BK 1677)
		000000 FT	
		7010/0000	LENGTH(AH 1677 BK 0000)

EXTRACT DATE: 12/18/2023 ROADWAY MANAGEMENT SYSTEM PAGE NUMBER: 339
 PRINT DATE: 12/20/2023 SLD COUNTY/SR - ANNUAL PRINT COUNTY: CUMBERLAND
 DIR: B TOTAL LEN: .011 MI. DIST: 08-2 SR: 3003
 LEFT MUN: SOUTHAMPTON T RIGHT MUN: SOUTHAMPTON T

000060 FT
 000060 FT



000060 FT
 7054/0000 LENGTH(AH 0448 BK 2063)
 000060 FT
 7052/0000 LENGTH(AH 2063 BK 0012)
 BMS EN 21/3003/0050/0000

EXTRACT DATE: 12/18/2023
PRINT DATE: 12/20/2023

ROADWAY MANAGEMENT SYSTEM
SLD COUNTY/SR - ANNUAL PRINT

PAGE NUMBER: 338
COUNTY: CUMBERLAND

DIR: B TOTAL LEN: .011 MI.
LEFT MUN: SOUTHAMPTON T

DIST: 08-2 SR: 3003
RIGHT MUN: SOUTHAMPTON T

000048 FT	INTER-AHD 0050/0012 000048 FT INTER-BK	AIRPORT RD (T380) 2 0 21050 0 00 0096+42 AIRPORT RD (T380) TH. HOL. RUN BMSBG 21/3003/0050/0000 LENGTH(AH 0012 BK 1131)
000048 FT	0050/0000 000048 FT 7044/0000	LENGTH(AH 1131 BK 0013) BMSEN 21/3003/0040/0000 AIRPORT RD (T380) 2 0 21050 0 00 0085+05 AIRPORT RD (T380) BURD RUN BMSBG 21/3003/0040/0000 LENGTH(AH 0013 BK 0388)
000035 FT	INTER-AHD 0040/0013 000035 FT INTER-BK	LENGTH(AH 0388 BK 2037) BMSEN 21/3003/0030/0000 AIRPORT RD (T380) 2 0 21050 0 00 0060+47 AIRPORT RD (T380) RES HOL RUN BMSBG 21/3003/0030/0000 LENGTH(AH 0012 BK 0382)
000035 FT	0040/0000 000035 FT 7040/0000	LENGTH(AH 2037 BK 0012) BMSEN 21/3003/0030/0000 AIRPORT RD (T380) 2 0 21050 0 00 0029+56 AIRPORT RD (T380) RES HOLLOW R BMSBG 21/3003/0020/0000 MFC BEGIN = E LENGTH(AH 0023 BK 2955)
000035 FT	000035 FT 7034/0000	LENGTH(AH 2037 BK 0012) BMSEN 21/3003/0030/0000 AIRPORT RD (T380) 2 0 21050 0 00 0029+56 AIRPORT RD (T380) RES HOLLOW R BMSBG 21/3003/0020/0000 MFC BEGIN = E LENGTH(AH 0023 BK 2955)
000023 FT	INTER-AHD 0030/0012 000023 FT INTER-BK	NEIL RD (T381) 2 0 21050 0 00 0029+56 NEIL RD (T381) RES HOLLOW R BMSBG 21/3003/0020/0000 MFC BEGIN = E LENGTH(AH 0023 BK 2955)
000023 FT	0030/0000 000023 FT 7030/0000	LENGTH(AH 0382 BK 2695) BMSEN 21/3003/0020/0000 NEIL RD (T381) 2 0 21050 0 00 0029+56 NEIL RD (T381) RES HOLLOW R BMSBG 21/3003/0020/0000 MFC BEGIN = E LENGTH(AH 0023 BK 2955)
000023 FT	000023 FT 7022/0000	LENGTH(AH 2695 BK 0023) BMSEN 21/3003/0020/0000 NEIL RD (T381) 2 0 21050 0 00 0029+56 NEIL RD (T381) RES HOLLOW R BMSBG 21/3003/0020/0000 MFC BEGIN = E LENGTH(AH 0023 BK 2955)
000000 FT	INTER-AHD 0020/0023 000000 FT INTER-BK	NEIL RD (T381) 2 0 21050 0 00 0029+56 NEIL RD (T381) RES HOLLOW R BMSBG 21/3003/0020/0000 MFC BEGIN = E LENGTH(AH 0023 BK 2955)
000000 FT	0020/0000 000000 FT 7010/0000	LENGTH(AH 2955 BK 0000)

DIR: B TOTAL LEN: 5.583 MI. DIST: 08-2 SR: 3002
 LEFT MUN: SOUTHAMPTON T RIGHT MUN: SOUTHAMPTON T

029480 FT		029480 FT	INTER-AHD	KLINE RD
				(SR4003 SEG 0010/0000)
		0120/0931		WALNUT BOTTOM RD
				(SR0174 SEG 0090/0000)
		0120/0620		LEES LN
				(TWP)
028549 FT		028549 FT	2 0 21006 0 00	0286+84
			(AAR 592544F)#TRKS 01	
		0120/0000	LENGTH(AH 0931 BK 3196)	
				NC STROHM RD
				STROHM RD
		0110/1866		(T321)
025353 FT		025353 FT	2 0 21006 0 00	0254+73
		0110/0000	LENGTH(AH 3196 BK 2840)	
2 0 21006 0 00 0226+33	022513 FT	022513 FT		
GOODHART RD				
(T320)	0100/0000	0100/0000	LENGTH(AH 2840 BK 2014)	
	020499 FT	020499 FT	2 0 21006 0 00	0206+19
			NC HIGH RD	
(TBK SR 3004) AIRPORT R			SOUTH MOUNTAIN ESTATES	
(T380)	0090/0000	0090/0000	LENGTH(AH 2014 BK 1188)	
	019311 FT	019311 FT	2 0 21006 0 00	0194+31
			WHITMER RD	
			(T314)	

EXTRACT DATE: 12/18/2023
PRINT DATE: 12/20/2023

ROADWAY MANAGEMENT SYSTEM
SLD COUNTY/SR - ANNUAL PRINT

PAGE NUMBER: 336
COUNTY: CUMBERLAND

DIR: B TOTAL LEN: 5.583 MI.
LEFT MUN: SOUTHAMPTON T

DIST: 08-2 SR: 3002
RIGHT MUN: SOUTHAMPTON T

Stationing	Distance	Notes	Stationing	Distance	Notes
			0080/0000	LENGTH(AH 1188 BK 2867)	
			0070/2852	BMSBN 21/3002/0070/2838	
				2 0 21006 0 00 0194+00	
				THOMSON CK.	
			0070/2838	BMSBG 21/3002/0070/2838	
	016444 FT		016444 FT	2 0 21006 0 00 0165+00	
			0070/0000	LENGTH(AH 2867 BK 2059)	
	014385 FT		014385 FT	2 0 21006 0 00 0144+65	
				WALNUT DALE RD	
				(T310)	
				NC GILBERT RD	
			0060/0000	LENGTH(AH 2059 BK 1872)	
BROAD ST (T323)	0050/1250				
			0050/0727	WHITE HOUSE RD	
			0050/0649	(T314)	
				BMSBN 21/3002/0050/0634	
				2 0 21006 0 00 0132+27	
				RES HOL RN	
			0050/0634	BMSBG 21/3002/0050/0634	
RAILROAD LN (TWP)	0050/0412				
2 0 21006 0 00 0125+93	012513 FT				
(TBK SR 3003) NEIL RD					
(T381)	0050/0000		0050/0000	LENGTH(AH 1872 BK 3260)	
INDEPENDENCE DR (TWP)	0040/2192				
LIBERTY DR (TWP)	0040/0983				
MILKY WAY					

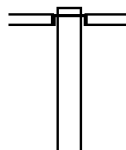
DIR: B TOTAL LEN: 5.583 MI. DIST: 08-2 SR: 3002
 LEFT MUN: SOUTHAMPTON T RIGHT MUN: SOUTHAMPTON T

Stationing	Description	Stationing	Description
(TWP)	0040/0217 009253 FT	009253 FT	2 0 21006 0 00 0093+14 NC CL EVERSBERG RD BALTIMORE RD (SR3001 SEG 0130/0000)
		0040/0000	LENGTH(AH 3260 BK 2222)
		0030/1447	OSPREY WY (TWP)
		0030/0623	FEATHER DR (TWP)
	007031 FT	007031 FT	2 0 21006 0 00 0070+76
		0030/0000	LENGTH(AH 2222 BK 3291)
		0020/1562	GUM RUN LN (TWP)
2 0 21006 0 00 0037+85	003740 FT	003740 FT	
CHERRY GROVE RD (T302)	0020/0000	0020/0000	LENGTH(AH 3291 BK 3740)
		0010/2381	THORNEY GROVE LN (PRDR)
		0010/0050	MEANS HOLLOW RD (T300)
MEANS HOLLOW RD (T300)	0010/0030 000000 FT	000000 FT	2 0 21006 0 00 0000+45
		INTER-BK	NC MC CULLOCH RD MAINSVILLE RD (SR1005 SEG 0010/0000) MFC BEGIN = D BK-FRANKLIN (28)
		0010/0000	LENGTH(AH 3740 BK 0000)

EXTRACT DATE: 12/18/2023 ROADWAY MANAGEMENT SYSTEM PAGE NUMBER: 334
PRINT DATE: 12/20/2023 SLD COUNTY/SR - ANNUAL PRINT COUNTY: CUMBERLAND

DIR: B TOTAL LEN: 11.760 MI. DIST: 08-2 SR: 3001
LEFT MUN: SOUTHAMPTON T RIGHT MUN: SOUTHAMPTON T

062093 FT



062093 FT
INTER-AHD JUMPER RD
(T360)
RIDGE RD
0270/2970 (SR4004 SEG 0030/0000)

DIR: B TOTAL LEN: 11.760 MI. DIST: 08-2 SR: 3001
 LEFT MUN: SOUTHAMPTON T RIGHT MUN: SOUTHAMPTON T

059123 FT

059123 FT 2 0 21048 0 02 0639+77
 5 0270/0000 LENGTH(AH 2970 BK 2998)

056125 FT

056125 FT 2 0 21048 0 02 0608+20
 5 0260/0000 LENGTH(AH 2998 BK 2060)

054065 FT

054065 FT 2 0 21048 0 02 0587+60
 MUD LEVEL RD
 (T305)
 5 0250/0000 LENGTH(AH 2060 BK 2928)

051137 FT

051137 FT 2 0 21048 0 02 0558+32
 5 0240/0000 LENGTH(AH 2928 BK 2759)

048378 FT

048378 FT 2 0 21048 0 02 0530+47
 5 0230/0000 LENGTH(AH 2759 BK 1871)
 SMITHDALE RD
 (T309)

046507 FT

046507 FT 2 0 21048 0 02 0514+26

EXTRACT DATE: 12/18/2023
PRINT DATE: 12/20/2023

ROADWAY MANAGEMENT SYSTEM
SLD COUNTY/SR - ANNUAL PRINT

PAGE NUMBER: 332
COUNTY: CUMBERLAND

DIR: B TOTAL LEN: 11.760 MI.
LEFT MUN: SOUTHAMPTON T

DIST: 08-2 SR: 3001
RIGHT MUN: SOUTHAMPTON T

Stationing	Right-of-Way Description	Stationing	Right-of-Way Description
046507 FT	INTER-BK BRITTON RD (TBK) (TWP) LENGTH(AH 1871 BK 2840)	0220/0000	BRITTON RD (TBK)
		046507 FT	LENGTH(AH 2840 BK 0023)
		7212/0000	BMSBN 21/3001/0210/0000
046484 FT	INTER-AHD SHIPPENSBURG T 2 0 21048 0 02 0483+38	0210/0023	BRITTON RD (TBK)
		046484 FT	(TWP)
		INTER-BK	BURD RUN
046484 FT	INTER-BK BRITTON RD (TBK) (TWP) BURD RUN BMSBG 21/3001/0210/0000	0210/0000	LENGTH(AH 0023 BK 1611)
		046484 FT	LENGTH(AH 1611 BK 0186)
		7202/0000	BRITTON RD (TBK)
		INTER-AHD	(TWP)
2 0 21048 0 02 0465+58	QUEEN ST (SR4014 SEG 0022/0173) FORT ST (BORO) MACLAY AL (BORO)	0200/0186	SHIPPENSBURG B
046298 FT		046298 FT	
		0200/0000	NC BRITTON RD
		0190/0775	LENGTH(AH 0186 BK 0973)
045325 FT		0190/0587	BURD ST (BORO)
		0190/0310	MARTIN AV (BORO)
		045325 FT	2 0 21048 0 02 0455+97
			KING ST (SR0011 SEG 0020/1466)
		0190/0000	LENGTH(AH 0973 BK 1391)
		0180/1080	NEFF AV (BORO)
		0180/0779	ORANGE ST (BORO)
		0180/0578	
		0180/0370	
		0180/0180	
LUTZ AV (BORO) GARFIELD ST (BORO) PHILLIPS AV (BORO)		0180/0019	HOCKERSMITH AV (BORO)
043934 FT		043934 FT	2 0 21048 0 02 0441+60

DIR: B TOTAL LEN: 11.760 MI. DIST: 08-2 SR: 3001
 LEFT MUN: SHIPPENSBURG B RIGHT MUN: SHIPPENSBURG B

Left Side Description	Left Side Stationing	Right Side Description	Right Side Stationing
WALNUT ST (BORO)	0180/0000	NC QUEEN ST LENGTH(AH 1391 BK 1302)	0180/0000
	042632 FT	BMS EN 21/3001/0170/0000 2 0 21048 0 02 0428+58 NORFOLK SOUTHERN RAI RR BMSBG 21/3001/0170/0000 SHIPPENSBURG SHIPPENSBURG T	0170/0066 042632 FT
		LENGTH(AH 1302 BK 1931)	0170/0000
COTTAGE RD (PRDR)	0160/1202		
FARMINGTON DR (PRDR)	0160/0912		
		ASPER DR (TWP)	0160/0498
FARMINGTON DR (PRDR)	0160/0215 040701 FT		
		2 0 21048 0 02 0408+94 LENGTH(AH 1931 BK 2441) DOGWOOD DR	040701 FT 0160/0000
		(T356) SHIPPENSBURG	0150/1997
		SOUTHAMPTON T PIN-OAK LN	0150/1540
		(T311) WILLOW DR	0150/1398
		(T353) LARCH DR	0150/1097
		(TWP) RUSTIC DR	0150/0795
		(TWP) RUSTIC DR	0150/0458 038260 FT
2 0 21048 0 01 0384+53	038260 FT	LENGTH(AH 2441 BK 2764) BMS EN 21/3001/0140/2195 2 0 21048 0 01 0379+80 I-81 NORTH	0150/0000 0140/2492
KOSER LN (T301)	0150/0000		
		BMSBG 21/3001/0140/2195	0140/2291
PEIPER RD (T301)	0140/2155		
		SOUTHWOOD DR (TWP)	0140/1670

DIR: B TOTAL LEN: 11.760 MI. DIST: 08-2 SR: 3001
 LEFT MUN: SOUTHAMPTON T RIGHT MUN: SOUTHAMPTON T

	035496 FT			035496 FT	2 0 21048 0 01 0357+85
			==		DAISY RD
				0140/0000	(TWP) LENGTH(AH 2764 BK 1998)
			==	0130/0831	BARNHILL DR
				033498 FT	(TWP)
2 0 21048 0 00 0336+74	033498 FT			033498 FT	CLEVERSBERG RD
MCCULLOCH RD			==	0130/0000	(SR3002 SEG 0040/0000)
(SR3002 SEG 0040/0000)	0130/0000		==	0130/0000	LENGTH(AH 1998 BK 2637)
FEATHER DR					
(TWP)	0120/2348		==		
RED HAWK DR					
(TWP)	0120/1983		==		
	030861 FT			030861 FT	2 0 21048 0 00 0310+54
				0120/0000	LENGTH(AH 2637 BK 2951)
				0110/0342	BMTEN 21/3001/0110/0325
					0 0 00000 0 00 0000+00
					RES.HOL.RUN
	027910 FT			0110/0325	BMSBG 21/3001/0110/0325
				027910 FT	2 0 21048 0 00 0281+03
					WHITEHOUSE RD
					(T315)
					WHITMER RD
					(T314)
			==	0110/0000	LENGTH(AH 2951 BK 2575)
	025335 FT			025335 FT	2 0 21048 0 00 0253+61
STATE FOREST RD				NC BALTIMORE RD	
(FRST)	0100/0000		==	0100/0000	LENGTH(AH 2575 BK 3523)

DIR: B TOTAL LEN: 11.760 MI. DIST: 08-2 SR: 3001
LEFT MUN: SOUTHAMPTON T RIGHT MUN: SOUTHAMPTON T

MILES BURN RD
(FRST)

021812 FT

021812 FT 2 0 21048 0 00 0218+38
S 0090/0000 LENGTH(AH 3523 BK 2817)

0080/1454 ==

018995 FT

018995 FT 2 0 21048 0 00 0189+47
S 0080/0000 LENGTH(AH 2817 BK 2489)

016506 FT

016506 FT 2 0 21048 0 00 0164+58
S 0070/0000 LENGTH(AH 2489 BK 2486)

014020 FT

014020 FT 2 0 21048 0 00 0139+92
S 0060/0000 LENGTH(AH 2486 BK 2597)

011423 FT

011423 FT 2 0 21048 0 00 0114+23
S 0050/0000 LENGTH(AH 2597 BK 3490)

DIR: B TOTAL LEN: 11.760 MI. DIST: 08-2 SR: 3001
 LEFT MUN: SOUTHAMPTON T RIGHT MUN: SOUTHAMPTON T

RIDGE RD
 (FRST)

007933 FT

007933 FT 2 0 21048 0 00 0079+69
 0040/0000 LENGTH(AH 3490 BK 2555)

005378 FT

005378 FT 2 0 21048 0 00 0053+78
 LC FOR THOMPSON HOLLOW
 (CONN)
 0030/0000 LENGTH(AH 2555 BK 2923)
 THOMPSON HOLLOW RD
 0020/2828 (FRST)

0020/1068

002455 FT

002455 FT 2 0 21048 0 00 0024+55
 RIDGE RD
 (FRST)
 0020/0000 LENGTH(AH 2923 BK 2455)

000000 FT

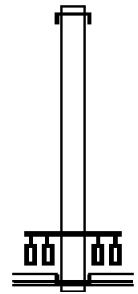
000000 FT 2 0 21048 0 00 0000+00
 NC SHIPPENSBURG RD
 INTER-BK SHIPPENSBURG RD
 (SR4009 SEG 0070/2146)
 MFC BEGIN = D
 BK-ADAMS (01)
 0010/0000 LENGTH(AH 2455 BK 0000)

EXTRACT DATE: 12/18/2023 ROADWAY MANAGEMENT SYSTEM PAGE NUMBER: 327
 PRINT DATE: 12/20/2023 SLD COUNTY/SR - ANNUAL PRINT COUNTY: CUMBERLAND

DIR: B TOTAL LEN: .133 MI. DIST: 08-2 SR: 2055
 LEFT MUN: LOWER ALLEN T RIGHT MUN: LOWER ALLEN T

000700 FT

000000 FT



000700 FT
 INTER-AHD SPANGLER RD
 0010/0700 (TWP)

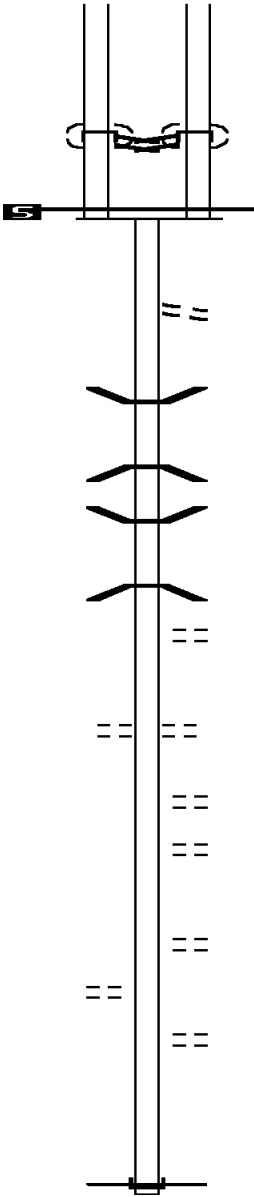
000000 FT 0 0 00000 0 00 0000+00
 NC SPANGLER RD
 GETTYSBURG RD
 (SR2014 SEG 0141/0583)
 (SR2014 SEG 0140/0610)

INTER-BK RAMP R RD
 (SR8051 SEG 0770/0780)
 MFC BEGIN = E
 0010/0000 LENGTH(AH 0700 BK 0000)

EXTRACT DATE: 12/18/2023 ROADWAY MANAGEMENT SYSTEM PAGE NUMBER: 326
PRINT DATE: 12/20/2023 SLD COUNTY/SR - ANNUAL PRINT COUNTY: CUMBERLAND
DIR: B TOTAL LEN: 1.255 MI. DIST: 08-2 SR: 2052
LEFT MUN: UPPER ALLEN T RIGHT MUN: UPPER ALLEN T

DIR: B TOTAL LEN: 1.255 MI. DIST: 08-2 SR: 2052
 LEFT MUN: UPPER ALLEN T RIGHT MUN: UPPER ALLEN T

LISBURN RD INTER-AHD
 (SR2004 SEG 0164/0212)
 UPPER ALLEN - BOWMANS DA
 (TWP)
 LISBURN RD
 (SR2004 SEG 0164/0212) 0025/0060
 0 0 00000 0 00 0000+00 006568 FT
 MFC BEGIN = D
 LENGTH(AH 0060 BK 3501) 0025/0000



INTER-AHD LISBURN RD
 (SR2004 SEG 0164/0156)
 UPPER ALLEN - BOWMANS DA
 (TWP)
 LISBURN RD
 (SR2004 SEG 0164/0156)
 0 0 00000 0 00 0000+00
 MFC BEGIN = D
 LENGTH(AH 0060 BK 3501)

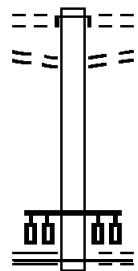
0020/2541 MESSIAH COLLEGE DR
 (PRDR)
 0020/1288 BMS EN 21/2052/0020/0892
 0 0 00000 0 0 0000+00
 T YELLOW BRE
 0020/1279 BMSBG 21/2052/0020/0892
 0020/0548 BMS EN 21/2052/0020/0536
 0 0 00000 0 0 0000+00
 TR. YEL. BRE.
 0020/0536 BMSBG 21/2052/0020/0536
 MIDDLE ST
 (CITY)
 0020/0170 0 0 00000 0 00 0000+00
 003067 FT MILL RD
 (T610)
 0020/0000 LENGTH(AH 3501 BK 3067)
 0010/2326 LOW ST
 (TWP)
 0010/1880 HIGH ST
 (TWP)
 0010/0761 LAUREL ST
 (TWP)
 0010/0374 WOODBINE ST
 (TWP)
 000000 FT 0 0 00000 0 00 0000+00
 NC GR ANTHAM RD
 INTER-BK CUL-DE SAC
 (TWP)
 MFC BEGIN = D
 0010/0000 LENGTH(AH 3067 BK 0000)

SAND DOLLAR DR
 (TWP) 0010/0447
 000000 FT

EXTRACT DATE: 12/18/2023 ROADWAY MANAGEMENT SYSTEM PAGE NUMBER: 324
 PRINT DATE: 12/20/2023 SLD COUNTY/SR - ANNUAL PRINT COUNTY: CUMBERLAND

DIR: B TOTAL LEN: .159 MI. DIST: 08-2 SR: 2051
 LEFT MUN: LOWER ALLEN T RIGHT MUN: LOWER ALLEN T

000838 FT
 CAPITAL CITY MALL RD
 (PRDR) 0010/0838
 LC FROM CAPITAL CITY MA 0010/0770
 (CONN) 000000 FT
 HARTZDALE DR
 (SR2048 SEG 0010/2187) 0010/0000



000838 FT
 INTER-AHD RAMP R SPUR RD
 (SR8051 SEG 0760/1765)
 WALMART RD
 (PRDR) 0010/0838
 LC TO WALMART RD
 (CONN) 0010/0770
 000000 FT 0 0 00000 0 00 0000+00
 NC CAPITAL CITY MALL DR
 HARTZDALE DR
 (TWP)
 MFC BEGIN = D
 0010/0000 LENGTH(AH 0838 BK 0000)

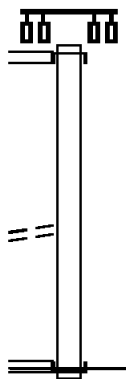
EXTRACT DATE: 12/18/2023 ROADWAY MANAGEMENT SYSTEM PAGE NUMBER: 323
 PRINT DATE: 12/20/2023 SLD COUNTY/SR - ANNUAL PRINT COUNTY: CUMBERLAND

DIR: B TOTAL LEN: .414 MI. DIST: 08-2 SR: 2048
 LEFT MUN: LOWER ALLEN T RIGHT MUN: LOWER ALLEN T

002187 FT
 CAPITAL CITY MALL DR
 (SR2051 SEG 0010/0000) 0010/2187

TO 2047/0010 SH
 (CONN) 0010/0099
 000000 FT

LOWER ALLEN DR
 (SR2047 SEG 0011/0000)
 (SR2047 SEG 0010/0000) 0010/0000



002187 FT
 INTER-AHD HARTZDALE DR
 (TWP) 0010/2187

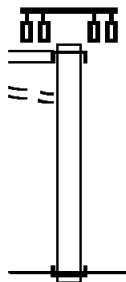
000000 FT 0 0 00000 0 00 0000+00
 NC HARTZDALE DR
 INTER-BK HARTZDALE DR
 (TWP)
 MFC BEGIN = D
 0010/0000 LENGTH(AH 2187 BK 0000)

DIR: N TOTAL LEN: .515 MI. DIST: 08-2 SR: 2047
 LEFT MUN: LOWER ALLEN T RIGHT MUN: LOWER ALLEN T

SIMPSON FERRY RD (SR2014 SEG 0130/0000)	002719 FT 0011/2719		002697 FT 0010/2697	SIMPSON FERRY RD (SR2014 SEG 0130/0000)
GETTYSBURG RD (SR2027 SEG 0050/0000) TO 8051/0250 SH (CONN)	0011/1826 0011/1323		0010/2160 0010/1824	ZIMMERMAN DR (TWP) GETTYSBURG RD (SR2027 SEG 0050/0000)
RAMP J RD (SR8051 SEG 0250/0000) RAMP I RD (SR8051 SEG 0500/0402)	0011/1146		0010/1238	FROM 8051/0500 SH (CONN)
				RAMP J RD (SR8051 SEG 0250/0000) RAMP I RD (SR8051 SEG 0500/0402)
OP ID 15 NB RAMP M RD (SR8051 SEG 0010/0558) RAMP N RD (SR8051 SEG 0750/0000)	0011/1029 0011/0903		0010/1143 0010/1039	15 NB OP ID 21/0015/0150/1530
FROM 8051/0010 SH (CONN)	0011/0481			RAMP M RD (SR8051 SEG 0010/0558) RAMP N RD (SR8051 SEG 0750/0000)
			0010/0901	
			0010/0438	CAPITAL CITY MALL ENT R (PRDR)
0 0 00000 0 00 0000+00 000000 FT NC LOWER ALLEN DR HARTZDALE DR (TWP) HARTZDALE DR (SR2048 SEG 0010/0000)			0010/0101 000000 FT	FROM 2048/0010 SH (CONN) 0 0 00000 0 00 0000+00 NC LOWER ALLEN DR HARTZDALE DR (TWP) HARTZDALE DR (SR2048 SEG 0010/0000)
MFC BEGIN = D LENGTH(AH 2719 BK 0000)	0011/0000		0010/0000	MFC BEGIN = D LENGTH(AH 2697 BK 0000)

EXTRACT DATE: 12/18/2023 ROADWAY MANAGEMENT SYSTEM PAGE NUMBER: 321
 PRINT DATE: 12/20/2023 SLD COUNTY/SR - ANNUAL PRINT COUNTY: CUMBERLAND
 DIR: B TOTAL LEN: .132 MI. DIST: 08-2 SR: 2045
 LEFT MUN: UPPER ALLEN T RIGHT MUN: UPPER ALLEN T

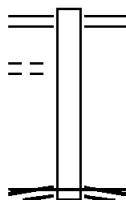
WINDING HILL RD
 (SR2010 SEG 0054/0445)
 FROM 2010/0054 SH
 (CONN)
 000698 FT
 0010/0698
 0010/0603
 000000 FT



000698 FT
 INTER-AHD WINDING HILL RD
 (SR2010 SEG 0054/0445)
 0010/0698
 000000 FT 1 0 00000 0 00 0000+00
 NC MT ALLEN DR
 INTER-BK MT ALLEN DR
 (T698)
 MFC BEGIN = D
 0010/0000 LENGTH(AH 0698 BK 0000)

EXTRACT DATE: 12/18/2023 ROADWAY MANAGEMENT SYSTEM PAGE NUMBER: 320
 PRINT DATE: 12/20/2023 SLD COUNTY/SR - ANNUAL PRINT COUNTY: CUMBERLAND
 DIR: B TOTAL LEN: .114 MI. DIST: 08-2 SR: 2043
 LEFT MUN: LOWER ALLEN T RIGHT MUN: LOWER ALLEN T

SCHOOL DR 000603 FT
 (TWP) 0010/0427
 2 0 21024 5 00 0000+00 000000 FT
 RAMP B RD
 (SR8003 SEG 0250/0000) 0010/0000

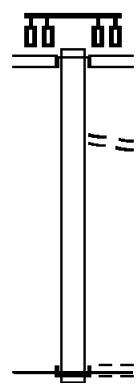


000603 FT SLATE HILL RD
 0010/0603 (SR2025 SEG 0030/0700)
 NC OLD SLATE HILL RD
 RAMP A RD
 000000 FT (SR8003 SEG 0500/0145)
 MFC BEGIN = E
 0010/0000 LENGTH(AH 0603 BK 0000)

EXTRACT DATE: 12/18/2023 ROADWAY MANAGEMENT SYSTEM PAGE NUMBER: 319
 PRINT DATE: 12/20/2023 SLD COUNTY/SR - ANNUAL PRINT COUNTY: CUMBERLAND
 DIR: B TOTAL LEN: .218 MI. DIST: 08-2 SR: 2041
 LEFT MUN: LOWER ALLEN T RIGHT MUN: LOWER ALLEN T

001151 FT

001151 FT
 INTER-AHD HARTZDALE DR
 (TWP)
 SLATE HILL RD
 (SR2025 SEG 0020/0754)

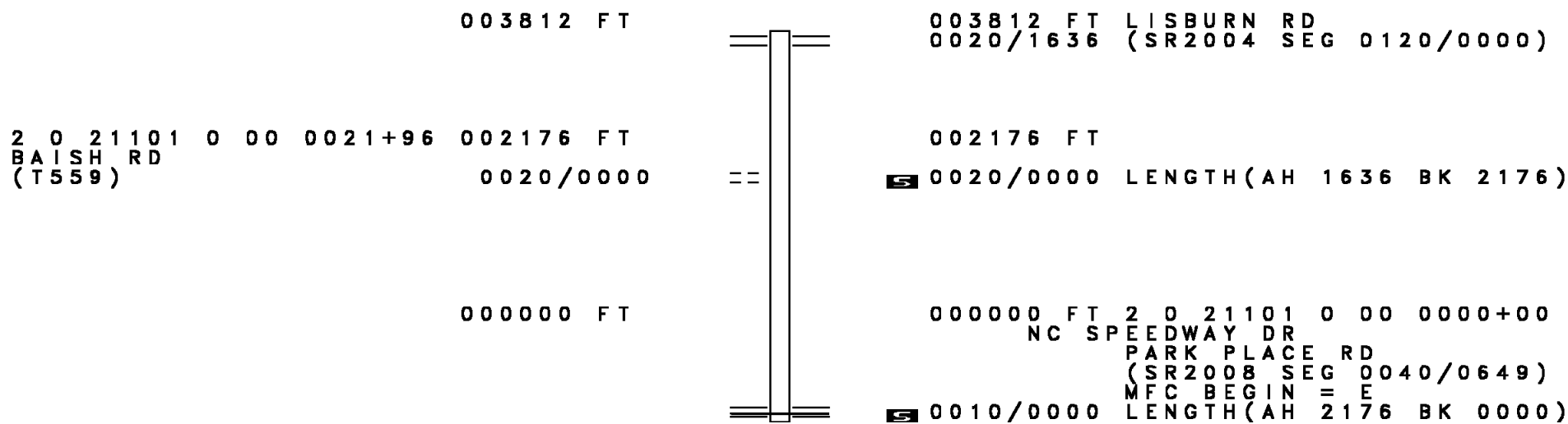


0010/1151
 NC HARTZDALE DR
 HARTZDALE DR
 0010/0925 (TWP)

000000 FT

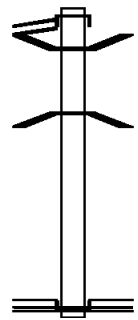
000000 FT 1 0 00123 9 00 0000+00
 NC OLD SLATE HILL RD
 SCARSDALE DR
 (TWP)
 INTER-BK RAMP D RD
 (SR8003 SEG 0010/0489)
 MFC BEGIN = E
 0010/0000 LENGTH(AH 1151 BK 0000)

EXTRACT DATE: 12/18/2023 ROADWAY MANAGEMENT SYSTEM PAGE NUMBER: 318
 PRINT DATE: 12/20/2023 SLD COUNTY/SR - ANNUAL PRINT COUNTY: CUMBERLAND
 DIR: B TOTAL LEN: .722 MI. DIST: 08-2 SR: 2039
 LEFT MUN: MONROE T RIGHT MUN: MONROE T



EXTRACT DATE: 12/18/2023 ROADWAY MANAGEMENT SYSTEM PAGE NUMBER: 317
 PRINT DATE: 12/20/2023 SLD COUNTY/SR - ANNUAL PRINT COUNTY: CUMBERLAND
 DIR: B TOTAL LEN: .139 MI. DIST: 08-2 SR: 2037
 LEFT MUN: SOUTH MIDDLETON T RIGHT MUN: SOUTH MIDDLETON T

WALNUT ST
 (SR2003 SEG 0110/0000) 000736 FT
 0010/0736
 000000 FT

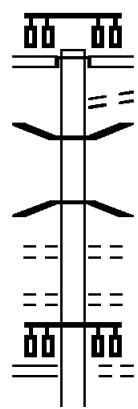


000736 FT
 INTER-AHD FORGE RD
 0010/0736 (SR2003 SEG 0110/0000)
 0010/0208 BMSSEN 21/2037/0010/0188
 2 0 21008 0 02 0857+81
 WET WEATHER
 0010/0188 BMSBG 21/2037/0010/0188
 000000 FT 2 0 21008 0 02 0855+97
 NC FRONT ST
 FIRST ST
 (SR0174 SEG 0470/0000)
 INTER-BK FRONT ST
 (T545)
 MFC BEGIN = D
 0010/0000 LENGTH(AH 0736 BK 0000)

EXTRACT DATE: 12/18/2023 ROADWAY MANAGEMENT SYSTEM PAGE NUMBER: 316
 PRINT DATE: 12/20/2023 SLD COUNTY/SR - ANNUAL PRINT COUNTY: CUMBERLAND
 DIR: B TOTAL LEN: 2.346 MI. DIST: 08-2 SR: 2035
 LEFT MUN: LEMOYNE B RIGHT MUN: LEMOYNE B

012387 FT

012387 FT
 INTER-AHD



0050/2250
 0050/2161
 0050/1982
 0050/1913
 0050/1623
 0050/1427
 0050/1207

THIRD ST
 (BORO)
 MARKET ST
 (SR1010 SEG 0121/0000)
 (SR1010 SEG 0120/0000)
 TO 1010/0120 SH
 (CONN)
 BMSSEN 21/2035/0050/1913
 1 0 00250 0 01 0121+38
 NORFOLK SOUTHERN RAI RR
 BMSBG 21/2035/0050/1913
 BOSLER AV
 (BORO)
 APPLE ST
 (BORO)
 HUMMEL AV
 (BORO)
 PEACH ST

HUMMEL AV
 (SR2016 SEG 0040/3218) 0050/1207

DIR: B TOTAL LEN: 2.346 MI.
 LEFT MUN: LEMOYNE B

DIST: 08-2 SR: 2035
 RIGHT MUN: LEMOYNE B

	==	==	0050/1013	(BORO)	
	==	==	0050/0808	HERMAN AV (BORO)	
	==	==	0050/0615	PLUM ST (BORO)	
	==	==	0050/0205	BMSSEN 21/2035/0050/0133 1 0 00250 0 01 0103+43	
				NORFOLK SOUTHERN RAIL RR	
			0050/0133	BMSBG 21/2035/0050/0133	
			0050/0120	BMSSEN 21/2035/0050/0000	
010137 FT			010137 FT	1 0 00250 0 01 0102+14	
				NC TH	
				IR-B3 (NB)	
				BMSBG 21/2035/0050/0000	
				MFC BEGIN = B	
			0050/0000	LENGTH(AH 2250 BK 2958)	
				FROM 8513/0500 SH	
			0040/2710	(CONN)	
				LOWTHER ST	
				(SR2028 SEG 0031/1874)	
				(SR2028 SEG 0030/1820)	
			0040/2688	WALTON ST	
			0040/2190	(BORO)	
			0040/1788	CLARK ST (BORO)	
			0040/1543	LEMOYNE NEW CUMBERLAND B	
			0040/1369	CAROL ST (BORO)	
HALDEMAN BL (BORO)			0040/0827	HALDEMAN AV (BORO)	
1 0 00250 0 01 0072+56			007179 FT	BAILEY ST (BORO)	
BAILEY ST (BORO)			0040/0000	LENGTH(AH 2958 BK 2750)	
UNKNOWN AL (BORO)			0030/2559	SIXTEENTH ST (BORO)	
				0030/2276	
				0030/1505	FIFTEENTH ST (BORO)
				0030/0905	FOURTEENTH ST (BORO)
W-B PARK AV (BORO)			0030/0866		
E-B PARK AV					

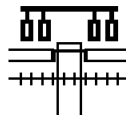
DIR: B TOTAL LEN: 2.346 MI. DIST: 08-2 SR: 2035
 LEFT MUN: NEW CUMBERLAND B RIGHT MUN: NEW CUMBERLAND B

Segment Description	Segment ID	Length (FT)	Start Point	End Point	Notes
(BORO)	0030/0779				
	004429 FT				
SEVENTH ST (SR2018 SEG 0060/0856)	0020/1020				
	002311 FT				
FOURTH AL (BORO)	0010/2025				
THIRD ST (SR2020 SEG 0030/2507)	0010/1216				
	000000 FT				
	0030/0372				TWELFTH ST
	004429 FT				(BORO)
	0030/0000				1 0 00250 0 01 0045+06
	0020/1850				ELEVENTH ST
	0020/1585				(BORO)
	0020/1296				LENGTH (AH 2750 BK 2118)
	0020/1020				TENTH ST
	0020/0684				(BORO)
	0020/0283				NINTH ST
	002311 FT				(BORO)
	0020/0000				EIGHTH ST
	0010/1741				(BORO)
	0010/1460				SEVENTH ST
	0010/1216				(BORO)
	0010/0975				LC TO SEVENTH ST
	0010/0691				(BORO)
	0010/0405				SIXTH ST
	0010/0117				(BORO)
	000000 FT				FIFTH AV
	0010/0000				(BORO)
	0010/0000				1 0 00250 0 01 0023+88
	0010/0000				FIFTH ST
	0010/0000				(BORO)
	0010/0000				LENGTH (AH 2118 BK 2311)
	0010/0000				FOURTH ST
	0010/0000				(BORO)
	0010/0000				THIRD AL
	0010/0000				(BORO)
	0010/0000				THIRD ST
	0010/0000				(BORO)
	0010/0000				SECOND AL
	0010/0000				(BORO)
	0010/0000				SECOND ST
	0010/0000				(BORO)
	0010/0000				WILSON AL
	0010/0000				(BORO)
	0010/0000				FRONT ST
	0010/0000				(BORO)
	0010/0000				1 0 00250 0 00 0000+77
	0010/0000				(APRA) OLD YORK RD
	0010/0000				NC BRIDGE ST
	0010/0000				INTER-BK
	0010/0000				OLD YORK RD
	0010/0000				(SR1003 SEG 0100/2952)
	0010/0000				MFC BEGIN = C
	0010/0000				BK-YORK (66)
	0010/0000				LENGTH (AH 2311 BK 0000)

POI

EXTRACT DATE: 12/18/2023 ROADWAY MANAGEMENT SYSTEM PAGE NUMBER: 313
PRINT DATE: 12/20/2023 SLD COUNTY/SR - ANNUAL PRINT COUNTY: CUMBERLAND
DIR: B TOTAL LEN: 1.141 MI. DIST: 08-2 SR: 2033
LEFT MUN: LOWER ALLEN T RIGHT MUN: LOWER ALLEN T

006024 FT



006024 FT
INTER-AHD STATE ST
(BORO)
HUMMEL AV
(SR2014 SEG 0170/0000)
0030/1893
0030/1702 (AAR 592200S)#TRKS 02
CAPT BELTWAY

EXTRACT DATE: 12/18/2023
PRINT DATE: 12/20/2023

ROADWAY MANAGEMENT SYSTEM
SLD COUNTY/SR - ANNUAL PRINT

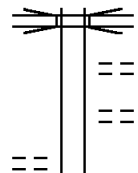
PAGE NUMBER: 312
COUNTY: CUMBERLAND

DIR: B TOTAL LEN: 1.141 MI.
LEFT MUN: LOWER ALLEN T

DIST: 08-2 SR: 2033
RIGHT MUN: LOWER ALLEN T

KENT DR
(TWP)

0030/0812



0030/1571 OP ID 21/0581/0130/0000
CHATHAM RD
(TWP)
0030/1384 KENT RD
(TWP)
0030/0944 (TWP)

004131 FT

0030/0638 WYNDHAM RD
(TWP)
0030/0320 LETCHWORTH RD
(TWP)
004131 FT 2 0 21023 0 01 0086+90
NC EIGHTEENTH ST
CARLISLE RD
(SR2018 SEG 0020/0000)

WILLOW RD
(TWP)

0020/1327

0030/0000 LENGTH(AH 1893 BK 2590)
0020/1990 HIGHLAND DR
(TWP)
0020/1666 BOXWOOD LN
(TWP)

001541 FT

0020/1065 CLEMSON DR
(TWP)
0020/0778 CEDAR CLIFF DR
(T641)
0020/0371 BMSSEN 21/2033/0020/0288
2 0 21023 0 01 0063+13
CEDAR RUN
0020/0311 BMSBG 21/2033/0020/0288
001541 FT 2 0 21023 0 01 0060+25
(APRA) HEMPT BROS
HEMPT BROS RD
(PRDR)

BEAVER RD
(TWP)

0010/0631

000000 FT

0020/0000 LENGTH(AH 2590 BK 1541)
000000 FT 2 0 21023 0 01 0046+80
NC CREEK RD
LISBURN RD
(SR2031 SEG 0030/0000)
INTER-BK MILLTOWN RD
(T647)
MFC BEGIN = D
0010/0000 LENGTH(AH 1541 BK 0000)

EXTRACT DATE: 12/18/2023 ROADWAY MANAGEMENT SYSTEM PAGE NUMBER: 311
 PRINT DATE: 12/20/2023 SLD COUNTY/SR - ANNUAL PRINT COUNTY: CUMBERLAND
 DIR: B TOTAL LEN: 1.358 MI. DIST: 08-2 SR: 2031
 LEFT MUN: LOWER ALLEN T RIGHT MUN: LOWER ALLEN T

		007169 FT		007169 FT	CARLISLE RD
CEDAR RUN DR			==	0040/1181	(SR2018 SEG 0010/1065)
(TWP)		0040/0747			
2 0 21023 1 00 0012+29		005988 FT		005988 FT	

EXTRACT DATE: 12/18/2023
PRINT DATE: 12/20/2023

ROADWAY MANAGEMENT SYSTEM
SLD COUNTY/SR - ANNUAL PRINT

PAGE NUMBER: 310
COUNTY: CUMBERLAND

DIR: B TOTAL LEN: 1.358 MI.
LEFT MUN: LOWER ALLEN T

DIST: 08-2 SR: 2031
RIGHT MUN: LOWER ALLEN T

WENTWORTH DR
(TWP)

0040/0000

2 0 21023 1 00 0000+00
MILLTOWN RD
(T647)

004726 FT

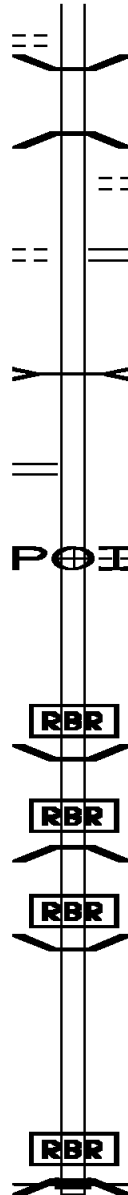
0030/0000

LISBURN RD
(SR2017 SEG 0100/3552)

003170 FT

0020/0000

000000 FT



0040/0000 LENGTH(AH 1181 BK 1262)
0030/0695 BMSSEN 21/2031/0030/0662
2 0 21023 1 00 0006+69

0030/0662 BMSBG 21/2031/0030/0662
CEDAR CK
BEAVER RD

0030/0266 (TWP)
004726 FT CREEK RD
(SR2033 SEG 0010/0000)
0030/0000 LENGTH(AH 1262 BK 1556)

DRAINAGE
STRUCTURE LENGTH 26 FT
0020/0600 BMSID 21/2031/0020/0600

003170 FT 2 0 21023 0 01 0031+34
NC LISBURN RD
0020/0000 LENGTH(AH 1556 BK 3170)

(APRA) HEMPT BROS-CAMP
0010/2353 HEMPT BROS-CAMP HILL RD
(PRDR)

0010/0192 BMSSEN 21/2031/0010/0187
2 0 21023 0 00 0001+21
P3

0010/0187 MILL RACE / OVERFLOW
BMSBG 21/2031/0010/0187

0010/0158 BMSSEN 21/2031/0010/0000
000000 FT 2 0 21023 0 00 0000+00
P3

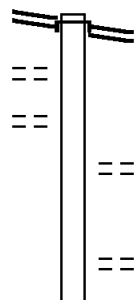
INTER-BK SPANGLERS MILL RD
(SR4027 SEG 0040/3552)
YELLOW BREECHES CREEK
BMSBG 21/2031/0010/0000
MFC BEGIN = D

0010/0000 BK-YORK (66)
LENGTH(AH 3170 BK 0000)

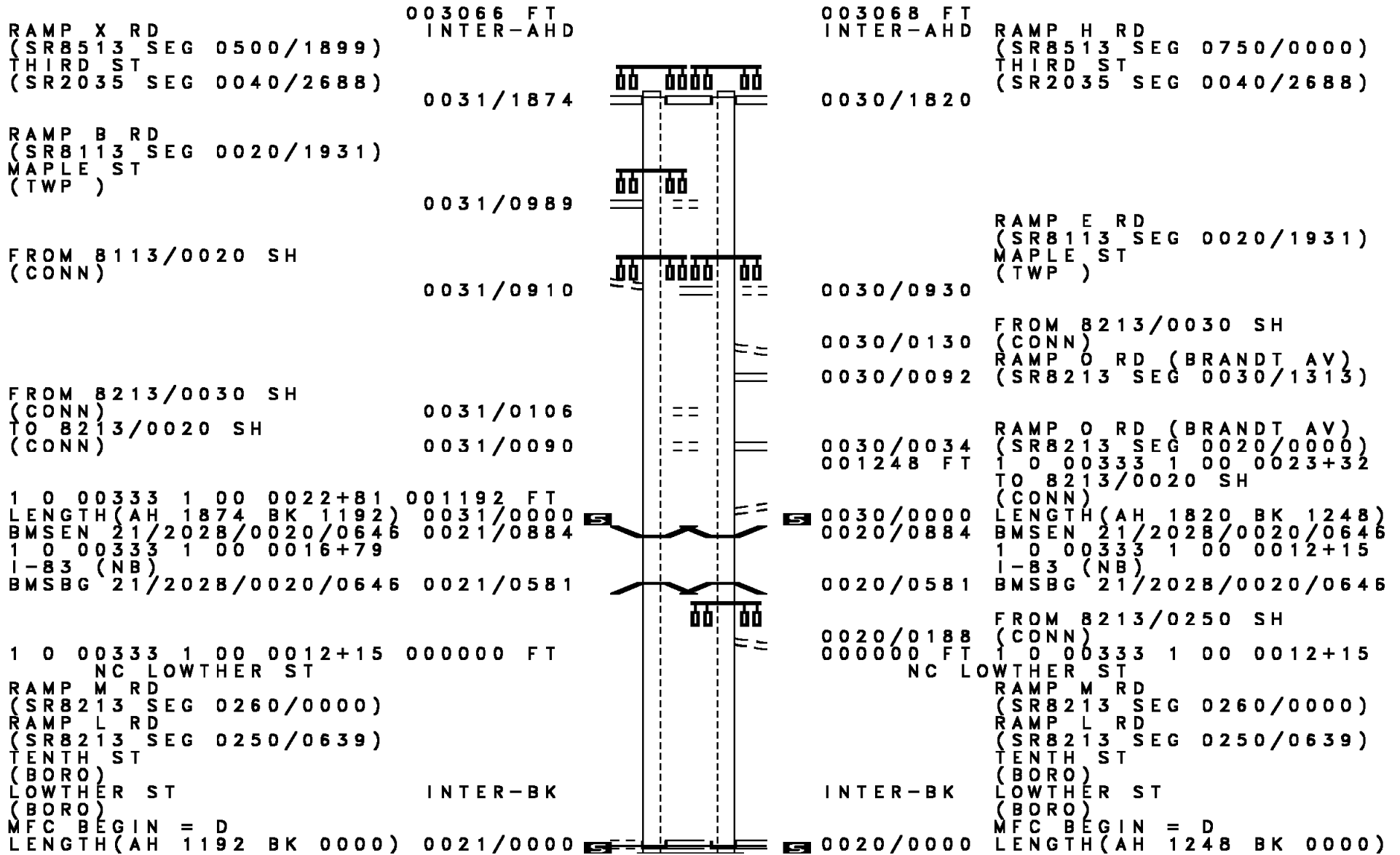
EXTRACT DATE: 12/18/2023 ROADWAY MANAGEMENT SYSTEM PAGE NUMBER: 309
 PRINT DATE: 12/20/2023 SLD COUNTY/SR - ANNUAL PRINT COUNTY: CUMBERLAND

DIR: B TOTAL LEN: 1.478 MI. DIST: 08-2 SR: 2029
 LEFT MUN: HAMPDEN T RIGHT MUN: HAMPDEN T

		007804 FT		007804 FT	
CARLISLE PK				INTER-AHD	ST JOHNS CHURCH RD
(SR1010 SEG 0030/1297)	0040/1474				(T770)
CHESTNUT AV				0040/1474	CARLISLE PK
(TWP)	0040/1133				(SR1010 SEG 0030/1297)
HAMPDEN AV					
(TWP)	0040/0716				
		006330 FT		0040/0465	CHESTNUT ST
				006330 FT	(TWP)
					2 0 21079 0 00 0063+47
					ROYAL OAK RD
					(TWP)
				5 0040/0000	LENGTH(AH 1474 BK 1407)
					PARK ST

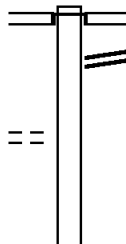


DIR: E TOTAL LEN: .581 MI. DIST: 08-2 SR: 2028
 LEFT MUN: LEMOYNE B RIGHT MUN: LEMOYNE B



EXTRACT DATE: 12/18/2023 ROADWAY MANAGEMENT SYSTEM PAGE NUMBER: 306
 PRINT DATE: 12/20/2023 SLD COUNTY/SR - ANNUAL PRINT COUNTY: CUMBERLAND
 DIR: B TOTAL LEN: 1.838 MI. DIST: 08-2 SR: 2027
 LEFT MUN: LOWER ALLEN T RIGHT MUN: LOWER ALLEN T

009704 FT
 SIMPSON FERRY RD
 (SR2014 SEG 0130/1368) 0050/1729
 ZIMMERMAN DR
 (TWP) 0050/0706
 007975 FT



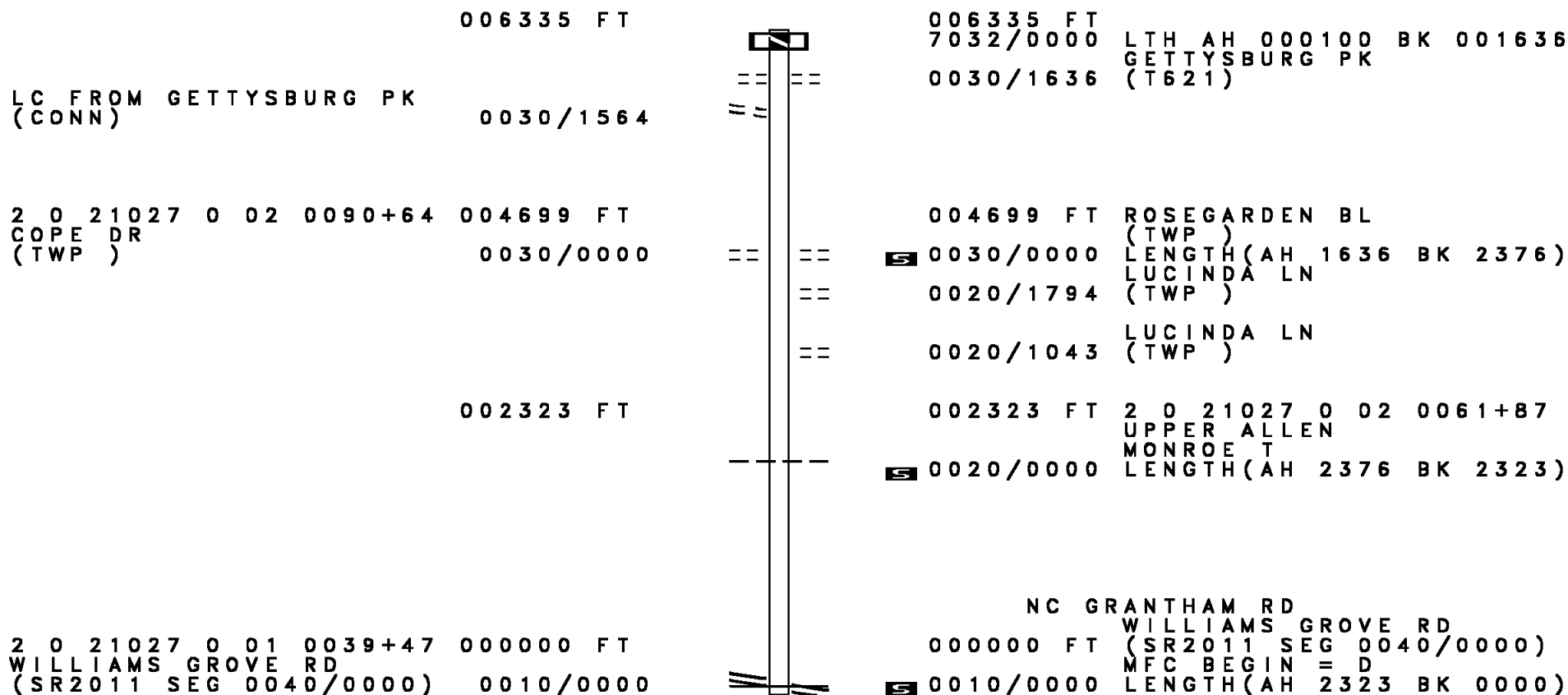
009704 FT
 INTER-AHD LINDA LN
 (TWP)
 GETTYSBURG RD
 0050/1729 (SR2014 SEG 0130/1368)
 TO SIMPSON FERRY RD
 0050/1563 (SR9105 SEG 0010/0000)
 007975 FT 2 0 21099 0 00 0126+41
 LOWER ALLEN DR
 (SR2047 SEG 0010/1824)

DIR: B TOTAL LEN: 1.838 MI.
LEFT MUN: LOWER ALLEN T

DIST: 08-2 SR: 2027
RIGHT MUN: LOWER ALLEN T

Segment Description	Segment ID	Length	Notes
ORCHARD AV (TWP)	0030/2270		
ST JOHNS CHURCH RD (SR2029 SEG 0010/0000)	0030/1941		
ONEIDA RD (TWP)	0030/1495		
FORTYFIRST ST (TWP)	0030/0858		
LOWER ALLEN E.S. DR (PRDR)	0030/0429		
2 0 21099 0 00 0082+44 LOCUST ST (SR2025 SEG 0030/1421)	004322 FT 0030/0000		
WILLIAM PENN DR (TWP)	0020/1421		
ALLEN RD (TWP)	0020/0671		
2 0 21099 0 00 0060+27 RUPP AV (TWP)	002064 FT 0020/0000		
WINDSOR PL (TWP)	0010/1528		
LC TO PRIVATE DR (CONN)	0010/0654		
PRIVATE DR (PRDR)	0010/0569		
	000000 FT		
WESLEY DR (SR2021 SEG 0050/0000)	0010/0000		
	0050/0000		(SR2047 SEG 0011/1826) LENGTH(AH 1729 BK 3653) FERNWOOD AV (TWP)
	0030/3420		RANA VILLA AV (TWP)
	0030/2674		ST JOHNS CHURCH RD (TWP)
	0030/1941		FORTIETH ST (TWP)
	0030/1274		SLATE HILL RD (SR2025 SEG 0030/1421)
	004322 FT		0030/0000 LENGTH(AH 3653 BK 2258) TRAILER PARK RD (PRDR)
	0020/1986		ALLEN M.S. DR (PRDR)
	0020/1200		LITTLE LEAGUE DR (TWP)
	002064 FT		0020/0000 LENGTH(AH 2258 BK 2064)
	0020/0000		FROM 2021/0040 SH (CONN)
	0010/1528		2 0 21099 0 00 0039+63 TTYSBURG RD ROSSMOYNE RD (SR2021 SEG 0050/0000) MFC BEGIN = D
	0010/0569		0010/0000 LENGTH(AH 2064 BK 0000)

DIR: B TOTAL LEN: 1.200 MI. DIST: 08-2 SR: 2026
 LEFT MUN: UPPER ALLEN T RIGHT MUN: UPPER ALLEN T



006335 FT

LC FROM GETTYSBURG PK
(CONN)

0030/1564

2 0 21027 0 02 0090+64
COPE DR
(TWP)

004699 FT

0030/0000

002323 FT

2 0 21027 0 01 0039+47
WILLIAMS GROVE RD
(SR2011 SEG 0040/0000)

000000 FT
0010/0000

006335 FT

7032/0000 LTH AH 000100 BK 001636
GETTYSBURG PK
(T621)

0030/1636

004699 FT

ROSEGARDEN BL
(TWP)
LENGTH(AH 1636 BK 2376)
LUCINDA LN
(TWP)

0020/1794

0020/1043

LUCINDA LN
(TWP)

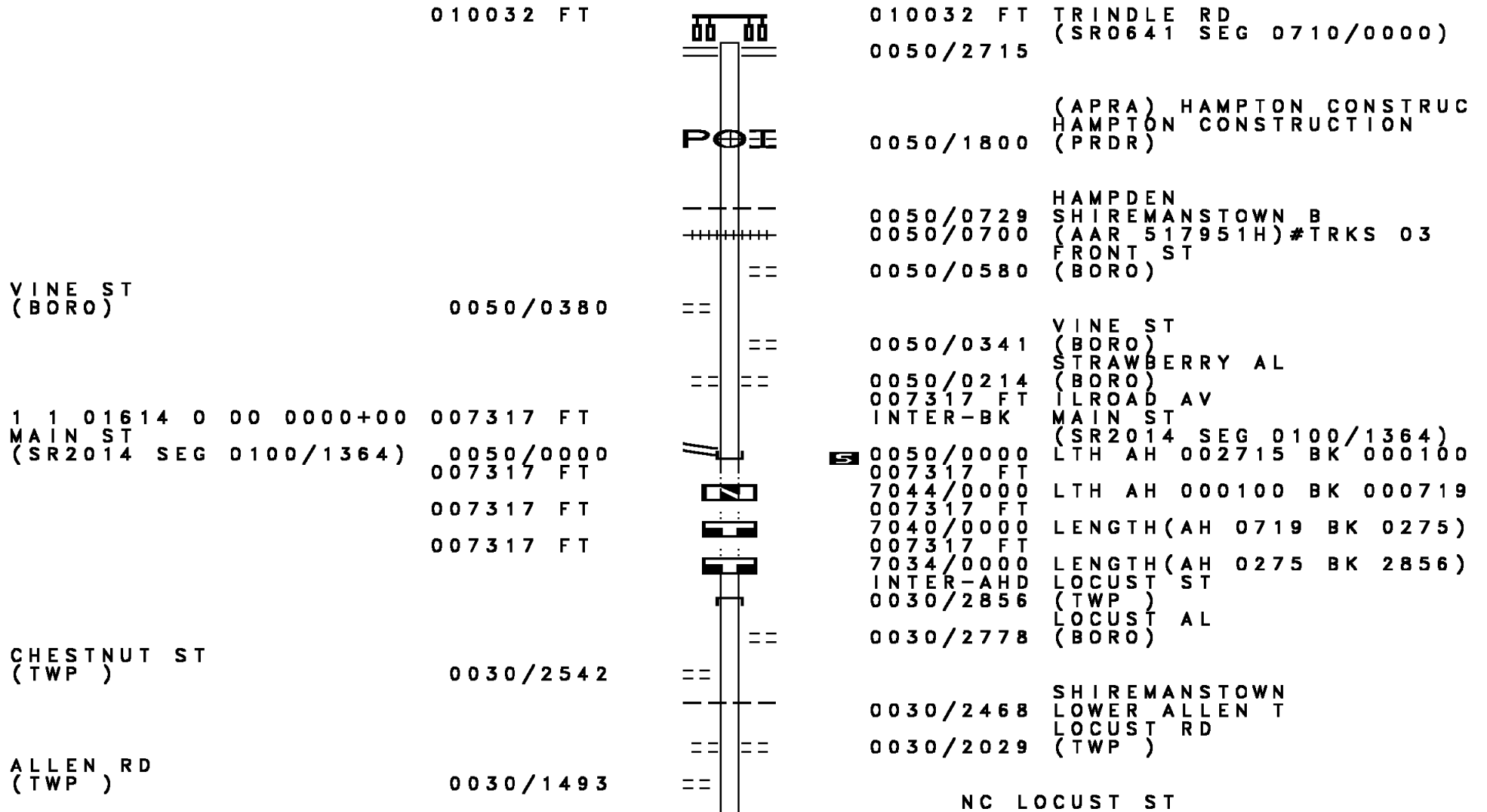
002323 FT

2 0 21027 0 02 0061+87
UPPER ALLEN
MONROE T
LENGTH(AH 2376 BK 2323)

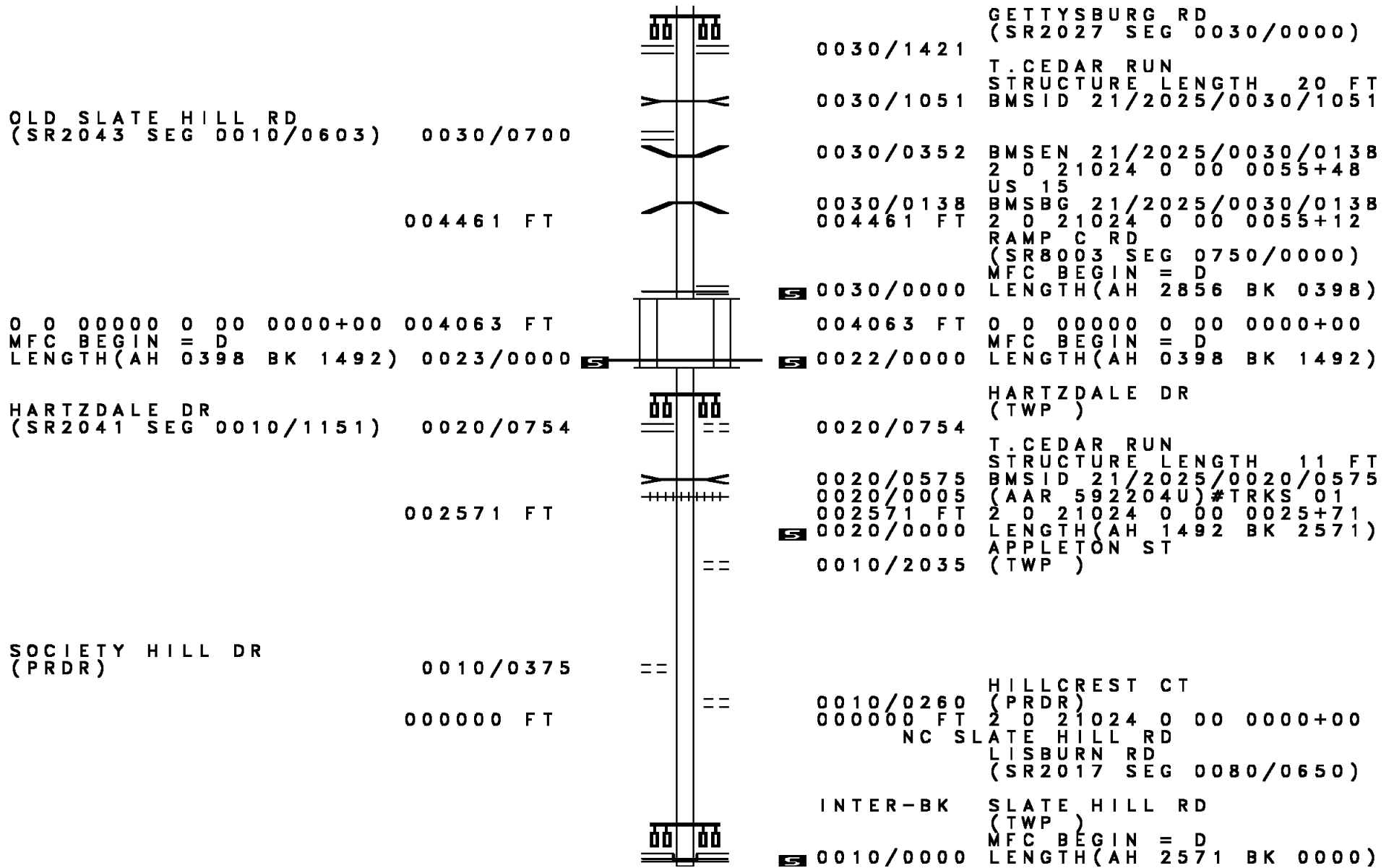
0020/0000

NC GRANTHAM RD
WILLIAMS GROVE RD
000000 FT (SR2011 SEG 0040/0000)
MFC BEGIN = D
LENGTH(AH 2323 BK 0000)

0010/0000



DIR: B TOTAL LEN: 1.900 MI. DIST: 08-2 SR: 2025
 LEFT MUN: LOWER ALLEN T RIGHT MUN: LOWER ALLEN T



DIR: B TOTAL LEN: .698 MI. DIST: 08-2 SR: 2023
 LEFT MUN: MECHANICSBURG B RIGHT MUN: MECHANICSBURG B

Segment Description	Length (FT)	Stationing	Notes
	003686 FT		SIMPSON ST (SR2014 SEG 0050/0000)
KING AL (BORO)	0020/1631		
HILL AL (BORO)	0020/1272		KELLER ST (BORO)
SOUTH AL (BORO)	0020/0915		COOVER ST (BORO)
UNNAMED AL (BORO)	0020/0556		MARBLE ST (BORO)
MAPLEWOOD AV (BORO)	0020/0380		
UNNAMED AL (BORO)	0020/0200		
	001917 FT		2 0 21098 0 00 0019+76 ELMWOOD AV (BORO) MECHANICSBURG UPPER ALLEN T
			5 0020/0000 LENGTH(AH 1769 BK 1917)
SOUTHPOINT DR (PRDR)	0010/0970		
			0010/0559 (TWP) FROM 0114/0190 SH
	000000 FT		0010/0051 (CONN) 2 0 21098 0 00 0000+00 NC SH SHEPHERDSTOWN RD MARKET ST (SR0114 SEG 0190/0420)
			5 0010/0000 MFC BEGIN = D LENGTH(AH 1917 BK 0000)

FROM 0074/0150 SH
 (CONN)

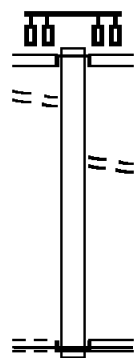
FORGE RD
 (TWP)

000520 FT

0010/0393

000000 FT

0010/0000



000520 FT

INTER-AHD WESTMINSTER RD
 (TWP)
 YORK RD
 (SR0074 SEG 0150/2308)

0010/0520

0010/0079 FROM 2003/0160 SH
 (CONN)
 000000 FT 0 0 00000 0 00 0000+00
 NC WESTMINSTER DR
 FORGE RD

INTER-BK (SR2003 SEG 0160/1580)
 WESTMINSTER DR
 (T456)
 MFC BEGIN = D

0010/0000 LENGTH(AH 0520 BK 0000)

DIR: E TOTAL LEN: 2.995 MI. DIST: 08-2 SR: 2021
 LEFT MUN: HAMPDEN T RIGHT MUN: HAMPDEN T

	015789 FT		015816 FT	
			INTER-AHD	SHELLY LN
				(TWP)
				TRINDLE RD
				(SR0641 SEG 0680/1814)
			0070/1524	
			0070/0708	(AAR 517952P)#TRKS 01
				NC SHEELY LN
				SIMPSON FERRY RD
				(SR2014 SEG 0080/1740)
			014292 FT	HAMPDEN
				LOWER ALLEN T
			0070/0000	LENGTH(AH 1524 BK 3638)
				TO 2014/0080 SH
			0060/3535	(CONN)
				WEIS MARKET DR
			0060/2731	(PRDR)
				ROBIN CT
			0060/2405	(PRDR)
				WESLEY PARK RD
			0060/1590	(PRDR)
				BETHANY DR
			0060/0838	(TWP)
			010627 FT	
			010654 FT	2 0 21069 0 00 0113+41
				BETHANY TOWERS RD
				(PRDR)

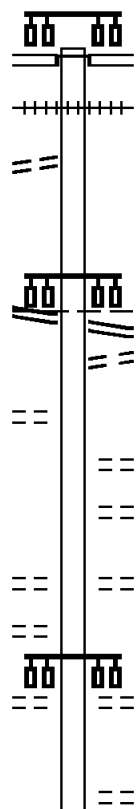
TO 2014/0080 SH
(CONN)

2 0 21069 0 01 0139+15 014265 FT
 SIMPSON FERRY RD
 (SR2014 SEG 0080/1740) 0070/0000

WINDSOR BL
(TWP) 0060/3248

ROYAL DR
(TWP) 0060/1590
 COBBLESTONE DR
(TWP) 0060/1182

WILSON LN
(TWP) 0060/0838



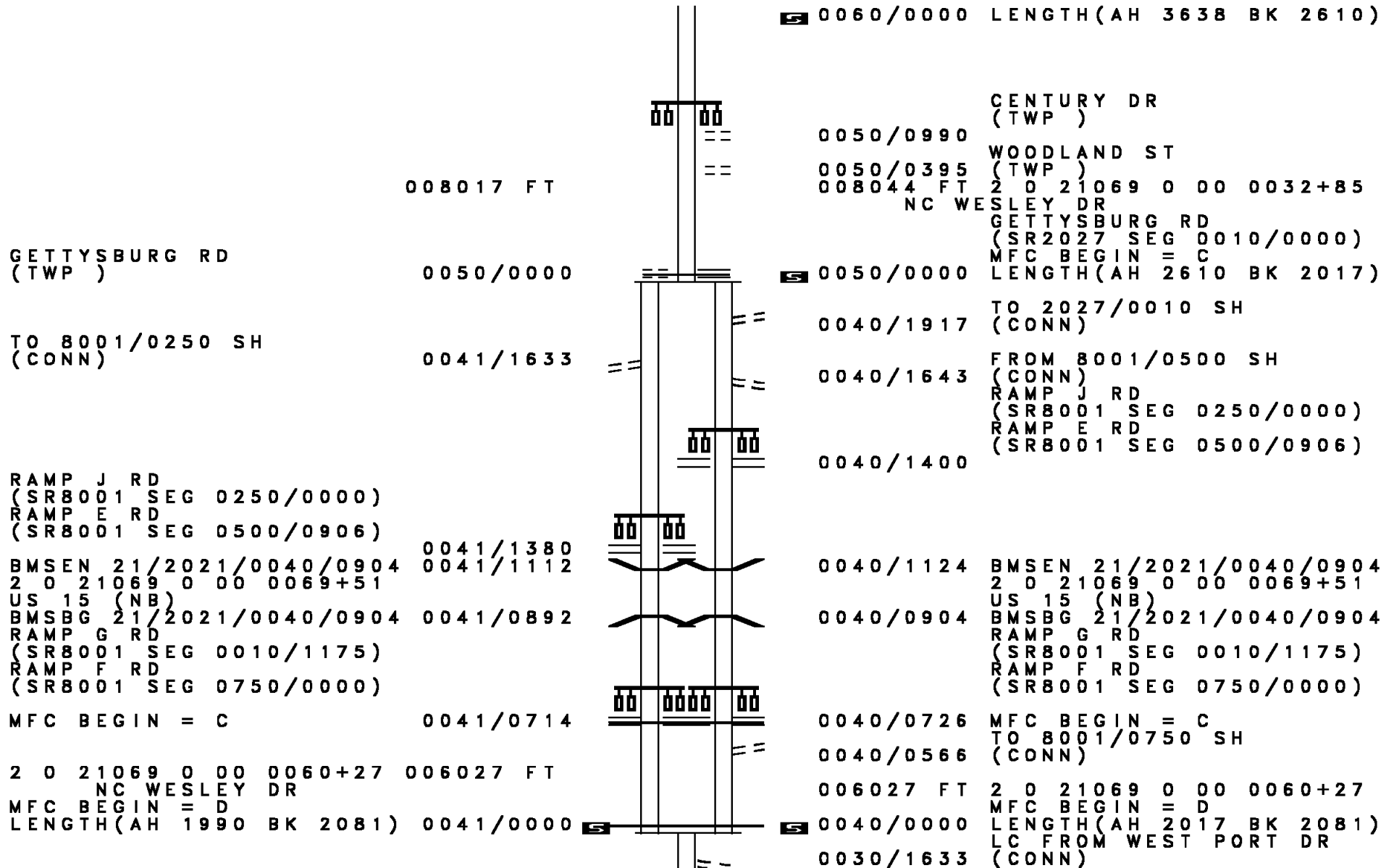
EXTRACT DATE: 12/18/2023
PRINT DATE: 12/20/2023

ROADWAY MANAGEMENT SYSTEM
SLD COUNTY/SR - ANNUAL PRINT

PAGE NUMBER: 298
COUNTY: CUMBERLAND

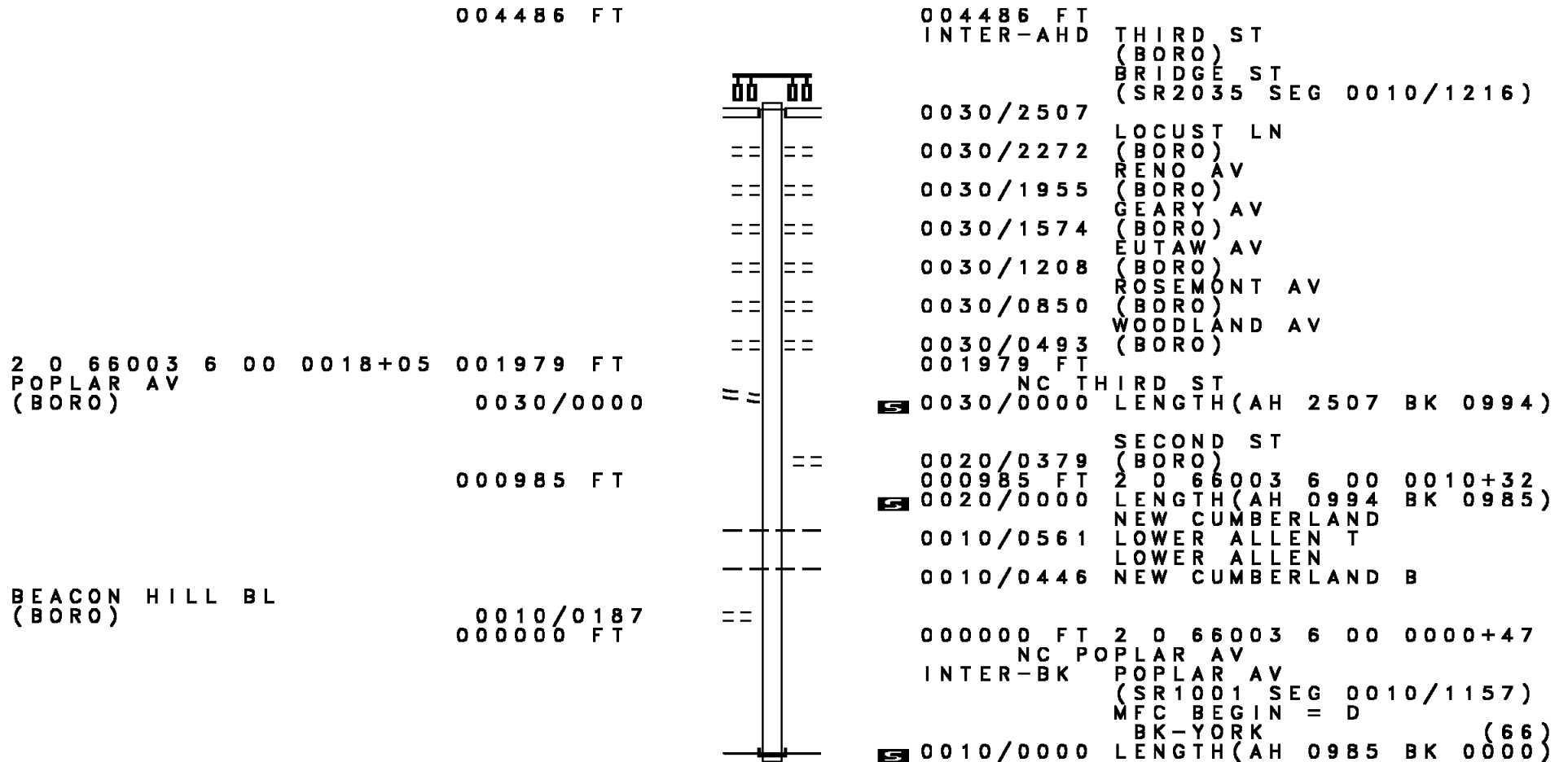
DIR: E TOTAL LEN: 2.995 MI.
LEFT MUN: LOWER ALLEN T

DIST: 08-2 SR: 2021
RIGHT MUN: LOWER ALLEN T



DIR: E TOTAL LEN: 2.995 MI. DIST: 08-2 SR: 2021
 LEFT MUN: LOWER ALLEN T RIGHT MUN: LOWER ALLEN T

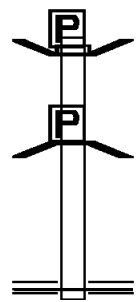
Segment Description	Stationing	Length	Notes
LC TO LOUISE DR (CONN)	0030/1623		
LOUISE DR (TWP)	0030/1435		(APRA) ROSSMOYNE IND PR WEST PORT DR (PRDR)
RAVENWOOD RD (TWP)	0030/0734		
2 0 21069 0 00 0039+46 COLONIAL DR (TWP)	003946 FT	003946 FT	SCHOOL DR (PRDR)
	0030/0000		LENGTH(AH 2081 BK 2696)
		0020/1768	BMS EN 21/7076/9902/3769 2 0 21069 0 00 0014+85 PA TPK (1-76)
		0020/1667	BMSBG 21/7076/9902/3769
		0020/0249	BMS EN 21/2021/0020/0236 2 0 21069 0 00 0014+85 CEDAR RUN
	001250 FT	0020/0236	BMSBG 21/2021/0020/0236 2 0 21069 0 00 0012+50 (AAR 592207P)#TRKS 01
		0020/0000	LENGTH(AH 2696 BK 1177)
STRONG RD (PRDR)	0010/0572		
ARCONA STRAND RD (PRDR)	0010/0564		
	000073 FT	000073 FT	2 0 21069 0 00 0000+00 MFC BEGIN = D
		0010/0000	LENGTH(AH 1177 BK 0073)
			MFC BEGIN = D LOWER ALLEN
0 0 00000 0 00 0000+00 LISBURN-ROSSMOYNE RD (TWP)	000000 FT	0004/0001	0 0 00000 0 00 0000+00 NC ROSSMOYNE RD LISBURN-ROSSMOYNE (TWP)
LISBURN RD (SR2017 SEG 0061/0097)		000000 FT	LISBURN RD (SR2017 SEG 0061/0185)
MFC BEGIN = D			
LENGTH(AH 0073 BK 0000)	0005/0000	0004/0000	LENGTH(AH 0073 BK 0000)



EXTRACT DATE: 12/18/2023 ROADWAY MANAGEMENT SYSTEM PAGE NUMBER: 295
 PRINT DATE: 12/20/2023 SLD COUNTY/SR - ANNUAL PRINT COUNTY: CUMBERLAND
 DIR: B TOTAL LEN: .089 MI. DIST: 08-2 SR: 2019
 LEFT MUN: LOWER ALLEN T RIGHT MUN: LOWER ALLEN T

000469 FT

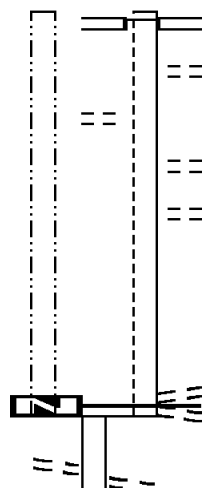
000000 FT



000469 FT AH-YORK (66)
 INTER-AHD BMS EN 21/2019/0010/0321
 FORGE RD (SR4020 SEG 0010/0000)
 0010/0469 BRIDGE POSTED (TONS)
 2 0 21057 0 00 0003+11
 SGL 28 COMB 32
 YELLOW BREECHES
 0010/0323 BMSBG 21/2019/0010/0321
 000000 FT 2 0 21057 0 00 0000+00
 NC FORGE RD
 LISBURN RD
 (SR2017 SEG 0030/0000)
 MFC BEGIN = D
 0010/0000 LENGTH(AH 0469 BK 0000)

EXTRACT DATE: 12/18/2023 ROADWAY MANAGEMENT SYSTEM PAGE NUMBER: 294
 PRINT DATE: 12/20/2023 SLD COUNTY/SR - ANNUAL PRINT COUNTY: CUMBERLAND
 DIR: B TOTAL LEN: 2.697 MI. DIST: 08-2 SR: 2018
 LEFT MUN: NEW CUMBERLAND B RIGHT MUN: NEW CUMBERLAND B

LTH AH 000100 BK 001723 013385 FT
 7061/0000
 NINTH ST
 (BORO) 0050/1102



014241 FT
 INTER-AHD SEVENTH ST
 (BORO)
 BRIDGE ST
 (SR2035 SEG 0020/1020)
 LOCUST AL
 (BORO)
 UNNAMED AL
 (BORO)
 RENO ST
 (BORO)
 FOURTH AL
 (BORO)
 013385 FT 2 0 21022 0 00 0133+41
 BRANDT AV
 (BORO)
 NC SE SEVENTH ST
 SEVENTH ST
 (BORO)
 MFC BEGIN = C
 0060/0000 LENGTH(AH 0856 BK 1723)
 NINTH ST
 (BORO) 0050/1102

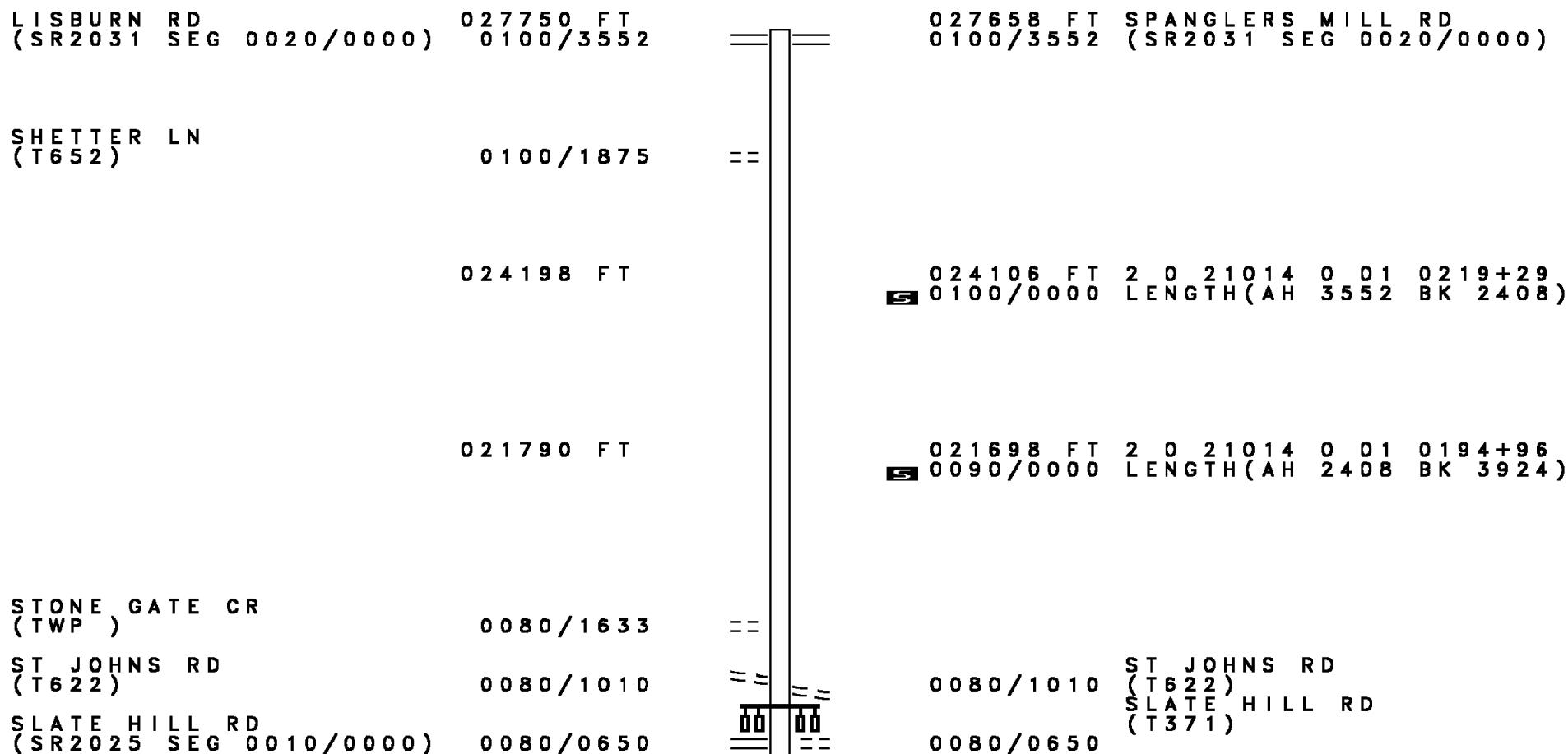
DIR: B TOTAL LEN: 2.697 MI. DIST: 08-2 SR: 2018
 LEFT MUN: NEW CUMBERLAND B RIGHT MUN: NEW CUMBERLAND B

Segment Description	Segment ID	Length (FT)	Notes
BRANDT AV (BORO)	0050/0000	011662	NC BRANDT AV LENGTH (AH 1723 BK 3102)
BARBARA ST (BORO)	0040/1852	0040	ALLEN ST (BORO)
FIFTEENTH ST (BORO)	0040/1212	0040	BARBARA ST (BORO)
LOCUST ST (BORO)	0040/0972	0040	DREXEL HILLS BL (BORO)
ELKWOOD DR (BORO)	0040/0560	0040	008560 FT 2 0 21022 0 00 0085+09
UNNAMED AL (BORO)	0040/0186	0040	NC S IMPSON FERRY RD LENGTH (AH 3102 BK 2783)
RAMP C RD (SR8011 SEG 0750/0000) (BORO)	0030/2590	0030	FROM 8011/0010 SH (CONN)
SIXTEENTH ST (BORO)	0030/2590	0030	RAMP A RD (SR8011 SEG 0010/0698)
MALL RD (PRDR)	0030/1674	0030	OP ID 21/0083/0404/0252
STRAFFORD RD (TWP)	0030/1118	0030	RAMP B RD (SR8011 SEG 0250/0000) TO 8011/0250 SH (CONN)
			RAMP D RD (SR8011 SEG 0500/0491) CEDAR CLIFF DR (TWP)
			NEW CUMBERLAND LOWER ALLEN T WEST SHORE DR (TWP)

DIR: B TOTAL LEN: 2.697 MI. DIST: 08-2 SR: 2018
 LEFT MUN: LOWER ALLEN T RIGHT MUN: LOWER ALLEN T

Left Side Description	Left Side Stationing	Right Side Description	Right Side Stationing
WARWICK RD (TWP)	0030/0816	CEDAR CLIFF H.S. DR (PRDR)	0030/0888
		CEDAR CLIFF H.S. DR (PRDR)	0030/0753
		CEDAR CLIFF H.S. DR (PRDR)	0030/0457
		CEDAR CLIFF H.S. DR (PRDR)	0030/0388
2 0 21022 0 00 0057+57 005777 FT SELWICK RD (TWP)	0030/0000	HIGHLAND E.S. DR (PRDR)	005777 FT
		LENGTH(AH 2783 BK 2584) COLGATE DR (TWP)	0030/0000
LOWTHER ST (TWP)	0020/1740	CENTER DR (TWP)	0020/2069
			0020/1740
CHELSEA RD (TWP)	0020/0540		
		VILLAGE RD (TWP)	0020/0312
2 0 21022 0 00 0031+73 003193 FT EIGHTEENTH ST (SR2033 SEG 0030/0000)	0020/0000	CREEK RD (SR2033 SEG 0030/0000)	003193 FT
		LENGTH(AH 2584 BK 3193)	0020/0000
NINETEENTH ST (TWP)	0010/2539		
		LISBURN RD (SR2031 SEG 0040/1181)	0010/1065
		ORCHARD RD (PRDR)	0010/0802
		OTHER	0010/0430
	000000 FT	OVERPASS IS RR X-ING 2 0 21022 0 00 0000+00 NC CA	000000 FT
		ARLISLE RD GETTYSBURG RD (SR2014 SEG 0160/0000)	
		MFC BEGIN = C LENGTH(AH 3193 BK 0000)	0010/0000

DIR: B TOTAL LEN: 5.256 MI. DIST: 08-2 SR: 2017
 LEFT MUN: LOWER ALLEN T RIGHT MUN: LOWER ALLEN T



DIR: B TOTAL LEN: 5.256 MI. DIST: 08-2 SR: 2017
 LEFT MUN: LOWER ALLEN T RIGHT MUN: LOWER ALLEN T

SOCIETY HILL DR
 (PRDR)

0080/0152 ==
 017866 FT

017774 FT 2 0 21014 0 01 0155+72
 0080/0000 LENGTH(AH 3924 BK 1278)

016588 FT

016496 FT 2 0 21014 0 01 0142+94
 SHEEPFORD RD

MERIDIAN WEST SHORE
 (PRDR)

0064/1260 ==

0070/0000 LENGTH(AH 1278 BK 1803)

014785 FT

0064/0562 BMS EN 21/7076/9902/3824
 0 00000 0 0 0000+00

0064/0472 BMSBG 21/7076/9902/3824
 014693 FT 0 0 00000 0 00 0000+00

0064/0000 MFC BEGIN = D
 LENGTH(AH 1803 BK 0275)

FOR SR 2017E TO 2017W
 (CONN)
 LOWER ALLEN-LISBURN RD
 (TWP)

ROSSMOYNE RD
 (SR2021 SEG 0005/0000)
 (SR2021 SEG 0004/0000)

0061/0185

FOR SR 2017E TO 2017W
 (CONN)
 LOWER ALLEN-LISBURN RD
 (TWP)

0060/0145

ROSSMOYNE RD
 (SR2021 SEG 0004/0000)
 (SR2021 SEG 0005/0000)
 LOWER ALLEN-LISBURN RD
 (TWP)

FOR SR 2017W TO 2017E
 (CONN)

0061/0097

LOWER ALLEN-LISBURN RD
 (TWP)
 FOR SR 2017W TO 2017E
 (CONN)

0 0 00000 0 00 0000+00 014482 FT

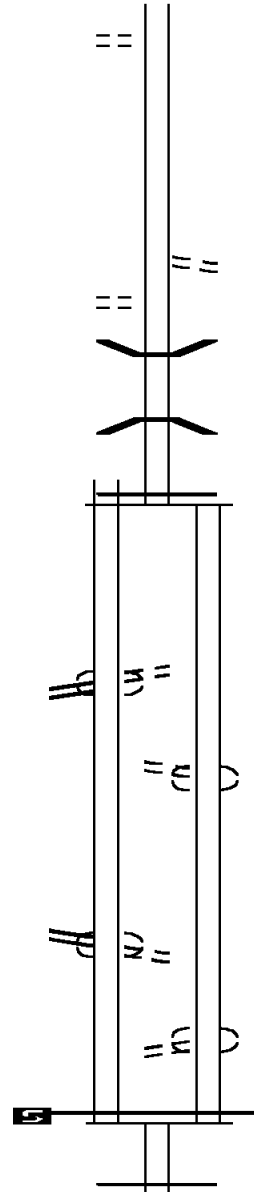
MFC BEGIN = D
 LENGTH(AH 0303 BK 0714) 0061/0000

013768 FT

0060/0064 2 0 21014 0 01 0123+56
 014418 FT

0060/0000 MFC BEGIN = D
 LENGTH(AH 0275 BK 0714)

013704 FT 0 0 00000 0 00 0000+00
 MFC BEGIN = D



DIR: B TOTAL LEN: 5.256 MI. DIST: 08-2 SR: 2017
 LEFT MUN: LOWER ALLEN T RIGHT MUN: LOWER ALLEN T

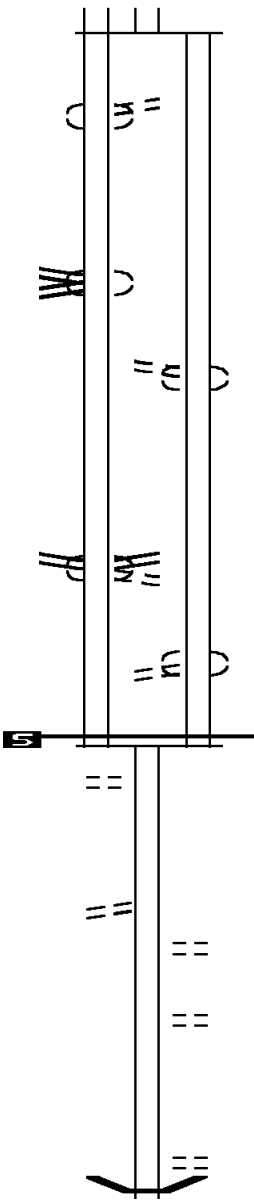
FOR SR 2017E TO 2017W
 (CONN)
 LOWER ALLEN-LISBURN RD
 (TWP) 0051/0397

ARCONA RD
 (SR2015 SEG 0035/0326)
 LOWER ALLEN-LISBURN RD
 (TWP)
 ARCONA RD
 (SR2015 SEG 0035/0326) 0051/0329

ARCONA RD
 (SR2015 SEG 0034/0285)
 ARCONA RD
 (SR2015 SEG 0034/0285)
 LOWER ALLEN-LISBURN RD
 (TWP)
 FOR SR 2017W TO 2017E
 (CONN) 0051/0254

0 0 00000 0 00 0000+00 013311 FT
 MFC BEGIN = D
 LENGTH(AH 0457 BK 1200) 0051/0000
 ROCKY WY
 (TWP) 0044/0915

0 0 00000 0 00 0000+00 012111 FT
 BRANDTON RD
 (TWP) 0044/0000



0054/0000 LENGTH(AH 0714 BK 0393)

FOR 2017E TO 2017W
 (CONN)
 LOWER ALLEN-LISBURN RD
 (TWP) 0050/0300

LOWER ALLEN-LISBURN RD
 (TWP)
 FOR SR 2017W TO 2017E
 (CONN)
 2 0 21014 0 01 0099+02
 MFC BEGIN = D
 LENGTH(AH 0393 BK 1200) 0050/0228
 013311 FT 0050/0000

012111 FT
 0044/0000 LENGTH(AH 1200 BK 3445)
 THOMPSON LN
 (T639) 0040/2975

FOX HOLLOW RD
 (TWP) 0040/2298

WOODCREEK DR
 (TWP)
 BMSN 21/2017/0040/0000 0040/0514
 0040/0028

DIR: B TOTAL LEN: 5.256 MI. DIST: 08-2 SR: 2017
 LEFT MUN: LOWER ALLEN T RIGHT MUN: LOWER ALLEN T

RAVEN HILL RD
 (TWP)

008666 FT

008666 FT 2 0 21014 0 01 0064+57
 T.YEL.BRECHS
 BMSBG 21/2017/0040/0000
 LENGTH(AH 3445 BK 2821)

0030/2774

0040/0000

0030/1625 BMSBG 21/2017/0030/1611
 2 0 21014 0 00 0052+29
 T.YEL BREECH

0030/1611 BMSBG 21/2017/0030/1611

005845 FT

005845 FT 2 0 21014 0 01 0036+07
 FORGE RD
 (SR2019 SEG 0010/0000)
 LENGTH(AH 2821 BK 3607)

002238 FT

002238 FT 2 0 21014 0 01 0000+00
 MAIN ST
 (SR0114 SEG 0320/0000)
 LENGTH(AH 3607 BK 2238)
 GRANDVIEW AV
 (TWP)

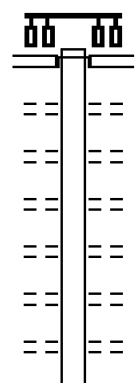
MCCORMICK RD
 (T611)

0010/0444
 000000 FT

0010/0674 MCCORMICK DR
 (T612)
 000000 FT 2 0 21014 0 00 0000+54
 INTER-BK NCLISBURN RD
 ANDERSONTOWN RD
 (SR4033 SEG 0040/3258)
 MFC BEGIN = D
 BK-YORK (66)
 LENGTH(AH 2238 BK 0000)

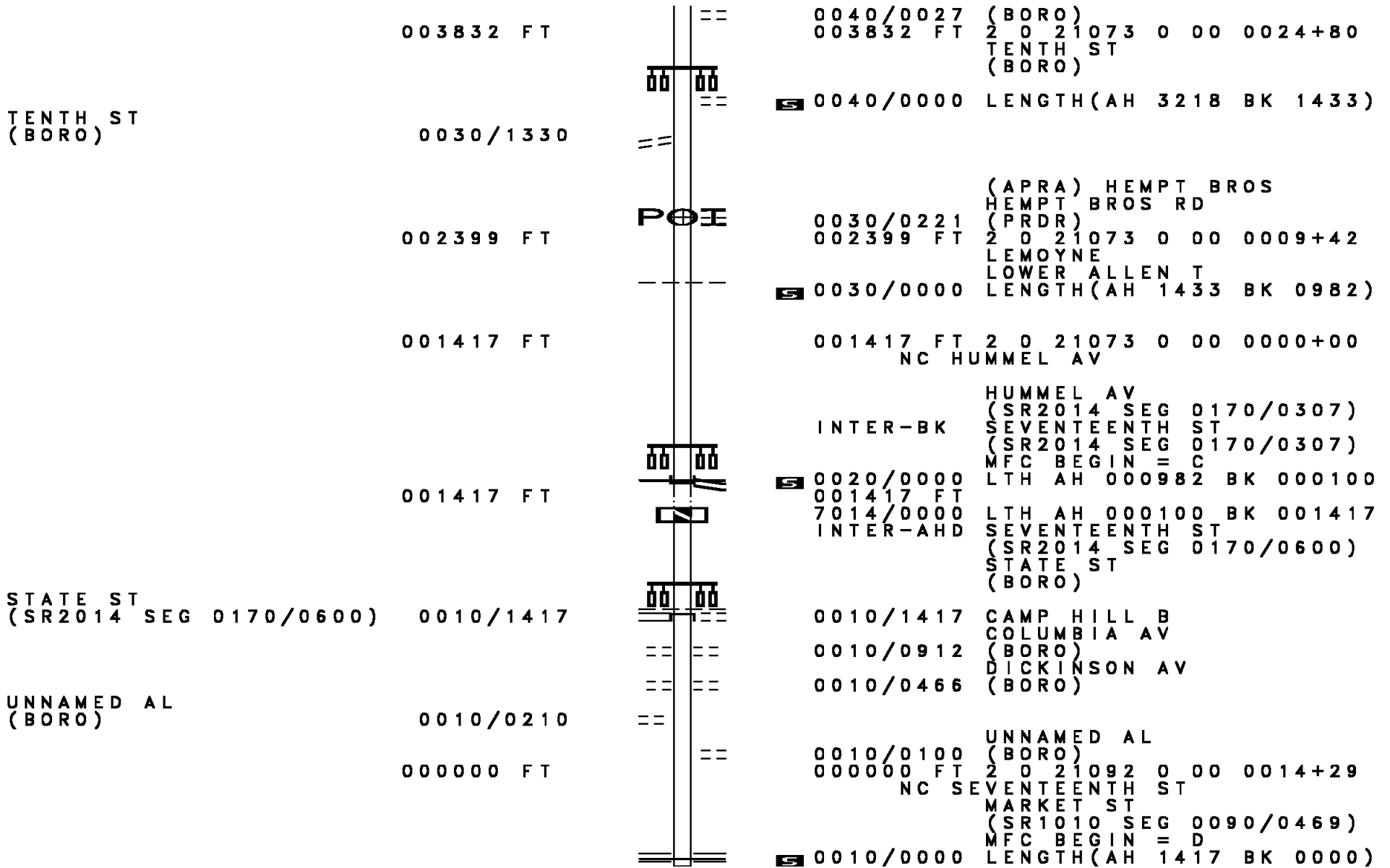
EXTRACT DATE: 12/18/2023 ROADWAY MANAGEMENT SYSTEM PAGE NUMBER: 287
 PRINT DATE: 12/20/2023 SLD COUNTY/SR - ANNUAL PRINT COUNTY: CUMBERLAND
 DIR: B TOTAL LEN: 1.335 MI. DIST: 08-2 SR: 2016
 LEFT MUN: LEMOYNE B RIGHT MUN: LEMOYNE B

007050 FT



007050 FT
 INTER-AHD HUMMEL AV
 (BORO)
 THIRD ST
 (SR2035 SEG 0050/1207)
 0040/3218 FOURTH ST
 (BORO)
 0040/2778 FIFTH ST
 (BORO)
 0040/2344 SIXTH ST
 (BORO)
 0040/1908 SEVENTH ST
 (BORO)
 0040/1470 EIGHTH ST
 (BORO)
 0040/1040 NINTH ST
 (BORO)
 0040/0604 UNNAMED AL

DIR: B TOTAL LEN: 1.335 MI. DIST: 08-2 SR: 2016
 LEFT MUN: LEMOYNE B RIGHT MUN: LEMOYNE B



TENTH ST
(BORO)

STATE ST
(SR2014 SEG 0170/0600)

UNNAMED AL
(BORO)

003832 FT

0030/1330

002399 FT

001417 FT

001417 FT

0010/1417

0010/0210

000000 FT

0040/0027 (BORO)
 003832 FT 2 0 21073 0 00 0024+80
 TENTH ST
 (BORO)

0040/0000 LENGTH(AH 3218 BK 1433)

(APRA) HEMPT BROS
 HEMPT BROS RD
 (PRDR)
 0030/0221
 002399 FT 2 0 21073 0 00 0009+42
 LEMOYNE

0030/0000 LENGTH(AH 1433 BK 0982)

001417 FT 2 0 21073 0 00 0000+00
 NC HUMMEL AV

HUMMEL AV
 (SR2014 SEG 0170/0307)
 INTER-BK SEVENTEENTH ST
 (SR2014 SEG 0170/0307)
 MFC BEGIN = C

0020/0000 LTH AH 000982 BK 000100

001417 FT
 7014/0000 LTH AH 000100 BK 001417
 INTER-AHD SEVENTEENTH ST
 (SR2014 SEG 0170/0600)
 STATE ST
 (BORO)

0010/1417 CAMP HILL B
 COLUMBIA AV
 (BORO)
 0010/0912 DICKINSON AV
 (BORO)


UNNAMED AL
 (BORO)
 0010/0100 UNNAMED AL
 (BORO)
 000000 FT 2 0 21092 0 00 0014+29
 NC SEVENTEENTH ST

0010/0000 LENGTH(AH 1417 BK 0000)

EXTRACT DATE: 12/18/2023 ROADWAY MANAGEMENT SYSTEM PAGE NUMBER: 285
PRINT DATE: 12/20/2023 SLD COUNTY/SR - ANNUAL PRINT COUNTY: CUMBERLAND

DIR: B TOTAL LEN: 1.630 MI. DIST: 08-2 SR: 2015
LEFT MUN: LOWER ALLEN T RIGHT MUN: LOWER ALLEN T

LISBURN RD 008607 FT
(SR2017 SEG 0051/0329)
LOWER ALLEN-LISBURN RD
(TWP)
LISBURN RD
(SR2017 SEG 0051/0329) 0035/0326



008566 FT

LISBURN RD
(SR2017 SEG 0051/0254)
LOWER ALLEN-LISBURN RD
(TWP)
LISBURN RD

DIR: B TOTAL LEN: 1.630 MI. DIST: 08-2 SR: 2015
 LEFT MUN: LOWER ALLEN T RIGHT MUN: LOWER ALLEN T

RUTH WY (PRDR)	0035/0037	==	0034/0285	(SR2017 SEG 0051/0254)
0 0 00000 0 00 0000+00	008281 FT		008281 FT	0 0 00000 0 00 0000+00
MFC BEGIN = D			MFC BEGIN = D	
LENGTH(AH 0326 BK 2108)	0035/0000	==	0034/0000	LENGTH(AH 0285 BK 2108)
MARKET HOUSE LN (TWP)	0030/1958	==	0030/1958	SAXTON WY (TWP)
STRONG RD (TWP)	0030/1309	==	0030/1309	CONA RD (TWP)
				LOWER ALLEN
	006173 FT		0030/0198	UPPER ALLEN T
			006173 FT	2 0 21093 0 00 0061+89
			0030/0000	LENGTH(AH 2108 BK 2986)
FOR SR 2010 AND 2015 (CONN)	0020/1442	==		
WINDING HILL RD (SR2010 SEG 0090/3156)	0020/1196	==		
2 0 21093 0 00 0032+03	003187 FT		003187 FT	
HERTZLER RD (T609)	0020/0000	==	0020/0000	LENGTH(AH 2986 BK 3187)
			0010/2609	BMSBN 21/2015/0010/2591
				2 0 21093 0 00 0025+84
				T.YEL.BRE.
			0010/2591	BMSBG 21/2015/0010/2591
				BROOKWOOD DR
			0010/1872	(TWP)
	000000 FT		000000 FT	2 0 21093 0 00 0000+00
			NC AR	CONA RD
				LISBURN RD
				(SR0114 SEG 0300/0000)
			INTER-BK	ARCONA RD
				(T620)
				MFC BEGIN = D
			0010/0000	LENGTH(AH 3187 BK 0000)

DIR: B TOTAL LEN: 7.307 MI. DIST: 08-2 SR: 2014
 LEFT MUN: LEMOYNE B RIGHT MUN: LEMOYNE B

MARKET ST 038546 FT
 (SR1010 SEG 0110/1260) 0190/1415

SIXTH ST
 (BORO) 0190/0880

1 0 00123 0 02 0477+87 037131 FT
 EIGHTH ST
 (BORO) 0190/0000

ELM ST
 (BORO) 0180/3025

TWELFTH ST
 (BORO) 0180/1410

FIFTEENTH ST
 (BORO) 0180/0628

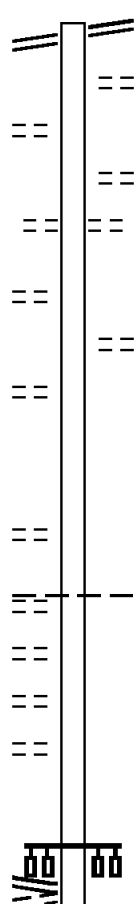
UNNAMED AL
 (BORO) 0180/0439

SIXTEENTH ST
 (BORO) 0180/0254

UNNAMED AL
 (BORO) 0180/0069

033985 FT

SEVENTEENTH ST
 (SR2016 SEG 0010/1417)
 STATE ST
 (BORO) 0170/0600



038582 FT MARKET ST
 0190/1415 (SR1010 SEG 0110/1260)
 0190/1205 DONALD ST
 (BORO)

0190/0823 SIXTH ST
 (BORO)
 0190/0525 SEVENTH ST
 037167 FT (BORO)

0190/0000 LENGTH (AH 1415 BK 3146)
 WILLOW ST
 (BORO)

0180/3035

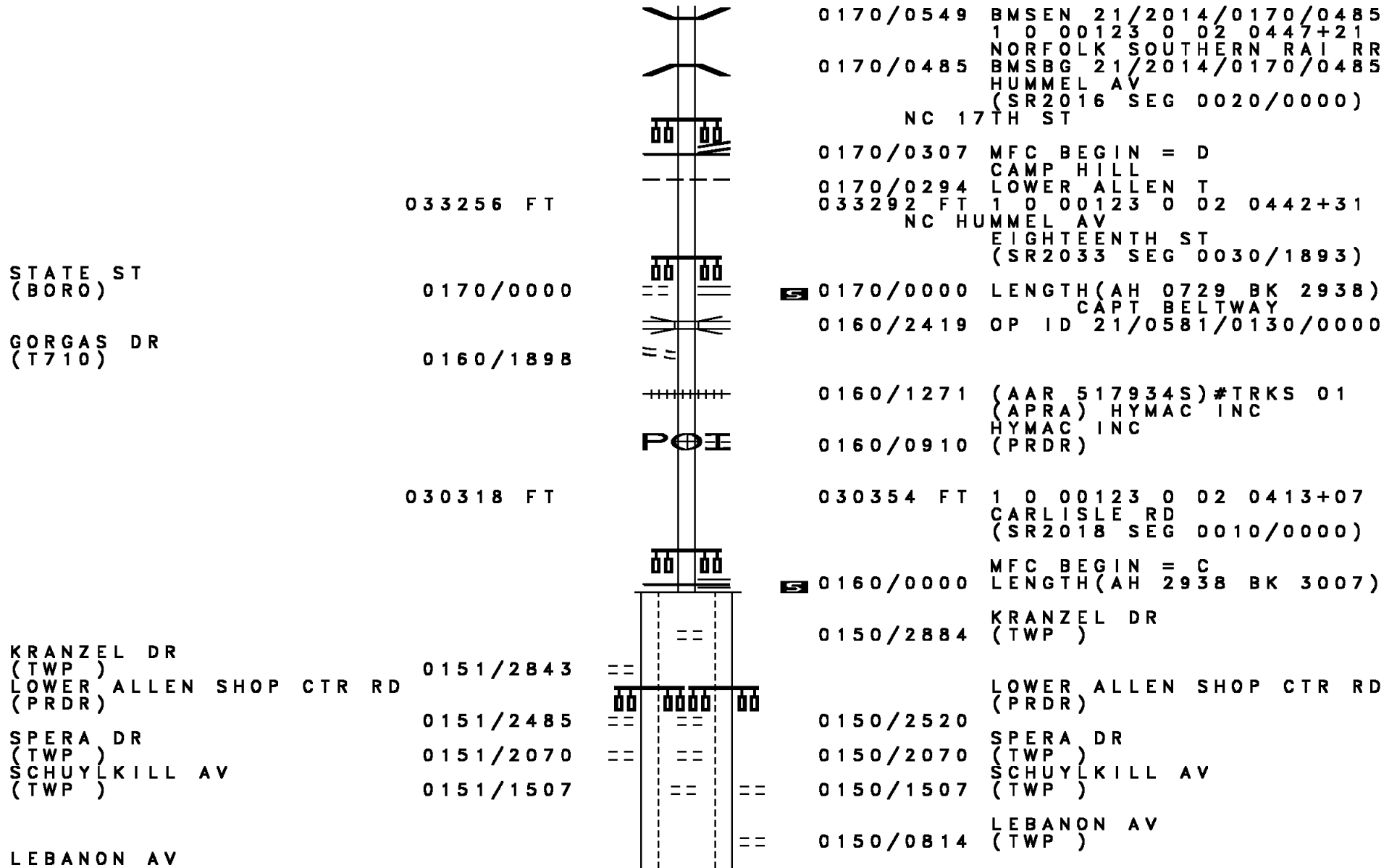
0180/0628 LEMOYNE
 CAMP HILL B

034021 FT 1 0 00123 0 02 0448+84
 0180/0000 LENGTH (AH 3146 BK 0729)

0170/0600 NC STATE ST

DIR: B TOTAL LEN: 7.307 MI.
 LEFT MUN: CAMP HILL B

DIST: 08-2 SR: 2014
 RIGHT MUN: CAMP HILL B



0170/0549 BMS EN 21/2014/0170/0485
 1 0 00123 0 02 0447+21
 NORFOLK SOUTHERN RAI RR
 0170/0485 BMSBG 21/2014/0170/0485
 HUMMEL AV
 (SR2016 SEG 0020/0000)
 NC 17TH ST
 0170/0307 MFC BEGIN = D
 CAMP HILL
 0170/0294 LOWER ALLEN T
 033292 FT 1 0 00123 0 02 0442+31
 NC HUMMEL AV
 EIGHTEENTH ST
 (SR2033 SEG 0030/1893)
 S 0170/0000 LENGTH(AH 0729 BK 2938)
 CAPT BELTWAY
 0160/2419 OP ID 21/0581/0130/0000
 0160/1271 (AAR 517934S)#TRKS 01
 (APRA) HYMAC INC
 HYMAC INC
 (PRDR)
 0160/0910
 030354 FT 1 0 00123 0 02 0413+07
 CARLISLE RD
 (SR2018 SEG 0010/0000)
 S 0160/0000 MFC BEGIN = C
 LENGTH(AH 2938 BK 3007)
 0150/2884 KRANZEL DR
 (TWP)
 LOWER ALLEN SHOP CTR RD
 (PRDR)
 0150/2520
 SPERA DR
 (TWP)
 0150/2070 SCHUYLKILL AV
 (TWP)
 0150/1507
 LEBANON AV
 (TWP)

EXTRACT DATE: 12/18/2023
PRINT DATE: 12/20/2023

ROADWAY MANAGEMENT SYSTEM
SLD COUNTY/SR - ANNUAL PRINT

PAGE NUMBER: 281
COUNTY: CUMBERLAND

DIR: B TOTAL LEN: 7.307 MI.
LEFT MUN: LOWER ALLEN T

DIST: 08-2 SR: 2014
RIGHT MUN: LOWER ALLEN T

(TWP) 0151/0820
{APRA} CAPITAL CITY MAL
HARTZDALE DR
(TWP)
TWENTYEIGHTH ST 0151/0536
(TWP)
TWENTYNINTH ST 0151/0500
(TWP)
0 0 00000 0 00 0000+00 027342 FT
NC GETTYSBURG ROAD
LINDEN DR
(TWP)
LENGTH(AH 2976 BK 1422) 0151/0000
THIRTIETH ST
(T629) 0141/1171

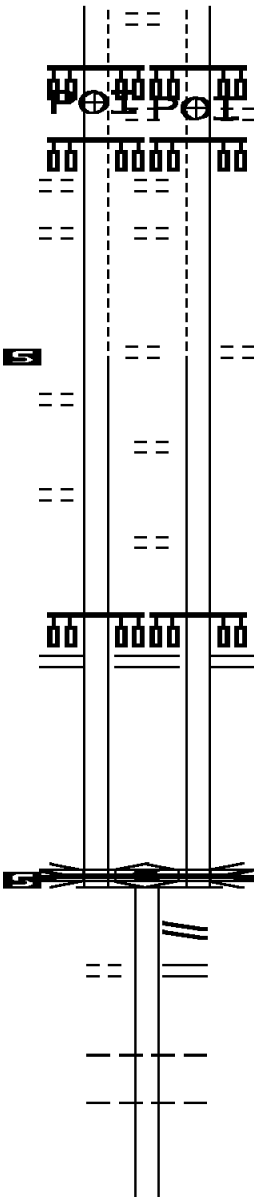
THIRTYFIRST ST
(T630) 0141/0788

RAMP R RD
(SR8051 SEG 0770/0780)
SPANGLER RD
(SR2055 SEG 0010/0000) 0141/0583

1 0 00123 0 01 0368+18 025920 FT
US 15 NB
OP ID 21/0015/0170/0000
BR CEDAR RUN
STRUCTURE LENGTH 21 FT
BMSID 21/2014/0140/0000
MFC BEGIN = C
LENGTH(AH 1422 BK 1813) 0141/0000

LINDA LN
(TWP) 0130/1368

024107 FT



(APRA) CAPITAL CITY MAL
HARTZDALE DR
(TWP)
TWENTYEIGHTH ST
(TWP)
TWENTYNINTH ST
(TWP)
027347 FT 1 0 00123 0 01 0382+45
LINDEN DR
(TWP)
LENGTH(AH 3007 BK 1427) 0150/0000
THIRTIETH ST
(T629) 0140/1159

THIRTYFIRST ST
(T630) 0140/0783
RAMP R RD
(SR8051 SEG 0770/0780)
SPANGLER RD
(SR2055 SEG 0010/0000) 0140/0610

1 0 00123 0 01 0368+18 025920 FT
US 15 NB
OP ID 21/0015/0170/0000
BR CEDAR RUN
STRUCTURE LENGTH 21 FT
BMSID 21/2014/0140/0000
MFC BEGIN = C
LENGTH(AH 1427 BK 1813) 0140/0000
FROM GETTYSBURG RD
(SR9105 SEG 0010/0183)
GETTYSBURG RD
(SR2027 SEG 0050/1729)
NC GE

LOWER ALLEN
HAMPDEN T
HAMPDEN
LOWER ALLEN T
1 0 00570 0 00 0199+21
LOWER ALLEN DR
(SR2047 SEG 0011/2719)

DIR: B TOTAL LEN: 7.307 MI. DIST: 08-2 SR: 2014
 LEFT MUN: LOWER ALLEN T RIGHT MUN: LOWER ALLEN T

Street Name	Segment ID	Length (FT)	Notes
	0130/0000		(SR2047 SEG 0010/2697) LOWER ALLEN HAMPDEN T LENGTH(AH 1813 BK 3238)
	0110/1345		HAMPDEN LOWER ALLEN T
	0110/1216		SHIREMANSTOWN B NC S I SIMPSON FERRY RD ST JOHNS CHURCH RD (SR2029 SEG 0020/0426)
	0110/0910		S STONER AV (BORO)
N STONER AV (BORO)	0110/0337	020869 FT	
	0110/0361		S STONER AV (BORO)
	020869 FT	1 0 00570 0 00 0166+13	HIGH ST (BORO)
	0110/0000		LENGTH(AH 3238 BK 2798)
ALLEY (BORO)	0100/2704		
CARROLLTON AL (BORO)	0100/2446		
CHURCH AL (BORO)	0100/2215		
	0100/2136		SPRUCE ST (BORO)
	0100/1766		LOCUST ST (BORO)
LOCUST ST (BORO)	0100/1750		
SAINT JOHNS AL (BORO)	0100/1490		
	0100/1450		MARKET ST (BORO)
RAILROAD AV (SR2025 SEG 0050/0000)	0100/1364		
	0100/0710		EBERLY AV (BORO)
	018071 FT	1 0 00570 0 00 0138+15	RUPP AV (BORO)

EXTRACT DATE: 12/18/2023
PRINT DATE: 12/20/2023

ROADWAY MANAGEMENT SYSTEM
SLD COUNTY/SR - ANNUAL PRINT

PAGE NUMBER: 279
COUNTY: CUMBERLAND

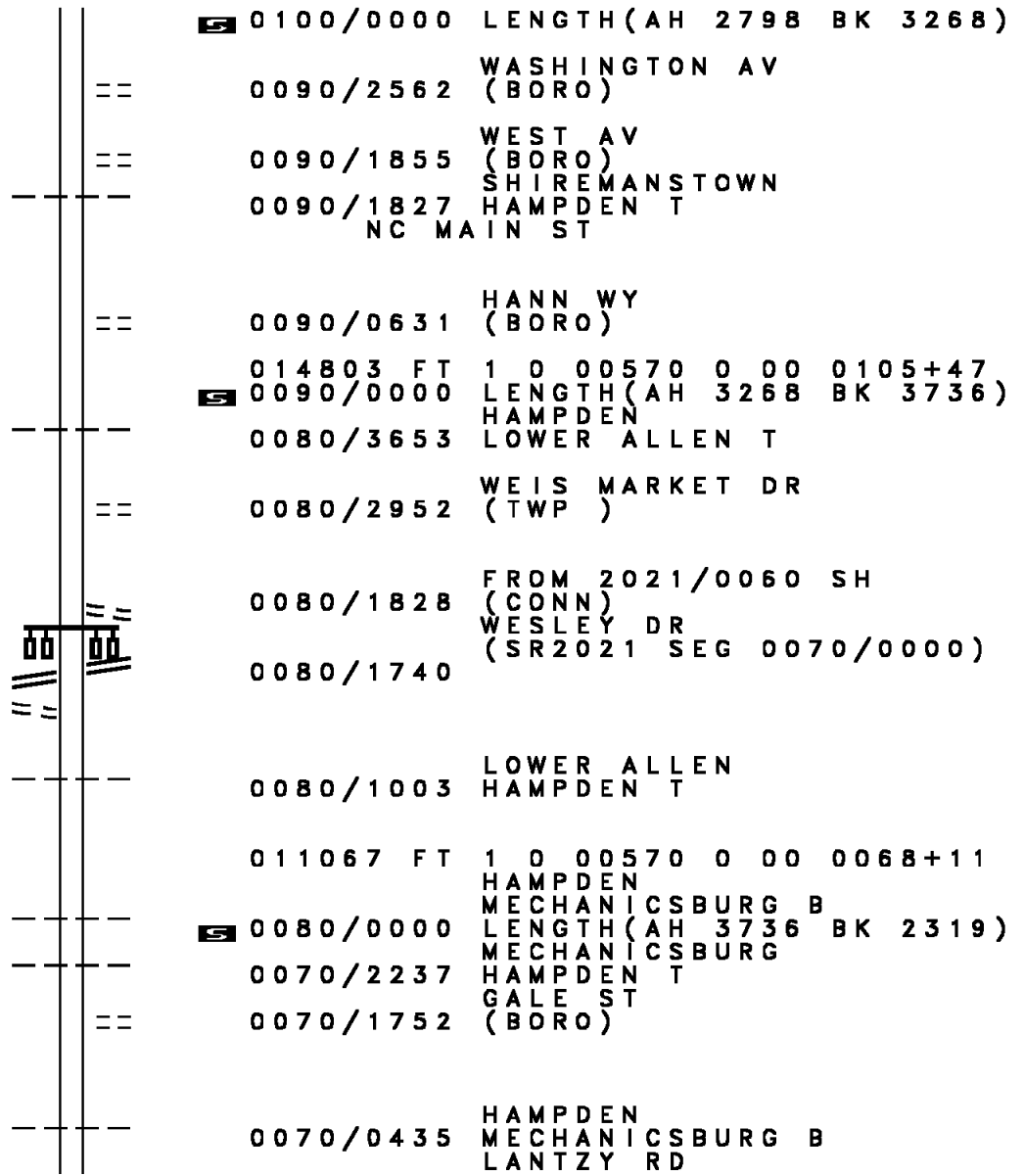
DIR: B TOTAL LEN: 7.307 MI.
LEFT MUN: SHIREMANSTOWN B

DIST: 08-2 SR: 2014
RIGHT MUN: SHIREMANSTOWN B

SHEELEY LN
(SR2021 SEG 0070/0000) 0080/1740
FROM 2021/0070 SH
(CONN) 0080/1624

014803 FT

011067 FT



0100/0000 LENGTH(AH 2798 BK 3268)
0090/2562 WASHINGTON AV (BORO)
0090/1855 WEST AV (BORO)
0090/1827 SHIREMANSTOWN HAMPDEN T
NC MAIN ST
0090/0631 HANN WY (BORO)
014803 FT 1 0 00570 0 00 0105+47
0090/0000 LENGTH(AH 3268 BK 3736)
0080/3653 HAMPDEN LOWER ALLEN T
0080/2952 WEIS MARKET DR (TWP)
0080/1828 FROM 2021/0060 SH (CONN)
0080/1740 WESLEY DR (SR2021 SEG 0070/0000)
0080/1003 LOWER ALLEN HAMPDEN T
011067 FT 1 0 00570 0 00 0068+11
0080/0000 HAMPDEN MECHANICSBURG B LENGTH(AH 3736 BK 2319)
0070/2237 MECHANICSBURG HAMPDEN T
0070/1752 GALE ST (BORO)
0070/0435 HAMPDEN MECHANICSBURG B LANTZY RD

DIR: B TOTAL LEN: 7.307 MI.
 LEFT MUN: MECHANICSBURG B

DIST: 08-2 SR: 2014
 RIGHT MUN: MECHANICSBURG B

Left Side Description	Left Side Distance	Right Side Description	Right Side Distance
	008748 FT	0070/0294 (BORO) 008748 FT 1 0 00570 0 00 0044+92 NC SIMPSON FERRY RD ALLENDALE RD (T608)	
LEONA ST (BORO)	0060/0610	0070/0000 LENGTH(AH 2319 BK 1332)	
	007416 FT	0060/0490 APPLE DR (BORO) 007416 FT 1 0 00570 0 00 0031+60 NORWAY ST (BORO)	
UNNAMED AL (BORO) CHESTNUT ST (BORO) UNNAMED AL (BORO) WALNUT ST (SR1011 SEG 0010/0000)	0050/0689 0050/0510 0050/0360 0050/0204 005679 FT	0060/0000 LENGTH(AH 1332 BK 1737) FILBERT ST (BORO) 0050/1168	
		0050/0204 1 0 00570 0 00 0014+23 005679 FT SHEPHERDSTOWN RD (SR2023 SEG 0020/1769)	
UNNAMED AL (BORO)	0040/0754	0050/0000 LENGTH(AH 1737 BK 1428) RACE ST (BORO)	
BRANT AL (BORO)	0040/0216	0040/1106	
	004251 FT	0040/0620 ARCH ST (BORO) 0040/0172 BRANT AL (BORO) 004251 FT 1 0 00570 0 00 0000+00 MARKET ST (SR0114 SEG 0170/0000)	
LAMONT AL		0040/0000 LENGTH(AH 1428 BK 0742) WEAVER AL (BORO) 0030/0577	

DIR: B TOTAL LEN: 7.307 MI. DIST: 08-2 SR: 2014
 LEFT MUN: MECHANICSBURG B RIGHT MUN: MECHANICSBURG B

Stationing	Segment	Length	Notes
0035+58	0030/0400	003509 FT	
	0030/0000	0020/0990	LENGTH(AH 0742 BK 1004) FREDERICK ST (BORO)
	0020/0854	0020/0550	HIGH ST (BORO)
	0020/0368	0020/0368	CEDAR AL (BORO)
	0020/0204	0020/0204	HUMMEL AL (BORO)
002505 FT	002505 FT	2 0 21097 0 00 0025+52	YORK ST (SR2013 SEG 0060/1491)
	0010/2393	0020/0000	LENGTH(AH 1004 BK 2505)
	0010/2330	0010/2330	MONROE AL (BORO)
	0010/2155	0010/2155	WASHINGTON ST (BORO)
	0010/2118	0010/2118	UNNAMED AL (BORO)
	0010/1989	0010/1989	UNNAMED AL (BORO)
	0010/1714	0010/1714	BROAD ST (BORO)
	0010/1415	0010/1415	UNNAMED AL (BORO)
	0010/0870	0010/0870	GEORGE ST (BORO)
	0010/0594	0010/0594	FROM 0641/0630 SH (CONN)
	0010/0075	0010/0075	MECHANICSBURG
000000 FT	000000 FT	2 0 21097 0 00 0000+00	MONROE T (SR0641 SEG 0630/2475)
	0010/0053	000000 FT	NC S IMPSON ST MAIN ST
	0010/0000	0010/0000	INTER-BK NORTH POINT AV (BORO) MFC BEGIN = C LENGTH(AH 2505 BK 0000)

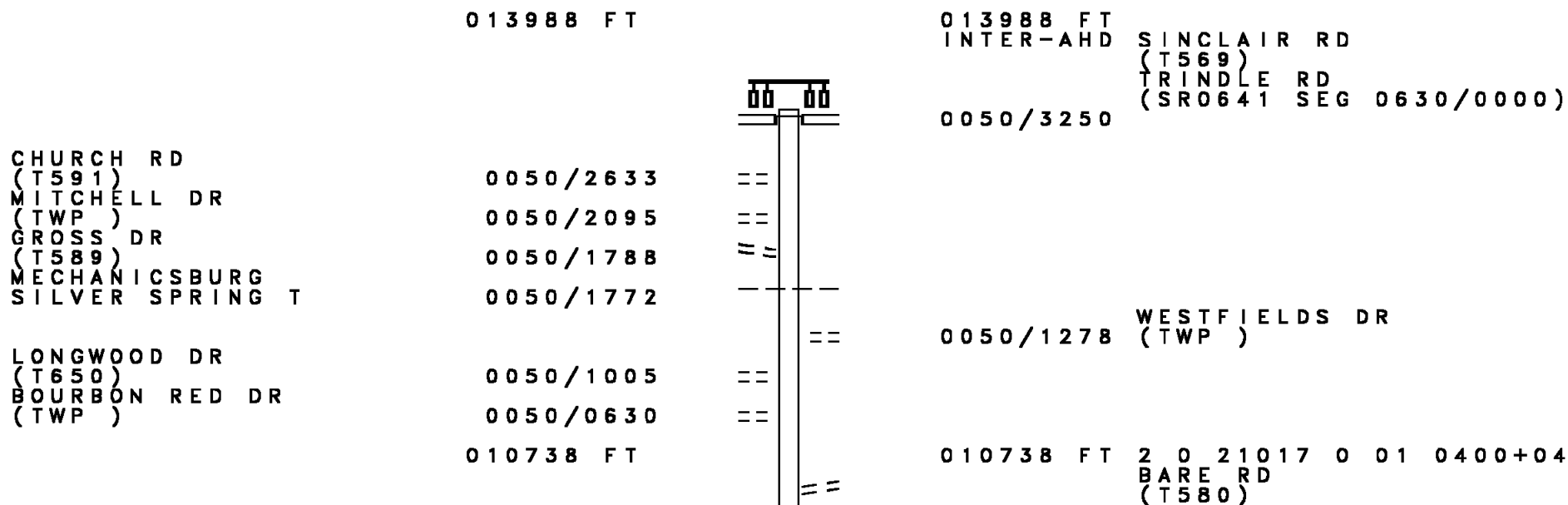
DIR: B TOTAL LEN: 2.745 MI. DIST: 08-2 SR: 2013
 LEFT MUN: MECHANICSBURG B RIGHT MUN: MECHANICSBURG B

Segment Description	Start Station	End Station	Length (FT)	Notes
MAIN ST (SR0641 UNNAMED AL (BORO))	0060/1999	0060/1815	014493	
INTER-AHD	0060/1999	0060/1744	014493	YORK ST (SR0114 SEG 0150/0000)
	0060/1744	0060/1627		MAIN ST (SR0114 SEG 0150/0000)
	0060/1627	0060/1491		LOCUST ST (BORO)
	0060/1491	0060/1060		UNNAMED AL (BORO)
	0060/1060	0060/0877		SIMPSON ST (SR2014 SEG 0020/0000)
	0060/0877	0060/0695		MFC BEGIN = C
	0060/0695	0060/0515		KELLER ST (BORO)
	0060/0515	0060/0000	012494	HILL AL (BORO)
	0060/0000	0050/1906		COOVER ST (BORO)
	0050/1906	0050/1717		SOUTH AL (BORO)
	0050/1717	0050/1367		2 0 21076 0 00 0125+47
	0050/1367	0050/1127		MARBLE ST (SR2011 SEG 0130/0000)
	0050/1127			LENGTH (AH 1999 BK 2080)
				UNNAMED AL (BORO)
				MAPLEWOOD AV (BORO)
				ELMWOOD AV (BORO)
				MECHANICSBURG
				UPPER ALLEN T
			010414	2 0 21076 0 00 0115+48

DIR: B TOTAL LEN: 2.745 MI. DIST: 08-2 SR: 2013
 LEFT MUN: MECHANICSBURG B RIGHT MUN: MECHANICSBURG B

Property Name	Segment	Length	Notes
DIEHL RD (T569)	0040/2030	==	0050/0000 LENGTH(AH 2080 BK 2030)
HBG AUTO AUCTION (PRDR)	0040/0446	==	0040/0090 BMS EN 21/7076/9902/3471
	008384 FT		008384 FT 2 0 21076 0 00 0083+91
			PA TPK (1-76)
			BMSBG 21/7076/9902/3471
			0040/0000 LENGTH(AH 2030 BK 2833)
			M0030/1644 CAVC MOOREFIELD RD 846
			0030/1486 (TWP)
2 0 21076 0 00 0055+76	005551 FT		005551 FT WINDING HILL RD
WINDING HILL RD (SR2010 SEG 0030/0000)	0030/0000	==	(SR2010 SEG 0030/0000) 0030/0000 LENGTH(AH 2833 BK 3034)
			0020/1816 LAVYNNNDON LN (TWP)
CHESTNUT RIDGE DR (TWP)	0020/1200	==	
	002517 FT		002517 FT 2 0 21076 0 00 0025+17
			0020/0000 LENGTH(AH 3034 BK 2517)
MEADOW DR (TWP)	0010/1486	==	0010/1486 SHEPERDSTOWN E.S. DR (PRDR)
	000000 FT		000000 FT 2 0 21076 0 00 0000+00
			NC YORK ST GETTYSBURG PK (T621)
			MFC BEGIN = E
			0010/0000 LENGTH(AH 2517 BK 0000)

DIR: B TOTAL LEN: 2.649 MI. DIST: 08-2 SR: 2012
 LEFT MUN: MECHANICSBURG B RIGHT MUN: SILVER SPRING T



DIR: B TOTAL LEN: 2.649 MI. DIST: 08-2 SR: 2012
 LEFT MUN: SILVER SPRING T RIGHT MUN: SILVER SPRING T

Left Side Description	Left Side Length	Center Line	Right Side Description	Right Side Length
BELTSVILLE DR (TWP)	0040/1769	==	0050/0000 LENGTH(AH 3250 BK 2622)	
MADDER DR (TWP)	0040/0547 008116 FT	==	PRESIDENTS DR (TWP) 0040/0547 008116 FT 2 0 21017 0 01 0425+83	
FALLOWFIELD DR (TWP)	0030/2631		0040/0000 LENGTH(AH 2622 BK 3101)	
FALLOWFIELD DR (TWP)	0030/2545			
2 0 21017 0 01 0456+84 005015 FT TEXACO RD (T583) HEMPT RD (T551)	0030/0000		005015 FT NC STATE RD MFC BEGIN = E	
			0030/0000 LENGTH(AH 3101 BK 2456)	
	002559 FT		002559 FT 2 0 21018 0 00 0024+83	
			0020/0000 LENGTH(AH 2456 BK 2559)	
	000000 FT	==	KONHAUS RD (T566) 0010/0382 000000 FT 2 0 21018 0 00 0000+00	
		==	NC TEXACO RD LOCUST POINT RD (SR1007 SEG 0140/0000) MFC BEGIN = D	
		==	0010/0000 LENGTH(AH 2559 BK 0000)	

DIR: B TOTAL LEN: 5.253 MI. DIST: 08-2 SR: 2011
 LEFT MUN: MECHANICSBURG B RIGHT MUN: MECHANICSBURG B

	027735 FT		027735 FT	
			INTER-AHD	MARBLE ST
				(BORO)
				MARKET ST
			0130/1763	(SR0114 SEG 0170/1075)
				WEAVER AL
			0130/1589	(BORO)
				FREDERICK ST
			0130/1142	(BORO)
				HIGH ST
			0130/0550	(BORO)
UNNAMED AL	0130/1180			
(BORO)				
FREDERICK ST	0130/0993			
(BORO)				
UNNAMED AL	0130/0730			
(BORO)				
CEDAR AL	0130/0383			
(BORO)				
HUMMEL AL	0130/0200			
(BORO)				

DIR: B TOTAL LEN: 5.253 MI.
 LEFT MUN: MECHANICSBURG B

DIST: 08-2 SR: 2011
 RIGHT MUN: MECHANICSBURG B

Left Side Description	Left Side Stationing	Right Side Description	Right Side Stationing
	025972 FT		025972 FT 2 0 21017 0 00 0335+98
MONROE AL (BORO)	0120/2119	YORK ST (SR2013 SEG 0060/0000)	
WASHINGTON ST (BORO)	0120/1990	LENGTH(AH 1763 BK 2257)	
MARBLE ST (TWP)	0120/1685		
GLENN ST (BORO)	0120/1529	NC MARBLE ST	
BROAD ST (BORO)	0120/1056	MAPLEWOOD AV (BORO)	0120/1214
		BROAD ST (BORO)	0120/1056
MECHANICSBURG H.S. DR (PRDR)	0120/0422		
MECHANICSBURG H.S. DR (PRDR)	0120/0140		
	023715 FT	MECHANICSBURG UPPER ALLEN T	0120/0065
		2 0 21017 0 00 0313+49	023715 FT
		OLD GROVE RD (T620)	
WILLIAM WY (TWP)	0110/2147	LENGTH(AH 2257 BK 2597)	0120/0000
PEACHTREE DR (TWP)	0110/1595		
SINCLAIR RD (T569)	0110/0981	DIEHL RD (T569)	0110/0981
		BMS EN 21/7076/9902/3403	0110/0585
		2 0 21017 0 00 0287+52	
		PA TPK (1-76)	
	021118 FT	BMSBG 21/7076/9902/3403	0110/0498
		2 0 21017 0 00 0287+52	021118 FT
		LENGTH(AH 2597 BK 2241)	0110/0000
	018877 FT		
		018877 FT 2 0 21017 0 00 0265+36	
		LENGTH(AH 2241 BK 2589)	0100/0000

DIR: B TOTAL LEN: 5.253 MI. DIST: 08-2 SR: 2011
 LEFT MUN: UPPER ALLEN T RIGHT MUN: UPPER ALLEN T

FISHER RD
(T567)

0090/0327
016288 FT

== ==

0090/1622 FROST RD
(TWP)

 0090/0327 COUNTRY DR
016288 FT (TWP)
2 0 21017 0 00 0239+47
FISHER RD ET
(T567)
UPPER ALLEN
MONROE T
5 0090/0000 LENGTH(AH 2589 BK 2365)

013923 FT

013923 FT 2 0 21017 0 00 0215+82
STUMPSTOWN RD
(T570)
5 0080/0000 LENGTH(AH 2365 BK 2446)

STONER RD
(T565)

0070/1590

== ==

0070/1590 STONER RD ET
(T565)

 011477 FT 2 0 21017 0 00 0191+36
STONER RD ET
(T565)
5 0070/0000 LENGTH(AH 2446 BK 3244)

011477 FT

== 0060/1244 WESTVIEW DR
(T582)

008233 FT

== 0060/0324 FLAMINGO DR
008233 FT (T584)
2 0 21017 0 00 0158+92
LISBURN RD
(SR2004 SEG 0130/0000)
5 0060/0000 LENGTH(AH 3244 BK 3165)



DIR: B TOTAL LEN: 5.253 MI. DIST: 08-2 SR: 2011
 LEFT MUN: MONROE T RIGHT MUN: MONROE T

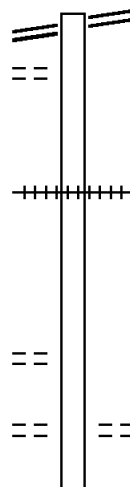
2 0 21017 0 00 0127+35 005068 FT		005068 FT	
PARK PL			
(SR2008 SEG 0040/2618) 0050/0000	==	0050/0000 LENGTH(AH 3165 BK 1082)	
2 0 21017 0 00 0116+49 003986 FT		003986 FT	
GRANTHAM RD		003986 FT GRANTHAM RD	
(SR2026 SEG 0010/0000) 0040/0000	==	(SR2026 SEG 0010/0000)	
MILLERS RD		0040/0000 LENGTH(AH 1082 BK 1038)	
(T600) 0030/0990	==		
002948 FT		0030/0204 BMSBN 21/2011/0030/0000	
		002948 FT 2 0 21027 0 00 0028+16	
		YELLOW BREECHES CREEK	
		BMSBG 21/2011/0030/0000	
		0030/0000 LENGTH(AH 1038 BK 1916)	
		CREEK RD (TB SR 4042)	
		0020/1835 (TWP)	
MOBILE HOME PARK DR		0020/1830 (APRA) WILLIAMS GROVE M	
(PRDR) 0020/1830	==	0020/1807 BMSBN 21/2011/0020/1758	
		2 0 21027 0 00 0028+28	
		TRIB DOGWOOD RUN	
		0020/1791 BMSBG 21/2011/0020/1758	
STEAM ENG. HILL			
(TWP) 0020/0806	==		
001032 FT		001032 FT 2 0 21027 0 00 0010+70	
		0020/0000 LENGTH(AH 1916 BK 1032)	
000000 FT		0010/0342 NORFOLK SOUTHERN	
		000000 FT 2 0 21027 0 00 0000+00	
		NC WILLIAMS GROVE RD	
		INTER-BK WILLIAMS GROVE RD	
		(SR4049 SEG 0010/2705)	
		MFC BEGIN = D	
		BK-YORK (66)	
		0010/0000 LENGTH(AH 1032 BK 0000)	

EXTRACT DATE: 12/18/2023 ROADWAY MANAGEMENT SYSTEM PAGE NUMBER: 268
 PRINT DATE: 12/20/2023 SLD COUNTY/SR - ANNUAL PRINT COUNTY: CUMBERLAND
 DIR: B TOTAL LEN: 3.616 MI. DIST: 08-2 SR: 2010
 LEFT MUN: UPPER ALLEN T RIGHT MUN: UPPER ALLEN T

ARCONA RD 019094 FT
 (SR2015 SEG 0020/1196) 0090/3156
 FOR SR 2010 AND 2015 0090/2975
 (CONN)

NORLAND ST
 (TWP)
 CONELL ST
 (TWP)
 TOLMAN ST

015938 FT
 0080/1921
 0080/1039



019094 FT ARCONA RD
 0090/3156 (SR2015 SEG 0020/1196)

0090/1463 (AAR 592272V)#TRKS 01

015938 FT 2 0 21100 0 00 0069+90
 0090/0000 LENGTH(AH 3156 BK 2267)

0080/1039 ORCHARD BL
 (TWP)

DIR: B TOTAL LEN: 3.616 MI. DIST: 08-2 SR: 2010
 LEFT MUN: UPPER ALLEN T RIGHT MUN: UPPER ALLEN T

Stationing / Description	Length / Notes	Stationing / Description	Length / Notes
(TWP)	0080/0218 013671 FT		
FLINTLOCK RIDGE RD		013671 FT	2 0 21100 0 00 0046+95
(TWP)	0070/1164	0080/0000	LENGTH(AH 2267 BK 1592)
BREEZEWOOD DR			
(TWP)	0070/0950		
MIDLAND RD			
(TWP)	0070/0255		
2 0 21100 0 00 0030+79	012079 FT	0070/0137	PARK HILLS DR
BREEZEWOOD DR		012079 FT	(TWP)
(TWP)			
WAYNE DR		0070/0000	LENGTH(AH 1592 BK 2313)
(TWP)	0070/0000		
WAYNE DR		0064/1603	SUSAN LN
(TWP)	0064/0982		(TWP)
	009766 FT		
		0064/0576	BARBARA LN
		009766 FT	(TWP)
		0064/0000	LENGTH(AH 2313 BK 1898)
		0054/1264	RAMP H RD
			(SR8045 SEG 0750/0000)
		0054/1257	ORCHARD BL
			(TWP)
		0054/1243	RAMP F RD
			(SR8045 SEG 0010/0463)
FROM 8045/0010 SH			
(CONN)	0054/1127		
		0054/0445	MT ALLEN DR
			(SR2045 SEG 0010/0698)
		0054/0362	TO 2045/0010 SH
		0054/0279	(CONN)
			BMS EN 21/2010/0054/0152
			0 0 00000 0 00 0000+00
			US 15
		0054/0152	BMSBG 21/2010/0054/0152

EXTRACT DATE: 12/18/2023
PRINT DATE: 12/20/2023

ROADWAY MANAGEMENT SYSTEM
SLD COUNTY/SR - ANNUAL PRINT

PAGE NUMBER: 266
COUNTY: CUMBERLAND

DIR: B TOTAL LEN: 3.616 MI.
LEFT MUN: UPPER ALLEN T

DIST: 08-2 SR: 2010
RIGHT MUN: UPPER ALLEN T

(CONN)

0054/0107
007868 FT

007868 FT
007868 FT

2 0 21025 0 00 0053+94 005391 FT
YORK ST
(SR2013 SEG 0030/0000) 0030/0000

002475 FT

000000 FT



007868 FT 1 0 00000 0 00 0000+00
GETTYSBURG PK
(T621)

INTER-BK GETTYSBURG PK
(T621)
MFC BEGIN = D

0054/0000 LENGTH(AH 1898 BK 0482)
007868 FT
7050/0000 LENGTH(AH 0482 BK 3510)
007868 FT
7040/0000 LENGTH(AH 3510 BK 2477)
INTER-AHD WINDING HILL RD (TBK)
(TWP)
MARKET ST
0030/2477 (SR0114 SEG 0210/0923)

005391 FT YORK ST
(SR2013 SEG 0030/0000)
0030/0000 LENGTH(AH 2477 BK 2916)

002475 FT 2 0 21025 0 00 0024+75
0020/0000 LENGTH(AH 2916 BK 2475)

000000 FT 2 0 21025 0 00 0000+00
NC WINDING HILL RD
FISHER RD
(T615)
MFC BEGIN = E
0010/0000 LENGTH(AH 2475 BK 0000)

EXTRACT DATE: 12/18/2023 ROADWAY MANAGEMENT SYSTEM PAGE NUMBER: 265
 PRINT DATE: 12/20/2023 SLD COUNTY/SR - ANNUAL PRINT COUNTY: CUMBERLAND
 DIR: B TOTAL LEN: .046 MI. DIST: 08-2 SR: 2009
 LEFT MUN: MIDDLESEX T RIGHT MUN: MIDDLESEX T

000244 FT
 000000 FT

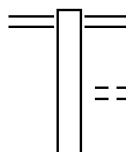


000244 FT BMS EN 21/2009/0010/0000
 INTER-AHD ARMY HERITAGE DR
 0010/0244 (T512)
 000000 FT 2 0 00799 0 00 1228+94
 NC ARMY HERITAGE DR
 INTER-BK ARMY HERITAGE DR
 (T512)
 I-81
 BMSBG 21/2009/0010/0000
 MFC BEGIN = D
 0010/0000 LENGTH(AH 0244 BK 0000)

EXTRACT DATE: 12/18/2023 ROADWAY MANAGEMENT SYSTEM PAGE NUMBER: 264
PRINT DATE: 12/20/2023 SLD COUNTY/SR - ANNUAL PRINT COUNTY: CUMBERLAND

DIR: B TOTAL LEN: 2.076 MI. DIST: 08-2 SR: 2008
LEFT MUN: MONROE T RIGHT MUN: MONROE T

010961 FT



010961 FT WILLIAMS GROVE RD
0040/2618 (SR2011 SEG 0050/0000)

0040/1880 MILLERS RD
(T600)

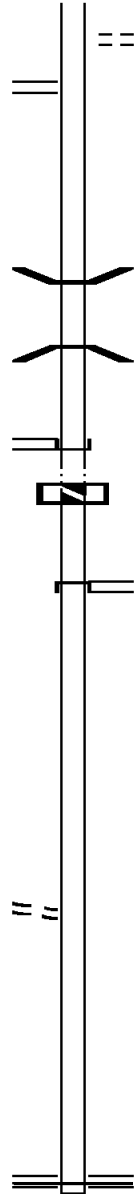
DIR: B TOTAL LEN: 2.076 MI. DIST: 08-2 SR: 2008
 LEFT MUN: MONROE T RIGHT MUN: MONROE T

SPEEDWAY DR
 (SR2039 SEG 0010/0000) 0040/0649
 008343 FT

2 0 21017 0 00 0065+42 005831 FT
 LOCUST POINT RD
 (SR1007 SEG 0040/0000) 0030/0000
 005831 FT

2 0 21017 0 00 0020+26 001991 FT
 HEISEY RD
 (T560) 0020/0000

000000 FT



0040/0890 PEDESTRIAN BRIDGE
 (PRDR)
 008343 FT 2 0 21017 0 00 0090+31
 0040/0000 LENGTH(AH 2618 BK 2512)
 0030/0908 BMS EN 21/2008/0030/0883
 2 0 21017 0 00 0073+88
 T YEL. BRECHS
 0030/0883 BMSBG 21/2008/0030/0883
 005831 FT
 INTER-BK PARK PLACE RD
 (SR1007 SEG 0040/0000)
 0030/0000 LTH AH 002512 BK 000100
 005831 FT
 7024/0000 LTH AH 000100 BK 003840
 INTER-AHD PARK PLACE RD
 (SR1007 SEG 0030/0000)
 0020/3840 LOCUST POINT RD
 (SR1007 SEG 0030/0000)
 001991 FT
 0020/0000 LENGTH(AH 3840 BK 1991)
 000000 FT 2 0 21017 0 00 0000+00
 NC PARK PLACE RD
 YORK RD
 (SR0074 SEG 0030/0000)
 MFC BEGIN = D
 0010/0000 LENGTH(AH 1991 BK 0000)

TRINDLE RD 009158 FT
 (SR0641 SEG 0580/2113) 0030/3156

009158 FT TRINDLE RD
 0030/3156 (SR0641 SEG 0580/2113)

006002 FT

0030/0940 FERTENBAUGH LN
 (PRDR)
 006002 FT 2 0 21068 0 00 0064+46
 0030/0000 LENGTH(AH 3156 BK 2978)

MINNICH RD 0020/1050
 (T510) ==

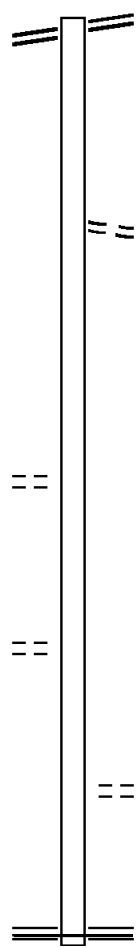
003024 FT

003024 FT 2 0 21068 0 00 0030+24
 0020/0000 LENGTH(AH 2978 BK 3024)

MEADOW LN 0010/2277
 (TWP) ==

000000 FT

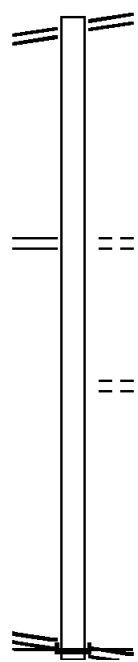
0010/0570 PIN OAK DR
 (T585)
 000000 FT 2 0 21068 0 00 0000+00
 NC S I MMONS RD
 LISBURN RD
 (SR2004 SEG 0070/0000)
 MFC BEGIN = E
 0010/0000 LENGTH(AH 3024 BK 0000)



YORK RD
 (SR0074 SEG 0050/0000) 005242 FT
 0020/2005

003237 FT
 OLD STONE HOUSE RD
 (SR2002 SEG 0200/1229) 0020/0000

2 0 21029 0 00 0000+00 000000 FT
 BOILING SPRINGS RD
 (SR0174 SEG 0500/0000) 0010/0000



005242 FT YORK RD
 0020/2005 (SR0074 SEG 0050/0000)

003237 FT 2 0 21029 0 00 0032+93
 LEIDIGH DR
 (T550)
 0020/0000 LENGTH(AH 2005 BK 3237)

0010/1737 LONG RD
 (T593)

NC LUTZTOWN RD
 BOILING SPRINGS RD
 (SR0174 SEG 0500/0000)
 INTER-BK LUTZTOWN RD
 000000 FT (T551)
 MFC BEGIN = E
 0010/0000 LENGTH(AH 3237 BK 0000)

EXTRACT DATE: 12/18/2023 ROADWAY MANAGEMENT SYSTEM PAGE NUMBER: 260
 PRINT DATE: 12/20/2023 SLD COUNTY/SR - ANNUAL PRINT COUNTY: CUMBERLAND
 DIR: B TOTAL LEN: .025 MI. DIST: 08-2 SR: 2005
 LEFT MUN: CARLISLE B RIGHT MUN: CARLISLE B

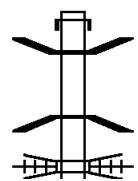
000133 FT
 000000 FT



000133 FT BMS EN 21/2005/0010/0000
 INTER-AHD RIDGE ST
 0010/0133 (BORO)
 000000 FT 2 0 00799 0 00 1078+64
 NC W RIDGE ST
 INTER-BK RIDGE ST
 (BORO)
 I-81
 BMSBG 21/2005/0010/0000
 MFC BEGIN = E
 0010/0000 LENGTH(AH 0133 BK 0000)

EXTRACT DATE: 12/18/2023 ROADWAY MANAGEMENT SYSTEM PAGE NUMBER: 259
 PRINT DATE: 12/20/2023 SLD COUNTY/SR - ANNUAL PRINT COUNTY: CUMBERLAND
 DIR: B TOTAL LEN: 8.437 MI. DIST: 08-2 SR: 2004
 LEFT MUN: UPPER ALLEN T RIGHT MUN: UPPER ALLEN T

044536 FT



044546 FT AH-YORK (66)
 INTER-AHD YORK RD
 0190/1052 (SR4035 SEG 0110/1195)
 0190/1002 BMSEN 21/2004/0190/0677
 2 0 21013 1 00 0001+63
 YEL BRECHES
 0190/0678 BMSBG 21/2004/0190/0677
 CONSOLIDATED RAIL CORPO
 0190/0316 OVERPASS IS RR X-ING

DIR: B TOTAL LEN: 8.437 MI. DIST: 08-2 SR: 2004
 LEFT MUN: UPPER ALLEN T RIGHT MUN: UPPER ALLEN T

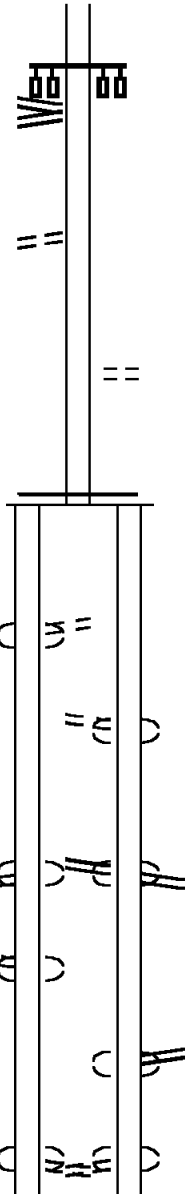
2 0 21013 1 00 0008+58 043484 FT
 LISBURN RD
 (SR0114 SEG 0260/0000)
 MARKET ST
 (SR0114 SEG 0260/0000) 0190/0000

BUMBLEBEE HOLLOW RD
 (TWP) 0180/0125
 041959 FT

FOR SR 2004E TO 2004W
 (CONN)
 UPPER ALLEN - BOWMANSDA
 (TWP) 0165/0236

UPPER ALLEN - BOWMANSDA
 (TWP)
 OAKWOOD HILLS DR 0165/0212
 OAKWOOD HILLS DR
 (TWP)
 UPPER ALLEN - BOWMANSDA
 (TWP) 0165/0160

UPPER ALLEN - BOWMANSDA
 (TWP)
 FOR SR 2004W TO 2004E
 (CONN) 0165/0116
 0 0 00000 0 00 0000+00 039730 FT



043494 FT
 NC MARKET ST
 0190/0000 LENGTH(AH 1052 BK 1525)

041969 FT 2 0 21013 0 00 0425+95
 0180/0000 LENGTH(AH 1525 BK 1899)

0170/0949 PINE MEADOW RD
 (PRDR)

040070 FT 2 0 21013 0 00 0405+26
 MFC BEGIN = C
 0170/0000 LENGTH(AH 1899 BK 0340)

FOR SR 2004E TO 2004W
 (CONN)
 UPPER ALLEN - BOWMANSDA
 (TWP) 0164/0233
 GRANTHAM RD
 (SR2052 SEG 0025/0060)
 UPPER ALLEN - BOWMANSDA
 (TWP)
 GRANTHAM RD
 (SR2052 SEG 0025/0060) 0164/0212

GRANTHAM RD
 (SR2052 SEG 0024/0060)
 UPPER ALLEN - BOWMANSDA
 (TWP) 0164/0156
 UPPER ALLEN - BOWMANSDA
 (TWP)
 FOR SR 2004W TO 2004E
 (CONN) 0164/0116
 0 0 00000 0 00 0000+00 039730 FT

EXTRACT DATE: 12/18/2023
PRINT DATE: 12/20/2023

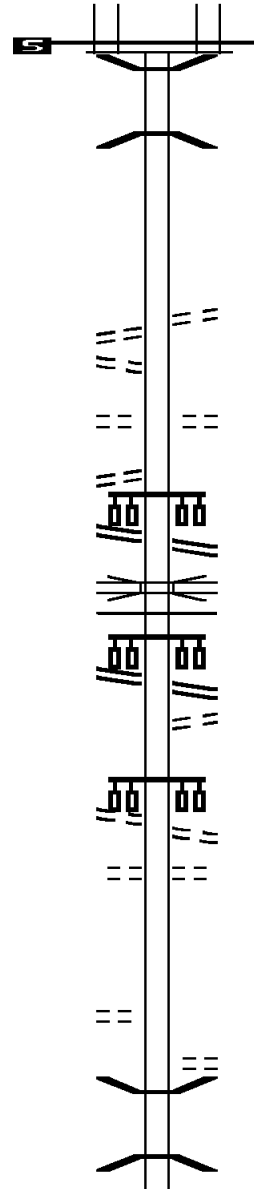
ROADWAY MANAGEMENT SYSTEM
SLD COUNTY/SR - ANNUAL PRINT

PAGE NUMBER: 257
COUNTY: CUMBERLAND

DIR: B TOTAL LEN: 8.437 MI.
LEFT MUN: UPPER ALLEN T

DIST: 08-2 SR: 2004
RIGHT MUN: UPPER ALLEN T

MFC BEGIN = C
LENGTH(AH 0330 BK 1810) 0165/0000



0164/0000 MFC BEGIN = C
0160/1645 LENGTH(AH 0340 BK 1810)
0160/1636 BMSSEN 21/2004/0160/1636
2 0 21013 0 00 0401+80
T.YEL.BRECHS
BMSBG 21/2004/0160/1636

037920 FT

037920 FT 2 0 21013 0 00 0385+54

MILL RD
(T610) 0160/0000
LC FROM MILL RD
(CONN) 0150/1781
PARK RIDGE DR
(TWP) 0150/1397
TO 8047/0750 SH
(CONN) 0150/1023

0160/0000 MILL RD
(T610)
LENGTH(AH 1810 BK 1878)

RAMP D RD
(SR8047 SEG 0750/0000) 0150/0708

0150/0708 COCKLEYS DR
(TWP)

RAMP C RD
(SR8047 SEG 0500/0993) 0150/0383

0150/0708 RAMP B RD
(SR8047 SEG 0010/0733)
US 15 (NB)
0150/0573 OP ID 21/0015/0020/2915
0150/0562 MFC BEGIN = C
RAMP A RD
(SR8047 SEG 0250/0000)

2 0 21013 0 00 0366+76 036042 FT
GETTYSBURG PK
(T621) 0150/0000

0150/0383 TO 8047/0250 SH
(CONN)
0150/0280
036042 FT GETTYSBURG PK
(T621)
0150/0000 LENGTH(AH 1878 BK 3693)
EMILY DR
(TWP)
0140/3252

STUMPSTOWN RD
(T570) 0140/1744

0140/1730 HERMAN DR
(TWP)
0140/1185 BMSSEN 21/2004/0140/1167
2 0 21013 0 00 0341+44
T.YEL.BRECHS
0140/1167 BMSBG 21/2004/0140/1167

DIR: B TOTAL LEN: 8.437 MI. DIST: 08-2 SR: 2004
 LEFT MUN: UPPER ALLEN T RIGHT MUN: UPPER ALLEN T

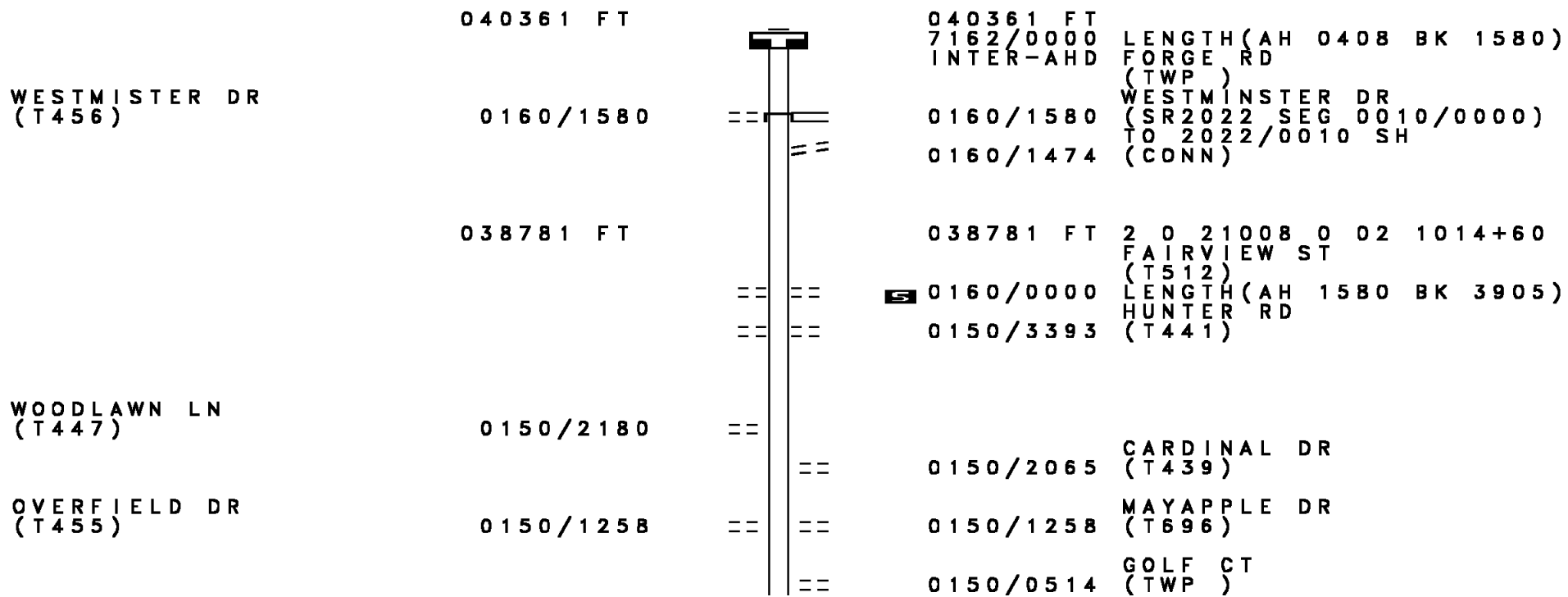
Street Name	Segment	Length (FT)	Stationing	Notes
FLEMING DR (PRDR)	0140/0350	032349	0329+83	COPE DR (PRDR) 2 0 21013 0 00 0329+83 UPPER ALLEN MONROE T LENGTH(AH 3693 BK 2934)
FAIRWAY DR (T581)	0130/1130	029415	0300+49	WILLIAMS GROVE RD (SR2011 SEG 0060/0000) LENGTH(AH 2934 BK 2428)
BRINDLE RD (T562)	0110/1944	024305	0224+78	SPEEDWAY DR (SR2039 SEG 0020/1636) LENGTH(AH 2682 BK 2434) LOCUST POINT RD

DIR: B TOTAL LEN: 8.437 MI. DIST: 08-2 SR: 2004
 LEFT MUN: MONROE T RIGHT MUN: MONROE T

Stationing	Segment	Length	Notes
019453 FT	0100/0000	019453 FT	(SR1007 SEG 0060/1611) LENGTH(AH 2434 BK 2418)
0080/2290	0090/0000	019453 FT	2 0 21013 0 00 0200+64 LENGTH(AH 2418 BK 3048)
016405 FT	0080/1684	0080/1684	HEISEY RD (T560)
0070/0880	0080/0000	016405 FT	2 0 21013 0 00 0170+16 BOILING SPRINGS RD (SR0174 SEG 0540/0000) LENGTH(AH 3048 BK 2403)
014002 FT	0070/0880	0070/0880	
0070/0000	0070/0000	014002 FT	2 0 21013 0 00 0146+07 SIMMONS RD (SR2007 SEG 0010/0000) LENGTH(AH 2403 BK 2537)
011465 FT	0060/1414	0060/1414	MEADOW LN (TWP)
	0060/0000	011465 FT	2 0 21013 0 00 0120+82 OLD STONE HOUSE RD (SR2002 SEG 0170/0000) LENGTH(AH 2537 BK 2600)

DIR: B TOTAL LEN: 8.437 MI. DIST: 08-2 SR: 2004
 LEFT MUN: MONROE T RIGHT MUN: MONROE T

Stationing	Length	Notes
008865 FT	0050/0000	008865 FT 2 0 21013 0 00 0094+75 LENGTH(AH 2600 BK 2115)
BOYER RD (T558)	0040/0017 006750 FT	006750 FT 2 0 21013 0 00 0073+34 BOYER RD (T558) LENGTH(AH 2115 BK 2251)
004499 FT	0030/0000	004499 FT 2 0 21013 0 00 0050+83 RIDGE RD (T640) MONROE SOUTH MIDDLETON T LENGTH(AH 2251 BK 2433)
	0020/1814	0020/1814 SHUGHART RD (T691)
002066 FT	0020/0000	002066 FT 2 0 21013 0 00 0026+50 LENGTH(AH 2433 BK 2066)
2 0 21013 0 00 0005+84 000000 FT HOLLENBAUGH RD (T500)	0010/0000	NC LISBURN RD MIDDLESEX RD (T684) INTER-BK LISBURN RD 000000 FT (T511) MFC BEGIN = D LENGTH(AH 2066 BK 0000)



DIR: B TOTAL LEN: 7.644 MI. DIST: 08-2 SR: 2003
 LEFT MUN: SOUTH MIDDLETON T RIGHT MUN: SOUTH MIDDLETON T

Street Name	Length (FT)	Segment	Right-of-Way (FT)	Notes
FORGEDALE DR (T701)	034876	0140/3093	034876	2 0 21008 0 02 0975+51 [S] 0150/0000 LENGTH(AH 3905 BK 3456)
EAST EPPLEY DR (T700)	0140/2250	0140/2255	0140/2255	FULLER WY (TWP)
FORGEDALE DR (TWP)	031420	0140/1046	031420	2 0 21008 0 02 0940+95 LINDSEY RD (T517) [S] 0140/0000 LENGTH(AH 3456 BK 3129)
HOPE DR (T671)	028291	0120/2547	028291	2 0 21008 0 02 0909+66 [S] 0130/0000 LENGTH(AH 3129 BK 2879)
SHIRLEY LN (T672)	0120/2270	0120/2072	0120/2072	PLAZA DR (T421)
		0120/1691	0120/1691	COUNTRYSIDE DR (T675)
RAYLEN DR (T675)	0120/0833	0120/1038	0120/1038	DANDELION DR (T437)
	025412	0120/0000	025412	2 0 21008 0 02 0880+87 SPRINGVILLE RD (T686) [S] 0120/0000 LENGTH(AH 2879 BK 1771)

DIR: B TOTAL LEN: 7.644 MI. DIST: 08-2 SR: 2003
 LEFT MUN: SOUTH MIDDLETON T RIGHT MUN: SOUTH MIDDLETON T

ACADEMY ST
(T677)

0110/1033

==

HIGH ST
(T544)

0110/0414
023641 FT

==

0110/1022 ARNOLD ST
(T677)

==

023641 FT 2 0 21008 0 02 0863+16
NC FORGE RD

0110/0000 (SR2037 SEG 0010/0736)
0100/0413 LENGTH(AH 1771 BK 0569)
BMSEN 21/2003/0100/0397
2 0 21009 0 00 0556+29

023072 FT

0100/0397 WET WEATHER
023072 FT BMSBG 21/2003/0100/0397
2 0 21009 0 00 0552+13

0100/0000 (SR0174 SEG 0460/0000)
LENGTH(AH 0569 BK 1960)
UNNAMED AL

0090/1759 (TWP)
SECOND ST

0090/1582 (T539)
UNNAMED AL

0090/1392 (TWP)
THIRD ST

0090/1205 (T541)
UNNAMED AL

0090/1056 (TWP)
FOURTH ST

0090/0715 (T543)

021112 FT

021112 FT 2 0 21008 0 02 0832+37
RACE ST

RACE ST ET
(T546)

0090/0000

==

0090/0000 LENGTH(AH 1960 BK 2862)

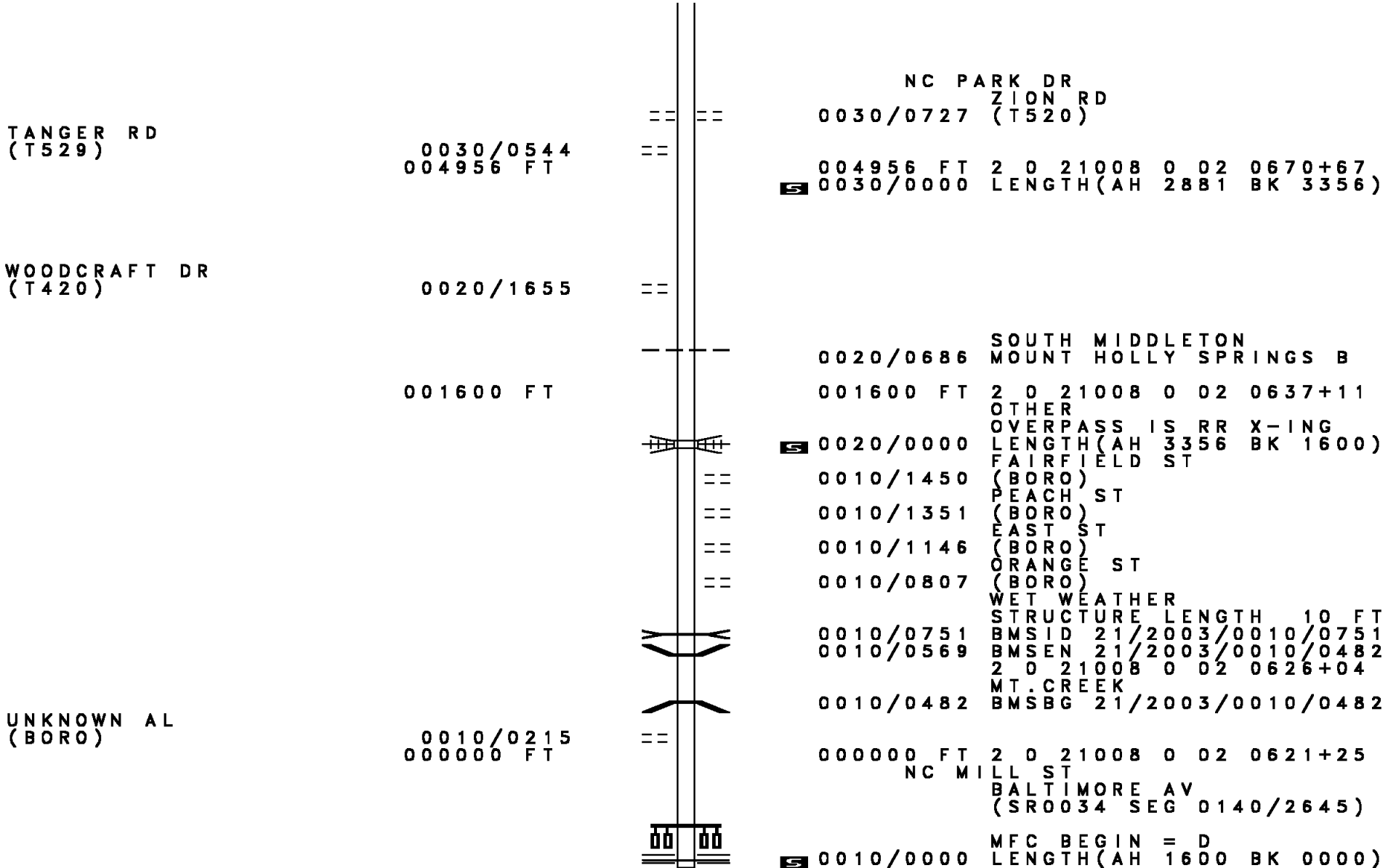
018250 FT

018250 FT 2 0 21008 0 02 0803+49
0080/0000 LENGTH(AH 2862 BK 3019)

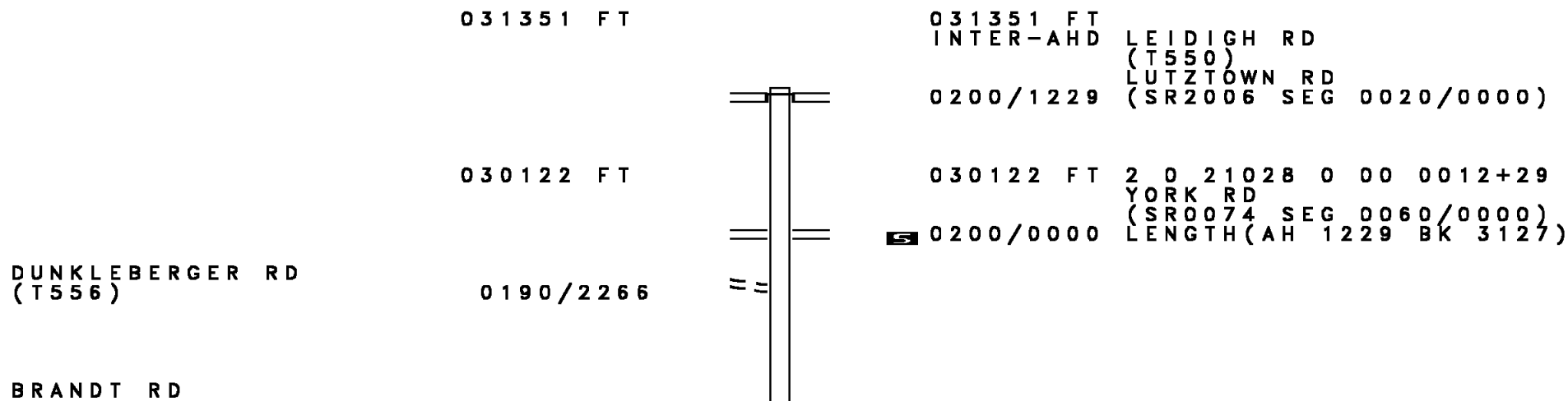
DIR: B TOTAL LEN: 7.644 MI. DIST: 08-2 SR: 2003
 LEFT MUN: SOUTH MIDDLETON T RIGHT MUN: SOUTH MIDDLETON T

Stationing	Length	Structure	Length	Notes
2 0 21008 0 02 0773+30	015231 FT	0070/0610	12 FT	DRAINAGE STRUCTURE BMSID 21/2003/0070/0610
LEREW RD (T516)	0070/0000	015231 FT		
	014209 FT	0070/0000		LENGTH(AH 3019 BK 1022)
		0060/0218		BMSEN 21/2003/0060/0000
HINKEL LN (T556)	0050/3580	014209 FT		2 0 21008 0 02 0763+08 YEL BREECHS BMSBG 21/2003/0060/0000
		0060/0000		LENGTH(AH 1022 BK 3653)
		0050/3336		RECREATION WY (PRDR)
		0050/1334		PETERSBURG RD (T518)
	010556 FT	010556 FT		2 0 21008 0 02 0726+67 RED TANK RD (T542)
		0050/0000		LENGTH(AH 3653 BK 2719)
AUTUMN DR (T555)	0040/1890			
	007837 FT	007837 FT		2 0 21008 0 02 0699+48
PUMP HOUSE RD (T510)	0030/2414	0040/0000		LENGTH(AH 2719 BK 2881)

DIR: B TOTAL LEN: 7.644 MI. DIST: 08-2 SR: 2003
 LEFT MUN: SOUTH MIDDLETON T RIGHT MUN: SOUTH MIDDLETON T



DIR: B TOTAL LEN: 5.938 MI. DIST: 08-2 SR: 2002
 LEFT MUN: MONROE T RIGHT MUN: MONROE T

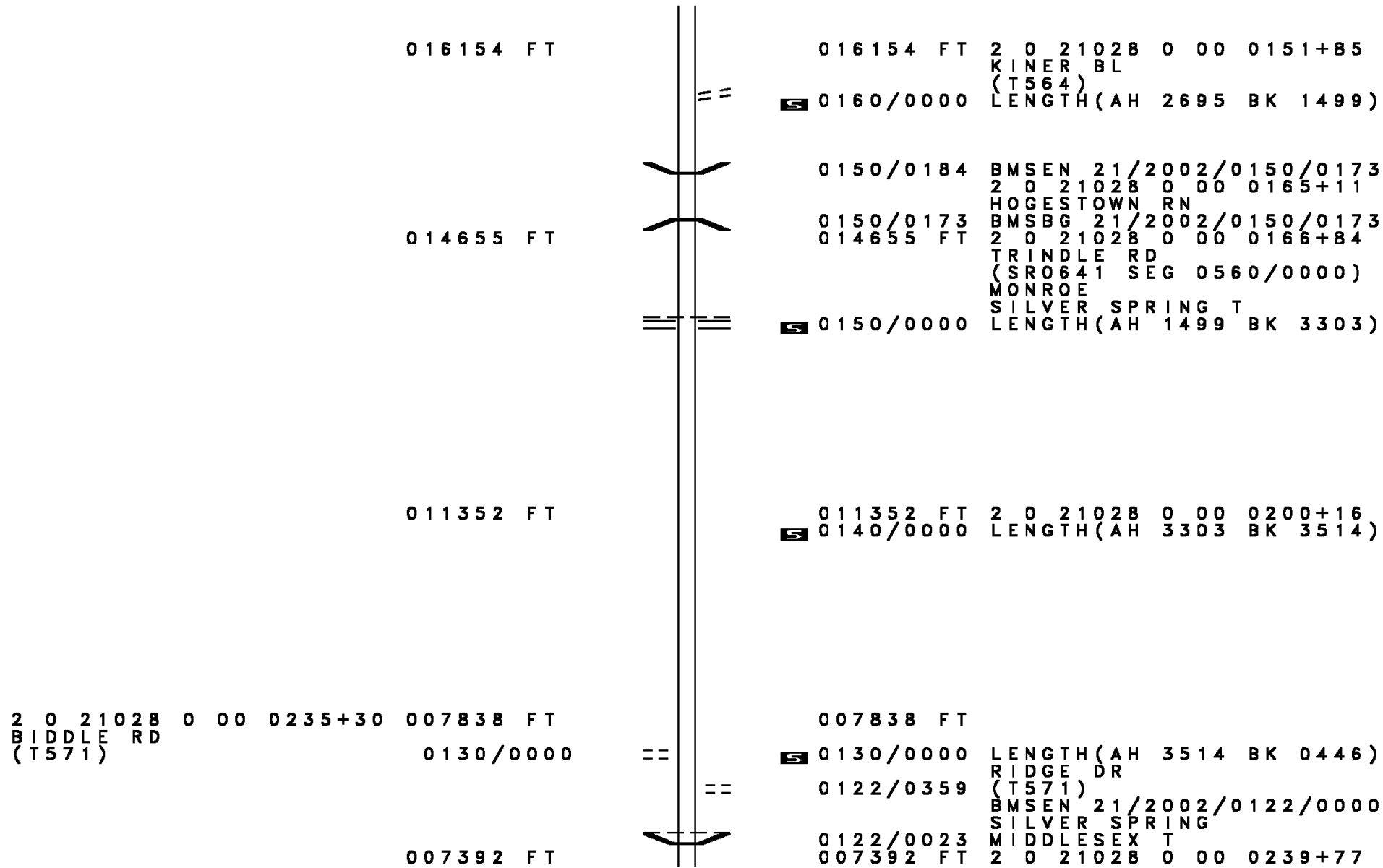


DIR: B TOTAL LEN: 5.938 MI. DIST: 08-2 SR: 2002
 LEFT MUN: MONROE T RIGHT MUN: MONROE T

(T557)

0190/0726	==		
026995 FT		026995 FT	2 0 21028 0 00 0043+97 HIGH ST (T636)
	==	==	==
		0190/0000	LENGTH(AH 3127 BK 3549) UNKNOWN AL
		0180/3380	(TWP)
	==	==	==
		0180/3206	BOILING SPRINGS RD (SR0174 SEG 0520/0000) UNKNOWN AL
		0180/3016	(TWP)
	==	==	==
		0180/2754	WEST ST (T596)
	==	==	==
		0180/2534	UNKNOWN AL (TWP)
023446 FT		023446 FT	2 0 21028 0 00 0079+46 SHUMAN DR (T599)
		0180/0000	LENGTH(AH 3549 BK 1998)
021448 FT		021448 FT	2 0 21028 0 00 0099+44 LISBURN RD (SR2004 SEG 0060/0000)
	==	==	==
		0170/0000	LENGTH(AH 1998 BK 2599)
018849 FT		018849 FT	2 0 21028 0 00 0125+43
		0164/0000	LENGTH(AH 2599 BK 2695)

DIR: B TOTAL LEN: 5.938 MI. DIST: 08-2 SR: 2002
 LEFT MUN: MONROE T RIGHT MUN: MONROE T



016154 FT

016154 FT 2 0 21028 0 00 0151+85
 KINER BL
 (T564)
 S 0160/0000 LENGTH(AH 2695 BK 1499)

014655 FT

0150/0184 BMSBG 21/2002/0150/0173
 2 0 21028 0 00 0165+11
 HOGESTOWN RN
 0150/0173 BMSBG 21/2002/0150/0173
 014655 FT 2 0 21028 0 00 0166+84
 TRINDLE RD
 (SR0641 SEG 0560/0000)
 MONROE
 SILVER SPRING T
 S 0150/0000 LENGTH(AH 1499 BK 3303)

011352 FT

011352 FT 2 0 21028 0 00 0200+16
 S 0140/0000 LENGTH(AH 3303 BK 3514)

2 0 21028 0 00 0235+30 007838 FT
 BIDDLE RD
 (T571) 0130/0000

007838 FT
 S 0130/0000 LENGTH(AH 3514 BK 0446)
 RIDGE DR
 (T571)

007392 FT

0122/0359 BMSBG 21/2002/0122/0000
 SILVER SPRING
 MIDDLESEX T
 0122/0023 2 0 21028 0 00 0239+77
 007392 FT

EXTRACT DATE: 12/18/2023
PRINT DATE: 12/20/2023

ROADWAY MANAGEMENT SYSTEM
SLD COUNTY/SR - ANNUAL PRINT

PAGE NUMBER: 245
COUNTY: CUMBERLAND

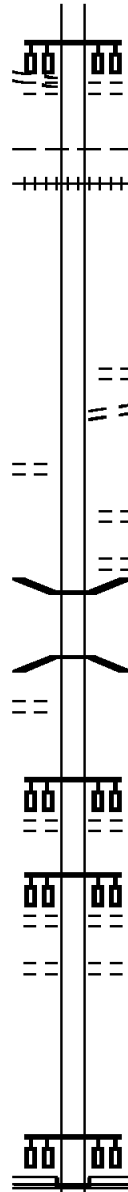
DIR: B TOTAL LEN: 5.938 MI.
LEFT MUN: SILVER SPRING T

DIST: 08-2 SR: 2002
RIGHT MUN: SILVER SPRING T

Stationing	Segment Description	Length (FT)	Notes
	INTER-BK OLD STONE HOUSE RD (TWP)		
	HOGESTOWN RN		
	BMSBG 21/2002/0122/0000		
	MFC BEGIN = E		
007392	0122/0000	FT	LENGTH(AH 0446 BK 1551)
007392	007392	FT	LENGTH(AH 1551 BK 2636)
007392	7120/0000	FT	LENGTH(AH 2636 BK 2521)
007392	007392	FT	LENGTH(AH 2521 BK 1676)
007392	7110/0000	FT	LTH AH 001676 BK 000100
007392	007392	FT	LTH AH 000100 BK 003147
007392	7090/0000	FT	LENGTH(AH 3147 BK 3097)
007392	007392	FT	LENGTH(AH 3097 BK 0518)
007392	7084/0000	FT	LENGTH(AH 0518 BK 0230)
007392	007392	FT	BMSEN 21/2002/0062/0000
007162	0062/0230	FT	CLAREMONT RD (TWP)
007162	007162	FT	2 0 21066 0 00 0116+25
	INTER-BK CLAREMONT RD (TWP)		
	I - 81		
	BMSBG 21/2002/0062/0000		
007162	0062/0000	FT	LENGTH(AH 0230 BK 1310)
007162	007162	FT	LENGTH(AH 1310 BK 2174)
007162	7060/0000	FT	LENGTH(AH 2174 BK 0021)
007162	007162	FT	LENGTH(AH 0021 BK 0922)
007162	7044/0000	FT	LENGTH(AH 0922 BK 1850)
007162	007162	FT	INTER-AHD CLAREMONT RD (TWP)
	0040/1850		NORTH MIDDLETON T
0040/1728			
	0040/0277		JIM THORPE RD (GOVT)

DIR: B TOTAL LEN: 5.938 MI. DIST: 08-2 SR: 2002
 LEFT MUN: NORTH MIDDLETON T RIGHT MUN: NORTH MIDDLETON T

2 0 21066 0 00 0053+05 005312 FT
 DELANEY RD
 (GOVT) 0040/0000













005312 FT JIM THORPE LOOP RD
 (GOVT)
 0040/0000 LENGTH(AH 1850 BK 2147)
 NORTH MIDDLETON
 0030/1301 CARLISLE B
 0030/1253 (AAR 517697H)#TRKS 01
 003165 FT 2 0 21066 0 00 0031+58
 NC CLAREMONT RD
 NORTH ST
 (BORO)
 0030/0000 LENGTH(AH 2147 BK 1831)
 LC FOR NORTH ST
 0020/1641 (CONN)
 0020/1000 SPRING GARDEN ST
 (BORO)
 0020/0519 PORTER AV
 (BORO)
 0020/0446 BMSEN 21/2002/0020/0400
 2 0 21066 0 00 0017+27
 LETORT SPRG
 0020/0400 BMSBG 21/2002/0020/0400
 001334 FT 2 0 21066 0 00 0013+27
 EAST ST
 (BORO)
 0020/0000 LENGTH(AH 1831 BK 1334)
 BEDFORD ST
 (BORO)
 0010/0665 NOBLE AV
 (BORO)
 0010/0292 (BORO)
 000000 FT 2 0 21066 0 00 0000+00
 NC NORTH ST
 HANOVER ST
 (SR0011 SEG 0450/0567)
 INTER-BK NORTH ST
 (BORO)
 MFC BEGIN = D
 0010/0000 LENGTH(AH 1334 BK 0000)

GARRISON LN
 (BORO) 0020/1140

ALLEY
 (BORO) 0020/0149
 001334 FT

000000 FT

EXTRACT DATE: 12/18/2023 ROADWAY MANAGEMENT SYSTEM PAGE NUMBER: 243
 PRINT DATE: 12/20/2023 SLD COUNTY/SR - ANNUAL PRINT COUNTY: CUMBERLAND
 DIR: B TOTAL LEN: .000 MI. DIST: 08-2 SR: 2001
 LEFT MUN: EAST PENNSBORO T RIGHT MUN: EAST PENNSBORO T

000000 FT		000000 FT	
000000 FT		7060/0000	LENGTH(AH 1331 BK 2138)
000000 FT		000000 FT	
000000 FT		7050/0000	LENGTH(AH 2138 BK 2430)
000000 FT		000000 FT	
000000 FT		7040/0000	LENGTH(AH 2430 BK 2949)
000000 FT		000000 FT	
000000 FT		7030/0000	LENGTH(AH 2949 BK 3239)
000000 FT		000000 FT	
000000 FT		7020/0000	LENGTH(AH 3239 BK 3752)
		000000 FT	
		7010/0000	LENGTH(AH 3752 BK 0000)

EXTRACT DATE: 12/18/2023 ROADWAY MANAGEMENT SYSTEM PAGE NUMBER: 242
 PRINT DATE: 12/20/2023 SLD COUNTY/SR - ANNUAL PRINT COUNTY: CUMBERLAND
 DIR: B TOTAL LEN: .063 MI. DIST: 08-2 SR: 1039
 LEFT MUN: EAST PENNSBORO T RIGHT MUN: EAST PENNSBORO T

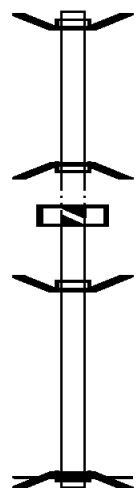
000331 FT
 000000 FT



000331 FT BMSEN 21/1039/0010/0000
 INTER-AHD BELLA VISTA DR
 0010/0331 (TWP)
 000000 FT 1 0 00030 0 01 0303+30
 NC BE LLE VISTA DR
 INTER-BK BELLE VISTA DR
 (TWP)
 RAMP C (NB)
 BMSBG 21/1039/0010/0000
 MFC BEGIN = E
 0010/0000 LENGTH(AH 0331 BK 0000)

EXTRACT DATE: 12/18/2023 ROADWAY MANAGEMENT SYSTEM PAGE NUMBER: 241
 PRINT DATE: 12/20/2023 SLD COUNTY/SR - ANNUAL PRINT COUNTY: CUMBERLAND
 DIR: B TOTAL LEN: .081 MI. DIST: 08-2 SR: 1037
 LEFT MUN: EAST PENNSBORO T RIGHT MUN: EAST PENNSBORO T

000427 FT
 000242 FT
 000242 FT
 000000 FT



000427 FT BMS EN 21/1037/0020/0000
 INTER-AHD TOWER RD
 0020/0185 (T664)
 000242 FT 1 0 01005 0 00 0585+15
 INTER-BK TOWER RD
 (T664)
 I-81 S.B.
 BMSBG 21/1037/0020/0000
 0020/0000 LTH AH 000185 BK 000100
 000242 FT
 7014/0000 LTH AH 000100 BK 000242
 BMS EN 21/1037/0010/0000
 INTER-AHD TOWER RD
 0010/0242 (T664)
 000000 FT 1 0 01005 0 00 0588+30
 NC TOWER RD
 INTER-BK TOWER RD
 (T664)
 I-81 NB
 BMSBG 21/1037/0010/0000
 MFC BEGIN = E
 0010/0000 LENGTH(AH 0242 BK 0000)

EXTRACT DATE: 12/18/2023 ROADWAY MANAGEMENT SYSTEM PAGE NUMBER: 240
 PRINT DATE: 12/20/2023 SLD COUNTY/SR - ANNUAL PRINT COUNTY: CUMBERLAND
 DIR: B TOTAL LEN: .055 MI. DIST: 08-2 SR: 1035
 LEFT MUN: HAMPDEN T RIGHT MUN: HAMPDEN T

000289 FT
 000000 FT



000289 FT BMS EN 21/1035/0010/0000
 INTER-AHD SAMPLE BRIDGE RD
 0010/0289 (T596)
 000000 FT 2 0 01005 0 00 0331+21
 NC SAMPLE BRIDGE RD
 INTER-BK SAMPLE BRIDGE RD
 (T596)
 I-81
 BMSBG 21/1035/0010/0000
 MFC BEGIN = E
 0010/0000 LENGTH(AH 0289 BK 0000)

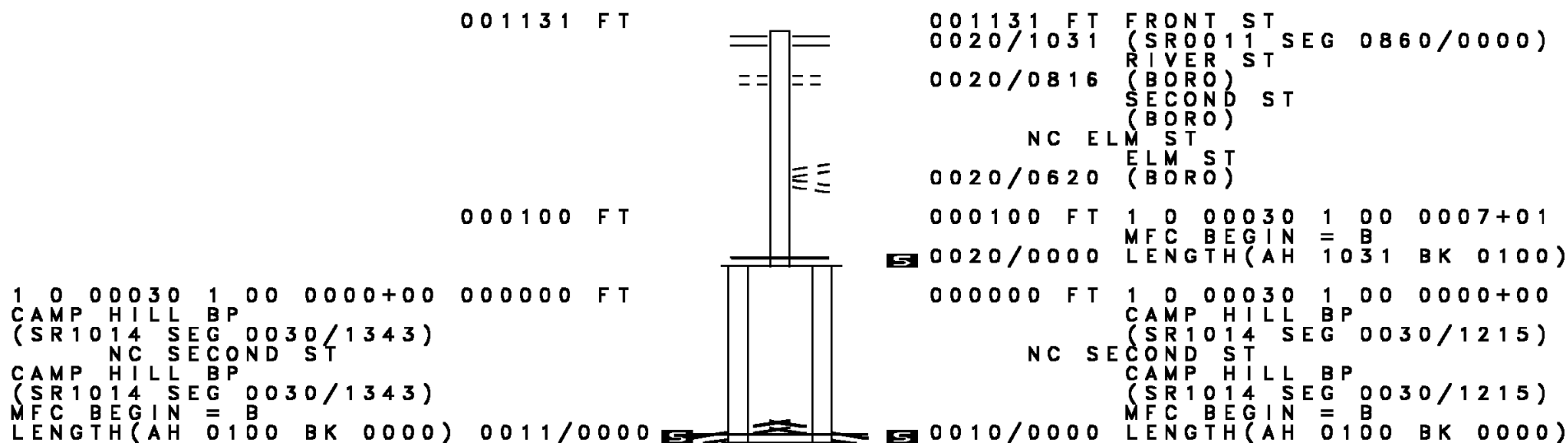
EXTRACT DATE: 12/18/2023 ROADWAY MANAGEMENT SYSTEM PAGE NUMBER: 239
 PRINT DATE: 12/20/2023 SLD COUNTY/SR - ANNUAL PRINT COUNTY: CUMBERLAND
 DIR: B TOTAL LEN: .053 MI. DIST: 08-2 SR: 1033
 LEFT MUN: SILVER SPRING T RIGHT MUN: SILVER SPRING T

000282 FT
 000000 FT



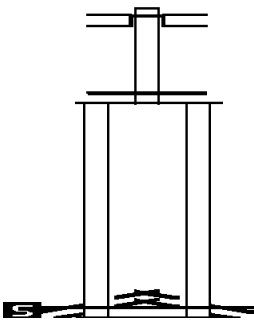
000282 FT BMS EN 21/1033/0010/0000
 INTER-AHD BERNHISEL BRIDGE RD
 0010/0282 (T574)
 000000 FT 1 0 01005 0 00 0085+76
 NC BERNHISEL BRIDGE RD
 INTER-BK BERNHISEL BRIDGE RD
 (T574)
 I-81 (NB)
 BMSBG 21/1033/0010/0000
 MFC BEGIN = E
 0010/0000 LENGTH(AH 0282 BK 0000)

DIR: E TOTAL LEN: .214 MI. DIST: 08-2 SR: 1031
 LEFT MUN: WORMLEYSBURG B RIGHT MUN: WORMLEYSBURG B



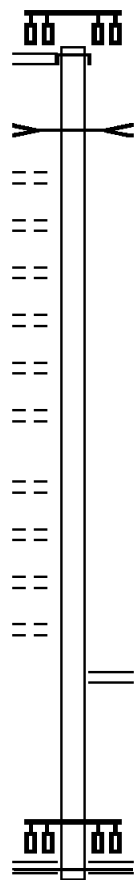
DIR: N TOTAL LEN: .119 MI. DIST: 08-2 SR: 1029
 LEFT MUN: WORMLEYSBURG B RIGHT MUN: WORMLEYSBURG B

	000591 FT		000629 FT	
			INTER-AHD	SECOND ST
				(BORO)
				STELLA ST
	000105 FT		0020/0486	(SR1006 SEG 0060/0000)
			000143 FT	2 0 00000 0 00 0000+00
				MFC BEGIN = B
			0020/0000	LENGTH(AH 0486 BK 0143)
			000000 FT	2 0 21021 1 00 0005+72
2 0 21021 0 00 0005+72	000000 FT			CAMP HILL BP
CAMP HILL BP				(SR1014 SEG 0031/1457)
(SR1014 SEG 0031/1250)				NC SE
NC SECOND ST				CAMP HILL BP
CAMP HILL BP				(SR1014 SEG 0031/1457)
(SR1014 SEG 0031/1250)				MFC BEGIN = B
MFC BEGIN = B				0010/0000
LENGTH(AH 0105 BK 0000)	0011/0000			LENGTH(AH 0143 BK 0000)



DIR: B TOTAL LEN: .683 MI. DIST: 08-2 SR: 1027
 LEFT MUN: WORMLEYSBURG B RIGHT MUN: WORMLEYSBURG B

003606 FT
 WALNUT ST (SR0011 SEG 0850/0000) 0020/2091
 CHESTNUT ST (BORO) 0020/1660
 FERRY ST (BORO) 0020/1338
 FIRST AV (BORO) 0020/1070
 LOCUST ST (BORO) 0020/0806
 SECOND AV (BORO) 0020/0535
 MARKET ST (BORO) 0020/0265
 1 0 00030 0 00 0015+20 001515 FT
 THIRD AV (BORO) 0020/0000
 POPLAR ST (BORO) 0010/1245
 FOURTH AV (BORO) 0010/0980
 HOUCK ST (BORO) 0010/0806
 000000 FT

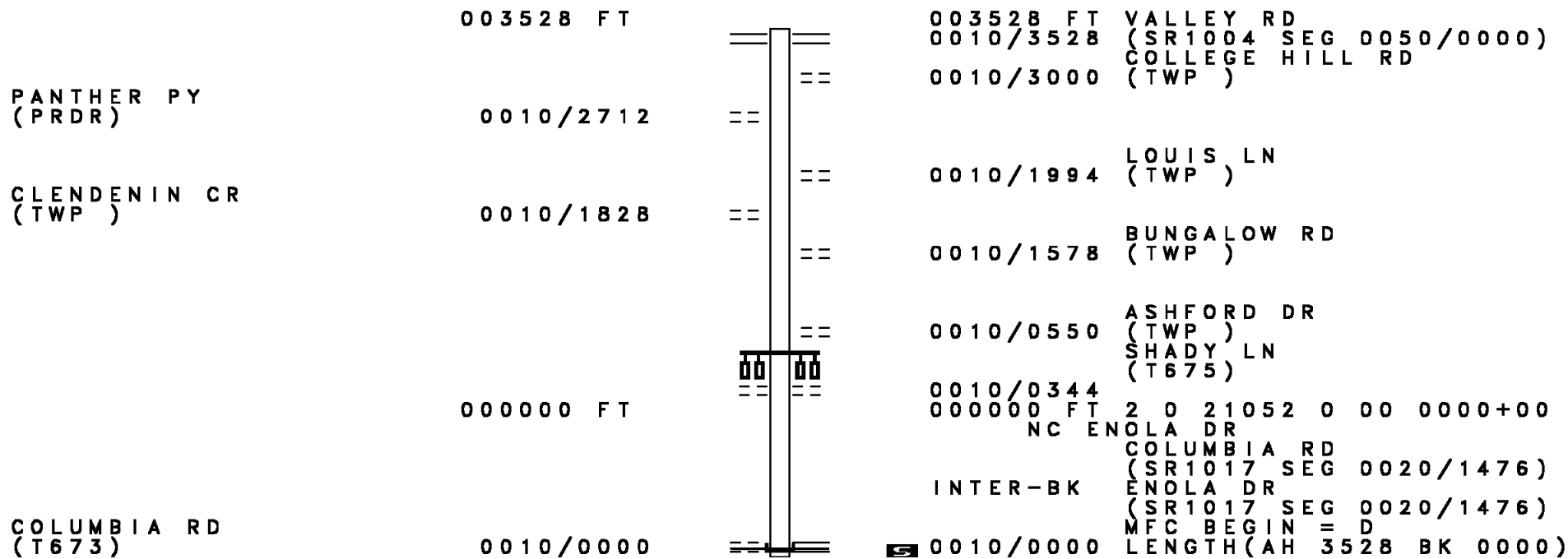


003606 FT INTER-AHD FRONT ST (SR0011 SEG 0850/0000) 0020/2091
 TRIB SUSQ R. STRUCTURE LENGTH 10 FT BMSID 21/1027/0020/1967
 0020/1967
 001515 FT
 5 0020/0000 LENGTH(AH 2091 BK 1515)
 0010/0510 WALNUT ST PED BRIDGE (SR1020 SEG 0010/0000) 000000 FT 1 0 00030 0 00 0000+00
 NC FRONT ST MARKET ST (SR1010 SEG 0121/1966) (SR1010 SEG 0120/1966)
 5 0010/0000 MFC BEGIN = B LENGTH(AH 1515 BK 0000)

EXTRACT DATE: 12/18/2023 ROADWAY MANAGEMENT SYSTEM PAGE NUMBER: 235
PRINT DATE: 12/20/2023 SLD COUNTY/SR - ANNUAL PRINT COUNTY: CUMBERLAND
DIR: B TOTAL LEN: .618 MI. DIST: 08-2 SR: 1025
LEFT MUN: EAST PENNSBORO T RIGHT MUN: EAST PENNSBORO T

DIR: B TOTAL LEN: .618 MI. DIST: 08-2 SR: 1025
 LEFT MUN: EAST PENNSBORO T RIGHT MUN: EAST PENNSBORO T

Segment Description	Stationing	Length	Notes
(TBK) POPLAR CHURCH RD (TWP)	0030/1193		INTER-AHD ERFORD RD (T705)
			POPLAR CHURCH RD (SR1006 SEG 0040/0000)
			BRENTWOOD RD (TWP)
SENATE AV (TWP)	0030/0280		
	002068 FT		
TO 8044/0250 SH (CONN)	0020/1181		002068 FT 2 0 21021 7 00 0000+00
			0030/0000 LENGTH(AH 1193 BK 1234)
			0020/1181 RAMP (SR8044 SEG 0250/0000)
			0020/1084 RAMP (SR8044 SEG 0260/0693)
			HUNTER LN (TWP)
FROM 8044/0260 SH (CONN)	0020/0920		0020/1065
			0020/0760 BMS EN 21/1025/0020/0542
			1 0 00770 1 00 0013+69
			SR 1014; CAMP HILL BYPAS
			0020/0542 BMSBG 21/1025/0020/0542
			MUMMA RD (TWP)
TO 8044/0020 SH (CONN)	0020/0331		0020/0439
			0020/0208 RAMP (SR8044 SEG 0020/0000)
			0020/0192 RAMP (SR8044 SEG 0010/0567)
FROM 8044/0010 SH (CONN)	0020/0036		
	000834 FT		000834 FT 1 0 00770 1 00 0008+40
			0020/0000 LENGTH(AH 1234 BK 0834)
			000000 FT 1 0 00708 1 00 0000+00
			NC ERFORD RD
			WALNUT ST (SR0011 SEG 0820/0791)
			INTER-BK 12TH ST (TWP)
			MFC BEGIN = D
			0010/0000 LENGTH(AH 0834 BK 0000)



PARK ST
(TWP)

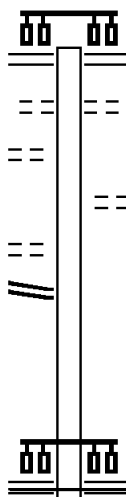
FROM 8008/0250 SH
(CONN)
RAMP B RD
(SR8008 SEG 0250/0718)

002006 FT

0010/1001

0010/0520

0010/0414
000000 FT



002006 FT MARKET ST
(SR1010 SEG 0040/0000)

0010/2006
0010/1474 CHESTNUT ST
(TWP)

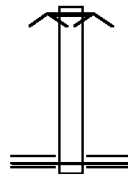
0010/0545 CHURCH ST
(TWP)

000000 FT 2 0 21094 0 00 0000+00
NC CENTRAL BL
TRINDLE RD
(SR0641 SEG 0720/1229)
(SR0641 SEG 0721/1242)

0010/0000 MFC BEGIN = D
LENGTH(AH 2006 BK 0000)

EXTRACT DATE: 12/18/2023 ROADWAY MANAGEMENT SYSTEM PAGE NUMBER: 231
 PRINT DATE: 12/20/2023 SLD COUNTY/SR - ANNUAL PRINT COUNTY: CUMBERLAND
 DIR: B TOTAL LEN: .007 MI. DIST: 08-2 SR: 1020
 LEFT MUN: WORMLEYSBURG B RIGHT MUN: WORMLEYSBURG B

000038 FT
 000000 FT



000038 FT WALNUT STREET PED. BRID
 0010/0038 ROAD CLOSED AHEAD
 000000 FT 1 0 00708 0 01 0129+92
 NC WA LNUT ST
 FRONT ST
 (SR1027 SEG 0010/0510)
 MFC BEGIN = E
 0010/0000 LENGTH(AH 0038 BK 0000)

FIRST ST
 (TWP)
 MILLER ST
 (TWP)

 HIGH ST
 (T769)

 WAYNE ST
 (T681)
 WATER ST
 (T683)

002268 FT
 002268 FT

 001962 FT

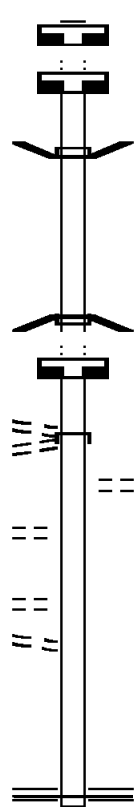
 001962 FT

 0010/1962

 0010/1570

 0010/0784

 0010/0199
 000000 FT




























002268 FT
 7040/0000 LENGTH(AH 3031 BK 1491)
 002268 FT
 7032/0000 LENGTH(AH 1491 BK 0306)
 BMSSEN 21/1019/0030/0000
 INTER-AHD MILLER ST
 0030/0306 (TWP)
 001962 FT 2 0 21096 0 00 0029+34
 NC MI LLER ST
 INTER-BK MILLER ST
 (TWP)
 I-81
 BMSBG 21/1019/0030/0000
 0030/0000 LENGTH(AH 0306 BK 1002)
 001962 FT
 7020/0000 LENGTH(AH 1002 BK 1962)

 INTER-AHD MILLER ST
 0010/1962 (TWP)
 PENNDOT STOCKYARD
 0010/1581 (GOVT)

 000000 FT 2 0 21096 0 00 0000+00
 NC FI RST ST
 VALLEY RD
 (SR1004 SEG 0070/0672)
 MFC BEGIN = E
 0010/0000 LENGTH(AH 1962 BK 0000)

Left Side Description	Left Side Length (FT)	Right Side Description	Right Side Length (FT)
BEAVER AV (TWP)	004832 FT	ENOLA RD (SR0011 SEG 0940/1230)	004832 FT
	0030/0446		0030/1234
	003598 FT	1 0 00569 0 01 0352+78 WYOMING AV (TWP)	003598 FT
ENOLA DR (SR1023 SEG 0010/0000) COLUMBIA RD (TWP)	0020/1476	LENGTH(AH 1234 BK 1846)	0030/0000
		NC COLUMBIA RD	
		DAUPHIN ST (TWP)	
		ALTOONA AV (TWP)	0020/0600
		LC FOR ALTOONA AV (CONN)	0020/0450
1 0 00569 0 01 0334+73 FULTON ST (TWP)	001752 FT	001752 FT	001752 FT
	0020/0000	LENGTH(AH 1846 BK 1752)	0020/0000
		PERRY ST (TWP)	0010/1550
ALLEY (TWP)	0010/1008		
		CUMBERLAND RD (TWP)	0010/0869
CUMBERLAND RD (TWP)	0010/0849		
ALLEY (TWP)	0010/0506		
CASSATT ST (TWP)	0010/0410		
	000000 FT		
		1 0 00569 0 01 0317+32 NC ENOLA DR INTER-BK ENOLA DR (SR0944 SEG 0650/0000) MFC BEGIN = D	000000 FT
WERTZVILLE RD (SR0944 SEG 0650/0000)	0010/0000	LENGTH(AH 1752 BK 0000)	0010/0000

	014278 FT		014278 FT	
	014278 FT		7092/0000	LENGTH(AH 1203 BK 0871)
	014278 FT		014278 FT	
	014278 FT		7080/0000	LENGTH(AH 0871 BK 1954)
	014278 FT		014278 FT	
			7070/0000	LTH AH 001954 BK 000100
			014278 FT	
			7068/0000	LTH AH 000100 BK 002298
			INTER-AHD	EAST PENN DR
				(TWP)
FROM 0944/0630 SH			0064/2298	WERTZVILLE RD
(CONN)	0064/2194			(SR0944 SEG 0630/2142)
				
TORY CR				
(TWP)	0064/1035			
				
	011980 FT		011980 FT	0 0 00000 0 00 0000+00
			0064/0000	LENGTH(AH 2298 BK 2640)
				
LC TO MAGARO RD				MAGARO RD
(CONN)	0054/1817			(T625)
			0054/1693	
			0054/1592	LC TO MAGARO RD
				(CONN)
				
0 0 00000 0 00 0000+00	009340 FT		009340 FT	

DIR: B TOTAL LEN: 2.704 MI. DIST: 08-2 SR: 1015
 LEFT MUN: EAST PENNSBORO T RIGHT MUN: EAST PENNSBORO T

CENTER ST
 (TWP)

0054/0000 ==

0054/0000 LENGTH(AH 2640 BK 2716)

006624 FT

006624 FT 0 0 00000 0 00 0000+00
 0044/0000 LENGTH(AH 2716 BK 2640)

003984 FT

003984 FT 0 0 00000 0 00 0000+00
 NC EAST PENN DR
 CREEKSIDE DR
 (T662)



0034/0000 LENGTH(AH 2640 BK 1383)

OFFICES
 (PRDR)

0020/0416 ==
 002601 FT ==



ENT TO BLUE SHIELD
 (PRDR)
 0020/0416
 002601 FT 2 0 21015 0 00 0025+70
 0020/0000 LENGTH(AH 1383 BK 2601)



0010/1569 BMS EN 21/1015/0010/0905
 EAST PENNSBORO
 0010/1155 CAMP HILL B
 2 0 21015 0 00 0009+14
 T-649



0010/0905 BMSBG 21/1015/0010/0905
 CREEK RD
 0010/0760 (BORO)

000000 FT

000000 FT 2 0 21015 0 00 0000+00
 NC CENTER ST
 POPLAR CHURCH RD (TBK)
 (TWP)

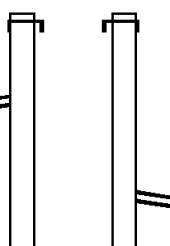


TWENTYFIRST ST
 (SR1006 SEG 0020/1729) 0010/0000

0010/0000 MFC BEGIN = C
 LENGTH(AH 2601 BK 0000)

EXTRACT DATE: 12/18/2023 ROADWAY MANAGEMENT SYSTEM PAGE NUMBER: 226
 PRINT DATE: 12/20/2023 SLD COUNTY/SR - ANNUAL PRINT COUNTY: CUMBERLAND
 DIR: E TOTAL LEN: 1.184 MI. DIST: 08-2 SR: 1014
 LEFT MUN: WORMLEYSBURG B RIGHT MUN: WORMLEYSBURG B

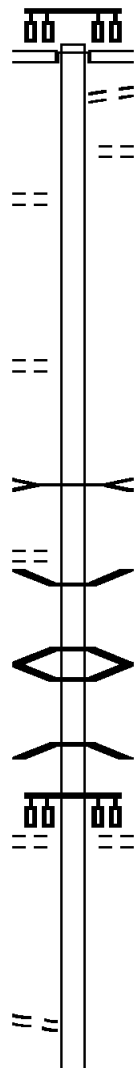
AH-DAUPHIN	(22)	006068 FT		006254 FT	AH-DAUPHIN	(22)
HARVEY TAYLOR BR		INTER-AHD		INTER-AHD	HARVEY TAYLOR BR	
(SR3016 SEG 0011/0000)		0031/1649		0030/1632	(SR3016 SEG 0010/0000)	
SECOND ST						
(SR1029 SEG 0011/0000)		0031/1457				
(SR1029 SEG 0010/0000)		0031/1433M		M0030/1433	ATR	206
ATR	206				SECOND ST	
					(SR1031 SEG 0010/0000)	
					(SR1031 SEG 0011/0000)	
					SECOND ST	
					(SR1031 SEG 0011/0000)	



DIR: E TOTAL LEN: 1.184 MI. DIST: 08-2 SR: 1014
 LEFT MUN: WORMLEYSBURG B RIGHT MUN: WORMLEYSBURG B

Structure Description	Segment	Stationing	Length	Notes
WET WEATHER STRUCTURE LENGTH 12 FT	SR1031 SEG 0010/0000	0031/1267	12 FT	0030/1215 (SR1031 SEG 0010/0000) WET WEATHER
BMSID 21/1014/0030/1087		0031/1250		0030/1087 BMSID 21/1014/0030/1087
SECOND ST (SR1029 SEG 0010/0000)		0031/1250		
(SR1029 SEG 0011/0000)		0031/0899		
CONSOLIDATED RAIL CORPO OVERPASS IS RR X-ING		0031/0899		0030/0880 CONSOLIDATED RAIL CORPO OVERPASS IS RR X-ING
1 0 00770 0 00 0047+48 004419 FT		0031/0000	004419 FT	004622 FT 1 0 00770 0 00 0047+51
LENGTH(AH 1649 BK 2719)		0031/0000		0030/0000 LENGTH(AH 1632 BK 2733)
WORMLEYSBURG EAST PENNSBORO T		0021/1260		
SR 1025 (ERFORD RD)		0021/1081		SR 1025 (ERFORD RD)
OP ID 21/1025/0020/0542		0021/1081		OP ID 21/1025/0020/0542
T SUSQ RIV		0021/1057		T SUSQ RIV
STRUCTURE LENGTH 8 FT		0021/1057	8 FT	STRUCTURE LENGTH 8 FT
BMSID 21/1014/0020/1072		0021/1072		BMSID 21/1014/0020/1072
NORTH RAMP RD (SR8044 SEG 0260/0000)		0021/0778		
		0021/0770		SOUTH RAMP RD (SR8044 SEG 0020/0475)
		0021/0530		RAMP RD (SR8044 SEG 0010/0000)
RAMP RD (SR8044 SEG 0250/0800)		0021/0530		
1 0 00770 0 00 0018+84 001700 FT		0021/0000	001700 FT	0020/0511 WORMLEYSBURG EAST PENNSBORO T
LENGTH(AH 2719 BK 1700)		0021/0000		001889 FT 1 0 00770 0 00 0020+15
CONN FROM SR0015 TO 100		0011/1417		0020/0000 LENGTH(AH 2733 BK 1889)
(SR9104 SEG 0010/0000)		0011/1417		
(TWP)		0011/0209		0010/0768 OP ID 21/0011/0811/1629
1 0 00770 0 00 0000+00 000000 FT		0011/0000	000000 FT	000000 FT 1 0 00770 0 00 0002+05
CUMBERLAND BL (SRO011 SEG 0811/1010)		0011/0000		SIGN: 2 CHORD TRUSS
NC CAMP HILL BP		0011/0000		BMSID 21/0011/0810/0896
CUMBERLAND BL INTER-BK		0011/0000		WALNUT ST (SRO011 SEG 0810/0885)
(SRO011 SEG 0811/1010)		0011/0000		NC CAMP HILL BP INTER-BK CUMBERLAND BL
MFC BEGIN = B		0011/0000		(SRO011 SEG 0810/0885)
LENGTH(AH 1700 BK 0000)		0011/0000		MFC BEGIN = B
		0011/0000		LENGTH(AH 1889 BK 0000)

Stationing	Segment	Length (FT)	Notes
024818	0100/0863	023226	GREENWOOD CR (TWP)
023226	0094/1444	0094/0525	PINEHURST WY (TWP)
020782	0094/0000	0094/0000	SMITH DR (T600)
020782	0090/1707	0090/1924	SEARS RUN STRUCTURE LENGTH 28 FT
0090/1707	0090/1519	0090/1519	BMSID 21/1013/0094/0525
0090/1519	0090/0791	0090/0791	TECHNOLOGY PY (TWP)
018545	0090/0000	0090/0000	RIVENDALE BLVD (TWP)
017529	0080/0000	0080/0000	SILVERCREEK DR (T627)



Stationing	Segment	Length (FT)	Notes
024818	0100/1592	0100/1487	GOOD HOPE RD (TWP)
0100/1487	0100/1165	023226	WERTZVILLE RD (SR0944 SEG 0580/0000)
023226	0100/0000	0094/2141	TO 0944/0580 SH (CONN)
0100/0000	0094/0000	0090/2141	WOODLAND DR (TWP)
0094/0000	0090/2141	0090/1924	LENGTH(AH 1592 BK 2444)
0090/2141	0090/1924	0090/1707	BMSID 21/1013/0094/0525
0090/1924	0090/1707	0090/1519	LENGTH(AH 2444 BK 2237)
0090/1707	0090/1519	0090/0791	BMSEN 21/1013/0090/1232
0090/1519	0090/0791	0090/0000	2 0 21039 0 00 0049+47
0090/0791	0090/0000	0080/0000	I-B1 SB
0090/0000	0080/0000	0080/0000	BMSBG 21/1013/0090/1232
0080/0000	0080/0000	0080/0000	BMSEN 21/1013/0090/0812
0080/0000	0080/0000	0080/0000	2 0 21039 0 00 0049+47
0080/0000	0080/0000	0080/0000	I-B1 NB
0080/0000	0080/0000	0080/0000	BMSBG 21/1013/0090/0812
0080/0000	0080/0000	0080/0000	TECHNOLOGY PY (TWP)
0080/0000	0080/0000	0080/0000	LENGTH(AH 2237 BK 1016)
0080/0000	0080/0000	0080/0000	017529 FT
0080/0000	0080/0000	0080/0000	LENGTH(AH 1016 BK 1962)

DIR: B TOTAL LEN: 4.700 MI. DIST: 08-2 SR: 1013
 LEFT MUN: HAMPDEN T RIGHT MUN: HAMPDEN T

INVERNESS DR
 (TWP)

0070/0380
 015567 FT

==

015567 FT 2 0 21039 0 00 0000+00
 CREEKVIEW RD
 (T621)



0070/0000 LENGTH(AH 1962 BK 3330)
 SLEEPY HOLLOW LN
 0060/2767 (PRDR)

MILL RD
 (T621)

0060/1945

==

012237 FT

012237 FT 2 0 21016 0 01 0122+32
 SEARS RUN DR
 (T617)

==

0060/0000 LENGTH(AH 3330 BK 1191)

011046 FT

011046 FT 2 0 21016 0 01 0110+41
 RAUDABAUGH DR
 (PRDR)

==

0050/0000 LENGTH(AH 1191 BK 2251)

008795 FT

008795 FT 2 0 21016 0 00 0087+90
 0044/0000 LENGTH(AH 2251 BK 2360)

006435 FT

==

0040/0308 SHASTA WY
 (TWP)
 006435 FT 2 0 21016 0 00 0065+39
 SHASTA WY
 (TWP)

==

0040/0000 LENGTH(AH 2360 BK 2250)
 HEMPT DR

DIR: B TOTAL LEN: 4.700 MI. DIST: 08-2 SR: 1013
 LEFT MUN: HAMPDEN T RIGHT MUN: HAMPDEN T

ERBS BRIDGE RD (T613) 0030/1596
 PHEASANT HOLLOW RD (PRDR) 0030/1330

MCDONALD DR (TWP) 0030/0382

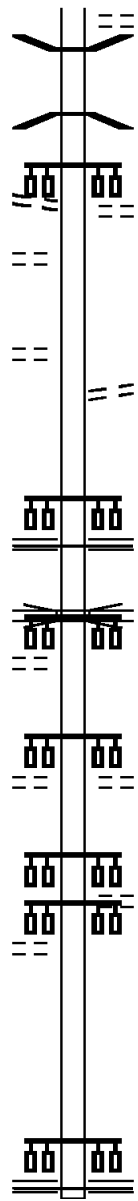
004185 FT

PARK ST ET (TWP) 0020/1286

HAMPDEN TWP MUN BLDG (GOVT) 0020/0331
 002024 FT

NAVY SHIP PARTS CONTROL (GOVT) 0010/1415

000000 FT



0030/2184 (TWP)
 0030/2093 BMSSEN 21/1013/0030/1678
 2 0 21016 0 00 0058+66
 CONODOGUINET
 0030/1678 BMSBG 21/1013/0030/1678
 NC GOOD HOPE RD
 GOOD HOPE RD
 (PRDR)

0030/1596

CUMBERLAND AV (TWP)
 0030/0285 2 0 21016 0 00 0041+88
 004185 FT CARLISLE PK
 (SR1010 SEG 0020/1247)

0030/0000 MFC BEGIN = D
 LENGTH(AH 2250 BK 2161)

0020/1401 CAPT BELTWAY
 OP ID 21/0581/0070/0000
 0020/1286

HAMPDEN TWP EMER SERVIC (PRDR)
 0020/0331 2 0 21016 0 00 0020+24
 002024 FT LENGTH(AH 2161 BK 2024)
 0020/0000 DELBROOK RD
 (TWP)

0010/1427
 0010/1415

000000 FT 2 0 21016 0 00 0000+00
 NC SPORTING HILL RD
 TRINDLE RD
 (SR0641 SEG 0700/0000)

0010/0000 MFC BEGIN = C
 LENGTH(AH 2024 BK 0000)

EXTRACT DATE: 12/18/2023 ROADWAY MANAGEMENT SYSTEM PAGE NUMBER: 221
 PRINT DATE: 12/20/2023 SLD COUNTY/SR - ANNUAL PRINT COUNTY: CUMBERLAND
 DIR: B TOTAL LEN: .964 MI. DIST: 08-2 SR: 1012
 LEFT MUN: SILVER SPRING T RIGHT MUN: SILVER SPRING T

005092 FT

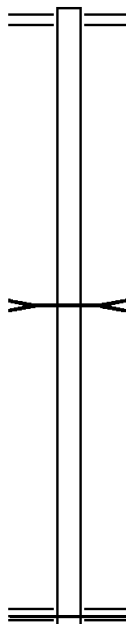
005092 FT RICH VALLEY RD
 0020/2438 (SR1009 SEG 0050/0000)

002654 FT

002654 FT 2 0 21019 0 02 0129+27
 0020/0000 LENGTH(AH 2438 BK 2654)
 T.CONDOGUIT
 0010/2408 STRUCTURE LENGTH 14 FT
 BMSID 21/1012/0010/2385

000000 FT

000000 FT 2 0 21019 0 02 0157+38
 NC VA LLEY VIEW DR
 LOCUST POINT RD
 (SR1007 SEG 0210/0000)
 MFC BEGIN = E
 0010/0000 LENGTH(AH 2654 BK 0000)



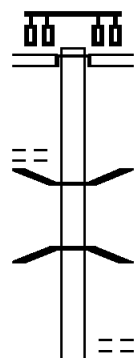
EXTRACT DATE: 12/18/2023 ROADWAY MANAGEMENT SYSTEM PAGE NUMBER: 220
 PRINT DATE: 12/20/2023 SLD COUNTY/SR - ANNUAL PRINT COUNTY: CUMBERLAND
 DIR: B TOTAL LEN: 4.975 MI. DIST: 08-2 SR: 1011
 LEFT MUN: HAMPDEN T RIGHT MUN: HAMPDEN T

026269 FT

026223 FT
 INTER-AHD

LAMBS GAP RD
 (T602)
 WERTZVILLE RD
 (SR0944 SEG 0570/0000)

0150/1977



PEREGRINE WY
 (TWP)

0150/0924

0150/0555

BMSBN 21/1011/0150/0539
 2 0 21051 0 04 0281+16
 SEARS RUN

024292 FT

0150/0539

BMSBG 21/1011/0150/0539
 2 0 21051 0 04 0275+66
 LENGTH(AH 1977 BK 2511)
 APPALLOOSA DR

5

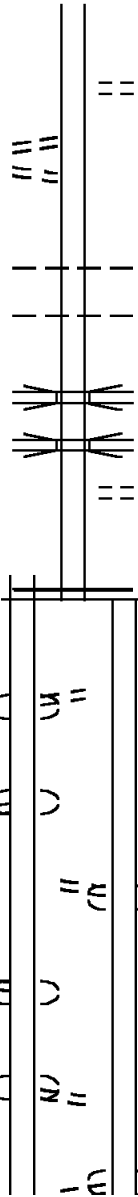
0140/2049

(TWP)

DIR: B TOTAL LEN: 4.975 MI. DIST: 08-2 SR: 1011
 LEFT MUN: HAMPDEN T RIGHT MUN: HAMPDEN T

HUNTER DR
 (T606)
 HUNTER DR
 (T606)

0140/0691
 0140/0391
 021781 FT



0140/0931 SMITH DR
 (TWP)

021735 FT 2 0 21051 0 04 0250+67
 HAMPDEN

0140/0000 LENGTH(AH 2511 BK 2489)
 0134/2464 UPPER ALLEN T
 HAMPDEN T

0134/1651 OP ID 1-81 (SB)
 21/0081/0585/1804

0134/1271 OP ID 1-81 (NB)
 21/0081/0584/1739

0134/0852 AUBURN DR
 (TWP)

019292 FT

019246 FT 0 0 00000 0 00 0000+00
 MFC BEGIN = D

0134/0000 LENGTH(AH 2489 BK 0308)

FOR SR 1011N TO 1011S
 (CONN)
 HAMPDEN-LAMBS GAP RD
 (TWP)
 HAMPDEN-LAMBS GAP RD
 (TWP)
 LC TO BALI-HAI RD
 (CONN)

0131/0275
 0131/0240

LC FROM BALI-HAI RD
 (CONN)
 HAMPDEN-LAMBS GAP RD
 (TWP)
 HAMPDEN-LAMBS GAP RD
 (TWP)
 FOR SR 1011S TO 1011N
 (CONN)

0131/0161
 0131/0123

FOR SR 1011N TO 1011S
 (TWP)
 HAMPDEN-LAMBS GAP RD
 (TWP)

0130/0202

HAMPDEN-LAMBS GAP RD
 (TWP)
 FOR SR 1011S TO 1011N
 (CONN)

0130/0089

DIR: B TOTAL LEN: 4.975 MI. DIST: 08-2 SR: 1011
 LEFT MUN: HAMPDEN T RIGHT MUN: HAMPDEN T

Stationing	Description	Stationing	Description
0 0 00000 0 00 0000+00 018938 FT		018938 FT	2 0 21051 0 03 0222+27
MFC BEGIN = D		MFC BEGIN = D	
LENGTH(AH 0354 BK 1335) 0131/0000		0130/0000	LENGTH(AH 0308 BK 1335)
		017603 FT	017603 FT 2 0 21051 0 03 0210+09
			LOCUST LN (T601)
BRANDYWINE DR (TWP)	0110/2427	0120/0000	LENGTH(AH 1335 BK 2484)
			SARATOGA RD (TWP)
SCENERY DR (TWP)	0110/1188	0110/1622	
LEXINGTON DR (TWP)	0110/0591		
2 0 21051 0 03 0185+25 015119 FT		015119 FT	
CANNON DR (TWP)	0110/0000	0110/0000	LENGTH(AH 2484 BK 1676)
		0104/1515	FLINT DR (TWP)
GLENWOOD ST (TWP)	0104/0863		
	013443 FT	013443 FT	0 0 00000 0 00 0000+00
		INTER-BK	LAMBS GAP RD (TWP)
	013443 FT	0104/0000	LTH AH 001676 BK 000462
		013443 FT	
		7102/0000	LTH AH 000462 BK 000344
			BMSBN 21/1011/0100/0000
		INTER-AHD	LAMBS GAP RD (TWP)
	013099 FT	0100/0344	
		013099 FT	2 0 21051 0 03 0160+38
		INTER-BK	LAMBS GAP RD (TWP)
			CONODOGUINET
			BMSBG 21/1011/0100/0000
	013099 FT	0100/0000	LTH AH 000344 BK 000100
		013099 FT	
		7082/0000	LTH AH 000100 BK 000100
		013099 FT	
		7070/0000	LTH AH 000100 BK 002245
CARLISLE PK		INTER-AHD	CARLISLE PK (SR0011 SEG 0661/3101)

EXTRACT DATE: 12/18/2023
PRINT DATE: 12/20/2023

ROADWAY MANAGEMENT SYSTEM
SLD COUNTY/SR - ANNUAL PRINT

PAGE NUMBER: 217
COUNTY: CUMBERLAND

DIR: B TOTAL LEN: 4.975 MI.
LEFT MUN: SILVER SPRING T

DIST: 08-2 SR: 1011
RIGHT MUN: SILVER SPRING T

{SR0011 SEG 0660/3097}
{SR0011 SEG 0661/3101} 0060/2245

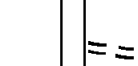


0060/2245 SILVER SPRING T

010854 FT

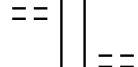
JULY BREEZE DR
(PRDR)

0050/1094



0060/0876 PRESBYTERIAN DR
(T605)

010854 FT 2 0 21051 0 01 0100+27
0060/0000 LENGTH(AH 2245 BK 1655)



0050/0755 PRESBYTERIAN DR
(T605)

009199 FT

WOODS DR
(T585)

0040/3370



0050/0166 SILVER SPRING
HAMPDEN T
0050/0013 BMSEN 21/1011/0050/0000
009199 FT 2 0 21051 0 01 0083+77

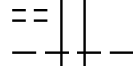
0050/0000 TRINDLE SPG.
BMSBG 21/1011/0050/0000
LENGTH(AH 1655 BK 3382)



0040/2316 HAMPDEN
SILVER SPRING T
0040/2124 BASEHORE RD
(T605)

CICADA DR
(T811)

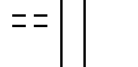
0040/1305



0040/1206 SILVER SPRING
HAMPDEN T

WALNUT LN
(T607)

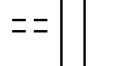
0040/0764



005817 FT

2 0 21051 0 00 0049+79 005817 FT
PARK RD
(T502)

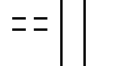
0040/0000



0040/0000 LENGTH(AH 3382 BK 1480)
BRACKBILL BL
(BORO)

EAST RD
(T701)

0030/1056



0030/0027 HAMPDEN
SILVER SPRING T

EDGEWOOD DR
(BORO)

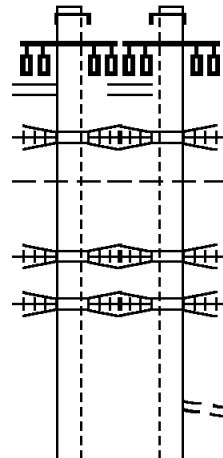
0030/0064



DIR: B TOTAL LEN: 4.975 MI. DIST: 08-2 SR: 1011
 LEFT MUN: HAMPDEN T RIGHT MUN: HAMPDEN T

Stationing	Segment	Stationing	Segment	Notes
004337 FT		004337 FT	2 0 21051 0 00 0034+35	NC SILVER SPRING RD OLD SILVER SPRING RD (T604)
		0030/0000		LENGTH(AH 1480 BK 1910)
SCHOOLSIDE DR (BORO)	0020/0855	0020/0862		SILVER SPRING MECHANICSBURG B
	002427 FT	002427 FT	2 0 21051 0 00 0015+96	BRANDY LN
NORTH AL (BORO)	0020/0000	0020/0000		LENGTH(AH 1910 BK 2427)
		0010/2227		PORTLAND ST (BORO)
LONG AL (BORO)	0010/2031	0010/1991		CHERYL AV (BORO)
FACTORY ST (BORO)	0010/1881	0010/1571		GREEN ST (BORO)
		0010/1305		E ALLEN ST (BORO)
		0010/1133		(AAR 517950B)#TRKS 04
STRAWBERRY AL (BORO)	0010/1051	0010/1017		UNNAMED AL (BORO)
		0010/0831		MFC BEGIN = D MAIN ST (SR0641 SEG 0660/0488)
		0010/0828		STOUFFER AL
		0010/0648		(BORO)
		0010/0487		LOCUST ST (BORO)
ALLEY (BORO)	0010/0267	000000 FT	2 0 21051 0 00 0000+00	LNUT ST SIMPSON ST (SR2014 SEG 0050/0204)
	000000 FT	0010/0000		MFC BEGIN = C LENGTH(AH 2427 BK 0000)

AH-DAUPHIN (22) 026828 FT
 MARKET STREET BR INTER-AHD
 (SR3012 SEG 0010/0000) 0121/2184
 FRONT ST
 (SR1027 SEG 0010/0000)
 0121/1966
 CONSOLIDATED RAIL CORPO
 OVERPASS IS RR X-ING 0121/1947
 WORMLEYSBURG
 LEMOYNE B 0121/1839
 0121/1163
 CONSOLIDATED RAIL CORPO
 OVERPASS IS RR X-ING
 CONSOLIDATED RAIL CORPO
 OVERPASS IS RR X-ING 0121/1023
 1 0 00034 0 00 0000+00 024644 FT
 THIRD ST



026843 FT AH-DAUPHIN (22)
 INTER-AHD MARKET STREET BR
 0120/2184 (SR3012 SEG 0010/0000)
 FRONT ST
 (SR1027 SEG 0010/0000)
 0120/1966
 CONSOLIDATED RAIL CORPO
 OVERPASS IS RR X-ING 0120/1947
 WORMLEYSBURG
 LEMOYNE B 0120/1839
 0120/1163
 CONSOLIDATED RAIL CORPO
 OVERPASS IS RR X-ING
 CONSOLIDATED RAIL CORPO
 OVERPASS IS RR X-ING 0120/1023
 0120/0109 FROM 2035/0050 SH
 024659 FT (CONN)
 1 0 00034 0 01 0893+57
 THIRD ST

DIR: E TOTAL LEN: 5.084 MI. DIST: 08-2 SR: 1010
 LEFT MUN: LEMOYNE B RIGHT MUN: LEMOYNE B

Street Name	Segment	Length	Start Station	End Station	Notes
(BORO) THIRD ST	(SR2035 SEG 0050/2250)				
MFC BEGIN = B			0121/0000	0120/0000	
LENGTH(AH 2184 BK 2231)					
FOURTH ST (BORO)		0110/1780		0110/1925	
FIFTH ST (BORO)		0110/1430			
SEVENTH ST (BORO)		0110/0620		0110/1260	STATE ST (SR2014 SEG 0190/1415)
				0110/0820	SIXTH ST (BORO)
		022413 FT		0110/0430	SEVENTH ST (BORO)
				022428 FT	1 0 00034 0 01 0871+68
				0110/0000	EIGHTH ST (BORO)
				0100/2287	LENGTH(AH 2231 BK 2529)
MILLER ST (BORO)		0100/2109			ELM ST (BORO)
NINTH ST (BORO)		0100/1849			
TENTH ST (BORO)		0100/1515			
TWELFTH ST (BORO)		0100/0473		0100/0473	WEST SHORE PZ (PRDR)
		019884 FT		019899 FT	1 0 00034 0 01 0846+39
				0100/0000	LENGTH(AH 2529 BK 1532)
				0090/1471	LEMAYNE CAMP HILL B
UNNAMED AL (BORO)		0090/1420		0090/1254	FIFTEENTH ST (BORO)
FIFTEENTH ST (BORO)		0090/1030		0090/0860	SIXTEENTH ST (BORO)
					SEVENTEENTH ST

DIR: E TOTAL LEN: 5.084 MI. DIST: 08-2 SR: 1010
 LEFT MUN: CAMP HILL B RIGHT MUN: CAMP HILL B

Street Name	Segment	Length (FT)	Notes
SEVENTEENTH ST (BORO)	0090/0240	018352	0090/0469 (SR2016 SEG 0010/0000)
NINETEENTH ST (BORO)	0080/1020		018367 FT 1 0 00034 0 01 0831+33 EIGHTEENTH ST (BORO)
TWENTIETH ST (BORO)	0080/0364	016956	0090/0000 LENGTH (AH 1532 BK 1396) NINETEENTH ST (BORO)
TWENTYFIRST ST (SR1006 SEG 0010/0000)	0080/0000		0080/1020
TWENTYSECOND ST (BORO)	0070/1130		016971 FT 1 0 00034 0 01 0817+37 TWENTYFIRST ST (BORO)
TWENTYTHIRD ST (BORO)	0070/0865		0080/0000 LENGTH (AH 1396 BK 1925) UNNAMED AL (BORO)
TWENTYFIFTH ST (BORO)	0070/0256	015031	0070/1470 (BORO)
TWENTYSEVENTH ST (BORO)	0060/1872		0070/1091 TWENTYSECOND ST (BORO)
THIRTYFIRST ST (BORO)	0060/0340		0070/0368 TWENTYFOURTH ST (BORO)
			015046 FT 1 0 00034 0 01 0798+70 TWENTYSIXTH ST (BORO)
			0070/0000 LENGTH (AH 1925 BK 2261) TWENTYSEVENTH ST (BORO)
			0060/1810 TWENTYEIGHTH ST (BORO)
			0060/1548 TWENTYNINTH ST (BORO)
			0060/1355 THIRTIETH ST (BORO)
			0060/0980 (BORO)

FROM 0011/0780 SH

EXTRACT DATE: 12/18/2023
PRINT DATE: 12/20/2023

ROADWAY MANAGEMENT SYSTEM
SLD COUNTY/SR - ANNUAL PRINT

PAGE NUMBER: 212
COUNTY: CUMBERLAND

DIR: E TOTAL LEN: 5.084 MI.
LEFT MUN: CAMP HILL B

DIST: 08-2 SR: 1010
RIGHT MUN: CAMP HILL B

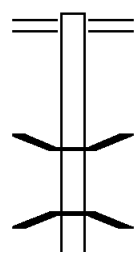
Stationing	Street Name	Stationing	Street Name
012770 FT		0060/0184 (CONN)	
		012785 FT	1 0 00034 0 00 0776+09
			THIRTYSECOND ST
			(SR0011 SEG 0790/0000)
			(SR0011 SEG 0791/0000)
THIRTYTHIRD ST (BORO)	0050/1447	0060/0000	LENGTH(AH 2261 BK 1795)
UNNAMED AL (BORO)	0050/1286		
			THIRTYFOURTH ST (BORO)
		0050/0870	
010975 FT		010990 FT	1 0 00034 0 00 0756+79
			CAMP HILL
			HAMPDEN T
		0050/0000	LENGTH(AH 1795 BK 3347)
			THIRTYFIFTH ST
		0040/3206	(TWP)
			THIRTY-SIXTH ST
		0040/2661	(TWP)
			THIRTYEIGHTH ST (TWP)
		0040/1764	
			THIRTYNINTH ST (TWP)
		0040/0938	
			OAK AV (TWP)
		0040/0380	
007628 FT		007643 FT	1 0 00034 0 00 0723+32
			NC MARKET ST
			CENTRAL BL (SR1021 SEG 0010/2006)
		0040/0000	LENGTH(AH 3347 BK 3521)
ORRS BRIDGE RD (TWP)	0030/3367	0030/3367	
			CONODOGUINET AV (TWP)
		0030/3134	
			MAPLE AV (TWP)
		0030/2750	
HILLCREST RD (TWP)	0030/2550		
			ST JOHNS DR (TWP)
		0030/2166	
ST JOHNS DR (TWP)	0030/2129	0030/2129	

DIR: E TOTAL LEN: 5.084 MI. DIST: 08-2 SR: 1010
 LEFT MUN: HAMPDEN T RIGHT MUN: HAMPDEN T

ST JOHNS CHURCH RD (T770)	0030/1297		0030/1297	ST JOHNS CHURCH RD (SR2029 SEG 0040/1474)
	004107 FT		0030/0485 004122 FT	HAMPDEN AV (TWP) 1 0 00034 0 00 0688+37 CLEARVIEW DR (TWP)
			0030/0000	LENGTH(AH 3521 BK 2966) HAMPDEN CENTRE RD (PRDR)
NAILOR LN (TWP)	0020/2225		0020/2513	
			0020/1247	SPORTING HILL RD (SR1013 SEG 0030/0000)
LIGHTHOUSE DR (TWP)	0020/0674		0020/0674	SUNSET CR (TWP)
	001141 FT		001156 FT	1 0 00034 0 00 0650+63 MFC BEGIN = B
			0020/0000	LENGTH(AH 2966 BK 1156)
			0010/1046	PA 581 OP ID 21/0581/0060/0237
OP ID 21/0581/0060/0237	0011/0962		000000 FT	1 0 00034 0 00 0650+63 CARLISLE PK (SR0011 SEG 0700/0000)
TO 8048/0250 SH (CONN)	0011/0204			NC CA CARLISLE PK RAMP B RD (SR8048 SEG 0250/0000)
2 0 00000 0 00 0000+00	000000 FT			RAMP A RD (SR8048 SEG 0010/4445)
RAMP B RD (SR8048 SEG 0250/0000)				GATEWAY DR (PRDR)
RAMP A RD (SR8048 SEG 0010/4445)				
GATEWAY DR (PRDR)				
CARLISLE PK (SR0011 SEG 0691/1184)	INTER-BK		INTER-BK	CARLISLE PK (SR0011 SEG 0700/0000)
MFC BEGIN = B				MFC BEGIN = B
LENGTH(AH 1141 BK 0000)	0011/0000		0010/0000	LENGTH(AH 1156 BK 0000)

EXTRACT DATE: 12/18/2023 ROADWAY MANAGEMENT SYSTEM PAGE NUMBER: 210
 PRINT DATE: 12/20/2023 SLD COUNTY/SR - ANNUAL PRINT COUNTY: CUMBERLAND
 DIR: B TOTAL LEN: 3.697 MI. DIST: 08-2 SR: 1009
 LEFT MUN: SILVER SPRING T RIGHT MUN: SILVER SPRING T

019518 FT



019518 FT WERTZVILLE RD
 0080/2092 (SR0944 SEG 0500/0000)

0080/0408 BMS EN 21/1009/0080/0387
 2 0 21053 0 01 0085+58
 T.CONDOGUIT
 0080/0387 BMSBG 21/1009/0080/0387
 017426 FT 2 0 21053 0 01 0081+37

017426 FT

DIR: B TOTAL LEN: 3.697 MI. DIST: 08-2 SR: 1009
 LEFT MUN: SILVER SPRING T RIGHT MUN: SILVER SPRING T

Left Side Description	Left Side Stationing	Left Side Length	Right Side Description	Right Side Stationing	Right Side Length
SHERWOOD DR (T503)	0070/2053	014450 FT	0080/0000 LENGTH(AH 2092 BK 2976)		
			LC FOR BEECHCLIFF DR (CONN)	0070/0150	
			2 0 21053 0 00 0048+38	014450 FT	
			BEECHCLIFF DR (T606)		
			0070/0000 LENGTH(AH 2976 BK 2437)		
			BRENIZER RUN		
			STRUCTURE LENGTH 21 FT		
			BMSID 21/1009/0060/2066		
2 0 21053 0 00 0019+51	012013 FT			012013 FT	
FOXANNA DR (T588)	0060/0000		0060/0000 LENGTH(AH 2437 BK 1951)		
DEITCH LN (TWP)	0050/0655		BEECHCLIFF DR (T606)	0050/0655	
			BMSEN 21/1009/0050/0063	0050/0413	
			2 0 21053 0 00 0000+76		
			CONODOGUINET		
2 0 21053 0 00 0000+00	010062 FT		BMSBG 21/1009/0050/0063	0050/0063	
VALLEY VIEW DR (SR1012 SEG 0020/2438)	0050/0000		0050/0000 LENGTH(AH 1951 BK 1421)		
			DRAINAGE STRUCTURE LENGTH 12 FT		
			BMSID 21/1009/0040/0525	0040/0610	
	008641 FT		2 0 21019 0 01 0088+60	008641 FT	
			FREEDOM CT (TWP)		
			0040/0000 LENGTH(AH 1421 BK 3221)		
			SERVICE RD (T718)	0030/2781	

EXTRACT DATE: 12/18/2023
PRINT DATE: 12/20/2023

ROADWAY MANAGEMENT SYSTEM
SLD COUNTY/SR - ANNUAL PRINT

PAGE NUMBER: 208
COUNTY: CUMBERLAND

DIR: B TOTAL LEN: 3.697 MI.
LEFT MUN: SILVER SPRING T

DIST: 08-2 SR: 1009
RIGHT MUN: SILVER SPRING T

Left Side	Right Side
RIDGE HILL RD (T577) 0030/1779	0030/2246 BMS EN 21/1009/0030/1946 2 0 21019 0 01 0053+98 1-B1
NORTHWATCH LN (TWP) 0030/0567 005420 FT	0030/1920 BMSBG 21/1009/0030/1946 0030/0698 RICH VALLEY ET (T718) 005420 FT 2 0 21019 0 01 0053+98 0030/0000 LENGTH(AH 3221 BK 2363)
PENNS WAY RD (TWP) 0020/1013 003057 FT	0020/1969 WILLOW MILL PARK RD (T579) 0020/1013 PENNS RUN RD (TWP) 003057 FT 2 0 21019 0 01 0030+26 0020/0000 LENGTH(AH 2363 BK 3057)
BELLA VISTA DR (T587) 0010/2505	0010/2115 SKYLINE DR (T581)
BELLA VISTA DR (T537) 0010/2177	0010/1389 GRAYHAWK WY (TWP)
BELLA VISTA DR (T537) 0010/2068	0010/1130 LC TO SIMON CT (CONN)
UNKNOWN RD (TWP) 0010/0507 000000 FT	0010/0507 GRAYHAWK WY (T513) 000000 FT 2 0 21019 0 00 0000+00 NC RI CH VALLEY RD CARLISLE PK (SR0011 SEG 0631/0000) (SR0011 SEG 0630/0000)
	INTER-BK WOODS DR (T585) MFC BEGIN = E 0010/0000 LENGTH(AH 3057 BK 0000)

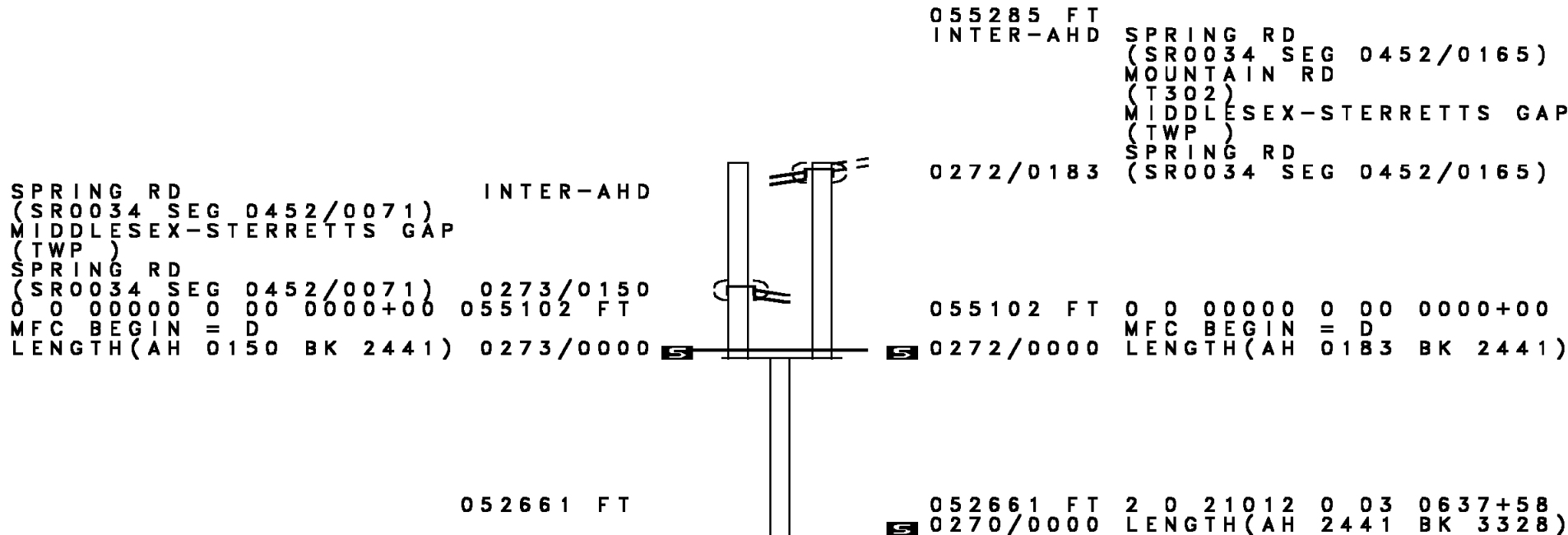
EXTRACT DATE: 12/18/2023 ROADWAY MANAGEMENT SYSTEM PAGE NUMBER: 207
 PRINT DATE: 12/20/2023 SLD COUNTY/SR - ANNUAL PRINT COUNTY: CUMBERLAND
 DIR: B TOTAL LEN: .042 MI. DIST: 08-2 SR: 1008
 LEFT MUN: HAMPDEN T RIGHT MUN: HAMPDEN T

000221 FT
 000000 FT



000221 FT BMS EN 21/1008/0010/0000
 INTER-AHD SKYPORT RD
 0010/0221 (TWP)
 000000 FT 2 0 00000 0 00 0000+00
 NC SKYPORT RD
 INTER-BK SKYPORT RD
 (TWP)
 CAP BELTWAY
 BMSBG 21/1008/0010/0000
 MFC BEGIN = D
 0010/0000 LENGTH(AH 0221 BK 0000)

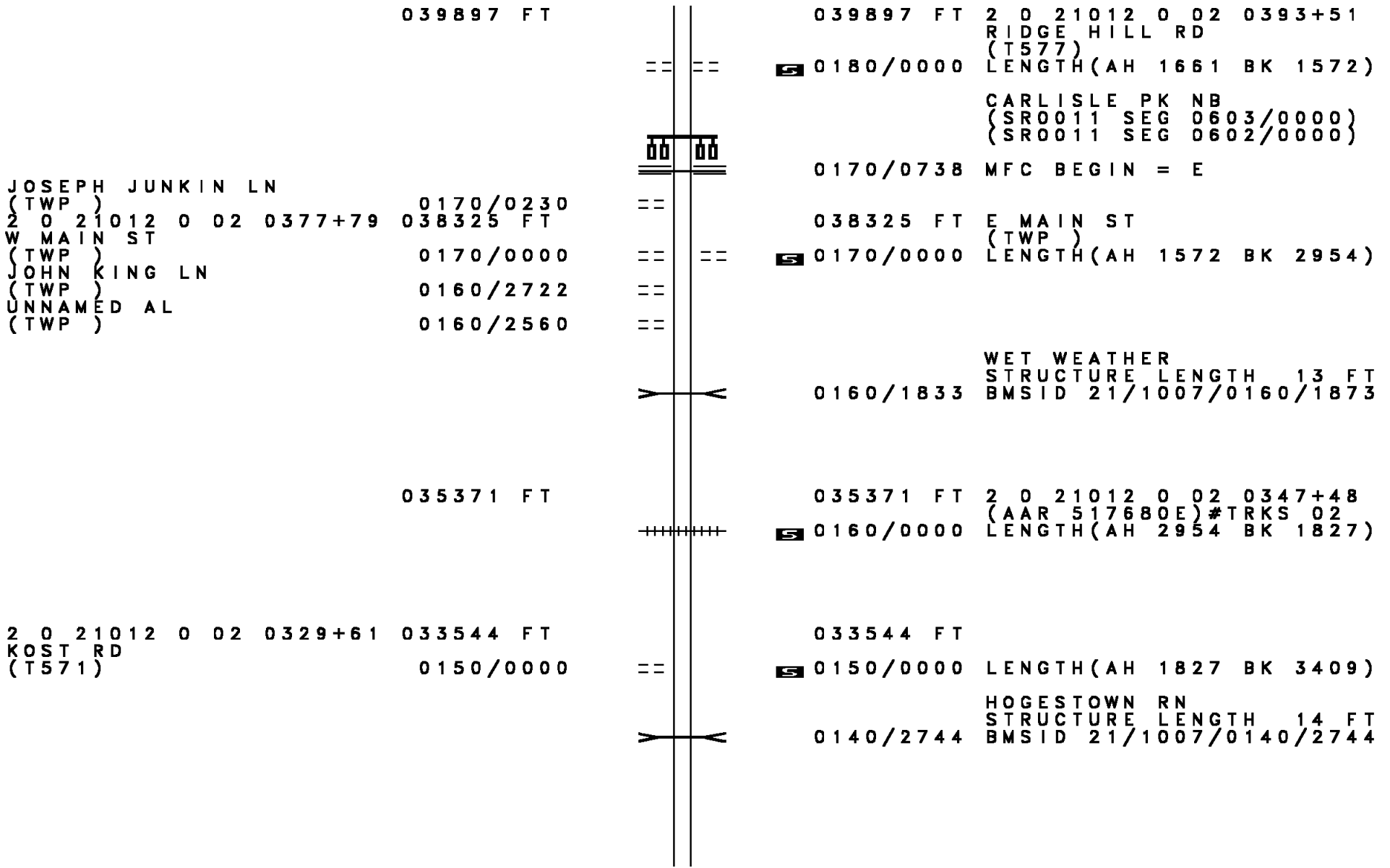
DIR: B TOTAL LEN: 10.471 MI. DIST: 08-2 SR: 1007
 LEFT MUN: MIDDLESEX T RIGHT MUN: MIDDLESEX T



DIR: B TOTAL LEN: 10.471 MI. DIST: 08-2 SR: 1007
 LEFT MUN: MIDDLESEX T RIGHT MUN: MIDDLESEX T

	049333 FT		049333 FT	2 0 21012 0 03 0600+83
			NC SUNNY SIDE DR	
			INTER-BK WERTZVILLE RD	
WERTZVILLE RD	0260/0000		(SR0944 SEG 0450/0000)	MFC BEGIN = D
	049333 FT	☐	0260/0000	LENGTH(AH 3328 BK 2353)
	049333 FT	☐	049333 FT	LENGTH(AH 2353 BK 3563)
	049333 FT	☐	7250/0000	LENGTH(AH 3563 BK 0707)
	049333 FT	☐	049333 FT	LENGTH(AH 0707 BK 2244)
			7240/0000	PRIVATE DR
			049333 FT	(PRDR)
			7230/0000	SILVER SPRING T
			INTER-AHD	
			0210/2244	
	047089 FT		047089 FT	2 0 21012 0 02 0466+38
				VALLEY VIEW DR
GREEN HILL RD	0200/1358	☐	(SR1012 SEG 0010/0000)	
(T505)			0210/0000	LENGTH(AH 2244 BK 1892)
	045197 FT		045197 FT	2 0 21012 0 02 0446+39
			0200/0000	LENGTH(AH 1892 BK 3639)
			0190/1589	BMS EN 21/1007/0190/1301
				2 0 21012 0 02 0423+01
			0190/1309	1-81
				BMSBG 21/1007/0190/1301
	041558 FT		041558 FT	2 0 21012 0 02 0410+00
			0190/0000	LENGTH(AH 3639 BK 1661)

DIR: B TOTAL LEN: 10.471 MI. DIST: 08-2 SR: 1007
 LEFT MUN: SILVER SPRING T RIGHT MUN: SILVER SPRING T



JOSEPH JUNKIN LN
 (TWP)
 2 0 21012 0 02 0377+79 038325 FT
 W MAIN ST
 (TWP)
 JOHN KING LN
 (TWP)
 UNNAMED AL
 (TWP)

039897 FT 2 0 21012 0 02 0393+51
 RIDGE HILL RD
 (T577)
 0180/0000 LENGTH(AH 1661 BK 1572)
 CARLISLE PK NB
 (SR0011 SEG 0603/0000)
 (SR0011 SEG 0602/0000)
 0170/0738 MFC BEGIN = E
 038325 FT E MAIN ST
 (TWP)
 0170/0000 LENGTH(AH 1572 BK 2954)
 WET WEATHER
 STRUCTURE LENGTH 13 FT
 BMSID 21/1007/0160/1873
 035371 FT 2 0 21012 0 02 0347+48
 (AAR 517680E)#TRKS 02
 0160/0000 LENGTH(AH 2954 BK 1827)
 033544 FT
 0150/0000 LENGTH(AH 1827 BK 3409)
 HOGESTOWN RN
 STRUCTURE LENGTH 14 FT
 BMSID 21/1007/0140/2744

DIR: B TOTAL LEN: 10.471 MI. DIST: 08-2 SR: 1007
 LEFT MUN: SILVER SPRING T RIGHT MUN: SILVER SPRING T

Stationing	Right-of-Way	Property/Segment	Length
030135 FT	030135 FT	2 0 21012 0 02 0295+52 TEXACO RD (SR2012 SEG 0010/0000)	0140/0000 LENGTH(AH 3409 BK 2181)
027954 FT	027954 FT	PA TPK (1-76) OP ID 21/7076/9902/3114	0130/0856
027954 FT	027954 FT		0130/0000 LENGTH(AH 2181 BK 2355)
027954 FT	027954 FT		
0120/1012	0120/1012	(APRA) LOCUST POINT QUA	
025599 FT	025599 FT	2 0 21012 0 02 0249+78	0120/0000 LENGTH(AH 2355 BK 2063)
023536 FT	023536 FT	2 0 21012 0 02 0229+15 TRINDLE RD (SR0641 SEG 0590/0000) SILVER SPRING MONROE T	0110/0000 LENGTH(AH 2063 BK 2928)
020608 FT	020608 FT	2 0 21012 0 02 0199+87	0100/0000 LENGTH(AH 2928 BK 2318)

DIR: B TOTAL LEN: 10.471 MI. DIST: 08-2 SR: 1007
 LEFT MUN: MONROE T RIGHT MUN: MONROE T

018290 FT

018290 FT 2 0 21012 0 02 0176+69
 BOILING SPRINGS RD
 (SR0174 SEG 0560/0000)
 MFC BEGIN = D
 0090/0000 LENGTH(AH 2318 BK 2634)
 RYEGATE RD
 (T546)
 0080/2566

015656 FT

015656 FT 2 0 21012 0 02 0149+85
 0080/0000 LENGTH(AH 2634 BK 2207)

013449 FT

0070/0549 CLOUSER RD
 (T566)
 013449 FT 2 0 21012 0 02 0127+78
 EPPLEY RD
 (T568)
 0070/0000 LENGTH(AH 2207 BK 2655)

0060/1611 LISBURN RD
 (SR2004 SEG 0100/0000)

010794 FT

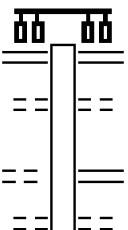
010794 FT 2 0 21012 0 01 0100+98
 0060/0000 LENGTH(AH 2655 BK 2336)

BAISH RD
 (T559)

0050/0034
 008458 FT

008458 FT 2 0 21012 0 01 0077+62
 BAISH RD
 (T559)
 0050/0000 LENGTH(AH 2336 BK 3889)

EXTRACT DATE: 12/18/2023 ROADWAY MANAGEMENT SYSTEM PAGE NUMBER: 200
 PRINT DATE: 12/20/2023 SLD COUNTY/SR - ANNUAL PRINT COUNTY: CUMBERLAND
 DIR: B TOTAL LEN: 1.849 MI. DIST: 08-2 SR: 1006
 LEFT MUN: WORMLEYSBURG B RIGHT MUN: WORMLEYSBURG B

		009764 FT			009764 FT	FRONT ST
						(SR0011 SEG 0864/0000)
			==		0060/0383	RIVER ST
2 0 21021 0 01 0120+67		009381 FT			0060/0163	(BORO)
SECOND ST			==		009381 FT	SECOND ST
(BORO)		0060/0000			5 0060/0000	(SR1029 SEG 0020/0486)
			==			LENGTH(AH 0383 BK 0384)
			==		0052/0170	THIRD ST
						(BORO)

DIR: B TOTAL LEN: 1.849 MI.
 LEFT MUN: WORMLEYSBURG B

DIST: 08-2 SR: 1006
 RIGHT MUN: WORMLEYSBURG B

Location	Distance (FT)	Segment	Distance (FT)	Segment	Notes
	008997		008997		2 0 21021 0 00 0103+61 (AAR 517945E) #TRKS 02
			0052/0000		LENGTH(AH 0384 BK 1292)
HILLSIDE DR (BORO)	007705		007705		2 0 21021 0 00 0103+75
	0050/0000		0050/0000		NC STELLA ST LENGTH(AH 1292 BK 2543)
YVERDON DR (BORO)	0040/1781		0040/1888		ARNOLD ST (BORO)
FOXCROFT DR (TWP)	0040/1210		0040/1646		WORMLEYSBURG EAST PENNSBORO T
HOLMES ST (TWP)	0040/0829		0040/0939		BRIER RD (TWP)
	005162		0040/0375		HUNTER LN (TWP)
			005162		2 0 21021 0 00 0078+18 NC POPLAR CHURCH RD ERFORD RD (SR1025 SEG 0030/1193)
ERFORD RD (TWP)	0040/0000		0040/0000		POPLAR CHURCH RD (TBK) (TWP) MFC BEGIN = D
	005162		005162		LENGTH(AH 2543 BK 1574)
	005162		7030/0000		LENGTH(AH 1574 BK 1025)
			005162		LENGTH(AH 1025 BK 1729)
CENTER ST (SR1015 SEG 0010/0000)	0020/1729		0020/0000		POPLAR CHURCH RD (TBK) (TWP)
			0020/1729		EAST PENNSBORO
			0020/1516		CAMP HILL B
			0020/1311		CAMP HILL EAST PENNSBORO T
RIDGE RD (BORO)	0020/1226		0020/1226		HOLY SPIRIT HOSPITAL RD (TWP)
			0020/0694		EAST PENNSBORO CAMP HILL B
			0020/0210		FROM 0011/0811 SH (CONN)

DIR: B TOTAL LEN: 1.849 MI. DIST: 08-2 SR: 1006
 LEFT MUN: CAMP HILL B RIGHT MUN: CAMP HILL B

FROM 0011/0810 SH
 (CONN)

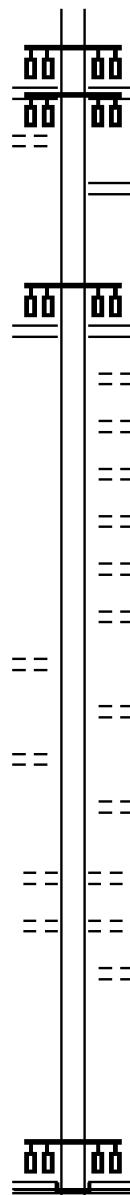
0020/0055
 003433 FT

PAGE ST
 (BORO)

LOGAN ST
 (BORO)

0010/1728
 0010/1349

000000 FT



CUMBERLAND BL
 (SR0011 SEG 0810/0660)
 (SR0011 SEG 0811/0655)

0020/0096
 0020/0055
 0020/0031
 003433 FT

CONN FROM SR0015 TO 100
 (SR9104 SEG 0010/1865)
 2 0 21021 0 00 0034+66
 CUMBERLAND BL
 (SR0011 SEG 0811/0655)
 (SR0011 SEG 0810/0660)

0020/0000 LENGTH(AH 1729 BK 3433)
 DIGHTON ST
 (BORO)
 LENOX ST
 (BORO)
 ENFIELD ST
 (BORO)
 ARLINGTON ST
 (BORO)
 LINCOLN ST
 (BORO)
 CLARENDON ST
 (BORO)

0010/3148
 0010/2967
 0010/2763
 0010/2305
 0010/2064
 0010/1826

DARTMOUTH ST
 (BORO)

LOGAN ST
 (BORO)

WALNUT ST
 (BORO)
 SCHOOL AL
 (BORO)
 UNKNOWN AL
 (BORO)

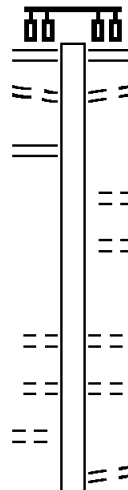
0010/0438
 0010/0283
 0010/0158
 000000 FT

2 0 21021 0 00 0000+00
 NC TWENTYFIRST ST
 MARKET ST
 (SR1010 SEG 0080/0000)

INTER-BK TWENTYFIRST ST
 (BORO)
 MFC BEGIN = C

0010/0000 LENGTH(AH 3433 BK 0000)

DIR: B TOTAL LEN: 3.264 MI. DIST: 08-2 SR: 1004
 LEFT MUN: EAST PENNSBORO T RIGHT MUN: EAST PENNSBORO T

	017236 FT		017236 FT ENOLA RD (SR0011 SEG 0970/0625)
FROM 0011/0971 SH (CONN)	0070/0912		TO 0011/0971 SH (CONN)
FIRST ST (SR1019 SEG 0010/0000)	0070/0672		
	016125 FT		POPLAR ST (TWP)
			PLAIN ST (TWP)
			2021051 0 05 0459+07 SECOND ST (T684)
			5 0070/0000 LENGTH(AH 1111 BK 2298)
			THIRD ST (T682)
FOURTH ST (T680)	0060/1523		
			PARK AV (TWP)
			0060/1294

EXTRACT DATE: 12/18/2023
PRINT DATE: 12/20/2023

ROADWAY MANAGEMENT SYSTEM
SLD COUNTY/SR - ANNUAL PRINT

PAGE NUMBER: 195
COUNTY: CUMBERLAND

DIR: B TOTAL LEN: 3.264 MI.
LEFT MUN: EAST PENNSBORO T

DIST: 08-2 SR: 1004
RIGHT MUN: EAST PENNSBORO T

A ST
(TWP)

0060/0253
013827 FT

B ST
(TWP)
HERRIN LN
(TWP)
D ST
(TWP)

0050/2294
0050/1714
0050/1426

WOODMYRE LN
(TWP)

0050/0476
011310 FT

WESTWOOD DR
(TWP)

0040/3000

MOUNTAIN VIEW DR
(TWP)

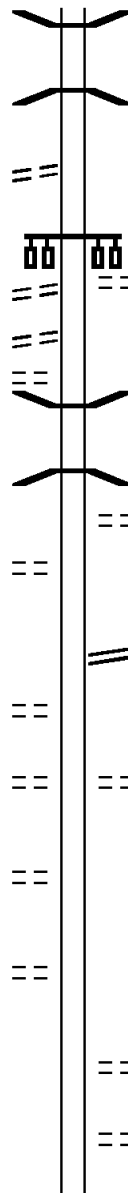
0040/2380

GREENGATE DR
(TWP)

0040/1260

TOWER RD
(T664)

0040/0328
007842 FT



0060/0959 BMS EN 21/1004/0060/0945
2 0 21051 0 05 0447+23
T.SUSQ.RIVER
0060/0945 BMSBG 21/1004/0060/0945

013827 FT 2 0 21051 0 05 0437+93
S 0060/0000 LENGTH(AH 2298 BK 2517)
B ST
(TWP)

0050/2294

0050/0877 BMS EN 21/1004/0050/0840
2 0 21051 0 05 0420+87
T.SUSQ.RIVER
0050/0862 BMSBG 21/1004/0050/0840
RAYMOND RD
0050/0836 (TWP)

011310 FT 2 0 21051 0 05 0412+47
ENOLA DR
S 0050/0000 (SR1023 SEG 0010/3528)
LENGTH(AH 2517 BK 3468)

0040/2380 PANTHER PY
(PRDR)

007842 FT 2 0 21051 0 05 0377+71
SALT RD
(TWP)
S 0040/0000 LENGTH(AH 3468 BK 2993)

0030/2114 OAKWOOD LN
(TWP)

DIR: B TOTAL LEN: 3.264 MI. DIST: 08-2 SR: 1004
 LEFT MUN: EAST PENNSBORO T RIGHT MUN: EAST PENNSBORO T

PINE HILL RD ET
 (TWP)

0030/0173
 004849 FT

LAUREL VALLEY LN
 (PRDR)

0020/1902

LAUREL VALLEY LN
 (PRDR)

0020/1383

ANDOVER CT
 (PRDR)

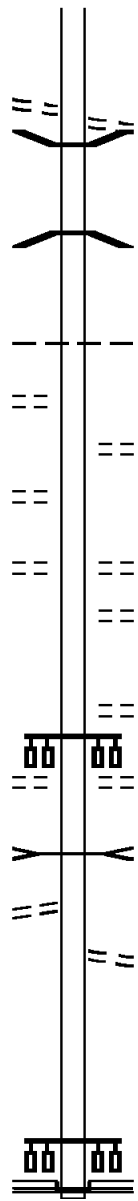
0020/0699
 001182 FT

MARKETPLACE WY
 (PRDR)

0010/0729

TO 0944/0591 SH
 (CONN)

0010/0153
 000000 FT



0030/0173 PINE HILL RD
 0030/0011 (TWP)
 004849 FT BMSEN 21/1004/0030/0000
 2 0 21051 0 05 0347+91
 PINE CREEK
 BMSBG 21/1004/0030/0000
 LENGTH(AH 2993 BK 3667)

0020/2461 EAST PENNSBORO
 HAMPDEN T

0020/1685 EARTH RD
 (PRDR)

0020/0699 GLEIM DR
 (TWP)
 BRIM LN
 (PRDR)
 0020/0420 2 0 21051 0 04 0310+37
 001182 FT LENGTH(AH 3667 BK 1182)
 MILLENNIUM WY
 (PRDR)

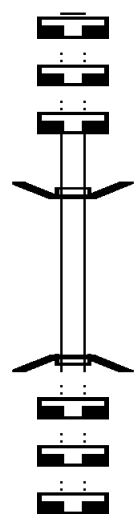
0010/1144 WEIS DR
 (PRDR)

0010/0729 T. PINE CK.
 STRUCTURE LENGTH 8 FT
 BMSID 21/1004/0010/0327

0010/0327 FROM 0944/0591 SH
 (CONN)
 2 0 21051 0 04 0295+43
 NC VA LLEY RD
 WERTZVILLE RD
 (SR0944 SEG 0591/0574)
 (SR0944 SEG 0590/0574)

INTER-BK TECHNOLOGY PY
 (TWP)
 MFC BEGIN = D
 0010/0000 LENGTH(AH 1182 BK 0000)

000198 FT
 000198 FT
 000198 FT
 000000 FT
 000000 FT
 000000 FT
 000000 FT

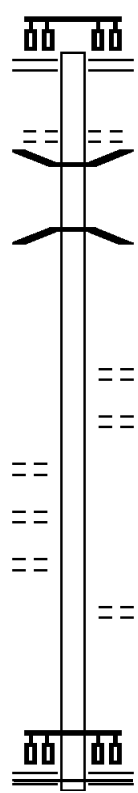


000198 FT
 7040/0000 LENGTH(AH 2374 BK 2140)
 000198 FT
 7030/0000 LENGTH(AH 2140 BK 0960)
 000198 FT
 7028/0000 LENGTH(AH 0960 BK 0198)
 BMSBN 21/1002/0026/0000
 INTER-AHD CREEKVIEW RD
 0026/0198 (TWP)
 000000 FT 2 0 21016 0 00 0211+74
 NC CR CREEKVIEW RD
 INTER-BK CREEKVIEW RD
 (TWP)
 PA 581
 BMSBG 21/1002/0026/0000
 5 0026/0000 LENGTH(AH 0198 BK 0851)
 000000 FT
 7024/0000 LENGTH(AH 0851 BK 0680)
 000000 FT
 7020/0000 LENGTH(AH 0680 BK 1759)
 000000 FT
 7010/0000 LENGTH(AH 1759 BK 0000)

DIR: B TOTAL LEN: .802 MI. DIST: 08-2 SR: 1001
 LEFT MUN: NORTH MIDDLETON T RIGHT MUN: NORTH MIDDLETON T

CAVALRY ST
 (T719)
 GOBIN DR
 (T720)
 HAMILTON ST
 (T479)

004232 FT



004232 FT SPRING RD
 (SR0034 SEG 0330/0000)
 0020/2270

0020/1514 SUNCREST DR
 (T618)
 0020/1168 BMSEN 21/1001/0020/0997
 2 0 21083 0 00 0019+90
 1-76 TNPK MP 225.14
 0020/0908 BMSBG 21/1001/0020/0997

001962 FT

001962 FT 2 0 21083 0 00 0019+90
 REBECCA ST
 (T484)
 0020/0000 LENGTH(AH 2270 BK 1962)
 WAYNE AV
 (T587)
 0010/1505

0010/1354

0010/1007

0010/0560

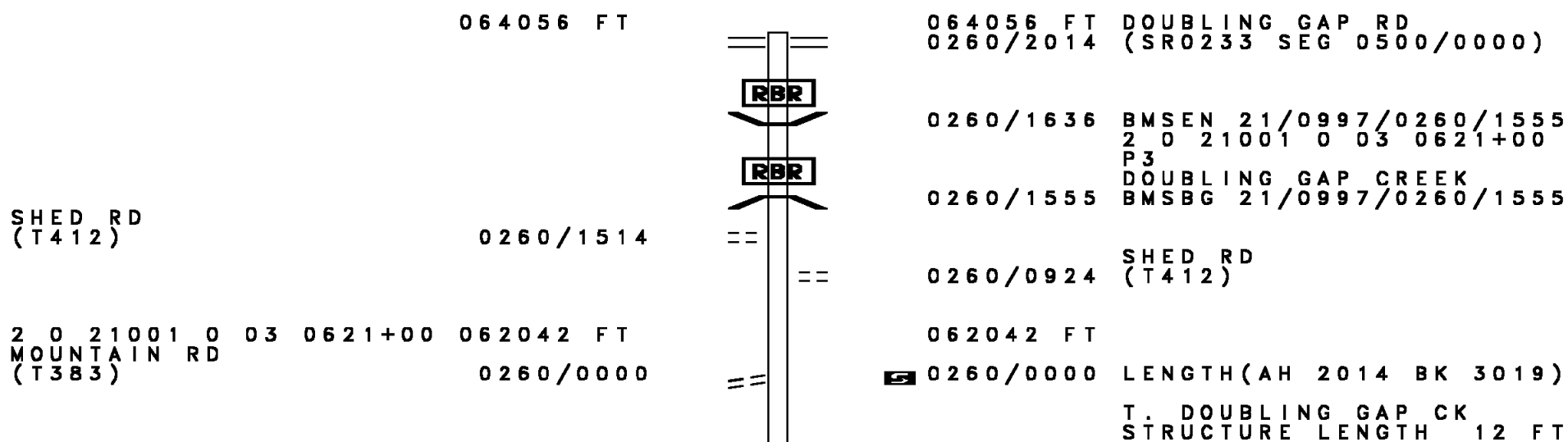
000000 FT

0010/0464 HARRIET ST
 (T469)
 000000 FT 2 0 21083 0 00 0000+00
 NC CAVALRY RD
 HARRISBURG PK
 (SR0011 SEG 0490/0000)

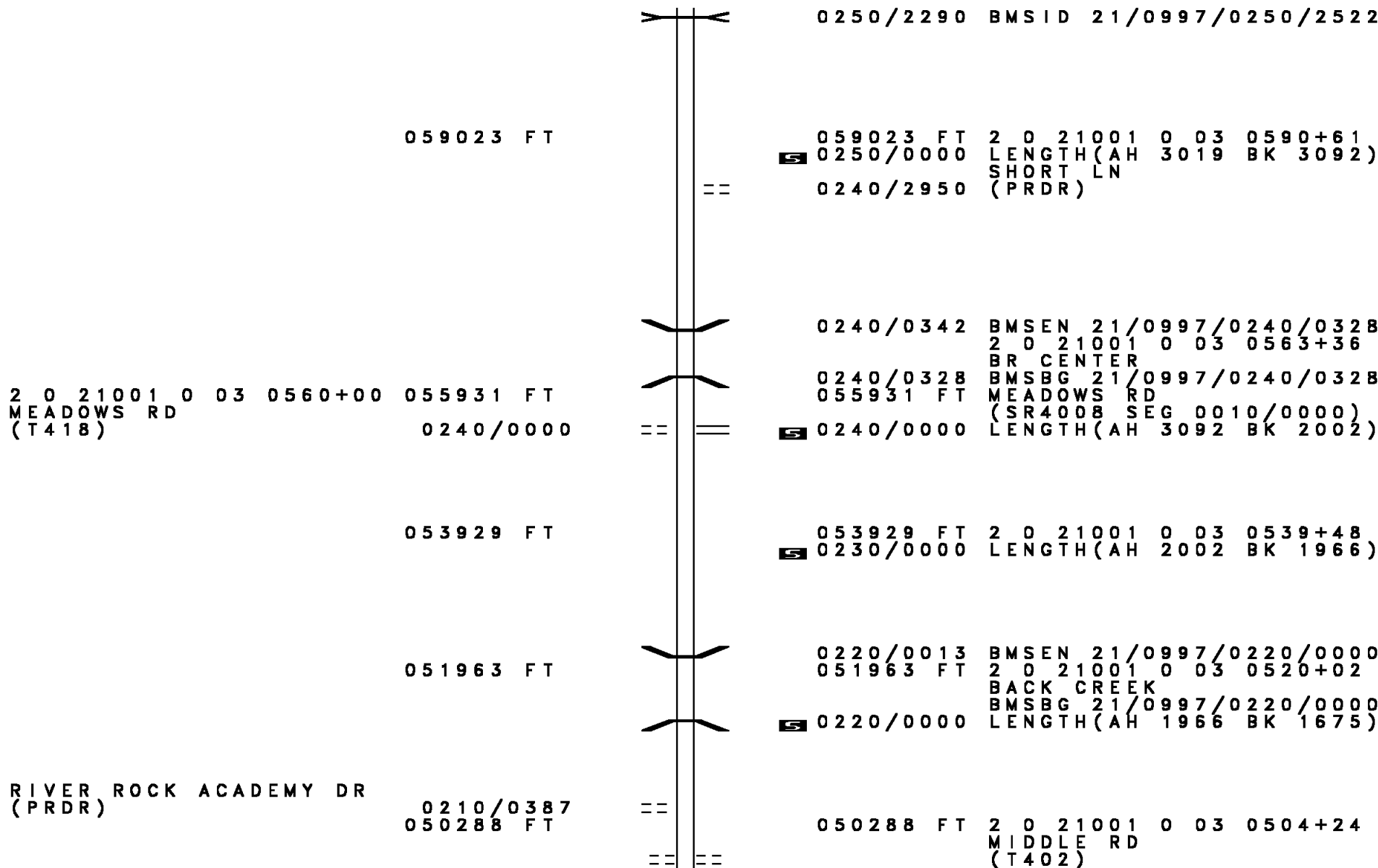
0010/0000 MFC BEGIN = D
 LENGTH(AH 1962 BK 0000)

EXTRACT DATE: 12/18/2023 ROADWAY MANAGEMENT SYSTEM PAGE NUMBER: 191
 PRINT DATE: 12/20/2023 SLD COUNTY/SR - ANNUAL PRINT COUNTY: CUMBERLAND

DIR: B TOTAL LEN: 12.132 MI. DIST: 08-2 SR: 997
 LEFT MUN: LOWER MIFFLIN T RIGHT MUN: LOWER MIFFLIN T



DIR: B TOTAL LEN: 12.132 MI. DIST: 08-2 SR: 997
 LEFT MUN: LOWER MIFFLIN T RIGHT MUN: LOWER MIFFLIN T



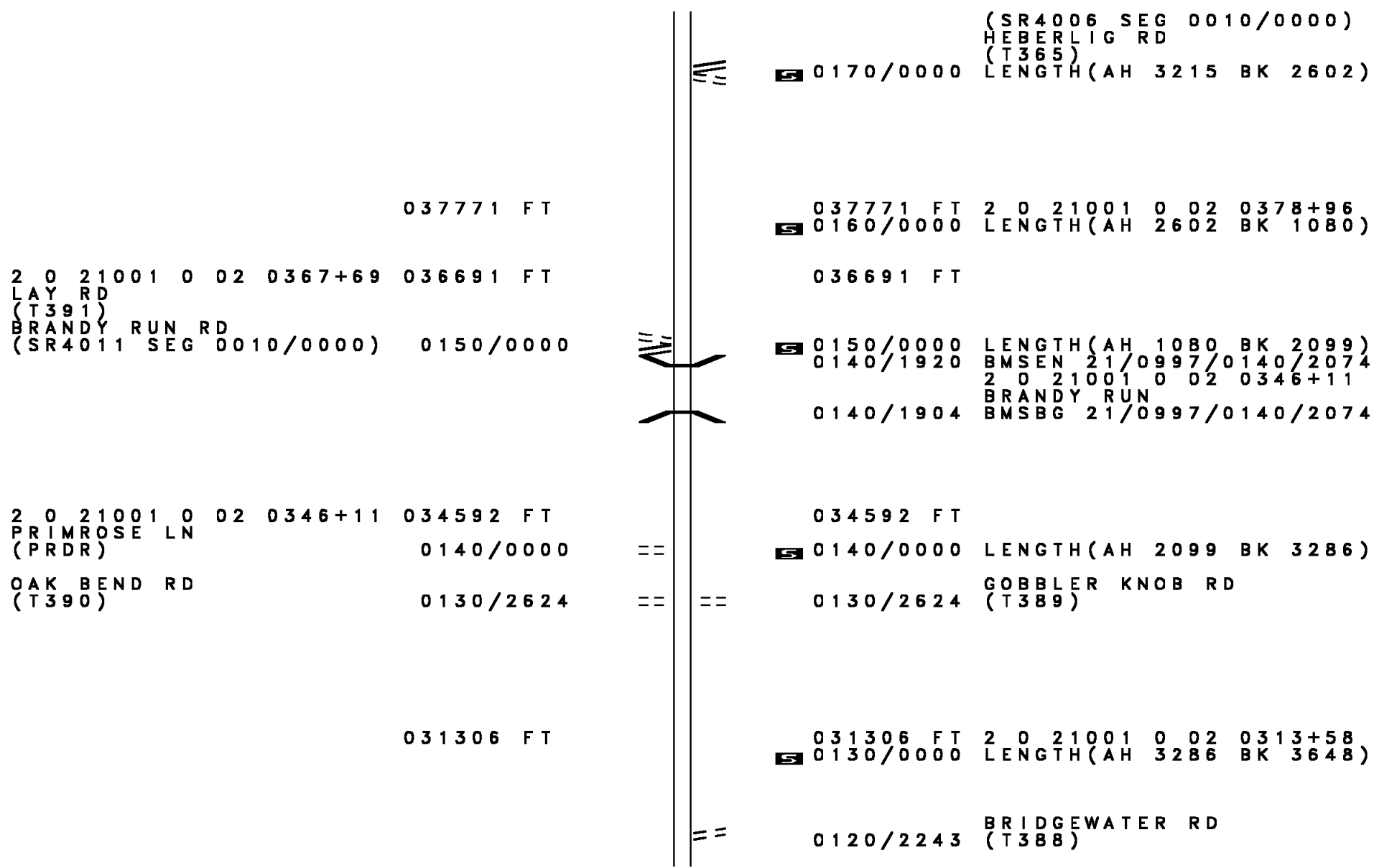
DIR: B TOTAL LEN: 12.132 MI. DIST: 08-2 SR: 997
 LEFT MUN: LOWER MIFFLIN T RIGHT MUN: LOWER MIFFLIN T

BUTLER LN
 (PRDR)

0200/0438
 048031 FT

Stationing	Length	Notes
0210/0000		LOWER MIFFLIN UPPER MIFFLIN T LENGTH(AH 1675 BK 2257)
0200/1244		ICKES LN (PRDR)
0200/1154		LC FOR ICKES LN (CONN)
048031 FT	2 0 21001 0 03	0481+41
0200/0000		LENGTH(AH 2257 BK 2283)
0190/1510		WHISKEY CK STRUCTURE LENGTH 16 FT BMSID 21/0997/0190/1510
045748 FT	2 0 21001 0 02	0458+58
0190/0000		WHISKEY RUN RD (SR4013 SEG 0062/0000) LENGTH(AH 2283 BK 2160)
043588 FT	2 0 21001 0 02	0437+16
0180/0000		CHURCH RD (T368) LENGTH(AH 2160 BK 3215)
0170/0932		BMSEN 21/0997/0170/0920 2 0 21001 0 02 0404+80
0170/0920		BR BRANDY RN BMSBG 21/0997/0170/0920
040373 FT	2 0 21001 0 02	0404+80
		BRANDY RUN RD

DIR: B TOTAL LEN: 12.132 MI. DIST: 08-2 SR: 997
 LEFT MUN: UPPER MIFFLIN T RIGHT MUN: UPPER MIFFLIN T



(SR4006 SEG 0010/0000)
 HEBERLIG RD
 (T365)
 LENGTH(AH 3215 BK 2602)

037771 FT

0170/0000
 037771 FT 2 0 21001 0 02 0378+96
 0160/0000 LENGTH(AH 2602 BK 1080)

2 0 21001 0 02 0367+69 036691 FT
 LAY RD
 (T391)
 BRANDY RUN RD
 (SR4011 SEG 0010/0000) 0150/0000

036691 FT

0150/0000 LENGTH(AH 1080 BK 2099)
 0140/1920 BMSBG 21/0997/0140/2074
 2 0 21001 0 02 0346+11
 BRANDY RUN
 0140/1904 BMSBG 21/0997/0140/2074

2 0 21001 0 02 0346+11 034592 FT
 PRIMROSE LN
 (PRDR) 0140/0000
 OAK BEND RD
 (T390) 0130/2624

034592 FT

0140/0000 LENGTH(AH 2099 BK 3286)
 GOBBLER KNOB RD
 (T389)
 0130/2624

031306 FT

031306 FT 2 0 21001 0 02 0313+58
 0130/0000 LENGTH(AH 3286 BK 3648)

0120/2243 BRIDGEWATER RD
 (T388)

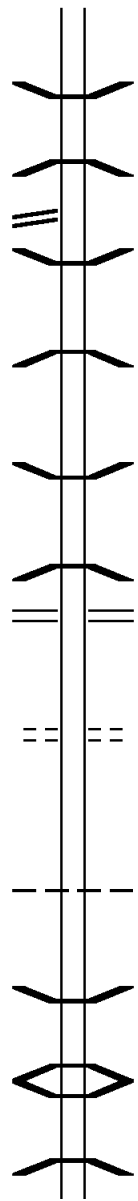
DIR: B TOTAL LEN: 12.132 MI. DIST: 08-2 SR: 997
 LEFT MUN: UPPER MIFFLIN T RIGHT MUN: UPPER MIFFLIN T

ETTER RD
 (SR4009 SEG 0010/0000) 0120/0674

027658 FT

025984 FT

023052 FT



0120/0733	BMSEN 21/0997/0120/0696 2 0 21001 0 02 0284+21 TRIB 3 SQUARE HOLLOW RU
0120/0711	BMSBG 21/0997/0120/0696
0120/0015	BMSEN 21/0997/0120/0000 2 0 21001 0 02 0277+25 3 SQ. HOL CK
0120/0000	BMSBG 21/0997/0120/0000 LENGTH(AH 3648 BK 1674)
0110/0013	BMSEN 21/0997/0110/0000 2 0 21001 0 02 0260+33 3 SQ. HOL
0110/0000	BMSBG 21/0997/0110/0000 LENGTH(AH 1674 BK 2932) MOUNTAIN RD
0100/2506	(SR4007 SEG 0080/0000)
0100/1217	HARMON RD (T379) NC ROXBURY RD
023052 FT	2 0 21001 0 02 0231+57
0100/0000	LENGTH(AH 2932 BK 2848) UPPER MIFFLIN
0090/2785	HOPEWELL T
0090/1348	BMSEN 21/0997/0090/1246 2 0 21001 0 01 0202+73 BORE MILL RUN
0090/1246	BMSBG 21/0997/0090/1246
0090/1060	BMSEN 21/0997/0090/0834 2 0 21001 0 01 0202+73 PA TPK (I-76)
0090/0834	BMSBG 21/0997/0090/0834 ZION HILL RD

DIR: B TOTAL LEN: 12.132 MI. DIST: 08-2 SR: 997
 LEFT MUN: HOPEWELL T RIGHT MUN: HOPEWELL T

		==		0090/0444 (T377)
	020204 FT			020204 FT 2 0 21001 0 01 0202+73
				0090/0000 LENGTH(AH 2848 BK 2026)
	018178 FT			018178 FT 2 0 21001 0 01 0182+87
		==	==	POTATO POINT RD
				(T374)
				0080/0000 LENGTH(AH 2026 BK 3222)
				T. PEBBLES RUN
				STRUCTURE LENGTH 16 FT
				BMSID 21/0997/0070/2246
				0070/2246 BMSEN 21/0997/0070/1921
				2 0 21001 0 01 0150+65
				T. PEBBLES RUN
				0070/1924 BMSBG 21/0997/0070/1921
2 0 21001 0 01 0150+65	014956 FT			014956 FT THREE SQUARE HOLLOW RD
THREE SQUARE HOLLOW RD		==	==	(SR4005 SEG 0040/2607)
(T371)	0070/0000			0070/0000 LENGTH(AH 3222 BK 2053)
				0060/0231 BMSEN 21/0997/0060/0214
				0 0 00000 0 00 0000+00
				PEBBLES RUN
				0060/0214 BMSBG 21/0997/0060/0214
				MOWERY LN
				(PRDR)
	012903 FT	==	==	0060/0039
				012903 FT 2 0 21001 0 01 0130+12
				0060/0000 LENGTH(AH 2053 BK 3289)
HOOPER DR				
(TWP)	0050/2832	==		
SHUMAN RD				
(T363)	0050/1743	==		

DIR: B TOTAL LEN: 12.132 MI. DIST: 08-2 SR: 997
 LEFT MUN: HOPEWELL T RIGHT MUN: HOPEWELL T

2 0 21001 0 01 0097+23 009614 FT
 SHUMAN RD
 (T363) 0050/0000

009614 FT
 0050/0000 LENGTH(AH 3289 BK 1742)

007872 FT

0040/0432 BMS EN 21/0997/0040/0452
 2 0 21001 0 01 0079+27
 NEWBURG RUN
 0040/0419 BMSBG 21/0997/0040/0452
 007872 FT 2 0 21001 0 01 0079+27
 0040/0000 LENGTH(AH 1742 BK 1880)
 TURNPIKE RD
 0030/1659 (SR0696 SEG 0210/2489)

005992 FT

005992 FT 2 0 21001 0 00 0059+92
 0030/0000 LENGTH(AH 1880 BK 2931)

STONY LN
 (TWP) 0020/1144

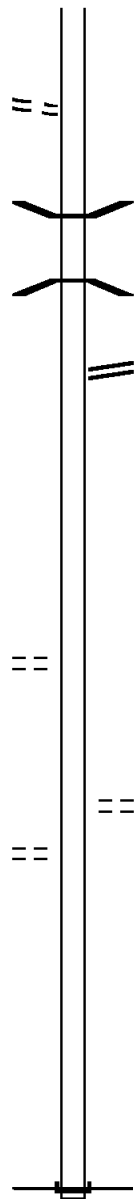
003061 FT

003061 FT 2 0 21001 0 00 0030+61
 0020/0000 LENGTH(AH 2931 BK 3061)
 HILLTOP RD
 0010/2572 (T361)

CARPENTER LN
 (PRDR) 0010/2530

000000 FT

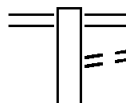
000000 FT 2 0 21001 0 00 0000+00
 NC EN NOLA RD
 INTER-BK CUMBERLAND HW
 (SR0997 SEG 0770/2324)
 MFC BEGIN = D
 BK-FRANKLIN (28)
 0010/0000 LENGTH(AH 3061 BK 0000)



EXTRACT DATE: 12/18/2023 ROADWAY MANAGEMENT SYSTEM PAGE NUMBER: 184
PRINT DATE: 12/20/2023 SLD COUNTY/SR - ANNUAL PRINT COUNTY: CUMBERLAND

DIR: B TOTAL LEN: 30.548 MI. DIST: 08-2 SR: 944
LEFT MUN: EAST PENNSBORO T RIGHT MUN: EAST PENNSBORO T

161291 FT



161274 FT ENOLA RD
0670/1792 (SR0011 SEG 0900/0000)
FOURTH ST
0670/1655 (BORO)
CARGILL ST

DIR: B TOTAL LEN: 30.548 MI. DIST: 08-2 SR: 944
 LEFT MUN: EAST PENNSBORO T RIGHT MUN: EAST PENNSBORO T

MYERS ST (BORO)	0670/1237	==	0670/1502 (BORO)
EVERHART LN (BORO)	0670/0877	==	0670/1020 FIFTH ST (BORO)
FAIRVIEW AV (BORO)	0670/0627	==	
PENNA AV (BORO)	0670/0130	==	
	159499 FT	==	0670/0070 CREEKSIDE DR (BORO) 159482 FT 1 1 00394 0 00 0018+91 NC STATE ST
HELEN ST (TWP)	0660/1899	==	0670/0000 LENGTH(AH 1792 BK 2068)
PINE ST (T653)	0660/1267	==	0660/1580 LOCUST ST (T715)
		==	0660/1202 PINE ST (T653)
		==	0660/1007 ALLEY (TWP)
		==	0660/0805 ADAMS ST (T655)
SOUTH ST (T655)	0660/0380	==	
1 1 00231 0 00 0042+70 157431 FT		==	0660/0036 BEALE AV (T707) 157414 FT
BEALE AV (T707)	0660/0000	==	0660/0000 LENGTH(AH 2068 BK 1768) COVERT ST
		==	0650/1685 (TWP)
		==	0650/1405 MANOR AV (TWP)
MANOR AV (T657)	0650/1381	==	
NORTH AV (T659)	0650/0999	==	
		==	0650/0989 NORTH AV (T659)
		==	0650/0667 PENN ST (T701)
HIGHLAND AV (TWP)	0650/0416	==	HIGHLAND AV

DIR: B TOTAL LEN: 30.548 MI.
 LEFT MUN: EAST PENNSBORO T

DIST: 08-2 SR: 944
 RIGHT MUN: EAST PENNSBORO T

155663 FT
 ENOLA DR
 (SR1017 SEG 0010/0000) 0650/0000
 BIRCH ST
 (TWP) 0640/2993
 ROOSEVELT ST
 (TWP) 0640/2815

HUMER ST
 (TWP) 0640/1185

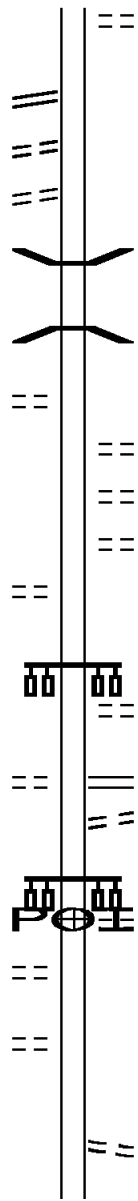
(SR 1015 TBK) SALT RD
 (TWP) 0640/0278
 152482 FT

EAST PENN DR
 (TWP) 0630/2142

SHARON RD
 (TWP) 0630/1007

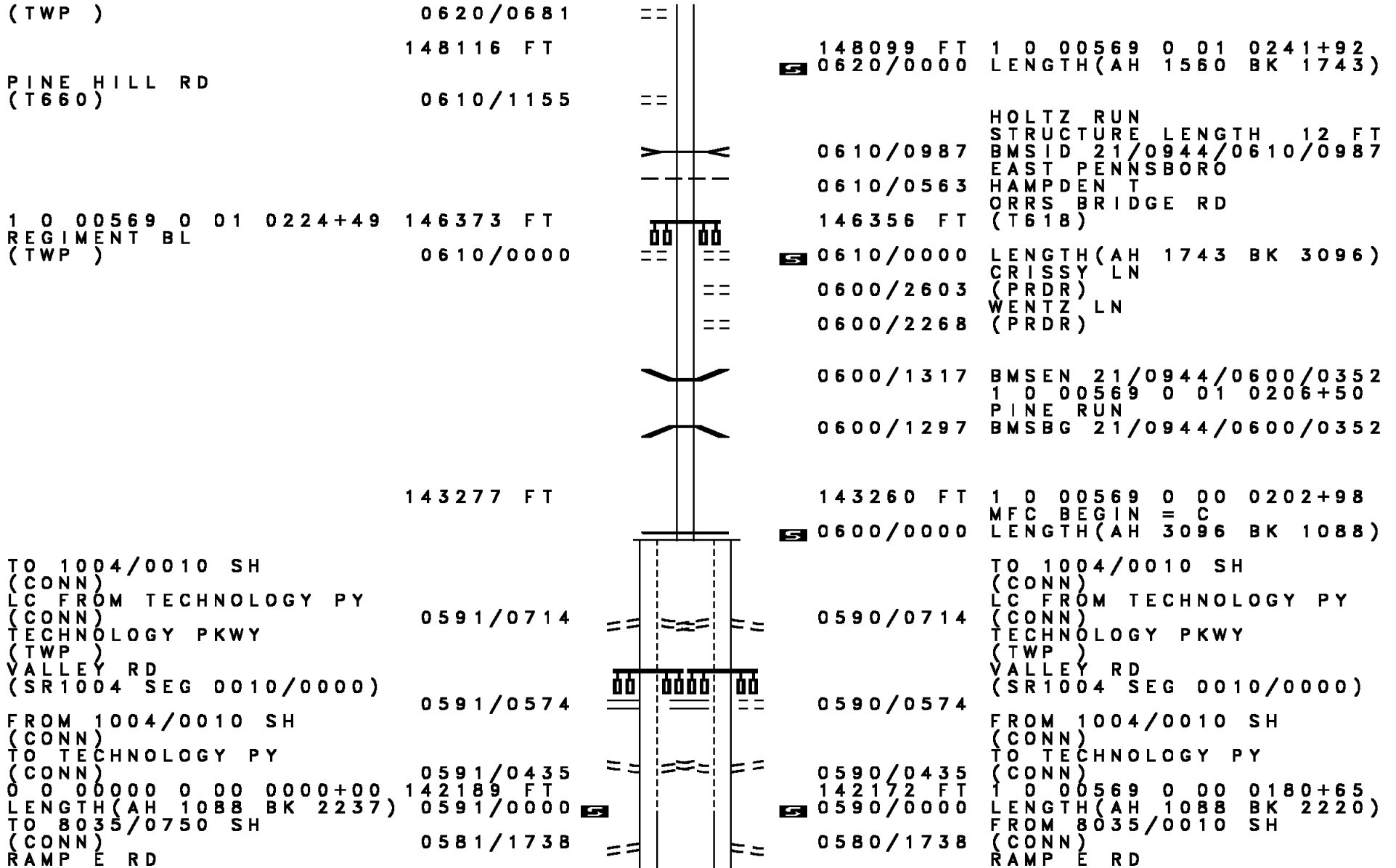
CAROL LN
 (TWP) 0630/0122
 149676 FT

CINDY CR



0650/0226 (TWP)
 155646 FT 1 1 00231 0 00 0060+06
 NC ENOLA DR
 0650/0000 LENGTH(AH 1768 BK 3181)
 0640/1817 BMS EN 21/0944/0640/1797
 1 0 00569 0 01 0303+66
 TR TO CONODG
 0640/1797 BMSBG 21/0944/0640/1797
 HUMER ST
 (TWP)
 LANCASTER AV
 (TWP)
 CHESTER RD
 (TWP)
 152465 FT 1 0 00569 0 01 0285+58
 CENTER ST
 (TWP)
 0640/0000 LENGTH(AH 3181 BK 2806)
 EAST PENN DR
 (SR1015 SEG 0064/2298)
 TO 1015/0064 SH
 (CONN)
 (APRA) LAUREL HILLS DEV
 SOUTHMONT DR
 (TWP)
 0630/1487
 149659 FT 1 0 00569 0 01 0257+52
 MAGARO RD
 (T624)
 0630/0000 LENGTH(AH 2806 BK 1560)

DIR: B TOTAL LEN: 30.548 MI. DIST: 08-2 SR: 944
 LEFT MUN: EAST PENNSBORO T RIGHT MUN: EAST PENNSBORO T



EXTRACT DATE: 12/18/2023
PRINT DATE: 12/20/2023

ROADWAY MANAGEMENT SYSTEM
SLD COUNTY/SR - ANNUAL PRINT

PAGE NUMBER: 180
COUNTY: CUMBERLAND

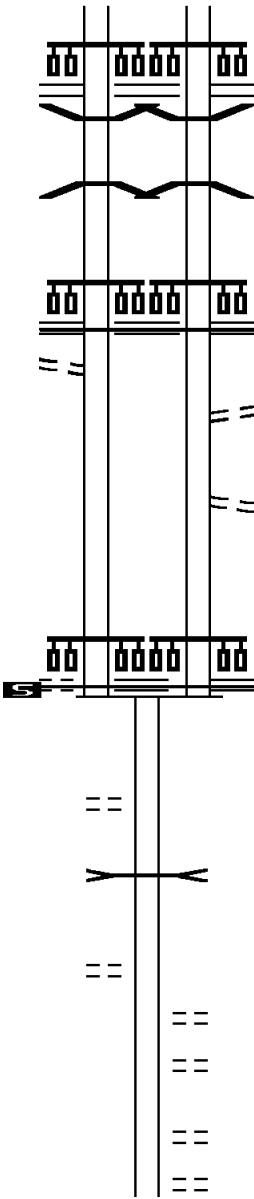
DIR: B TOTAL LEN: 30.548 MI.
LEFT MUN: HAMPDEN T

DIST: 08-2 SR: 944
RIGHT MUN: HAMPDEN T

(SR8035 SEG 0750/0000)
RAMP D RD
(SR8035 SEG 0010/1051)
0581/1655
0581/1423
BMS EN 21/0944/0580/1144
1 0 00569 0 00 0172+33
I-B1
BMSBG 21/0944/0580/1144 0581/1130
RAMP F RD
(SR8035 SEG 0500/1214)
RAMP C RD
(SR8035 SEG 0250/0000)
MFC BEGIN = C 0581/0970
FROM 8035/0500 SH
(CONN) 0581/0842

1 0 00569 0 00 0160+82 139952 FT
SPRING HILL LN
(PRDR)
GOOD HOPE RD
(SR1013 SEG 0100/1592)
MFC BEGIN = D
LENGTH(AH 2237 BK 1995) 0581/0000

DORCHESTER RD
(TWP) 0574/0670
137957 FT
WESTBURY DR
(TWP) 0570/2271



(SR8035 SEG 0750/0000)
RAMP D RD
(SR8035 SEG 0010/1051)
0580/1655
0580/1417
BMS EN 21/0944/0580/1144
1 0 00569 0 00 0160+82
I-B1
BMSBG 21/0944/0580/1144 0580/1124
RAMP F RD
(SR8035 SEG 0500/1214)
RAMP C RD
(SR8035 SEG 0250/0000)
MFC BEGIN = C 0580/0970
TO 8035/0250 SH
(CONN) 0580/0825

0580/0062 139952 FT
FROM 1013/0100 SH
(CONN)
1 0 00569 0 00 0160+82
SPRING HILL LN
(PRDR)
GOOD HOPE RD
(SR1013 SEG 0100/1592)
MFC BEGIN = D
LENGTH(AH 2220 BK 1995) 0580/0000

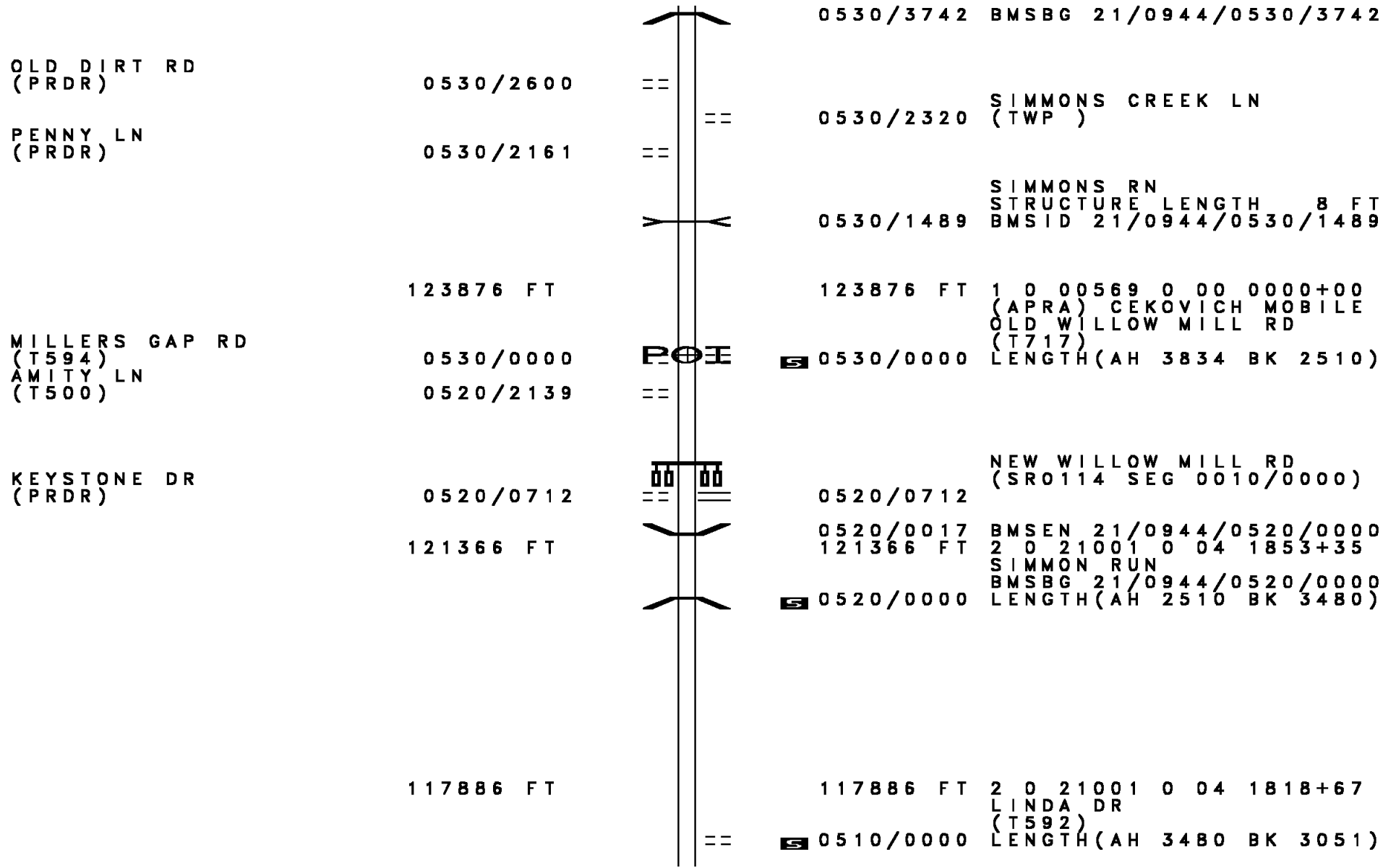
T CONODOGUIT
STRUCTURE LENGTH 8 FT
BMSID 21/0944/0574/0090
1 0 00569 0 00 0140+94
LENGTH(AH 1995 BK 2494) 0574/0000

0570/1970 RANDALL RD
(TWP)
0570/1402 MONTEREY DR
(PRDR)
0570/0729 DAWN DR
(PRDR)
0570/0311 CONNIE DR
(PRDR)

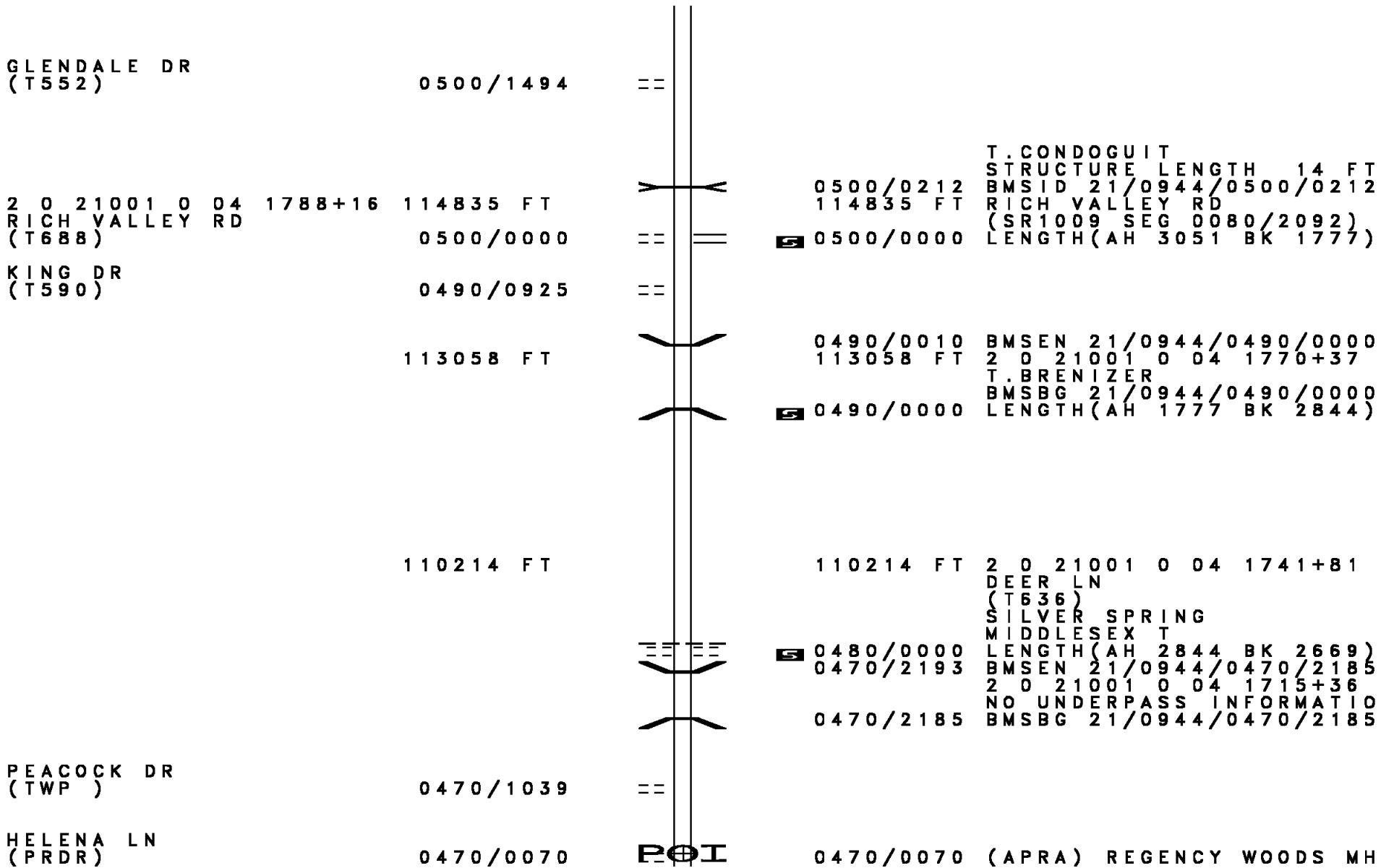
DIR: B TOTAL LEN: 30.548 MI. DIST: 08-2 SR: 944
 LEFT MUN: HAMPDEN T RIGHT MUN: HAMPDEN T

Location / Description	Stationing	Length (FT)	Notes / Details
LAMBS GAP RD (T602)	0570/0000	135463	1 0 00569 0 00 0116+00 LAMBS GAP RD (SR1011 SEG 0150/1977) LENGTH(AH 2494 BK 2700)
BOYD E DILLER INC (PRDR)	0560/0137	132763	T.CONDGUIT STRUCTURE LENGTH 12 FT BMSID 21/0944/0560/0262 HUNTER DR (T606) POI (APRA) BOYD E DILLER IN HAMPDEN SILVER SPRING T BMSEN 21/0944/0560/0000 1 0 00569 0 00 0088+82 TR.CONODOG.C BMSBG 21/0944/0560/0000 LENGTH(AH 2700 BK 2414)
MOUNTAIN LN (TWP)	0550/0561 130349	127710	1 0 00569 0 00 0064+73 BEARD RD (T598) LENGTH(AH 2414 BK 2639)
	0540/0000 0530/3758	127710	1 0 00569 0 00 0038+34 SAMPLE BRIDGE RD (T596) LENGTH(AH 2639 BK 3834) BMSEN 21/0944/0530/3742 1 0 00569 0 00 0037+38 BR.SIMMONS

DIR: B TOTAL LEN: 30.548 MI. DIST: 08-2 SR: 944
 LEFT MUN: SILVER SPRING T RIGHT MUN: SILVER SPRING T



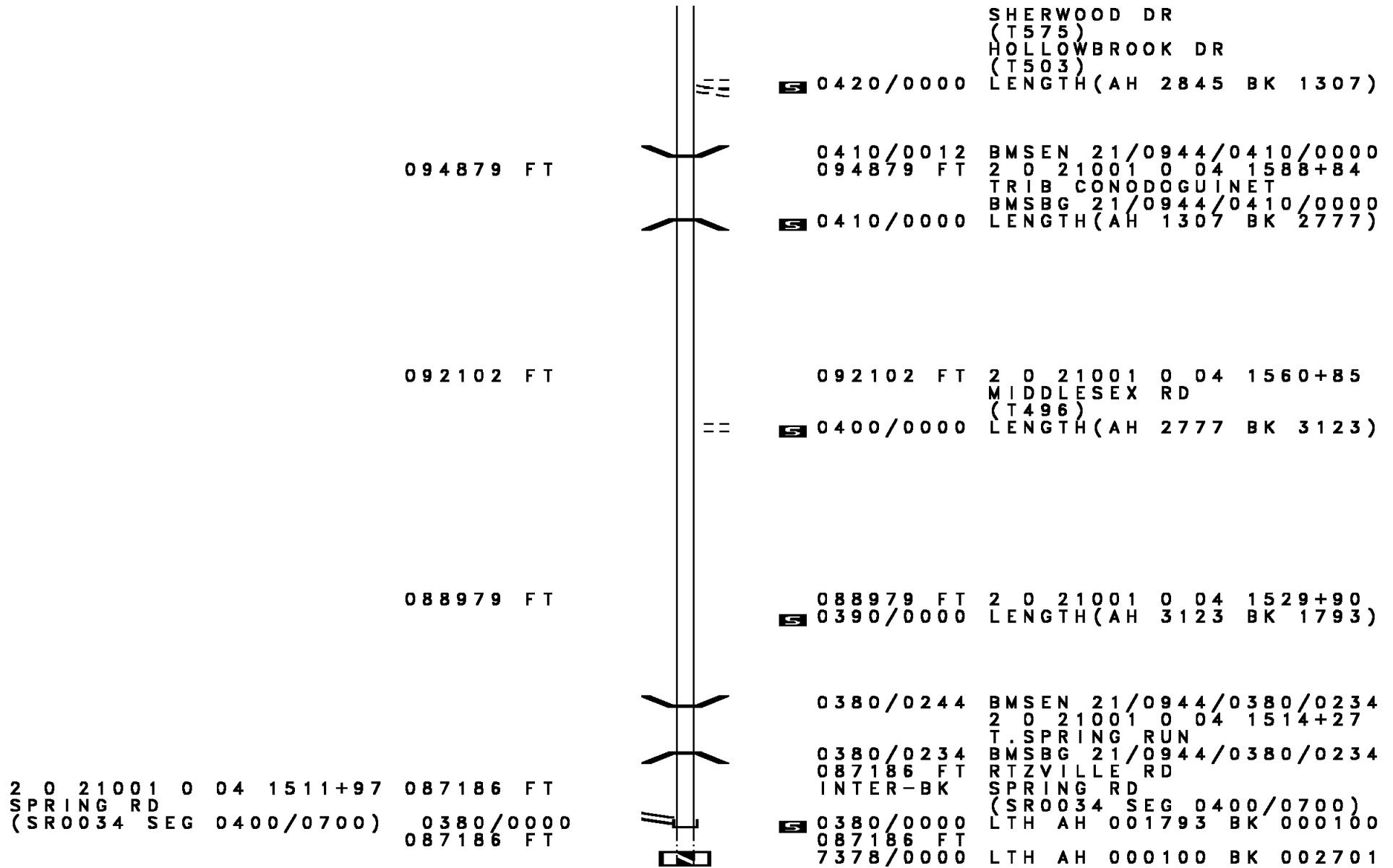
DIR: B TOTAL LEN: 30.548 MI. DIST: 08-2 SR: 944
 LEFT MUN: SILVER SPRING T RIGHT MUN: SILVER SPRING T



DIR: B TOTAL LEN: 30.548 MI. DIST: 08-2 SR: 944
 LEFT MUN: MIDDLESEX T RIGHT MUN: MIDDLESEX T

Station	Distance (FT)	Structure / Notes	Station	Distance (FT)	Structure / Notes
	107545			107545	2 0 21001 0 04 1715+12 T.CONDOGUIT
					STRUCTURE LENGTH 10 FT
					BMSID 21/0944/0470/0000
					LENGTH(AH 2669 BK 0998)
	106547			106547	2 0 21001 0 04 1705+14
					PIN OAK DR
					(T530)
					LENGTH(AH 0998 BK 2488)
BANKS LN (PRDR)	0450/1590	POI		0450/1590	(APRA) REGENCY WOODS MH
2 0 21001 0 04 1683+15 SUNNYSIDE DR (SR1007 SEG 0260/0000)	104059			0450/0270 104059	BERNHEISEL BRIDGE RD(TB (T574)
	0450/0000				LENGTH(AH 2488 BK 2775)
	101284			101284	2 0 21001 0 04 1653+14
					LENGTH(AH 2775 BK 2253)
2 0 21001 0 04 1630+38 MOUNTAIN RD (T381)	099031			099031	
	0430/0000				LENGTH(AH 2253 BK 2845)
	096186			096186	2 0 21001 0 04 1601+93

DIR: B TOTAL LEN: 30.548 MI. DIST: 08-2 SR: 944
 LEFT MUN: MIDDLESEX T RIGHT MUN: MIDDLESEX T



SHERWOOD DR
 (T575)
 HOLLOWBROOK DR
 (T503)
 LENGTH(AH 2845 BK 1307)

094879 FT 0410/0012 BMSSEN 21/0944/0410/0000
 094879 FT 2 0 21001 0 04 1588+84
 TRIB CONODOGUINET
 BMSBG 21/0944/0410/0000
 LENGTH(AH 1307 BK 2777)

092102 FT 092102 FT 2 0 21001 0 04 1560+85
 MIDDLESEX RD
 (T496)
 LENGTH(AH 2777 BK 3123)

088979 FT 088979 FT 2 0 21001 0 04 1529+90
 LENGTH(AH 3123 BK 1793)

0380/0244 BMSSEN 21/0944/0380/0234
 2 0 21001 0 04 1514+27
 T. SPRING RUN

0380/0234 BMSBG 21/0944/0380/0234
 087186 FT RTZVILLE RD
 INTER-BK SPRING RD
 (SR0034 SEG 0400/0700)

2 0 21001 0 04 1511+97 087186 FT
 SPRING RD
 (SR0034 SEG 0400/0700) 0380/0000
 087186 FT

0380/0000 LTH AH 001793 BK 000100
 087186 FT
 7378/0000 LTH AH 000100 BK 002701

DIR: B TOTAL LEN: 30.548 MI. DIST: 08-2 SR: 944
 LEFT MUN: MIDDLESEX T RIGHT MUN: MIDDLESEX T

SULPHER SPRINGS RD
 (T708)

0370/2504

INTER-AHD SPRING RD
 (SR0034 SEG 0390/1924)
 NC SP SPRING RD
 SPRING RD
 0370/2701 (SR0034 SEG 0390/1924)

084485 FT

084485 FT 2 0 21001 0 04 1484+96
 0370/0000 LENGTH(AH 2701 BK 1402)

083083 FT

SHEAFFER RD
 (T506)
 083083 FT 2 0 21001 0 04 1470+24
 0360/0000 LENGTH(AH 1402 BK 3846)
 MIDDLESEX
 0350/3657 NORTH MIDDLETON T

079237 FT

079237 FT 2 0 21001 0 04 1431+54
 0350/0000 LENGTH(AH 3846 BK 1485)

077752 FT

077752 FT 2 0 21001 0 04 1416+69
 CRANES GAP RD
 (T531)
 0340/0000 LENGTH(AH 1485 BK 2817)


DIR: B TOTAL LEN: 30.548 MI. DIST: 08-2 SR: 944
 LEFT MUN: NORTH MIDDLETON T RIGHT MUN: NORTH MIDDLETON T

		==	0330/0609	HOY RD (T498)
074935	FT		074935	FT 2 0 21001 0 04 1388+52
			5 0330/0000	LENGTH(AH 2817 BK 2276)
072659	FT		072659	FT 2 0 21001 0 04 1365+76
			5 0320/0000	LENGTH(AH 2276 BK 2400)
070259	FT		070259	FT 2 0 21001 0 04 1341+76
				YORWICK RD (T496)
		==	5 0310/0000	LENGTH(AH 2400 BK 2284)
067975	FT		067975	FT 2 0 21001 0 04 1318+92
			5 0300/0000	LENGTH(AH 2284 BK 1708)
LONGS GAP RD (T494)			0290/0170	
		==		
066267	FT		0290/0047	LONGS GAP RD (T494)
			5 066267	FT 2 0 21001 0 04 1301+84
			5 0290/0000	LENGTH(AH 1708 BK 2778)

DIR: B TOTAL LEN: 30.548 MI. DIST: 08-2 SR: 944
 LEFT MUN: NORTH MIDDLETON T RIGHT MUN: NORTH MIDDLETON T

063489 FT		063489 FT	2 0 21001 0 04 1274+06
		0280/0000	LENGTH(AH 2778 BK 1749)
061740 FT		061740 FT	2 0 21001 0 04 1256+17
			SPUR RD (T530)
		0270/0000	LENGTH(AH 1749 BK 3259)
WAGGONERS GAP RD (SR0074 SEG 0330/0000)	0260/1020	WAGGONERS GAP RD (SR0074 SEG 0330/0000)	
058481 FT		058481 FT	2 0 21001 0 04 1223+58
		0260/0000	LENGTH(AH 3259 BK 3150)
		0250/2820	NORTH MIDDLETON LOWER FRANKFORD T
LAUREL DR (TWP)	0250/1036	VINE DR (TWP)	
055331 FT		0250/0562	
		055331 FT	2 0 21001 0 04 1192+56
		0250/0000	LENGTH(AH 3150 BK 0826)
054505 FT		054505 FT	2 0 21001 0 04 1184+30
		0240/0000	LENGTH(AH 0826 BK 2930)
HORSESHOE RD (T492)	0230/2838		
051575 FT		051575 FT	2 0 21001 0 04 1155+00
			MCCLURES GAP RD (SR4027 SEG 0110/1904)

DIR: B TOTAL LEN: 30.548 MI. DIST: 08-2 SR: 944
 LEFT MUN: LOWER FRANKFORD T RIGHT MUN: LOWER FRANKFORD T



2 0 21001 0 04 1135+98 049620 FT
 HORSESHOE RD
 (T492) 0220/0000

BROOK DR
 (PRDR) 0210/0050
 046794 FT

PONDEROSA RD
 (T458) 0200/0016
 044473 FT

2 0 21001 0 04 1066+77 042730 FT
 BOBCAT RD
 (T451) 0190/0000

0230/0000 LENGTH(AH 2930 BK 1955)

0220/0201 BMS EN 21/0944/0220/0186
 2 0 21001 0 04 1137+73
 BRANCH OF OPOSSUM CK.
 0220/0186 BMSBG 21/0944/0220/0186
 049620 FT

0220/0000 LENGTH(AH 1955 BK 2826)

0210/1562 ACORN RD
 (PRDR)

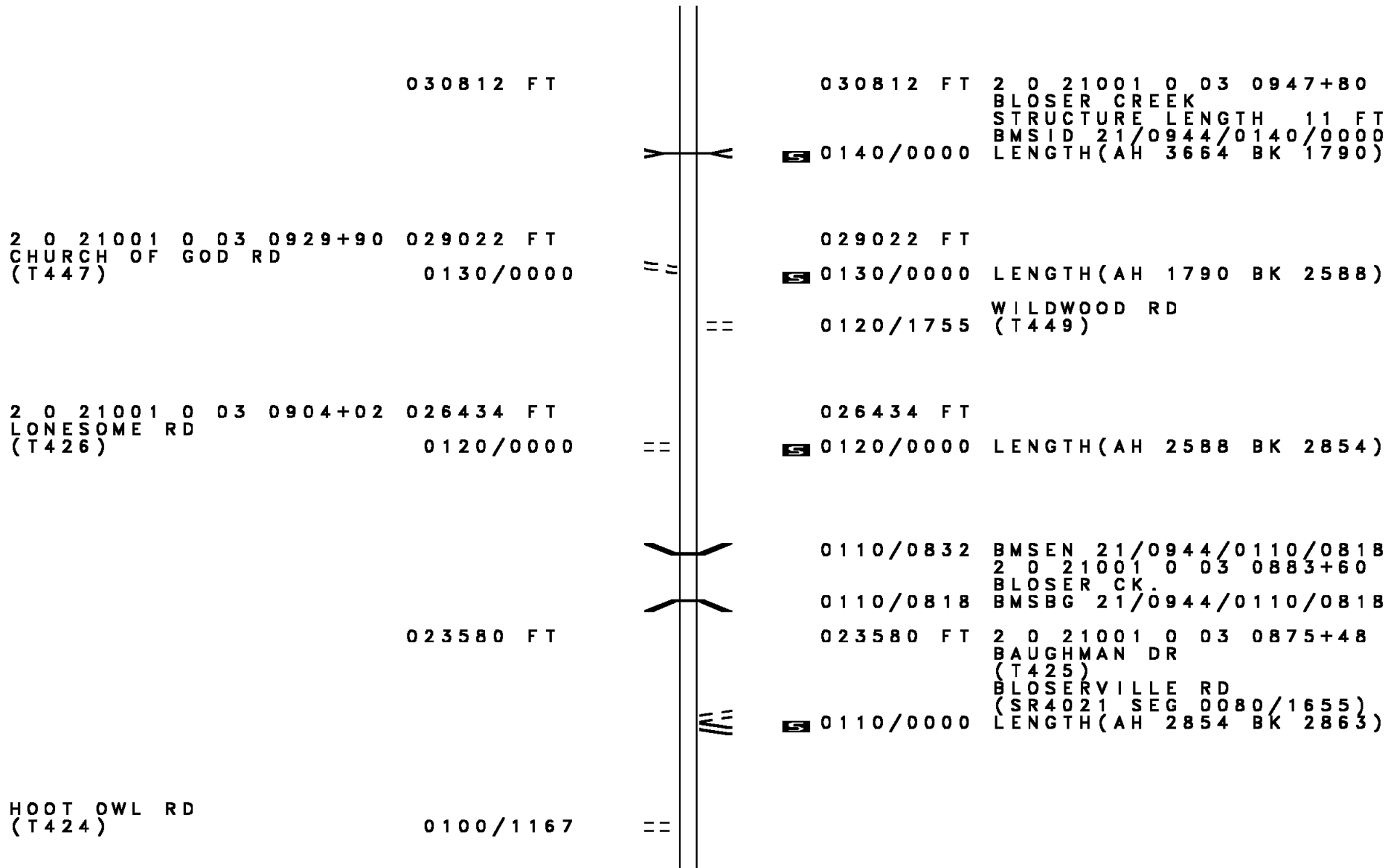
0210/0013 BMS EN 21/0944/0210/0000
 046794 FT 2 0 21001 0 04 1107+72
 OPOSSUM CK.
 0210/0000 BMSBG 21/0944/0210/0000
 LENGTH(AH 2826 BK 2321)

044473 FT 2 0 21001 0 04 1084+20
 PONDEROSA RD
 (T458)
 0200/0000 LENGTH(AH 2321 BK 1743)

042730 FT
 0190/0000 LENGTH(AH 1743 BK 1955)
 T LOCUST CK
 STRUCTURE LENGTH 10 FT
 0180/1527 BMSID 21/0944/0180/1488

			040775 FT		040775 FT	2 0 21001 0 04 1047+43
						WILDWOOD RD
						(T449)
					5 0180/0000	LENGTH(AH 1955 BK 3929)
					0170/3840	BMSEN 21/0944/0170/3828
						2 0 21001 0 04 1047+42
						LOCUST CK.
					0170/3828	BMSBG 21/0944/0170/3828
					0170/1169	BMSEN 21/0944/0170/1160
						2 0 21001 0 04 1008+14
						TRIB TO LOCUST CREEK
					0170/1160	BMSBG 21/0944/0170/1160
			036846 FT		036846 FT	2 0 21001 0 04 1008+14
					5 0170/0000	LENGTH(AH 3929 BK 0684)
					036162 FT	
2 0 21001 0 03 1001+30			036162 FT		5 0160/0000	LENGTH(AH 0684 BK 1686)
LONG LANE RD					0150/1340	BMSEN 21/0944/0150/1299
(T452)			0160/0000			2 0 21001 0 03 0997+43
						LOCUST CREEK
					0150/1299	BMSBG 21/0944/0150/1299
						OLD MILL RD
					0150/1154	(SR4025 SEG 0060/3113)
			034476 FT		034476 FT	2 0 21001 0 03 0984+44
						LOWER FRANKFORD
						UPPER FRANKFORD T
					5 0150/0000	LENGTH(AH 1686 BK 3664)
GRAHAMS WOODS RD			0140/1938		0140/1938	GRAHAMS WOODS RD
(T448)						(T448)

DIR: B TOTAL LEN: 30.548 MI. DIST: 08-2 SR: 944
 LEFT MUN: UPPER FRANKFORD T RIGHT MUN: UPPER FRANKFORD T



030812 FT

030812 FT 2 0 21001 0 03 0947+80
 BLOSER CREEK
 STRUCTURE LENGTH 11 FT
 BMSID 21/0944/0140/0000
 LENGTH(AH 3664 BK 1790)

5 0140/0000

2 0 21001 0 03 0929+90 029022 FT
 CHURCH OF GOD RD
 (T447) 0130/0000

029022 FT
 0130/0000 LENGTH(AH 1790 BK 2588)

5 0130/0000

0120/1755 WILDWOOD RD
 (T449)

2 0 21001 0 03 0904+02 026434 FT
 LONESOME RD
 (T426) 0120/0000

026434 FT
 0120/0000 LENGTH(AH 2588 BK 2854)

5 0120/0000

0110/0832 BMS EN 21/0944/0110/0818
 2 0 21001 0 03 0883+60
 BLOSER CK.
 0110/0818 BMSBG 21/0944/0110/0818

023580 FT

023580 FT 2 0 21001 0 03 0875+48
 BAUGHMAN DR
 (T425)
 BLOSERVILLE RD
 (SR4021 SEG 0080/1655)
 LENGTH(AH 2854 BK 2863)

5 0110/0000

HOOT OWL RD
 (T424) 0100/1167

0100/1167

DIR: B TOTAL LEN: 30.548 MI. DIST: 08-2 SR: 944
 LEFT MUN: UPPER FRANKFORD T RIGHT MUN: UPPER FRANKFORD T

2 0 21001 0 03 0848+67 020717 FT
 MOUNTAIN RD
 (T423)

0100/0000 ==

020717 FT

5 0100/0000 LENGTH(AH 2863 BK 2797)
 MOHAWK RD
 0090/2219 (T405)

0090/1320 GOMER RD
 (T422)

017920 FT

0090/0010 BMSBN 21/0944/0090/0000
 017920 FT 2 0 21001 0 03 0820+70
 SLATE LK. RN.

5 0090/0000 BMSBG 21/0944/0090/0000
 LENGTH(AH 2797 BK 2147)

015773 FT

015773 FT 2 0 21001 0 03 0799+14
 5 0080/0000 LENGTH(AH 2147 BK 3600)

012173 FT

012173 FT 2 0 21001 0 03 0763+14
 BRICK CHURCH RD

5 0070/0000 (SR4019 SEG 0060/3538)
 LENGTH(AH 3600 BK 2000)

DOGWOOD ACRES DR
 (PRDR)

0060/1409

POI

0060/1409 (APRA) DOGWOOD ACRES

010173 FT

010173 FT 2 0 21001 0 03 0742+80
 BUTTERMILK RD

5 0060/0000 (T420)
 LENGTH(AH 2000 BK 1944)

DIR: B TOTAL LEN: 30.548 MI. DIST: 08-2 SR: 944
 LEFT MUN: UPPER FRANKFORD T RIGHT MUN: UPPER FRANKFORD T

Segment Description	Segment ID	Length (FT)	Start Station	End Station	Notes
OWL LN (PRDR)	0050/1022				
LC FOR OWL LN (CONN)	0050/0987				
	008229 FT	008229 FT	2 0 21001 0 03	0723+36	UPPER FRANKFORD T
					LOWER MIFFLIN T
	0050/0000				LENGTH(AH 1944 BK 2369)
	0040/1849				CLOUSE RD (T419)
	005860 FT	005860 FT	2 0 21001 0 03	0699+67	
	0040/0000				LENGTH(AH 2369 BK 1848)
MCCREA RD (SR4012 SEG 0020/2736)	0030/0020				
	004012 FT	004012 FT	2 0 21001 0 03	0681+55	HUNTER RD (T414)
	0030/0000				LENGTH(AH 1848 BK 2027)
	001985 FT	001985 FT	2 0 21001 0 03	0661+02	
	0020/0000				LENGTH(AH 2027 BK 1985)
	000000 FT	000000 FT	2 0 21001 0 03	0641+17	NC ENOLA RD
					DOUBLING GAP RD (SR0233 SEG 0490/0000)
					INTER-BK HARVEY RD (T415)
	0010/0000				MFC BEGIN = D LENGTH(AH 1985 BK 0000)

DIR: B TOTAL LEN: 9.096 MI. DIST: 08-2 SR: 696
 LEFT MUN: HOPEWELL T RIGHT MUN: HOPEWELL T

CLOVER HILL RD
 (T364)

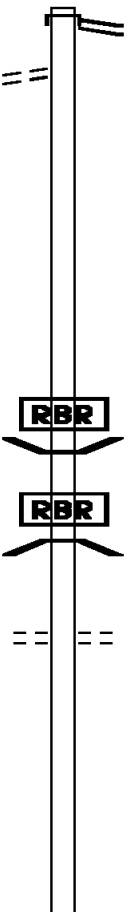
048027 FT

048027 FT
 INTER-AHD ENOLA RD
 (SR0997 SEG 0030/1659)
 ENOLA RD
 (SR0997 SEG 0030/1659)

0210/2324

045538 FT

045538 FT 2 0 21044 0 00 0085+52
 S 0210/0000 LENGTH(AH 2489 BK 2704)



042834 FT

0200/0474 BMS EN 21/0696/0200/0470
 2 0 21044 0 00 0057+95
 P3
 NEWBURG RUN
 0200/0453 BMSBG 21/0696/0200/0470
 042834 FT 2 0 21044 0 00 0057+95
 HILLTOP RD
 (T361)
 S 0200/0000 LENGTH(AH 2704 BK 2821)

040013 FT

040013 FT 2 0 21044 0 00 0029+74
 S 0190/0000 LENGTH(AH 2821 BK 2974)

DIR: B TOTAL LEN: 9.096 MI. DIST: 08-2 SR: 696
 LEFT MUN: HOPEWELL T RIGHT MUN: HOPEWELL T

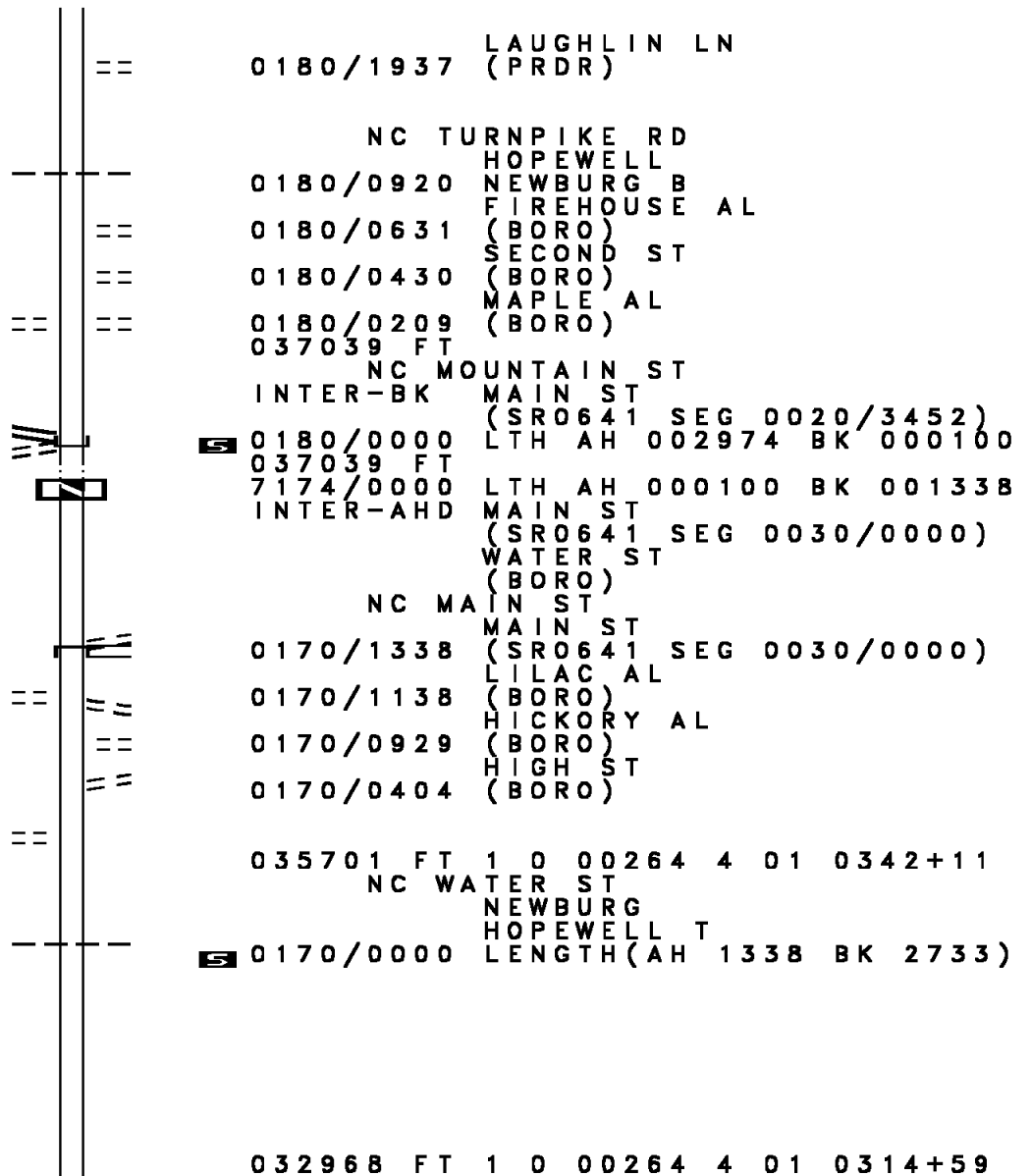
CHESTNUT AL
 (BORO)
 2 0 21044 0 00 0000+00 0180/0209
 MAIN ST 037039 FT
 (SR0641 SEG 0020/3452)
 ASH AL
 (BORO)

0180/0000
 037039 FT

ASH AL
 (BORO) 0170/1138

REASNER LN
 (BORO) 0170/0164
 035701 FT

032968 FT



0180/1937 LAUGHLIN LN
 (PRDR)

0180/0920 NC TURNPIKE RD
 HOPEWELL NEWBURG B
 FIREHOUSE AL

0180/0631 (BORO)
 SECOND ST

0180/0430 (BORO)
 MAPLE AL

0180/0209 (BORO)
 NC MOUNTAIN ST

037039 FT INTER-BK MAIN ST
 (SR0641 SEG 0020/3452)

5 0180/0000 LTH AH 002974 BK 000100
 037039 FT

7174/0000 LTH AH 000100 BK 001338
 INTER-AHD

MAIN ST (SR0641 SEG 0030/0000)
 WATER ST

(BORO)
 NC MAIN ST

0170/1338 MAIN ST
 (SR0641 SEG 0030/0000)

0170/1138 LILAC AL
 (BORO)

0170/0929 HICKORY AL
 (BORO)

0170/0404 HIGH ST
 (BORO)

035701 FT 1 0 00264 4 01 0342+11
 NC WATER ST

5 0170/0000 NEWBURG HOPEWELL T
 LENGTH(AH 1338 BK 2733)

032968 FT 1 0 00264 4 01 0314+59

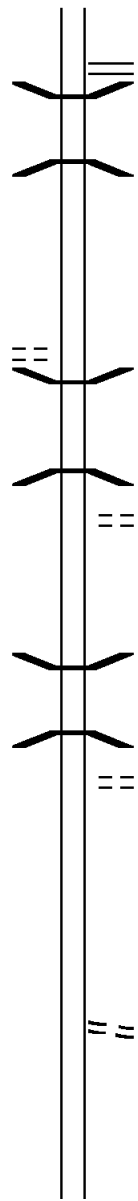
DIR: B TOTAL LEN: 9.096 MI. DIST: 08-2 SR: 696
 LEFT MUN: HOPEWELL T RIGHT MUN: HOPEWELL T

WEST CREEK RD
 (T331)

0150/0310
 030036 FT

027043 FT

024152 FT



0160/0000
 0150/2576
 0150/2557
 0150/0097
 030036 FT
 0150/0000
 0140/2410
 0140/0609
 0140/0592
 0140/0249
 027043 FT
 0140/0000
 0130/0616
 024152 FT
 0130/0000

LOVERS LN
 (SR4033 SEG 0010/0000)
 LENGTH(AH 2733 BK 2932)
 BMSSEN 21/0696/0150/2575
 1 0 00264 4 01 0285+11
 NEWBURG RUN
 BMSBG 21/0696/0150/2575

BMSSEN 21/0696/0150/0000
 1 0 00264 4 01 0285+11
 CONODOGUINET
 BMSBG 21/0696/0150/0000
 LENGTH(AH 2932 BK 2993)
 EAST CREEK RD
 (T331)

BMSSEN 21/0696/0140/0592
 1 0 00264 4 01 0261+06
 T. CODOQUIT
 BMSBG 21/0696/0140/0592
 NULL LN
 (PRDR)
 1 0 00264 4 01 0255+14
 LENGTH(AH 2993 BK 2891)

BYERS RD
 (T327)
 1 0 00264 4 01 0226+10
 LENGTH(AH 2891 BK 2063)

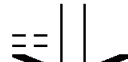
DIR: B TOTAL LEN: 9.096 MI. DIST: 08-2 SR: 696
 LEFT MUN: HOPEWELL T RIGHT MUN: HOPEWELL T

Left Side Description	Left Side Length	Right Side Description	Right Side Length
CHAMBERLIN RD (T315)	022089 FT 0120/0000	NC SHIPPENSBURG RD RIDGE RD (SR4004 SEG 0010/0000) HOPEWELL SOUTHAMPTON T LENGTH(AH 2063 BK 3104)	022089 FT 1 0 00264 4 01 0205+47 5 0120/0000
CHAMBERLIN RD (T362)	0110/0586 018985 FT		018985 FT 1 0 00264 4 01 0174+43 5 0110/0000 LENGTH(AH 3104 BK 3172)
MIDDLE SPRING RD (T334)	0100/1954	GEPHART RD (T313)	0100/1954
WALLEYE DR (TWP)	015813 FT 0090/2460		015813 FT 1 0 00264 4 00 0134+56 5 0100/0000 LENGTH(AH 3172 BK 3060)
		ROGER AV (T370)	0090/1142
		SUMMIT DR (T372)	0090/0309 012753 FT
1 0 00264 4 00 0103+96 (TBK) MIDDLE SPRING RD (T334)	012753 FT 0090/0000		5 0090/0000 LENGTH(AH 3060 BK 2316)
		MUD LEVEL RD (T305)	0080/1175

DIR: B TOTAL LEN: 9.096 MI. DIST: 08-2 SR: 696
 LEFT MUN: SOUTHAMPTON T RIGHT MUN: SOUTHAMPTON T

FISH HATCHERY RD
 (T304)

0080/0538



0080/0442 BMS EN 21/0696/0080/0399
 1 0 00264 4 00 0084+79

010437 FT



0080/0399 BMSBG 21/0696/0080/0399
 010437 FT 1 0 00264 4 00 0080+80

NC NEWBURG RD
 FOGELSONGER RD
 (T307)

5 0080/0000 LENGTH(AH 2316 BK 2565)

MFC BEGIN = D
 SOUTHAMPTON
 SHIPPENSBURG T

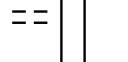
0070/1748

007872 FT

5 007872 FT 1 0 00264 4 00 0055+98
 0070/0000 LENGTH(AH 2565 BK 2538)

BARD RD
 (T306)

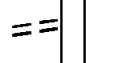
0060/1867



0060/0399 LANCASTER DR
 005334 FT (GOVT)

1 0 00264 4 00 0030+81 005334 FT
 MIDDLE SPRING AV
 (T321)

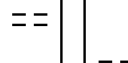
0060/0000



5 0060/0000 LENGTH(AH 2538 BK 2420)

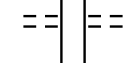
MIDDLE SPRING AV
 (T321)

0050/1567



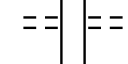
0050/1206 OLD MAIN DR
 (BORO)
 0050/1152 SHIPPENSBURG
 SHIPPENSBURG B

002914 FT



5 0050/0499 FORT ST
 002914 FT (BORO)
 1 0 00264 4 00 0011+42
 0050/0000 LENGTH(AH 2420 BK 0598)

002316 FT



0030/0308 (BORO)
 002316 FT 1 0 00264 4 00 0000+00
 KING ST
 (SR0011 SEG 0010/2341)
 NC EARL ST

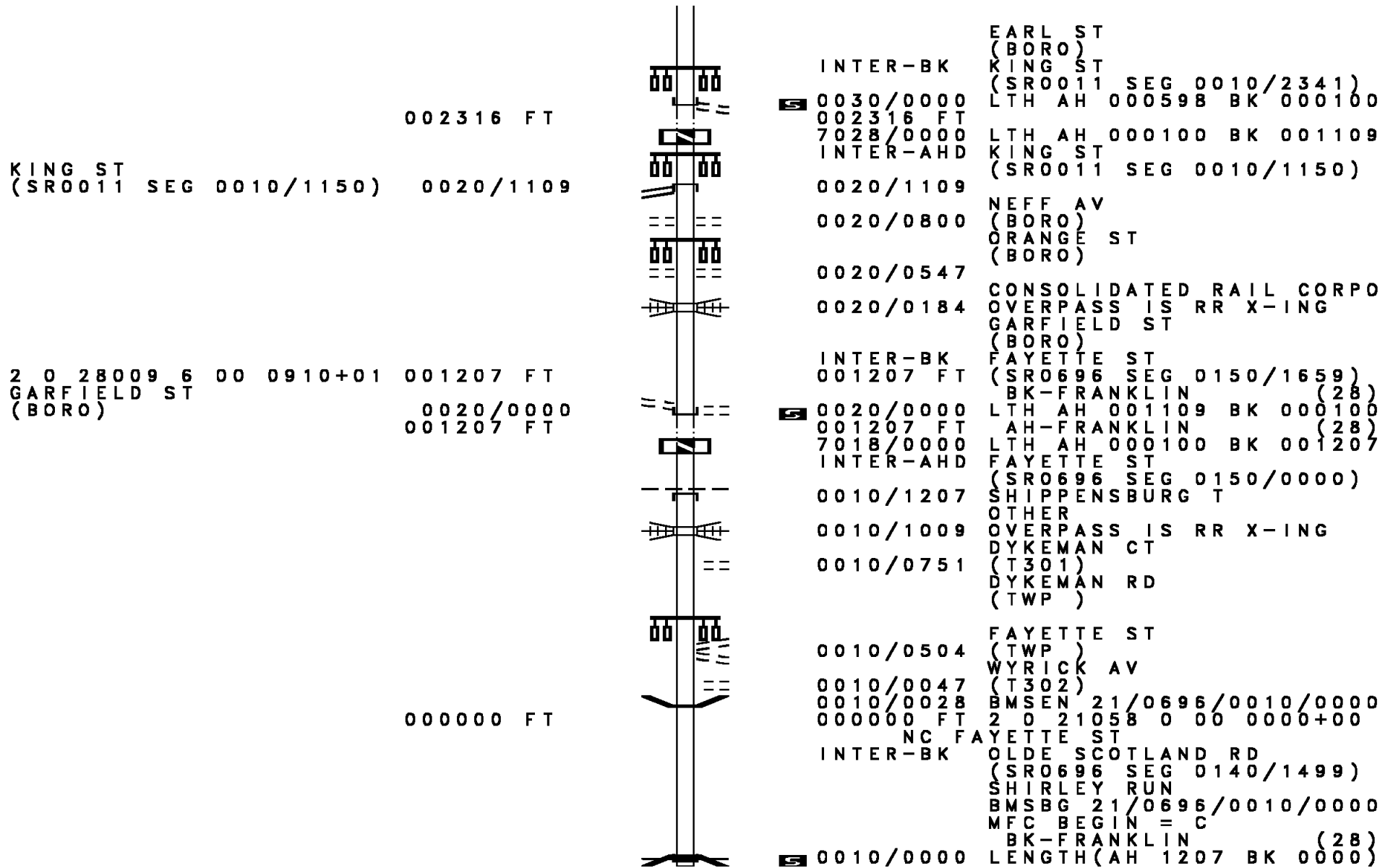
EXTRACT DATE: 12/18/2023
PRINT DATE: 12/20/2023

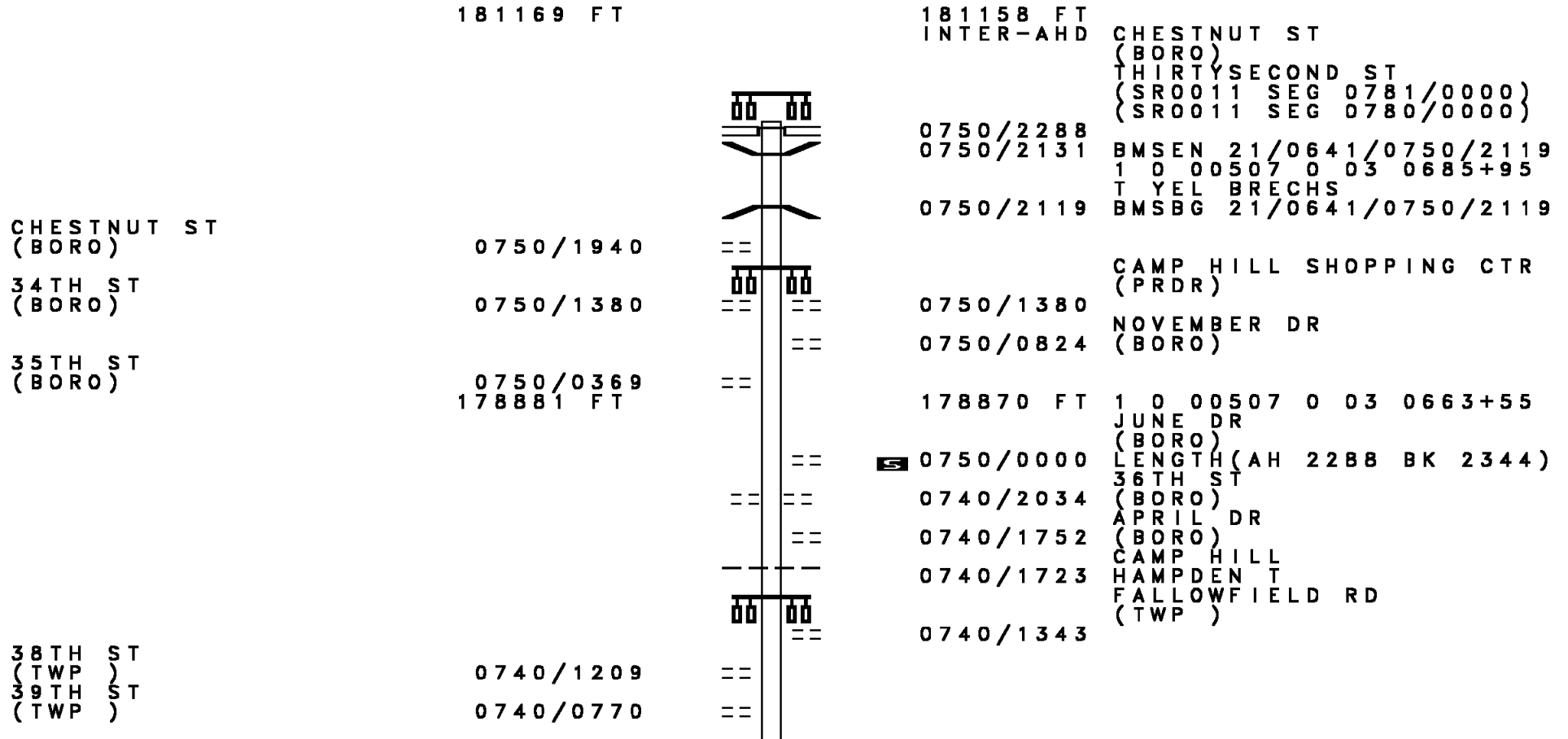
ROADWAY MANAGEMENT SYSTEM
SLD COUNTY/SR - ANNUAL PRINT

PAGE NUMBER: 161
COUNTY: CUMBERLAND

DIR: B TOTAL LEN: 9.096 MI.
LEFT MUN: SHIPPENSBURG B

DIST: 08-2 SR: 696
RIGHT MUN: SHIPPENSBURG B





DIR: B TOTAL LEN: 34.312 MI. DIST: 08-2 SR: 641
 LEFT MUN: HAMPDEN T RIGHT MUN: HAMPDEN T

OAK AV (TWP)	0740/0051 176537 FT	==	176526 FT	1 0 00507 0 03 0640+11 MFC BEGIN = B
			5 0740/0000	LENGTH(AH 2344 BK 1560)
CENTRAL BL (SR1021 SEG 0010/0000)	0721/1242	00 0000 00	0720/1229	CENTRAL BL (SR1021 SEG 0010/0000)
CAPT BELTWAY OP ID 21/0581/0090/0000 TO 8008/0750 SH (CONN)	0721/1103	==	0720/1138	CAPT BELTWAY OP ID 21/0581/0090/0000 TO 8008/0750 SH (CONN)
MAPLE AV (TWP)	0721/0501	==	0720/0798	
1 0 00507 0 03 0626+38 ST. JOHNS CHURCH RD (SR2029 SEG 0030/0000)	174977 FT		0720/0419 174966 FT	RAMP A RD (SR8008 SEG 0750/0000) 1 0 00507 0 03 0626+38 ST JOHNS CHURCH RD (SR2029 SEG 0030/0000)
MFC BEGIN = B LENGTH(AH 1560 BK 1617)	0721/0000	00 0000 00	5 0720/0000	MFC BEGIN = B LENGTH(AH 1560 BK 1617)
BRIAN RD (TWP)	0710/0260 173360 FT	==	173349 FT	1 0 00507 0 03 0608+42 RAILROAD AV (SR2025 SEG 0050/2715)
			5 0710/0000	LENGTH(AH 1617 BK 3155)
ST MARKS RD (TWP)	0700/2750	==	0700/1852	COOK BROTHERS TRUCK PAR (PRDR)
			0700/1790	
MANOR DR (TWP)	0700/1790	==	0700/0270 170205 FT	KUNKLE LN (TWP) 1 0 00507 0 03 0576+80 SPORTING HILL RD (BORO)
			170194 FT	

DIR: B TOTAL LEN: 34.312 MI. DIST: 08-2 SR: 641
 LEFT MUN: HAMPDEN T RIGHT MUN: HAMPDEN T

Location / Description	Stationing	Distance (FT)	Notes / Details
SPORTING HILL RD (SR1013 SEG 0010/0000)	0700/0000		0700/0000 LENGTH(AH 3155 BK 2185)
		168020 FT	0690/0818 OTHER OVERPASS IS RR X-ING TRUDY CR 0690/0800 (TWP)
			168009 FT 1 0 00507 0 03 0554+88 0690/0000 LENGTH(AH 2185 BK 3421)
TRAILOR PARK ENT (PRDR)	0680/2227		
TRAILOR PARK ENT (PRDR)	0680/2051		
SHEELY LN (TWP)	0680/1814		SHEELY LN (SR2021 SEG 0070/1524) 0680/1814
		164599 FT	164588 FT 1 0 00507 0 03 0520+67 NC TR INDLE RD FETROW DR (TWP) 0680/0000 LENGTH(AH 3421 BK 3497) 0670/3213 (TWP)
MECH NAVY DEPOT S GATE (GOVT)	0670/2020		
		161102 FT	0670/0890 (AAR 517954D)#TRKS 02 HAMPDEN 0670/0599 MECHANICSBURG B NORWAY ST 0670/0581 (BORO) 161091 FT 1 0 00507 0 03 0485+70 FILBERT ST (BORO) 0670/0000 LENGTH(AH 3497 BK 1462) STOUFFER AL (BORO) 0660/1234 (BORO)

EXTRACT DATE: 12/18/2023
PRINT DATE: 12/20/2023

ROADWAY MANAGEMENT SYSTEM
SLD COUNTY/SR - ANNUAL PRINT

PAGE NUMBER: 157
COUNTY: CUMBERLAND

DIR: B TOTAL LEN: 34.312 MI.
LEFT MUN: MECHANICSBURG B

DIST: 08-2 SR: 641
RIGHT MUN: MECHANICSBURG B

RACE ST
(BORO)

0660/0018
159640 FT

ARCH ST
(BORO)

0650/0548

1 0 00507 0 03 0460+27
MARKET ST
(BORO)

158559 FT
0650/0000
158559 FT

YORK ST
(SR0114 SEG 0150/0000)

0640/2539

WASHINGTON ST
(BORO)
ALLEY
(BORO)

0640/1907

0640/1579

ALLEY
(BORO)

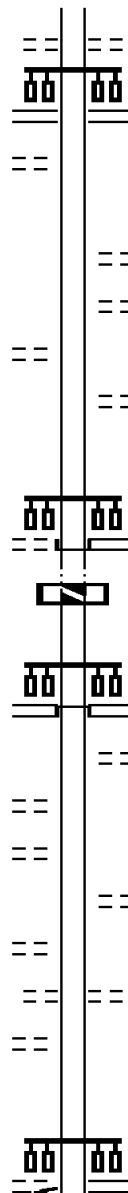
0640/1036

PINE ST
(BORO)

0640/0370
156020 FT

NORTH POINT AV
(BORO)
CHURCH RD
(T591)

0630/2475



0660/0894 CHESTNUT ST
(BORO)
WALNUT ST
(SR1011 SEG 0010/0828)

0660/0488

159629 FT 1 0 00507 0 03 0471+08

0660/0000 RACE ST
(BORO)
LENGTH (AH 1462 BK 1081)

0650/0558 ARCH ST
(BORO)

0650/0310

158548 FT
INTER-BK

0650/0000 CHURCH AL
(BORO)
MARKET ST
(SR0114 SEG 0160/0000)

158548 FT

7644/0000
INTER-AHD

0640/2539

0640/1974

0640/1278

0640/0725

156009 FT 1 0 00507 0 02 0419+19
0640/0000 LENGTH (AH 2539 BK 2517)

0630/2475

SIMPSON ST
(SR2014 SEG 0010/0000)

EXTRACT DATE: 12/18/2023
PRINT DATE: 12/20/2023

ROADWAY MANAGEMENT SYSTEM
SLD COUNTY/SR - ANNUAL PRINT

PAGE NUMBER: 156
COUNTY: CUMBERLAND

DIR: B TOTAL LEN: 34.312 MI.
LEFT MUN: MECHANICSBURG B

DIST: 08-2 SR: 641
RIGHT MUN: MECHANICSBURG B

Left Side	Right Side
	MECHANICSBURG
	0630/2334 MONROE T
	TO 2014/0010 SH
	0630/2299 (CONN)
	LONGMEADOW ST
	0630/2220 (T571)
	SPORTING HILL RD
	0630/2180 (BORO)
	WERTZ AV
	0630/1158 (T576)
MULBERRY DR (T586)	0630/0674
	0630/0480 BMS EN 21/0641/0630/0457
	1 0 00507 0 02 0397+94
	TRINDLE SP.
	0630/0457 BMSBG 21/0641/0630/0457
	(APRA) JMF UNDERGROUND
	JMF UNDERGROUND INC
	0630/0280 (PRDR)
153503 FT	153492 FT
	1 0 00507 0 02 0393+37
	NC MA IN ST
	SINCLAIR RD
	(T569)
STATE RD (SR2012 SEG 0050/3250)	0630/0000
	0630/0000 LENGTH(AH 2517 BK 3874)
	MONROE
PHEASANT ST (TWP)	0620/3175 SILVER SPRING T
	LODGE RD
BARE RD (T580)	0620/2171 (T603)
	UNKNOWN
KONHAUS RD (T566)	0620/1043 (TWP)
	0620/0838
149629 FT	0620/0119 BMS EN 21/7076/9902/3261
	149618 FT
	1 0 00507 0 02 0346+80
	PA TPK (I-76)
	BMSBG 21/7076/9902/3261
	MFC BEGIN = B
	SILVER SPRING

EXTRACT DATE: 12/18/2023
PRINT DATE: 12/20/2023

ROADWAY MANAGEMENT SYSTEM
SLD COUNTY/SR - ANNUAL PRINT

PAGE NUMBER: 155
COUNTY: CUMBERLAND

DIR: B TOTAL LEN: 34.312 MI.
LEFT MUN: SILVER SPRING T

DIST: 08-2 SR: 641
RIGHT MUN: SILVER SPRING T

LEE ANNE LN
(TWP)

0610/0308
147491 FT

ARTCRAFT DR
(TWP)

0590/2334
146086 FT
0590/1545
143365 FT

0620/0000	MONROE T LENGTH(AH 3874 BK 2138) CLOUSER RD
0610/1624	(T566) MONROE
0610/1589	SILVER SPRING T
0610/0643	SILVER SPRING MONROE T
0610/0065	FROM SR 0174/0570 SH (CONN) 1 0 00507 0 01 0325+42 BOILING SPRINGS RD (SR0174 SEG 0570/3253) MONROE
0610/0000	SILVER SPRING T LENGTH(AH 2138 BK 1405) TO SR 0174/0570 SH
0600/1320	(CONN) HILL BL
0600/1180	(T543) SILVER SPRING
0600/0877	MONROE T
0600/0000	146075 FT 1 0 00305 0 00 0351+03 LENGTH(AH 1405 BK 2721)
0590/1545	MONROE SILVER SPRING T
0590/0000	143354 FT 1 0 00305 0 00 0323+59 LOCUST POINT RD (SR1007 SEG 0110/0000)
0580/2113	LENGTH(AH 2721 BK 2290) SIMMONS RD (SR2007 SEG 0030/3156)

DIR: B TOTAL LEN: 34.312 MI. DIST: 08-2 SR: 641
 LEFT MUN: SILVER SPRING T RIGHT MUN: SILVER SPRING T

Stationing	Segment	Length	Right of Way	Notes
141075 FT				
1 0 00305 0 00 0274+16	TIMBER RD (T575)	138422 FT	0570/0000	
141064 FT				
0580/0000				LENGTH(AH 2290 BK 2653)
0570/1619				SILVER SPRING MONROE T
0570/0560				HELEN AV (T517)
138411 FT				MARY AV (T518)
0570/0000				LENGTH(AH 2653 BK 2424)
135998 FT				
135987 FT				1 0 00305 0 00 0249+92
0560/0000				OLD STONEHOUSE RD (SR2002 SEG 0150/0000) MONROE SILVER SPRING T LENGTH(AH 2424 BK 2497)
133501 FT				
0550/0307				SILVER SPRING MONROE T
133490 FT				1 0 00305 0 00 0224+10
0550/0000				LENGTH(AH 2497 BK 1647)
0540/0284				CARLISLE FISH/GAME RD (PRDR)
0540/0188				
131854 FT				131843 FT 1 0 00305 0 00 0207+63
0540/0000				LENGTH(AH 1647 BK 2726) MONROE
0530/2321				SOUTH MIDDLETON T
EAST WOOD DR (T703)				
HICKORY RD (T404)				

DIR: B TOTAL LEN: 34.312 MI. DIST: 08-2 SR: 641
 LEFT MUN: SOUTH MIDDLETON T RIGHT MUN: SOUTH MIDDLETON T

Stationing	Length (FT)	Right of Way	Adjacent Property
1 0 00305 0 00 0180+37	129128	0530/0000	BYERS/BOYER RD (T558)
HICKORYTOWN RD (T572)			
			129117 FT
			5 0530/0000 LENGTH(AH 2726 BK 3660)
			HOLLENBAUGH RD (T500)
			SOUTH MIDDLETON MIDDLESEX T
			0520/3074
APPIAN DR (TWP)		0520/1656	
1 0 00305 0 00 0143+77	125468	0520/0000	MIDDLESEX RD (T684)
(TBK) MIDDLESEX RD (T590)			
			5 0520/0000 LENGTH(AH 3660 BK 3221)
			122236 FT
1 0 00305 0 00 0111+56	122247	0510/0000	5 0510/0000 LENGTH(AH 3221 BK 3912)
HORNERS RD (T576)			MIDDLESEX SOUTH MIDDLETON T
			0500/3586
PARADISE DR (TWP)		0500/0794	
PROSPECT DR			

DIR: B TOTAL LEN: 34.312 MI. DIST: 08-2 SR: 641
 LEFT MUN: SOUTH MIDDLETON T RIGHT MUN: SOUTH MIDDLETON T

(TWP)
 1 0 00305 0 00 0072+44 118335 FT
 CONRAD RD
 (T410) 0500/0448
 0500/0000

RAMP T RD
 (SR8027 SEG 0010/0000) 0471/1029

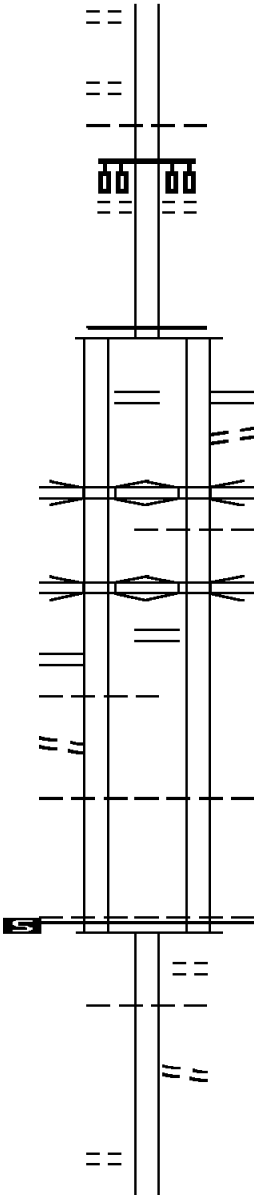
OP ID 1-81 N.B.
 21/0081/0484/0101 0471/0615

OP ID 1-81 SB
 21/0081/0485/0246 0471/0520

RAMP U RD
 (SR8027 SEG 0500/0671) 0471/0263
 MIDDLESEX
 SOUTH MIDDLETON T 0471/0229
 FROM 8027/0500 SH
 (CONN) 0471/0182

SOUTH MIDDLETON
 NORTH MIDDLETON T 0471/0059
 1 0 00305 0 00 0050+97 116221 FT
 MFC BEGIN = C
 NORTH MIDDLETON
 SOUTH MIDDLETON T
 LENGTH(AH 1239 BK 3158) 0471/0000

GREYSTONE RD
 (T711) 0460/1513



118324 FT
 0500/0000 LENGTH(AH 3912 BK 0589)
 SOUTH MIDDLETON
 0490/0434 MIDDLESEX T
 ARMY HERITAGE DR
 (T512)
 0490/0139
 117735 FT 1 0 00305 0 00 0066+55
 0490/0000 LENGTH(AH 0589 BK 0286)
 117449 FT 1 0 00305 0 00 0063+47
 MFC BEGIN = C
 0480/0000 LENGTH(AH 0286 BK 1228)
 RAMP T RD
 0470/1029 (SR8027 SEG 0010/0000)
 TO 8027/0010 SH
 0470/0806 (CONN)
 OP ID 1-81 N.B.
 0470/0600 21/0081/0484/0101
 MIDDLESEX
 0470/0508 SOUTH MIDDLETON T
 OP ID 1-81 SB
 0470/0500 21/0081/0485/0246
 RAMP U RD
 0470/0273 (SR8027 SEG 0500/0671)
 SOUTH MIDDLETON
 NORTH MIDDLETON T
 0470/0068 1 0 00305 0 00 0050+97
 116221 FT MFC BEGIN = C
 NORTH MIDDLETON
 SOUTH MIDDLETON T
 0470/0000 LENGTH(AH 1228 BK 3158)
 FAIRFIELD ST
 0460/2983 (T515)
 SOUTH MIDDLETON
 0460/2780 NORTH MIDDLETON T
 VALLEY ST
 0460/2433 (T414)

CARLTON AV

DIR: B TOTAL LEN: 34.312 MI. DIST: 08-2 SR: 641
 LEFT MUN: NORTH MIDDLETON T RIGHT MUN: NORTH MIDDLETON T

GREYSTONE RD
(T711)

0460/0503

113063 FT

SPRUCE ST
(BORO)

0450/1512

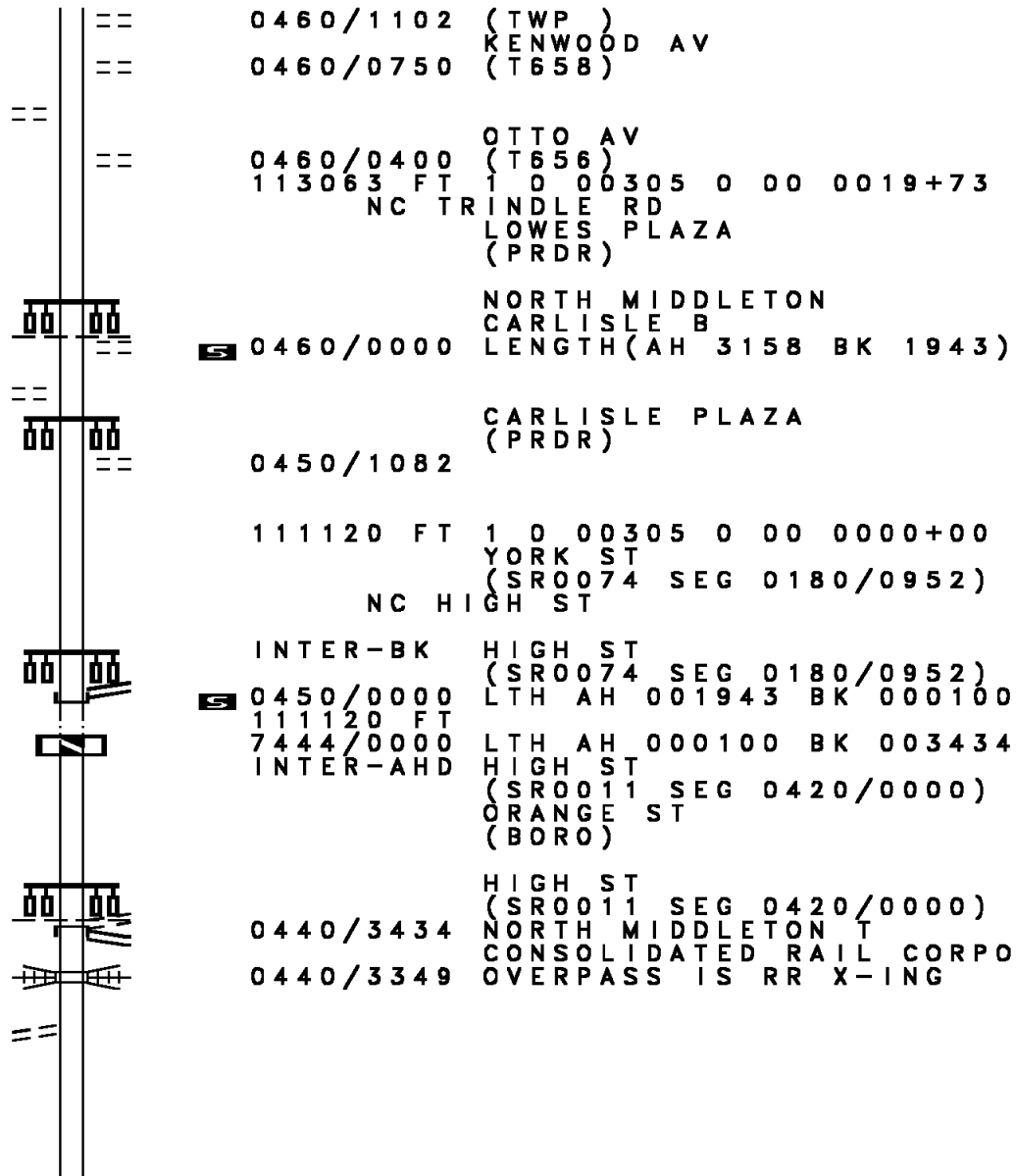
111120 FT

111120 FT

ORANGE ST
(BORO)

0440/3230

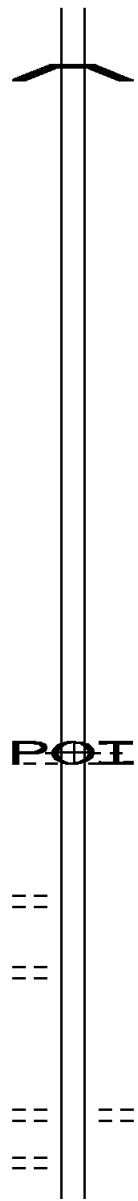
MEETING HOUSE RD



DIR: B TOTAL LEN: 34.312 MI. DIST: 08-2 SR: 641
 LEFT MUN: NORTH MIDDLETON T RIGHT MUN: NORTH MIDDLETON T

Segment ID	Length (FT)	Notes	Segment ID	Length (FT)	Notes
(T448)	0440/1240				
2 0 21091 0 00 0520+14	107686 FT		0440/0334	107686 FT	WESTMINSTER CT (BORO)
MCCLURES GAP RD (SR4027 SEG 0010/0000)	0440/0000		0440/0000		LENGTH(AH 3434 BK 2620) KAREN DR
			0430/2105		(TWP)
			0430/1322		KAREN DR (TWP)
	105066 FT		0430/0000	105066 FT	2 0 21091 0 00 0493+98 LENGTH(AH 2620 BK 2135)
			0420/0538		BMS EN 21/0641/0420/0529 2 0 21091 0 00 0472+63 STORMWATER CHANNEL
	102931 FT		0420/0529	102931 FT	BMSBG 21/0641/0420/0529 2 0 21091 0 00 0472+63
			0420/0000		LENGTH(AH 2135 BK 2853)
PROLOGIS PARK (TWP)	0410/1014		0410/1014		ALLEN RD (SR0465 SEG 0110/3266)
			0410/0807		(APRA) COOPER SALES COOPER SALES DR (PRDR)
			0410/0743		EVANDALE CT (TWP)
			0410/0484		DRANOEL DR (TWP)
MEADOWBROOK RD (T706)	0410/0293			100078 FT	2 0 21091 0 00 0444+10 NORTH MIDDLETON WEST PENNSBORO T
	100078 FT		0410/0000		LENGTH(AH 2853 BK 2216)
			0404/1674		BMS EN 21/0641/0404/1653

DIR: B TOTAL LEN: 34.312 MI. DIST: 08-2 SR: 641
 LEFT MUN: WEST PENNSBORO T RIGHT MUN: WEST PENNSBORO T



Location / Description	Distance (FT)	Parcel ID	Area (SQ FT)	Length (FT)	Area (SQ FT)	Block	Notes
		0404/1653	0 0 00000 0 00	0000+00			ALEX.SPR.CK
		0404/1653	BMSBG 21/0641	0404/1653			
	097862 FT	0404/0000	097862 FT 2 0 21091 0 00	0422+12			LENGTH(AH 2216 BK 2216)
	095646 FT	0400/0000	095646 FT 2 0 21091 0 00	0399+92			LENGTH(AH 2216 BK 3052)
	092594 FT	0390/0000	092594 FT 2 0 21091 0 00	0369+40			(APRA) BETTY P. NELSON NC NEWVILLE RD MCALLISTER CHURCH RD (T482)
PARK RD (T320)	0380/1620						
YOUNG DR (TWP)	0380/0804						
	089200 FT		089200 FT 2 0 21091 0 00	0335+46			NC MAIN ST BACK ST (T458)
BURGNERS MILL RD (T457)	0380/0000	0380/0000					LENGTH(AH 3394 BK 3008)
PINE LN (TWP)	0370/2530						

PINE LN

DIR: B TOTAL LEN: 34.312 MI. DIST: 08-2 SR: 641
 LEFT MUN: WEST PENNSBORO T RIGHT MUN: WEST PENNSBORO T

		==	0370/2489 (TWP)	
		==	0370/1914 (BORO)	LOCUST LN
		==	0370/1590 (T451)	GREASON RD
2 0 21091 0 00 0305+38	086192 FT			086192 FT
BEARS RD		==	0370/0000	LENGTH(AH 3008 BK 3067)
(T456)	0370/0000			
	083125 FT			
			0360/0039	BMSEN 21/0641/0360/0000
			083125 FT	2 0 21091 0 00 0274+71
				MT. ROCK SPR
			0360/0000	BMSBG 21/0641/0360/0000
				LENGTH(AH 3067 BK 1573)
2 0 21091 0 00 0258+95	081552 FT			081552 FT
OLD MILL RD		==	0350/0000	LENGTH(AH 1573 BK 3774)
(T405)	0350/0000			
2 0 21091 0 00 0221+21	077778 FT			077778 FT
GRAHAMS WOODS RD		==	0340/0000	KERRSVILLE RD
(T448)	0340/0000	==		(T326)
				LENGTH(AH 3774 BK 2038)

DIR: B TOTAL LEN: 34.312 MI.
 LEFT MUN: WEST PENNSBORO T

DIST: 08-2 SR: 641
 RIGHT MUN: WEST PENNSBORO T

				0290/0000	LENGTH(AH 1700 BK 2328)
	063482 FT			063482 FT	2 0 21091 0 00 0078+10 LEFEVER RD (T407)
			==	0280/0000	LENGTH(AH 2328 BK 3114)
2 0 21091 0 00 0046+96	060368 FT			060368 FT	
CREEK RD (T427)			==	0270/0000	LENGTH(AH 3114 BK 2079)
	058289 FT			058289 FT	2 0 21091 0 00 0026+17
			==	0260/0000	LENGTH(AH 2079 BK 2235) SCHOOL HOUSE RD
				0250/1951	(T408)
MILL RD (T502)			==		
	0250/1589			0250/0820	HEIGHTS RD (T404)
			==		
	056054 FT			0250/0078	WEST PENNSBORO NEWVILLE B
			---	056054 FT	2 0 21091 0 00 0003+82 NC CA RLISLE RD (TBK SR 4010) MT ROCK R (T325)
			---		NEWVILLE
			==	0250/0000	WEST PENNSBORO T LENGTH(AH 2235 BK 1624)
			---	0240/1456	WEST PENNSBORO NEWVILLE B LAUGHLIN MILL RD

EXTRACT DATE: 12/18/2023
PRINT DATE: 12/20/2023

ROADWAY MANAGEMENT SYSTEM
SLD COUNTY/SR - ANNUAL PRINT

PAGE NUMBER: 145
COUNTY: CUMBERLAND

DIR: B TOTAL LEN: 34.312 MI.
LEFT MUN: NEWVILLE B

DIST: 08-2 SR: 641
RIGHT MUN: NEWVILLE B

COVE AV
(BORO)

0240/0810

054430 FT

COVE AV
(TWP)

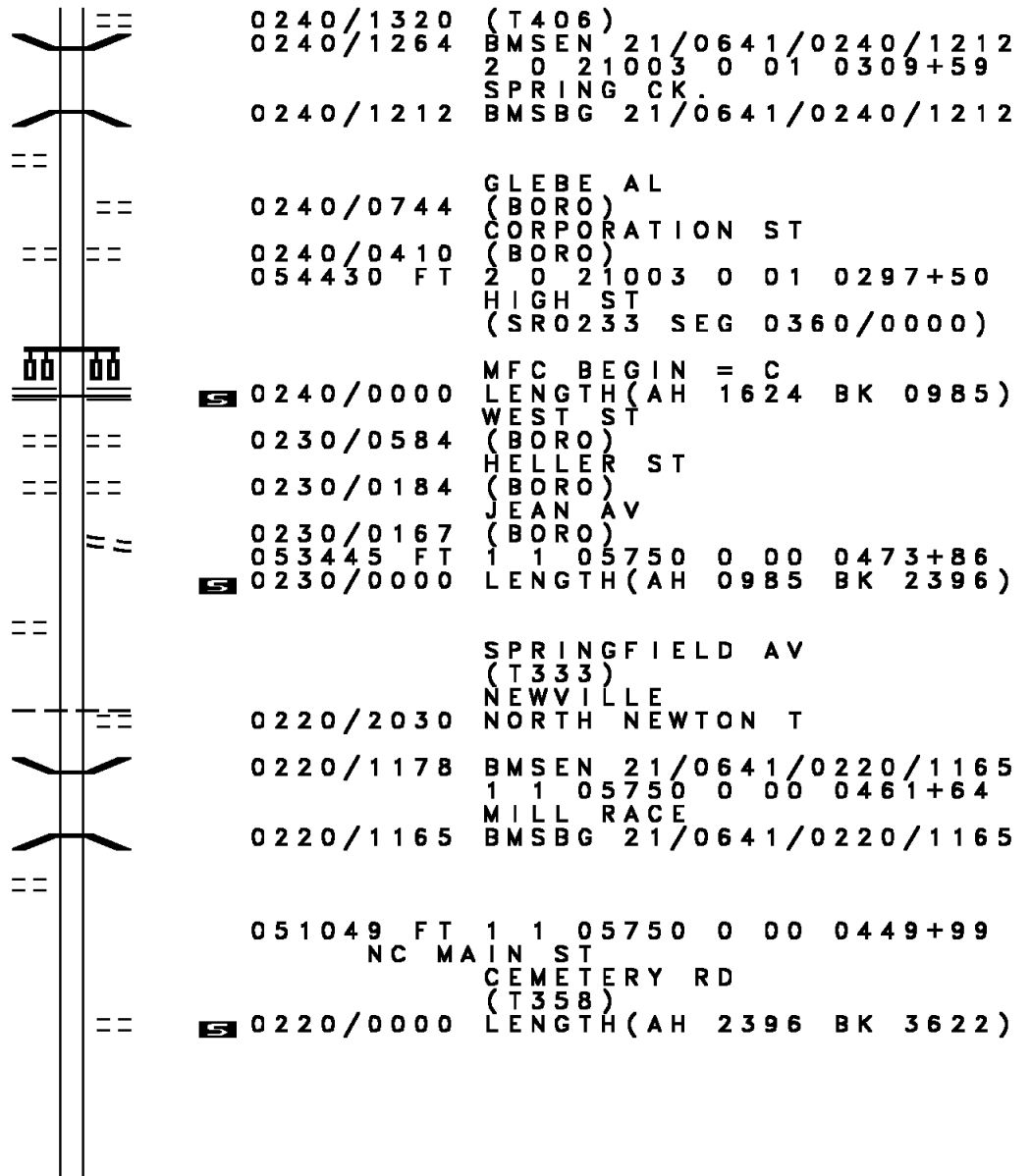
0220/2180

053445 FT

KOUGH RD
(T357)

0220/0626

051049 FT



DIR: B TOTAL LEN: 34.312 MI. DIST: 08-2 SR: 641
 LEFT MUN: NORTH NEWTON T RIGHT MUN: NORTH NEWTON T

Stationing	Left Side Description	Right Side Description
0413+16 047427 FT	1 1 05750 0 00 STAMY RD (T400)	047427 FT FRY RD (T400)
0210/0000	==	5 0210/0000 LENGTH(AH 3622 BK 2440)
044987 FT		044987 FT 1 1 05750 0 00 0388+76
		5 0200/0000 LENGTH(AH 2440 BK 2128)
042859 FT		042859 FT 1 1 05750 0 00 0367+48
		5 0190/0000 LENGTH(AH 2128 BK 3041)
0180/1450	WINDY HILL RD (SR4015 SEG 0040/0000)	
039818 FT		039818 FT 1 1 05750 0 00 0337+07
		BULLSHEAD RD (SR4015 SEG 0030/2256)
0170/2520	BULLSHEAD RD (T398)	5 0180/0000 LENGTH(AH 3041 BK 2579)
		0170/2509 BMS EN 21/0641/0170/2444
		1 1 05750 0 00 0336+19
		BULLS HD CK
		0170/2429 BMSBG 21/0641/0170/2444
		GR. SPRING CK
		STRUCTURE LENGTH 26 FT
		0170/1923 BMSID 21/0641/0170/1942

DIR: B TOTAL LEN: 34.312 MI. DIST: 08-2 SR: 641
 LEFT MUN: NORTH NEWTON T RIGHT MUN: NORTH NEWTON T

1 1 05750 0 00 0312+04 037239 FT
 BRIDGEWATER RD
 (T393) 0170/0000

037239 FT
 0170/0000 LENGTH(AH 2579 BK 3148)

CABIN RD
 (T378) 0160/0478

034091 FT

0160/0464 CABIN RD
 (T394)
 034091 FT 1 1 05750 0 00 0280+56
 FISH HATCHERY RD
 (T388)
 RIDGE RD
 (SR4004 SEG 0100/2361)
 0160/0000 LENGTH(AH 3148 BK 3007)

LONG RD
 (T385) 0150/2751

031084 FT

031084 FT 1 1 07168 0 01 0250+53
 0150/0000 LENGTH(AH 3007 BK 2895)

1 1 07168 0 01 0221+36 028189 FT
 OAKVILLE RD
 (T386) 0140/0000

028189 FT OAKVILLE RD
 (SR3005 SEG 0180/1316)
 0140/0000 LENGTH(AH 2895 BK 3408)

Stationing / Description	Length (FT)	Segment / Details
024781 FT	024781 FT	1 1 07168 0 01 0180+10 RUNNING PUMP RD (T328) S 0130/0000 LENGTH(AH 3408 BK 3349)
MOUNTAIN RD (SR4007 SEG 0010/0000)	0120/1660	NC GREEN SPRING RD
021432 FT	021432 FT	1 1 07168 0 01 0146+61 NORTH NEWTON HOPEWELL T S 0120/0000 LENGTH(AH 3349 BK 1911) (APRA) CUMBERLAND CO. L CUMBERLAND CO. LANDFILL (PRDR) 0110/1616 0110/1094 BMS EN 21/0641/0110/1079 1 1 07168 0 00 0145+09 TR. CONDUIT 0110/1079 BMSBG 21/0641/0110/1079
019521 FT	019521 FT	1 1 07168 0 00 0127+50 BOOZ RD S 0110/0000 (SR4003 SEG 0160/1643) LENGTH(AH 1911 BK 2807)
0100/1123	0100/1863	BMS EN 21/0641/0100/1561 2 0 21045 0 00 0115+13 CONODOGUINET CREEK 0100/1561 BMSBG 21/0641/0100/1561
QUIGLEY RD (T384)	0100/1005	BMS EN 21/0641/0100/0972 2 0 21045 0 00 0109+10 PEBBLES RUN 0100/0972 BMSBG 21/0641/0100/0972
CREEKSIDE DR		

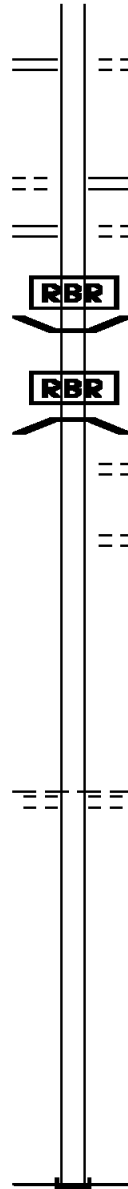
DIR: B TOTAL LEN: 34.312 MI. DIST: 08-2 SR: 641
 LEFT MUN: HOPEWELL T RIGHT MUN: HOPEWELL T

Location	Segment	Length (FT)	Start Station	End Station	Notes
(PRDR)	0100/0124	016714	016714	016714	
	016714 FT				
			016714	021045	0000 0099+39
			0100/0000		LENGTH(AH 2807 BK 1974)
	014740 FT				
HASSINGER RD (T376)	0080/1450	014740	0090/0000	021045	0000 0079+54
					LENGTH(AH 1974 BK 1714)
	013026 FT				
			013026	021045	0000 0062+40
					COVERED BRIDGE RD
					(T387)
PEEBLES RD (T374)	0070/2324	013026	0080/0000	021045	0000 0062+40
					LENGTH(AH 1714 BK 2490)
	010536 FT				
			010536	021045	0000 0037+50
					LOVERS LN
					(SR4033 SEG 0020/2152)
			0070/0000		LENGTH(AH 2490 BK 1881)
	008655 FT				
			008655	021045	0000 0021+01
					NC NEWVILLE RD
WADEL AV (BORO)	0050/0590	008655	0060/0000	021045	0000 0021+01
					LENGTH(AH 1881 BK 1174)
	0050/0136				
EXCHANGE ST (BORO)	007481 FT		0050/0141		HOPEWELL NEWBURG B
			007481	021045	0000 0006+72
					CHERRY AL
					(BORO)
			0050/0000		LENGTH(AH 1174 BK 0282)
	007199 FT		007199	021045	0000 0003+90

DIR: B TOTAL LEN: 34.312 MI. DIST: 08-2 SR: 641
 LEFT MUN: NEWBURG B RIGHT MUN: NEWBURG B

HIGH ST
 (SR4005 SEG 0010/0000) 0040/0000
 006809 FT

WATER ST
 (BORO) 0030/0000
 MOUNTAIN ST
 (SR0696 SEG 0180/0000) 0020/3452



HIGH ST
 (BORO)
 0040/0000 LENGTH(AH 0282 BK 0390)
 006809 FT 2 0 21045 0 00 0000+00
 NC MAIN ST
 WATER ST
 (SR0696 SEG 0170/1338)
 0030/0000 LENGTH(AH 0390 BK 3691)
 MOUNTAIN ST
 (SR0696 SEG 0180/0000) 0020/3452 (TWP)

0020/3258 BMS EN 21/0641/0020/3227
 1 0 00264 4 01 0360+02
 P3
 NEWBURG RUN
 0020/3227 BMSBG 21/0641/0020/3227
 MINICK DR
 0020/2817 (T341)

0020/1956 MINICK DR
 (T341)

003118 FT 003118 FT 1 0 00264 4 01 0392+40
 SHADY RD
 (T340)
 NEWBURG
 HOPEWELL T
 0020/0000 LENGTH(AH 3691 BK 3118)

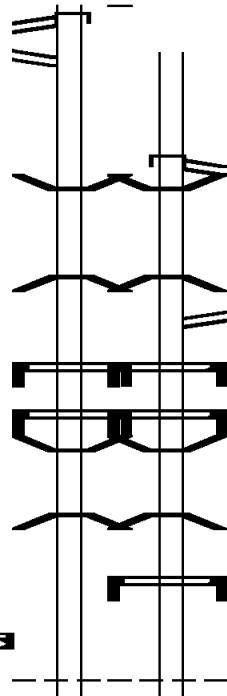
000000 FT 000000 FT 1 0 00264 4 01 0423+61
 NC NEWBURG RD
 INTER-BK NEWBURG RD
 (SR0641 SEG 0400/1602)
 MFC BEGIN = D
 BK-FRANKLIN (28)
 0010/0000 LENGTH(AH 3118 BK 0000)

VFW OF US MEM HW INTER-AHD
 (SR0083 SEG 0411/2576)
 VFW OF US MEM HW
 (SR0083 SEG 0411/2576) 0141/3026
 RAMP D RD 038917 FT
 (SR8113 SEG 0760/1258) 0141/2529

BMS EN 21/0581/0140/1956 0141/2021
 0 0 00000 0 00 0000+00
 NC VFW OF US MEM HW
 RAMP D (NB)
 BMSBG 21/0581/0140/1956 0141/1946










SIGN: 4 CHORD TRUSS
 BMSID 21/0581/0140/1323 0141/1451
 SIGN: 4 CHORD TRUSS
 BMSID 21/0581/0140/1395 0141/1395
 BMS EN 21/0581/0140/1001 0141/1136
 1 0 00767 0 00 0140+14
 TENTH STREET
 BMSBG 21/0581/0140/1001 0141/1013

1 0 00767 0 00 0140+14 035891 FT
 LENGTH(AH 3026 BK 3503) 0141/0000
 LEMOYNE
 LOWER ALLEN T 0131/3399



040608 FT INTER-AHD
 VFW OF US MEM HW
 (SR0083 SEG 0410/1371)
 VFW OF US MEM HW
 (SR0083 SEG 0410/1371)
 BMS EN 21/0581/0140/1956
 0 0 00000 0 00 0000+00
 NC VFW OF US MEM HW
 RAMP D (NB)
 BMSBG 21/0581/0140/1956
 RAMP A RD
 (SR8113 SEG 0250/0000)
 SIGN: 4 CHORD TRUSS
 BMSID 21/0581/0140/1323
 SIGN: 4 CHORD TRUSS
 BMSID 21/0581/0140/1395
 BMS EN 21/0581/0140/1001
 1 0 00767 0 00 0139+56
 TENTH STREET
 BMSBG 21/0581/0140/1001
 SIGN: CANTILEVER
 BMSID 21/0581/0140/0242
 1 0 00767 0 00 0139+56
 LENGTH(AH 2286 BK 3552)
 LEMOYNE
 LOWER ALLEN T 0130/3528

DIR: E TOTAL LEN: 7.371 MI. DIST: 08-2 SR: 581
 LEFT MUN: LEMOYNE B RIGHT MUN: LEMOYNE B

SIGN: CANTILEVER							
BMSID 21/0581/0131/1545	0131/1515				0130/1315	BMSEN 21/0581/0130/0000	
BMSEN 21/0581/0130/0000	0131/1315						
1 0 00767 0 00 0105+01	032388 FT				032241 FT	1 0 00767 0 00 0105+01	
S.18TH ST						S.18TH ST	
BMSBG 21/0581/0130/0000						BMSBG 21/0581/0130/0000	
LOWER ALLEN						LOWER ALLEN	
CAMP HILL B						CAMP HILL B	
LENGTH(AH 3503 BK 2845)	0131/0000				0130/0000	LENGTH(AH 3552 BK 2739)	
ATR	813	0121/1550M			M0120/1400	ATR	813
					0120/1094	SIGN: 4 CHORD TRUSS	
SIGN: 4 CHORD TRUSS						BMSID 21/0581/0120/1087	
BMSID 21/0581/0120/1087	0121/1087						
DMS SIGN STRUCTURE						DMS SIGN STRUCTURE	
BMSID 21/0581/0121/0287	0121/0287				0120/0273	BMSID 21/0581/0121/0287	
1 0 00767 0 00 0076+70	029543 FT				029502 FT	1 0 00767 0 00 0077+13	
TRIB CEDAR R						TRIB CEDAR R	
STRUCTURE LENGTH 12 FT						STRUCTURE LENGTH 12 FT	
BMSID 21/0581/0120/0000						BMSID 21/0581/0120/0000	
LENGTH(AH 2845 BK 2534)	0121/0000				0120/0000	LENGTH(AH 2739 BK 2576)	
SIGN: 4 CHORD TRUSS					0110/1602	SIGN: 4 CHORD TRUSS	
BMSID 21/0581/0110/1500	0111/1601					BMSID 21/0581/0111/1581	
SIGN: 4 CHORD TRUSS					0110/1596	SIGN: 4 CHORD TRUSS	
BMSID 21/0581/0111/1581	0111/1510					BMSID 21/0581/0110/1500	
RAMP A RD							
(SR8004 SEG 0510/0000)	0111/1176						
					0110/1095	SR 9106 SH	
						(SR9406 SEG 0010/2342)	
1 0 00767 0 00 0051+67	027009 FT				026926 FT	1 0 00767 0 00 0051+67	
US RTE 11 NB						US RTE 11 NB	
OP ID 21/0011/0770/0000						OP ID 21/0011/0770/0000	
CAMP HILL						CAMP HILL	

EXTRACT DATE: 12/18/2023
PRINT DATE: 12/20/2023

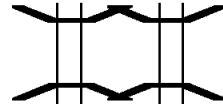
ROADWAY MANAGEMENT SYSTEM
SLD COUNTY/SR - ANNUAL PRINT

PAGE NUMBER: 136
COUNTY: CUMBERLAND

DIR: E TOTAL LEN: 7.371 MI.
LEFT MUN: HAMPDEN T

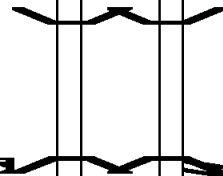
DIST: 08-2 SR: 581
RIGHT MUN: HAMPDEN T

BMS EN 21/0581/0070/1809 0071/1767
1 0 00774 0 00 0053+21
WET WEATHER
BMS BG 21/0581/0070/1809 0071/1751



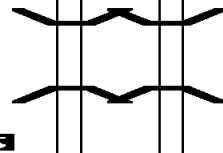
0070/1825 BMS EN 21/0581/0070/1809
1 0 00774 0 00 0053+21
WET WEATHER
0070/1809 BMS BG 21/0581/0070/1809

BMS EN 21/0581/0070/0000 0071/0063
1 0 00774 0 00 0035+35 015874 FT
SPORTING HLL
BMS BG 21/0581/0070/0000
LENGTH(AH 3648 BK 1851) 0071/0000



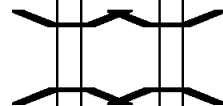
0070/0803 DMS SIGN STRUCTURE
BMS ID 21/0581/0070/0800
0070/0063 BMS EN 21/0581/0070/0000
015660 FT 1 0 00774 0 00 0035+35
CARLISLE PK
(SR0011 SEG 0700/2578)
SPORTING HLL
0070/0000 BMS BG 21/0581/0070/0000
LENGTH(AH 3653 BK 1997)

BMS EN 21/0581/0060/0237 0061/0398
1 0 01067 0 00 0028+50
CARLISLE PK
BMS BG 21/0581/0060/0237 0061/0235
1 0 01067 0 00 0028+50 014023 FT
LENGTH(AH 1851 BK 2640) 0061/0000



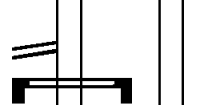
0060/0400 BMS EN 21/0581/0060/0237
1 0 01067 0 00 0026+47
CARLISLE PK
0060/0237 BMS BG 21/0581/0060/0237
013663 FT 1 0 01067 0 00 0028+50
LENGTH(AH 1997 BK 2640) 0060/0000

BMS EN 21/0581/0050/1728 0051/1938
1 0 01067 0 00 0037+62
RAMP A RD. (EB)
BMS BG 21/0581/0050/1728 0051/1604

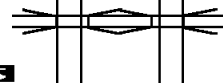


0050/2062 BMS EN 21/0581/0050/1728
1 0 01067 0 00 0037+62
RAMP A RD. (EB)
0050/1728 BMS BG 21/0581/0050/1728

RAMP C RD
(SR8048 SEG 0500/0000) 0051/0838
SIGN: 4 CHORD TRUSS
BMS ID 21/0581/0051/0399 0051/0355



OP ID 21/8048/0010/1425 0051/0041
1 0 01067 0 00 0054+90 011383 FT
LENGTH(AH 2640 BK 2640) 0051/0000



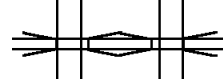
0050/0060 RAMP A
OP ID 21/8048/0010/1425
011023 FT 1 0 01067 0 00 0054+90
LENGTH(AH 2640 BK 2640) 0050/0000

RAMP B RD
(SR8048 SEG 0250/3629) 0041/1844



0040/1373 RAMP A RD
(SR8048 SEG 0010/0000)

SKYPORT ROAD
OP ID 21/1008/0010/0000 0041/0184
1 0 01067 0 00 0081+30 008743 FT



0040/0242 SKYPORT ROAD
OP ID 21/1008/0010/0000
008383 FT 1 0 01067 0 00 0081+30

DIR: E TOTAL LEN: 7.371 MI. DIST: 08-2 SR: 581
 LEFT MUN: HAMPDEN T RIGHT MUN: HAMPDEN T

Stationing	Description	Stationing	Description
0041/0000	LENGTH(AH 2640 BK 2640)	0040/0000	LENGTH(AH 2640 BK 2640)
0031/2443	BMSSEN 21/0581/0031/1769	0030/2434	BMSSEN 21/0581/0030/1760
0000+00	0 0 00000 0 00 0000	0090+10	1 0 01067 0 00 0090
0031/1769	CONODOGUINET	0030/1760	CONODOGUINET
	BMSBG 21/0581/0031/1769		BMSBG 21/0581/0030/1760
	RAMP D RD		RAMP G RD
0031/0367	(SR8046 SEG 0500/0000)	0030/0596	(SR8046 SEG 0750/1060)
006103 FT	1 0 01067 0 00 0107+70	005743 FT	1 0 01067 0 00 0107+70
0031/0000	LENGTH(AH 2640 BK 2640)	0030/0000	LENGTH(AH 2640 BK 2640)
	CREEKVIEW RD		CREEKVIEW RD
0021/2083	OP ID 21/1002/0026/0000	0020/2151	OP ID 21/1002/0026/0000
	RAMP E RD		RAMP F RD
0021/1278	(SR8046 SEG 0250/0783)	0020/1242	(SR8046 SEG 0010/0000)
003463 FT	1 0 01067 0 00 0134+10	003103 FT	1 0 01067 0 00 0134+10
0021/0000	LENGTH(AH 2640 BK 3463)	0020/0000	LENGTH(AH 2640 BK 3103)
0011/3100	ATR 811	0010/2640	ATR 811
	TRIB TO CONODOGUINET		TRIB TO CONODOGUINET
	STRUCTURE LENGTH 15 FT		STRUCTURE LENGTH 15 FT
0011/2541	BMSID 21/0581/0010/2497	0010/2497	BMSID 21/0581/0010/2497
	BMSSEN 21/0581/0011/1250		BMSSEN 21/0581/0010/1143
0011/1353	0 0 00000 0 00 0000+00	0010/1013	BMSSEN 21/0581/0010/0910
	LOCUST LANE		0 0 00000 0 00 0000+00
0011/1250	BMSBG 21/0581/0011/1250	0010/0910	LOCUST LANE
	SIGN: 4 CHORD TRUSS		BMSBG 21/0581/0010/0910
0011/0505	BMSID 21/0581/0011/2800		SIGN: 4 CHORD TRUSS
	SIGN: 4 CHORD TRUSS		BMSID 21/0581/0011/0160
0011/0440	BMSID 21/0581/0011/0160		0011/0440
000000 FT	1 0 01067 0 00 0160+50		000000 FT
	RAMP B RD		000000 FT
	(SR8033 SEG 0750/0000)		1 0 01067 0 00 0160+50
	NC AMERICAN EX-POW MEM HW		NC AMERICAN EX-POW MEM HW
	RAMP RD		RAMP A RD
	(SR8033 SEG 0760/0000)		(SR8033 SEG 0500/2034)
	MFC BEGIN = B		MFC BEGIN = B
0011/0000	LENGTH(AH 3463 BK 0000)	0010/0000	LENGTH(AH 3103 BK 0000)

DIR: B TOTAL LEN: 8.914 MI. DIST: 08-2 SR: 533
 LEFT MUN: NEWVILLE B RIGHT MUN: NEWVILLE B

Street Name	Stationing	Length (FT)	Notes
047064 FT			
LINN ST (BORO)	0200/1769		
FAIRFIELD AV (BORO)	0200/1104		
2 0 21002 0 00 0438+42	045138 FT		
LIBERTY AV (BORO)	0200/0000		
LAFAYETTE ST (BORO)	0190/1090		
043736 FT			
CEMETERY RD (T357)	0190/0000		
047064 FT			
0200/1926			HIGH ST (SR0233 SEG 0350/0260)
0200/1223			CEDAR ST (BORO)
0200/1104			FINLEY ST (BORO)
0200/0930			BIG SPRING AV (BORO)
0200/0720			ROSE AV (BORO)
0200/0414			SPRINGFIELD AV (BORO)
045138 FT			WASHINGTON ST (BORO)
0200/0000			LENGTH (AH 1926 BK 1402) T. BIG SPRING STRUCTURE LENGTH 8 FT BMSID 21/0533/0190/1222
0190/1222			
0190/0834			PENNSYLVANIA AV (BORO)
0190/0430			CHERRY ST (BORO)
043736 FT			2 0 21002 0 00 0422+53
0190/0000			SHARPE ST (BORO)
0180/0932			LENGTH (AH 1402 BK 0945) RICH ST (BORO) BROAD ST

DIR: B TOTAL LEN: 8.914 MI. DIST: 08-2 SR: 533
 LEFT MUN: NEWVILLE B RIGHT MUN: NEWVILLE B

FRY RD
(T361)

BULLSHEAD RD
(SR4015 SEG 0010/0000)

042791 FT

0170/1448

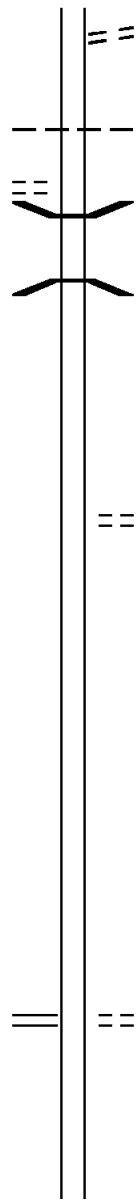
040845 FT

038625 FT

036273 FT

033840 FT

0140/0000



(BORO)
 NC FAIRFIELD ST
 042791 FT 2 0 21002 0 00 0413+08
 NEWVILLE
 NORTH NEWTON T
 0180/0000 LENGTH(AH 0945 BK 1946)
 0170/1114 BMS EN 21/0533/0170/0856
 2 0 21002 0 00 0402+18
 NO UNDERPASS INFORMATIO
 0170/0856 BMSBG 21/0533/0170/0856
 040845 FT 2 0 21002 0 00 0393+62
 0170/0000 LENGTH(AH 1946 BK 2220)
 CHURCH RD
 (PRDR)
 0160/0186
 038625 FT 2 0 21002 0 00 0372+94
 0160/0000 LENGTH(AH 2220 BK 2352)
 036273 FT 2 0 21002 0 00 0349+42
 0150/0000 LENGTH(AH 2352 BK 2433)
 033840 FT 2 0 21002 0 00 0325+09
 BULLSHEAD RD
 (T354)
 0140/0000 LENGTH(AH 2433 BK 2475)

DIR: B TOTAL LEN: 8.914 MI. DIST: 08-2 SR: 533
 LEFT MUN: NORTH NEWTON T RIGHT MUN: NORTH NEWTON T

031365 FT 031365 FT 2 0 21002 0 00 0300+30
 S 0130/0000 LENGTH(AH 2475 BK 2421)

== == 0120/1126 NEALY RD
 (T353)

028944 FT 028944 FT 2 0 21002 0 00 0276+09
 S 0120/0000 LENGTH(AH 2421 BK 3189)

RED SHED RD
 (T389)
 LC FOR RED SHED RD
 (CONN)

0110/2880 == == 0110/2730 WILLIS RD
 (T332)

025755 FT 025755 FT 2 0 21002 0 00 0244+20
 S 0110/0000 LENGTH(AH 3189 BK 2267)

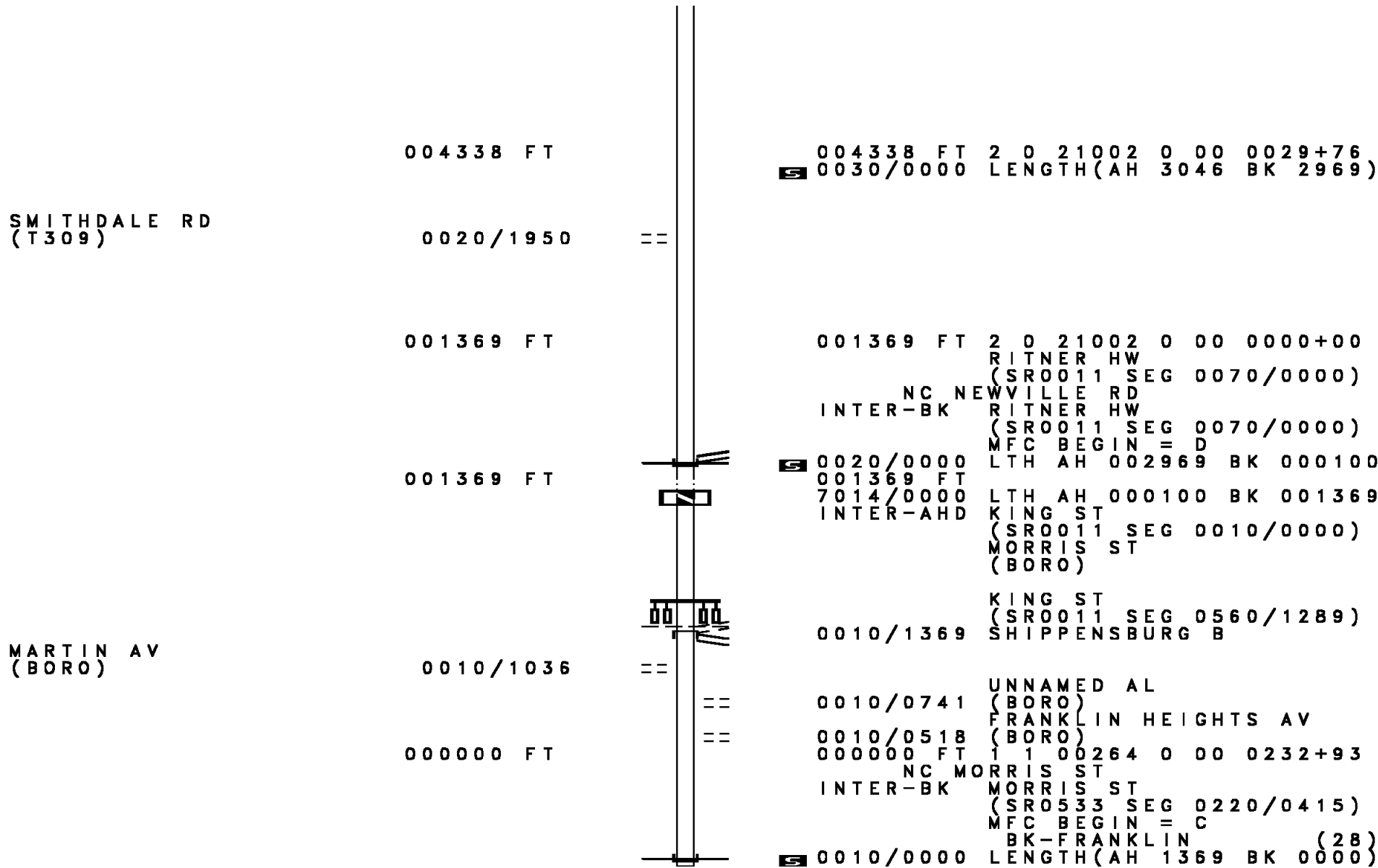
023488 FT 023488 FT 2 0 21002 0 00 0221+53
 NC SHIPPENSBURG RD
 OAKVILLE RD
 (SR3005 SEG 0120/0000)
 S 0100/0000 LENGTH(AH 2267 BK 2017)

021471 FT 021471 FT 2 0 21002 0 00 0200+98
 S 0090/0000 LENGTH(AH 2017 BK 3077)

DIR: B TOTAL LEN: 8.914 MI. DIST: 08-2 SR: 533
 LEFT MUN: NORTH NEWTON T RIGHT MUN: NORTH NEWTON T

Left Side Description	Left Side Length	Right Side Description	Right Side Length
2 0 21002 0 00 0170+21 CLOUSE RD (T642)	018394 FT 0080/0000	018394 FT 0080/0000 LENGTH(AH 3077 BK 3917)	
		0070/2442 NORTH NEWTON SOUTHAMPTON T	
OTT RD (T329)	0070/0754 014477 FT	014477 FT 2 0 21002 0 00 0131+04 BROWN RD (T328)	
		0070/0000 LENGTH(AH 3917 BK 2130)	
VALLEY QUARRIES RD (PRDR)	0060/0991 012347 FT	0060/0991 (APRA) VALLEY QUARRIES	
		012347 FT 2 0 21002 0 00 0110+02 0060/0000 LENGTH(AH 2130 BK 2366)	
	009981 FT	009981 FT 2 0 21002 0 00 0086+36 FOLTZ RD (SR4003 SEG 0050/1997)	
DUNCAN RD (SR4003 SEG 0060/0000)	0040/2194	0050/0000 LENGTH(AH 2366 BK 2597)	
	007384 FT	007384 FT 2 0 21002 0 00 0060+50 0040/0000 LENGTH(AH 2597 BK 3046)	

DIR: B TOTAL LEN: 8.914 MI. DIST: 08-2 SR: 533
 LEFT MUN: SOUTHAMPTON T RIGHT MUN: SOUTHAMPTON T



004338 FT

004338 FT 2 0 21002 0 00 0029+76
 0030/0000 LENGTH(AH 3046 BK 2969)

SMITHDALE RD
 (T309)

0020/1950 ==

001369 FT

001369 FT 2 0 21002 0 00 0000+00
 RITNER HW
 (SR0011 SEG 0070/0000)
 NC NEWVILLE RD
 INTER-BK RITNER HW
 (SR0011 SEG 0070/0000)
 MFC BEGIN = D

001369 FT

0020/0000
 001369 FT LTH AH 002969 BK 000100
 7014/0000 LTH AH 000100 BK 001369
 INTER-AHD KING ST
 (SR0011 SEG 0010/0000)
 MORRIS ST
 (BORO)

MARTIN AV
 (BORO)

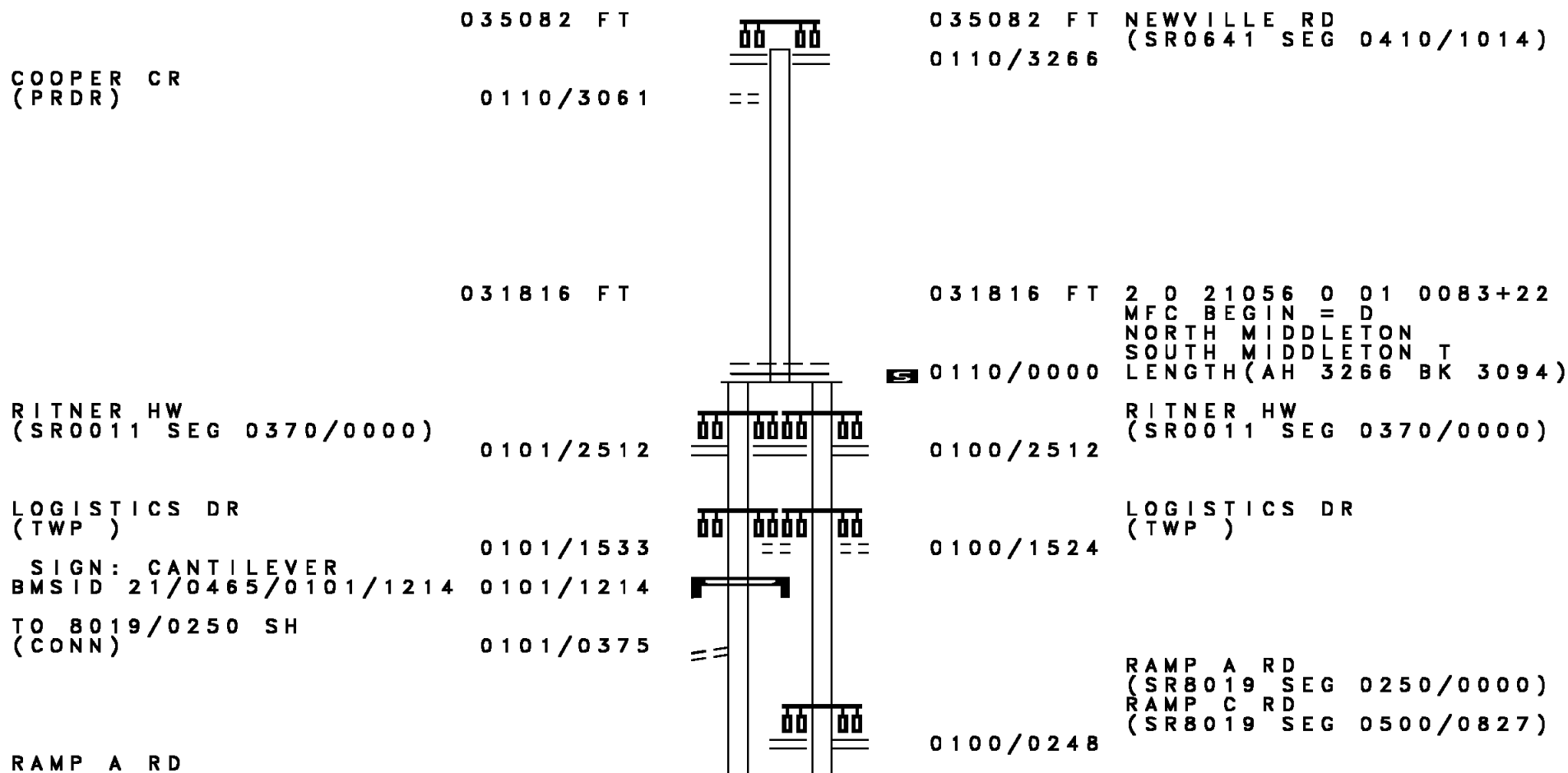
0010/1036 ==

0010/1369 KING ST
 (SR0011 SEG 0560/1289)
 SHIPPENSBURG B

000000 FT

0010/0741 UNNAMED AL
 (BORO)
 FRANKLIN HEIGHTS AV
 (BORO)
 000000 FT 1 1 00264 0 00 0232+93
 NC MORRIS ST
 INTER-BK MORRIS ST
 (SR0533 SEG 0220/0415)
 MFC BEGIN = C
 BK-FRANKLIN (28)
 0010/0000 LENGTH(AH 1369 BK 0000)

DIR: B TOTAL LEN: 6.644 MI. DIST: 08-2 SR: 465
 LEFT MUN: NORTH MIDDLETON T RIGHT MUN: NORTH MIDDLETON T



DIR: B TOTAL LEN: 6.644 MI. DIST: 08-2 SR: 465
 LEFT MUN: SOUTH MIDDLETON T RIGHT MUN: SOUTH MIDDLETON T

Stationing	Distance (FT)	Segment ID	Street Name	Length (AH)	Block (BK)
		0090/1187	BAKER DR (T645)		
		0090/0296	ADAMS RD (T476)		
021581	FT	1 0 00035 0 01	MFC BEGIN = C SOUTH MIDDLETON DICKINSON T	0956+55	
		0090/0000	LENGTH(AH 1340 BK 2657)		
		018924	FT	1 0 00035 0 01	0929+69
		0080/0000	LENGTH(AH 2657 BK 3145)		
		015779	FT	1 0 00035 0 01	0898+24
		0070/0000	BURNT HOUSE RD (T542) LENGTH(AH 3145 BK 3606)		
		012173	FT		
1 0 00035 0 01	0861+98	012173	FT		
RICHLAND RD (T465)		0060/0000	LENGTH(AH 3606 BK 2169)		

DIR: B TOTAL LEN: 6.644 MI. DIST: 08-2 SR: 465
 LEFT MUN: DICKINSON T RIGHT MUN: DICKINSON T

	010004 FT	==	010004 FT	1 0 00035 0 01 0840+60
				DICKINSON SCHOOL RD
				(T470)
			5 0050/0000	LENGTH(AH 2169 BK 2520)
	007484 FT		007484 FT	1 0 00035 0 01 0815+40
			5 0040/0000	LENGTH(AH 2520 BK 1870)
LOCUST LN (T468)	0030/1087	==		
	005614 FT		005614 FT	1 0 00035 0 01 0796+70
			5 0030/0000	LENGTH(AH 1870 BK 2731)
	002883 FT		002883 FT	1 0 00035 0 01 0769+39
			5 0020/0000	LENGTH(AH 2731 BK 2883)
				GREEN ACRE DR
			5 0010/2528	(PRDR)
STONE HOUSE RD (T545)	0010/0260	==		
	000000 FT		000000 FT	1 0 00035 0 01 0740+56
				NC WA LNUT BOTTOM RD
				OLD YORK RD
				(SR0174 SEG 0280/0000)
			INTER-BK	WALNUT BOTTOM RD
				(SR0174 SEG 0280/0000)
				MFC BEGIN = D
			5 0010/0000	LENGTH(AH 2883 BK 0000)

EXTRACT DATE: 12/18/2023 ROADWAY MANAGEMENT SYSTEM PAGE NUMBER: 125
PRINT DATE: 12/20/2023 SLD COUNTY/SR - ANNUAL PRINT COUNTY: CUMBERLAND
DIR: B TOTAL LEN: 26.266 MI. DIST: 08-2 SR: 233
LEFT MUN: LOWER MIFFLIN T RIGHT MUN: LOWER MIFFLIN T

138684 FT



138684 FT AH-PERRY (50)
INTER-AHD SR 0233 SH
0600/0848 (SR0233 SEG 0010/0000)

DIR: B TOTAL LEN: 26.266 MI. DIST: 08-2 SR: 233
 LEFT MUN: LOWER MIFFLIN T RIGHT MUN: LOWER MIFFLIN T

137836 FT

137836 FT 1 0 00191 0 01 0836+74
 0600/0000 LENGTH(AH 0848 BK 3205)

134631 FT

134631 FT 1 0 00191 0 01 0804+51
 0590/0000 LENGTH(AH 3205 BK 2463)

132168 FT

132168 FT 1 0 00191 0 01 0779+88
 0580/0000 LENGTH(AH 2463 BK 2740)

129428 FT

129428 FT 1 0 00191 0 01 0752+76
 STATE FOREST RD
 (FRST)
 0570/0000 LENGTH(AH 2740 BK 3151)

126277 FT

126277 FT 1 0 00191 0 01 0721+25
 0560/0000 LENGTH(AH 3151 BK 2673)

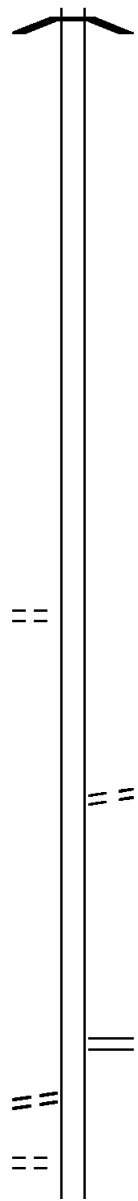
ELK HILL RD
 (FRST)

0550/2357

0550/2294 BMS EN 21/0233/0550/2205
 1 0 00191 0 01 0716+66
 TR.D.GAP C

DIR: B TOTAL LEN: 26.266 MI. DIST: 08-2 SR: 233
 LEFT MUN: LOWER MIFFLIN T RIGHT MUN: LOWER MIFFLIN T

0550/2282 BMSBG 21/0233/0550/2205



123604 FT

123604 FT 1 0 00191 0 01 0694+61
 0550/0000 LENGTH(AH 2673 BK 2027)

121577 FT

121577 FT 1 0 00191 0 01 0674+00
 0540/0000 LENGTH(AH 2027 BK 2624)

1 0 00191 0 01 0647+76 118953 FT
 PIPELINE RD
 (T413) 0530/0000

118953 FT
 0530/0000 LENGTH(AH 2624 BK 3809)

==

==

0520/1469 HILL LN
 (PRDR)

115144 FT

115144 FT 1 0 00191 0 01 0609+67
 0520/0000 LENGTH(AH 3809 BK 1627)

LC FOR BLAIN MCCREA RD
 (CONN) 0510/0118
 1 0 00191 0 01 0593+60 113517 FT
 BLAIN MCCREA RD
 (T404) 0510/0000

0510/0140 MCCREA RD
 (SR4012 SEG 0010/0000)

==

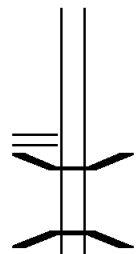
113517 FT

==

0510/0000 LENGTH(AH 1627 BK 1719)

DIR: B TOTAL LEN: 26.266 MI. DIST: 08-2 SR: 233
 LEFT MUN: LOWER MIFFLIN T RIGHT MUN: LOWER MIFFLIN T

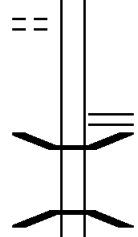
1 0 00191 0 01 0576+13 111798 FT
 ROXBURY RD
 (SR0997 SEG 0260/2014) 0500/0000



111798 FT
 0500/0000 LENGTH(AH 1719 BK 3053)
 0490/2524 BMSSEN 21/0233/0490/2516
 1 0 00191 0 00 0570+69
 BR DBL GAP C
 0490/2516 BMSBG 21/0233/0490/2516

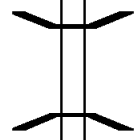
HARVEY RD
 (T415)

0490/0025
 108745 FT



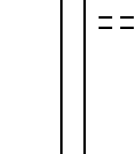
108745 FT 1 0 00191 0 01 0545+53
 ENOLA RD
 (SR0944 SEG 0010/0000)
 0490/0000 LENGTH(AH 3053 BK 2437)
 0480/2195 BMSSEN 21/0233/0480/2182
 1 0 00191 0 01 0542+80
 TR. D. GAP C
 0480/2182 BMSBG 21/0233/0480/2182

106308 FT



0480/0008 BMSSEN 21/0233/0480/0000
 106308 FT 1 0 00191 0 01 0521+02
 BR DOUB GAP
 0480/0000 BMSBG 21/0233/0480/0000
 LENGTH(AH 2437 BK 1352)

104956 FT



104956 FT 1 0 00191 0 01 0507+47
 CHESTNUT RD
 (T417)
 0470/0000 LENGTH(AH 1352 BK 2355)

DIR: B TOTAL LEN: 26.266 MI. DIST: 08-2 SR: 233
 LEFT MUN: LOWER MIFFLIN T RIGHT MUN: LOWER MIFFLIN T

Stationing	Distance	Notes
102601 FT	102601 FT	1 0 00191 0 01 0483+92 [S] 0460/0000 LENGTH(AH 2355 BK 1724)
100877 FT	100877 FT	ROCK RUN RD (T421) 0450/0500 100877 FT [S] 0450/0000 LENGTH(AH 1724 BK 2120)
098757 FT	098757 FT	0440/0015 BMS EN 21/0233/0440/0000 098757 FT 1 0 00191 0 01 0445+48 TRIB DOUBLING GAP CK [S] 0440/0000 BMSBG 21/0233/0440/0000 LENGTH(AH 2120 BK 2121)
096636 FT	096636 FT	096636 FT 1 0 00191 0 01 0424+48 [S] 0430/0000 LENGTH(AH 2121 BK 2265)
094371 FT	094371 FT	094371 FT 1 0 00191 0 01 0401+82 MOHAWK RD (T405) [S] 0420/0000 LENGTH(AH 2265 BK 1331)
093040 FT	093040 FT	093040 FT 1 0 00191 0 01 0388+05 [S] 0410/0000 LENGTH(AH 1331 BK 1043) 0400/0658 BMS EN 21/0233/0400/0494 1 0 99076 0 00 0211+66 I-76 0400/0502 BMSBG 21/0233/0400/0494

DIR: B TOTAL LEN: 26.266 MI.
 LEFT MUN: LOWER MIFFLIN T

DIST: 08-2 SR: 233
 RIGHT MUN: LOWER MIFFLIN T

Stationing	Notes	Stationing	Notes
091997 FT		091997 FT	1 0 00191 0 01 0377+62
		0400/0000	LENGTH(AH 1043 BK 2057)
		0390/0807	CENTER RD (SR4008 SEG 0090/0000)
089940 FT		089940 FT	1 0 00191 0 01 0357+05
		0390/0000	LENGTH(AH 2057 BK 3532)
	RBR		
		0380/1686	BMS EN 21/0233/0380/1454
		0380/1573	LOWER MIFFLIN NORTH NEWTON T
			1 0 00191 0 01 0336+32
	RBR		
		0380/1454	P3 CONODOGUINET CREEK
		0380/0862	BMSBG 21/0233/0380/1454 YOHE RD (T401)
086408 FT		086408 FT	1 0 00191 0 01 0321+78
			PARK CR (T302)
		0380/0000	LENGTH(AH 3532 BK 1609)
WILDWOOD LN (T402)		0370/0490	
		0370/0068	NORTH NEWTON NEWVILLE B
084799 FT		084799 FT	1 0 00191 0 01 0306+00
			NC DOUBLING GAP RD SHEPHERD RD (T403)
		0370/0000	LENGTH(AH 1609 BK 1431)
SWOPE ST (TWP)		0360/1402	
GREEN ST (SR4006 SEG 0110/3317)		0360/0826	GREEN ST (BORO)
		0360/0804	T.BIG SPRING STRUCTURE LENGTH 12 FT
			BMSID 21/0233/0360/0751 TR.BIG.SPG. STRUCTURE LENGTH 12 FT

DIR: B TOTAL LEN: 26.266 MI.
 LEFT MUN: NEWVILLE B

DIST: 08-2 SR: 233
 RIGHT MUN: NEWVILLE B

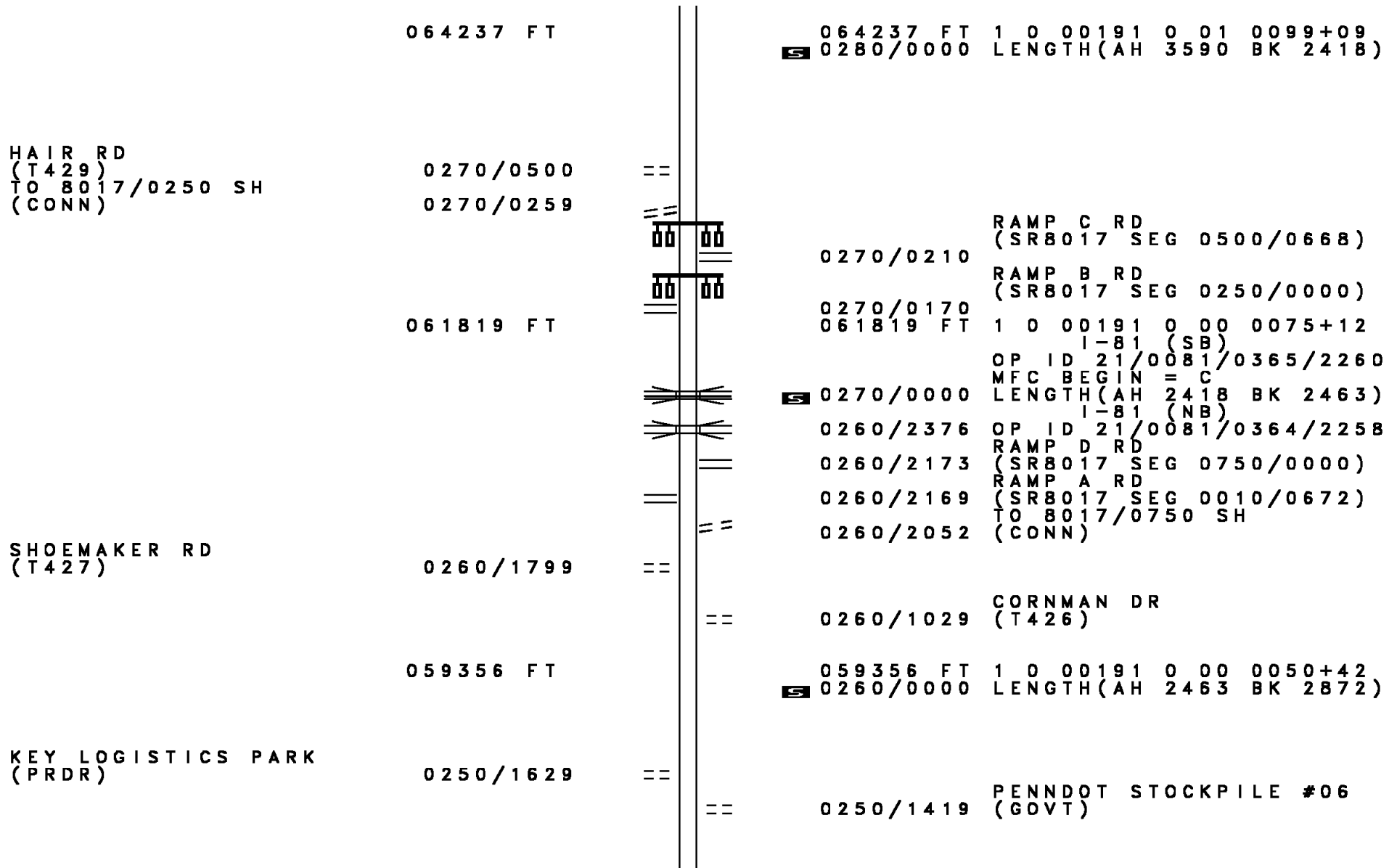
					0360/0612	BMSID 21/0233/0360/0612
						NORTH AL
					0360/0430	(BORO)
						COVE AV
					0360/0219	(BORO)
	083368	FT			083368	FT
						1 0 00191 0 01 0291+69
						MAIN ST
						(SR0641 SEG 0240/0000)
					0360/0000	LENGTH(AH 1431 BK 1460)
						GLEBE AV
					0350/1230	(BORO)
BIG SPRING AV						BIG SPRING AV
(TBC)	0350/1018					(BORO)
					0350/1018	(BORO)
						LIBERTY AV
					0350/0740	(BORO)
CHESTNUT ST						
(BORO)	0350/0600					
GRAHAM ST						
(BORO)	0350/0430					
VINE ST						
(SR0533 SEG 0200/1926)	0350/0260					
	081908	FT				
					0350/0027	BMSID 21/0233/0350/0000
					081908	FT
						1 0 00191 0 01 0277+08
						NC HIGH ST
						BIG SPR. CRK
						BMSBG 21/0233/0350/0000
					0350/0000	LENGTH(AH 1460 BK 2187)
					0340/1523	NEWVILLE
						WEST PENNSBORO T
						DRAINAGE
						STRUCTURE LENGTH 11 FT
					0340/0749	BMSID 21/0233/0340/0800
					079721	FT
1 0 00191 0 01 0255+04	079721	FT				
GREEN RIDGE LN						
(PRDR)	0340/0000					
					0340/0000	LENGTH(AH 2187 BK 1592)
	078129	FT				
					078129	FT
						1 0 00191 0 01 0239+12
					0330/0000	LENGTH(AH 1592 BK 3313)
OAKFLAT E.S. DR						

DIR: B TOTAL LEN: 26.266 MI. DIST: 08-2 SR: 233
LEFT MUN: WEST PENNSBORO T RIGHT MUN: WEST PENNSBORO T

(PRDR)	0320/1733	==		
1 0 00191 0 01 0205+78	074816 FT		074816 FT	
PARKER RD (T355)	0320/0000	==	5 0320/0000	LENGTH(AH 3313 BK 2704)
1 0 00191 0 01 0178+74	072112 FT		072112 FT	OAK FLAT RD
OAK FLAT RD (T353)	0310/0000	==	5 0310/0000	(T353) LENGTH(AH 2704 BK 1811)
1 0 00191 0 01 0160+63	070301 FT		070301 FT	
FICKES RD (T344)	0300/0000	==	5 0300/0000	LENGTH(AH 1811 BK 2474)
	067827 FT		067827 FT	1 0 00191 0 01 0135+60
				RITNER HW
				(SR0011 SEG 0230/0000)
				WEST PENNSBORO
				PENN T
			5 0290/0000	LENGTH(AH 2474 BK 3590)



DIR: B TOTAL LEN: 26.266 MI. DIST: 08-2 SR: 233
 LEFT MUN: PENN T RIGHT MUN: PENN T



DIR: B TOTAL LEN: 26.266 MI. DIST: 08-2 SR: 233
 LEFT MUN: PENN T RIGHT MUN: PENN T

Stationing (Left)	Stationing (Right)	Description
056484 FT	056484 FT	1 0 00191 0 00 0022+12 [S] 0250/0000 LENGTH(AH 2872 BK 2212)
054272 FT	054272 FT	1 0 00191 0 00 0000+00 WALNUT BOTTOM RD (SR0174 SEG 0230/0670) [S] 0240/0000 LENGTH(AH 2212 BK 3432)
050840 FT	050840 FT	2 0 21004 0 00 0308+58 [S] 0230/0000 LENGTH(AH 3432 BK 1357) 0220/0833 BMSSEN 21/0233/0220/0786 2 0 21004 0 00 0302+87 YEL. BRECHS.
049483 FT	049483 FT	0220/0786 BMSBG 21/0233/0220/0786 0220/0590 (AAR 592526H) #TRKS 01 [S] 049483 FT 2 0 21004 0 00 0295+01 [S] 0220/0000 LENGTH(AH 1357 BK 0908)
PINE RD (SR3006 SEG 0080/0000) 0210/0189	0210/0189	PINE RD (SR3006 SEG 0080/0000) [S] 0210/0078 BMSSEN 21/0233/0200/1637 2 0 21004 0 00 0286+03 BETTEM HOLLOW RUN
048575 FT	048575 FT	0210/0055 BMSBG 21/0233/0200/1637 [S] 048575 FT 2 0 21004 0 00 0286+03 [S] 0210/0000 LENGTH(AH 0908 BK 1638)
046937 FT	046937 FT	2 0 21004 0 00 0269+37 [S] 0200/0000 LENGTH(AH 1638 BK 2599)

DIR: B TOTAL LEN: 26.266 MI. DIST: 08-2 SR: 233
 LEFT MUN: PENN T RIGHT MUN: PENN T

2 0 21004 0 00 0243+54 044338 FT (TBK) LEEDS RD (T362)	0190/0000	044338 FT SOUTH SIDE DR (T349)	0190/0000 LENGTH(AH 2599 BK 1798)
042540 FT		042540 FT 2 0 21004 0 00 0225+56 POINT DR (T351)	0180/0000 LENGTH(AH 1798 BK 2069)
040471 FT		040471 FT 2 0 21004 0 00 0204+87	0170/0000 LENGTH(AH 2069 BK 2144)
038327 FT		038327 FT 2 0 21004 0 00 0183+43	0160/0000 LENGTH(AH 2144 BK 2767)
SWAMP RD (PRDR)	0150/1344		
035560 FT		035560 FT 2 0 21004 0 00 0155+76	0150/0000 LENGTH(AH 2767 BK 3004)
PINE TREE DR (T360)	0140/1230		0140/1429 PENN COOKE T
			0140/0452 PINE BROOK DR (TWP)

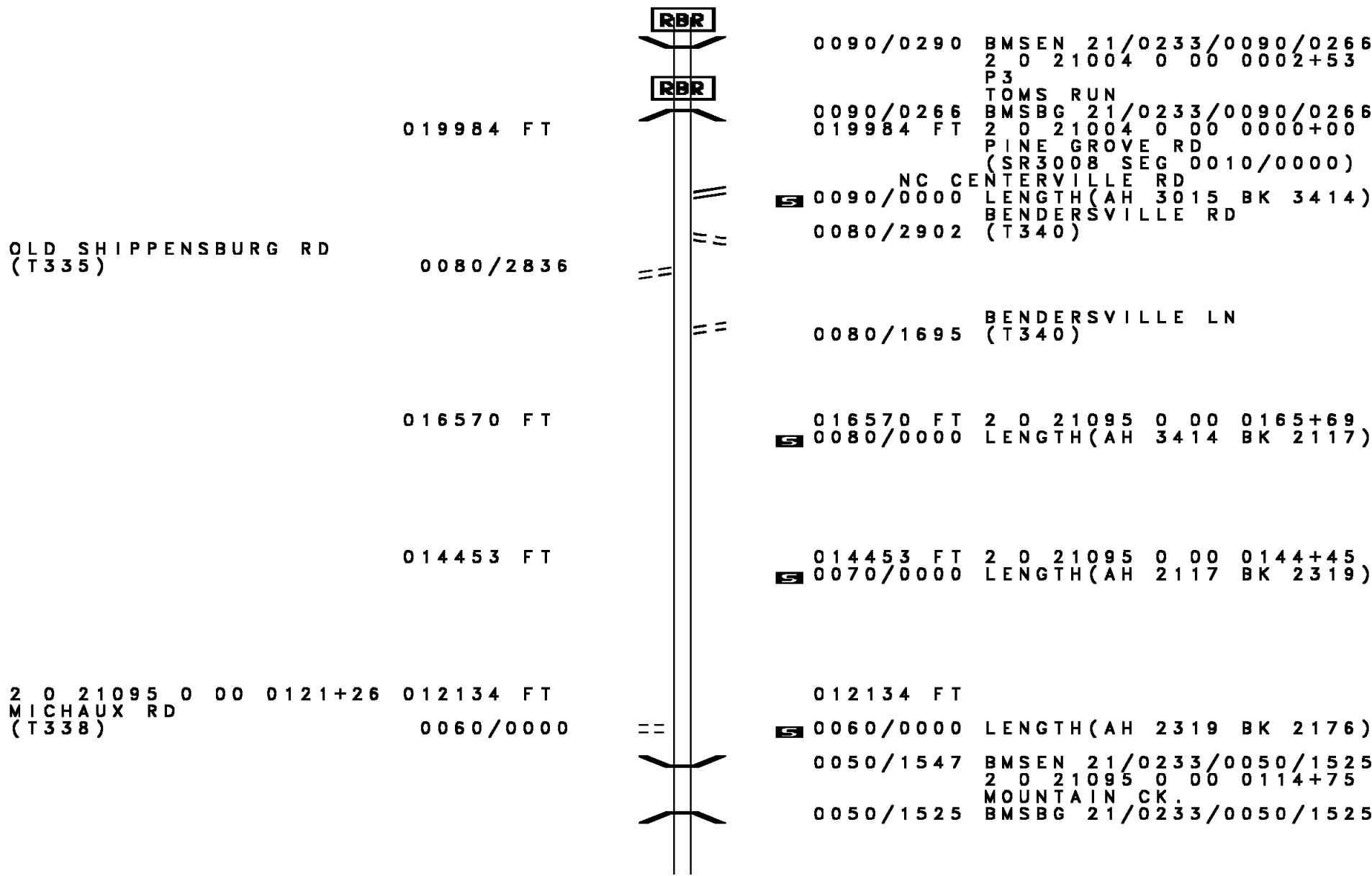
DIR: B TOTAL LEN: 26.266 MI.
 LEFT MUN: COOKE T

DIST: 08-2 SR: 233
 RIGHT MUN: COOKE T

032556 FT		032556 FT	2 0 21004 0 00 0125+72
		0140/0000	LENGTH(AH 3004 BK 1949)
030607 FT		030607 FT	2 0 21004 0 00 0106+23
			RIDGE RD
			(T323)
	==	0130/0000	LENGTH(AH 1949 BK 2102)
028505 FT		028505 FT	2 0 21004 0 00 0085+21
		0120/0000	LENGTH(AH 2102 BK 2003)
			ROCKY LN
	==	0110/1573	(PRDR)
026502 FT		026502 FT	2 0 21004 0 00 0065+18
		0110/0000	LENGTH(AH 2003 BK 3503)
			IRON RUN RD
	==	0100/2912	(T324)
0100/2097	==		
022999 FT		022999 FT	2 0 21004 0 00 0030+15
		0100/0000	LENGTH(AH 3503 BK 3015)
	==	0090/0340	LEAF RD
			(T343)

BLACK SWAMP RD
 (TWP)

DIR: B TOTAL LEN: 26.266 MI. DIST: 08-2 SR: 233
 LEFT MUN: COOKE T RIGHT MUN: COOKE T



DIR: B TOTAL LEN: 26.266 MI. DIST: 08-2 SR: 233
 LEFT MUN: COOKE T RIGHT MUN: COOKE T

	009958 FT		009958 FT 2 0 21095 0 00 0099+50 S 0050/0000 LENGTH(AH 2176 BK 2000)
	007958 FT		007958 FT 2 0 21095 0 00 0079+48 S 0040/0000 LENGTH(AH 2000 BK 2202)
2 0 21095 0 00 0057+46 WOODROW RD (FRST)	005756 FT 0030/0000	=	005756 FT S 0030/0000 LENGTH(AH 2202 BK 3184)
	002572 FT		COOKE SOUTH NEWTON T 0020/0339 BMSBN 21/0233/0020/0000 0020/0019 2 0 21095 0 00 0025+62 002572 FT MT. CREEK BMSBG 21/0233/0020/0000 SOUTH NEWTON SOUTHAMPTON T S 0020/0000 LENGTH(AH 3184 BK 2572)
	000000 FT		000000 FT 2 0 21095 0 00 0000+00 NC PINE GROVE RD INTER-BK PINE GROVE RD (SRO233 SEG 0190/1793) MFC BEGIN = D BK-ADAMS (01) S 0010/0000 LENGTH(AH 2572 BK 0000)

DIR: B TOTAL LEN: 28.091 MI. DIST: 08-2 SR: 174
 LEFT MUN: MONROE T RIGHT MUN: MONROE T

FROM	RIGHT OF WAY	ROADWAY	ROADWAY	TO	DESCRIPTION
FROM 0641/0600 SH (CONN)	148322 FT	0570/3253	0570/3149	148322 FT	TRINDLE RD (SR0641 SEG 0610/0000)
HILL BL (T543)	0570/2374			0570/3149	TO 0641/0610 SH (CONN)
HIGHFIELD CT (TWP)	0570/0702			0570/0702	PAULUS RD (T542)
UNKNOWN RD (TWP)	145069 FT	0570/0000	0560/2661	145069 FT	1 0 00507 0 01 0292+89 HAUCK RD (T563)
	0570/0000			0570/0000	LENGTH(AH 3253 BK 3299)
				0560/2661	RYEGATE RD (T546)
	141770 FT	0560/0000		141770 FT	1 0 00507 0 01 0260+05 LOCUST POINT RD (SR1007 SEG 0090/0000)
				0560/0000	LENGTH(AH 3299 BK 3035)
	138735 FT	0550/0000		138735 FT	1 0 00507 0 01 0229+58
				0550/0000	LENGTH(AH 3035 BK 2482)

DIR: B TOTAL LEN: 28.091 MI. DIST: 08-2 SR: 174
LEFT MUN: MONROE T RIGHT MUN: MONROE T

Stationing	Segment	Length	Right of Way	Property
136253 FT			1 0 00507 0 01 0204+76	LISBURN RD (SR2004 SEG 0080/0000)
	0540/0000			LENGTH(AH 2482 BK 2988)
				LEIB RD (T547)
133265 FT			1 0 00507 0 01 0175+04	PEFFER RD (T555)
	0530/0000			LENGTH(AH 2988 BK 2891)
				HIGH ST (TWP)
GISH LN (T636)	0520/0421	130374 FT	1 0 00507 0 01 0146+13	OLD STONE HOUSE RD (SR2002 SEG 0180/3206)
				LENGTH(AH 2891 BK 3324)
				CHURCH ST (T640)
NORTH ST (T595)	0510/2844			ZIMMERMAN RD ET (T594)
ZIMMERMAN RD (T594)	0510/2049			CHURCH ST (T640)
				YORK RD (SR0074 SEG 0080/0000)
127050 FT			1 0 00507 0 01 0112+94	YORK RD (SR0074 SEG 0080/0000)
YORK RD (SR0074 SEG 0080/0000)	0510/0000			LENGTH(AH 3324 BK 2745)

	124305 FT		124305 FT	1 0 00507 0 00 0085+88
LUTZTOWN RD (T551)	0500/0000	==	0500/0000	LUTZTOWN RD (SR2006 SEG 0010/0000)
		==	0490/3292	LENGTH(AH 2745 BK 3732) COCKLEY RD (T531)
		>	0490/2914	COCKLEY RUN STRUCTURE LENGTH 20 FT BMSID 21/0174/0490/2914
		==	0490/2657	BREECHES RUN RD (TWP)
		==	0490/2546	BREECHES RUN RD (TWP)
		==	0490/1032	BREECHES RUN RD (TWP)
1 0 00507 0 00 0049+10	120573 FT		120573 FT	
LUTZTOWN RD (T551)	0490/0000	==	0490/0000	LENGTH(AH 3732 BK 2570)
MYERS RD (T552)	0480/1969	==		
	118003 FT		118003 FT	1 0 00507 0 00 0023+40
			0480/0000	NC BOILING SPRINGS RD LENGTH(AH 2570 BK 2340)
		---	0470/1580	MONROE SOUTH MIDDLETON T
		==	0470/1340	BUCHER HILL RD (T546)
RIDGE RD (T640)	0470/1308	==		

DIR: B TOTAL LEN: 28.091 MI. DIST: 08-2 SR: 174
 LEFT MUN: SOUTH MIDDLETON T RIGHT MUN: SOUTH MIDDLETON T

Location / Segment	Stationing	Distance (FT)	Notes
HILLTOP RD (T679)	0470/0604		
		115663 FT	
FRONT ST (SR2037 SEG 0010/0000)	0470/0000	115233 FT	
MEADOWOOD PL (TWP)	0450/1944	112494 FT	
WOODBURN DR (TWP)	0440/2044		
AUBURN CR (TWP)	0440/1189		
2 0 21009 0 00 0497+90 SPRINGVILLE RD (T537)	110046 FT	0440/0000	
TAVERN BL (TWP)	0430/2464		
	0470/0376		BMS EN 21/0174/0470/0355 1 0 00507 0 00 0003+52 BOILING SP R
	0470/0355	115663 FT	BMSBG 21/0174/0470/0355 1 0 00507 0 00 0000+00 FRONT ST (T545)
	0470/0000	115233 FT	LENGTH(AH 2340 BK 0430) 2 0 21008 0 02 0851+75 WALNUT ST (SR2003 SEG 0100/0000)
	0460/0000		LENGTH(AH 0430 BK 2739) HIGH ST
	0450/2460		(TWP)
		112494 FT	2 0 21009 0 00 0525+02 NC FIRST ST
	0450/0000		LENGTH(AH 2739 BK 2448)
			RICKERT WY (TWP)
	0440/0533	110046 FT	
	0440/0000		LENGTH(AH 2448 BK 3466) (APRA) G & R WESTBROOK G & R WESTBROOK WELL (PRDR)
	0430/2621		


POE

DIR: B TOTAL LEN: 28.091 MI. DIST: 08-2 SR: 174
 LEFT MUN: SOUTH MIDDLETON T RIGHT MUN: SOUTH MIDDLETON T

2 0 21009 0 00 0465+45 106580 FT PETERSBURG RD (TBC)	0430/0000	104938 FT	0430/0020 (T513) 106580 FT	PETERSBURG RD (T513)
			0430/0000	LENGTH(AH 3466 BK 1642)
			0420/0000	LENGTH(AH 1642 BK 2978)
BONNYBROOK RD (T516)	0410/1594	101960 FT	0410/1880	LEREW RD (T508)
			0410/0000	LENGTH(AH 2978 BK 3249)
2 0 21009 0 00 0386+80 098711 FT PHEASANT LN (T514)	0400/0000	095435 FT	098711 FT	
			0400/0000	LENGTH(AH 3249 BK 3276)
				2 0 21009 0 00 0354+04 HOLLY PK (SR0034 SEG 0180/0169)

DIR: B TOTAL LEN: 28.091 MI.
 LEFT MUN: SOUTH MIDDLETON T


DIST: 08-2 SR: 174
 RIGHT MUN: SOUTH MIDDLETON T



DIR: B TOTAL LEN: 28.091 MI. DIST: 08-2 SR: 174
 LEFT MUN: DICKINSON T RIGHT MUN: DICKINSON T

081316 FT		081316 FT	2 0 21009 0 00 0213+16
			LEBO LN
	==	0340/0000	(T472) LENGTH(AH 2763 BK 1270)
080046 FT		080046 FT	2 0 21009 0 00 0200+46
		0330/0000	LENGTH(AH 1270 BK 1792)
078254 FT		078254 FT	2 0 21009 0 00 0182+54
	==		DICKINSON SCHOOL RD
	==	0320/0000	(T470) LENGTH(AH 1792 BK 2250)
076004 FT		076004 FT	2 0 21009 0 00 0160+25
		0310/0000	LENGTH(AH 2250 BK 1985)
074019 FT		074019 FT	2 0 21009 0 00 0140+40
			STUART RD
	==	0300/0000	(T464) LENGTH(AH 1985 BK 3409)
070610 FT		070610 FT	2 0 21009 0 00 0106+31

DIR: B TOTAL LEN: 28.091 MI. DIST: 08-2 SR: 174
LEFT MUN: DICKINSON T RIGHT MUN: DICKINSON T



2 0 21009 0 00 0073+09 067288 FT
ALLEN RD
(SR0465 SEG 0010/0000) 0280/0000

064855 FT

062722 FT

1 0 00035 0 01 0674+28 060675 FT
MT ROCK RD
(SR3015 SEG 0040/0000) 0250/0000

0290/0000 LENGTH(AH 3409 BK 3322)

0280/0061 MONTSERA RD
067288 FT (T544)

0280/0000 LENGTH(AH 3322 BK 2433)
NC OLD YORK RD

064855 FT 1 0 00035 0 01 0716+68
(TB SR 3017) LEBO RD
(T360)
0270/0000 LENGTH(AH 2433 BK 2133)
DICKINSON
0260/1947 PENN T

062722 FT 1 0 00035 0 01 0694+75
0260/0000 LENGTH(AH 2133 BK 2047)

060675 FT
0250/0000 LENGTH(AH 2047 BK 3267)
(TB SR 3015) CHURCH RD
0240/3239 (T361)

DIR: B TOTAL LEN: 28.091 MI. DIST: 08-2 SR: 174
 LEFT MUN: PENN T RIGHT MUN: PENN T

Left Side	Right Side
057408 FT	057408 FT 1 0 00035 0 01 0641+84 S 0240/0000 LENGTH(AH 3267 BK 2813)
GETTLE RD (T428)	0230/1468 SHANK RD (T425)
0230/1127	0230/0670 CENTERVILLE RD (SR0233 SEG 0240/0000)
1 0 00035 0 01 0613+71 054595 FT	054595 FT
VERNA ST (T703)	S 0230/0000 LENGTH(AH 2813 BK 2079)
PENN DR (TWP)	0220/1496
PENN DR (T701)	0220/0263
052516 FT	0220/0063 BMS EN 21/0174/0220/0054 1 0 00035 0 01 0593+46 WET WEATHER
	0220/0054 BMSBG 21/0174/0220/0054 052516 FT 1 0 00035 0 01 0592+92 STATION RD (SR3013 SEG 0020/2921)
	S 0220/0000 LENGTH(AH 2079 BK 3139)
049377 FT	049377 FT 1 0 00035 0 01 0561+47 FARM RD (T343)
FARM RD (T343)	S 0210/0000 LENGTH(AH 3139 BK 2695)
0200/2150	

DIR: B TOTAL LEN: 28.091 MI. DIST: 08-2 SR: 174
 LEFT MUN: PENN T RIGHT MUN: PENN T

046682 FT

046682 FT 1 0 00035 0 01 0534+52
 S 0200/0000 LENGTH(AH 2695 BK 2153)

1 0 00035 0 01 0512+99 044529 FT
 SMITH RD
 (T346) 0190/0000 ==

044529 FT
 S 0190/0000 LENGTH(AH 2153 BK 1945)

042584 FT

042584 FT 1 0 00035 0 01 0493+54
 HAYS GROVE RD
 (SR3011 SEG 0010/2736)
 S 0180/0000 LENGTH(AH 1945 BK 2378)

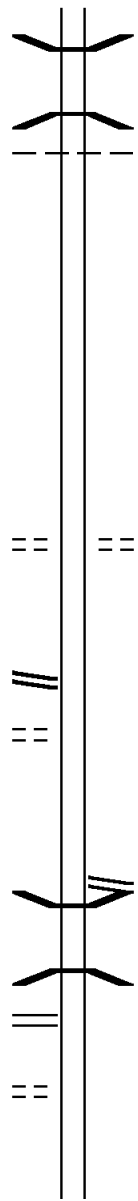
QUARRY HILL RD
 (T336) 0170/0022 ==
 040206 FT

040206 FT 1 0 00035 0 01 0469+72
 QUARRY HILL RD
 (T336)
 S 0170/0000 LENGTH(AH 2378 BK 3145)

037061 FT

037061 FT 1 0 00035 0 01 0438+27
 NC WALNUT BOTTOM RD
 PINE RD
 (SR3006 SEG 0010/0000)

DIR: B TOTAL LEN: 28.091 MI. DIST: 08-2 SR: 174
 LEFT MUN: PENN T RIGHT MUN: PENN T



0160/0000 LENGTH(AH 3145 BK 2506)
 0150/2295 BMSSEN 21/0174/0150/2274
 1 0 00035 0 01 0436+03
 YELLOW BREECHES CREEK
 0150/2274 BMSBG 21/0174/0150/2274
 PENN
 0150/2111 SOUTH NEWTON T

034555 FT

034555 FT 1 0 00035 0 01 0413+29
 0150/0000 LENGTH(AH 2506 BK 2019)

1 0 00035 0 01 0393+17 032536 FT
 (TBK) MAPLE AV
 (T320) 0140/0000

032536 FT HIGH MOUNTAIN RD
 (T334)
 0140/0000 LENGTH(AH 2019 BK 3221)

WATER ST
 (SR3007 SEG 0010/0000) 0130/1472
 GOODHART ST
 (TWP) 0130/0906

029315 FT

029315 FT 1 0 00035 0 01 0360+96
 FURNACE HOLLOW RD
 (SR3005 SEG 0030/3648)
 0130/0000 LENGTH(AH 3221 BK 3724)
 0120/3271 BMSSEN 21/0174/0120/3250
 1 0 00035 0 01 0356+07
 YELLOW BRECH
 0120/3250 BMSBG 21/0174/0120/3250

FIREHOUSE RD
 (SR3005 SEG 0040/0000) 0120/3209
 MILKY WAY DR
 (PRDR) 0120/2449

DIR: B TOTAL LEN: 28.091 MI. DIST: 08-2 SR: 174
 LEFT MUN: SOUTH NEWTON T RIGHT MUN: SOUTH NEWTON T

HAMMOND RD
 (T330)

0120/0011 ==
 025591 FT

025591 FT 1 0 00035 0 01 0323+57
 REHOBETH RD
 (SR3005 SEG 0010/0000)

NC MAIN ST
 0120/0000 LENGTH(AH 3724 BK 0989)

024602 FT

024602 FT 1 0 00035 0 01 0313+76
 BIG POND RD

(T317)
 0110/0000 LENGTH(AH 0989 BK 2949)
 SOUTH NEWTON
 0100/2716 SOUTHAMPTON T

021653 FT

021653 FT 1 0 00035 0 01 0284+27
 0100/0000 LENGTH(AH 2949 BK 2389)

1 0 00035 0 01 0260+38 019264 FT
 KLINE RD
 (SR4003 SEG 0010/0000) 0090/0000

019264 FT STROHM RD
 (SR3002 SEG 0120/0931)
 0090/0000 LENGTH(AH 2389 BK 3412)

015852 FT

015852 FT 1 0 00035 0 01 0225+45
 0080/0000 LENGTH(AH 3412 BK 1833)

DIR: B TOTAL LEN: 28.091 MI. DIST: 08-2 SR: 174
 LEFT MUN: SOUTHAMPTON T RIGHT MUN: SOUTHAMPTON T

TO 8015/0750 SH
 (CONN)

014019 FT

014019 FT 1 0 00035 0 01 0207+12
 GOODHART RD
 (T320)
 0070/0000 LENGTH(AH 1833 BK 2642)

011377 FT

011377 FT 1 0 00035 0 01 0180+70
 0060/0000 LENGTH(AH 2642 BK 2210)

009167 FT

0050/0054 SOUTHAMPTON
 SHIPPENSBURG T
 009167 FT 1 0 00035 0 00 0159+58
 0050/0000 LENGTH(AH 2210 BK 1987)
 LC FROM HERSHEY RD

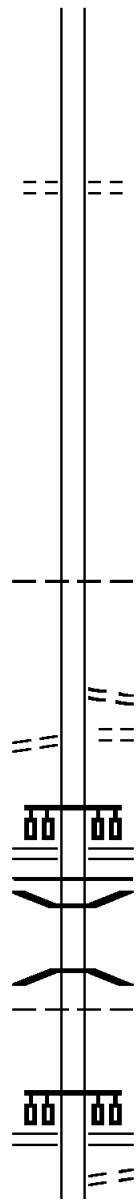
0040/1631

0040/1685 (CONN)
 HERSHEY RD
 (T316)
 0040/1631 RAMP D RD
 (SR8015 SEG 0750/0000)
 RAMP B RD
 (SR8015 SEG 0010/1041)

0040/1525 MFC BEGIN = D
 0040/1475 BMSBN 21/0174/0040/0367
 0040/1236 1 0 00035 0 00 0149+38
 I-81

0040/1049 BMSBG 21/0174/0040/0367
 SHIPPENSBURG
 0040/0804 SOUTHAMPTON T
 RAMP C RD
 (SR8015 SEG 0500/0680)
 RAMP A RD
 (SR8015 SEG 0250/0000)

0040/0793 TO 8015/0250 SH
 0040/0698 (CONN)



DIR: B TOTAL LEN: 28.091 MI. DIST: 08-2 SR: 174
 LEFT MUN: SOUTHAMPTON T RIGHT MUN: SOUTHAMPTON T

LC TO CRAMER RD
 (CONN)

0040/0130
 007180 FT

CRAMER RD
 (T318)

0030/1824

005356 FT

LC TO CONESTOGA DR
 (CONN)

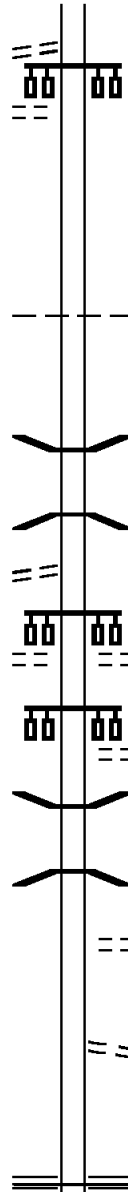
0020/0094

1 0 00035 0 00 0101+98
 CONESTOGA DR
 (TWP)

003495 FT

0020/0000

000000 FT



007180 FT 1 0 00035 0 00 0145+71
 0040/0000 LENGTH(AH 1987 BK 1824)
 0030/1824

005356 FT 1 0 00035 0 00 0120+59
 SOUTHAMPTON
 SHIPPENSBURG T
 0030/0000 LENGTH(AH 1824 BK 1861)

0020/0152 BMSEN 21/0174/0020/0135
 1 0 00035 0 00 0103+33
 BURDS RUN
 0020/0135 BMSBG 21/0174/0020/0135

AIRPORT RD
 (TWP)
 003495 FT
 0020/0000 LENGTH(AH 1861 BK 3495)

SHIPPENSBURG SHPNG CNTR
 (PRDR)
 0010/2855

0010/2130 BMSEN 21/0174/0010/2119
 1 0 00035 0 00 0087+42
 TRIB BURDRUN
 0010/2119 BMSBG 21/0174/0010/2119

ORANGE ST
 (TWP)
 0010/1242

FROM 0011/0030 SH
 (CONN)
 0010/0081
 000000 FT 1 0 00035 0 00 0066+23
 NC WA LNUT BOTTOM RD
 MOLLY PITCHER HW
 (SRO011 SEG 0040/0000)
 MFC BEGIN = B

0010/0000 LENGTH(AH 3495 BK 0000)

EXTRACT DATE: 12/18/2023 ROADWAY MANAGEMENT SYSTEM PAGE NUMBER: 97
PRINT DATE: 12/20/2023 SLD COUNTY/SR - ANNUAL PRINT COUNTY: CUMBERLAND
DIR: B TOTAL LEN: 13.987 MI. DIST: 08-2 SR: 114
LEFT MUN: LOWER ALLEN T RIGHT MUN: LOWER ALLEN T

073852 FT



073809 FT AH-YORK (66)
INTER-AHD CEDARS RD
0330/2837 (SR0114 SEG 0010/0000)
0330/2468 BMS EN 21/0114/0330/2433

DIR: B TOTAL LEN: 13.987 MI. DIST: 08-2 SR: 114
 LEFT MUN: LOWER ALLEN T RIGHT MUN: LOWER ALLEN T

Stationing	Distance	Right of Way	Property
		0330/2433	1 0 00416 0 00 0004+57 MILL RACE BMSBG 21/0114/0330/2433 BRENDA AV (TWP)
	071015 FT	0330/0000	1 0 00416 0 00 0028+37 MCCORMICK DR (TWP) LENGTH(AH 2837 BK 1572)
	069443 FT	0320/0000	1 0 00416 0 00 0044+69 LISBURN RD (SR2017 SEG 0020/0000) LENGTH(AH 1572 BK 3041)
GLENFINNAN PL (TWP)	0310/1683	0310/2437	WILLOW BEND RD (TWP)
	066402 FT	0310/0000	NC MAIN ST 1 0 00416 0 00 0076+09 GUTSHALL LN (TWP) LOWER ALLEN UPPER ALLEN T LENGTH(AH 3041 BK 3591)
	062811 FT	062768 FT	1 0 00416 0 00 0112+00 ARCONA RD

DIR: B TOTAL LEN: 13.987 MI. DIST: 08-2 SR: 114
 LEFT MUN: UPPER ALLEN T RIGHT MUN: UPPER ALLEN T

Left Side Description	Left Side Length	Right Side Description	Right Side Length
ARCONA RD (SR2015 SEG 0010/0000)	0300/0000	(T620) LENGTH(AH 3591 BK 2238)	0300/0000
1 0 00416 0 00 0134+49 KLINEDINST RD (T634)	060573 FT 0290/0000	MYRTLE DR (TWP) 0290/0393 060530 FT LENGTH(AH 2238 BK 1466)	0290/0000
	059107 FT	059064 FT 1 0 00416 0 00 0149+15 LENGTH(AH 1466 BK 3954)	0280/0000
		ALLEN GLEN DR (TWP)	0270/1204
		MCCORMICK RD (T611) NORFOLK SOUTHERN OVERPASS IS RR X-ING	0270/0192 0270/0061 055110 FT
1 0 00416 0 00 0188+69 MT ALLEN DR (T698)	055153 FT 0270/0000	LENGTH(AH 3954 BK 3011)	0270/0000
CHESTNUT ST (TWP)	0260/1350		
BRAD ST (TWP)	0260/0924		
	052142 FT	052099 FT 1 0 00416 0 00 0218+80 MARKET ST (SR2004 SEG 0190/0000) NC LISBURN RD	

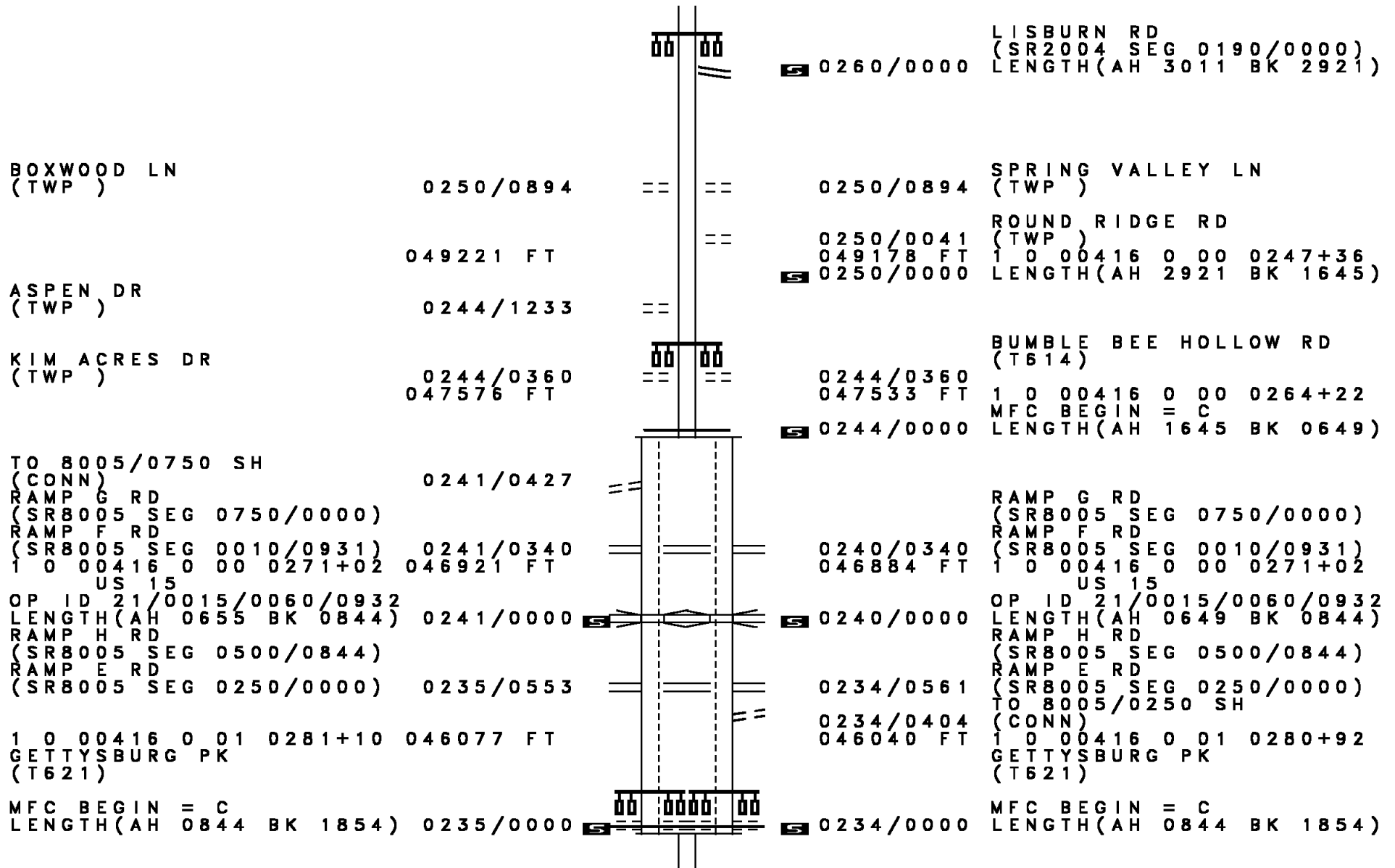
EXTRACT DATE: 12/18/2023
PRINT DATE: 12/20/2023

ROADWAY MANAGEMENT SYSTEM
SLD COUNTY/SR - ANNUAL PRINT

PAGE NUMBER: 94
COUNTY: CUMBERLAND

DIR: B TOTAL LEN: 13.987 MI.
LEFT MUN: UPPER ALLEN T

DIST: 08-2 SR: 114
RIGHT MUN: UPPER ALLEN T



DIR: B TOTAL LEN: 13.987 MI. DIST: 08-2 SR: 114
 LEFT MUN: UPPER ALLEN T RIGHT MUN: UPPER ALLEN T

Left Side Description	Left Side Stationing	Right Side Description	Right Side Stationing
		UPPER ALLEN E.S. DR (PRDR)	0230/0358
	044223 FT	044186 FT	0230/0000
		1 0 00416 0 01 0299+46	
		LENGTH(AH 1854 BK 2103)	
GRAY DR (T622)	0220/0903	EMLYN LN (TWP)	0220/0903
	042120 FT	042083 FT	0220/0000
		1 0 00416 0 01 0320+79	
		LENGTH(AH 2103 BK 1694)	
WINDING HILL RD (TBK) (TWP)	0210/0923	WINDING HILL RD (SR2010 SEG 0030/2477)	0210/0923
CUMBERLAND PY (TWP)	0210/0418	MARKET PLAZA WY (TWP)	0210/0418
	040426 FT	040389 FT	0210/0000
		1 0 00416 0 01 0337+73	
		LENGTH(AH 1694 BK 3026)	
		0200/2011 BMS EN 21/7076/9902/3524	
		1 0 00416 0 01 0367+99	
		PA TPK (1-76)	
		0200/1913 BMSBG 21/7076/9902/3524	
ALLEN DISTRIBUTION DR (PRDR)	0200/1230	JUNIPER DR (TWP)	0200/1230
	037400 FT	0200/0744	0200/0000
		037363 FT	0190/0536
		1 0 00416 0 01 0367+99	
		HEMLOCK DR (TWP)	
		LENGTH(AH 3026 BK 1052)	
TO 2023/0010 SH (CONN)	0190/0536	0190/0536	0190/0420
SHEPHERDSTOWN RD (SR2023 SEG 0010/0000)	0190/0420	036311 FT	0190/0000
	036348 FT	1 0 00416 0 01 0378+46	
		CEDAR AV (TWP)	
		LENGTH(AH 1052 BK 1255)	
SOUTHPOINT DR (PRDR)	0180/1091	GEORGE CR	

DIR: B TOTAL LEN: 13.987 MI. DIST: 08-2 SR: 114
 LEFT MUN: UPPER ALLEN T RIGHT MUN: UPPER ALLEN T

Stationing	Location	Stationing	Location
		0180/0732	(TWP)
035093 FT		035056 FT	1 0 00416 0 01 0391+01 MUMMA AV (TWP) UPPER ALLEN MECHANICSBURG B
E ELMWOOD AV (BORO)	0170/1790	0180/0000	LENGTH(AH 1255 BK 2210)
MARBLE ST (BORO)	0170/1075	0170/1420	MAPLEWOOD AV (BORO)
		0170/1075	MARBLE ST (SR2011 SEG 0130/1763)
		0170/0892	SOUTH AL (BORO)
		0170/0716	COOVER ST (BORO)
		0170/0540	HILL AL (BORO)
KING AL (BORO)	0170/0180 032883 FT	0170/0360	KELLER ST (BORO)
		032846 FT	1 0 00416 0 01 0413+11 SIMPSON ST (SR2014 SEG 0040/0000)
		0170/0000	LENGTH(AH 2210 BK 0730)
		0160/0329	LOCUST ST (BORO)
1 0 00416 0 01 0420+42	032153 FT	0160/0221	STOUFFER AL (BORO)
MAIN ST (SR0641 SEG 0650/0000)		032116 FT	
MARKET ST (BORO)	0160/0000		NC MARKET ST MFC BEGIN = C
RAILROAD AV (BORO)	0150/1369	0160/0000	LENGTH(AH 0730 BK 1571)
		0150/1184	LAMONT AV (BORO)
		0150/0849	FREDERICK ST (BORO)
		0150/0673	UNNAMED AL (BORO)
		0150/0421	HIGH ST (BORO)
030582 FT		030545 FT	1 0 00507 0 03 0444+58 YORK ST

DIR: B TOTAL LEN: 13.987 MI.
 LEFT MUN: MECHANICSBURG B

DIST: 08-2 SR: 114
 RIGHT MUN: MECHANICSBURG B

				(SR2013 SEG 0060/1999)
				NC MAIN ST
				MAIN ST
				(SR0641 SEG 0640/2539)
				MFC BEGIN = B
				LENGTH(AH 1571 BK 2672)
STRAWBERRY AL (BORO)	0140/2422	==		0150/0000
W ALLEN ST (BORO)	0140/2182	==		0140/2336 (AAR 517673U)#TRKS 03
		==		W ALLEN ST
		==		(BORO)
		==		0140/2150
		==		W GREEN ST
		==		(BORO)
UNNAMED AL (BORO)	0140/1570	==		
FACTORY ST (BORO)	0140/1427	==		
W PORTLAND ST (BORO)	0140/1050	==		0140/1050
		==		HEINZ ST
		==		(BORO)
WOODLAND DR (BORO)	0140/0680	==		0140/0942
YORK CR (BORO)	0140/0415	==		
	027910 FT	==		027873 FT 1 0 00416 0 01 0447+14
		==		NC YORK ST
		==		PLEASANT VIEW DR
		==		(T587)
		==		MECHANICSBURG
		==		SILVER SPRING T
		==		LENGTH(AH 2672 BK 3258)
		==		RUSTY DR
		==		0130/2954 (T553)
YORK CR (T567)	0130/2110	==		
		==		0130/2053
		==		CENTER RD
		==		(T562)
RIFE DR (T563)	0130/1794	==		
RASPBERRY DR (TWP)	0130/1482	==		
				BAYBERRY DR

DIR: B TOTAL LEN: 13.987 MI. DIST: 08-2 SR: 114
 LEFT MUN: SILVER SPRING T RIGHT MUN: SILVER SPRING T

Left Side Labels	Distance (FT)	Right Side Labels
		0130/0576 (TWP) WHITE OAK BL
	024652 FT	0130/0244 (TWP) 024615 FT 1 0 00416 0 01 0479+82 0130/0000 LENGTH(AH 3258 BK 2925)
		MULBERRY DR (T586)
		0120/2071
		LOCUST CR (T565)
HOLLY LN (T554)	0120/0768	0120/0993
	021727 FT	021690 FT 1 0 00416 0 01 0508+80 LOCUST CR (T565)
		0120/0000 LENGTH(AH 2925 BK 1992)
BENTZEL DR (TWP) PIPHER LN (TWP)	0110/1810	
	0110/1425	0110/1425
		TEXACO RD (T583)
		0110/1413
	019735 FT	019698 FT 1 0 00416 0 01 0529+00 WOODS DR (T585)
		0110/0000 LENGTH(AH 1992 BK 3251)
		GLENFIELD DR (TWP) EVERGREEN LN (TWP)
	016484 FT	0100/0888
	0094/0824	0100/0488 016447 FT 1 0 00416 0 01 0561+51 0100/0000 LENGTH(AH 3251 BK 0824)
CONN TO STERLING PY (PRDR)		STERLING PARKWAY (PRDR)

DIR: B TOTAL LEN: 13.987 MI. DIST: 08-2 SR: 114
 LEFT MUN: SILVER SPRING T RIGHT MUN: SILVER SPRING T

LC FROM STERLING PY
 (CONN)

0094/0355
 015660 FT

0094/0466

015623 FT 1 0 00416 0 01 0570+64
 MFC BEGIN = C
 0094/0000 LENGTH(AH 0824 BK 0455)

TO 0011/0650 SH
 (CONN)

0091/0142

1 0 00416 0 01 0574+22 015183 FT
 NC HOGESTOWN RD
 CARLISLE PK
 (SRO011 SEG 0650/1370)
 (SRO011 SEG 0651/1364)

0090/0121 FROM 0011/0650 SH
 (CONN)
 015168 FT 1 0 00416 0 01 0574+22
 NC HOGESTOWN RD
 CARLISLE PK
 (SRO011 SEG 0650/1370)
 (SRO011 SEG 0651/1364)

LENGTH(AH 0477 BK 2197) 0091/0000
 FROM 0011/0651 SH
 (CONN) 0071/2109

0090/0000 LENGTH(AH 0455 BK 2197)

SPORTING GREEN DR
 (TWP)
 SHADOW OAKS DR
 (TWP)

0071/1300

0070/2016 TO 0011/0651 SH
 (CONN)

SPORTING GREEN DR
 (TWP)
 SHADOW OAKS DR
 (TWP)

0070/1290

HOGESTOWN RN
 STRUCTURE LENGTH 16 FT
 BMSID 21/0114/0070/0934 0071/0912

0070/0934 HOGESTOWN RN
 STRUCTURE LENGTH 16 FT
 BMSID 21/0114/0070/0934

2 0 21001 0 05 2008+07 012986 FT
 BENT CREEK BL
 (TWP)
 WILLOW MILL PARK RD
 (T579)

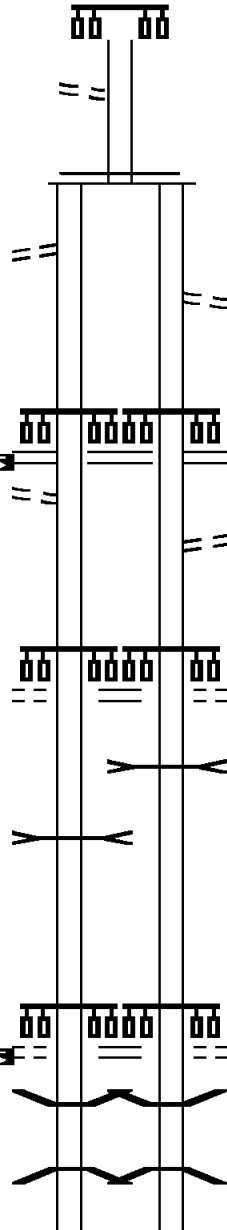
012971 FT 2 0 21001 0 05 2008+07
 BENT CREEK BL
 (TWP)
 WILLOW MILL PARK RD
 (T579)

LENGTH(AH 2197 BK 3031) 0071/0000

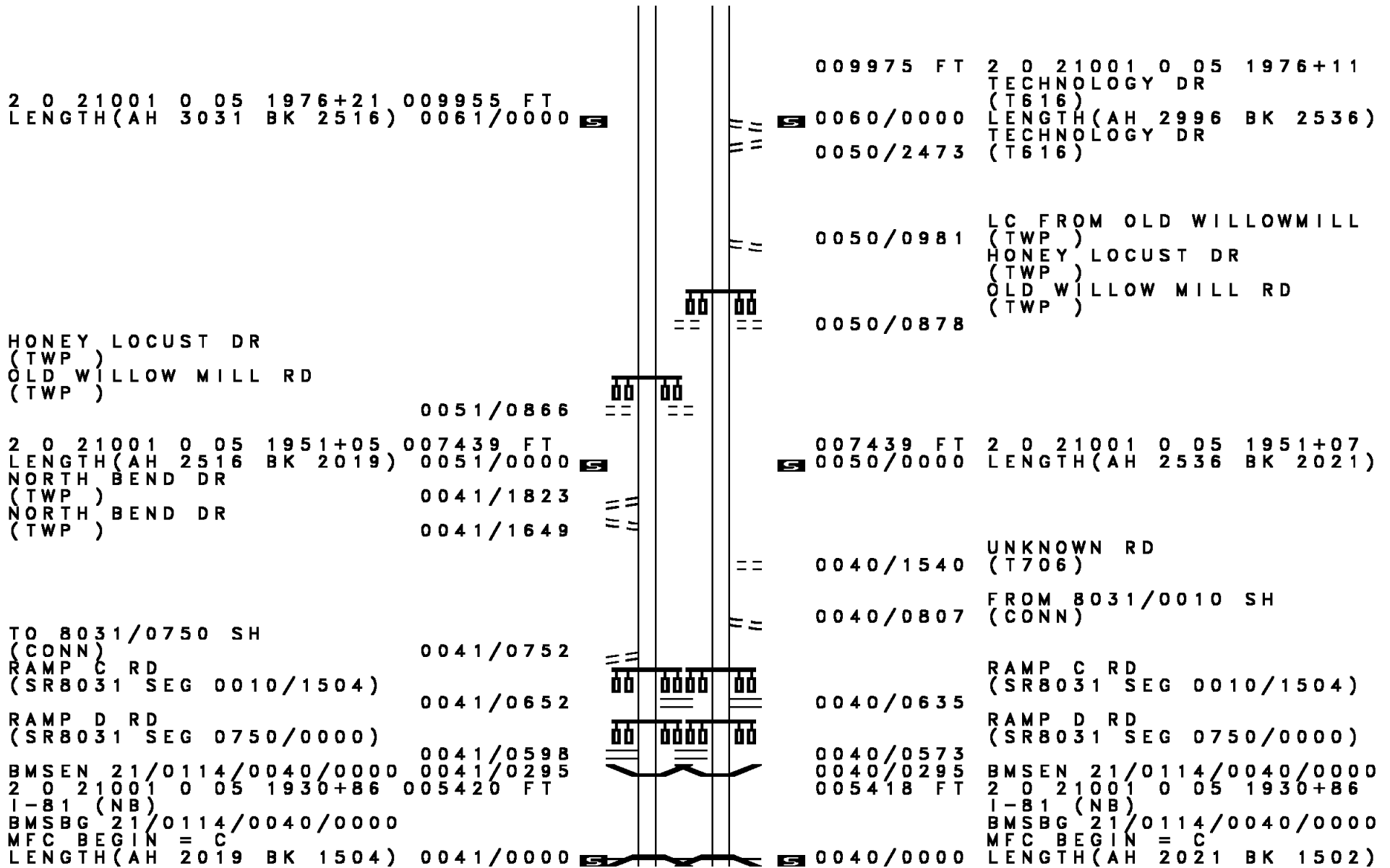
0070/0000 LENGTH(AH 2197 BK 2996)

BMS EN 21/0114/0060/1972 0061/2355
 2 0 21001 0 05 1976+21
 CONODOGUINET
 BMSBG 21/0114/0060/1972 0061/1972

0060/2355 BMS EN 21/0114/0060/1972
 2 0 21001 0 05 1986+28
 CONODOGUINET
 0060/1972 BMSBG 21/0114/0060/1972



DIR: B TOTAL LEN: 13.987 MI. DIST: 08-2 SR: 114
 LEFT MUN: SILVER SPRING T RIGHT MUN: SILVER SPRING T



2 0 21001 0 05 1976+21 009955 FT
 LENGTH(AH 3031 BK 2516) 0061/0000

009975 FT 2 0 21001 0 05 1976+11
 TECHNOLOGY DR
 (T616)
 0060/0000 LENGTH(AH 2996 BK 2536)
 TECHNOLOGY DR
 0050/2473 (T616)

HONEY LOCUST DR
 (TWP)
 OLD WILLOW MILL RD
 (TWP)

0050/0981 LC FROM OLD WILLOWMILL
 (TWP)
 HONEY LOCUST DR
 (TWP)
 OLD WILLOW MILL RD
 (TWP)
 0050/0878







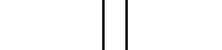
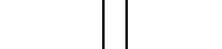
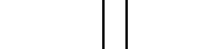
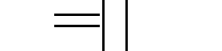

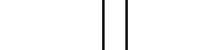

2 0 21001 0 05 1951+05 007439 FT
 LENGTH(AH 2516 BK 2019) 0051/0000
 NORTH BEND DR
 (TWP)
 NORTH BEND DR
 (TWP)

007439 FT 2 0 21001 0 05 1951+07
 0050/0000 LENGTH(AH 2536 BK 2021)

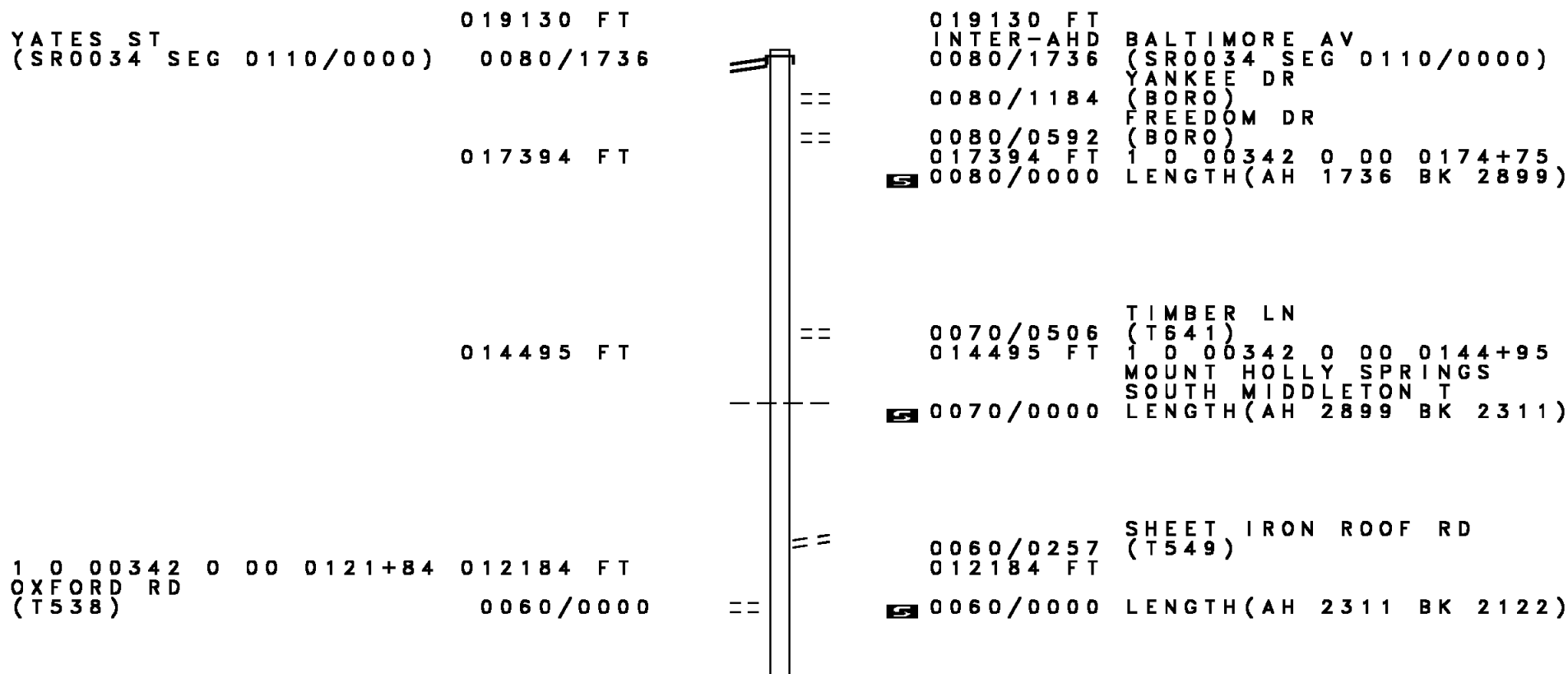
TO 8031/0750 SH
 (CONN)
 RAMP C RD
 (SR8031 SEG 0010/1504)
 RAMP D RD
 (SR8031 SEG 0750/0000)
 BMS EN 21/0114/0040/0000
 2 0 21001 0 05 1930+86 005420 FT
 I-81 (NB)
 BMSBG 21/0114/0040/0000
 MFC BEGIN = C
 LENGTH(AH 2019 BK 1504) 0041/0000

0040/1540 UNKNOWN RD
 (T706)
 0040/0807 FROM 8031/0010 SH
 (CONN)
 RAMP C RD
 (SR8031 SEG 0010/1504)
 RAMP D RD
 (SR8031 SEG 0750/0000)
 0040/0573
 0040/0295
 005418 FT
 BMS EN 21/0114/0040/0000
 2 0 21001 0 05 1930+86
 I-81 (NB)
 BMSBG 21/0114/0040/0000
 MFC BEGIN = C
 LENGTH(AH 2021 BK 1502)

DIR: B TOTAL LEN: 13.987 MI. DIST: 08-2 SR: 114
 LEFT MUN: SILVER SPRING T RIGHT MUN: SILVER SPRING T

RAMP A RD (SR8031 SEG 0250/0000)	0031/1202		0030/1192	RAMP A RD (SR8031 SEG 0250/0000)
RAMP B RD (SR8031 SEG 0500/1254)	0031/1180		0030/1151	RAMP B RD (SR8031 SEG 0500/1254)
FROM 8031/0500 SH (CONN)	0031/1050		0030/1043	TO 8031/0250 SH (CONN)
2 0 21001 0 05 1917+69 003916 FT NC CONODOGUINET PY OLD WILLOW MILL RD (T717) PLEASANT GROVE RD (T595)			003916 FT	2 0 21001 0 05 1915+84 NC CONODOGUINET PY OLD WILLOW MILL RD (T717) PLEASANT GROVE RD (T595)
MFC BEGIN = D LENGTH(AH 1504 BK 0995)	0031/0000		0030/0000	MFC BEGIN = D LENGTH(AH 1502 BK 0995)
WERTZVILLE PARK AND RID (SR9504 SEG 0010/0000)	0020/0458		002921 FT	2 0 21001 0 05 1905+89 TRUFFLE GLEN RD (TWP)
WERTZVILLE PARK AND RID (SR9504 SEG 0010/0377)	0020/0108		0020/0000	LENGTH(AH 0995 BK 2921) T. SIMMONS STRUCTURE LENGTH 13 FT BMSID 21/0114/0010/2771
	002921 FT		0010/2771	
WERTZVILLE PARK AND RID (SR9504 SEG 0010/2000)	0010/1453			
HUMER DR (PRDR)	0010/0786			
	000000 FT		000000 FT	2 0 21001 0 04 1878+53 NC NEW WILLOW MILL RD WERTZVILLE RD (SR0944 SEG 0520/0712)
				INTER-BK KEYSTONE DR (PRDR) MFC BEGIN = D LENGTH(AH 2921 BK 0000)
			0010/0000	

DIR: B TOTAL LEN: 3.623 MI. DIST: 08-2 SR: 94
 LEFT MUN: MOUNT HOLLY SPRINGS B RIGHT MUN: MOUNT HOLLY SPRINGS B



DIR: B TOTAL LEN: 3.623 MI. DIST: 08-2 SR: 94
 LEFT MUN: SOUTH MIDDLETON T RIGHT MUN: SOUTH MIDDLETON T

	010062 FT			010062 FT 1 0 00342 0 00 0100+62
				5 0050/0000 LENGTH(AH 2122 BK 2044)
	008018 FT			008018 FT 1 0 00342 0 00 0080+18
				5 0040/0000 LENGTH(AH 2044 BK 2001)
1 0 00342 0 00 0060+17	006017 FT			006017 FT
SCHOOL HOUSE RD				
(T533)	0030/0000	=		5 0030/0000 LENGTH(AH 2001 BK 2558)
LOGAN DR		=		
(T470)	0020/2114			
UNKNOWN RD				
(PRDR)	0020/0517	=		
	003459 FT			003459 FT 1 0 00342 0 00 0034+59
				OLD TOWN RD
		=		(T535)
				5 0020/0000 LENGTH(AH 2558 BK 3459)
				SMITH RD
		=		(T535)
VICTORY CHURCH RD				
(T683)	0010/1360	=		
	000000 FT			000000 FT 1 0 00342 0 00 0000+00
				NC BALTIMORE PK
				INTER-BK CARLISLE PK
				(SRO094 SEG 0350/2258)
				MFC BEGIN = C
				BK-ADAMS (01)
				5 0010/0000 LENGTH(AH 3459 BK 0000)

DIR: N TOTAL LEN: 2.457 MI. DIST: 08-2 SR: 83
 LEFT MUN: LEMOYNE B RIGHT MUN: LEMOYNE B

PA 581 EB
 OP ID 21/0581/0140/1956 0411/1268
 NC RAMP C RD
 MFC BEGIN = F 0411/1263

LOWTHER ST
 OP ID 21/2028/0020/0646 0411/0590

SIGN: 4 CHORD TRUSS
 BMSID 21/0083/0410/0466 0411/0466

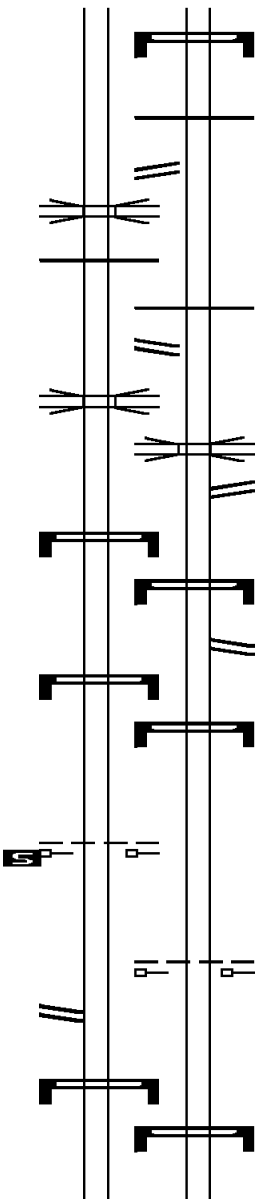
SIGN: 4 CHORD TRUSS
 BMSID 21/0083/0410/0008 0411/0008

1 0 00333 0 00 0070+57 007250 FT
 LEMOYNE
 NEW CUMBERLAND B
 MILEPOST 041.00
 LENGTH(AH 3039 BK 2640) 0411/0000

RAMP A RD FROM 0581
 (SR8113 SEG 0250/1475) 0405/2493

SIGN: 4 CHORD TRUSS
 BMSID 21/0083/0404/1880 0405/1880

SIGN: CANTILEVER



SIGN: 4 CHORD TRUSS
 0410/2360 BMSID 21/0083/0410/2360

NC VFW OF US MEM HW
 0410/1471 MFC BEGIN = A
 AMERICAN EX-POW MEM HW
 0410/1371 (SR0581 SEG 0140/2286)

NC RAMP B RD
 0410/0964 MFC BEGIN = F
 RAMP D RD
 0410/0922 (SR8113 SEG 0760/0000)

LOWTHER ST
 0410/0590 OP ID 21/2028/0020/0646
 RAMP E RD
 0410/0515 (SR8113 SEG 0020/0000)

SIGN: 4 CHORD TRUSS
 0410/0466 BMSID 21/0083/0410/0466
 RAMP K RD
 0410/0270 (SR8213 SEG 0010/0281)

SIGN: 4 CHORD TRUSS
 0410/0008 BMSID 21/0083/0410/0008

007243 FT 1 0 00333 0 00 0070+35
 LEMOYNE
 NEW CUMBERLAND B
 MILEPOST 041.00
 LENGTH(AH 2650 BK 2640) 0410/0000

SIGN: 4 CHORD TRUSS
 0404/1880 BMSID 21/0083/0404/1880

DIR: N TOTAL LEN: 2.457 MI. DIST: 08-2 SR: 83
 LEFT MUN: NEW CUMBERLAND B RIGHT MUN: NEW CUMBERLAND B

BMSID 21/0083/0405/1179	0405/1179		
RAMP D RD (SR8011 SEG 0500/0000)	0405/1064		0404/1085 RAMP C RD (SR8011 SEG 0750/0775)
NEW CUMBERLAND LOWER ALLEN T	0405/0900		0404/0904 NEW CUMBERLAND LOWER ALLEN T
LOWER ALLEN NEW CUMBERLAND B	0405/0490		0404/0803 SIGN: CENTER MOUNTD BMSID 21/0083/0404/0900
BMSEN 21/0083/0404/0252	0405/0475		0404/0450 BMSEN 21/0083/0404/0252
1 0 00333 0 00 0037+46			1 0 00333 0 00 0037+83
CARLISLE RD. BMSBG 21/0083/0404/0252	0405/0277		0404/0252 CARLISLE RD. BMSBG 21/0083/0404/0252
NEW CUMBERLAND LOWER ALLEN T	0405/0203		
1 0 00333 0 00 0037+46	004610 FT		004603 FT
LENGTH(AH 2640 BK 2645)	0405/0000		0404/0000 LENGTH(AH 2640 BK 2640)
RAMP B RD (SR8011 SEG 0250/0655)	0401/2540		
			0400/2493 LOWER ALLEN NEW CUMBERLAND B
			0400/2204 RAMP A RD (SR8011 SEG 0010/0000)
			0400/2126 NEW CUMBERLAND LOWER ALLEN T
SIGN: 3 CHORD TRUSS BMSID 21/0083/0400/2075	0401/2030		0400/2026 SIGN: 3 CHORD TRUSS BMSID 21/0083/0400/2075
CAVC 841	0401/1500M		M 0400/1500 CAVC 841
1 0 00333 0 00 0016+77	001965 FT		001963 FT
MILEPOST 040.00			MILEPOST 040.00
LENGTH(AH 2645 BK 1965)	0401/0000		0400/0000 LENGTH(AH 2640 BK 1963)
			000000 FT
1 0 00333 0 00 0002+90	000000 FT		1 0 00333 0 00 0002+90
NC VFW OF US MEM HW			NC VFW OF US MEM HW
VFW OF US MEM HW INTER-BK			INTER-BK VFW OF US MEM HW
(SR0083 SEG 0391/3321)			(SR0083 SEG 0390/3330)
MFC BEGIN = A			MFC BEGIN = A
LENGTH(AH 1965 BK 0000)	0397/0000		BK-YORK (66)
			LENGTH(AH 1963 BK 0000)

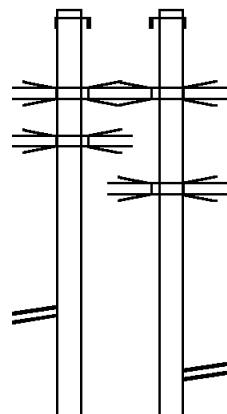
EXTRACT DATE: 12/18/2023 ROADWAY MANAGEMENT SYSTEM PAGE NUMBER: 81
 PRINT DATE: 12/20/2023 SLD COUNTY/SR - ANNUAL PRINT COUNTY: CUMBERLAND
 DIR: N TOTAL LEN: 39.213 MI. DIST: 08-2 SR: 81
 LEFT MUN: EAST PENNSBORO T RIGHT MUN: EAST PENNSBORO T

AH-DAUPHIN (22) 206806 FT
 GEORGE N WADE BRIDGE INTER-AHD
 (SR0081 SEG 0651/0000) 0645/2710

OP ID US 11&15 NB 0645/1935
 21/0011/0980/0000
 OP ID US 11 0645/1839
 21/0011/0981/0000

RAMP RD
 (SR9403 SEG 0500/2740) 0645/0575

1 0 01005 0 00 0674+15 204096 FT



207045 FT
 INTER-AHD GEORGE N WADE BRIDGE
 0644/2645 (SR0081 SEG 0650/0000)

OP ID US 11&15 NB 0644/1895
 21/0011/0980/0000

OP ID US 11 0644/1788
 21/0011/0981/0000

W 0644/0566 RWIS SITE/AT GEORGE WAG
 RAMP RD
 0644/0092 (SR9402 SEG 0010/0000)
 204400 FT 1 0 01005 0 00 0678+63

DIR: N TOTAL LEN: 39.213 MI. DIST: 08-2 SR: 81
LEFT MUN: EAST PENNSBORO T RIGHT MUN: EAST PENNSBORO T

LENGTH(AH 2710 BK 2640) 0645/0000 0644/0000 LENGTH(AH 2645 BK 2619)

MILLER ST MILLER ST
OP ID 21/1019/0030/0000 0641/1698 0640/1702 OP ID 21/1019/0030/0000

MILEPOST 064.00 0641/0001 201781 FT 1 0 01005 0 00 0650+58
1 0 01005 0 00 0650+58 201456 FT MILEPOST 064.00
LENGTH(AH 2640 BK 2632) 0641/0000 0640/0000 LENGTH(AH 2619 BK 2632)
0634/2632 MILEPOST 064.00

EMERGENCY CROSSOVER EMERGENCY CROSSOVER
(CONN) 0635/1613 0634/1618 (CONN)

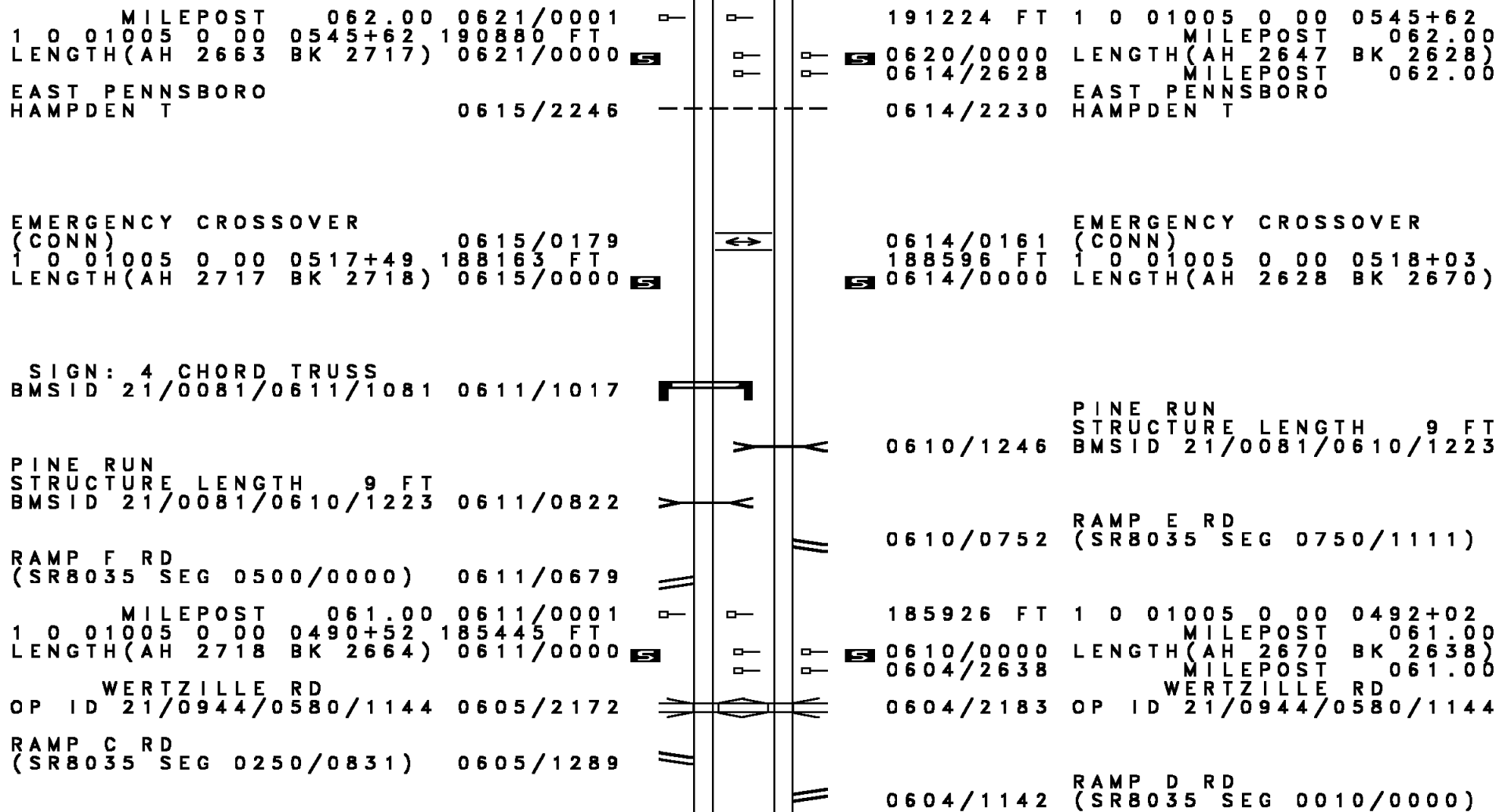
199149 FT 1 0 01005 0 00 0624+24
DMS SIGN STRUCTURE
BMSID 21/0081/0634/0000
1 0 01005 0 00 0624+24 198824 FT INAC 833
INAC 833
LENGTH(AH 2632 BK 2640) 0635/0000 0634/0000 LENGTH(AH 2632 BK 2642)

MILEPOST 063.00 0631/0001 196507 FT 1 0 01005 0 00 0597+84
1 0 01005 0 00 0597+81 196184 FT MILEPOST 063.00
LENGTH(AH 2640 BK 2641) 0631/0000 0630/0000 LENGTH(AH 2642 BK 2636)
0624/2636 MILEPOST 063.00

TOWER ROAD TOWER ROAD
OP ID 21/1037/0020/0000 0625/1572 0624/1533 OP ID 21/1037/0010/0000

DMS SIGN STRUCTURE
BMSID 21/0081/0625/0720 0625/0803
1 0 01005 0 00 0569+10 193543 FT
LENGTH(AH 2641 BK 2663) 0625/0000 193871 FT 1 0 01005 0 00 0573+26
0624/0000 LENGTH(AH 2636 BK 2647)

DIR: N TOTAL LEN: 39.213 MI. DIST: 08-2 SR: 81
 LEFT MUN: EAST PENNSBORO T RIGHT MUN: EAST PENNSBORO T



DIR: N TOTAL LEN: 39.213 MI. DIST: 08-2 SR: 81
 LEFT MUN: HAMPDEN T RIGHT MUN: HAMPDEN T

1 0 01005 0 00 0463+54 182781 FT
 LENGTH(AH 2664 BK 2718) 0605/0000
 SIGN: 4 CHORD TRUSS
 BMSID 21/0081/0601/2137 0601/2324

SEARS RUN
 STRUCTURE LENGTH 20 FT
 BMSID 21/0081/0601/1620 0601/1692

GOODHOPE RD
 OP ID 21/1013/0090/1232 0601/0414
 MILEPOST 060.00 0601/0001
 1 0 01005 0 00 0440+04 180063 FT
 LENGTH(AH 2718 BK 2491) 0601/0000

SIGN: 4 CHORD TRUSS
 BMSID 21/0081/0595/0704 0595/2186

EMERGENCY CROSSOVER
 (CONN) 0595/1547

1 0 01005 0 00 0414+53 177572 FT
 LENGTH(AH 2491 BK 2188) 0595/0000
 SIGN: 4 CHORD TRUSS
 BMSID 21/0081/0591/2066 0591/2083

RAMP A RD
 (SR8033 SEG 0500/0000) 0591/1600

RAMP C RD
 (SR8033 SEG 0760/1677) 0591/0270
 MILEPOST 059.00 0591/0001

183288 FT 1 0 01005 0 00 0467+01
 0604/0000 LENGTH(AH 2638 BK 2658)

SEARS RUN
 STRUCTURE LENGTH 20 FT
 BMSID 21/0081/0600/1772 0600/1772

180630 FT 1 0 01005 0 00 0440+04
 MILEPOST 060.00
 0600/0000 LENGTH(AH 2658 BK 2598)
 0594/2598 MILEPOST 060.00

GOODHOPE RD
 OP ID 21/1013/0090/0812 0594/2383

EMERGENCY CROSSOVER
 (CONN) 0594/1068

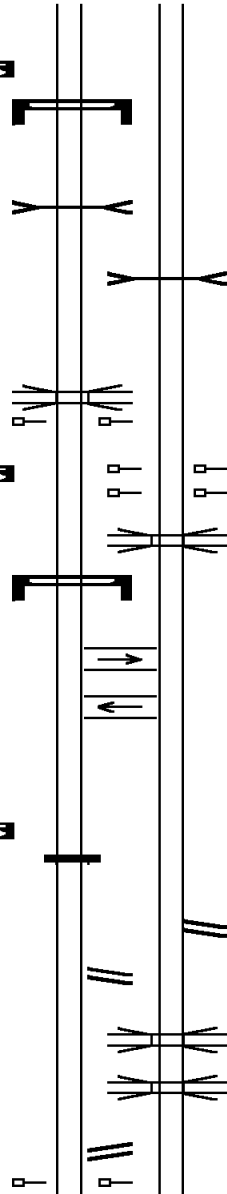
178032 FT 1 0 01005 0 00 0415+61
 0594/0000 LENGTH(AH 2598 BK 2654)

RAMP B RD
 (SR8033 SEG 0750/1384) 0590/2066

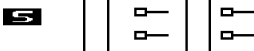






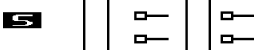



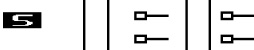
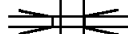


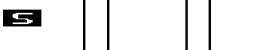

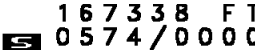


RAMP A
 OP ID 21/8033/0500/0538 0590/0954
 PA 581 WB

OP ID 21/8033/0760/0864 0590/0923

175378 FT 1 0 01005 0 00 0387+53



DIR: N TOTAL LEN: 39.213 MI. DIST: 08-2 SR: 81
 LEFT MUN: HAMPDEN T RIGHT MUN: HAMPDEN T

Segment ID	Start Station	End Station	Length (ft)	Structure/Feature	Sign Description	Sign Station	Sign Length (ft)	Sign Milepost
1 0 01005 0 00 0387+53	175384	FT	175384					
LENGTH(AH 2188 BK 2714) 0591/0000 								
BMSID 21/0081/0585/1804	0585/1974							
1 0 01005 0 00 0378+45 								
LAMBS GAP RD								
BMSBG 21/0081/0585/1804	0585/1804							
HAMPDEN 								
SILVER SPRING T	0585/1410							
1 0 01005 0 00 0360+51 172670 FT 								
LENGTH(AH 2714 BK 2746) 0585/0000 								
SIGN: 2 CHORD TRUSS BMSID 21/0081/0581/1333 0581/1333 								
EMERGENCY CROSSOVER (CONN) MILEPOST 058.00 0581/0532 								
1 0 01005 0 00 0334+79	169924	FT	169924					
LENGTH(AH 2746 BK 2527) 0581/0000 								
SAMPLE BRIDG OP ID 21/1035/0010/0000 0575/2312 								
SIGN: 4 CHORD TRUSS BMSID 21/0081/0580/0813 0580/0813 								
EMERGENCY CROSSOVER (CONN) MILEPOST 0334+79 0581/0001 								
1 0 01005 0 00 0334+79	169924	FT	169924					
LENGTH(AH 2748 BK 2561) 0581/0000 								
SAMPLE BRIDG OP ID 21/1035/0010/0000 0574/2339 								
SIGN: CANTILEVER BMSID 21/0081/0574/1668 0574/1668 								
SIGN: CANTILEVER BMSID 21/0081/0575/0518 0575/0518 								
1 0 01005 0 00 0305+84	167397	FT	167397					
LENGTH(AH 2527 BK 2624) 0575/0000 								
SIMMONS RUN STRUCTURE LENGTH 22 FT BMSID 21/0081/0570/2372 0571/2561 								
1 0 01005 0 00 0307+15 167338 FT 								
LENGTH(AH 2561 BK 2542) 0574/0000 								
SIMMONS RUN STRUCTURE LENGTH 22 FT BMSID 21/0081/0570/2372 								

DIR: N TOTAL LEN: 39.213 MI. DIST: 08-2 SR: 81
 LEFT MUN: SILVER SPRING T RIGHT MUN: SILVER SPRING T

SIGN: CANTILEVER
 BMSID 21/0081/0571/1204 0571/1204
 RAMP B RD
 (SR8031 SEG 0500/0000) 0571/0659

MILEPOST 057.00 0571/0001
 1 0 01005 0 00 0282+00 164773 FT
 LENGTH(AH 2624 BK 2677) 0571/0000

WILLOW ML RD
 OP ID 21/0114/0040/0000 0565/1990

RAMP A RD
 (SR8031 SEG 0250/1451) 0565/0639

1 0 01005 0 00 0253+32 162096 FT
 LENGTH(AH 2677 BK 2611) 0565/0000

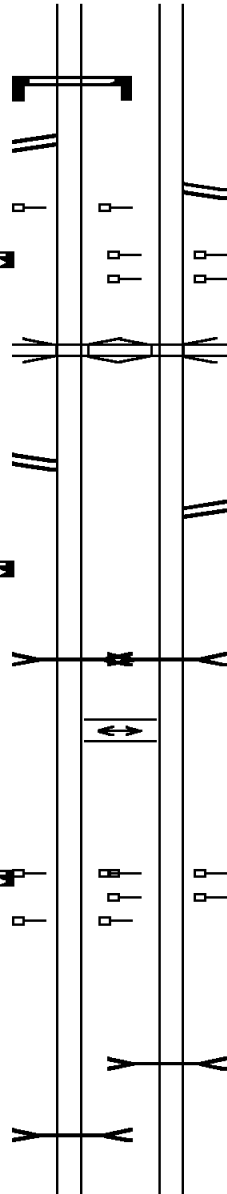
T COCOGU CK
 STRUCTURE LENGTH 8 FT
 BMSID 21/0081/0561/1916 0561/1916

EMERGENCY CROSSOVER
 (CONN) 0561/1258

1 0 01005 0 00 0229+20 159485 FT
 MILEPOST 056.00
 LENGTH(AH 2611 BK 2653) 0561/0000

MILEPOST 056.00 0555/2653

TR. CONODOGUI
 STRUCTURE LENGTH 10 FT
 BMSID 21/0081/0554/1231 0555/1172



0570/0375 RAMP D RD
 164796 FT (SR8031 SEG 0750/1221)
 1 0 01005 0 00 0282+00
 MILEPOST 057.00
 LENGTH(AH 2542 BK 2640)
 MILEPOST 057.00

0564/1899 OP ID 21/0114/0040/0000

0564/0290 RAMP C RD
 162156 FT (SR8031 SEG 0010/0000)
 1 0 01005 0 00 0253+95
 LENGTH(AH 2640 BK 2645)

0560/1972 T COCOGU CK
 STRUCTURE LENGTH 8 FT
 BMSID 21/0081/0561/1916

0560/1244 EMERGENCY CROSSOVER
 (CONN)

159511 FT 1 0 01005 0 00 0229+20
 MILEPOST 056.00
 LENGTH(AH 2645 BK 2633)
 MILEPOST 056.00

0560/0000
 0554/2633

0554/1231 TR. CONODOGUI
 STRUCTURE LENGTH 10 FT
 BMSID 21/0081/0554/1231

DIR: N TOTAL LEN: 39.213 MI. DIST: 08-2 SR: 81
 LEFT MUN: SILVER SPRING T RIGHT MUN: SILVER SPRING T

1 0 01005 0 00 0202+16 156832 FT		156878 FT	1 0 01005 0 00 0201+73
CAVC 831			CAVC 831
LENGTH(AH 2653 BK 2647) 0555/0000		0554/0000	LENGTH(AH 2633 BK 2643)
BMSBN 21/0081/0551/2143 0551/2540		0550/2602	BMSBN 21/0081/0550/2205
1 0 01005 0 00 0197+36			1 0 01005 0 00 0198+53
CONODOGUINET			CONODOGUINET
BMSBG 21/0081/0551/2143 0551/2143		0550/2205	BMSBG 21/0081/0550/2205

OP ID 21/1009/0030/1946 0551/1064		0550/1135	OP ID 21/1009/0030/1946
-----------------------------------	--	-----------	-------------------------

1 0 01005 0 00 0176+45 154185 FT		154235 FT	1 0 01005 0 00 0176+45
MILEPOST 055.00			MILEPOST 055.00
LENGTH(AH 2647 BK 2627) 0551/0000		0550/0000	LENGTH(AH 2643 BK 2658)
MILEPOST 055.00 0545/2627		0544/2658	MILEPOST 055.00

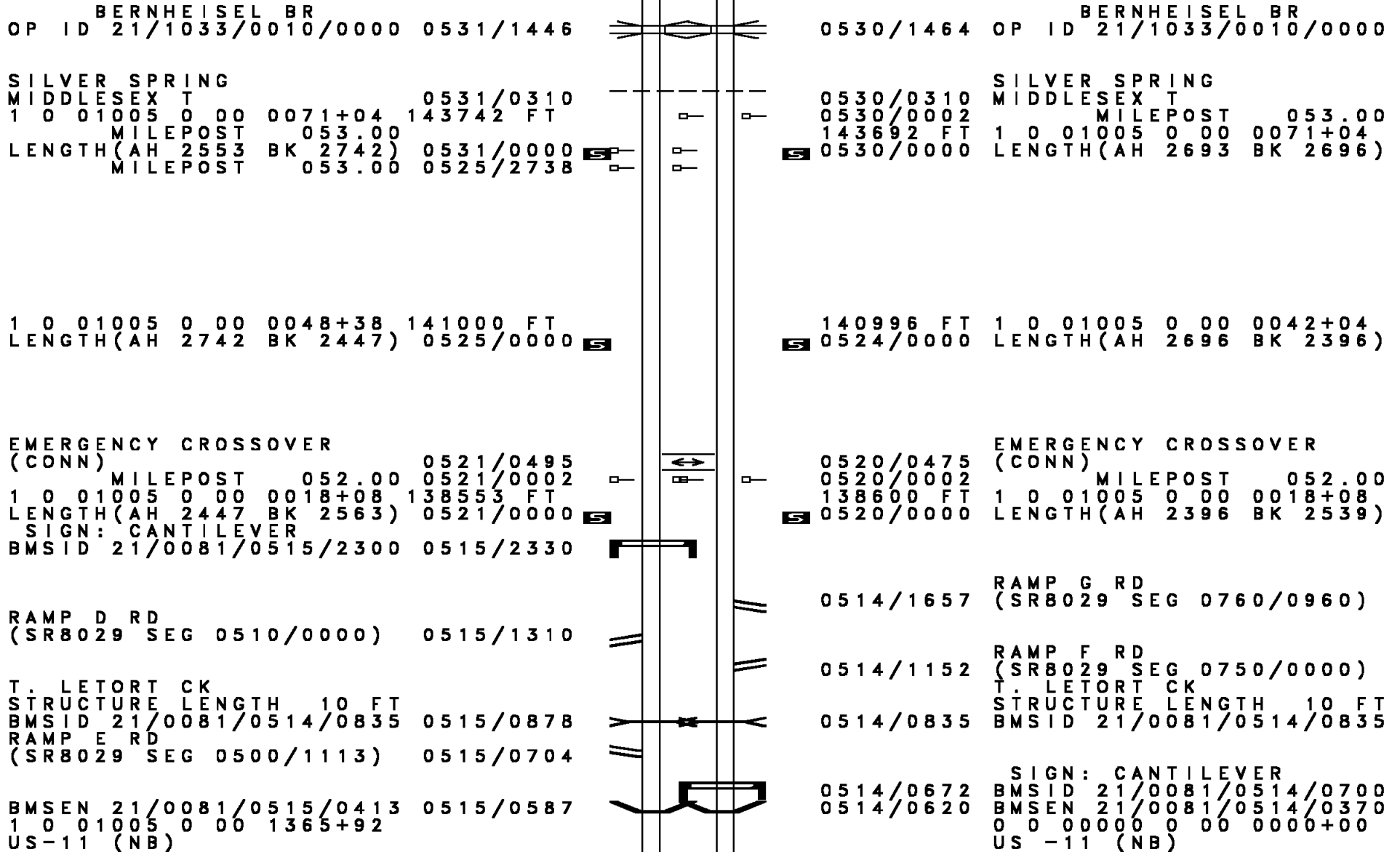
EMERGENCY CROSSOVER (CONN) 0545/0847		0544/0838	EMERGENCY CROSSOVER (CONN)
--------------------------------------	--	-----------	----------------------------

1 0 01005 0 00 0150+16 151558 FT		151577 FT	1 0 01005 0 00 0150+97
LENGTH(AH 2627 BK 2629) 0545/0000		0544/0000	LENGTH(AH 2658 BK 2660)

OP ID 21/1007/0190/1301 0541/0061		0540/0056	OP ID 21/1007/0190/1301
MILEPOST 054.00 0541/0001		0540/0002	MILEPOST 054.00
1 0 01005 0 00 0123+73 148929 FT		148917 FT	1 0 01005 0 00 0123+73
LENGTH(AH 2629 BK 2634) 0541/0000		0540/0000	LENGTH(AH 2660 BK 2532)

1 0 01005 0 00 0097+59 146295 FT		146385 FT	1 0 01005 0 00 0098+11
LENGTH(AH 2634 BK 2553) 0535/0000		0534/0000	LENGTH(AH 2532 BK 2693)

DIR: N TOTAL LEN: 39.213 MI. DIST: 08-2 SR: 81
LEFT MUN: SILVER SPRING T RIGHT MUN: SILVER SPRING T



DIR: N TOTAL LEN: 39.213 MI. DIST: 08-2 SR: 81
 LEFT MUN: MIDDLESEX T RIGHT MUN: MIDDLESEX T

Left Side Data	Center Diagram	Right Side Data
BMSBG 21/0081/0515/0413 0515/0413		0514/0441 BMSBG 21/0081/0514/0370
1 0 01005 0 00 0000+00 135990 FT LENGTH(AH 2563 BK 2640) 0515/0000		0514/0329 (SR8029 SEG 0020/1108) 136061 FT 0514/0000 1 0 01005 0 00 0000+00 LENGTH(AH 2539 BK 2654)
RAMP A RD (SR8029 SEG 0250/0663) 0511/2377		0510/2370 (SR8029 SEG 0010/0000)
BMSEN 21/0081/0511/1172 0511/1208 1 0 00799 0 00 1346+75 S. MIDDLESEX		0510/1190 BMSEN 21/0081/0510/1156 1 0 00799 0 00 1331+41 S. MIDDLESEX
BMSBG 21/0081/0511/1172 0511/1172		0510/1156 BMSBG 21/0081/0510/1156 SIGN: 4 CHORD TRUSS
T. LETORT SPG STRUCTURE LENGTH 11 FT BMSID 21/0081/0510/0858 0511/0921		0510/1067 BMSID 21/0081/0510/2184 T. LETORT SPG STRUCTURE LENGTH 11 FT
BMSEN 21/0081/0511/0135 0511/0258 1 0 00799 0 00 1336+91 PA TURNPIKE EB		0510/0313 BMSEN 21/0081/0510/0190 1 0 00799 0 00 1336+98 PATURNPIKE EB
BMSBG 21/0081/0511/0135 0511/0135 1 0 00799 0 00 1331+02 133350 FT		0510/0190 BMSBG 21/0081/0510/0190 MILEPOST 051.00
LENGTH(AH 2640 BK 2594) 0511/0000 MILEPOST 051.00 0505/2594		133407 FT 1 0 00799 0 00 1331+41 0510/0000 LENGTH(AH 2654 BK 2664)
1 0 00799 0 00 1304+78 130756 FT LENGTH(AH 2594 BK 2641) 0505/0000		130743 FT 1 0 00799 0 00 1304+89 0504/0000 LENGTH(AH 2664 BK 2611)
1 0 00799 0 00 1278+49 128115 FT MILEPOST 050.00		0500/0002 MILEPOST 050.00 128132 FT 1 0 00799 0 00 1278+49
LENGTH(AH 2641 BK 2929) 0501/0000		0500/0000 LENGTH(AH 2611 BK 2770)

DIR: N TOTAL LEN: 39.213 MI. DIST: 08-2 SR: 81
 LEFT MUN: MIDDLESEX T RIGHT MUN: MIDDLESEX T

CLAREMONT RD.				CLAREMONT RD.			
OP ID	21/2002/0062/0000	0495/1713		0494/1670	OP ID	21/2002/0062/0000	
BMSEN	21/0081/0495/1591	0495/0151		0494/0151	BMSEN	21/0081/0494/0000	
1 0 00799	0 00 1267+71	125186 FT		125362 FT	1 0 00799	0 00 1255+40	
NORFOLK SOUTHERN RAI RR					NORFOLK SOUTHERN RAI RR		
BMSBG	21/0081/0495/1591				BMSBG	21/0081/0494/0000	
LENGTH(AH 2929 BK 2355)		0495/0000		0494/0000	LENGTH(AH 2770 BK 2436)		
					SIGN: 4 CHORD TRUSS		
CAVC	830	0491/2266M		0490/2267	BMSID	21/0081/0490/2267	
				M0490/2224	CAVC	830	
EMERGENCY CROSSOVER (CONN)		0491/1605		0490/1600	EMERGENCY CROSSOVER (CONN)		
1 0 00799	0 00 1225+73	122831 FT		0490/0002	MILEPOST	049.00	
LENGTH(AH 2355 BK 3057)		0491/0000		122926 FT	1 0 00799	0 00 1225+73	
MILEPOST	049.00	0485/3055		0490/0000	LENGTH(AH 2436 BK 2893)		
MILEPOST	049.00						
ARMYHRTG							
OP ID	21/2009/0010/0000	0485/2980		0484/2674	OP ID	21/2009/0010/0000	
					ARMYHRTG		
RAMP U RD							
(SR8027 SEG 0500/0000)		0485/0922		0484/0140	BMSEN	21/0081/0484/0101	
BMSEN	21/0081/0485/0246	0485/0389					
1 0 00799	0 00 1202+37			120033 FT	1 0 00799	0 00 1200+96	
PA 641 (EB)					PA 641 (EB)		
BMSBG	21/0081/0485/0246	0485/0246			BMSBG	21/0081/0484/0101	
					MIDDLESEX		
1 0 00799	0 00 1199+91	119774 FT		0484/0000	SOUTH MIDDLETON T		
MIDDLESEX					LENGTH(AH 2893 BK 2640)		
SOUTH MIDDLETON T					RAMP T RD		
LENGTH(AH 3057 BK 2405)		0485/0000					

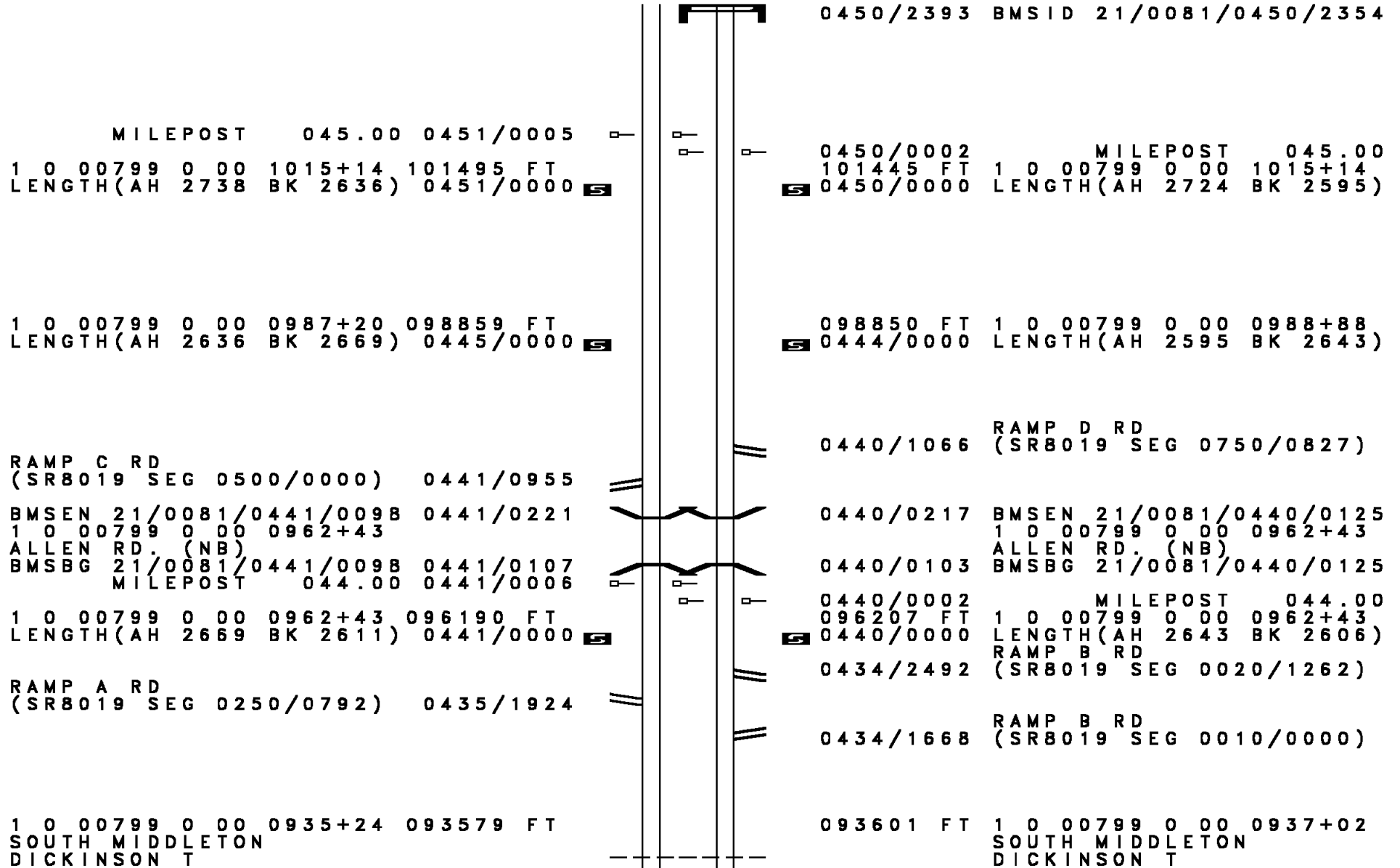
DIR: N TOTAL LEN: 39.213 MI. DIST: 08-2 SR: 81
 LEFT MUN: SOUTH MIDDLETON T RIGHT MUN: SOUTH MIDDLETON T

					0480/2522 (SR8027 SEG 0010/1000)	
BMS EN 21/0081/0481/0053	0481/0195		0480/0206	BMS EN 21/0081/0480/0066		
1 0 00799 0 00 1175+45				1 0 00799 0 00 1175+44		
PA-74 (NB)				PA 74 (NB)		
BMSBG 21/0081/0481/0053	0481/0053		0480/0066	BMSBG 21/0081/0480/0066		
MILEPOST 048.00	0481/0002		0480/0002	MILEPOST 048.00		
1 0 00799 0 00 1173+29	117369 FT		117393 FT	1 0 00799 0 00 1173+29		
LENGTH(AH 2405 BK 2641)	0481/0000		0480/0000	LENGTH(AH 2640 BK 2761)		
				RAMP O RD		
			0474/2244	(SR8025 SEG 0010/0000)		
RAMP N RD						
(SR8025 SEG 0250/0733)	0475/1933		0474/1626	BMS EN 21/0081/0474/1591		
BMS EN 21/0081/0475/1570	0475/1553			1 0 00799 0 00 1163+46		
1 0 00799 0 00 1145+77				PETERSBRG RD		
PETERSBRG RD			0474/1591	BMSBG 21/0081/0474/1591		
BMSBG 21/0081/0475/1570	0475/1518					
SIGN: CANTILEVER			0474/0893	SIGN: CANTILEVER		
BMSID 21/0081/0475/0800	0475/0786			BMSID 21/0081/0474/0800		
1 0 00799 0 00 1145+77	114728 FT		114632 FT	1 0 00799 0 00 1147+55		
LENGTH(AH 2641 BK 2673)	0475/0000		0474/0000	LENGTH(AH 2761 BK 2602)		
1 0 00799 0 00 1120+56	112055 FT		0470/0002	MILEPOST 047.00		
MILEPOST 047.00			112030 FT	1 0 00799 0 00 1120+56		
LENGTH(AH 2673 BK 2747)	0471/0000		0470/0000	LENGTH(AH 2602 BK 2669)		
BMS EN 21/0081/0465/2300	0465/2337		0464/2191	BMS EN 21/0081/0464/2155		
1 0 00799 0 00 1116+67				1 0 00799 0 00 1116+67		
SPRING GRDEN			0464/2155	SPRING GARDN		
BMSBG 21/0081/0465/2300	0465/2300		0464/1803	BMSBG 21/0081/0464/2155		
BMS EN 21/0081/0465/1675	0465/1929			BMS EN 21/0081/0464/1546		
1 0 00799 0 00 1110+14			0464/1546	1 0 00799 0 00 1110+79		
LETORT CRK.				LETORT CR.		
BMSBG 21/0081/0465/1675	0465/1675			BMSBG 21/0081/0464/1546		
SOUTH MIDDLETON						
CARLISLE B	0465/1266					
SIGN: 3 CHORD TRUSS						
BMSID 21/0081/0465/1253	0465/1231					

DIR: N TOTAL LEN: 39.213 MI. DIST: 08-2 SR: 81
 LEFT MUN: SOUTH MIDDLETON T RIGHT MUN: SOUTH MIDDLETON T

RAMP L RD (SR8023 SEG 0500/0000)	0465/1077		0464/0994	RAMP M RD (SR8023 SEG 0750/0766)
BMSEN 21/0081/0465/0632	0465/0437		0464/0469	SOUTH MIDDLETON
0 0 0000 0 00 0000+00			0464/0323	CARLISLE B
HANOVER ST (NB)				BMSEN 21/0081/0464/0250
BMSBG 21/0081/0465/0632	0465/0364			1 0 00799 0 00 1097+47
SIGN: 3 CHORD TRUSS			0464/0250	HANOVER ST (NB)
BMSID 21/0081/0465/0161	0465/0139			BMSBG 21/0081/0464/0250
RAMP J RD (SR8023 SEG 0260/0000)	0465/0070			
1 0 00799 0 00 1093+39	109308 FT		109361 FT	1 0 00799 0 00 1095+31
LENGTH(AH 2747 BK 2538)	0465/0000		0464/0000	LENGTH(AH 2669 BK 2637)
			0460/2173	RAMP K RD (SR8023 SEG 0010/0000)
RAMP I RD (SR8023 SEG 0250/1260)	0461/1906			
W. RIDGE ST.			0460/1016	W. RIDGE ST.
OP ID 21/2005/0010/0000	0461/1022			OP ID 21/2005/0010/0000
MILEPOST 046.00	0461/0005		0460/0002	MILEPOST 046.00
1 0 00799 0 00 1067+85	106770 FT		106724 FT	1 0 00799 0 00 1067+85
LENGTH(AH 2538 BK 2537)	0461/0000		0460/0000	LENGTH(AH 2637 BK 2555)
RAMP G RD (SR8021 SEG 0500/0000)	0455/1615			
BMSEN 21/0081/0455/0770	0455/0885		0454/1237	RAMP H RD (SR8021 SEG 0750/0724)
1 0 00799 0 00 1049+18			0454/0789	BMSEN 21/0081/0454/0557
WALNUT BTM RD (NB)				1 0 00799 0 00 1049+03
BMSBG 21/0081/0455/0770	0455/0653		0454/0557	WALNUT BTM RD (NB)
CARLISLE				BMSBG 21/0081/0454/0557
SOUTH MIDDLETON T	0455/0213			
RAMP E RD (SR8021 SEG 0250/0859)	0455/0088			
			104169 FT	1 0 00799 0 00 1043+46
1 0 00799 0 00 1041+48	104233 FT		0454/0000	CARLISLE
LENGTH(AH 2537 BK 2738)	0455/0000		0450/2527	SOUTH MIDDLETON T
				LENGTH(AH 2555 BK 2724)
				RAMP F RD (SR8021 SEG 0010/0000)
				SIGN: 3 CHORD TRUSS

DIR: N TOTAL LEN: 39.213 MI. DIST: 08-2 SR: 81
 LEFT MUN: SOUTH MIDDLETON T RIGHT MUN: SOUTH MIDDLETON T



DIR: N TOTAL LEN: 39.213 MI. DIST: 08-2 SR: 81
LEFT MUN: SOUTH MIDDLETON T RIGHT MUN: SOUTH MIDDLETON T

LENGTH(AH 2611 BK 2706) 0435/0000 0434/0000 LENGTH(AH 2606 BK 2705)

MILEPOST 043.00 0431/0005 0430/0002 MILEPOST 043.00
1 0 00799 0 00 0909+72 090873 FT 090896 FT 1 0 00799 0 00 0909+72
LENGTH(AH 2706 BK 2573) 0431/0000 0430/0000 LENGTH(AH 2705 BK 2508)
BMSBG 21/0081/0425/1953 0425/1994 0424/1995 BMSSEN 21/0081/0424/1954
1 0 00799 0 00 0903+91 ALEX SPRG CK 1 0 00799 0 00 0903+91
ALEX SPRG CK ALEX SP CK
BMSBG 21/0081/0425/1953 0425/1953 0424/1954 BMSBG 21/0081/0424/1954
BMSSEN 21/0081/0425/1699 0425/1735 0424/1692 BMSSEN 21/0081/0424/1656
1 0 00799 0 00 0901+16 SHAGBARK LN 1 0 00799 0 00 0901+16
SHAGBARK LN SHAGBARK LN
BMSBG 21/0081/0425/1699 0425/1699 0424/1656 BMSBG 21/0081/0424/1656
EMERGENCY CROSSOVER EMERGENCY CROSSOVER
(CONN) 0425/1295 0424/1225 (CONN)

1 0 00799 0 00 0884+17 088300 FT 088388 FT 1 0 00799 0 00 0884+60
LENGTH(AH 2573 BK 2689) 0425/0000 0424/0000 LENGTH(AH 2508 BK 2765)

MILEPOST 042.00 0421/0004 0420/0002 MILEPOST 042.00
1 0 00799 0 00 0857+05 085611 FT 085623 FT 1 0 00799 0 00 0857+05
LENGTH(AH 2689 BK 2579) 0421/0000 0420/0000 LENGTH(AH 2765 BK 2572)

BMSSEN 21/0081/0415/0915 0415/0950 0414/0945 BMSSEN 21/0081/0414/0910
1 0 00799 0 00 0840+50 1 0 00799 0 00 0840+49
BURNT HOUSE BURNT HOUSE
BMSBG 21/0081/0415/0915 0415/0915 0414/0910 BMSBG 21/0081/0414/0910

1 0 00799 0 00 0831+75 083032 FT 083051 FT 1 0 00799 0 00 0831+39

DIR: N TOTAL LEN: 39.213 MI. DIST: 08-2 SR: 81
LEFT MUN: DICKINSON T RIGHT MUN: DICKINSON T

LENGTH(AH 2579 BK 2594) 0415/0000 0414/0000 LENGTH(AH 2572 BK 2589)

1 0 00799 0 00 0803+71 080438 FT 0410/0002 MILEPOST 041.00
MILEPOST 041.00 080462 FT 1 0 00799 0 00 0803+71
LENGTH(AH 2594 BK 2895) 0411/0000 0410/0000 LENGTH(AH 2589 BK 2885)
MILEPOST 041.00 0405/2895

BMS EN 21/0081/0405/1378 0405/1413 0404/1351 BMS EN 21/0081/0404/1294
1 0 00799 0 00 0789+83 1 0 00799 0 00 0789+83
MOOREDALE RD MOOREDALE RD
BMSBG 21/0081/0405/1378 0405/1378 0404/1314 BMSBG 21/0081/0404/1294

1 0 00799 0 00 0775+82 077543 FT 077577 FT 1 0 00799 0 00 0779+56
LENGTH(AH 2895 BK 2486) 0405/0000 0404/0000 LENGTH(AH 2885 BK 2510)

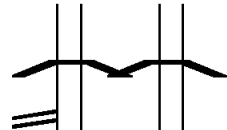
EMERGENCY CROSSOVER (CONN) 0401/1418 0400/1427 EMERGENCY CROSSOVER (CONN)

BMS EN 21/0081/0401/0396 0401/0514 W 0400/0562 RWIS SITE/AT NEWVILLE R
1 0 00799 0 00 0755+35 0400/0490 BMS EN 21/0081/0400/0373
STONE HS RD 1 0 00799 0 00 0755+35
BMSBG 21/0081/0401/0396 0401/0396 0400/0373 STONE HSE RD
1 0 00799 0 00 0750+96 075057 FT BMSBG 21/0081/0400/0373
MILEPOST 040.00 MILEPOST 040.00
LENGTH(AH 2486 BK 2578) 0401/0000 0400/0002 1 0 00799 0 00 0750+96
MILEPOST 040.00 0395/2578 0400/0000 LENGTH(AH 2510 BK 2592)

1 0 00799 0 00 0734+82 072479 FT 072475 FT 1 0 00799 0 00 0725+90
LENGTH(AH 2578 BK 2656) 0395/0000 0394/0000 LENGTH(AH 2592 BK 2662)
DICKINSON DICKINSON
PENN T 0390/2182 PENN T
BMS EN 21/0081/0391/1674 0391/1808 0390/1744 BMS EN 21/0081/0390/1611

DIR: N TOTAL LEN: 39.213 MI. DIST: 08-2 SR: 81
LEFT MUN: PENN T RIGHT MUN: PENN T

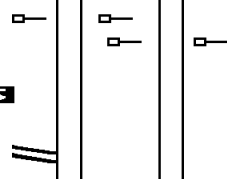
1 0 00799 0 00 0715+65
MT. ROCK RD.
BMSBG 21/0081/0391/1674 0391/1674
ROADSIDE REST RD
(SR9201 SEG 0010/0000) 0391/1210



1 0 00799 0 00 0715+65
MT. ROCK RD.
BMSBG 21/0081/0390/1611 0390/1611

MILEPOST 039.00 0391/0008

1 0 00799 0 00 0698+68 069823 FT
LENGTH(AH 2656 BK 2831) 0391/0000
ROADSIDE REST RD
(SR9201 SEG 0010/1985) 0385/2126



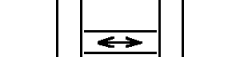
0390/0002
069813 FT
MILEPOST 039.00
1 0 00799 0 00 0698+68
LENGTH(AH 2662 BK 2810)

1 0 00799 0 00 0667+26 066992 FT
LENGTH(AH 2831 BK 2506) 0385/0000



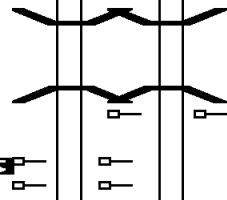
067003 FT
0384/0000
1 0 00799 0 00 0672+41
LENGTH(AH 2810 BK 2516)

EMERGENCY CROSSOVER
(CONN) 0381/1004



0380/0988
EMERGENCY CROSSOVER
(CONN)

BMSSEN 21/0081/0381/0231 0381/0264
1 0 00799 0 00 0648+09
KUTZ RD.
BMSBG 21/0081/0381/0231 0381/0231
1 0 00799 0 00 0645+40 064486 FT
MILEPOST 038.00
LENGTH(AH 2506 BK 2744) 0381/0000
MILEPOST 038.00 0375/2739



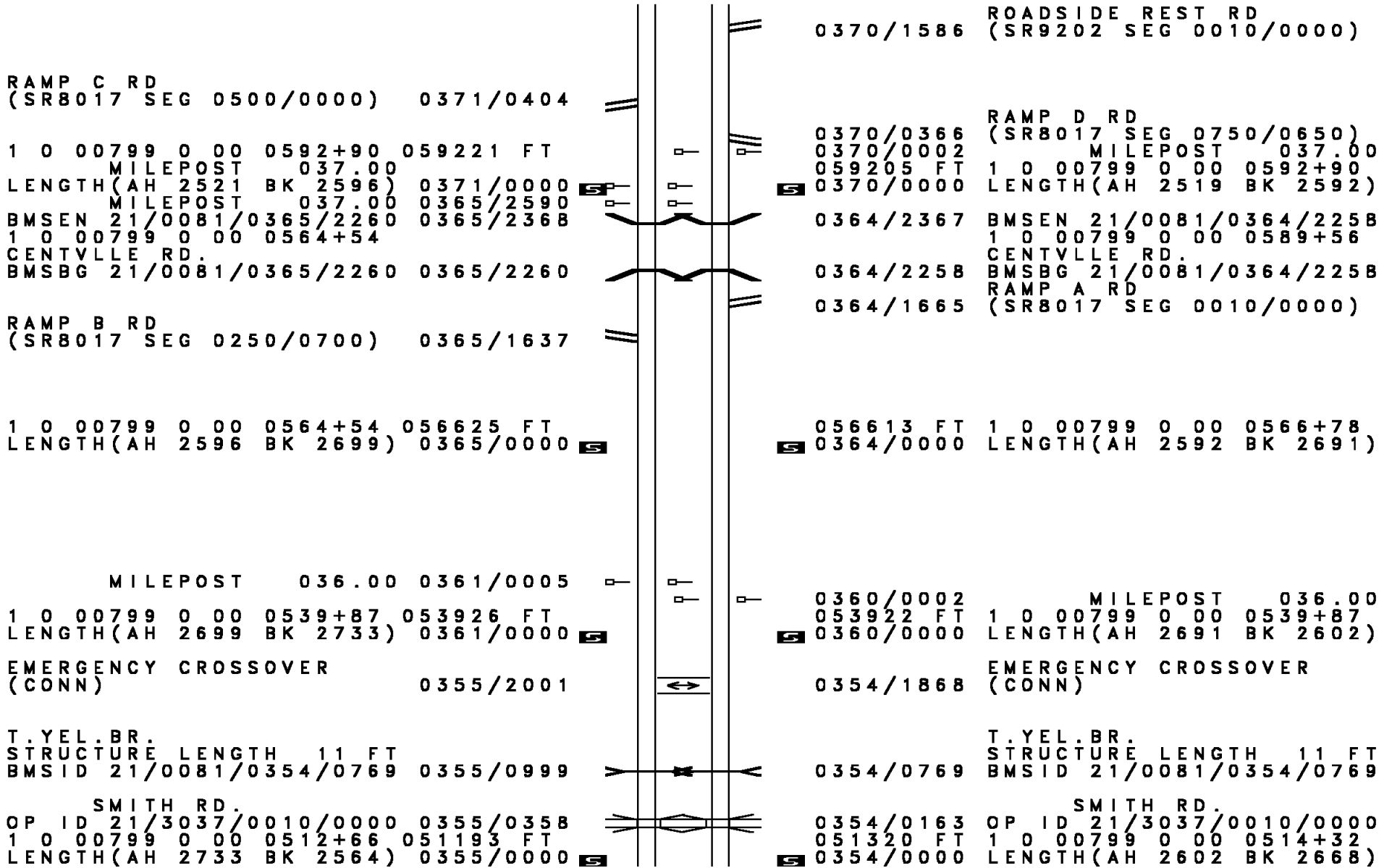
0380/0276
0380/0243
0380/0002
064487 FT
0380/0000
BMSSEN 21/0081/0380/0243
1 0 00799 0 00 0648+09
KUTZ RD
BMSBG 21/0081/0380/0243
MILEPOST 038.00
1 0 00799 0 00 0645+40
LENGTH(AH 2516 BK 2763)

1 0 00799 0 00 0617+96 061742 FT
LENGTH(AH 2744 BK 2521) 0375/0000




0374/0582
061724 FT
0374/0000
ROADSIDE REST RD
(SR9202 SEG 0010/1537)
1 0 00799 0 00 0626+38
LENGTH(AH 2763 BK 2519)

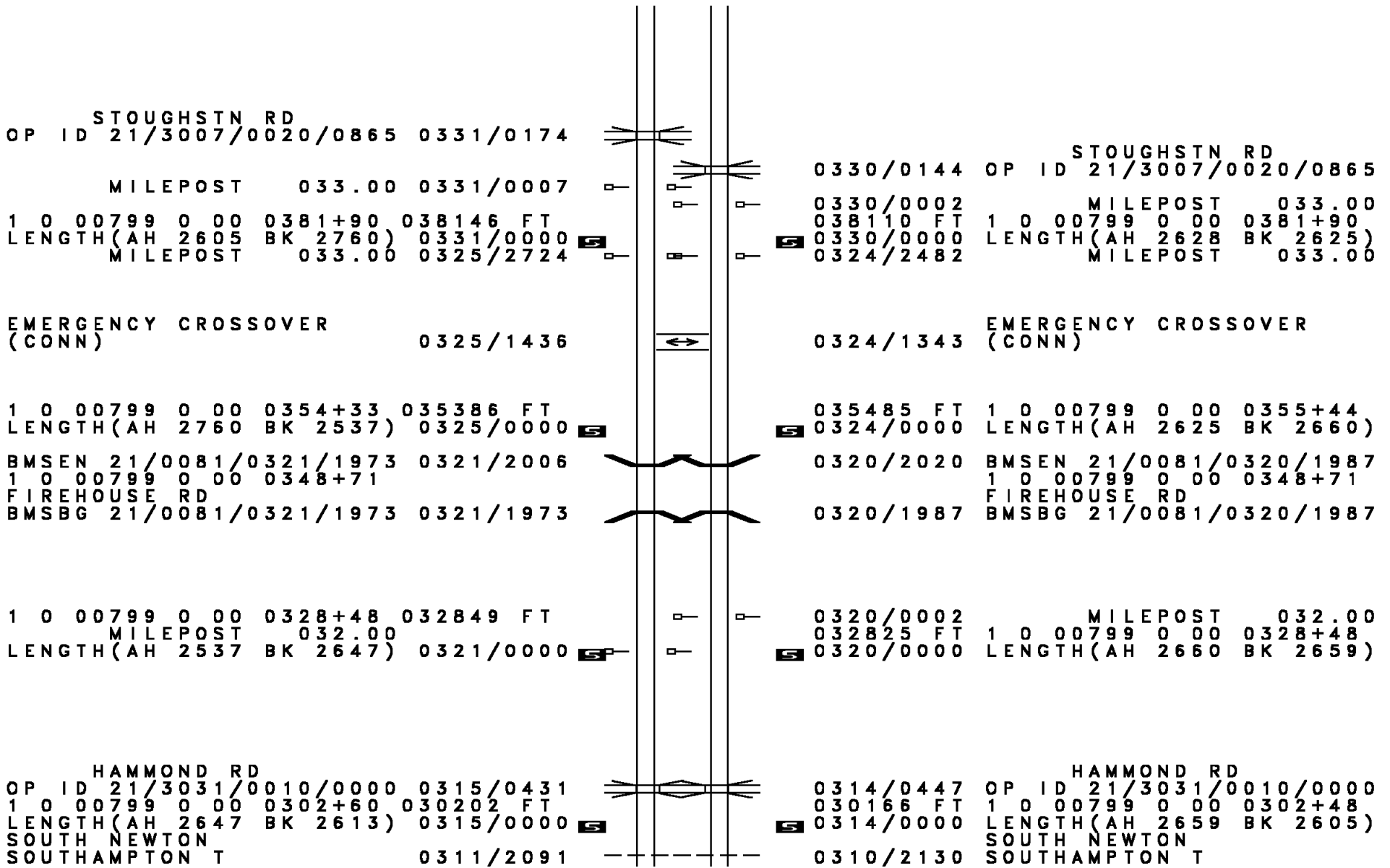
DIR: N TOTAL LEN: 39.213 MI. DIST: 08-2 SR: 81
 LEFT MUN: PENN T RIGHT MUN: PENN T



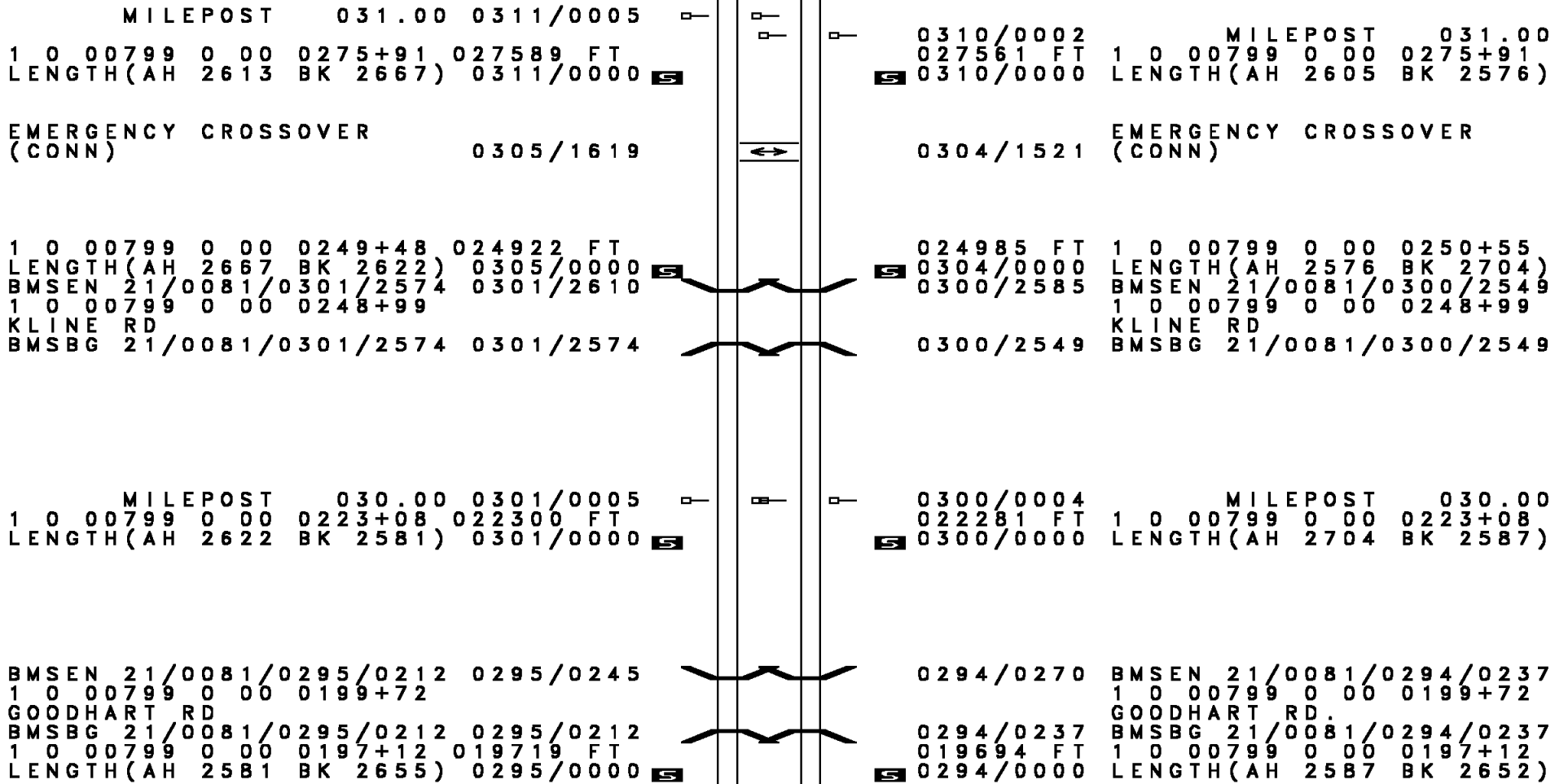
DIR: N TOTAL LEN: 39.213 MI. DIST: 08-2 SR: 81
LEFT MUN: PENN T RIGHT MUN: PENN T



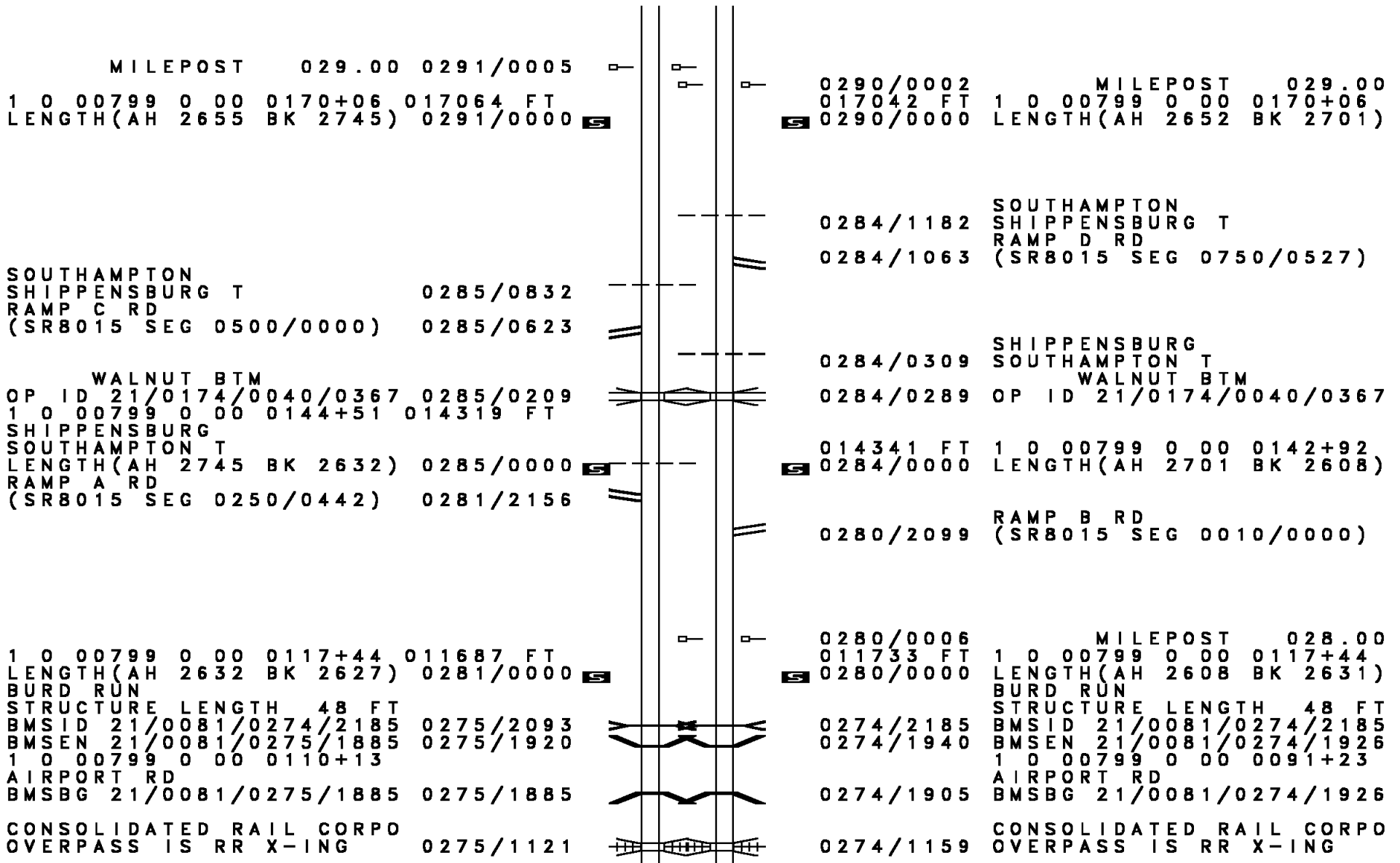
DIR: N TOTAL LEN: 39.213 MI. DIST: 08-2 SR: 81
 LEFT MUN: SOUTH NEWTON T RIGHT MUN: SOUTH NEWTON T



DIR: N TOTAL LEN: 39.213 MI. DIST: 08-2 SR: 81
 LEFT MUN: SOUTH NEWTON T RIGHT MUN: SOUTH NEWTON T



DIR: N TOTAL LEN: 39.213 MI. DIST: 08-2 SR: 81
 LEFT MUN: SOUTHAMPTON T RIGHT MUN: SOUTHAMPTON T



DIR: N TOTAL LEN: 39.213 MI. DIST: 08-2 SR: 81
 LEFT MUN: SOUTHAMPTON T RIGHT MUN: SOUTHAMPTON T

1 0 00799 0 00 0090+98 009060 FT
 LENGTH(AH 2627 BK 2650) 0275/0000

009102 FT 1 0 00799 0 00 0091+23
 0274/0000 LENGTH(AH 2631 BK 2640)

1 0 00799 0 00 0064+81 006410 FT
 MILEPOST 027.00
 LENGTH(AH 2650 BK 2699) 0271/0000
 MILEPOST 027.00 0265/2699
 BALTIMORE RD
 OP ID 21/3001/0140/2195 0265/2635

0270/0002 MILEPOST 027.00
 006462 FT 1 0 00799 0 00 0064+81
 0270/0000 LENGTH(AH 2640 BK 2720)
 BALTIMORE RD
 0264/2639 OP ID 21/3001/0140/2195

1 0 00799 0 00 0038+44 003711 FT
 LENGTH(AH 2699 BK 2554) 0265/0000

003742 FT 1 0 00799 0 00 0037+35
 0264/0000 LENGTH(AH 2720 BK 2567)

GUM RUN
 STRUCTURE LENGTH 41 FT
 BMSID 21/0081/0260/1335 0261/1169
 EMERGENCY CROSSOVER
 (CONN) 0261/0483

GUM RUN
 STRUCTURE LENGTH 41 FT
 BMSID 21/0081/0260/1335 0260/1335
 EMERGENCY CROSSOVER
 (CONN) 0260/0483
 MILEPOST 026.00

1 0 00799 0 00 0012+73 001157 FT
 MILEPOST 026.00
 LENGTH(AH 2554 BK 1157) 0261/0000
 MILEPOST 026.00 0259/1157

001175 FT 1 0 00799 0 00 0012+92
 0260/0000 LENGTH(AH 2567 BK 1175)

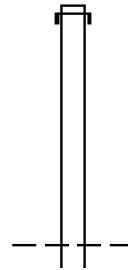
1 0 00799 0 00 0001+16 000000 FT
 EMERGENCY CROSSOVER
 (CONN)
 NC AMERICAN LEGION MEM HW
 AMERICAN LEGION MEM HW INTER-BK
 (SRO081 SEG 0255/1447)
 MFC BEGIN = A
 LENGTH(AH 1157 BK 0000) 0259/0000

000000 FT 1 0 00799 0 00 0000+70
 EMERGENCY CROSSOVER
 (CONN)
 NC AMERICAN LEGION MEM HW
 INTER-BK AMERICAN LEGION MEM HW
 (SRO081 SEG 0254/1444)
 MFC BEGIN = A
 BK-FRANKLIN (28)
 LENGTH(AH 1175 BK 0000)

EXTRACT DATE: 12/18/2023 ROADWAY MANAGEMENT SYSTEM PAGE NUMBER: 59
PRINT DATE: 12/20/2023 SLD COUNTY/SR - ANNUAL PRINT COUNTY: CUMBERLAND
DIR: B TOTAL LEN: 17.275 MI. DIST: 08-2 SR: 74
LEFT MUN: LOWER FRANKFORD T RIGHT MUN: LOWER FRANKFORD T

091056 FT


091213 FT AH-PERRY (50)
INTER-AHD WAGGONERS GAP RD
0360/2764 (SR0074 SEG 0010/0000)



088292 FT

088449 FT 2 0 21032 0 01 0434+83
LOWER FRANKFORD

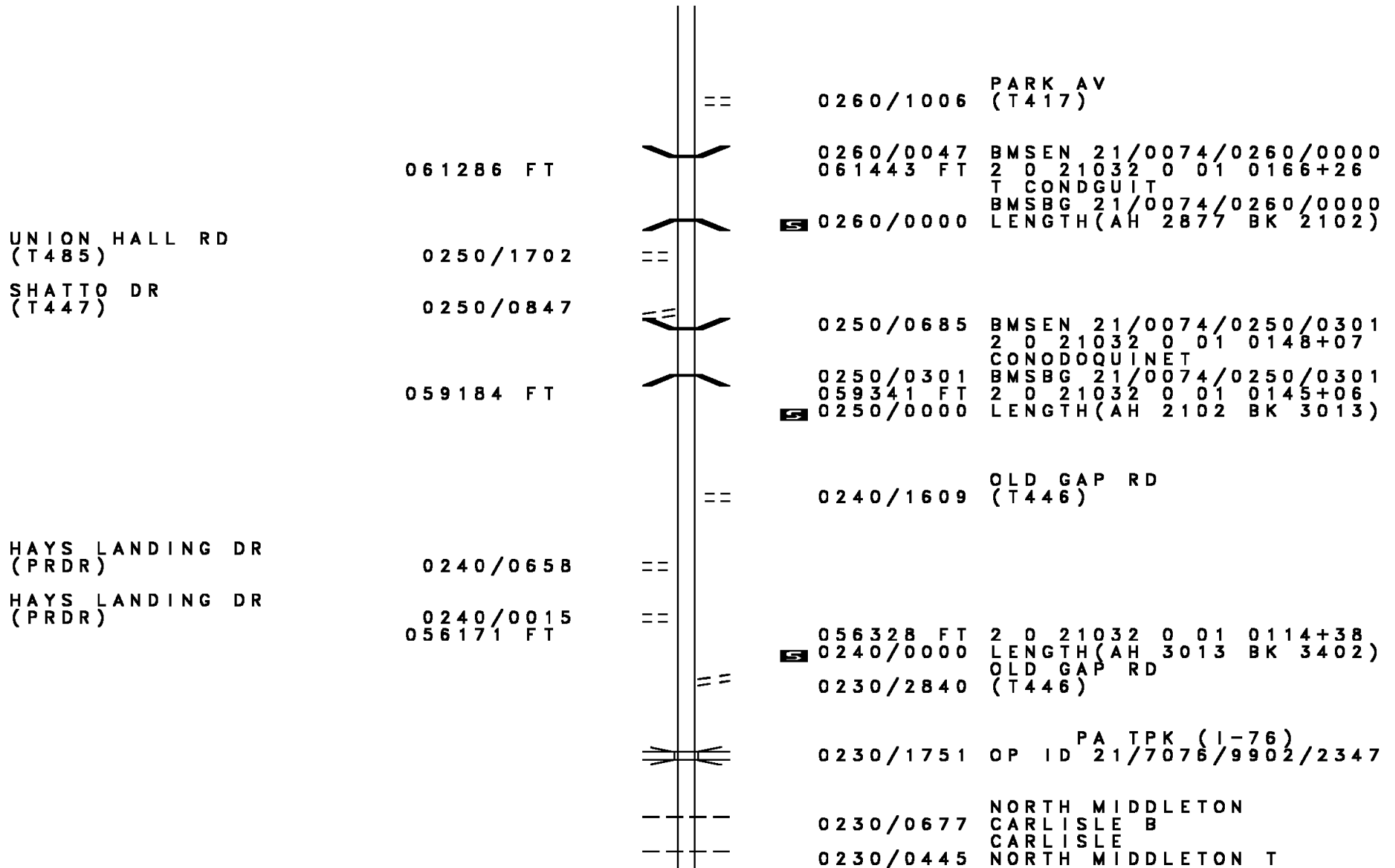
DIR: B TOTAL LEN: 17.275 MI. DIST: 08-2 SR: 74
 LEFT MUN: LOWER FRANKFORD T RIGHT MUN: LOWER FRANKFORD T



DIR: B TOTAL LEN: 17.275 MI. DIST: 08-2 SR: 74
 LEFT MUN: NORTH MIDDLETON T RIGHT MUN: NORTH MIDDLETON T

Stationing	Length	Right of Way	Notes
2 0 21032 0 01 0293+86	074001 FT	0310/0490	PLEASANT HALL RD (T429)
STONE CHURCH RD (T491)	0310/0000	074158 FT	STONE CHURCH RD (T491)
		5 0310/0000	LENGTH(AH 3048 BK 1895)
	072106 FT	5 072263 FT	2 0 21032 0 01 0274+91
		5 0300/0000	LENGTH(AH 1895 BK 2401)
2 0 21032 0 01 0250+45	069705 FT	069862 FT	PINE HILL RD (T427)
ECHO RD (T427)	0290/0000	5 0290/0000	LENGTH(AH 2401 BK 2396)
		0280/1730	PLEASANT HALL RD (T429)
	067309 FT	067466 FT	2 0 21032 0 01 0226+50
		5 0280/0000	MIDDLETON RD (T495) LENGTH(AH 2396 BK 3146)
EASY RD (T487)	0270/2250		
CORAL DR (T737)	0270/0445	064320 FT	2 0 21032 0 01 0195+03
	064163 FT	5 0270/0000	LENGTH(AH 3146 BK 2877)

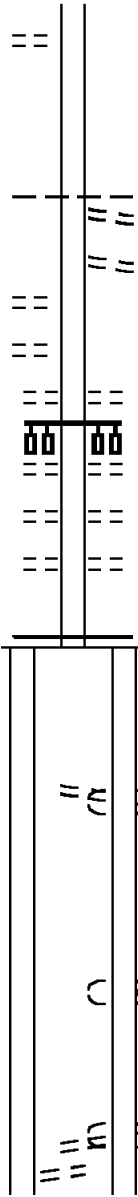
DIR: B TOTAL LEN: 17.275 MI. DIST: 08-2 SR: 74
 LEFT MUN: NORTH MIDDLETON T RIGHT MUN: NORTH MIDDLETON T



DIR: B TOTAL LEN: 17.275 MI. DIST: 08-2 SR: 74
LEFT MUN: CARLISLE B RIGHT MUN: CARLISLE B

BELLAIRE DR
(BORO)

0230/0430
052769 FT



052926 FT 2 0 21032 0 01 0080+36
NC WAGGONERS GAP RD

D ST
(BORO)
NORTH MIDDLETON
CARLISLE B

0230/0000 LENGTH(AH 3402 BK 2223)

C ST
(BORO)

0220/1753

FIRST ST
(BORO)
SECOND ST
(BORO)

0220/1696

0220/1433

0220/1130

CHERRY ST
(BORO)
FRANKLIN ST
(BORO)

0220/0551

UNNAMED AL
(BORO)
UNNAMED AL
(BORO)

0220/0348

050546 FT

0220/0129

050703 FT

2 0 21032 0 01 0057+13
MFC BEGIN = D

0220/0000 LENGTH(AH 2223 BK 0350)

FOR SR 0074N TO 0074S
(CONN)

CARLISLE - COLLEGE ST
(BORO)

COLLEGE ST
(BORO)

0214/0250

NC B ST

COLLEGE ST
(BORO)

CARLISLE - COLLEGE ST
(BORO)

0214/0177

B ST
(BORO)

B ST
(BORO)

CARLISLE - COLLEGE ST
(BORO)

0214/0097

FOR SR 0074S TO 0074N
(CONN)

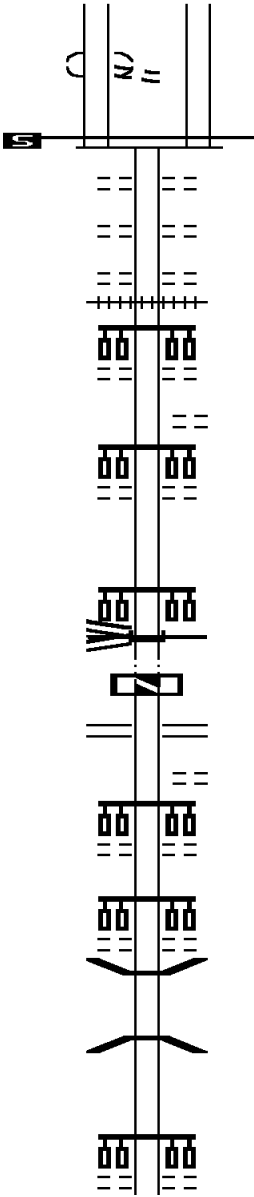
FOR SR 0074N TO 0074S
(CONN)
CARLISLE - COLLEGE ST

DIR: B TOTAL LEN: 17.275 MI. DIST: 08-2 SR: 74
 LEFT MUN: CARLISLE B RIGHT MUN: CARLISLE B

(BORO)
 FOR SR 0074S TO 0074N
 (CONN)
 0 0 00000 0 00 0000+00 0215/0095
 MFC BEGIN = D 050353 FT
 LENGTH(AH 0193 BK 2632) 0215/0000

2 0 21032 0 00 0030+04 047721 FT
 HIGH ST
 (SR0011 SEG 0430/0647)
 COLLEGE ST
 (SR3025 SEG 0010/2993) 0210/0000
 047721 FT
 HANOVER ST
 (SR0034 SEG 0280/2432) 0190/2346

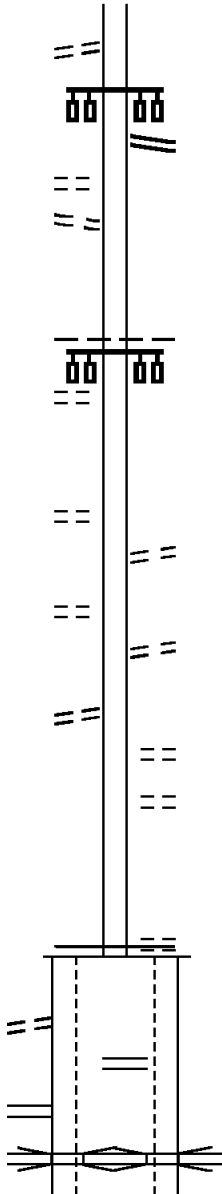
045375 FT



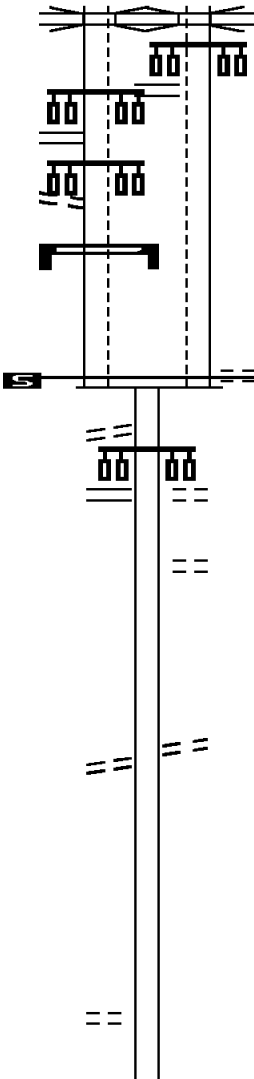
050353 FT 0 0 00000 0 00 0000+00
 MFC BEGIN = D
 LENGTH(AH 0350 BK 2632)
 A ST
 (BORO)
 LINCOLN ST
 (BORO)
 PENN ST
 (BORO)
 (AAR 517712H) #TRKS 01
 NORTH ST
 (BORO)
 0210/1127
 LOCUST AV
 (BORO)
 LOUTHER ST
 (BORO)
 0210/0566
 NC COLLEGE ST
 047721 FT
 INTER-BK
 HIGH ST
 (SR0011 SEG 0430/0647)
 MFC BEGIN = D
 LTH AH 002632 BK 000100
 0210/0000
 047721 FT
 7200/0000
 LTH AH 000100 BK 002346
 HIGH ST
 (SR0011 SEG 0440/0000)
 IRVINE ROW
 (BORO)
 BEDFORD ST
 (BORO)
 0190/2346
 0190/2151
 BEDFORD ST
 (BORO)
 0190/1676
 EAST ST
 (BORO)
 0190/1020
 0190/0695
 BMS EN 21/0074/0190/0649
 1 0 00125 0 00 0017+03
 LETORT SPRG
 BMSBG 21/0074/0190/0649
 0190/0649
 045375 FT 1 0 00125 0 00 0023+46
 SPRING GARDEN ST
 (BORO)
 0190/0000 LENGTH(AH 2346 BK 1473)

DIR: B TOTAL LEN: 17.275 MI. DIST: 08-2 SR: 74
 LEFT MUN: CARLISLE B RIGHT MUN: CARLISLE B

Segment Description	Segment ID	Length (FT)	Notes
TO 0074/0180 SH (CONN)	0180/1132		
ASHLAND AV (BORO) LC FROM ASHLAND AV (CONN)	0180/0798 0180/0722	043902 FT	NC HIGH ST HIGH ST (SR0641 SEG 0450/0000)
GIANT LN (PRDR)	0170/3361		0180/0952 (SR0641 SEG 0450/0000) 043902 FT 1 0 00125 0 00 0038+09 CARLISLE SOUTH MIDDLETON T LENGTH(AH 1473 BK 3479)
CEDAR AV (T662)	0170/1951		0170/0000 0170/3361
SPRUCE AV (T663)	0170/1485		OTTO AV (T656)
PETERSBURG RD (TBC)	0170/1028		KENWOOD AV (T657)
		040423 FT	CARLTON AV (T685) VALLEY ST (T414)
			0170/1008 0170/0682 040423 FT 1 0 00125 0 00 0072+50 FAIRFIELD ST (T515) MFC BEGIN = C
TO 8025/0250 SH (CONN)	0161/1110		0170/0000 LENGTH(AH 3479 BK 1280)
RAMP N RD (SR8025 SEG 0250/0000)	0161/1020		0160/1013 RAMP N RD (SR8025 SEG 0250/0000)
OP ID 21/0081/0481/0053	0161/0846		0160/0828 OP ID 21/0081/0481/0053



DIR: B TOTAL LEN: 17.275 MI. DIST: 08-2 SR: 74
 LEFT MUN: SOUTH MIDDLETON T RIGHT MUN: SOUTH MIDDLETON T

OP ID 21/0081/0480/0066 0161/0753		0160/0733	OP ID 21/0081/0480/0066
RAMP O RD (SR8025 SEG 0010/0740)		0160/0548	RAMP O RD (SR8025 SEG 0010/0740)
FROM 8025/0010 SH (CONN)			
SIGN: CANTILEVER			
BMSID 21/0074/0161/0250 0161/0248		039143 FT	1 0 00125 0 00 0085+30
1 0 00125 0 00 0085+30 039143 FT			JAMES RD (T507)
MFC BEGIN = C		0160/0000	MFC BEGIN = C
LENGTH(AH 1280 BK 2765) 0161/0000			LENGTH(AH 1280 BK 2765)
TO 2022/0010 SH (CONN)		0150/2405	
WESTMINSTER DR (SR2022 SEG 0010/0520)		0150/2308	WESTMINSTER DR (TWP)
		0150/1639	WOOD LN (T685)
		036378 FT	036378 FT
FAIRVIEW ST (T512)		0150/0000	1 0 00125 0 00 0112+95 FAIRVIEW ST (T512)
			LENGTH(AH 2765 BK 3693)
MAYAPPLE DR (TWP)		0140/0480	
		032685 FT	032685 FT
		0140/0000	1 0 00125 0 00 0149+43 LENGTH(AH 3693 BK 3147)

DIR: B TOTAL LEN: 17.275 MI. DIST: 08-2 SR: 74
 LEFT MUN: SOUTH MIDDLETON T RIGHT MUN: SOUTH MIDDLETON T

1 0 00125 0 00 0181+21 029538 FT
 SPRINGVILLE RD
 (T686) 0130/0000

029538 FT
 0130/0000 LENGTH(AH 3147 BK 2939)
 SHUGHART RD
 (T686)
 0120/2629

026599 FT
 RIDGE RD
 (T640) 0120/0000

026599 FT 1 0 00125 0 00 0210+60
 MIDDLESEX RD
 (T601)
 0120/0000 LENGTH(AH 2939 BK 1522)

025077 FT

025077 FT 1 0 00125 0 00 0226+05
 RIDGE RD
 (T598)
 SOUTH MIDDLETON
 MONROE T
 0110/0000 LENGTH(AH 1522 BK 3142)
 SHUGHART RD
 (T549)
 0100/2890

MYERS RD
 (T552) 0100/1656

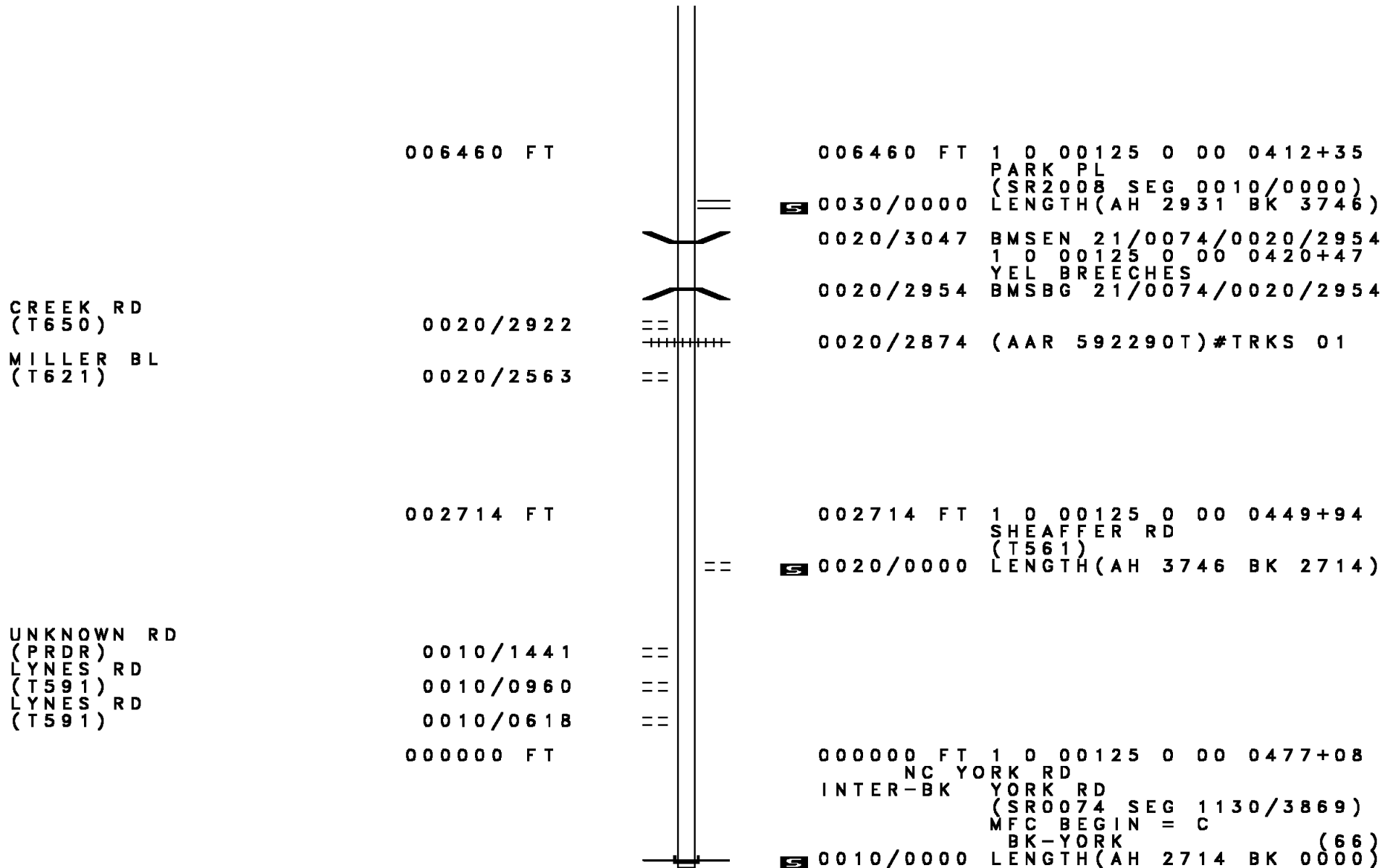
1 0 00125 0 00 0257+47 021935 FT
 MARTIN RD
 (T553) 0100/0000

021935 FT ZIMMERMAN RD
 (T594)
 0100/0000 LENGTH(AH 3142 BK 2259)

DIR: B TOTAL LEN: 17.275 MI. DIST: 08-2 SR: 74
 LEFT MUN: MONROE T RIGHT MUN: MONROE T

Stationing	Segment	Length	Notes
019676 FT		019676 FT	1 0 00125 0 00 0280+06 S 0090/0000 LENGTH(AH 2259 BK 2724)
STOUGHT RD (T554)	0080/1345	==	
016952 FT		016952 FT	1 0 00125 0 00 0307+30 BOILING SPRINGS RD (SR0174 SEG 0510/0000) S 0080/0000 LENGTH(AH 2724 BK 1330)
015622 FT		015622 FT	1 0 00125 0 00 0320+70 S 0070/0000 LENGTH(AH 1330 BK 1383)
014239 FT		014239 FT	1 0 00125 0 00 0334+53 OLD STONE HOUSE RD (SR2002 SEG 0200/0000) S 0060/0000 LENGTH(AH 1383 BK 1812)
		0050/1060	DUNKLEBERGER RD (T556)
1 0 00125 0 00 0352+64	LUTZTOWN RD (SR2006 SEG 0020/2005)	012427 FT	012427 FT
		0050/0000	S 0050/0000 LENGTH(AH 1812 BK 3036) BAISH RD (T559)
		0040/0273	BMS EN 21/0074/0040/0222 1 0 00125 0 00 0380+42 T. YEL. BRECH.
1 0 00125 0 00 0382+79	CREEKVIEW LN (TWP)	009391 FT	009391 FT
		0040/0000	S 0040/0000 LENGTH(AH 3036 BK 2931)

DIR: B TOTAL LEN: 17.275 MI. DIST: 08-2 SR: 74
 LEFT MUN: MONROE T RIGHT MUN: MONROE T



CREEK RD
(T650)
 MILLER BL
(T621)

UNKNOWN RD
(PRDR)
 LYNES RD
(T591)
 LYNES RD
(T591)

006460 FT

0020/2922

0020/2563

002714 FT

0010/1441

0010/0960

0010/0618

000000 FT

006460 FT 1 0 00125 0 00 0412+35

5 0030/0000 (SR2008 SEG 0010/0000) LENGTH(AH 2931 BK 3746)

0020/3047 BMSEN 21/0074/0020/2954

0020/2954 BMSBG 21/0074/0020/2954

0020/2874 (AAR 592290T)#TRKS 01

002714 FT 1 0 00125 0 00 0449+94

5 0020/0000 SHEAFFER RD (T561) LENGTH(AH 3746 BK 2714)

000000 FT 1 0 00125 0 00 0477+08

5 0010/0000 INTER-BK YORK RD (SR0074 SEG 1130/3869) MFC BEGIN = C BK-YORK (66) LENGTH(AH 2714 BK 0000)

AH-PERRY (50) 105374 FT
 SPRING RD INTER-AHD
 (SR0034 SEG 0003/0000) 0453/0325

FOR SR 0034N TO 0034S
 (CONN)
 MIDDLESEX-STERRETTTS GAP
 (TWP) 0453/0134
 MIDDLESEX-STERRETTTS GAP
 (TWP)
 FOR SR 0034S TO 0034N
 (CONN) 0453/0076

0 0 00000 0 00 0000+00 105049 FT
 MFC BEGIN = C
 LENGTH(AH 0325 BK 3102) 0453/0000

105434 FT
 INTER-AHD
 0452/0436

0452/0238

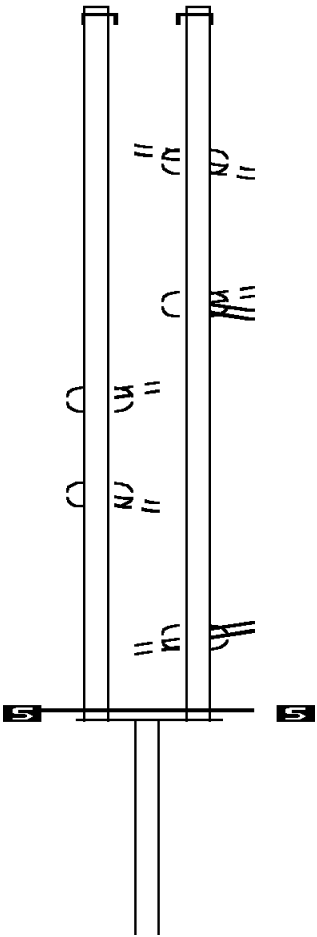
0452/0165

0452/0071
 104998 FT

0452/0000

SPRING RD
 (SR0034 SEG 0002/0000)
 FOR SR 0034N TO 0034S
 (CONN)
 MIDDLESEX-STERRETTTS GAP
 (TWP)
 T302-MOUNTAIN RD
 (TWP)
 T302-MOUNTAIN RD
 (TWP)
 MIDDLESEX-STERRETTTS GAP
 (TWP)
 SUNNYSIDE DR
 (SR1007 SEG 0272/0183)

SUNNYSIDE DR
 (SR1007 SEG 0273/0150)
 MIDDLESEX-STERRETTTS GAP
 (TWP)
 FOR SR 0034S TO 0034N
 (CONN)
 0 0 00000 0 00 0000+00
 MFC BEGIN = C
 LENGTH(AH 0436 BK 3102)



DIR: B TOTAL LEN: 19.969 MI. DIST: 08-2 SR: 34
 LEFT MUN: MIDDLESEX T RIGHT MUN: MIDDLESEX T

101947 FT 101896 FT 1 0 00040 0 01 0345+64
 MOUNTAIN RD
 (T381)
 0440/0000 LENGTH(AH 3102 BK 2636)

099311 FT 099260 FT 1 0 00040 0 01 0319+52
 0430/0000 LENGTH(AH 2636 BK 2015)

097296 FT 097245 FT 1 0 00040 0 01 0299+37
 0420/0000 LENGTH(AH 2015 BK 1961)

095335 FT 095284 FT 1 0 00040 0 01 0279+76
 0410/0000 LENGTH(AH 1961 BK 3016)

0400/1087 BMS EN 21/0034/0400/1079
 1 0 00040 0 01 0260+39
 SPRING RUN
 0400/1079 BMSBG 21/0034/0400/1079
 WERTZVILLE RD
 0400/0700 (SR0944 SEG 0380/0000)

ALLEY (TWP)
 0400/0087
 092319 FT

092268 FT 1 0 00040 0 00 0249+60
 0400/0000 LENGTH(AH 3016 BK 2933)

ENOLA RD 0390/1999 BMS EN 21/0034/0390/1980
 1 0 00040 0 00 0244+16
 T. SPRING RUN
 0390/1980 BMSBG 21/0034/0390/1980

DIR: B TOTAL LEN: 19.969 MI. DIST: 08-2 SR: 34
 LEFT MUN: MIDDLESEX T RIGHT MUN: MIDDLESEX T

Segment	Stationing	Length	Notes
(SR0944 SEG 0370/2701)	0390/1924		
1 0 00040 0 00 0224+36	089386 FT	089335 FT	
WAGNER DR (T495)	0390/0000	0390/0000	LENGTH(AH 2933 BK 1206)
DUSTY LN (PRDR)	0380/0500		
	088180 FT	0380/0456	UNKNOWN RD (PRDR)
		088129 FT	1 0 00040 0 00 0212+13 WOLF BRIDGE RD (T508)
		0380/0000	LENGTH(AH 1206 BK 2123)
		0370/1283	UNKNOWN RD (TWP)
FAR VIEW AV (T601)	0370/0920		
FAITH CR (T729)	0370/0383		
	086057 FT	086006 FT	1 0 00040 0 00 0190+90
		0370/0000	LENGTH(AH 2123 BK 3146)
MEADOWVIEW DR (TWP)	0360/2618		
ELM DR (T734)	0360/2085		
		0360/2064	MIDDLESEX NORTH MIDDLETON T
FAITH CR (T729)	0360/0740		
		0360/0337	WEST MIDDLESEX DR (T499)
		0360/0217	BMSSEN 21/0034/0360/0189 1 0 00040 0 00 0161+33
		0360/0189	WERTZ RUN
		082860 FT	BMSBG 21/0034/0360/0189
1 0 00040 0 00 0159+44	082911 FT		
WERTZ RUN RD (T499)	0360/0000	0360/0000	LENGTH(AH 3146 BK 3042)

DIR: B TOTAL LEN: 19.969 MI. DIST: 08-2 SR: 34
 LEFT MUN: NORTH MIDDLETON T RIGHT MUN: NORTH MIDDLETON T

CRANES GAP RD
 (T531)
 CREEK RD
 (TWP)

0350/1027

1 0 00040 0 00 0129+12 079869 FT
 CRAIN DR
 (T524)

0350/0000

LAKEVIEW DR
 (T502)

0340/1416

VERNON ST
 (T514)

0340/0270
 077546 FT

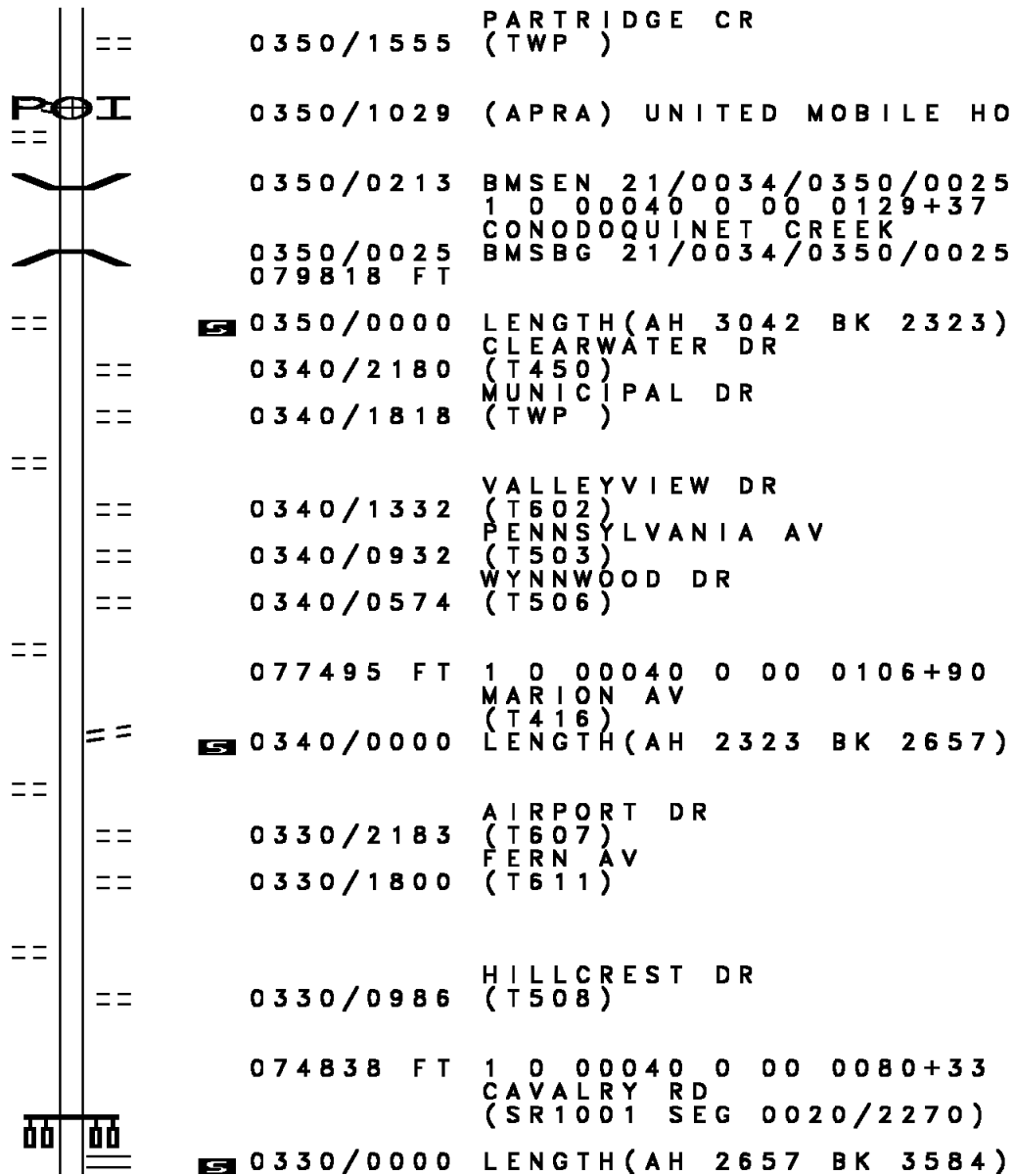
WAGNER ST
 (T512)

0330/2416

HILLCREST DR
 (T615)

0330/1073

074889 FT



0350/1555 PARTRIDGE CR
 (TWP)
 0350/1029 (APRA) UNITED MOBILE HO
 0350/0213 BMSBN 21/0034/0350/0025
 1 0 00040 0 00 0129+37
 CONODOQUINET CREEK
 0350/0025 BMSBG 21/0034/0350/0025
 079818 FT
 0350/0000 LENGTH(AH 3042 BK 2323)
 CLEARWATER DR
 (T450)
 0340/2180 MUNICIPAL DR
 (TWP)
 0340/1818
 0340/1332 VALLEYVIEW DR
 (T602)
 0340/0932 PENNSYLVANIA AV
 (T503)
 0340/0574 WYNNWOOD DR
 (T506)
 077495 FT 1 0 00040 0 00 0106+90
 MARION AV
 (T416)
 0340/0000 LENGTH(AH 2323 BK 2657)
 0330/2183 AIRPORT DR
 (T607)
 0330/1800 FERN AV
 (T611)
 0330/0986 HILLCREST DR
 (T508)
 074838 FT 1 0 00040 0 00 0080+33
 CAVALRY RD
 (SR1001 SEG 0020/2270)
 0330/0000 LENGTH(AH 2657 BK 3584)

DIR: B TOTAL LEN: 19.969 MI. DIST: 08-2 SR: 34
 LEFT MUN: NORTH MIDDLETON T RIGHT MUN: NORTH MIDDLETON T

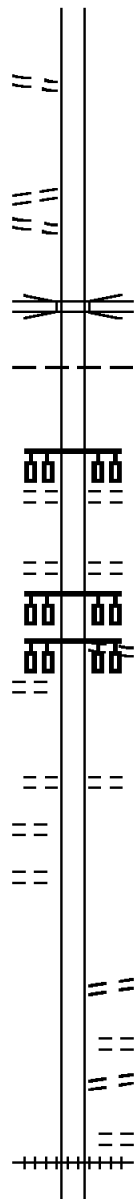
STERRETTS GAP AV
 (T504) 0320/2633

LC FOR LONGS GAP RD
 (CONN) 0320/1713
 LONGS GAP RD
 (T494) 0320/1590

H ST
 (BORO) 0310/0377
 069792 FT

F ST
 (BORO) 0300/2443
 E ST
 (BORO) 0300/2062

066963 FT



NC SPRING RD

0320/0906 OP ID PA TPK (1-76)
 21/7076/9902/2461

0320/0115 NORTH MIDDLETON
 071254 FT CARLISLE B
 1 0 00040 0 00 0043+42
 K ST
 (BORO)

0320/0000 LENGTH(AH 3584 BK 1513)

0310/0757 I ST
 (BORO)

0310/0398 CLAY ST
 (BORO)

0310/0377
 069741 FT 1 0 00040 0 00 0028+29
 G ST
 (BORO)

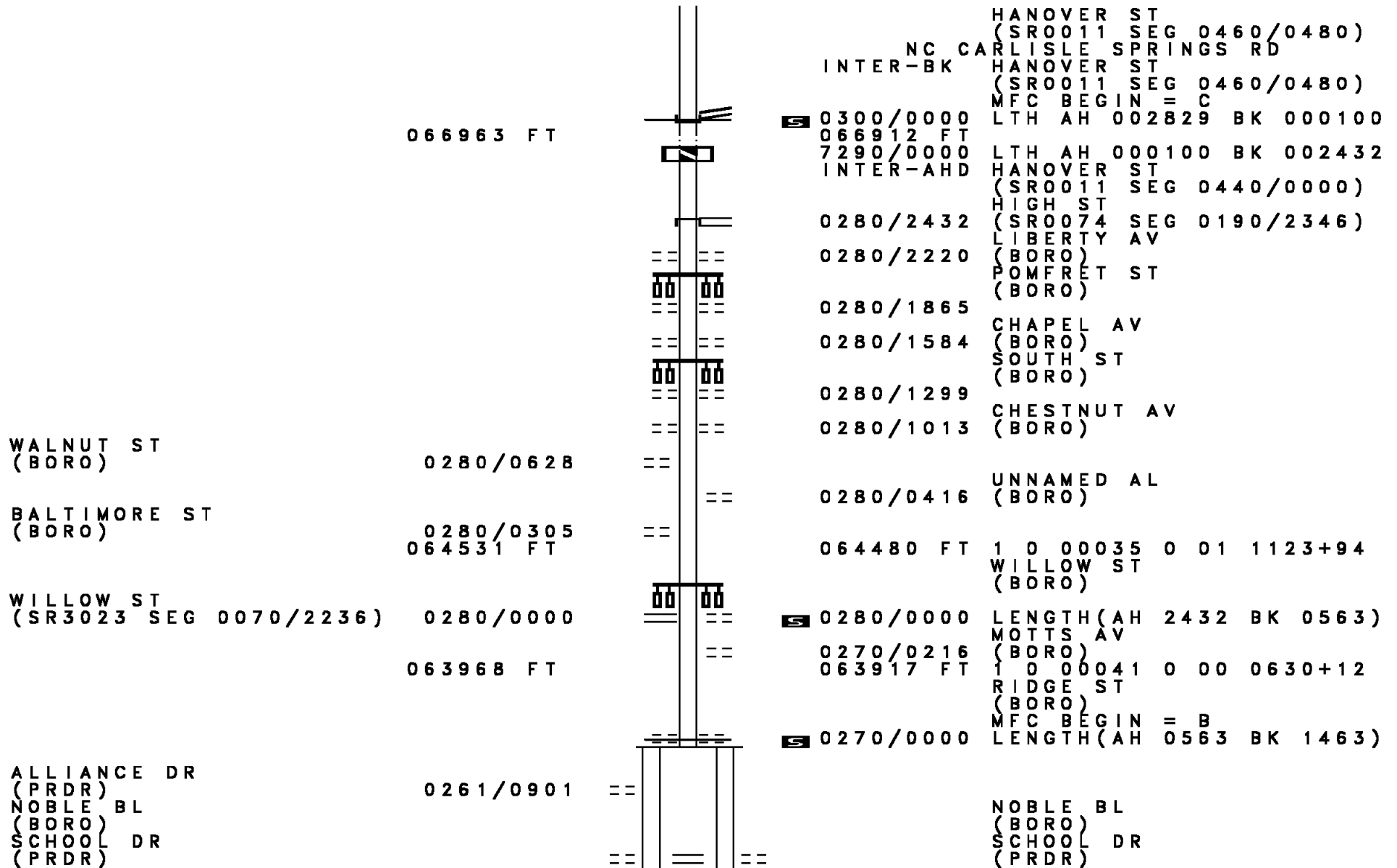
0310/0000 LENGTH(AH 1513 BK 2829)

0300/0626 HAMILTON ST
 (BORO)

0300/0430 ALLEY
 (BORO)

0300/0245 ALLEY
 (BORO)
 FOR SR 0011 AND 0034

0300/0113 (CONN)
 0300/0090 (AAR 517701V)#TRKS 01
 066912 FT 1 0 00040 0 00 0000+00



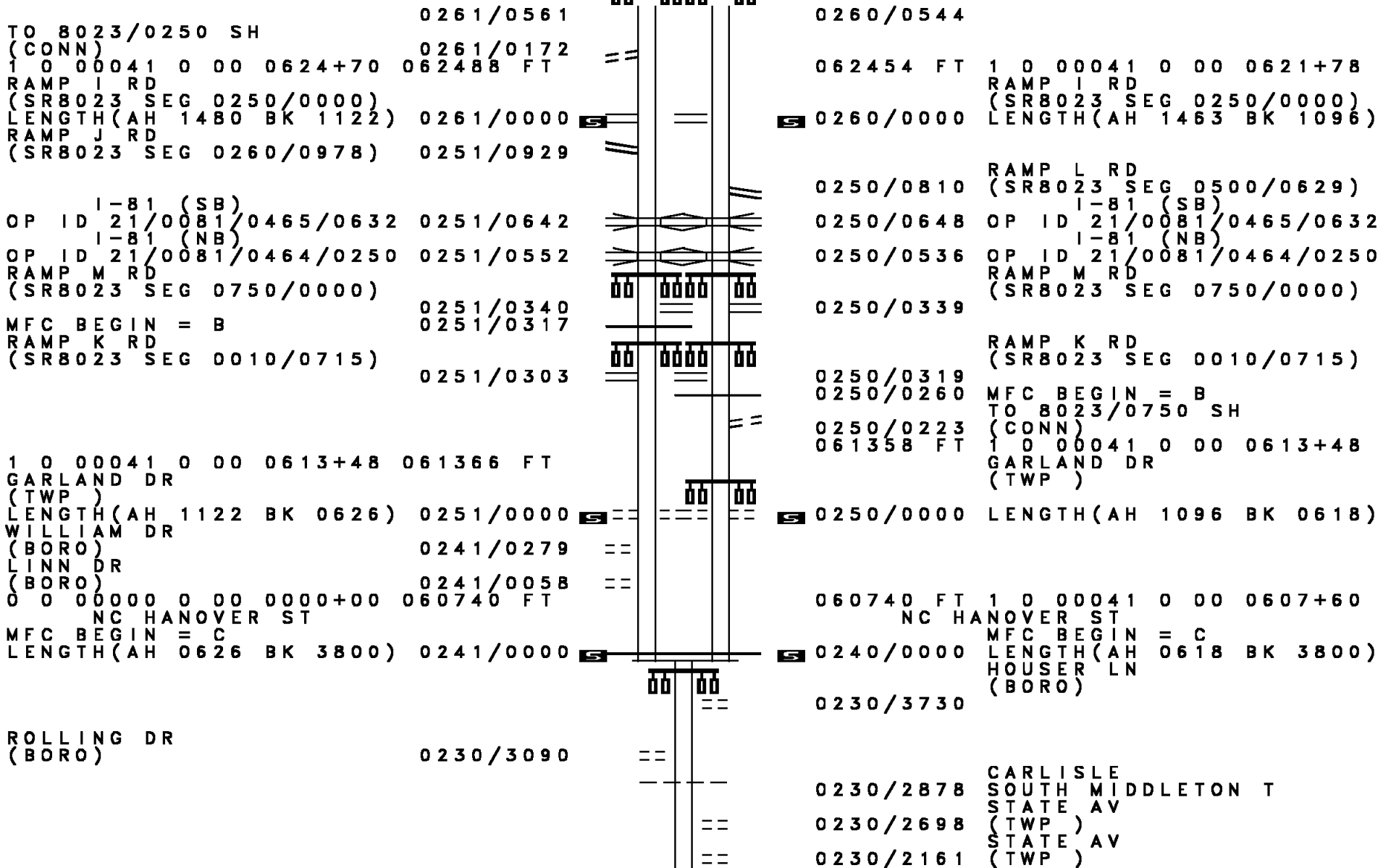
EXTRACT DATE: 12/18/2023
PRINT DATE: 12/20/2023

ROADWAY MANAGEMENT SYSTEM
SLD COUNTY/SR - ANNUAL PRINT

PAGE NUMBER: 42
COUNTY: CUMBERLAND

DIR: B TOTAL LEN: 19.969 MI.
LEFT MUN: CARLISLE B

DIST: 08-2 SR: 34
RIGHT MUN: CARLISLE B



DIR: B TOTAL LEN: 19.969 MI. DIST: 08-2 SR: 34
 LEFT MUN: SOUTH MIDDLETON T RIGHT MUN: SOUTH MIDDLETON T

MARSH DR
(T479)

0230/0752
056940 FT

POE

==

0230/1408

(APRA) SIGMAN'S HOME SA
BONNYBROOK RD
(T516)

0230/0752

056940 FT 1 0 00041 0 00 0569+26
LINDSAY LN
(T480)

==

5 0230/0000 LENGTH(AH 3800 BK 2948)

ZIZZIE'S DR
(PRDR)

0220/0622
053992 FT

POI

0220/0825

BMSBN 21/0034/0220/0802
1 0 00041 0 00 0547+80
LETORT.SP.RN

0220/0802

BMSBG 21/0034/0220/0802

0220/0622

(APRA) ZIZZIE'S MOBILE

053992 FT 1 0 00041 0 00 0539+78

5 0220/0000 LENGTH(AH 2948 BK 2050)

051942 FT

051942 FT

1 0 00041 0 00 0519+30
HEISERS LN
(T513)

==

5 0210/0000 LENGTH(AH 2050 BK 1918)

UNKNOWN RD
(TWP)

0200/1227

==

050024 FT

==

0200/0197 MIDWAY DR
(T509)

050024 FT 1 0 00041 0 00 0500+12

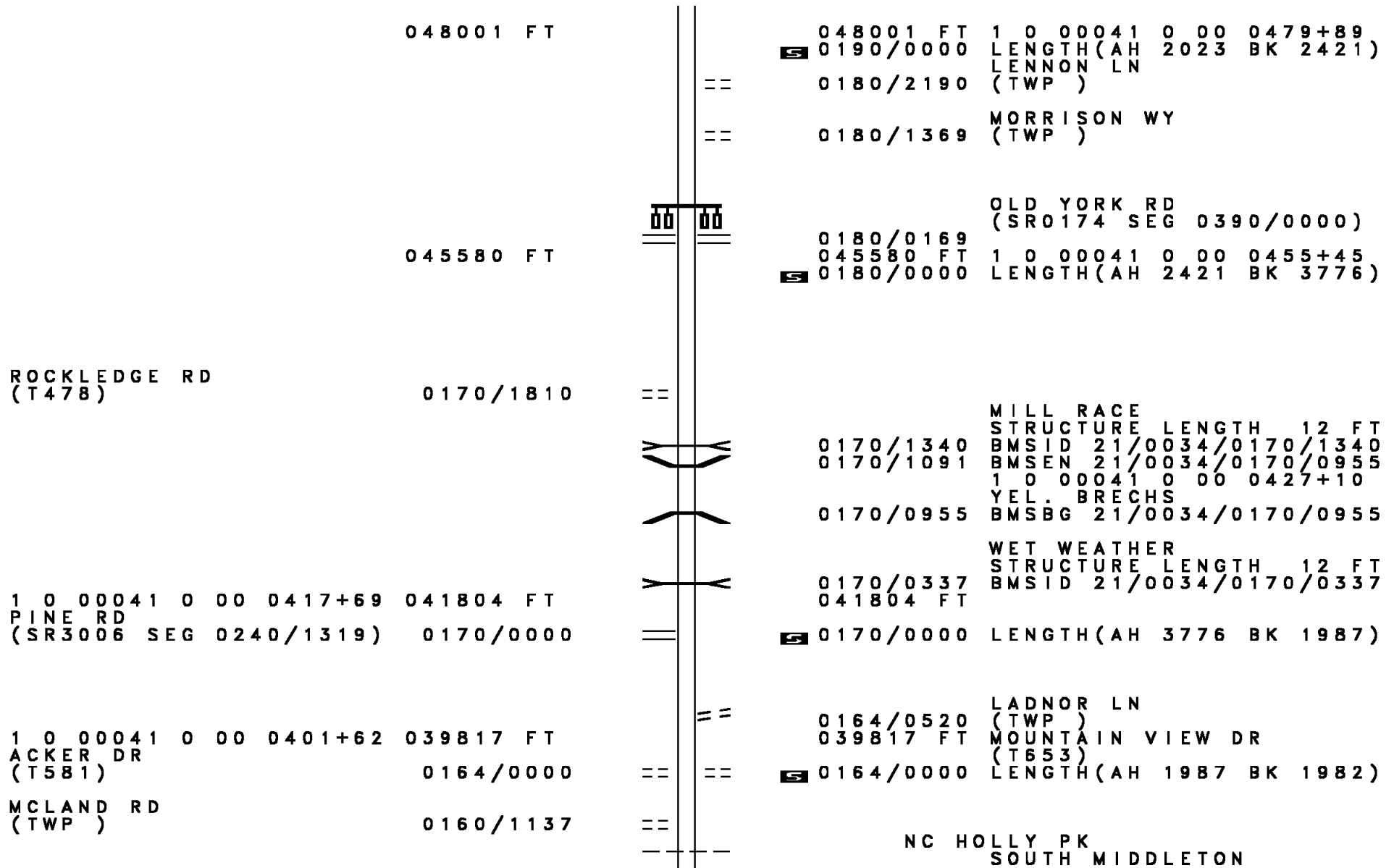
5 0200/0000 LENGTH(AH 1918 BK 2023)

EBENER AV
(TWP)

0190/0697

==

DIR: B TOTAL LEN: 19.969 MI. DIST: 08-2 SR: 34
 LEFT MUN: SOUTH MIDDLETON T RIGHT MUN: SOUTH MIDDLETON T



048001 FT

048001 FT 1 0 00041 0 00 0479+89
 0190/0000 LENGTH(AH 2023 BK 2421)
 LENNON LN
 (TWP)
 0180/2190
 0180/1369 MORRISON WY
 (TWP)

045580 FT

0180/0169
 045580 FT 1 0 00041 0 00 0455+45
 0180/0000 LENGTH(AH 2421 BK 3776)
 OLD YORK RD
 (SR0174 SEG 0390/0000)

ROCKLEDGE RD
 (T478)

0170/1810

0170/1340 MILL RACE
 STRUCTURE LENGTH 12 FT
 BMSID 21/0034/0170/1340
 0170/1091 BMSSEN 21/0034/0170/0955
 1 0 00041 0 00 0427+10
 YEL. BRECHS
 0170/0955 BMSBG 21/0034/0170/0955

1 0 00041 0 00 0417+69 041804 FT
 PINE RD
 (SR3006 SEG 0240/1319) 0170/0000

0170/0337 WET WEATHER
 STRUCTURE LENGTH 12 FT
 BMSID 21/0034/0170/0337
 041804 FT
 0170/0000 LENGTH(AH 3776 BK 1987)

1 0 00041 0 00 0401+62 039817 FT
 ACKER DR
 (T581) 0164/0000

0164/0520 LADNOR LN
 (TWP)
 039817 FT MOUNTAIN VIEW DR
 (T653)
 0164/0000 LENGTH(AH 1987 BK 1982)

MCLAND RD
 (TWP) 0160/1137

NC HOLLY PK
 SOUTH MIDDLETON

DIR: B TOTAL LEN: 19.969 MI. DIST: 08-2 SR: 34
 LEFT MUN: MOUNT HOLLY SPRINGS B RIGHT MUN: MOUNT HOLLY SPRINGS B

	+++++	0110/1007 (AAR 593363E)#TRKS 01
	==	0110/0376 LOCUST ST (BORO)
029720 FT	==	0110/0171 MAPLE ST (BORO)
		029720 FT 1 0 00041 0 00 0297+46
		NC BA BALTIMORE AV
		BALTIMORE PK
	==	0110/0000 LENGTH(AH 2439 BK 2986)
026734 FT		026734 FT 1 0 00041 0 00 0266+80
		NC YATES ST
		MOUNT HOLLY SPRINGS
		SOUTH MIDDLETON T
		0100/0000 LENGTH(AH 2986 BK 2237)
024497 FT		024497 FT 1 0 00041 0 00 0244+43
		0090/0000 LENGTH(AH 2237 BK 2149)
	==	0080/0757 PENNDOT STOCKYARD (GOVT)
022348 FT		022348 FT 1 0 00041 0 00 0222+94
		0080/0000 LENGTH(AH 2149 BK 3120)
TOLAND SAND PLANT-HEMPT (PRDR)	0070/1180	0070/1180 (APRA) TOLAND SAND PLAN

POI

DIR: B TOTAL LEN: 19.969 MI. DIST: 08-2 SR: 34
 LEFT MUN: SOUTH MIDDLETON T RIGHT MUN: SOUTH MIDDLETON T

Stationing	Segment	Length	Notes
1 0 00041 0 00 0191+97	019228 FT	019228 FT	APPALACHIAN TRAIL RD (TWP)
GREEN MOUNTAIN RD (T692)	0070/0000		
			BMSBG 21/0034/0070/0827 HUNTERS RUN OLD STATE RD (TWP)
			BMSBG 21/0034/0070/0827
			0070/0496 019228 FT
			0070/0000 LENGTH(AH 3120 BK 3211) SOUTH MIDDLETON
			0060/3091 DICKINSON T
OLD STATE RD (T522)	0060/1458		OLD STATE RD (T522)
			016017 FT
PINE GROVE RD (SR3008 SEG 0130/3285)	0060/0000		1 0 00041 0 00 0159+83 PINE SCHOOL RD (TWP)
			0060/0000 LENGTH(AH 3211 BK 3089)
			0050/0873 MYERSTOWN RD (T524)
			012928 FT
			0050/0000 LENGTH(AH 3089 BK 2887)
DICKINSON SCHOOL RD (T521)	0040/1746		
			010041 FT
			010041 FT 1 0 00041 0 00 0100+36

DIR: B TOTAL LEN: 19.969 MI. DIST: 08-2 SR: 34
 LEFT MUN: DICKINSON T RIGHT MUN: DICKINSON T


PEACH GLEN RD
(T540)

006206 FT

0020/3522

002570 FT

000000 FT



HALF MILE DR
(T523)
 LENGTH(AH 2887 BK 3835)
 HALF MILE DR
(T523)

S 0040/0000
 0030/3640

006206 FT 1 0 00041 0 00 0062+01
 GOODYEAR RD
 (SR3010 SEG 0050/0000)
 LENGTH(AH 3835 BK 3636)

S 0030/0000

002570 FT 1 0 00041 0 00 0025+70
 BALL PARK DR
 (T525)
 LENGTH(AH 3636 BK 2570)

S 0020/0000


000000 FT 1 0 00041 0 00 0000+00
 NC CARLISLE RD
 INTER-BK CARLISLE RD
 (SRO034 SEG 0280/2298)
 MFC BEGIN = C
 BK-ADAMS (01)
 LENGTH(AH 2570 BK 0000)

S 0010/0000


DIR: N TOTAL LEN: 7.089 MI. DIST: 08-2 SR: 15
 LEFT MUN: EAST PENNSBORO T RIGHT MUN: EAST PENNSBORO T

Location / Description	Stationing	Length / Elevation	Structure / Sign	Stationing	Length / Elevation	Structure / Sign
AH-DAUPHIN (22) INTER-AHD	037380	FT		037431	FT	
THIRTYSECOND ST				INTER-AHD		
(SR0011 SEG 0771/0000)	0171/1483			THIRTYSECOND ST		
SIGN: 3 CHORD TRUSS				(SR0011 SEG 0770/0000)		
BMSID 21/0015/0170/1500	0171/1472					
RAMP E RD				0170/1500		SIGN: 3 CHORD TRUSS
(SR8004 SEG 0020/0000)	0171/1310			0170/1422		BMSID 21/0015/0170/1500
RAMP D RD				0170/1220		RAMP G RD
(SR8004 SEG 0010/0890)	0171/1146			0170/1163		(SR8004 SEG 0760/0404)
						RAMP F RD
						(SR8004 SEG 0750/0000)
EAST PENNSBORO						CAMP HILL
LOWER ALLEN T	0171/0992					EAST PENNSBORO T
BMSEN 21/0015/0170/0863	0171/0979			0170/1048		BMSEN 21/0015/0170/0863
				0170/0969		EAST PENNSBORO
2 0 21070 0 00 0007+83						LOWER ALLEN T
NORFOLK SOUTHERN RAI RR				0170/0863		2 0 21070 0 00 0007+83
BMSBG 21/0015/0170/0863	0171/0794			0170/0720		NORFOLK SOUTHERN RAI RR
						BMSBG 21/0015/0170/0863
						SIGN: 3 CHORD TRUSS
BMSEN 21/0015/0170/0000	0171/0115			0170/0115		BMSID 21/0015/0170/0720
1 0 00123 0 01 0367+35	035897 FT			035894 FT		BMSEN 21/0015/0170/0000
SIMPSON FERRY ROAD (EB)						1 0 00123 0 01 0367+35
BMSBG 21/0015/0170/0000				0170/0000		SIMPSON FERRY ROAD (EB)
LENGTH(AH 1483 BK 2135)	0171/0000			0160/2090		BMSBG 21/0015/0170/0000
SIGN: 4 CHORD TRUSS				0160/2033		LENGTH(AH 1537 BK 2176)
BMSID 21/0015/0160/2090	0161/2033					SIGN: CANTILEVER
						BMSID 21/0015/0160/2150
						SIGN: 4 CHORD TRUSS
						BMSID 21/0015/0160/2090
				0160/0818		
SIGN: 4 CHORD TRUSS						RAMP N RD
BMSID 21/0015/0161/0636	0161/0672					(SR8051 SEG 0750/0857)
RAMP I RD				033718 FT		
(SR8051 SEG 0500/0000)	0161/0364			0160/0000		1 0 00123 0 01 0345+81
1 0 00123 0 01 0345+81	033762 FT			0150/1658		033762 FT
LENGTH(AH 2135 BK 1694)	0161/0000					LENGTH(AH 2176 BK 1671)
BMSEN 21/0015/0150/1530	0151/1675					BMSEN 21/0015/0150/1530
1 0 00123 0 01 0344+40						1 0 00123 0 01 0344+40
LOWER ALLEN DRIVE SB						LOWER ALLEN DRIVE SB
BMSBG 21/0015/0150/1530	0151/1547					BMSBG 21/0015/0150/1530
						SIGN: 4 CHORD TRUSS

DIR: N TOTAL LEN: 7.089 MI. DIST: 08-2 SR: 15
 LEFT MUN: LOWER ALLEN T RIGHT MUN: LOWER ALLEN T



DIR: N TOTAL LEN: 7.089 MI. DIST: 08-2 SR: 15
LEFT MUN: LOWER ALLEN T RIGHT MUN: LOWER ALLEN T



LENGTH(AH 3782 BK 2582) 0131/0000

RAMP J RD
(SR8001 SEG 0250/0865) 0121/1755

1 0 00123 0 01 0242+54 023397 FT
LENGTH(AH 2582 BK 2837) 0121/0000
LOWER ALLEN
UPPER ALLEN T
OTHER IN-PAV 604 0111/2598
0111/2014M

SIGN: 4 CHORD TRUSS
BMSID 21/0015/0110/0516 0111/0726

1 0 00123 0 01 0214+48 020560 FT
TURNPIKE RAMP RD
(TNPK)
LENGTH(AH 2837 BK 1506) 0111/0000

PA TPK (RAMP BD)
OP ID 21/7076/9902/3638 0101/1121
TURNPIKE RAMP RD
(TNPK) 0101/0907

1 0 00123 0 01 0199+14 019054 FT
PA TPK (I-76)
OP ID 21/7076/9902/3627
LENGTH(AH 1506 BK 2458) 0101/0000

SIGN: CANTILEVER
BMSID 21/0015/0081/1700 0081/1692
RAMP G RD
(SR8045 SEG 0500/0000) 0081/1470

RAMP E RD
(SR8045 SEG 0250/1062) 0081/0965

0130/0000 LENGTH(AH 3788 BK 2541)

RAMP G RD
(SR8001 SEG 0010/0000)
OTHER IN-PAV 604
M 0120/1374
0120/0800

023409 FT 1 0 00123 0 01 0242+37
0120/0000 LENGTH(AH 2541 BK 2623)

LOWER ALLEN
UPPER ALLEN T
TURNPIKE RAMP RD
(TNPK)
SIGN: 4 CHORD TRUSS
BMSID 21/0015/0110/0516
0110/0789
0110/0780
0110/0516

020786 FT 1 0 00123 0 01 0216+14
0110/0000 LENGTH(AH 2623 BK 1700)
TURNPIKE RAMP RD
(TNPK)
0100/1317
PA TPK (RAMP BD)

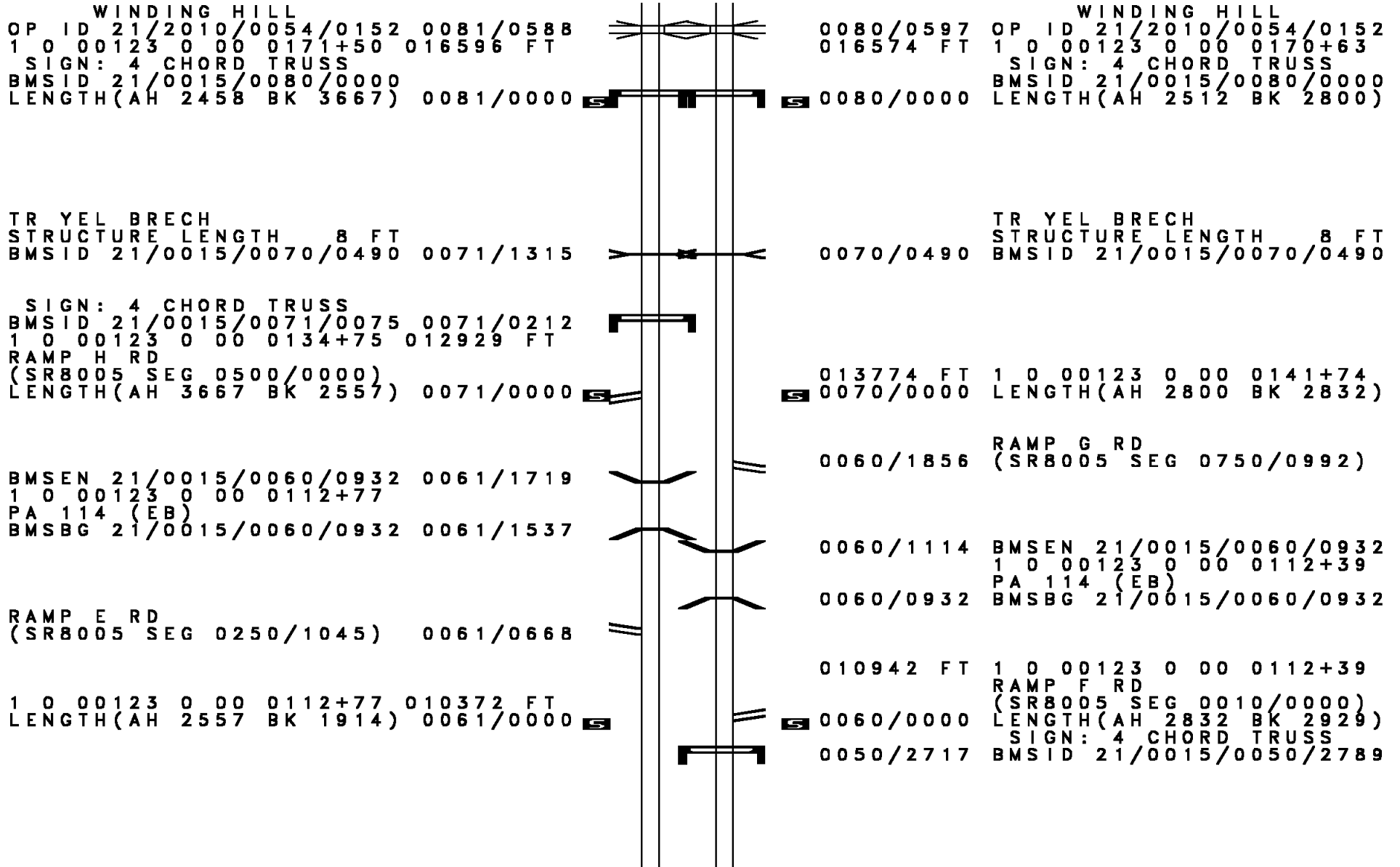
0100/1080 OP ID 21/7076/9902/3638

SIGN: CANTILEVER
BMSID 21/0015/0100/0930
0100/0828

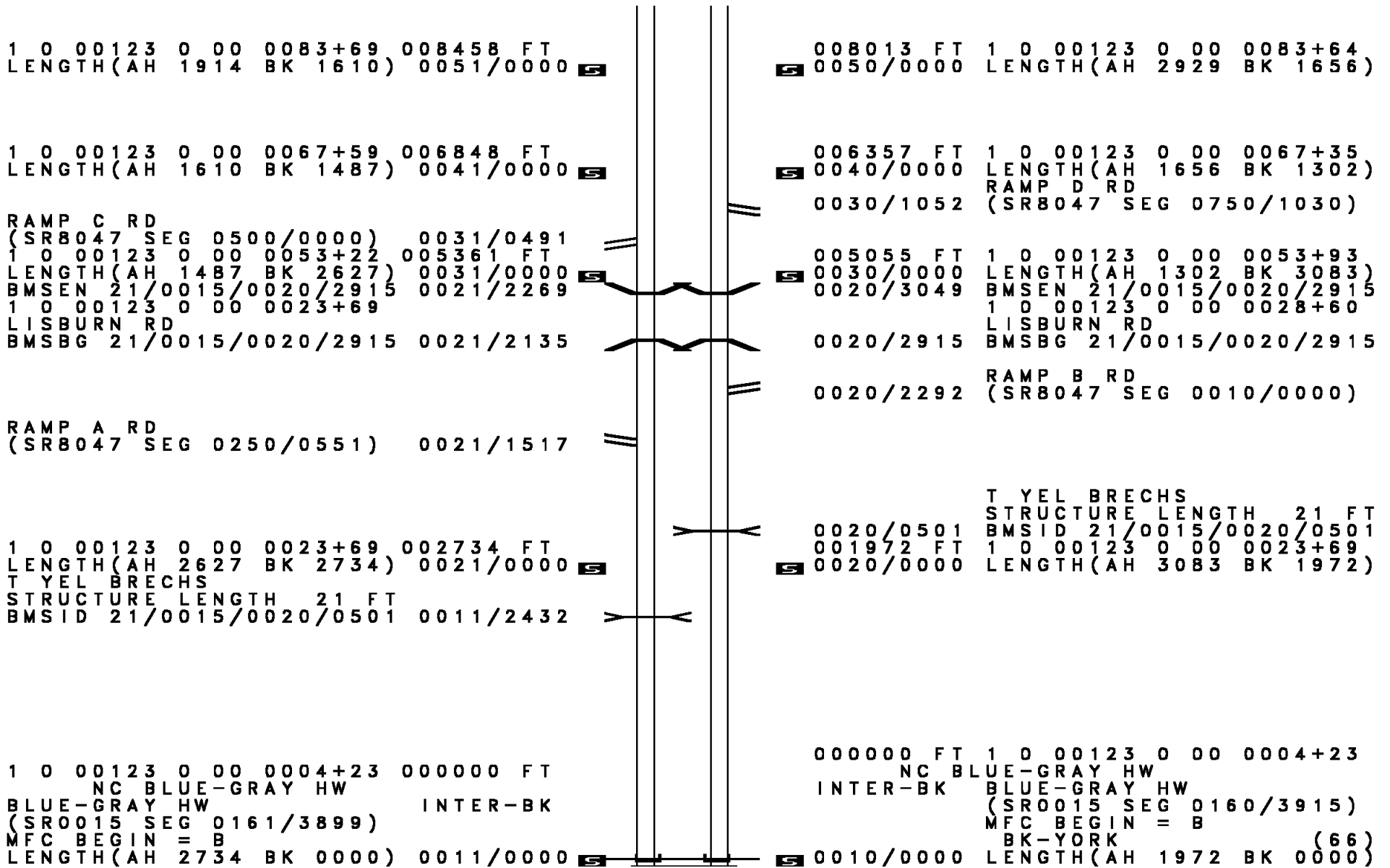
019086 FT 1 0 00123 0 01 0199+14
PA TPK (I-76)
OP ID 21/7076/9902/3627
LENGTH(AH 1700 BK 2512)
0100/0000

RAMP H RD
(SR8045 SEG 0750/0439)
RAMP F RD
(SR8045 SEG 0010/0000)
0080/1448
0080/0990

DIR: N TOTAL LEN: 7.089 MI. DIST: 08-2 SR: 15
 LEFT MUN: UPPER ALLEN T RIGHT MUN: UPPER ALLEN T



DIR: N TOTAL LEN: 7.089 MI. DIST: 08-2 SR: 15
 LEFT MUN: UPPER ALLEN T RIGHT MUN: UPPER ALLEN T



1 0 00123 0 00 0083+69 008458 FT
 LENGTH(AH 1914 BK 1610) 0051/0000 S

008013 FT 1 0 00123 0 00 0083+64
 S 0050/0000 LENGTH(AH 2929 BK 1656)

1 0 00123 0 00 0067+59 006848 FT
 LENGTH(AH 1610 BK 1487) 0041/0000 S

006357 FT 1 0 00123 0 00 0067+35
 S 0040/0000 LENGTH(AH 1656 BK 1302)
 RAMP D RD
 0030/1052 (SR8047 SEG 0750/1030)

RAMP C RD
 (SR8047 SEG 0500/0000) 0031/0491
 1 0 00123 0 00 0053+22 005361 FT
 LENGTH(AH 1487 BK 2627) 0031/0000 S
 BMS EN 21/0015/0020/2915 0021/2269
 1 0 00123 0 00 0023+69
 LISBURN RD
 BMSBG 21/0015/0020/2915 0021/2135

005055 FT 1 0 00123 0 00 0053+93
 S 0030/0000 LENGTH(AH 1302 BK 3083)
 S 0020/3049 BMS EN 21/0015/0020/2915
 1 0 00123 0 00 0028+60
 LISBURN RD
 0020/2915 BMSBG 21/0015/0020/2915
 RAMP B RD
 0020/2292 (SR8047 SEG 0010/0000)

RAMP A RD
 (SR8047 SEG 0250/0551) 0021/1517

1 0 00123 0 00 0023+69 002734 FT
 LENGTH(AH 2627 BK 2734) 0021/0000 S
 T YEL BRECHS
 STRUCTURE LENGTH 21 FT
 BMSID 21/0015/0020/0501 0011/2432

T YEL BRECHS
 STRUCTURE LENGTH 21 FT
 BMSID 21/0015/0020/0501
 1 0 00123 0 00 0023+69
 S 0020/0000 LENGTH(AH 3083 BK 1972)

1 0 00123 0 00 0004+23 000000 FT
 NC BLUE-GRAY HW
 BLUE-GRAY HW INTER-BK
 (SRO015 SEG 0161/3899)
 MFC BEGIN = B
 LENGTH(AH 2734 BK 0000) 0011/0000 S

000000 FT 1 0 00123 0 00 0004+23
 NC BLUE-GRAY HW
 INTER-BK BLUE-GRAY HW
 (SRO015 SEG 0160/3915)
 MFC BEGIN = B
 BK-YORK (66)
 S 0010/0000 LENGTH(AH 1972 BK 0000)

DIR: B TOTAL LEN: 42.748 MI. DIST: 08-2 SR: 11
 LEFT MUN: EAST PENNSBORO T RIGHT MUN: EAST PENNSBORO T

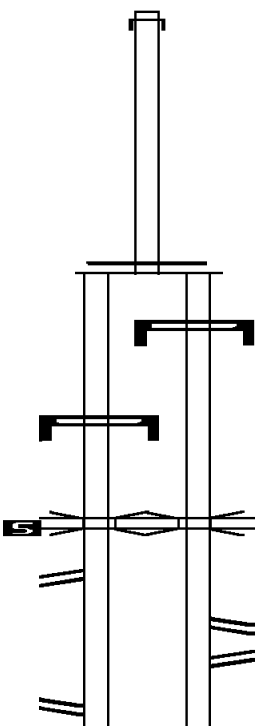
223263 FT

225709 FT AH-PERRY (50)
 INTER-AHD STATE RD
 1000/2236 (SR0011 SEG 0010/0000)

221027 FT

223473 FT 1 0 00030 0 01 0318+19
 NC SUSQUEHANNA TR
 MFC BEGIN = B
 1000/0000 LENGTH(AH 2236 BK 1547)
 SIGN: CANTILEVER
 0990/1348 BMSID 21/0011/0990/1348

SIGN: 3 CHORD TRUSS
 BMSID 21/0011/0991/0380 0991/0380
 1 0 00030 0 01 0303+30 219525 FT
 BELLE VISTA
 OP ID 21/1039/0010/0000
 LENGTH(AH 1502 BK 1380) 0991/0000
 RAMP D RD
 (SR8037 SEG 0250/0000) 0981/1347

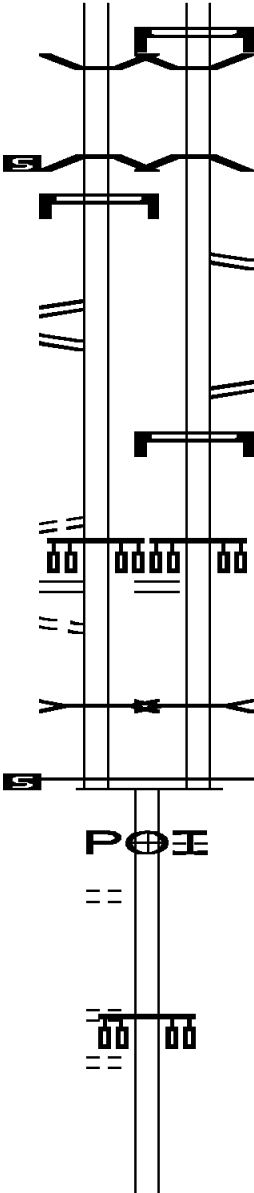


221926 FT 1 0 00030 0 01 0303+30
 BELLE VISTA
 OP ID 21/1039/0010/0000
 0990/0000 LENGTH(AH 1547 BK 1315)
 RAMP C RD
 0980/1288 (SR8037 SEG 0502/1119)
 RAMP G RD
 0980/0727 (SR8037 SEG 0512/0000)

RAMP H RD
 (SR8037 SEG 0260/1296) 0981/0573

DIR: B TOTAL LEN: 42.748 MI. DIST: 08-2 SR: 11
 LEFT MUN: EAST PENNSBORO T RIGHT MUN: EAST PENNSBORO T

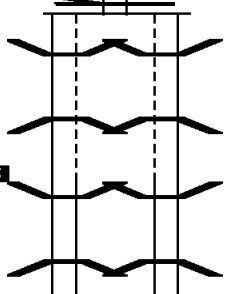
Structure / Segment	Stationing	Length (AH/BK)	Notes
BMSID 21/0011/0981/0000	0981/0321	218145 FT	0980/0500 SIGN: CANTILEVER
1 0 00030 0 01 0289+78			0980/0302 BMSID 21/0011/0980/0500
NB COLL/DIST			220611 FT 1 0 00030 0 01 0289+78
BMSBG 21/0011/0981/0000	0981/0000		NB COLL/DIST
LENGTH(AH 1380 BK 3415)	0981/0000		BMSBG 21/0011/0980/0000
SIGN: CANTILEVER			LENGTH(AH 1315 BK 3460)
BMSID 21/0011/0971/3259	0971/3259		
RAMP E RD			0970/3125 RAMP F RD
(SR8037 SEG 0020/0000)	0971/2952		(SR8037 SEG 0760/1220)
RAMP A RD			
(SR8037 SEG 0010/1399)	0971/2474		
			0970/2060 RAMP B RD
			(SR8037 SEG 0750/0000)
			SIGN: 3 CHORD TRUSS
			0970/1711 BMSID 21/0011/0970/1711
TO 1004/0070 SH			
(CONN)	0971/0850		
VALLEY RD			0970/0625 VALLEY RD
(SR1004 SEG 0070/1111)	0971/0625		(SR1004 SEG 0070/1111)
FROM 1004/0070 SH			
(CONN)	0971/0500		
T. SUSQ. RIVER			0970/0502 T. SUSQ. RIVER
STRUCTURE LENGTH 8 FT	0971/0385		STRUCTURE LENGTH 8 FT
BMSID 21/0011/0970/0502	0971/0385	214730 FT	BMSID 21/0011/0970/0502
1 0 00030 0 01 0253+02			1 0 00030 0 01 0253+02
MFC BEGIN = B			MFC BEGIN = B
LENGTH(AH 3415 BK 2929)	0971/0000		LENGTH(AH 3460 BK 2929)
			(APRA) R R ACCESS RD
			R R ACCESS RD
			(PRDR)
THIRD ST EXT			0960/2609
(TWP)	0960/2094		
COLLEGE HILL RD			
(TWP)	0960/0789		
SUMMERDALE PZ			0960/0391
(PRDR)	0960/0391		211801 FT
			0960/0000
			213505 FT
1 0 00030 0 01 0216+89			1 0 00030 0 01 0223+73
SHADY LN			LENGTH(AH 2929 BK 0717)



DIR: B TOTAL LEN: 42.748 MI. DIST: 08-2 SR: 11
 LEFT MUN: EAST PENNSBORO T RIGHT MUN: EAST PENNSBORO T

Segment / Description	Stationing	Length	Notes
(TWP)	0950/0000		5 0950/0000 LENGTH(AH 0717 BK 1940)
COLUMBIA RD (SR1017 SEG 0030/1234) JUNIATA AV	0940/1230		
(TWP)	0940/0879		
DAUPHIN ST (TWP)	0940/0433		
	209144 FT		211565 FT 1 0 00030 0 01 0197+00 5 0940/0000 LENGTH(AH 1940 BK 2226) 0930/1645 (APRA) HULCHER SERVICES
SUSQUEHANNA AV (TWP)	0930/1474		
PROSPECT DR (TWP)	0930/1003		
	206918 FT		209339 FT 1 0 00030 0 01 0174+96 5 0930/0000 LENGTH(AH 2226 BK 1777)
1 0 00030 0 01 0156+81 ENOLA ST (TWP)	0920/0000	205141 FT	207562 FT 5 0920/0000 LENGTH(AH 1777 BK 2345)
PENNSYLVANIA AV (TWP)	0910/1020		
FAIRVIEW AV (TWP)	0910/0592		
	202796 FT		205217 FT 1 0 00030 0 01 0133+97 5 0910/0000 LENGTH(AH 2345 BK 0395) NC ENOLA RD MFC BEGIN = B
1 0 00030 0 00 0128+36 STATE ST (SR0944 SEG 0670/1792)	0900/0000	202401 FT	5 0900/0000 LENGTH(AH 0395 BK 0560)
BMS EN 21/0011/0890/0118 1 0 00030 0 00 0123+67 NORFOLK SOUTHERN RAI RR	0891/0338		0890/0338 BMS EN 21/0011/0890/0118 1 0 00030 0 00 0124+10 NORFOLK SOUTHERN RAI RR
BMSBG 21/0011/0890/0118 1 0 00030 0 00 0123+67	0891/0118	201827 FT	0890/0118 BMSBG 21/0011/0890/0118 1 0 00030 0 00 0125+37
LENGTH(AH 0574 BK 1818)	0891/0000		5 0890/0000 LENGTH(AH 0560 BK 1435)
BMS EN 21/0011/0880/1381 1 0 00030 0 00 0105+56	0881/1777		5 0880/1394 BMS EN 21/0011/0880/1381 1 0 00030 0 00 0109+51
NO UNDERPASS INFORMATIO			NO UNDERPASS INFORMATIO
BMSBG 21/0011/0880/1381	0881/1764		0880/1381 BMSBG 21/0011/0880/1381

POI



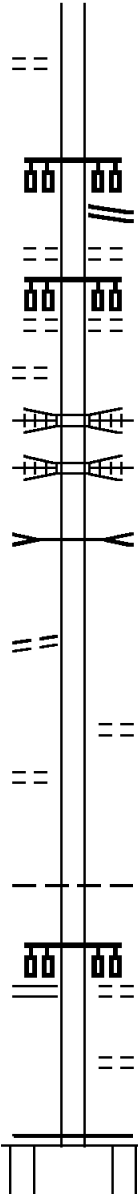
DIR: B TOTAL LEN: 42.748 MI. DIST: 08-2 SR: 11
 LEFT MUN: EAST PENNSBORO T RIGHT MUN: EAST PENNSBORO T

STREET NAME	SEG	START	END	LENGTH	UNIT	MARKER	STREET NAME	SEG	START	END	LENGTH	UNIT	MARKER
MARKET ST (SR9408)	0010/0000	0881/0945					MARKET ST (BORO)						
MARKET ST (BORO)							MARKET ST (SR9408)	0010/0210					
MARKET ST (SR9408)	0010/0210	0881/0697									0880/0300		
1 0 00030 0 00 0105+56				200009	FT								
EAST PENNSBORO													
WORMLEYSBURG B													
LENGTH(AH 1818 BK 1070)		0881/0000									202827	FT	
											0880/0000		1 0 00030 0 00 0109+51
													LENGTH(AH 1435 BK 1486)
											0870/1303		SECOND ST (BORO)
													EAST PENNSBORO
BMSEN 21/0011/0871/0780		0871/1041									0870/0963		WORMLEYSBURG B
1 0 00030 0 00 0086+54											0870/0919		BMSEN 21/0011/0870/0663
CONODOGUINET													1 0 00030 0 00 0086+54
BMSBG 21/0011/0871/0780		0871/0780									0870/0663		CONODOGUINET
1 0 00030 0 00 0086+54				198939	FT								BMSBG 21/0011/0870/0663
MFC BEGIN = B											201341	FT	1 0 00030 0 00 0086+54
LENGTH(AH 1070 BK 3385)		0871/0000									0870/0000		MFC BEGIN = B
													LENGTH(AH 1486 BK 3385)
HALDEMAN ST (BORO)		0864/1361											
EDNA ST (BORO)		0864/0700											
1 0 00030 0 00 0060+80				195554	FT						197956	FT	
STELLA ST (SR1006)	0060/0383	0864/0000									0864/0000		LENGTH(AH 3385 BK 1246)
OLIVE ST (BORO)		0860/0731											
MAPLE ST (BORO)		0860/0555									0860/0595		FORSTER ST (EAST) OP ID 22/3016/0010/0000
1 0 00030 0 00 0048+23				194308	FT								T. SUSQ. RIVER
ELM ST (SR1031)	0020/1031	0860/0000									0860/0454		STRUCTURE LENGTH 10 FT
											196710	FT	BMSID 21/0011/0860/0454
											0860/0000		LENGTH(AH 1246 BK 1219)

DIR: B TOTAL LEN: 42.748 MI. DIST: 08-2 SR: 11
 LEFT MUN: WORMLEYSBURG B RIGHT MUN: WORMLEYSBURG B

PINE ST
(BORO)

0850/0534
193089 FT



195491 FT 1 0 00030 0 00 0036+07
NC FRONT ST

FRONT ST
(SR1027 SEG 0020/2091)
LENGTH(AH 1219 BK 1023)
RIVER ST
(BORO)
SECOND ST
(BORO)

0850/0000

0840/0814

0840/0625

THIRD ST
(BORO)

0840/0443

0840/0330 CONSOLIDATED RAIL CORPO
OVERPASS IS RR X-ING
0840/0280 CONSOLIDATED RAIL CORPO
OVERPASS IS RR X-ING
T. SUSQ. RIV.
STRUCTURE LENGTH 100 FT
0840/0198 BMSID 21/0011/0840/0198
194468 FT 1 0 00708 0 01 0119+69
0840/0000 LENGTH(AH 1023 BK 2303)

192066 FT

GLEN RD
(BORO)

0830/2027

0830/1080 RIVERVIEW RD
(BORO)

BEACH FARM RD
(BORO)

0830/0664

189763 FT

192165 FT 1 0 00708 0 01 0096+65
WORMLEYSBURG
EAST PENNSBORO T
0830/0000 LENGTH(AH 2303 BK 1466)

ERFORD RD
(SR1025 SEG 0010/0000)

0820/0791

0820/0791 TWELFTH ST
(BORO)

188297 FT

0820/0138 LEMOYNE DR
(BORO)
190699 FT 1 0 00708 0 01 0081+21
MFC BEGIN = B
0820/0000 LENGTH(AH 1466 BK 2769)

DIR: B TOTAL LEN: 42.748 MI. DIST: 08-2 SR: 11
 LEFT MUN: EAST PENNSBORO T RIGHT MUN: EAST PENNSBORO T

Left Side Data	Right Side Data
SEVENTEENTH ST (BORO) 0811/2238	SEVENTEENTH ST (BORO) 0810/2175
BMSID 21/0011/0811/1629 0811/1708	
1 0 0000 0 00 0068+85	
SR 9104 (CONNECTOR)	
BMSBG 21/0011/0811/1629 0811/1629	
SIGN: 2 CHORD TRUSS	
BMSID 21/0011/0811/1351 0811/1351	
SR 9102 SH	
(SR9102 SEG 0010/0000) 0811/1070	
CAMP HILL BP	
(SR1014 SEG 0011/0000)	
NC WALNUT ST	
EAST PENNSBORO	
CAMP HILL B 0811/1010	
	SIGN: 2 CHORD TRUSS
	BMSID 21/0011/0810/0896
	CAMP HILL BP
	(SR1014 SEG 0010/0000)
	NC WALNUT ST
TO 1006/0020 SH (CONN) 0811/0815	
	TWENTYFIRST ST (SR1006 SEG 0020/0000)
TWENTYFIRST ST (SR1006 SEG 0020/0096) 0811/0655	
	EAST PENNSBORO
	CAMP HILL B
	TO 1006/0020 SH
	(CONN)
	1 0 00708 0 00 0053+93
	TWENTYFOURTH ST (BORO)
1 0 00708 0 00 0055+13 185495 FT	
LENGTH(AH 2802 BK 2208) 0811/0000	
DRAINAGE	
STRUCTURE LENGTH 10 FT	
BMSID 21/0011/0800/2039 0801/2032	
	0810/0345 187930 FT
	0810/0000
	LENGTH(AH 2769 BK 2196)
	DRAINAGE
	STRUCTURE LENGTH 10 FT
	BMSID 21/0011/0800/2039
	WILLOW AV (BORO)
	TWENTYFIFTH ST (BORO)
TWENTYFIFTH ST (BORO) 0801/1560	
TWENTYFIFTH ST (BORO) 0801/1475	
	TWENTYFIFTH ST (BORO)
	TWENTYSIXTH ST (BORO)
	TWENTYSEVENTH ST (BORO)
TWENTYSEVENTH ST (BORO) 0801/0843	
	TWENTYEIGHTH ST (BORO)
	0800/0557

DIR: B TOTAL LEN: 42.748 MI. DIST: 08-2 SR: 11
 LEFT MUN: CAMP HILL B RIGHT MUN: CAMP HILL B

Left Side	Center	Right Side
CRESTON RD (BORO) 0801/0490 ==	==	CRESTON RD (BORO) 0800/0485
1 0 00708 0 00 0033+05 183287 FT	==	0800/0265 (BORO) TWENTYNINTH ST
NC CUMBERLAND BL 185734 FT	==	1 0 00708 0 00 0032+19
COUNTRY CLUB RD (T686)	==	NC CUMBERLAND BL
LENGTH(AH 2208 BK 3284) 0801/0000	==	0800/0000 LENGTH(AH 2196 BK 3219)
BRENTWATER RD (T658)	==	BRENTWATER RD (T658)
0791/2708	==	0790/2679
LC TO COUNTRY CLUB RD (CONN)	==	
COUNTRY CLUB RD (BORO) 0791/1836	==	
LC TO LINCOLN ST (CONN) 0791/1294	==	
LOGAN ST (BORO) 0791/1239	==	0790/1252 LINCOLN ST (BORO)
	==	0790/1190 LC TO LOGAN ST (CONN)
WALNUT ST (BORO) 0791/0449	==	
1 0 00708 0 00 0000+00 180003 FT	==	182515 FT 1 0 00708 0 00 0000+00
MARKET ST (SR1010 SEG 0060/0000)	==	MARKET ST (SR1010 SEG 0060/0000)
LENGTH(AH 3284 BK 0473) 0791/0000	==	0790/0000 LENGTH(AH 3219 BK 0439)
1 0 00507 0 03 0687+44 179530 FT	==	0780/0340 TO 1010/0060 SH
CHESTNUT ST (BORO)	==	182076 FT 1 0 00507 0 03 0687+44
	==	CHESTNUT ST (BORO)
TRINDLE RD (SR0641 SEG 0750/2288)	==	TRINDLE RD (SR0641 SEG 0750/2288)
LENGTH(AH 0473 BK 2666) 0781/0000	==	LENGTH(AH 0439 BK 2696) 0780/0000
BMSBN 21/0011/0770/2421 0771/2440	==	BMSBN 21/0011/0770/2421 0770/2433
0 0 00000 0 00 0000+00	==	0 0 00000 0 00 0000+00
T. CEDAR RUN	==	T. CEDAR RUN
BMSBG 21/0011/0770/2421 0771/2428	==	BMSBG 21/0011/0770/2421 0770/2421
	==	BRAMAR RD (BORO) 0770/2058
	==	YALE AV

EXTRACT DATE: 12/18/2023
PRINT DATE: 12/20/2023

ROADWAY MANAGEMENT SYSTEM
SLD COUNTY/SR - ANNUAL PRINT

PAGE NUMBER: 23
COUNTY: CUMBERLAND

DIR: B TOTAL LEN: 42.748 MI.
LEFT MUN: CAMP HILL B

DIST: 08-2 SR: 11
RIGHT MUN: CAMP HILL B

HARVARD AV
(BORO)

0771/1478

SIGN: CANTILEVER

BMSID 21/0011/0771/1086 0771/1086

RAMP H RD

(SR8004 SEG 0250/0000) 0771/0945

SIGN: CANTILEVER

BMSID 21/0011/0771/1083 0771/0819

RAMP C RD

(SR8004 SEG 0260/1564)

0771/0617

BMSEN 21/0011/0770/0000 0771/0248

SIGN: CANTILEVER

BMSID 21/0011/0771/0227 0771/0227

CAMP HILL

EAST PENNSBORO T 0771/0109

2 0 21070 0 00 0016+59 176864 FT

NC THIRTYSECOND ST

BLUE-GRAY HW INTER-BK

(SR0015 SEG 0171/1483)

PA 581 EB

BMSBG 21/0011/0770/0000

LTH AH 002666 BK 002057 0771/0000

176864 FT

LTH AH 002057 BK 003131 7751/0000

176864 FT

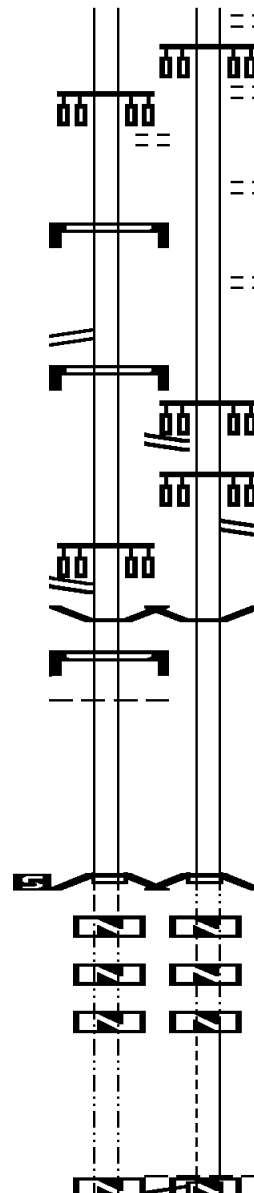
LTH AH 003131 BK 002515 7741/0000

176864 FT

LTH AH 002515 BK 003444 7731/0000

176864 FT

LTH AH 003444 BK 001327 7721/0000



0770/1771 (BORO)
HARVARD AV
(BORO)

0770/1472

0770/1170 DICKINSON AV
(BORO)

0770/0871 COLUMBIA AV
(BORO)

0770/0502 RAMP RD
(SR8004 SEG 0270/0000)

0770/0491 RAMP A RD
(SR8004 SEG 0510/1203)

0770/0248 BMSEN 21/0011/0770/0000

179380 FT 2 0 21070 0 00 0016+65

NC THIRTYSECOND ST

INTER-BK BLUE-GRAY HW

(SR0015 SEG 0170/1537)

PA 581 EB

BMSBG 21/0011/0770/0000

LTH AH 002696 BK 001838

179380 FT LTH AH 001838 BK 003426

7750/0000 179380 FT

7740/0000 LTH AH 003426 BK 002371

179380 FT

7730/0000 LTH AH 002371 BK 003540

179380 FT

INTER-AHD AMERICAN EX-POW MEM HW

(SR0581 SEG 0070/0000)

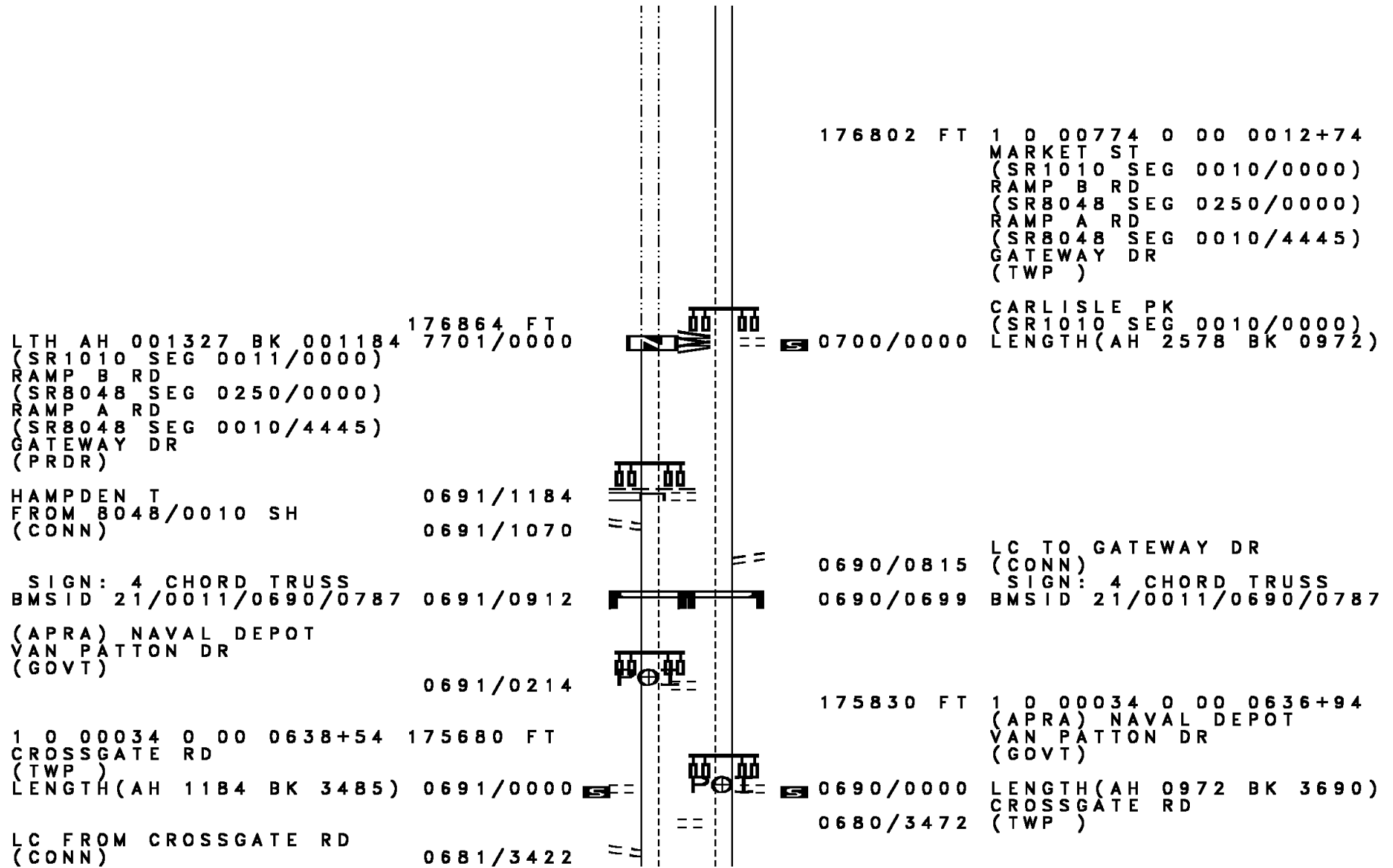
AMERICAN EX-POW MEM HW

(SR0581 SEG 0070/0000)

HAMPDEN T

LTH AH 003540 BK 002578

7720/0000



176802 FT 1 0 00774 0 00 0012+74
 MARKET ST
 (SR1010 SEG 0010/0000)
 RAMP B RD
 (SR8048 SEG 0250/0000)
 RAMP A RD
 (SR8048 SEG 0010/4445)
 GATEWAY DR
 (TWP)

LTH AH 001327 BK 001184 176864 FT
 (SR1010 SEG 0011/0000) 7701/0000
 RAMP B RD
 (SR8048 SEG 0250/0000)
 RAMP A RD
 (SR8048 SEG 0010/4445)
 GATEWAY DR
 (PRDR)

HAMPDEN T 0691/1184
 FROM 8048/0010 SH 0691/1070
 (CONN)

SIGN: 4 CHORD TRUSS
 BMSID 21/0011/0690/0787 0691/0912
 (APRA) NAVAL DEPOT
 VAN PATTON DR
 (GOVT)

1 0 00034 0 00 0638+54 175680 FT
 CROSSGATE RD
 (TWP)
 LENGTH(AH 1184 BK 3485) 0691/0000

LC FROM CROSSGATE RD 0681/3422
 (CONN)

CARLISLE PK
 (SR1010 SEG 0010/0000)
 LENGTH(AH 2578 BK 0972)

LC TO GATEWAY DR
 (CONN)
 SIGN: 4 CHORD TRUSS
 BMSID 21/0011/0690/0787

175830 FT 1 0 00034 0 00 0636+94
 (APRA) NAVAL DEPOT
 VAN PATTON DR
 (GOVT)

LENGTH(AH 0972 BK 3690)
 CROSSGATE RD
 (TWP)

DIR: B TOTAL LEN: 42.748 MI. DIST: 08-2 SR: 11
 LEFT MUN: HAMPDEN T RIGHT MUN: HAMPDEN T

Left Side Description	Left Side ID	Left Side Length	Right Side Description	Right Side ID	Right Side Length
RICHARD RD (TWP)	0681/2968		LC FROM KMART PZ (CONN)	0680/3269	
DONALD ST (TWP)	0681/2663		RICHARD RD (TWP)	0680/2963	
JEFFREY RD (TWP)			DONALD ST (TWP)	0680/2660	
KMART PZ (PRDR)	0681/2362		JEFFREY RD (TWP)		
			KMART PZ (PRDR)	0680/2354	
			LC TO KMART PZ (CONN)	0680/2267	
BRONDLE BL (PRDR)	0681/1410		LC FROM BRONDLE BL (CONN)	0680/1525	
			BRONDLE BL (PRDR)	0680/1400	
KEVIN RD (TWP)	0681/1067		LC TO BRONDLE BL (CONN)	0680/1290	
WINGATE DR (TWP)	0681/0610		KEVIN RD (TWP)	0680/1070	
SKYPORT RD (TWP)	0681/0475		WINGATE DR (TWP)	0680/0612	
			SKYPORT RD (TWP)	0680/0466	
1 0 00034 0 00 0601+77 172195 FT			1 0 00034 0 00 0600+21		
GUSTIN DR (TWP)	0681/0000		GUSTIN DR (TWP)	0680/0000	
LENGTH(AH 3485 BK 2809) SIGN: 3 CHORD TRUSS			LENGTH(AH 3690 BK 2804) SIGN: 3 CHORD TRUSS		
BMSID 21/0011/0670/2661	0671/2637		BMSID 21/0011/0670/2661	0670/2638	
LAMBS GAP RD (TWP)	0671/1382		LC FROM SALEM CHURCH RD (CONN)	0670/1476	
SALEM CHURCH RD (T604)	0671/1256		LAMBS GAP RD (TWP)		
LC FROM LAMBS GAP RD (CONN)			SALEM CHURCH RD (T604)	0670/1393	
1 0 00034 0 00 0573+50 169386 FT			1 0 00034 0 00 0572+48		

EXTRACT DATE: 12/18/2023
PRINT DATE: 12/20/2023

ROADWAY MANAGEMENT SYSTEM
SLD COUNTY/SR - ANNUAL PRINT

PAGE NUMBER: 20
COUNTY: CUMBERLAND

DIR: B TOTAL LEN: 42.748 MI.
LEFT MUN: HAMPDEN T

DIST: 08-2 SR: 11
RIGHT MUN: HAMPDEN T

LENGTH(AH 2809 BK 3424) 0671/0000
BMSID 21/0011/0660/3153 0661/3228
1 0 00034 0 00 0570+96
TRINDLE SP.
BMSBG 21/0011/0660/3153 0661/3208
SILVER SPRINGS RD
(SR1011 SEG 0060/2245)

HAMPDEN SILVER SPRING T 0661/3101
JEFFREY DR 0661/3012
(TWP) 0661/2575
LC TO SILVER SPRING SQ 0661/2133
(CONN) 0661/1972
SILVER SPRING SQ (PRDR) 0661/1839
LC FROM SILVER SPRING S (CONN)

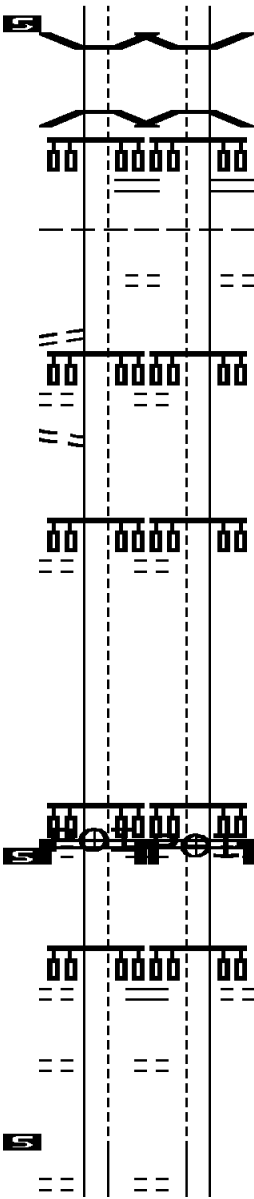
KOHL'S ENTR RD (PRDR) 0661/0935

1 0 00034 0 00 0540+34 165962 FT
(APRA) PENNSY SUPPLY
SIGN: 3 CHORD TRUSS
BMSID 21/0011/0660/0001
PENNSY SUPPLY ENTR RD (PRDR)
CAR WASH ENTR RD (PRDR)

LENGTH(AH 3424 BK 2150) 0661/0000
SAMPLE BRIDGE RD (T596)
MAPLE DR (T546) 0655/1413

SILVER DR ET (TWP) 0655/0690

1 0 00034 0 00 0518+31 163812 FT
LENGTH(AH 2150 BK 2445) 0655/0000
SILVER SPRING COMMONS R (PRDR)



0670/0000 LENGTH(AH 2804 BK 3426)
0660/3233 BMSID 21/0011/0660/3153
1 0 00034 0 00 0570+96
TRINDLE SP.
BMSBG 21/0011/0660/3153 0660/3213
SILVER SPRINGS RD
(SR1011 SEG 0060/2245)

HAMPDEN SILVER SPRING T 0660/3097
JEFFREY DR 0660/3046
(TWP) 0660/2581
SILVER SPRING SQ (PRDR)
0660/1978
KOHLS ENTR RD (PRDR) 0660/0935

1 0 00034 0 00 0538+90 165910 FT
(APRA) PENNSY SUPPLY
SIGN: 3 CHORD TRUSS
BMSID 21/0011/0660/0001
PENNSY SUPPLY ENTR RD (PRDR)
CAR WASH ENTR RD (PRDR)

LENGTH(AH 3426 BK 2138) 0660/0000
SAMPLE BRIDGE RD (T596)
MAPLE DR (T546) 0654/1419

SILVER DR ET (TWP) 0654/0686

1 0 00034 0 00 0516+88 163772 FT
LENGTH(AH 2138 BK 2452) 0654/0000
SILVER SPRING COMMONS R (PRDR)

EXTRACT DATE: 12/18/2023
PRINT DATE: 12/20/2023

ROADWAY MANAGEMENT SYSTEM
SLD COUNTY/SR - ANNUAL PRINT

PAGE NUMBER: 19
COUNTY: CUMBERLAND

DIR: B TOTAL LEN: 42.748 MI.
LEFT MUN: SILVER SPRING T

DIST: 08-2 SR: 11
RIGHT MUN: SILVER SPRING T

Left Side Description	Left Side Stationing	Right Side Stationing	Right Side Description
TO 0114/0071 SH (CONN)	0651/2266	0650/2266	
CONDOQUENET PY (SRO114 SEG 0090/0000) (SRO114 SEG 0091/0000)	0651/1481	0650/1481	FROM 0114/0091 SH (CONN) CONDOQUENET PY (SRO114 SEG 0090/0000) (SRO114 SEG 0091/0000)
HOGESTOWN RD (SRO114 SEG 0091/0000) (SRO114 SEG 0090/0000)	0651/1364	0650/1370	HOGESTOWN RD (SRO114 SEG 0091/0000) (SRO114 SEG 0090/0000)
FROM 0114/0070 SH (CONN)	0651/1210	0650/1250	TO 0114/0090 SH (CONN)
CROSSOVER RD (CONN)	0651/0458	0650/0915	CEDAR RD (T564)
BMSSEN 21/0011/0651/0118 0 0 0000 0 00 0000+00	0651/0152	0650/0463	CROSSOVER RD (CONN)
HOGESTN RUN BMSBG 21/0011/0651/0118 1 0 00034 3 01 0493+18 161367 FT	0651/0118	0650/0117	BMSSEN 21/0011/0650/0078 1 0 00034 0 00 0494+43
CROSSOVER RD (CONN)		0650/0078	HOGESTN RN. BMSBG 21/0011/0650/0078 1 0 00034 0 00 0492+36
LENGTH(AH 2445 BK 2937)	0651/0000	0650/0000	CROSSOVER RD (CONN)
VILLAGE RD (T582)	0641/2653	0640/2770	LENGTH(AH 2452 BK 2894) VILLAGE RD (T582)
UNNAMED AL (TWP)	0641/2328		VILLAGE RD (T582)
GIFT HORSE WY (TWP)	0641/1950	0640/1955	UNNAMED AL (TWP)
UNNAMED AL (TWP)	0641/1506		
CROSSOVER RD (CONN)	0641/1368	0640/1371	CROSSOVER RD (CONN)
CROSSOVER RD (CONN)	0641/0764	0640/0759	CROSSOVER RD (CONN)
1 0 00034 3 01 0465+14 158430 FT		158426 FT	1 0 00034 0 00 0464+05
COMMERCE DR (TWP)			COMMERCE DR (TWP)

DIR: B TOTAL LEN: 42.748 MI. DIST: 08-2 SR: 11
 LEFT MUN: SILVER SPRING T RIGHT MUN: SILVER SPRING T

LENGTH(AH 2937 BK 3049) 0641/0000   0640/0000 LENGTH(AH 2894 BK 3053)

1 0 00034 0 00 0433+21 155381 FT
 WOODS DR
 (T585)
 RICH VALLEY RD
 (SR1009 SEG 0010/0000)

155373 FT 1 0 00034 0 00 0432+00
 WOODS DR
 (T585)
 RICH VALLEY RD
 (SR1009 SEG 0010/0000)

LENGTH(AH 3049 BK 3887) 0631/0000 

 0630/0000 LENGTH(AH 3053 BK 3812)

CUMBERLAND VALLEY HS
 (PRDR)
 HEMPT RD
 (T551)

CUMBERLAND VALLEY HS
 (PRDR)
 HEMPT RD
 (T551)

0621/2040

0620/1977


DAPP RD
 (TWP)
 (APRA) GROFF TRACTOR &
 GROFF TRACTOR & EQUIPME
 (PRDR)

DAPP RD
 (TWP)
 (APRA) GROFF TRACTOR &
 GROFF TRACTOR & EQUIPME
 (PRDR)

0621/0250

0620/0189

1 0 00034 0 00 0395+31 151494 FT
 LENGTH(AH 3887 BK 2118) 0621/0000 

151561 FT 1 0 00034 0 00 0394+31
 LENGTH(AH 3812 BK 2345) 

WATERFORD DR
 (TWP)
 LC FROM WATERFORD DR
 (CONN)

TAYLOR BL
 (TWP)
 LC FROM MAIN ST
 (CONN)

0613/1865

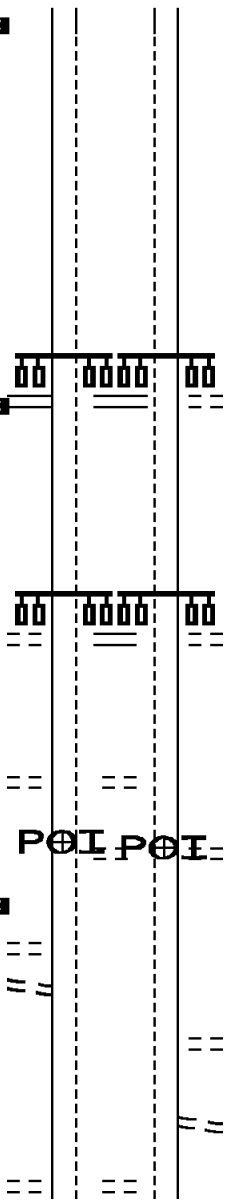
0612/1963

0613/1823

0612/1243

CUMBERLAND DR
 (T578)

CUMBERLAND DR
 (T578)



DIR: B TOTAL LEN: 42.748 MI. DIST: 08-2 SR: 11
 LEFT MUN: SILVER SPRING T RIGHT MUN: SILVER SPRING T

0 0 00000 0 00 0000+00 149376 FT 0613/0225 0612/0384
 LENGTH(AH 2118 BK 2117) 0613/0000 149216 FT 0 0 00000 0 00 0000+00
 LENGTH(AH 2345 BK 1941) 0612/0000

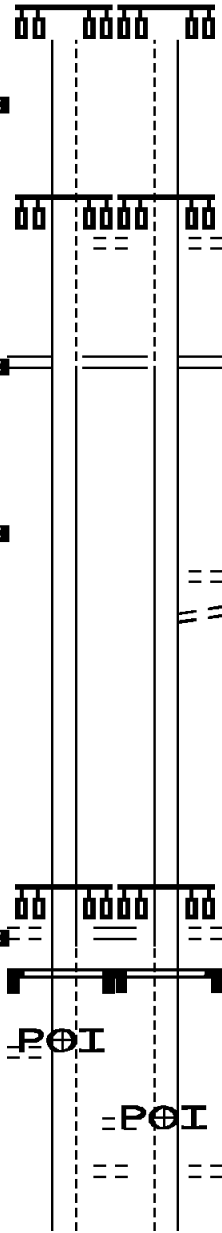
FARMERS ST (T508) 0603/0804 FARMERS ST (T508) 0602/0788
 0 0 00000 0 00 0000+00 147259 FT 147275 FT 0 0 00000 0 00 0000+00
 LOCUST POINT RD LOCUST POINT RD
 (SR1007 SEG 0170/0738) (SR1007 SEG 0170/0738)
 LENGTH(AH 2117 BK 1866) 0603/0000 0602/0000 LENGTH(AH 1941 BK 1817)

0 0 00000 0 00 0000+00 145393 FT 145458 FT 0 0 00000 0 00 0000+00
 LENGTH(AH 1866 BK 2291) 0593/0000 0592/0000 LENGTH(AH 1817 BK 2357)
 LC FROM MAIN ST
 (CONN)
 MAIN ST
 (TWP)

0 0 00000 0 00 0000+00 143102 FT 143101 FT 0 0 00000 0 00 0000+00
 RIDGE HILL RD RIDGE HILL RD
 (T574) (T574)
 KOST RD KOST RD
 (T574) (T574)

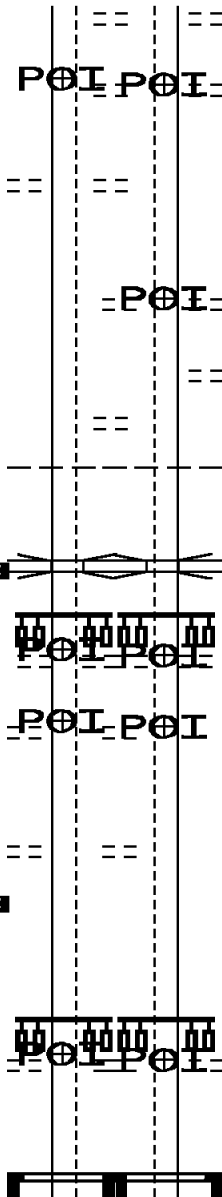
LENGTH(AH 2291 BK 3849) 0583/0000 0582/0000 LENGTH(AH 2357 BK 3868)
 SIGN: 3 CHORD TRUSS SIGN: 3 CHORD TRUSS
 BMSID 21/0011/0570/3415 0571/3415 0570/3415 BMSID 21/0011/0570/3415
 (APRA) BONNIE HEIGHTS H (APRA) BONNIE HEIGHTS H
 BONNIE HEIGHTS HOMES DR (PRDR) BONNIE HEIGHTS HOMES DR
 (PRDR)

LEIBY DR 0571/2637 0570/3223 0570/2635
 (PRDR) (PRDR) LEIBY DR
 (PRDR) DAYTONA BL DAYTONA BL



DIR: B TOTAL LEN: 42.748 MI. DIST: 08-2 SR: 11
 LEFT MUN: SILVER SPRING T RIGHT MUN: SILVER SPRING T

Left Side Description	Left Side Stationing	Left Side Length	Left Side Sign	Right Side Description	Right Side Stationing	Right Side Length	Right Side Sign
(PRDR) WEST SHORE MANUF DAYTONA BL	0571/1837			(PRDR) WEST SHORE MANUF DAYTONA BL	0570/1843		
(PRDR) LOUIS PY (TWP) APPALACHIAN DR (T573)	0571/1725			(PRDR) LOUIS PY (TWP) APPALACHIAN DR (T573)	0570/1709		
	0571/1241			(APRA) WOOD'S CRW CORP LOUIS PY (TWP) APPALACHIAN DR (T573)	0570/1228		
HATHAWAY DR (PRDR)	0571/0351			HATHAWAY DR (PRDR)	0570/0336		
SILVER SPRING MIDDLESEX T	0571/0072			SILVER SPRING MIDDLESEX T	0570/0054		
1 0 00034 0 00 0273+38 139253 FT				1 0 00034 0 00 0272+69 139233 FT			
OP ID 21/0011/0570/0000 LENGTH(AH 3849 BK 2796) (APRA) ABF TRUCKING INC ROADWAY DR (T520)	0571/0000			OP ID 21/0011/0570/0000 LENGTH(AH 3868 BK 2734) (APRA) ABF TRUCKING INC ROADWAY DR (T520)	0570/0000		
(APRA) KEEN TRANSPORT KEEN TRANSPORT DR (PRDR)	0561/2232			(APRA) KEEN TRANSPORT KEEN TRANSPORT DR (PRDR)	0560/2160		
	0561/1786				0560/1708		
CAROLINA WY (T525)	0561/0378			CAROLINA WY (T525)	0560/0299		
1 0 00034 0 00 0245+22 136457 FT				1 0 00034 0 00 0243+95 136499 FT			
LENGTH(AH 2796 BK 1489) (APRA) FLYING J TRUCK S FLYING J DR (PRDR) EMBERS DR (PRDR)	0561/0000			LENGTH(AH 2734 BK 1551) (APRA) FLYING J TRUCK S FLYING J DR (PRDR) EMBERS DR (PRDR)	0560/0000		
	0551/0877				0550/0879		
1 0 00034 0 00 0230+33 134968 FT				1 0 00034 0 00 0227+94 134948 FT			
SIGN: 3 CHORD TRUSS BMSID 21/0011/0550/0000 NC CARLISLE PK				SIGN: 3 CHORD TRUSS BMSID 21/0011/0550/0000 NC CARLISLE PK			



DIR: B TOTAL LEN: 42.748 MI. DIST: 08-2 SR: 11
 LEFT MUN: MIDDLESEX T RIGHT MUN: MIDDLESEX T

LENGTH(AH 1489 BK 2009) 0551/0000		0550/0000 LENGTH(AH 1551 BK 2031)
TO 8029/0760 SH		
(CONN) 0541/1996		
RAMP G RD		RAMP G RD
(SR8029 SEG 0760/0000) 0541/1915		(SR8029 SEG 0760/0000)
		COOK DR
COOK DR		(T519)
(T519) 0541/1911		0540/1929
RAMP F RD		
(SR8029 SEG 0750/0756) 0541/1610		0540/1527
		RAMP B RD
		(SR8029 SEG 0010/1257)
		RAMP C RD
		(SR8029 SEG 0020/0000)
I-81 N.B.		I-81 N.B.
OP ID 21/0081/0514/0370 0541/1039		OP ID 21/0081/0514/0370
I-81 SB		I-81 SB
OP ID 21/0081/0515/0413 0541/0928		OP ID 21/0081/0515/0413
RAMP E RD		
(SR8029 SEG 0500/0000) 0541/0682		0540/0917
		RAMP D RD
		(SR8029 SEG 0510/1228)
RAMP D RD		0540/0587
(SR8029 SEG 0510/1228) 0541/0577		
FROM 8029/0510 SH		
(CONN) 0541/0440		
BMSID 21/0011/0540/0384 0541/0399		0540/0398
1 0 00034 0 00 0213+78		BMSID 21/0011/0540/0384
T LETORT SPR		1 0 00034 0 00 0213+78
BMSBG 21/0011/0540/0384 0541/0385		T LETORT SPR
		BMSBG 21/0011/0540/0384
		RAMP A RD
		(SR8029 SEG 0250/0000)
SIGN: 4 CHORD TRUSS		SIGN: 4 CHORD TRUSS
BMSID 21/0011/0540/0249 0541/0226		BMSID 21/0011/0540/0249
1 0 00034 0 00 0209+97 132959 FT		1 0 00034 0 00 0208+93
COUNTRY CLUB RD		COUNTRY CLUB RD
(T585)		(T585)
LENGTH(AH 2009 BK 1933) 0541/0000		0540/0000 LENGTH(AH 2031 BK 1901)
1 0 00034 0 00 0190+42 131026 FT		131016 FT 1 0 00034 0 00 0190+59

EXTRACT DATE: 12/18/2023
PRINT DATE: 12/20/2023

ROADWAY MANAGEMENT SYSTEM
SLD COUNTY/SR - ANNUAL PRINT

PAGE NUMBER: 14
COUNTY: CUMBERLAND

DIR: B TOTAL LEN: 42.748 MI.
LEFT MUN: MIDDLESEX T

DIST: 08-2 SR: 11
RIGHT MUN: MIDDLESEX T

MIDDLESEX RD
(TWP)

LENGTH(AH 1933 BK 3093) 0531/0000
MILL RD 0521/2997
(T406) 0521/2905
BMSEN 21/0011/0520/2844 0521/2905
O O 00000 0 00 0000+00
LETORT SPRNG
BMSBG 21/0011/0520/2844 0521/2859

(APRA) PETRO TRUCK STOP
MIDDLESEX RD
(T496)
CLINTON AV
(T402)

0521/2305

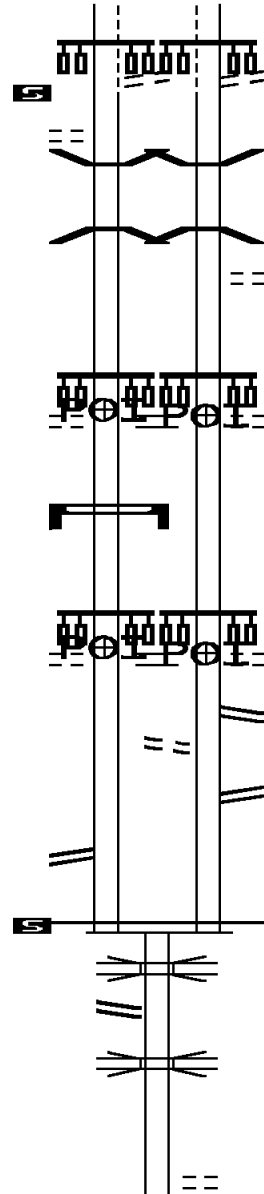
SIGN: CANTILEVER
BMSID 21/0011/0521/1272 0521/1272
(APRA) PILOT TRAVEL CEN
SUNDAY DR
(PRDR)
PILOT DR
(PRDR)

0521/0990

TURNPIKE RAMP RD
(TNPK) 0521/0015
1 0 00034 0 00 0161+54 127933 FT
MFC BEGIN = B
LENGTH(AH 3093 BK 1502) 0521/0000

TURNPIKE RAMP RD
(TNPK) 0510/0917

126431 FT



MIDDLESEX RD
(TWP)

0530/0000 LENGTH(AH 1901 BK 3083)
0520/2890 BMSEN 21/0011/0520/2844
O O 00000 0 00 0000+00
LETORT SPRNG
0520/2844 BMSBG 21/0011/0520/2844
LETORT DR
0520/2707 (T400)

(APRA) PETRO TRUCK STOP
MIDDLESEX RD
(T496)
CLINTON AV
(T402)

0520/2305

(APRA) PILOT TRAVEL CEN
SUNDAY DR
(PRDR)
PILOT DR
(PRDR)

0520/0990

TURNPIKE RAMP RD
(TNPK)
LC TO SUNDAY DR
(CONN)
TURNPIKE RAMP RD
(TNPK)

0520/0430

0520/0424

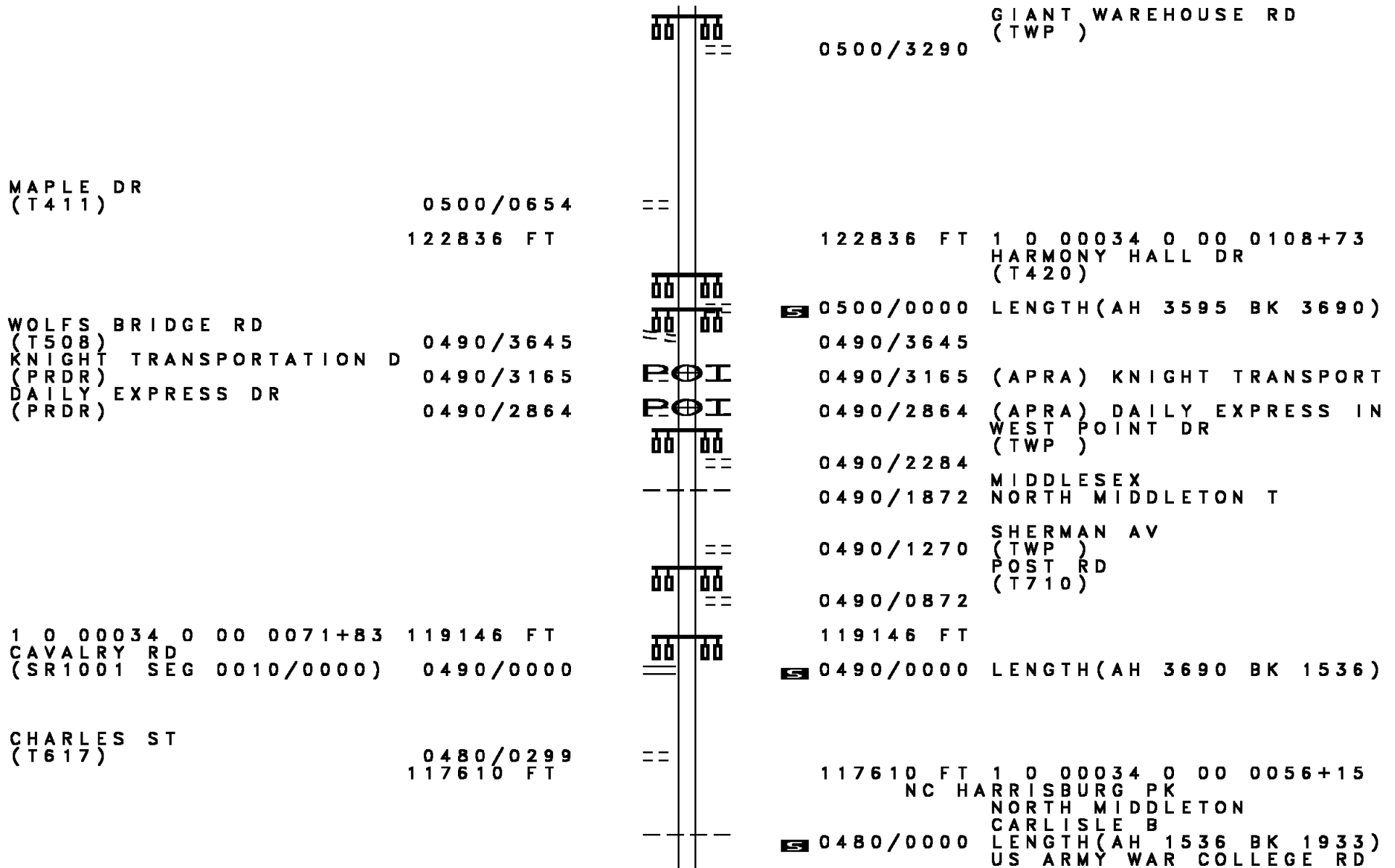
0520/0211

127933 FT 1 0 00034 0 00 0161+54
MFC BEGIN = B
0520/0000 LENGTH(AH 3083 BK 1502)
PA TPK (RAMP E)
0510/1259 OP ID 21/7076/9902/2672

0510/0642 OP ID PA TPK (I-76)
21/7076/9902/2662

126431 FT 1 0 00034 0 00 0144+68
SHADY LN
(T510)
0510/0000 LENGTH(AH 1502 BK 3595)

DIR: B TOTAL LEN: 42.748 MI. DIST: 08-2 SR: 11
LEFT MUN: MIDDLESEX T RIGHT MUN: MIDDLESEX T



DIR: B TOTAL LEN: 42.748 MI. DIST: 08-2 SR: 11
 LEFT MUN: CARLISLE B RIGHT MUN: CARLISLE B

MEDIA RD
(BORO)

0470/1182

115677 FT

CLAY ST
(BORO)

0460/2240

FOR SR 0011 AND 0034
(CONN)

0460/0635

CARLISLE SPRINGS RD
(SR0034 SEG 0300/0000)

0460/0480
113399 FT

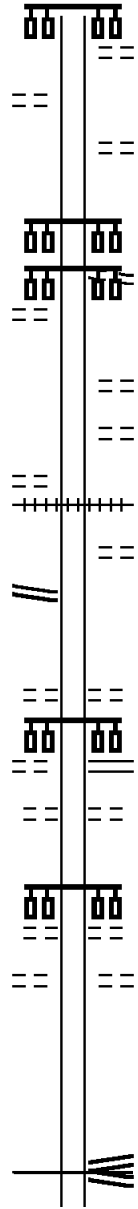
NORTH ST
(BORO)

0450/0567

112530 FT

DICKINSON AV
(BORO)

0440/0206
111955 FT

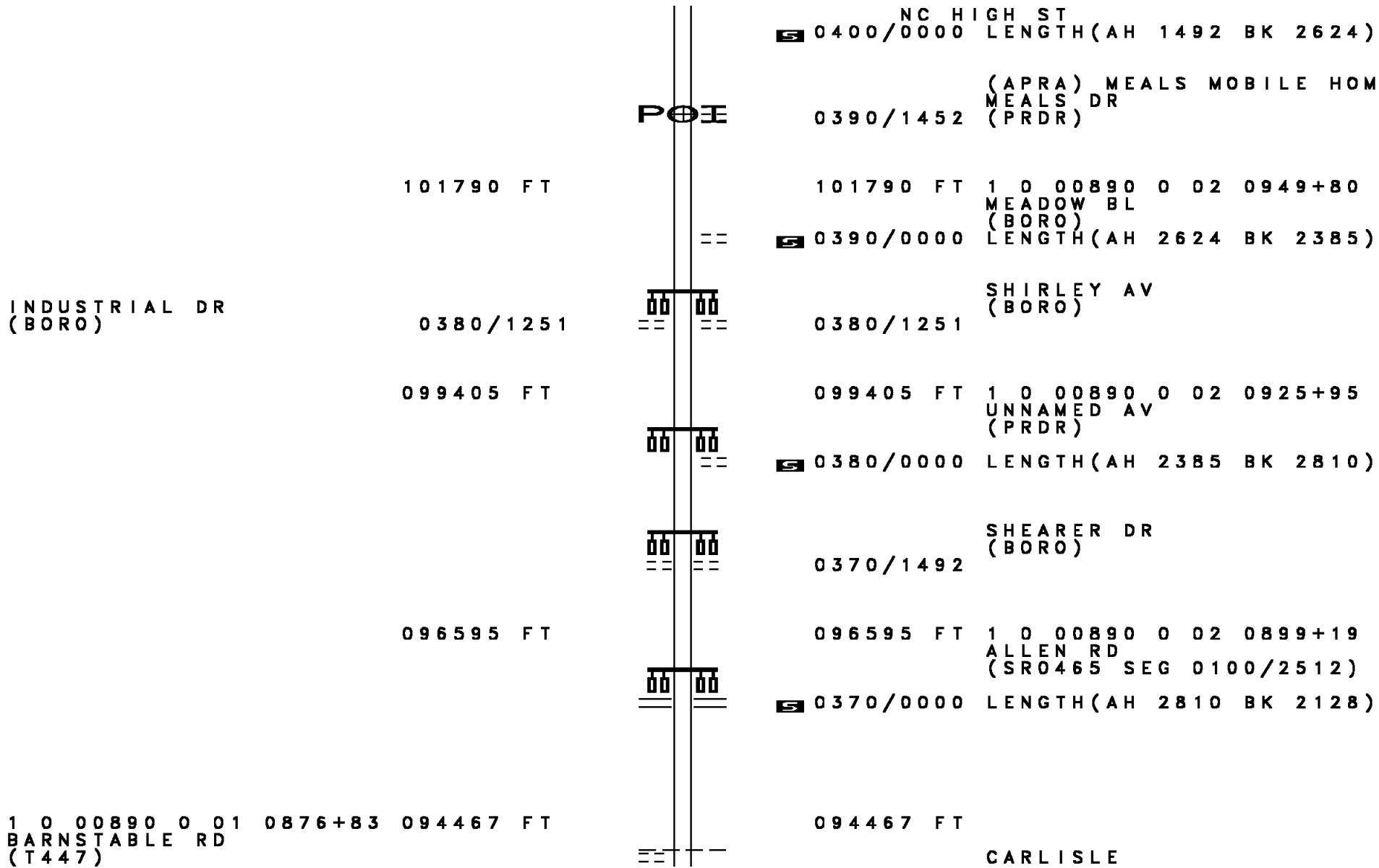


(GOVT)
 0470/1419
 0470/0614 PRATT AV (GOVT)
 115677 FT 1 0 00034 0 00 0036+82
 N BEDFORD ST (BORO)
 0470/0000 LENGTH(AH 1933 BK 2278)
 0460/2240
 0460/1508 GARDNERS LN (BORO)
 0460/0984 MCBRIDE AV (BORO)
 0460/0614 (AAR 517700N)#TRKS 01
 0460/0565 KERRS AV (BORO)
 113399 FT 1 0 00034 0 00 0014+04
 PENN ST (BORO)
 0460/0000 LENGTH(AH 2278 BK 0869)
 NORTH ST (SR2002 SEG 0010/0000)
 0450/0567 LOCUST AV (BORO)
 112530 FT 1 0 00034 0 00 0005+35
 LOUTHER ST (BORO)
 0450/0000 LENGTH(AH 0869 BK 0575)
 MULBERRY AV (BORO)
 0440/0206 111955 FT 1 0 00034 0 00 0000+00
 HIGH ST (SR0074 SEG 0190/2346)
 NC HANOVER ST HANOVER ST (SR0034 SEG 0280/2432)
 MFC BEGIN = B
 0440/0000 LENGTH(AH 0575 BK 2717)
 COURTHOUSE AV

DIR: B TOTAL LEN: 42.748 MI. DIST: 08-2 SR: 11
 LEFT MUN: CARLISLE B RIGHT MUN: CARLISLE B

Segment ID	Length (FT)	Start Station	End Station	Notes
COLLEGE ST (SR0074 SEG 0210/0000)	109238	0430/0647	0430/0392	(BORO) MOORELAND AV (BORO) LENGTH (AH 2717 BK 2625) CONWAY ST (BORO) UNKNOWN AL (BORO)
CHERRY ST (BORO)	0420/2050	0420/2050	0420/1946	PARKER ST (BORO) PHILLIPS AV (BORO) WILSON ST (BORO) BIDDLE AV (BORO)
ORANGE ST (SR0641 SEG 0440/3434)	105906	0420/0000	0410/0281	BELEVEDERE ST (BORO) UNNAMED AL (BORO) ORANGE ST (BORO) MFC BEGIN = C LENGTH (AH 2625 BK 0707) POMFRET ST (BORO)
	104414	0420/0000	0410/0000	LENGTH (AH 0707 BK 1492)

DIR: B TOTAL LEN: 42.748 MI. DIST: 08-2 SR: 11
 LEFT MUN: CARLISLE B RIGHT MUN: CARLISLE B



1 0 00890 0 01 0876+83 094467 FT
 BARNSTABLE RD
 (T447)

DIR: B TOTAL LEN: 42.748 MI. DIST: 08-2 SR: 11
 LEFT MUN: CARLISLE B RIGHT MUN: CARLISLE B

Left Side Description	Left Side Stationing	Right Side Description	Right Side Stationing
CARLISLE WEST PENNSBORO T	0360/0000	DICKINSON T LENGTH(AH 2128 BK 1783)	0360/0000
	092684 FT	092684 FT 1 0 00890 0 01 0859+00	0350/0000
		SHAG BARK LN (T480)	0340/1678
		BMSBN 21/0011/0340/1610	0340/1669
		1 0 00890 0 01 0838+45	
		ALEXANDERS SPRING CREEK	0340/1611
		BMSBG 21/0011/0340/1610	
1 0 00890 0 01 0822+34	089018 FT	089018 FT	
MCALLISTER CHURCH RD (T482)	0340/0000	0340/0000 LENGTH(AH 3666 BK 3194)	
	085824 FT	085824 FT 1 0 00890 0 01 0790+03	0330/0000
FAIRWAY DR (T453)	0320/1544		
1 0 00890 0 01 0766+21	083404 FT	083404 FT BURNT HOUSE RD (T542)	
GREASON RD (T451)	0320/0000	0320/0000 LENGTH(AH 2420 BK 3852)	
		WEDGEWOOD DR	

DIR: B TOTAL LEN: 42.748 MI. DIST: 08-2 SR: 11
 LEFT MUN: WEST PENNSBORO T RIGHT MUN: WEST PENNSBORO T

		==	0310/2774 (T535)
ELTON DR (TWP)	0310/0440 079552 FT	==	079552 FT 1 0 00890 0 01 0727+69 MOOREDALE RD (T466)
		==	5 0310/0000 LENGTH(AH 3852 BK 3262)
PENNWAY DR (TWP)	0300/1462	==	0300/1958 RITNER MANOR RD (TWP)
	076290 FT	==	076290 FT 1 0 00890 0 01 0694+81 5 0300/0000 LENGTH(AH 3262 BK 3482)
CROSSROAD SCHOOL RD (T438)	0290/1972	==	0290/1865 STONEHOUSE RD (T545)
1 0 00890 0 01 0660+41 072808 FT KERRSVILLE RD (T326)	0290/0000	==	072808 FT DICKINSON WEST PENNSBORO T 5 0290/0000 LENGTH(AH 3482 BK 1983) MT ROCK RD (SR3015 SEG 0100/1875)
HILL RD (T444)	0280/1620	==	0280/1620 WEST PENNSBORO PENN T
MT ROCK RD (T325)	0280/0863	==	
	070825 FT		070825 FT 1 0 00890 0 01 0640+58

DIR: B TOTAL LEN: 42.748 MI.
LEFT MUN: WEST PENNSBORO T

DIST: 08-2 SR: 11
RIGHT MUN: NORTH NEWTON T

0280/0000 LENGTH(AH 1983 BK 2029)

068796 FT

068796 FT 1 0 00890 0 01 0620+29
0270/0000 LENGTH(AH 2029 BK 3445)

1 0 00890 0 01 0585+84 065351 FT
HILLTOP LN
(T436) 0260/0000

==

065351 FT
0260/0000 LENGTH(AH 3445 BK 2627)

1 0 00890 0 01 0559+57 062724 FT
GRAHAMS RD
(T432) 0250/0000

==

==

062724 FT
0250/0000 LENGTH(AH 2627 BK 3037)
KUTZ RD
(T432)
0240/2830

059687 FT

059687 FT 1 0 00890 0 01 0529+20
0240/0000 LENGTH(AH 3037 BK 3109)

DIR: B TOTAL LEN: 42.748 MI. DIST: 08-2 SR: 11
LEFT MUN: WEST PENNSBORO T RIGHT MUN: NORTH NEWTON T

056578 FT

056578 FT 1 0 00890 0 01 0498+11
CENTERVILLE RD
(SR0233 SEG 0290/0000)

0230/0000 LENGTH(AH 3109 BK 2373)

FICKES RD
(T344)

0220/0389
054205 FT

054205 FT 1 0 00890 0 01 0474+63
SMITH RD
(T346)

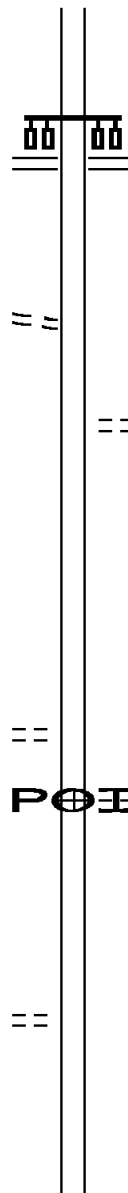
0220/0000 LENGTH(AH 2373 BK 3561)

1 0 00890 0 01 0439+02 050644 FT
PRIVATE DR
(PRDR) 0210/0000

050644 FT
0210/0000 LENGTH(AH 3561 BK 2308)
(APRA) PENNSY SUPPLY DR
PENNSY DR
(PRDR) 0200/2261

1 0 00890 0 01 0415+94 048336 FT
LOG CABIN RD (TBK)
(T333) 0200/0000


048336 FT
0200/0000 LENGTH(AH 2308 BK 2795)



DIR: B TOTAL LEN: 42.748 MI. DIST: 08-2 SR: 11
 LEFT MUN: WEST PENNSBORO T RIGHT MUN: NORTH NEWTON T

Segment ID	Start Station	End Station	Length (FT)	Right-of-Way (FT)	Right-of-Way (FT)	Notes
1 0 00890 0 01	0387+99	045541	045541	0190/0019	045541	QUARRY HILL RD (T336)
SPRINGFIELD RD (T336)						
WEST PENNSBORO T				0190/0000		
PENN NORTH NEWTON T				0180/0636	043184	WEST PENNSBORO T SOUTH NEWTON T
			043184	0180/0636	043184	WEST PENNSBORO T SOUTH NEWTON T
				0180/0000		1 0 00890 0 01 0364+42 LENGTH(AH 2357 BK 2317)
1 0 00890 0 01	0341+25	040867	040867	0170/0714	040867	WAGNER DR (T333)
BIG SPRING RD (SR3007 SEG 0050/0000)						
				0170/0000		LENGTH(AH 2317 BK 3182)
				0160/3006		BMSBN 21/0011/0160/2985
				0160/2985		1 0 00890 0 01 0339+34 WET WEATHER STREAM
				0160/2466		BMSBG 21/0011/0160/2985 STOUGHSTOWN RD (SR3007 SEG 0040/2649)
			037685	037685		1 0 00890 0 01 0309+49 LENGTH(AH 3182 BK 2257)
				0160/0000		
OAKVILLE RD (SR3005 SEG 0080/0000)				0150/0329	035428	
			035428			1 0 00890 0 01 0286+80

DIR: B TOTAL LEN: 42.748 MI. DIST: 08-2 SR: 11
 LEFT MUN: NORTH NEWTON T RIGHT MUN: NORTH NEWTON T



032269 FT

0150/0000 FIREHOUSE RD
 (SR3005 SEG 0070/2037)
 LENGTH(AH 2257 BK 3159)

032269 FT 1 0 00890 0 01 0255+29
 0140/0000 LENGTH(AH 3159 BK 3266)

0130/1826 CHENELLE LN
 (PRDR)

1 0 00890 0 01 0222+63 029003 FT
 KOSER RD
 (T330) 0130/0000

029003 FT HAMMOND RD
 (T330)
 SOUTH NEWTON
 NORTH NEWTON T
 0130/0000 LENGTH(AH 3266 BK 2679)

0120/1858 NORTH NEWTON
 SOUTHAMPTON T

1 0 00890 0 01 0195+84 026324 FT
 BROWN RD
 (T328) 0120/0000

026324 FT
 0120/0000 LENGTH(AH 2679 BK 2447)


0110/0737 WET WEATHER
 STRUCTURE LENGTH 10 FT
 BMSID 21/0011/0110/0737


1 0 00890 0 01 0171+37 023877 FT
 FOLTZ RD


023877 FT KLINE RD
 (SR4003 SEG 0040/0000)



DIR: B TOTAL LEN: 42.748 MI. DIST: 08-2 SR: 11
 LEFT MUN: SOUTHAMPTON T RIGHT MUN: SOUTHAMPTON T

(SR4003 SEG 0040/0000) 0110/0000  0110/0000 LENGTH(AH 2447 BK 1526)

022351 FT 022351 FT 1 0 00890 0 00 0158+65
 WET WEATHER
 STRUCTURE LENGTH 8 FT
 BMSID 21/0011/0100/0000
 0100/0000 LENGTH(AH 1526 BK 3009)

019342 FT 019342 FT 1 0 00890 0 00 0128+56
 GOODHART RD
 (T320)
 ==  0090/0000 LENGTH(AH 3009 BK 2423)

016919 FT 016919 FT 1 0 00890 0 00 0104+33
 CRAMER RD
 (T318)
 ==  0080/0000 LENGTH(AH 2423 BK 2760)

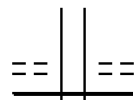
1 0 00890 0 00 0076+73 014159 FT
 NEWVILLE RD
 (SR0533 SEG 0020/0000) 0070/0000  014159 FT
 0070/0000 LENGTH(AH 2760 BK 2822)

== 0060/1796 AUCTION DR
 (PRDR)

DIR: B TOTAL LEN: 42.748 MI. DIST: 08-2 SR: 11
 LEFT MUN: SOUTHAMPTON T RIGHT MUN: SOUTHAMPTON T

DEERFIELD LN
 (TWP)

0060/0636
 011337 FT



0060/0636 PROGRESS BL
 (TWP)
 0060/0316 MFC BEGIN = D
 011337 FT 1 0 00890 0 00 0045+43
 NC RI TNER HW
 SOUTHAMPTON
 SHIPPENSBURG T
 LENGTH(AH 2822 BK 2198)

SHIPPENSBURG ESTATES DR
 (PRDR)

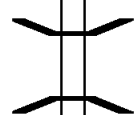
0050/1316



0050/1316
 (APRA) SHIPPENSBURG EST
 CONESTOGA DR
 (T349)


009139 FT

009139 FT 1 0 00890 0 00 0023+45
 LENGTH(AH 2198 BK 2345)



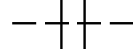
006794 FT

0040/0800 BMS EN 21/0011/0040/0749
 0 0 00000 0 00 0000+00
 BURD RUN
 0040/0749 BMSBG 21/0011/0040/0749

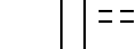


006500 FT

006794 FT 1 0 00890 0 00 0000+00
 WALNUT BOTTOM RD
 (SR0174 SEG 0010/0000)
 LENGTH(AH 2345 BK 0294)
 0030/0140 MFC BEGIN = C
 TO 0174/0010 SH



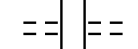
0030/0076 (CONN)
 006500 FT 1 0 00035 0 00 0065+00
 NC MO LLY PITCHER HW
 LENGTH(AH 0294 BK 2969)



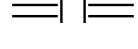
0020/2926 SHIPPENSBURG
 SHIPPENSBURG B
 RICHWALTER ST



0020/2741 (BORO)
 HOLLAR AV



0020/2310 (BORO)
 KENNETH AV



0020/2054 (BORO)
 SHERMAN AV
 (BORO)
 S QUEEN ST
 (SR3001 SEG 0190/0000)

EXTRACT DATE: 12/18/2023
PRINT DATE: 12/20/2023

ROADWAY MANAGEMENT SYSTEM
SLD COUNTY/SR - ANNUAL PRINT

PAGE NUMBER: 1
COUNTY: CUMBERLAND

DIR: B TOTAL LEN: 42.748 MI.
LEFT MUN: SHIPPENSBURG B

DIST: 08-2 SR: 11
RIGHT MUN: SHIPPENSBURG B

003531 FT

N PRINCE ST
(SR4035 SEG 0010/0000) 0020/0000

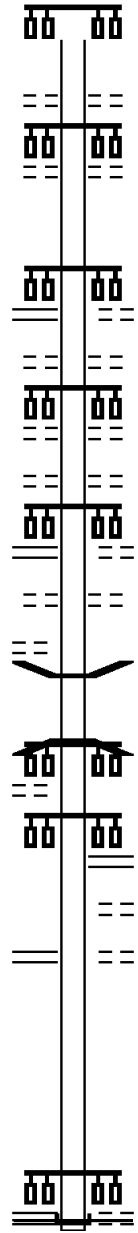
EARL ST
(SR0696 SEG 0030/0000) 0010/2341

MCCREARY AV
(BORO) 0010/1822

FAYETTE ST
(BORO) 0010/1243

SPRING ST
(SR4037 SEG 0010/0000) 0010/0685
000000 FT

MORRIS ST
(SR0533 SEG 0010/1369) 0010/0000



0020/1466 WALTERS AV
(BORO)

0020/1167 S WASHINGTON ST
(BORO)

0020/0611

003531 FT 1 0 00035 0 00 0035+31
S PRINCE ST
(BORO)

0020/0000 LENGTH(AH 2969 BK 3531)
GETTLE AV
(BORO)

0010/3245 PENN ST
(BORO)

0010/2949

0010/2663 APPLE AV
(BORO)

0010/2341 EARL ST
(BORO)

0010/2047 SENECA ST
(BORO)

0010/1555 BMS EN 21/0011/0010/1508
1 0 00035 0 00 0000+00
MID SPG CK

0010/1508 BMSBG 21/0011/0010/1508

0010/1243 FAYETTE ST
(SR0696 SEG 0020/1109)

0010/1150

0010/0999 LOCUST ST
(BORO)

0010/0685 SPRING ST
(BORO)

000000 FT 1 0 00035 0 00 0000+00
NC KING ST
MORRIS ST
(BORO)

INTER-BK KING ST
(SR0011 SEG 0560/1289)
MFC BEGIN = B
BK-FRANKLIN (28)

0010/0000 LENGTH(AH 3531 BK 0000)