

# **Straight Line Diagram**

**(Including Drain Pipes)**

**Dauphin  
22**

**January 2024**

This document was produced by the Pennsylvania Department of Transportation (PENNDOT) as an internal management tool for State maintained highways and is not to be used for other purposes. The printed information was compiled from the Department's computerized Roadway Management System (RMS) and is subject to change without notice. Use of any or all of the printed information for purposes other than those intended by the Department may not satisfy other accuracy and completeness requirements and the Department does not warrant that such printed information is accurate or complete.

ROADWAY MANAGEMENT SYSTEM  
 INDEX FOR SR'S LOCATED IN THE COUNTY OF DAUPHIN

SR	BGN	PAGE	END	PAGE	SR	BGN	PAGE	END	PAGE	SR	BGN	PAGE	END	PAGE
0011		1		2	2006	356		356		3012	469		476	
0015		3		3	2007	357		359		3013	477		480	
0022		4		42	2008	360		360		3014	481		486	
0025		43		55	2009	361		362		3015	487		493	
0039		56		76	2010	363		367		3016	494		496	
0081		77		100	2011	368		372		3017	497		499	
0083	101			110	2012	373		374		3018	500		502	
0147	111			126	2013	375		376		3019	503		505	
0209	127			143	2014	377		377		3020	506		513	
0225	144			163	2015	378		383		3021	514		514	
0230	164			181	2016	384		385		3022	515		515	
0283	182			186	2017	386		388		3023	516		517	
0300	187			197	2018	389		393		3024	518		522	
0322	198			210	2019	394		398		3025	523		523	
0325	211			229	2020	399		399		3026	524		527	
0341	230			234	2021	400		401		3027	528		528	
0422	235			240	2022	402		403		3028	529		529	
0441	241			253	2023	404		404		3029	530		530	
0443	254			266	2024	405		406		3030	531		531	
0743	267			278	2025	407		407		3031	532		532	
0849	279			279	2026	408		408		3032	533		535	
1001	280			280	2027	409		409		3033	536		538	
1002	281			287	2028	410		410		3035	539		539	
1003	288			291	2029	411		411		4001	540		542	
1004	292			293	2030	412		413		4002	543		551	
1005	294			294	2031	414		414		4003	552		553	
1006	295			296	2032	415		415		4004	554		557	
1007	297			299	2033	416		416		4005	558		558	
1008	300			300	2034	417		417		4006	559		563	
1009	301			304	2035	418		418		4007	564		564	
1010	305			305	2036	419		420		4008	565		568	
1011	306			307	2037	421		421		4009	569		570	
1013	308			310	2038	422		422		4010	571		572	
1014	311			313	2039	423		423		4013	573		585	
1015	314			315	2040	424		424		4014	586		586	
1016	316			318	2041	425		425		8001	587		588	
1017	319			320	2042	426		426		8003	589		592	
1018	321			322	2043	427		427		8004	593		594	
1019	323			324	2044	428		428		8005	595		596	
1020	325			325	3001	429		433		8006	597		597	
1021	326			327	3002	434		436		8007	598		598	
1022	328			328	3003	437		440		8008	599		600	
1023	329			330	3004	441		442		8009	601		602	
1024	331			331	3005	443		443		8010	603		604	
1026	332			332	3006	444		449		8011	605		606	
2001	333			335	3007	450		452		8012	607		607	
2002	336			338	3008	453		453		8013	608		609	
2003	339			349	3009	454		463		8014	610		610	
2004	350			350	3010	464		467		8015	611		612	
2005	351			355	3011	468		468		8016	613		614	





December 30, 2023

## Pennsylvania State Roads - Straight Line Diagrams

Contained within this document are the 2024 Pennsylvania Straight Line Diagrams (SLDs) for State Routes by county within a particular PennDOT district. At the end of each year, PennDOT takes a snapshot of its current SLD database and creates PDF files from the SLD snapshot. The SLDs are a graphical representation of State Routes (SRs) that PennDOT maintains. The information shown on the SLD is generated from data found in PennDOT's Roadway Management System (RMS) database. The data from RMS is constantly being updated to match actual roadway inventory data found on Pennsylvania's state highways. PennDOT's SR system is explained briefly in this document along with symbol definitions for each type of roadway feature or attribute found on the SLD. This PDF version of the SLD contains an individual county list of all state roads found in that county. The SRs found on the list are linked to the actual pages that show the individual SLDs. To find an SLD for a particular road that you want, simply point to that road on the SR index list and click on it to jump to the beginning page of that SLD.

If you have any questions or comments concerning information found in this document, please contact Ty Reed, Chief, Roadway Inventory and Testing Unit, Asset Management Division, Bureau of Operations, by calling (717) 787-7294.

*Additional information on state owned highways is available from your local PENNDOT Engineering District Office, RMS Unit, RMS Coordinator.*

**Straight Line Diagram Disclaimer:** This document is for informational purposes only and may be viewed by anyone. No part of the information contained in this document may be altered or redistributed without prior written consent of PENNDOT. Straight Line Diagram information is provided "as is" without warranty of any kind, either expressed or implied. This information could include technical inaccuracies or errors of omission. Changes may be made periodically to the information herein.

Copyright © 2023 by the Commonwealth of Pennsylvania. All rights reserved.





## **Asset Management Division**

### **Mission Statement**

To protect and preserve Pennsylvania's infrastructure by providing meaningful, timely, and accurate pavement and roadway management, design, standards, strategies, inventory and condition, as well as fair, consistent and efficient application of Commonwealth laws and regulations.

# CUSTOMER SERVICE RATING FORM

## Straight Line Diagram (SLD) – Customer Service Rating

As means to improve customer service, we would like you to rate the product/ service you have received, by circling a “grade” from “A” (excellent) to “E” (fail).

**A**                      **B**                      **C**                      **D**                      **E**

If your rating is not an “A,” please let us know what we could do better.

---

---

---

---

---

Name and Organization (optional)

---

Thank You.

*(Fold along line, and tape or staple together before mailing)*

*(Cut along dashed line)*

---

---

---

Bureau of Operations  
Asset Management Division – PennDOT Annex  
907 Elmerton Avenue  
Harrisburg, PA 17110  
ATTN: Ty Reed

**PENNSYLVANIA DEPARTMENT OF TRANSPORTATION**  
**Bureau of Operations, Asset Management Division**

**Location Referencing System (LRS) – Definitions, Uses & Testing**

The Department's LRS, implemented in 1987, is the mechanism to designate the State highway network, to define roadway lengths, locations, and route connectivity, and to serve as the basis for the collection, storage, and integration of roadway information.

An LRS key is a unique series of numbers that identifies the location of each point or feature along a State route. The fourteen digit number is an integral part of the Roadway Management System (RMS) where roadway data is stored. 07/4016/0100/0857 is an example of an LRS key, which identifies County (CO) = 07, State Route (SR) = 4016, Segment (SEG) = 0100, and Offset = 0857.

**County (CO)**

Each of Pennsylvania's sixty-seven counties is identified by a number.

Name	#	Name	#	Name	#	Name	#
Adams	1	Clinton	18	Lackawanna	35	Potter	52
Allegheny	2	Columbia	19	Lancaster	36	Schuylkill	53
Armstrong	3	Crawford	20	Lawrence	37	Snyder	54
Beaver	4	Cumberland	21	Lebanon	38	Somerset	55
Bedford	5	Dauphin	22	Lehigh	39	Sullivan	56
Berks	6	Delaware	23	Luzerne	40	Susquehanna	57
Blair	7	Elk	24	Lycoming	41	Tioga	58
Bradford	8	Erie	25	McKean	42	Union	59
Bucks	9	Fayette	26	Mercer	43	Venango	60
Butler	10	Forest	27	Mifflin	44	Warren	61
Cambria	11	Franklin	28	Monroe	45	Washington	62
Cameron	12	Fulton	29	Montgomery	46	Wayne	63
Carbon	13	Greene	30	Montour	47	Westmoreland	64
Centre	14	Huntingdon	31	Northampton	48	Wyoming	65
Chester	15	Indiana	32	Northumberland	49	York	66
Clarion	16	Jefferson	33	Perry	50	Philadelphia	67
Clearfield	17	Juniata	34	Pike	51		

**State Route (SR)**

State Routes (SR's) are identified by four-digit numbers. SR numbers are assigned as follows:

- |  |           |
|--|-----------|
| 1. Traffic Routes: Routes designated as Interstates, US or PA Routes | 0001-0999 |
| 2. Quadrant Routes (Non-Traffic Routes)                              | 1001-4999 |
| 3. Relocated Traffic Routes  | 6000-6999 |
| 4. Turned Back, Abandoned, or Null Routes                            | 7000-7999 |
| 5. Interchanges  | 8001-8999 |
| 6. WYE's   | 9101-9199 |
| 7. Rest Areas  | 9201-9299 |
| 8. Truck Escape Ramps  | 9301-9399 |
| 9. Others  | 9401-9499 |
| 10. Park and Rides   | 9501-9599 |

Even/Odd Convention: Even numbers are typically given to SR's in the East/West direction, and odd numbers to SR's that run North/South. This convention applies to Interstate Routes (except those that are Beltways or Spurs), and Quadrant Routes. This convention may or may not apply to PA or US Traffic Routes.

Hierarchy: If two or more traffic routes occupy the same section of roadway, the SR number is based on the "higher" type route, according to the following hierarchy. If the traffic routes are the same hierarchy class, then the SR number is assigned the lower numbered traffic route (Figure 1).

1. Interstates
2. U.S. Routes
3. PA Routes
4. Quadrant Routes

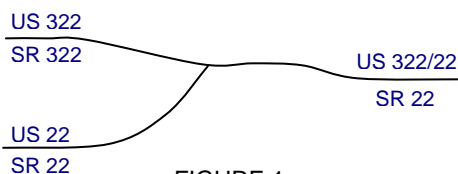


FIGURE 1

Other Numbering Conventions:

1. The first digit of a quadrant route is based on which quadrant of the county the route is located, as shown in the following diagram (Figure 2).
2. The last three digits of a Relocated Traffic Route are the same as the Traffic Route that was relocated.
3. Interchanges are numbered sequentially. Odd numbers are given to interchanges along SR's in the North/South direction; even numbers are given to interchanges along SR's in the East/West direction (Figure 3).
4. WYE's are given odd numbers if the connecting SR is odd numbered, and even numbers if the connecting SR is even numbered.
5. Rest Areas or Truck Escape Ramps are given odd numbers if they connect to the Southbound or Westbound side of an SR, and even numbers if they connect to the Northbound or Eastbound side.

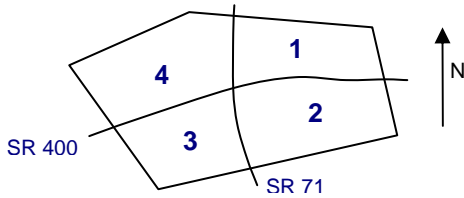


FIGURE 2

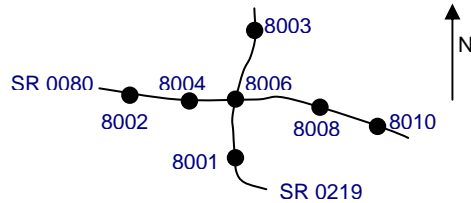


FIGURE 3

**Segment (SEG)**

State routes are divided into segments, which are approximately one-half mile long, and are identified by a four-digit number. Segment begin and end points are placed at physical features where possible. Segment numbers increase in the North or East direction, and typically by 10's (Figure 4). Segments are even numbered on undivided roadways, and in the Northbound or Eastbound direction of divided roadways. Segments are odd numbered in the Southbound or Westbound direction of divided roadways (Figure 5). Interstate segments are associated with the mile posts (Figure 6).

Undivided Roadways

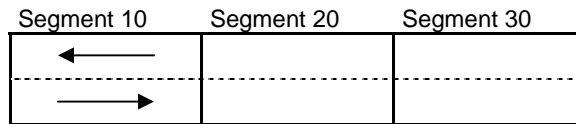


FIGURE 4

Divided Roadways

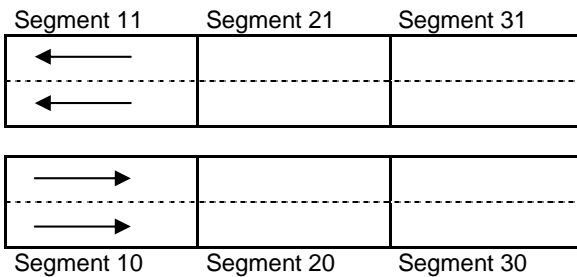


FIGURE 5

Interstate Roadways

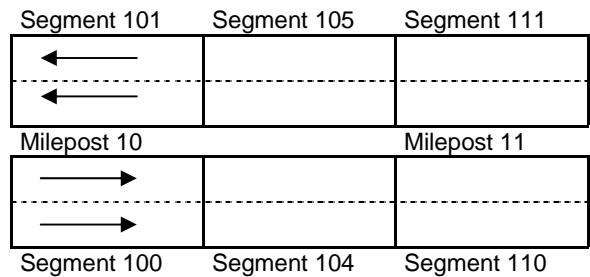


FIGURE 6

Turned Back, Abandoned, and Null Segments are given numbers in the range of 7000-7999. For two coinciding State routes, the route with "lower" hierarchy is "nulled."

Segment numbering restarts on Traffic Routes at County boundaries, except Interstates (Figure 7).

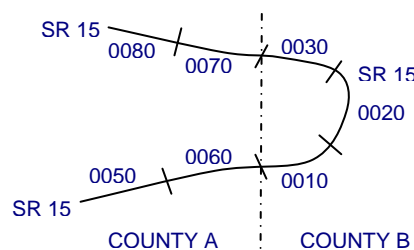


FIGURE 7

## Offset

The offset, a subdivision of the segment, is the distance (in feet) from the beginning of the segment, expressed as a four-digit number. Offsets are measured in the increasing segment direction.

## Segment Markers

Segment markers, which allow for easy identification of the LRS location on the State highway system, indicate the State route and segment number at the point that each segment is entered. If the beginning of a segment occurs at a physical feature, then the point of reference is at the physical feature and not the sign. At intersections, signs are used to identify beginning or ending State routes or segments.



## Users of the LRS

Locations of all intersections, structures, and other points of interest are field verified and inventoried in the RMS. This information can be displayed on Straight Line Diagrams (SLD's) which can be viewed in the RMS, or hardcopy form. SLD books are refreshed and printed annually for distribution to the Department's District and County offices, as well as too many external entities.

A list of those within the Department that use the LRS to identify locations in the RMS and in the field includes personnel from the following organizations: Pavement Testing, County Maintenance, Traffic, Design, Surveys, Construction, Bridge, Permits, Crash Review, Planning and Programming, Posted & Bonded Roads, Tort Liability, and Emergency Management.

Users outside the Department include: County & Municipal governments, County 911, Planning Commissions, Federal Highway Administration, State & Local Police, Local Emergency Management, Delivery Services (UPS, Fed Ex, etc.), Fire Departments, Utility Companies, Contractors, and Consultants.

Without segment markers located in the field, all of these users would have to rely solely on the SLD, which would be extremely cumbersome at best and impossible for some.

## Verification, QA & QC

In order to assure that LRS information is indicated properly in the RMS, on SLD's, and in the field, LRS Quality Assurance (QA) and Quality Commitment (QC) programs are performed each year. The Bureau of Operations, Asset Management Division, Roadway Inventory & Testing Unit (RITU) performs all Statewide QC testing. Field verification and QA is also performed by RITS, except in Engineering Districts 2-0, 11-0, and 12-0, where it is done "in-house." Each Engineering District is responsible for its own LRS completeness and maintenance with respect to the RMS.

Twenty percent of each county is field tested annually as part of the QA program, and five percent of each county is tested for the annual QC program. The goal of the QC program is to maintain at least 90% accuracy between the RMS and the actual field locations of highway features. Annual QC ratings are developed and reported to the Engineering Districts.









































Field testing is performed by two-person teams (a permanent employee that operates the test, and a temporary employee that drives the device) with the use of vans equipped with an on-board computer and a Data Measurement Subsystem. Testing is typically performed during the months of April through November.

Vehicle location and roadway features are displayed on the van's computer screen in SLD format, and the software accepts operator inputs verifying or modifying roadway feature locations, as well as comments. Though the system can function at greater speed, test speeds are typically less than 25 mph to ensure accuracy.

There are five categories of information that is verified and/or modified:

1. State Route Length
2. Segment Length
3. Roadway Geometry (lane count, pavement & shoulder types & widths)
4. Intersecting Feature Location (intersections & bridges)
5. Segment Marker Location

STRAIGHT LINE DIAGRAM (SLD) ANNUAL REFRESH ATTRIBUTE KEY PAGE 1 OF 2

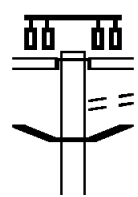
 SEGMENT MARKER	 AHEAD LEFT INTER STATE OWNED	 RAILROAD CROSSING	 INTERSTATE MILEPOST
 TURNBACK	 AHEAD LEFT INTER NON-STATE	 RAILROAD OVER-PASS	 MFC BEGIN
 NULL	 AHEAD RIGHT INTE STATE OWNED	 OVER-PASS	 MUNICIPAL BOUNDARY
 UNDIVIDED HIGHWAY	 AHEAD RIGHT INTE NON-STATE	 BRIDGE END	 VILLAGE BEGIN
 PHYSICALLY DIVIDED	 BACK LEFT INTER STATE OWNED	 BRIDGE BEGIN	AH - LENGTH FORWARD TO NEXT SEGMENT BEGIN BK - LENGTH BACKWARD TO PREVIOUS SEGMENT BEGIN
 PAINT DIVIDED	 BACK LEFT INTER NON-STATE	 TUNNEL	
 INTERSECTION AHEAD	 BACK RIGHT INTER STATE OWNED	 SIGN STRUCTURE	MFC - MAINTENANCE FUNCTIONAL CLASS A = INTERSTATE EXPRESSWAY AND/OR PRINCIPLE ARTERIAL C = MINOR ARTERIAL D = COLLECTOR E = LOCAL ACCESS F = INTERCHANGE RAMP
 INTERSECTION BACK	 BACK RIGHT INTER NON-STATE	 P3 BRIDGE	
 REFERENCE AHEAD/BACK	 T-LEFT INTERSEC STATE OWNED	 RETAINING WALL	
 DIVIDED CONNECTOR	 T-LEFT INTERSEC NON-STATE	 BRIDGE/CULVERT UNDER FILL	NULL AND TURNBACK SEGMENTS ARE DISPLAYED IN THE DEPARTMENT'S ROADWAY MANAGEMENT SYSTEM (RMS) AS 100 FEET IN LENGTH. ACTUAL SEGMENT AND SECTION LENGTHS MAY VARY SIGNIFICANTLY
 CROSS INTERSEC STATE OWNED	 T-RIGHT INTERSEC STATE OWNED	 PIPE (STAMPP)	
 CROSS INTERSEC NON-STATE	 T-RIGHT INTERSEC NON-STATE	 ROTARY INTERSEC	



EXTRACT DATE: 12/18/2023 ROADWAY MANAGEMENT SYSTEM PAGE NUMBER: 662  
 PRINT DATE: 12/20/2023 SLD COUNTY/SR - ANNUAL PRINT COUNTY: DAUPHIN  
 DIR: B TOTAL LEN: .755 MI. DIST: 08-5 SR: 9410  
 LEFT MUN: SWATARA T RIGHT MUN: SWATARA T

003988 FT

003988 FT  
 INTER-AHD BASS PRO DR  
 (PRDR)  
 PAXTON ST  
 (SR3010 SEG 0064/0000)



003568 FT

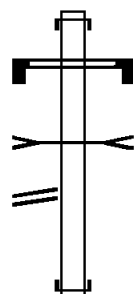
0032/0420 TO 3010/0055 SH  
 (CONN)  
 0032/0123 BMSEN 22/9410/0032/0000  
 003568 FT 1 0 00139 4 00 0008+53  
 INTER-BK PAXTON ST



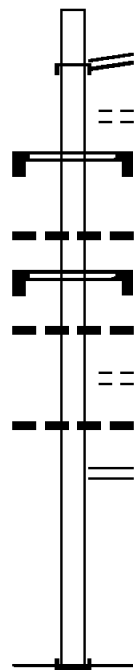
DIR: B TOTAL LEN: .755 MI. DIST: 08-5 SR: 9410  
 LEFT MUN: SWATARA T RIGHT MUN: SWATARA T



(SR9410 SEG 0022/0669)  
 I-83 (NB)  
 BMSBG 22/9410/0032/0000  
 LENGTH(AH 0420 BK 0669)



INTER-AHD PAXTON ST  
 0022/0669 (SR9410 SEG 0032/0000)  
 SIGN: 3 CHORD TRUSS  
 0022/0173 BMSID 22/9410/0022/0173  
 T. SPRING CK  
 0022/0161 STRUCTURE LENGTH 8 FT  
 BMSID 22/0083/0454/0273  
 002899 FT 1 0 00767 4 02 0007+14  
 INTER-BK PAXTON ST  
 0022/0000 (SR9410 SEG 0012/2899)  
 LENGTH(AH 0669 BK 2899)



INTER-AHD PAXTON ST  
 (SR9410 SEG 0022/0000)  
 0012/2899 RAMP L 1 RD  
 (SR8025 SEG 0250/0000)  
 0012/2867 BOYD RD  
 (TWP)  
 0012/2628 SIGN: 3 CHORD TRUSS  
 BMSID 22/8025/0500/0286  
 0012/1991 018 " DIA CIRC CONCR  
 LEN=0035 INSTALLED UNKN  
 0012/1793 SIGN: 4 CHORD TRUSS  
 BMSID 22/0083/0454/0979  
 0012/1691 018 " DIA CIRC CONCR  
 LEN=0050 INSTALLED UNKN  
 0012/1684 BOYD RD  
 (TWP)  
 0012/1251 018 " DIA CIRC CONCR  
 LEN=0040 INSTALLED UNKN  
 0012/1048 FOURTIETH ST  
 (SR3005 SEG 0010/0000)  
 000000 FT 1 0 00768 7 00 0050+10  
 INTER-BK PAXTON ST  
 EISENHOWER BL  
 (SR3001 SEG 0091/0298)  
 MFC BEGIN = F  
 0012/0000 LENGTH(AH 2899 BK 0000)

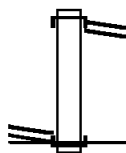
RAMP RD (SR8025 SEG 0500/0634) 0022/0120  
 002899 FT

000000 FT

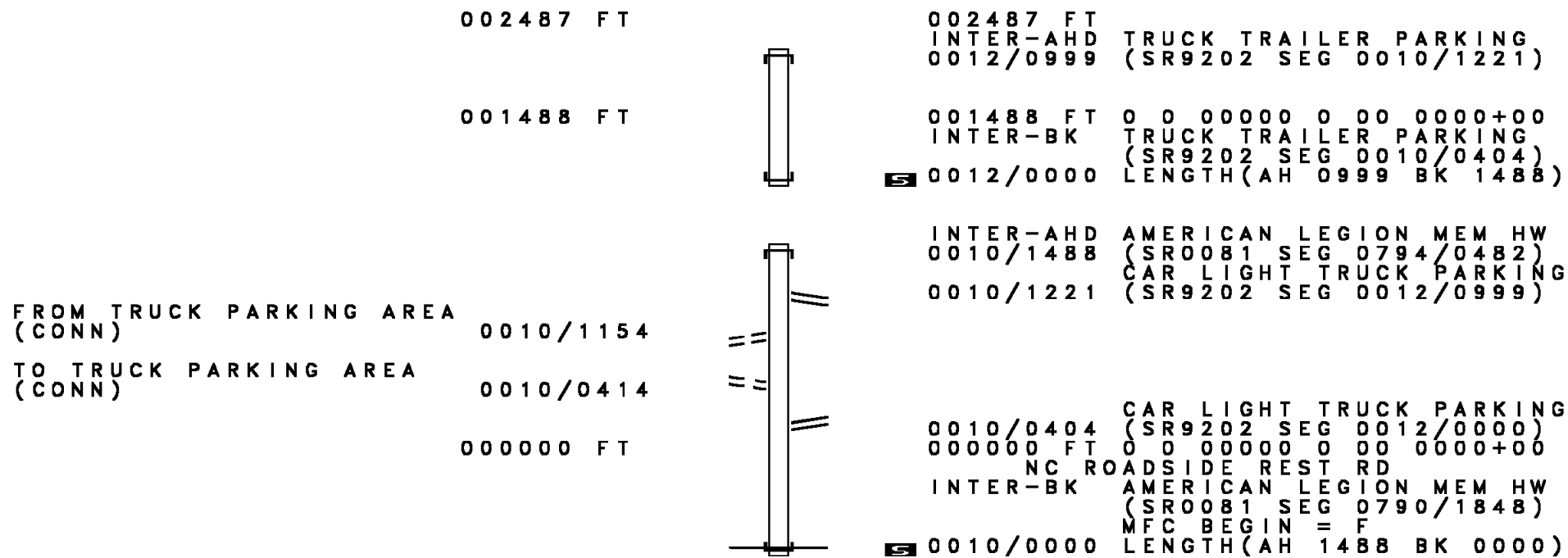
EXTRACT DATE: 12/18/2023 ROADWAY MANAGEMENT SYSTEM PAGE NUMBER: 660  
 PRINT DATE: 12/20/2023 SLD COUNTY/SR - ANNUAL PRINT COUNTY: DAUPHIN  
 DIR: S TOTAL LEN: .086 MI. DIST: 08-5 SR: 9401  
 LEFT MUN: MIDDLE PAXTON T RIGHT MUN: MIDDLE PAXTON T

000456 FT

0 0 00000 0 00 0000+00 000000 FT  
 FRONT ST  
 (SR3009 SEG 0221/0000) 0010/0000



000456 FT  
 INTER-AHD FRONT ST  
 (SR3009 SEG 0221/0389)  
 FRONT ST  
 0010/0456 (SR3009 SEG 0221/0389)  
 NC HECKTON JUGHANDLE  
 INTER-BK FRONT ST  
 000000 FT (SR3009 SEG 0221/0000)  
 MFC BEGIN = F  
 0010/0000 LENGTH(AH 0456 BK 0000)



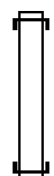
DIR: N TOTAL LEN: .475 MI. DIST: 08-5 SR: 9201  
 LEFT MUN: EAST HANOVER T RIGHT MUN: EAST HANOVER T

002507 FT

002507 FT  
 INTER-AHD TRUCK TRAILER PARKING  
 0012/0999 (SR9201 SEG 0010/1217)

001508 FT

001508 FT 1 0 00000 0 00 0000+00  
 INTER-BK TRUCK TRAILER PARKING  
 (SR9201 SEG 0010/0338)  
 0012/0000 LENGTH(AH 0999 BK 1508)



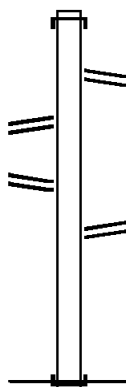
INTER-AHD SR 0081 SH  
 0010/1508 (SR0081 SEG 0791/2358)  
 CAR LIGHT TRUCK PARKING  
 0010/1217 (SR9201 SEG 0012/0999)

EXIT FROM WEIGH STATION  
 (GOVT) 0010/1056

ENTRANCE TO WEIGH STATION  
 (GOVT) 0010/0454

000000 FT

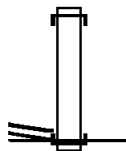
0010/0338 CAR LIGHT TRUCK PARKING  
 (SR9201 SEG 0012/0000)  
 000000 FT 1 0 00000 0 00 0000+00  
 NC ROADSIDE REST RD  
 INTER-BK SR 0081 SH  
 (SR0081 SEG 0795/1184)  
 MFC BEGIN = F  
 0010/0000 LENGTH(AH 1508 BK 0000)



EXTRACT DATE: 12/18/2023 ROADWAY MANAGEMENT SYSTEM PAGE NUMBER: 657  
 PRINT DATE: 12/20/2023 SLD COUNTY/SR - ANNUAL PRINT COUNTY: DAUPHIN  
 DIR: N TOTAL LEN: .078 MI. DIST: 08-5 SR: 9111  
 LEFT MUN: DAUPHIN B RIGHT MUN: DAUPHIN B

000410 FT

0 0 00000 0 00 0000+00 000000 FT  
 WILLIAM PENN HW  
 (SR0022 SEG 0185/0621) 0010/0000



000410 FT  
 INTER-AHD ALLEGHENY ST  
 0010/0410 (BORO)  
 NC RAMP F RD  
 INTER-BK WILLIAM PENN HW  
 000000 FT (SR0022 SEG 0185/0621)  
 MFC BEGIN = F  
 0010/0000 LENGTH(AH 0410 BK 0000)

EXTRACT DATE: 12/18/2023 ROADWAY MANAGEMENT SYSTEM PAGE NUMBER: 656  
PRINT DATE: 12/20/2023 SLD COUNTY/SR - ANNUAL PRINT COUNTY: DAUPHIN  
DIR: W TOTAL LEN: .000 MI. DIST: 08-5 SR: 9110  
LEFT MUN: PENBROOK B RIGHT MUN: PENBROOK B

000000 FT



000000 FT  
7010/0000 LENGTH(AH 0333 BK 0000)

EXTRACT DATE: 12/18/2023 ROADWAY MANAGEMENT SYSTEM PAGE NUMBER: 655  
PRINT DATE: 12/20/2023 SLD COUNTY/SR - ANNUAL PRINT COUNTY: DAUPHIN  
DIR: W TOTAL LEN: .000 MI. DIST: 08-5 SR: 9109  
LEFT MUN: PENBROOK B RIGHT MUN: PENBROOK B

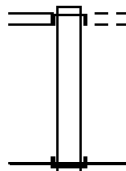
000000 FT



000000 FT  
7010/0000 LENGTH(AH 0445 BK 0000)

EXTRACT DATE: 12/18/2023 ROADWAY MANAGEMENT SYSTEM PAGE NUMBER: 654  
 PRINT DATE: 12/20/2023 SLD COUNTY/SR - ANNUAL PRINT COUNTY: DAUPHIN  
 DIR: W TOTAL LEN: .034 MI. DIST: 08-5 SR: 9108  
 LEFT MUN: PENBROOK B RIGHT MUN: PENBROOK B

THIRTIETH ST  
 (SR0022 SEG 0380/2598) 0010/0142  
 000000 FT



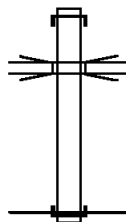
000142 FT  
 INTER-AHD HERR ST  
 (SR0022 SEG 0380/2598)  
 THIRTIETH ST  
 (BORO)  
 0010/0142 1 0 00000 0 00 0000+00  
 000000 FT NC SR 9108 SH  
 INTER-BK WALNUT ST  
 (SR0022 SEG 0391/0165)  
 MFC BEGIN = F  
 0010/0000 LENGTH(AH 0178 BK 0000)



EXTRACT DATE: 12/18/2023 ROADWAY MANAGEMENT SYSTEM PAGE NUMBER: 653  
 PRINT DATE: 12/20/2023 SLD COUNTY/SR - ANNUAL PRINT COUNTY: DAUPHIN  
 DIR: N TOTAL LEN: .169 MI. DIST: 08-5 SR: 9105  
 LEFT MUN: HARRISBURG C RIGHT MUN: HARRISBURG C

000894 FT

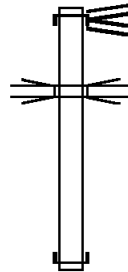
000000 FT



000894 FT  
 INTER-AHD SEVENTH ST  
 0010/0894 (SR3016 SEG 0031/1145)  
 STATE ST  
 0010/0500 OP ID 22/3014/0020/0889  
 000000 FT 2 0 09105 0 00 0000+00  
 NC SR 9105 SH  
 INTER-BK WALNUT ST  
 (SR3014 SEG 0020/0490)  
 MFC BEGIN = F  
 0010/0000 LENGTH(AH 0894 BK 0000)

007277 FT

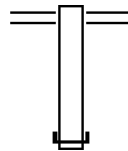
007277 FT  
 INTER-AHD PETERS MOUNTAIN RD  
 (SR0225 SEG 0020/0000)  
 RAMP E RD  
 (SR8045 SEG 0502/0625)  
 RAMP E RD  
 (SR8045 SEG 0502/0625)



0522/1525 SR 3035  
 0522/0908 OP ID 22/3035/0010/0961

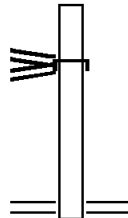
005752 FT

005752 FT 0 0 00000 0 00 0000+00  
 NC RAMP A RD  
 INTER-BK WILLIAM PENN HW  
 (SR0022 SEG 0165/1514)  
 5 0522/0000 LENGTH(AH 1525 BK 0484)



005268 FT

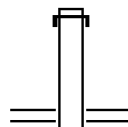
0510/0484 SR 3035 SH  
 (SR3035 SEG 0010/0520)  
 005268 FT 0 0 00000 0 00 0000+00  
 NC RAMP A-1 RD  
 INTER-BK WILLIAM PENN HW  
 (SR0022 SEG 0165/1557)  
 5 0510/0000 LENGTH(AH 0484 BK 0625)



RAMP A RD  
 (SR8045 SEG 0522/1525)  
 RAMP A RD  
 (SR8045 SEG 0522/1525) 0502/0625

004643 FT

INTER-AHD PETERS MOUNTAIN RD  
 0502/0625 (SR0225 SEG 0020/0000)  
 004643 FT 0 0 00000 0 00 0000+00  
 NC RAMP E RD  
 ALLEGHENY ST  
 (SR3035 SEG 0010/0825)  
 5 0502/0000 LENGTH(AH 0625 BK 0420)



004223 FT

INTER-AHD RAMP D RD  
 0272/0420 (SR8045 SEG 0260/0125)  
 004223 FT 0 0 00000 0 00 0000+00  
 NC RAMP D-1 RD  
 ALLEGHENY ST  
 (SR3035 SEG 0010/1140)



EXTRACT DATE: 12/18/2023 ROADWAY MANAGEMENT SYSTEM PAGE NUMBER: 650  
PRINT DATE: 12/20/2023 SLD COUNTY/SR - ANNUAL PRINT COUNTY: DAUPHIN  
DIR: E TOTAL LEN: .417 MI. DIST: 08-5 SR: 8044  
LEFT MUN: MIDDLE PAXTON T RIGHT MUN: MIDDLE PAXTON T

002201 FT



002201 FT  
INTER-AHD WILLIAM PENN HW  
0750/0605 (SR0022 SEG 0094/2089)

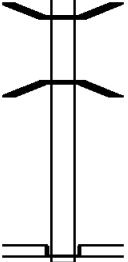
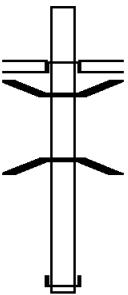
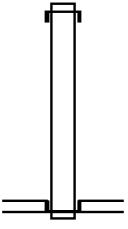
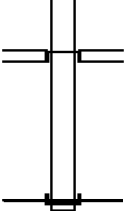
EXTRACT DATE: 12/18/2023  
PRINT DATE: 12/20/2023

ROADWAY MANAGEMENT SYSTEM  
SLD COUNTY/SR - ANNUAL PRINT

PAGE NUMBER: 649  
COUNTY: DAUPHIN

DIR: E TOTAL LEN: .417 MI.  
LEFT MUN: MIDDLE PAXTON T

DIST: 08-5 SR: 8044  
RIGHT MUN: MIDDLE PAXTON T

001596 FT		0750/0056 BMS EN 22/8044/0750/0045 0 0 00000 0 00 0000+00 TR. SUSQ. 0750/0045 BMSBG 22/8044/0750/0045 001596 FT 0 0 00000 0 00 0000+00 NC RAMP I RD MOUNTAIN RD (SR0325 SEG 0010/0092) INTER-BK RAMP H RD (SR8044 SEG 0010/0373) 5 0750/0000 LENGTH(AH 0605 BK 0591)
001005 FT		INTER-AHD RAMP J RD (SR8044 SEG 0250/0000) MOUNTAIN RD 0500/0591 (SR0325 SEG 0010/0336) 0500/0545 BMS EN 22/8044/0500/0688 0 0 00000 0 00 0000+00 TRIB. SUSQUE 0500/0530 BMSBG 22/8044/0500/0688 001005 FT 0 0 00000 0 00 0000+00 NC RAMP K RD INTER-BK WILLIAM PENN HW (SR0022 SEG 0095/2079) 5 0500/0000 LENGTH(AH 0591 BK 0632)
000373 FT		INTER-AHD WILLIAM PENN HW 0250/0632 (SR0022 SEG 0095/0869) 000373 FT 0 0 00000 0 00 0000+00 NC RAMP J RD MOUNTAIN RD (SR0325 SEG 0010/0336) INTER-BK RAMP K RD (SR8044 SEG 0500/0591) 5 0250/0000 LENGTH(AH 0632 BK 0373)
000000 FT		INTER-AHD RAMP I RD (SR8044 SEG 0750/0000) MOUNTAIN RD 0010/0373 (SR0325 SEG 0010/0092) 000000 FT 0 0 00000 0 00 0000+00 NC RAMP H RD INTER-BK WILLIAM PENN HW (SR0022 SEG 0094/1060) MFC BEGIN = F 5 0010/0000 LENGTH(AH 0373 BK 0000)

EXTRACT DATE: 12/18/2023 ROADWAY MANAGEMENT SYSTEM PAGE NUMBER: 648  
PRINT DATE: 12/20/2023 SLD COUNTY/SR - ANNUAL PRINT COUNTY: DAUPHIN  
DIR: S TOTAL LEN: .553 MI. DIST: 08-5 SR: 8043  
LEFT MUN: SWATARA T RIGHT MUN: SWATARA T

TO 3001/0070 SH  
(CONN)

002922 FT

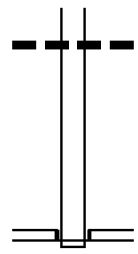
0512/0584



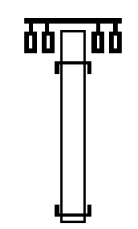
002922 FT  
INTER-AHD EISENHOWER BL  
0512/0662 (SR3001 SEG 0070/3297)

DIR: S TOTAL LEN: .553 MI. DIST: 08-5 SR: 8043  
 LEFT MUN: SWATARA T RIGHT MUN: SWATARA T

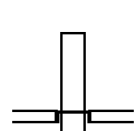
002260 FT  
 0512/0410 012 " DIA CIRC METAL  
 002260 FT 0 0 00000 0 00 0000+00  
 NC RAMP B RD  
 CHAMBERS HILL RD  
 (SR3006 SEG 0050/0702)  
 (SR3006 SEG 0051/0703)  
 INTER-BK RAMP C RD  
 (SR8043 SEG 0260/0746)  
 0512/0000 LENGTH(AH 0662 BK 0715)



001545 FT  
 INTER-AHD CHAMBERS HILL RD  
 (SR3006 SEG 0051/0680)  
 0502/0715  
 001545 FT 0 0 00000 0 00 0000+00  
 NC RAMP A RD  
 INTER-BK EISENHOWER BL  
 (SR3001 SEG 0070/3422)  
 0502/0000 LENGTH(AH 0715 BK 0746)

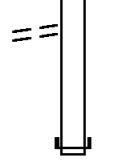


0260/0746  
 INTER-AHD RAMP B RD  
 (SR8043 SEG 0512/0000)  
 CHAMBERS HILL RD  
 (SR3006 SEG 0050/0702)  
 (SR3006 SEG 0051/0703)

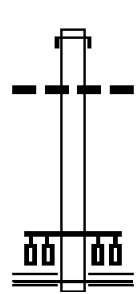


FROM 3001/0070 SH  
 (CONN)

0260/0119  
 000799 FT 2 0 22019 7 00 0000+00  
 NC RAMP C RD  
 INTER-BK EISENHOWER BL  
 (SR3001 SEG 0070/2433)  
 0260/0000 LENGTH(AH 0746 BK 0799)



000000 FT  
 0250/0394 018 " DIA CIRC CONCR  
 000000 FT 2 0 22019 7 00 0000+00  
 NC RAMP D RD  
 CHAMBERS HILL RD  
 (SR3006 SEG 0051/0680)  
 (SR3006 SEG 0050/0680)  
 MFC BEGIN = F  
 0250/0000 LENGTH(AH 0799 BK 0000)



EXTRACT DATE: 12/18/2023 ROADWAY MANAGEMENT SYSTEM PAGE NUMBER: 646  
PRINT DATE: 12/20/2023 SLD COUNTY/SR - ANNUAL PRINT COUNTY: DAUPHIN

DIR: N TOTAL LEN: 3.211 MI. DIST: 08-5 SR: 8037  
LEFT MUN: REED T RIGHT MUN: REED T

016956 FT

016956 FT  
INTER-AHD SUSQUEHANNA TR  
0760/3012 (SR0011 SEG 0020/2500)

013944 FT

013944 FT 1 0 00195 2 09 0000+00  
NC RAMP F RD  
INTER-BK 28TH DIVISION HW  
(SR0022 SEG 0021/1570)  
5 0760/0000 LENGTH(AH 3012 BK 2003)


INTER-AHD 28TH DIVISION HW  
0750/2003 (SR0022 SEG 0021/0612)





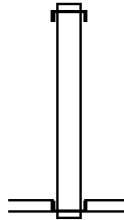
DIR: N TOTAL LEN: 3.211 MI. DIST: 08-5 SR: 8037  
 LEFT MUN: REED T RIGHT MUN: REED T

011941 FT



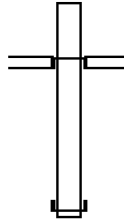
011941 FT 1 0 00195 2 05 0000+00  
 NC RAMP E RD  
 INTER-BK SUSQUEHANNA TR  
 (SR0011 SEG 0020/1616)  
 5 0750/0000 LENGTH(AH 2003 BK 0678)

011263 FT



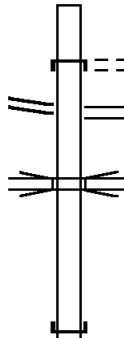
INTER-AHD AH-PERRY (50)  
 28TH DIVISION HW  
 0550/0678 (SR0022 SEG 0311/1829)  
 011263 FT 0 0 00000 0 00 0000+00  
 NC RAMP I RD  
 RAMP RD  
 (SR8037 SEG 0530/1565)  
 INTER-BK RAMP G RD  
 (SR8037 SEG 0540/0613)  
 5 0550/0000 LENGTH(AH 0678 BK 0613)

010650 FT



INTER-AHD RAMP I RD  
 (SR8037 SEG 0550/0000)  
 RAMP RD  
 0540/0613 (SR8037 SEG 0520/0461)  
 010650 FT 0 0 00000 0 00 0000+00  
 NC RAMP G RD  
 INTER-BK 28TH DIVISION HW  
 (SR0022 SEG 0011/0394)  
 5 0540/0000 LENGTH(AH 0613 BK 2044)

RAMP G RD (SR8037 SEG 0540/0613) 0530/1565



INTER-AHD RAMP A-1 RD  
 (SR8037 SEG 0270/1405)  
 RIVER RD  
 (T572)  
 RAMP I RD  
 0530/1565 (SR8037 SEG 0550/0000)  
 0530/0950 OP ID US 22/322  
 50/0022/0310/2439  
 008606 FT 0 0 00000 0 00 0000+00  
 NC RAMP WB RD  
 INTER-BK SUSQUEHANNA TR  
 (SR0011 SEG 0261/0374)

008606 FT

DIR: N TOTAL LEN: 3.211 MI. DIST: 08-5 SR: 8037  
 LEFT MUN: REED T RIGHT MUN: REED T

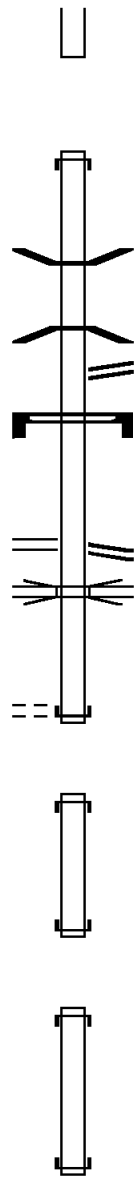
RIVER RD  
(T572)

005771 FT

0520/0000

005419 FT

004713 FT



0530/0000 BK-PERRY (50)  
 LENGTH(AH 2044 BK 2835)

INTER-AHD AH-PERRY (50)  
 SUSQUEHANNA TR  
 0520/2835 (SR0011 SEG 0260/0875)

0520/1439 BMS EN 22/8037/0520/1350  
 0 00000 0 0 0000+00

0520/1350 US 11 & 15 (NB)  
 BMSBG 22/8037/0520/1350  
 RAMP H RD

0520/1170 (SR8037 SEG 0510/0000)  
 SIGN: 2 CHORD TRUSS

0520/1070 BMSID 22/8037/0520/1070

RAMP I RD  
 (SR8037 SEG 0550/0000)

0520/0461 RAMP G RD  
 (SR8037 SEG 0540/0613)

0520/0250 US 22/322  
 OP ID 50/0022/0310/2439  
 005771 FT 0 0 00000 0 00 0000+00

NC RAMP EB RD  
 INTER-BK RAMP A-1 RD

0520/0000 (SR8037 SEG 0270/1405)  
 LENGTH(AH 2835 BK 0352)

INTER-AHD SUSQUEHANNA TR  
 0510/0352 (SR0011 SEG 0021/3190)

005419 FT 0 0 00000 0 00 0000+00  
 NC RAMP H RD

INTER-BK RAMP RD  
 (SR8037 SEG 0520/1170)

0510/0000 LENGTH(AH 0352 BK 0706)

INTER-AHD SUSQUEHANNA TR  
 0500/0706 (SR0011 SEG 0021/1935)

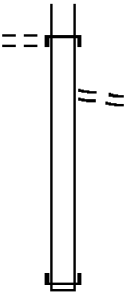
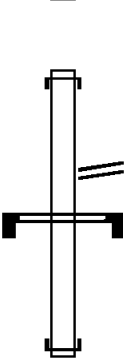
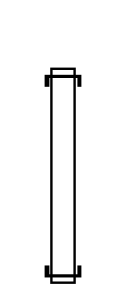
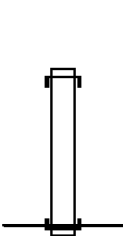
004713 FT 1 0 01033 2 00 0000+00  
 NC RAMP C RD

INTER-BK 28TH DIVISION HW  
 (SR0022 SEG 0011/1056)

0500/0000 LENGTH(AH 0706 BK 1405)

DIR: N TOTAL LEN: 3.211 MI. DIST: 08-5 SR: 8037  
 LEFT MUN: REED T RIGHT MUN: REED T

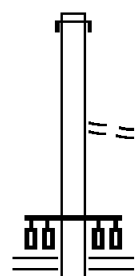
RIVER RD  
 (T572)

0270/1405		INTER-AHD RAMP A-1 RD 0270/1405 (SR8037 SEG 0520/0000) 0270/1313 PENNDOT STOCKPILE 12 (GOVT)
003308 FT		003308 FT 0 0 00000 0 00 0000+00 NC RAMP A-1 RD INTER-BK RAMP A RD (SR8037 SEG 0260/0555) 0270/0000 LENGTH(AH 1405 BK 1639)
001669 FT		INTER-AHD SUSQUEHANNA TR 0260/1639 (SR0011 SEG 0021/0420) 0260/0555 RAMP A-1 RD (SR8037 SEG 0270/0000) SIGN: 2 CHORD TRUSS 0260/0324 BMSID 22/8037/0260/0324 001669 FT 0 0 00000 0 00 0000+00 NC RAMP A RD INTER-BK 28TH DIVISION HW (SR0022 SEG 0010/0500) 0260/0000 LENGTH(AH 1639 BK 1206)
000463 FT		INTER-AHD 28TH DIVISION HW 0250/1206 (SR0022 SEG 0010/1392) 000463 FT 1 0 00195 2 00 0000+00 NC RAMP B RD INTER-BK SUSQUEHANNA TR (SR0011 SEG 0021/0900) 0250/0000 LENGTH(AH 1206 BK 0463)
000000 FT		INTER-AHD 28TH DIVISION HW 0010/0463 (SR0022 SEG 0020/0651) 000000 FT 1 0 00195 2 03 0000+00 NC RAMP D RD INTER-BK SUSQUEHANNA TR (SR0011 SEG 0020/0560) MFC BEGIN = F 0010/0000 LENGTH(AH 0463 BK 0000)

EXTRACT DATE: 12/18/2023 ROADWAY MANAGEMENT SYSTEM PAGE NUMBER: 642  
 PRINT DATE: 12/20/2023 SLD COUNTY/SR - ANNUAL PRINT COUNTY: DAUPHIN  
 DIR: S TOTAL LEN: .704 MI. DIST: 08-5 SR: 8035  
 LEFT MUN: SWATARA T RIGHT MUN: SWATARA T

003716 FT


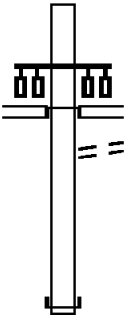
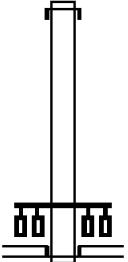
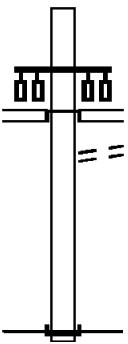
002639 FT



003716 FT  
 INTER-AHD INTERSTATE 0283 SH  
 0750/1077 (SR0283 SEG 0020/0136)

FROM 0441/0220 SH  
 0750/0051 (CONN)  
 002639 FT 1 0 01031 2 05 0000+00  
 NC RAMP U RD  
 LINDLE RD  
 (SR0441 SEG 0220/0675)  
 (SR0441 SEG 0221/0677)

DIR: S TOTAL LEN: .704 MI. DIST: 08-5 SR: 8035  
 LEFT MUN: SWATARA T RIGHT MUN: SWATARA T

		INTER-BK RAMP V RD (SR8035 SEG 0010/0874) 0750/0000 LENGTH(AH 1077 BK 0913)
		INTER-AHD RAMP S RD (SR8035 SEG 0250/0000) LINDLE RD (SR0441 SEG 0221/1202) (SR0441 SEG 0220/1195) 0500/0913 0500/0815 TO 0441/0220 SH (CONN) 001726 FT 001726 FT 1 0 01031 2 04 0000+00 NC RAMP T RD INTER-BK INTERSTATE 0283 SH (SR0283 SEG 0021/0192) 0500/0000 LENGTH(AH 0913 BK 0852)
		INTER-AHD INTERSTATE 0283 RD 0250/0852 (SR0283 SEG 0015/1044) 000874 FT 1 0 01031 2 07 0000+00 NC RAMP S RD LINDLE RD (SR0441 SEG 0220/1195) (SR0441 SEG 0221/1202) INTER-BK RAMP T RD (SR8035 SEG 0500/0913) 0250/0000 LENGTH(AH 0852 BK 0874)
		INTER-AHD RAMP U RD (SR8035 SEG 0750/0000) LINDLE RD (SR0441 SEG 0220/0675) (SR0441 SEG 0221/0677) 0010/0874 0010/0762 TO 0441/0221 SH (CONN) 000000 FT 1 0 01031 2 06 0000+00 NC RAMP V RD INTER-BK INTERSTATE 283 RD (SR0283 SEG 0014/0829) MFC BEGIN = F 0010/0000 LENGTH(AH 0874 BK 0000)

DIR: N TOTAL LEN: .740 MI. DIST: 08-5 SR: 8033  
 LEFT MUN: LOWER SWATARA T RIGHT MUN: LOWER SWATARA T

003905 FT



003905 FT  
 INTER-AHD INTERSTATE 0283 SH  
 0760/1355 (SR0283 SEG 0002/1370)

002550 FT

002550 FT 1 0 01031 2 02 0000+00  
 NC RAMP N RD  
 INTER-BK PA 0283 SH  
 (SR0300 SEG 0011/1985)  
 0760/0000 LENGTH(AH 1355 BK 1306)

INTER-AHD PA 0283 SH  
 0510/1306 (SR0300 SEG 0011/0543)

001244 FT



001244 FT 1 0 00000 0 00 0000+00  
 NC RAMP P RD  
 INTER-BK INTERSTATE 0283 SH  
 (SR0283 SEG 0003/1309)  
 0510/0000 LENGTH(AH 1306 BK 0464)

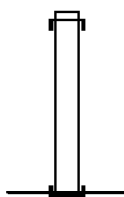
INTER-AHD PA 0283 SH  
 0250/0464 (SR0300 SEG 0010/0611)  
 000780 FT 0 0 00000 0 00 0000+00  
 NC RAMP L RD  
 INTER-BK INTERSTATE 283 SOUTH  
 (SR0283 SEG 0003/0000)  
 0250/0000 LENGTH(AH 0464 BK 0780)

000780 FT



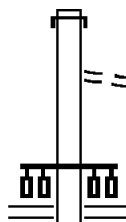
INTER-AHD INTERSTATE 283 NORTH  
 0010/0780 (SR0283 SEG 0002/0000)

000000 FT



000000 FT 0 0 00000 0 00 0000+00  
 NC RAMP K RD  
 INTER-BK PA 283 SH  
 (SR0300 SEG 0010/1282)  
 MFC BEGIN = F  
 0010/0000 LENGTH(AH 0780 BK 0000)

004981 FT

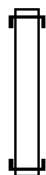


004423 FT

004981 FT  
 INTER-AHD VFW OF US MEM HW  
 0750/0558 (SR0083 SEG 0490/2110)  
 FROM 0022/0421 SH  
 (CONN)  
 0750/0099 1 0 00768 2 04 0000+00  
 004423 FT NC RAMP E RD  
 JONESTOWN RD  
 (SR0022 SEG 0420/0277)

5 0750/0000 LENGTH(AH 0558 BK 0636)

003787 FT



INTER-AHD VFW OF US MEM HW  
 0510/0636 (SR0083 SEG 0491/1576)  
 003787 FT 1 0 00768 2 03 0000+00  
 NC RAMP I RD  
 INTER-BK JONESTOWN RD  
 (SR0022 SEG 0411/1937)

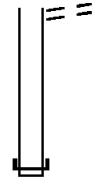
5 0510/0000 LENGTH(AH 0636 BK 0890)



0500/0890 JONESTOWN RD  
 (SR0022 SEG 0410/1820)  
 TO 0022/0411 SH

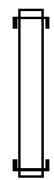
DIR: E TOTAL LEN: .943 MI. DIST: 08-5 SR: 8031  
 LEFT MUN: LOWER PAXTON T RIGHT MUN: LOWER PAXTON T

002897 FT



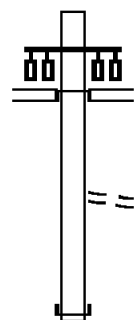
0500/0776 (CONN)  
 002897 FT 1 0 00768 2 08 0000+00  
 NC RAMP H RD  
 INTER-BK VFW OF US MEM HW  
 (SR0083 SEG 0491/2109)  
 0500/0000 LENGTH(AH 0890 BK 0655)

002242 FT



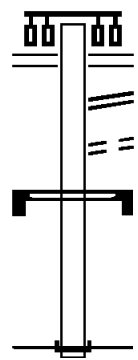
INTER-AHD VFW OF US MEM HW  
 0250/0655 (SR0083 SEG 0491/0725)  
 002242 FT 1 0 00768 2 07 0000+00  
 NC RAMP G RD  
 INTER-BK JONESTOWN RD  
 (SR0022 SEG 0410/1609)  
 0250/0000 LENGTH(AH 0655 BK 1379)

000863 FT



INTER-AHD COLONIAL RD  
 (SR3033 SEG 0010/0000)  
 JONESTOWN RD  
 (SR0022 SEG 0430/0000)  
 0030/1379  
 STROUSE ST  
 (T712)  
 000863 FT 1 0 00768 2 06 0018+05  
 NC RAMP F SPUR RD  
 INTER-BK RAMP F RD  
 (SR8031 SEG 0010/0762)  
 0030/0000 LENGTH(AH 1379 BK 0863)

000000 FT



JONESTOWN RD  
 (SR0022 SEG 0420/0277)  
 RAMP F SPUR RD  
 0010/0762 (SR8031 SEG 0030/0000)  
 TO 0022/0420 SH  
 0010/0695 (CONN)  
 SIGN: 2 CHORD TRUSS  
 0010/0526 BMSID 22/8031/0010/0526  
 000000 FT 1 0 00768 2 05 0000+00  
 NC RAMP F RD  
 INTER-BK VFW OF US MEM HW  
 (SR0083 SEG 0490/0628)  
 MFC BEGIN = F  
 0010/0000 LENGTH(AH 0863 BK 0000)



DIR: E TOTAL LEN: .500 MI. DIST: 08-5 SR: 8030  
 LEFT MUN: SWATARA T RIGHT MUN: SWATARA T

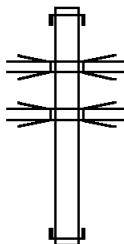
002639 FT

002167 FT



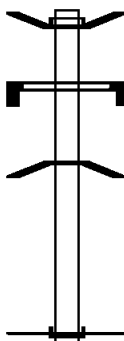
002639 FT  
 INTER-AHD PAXTON ST  
 0762/0472 (SR0322 SEG 0043/0934)  
 002167 FT 0 0 0000 0 00 0000+00  
 NC RAMP M RD  
 INTER-BK EISENHOWER BL  
 (SR3001 SEG 0090/0226)  
 0762/0000 LENGTH(AH 0472 BK 0633)

001534 FT



INTER-AHD EISENHOWER BL  
 0752/0633 (SR3001 SEG 0090/0356)  
 I-83 SB  
 0752/0047 OP ID 22/0083/0461/0029  
 I-283 SB  
 0752/0023 OP ID 22/0283/0025/2054  
 001534 FT 0 0 0000 0 00 0000+00  
 NC RAMP E RD  
 INTER-BK PAXTON ST  
 (SR0322 SEG 0043/1281)  
 0752/0000 LENGTH(AH 0633 BK 1534)

000000 FT



INTER-AHD BMS EN 22/0322/0042/0865  
 PAXTON ST  
 0250/1534 (SR0322 SEG 0042/0823)  
 SIGN: 3 CHORD TRUSS  
 0250/0871 BMSID 22/0322/0042/0972  
 1 0 01090 2 01 0000+00  
 SR 8027 (RAMP K RD.)  
 0250/0711 BMSBG 22/0322/0042/0865  
 000000 FT 1 0 01090 2 01 0000+00  
 NC RAMP F  
 INTER-BK EISENHOWER BL  
 (SR3001 SEG 0081/0785)  
 MFC BEGIN = F  
 0250/0000 LENGTH(AH 1534 BK 0000)

EXTRACT DATE: 12/18/2023      ROADWAY MANAGEMENT SYSTEM      PAGE NUMBER: 636  
 PRINT DATE: 12/20/2023      SLD COUNTY/SR - ANNUAL PRINT      COUNTY: DAUPHIN  
 DIR: E      TOTAL LEN: .406 MI.      DIST: 08-5      SR: 8029  
 LEFT MUN: LOWER PAXTON T      RIGHT MUN: LOWER PAXTON T

002146 FT



001551 FT

002146 FT  
 INTER-AHD VFW OF US MEM HW  
 0750/0595 (SR0083 SEG 0480/0615)  
 FROM 3020/0071 SH  
 0750/0045 (CONN)  
 001551 FT 2 0 22008 2 02 0000+00

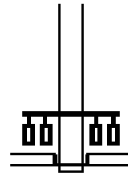
EXTRACT DATE: 12/18/2023  
PRINT DATE: 12/20/2023

ROADWAY MANAGEMENT SYSTEM  
SLD COUNTY/SR - ANNUAL PRINT

PAGE NUMBER: 635  
COUNTY: DAUPHIN

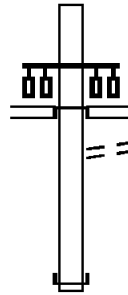
DIR: E TOTAL LEN: .406 MI.  
LEFT MUN: LOWER PAXTON T

DIST: 08-5 SR: 8029  
RIGHT MUN: LOWER PAXTON T



NC RAMP C RD  
UNION DEPOSIT RD  
(SR3020 SEG 0070/0478)

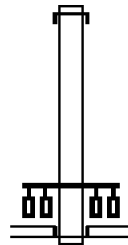
INTER-BK RAMP D RD  
(SR8029 SEG 0010/0551)  
0750/0000 LENGTH(AH 0595 BK 0496)



INTER-AHD RAMP A RD  
(SR8029 SEG 0250/0000)  
UNION DEPOSIT RD  
(SR3020 SEG 0071/0000)  
(SR3020 SEG 0070/0000)

001055 FT

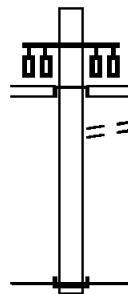
0500/0496  
0500/0410 TO 3020/0061 SH  
(CONN)  
001055 FT 2 0 22008 2 01 0000+00  
NC RAMP B RD  
INTER-BK VFW OF US MEM HW  
(SR0083 SEG 0481/0603)  
0500/0000 LENGTH(AH 0496 BK 0504)



INTER-AHD VFW OF US MEM HW  
0250/0504 (SR0083 SEG 0475/1820)  
000551 FT 2 0 22008 2 00 0000+00  
NC RAMP A RD  
UNION DEPOSIT RD  
(SR3020 SEG 0071/0000)  
(SR3020 SEG 0070/0000)

000551 FT

INTER-BK RAMP B RD  
(SR8029 SEG 0500/0496)  
0250/0000 LENGTH(AH 0504 BK 0551)



INTER-AHD RAMP C RD  
(SR8029 SEG 0750/0000)  
UNION DEPOSIT RD  
(SR3020 SEG 0071/0480)

000000 FT

0010/0551  
0010/0448 TO 3020/0070 SH  
(CONN)  
000000 FT 2 0 22008 2 03 0000+00  
NC RAMP D RD  
INTER-BK VFW OF US MEM HW  
(SR0083 SEG 0474/1676)  
MFC BEGIN = F  
0010/0000 LENGTH(AH 0551 BK 0000)

EXTRACT DATE: 12/18/2023 ROADWAY MANAGEMENT SYSTEM PAGE NUMBER: 634  
PRINT DATE: 12/20/2023 SLD COUNTY/SR - ANNUAL PRINT COUNTY: DAUPHIN  
DIR: S TOTAL LEN: .480 MI. DIST: 08-5 SR: 8028  
LEFT MUN: SWATARA T RIGHT MUN: SWATARA T

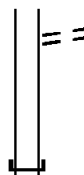
002534 FT



002534 FT DERRY ST  
0760/0638 (SR3012 SEG 0170/1539)

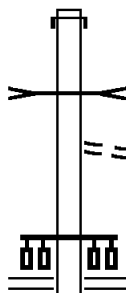
DIR: S TOTAL LEN: .480 MI. DIST: 08-5 SR: 8028  
 LEFT MUN: SWATARA T RIGHT MUN: SWATARA T

001896 FT



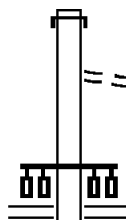
0760/0543 TO 3012/0170 SH  
 (CONN)  
 001896 FT 1 0 00768 0 00 0000+00  
 NC RAMP C RD  
 INTER-BK EISENHOWER BL  
 (SR3001 SEG 0090/1852)  
 0760/0000 LENGTH(AH 0638 BK 0647)

001249 FT



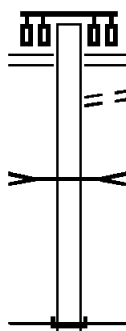
INTER-AHD EISENHOWER BL  
 0750/0647 (SR3001 SEG 0090/2106)  
 T. SPRING CK.  
 0750/0580 STRUCTURE LENGTH 16 FT  
 BMSID 22/0083/0464/1790  
 FROM 3012/0170 SH  
 0750/0100 (CONN)  
 001249 FT 1 0 00768 0 00 0000+00  
 NC RAMP P RD  
 DERRY ST  
 (SR3012 SEG 0170/1557)  
 0750/0000 LENGTH(AH 0647 BK 0558)

000691 FT



INTER-AHD EISENHOWER BL  
 0510/0558 (SR3001 SEG 0091/1859)  
 TO 3012/0170 SH  
 0510/0077 (CONN)  
 000691 FT 1 0 00768 0 00 0000+00  
 NC RAMP B RD  
 DERRY ST  
 (SR3012 SEG 0170/0890)  
 0510/0000 LENGTH(AH 0558 BK 0691)

000000 FT

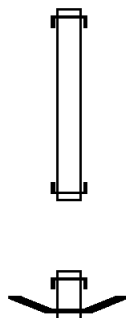


DERRY ST  
 (SR3012 SEG 0170/0872)  
 0500/0691 FROM 3012/0170 SH  
 (CONN)  
 T. SPRING CK.  
 0500/0065 STRUCTURE LENGTH 16 FT  
 BMSID 22/0083/0464/1790  
 000000 FT 2 0 00768 0 00 0000+00  
 NC RAMP A RD  
 INTER-BK EISENHOWER BL  
 (SR3001 SEG 0091/2125)  
 MFC BEGIN = F  
 0500/0000 LENGTH(AH 0691 BK 0000)

EXTRACT DATE: 12/18/2023      ROADWAY MANAGEMENT SYSTEM      PAGE NUMBER: 632  
 PRINT DATE: 12/20/2023      SLD COUNTY/SR - ANNUAL PRINT      COUNTY: DAUPHIN  
 DIR: S      TOTAL LEN: .787 MI.      DIST: 08-5      SR: 8027  
 LEFT MUN: SWATARA T      RIGHT MUN: SWATARA T

004155 FT

003151 FT



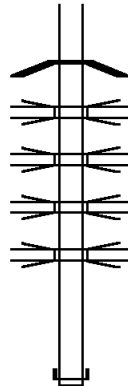
004155 FT  
 INTER-AHD PAXTON ST  
 0060/1004 (SR0322 SEG 0052/0466)

003151 FT 1 0 00000 0 00 0000+00  
 NC RAMP G RD  
 INTER-BK INTERSTATE 0283 SH  
 (SR0283 SEG 0024/1532)  
 0060/0000 LENGTH(AH 1004 BK 0946)

INTER-AHD VFW OF US MEM HW  
 0040/0946 (SR0083 SEG 0461/0223)  
 0040/0937 BMSSEN 22/8027/0040/0960

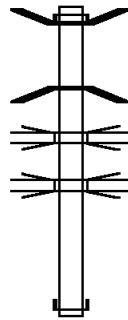
DIR: S TOTAL LEN: .787 MI. DIST: 08-5 SR: 8027  
 LEFT MUN: SWATARA T RIGHT MUN: SWATARA T

002205 FT



1 0 01090 2 02 0000+00  
 EISENHOWER BLVD (NB)  
 0040/0790 BMSBG 22/8027/0040/0960  
 I-83 (NB)  
 0040/0621 OP ID 22/0083/0460/0000  
 US 322 (EB)  
 0040/0570 OP ID 22/0322/0042/0865  
 I-283 SB  
 0040/0455 OP ID 22/0283/0025/1756  
 RAMP K  
 0040/0399 OP ID 22/8027/0030/0545  
 002205 FT 1 0 01090 2 02 0000+00  
 NC RAMP A RD  
 INTER-BK INTERSTATE 0283 SH  
 (SR0283 SEG 0024/1180)  
 0040/0000 LENGTH(AH 0946 BK 0659)

001546 FT



BMSEN 22/8027/0030/0545  
 INTER-AMD INTERSTATE 0283 SH  
 0030/0659 (SR0283 SEG 0025/1738)  
 1 0 00767 2 26 0025+16  
 RAMP A  
 0030/0546 BMSBG 22/8027/0030/0545  
 US 322 (EB)  
 0030/0428 OP ID 22/0322/0042/0865  
 I-283  
 0030/0171 OP ID 22/0283/0024/1975  
 001546 FT 1 0 00767 2 26 0025+16  
 NC RAMP K RD  
 INTER-BK PAXTON ST  
 (SR0322 SEG 0053/0280)  
 0030/0000 LENGTH(AH 0659 BK 1546)

000000 FT




INTER-AMD INTERSTATE 0283 SH  
 0010/1546 (SR0283 SEG 0025/1061)  
 0010/1269 BMSEN 22/8027/0010/1022  
 1 0 00767 2 27 0018+36  
 ESNHWR BLVD  
 0010/1061 BMSBG 22/8027/0010/1022  
 SIGN: 3 CHORD TRUSS  
 0010/0455 BMSID 22/0083/0454/1609  
 000000 FT 1 0 00767 2 27 0000+00  
 NC RAMP B RD  
 INTER-BK VFW OF US MEM HW  
 (SR0083 SEG 0454/1676)  
 MFC BEGIN = F  
 0010/0000 LENGTH(AH 1546 BK 0000)

EXTRACT DATE: 12/18/2023 ROADWAY MANAGEMENT SYSTEM PAGE NUMBER: 630  
PRINT DATE: 12/20/2023 SLD COUNTY/SR - ANNUAL PRINT COUNTY: DAUPHIN  
DIR: S TOTAL LEN: 1.175 MI. DIST: 08-5 SR: 8026  
LEFT MUN: LONDONDERRY T RIGHT MUN: LONDONDERRY T

006205 FT

006205 FT  
INTER-AHD PA 283 RD  
0750/1469 (SR0300 SEG 0120/2887)

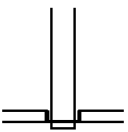
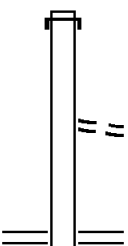
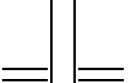
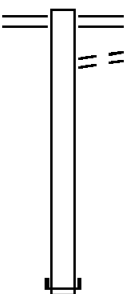
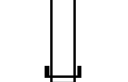
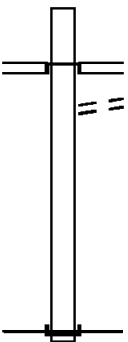
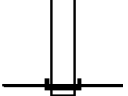
004736 FT



FROM 2023/0010 SH  
0750/0132 (CONN)  
004736 FT 2 0 22005 2 01 0000+00  
NC RAMP L RD

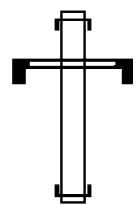


DIR: S TOTAL LEN: 1.175 MI. DIST: 08-5 SR: 8026  
 LEFT MUN: LONDONDERRY T RIGHT MUN: LONDONDERRY T

		INTER-BK	TOLL HOUSE RD (SR2023 SEG 0010/0730) RAMP M RD (SR8026 SEG 0010/1661) LENGTH(AH 1469 BK 1245)
		0750/0000	
		INTER-AHD	PA 283 RD (SR0300 SEG 0121/1677)
		0512/1245	
003491 FT		0512/0155	FROM 2023/0020 SH (CONN)
		003491 FT	0 0 00000 0 00 0000+00
		NC RAMP J RD	
		0512/0000	TOLL HOUSE RD (SR2023 SEG 0020/1115) LENGTH(AH 1245 BK 1830)
		0502/1830	TOLL HOUSE RD (SR2023 SEG 0021/1115) TO 2023/0020 SH (CONN)
		0502/1666	
001661 FT		001661 FT	0 0 00000 0 00 0000+00
		NC RAMP K RD	
		INTER-BK	PA 283 RD (SR0300 SEG 0121/2950) LENGTH(AH 1830 BK 1661)
		0502/0000	
		INTER-AHD	RAMP L RD (SR8026 SEG 0750/0000) TOLL HOUSE RD (SR2023 SEG 0010/0730) TO 2023/0010 SH (CONN)
		0010/1661	
		0010/1489	
000000 FT		000000 FT	2 0 22005 2 00 0000+00
		NC RAMP M RD	
		INTER-BK	PA 283 RD (SR0300 SEG 0120/0000) MFC BEGIN = F LENGTH(AH 1661 BK 0000)
		0010/0000	

EXTRACT DATE: 12/18/2023      ROADWAY MANAGEMENT SYSTEM      PAGE NUMBER: 628  
 PRINT DATE: 12/20/2023      SLD COUNTY/SR - ANNUAL PRINT      COUNTY: DAUPHIN  
 DIR: E      TOTAL LEN: .312 MI.      DIST: 08-5      SR: 8025  
 LEFT MUN: SWATARA T      RIGHT MUN: SWATARA T

001647 FT

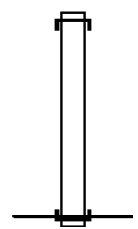


001647 FT  
 INTER-AHD PAXTON ST  
 0500/0634 (SR9410 SEG 0022/0120)  
 SIGN: 3 CHORD TRUSS  
 0500/0251 BMSID 22/8025/0500/0286  
 001013 FT 1 0 00767 2 24 0000+00  
 NC RAMP L-2 RD  
 INTER-BK VFW OF US MEM HW  
 (SR0083 SEG 0455/0389)  
 0500/0000 LENGTH(AH 0634 BK 1013)

001013 FT

INTER-AHD VFW OF US MEM HW  
 0250/1013 (SR0083 SEG 0451/1035)  
 000000 FT 1 0 00000 0 00 0000+00  
 NC RAMP L-1 RD  
 INTER-BK PAXTON ST  
 (SR9410 SEG 0012/2899)  
 MFC BEGIN = F  
 0250/0000 LENGTH(AH 1013 BK 0000)



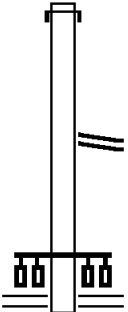
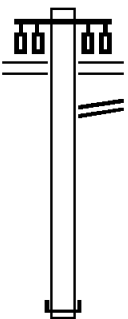
000000 FT



EXTRACT DATE: 12/18/2023      ROADWAY MANAGEMENT SYSTEM      PAGE NUMBER: 627  
PRINT DATE: 12/20/2023      SLD COUNTY/SR - ANNUAL PRINT      COUNTY: DAUPHIN  
DIR: S      TOTAL LEN: 1.324 MI.      DIST: 08-5      SR: 8024  
LEFT MUN: LONDONDERRY T      RIGHT MUN: LONDONDERRY T

DIR: S	TOTAL LEN: 1.324 MI.	DIST: 08-5	SR: 8024
LEFT MUN: LONDONDERRY T		RIGHT MUN: LONDONDERRY T	

006816 FT		INTER-AHD VINE ST 0530/0175 (SR2003 SEG 0060/0150) 006816 FT 1 0 00000 0 00 0000+00 NC RAMP H SPUR RD INTER-BK RAMP H RD (SR8024 SEG 0502/1429) 5 0530/0000 LENGTH(AH 0175 BK 0177)
006639 FT		INTER-AHD RAMP G RD 0520/0177 (SR8024 SEG 0512/0144) 006639 FT 1 0 00000 0 00 0000+00 NC RAMP G SPUR RD INTER-BK VINE ST (SR2003 SEG 0050/2165) 5 0520/0000 LENGTH(AH 0177 BK 1415)
005224 FT		INTER-AHD PA 283 RD 0512/1415 (SR0300 SEG 0081/0371)  0512/0144 RAMP G SPUR RD 005224 FT 0 0 00000 0 00 0000+00 NC RAMP G RD VINE ST (SR2003 SEG 0061/0000) (SR2003 SEG 0060/0000) 5 0512/0000 LENGTH(AH 1415 BK 1553)
003671 FT		VINE ST (SR2003 SEG 0061/0000) (SR2003 SEG 0060/0000) 0502/1553 0502/1429 RAMP H SPUR RD (SR8024 SEG 0530/0000)  003671 FT 0 0 00000 0 00 0000+00 NC RAMP H RD INTER-BK PA 283 RD (SR0300 SEG 0081/1118) 5 0502/0000 LENGTH(AH 1553 BK 0179)

DIR: S TOTAL LEN: 1.324 MI. DIST: 08-5 SR: 8024  
 LEFT MUN: LONDONDERRY T RIGHT MUN: LONDONDERRY T

003492 FT



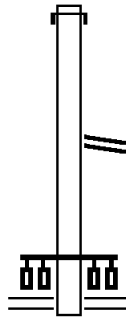
INTER-AHD RAMP E RD  
 0040/0179 (SR8024 SEG 0020/0147)  
 003492 FT 1 0 00000 0 00 0000+00  
 NC RAMP E SPUR RD  
 INTER-BK VINE ST  
 (SR2003 SEG 0051/1177)  
 0040/0000 LENGTH(AH 0179 BK 0206)

003286 FT



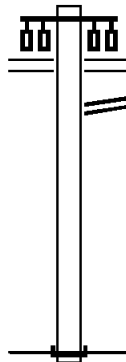
INTER-AHD VINE ST  
 0030/0206 (SR2003 SEG 0051/0845)  
 003286 FT 1 0 00000 0 00 0000+00  
 NC RAMP F SPUR RD  
 INTER-BK RAMP F RD  
 (SR8024 SEG 0010/1571)  
 0030/0000 LENGTH(AH 0206 BK 1574)

001712 FT



INTER-AHD PA 283 RD  
 0020/1574 (SR0300 SEG 0070/2742)  
 0020/0147 RAMP E SPUR RD  
 (SR8024 SEG 0040/0179)  
 001712 FT 1 0 01081 2 04 0000+00  
 NC RAMP E RD  
 MIDDLETOWN RD  
 (SR2003 SEG 0050/1021)  
 (SR2003 SEG 0051/1021)  
 0020/0000 LENGTH(AH 1574 BK 1712)

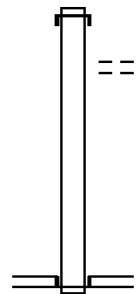
000000 FT



VINE ST  
 (SR2003 SEG 0050/1021)  
 (SR2003 SEG 0051/1021)  
 0010/1712  
 0010/1571 RAMP F SPUR RD  
 (SR8024 SEG 0030/0000)  
 000000 FT 1 0 01081 2 06 0000+00  
 NC RAMP F RD  
 INTER-BK PA 283 RD  
 (SR0300 SEG 0070/2002)  
 MFC BEGIN = F  
 0010/0000 LENGTH(AH 1712 BK 0000)

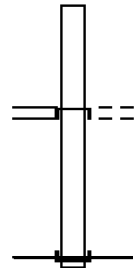
000850 FT

000273 FT



000850 FT  
 INTER-AHD VFW OF US MEM HW  
 0020/0577 (SR0083 SEG 0444/1849)  
 UNNAMED AL  
 0020/0268 (TWP )  
 000273 FT 1 0 00000 0 00 0000+00  
 NC RAMP B RD  
 RAMP A RD  
 (SR8023 SEG 0010/0273)  
 THIRTYSECOND ST  
 (SR3025 SEG 0010/0672)  
 INTER-BK WAYNE ST  
 (TWP )  
 0020/0000 LENGTH(AH 0577 BK 0273)

000000 FT

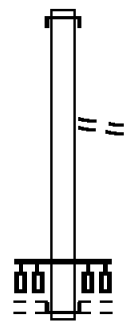


INTER-AHD THIRTYSECOND ST  
 (SR3025 SEG 0010/0672)  
 RAMP B RD  
 (SR8023 SEG 0020/0000)  
 WAYNE ST  
 (TWP )  
 0010/0273  
 000000 FT 1 0 00767 2 25 0000+00  
 NC RAMP A RD  
 INTER-BK VFW OF US MEM HW  
 (SR0083 SEG 0444/1088)  
 MFC BEGIN = F  
 0010/0000 LENGTH(AH 0273 BK 0000)

EXTRACT DATE: 12/18/2023 ROADWAY MANAGEMENT SYSTEM PAGE NUMBER: 623  
 PRINT DATE: 12/20/2023 SLD COUNTY/SR - ANNUAL PRINT COUNTY: DAUPHIN  
 DIR: E TOTAL LEN: 1.055 MI. DIST: 08-5 SR: 8022  
 LEFT MUN: LOWER SWATARA T RIGHT MUN: LOWER SWATARA T

005570 FT

004502 FT



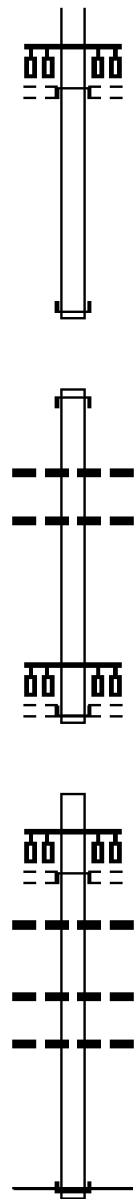
005570 FT  
 INTER-AHD PA 283 RD  
 0750/1068 (SR0300 SEG 0060/2438)

0750/0153 LC FROM N UNION ST  
 (CONN)  
 004502 FT 1 0 01081 2 16 0022+87  
 NC RAMP D RD  
 N UNION ST  
 (T390)

INTER-BK RAMP A RD  
 (SR8022 SEG 0010/1271)  
 0750/0000 LENGTH(AH 1068 BK 1752)

INTER-AHD RAMP B RD

DIR: E TOTAL LEN: 1.055 MI. DIST: 08-5 SR: 8022  
 LEFT MUN: LOWER SWATARA T RIGHT MUN: LOWER SWATARA T



(SR8022 SEG 0250/0000)  
 N UNION ST  
 (T390)

002750 FT

0500/1752

002750 FT 1 0 01081 2 14 0000+00  
 NC RAMP C RD  
 INTER-BK PA 283 RD  
 (SR0300 SEG 0071/0137)  
 LENGTH(AH 1752 BK 1479)

001271 FT

INTER-AHD PA 283 RD  
 0250/1479 (SR0300 SEG 0061/0212)

0250/0597 042 " DIA CIRC CONCR  
 LEN=0145 INSTALLED 2002

0250/0078 030 " DIA CIRC CONCR  
 LEN=0150 INSTALLED 2002

001271 FT 1 0 01081 2 00 0018+15  
 NC RAMP B RD  
 N UNION ST  
 (T390)

INTER-BK RAMP C RD  
 (SR8022 SEG 0500/1752)  
 LENGTH(AH 1479 BK 1271)

000000 FT

INTER-AHD RAMP D RD  
 (SR8022 SEG 0750/0000)  
 N UNION ST  
 (T390)

0010/1271 042 " DIA CIRC CONCR  
 LEN=0125 INSTALLED 2002

0010/0994 036 " DIA CIRC CONCR  
 LEN=0140 INSTALLED 2002

0010/0121 018 " DIA CIRC CONCR  
 LEN=0040 INSTALLED 2002

000000 FT 1 0 01081 2 00 0000+00  
 NC RAMP A RD  
 INTER-BK PA 283 RD  
 (SR0300 SEG 0050/3069)  
 MFC BEGIN = F  
 LENGTH(AH 1271 BK 0000)



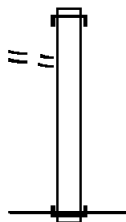
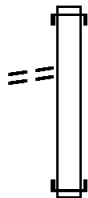
FROM 3007/0051 SH  
(CONN)

001048 FT

0750/0100  
000577 FT

TO 3007/0050 SH  
(CONN)

0010/0442  
000000 FT



001048 FT  
INTER-AHD VFW OF US MEM HW  
0750/0471 (SR0083 SEG 0434/1387)

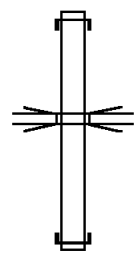
000577 FT 1 0 00767 2 14 0000+00  
NC RAMP D RD  
INTER-BK NINETEENTH ST  
(SR3007 SEG 0050/0040)  
0750/0000 LENGTH(AH 0471 BK 0577)

INTER-AHD NINETEENTH ST  
0010/0577 (SR3007 SEG 0051/0065)

000000 FT 1 0 00767 2 20 0000+00  
NC RAMP C RD  
INTER-BK VFW OF US MEM HW  
(SR0083 SEG 0434/0364)  
MFC BEGIN = F  
0010/0000 LENGTH(AH 0577 BK 0000)

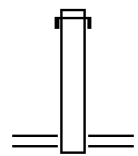
009239 FT

009239 FT  
 INTER-AHD SR 0300 SH  
 0750/1608 (SR0300 SEG 0040/2425)



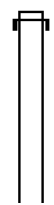
007631 FT

0750/0577 OP ID 22/0441/0150/0999  
 007631 FT 1 0 01081 2 28 0000+00  
 NC RAMP A RD  
 INTER-BK AIRPORT CONNECTOR RD  
 (SR3032 SEG 0040/1167)  
 0750/0000 LENGTH(AH 1608 BK 0402)



007229 FT

INTER-AHD RAMP RD  
 0270/0402 (SR8020 SEG 0250/1628)  
 007229 FT 1 0 00000 0 00 0000+00  
 NC RAMP F RD  
 FULLING MILL RD  
 (SR3002 SEG 0050/1725)  
 0270/0000 LENGTH(AH 0402 BK 2091)



005138 FT

INTER-AHD AIRPORT CONNECTOR RD  
 0260/2091 (SR3032 SEG 0051/0253)  
 005138 FT 1 0 01081 2 03 0000+00  
 NC RAMP E RD




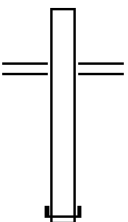
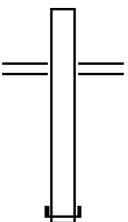
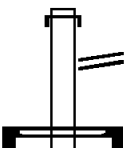
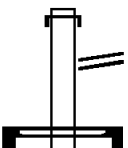
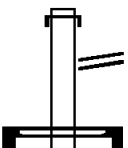
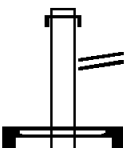
EXTRACT DATE: 12/18/2023  
PRINT DATE: 12/20/2023

ROADWAY MANAGEMENT SYSTEM  
SLD COUNTY/SR - ANNUAL PRINT

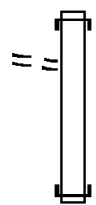
PAGE NUMBER: 619  
COUNTY: DAUPHIN

DIR: S TOTAL LEN: 1.750 MI.  
LEFT MUN: LOWER SWATARA T

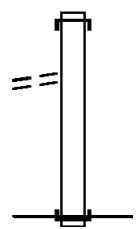
DIST: 08-5 SR: 8020  
RIGHT MUN: LOWER SWATARA T

		INTER-BK SR 0300 SH (SR0300 SEG 0041/0548) 0260/0000 LENGTH(AH 2091 BK 2290)
		INTER-AHD SR 0300 SH 0250/2290 (SR0300 SEG 0031/3591) 0250/1628 RAMP RD (SR8020 SEG 0270/0402)
002848 FT		002848 FT 1 0 01081 2 27 0025+00 (APRA) HIA NC RAMP D RD INTER-BK AIRPORT CONNECTOR RD (SR3032 SEG 0050/0253) 0250/0000 LENGTH(AH 2290 BK 0736)
		SPRING GARDEN DR (SR2042 SEG 0010/0000) SPRING GARDEN DR (T337) 0020/0736 002112 FT 1 0 01081 2 01 0023+56 NC RAMP C RD INTER-BK RAMP B RD (SR8020 SEG 0010/1882) 0020/0000 LENGTH(AH 0736 BK 2112)
002112 FT		
		INTER-AHD AIRPORT CONNECTOR RD 0010/2112 (SR3032 SEG 0041/1606) RAMP C RD 0010/1882 (SR8020 SEG 0020/0000)
		SIGN: 2 CHORD TRUSS 0010/1062 BMSID 22/8020/0010/1062
000000 FT		000000 FT 1 0 01081 2 01 0000+00 (APRA) HIA NC RAMP B RD INTER-BK SR 0300 SH (SR0300 SEG 0030/3869) MFC BEGIN = F 0010/0000 LENGTH(AH 2112 BK 0000)
		

LC TO SEVENTEENTH ST  
 (CONN) 000966 FT  
 0500/0449  
 000376 FT



LC FROM SEVENTEENTH ST  
 (CONN) 0250/0090  
 000000 FT

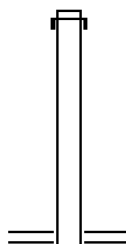


000966 FT  
 INTER-AHD SEVENTEENTH ST  
 0500/0590 (CITY)  
 000376 FT 1 0 00767 2 16 0000+00  
 NC RAMP B RD  
 INTER-BK VFW OF US MEM HW  
 (SR0083 SEG 0435/0426)  
 0500/0000 LENGTH(AH 0590 BK 0376)

INTER-AHD VFW OF US MEM HW  
 0250/0376 (SR0083 SEG 0431/2058)  
 000000 FT 1 0 00767 2 18 0000+00  
 NC RAMP A RD  
 INTER-BK SEVENTEENTH ST  
 (CITY)  
 MFC BEGIN = F  
 0250/0000 LENGTH(AH 0376 BK 0000)

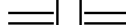
DIR: S TOTAL LEN: 1.643 MI. DIST: 08-5 SR: 8018  
 LEFT MUN: LOWER SWATARA T RIGHT MUN: LOWER SWATARA T

008676 FT



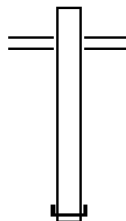
008676 FT  
 INTER-AHD SR 3032 SH  
 0520/1461 (SR3032 SEG 0020/0079)

007215 FT



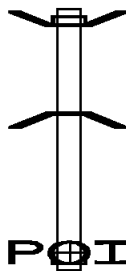
007215 FT 1 0 00000 0 00 0000+00  
 NC RAMP G RD  
 HARRISBURG PK  
 (SR0230 SEG 0240/1356)  
 (SR0230 SEG 0241/1356)  
 0520/0000 LENGTH(AH 1461 BK 1090)

006125 FT



HARRISBURG PK  
 (SR0230 SEG 0240/1333)  
 (SR0230 SEG 0241/1333)  
 0510/1090  
 006125 FT 1 0 00000 0 00 0000+00  
 NC RAMP H RD  
 INTER-BK AIRPORT CONNECTOR RD  
 (SR3032 SEG 0010/0635)  
 0510/0000 LENGTH(AH 1090 BK 1307)

004818 FT



BMS EN 22/8018/0500/0557  
 INTER-AHD AIRPORT CONNECTOR RD  
 0500/1307 (SR3032 SEG 0010/0000)  
 1 0 00000 0 00 0000+00  
 PA 230  
 0500/0477 BMSBG 22/8018/0500/0557  
 004818 FT 1 0 00000 0 00 0000+00  
 (APRA) H.I.A.  
 NC RAMP L RD  
 INTER-BK AIRPORT RD  
 (GOVT)  
 0500/0000 LENGTH(AH 1307 BK 1949)

POI

POI

(APRA) H.I.A.  
 AIRPORT RD

DIR: S TOTAL LEN: 1.643 MI. DIST: 08-5 SR: 8018  
 LEFT MUN: LOWER SWATARA T RIGHT MUN: LOWER SWATARA T

LC TO AIRPORT RD  
 (CONN)  
 RAMP J-1 TO H.I.A.  
 (GOVT)

0270/1811  
 0270/1488

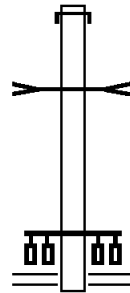
RAMP K TO H.I.A.  
 (GOVT)

0270/0588  
 002869 FT



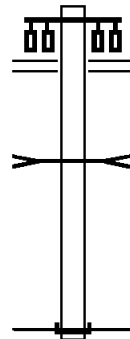
0270/1949 (GOVT)  
 0270/0883 BMSID 22/8018/0270/0000  
 0270/0353 SIGN: 4 CHORD TRUSS  
 002869 FT BMSID 22/8018/0270/0353  
 1 0 01081 4 00 0010+87  
 NC RAMP J RD  
 INTER-BK AIRPORT CONNECTOR RD  
 (SR3032 SEG 0011/0000)  
 SR 0230  
 BMSBG 22/8018/0270/0000  
 0270/0000 LENGTH(AH 1949 BK 1237)

001632 FT



INTER-AHD AIRPORT CONNECTOR  
 0260/1237 (SR3032 SEG 0011/0741)  
 WET WEATHER  
 STRUCTURE LENGTH 24 FT  
 0260/0650 BMSID 22/8018/0250/0880  
 001632 FT 1 0 00000 0 00 0000+00  
 NC RAMP F RD  
 HARRISBURG PK  
 (SR0230 SEG 0240/0601)  
 (SR0230 SEG 0241/0601)  
 0260/0000 LENGTH(AH 1237 BK 1632)

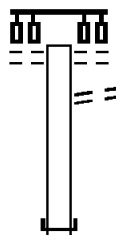
000000 FT



HARRISBURG PK  
 (SR0230 SEG 0240/0582)  
 (SR0230 SEG 0241/0582)  
 0250/1632  
 WET WEATHER  
 STRUCTURE LENGTH 24 FT  
 0250/0880 BMSID 22/8018/0250/0880  
 000000 FT 1 0 00768 2 03 0000+00  
 NC RAMP E RD  
 INTER-BK AIRPORT CONNECTOR  
 (SR3032 SEG 0021/0000)  
 MFC BEGIN = F  
 0250/0000 LENGTH(AH 1632 BK 0000)

DIR: S TOTAL LEN: .519 MI. DIST: 08-5 SR: 8017  
 LEFT MUN: HARRISBURG C RIGHT MUN: HARRISBURG C

002739 FT

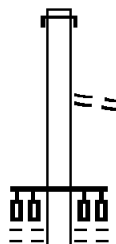


002739 FT THIRTEENTH ST  
 (CITY)

002037 FT

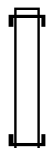
0762/0702 LC TO THIRTEENTH ST  
 (CONN)  
 002037 FT 0 0 00000 0 00 0000+00  
 NC RAMP G RD  
 INTER-BK VFW OF US MEM HW  
 (SR0083 SEG 0430/1099)  
 0762/0000 LENGTH(AH 0702 BK 0787)

001250 FT



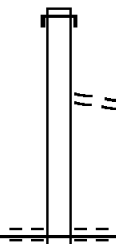
INTER-AHD VFW OF US MEM HW  
 0752/0787 (SR0083 SEG 0430/1415)  
 LC FROM THIRTEENTH ST  
 (CONN)  
 001250 FT 0 0 00000 0 00 0000+00  
 NC RAMP C RD  
 THIRTEENTH ST  
 (CITY)  
 0752/0000 LENGTH(AH 0787 BK 0552)

000698 FT



INTER-AHD THIRTEENTH ST  
 0260/0552 (CITY)  
 000698 FT 1 0 00767 2 06 0000+00  
 NC RAMP E RD  
 INTER-BK VFW OF US MEM HW  
 (SR0083 SEG 0431/0453)  
 0260/0000 LENGTH(AH 0552 BK 0698)

000000 FT

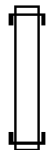


INTER-AHD VFW OF US MEM HW  
 0250/0698 (SR0083 SEG 0431/0185)  
 LC FROM THIRTEENTH ST  
 (CONN)  
 000000 FT 1 0 00767 2 07 0000+00  
 NC RAMP A RD  
 THIRTEENTH ST  
 (CITY)  
 MFC BEGIN = F  
 0250/0000 LENGTH(AH 0698 BK 0000)

EXTRACT DATE: 12/18/2023 ROADWAY MANAGEMENT SYSTEM PAGE NUMBER: 614  
PRINT DATE: 12/20/2023 SLD COUNTY/SR - ANNUAL PRINT COUNTY: DAUPHIN  
DIR: E TOTAL LEN: .827 MI. DIST: 08-5 SR: 8016  
LEFT MUN: DERRY T RIGHT MUN: DERRY T

004368 FT

003900 FT



004368 FT  
INTER-AHD GOVERNOR RD  
0750/0468 (SR0322 SEG 0230/0957)  
003900 FT 1 0 00139 2 02 0000+00  
NC RAMP C RD  
INTER-BK SR 0422 RD  
(SR0422 SEG 0010/0828)  
5 0750/0000 LENGTH(AH 0468 BK 0693)



DIR: E TOTAL LEN: .827 MI. DIST: 08-5 SR: 8016  
 LEFT MUN: DERRY T RIGHT MUN: DERRY T

003207 FT



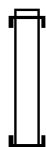
INTER-AHD SR 0422 RD  
 0512/0693 (SR0422 SEG 0011/0279)  
 003207 FT 0 0 00000 0 00 0000+00  
 NC RAMP E RD  
 INTER-BK HERSHEY PARK DR  
 (SR0039 SEG 0401/1641)  
 0512/0000 LENGTH(AH 0693 BK 0863)

002344 FT



INTER-AHD HERSHEY PARK DR  
 0502/0863 (SR0039 SEG 0401/1285)  
 002344 FT 0 0 00000 0 00 0000+00  
 NC RAMP D RD  
 INTER-BK SR 0422 RD  
 (SR0422 SEG 0011/0587)  
 0502/0000 LENGTH(AH 0863 BK 0421)

001923 FT



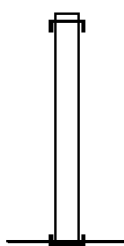
INTER-AHD PAXTON ST  
 0250/0421 (SR0322 SEG 0211/2622)  
 001923 FT 1 0 00139 2 05 0005+98  
 NC RAMP F RD  
 INTER-BK HERSHEY PARK DR  
 (SR0039 SEG 0400/1694)  
 0250/0000 LENGTH(AH 0421 BK 0692)

001231 FT



INTER-AHD PAXTON ST  
 0020/0692 (SR0322 SEG 0210/2541)  
 001231 FT 1 0 00139 2 03 0008+83  
 NC RAMP B RD  
 INTER-BK GOVERNOR RD  
 (SR0322 SEG 0230/0208)  
 0020/0000 LENGTH(AH 0692 BK 1231)

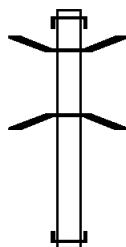
000000 FT



INTER-AHD GOVERNOR RD  
 0010/1231 (SR0322 SEG 0230/0571)  
 000000 FT 1 0 00139 2 00 0000+00  
 NC RAMP A RD  
 INTER-BK PAXTON ST  
 (SR0322 SEG 0210/2118)  
 MFC BEGIN = F  
 0010/0000 LENGTH(AH 1231 BK 0000)

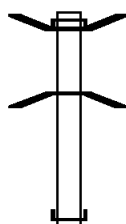
DIR: E TOTAL LEN: 1.502 MI. DIST: 08-5 SR: 8015  
 LEFT MUN: HARRISBURG C RIGHT MUN: HARRISBURG C

007930 FT



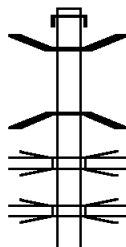
007930 FT  
 INTER-AHD RAMP B RD  
 0500/0830 (SR8015 SEG 0010/1644)  
 0500/0347 BMSSEN 22/8015/0500/0033  
 1 0 00767 2 05 0000+00  
 SR 8015 RAMP B  
 0500/0033 BMSBG 22/8015/0500/0033  
 007100 FT 1 0 00767 2 05 0000+00  
 NC RAMP D RD  
 INTER-BK VFW OF US MEM HW  
 (SR0083 SEG 0425/0914)  
 0500/0000 LENGTH(AH 0830 BK 0851)

007100 FT



BMSSEN 22/8015/0260/0472  
 INTER-AHD VFW OF US MEM HW  
 0260/0851 (SR0083 SEG 0425/0086)  
 1 0 00767 2 04 0000+00  
 SR 8015 RP C  
 0260/0472 BMSBG 22/8015/0260/0472  
 006249 FT 1 0 00767 2 04 0000+00  
 NC RAMP A RD  
 INTER-BK RAMP C RD  
 (SR8015 SEG 0250/1371)  
 0260/0000 LENGTH(AH 0851 BK 3233)

006249 FT



INTER-AHD VFW OF US MEM HW  
 0250/3233 (SR0083 SEG 0424/1087)  
 0250/3190 BMSSEN 22/8015/0250/2640  
 1 0 00767 2 02 0017+91  
 NATIONAL RAILROAD PA RR  
 0250/2640 BMSBG 22/8015/0250/2640  
 RAMP B  
 0250/2317 OP ID 22/8015/0010/0358  
 I-83  
 0250/2097 OP ID 22/0083/0424/0000  
 SR 8015 RP A

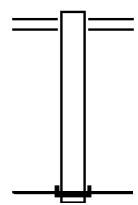
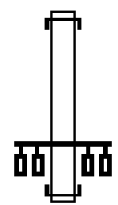


EXTRACT DATE: 12/18/2023      ROADWAY MANAGEMENT SYSTEM      PAGE NUMBER: 610  
 PRINT DATE: 12/20/2023      SLD COUNTY/SR - ANNUAL PRINT      COUNTY: DAUPHIN  
 DIR: W      TOTAL LEN: .308 MI.      DIST: 08-5      SR: 8014  
 LEFT MUN: DERRY T      RIGHT MUN: DERRY T

001625 FT

000812 FT

000000 FT



001625 FT  
 INTER-AHD PAXTON ST  
 0750/0813 (SR0322 SEG 0200/0738)

000812 FT 1 0 00139 2 09 0000+00  
 NC RAMP D RD

INTER-BK WALTONVILLE RD  
 (SR2005 SEG 0114/0984)  
 0750/0000 LENGTH(AH 0813 BK 0812)

0500/0812 WALTONVILLE RD  
 (SR2005 SEG 0120/0332)

000000 FT 1 0 00139 2 08 0017+47  
 NC RAMP C RD

INTER-BK PAXTON ST  
 (SR0322 SEG 0201/0831)  
 MFC BEGIN = F  
 0500/0000 LENGTH(AH 0812 BK 0000)

EXTRACT DATE: 12/18/2023 ROADWAY MANAGEMENT SYSTEM PAGE NUMBER: 609  
 PRINT DATE: 12/20/2023 SLD COUNTY/SR - ANNUAL PRINT COUNTY: DAUPHIN  
 DIR: S TOTAL LEN: .687 MI. DIST: 08-5 SR: 8013  
 LEFT MUN: EAST HANOVER T RIGHT MUN: EAST HANOVER T

003627 FT

002920 FT



003627 FT  
 INTER-AHD AMERICAN LEGION MEM HW  
 0750/0707 (SR0081 SEG 0804/1188)  
 LC FROM BOW CREEK RD  
 0750/0117 (CONN)  
 002920 FT 1 0 01005 2 19 0000+00  
 NC RAMP D RD  
 BOW CREEK RD  
 (T525)

INTER-BK RAMP A RD  
 (SR8013 SEG 0010/1029)  
 0750/0000 LENGTH(AH 0707 BK 1157)

EXTRACT DATE: 12/18/2023  
PRINT DATE: 12/20/2023

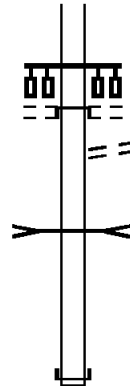
ROADWAY MANAGEMENT SYSTEM  
SLD COUNTY/SR - ANNUAL PRINT

PAGE NUMBER: 608  
COUNTY: DAUPHIN

DIR: S TOTAL LEN: .687 MI.  
LEFT MUN: EAST HANOVER T

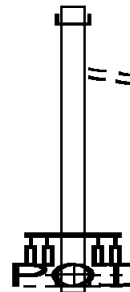
DIST: 08-5 SR: 8013  
RIGHT MUN: EAST HANOVER T

001763 FT



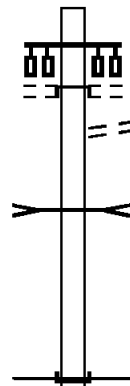
INTER-AHD RAMP B RD  
(SR8013 SEG 0250/0000)  
BOW CREEK RD  
(T525)  
0500/1157  
0500/1049 LC TO BOW CREEK RD  
(CONN)  
BOW CREEK  
STRUCTURE LENGTH 24 FT  
0500/0779 BMSID 22/0081/0804/0063  
001763 FT 1 0 01005 2 18 0000+00  
NC RAMP C RD  
INTER-BK AMERICAN LEGION MEM HW  
(SR0081 SEG 0805/0940)  
0500/0000 LENGTH(AH 1157 BK 0734)

001029 FT



INTER-BK AMERICAN LEGION MEM HW  
0250/0734 (SR0081 SEG 0801/1498)  
LC FROM BOW CREEK RD  
0250/0158 (CONN)  
001029 FT 1 0 01005 2 17 0000+00  
(APRA) CHESAPEAKE HOMES  
NC RAMP B RD  
BOW CREEK RD  
(T525)  
INTER-BK RAMP C RD  
(SR8013 SEG 0500/1157)  
0250/0000 LENGTH(AH 0734 BK 1029)

000000 FT

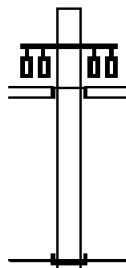
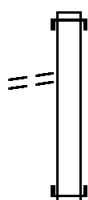


INTER-AHD RAMP D RD  
(SR8013 SEG 0750/0000)  
BOW CREEK RD  
(T525)  
0010/1029  
0010/0900 LC TO BOW CREEK RD  
(CONN)  
BOW CREEK  
STRUCTURE LENGTH 24 FT  
0010/0872 BMSID 22/0081/0804/0063  
000000 FT 1 0 01005 2 16 0000+00  
NC RAMP A RD  
INTER-BK AMERICAN LEGION MEM HW  
(SR0081 SEG 0800/1738)  
MFC BEGIN = F  
0010/0000 LENGTH(AH 1029 BK 0000)

FROM 2003/0110 SH  
 (CONN)

001152 FT

0250/0066  
 000728 FT



000000 FT

001152 FT  
 INTER-AHD PAXTON ST  
 0250/0424 (SR0322 SEG 0181/2808)

000728 FT 1 0 00139 2 07 0010+31  
 NC RAMP B RD  
 INTER-BK MIDDLETOWN RD  
 (SR2003 SEG 0110/1374)

0250/0000 LENGTH(AH 0424 BK 0728)

INTER-AHD FRONTAGE RD  
 (SR2034 SEG 0010/0000)  
 MIDDLETOWN RD  
 (SR2003 SEG 0110/0981)

0010/0728

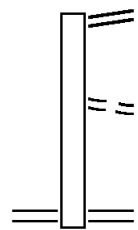
000000 FT 1 0 00139 2 06 0000+00  
 NC RAMP A RD  
 INTER-BK PAXTON ST  
 (SR0322 SEG 0180/2484)

0010/0000 LENGTH(AH 0728 BK 0000)

EXTRACT DATE: 12/18/2023      ROADWAY MANAGEMENT SYSTEM      PAGE NUMBER: 606  
 PRINT DATE: 12/20/2023      SLD COUNTY/SR - ANNUAL PRINT      COUNTY: DAUPHIN  
 DIR: E      TOTAL LEN: 1.097 MI.      DIST: 08-5      SR: 8011  
 LEFT MUN: WEST HANOVER T      RIGHT MUN: WEST HANOVER T

005791 FT

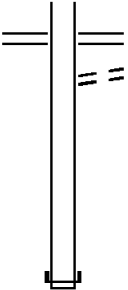
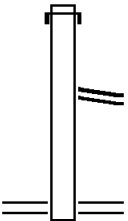
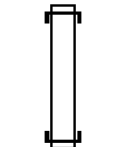
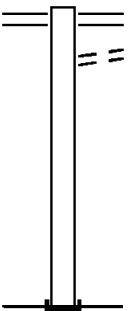
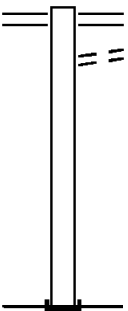
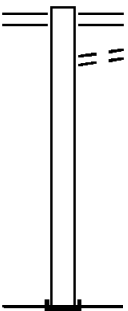
004876 FT



005791 FT AMERICAN LEGION MEM HW  
 0750/0915 (SR0081 SEG 0770/0052)  
 FROM 0039/0211 SH  
 0750/0191 (CONN)  
 004876 FT 1 0 01005 2 15 0000+00  
 NC RAMP D RD  
 LINGLESTOWN RD  
 (SR0039 SEG 0210/1626)  
 0750/0000 LENGTH(AH 0915 BK 1720)



DIR: E TOTAL LEN: 1.097 MI. DIST: 08-5 SR: 8011  
 LEFT MUN: WEST HANOVER T RIGHT MUN: WEST HANOVER T

003156 FT		0500/1720 LINGLESTOWN RD (SR0039 SEG 0210/0609) TO 0039/0211 SH 0500/1498 (CONN)
002132 FT		003156 FT 1 0 01005 2 14 0000+00 NC RAMP C RD INTER-BK AMERICAN LEGION MEM HW (SR0081 SEG 0771/0162) 0500/0000 LENGTH(AH 1720 BK 1024)
001918 FT		INTER-AHD AMERICAN LEGION MEM HW 0262/1024 (SR0081 SEG 0761/2445) 0262/0302 RAMP RD (SR8011 SEG 0252/0214) 002132 FT 0 0 00000 0 00 0000+00 NC RAMP B RD LINGLESTOWN RD (SR0039 SEG 0210/0609) 0262/0000 LENGTH(AH 1024 BK 0214)
000000 FT		INTER-AHD RAMP B RD 0252/0214 (SR8011 SEG 0262/0302) 001918 FT 0 0 00000 0 00 0000+00 NC RAMP RD INTER-BK LINGLESTOWN RD (SR0039 SEG 0210/0266) 0252/0000 LENGTH(AH 0214 BK 1918)
000000 FT		0010/1918 LINGLESTOWN RD (SR0039 SEG 0210/1626) TO 0039/0210 SH 0010/1724 (CONN)
000000 FT		000000 FT 1 0 01005 2 12 0000+00 NC RAMP A RD INTER-BK AMERICAN LEGION MEM HW (SR0081 SEG 0760/2480) MFC BEGIN = F 0010/0000 LENGTH(AH 1918 BK 0000)

EXTRACT DATE: 12/18/2023 ROADWAY MANAGEMENT SYSTEM PAGE NUMBER: 604  
PRINT DATE: 12/20/2023 SLD COUNTY/SR - ANNUAL PRINT COUNTY: DAUPHIN  
DIR: E TOTAL LEN: .870 MI. DIST: 08-5 SR: 8010  
LEFT MUN: SWATARA T RIGHT MUN: SWATARA T

004592 FT

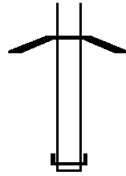


004592 FT (APRA) CLEVELAND BROS.  
PAXTON ST  
0260/1054 (TWP )

0260/0354 BMS EN 22/8010/0250/0821  
1 0 01090 2 06 0000+00

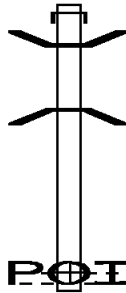
DIR: E TOTAL LEN: .870 MI. DIST: 08-5 SR: 8010  
 LEFT MUN: SWATARA T RIGHT MUN: SWATARA T

003538 FT



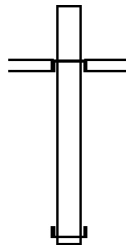
0260/0268 PAXTON ST.  
 003538 FT BMSBG 22/8010/0250/0821  
 1 0 01090 2 06 0000+00  
 NC RAMP E-4 RD  
 INTER-BK PAXTON ST  
 (SR0322 SEG 0061/1357)  
 0260/0000 LENGTH(AH 1054 BK 1132)

002406 FT



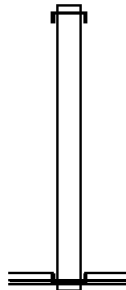
INTER-AHD PAXTON ST  
 0250/1132 (SR0322 SEG 0061/0892)  
 0250/0907 BMSSEN 22/8010/0250/0821  
 1 0 01090 2 08 0007+34  
 PAXTON ST.  
 0250/0821 BMSBG 22/8010/0250/0821  
 002406 FT 1 0 01090 2 08 0019+34  
 (APRA) HIGHWAY EQUIPTME  
 NC RAMP E-3 RD  
 PAXTON ST  
 (TWP )  
 0250/0000 LENGTH(AH 1132 BK 1111)

001295 FT



INTER-AHD LEWIS RD  
 (TWP )  
 0022/1111 PENHAR DR  
 (SR3030 SEG 0011/1101)  
 001295 FT 0 0 00000 0 00 0000+00  
 NC RAMP E-1 RD  
 INTER-BK PAXTON ST  
 (SR0322 SEG 0060/0649)  
 0022/0000 LENGTH(AH 1111 BK 1295)

000000 FT



INTER-AHD PAXTON ST  
 0012/1295 (SR0322 SEG 0070/0000)  
 000000 FT 0 0 00000 0 00 0000+00  
 NC RAMP E-2 RD  
 PENHAR DR  
 (SR3030 SEG 0010/1110)  
 INTER-BK LEWIS RD  
 (TWP )  
 MFC BEGIN = F  
 0012/0000 LENGTH(AH 1295 BK 0000)

DIR: E TOTAL LEN: 1.643 MI. DIST: 08-5 SR: 8009  
 LEFT MUN: LOWER PAXTON T RIGHT MUN: LOWER PAXTON T

008674 FT



008674 FT  
 INTER-AHD MOUNTAIN RD  
 0770/1374 (SR3019 SEG 0020/0986)

007300 FT

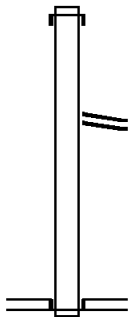
007300 FT 1 0 00768 2 01 0000+00  
 NC RAMP F RD  
 INTER-BK AMERICAN LEGION MEM HW  
 (SR0081 SEG 0724/0043)  
 0770/0000 LENGTH(AH 1374 BK 0229)

007071 FT



INTER-AHD RAMP B RD  
 0760/0229 (SR8009 SEG 0750/0246)  
 007071 FT 1 0 00000 0 00 0000+00  
 NC RAMP B SPUR RD  
 INTER-BK MOUNTAIN RD  
 (SR3019 SEG 0020/0615)  
 0760/0000 LENGTH(AH 0229 BK 1354)

005717 FT

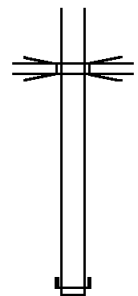


INTER-AHD AMERICAN LEGION MEM HW  
 0750/1354 (SR0081 SEG 0724/0840)  
 RAMP B SPUR RD  
 0750/0246 (SR8009 SEG 0760/0229)  
 005717 FT 1 0 01005 2 07 0000+00  
 NC RAMP B RD  
 MOUNTAIN RD  
 (SR3019 SEG 0020/0801)  
 (SR3019 SEG 0021/0829)  
 INTER-BK RIDGEVIEW DR  
 (T407)  
 0750/0000 LENGTH(AH 1354 BK 2216)



INTER-AHD RAMP D RD  
 0510/2216 (SR8009 SEG 0250/0656)

DIR: E TOTAL LEN: 1.643 MI. DIST: 08-5 SR: 8009  
 LEFT MUN: LOWER PAXTON T RIGHT MUN: LOWER PAXTON T



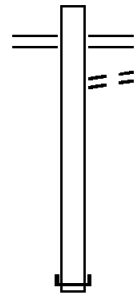
003501 FT

0510/1609 OP ID N MOUNTN RD 22/3019/0020/1401

003501 FT 1 0 00768 2 02 0008+97

NC RAMP G RD  
 INTER-BK MOUNTAIN RD  
 (SR3019 SEG 0020/1963)

5 0510/0000 LENGTH(AH 2216 BK 1489)



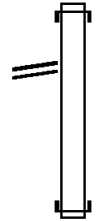
002012 FT

0500/1489 MOUNTAIN RD  
 (SR3019 SEG 0021/2088)  
 (SR3019 SEG 0020/2106)  
 TO 3019/0020 SH  
 0500/1349 (CONN)

002012 FT 1 0 01005 2 08 0000+00

NC RAMP C RD  
 INTER-BK AMERICAN LEGION MEM HW  
 (SR0081 SEG 0725/1260)

5 0500/0000 LENGTH(AH 1489 BK 1188)



RAMP G RD (SR8009 SEG 0510/2216) 0250/0656

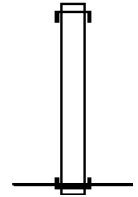
000824 FT

INTER-AHD AMERICAN LEGION MEM HW  
 0250/1188 (SR0081 SEG 0721/1539)

000824 FT 1 0 01005 2 09 0000+00

NC RAMP D RD  
 INTER-BK MOUNTAIN RD  
 (SR3019 SEG 0021/2009)

5 0250/0000 LENGTH(AH 1188 BK 0824)



000000 FT

INTER-AHD MOUNTAIN RD  
 0010/0824 (SR3019 SEG 0021/1174)

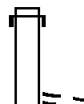
000000 FT 1 0 01005 2 06 0000+00

NC RAMP A RD  
 INTER-BK AMERICAN LEGION MEM HW  
 (SR0081 SEG 0720/1617)

5 0010/0000 MFC BEGIN = F LENGTH(AH 0824 BK 0000)

EXTRACT DATE: 12/18/2023 ROADWAY MANAGEMENT SYSTEM PAGE NUMBER: 600  
PRINT DATE: 12/20/2023 SLD COUNTY/SR - ANNUAL PRINT COUNTY: DAUPHIN  
DIR: S TOTAL LEN: .581 MI. DIST: 08-5 SR: 8008  
LEFT MUN: HARRISBURG C RIGHT MUN: HARRISBURG C

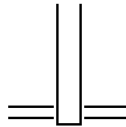
003069 FT



003069 FT  
INTER-AHD WM B LENTZ HW  
0752/0842 (SR0022 SEG 0260/0753)  
FROM 0039/0020 SH  
0752/0080 (CONN)

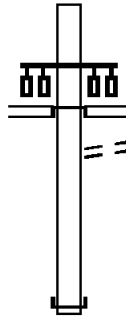
DIR: S TOTAL LEN: .581 MI. DIST: 08-5 SR: 8008  
 LEFT MUN: HARRISBURG C RIGHT MUN: HARRISBURG C

002227 FT



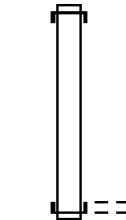
002227 FT 0 0 00000 0 00 0000+00  
 NC RAMP M RD  
 LINGLESTOWN RD  
 (SR0039 SEG 0020/1276)  
 0752/0000 LENGTH(AH 0842 BK 0903)

001324 FT



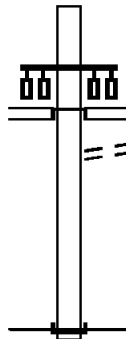
INTER-AHD MOUNTAIN VIEW RD  
 (TWP )  
 LINGLESTOWN RD  
 (SR0039 SEG 0021/1828)  
 (SR0039 SEG 0020/1828)  
 0502/0903  
 TO 0039/0020 SH  
 0502/0798 (CONN)  
 001324 FT 0 0 00000 0 00 0000+00  
 NC RAMP J RD  
 INTER-BK WM B LENTZ HW  
 (SR0022 SEG 0261/1098)  
 0502/0000 LENGTH(AH 0903 BK 0601)

000723 FT



INTER-AHD WM B LENTZ HW  
 0252/0601 (SR0022 SEG 0251/1531)  
 000723 FT 0 0 00000 0 00 0000+00  
 NC RAMP K RD  
 MOUNTAIN VIEW RD  
 (TWP )  
 INTER-BK MOUNTAIN VIEW RD  
 (TWP )  
 0252/0000 LENGTH(AH 0601 BK 0723)

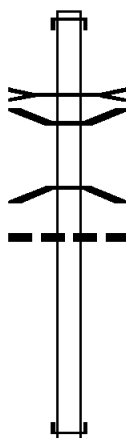
000000 FT



INTER-AHD INDUSTRIAL RD  
 (TWP )  
 LINGLESTOWN RD  
 (SR0039 SEG 0020/1043)  
 (SR0039 SEG 0021/1043)  
 0012/0723  
 TO 0039/0021 SH  
 0012/0657 (CONN)  
 000000 FT 0 0 00000 0 00 0000+00  
 NC RAMP L RD  
 INTER-BK WM B LENTZ HW  
 (SR0022 SEG 0250/1540)  
 MFC BEGIN = F  
 0012/0000 LENGTH(AH 0723 BK 0000)

DIR: S TOTAL LEN: .786 MI. DIST: 08-5 SR: 8007  
 LEFT MUN: LOWER PAXTON T RIGHT MUN: LOWER PAXTON T

004152 FT



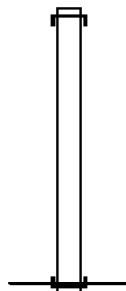
004152 FT  
 INTER-AHD AMERICAN LEGION MEM HW  
 0750/2195 (SRO081 SEG 0700/0406)  
 T. PAXTON CK  
 STRUCTURE LENGTH 11 FT  
 0750/1629 BMSID 22/0081/0694/2253  
 0750/1568 BMSSEN 22/8007/0750/1464  
 1 0 01005 2 00 0019+30  
 CRUM'S MILL  
 0750/1464 BMSBG 22/8007/0750/1464  
 01B "DIA CIRC METAL  
 0750/1310 LEN=0030 INSTALLED UNKN

001957 FT

001957 FT 1 0 01005 2 05 0000+00  
 NC RAMP B RD  
 INTER-BK VFW OF US MEM HW  
 (SRO083 SEG 0500/0349)  
 0750/0000 LENGTH(AH 2195 BK 1957)

INTER-AHD VFW OF US MEM HW  
 0010/1957 (SRO083 SEG 0495/2386)

000000 FT

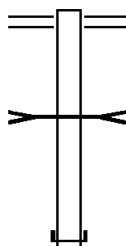


000000 FT 1 0 01005 2 04 0000+00  
 NC RAMP A RD  
 INTER-BK AMERICAN LEGION MEM HW  
 (SRO081 SEG 0690/1941)  
 MFC BEGIN = F  
 0010/0000 LENGTH(AH 1957 BK 0000)



DIR: S TOTAL LEN: .479 MI. DIST: 08-5 SR: 8006  
 LEFT MUN: MIDDLE PAXTON T RIGHT MUN: MIDDLE PAXTON T

002528 FT

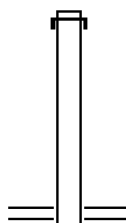


002528 FT FISHING CREEK VALLEY RD  
 (SR0443 SEG 0011/1346)  
 0500/0832 (SR0443 SEG 0010/1346)

001696 FT

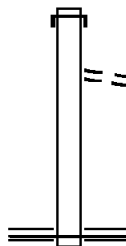
FISHING CK  
 STRUCTURE LENGTH 38 FT  
 0500/0228 BMSID 22/0022/0220/0432  
 001696 FT 1 0 01089 2 25 0000+00  
 NC RAMP N RD  
 INTER-BK WM B LENTZ HW  
 (SR0022 SEG 0221/0815)  
 0500/0000 LENGTH(AH 0832 BK 0997)

000699 FT



INTER-AHD WM B LENTZ HW  
 0250/0997 (SR0022 SEG 0211/1486)  
 000699 FT 1 0 01089 2 24 0000+00  
 NC RAMP O RD  
 FISHING CREEK VALLEY RD  
 (SR0443 SEG 0010/1346)  
 (SR0443 SEG 0011/1346)  
 0250/0000 LENGTH(AH 0997 BK 0699)

000000 FT

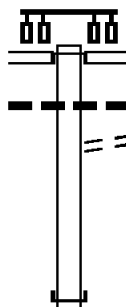


INTER-AHD WM B LENTZ HW  
 0010/0699 (SR0022 SEG 0210/2316)  
 FROM 0443/0011 SH  
 0010/0219 (CONN)  
 000000 FT 0 0 00000 0 00 0000+00  
 NC RAMP P RD  
 FISHING CREEK VALLEY RD  
 (SR0443 SEG 0010/0760)  
 (SR0443 SEG 0011/0760)  
 MFC BEGIN = F  
 0010/0000 LENGTH(AH 0699 BK 0000)

EXTRACT DATE: 12/18/2023 ROADWAY MANAGEMENT SYSTEM PAGE NUMBER: 596  
 PRINT DATE: 12/20/2023 SLD COUNTY/SR - ANNUAL PRINT COUNTY: DAUPHIN  
 DIR: E TOTAL LEN: .839 MI. DIST: 08-5 SR: 8005  
 LEFT MUN: SUSQUEHANNA T RIGHT MUN: SUSQUEHANNA T

004429 FT

004429 FT  
 INTER-AHD NATIONWIDE DR  
 (TWP )  
 PROGRESS AV  
 (SR3015 SEG 0100/0000)  
 (SR3015 SEG 0101/0000)  
 0260/1222  
 0260/1210 018 " DIA CIRC METAL  
 LEN=0020 INSTALLED UNKN  
 TO 3015/0091 SH  
 0260/1109 (CONN)



003207 FT

003207 FT 0 0 00000 0 00 0000+00  
 NC RAMP G RD  
 INTER-BK AMERICAN LEGION MEM HW  
 (SR0081 SEG 0685/1119)

EXTRACT DATE: 12/18/2023  
PRINT DATE: 12/20/2023

ROADWAY MANAGEMENT SYSTEM  
SLD COUNTY/SR - ANNUAL PRINT

PAGE NUMBER: 595  
COUNTY: DAUPHIN

DIR: E TOTAL LEN: .839 MI.  
LEFT MUN: SUSQUEHANNA T

DIST: 08-5 SR: 8005  
RIGHT MUN: SUSQUEHANNA T

001897 FT

001194 FT

000000 FT

0260/0000 LENGTH(AH 1222 BK 1310)

INTER-AHD AMERICAN LEGION MEM HW  
0250/1310 (SR0081 SEG 0685/0437)

0250/0189 FROM 3015/0101 SH  
001897 FT (CONN)  
1 0 01005 2 01 0000+00  
NC RAMP H RD  
PROGRESS AV  
(SR3015 SEG 0101/0000)  
(SR3015 SEG 0100/0000)

INTER-BK NATIONWIDE DR  
(TWP)

0250/0000 LENGTH(AH 1310 BK 0703)

INTER-AHD AMERICAN LEGION MEM HW  
0020/0703 (SR0081 SEG 0684/1319)  
FROM 3015/0091 SH  
0020/0113 (CONN)  
001194 FT 1 0 01005 2 03 0018+70  
NC RAMP F RD  
N PROGRESS AV  
(SR3015 SEG 0090/1032)

INTER-BK VALLEY RD  
(T431)

0020/0000 LENGTH(AH 0703 BK 1194)

INTER-AHD VALLEY RD  
(T431)  
PROGRESS AV  
(SR3015 SEG 0090/1028)  
(SR3015 SEG 0091/1040)

0010/1194 TO 3015/0091 SH  
0010/0974 (CONN)

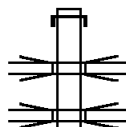
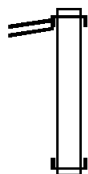
000000 FT 1 0 01005 2 00 0000+00  
NC RAMP E RD

INTER-BK AMERICAN LEGION MEM HW  
(SR0081 SEG 0684/0363)  
MFC BEGIN = F

0010/0000 LENGTH(AH 1194 BK 0000)

EXTRACT DATE: 12/18/2023 ROADWAY MANAGEMENT SYSTEM PAGE NUMBER: 594  
 PRINT DATE: 12/20/2023 SLD COUNTY/SR - ANNUAL PRINT COUNTY: DAUPHIN  
 DIR: E TOTAL LEN: .600 MI. DIST: 08-5 SR: 8004  
 LEFT MUN: REED T RIGHT MUN: REED T

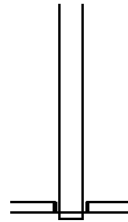
RAMP A RD 003167 FT  
 (SR8004 SEG 0010/0944) 0500/0813  
 002354 FT



003167 FT  
 INTER-AHD RIVER RD  
 0500/0813 (SR0147 SEG 0010/0000)  
 002354 FT 0 0 00000 0 00 0000+00  
 NC RAMP D RD  
 INTER-BK WILLIAM PENN HW  
 (SR0022 SEG 0061/0627)  
 5 0500/0000 LENGTH(AH 0813 BK 0725)  
 INTER-AHD WILLIAM PENN HW  
 0260/0725 (SR0022 SEG 0060/0447)  
 US22/322 (EB)  
 0260/0205 OP ID 22/0022/0050/1292  
 US 22/322 WB  
 0260/0125 OP ID 22/0022/0051/1237

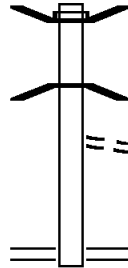
DIR: E TOTAL LEN: .600 MI. DIST: 08-5 SR: 8004  
 LEFT MUN: REED T RIGHT MUN: REED T

001629 FT



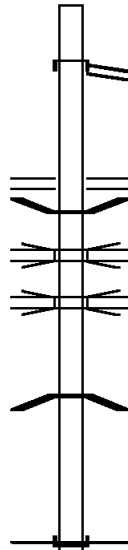
001629 FT 0 0 00000 0 00 0000+00  
 NC RAMP C RD  
 RAMP A RD  
 (SR8004 SEG 0010/0869)  
 RAMP A RD  
 (SR8004 SEG 0010/0869)  
 INTER-BK RIVER RD  
 (SR0147 SEG 0011/0000)  
 0260/0000 LENGTH(AH 0725 BK 0685)

000944 FT



INTER-AHD WILLIAM PENN HW  
 0250/0685 (SR0022 SEG 0051/1715)  
 1 0 00001 2 00 0001+15  
 SUSQ. RIVER  
 0250/0131 BMSBG 22/8004/0250/0130  
 FROM 0147/0011 SH  
 0250/0071 (CONN)  
 000944 FT 1 0 01081 2 21 0000+00  
 NC RAMP B RD  
 RIVER RD  
 (SR0147 SEG 0011/0383)  
 0250/0000 LENGTH(AH 0685 BK 0944)

000000 FT

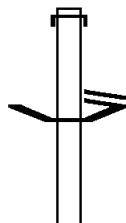


INTER-AHD RAMP D RD  
 0010/0944 (SR8004 SEG 0500/0813)  
 RIVER RD  
 (SR0147 SEG 0010/0000)  
 S RIVER RD  
 (SR0147 SEG 0010/0000)  
 (SR0147 SEG 0011/0000)  
 RAMP C RD  
 0010/0869 (SR8004 SEG 0260/0000)  
 0010/0821 BMSBG 22/8004/0010/0000  
 US 22/322 WB  
 0010/0736 OP ID 22/0022/0051/1237  
 US 22/322 (EB)  
 0010/0676 OP ID 22/0022/0050/1292  
 1 0 01081 2 00 0000+00  
 SUSQ. RIVER  
 0010/0042 BMSBG 22/8004/0010/0000  
 000000 FT 1 0 01081 2 00 0000+00  
 NC RAMP A RD  
 INTER-BK WILLIAM PENN HW  
 (SR0022 SEG 0050/1592)  
 MFC BEGIN = F  
 0010/0000 LENGTH(AH 0944 BK 0000)

EXTRACT DATE: 12/18/2023 ROADWAY MANAGEMENT SYSTEM PAGE NUMBER: 592  
PRINT DATE: 12/20/2023 SLD COUNTY/SR - ANNUAL PRINT COUNTY: DAUPHIN

DIR: E TOTAL LEN: 3.667 MI. DIST: 08-5 SR: 8003  
LEFT MUN: SUSQUEHANNA T RIGHT MUN: SUSQUEHANNA T

019363 FT



019363 FT  
INTER-AHD AMERICAN LEGION MEM HW  
0760/3636 (SR0081 SEG 0665/1795)  
RAMP H RD  
0760/2986 (SR8003 SEG 0250/1291)  
0760/2398 BMS EN 22/8003/0760/0760

EXTRACT DATE: 12/18/2023  
PRINT DATE: 12/20/2023

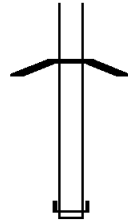
ROADWAY MANAGEMENT SYSTEM  
SLD COUNTY/SR - ANNUAL PRINT

PAGE NUMBER: 591  
COUNTY: DAUPHIN

DIR: E TOTAL LEN: 3.667 MI.  
LEFT MUN: SUSQUEHANNA T

DIST: 08-5 SR: 8003  
RIGHT MUN: SUSQUEHANNA T

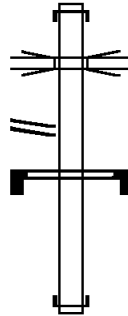
015727 FT



0 00000 0 0 0000+00  
RAMP A  
0760/0760 BMSBG 22/8003/0760/0760  
015727 FT 0 0 00000 0 00 0000+00  
NC RAMP D RD  
INTER-BK RAMP G RD  
(SR8003 SEG 0750/0594)  
5 0760/0000 LENGTH(AH 3636 BK 1722)

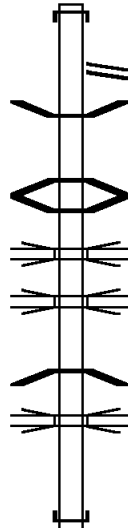
RAMP D RD  
(SR8003 SEG 0760/0000) 0750/0594

014005 FT



INTER-AHD RAMP C RD  
0750/1722 (SR8003 SEG 0260/3036)  
0750/1352 OP ID 22/3021/0010/0000  
CROOKED HILL  
SIGN: 3 CHORD TRUSS  
0750/0367 BMSID 22/8003/0010/0367  
014005 FT 0 0 00000 0 00 0000+00  
NC RAMP G RD  
INTER-BK WM B LENTZ HW  
(SR0022 SEG 0301/1592)  
5 0750/0000 LENGTH(AH 1722 BK 2320)

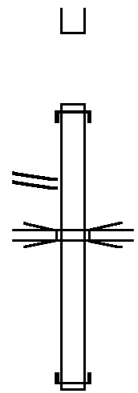
011685 FT



INTER-AHD WM B LENTZ HW  
0510/2320 (SR0022 SEG 0300/1161)  
RAMP E RD  
0510/1918 (SR8003 SEG 0010/2377)  
0510/1278 BMSEN 22/8003/0510/1080  
0 00000 0 0 0000+00  
SR 8003 RP C  
0510/1080 BMSBG 22/8003/0510/1080  
0510/0873 BMSEN 22/8003/0510/0554  
US 22 EB  
0510/0809 OP ID 22/0022/0290/1786  
US 22 WB  
0510/0695 OP ID 22/0022/0291/1838  
0 00000 0 0 0000+00  
I-B1 (NB)  
0510/0554 BMSBG 22/8003/0510/0554  
RAMP D  
0510/0413 OP ID 22/8003/0760/0760  
011685 FT 0 0 00000 0 00 0000+00  
NC RAMP A RD  
INTER-BK RAMP F RD  
(SR8003 SEG 0500/1169)

RAMP A RD  
 (SR8003 SEG 0510/0000) 0500/1169

009657 FT

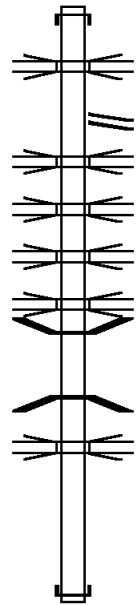


5 0510/0000 LENGTH(AH 2320 BK 2028)

INTER-AHD RAMP B RD  
 0500/2028 (SR8003 SEG 0020/1469)

0500/0790 OP ID CROOKED HILL  
 22/3021/0010/0000  
 009657 FT 0 0 00000 0 00 0000+00

NC RAMP F RD  
 INTER-BK AMERICAN LEGION MEM HW  
 (SR0081 SEG 0675/0346)  
 5 0500/0000 LENGTH(AH 2028 BK 3491)



INTER-AHD AMERICAN LEGION MEM HW  
 0260/3491 (SR0081 SEG 0670/2115)

0260/3102 OP ID CROOKED HILL  
 22/3021/0010/0000  
 RAMP G RD  
 0260/3036 (SR8003 SEG 0750/1722)

RAMP D  
 0260/2438 OP ID 22/8003/0760/0760  
 US 22 WB

0260/2165 OP ID 22/0022/0301/0000  
 US 22 EB  
 0260/2069 OP ID 22/0022/0300/0000  
 SR 8003 RP A

0260/1874 OP ID 22/8003/0510/1080  
 0260/1481 BMS EN 22/8003/0260/0907  
 1 0 01089 2 11 0009+74  
 SR 8003 (RAMP B)

0260/0907 BMSBG 22/8003/0260/0907  
 RAMP D  
 0260/0770 OP ID 22/8003/0760/0760  
 006166 FT 1 0 00000 0 00 0000+00

NC RAMP C RD  
 INTER-BK RAMP H RD  
 (SR8003 SEG 0250/0563)  
 5 0260/0000 LENGTH(AH 3491 BK 1433)

RAMP C RD



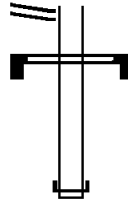
INTER-AHD RAMP D RD  
 0250/1291 (SR8003 SEG 0760/2986)



DIR: E TOTAL LEN: 3.667 MI. DIST: 08-5 SR: 8003  
 LEFT MUN: SUSQUEHANNA T RIGHT MUN: SUSQUEHANNA T

(SR8003 SEG 0260/0000) 0250/0563

004733 FT



SIGN: 3 CHORD TRUSS  
 0250/0303 BMSID 22/8003/0500/0303  
 004733 FT 1 0 00000 2 05 0000+00  
 NC RAMP H RD  
 INTER-BK WM B LENTZ HW  
 (SR0022 SEG 0290/0139)  
 0250/0000 LENGTH(AH 1433 BK 2356)

INTER-AHD WM B LENTZ HW  
 0020/2356 (SR0022 SEG 0291/0584)

RAMP F RD  
 0020/1469 (SR8003 SEG 0500/2028)

0020/1103 OP ID 22/8003/0760/0760  
 0020/0942 BMSEN 22/8003/0020/0623

US 22 WB  
 0020/0863 OP ID 22/0022/0291/1838

US 22 EB  
 0020/0757 OP ID 22/0022/0290/1786  
 1 0 01089 2 09 0000+00

I-B1 (NB)  
 0020/0623 BMSBG 22/8003/0020/0623  
 SR 8003 (RAMP C)

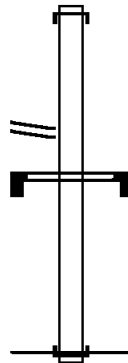
0020/0345 OP ID 22/8003/0260/0907  
 002377 FT 1 0 01089 2 09 0000+00

NC RAMP B RD  
 INTER-BK RAMP E RD  
 (SR8003 SEG 0010/0959)  
 0020/0000 LENGTH(AH 2356 BK 2377)

INTER-AHD RAMP A RD  
 0010/2377 (SR8003 SEG 0510/1918)

RAMP B RD  
 (SR8003 SEG 0020/0000) 0010/0959

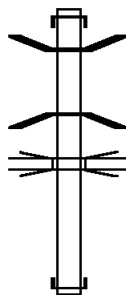
000000 FT



SIGN: 3 CHORD TRUSS  
 0010/0720 BMSID 22/8003/0250/0720  
 000000 FT 0 0 00000 0 00 0000+00  
 NC RAMP E RD  
 INTER-BK AMERICAN LEGION MEM HW  
 (SRO081 SEG 0664/0917)  
 MFC BEGIN = F  
 0010/0000 LENGTH(AH 2377 BK 0000)

DIR: N TOTAL LEN: 1.239 MI. DIST: 08-5 SR: 8001  
 LEFT MUN: SUSQUEHANNA T RIGHT MUN: SUSQUEHANNA T

006541 FT



006541 FT  
 INTER-AHD AMERICAN LEGION MEM HW  
 0760/1101 (SR0081 SEG 0661/0074)  
 0760/0824 BMSSEN 22/8001/0760/0713  
 1 0 01005 2 25 0006+37  
 FRONT ST.NB.


0760/0713 BMSBG 22/8001/0760/0713  
 I-81 (NB)

005440 FT

0760/0230 OP ID 22/0081/0660/0187  
 005440 FT 1 0 01005 2 25 0006+37  
 NC RAMP E RD

INTER-BK RAMP D RD  
 (SR8001 SEG 0750/0341)  
 0760/0000 LENGTH(AH 1101 BK 0714)

RAMP E RD  
 (SR8001 SEG 0760/0000) 0750/0341



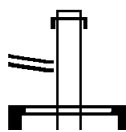
INTER-AHD AMERICAN LEGION MEM HW  
 0750/0714 (SR0081 SEG 0660/1003)

004726 FT

0750/0248 BMSID 22/8001/0750/0296  
 004726 FT 1 0 01005 2 25 0000+00  
 NC RAMP D RD

INTER-BK FRONT ST  
 (SR3009 SEG 0140/1372)  
 0750/0000 LENGTH(AH 0714 BK 0908)

RAMP G RD  
 (SR8001 SEG 0510/0000) 0500/0692



INTER-AHD FRONT ST  
 0510/0908 (SR3009 SEG 0151/0060)  
 0510/0334 BMSSEN 22/8001/0510/0230  
 1 0 01005 2 11 0000+00  
 FRONT ST.NB.

003818 FT

0510/0230 BMSBG 22/8001/0510/0230  
 003818 FT 1 0 01005 2 11 0000+00  
 NC RAMP G RD

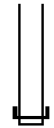
INTER-BK RAMP F RD  
 (SR8001 SEG 0500/0692)  
 0510/0000 LENGTH(AH 0908 BK 1095)

INTER-AHD FRONT ST  
 0500/1095 (SR3009 SEG 0150/0635)

0500/0557 BMSID 22/8001/0500/0480  
 SIGN: 3 CHORD TRUSS

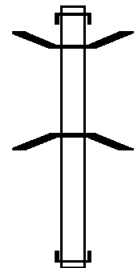
DIR: N TOTAL LEN: 1.239 MI. DIST: 08-5 SR: 8001  
 LEFT MUN: SUSQUEHANNA T RIGHT MUN: SUSQUEHANNA T

002723 FT



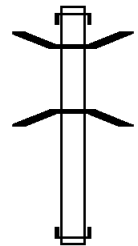
002723 FT 1 0 01005 2 20 0000+00  
 NC RAMP F RD  
 INTER-BK AMERICAN LEGION MEM HW  
 (SR0081 SEG 0661/1270)  
 0500/0000 LENGTH(AH 1095 BK 0731)

001992 FT



INTER-AHD GEORGE N WADE BR  
 0250/0731 (SR0081 SEG 0651/4496)  
 0250/0711 BMSSEN 22/8001/0250/0063  
 1 0 01005 2 21 0011+67  
 SUSQ. RIVER  
 0250/0063 BMSBG 22/8001/0250/0063  
 001992 FT 1 0 01005 2 21 0011+67  
 NC RAMP AA RD  
 INTER-BK FRONT ST  
 (SR3009 SEG 0151/0550)  
 0250/0000 LENGTH(AH 0731 BK 0838)

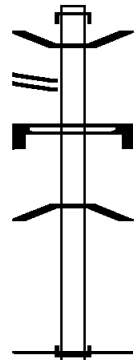
001154 FT



INTER-AHD FRONT ST  
 0020/0838 (SR3009 SEG 0140/1755)  
 0020/0376 BMSSEN 22/8001/0020/0041  
 1 0 01005 2 21 0000+00  
 FRONT ST, SB  
 0020/0041 BMSBG 22/8001/0020/0041  
 001154 FT 1 0 01005 2 21 0000+00  
 NC RAMP CC RD  
 INTER-BK RAMP BB RD  
 (SR8001 SEG 0010/0589)  
 0020/0000 LENGTH(AH 0838 BK 1154)

RAMP CC RD (SR8001 SEG 0020/0000) 0010/0589

000000 FT



INTER-AHD FRONT ST  
 0010/1154 (SR3009 SEG 0141/1075)  
 0010/0977 BMSSEN 22/8001/0010/0060  
 0010/0494 SIGN: 2 CHORD TRUSS  
 BMSID, 22/8001/0010/0550  
 1 0 01005 2 23 0005+05  
 SUSQ. RIVER  
 0010/0060 BMSBG 22/8001/0010/0060  
 000000 FT 1 0 01005 2 23 0005+05  
 NC RAMP BB RD  
 INTER-BK GEORGE N WADE BR  
 (SR0081 SEG 0650/4328)  
 MFC BEGIN = F  
 0010/0000 LENGTH(AH 1154 BK 0000)

DIR: B TOTAL LEN: 1.608 MI. DIST: 08-5 SR: 4014  
 LEFT MUN: HALIFAX T RIGHT MUN: HALIFAX T

Location	Stationing	Length	Material	Notes
CLOVER LN (T332)	008490 FT	0030/2496	015" DIA CIR PLASTIC	PETERS MOUNTAIN RD (SR0225 SEG 0150/0635)
		0030/2301	024" DIA CIR PLASTIC	LEN=0030 INSTALLED UNKN
		0030/1705	024" DIA CIR PLASTIC	LEN=0040 INSTALLED 2000
		0030/1665		
		0030/0592	036" DIA CIR PLASTIC	LEN=0042 INSTALLED 2006
		0030/0162	024" DIA CIR PLASTIC	LEN=0037 INSTALLED 2006
		005994 FT	2 0 22055 0 00 0060+12	LENGTH(AH 2496 BK 2507)
		0030/0000	018" DIA CIR PLASTIC	LEN=0035 INSTALLED UNKN
		0020/2475	030" DIA CIR PLASTIC	LEN=0042 INSTALLED 2006
		0020/2167		
SHAMMOS RD (T354)		0020/0656	048" DIA CIRC METAL	LEN=0045 INSTALLED UNKN
		0020/0588		LEHMAN RD (T549)
		003487 FT	2 0 22055 0 00 0034+87	016" H 21" W BOX CULVRT*
		0020/0000	024" DIA CIR PLASTIC	LEN=0050 INSTALLED 2000
		0010/3000	024" DIA CIR PLASTIC	LENGTH(AH 2507 BK 3487)
		0010/2496	048" DIA CIR PLASTIC	LEN=0040 INSTALLED 2004
		0010/1385	030" DIA CIR PLASTIC	LEN=0040 INSTALLED UNKN
		0010/1139	024" DIA CIR PLASTIC	LEN=0048 INSTALLED 2006
		0010/0826	018" DIA CIR PLASTIC	LEN=0032 INSTALLED 2006
RIVER RD (SR0147 SEG 0090/0000)	000000 FT	0010/0000	MFC BEGIN = E	NC MILLION DOLLAR RD
		0010/0000	018" DIA CIR PLASTIC	LEN=0032 INSTALLED 2006

EXTRACT DATE: 12/18/2023 ROADWAY MANAGEMENT SYSTEM PAGE NUMBER: 585  
PRINT DATE: 12/20/2023 SLD COUNTY/SR - ANNUAL PRINT COUNTY: DAUPHIN  
DIR: B TOTAL LEN: 18.666 MI. DIST: 08-5 SR: 4013  
LEFT MUN: LYKENS B RIGHT MUN: LYKENS B

098559 FT

098559 FT  
INTER-AHD

MARKET ST  
(BORO)  
MAIN ST  
(SR0209 SEG 0340/0000)



EXTRACT DATE: 12/18/2023  
PRINT DATE: 12/20/2023

ROADWAY MANAGEMENT SYSTEM  
SLD COUNTY/SR - ANNUAL PRINT

PAGE NUMBER: 584  
COUNTY: DAUPHIN

DIR: B TOTAL LEN: 18.666 MI.  
LEFT MUN: LYKENS B

DIST: 08-5 SR: 4013  
RIGHT MUN: LYKENS B

ARCH ST  
(BORO)

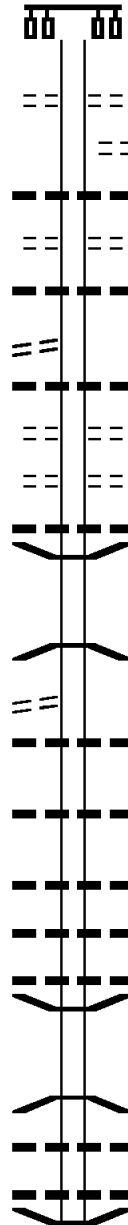
0360/0556

MARKET ST  
(BORO)

0340/2717

097586 FT

094810 FT



0360/0973 S. THIRD ST  
0360/0800 (BORO)  
0360/0668 ARCH ST  
(BORO)  
0360/0650 018 "DIA CIRC CONCR  
LEN=0001 INSTALLED UNKN  
S. SECOND ST  
(BORO)  
0360/0622 024 "DIA CIRC METAL  
LEN=0030 INSTALLED UNKN  
0360/0585  
0360/0470 018 "DIA CIRC CONCR  
LEN=0032 INSTALLED UNKN  
UNNAMED AL  
(BORO)  
0360/0441 SOUTH ST  
(BORO)  
0360/0270 018 "DIA CIRC CONCR  
LEN=0032 INSTALLED UNKN  
0360/0260 BMSSEN 22/4013/0360/0000  
0360/0068 2 0 22003 0 01 0980+04  
097586 FT RATTLING CRK  
BMSBG 22/4013/0360/0000  
S 0360/0000 LENGTH(AH 0973 BK 2776)  
NC MARKET ST  
0340/2641 018 "DIA CIRC METAL  
LEN=0035 INSTALLED UNKN  
0340/1880 018 "DIA CIRC METAL  
LEN=0045 INSTALLED UNKN  
0340/1106 018 "DIA CIRC CONCR  
LEN=0053 INSTALLED UNKN  
0340/0996 018 "DIA CIRC METAL  
LEN=0078 INSTALLED UNKN  
018 "DIA CIRC METAL  
0340/0641 LEN=0044 INSTALLED UNKN  
0340/0097 BMSSEN 22/4013/0340/0000  
094810 FT 2 0 22003 0 01 0952+41  
RATTLING CK.  
BMSBG 22/4013/0340/0000  
S 0340/0000 LENGTH(AH 2776 BK 2641)  
0330/2335 018 "DIA CIRC METAL  
LEN=0046 INSTALLED UNKN  
0330/1995 018 "DIA CIRC METAL  
LEN=0050 INSTALLED UNKN  
0330/1621 BMSSEN 22/4013/0330/1571

EXTRACT DATE: 12/18/2023  
PRINT DATE: 12/20/2023

ROADWAY MANAGEMENT SYSTEM  
SLD COUNTY/SR - ANNUAL PRINT

PAGE NUMBER: 583  
COUNTY: DAUPHIN

DIR: B TOTAL LEN: 18.666 MI.  
LEFT MUN: LYKENS B

DIST: 08-5 SR: 4013  
RIGHT MUN: LYKENS B

092169 FT

089536 FT

		2 0 22003	0 01 0941+81
		RATTLING	CRK
	0330/1571	BMSBG 22/4013	/0330/1571
		018 "DIA	CIRC METAL
	0330/1465	LEN=0055	INSTALLED UNKN
		018 "DIA	CIRC METAL
	0330/1245	LEN=0040	INSTALLED UNKN
		018 "DIA	CIRC METAL
	0330/0995	LEN=0041	INSTALLED UNKN
		018 "DIA	CIRC METAL
	0330/0495	LEN=0033	INSTALLED UNKN
		018 "DIA	CIRC METAL
	0330/0198	LEN=0039	INSTALLED UNKN
	092169 FT	2 0 22003	0 00 0926+03
		LYKENS	
		JACKSON T	
	5 0330/0000	LENGTH(AH 2641	BK 2633)
		018 "DIA	CIRC METAL
	0320/2424	LEN=0051	INSTALLED UNKN
		018 "DIA	CIRC METAL
	0320/2020	LEN=0038	INSTALLED UNKN
	0320/1549	BMSSEN 22/4013	/0320/1525
		2 0 22003	0 01 0915+20
		RATTLING	CK.
	0320/1525	BMSBG 22/4013	/0320/1525
		018 "DIA	CIRC METAL
	0320/1239	LEN=0041	INSTALLED UNKN
	0320/0896	BMSSEN 22/4013	/0320/0872
		2 0 22003	0 01 0908+51
		W BR RATTLIN	
	0320/0872	BMSBG 22/4013	/0320/0872
		018 "DIA	CIRC METAL
	0320/0587	LEN=0057	INSTALLED UNKN
	0320/0035	BMSSEN 22/4013	/0320/0000
	089536 FT	2 0 22003	0 01 0899+70
		RATTLING	CK.
		BMSBG 22/4013	/0320/0000
	5 0320/0000	LENGTH(AH 2633	BK 1848)
		018 "DIA	CIR PLASTIC
	0310/1498	LEN=0005	INSTALLED 2007
		018 "DIA	CIR PLASTIC
	0310/1302	LEN=0005	INSTALLED 2006
		018 "DIA	CIR PLASTIC
	0310/1052	LEN=0016	INSTALLED 2007
		018 "DIA	CIR PLASTIC
	0310/0823	LEN=0006	INSTALLED 2006
		018 "DIA	CIR PLASTIC
	0310/0591	LEN=0042	INSTALLED UNKN
		018 "DIA	CIR PLASTIC
	0310/0308	LEN=0041	INSTALLED UNKN

DIR: B TOTAL LEN: 18.666 MI. DIST: 08-5 SR: 4013  
 LEFT MUN: JACKSON T RIGHT MUN: JACKSON T

2 0 22003 0 00 0880+70 087688 FT  
 WHITE OAK RD  
 (T540) 0310/0000

084544 FT

082185 FT

0310/0040	018 " DIA	CIR PLASTIC
087688 FT	LEN=0005	INSTALLED 2006
5 0310/0000	LENGTH(AH 1848 BK 3144)	
0300/3016	018 " DIA	CIR PLASTIC
	LEN=0005	INSTALLED 2006
0300/2174	018 " DIA	CIR PLASTIC
	LEN=0005	INSTALLED 2006
0300/1912	018 " DIA	CIR PLASTIC
	LEN=0005	INSTALLED 2006
0300/1470	018 " DIA	CIR PLASTIC
	LEN=0005	INSTALLED 2006
0300/1230	018 " DIA	CIR PLASTIC
	LEN=0004	INSTALLED 2006
0300/1020	018 " DIA	CIR PLASTIC
	LEN=0003	INSTALLED 2006
0300/0713	018 " DIA	CIR PLASTIC
	LEN=0004	INSTALLED 2006
0300/0484	018 " DIA	CIR PLASTIC
	LEN=0004	INSTALLED 2006
0300/0275	018 " DIA	CIR PLASTIC
084544 FT	LEN=0004	INSTALLED 2006
	2 0 22003 0 01 0849+26	
5 0300/0000	018 " DIA	CIR PLASTIC
	LEN=0004	INSTALLED 2006
0290/2150	LENGTH(AH 3144 BK 2359)	
	018 " DIA	CIR PLASTIC
	LEN=0004	INSTALLED 2006
0290/1720	018 " DIA	CIR PLASTIC
	LEN=0038	INSTALLED UNKN
0290/1500	018 " DIA	CIR PLASTIC
	LEN=0004	INSTALLED 2006
0290/1260	015 "H 21" W	ELLIP METAL
	LEN=0005	INSTALLED 2006
0290/0975	018 " DIA	CIRC METAL
	LEN=0040	INSTALLED UNKN
0290/0545	018 " DIA	CIRC METAL
	LEN=0005	INSTALLED 2007
0290/0285	018 " DIA	CIRC METAL
082185 FT	LEN=0005	INSTALLED 2007
	2 0 22003 0 01 0825+41	
	JACKSON	
	JEFFERSON T	
5 0290/0000	LENGTH(AH 2359 BK 2620)	
	018 " DIA	CIRC METAL
0280/2580	LEN=0040	INSTALLED UNKN
	018 " DIA	CIRC METAL
0280/2290	LEN=0036	INSTALLED UNKN



EXTRACT DATE: 12/18/2023  
PRINT DATE: 12/20/2023

ROADWAY MANAGEMENT SYSTEM  
SLD COUNTY/SR - ANNUAL PRINT

PAGE NUMBER: 581  
COUNTY: DAUPHIN

DIR: B TOTAL LEN: 18.666 MI.  
LEFT MUN: JEFFERSON T

DIST: 08-5 SR: 4013  
RIGHT MUN: JEFFERSON T

079565 FT

076100 FT

0280/2020	018 " DIA	CIRC METAL
	LEN=0005	INSTALLED 2007
0280/1795	018 " DIA	CIRC METAL
	LEN=0047	INSTALLED UNKN
0280/1616	015 " DIA	CIRC METAL
	LEN=0042	INSTALLED UNKN
0280/0572	018 " DIA	CIR PLASTIC
	LEN=0055	INSTALLED UNKN
0280/0418	018 " DIA	CIR PLASTIC
	LEN=0052	INSTALLED 2007
0280/0257	018 " DIA	CIRC METAL
	LEN=0042	INSTALLED UNKN
0280/0084	018 " DIA	CIRC METAL
	LEN=0042	INSTALLED UNKN
079565 FT	2 0 22003	0 01 0800+00
0280/0000	LENGTH(AH	2620 BK 3465)
0270/3332	018 " DIA	CIRC METAL
	LEN=0042	INSTALLED UNKN
0270/3053	018 " DIA	CIRC METAL
	LEN=0041	INSTALLED UNKN
0270/2866	018 " DIA	CIRC METAL
	LEN=0041	INSTALLED UNKN
0270/2694	018 " DIA	CIRC METAL
	LEN=0041	INSTALLED UNKN
0270/2492	018 " DIA	CIRC METAL
	LEN=0037	INSTALLED UNKN
0270/2315	018 " DIA	CIRC METAL
	LEN=0040	INSTALLED UNKN
0270/1830	018 " DIA	CIRC METAL
	LEN=0041	INSTALLED UNKN
0270/1602	018 " DIA	CIRC METAL
	LEN=0041	INSTALLED UNKN
0270/1405	018 " DIA	CIRC METAL
	LEN=0042	INSTALLED UNKN
0270/1205	018 " DIA	CIRC METAL
	LEN=0041	INSTALLED UNKN
0270/1021	018 " DIA	CIRC METAL
	LEN=0040	INSTALLED UNKN
0270/0796	018 " DIA	CIRC METAL
	LEN=0046	INSTALLED UNKN
0270/0595	018 " DIA	CIRC METAL
	LEN=0041	INSTALLED UNKN
0270/0365	018 " DIA	CIRC METAL
	LEN=0037	INSTALLED UNKN
076100 FT	2 0 22003	0 01 0764+56
0270/0000	LENGTH(AH	3465 BK 3456)
0260/2904	BMS EN	22/4013/0260/2892
	2 0 22003	0 01 0730+00

DIR: B TOTAL LEN: 18.666 MI. DIST: 08-5 SR: 4013  
 LEFT MUN: JEFFERSON T RIGHT MUN: JEFFERSON T

Stationing	Description	Material	Status
0260/2892	BR POWELL CK	BMSBG 22/4013/0260/2892	
0260/1500	018 " DIA	CIRC METAL	INSTALLED UNKN
0260/0882	018 " DIA	CIR PLASTIC	INSTALLED UNKN
0260/0560	018 " DIA	CIR PLASTIC	INSTALLED UNKN
0260/0310	018 " DIA	CIR PLASTIC	INSTALLED UNKN
072644 FT	2 0 22003	0 01 0730+00	
0260/0000	LENGTH(AH	3456 BK 2778)	
0250/2475	018 " DIA	CIR PLASTIC	INSTALLED UNKN
0250/2230	018 " DIA	CIR PLASTIC	INSTALLED 2007
0250/1900	018 " DIA	CIR PLASTIC	INSTALLED UNKN
0250/1590	018 " DIA	CIR PLASTIC	INSTALLED 2007
0250/1270	018 " DIA	CIR PLASTIC	INSTALLED UNKN
0250/0960	018 " DIA	CIRC METAL	INSTALLED UNKN
0250/0435	024 " DIA	CIRC METAL	INSTALLED UNKN
069866 FT	0250/0010	LEN=0030	INSTALLED UNKN
069866 FT	2 0 22003	0 01 0698+47	
0250/0000	LENGTH(AH	2778 BK 2835)	
0240/1957	042 " DIA	CIRC CONCR	INSTALLED UNKN
0240/1250	018 " DIA	CIR PLASTIC	INSTALLED UNKN
0240/0905	018 " DIA	CIR PLASTIC	INSTALLED UNKN
0240/0550	024 " DIA	CIR PLASTIC	INSTALLED UNKN
0240/0069	018 " DIA	CIRC METAL	INSTALLED UNKN
067031 FT	0240/0031	LEN=0057	INSTALLED UNKN
067031 FT	2 0 22003	0 01 0670+65	
0240/0000	LENGTH(AH	2835 BK 3594)	
0230/3485	018 " DIA	CIRC METAL	INSTALLED UNKN

DIR: B TOTAL LEN: 18.666 MI. DIST: 08-5 SR: 4013  
 LEFT MUN: JEFFERSON T RIGHT MUN: JEFFERSON T

	0230/3295	018 " DIA CIRC METAL LEN=0030 INSTALLED UNKN
	0230/3020	060 " DIA CIRC METAL LEN=0050 INSTALLED UNKN
	0230/2450	018 " DIA CIR PLASTIC LEN=0030 INSTALLED UNKN
	0230/1887	018 " DIA CIRC METAL LEN=0035 INSTALLED UNKN
	0230/1261	018 " DIA CIR PLASTIC LEN=0036 INSTALLED 2006
063437 FT	0230/0324	BACK RD (T551)
	0230/0012	BMSSEN 22/4013/0230/0000
	063437 FT	2 0 22003 0 00 0634+18
	0230/0000	N.FORK POWEL BMSBG 22/4013/0230/0000 LENGTH(AH 3594 BK 3219)
	0220/2115	018 " DIA CIR PLASTIC LEN=0033 INSTALLED UNKN
	0220/1230	024 " DIA CIR PLASTIC LEN=0040 INSTALLED 2006
060218 FT	060218 FT	2 0 22003 0 00 0602+15
	0220/0000	LENGTH(AH 3219 BK 3339)
	0210/3309	018 " DIA CIRC METAL LEN=0048 INSTALLED UNKN
	0210/2840	042 " DIA CIRC CONCR LEN=0040 INSTALLED UNKN
	0210/1900	042 " DIA CIRC CONCR LEN=0032 INSTALLED UNKN
	0210/1655	018 " DIA CIR PLASTIC LEN=0052 INSTALLED UNKN
056879 FT	0210/0565	015 "H 21 "W ELLIP METAL LEN=0040 INSTALLED UNKN
	056879 FT	2 0 22003 0 00 0568+76
	0210/0000	024 " DIA CIR PLASTIC LEN=0034 INSTALLED UNKN LENGTH(AH 3339 BK 2822)

DIR: B TOTAL LEN: 18.666 MI. DIST: 08-5 SR: 4013  
 LEFT MUN: JEFFERSON T RIGHT MUN: JEFFERSON T

2 0 22003 0 00 0540+54 054057 FT  
 WHITE OAK RD  
 (T540) 0200/0000

2 0 22003 0 00 0504+55 050534 FT  
 HEMLOCK RD  
 (T559) 0190/0000

HEMLOCK RD  
 (T541) 0180/1940

047583 FT

0200/2565	018 " DIA CIRC METAL LEN=0031 INSTALLED UNKN
0200/1230	024 " DIA CIRC METAL LEN=0030 INSTALLED UNKN
0200/0230	018 " DIA CIR PLASTIC LEN=0035 INSTALLED 2006 WHITE OAK RD
0200/0014 054057 FT	(T540)
0200/0000	LENGTH(AH 2822 BK 3523) TRIBUTARY POWELL CREEK STRUCTURE LENGTH 8 FT BMSID 22/4013/0190/3335
0190/1660	018 " DIA CIR PLASTIC LEN=0032 INSTALLED UNKN
0190/1425	015"H 21"W ELLIP METAL LEN=0031 INSTALLED UNKN
0190/0215 050534 FT	018 " DIA CIR PLASTIC LEN=0035 INSTALLED UNKN
0190/0000	LENGTH(AH 3523 BK 2951)
0180/1445	036 " DIA CIRC METAL LEN=0040 INSTALLED UNKN
0180/0936	015"H 21"W ELLIP METAL LEN=0035 INSTALLED UNKN
0180/0063 047583 FT	018 " DIA CIR PLASTIC LEN=0051 INSTALLED UNKN 2 0 22003 0 00 0476+02 CARSONVILLE RD (T534)
0180/0000	LENGTH(AH 2951 BK 3110)

DIR: B TOTAL LEN: 18.666 MI. DIST: 08-5 SR: 4013  
 LEFT MUN: JEFFERSON T RIGHT MUN: JEFFERSON T

Stationing	Segment	Length	Notes
	0170/1138		BMS EN 22/4013/0170/1125 2 0 22003 0 00 0455+77 TR POWELS CK
	0170/1125		BMSBG 22/4013/0170/1125
044473 FT	0170/0383		024 "DIA CIR PLASTIC LEN=0039 INSTALLED UNKN
	044473 FT		2 0 22003 0 00 0444+92
	0170/0000		LENGTH(AH 3110 BK 2940)
	0160/2242		018 "DIA CIR PLASTIC LEN=0032 INSTALLED UNKN WEST CROSS RD
	0160/2195		(T535)
	0160/1689		018 "DIA CIR PLASTIC LEN=0030 INSTALLED UNKN
	0160/1164		015 "DIA CIR PLASTIC LEN=0043 INSTALLED UNKN
041533 FT	0160/0549		078"H 48"W CON BOX CUL LEN=0033 INSTALLED UNKN
	041533 FT		2 0 22003 0 00 0414+70
	0160/0000		LENGTH(AH 2940 BK 1981) JEFFERSON
	0150/1871		WAYNE T
	0150/1654		036 "DIA CIRC METAL LEN=0040 INSTALLED UNKN
039552 FT	0150/0429		024 "DIA CIR PLASTIC LEN=0030 INSTALLED UNKN
	039552 FT		2 0 22003 0 00 0378+70
(SR1003 SEG 0010/0000)	0150/0000		LENGTH(AH 1981 BK 1364) RUMMEL RD (T538)
038188 FT	0140/0000		LENGTH(AH 1364 BK 3648)

DIR: B TOTAL LEN: 18.666 MI. DIST: 08-5 SR: 4013  
 LEFT MUN: WAYNE T RIGHT MUN: WAYNE T

PHEASANT HILL DR  
 (TWP )

Stationing	Notes	Material	Length	Installation
0130/2420	036 " DIA	CIR PLASTIC	LEN=0032	INSTALLED UNKN
0130/1719	SHOOP LN (T570)			
0130/1682	018 " DIA	CIR PLASTIC	LEN=0030	INSTALLED UNKN
0130/1227				
034540 FT	0130/0235	018"H 24"W ELLIP METAL	LEN=0030	INSTALLED UNKN
	034540 FT	2 0 22003 0 00 0342+45		
	0130/0000	LENGTH(AH 3648 BK 2729)		
	0120/2280	015"H 21"W ELLIP METAL	LEN=0028	INSTALLED UNKN
	0120/1437	UNION CHURCH RD (T536)		
	0120/1425	030 " DIA	CIR PLASTIC	LEN=0030 INSTALLED UNKN
	0120/1160	036 " DIA	CIR PLASTIC	LEN=0015 INSTALLED 2006
031811 FT	031811 FT	2 0 22003 0 00 0314+20		
	0120/0000	LENGTH(AH 2729 BK 2047)		
	0110/1534	018 " DIA	CIR PLASTIC	LEN=0030 INSTALLED UNKN
	0110/0635	015"H 21"W ELLIP METAL	LEN=0030	INSTALLED UNKN
	0110/0165	036 " DIA	CIR PLASTIC	LEN=0050 INSTALLED 2000
	0110/0001	048"H 64"W ELLIP OTHER	LEN=0050	INSTALLED UNKN
029764 FT	029764 FT	2 0 22003 0 00 0293+80		
	0110/0000	RADEL RD (T452)		
	0110/0000	LENGTH(AH 2047 BK 2483)		
	0100/0948	024 " DIA	CIR PLASTIC	LEN=0032 INSTALLED 2006
027281 FT	027281 FT	2 0 22003 0 00 0269+18		

DIR: B TOTAL LEN: 18.666 MI. DIST: 08-5 SR: 4013  
 LEFT MUN: WAYNE T RIGHT MUN: WAYNE T

Location / Segment	Segment ID	Length (FT)	Material / Details
	0100/0000	2483	054" DIA CIRC METAL
	0090/3180	0040	INSTALLED UNKN
	0090/1716	0035	024" DIA CIRC METAL
	0090/1429	0035	036" DIA CIR PLASTIC
	0090/1398	(T446)	LEBO RD INSTALLED UNKN
ENDERS RD (SR4001 SEG 0010/0000)	0090/0927		
	0090/0028	024046	040"H 54"W CON BOX CUL
	0090/0000	024046	LEN=0030 INSTALLED UNKN 2 0 22003 0 00 0237+27
	0080/1215		SHEETZ RD (T448)
	0080/1185		015" DIA CIRC METAL LEN=0041 INSTALLED UNKN
	0080/0401		048" DIA CIR PLASTIC LEN=0057 INSTALLED UNKN
	0080/0011	020752	BMSSEN 22/4013/0080/0000
	0080/0000	020752	2 0 22003 0 00 0207+31 TR. POWELLS BMSBG 22/4013/0080/0000
RIDGE RD (T563)	0070/1980		LEN=0044 INSTALLED 2006
	0070/1836		DELVIEW DR (T574)
	0070/1027		033"H 49"W ELLIP METAL LEN=0035 INSTALLED UNKN
	0070/0615		015"H 21"W ELLIP METAL LEN=0044 INSTALLED 2006
	0070/0000	017978	2 0 22003 0 00 0179+67 DIMPSEY RD (T563)



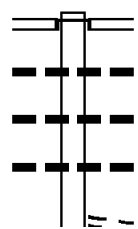


DIR: B TOTAL LEN: 18.666 MI. DIST: 08-5 SR: 4013  
 LEFT MUN: HALIFAX T RIGHT MUN: HALIFAX T

Stationing	Description	Material	Length	Status
	0030/1622	024"H 35"W ELLIP METAL	LEN=0036	INSTALLED UNKN
006673 FT	0030/0322	024"H 35"W ELLIP METAL	LEN=0039	INSTALLED UNKN
	006673 FT	2 0 22003 0 00 0066+73		
	0030/0000	072"H 78"W CONCR ARCH	LEN=0030	INSTALLED UNKN
	0020/2870	LENGTH(AH 2818 BK 3084)		
	0020/2697	PRICE RD (T360)		
	0020/2153	015 "DIA CIR PLASTIC	LEN=0036	INSTALLED UNKN
	0020/1648	024 "DIA CIR PLASTIC	LEN=0035	INSTALLED UNKN
HOOVER LN (PRDR)				
	0020/1023	021"H 30"W ELLIP METAL	LEN=0027	INSTALLED UNKN
	0020/0028	013"H 17"W ELLIP METAL	LEN=0065	INSTALLED UNKN
2 0 22003 0 00 0035+89	003589 FT			
HOFFMAN RD (T362)	0020/0000	LENGTH(AH 3084 BK 3589)		
	0010/3589	013"H 17"W ELLIP METAL	LEN=0065	INSTALLED UNKN
	0010/2490	029"H 42"W ELLIP METAL	LEN=0036	INSTALLED UNKN
	0010/1430	012 "DIA CIRC METAL	LEN=0027	INSTALLED UNKN
	0010/0580	029"H 42"W ELLIP METAL	LEN=0028	INSTALLED UNKN
000000 FT	000000 FT	2 0 22003 0 00 0000+00		
		NC POWELLS VALLEY RD		
		PETERS MOUNTAIN RD		
		(SR0147 SEG 0160/0000)		
		MFC BEGIN = D		
	0010/0000	LENGTH(AH 3589 BK 0000)		

EXTRACT DATE: 12/18/2023 ROADWAY MANAGEMENT SYSTEM PAGE NUMBER: 572  
 PRINT DATE: 12/20/2023 SLD COUNTY/SR - ANNUAL PRINT COUNTY: DAUPHIN  
 DIR: B TOTAL LEN: 1.580 MI. DIST: 08-5 SR: 4010  
 LEFT MUN: UPPER PAXTON T RIGHT MUN: UPPER PAXTON T

008340 FT



008340 FT  
 INTER-AHD DEIBLER GAP RD  
 (T475)  
 SHIPPEN DAM RD  
 (SR4002 SEG 0130/0000)  
 0030/2881 018 " DIA CIR PLASTIC  
 0030/2880 LEN=0040 INSTALLED UNKN  
 018 " DIA CIR PLASTIC  
 0030/2619 LEN=0040 INSTALLED UNKN  
 018 " DIA CIR PLASTIC  
 0030/2521 LEN=0040 INSTALLED UNKN  
 ROADCAP RD  
 0030/2392 (T476)

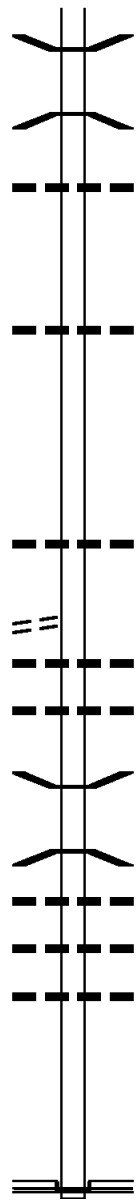
EXTRACT DATE: 12/18/2023  
PRINT DATE: 12/20/2023

ROADWAY MANAGEMENT SYSTEM  
SLD COUNTY/SR - ANNUAL PRINT

PAGE NUMBER: 571  
COUNTY: DAUPHIN

DIR: B TOTAL LEN: 1.580 MI.  
LEFT MUN: UPPER PAXTON T

DIST: 08-5 SR: 4010  
RIGHT MUN: UPPER PAXTON T



005459 FT

0030/1618 BMS EN 22/4010/0030/1605  
2 0 22061 0 00 0055+01  
TR WICON CK.  
0030/1605 BMSBG 22/4010/0030/1605  
0030/0995 036 "DIA CIRC METAL  
LEN=0150 INSTALLED UNKN  
005459 FT 2 0 22061 0 00 0055+01  
5 0030/0000 LENGTH(AH 2881 BK 2882)  
018 "DIA CIR PLASTIC  
0020/2734 LEN=0030 INSTALLED UNKN

2 0 22061 0 00 0025+77 002577 FT  
FULKROAD RD  
(T480) 0020/0000

0020/0325 018 "DIA CIR PLASTIC  
002577 FT LEN=0028 INSTALLED UNKN  
5 0020/0000 LENGTH(AH 2882 BK 2577)  
015"H 21"W ELLIP METAL  
0010/2533 LEN=0075 INSTALLED UNKN  
018 "DIA CIR PLASTIC  
0010/1948 LEN=0030 INSTALLED UNKN

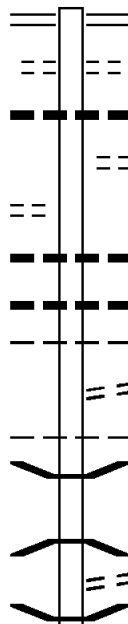
000000 FT

0010/1035 BMS EN 22/4010/0010/1023  
2 0 22061 0 00 0010+24  
LIT.WICONISC  
0010/1023 BMSBG 22/4010/0010/1023  
018 "DIA CIR PLASTIC  
0010/0661 LEN=0032 INSTALLED UNKN  
015"H 21"W ELLIP METAL  
0010/0418 LEN=0030 INSTALLED UNKN  
015"H 21"W ELLIP METAL  
0010/0040 LEN=0048 INSTALLED UNKN  
000000 FT 2 0 22061 0 00 0000+00  
NC PH HILLIPS RD  
BERRYSBURG RD  
INTER-BK (SR0025 SEG 0110/0000)  
KLINGER RD  
(SR4003 SEG 0050/3152)  
MFC BEGIN = E  
5 0010/0000 LENGTH(AH 2577 BK 0000)

UNNAMED AL  
(BORO)

005336 FT

0020/2943



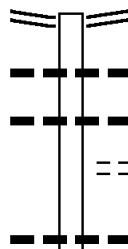
005336 FT STATE ST  
 0020/3335 (SR0209 SEG 0060/0830)  
 PLUM ST  
 0020/3144 (BORO)  
 0020/2998 018 " DIA CIRC CONCR  
 LEN=0042 INSTALLED UNKN  
 MEADOW LN  
 0020/2960 (BORO)  
  
 0020/2805 018 " DIA CIRC METAL  
 LEN=0036 INSTALLED UNKN  
 0020/2556 018 " DIA CIRC CONCR  
 LEN=0036 INSTALLED UNKN  
 UPPER PAXTON  
 0020/2513 MILLERSBURG B  
 MEADOW LN  
 0020/2483 (BORO)  
 MILLERSBURG  
 0020/2141 UPPER PAXTON T  
 0020/1903 BMSSEN 22/4009/0020/1830  
 2 0 22042 0 00 0037+49  
 LIT WICONISO  
 0020/1830 BMSBG 22/4009/0020/1830  
 POWER COMPANY RD  
 0020/1793 (T592)  
 0020/1743 BMSSEN 22/4009/0020/1604

DIR: B TOTAL LEN: 1.011 MI. DIST: 08-5 SR: 4009  
 LEFT MUN: UPPER PAXTON T RIGHT MUN: UPPER PAXTON T

Street Name	Stationing	Notes	Material / Details
			2 0 22042 0 00 0035+34
	0020/1604		WICONISCO CK
	0020/1566		BMSBG 22/4009/0020/1604 GOODLING RD
	0020/0670		024 " DIA CIRC CONCR LEN=0057 INSTALLED UNKN
	0020/0021		018 " DIA CIR PLASTIC LEN=0048 INSTALLED UNKN
PEARL ST (T614)	002001 FT 0020/0000		2 0 22042 0 00 0019+30 NC W I CONISCO ST
	0020/0000		LENGTH(AH 3335 BK 2001) SEVENTH ST
	0010/1612		(T608)
RAILROAD ST (T591)	0010/1478		042 " DIA CIRC CONCR LEN=0048 INSTALLED UNKN
	0010/1225		SIXTH ST (T380)
SIXTH ST (T380)	0010/1108		
	0010/1101		020"H 28"W ELLIP METAL LEN=0036 INSTALLED UNKN
	0010/0923		FIFTH ST (T378)
	0010/0908		018 " DIA CIRC METAL LEN=0051 INSTALLED UNKN
FOURTH ST (T590)	0010/0704		
	0010/0641		024 " DIA CIRC METAL LEN=0057 INSTALLED UNKN
	0010/0621		FOURTH ST (T374)
	0010/0312		THIRD ST (T376)
	0010/0299		021"H 28"W ELLIP METAL LEN=0050 INSTALLED UNKN
	0010/0024		030 " DIA CIRC METAL LEN=0039 INSTALLED UNKN
	000000 FT		2 0 22042 0 00 0000+00 NC CENTER ST
	INTER-BK		MARKET ST (SR4007 SEG 0020/0000) CENTER ST (T379)
	0010/0000		MFC BEGIN = D LENGTH(AH 2001 BK 0000)

EXTRACT DATE: 12/18/2023 ROADWAY MANAGEMENT SYSTEM PAGE NUMBER: 568  
 PRINT DATE: 12/20/2023 SLD COUNTY/SR - ANNUAL PRINT COUNTY: DAUPHIN  
 DIR: B TOTAL LEN: 4.647 MI. DIST: 08-5 SR: 4008  
 LEFT MUN: WASHINGTON T RIGHT MUN: WASHINGTON T

MATTERSTOWN RD 024535 FT  
 (SR1007 SEG 0070/0063) 0090/2617

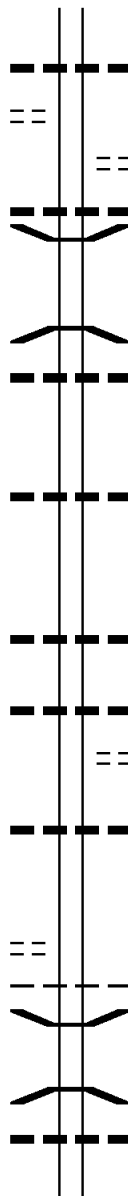


024535 FT WILHOUR RD  
 0090/2617 (SR1007 SEG 0070/0063)  
 015 " DIA CIRC METAL  
 0090/2556 LEN=0030 INSTALLED UNKN  
 018 " DIA CIR PLASTIC  
 0090/2129 LEN=0069 INSTALLED UNKN  
 MATTIS'S MILL RD  
 0090/2110 (T550)  
 018 " DIA CIR PLASTIC  
 0090/1352 LEN=0035 INSTALLED UNKN

DIR: B TOTAL LEN: 4.647 MI. DIST: 08-5 SR: 4008  
 LEFT MUN: WASHINGTON T RIGHT MUN: WASHINGTON T

SAVIDGE RD  
(T460)

0090/0616



0090/0691 015"H 21"W ELLIP METAL  
 LEN=0030 INSTALLED UNKN

0090/0347 FEIDT RD  
 (T461)

0090/0200 019" DIA CIR PLASTIC  
 LEN=0030 INSTALLED UNKN

021918 FT

0090/0013 BMSSEN 22/4008/0090/0000  
 021918 FT 2 0 22038 0 02 0220+23

TR WICON CK  
 BMSBG 22/4008/0090/0000

0090/0000 LENGTH(AH 2617 BK 3006)

0080/2430 015"H 21"W ELLIP METAL  
 LEN=0042 INSTALLED UNKN

0080/1176 015"H 21"W ELLIP METAL  
 LEN=0031 INSTALLED UNKN

018912 FT

018912 FT 2 0 22038 0 02 0189+69  
 0080/0000 LENGTH(AH 3006 BK 2633)

0070/2627 015"H 21"W ELLIP METAL  
 LEN=0030 INSTALLED UNKN

0070/1822 015"H 21"W ELLIP METAL  
 LEN=0040 INSTALLED UNKN

0070/1784 STONE RD  
 (T464)

0070/1176 018" DIA CIR PLASTIC  
 LEN=0055 INSTALLED UNKN

WERT RD  
(T613)

016279 FT

0070/0000

016279 FT 2 0 22038 0 02 0163+36  
 NC WEST MATTERSTOWN RD

0070/0000 LENGTH(AH 2633 BK 1985)

WASHINGTON  
 0060/1882 UPPER PAXTON T  
 0060/1744 BMSSEN 22/4008/0060/1752  
 2 0 22038 0 02 0143+02

TR WICONISCO  
 0060/1732 BMSBG 22/4008/0060/1752

0060/1275 018" DIA CIR PLASTIC  
 LEN=0030 INSTALLED UNKN

036" DIA CIRC METAL

DIR: B TOTAL LEN: 4.647 MI. DIST: 08-5 SR: 4008  
 LEFT MUN: UPPER PAXTON T RIGHT MUN: UPPER PAXTON T

SAMS RD  
(T466)

0060/0149  
014294 FT

2 0 22038 0 02 0108+70 010808 FT  
 KLINGER RD  
 (SR4003 SEG 0030/0828) 0050/0000  
 010808 FT

007776 FT

0060/0436	LEN=0060	INSTALLED UNKN
018 "DIA	CIRC METAL	
0060/0157	LEN=0029	INSTALLED UNKN
014294 FT	2 0 22038 0 02 0143+02	RIFE RD (T465)
5 0060/0000	LENGTH(AH 1985 BK 3486)	
0050/1577	018 "DIA CIR PLASTIC	LEN=0032 INSTALLED UNKN
0050/1255	015 "DIA CIR PLASTIC	LEN=0031 INSTALLED UNKN
0050/0266	015 "DIA CIR PLASTIC	LEN=0030 INSTALLED UNKN
010808 FT	TTERSTOWN RD	
INTER-BK	KLINGER RD	
5 0050/0000	(SR4003 SEG 0030/0828)	LTH AH 003486 BK 000100
010808 FT		
7044/0000	LTH AH 000100 BK 003032	
INTER-AHD	KLINGER RD	
	(SR4003 SEG 0030/0000)	
	KLINGER RD	
0040/3032	(SR4003 SEG 0030/0000)	
0040/3010	015"H 21"W ELLIP METAL	LEN=0040 INSTALLED UNKN
0040/2504	015"H 21"W ELLIP METAL	LEN=0030 INSTALLED UNKN
0040/2349	015"H 21"W ELLIP METAL	LEN=0033 INSTALLED UNKN
0040/0830	072 "DIA CIRC METAL	LEN=0040 INSTALLED UNKN
0040/0649	015"H 21"W ELLIP METAL	LEN=0031 INSTALLED 2005
007776 FT	2 0 22038 0 02 0078+38	
5 0040/0000	LENGTH(AH 3032 BK 2794)	
	072 "DIA CIRC METAL	



EXTRACT DATE: 12/18/2023  
PRINT DATE: 12/20/2023

ROADWAY MANAGEMENT SYSTEM  
SLD COUNTY/SR - ANNUAL PRINT

PAGE NUMBER: 565  
COUNTY: DAUPHIN

DIR: B TOTAL LEN: 4.647 MI.  
LEFT MUN: UPPER PAXTON T

DIST: 08-5 SR: 4008  
RIGHT MUN: UPPER PAXTON T

GRANGE HALL RD  
(T463)

	0030/2794	LEN=0040	INSTALLED UNKN
	0030/1971		LANDIS DR (T460)
004982 FT	0030/0058	LEN=0030	INSTALLED UNKN
	004982 FT	2 0 22038 0 02	0049+82
	0030/0000	LENGTH(AH 2794 BK 2797)	
	0020/2524	LEN=0035	INSTALLED UNKN
	0020/2098	LEN=0030	INSTALLED UNKN
	0020/1714	LEN=0030	INSTALLED UNKN
	0020/1496	LEN=0061	INSTALLED UNKN
	0020/0410	LEN=0030	INSTALLED UNKN
002185 FT	002185 FT	2 0 22038 0 01	0021+85
	0020/0000	LENGTH(AH 2797 BK 2185)	
	0010/2185	LEN=0030	INSTALLED UNKN
	0010/1991	LEN=0040	INSTALLED UNKN
	0010/1363	BMS EN 22/4008/0010/1270	0 0 00000 0 00 0000+00
	0010/1270	BMSBG 22/4008/0010/1270	
	0010/0703	LEN=0035	INSTALLED UNKN
	0010/0427	LEN=0030	INSTALLED UNKN
	0010/0131	LEN=0030	INSTALLED UNKN
000000 FT	000000 FT	2 0 22038 0 00	0000+00
		NC HOY RD	
		BERRYSBURG RD	
		(SR0025 SEG 0060/0000)	
		MFC BEGIN = E	
	0010/0000	LENGTH(AH 2185 BK 0000)	

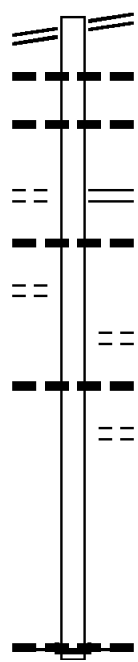
DIR: B TOTAL LEN: .358 MI. DIST: 08-5 SR: 4007  
 LEFT MUN: UPPER PAXTON T RIGHT MUN: UPPER PAXTON T

RIVER RD 001889 FT  
 (SR0147 SEG 0310/0000) 0020/0495

2 0 22068 0 00 0004+84 001394 FT  
 CENTER ST 0020/0000  
 (T364)

MAPLE ST 0010/1010  
 (T371)

000000 FT



001889 FT MARKET ST  
 0020/0495 (SR0147 SEG 0310/0000)  
 030 " DIA CIRC CONCR  
 0020/0356 LEN=0061 INSTALLED UNKN  
 024 " DIA CIRC CONCR  
 0020/0347 LEN=0040 INSTALLED UNKN  
 001394 FT CENTER ST  
 (SR4009 SEG 0010/0000)  
 0020/0000 LENGTH(AH 0495 BK 1394)  
 024 " DIA CIRC CONCR  
 0010/1383 LEN=0050 INSTALLED UNKN  
 UNNAMED AL  
 (TWP )  
 0010/0978 020"H 28"W ELLIP METAL  
 0010/0661 LEN=0027 INSTALLED UNKN  
 LOCUST ST  
 0010/0641 (T382)  
 000000 FT 2 0 22068 0 00 0019+84  
 024 " DIA CIRC METAL  
 LEN=0030 INSTALLED UNKN  
 NC MA MARKET ST  
 INTER-BK SCHOOLHOUSE LN  
 (T612)  
 MFC BEGIN = E  
 0010/0000 LENGTH(AH 1394 BK 0000)

DIR: B TOTAL LEN: 7.030 MI. DIST: 08-5 SR: 4006  
 LEFT MUN: JACKSON T RIGHT MUN: JACKSON T

Stationing	Segment	Length (FT)	Material / Notes
037120	INTER-AHD	037120 FT	
0140/2278	RUTTER RD (SR4001 SEG 0060/0000)	0140/2278	
0140/1985	RUTTER RD (SR4004 SEG 0060/3361)	0140/1985	015"H 21"W ELLIP METAL LEN=0030 INSTALLED UNKN
034842	ENDERS GROVE RD (T575)	034842 FT	
0140/0000		0140/0000	LENGTH(AH 2278 BK 2458) 018 "DIA CIR PLASTIC LEN=0042 INSTALLED UNKN
0130/2410		0130/2410	018 "DIA CIR PLASTIC LEN=0030 INSTALLED 2006
0130/1530		0130/1530	018 "DIA CIR PLASTIC LEN=0030 INSTALLED 2006
0130/0787		0130/0787	018 "DIA CIR PLASTIC LEN=0030 INSTALLED 2006
032384		032384 FT	
0130/0000		0130/0000	2 0 22029 0 01 0324+58 LENGTH(AH 2458 BK 2015) 018 "DIA CIR METAL LEN=0034 INSTALLED UNKN
0120/1655		0120/1655	018 "DIA CIR PLASTIC LEN=0030 INSTALLED 2006
0120/1236		0120/1236	018 "DIA CIR PLASTIC LEN=0030 INSTALLED 2006
030369		030369 FT	
0120/0000	BOMBAUGH RD (T458) RETTINGER RD (T571)	0120/0000	2 0 22029 0 01 0304+66 LENGTH(AH 2015 BK 3614) 015"H 21"W ELLIP METAL LEN=0030 INSTALLED UNKN
0110/3452		0110/3452	018 "DIA CIR PLASTIC LEN=0040 INSTALLED 1999
0110/3151		0110/3151	018 "DIA CIR PLASTIC

DIR: B TOTAL LEN: 7.030 MI. DIST: 08-5 SR: 4006  
 LEFT MUN: JACKSON T RIGHT MUN: JACKSON T

2 0 22029 0 01 0268+52 026755 FT  
 CREEK DR  
 (T577) 0110/0000

ARMSTRONG VALLEY RD  
 (SR0225 SEG 0250/0900) 0100/0000

---	0110/2445	LEN=0030	INSTALLED UNKN
---	0110/1480	018 " DIA CIR PLASTIC LEN=0035	INSTALLED 2006
⌋	0110/0806	BMS EN 22/4006/0110/0762 2 0 22029 0 01 0276+14 ARMSTRONG CK	
⌋	0110/0762	BMSBG 22/4006/0110/0762	
---	0110/0105	015 "H 21 "W ELLIP METAL LEN=0035	INSTALLED UNKN
2 0 22029 0 01 0268+52 026755 FT			
==	0110/0000	LENGTH(AH 3614 BK 3266)	
---	0100/3225	015 "H 21 "W ELLIP METAL LEN=0051	INSTALLED UNKN
---	0100/1680	018 " DIA CIR PLASTIC LEN=0040	INSTALLED 2006
---	0100/1189	065 "H 72 "W PIPE ARCH LEN=0034	INSTALLED UNKN
		GRANGE ST (TWP )	
		CHURCH ST (T460)	
⌋	0100/0442	015 " DIA CIRC METAL LEN=0051	INSTALLED UNKN
		PINE ST (TWP )	
---	0100/0395	018 " DIA CIRC CONCR LEN=0045	INSTALLED UNKN
2 0 22029 0 01 0236+03		ARMSTRONG VALLEY RD (SR0225 SEG 0250/0900)	
023489 FT		NC EN DERS RD	
==	0100/0040	015 " DIA CIRC METAL LEN=0069	INSTALLED UNKN
---	0100/0040	023489 FT	
---	0100/0000	LENGTH(AH 3266 BK 3466)	
---	0090/3457	015 " DIA CIRC METAL LEN=0069	INSTALLED UNKN
---	0090/2980	015 "H 21 "W ELLIP METAL LEN=0031	INSTALLED UNKN

DIR: B TOTAL LEN: 7.030 MI. DIST: 08-5 SR: 4006  
 LEFT MUN: JACKSON T RIGHT MUN: JACKSON T

TOURIST PARK RD  
 (T462)  
 MILL DR  
 (T462)

020023 FT

0080/0975

017959 FT

014960 FT

0090/0886	018 " DIA CIR PLASTIC LEN=0030	INSTALLED UNKN
020023 FT	2 0 22029 0 00 0200+35 BADDORF RD (T581)	
0090/0000	LENGTH(AH 3466 BK 2064) 015"H 21"W ELLIP METAL	
0080/1925	LEN=0030	INSTALLED UNKN
0080/1239	015"H 21"W ELLIP METAL LEN=0030	INSTALLED UNKN
0080/1009	015"H 21"W ELLIP METAL LEN=0035	INSTALLED UNKN
0080/0975	NC MILL DR	
0080/0973	015"H 21"W ELLIP METAL LEN=0010	INSTALLED 2006
0080/0949	015"H 21"W ELLIP METAL LEN=0030	INSTALLED UNKN
0080/0722	015"H 21"W ELLIP METAL LEN=0030	INSTALLED 2006
017959 FT	2 0 22029 0 00 0179+71 LENGTH(AH 2064 BK 2999)	
0080/0000	015"H 21"W ELLIP METAL	
0070/2971	LEN=0030	INSTALLED UNKN
0070/2843	JACKSON HALIFAX T	
0070/1618	024 " DIA CIRC METAL LEN=0033	INSTALLED UNKN
0070/1110	015"H 21"W ELLIP METAL LEN=0040	INSTALLED UNKN
014960 FT	2 0 22029 0 00 0149+72 LENGTH(AH 2999 BK 2531)	
0070/0000	060 " DIA CIRC METAL	
0060/2005	LEN=0051	INSTALLED UNKN
0060/1730	KEIFFER RD (T454)	
0060/1703	036 " DIA CIR PLASTIC LEN=0040	INSTALLED 2006
	015"H 21"W ELLIP METAL	

DIR: B TOTAL LEN: 7.030 MI. DIST: 08-5 SR: 4006  
 LEFT MUN: HALIFAX T RIGHT MUN: HALIFAX T

Stationing	Right of Way	Structure ID	Length	Material	Status
		0060/1285	0030	018" DIA CIR PLASTIC	INSTALLED UNKN
		0060/1139	0035	018" DIA CIR PLASTIC	INSTALLED UNKN
		0060/0964	0030	018" DIA CIR METAL	INSTALLED UNKN
		0060/0281	0040	036" DIA CIR PLASTIC	INSTALLED 2006
012429 FT		0060/0013	22/4006/0060/0000	BMSSEN	20 22029 0 00 0124+41
		012429 FT		GURDY RUN	
		0060/0000	22/4006/0060/0000	BMSBG	LENGTH(AH 2531 BK 2567)
		0050/2140	0030	015"H 21"W ELLIP METAL	INSTALLED UNKN
SCHOLL RD (T460)		0050/1850			
		0050/1705	0040	048"H 72"W ELLIP METAL	INSTALLED UNKN
		0050/1574	0060	018" DIA CIR PLASTIC	INSTALLED UNKN
		0050/0016	0030	024" DIA CIR PLASTIC	INSTALLED UNKN
009862 FT		009862 FT	20 22029 0 00 0098+74		
		0050/0000		LENGTH(AH 2567 BK 2346)	
		0040/2013	0030	018" DIA CIR PLASTIC	INSTALLED 2006
		0040/1891	0035	018" DIA CIR PLASTIC	INSTALLED 2006
		0040/1452	0030	036" DIA CIR PLASTIC	INSTALLED UNKN
		0040/1034	0032	018" DIA CIR PLASTIC	INSTALLED UNKN
		0040/0835	0030	015"H 21"W ELLIP METAL	INSTALLED UNKN
		0040/0064	0053	054" DIA CIRC CONCR	INSTALLED UNKN
20 22029 0 00 0075+04 MCCLELLAND RD (T589)		0040/0002	0040	018" DIA CIR PLASTIC	INSTALLED UNKN
		0040/0000		LENGTH(AH 2346 BK 3550)	
ART DR (PRDR)		0030/2923			

DIR: B TOTAL LEN: 7.030 MI. DIST: 08-5 SR: 4006  
 LEFT MUN: HALIFAX T RIGHT MUN: HALIFAX T

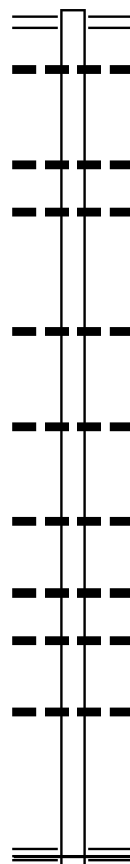
Stationing	Description	Material	Length	Status
0030/2086	015"H 21"W ELLIP METAL	0033	INSTALLED	UNKN
0030/2000	LACAGANS DR (PRDR)			
0030/1578	015"H 21"W ELLIP METAL	0036	INSTALLED	UNKN
0030/1396	015"H 21"W ELLIP METAL	0030	INSTALLED	UNKN
0030/1104	015"H 21"W ELLIP METAL	0035	INSTALLED	UNKN
0030/0720	015"H 21"W ELLIP METAL	0033	INSTALLED	UNKN
003966 FT	2 0 22029 0 00 0039+54			
0030/0000	015"H 21"W ELLIP METAL	0030	INSTALLED	UNKN
0020/1434	LENGTH(AH 3550 BK 1841)			
0020/1109	015"H 21"W ELLIP METAL	0030	INSTALLED	UNKN
0020/1046	015"H 21"W ELLIP METAL	0030	INSTALLED	UNKN
0020/1004	039"H 72"W PIPE ARCH	0024	INSTALLED	UNKN
0020/0764	015"H 21"W ELLIP METAL	0030	INSTALLED	UNKN
0020/0559	015"H 21"W ELLIP METAL	0030	INSTALLED	UNKN
0020/0023	BMSSEN 22/4006/0020/0000			
002125 FT	2 0 22029 0 00 0021+13			
0020/0000	GURDY RUN			
0020/0000	BMSBG 22/4006/0020/0000			
0010/1476	LENGTH(AH 1841 BK 2125)			
0010/1174	015"H 21"W ELLIP METAL	0030	INSTALLED	UNKN
0010/1100	015"H 21"W ELLIP METAL	0036	INSTALLED	UNKN
0010/0647	021"H 15"W ELLIP METAL	0036	INSTALLED	UNKN
0010/0448	EVERGREEN LN (TWP)			
000000 FT	018" DIA CIR PLASTIC	0032	INSTALLED	UNKN
0010/0000	NC TO RIVER RD			
000000 FT	URIST PARK RD			
0010/0000	(SR0147 SEG 0230/1021)			
0010/0000	MFC BEGIN = E			
0010/0000	LENGTH(AH 2125 BK 0000)			

MIDDLE RD  
(T366)

2 0 22029 0 00 0000+00 000000 FT  
 RIVER RD  
 (SR0147 SEG 0230/1021) 0010/0000

DIR: B TOTAL LEN: 1.232 MI. DIST: 08-5 SR: 4005  
 LEFT MUN: UPPER PAXTON T RIGHT MUN: UPPER PAXTON T

006504 FT



006504 FT SHIPPEN DAM RD  
 0020/3447 (SR4002 SEG 0080/0000)  
 018 "DIA CIR PLASTIC  
 0020/3029 LEN=0032 INSTALLED UNKN

0020/2037 018 "DIA CIR PLASTIC  
 LEN=0031 INSTALLED UNKN  
 018 "DIA CIR PLASTIC  
 0020/1623 LEN=0030 INSTALLED UNKN

003057 FT

0020/0224 018 "DIA CIRC METAL  
 LEN=0030 INSTALLED UNKN  
 003057 FT 2 0 22060 0 00 0030+90  
 0020/0000 LENGTH(AH 3447 BK 3057)  
 018 "DIA CIR PLASTIC  
 0010/2680 LEN=0030 INSTALLED UNKN

0010/1602 015"H 21"W ELLIP METAL  
 LEN=0030 INSTALLED UNKN

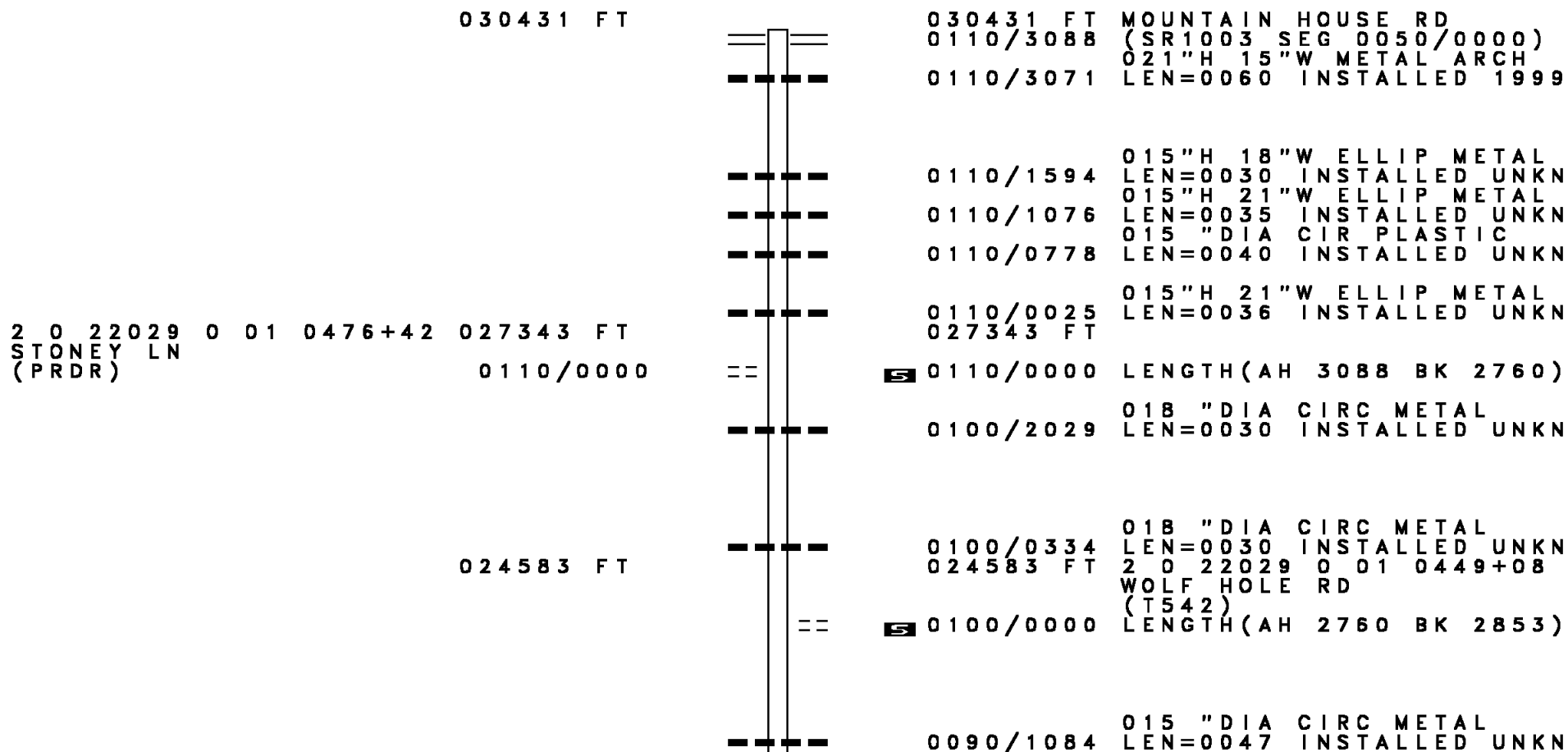
0010/0758 018 "DIA CIR PLASTIC  
 LEN=0035 INSTALLED UNKN  
 018 "DIA CIR PLASTIC  
 0010/0733 LEN=0032 INSTALLED UNKN

000000 FT

0010/0049 015"H 21"W ELLIP METAL  
 LEN=0036 INSTALLED UNKN  
 000000 FT 2 0 22060 0 00 0000+00  
 NC DE IBLER RD  
 BERRYSBURG RD  
 (SR0025 SEG 0070/1519)  
 MFC BEGIN = E  
 0010/0000 LENGTH(AH 3057 BK 0000)



DIR: B TOTAL LEN: 5.763 MI. DIST: 08-5 SR: 4004  
 LEFT MUN: JACKSON T RIGHT MUN: JACKSON T





DIR: B TOTAL LEN: 5.763 MI. DIST: 08-5 SR: 4004  
 LEFT MUN: JACKSON T RIGHT MUN: JACKSON T

Stationing	Description	Material / Notes
013509 FT	0060/0125	BMS EN 22/4004/0060/0112 2 0 22056 0 01 0138+85 TR. ARMSTR. CK
	0060/0112	BMS BG 22/4004/0060/0112
	013509 FT	2 0 22056 0 01 0138+50 LENTZ DR (T567)
	0060/0000	LENGTH(AH 3361 BK 2236) 015"H 21"W ELLIP METAL
	0050/1948	LEN=0033 INSTALLED UNKN
	0050/1282	BMS EN 22/4004/0050/1272 2 0 22056 0 00 0126+41 TR ARMSTR CK
	0050/1272	BMS BG 22/4004/0050/1272
	0050/1226	094"H 81"W OTHER STRUC LEN=0031 INSTALLED UNKN
2 0 22056 0 00 0113+92 BOMBAUGH RD (T458)	011273 FT	011273 FT
	0050/0000	LENGTH(AH 2236 BK 2104)
	0040/1027	036 " DIA CIR PLASTIC LEN=0041 INSTALLED UNKN
	0040/0890	015"H 21"W ELLIP METAL LEN=0033 INSTALLED UNKN
	0040/0055	024 " DIA CIRC METAL LEN=0035 INSTALLED UNKN
009169 FT	009169 FT	2 0 22056 0 00 0091+92 DIVIDING RIDGE RD (T450)
	0040/0000	LENGTH(AH 2104 BK 3074)
	0030/2943	018 " DIA CIR PLASTIC LEN=0040 INSTALLED UNKN
	0030/2942	015"H 21"W ELLIP METAL LEN=0030 INSTALLED UNKN
	0030/2230	015"H 21"W ELLIP METAL LEN=0030 INSTALLED UNKN
	0030/1416	BMS EN 22/4004/0030/1403 2 0 22056 0 00 0075+21 TR. ARMSTR. CK
	0030/1403	BMS BG 22/4004/0030/1403

DIR: B TOTAL LEN: 5.763 MI. DIST: 08-5 SR: 4004  
 LEFT MUN: JACKSON T RIGHT MUN: JACKSON T

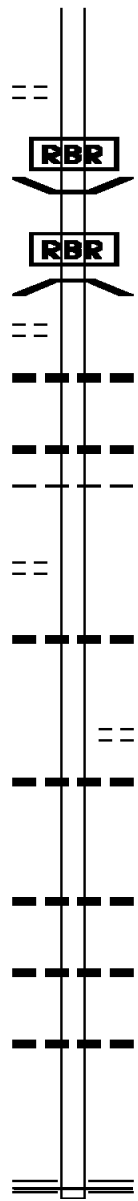
2 0 22056 0 00 0061+18 006095 FT  
 RETTINGER RD  
 (T571) 0030/0000

SNYDER RD  
 (T456) 0020/2332

KINSINGER RD  
 (T455) 0020/0760

003318 FT

000000 FT

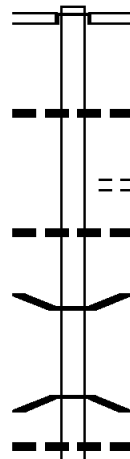


006095 FT  
 0030/0000 LENGTH(AH 3074 BK 2777)  
 0020/2585 BMSBN 22/4004/0020/2505  
 2 0 22056 0 00 0058+52  
 P3  
 ARMSTRONG CREEK  
 0020/2505 BMSBG 22/4004/0020/2505  
 0020/2319 018 "DIA CIR PLASTIC  
 LEN=0066 INSTALLED UNKN  
 0020/1475 015"H 21"W ELLIP METAL  
 LEN=0031 INSTALLED UNKN  
 JACKSON  
 0020/1453 HALIFAX T  
 0020/0052 015"H 21"W ELLIP METAL  
 LEN=0045 INSTALLED UNKN  
 2 0 22056 0 00 0033+50  
 HERSHEY RD  
 (T457)  
 0020/0000 LENGTH(AH 2777 BK 3318)  
 063"H 84"W ELLIP ALUM  
 0010/2993 LEN=0040 INSTALLED UNKN  
 0010/1770 036 "DIA CIRC METAL  
 LEN=0042 INSTALLED UNKN  
 0010/1002 018 "DIA CIR PLASTIC  
 LEN=0040 INSTALLED UNKN  
 0010/0140 018 "DIA CIRC CONCR  
 LEN=0057 INSTALLED UNKN  
 2 0 22056 0 00 0000+00  
 NC RU TTER RD  
 ARMSTRONG VALLEY RD  
 (SR0225 SEG 0220/1640)  
 MFC BEGIN = E  
 0010/0000 LENGTH(AH 3318 BK 0000)

EXTRACT DATE: 12/18/2023 ROADWAY MANAGEMENT SYSTEM PAGE NUMBER: 553  
 PRINT DATE: 12/20/2023 SLD COUNTY/SR - ANNUAL PRINT COUNTY: DAUPHIN  
 DIR: B TOTAL LEN: 2.407 MI. DIST: 08-5 SR: 4003  
 LEFT MUN: UPPER PAXTON T RIGHT MUN: UPPER PAXTON T

012707 FT

012707 FT  
 INTER-AHD PHILLIPS RD  
 (SR4010 SEG 0010/0000)  
 BERRYSBURG RD  
 (SR0025 SEG 0110/0000)  
 0050/3152  
 0050/2048 018"H 24"W ELLIP METAL  
 LEN=0030 INSTALLED UNKN  
 0050/1330 SAMS RD  
 (T466)  
 0050/1174 015"H 21"W ELLIP METAL  
 LEN=0030 INSTALLED UNKN  
 0050/0052 BMS EN 22/4003/0050/0000  
 009555 FT 2 0 22012 0 03 0098+53  
 LIT.WICON.CK  
 BMSBG 22/4003/0050/0000  
 5 0050/0000 LENGTH(AH 3152 BK 2270)  
 0040/1708 015"H 21"W ELLIP METAL  
 LEN=0040 INSTALLED UNKN



009555 FT

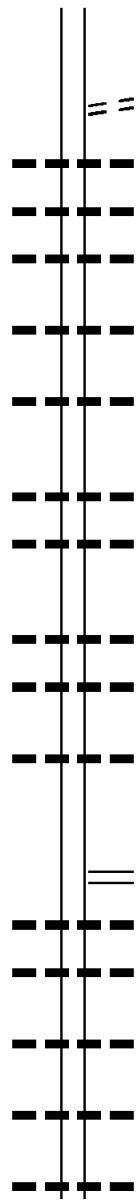
DIR: B TOTAL LEN: 2.407 MI. DIST: 08-5 SR: 4003  
 LEFT MUN: UPPER PAXTON T RIGHT MUN: UPPER PAXTON T

Stationing	Segment	Length	Material	Notes
	0040/1180	007285 FT	015"H 21"W ELLIP METAL LEN=0030	INSTALLED UNKN
2 0 22012 0 02 0073+81	0040/0000	007285 FT	015 "DIA CIRC METAL LEN=0030	INSTALLED UNKN
KAHLER RD (T611)				
	0030/0828	005409 FT	MATTERSTOWN RD (SR4008 SEG 0050/0000)	
2 0 22012 0 01 0055+05	0030/0000	005409 FT	030 "DIA CIRC METAL LEN=0040	INSTALLED UNKN
HOY RD (SR4008 SEG 0040/3032)				
	0020/2786	002539 FT	015"H 21"W ELLIP METAL LEN=0040	INSTALLED UNKN
	0020/2167	002539 FT	015"H 21"W ELLIP METAL LEN=0040	INSTALLED UNKN
	0020/1620	002539 FT	015"H 21"W ELLIP METAL LEN=0040	INSTALLED UNKN
	0020/0000	0010/2539	030 "DIA CIRC METAL LEN=0040	INSTALLED UNKN
	0010/2210	0010/2210	015"H 21"W ELLIP METAL LEN=0035	INSTALLED UNKN
HOBBY HORSE LN (PRDR)				
	0010/1167	0010/1167	015"H 21"W ELLIP METAL LEN=0035	INSTALLED UNKN
	0010/0815	0010/0815	015"H 21"W ELLIP METAL LEN=0030	INSTALLED UNKN
	000000 FT	000000 FT	2 0 22012 0 00 0000+00	
			NC KL	
	INTER-BK		SR 0209 SH (SR0209 SEG 0120/0000)	
			NOVINGER RD (T583)	
	0010/0000	0010/0000	MFC BEGIN = E	
			LENGTH(AH 2539 BK 0000)	



DIR: B TOTAL LEN: 12.352 MI. DIST: 08-5 SR: 4002  
 LEFT MUN: LYKENS T RIGHT MUN: LYKENS T

060111 FT



060111 FT 2 0 22001 0 02 0808+96  
 SNYDER LN  
 (T644)  
 5 0330/0000 LENGTH(AH 2382 BK 3419)  
 018 "DIA CIR PLASTIC  
 0320/3338 LEN=0054 INSTALLED UNKN  
 018 "DIA CIR PLASTIC  
 0320/2933 LEN=0033 INSTALLED UNKN  
 018 "DIA CIR PLASTIC  
 0320/2521 LEN=0032 INSTALLED UNKN  
 036 "DIA CIR PLASTIC  
 0320/1904 LEN=0040 INSTALLED UNKN  
 018 "DIA CIRC METAL  
 0320/1237 LEN=0030 INSTALLED UNKN  
 018 "DIA CIR PLASTIC  
 0320/0321 LEN=0034 INSTALLED UNKN  
 024"H 35"W ELLIP CONC  
 0320/0010 LEN=0035 INSTALLED UNKN  
 056692 FT 2 0 22001 0 02 0774+77  
 5 0320/0000 LENGTH(AH 3419 BK 2045)  
 018 "DIA CIRC CONCR  
 0310/1701 LEN=0037 INSTALLED UNKN  
 018 "DIA CIRC CONCR  
 0310/1437 LEN=0036 INSTALLED UNKN  
 015"H 21"W ELLIP METAL  
 0310/0816 LEN=0038 INSTALLED UNKN  
 054647 FT 2 0 22001 0 02 0754+32  
 BELLEVUE RD  
 (SR1011 SEG 0030/3248)  
 5 0310/0000 LENGTH(AH 2045 BK 2418)  
 015"H 21"W ELLIP METAL  
 0300/2258 LEN=0036 INSTALLED UNKN  
 018 "DIA CIRC CONCR  
 0300/1819 LEN=0033 INSTALLED UNKN  
 018 "DIA CIR PLASTIC  
 0300/1211 LEN=0037 INSTALLED UNKN  
 015"H 21"W ELLIP METAL  
 0300/0333 LEN=0035 INSTALLED UNKN  
 052229 FT 2 0 22001 0 02 0729+68  
 015 "DIA CIRC METAL  
 LEN=0030 INSTALLED UNKN

056692 FT

054647 FT

052229 FT



DIR: B TOTAL LEN: 12.352 MI. DIST: 08-5 SR: 4002  
 LEFT MUN: LYKENS T RIGHT MUN: LYKENS T

		5	0300/0000	LENGTH(AH 2418 BK 2476)
			0290/2107	018 "DIA CIRC CONCR
			0290/1885	LEN=0029 INSTALLED UNKN
				018 "DIA CIRC PLASTIC
				LEN=0030 INSTALLED UNKN
			0290/1167	015"H 21"W ELLIP METAL
				LEN=0033 INSTALLED UNKN
				036 "DIA CIRC METAL
			0290/0593	LEN=0040 INSTALLED UNKN
049753 FT			049753 FT	2 0 22001 0 02 0704+92
		5	0290/0000	LENGTH(AH 2476 BK 2064)
				015"H 21"W ELLIP METAL
			0280/1848	LEN=0030 INSTALLED UNKN
			0280/0483	024 "DIA CIRC PLASTIC
				LEN=0090 INSTALLED UNKN
			0280/0036	018 "DIA CIRC CONCR
047689 FT			047689 FT	LEN=0040 INSTALLED UNKN
				2 0 22001 0 02 0684+28
				DEER RUN RD
				(T636)
		5	0280/0000	LENGTH(AH 2064 BK 1275)
			0270/0951	024 "DIA CIRC PLASTIC
				LEN=0006 INSTALLED UNKN
			0270/0404	024 "DIA CIRC PLASTIC
				LEN=0046 INSTALLED UNKN
			0270/0155	024 "DIA CIRC PLASTIC
				LEN=0035 INSTALLED UNKN
			0270/0061	018 "DIA CIRC CONCR
				LEN=0033 INSTALLED UNKN
046414 FT			046414 FT	2 0 22001 0 02 0671+53
		5	0270/0000	LENGTH(AH 1275 BK 2649)
			0260/1516	048 "DIA CIRC METAL
				LEN=0041 INSTALLED UNKN
			0260/0894	018 "DIA CIRC CONCR
				LEN=0032 INSTALLED UNKN
				018 "DIA CIRC CONCR
			0260/0540	LEN=0030 INSTALLED UNKN
043765 FT			043765 FT	2 0 22001 0 02 0645+04
				WEAVER LN
				(T612)
		5	0260/0000	LENGTH(AH 2649 BK 2996)
			0250/2897	024 "DIA CIRC PLASTIC
				LEN=0040 INSTALLED UNKN

Stationing	Notes	Material	Length
0250/1581		024 " DIA CIR PLASTIC	LEN=0030 INSTALLED UNKN
040769 FT		018 " DIA CIR PLASTIC	LEN=0031 INSTALLED UNKN
	040769 FT	2 0 22001 0 02 0615+08	
		0250/0000 LENGTH(AH 2996 BK 2753)	
		048 " DIA CIR METAL	
		0240/2531 LEN=0040 INSTALLED UNKN	
		018 " DIA CIR CONCR	
		0240/2177 LEN=0037 INSTALLED UNKN	
		018 " DIA CIR PLASTIC	
		0240/1322 LEN=0030 INSTALLED UNKN	
		(APRA) GESSNER LOGGING	
		0240/1000 (PRDR)	
		015"H 21"W ELLIP METAL	
		0240/0915 LEN=0036 INSTALLED UNKN	
038016 FT		038016 FT	
		2 0 22001 0 02 0587+55	
		VALLEY RD	
		(SR1018 SEG 0010/0000)	
		0240/0000 LENGTH(AH 2753 BK 3351)	
		018 " DIA CIR CONCR	
		0230/2473 LEN=0037 INSTALLED UNKN	
		018 " DIA CIR CONCR	
		0230/1993 LEN=0037 INSTALLED UNKN	
		N CROSSROADS RD	
		(SR1009 SEG 0090/3299)	
		024 " DIA CIR PLASTIC	
		0230/1341 LEN=0042 INSTALLED UNKN	
DEEP CREEK DR (TWP)		0230/1104	
		0230/0922	BMS EN 22/4002/0230/0886
			2 0 22001 0 01 0562+54
			TR DEER CK.
		0230/0886	BMS BG 22/4002/0230/0886
			018 " DIA CIR PLASTIC
			LEN=0036 INSTALLED UNKN
		0230/0589	BMS EN 22/4002/0230/0033
		0230/0091	2 0 22001 0 01 0554+48
			TR DEEP CRK.

EXTRACT DATE: 12/18/2023  
PRINT DATE: 12/20/2023

ROADWAY MANAGEMENT SYSTEM  
SLD COUNTY/SR - ANNUAL PRINT

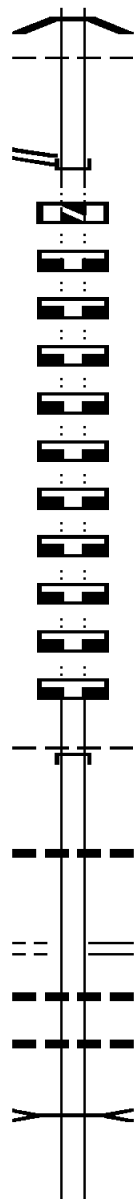
PAGE NUMBER: 547  
COUNTY: DAUPHIN

DIR: B TOTAL LEN: 12.352 MI.  
LEFT MUN: LYKENS T

DIST: 08-5 SR: 4002  
RIGHT MUN: LYKENS T

2 0 22001 0 01 0553+72 034665 FT  
PILLOW RD  
(SR0225 SEG 0500/0000) 0230/0000  
034665 FT  
034665 FT  
034665 FT  
034665 FT  
034665 FT  
034665 FT  
034665 FT  
034665 FT  
034665 FT  
034665 FT  
034665 FT  
034665 FT  
034665 FT  
034665 FT  
034665 FT

2 0 22001 0 01 0329+51 032965 FT  
DEIDLER GAP RD  
(T475) 0130/0000



0230/0078 BMSBG 22/4002/0230/0033  
LYKENS  
0230/0023 MIFFLIN T  
034665 FT XEMBURG RD  
INTER-BK PILLOW RD  
(SR0225 SEG 0500/0000)  
5 0230/0000 LTH AH 003351 BK 000100  
034665 FT  
7222/0000 LTH AH 000100 BK 001272  
034665 FT  
7220/0000 LENGTH(AH 1272 BK 2138)  
034665 FT  
7210/0000 LENGTH(AH 2138 BK 2128)  
034665 FT  
7200/0000 LENGTH(AH 2128 BK 2358)  
034665 FT  
7190/0000 LENGTH(AH 2358 BK 2198)  
034665 FT  
7180/0000 LENGTH(AH 2198 BK 1911)  
034665 FT  
7170/0000 LENGTH(AH 1911 BK 2811)  
034665 FT  
7160/0000 LENGTH(AH 2811 BK 2498)  
034665 FT  
7150/0000 LENGTH(AH 2498 BK 2951)  
034665 FT  
7140/0000 LENGTH(AH 2951 BK 0241)  
034665 FT  
7132/0000 LENGTH(AH 0241 BK 1700)  
INTER-AHD SHIPPEN DAM RD  
(TWP)  
0130/1700 UPPER PAXTON T

0130/0773 015"H 21"W ELLIP METAL  
LEN=0030 INSTALLED 2006  
032965 FT PHILLIPS RD  
(SR4010 SEG 0030/2881)  
5 0130/0000 LENGTH(AH 1700 BK 2906)  
0120/2843 015"H 21"W ELLIP METAL  
LEN=0040 INSTALLED UNKN  
0120/2297 058"H 91"W ELLIP CONC  
LEN=0083 INSTALLED UNKN  
TR WICONISCO  
STRUCTURE LENGTH 7 FT  
0120/2258 BMSID 22/4002/0120/2258

018 "DIA CIR PLASTIC

DIR: B TOTAL LEN: 12.352 MI. DIST: 08-5 SR: 4002  
 LEFT MUN: UPPER PAXTON T RIGHT MUN: UPPER PAXTON T

Stationing	Notes	Object ID	Description	Length	Status
		0120/1354		LEN=0030	INSTALLED UNKN
030059 FT		0120/0451	024 " DIA CIR PLASTIC	LEN=0040	INSTALLED 2006
		030059 FT	2 0 22001 0 01 0300+45		
		0120/0000	LENGTH(AH 2906 BK 1201)		
028858 FT		028858 FT			
0110/0000		0110/0000	LENGTH(AH 1201 BK 2758)		
		0100/2280	036 " DIA CIR PLASTIC	LEN=0030	INSTALLED 2006
		0100/1415	024 " DIA CIR PLASTIC	LEN=0035	INSTALLED 2006
026100 FT		0100/0156	048"H 00"W MULT METAL	LEN=0039	INSTALLED UNKN
		026100 FT	2 0 22001 0 01 0260+86		
			FULKROAD RD		
			(T480)		
		0100/0000	LENGTH(AH 2758 BK 3094)		
		0090/1773	015"H 21"W ELLIP METAL	LEN=0031	INSTALLED UNKN
		0090/0900	029"H 42"W ELLIP METAL	LEN=0030	INSTALLED UNKN
023006 FT		023006 FT	2 0 22001 0 01 0229+92		
			UNNAMED RD		
			(PRDR)		
		0090/0000	LENGTH(AH 3094 BK 3041)		
		0080/2997	024 " DIA CIR PLASTIC	LEN=0040	INSTALLED 2006
		0080/1925	018 " DIA CIRC CONCR	LEN=0033	INSTALLED UNKN
		0080/1574	018 " DIA CIR PLASTIC	LEN=0031	INSTALLED UNKN

DIR: B TOTAL LEN: 12.352 MI. DIST: 08-5 SR: 4002  
 LEFT MUN: UPPER PAXTON T RIGHT MUN: UPPER PAXTON T

Distance (FT)	Item ID	Description	Material	Length (FT)	Notes
019965	0080/0571	018 " DIA CIR PLASTIC	LEN=0035	INSTALLED 2006	
	019965 FT	2 0 22001 0 01 0199+27			
	0080/0000	DEIBLER RD			
	0070/2158	(SR4005 SEG 0020/3447)			
	0070/1791	LENGTH(AH 3041 BK 2170)			
017795	0070/0000	015"H 21"W ELLIP METAL	LEN=0047	INSTALLED UNKN	
	0070/0750	018 " DIA CIR PLASTIC	LEN=0032	INSTALLED UNKN	
	0070/0521	024 " DIA CIR PLASTIC	LEN=0040	INSTALLED 2006	
	0070/0285	018 " DIA CIR PLASTIC	LEN=0040	INSTALLED 2006	
	017795 FT	024 " DIA CIR PLASTIC	LEN=0031	INSTALLED UNKN	
	0070/0000	2 0 22001 0 01 0178+63			
	0060/2379	ETZWEILER RD			
	0060/1676	(T472)			
	0060/1317	LENGTH(AH 2170 BK 2400)			
	0060/0869	018 " DIA CIR PLASTIC	LEN=0040	INSTALLED UNKN	
015395	0060/0544	015"H 21"W ELLIP METAL	LEN=0031	INSTALLED UNKN	
	0060/0020	018 " DIA CIR PLASTIC	LEN=0032	INSTALLED 2002	
	015395 FT	018 " DIA CIR PLASTIC	LEN=0040	INSTALLED 2006	
	0060/0000	018 " DIA CIRC CONCR	LEN=0038	INSTALLED UNKN	
	0050/3185	018 " DIA CIR PLASTIC	LEN=0055	INSTALLED 2006	
	0050/2520	2 0 22001 0 01 0154+63			
	0050/1027	SHEETZ RD			

DIR: B TOTAL LEN: 12.352 MI. DIST: 08-5 SR: 4002  
 LEFT MUN: UPPER PAXTON T RIGHT MUN: UPPER PAXTON T

2 0 22001 0 01 0118+82 011814 FT  
 TARRY HALL RD  
 (T625) 0050/0000

LC FOR TARRY HALL RD  
 (CONN) 0040/3033

2 0 22001 0 01 0084+95 008394 FT  
 SUMMERS RD  
 (T609) 0040/0000

2 0 22001 0 00 0062+84 006183 FT  
 HUP RD  
 (T375) 0030/0000

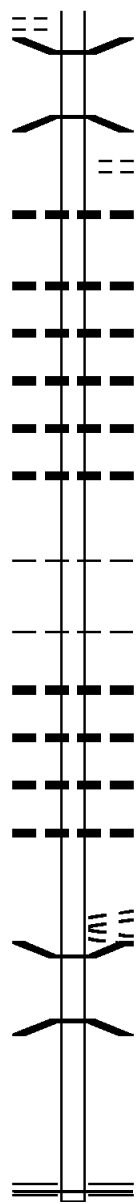
BILLS RD

0050/0868	018 " DIA CIRC CONCR	LEN=0032	INSTALLED UNKN
0050/0216	018 " DIA CIRC CONCR	LEN=0032	INSTALLED UNKN
011814 FT			
0050/0000	LENGTH(AH 3581 BK 3420)		
0040/3383	018"H 24"W ELLIP METAL	LEN=0055	INSTALLED UNKN
0040/2790	030 " DIA CIRC METAL	LEN=0040	INSTALLED UNKN
0040/2570	018 " DIA CIR PLASTIC	LEN=0040	INSTALLED 2006
0040/2424	018 " DIA CIR PLASTIC	LEN=0035	INSTALLED 2006
0040/2025	036 " DIA CIRC CONCR	LEN=0039	INSTALLED UNKN
0040/0974	018 " DIA CIR PLASTIC	LEN=0035	INSTALLED 2006
0040/0141	036 " DIA CIRC METAL	LEN=0060	INSTALLED UNKN
008394 FT	MIDDLE RD		
0040/0000	(T609)		
0030/1163	LENGTH(AH 3420 BK 2211)		
0030/0942	015"H 21"W ELLIP METAL	LEN=0036	INSTALLED UNKN
0030/0806	036 " DIA CIRC METAL	LEN=0040	INSTALLED UNKN
0030/0664	024 " DIA CIRC CONCR	LEN=0030	INSTALLED UNKN
0030/0404	018 " DIA CIR PLASTIC	LEN=0035	INSTALLED UNKN
0030/0161	018 " DIA CIR PLASTIC	LEN=0035	INSTALLED UNKN
006183 FT	018 " DIA CIR PLASTIC	LEN=0031	INSTALLED UNKN
0030/0000	LENGTH(AH 2211 BK 3312)		
0020/2880	JAMES RD		
	(T607)		

DIR: B TOTAL LEN: 12.352 MI. DIST: 08-5 SR: 4002  
 LEFT MUN: UPPER PAXTON T RIGHT MUN: UPPER PAXTON T

(PRDR)

0020/2677



002871 FT

000000 FT

0020/2566 BMS EN 22/4002/0020/2554  
 2 0 22001 0 00 0054+25  
 SHIPPENS RUN  
 0020/2554 BMSBG 22/4002/0020/2554  
 SENATOR DR  
 (T605)  
 0020/2510 015"H 21"W ELLIP METAL  
 LEN=0036 INSTALLED UNKN  
 0020/2027 018 " DIA CIR PLASTIC  
 LEN=0035 INSTALLED UNKN  
 018 " DIA CIR PLASTIC  
 0020/0856 LEN=0040 INSTALLED UNKN  
 018 " DIA CIR PLASTIC  
 0020/0771 LEN=0035 INSTALLED UNKN  
 015"H 21"W ELLIP METAL  
 0020/0561 LEN=0035 INSTALLED UNKN  
 036 " DIA CIR PLASTIC  
 0020/0359 LEN=0050 INSTALLED 2006  
 002871 FT 2 0 22001 0 00 0029+72  
 UPPER PAXTON  
 MILLERSBURG B  
 0020/0000 LENGTH(AH 3312 BK 2871)  
 MILLERSBURG  
 UPPER PAXTON T  
 0010/2123 042 " DIA CIRC CONCR  
 0010/1956 LEN=0045 INSTALLED UNKN  
 015"H 21"W ELLIP METAL  
 0010/1780 LEN=0035 INSTALLED UNKN  
 015"H 21"W ELLIP METAL  
 0010/1409 LEN=0031 INSTALLED UNKN  
 015"H 21"W ELLIP METAL  
 0010/1018 LEN=0035 INSTALLED UNKN  
 OAK ST  
 (TWP )  
 RACE ST  
 (T471)  
 0010/0842 BMS EN 22/4002/0010/0693  
 0010/0717 2 0 22001 0 00 0006+91  
 SHIPPEN RUN  
 0010/0693 BMSBG 22/4002/0010/0693  
 000000 FT 2 0 22001 0 00 0000+00  
 NC SH IPPEN DAM RD  
 MARKET ST  
 (SRO147 SEG 0340/0438)  
 MFC BEGIN = E  
 0010/0000 LENGTH(AH 2871 BK 0000)

DIR: B TOTAL LEN: 4.359 MI. DIST: 08-5 SR: 4001  
 LEFT MUN: JACKSON T RIGHT MUN: JACKSON T

CREEK DR  
(T577)

2 0 22028 0 02 0181+23  
 ENDERS GROVE RD  
(T575)

023017 FT

021441 FT

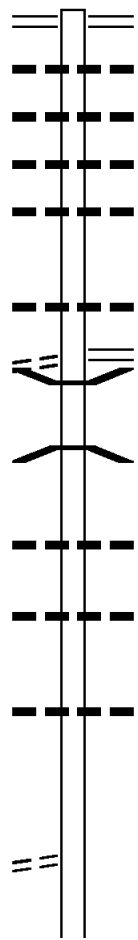
0100/0399

020561 FT

019361 FT

017660 FT

0080/0000



023017 FT

0110/1576

0110/1095

0110/0509

0110/0263

0110/0225

021441 FT

0110/0000

0100/0593

0100/0399

0100/0318

0100/0276

020561 FT

0100/0000

0090/1000

0090/0383

019361 FT

0090/0000

0080/1308

017660 FT

0080/0000

017660 FT

0080/0000

ARMSTRONG VALLEY RD  
 (SR0225 SEG 0300/0000)  
 015"H 21"W ELLIP METAL  
 LEN=0040 INSTALLED UNKN  
 015"H 23"W ELLIP METAL  
 LEN=0040 INSTALLED UNKN  
 018 "DIA CIRC PLASTIC  
 LEN=0041 INSTALLED UNKN  
 024 "DIA CIRC PLASTIC  
 LEN=0040 INSTALLED 2000  
 2 0 22028 0 02 0219+45  
 LENGTH(AH 1576 BK 0880)  
 024 "DIA CIRC METAL  
 LEN=0035 INSTALLED UNKN  
 MILLERS CHURCH RD  
 (SR1004 SEG 0010/0000)  
 BMSBN 22/4001/0100/0276  
 2 0 22028 0 02 0213+44  
 ARMSTRONG CK  
 BMSBG 22/4001/0100/0276  
 2 0 22028 0 02 0210+68  
 LENGTH(AH 0880 BK 1200)  
 033"H 49"W ELLIP METAL  
 LEN=0033 INSTALLED UNKN  
 018 "DIA CIRC CONCR  
 LEN=0041 INSTALLED UNKN  
 2 0 22028 0 02 0198+24  
 LENGTH(AH 1200 BK 1701)  
 015"H 21"W ELLIP METAL  
 LEN=0030 INSTALLED UNKN  
 LENGTH(AH 1701 BK 2346)



DIR: B TOTAL LEN: 4.359 MI. DIST: 08-5 SR: 4001  
 LEFT MUN: JACKSON T RIGHT MUN: JACKSON T

Stationing	Segment	Notes
015314 FT	0070/0460	024 " DIA CIR PLASTIC LEN=0033 INSTALLED UNKN
	015314 FT	2 0 22028 0 02 0157+77 STRAWS CHURCH RD (SR4004 SEG 0070/0000)
	0070/0000	LENGTH(AH 2346 BK 2255) 018"H 24"W ELLIP METAL
	0060/2018	LEN=0045 INSTALLED UNKN
013059 FT	0060/0528	015"H 21"W ELLIP METAL LEN=0026 INSTALLED UNKN
2 0 22028 0 02 0134+80 ENDERS RD (SR4006 SEG 0140/2278) RUTTER RD (SR4004 SEG 0060/3361)	0060/0000	NC RUTTER RD LENGTH(AH 2255 BK 2155)
0050/1202	0050/0688	ENDERS LN (PRDR) 015"H 21"W ELLIP METAL LEN=0041 INSTALLED UNKN
	0050/0263	024 " DIA CIR PLASTIC LEN=0060 INSTALLED UNKN
010904 FT	0050/0020	2 0 22028 0 02 0109+88 SHERTZER RD (T719) LENGTH(AH 2155 BK 2768)
	0050/0000	015"H 21"W ELLIP METAL LEN=0041 INSTALLED UNKN
	0040/2479	SHERTZER RD (T719)
	0040/1808	018"H 24"W ELLIP METAL LEN=0035 INSTALLED UNKN
008136 FT	0040/0704	FOREST LN (PRDR) 2 0 22028 0 01 0082+20 JACKSON WAYNE T LENGTH(AH 2768 BK 2397)
	0040/0230	018 " DIA CIR PLASTIC
	008136 FT	
	0040/0000	

DIR: B TOTAL LEN: 4.359 MI. DIST: 08-5 SR: 4001  
 LEFT MUN: WAYNE T RIGHT MUN: WAYNE T

WEBSTER LN  
 (PRDR)

0030/1635

005739 FT

002336 FT

000000 FT

0030/2084	LEN=0046	INSTALLED UNKN
0030/1476	BMS EN 22/4001/0030/1465 2 0 22028 0 01 0073+03	
0030/1465	TR ARMSTR CK BMSBG 22/4001/0030/1465	
0030/1402	SMALL VALLEY RD (SR1023 SEG 0010/0000)	
0030/0589	018"H 24"W ELLIP METAL LEN=0036 INSTALLED UNKN	
005739 FT	2 0 22028 0 01 0058+23 MILLER RD (T451)	
0030/0000	LENGTH(AH 2397 BK 3403)	
0020/3275	015"H 21"W ELLIP METAL LEN=0035 INSTALLED UNKN	
0020/2704	024 "DIA CIRC METAL LEN=0030 INSTALLED UNKN	
0020/1712	015"H 21"W ELLIP METAL LEN=0031 INSTALLED UNKN	
0020/0749	015"H 21"W ELLIP METAL LEN=0031 INSTALLED UNKN	
0020/0240	015"H 21"W ELLIP METAL LEN=0041 INSTALLED UNKN	
002336 FT	2 0 22028 0 01 0023+36	
0020/0000	LENGTH(AH 3403 BK 2336)	
0010/2084	018 "DIA CIR PLASTIC LEN=0041 INSTALLED UNKN	
0010/1639	015"H 21"W ELLIP METAL LEN=0035 INSTALLED UNKN	
0010/0098	018 "DIA CIR PLASTIC LEN=0047 INSTALLED 2006	
0010/0024	015"H 21"W ELLIP METAL LEN=0060 INSTALLED UNKN	
000000 FT	2 0 22028 0 00 0000+00	
NC EN	NDERS RD POWELLS VALLEY RD (SR4013 SEG 0090/0927)	
0010/0000	MFC BEGIN = D LENGTH(AH 2336 BK 0000)	

DIR: B TOTAL LEN: .358 MI. DIST: 08-5 SR: 3035  
 LEFT MUN: MIDDLE PAXTON T RIGHT MUN: MIDDLE PAXTON T

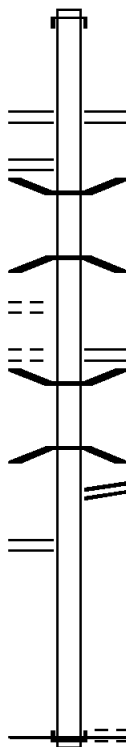
PARK AND RIDE  
 (GOVT)  
 PARK AND RIDE  
 (GOVT)

001890 FT

0010/1370

0010/1140

000000 FT

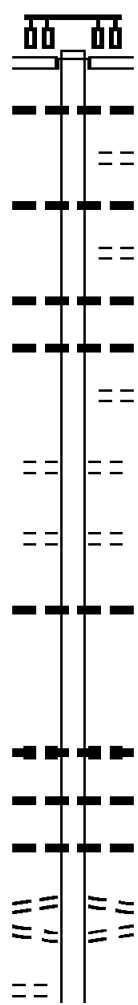


001890 FT  
 INTER-AHD ALLEGHENY ST  
 0010/1890 (TWP )  
 RAMP B-1 RD  
 (SR8045 SEG 0252/0441)  
 RAMP B RD  
 0010/1710 (SR8045 SEG 0252/0441)  
 RAMP C RD  
 0010/1680 (SR8045 SEG 0010/0985)  
 0010/1565 BMSEN 22/3035/0010/1477  
 0 0 00000 0 00 0000+00  
 RAMP D  
 0010/1437 BMSBG 22/3035/0010/1477  
 RAMP D-1 RD  
 0010/1140 (SR8045 SEG 0272/0000)  
 0010/1077 BMSEN 22/3035/0010/0961  
 0 0 00000 0 00 0000+00  
 RAMP A  
 0010/0960 BMSBG 22/3035/0010/0961  
 RAMP E RD  
 0010/0825 (SR8045 SEG 0502/0000)  
 RAMP A-1 RD  
 0010/0520 (SR8045 SEG 0510/0484)  
 000000 FT 0 0 00000 0 00 0000+00  
 NC AL LEGHENY ST  
 ERIE ST  
 (BORO)  
 INTER-BK ALLEGHENY ST(OLD 22)  
 (BORO)  
 MFC BEGIN = E  
 0010/0000 LENGTH(AH 1890 BK 0000)

DIR: B TOTAL LEN: 2.701 MI. DIST: 08-5 SR: 3033  
 LEFT MUN: LOWER PAXTON T RIGHT MUN: LOWER PAXTON T

014263 FT

014263 FT  
 INTER-AHD



0050/3589 COLONIAL RD  
 (TWP )  
 LINGLESTOWN RD  
 (SR0039 SEG 0100/0394)  
 0050/3303 048"H 72"W CON BOX CUL  
 LEN=0087 INSTALLED UNKN  
 WINTHROP DR  
 0050/2949 (T315)  
 048"DIA CIRC CONCR  
 0050/2713 LEN=0105 INSTALLED UNKN  
 AVON DR  
 0050/2410 (T485)  
 018"DIA CIRC CONCR  
 0050/2372 LEN=0064 INSTALLED UNKN  
 024"DIA CIRC CONCR  
 0050/2072 LEN=0072 INSTALLED UNKN  
 LONG DR  
 0050/2054 (T487)  
 CRESTVIEW RD  
 0050/1405 (T496)  
 HILLSDALE RD  
 0050/0799 (T492)  
 012"H 16"W ELLIP METAL  
 0050/0150 LEN=0045 INSTALLED UNKN  
 010674 FT 0 0 00000 0 00 0000+00  
 018"DIA CIRC CONCR  
 0050/0000 LEN=0035 INSTALLED UNKN  
 VALLEY VIEW RD  
 (T488)  
 LENGTH(AH 3589 BK 2477)  
 018"DIA CIRC CONCR  
 0040/2437 LEN=0040 INSTALLED UNKN  
 018"DIA CIRC CONCR  
 0040/1978 LEN=0039 INSTALLED UNKN  
 MEADOWCREST RD  
 0040/1967 (T495)  
 MEADOWCREST RD  
 0040/1911 (T495)

010674 FT

MCINTOSH RD  
 (T488)  
 MCINTOSH RD  
 (T488)  
 WOODCREST LN  
 (T569)

0040/1967  
 0040/1911  
 0040/1550

DIR: B TOTAL LEN: 2.701 MI. DIST: 08-5 SR: 3033  
 LEFT MUN: LOWER PAXTON T RIGHT MUN: LOWER PAXTON T

NANTUCKET RD  
 (T610)

008197 FT

0030/2708

005227 FT

0040/1445	018 " DIA CIRC CONCR LEN=0040 INSTALLED UNKN LAKEVIEW RD
0040/1434	(T486)
0040/1265	018 " DIA CIRC CONCR LEN=0100 INSTALLED UNKN
0040/0913	018 " DIA CIRC CONCR LEN=0082 INSTALLED UNKN GOOSE VALLEY RD
0040/0736	(T501)
0040/0586	TR PAXTON CK STRUCTURE LENGTH 28 FT
008197 FT	BMSID 22/3033/0040/0586 0 0 00000 0 00 0000+00 OLD COLONIAL RD
0040/0000	(T486) LENGTH(AH 2477 BK 2970)
0030/2520	BMSEN 22/3033/0030/2199 0 0 00000 0 0 0000+00
0030/2199	1-81 BMSBG 22/3033/0030/2199 TOWNSHIP 0301 RT
0030/2016	(T301)
0030/1497	EARL DR (T497)
0030/0589	UNKNOWN RD (T486)
0030/0300	018 " DIA CIRC CONCR LEN=0042 INSTALLED UNKN
0030/0022	018 " DIA CIRC CONCR LEN=0024 INSTALLED UNKN
005227 FT	0 0 00000 0 00 0000+00 CENTRAL AV (T421)
0030/0000	LENGTH(AH 2970 BK 3429) HILLSIDE AV
0020/2966	(T544)
0020/2900	018 " DIA CIRC CONCR LEN=0036 INSTALLED UNKN
0020/2386	018 " DIA CIRC CONCR LEN=0040 INSTALLED UNKN
0020/1764	UNKNOWN RD (TWP )
0020/1760	018 " DIA CIRC CONCR LEN=0042 INSTALLED UNKN

DIR: B TOTAL LEN: 2.701 MI. DIST: 08-5 SR: 3033  
 LEFT MUN: LOWER PAXTON T RIGHT MUN: LOWER PAXTON T

ROAD NAME / TWP	SR	LEN	STRUCTURE	LENGTH	INSTALLATION	MARKING	STATIONING
TR PAXTON CK			STRUCTURE	10 FT			
DEVONSHIRE RD	0020/1700		BMSID 22/3033				0020/1700
(T431)							
CRUMS MILL RD	0020/1136		018" DIA CIRC METAL		LEN=0001	INSTALLED UNKN	
(T432)			WINFIELD ST				
			(T709)				
VALLEY RD	0020/0431		0020/0525				
(T431)			0020/0431				
			MIDDLE AV				
			(TWP)				
			018" DIA CIRC CONCR		LEN=0039	INSTALLED UNKN	
	001798 FT		0020/0039		0 0 00000	0 00 0000+00	
			ETHEL ST				
			(T447)				
			LENGTH(AH 3429 BK 1798)				
RIDGE VIEW RD	0010/1592		018" DIA CIRC METAL		LEN=0039	INSTALLED UNKN	
(T429)			0010/1768				
KING GEORGE DR	0010/1272		0010/1272				
(PRDR)			016"H 34"W ELLIP METAL		LEN=0001	INSTALLED UNKN	
			018" DIA CIRC METAL		LEN=0001	INSTALLED UNKN	
			060" DIA CIRC CONCR		LEN=0050	INSTALLED UNKN	
WILLIAMSBURG DR	0010/0741		0010/0980				
(PRDR)							
ELMERTON AV	0010/0246		000000 FT		0 0 00000	0 00 0000+00	
(SR3026 SEG 0080/0037)			NC CO				
(SR3026 SEG 0081/0037)			COLONIAL RD				
ELMERTON AV	0010/0156		JONESTOWN RD				
(SR3026 SEG 0081/0037)			(SR0022 SEG 0430/0000)				
(SR3026 SEG 0080/0037)			INTER-BK				
			RAMP F RD				
			(SR8031 SEG 0030/1379)				
			MFC BEGIN = C				
			0010/0000				
			LENGTH(AH 1798 BK 0000)				

Stationing	Description	Length	Stationing	Description	Length
010218	(APRA) FROM TR 0283 SR 010218 FT	0051/0000	010245	(APRA) AIRPORT CONNECTO	0050/0000
010218	BMSEN 22/3032/0050/0000		010245	BMSEN 22/3032/0050/0000	
010218	RAMP RD INTER-AHD		010245	RAMP RD	
010218	(SR8020 SEG 0260/2091) 0051/0253		010245	(SR8020 SEG 0250/0000)	
010218	1 0 01081 4 00 0101+02 009965 FT		010245	1 0 01081 4 00 0101+02	
010218	PA 283 (EB)		010245	PA 283 (EB)	
010218	BMSBG 22/3032/0050/0000		010245	BMSBG 22/3032/0050/0000	
010218	LENGTH(AH 0253 BK 2449) 0051/0000		010245	LENGTH(AH 0253 BK 2408)	
010218	RAMP B RD		010245	RAMP A RD	
010218	(SR8020 SEG 0010/2112) 0041/1606		010245	(SR8020 SEG 0750/0000)	
010218	018 "DIA CIRC CONCR		010245	OP ID 22/2042/0010/0159	
010218	LEN=0100 INSTALLED UNKN 0041/1176		010245	OP ID 22/2042/0010/0159	
010218	SPR. GAR. DR.		010245	018 "DIA CIRC CONCR	
010218	OP ID 22/2042/0010/0159 0041/1123		010245	LEN=0060 INSTALLED UNKN	
010218	018 "DIA CIRC CONCR		010245	EMERGENCY CROSSOVER	
010218	LEN=0070 INSTALLED UNKN 0041/0676		010245	(CONN) 0041/0517	
010218	EMERGENCY CROSSOVER		010245	018 "DIA CIRC CONCR	
010218	(CONN) 0041/0517		010245	LEN=0115 INSTALLED UNKN 0041/0231	
010218	018 "DIA CIRC CONCR		010245	048 "DIA CIRC CONCR	
010218	LEN=0115 INSTALLED UNKN 0041/0231		010245	LEN=0150 INSTALLED UNKN 0041/0161	
010218	048 "DIA CIRC CONCR		010245	BMSEN 22/3032/0040/0000 0041/0125	
010218	LEN=0150 INSTALLED UNKN 0041/0161		010245	1 0 01081 4 00 0076+79 007516 FT	
010218	BMSEN 22/3032/0040/0000 0041/0125		010245	T-333	
010218	1 0 01081 4 00 0076+79 007516 FT		010245	BMSBG 22/3032/0040/0000	
010218	T-333		010245	LENGTH(AH 2449 BK 3142) 0041/0000	
010218	BMSBG 22/3032/0040/0000		010245	0040/0000	
010218	LENGTH(AH 2449 BK 3142) 0041/0000		010245	0040/0134	
010218	018 "DIA CIRC CONCR		010245	0040/0125	
010218	LEN=0041 INSTALLED UNKN 0031/3142		010245	007584 FT	
010218			010245	T-333	
010218			010245	BMSBG 22/3032/0040/0000	
010218			010245	LENGTH(AH 2408 BK 3195)	
010218			010245	018 "DIA CIRC CONCR	
010218			010245	LEN=0050 INSTALLED UNKN	
010218			010245	018 "DIA CIRC CONCR	
010218			010245	LEN=0055 INSTALLED UNKN	
010218			010245	024 "DIA CIRC METAL	

DIR: E TOTAL LEN: 1.940 MI. DIST: 08-5 SR: 3032  
 LEFT MUN: LOWER SWATARA T RIGHT MUN: LOWER SWATARA T

024 "DIA CIRC CONCR LEN=0065 INSTALLED UNKN 0031/2462		0030/2543 LEN=0075 INSTALLED UNKN
018 "DIA CIRC CONCR LEN=0058 INSTALLED UNKN 0031/2137 SIGN: 4 CHORD TRUSS BMSID 22/3032/0030/1950 0031/1914		0030/2217 018 "DIA CIRC CONCR LEN=0090 INSTALLED UNKN
018 "DIA CIRC CONCR LEN=0080 INSTALLED UNKN 0031/1817 018 "DIA CIRC CONCR LEN=0056 INSTALLED UNKN 0031/1240		0030/1950 SIGN: 4 CHORD TRUSS BMSID 22/3032/0030/1950 018 "DIA CIRC CONCR LEN=0065 INSTALLED UNKN
066 "DIA CIRC CONCR LEN=0250 INSTALLED UNKN 0031/0944 018 "DIA CIRC CONCR LEN=0125 INSTALLED UNKN 0031/0744		0030/1888
018 "DIA CIRC CONCR LEN=0100 INSTALLED UNKN 0031/0258		0030/1184 066 "DIA CIRC CONCR LEN=0250 INSTALLED UNKN
BMS EN 22/3032/0030/0000 0031/0215 1 0 01081 4 00 0044+92 004374 FT PA. TURNPIKE BMSBG 22/3032/0030/0000 LENGTH(AH 3142 BK 2998) 0031/0000		0030/0714 018 "DIA CIRC CONCR LEN=0100 INSTALLED UNKN
018 "DIA CIRC CONCR LEN=0040 INSTALLED UNKN 0021/2998 SIGN: 4 CHORD TRUSS BMSID 22/3032/0020/2975 0021/2940 018 "DIA CIRC CONCR LEN=0100 INSTALLED UNKN 0021/2737		0030/0248 018 "DIA CIRC CONCR LEN=0100 INSTALLED UNKN 0030/0215 BMS EN 22/3032/0030/0000 004389 FT 1 0 01081 4 00 0044+92 PA. TURNPIKE BMSBG 22/3032/0030/0000 LENGTH(AH 3195 BK 3052) 018 "DIA CIRC CONCR LEN=0048 INSTALLED UNKN
018 "DIA CIRC CONCR LEN=0107 INSTALLED UNKN 0021/1940 EMERGENCY CROSSOVER (CONN) 0021/1707 018 "DIA CIRC CONCR LEN=0107 INSTALLED UNKN 0021/1680		0020/3052
		0020/2972 SIGN: 4 CHORD TRUSS BMSID 22/3032/0020/2975
		0020/2170 018 "DIA CIRC CONCR LEN=0058 INSTALLED UNKN
		0020/1732 EMERGENCY CROSSOVER (CONN)
		0020/1678 018 "DIA CIRC CONCR LEN=0065 INSTALLED UNKN



EXTRACT DATE: 12/18/2023  
PRINT DATE: 12/20/2023

ROADWAY MANAGEMENT SYSTEM  
SLD COUNTY/SR - ANNUAL PRINT

PAGE NUMBER: 533  
COUNTY: DAUPHIN

DIR: E TOTAL LEN: 1.940 MI.  
LEFT MUN: LOWER SWATARA T

DIST: 08-5 SR: 3032  
RIGHT MUN: LOWER SWATARA T

018 "DIA CIRC CONCR  
LEN=0075 INSTALLED UNKN 0021/0994

066 "DIA CIRC CONCR  
LEN=0150 INSTALLED UNKN 0021/0443

OP ID 22/2040/0010/0000 0021/0215

1 0 01081 4 00 0015+02 001376 FT  
RAMP E RD  
(SR8018 SEG 0250/0000)  
LENGTH(AH 2998 BK 1376) 0021/0000

EMERGENCY CROSSOVER  
(CONN) 0011/0831  
RAMP F RD  
(SR8018 SEG 0260/1237) 0011/0741

060"H 00"W MULT CONCR  
LEN=0150 INSTALLED UNKN 0011/0548

WET WEATHER  
STRUCTURE LENGTH 17 FT  
BMSID 22/3032/0010/0441 0011/0486

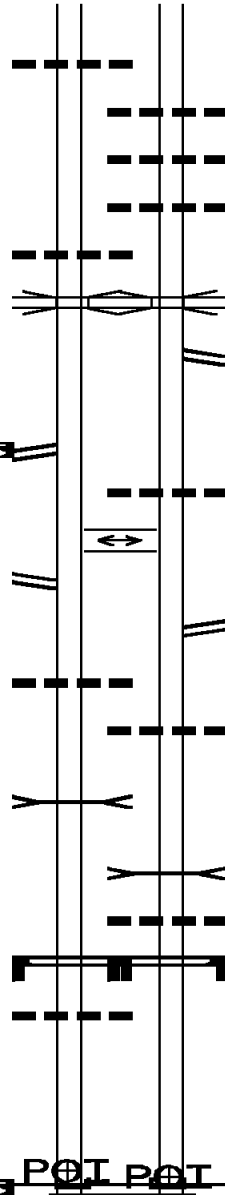
SIGN: 4 CHORD TRUSS  
BMSID 22/3032/0010/0060 0011/0063

018 "DIA CIRC CONCR  
LEN=0036 INSTALLED UNKN 0011/0058

1 0 01081 4 00 0000+00 000000 FT  
(APRA) H.I.A.

NC AIRPORT CONNECTOR RD  
RAMP J RD INTER-BK  
(SR8018 SEG 0270/0000)

MFC BEGIN = B  
LENGTH(AH 1376 BK 0000) 0011/0000



0020/0992 018 "DIA CIRC CONCR  
LEN=0070 INSTALLED UNKN  
0020/0667 018 "DIA CIRC CONCR  
LEN=0092 INSTALLED UNKN  
0020/0545 066 "DIA CIRC CONCR  
LEN=0150 INSTALLED UNKN

ROSEDALE AVE  
OP ID 22/2040/0010/0000 0020/0225  
RAMP G RD  
0020/0079 (SR8018 SEG 0520/1461)

001337 FT 1 0 01081 4 00 0013+37  
0020/0000 LENGTH(AH 3052 BK 1337)  
018 "DIA CIRC CONCR  
0010/1070 LEN=0150 INSTALLED UNKN  
0010/0836 EMERGENCY CROSSOVER  
(CONN)

RAMP H RD  
0010/0635 (SR8018 SEG 0510/0000)

060"H 00"W MULT CONCR  
0010/0582 LEN=0150 INSTALLED UNKN

WET WEATHER  
STRUCTURE LENGTH 17 FT  
0010/0481 BMSID 22/3032/0010/0441

018 "DIA CIRC CONCR  
0010/0149 LEN=0050 INSTALLED UNKN  
0010/0062 SIGN: 4 CHORD TRUSS  
BMSID 22/3032/0010/0060

000000 FT 1 0 01081 4 00 0000+00  
(APRA) H.I.A.

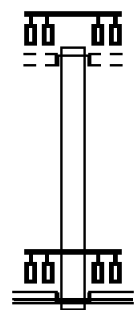
NC AIRPORT CONNECTOR RD  
RAMP L RD  
0010/0000 (SR8018 SEG 0500/1307)

MFC BEGIN = B  
LENGTH(AH 1337 BK 0000)

EXTRACT DATE: 12/18/2023 ROADWAY MANAGEMENT SYSTEM PAGE NUMBER: 532  
 PRINT DATE: 12/20/2023 SLD COUNTY/SR - ANNUAL PRINT COUNTY: DAUPHIN  
 DIR: B TOTAL LEN: .089 MI. DIST: 08-5 SR: 3031  
 LEFT MUN: HARRISBURG C RIGHT MUN: HARRISBURG C

000472 FT

000000 FT



000472 FT  
 INTER-AHD SIXTH ST  
 (CITY)  
 NC COMMONWEALTH AV  
 BOAS ST  
 (CITY)  
 0010/0472  
 000000 FT 2 0 00000 0 00 0000+12  
 NC COMMONWEALTH ST ET  
 FORSTER ST  
 (SR3016 SEG 0031/0000)  
 (SR3016 SEG 0030/0000)  
 INTER-BK COMMONWEALTH AV  
 (CITY)  
 MFC BEGIN = D  
 0010/0000 LENGTH(AH 0472 BK 0000)

EXTRACT DATE: 12/18/2023  
 PRINT DATE: 12/20/2023

ROADWAY MANAGEMENT SYSTEM  
 SLD COUNTY/SR - ANNUAL PRINT

PAGE NUMBER: 531  
 COUNTY: DAUPHIN

DIR: E TOTAL LEN: .322 MI.  
 LEFT MUN: SWATARA T

DIST: 08-5 SR: 3030  
 RIGHT MUN: SWATARA T

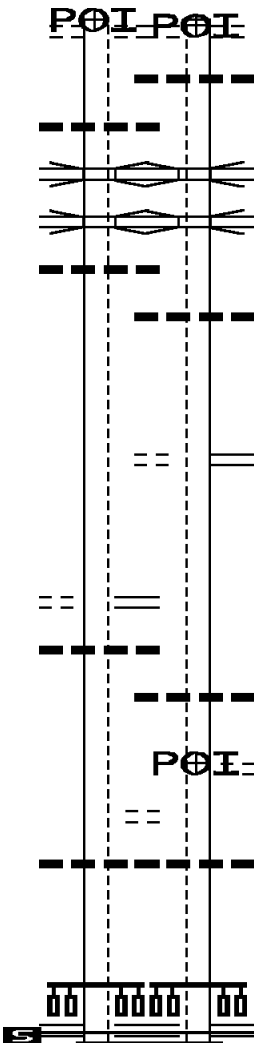
(APRA) HIGHWAY EQUIPMEN001701 FT  
 OLD PAXTON ST  
 (TWP ) 0011/1701

018 "DIA CIRC CONCR  
 LEN=0027 INSTALLED UNKN 0011/1625  
 US 322 W.B.  
 OP ID 22/0322/0061/0000 0011/1538  
 US 322 E.B.  
 OP ID 22/0322/0060/0000 0011/1476  
 030 "DIA CIRC CONCR  
 LEN=0036 INSTALLED UNKN 0011/1207

RAMP E-2 RD  
 (SR8010 SEG 0012/0000)  
 RAMP E-1 RD  
 (SR8010 SEG 0022/1111)  
 LEWIS RD  
 (TWP ) 0011/1101  
 018 "DIA CIRC CONCR  
 LEN=0036 INSTALLED UNKN 0011/0700

HERTZ EQUIPMENT RENTAL  
 (PRDR) 0011/0524  
 024 "DIA CIRC CONCR  
 LEN=0039 INSTALLED UNKN 0011/0046  
 2 0 22018 7 00 0000+00 000000 FT  
 NC PEN-HAR DR  
 CHAMBERS HILL RD  
 (SR3006 SEG 0070/0000)

MFC BEGIN = C  
 LENGTH(AH 1701 BK 0000) 0011/0000



001692 FT (APRA) HIGHWAY EQUIPMEN  
 OLD PAXTON ST  
 (TWP ) 0010/1692  
 018 "DIA CIRC CONCR  
 LEN=0060 INSTALLED UNKN 0010/1635

US 322 W.B.  
 OP ID 22/0322/0061/0000 0010/1545  
 US 322 E.B.  
 OP ID 22/0322/0060/0000 0010/1481

030 "DIA CIRC CONCR  
 LEN=0039 INSTALLED UNKN 0010/1200  
 RAMP E-2 RD  
 (SR8010 SEG 0012/0000)  
 RAMP E-1 RD  
 (SR8010 SEG 0022/1111)  
 LEWIS RD  
 (TWP ) 0010/1110

018 "DIA CIRC CONCR  
 LEN=0036 INSTALLED UNKN 0010/0693  
 (APRA) HERTZ EQUIPMENT  
 HERTZ EQUIPMENT RENTAL  
 (PRDR) 0010/0530

024 "DIA CIRC CONCR  
 LEN=0039 INSTALLED UNKN 0010/0046  
 2 0 22018 7 00 0000+00  
 NC PEN-HAR DR  
 CHAMBERS HILL RD  
 (SR3006 SEG 0070/0000)

MFC BEGIN = C  
 LENGTH(AH 1692 BK 0000) 0010/0000

EXTRACT DATE: 12/18/2023 ROADWAY MANAGEMENT SYSTEM PAGE NUMBER: 530  
PRINT DATE: 12/20/2023 SLD COUNTY/SR - ANNUAL PRINT COUNTY: DAUPHIN  
DIR: B TOTAL LEN: .000 MI. DIST: 08-5 SR: 3029  
LEFT MUN: HARRISBURG C RIGHT MUN: HARRISBURG C

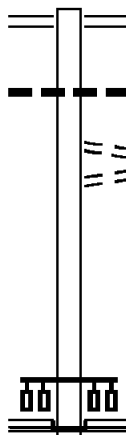
000000 FT



000000 FT  
7010/0000 LENGTH(AH 1800 BK 0000)

EXTRACT DATE: 12/18/2023 ROADWAY MANAGEMENT SYSTEM PAGE NUMBER: 529  
 PRINT DATE: 12/20/2023 SLD COUNTY/SR - ANNUAL PRINT COUNTY: DAUPHIN  
 DIR: B TOTAL LEN: .251 MI. DIST: 08-5 SR: 3028  
 LEFT MUN: HARRISBURG C RIGHT MUN: HARRISBURG C

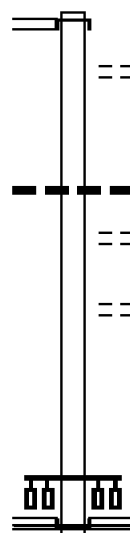
001326 FT



000000 FT

001326 FT CAMERON ST  
 (SR0230 SEG 0040/0000)  
 0010/1326 (SR0230 SEG 0041/0000)  
 0010/0696 001"H 00"W \*\*UNKNOWN\*\*  
 LEN=0001 INSTALLED UNKN  
 LIBERTY ST  
 0010/0470 (CITY)  
 THIRTEENTH ST  
 0010/0033 (CITY)  
 000000 FT 2 0 22 2023 0 00 0000+00  
 NC THIRTEENTH ST  
 STATE ST  
 (SR3014 SEG 0051/0000)  
 (SR3014 SEG 0050/0000)  
 INTER-BK THIRTEENTH ST  
 (CITY)  
 MFC BEGIN = E  
 0010/0000 LENGTH(AH 1326 BK 0000)

CHAMBERS HILL RD 003023 FT  
 (SR3006 SEG 0080/0000) 0020/0968  
  
 002055 FT  
  
 000000 FT



003023 FT  
 INTER-AHD CHAMBERS HILL RD  
 0020/0968 (SR3006 SEG 0080/0000)  
 REYNOLDS LN  
 0020/0770 (TWP )  
 002055 FT 2 0 22047 0 00 0023+01  
 0020/0000 LENGTH(AH 0968 BK 2055)  
 018 " DIA CIR PLASTIC  
 0010/1553 LEN=0025 INSTALLED UNKN  
 PAJABON DR  
 0010/1181 (TWP )  
 STACEY DR  
 0010/0500 (TWP )  
 000000 FT 2 0 22047 0 00 0000+00  
 NC KECKLER RD  
 LINDLE RD  
 (SR0441 SEG 0210/0000)  
 INTER-BK KECKLER RD  
 (TWP )  
 MFC BEGIN = D  
 0010/0000 LENGTH(AH 2055 BK 0000)

EXTRACT DATE: 12/18/2023 ROADWAY MANAGEMENT SYSTEM PAGE NUMBER: 527  
PRINT DATE: 12/20/2023 SLD COUNTY/SR - ANNUAL PRINT COUNTY: DAUPHIN

DIR: B TOTAL LEN: 3.348 MI. DIST: 08-5 SR: 3026  
LEFT MUN: LOWER PAXTON T RIGHT MUN: LOWER PAXTON T

COLONIAL RD 017680 FT   017680 FT COLONIAL RD  
(SR3033 SEG 0010/0246) (SR3033 SEG 0010/0156)

DIR: B TOTAL LEN: 3.348 MI. DIST: 08-5 SR: 3026  
 LEFT MUN: LOWER PAXTON T RIGHT MUN: LOWER PAXTON T

Stationing / Description	Length / Material	Notes
COLONIAL RD (SR3033 SEG 0010/0246) 0081/0037	017643 FT	
MFC BEGIN = D		
LENGTH(AH 0037 BK 2219) 0081/0000		
015424 FT		
WOODVALE RD (TWP)	0060/0744	
2 0 22054 0 00 0025+99 013129 FT		
MORTON DR (TWP)	0060/0000	
BRITTANY BL (TWP)	0050/1779	
SUSQUEHANNA TWP H.S. DR (PRDR)	0050/1473	
0080/0037	017643 FT	
0080/0000		
0070/1820		
0070/1661		
0070/1373		
0070/0902		
0070/0696		
0070/0528	015424 FT	
0070/0000		
0060/1865		
0060/1243		
0060/0757		
0060/0525		
0060/0348		
0060/0347		
0060/0226		
0060/0052	013129 FT	
0060/0000		
0050/2160		
0050/1779		
018"H 00"W MULT METAL		

COLONIAL RD (SR3033 SEG 0010/0156) 0080/0037  
 0 0 00000 0 00 0000+00  
 MFC BEGIN = D  
 LENGTH(AH 0037 BK 2219)  
 JACKSON ST (T422)  
 018" DIA CIRC CONCR  
 LEN=0040 INSTALLED UNKN  
 HOLLYWOOD ST (T420)  
 ARLINGTON AV (T392)  
 BMSSEN 22/3026/0070/0560  
 2 0 22054 0 00 0048+44  
 1-83 SOUTHBOUND  
 BMSBG 22/3026/0070/0560  
 2 0 22054 0 00 0048+44  
 MADISON ST (T408)  
 LENGTH(AH 2219 BK 2295)  
 CHESTNUT ST (T410)  
 LOWER PAXTON T  
 SUSQUEHANNA T  
 THIRTYNINTH ST (T346)  
 015"H 21"W ELLIP METAL  
 LEN=0032 INSTALLED UNKN  
 018" DIA CIR PLASTIC  
 LEN=0028 INSTALLED UNKN  
 OVER DR (TWP)  
 018" DIA CIR PLASTIC  
 LEN=0029 INSTALLED UNKN  
 040"H 72"W ELLIP METAL  
 LEN=0040 INSTALLED UNKN  
 LENGTH(AH 2295 BK 2562)  
 018" DIA CIRC CONCR  
 LEN=0030 INSTALLED UNKN  
 THIRTYSIXTH ST (T334)



EXTRACT DATE: 12/18/2023  
PRINT DATE: 12/20/2023

ROADWAY MANAGEMENT SYSTEM  
SLD COUNTY/SR - ANNUAL PRINT

PAGE NUMBER: 525  
COUNTY: DAUPHIN

DIR: B TOTAL LEN: 3.348 MI.  
LEFT MUN: SUSQUEHANNA T

DIST: 08-5 SR: 3026  
RIGHT MUN: SUSQUEHANNA T

SUSQUEHANNA TWP H.S. DR  
(PRDR) 0050/0842

010567 FT

FROM 3015/0080 SH  
(CONN) 0040/1928

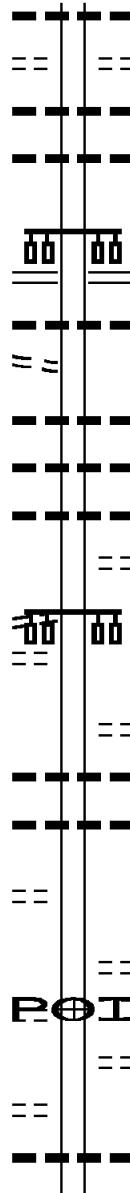
LC TO BLUE CROSS DR  
(PRDR) 0040/1259  
BLUE CROSS DR  
(PRDR) 0040/1180

2 0 22084 0 00 0080+30 008509 FT  
MARTINA DR  
(TWP ) 0040/0000

PA STATE POLICE DR  
(GOVT) 0030/1352

PA STATE POLICE DR  
(GOVT) 0030/0750

2 0 22084 0 00 0058+09 006059 FT

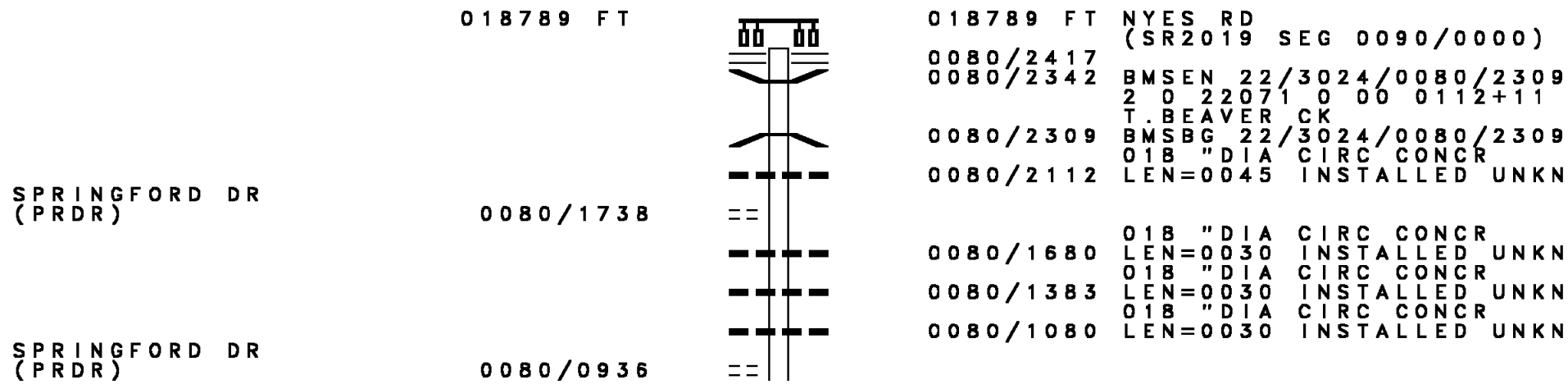


0050/1385 LEN=0038 INSTALLED UNKN  
SUSAN WY  
0050/0842 (PRDR)  
024 " DIA CIRC CONCR  
0050/0692 LEN=0046 INSTALLED UNKN  
018 " DIA CIRC CONCR  
0050/0293 LEN=0040 INSTALLED UNKN  
010567 FT 2 0 22054 0 00 0000+00  
PROGRESS AV  
(SR3015 SEG 0080/1047)  
5 0050/0000 LENGTH(AH 2562 BK 2058)  
018 " DIA CIRC METAL  
0040/1972 LEN=0047 INSTALLED UNKN  
018 " DIA CIRC METAL  
0040/1918 LEN=0027 INSTALLED UNKN  
020 " DIA CIRC CONCR  
0040/1685 LEN=0107 INSTALLED UNKN  
024 " DIA CIRC CONCR  
0040/1654 LEN=0046 INSTALLED UNKN  
MARCEL DR  
(TWP )  
0040/1406  
0040/1180  
LAWRENCE DR  
(TWP )  
024 " DIA CIRC CONCR  
0040/0397 LEN=0050 INSTALLED UNKN  
048 " DIA CIRC CONCR  
0040/0078 LEN=0030 INSTALLED UNKN  
008509 FT  
5 0040/0000 LENGTH(AH 2058 BK 2450)  
PA GAME COMMISSION DR  
(GOVT)  
0030/1660  
(APRA) PA STATE POLICE  
0030/1352 GENE COOK WY  
0030/1189 (GOVT)  
018 " DIA CIRC CONCR  
0030/0435 LEN=0040 INSTALLED UNKN  
006059 FT

DIR: B TOTAL LEN: 3.348 MI. DIST: 08-5 SR: 3026  
 LEFT MUN: SUSQUEHANNA T RIGHT MUN: SUSQUEHANNA T

Location / Segment	Segment ID	Length (FT)	Material / Notes
KOHN RD (TWP)	0030/0000		048" DIA CIRC CONCR
	0020/2497		LEN=0063 INSTALLED UNKN
PSECU WY (PRDR)	0020/1856		STATE FARM DR (TWP)
	0020/0279		018" DIA CIRC CONCR
	0020/0046		LEN=0028 INSTALLED UNKN
2 0 22084 0 00 0029+89 BAMBERGER RD (TWP)	003312 FT		024" DIA CIRC CONCR
	0020/0000		LEN=0029 INSTALLED UNKN SYCAMORE DR (TWP)
CROOKED HILL RD (TWP)	0020/0000		LENGTH(AH 2747 BK 3312)
	0010/1590		018" DIA CIRC METAL
	0010/1403		LEN=0161 INSTALLED UNKN
	0010/1021		PENNDOT ANNEX/DGS DR (GOVT)
	0010/0985		018" DIA CIRC METAL
TO 0022/0311 SH (CONN)	0010/0805		LEN=0087 INSTALLED UNKN
	0010/0591		018" DIA CIRC METAL
	0010/0076		LEN=0067 INSTALLED UNKN
	000000 FT		018" DIA CIRC CONCR LEN=0097 INSTALLED UNKN
			2 0 22084 0 00 0000+00 NC EL MERTON AV CAMERON ST (SRO022 SEG 0321/0000) (SRO022 SEG 0320/0000)
INTER-BK WILDWOOD PARK DR (TWP)			
MFC BEGIN = D			
0010/0000			LENGTH(AH 3312 BK 0000)





DIR: B TOTAL LEN: 3.559 MI. DIST: 08-5 SR: 3024  
 LEFT MUN: LOWER PAXTON T RIGHT MUN: LOWER PAXTON T

Stationing	Description	Segment ID	Material	Length	Notes
016372 FT		0080/0672	018 " DIA CIRC CONCR	LEN=0042	INSTALLED UNKN
		0080/0301	018 " DIA CIRC CONCR	LEN=0046	INSTALLED UNKN
		0080/0100	LC FROM FAIRMONT DR	(CONN)	
		016372 FT	2 0 22071 0 00 0088+94		FAIRMONT DR
			(T402)		
FAIRMONT DR (T402)		0080/0000	018 " DIA CIRC CONCR	LEN=0030	INSTALLED UNKN
		0070/1774	018 " DIA CIRC CONCR	LEN=0060	INSTALLED UNKN
LC FROM FAIRMONT DR (CONN)		0070/1651	018 " DIA CIRC CONCR	LEN=0030	INSTALLED UNKN
		0070/1197	018 " DIA CIRC CONCR	LEN=0039	INSTALLED UNKN
014587 FT		014587 FT	2 0 22071 0 00 0070+91		LENGTH(AH 1785 BK 2259)
		0070/0000	024 " DIA CIRC CONCR	LEN=0100	INSTALLED UNKN
		0060/2100	PORSCHE DR		
		0060/1783	(TWP)		
		0060/1446	024 " DIA CIRC CONCR	LEN=0045	INSTALLED UNKN
HANEY DR (T386)		0060/1281			
		0060/1134	PINE HOLLOW RD		
		0060/0950	(TWP)		
		0060/0741	024 " DIA CIRC CONCR	LEN=0001	INSTALLED UNKN
		0060/0412	NITTANY LN		
		0060/0360	(T386)		
		0060/0214	TERRILL RD		
		0060/0035	(T564)		
		012328 FT	018 " DIA CIRC CONCR	LEN=0036	INSTALLED UNKN
2 0 22071 0 00 0048+32		012328 FT	018 " DIA CIRC CONCR	LEN=0001	INSTALLED UNKN
MARENE DR (T564)		0060/0000	EMBASSY DR		
		0060/0000	(T563)		
		0050/2464	LENGTH(AH 2259 BK 2717)		
			KAY ST		
			(T581)		
			OLD LOCUST LN		

DIR: B TOTAL LEN: 3.559 MI. DIST: 08-5 SR: 3024  
 LEFT MUN: LOWER PAXTON T RIGHT MUN: LOWER PAXTON T

Street Name	Segment ID	Length	Material	Notes
FORD AV (T563)	0050/2329			
EDSEL ST (T387)	0050/1994			
ROSEWOOD DR (T747)	0050/0730			
BIRCHWOOD DR (T748)	0050/0484			
HOLLYWOOD DR (T744)	0050/0148			
	009611 FT	009611 FT	018 " DIA CIRC CONCR	LEN=0033 INSTALLED UNKN
MAPLEWOOD DR (T746)	0040/1841			
WYNDHAM WY (PRDR)	0040/1376			
			018 " DIA CIRC CONCR	LEN=0033 INSTALLED UNKN
			BERKLEY ST (T489)	
			018 " DIA CIRC CONCR	LEN=0033 INSTALLED UNKN
			OAKMONT RD (T738)	
			018 " DIA CIRC CONCR	LEN=0033 INSTALLED UNKN
			BEVERLY DR (T700)	
			018 " DIA CIRC CONCR	LEN=0033 INSTALLED UNKN
PRINCE ST (TWP)	0040/0493			
			GARDEN CR (T689)	
			018 " DIA CIRC CONCR	

DIR: B TOTAL LEN: 3.559 MI. DIST: 08-5 SR: 3024  
 LEFT MUN: LOWER PAXTON T RIGHT MUN: LOWER PAXTON T

2 0 22071 0 00 0000+00 007496 FT  
 RUTHERFORD RD  
 (T689) 0040/0000

HOUCKS RD  
 (T707) 0030/1988

CENTRAL DAUPHIN H.S. DR  
 (PRDR) 0030/1197  
 CENTRAL DAUPHIN H.S. DR  
 (PRDR) 0030/0920

004981 FT

OAK PARK RD  
 (T418) 0020/1622  
 LOCUST GROVE CT  
 (PRDR) 0020/1263

UNKNOWN AL  
 (TWP ) 0020/0504

0040/0316	LEN=0033	INSTALLED UNKN
007496 FT		RUTHERFORD RD
		(SR3017 SEG 0060/3293)
0040/0000	LENGTH(AH 2115 BK 2515)	
	018 "DIA CIRC CONCR	
0030/2321	LEN=0066	INSTALLED UNKN
	018 "DIA CIRC METAL	
0030/2027	LEN=0092	INSTALLED UNKN
		DARTMOUTH ST
		(T751)
0030/1988		
		HEREFORD ST
		(T728)
0030/1352		
		018 "DIA CIRC METAL
0030/0750	LEN=0042	INSTALLED UNKN
		GLOUCESTER ST
		(T730)
0030/0702		
		018 "DIA CIRC METAL
0030/0488	LEN=0042	INSTALLED UNKN
		018 "DIA CIRC CONCR
0030/0225	LEN=0050	INSTALLED UNKN
004981 FT	2 0 22082 0 00 0050+00	
		PEARL ST
		(T600)
0030/0000	LENGTH(AH 2515 BK 2246)	
	072"H 54"W CONCR ARCH	
0020/1738	LEN=0066	INSTALLED UNKN
		018 "DIA CIRC METAL
0020/0725	LEN=0054	INSTALLED UNKN
		ARLINGTON AV
		(T392)
0020/0718		
		018 "DIA CIRC METAL
0020/0666	LEN=0069	INSTALLED UNKN
		1-83 NB
0020/0413	OP ID 22/0083/0484/1990	
	018 "DIA CIRC METAL	
0020/0348	LEN=0060	INSTALLED UNKN

DIR: B TOTAL LEN: 3.559 MI. DIST: 08-5 SR: 3024  
 LEFT MUN: LOWER PAXTON T RIGHT MUN: LOWER PAXTON T

Location / Segment	Start Station	End Station	Length (FT)	Notes / Details
REVERE ST (T412)	0020/0236			
UNKNOWN AL (TWP)	0020/0171			
2 0 22082 0 00 0027+35	002735		002735 FT	
MADISON ST (T408)	0020/0000			5 0020/0000 LENGTH(AH 2246 BK 2735)
WILLOW RD (T406)	0010/2233			0010/2263 WILLOW RD (T406)
				0010/2214 046"H 60"W ELLIP METAL LEN=0052 INSTALLED 2023
				0010/2103 018"DIA CIRC METAL LEN=0030 INSTALLED UNKN
				0010/1758 FEESER RD (T467)
FRANKLIN ST (T404)	0010/1646			
				0010/1541 ARBYS RD (T708)
				0010/1420 LEVAN ST (TWP)
THIRTYNINTH ST (TWP)	0010/1205			
				0010/1179 LOWER PAXTON SUSQUEHANNA T
				0010/0905 018"DIA CIRC CONCR LEN=0018 INSTALLED UNKN
				0010/0897 018"DIA CIRC CONCR LEN=0040 INSTALLED UNKN
				0010/0856 018"DIA CIRC CONCR LEN=0040 INSTALLED UNKN
				0010/0855 WOOD ST (TWP)
				0010/0551 018"DIA CIRC METAL LEN=0040 INSTALLED UNKN
				0010/0530 SHORT AL (TWP)
				0010/0048 PENROSE ST (T409)
				NC LOCUST LN
2 0 22082 0 00 0000+00	000000		000000 FT	
WALNUT ST (SR0022 SEG 0401/1317)				000000 FT (SR0022 SEG 0400/1316)
(SR0022 SEG 0400/1316)	0010/0000			INTER-BK THIRTYEIGHTH ST (TWP)
				MFC BEGIN = C
				5 0010/0000 LENGTH(AH 2735 BK 0000)





EXTRACT DATE: 12/18/2023 ROADWAY MANAGEMENT SYSTEM PAGE NUMBER: 517  
PRINT DATE: 12/20/2023 SLD COUNTY/SR - ANNUAL PRINT COUNTY: DAUPHIN  
DIR: B TOTAL LEN: .424 MI. DIST: 08-5 SR: 3023  
LEFT MUN: SUSQUEHANNA T RIGHT MUN: SUSQUEHANNA T

CANBY ST

002239 FT



002239 FT  
INTER-AHD UNION DEPOSIT RD  
(SR3020 SEG 0050/0000)

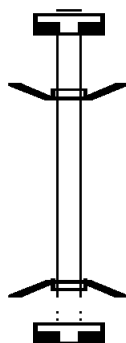
DIR: B TOTAL LEN: .424 MI. DIST: 08-5 SR: 3023  
 LEFT MUN: SUSQUEHANNA T RIGHT MUN: SUSQUEHANNA T

Segment / Stationing	Stationing	Notes / Details
(SR3020 SEG 0051/0000) (SR3020 SEG 0050/0000)	0020/1144	LARRY DR (TWP)
	0020/1136	024" DIA CIRC CONCR LEN=0120 INSTALLED UNKN
	0020/1062	SUSQUEHANNA PENBROOK B
	0020/1056	018" DIA CIRC CONCR LEN=0001 INSTALLED UNKN
	0020/1009	018" DIA CIRC CONCR LEN=0036 INSTALLED UNKN
	0020/0795	048" DIA CIRC CONCR LEN=0030 INSTALLED UNKN
	0020/0660	UNION ST (TWP)
THIRTIETH ST (BORO)		BUTLER ST (BORO)
BUTLER ST (BORO)	0020/0470	THIRTIETH ST (BORO)
CLAYTON ST (BORO)	0020/0240 001095 FT	
BOAS ST (BORO)	0020/0000	2 0 22083 0 00 0011+11 BOAS ST (BORO)
ELLA ST (BORO)	0010/0846	5 0020/0000 LENGTH(AH 1144 BK 1095)
HOFFER LN (BORO)	0010/0555	0010/0702 018" DIA CIRC METAL LEN=0022 INSTALLED UNKN
	0010/0478	024" DIA CIRC METAL LEN=0030 INSTALLED UNKN
	0010/0450	024" DIA CIRC CONCR LEN=0060 INSTALLED UNKN
HOFFER ST (BORO)	0010/0355	
	0010/0352	PENBROOK SUSQUEHANNA T
PARKWAY BL (CITY)	0010/0304	
	0010/0289	SUSQUEHANNA HARRISBURG C NC MARKET ST
		TWENTYFIFTH ST (SR3013 SEG 0070/0000)
2 0 22083 0 00 0000+00 000000 FT		INTER-BK MARKET ST (CITY)
TWENTYEIGHTH ST (SR3013 SEG 0070/0000)	0010/0000	MFC BEGIN = B 5 0010/0000 LENGTH(AH 1095 BK 0000)

LENGTH(AH 0928 BK 0038) 7033/0000 BMSSEN 22/7301/4000/3059 MACLAY ST (CITY) 1 0 00001 7 00 1869+97 000483 FT MACLAY ST (CITY) PAXTON CK. BMSBG 22/7301/4000/3059 LENGTH(AH 0038 BK 0510) 0031/0000 000483 FT LENGTH(AH 0510 BK 0483) 7025/0000 BMSSEN 22/3022/0022/0000 MACLAY ST (CITY) 0 0 00000 0 00 0000+00 000000 FT NC MACLAY ST MACLAY ST (CITY) INTER-AHD 0031/0038 INTER-BK 000483 FT INTER-AHD 0023/0483 INTER-BK 000000 FT NORFOLK SOUTHERN RAI RR BMSBG 22/3022/0022/0000 MFC BEGIN = B LENGTH(AH 0483 BK 0242) 0023/0000 000000 FT LENGTH(AH 0242 BK 3400) 7021/0000 000000 FT		000521 FT 7032/0000 INTER-AHD 0030/0038 000483 FT INTER-BK 0030/0000 000483 FT 7024/0000 INTER-AHD 0022/0483 000000 FT NC MA INTER-BK 0022/0000 000000 FT 7020/0000 000000 FT 7010/0000	LENGTH(AH 0928 BK 0038) BMSSEN 22/7301/4000/3059 MACLAY ST (CITY) 1 0 00001 7 00 1869+97 MACLAY ST (CITY) PAXTON CK. BMSBG 22/7301/4000/3059 LENGTH(AH 0038 BK 0515) LENGTH(AH 0515 BK 0483) BMSSEN 22/3022/0022/0000 MACLAY ST (CITY) 0 0 00000 0 00 0000+00 MACLAY ST (CITY) NORFOLK SOUTHERN RAI RR BMSBG 22/3022/0022/0000 MFC BEGIN = B LENGTH(AH 0483 BK 0250) LENGTH(AH 0250 BK 3400) LENGTH(AH 3400 BK 0000)
--	--	---	--

EXTRACT DATE: 12/18/2023 ROADWAY MANAGEMENT SYSTEM PAGE NUMBER: 514  
 PRINT DATE: 12/20/2023 SLD COUNTY/SR - ANNUAL PRINT COUNTY: DAUPHIN  
 DIR: B TOTAL LEN: .120 MI. DIST: 08-5 SR: 3021  
 LEFT MUN: SUSQUEHANNA T RIGHT MUN: SUSQUEHANNA T

000636 FT



000636 FT  
 7014/0000 LENGTH(AH 0100 BK 0636)  
 INTER-AHD BMSBN 22/3021/0010/0000  
 0010/0636 CROOKED HILL RD  
 (TWP )  
 000000 FT 2 0 22023 0 01 0137+38  
 NC CR CROOKED HILL RD  
 INTER-BK CROOKED HILL RD  
 (TWP )  
 SR 8003 (RAMP F)  
 BMSBG 22/3021/0010/0000  
 5 0010/0000 LENGTH(AH 0636 BK 0100)  
 000000 FT  
 7008/0000 LENGTH(AH 0100 BK 0000)

000000 FT

000000 FT

EXTRACT DATE: 12/18/2023  
PRINT DATE: 12/20/2023

ROADWAY MANAGEMENT SYSTEM  
SLD COUNTY/SR - ANNUAL PRINT

PAGE NUMBER: 513  
COUNTY: DAUPHIN

DIR: B TOTAL LEN: 5.340 MI.  
LEFT MUN: LOWER PAXTON T

DIST: 08-5 SR: 3020  
RIGHT MUN: LOWER PAXTON T

028197 FT

028009 FT  
INTER-AHD

UNION DEPOSIT RD  
(SR2010 SEG 0010/0000)  
NYES RD  
(SR2019 SEG 0080/0000)

0140/1799  
0140/1732

BMSID 22/3020/0140/1641  
0 0 00000 0 00 0000+00

0140/1641

TR.BEAVER CK  
BMSBG 22/3020/0140/1641  
TR.NYE'S RUN

0140/1481

STRUCTURE LENGTH 23 FT  
BMSID 22/3020/0140/1481

0140/1320

036 " DIA CIRC CONCR  
LEN=0096 INSTALLED UNKN

CIDER PRESS RD  
(T415)

0140/1274

0140/0653

CONWAY RD  
(T371)

0140/0256  
026210 FT

018 " DIA CIRC CONCR  
LEN=0043 INSTALLED 1997  
2 0 22008 0 01 0246+40

026398 FT

0140/0000

TR.BEAVER CK  
STRUCTURE LENGTH 8 FT  
BMSID 22/3020/0140/0000  
LENGTH(AH 1799 BK 2615)

0130/2387

018 " DIA CIRC CONCR  
LEN=0040 INSTALLED 1997

0130/2160

018 " DIA CIRC CONCR  
LEN=0033 INSTALLED 2005

0130/1900

018 " DIA CIRC CONCR  
LEN=0034 INSTALLED UNKN

0130/1760

018 " DIA CIRC CONCR  
LEN=0034 INSTALLED 2005

0130/1525

018 " DIA CIRC CONCR  
LEN=0033 INSTALLED 2005

0130/1410

018 " DIA CIRC CONCR  
LEN=0033 INSTALLED 2005

0130/1258

018 " DIA CIRC CONCR  
LEN=0036 INSTALLED UNKN

0130/1010

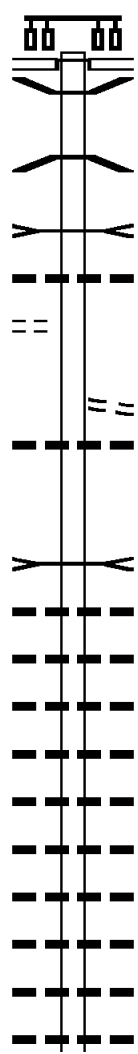
018 " DIA CIRC CONCR  
LEN=0035 INSTALLED UNKN

0130/0900

018 " DIA CIRC CONCR  
LEN=0037 INSTALLED UNKN

0130/0600

048 " DIA CIRC CONCR  
LEN=0056 INSTALLED 2005



DIR: B TOTAL LEN: 5.340 MI. DIST: 08-5 SR: 3020  
 LEFT MUN: LOWER PAXTON T RIGHT MUN: LOWER PAXTON T

Stationing	Length	Notes	Material	Status
023783 FT	0130/0140	018" DIA CIRC CONCR	LEN=0033	INSTALLED 2005
	023595 FT	2 0 22008 0 01 0220+51		
		GROVE RD		
		(T396)		
	0130/0000	LENGTH(AH 2615 BK 2775)		
		TR BEAVER CK		
		STRUCTURE LENGTH 8 FT		
	0120/2561	BMSID 22/3020/0120/2421		
		072"H 95"W ELLIP METAL		
	0120/2451	LEN=0110		INSTALLED UNKN
FAIRMONT DR (TWP)	0120/2321			
		STONEBROOK DR (TWP)		
	0120/1694	018" DIA CIRC METAL		
	0120/1492	LEN=0060		INSTALLED UNKN
		024" DIA CIRC CONCR		
	0120/1264	LEN=0053		INSTALLED 2005
KESLER LN (PRDR)	0120/0621			
	021008 FT	020820 FT	2 0 22008 0 01 0190+29	
		0120/0000	LENGTH(AH 2775 BK 2574)	
		COUNTRY LAKE DR (TWP)		
		PAGE RD ET (TWP)		
	0110/1915	018" DIA CIRC CONCR		
	0110/1356	LEN=0020		INSTALLED UNKN
	0110/1200	018" DIA CIRC METAL		
	0110/0777	LEN=0045		INSTALLED UNKN
		024" DIA CIRC CONCR		
	0110/0710	LEN=0039		INSTALLED UNKN
FIREHOUSE LN (T639)	0110/0357			
	018434 FT	018246 FT	2 0 22008 0 01 0164+55	
			ENTR TO APTS (PRDR)	
		0110/0000	LENGTH(AH 2574 BK 0682)	
		FOUR SEASONS BL (T660)		
		017564 FT		
2 0 22008 0 00 0156+00	017752 FT			
CD EAST HS (PRDR)	0104/0000	0104/0000	LENGTH(AH 0682 BK 2059)	
		018" DIA CIRC CONCR		
		LEN=0025		INSTALLED UNKN
		0100/1672		

DIR: B TOTAL LEN: 5.340 MI. DIST: 08-5 SR: 3020  
 LEFT MUN: LOWER PAXTON T RIGHT MUN: LOWER PAXTON T


RUTHERFORD RD  
 (SR3017 SEG 0050/0000) 0100/1236  
 FROM 3017/0050 SH  
 (CONN) 0100/1084

015693 FT

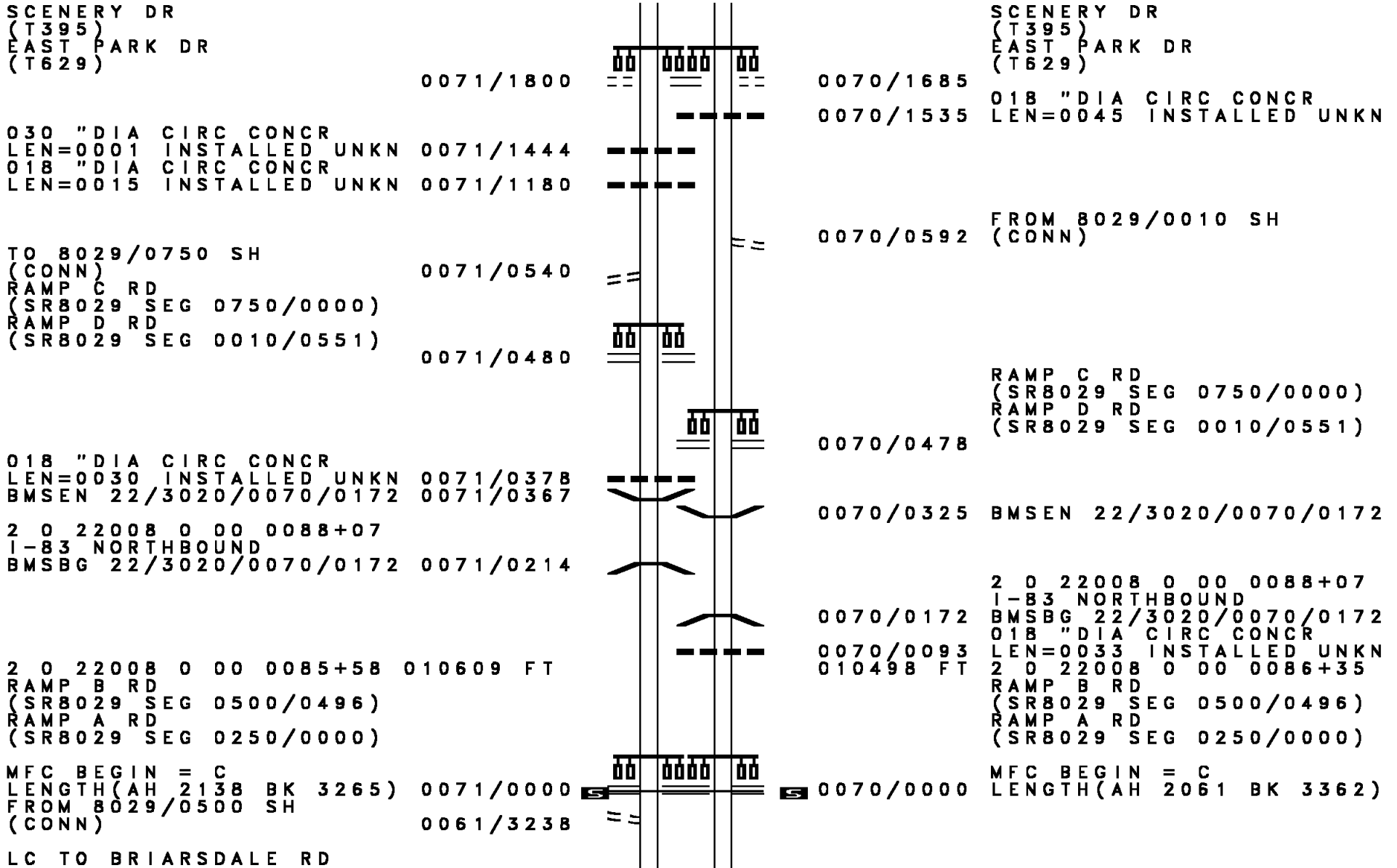
LAKWOOD DR  
 (T397) 0080/1261

COLLINGSWOOD DR  
 (T391) 0080/0578

012747 FT



DIR: B TOTAL LEN: 5.340 MI. DIST: 08-5 SR: 3020  
 LEFT MUN: LOWER PAXTON T RIGHT MUN: LOWER PAXTON T



SCENERY DR  
 (T395)  
 EAST PARK DR  
 (T629)  
 0071/1800  
 030 "DIA CIRC CONCR  
 LEN=0001 INSTALLED UNKN 0071/1444  
 018 "DIA CIRC CONCR  
 LEN=0015 INSTALLED UNKN 0071/1180  
 TO 8029/0750 SH  
 (CONN)  
 RAMP C RD  
 (SR8029 SEG 0750/0000)  
 RAMP D RD  
 (SR8029 SEG 0010/0551)  
 0071/0540  
 0071/0480  
 018 "DIA CIRC CONCR  
 LEN=0030 INSTALLED UNKN 0071/0378  
 BMSSEN 22/3020/0070/0172 0071/0367  
 2 0 22008 0 00 0088+07  
 1-83 NORTHBOUND  
 BMSBG 22/3020/0070/0172 0071/0214  
 2 0 22008 0 00 0085+58 010609 FT  
 RAMP B RD  
 (SR8029 SEG 0500/0496)  
 RAMP A RD  
 (SR8029 SEG 0250/0000)  
 MFC BEGIN = C  
 LENGTH(AH 2138 BK 3265) 0071/0000  
 FROM 8029/0500 SH  
 (CONN) 0061/3238  
 LC TO BRIARSDALE RD

SCENERY DR  
 (T395)  
 EAST PARK DR  
 (T629)  
 0070/1685  
 0070/1535  
 018 "DIA CIRC CONCR  
 LEN=0045 INSTALLED UNKN  
 FROM 8029/0010 SH  
 (CONN)  
 0070/0592  
 RAMP C RD  
 (SR8029 SEG 0750/0000)  
 RAMP D RD  
 (SR8029 SEG 0010/0551)  
 0070/0478  
 0070/0325 BMSSEN 22/3020/0070/0172  
 2 0 22008 0 00 0088+07  
 1-83 NORTHBOUND  
 BMSBG 22/3020/0070/0172  
 018 "DIA CIRC CONCR  
 LEN=0033 INSTALLED UNKN  
 2 0 22008 0 00 0086+35  
 RAMP B RD  
 (SR8029 SEG 0500/0496)  
 RAMP A RD  
 (SR8029 SEG 0250/0000)  
 MFC BEGIN = C  
 LENGTH(AH 2061 BK 3362) 0070/0000



DIR: B TOTAL LEN: 5.340 MI. DIST: 08-5 SR: 3020  
 LEFT MUN: LOWER PAXTON T RIGHT MUN: LOWER PAXTON T

(CONN) {APRA} WILLIAMS SCOTSM BRIARSDALE RD (T520)	0061/2643	==			
	0061/2568	==		0060/2620	BRIARSDALE RD (T520) {APRA} WILLIAMS SCOTSM BRIARSDALE RD (T520)
024 "DIA CIRC CONCR LEN=0040 INSTALLED UNKN VICTORIA AV (T520) LOWER PAXTON SUSQUEHANNA T	0061/2318	==		0060/2591	
	0061/2315	==			
	0061/2206	==		0060/2435	LOWER PAXTON SUSQUEHANNA T
EASTERN DR (PRDR) UNION SQUARE DR (PRDR)		==		0060/2400	018 "DIA CIRC CONCR LEN=0001 INSTALLED UNKN EASTERN DR (PRDR) UNION SQUARE DR (PRDR)
	0061/1872	==		0060/1910	
		==		0060/1445	POWERS AV (TWP)
		==		0060/1076	018 "DIA CIRC CONCR LEN=0055 INSTALLED UNKN
SPRING CREEK STRUCTURE LENGTH 17 FT BMSID 22/3020/0060/1072	0061/0605	==			
		==		0060/0614	018 "DIA CIRC CONCR LEN=0002 INSTALLED UNKN SPRING CREEK STRUCTURE LENGTH 17 FT BMSID 22/3020/0060/1072
018 "DIA CIRC CONCR LEN=0024 INSTALLED UNKN HILL ST (TWP)	0061/0526	==		0060/0584	
	0061/0380	==		0060/0398	HILL ST (TWP)
		==		0060/0392	018 "DIA CIRC CONCR LEN=0002 INSTALLED UNKN
018 "DIA CIRC CONCR LEN=0028 INSTALLED UNKN	0061/0318	==			
		==		0060/0220	018 "DIA CIRC CONCR LEN=0002 INSTALLED UNKN
018 "DIA CIRC CONCR LEN=0045 INSTALLED UNKN 2 0 22008 0 00 0053+88 007344 FT WALTER ST (TWP)	0061/0152	==			
		==		007136 FT	2 0 22008 0 00 0053+12 WALTER ST (TWP)
LENGTH(AH 3265 BK 2939)	0061/0000	==		0060/0000	LENGTH(AH 3362 BK 2863)

EXTRACT DATE: 12/18/2023  
PRINT DATE: 12/20/2023

ROADWAY MANAGEMENT SYSTEM  
SLD COUNTY/SR - ANNUAL PRINT

PAGE NUMBER: 508  
COUNTY: DAUPHIN

DIR: B TOTAL LEN: 5.340 MI.  
LEFT MUN: SUSQUEHANNA T

DIST: 08-5 SR: 3020  
RIGHT MUN: SUSQUEHANNA T

STREET NAME	START	END	TYPE	STATUS	START	END	TYPE	STATUS
THOMAS WY (PRDR)	0051/2750		018 "DIA CIRC CONCR	LEN=0002 INSTALLED UNKN	0050/2863	0050/2863	036 "DIA CIRC CONCR	LEN=0026 INSTALLED UNKN
SHEILD ST (TWP)	0051/2560		018 "DIA CIRC CONCR	LEN=0002 INSTALLED UNKN	0050/2700	0050/2700	THOMAS WY (PRDR)	
018 "DIA CIRC CONCR	0051/2521		018 "DIA CIRC CONCR	LEN=0002 INSTALLED UNKN	0050/2502	0050/2502	SHIELD ST (TWP)	
018 "DIA CIRC CONCR	0051/2143		018 "DIA CIRC CONCR	LEN=0002 INSTALLED UNKN	0050/2450	0050/2450	018 "DIA CIRC CONCR	LEN=0030 INSTALLED UNKN
WOOD ST (TWP)	0051/2071		018 "DIA CIRC CONCR	LEN=0002 INSTALLED UNKN	0050/2056	0050/2056	WOOD ST (TWP)	
SUSQUEHANNA TWP M.S. DR (PRDR)	0051/2033		018 "DIA CIRC CONCR	LEN=0036 INSTALLED UNKN	0050/1943	0050/1943	018 "DIA CIRC CONCR	LEN=0036 INSTALLED UNKN
REDWOOD ST (TWP)	0051/1765		018 "DIA CIRC CONCR	LEN=0120 INSTALLED UNKN	0050/1750	0050/1750	REDWOOD ST (TWP)	
018 "DIA CIRC CONCR	0051/1757		018 "DIA CIRC CONCR	LEN=0100 INSTALLED UNKN	0050/1668	0050/1668	018 "DIA CIRC CONCR	LEN=0100 INSTALLED UNKN
PROGRESS AV (SR3015 SEG 0040/2423)	0051/1416		018 "DIA CIRC CONCR	LEN=0050 INSTALLED UNKN	0050/1477	0050/1477	FROM 3015/0040 SH (CONN)	
FROM 3015/0040 SH (CONN)	0051/1305		018 "DIA CIRC CONCR	LEN=0048 INSTALLED UNKN	0050/1416	0050/1416	PROGRESS AV (SR3015 SEG 0040/2423)	
018 "DIA CIRC CONCR	0051/1293		018 "DIA CIRC CONCR	LEN=0024 INSTALLED UNKN	0050/1205	0050/1205	ALTA VISTA AV (TWP)	
LATSHMERE DR (TWP)	0051/0900		018 "DIA CIRC CONCR	LEN=0024 INSTALLED UNKN	0050/1135	0050/1135	018 "DIA CIRC CONCR	LEN=0024 INSTALLED UNKN
THIRTYSECOND ST (TWP)	0051/0637		036 "DIA CIRC CONCR	LEN=0030 INSTALLED UNKN	0050/0921	0050/0921	LATSHMERE DR (TWP)	
018 "DIA CIRC CONCR	0051/0605		036 "DIA CIRC CONCR	LEN=0030 INSTALLED UNKN	0050/0659	0050/0659	THIRTYSECOND ST (TWP)	
STUART PL			018 "DIA CIRC CONCR	LEN=0030 INSTALLED UNKN	0050/0570	0050/0570	STUART PL	



DIR: B TOTAL LEN: 5.340 MI. DIST: 08-5 SR: 3020  
 LEFT MUN: PENBROOK B RIGHT MUN: PENBROOK B

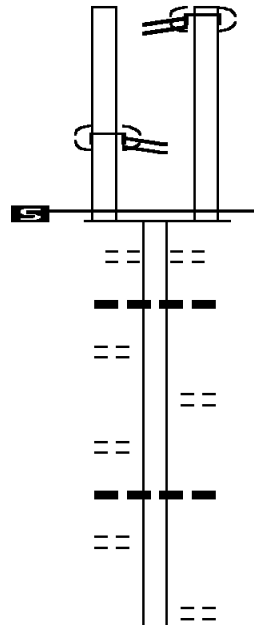
Stationing	Description	Stationing	Description
(BORO) 0030/0810			
TWENTYSEVENTH ST (BORO) 0030/0575		0030/0745	ELM ST (BORO)
UNNAMED AL (BORO) 0030/0391		0030/0575	HOOKER ST (BORO)
JUNE ST (BORO) 0030/0324			
001823 FT		0030/0324	BAKER ST (BORO)
		001823 FT	2 0 22008 0 00 0000+00
			WALNUT ST
			(SR3014 SEG 0071/1523)
			(SR3014 SEG 0070/1521)
ANGLE AV (BORO) 0010/1751		5 0030/0000	LENGTH(AH 2126 BK 1823)
FORNEY ST (BORO) 0010/1587			
TWENTYFIFTH ST (BORO) 0010/1437		0010/1543	018 "DIA CIRC METAL LENO=0027 INSTALLED UNKN
CHESTNUT AL (BORO) 0010/1192			
		0010/1259	HOUSTON AV (BORO)
PENNBROOK AV (BORO) 0010/0949			
TWENTYFOURTH ST (BORO) 0010/0949		0010/0992	TWENTYFOURTH ST (BORO)
PACKER ST (BORO) 0010/0702			
		0010/0787	CAROL ST (BORO)
		0010/0642	018 "DIA CIRC CONCR LENO=0050 INSTALLED UNKN
		0010/0601	CACO ST (BORO)
		0010/0417	PENNBROOK SUSQUEHANNA T CLOVER ST
		0010/0052	(TWP)
			NC CA
2 0 22043 1 00 0070+03 000000 FT		000000 FT	HERR ST (SRO022 SEG 0374/2040)
HERR ST (SR0022 SEG 0374/2040) 0010/0000		5 0010/0000	MFC BEGIN = C LENGTH(AH 1823 BK 0000)

LINGLESTOWN RD INTER-AHD  
 (SR0039 SEG 0136/0080)  
 LOWER PAXTON -LINGLESTO  
 (TWP )  
 LINGLESTOWN RD  
 (SR0039 SEG 0136/0080) 0055/0062  
 0 0 00000 0 00 0000+00 007909 FT  
 MFC BEGIN = C  
 LENGTH(AH 0062 BK 1887) 0055/0000

AVIS LN  
 (TWP ) 0050/1369

LARUE ST  
 (T663) 0050/1180

STEVENSON AV  
 (TWP ) 0050/0304  
 006022 FT



007925 FT  
 INTER-AHD LINGLESTOWN RD  
 (SR0039 SEG 0136/0125)  
 LOWER PAXTON -LINGLESTO  
 (TWP )  
 LINGLESTOWN RD  
 (SR0039 SEG 0136/0125)

0054/0063

007862 FT 0 0 00000 0 00 0000+00  
 MFC BEGIN = C  
 0054/0000 LENGTH(AH 0063 BK 1887)  
 RASPBERRY LN  
 (TWP )  
 0050/1738 015 "DIA CIRC CONCR  
 0050/1564 LEN=0033 INSTALLED UNKN

0050/1205 LARUE ST  
 (T663)

0050/0892 024 "DIA CIRC METAL  
 LEN=0038 INSTALLED UNKN

005975 FT 1 0 00140 7 00 0897+84  
 CHAPEL ST  
 (T464)

DIR: E TOTAL LEN: 1.510 MI. DIST: 08-5 SR: 3019  
 LEFT MUN: LOWER PAXTON T RIGHT MUN: LOWER PAXTON T

HOCKER ST  
(T750)

FOX ST  
(T739)

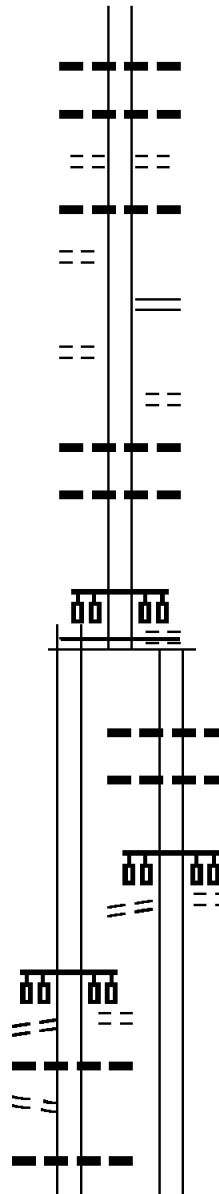
0040/1226

0040/0606

003617 FT

BLUE BIRD AV  
(T733)  
 LOCKWILLOW AV  
(TWP)

018 "DIA CIRC CONCR 0021/2624  
 LEN=0120 INSTALLED UNKN 0021/2541  
 LC TO LOCKWILLOW AV  
 (CONN) 0021/2502  
 024 "DIA CIRC CONCR 0021/2422  
 LEN=0065 INSTALLED UNKN



0050/0000 LENGTH(AH 1887 BK 2405)  
 018 "DIA CIRC METAL  
 0040/2373 LEN=0030 INSTALLED UNKN  
 015 "DIA CIRC CONCR  
 0040/1904 LEN=0036 INSTALLED UNKN  
 CATHERINE ST  
 (T507)  
 0040/1736 015 "DIA CIRC METAL  
 0040/1292 LEN=0030 INSTALLED UNKN

0040/0855 BLUE RIDGE AV  
 (SR2030 SEG 0010/0000)

0040/0482 BLUE GRASS AV  
 (T735)  
 015 "DIA CIRC CONCR  
 0040/0380 LEN=0040 INSTALLED UNKN  
 018 "DIA CIRC CONCR  
 0040/0086 LEN=0050 INSTALLED UNKN  
 003570 FT 1 0 00140 7 00 0872+55  
 BLUESTONE AV  
 (T503)

0040/0000 MFC BEGIN = C  
 LENGTH(AH 2405 BK 3570)

0020/2855 018 "DIA CIRC CONCR  
 LEN=0055 INSTALLED UNKN  
 0020/2663 019"H 27"W ELLIP CONC  
 LEN=0080 INSTALLED UNKN  
 BLUE BIRD AV  
 (T733)  
 LOCKWILLOW AV  
 (TWP)

0020/2615

024 "DIA CIRC CONCR

EXTRACT DATE: 12/18/2023  
PRINT DATE: 12/20/2023

ROADWAY MANAGEMENT SYSTEM  
SLD COUNTY/SR - ANNUAL PRINT

PAGE NUMBER: 503  
COUNTY: DAUPHIN

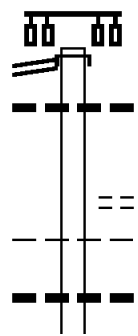
DIR: E TOTAL LEN: 1.510 MI.  
LEFT MUN: LOWER PAXTON T

DIST: 08-5 SR: 3019  
RIGHT MUN: LOWER PAXTON T

018 "DIA CIRC CONCR LEN=0080 INSTALLED UNKN	0021/2309		0020/2417	LEN=0055 INSTALLED UNKN
RAMP C RD (SR8009 SEG 0500/1489)	0021/2088		0020/2245	018 "DIA CIRC CONCR LEN=0084 INSTALLED UNKN FROM 8009/0500 SH
RAMP D RD (SR8009 SEG 0250/0000)	0021/2009		0020/2206	(CONN) RAMP C RD
BMS EN 22/3019/0020/1401 MFC BEGIN = C 1 0 00140 7 00 0850+74 I-81	0021/1645 0021/1480		0020/2106	(SR8009 SEG 0500/1489) 018 "DIA CIRC CONCR LEN=0100 INSTALLED UNKN
BMSBG 22/3019/0020/1401	0021/1401		0020/2054	RAMP G RD (SR8009 SEG 0510/0000)
RAMP A RD (SR8009 SEG 0010/0824)	0021/1174		0020/1963	BMS EN 22/3019/0020/1401
RAMP B RD (SR8009 SEG 0750/0000)	0021/0829		0020/1645	MFC BEGIN = C 1 0 00140 7 00 0850+74 I-81
RIDGEVIEW DR (T407)	0021/0794		0020/1469	BMSBG 22/3019/0020/1401
018 "DIA CIRC CONCR LEN=0080 INSTALLED UNKN	0021/0794		0020/1401	018 "DIA CIRC CONCR LEN=0045 INSTALLED UNKN
TO 0022/0471 SH (CONN)	0021/0164		0020/1387	RAMP F RD (SR8009 SEG 0770/1374)
1 0 00140 7 00 0836+85	000000 FT		0020/0986	RAMP B RD (SR8009 SEG 0750/0000)
NC MOUNTAIN RD			0020/0801	RIDGEVIEW DR (T407)
ALLEN TOWN BL (SR0022 SEG 0480/0000) (SR0022 SEG 0481/0000)			0020/0615	RAMP B SPUR RD (SR8009 SEG 0760/0000)
MOUNTAIN RD (TWP)	INTER-BK		0020/0181	FROM 0022/0481 SH (CONN)
MFC BEGIN = B LENGTH(AH 3617 BK 1181)	0021/0000			000000 FT 1 0 00140 7 00 0836+85
	000000 FT			NC MOUNTAIN RD
				ALLEN TOWN BL (SR0022 SEG 0480/0000) (SR0022 SEG 0481/0000)
				MOUNTAIN RD (TWP)
				MFC BEGIN = B LENGTH(AH 3570 BK 1181)
				0020/0000
				000000 FT
				7010/0000
				LENGTH(AH 1181 BK 0000)

EXTRACT DATE: 12/18/2023 ROADWAY MANAGEMENT SYSTEM PAGE NUMBER: 502  
 PRINT DATE: 12/20/2023 SLD COUNTY/SR - ANNUAL PRINT COUNTY: DAUPHIN  
 DIR: E TOTAL LEN: 1.266 MI. DIST: 08-5 SR: 3018  
 LEFT MUN: SUSQUEHANNA T RIGHT MUN: HARRISBURG C

006598 FT  
 ARSENAL BLVD  
 (SR0022 SEG 0370/0157) 0060/0481  
 006117 FT  
 SUSQUEHANNA  
 HARRISBURG C 0050/1076



006686 FT  
 INTER-AHD HERR ST  
 (SR0022 SEG 0370/0157)  
 0060/0481 018 " DIA CIRC CONCR  
 0060/0381 LEN=0033 INSTALLED UNKN  
 006205 FT 2 0 22043 0 00 0038+63  
 NINETEENTH ST  
 (CITY)  
 0060/0000 LENGTH(AH 0481 BK 1482)  
 0050/0888 000"H 00"W \*\*UNKNOWN\*\*  
 LEN=0001 INSTALLED UNKN  
 EIGHTEENTH ST



EXTRACT DATE: 12/18/2023  
PRINT DATE: 12/20/2023

ROADWAY MANAGEMENT SYSTEM  
SLD COUNTY/SR - ANNUAL PRINT

PAGE NUMBER: 501  
COUNTY: DAUPHIN

DIR: E TOTAL LEN: 1.266 MI.  
LEFT MUN: HARRISBURG C

DIST: 08-5 SR: 3018  
RIGHT MUN: HARRISBURG C

STREET NAME	STREET ID	STREET TYPE	START	END	LENGTH	STATUS	REMARKS
	0050/0860	(CITY)				000"H 00"W **UNKNOWN**	
	0050/0475					LEN=0001 INSTALLED UNKN	
	0050/0440					000"H 00"W **UNKNOWN**	
	0050/0434					LEN=0001 INSTALLED UNKN	SEVENTEENTH ST (CITY)
SHOTT ST (CITY)	0050/0280						
SHARON ST (CITY)	0050/0150						
	004635	FT					
	004723	FT	2 0	22043	0 00	0022+47	SIXTEENTH ST (CITY)
	0050/0000					LENGTH(AH 1482 BK 2247)	
	0040/2237					000"H 00"W **UNKNOWN**	
	0040/2100					LEN=0001 INSTALLED UNKN	MAY AL (CITY)
	0040/1947						FIFTEENTH ST (CITY)
	0040/1553					000"H 00"W **UNKNOWN**	
FOURTEENTH ST (CITY)	0040/1523					LEN=0001 INSTALLED UNKN	
	0040/1518					000"H 00"W **UNKNOWN**	
	0040/1134					LEN=0001 INSTALLED UNKN	
THIRTEENTH ST (CITY)	0040/1100					000"H 00"W **UNKNOWN**	
	0040/0849					LEN=0001 INSTALLED UNKN	
	0040/0583					000"H 00"W **UNKNOWN**	
	0040/0578					LEN=0001 INSTALLED UNKN	
TWELFTH ST (CITY)	0040/0549					000"H 00"W **UNKNOWN**	DR CLAUDE E NICHOLS ST (CITY)
	0040/0333					LEN=0001 INSTALLED UNKN	
MONROE ST (CITY)	0040/0290						
ALLEY (CITY)	0040/0149						
	002388	FT					
	002476	FT	2 0	22043	0 00	0000+00	CAMERON ST (SR0230 SEG 0030/0000) (SR0230 SEG 0031/0000)

DIR: E TOTAL LEN: 1.266 MI. DIST: 08-5 SR: 3018  
 LEFT MUN: HARRISBURG C RIGHT MUN: HARRISBURG C

JULIA ST  
 (CITY)

0030/1489

NINTH ST  
 (CITY)

0030/0966

2 0 22043 7 00 0008+08 000720 FT  
 SEVENTH ST  
 (CITY)

0030/0000

BOAS ST  
 (CITY)


0011/0494

018 "DIA CIRC CONCR  
 LEN=0040 INSTALLED UNKN 0011/0441  
 018 "DIA CIRC CONCR  
 LEN=0040 INSTALLED UNKN 0011/0287

TO 3016/0031 SH  
 (CONN) 0011/0203

2 0 22043 7 00 0000+00 000000 FT  
 NC SEVENTH ST

FORSTER ST  
 (SR3016 SEG 0030/0600)  
 (SR3016 SEG 0031/0613)  
 SEVENTH ST  
 (SR3018 SEG 0010/0000)  
 SEVENTH ST INTER-BK  
 (SR3016 SEG 0030/0600)  
 MFC BEGIN = B  
 LENGTH(AH 0720 BK 0000) 0011/0000



0040/0000 LENGTH(AH 2247 BK 1668)

0030/1383 018 "DIA CIRC CONCR  
 LEN=0045 INSTALLED UNKN  
 0030/1290 BMSBN 22/3018/0030/1160  
 2 0 22043 7 01 0018+58  
 PAXTON CREEK  
 0030/1216 BMSBG 22/3018/0030/1160  
 018 "DIA CIRC CONCR  
 0030/1210 LEN=0016 INSTALLED UNKN

0030/0648 OTHER  
 OVERPASS IS RR X-ING  
 NORFOLK SOUTHERN  
 0030/0525 OVERPASS IS RR X-ING  
 NORFOLK SOUTHERN  
 0030/0393 OVERPASS IS RR X-ING  
 NC HERR ST  
 000808 FT

0030/0000 MFC BEGIN = B  
 LENGTH(AH 1668 BK 0808)

0010/0457 018 "DIA CIRC CONCR  
 LEN=0044 INSTALLED UNKN

0010/0285 018 "DIA CIRC CONCR  
 LEN=0045 INSTALLED UNKN

0010/0146 FROM 3016/0031 SH  
 (CONN)  
 000000 FT 2 0 22043 7 00 0000+00  
 NC SEVENTH ST

SEVENTH ST  
 (SR3018 SEG 0011/0000)  
 SEVENTH ST  
 (SR3016 SEG 0031/0613)  
 SEVENTH ST  
 (SR3016 SEG 0030/0600)  
 FORSTER ST  
 (SR3016 SEG 0031/0613)  
 MFC BEGIN = B  
 LENGTH(AH 0808 BK 0000)



DIR: B TOTAL LEN: 2.881 MI. DIST: 08-5 SR: 3017  
 LEFT MUN: LOWER PAXTON T RIGHT MUN: LOWER PAXTON T

TO 3020/0100 SH  
 (CONN)

0050/0160  
 010158 FT

008068 FT

2 0 22021 0 00 0163+93 005910 FT  
 LYTERS LN

0050/1693	018 " DIA CIRC METAL LEN=0040 INSTALLED UNKN
0050/1521	021"H 30"W ELLIP METAL LEN=0078 INSTALLED UNKN
0050/1474	C D EAST H.S. DR (PRDR)
0050/1076	018 " DIA CIRC CONCR LEN=0045 INSTALLED UNKN
0050/0699	048 " DIA CIRC CONCR LEN=0080 INSTALLED UNKN
0050/0160	018 " DIA CIRC CONCR LEN=0093 INSTALLED UNKN
010158 FT	2 0 22021 0 00 0205+10 054 " DIA CIRC CONCR LEN=0080 INSTALLED UNKN
	NC RU THERFORD RD UNION DEPOSIT RD (SR3020 SEG 0100/1236)
0050/0000	LENGTH(AH 1761 BK 2090) 048 " DIA CIR PLASTIC
0040/1986	LEN=0102 INSTALLED UNKN
0040/0999	018 " DIA CIRC METAL LEN=0042 INSTALLED UNKN
0040/0834	028"H 42"W ELLIP METAL LEN=0180 INSTALLED UNKN
0040/0759	FOUR SEASONS BL (T660)
0040/0422	018 " DIA CIR PLASTIC LEN=0033 INSTALLED UNKN
0040/0158	018 " DIA CIRC METAL LEN=0033 INSTALLED UNKN
008068 FT	2 0 22021 0 00 0185+30
0040/0000	LENGTH(AH 2090 BK 2158) SUMMERWOOD DR
0030/1756	(TWP) PAGE RD EXT (TWP)
	NC NEWSIDE RD
0030/1172	018 " DIA CIRC CONCR LEN=0085 INSTALLED UNKN
0030/0453	018 " DIA CIRC METAL LEN=0036 INSTALLED UNKN
0030/0072	024 " DIA CIRC METAL LEN=0036 INSTALLED UNKN
005910 FT	LYTERS LN (T371)

EXTRACT DATE: 12/18/2023  
PRINT DATE: 12/20/2023

ROADWAY MANAGEMENT SYSTEM  
SLD COUNTY/SR - ANNUAL PRINT

PAGE NUMBER: 497  
COUNTY: DAUPHIN

DIR: B TOTAL LEN: 2.881 MI.  
LEFT MUN: LOWER PAXTON T

DIST: 08-5 SR: 3017  
RIGHT MUN: LOWER PAXTON T

Segment ID	Start Station	End Station	Length	Notes
(T368)	0030/0000	0020/2313	0020/2313	015"H 21"W ELLIP METAL LEN=0036 INSTALLED UNKN
		0020/1991	0020/1991	018" DIA CIR PLASTIC LEN=0061 INSTALLED UNKN
		0020/1857	0020/1857	018" DIA CIR PLASTIC LEN=0040 INSTALLED 2006 CHATHAM GLENN WY (PRDR)
CRUSADER WY (T369)	0020/1690	0020/1690	0020/1690	NC PAGE RD
		0020/1111	0020/1111	020"H 34"W ELLIP METAL LEN=0038 INSTALLED UNKN LOWER PAXTON
		0020/1085	0020/1085	SWATARA T CHATHAM GLENN WY (PRDR)
		0020/0657	0020/0657	CHATHAM GLENN WY (PRDR)
	002530 FT	0020/0508	002530 FT	2 0 22021 0 00 0130+13 ANN ST (TWP)
		0020/0000	0020/0000	LENGTH(AH 3380 BK 2530) 018" DIA CIRC METAL LEN=0030 INSTALLED UNKN EVELYN ST (TWP)
		0010/2454	0010/2454	015"H 21"W ELLIP METAL LEN=0027 INSTALLED UNKN SOMERSET ST (TWP)
		0010/2182	0010/2182	015"H 21"W ELLIP METAL LEN=0030 INSTALLED UNKN HUNTINGDON ST (TWP)
		0010/1855	0010/1855	015"H 21"W ELLIP METAL LEN=0027 INSTALLED UNKN SOMERSET ST (TWP)
		0010/1490	0010/1490	015"H 21"W ELLIP METAL LEN=0030 INSTALLED UNKN HUNTINGDON ST (TWP)
		0010/1318	0010/1318	015"H 21"W ELLIP METAL LEN=0030 INSTALLED UNKN HUNTINGDON ST (TWP)
		0010/1120	0010/1120	015"H 21"W ELLIP METAL LEN=0030 INSTALLED UNKN HUNTINGDON ST (TWP)
HUNTINGDON CR (TWP)	0010/0988	0010/0988	0010/0988	CLEARFIELD ST (TWP)
PINEDALE CT (TWP)	0010/0382	0010/0382	0010/0382	FULTON ST (TWP)
	000000 FT	000000 FT	000000 FT	2 0 22021 0 00 0104+83 NC SIXTYFIRST ST DERRY ST (TWP)
DERRY ST (SR3012 SEG 0210/1865)	0010/0000	0010/0000	0010/0000	MFC BEGIN = C LENGTH(AH 2530 BK 0000)

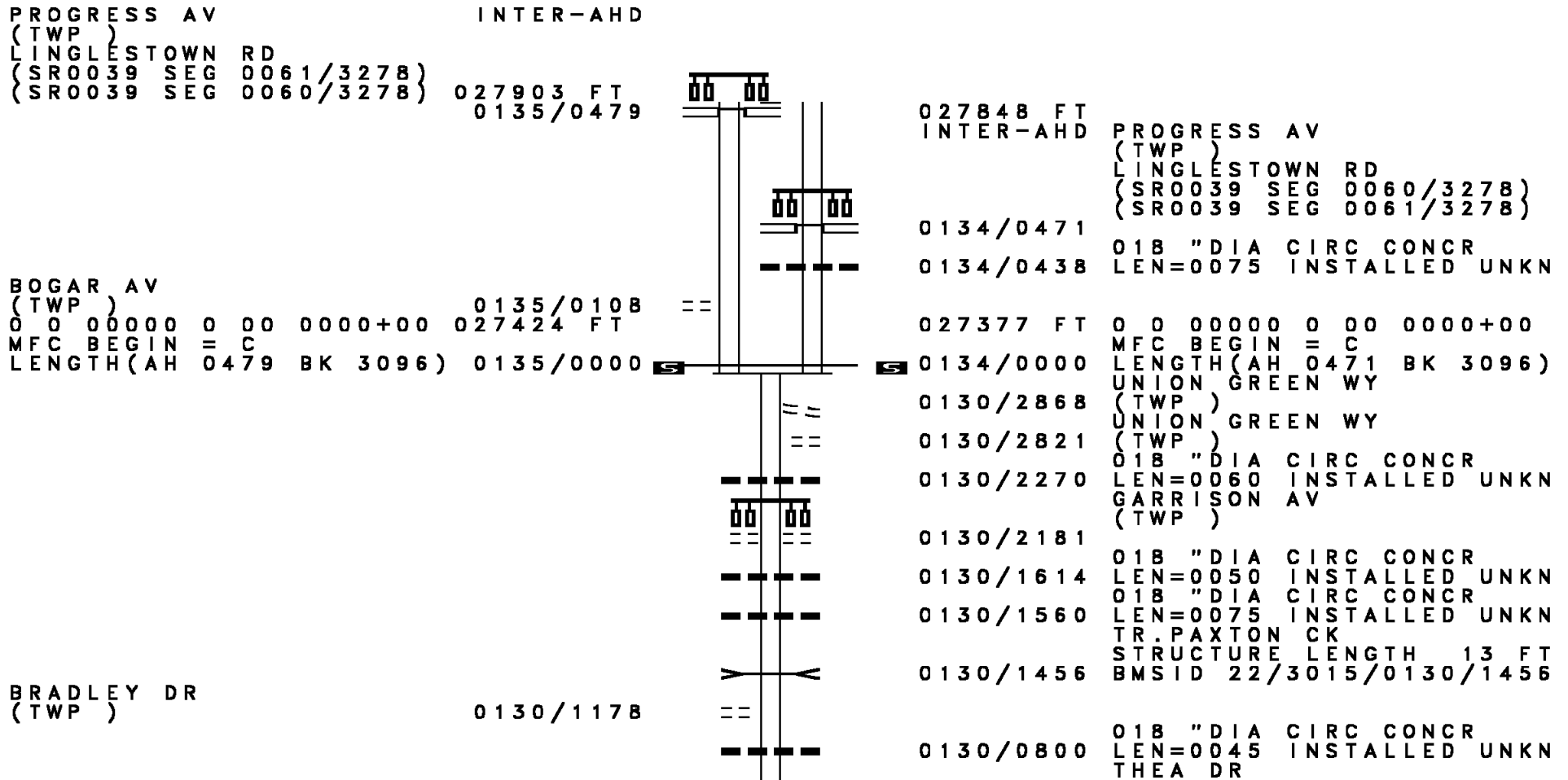




DIR: E TOTAL LEN: 1.546 MI. DIST: 08-5 SR: 3016  
 LEFT MUN: HARRISBURG C RIGHT MUN: HARRISBURG C

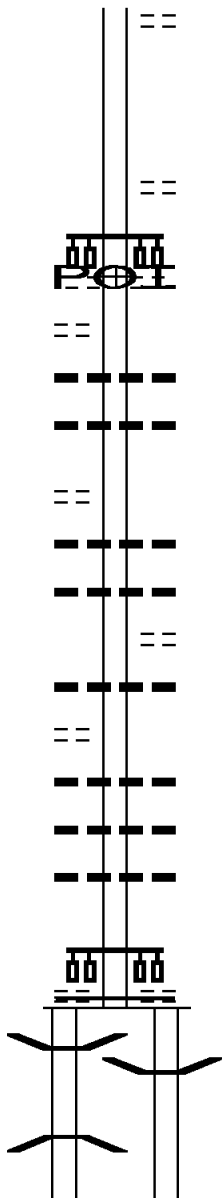
018 "DIA CIRC CONCR LEN=0050 INSTALLED UNKN SECOND ST (CITY)	0021/0605	---	0020/0625	LEN=0050	INSTALLED UNKN
BARTINE ST (CITY)	0021/0561	==	0020/0564		SECOND ST (CITY)
018 "DIA CIRC CONCR LEN=0050 INSTALLED UNKN	0021/0376	==	0020/0376		BARTINE ST (CITY)
018 "DIA CIRC CONCR LEN=0050 INSTALLED UNKN	0021/0340	---	0020/0361	LEN=0050	INSTALLED UNKN
018 "DIA CIRC CONCR LEN=0050 INSTALLED UNKN FRONT ST (SR3009 SEG 0061/1030)	0021/0200	---	0020/0230	LEN=0001	INSTALLED UNKN
FROM 3009/0061 SH (CONN)	0021/0180	==	0020/0210	LEN=0210	INSTALLED UNKN
1 0 00770 0 00 0042+16 004219 FT NC FORSTER ST	0021/0065	==	0020/0180		FRONT ST (SR3009 SEG 0061/1030) TO 3009/0061 SH
LENGTH(AH 2293 BK 4219) BMSBN 22/3016/0010/0000	0021/0000	==	0020/0111		(CONN)
1 0 00770 0 00 0000+00 000000 FT CAMP HILL BP (SR1014 SEG 0031/1649) US 11/15 BMSBG 22/3016/0010/0000 MFC BEGIN = B BK-CUMBERLAND (21) LENGTH(AH 4219 BK 0000)	0011/4219	==	004219 FT	1 0 00770 0 00 0042+16	NC FORSTER ST
		==	0020/0000	LENGTH(AH 2293 BK 4219)	
		==	0010/4219	BMSBN 22/3016/0010/0000	
		==	000000 FT	1 0 00770 0 00 0000+00	
		==	INTER-BK	NC M HARVEY TAYLOR BR	
		==		CAMP HILL BP	
		==		(SR1014 SEG 0030/1632)	
		==		US 11/15	
		==		BMSBG 22/3016/0010/0000	
		==		MFC BEGIN = B	
		==		BK-CUMBERLAND (21)	
		==		LENGTH(AH 4219 BK 0000)	





DIR: B TOTAL LEN: 5.285 MI. DIST: 08-5 SR: 3015  
 LEFT MUN: SUSQUEHANNA T RIGHT MUN: SUSQUEHANNA T

Stationing	Length	Notes
024328 FT		0130/0374 (TWP) 024281 FT 2 0 22022 0 00 0141+36 0130/0000 LENGTH(AH 3096 BK 2994)
		VARTAN WY (TWP) (APRA) DAVIS LANDSCAPE PAXTON CHURCH RD (T491)
CAMELOT VILLAGE DR (PRDR) 0120/0742		0120/1207
		0120/0549 018 " DIA CIRC CONCR LEN=0050 INSTALLED UNKN
2 0 22022 0 00 0111+09 021334 FT KING ARTHURS CT (PRDR) 0120/0000		0120/0211 018 " DIA CIRC CONCR 021287 FT LEN=0048 INSTALLED UNKN
		0120/0000 LENGTH(AH 2994 BK 1920)
		0110/1740 024 " DIA CIRC CONCR LEN=0042 INSTALLED UNKN
		0110/1270 036 " DIA CIRC CONCR LEN=0100 INSTALLED UNKN
		DOEHNE RD (T493)
IONOFF RD (TWP) 0110/0702		0110/1254 018 " DIA CIRC CONCR LEN=0080 INSTALLED 2002
		0110/0698 018 " DIA CIRC CONCR LEN=0070 INSTALLED 2002
		0110/0399 018 " DIA CIRC CONCR LEN=0074 INSTALLED UNKN
		0110/0362 018 " DIA CIRC CONCR LEN=0090 INSTALLED UNKN
		INTERSTATE DR (TWP)
2 0 22022 0 00 0089+12 019414 FT KOHNS RD (TWP) 0110/0000		019367 FT MFC BEGIN = C 0110/0000 LENGTH(AH 1920 BK 1247)
BMS 22/3015/0100/1147 0101/1157		0100/1166 BMS 22/3015/0100/1147
2 0 22022 0 00 0081+68 PAXTON CREEK BMSBG 22/3015/0100/1147 0101/1112		2 0 22022 0 00 0081+68 PAXTON CREEK



EXTRACT DATE: 12/18/2023  
PRINT DATE: 12/20/2023

ROADWAY MANAGEMENT SYSTEM  
SLD COUNTY/SR - ANNUAL PRINT

PAGE NUMBER: 491  
COUNTY: DAUPHIN

DIR: B TOTAL LEN: 5.285 MI.  
LEFT MUN: SUSQUEHANNA T

DIST: 08-5 SR: 3015  
RIGHT MUN: SUSQUEHANNA T

TO 8005/0250 SH  
(CONN) 0101/0215  
054 "DIA CIRC CONCR  
LEN=0121 INSTALLED UNKN 0101/0100  
2 0 22022 0 00 0081+68 018168 FT  
RAMP H RD  
(SR8005 SEG 0250/0000)  
RAMP G RD  
(SR8005 SEG 0260/1222)  
NATIONWIDE DR  
(TWP )

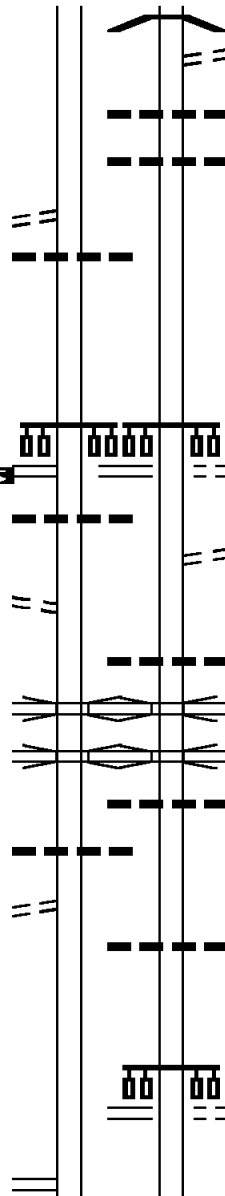
LENGTH(AH 1246 BK 1966) 0101/0000  
018 "DIA CIRC CONCR  
LEN=0036 INSTALLED UNKN 0091/1919

FROM 8005/0260 SH  
(CONN) 0091/1833

OP ID 22/0081/0685/1468 0091/1520  
OP ID 22/0081/0684/1469 0091/1408

018 "DIA CIRC CONCR  
LEN=0118 INSTALLED UNKN 0091/1268  
TO 8005/0020 SH  
(CONN) 0091/1220

RAMP F RD  
(SR8005 SEG 0020/0000)  
RAMP E RD



0100/1121 BMSBG 22/3015/0100/1147  
LC TO INTERSTATE DR  
0100/1055 (CONN)  
0100/0732 018 "DIA CIRC METAL  
LEN=0050 INSTALLED 2003  
018 "DIA CIRC CONCR  
0100/0539 LEN=0040 INSTALLED UNKN

018120 FT 2 0 22022 0 00 0081+68  
RAMP H RD  
(SR8005 SEG 0250/0000)  
RAMP G RD  
(SR8005 SEG 0260/1222)  
NATIONWIDE DR  
(TWP )

0100/0000 LENGTH(AH 1247 BK 1918)

0090/1818 LC TO NATIONWIDE DR  
(TWP )

0090/1542 018 "DIA CIRC CONCR  
LEN=0050 INSTALLED UNKN

OP ID 22/0081/0685/1468 0090/1488  
OP ID 22/0081/0684/1469 0090/1378

0090/1336 018 "DIA CIRC CONCR  
LEN=0040 INSTALLED UNKN

0090/1075 018 "DIA CIRC CONCR  
LEN=0042 INSTALLED UNKN  
RAMP F RD  
(SR8005 SEG 0020/0000)  
RAMP E RD  
(SR8005 SEG 0010/1194)  
VALLEY RD  
(T431)

0090/1032

DIR: B TOTAL LEN: 5.285 MI. DIST: 08-5 SR: 3015  
 LEFT MUN: SUSQUEHANNA T RIGHT MUN: SUSQUEHANNA T

(SR8005 SEG 0010/1194)  
 VALLEY RD  
 (T431)

FROM 8005/0010 SH  
 (CONN)

GOOSE VALLEY RD  
 (TWP )

018 "DIA CIRC CONCR  
 LEN=0034 INSTALLED UNKN

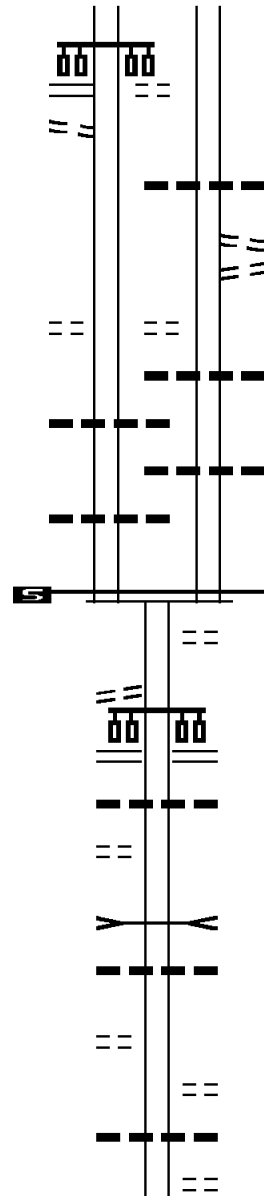
018 "DIA CIRC CONCR  
 LEN=0035 INSTALLED UNKN

2 0 22022 0 00 0060+56 016202 FT  
 MFC BEGIN = C  
 LENGTH(AH 1966 BK 1594)

TO 3026/0040 SH  
 (CONN)

ANDREA AV  
 (TWP )

2 0 22022 0 00 0058+17 014608 FT  
 RIDGEWAY RD  
 (TWP )



0091/1040

0091/0760

0091/0361

0091/0311

0091/0025

0091/0000

0080/1187

0080/0303

0080/0000

0090/0650

0090/0627

0090/0506

0090/0348

0090/0325

0090/0043

016202 FT

0090/0000

0080/1348

0080/1047

0080/0690

0080/0190

0080/0038

0080/0000

0070/2418

0070/2392

0070/2098

018 "DIA CIRC CONCR  
 LEN=0045 INSTALLED UNKN  
 BRINDLE DR

(TWP )  
 BRINDLE DR  
 (TWP )

GOOSE VALLEY RD  
 (TWP )  
 018 "DIA CIRC CONCR  
 LEN=0039 INSTALLED UNKN

018 "DIA CIRC CONCR  
 LEN=0030 INSTALLED UNKN

018 "DIA CIRC CONCR  
 LEN=0030 INSTALLED UNKN

2 0 22022 0 00 0060+56  
 MFC BEGIN = C  
 LENGTH(AH 1918 BK 1594)  
 SARA LINDEMUTH DR  
 (TWP )

ELMERTON AV  
 (SR3026 SEG 0050/0000)

018 "DIA CIRC METAL  
 LEN=0050 INSTALLED UNKN

TR PAXTON CK  
 STRUCTURE LENGTH 13 FT  
 BMSID 22/3015/0080/0190

018 "DIA CIRC CONCR  
 LEN=0080 INSTALLED UNKN

014608 FT  
 014608 FT

LENGTH(AH 1594 BK 2481)  
 RIDGEWAY RD  
 (TWP )

018 "DIA CIRC CONCR  
 LEN=0039 INSTALLED UNKN  
 BROOKSIDE DR

(TWP )

DIR: B TOTAL LEN: 5.285 MI. DIST: 08-5 SR: 3015  
 LEFT MUN: SUSQUEHANNA T RIGHT MUN: SUSQUEHANNA T

ROAD NAME (TWP)	SECTION ID	START POINT	END POINT	LENGTH	STATUS	DETAILS
TRINITY RD (TWP)	0070/1479	---	---	0070/2065	018 "DIA CIRC CONCR	LEN=0039 INSTALLED UNKN
		==	---	0070/1333	024 "DIA CIRC CONCR	LEN=0039 INSTALLED UNKN
			==	0070/1118	HILLCREST RD	(TWP)
			==	0070/0832	CLOVERFIELD RD	(TWP)
			==	0070/0537	CENTERFIELD RD	(TWP)
2 0 22022 0 00 0019+63 012127 FT BROOKFIELD RD (TWP)	0070/0000	---	---	0070/0326	018 "DIA CIRC CONCR	LEN=0054 INSTALLED UNKN
		==	---	012127 FT	012127 FT	
LOCUST LN (TWP)	0060/0327	---	---	0060/1629	LENGTH(AH 2481 BK 1963)	076 "DIA CIRC METAL
		==	---	0060/1538	LEN=0120 INSTALLED UNKN	THIRTYFOURTH ST
			==	0060/1395	(TWP)	HALL ST
			==	0060/1166	(TWP)	SUNNYSIDE AV
			==	0060/1049	(TWP)	WEIS AL
			==	0060/0940	018 "DIA CIRC CONCR	LEN=0040 INSTALLED UNKN
			==	0060/0898	SPRING ST	(TWP)
			==	0060/0557	048 "DIA CIRC CONCR	LEN=0124 INSTALLED UNKN
			==	0060/0189	OLIVER DR	(TWP)
			==	0060/0028	018 "DIA CIRC CONCR	LEN=0042 INSTALLED UNKN
ORCHARD RD (TWP)	0050/1827	---	---	010164 FT	2 0 22022 0 00 0000+00	NC N
		==	---	0050/1805	PROGRESS AV	WALNUT ST
		==		(SR0022 SEG 0391/1378)	(SR0022 SEG 0390/1376)	
		==		0060/0000	LENGTH(AH 1963 BK 2007)	
		==		0050/1805	OLD ORCHARD RD	(TWP)

DIR: B TOTAL LEN: 5.285 MI. DIST: 08-5 SR: 3015  
 LEFT MUN: SUSQUEHANNA T RIGHT MUN: SUSQUEHANNA T

Segment Description	Segment ID	Segment Length	Notes
UNKNOWN (TWP)	0050/1585		
SCHOOLHOUSE LN (TWP)	0050/1332		
PENBROOK AV (TWP)	0050/0995		
MEADOW LN (TWP)	0050/0625		
EARLE ST (TWP)	0050/0300		
1 0 00617 0 00 0081+55 008157 FT ELM ST (TWP)	0050/0000	008157 FT	
TO 3020/0051 SH (CONN)	0040/2580		
LARRY DR (TWP)	0040/1840		
LESCURE AV (TWP)	0040/0875		
SANDRA AV (TWP)	0040/0171	005193 FT	
PARK RD (TWP)	0020/2498		
	0050/1726		THIRTYFOURTH ST (TWP)
	0050/1332		SCHOOLHOUSE LN (TWP)
	0050/0894		018 "DIA CIRC CONCR LEN=0040 INSTALLED UNKN
	0050/0275		015 "DIA CIR PLASTIC LEN=0039 INSTALLED UNKN EARLE ST (TWP)
	0050/0257	008157 FT	
	0050/0000		LENGTH(AH 2007 BK 2964) 024 "DIA CIRC CONCR LEN=0048 INSTALLED UNKN
	0040/2633		
	0040/2423		UNION DEPOSIT RD (SR3020 SEG 0051/1416) (SR3020 SEG 0050/1416)
	0040/2318		TO 3020/0050 SH (CONN)
	0040/1572		VIEWMORE ST (TWP)
	0040/0877		015 "DIA CIRC CONCR LEN=0045 INSTALLED UNKN
	0040/0503		018 "DIA CIRC CONCR LEN=0057 INSTALLED UNKN
	005193 FT	1 0 00617 0 00 0072+37	
	0040/0000		LENGTH(AH 2964 BK 2798) 018 "DIA CIRC CONCR LEN=0001 INSTALLED UNKN

DIR: B TOTAL LEN: 5.285 MI. DIST: 08-5 SR: 3015  
 LEFT MUN: SUSQUEHANNA T RIGHT MUN: SUSQUEHANNA T

Location / Description	Segment ID	Start Station	End Station	Length (FT)	Notes
(TWP )		0020/2140			
HOLLAND DR (PRDR)		0020/1498			
					BEAUCREST ST (TWP )
					018 " DIA CIRC METAL
					LEN=0039 INSTALLED UNKN
SCOTTSDALE RD (PRDR)		0020/1172			
SCOTTSDALE RD (PRDR)		0020/0790			
					GREEN HILL RD (TWP )
					SUSQUEHANNA
					PAXTANG B
					036 "H 72 "W CONCR ARCH
					LEN=0109 INSTALLED UNKN
					1 0 00617 0 00 0023+95
					NC S
					PROGRESS AV
					SIMPSON ST (BORO)
					LENGTH (AH 2798 BK 2395)
					024 " DIA CIRC CONCR
					LEN=0050 INSTALLED UNKN
					015 " DIA CIR UNKNOWN
					LEN=0028 INSTALLED UNKN
					015 " DIA CIRC METAL
					LEN=0028 INSTALLED UNKN
					SHARON ST (BORO)
					MONTOUR ST (BORO)
					RUTHERFORD ST (BORO)
					BRISBAN ST (BORO)
					APPLE ST (BORO)
					015 " DIA CIR UNKNOWN
					LEN=0035 INSTALLED UNKN
					1 0 00617 0 00 0000+00
					NC PA
					PAXTANG AV
					DERRY ST (SR3012 SEG 0140/2202)
					INTER-BK (GREENBELT) PAXTANG PY (TBC)
					MFC BEGIN = C
					LENGTH (AH 2395 BK 0000)

EXTRACT DATE: 12/18/2023 ROADWAY MANAGEMENT SYSTEM PAGE NUMBER: 486  
PRINT DATE: 12/20/2023 SLD COUNTY/SR - ANNUAL PRINT COUNTY: DAUPHIN  
DIR: B TOTAL LEN: 2.522 MI. DIST: 08-5 SR: 3014  
LEFT MUN: PENBROOK B RIGHT MUN: PENBROOK B

WALNUT ST INTER-AHD  
(SRO022 SEG 0391/0000)  
THIRTIETH ST

HT -



DIR: B TOTAL LEN: 2.522 MI. DIST: 08-5 SR: 3014  
 LEFT MUN: PENBROOK B RIGHT MUN: PENBROOK B

Segment Description	Length (FT)	Stationing	Segment Description	Length (FT)	Stationing
(SR0022 SEG 0390/0000)	013315	0081/0753	012849 FT INTER-AHD	012849	0080/0750
(SR0022 SEG 0391/0000)	0081	00695	WALNUT ST		
THIRTIETH ST (BORO)			(SR0022 SEG 0391/0000)		
TWENTYNINTH ST (BORO)			THIRTIETH ST (BORO)		
TWENTYNINTH ST (BORO)			(SR0022 SEG 0391/0000)		
018 "DIA CIRC CONCR	0081	0239	(SR0022 SEG 0390/0000)		
LEN=0022 INSTALLED UNKN			THIRTIETH ST (BORO)		
UNNAMED AL (BORO)			TWENTYNINTH ST (BORO)		
1 0 00140 0 01 0126+01	0081	0227	(BORO)		
TWENTYEIGHTH ST (BORO)			TWENTYNINTH ST (BORO)		
PENBROOK AV (BORO)			018 "DIA CIRC CONCR		
PENBROOK AV (BORO)			LEN=0022 INSTALLED UNKN		
PENBROOK AV (BORO)			UNNAMED AL (BORO)		
TWENTYEIGHTH ST (SR3013 SEG 0070/3017)	0081	0000	(BORO)		
LENGTH(AH 0753 BK 2549)			1 0 00140 0 01 0126+01	0080	0237
UNNAMED AL (BORO)			012099 FT		
UNNAMED AL (BORO)			TWENTYEIGHTH ST (BORO)		
015 "DIA CAST IRON	0071	2119	PENBROOK AV (BORO)		
LEN=0022 INSTALLED UNKN			(BORO)		
TWENTYSEVENTH ST (BORO)			PENBROOK AV (BORO)		
TWENTYSEVENTH ST (BORO)			PENBROOK AV (BORO)		
SHERMAN AV (BORO)			TWENTYEIGHTH ST (SR3013 SEG 0070/3017)		
BOOSER ST (BORO)			LENGTH(AH 0750 BK 2556)	0080	0000
			UNNAMED AL (BORO)		
			UNNAMED AL (BORO)		
			015 "DIA CAST IRON		
			LEN=0022 INSTALLED UNKN		
			TWENTYSEVENTH ST (BORO)		
			(BORO)		
			TWENTYSEVENTH ST (BORO)		
			(BORO)		
			SHERMAN AV (BORO)		
			(BORO)		
			BOOSER ST (BORO)		
			(BORO)		
			018 "DIA CIRC CONCR		

DIR: B TOTAL LEN: 2.522 MI. DIST: 08-5 SR: 3014  
 LEFT MUN: PENBROOK B RIGHT MUN: PENBROOK B

Stationing	Description	Stationing	Description
0071/1509	018 "DIA CAST IRON LEN=0020 INSTALLED UNKN CANBY ST (SR3020 SEG 0030/0000)	0070/1556	LEN=0022 INSTALLED UNKN
0071/1523	CANBY ST (SR3020 SEG 0030/0000)	0070/1521	CANBY ST (SR3020 SEG 0030/0000)
0071/1450	BANKS ST (BORO)	0070/1495	015 "DIA CAST IRON LEN=0020 INSTALLED UNKN BANKS ST (BORO)
0071/1410	018 "DIA CIRC CONCR LEN=0022 INSTALLED UNKN	0070/1437	
0071/1304	PIERCE ST (BORO)	0070/1372	018 "DIA CIRC CONCR LEN=0025 INSTALLED UNKN
0071/1260	PIERCE ST (BORO)	0070/1288	PIERCE ST (BORO)
0071/1143	BUTLER ST (BORO)	0070/1244	PIERCE ST (BORO)
0071/0962	TWENTYFIFTH ST (BORO)	0070/1135	BUTLER ST (BORO)
0071/0874	BOAS ST (BORO)	0070/0948	TWENTYFIFTH ST (BORO)
0071/0790	SMITH AL (BORO)	0070/0876	BOAS ST (BORO)
0071/0629	BOAS ST (BORO)	0070/0779	SMITH AL (BORO)
0071/0440	TWENTYFOURTH ST (BORO)	0070/0614	BOAS ST (BORO)
0071/0258	VINEYARD ST (BORO)	0070/0426	TWENTYFOURTH ST (BORO)
0071/0254	LEN=0020 INSTALLED UNKN	0070/0248	030 "DIA CAST IRON LEN=0020 INSTALLED UNKN
0071/0080	FORSTER ST (BORO)	0070/0241	VINEYARD ST (BORO)
0071/0056	024 "DIA CIRC METAL LEN=0024 INSTALLED UNKN	0070/0062	FORSTER ST (BORO)
0100140 0 01 0101+26 010013 FT		0070/0015	024 "DIA CIRC CONCR LEN=0020 INSTALLED UNKN
FORSTER ST			

DIR: B TOTAL LEN: 2.522 MI. DIST: 08-5 SR: 3014  
 LEFT MUN: PENBROOK B RIGHT MUN: PENBROOK B

Address	Segment ID	Start Station	End Station	Length (FT)	Right-of-Way	Notes
(BORO) PENBROOK				009543	FT	1 0 00140 0 01 0101+07
SUSQUEHANNA T						FORSTER ST (BORO)
LENGTH(AH 2549 BK 2334)	0071/0000					
SUSQUEHANNA HARRISBURG C	0061/2253					
UNNAMED AL (BORO)						UNNAMED AL (BORO)
TWENTYTHIRD ST (BORO)	0061/1910					TWENTYTHIRD ST (BORO)
HOFFER ST (BORO)	0061/1835					HOFFER ST (BORO)
						PENBROOK SUSQUEHANNA T
						0060/1626
RIVINGTON TERRACE (BORO)	0061/0640					RIVINGTON TE (BORO)
						SUSQUEHANNA HARRISBURG C
						0060/0639
LC TO PARKWAY DR (CONN)	0061/0378					0060/0632
						PARKWAY DR (BORO)
PARKWAY DR (CITY)						CIVIL WAR MUSEUM DR (BORO)
TWENTYFIRST ST (CITY)						TWENTYFIRST ST (CITY)
	0061/0282					0060/0270
CIVIL MUSEUM DR (BORO)	0061/0266					
1 0 00140 0 01 0077+18	007679					007199 FT 1 0 00140 0 01 0077+63
NC WALNUT ST						NC WALNUT ST
TWENTYETH ST (CITY)						TWENTYETH ST (CITY)
LENGTH(AH 2334 BK 3257)	0061/0000					0060/0000
LINN ST (CITY)	0051/2958					LENGTH(AH 2344 BK 3273)
NINETEENTH ST (CITY)	0051/2644					LINN ST (CITY)
						NINETEENTH ST (CITY)
EIGHTEENTH ST (CITY)						EIGHTEENTH ST (CITY)
	0051/2018					0050/2018
SEVENTEENTH ST (CITY)						SEVENTEENTH ST (CITY)
	0051/1580					0050/1580
SIXTEENTH ST (CITY)	0051/1146					SIXTEENTH ST (CITY)
JUNIPER ST						JUNIPER ST

DIR: B TOTAL LEN: 2.522 MI. DIST: 08-5 SR: 3014  
 LEFT MUN: HARRISBURG C RIGHT MUN: HARRISBURG C

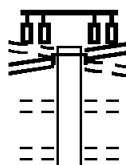
Left Side Description	Left Side Stationing	Left Side Length	Right Side Description	Right Side Stationing	Right Side Length
(CITY) FIFTEENTH ST (CITY)	0051/0918		(CITY) FIFTEENTH ST (CITY)	0050/0939	
HOERNER ST (CITY)	0051/0849		HOERNER ST (CITY)	0050/0849	
UNKNOWN AL (CITY)	0051/0726		UNKNOWN AL (CITY)	0050/0726	
FIFTEENTH ST (CITY)	0051/0528		FIFTEENTH ST (CITY)	0050/0544	
FOURTEENTH ST (CITY)	0051/0492		FOURTEENTH ST (CITY)	0050/0492	
GRADY ST (CITY)	0051/0300		GRADY ST (CITY)	0050/0300	
1 0 00140 0 01 0044+48 004422 FT			1 0 00140 0 01 0044+90 003926 FT		
THIRTEENTH ST (CITY)			THIRTEENTH ST (CITY)		
THIRTEENTH ST (SR3028 SEG 0010/0000)			THIRTEENTH ST (SR3028 SEG 0010/0000)		
LENGTH(AH 3257 BK 0683) 0051/0000			LENGTH(AH 3273 BK 0682) 0050/0000		
1 0 00140 0 01 0036+72 003739 FT			1 0 00140 0 01 0037+75 003244 FT		
ROYAL TE (CITY)			ROYAL TE (CITY)		
LENGTH(AH 0683 BK 1726) 0041/0000			LENGTH(AH 0682 BK 1728) 0040/0000		
BMS EN 22/3014/0030/0000 0031/1312			BMS EN 22/3014/0030/0000 0030/1312		
1 0 00140 0 00 0020+13 002013 FT			1 0 00140 0 00 0020+14 001516 FT		
NC STATE ST CAMERON STREET			NC STATE ST CAMERON STREET		
BMSBG 22/3014/0030/0000			BMSBG 22/3014/0030/0000		
LENGTH(AH 1726 BK 1015) 0031/0000			LENGTH(AH 1728 BK 1009) 0030/0000		
BMS EN 22/3014/0020/0889 0021/0935			BMS EN 22/3014/0020/0889 0020/0931		
STATE ST (SR3016 SEG 0031/1632)			STATE ST (SR3016 SEG 0030/1649)		
(SR3016 SEG 0030/1649) 0021/0894			(SR3016 SEG 0031/1632) 0020/0890		
1 0 00140 0 00 0008+43			1 0 00140 0 00 0009+96		
WALNUT ST BMSBG 22/3014/0020/0889			WALNUT ST BMSBG 22/3014/0020/0889		
SEVENTH ST (CITY)	0021/0893		SEVENTH ST (CITY)	0020/0889	
SOUTH DR (CITY)	0021/0678		SOUTH DR (CITY)	0020/0889	
	0021/0630			0020/0490	
018 "DIA CIRC METAL LEN=0010 INSTALLED UNKN 0021/0409			SR 9105 SH (SR9105 SEG 0010/0000)		



EXTRACT DATE: 12/18/2023 ROADWAY MANAGEMENT SYSTEM PAGE NUMBER: 480  
 PRINT DATE: 12/20/2023 SLD COUNTY/SR - ANNUAL PRINT COUNTY: DAUPHIN  
 DIR: B TOTAL LEN: 1.901 MI. DIST: 08-5 SR: 3013  
 LEFT MUN: PENBROOK B RIGHT MUN: PENBROOK B

010036 FT

PENBROOK AV  
 (BORO)  
 WALNUT ST  
 (SR3014 SEG 0080/0000)  
 (SR3014 SEG 0081/0000) 0070/3017



010036 FT  
 INTER-AHD TWENTYEIGHTH ST  
 (BORO)  
 WALNUT ST  
 (SR3014 SEG 0081/0000)  
 (SR3014 SEG 0080/0000)  
 PENBROOK AV  
 (BORO)  
 SHORL ST  
 (BORO)  
 BOOSER AV  
 (BORO)  
 0070/3017  
 0070/2830  
 0070/2624

EXTRACT DATE: 12/18/2023  
PRINT DATE: 12/20/2023

ROADWAY MANAGEMENT SYSTEM  
SLD COUNTY/SR - ANNUAL PRINT

PAGE NUMBER: 479  
COUNTY: DAUPHIN

DIR: B TOTAL LEN: 1.901 MI.  
LEFT MUN: PENBROOK B

DIST: 08-5 SR: 3013  
RIGHT MUN: PENBROOK B

Street Name	Segment ID	Length	Material	Status
SHURISE ST	0070/2410		(BORO)	
ELM ST	0070/2208		(BORO)	
CANBY ST	0070/2099		(SR3020)	SEG 0030/1068)
ELSWORTH ST	0070/1915		(BORO)	
BANKS ST	0070/1730		(BORO)	
015" DIA CIRC CONCR	0070/1717	LEN=0153		INSTALLED UNKN
018" DIA CIRC CONCR	0070/1564	LEN=0026		INSTALLED UNKN
024" DIA CAST IRON		LEN=0026		INSTALLED UNKN
UNION ST	0070/1545		(BORO)	
BUTLER ST	0070/1360		(BORO)	
CLAYTON ST	0070/1180		(BORO)	
BOAS ST	0070/1001		(BORO)	
ELLA AL	0070/0827		(BORO)	
018" DIA CIRC METAL	0070/0824	LEN=0001		INSTALLED UNKN
ELLA ST (BORO)	0070/0800			
HOFFERS LN	0070/0620		(BORO)	
HOFFER ST	0070/0440		(BORO)	
FERNDALE AL (BORO)	0070/0419			
030"H 19"W ELLIP CONC	0070/0353	LEN=0029		INSTALLED UNKN
PARKWAY BL	0070/0225		(CITY)	
018" DIA CIRC CONCR	0070/0202	LEN=0093		INSTALLED UNKN
007019 FT	007019 FT	1 0 00370	0 00 0000+00	
MARKET ST		(SR3023)	SEG 0010/0000)	
NC TWENTYEIGHTH ST		MFC BEGIN = C		
PENBROOK				
HARRISBURG C				

MARKET ST

DIR: B TOTAL LEN: 1.901 MI. DIST: 08-5 SR: 3013  
 LEFT MUN: PENBROOK B RIGHT MUN: PENBROOK B

(CITY)

0070/0000

0070/0000 LENGTH(AH 3017 BK 1970)

0 0 00000 0 00 0000+00 005049 FT  
 NC TWENTYFIFTH ST  
 MFC BEGIN = C  
 LENGTH(AH 1970 BK 2233)

0061/0000

0060/0000 LENGTH(AH 1970 BK 2233)

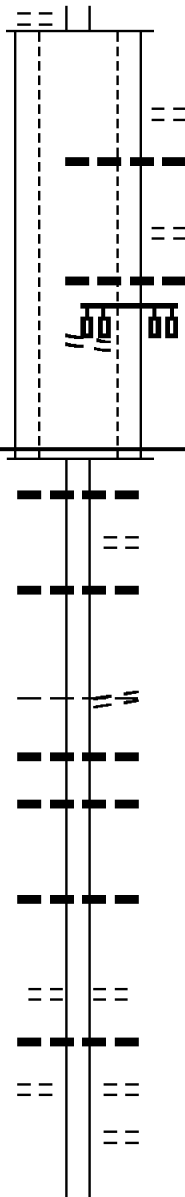
DUKE ST  
 (CITY)

0040/0334

0040/0334

002189 FT

0040/0000 LENGTH(AH 0627 BK 0863)



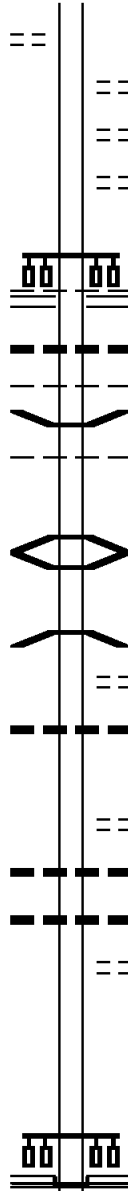
0060/1335 KLINE PLAZA  
 (PRDR)  
 018 " DIA CIRC CONCR  
 0060/1236 LEN=0001 INSTALLED UNKN  
 0060/0509 WILSON PY  
 (CITY)  
 018 " DIA CIRC CONCR  
 0060/0009 LEN=0009 INSTALLED UNKN  
 RUDY RD  
 (CITY)  
 0060/0004  
 005049 FT 2 0 22078 0 01 0030+45  
 NC TWENTYFIFTH ST  
 MFC BEGIN = C  
 0060/0000 LENGTH(AH 1970 BK 2233)  
 018 " DIA CIRC CONCR  
 0050/2212 LEN=0030 INSTALLED UNKN  
 YEW PL  
 0050/1919 (BORO)  
 018 " DIA CIRC CONCR  
 0050/1907 LEN=0040 INSTALLED UNKN  
 TWENTYNINTH ST  
 (BORO)  
 NC RUDY RD  
 HARRISBURG  
 0050/1547 PAXTANG B  
 018 " DIA CIRC CONCR  
 0050/1411 LEN=0033 INSTALLED UNKN  
 018 " DIA CIRC CONCR  
 0050/1103 LEN=0036 INSTALLED UNKN  
 012 " DIA CIRC CONCR  
 0050/0032 LEN=0036 INSTALLED UNKN  
 002816 FT 2 0 22078 0 00 0014+90  
 BROOKWOOD ST  
 (CITY)  
 0050/0000 LENGTH(AH 2233 BK 0627)  
 012 " DIA CIRC CONCR  
 0040/0589 LEN=0026 INSTALLED UNKN  
 DUKE ST  
 (BORO)  
 0040/0334 ALLEY  
 (BORO)  
 0040/0187  
 002189 FT 2 0 22078 0 00 0008+63  
 0040/0000 LENGTH(AH 0627 BK 0863)



DIR: B TOTAL LEN: 1.901 MI. DIST: 08-5 SR: 3013  
 LEFT MUN: HARRISBURG C RIGHT MUN: PAXTANG B

ALLEY  
(BORO)

0030/0744



001326 FT

HARRISBURG  
PAXTANG B

0030/0000

000400 FT

000000 FT

0030/0583 GREENWOOD ST  
 (BORO)  
 0030/0370 BRISBAN ST  
 (BORO)  
 0030/0188 APPLE ST  
 (BORO)  
 001326 FT 2 0 22078 0 00 0000+00  
 DERRY ST  
 (SR3012 SEG 0140/0000)  
 0030/0000 LENGTH(AH 0863 BK 0926)  
 018 "DIA CIRC CONCR  
 0020/0868 LEN=0030 INSTALLED UNKN  
 PAXTANG  
 0020/0751 HARRISBURG C  
 0020/0607 BMSSEN 22/3013/0020/0509  
 HARRISBURG  
 0020/0592 SWATARA T  
 2 0 22075 0 00 0009+20  
 NORFOLK SOUTHERN RAI RR  
 0020/0509 BMSBG 22/3013/0020/0509  
 0020/0455 BMSSEN 22/3013/0020/0377  
 2 0 22075 0 00 0007+86  
 I-B3  
 0020/0377 BMSBG 22/3013/0020/0377  
 REVERE ST  
 0020/0270 (TWP )  
 018 "DIA CIRC METAL  
 0020/0070 LEN=0040 INSTALLED UNKN  
 000400 FT 2 0 22075 0 00 0004+09  
 WAYNE ST  
 (TWP )  
 0020/0000 LENGTH(AH 0926 BK 0400)  
 018 "DIA CIRC METAL  
 0010/0364 LEN=0001 INSTALLED UNKN  
 018 "DIA CIRC METAL  
 0010/0349 LEN=0001 INSTALLED UNKN  
 SYCAMORE ST  
 0010/0117 (TWP )  
 000000 FT 2 0 22075 0 00 0000+00  
 NC TW ENTYNINTH ST  
 PAXTON ST  
 (SR3010 SEG 0050/0000)  
 INTER-BK DAUPHIN MANOR DR  
 (TWP )  
 MFC BEGIN = C  
 0010/0000 LENGTH(AH 0400 BK 0000)

EXTRACT DATE: 12/18/2023 ROADWAY MANAGEMENT SYSTEM PAGE NUMBER: 476  
PRINT DATE: 12/20/2023 SLD COUNTY/SR - ANNUAL PRINT COUNTY: DAUPHIN  
DIR: E TOTAL LEN: 6.063 MI. DIST: 08-5 SR: 3012  
LEFT MUN: SWATARA T RIGHT MUN: SWATARA T

032012 FT

032012 FT  
INTER-AHD

DERRY ST  
(TWP )  
018 " DIA CIR PLASTIC  
LEN=0030 INSTALLED UNKN

SIXTYFIRST ST



DIR: E TOTAL LEN: 6.063 MI. DIST: 08-5 SR: 3012  
 LEFT MUN: SWATARA T RIGHT MUN: SWATARA T

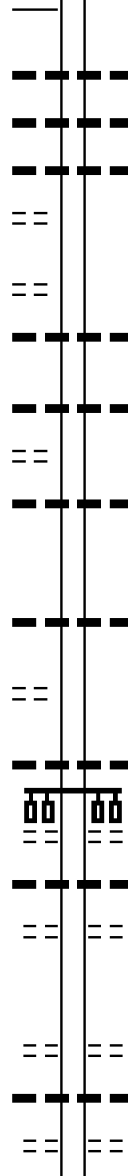
(SR3017 SEG 0010/0000) 0210/1865



ROOSEVELT BLVD  
 (TWP )  
 2 0 22021 0 00 0086+18 0210/0289  
 LINCOLN AV 030147 FT  
 (TWP ) 0210/0000

LAWNFORD WY  
 (TWP ) 0200/0937  
 028037 FT

HEBRON LN  
 (TWP ) 0190/1795



0210/1865  
 0210/1009 018 "DIA CIRC PLASTIC  
 LEN=0035 INSTALLED 1999  
 0210/0543 018 "DIA CIRC CONCR  
 LEN=0018 INSTALLED UNKN  
 0210/0353 018 "DIA CIRC METAL  
 LEN=0033 INSTALLED UNKN  
 030147 FT  
 0210/0000 LENGTH(AH 1865 BK 2110)  
 018 "DIA CIRC METAL  
 LEN=0075 INSTALLED UNKN  
 0200/1795 018 "DIA CIRC CONCR  
 LEN=0001 INSTALLED UNKN  
 0200/1028 014"H 23"W ELLIP CONC  
 LEN=0040 INSTALLED UNKN  
 0200/0735 028037 FT 2 0 22021 0 00 0064+94  
 0200/0000 LENGTH(AH 2110 BK 2664)  
 018 "DIA CIRC CONCR  
 LEN=0042 INSTALLED UNKN  
 0190/2664  
 0190/1172 036 "DIA CIRC METAL  
 LEN=0042 INSTALLED UNKN  
 FIFTIETH ST  
 (TWP )  
 0190/1162 018 "DIA CIRC CONCR  
 LEN=0042 INSTALLED UNKN  
 FORTYNINETH ST  
 (TWP )  
 0190/0660  
 0190/0613 025373 FT 2 0 22021 0 00 0038+30  
 FORTYEIGHTH ST  
 (TWP )  
 0190/0000 LENGTH(AH 2664 BK 1935)  
 018 "DIA CIR UNKNOWN  
 LEN=0010 INSTALLED UNKN  
 FORTYSEVENTH ST  
 (TWP )  
 0180/1681  
 0180/1638 018 "DIA CIRC CONCR

DIR: E TOTAL LEN: 6.063 MI. DIST: 08-5 SR: 3012  
 LEFT MUN: SWATARA T RIGHT MUN: SWATARA T

Stationing	Notes	Stationing	Notes
		0180/1626	LEN=0042 INSTALLED UNKN FORTYSIXTH ST
		0180/1339	(TWP ) FORTYFIFTH ST
		0180/1055	(TWP ) FORTYFOURTH ST
		0180/0779	(TWP ) 018 " DIA CIRC CONCR
		0180/0573	LEN=0039 INSTALLED UNKN FORTYTHIRD ST
EAST PARK DR (TWP )	0180/0352	0180/0534	(TWP )
	023438 FT	0180/0352	018 " DIA CIRC CONCR
		0180/0129	LEN=0033 INSTALLED UNKN
		023438 FT	2 0 22021 0 00 0018+95 I-83
		0180/0000	OP ID 22/0083/0460/2466 LENGTH(AH 1935 BK 1895) FORTYSECOND ST
TO 8028/0750 SH (CONN)	0170/1705	0170/1840	(TWP )
			RAMP P RD (SR8028 SEG 0750/0000)
		0170/1557	
		0170/1539	RAMP C RD (SR8028 SEG 0760/0638)
FROM 8028/0760 SH (CONN)	0170/1397	0170/1490	018 " DIA CIRC CONCR LEN=0040 INSTALLED UNKN
			FORTYFIRST ST
		0170/1313	(TWP )
		0170/1084	BMS EN 22/3012/0170/1090 2 0 22021 0 00 0010+12 EISENHOWER
TO 8028/0500 SH (CONN)	0170/0961	0170/1008	BMSBG 22/3012/0170/1090
			RAMP B RD (SR8028 SEG 0510/0000)
		0170/0890	
		0170/0872	RAMP A RD (SR8028 SEG 0500/0691)
FROM 8028/0510 SH (CONN)	0170/0789		
FORTIETH ST (TWP )	0170/0247		

DIR: E TOTAL LEN: 6.063 MI. DIST: 08-5 SR: 3012  
 LEFT MUN: SWATARA T RIGHT MUN: SWATARA T

Stationing	Notes	Stationing	Notes
021543 FT		021543 FT	2 0 22021 0 00 0000+00 FORTIETH ST (SR3005 SEG 0010/1399)
OAKLEIGH AV (T780)	0160/1255	0170/0000	LENGTH(AH 1895 BK 1618)
BONNYMEADE AV (T778)	0160/0728	0160/1083	012 "DIA CIRC METAL LEN=0045 INSTALLED UNKN
ROSEWOOD LN (TWP)	0160/0120	0160/0728	
019925 FT		0160/0108	024 "DIA CIRC METAL LEN=0036 INSTALLED UNKN
		019925 FT	1 0 00139 0 00 0171+67 THIRTYEIGHTH ST (TWP)
		0160/0000	LENGTH(AH 1618 BK 2181)
		0150/1514	BMS EN 22/3012/0150/1477 1 0 00139 0 00 0164+63 SPRING CREEK
WILHELM RD (BORO)	0150/1093	0150/1477	BMSBG 22/3012/0150/1477 SWATARA
		0150/1093	PAXTANG B
		0150/1090	024 "DIA CIRC CONCR LEN=0050 INSTALLED UNKN
EASTWARD RD (BORO)	0150/0560	0150/0870	UNNAMED AL (BORO)
		0150/0560	OAK ST (BORO)
SWAN ST (BORO)	0150/0283	0150/0450	ATTICK ST (BORO)
1 0 00139 0 00 0149+86	017744 FT	017744 FT	
WALNUT ST (BORO)	0150/0000	0150/0000	LENGTH(AH 2181 BK 2409) ALLEY (BORO)
		0140/2229	(GREENBELT) PAXTANG PY (TBC)
PAXTANG AV (SR3015 SEG 0010/0000)	0140/2202	0140/2202	
		0140/2189	ALLEY (BORO)
ELM ST (BORO)	0140/2000		

DIR: E TOTAL LEN: 6.063 MI. DIST: 08-5 SR: 3012  
 LEFT MUN: PAXTANG B RIGHT MUN: PAXTANG B

Street Name	Address Range	Notes
		ELM ST (BORO) 0140/1870
KELSO ST (BORO)	0140/1720	
QUINCE ST (BORO)	0140/1540	
PARK DR (BORO)	0140/1378	
		0140/1341 BMS EN 22/3012/0140/1316 1 0 00139 0 00 0138+79 TR SPRING CK
		0140/1316 BMSBG 22/3012/0140/1316 PARK TE
THIRTYSECOND ST (BORO)	0140/0976	0140/1250 (BORO)
THIRTIETH ST (BORO)	0140/0322	0140/0646 THIRTYFIRST ST (BORO)
	015335 FT	0140/0012 015335 FT 012 " DIA CIRC METAL LEN=0045 INSTALLED UNKN 1 0 00139 0 00 0125+64 TWENTYNINTH ST (SR3013 SEG 0030/0000)
		PAXTANG HARRISBURG C LENGTH(AH 2409 BK 2625) 018 " DIA CIRC METAL LEN=0084 INSTALLED UNKN TWENTYEIGHTH ST (CITY)
TWENTYSEVENTH ST (CITY)	0130/2135	0130/2564 0130/2375
		0130/2100 TWENTYSEVENTH ST (CITY)
		0130/1833 TWENTYSIXTH ST (CITY)
		0130/1490 ALLEY (CITY)
TWENTYFIFTH ST (CITY)	0130/1371	
		0130/1160 ELDER ST (CITY)
TWENTYFOURTH ST (CITY)	0130/0854	
BENTON ST (CITY)	0130/0505	
		ALTON AL

DIR: E TOTAL LEN: 6.063 MI. DIST: 08-5 SR: 3012  
 LEFT MUN: HARRISBURG C RIGHT MUN: HARRISBURG C

Left Side Description	Left Side ID	Left Side Length	Right Side ID	Right Side Description	Right Side Length	Right Side Notes
TWENTYTHIRD ST (CITY)	0130/0336	012710 FT	0130/0485	(CITY)		
			0130/0336	TWENTYTHIRD ST (CITY)		
			0130/0264	GREENWOOD ST (CITY)		
			0130/0172	GOODYEAR ST (CITY)		
			012710 FT	1 0 00139 0 00 0098+59		
			0130/0000	MELROSE ST (CITY)		
			0120/2180	LENGTH(AH 2625 BK 2537) TWENTYSECOND ST (CITY)		
TWENTYFIRST ST (CITY)	0120/1490		0120/1490	TWENTYFIRST ST (CITY)		
BROOKWOOD ST (CITY)	0120/1400		0120/1400	BROOKWOOD ST (CITY)		
ALLEY (CITY)	0120/1228					
NORWOOD ST (CITY)	0120/0948		0120/1190	NORWOOD ST (CITY)		
TWENTIETH ST (CITY)	0120/0740		0120/0740	TWENTIETH ST (CITY)		
			0120/0496	015 " DIA CIRC OTHER LEN=0001 INSTALLED UNKN DUNKLE ST (CITY)		
BERRYHILL ST (CITY)	0120/0124	010173 FT	0120/0491			
			010173 FT	1 0 00139 0 00 0073+22		
				NINETEENTH ST (SR3007 SEG 0070/1639) BERRYHILL ST (CITY)		
NINETEENTH ST (CITY)	0120/0000		0120/0000	LENGTH(AH 2537 BK 1226)		
EIGHTEENTH ST (CITY)	0110/0490		0110/0490	EIGHTEENTH ST (CITY)		
CARLISLE ST (CITY)	0110/0182	008947 FT	008947 FT	1 0 00139 0 00 0060+96		
				SEVENTEENTH ST (CITY)		
SEVENTEENTH ST (CITY)	0110/0000		0110/0000	LENGTH(AH 1226 BK 1813) SIXTEENTH ST (CITY)		
			0100/1392	FIFTEENTH ST		

EXTRACT DATE: 12/18/2023  
PRINT DATE: 12/20/2023

ROADWAY MANAGEMENT SYSTEM  
SLD COUNTY/SR - ANNUAL PRINT

PAGE NUMBER: 470  
COUNTY: DAUPHIN

DIR: E TOTAL LEN: 6.063 MI.  
LEFT MUN: HARRISBURG C

DIST: 08-5 SR: 3012  
RIGHT MUN: HARRISBURG C

STREET NAME	STREET ID	STREET TYPE	STREET LENGTH	STREET STATUS	STREET ID	STREET TYPE	STREET LENGTH	STREET STATUS	
FOURTEENTH ST (CITY)	0100/0432		007134 FT		0100/0971	(CITY)			
THIRTEENTH ST (CITY)	0100/0000				0100/0763	018" DIA CIRC METAL			
DERRY ST (CITY)	0090/0843				LEN=0050	INSTALLED UNKN			
CHRISTIAN ST (CITY)	0090/0540				KITTATTINNY ST				
SUMMIT ST (CITY)	0090/0207				0100/0717	(CITY)			
SYLVAN TE (CITY)	0090/0000				001" DIA CIRC METAL				
UNNAMED AL (CITY)	0080/0000				LEN=0050	INSTALLED UNKN			
UNKNOWN RD (CITY)	0070/0380				FOURTEENTH ST				
					0100/0432	(CITY)			
					007134 FT	1 0 00139 0 00 0042+83			
					0100/0000	THIRTEENTH ST			
					0090/0708	(CITY)			
					0090/0560	(CITY)			
					0090/0381	NECTARINE ST			
					0090/0207	(CITY)			
					0090/0207	CRESCENT ST			
					0090/0000	(CITY)			
					0080/1762	LENGTH(AH 0983 BK 1865)			
					0080/0945	BMSBN 22/3012/0080/0161			
					0080/0161	LC TO CAMERON ST			
					004286 FT	(CONN)			
					0080/0161	1 0 00139 0 00 0014+35			
					004286 FT	CAMERON ST			
					0070/0408	BMSBG 22/3012/0080/0161			
					0070/0251	1 0 00139 0 00 0014+35			
						NC MU			
						LBERRY ST			
						CHESTNUT ST			
						(CITY)			
						MFC BEGIN = C			
						LENGTH(AH 1865 BK 0512)			
						018" DIA CIR UNKNOWN			
						LEN=0020	INSTALLED UNKN		
						BLACKBERRY ST			
						(CITY)			
						NC S			
						FOURTH ST			



EXTRACT DATE: 12/18/2023  
PRINT DATE: 12/20/2023

ROADWAY MANAGEMENT SYSTEM  
SLD COUNTY/SR - ANNUAL PRINT

PAGE NUMBER: 469  
COUNTY: DAUPHIN

DIR: E TOTAL LEN: 6.063 MI.  
LEFT MUN: HARRISBURG C

DIST: 08-5 SR: 3012  
RIGHT MUN: HARRISBURG C

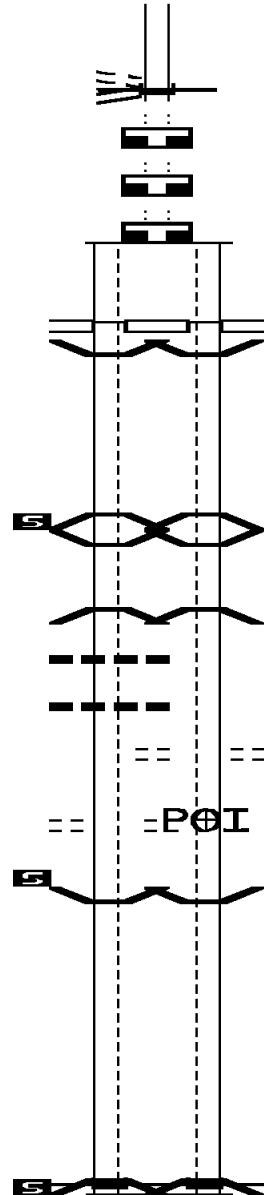
MARKET ST  
(CITY)  
FOURTH ST  
(SR3014 SEG 0010/0000) 0070/0000

MARKET ST INTER-AHD  
(CITY)  
FRONT ST  
(SR3009 SEG 0041/0000) 0031/1568  
BMSEN 22/3012/0030/0000 0031/1415

1 0 00034 0 00 0019+47 002206 FT  
SUSQ. RIVER  
BMSBG 22/3012/0030/0000  
LENGTH(AH 1568 BK 0780) 0031/0000  
BMSEN 22/3012/0020/0512 0021/0597  
0 0 00000 0 00 0000+00  
LOCAL STREET  
BMSBG 22/3012/0020/0512 0021/0512  
018 "DIA CIRC CONCR  
LEN=0019 INSTALLED UNKN 0021/0485  
018 "DIA CIRC CONCR  
LEN=0057 INSTALLED UNKN 0021/0316  
CITY ISLAND (RAMP S)  
(CITY) 0021/0242

CITY ISLAND (RAMP N)  
(CITY) 0021/0165  
0 0 00000 0 00 0000+00 001426 FT  
LENGTH(AH 0780 BK 1426) 0021/0000  
BMSEN 22/3012/0010/0000 0011/1420

1 0 00034 0 00 0000+00 000000 FT  
NC MARKET ST INTER-BK  
MARKET ST  
(SR1010 SEG 0120/2184)  
SUSQ. R.  
BMSBG 22/3012/0010/0000  
MFC BEGIN = B  
BK-CUMBERLAND (21)  
LENGTH(AH 1426 BK 0000) 0011/0000



INTER-BK MARKET ST  
(CITY)  
MFC BEGIN = B  
LENGTH(AH 0512 BK 0475)  
003774 FT  
7060/0000 LENGTH(AH 0475 BK 0243)  
003774 FT  
7050/0000 LENGTH(AH 0243 BK 0784)  
003774 FT  
7040/0000 LENGTH(AH 0784 BK 1568)  
INTER-AHD MARKET ST  
(CITY)  
FRONT ST  
(SR3009 SEG 0041/0000)  
0030/1568 BMSEN 22/3012/0030/0000  
0030/1415

002206 FT 1 0 00034 0 00 0019+47  
SUSQ. RIVER  
BMSBG 22/3012/0030/0000  
LENGTH(AH 1568 BK 0780) 0031/0000  
BMSEN 22/3012/0020/0512 0021/0597  
1 0 00034 0 00 0014+21  
LOCAL STREET  
BMSBG 22/3012/0020/0512  
0020/0512  
CITY ISLAND (RAMP S)  
(CITY)  
(APRA) CITY ISLAND  
CITY ISLAND (RAMP N)  
(CITY) 0020/0242  
0020/0165  
001426 FT 1 0 00034 0 00 0014+21  
LENGTH(AH 0780 BK 1426) 0021/0000  
BMSEN 22/3012/0010/0000 0011/1420

000000 FT 1 0 00034 0 00 0000+00  
NC MARKET ST INTER-BK  
MARKET ST  
(SR1010 SEG 0120/2184)  
SUSQ. R.  
BMSBG 22/3012/0010/0000  
MFC BEGIN = B  
BK-CUMBERLAND (21)  
LENGTH(AH 1426 BK 0000) 0011/0000

EXTRACT DATE: 12/18/2023      ROADWAY MANAGEMENT SYSTEM      PAGE NUMBER: 468  
 PRINT DATE: 12/20/2023      SLD COUNTY/SR - ANNUAL PRINT      COUNTY: DAUPHIN  
 DIR: B      TOTAL LEN: .058 MI.      DIST: 08-5      SR: 3011  
 LEFT MUN: HARRISBURG C      RIGHT MUN: HARRISBURG C

000304 FT  
 000000 FT



000304 FT BMSBN 22/3011/0010/0000  
 INTER-AHD THIRTEENTH ST  
 0010/0304 (CITY)  
 000000 FT 1 0 00767 0 00 0057+03  
           NC THIRTEENTH ST  
 INTER-BK THIRTEENTH ST  
           (CITY)  
           I-83 (NB)  
           BMSBG 22/3011/0010/0000  
           MFC BEGIN = C  
 0010/0000 LENGTH(AH 0304 BK 0000)

DIR: E TOTAL LEN: 3.025 MI. DIST: 08-5 SR: 3010  
 LEFT MUN: SWATARA T RIGHT MUN: SWATARA T

015972 FT

015967 FT EISENHOWER BL  
 (SR3001 SEG 0080/0474)  
 (SR3001 SEG 0081/0484)

0074/1075 018 " DIA CIRC CONCR  
 LEN=0040 INSTALLED UNKN  
 0074/1005 018 " DIA CIRC CONCR  
 LEN=0087 INSTALLED UNKN  
 0074/0903 018 " DIA CIRC CONCR  
 LEN=0036 INSTALLED UNKN  
 0074/0363 018 " DIA CIR PLASTIC  
 LEN=0039 INSTALLED UNKN  
 0074/0143 FROM 3003/0080 SH  
 (CONN)

014897 FT

0074/0108 1 0 00139 7 00 1007+30  
 014892 FT FORTIETH ST  
 (SR3003 SEG 0081/1965)  
 (SR3003 SEG 0080/1944)

0074/0000 LENGTH(AH 1075 BK 2885)

0064/1609 018 " DIA CIRC CONCR  
 LEN=0030 INSTALLED UNKN  
 T. SPRING CK  
 STRUCTURE LENGTH 8 FT  
 0064/1350 BMSID 22/0083/0454/0273  
 0064/1299 024 " DIA CIRC CONCR  
 LEN=0001 INSTALLED UNKN  
 FRIENDSHIP RD  
 (TWP)

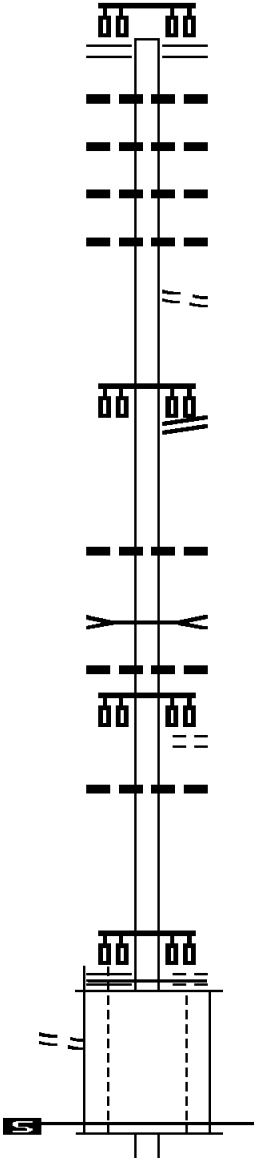
012012 FT

0064/0928 018 " DIA CIRC METAL  
 LEN=0201 INSTALLED UNKN  
 0064/0577 1 0 00139 7 00 0978+45  
 012007 FT PAXTON ST  
 (SR9410 SEG 0032/0420)  
 BASS PRO DR  
 (PRDR)

0064/0000 MFC BEGIN = B  
 LENGTH(AH 2885 BK 0507)

FROM 9410/0032 SH  
 (CONN) 0055/0408  
 0 0 00000 0 00 0000+00 011501 FT  
 MFC BEGIN = B  
 LENGTH(AH 0511 BK 2959) 0055/0000

011500 FT 0 0 00139 7 00 0973+38  
 MFC BEGIN = B  
 0054/0000 LENGTH(AH 0507 BK 2959)  
 MALL RD



DIR: E TOTAL LEN: 3.025 MI. DIST: 08-5 SR: 3010  
 LEFT MUN: SWATARA T RIGHT MUN: SWATARA T

PRIVATE DR  
 (PRDR)

0050/2914



0050/2914

(PRDR)

CITY PARK DR  
 (TBC)

0050/1422

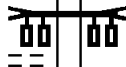


0050/1880

MALL RD  
 (TWP)

THIRTYSECOND ST  
 (SR3025 SEG 0010/0000)  
 PARKVIEW LN  
 (TWP)

0050/0914



0050/1634

SPRING CREEK  
 STRUCTURE LENGTH 26 FT  
 BMSID 22/3010/0050/1634

THIRTYFIRST ST  
 (TWP)  
 CASTLE ST  
 (TWP)  
 ALDEN ST  
 (TWP)

0050/0572



0050/1048

016 "DIA CAST IRON  
 LEN=0066 INSTALLED UNKN

0050/0173



0050/0914

008542 FT



0050/0068  
 008541 FT

016 "DIA CAST IRON  
 LEN=0046 INSTALLED UNKN  
 1 0 00139 7 00 0944+13  
 DAUPHIN MANOR DR  
 (TWP)

TWENTYNINTH ST  
 (SR3013 SEG 0010/0000)

0050/0000



0050/0000

LENGTH(AH 2959 BK 3341)



0040/2699

TWENTYEIGHTH ST  
 (TWP)



0040/2680

012 "DIA CIR UNKNOWN  
 LEN=0001 INSTALLED UNKN

005201 FT



0040/0139  
 005200 FT

015 "DIA CIRC METAL  
 LEN=0048 INSTALLED UNKN

015 "DIA CIRC CONCR  
 LEN=0093 INSTALLED UNKN  
 1 0 00139 7 00 0910+33  
 SYCAMORE ST  
 (SR0441 SEG 0290/3209)  
 SYCAMORE ST

DIR: E TOTAL LEN: 3.025 MI. DIST: 08-5 SR: 3010  
 LEFT MUN: SWATARA T RIGHT MUN: SWATARA T

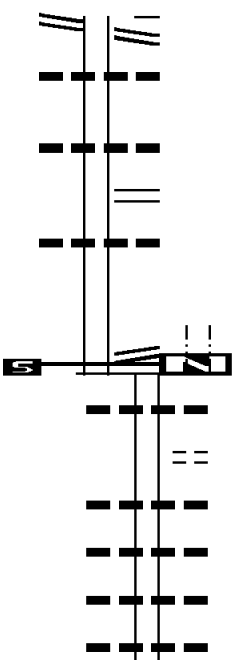
STREET NAME	START	END	LENGTH	DESCRIPTION
WISTER ST (CITY)	0034/0152	0034/0294	004802 FT	015" DIA CIRC OTHER LEN=0001 INSTALLED UNKN
TWENTIETH ST (CITY)	0031/0662	0031/0662	0030/0662	010" DIA CIRC OTHER LEN=0001 INSTALLED UNKN
HUDSON ST (CITY)	0031/0353	0030/0340	0030/0338	010" DIA CIRC OTHER LEN=0001 INSTALLED UNKN
CONA ST (CITY)	0031/0181	0030/0307	0030/0307	010" DIA CIRC OTHER LEN=0001 INSTALLED UNKN
CHALKEY ALLEY (CITY)	0031/0181	0030/0180	004139 FT	010" DIA CIRC OTHER LEN=0001 INSTALLED UNKN
NINETEENTH ST (SR3007 SEG 0040/2055)	0031/0000	0030/0180	004139 FT	010" DIA CIRC OTHER LEN=0001 INSTALLED UNKN
DEAN ST (CITY)	0021/2870	0030/0000	0020/2861	018" DIA CIRC CONCR LEN=0018 INSTALLED UNKN
ROLLESTON ST (CITY)	0021/2681	0020/2793	0020/2793	018" DIA CIRC CONCR LEN=0018 INSTALLED UNKN
FLINTON ST (CITY)	0021/2679	0020/2692	0020/2692	012"H 12"W **UNKNOWN** LEN=0001 INSTALLED UNKN
EIGHTEENTH ST (CITY)	0021/2527	0020/2526	0020/2526	012"H 12"W **UNKNOWN** LEN=0001 INSTALLED UNKN
EIGHTEENTH ST (CITY)	0021/2527	0020/2526	0020/2526	012"H 12"W **UNKNOWN** LEN=0001 INSTALLED UNKN

DIR: E TOTAL LEN: 3.025 MI. DIST: 08-5 SR: 3010  
 LEFT MUN: HARRISBURG C RIGHT MUN: HARRISBURG C

Left Side Description	Left Side ID	Right Side Description	Right Side ID
(CITY)	0021/2363	0020/2337 (CITY)	
UNNAMED AL		UNNAMED AL	
(CITY)	0021/2216	(CITY)	
UNNAMED AL		UNNAMED AL	
(CITY)	0021/2033	(CITY)	
SEVENTEENTH ST		SEVENTEENTH ST	
(CITY)		(CITY)	
SEVENTEENTH ST		SEVENTEENTH ST	
(CITY)		(CITY)	
	0021/1876		0020/1862
GETZ ST		GETZ ST	
(CITY)		(CITY)	
SIXTEENTH ST		SIXTEENTH ST	
(CITY)		(CITY)	
SIXTEENTH ST		SIXTEENTH ST	
(CITY)		(CITY)	
	0021/1486		0020/1481
	0021/1328		0020/1307
OP ID 22/0083/0430/1642	0021/1091	OP ID 22/0083/0430/1642	0020/1057
030 "DIA CIRC CONCR			
LEN=0027 INSTALLED UNKN	0021/0950		
012 "DIA CIRC OTHER			
LEN=0060 INSTALLED UNKN	0021/0456		
1 0 00139 7 00 0869+89	001104 FT		
THIRTEENTH ST		001102 FT	1 0 00139 7 00 0870+16
(CITY)		THIRTEENTH ST	
THIRTEENTH ST		(CITY)	
(CITY)		THIRTEENTH ST	
		(CITY)	
LENGTH(AH 3036 BK 1104)	0021/0000	LENGTH(AH 3037 BK 1102)	0020/0000
018 "DIA CIRC CONCR			
LEN=0042 INSTALLED UNKN	0011/0462		
1 0 00139 7 00 0858+85	000000 FT		
NC PAXTON ST		FROM 0230/0061 SH	
CAMERON ST		(CONN)	
(SR0230 SEG 0060/0000)		000000 FT	1 0 00139 7 00 0858+85
(SR0230 SEG 0061/0000)		NC PA	
		XTON ST	
PAXTON ST		CAMERON ST	
(SR3009 SEG 0011/0000)		(SR0230 SEG 0060/0000)	
MFC BEGIN = B		(SR0230 SEG 0061/0000)	
LENGTH(AH 1104 BK 0000)	0011/0000	INTER-BK	0010/0000
		PAXTON ST	
		(SR3009 SEG 0011/0000)	
		MFC BEGIN = B	
		LENGTH(AH 1102 BK 0000)	

DIR: N TOTAL LEN: 7.987 MI. DIST: 08-5 SR: 3009  
 LEFT MUN: MIDDLE PAXTON T RIGHT MUN: MIDDLE PAXTON T

WM B LENTZ HW 042173 FT  
 (SR0022 SEG 0200/1180)  
 WM B LENTZ HW  
 (SR0022 SEG 0200/1180) 0221/1376  
 018 "DIA CIRC CONCR  
 LEN=0036 INSTALLED UNKN 0221/1244  
  
 024 "DIA CIRC CONCR  
 LEN=0060 INSTALLED UNKN 0221/0560  
 HECKTON JUGHANDLE  
 (SR9401 SEG 0010/0456) 0221/0389  
 024 "DIA CIRC CONCR  
 LEN=0060 INSTALLED UNKN 0221/0359  
 1 0 0000 1 0 00 0370+97 040797 FT  
 HECKTON JUGHANDLE  
 (SR9401 SEG 0010/0000)  
 MFC BEGIN = C  
 LENGTH(AH 1376 BK 2942) 0221/0000



025643 FT

024399 FT  
 7220/0000 LTH AH 000607 BK 002942  
 016 "DIA CAST IRON  
 LEN=0080 INSTALLED UNKN  
 HECKTON RD  
 (T319)  
 016 "DIA CAST IRON  
 LEN=0042 INSTALLED UNKN  
 018 "DIA CIRC METAL  
 LEN=0048 INSTALLED UNKN  
 018 "DIA CIRC METAL  
 LEN=0054 INSTALLED UNKN  
 018 "DIA CAST IRON  
 LEN=0060 INSTALLED UNKN

EXTRACT DATE: 12/18/2023  
PRINT DATE: 12/20/2023

ROADWAY MANAGEMENT SYSTEM  
SLD COUNTY/SR - ANNUAL PRINT

PAGE NUMBER: 462  
COUNTY: DAUPHIN

DIR: N TOTAL LEN: 7.987 MI.  
LEFT MUN: MIDDLE PAXTON T

DIST: 08-5 SR: 3009  
RIGHT MUN: MIDDLE PAXTON T

Stationing	Structure	Material	Length	Notes
0210/1002	Country Club Rd	(TWP)		
0210/0688	Fishing Creek Valley Rd	(SR0443 SEG 0011/0000)		
0210/0683	018" DIA CIRC CONCR	(SR0443 SEG 0010/0000)	LEN=0042	INSTALLED UNKN
0210/0403	TO 0443/0010 SH			
0210/0041	(CONN)			
0210/0001	BMSBG 22/3009/0210/0005			
021457 FT	FISHING CK.			
0210/0000	BMSBG 22/3009/0210/0005			
0200/1896	1 0 00001 3 00 0341+98			
0200/1820	LENGTH(AH 2942 BK 1980)			
	MIDDLE PAXTON			
	SUSQUEHANNA T			
	FORT HUNTER RD			
	(T314)			
019477 FT	1 0 00001 3 00 0322+42			
0200/0000	LENGTH(AH 1980 BK 1990)			
0190/1990	060"H 48"W CON BOX CUL			
0190/1719	LEN=0001 INSTALLED UNKN			
0190/1605	015"H 21"W ELLIP METAL			
	LEN=0063 INSTALLED UNKN			
	018" DIA CIRC METAL			
	LEN=0066 INSTALLED UNKN			
0190/0875	ROBERTS VALLEY RD			
0190/0859	(T509)			
0190/0682	018" DIA CIRC METAL			
	LEN=0081 INSTALLED UNKN			
	018" DIA CAST IRON			
	LEN=0063 INSTALLED UNKN			
0190/0592	NORFOLK SOUTHERN			
	OVERPASS IS RR X-ING			
0190/0440	TUSCARORA ST			
	(T210)			
0190/0078	018" DIA CIRC METAL			
017487 FT	LEN=0075 INSTALLED UNKN			
0190/0000	1 0 00001 3 00 0302+52			
	LENGTH(AH 1990 BK 2059)			
	024" DIA CIRC CONCR			
0180/1846	LEN=0025 INSTALLED UNKN			
	015"H 21"W ELLIP METAL			



EXTRACT DATE: 12/18/2023  
PRINT DATE: 12/20/2023

ROADWAY MANAGEMENT SYSTEM  
SLD COUNTY/SR - ANNUAL PRINT

PAGE NUMBER: 461  
COUNTY: DAUPHIN

DIR: N TOTAL LEN: 7.987 MI.  
LEFT MUN: SUSQUEHANNA T

DIST: 08-5 SR: 3009  
RIGHT MUN: SUSQUEHANNA T

Station	Length	Description
031826 FT	0180/1366	LEN=0025 INSTALLED UNKN
	0180/0931	015"H 21"W ELLIP METAL
	0180/0560	LEN=0025 INSTALLED UNKN
	0180/0030	015"H 21"W ELLIP METAL
	015428 FT	LEN=0025 INSTALLED UNKN
	0180/0000	018 "DIA CIRC CONCR
	0170/1083	LEN=0027 INSTALLED UNKN
	0170/0827	1 0 00001 3 00 0281+93
	0170/0443	MILLERS LN
	0170/0336	(T669)
	0170/0026	5 0180/0000 LENGTH(AH 2059 BK 1616)
	013812 FT	060 "DIA CIRC CONCR
	0161/1930	LEN=0025 INSTALLED UNKN
	0160/1936	013"H 17"W ELLIP METAL
	0160/1918	LEN=0027 INSTALLED UNKN
	0160/0915	013"H 17"W ELLIP METAL
	0160/0912	LEN=0027 INSTALLED UNKN
	0160/0456	O'FLOW-LAKE
	0161/0912	STRUCTURE LENGTH 14 FT
	0161/0915	BMSID 22/3009/0170/0336
	0161/0456	013"H 17"W ELLIP METAL
	0160/1936	LEN=0050 INSTALLED UNKN
	0160/1918	1 0 00001 3 00 0265+77
	0160/0915	013"H 17"W ELLIP METAL
	0160/0912	LEN=0026 INSTALLED UNKN
	0160/0456	LINGLESTOWN RD
	0160/0456	(SR0039 SEG 0010/0000)
LUCKNOW RD (T487)	0170/0000	MFC BEGIN = C
024 "DIA CAST IRON	0160/1936	LENGTH(AH 1616 BK 2786)
LEN=0025 INSTALLED UNKN	0160/1918	LUCKNOW RD
	0160/1918	(T487)
	0160/0915	024 "DIA CAST IRON
	0160/0912	LEN=0025 INSTALLED UNKN
	0160/0912	HOUSER RD
	0160/0456	(T485)
	0160/0456	018 "DIA CIRC CONCR
	0161/0912	LEN=0030 INSTALLED UNKN
	0161/0915	015"H 21"W ELLIP METAL
	0161/0456	LEN=0025 INSTALLED UNKN

DIR: N TOTAL LEN: 7.987 MI. DIST: 08-5 SR: 3009  
 LEFT MUN: SUSQUEHANNA T RIGHT MUN: SUSQUEHANNA T

Item ID	Description	Length	Material	Status	Stationing	Notes
024	"DIA CIRC CONCR	0001	INSTALLED	UNKN	0161/0251	
1 0	00001 0 00 0238+06	027436	FT			011026 FT 1 0 00001 0 00 0237+55
TR	SUSQUE R.					TR SUSQUE R.
STRUCTURE	LENGTH	8 FT				STRUCTURE LENGTH 8 FT
BMSID	22/3009/0160/0000					BMSID 22/3009/0160/0000
PARKWAY RD						PARKWAY RD
(TWP)						(TWP)
LENGTH(AH	2774 BK 1878)	0161/0000				LENGTH(AH 2786 BK 1983)
018	"DIA CIRC CONCR	0027	INSTALLED	UNKN	0151/1865	
018	"DIA CIRC CONCR	0013	INSTALLED	UNKN	0150/1970	
018	"DIA CIRC CONCR	0045	INSTALLED	UNKN	0150/1690	
018	"DIA CIRC CONCR	0045	INSTALLED	UNKN	0151/1545	
FOR SR	3009N TO 3009S					FOR SR 3009N TO 3009S
(CONN)		0151/1262				(CONN)
018	"DIA CIRC CONCR	0045	INSTALLED	UNKN	0151/1177	
SIGN:	3 CHORD TRUSS					
BMSID	22/3009/0151/0803	0151/0803				
018	"DIA CIRC CONCR	0020	INSTALLED	UNKN	0151/0777	
018	"DIA CIRC CONCR	0040	INSTALLED	UNKN	0151/0770	
RAMP AA RD						RAMP F RD
(SR8001	SEG 0250/0000)	0151/0550				(SR8001 SEG 0500/1095)
015	"H 21"W ELLIP METAL	0045	INSTALLED	UNKN	0151/0473	
0150/0383	OP ID	22/8001/0510/0230				RAMP G S.B.
0150/0206	OP ID	22/8001/0760/0713				RAMP E S.B.
018	"DIA CIRC CONCR	0045	INSTALLED	UNKN	0150/0088	
018	"DIA CIRC CONCR	0080	INSTALLED	UNKN	0151/0061	
RAMP G RD						
(SR8001	SEG 0510/0908)	0151/0060				
1 0	00001 0 00 0219+28	025558	FT			009043 FT 1 0 00001 3 00 0015+07
I-81	WADE BR NB					I 81
OP ID	22/0081/0650/0000					OP ID 22/0081/0660/0318
MFC BEGIN	= C					MFC BEGIN = C
LENGTH(AH	1878 BK 1803)	0151/0000				LENGTH(AH 1983 BK 1865)
RAMP CC RD						RAMP CC RD
(SR8001	SEG 0020/0838)	0140/1755				(SR8001 SEG 0020/0838)



DIR: N TOTAL LEN: 7.987 MI. DIST: 08-5 SR: 3009  
 LEFT MUN: SUSQUEHANNA T RIGHT MUN: SUSQUEHANNA T

Item Description	Stationing	Material	Length	Notes
LEN=0021 INSTALLED UNKN	0121/0528	015 "DIA CIRC METAL		
LEN=0030 INSTALLED UNKN	0121/0268	SUSQUEHANNA		
HARRISBURG C	0121/0263			
015 "DIA CIRC CONCR				
LEN=0020 INSTALLED UNKN	0121/0026			
1 0 00001 0 00 0178+64	021202 FT			
VAUGHN ST				
(CITY)				
LENGTH(AH 2553 BK 3338)	0121/0000			
015 "DIA CIRC CONCR				
LEN=0020 INSTALLED UNKN	0111/2765			
LEWIS ST				
(CITY)	0111/2743			
EDWARD ST				
(CITY)	0111/2230			
018 "DIA CIRC CONCR				
LEN=0020 INSTALLED UNKN	0111/1728			
GRAHAM ST				
(CITY)	0111/1714			
MANOR ST				
(CITY)	0111/0484			
1 0 00001 0 00 0141+83	017864 FT			
LENGTH(AH 3338 BK 2601)	0111/0000			
DIVISION ST				
(CITY)	0101/2550			
SHAMOKIN ST				
(CITY)	0101/1880			
048 "DIA CIRC METAL				
LEN=0075 INSTALLED UNKN	0101/1865			
0120/0519				
LEN=0021 INSTALLED UNKN				
015 "DIA CIRC METAL				
LEN=0021 INSTALLED UNKN	0120/0259			
SUSQUEHANNA				
HARRISBURG C	0120/0254			
015 "DIA CIRC CONCR				
LEN=0020 INSTALLED UNKN	0120/0034			
004631 FT				
1 0 00001 0 00 0178+04				
LENGTH(AH 2547 BK 3330)	0120/0000			
VAUGHN ST				
(CITY)				
0110/3330				
015 "DIA CIRC CONCR				
LEN=0020 INSTALLED UNKN	0110/2765			
LEWIS ST				
(CITY)	0110/2723			
EDWARD ST				
(CITY)	0110/2217			
018 "DIA CIR PLASTIC				
LEN=0020 INSTALLED UNKN	0110/1728			
GRAHAM ST				
(CITY)	0110/1698			
012 "DIA CIRC METAL				
LEN=0030 INSTALLED UNKN	0110/0518			
MANOR ST				
(CITY)	0110/0469			
012 "DIA CIRC CONCR				
LEN=0030 INSTALLED UNKN	0110/0042			
001301 FT				
1 0 00001 0 00 0141+79				
NC FRONT ST				
DIVISION ST				
(CITY)				
INTER-BK				
LTH AH 003330 BK 002551	0110/0000			

DIR: N TOTAL LEN: 7.987 MI. DIST: 08-5 SR: 3009  
 LEFT MUN: HARRISBURG C RIGHT MUN: HARRISBURG C

STREET NAME	CITY	ADDRESS	STATUS	COORDINATE	TYPE	LENGTH	WIDTH	DEPTH	OTHER
WICONISCO ST	(CITY)	0101/1255			==				
012 "DIA CAST IRON		0101/1245	UNKN		---				
LEN=0001 INSTALLED									
030 "DIA CIRC METAL		0101/1227	UNKN		---				
LEN=0001 INSTALLED									
012 "DIA CAST IRON		0101/1211	UNKN		---				
LEN=0001 INSTALLED									
RADNOR ST	(CITY)	0101/0632			==				
1 0 00001 0 00 0116+32		015263 FT							
SCHUYLKILL ST	(CITY)	0101/0000			==				001301 FT
LENGTH(AH 2601 BK 2510)					==				7100/0000 LTH AH 002551 BK 002510
SENECA ST	(CITY)	0091/1878			==				
EMERALD ST	(CITY)	0091/1254			==				
WOODBINE ST	(CITY)	0091/0631			==				
1 0 00001 0 00 0091+22		012753 FT							
MACLAY ST	(CITY)	0091/0000			==				001301 FT
LENGTH(AH 2510 BK 1280)					==				7090/0000 LTH AH 002510 BK 001280
GEIGER ST	(CITY)	0081/0743			==				
PEFFER ST	(CITY)	0081/0500			==				
DELAWARE ST	(CITY)	0081/0247			==				
1 0 00001 0 00 0078+23		011473 FT							
MUENCH ST	(CITY)	0081/0000			==				001301 FT
LENGTH(AH 1280 BK 3533)					==				7080/0000 LTH AH 001280 BK 003533
016 "DIA CIRC CONCR		0071/3038	UNKN		---				
LEN=0025 INSTALLED									
KELKER ST	(CITY)	0071/3024			==				
HAMILTON ST	(CITY)	0071/2522			==				
CLINTON ST	(CITY)	0071/2265			==				
HARRIS ST	(CITY)	0071/2024			==				

DIR: N TOTAL LEN: 7.987 MI. DIST: 08-5 SR: 3009  
 LEFT MUN: HARRISBURG C RIGHT MUN: HARRISBURG C

REILY ST (CITY)	0071/1514	==	
CALDER ST (CITY)	0071/1130	==	
SAYFORD ST (CITY)	0071/0884	==	
VERBEKE ST (CITY)	0071/0681	==	
CUMBERLAND ST (CITY)	0071/0314	==	
SASSAFRASS ST (CITY)	0071/0225	==	
1 0 00001 0 00 0042+90 007940 FT			
HERR ST (CITY)			
LENGTH(AH 3533 BK 1670)	0071/0000	==	001301 FT 7070/0000 LTH AH 003533 BK 001635
BOAS ST (CITY)	0061/1429	==	
015 "DIA CAST IRON LEN=0020 INSTALLED UNKN	0061/1373	---	
UNION ST (CITY)	0061/1247	==	
TO 3016/0021 SH (CONN)	0061/1153	==	
HARVEY TAYLOR BR (SR3016 SEG 0020/0180) (SR3016 SEG 0021/0180)		==	
FORSTER ST (SR3016 SEG 0020/0180) (SR3016 SEG 0021/0180)		==	
FROM 3016/0020 SH (CONN)	0061/1030	==	
018 "DIA CIRC CONCR LEN=0035 INSTALLED UNKN	0061/0930	==	
015 "DIA CIRC CONCR LEN=0027 INSTALLED UNKN	0061/0761	---	
NORTH ST (CITY)	0061/0492	---	
LIBERTY ST (CITY)	0061/0474	==	
1 0 00001 0 00 0026+55 006270 FT	0061/0256	==	
STATE ST (CITY)			
LENGTH(AH 1670 BK 1310)	0061/0000	==	001301 FT 7060/0000 LTH AH 001635 BK 001310
018 "DIA CIRC CONCR LEN=0001 INSTALLED UNKN	0051/1215	---	
ACADEMY AL (CITY)	0051/1125	==	
SOUTH ST			

DIR: N TOTAL LEN: 7.987 MI. DIST: 08-5 SR: 3009  
 LEFT MUN: HARRISBURG C RIGHT MUN: HARRISBURG C

Segment Description	Length (FT)	Stationing	Notes
(CITY)	0051/0993		==
018 "DIA CIRC METAL	LEN=0024	INSTALLED UNKN	0051/0915
BARBARA ST			==
(CITY)	0051/0743		==
PINE ST			==
(CITY)	0051/0495		==
001 "DIA CIRC METAL	LEN=0001	INSTALLED UNKN	0051/0409
CRANBERRY ST			==
(CITY)	0051/0249		==
018 "DIA CIRC METAL	LEN=0024	INSTALLED UNKN	0051/0015
1 0 00001 0 00 0013+45	004960	FT	
LOCUST ST			==
(CITY)	0051/0000		==
LENGTH(AH 1310 BK 0829)	0041/0562		==
024 "DIA CIRC CONCR	LEN=0042	INSTALLED UNKN	0041/0507
WALNUT ST			==
(CITY)	0041/0507		==
STRAWBERRY ST			==
(CITY)	0041/0259		==
1 0 00001 0 00 0005+16	004131	FT	
MARKET ST			==
(CITY)	0041/0000		==
MARKET ST BR			==
(SR3012 SEG 0030/1568)			==
(SR3012 SEG 0031/1568)			==
LENGTH(AH 0829 BK 1944)	0041/0000		==
BLACKBERRY ST			==
(CITY)	0031/1685		==
CHESTNUT ST			==
(CITY)	0031/1419		==
HOSPITAL DR			==
(PRDR)	0031/1278		==
SIGN: CANTILEVER			==
BMSID 22/3009/0031/1290	0031/1275		==
CONSOLIDATED RAIL CORPO			==
OVERPASS IS RR X-ING	0031/0933		==
MARY ST			==
(CITY)	0031/0693		==
WASHINGTON ST			==
(CITY)	0031/0477		==
CONSOLIDATED RAIL CORPO			==
OVERPASS IS RR X-ING	0031/0149		==
1 0 00129 0 00 0019+44	002187	FT	

001301 FT  
 7050/0000 LTH AH 001310 BK 000829

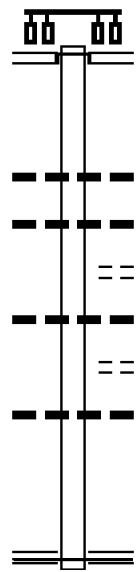
001301 FT  
 7040/0000 LTH AH 000829 BK 001944





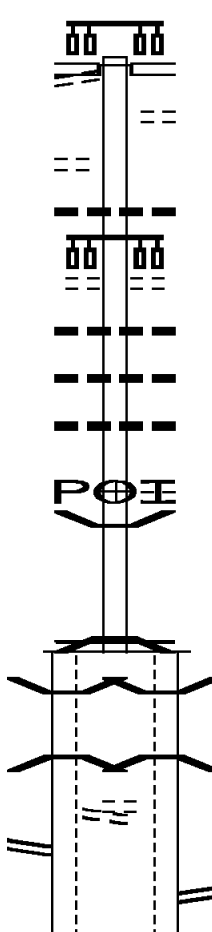
001654 FT

001654 FT  
 INTER-AHD GIBSON BL  
 (TWP)  
 NINETEENTH ST  
 (SR3007 SEG 0030/0000)



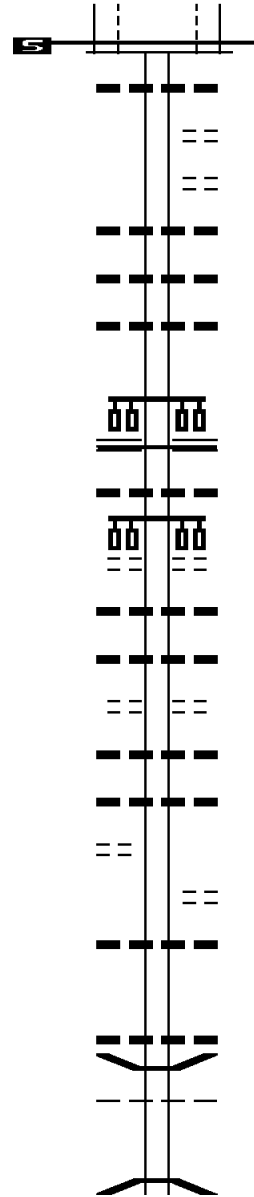
0010/1654  
 018 " DIA CIRC CONCR  
 LEN=0005 INSTALLED UNKN  
 018 " DIA CIRC CONCR  
 LEN=0025 INSTALLED UNKN  
 SECOND ST  
 (BORO)  
 018 " DIA CIRC CONCR  
 LEN=0005 INSTALLED UNKN  
 RIVER AL  
 (BORO)  
 018 " DIA CIRC CONCR  
 LEN=0025 INSTALLED UNKN  
 20 22046 0 00 0000+00  
 NC GI  
 GIBSON ST  
 CAMERON ST  
 (SRO230 SEG 0100/0000)  
 MFC BEGIN = D  
 0010/0000 LENGTH(AH 1654 BK 0000)

000000 FT

	010631 FT		010634 FT	
BERRYHILL ST (CITY)	0070/1639		INTER-AHD	NINETEENTH ST (CITY) DERRY ST (SR3012 SEG 0120/0000)
UNKNOWN ST (CITY)	0070/1192		0070/1639	SHELLIS ST (CITY)
			0070/1415	
			0070/1135	018 " DIA CIRC CONCR LEN=0035 INSTALLED UNKN BROOKWOOD ST (CITY)
			0070/0895	012 " DIA CIR PLASTIC LEN=0010 INSTALLED UNKN
			0070/0877	018 " DIA CIRC CONCR LEN=0012 INSTALLED UNKN
			0070/0295	001 " DIA CIRC CONCR LEN=0001 INSTALLED UNKN (APRA) PP&L CO GREENWOOD ST (CITY)
			0070/0285	
			0070/0250	
			0070/0102	BMS EN 22/3007/0070/0000
	008992 FT		008995 FT	1 0 00509 0 00 0103+02 NORFOLK SOUTHERN RAI RR BMSBG 22/3007/0070/0000 MFC BEGIN = C LENGTH(AH 1639 BK 0447)
BMS EN 22/3007/0050/0256	0051/0325		0050/0325	BMS EN 22/3007/0050/0256
1 0 00509 0 00 0098+68			0050/0256	1 0 00509 0 00 0098+68
I-83			0050/0160	I-83
BMSBG 22/3007/0050/0256	0051/0256		0050/0160	BMSBG 22/3007/0050/0256
TO 8021/0750 SH				FROM 8021/0010 SH
(CONN)	0051/0160			(CONN)
RAMP C RD				
(SR8021 SEG 0010/0577)	0051/0065			
			0050/0040	RAMP D RD
1 0 00509 0 00 0098+68	008548 FT		008548 FT	(SR8021 SEG 0750/0000)
				1 0 00509 0 00 0098+68

DIR: B TOTAL LEN: 2.014 MI. DIST: 08-5 SR: 3007  
 LEFT MUN: HARRISBURG C RIGHT MUN: HARRISBURG C

MFC BEGIN = C  
 LENGTH(AH 0444 BK 2588) 0051/0000



0050/0000 MFC BEGIN = C  
 0040/2454 LENGTH(AH 0447 BK 2588) 012 " DIA CIRC CONCR  
 LEN=0045 INSTALLED UNKN  
 MANADA ST  
 (CITY)  
 0040/2425 LENOX ST  
 (CITY)  
 0040/2165 018 " DIA CIRC CONCR  
 LEN=0015 INSTALLED UNKN  
 0040/2164 018 " DIA CIRC CONCR  
 LEN=0001 INSTALLED UNKN  
 0040/2134 015 " DIA CIRC CONCR  
 LEN=0040 INSTALLED UNKN  
 PAXTON ST  
 (SR3010 SEG 0031/0000)  
 (SR3010 SEG 0030/0000)  
 0040/2055 MFC BEGIN = C  
 0040/1738 018 " DIA CIRC CONCR  
 LEN=0045 INSTALLED UNKN  
 SYCAMORE ST  
 (CITY)  
 0040/1710 024 " DIA CIRC CONCR  
 LEN=0035 INSTALLED UNKN  
 0040/1399 008 " DIA CIRC CONCR  
 LEN=0045 INSTALLED UNKN  
 PEMBERTON ST  
 (CITY)  
 0040/1110 018 " DIA CIRC CONCR  
 LEN=0045 INSTALLED UNKN  
 0040/0804 018 " DIA CIRC CONCR  
 LEN=0045 INSTALLED UNKN  
 0040/0516 HANOVER ST  
 (CITY)  
 0040/0500  
 005960 FT  
 0040/0216 CALEDONIA ST  
 (CITY)  
 0040/0210 018 " DIA CIRC CONCR  
 LEN=0050 INSTALLED UNKN  
 005960 FT 1 0 00509 0 00 0072+80  
 0040/0000 LENGTH(AH 2588 BK 2474)  
 024 " DIA CIRC METAL  
 LEN=0039 INSTALLED UNKN  
 0030/2413 BMSSEN 22/3007/0030/2049  
 0030/2152 HARRISBURG  
 0030/2084 SWATARA T  
 1 0 00509 0 00 0068+34  
 0030/2081 SPRING CK  
 BMSBG 22/3007/0030/2049

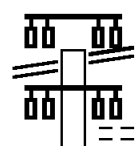
HANOVER ST  
 (CITY)

DIR: B TOTAL LEN: 2.014 MI. DIST: 08-5 SR: 3007  
 LEFT MUN: SWATARA T RIGHT MUN: SWATARA T

Location / Segment	Segment ID	Length (FT)	Notes
	0030/1550		012 " DIA CIRC CONCR LEN=0033 INSTALLED UNKN
	003486 FT	003486 FT	1 0 00509 0 00 0047+85 GIBSON BL (TWP)
GIBSON BL (SR3008 SEG 0010/1654)	0030/0000		5 0030/0000 LENGTH(AH 2474 BK 1955) 024 " DIA CIRC CONCR
AGNES ST (TWP)	0020/0960		0020/1382 LEN=0054 INSTALLED UNKN
WATSON ST (TWP)	0020/0150 001531 FT		0020/0581 036 " DIA CIRC CONCR LEN=0030 INSTALLED UNKN
BESSEMER ST (BORO)	0010/1346		5 0020/0000 001531 FT 1 0 00509 0 00 0028+24 NC NINETEENTH ST CAMERON ST (BORO) SWATARA STEELTON B LENGTH(AH 1955 BK 1531)
	0010/1330		BESSEMER ST (BORO)
	0010/1124		LINCOLN ST (BORO)
	0010/0936		018 " DIA CIRC CONCR LEN=0020 INSTALLED UNKN RIDGE ST (BORO)
	0010/0904		0010/0904 012"H 18"W UNKN CONC LEN=0040 INSTALLED UNKN ADAMS ST (BORO)
PAXTON AL (BORO)	0010/0130 000000 FT		0010/0700 000000 FT 1 0 00509 0 00 0012+93 NC HARRISBURG ST PINE ST (SR3006 SEG 0020/0000) INTER-BK HARRISBURG ST (BORO) MFC BEGIN = D
	0010/0000		5 0010/0000 LENGTH(AH 1531 BK 0000)

EXTRACT DATE: 12/18/2023 ROADWAY MANAGEMENT SYSTEM PAGE NUMBER: 449  
 PRINT DATE: 12/20/2023 SLD COUNTY/SR - ANNUAL PRINT COUNTY: DAUPHIN  
 DIR: B TOTAL LEN: 5.804 MI. DIST: 08-5 SR: 3006  
 LEFT MUN: SWATARA T RIGHT MUN: SWATARA T

PAXTON ST 030647 FT  
 (SR0322 SEG 0140/0000)  
 (SR0322 SEG 0141/0000) 0130/2631



030642 FT PAXTON ST  
 (SR0322 SEG 0141/0000)  
 (SR0322 SEG 0140/0000)  
 0130/2631 EIGHTYSECOND ST  
 0130/2561 (TWP)

DIR: B TOTAL LEN: 5.804 MI. DIST: 08-5 SR: 3006  
 LEFT MUN: SWATARA T RIGHT MUN: SWATARA T

WEBNER RD  
(TWP)

0130/1469

== 0130/2361 RIDGE AV  
(TWP)  
 == 0130/1690 WEST DR  
(TWP)  
 == 0130/1397 015"H 21"W ELLIP METAL  
LEN=0030 INSTALLED UNKN  
EIGHTIETH ST  
 == 0130/1312 (TWP)

028016 FT

028011 FT 2 0 22018 0 00 0286+80  
THRUSH CT  
(TWP)  
 == 0130/0000 LENGTH(AH 2631 BK 2865)

== 0120/2266 CARDINAL DR  
(TWP)  
 == 0120/2143 015"H 21"W ELLIP METAL  
LEN=0030 INSTALLED UNKN  
GAYNOR LN  
 == 0120/1559 (TWP)  
 == 0120/1333 PRITCHARD CT  
(TWP)

025151 FT

025146 FT 2 0 22018 0 00 0257+31  
 == 0120/0000 LENGTH(AH 2865 BK 3350)  
024 "DIA CIRC CONCR  
 == 0110/3031 LEN=0040 INSTALLED UNKN  
DEIMLER LN  
 == 0110/3027 (TWP)

== 0110/2203 018"H 24"W ELLIP METAL  
LEN=0001 INSTALLED UNKN

STECK CT  
(TWP)

0110/1036


== 0110/1188 BECK CR  
(TWP)

2 0 22018 0 00 0223+81 021801 FT  
MUSHROOM HILL RD  
(TWP)

0110/0000

021796 FT MARGATE RD  
(TWP)  
 == 0110/0000 LENGTH(AH 3350 BK 2069)

DIR: B TOTAL LEN: 5.804 MI. DIST: 08-5 SR: 3006  
 LEFT MUN: SWATARA T RIGHT MUN: SWATARA T



DIR: B TOTAL LEN: 5.804 MI. DIST: 08-5 SR: 3006  
 LEFT MUN: SWATARA T RIGHT MUN: SWATARA T

018 "DIA CIRC CONCR LEN=0036 INSTALLED UNKN 0061/2322	---	---	---	0060/2298	018 "DIA CIRC CONCR LEN=0034 INSTALLED UNKN
				0060/1927	042 "DIA CIRC CONCR LEN=0054 INSTALLED UNKN
042 "DIA CIRC CONCR LEN=0042 INSTALLED UNKN 0061/1926	---	---	---		
018 "DIA CIRC CONCR LEN=0001 INSTALLED UNKN 0061/1371	---	---	---		
HIGH POINTE BL (TWP )				0060/1345	018 "DIA CIRC CONCR LEN=0044 INSTALLED UNKN
	0061/1348	==	==	0060/1328	HIGH POINTE BL (TWP )
JPL WICK DR (TWP )				0060/1254	JPL WICK DR (TWP )
	0061/1270	==	==		
BMS EN 22/3006/0060/0000 0061/0268	---	---	---	0060/0268	BMS EN 22/3006/0060/0000
018 "DIA CIRC CONCR LEN=0030 INSTALLED UNKN 0061/0253	---	---	---	0060/0253	018 "DIA CIRC CONCR LEN=0030 INSTALLED UNKN
2 0 22018 0 00 0105+29 009919 FT				009919 FT	2 0 22018 0 00 0105+29
EISNHWR BLVD					EISNHWR BLVD
BMSBG 22/3006/0060/0000	---	---	---	0060/0000	BMSBG 22/3006/0060/0000
LENGTH(AH 2827 BK 1044) 0061/0000	---	---	---		LENGTH(AH 2822 BK 1044) 0060/0000
018 "DIA CIRC CONCR LEN=0030 INSTALLED UNKN 0051/1034	---	---	---		
048 "DIA CIRC CONCR LEN=0125 INSTALLED UNKN 0051/0725	---	---	---		
				0050/0705	048 "DIA CIRC CONCR LEN=0125 INSTALLED UNKN
SR 8043 SH (SR8043 SEG 0512/0000)				0050/0702	SR 8043 SH (SR8043 SEG 0512/0000)
SR 8043 SH (SR8043 SEG 0260/0746)					SR 8043 SH (SR8043 SEG 0260/0746)
SR 8043 SH (SR8043 SEG 0502/0715)					
SR 8043 SH (SR8043 SEG 0250/0000)				0050/0680	SR 8043 SH (SR8043 SEG 0250/0000)
	0051/0680	==	==		
2 0 22018 0 00 0093+62 008875 FT				0050/0403	015 "DIA CIRC CONCR LEN=0078 INSTALLED UNKN
EXECUTIVE PARK DR (TWP )				008875 FT	2 0 22018 0 00 0093+41
FOURTIETH ST (SR3003 SEG 0081/0000)					EXECUTIVE PARK DR (TWP )
(SR3003 SEG 0080/0000)					FOURTIETH ST (SR3003 SEG 0081/0000)
					(SR3003 SEG 0080/0000)



DIR: B TOTAL LEN: 5.804 MI. DIST: 08-5 SR: 3006  
 LEFT MUN: SWATARA T RIGHT MUN: SWATARA T

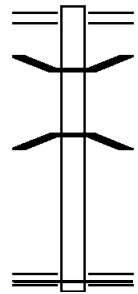
CHAMBERS HILL RD (SR3003 SEG 0080/0000) MFC BEGIN = C LTH AH 001044 BK 000100	INTER-BK 0051/0000 008875 FT		INTER-BK 0050/0000 008875 FT 7044/0000 INTER-AHD	CHAMBERS HILL RD (SR3003 SEG 0080/0000) MFC BEGIN = C LTH AH 001044 BK 000100
BRAEWOOD DR (TWP)	0040/2211	==	0040/2211	CHAMBERS HILL RD (SR3003 SEG 0072/0000) PIEFFERS LN 018 " DIA CIRC CONCR LEN=0045 INSTALLED UNKN 018 " DIA CIRC CONCR LEN=0040 INSTALLED UNKN 060 " DIA CIRC CONCR LEN=0084 INSTALLED UNKN MORNINGSIDE WY (TWP) 030 " DIA CIRC METAL LEN=0060 INSTALLED UNKN
		---	0040/2199	
		---	0040/2064	
		---	0040/1941	
		==	0040/1882	
		---	0040/1421	
		---		018 " DIA CIRC METAL LEN=0060 INSTALLED UNKN 024 " DIA CIRC METAL LEN=0115 INSTALLED UNKN
	006664 FT	---	0040/0486	
		---	0040/0068	
		---	0040/0021	MFC BEGIN = C 2 0 22018 0 00 0066+72 NC CHAMBERS HILL RD HARRISBURG ST (SR0441 SEG 0270/0767)
		==	0040/0000	LENGTH(AH 2211 BK 3500) 018 " DIA CIRC METAL LEN=0106 INSTALLED UNKN
PRINCETON RD (TWP)	0030/2818	==	0030/3430	
		==	0030/2650	QUEEN ST (TWP)
YALE ST (TWP)	0030/2490	==	0030/2330	042 " DIA CIRC METAL LEN=0042 INSTALLED UNKN
		==	0030/1660	KELKER ST (TWP) 015 " DIA CIRC METAL LEN=0025 INSTALLED UNKN
		---	0030/1274	NC ORCHARD DR

DIR: B TOTAL LEN: 5.804 MI. DIST: 08-5 SR: 3006  
 LEFT MUN: SWATARA T RIGHT MUN: SWATARA T

Street Name	Segment ID	Length (FT)	Material	Notes
LESTER RD (TWP)	0030/0242	003164	0030/0040	ORCHARD DR (T724)
			003164	015" DIA CIRC CONCR LEN=0030 INSTALLED UNKN 2 0 22018 0 00 0031+67
COLUMBIA ST (BORO)	0020/1351	001287	0020/1380	SWATARA STEELTON B LENGTH(AH 3500 BK 1877) 018"H 00"W **UNKNOWN** LEN=0001 INSTALLED UNKN
			0020/1322	018"H 00"W **UNKNOWN** LEN=0030 INSTALLED UNKN
			0020/0725	018" DIA CIRC CONCR LEN=0030 INSTALLED UNKN
			0020/0322	015" DIA CIRC CONCR LEN=0030 INSTALLED UNKN
HARRISBURG ST (SR3007 SEG 0010/0000)	0020/0000	001287	0020/0300	READING ST (BORO) 2 0 22018 0 00 0012+90 HARRISBURG ST (BORO)
BAILEY ST (BORO)	0010/0892	000000	0020/0000	LENGTH(AH 1877 BK 1287)
			0010/0825	018" DIA CIRC CONCR LEN=0030 INSTALLED UNKN
			0010/0792	FOURTH ST (BORO)
			0010/0460	THIRD ST (BORO)
			0010/0300	015" DIA CIRC CONCR LEN=0030 INSTALLED UNKN
			0010/0285	SECOND ST (BORO)
			0010/0144	UNNAMED AL (BORO)
			0010/0025	018" DIA CIRC CONCR LEN=0030 INSTALLED UNKN 2 0 22018 0 00 0000+00
			000000	NC PINE ST FRONT ST (SR0230 SEG 0110/1469)
			0010/0000	INTER-BK PINE ST (BORO) MFC BEGIN = D LENGTH(AH 1287 BK 0000)

EXTRACT DATE: 12/18/2023      ROADWAY MANAGEMENT SYSTEM      PAGE NUMBER: 443  
 PRINT DATE: 12/20/2023      SLD COUNTY/SR - ANNUAL PRINT      COUNTY: DAUPHIN  
 DIR: B      TOTAL LEN: .265 MI.      DIST: 08-5      SR: 3005  
 LEFT MUN: SWATARA T      RIGHT MUN: SWATARA T

001399 FT



000000 FT

001399 FT DERRY ST  
 0010/1399 (SR3012 SEG 0170/0000)  
 0010/0640 BMSEN 22/3005/0010/0494  
           1 0 00139 0 00 0201+74  
           NORFOLK SOUTHERN RAI RR  
 0010/0494 BMSBG 22/3005/0010/0494  
 000000 FT 1 0 00139 0 00 0201+74  
           NC FORTIETH ST  
           PAXTON ST  
           (SR9410 SEG 0012/1048)  
           MFC BEGIN = D  
 0010/0000 LENGTH(AH 1399 BK 0000)

DIR: B TOTAL LEN: 1.269 MI. DIST: 08-5 SR: 3004  
 LEFT MUN: SWATARA T RIGHT MUN: SWATARA T

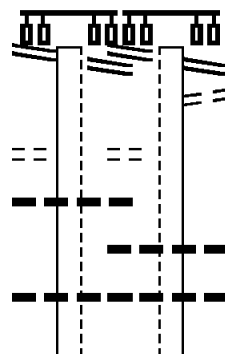
Street Name	Stationing	Length (FT)	Material / Notes
HARRISBURG ST (SR0441 SEG 0250/0540)	0040/1642	006695	018" DIA CIRC METAL LEN=0042 INSTALLED UNKN
	0040/1610		UNNAMED AL
	0040/1449		018" DIA CAST IRON LEN=0042 INSTALLED UNKN
	0040/1436		MONROE ST
	0040/1231		UNNAMED AL
	0040/1017		015"H 21"W ELLIP METAL LEN=0030 INSTALLED 1996
BENNET ST (TWP)	0040/0687		
HANSHUE ST (TWP)	0040/0239		
	005053	005057	1 1 01612 0 01 0050+21 CHURCH ST (T765)
		0040/0000	LENGTH(AH 1642 BK 3290) 018" DIA CIRC CONCR
HAGER AV (TWP)	0030/2233	0030/2822	LEN=0030 INSTALLED UNKN
		0030/2118	018" DIA CIRC METAL LEN=0046 INSTALLED UNKN
		0030/2078	LIVINGSTON ST (T728)
		0030/2050	NC HIGHLAND ST HIGHLAND ST (T732)
		0030/2040	018" DIA CIRC METAL LEN=0040 INSTALLED UNKN
		0030/1818	LARCH ST (TWP)
		0030/1788	024" DIA CIRC METAL LEN=0159 INSTALLED UNKN
KELKER ST (T758)	0030/1770	0030/1518	018" DIA CIRC METAL LEN=0057 INSTALLED UNKN
		0030/1265	018" DIA CIRC METAL LEN=0045 INSTALLED UNKN

DIR: B TOTAL LEN: 1.269 MI. DIST: 08-5 SR: 3004  
 LEFT MUN: SWATARA T RIGHT MUN: SWATARA T

Stationing	Description	Material	Length	Status
0030/1010	018 " DIA	CIRC METAL	LEN=0040	INSTALLED UNKN
0030/0765	018 " DIA	CIRC CONCR	LEN=0040	INSTALLED UNKN
0030/0248	024 " DIA	CIRC CONCR	LEN=0033	INSTALLED UNKN
0030/0088	024 "H 84 "W	CON BOX CUL	LEN=0200	INSTALLED UNKN
0030/0057	018 " DIA	CIRC CONCR	LEN=0001	INSTALLED UNKN
001763 FT				
0030/0000	MFC BEGIN = D			
0030/0000	LENGTH(AH 3290 BK 1141)			
0020/1030	018 " DIA	CIRC CONCR	LEN=0030	INSTALLED 2003
0021/1020	018 " DIA	CIRC CONCR	LEN=0001	INSTALLED UNKN
0021/0839	CROSSOVER RD			
0021/0839	(CONN)			
0021/0594	018 " DIA	CIRC CONCR	LEN=0027	INSTALLED UNKN
0021/0275	CROSSOVER RD			
0021/0275	(CONN)			
0021/0244	018 " DIA	CIRC CONCR	LEN=0027	INSTALLED UNKN
000626 FT	1 1 01612 1 00 0006+26			
000626 FT	MFC BEGIN = D			
0021/0000	SWATARA			
0021/0000	STEELTON B			
0021/0000	LENGTH(AH 1137 BK 0626)			
0010/0592	018 " DIA	CIRC CONCR	LEN=0050	INSTALLED UNKN
0010/0450	THIRD ST			
0010/0450	(BORO)			
0010/0275	SECOND ST			
0010/0142	(BORO)			
0010/0142	UNNAMED AL			
0010/0046	015 "H 21 "W	ELLIP METAL	LEN=0045	INSTALLED UNKN
000000 FT	1 1 01612 0 00 0000+00			
000000 FT	NC MOHN ST			
0010/0000	FRONT ST			
0010/0000	(SRO230 SEG 0130/0406)			
0010/0000	MFC BEGIN = D			
0010/0000	LENGTH(AH 0626 BK 0000)			

DIR: B TOTAL LEN: 2.450 MI. DIST: 08-5 SR: 3003  
 LEFT MUN: SWATARA T RIGHT MUN: SWATARA T

PAXTON ST 012936 FT  
 (SR3010 SEG 0074/0000)  
 PAXTON ST 0081/1965  
 (SR3010 SEG 0074/0000)  
 TECPORT DR 0081/1319  
 (PRDR)  
 018 "DIA CIRC CONCR 0081/1251  
 LEN=0075 INSTALLED UNKN  
 018 "DIA CIRC CONCR 0081/0946  
 LEN=0036 INSTALLED UNKN  
 CHAMBERS HILL RD



012915 FT PAXTON ST  
 (SR3010 SEG 0074/0000)  
 PAXTON ST  
 0080/1944 (SR3010 SEG 0074/0000)  
 TO 3010/0074 SH  
 0080/1783 (CONN)  
 0080/1337 TECPORT DR  
 (PRDR)  
 018 "DIA CIRC CONCR  
 0080/1221 LEN=0040 INSTALLED UNKN  
 018 "DIA CIRC CONCR  
 0080/0946 LEN=0036 INSTALLED UNKN  
 CHAMBERS HILL RD

DIR: B TOTAL LEN: 2.450 MI. DIST: 08-5 SR: 3003  
 LEFT MUN: SWATARA T RIGHT MUN: SWATARA T

Stationing	Description	Length	Notes
2 0 22020 0 00 0103+25	CHAMBERS HILL RD	010971 FT	
	(SR3006 SEG 0050/0000)		
	(SR3006 SEG 0051/0000)		
	NC FORTIETH ST		
	EXECUTIVE PARK DR		
	(TWP)		
	MFC BEGIN = E		
	LENGTH(AH 1965 BK 0567)	0081/0000	
0 0 00000 0 00 0000+00	BRAEWOOD DR	010404 FT	
	(TWP)		
	CHAMBERS HILL RD		
	(SR3006 SEG 0040/2211)	0072/0000	
	NC CHAMBERS HILL RD		
	LENGTH(AH 0567 BK 2230)	0072/0000	
	018 " DIA CIRC CONCR		
	LEN=0041 INSTALLED UNKN		
	SWATARA DR		
	(TWP)		
	RAINBOW RD		
	(TWP)		
	MEADOW LN		
	(TWP)		
	NC PIEFFERS LN		
	LENGTH(AH 2230 BK 1459)	0070/0000	
	MAIN ST		
	(TWP)		
	NC HANSHUE ST		
	HANSHUE ST		
	(TWP)		
	015 " DIA CAST IRON		
	LEN=0026 INSTALLED UNKN		
	SUMMIT ST		
	(TWP)		
	012 " DIA CIRC CONCR		
	LEN=0026 INSTALLED UNKN		
	ATTICK AV		
	(TWP)		
	012 " DIA CIRC METAL		
	LEN=0026 INSTALLED UNKN		
	PLEASANT AV		
	(TWP)		
	012 " DIA CIRC OTHER		

DIR: B TOTAL LEN: 2.450 MI. DIST: 08-5 SR: 3003  
 LEFT MUN: SWATARA T RIGHT MUN: SWATARA T

Stationing	Segment	Description	Material	Status
0060/0124	0060/0018	HORNER AV	012" DIA CIRC METAL	INSTALLED UNKN
006715 FT	006715 FT	HIGHLAND ST	20" DIA CIRC METAL	INSTALLED UNKN
	0060/0000	MFC BEGIN	SEG 0250/0330	
	0050/1900	UNNAMED AL	LENGTH (AH 1459 BK 1937)	
	0050/1774	HARRISBURG ST	012" DIA CIRC CONCR	INSTALLED UNKN
	0050/1764		(T335)	
	0050/1737	TOBIAS ST	015" H 21" W ELLIP METAL	INSTALLED UNKN
	0050/1575	SHAKESPEARE ST		
	0050/1440	LINGLE AL		
	0050/1242	SPRING ST		
	0050/1120	UNNAMED AL		
	0050/0951			
BEALE ST (TWP)	0050/0797	JONES ST	015" DIA CIRC CONCR	INSTALLED UNKN
	0050/0466			
POPULAR ST (TWP)	0050/0225	ELM ST	20" DIA CIRC METAL	INSTALLED UNKN
	004778 FT			
	0050/0000	SHEETS AL	LENGTH (AH 1937 BK 2318)	
	0040/2081			
	0040/1952	CYPRESS ST	015" DIA CIRC METAL	INSTALLED UNKN
	0040/1855	LOCUST ST		
	0040/1312	PLUM AL		
	0040/0854			



DIR: B TOTAL LEN: 2.450 MI. DIST: 08-5 SR: 3003  
 LEFT MUN: SWATARA T RIGHT MUN: SWATARA T

CENTER ST  
 (T774)  
 MAIN ST  
 (T774)

0040/0640



NC MAIN ST  
 013"H 21"W ELLIP METAL  
 0040/0478 LEN=0026 INSTALLED UNKN  
 CHAMBERS ST  
 (T774)

NC CENTER ST  
 CENTER ST  
 (T729)  
 0040/0456 CHERRY AL  
 (TWP)  
 0040/0227 2 0 22020 0 00 0024+60  
 002460 FT ESSEX ST  
 (T727)

**S** 0040/0000 LENGTH(AH 2318 BK 2460)  
 APPLE AL  
 (TWP)  
 0030/2233

UNNAMED AL  
 (TWP)  
 0030/1583

MARPLE ST  
 (TWP)

0030/1501

HEMLOCK ST  
 (T723)  
 018"DIA CIRC CONCR  
 0030/0786 LEN=0138 INSTALLED UNKN  
 SWATARA

0030/0766 STEELTON B  
 HICKORY ST  
 (T721)

WOOD ST  
 (BORO)

0030/0628

WOOD ST  
 (BORO)  
 018"DIA CIRC CONCR  
 0030/0425 LEN=0001 INSTALLED UNKN  
 CUMBLER ST

0030/0378 (BORO)

SECOND ST  
 (BORO)

0030/0225

0030/0051 012"DIA CIRC METAL  
 000000 FT LEN=0040 INSTALLED UNKN  
 000000 FT 2 0 22020 0 00 0012+73  
 NC CHAMBERS ST

**S** 0030/0000 FRONT ST  
 (SRO230 SEG 0140/0925)  
 MFC BEGIN = D  
 LENGTH(AH 2460 BK 0000)

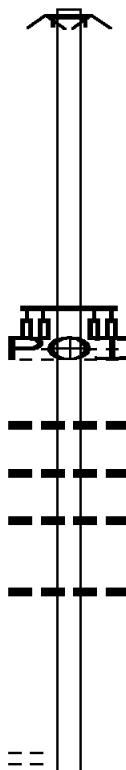
DIR: B TOTAL LEN: 3.658 MI. DIST: 08-5 SR: 3002  
 LEFT MUN: LOWER SWATARA T RIGHT MUN: LOWER SWATARA T

019315 FT

019315 FT SWATARA CK  
 ROAD CLOSED AHEAD  
 INTER-AHD SWATARA CK  
 0090/2978 (TWP)

016337 FT

016337 FT 2 0 22017 0 01 0161+31  
 (APRA) KIMBOB INC  
 N UNION ST  
 (T390)



0090/0000 LENGTH(AH 2978 BK 2841)  
 0080/2105 024 " DIA CIRC CONCR  
 LEN=0050 INSTALLED UNKN  
 0080/1967 018 " DIA CIRC CONCR  
 LEN=0048 INSTALLED UNKN  
 0080/1777 018 " DIA CIRC CONCR  
 LEN=0048 INSTALLED UNKN  
 0080/1023 024 " DIA CIRC CONCR  
 LEN=0052 INSTALLED UNKN  
 013496 FT 2 0 22017 0 01 0133+25  
 0080/0000 LENGTH(AH 2841 BK 2209)

013496 FT

0070/1519

==

DIR: B TOTAL LEN: 3.658 MI. DIST: 08-5 SR: 3002  
 LEFT MUN: LOWER SWATARA T RIGHT MUN: LOWER SWATARA T

---	0070/1465	020"H 28"W ELLIP CONC LEN=0038 INSTALLED UNKN
---	0070/1424	020"H 28"W ELLIP CONC LEN=0001 INSTALLED UNKN
---	0070/1418	020"H 28"W ELLIP CONC LEN=0001 INSTALLED UNKN
		MESSICK DR (TWP )
011287 FT	0070/0481	2 0 22017 0 01 0109+68
	011287 FT	LENGTH(AH 2209 BK 0648)
	0070/0000	018 " DIA CIRC CONCR
---	0060/0323	LEN=0065 INSTALLED UNKN
		OBERLIN RD (TWP )
	0060/0262	048 " DIA CIRC CONCR
010639 FT	0060/0124	LEN=0108 INSTALLED UNKN
	010639 FT	2 0 22017 0 01 0101+26
		OBERLIN RD (SR0441 SEG 0152/0436) (SR0441 SEG 0153/0436)
	0060/0000	LENGTH(AH 0648 BK 2838)
---	0050/2766	060 " DIA CIRC CONCR LEN=0175 INSTALLED UNKN
		RAMP RD (SR8020 SEG 0270/0000)
	0050/1725	HARRISPORT CT (TWP )
	0050/1179	
ROTARY 739 DR (PRDR)	0050/0596	
UNKNOWN RD (PRDR)	0050/0189	
	007801 FT	2 0 22017 0 01 0075+23
		030"H 48"W ELLIP METAL LEN=0060 INSTALLED UNKN
---	0050/0000	LENGTH(AH 2838 BK 2465)
		UNKNOWN RD (PRDR)
	0040/1666	
NISSLEY DR (T382)	0040/1464	
---	0040/0121	024"H 35"W ELLIP METAL LEN=0038 INSTALLED UNKN

EXTRACT DATE: 12/18/2023  
PRINT DATE: 12/20/2023

ROADWAY MANAGEMENT SYSTEM  
SLD COUNTY/SR - ANNUAL PRINT

PAGE NUMBER: 434  
COUNTY: DAUPHIN

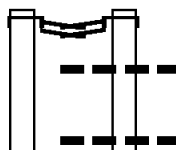
DIR: B TOTAL LEN: 3.658 MI.  
LEFT MUN: LOWER SWATARA T

DIST: 08-5 SR: 3002  
RIGHT MUN: LOWER SWATARA T

Stationing	Notes	Stationing	Notes
005336 FT		005336 FT	2 0 22017 0 01 0053+28 LUMBER ST (TWP )
	==	0040/0000	LENGTH(AH 2465 BK 1751)
003585 FT	---	0030/0346	060"H 72"W ELLIP METAL LEN=0070 INSTALLED UNKN
		003585 FT	2 0 22017 0 01 0035+77 (APRA) LITTLE HOLLYWOOD TURNPIKE INDUSTRIAL DR (TWP )
LONGVIEW DR (TWP )	POE	0030/0000	LENGTH(AH 1751 BK 1827)
001758 FT	---	0020/0180	018 "DIA CIRC METAL LEN=0042 INSTALLED UNKN
		001758 FT	2 0 22017 0 01 0017+29
		0020/0000	LENGTH(AH 1827 BK 1758)
	---	0010/1592	018 "DIA CIRC METAL LEN=0042 INSTALLED UNKN
	---	0010/1435	018 "DIA CIRC METAL LEN=0042 INSTALLED UNKN
	---	0010/1035	024 "DIA CIRC CONCR LEN=0040 INSTALLED UNKN
		0010/0964	I-283 OP ID 22/0283/0004/0000
		0010/0903	I-283 SB OP ID 22/0283/0005/0000
	---	0010/0273	018 "DIA CIRC CONCR LEN=0040 INSTALLED UNKN
HIGHSPIRE RD (T374)	==	0010/0215	018 "DIA CIRC CONCR LEN=0056 INSTALLED UNKN
	---	0010/0075	024 "DIA CIRC METAL LEN=0070 INSTALLED UNKN
000000 FT	---	000000 FT	2 0 22017 0 00 0000+00 NC FU LLLING MILL RD EISENHOWER BL (SR3001 SEG 0050/0000)
		INTER-BK	RICHARDSON RD (TWP )
		0010/0000	MFC BEGIN = D LENGTH(AH 1758 BK 0000)

EXTRACT DATE: 12/18/2023 ROADWAY MANAGEMENT SYSTEM PAGE NUMBER: 433  
 PRINT DATE: 12/20/2023 SLD COUNTY/SR - ANNUAL PRINT COUNTY: DAUPHIN  
 DIR: B TOTAL LEN: 3.794 MI. DIST: 08-5 SR: 3001  
 LEFT MUN: SWATARA T RIGHT MUN: SWATARA T

VFW OF US MEM HW 019899 FT  
 (SR0083 SEG 0465/2190) INTER-AHD  
 VFW OF US MEM HW  
 (SR0083 SEG 0465/2190) 0091/3595



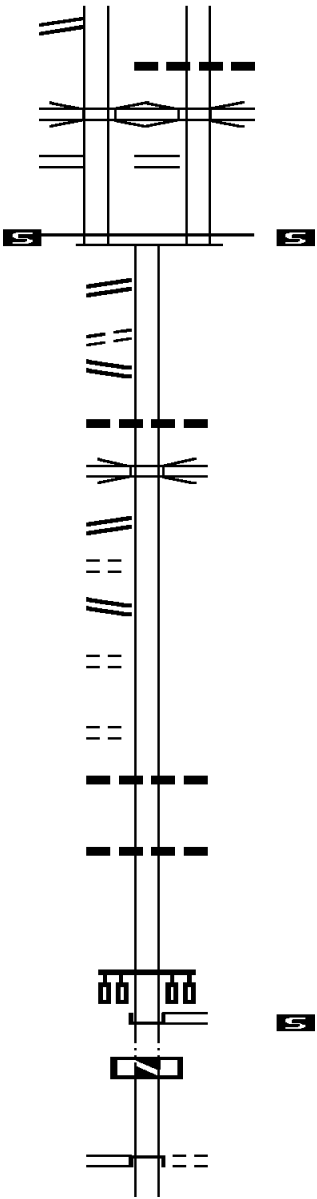
020032 FT  
 INTER-AHD VFW OF US MEM HW  
 (SR0083 SEG 0464/2174)  
 VFW OF US MEM HW  
 (SR0083 SEG 0464/2174)  
 0090/3709 015 " DIA CIRC METAL  
 0090/3390 LEN=0446 INSTALLED UNKN  
 0090/2700 036 " DIA CIRC CONCR  
 LEN=0582 INSTALLED UNKN

DIR: B TOTAL LEN: 3.794 MI. DIST: 08-5 SR: 3001  
 LEFT MUN: SWATARA T RIGHT MUN: SWATARA T

018 "DIA CIRC CONCR LEN=0034 INSTALLED UNKN 0091/2436		0090/2248 OP ID I-83 (NB) 22/0083/0464/0661
SIGN: 3 CHORD TRUSS BMSID 22/3001/0091/2081 0091/2166		
T. SPRING CK. STRUCTURE LENGTH 16 FT BMSID 22/0083/0464/1790 0091/2152		0090/2188 T. SPRING CK. STRUCTURE LENGTH 16 FT BMSID 22/0083/0464/1790
RAMP A RD (SR8028 SEG 0500/0000) 0091/2125		0090/2106 RAMP P RD (SR8028 SEG 0750/0647)
RAMP B RD (SR8028 SEG 0510/0558) 0091/1859		0090/1852 RAMP C RD (SR8028 SEG 0760/0000)
018 "DIA CIRC CONCR LEN=0034 INSTALLED UNKN 0091/1584		0090/1573 018 "DIA CIRC CONCR LEN=0060 INSTALLED UNKN
DERRY STR. OP ID 22/3012/0170/1090 0091/1496		0090/1499 OP ID 22/3012/0170/1090 DERRY STR.
018 "DIA CIRC CONCR LEN=0035 INSTALLED UNKN 0091/0850		0090/1239 018 "DIA CIRC CONCR LEN=0040 INSTALLED 2003
CONSOLIDATED RAIL CORPO OVERPASS IS RR X-ING 0091/0466		0090/0501 018 "DIA CIRC CONCR LEN=0002 INSTALLED 2003
PAXTON ST (SR9410 SEG 0012/0000) 0091/0298		0090/0458 CONSOLIDATED RAIL CORPO OVERPASS IS RR X-ING
1 0 00768 0 00 0000+00 016304 FT		0090/0356 RAMP E RD (SR8030 SEG 0752/0633)
US 322 WB OP ID 22/0322/0043/0533		0090/0226 RAMP M RD (SR8030 SEG 0762/0000)
LENGTH(AH 3595 BK 1212) 0091/0000		016323 FT 1 0 00768 0 00 0000+00
I-83 SB OP ID 22/0083/0461/0029 0081/1137		US 322 WB OP ID 22/0322/0043/0533
RAMP A OP ID 22/8027/0040/0960 0081/1104		LENGTH(AH 3709 BK 1200) 0090/0000
I-83 (NB) OP ID 22/0083/0460/0000 0081/1057		I-83 SB OP ID 22/0083/0461/0029
US 322 (EB) OP ID 22/0322/0042/0865 0081/1031		RAMP A OP ID 22/8027/0040/0960
RAMP F RD		I-83 (NB) OP ID 22/0083/0460/0000
		US 322 (EB) OP ID 22/0322/0042/0865
		OP ID 22/0322/0042/0865

DIR: B TOTAL LEN: 3.794 MI. DIST: 08-5 SR: 3001  
 LEFT MUN: SWATARA T RIGHT MUN: SWATARA T

Segment ID	Segment Description	Length (FT)	Notes
(SR8030 SEG 0250/0000)	0081/0785		
OP ID 22/8027/0010/1022	0081/0547		RAMP B
(SR3010 SEG 0074/1075)	0081/0484		PAXTON ST
2 0 22019 0 00 0167+22	015092 FT		
MFC BEGIN = B			
LENGTH(AH 1212 BK 3625)	0081/0000		
SR 8043 SH			
(SR8043 SEG 0502/0000)	0070/3422		
FROM 8043/0512 SH			
(CONN)	0070/3396		
SR 8043 SH			
(SR8043 SEG 0512/0662)	0070/3297		
SR 8043 SH			
(SR8043 SEG 0260/0000)	0070/2433		
TO 8043/0260 SH			
(CONN)	0070/2333		
SR 8043 SH			
(SR8043 SEG 0250/0799)	0070/2299		
SWATARA DR			
(TWP )	0070/1888		
CLOVER LN			
(TWP )	0070/1196		
		011467 FT	
		011467 FT	
HIGHLAND ST			
(SR0441 SEG 0240/0000)	0060/3354		
		0080/0515	030 " DIA CIRC CONCR LEN=0054 INSTALLED UNKN
		0080/0514	RAMP B OP ID 22/8027/0010/1022
		0080/0474	PAXTON ST (SR3010 SEG 0074/1075)
		015123 FT	2 0 22019 0 00 0167+22
			MFC BEGIN = B
		0080/0000	LENGTH(AH 1200 BK 3625)
		0070/3290	018 " DIA CIRC CONCR LEN=0050 INSTALLED UNKN
		0070/2711	CHAMBERSHILL OP ID 22/3006/0060/0000
		0070/0990	018 " DIA CIRC METAL LEN=0048 INSTALLED UNKN
		0070/0363	018 " DIA CIRC CONCR LEN=0054 INSTALLED UNKN
		011498 FT	2 0 22019 0 00 0128+38
			LINDLE RD (SR0441 SEG 0230/0000)
		INTER-BK	EISENHOWER BL (SR0441 SEG 0230/0000)
		0070/0000	LTH AH 003625 BK 000100
		011498 FT	
		7064/0000	LTH AH 000100 BK 003354
		INTER-AHD	EISENHOWER BL (SR0441 SEG 0240/0000)
		0060/3354	HIGHLAND ST (TWP )



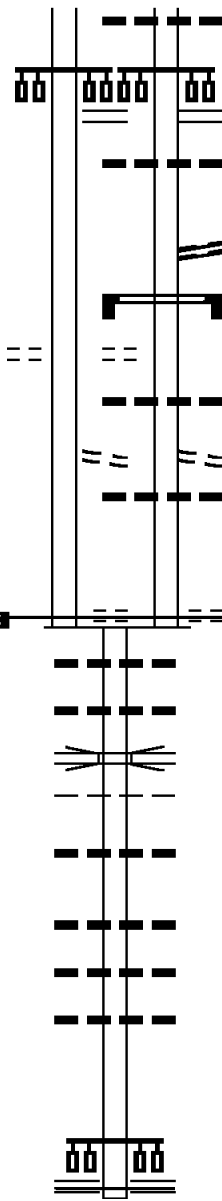
Location / Description	Stationing	Structure / Feature	Dimensions / Length	Material / Details
	0060/2066	024 " DIA CIRC CONCR	LEN=0420	INSTALLED UNKN
	0060/1200	018 " DIA CIRC CONCR	LEN=0062	INSTALLED UNKN
	0060/0760	030 " DIA CIRC CONCR	LEN=0070	INSTALLED UNKN
	0060/0655	CAMPGROUND RD	(TWP)	
008113 FT	008144 FT	2 0 22019 0 00	0081+21	LENGTH(AH 3354 BK 2372)
QUARRY RD (PRDR)	0050/0783	(APRA) HEMPT BROS		
	0050/0500	SWATARA LOWER SWATARA T	2 0 22019 0 00	0057+49
	005741 FT	FULLING MILL RD	(SR3002 SEG 0010/0000)	
RICHARDSON RD (T335)	0050/0000	LAUREL RUN	STRUCTURE LENGTH 28 FT	BMSID 22/3001/0040/2217
GEORGE DR (TWP)	0040/1965			
MANNY DR (TWP)	0040/1757	(APRA) BROOKSIDE MHP		
	0040/1075	TR LAUREL RN	STRUCTURE LENGTH 12 FT	BMSID 22/3001/0040/0584
003202 FT	003233 FT	2 0 22019 0 00	0036+00	MFC BEGIN = C
	0040/0000		LENGTH(AH 2539 BK 1103)	
SIGN: CANTILEVER	BMSID 22/3001/0040/0039	0021/0969		
	0020/0932	FROM 0300/0011 SH (CONN)	MFC BEGIN = C	015 " DIA CIRC CONCR



DIR: B TOTAL LEN: 3.794 MI. DIST: 08-5 SR: 3001  
 LEFT MUN: LOWER SWATARA T RIGHT MUN: LOWER SWATARA T

SR 0300 SH  
 (SR0300 SEG 0011/0000)  
 (SR0300 SEG 0010/0000)

0021/0731



0020/0850 LEN=0021 INSTALLED UNKN  
 SR 0300 SH  
 (SR0300 SEG 0010/0000)  
 (SR0300 SEG 0011/0000)

0020/0736  
 0020/0619 018 "DIA CIRC CONCR  
 LEN=0124 INSTALLED UNKN  
 TURNPIKE RAMP RD  
 (TNPK)  
 TO 0300/0010 SH

RICHARDSON RD  
 (T335)

0021/0359

0020/0431 (CONN)  
 SIGN: CANTILEVER  
 0020/0392 BMSID 22/3001/0020/0392  
 RICHARDSON RD  
 (T335)

LC TO TURNPIKE ADMIN EN  
 (PRDR)

0021/0119

0020/0283 018 "DIA CIRC CONCR  
 LEN=0084 INSTALLED UNKN  
 TURNPIKE ADMIN ENTR  
 (PRDR)

2 0 22019 0 00 0015+24 002130 FT  
 TURNPIKE ADMIN ENTR  
 (PRDR)

0020/0061 018 "DIA CIRC METAL  
 LEN=0048 INSTALLED UNKN  
 2 0 22019 0 00 0014+80  
 TURNPIKE ADMIN ENTR  
 (PRDR)

MFC BEGIN = B  
 LENGTH(AH 1072 BK 2130) 0021/0000

0020/0000 MFC BEGIN = B  
 LENGTH(AH 1103 BK 2130)  
 0010/2130 018 "DIA CIRC CONCR  
 LEN=0254 INSTALLED 2003

0010/1886 018 "DIA CIRC CONCR  
 LEN=0065 INSTALLED UNKN  
 PA TPK (1-76)

0010/1561 OP ID 22/7076/9902/4709  
 LOWER SWATARA  
 HIGH SPIRE B

0010/1281 018 "DIA CIRC CONCR  
 LEN=0039 INSTALLED UNKN

0010/0625 042 "DIA CIRC CONCR  
 LEN=0053 INSTALLED UNKN  
 018 "DIA CIRC CONCR

0010/0403 LEN=0060 INSTALLED UNKN  
 018 "DIA CIRC CONCR

000000 FT

0010/0107 LEN=0042 INSTALLED UNKN  
 2 0 22019 0 00 0000+00  
 NC E I  
 SENHOWER BL  
 SECOND ST  
 (SR0230 SEG 0194/0000)

0010/0000 MFC BEGIN = B  
 LENGTH(AH 2130 BK 0000)

EXTRACT DATE: 12/18/2023 ROADWAY MANAGEMENT SYSTEM PAGE NUMBER: 428  
 PRINT DATE: 12/20/2023 SLD COUNTY/SR - ANNUAL PRINT COUNTY: DAUPHIN  
 DIR: B TOTAL LEN: .045 MI. DIST: 08-5 SR: 2044  
 LEFT MUN: MIDDLE PAXTON T RIGHT MUN: MIDDLE PAXTON T

000235 FT  
 000000 FT



000235 FT BMS EN 22/2044/0010/0000  
 INTER-AHD HAGY LN  
 0010/0235 (T900)  
 000000 FT 2 0 00000 0 00 0015+20  
 NC HAGY LN  
 INTER-BK HAGY LN  
 (T900)  
 US 22/322  
 BMSBG 22/2044/0010/0000  
 MFC BEGIN = E  
 0010/0000 LENGTH(AH 0235 BK 0000)

EXTRACT DATE: 12/18/2023 ROADWAY MANAGEMENT SYSTEM PAGE NUMBER: 427  
 PRINT DATE: 12/20/2023 SLD COUNTY/SR - ANNUAL PRINT COUNTY: DAUPHIN  
 DIR: B TOTAL LEN: .045 MI. DIST: 08-5 SR: 2043  
 LEFT MUN: LONDONDERRY T RIGHT MUN: LONDONDERRY T

000239 FT  
 000000 FT

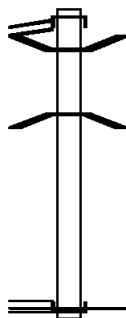


000239 FT BMS EN 22/2043/0010/0000  
 INTER-AHD SCHOOL HOUSE RD  
 0010/0239 (T315)  
 000000 FT 1 0 01081 0 00 0386+40  
 NC SCHOOL HOUSE RD  
 INTER-BK SCHOOL HOUSE RD  
 (T315)  
 PA 283  
 BMSBG 22/2043/0010/0000  
 MFC BEGIN = E  
 0010/0000 LENGTH(AH 0239 BK 0000)

EXTRACT DATE: 12/18/2023 ROADWAY MANAGEMENT SYSTEM PAGE NUMBER: 426  
 PRINT DATE: 12/20/2023 SLD COUNTY/SR - ANNUAL PRINT COUNTY: DAUPHIN  
 DIR: B TOTAL LEN: .142 MI. DIST: 08-5 SR: 2042  
 LEFT MUN: LOWER SWATARA T RIGHT MUN: LOWER SWATARA T

OBERLIN RD  
 (SR0441 SEG 0150/0547) 000748 FT  
 0010/0748

000000 FT



000748 FT  
 INTER-AHD SPRING GARDEN DR  
 0010/0748 (SR0441 SEG 0150/0547)  
 0010/0409 BMSBN 22/2042/0010/0159  
 1 0 01081 4 00 0087+82  
 AIRPRT CONN.  
 0010/0159 BMSBG 22/2042/0010/0159  
 000000 FT 1 0 01081 0 00 0087+82  
 NC SPRING GARDEN DR  
 RAMP C RD  
 (SR8020 SEG 0020/0736)  
 INTER-BK SPRING GARDEN DR  
 (T337)  
 MFC BEGIN = E  
 0010/0000 LENGTH(AH 0748 BK 0000)

EXTRACT DATE: 12/18/2023 ROADWAY MANAGEMENT SYSTEM PAGE NUMBER: 425  
 PRINT DATE: 12/20/2023 SLD COUNTY/SR - ANNUAL PRINT COUNTY: DAUPHIN  
 DIR: B TOTAL LEN: .033 MI. DIST: 08-5 SR: 2041  
 LEFT MUN: LOWER SWATARA T RIGHT MUN: LOWER SWATARA T

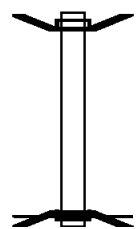
000172 FT  
 000000 FT



000172 FT BMS EN 22/2041/0010/0000  
 INTER-AHD N UNION ST  
 0010/0172 (T390)  
 000000 FT 1 0 01081 0 00 0155+71  
 NC N UNION ST  
 INTER-BK N UNION ST  
 (T390)  
 PA 283 (EB)  
 BMSBG 22/2041/0010/0000  
 MFC BEGIN = C  
 0010/0000 LENGTH(AH 0172 BK 0000)

EXTRACT DATE: 12/18/2023      ROADWAY MANAGEMENT SYSTEM      PAGE NUMBER: 424  
 PRINT DATE: 12/20/2023      SLD COUNTY/SR - ANNUAL PRINT      COUNTY: DAUPHIN  
 DIR: B      TOTAL LEN: .051 MI.      DIST: 08-5      SR: 2040  
 LEFT MUN: LOWER SWATARA T      RIGHT MUN: LOWER SWATARA T

000270 FT  
 000000 FT



000270 FT BMS EN 22/2040/0010/0000  
 INTER-AHD ROSEDALE AV  
 0010/0270 (T392)  
 000000 FT 1 0 01081 4 00 0017+00  
           NC ROSEDALE AV  
 INTER-BK ROSEDALE AV  
           (T392)  
           AIRPORT CONN  
           BMSBG 22/2040/0010/0000  
           MFC BEGIN = D  
 0010/0000 LENGTH(AH 0270 BK 0000)

EXTRACT DATE: 12/18/2023      ROADWAY MANAGEMENT SYSTEM      PAGE NUMBER: 423  
 PRINT DATE: 12/20/2023      SLD COUNTY/SR - ANNUAL PRINT      COUNTY: DAUPHIN  
 DIR: B      TOTAL LEN: .017 MI.      DIST: 08-5      SR: 2039  
 LEFT MUN: DERRY T      RIGHT MUN: DERRY T

000090 FT  
 000000 FT



000090 FT BMS EN 22/2039/0010/0000  
 INTER-AHD FIDDLERS ELBOW RD  
 0010/0090 (T390)  
 000000 FT 1 0 00139 3 00 0013+56  
           NC F I FIDDLERS ELBOW RD  
 INTER-BK FIDDLERS ELBOW RD  
                   (T390)  
                   US 322 EB  
                   BMSBG 22/2039/0010/0000  
                   MFC BEGIN = D  
 0010/0000 LENGTH(AH 0090 BK 0000)

EXTRACT DATE: 12/18/2023 ROADWAY MANAGEMENT SYSTEM PAGE NUMBER: 422  
 PRINT DATE: 12/20/2023 SLD COUNTY/SR - ANNUAL PRINT COUNTY: DAUPHIN  
 DIR: B TOTAL LEN: .049 MI. DIST: 08-5 SR: 2038  
 LEFT MUN: LONDONDERRY T RIGHT MUN: LONDONDERRY T

000257 FT  
 000000 FT



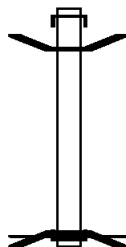
000257 FT BMS EN 22/2038/0010/0000  
 INTER-AHD NEWBERRY RD  
 0010/0257 (T323)  
 000000 FT 1 0 01081 0 00 0260+26  
 NC NEWBERRY RD  
 INTER-BK NEWBERRY RD  
 (T323)  
 PA 283 (EB)  
 BMSBG 22/2038/0010/0000  
 MFC BEGIN = E  
 0010/0000 LENGTH(AH 0257 BK 0000)



EXTRACT DATE: 12/18/2023      ROADWAY MANAGEMENT SYSTEM      PAGE NUMBER: 421  
 PRINT DATE: 12/20/2023      SLD COUNTY/SR - ANNUAL PRINT      COUNTY: DAUPHIN  
 DIR: B      TOTAL LEN: .045 MI.      DIST: 08-5      SR: 2037  
 LEFT MUN: EAST HANOVER T      RIGHT MUN: EAST HANOVER T

000235 FT

000000 FT

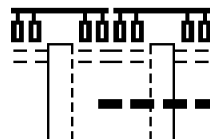


000235 FT  
 INTER-AHD FIREHOUSE RD  
 (T606)  
 0010/0235  
 0010/0234 BMS EN 22/2037/0010/0000  
 000000 FT 1 0 01005 0 00 0847+35  
 NC F I  
 INTER-BK FIREHOUSE RD  
 (T606)  
 I-81  
 BMSBG 22/2037/0010/0000  
 MFC BEGIN = E  
 0010/0000 LENGTH(AH 0235 BK 0000)

EXTRACT DATE: 12/18/2023      ROADWAY MANAGEMENT SYSTEM      PAGE NUMBER: 420  
 PRINT DATE: 12/20/2023      SLD COUNTY/SR - ANNUAL PRINT      COUNTY: DAUPHIN  
 DIR: E      TOTAL LEN: 1.201 MI.      DIST: 08-5      SR: 2036  
 LEFT MUN: DERRY T      RIGHT MUN: DERRY T

NORTH LINGLE AV  
 (T594)

006313 FT  
 0021/3007



018 "DIA CIRC CONCR

006343 FT NORTH LINGLE AV  
 (T594)

0020/3000  
 0020/2485 024 "DIA CIRC CONCR  
 LEN=0058 INSTALLED UNKN



EXTRACT DATE: 12/18/2023 ROADWAY MANAGEMENT SYSTEM PAGE NUMBER: 418  
 PRINT DATE: 12/20/2023 SLD COUNTY/SR - ANNUAL PRINT COUNTY: DAUPHIN  
 DIR: B TOTAL LEN: .057 MI. DIST: 08-5 SR: 2035  
 LEFT MUN: EAST HANOVER T RIGHT MUN: EAST HANOVER T

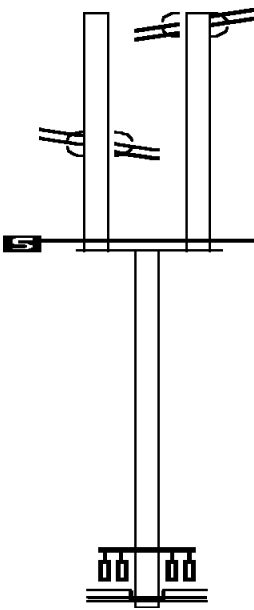
000300 FT  
 000000 FT



000300 FT BMS EN 22/2035/0010/0000  
 INTER-AHD BOW CREEK RD  
 0010/0300 (T525)  
 000000 FT 1 0 01005 0 00 0812+28  
 NC BOW CREEK RD  
 INTER-BK BOW CREEK RD  
 (T525)  
 I-B1  
 BMSBG 22/2035/0010/0000  
 MFC BEGIN = C  
 0010/0000 LENGTH(AH 0300 BK 0000)

DIR: B TOTAL LEN: .570 MI. DIST: 08-5 SR: 2034  
 LEFT MUN: DERRY T RIGHT MUN: DERRY T

WALTONVILLE RD  
 (SR2005 SEG 0115/0514)  
 DERRY-WALTONVILLE RD  
 (TWP )  
 WALTONVILLE RD  
 (SR2005 SEG 0115/0514) 0015/0677  
 0 0 00000 0 00 0000+00 002331 FT  
 MFC BEGIN = E  
 LENGTH(AH 0677 BK 2331) 0015/0000



003010 FT WALTONVILLE RD  
 (SR2005 SEG 0115/0418)  
 DERRY-WALTONVILLE RD  
 (TWP )  
 WALTONVILLE RD  
 (SR2005 SEG 0115/0418)  
 0014/0679

002331 FT 0 0 00000 0 00 0000+00  
 MFC BEGIN = E  
 0014/0000 LENGTH(AH 0679 BK 2331)

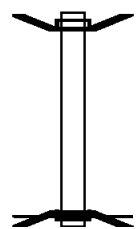
000000 FT

000000 FT 1 0 00139 2 10 0000+00  
 NC FRONTAGE RD  
 MIDDLETOWN RD  
 (SR2003 SEG 0110/0981)

INTER-BK SR 8012 SH  
 (SR8012 SEG 0010/0728)  
 MFC BEGIN = E  
 0010/0000 LENGTH(AH 2331 BK 0000)

EXTRACT DATE: 12/18/2023 ROADWAY MANAGEMENT SYSTEM PAGE NUMBER: 416  
 PRINT DATE: 12/20/2023 SLD COUNTY/SR - ANNUAL PRINT COUNTY: DAUPHIN  
 DIR: B TOTAL LEN: .048 MI. DIST: 08-5 SR: 2033  
 LEFT MUN: WEST HANOVER T RIGHT MUN: WEST HANOVER T

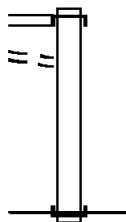
000255 FT  
 000000 FT



000255 FT BMS EN 22/2033/0010/0000  
 INTER-AHD FAIRVILLE AV  
 0010/0255 (T526)  
 000000 FT 1 0 01005 0 00 0587+18  
 NC FAIRVILLE AV  
 INTER-BK FAIRVILLE AV  
 (T526)  
 I-81  
 BMSBG 22/2033/0010/0000  
 MFC BEGIN = E  
 0010/0000 LENGTH(AH 0255 BK 0000)

EXTRACT DATE: 12/18/2023 ROADWAY MANAGEMENT SYSTEM PAGE NUMBER: 415  
 PRINT DATE: 12/20/2023 SLD COUNTY/SR - ANNUAL PRINT COUNTY: DAUPHIN  
 DIR: B TOTAL LEN: .049 MI. DIST: 08-5 SR: 2032  
 LEFT MUN: DERRY T RIGHT MUN: DERRY T

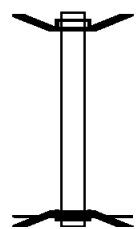
LAUDERMILCH RD 000260 FT  
 (SR2012 SEG 0020/0000) 0010/0260  
 FROM 2012/0010 SH 0010/0111  
 (CONN) 000000 FT



000260 FT  
 INTER-AHD DERRY RD  
 0010/0260 (SR2012 SEG 0020/0000)  
 000000 FT 2 0 22013 0 02 0187+90  
 NC DERRY RD  
 INTER-BK DERRY RD  
 (TWP)  
 MFC BEGIN = D  
 0010/0000 LENGTH(AH 0260 BK 0000)

EXTRACT DATE: 12/18/2023 ROADWAY MANAGEMENT SYSTEM PAGE NUMBER: 414  
 PRINT DATE: 12/20/2023 SLD COUNTY/SR - ANNUAL PRINT COUNTY: DAUPHIN  
 DIR: B TOTAL LEN: .038 MI. DIST: 08-5 SR: 2031  
 LEFT MUN: LOWER PAXTON T RIGHT MUN: LOWER PAXTON T

000198 FT  
 000000 FT



000198 FT BMS EN 22/2031/0010/0000  
 INTER-AHD BLUE RIBBON AV  
 0010/0198 (T505)  
 000000 FT 1 0 01005 0 00 0415+26  
 NC BL BLUE RIBBON AV  
 INTER-BK BLUE RIBBON AV  
 (T505)  
 I-81  
 BMSBG 22/2031/0010/0000  
 MFC BEGIN = D  
 0010/0000 LENGTH(AH 0198 BK 0000)



EXTRACT DATE: 12/18/2023 ROADWAY MANAGEMENT SYSTEM PAGE NUMBER: 413  
 PRINT DATE: 12/20/2023 SLD COUNTY/SR - ANNUAL PRINT COUNTY: DAUPHIN

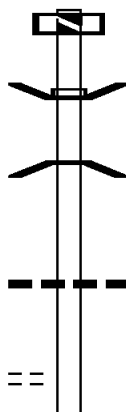
DIR: B TOTAL LEN: 1.739 MI. DIST: 08-5 SR: 2030  
 LEFT MUN: LOWER PAXTON T RIGHT MUN: LOWER PAXTON T

009180 FT

009180 FT  
 7044/0000 LTH AH 000100 BK 000846  
 INTER-AHD BMSBN 22/2030/0040/0792  
 0040/0846 (T561) BLUE RIDGE AV  
 2 0 22069 0 00 0080+19  
 BEAVER CREEK  
 0040/0788 BMSBG 22/2030/0040/0792

008334 FT

008334 FT 2 0 22069 0 00 0080+19  
 0040/0000 LENGTH(AH 0846 BK 3379)  
 018 " DIA CIR PLASTIC  
 0030/3301 LEN=0035 INSTALLED 2015



ROWE LN  
 (TWP )

0030/2157

==

DIR: B TOTAL LEN: 1.739 MI. DIST: 08-5 SR: 2030  
 LEFT MUN: LOWER PAXTON T RIGHT MUN: LOWER PAXTON T

Street Name	Segment ID	Length	Material	Notes
ROCKFORD DR (T642)	0030/1303		036 " DIA CIRC METAL	
			LEN=0050	INSTALLED UNKN
RUSSELL DR (T578)	0030/0990		018 " DIA CIRC METAL	
			LEN=0040	INSTALLED UNKN
	0030/0443		018 " DIA CIR PLASTIC	
			LEN=0040	INSTALLED UNKN
	0030/0287		BMSBN 22/2030/0030/0000	
	0030/0012		2 0 22069 0 00 0049+56	
004955 FT			TR BEAVER CK	
			BMSBG 22/2030/0030/0000	
	0030/0000		LENGTH(AH 3379 BK 2734)	
			018 " DIA CIRC METAL	
	0020/2096		LEN=0050	INSTALLED UNKN
WENRICH ST (T438)			WENRICH ST	
EMERALD LN (TWP)	0020/1671		(T438)	
	0020/1152			
002221 FT			2 0 22069 0 00 0022+21	
			BLUE RIBBON AV	
			(T734)	
	0020/0000		LENGTH(AH 2734 BK 2221)	
			024 " DIA CIRC METAL	
	0010/1850		LEN=0027	INSTALLED UNKN
			BLUE BELL AV	
			(T732)	
			018 " DIA CIRC METAL	
	0010/1370		LEN=0024	INSTALLED UNKN
			018 " DIA CIR UNKNOWN	
	0010/0400		LEN=0040	INSTALLED UNKN
BALTHASER ST (T436)	0010/0364			
			BLUE EAGLE AV	
			(T436)	
			0010/0350	
MCILHENNY AV (TWP)	0010/0149			
	000000 FT		2 0 22069 0 00 0000+00	
			NC BL UE RIDGE AV	
			MOUNTAIN RD	
			(SR3019 SEG 0040/0855)	
			MFC BEGIN = D	
	0010/0000		LENGTH(AH 2221 BK 0000)	









EXTRACT DATE: 12/18/2023 ROADWAY MANAGEMENT SYSTEM PAGE NUMBER: 411  
 PRINT DATE: 12/20/2023 SLD COUNTY/SR - ANNUAL PRINT COUNTY: DAUPHIN  
 DIR: B TOTAL LEN: .049 MI. DIST: 08-5 SR: 2029  
 LEFT MUN: LOWER PAXTON T RIGHT MUN: LOWER PAXTON T

000260 FT  
 000000 FT



000260 FT BMS EN 22/2029/0010/0000  
 INTER-AHD LOCKWILLOW AV  
 0010/0260 (T499)  
 000000 FT 1 0 01005 0 00 0369+94  
 NC LOCKWILLOW AV  
 INTER-BK LOCKWILLOW AV  
 (T499)  
 I-81  
 BMSBG 22/2029/0010/0000  
 MFC BEGIN = D  
 0010/0000 LENGTH(AH 0260 BK 0000)

EXTRACT DATE: 12/18/2023      ROADWAY MANAGEMENT SYSTEM      PAGE NUMBER: 410  
 PRINT DATE: 12/20/2023      SLD COUNTY/SR - ANNUAL PRINT      COUNTY: DAUPHIN  
 DIR: B      TOTAL LEN: .000 MI.      DIST: 08-5      SR: 2028  
 LEFT MUN: WEST HANOVER T      RIGHT MUN: WEST HANOVER T

000000 FT		000000 FT	
000000 FT		7050/0000	LENGTH(AH 2291 BK 1910)
000000 FT		000000 FT	
000000 FT		7040/0000	LENGTH(AH 1910 BK 2375)
000000 FT		000000 FT	
000000 FT		7030/0000	LENGTH(AH 2375 BK 3559)
000000 FT		000000 FT	
000000 FT		7020/0000	LENGTH(AH 3559 BK 2705)
		000000 FT	
		7010/0000	LENGTH(AH 2705 BK 0000)

EXTRACT DATE: 12/18/2023 ROADWAY MANAGEMENT SYSTEM PAGE NUMBER: 409  
PRINT DATE: 12/20/2023 SLD COUNTY/SR - ANNUAL PRINT COUNTY: DAUPHIN  
DIR: B TOTAL LEN: .000 MI. DIST: 08-5 SR: 2027  
LEFT MUN: WEST HANOVER T RIGHT MUN: WEST HANOVER T

000000 FT



000000 FT  
7008/0000 LENGTH(AH 0100 BK 0000)

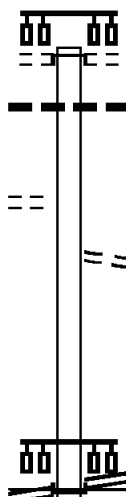
DIR: B TOTAL LEN: 1.605 MI. DIST: 08-5 SR: 2026  
 LEFT MUN: WEST HANOVER T RIGHT MUN: WEST HANOVER T

Location	Segment	Length (FT)	Material / Description
SCHAFFNER DR (TWP)	008477 FT	0030/2235	HERSHEY RD (SR0039 SEG 0260/0000)
	0030/1516	0030	018"H 24"W ELLIP METAL INSTALLED UNKN
	006242 FT	0030/0000	2 0 22052 0 00 0060+48 LENGTH(AH 2235 BK 2621)
CLOVER LN (T520)	0020/2104	0029	015 " DIA CIRC METAL INSTALLED UNKN
	0020/1770	0030	018 " DIA CIR PLASTIC INSTALLED UNKN
	003621 FT	0020/0009	BMSBG 22/2026/0020/0000
	0020/0000	0020	TR BEAVER CK BMSBG 22/2026/0020/0000 LENGTH(AH 2621 BK 3621)
CLOVER LN (T520)	0010/3373	0025	018 " DIA CIRC METAL INSTALLED UNKN
	0010/3213	0072	024 " DIA CIRC METAL INSTALLED UNKN
	0010/1648	0030	018"H 21"W ELLIP METAL INSTALLED UNKN
	0010/0615	0027	018 " DIA CIRC METAL INSTALLED UNKN
	000000 FT	000000	2 0 22052 0 00 0000+00 OAK GROVE RD (SR2003 SEG 0240/0000)
	0010/0000	0000	NC GR INTER-BK OAK GROVE RD (SR2003 SEG 0240/0000) MFC BEGIN = E LENGTH(AH 3621 BK 0000)

DIR: B TOTAL LEN: .302 MI. DIST: 08-5 SR: 2025  
 LEFT MUN: EAST HANOVER T RIGHT MUN: EAST HANOVER T

001593 FT

001593 FT  
 INTER-AHD BOW CREEK RD  
 (T525)  
 JONESTOWN RD  
 (T601)



0010/1593  
 0010/1470 018 " DIA CIRC CONCR  
 LEN=0100 INSTALLED UNKN

KELLY CT  
 (TWP )

0010/0460

0010/0132 FROM 0022/0661 SH  
 000000 FT (CONN)  
 1 1 00692 0 00 0073+18  
 ALLENTOWN BL  
 (SR0022 SEG 0660/0000)  
 (SR0022 SEG 0661/0000)  
 NC LAUDERMILCH RD

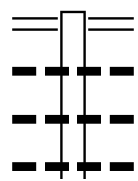
000000 FT

INTER-BK LAUDERMILCH RD  
 (SR0743 SEG 0330/2450)  
 MFC BEGIN = C  
 0010/0000 LENGTH(AH 1593 BK 0000)

ALLENTOWN BL  
 (SR0022 SEG 0661/0000)  
 (SR0022 SEG 0660/0000) 0010/0000

EXTRACT DATE: 12/18/2023 ROADWAY MANAGEMENT SYSTEM PAGE NUMBER: 406  
 PRINT DATE: 12/20/2023 SLD COUNTY/SR - ANNUAL PRINT COUNTY: DAUPHIN  
 DIR: B TOTAL LEN: 1.808 MI. DIST: 08-5 SR: 2024  
 LEFT MUN: WEST HANOVER T RIGHT MUN: WEST HANOVER T

009546 FT



009546 FT HERSHEY RD  
 0040/2088 (SR0039 SEG 0270/0932)  
 015"H 19"W ELLIP METAL  
 0040/1715 LEN=0030 INSTALLED UNKN  
 015"H 21"W ELLIP METAL  
 0040/1262 LEN=0030 INSTALLED UNKN  
 013"H 17"W ELLIP METAL  
 0040/0676 LEN=0040 INSTALLED 2002



DIR: B TOTAL LEN: 1.808 MI. DIST: 08-5 SR: 2024  
 LEFT MUN: WEST HANOVER T RIGHT MUN: WEST HANOVER T

Stationing	Description	Length	Material	Notes
007458 FT		0040/0508	024" DIA CIRC METAL	LEN=0035 INSTALLED 2005
		007458 FT	2 0 22050 0 00 0074+52	WEST HANOVER T
		0040/0000	SOUTH HANOVER T	LENGTH(AH 2088 BK 2637)
		0030/1823	WILLOW CREEK LN	(PRDR)
		0030/1559	015"H 21"W ELLIP METAL	LEN=0031 INSTALLED UNKN
		0030/1343	WILLOW CREEK LN	(PRDR)
		0030/1244	015"H 21"W ELLIP METAL	LEN=0030 INSTALLED UNKN
		0030/0013	021"H 15"W METAL ARCH	LEN=0020 INSTALLED 2000
2 0 22050 0 00 0048+21	OAK TREE RD (T512)	004821 FT		
		0030/0000		LENGTH(AH 2637 BK 1726)
		0020/0733		
2 0 22050 0 00 0030+95	LONG LN DR (T525) BANBURY RD (T541)	003095 FT		
		0020/0000		LENGTH(AH 1726 BK 3095)
		0010/2603	013"H 01"W ELLIP METAL	LEN=0030 INSTALLED UNKN
		0010/1500	024" DIA CIRC METAL	LEN=0030 INSTALLED UNKN
		0010/1352	STOUDT RD	(T407)
		0010/0870	SHORT DR	(T419)
		000000 FT		
		0010/0000	2 0 22050 0 00 0000+00	HOERNERTOWN RD (SR2003 SEG 0220/0000)
		0010/0000	NC RE	RED TOP RD (T407)
		0010/0000	MFC BEGIN = E	LENGTH(AH 3095 BK 0000)
HOERNERTOWN RD (SR2003 SEG 0220/0000)		0010/0000		

EXTRACT DATE: 12/18/2023  
PRINT DATE: 12/20/2023

ROADWAY MANAGEMENT SYSTEM  
SLD COUNTY/SR - ANNUAL PRINT

PAGE NUMBER: 404  
COUNTY: DAUPHIN

DIR: B TOTAL LEN: .663 MI.  
LEFT MUN: LONDONDERRY T

DIST: 08-5 SR: 2023  
RIGHT MUN: LONDONDERRY T

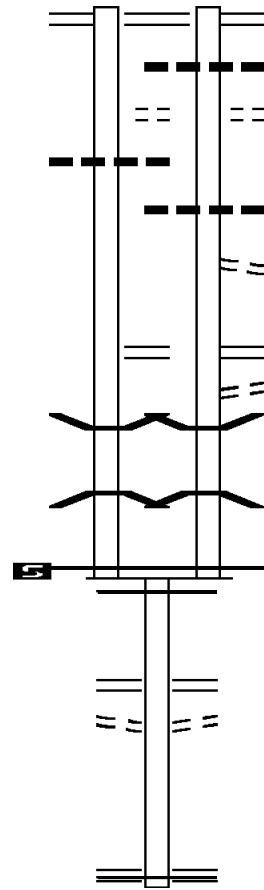
COLEBROOK RD 003500 FT  
(SR0341 SEG 0050/1942) 0021/2538

PENNDOT STOCKYARD 0021/1818  
(GOVT)  
060 "DIA CIRC METAL  
LEN=0090 INSTALLED UNKN 0021/1512

RAMP J RD  
(SR8026 SEG 0512/0000)  
RAMP K RD  
(SR8026 SEG 0502/1830) 0021/1115

BMS EN 22/2023/0010/1103 0021/0361  
1 0 00129 7 00 0011+01  
PA 283  
BMS BG 22/2023/0010/1103 0021/0137  
0 0 00000 0 00 0000+00 000962 FT  
MFC BEGIN = D  
LENGTH(AH 2538 BK 0962) 0021/0000

FROM 8026/0010 SH  
(CONN) 0010/0576  
000000 FT



003502 FT COLEBROOK RD  
0020/2540 (SR0341 SEG 0050/1942)  
024 "DIA CIRC CONCR  
0020/2160 LEN=0048 INSTALLED UNKN  
0020/1819 PENNDOT STOCKYARD  
(GOVT)

060 "DIA CIRC METAL  
LEN=0100 INSTALLED UNKN  
FROM 8026/0502 SH  
0020/1347 (CONN)  
0020/1288 RAMP J RD  
(SR8026 SEG 0512/0000)  
RAMP K RD  
(SR8026 SEG 0502/1830)  
TO 8026/0512 SH

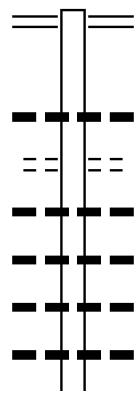
0020/0921 (CONN)  
0020/0365 BMS EN 22/2023/0010/1103  
1 0 00129 7 00 0000+00  
PA 283  
0020/0141 BMS BG 22/2023/0010/1103  
000962 FT 0 0 00000 0 00 0000+00  
MFC BEGIN = D  
0020/0000 LENGTH(AH 2540 BK 0962)  
0010/0756 MFC BEGIN = D

RAMP M RD  
(SR8026 SEG 0010/1661)  
RAMP L RD  
(SR8026 SEG 0750/0000)  
TO 8026/0750 SH  
(CONN)

1 0 00129 7 00 0000+00  
NC TO LL HOUSE RD  
MAIN ST  
(SR0230 SEG 0340/0000)  
MFC BEGIN = B  
0010/0000 LENGTH(AH 0962 BK 0000)

EXTRACT DATE: 12/18/2023 ROADWAY MANAGEMENT SYSTEM PAGE NUMBER: 403  
 PRINT DATE: 12/20/2023 SLD COUNTY/SR - ANNUAL PRINT COUNTY: DAUPHIN  
 DIR: B TOTAL LEN: 2.085 MI. DIST: 08-5 SR: 2022  
 LEFT MUN: EAST HANOVER T RIGHT MUN: EAST HANOVER T

011008 FT



008343 FT

011008 FT LAUDERMILCH RD  
 0040/2665 (SR0743 SEG 0270/1165)  
 0040/1687 024 " DIA CIR PLASTIC  
 LEN=0045 INSTALLED 2016  
 HIGH DR  
 0040/1662 (T596)  
 018 " DIA CIR PLASTIC  
 0040/1640 LEN=0045 INSTALLED 2016  
 030 " DIA CIR PLASTIC  
 0040/1215 LEN=0050 INSTALLED 2016  
 018 " DIA CIR PLASTIC  
 0040/0677 LEN=0035 INSTALLED 2016  
 018 " DIA CIR PLASTIC  
 0040/0556 LEN=0035 INSTALLED 2016  
 008343 FT 2 0 22051 0 00 0084+84

DIR: B TOTAL LEN: 2.085 MI. DIST: 08-5 SR: 2022  
 LEFT MUN: EAST HANOVER T RIGHT MUN: EAST HANOVER T

TRAIL RD  
(T598)

005908 FT

0020/2028

002377 FT

000000 FT

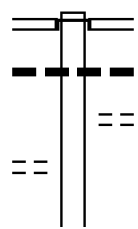
0040/0000	LENGTH(AH 2665 BK 2435)
0030/1958	018 "DIA CIR PLASTIC LEN=0035 INSTALLED 2016
0030/0998	BMS EN 22/2022/0030/0964 2 0 22051 0 00 0058+99 BOW CREEK
0030/0939	BMSBG 22/2022/0030/0964 036 "DIA CIR PLASTIC
0030/0655	LEN=0048 INSTALLED 2016
005908 FT	2 0 22051 0 00 0058+99
0030/0000	LENGTH(AH 2435 BK 3531)
0020/2862	036 "DIA CIR PLASTIC LEN=0036 INSTALLED UNKN AMOR DR
0020/2427	(T472)
0020/2274	018 "DIA CIR PLASTIC LEN=0025 INSTALLED UNKN
0020/1212	018 "DIA CIR PLASTIC LEN=0036 INSTALLED 2016
0020/0465	018 "DIA CIR PLASTIC LEN=0040 INSTALLED 2016
0020/0105	018 "DIA CIR PLASTIC LEN=0029 INSTALLED UNKN
002377 FT	2 0 22051 0 00 0023+87 EAST HANOVER SOUTH HANOVER T
0020/0000	LENGTH(AH 3531 BK 2377)
0010/1484	018 "DIA CIR PLASTIC LEN=0030 INSTALLED 2016
0010/0576	018 "DIA CIR PLASTIC LEN=0032 INSTALLED 2016
0010/0302	018 "DIA CIR PLASTIC LEN=0032 INSTALLED 2015
000000 FT	2 0 22051 0 00 0000+10 NC CANAL RD SAND BEACH RD (SR2015 SEG 0040/1529) MFC BEGIN = E
0010/0000	LENGTH(AH 2377 BK 0000)

EXTRACT DATE: 12/18/2023 ROADWAY MANAGEMENT SYSTEM PAGE NUMBER: 401  
 PRINT DATE: 12/20/2023 SLD COUNTY/SR - ANNUAL PRINT COUNTY: DAUPHIN  
 DIR: B TOTAL LEN: 1.860 MI. DIST: 08-5 SR: 2021  
 LEFT MUN: SOUTH HANOVER T RIGHT MUN: SOUTH HANOVER T

WILLOW ST  
(T331)

009822 FT

0040/2274



009822 FT  
 INTER-AHD GRANDVIEW DR  
 (T508)  
 UNION DEPOSIT RD  
 0040/2525 (SR2010 SEG 0080/0000)  
 0040/2387 015 " DIA CIRC METAL  
 LEN=0021 INSTALLED UNKN  
 ARWIN DR  
 0040/2386 (T531)

018 " DIA CIR PLASTIC

DIR: B TOTAL LEN: 1.860 MI. DIST: 08-5 SR: 2021  
 LEFT MUN: SOUTH HANOVER T RIGHT MUN: SOUTH HANOVER T

DEIMLER LN  
 (T531)

0040/0981

007297 FT

004817 FT

2 0 22049 0 01 0024+76 002476 FT  
 WAGNER CR  
 (TWP )  
 HOLLOW LN  
 (TWP )  
 DUKE ST  
 (T690)

0020/0000

0010/2181




0010/1576

000000 FT

HOERNERSTOWN RD  
 (SR2003 SEG 0160/0862) 0010/0000

0040/1631	LEN=0030	INSTALLED 1999
0040/1446	ARWIN DR (T531)	
0040/0604	015"H 21"W ELLIP METAL LEN=0045	INSTALLED 2000
007297 FT	2 0 22049 0 01 0074+64	
0040/0000	LENGTH(AH 2525 BK 2480) 024 " DIA CIRC METAL	
0030/2168	LEN=0040	INSTALLED UNKN
0030/0922	015"H 21"W ELLIP METAL LEN=0029	INSTALLED UNKN
004817 FT	2 0 22049 0 01 0048+17	
0030/0000	LENGTH(AH 2480 BK 2341)	
0020/1543	015"H 21"W ELLIP METAL LEN=0030	INSTALLED 1999
0020/1160	015"H 21"W ELLIP METAL LEN=0035	INSTALLED 2000
0020/1100	ARTHUR ST (T325)	
0020/0209	015"H 21"W ELLIP METAL LEN=0027	INSTALLED UNKN
002476 FT	WAGNER ST (T323)	
0020/0000	LENGTH(AH 2341 BK 2476)	
0010/1491	015"H 21"W ELLIP METAL LEN=0028	INSTALLED UNKN
000000 FT	2 0 22049 0 00 0000+00	
0010/0000	NC GR ANDVIEW DR INTER-BK HANOVER ST (SR2003 SEG 0160/0862) MFC BEGIN = D	
0010/0000	LENGTH(AH 2476 BK 0000)	

EXTRACT DATE: 12/18/2023      ROADWAY MANAGEMENT SYSTEM      PAGE NUMBER: 399  
 PRINT DATE: 12/20/2023      SLD COUNTY/SR - ANNUAL PRINT      COUNTY: DAUPHIN  
 DIR: B      TOTAL LEN: .000 MI.      DIST: 08-5      SR: 2020  
 LEFT MUN: LOWER PAXTON T      RIGHT MUN: LOWER PAXTON T

000000 FT		000000 FT	
000000 FT		7020/0000 FT	LENGTH(AH 1908 BK 0274)
000000 FT		000000 FT	
		7014/0000 FT	LENGTH(AH 0274 BK 1510)
		000000 FT	
		7010/0000 FT	LENGTH(AH 1510 BK 0000)

DIR: B TOTAL LEN: 5.133 MI. DIST: 08-5 SR: 2019  
 LEFT MUN: LOWER PAXTON T RIGHT MUN: LOWER PAXTON T

	027103 FT		027103 FT JONESTOWN RD (T601)
PAXTONIA E.S. DR (PRDR)	0120/2339	==	0120/2763
			0120/1413 018 "DIA CIRC CONCR LEN=0037 INSTALLED UNKN HEATHERFIELD WY
M ST (T465)	0120/0929	==	0120/1335 (T644)
			0120/0835 036 "DIA CIRC CONCR LEN=0050 INSTALLED UNKN
2 0 22018 0 02 0556+93 OLD FARM LN (T463)	024340 FT 0120/0000	==	0120/0356 030 "DIA CIRC CONCR LEN=0044 INSTALLED UNKN 024340 FT
			5 0120/0000 LENGTH(AH 2763 BK 2012)
M ST (T465)	0110/0377	==	0110/0808 BIKEWAY TR (PARK)
			0110/0118 LC FROM DEVONSHIRE HTS (CONN)
	022328 FT		0110/0044 TRIB. TO BEAVER CREEK STRUCTURE LENGTH 14 FT BMSID 22/2019/0110/0000
DEVONSHIRE HEIGHTS RD (T431) LC FROM DEVONSHIRE HTS (CONN) HIGHLANDS CT (TWP )	0110/0000 0100/3058 0100/2743	==	2 0 22018 0 02 0536+83 DEVONSHIRE HEIGHTS RD (T431)
			5 0110/0000 LENGTH(AH 2012 BK 3208)
			0100/2477 018 "DIA CIRC CONCR LEN=0050 INSTALLED 2012
			0100/2090 BMSSEN 22/2019/0100/2075 0 0 00000 0 00 0000+00
			0100/2075 TR BEAVER CK BMSBG 22/2019/0100/2075
			0100/1755 TAUNTON RD (TWP )
			018 "DIA CIRC CONCR



EXTRACT DATE: 12/18/2023  
PRINT DATE: 12/20/2023

ROADWAY MANAGEMENT SYSTEM  
SLD COUNTY/SR - ANNUAL PRINT

PAGE NUMBER: 397  
COUNTY: DAUPHIN

DIR: B TOTAL LEN: 5.133 MI.  
LEFT MUN: LOWER PAXTON T

DIST: 08-5 SR: 2019  
RIGHT MUN: LOWER PAXTON T

Stationing	Notes	Structure	Material	Status
0100/1287		LEN=0039	" DIA CIRC CONCR	INSTALLED UNKN
0100/0692		LEN=0036	" DIA CIRC CONCR	INSTALLED UNKN
0100/0564	==	TAUNTON RD (TWP)		
0100/0409		LEN=0039	" DIA CIRC CONCR	INSTALLED UNKN
0100/0020	==	HUNTERS RUN RD (T400)		
019120 FT		2 0 22018 0 02 0504+31		
		TB BEAVER CK		
		STRUCTURE LENGTH 22 FT		
0100/0000	5	BMSID 22/2019/0100/0000		
		LENGTH(AH 3208 BK 3253)		
0090/3175		LEN=0033	" DIA CIRC CONCR	INSTALLED UNKN
0090/2845		LEN=0040	" DIA CIRC CONCR	INSTALLED UNKN
0090/2494		LEN=0040	" DIA CIRC CONCR	INSTALLED UNKN
0090/2492		LEN=0040	" DIA CIRC CONCR	INSTALLED UNKN
0090/2062		024 " DIA CIRC METAL		INSTALLED UNKN
0090/2060		024 " DIA CIRC METAL		INSTALLED UNKN
0090/1796	==	LEN=0035	" DIA CIRC CONCR	INSTALLED UNKN
		018 " DIA CIRC CONCR		
0090/1324		LEN=0035	" DIA CIRC CONCR	INSTALLED UNKN
0090/1322		LEN=0035	" DIA CIRC CONCR	INSTALLED UNKN
0090/1320		LEN=0035	" DIA CIRC CONCR	INSTALLED UNKN
0090/1100	==	RED TOP RD (T407)		
0090/1060		014 "H 23 "W ELLIP CONC		INSTALLED 2003
0090/0660		LEN=0050	" DIA CIRC CONCR	INSTALLED UNKN
0090/0542		LEN=0051	" DIA CIRC CONCR	INSTALLED UNKN
		BMSSEN 22/2019/0090/0521		
		2 0 22018 0 02 0477+05		
		TRIB. BEAVER		
0090/0521		BMSBG 22/2019/0090/0521		
0090/0311		LEN=0040	" DIA CIRC CONCR	INSTALLED UNKN
015867 FT				
2 0 22018 0 02 0471+92				
LOCUST LN				
(SR3024 SEG 0080/2417)				
0090/0000	5	MFC BEGIN = D		
		LENGTH(AH 3253 BK 2984)		
		018 " DIA CIRC CONCR		

DIR: B TOTAL LEN: 5.133 MI. DIST: 08-5 SR: 2019  
 LEFT MUN: LOWER PAXTON T RIGHT MUN: LOWER PAXTON T

0080/2812	LEN=0032	INSTALLED	UNKN
0080/2723	LEN=0048	INSTALLED	UNKN
0080/2587	LEN=0046	INSTALLED	UNKN
0080/2542	LEN=0032	INSTALLED	UNKN
0080/2162	LEN=0040	INSTALLED	UNKN
0080/1897	LEN=0046	INSTALLED	UNKN
0080/1630	LEN=0048	INSTALLED	UNKN
0080/1095	LEN=0048	INSTALLED	UNKN
0080/0767	LEN=0040	INSTALLED	UNKN
0080/0575	LEN=0040	INSTALLED	UNKN
012883 FT	(SR2010 SEG 0010/0000)	UNION DEPOSIT RD	
0080/0000	LENGTH(AH 2984 BK 2927)	018" DIA	CIRC CONCR
0064/2544	LEN=0055	INSTALLED	UNKN
0064/2245	LEN=0045	INSTALLED	UNKN
0064/1728	LEN=0050	INSTALLED	UNKN
0064/1315	LEN=0033	INSTALLED	UNKN
0064/0837	LEN=0056	INSTALLED	UNKN
0064/0017	LEN=0033	INSTALLED	UNKN
009956 FT	2 0 22018 0 01 0408+15		
0064/0000	LENGTH(AH 2927 BK 2573)	018" DIA	CIRC CONCR
0060/2011	LEN=0039	INSTALLED	UNKN
0060/1618	LEN=0039	INSTALLED	UNKN
0060/1347	LEN=0052	INSTALLED	UNKN
0060/1212	LEN=0052	INSTALLED	UNKN
0060/1009	LEN=0039	INSTALLED	UNKN
0060/0768	LEN=0027	INSTALLED	UNKN

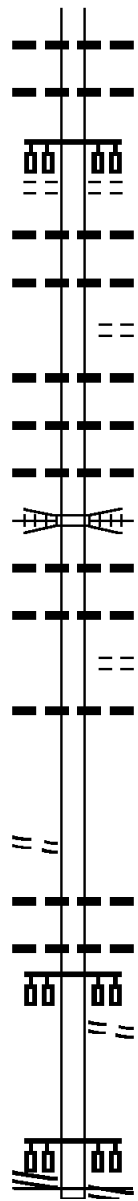
2 0 22018 0 02 0441+49 012883 FT  
 UNION DEPOSIT RD  
 (SR3020 SEG 0140/1799) 0080/0000

009956 FT

DIR: B TOTAL LEN: 5.133 MI. DIST: 08-5 SR: 2019  
 LEFT MUN: LOWER PAXTON T RIGHT MUN: LOWER PAXTON T

Stationing	Description	Material	Length	Status
007383 FT	0060/0631	018" DIA CIRC CONCR	LEN=0038	INSTALLED UNKN
	0060/0405	018" DIA CIRC CONCR	LEN=0035	INSTALLED UNKN
	0060/0403	015"H 21"W ELLIP CONC	LEN=0033	INSTALLED UNKN
	007383 FT	2 0 22018 0 01 0382+64		WILLOUGHBY RD
	0060/0000	(T400)	LENGTH(AH 2573 BK 1519)	
	0050/0906	BMS EN 22/2019/0050/0819	2 0 22018 0 01 0379+72	BEAVER CK.
	0050/0819	BMS BG 22/2019/0050/0819		LOWER PAXTON
	0050/0759	SOUTH HANOVER T		PINE HILL RD
	0050/0690	(T371)		024" DIA CIRC METAL
	0050/0666	LEN=0066	INSTALLED UNKN	CRESTVIEW RD
	0050/0272	(T522)		BMS EN 22/2019/0050/0000
005864 FT	0050/0191	2 0 22018 0 01 0367+45		BEAVER CK.
	005864 FT	BMS BG 22/2019/0050/0000		SOUTH HANOVER
	0050/0000	LOWER PAXTON T	LENGTH(AH 1519 BK 1975)	
CONWAY RD (T371)	0040/1504			
	0040/1463	018" DIA CIRC METAL	LEN=0100	INSTALLED UNKN
	0040/0871	024" DIA CIRC METAL	LEN=0048	INSTALLED UNKN
	0040/0458	072"H 14"W METAL ARCH	LEN=0050	INSTALLED UNKN
	0040/0455	TR BEAVER CK	STRUCTURE LENGTH 12 FT	BMS ID 22/2019/0040/0455
EVELYN ST (TWP)	0040/0287			
2 0 22018 0 01 0350+24	003889 FT	LOWER PAXTON		
JEFFERSON ST (TWP)	0040/0000	SWATARA T	LENGTH(AH 1975 BK 3287)	
SOMERSET ST (TWP)	0020/3006			
	0020/2583	018" DIA CIRC METAL	LEN=0036	INSTALLED UNKN

DIR: B TOTAL LEN: 5.133 MI. DIST: 08-5 SR: 2019  
 LEFT MUN: SWATARA T RIGHT MUN: SWATARA T



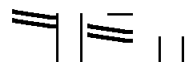
0020/2582	018 " DIA	CIRC METAL
	LEN=0040	INSTALLED UNKN
0020/2573	018 " DIA	CIR PLASTIC
	LEN=0027	INSTALLED UNKN
	NC NY	YES RD
		DERRY ST
		(TWP )
0020/2559	018 " DIA	CIRC METAL
	LEN=0040	INSTALLED UNKN
0020/2466	066 " DIA	CIRC METAL
	LEN=0081	INSTALLED UNKN
0020/2242		OLD DERRY ST
		(TWP )
0020/2191	036 " DIA	CIRC CONCR
	LEN=0100	INSTALLED UNKN
0020/2105	018 " DIA	CIRC METAL
	LEN=0035	INSTALLED UNKN
0020/2056	018 " DIA	CIR PLASTIC
	LEN=0015	INSTALLED UNKN
0020/1902		NORFOLK SOUTHERN
		OVERPASS IS RR X-ING
0020/1769	036 " DIA	CIRC CONCR
	LEN=0054	INSTALLED UNKN
0020/1591	036 " DIA	CIRC METAL
	LEN=0022	INSTALLED UNKN
0020/1154		ADAMS DR
		(TWP )
0020/0896	018 " DIA	CIRC METAL
	LEN=0085	INSTALLED UNKN
000602 FT	2 0 22018 0 01 0317+54	
	0020/0000	LENGTH(AH 3287 BK 0602)
		NC MI LROY RD
0010/0573	018 " DIA	CAST IRON
	LEN=0052	INSTALLED UNKN
0010/0542	014"H 23"W	ELLIP CONC
	LEN=0052	INSTALLED UNKN
0010/0499		HILTON ST
		(TWP )
0010/0090		NC GRAYSON RD
000000 FT	PAXTON ST	
	(SR0322 SEG 0140/0000)	
	(SR0322 SEG 0141/0000)	
	MFC BEGIN = C	
0010/0000	0010/0000	LENGTH(AH 0602 BK 0000)

GRAYSON RD  
(TWP )

2 0 22018 0 00 0312+13 000000 FT  
 PAXTON ST  
 (SR0322 SEG 0140/0000)  
 (SR0322 SEG 0141/0000) 0010/0000

EXTRACT DATE: 12/18/2023 ROADWAY MANAGEMENT SYSTEM PAGE NUMBER: 393  
PRINT DATE: 12/20/2023 SLD COUNTY/SR - ANNUAL PRINT COUNTY: DAUPHIN  
DIR: E TOTAL LEN: 3.810 MI. DIST: 08-5 SR: 2018  
LEFT MUN: DERRY T RIGHT MUN: DERRY T

CHOCOLATE AV 020115 FT  
(SR0422 SEG 0061/0000)  
CHOCOLATE AV  
(SR0422 SEG 0061/0000) 0105/0501  
CHOCOLATE AV



020103 FT

CHOCOLATE AV

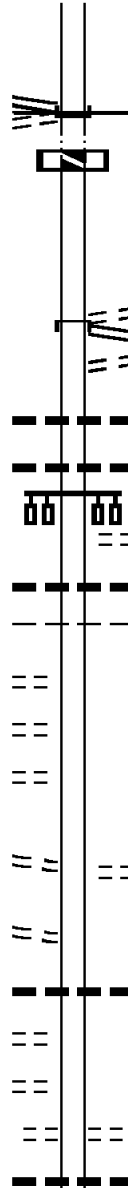
DIR: E TOTAL LEN: 3.810 MI. DIST: 08-5 SR: 2018  
 LEFT MUN: DERRY T RIGHT MUN: DERRY T

Stationing	Description	Length	Material	Notes
0105/0370	CROSSOVER RD (CONN)	0105/0058	024" DIA CIRC CONCR	LEN=0053 INSTALLED UNKN
0104/0119	CROSSOVER RD (CONN)	0104/0048	024" DIA CIRC CONCR	LEN=0053 INSTALLED UNKN
0104/0043	MFC BEGIN = D	019614 FT		
0105/0000	LENGTH(AH 0501 BK 0435)	0104/0000	024" DIA CIRC CONCR	LEN=0030 INSTALLED UNKN
0100/0248	MILL ST (T626)	019179 FT		
0100/0236	SWATARA AV	019179 FT		
0100/0000	INTER-BK	019179 FT		
0090/2254	HOCKERSVILLE RD (SR2011 SEG 0150/0000)	0090/0000	018" DIA CIRC METAL	LEN=0050 INSTALLED UNKN
0090/1975	CHOCOLATE AV	0090/0000	018" DIA CIRC METAL	LEN=0050 INSTALLED UNKN
016925 FT		016925 FT		
0090/0000	LENGTH(AH 000100 BK 002254)	0090/0000	018" DIA CIRC METAL	LEN=0050 INSTALLED UNKN
0080/2449	CHOCOLATE AV (SR2011 SEG 0150/0000)	0080/2449	016" DIA CIRC METAL	LEN=0045 INSTALLED 2000
0080/1443	018" DIA CIRC CONCR	0080/1443	018" DIA CIRC CONCR	LEN=0053 INSTALLED UNKN
013040 FT		013040 FT		
0080/0415	018" DIA CIRC CONCR	0080/0415	018" DIA CIRC CONCR	LEN=0042 INSTALLED UNKN
0080/0000	LENGTH(AH 3885 BK 0860)	0080/0000	018" DIA CIRC CONCR	LEN=0042 INSTALLED UNKN
0070/0100	024" DIA CIRC CONCR	0070/0100	024" DIA CIRC CONCR	LEN=0060 INSTALLED UNKN
012180 FT		012180 FT		

DIR: E TOTAL LEN: 3.810 MI. DIST: 08-5 SR: 2018  
 LEFT MUN: DERRY T RIGHT MUN: DERRY T

HERSHEYPARK DR  
 (SR0039 SEG 0391/0000)  
 (SR0039 SEG 0390/0000)  
 SWEET ST  
 (T377)

0070/0000  
 012180 FT



NC CHOCOLATE AV  
 INTER-BK HERSHEYPARK DR  
 (SR0039 SEG 0391/0000)  
 MFC BEGIN = D  
 0070/0000 LTH AH 000860 BK 000100  
 012180 FT  
 7064/0000 LTH AH 000100 BK 003086  
 INTER-AHD HERSHEYPARK DR  
 (SR0039 SEG 0400/0472)  
 MAE ST  
 (T503)  
 HERSHEYPARK DR  
 (SR0039 SEG 0401/0472)  
 0050/3086 (SR0039 SEG 0400/0472)  
 TO 0039/0400 SH  
 0050/2972 (CONN)  
 024 " DIA CIRC CONCR  
 0050/2928 LEN=0050 INSTALLED UNKN  
 036"H 48"W ELLIP CONC  
 0050/2580 LEN=0001 INSTALLED UNKN  
 EAST MAIN ST  
 (TBC )  
 0050/2498 024 " DIA CIRC METAL  
 0050/2424 LEN=0060 INSTALLED 2003  
 DERRY  
 0050/2069 HUMMELSTOWN B

ALLISON DR  
 (BORO) 0050/1860 ==  
 ALLISON DR  
 (BORO) 0050/1381 ==  
 TOWNSEND DR  
 (BORO) 0050/0927 ==

WAGNER ST  
 (BORO) 0050/0159 ==  
 1 0 00139 0 03 0531+38 009094 FT ==  
 CAMERON AV  
 (BORO) 0050/0000 ==

UNNAMED AL  
 (BORO) 0040/1708 ==  
 UNNAMED AL  
 (BORO) 0040/1505 ==

NC WALTON AV  
 MAIN ST  
 (TBC )  
 0050/0159 009094 FT ==  
 0050/0000 LENGTH(AH 3086 BK 1974)  
 024 " DIA CIRC CONCR  
 0040/1731 LEN=0035 INSTALLED UNKN  
 STYLES AL  
 (BORO)  
 0040/1294 018 " DIA CIRC CONCR  
 0040/1287 LEN=0035 INSTALLED UNKN

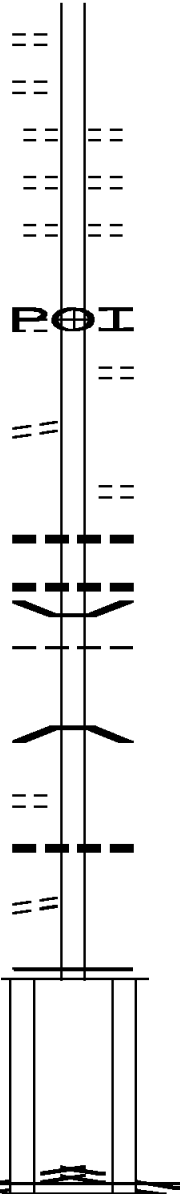
DIR: E TOTAL LEN: 3.810 MI. DIST: 08-5 SR: 2018  
 LEFT MUN: HUMMELSTOWN B RIGHT MUN: HUMMELSTOWN B

Street Name	Segment ID	Length (FT)	Notes
QUARRY RD (BORO)	0040/0499	007120 FT	HANNA ST (BORO) BALSBAUGH AL (BORO) QUARRY RD (SR2005 SEG 0130/0861)
MULBERRY AL (BORO)	0030/2295		CHESTNUT AL (BORO) 1 0 00139 0 03 0510+40 WATER ST (BORO) LENGTH(AH 1974 BK 2558)
COSMOS AL (BORO)	0030/1178		HANOVER ST (SR2003 SEG 0140/0928) 012 " DIA CIR PLASTIC LEN=0034 INSTALLED UNKN LILAC AL (BORO)
RAILROAD ST (BORO)	0030/1130		ROSANNA ST (BORO)
UNNAMED AL (BORO)	0030/0813		RAILROAD ST (BORO)
SMALL AL (BORO)	0030/0439	004562 FT	JOHN ST (BORO) DEWBERRY AL (BORO) EARLY ST (BORO) 1 0 00139 0 03 0484+82 LANDIS ST (BORO) LENGTH(AH 2558 BK 2069) SPRUCE AL (BORO)
			0020/1801 024"H 36"W CON BOX CUL LEN=0035 INSTALLED UNKN 0020/1550 0020/1532 (AAR 591484V)#TRKS 01



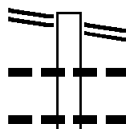
DIR: E TOTAL LEN: 3.810 MI. DIST: 08-5 SR: 2018  
 LEFT MUN: HUMMELSTOWN B RIGHT MUN: HUMMELSTOWN B

Location / Segment	Start Station	End Station	Length	Notes
DUKE ST (BORO)	0020/1490			
DAUPHIN AL (BORO)	0020/1384			
		0020/1232		WALNUT ST (BORO)
		0020/0968		PINE AL (BORO)
		0020/0700		UNION ST (BORO)
OLD FARM RD (BORO)	002493 FT	0020/0000	002493 FT	1 0 00139 0 03 0464+13 (APRA) HANDWERK INC
	0020/0000			LENGTH(AH 2069 BK 2383)
		0010/2032		FIDDLERS ELBOW RD (T390)
HUMMEL NATURE TRAIL (PARK)	0010/1918			
		0010/1565		NC MAIN ST VILLAGE LN (BORO)
		0010/1545		015" DIA CIRC CONCR LEN=0001 INSTALLED 2003
		0010/1544		014" DIA CIRC CONCR LEN=0030 INSTALLED UNKN
		0010/1385		BMS EN 22/2018/0010/1118 HUMMELSTOWN
		0010/1089		SWATARA T 1 0 00139 0 02 0439+67
		0010/1008		SWATARA CK. BMSBG 22/2018/0010/1118
PLEASANTVIEW RD (T375)	0010/0289			
		0010/0217		018"H 24"W ELLIP CONCR LEN=0050 INSTALLED UNKN
BRIDGE RD (TWP)	0010/0095			
	000110 FT			
		000110 FT		1 0 00139 0 02 0439+67
		0010/0000		MFC BEGIN = C LENGTH(AH 2383 BK 0110)
0 0 00000 0 00 0000+00 000000 FT				
PAXTON ST (SR0322 SEG 0151/2264)				
NC BRIDGE RD				
PAXTON ST (SR0322 SEG 0151/2264)				
MFC BEGIN = C				
LENGTH(AH 0110 BK 0000)	0005/0000			
		0004/0000		0 0 00000 0 00 0000+00 PAXTON ST (SR0322 SEG 0151/2416) NC BRIDGE RD PAXTON ST (SR0322 SEG 0151/2416) MFC BEGIN = C LENGTH(AH 0110 BK 0000)



EXTRACT DATE: 12/18/2023 ROADWAY MANAGEMENT SYSTEM PAGE NUMBER: 388  
 PRINT DATE: 12/20/2023 SLD COUNTY/SR - ANNUAL PRINT COUNTY: DAUPHIN  
 DIR: B TOTAL LEN: 2.936 MI. DIST: 08-5 SR: 2017  
 LEFT MUN: EAST HANOVER T RIGHT MUN: EAST HANOVER T

MOUNTAIN RD 015500 FT  
 (SR0443 SEG 0260/0000) 0070/2345



015500 FT MOUNTAIN RD  
 0070/2345 (SR0443 SEG 0260/0000)  
 018"H 21"W ELLIPTICAL\*  
 0070/2262 LEN=0053 INSTALLED UNKN  
 018"H 21"W ELLIPTICAL\*  
 0070/1800 LEN=0036 INSTALLED UNKN

EXTRACT DATE: 12/18/2023  
PRINT DATE: 12/20/2023

ROADWAY MANAGEMENT SYSTEM  
SLD COUNTY/SR - ANNUAL PRINT

PAGE NUMBER: 387  
COUNTY: DAUPHIN

DIR: B TOTAL LEN: 2.936 MI.  
LEFT MUN: EAST HANOVER T

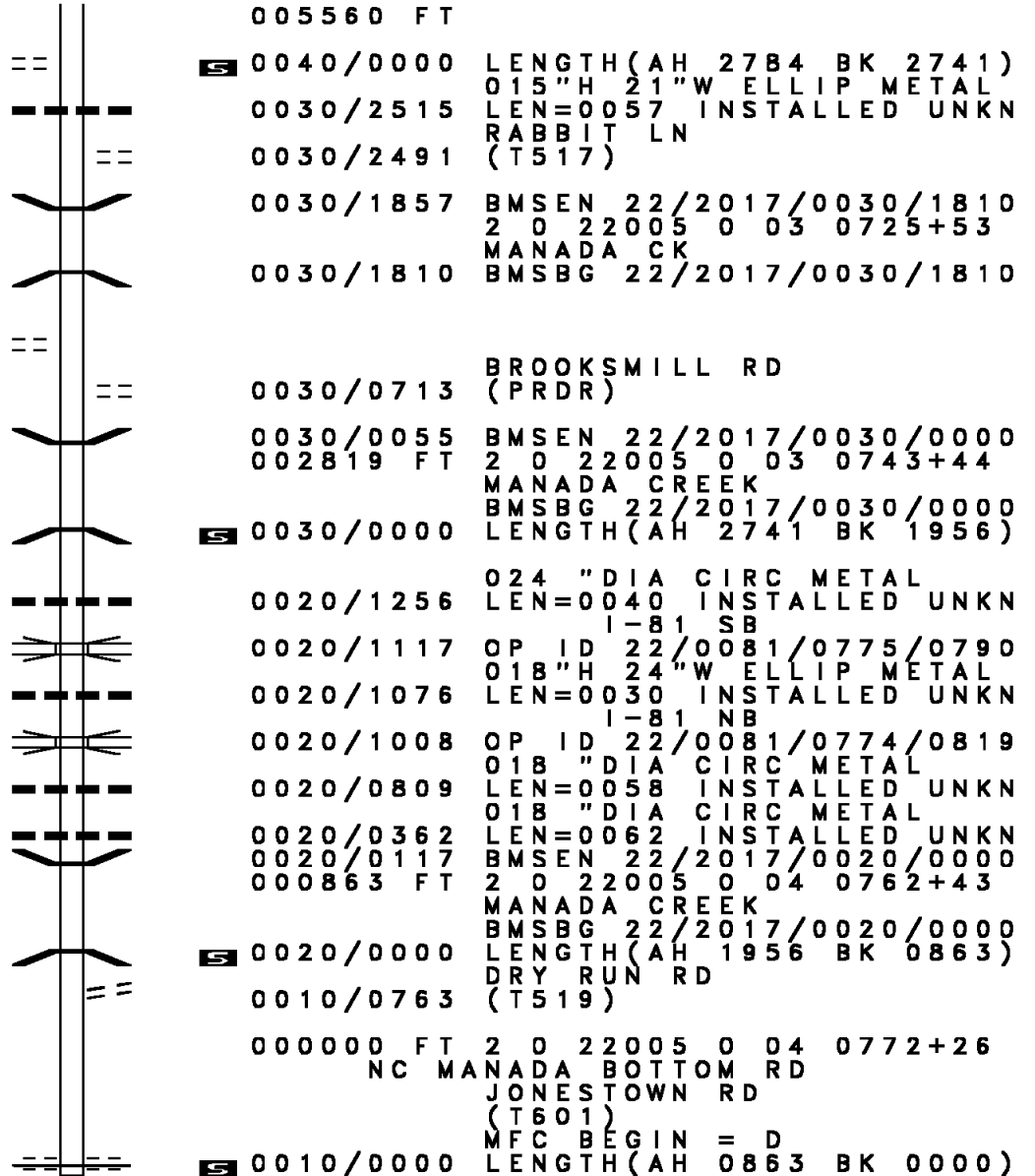
DIST: 08-5 SR: 2017  
RIGHT MUN: EAST HANOVER T

Stationing	Segment	Description
013155 FT	0070/0709	015"H 21"W ELLIP METAL LEN=0036 INSTALLED UNKN
	0070/0325	015"H 21"W ELLIP METAL LEN=0040 INSTALLED UNKN
	013155 FT	2 0 22005 0 04 0636+64
	0070/0000	LENGTH(AH 2345 BK 1853)
	0060/1546	015"H 21"W ELLIP METAL LEN=0040 INSTALLED UNKN
011302 FT	0060/1057	015"H 21"W ELLIP METAL LEN=0039 INSTALLED UNKN
	0060/0551	015 "DIA CIRC PLASTIC LEN=0045 INSTALLED UNKN
	0060/0065	015 "DIA CIRC METAL LEN=0027 INSTALLED 2006
	011302 FT	2 0 22005 0 04 0655+17 FURNACE RD (T616)
	0060/0000	LENGTH(AH 1853 BK 2958)
008344 FT	0050/2069	036 "DIA CIRC CONCR LEN=0050 INSTALLED UNKN
	0050/1445	021"H 15"W ELLIP METAL LEN=0040 INSTALLED 2006
	0050/0534	015"H 21"W ELLIP METAL LEN=0035 INSTALLED 2006
	0050/0222	015"H 21"W ELLIP METAL LEN=0030 INSTALLED UNKN
	008344 FT	2 0 22005 0 02 0688+48 CLIFF RD (T614)
MOYER RD (T513) 0040/2420	0050/0000	LENGTH(AH 2958 BK 2784)
	0040/2400	015"H 21"W ELLIP METAL LEN=0048 INSTALLED UNKN
	0040/2015	018"H 24"W ELLIP METAL LEN=0042 INSTALLED 2006
	0040/1944	018"H 24"W ELLIP METAL LEN=0036 INSTALLED 2006
	0040/1463	015"H 21"W ELLIP METAL LEN=0040 INSTALLED UNKN
	0040/1040	015"H 21"W ELLIP METAL LEN=0027 INSTALLED 2006

DIR: B TOTAL LEN: 2.936 MI. DIST: 08-5 SR: 2017  
 LEFT MUN: EAST HANOVER T RIGHT MUN: EAST HANOVER T

2 0 22005 0 03 0716+32 005560 FT  
 RABBIT LN  
 (T517)

CAMP KIWANIS RD  
 (T515)



0040/0000

0030/1141

002819 FT

000863 FT

000000 FT

005560 FT

0040/0000 LENGTH(AH 2784 BK 2741)  
 015"H 21"W ELLIP METAL  
 0030/2515 LEN=0057 INSTALLED UNKN  
 RABBIT LN  
 (T517)  
 0030/2491 (T517)

0030/1857 BMS EN 22/2017/0030/1810  
 2 0 22005 0 03 0725+53  
 MANADA CK  
 0030/1810 BMSBG 22/2017/0030/1810

0030/0713 BROOKSMILL RD  
 (PRDR)

0030/0055 BMS EN 22/2017/0030/0000  
 2 0 22005 0 03 0743+44  
 MANADA CREEK  
 002819 FT BMSBG 22/2017/0030/0000  
 0030/0000 LENGTH(AH 2741 BK 1956)

0020/1256 024 " DIA CIRC METAL  
 LEN=0040 INSTALLED UNKN  
 I-81 SB  
 0020/1117 OP ID 22/0081/0775/0790  
 018"H 24"W ELLIP METAL  
 0020/1076 LEN=0030 INSTALLED UNKN  
 I-81 NB

0020/1008 OP ID 22/0081/0774/0819  
 018 " DIA CIRC METAL  
 0020/0809 LEN=0058 INSTALLED UNKN  
 018 " DIA CIRC METAL  
 0020/0362 LEN=0062 INSTALLED UNKN

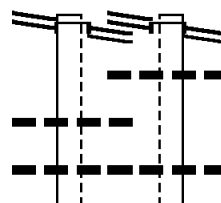
0020/0117 BMS EN 22/2017/0020/0000  
 2 0 22005 0 04 0762+43  
 MANADA CREEK  
 000863 FT BMSBG 22/2017/0020/0000  
 0020/0000 LENGTH(AH 1956 BK 0863)  
 DRY RUN RD  
 (T519)

0010/0763 (T519)  
 000000 FT 2 0 22005 0 04 0772+26  
 NC MA MANADA BOTTOM RD  
 JONESTOWN RD  
 (T601)  
 MFC BEGIN = D  
 0010/0000 LENGTH(AH 0863 BK 0000)

DIR: E TOTAL LEN: .966 MI. DIST: 08-5 SR: 2016  
 LEFT MUN: DERRY T RIGHT MUN: DERRY T

HERSHEY PARK DR 005099 FT  
 (SR0743 SEG 0191/0000) INTER-AHD  
 SANDBEACH RD  
 (SR2015 SEG 0010/0000)  
 PARK AV  
 (SR0743 SEG 0191/0000) 0021/3430

036"H 48"W ELLIP METAL  
 LEN=0044 INSTALLED UNKN 0021/2947  
 015 "DIA CIRC METAL  
 LEN=0080 INSTALLED UNKN 0021/2403  
 015 "DIA CIRC METAL



005096 FT  
 INTER-AHD HERSHEY PARK DR  
 (SR0743 SEG 0190/0000)  
 SANDBEACH RD  
 (SR2015 SEG 0010/0000)  
 PARK AV  
 (SR0743 SEG 0190/0000)  
 036"H 48"W ELLIP METAL  
 LEN=0060 INSTALLED UNKN

0020/3417  
 0020/2951  
 0020/2403

015 "DIA CIRC METAL  
 LEN=0080 INSTALLED UNKN  
 015 "DIA CIRC METAL

DIR: E TOTAL LEN: .966 MI. DIST: 08-5 SR: 2016  
LEFT MUN: DERRY T RIGHT MUN: DERRY T

Stationing	Description	Material	Length	Notes	Stationing	Description	Material	Length	Notes
0021/2221	INSTALLED UNKN				0020/2221	INSTALLED UNKN			
015 "DIA CIRC CONCR					015 "DIA CIRC METAL				
0021/2057	INSTALLED UNKN				0020/2057	INSTALLED UNKN			
018 "DIA CIRC CONCR					018 "DIA CIRC CONCR				
0021/1490	INSTALLED UNKN				0020/1490	INSTALLED UNKN			
HOTEL RD (T579)					HOTEL RD (T579)				
HERSHEYPARK STADIUM EXI (PRDR)					HERSHEYPARK STADIUM EXI (PRDR)				
0021/1340					0020/1340				
021 "H 38" W ELLIP CONC					021 "H 38" W ELLIP CONC				
0021/0480	INSTALLED UNKN				0020/0480	INSTALLED UNKN			
015 "H 21" W ELLIP CONC					015 "H 21" W ELLIP CONC				
0021/0240	INSTALLED UNKN				0020/0240	INSTALLED UNKN			
021 "H 38" W ELLIP CONC					021 "H 30" W ELLIP CONC				
0021/0087	INSTALLED UNKN				0020/0087	INSTALLED UNKN			
001679 FT					001679 FT				
2 0 22013 0 01 0112+56 001669 FT					2 0 22013 0 01 0112+87				
HERSHEYPARK STADIUM ENT (PRDR)					(APRA) HERSHEY PARK				
LENGTH(AH 3430 BK 1669) 0021/0000					HERSHEYPARK STADIUM ENT (PRDR)				
018 "DIA CIRC CONCR					LENGTH(AH 3417 BK 1679)				
0011/1481	INSTALLED UNKN				018 "DIA CIRC CONCR				
SIGN: CANTILEVER					0010/1481	INSTALLED UNKN			
BMSID 22/2016/0011/1289 0011/1289									
018 "DIA CIRC CONCR					018 "DIA CIRC CONCR				
0011/0936	INSTALLED UNKN				0010/0936	INSTALLED UNKN			
024 "DIA CIRC CONCR					024 "DIA CIRC CONCR				
0011/0766	INSTALLED UNKN				0010/0766	INSTALLED UNKN			
TO 0039/0330 SH (CONN) 0011/0149									
					0010/0143	LC FROM PARK BLVD (CONN)			
2 0 22013 0 01 0096+00 000000 FT									
HERSHEYPARK DR (SRO039 SEG 0340/0000)					000000 FT				
(SRO039 SEG 0341/0000)					NC HERSHEY PARK DR				
NC HERSHEY PARK DR					2 0 22013 0 01 0096+00				
PARK BL (T591)					HERSHEYPARK DR				
HERSHEY RD (SRO039 SEG 0341/0000)					PARK BL (T591)				
(SRO039 SEG 0340/0000)					HERSHEY RD (SRO039 SEG 0341/0000)				
					(SRO039 SEG 0340/0000)				
HERSHEY PARK DR (SRO039 SEG 0340/0000)					INTER-BK				
MFC BEGIN = C					HERSHEY PARK DR (SRO039 SEG 0341/0000)				
LENGTH(AH 1669 BK 0000) 0011/0000					MFC BEGIN = C				
					LENGTH(AH 1679 BK 0000)				



Stationing	Length	Description	Material	Status
0140/1080	018" H 24" W	ELLIP METAL	LEN=0036	INSTALLED UNKN
034468 FT				
0140/0000		LENGTH(AH 3017 BK 1958)		
0130/0484	036" H 90" W	CONC STRUCT	LEN=0030	INSTALLED UNKN
0130/0481	BMS EN 22/2015/0130/0470			
0130/0470	2 0 22007 0 04 0793+03	TRIB. MANADA		
032510 FT				
0130/0000	BMSBG 22/2015/0130/0470			
0120/3472	2 0 22007 0 03 0788+33	LENGTH(AH 1958 BK 3611)		
0120/3072	030" DIA CIRC METAL			
0120/2975	LEN=0080	INSTALLED UNKN		
0120/2919	OP ID 22/0081/0785/2486			
0120/2682	OP ID 22/0081/0784/2508			
0120/2570	018" DIA CIRC METAL			
0120/1848	LEN=0063	INSTALLED UNKN		
0120/1691	048" DIA CIRC METAL			
0120/0956	LEN=0105	INSTALLED UNKN		
0120/0412	018" DIA CIRC METAL			
028899 FT	LEN=0046	INSTALLED UNKN		
0120/0000	024" DIA CIR PLASTIC			
028899 FT	LEN=0036	INSTALLED UNKN		
7114/0000	024" DIA CIR PLASTIC			
INTER-BK	LEN=0040	INSTALLED 2006		
0120/0000	018" DIA CIR PLASTIC			
028899 FT	LEN=0035	INSTALLED 2006		
7114/0000	NADA GAP RD			
INTER-AHD	JONESTOWN RD (TBK)			
	(T601)			
	LENGTH(AH 3611 BK 1993)			
	JONESTOWN RD (TBK)			
	(T601)			



DIR: B TOTAL LEN: 8.133 MI. DIST: 08-5 SR: 2015  
 LEFT MUN: EAST HANOVER T RIGHT MUN: EAST HANOVER T

Location / Description	Segment ID	Length / Notes	Material / Status
			SHELLS CHURCH RD (T528)
			JONESTOWN RD (T601)
	0110/2545		018" DIA CIRC CONCR
	0110/1998		LEN=0060 INSTALLED UNKN
	0110/1614		036" DIA CIRC CONCR LEN=0088 INSTALLED UNKN
EAST HANOVER E.S. DR (GOVT)	0110/0951		
	0110/0912		018" DIA CIRC CONCR LEN=0030 INSTALLED UNKN
	0110/0835		SAN JO DR (T603)
EAST HANOVER E.S. DR (GOVT) CAREN DR (T619)	0110/0712		
	0110/0388		
	026354 FT		
	026354 FT		2 0 22007 0 03 0726+13 ALLENTOWN BL (SR0022 SEG 0631/0000) (SR0022 SEG 0630/0000) MFC BEGIN = E
	0110/0000		LENGTH(AH 2545 BK 2757) 030" DIA CIRC CONCR
	0100/2696		LEN=0025 INSTALLED UNKN
	0100/1908		PHEASANT RD (T475)
	0100/1572		018" DIA CIRC METAL LEN=0035 INSTALLED UNKN
	0100/0916		015"H 21"W ELLIP METAL LEN=0033 INSTALLED UNKN
	023597 FT		
	023597 FT		2 0 22007 0 02 0698+57 MEADOW LN (TBK) (TWP)
MEADOW LN (TBK) (TWP)	0100/0000		018" DIA CIR PLASTIC LEN=0074 INSTALLED 2021
	0100/0000		LENGTH(AH 2757 BK 1373) 018" DIA CIR PLASTIC
	0090/1016		LEN=0035 INSTALLED UNKN
	0090/0861		018" DIA CIR PLASTIC LEN=0040 INSTALLED UNKN
	0090/0174		015"H 21"W ELLIP METAL LEN=0038 INSTALLED UNKN

DIR: B TOTAL LEN: 8.133 MI. DIST: 08-5 SR: 2015  
 LEFT MUN: EAST HANOVER T RIGHT MUN: EAST HANOVER T

Stationing	Notes	Material	Length	Material	Length
022224 FT		022224 FT	2 0 22007 0 02 0684+84		
	---	0090/0000	LENGTH(AH 1373 BK 2942)		
	---	0080/2568	018 " DIA CIR PLASTIC		
	---	0080/2167	LEN=0035 INSTALLED UNKN		
	---		015 " DIA CIR METAL		
	---	0080/1422	LEN=0036 INSTALLED UNKN		
	---		042 " DIA CIR PLASTIC		
	---	0080/1071	LEN=0045 INSTALLED UNKN		
	---		018 " DIA CIR PLASTIC		
	---	0080/0792	LEN=0035 INSTALLED UNKN		
	---		018 " DIA CIR PLASTIC		
	---	0080/0066	LEN=0038 INSTALLED UNKN		
019282 FT		019282 FT	2 0 22007 0 02 0655+42		
	==	0080/0000	LENGTH(AH 2942 BK 2730)		
	---		024 " DIA CIR PLASTIC		
	---	0070/1930	LEN=0038 INSTALLED UNKN		
	---		014 "H 23 "W ELLIP CONC		
	---	0070/0883	LEN=0048 INSTALLED UNKN		
	---		014 "H 23 "W ELLIP CONC		
	---	0070/0868	LEN=0048 INSTALLED UNKN		
	---		024 " DIA CIR PLASTIC		
	---	0070/0576	LEN=0030 INSTALLED UNKN		
	---		036 " DIA CIR PLASTIC		
	---	0070/0384	LEN=0050 INSTALLED UNKN		
016552 FT		016552 FT	2 0 22007 0 02 0628+12		
	==		EARLYS MILL RD		
	---		(T431)		
	---	0070/0000	LENGTH(AH 2730 BK 2479)		
	---		015 "H 21 "W ELLIP METAL		
	---	0060/2266	LEN=0030 INSTALLED UNKN		
	---		024 " DIA CIR PLASTIC		
	---	0060/0802	LEN=0038 INSTALLED UNKN		
	---		018 " DIA CIR PLASTIC		
	---	0060/0523	LEN=0030 INSTALLED UNKN		
	---		018 " DIA CIR PLASTIC		
	---				

SYDNEY DR  
(TWP )

CROOKED HILL RD  
(T469)

DEVONSHIRE HEIGHTS RD  
(T431)

EXTRACT DATE: 12/18/2023  
PRINT DATE: 12/20/2023

ROADWAY MANAGEMENT SYSTEM  
SLD COUNTY/SR - ANNUAL PRINT

PAGE NUMBER: 379  
COUNTY: DAUPHIN

DIR: B TOTAL LEN: 8.133 MI.  
LEFT MUN: EAST HANOVER T

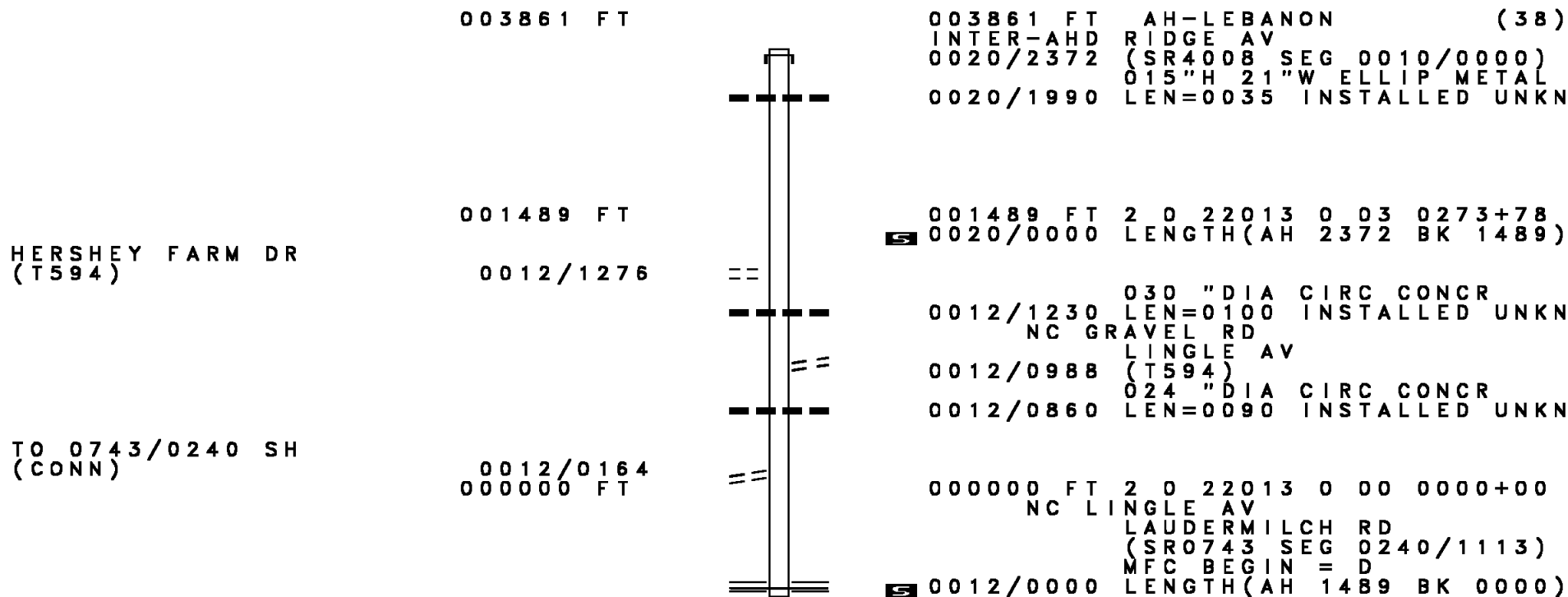
DIST: 08-5 SR: 2015  
RIGHT MUN: EAST HANOVER T

Stationing	Length	Material	Notes
014073 FT	0060/0092	LEN=0030	INSTALLED UNKN
	014073 FT	2 0 22007 0 02 0603+33	LEVEL RD (T459)
	0060/0000	LENGTH(AH 2479 BK 2828)	018 "DIA CIR PLASTIC
	0050/2438	LEN=0030	INSTALLED UNKN
	0050/1686	018 "DIA CIR PLASTIC	LEN=0030 INSTALLED UNKN
	0050/0782	024 "DIA CIR PLASTIC	LEN=0042 INSTALLED UNKN
	0050/0250	018 "DIA CIR PLASTIC	LEN=0030 INSTALLED UNKN
011245 FT	0050/0162	EAST HANOVER	SOUTH HANOVER T
	011245 FT	2 0 22007 0 02 0575+48	LENGTH(AH 2828 BK 3404)
	0050/0000	TR MANADA CK	STRUCTURE LENGTH 16 FT
	0040/2869	BMSID 22/2015/0040/2869	030 "DIA CIRC CONCR
	0040/2721	LEN=0062	INSTALLED UNKN
	0040/2400	018 "DIA CIRC CONCR	LEN=0054 INSTALLED UNKN
	0040/2100	018 "DIA CIRC CONCR	LEN=0080 INSTALLED UNKN
	0040/1900	024 "DIA CIRC CONCR	LEN=0120 INSTALLED UNKN
	0040/1529	CANAL RD	(SR2022 SEG 0010/0000)
	0040/1510	018 "DIA CIRC CONCR	LEN=0068 INSTALLED UNKN
	0040/1071	024 "DIA CIRC CONCR	LEN=0090 INSTALLED UNKN
	0040/0252	018 "DIA CIRC CONCR	LEN=0050 INSTALLED UNKN
2 0 22007 0 01 0524+68	007841 FT		
CANAL ST			
(SR2010 SEG 0150/1792)	0040/0000		
	0040/0000	LENGTH(AH 3404 BK 1345)	
	0030/0981	BMSSEN 22/2015/0030/0659	2 0 22007 0 01 0517+77
		SWATARA CK.	
	0030/0659	BMSBG 22/2015/0030/0659	SOUTH HANOVER
	0030/0498	DERRY T	
2 0 22007 0 01 0511+18	006496 FT		
	006496 FT		SWATARA RD

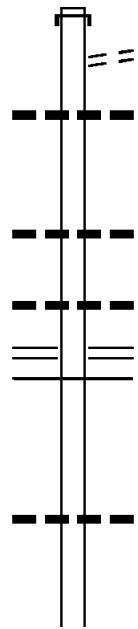
DIR: B TOTAL LEN: 8.133 MI. DIST: 08-5 SR: 2015  
 LEFT MUN: DERRY T RIGHT MUN: DERRY T

Location	Segment	Length	Material	Notes
BOATHOUSE RD (T588)	0030/0000	0030	018" DIA CIRC CONCR	LEN=0033 INSTALLED UNKN
	0020/2740	0080	018" DIA CIRC CONCR	LEN=0080 INSTALLED UNKN
	0020/2076	0075	024" DIA CIRC CONCR	LEN=0075 INSTALLED UNKN
	0020/1760	0048	018" DIA CIRC CONCR	LEN=0048 INSTALLED UNKN
	0020/1427	0092	048" DIA CIRC CONCR	LEN=0092 INSTALLED UNKN
	0020/1040	0048	018" DIA CIRC CONCR	LEN=0048 INSTALLED UNKN
	0020/0742	0048	048" DIA CIRC CONCR	LEN=0048 INSTALLED UNKN
	0020/0155	0132	018" DIA CIRC CONCR	LEN=0132 INSTALLED UNKN
	003388 FT	2022007	0010480+29	KIEFFER RD
	FRONT ST (T426)	0020/0000	0066	018" DIA CIRC CONCR
0010/3194		0072	018" DIA CIRC CONCR	LEN=0072 INSTALLED UNKN
0010/2925		0078	018" DIA CIRC CONCR	LEN=0078 INSTALLED UNKN
0010/2775		02224	CRYSTAL A DR	(TWP)
POPLAR AV (T717)	0010/1886	0055	015"H 21"W ELLIP METAL	LEN=0055 INSTALLED UNKN
	0010/1848	0160	030" DIA CIRC CONCR	LEN=0160 INSTALLED UNKN
	0010/0950	0446+17	NC SA	AND BEACH RD
FRONT ST (T426)	0010/0285	0191/0000	HERSHEY PARK DR	(SR0743 SEG 0191/0000)
	000000 FT	0190/0000	PARK AV	(SR0743 SEG 0190/0000)
HERSHEY PARK DR (SR2016 SEG 0020/3417) (SR2016 SEG 0021/3430)	0010/0000	03388	MFC BEGIN = D	INTER-BK (SR0743 SEG 0190/0000)
	0010/0000	0000	018" DIA CIRC CONCR	LEN=0000 INSTALLED UNKN

DIR: B TOTAL LEN: .731 MI. DIST: 08-5 SR: 2014  
 LEFT MUN: DERRY T RIGHT MUN: DERRY T



013513 FT



013513 FT AH-LEBANON (38)  
 INTER-AHD SCHOOL HOUSE RD  
 0040/3882 (SR3013 SEG 0010/0000)  
 HULLS POINT LN  
 0040/3806 (PRDR)  
 018 " DIA CIR PLASTIC  
 0040/3635 LEN=0030 INSTALLED UNKN

0040/2145 018 " DIA CIR PLASTIC  
 LEN=0035 INSTALLED 2017

0040/1435 018 " DIA CIRC METAL  
 LEN=0035 INSTALLED 2017  
 BACHMANVILLE RD  
 0040/1160 (SR2011 SEG 0020/0000)  
 0040/1125 MFC BEGIN = E

009631 FT

009631 FT 2 0 22009 0 01 0334+91  
 0040/0000 LENGTH(AH 3882 BK 3342)  
 018 " DIA CIR PLASTIC  
 0030/2754 LEN=0035 INSTALLED 2017

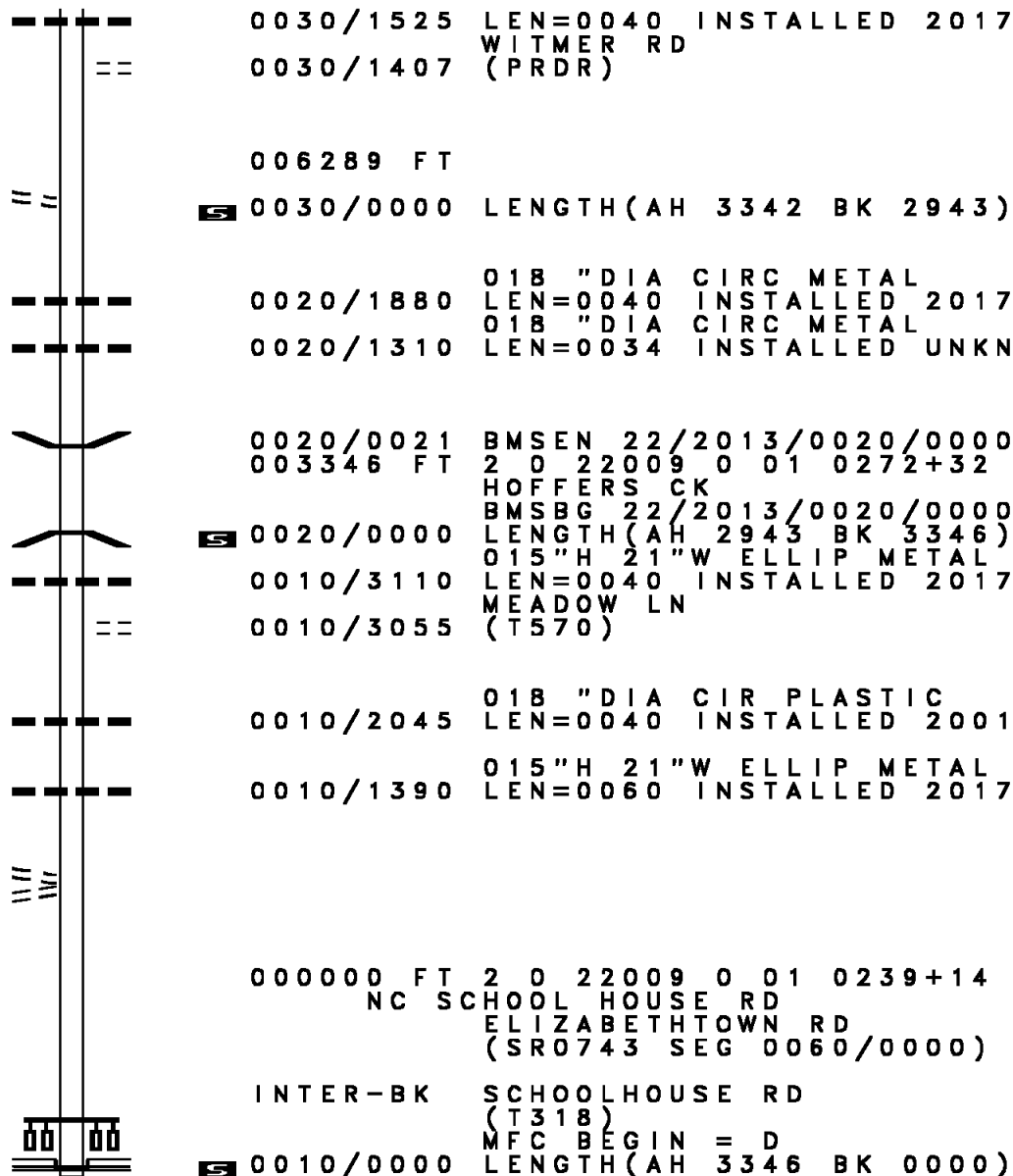
018 " DIA CIR PLASTIC

DIR: B TOTAL LEN: 2.559 MI. DIST: 08-5 SR: 2013  
 LEFT MUN: CONEWAGO T RIGHT MUN: CONEWAGO T

2 0 22009 0 01 0301+75 006289 FT  
 GATES RD  
 (T572) 0030/0000

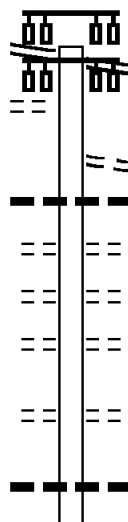
CEDAR RD  
 (T325)  
 RIDGE RD  
 (T325) 0010/1376

000000 FT



EXTRACT DATE: 12/18/2023 ROADWAY MANAGEMENT SYSTEM PAGE NUMBER: 374  
 PRINT DATE: 12/20/2023 SLD COUNTY/SR - ANNUAL PRINT COUNTY: DAUPHIN  
 DIR: B TOTAL LEN: 1.660 MI. DIST: 08-5 SR: 2012  
 LEFT MUN: DERRY T RIGHT MUN: DERRY T

CHOCOLATE AV 008764 FT  
 (SR0422 SEG 0140/0844) 0040/3402  
 MILLER AV  
 (TWP) 0040/3395



008764 FT CHOCOLATE AV  
 0040/3402 (SR0422 SEG 0140/0844)  
 0040/3395  
 0040/2923 HARDING AV  
 (T707)  
 0040/2612 018"H 24"W ELLIP METAL  
 LEN=0045 INSTALLED UNKN  
 HOWARD AV  
 0040/2584 (T710)  
 WALKER AV  
 0040/2128 (T718)  
 ROOSEVELT AV  
 0040/1625 (T708)  
 0040/0935 MCKINLEY AV  
 (T586)  
 0040/0254 018 " DIA CIRC CONCR  
 LEN=0036 INSTALLED UNKN  
 018 " DIA CIRC CONCR



DIR: B TOTAL LEN: 1.660 MI. DIST: 08-5 SR: 2012  
 LEFT MUN: DERRY T RIGHT MUN: DERRY T

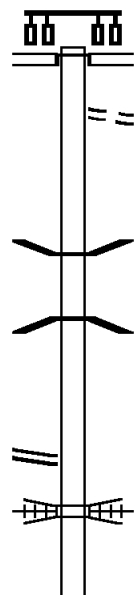
Location / Description	Segment ID	Length (FT)	Notes / Details
	0040/0116	005362	LEN=0051 INSTALLED 2000 005362 FT 2 0 22013 0 02 0227+83 5 0040/0000 LENGTH(AH 3402 BK 1985)
	0030/0641	003377	029"H 42"W ELLIP METAL LEN=0070 INSTALLED UNKN 038"H 57"W ELLIP METAL 0030/0118 LEN=0056 INSTALLED UNKN 003377 FT 2 0 22013 0 02 0211+82 5 0030/0000 LENGTH(AH 1985 BK 1820)
CAROUSEL CR (PRDR)	0020/1250	0020	024 "DIA CIR PLASTIC LEN=0075 INSTALLED 2000
CAROUSEL CR (PRDR)	0020/0780	0020	
FOR SR 2012W TO 2012W (CONN)	0020/0167	001557	2 0 22013 0 02 0190+50 OLDE COURSE RD (PRDR) NC E DERRY RD DERRY RD (SR2032 SEG 0010/0260) MFC BEGIN = D 5 0020/0000 LENGTH(AH 1820 BK 1557) TO 2032/0010 SH
FOR SR 2012W TO 2012W (CONN)	0010/1396	0010	0010/1396 (CONN) 018 "DIA CIRC CONCR 0010/1130 LEN=0045 INSTALLED UNKN BMSSEN 22/2012/0010/0357
	0010/0757	0000	2 0 22014 0 00 0009+39 BRIDGE CLOSED NORFOLK SOUTHERN RAI RR 0010/0661 BMSBG 22/2012/0010/0357 FROM 0743/0210 SH 0010/0187 (CONN) 000000 FT 2 0 22014 0 00 0013+13 HERSHEY PARK DR (SR0743 SEG 0220/0000) NC LAUDERMILCH RD
HERSHEY PARK DR ET (SR2036 SEG 0011/0000)	0010/0000	0010	INTER-BK LAUDERMILCH RD (SR0743 SEG 0220/0000) MFC BEGIN = E 5 0010/0000 LENGTH(AH 1557 BK 0000)

EXTRACT DATE: 12/18/2023 ROADWAY MANAGEMENT SYSTEM PAGE NUMBER: 372  
 PRINT DATE: 12/20/2023 SLD COUNTY/SR - ANNUAL PRINT COUNTY: DAUPHIN  
 DIR: B TOTAL LEN: 6.064 MI. DIST: 08-5 SR: 2011  
 LEFT MUN: DERRY T RIGHT MUN: DERRY T

032020 FT

032020 FT  
 INTER-AHD HANOVER ST  
 (T422)  
 HERSHEY PARK DR  
 (SR0039 SEG 0350/0000)  
 (SR0039 SEG 0351/0000)  
 0150/3572  
 WEST DERRY RD  
 (T504)  
 0150/3240

0150/1333 BMS EN 22/2011/0150/1250  
 2 0 22011 0 00 0288+90  
 SPRING CREEK  
 0150/1281 BMSBG 22/2011/0150/1250



2 0 22011 0 00 0273+10 028448 FT  
 CHOCOLATE AV  
 (SR2018 SEG 0090/2254) 0150/0000  
 027634 FT

028448 FT  
 NC HOCKERSVILLE RD  
 5 0150/0000 LENGTH(AH 3572 BK 0814)  
 CONSOLIDATED RAIL CORP  
 0140/0414 OVERPASS IS RR X-ING  
 027634 FT 1 0 00139 0 04 0642+96  
 NC CHOCOLATE AV  
 CHOCOLATE AV

DIR: B TOTAL LEN: 6.064 MI. DIST: 08-5 SR: 2011  
 LEFT MUN: DERRY T RIGHT MUN: DERRY T

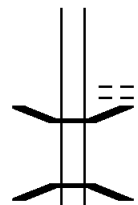
Stationing	Description	Stationing	Description
			(SR2018 SEG 0100/0000)
		0140/0000	MFC BEGIN = D
		0130/0650	LENGTH(AH 0814 BK 1104)
			DUKE ST
			(T709)
		0130/0516	UNNAMED AL
			(TWP)
HOCKERSVILLE RD (TWP)	0130/0288		NC SW ATARA AV
		0130/0280	015 " DIA CAST IRON
			LEN=0050 INSTALLED UNKN
			UNNAMED AL
2 0 22011 0 00 0265+23 026530 FT		0130/0235	(TWP)
REESE AV		026530 FT	SECOND ST
(T721)	0130/0000		(T724)
		0130/0000	LENGTH(AH 1104 BK 1637)
			CHOCOLATE AV
			(SR0422 SEG 0051/0912)
THIRD AV (T610)	0120/0963	0120/1520	MFC BEGIN = E
		0120/1178	
		0120/0760	010 " DIA CAST IRON
			LEN=0040 INSTALLED UNKN
			AREBA AV
		0120/0722	(T711)
			UNNAMED AL
		0120/0542	(TWP)
			UNNAMED AL
		0120/0214	(TWP)
2 0 22011 0 00 0249+06 024893 FT		0120/0010	018 " DIA CIRC METAL
UNKNOWN RD		024893 FT	LEN=0040 INSTALLED UNKN
(BORO)	0120/0000		MILL ST
			(T582)
		0120/0000	LENGTH(AH 1637 BK 1517)
			024 " DIA CIRC METAL
		0110/1503	LEN=0028 INSTALLED UNKN
			018 " DIA CIRC METAL
		0110/1340	LEN=0027 INSTALLED UNKN
			UNNAMED AL
		0110/1221	(TWP)
			018 " DIA CIRC METAL
		0110/1174	LEN=0027 INSTALLED UNKN
			UNNAMED AL
		0110/1000	(TWP)
UNNAMED AL (TWP)	0110/0807		
UNNAMED AL (TWP)	0110/0385		
			MAPLE AV

DIR: B TOTAL LEN: 6.064 MI. DIST: 08-5 SR: 2011  
 LEFT MUN: DERRY T RIGHT MUN: DERRY T

Stationing	Notes	Stationing	Notes
023376 FT		0110/0284 (T701)	
		023376 FT 2 0 22011 0 00 0233+89	
		NC HOCKERSVILLE RD	
		GOVERNOR RD	
		(SRO322 SEG 0260/0959)	
SANDHILL RD (T566)	0100/2781	0110/0000	LENGTH(AH 1517 BK 3130)
		0100/2515	018 "DIA CIR PLASTIC LEN=0042 INSTALLED UNKN
		0100/1240	018 "DIA CIR PLASTIC LEN=0030 INSTALLED UNKN
		0100/0170	018"H 24"W ELLIP CONC LEN=0035 INSTALLED UNKN
020246 FT		020246 FT 2 0 22011 0 00 0202+32	
		COCOA AV	
		(SRO743 SEG 0120/0000)	
		NC FISHBURN RD	
		INTER-BK FISHBURN RD	
		(SRO743 SEG 0120/0000)	
		MFC BEGIN = C	
		0100/0000	LTH AH 003130 BK 000100
		020246 FT	
		7094/0000	LTH AH 000100 BK 002862
HARVEY RD (T462)		INTER-AHD FISHBURN RD	
FISHBURN RD (SRO743 SEG 0110/1401)	0090/2862	0090/2862	(SRO743 SEG 0110/1401)
		0090/2708	018 "DIA CIRC METAL LEN=0060 INSTALLED UNKN
HARVARD AV (T471)	0090/2233	0090/1989	015"H 21"W ELLIP METAL LEN=0041 INSTALLED UNKN
TEMPLE AV (T472)	0090/1954	0090/1590	024 "DIA CIRC METAL LEN=0049 INSTALLED UNKN
MULENBERG AV (T470)	0090/1670	0090/1354	HOMESTEAD RD (T576)

DIR: B TOTAL LEN: 6.064 MI. DIST: 08-5 SR: 2011  
 LEFT MUN: DERRY T RIGHT MUN: DERRY T

017384 FT

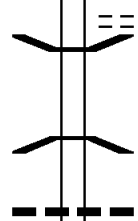


017384 FT 2 0 22011 0 00 0173+70  
 HOMESTEAD LN  
 (PRDR)  
 0090/0000 LENGTH(AH 2862 BK 1947)  
 0080/1881 BMSSEN 22/2011/0080/1567  
 2 0 22011 0 00 0170+56  
 BRANCH OF SPRING CREEK  
 0080/1848 BMSBG 22/2011/0080/1567

015437 FT

015437 FT 2 0 22011 0 00 0154+87  
 0080/0000 LENGTH(AH 1947 BK 2706)

012731 FT



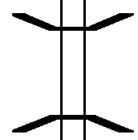
0070/0543 MEADOW LN  
 (T578)  
 0070/0032 BMSSEN 22/2011/0070/0000  
 012731 FT 2 0 22011 0 00 0127+24  
 BR. SPRING CK  
 0070/0000 BMSBG 22/2011/0070/0000  
 LENGTH(AH 2706 BK 1949)  
 0060/1140 020"H 28"W ELLIP METAL  
 LEN=0034 INSTALLED UNKN

010782 FT



010782 FT 2 0 22011 0 00 0107+89  
 FELTY MILL RD  
 (T580)  
 0060/0000 LENGTH(AH 1949 BK 1395)  
 0050/1385 018 " DIA CIR PLASTIC  
 LEN=0060 INSTALLED UNKN

009387 FT



0050/0008 BMSSEN 22/2011/0050/0000  
 009387 FT 2 0 22011 0 00 0093+94  
 TR SPRING CK  
 0050/0000 BMSBG 22/2011/0050/0000  
 LENGTH(AH 1395 BK 1868)

DIR: B TOTAL LEN: 6.064 MI. DIST: 08-5 SR: 2011  
 LEFT MUN: DERRY T RIGHT MUN: DERRY T

2 0 22011 0 00 0077+17 007519 FT  
 CEDAR RD  
 (T325) 0040/0000

WINDY HILL RD  
 (PRDR) 0020/1525

003216 FT

000000 FT

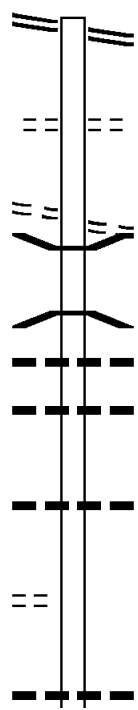
==	0040/0293	STAUFFER CHURCH RD (T325) DERRY
---	0040/0188	CONEWAGO T 018" DIA CIR PLASTIC
---	0040/0057	LEN=0060 INSTALLED UNKN
---	007519 FT	
==	0040/0000	LENGTH(AH 1868 BK 2006) 060" DIA CIR PLASTIC
---	0030/1545	LEN=0040 INSTALLED 2006
	005513 FT	
---	0030/0000	2 0 22011 0 00 0055+23 015"H 21"W ELLIP METAL LEN=0030 INSTALLED 2002 LENGTH(AH 2006 BK 2297)
	0020/1525	
---	0020/0680	015"H 21"W ELLIP METAL LEN=0028 INSTALLED UNKN
	003216 FT	
---	0020/0000	2 0 22011 0 00 0032+26 SCHOOL HOUSE RD (SR2013 SEG 0040/1160) LENGTH(AH 2297 BK 3216)
---	0010/2530	015"H 21"W ELLIP METAL LEN=0030 INSTALLED UNKN
---	0010/1470	015"H 21"W ELLIP METAL LEN=0030 INSTALLED UNKN
---	0010/0605	036"H 48"W CON BOX CUL LEN=0031 INSTALLED UNKN 018" DIA CIR PLASTIC
---	0010/0190	LEN=0040 INSTALLED 2002
	000000 FT	2 0 22011 0 00 0000+00 NC BA CHMANVILLE RD INTER-BK STOUFFER RD (SR3011 SEG 0060/1428) MFC BEGIN = D BK-LEBANON (38)
---	0010/0000	LENGTH(AH 3216 BK 0000)

DIR: B TOTAL LEN: 6.615 MI. DIST: 08-5 SR: 2010  
 LEFT MUN: SOUTH HANOVER T RIGHT MUN: SOUTH HANOVER T

SANDBEACH RD 034925 FT  
 (SR2015 SEG 0040/0000) 0150/1792

2 0 22008 0 02 0597+84 033133 FT  
 SHETLAND RD 0150/0000  
 (T425)

VENICE DR  
 (TWP ) 0130/1334



034925 FT SANDBEACH RD  
 0150/1792 (SR2015 SEG 0040/0000)

0150/0806 VICTOR ST  
 (T733)

033133 FT SHETLAND RD  
 (T425)  
 0150/0000 LENGTH(AH 1792 BK 1314)  
 0140/0988 BMSSEN 22/2010/0140/0846  
 2 0 22008 0 02 0592+23  
 MANADA CREEK  
 0140/0846 BMSBG 22/2010/0140/0846  
 024 "DIA CIRC METAL  
 0140/0318 LEN=0036 INSTALLED UNKN  
 018 "DIA CIR PLASTIC  
 0140/0107 LEN=0040 INSTALLED 2004  
 031819 FT 2 0 22008 0 02 0583+77  
 0140/0000 LENGTH(AH 1314 BK 2537)  
 018 "DIA CIR PLASTIC  
 0130/2259 LEN=0040 INSTALLED 2004

0130/0137 024 "DIA CIRC METAL  
 LEN=0033 INSTALLED UNKN

DIR: B TOTAL LEN: 6.615 MI. DIST: 08-5 SR: 2010  
 LEFT MUN: SOUTH HANOVER T RIGHT MUN: SOUTH HANOVER T

Stationing	Notes	Stationing	Notes
029282 FT		029282 FT	2 0 22008 0 02 0558+37
		0130/0000	LENGTH(AH 2537 BK 1824)
		0120/1424	BMSSEN 22/2010/0120/1469
			2 0 22008 0 02 0540+68
			T SWATARA CK
		0120/1415	BMSBG 22/2010/0120/1469
VENICE DR (TWP )	0120/0502		
	027458 FT	0120/0333	024 " DIA CIR PLASTIC
		027458 FT	LEN=0030 INSTALLED 2002
			2 0 22008 0 02 0540+68
			HERSHEY RD
			(SRO039 SEG 0320/1816)
			MFC BEGIN = E
		0120/0000	LENGTH(AH 1824 BK 1214)
		0110/0965	045"H 72"W ELLIP METAL
			LEN=0054 INSTALLED UNKN
2 0 22008 0 02 0529+08	026244 FT	026244 FT	
MAIN ST (T421)	0110/0000	0110/0000	LENGTH(AH 1214 BK 3031)
HANOVER ST (TWP )	0100/2087		
		0100/2070	018 " DIA CIR PLASTIC
			LEN=0038 INSTALLED UNKN
		0100/2032	HANOVER ST (TWP )
		0100/1350	014"H 23"W ELLIP CONC
			LEN=0032 INSTALLED 2002
PENN ST (T731)	0100/1117		
		0100/1104	018 " DIA CIRC CONCR
			LEN=0020 INSTALLED 2002
		0100/1049	018 " DIA CIRC CONCR
			LEN=0046 INSTALLED 2002
		0100/0224	024"H 38"W ELLIP CONC
			LEN=0056 INSTALLED 2002
SECOND ST (TWP )	0100/0195		
		0100/0124	018 " DIA CIRC CONCR
		023213 FT	LEN=0054 INSTALLED 2002
MAIN ST	023213 FT		2 0 22008 0 01 0498+77
			NC CANAL ST



EXTRACT DATE: 12/18/2023  
PRINT DATE: 12/20/2023

ROADWAY MANAGEMENT SYSTEM  
SLD COUNTY/SR - ANNUAL PRINT

PAGE NUMBER: 365  
COUNTY: DAUPHIN

DIR: B TOTAL LEN: 6.615 MI.  
LEFT MUN: SOUTH HANOVER T

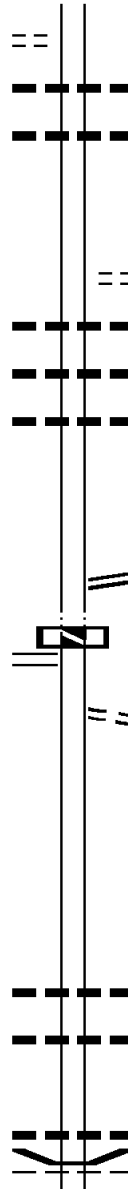
DIST: 08-5 SR: 2010  
RIGHT MUN: SOUTH HANOVER T

Stationing	Notes	Material	Length	Installation
(T421) 0100/0000	==	5 0100/0000	LENGTH(AH 3031 BK 1904)	
	---	0090/1877	018" DIA CIRC CONCR	
	---	0090/1327	LEN=0029 INSTALLED 2002	
	---		019"H 30"W ELLIP CONC	
	---		LEN=0032 INSTALLED 2002	
MOBILE HOME PARK (PRDR) 0090/0890	==		024"H 38"W ELLIP CONC	
	---	0090/0707	LEN=0032 INSTALLED 2002	
021309 FT		021309 FT	2 0 22008 0 01 0479+73	
	---	5 0090/0000	LENGTH(AH 1904 BK 3263)	
	---	0080/3220	029"H 42"W ELLIP METAL	
	---		LEN=0050 INSTALLED UNKN	
	---	0080/2274	018" DIA CIRC CONCR	
	---		LEN=0040 INSTALLED 2002	
	---	0080/2078	014"H 23"W ELLIP CONC	
	---		LEN=0032 INSTALLED 2002	
	---	0080/1766	018" DIA CIRC CONCR	
	---		LEN=0024 INSTALLED 2002	
	---	0080/1513	018" DIA CIRC CONCR	
	---		LEN=0024 INSTALLED 2002	
	---	0080/1193	018" DIA CIRC CONCR	
	---		LEN=0032 INSTALLED 2002	
	---	0080/0761	024" DIA CIRC CONCR	
	---		LEN=0030 INSTALLED 2002	
2 0 22008 0 01 0447+10 018046 FT		018046 FT	GRANDVIEW DR	
GRANDVIEW DR (T508) 0080/0000	==	5 0080/0000	(SR2021 SEG 0040/2525)	
	---		LENGTH(AH 3263 BK 1807)	
	---	0070/1588	024" DIA CIRC CONCR	
	---		LEN=0032 INSTALLED 2002	
	---	0070/1199	018" DIA CIRC CONCR	
	---		LEN=0036 INSTALLED 2002	
	---	0070/0763	018" DIA CIRC CONCR	
	---		LEN=0036 INSTALLED 2002	
	---	0070/0619	018" DIA CIRC CONCR	
	---		LEN=0037 INSTALLED 2002	
	---	0070/0289	018" DIA CIR PLASTIC	
	---		LEN=0030 INSTALLED UNKN	
	---	0070/0027	BMSSEN 22/2010/0070/0000	
016239 FT		016239 FT	2 0 22008 0 01 0429+02	
	---		KELLOCK RUN	
	---	5 0070/0000	BMSBG 22/2010/0070/0000	
	---		LENGTH(AH 1807 BK 2354)	
	---	0060/1564	024" DIA CIRC CONCR	
	---		LEN=0036 INSTALLED 2002	

DIR: B TOTAL LEN: 6.615 MI. DIST: 08-5 SR: 2010  
 LEFT MUN: SOUTH HANOVER T RIGHT MUN: SOUTH HANOVER T

KELLOCKS RUN RD  
 (T570)

0060/1336



0060/1064 018 "DIA CIRC CONCR  
 LEN=0039 INSTALLED 2002  
 0060/0989 018 "DIA CIRC CONCR  
 LEN=0040 INSTALLED 2002

013885 FT

013885 FT 2 0 22008 0 01 0405+11  
 FOX MEADOW DR  
 (TWP )  
 0060/0000 LENGTH(AH 2354 BK 2026)  
 0050/2003 018 "DIA CIRC METAL  
 LEN=0200 INSTALLED UNKN  
 0050/1827 018 "DIA CIR PLASTIC  
 LEN=0033 INSTALLED UNKN  
 0050/1247 038"H 60"W ELLIP CONC  
 LEN=0064 INSTALLED 2002

011859 FT

011859 FT 2 0 22008 0 01 0384+85  
 HOERNERSTOWN RD  
 (SR2003 SEG 0180/3019)  
 0050/0000 LTH AH 002026 BK 000100  
 011859 FT  
 7042/0000 LTH AH 000100 BK 002437  
 0040/2034 PINE HILL RD  
 (T371)

HOERNERSTOWN RD  
 (SR2003 SEG 0200/0000)

011859 FT  
 0040/2437

009422 FT

009422 FT 2 0 22008 0 01 0359+36  
 0040/0000 LENGTH(AH 2437 BK 2886)  
 0030/1661 019"H 30"W ELLIP CONC  
 LEN=0040 INSTALLED 2002  
 0030/1356 018 "DIA CIRC CONCR  
 LEN=0040 INSTALLED 2002  
 0030/0268 018 "DIA CIRC METAL  
 LEN=0070 INSTALLED UNKN  
 0030/0093 BMSSEN 22/2010/0030/0001  
 SOUTH HANOVER

EXTRACT DATE: 12/18/2023  
PRINT DATE: 12/20/2023

ROADWAY MANAGEMENT SYSTEM  
SLD COUNTY/SR - ANNUAL PRINT

PAGE NUMBER: 363  
COUNTY: DAUPHIN

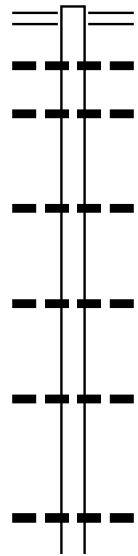
DIR: B TOTAL LEN: 6.615 MI.  
LEFT MUN: SOUTH HANOVER T

DIST: 08-5 SR: 2010  
RIGHT MUN: SOUTH HANOVER T

Stationing	Notes	Stationing	Notes
006536 FT		0030/0068	LOWER PAXTON T
		006536 FT	2 0 22008 0 01 0330+17
			BEAVER CREEK
		0030/0000	BMSBG 22/2010/0030/0001
			LENGTH(AH 2886 BK 2488)
			014"H 23"W ELLIP CONC
		0020/2199	LEN=0040 INSTALLED 2002
			015 "DIA CIRC CONCR
		0020/1929	LEN=0040 INSTALLED 2002
			018 "DIA CIRC CONCR
		0020/1384	LEN=0040 INSTALLED 2002
			018 "DIA CIRC CONCR
		0020/0239	LEN=0032 INSTALLED 2002
004048 FT		004048 FT	2 0 22008 0 01 0305+01
		0020/0000	LENGTH(AH 2488 BK 1746)
COPPERSTONE RD (T400)			018 "DIA CIRC METAL
0014/1253		0014/1180	LEN=0038 INSTALLED 2002
			002302 FT
002302 FT		002302 FT	2 0 22008 0 01 0287+55
			WILLOUGHBY RD
			(T400)
		0014/0000	LENGTH(AH 1746 BK 2302)
			024 "DIA CIRC CONCR
		0010/2090	LEN=0040 INSTALLED 2002
BUCKINGHAM RD (TWP )			0010/2044
			0010/1801
			023"H 14"W ELLIP METAL
			LEN=0040 INSTALLED UNKN
CHURCHILL RD (TWP )			0010/1761
			0010/0927
BUCKINGHAM RD (TWP )			0010/0784
			018 "DIA CIRC CONCR
			LEN=0047 INSTALLED 2002
000000 FT		000000 FT	2 0 22008 0 01 0265+01
			NC UN ION DEPOSIT RD
			NYES RD
			(SR2019 SEG 0080/0000)
			INTER-BK UNION DEPOSIT RD
			(SR3020 SEG 0140/1799)
			MFC BEGIN = D
		0010/0000	LENGTH(AH 2302 BK 0000)

EXTRACT DATE: 12/18/2023 ROADWAY MANAGEMENT SYSTEM PAGE NUMBER: 362  
 PRINT DATE: 12/20/2023 SLD COUNTY/SR - ANNUAL PRINT COUNTY: DAUPHIN  
 DIR: B TOTAL LEN: 2.187 MI. DIST: 08-5 SR: 2009  
 LEFT MUN: CONEWAGO T RIGHT MUN: CONEWAGO T

011545 FT



011545 FT COLEBROOK RD  
 0040/3061 (SR0341 SEG 0150/0000)  
 015"H 21"W ELLIP METAL  
 0040/2736 LEN=0040 INSTALLED 2002  
 048 "DIA CIR PLASTIC  
 0040/2481 LEN=0040 INSTALLED UNKN  
  
 0040/1456 015"H 21"W ELLIP METAL  
 LEN=0040 INSTALLED 2003  
  
 0040/0433 015"H 21"W ELLIP METAL  
 LEN=0033 INSTALLED UNKN  
 008484 FT 2 0 22010 0 00 0084+70  
 5 0040/0000 LENGTH(AH 3061 BK 3422)  
 015"H 21"W ELLIP METAL  
 0030/3400 LEN=0034 INSTALLED UNKN  
  
 0030/1920 014"H 23"W ELLIP CONC  
 LEN=0030 INSTALLED UNKN

008484 FT

EXTRACT DATE: 12/18/2023  
PRINT DATE: 12/20/2023

ROADWAY MANAGEMENT SYSTEM  
SLD COUNTY/SR - ANNUAL PRINT

PAGE NUMBER: 361  
COUNTY: DAUPHIN

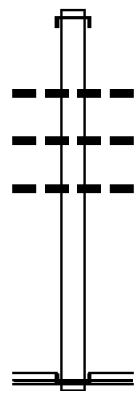
DIR: B TOTAL LEN: 2.187 MI.  
LEFT MUN: CONEWAGO T

DIST: 08-5 SR: 2009  
RIGHT MUN: CONEWAGO T

Stationing	Object	Description
005062 FT	0030/1185	015"H 21"W ELLIP METAL LEN=0040 INSTALLED 2003
	0030/0525	015"H 21"W ELLIP METAL LEN=0030 INSTALLED UNKN
	0030/0155	018" DIA CIRC METAL LEN=0029 INSTALLED UNKN
	0030/0093	BMSSEN 22/7076/9902/5837
	005062 FT	2 0 22010 0 00 0050+88 PA TPK (1-76)
	0030/0000	BMSBG 22/7076/9902/5837 LENGTH(AH 3422 BK 2677)
	0020/1640	024" DIA CIRC METAL LEN=0041 INSTALLED UNKN
	0020/1550	020"H 28"W ELLIP METAL LEN=0040 INSTALLED 2004
	0020/0960	020"H 28"W ELLIP METAL LEN=0030 INSTALLED UNKN
	0020/0770	015"H 21"W ELLIP METAL LEN=0030 INSTALLED 2003
002385 FT	0020/0095	029"H 42"W ELLIP METAL LEN=0042 INSTALLED UNKN
	002385 FT	2 0 22010 0 00 0022+99
	0020/0000	015"H 21"W ELLIP METAL LEN=0020 INSTALLED UNKN MAPLEDALE RD (SR2008 SEG 0010/0000)
MAPLEDALE RD (T303)	0010/2360	015"H 21"W ELLIP METAL LEN=0025 INSTALLED 2021
	0010/2190	015"H 21"W ELLIP METAL LEN=0027 INSTALLED UNKN
	0010/1945	018" DIA CIR PLASTIC LEN=0040 INSTALLED UNKN
	0010/0995	020"H 28"W ELLIP METAL LEN=0030 INSTALLED UNKN
000000 FT	000000 FT	2 0 22010 0 00 0000+00
	INTER-BK	BELLAIRE RD BELLAIRE RD (SR4037 SEG 0010/1138)
	0010/0000	MFC BEGIN = E BK-LANCASTER (36) LENGTH(AH 2385 BK 0000)

EXTRACT DATE: 12/18/2023 ROADWAY MANAGEMENT SYSTEM PAGE NUMBER: 360  
 PRINT DATE: 12/20/2023 SLD COUNTY/SR - ANNUAL PRINT COUNTY: DAUPHIN  
 DIR: B TOTAL LEN: .335 MI. DIST: 08-5 SR: 2008  
 LEFT MUN: CONEWAGO T RIGHT MUN: CONEWAGO T

001769 FT



000000 FT

001769 FT AH-LEBANON (38)  
 INTER-AHD GINGRICH RD  
 0010/1769 (SR3009 SEG 0010/0000)  
 0010/1125 015"H 21"W ELLIP METAL  
 LEN=0035 INSTALLED 2007  
 0010/0647 015"H 21"W ELLIP METAL  
 LEN=0035 INSTALLED 2007  
 0010/0180 015"H 21"W ELLIP METAL  
 LEN=0035 INSTALLED 2007  
 000000 FT 2 0 22040 0 00 0000+00  
 NC MA PLEDALE RD  
 BELLAIRE RD  
 (SR2009 SEG 0020/0000)  
 INTER-BK MAPLEDALE RD  
 (T303)  
 MFC BEGIN = E  
 0010/0000 LENGTH(AH 1769 BK 0000)



DIR: B TOTAL LEN: 4.136 MI. DIST: 08-5 SR: 2007  
 LEFT MUN: LONDONDERRY T RIGHT MUN: LONDONDERRY T

ROADWAY	START	END	LEN	TYPE	STATUS	DETAILS
ROUSH RD (T566)	0070/1405	0070/0520	012988 FT	015" DIA CIR PLASTIC	LEN=0030 INSTALLED UNKN	2 0 22009 0 00 0129+93
KENNEDY LN (T366)	0060/1596	0060/1425	0060/1388	015" DIA CIR PLASTIC	LEN=0054 INSTALLED UNKN	BMSSEN 22/2007/0060/1078 2 0 22009 0 00 0121+99 PA 283
		0060/1078	0060/1075	018" DIA CIR PLASTIC	LEN=0042 INSTALLED UNKN	BMSBG 22/2007/0060/1078
		0060/0640	0060/0640	018" DIA CIRC METAL	LEN=0051 INSTALLED UNKN	
		0060/0025	011116 FT	015"H 21"W ELLIP METAL	LEN=0046 INSTALLED UNKN	2 0 22009 0 00 0111+21 BEAGLE RD (T315)
		0050/0890	0050/0322	015" DIA CIR PLASTIC	LEN=0034 INSTALLED UNKN	021" DIA CIR PLASTIC
BRAEBURN RD (T317)	0090+48	0090+48	009042 FT	015" DIA CIR PLASTIC	LEN=0035 INSTALLED 2001	
		0040/2348	0040/2335	015" DIA CIR PLASTIC	LEN=0030 INSTALLED UNKN	BMSSEN 22/2007/0040/2335 2 0 22009 0 00 0085+89 LYNCH RUN
LARK ST (T328)	0040/1153	0040/1395	0040/1153	015" DIA CIR PLASTIC	LEN=0030 INSTALLED UNKN	
GARDEN AV (T326)	0062+54	0062+54	006248 FT	015" DIA CIR PLASTIC	LEN=0030 INSTALLED UNKN	



EXTRACT DATE: 12/18/2023  
PRINT DATE: 12/20/2023

ROADWAY MANAGEMENT SYSTEM  
SLD COUNTY/SR - ANNUAL PRINT

PAGE NUMBER: 357  
COUNTY: DAUPHIN

DIR: B TOTAL LEN: 4.136 MI.  
LEFT MUN: LONDONDERRY T

DIST: 08-5 SR: 2007  
RIGHT MUN: LONDONDERRY T

WHITMAN LN  
(T305)

PIN OAK DR  
(TWP )

LOCUST GROVE RD  
(T303)

Stationing	Notes	Material
005720 FT	0030/0422	024 " DIA CIR PLASTIC LEN=0035 INSTALLED 2003
	0030/0050	015 " DIA CIRC CONCR
	005720 FT	LEN=0035 INSTALLED UNKN 2 0 22009 0 00 0057+26 HARRISBURG PK (SR0230 SEG 0360/3100)
	0030/0000	LENGTH(AH 0528 BK 2698)
	0020/1468	BMS EN 22/2007/0020/1448 2 0 22009 0 00 0044+59 T LYNCH RUN
	0020/1448	BMSBG 22/2007/0020/1448
	0020/1085	024 " DIA CIRC METAL LEN=0036 INSTALLED UNKN
0020/0900	0020/0690	024 " DIA CIR PLASTIC LEN=0035 INSTALLED UNKN
	0020/0132	018 " DIA CIR PLASTIC LEN=0032 INSTALLED UNKN
003022 FT	003022 FT	2 0 22009 0 00 0030+11
	0020/0000	LENGTH(AH 2698 BK 3022)
	0010/2745	024 " DIA CIR PLASTIC LEN=0030 INSTALLED UNKN
	0010/2017	024 " DIA CIRC METAL LEN=0030 INSTALLED UNKN
0010/1553	0010/0855	024 " DIA CIR PLASTIC LEN=0030 INSTALLED UNKN
	0010/0730	HERTZLER RD (T303)
	0010/0200	018 " DIA CIRC CONCR LEN=0077 INSTALLED UNKN
000000 FT	0010/0104	BMS EN 22/2007/0010/0000 2 0 22009 0 00 0000+00
	000000 FT	NC DE INTER-BK DEODATE RD (TWP ) CONEWAGO CRK
	0010/0000	BMSBG 22/2007/0010/0000 MFC BEGIN = E LENGTH(AH 3022 BK 0000)

004642 FT

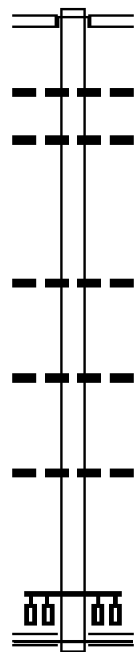
004642 FT  
 INTER-AHD WOOD RD  
 (T361)  
 WALTONVILLE RD  
 (SR2005 SEG 0100/0471)  
 0020/2140  
 015 " DIA CIRC METAL  
 LEN=0030 INSTALLED UNKN  
 024 " DIA CIRC METAL  
 0020/0965 LEN=0031 INSTALLED UNKN

002502 FT

002502 FT 2 0 22048 0 00 0025+00  
 0020/0000 LENGTH(AH 2140 BK 2502)  
 018"H 24"W ELLIP METAL  
 0010/2400 LEN=0030 INSTALLED UNKN

000000 FT

0010/1440 018 " DIA CIR PLASTIC  
 LEN=0037 INSTALLED 1996  
 0010/0512 015"H 21"W ELLIP METAL  
 LEN=0030 INSTALLED UNKN  
 000000 FT 2 0 22048 0 00 0000+00  
 NC WOOD RD  
 MIDDLETOWN RD  
 (SR2003 SEG 0100/0000)  
 MFC BEGIN = E  
 0010/0000 LENGTH(AH 2502 BK 0000)



DIR: B TOTAL LEN: 5.525 MI. DIST: 08-5 SR: 2005  
 LEFT MUN: HUMMELSTOWN B RIGHT MUN: HUMMELSTOWN B

Stationing	Notes	Stationing	Notes
029173 FT		029166 FT	MAIN ST
		0130/0861	(SR2018 SEG 0040/0528)
			018" DIA CIRC METAL
		0130/0612	LEN=0207 INSTALLED UNKN
			LONG AL
		0130/0604	(BORO)
			HIGH ST
		0130/0357	(BORO)
VIOLET AL (BORO)	0130/0105		
			LI LO LN
	028312 FT	0130/0075	(BORO)
		028305 FT	2 0 22015 0 00 0419+14
		0130/0000	LENGTH(AH 0861 BK 2008)
			POPLAR AV
		0120/1890	(BORO)
POPLAR AV (BORO)	0120/1875		
HAWTHORN AL (BORO)	0120/1706		
PARK AV (BORO)	0120/1535		
HYACINTH AL (BORO)	0120/1335		
DIVISION ST (T430)	0120/1210		
QUARRY RD (BORO)			NC QUARRY RD
		0120/0905	047"H 72"W ELLIP METAL
			LEN=0090 INSTALLED UNKN
		0120/0332	RAMP C RD
			(SR8014 SEG 0500/0812)
		0120/0237	HUMMELSTOWN
		0120/0222	DERRY T
			BMS EN 22/2005/0110/1344
			2 0 22015 0 00 0410+96
			US 322/422 (EB)
		0120/0069	BMS BG 22/2005/0110/1344
026304 FT		026297 FT	2 0 22015 0 00 0410+96
			MFC BEGIN = D
		0120/0000	LENGTH(AH 2008 BK 1115)
			RAMP D RD
		0114/0984	(SR8014 SEG 0750/0000)
FOR SR 2005N TO 2005S (CONN)	0115/0551		
DERRY-WALTONVILLE RD (TWP)			
DERRY-WALTONVILLE RD			

DIR: B TOTAL LEN: 5.525 MI. DIST: 08-5 SR: 2005  
 LEFT MUN: DERRY T RIGHT MUN: DERRY T

Segment Description	Segment ID	Length (FT)	Notes	Segment ID	Length (FT)	Notes
(TWP ) FRONTAGE RD (SR2034 SEG 0015/0677)	0115/0514					
						FOR SR 2005N TO 2005S (CONN) DERRY-WALTONVILLE RD (TWP ) WEST END AV (TWP )
FRONTAGE RD (SR2034 SEG 0014/0679)	0115/0418			0114/0505		
DERRY-WALTONVILLE RD (TWP )						
DERRY-WALTONVILLE RD (TWP )	0115/0380					WEST END AV (TWP ) DERRY-WALTONVILLE RD (TWP ) FOR SR 2005S TO 2005N (CONN)
FOR SR 2005S TO 2005N (CONN)						
0 0 00000 0 00 0000+00	025182 FT			0114/0378	025182 FT	
MFC BEGIN = D						0 0 00000 0 00 0000+00
LENGTH(AH 1122 BK 2461)	0115/0000			0114/0000		MFC BEGIN = D LENGTH(AH 1115 BK 2461)
WOOD RD (SR2006 SEG 0020/2140)	0100/0471	022721 FT		0100/0471		WOOD RD (T361)
WYNDHAM RD (T330)	0090/1653			0100/0000		2 0 22015 0 00 0365+08 LENGTH(AH 2461 BK 1653)
				0090/0735		036 " DIA CIR PLASTIC LEN=0036 INSTALLED UNKN
				0090/0566		RANDALL RD (T573)
				0090/0540		018 " DIA CIR PLASTIC LEN=0030 INSTALLED UNKN
BRADLEY AV (T434)	0090/0350	021068 FT		021068 FT		2 0 22015 0 00 0341+00
				0090/0000		JILL DR (T435)
						LENGTH(AH 1653 BK 3864) QUAIL HOLLOW RD

DIR: B TOTAL LEN: 5.525 MI. DIST: 08-5 SR: 2005  
 LEFT MUN: DERRY T RIGHT MUN: DERRY T

Address	Segment ID	Length	Material	Notes
	0080/3320		018" DIA CIR PLASTIC	(TWP)
	0080/3080		LEN=0030 INSTALLED UNKN	
	0080/3070		015" DIA CIRC METAL	
	0080/2909		LEN=0030 INSTALLED UNKN	
	0080/2909		018" DIA CIRC METAL	
BRADLEY AV (T434)	0080/2846		LEN=0045 INSTALLED UNKN	
STONECUTTER CR (TWP)	0080/2450		018" DIA CIR PLASTIC	
	0080/2450		LEN=0040 INSTALLED UNKN	
BROOKLINE DR (T532)	0080/1749			OLDE TRAIL RD (TWP)
	0080/1730		020" DIA CIR PLASTIC	
	0080/1730		LEN=0080 INSTALLED UNKN	
SPRING HILL DR (T527)	0080/1537			STONEGATE RD (T528)
WOODHAVEN DR (T515)	0080/0420			FOX GLEN RD (T524)
	017204 FT			
DEERFIELD DR (T506)	0070/3170			ROUGH RD (T345)
	0070/3170			LENGTH (AH 3864 BK 3564)
LANDVATER RD (T342)	0070/2115		024" DIA CIRC METAL	
	0070/2115		LEN=0045 INSTALLED 2001	
CEDARDEL LN (PRDR)	0070/0446			
	0070/0234			BMS EN 22/2005/0070/0222
	0070/0222			2 0 22015 0 00 0275+06
	013640 FT			BR. IRON RUN
	013640 FT			BMS BG 22/2005/0070/0222
				2 0 22015 0 00 0272+84
				SHOPES CHURCH RD

DIR: B TOTAL LEN: 5.525 MI. DIST: 08-5 SR: 2005  
 LEFT MUN: DERRY T RIGHT MUN: DERRY T

Stationing	Structure	Description
011956 FT	0070/0000	(T500) DERRY LONDON DERRY T LENGTH(AH 3564 BK 1684) 013"H 17"W ELLIP METAL
	0060/1640	LEN=0058 INSTALLED UNKN
	0060/0760	024"H 18"W CONCR ARCH LEN=0030 INSTALLED 2001
	011956 FT	2 0 22015 0 00 0255+50 ROUNDTOP RD (T325)
	0060/0000	NC WA ALTONVILLE RD LENGTH(AH 1684 BK 1864) 018 "DIA CIR PLASTIC
	0050/1722	LEN=0050 INSTALLED 2004
	0050/1084	024 "DIA CIR PLASTIC LEN=0033 INSTALLED UNKN
	0050/0738	036 "DIA CIR PLASTIC LEN=0040 INSTALLED UNKN
010092 FT	010092 FT	2 0 22015 0 00 0237+27
	0050/0000	LENGTH(AH 1864 BK 1604) 028"H 20"W ELLIP CONC
	0040/1260	LEN=0060 INSTALLED 2002
	0040/1040	BMSSEN 22/2005/0040/1020
	0040/1020	2 0 22015 0 00 0231+19 IRON RUN BMSBG 22/2005/0040/1020
008488 FT	0040/0035	028"H 20"W CONCR ARCH LEN=0035 INSTALLED 2002
	008488 FT	2 0 22015 0 00 0221+41
	0040/0000	LENGTH(AH 1604 BK 1995) 028"H 20"W ELLIP CONC
	0030/1869	LEN=0035 INSTALLED 2002
	0030/1727	028"H 20"W CONCR ARCH LEN=0035 INSTALLED 2002
	0030/1252	018 "DIA CIR PLASTIC LEN=0035 INSTALLED 2002
006493 FT	0030/0167	018 "DIA CIR PLASTIC LEN=0035 INSTALLED 2002
	0030/0035	018"H 20"W CONCR ARCH LEN=0050 INSTALLED UNKN
	006493 FT	2 0 22015 0 00 0198+18

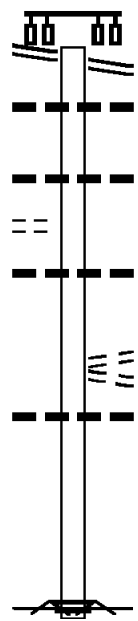
DIR: B TOTAL LEN: 5.525 MI. DIST: 08-5 SR: 2005  
 LEFT MUN: LONDONDERRY T RIGHT MUN: LONDONDERRY T

Street Name	Stationing	Notes
	0030/0000	SCHOOLHOUSE RD (SR2002 SEG 0060/0000) LENGTH(AH 1995 BK 3798)
	0020/3026	BMS EN 22/2005/0020/2995 2 0 22015 0 00 0192+93
	0020/2995	TR. SWAT. CK. BMSBG 22/2005/0020/2995
RESERVOIR DR (T500)	0020/2770	
	0020/2460	018 "DIA CIR PLASTIC LEN=0045 INSTALLED 2002
LE CHENE TONDU ST (PRDR)	0020/1950	
	0020/1340	018 "DIA CIR PLASTIC LEN=0028 INSTALLED UNKN
	0020/1260	018 "DIA CIR PLASTIC LEN=0045 INSTALLED 2002
	0020/0945	018 "DIA CIR PLASTIC LEN=0040 INSTALLED 1997
	0020/0505	018 "DIA CIR PLASTIC LEN=0040 INSTALLED 2002
	0020/0102	BMS EN 22/7076/9902/5239 2 0 22015 0 00 0174+93
002695 FT	002695 FT	PA TPK (1-76) BMSBG 22/7076/9902/5239
	0020/0000	LENGTH(AH 3798 BK 2695)
	0010/1987	018 "DIA CIRC CONCR LEN=0030 INSTALLED UNKN
	0010/1570	018 "DIA CIR PLASTIC LEN=0030 INSTALLED 2002
LOCUST LN (T506)	0010/0830	
	0010/0374	BMS EN 22/2005/0010/0343 2 0 22015 0 00 0138+36
	0010/0343	IRON MINE RN BMSBG 22/2005/0010/0343
	0010/0270	BMS EN 22/2005/0010/0251 2 0 22015 0 00 0135+89
	0010/0251	IRON MINE RN BMSBG 22/2005/0010/0251
000000 FT	000000 FT	2 0 22015 0 00 0135+89
COLEBROOK RD (SR0341 SEG 0030/0605)	0010/0000	COLEBROOK RD NC RO UNDTOP RD MFC BEGIN = D LENGTH(AH 2695 BK 0000)

MIDDLETOWN RD 002219 FT  
 (SR2003 SEG 0061/1434) 0010/2219

STONE CREEK DR  
 (T436) 0010/1136

000000 FT



002219 FT VINE ST  
 0010/2219 (SR2003 SEG 0060/1421)  
 030 " DIA CIRC METAL  
 0010/1865 LEN=0055 INSTALLED UNKN

030 " DIA CIRC METAL  
 0010/1169 LEN=0035 INSTALLED UNKN

018 " DIA CIRC CONCR  
 0010/0730 LEN=0043 INSTALLED UNKN  
 SCHOOLHOUSE RD  
 (T574)  
 SWATARA CREEK RD  
 (T496)

012 " DIA CIRC CONCR  
 0010/0070 LEN=0035 INSTALLED UNKN  
 000000 FT 2 0 22017 0 01 0193+00  
 NC SW SWATARA CREEK RD  
 INTER-BK SWATARA CREEK  
 (T900)  
 MFC BEGIN = D  
 SWATARA CREEK  
 ROAD CLOSED BACK

5 0010/0000 LENGTH(AH 2219 BK 0000)



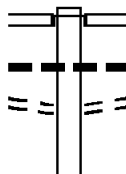
EXTRACT DATE: 12/18/2023 ROADWAY MANAGEMENT SYSTEM PAGE NUMBER: 349  
 PRINT DATE: 12/20/2023 SLD COUNTY/SR - ANNUAL PRINT COUNTY: DAUPHIN  
 DIR: B TOTAL LEN: 10.309 MI. DIST: 08-5 SR: 2003  
 LEFT MUN: WEST HANOVER T RIGHT MUN: WEST HANOVER T

054433 FT

054412 FT  
 INTER-AHD

FROM 0022/0520 SH  
 (CONN)

0250/3103



0250/3231

0250/3145

0250/3103

OAK GROVE RD  
 (T522)  
 ALLENTOWN BL  
 (SR0022 SEG 0531/0000)  
 (SR0022 SEG 0530/0000)  
 018 " DIA CIRC CONCR  
 LEN=0030 INSTALLED UNKN  
 TO 0022/0530 SH  
 (CONN)  
 094"H 42"W ELLIP METAL

DIR: B TOTAL LEN: 10.309 MI. DIST: 08-5 SR: 2003  
 LEFT MUN: WEST HANOVER T RIGHT MUN: WEST HANOVER T

Stationing	Segment ID	Length	Material / Notes
	0250/2388	LEN=0036	INSTALLED UNKN
	0250/0519	LEN=0050	024 " DIA CIRC METAL INSTALLED UNKN
	0250/0406	(T451)	STERLING RD
	0250/0375	LEN=0004	021 " DIA CIRC METAL INSTALLED 2006
2 0 22015 0 01 0691+99 051202 FT STERLING RD (T451)	0250/0000	5	051181 FT LENGTH(AH 3231 BK 2949)
	0240/2097	LEN=0040	015"H 21"W ELLIP METAL INSTALLED UNKN
	0240/0890	LEN=0030	048"H 48"W PIPE ARCH INSTALLED UNKN
	0240/0564	LEN=0030	015"H 21"W ELLIP METAL INSTALLED UNKN
GREEN HILL RD (T449)	0240/0560	048232 FT	
	0240/0000	5	2 0 22015 0 01 0662+56 GREEN HILL RD (SR2026 SEG 0010/0000) LENGTH(AH 2949 BK 2689)
	0230/1680	LEN=0035	024 " DIA CIR PLASTIC INSTALLED 2015
DEVONSHIRE HEIGHTS RD (T431)	0230/1071		
	0230/0865	LEN=0030	015"H 21"W METAL ARCH INSTALLED 2002
	0230/0389	(T431)	DEVONSHIRE HEIGHTS RD
045564 FT	045543 FT	5	2 0 22015 0 01 0635+94 NC OAK GROVE RD LENGTH(AH 2689 BK 3653)
	0220/3570		WEST HANOVER SOUTH HANOVER T
	0220/2781	BMS EN 22/2003/0220/2759	2 0 22015 0 01 0626+67



EXTRACT DATE: 12/18/2023  
PRINT DATE: 12/20/2023

ROADWAY MANAGEMENT SYSTEM  
SLD COUNTY/SR - ANNUAL PRINT

PAGE NUMBER: 346  
COUNTY: DAUPHIN

DIR: B TOTAL LEN: 10.309 MI.  
LEFT MUN: SOUTH HANOVER T

DIST: 08-5 SR: 2003  
RIGHT MUN: SOUTH HANOVER T

(SR2010 SEG 0040/2437) 0200/0000  
034773 FT

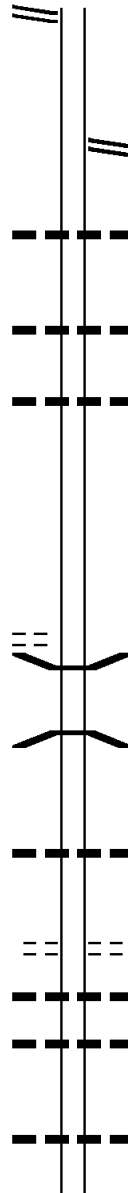
STONEMILL RD  
(T373)

031754 FT

030036 FT

0170/1358

028465 FT



0200/0000 LENGTH(AH 3084 BK 0226)  
034752 FT 0 0 00000 0 00 0000+00  
NC UN ION DEPOSIT RD  
0192/0000 LENGTH(AH 0226 BK 3019)  
UNION DEPOSIT RD  
0180/3019 (SR2010 SEG 0050/0000)

0180/1989 015"H 21"W ELLIP METAL  
LEN=0033 INSTALLED UNKN

0180/0987 018 "DIA CIRC METAL  
LEN=0030 INSTALLED UNKN

0180/0110 018 "DIA CIRC METAL  
LEN=0030 INSTALLED UNKN  
031733 FT 2 0 22015 0 01 0499+86  
0180/0000 LENGTH(AH 3019 BK 1718)

030015 FT 2 0 22015 0 01 0480+79  
0178/0000 LENGTH(AH 1718 BK 1571)

0170/1310 BMS EN 22/2003/0174/0662  
2 0 22015 0 01 0464+86  
KELLOCK RUN  
0170/1263 BMSBG 22/2003/0174/0662

0170/0033 024 "DIA CIRC CONCR  
LEN=0032 INSTALLED UNKN  
028444 FT 2 0 22015 0 01 0464+86  
DUKE ST  
(T690)  
0170/0000 LENGTH(AH 1571 BK 2863)  
024 "DIA CIRC CONCR  
0160/2833 LEN=0032 INSTALLED UNKN  
020"H 28"W ELLIP METAL  
0160/2743 LEN=0041 INSTALLED UNKN

0160/1842 018 "DIA CIR PLASTIC  
LEN=0030 INSTALLED UNKN




DIR: B TOTAL LEN: 10.309 MI. DIST: 08-5 SR: 2003  
 LEFT MUN: HUMMELSTOWN B RIGHT MUN: HUMMELSTOWN B

Location / Description	Segment ID	Length (FT)	Notes
(BORO)	0120/0456		
	0120/0446		DERRY HUMMELSTOWN B
	0120/0194		LOWER DAUPHIN H.S. DR (PRDR)
	0120/0066		LOWER DAUPHIN H.S. DR (PRDR)
WILLOW ST (BORO)	022861 FT		
RAMP B RD (SR8012 SEG 0250/0000)	0120/0000		2 0 22017 0 01 0337+12 NC HANOVER ST
TO 8012/0250 SH (CONN)	0110/1374		5 0120/0000 LENGTH(AH 1134 BK 1813) HUMMELSTOWN
	0110/1296		0110/1374 DERRY T
	0110/1246		0110/1246 BMS EN 22/2003/0110/1088 2 0 22017 0 01 0329+87 US 322 (EB)
	0110/1088		0110/1088 BMSBG 22/2003/0110/1088 RAMP A RD (SR8012 SEG 0010/0728) FRONTAGE RD (SR2034 SEG 0010/0000)
	0110/0981		0110/0981 024 " DIA CIRC CONCR
	0110/0704		0110/0704 LEN=0100 INSTALLED UNKN
	0110/0155		0110/0155 024"H 35"W ELLIP METAL
	021048 FT		021027 FT LEN=0045 INSTALLED UNKN
	0110/0000		2 0 22017 0 01 0318+99 ECHO ST (T486)
	0100/2776		5 0110/0000 LENGTH(AH 1813 BK 3505)
	0100/2416		0100/2776 ECHO ST (TWP)
	0100/2404		0100/2416 GROVE ST (T428)
	0100/2399		0100/2404 024"H 36"W ELLIP METAL
MATTHEWS WY (PRDR)	0100/2034		0100/2399 LEN=0060 INSTALLED UNKN
	0100/2023		0100/2034 030"H 40"W ELLIP METAL
	0100/1827		0100/2023 LEN=0060 INSTALLED UNKN
GRAMERCY PL (TWP)	0100/1501		0100/1827 018 " DIA CIRC CONCR
	0100/1141		0100/1501 LEN=0040 INSTALLED UNKN
	0100/1141		0100/1141 018 " DIA CIRC CONCR
			LEN=0040 INSTALLED UNKN

DIR: B TOTAL LEN: 10.309 MI. DIST: 08-5 SR: 2003  
 LEFT MUN: DERRY T RIGHT MUN: DERRY T

Location	Segment ID	Length (FT)	Notes
GRAMERCY PL (TWP)	0100/0671	017543 FT	
			2 0 22017 0 01 0284+04 WOOD RD (SR2006 SEG 0010/0000)
	0100/0000		LENGTH(AH 3505 BK 3122)
DEER RUN DR (T494)	0090/2042		018 "DIA CIRC CONCR LEN=0055 INSTALLED UNKN STOVERDALE RD (T494)
SOUTHPOINT DR (T620)	0090/1554		018 "DIA CIRC CONCR LEN=0045 INSTALLED UNKN
COLONIAL WY (T623)	0090/0583		018 "DIA CIRC CONCR LEN=0045 INSTALLED UNKN
	0090/0062		018 "DIA CIRC METAL LEN=0045 INSTALLED UNKN KAYLOR RD (T343)
2 0 22017 0 01 0253+39 LOCUST LN (T340)	0090/0000	014421 FT	014400 FT LENGTH(AH 3122 BK 3252)
JO ANN AV (T341)	0080/3035		018 "DIA CIRC METAL LEN=0045 INSTALLED UNKN
	0080/2080		DARTMOUTH RD (T437)
	0080/2055		018"H 24"W ELLIP METAL LEN=0030 INSTALLED UNKN
	0080/1913		022"H 34"W ELLIP METAL LEN=0296 INSTALLED UNKN
	0080/1662		018"H 01"W ELLIP CONC LEN=0048 INSTALLED UNKN
	0080/1617		018 "DIA CIRC CONCR LEN=0001 INSTALLED UNKN
	0080/1376		022 "DIA CIRC CONCR LEN=0001 INSTALLED UNKN
	0080/1157		PRINCETON DR (T512)

DIR: B TOTAL LEN: 10.309 MI. DIST: 08-5 SR: 2003  
 LEFT MUN: DERRY T RIGHT MUN: DERRY T



011169 FT

0080/1134  
 0080/0976

018"H 01"W ELLIP CONC  
 LEN=0045 INSTALLED UNKN  
 048"H 54"W CON BOX CUL  
 LEN=0030 INSTALLED UNKN

011148 FT

2 0 22017 0 01 0220+87  
 MFC BEGIN = C  
 LENGTH(AH 3252 BK 1748)

5 0080/0000

018 "DIA CIRC METAL  
 LEN=0075 INSTALLED UNKN 0061/1724  
 036 "DIA CIRC CONCR  
 LEN=0135 INSTALLED UNKN 0061/1559

NC MIDDLETOWN RD

SWATARA CREEK RD  
 (SR2004 SEG 0010/2219) 0061/1434

0060/1523

036 "DIA CIRC CONCR  
 LEN=0066 INSTALLED UNKN

NC MIDDLETOWN RD

0060/1421 SWATARA CREEK RD  
 (SR2004 SEG 0010/2219)

018 "DIA CIRC METAL  
 LEN=0085 INSTALLED UNKN 0061/1365  
 024 "DIA CIRC CONCR  
 LEN=0100 INSTALLED UNKN 0061/1320

0060/1226

024 "DIA CIRC CONCR  
 LEN=0075 INSTALLED UNKN

018 "DIA CIRC CONCR  
 LEN=0048 INSTALLED UNKN 0061/0915  
 DERRY  
 LONDONDERRY T 0061/0903

0060/0903

DERRY  
 LONDONDERRY T  
 018 "DIA CIRC CONCR  
 LEN=0054 INSTALLED UNKN

021 "DIA CIRC CONCR  
 LEN=0087 INSTALLED UNKN 0061/0560  
 SCHOOLHOUSE RD  
 (T574)  
 SCHOOLHOUSE RD  
 (SR2002 SEG 0010/0000) 0061/0400

0060/0564

SCHOOLHOUSE RD  
 (T574)  
 SCHOOLHOUSE RD  
 (SR2002 SEG 0010/0000)

0060/0402

024 "DIA CIRC CONCR  
 LEN=0126 INSTALLED UNKN 0061/0330  
 018 "DIA CIRC CONCR  
 LEN=0115 INSTALLED UNKN 0061/0185

0060/0150

RAMP H SPUR RD  
 (SR8024 SEG 0530/0175)

0060/0148

018 "DIA CIRC CONCR  
 LEN=0036 INSTALLED UNKN



DIR: B TOTAL LEN: 10.309 MI. DIST: 08-5 SR: 2003  
 LEFT MUN: LONDONDERRY T RIGHT MUN: LONDONDERRY T

Item Description	Segment ID	Length (ft)	Stationing	Notes
LC TO RICHELLE RD (CONN)	0061/0123	009400	2 0 22016 0 00 0093+98	
(APRA) LOVE'S TRUCK STO RAMP G RD (SR8024 SEG 0512/0000) RAMP H RD (SR8024 SEG 0502/1553) RICHELLE RD (PRDR)	009400 FT	2 0 22016 0 00 0094+10	(APRA) LOVE'S TRUCK STO RAMP G RD (SR8024 SEG 0512/0000) RAMP H RD (SR8024 SEG 0502/1553) RICHELLE RD (PRDR)	
LENGTH(AH 1761 BK 2314) LC FROM RICHELLE RD (CONN)	0061/0000 0051/2183	0060	0060/0000	LENGTH(AH 1748 BK 2296)
BMS EN 22/2003/0050/1495	0051/1802	0050/2165	0050/1790	RAMP G SPUR (SR8024 SEG 0520/0000)
2 0 22016 0 00 0086+09 PA 283 (EB) BMSBG 22/2003/0050/1495	0051/1507	0050/1790	0050/1495	BMS EN 22/2003/0050/1495
RAMP E SPUR RD (SR8024 SEG 0040/0000) RAMP E RD (SR8024 SEG 0020/0000) RAMP F RD (SR8024 SEG 0010/1712)	0051/1177	0050/1495	0050/1021	2 0 22016 0 00 0086+09 PA 283 (EB) BMSBG 22/2003/0050/1495
RAMP F SPUR RD (SR8024 SEG 0030/0206)	0051/0845	0050/1021	0050/0824	RAMP E RD (SR8024 SEG 0020/0000) RAMP F RD (SR8024 SEG 0010/1712)
018 "DIA CIRC CONCR LEN=0120 INSTALLED UNKN	0051/0820	0050/0824	0050/0824	036 "DIA CIRC CONCR LEN=0138 INSTALLED UNKN
036 "DIA CIRC CONCR LEN=0210 INSTALLED UNKN	0051/0710	007104 FT	0050/0000	2 0 22016 0 00 0071+14 LENGTH(AH 2296 BK 3331)
2 0 22016 0 00 0071+40 007094 FT LENGTH(AH 2314 BK 3321)	0051/0000	0040/3175	0040/3175	029"H 42"W ELLIP METAL LEN=0036 INSTALLED UNKN
029"H 42"W ELLIP METAL LEN=0090 INSTALLED UNKN	0041/3090	0040/2816	0040/2816	024 "DIA CIRC CONCR LEN=0054 INSTALLED UNKN
024 "DIA CIRC CONCR LEN=0100 INSTALLED UNKN	0041/2750			

DIR: B TOTAL LEN: 10.309 MI. DIST: 08-5 SR: 2003  
 LEFT MUN: LONDONDERRY T RIGHT MUN: LONDONDERRY T

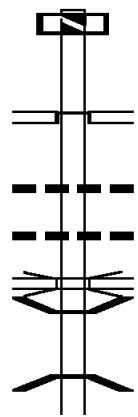
Stationing	Description	Material	Length	Notes
0041/1440	RED BRIDGE RD (T503)	018 "DIA CIRC CONCR	0090	INSTALLED UNKN
0041/0922	018 "DIA CIRC CONCR	018 "DIA CIRC CONCR	0036	INSTALLED UNKN
0041/0851	BMSEN 22/2003/0040/0200 LONDONDERRY LOWER SWATARA T			
0041/0385	2 0 22016 0 00 0040+14 SWATARA CREEK ROAD (T-4 BMSBG 22/2003/0040/0200			
0041/0214	018 "DIA CIRC CONCR	018 "DIA CIRC CONCR	0036	INSTALLED UNKN
0041/0195	018 "DIA CIRC CONCR	018 "DIA CIRC CONCR	0002	INSTALLED UNKN
0041/0180				
0037+89	MFC BEGIN = C LENGTH(AH 3321 BK 0601) SWATARA PARK RD (TWP)			
0030/0524		018 "DIA CIRC CONCR	0036	INSTALLED UNKN
0030/0475		018 "DIA CIRC CONCR	0087	INSTALLED UNKN
0030/0303		2 0 22016 0 00 0038+14 MFC BEGIN = C LENGTH(AH 3331 BK 0601)		
0030/0227	WOODLAND AV (BORO)			
0030/0120		018 "DIA CIRC CONCR	0075	INSTALLED UNKN
0030/0068		2 0 22016 0 00 0032+00 PA TPK (1-76)		
0030/0000		OP ID 22/7076/9902/5080 LENGTH(AH 0601 BK 1376)		
0020/1315		018 "DIA CIRC CONCR	0065	INSTALLED UNKN

DIR: B TOTAL LEN: 10.309 MI. DIST: 08-5 SR: 2003  
 LEFT MUN: MIDDLETOWN B RIGHT MUN: MIDDLETOWN B

Street Name	Segment ID	Start Station	End Station	Length (FT)	Material / Notes
ASPEN ST (BORO)	0020/1044				A BL (BORO)
PLANE ST (BORO)	0020/0783				029"H 42"W ELLIP METAL LEN=0032 INSTALLED UNKN
RIDGE AV (BORO)	0020/0362				FREY AV (BORO) 018" DIA CIRC CONCR LEN=0035 INSTALLED UNKN
2022016 000 0017+96 ROOSEVELT AV (BORO)	0020/0000	001796 FT	001796 FT	001796 FT	018" DIA CIRC CONCR LEN=0036 INSTALLED UNKN 018" DIA CIRC CONCR LEN=0036 INSTALLED UNKN
	0020/0000				LENGTH(AH 1376 BK 1796) 018" DIA CIRC CONCR LEN=0036 INSTALLED UNKN
	0010/1741				018" DIA CIRC CONCR LEN=0033 INSTALLED UNKN
	0010/1618				MAPLE RD (BORO) 018" DIA CIRC CONCR LEN=0036 INSTALLED UNKN
MAPLE RD (BORO)	0010/1460				018" DIA CIRC CONCR LEN=0036 INSTALLED UNKN
	0010/1385				018" DIA CIRC CONCR LEN=0046 INSTALLED UNKN
	0010/1052				MANOR DR (PRDR)
OAK HILL DR (BORO)	0010/0625				
HIGH ST (BORO)	0010/0488				
HOFFMAN AV (BORO)	0010/0234				
	000000 FT				2022016 000 0000+00 NC VINE ST MAIN ST (SR0230 SEG 0300/0467)
	0010/0000				INTER-BK VINE ST (BORO) MFC BEGIN = C LENGTH(AH 1796 BK 0000)

EXTRACT DATE: 12/18/2023 ROADWAY MANAGEMENT SYSTEM PAGE NUMBER: 338  
 PRINT DATE: 12/20/2023 SLD COUNTY/SR - ANNUAL PRINT COUNTY: DAUPHIN  
 DIR: B TOTAL LEN: 3.332 MI. DIST: 08-5 SR: 2002  
 LEFT MUN: LONDONDERRY T RIGHT MUN: LONDONDERRY T

017591 FT

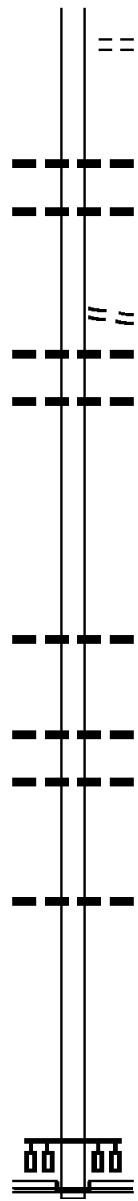


017591 FT  
 7084/0000 LTH AH 000100 BK 002556  
 INTER-AHD SCHOOLHOUSE RD  
 (TWP )  
 COLEBROOK RD  
 (SR0341 SEG 0060/0000)  
 0080/2556  
 018 " DIA CIRC METAL  
 0080/1754 LEN=0029 INSTALLED UNKN  
 036 " DIA CIRC METAL  
 0080/1449 LEN=0050 INSTALLED UNKN  
 PA TPK (1-76)  
 0080/1333 OP ID 22/7076/9902/5316  
 0080/1153 BMS EN 22/2002/0080/1130  
 2 0 22072 0 01 0180+43  
 TR. SWA TR. CK.  
 0080/1139 BMSBG 22/2002/0080/1130



DIR: B TOTAL LEN: 3.332 MI. DIST: 08-5 SR: 2002  
 LEFT MUN: LONDONDERRY T RIGHT MUN: LONDONDERRY T

Distance (FT)	Segment ID	Description
	0040/1948	AUTUMNWOOD DR (TWP)
005911 FT	0040/0665	018" DIA CIR PLASTIC LEN=0035 INSTALLED 2003
	0040/0223	018" DIA CIR PLASTIC LEN=0040 INSTALLED 2003
	005911 FT	2 0 22072 0 00 0074+19 NEWBERRY RD (T323)
	0040/0000	LENGTH(AH 4097 BK 2701) 018" DIA CIRC METAL
	0030/2575	LEN=0030 INSTALLED 2006
	0030/2260	024" DIA CIRC METAL LEN=0085 INSTALLED UNKN
003210 FT	003210 FT	2 0 22072 0 00 0047+39
	0030/0000	LENGTH(AH 2701 BK 2977) 015" DIA CIRC METAL
	0020/2960	LEN=0030 INSTALLED 1996
	0020/1998	018" DIA CIR PLASTIC LEN=0030 INSTALLED 2003
	0020/1523	018"H 24"W ELLIP METAL LEN=0036 INSTALLED UNKN
	0020/0127	018" DIA CIRC METAL LEN=0026 INSTALLED 1996
000233 FT	000233 FT	2 0 22072 0 00 0017+62
000000 FT	0020/0000	LENGTH(AH 2977 BK 0233)
	000000 FT	2 0 22072 0 00 0015+29 NC SCHOOLHOUSE RD VINE ST (SR2003 SEG 0061/0400) (SR2003 SEG 0060/0402)
	INTER-BK	SCHOOLHOUSE RD (T574)
	0010/0000	MFC BEGIN = D LENGTH(AH 0233 BK 0000)





DIR: B TOTAL LEN: 3.311 MI. DIST: 08-5 SR: 2001  
 LEFT MUN: LONDONDERRY T RIGHT MUN: LONDONDERRY T

	---	0060/2900	018 " DIA CIR PLASTIC LEN=0040 INSTALLED UNKN
	---	0060/2590	018 " DIA CIR PLASTIC LEN=0040 INSTALLED UNKN
	---	0060/2040	018 " DIA CIR PLASTIC LEN=0033 INSTALLED UNKN
	---	0060/1330	018 " DIA CIR PLASTIC LEN=0031 INSTALLED UNKN
	---	0060/0710	018 " DIA CIRC CONCR LEN=0035 INSTALLED UNKN
	---	0060/0500	018 " DIA CIR PLASTIC LEN=0035 INSTALLED UNKN
010613 FT	---	0060/0031	015 "H 21" W ELLIP METAL LEN=0045 INSTALLED UNKN
	==	010613 FT	2 0 22077 0 00 0106+00 GEYERS CHURCH RD (T696)
	==	0060/0000	LENGTH(AH 3387 BK 2043)
	---	0050/1275	018 " DIA CIR PLASTIC LEN=0035 INSTALLED 2000
	---	0050/1125	BMSSEN 22/2001/0050/1110 2 0 22077 0 00 0096+67 TR CONEWAGO
	---	0050/1110	BMSBG 22/2001/0050/1110
	---	0050/0680	018 " DIA CIR PLASTIC LEN=0030 INSTALLED UNKN
	---	0050/0217	018 " DIA CIR PLASTIC LEN=0030 INSTALLED UNKN
008570 FT	---	0050/0026	018 " DIA CIR PLASTIC LEN=0030 INSTALLED UNKN
	==	008570 FT	2 0 22077 0 00 0085+57
	==	0050/0000	LENGTH(AH 2043 BK 2158)
	---	0040/1573	BMSSEN 22/2001/0040/1539 2 0 22077 0 00 0079+89 TR. CONEW. CK.
	---	0040/1561	BMSBG 22/2001/0040/1539
	---	0040/0065	024 " DIA CIR PLASTIC LEN=0039 INSTALLED UNKN
006412 FT	---	006412 FT	2 0 22077 0 00 0064+50 LOCUST GROVE RD (T303)
	==	0040/0000	LENGTH(AH 2158 BK 3436)
	---	0030/3213	NATIONAL RAILROAD PASSE OVERPASS IS RR X-ING





EXTRACT DATE: 12/18/2023 ROADWAY MANAGEMENT SYSTEM PAGE NUMBER: 332  
 PRINT DATE: 12/20/2023 SLD COUNTY/SR - ANNUAL PRINT COUNTY: DAUPHIN  
 DIR: B TOTAL LEN: .287 MI. DIST: 08-5 SR: 1026  
 LEFT MUN: PILLOW B RIGHT MUN: PILLOW B

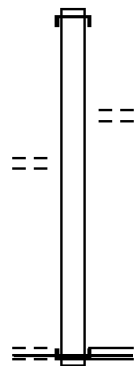
UNNAMED AL  
(BORO)

CHESTNUT ST  
(BORO)

001514 FT

0010/0240  
000000 FT

0010/0000



001514 FT AH-NORTHUMBERLAND (49)  
 INTER-AHD SR 3018 SH  
 0010/1514 (SR3018 SEG 0010/0000)

0010/0342 WATER ST  
 (BORO)

000000 FT 2 0 22058 0 00 0000+00  
 NC MARKET ST

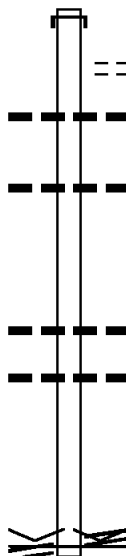
INTER-BK CHESTNUT ST  
 (SR0225 SEG 0520/0000)  
 MARKET ST  
 (SR0225 SEG 0520/0000)  
 MFC BEGIN = D

0010/0000 LENGTH(AH 1514 BK 0000)

DIR: B TOTAL LEN: .548 MI. DIST: 08-5 SR: 1024  
 LEFT MUN: LYKENS T RIGHT MUN: LYKENS T

002894 FT

002894 FT  
 INTER-AHD FEARNOT RD  
 0010/2894 (TWP )  
 0010/2517 KLINGERS CHURCH RD  
 (T649)  
 0010/2405 018 " DIA CIR PLASTIC  
 LEN=0035 INSTALLED 2003  
 0010/1682 024 " DIA CIR PLASTIC  
 LEN=0035 INSTALLED 2003



000000 FT

0010/0157 018 " DIA CIRC METAL  
 LEN=0036 INSTALLED UNKN  
 0010/0040 015"H 21"W ELLIP METAL  
 LEN=0033 INSTALLED UNKN  
 000000 FT 2 0 22034 0 02 0332+51  
 VILLAGE: ERDMAN  
 ERDMAN RD  
 (SR1013 SEG 0070/0839)  
 NC FEARNOT RD  
 MFC BEGIN = D  
 0010/0000 LENGTH(AH 2894 BK 0000)

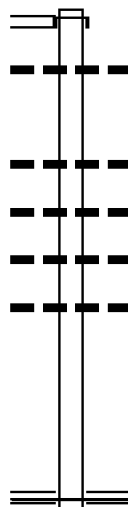
ERDMAN RD  
 (SR1013 SEG 0070/0839) 0010/0000





EXTRACT DATE: 12/18/2023 ROADWAY MANAGEMENT SYSTEM PAGE NUMBER: 328  
 PRINT DATE: 12/20/2023 SLD COUNTY/SR - ANNUAL PRINT COUNTY: DAUPHIN  
 DIR: B TOTAL LEN: .612 MI. DIST: 08-5 SR: 1022  
 LEFT MUN: LYKENS T RIGHT MUN: LYKENS T

MIDDLE RD 003232 FT  
 (SR1016 SEG 0020/0000) 0010/3232

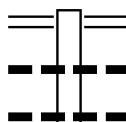


000000 FT

003232 FT  
 INTER-AHD MIDDLE RD  
 0010/3232 (SR1016 SEG 0020/0000)  
 036 "DIA CIRC METAL  
 0010/3026 LEN=0033 INSTALLED UNKN  
  
 0010/1844 015"H 21"W ELLIP METAL  
 LEN=0030 INSTALLED UNKN  
 0010/1520 015"H 21"W ELLIP METAL  
 LEN=0035 INSTALLED UNKN  
 0010/1266 024 "DIA CIRC METAL  
 LEN=0030 INSTALLED UNKN  
 0010/1033 036 "DIA CIRC METAL  
 LEN=0035 INSTALLED UNKN  
  
 000000 FT 2 0 22066 0 00 0000+00  
 NC SMUCKER HILL RD  
 N CROSSROADS RD  
 (SR1009 SEG 0090/0000)  
 MFC BEGIN = E  
 0010/0000 LENGTH(AH 3232 BK 0000)

DIR: B TOTAL LEN: 2.105 MI. DIST: 08-5 SR: 1021  
 LEFT MUN: WASHINGTON T RIGHT MUN: WASHINGTON T

011112 FT



011112 FT WILHOUR RD  
 0060/2369 (SR1007 SEG 0040/0749)  
 015"H 21"W ELLIP METAL  
 0060/1821 LEN=0035 INSTALLED UNKN  
 015"H 21"W ELLIP METAL  
 0060/1422 LEN=0035 INSTALLED UNKN

018 " DIA CIR PLASTIC  
 0060/0803 LEN=0030 INSTALLED UNKN  
 0060/0385 BMSSEN 22/1021/0060/0366  
 2 0 22064 0 00 0091+18  
 T.WICONISCO

008743 FT




0060/0366 BMSBG 22/1021/0060/0366  
 0060/0109 BMSSEN 22/1021/0060/0001  
 008743 FT 2 0 22064 0 00 0087+62

5 0060/0000 WICONISCO CK  
 BMSBG 22/1021/0060/0001  
 LENGTH(AH 2369 BK 2658)  
 018 " DIA CIR PLASTIC  
 0050/2513 LEN=0035 INSTALLED UNKN  
 018 " DIA CIR PLASTIC  
 0050/1943 LEN=0035 INSTALLED UNKN

018 " DIA CIR PLASTIC  
 0050/0646 LEN=0052 INSTALLED UNKN

006085 FT



006085 FT 2 0 22064 0 00 0060+85  
 5 0050/0000 LENGTH(AH 2658 BK 2484)  
 015"H 21"W ELLIP METAL  
 0040/2254 LEN=0030 INSTALLED UNKN  
 015"H 21"W ELLIP METAL  
 0040/2103 LEN=0036 INSTALLED UNKN

DIR: B TOTAL LEN: 2.105 MI. DIST: 08-5 SR: 1021  
 LEFT MUN: WASHINGTON T RIGHT MUN: WASHINGTON T

Location	Segment ID	Length	Material	Notes
(T610)	0040/1272		018"H 21"W ELLIP METAL	
	0040/1013		LEN=0030 INSTALLED UNKN	
	003601 FT		015 " DIA CIRC METAL	
	0040/0273		LEN=0030 INSTALLED UNKN	
	003601 FT		2 0 22064 0 00 0036+01	
	0040/0000		015 " DIA CIRC METAL	
			LEN=0030 INSTALLED 2000	
SOUTH KENTUCKY DR (T610)	0030/1935		LENGTH(AH 2484 BK 2007)	
	0030/1499		015"H 21"W ELLIP METAL	
	0030/1280		LEN=0028 INSTALLED UNKN	
	0030/0400		015"H 21"W ELLIP METAL	
	001594 FT		LEN=0030 INSTALLED UNKN	
	001594 FT		2 0 22064 0 00 0015+94	
	0030/0000		LENGTH(AH 2007 BK 0930)	
	0020/0231		UPPER DAUPHIN H.S. DR (PRDR)	
	0020/0011		018 " DIA CIRC METAL	
	000664 FT		LEN=0045 INSTALLED UNKN	
			2 0 22064 0 00 0006+64	
	0020/0000		SNYDER AV (BORO)	
	0010/0650		WASHINGTON ELIZABETHVILLE B	
	0010/0473		LENGTH(AH 0930 BK 0664)	
	0010/0443		024 " DIA CIR PLASTIC	
			LEN=0022 INSTALLED UNKN	
			018 " DIA CIR PLASTIC	
			LEN=0030 INSTALLED 2003	
			BROAD ST (BORO)	
MAPLE AV (BORO)	0010/0250		MAPLE AV (BORO)	
	000000 FT		2 0 22064 0 00 0000+00	
			NC CHURCH ST MAIN ST	
			(SRO209 SEG 0190/2481)	
			INTER-BK CHURCH ST (BORO)	
			MFC BEGIN = E	
	0010/0000		LENGTH(AH 0664 BK 0000)	



DIR: B TOTAL LEN: 1.224 MI. DIST: 08-5 SR: 1020  
 LEFT MUN: GRATZ B RIGHT MUN: LYKENS T

GRATZ  
 LYKENS T

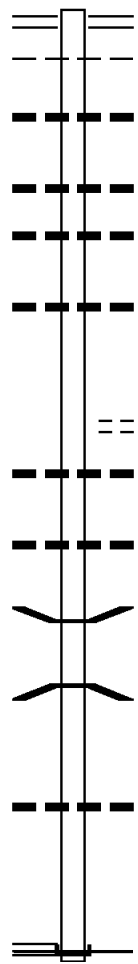
006462 FT

0020/2814

003280 FT

000000 FT

E MIDDLE RD  
 (SR1016 SEG 0060/0000) 0010/0000



006462 FT LYKENS VALLEY RD  
 0020/3182 (SR0025 SEG 0310/0000)

0020/2460 015"H 21"W ELLIP METAL  
 LEN=0030 INSTALLED UNKN

0020/1649 015"H 21"W ELLIP METAL  
 LEN=0035 INSTALLED UNKN  
 0020/1260 036 "DIA CIRC METAL  
 LEN=0050 INSTALLED UNKN

0020/0615 015"H 21"W ELLIP METAL  
 LEN=0030 INSTALLED UNKN

003280 FT 2 0 22036 0 02 0145+75  
 CARRY LN  
 (TB18)

**S** 0020/0000 LENGTH(AH 3182 BK 3280)  
 0010/3059 018"H 24"W ELLIP METAL  
 LEN=0030 INSTALLED UNKN

0010/2400 024 "DIA CIR PLASTIC  
 LEN=0030 INSTALLED UNKN

0010/1349 BMSFN 22/1020/0010/1333  
 2 0 22036 0 02 0127+04

0010/1333 TR DEEP CK.  
 BMSBG 22/1020/0010/1333

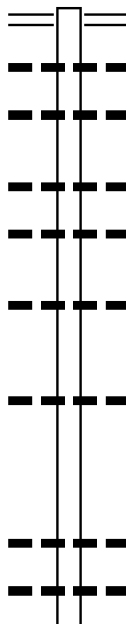
0010/0029 015"H 21"W ELLIP METAL  
 LEN=0041 INSTALLED UNKN  
 000000 FT 2 0 22036 0 01 0112+68

NC VA LLEY RD  
 INTER-BK VALLEY RD  
 (SR1016 SEG 0060/0000)  
 MFC BEGIN = E

**S** 0010/0000 LENGTH(AH 3280 BK 0000)

DIR: B TOTAL LEN: 1.941 MI. DIST: 08-5 SR: 1019  
 LEFT MUN: MIFFLIN T RIGHT MUN: MIFFLIN T

010247 FT



010247 FT SR 0225 SH  
 0030/3429 (SR0225 SEG 0490/1171)  
 021"H 24"W ELLIP METAL  
 0030/3076 LEN=0033 INSTALLED UNKN  
 015"H 21"W ELLIP METAL  
 0030/3020 LEN=0030 INSTALLED UNKN  
  
 030 " DIA CIRC METAL  
 0030/2396 LEN=0043 INSTALLED UNKN  
 015"H 21"W ELLIP METAL  
 0030/1943 LEN=0035 INSTALLED UNKN  
  
 015"H 21"W ELLIP METAL  
 0030/1206 LEN=0036 INSTALLED UNKN  
  
 036 " DIA CIRC METAL  
 0030/0076 LEN=0048 INSTALLED UNKN  
 006818 FT 2 0 22062 0 00 0067+82  
 0030/0000 LENGTH(AH 3429 BK 3021)  
  
 018 " DIA CIR PLASTIC  
 0020/2037 LEN=0036 INSTALLED UNKN  
 018 " DIA CIR PLASTIC  
 0020/1942 LEN=0038 INSTALLED UNKN  
 018 " DIA CIR PLASTIC

006818 FT

EXTRACT DATE: 12/18/2023  
PRINT DATE: 12/20/2023

ROADWAY MANAGEMENT SYSTEM  
SLD COUNTY/SR - ANNUAL PRINT

PAGE NUMBER: 323  
COUNTY: DAUPHIN

DIR: B TOTAL LEN: 1.941 MI.  
LEFT MUN: MIFFLIN T

DIST: 08-5 SR: 1019  
RIGHT MUN: MIFFLIN T

0020/1623	LEN=0035	INSTALLED UNKN
	024 "DIA	CIR PLASTIC
0020/1462	LEN=0030	INSTALLED 2004
	018 "DIA	CIR PLASTIC
0020/1234	LEN=0040	INSTALLED UNKN
	024 "DIA	CIR PLASTIC
0020/1169	LEN=0040	INSTALLED UNKN
	024 "DIA	CIR PLASTIC
0020/1091	LEN=0040	INSTALLED 2004
	018 "DIA	CIR UNKNOWN
0020/1026	LEN=0031	INSTALLED UNKN
	024 "DIA	CIRC CONCR
0020/0957	LEN=0036	INSTALLED UNKN
	ENGL LN	
0020/0772	(TWP)	
003797 FT	003797 FT	2 0 22062 0 00 0037+56
		030 "DIA
		CIRC CONCR
		LEN=0110
		INSTALLED UNKN
	NC MO	OUNTAIN RD
0020/0000	LENGTH(AH	3021 BK 3797)
	018 "DIA	CIR PLASTIC
0010/3604	LEN=0045	INSTALLED 2003
	024 "DIA	CIR PLASTIC
0010/3348	LEN=0040	INSTALLED 2003
	024 "DIA	CIRC METAL
0010/3134	LEN=0040	INSTALLED UNKN
	015 "H 21"	W ELLIP METAL
0010/2758	LEN=0035	INSTALLED UNKN
	018 "DIA	CIR PLASTIC
0010/2411	LEN=0040	INSTALLED UNKN
	018 "DIA	CIR PLASTIC
0010/2219	LEN=0044	INSTALLED UNKN
	018 "DIA	CIR PLASTIC
0010/1602	LEN=0032	INSTALLED UNKN
	036 "DIA	CIRC METAL
0010/0816	LEN=0035	INSTALLED UNKN
	018 "DIA	CIR PLASTIC
0010/0733	LEN=0032	INSTALLED UNKN
000000 FT	000000 FT	2 0 22062 0 00 0000+00
	NC LY	KENS ST
		SHIPPEN DAM RD
		(T638)
	INTER-BK	LYKENS RD
		(T560)
		MFC BEGIN = E
0010/0000	LENGTH(AH	3797 BK 0000)

MOUNTAIN RD  
(T639)

003797 FT

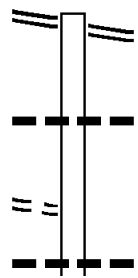
0020/0000

000000 FT

EXTRACT DATE: 12/18/2023 ROADWAY MANAGEMENT SYSTEM PAGE NUMBER: 322  
 PRINT DATE: 12/20/2023 SLD COUNTY/SR - ANNUAL PRINT COUNTY: DAUPHIN  
 DIR: B TOTAL LEN: 1.951 MI. DIST: 08-5 SR: 1018  
 LEFT MUN: LYKENS T RIGHT MUN: LYKENS T

MIDDLE RD 010300 FT  
 (SR1016 SEG 0050/0000) 0040/1587

2 0 22036 0 01 0087+46 008713 FT  
 DEER RUN RD  
 (T636) 0040/0000



010300 FT MIDDLE RD  
 0040/1587 (SR1016 SEG 0050/0000)

0040/0639 024 "DIA CIR PLASTIC  
 LEN=0030 INSTALLED 2003

008713 FT

5 0040/0000 LENGTH(AH 1587 BK 3675)  
 016 "DIA CIRC METAL  
 0030/3149 LEN=0027 INSTALLED UNKN





DIR: B TOTAL LEN: 1.551 MI. DIST: 08-5 SR: 1017  
 LEFT MUN: LYKENS T RIGHT MUN: LYKENS T

FARM LN  
 (T659)

0020/0090

003613 FT

2 0 22033 0 00 0000+00 000000 FT  
 LYKENS VALLEY RD  
 (SR0025 SEG 0450/0000) 0010/0000

0030/0000	LENGTH(AH 2284 BK 2291)
0020/1839	015"H 21"W ELLIP METAL LEN=0030 INSTALLED UNKN
0020/1184	015"H 21"W ELLIP METAL LEN=0040 INSTALLED UNKN
0020/1053	015"H 21"W ELLIP METAL LEN=0030 INSTALLED UNKN
0020/0942	018 "DIA CIR PLASTIC LEN=0040 INSTALLED UNKN
0020/0759	015"H 21"W ELLIP METAL LEN=0040 INSTALLED UNKN
0020/0427	018 "DIA CIR PLASTIC LEN=0035 INSTALLED 2003
0020/0113	024 "DIA CIR PLASTIC LEN=0034 INSTALLED UNKN
0020/0062	COLEMANS CHURCH RD (T643) 015"H 21"W ELLIP METAL LEN=0029 INSTALLED UNKN
0020/0002	2 0 22033 0 00 0035+93 TRIB PINE CK STRUCTURE LENGTH 14 FT BMSID 22/1017/0020/0000
0010/3164	018 "DIA CIR PLASTIC LEN=0029 INSTALLED UNKN
0010/2928	018 "DIA CIR PLASTIC LEN=0029 INSTALLED UNKN
0010/2748	018 "DIA CIR PLASTIC LEN=0029 INSTALLED UNKN
0010/2421	024 "DIA CIR PLASTIC LEN=0035 INSTALLED 2003
0010/1658	015"H 21"W ELLIP METAL LEN=0032 INSTALLED UNKN
0010/1296	024 "DIA CIR PLASTIC LEN=0040 INSTALLED 1999
0010/0970	015"H 21"W ELLIP METAL LEN=0030 INSTALLED UNKN
0010/0114	024 "DIA CIRC CONCR LEN=0040 INSTALLED UNKN
000000 FT	NC HO NEYMOON TRAIL RD LYKENS VALLEY RD (SR0025 SEG 0450/0000)
0010/0000	MFC BEGIN = E LENGTH(AH 3613 BK 0000)

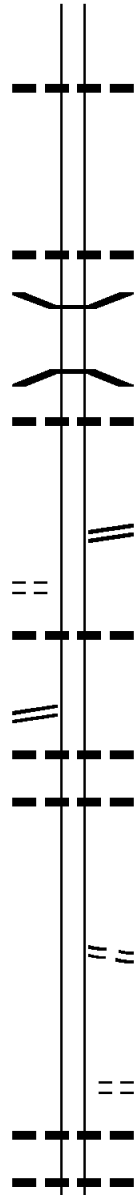




DIR: B TOTAL LEN: 4.529 MI. DIST: 08-5 SR: 1016  
 LEFT MUN: LYKENS T RIGHT MUN: LYKENS T

015976 FT

015976 FT 2 0 22067 0 01 0150+23  
 0070/0000 LENGTH(AH 3256 BK 3418)  
 015"H 21"W ELLIP METAL  
 0060/3378 LEN=0030 INSTALLED UNKN



0060/1511 024 "DIA CIR PLASTIC  
 LEN=0030 INSTALLED UNKN

0060/0859 BMS EN 22/1016/0060/0840  
 2 0 22067 0 01 0124+61  
 TR DEEP CK

0060/0840 BMSBG 22/1016/0060/0840  
 024 "DIA CIRC METAL

012558 FT

0060/0433 012558 FT 2 0 22067 0 01 0112+67  
 VALLEY RD  
 (SR1020 SEG 0010/0000)

0060/0000 NC E MIDDLE RD  
 LENGTH(AH 3418 BK 0935)

PRICE LN  
 (T624)

0050/0489

0050/0482 021"H 15"W ELLIP METAL  
 011623 FT LEN=0048 INSTALLED 1998

2 0 22036 0 01 0103+32 011623 FT  
 VALLEY RD  
 (SR1018 SEG 0040/1587) 0050/0000

0050/0000 LENGTH(AH 0935 BK 1362)  
 015"H 21"W ELLIP METAL

0040/1362 LEN=0036 INSTALLED UNKN  
 015"H 21"W ELLIP METAL

0040/0920 LEN=0036 INSTALLED UNKN

010261 FT

010261 FT 2 0 22067 0 00 0103+34  
 EMMANUEL CHURCH RD  
 (T662)

0040/0000 LENGTH(AH 1362 BK 2815)

MAPLE LN  
 (T631)

0030/1050 015"H 21"W ELLIP METAL  
 LEN=0035 INSTALLED UNKN

0030/0886 042 "DIA CIRC CONCR

0030/0333 LEN=0040 INSTALLED UNKN

DIR: B TOTAL LEN: 4.529 MI. DIST: 08-5 SR: 1016  
 LEFT MUN: LYKENS T RIGHT MUN: LYKENS T

Stationing	Description	Material	Length	Notes
007446 FT	0030/0157	036" DIA CIR PLASTIC	0031	INSTALLED UNKN
	007446 FT	2 0 22067 0 00 0074+52		
	0030/0000	018" DIA CIRC METAL	0025	INSTALLED UNKN
	0020/3978	FOX TRAIL RD (T630)		LENGTH(AH 2815 BK 3995)
	0020/2978	024" DIA CIR PLASTIC	0034	INSTALLED UNKN
2 0 22067 0 00 0034+57	003451 FT	015"H 21"W ELLIP METAL	0034	INSTALLED UNKN
SMUCKER HILL RD				
(SR1022 SEG 0010/3232)	0020/0000	LENGTH(AH 3995 BK 3451)		
	0010/3450	015"H 21"W ELLIP METAL	0042	INSTALLED UNKN
	0010/2760	015"H 21"W ELLIP METAL	0030	INSTALLED UNKN
	0010/2300	036" DIA CIR PLASTIC	0036	INSTALLED UNKN
	0010/1588	018" DIA CIR PLASTIC	0040	INSTALLED 1998
	0010/1103	015" DIA CIRC METAL	0030	INSTALLED UNKN
000000 FT	0010/0015	018" DIA CIR PLASTIC	0045	INSTALLED 2001
	000000 FT	2 0 22067 0 00 0000+00		
		MIDDLE RD		
		N CROSSROADS RD		
	INTER-BK	(SR1009 SEG 0080/0000)		
		PHILLIPS RD		
		(SR1008 SEG 0020/3229)		
		MFC BEGIN = E		
	0010/0000	LENGTH(AH 3451 BK 0000)		



DIR: B TOTAL LEN: 2.165 MI. DIST: 08-5 SR: 1015  
 LEFT MUN: LYKENS T RIGHT MUN: LYKENS T

PICNIC RD  
(T645)

005486 FT

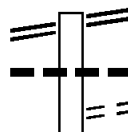
002285 FT

000000 FT

---	0030/2413	LEN=0032	INSTALLED UNKN
---	0030/2291	LEN=0031	INSTALLED UNKN
---	0030/1874	LEN=0040	INSTALLED 2000
---	0030/1242	LEN=0028	INSTALLED UNKN
---	0030/0478	LEN=0040	INSTALLED 1999
---	005486 FT	2 0 22080	0 00 0055+65
---	5 0030/0000	LENGTH(AH 3258 BK 3201)	
---	0020/2837	LEN=0030	INSTALLED 2003
---	0020/2339	LEN=0033	INSTALLED UNKN
---	0020/1721	LEN=0043	INSTALLED UNKN
==	0020/1610	LEN=0027	INSTALLED UNKN
---	0020/0716	LEN=0032	INSTALLED UNKN
---	0020/0391	LEN=0033	INSTALLED UNKN
---	0020/0014	BMSEN 22/1015/0020/0000	
---	002285 FT	2 0 22080	0 00 0022+91
---	5 0020/0000	TR PINE CK.	
---	0010/1784	BMSBG 22/1015/0020/0000	
---	0010/1420	LENGTH(AH 3201 BK 2285)	
---	0010/1401	LEN=0052	INSTALLED UNKN
---	0010/0310	LEN=0032	INSTALLED UNKN
---	000000 FT	LEN=0030	INSTALLED UNKN
---	000000 FT	015 "DIA CIRC METAL	
---	NC LU	LEN=0026	INSTALLED UNKN
---	5 0010/0000	2 0 22080	0 00 0000+00
---		BOLDS SCHOOL RD	
---		LYKENS VALLEY RD	
---		(SR0025 SEG 0420/0000)	
---		MFC BEGIN = E	
---		LENGTH(AH 2285 BK 0000)	

EXTRACT DATE: 12/18/2023 ROADWAY MANAGEMENT SYSTEM PAGE NUMBER: 313  
 PRINT DATE: 12/20/2023 SLD COUNTY/SR - ANNUAL PRINT COUNTY: DAUPHIN  
 DIR: B TOTAL LEN: 3.301 MI. DIST: 08-5 SR: 1014  
 LEFT MUN: GRATZ B RIGHT MUN: GRATZ B

LYKENS VALLEY RD 017428 FT  
 (SR0025 SEG 0330/0000) 0070/2403



017428 FT MARKET ST  
 0070/2403 (SR0025 SEG 0330/0000)  
 0070/2344 018 " DIA CIRC METAL  
 LEN=0049 INSTALLED UNKN  
 SOUTH ST  
 0070/2091 (BORO)

DIR: B TOTAL LEN: 3.301 MI. DIST: 08-5 SR: 1014  
 LEFT MUN: GRATZ B RIGHT MUN: GRATZ B

Stationing	Length	Material	Notes
015025 FT	0070/1895	015" H 21" W ELLIP METAL	LEN=0035 INSTALLED UNKN
	0070/1830	HILL ST (BORO)	
	0070/1341	030" DIA CIRC METAL	LEN=0035 INSTALLED UNKN
2 0 22034 0 01 0129+28	015025 FT	2 0 22034 0 01 0152+47	LENGTH(AH 2403 BK 2374)
AIRPORT RD (T694)	0060/1248	018" DIA CIRC METAL	LEN=0036 INSTALLED UNKN
	0060/0734	060" DIA CIRC METAL	LEN=0055 INSTALLED UNKN
	0060/0477	018" H 24" W ELLIP METAL	LEN=0045 INSTALLED UNKN
012651 FT	012651 FT	GRATZ LYKENS T	
0060/0000	0060/0000	LENGTH(AH 2374 BK 1324)	
	0050/0814	015" H 21" W ELLIP METAL	LEN=0050 INSTALLED UNKN
011327 FT	011327 FT	2 0 22034 0 00 0113+16	LENGTH(AH 1324 BK 3061)
	0040/2278	060" DIA CIRC CONCR	LEN=0090 INSTALLED UNKN
	0040/1093	024" DIA CIRC METAL	LEN=0043 INSTALLED UNKN
2 0 22034 0 00 0082+55	0040/0041	018" DIA CIR PLASTIC	LEN=0048 INSTALLED UNKN
YUTS RD (T634)	008266 FT		
0040/0000	0040/0000	LENGTH(AH 3061 BK 3409)	
	0030/2500	018" DIA CIRC METAL	LEN=0043 INSTALLED UNKN
	0030/2104	018" DIA CIR PLASTIC	LEN=0048 INSTALLED UNKN
SHADE RD (T623)	0030/2094	OLD SPECKTOWN RD (T663)	
		018" DIA CIR PLASTIC	

EXTRACT DATE: 12/18/2023  
PRINT DATE: 12/20/2023

ROADWAY MANAGEMENT SYSTEM  
SLD COUNTY/SR - ANNUAL PRINT

PAGE NUMBER: 311  
COUNTY: DAUPHIN

DIR: B TOTAL LEN: 3.301 MI.  
LEFT MUN: LYKENS T

DIST: 08-5 SR: 1014  
RIGHT MUN: LYKENS T

Stationing	Notes	Stationing	Notes
		0030/1864	LEN=0048 INSTALLED UNKN
		0030/1181	018 "DIA CIRC METAL LEN=0120 INSTALLED UNKN
		0030/1111	OLD SPECKTOWN RD (T663)
004857 FT		0030/0040	BMS EN 22/1014/0030/0000 2 0 22034 0 00 0048+46
		004857 FT	TR WICON CK. BMSBG 22/1014/0030/0000
		0030/0000	LENGTH(AH 3409 BK 2573)
		0020/2474	INDIAN TRIAL RD (T663)
		0020/2253	018 "DIA CIR PLASTIC LEN=0048 INSTALLED UNKN
		0020/1991	018 "DIA CIR PLASTIC LEN=0048 INSTALLED UNKN
		0020/1722	INDIAN TRAIL RD (T663)
		0020/1675	054 "DIA CIRC METAL LEN=0051 INSTALLED UNKN
OLD SPECKTOWN RD (T663)		0020/1581	
		0020/1484	018 "DIA CIR PLASTIC LEN=0064 INSTALLED UNKN
		0020/1084	018 "DIA CIRC METAL LEN=0042 INSTALLED UNKN
		0020/0068	024 "DIA CIRC METAL LEN=0069 INSTALLED UNKN
2 0 22034 0 00 0022+84 OLD SPECKTOWN RD (T663)		002284 FT	
		0020/0000	LENGTH(AH 2573 BK 2284)
		0010/2238	MOUNTAIN RD (T619)
		0010/1127	018 "DIA CIRC METAL LEN=0049 INSTALLED UNKN
000000 FT		000000 FT	2 0 22034 0 00 0000+00
			NC SP
			SPECKTOWN RD
			CROSSROADS RD
			(SR1009 SEG 0030/0614)
			MFC BEGIN = D
		0010/0000	LENGTH(AH 2284 BK 0000)





DIR: B TOTAL LEN: 3.477 MI. DIST: 08-5 SR: 1013  
 LEFT MUN: LYKENS T RIGHT MUN: LYKENS T

---	0060/2050	LEN=0035	INSTALLED UNKN
---	0060/1323	018 "DIA	CIRC CONCR
---	0060/0790	LEN=0100	INSTALLED UNKN
==	0060/0714	KLINGERS CHURCH RD	
---	0060/0611	(T649)	
---	013222 FT	BMSSEN 22/1013/0060/0611	
---	013222 FT	0 0 00000 0 00 0000+00	
---	0060/0000	PINE CREEK	
---	0050/3054	BMSBG 22/1013/0060/0611	
---	0050/2680	2 0 22034 0 01 0308+67	
---	0050/2667	LUBOLDS SCHOOL RD	
---	0050/2104	(SR1015 SEG 0040/2689)	
---	0050/1486	LENGTH(AH 2339 BK 3119)	
---	0050/1269	018 "DIA CIRC CONCR	
---	0050/0606	LEN=0066	INSTALLED UNKN
---	0050/0328	BMSSEN 22/1013/0050/2648	
---	010103 FT	2 0 22034 0 01 0304+45	
---	0050/0000	T PINE CK	
---	0040/2986	BMSBG 22/1013/0050/2648	
---	0040/2459	018 "DIA CIR PLASTIC	
---	0040/2196	LEN=0034	INSTALLED UNKN
---	0040/1745	018 "DIA CIR PLASTIC	
---	0040/1278	LEN=0035	INSTALLED 1999
---		024 "DIA CIRC METAL	
---		LEN=0036	INSTALLED UNKN
---		030 "DIA CIRC METAL	
---		LEN=0036	INSTALLED UNKN
---		018 "DIA CIR PLASTIC	
---		LEN=0035	INSTALLED 1999
---		2 0 22034 0 01 0277+97	
---		CAMP LN	
---		(T647)	
---		LENGTH(AH 3119 BK 2996)	
---		036 "DIA CIR PLASTIC	
---		LEN=0045	INSTALLED UNKN
---		018 "DIA CIR PLASTIC	
---		LEN=0035	INSTALLED 1999
---		015 "DIA CIR PLASTIC	
---		LEN=0035	INSTALLED UNKN
---		04B "DIA CIRC METAL	
---		LEN=0055	INSTALLED 1997
---		021 "DIA CIRC METAL	
---		LEN=0040	INSTALLED 1999
---		015 "DIA CIRC METAL	

013222 FT

010103 FT

HILL LN  
(T660)

0040/2805

DIR: B TOTAL LEN: 3.477 MI. DIST: 08-5 SR: 1013  
 LEFT MUN: LYKENS T RIGHT MUN: LYKENS T

2 0 22034 0 01 0247+57 007107 FT  
 MIDDLE RD  
 (SR1016 SEG 0090/3035) 0040/0000

BELLEVUE RD  
 (SR1011 SEG 0010/0000) 0010/1640

004818 FT

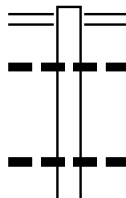
002510 FT

000000 FT

0040/0780	LEN=0036	INSTALLED UNKN
007107 FT		
0040/0000	LENGTH(AH 2996 BK 2289)	
	015 "DIA CIR PLASTIC	
0030/2005	LEN=0030	INSTALLED UNKN
0030/0091	LEN=0031	INSTALLED UNKN
004818 FT	2 0 22034 0 01 0224+93	
	GARDEN SPOT RD	
	(T641)	
	NC ERDMAN RD	
0030/0000	LENGTH(AH 2289 BK 2308)	
	018 "DIA CIR METAL	
0020/1830	LEN=0038	INSTALLED UNKN
0020/1177	018 "DIA CIR PLASTIC	
	LEN=0035	INSTALLED UNKN
	LYKENS	
0020/0977	GRATZ B	
002510 FT	2 0 22034 0 01 0201+85	
0020/0000	LENGTH(AH 2308 BK 2510)	
	SPRUCE ST	
	(BORO)	
	BELLEVUE DR	
	(BORO)	
0010/2200	024 "DIA CIR METAL	
0010/1640	LEN=0035	INSTALLED UNKN
0010/1483		
0010/0248	NORTH ST	
	(BORO)	
000000 FT	2 0 22034 0 01 0176+75	
	NC CENTER ST	
	MARKET ST	
	(SR0025 SEG 0341/0446)	
	(SR0025 SEG 0340/0446)	
INTER-BK	CENTER ST	
	(BORO)	
	MFC BEGIN = D	
0010/0000	LENGTH(AH 2510 BK 0000)	

EXTRACT DATE: 12/18/2023 ROADWAY MANAGEMENT SYSTEM PAGE NUMBER: 307  
 PRINT DATE: 12/20/2023 SLD COUNTY/SR - ANNUAL PRINT COUNTY: DAUPHIN  
 DIR: B TOTAL LEN: 1.761 MI. DIST: 08-5 SR: 1011  
 LEFT MUN: LYKENS T RIGHT MUN: LYKENS T

009300 FT



009300 FT LUXEMBURG RD  
 0030/3248 (SR4002 SEG 0310/0000)  
 015"H 21"W ELLIP METAL  
 0030/2875 LEN=0030 INSTALLED UNKN  
  
 0030/1836 017"H 24"W ELLIP METAL  
 LEN=0030 INSTALLED UNKN

DIR: B TOTAL LEN: 1.761 MI. DIST: 08-5 SR: 1011  
 LEFT MUN: LYKENS T RIGHT MUN: LYKENS T

Stationing	Segment	Length	Description
			018 " DIA CIRC METAL LEN=0030 INSTALLED UNKN
			0030/0565 BMS EN 22/1011/0030/0553 2 0 22063 0 00 0066+24 DEEP CREEK
006052 FT			0030/0553 BMSBG 22/1011/0030/0553 006052 FT 2 0 22063 0 00 0060+52 HOMERS LN (T611)
			0030/0000 LENGTH(AH 3248 BK 2558) 015 " DIA CIRC METAL
			0020/2084 LEN=0035 INSTALLED UNKN
MIDDLE RD (SR1016 SEG 0070/3256)		0020/1365	
			0020/1356 015"H 21"W ELLIP METAL LEN=0038 INSTALLED UNKN MIDDLE RD
			0020/1210 (SR1016 SEG 0080/0000) 015"H 21"W ELLIP CONC
			0020/1152 LEN=0041 INSTALLED UNKN
			0020/0637 012 " DIA CIRC CONCR LEN=0034 INSTALLED UNKN
003494 FT			003494 FT 2 0 22063 0 00 0034+94 015"H 21"W ELLIP METAL LEN=0030 INSTALLED UNKN
			0020/0000 LENGTH(AH 2558 BK 3494) POND RD
			0010/3057 (T696) 015"H 19"W ELLIP METAL
			0010/2843 LEN=0038 INSTALLED UNKN
			0010/2520 015"H 21"W ELLIP METAL LEN=0030 INSTALLED UNKN
			0010/1967 015"H 21"W ELLIP METAL LEN=0030 INSTALLED UNKN
			0010/1380 018 " DIA CIR PLASTIC LEN=0031 INSTALLED UNKN
			0010/1133 LYKENS GRATZ B
			0010/0658 018 " DIA CIR PLASTIC LEN=0032 INSTALLED UNKN
000000 FT			000000 FT 2 0 22063 0 00 0000+00 ERDMAN RD
ERDMAN RD (SR1013 SEG 0010/1640)		0010/0000	NC BE LLEVUE RD MFC BEGIN = E 0010/0000 LENGTH(AH 3494 BK 0000)

DIR: B TOTAL LEN: 1.396 MI. DIST: 08-5 SR: 1010  
 LEFT MUN: WASHINGTON T RIGHT MUN: WASHINGTON T

KLINGERS RD  
 (T552)

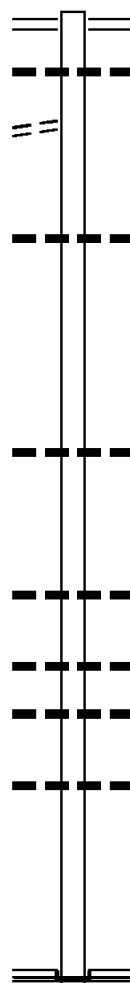
007372 FT

0030/2466

004888 FT

002458 FT

000000 FT



007372 FT SR 0225 SH  
 0030/2484 (SR0225 SEG 0420/0000)  
 015"H 21"W ELLIP METAL  
 0030/2476 LEN=0040 INSTALLED UNKN

0030/1192 024 "DIA CIR PLASTIC  
 LEN=0040 INSTALLED 2002

004888 FT 1 0 22065 0 00 0049+16  
 0030/0000 LENGTH(AH 2484 BK 2430)

0020/0938 060 "DIA CIRC METAL  
 LEN=0030 INSTALLED UNKN

002458 FT 2 0 22065 0 00 0024+58  
 0020/0000 LENGTH(AH 2430 BK 2458)  
 015"H 21"W ELLIP METAL  
 0010/2208 LEN=0030 INSTALLED UNKN

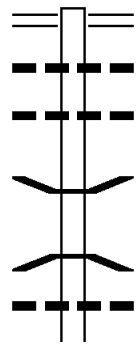
0010/1558 018 "DIA CIR PLASTIC  
 LEN=0035 INSTALLED UNKN  
 0010/0964 024 "DIA CIR PLASTIC  
 LEN=0040 INSTALLED UNKN

0010/0115 015"H 21"W ELLIP METAL  
 000000 FT 2 0 22065 0 00 0000+00  
 NC RO

WILHOUR RD  
 (SR1007 SEG 0050/0000)  
 INTER-BK KOLVA RD  
 (T739)  
 MFC BEGIN = E  
 0010/0000 LENGTH(AH 2458 BK 0000)

EXTRACT DATE: 12/18/2023      ROADWAY MANAGEMENT SYSTEM      PAGE NUMBER: 304  
 PRINT DATE: 12/20/2023      SLD COUNTY/SR - ANNUAL PRINT      COUNTY: DAUPHIN  
 DIR: B      TOTAL LEN: 4.641 MI.      DIST: 08-5      SR: 1009  
 LEFT MUN: LYKENS T      RIGHT MUN: LYKENS T

024507 FT



024507 FT LUXEMBURG RD  
 0090/3299 (SR4002 SEG 0230/1420)  
 018 " DIA CIR PLASTIC  
 0090/3265 LEN=0041 INSTALLED 2001  
 018 " DIA CIR PLASTIC  
 0090/2786 LEN=0070 INSTALLED 2000  
  
 0090/1879 BMS EN 22/1009/0090/1831  
 20 22035 0 01 0371+40  
 DEEP CREEK  
 0090/1855 BMSBG 22/1009/0090/1831  
 018 " DIA CIR PLASTIC  
 0090/1368 LEN=0034 INSTALLED 2001  
 LESS RD

DIR: B TOTAL LEN: 4.641 MI. DIST: 08-5 SR: 1009  
 LEFT MUN: LYKENS T RIGHT MUN: LYKENS T

Stationing	Description	Material	Length	Installation
0090/0870	(T614)	036" DIA		CIR PLASTIC
0090/0843		LEN=0040		INSTALLED 2006
0090/0274		018" DIA		CIR PLASTIC
0090/0116		LEN=0032		INSTALLED 2006
021208 FT		018" DIA		CIR PLASTIC
021208 FT		LEN=0036		INSTALLED 2006
		2 0 22035 0 01 0352+83		
		SMUCKER HILL RD		
		(SR1022 SEG 0010/0000)		
0090/0000		LENGTH(AH 3299 BK 2640)		
0080/2611		036" DIA		CIR PLASTIC
0080/2210		LEN=0050		INSTALLED 2000
		018" DIA		CIR PLASTIC
0080/1590		LEN=0050		INSTALLED 2001
		018" DIA		CIR PLASTIC
0080/1103		LEN=0034		INSTALLED 2001
		018" DIA		CIR PLASTIC
0080/0641		LEN=0035		INSTALLED 2000
		036" DIA		CIR PLASTIC
		LEN=0040		INSTALLED 1999
0080/0021		018" DIA		CIR PLASTIC
018568 FT		LEN=0045		INSTALLED 2001
		MIDDLE RD		
		(SR1016 SEG 0010/0000)		
0080/0000		LENGTH(AH 2640 BK 3188)		
0070/2900		024" DIA		CIR PLASTIC
		LEN=0036		INSTALLED 2006
0070/2236		024" DIA		CIR PLASTIC
		LEN=0040		INSTALLED 2001
0070/1753		018" DIA		CIR PLASTIC
		LEN=0032		INSTALLED 2006
0070/1295		036" DIA		CIR PLASTIC
		LEN=0035		INSTALLED 2006
0070/0911		HARRIS LN		
		(T654)		
015380 FT		2 0 22035 0 01 0294+55		
		CROSSROADS RD		
		LYKENS VALLEY RD		
		(SR0025 SEG 0260/0000)		
0070/0000		LENGTH(AH 3188 BK 3284)		
0060/2370				

SHORT LN  
(T617)

DIR: B TOTAL LEN: 4.641 MI. DIST: 08-5 SR: 1009  
 LEFT MUN: LYKENS T RIGHT MUN: LYKENS T

2 0 22035 0 01 0260+65 012096 FT  
 DAIRY RD  
 (T621) 0060/0000

---	0060/2365	018 " DIA CIRC METAL LEN=0033 INSTALLED UNKN
---	0060/1730	015 "H 18 "W ELLIP METAL LEN=0032 INSTALLED UNKN
==	0060/1660	MOON LN (T664)
---	0060/0979	024 " DIA CIR PLASTIC LEN=0040 INSTALLED 2001
---	0060/0543	024 " DIA CIR PLASTIC LEN=0035 INSTALLED 2000
==	0060/0000	LENGTH(AH 3284 BK 1893) 015 " DIA CIR PLASTIC
---	0050/1875	LEN=0034 INSTALLED UNKN
---	0050/1368	BMSSEN 22/1009/0050/1355 2 0 22035 0 01 0256+51 T. WICONISCO
---	0050/1355	BMSBG 22/1009/0050/1355
---	0050/1303	018 "H 24 "W ELLIP METAL LEN=0030 INSTALLED UNKN
---	0050/1032	021 "H 30 "W ELLIP METAL LEN=0036 INSTALLED UNKN
---	0050/0930	036 " DIA CIR PLASTIC LEN=0050 INSTALLED 2001
010203 FT	010203 FT	2 0 22035 0 01 0241+72 SHADE RD (T623)
==	0050/0000	LENGTH(AH 1893 BK 2472) FIELD RD
==	0040/1990	(T665)
---	0040/0452	024 " DIA CIR PLASTIC LEN=0040 INSTALLED 2000
007731 FT	007731 FT	2 0 22035 0 01 0217+00
---	0040/0000	LENGTH(AH 2472 BK 2472) 018 " DIA CIRC CONCR
---	0030/2071	LEN=0030 INSTALLED UNKN
---	0030/1818	BMSSEN 22/1009/0030/1720 2 0 22035 0 01 0209+44 TR WICON CK.
---	0030/1768	BMSBG 22/1009/0030/1720



DIR: B TOTAL LEN: 4.641 MI. DIST: 08-5 SR: 1009  
 LEFT MUN: LYKENS T RIGHT MUN: LYKENS T

2 0 22035 0 01 0192+28 005259 FT  
 MATTER RD  
 (T617) 0030/0000

002487 FT

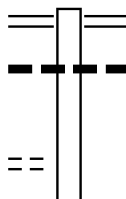
000000 FT

0030/0761	021"H 15"W METAL ARCH LEN=0060 INSTALLED 2003
0030/0614	SPECKTOWN RD (SR1014 SEG 0010/0000)
0030/0560	LYKENS WASHINGTON T
0030/0167 005259 FT	018" DIA CIR CONCR LEN=0032 INSTALLED UNKN
0030/0000	LENGTH(AH 2472 BK 2772) 018"H 24"W ELLIP METAL
0020/2725	LEN=0030 INSTALLED UNKN 018" DIA CIR PLASTIC
0020/2452	LEN=0035 INSTALLED 2002 018"H 24"W ELLIP METAL
0020/2004	LEN=0030 INSTALLED UNKN 024" DIA CIR PLASTIC
0020/1661	LEN=0035 INSTALLED 2002 024" DIA CIR PLASTIC
0020/1128	LEN=0050 INSTALLED 2002 018" DIA CIR PLASTIC
0020/0778	LEN=0040 INSTALLED 2003 024" DIA CIR PLASTIC
0020/0210 002487 FT	LEN=0050 INSTALLED 1999 2 0 22035 0 01 0164+18
0020/0000	LENGTH(AH 2772 BK 2487) 018" DIA CIR PLASTIC
0010/2205	LEN=0035 INSTALLED 1999 018"H 24"W ELLIP METAL
0010/1535	LEN=0045 INSTALLED UNKN 036" DIA CIR PLASTIC
0010/1107	LEN=0035 INSTALLED 2002 DEITRICH RD
0010/0820	(T553) SECOND ST
0010/0415	(T619) TROUTMAN ST
0010/0210 000000 FT	(TWP) 2 0 22035 0 01 0139+63 CROSSROADS RD SR 0209 SH (SR0209 SEG 0260/0863)
INTER-BK	OAKDALE STATION RD (T585) MFC BEGIN = D
0010/0000	LENGTH(AH 2487 BK 0000)



EXTRACT DATE: 12/18/2023 ROADWAY MANAGEMENT SYSTEM PAGE NUMBER: 299  
PRINT DATE: 12/20/2023 SLD COUNTY/SR - ANNUAL PRINT COUNTY: DAUPHIN  
DIR: B TOTAL LEN: 3.301 MI. DIST: 08-5 SR: 1007  
LEFT MUN: MIFFLIN T RIGHT MUN: MIFFLIN T

017428 FT



017428 FT BERRYSBURG RD  
0080/2301 (SR0025 SEG 0160/0000)  
0080/2131 015"H 21"W ELLIP METAL  
LEN=0030 INSTALLED UNKN

TROUP RD  
(T701)

0080/1085

DIR: B TOTAL LEN: 3.301 MI. DIST: 08-5 SR: 1007  
 LEFT MUN: MIFFLIN T RIGHT MUN: MIFFLIN T

Stationing	Length	Description	Material	Notes
015127 FT	0080/0142	015" DIA CIRC METAL	LEN=0031	INSTALLED UNKN
	015127 FT	2 0 22037 0 02 0159+96		
	0080/0000	LENGTH(AH 2301 BK 1940)		
	0070/1252	018" DIA CIR PLASTIC	LEN=0030	INSTALLED UNKN
	0070/0882	MIFFLIN WASHINGTON T		
	0070/0212	015"H 21"W ELLIP METAL	LEN=0040	INSTALLED UNKN
MATTERSTOWN RD (SR4008 SEG 0090/2617)	0070/0063	NC MA		
013187 FT	0070/0011	MATTERSTOWN RD		
	013187 FT	BMSSEN 22/1007/0070/0000		
		2 0 22037 0 01 0140+32		
		048"H 94"W CONC STRUCT		
		LEN=0028		INSTALLED UNKN
		TR WICONISCO		
	0070/0000	BMSBG 22/1007/0070/0000		
		LENGTH(AH 1940 BK 2118)		
	0060/1710	015"H 21"W ELLIP METAL		INSTALLED UNKN
	0060/1429	015"H 21"W ELLIP METAL	LEN=0031	INSTALLED UNKN
011069 FT	011069 FT	2 0 22037 0 00 0118+23		
		MUNICIPAL RD		
		(T556)		
	0060/0000	LENGTH(AH 2118 BK 1423)		
	0050/0993	015" DIA CIRC METAL	LEN=0026	INSTALLED UNKN
2 0 22037 0 00 0104+00	009646 FT	021" DIA CIRC METAL	LEN=0045	INSTALLED 2006
KOLVA RD (T739)	0050/0000	ROLLER RD		
		(SR1010 SEG 0010/0000)		
	0050/0000	LENGTH(AH 1423 BK 2415)		
	0040/1979	015" DIA CIR PLASTIC	LEN=0030	INSTALLED UNKN
	0040/1723	015" DIA CIR PLASTIC	LEN=0030	INSTALLED UNKN
	0040/0749	CHURCH ST		
		(SR1021 SEG 0060/2369)		

EXTRACT DATE: 12/18/2023  
PRINT DATE: 12/20/2023

ROADWAY MANAGEMENT SYSTEM  
SLD COUNTY/SR - ANNUAL PRINT

PAGE NUMBER: 297  
COUNTY: DAUPHIN

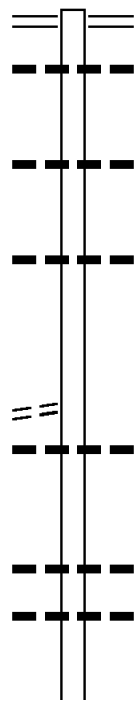
DIR: B TOTAL LEN: 3.301 MI.  
LEFT MUN: WASHINGTON T

DIST: 08-5 SR: 1007  
RIGHT MUN: WASHINGTON T

Stationing	Structure	Material	Length	Notes
007231 FT				
0040/0000	5	018" DIA CIRC METAL	0057	INSTALLED UNKN
0030/1619		018" DIA CIRC METAL	0042	INSTALLED UNKN
0030/1175		018" DIA CIRC METAL	0057	INSTALLED UNKN
0030/0825		UNKNOWN RD		
0030/0804		(TWP)		
0030/0707		BMSSEN 22/1007/0030/0540		BRIDGE POSTED (TONS)
		2 0 22037 0 00 0058+46		SGL 31 COMB 35
		WICONISCO CK		
0030/0540		BMSBG 22/1007/0030/0540		
005292 FT				
0030/0000	5	018"H 24"W ELLIP METAL	0030	INSTALLED UNKN
0020/1773		015"H 21"W ELLIP METAL	0031	INSTALLED UNKN
0020/1110		015"H 21"W ELLIP METAL	0030	INSTALLED UNKN
0020/0375				
002687 FT				
0020/0000	5	015" DIA CIRC METAL	0030	INSTALLED UNKN
0010/2541				
2 0 22037 0 00 0026+87				
MATTIS'S MILL RD				
(T550)				
0020/0000				
AIRPORT RD				
(PRDR)				
0010/0504				
000000 FT				
0010/0096		015"H 21"W ELLIP METAL	0035	INSTALLED UNKN
000000 FT				
NC WI				
		LHOUR RD		
		MAIN ST		
		(SRO209 SEG 0170/0000)		
INTER-BK		BICKLE CROSSING RD		
		(T587)		
		MFC BEGIN = E		
5 0010/0000				
		LENGTH(AH 2687 BK 0000)		

DIR: B TOTAL LEN: 2.610 MI. DIST: 08-5 SR: 1006  
 LEFT MUN: WASHINGTON T RIGHT MUN: WASHINGTON T

013781 FT



013781 FT SR 0209 SH  
 0050/3243 (SR0209 SEG 0250/0000)  
 0050/3195 021"H 15"W ELLIP METAL  
 LEN=0102 INSTALLED 2004

0050/2288 015"H 21"W ELLIP METAL  
 LEN=0030 INSTALLED UNKN

0050/1340 024 "DIA CIRC METAL  
 LEN=0032 INSTALLED UNKN

2 0 22035 0 01 0107+20 010538 FT  
 HENNINGER RD  
 (T624) 0050/0000

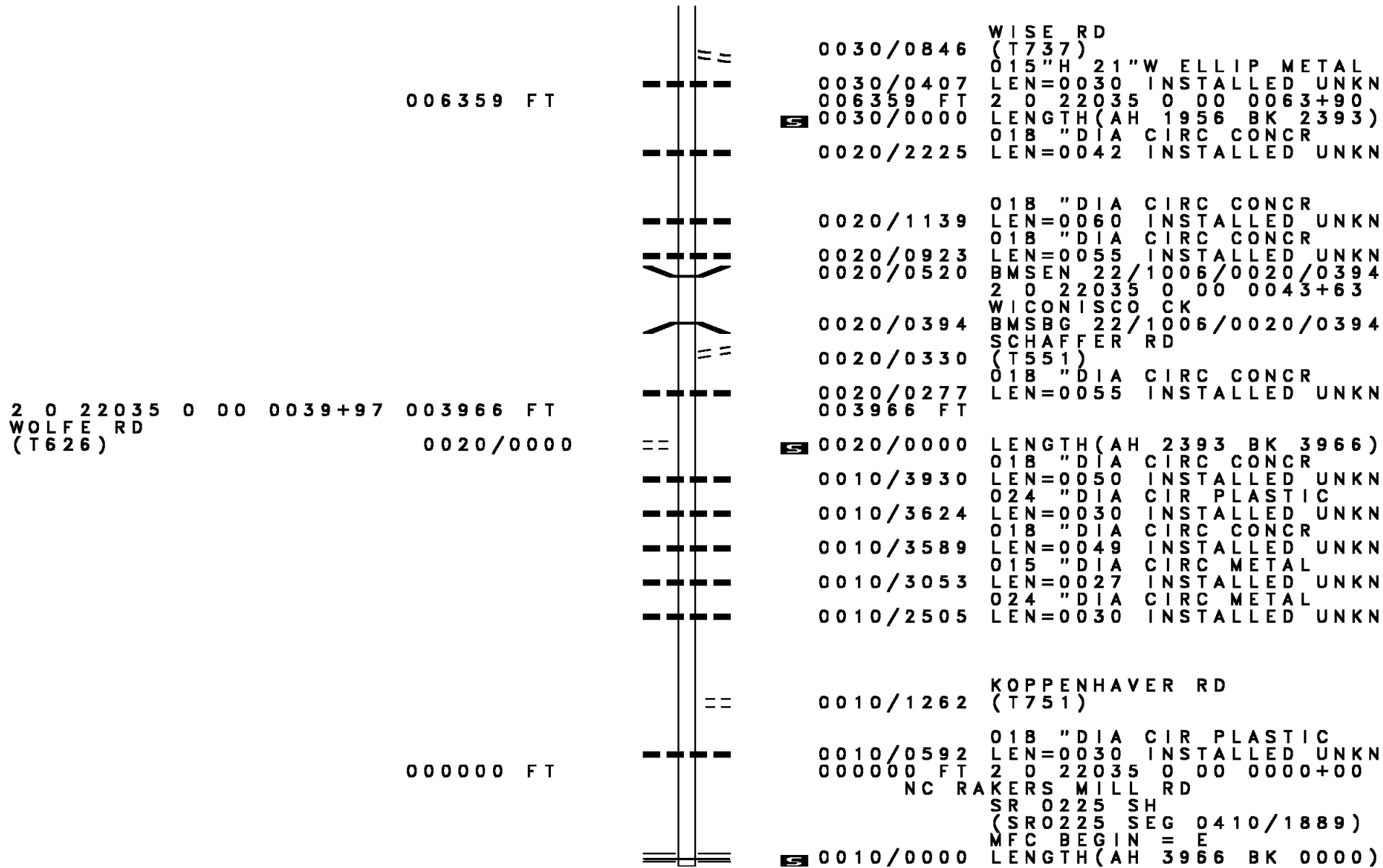
010538 FT  
 0050/0000 LENGTH(AH 3243 BK 2223)  
 0040/1864 018 "DIA CIR PLASTIC  
 LEN=0030 INSTALLED UNKN

0040/0604 015"H 21"W ELLIP METAL  
 LEN=0030 INSTALLED UNKN  
 0040/0077 015"H 21"W ELLIP METAL  
 LEN=0030 INSTALLED UNKN

008315 FT

008315 FT 2 0 22035 0 01 0083+46  
 0040/0000 LENGTH(AH 2223 BK 1956)

DIR: B TOTAL LEN: 2.610 MI. DIST: 08-5 SR: 1006  
 LEFT MUN: WASHINGTON T RIGHT MUN: WASHINGTON T



006359 FT

2 0 22035 0 00 0039+97 003966 FT  
 WOLFE RD  
 (T626) 0020/0000

0030/0846 WISE RD  
 (T737)  
 015"H 21"W ELLIP METAL  
 0030/0407 LEN=0030 INSTALLED UNKN  
 006359 FT 2 0 22035 0 00 0063+90  
 S 0030/0000 LENGTH(AH 1956 BK 2393)  
 018" DIA CIRC CONCR  
 0020/2225 LEN=0042 INSTALLED UNKN  
  
 0020/1139 018" DIA CIRC CONCR  
 LEN=0060 INSTALLED UNKN  
 018" DIA CIRC CONCR  
 0020/0923 LEN=0055 INSTALLED UNKN  
 0020/0520 BMSSEN 22/1006/0020/0394  
 2 0 22035 0 00 0043+63  
 WICONISCO CK  
 0020/0394 BMSBG 22/1006/0020/0394  
 SCHAFFER RD  
 0020/0330 (T551)  
 018" DIA CIRC CONCR  
 0020/0277 LEN=0055 INSTALLED UNKN  
 003966 FT  
 S 0020/0000 LENGTH(AH 2393 BK 3966)  
 018" DIA CIRC CONCR  
 0010/3930 LEN=0050 INSTALLED UNKN  
 024" DIA CIR PLASTIC  
 0010/3624 LEN=0030 INSTALLED UNKN  
 018" DIA CIRC CONCR  
 0010/3589 LEN=0049 INSTALLED UNKN  
 015" DIA CIRC METAL  
 0010/3053 LEN=0027 INSTALLED UNKN  
 024" DIA CIRC METAL  
 0010/2505 LEN=0030 INSTALLED UNKN  
  
 0010/1262 KOPPENHAVER RD  
 (T751)  
  
 0010/0592 018" DIA CIR PLASTIC  
 LEN=0030 INSTALLED UNKN  
 000000 FT 2 0 22035 0 00 0000+00  
 NC RA KERS MILL RD  
 SR 0225 SH  
 (SR0225 SEG 0410/1889)  
 MFC BEGIN = E  
 S 0010/0000 LENGTH(AH 3966 BK 0000)

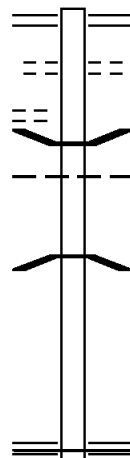
EXTRACT DATE: 12/18/2023 ROADWAY MANAGEMENT SYSTEM PAGE NUMBER: 294  
 PRINT DATE: 12/20/2023 SLD COUNTY/SR - ANNUAL PRINT COUNTY: DAUPHIN  
 DIR: B TOTAL LEN: .275 MI. DIST: 08-5 SR: 1005  
 LEFT MUN: WILLIAMSTOWN B RIGHT MUN: WILLIAMSTOWN B

UNNAMED AL  
(BORO)

001450 FT

0010/1185

000000 FT



001450 FT MARKET ST  
 0010/1450 (SR1002 SEG 0150/0000)  
 BOYER ST  
 0010/1268 (BORO)  
 0010/1137 BMS EN 22/1005/0010/1069  
 WILLIAMSTOWN  
 0010/1106 WILLIAMS T  
 2 0 22032 0 00 0146+30  
 WICONISCO CK  
 0010/1069 BMSBG 22/1005/0010/1069  
 000000 FT 2 0 22032 0 00 0157+04  
 NC RA ILLROAD ST  
 SR 0209 SH  
 (SR0209 SEG 0420/0752)  
 MFC BEGIN = E  
 0010/0000 LENGTH(AH 1450 BK 0000)





EXTRACT DATE: 12/18/2023  
PRINT DATE: 12/20/2023

ROADWAY MANAGEMENT SYSTEM  
SLD COUNTY/SR - ANNUAL PRINT

PAGE NUMBER: 292  
COUNTY: DAUPHIN

DIR: B TOTAL LEN: 2.685 MI.  
LEFT MUN: JACKSON T

DIST: 08-5 SR: 1004  
RIGHT MUN: JACKSON T

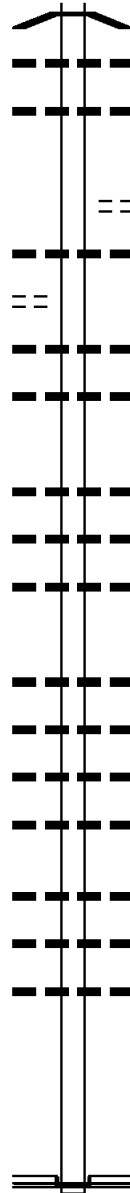
SHOOP RD  
(T544)

005466 FT

0020/2336

002797 FT

000000 FT



0030/0990 BMSBG 22/1004/0030/0990  
018 "DIA CIRC CONCR  
0030/0560 LEN=0031 INSTALLED UNKN  
015"H 21"W ELLIP METAL  
0030/0352 LEN=0031 INSTALLED UNKN  
005466 FT 2 0 22073 0 00 0141+17  
DANNER RD  
(T543)  
S 0030/0000 LENGTH(AH 2347 BK 2669)  
015 "DIA CIRC METAL  
0020/2657 LEN=0030 INSTALLED UNKN  
015 "DIA CIRC METAL  
0020/2315 LEN=0030 INSTALLED UNKN  
018 "DIA CIRC CONCR  
0020/2124 LEN=0032 INSTALLED UNKN  
018 "DIA CIRC CONCR  
0020/1163 LEN=0035 INSTALLED UNKN  
024 "DIA CIR PLASTIC  
0020/0743 LEN=0030 INSTALLED UNKN  
015"H 21"W ELLIP METAL  
0020/0346 LEN=0030 INSTALLED UNKN  
002797 FT 2 0 22073 0 00 0114+48  
036 "DIA CIR PLASTIC  
LEN=0045 INSTALLED 2004  
S 0020/0000 LENGTH(AH 2669 BK 2797)  
018 "DIA CIRC METAL  
0010/2265 LEN=0030 INSTALLED UNKN  
018 "DIA CIR PLASTIC  
0010/1936 LEN=0030 INSTALLED 2004  
018"H 24"W ELLIP METAL  
0010/1406 LEN=0030 INSTALLED UNKN  
030 "DIA CIRC METAL  
0010/0584 LEN=0030 INSTALLED UNKN  
018 "DIA CIR PLASTIC  
0010/0395 LEN=0030 INSTALLED 2002  
048 "DIA CIRC METAL  
0010/0065 LEN=0070 INSTALLED UNKN  
000000 FT 2 0 22073 0 00 0086+51  
NC MI ILLERS CHURCH RD  
RUTTER RD  
(SR4001 SEG 0100/0399)  
INTER-BK CREEK DR  
(T577)  
MFC BEGIN = E  
S 0010/0000 LENGTH(AH 2797 BK 0000)

EXTRACT DATE: 12/18/2023 ROADWAY MANAGEMENT SYSTEM PAGE NUMBER: 291  
PRINT DATE: 12/20/2023 SLD COUNTY/SR - ANNUAL PRINT COUNTY: DAUPHIN  
DIR: B TOTAL LEN: 4.999 MI. DIST: 08-5 SR: 1003  
LEFT MUN: JACKSON T RIGHT MUN: JACKSON T

026394 FT

026394 FT ARMSTRONG VALLEY RD

EXTRACT DATE: 12/18/2023  
PRINT DATE: 12/20/2023

ROADWAY MANAGEMENT SYSTEM  
SLD COUNTY/SR - ANNUAL PRINT

PAGE NUMBER: 290  
COUNTY: DAUPHIN

DIR: B TOTAL LEN: 4.999 MI.  
LEFT MUN: JACKSON T

DIST: 08-5 SR: 1003  
RIGHT MUN: JACKSON T

023207 FT

021233 FT

0090/3187	(SR0225 SEG 0330/0000)
0090/2515	018"H 24"W ELLIP METAL LEN=0031 INSTALLED UNKN
0090/2111	015"H 21"W ELLIP METAL LEN=0033 INSTALLED UNKN
0090/0770	015 "DIA CIRC METAL LEN=0050 INSTALLED UNKN
0090/0095	021"H 15"W METAL ARCH LEN=0050 INSTALLED 2002
023207 FT	2 0 22030 0 00 0232+00 DIETRICH RD (T585)
0090/0000	LENGTH(AH 3187 BK 1974)
0080/1525	018"H 24"W ELLIP METAL LEN=0056 INSTALLED UNKN
0080/1120	015 "DIA CIRC METAL LEN=0034 INSTALLED UNKN
0080/1015	BMSSEN 22/1003/0080/0994 BRIDGE POSTED (TONS) 2 0 22030 0 00 0222+14 SGL 32 COMB N. BR. ARMS. CK
0080/0994	BMSBG 22/1003/0080/0994
0080/0515	018 "DIA CIR PLASTIC LEN=0035 INSTALLED 2002
0080/0327	018 "DIA CIR PLASTIC LEN=0035 INSTALLED 2002
0080/0106	BMSSEN 22/1003/0080/0092 0 0 00000 0 00 0000+00 TR. ARMSTR. C
0080/0092	BMSBG 22/1003/0080/0092
0080/0083	036"H 72"W PIPE ARCH LEN=0041 INSTALLED UNKN
021233 FT	2 0 22030 0 00 0212+26 HARMAN RD (T583)
0080/0000	LENGTH(AH 1974 BK 3619)
0070/3136	015"H 21"W ELLIP METAL LEN=0031 INSTALLED UNKN
0070/2667	015"H 21"W ELLIP METAL LEN=0033 INSTALLED UNKN
0070/1998	015"H 21"W ELLIP METAL LEN=0033 INSTALLED UNKN

DIR: B TOTAL LEN: 4.999 MI. DIST: 08-5 SR: 1003  
 LEFT MUN: JACKSON T RIGHT MUN: JACKSON T

Stationing	Segment	Length (FT)	Material / Description
0176+07	0070/0938	017614	015"H 21"W ELLIP METAL LEN=0032 INSTALLED UNKN
0176+14	0070/0281	017614	015"H 21"W ELLIP METAL LEN=0033 INSTALLED UNKN
0176+07	0070/0000	0070/0000	LENGTH(AH 3619 BK 2071)
0155+43	0060/0453	015543	015"H 21"W ELLIP METAL LEN=0033 INSTALLED UNKN SOUTH EARTH RD
0155+43	0060/0386	015543	(PRDR)
0155+43	0060/0000	0060/0000	LENGTH(AH 2071 BK 1878)
0136+70	0050/0000	013665	LENGTH(AH 1878 BK 3535)
0101+40	0040/2653	010130	015"H 21"W ELLIP METAL LEN=0033 INSTALLED UNKN
0101+40	0040/0972	010130	036 "DIA CIR PLASTIC LEN=0035 INSTALLED 2005
0101+40	0040/0024	010130	020"H 28"W ELLIP METAL LEN=0050 INSTALLED 2002
0101+40	0040/0000	0040/0000	LENGTH(AH 3535 BK 3489)
0030/1748	0030/1756	0030/1748	BMS EN 22/1003/0030/1740 JACKSON
0030/1748	0030/1748	0030/1748	JEFFERSON T

JACKSON  
WAYNE T

DIR: B TOTAL LEN: 4.999 MI. DIST: 08-5 SR: 1003  
 LEFT MUN: JACKSON T RIGHT MUN: JACKSON T

HEMLOCK RD  
 (TWP )

0030/0026  
 006641 FT

003464 FT

000000 FT

			2 0 22030 0 00 0083+92
			TR.ARMSTR CK
	0030/1740		BMSBG 22/1003/0030/1740
			036 "DIA CIR PLASTIC
	0030/0733		LEN=0035 INSTALLED 2000
			006641 FT 2 0 22030 0 00 0066+67
			HEMLOCK RD
			(T559)
	0030/0000		LENGTH(AH 3489 BK 3177)
			JEFFERSON
	0020/3053		WAYNE T
			018"H 24"W ELLIP METAL
	0020/2877		LEN=0035 INSTALLED UNKN
			015"H 21"W ELLIP METAL
	0020/2229		LEN=0036 INSTALLED UNKN
			015 "DIA CIRC METAL
	0020/2032		LEN=0035 INSTALLED UNKN
			015"H 21"W ELLIP METAL
	0020/1727		LEN=0036 INSTALLED UNKN
			015"H 21"W ELLIP METAL
	0020/1438		LEN=0036 INSTALLED UNKN
			018 "DIA CIR PLASTIC
	0020/0675		LEN=0033 INSTALLED UNKN
			018 "DIA CIR PLASTIC
	0020/0179		LEN=0035 INSTALLED 2000
	003464 FT		2 0 22030 0 00 0035+20
	0020/0000		LENGTH(AH 3177 BK 3464)
			015"H 21"W ELLIP METAL
	0010/2908		LEN=0040 INSTALLED UNKN
			024 "DIA CIR PLASTIC
	0010/0880		LEN=0040 INSTALLED 2002
			000000 FT 2 0 22030 0 00 0000+00
			NC MO UNTAIN HOUSE RD
			POWELLS VALLEY RD
			(SR4013 SEG 0150/0000)
			MFC BEGIN = E
	0010/0000		LENGTH(AH 3464 BK 0000)

EXTRACT DATE: 12/18/2023 ROADWAY MANAGEMENT SYSTEM PAGE NUMBER: 287  
PRINT DATE: 12/20/2023 SLD COUNTY/SR - ANNUAL PRINT COUNTY: DAUPHIN  
DIR: B TOTAL LEN: 8.239 MI. DIST: 08-5 SR: 1002  
LEFT MUN: WILLIAMS T RIGHT MUN: WILLIAMS T

043500 FT



043500 FT AH-SCHUYLKILL (53)  
INTER-AHD SR 4010 SH  
0180/3592 (SR4010 SEG 0010/0000)  
018"H 24"W ELLIP METAL  
0180/3228 LEN=0036 INSTALLED UNKN

DIR: B TOTAL LEN: 8.239 MI. DIST: 08-5 SR: 1002  
 LEFT MUN: WILLIAMS T RIGHT MUN: WILLIAMS T

Location / Stationing	Item ID	Description	Length	Material / Notes
	0180/2462	036 " DIA CIR PLASTIC	LEN=0040	INSTALLED 2006
	0180/1676	042 " DIA CIRC METAL	LEN=0048	INSTALLED UNKN
	0180/0608	018"H 24"W ELLIP METAL	LEN=0033	INSTALLED UNKN
039908 FT	039908 FT	2 0 22031 0 01 0399+41		
	0180/0000	LENGTH(AH 3592 BK 3265)		
	0170/3077	024 " DIA CIR PLASTIC	LEN=0045	INSTALLED 2006
	0170/2705	024 " DIA CIR PLASTIC	LEN=0045	INSTALLED 2006
SWEIKERT ST (TWP)	0170/1931			
PEARL ST (T684)	0170/1440			
	0170/1428	024 " DIA CIRC CONCR	LEN=0039	INSTALLED UNKN
	0170/1129	018 " DIA CIRC CONCR	LEN=0042	INSTALLED UNKN
	0170/0989	030 " DIA CIRC CONCR	LEN=0045	INSTALLED UNKN
CEMETERY RD (T682)	0170/0978			
	0170/0622	048 " DIA CIRC CONCR	LEN=0045	INSTALLED UNKN
GREENFIELD ST (T680)	0170/0403			
	0170/0035	018 " DIA CIRC CONCR	LEN=0096	INSTALLED UNKN
036643 FT	036643 FT	2 0 22031 0 01 0366+79		
		CHESTNUT ST (T710)		
		WILLIAMS WILLIAMSTOWN B		
	0170/0000	LENGTH(AH 3265 BK 2031)		
	0150/1246	072"H 93"W PIPE ARCH	LEN=0030	INSTALLED UNKN
	0150/1225	BMSBN 22/1002/0150/1217		
		2 0 22031 0 01 0358+69		
		TR WICONISCO		
	0150/1217	BMSBG 22/1002/0150/1217		
		UNNAMED AL		



DIR: B TOTAL LEN: 8.239 MI. DIST: 08-5 SR: 1002  
 LEFT MUN: WILLIAMSTOWN B RIGHT MUN: WILLIAMSTOWN B

Street Name	Segment ID	Length	Material	Status
WALNUT ST (BORO)	0150/1000			
	0150/1078			(BORO)
EAST ST (BORO)	0150/0364		024" DIA CIRC METAL	INSTALLED UNKN
	0150/0337	034612 FT	RAY ST (BORO)	
	0150/0000		2 0 22031 0 01 0346+48	
	0140/2546		RAILROAD ST (SR1005 SEG 0010/1450)	
WATER ST (BORO)	0140/2225		024" DIA CIRC CONCR	INSTALLED UNKN
	0140/2200		024" DIA CIRC OTHER	INSTALLED UNKN
	0140/1670		TUNNEL ST (BORO)	
	0140/1644		015" DIA CIRC CONCR	INSTALLED UNKN
	0140/1348		018" DIA CIRC CONCR	INSTALLED UNKN
GRANT ST (BORO)	0140/1310		WEST ST (BORO)	
	0140/0965		018" DIA CIRC CONCR	INSTALLED UNKN
	0140/0867		018" DIA CIRC CONCR	INSTALLED UNKN
CAROLINE ST (T670)	0140/0852		048"H 48"W BOX CULVERT	INSTALLED UNKN
	0140/0513		GRANT ST (BORO)	
CAROLINE ST (T670)	0140/0498	032060 FT	WATER ST (BORO)	
	0140/0000		018" DIA CIRC CONCR	INSTALLED UNKN
CAROLINE ST (T670)	0130/1300		2 0 22031 0 01 0321+00	
	0130/1210		DIVISION ST (T709)	
			WILLIAMSTOWN WILLIAMS T	
			018" DIA CIRC CONCR	INSTALLED UNKN

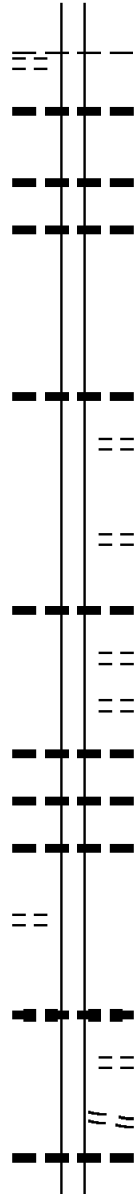
DIR: B TOTAL LEN: 8.239 MI. DIST: 08-5 SR: 1002  
 LEFT MUN: WILLIAMS T RIGHT MUN: WILLIAMS T

Street Name	Segment ID	Length (FT)	Material / Details
	0130/0968		ORANGE ST (T601)
	0130/0930		051"H 72"W CON BOX CUL LEN=0036 INSTALLED UNKN
CARL ST (T668)	0130/0204		
2 0 22031 0 01 0304+81	030441 FT		
NORTH ST (T666)	0130/0000		
	0120/2896		036 " DIA CIRC CONCR LEN=0150 INSTALLED UNKN
	0120/2552		018 " DIA CIRC CONCR LEN=0045 INSTALLED UNKN
	0120/2109		036 " DIA CIRC CONCR LEN=0062 INSTALLED UNKN
FAIRVIEW LN (T664)	0120/1611		018 " DIA CIRC CONCR LEN=0084 INSTALLED UNKN
	0120/1056		018 " DIA CIRC CONCR LEN=0042 INSTALLED UNKN
	0120/0377		036 " DIA CIRC CONCR LEN=0045 INSTALLED UNKN
027379 FT	027379 FT		2 0 22031 0 01 0274+19
	0110/1566		048"H 54"W CON BOX CUL LEN=0030 INSTALLED UNKN
LENKER DR (T663)	0110/1452		
LENKER DR (T663)	0110/0823		
	0110/0617		033"H 47"W ELLIP METAL LEN=0045 INSTALLED UNKN
025083 FT	025083 FT		2 0 22031 0 01 0251+23
DAYTON ST (T662)	0110/0000		018 " DIA CIRC METAL LEN=0175 INSTALLED UNKN
	0100/1688		LENGTH(AH 2296 BK 2468) 060 " DIA CIRC METAL LEN=0038 INSTALLED UNKN
022615 FT	022615 FT		2 0 22031 0 01 0226+55 NC MARKET ST

DIR: B TOTAL LEN: 8.239 MI. DIST: 08-5 SR: 1002  
 LEFT MUN: WILLIAMS T RIGHT MUN: WILLIAMS T

DAYTON ST  
(T708)

0100/0000



0100/0000

0090/2770

0090/1952

0090/1359

019369 FT

019369 FT

0090/0000

0080/3380

0080/2265

0080/1611

0080/1500

0080/1035

0080/0706

0080/0398

0080/0153

0080/0000

0070/1755

0070/1501

0070/1180

0070/1140

WILLIAMS  
 WICONISCO T  
 LENGTH(AH 2468 BK 3246)  
 024 "DIA CIRC CONCR  
 LEN=0036 INSTALLED UNKN  
 015 "DIA CIRC METAL  
 LEN=0033 INSTALLED UNKN  
 030 "DIA CIRC METAL  
 LEN=0045 INSTALLED UNKN  
 2 0 22031 0 01 0194+09  
 024 "DIA CIR PLASTIC  
 LEN=0020 INSTALLED 2006  
 LENGTH(AH 3246 BK 3520)  
 KERSTETTER AV  
 (TWP )  
 KRAMER LN  
 (TWP )  
 036 "DIA CIRC OTHER  
 LEN=0078 INSTALLED UNKN  
 MACHAMER AV  
 (T597)  
 PINE ST  
 (TWP )  
 036 "DIA CIRC OTHER  
 LEN=0060 INSTALLED UNKN  
 018 "DIA CIRC OTHER  
 LEN=0036 INSTALLED UNKN  
 018 "DIA CIRC OTHER  
 LEN=0030 INSTALLED UNKN  
 LENGTH(AH 3520 BK 2175)  
 018 "DIA CIRC OTHER  
 LEN=0099 INSTALLED UNKN  
 MAPLE ST  
 (T660)  
 CEMETERY ST  
 (T662)  
 CENTER ST  
 (T707)  
 048 "H 48 "W CON BOX CUL  
 LEN=0093 INSTALLED UNKN

2 0 22031 0 00 0158+89 015849 FT  
 POPLAR ST  
 (T653) 0080/0000

LC FOR EAST ST

DIR: B TOTAL LEN: 8.239 MI. DIST: 08-5 SR: 1002  
 LEFT MUN: WICONISCO T RIGHT MUN: WICONISCO T

Stationing	Description	Notes
0070/0747	(CONN) EAST ST (T651)	
0070/0650	EAST ST (T651)	
013674 FT	0070/0012 013674 FT	024 " DIA CIRC OTHER LEN=0081 INSTALLED UNKN 2 0 22031 0 00 0137+14 SPRING ST (T658)
	0070/0000	LENGTH(AH 2175 BK 2113) 024 " DIA CIRC OTHER LEN=0081 INSTALLED UNKN
	0060/2100	STONE ST (T656) 018 " DIA CIRC OTHER LEN=0200 INSTALLED UNKN
	0060/1470	018 " DIA CIRC OTHER LEN=0036 INSTALLED UNKN
	0060/1449	018 " DIA CIRC OTHER LEN=0069 INSTALLED UNKN
	0060/1142	ROCK ST (T661)
	0060/0849	PLANE ST (T652)
	0060/0844	024 " DIA CIRC OTHER LEN=0036 INSTALLED UNKN
ZEALOT ST (T599)	0060/0430	
CHESTNUT ST (T648)	0060/0167	
2 0 22031 0 00 0116+01 011561 FT	0060/0045	024 " DIA CIRC OTHER LEN=0036 INSTALLED UNKN
BEAR GAP RD (TWP)	0060/0000	LENGTH(AH 2113 BK 1324) BMSSEN 22/1002/0040/0690 2 0 22031 0 00 0109+67 BEAR CREEK BMSBG 22/1002/0040/0690
	0040/0729	
	0040/0690	2 0 22031 0 00 0102+77 MARKET ST (T551)
010237 FT	0040/0000	LENGTH(AH 1324 BK 3254) 036 " DIA CIRC METAL LEN=0050 INSTALLED UNKN
	0030/2839	
	0030/1892	018 " DIA CIRC METAL LEN=0150 INSTALLED UNKN 015 "H 21 "W ELLIP METAL

EXTRACT DATE: 12/18/2023  
PRINT DATE: 12/20/2023

ROADWAY MANAGEMENT SYSTEM  
SLD COUNTY/SR - ANNUAL PRINT

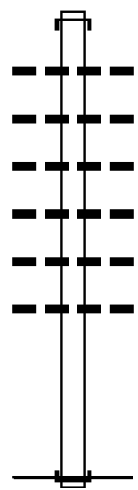
PAGE NUMBER: 281  
COUNTY: DAUPHIN

DIR: B TOTAL LEN: 8.239 MI.  
LEFT MUN: WICONISCO T

DIST: 08-5 SR: 1002  
RIGHT MUN: WICONISCO T

Segment	Start Station	End Station	Length	Description
	0030/1536		LEN=0030	INSTALLED UNKN
	0030/0829		LEN=0032	015"H 21"W ELLIP METAL INSTALLED UNKN
	0030/0469		LEN=0035	018 "DIA CIR PLASTIC INSTALLED 2006
	0030/0180		LEN=0033	015"H 21"W ELLIP METAL INSTALLED UNKN
006983 FT	006983 FT		2 0 22031 0 00 0070+20	
	0030/0000		LENGTH(AH 3254 BK 3117)	
	0020/2427		LEN=0030	015"H 21"W ELLIP METAL INSTALLED UNKN
	0020/1990		LEN=0040	024 "DIA CIR PLASTIC INSTALLED 2006
	0020/1597		LEN=0036	015"H 21"W ELLIP METAL INSTALLED UNKN
	0020/0955		LEN=0200	015 "DIA CIRC METAL INSTALLED UNKN
	0020/0951		(T644)	SCHOOL ST
	0020/0659		LEN=0040	015 "DIA CIRC METAL INSTALLED UNKN
	0020/0047		LEN=0042	021"H 15"W METAL ARCH INSTALLED 2006
003866 FT	003866 FT		2 0 22031 0 00 0038+66	HILL ST (T737)
	0020/0000		LENGTH(AH 3117 BK 3866)	
	0010/3513		LEN=0036	024 "DIA CIRC METAL INSTALLED UNKN
	0010/2052		LEN=0032	024 "DIA CIRC METAL INSTALLED UNKN
	0010/0942		LEN=0040	036 "DIA CIR PLASTIC INSTALLED 2006
000000 FT	000000 FT		2 0 22031 0 00 0000+00	
	0010/0000		SR 0209 SH (SR0209 SEG 0290/2928)	
	0010/0000		NC PO TTTSVILLE ST MFC BEGIN = D	
SR 0209 SH (SR0209 SEG 0290/2928)	0010/0000		LENGTH(AH 3866 BK 0000)	

002639 FT



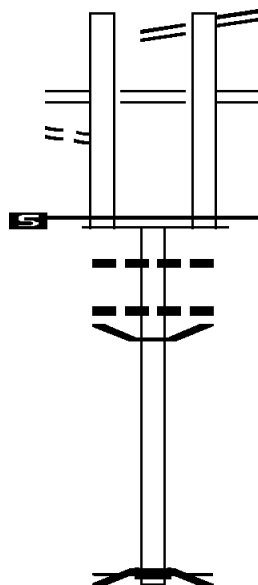
000000 FT

002639 FT AH-SCHUYLKILL (53)  
 INTER-AHD GOLD MINE MOUNTAIN RD  
 0010/2639 (SR3015 SEG 0010/0000)  
 018 " DIA CAST IRON  
 0010/2186 LEN=0050 INSTALLED UNKN  
 018 " DIA CAST IRON  
 0010/1640 LEN=0050 INSTALLED UNKN  
 018 " DIA CIR PLASTIC  
 0010/1350 LEN=0050 INSTALLED UNKN  
 015 " DIA CIRC CONCR  
 0010/0980 LEN=0050 INSTALLED UNKN  
 015 " DIA CIRC METAL  
 0010/0410 LEN=0050 INSTALLED UNKN  
 015 " DIA CIRC CONCR  
 0010/0120 LEN=0050 INSTALLED UNKN  
 000000 FT 2 0 22045 0 00 0000+00  
 NC GO LD MINE RD  
 INTER-BK GOLD MINE RD  
 (SR4025 SEG 0120/2403)  
 MFC BEGIN = D  
 BK-LEBANON (38)  
 0010/0000 LENGTH(AH 2639 BK 0000)

DIR: B TOTAL LEN: .218 MI. DIST: 08-5 SR: 849  
 LEFT MUN: REED T RIGHT MUN: REED T

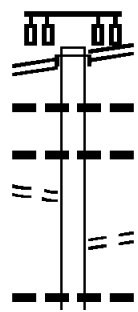
WILLIAM PENN HW  
 (SR0022 SEG 0051/0000)  
 (SR0022 SEG 0050/0000) 0021/0140  
 FROM 0022/0040 SH  
 (CONN) 0021/0023  
 2 0 50004 6 00 0008+30 000953 FT  
 MFC BEGIN = D  
 LENGTH(AH 0140 BK 0953) 0021/0000

000000 FT



001150 FT WILLIAM PENN HW  
 (SR0022 SEG 0050/0120)  
 WILLIAM PENN HW  
 0020/0197 (SR0022 SEG 0050/0120)  
 WILLIAM PENN HW  
 (SR0022 SEG 0050/0000)  
 (SR0022 SEG 0051/0000)  
 0020/0156  
 000953 FT 2 0 50004 6 00 0008+30  
 MFC BEGIN = D  
 0020/0000 LENGTH(AH 0197 BK 0953)  
 018 " DIA CIRC CONCR  
 0010/0870 LEN=0001 INSTALLED UNKN  
 024 " DIA CIRC CONCR  
 0010/0835 LEN=0001 INSTALLED UNKN  
 0010/0650 BMSBN 22/0849/0010/0000  
 000000 FT 2 0 50004 6 00 0581+91  
 NC MARKET ST  
 INTER-BK SR 0849 SH  
 (SR0849 SEG 0530/0947)  
 JUNIATA R.  
 BMSBG 22/0849/0010/0000  
 MFC BEGIN = D  
 BK-PERRY (50)  
 0010/0000 LENGTH(AH 0953 BK 0000)

076066 FT  
 ALLENTOWN BL  
 (SR0022 SEG 0661/0000)  
 (SR0022 SEG 0660/0000) 0330/2450  
 FROM 0022/0650 SH  
 (CONN) 0330/2331



076050 FT  
 INTER-AHD LAUDERMILCH RD  
 (SR2025 SEG 0010/0000)  
 ALLENTOWN BL  
 (SR0022 SEG 0661/0000)  
 (SR0022 SEG 0660/0000)  
 0330/2450 018 " DIA CIRC CONCR  
 0330/2403 LEN=0004 INSTALLED UNKN  
 0330/2394 018 " DIA CIRC CONCR  
 LEN=0048 INSTALLED UNKN  
 TO 0022/0660 SH  
 (CONN)  
 0330/2316 048 " DIA CIRC CONCR  
 0330/2145 LEN=0042 INSTALLED UNKN



DIR: B TOTAL LEN: 14.406 MI. DIST: 08-5 SR: 743  
 LEFT MUN: EAST HANOVER T RIGHT MUN: EAST HANOVER T

PRESERVE LN  
 (PRDR)  
 CREEK VIEW DR  
 (PRDR)

0330/1483  
 0330/0949

073616 FT

1 1 00692 0 00 0028+08  
 (TURNBACK) MEADOW LN  
 (TWP )

071713 FT  
 0320/0000

068905 FT

067528 FT

---	---	0330/1590	018 "DIA CIRC CONCR LEN=0040 INSTALLED UNKN
==	==	0330/0631	018 "DIA CIRC CONCR LEN=0050 INSTALLED UNKN
---	---	073600 FT	1 1 00692 0 00 0048+68 054"H 60"W CON BOX CUL LEN=0045 INSTALLED UNKN
---	---	5 0330/0000	LENGTH(AH 2450 BK 1903)
---	---	0320/0580	018 "DIA CIRC CONCR LEN=0045 INSTALLED UNKN
---	==	0320/0486	COLT DR (T471)
---	---	0320/0330	036 "DIA CIRC CONCR LEN=0066 INSTALLED UNKN
---	---	071697 FT	
---	==	5 0320/0000	LENGTH(AH 1903 BK 2808)
---	---	0310/2597	024 "DIA CIRC CONCR LEN=0050 INSTALLED UNKN
---	---	0310/1188	024 "DIA CIRC CONCR LEN=0052 INSTALLED UNKN
---	---	0310/0360	018 "DIA CIRC CONCR LEN=0040 INSTALLED UNKN
---	---	068889 FT	1 1 00692 0 00 0000+00
---	---	5 0310/0000	LENGTH(AH 2808 BK 1377)
---	---	0300/0946	012 "DIA CIRC CONCR LEN=0036 INSTALLED UNKN
---	---	0300/0219	018 "DIA CIRC CONCR LEN=0036 INSTALLED UNKN
---	---	067512 FT	2 0 22014 0 01 0219+16 DAIRY LN (T463)
---	==	5 0300/0000	LENGTH(AH 1377 BK 2926)
---	---	0290/2246	018 "DIA CIRC CONCR LEN=0036 INSTALLED UNKN
---	---		018 "DIA CIRC CONCR

DIR: B TOTAL LEN: 14.406 MI. DIST: 08-5 SR: 743  
 LEFT MUN: EAST HANOVER T RIGHT MUN: EAST HANOVER T

Segment ID	Start Station	End Station	Length (FT)	Notes	Material	Status
		0290/1710	0130		018" DIA CIRC CONCR	INSTALLED UNKN
		0290/1422	0039			INSTALLED UNKN
		0290/0516	0036		018" DIA CIRC CONCR	INSTALLED UNKN
		0290/0417	0036		018" DIA CIRC CONCR	INSTALLED UNKN
2 0 22014 0 01 0191+57	064602 FT					
EARLYS MILL RD (T431)	0290/0000					
		0290/0000		LENGTH(AH 2926 BK 2832)		
		0280/2739		EARLYS MILL RD (T431)		
		0280/2678	0038		024" DIA CIRC CONCR	INSTALLED UNKN
		0280/1894	0045		018" DIA CIRC CONCR	INSTALLED UNKN
		0280/0995	0040		018" DIA CIRC CONCR	INSTALLED UNKN
		0280/0227	0039		018" DIA CIRC CONCR	INSTALLED UNKN
2 0 22014 0 01 0163+25	061770 FT					
SHADY LN (T461)	0280/0000					
		0280/0000		LENGTH(AH 2832 BK 3729)		
		0270/2964	0039		018" DIA CIRC CONCR	INSTALLED UNKN
		0270/2211		PINE RD (T596)		
		0270/2187	0046		018" DIA CIRC CONCR	INSTALLED UNKN
		0270/1660	0038		018" DIA CIRC CONCR	INSTALLED UNKN
CANAL RD (SR2022 SEG 0040/2665)	0270/1165					
	058041 FT					
		058025 FT				
		0270/0000		LENGTH(AH 3729 BK 2487)		
OLD LAUDERMILCH RD (T401)	0260/1715					
		0260/0826	0110		024" DIA CIRC CONCR	INSTALLED UNKN

EXTRACT DATE: 12/18/2023  
PRINT DATE: 12/20/2023

ROADWAY MANAGEMENT SYSTEM  
SLD COUNTY/SR - ANNUAL PRINT

PAGE NUMBER: 275  
COUNTY: DAUPHIN

DIR: B TOTAL LEN: 14.406 MI.  
LEFT MUN: EAST HANOVER T

DIST: 08-5 SR: 743  
RIGHT MUN: EAST HANOVER T

055554 FT



0260/0323 BMS EN 22/0743/0260/0000  
EAST HANOVER  
0260/0129 DERRY T  
055538 FT 2 0 22014 0 00 0098+86



0260/0000 SWATARA CK.  
BMSBG 22/0743/0260/0000  
LENGTH(AH 2487 BK 2384)  
036"H 72"W ELLIP METAL  
LEN=0090 INSTALLED UNKN  
BINDNAGLE RD



0250/1668 (T593)  
030" DIA CIRC CONCR  
LEN=0110 INSTALLED UNKN  
018" DIA CIRC CONCR



0250/1573 LEN=0090 INSTALLED UNKN  
0250/1175 018" DIA CIRC METAL  
LEN=0096 INSTALLED UNKN



0250/0781 018" DIA CIRC CONCR  
LEN=0070 INSTALLED UNKN  
053170 FT 2 0 22014 0 00 0074+60

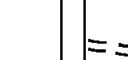
053170 FT



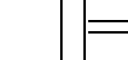
0250/0000 LENGTH(AH 2384 BK 1786)  
018" DIA CIRC CONCR  
LEN=0070 INSTALLED UNKN  
034"H 53"W ELLIP CONC



0240/1642 LEN=0090 INSTALLED UNKN  
0240/1346 FROM 2014/0012 SH  
(CONN)



0240/1221 LINGLE AV  
(SR2014 SEG 0012/0000)  
024" DIA CIRC CONCR  
LEN=0093 INSTALLED UNKN



0240/1008 024" DIA CIRC CONCR  
LEN=0086 INSTALLED UNKN  
018" DIA CIRC CONCR



0240/0262 LEN=0056 INSTALLED UNKN  
051384 FT 2 0 22014 0 00 0056+98

051384 FT



0240/0112 LENGTH(AH 1786 BK 2770)  
018" DIA CIRC METAL  
LEN=0057 INSTALLED UNKN



0230/2505 042" DIA CIRC METAL  
LEN=0060 INSTALLED UNKN



0230/2332 018" DIA CIRC CONCR  
LEN=0048 INSTALLED UNKN  
018" DIA CIRC METAL



0230/1422 LEN=0080 INSTALLED UNKN  
024" DIA CIRC CONCR



0230/1328

DIR: B TOTAL LEN: 14.406 MI. DIST: 08-5 SR: 743  
 LEFT MUN: DERRY T RIGHT MUN: DERRY T

SWATARA RD  
 (T589)

Segment ID	Length (FT)	Material / Notes	Stationing
0230/1048		LEN=0045 INSTALLED UNKN	
0230/0046	048614	018 "DIA CIRC CONCR LEN=0045 INSTALLED UNKN	
048598		2 0 22014 0 00 0029+80	
0230/0000		LENGTH(AH 2770 BK 1327) 018 "DIA CIRC CONCR	
0220/1028		LEN=0045 INSTALLED UNKN	
0220/0775		018 "DIA CIRC CONCR LEN=0040 INSTALLED UNKN	
0220/0154		FROM 2036/0011 SH (CONN)	
0220/0152	047287	2 0 22014 0 00 0013+13 HERSHEY PARK DR ET (SR2036 SEG 0011/0000) (SR2036 SEG 0010/0000)	
047271		NC LAUDERMILCH RD LAUDERMILCH RD (SR2012 SEG 0010/0000) MFC BEGIN = C	
0220/0000		LENGTH(AH 1327 BK 2590) TO 2012/0010 SH (CONN)	
0210/2395		015 "DIA CIRC CONCR LEN=0040 INSTALLED UNKN	
0210/1961		022"H 34"W ELLIP CONC LEN=0042 INSTALLED UNKN	
0210/1073		018 "DIA CIRC CONCR LEN=0042 INSTALLED UNKN	
0211/2247		LC TO POLICE ACADEMY DR (CONN)	
0211/1953		018 "DIA CIRC CONCR LEN=0050 INSTALLED UNKN	
0211/1244		2 0 22013 0 01 0167+57	
0211/1073		044675 FT STATE POLICE ACADEMY DR	

DIR: B TOTAL LEN: 14.406 MI. DIST: 08-5 SR: 743  
 LEFT MUN: DERRY T RIGHT MUN: DERRY T

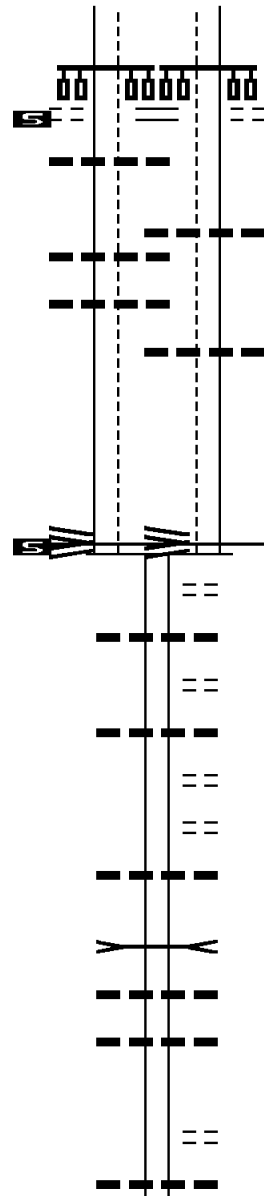
(GOVT)  
 NORTHEAST DR  
 (T475)

LENGTH(AH 2612 BK 2041) 0211/0000  
 018 "DIA CIRC CONCR  
 LEN=0032 INSTALLED UNKN 0191/1764

018 "DIA CIRC CONCR  
 LEN=0032 INSTALLED UNKN 0191/1067  
 015 "H 21"W ELLIP METAL  
 LEN=0036 INSTALLED UNKN 0191/0551

2 0 22013 0 01 0147+03 042634 FT  
 SAND BEACH RD  
 (SR2015 SEG 0010/0000)  
 NC HERSHEY PARK DR  
 (SR2016 SEG 0021/3430)  
 MFC BEGIN = C  
 LENGTH(AH 2041 BK 1762) 0191/0000

040872 FT



(GOVT)  
 NORTHEAST DR  
 (T475)

0210/0000 LENGTH(AH 2590 BK 2047)  
 018 "DIA CIRC CONCR  
 LEN=0013 INSTALLED UNKN

0190/1069 018 "DIA CIRC CONCR  
 LEN=0013 INSTALLED UNKN

0190/0544 015 "H 21"W ELLIP METAL  
 042634 FT LEN=0052 INSTALLED UNKN  
 2 0 22013 0 01 0147+03

NC HERSHEY PARK DR  
 (SR2015 SEG 0010/0000)  
 HERSHEY PARK DR  
 (SR2016 SEG 0020/3417)  
 MFC BEGIN = C  
 LENGTH(AH 2047 BK 1762)  
 NORTHEAST DR

0190/0000 024 "DIA CIRC CONCR  
 0180/1229 (T475)  
 0180/1204 LEN=0132 INSTALLED UNKN  
 CHARLES ST

0180/0839 (T476)  
 024 "H 36"W ELLIP METAL  
 0180/0473 LEN=0056 INSTALLED 2016  
 CATHERINE ST

0180/0469 (T477)  
 ALLEY  
 (TWP)  
 0180/0266 018 "DIA CIRC CONCR  
 0180/0202 LEN=0058 INSTALLED UNKN

TR SPR. CK.  
 STRUCTURE LENGTH 8 FT  
 BMSID 22/0743/0180/0157  
 0180/0157 024 "DIA CIRC CONCR

0180/0126 LEN=0060 INSTALLED UNKN  
 015 "DIA CIRC CONCR  
 0180/0017 LEN=0028 INSTALLED UNKN  
 040872 FT 2 0 22007 0 01 0428+37

DERRY RD  
 (T504)  
 0180/0000 LENGTH(AH 1762 BK 1461)  
 015 "DIA CIRC CONCR

0170/1402 LEN=0080 INSTALLED UNKN

EXTRACT DATE: 12/18/2023  
PRINT DATE: 12/20/2023

ROADWAY MANAGEMENT SYSTEM  
SLD COUNTY/SR - ANNUAL PRINT

PAGE NUMBER: 272  
COUNTY: DAUPHIN

DIR: B TOTAL LEN: 14.406 MI.  
LEFT MUN: DERRY T

DIST: 08-5 SR: 743  
RIGHT MUN: DERRY T

PARK BL  
(T591)

0170/0096

039411 FT

038958 FT

FROM 0422/0080 SH  
(CONN)

0150/0341

038507 FT

2 0 22007 0 01 0391+60 037137 FT

==	0170/1375	ALLEY (TWP )
==	0170/0996	TRINIDAD AV (T519)
==	0170/0922	BMSSEN 22/0743/0170/0901 0 0 00000 0 00 0000+00
==	0170/0839	SPRING CREEK BMSBG 22/0743/0170/0901
==	0170/0731	PED WALKWAY (HERSH OP ID 22/0743/0170/0758
==	0170/0256	018 "DIA CIRC CONCR LEN=0087 INSTALLED UNKN
==	0170/0181	BMSSEN 22/0743/0170/0173 2 0 22007 0 01 0413+36
==	0170/0173	NO UNDERPASS INFORMATIO BMSBG 22/0743/0170/0173
==	0170/0067	BMSSEN 22/0743/0170/0000 018 "DIA CIRC CONCR
==	0170/0016	LEN=0056 INSTALLED UNKN 2 0 22007 0 01 0413+36
==	039411 FT	NORFOLK SOUTHERN RAI RR BMSBG 22/0743/0170/0000
==	038958 FT	LENGTH(AH 1461 BK 0453) 2 0 22007 0 01 0409+04
==	0170/0000	NC PARK AV CHOCOLATE AV (SR0422 SEG 0081/0380)
==	0160/0000	LENGTH(AH 0453 BK 0451)
==	0150/0317	TO 0422/0080 SH (CONN)
==	0150/0225	018 "DIA CIRC CONCR LEN=0041 INSTALLED UNKN
==	038507 FT	2 0 22007 0 01 0405+16
==	0150/0000	CARACAS AV (T379)
==	0140/1004	LENGTH(AH 0451 BK 1370) GRANADA AV (T381)
==	0140/0639	AREBA AV (T711)
==	0140/0274	MAPLE AV (T701)
==	0140/0033	024 "DIA CAST IRON LEN=0050 INSTALLED UNKN
==	037137 FT	

DIR: B TOTAL LEN: 14.406 MI. DIST: 08-5 SR: 743  
 LEFT MUN: DERRY T RIGHT MUN: DERRY T

Location / Segment	Stationing	Notes / Details
ELM AV (T713)	0140/0000	0140/0000 LENGTH(AH 1370 BK 2527) 018" DIA CIRC METAL 0130/2500 LEN=0050 INSTALLED UNKN
BROOK LN (T704)	0130/1661	
RIDGE RD (T714)	0130/1070	
VALLEY RD (T380)	0130/0420	0130/0823 018" DIA CIRC CONCR LEN=0037 INSTALLED UNKN
TO 0322/0260 SH (CONN)	0130/0257	0130/0374 BMS EN 22/0743/0130/0386 2 0 22007 0 01 0366+13 TR. SPRING CK 0130/0360 BMSBG 22/0743/0130/0386
	034610 FT	0130/0087 018" DIA CIRC CONCR LEN=0038 INSTALLED UNKN 0130/0077 018" DIA CIRC CONCR LEN=0011 INSTALLED UNKN 034610 FT 2 0 22007 0 01 0366+13 GOVERNOR RD (SR0322 SEG 0270/0000)
		0130/0000 LENGTH(AH 2527 BK 2655) 015"H 21"W ELLIP METAL 0120/2623 LEN=0066 INSTALLED UNKN 0120/2300 042"H 00"W MULT CONCR LEN=0048 INSTALLED UNKN
ALMOND DR (T337)	0120/1620	0120/1320 015" DIA CIRC METAL LEN=0055 INSTALLED UNKN 0120/1230 015"H 21"W ELLIP METAL LEN=0054 INSTALLED UNKN
	031955 FT	031955 FT NC COCOA AV
2 0 22007 0 01 0339+58 HOCKERSVILLE RD (SR2011 SEG 0100/0000)	031955 FT 0120/0000	0120/0000 LENGTH(AH 2655 BK 3687) 0110/3317 BMS EN 22/0743/0110/3301 2 0 22007 0 01 0335+17 BR. SPRING CK 0110/3301 BMSBG 22/0743/0110/3301 050"H 00"W MULT METAL

DIR: B TOTAL LEN: 14.406 MI. DIST: 08-5 SR: 743  
 LEFT MUN: DERRY T RIGHT MUN: DERRY T

HARTLEY RD  
 (T452)  
 CHURCH RD  
 (T568)  
 LC FROM CHURCH RD  
 (CONN)

HARVEY RD  
 (T462)

0110/2801  
 0110/2425  
 0110/2322

0110/1401

028268 FT

025312 FT

0110/3294	LEN=0040	INSTALLED UNKN
0110/2136	ROBIN RD (T465)	
0110/1725	ROBIN RD (T465)	
0110/1575	018" DIA CIRC METAL LEN=0035	INSTALLED 2003
0110/1420	018" DIA CIRC METAL LEN=0036	INSTALLED 2003
0110/1401	BACHMANVILLE RD (SR2011 SEG 0090/2862)	
0110/0794	HARVARD AV (T471)	
0110/0374	MUHLENBERG AV (T470)	
0110/0130	015"H 21"W ELLIP METAL LEN=0037	INSTALLED UNKN
0110/0050	LC FROM HOMESTEAD RD (CONN)	
028268 FT	2 0 22007 0 01 0312+71 NC F I	
0110/0000	SHBURN RD HOMESTEAD RD (T576)	
0100/2853	LENGTH(AH 3687 BK 2956) LC TO HOMESTEAD RD (CONN)	
0100/1431	BMS EN 22/0743/0100/1486 2 0 22007 0 00 0250+02	
0100/1413	BR. SPRING CK BMSBG 22/0743/0100/1486	
0100/0435	024"H 00"W MULT CONCR LEN=0040	INSTALLED UNKN
025312 FT	2 0 22007 0 00 0250+02	
0100/0000	LENGTH(AH 2956 BK 2066)	
0090/1209	018" DIA CIRC CONCR LEN=0050	INSTALLED UNKN



DIR: B TOTAL LEN: 14.406 MI. DIST: 08-5 SR: 743  
 LEFT MUN: DERRY T RIGHT MUN: DERRY T

ROAD NAME	START	END	LENGTH	DESCRIPTION
MCCORKEL RD (T349)	0090/0838	0090/0333	023246 FT	018" DIA CIRC METAL LEN=0054 INSTALLED UNKN 2 0 22007 0 00 0229+67 GATES RD (T572)
		0090/0000		LENGTH(AH 2066 BK 3358) 018" DIA CIRC METAL
		0080/3349		LEN=0051 INSTALLED UNKN
		0080/2732		DERRY CONEWAGO T 024" DIA CIRC METAL
		0080/2381		LEN=0087 INSTALLED UNKN
		0080/2212		018" DIA CIRC METAL LEN=0087 INSTALLED UNKN
OLD HERSHEY RD (T602)	0080/1237	019888 FT	019888 FT	
2 0 22007 0 00 0196+09 OLD HERSHEY RD (T602)	0080/0000	0080/0000	0070/3012	LENGTH(AH 3358 BK 3080) 015" DIA CIRC METAL LEN=0090 INSTALLED UNKN
		0070/2387		015" DIA CIRC METAL LEN=0065 INSTALLED UNKN
		0070/1070		048" DIA CAST IRON LEN=0064 INSTALLED 2005
		0070/0215		014"H 23"W CONCR ARCH LEN=0047 INSTALLED 2005
016808 FT		016808 FT	0070/0000	2 0 22007 0 00 0165+29 LENGTH(AH 3080 BK 3350)
		0060/2298		072"H 72"W CON BOX CUL LEN=0050 INSTALLED UNKN
		0060/1217		RIDGE RD (T325)

DIR: B TOTAL LEN: 14.406 MI. DIST: 08-5 SR: 743  
 LEFT MUN: CONEWAGO T RIGHT MUN: CONEWAGO T

2 0 22007 0 00 0131+79 013458 FT  
 SCHOOL HOUSE RD  
 (T318) 0060/0000

COLEBROOK RD  
 (SR0341 SEG 0120/0000) 0040/1648

TURNPIKE ACCESS RD  
 (PRDR) 0040/0264  
 007493 FT

0060/1195	014"H 23"W PIPE ARCH * LEN=0088 INSTALLED 2005
0060/0057	015 " DIA CIRC METAL LEN=0070 INSTALLED UNKN
013458 FT	SCHOOL HOUSE RD (SR2013 SEG 0010/0000)
0060/0000	LENGTH(AH 3350 BK 3135) 015 " DIA CIRC METAL
0050/3097	LEN=0075 INSTALLED UNKN
0050/1640	018 " DIA CAST IRON LEN=0051 INSTALLED 2005
0050/1249	018 " DIA CIRC METAL LEN=0048 INSTALLED UNKN
010323 FT	0050/0412 010323 FT 2 0 22007 0 00 0100+35 TR CONEWA CK STRUCTURE LENGTH 8 FT BMSID 22/0743/0050/0000
0050/0000	LENGTH(AH 3135 BK 2830) 018 " DIA CIRC METAL
0040/2348	LEN=0066 INSTALLED UNKN
0040/2114	024 " DIA CIRC METAL LEN=0066 INSTALLED UNKN
0040/1732	024 " DIA CIRC METAL LEN=0075 INSTALLED UNKN
0040/1648	COLEBROOK RD (SR0341 SEG 0120/0000)
0040/0318	060 " DIA CIRC METAL LEN=0054 INSTALLED UNKN
007493 FT	2 0 22007 0 00 0072+05 PA TPK (1-76)
0040/0000	OP ID 22/7076/9902/5669 LENGTH(AH 2830 BK 3144) 018 " DIA CIRC METAL
0030/2935	LEN=0063 INSTALLED UNKN
0030/2923	018 " DIA CIRC ALUMIN LEN=0004 INSTALLED 2005

EXTRACT DATE: 12/18/2023  
PRINT DATE: 12/20/2023

ROADWAY MANAGEMENT SYSTEM  
SLD COUNTY/SR - ANNUAL PRINT

PAGE NUMBER: 267  
COUNTY: DAUPHIN

DIR: B TOTAL LEN: 14.406 MI.  
LEFT MUN: CONEWAGO T

DIST: 08-5 SR: 743  
RIGHT MUN: CONEWAGO T

Structure ID	Length	Material	Installation	Notes
0030/2606	17 FT	CONCRETE ARCH	INSTALLED	2005
0030/2281	052	CONCRETE BOX CUL	INSTALLED	2005
0030/1972	042	CIRC METAL	INSTALLED	UNKN
0030/1518	057	CIRC METAL	INSTALLED	UNKN
0030/1060	046	CIRC METAL	INSTALLED	UNKN
0030/0623	060	CIRC CONCR	INSTALLED	2005
0030/0229	048	PIPE ARCH	INSTALLED	2005
0030/0081	057	CIRC METAL	INSTALLED	UNKN
004349 FT	2 0 22007	0 00 0040+57		
0030/0000	3144	BK 1751		
0020/1684	066	CAST IRON	INSTALLED	2005
0020/1173	050	CONCRETE BOX CUL	INSTALLED	UNKN
0020/0790	057	CIRC METAL	INSTALLED	UNKN
0020/0299	064	CIRC CONCR	INSTALLED	2005
002598 FT	2 0 22007	0 00 0023+06		
0020/0000	040	CIRC METAL VALLEY RD (T303)	INSTALLED	UNKN
0010/1747	057	CIRC METAL	INSTALLED	UNKN
0010/1200	071	CIRC METAL	INSTALLED	UNKN
0010/0370	075	CIRC METAL	INSTALLED	UNKN
0010/0021	075	CIRC METAL	INSTALLED	UNKN
000000 FT	2 0 22007	0 00 0000+00		
INTER-BK		ELIZABETHTOWN RD		
0010/0000	0160/1749	ELIZABETHTOWN RD (SR0743 SEG 0160/1749)		
		MFC BEGIN = C		
		BK-LANCASTER (36)		
0010/0000	2598	BK 0000		

EXTRACT DATE: 12/18/2023 ROADWAY MANAGEMENT SYSTEM PAGE NUMBER: 266  
PRINT DATE: 12/20/2023 SLD COUNTY/SR - ANNUAL PRINT COUNTY: DAUPHIN  
DIR: E TOTAL LEN: 15.557 MI. DIST: 08-5 SR: 443  
LEFT MUN: EAST HANOVER T RIGHT MUN: EAST HANOVER T

082140 FT



082140 FT AH-LEBANON (38)  
INTER-AHD MOUNTAIN RD  
0320/1709 (SR0443 SEG 0010/0000)

DIR: E TOTAL LEN: 15.557 MI. DIST: 08-5 SR: 443  
 LEFT MUN: EAST HANOVER T RIGHT MUN: EAST HANOVER T

Stationing	Notes	Material	Length	Material	Length
	---	015" DIA CIRC CONCR	0320/1524	LEN=0056	INSTALLED UNKN
	---	072" DIA CIRC METAL	0320/1120	LEN=0090	INSTALLED UNKN
080431 FT		2 0 22024 0 00 0149+79	080431 FT		
	==	ANGLE RD (T400)			
	5	LENGTH(AH 1709 BK 2882)	0320/0000		
	---	060" DIA CIRC METAL	0310/2870	LEN=0060	INSTALLED UNKN
	---	FIREHOUSE RD (T606)	0310/2480		
	---	024" DIA CIR PLASTIC	0310/2285	LEN=0045	INSTALLED 2006
	---	018" DIA CIR PLASTIC	0310/1628	LEN=0043	INSTALLED UNKN
077549 FT		2 0 22024 0 00 0121+08	077549 FT		
		(APRA) PENN NATIONAL RA			
		PENN NATIONAL RACE TRAC			
		(PRDR)			
	5	LENGTH(AH 2882 BK 2454)	0310/0000		
	---	024" DIA CIR PLASTIC	0300/2450	LEN=0050	INSTALLED UNKN
	---	018" DIA CIR PLASTIC	0300/1748	LEN=0035	INSTALLED UNKN
FARMALL RD (PRDR)			0300/1676		
	==				
	---	018" DIA CIR PLASTIC	0300/1475	LEN=0038	INSTALLED 2006
	---	018" DIA CIR PLASTIC	0300/1201	LEN=0040	INSTALLED UNKN
	---	024" DIA CIRC METAL	0300/0755	LEN=0065	INSTALLED UNKN
	---	024" DIA CIR PLASTIC	0300/0255	LEN=0065	INSTALLED UNKN
075095 FT		2 0 22024 0 00 0096+31	075095 FT		
		BOW CREEK RD (T612)			
	5	LENGTH(AH 2454 BK 2854)	0300/0000		
	---	021"H 15"W ELLIP CONC	0290/2538	LEN=0040	INSTALLED 2006

DIR: E TOTAL LEN: 15.557 MI. DIST: 08-5 SR: 443  
 LEFT MUN: EAST HANOVER T RIGHT MUN: EAST HANOVER T

072241 FT

069072 FT

0290/1858	018 " DIA CIRC METAL
0290/1475	LEN=0001 INSTALLED UNKN
0290/1269	015"H 21"W ELLIP CONC
0290/1133	LEN=0043 INSTALLED UNKN
0290/0806	015"H 21"W ELLIP CONC
0290/0442	LEN=0050 INSTALLED UNKN
0290/0288	015"H 21"W ELLIP CONC
0290/0026	LEN=0054 INSTALLED UNKN
072241 FT	015"H 21"W ELLIP CONC
	LEN=0048 INSTALLED UNKN
	015"H 21"W ELLIP CONC
	LEN=0049 INSTALLED UNKN
	015"H 21"W ELLIP CONC
	LEN=0050 INSTALLED UNKN
	021"H 15"W ELLIP CONC
	LEN=0050 INSTALLED 2006
	2 0 22024 0 00 0067+77
	GOLF LN
	(T610)
0290/0000	LENGTH(AH 2854 BK 3169)
0280/2159	015"H 24"W ELLIP CONC
0280/2008	LEN=0052 INSTALLED UNKN
0280/1361	015"H 21"W ELLIP CONC
0280/1111	LEN=0048 INSTALLED UNKN
0280/0644	015"H 21"W ELLIP CONC
069072 FT	LEN=0048 INSTALLED UNKN
0280/0000	015"H 21"W ELLIP CONC
0270/3603	LEN=0052 INSTALLED UNKN
0270/2690	018 " DIA CIR PLASTIC
0270/1970	LEN=0042 INSTALLED UNKN
0270/1674	015"H 21"W ELLIP CONC
0270/1453	LEN=0050 INSTALLED UNKN
	024 " DIA CIR PLASTIC
	LEN=0060 INSTALLED UNKN
	018 " DIA CIRC CONCR
	LEN=0049 INSTALLED UNKN
	015"H 21"W ELLIP CONC
	LEN=0041 INSTALLED UNKN

DIR: E TOTAL LEN: 15.557 MI. DIST: 08-5 SR: 443  
 LEFT MUN: EAST HANOVER T RIGHT MUN: EAST HANOVER T

Stationing	Description	Material	Length	Notes
065410 FT	0270/0579	015" H 21" W ELLIP CONC	LEN=0051	INSTALLED UNKN
	065410 FT	2 0 22024 0 00 0000+00		MANADA GAP RD
	0270/0000	(SR2015 SEG 0160/1723)	LENGTH(AH 3662 BK 2065)	
	0260/1393	018" DIA CIRC CONCR	LEN=0041	INSTALLED UNKN
	0260/0765	BMS EN 22/0443/0260/0702	2 0 22007 0 04 0906+39	MANADA CK.
	0260/0702	BMSBG 22/0443/0260/0702		
063345 FT	063345 FT	2 0 22007 0 05 0913+73		MANADA BOTTOM RD
		(SR2017 SEG 0070/2345)		
	0260/0000	018" DIA CIR PLASTIC	LEN=0078	INSTALLED UNKN
		LENGTH(AH 2065 BK 2216)		
	0250/2021	024" DIA CIR PLASTIC	LEN=0050	INSTALLED UNKN
	0250/1910	024" DIA CIR PLASTIC	LEN=0066	INSTALLED UNKN
	0250/1721	018" DIA CIR PLASTIC	LEN=0035	INSTALLED 2006
	0250/1428	018" DIA CIR PLASTIC	LEN=0035	INSTALLED 2006
	0250/1293	024" DIA CIRC METAL	LEN=0035	INSTALLED 2006
	0250/0967	018" DIA CIR PLASTIC	LEN=0035	INSTALLED 2006
	0250/0708	018" DIA CIR PLASTIC	LEN=0045	INSTALLED 2006
	0250/0244	018" DIA CIR PLASTIC	LEN=0040	INSTALLED 2006
	0250/0044	024" DIA CIR PLASTIC	LEN=0045	INSTALLED 2006
2 0 22007 0 05 0936+74 MCLEAN RD (T533)	061129 FT			
	0250/0000	LENGTH(AH 2216 BK 2272)		
	0240/1921	018" DIA CIR PLASTIC	LEN=0047	INSTALLED 2006
	0240/1529	024" DIA CIR PLASTIC	LEN=0035	INSTALLED 2006
	0240/1069	024" DIA CIRC CONCR	LEN=0040	INSTALLED 2006
	0240/0693	018" DIA CIR PLASTIC	LEN=0044	INSTALLED 2006

DIR: E TOTAL LEN: 15.557 MI. DIST: 08-5 SR: 443  
 LEFT MUN: EAST HANOVER T RIGHT MUN: EAST HANOVER T

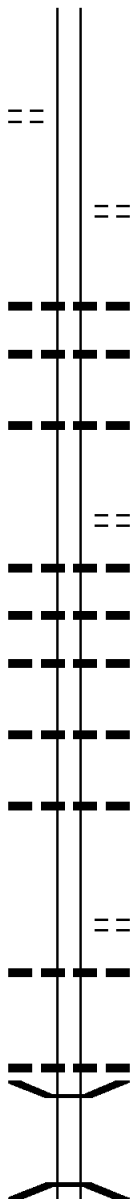
Street Name	Stationing	Material	Length	Notes
	058857 FT	0240/0066	018 " DIA	CIR PLASTIC
		058857 FT	LEN=0036	INSTALLED 2006
		0240/0000	2 0 22005 0 02	0587+66
			LENGTH(AH 2272 BK 2123)	
		0230/1781	018 " DIA	CIR PLASTIC
		0230/1621	LEN=0040	INSTALLED 2006
			024 " DIA	CIR PLASTIC
		0230/0990	LEN=0033	INSTALLED UNKN
GILBERG LN (PRDR)	0230/0380	0230/0757	018 " DIA	CIR PLASTIC
			LEN=0045	INSTALLED 2006
			018 " DIA	CIR PLASTIC
		0230/0114	LEN=0030	INSTALLED 2006
			APPLEBY RD (T531)	
		0230/0064	036 " DIA	CIR PLASTIC
	056734 FT	056734 FT	LEN=0040	INSTALLED UNKN
			2 0 22005 0 02	0569+55
		0230/0000	NC MOUNTAIN RD EAST HANOVER WEST HANOVER T	
			LENGTH(AH 2123 BK 2915)	
		0220/2188	018 " DIA	CIR PLASTIC
		0220/1735	LEN=0033	INSTALLED UNKN
		0220/1582	018 " DIA	CIR PLASTIC
			LEN=0035	INSTALLED 2006
			018 " DIA	CIR PLASTIC
		0220/0826	LEN=0040	INSTALLED UNKN
BLACKSMITH LN (PRDR)	0220/0642	042 " DIA	CIR PLASTIC	LEN=0040 INSTALLED 2006
	053819 FT	0220/0240	018 " DIA	CIR PLASTIC
		053819 FT	LEN=0040	INSTALLED 2006
		0220/0000	2 0 22005 0 02	0540+40
			LENGTH(AH 2915 BK 3294)	
		0210/3051	015 " H 21 " W	ELLIP METAL
		0210/2676	LEN=0048	INSTALLED UNKN
			018 " DIA	CIR PLASTIC
		0210/2293	LEN=0042	INSTALLED UNKN
		018 " DIA	CIR PLASTIC	
		LEN=0039	INSTALLED UNKN	
	0210/1675	018 " DIA	CIR PLASTIC	LEN=0038 INSTALLED UNKN



DIR: E TOTAL LEN: 15.557 MI. DIST: 08-5 SR: 443  
 LEFT MUN: WEST HANOVER T RIGHT MUN: WEST HANOVER T

MUMMA RD  
 (PRDR)

0210/0388  
 050525 FT



050525 FT 2 0 22005 0 02 0507+46  
 MUMMA RD  
 (T532)  
 0210/0000 LENGTH(AH 3294 BK 2165)  
 0200/1132 018 "DIA CIR PLASTIC  
 LEN=0035 INSTALLED 2006  
 0200/1028 018 "DIA CIR PLASTIC  
 LEN=0050 INSTALLED 2006  
 048360 FT 0200/0172 018 "DIA CIR PLASTIC  
 LEN=0035 INSTALLED UNKN  
 048360 FT 2 0 22005 0 02 0485+81  
 PIKETOWN RD  
 (T560)  
 0200/0000 LENGTH(AH 2165 BK 2499)  
 0190/2273 024 "DIA CIR PLASTIC  
 LEN=0040 INSTALLED UNKN  
 0190/2096 024 "DIA CIR PLASTIC  
 LEN=0039 INSTALLED UNKN  
 0190/1572 018 "DIA CIR PLASTIC  
 LEN=0039 INSTALLED UNKN  
 0190/0877 024 "DIA CIR PLASTIC  
 LEN=0036 INSTALLED UNKN  
 045861 FT 0190/0139 015 "DIA CIR PLASTIC  
 LEN=0036 INSTALLED UNKN  
 045861 FT 2 0 22005 0 02 0459+95  
 0190/0000 LENGTH(AH 2499 BK 2310)  
 PINE TREE AV  
 (T525)  
 0180/1501 048 "DIA CIRC CONCR  
 LEN=0051 INSTALLED UNKN  
 0180/0371 018 "DIA CIR PLASTIC  
 LEN=0035 INSTALLED 2006  
 0180/0012 BMSFN 22/0443/0180/0001  
 043551 FT 2 0 22005 0 02 0437+72  
 T FISHING CK  
 BMSBG 22/0443/0180/0001  
 0180/0000 LENGTH(AH 2310 BK 2835)

048360 FT

045861 FT

043551 FT

DIR: E TOTAL LEN: 15.557 MI. DIST: 08-5 SR: 443  
 LEFT MUN: WEST HANOVER T RIGHT MUN: WEST HANOVER T

Street Name	Segment ID	Length	Notes
	0170/2136		018 " DIA CIR PLASTIC LEN=0039 INSTALLED UNKN
	0170/1189		024 " DIA CIR PLASTIC LEN=0040 INSTALLED 2006
MOUNTAIN RD (T549)	0170/0996		
	0170/0267		BMSEN 22/0443/0170/0265 2 0 22005 0 02 0409+74 FISHING CK.
	0170/0243	040716 FT	BMSBG 22/0443/0170/0265 2 0 22005 0 02 0409+74 LC FOR SLEEPY HOLLOW RD (CONN)
	0170/0000		LENGTH(AH 2835 BK 3055)
	0160/2957		036 " DIA CIR PLASTIC LEN=0040 INSTALLED 2006 SLEEPY HOLLOW RD
	0160/2699		(T529)
	0160/2439		021"H 15"W METAL ARCH LEN=0035 INSTALLED 2006
	0160/1748		018 " DIA CIR PLASTIC LEN=0030 INSTALLED UNKN
	0160/1462		018 " DIA CIR PLASTIC LEN=0035 INSTALLED 2006
	0160/0990		018 " DIA CIR PLASTIC LEN=0033 INSTALLED UNKN
	0160/0730		018 " DIA CIR PLASTIC LEN=0035 INSTALLED 2006
	0160/0329	037661 FT	018 " DIA CIR PLASTIC LEN=0035 INSTALLED 2006 2 0 22005 0 02 0378+95 WEST HANOVER MIDDLE PAXTON T
WEST VALLEY LN (PRDR)	0150/2645		LENGTH(AH 3055 BK 2803)
	0150/2496		036"H 54"W METAL ARCH LEN=0054 INSTALLED UNKN
HETRICK LN (PRDR)	0150/2135		
	0150/1967		018 " DIA CIR PLASTIC LEN=0040 INSTALLED 2006
	0150/1529		018 " DIA CIRC METAL LEN=0036 INSTALLED UNKN

DIR: E TOTAL LEN: 15.557 MI. DIST: 08-5 SR: 443  
 LEFT MUN: MIDDLE PAXTON T RIGHT MUN: MIDDLE PAXTON T

Location	Stationing	Notes	Material	Length	Installation
	0150/0857		036" DIA CIRC METAL	LEN=0042	INSTALLED UNKN
HICKORY HOLLOW RD (T550)	034858 FT		036" DIA CIRC METAL	LEN=0042	INSTALLED UNKN
	0150/0000		018" DIA CIRC PLASTIC	LEN=0040	INSTALLED 2006
	0140/1907		018" DIA CIRC PLASTIC	LEN=0040	INSTALLED UNKN
	0140/1564		015"H 21"W ELLIP METAL	LEN=0033	INSTALLED UNKN
	0140/1108		024" DIA CIRC PLASTIC	LEN=0050	INSTALLED 2006
HICKORY HOLLOW RD (T550)	0140/0541		024" DIA CIRC PLASTIC	LEN=0045	INSTALLED UNKN
	0140/0407		BLUE MOUNTAIN PY		
	0140/0353		BMSSEN 22/0443/0140/0000		
	032878 FT		2 0 22005 0 02 0330+89		
	0140/0042		FISHING CK.		
FISHER LN (PRDR)	0130/2403		BMSBG 22/0443/0140/0000		
	0140/0000		LENGTH(AH 1980 BK 2470)		
	0130/1217		015"H 21"W ELLIP METAL	LEN=0045	INSTALLED UNKN
BLACK BEAR LN (PRDR)	0130/1131		015"H 21"W METAL ARCH	LEN=0050	INSTALLED 2006
	0130/0989		021"H 15"W ELLIP METAL	LEN=0035	INSTALLED 2006
	0130/0345		BMSSEN 22/0443/0130/0000		
	030408 FT		2 0 22005 0 02 0306+37		
	0130/0045		FISHER CK.		
	0130/0000		BMSBG 22/0443/0130/0000		
	0120/2657		LENGTH(AH 2470 BK 2884)		
	0120/1992		036" DIA CIRC PLASTIC	LEN=0030	INSTALLED 2006
	0120/1992		021"H 15"W METAL ARCH	LEN=0045	INSTALLED 2006

EXTRACT DATE: 12/18/2023  
PRINT DATE: 12/20/2023

ROADWAY MANAGEMENT SYSTEM  
SLD COUNTY/SR - ANNUAL PRINT

PAGE NUMBER: 258  
COUNTY: DAUPHIN

DIR: E TOTAL LEN: 15.557 MI.  
LEFT MUN: MIDDLE PAXTON T

DIST: 08-5 SR: 443  
RIGHT MUN: MIDDLE PAXTON T

	0120/1229	024 " DIA CIR PLASTIC LEN=0030 INSTALLED UNKN LESENTIER LN
	0120/1003	(TWP) 021"H 15"W METAL ARCH
	0120/0929	LEN=0035 INSTALLED 2006
027524 FT	027524 FT	2 0 22005 0 02 0277+54
	0120/0000	LENGTH(AH 2884 BK 2784) 036 " DIA CIR PLASTIC
	0110/2765	LEN=0040 INSTALLED 2006
	0110/2018	015"H 21"W ELLIP METAL LEN=0030 INSTALLED UNKN
	0110/1943	015"H 21"W ELLIP METAL LEN=0032 INSTALLED UNKN
	0110/1599	COUNTRYSIDE LN (PRDR)
	0110/1586	048 " DIA CIR PLASTIC LEN=0036 INSTALLED UNKN
	0110/1240	018 " DIA CIR PLASTIC LEN=0030 INSTALLED UNKN
	0110/0634	018 " DIA CIR PLASTIC LEN=0036 INSTALLED UNKN
	0110/0443	021"H 15"W METAL ARCH LEN=0035 INSTALLED 2006
024740 FT	0110/0026	054"H 72"W ELLIP METAL LEN=0040 INSTALLED UNKN
	024740 FT	2 0 22005 0 02 0249+48
	0110/0000	LENGTH(AH 2784 BK 1417) 018 " DIA CIR PLASTIC
	0100/0934	LEN=0040 INSTALLED 2006
023323 FT	0100/0059	BMSEN 22/0443/0100/0000 2 0 22005 0 02 0235+05
	023323 FT	FISHING CK. BMSBG 22/0443/0100/0000
	0100/0000	LENGTH(AH 1417 BK 2275) 018 " DIA CIR PLASTIC
	0090/1956	LEN=0040 INSTALLED 2006 STRAW HOLLOW RD (PRDR)
	0090/1820	CHESTNUT RIDGE LN (PRDR)
	0090/1767	024 " DIA CIR PLASTIC LEN=0050 INSTALLED 2006
	0090/1358	018 " DIA CIR PLASTIC LEN=0035 INSTALLED 2006

EXTRACT DATE: 12/18/2023  
PRINT DATE: 12/20/2023

ROADWAY MANAGEMENT SYSTEM  
SLD COUNTY/SR - ANNUAL PRINT

PAGE NUMBER: 257  
COUNTY: DAUPHIN

DIR: E TOTAL LEN: 15.557 MI.  
LEFT MUN: MIDDLE PAXTON T

DIST: 08-5 SR: 443  
RIGHT MUN: MIDDLE PAXTON T

Street Name	Segment ID	Length (FT)	Segment ID	Length (FT)	Notes
			0090/1199		LINDQUIST LN (PRDR)
			0090/0985		018"H 30"W ELLIP CONC LEN=0040 INSTALLED 2006
TIMBER TRAIL LN (TWP)	0090/0932	021048 FT			
			0090/0000		LENGTH(AH 2275 BK 1975) 018 " DIA CIR PLASTIC
			0080/1829		LEN=0030 INSTALLED UNKN
			0080/1739		015"H 21"W ELLIP METAL LEN=0039 INSTALLED UNKN
			0080/1317		018 " DIA CIR PLASTIC LEN=0030 INSTALLED UNKN
			0080/0599		036 " DIA CIRC METAL LEN=0033 INSTALLED UNKN
			0080/0020		015"H 21"W ELLIP METAL LEN=0060 INSTALLED UNKN
2 0 22005 0 02 0192+64 POTATO VALLEY RD (T509)	0080/0000	019073 FT			
			0080/0000		LENGTH(AH 1975 BK 2894) 060 " DIA CIR PLASTIC
			0070/2850		LEN=0045 INSTALLED UNKN
			0070/1915		015"H 21"W ELLIP METAL LEN=0040 INSTALLED 2006
			0070/1600		021"H 15"W METAL ARCH LEN=0035 INSTALLED 2006
			0070/1561		MEHAFFIE LN (PRDR)
NORTHRIDGE DR (PRDR)	0070/1421				
			0070/1188		021 " DIA CIR PLASTIC LEN=0040 INSTALLED 2006
			0070/0833		036 " DIA CIR PLASTIC LEN=0040 INSTALLED 2006
			0070/0070		BMSEN 22/0443/0070/0000 2 0 22005 0 02 0163+70
016179 FT		016179 FT			FISHING CK. BMSBG 22/0443/0070/0000
			0070/0000		LENGTH(AH 2894 BK 2460) CHURCH LN
			0060/2389		(TWP)



EXTRACT DATE: 12/18/2023  
PRINT DATE: 12/20/2023

ROADWAY MANAGEMENT SYSTEM  
SLD COUNTY/SR - ANNUAL PRINT

PAGE NUMBER: 255  
COUNTY: DAUPHIN

DIR: E TOTAL LEN: 15.557 MI.  
LEFT MUN: MIDDLE PAXTON T

DIST: 08-5 SR: 443  
RIGHT MUN: MIDDLE PAXTON T

Location	Stationing	Length	Notes
	0040/1207		BMS EN 22/0443/0040/1103 2 0 22005 0 01 0089+80 FISHING CK.
	0040/1103		BMS BG 22/0443/0040/1103 018 " DIA CIRC CONCR
	0040/0680		LEN=0045 INSTALLED UNKN
	0040/0043		BMS EN 22/0443/0040/0000 2 0 22005 0 01 0078+86 FISHING CREEK
007929 FT	007929 FT		
	0040/0000		BMS BG 22/0443/0040/0000 LENGTH(AH 1739 BK 2783) 018 " DIA CIRC CONCR
	0030/2511		LEN=0069 INSTALLED UNKN 018 " DIA CIRC CONCR
	0030/2161		LEN=0042 INSTALLED UNKN 018 " DIA CIRC CONCR
	0030/1871		LEN=0048 INSTALLED UNKN 018 " DIA CIRC CONCR
	0030/1451		LEN=0057 INSTALLED UNKN
HILLTOP RD (PRDR)	0030/1035		
	0030/0703		018 " DIA CIRC CONCR LEN=0050 INSTALLED UNKN 030 " DIA CIRC CONCR
	0030/0541		LEN=0057 INSTALLED UNKN FOX LN (TWP )
	0030/0289		
2 0 22005 0 01 0056+21 CAMP REILY RD (TWP )	005146 FT 0030/0000		
	0030/0000		LENGTH(AH 2783 BK 2194) TR FISHIG CK STRUCTURE LENGTH 10 FT
	0020/2135		BMS ID 22/0443/0020/2111
ARNOLD AV (TWP )	0020/0630		
	0020/0082		042 " DIA CIRC CONCR LEN=0060 INSTALLED UNKN 2 0 22005 0 01 0034+27
002952 FT	0020/0000		LENGTH(AH 2194 BK 1355)
	0014/0310		018 " DIA CIRC CONCR LEN=0100 INSTALLED UNKN
CEMETERY RD (T316)	0014/0254		

DIR: E TOTAL LEN: 15.557 MI. DIST: 08-5 SR: 443  
LEFT MUN: MIDDLE PAXTON T RIGHT MUN: MIDDLE PAXTON T

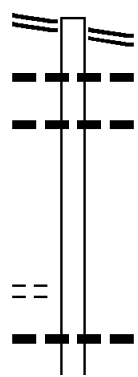
Stationing	Description	Stationing	Description
001597 FT		001597 FT	2 0 22005 0 00 0020+72 MFC BEGIN = D
		5 0014/0000	LENGTH(AH 1355 BK 1597)
BMSEN 22/0443/0010/1432 0011/1573		0010/1593	BMSEN 22/0443/0010/1432
			2 0 22005 0 00 0012+94 NORFOLK SOUTHERN RAI RR
2 0 22005 0 00 0012+94 NORFOLK SOUTHERN RAI RR BMSBG 22/0443/0010/1432 0011/1412		0010/1432	BMSBG 22/0443/0010/1432
RAMP O RD (SR8006 SEG 0250/0000)			018 "DIA CIRC METAL LEN=0056 INSTALLED UNKN
RAMP N RD (SR8006 SEG 0500/0832) 0011/1346		0010/1359	RAMP O RD (SR8006 SEG 0250/0000)
BMSEN 22/0443/0010/1100 0011/1280		0010/1346	RAMP N RD (SR8006 SEG 0500/0832)
		0010/1306	BMSEN 22/0443/0010/1100
2 0 22005 0 00 0010+98 RAMP P BMSBG 22/0443/0010/1100 0011/1074			2 0 22005 0 00 0010+98 RAMP P
018 "DIA CIRC METAL LEN=0066 INSTALLED UNKN 0011/1068		0010/1100	BMSBG 22/0443/0010/1100
SIGN: 3 CHORD TRUSS BMSID 22/0443/0011/1048 0011/1028			SIGN: 3 CHORD TRUSS
TO 8006/0010 SH (CONN) 0011/1004		0010/1048	BMSID 22/0443/0011/1048
018 "DIA CIRC METAL LEN=0210 INSTALLED UNKN 0011/0809			
RAMP P RD (SR8006 SEG 0010/0000) 0011/0760			RAMP P RD (SR8006 SEG 0010/0000)
		0010/0760	FROM 3009/0210 SH (CONN)
2 0 22005 0 00 0000+00 000000 FT FRONT ST (SR3009 SEG 0210/0688)		0010/0209	018 "DIA CIRC CONCR LEN=0027 INSTALLED UNKN
MFC BEGIN = D		0010/0102	015 "DIA CIRC CONCR LEN=0068 INSTALLED UNKN
LENGTH(AH 1597 BK 0000) 0011/0000		0010/0061	2 0 22005 0 00 0004+75 NC FISHING CREEK VALLEY RD
		000000 FT	FRONT ST (SR3009 SEG 0210/0688)
			MFC BEGIN = D
		5 0010/0000	LENGTH(AH 1597 BK 0000)



EXTRACT DATE: 12/18/2023 ROADWAY MANAGEMENT SYSTEM PAGE NUMBER: 253  
 PRINT DATE: 12/20/2023 SLD COUNTY/SR - ANNUAL PRINT COUNTY: DAUPHIN  
 DIR: B TOTAL LEN: 13.933 MI. DIST: 08-5 SR: 441  
 LEFT MUN: SWATARA T RIGHT MUN: SWATARA T

PAXTON ST 073552 FT  
 (SR3010 SEG 0040/0000) 0290/3209

AMITY RD  
 (TWP ) 0290/0910

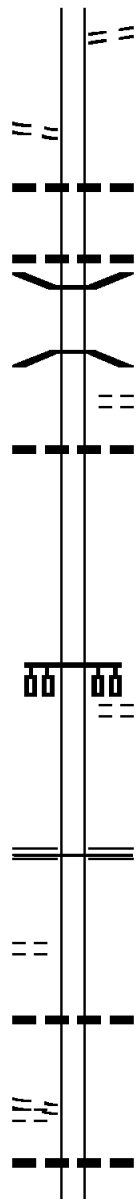


073567 FT PAXTON ST  
 0290/3209 (SR3010 SEG 0040/0000)  
 018"H 00"W \*\*UNKNOWN\*\*  
 0290/3042 LEN=0042 INSTALLED UNKN  
 015 "DIA CIRC CONCR  
 0290/2950 LEN=0050 INSTALLED UNKN

0290/0835 024"H 35"W ELLIP METAL  
 LEN=0033 INSTALLED UNKN  
 TWENTYEIGHTH ST

DIR: B TOTAL LEN: 13.933 MI. DIST: 08-5 SR: 441  
 LEFT MUN: SWATARA T RIGHT MUN: SWATARA T

1 0 00618 0 00 0043+24 070343 FT  
 AMITY RD  
 (TWP ) 0290/0000



(TWP )  
 NC SYCAMORE ST  
 070358 FT  
 NC TWENTYEIGHTH ST  
 0290/0000 LENGTH(AH 3209 BK 3709)  
 014"H 23"W ELLIP CONC  
 0280/3383 LEN=0046 INSTALLED UNKN  
 024 "DIA CIRC METAL  
 0280/2729 LEN=0080 INSTALLED 2000  
 0280/2590 BMSEN 22/0441/0280/2488  
 0 0 00000 0 00 0000+00  
 SPRING CREEK  
 0280/2488 BMSBG 22/0441/0280/2488  
 MALL RD  
 (PRDR)  
 0280/2263 048 "DIA CIRC METAL  
 0280/2233 LEN=0104 INSTALLED 2000

066634 FT

066649 FT 1 0 00618 0 00 0080+33  
 FRIENDSHIP RD  
 (TWP )  
 0280/0000 LENGTH(AH 3709 BK 1984)

ORCHARD DR  
 (SR3006 SEG 0040/0000) 0270/0767

CHAMBERS HILL RD  
 (SR3006 SEG 0040/0000)  
 MFC BEGIN = C  
 0270/0767

1 0 00618 0 00 0100+17 064650 FT  
 ORANGE ST  
 (TWP ) 0270/0000

064665 FT  
 0270/0000 LENGTH(AH 1984 BK 1400)

RESERVOIR RD  
 (TWP )  
 FOURTH AV  
 (T750) 0260/0537

018 "DIA CIRC METAL  
 0260/0767 LEN=0040 INSTALLED UNKN

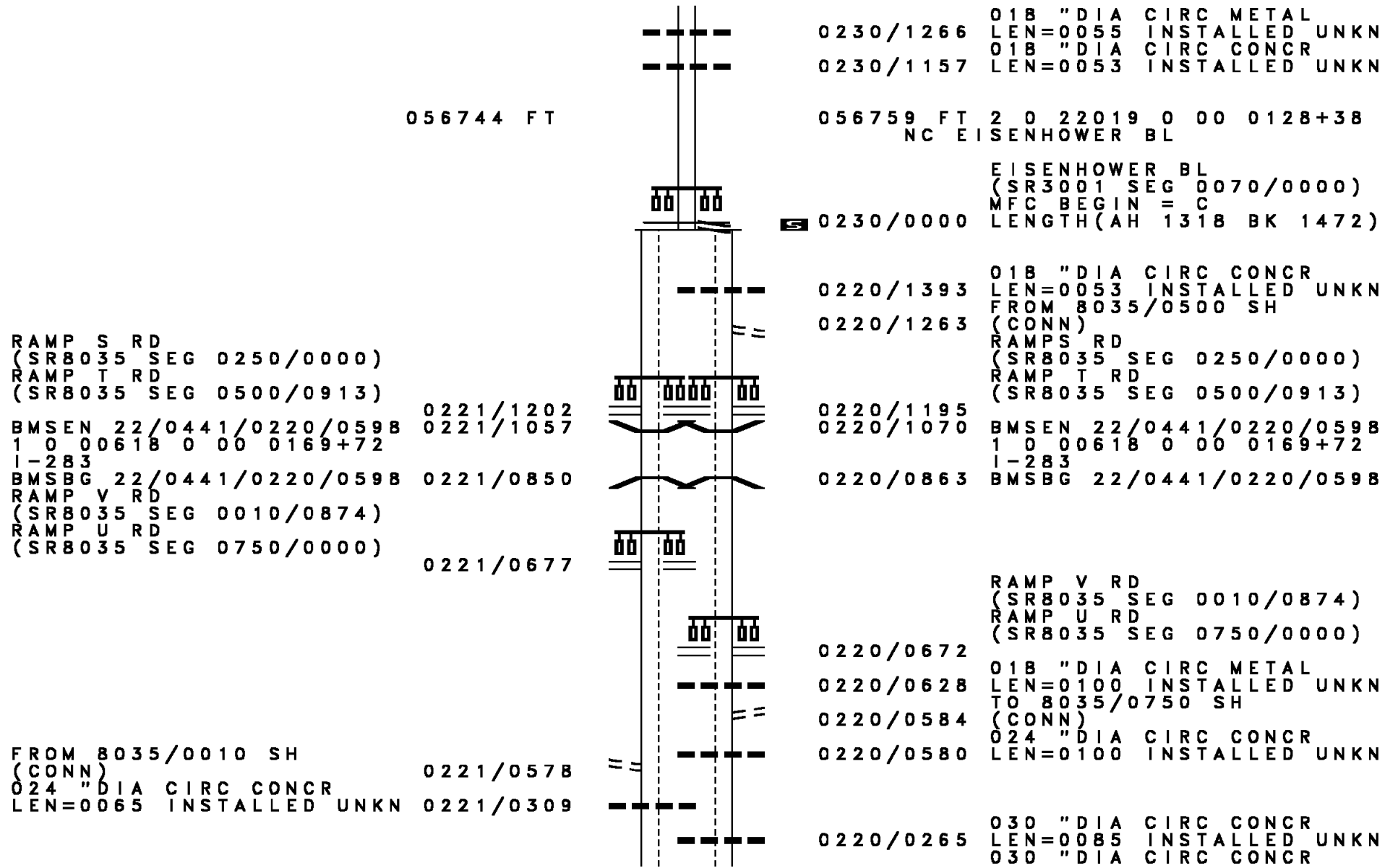
THIRD AV

018 "DIA CIRC METAL  
 0260/0300 LEN=0042 INSTALLED UNKN

DIR: B TOTAL LEN: 13.933 MI. DIST: 08-5 SR: 441  
 LEFT MUN: SWATARA T RIGHT MUN: SWATARA T

Segment ID	Start Station	End Station	Length (FT)	Notes
(T752)	0260/0268			
1 0 00618 0 00 0113+56	063250		063250	FT
SECOND AV (T756)	0260/0000			
CANTON ST (TWP)	0250/1413			
HIGHLAND ST (SR3004 SEG 0040/1642) HARRISBURG ST (TWP)	0250/0540			
MAIN ST (SR3003 SEG 0060/0000) BREHM AL (TWP)	0250/0330			
1 0 00618 0 00 0141+09	060497		060497	FT
SCHOOL AL (TWP)	0250/0000			
1 0 00618 0 00 0165+68	058062		058062	FT
EISENHOWER BL (SR3001 SEG 0060/3354) HIGHLAND ST (TWP)	0240/0000			
				LINDENWOOD LN (TWP)
				0260/0146 063265 FT
				0260/0000 LENGTH(AH 1400 BK 2753) 012" DIA CIRC METAL
				0250/2698 LEN=0039 INSTALLED UNKN
				HANSHUE ST (T768)
				0250/1699
				MCCORD ST (T761)
				0250/0910 024" DIA CIRC METAL
				0250/0887 LEN=0042 INSTALLED UNKN
				0250/0779 014"H 23"W ELLIP CONC LEN=0041 INSTALLED UNKN
				0250/0776 024" DIA CIRC METAL LEN=0036 INSTALLED UNKN
				NC HARRISBURG ST 015"H 21"W ELLIP METAL
				0250/0503 LEN=0049 INSTALLED UNKN
				CROOKED AL (TWP)
				0250/0465
				0250/0330 MAIN ST (SR3003 SEG 0060/0000)
				060512 FT SECOND ST (TWP)
				0250/0000 LENGTH(AH 2753 BK 2435)
				024" DIA CIRC CONCR LEN=0042 INSTALLED UNKN
				018" DIA CIRC METAL LEN=0059 INSTALLED UNKN
				0240/0784
				0240/0318 058077 FT
				NC HIGHLAND ST MFC BEGIN = D
				0240/0000 LENGTH(AH 2435 BK 1318)

DIR: B TOTAL LEN: 13.933 MI. DIST: 08-5 SR: 441  
 LEFT MUN: SWATARA T RIGHT MUN: SWATARA T



056744 FT

0230/1266 018 " DIA CIRC METAL  
 LEN=0055 INSTALLED UNKN  
 0230/1157 018 " DIA CIRC CONCR  
 LEN=0053 INSTALLED UNKN

056759 FT 2 0 22019 0 00 0128+38  
 NC EISENHOWER BL

EISENHOWER BL  
 (SR3001 SEG 0070/0000)  
 MFC BEGIN = C  
 0230/0000 LENGTH(AH 1318 BK 1472)

0220/1393 018 " DIA CIRC CONCR  
 LEN=0053 INSTALLED UNKN  
 FROM 8035/0500 SH  
 0220/1263 (CONN)

RAMP S RD  
 (SR8035 SEG 0250/0000)  
 RAMP T RD  
 (SR8035 SEG 0500/0913)

BMS EN 22/0441/0220/0598 0221/1202  
 1 0 00618 0 00 0169+72 0221/1057  
 I-283  
 BMSBG 22/0441/0220/0598 0221/0850

RAMP V RD  
 (SR8035 SEG 0010/0874)  
 RAMP U RD  
 (SR8035 SEG 0750/0000)  
 0221/0677

FROM 8035/0010 SH  
 (CONN) 0221/0578  
 024 " DIA CIRC CONCR  
 LEN=0065 INSTALLED UNKN 0221/0309

0220/1195 BMS EN 22/0441/0220/0598  
 0220/1070 1 0 00618 0 00 0169+72  
 I-283  
 0220/0863 BMSBG 22/0441/0220/0598

RAMP V RD  
 (SR8035 SEG 0010/0874)  
 RAMP U RD  
 (SR8035 SEG 0750/0000)

0220/0672  
 0220/0628 018 " DIA CIRC METAL  
 LEN=0100 INSTALLED UNKN  
 TO 8035/0750 SH  
 0220/0584 (CONN)

0220/0580 024 " DIA CIRC CONCR  
 LEN=0100 INSTALLED UNKN

0220/0265 030 " DIA CIRC CONCR  
 LEN=0085 INSTALLED UNKN  
 030 " DIA CIRC CONCR



EXTRACT DATE: 12/18/2023  
PRINT DATE: 12/20/2023

ROADWAY MANAGEMENT SYSTEM  
SLD COUNTY/SR - ANNUAL PRINT

PAGE NUMBER: 248  
COUNTY: DAUPHIN

DIR: B TOTAL LEN: 13.933 MI.  
LEFT MUN: LOWER SWATARA T

DIST: 08-5 SR: 441  
RIGHT MUN: LOWER SWATARA T

Stationing	Length	Material	Notes
0190/0605	024"	DIA CIRC METAL	LEN=0075 INSTALLED UNKN
0190/0571	024"	DIA CIRC CONCR	LEN=0070 INSTALLED UNKN
0190/0035	018"	DIA CIRC CONCR	LEN=0037 INSTALLED UNKN
0190/0034	018"	DIA CIRC CONCR	LEN=0037 INSTALLED UNKN
0190/0014	015"	H 21" W ELLIP METAL	LEN=0050 INSTALLED UNKN
048792 FT	1 0 00618 0 00 0238+53		LONGVIEW DR (T386)
0190/0000	LENGTH(AH 2239 BK 3204)		018" DIA CIRC CONCR
0180/3181	018"	DIA CIRC CONCR	LEN=0032 INSTALLED UNKN
0180/1732	043"	H 68" W ELLIP CONC	LEN=0048 INSTALLED UNKN
0180/1706	042"	H 36" W PIPE ARCH	LEN=0036 INSTALLED UNKN
0180/1527			SWATARA DR (TWP)
0180/0754			
045588 FT			
0180/0000	LENGTH(AH 3204 BK 3285)		014" H 23" W ELLIP CONC
0170/3280	021"	H 15" W METAL ARCH	LEN=0056 INSTALLED UNKN
0170/3202	021"	H 15" W METAL ARCH	LEN=0055 INSTALLED 1999
0170/2862			EBENEZER RD (T382)
0170/2829	015"	DIA CIRC METAL	LEN=0037 INSTALLED UNKN
0170/2786	021"	H 15" W METAL ARCH	LEN=0010 INSTALLED 1999
0170/2744	018"	DIA CIRC CONCR	LEN=0040 INSTALLED UNKN
0170/2743	018"	DIA CIRC CONCR	LEN=0048 INSTALLED UNKN

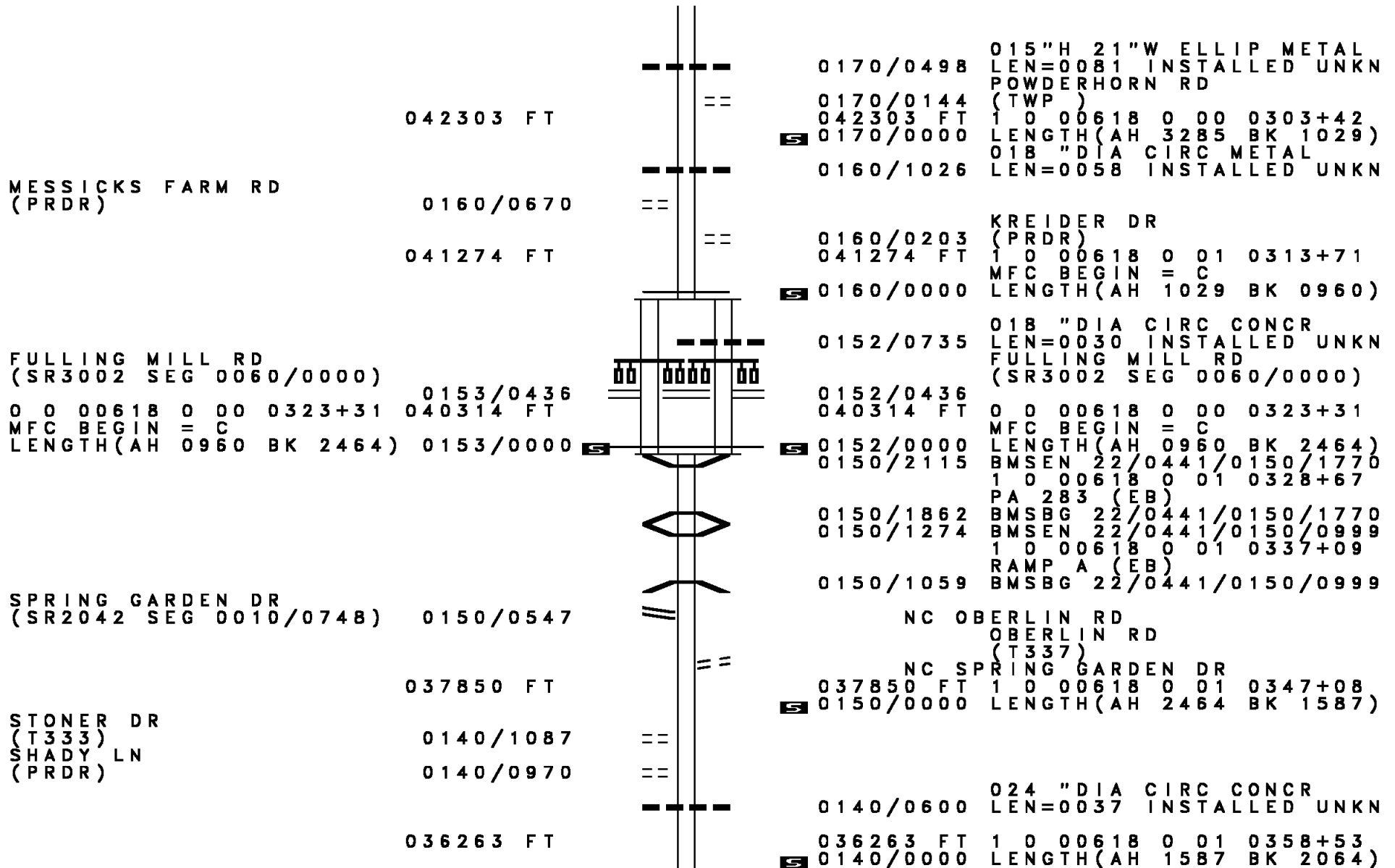
EXTRACT DATE: 12/18/2023  
PRINT DATE: 12/20/2023

ROADWAY MANAGEMENT SYSTEM  
SLD COUNTY/SR - ANNUAL PRINT

PAGE NUMBER: 247  
COUNTY: DAUPHIN

DIR: B TOTAL LEN: 13.933 MI.  
LEFT MUN: LOWER SWATARA T

DIST: 08-5 SR: 441  
RIGHT MUN: LOWER SWATARA T



DIR: B TOTAL LEN: 13.933 MI. DIST: 08-5 SR: 441  
 LEFT MUN: LOWER SWATARA T RIGHT MUN: LOWER SWATARA T

Location / Description	Segment ID	Length (FT)	Material / Notes
	0130/1840		024 " DIA CIRC CONCR LEN=0040 INSTALLED UNKN
LONGNECKER LN (PRDR)	0130/0948		
	0130/0580		024 " DIA CIRC CONCR LEN=0035 INSTALLED UNKN
	0130/0320		018 " DIA CIRC CONCR LEN=0032 INSTALLED UNKN
1 0 00618 0 01 0380+23 034199 FT GREENFIELD DR (TWP)	0130/0000	034199 FT	
	0130/0000		LENGTH(AH 2064 BK 4074)
	0120/2120		018 " DIA CIRC METAL LEN=0040 INSTALLED UNKN
	0120/2082		018 " DIA CIR PLASTIC LEN=0045 INSTALLED 2005
	0120/1232		024 " DIA CIR PLASTIC LEN=0064 INSTALLED 2005
	0120/1070		NC OB N UNION ST (T390)
MIDDLETOWN AREA H.S. DR (PRDR)	0120/0795		012 " DIA CIR PLASTIC LEN=0134 INSTALLED UNKN
	0120/0726		SAGE BL (TWP)
	0120/0660		018 " DIA CIRC CONCR LEN=0030 INSTALLED UNKN
	0120/0445		036 " DIA CIRC CONCR LEN=0001 INSTALLED UNKN
	0120/0087	030125 FT	BMSSEN 22/7076/9902/5009
	0120/0000		1 0 00618 0 01 0419+67 BRIDGE CLOSED PA TPK (I-76) BMSBG 22/7076/9902/5009 LENGTH(AH 4074 BK 1049)
INDUSTRIAL LN (TWP)	0110/0965		
	029076 FT	029076 FT	1 0 00618 0 01 0430+39 LOWER SWATARA MIDDLETOWN B
	0110/0000		LENGTH(AH 1049 BK 2958)



DIR: B TOTAL LEN: 13.933 MI. DIST: 08-5 SR: 441  
 LEFT MUN: MIDDLETOWN B RIGHT MUN: MIDDLETOWN B

Location	Segment ID	Length	Notes
GRANDVIEW AV (BORO)	0100/2693		
	0100/2427		018 " DIA CIRC CONCR LEN=0032 INSTALLED UNKN ROOSEVELT AV
	0100/2402		(BORO)
WHARTON AV (BORO)	0100/2130		018 " DIA CIRC CONCR LEN=0033 INSTALLED UNKN OAK HILL DR
	0100/2098		(BORO)
	0100/1802		024 " DIA CIRC CONCR LEN=0053 INSTALLED UNKN BEECHWOOD DR
	0100/1788		(BORO)
	0100/1488		HILLSIDE RD (BORO)
	0100/1463		018 " DIA CIRC CONCR LEN=0038 INSTALLED UNKN PARK CIRCLE RD
	0100/1244		(BORO)
CARMANY AV (BORO)	0100/0949		
	0100/0713		PETERS AV (BORO)
	0100/0467		HIGH ST (BORO)
UNNAMED AL (BORO)	0100/0265		
	0100/0110		018 " DIA CIRC CONCR LEN=0032 INSTALLED UNKN
026118 FT	026118 FT		1 0 00618 0 02 0459+97 MAIN ST (SR0230 SEG 0290/0881)
			NC UN ION ST
			INTER-BK MAIN ST (SR0230 SEG 0290/0881)
026118 FT	0100/0000		LTH AH 002958 BK 000100
	026118 FT		
	7094/0000		LTH AH 000100 BK 002863
	INTER-AHD		MAIN ST (SR0230 SEG 0280/0000)
HARRISBURG PK (SR0230 SEG 0280/0000)	0092/2863		
	0092/2765		BMS EN 22/0441/0092/2638 0 0 0000 0 00 0000+00 NORFOLK SOUTHERN RAI RR
	0092/2638		BMS BG 22/0441/0092/2638 FOR SR 0441N TO 0441N
	0092/2408		(CONN)
AIRPORT DR (GOVT)	0092/2275		



DIR: B TOTAL LEN: 13.933 MI. DIST: 08-5 SR: 441  
 LEFT MUN: ROYALTON B RIGHT MUN: ROYALTON B

Stationing	Description	Material	Length	Status
020382 FT	0080/0118 (BORO)			
	0080/0016 BMSSEN 22/0441/0080/0000			
	020382 FT 1 0 00407 0 00 0056+36			
	TRIB. TO SUSQ. RIVER			
	BMSBG 22/0441/0080/0000			
	LENGTH(AH 2873 BK 3262)			
	NC CANAL ST			
	DERRY ST			
	0070/3077 (BORO)			
	018" DIA CIRC CONCR			
	0070/3018 LEN=0084 INSTALLED UNKN			
	018" DIA CIRC CONCR			
	0070/2636 LEN=0073 INSTALLED UNKN			
HOLLANDALE ST (BORO)	0070/2237			
	0070/2089 (AAR 518065D)#TRKS 01			
	024"H 36"W CON BOX CUL			
	0070/1999 LEN=0084 INSTALLED UNKN			
	018" DIA CIRC METAL			
	0070/1378 LEN=0051 INSTALLED UNKN			
	000"H 00"W UNKN METAL			
	0070/0740 LEN=0048 INSTALLED UNKN			
	020"H 28"W ELLIP METAL			
	0070/0202 LEN=0050 INSTALLED UNKN			
1 0 00407 0 00 0088+46 017120 FT	017120 FT			
WATER ST (T700)	0070/0000			
	0070/0000 LENGTH(AH 3262 BK 3391)			
	ROYALTON			
	0060/3349 LONDON DERRY T			
	029"H 42"W ELLIP METAL			
	0060/3097 LEN=0051 INSTALLED UNKN			
	020"H 28"W ELLIP METAL			
	0060/2814 LEN=0049 INSTALLED UNKN			
	018" DIA CIRC CONCR			
	0060/2503 LEN=0044 INSTALLED UNKN			
	018" DIA CIRC CONCR			
	0060/1688 LEN=0051 INSTALLED UNKN			
	018" DIA CIRC CONCR			
	0060/1320 LEN=0048 INSTALLED UNKN			
	018" DIA CIRC CONCR			
	0060/0681 LEN=0046 INSTALLED UNKN			
013729 FT	013729 FT			
	1 0 00407 0 00 0121+95			
	048" DIA CIRC CONCR			
	LEN=0135 INSTALLED UNKN			
	0060/0000 LENGTH(AH 3391 BK 3873)			

EXTRACT DATE: 12/18/2023  
PRINT DATE: 12/20/2023

ROADWAY MANAGEMENT SYSTEM  
SLD COUNTY/SR - ANNUAL PRINT

PAGE NUMBER: 242  
COUNTY: DAUPHIN

DIR: B TOTAL LEN: 13.933 MI.  
LEFT MUN: LONDONDERRY T

DIST: 08-5 SR: 441  
RIGHT MUN: LONDONDERRY T

THREE MILE ISLAND  
(PRDR)

0050/1769

POI

009856 FT

008178 FT







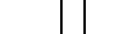
0050/3302	024 " DIA CIRC CONCR LEN=0150	INSTALLED UNKN
0050/2350	GEYERS CHURCH RD (T696) 042 " DIA CIRC CONCR LEN=0060	INSTALLED UNKN
0050/2272	060 " DIA CIRC CONCR LEN=0092	INSTALLED UNKN
0050/2163	MAPLE ACRES RD (TWP )	
0050/1925		
0050/1769	(APRA) THREE MILE ISLAN 018 " DIA CIRC CONCR LEN=0056	INSTALLED UNKN
0050/1613	018 " DIA CIRC CONCR LEN=0039	INSTALLED UNKN
0050/1224	018 " DIA CIRC CONCR LEN=0045	INSTALLED UNKN
0050/0766		
009856 FT	1 0 00407 0 00 0160+68 LAUREL DR (T485)	
0050/0000	LENGTH(AH 3873 BK 1678) 018 " DIA CIRC CONCR LEN=0056	INSTALLED UNKN
0040/1309	018 " DIA CIRC CONCR LEN=0060	INSTALLED UNKN
0040/1053	018 " DIA CIRC CONCR LEN=0062	INSTALLED UNKN
0040/0486	MEADOW LN (T499)	
0040/0448	018 " DIA CIRC CONCR LEN=0053	INSTALLED UNKN
0040/0201	1 0 00407 0 00 0177+46 PECKS RD (T303)	
008178 FT		
0040/0000	LENGTH(AH 1678 BK 2382) 018 " DIA CIRC CONCR LEN=0070	INSTALLED UNKN
0030/2370	018 " DIA CIRC CONCR LEN=0056	INSTALLED UNKN
0030/2203		
0030/1272	018 " DIA CIRC CONCR LEN=0058	INSTALLED UNKN
	018 " DIA CIRC CONCR	

DIR: B TOTAL LEN: 13.933 MI. DIST: 08-5 SR: 441  
 LEFT MUN: LONDONDERRY T RIGHT MUN: LONDONDERRY T

RED HILL PZ  
 (T300)

005796 FT	---	0030/0338	LEN=0053	INSTALLED UNKN
		005796 FT	1 0 00407	0 00 0201+28
			036 "DIA	CIRC CONCR
	---	0030/0000	LEN=0065	INSTALLED UNKN
			LENGTH(AH 2382	BK 2760)
	---	0020/2081	018 "DIA	CIRC CONCR
			LEN=0058	INSTALLED UNKN
	---	0020/1610	018 "DIA	CIRC CONCR
			LEN=0064	INSTALLED UNKN
	---	0020/1444	018 "DIA	CIRC CONCR
			LEN=0062	INSTALLED UNKN
0020/1425	==			
	---	0020/0758	018 "DIA	CIRC CONCR
			LEN=0058	INSTALLED UNKN
	---	0020/0307	018 "DIA	CIRC CONCR
			LEN=0058	INSTALLED UNKN
003036 FT	---	003036 FT	1 0 00407	0 00 0228+88
			ENGL E RD	
	==		(T301)	
	---	0020/0000	LENGTH(AH 2760	BK 3036)
			018 "DIA	CIRC CONCR
	---	0010/2961	LEN=0077	INSTALLED UNKN
			018 "DIA	CIRC CONCR
	---	0010/2093	LEN=0065	INSTALLED UNKN
			024 "DIA	CIRC CONCR
	---	0010/1817	LEN=0096	INSTALLED UNKN
			018 "DIA	CIRC CONCR
	---	0010/1693	LEN=0052	INSTALLED UNKN
			018 "DIA	CIRC CONCR
	---	0010/1187	LEN=0050	INSTALLED UNKN
			018 "DIA	CIRC CONCR
	---	0010/0932	LEN=0052	INSTALLED UNKN
			018 "DIA	CIRC CONCR
	---	0010/0631	LEN=0082	INSTALLED UNKN
			018 "DIA	CIRC CONCR
	---	0010/0329	LEN=0049	INSTALLED UNKN
			BMSFN 22/0441/0010/0000	
000000 FT	---	000000 FT	1 0 00407	0 00 0259+24
			NC R I	
	---		INTER-BK	
			RIVER RD	
	---		(SRO441 SEG 0360/3798)	
			CONEWAGO CK.	
	---		BMSBG 22/0441/0010/0000	
			MFC BEGIN = C	
	---		BK-LANCASTER	(36)
		0010/0000	LENGTH(AH 3036	BK 0000)

DIR: E TOTAL LEN: 4.807 MI. DIST: 08-5 SR: 422  
 LEFT MUN: DERRY T RIGHT MUN: DERRY T

	025382 FT		025352 FT	AH-LEBANON (38)
			INTER-AHD	MAIN ST
				(SR0422 SEG 0010/0000)
LINGLE AV				LINGLE AV
(T594)	0140/1772		0140/1772	(SR3017 SEG 0040/1936)
			0140/1359	018 " DIA CIRC CONCR
			0140/0942	LEN=0030 INSTALLED UNKN
			0140/0844	BAUM ST
DERRY RD			0140/0844	(T479)
(SR2012 SEG 0040/3402)	0140/0844		0140/0816	
MILLER AV	0140/0816			
(T715)			0140/0816	YORTY AV
			0140/0770	(TWP )
			0140/0504	UNNAMED AL
			0140/0354	(TWP )
			0140/0153	UNNAMED AL
			0140/0016	(TWP )
			023580 FT	018 " DIA CIRC CONCR
1 0 00139 0 04 0793+44	023610 FT		0140/0000	LEN=0036 INSTALLED UNKN
HOWARD AV	0140/0000		0130/1806	LENGTH(AH 1772 BK 2253)
(T710)			0130/1310	WALKER AV
			0130/0652	(T718)
			021357 FT	ROOSEVELT AV
				(T708)
				MCKINLEY AV
				(T586)
			021327 FT	1 0 00139 0 04 0771+25
				WILSON AV
				(T712)

EXTRACT DATE: 12/18/2023  
PRINT DATE: 12/20/2023

ROADWAY MANAGEMENT SYSTEM  
SLD COUNTY/SR - ANNUAL PRINT

PAGE NUMBER: 239  
COUNTY: DAUPHIN

DIR: E TOTAL LEN: 4.807 MI.  
LEFT MUN: DERRY T

DIST: 08-5 SR: 422  
RIGHT MUN: DERRY T

Stationing	Notes	Stationing	Notes
		0130/0000	LENGTH(AH 2253 BK 2271)
		0120/1608	WASHINGTON AV (T719)
		0120/0955	048 " DIA CIRC METAL LEN=0060 INSTALLED UNKN DRAINAGE DITCH
		0120/0915	STRUCTURE LENGTH 31 FT BMSID 22/0422/0120/0915
019086 FT		019056 FT	1 0 00139 0 04 0748+54 LANE ST (T720)
		0120/0000	LENGTH(AH 2271 BK 2268)
		0110/2102	018 " DIA CIRC CONCR LEN=0045 INSTALLED 2000 EDWIN ST (T722)
		0110/1568	016 " DIA CAST IRON LEN=0045 INSTALLED UNKN
		0110/1503	LEN=0045 INSTALLED UNKN
		0110/0517	018 " DIA CIRC CONCR LEN=0045 INSTALLED UNKN
016818 FT		0110/0043	018 " DIA CIRC CONCR LEN=0050 INSTALLED UNKN
		016788 FT	1 0 00139 0 04 0725+86
016021 FT		0110/0000	LENGTH(AH 2268 BK 0797)
		015991 FT	1 0 00139 0 04 0717+89 SPRING CREEK LN (TWP )
MANSION RD (T581)		0100/0000	LENGTH(AH 0797 BK 2414)
0090/2083		0090/1866	BMS EN 22/0422/0090/2197 1 0 00139 0 04 0711+70 SPRING CREEK
		0090/1806	BMSBG 22/0422/0090/2197
		0090/1766	012 " DIA CAST IRON LEN=0085 INSTALLED UNKN PARA AV (T583)
		0090/1563	(T583)
		0090/0947	012 " DIA CAST IRON LEN=0085 INSTALLED UNKN HOMESTEAD RD (T576)

HERSHEY CHOCOLATE PLANT

DIR: E TOTAL LEN: 4.807 MI. DIST: 08-5 SR: 422  
 LEFT MUN: DERRY T RIGHT MUN: DERRY T

(PRDR)

0090/0644  
 013607 FT

0090/0644  
 013577 FT

1 0 00139 0 04 0689+82  
 CEYLON AVE  
 (T385)  
 MFC BEGIN = B  
 LENGTH(AH 2414 BK 1287)

BMS EN 22/0422/0090/0000 0081/0904  
 1 0 00139 0 04 0684+51  
 NO UNDERPASS INFORMATIO  
 BMSBG 22/0422/0090/0000 0081/0894

0090/0000

0080/1011  
 0080/0914  
 0080/0904

012 " DIA CIRC CONCR  
 LEN=0050 INSTALLED UNKN  
 018 " DIA CIRC CONCR  
 LEN=0068 INSTALLED UNKN  
 BMS EN 22/0422/0090/0000  
 1 0 00139 0 04 0684+51  
 NO UNDERPASS INFORMATIO  
 BMSBG 22/0422/0090/0000  
 LC FROM UNKNOWN RD  
 (CONN)

UNKNOWN RD  
 (TWP )

0081/0591

0080/0716

FROM 0743/0150 SH  
 (CONN)

PARK AV  
 (SR0743 SEG 0160/0000)  
 COCOA AV  
 (SR0743 SEG 0160/0000)

0081/0380

0080/0470

PARK AV  
 (SR0743 SEG 0160/0000)  
 COCOA AV  
 (SR0743 SEG 0160/0000)

1 0 00139 0 04 0684+51 012320 FT  
 MFC BEGIN = B  
 LENGTH(AH 1287 BK 2560) 0081/0000

0080/0378

0080/0298

0080/0295

0080/0236

0080/0227

0080/0000

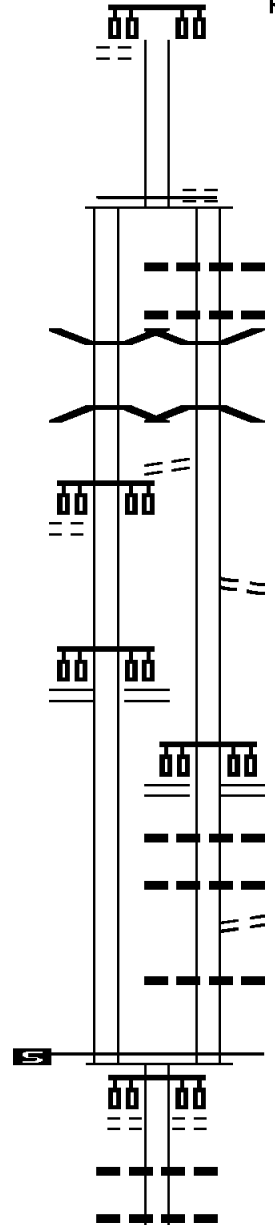
014 " DIA CIRC CONCR  
 LEN=0050 INSTALLED UNKN  
 014 " DIA CIRC CONCR  
 LEN=0050 INSTALLED UNKN  
 TO 0743/0150 SH  
 (CONN)  
 035 " DIA CAST IRON  
 LEN=0050 INSTALLED 2003  
 1 0 00139 0 04 0684+51  
 MFC BEGIN = B  
 LENGTH(AH 1287 BK 2560)  
 LINDEN RD  
 (T584)

0070/2344

0070/1905

0070/1834

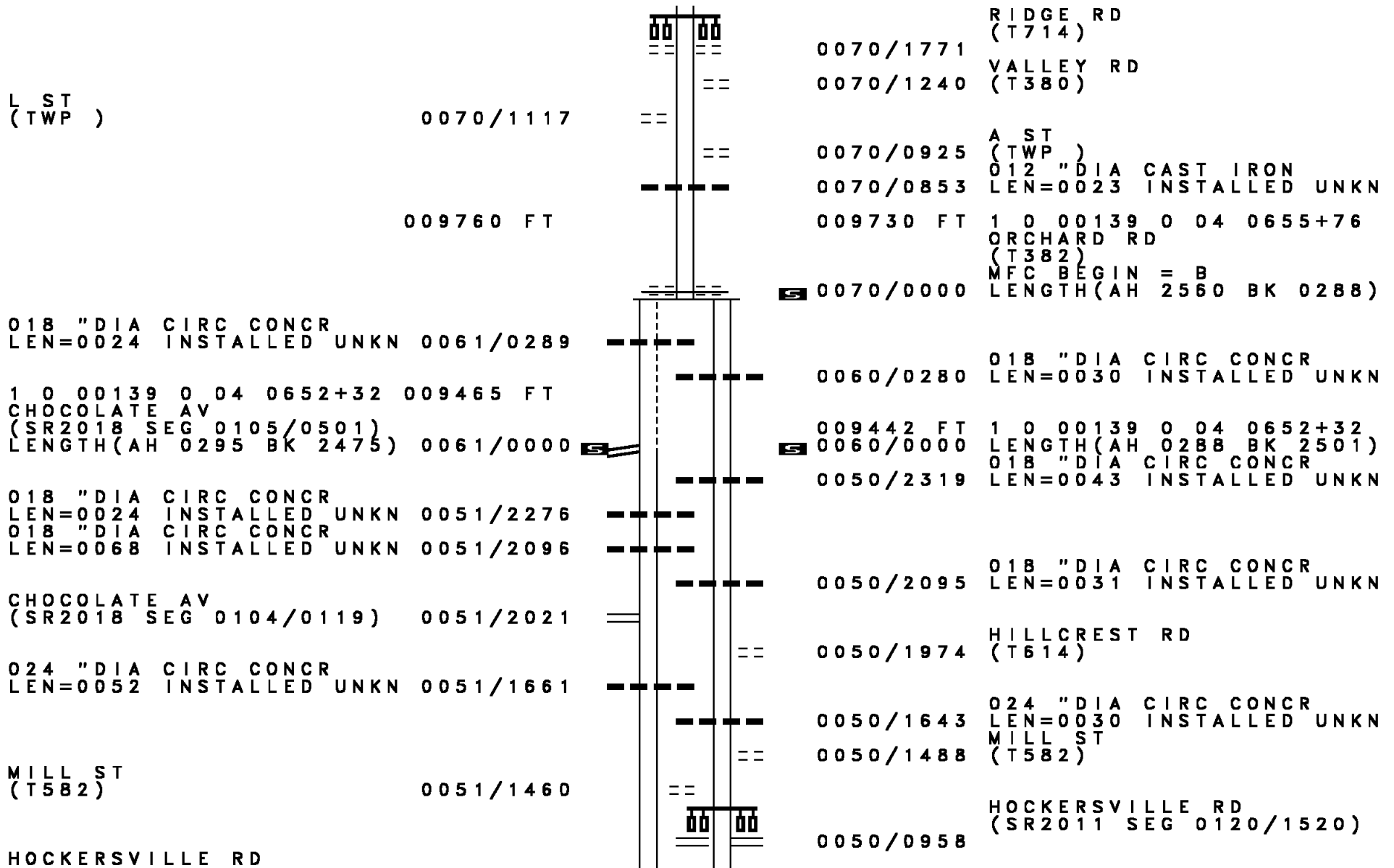
030 " DIA CIRC CONCR  
 LEN=0030 INSTALLED 2005  
 024 " DIA CAST IRON  
 LEN=0023 INSTALLED UNKN





DIR: E TOTAL LEN: 4.807 MI. DIST: 08-5 SR: 422  
 LEFT MUN: DERRY T RIGHT MUN: DERRY T

L ST  
 (TWP )



HOCKERSVILLE RD

DIR: E TOTAL LEN: 4.807 MI. DIST: 08-5 SR: 422  
 LEFT MUN: DERRY T RIGHT MUN: DERRY T

Segment ID	Material	Length (ft)	Status	Stationing	Notes
(SR2011 SEG 0120/1520)					
0051/0912					
018 "DIA CIRC CONCR					
LEN=0044	INSTALLED		UNKN	0051/0609	
1 0 00139 3 00 0200+18		006990 FT			
LENGTH(AH 2475 BK 1933)				0051/0000	
018 "DIA CIRC CONCR					
LEN=0060	INSTALLED		UNKN	0041/1890	
018 "DIA CIRC CONCR					
LEN=0060	INSTALLED		UNKN	0041/0878	
018 "DIA CIRC CONCR					
LEN=0001	INSTALLED		UNKN	0041/0295	
1 0 00139 3 00 0180+83		005057 FT			
LENGTH(AH 1933 BK 2714)				0041/0000	
018 "DIA CIRC CONCR					
LEN=0044	INSTALLED		UNKN	0031/2640	
024 "DIA CIRC CONCR					
LEN=0124	INSTALLED		UNKN	0031/2239	
018 "DIA CIRC CONCR					
LEN=0108	INSTALLED		UNKN	0031/1844	
UNIVERSITY DR					
(T721)					
UNIVERSITY DR					
(T320)					
0031/1769					
018 "DIA CIRC CONCR					
LEN=0070	INSTALLED		UNKN	0031/1477	
024 "DIA CIRC CONCR					
LEN=0084	INSTALLED		UNKN	0031/1314	
024 "DIA CIRC CONCR					
LEN=0020	INSTALLED		UNKN	0031/0825	
018 "DIA CIRC CONCR					
LEN=0040	INSTALLED		UNKN	0050/0587	
1 0 00139 3 00 0199+78		006941 FT			
LENGTH(AH 2501 BK 1960)				0050/0000	
018 "DIA CIRC CONCR					
LEN=0050	INSTALLED		UNKN	0040/1921	
018 "DIA CIRC CONCR					
LEN=0057	INSTALLED		UNKN	0040/0901	
1 0 00139 3 00 0180+33		004981 FT			
LENGTH(AH 1960 BK 2697)				0040/0000	
018 "DIA CIRC CONCR					
LEN=0040	INSTALLED		UNKN	0030/2660	
024 "DIA CIRC CONCR					
LEN=0075	INSTALLED		UNKN	0030/2296	
UNIVERSITY DR					
(T721)					
UNIVERSITY DR					
(T320)					
0030/1772					
018 "DIA CIRC CONCR					
LEN=0221	INSTALLED		UNKN	0030/1724	
024 "DIA CIRC CONCR					
LEN=0090	INSTALLED		UNKN	0030/1340	
018 "DIA CIRC CONCR					
LEN=0040	INSTALLED		UNKN	0030/0809	

DIR: E TOTAL LEN: 4.807 MI. DIST: 08-5 SR: 422  
 LEFT MUN: DERRY T RIGHT MUN: DERRY T

Item Description	Item ID	Item Length	Item Material	Item Status	Item Location	Item Notes
LEN=0045 INSTALLED UNKN	0031/0430					
018 "DIA CIRC CONCR LEN=0045 INSTALLED UNKN LC TO SIPE AV (CONN)	0031/0251					
1 0 00139 3 00 0153+69 002343 FT	0031/0077	002284 FT	1 0 00139 3 00 0153+14			
SIPE AV (T511)	0031/0000					
LENGTH(AH 2714 BK 1276)	0031/0000					
LC TO LUCY AV (CONN)	0021/0733					
018 "DIA CIRC CONCR LEN=0030 INSTALLED UNKN	0021/0714					
LUCY AV (T433)						
NC CHOCOLATE AV						
018 "DIA CIRC CONCR LEN=0055 INSTALLED UNKN	0021/0415					
1 0 00139 3 00 0140+97 001067 FT	0021/0000	001082 FT	1 0 00139 3 00 0141+12			
SIGN: CANTILEVER						
BMSID 22/0422/0011/1000						
LENGTH(AH 1276 BK 1067)						
018 "DIA CIRC CONCR LEN=0045 INSTALLED UNKN	0011/0992					
RAMP D RD (SR8016 SEG 0502/0000)	0011/0587					
RAMP E RD (SR8016 SEG 0512/0693)	0011/0279					
BMSEN 22/0422/0010/0000	0011/0156					
1 0 00139 3 00 0130+30 000000 FT						
NC US RT 422						
PAXTON ST (SR0322 SEG 0211/3068)	INTER-BK					
SR 39 (EB) - HERSHEY PK						
BMSBG 22/0422/0010/0000						
MFC BEGIN = B						
LENGTH(AH 1067 BK 0000)	0011/0000					
018 "DIA CIRC CONCR LEN=0040 INSTALLED UNKN	0030/0421					
002284 FT	0030/0000					
0020/1128						
NC CHOCOLATE AV LUCY AV (T433)	0020/0599					
LC TO LUCY AV (CONN)	0020/0514					
018 "DIA CIRC CONCR LEN=0036 INSTALLED 2000	0010/0978					
RAMP C RD (SR8016 SEG 0750/0000)	0010/0828					
SIGN: CANTILEVER						
BMSID 22/0422/0010/0232	0010/0254					
BMSEN 22/0422/0010/0000	0010/0156					
1 0 00139 3 00 0130+30	000000 FT					
NC US RT 422						
PAXTON ST (SR0322 SEG 0210/2798)	INTER-BK					
SR 39 (EB) - HERSHEY PK						
BMSBG 22/0422/0010/0000						
MFC BEGIN = B						
BK-PERRY (50)						
LENGTH(AH 1082 BK 0000)	0010/0000					

DIR: B TOTAL LEN: 7.158 MI. DIST: 08-5 SR: 341  
 LEFT MUN: CONEWAGO T RIGHT MUN: CONEWAGO T

Location	Segment ID	Length (FT)	Material	Status
BORDER LN (T335)	037793 FT	0150/1957	015 " DIA CIRC CONCR	LEN=0038 INSTALLED UNKN
	0150/1355	0150/0742	015 " DIA CIRC CONCR	LEN=0036 INSTALLED UNKN
BRANDT RD (T688)	0150/0240	0150/0192	015 " DIA CIRC CONCR	LEN=0037 INSTALLED UNKN
	035570 FT	0150/0000	1 0 00624 0 01 0355+78	BELLAIRE RD (SR2009 SEG 0040/3061) LENGTH(AH 2223 BK 3119) 018 " DIA CIRC CONCR
	0140/2565	0140/1816	018 " DIA CIRC CONCR	LEN=0036 INSTALLED UNKN
WITMER RD (TWP)	0140/1800	0140/1288	BMSBG 22/0341/0140/1800	1 0 00624 0 01 0342+58
	0140/1288	0140/0445	018 " DIA CIRC CONCR	LEN=0031 INSTALLED UNKN
	032451 FT	0140/0000	1 0 00624 0 01 0324+58	HOFFER CREEK LENGTH(AH 3119 BK 2667) 015 " DIA CIRC CONCR
	0130/2602	0130/2285	015 " DIA CIRC CONCR	LEN=0037 INSTALLED UNKN
WITMER RD (TWP)	0130/1935	0130/1175	015 " DIA CIRC CONCR	LEN=0041 INSTALLED UNKN
	0130/1175	0130/0748	015 " DIA CIRC CONCR	LEN=0036 INSTALLED UNKN
	0130/0748	0130/0748	018 " DIA CIRC CONCR	LEN=0070 INSTALLED UNKN

DIR: B TOTAL LEN: 7.158 MI. DIST: 08-5 SR: 341  
 LEFT MUN: CONEWAGO T RIGHT MUN: CONEWAGO T

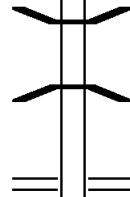
MEADOW LN  
(T570)

0130/0430  
029784 FT



0130/0736 MAPLEDALE RD  
(T570)  
 0130/0022 BMS EN 22/0341/0130/0000  
029784 FT 1 0 00624 0 01 0298+13  
HOFFER CREEK  
BMSBG 22/0341/0130/0000  
5 0130/0000 LENGTH(AH 2667 BK 2891)

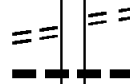
026893 FT



0120/0305 BMS EN 22/0341/0120/0297  
1 0 00624 0 01 0271+95  
TR CONEWA CK  
0120/0297 BMSBG 22/0341/0120/0297  
026893 FT 1 0 00624 0 01 0268+99  
ELIZABETHTOWN RD  
5 0120/0000 (SR0743 SEG 0040/1648)  
LENGTH(AH 2891 BK 3764)

OLD HERSHEY RD  
(T602)

0110/2090



0110/2090 OLD HERSHEY RD  
(T602)  
0110/2065 015"H 21"W ELLIP METAL  
LEN=0036 INSTALLED UNKN

1 0 00624 0 01 0231+54 023129 FT  
DEODATE RD  
(T318) 0110/0000



0110/0060 015"H 21"W ELLIP METAL  
LEN=0030 INSTALLED UNKN  
0110/0013 015"H 21"W ELLIP METAL  
023129 FT LEN=0090 INSTALLED 2000  
DEODATE RD  
5 0110/0000 (SR2007 SEG 0090/3076)  
LENGTH(AH 3764 BK 2872)  
0100/2855 015"H 21"W ELLIP METAL  
LEN=0090 INSTALLED 2000

DIR: B TOTAL LEN: 7.158 MI. DIST: 08-5 SR: 341  
 LEFT MUN: CONEWAGO T RIGHT MUN: CONEWAGO T

Stationing	Structure	Material	Length	Installation
020257 FT	0090/3135	072" H 72" W CON BOX CUL	LEN=0042	INSTALLED 2005
	0090/2120	015" H 21" W METAL ARCH	LEN=0030	INSTALLED 2004
	0090/2065	024" DIA CIRC METAL	LEN=0010	INSTALLED 2000
	0090/2060	015" H 21" W ELLIP METAL	LEN=0030	INSTALLED UNKN
CHESTNUT RD (T568)	0090/1968			
	0090/1950	021" H 15" W ELLIP METAL	LEN=0040	INSTALLED 2001
	0090/0170	018" DIA CIR PLASTIC	LEN=0035	INSTALLED UNKN
	0090/0140	024" DIA CIR PLASTIC	LEN=0040	INSTALLED 2021
016705 FT	0090/0000	072" H 72" W CON BOX CUL	LEN=0042	INSTALLED 2005
	0080/2132	015" DIA CIRC CONCR	LEN=0038	INSTALLED UNKN
	0080/1730	015" DIA CIRC CONCR	LEN=0037	INSTALLED UNKN
	0080/0423	015" DIA CIRC CONCR	LEN=0038	INSTALLED UNKN
	0080/0420	015" DIA CIRC CONCR	LEN=0037	INSTALLED UNKN
STEINRUCK RD (T566)	0080/0408			
	0080/0370	018" DIA CIR PLASTIC	LEN=0050	INSTALLED 2003
	0080/0245	BMSBG 22/7076/9902/5432		
	0080/0101	BMSBG 22/7076/9902/5432		
014440 FT	014440 FT	018" DIA CIR PLASTIC	LEN=0050	INSTALLED 2003

DIR: B TOTAL LEN: 7.158 MI. DIST: 08-5 SR: 341  
 LEFT MUN: LONDONDERRY T RIGHT MUN: LONDONDERRY T

Segment ID	Start Station	End Station	Length (FT)	Material / Notes
SR 0080	0000	0070	2930	ROUGH RD (T566) LENGTH(AH 2265 BK 3048) 015" DIA CIRC CONCR LEN=0038 INSTALLED UNKN
	011392	011392	0	
	0070	0490	011392	015" DIA CIRC CONCR LEN=0030 INSTALLED UNKN 1 0 00624 0 01 0114+24 015" DIA CIRC CONCR LEN=0001 INSTALLED UNKN KENNEDY LN (T492)
SR 0070	0000	0060	2870	LENGTH(AH 3048 BK 2907) 015" DIA CIRC CONCR LEN=0001 INSTALLED UNKN
	0060	1090	0060	021"H 15"W METAL ARCH LEN=0040 INSTALLED 2004
	0060	0595	0060	018" DIA CIRC CONCR LEN=0030 INSTALLED UNKN
	0060	0145	008485	018" DIA CIRC CONCR LEN=0040 INSTALLED UNKN 1 0 00624 0 01 0085+17
SCHOOL HOUSE RD (SR2002 SEG 0080/2556)	0000	0050	0060	SCHOOL HOUSE RD (T494) LENGTH(AH 2907 BK 3668) 015" DIA CIRC CONCR LEN=0030 INSTALLED UNKN
	0050	2655	0050	036" DIA CIRC CONCR LEN=0035 INSTALLED UNKN
	0050	1942	0050	TOLL HOUSE RD (SR2023 SEG 0021/2538) (SR2023 SEG 0020/2540)
	0050	1735	0050	036" DIA CIRC METAL LEN=0099 INSTALLED UNKN
	0050	1700	0050	GEYERS CHURCH RD (T696)

DIR: B TOTAL LEN: 7.158 MI. DIST: 08-5 SR: 341  
 LEFT MUN: LONDONDERRY T RIGHT MUN: LONDONDERRY T

Stationing	Description	Length	Material
0050/1055	BMSEN 22/0341/0050/1030 1 0 00624 0 01 0058+75 TRIB. SWATARA		
0050/1030	BMSBG 22/0341/0050/1030		
0050/0345	018 " DIA CIRC CONCR LEN=0032 INSTALLED UNKN	004817 FT	
004817 FT			
0050/0000	LENGTH(AH 3668 BK 2140) 015"H 21"W ELLIP METAL		
0040/1815	LEN=0035 INSTALLED UNKN		
0040/0620	018 " DIA CIR PLASTIC LEN=0050 INSTALLED 2003		
0040/0270	018 " DIA CIR PLASTIC LEN=0040 INSTALLED 2003		
0040/0021	BMSEN 22/0341/0040/0000 1 0 00624 0 01 0026+99 T. IRON RUN	002677 FT	
0040/0000	BMSBG 22/0341/0040/0000 LENGTH(AH 2140 BK 0930) 036 " DIA CIR PLASTIC		
0030/0780	LEN=0040 INSTALLED 2003		
0030/0506	PA 283 WB OP ID 22/0300/0111/0538		
0030/0404	PA 283 EB OP ID 22/0300/0110/0508		
001747 FT	1 0 00624 0 01 0017+47		
0030/0000	LENGTH(AH 0930 BK 0960) 030"H 36"W ELLIP CONC		
0020/0610	LEN=0030 INSTALLED UNKN		
000787 FT	UNKNOWN RD (TWP)		
0020/0000	LENGTH(AH 0960 BK 0787)		
0010/0181	024 " DIA CIRC METAL LEN=0053 INSTALLED UNKN		
0010/0020	024 " DIA CIRC METAL LEN=0020 INSTALLED UNKN		
000000 FT	1 0 00624 0 00 0000+00 HARRISBURG PK (SR0230 SEG 0320/0000)		
0010/0000	NC CO LEBROOK RD MFC BEGIN = D LENGTH(AH 0787 BK 0000)		
004817 FT			
002677 FT			
0030/0605			
001747 FT			
000787 FT			
0020/0000			
000000 FT			
0010/0000			

1 0 00624 0 01 0048+45 004817 FT  
 CRESTVIEW VILLAGE  
 (TWP) 0050/0000

ROUNDTOP RD  
 (SR2005 SEG 0010/0000) 0030/0605

1 0 00624 0 00 0007+87 000787 FT  
 IRON MINE RD  
 (T498) 0020/0000

HARRISBURG PK  
 (SR0230 SEG 0320/0000) 0010/0000



DIR: B TOTAL LEN: 27.686 MI. DIST: 08-5 SR: 325  
 LEFT MUN: RUSH T RIGHT MUN: RUSH T

Stationing	Length	Material	Notes
146183 FT	0540/2334	018 " DIA CIRC CONCR	AH-SCHUYLKILL (53) INTER-AHD CLARKS VALLEY RD (SR0325 SEG 0010/0000)
	0540/1700	LEN=0040	INSTALLED UNKN
	0540/0752	072 " DIA CIRC CONCR	LEN=0076 INSTALLED UNKN
REINERS SCHOOL RD (T686)	0540/0714		
143849 FT	0540/0000	2 0 22041 0 00 0189+35	LENGTH(AH 2334 BK 2523)
	0530/2114	060 " DIA CIRC CONCR	LEN=0066 INSTALLED UNKN
	0530/1854	048 " DIA CIRC CONCR	LEN=0062 INSTALLED UNKN
	0530/1550	018 " DIA CIRC CONCR	LEN=0056 INSTALLED UNKN
	0530/0484	060 " DIA CIRC CONCR	LEN=0056 INSTALLED UNKN
	0530/0043	060 " DIA CIRC CONCR	LEN=0084 INSTALLED UNKN
141326 FT	141326 FT	2 0 22041 0 00 0164+82	HOUTZ LN (T685)
	0530/0000	LENGTH(AH 2523 BK 2204)	
	0520/1380	024 " DIA CIRC CONCR	LEN=0072 INSTALLED UNKN
REINERS SCHOOL RD (T686)	0520/0980		
	0520/0612	024 " DIA CIRC CONCR	LEN=0064 INSTALLED UNKN
139122 FT	139122 FT	2 0 22041 0 00 0142+78	
	0520/0000	060 " DIA CIRC CONCR	LEN=0062 INSTALLED UNKN
	0510/2270	015 "H 21 "W ELLIP METAL	LENGTH(AH 2204 BK 2650)
	0510/1745	018 " DIA CIRC CONCR	LEN=0052 INSTALLED UNKN
		036 "H 58 "W ELLIP METAL	LEN=0038 INSTALLED UNKN

DIR: B TOTAL LEN: 27.686 MI. DIST: 08-5 SR: 325  
 LEFT MUN: RUSH T RIGHT MUN: RUSH T

2 0 22041 0 00 0116+28 136472 FT  
 CLOSED RD (TWP PROPERTY  
 (PRDR) 0510/0000

134399 FT  
 CLOSED RD (TWP PROPERTY  
 (PRDR) 0500/0000

2 0 22041 0 00 0072+48 132092 FT  
 CLOSED RD (TWP PROPERTY  
 (PRDR) 0490/0000

129494 FT  
 CLOSED RD (TWP PROPERTY  
 (PRDR) 0480/1142

0510/1240	LEN=0059	018 "DIA	CIRC CONCR	INSTALLED UNKN
0510/0715	LEN=0041	048 "DIA	CIRC CONCR	INSTALLED UNKN
0510/0085	LEN=0060	018 "DIA	CIRC CONCR	INSTALLED UNKN
136472 FT				
0510/0000	LENGTH(AH 2650 BK 2073)			
0500/0735	LEN=0084	060 "DIA	CIRC CONCR	INSTALLED UNKN
134399 FT				
0500/0000	LEN=0019	018 "DIA	CIRC CONCR	INSTALLED UNKN
0490/2292	LEN=0015	018 "DIA	CIRC CONCR	INSTALLED UNKN
0490/1580	LEN=0074	036 "DIA	CIRC CONCR	INSTALLED UNKN
0490/0625	LEN=0060	024 "DIA	CIRC CONCR	INSTALLED UNKN
0490/0275	LEN=0066	060 "DIA	CIRC CONCR	INSTALLED UNKN
0490/0086	LEN=0080	060 "DIA	CIRC CONCR	INSTALLED UNKN
132092 FT				
0490/0000	LENGTH(AH 2307 BK 2598)			
0480/2074	LEN=0056	024 "DIA	CIRC CONCR	INSTALLED UNKN
0480/1710	LEN=0040	024 "DIA	CIRC CONCR	INSTALLED UNKN
0480/0940	LEN=0056	060 "DIA	CIRC CONCR	INSTALLED UNKN
129494 FT				
0480/0000	LENGTH(AH 2598 BK 2213)			
0470/2133	LEN=0062	018 "DIA	CIRC CONCR	INSTALLED UNKN
		024 "DIA	CIRC CONCR	

DIR: B TOTAL LEN: 27.686 MI. DIST: 08-5 SR: 325  
 LEFT MUN: RUSH T RIGHT MUN: RUSH T

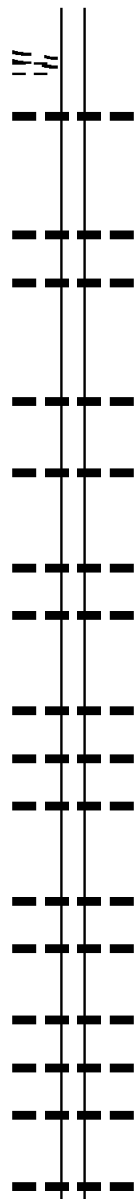
Stationing	Notes	Segment ID	Length	Material	Status
		0470/1538	LEN=0056	024" DIA CIRC CONCR	INSTALLED UNKN
		0470/1248	LEN=0068		INSTALLED UNKN
		0470/0613	LEN=0052	060" DIA CIRC CONCR	INSTALLED UNKN
		0470/0120	LEN=0040	018" DIA CIRC CONCR	INSTALLED UNKN
127281 FT		127281 FT	2 0 22041	0 00 0025+46	
		0470/0000	LENGTH(AH 2213 BK 2430)	054" DIA CIRC CONCR	
		0460/2150	LEN=0062	018" DIA CIRC CONCR	INSTALLED UNKN
		0460/1660	LEN=0060	042" DIA CIRC CONCR	INSTALLED UNKN
		0460/1445	LEN=0050		INSTALLED UNKN
		0460/0845	LEN=0040	018" DIA CIRC CONCR	INSTALLED UNKN
		0460/0554	LEN=0084	048" DIA CIRC CONCR	INSTALLED UNKN
		0460/0002	LEN=0060	018" DIA CIRC CONCR	INSTALLED UNKN
124851 FT		124851 FT	2 0 22041	0 00 0000+00	
		0460/0000	LENGTH(AH 2430 BK 0768)		
124083 FT		124083 FT	2 0 22026	0 00 1245+34	
		0450/0000	LEN=0066	060" DIA CIRC METAL	INSTALLED UNKN
		0440/0207	LEN=0048		INSTALLED UNKN
		0440/0000	LENGTH(AH 1157 BK 3982)		
2 0 22026 0 00 1230+32	STAHL S DR	0440/0000			
(T683)		0430/3700			
LC FOR STAHL S DR					
(CONN)					
		0430/3422	LEN=0039	018" DIA CAST IRON	INSTALLED UNKN
		0430/2931	LEN=0060	024" DIA CIRC METAL	INSTALLED UNKN
		0430/2460	LEN=0045	018" DIA CIRC METAL	INSTALLED UNKN
		0430/1905	LEN=0060	060" DIA CIRC METAL	INSTALLED UNKN

STAHL S DR

DIR: B TOTAL LEN: 27.686 MI. DIST: 08-5 SR: 325  
 LEFT MUN: RUSH T RIGHT MUN: RUSH T

(T683)  
 LLOYDS LN  
 (PRDR)

0430/0986



118944 FT

0430/0753 060 " DIA CIRC METAL  
 LEN=0057 INSTALLED UNKN  
 118944 FT 2 0 22026 0 00 1191+34  
 5 0430/0000 LENGTH(AH 3982 BK 2955)  
 048 " DIA CIRC METAL  
 0420/2744 LEN=0056 INSTALLED UNKN  
 018 " DIA CIRC METAL  
 0420/2411 LEN=0056 INSTALLED UNKN

115989 FT

0420/1165 060 " DIA CIRC METAL  
 LEN=0068 INSTALLED UNKN  
 0420/0384 018 " DIA CIRC METAL  
 LEN=0039 INSTALLED UNKN  
 115989 FT 2 0 22026 0 00 1161+79  
 5 0420/0000 LENGTH(AH 2955 BK 2847)  
 060 " DIA CIRC METAL  
 0410/2543 LEN=0057 INSTALLED UNKN  
 018 " DIA CIRC METAL  
 0410/2098 LEN=0039 INSTALLED UNKN

113142 FT

0410/1192 018 " DIA CIRC METAL  
 LEN=0048 INSTALLED UNKN  
 0410/0775 024 " DIA CIRC METAL  
 LEN=0086 INSTALLED UNKN  
 018 " DIA CIRC METAL  
 0410/0555 LEN=0056 INSTALLED UNKN  
 113142 FT 2 0 22026 0 00 1133+32  
 5 0410/0000 LENGTH(AH 2847 BK 2972)  
 048 " DIA CIRC METAL  
 0400/2739 LEN=0056 INSTALLED UNKN  
 060 " DIA CIRC METAL  
 0400/2485 LEN=0075 INSTALLED UNKN  
 0400/1756 024 " DIA CIRC METAL  
 LEN=0060 INSTALLED UNKN  
 018 " DIA CIRC METAL  
 0400/1235 LEN=0050 INSTALLED UNKN  
 060 " DIA CIRC METAL  
 0400/0670 LEN=0080 INSTALLED UNKN  
 018 " DIA CIRC METAL  
 0400/0010 LEN=0048 INSTALLED UNKN

DIR: B TOTAL LEN: 27.686 MI. DIST: 08-5 SR: 325  
 LEFT MUN: RUSH T RIGHT MUN: RUSH T

110170 FT

110170 FT 2 0 22026 0 00 1103+60  
 S 0400/0000 LENGTH(AH 2972 BK 3232)  
 048 " DIA CIRC METAL  
 0390/2670 LEN=0075 INSTALLED UNKN  
 018 " DIA CIRC METAL  
 0390/2396 LEN=0051 INSTALLED UNKN  
 024 " DIA CIRC METAL  
 0390/1675 LEN=0065 INSTALLED UNKN

106938 FT

060 " DIA CIRC METAL  
 0390/0880 LEN=0080 INSTALLED UNKN  
 018 " DIA CIRC METAL  
 0390/0585 LEN=0048 INSTALLED UNKN  
 106938 FT 2 0 22026 0 00 1071+28  
 S 0390/0000 LENGTH(AH 3232 BK 3034)  
 018 " DIA CIRC METAL  
 0380/2551 LEN=0048 INSTALLED UNKN  
 060 " DIA CIRC METAL  
 0380/2024 LEN=0063 INSTALLED UNKN  
 032 " DIA CIRC METAL  
 0380/1600 LEN=0065 INSTALLED UNKN

103904 FT

015 " DIA CIRC METAL  
 0380/0401 LEN=0057 INSTALLED UNKN  
 103904 FT 2 0 22026 0 00 1040+94  
 015 " DIA CIRC METAL  
 S 0380/0000 LEN=0042 INSTALLED UNKN  
 LENGTH(AH 3034 BK 3003)  
 015 " DIA CIRC METAL  
 0370/2818 LEN=0048 INSTALLED UNKN

100901 FT

030 " DIA CIR PLASTIC  
 0370/2044 LEN=0060 INSTALLED UNKN  
 018 " DIA CIRC METAL  
 0370/1687 LEN=0045 INSTALLED UNKN  
 015 " DIA CIRC METAL  
 0370/1274 LEN=0048 INSTALLED UNKN  
 054 " DIA CIRC METAL  
 0370/1040 LEN=0075 INSTALLED UNKN  
 024 " DIA CIRC METAL  
 0370/0499 LEN=0080 INSTALLED UNKN  
 024 " DIA CAST IRON  
 0370/0050 LEN=0074 INSTALLED UNKN  
 100901 FT 2 0 22026 0 00 1010+91  
 S 0370/0000 LENGTH(AH 3003 BK 2994)  
 015 " DIA CIRC METAL  
 0360/2870 LEN=0045 INSTALLED UNKN  
 024 " DIA CIRC METAL

DIR: B TOTAL LEN: 27.686 MI. DIST: 08-5 SR: 325  
 LEFT MUN: RUSH T RIGHT MUN: RUSH T

	0360/2773	LEN=0051	INSTALLED UNKN
		048 "DIA	CIRC METAL
	0360/2570	LEN=0080	INSTALLED UNKN
		024 "DIA	CIR PLASTIC
	0360/2400	LEN=0040	INSTALLED 1998
		042 "DIA	CIRC METAL
	0360/2072	LEN=0042	INSTALLED UNKN
		060 "DIA	CIRC METAL
	0360/1320	LEN=0085	INSTALLED UNKN
097907 FT	097907 FT	2 0 22026	0 00 0980+97
	0360/0000	LENGTH(AH 2994	BK 2996)
		048 "DIA	CIRC METAL
	0350/2966	LEN=0120	INSTALLED UNKN
		015 "DIA	CIRC METAL
	0350/2590	LEN=0048	INSTALLED UNKN
		015 "DIA	CIRC METAL
	0350/1542	LEN=0033	INSTALLED UNKN
		048 "DIA	CIRC METAL
	0350/1234	LEN=0081	INSTALLED UNKN
		024 "DIA	CIRC METAL
	0350/0404	LEN=0084	INSTALLED UNKN
094911 FT	094911 FT	2 0 22026	0 00 0951+01
	0350/0000	LENGTH(AH 2996	BK 3212)
		018 "DIA	CIRC METAL
	0340/3170	LEN=0042	INSTALLED UNKN
		030 "DIA	CIRC METAL
	0340/3019	LEN=0060	INSTALLED UNKN
		015 "DIA	CIRC METAL
	0340/2680	LEN=0042	INSTALLED UNKN
		060 "DIA	CIRC METAL
	0340/1225	LEN=0042	INSTALLED UNKN
		015 "DIA	CIRC METAL
	0340/1026	LEN=0036	INSTALLED UNKN
		060 "DIA	CIRC METAL
091699 FT	091699 FT	2 0 22026	0 00 0918+89
		060 "DIA	CIRC METAL
		LEN=0062	INSTALLED UNKN
	0340/0000	LENGTH(AH 3212	BK 2808)
		018 "DIA	CIR PLASTIC

DIR: B TOTAL LEN: 27.686 MI. DIST: 08-5 SR: 325  
 LEFT MUN: RUSH T RIGHT MUN: RUSH T

Stationing	Length	Material	Installation
0330/2590	LEN=0040		INSTALLED 1997
0330/1200	LEN=0045	018 " DIA CIRC METAL	INSTALLED UNKN
0330/1044	LEN=0045	015 " DIA CIRC METAL	INSTALLED UNKN
0330/0880	LEN=0070	030 " DIA CIRC METAL	INSTALLED UNKN
088891 FT	088891 FT	2 0 22026	0 00 0890+81
0330/0000	LEN=0000	LENGTH(AH 2808 BK 1463)	
0320/1285	LEN=0045	015 " DIA CIRC METAL	INSTALLED UNKN
0320/0783	LEN=0060	030 " DIA CIRC METAL	INSTALLED UNKN
0320/0423	LEN=0040	018 " DIA CIR PLASTIC	INSTALLED 1997
087428 FT	087428 FT	2 0 22026	0 00 0876+18
0320/0000	LEN=0000	LENGTH(AH 1463 BK 2016)	
0310/1333	LEN=0070	018 " DIA CIRC METAL	INSTALLED UNKN
0310/1169	LEN=0060	024 " DIA CIRC METAL	INSTALLED UNKN
0310/0991	LEN=0045	015 " DIA CIRC METAL	INSTALLED UNKN
0310/0670	LEN=0048	015 " DIA CIRC METAL	INSTALLED UNKN
0310/0462	LEN=0057	015 " DIA CIRC METAL	INSTALLED UNKN
0310/0337	LEN=0042	018 " DIA CIR PLASTIC	INSTALLED 1997
085412 FT	085412 FT	2 0 22026	0 00 0856+02
0310/0000	LEN=0000	LENGTH(AH 2016 BK 2988)	
0300/2653	LEN=0040	018 " DIA CIR PLASTIC	INSTALLED 1998
0300/2307	LEN=0040	024 " DIA CIR PLASTIC	INSTALLED 1998
0300/2156	LEN=0060	015 " DIA CIRC METAL	INSTALLED UNKN
0300/1820	LEN=0040	018 " DIA CIR PLASTIC	INSTALLED 1998
0300/1360	LEN=0035	018 " DIA CIR PLASTIC	INSTALLED 1998
0300/0924	LEN=0060	048 " DIA CIRC METAL	INSTALLED UNKN
		015 " DIA CIRC METAL	

DIR: B TOTAL LEN: 27.686 MI. DIST: 08-5 SR: 325  
 LEFT MUN: RUSH T RIGHT MUN: RUSH T

082424 FT

0300/0073	LEN=0061	INSTALLED	UNKN
082424 FT	2 0 22026	0 00 0826+14	
5 0300/0000	LENGTH(AH	2988 BK 3090)	
	018 "DIA	CIR PLASTIC	
0290/3055	LEN=0040	INSTALLED	1998
	018 "DIA	CIR PLASTIC	
0290/2963	LEN=0040	INSTALLED	UNKN
	018 "DIA	CIR PLASTIC	
0290/2373	LEN=0050	INSTALLED	1998
	018 "DIA	CIR PLASTIC	
0290/2107	LEN=0043	INSTALLED	1998
	018 "DIA	CIR PLASTIC	
0290/1823	LEN=0038	INSTALLED	1998

079334 FT

	018 "DIA	CIR PLASTIC	
0290/0872	LEN=0037	INSTALLED	1998
	060 "DIA	CIRC METAL	
0290/0528	LEN=0100	INSTALLED	UNKN
	015 "DIA	CIRC METAL	
0290/0443	LEN=0055	INSTALLED	UNKN
	024 "DIA	CIR PLASTIC	
0290/0188	LEN=0040	INSTALLED	1998
	018 "DIA	CIR PLASTIC	
0290/0040	LEN=0035	INSTALLED	1998
079334 FT	2 0 22026	0 00 0795+74	
5 0290/0000	LENGTH(AH	3090 BK 2960)	
	018 "DIA	CIR PLASTIC	
0280/2861	LEN=0040	INSTALLED	1998
	024 "DIA	CIR PLASTIC	
0280/2108	LEN=0005	INSTALLED	1998
	018 "DIA	CIR PLASTIC	
0280/2005	LEN=0005	INSTALLED	1998
	024 "DIA	CIR PLASTIC	
0280/1732	LEN=0040	INSTALLED	1998
	024 "DIA	CIR PLASTIC	
0280/1544	LEN=0040	INSTALLED	1998
	024 "DIA	CIR PLASTIC	
0280/1438	LEN=0003	INSTALLED	1998
	036 "DIA	CIR PLASTIC	
0280/1297	LEN=0030	INSTALLED	1998

076374 FT

	036 "DIA	CIRC METAL	
0280/0310	LEN=0135	INSTALLED	UNKN
076374 FT	2 0 22026	0 00 0765+66	
5 0280/0000	LENGTH(AH	2960 BK 2776)	
	018 "DIA	CIR PLASTIC	
0270/2677	LEN=0040	INSTALLED	1998



DIR: B TOTAL LEN: 27.686 MI. DIST: 08-5 SR: 325  
 LEFT MUN: RUSH T RIGHT MUN: RUSH T

2 0 22026 0 00 0737+90 073598 FT  
 CARSONVILLE RD  
 (T557) 0270/0000

070892 FT

0270/2266	018 " DIA	CIR PLASTIC
	LEN=0035	INSTALLED 1998
0270/1711	018 " DIA	CIRC METAL
	LEN=0150	INSTALLED UNKN
0270/1529	036 " DIA	CIRC METAL
	LEN=0110	INSTALLED UNKN
0270/0863	018 " DIA	CIR PLASTIC
	LEN=0035	INSTALLED 1998
0270/0663	018 " DIA	CIR PLASTIC
	LEN=0035	INSTALLED 1998
0270/0235	036 " DIA	CIRC METAL
073598 FT	LEN=0120	INSTALLED UNKN
0270/0000	LENGTH(AH 2776 BK 2706)	
	024 " DIA	CIR PLASTIC
0260/2246	LEN=0056	INSTALLED UNKN
	018 " DIA	CIRC METAL
0260/2012	LEN=0039	INSTALLED UNKN
	030 " DIA	CIRC METAL
0260/1605	LEN=0061	INSTALLED UNKN
	018 " DIA	CIR PLASTIC
0260/1195	LEN=0035	INSTALLED 1997
0260/0469	018 " DIA	CIR PLASTIC
	LEN=0040	INSTALLED 1997
	036 " DIA	CIRC METAL
0260/0056	LEN=0075	INSTALLED UNKN
070892 FT	2 0 22026 0 00 0711+06	
0260/0000	LENGTH(AH 2706 BK 3013)	
	048 " DIA	CIRC METAL
0250/2957	LEN=0060	INSTALLED UNKN
	018 " DIA	CIR PLASTIC
0250/2625	LEN=0040	INSTALLED 1997
	018 " DIA	CIRC METAL
0250/2303	LEN=0075	INSTALLED UNKN
	024 " DIA	CIRC METAL
0250/2233	LEN=0095	INSTALLED UNKN
	048 " DIA	CIRC METAL
0250/2157	LEN=0120	INSTALLED UNKN
	018 " DIA	CIR PLASTIC
0250/1975	LEN=0045	INSTALLED 1997
0250/0955	018 " DIA	CIR PLASTIC
	LEN=0042	INSTALLED UNKN
	018 " DIA	CIRC METAL
0250/0575	LEN=0065	INSTALLED UNKN
	042 " DIA	CIRC METAL

DIR: B TOTAL LEN: 27.686 MI. DIST: 08-5 SR: 325  
 LEFT MUN: RUSH T RIGHT MUN: RUSH T

	0250/0418	LEN=0085	INSTALLED UNKN
	018 "DIA	CIR PLASTIC	
067879 FT	0250/0110	LEN=0045	INSTALLED 1997
	067879 FT	2 0 22026	0 00 0680+93
	5 0250/0000	LENGTH(AH 3013 BK 2602)	
	018 "DIA	CIR PLASTIC	
	0240/2025	LEN=0040	INSTALLED 1997
	018 "DIA	CIR PLASTIC	
	0240/1670	LEN=0045	INSTALLED 1996
	018 "DIA	CIR PLASTIC	
	0240/1420	LEN=0042	INSTALLED 1996
	048 "DIA	CIRC METAL	
	0240/0965	LEN=0065	INSTALLED UNKN
	036 "DIA	CIRC METAL	
	0240/0855	LEN=0075	INSTALLED UNKN
	018 "DIA	CIR PLASTIC	
	0240/0580	LEN=0042	INSTALLED 1996
	018 "DIA	CIR PLASTIC	
065277 FT	0240/0305	LEN=0039	INSTALLED 1996
	065277 FT	2 0 22026	0 00 0655+11
	5 0240/0000	LENGTH(AH 2602 BK 1875)	
	048 "DIA	CIRC METAL	
	0230/1395	LEN=0100	INSTALLED UNKN
	018 "DIA	CIR PLASTIC	
	0230/1216	LEN=0040	INSTALLED 1997
	018 "DIA	CIR PLASTIC	
	0230/1025	LEN=0039	INSTALLED 1996
	018 "DIA	CIR PLASTIC	
	0230/0845	LEN=0039	INSTALLED 1996
	042 "DIA	CIRC METAL	
063402 FT	0230/0210	LEN=0090	INSTALLED UNKN
	063402 FT	2 0 22026	0 00 0636+06
		RUSH	
	5 0230/0000	MIDDLE PAXTON T	
		LENGTH(AH 1875 BK 2517)	
	048 "DIA	CIRC METAL	
	0220/1650	LEN=0085	INSTALLED UNKN
	042 "DIA	CIRC METAL	
	0220/0795	LEN=0090	INSTALLED UNKN
	018 "DIA	CIRC METAL	
	0220/0725	LEN=0064	INSTALLED UNKN
	018 "DIA	CIR PLASTIC	
060885 FT	0220/0381	LEN=0042	INSTALLED 1996
	060885 FT	2 0 22026	0 00 0611+80
	5 0220/0000	LENGTH(AH 2517 BK 2528)	
	018 "DIA	CIRC METAL	
	0210/2405	LEN=0056	INSTALLED UNKN

DIR: B TOTAL LEN: 27.686 MI. DIST: 08-5 SR: 325  
 LEFT MUN: MIDDLE PAXTON T RIGHT MUN: MIDDLE PAXTON T

058357 FT

5

055847 FT

5

0210/2330	042 " DIA	CIRC METAL
	LEN=0078	INSTALLED UNKN
0210/2185	024 " DIA	CIRC METAL
	LEN=0080	INSTALLED UNKN
0210/1400	018 " DIA	CIR PLASTIC
	LEN=0039	INSTALLED 1996
0210/1200	018 " DIA	CIRC METAL
	LEN=0088	INSTALLED UNKN
0210/1125	024 " DIA	CIRC METAL
	LEN=0075	INSTALLED UNKN
0210/1060	018 " DIA	CIR PLASTIC
	LEN=0039	INSTALLED UNKN
0210/0395	048 " DIA	CIRC METAL
	LEN=0100	INSTALLED UNKN
058357 FT	2 0 22026	0 00 0586+52
0210/0000	LENGTH(AH 2528 BK 2510)	
0200/2175	024 " DIA	CIR PLASTIC
	LEN=0054	INSTALLED UNKN
0200/2053	018 " DIA	CIRC METAL
	LEN=0045	INSTALLED UNKN
0200/1960	030 " DIA	CIRC METAL
	LEN=0065	INSTALLED UNKN
0200/1748	018 " DIA	CIR PLASTIC
	LEN=0039	INSTALLED UNKN
0200/1620	030 " DIA	CIRC METAL
	LEN=0055	INSTALLED UNKN
0200/1214	024 " DIA	CIR PLASTIC
	LEN=0048	INSTALLED UNKN
0200/0795	018 " DIA	CIR PLASTIC
	LEN=0040	INSTALLED UNKN
0200/0051	024 " DIA	CIRC METAL
	LEN=0062	INSTALLED UNKN
055847 FT	2 0 22026	0 00 0561+42
0200/0000	LENGTH(AH 2510 BK 2034)	
0190/1830	018 " DIA	CIR PLASTIC
	LEN=0042	INSTALLED UNKN
0190/1116	024 " DIA	CIR PLASTIC
	LEN=0040	INSTALLED UNKN
0190/0750	018 " DIA	CIR PLASTIC
	LEN=0033	INSTALLED UNKN
0190/0485	018 " DIA	CIR PLASTIC
	LEN=0040	INSTALLED UNKN
0190/0287	024 " DIA	CIR PLASTIC
	LEN=0060	INSTALLED UNKN
0190/0065	018 " DIA	CIR PLASTIC
	LEN=0042	INSTALLED UNKN

DIR: B TOTAL LEN: 27.686 MI. DIST: 08-5 SR: 325  
 LEFT MUN: MIDDLE PAXTON T RIGHT MUN: MIDDLE PAXTON T

053813 FT

	053813 FT	2 0 22026	0 00 0541+08
5	0190/0000	LENGTH(AH 2034 BK 3506)	
	0180/3365	LEN=0060	024 " DIA CIR PLASTIC
	0180/3140	LEN=0034	018 " DIA CIR PLASTIC
	0180/2985	LEN=0035	018 " DIA CIR PLASTIC
	0180/2857	LEN=0035	018 " DIA CIR PLASTIC
	0180/2597	LEN=0042	018 " DIA CIR PLASTIC
	0180/2520	LEN=0032	018 " DIA CIR PLASTIC
	0180/2405	LEN=0035	018 " DIA CIR PLASTIC
	0180/2310	LEN=0051	018 " DIA CIR PLASTIC
	0180/1685	LEN=0053	018 " DIA CIR PLASTIC
	0180/1451	LEN=0052	018 " DIA CIR PLASTIC
	0180/1235	LEN=0043	018 " DIA CIR PLASTIC
	0180/1055	LEN=0045	018 " DIA CIR PLASTIC
	0180/0700	LEN=0038	024 " DIA CIR PLASTIC
	0180/0360	LEN=0038	024 " DIA CIR PLASTIC
	0180/0255	LEN=0038	018 " DIA CIR PLASTIC
	0180/0155	LEN=0045	018 " DIA CIR PLASTIC
	0180/0040	LEN=0040	030 " DIA CIR PLASTIC

050307 FT

5	0180/0000	LENGTH(AH 3506 BK 2522)	
	0170/2340	LEN=0058	030 " DIA CIR PLASTIC
	0170/1966	LEN=0056	024 " DIA CIR PLASTIC
	0170/1185	LEN=0033	018 " DIA CIR PLASTIC
	0170/0905	LEN=0035	018 " DIA CIR PLASTIC
	0170/0605	LEN=0038	023 " H 14 " W ELLIP CONC

DIR: B TOTAL LEN: 27.686 MI. DIST: 08-5 SR: 325  
 LEFT MUN: MIDDLE PAXTON T RIGHT MUN: MIDDLE PAXTON T

047785 FT

047785 FT	2 0 22026 0 00 0480+80
0170/0000	LENGTH(AH 2522 BK 3967)
0160/3919	018 "DIA CIR PLASTIC
0160/3675	LEN=0039 INSTALLED UNKN
0160/3550	018 "DIA CIR PLASTIC
	LEN=0049 INSTALLED UNKN
	048 "DIA CIRC METAL
	LEN=0045 INSTALLED UNKN

0160/2215	042 "DIA CIRC METAL
	LEN=0045 INSTALLED UNKN
0160/1675	018 "DIA CIR PLASTIC
	LEN=0038 INSTALLED UNKN

0160/0806	018 "DIA CIR PLASTIC
	LEN=0037 INSTALLED UNKN
0160/0545	030 "DIA CIRC CONCR
	LEN=0043 INSTALLED UNKN
0160/0425	048 "DIA CIR PLASTIC
	LEN=0060 INSTALLED UNKN

043818 FT

043818 FT	2 0 22026 0 00 0441+13
0160/0000	LENGTH(AH 3967 BK 3586)

0150/2475	048 "DIA CIRC CONCR
	LEN=0044 INSTALLED UNKN

0150/1735	042 "DIA CIRC METAL
	LEN=0075 INSTALLED UNKN
0150/1202	018 "DIA CIR PLASTIC
	LEN=0038 INSTALLED UNKN

040232 FT

040232 FT	2 0 22026 0 00 0405+27
0150/0000	LENGTH(AH 3586 BK 3572)
0140/3480	024 "DIA CIR PLASTIC
	LEN=0038 INSTALLED UNKN

0140/2112	024 "DIA CIRC METAL
	LEN=0040 INSTALLED UNKN

CHASE LN  
(PRDR)

0140/2107

0140/1728	036 "DIA CIRC CONCR
	LEN=0053 INSTALLED UNKN

EXTRACT DATE: 12/18/2023  
PRINT DATE: 12/20/2023

ROADWAY MANAGEMENT SYSTEM  
SLD COUNTY/SR - ANNUAL PRINT

PAGE NUMBER: 216  
COUNTY: DAUPHIN

DIR: B TOTAL LEN: 27.686 MI.  
LEFT MUN: MIDDLE PAXTON T

DIST: 08-5 SR: 325  
RIGHT MUN: MIDDLE PAXTON T

Stationing	Material	Quantity	Notes
0140/1664	024" DIA CIR PLASTIC	LEN=0040	INSTALLED UNKN
0140/1080	036" DIA CIR PLASTIC	LEN=0052	INSTALLED UNKN
0140/0760	030" DIA CIRC METAL	LEN=0065	INSTALLED UNKN
0140/0420	018" DIA CIR PLASTIC	LEN=0048	INSTALLED UNKN
036660 FT		2 0 22026 0 00 03669+96	
0140/0000	LENGTH(AH 3572 BK 2183)		
0130/2070	018" DIA CIR PLASTIC	LEN=0047	INSTALLED UNKN
0130/1875	018" DIA CIR PLASTIC	LEN=0035	INSTALLED UNKN
0130/1586	024" DIA CIR PLASTIC	LEN=0034	INSTALLED UNKN
0130/1378	024" DIA CIR PLASTIC	LEN=0040	INSTALLED UNKN
0130/1175	018" DIA CIR PLASTIC	LEN=0034	INSTALLED UNKN
0130/0900	030" DIA CIR PLASTIC	LEN=0034	INSTALLED UNKN
0130/0840	024" DIA CIRC METAL	LEN=0040	INSTALLED UNKN
0130/0435	019"H 30"W ELLIP CONC	LEN=0046	INSTALLED UNKN
0130/0285	018" DIA CIR PLASTIC	LEN=0034	INSTALLED UNKN
0130/0185	019"H 30"W ELLIP CONC	LEN=0040	INSTALLED UNKN
034477 FT		2 0 22026 0 00 0347+70	
0130/0000	LENGTH(AH 2183 BK 2226)		
0124/2200	024" DIA CIR PLASTIC	LEN=0034	INSTALLED UNKN
0124/2072	024" DIA CIRC METAL	LEN=0034	INSTALLED UNKN
0124/1878	018" DIA CIR PLASTIC	LEN=0044	INSTALLED UNKN
0124/1504	036" DIA CIRC METAL	LEN=0070	INSTALLED UNKN
0124/1038	042" DIA CIRC METAL	LEN=0064	INSTALLED UNKN
0124/0677	024" DIA CIRC METAL	LEN=0034	INSTALLED UNKN
0124/0310	018" DIA CIR PLASTIC	LEN=0034	INSTALLED UNKN
032251 FT			
0124/0000	LENGTH(AH 2226 BK 2312)		

2 0 22026 0 00 0325+44 032251 FT  
WHITETAIL LN  
(PRDR) 0124/0000

EXTRACT DATE: 12/18/2023  
PRINT DATE: 12/20/2023

ROADWAY MANAGEMENT SYSTEM  
SLD COUNTY/SR - ANNUAL PRINT

PAGE NUMBER: 215  
COUNTY: DAUPHIN

DIR: B TOTAL LEN: 27.686 MI.  
LEFT MUN: MIDDLE PAXTON T

DIST: 08-5 SR: 325  
RIGHT MUN: MIDDLE PAXTON T

Street Name	Stationing	Notes	Material	Length	Installation
	029939 FT		018 " DIA CIR PLASTIC	LEN=0044	INSTALLED UNKN
			BMSSEN 22/0325/0120/0000		
			2 0 22026 0 00 0302+32		
			CLARKS CREEK		
			BMSBG 22/0325/0120/0000		
			LENGTH(AH 2312 BK 2254)		
STONE ARCH LN (PRDR)	0110/1872		0120/0637		
			0120/0102		
			029939 FT		
			0120/0000		
			PHEASANT HILL RD (PRDR)		
			BMSSEN 22/0325/0110/0986		
			2 0 22026 0 00 0288+15		
			CLARKS CREEK		
			BMSBG 22/0325/0110/0986		
STONE ARCH LN (PRDR)	0110/0709		0110/1321		
PRIMROSE LN (PRDR)	0110/0525		0110/1056		
			0110/0986		
			018 " DIA CIR PLASTIC	LEN=0030	INSTALLED UNKN
			BMSSEN 22/0325/0110/0986		
			2 0 22026 0 00 0278+71		
			LENGTH(AH 2254 BK 3221)		
PRIMROSE LN (PRDR)	0100/3020		0100/2979		
			0100/2727		
			0100/2365		
			048 " DIA CIR PLASTIC	LEN=0046	INSTALLED UNKN
			018 " DIA CIR PLASTIC	LEN=0044	INSTALLED UNKN
			018 " DIA CIR PLASTIC	LEN=0060	INSTALLED UNKN
FUHRMANS LN (PRDR)	0100/2260		0100/2247		
			0100/1922		
			0100/1589		
			0100/1420		
			030 " DIA CIR PLASTIC	LEN=0033	INSTALLED UNKN
			018 " DIA CIR PLASTIC	LEN=0032	INSTALLED UNKN
			STACKPOLE LN (PRDR)		
			018 " DIA CIR PLASTIC	LEN=0040	INSTALLED UNKN
			0100/0560		
			0100/0415		
			018 " DIA CIR PLASTIC	LEN=0034	INSTALLED 2006
			024 " DIA CIR PLASTIC	LEN=0034	INSTALLED UNKN
KNAPPS LN					

DIR: B TOTAL LEN: 27.686 MI. DIST: 08-5 SR: 325  
 LEFT MUN: MIDDLE PAXTON T RIGHT MUN: MIDDLE PAXTON T

Street Name	Segment ID	Start Station	End Station	Length (FT)	Material	Notes
(PRDR)	0100/0400	0100/0278	0100/0010	24464	018" DIA CIR PLASTIC	LEN=0041 INSTALLED UNKN
		0100/0278	0100/0010	24464	048" DIA CIR CONC	LEN=0048 INSTALLED 2005
		0100/0010	0100/0000	24464	20" DIA CIR PLASTIC	LEN=0026 INSTALLED 0246+23
		0100/0000	0100/0000	0	3221 BK 2145	LENGTH(AH 3221 BK 2145)
		0100/0000	0100/0000	0		
DELLS LN (PRDR)	0090/2044	0090/1539	0090/1336		018" DIA CIR PLASTIC	LEN=0036 INSTALLED UNKN
		0090/1539	0090/1336		018" DIA CIR PLASTIC	LEN=0038 INSTALLED UNKN
		0090/1336	0090/1008		018" DIA CIR PLASTIC	LEN=0037 INSTALLED UNKN
		0090/1008	0090/1008			
STROUP LN (PRDR)	0090/0775	0090/0754	0090/0754		024" DIA CIR PLASTIC	LEN=0041 INSTALLED UNKN
		0090/0754	0090/0754			
STRICKER LN (PRDR)	0090/0719	0090/0519	0090/0064	22319	018" DIA CIR PLASTIC	LEN=0031 INSTALLED UNKN
		0090/0519	0090/0064	22319	018" DIA CIR PLASTIC	LEN=0036 INSTALLED UNKN
		0090/0064	0090/0000	22319	20" DIA CIR PLASTIC	LEN=0026 INSTALLED 0225+30
		0090/0000	0090/0000	0	2145 BK 1960	LENGTH(AH 2145 BK 1960)
		0090/0000	0080/1765	0	19" H 30" W ELLIP CONC	
		0080/1765	0080/1515		018" DIA CIR PLASTIC	LEN=0035 INSTALLED 2006
		0080/1515	0080/1325		018" DIA CIR PLASTIC	LEN=0035 INSTALLED UNKN
		0080/1325	0080/1325			
		0080/1325	0080/0530		018" DIA CIR PLASTIC	LEN=0035 INSTALLED UNKN
		0080/0530	0080/0245		018" DIA CIR PLASTIC	LEN=0035 INSTALLED UNKN
	0080/0245	0080/0000	20359	20" DIA CIR PLASTIC	LEN=0026 INSTALLED 0205+16	
	0080/0000	0070/2248	0	1960 BK 2388	LENGTH(AH 1960 BK 2388)	
	0070/2248	0070/1824		018" DIA CIR PLASTIC	LEN=0040 INSTALLED 2005	
	0070/1824	0070/1549		018" DIA CIR PLASTIC	LEN=0035 INSTALLED 2005	
	0070/1549	0070/1355		018" DIA CIR PLASTIC	LEN=0040 INSTALLED UNKN	
	0070/1355	0070/1345		BMS EN 22/0325/0070/1345		
	0070/1345	0070/1345		20" DIA CIR PLASTIC	LEN=0026 INSTALLED 0194+62	
	0070/1345	0070/1345		TR CLARKS CK		
	0070/1345	0070/1345		BMS BG 22/0325/0070/1345		



EXTRACT DATE: 12/18/2023  
PRINT DATE: 12/20/2023

ROADWAY MANAGEMENT SYSTEM  
SLD COUNTY/SR - ANNUAL PRINT

PAGE NUMBER: 213  
COUNTY: DAUPHIN

DIR: B TOTAL LEN: 27.686 MI.  
LEFT MUN: MIDDLE PAXTON T

DIST: 08-5 SR: 325  
RIGHT MUN: MIDDLE PAXTON T

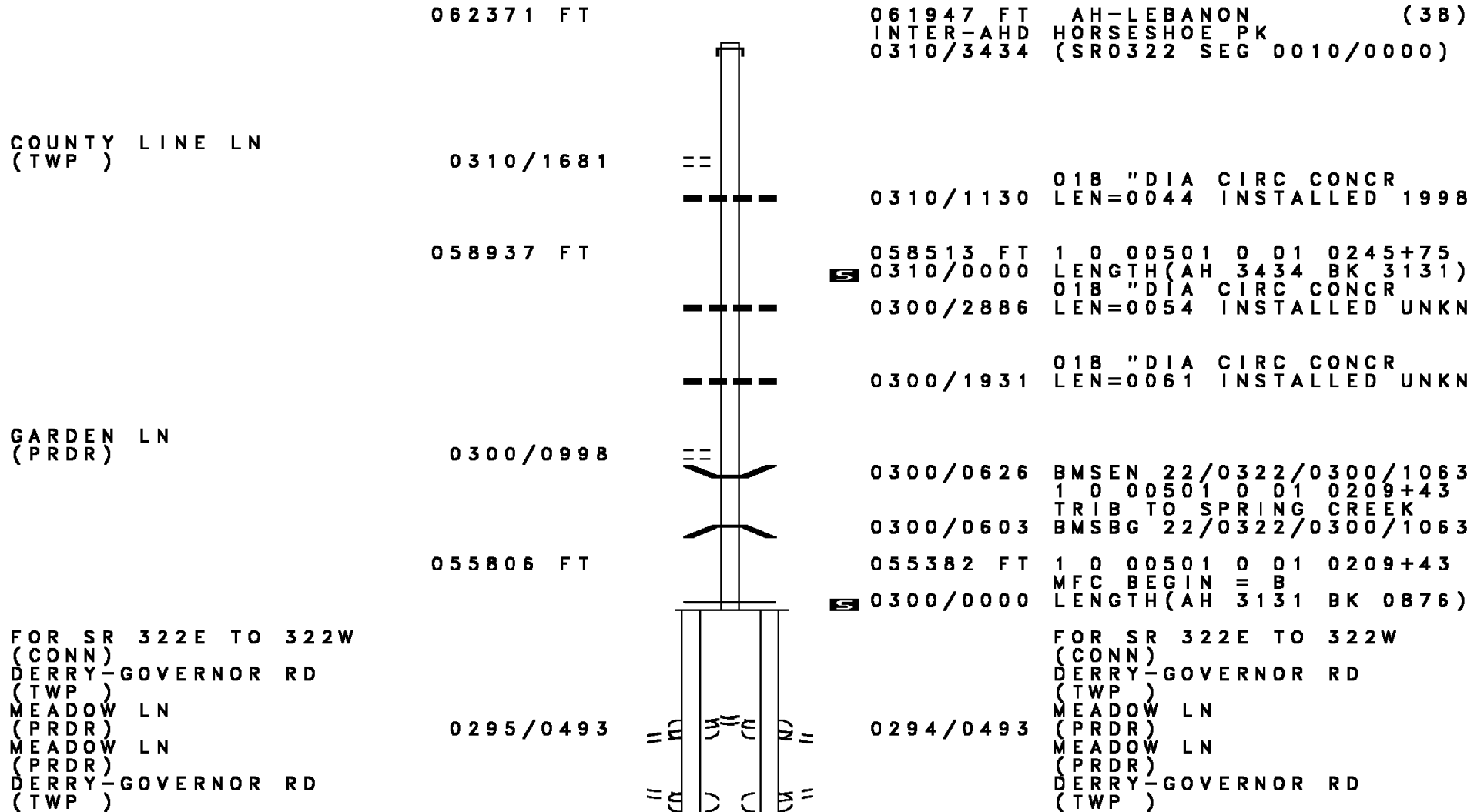
Stationing	Description	Material	Length
0070/1019	018" DIA CIR PLASTIC	LEN=0040	INSTALLED UNKN
0070/0790	018" DIA CIR PLASTIC	LEN=0037	INSTALLED UNKN
0070/0540	024" DIA CIRC METAL	LEN=0035	INSTALLED 2006
0070/0345	024" DIA CIRC METAL	LEN=0034	INSTALLED UNKN
0070/0132	018" DIA CIRC CONCR	LEN=0080	INSTALLED UNKN
017971 FT	2 0 22026 0 00 0180+13		
	PETERS MOUNTAIN RD		
	(SR0225 SEG 0054/0593)		
	NC CLARKS VALLEY RD		
	MCKELVEY RD		
	(T543)		
	INTER-BK		
	PETERS MOUNTAIN RD		
	(SR0225 SEG 0054/0593)		
0070/0000	LTH AH 002388 BK 000100		
017971 FT			
7064/0000	LTH AH 000100 BK 003388		
PETERS MOUNTAIN RD			
(SR0225 SEG 0070/0000)			
0060/3388	PETERS MOUNTAIN RD		
	(SR0225 SEG 0070/0000)		
0060/3196	030" DIA CIRC METAL	LEN=0030	INSTALLED UNKN
0060/1435	BMS EN 22/0325/0060/1424		
	2 0 22026 0 00 0146+00		
	TR. CLARKS CK		
0060/1424	BMSBG 22/0325/0060/1424		
	018" DIA CIRC CONCR		
0060/1155	LEN=0040		INSTALLED 2002
	018" DIA CIR PLASTIC		
0060/0940	LEN=0054		INSTALLED UNKN
POPLAR RIDGE LN			
(TWP)			
0060/0677			
014583 FT			
0060/0358	036" DIA CIRC METAL	LEN=0041	INSTALLED UNKN
014583 FT			
	2 0 22026 0 00 0146+00		
	FULTON RD		
	(T302)		
0060/0000	LENGTH (AH 3388 BK 3179)		
	019"H 30"W ELLIP CONC		
0050/2802	LEN=0032		INSTALLED 2002

DIR: B TOTAL LEN: 27.686 MI. DIST: 08-5 SR: 325  
 LEFT MUN: MIDDLE PAXTON T RIGHT MUN: MIDDLE PAXTON T

Location	Segment ID	Length	Material / Notes
HEATHER LN (TWP)	0050/1308	0050/1330	036" DIA CIRC METAL LEN=0050 INSTALLED UNKN
OAK DR (TWP)	0050/0765	0050/1270	036" DIA CIRC METAL LEN=0050 INSTALLED UNKN HICKS DR (T306)
20220260000114+57 MILLER RD ET (TWP)	0050/0000	0050/0288 011404 FT	014"H 23"W ELLIP CONC LEN=0031 INSTALLED 2002 MILLER RD (T300)
		0050/0000	LENGTH(AH 3179 BK 3439)
		0040/2731	GREEN GROVE RD (TWP)
		0040/2093	018" DIA CIR PLASTIC LEN=0040 INSTALLED UNKN RACE HORSE DR (PRDR)
		0040/1575	
		0040/1548	036" DIA CIRC CONCR LEN=0040 INSTALLED UNKN
		0040/1312	015"H 21"W ELLIP CONC LEN=0040 INSTALLED 2002
		0040/1265	PINE LN (TWP)
		0040/0679	HUNTER LN (TWP)
LIVELY LN (TWP)	0040/0656		
	007965 FT	007965 FT	20220260000080+18 LENGTH(AH 3439 BK 3504)
		0030/3000	024" DIA CIRC METAL LEN=0040 INSTALLED UNKN
		0030/2802	024" DIA CIR PLASTIC LEN=0064 INSTALLED 2002
GARBER LN (TWP)	0030/2093		
		0030/1557	015"H 21"W ELLIP CONC LEN=0032 INSTALLED 2002
		0030/1200	WHITE OAK CR (TWP)

DIR: B TOTAL LEN: 27.686 MI. DIST: 08-5 SR: 325  
 LEFT MUN: MIDDLE PAXTON T RIGHT MUN: MIDDLE PAXTON T

Stationing	Notes	Stationing	Description
004461 FT		004461 FT	2 0 22026 0 00 0044+88 FIELDSTONE LN (TWP)
		0030/0000	LENGTH(AH 3504 BK 1859) 024 " DIA CIR PLASTIC
		0020/1570	LEN=0051 INSTALLED UNKN 018 " DIA CIR PLASTIC
		0020/1450	LEN=0030 INSTALLED UNKN
ROCKY RD (TWP)		0020/1010	018 " DIA CIR PLASTIC LEN=0030 INSTALLED UNKN
		0020/0215	018 " DIA CIR PLASTIC LEN=0031 INSTALLED UNKN
002602 FT		002602 FT	2 0 22026 0 00 0025+02
		0020/0000	LENGTH(AH 1859 BK 2602) 015 "H 21 "W ELLIP CONC
		0010/2427	LEN=0030 INSTALLED UNKN 024 " DIA CIR PLASTIC
		0010/1874	LEN=0061 INSTALLED UNKN 036 " DIA CIR PLASTIC
		0010/1824	LEN=0060 INSTALLED UNKN 018 " DIA CIRC CONCR
		0010/1430	LEN=0030 INSTALLED UNKN
		0010/0528	GAP VIEW RD (TWP) UN. TRIB. STRUCTURE LENGTH 18 FT BMSID 22/0325/0010/0510
		0010/0488	RAMP J RD (SR8044 SEG 0250/0000) RAMP K RD
		0010/0336	(SR8044 SEG 0500/0591) US 22/322 (WB)
		0010/0236	OP ID 22/0022/0095/1547 US 22/322 (EB)
		0010/0192	OP ID 22/0022/0094/1437 RAMP H RD (SR8044 SEG 0010/0373) RAMP I RD
		0010/0092	(SR8044 SEG 0750/0000)
000000 FT		000000 FT	2 0 22026 0 00 0000+00 NC MO
		0010/0000	UNTAIN RD RIVERVIEW RD (T541) MFC BEGIN = D LENGTH(AH 2602 BK 0000)



COUNTY LINE LN  
(TWP )

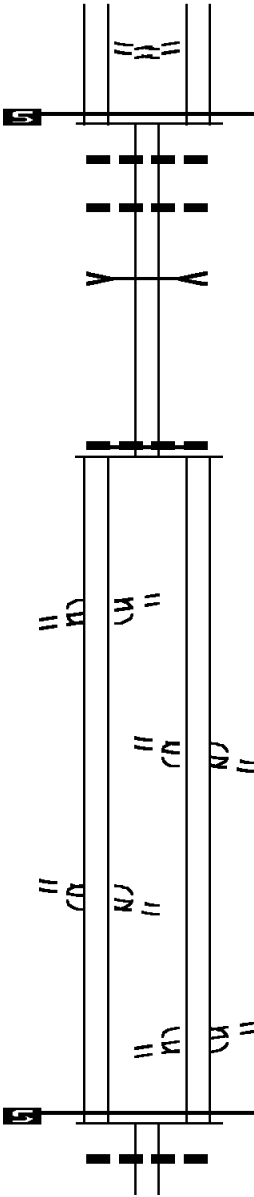
GARDEN LN  
(PRDR)

FOR SR 322E TO 322W  
(CONN)  
DERRY-GOVERNOR RD  
(TWP )  
MEADOW LN  
(PRDR)  
MEADOW LN  
(PRDR)  
DERRY-GOVERNOR RD  
(TWP )

FOR SR 322E TO 322W  
(CONN)  
DERRY-GOVERNOR RD  
(TWP )  
MEADOW LN  
(PRDR)  
MEADOW LN  
(PRDR)  
DERRY-GOVERNOR RD  
(TWP )

DIR: E TOTAL LEN: 11.813 MI. DIST: 08-5 SR: 322  
 LEFT MUN: DERRY T RIGHT MUN: DERRY T

FOR SR 322W TO 322E  
 (CONN) 0295/0403  
 0 0 00000 0 00 0000+00 054930 FT  
 MFC BEGIN = B  
 LENGTH(AH 0876 BK 1534) 0295/0000



0294/0403  
 054506 FT  
 0294/0000  
 0290/1457  
 0290/1320  
 0290/1031  
 052972 FT  
 0290/0000  
 0285/0432  
 0284/0408  
 0285/0351  
 0284/0331  
 052304 FT  
 0284/0000  
 0280/1186

FOR SR 322W TO 322E  
 (CONN)  
 0 0 00000 0 00 0000+00  
 MFC BEGIN = B  
 LENGTH(AH 0876 BK 1534)  
 084"H 72"W CON BOX CUL  
 LEN=0060 INSTALLED UNKN  
 018"DIA CIRC CONCR  
 LEN=0035 INSTALLED UNKN  
 BR. SPRING CK  
 STRUCTURE LENGTH 14 FT  
 BMSID 22/0322/0290/1298  
 1 0 00501 0 01 0186+58  
 018"DIA CIRC CONCR  
 LEN=0084 INSTALLED UNKN  
 MFC BEGIN = B  
 LENGTH(AH 1534 BK 0668)

FOR SR 322E TO 322W  
 (CONN)  
 DERRY-GOVERNOR RD  
 (TWP)  
 HOMESTEAD LN  
 (PRDR)

HOMESTEAD LN  
 (PRDR)  
 DERRY-GOVERNOR RD  
 (TWP)  
 FOR SR 322W TO 322E  
 (CONN)

FOR SR 322E TO 322W  
 (CONN)  
 DERRY-GOVERNOR RD  
 (TWP)  
 HOMESTEAD LN  
 (PRDR)

HOMESTEAD LN  
 (PRDR)  
 DERRY-GOVERNOR RD  
 (TWP)  
 FOR SR 322W TO 322E  
 (CONN)  
 0 0 00000 0 00 0000+00  
 MFC BEGIN = B  
 LENGTH(AH 0668 BK 1348)  
 018"DIA CIRC CONCR  
 LEN=0064 INSTALLED UNKN


DIR: E TOTAL LEN: 11.813 MI. DIST: 08-5 SR: 322  
 LEFT MUN: DERRY T RIGHT MUN: DERRY T

Stationing	Structure	Description	Material	Status
051380 FT	0280/0291 050956 FT	001" H 01" W	UNKNOWN	INSTALLED UNKN
		LEN=0001 1 0 00501 0 01 0169+72 HOMESTEAD RD (T576)		
	0280/0000	LENGTH(AH 1348 BK 2479)		
	0270/1700	018" DIA	CIRC CONCR	INSTALLED UNKN
	0270/1140	018" DIA	CIRC CONCR	INSTALLED UNKN
	0270/0100	018" DIA	CIRC CONCR	INSTALLED UNKN
	0270/0090	018" DIA	CIRC CONCR	INSTALLED UNKN
	0270/0076	BMSSEN 22/0322/0270/0068 1 0 00501 0 01 0144+93 NO UNDERPASS INFORMATION		
048901 FT	0270/0068 048477 FT	018" DIA	CIRC CONCR	INSTALLED UNKN
		BMSBG 22/0322/0270/0068 1 0 00501 0 01 0144+93 COCOA AV (SR0743 SEG 0130/0000)		
	0270/0000	LENGTH(AH 2479 BK 3144)		
	0260/3112	018" DIA	CIRC METAL	INSTALLED UNKN
FROM 0743/0130 SH (CONN)	0260/3029	018" DIA	CIRC METAL	INSTALLED UNKN
	0260/3021	018" DIA	CIRC METAL	INSTALLED UNKN
	0260/2246	GLEN RD (T384)		
	0260/1993	018" DIA	CIRC CONCR	INSTALLED UNKN
ELM AV (T713)	0260/1158	FISHBURN RD (SR2011 SEG 0110/0000)		
HOCKERSVILLE RD (SR2011 SEG 0110/0000)	0260/0959	018" DIA	CIRC CONCR	INSTALLED UNKN
	0260/0574	018" DIA	CIRC UNKNOWN	INSTALLED UNKN
	0260/0049	018" DIA	CIRC UNKNOWN	INSTALLED UNKN

DIR: E TOTAL LEN: 11.813 MI. DIST: 08-5 SR: 322  
 LEFT MUN: DERRY T RIGHT MUN: DERRY T

ROADWAY	START STATION	END STATION	LENGTH	DESCRIPTION
	045757	045333	424 FT	
		0260/0000	0260 FT	CHERRY DR (T322)
		0250/2520	0250 FT	
		0250/1910	0250 FT	018" DIA CIRC CONCR LEN=0055 INSTALLED UNKN
GREENLEA RD (T488)	0250/1170			
		0250/1037	0250 FT	018" DIA CIRC CONCR LEN=0001 INSTALLED UNKN
BEECH AV (T489)	0250/0786			
AREBA AV (T711)	0250/0404			
HILLVIEW LN (T490)	043237	0250/0000	0250 FT	
		0240/3245	0240 FT	CENTERVIEW LN (PRDR)
CENTERVIEW LN (T571)	0240/2660			
		0240/1696	0240 FT	UNIVERSITY DR (PRDR)
UNIVERSITY DR (T320)	0240/1696			
		0240/0528	0240 FT	015"H 21"W ELLIP METAL LEN=0057 INSTALLED UNKN
SIPE AV (T511)	039637	0240/0140	0240 FT	
		0230/1538	0230 FT	
LUCY AV (T433)	0230/1538			
		0230/1392	0230 FT	LC TO BULLFROG VALLEY R (CONN)
RAMP C RD (SR8016 SEG 0750/0468)	0230/0957			
		0230/0571	0230 FT	RAMP A RD (SR8016 SEG 0010/1231)
		0230/0410	0230 FT	SIGN: 4 CHORD TRUSS BMSID 22/0322/0230/0410 RAMP B RD

DIR: E TOTAL LEN: 11.813 MI. DIST: 08-5 SR: 322  
 LEFT MUN: DERRY T RIGHT MUN: DERRY T



037566 FT

0230/0208 (SR8016 SEG 0020/0000)  
 037142 FT 1 0 00501 0 00 0033+74  
 US 422

OP ID 22/0422/0010/0000  
 NC GOVERNOR RD  
 INTER-BK HERSHEY PARK DR  
 (SR0039 SEG 0400/2147)  
 MFC BEGIN = B

5 0230/0000 LTH AH 002071 BK 000100  
 INTER-AHD SR 0422 SH  
 0210/2798 (SR0422 SEG 0010/0000)  
 037142 FT  
 7220/0000 LTH AH 000100 BK 002798

SR 0422 SH  
 (SR0422 SEG 0011/0000) 037566 FT  
 INTER-AHD 0211/3068

RAMP F RD  
 (SR8016 SEG 0250/0421) 0211/2622

018 "DIA CIRC CONCR  
 LEN=0075 INSTALLED UNKN 0211/2001

SIGN: 4 CHORD TRUSS  
 BMSID 22/0322/0211/1661 0211/1941  
 018 "DIA CIRC CONCR  
 LEN=0035 INSTALLED UNKN 0211/1370

018 "DIA CIRC CONCR  
 LEN=0056 INSTALLED UNKN 0211/1027

018 "DIA CIRC CONCR  
 LEN=0054 INSTALLED UNKN 0211/0644  
 018 "DIA CIRC CONCR  
 LEN=0054 INSTALLED UNKN 0211/0162  
 1 0 00139 3 00 0099+20 034498 FT  
 LENGTH(AH 3068 BK 1304) 0211/0000 5

018 "DIA CIRC CONCR  
 LEN=0072 INSTALLED UNKN 0201/1073  
 RAMP C RD  
 (SR8014 SEG 0500/0000) 0201/0831

0210/2541 RAMP B RD  
 (SR8016 SEG 0020/0692)

0210/2118 RAMP A RD  
 (SR8016 SEG 0010/0000)  
 036 "DIA CIRC CONCR  
 0210/2016 LEN=0045 INSTALLED UNKN

0210/1669 018 "DIA CIRC CONCR  
 LEN=0045 INSTALLED UNKN  
 SIGN: 4 CHORD TRUSS  
 0210/1631 BMSID 22/0322/0211/1661


0210/1147 030 "DIA CIRC CONCR  
 LEN=0045 INSTALLED UNKN

0210/0714 018 "DIA CIRC CONCR  
 LEN=0001 INSTALLED UNKN

034344 FT 1 0 00139 3 00 0101+91  
 5 0210/0000 LENGTH(AH 2798 BK 1645)  
 018 "DIA CIRC CONCR  
 0200/1594 LEN=0040 INSTALLED UNKN  
 018 "DIA CIRC CONCR  
 0200/1208 LEN=0001 INSTALLED UNKN



DIR: E TOTAL LEN: 11.813 MI. DIST: 08-5 SR: 322  
 LEFT MUN: DERRY T RIGHT MUN: DERRY T



018 "DIA CIRC CONCR

DIR: E TOTAL LEN: 11.813 MI. DIST: 08-5 SR: 322  
 LEFT MUN: HUMMELSTOWN B RIGHT MUN: HUMMELSTOWN B

Stationing	Description	Length	Material	Status
1 0 00139 3 00 0029+52	HUMMELSTOWN DERRY T	027396 FT		
018 "DIA CIRC CONCR		LEN=0046	INSTALLED UNKN	
018 "DIA CIRC CONCR		LEN=0040	INSTALLED UNKN	
018 "DIA CIRC CONCR		LEN=0035	INSTALLED UNKN	
FIDDLRSELBOW				
OP ID 22/2039/0010/0000		0171/0714		
BMSBN 22/0322/0170/0000		0171/0585		
1 0 00139 3 00 0007+35	SWATARA CK.	025348 FT		
BMSBG 22/0322/0170/0000				
018 "DIA CIRC CONCR		LEN=0045	INSTALLED UNKN	
BRIDGE RD				
(SR2018 SEG 0005/0000)				
(SR2018 SEG 0004/0000)		0151/2416		
BRIDGE RD				
(SR2018 SEG 0004/0000)				
(SR2018 SEG 0005/0000)		0151/2264		
018 "DIA CIRC CONCR		LEN=0030	INSTALLED UNKN	
018 "DIA CIRC CONCR		LEN=0032	INSTALLED UNKN	
018 "DIA CIRC CONCR		LEN=0030	INSTALLED UNKN	
018 "DIA CIRC CONCR		LEN=0030	INSTALLED UNKN	





DIR: E TOTAL LEN: 11.813 MI. DIST: 08-5 SR: 322  
 LEFT MUN: SWATARA T RIGHT MUN: SWATARA T

Item ID	Description	Stationing	Length	Material	Status	Notes
0110/0899	018 "DIA CIRC CONCR	0111/0822	LEN=0045	INSTALLED UNKN		
0110/0740	018 "DIA CIRC CONCR	0111/0673	LEN=0047	INSTALLED UNKN		
0110/0510	018 "DIA CIRC CONCR		LEN=0035	INSTALLED UNKN		
0110/0200	(APRA) STEPHENSON EQUIP					
0110/0141	(PRDR) STEPHENSON EQUIPMENT					
0111/0082	036 "DIA CIRC CONCR	0111/0000	LEN=0050	INSTALLED UNKN		
0110/0000	1 0 00139 0 01 0344+23 014073 FT		013535 FT	1 0 00139 0 01 0344+45		
0100/1805	LENGTH(AH 2074 BK 2200)		0110/0000	LENGTH(AH 2083 BK 2201)		
0101/1746	018 "DIA CIRC CONCR		LEN=0035	INSTALLED UNKN		
0101/1437	018 "DIA CIRC CONCR		LEN=0035	INSTALLED UNKN		
0101/1113	018 "DIA CIRC CONCR		LEN=0035	INSTALLED UNKN		
0100/0861	018 "DIA CIRC CONCR		LEN=0035	INSTALLED UNKN		
0100/0472	018 "DIA CIRC METAL		LEN=0036	INSTALLED UNKN		
0101/0408	018 "DIA CIRC METAL		LEN=0040	INSTALLED UNKN		
0100/0304	018 "DIA CIRC METAL		LEN=0035	INSTALLED UNKN		
0101/0235	018 "DIA CIRC METAL		LEN=0040	INSTALLED UNKN		
011334 FT	1 0 00139 0 01 0322+23 011873 FT		011334 FT	1 0 00139 0 01 0322+44		
0100/0000	MUSHROOM HILL RD		0100/0000	MUSHROOM HILL RD		
0090/2470	(TWP)		0090/2470	(TWP)		
0090/2187	LENGTH(AH 2200 BK 2617)		0100/0000	LENGTH(AH 2201 BK 2627)		
	024 "DIA CIRC CONCR		LEN=0042	INSTALLED UNKN		
	018 "DIA CIRC CONCR		LEN=0038	INSTALLED UNKN		
	018 "DIA CIRC CONCR		LEN=0038	INSTALLED UNKN		

DIR: E TOTAL LEN: 11.813 MI. DIST: 08-5 SR: 322  
 LEFT MUN: SWATARA T RIGHT MUN: SWATARA T

015 "DIA CIRC CONCR LEN=0044 INSTALLED UNKN 0091/1959	---	---	---	---	0090/1998 LEN=0035 INSTALLED UNKN
015 "DIA CIRC CONCR LEN=0046 INSTALLED UNKN 0091/1654	---	---	---	---	0090/1705 018 "DIA CIRC CONCR LEN=0035 INSTALLED UNKN
018 "H 18"W **UNKNOWN** LEN=0035 INSTALLED UNKN 0091/1399	---	---	---	---	0090/1456 018 "DIA CIRC CONCR LEN=0035 INSTALLED UNKN
018 "DIA CIRC CONCR LEN=0045 INSTALLED UNKN 0091/0957	---	---	---	---	0090/1004 018 "DIA CIRC CONCR LEN=0034 INSTALLED UNKN
018 "DIA CIRC CONCR LEN=0045 INSTALLED UNKN 0091/0699	---	---	---	---	0090/0710 018 "DIA CIRC CONCR LEN=0040 INSTALLED UNKN
015 "DIA CIRC CONCR LEN=0044 INSTALLED UNKN 0091/0524	---	---	---	---	0090/0564 018 "DIA CIRC CONCR LEN=0038 INSTALLED UNKN
018 "DIA CIRC CONCR LEN=0045 INSTALLED UNKN 0091/0177	---	---	---	---	0090/0230 018 "DIA CIRC CONCR LEN=0038 INSTALLED UNKN
018 "DIA CIRC CONCR LEN=0045 INSTALLED UNKN 0091/0041	---	---	---	---	
1 0 00139 0 01 0291+67 009256 FT LENGTH(AH 2617 BK 2062) 0091/0000	---	---	---	---	0090/0038 018 "DIA CIRC CONCR LEN=0048 INSTALLED UNKN
030 "DIA CIRC CONCR LEN=0045 INSTALLED UNKN 0081/1776	---	---	---	---	008707 FT 1 0 00139 0 01 0296+17 0090/0000 LENGTH(AH 2627 BK 2229)
018 "DIA CIRC CONCR LEN=0045 INSTALLED UNKN 0081/1460	---	---	---	---	0080/1792 030 "DIA CIRC CONCR LEN=0048 INSTALLED UNKN
018 "DIA CIRC CONCR LEN=0045 INSTALLED UNKN 0081/1132	---	---	---	---	0080/1493 018 "DIA CIRC CONCR LEN=0042 INSTALLED UNKN
018 "DIA CIRC CONCR LEN=0040 INSTALLED UNKN 0081/0880	---	---	---	---	0080/1147 018 "DIA CIRC CONCR LEN=0048 INSTALLED UNKN
018 "DIA CIRC CONCR	---	---	---	---	0080/0888 018 "DIA CIRC CONCR LEN=0040 INSTALLED UNKN

DIR: E TOTAL LEN: 11.813 MI. DIST: 08-5 SR: 322  
 LEFT MUN: SWATARA T RIGHT MUN: SWATARA T

Item ID	Description	Length	Material	Status	Notes
LEN=0045	INSTALLED UNKN	0081/0770			
018 "DIA	CIRC CONCR	LEN=0040	INSTALLED UNKN		
018 "DIA	CIRC CONCR	LEN=0035	INSTALLED UNKN		
018 "DIA	CIRC CONCR	LEN=0045	INSTALLED UNKN		
1 0 00139 0 01 0275+64	007194 FT				
LENGTH(AH 2062 BK 2088)	0081/0000				
DMS SIGN STRUCTURE	BMSID 22/0322/0071/0867	0071/0930			
018 "DIA	CIRC CONCR	LEN=0075	INSTALLED UNKN		
SIGN: 3 CHORD TRUSS	BMSID 22/0322/0071/0018	0071/0036			
1 0 01090 0 00 0055+58	005106 FT				
LENGTH(AH 2088 BK 1522)	0071/0000				
RAMP E-4 RD	(SR8010 SEG 0260/0000)	0061/1357			
018 "DIA	CIRC CONCR	LEN=0102	INSTALLED UNKN		
RAMP E-3 RD	(SR8010 SEG 0250/1132)	0061/0892			
(APRA) RAMP FROM HIGHWA					
018 "DIA	CIRC CONCR	LEN=0035	INSTALLED UNKN		
018 "DIA	CIRC CONCR	LEN=0035	INSTALLED UNKN		
018 "DIA	CIRC CONCR	LEN=0045	INSTALLED UNKN		
024 "DIA	CIRC CONCR	LEN=0047	INSTALLED UNKN		
018 "DIA	CIRC CONCR	LEN=0001	INSTALLED UNKN		
1 0 01090 0 00 0058+44					
RAMP E-2 RD	(SR8010 SEG 0012/1295)				
LENGTH(AH 2222 BK 1260)					
RAMP E-1 RD	(SR8010 SEG 0022/0000)				
018 "DIA	CIRC CONCR	LEN=0001	INSTALLED UNKN		
SIGN: 3 CHORD TRUSS	BMSID 22/0322/0060/0360				
BMSEN 22/0322/0060/0000					
BMSEN 22/0322/0060/0000					
1 0 01090 0 00 0043+44	003584 FT				
PENHAR DR. (EB)					
BMSBG 22/0322/0061/0000					

DIR: E TOTAL LEN: 11.813 MI. DIST: 08-5 SR: 322  
 LEFT MUN: SWATARA T RIGHT MUN: SWATARA T

Segment	Start Station	End Station	Length	Notes
018 "DIA CIRC CONCR	0061/0000	0061/0000	0000	5
LEN=0060 INSTALLED UNKN	0053/2143	0053/2143	0000	
SIGN: 3 CHORD TRUSS				
BMSID 22/0322/0053/1812	0053/1812	0053/1812	0000	
SIGN: 3 CHORD TRUSS				
BMSID 22/0322/0053/0490	0053/0490	0053/0490	0000	
RAMP K RD				
(SR8027 SEG 0030/0000)	0053/0280	0053/0280	0000	
OP ID 22/0283/0024/1975	0053/0161	0053/0161	0000	
1 0 01090 0 00 0020+95	001321 FT	001321 FT	0000	
OP ID 22/0083/0460/0000	0053/0000	0053/0000	0000	5
RAMP E RD				
(SR8030 SEG 0752/0000)	0043/1281	0043/1281	0000	
OP ID 22/0283/0025/2054	0043/1219	0043/1219	0000	
OP ID 22/0083/0461/0029	0043/1150	0043/1150	0000	
RAMP M RD				
(SR8030 SEG 0762/0472)	0043/0934	0043/0934	0000	
BMSEN 22/0322/0043/0533	0043/0787	0043/0787	0000	
1 0 01090 0 00 0014+00				
EISENHOWER BLVD (NB)				
BMSBG 22/0322/0043/0533	0043/0644	0043/0644	0000	
SIGN: CANTILEVER				
BMSID 22/0322/0043/0065	0043/0206	0043/0206	0000	
1 0 01090 0 00 0008+60	000000 FT	000000 FT	0000	
VFW OF US MEM HW				
(SR0083 SEG 0455/2047)				
VFW NC PAXTON ST				
(SR0083 SEG 0455/2047)				
LTH AH 001321 BK 000100	0043/0000	0043/0000	0000	5
LTH AH 000100 BK 000000	7041/0000	7041/0000	0000	
0060/0000 LENGTH(AH 1260 BK 1855)				5
0052/0466 RAMP G RD	(SR8027 SEG 0060/1004)			
001141 FT 1 0 01090 0 00 0023+92				
0052/0000 LENGTH(AH 1855 BK 1141)				5
0042/0972 SIGN: 3 CHORD TRUSS	BMSID 22/0322/0042/0972			
0042/0823 BMSEN 22/0322/0042/0865	RAMP F RD			
(SR8030 SEG 0250/1534)				
000000 FT 1 0 01090 0 00 0003+75				
VFW OF US MEM HW				
(SR0083 SEG 0460/0000)				
INTER-BK NC PAXTON ST				
VFW OF US MEM HW				
(SR0083 SEG 0460/0000)				
SR 8027 (RAMP K RD.)				
BMSBG 22/0322/0042/0865				
LTH AH 001141 BK 000100	0042/0000	0042/0000	0000	5
BK-PERRY (50)				
LTH AH 000100 BK 000000	7040/0000	7040/0000	0000	



Stationing	Description	Stationing	Description
057513 FT	BMSSEN 22/0300/0181/22880	057513 FT	BMSSEN 22/0300/0180/2279
INTER-AHD	PA 283 RD	INTER-AHD	PA 283 RD
0181/2470	(SR0300 SEG 0011/0000)	0180/2461	(SR0300 SEG 0010/0000)
0181/2470	1 0 01081 0 00 0573+85	0180/2283	1 0 01081 0 00 0573+87
0181/2292	CONEWAGO CK.	0180/2283	CONEWAGO CK.
0181/2292	BMSBG 22/0300/0181/2288	0180/1550	BMSBG 22/0300/0180/2279
0181/1379	BMSSEN 22/0300/0181/1322	0180/1493	BMSSEN 22/0300/0180/1493
0181/1379	1 0 01081 0 00 0565+29	0180/1493	1 0 01081 0 00 0565+29
0181/1322	OLD HERSHEY	0180/1493	OLD HERSHEY
0181/1322	BMSBG 22/0300/0181/1322	0180/0524	BMSBG 22/0300/0180/1493
0181/0375	024 "DIA CIRC CONCR	0180/0524	024 "DIA CIRC CONCR
0181/0000	LEN=0141 INSTALLED UNKN	0180/0000	LEN=0141 INSTALLED UNKN
0181/0000	1 0 00199 0 00 0551+23	0170/2353	1 0 00199 0 00 0551+01
0181/0000	LENGTH(AH 2470 BK 2490)	0170/2046	LENGTH(AH 2461 BK 2486)
0171/1986	EMERGENCY CROSSOVER	0170/0892	024 "DIA CIRC CONCR
0171/1986	(CONN)	0170/0892	LEN=0141 INSTALLED UNKN
0171/0848	030 "DIA CIRC CONCR	0170/0892	EMERGENCY CROSSOVER
0171/0848	LEN=0141 INSTALLED UNKN	0170/0892	(CONN)
0171/0150	018 "DIA CIRC CONCR	052566 FT	030 "DIA CIRC CONCR
0171/0000	LEN=0096 INSTALLED UNKN	0170/0000	LEN=0127 INSTALLED UNKN
0171/0000	1 0 00199 0 00 0526+29	0160/3229	0170/0000
0161/3018	LENGTH(AH 2490 BK 3567)	0160/3102	1 0 00199 0 00 0526+15
0161/2891	BMSSEN 22/0300/0161/2868	0160/2675	LENGTH(AH 2486 BK 3574)
0161/2891	1 0 01081 0 00 0518+96	0160/2419	BMSSEN 22/0300/0160/3102
0161/2440	MILL RD.	0160/2419	1 0 01081 0 00 0518+96
0161/2440	BMSBG 22/0300/0161/2868	0160/2419	MILL RD.
0161/2440	0161/2891	0160/2419	BMSBG 22/0300/0160/3102
0161/2440	0161/2891	0160/2419	018 "DIA CIRC CONCR
0161/2440	0161/2440	0160/2419	LEN=0127 INSTALLED UNKN
0161/2440	0161/2440	0160/2419	048 "DIA CIRC CONCR
0161/2440	0161/2440	0160/2419	LEN=0210 INSTALLED UNKN

DIR: E TOTAL LEN: 10.921 MI. DIST: 08-5 SR: 300  
 LEFT MUN: CONEWAGO T RIGHT MUN: CONEWAGO T

030 "DIA CIRC CONCR LEN=0148 INSTALLED UNKN	0161/1733	0160/1768	030 "DIA CIRC CONCR LEN=0130 INSTALLED UNKN
018 "DIA CIRC CONCR LEN=0150 INSTALLED UNKN	0161/0513	0160/0965 0160/0517	018 "DIA CIRC CONCR LEN=0105 INSTALLED UNKN 018 "DIA CIRC CONCR LEN=0114 INSTALLED UNKN
1 0 01081 0 00 0490+64 049137 FT NESTLE RUN STRUCTURE LENGTH 14 FT BMSID 22/0300/0160/0060 LENGTH(AH 3567 BK 3486)	0161/0000	0160/0060	NESTLE RUN STRUCTURE LENGTH 14 FT BMSID 22/0300/0160/0060
018 "DIA CIRC CONCR LEN=0105 INSTALLED UNKN	0151/3167	048992 FT 0160/0000	1 0 01081 0 00 0490+41 LENGTH(AH 3574 BK 3381) 018 "DIA CIRC CONCR LEN=0102 INSTALLED UNKN
018 "DIA CIRC CONCR LEN=0093 INSTALLED UNKN	0151/2500	0150/3157	018 "DIA CIRC CONCR LEN=0072 INSTALLED UNKN
CONEWAGO LONDONDERRY T	0151/2134	0150/2516	CONEWAGO LONDONDERRY T
042 "DIA CIRC CONCR LEN=0169 INSTALLED UNKN	0151/1189	0150/2083	018 "DIA CIRC CONCR LEN=0102 INSTALLED UNKN
020 "DIA CIRC CONCR LEN=0113 INSTALLED UNKN	0151/0575	0150/1267	042 "DIA CIRC CONCR LEN=0160 INSTALLED UNKN
N. DEODATE RD OP ID 22/2007/0060/1078	0151/0030	0150/1066	020 "DIA CIRC CONCR LEN=0110 INSTALLED UNKN
1 0 01081 0 00 0456+39 045651 FT LENGTH(AH 3486 BK 3653)	0151/0000	045611 FT 0150/0000	1 0 01081 0 00 0456+39 LENGTH(AH 3381 BK 3619) N. DEODATE RD OP ID 22/2007/0060/1078
		0140/3598	018 "DIA CIRC CONCR LEN=0090 INSTALLED UNKN
		0140/3482	





EXTRACT DATE: 12/18/2023  
PRINT DATE: 12/20/2023

ROADWAY MANAGEMENT SYSTEM  
SLD COUNTY/SR - ANNUAL PRINT

PAGE NUMBER: 193  
COUNTY: DAUPHIN

DIR: E TOTAL LEN: 10.921 MI.  
LEFT MUN: LONDONDERRY T

DIST: 08-5 SR: 300  
RIGHT MUN: LONDONDERRY T

LEN=0126	INSTALLED UNKN	0111/1662	-----	0110/1357	024 "DIA CIRC CONCR LEN=0093 INSTALLED UNKN
018 "DIA CIRC CONCR LEN=0130	INSTALLED UNKN	0111/1305	-----	0110/0958	018 "DIA CIRC CONCR LEN=0080 INSTALLED UNKN
BMSSEN 22/0300/0111/0538	0111/0584	-----	0110/0535	BMSSEN 22/0300/0110/0508	1 0 01081 0 00 0316+61
1 0 01081 0 00 0318+98				COLEBROOK RD	
COLEBROOK RD				BMSBG 22/0300/0110/0508	
BMSBG 22/0300/0111/0538	0111/0414	-----	0110/0400	BMSBG 22/0300/0110/0508	
018 "DIA CIRC CONCR LEN=0012	INSTALLED UNKN	0111/0012	-----	031387 FT	1 0 01081 0 00 0316+61
1 0 01081 0 00 0316+18	031459 FT			0110/0000	LENGTH(AH 3308 BK 3895)
LENGTH(AH 3735 BK 3770)	0111/0000	5			
				0100/3243	018 "DIA CIRC CONCR LEN=0132 INSTALLED UNKN
				0100/2633	018 "DIA CIRC CONCR LEN=0144 INSTALLED UNKN
IRON RUN				0100/2464	IRON RUN STRUCTURE LENGTH 43 FT
STRUCTURE LENGTH 43 FT				BMSID 22/0300/0100/2464	BMSID 22/0300/0100/2464
BMSID 22/0300/0100/2464	0101/2488	-----			
018 "DIA CIRC CONCR LEN=0102	INSTALLED UNKN	0101/2065	-----	0100/1499	EMERGENCY CROSSOVER (CONN)
				0100/1366	018 "DIA CIRC CONCR LEN=0109 INSTALLED UNKN
EMERGENCY CROSSOVER (CONN)	0101/1461				
				0100/0228	BMSSEN 22/0300/0100/0000
018 "DIA CIRC CONCR LEN=0102	INSTALLED UNKN	0101/0269	-----	027492 FT	1 0 01081 0 00 0276+47
				1-76	
BMSSEN 22/0300/0101/0000	0101/0221	-----		BMSBG 22/0300/0100/0000	
1 0 01081 0 00 0276+49	027689 FT			LENGTH(AH 3895 BK 3024)	
1-76					
BMSBG 22/0300/0101/0000	0101/0000	5			
LENGTH(AH 3770 BK 2985)	0101/0000	5			
				0090/1626	018 "DIA CIRC CONCR LEN=0081 INSTALLED UNKN
018 "DIA CIRC CONCR LEN=0102	INSTALLED UNKN	0091/1919	-----		
018 "DIA CIRC CONCR LEN=0080	INSTALLED UNKN	0091/1569	-----		









DIR: E TOTAL LEN: 10.921 MI. DIST: 08-5 SR: 300  
 LEFT MUN: LOWER SWATARA T RIGHT MUN: LOWER SWATARA T

036 "DIA CIRC CONCR LEN=0100 INSTALLED UNKN 0041/2803	---			
018 "DIA CIRC CONCR LEN=0071 INSTALLED 2000 0041/2195	---			
			0040/2425 RAMP A RD (SR8020 SEG 0750/1608)	
			0040/2344 018 "DIA CIRC CONCR LEN=0138 INSTALLED UNKN	
024 "DIA CIRC CONCR LEN=0084 INSTALLED UNKN 0041/1653	---			
			0040/1792 020"H 36"W ELLIP CONC LEN=0084 INSTALLED UNKN	
OP ID 22/0441/0150/1770 0041/1316	=====		0040/1619 OBERLIN RD OP ID 22/0441/0150/1770	
OP ID 22/3032/0050/0000 0041/1257	=====		0040/1568 AIRPORT CONN OP ID 22/3032/0050/0000	
			0040/1344 018 "DIA CIRC CONCR LEN=0114 INSTALLED UNKN	
			0040/0699 012 "DIA CIRC CONCR LEN=0060 INSTALLED UNKN	
030 "DIA CIRC CONCR LEN=0375 INSTALLED UNKN 0041/0654	---			
RAMP RD (SR8020 SEG 0260/0000) 0041/0548	=====			
1 0 01081 0 00 0078+41 008372 FT			008418 FT 1 0 01081 0 00 0082+09	
LENGTH(AH 3025 BK 3919) 0041/0000	=====		0040/0000 LENGTH(AH 2715 BK 3970)	
			0030/3869 RAMP B RD (SR8020 SEG 0010/0000)	
018 "DIA CIRC CONCR LEN=0128 INSTALLED UNKN 0031/3681	---			
RAMP RD (SR8020 SEG 0250/2290) 0031/3591	=====			
018 "DIA CIRC CONCR LEN=0090 INSTALLED UNKN 0031/3347	---			
			0030/3331 018 "DIA CIRC CONCR LEN=0130 INSTALLED 2003	
EMERGENCY CROSSOVER (CONN) 0031/2697	=====		0030/2707 EMERGENCY CROSSOVER (CONN)	
042 "DIA CIRC CONCR LEN=0166 INSTALLED UNKN 0031/2656	---			
			0030/2601 042 "DIA CIRC CONCR LEN=0166 INSTALLED UNKN	
			0030/2370 018 "DIA CIRC CONCR LEN=0120 INSTALLED UNKN	
018 "DIA CIRC CONCR LEN=0093 INSTALLED UNKN 0031/2364	---			
			018 "DIA CIRC CONCR	

DIR: E TOTAL LEN: 10.921 MI. DIST: 08-5 SR: 300  
 LEFT MUN: LOWER SWATARA T RIGHT MUN: LOWER SWATARA T

018 "DIA CIRC CONCR LEN=0087 INSTALLED UNKN	0031/2044	-----	0030/2044	LEN=0144	INSTALLED UNKN
024 "DIA CIRC CONCR LEN=0085 INSTALLED UNKN	0031/1616	-----	0030/1617	030 "DIA CIRC CONCR LEN=0096	INSTALLED UNKN
018 "DIA CIRC CONCR LEN=0087 INSTALLED UNKN	0031/1214	-----	M0030/1186	CAVC	822
SIGN: 2 CHORD TRUSS BMSID 22/0300/0031/1114 CAVC B22	0031/1188 0031/0982M	=====			
BMS EN 22/0300/0031/0000 1 0 01081 0 00 0044+54	0031/0070 004453 FT	=====	0030/0130 0030/0069 004448 FT	018 "DIA CIRC CONCR LEN=0120	INSTALLED UNKN
LUMBER ST. BMSBG 22/0300/0031/0000 LENGTH(AH 3919 BK 1992)	0031/0000	=====	0030/0000	BMS EN 22/0300/0030/0000 1 0 01081 0 00 0044+54 LUMBER ST. (T-380) BMSBG 22/0300/0030/0000 LENGTH(AH 3970 BK 1967)	
018 "DIA CIRC CONCR LEN=0070 INSTALLED UNKN	0021/1945	-----			
018 "DIA CIRC CONCR LEN=0100 INSTALLED UNKN	0021/1727	-----			
SIGN: 4 CHORD TRUSS BMSID 22/0300/0021/1637	0021/1637	=====			
024 "DIA CIRC CONCR LEN=0130 INSTALLED UNKN	0021/0479	-----	0020/1317	018 "DIA CIRC CONCR LEN=0072	INSTALLED UNKN
SIGN: 4 CHORD TRUSS BMSID 22/0300/0021/0337	0021/0377	=====	0020/0976	018 "DIA CIRC CONCR LEN=0092	INSTALLED UNKN
BMS EN 22/0300/0020/0000 1 0 01081 0 00 0025+43	0021/0154 002461 FT	=====	0020/0479	024 "DIA CIRC CONCR LEN=0135	INSTALLED UNKN
T-386 (TURNPIKE INDUSTR BMSBG 22/0300/0020/0000 LENGTH(AH 1992 BK 2461)	0021/0000	=====	0020/0432	018 "DIA CIRC CONCR LEN=0110	INSTALLED UNKN
018 "DIA CIRC CONCR LEN=0090 INSTALLED UNKN	0011/2443	-----	0020/0154 002481 FT	BMS EN 22/0300/0020/0000 1 0 01081 0 00 0025+43 T-386 (TURNPIKE INDUSTR BMSBG 22/0300/0020/0000 LENGTH(AH 1967 BK 2481)	
018 "DIA CIRC CONCR LEN=0100 INSTALLED UNKN	0011/2200	-----	0010/2422	018 "DIA CIRC METAL LEN=0060	INSTALLED UNKN
RAMP N RD (SR8033 SEG 0760/0000)	0011/1985	=====			

DIR: E TOTAL LEN: 10.921 MI. DIST: 08-5 SR: 300  
LEFT MUN: LOWER SWATARA T RIGHT MUN: LOWER SWATARA T

018 "DIA CIRC CONCR  
LEN=0108 INSTALLED UNKN 0011/1682  
SIGN: 4 CHORD TRUSS  
BMSID 22/0300/0011/1673 0011/1673

I 283 N TO PA 283 W  
(TNPK) 0011/1423

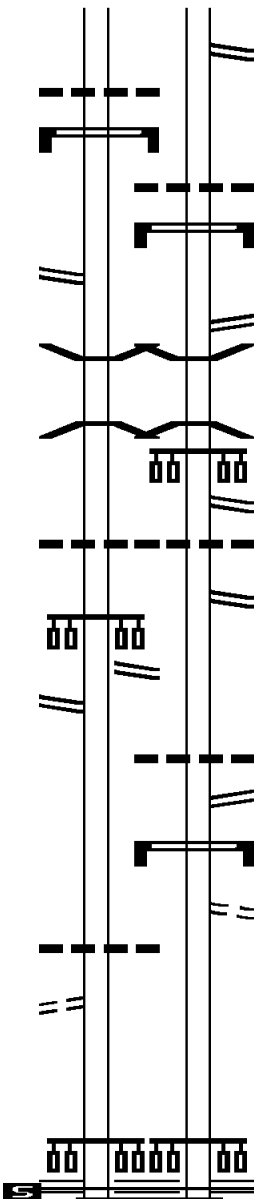
BMSEN 22/0300/0010/0964 0011/1068  
1 0 01081 0 00 0009+43  
I-283 (NB)  
BMSBG 22/0300/0010/0964 0011/0921

018 "DIA CIRC CONCR  
LEN=0085 INSTALLED UNKN 0011/0642

TURNPIKE RAMP RD  
(TNPK) 0011/0603  
RAMP P RD  
(SR8033 SEG 0510/1306) 0011/0543

030 "DIA CIRC CONCR  
LEN=0085 INSTALLED UNKN 0011/0197  
TO 3001/0020 SH 0011/0171  
(CONN)  
1 0 01081 0 00 0000+00 000000 FT  
NC 283RD FIELD ARTILLERY MEM  
EISENHOWER BL  
(SR3001 SEG 0021/0731)  
(SR3001 SEG 0020/0736)

MFC BEGIN = B  
LENGTH(AH 2461 BK 0000) 0011/0000



0010/1895 TURNPIKE RAMP RD  
(TNPK)

0010/1682 018 "DIA CIRC CONCR  
LEN=0275 INSTALLED UNKN  
SIGN: 4 CHORD TRUSS  
0010/1673 BMSID 22/0300/0011/1673

0010/1282 RAMP K RD  
(SR8033 SEG 0010/0000)  
0010/1086 BMSEN 22/0300/0010/0964  
0 0 00000 0 00 0000+00  
I-283 (NB)  
0010/0939 BMSBG 22/0300/0010/0964  
TURNPIKE RAMP RD  
(TNPK)

0010/0648 018 "DIA CIRC CONCR  
0010/0642 LEN=0155 INSTALLED UNKN  
0010/0611 RAMP L RD  
(SR8033 SEG 0250/0464)

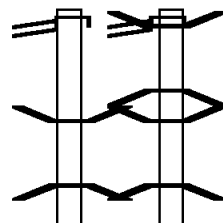
0010/0246 030 "DIA CIRC CONCR  
LEN=0160 INSTALLED UNKN  
0010/0214 TURNPIKE RAMP RD  
(TNPK)  
SIGN: 4 CHORD TRUSS  
0010/0211 BMSID 22/0300/0010/0211  
FROM 3001/0020 SH  
0010/0200 (CONN)

000000 FT 1 0 01081 0 00 0000+00  
NC 283RD FIELD ARTILLERY MEM  
EISENHOWER BL  
(SR3001 SEG 0021/0731)  
(SR3001 SEG 0020/0736)

0010/0000 MFC BEGIN = B  
LENGTH(AH 2481 BK 0000)

DIR: N TOTAL LEN: 2.907 MI. DIST: 08-5 SR: 283  
 LEFT MUN: SWATARA T RIGHT MUN: SWATARA T

014892 FT  
 INTER-AHD  
 VFW OF US MEM HW  
 (SR0083 SEG 0461/1366)  
 VFW OF US MEM HW  
 (SR0083 SEG 0461/1366) 0025/2266  
  
 BMS EN 22/0283/0025/2054 0025/2265  
 1 0 01031 0 00 0146+80  
 RAMP E  
 BMSBG 22/0283/0025/2054 0025/2053  
 1-83 (NB)



015348 FT  
 INTER-AHD  
 BMS EN 22/0083/0460/1224  
 VFW OF US MEM HW  
 (SR0083 SEG 0460/1404)  
 VFW OF US MEM HW  
 (SR0083 SEG 0460/1404) 0024/2726  
 1 0 01031 0 00 0145+78  
 NORFOLK SOUTHERN RAI RR  
 0024/2546 BMSBG 22/0083/0460/1224  
 0024/2228 BMS EN 22/0283/0024/1975  
 1 0 01031 0 00 0145+78  
 RAMP K (SB)  
 0024/1975 BMSBG 22/0283/0024/1975

DIR: N TOTAL LEN: 2.907 MI. DIST: 08-5 SR: 283  
 LEFT MUN: SWATARA T RIGHT MUN: SWATARA T

OP ID	US	SEG	LEN	START	END	DESCRIPTION	SR	SEG	LEN	START	END	DESCRIPTION
22/0083/0460/0000		0025/2015										
22/0322/0042/0865	US 322 (EB)	0025/1891										
22/0283/0025/1756		0025/1882										
01031 0 00 0143+16												
22/0283/0025/1756		0025/1756										
0030/0659		0025/1738										
0024/1532						RAMP G RD (SR8027 SEG 0060/0000)						
0024/1422						SIGN: 3 CHORD TRUSS						
0024/1180						BMSID 22/0283/0024/1422						
0024/0957						RAMP A RD (SR8027 SEG 0040/0000)						
0024/0750						018 "DIA CIRC CONCR						
0024/0428						LEN=0089 INSTALLED UNKN						
012622 FT						SIGN: 3 CHORD TRUSS						
22/3006/0060/0000		0025/0000				BMSID 22/0283/0024/0750						
018 "DIA CIRC CONCR						018 "DIA CIRC CONCR						
LEN=0060 INSTALLED UNKN		0021/1780				LEN=0097 INSTALLED UNKN						
0024 "DIA CIRC CONCR						1 0 01031 0 00 0126+04						
LEN=0087 INSTALLED UNKN		0021/0913				012626 FT						
0020/1845						CHAMBERSHILL						
0020/1473						OP ID 22/3006/0060/0000						
0020/1400						LENGTH(AH 2266 BK 2009)						
0020/0939						018 "DIA CIRC CONCR						
0020/0487						LEN=0089 INSTALLED UNKN						
0021/0398						024 "DIA CIRC CONCR						
0021/0192						LEN=0108 INSTALLED UNKN						
0020/0136						024 "DIA CIRC CONCR						
0021/0111						LEN=0114 INSTALLED UNKN						
						RAMP T RD (SR8035 SEG 0500/0000)						
						018 "DIA CIRC CONCR						
						LEN=0102 INSTALLED UNKN						
						RAMP U RD (SR8035 SEG 0750/1077)						



DIR: N TOTAL LEN: 2.907 MI. DIST: 08-5 SR: 283  
 LEFT MUN: SWATARA T RIGHT MUN: SWATARA T

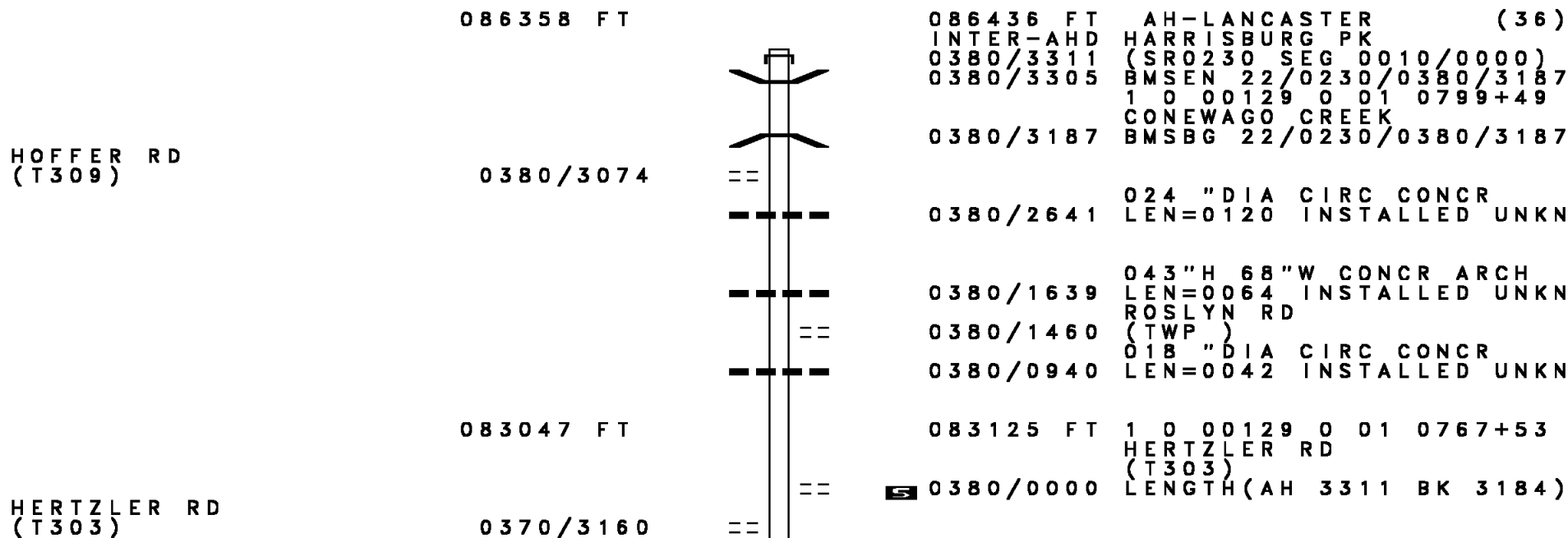
Item ID	Description	Length	Stationing	Notes
LEN=0065	INSTALLED UNKN	0011/1552		
018 "DIA	CIRC CONCR	LEN=0064	0010/1177	INSTALLED UNKN
LEN=0065	INSTALLED UNKN	0011/1170		
018 "DIA	CIRC CONCR	LEN=0065	0010/0759	INSTALLED UNKN
LEN=0065	INSTALLED UNKN	0011/0770		
018 "DIA	CIRC CONCR	LEN=0064	0010/0350	INSTALLED UNKN
LEN=0065	INSTALLED UNKN	0011/0371		
1 0 01031 0 00	0052+99 005337 FT			
MILEPOST	001.00			
LENGTH(AH 2640 BK 2493)	0011/0000			
030 "DIA	CIRC CONCR	LEN=0080	0010/0000	INSTALLED UNKN
LEN=0065	INSTALLED UNKN	0005/2439		
030 "DIA	CIRC CONCR	LEN=0150	0004/2506	INSTALLED UNKN
LEN=0065	INSTALLED UNKN	0005/2439		
030 "DIA	CIRC CONCR	LEN=0120	0004/2106	INSTALLED UNKN
LEN=0065	INSTALLED UNKN	0005/2110		
SWATARA				
LOWER SWATARA T				
018 "DIA	CIRC CONCR	LEN=0090	0004/1968	INSTALLED UNKN
LEN=0065	INSTALLED UNKN	0005/1658		
018 "DIA	CIRC CONCR	LEN=0095	0004/1429	INSTALLED UNKN
LEN=0095	INSTALLED UNKN	0005/1319		
018 "DIA	CIRC CONCR	LEN=0150	0004/0867	INSTALLED UNKN
LEN=0150	INSTALLED UNKN	0005/0908		
LAUREL RUN				
STRUCTURE LENGTH	23 FT			
BMSID 22/0283/0004/0867				
018 "DIA	CIRC CONCR	LEN=0090	0004/0867	INSTALLED UNKN
LEN=0150	INSTALLED UNKN	0005/0455		
ATR	823			
036 "DIA	CIRC METAL	LEN=0028	0004/0329	INSTALLED UNKN
LEN=0150	INSTALLED UNKN	0005/0291		
BMSEN 22/0283/0005/0000				
036 "DIA	CIRC METAL	LEN=0028	0004/0252	INSTALLED UNKN
LEN=0150	INSTALLED UNKN	0005/0264		
1 0 01031 0 00	0028+06			
FULLINGS MIL				
BMSBG 22/0283/0005/0000				

DIR: N TOTAL LEN: 2.907 MI. DIST: 08-5 SR: 283  
 LEFT MUN: LOWER SWATARA T RIGHT MUN: LOWER SWATARA T

Item ID	Description	Length (AH)	Length (BK)	Material	Status	Notes
018	"DIA CIRC CONCR	0005	0064	CONCRETE	UNKN	0005/0064
1 0 01031 0 00 0028+06	002844 FT	0005	0000			
018	"DIA CIRC CONCR	0003	2260	CONCRETE	UNKN	0003/2260
SIGN: 4	CHORD TRUSS					
BMSID 22/0283/0003/2104	0003/2104					
SIGN: 3	CHORD TRUSS					
BMSID 22/0283/0003/2079	0003/2079					
024	"DIA CIRC CONCR	0003	1869	CONCRETE	UNKN	0003/1869
018	"DIA CIRC CONCR	0003	1479	CONCRETE	UNKN	0003/1479
RAMP P RD	(SR8033 SEG 0510/0000)	0003	1309			
018	"DIA CIR PLASTIC	0003	1128	PLASTIC	UNKN	0003/1128
TR. LAUREL RN	STRUCTURE LENGTH 10 FT					
BMSID 22/0283/0002/0960	0003/1004					
018	"DIA CIRC CONCR	0003	0782	CONCRETE	UNKN	0003/0782
PA 283 W TO I 283 S	(TWP)	0003	0518			
SIGN: 4	CHORD TRUSS					
BMSID 22/0283/0003/0147	0003/0147					
OP ID 22/0300/0010/0964	0003/0054					
MILEPOST 000.00	0003/0001					
1 0 01031 0 00 0000+00	000000 FT					
RAMP L RD	(SR8033 SEG 0250/0000)					
NC INTERSTATE 283 RD	INTER-BK					
TURNPIKE RAMP RD	(TNPK)					
MFC BEGIN = A	MILEPOST 000.00					
LENGTH(AH 2844 BK 0000)	0003/0000					
0004/0210	FULLINGS MIL					
1 0 01031 0 00 0028+10	002849 FT					
0004/0000	LENGTH(AH 2534 BK 2849)					
024	"DIA CIRC CONCR	0002	1918	CONCRETE	UNKN	0002/1918
RAMP N RD	(SR8033 SEG 0760/1355)	0002	1370			
TR. LAUREL RN	STRUCTURE LENGTH 10 FT					
BMSID 22/0283/0002/0960	0002/0960					
I 283 N TO PA 283 W	(TWP)	0002	0705			
OP ID 22/0300/0010/0964	0002/0087					
000000 FT	1 0 01031 0 00 0000+00					
SIGN: 4	CHORD TRUSS					
BMSID 22/0283/0002/0000	NC IN					
INTERSTATE 283 RD	RAMP K RD					
(SR8033 SEG 0010/0780)	TURNPIKE RAMP RD					
(TNPK)	MFC BEGIN = A					
MILEPOST 000.00	0002/0000					
LENGTH(AH 2849 BK 0000)						



DIR: E TOTAL LEN: 16.370 MI. DIST: 08-5 SR: 230  
 LEFT MUN: LONDONDERRY T RIGHT MUN: LONDONDERRY T




DIR: E TOTAL LEN: 16.370 MI. DIST: 08-5 SR: 230  
 LEFT MUN: LONDONDERRY T RIGHT MUN: LONDONDERRY T

079863 FT

CEDAR AV  
(T330)

0360/0379

076287 FT



S

S

DIR: E TOTAL LEN: 16.370 MI. DIST: 08-5 SR: 230  
 LEFT MUN: LONDONDERRY T RIGHT MUN: LONDONDERRY T

Location	Segment ID	Start Station	End Station	Length (FT)	Material	Notes
SCHOOL HOUSE RD (T315)	0350/1163				018 " DIA CIRC CONCR	LEN=0050 INSTALLED UNKN
	0350/0368				018 " DIA CIRC CONCR	LEN=0040 INSTALLED UNKN
	072766 FT	072844 FT			1 0 00129 0 01 0654+72	FOXIANNA RD
	0350/0000				(T315)	LENGTH(AH 3521 BK 1940)
		0340/1855			018 " DIA CIRC CONCR	LEN=0052 INSTALLED UNKN
		0340/1393			016 " DIA CIRC CONCR	LEN=0042 INSTALLED UNKN
		0340/1118			016 " DIA CIRC CONCR	LEN=0042 INSTALLED UNKN
		0340/0851			016 " DIA CIRC CONCR	LEN=0042 INSTALLED UNKN
	070826 FT	070904 FT			1 0 00129 0 01 0634+95	VERMEER RD
	TOLL HOUSE RD (SR2023 SEG 0010/0000)	0340/0000				(PRDR) MFC BEGIN = C LENGTH(AH 1940 BK 1589)
GEYERS CHURCH RD (T696)	0334/0851				016 " DIA CIRC CONCR	LEN=0044 INSTALLED UNKN
	0334/0560				016 " DIA CIRC CONCR	LEN=0063 INSTALLED UNKN
	0334/0017					
	069237 FT	069315 FT			1 0 00129 0 01 0629+67	(APRA) DODEZ AND DERR GEYERS CHURCH RD
		0334/0000				(T696) LENGTH(AH 1589 BK 2718)
MILL RD (T698)	0330/2478				024 " DIA CIR PLASTIC	LEN=0053 INSTALLED UNKN
	0330/1575				016 " DIA CIRC CONCR	LEN=0064 INSTALLED UNKN
	0330/1177				016 " DIA CIRC METAL	LEN=0085 INSTALLED UNKN
	0330/0655				018 " DIA CIRC CONCR	LEN=0050 INSTALLED UNKN
	0330/0502					
	066519 FT	066597 FT			1 0 00129 0 01 0602+49	018 " DIA CIRC CONCR LEN=0058 INSTALLED UNKN

EXTRACT DATE: 12/18/2023  
PRINT DATE: 12/20/2023

ROADWAY MANAGEMENT SYSTEM  
SLD COUNTY/SR - ANNUAL PRINT

PAGE NUMBER: 178  
COUNTY: DAUPHIN

DIR: E TOTAL LEN: 16.370 MI.  
LEFT MUN: LONDONDERRY T

DIST: 08-5 SR: 230  
RIGHT MUN: LONDONDERRY T

HOUSER LN  
(TWP)  
DOGWOOD LN  
(T502)

0320/1509  
0320/1212

==  
==

1 0 00129 0 01 0582+24 064494 FT  
COLEBROOK RD  
(SR0341 SEG 0010/0000) 0320/0000

==

INDIAN CREEK RD  
(T496)

0310/0635

==

HOFFER ST  
(BORO)

0300/1846

==

0330/0000 LENGTH(AH 2718 BK 2025)

0320/0853 018 "DIA CIRC CONCR  
LEN=0060 INSTALLED UNKN  
0320/0435 018 "DIA CIRC CONCR  
064572 FT LEN=0062 INSTALLED UNKN

0320/0000 LENGTH(AH 2025 BK 3666)  
024 "DIA CIRC CONCR  
0310/3665 LEN=0063 INSTALLED UNKN  
0310/3078 BMSBN 22/0230/0310/3061  
0 0 00000 0 00 0000+00  
STORM CHANEL  
0310/3061 BMSBG 22/0230/0310/3061

0310/1787 BMSBN 22/0230/0310/1772  
0 0 00000 0 00 0000+00  
TRIB. SWATARA  
0310/1772 BMSBG 22/0230/0310/1772  
060"H 78"W CON BOX CUL  
0310/1624 LEN=0044 INSTALLED UNKN

0310/0514 BMSBN 22/0230/0310/0196  
LONDONDERRY  
0310/0327 MIDDLETOWN B  
1 0 00129 0 01 0547+63  
SWATARA CK.  
0310/0196 BMSBG 22/0230/0310/0196  
0310/0025 BMSBN 22/0230/0310/0000  
060906 FT 1 0 00129 0 00 0545+67  
NC HA RRISBURG PK  
HEAD RACE

0310/0000 BMSBG 22/0230/0310/0000  
0300/2335 LENGTH(AH 3666 BK 2384)  
(AAR 591496P)#TRKS 01  
024 "DIA CIRC CONCR  
0300/2311 LEN=0049 INSTALLED UNKN  
018 "DIA CIRC CONCR  
0300/2047 LEN=0044 INSTALLED UNKN

EXTRACT DATE: 12/18/2023  
PRINT DATE: 12/20/2023

ROADWAY MANAGEMENT SYSTEM  
SLD COUNTY/SR - ANNUAL PRINT

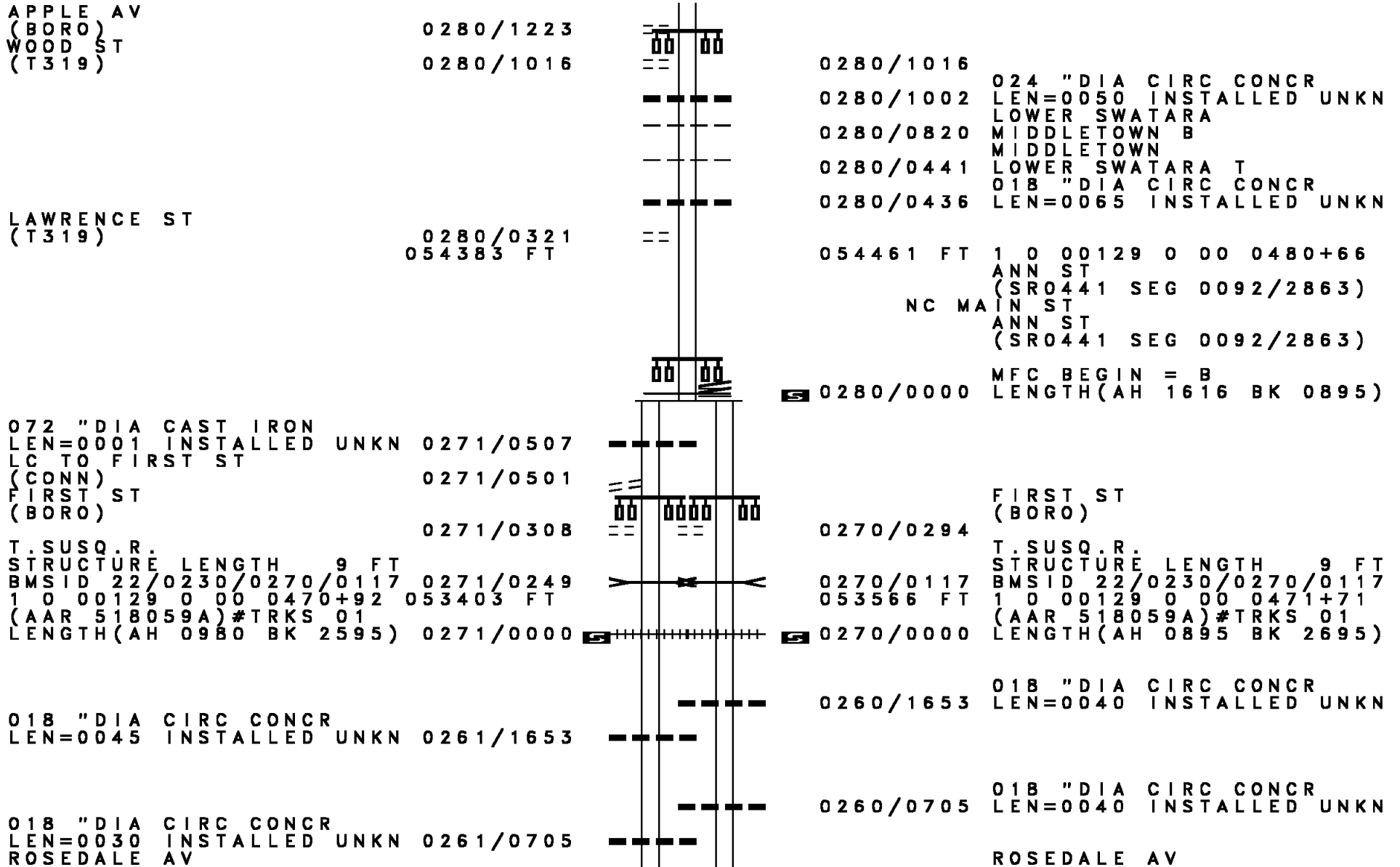
PAGE NUMBER: 177  
COUNTY: DAUPHIN

DIR: E TOTAL LEN: 16.370 MI.  
LEFT MUN: MIDDLETOWN B

DIST: 08-5 SR: 230  
RIGHT MUN: MIDDLETOWN B

Stationing	Segment	Length	Notes
			HOFFER ST (BORO)
			01B "DIA CIRC CONCR
			LEN=0175 INSTALLED UNKN
			CLEARFIELD AV
			(BORO)
			ADELIA ST (BORO)
			01B "DIA CIRC CONCR
			LEN=0044 INSTALLED UNKN
			UNNAMED AL (BORO)
			01B "DIA CIRC CONCR
			LEN=0044 INSTALLED UNKN
			01B "DIA CIRC CONCR
			LEN=0044 INSTALLED UNKN
			VINE ST (BORO)
VINE ST (SR2003 SEG 0010/0000)		0300/0467	
			01B "DIA CIRC CONCR
			LEN=0001 INSTALLED UNKN
			01B "DIA CIRC CONCR
			LEN=0044 INSTALLED UNKN
			1 0 00129 0 00 0521+73
			RACE ST (BORO)
			LENGTH(AH 2384 BK 2445)
			SPRUCE ST (BORO)
			PINE ST (BORO)
			01B "DIA CIRC CONCR
			LEN=0045 INSTALLED UNKN
			UNION ST (BORO)
UNION ST (SR0441 SEG 0100/0000)		0290/0881	
			01B "DIA CIRC CONCR
			LEN=0045 INSTALLED UNKN
			SPRING ST (BORO)
			1 0 00129 0 00 0497+28
			CATHERINE ST (BORO)
			LENGTH(AH 2445 BK 1616)
			MIDDLETOWN
			LOWER SWATARA T (APRA)
			HARBISON WALKER NISSLEY ST (BORO)
			POE
			0280/1248

DIR: E TOTAL LEN: 16.370 MI. DIST: 08-5 SR: 230  
 LEFT MUN: LOWER SWATARA T RIGHT MUN: LOWER SWATARA T



DIR: E TOTAL LEN: 16.370 MI. DIST: 08-5 SR: 230  
 LEFT MUN: LOWER SWATARA T RIGHT MUN: LOWER SWATARA T

Stationing / Description	Stationing / Description	Stationing / Description	Stationing / Description
(T382) 018 "DIA CIRC CONCR LEN=0040 INSTALLED UNKN 1 0 00129 0 00 0444+60 050808 FT DRAINAGE STRUCTURE LENGTH 15 FT BMSID 22/0230/0260/0000 LENGTH(AH 2595 BK 1077)	0261/0251 == == ----- 0261/0125 050871 FT 0261/0000	0260/0232 (T382) 018 "DIA CIRC CONCR LEN=0001 INSTALLED UNKN 1 0 00129 0 00 0445+29 DRAINAGE STRUCTURE LENGTH 15 FT BMSID 22/0230/0260/0000 LENGTH(AH 2695 BK 1080)	0260/0125 050871 FT 0260/0000
LC FOR MEADE AV (CONN) 1 0 00129 0 00 0432+17 049731 FT MEADE AV (TWP)	0251/0137 == ----- 0251/0000	049791 FT 1 0 00129 0 00 0432+70 MEADE AVE (TWP)	0250/0000
LENGTH(AH 1077 BK 2182) LC TO MEADE AV (CONN) LC FROM MEADE AV (CONN) LC FROM MEADE AVE (CONN) JAMESWAY PL (PRDR)	0251/0000 0241/2153 0241/2080 0241/2016 0241/1862	LENGTH(AH 1080 BK 2199)	0240/1434 0240/1356 0240/1333 0240/1012
018 "H 24"W ELLIP METAL LEN=0041 INSTALLED UNKN RAMP G RD (SR8018 SEG 0520/0000) RAMP H RD (SR8018 SEG 0510/1090)	0241/1376 0241/1356 0241/1333	018 "DIA CIRC CONCR LEN=0048 INSTALLED 2016 RAMP G RD (SR8018 SEG 0520/0000) RAMP H RD (SR8018 SEG 0510/1090) 095 "DIA CIRC CONCR LEN=0048 INSTALLED 2016	0240/1434 0240/1356 0240/1333 0240/1012
018 "DIA CIRC CONCR LEN=0024 INSTALLED 2016 RAMP L OP ID 22/8018/0500/0557 RAMP J OP ID 22/8018/0270/0000 RAMP F RD (SR8018 SEG 0260/0000) RAMP E RD (SR8018 SEG 0250/1632)	0241/0960 0241/0879 0241/0778 0241/0601 0241/0582	018 "DIA CIRC CONCR LEN=0032 INSTALLED 2016	0240/0887 0240/0755 0240/0601 0240/0582 0240/0556
018 "DIA CIRC CONCR			

DIR: E TOTAL LEN: 16.370 MI. DIST: 08-5 SR: 230  
 LEFT MUN: LOWER SWATARA T RIGHT MUN: LOWER SWATARA T

Stationing	Description	Stationing	Description
0241/0505	LEN=0037 INSTALLED 2016	0241/0293	WYOMING AV (T716)
0241/0245	LEN=0032 INSTALLED 2016	0240/0245	018 "DIA CIRC CONCR
0241/0205	LEN=0024 INSTALLED UNKN	047592 FT	1 0 00129 0 00 0412+50
0241/0000	LENGTH(AH 2182 BK 2500)	0240/0000	LEN=0032 INSTALLED 2016
0230/2182	BRADFORD AV (T714)	0230/1504	(APRA) HIGHSPIRE MOBILE HIGHSPIRE MOBILE HOMES (PRDR)
0230/1862	WAYNE AV (T712)	0230/1454	014 "DIA CAST IRON
0230/1300	FLORENTINE ST (T718)	0230/0030	LEN=0001 INSTALLED UNKN
0230/0656	SYLVIA ST (T719)	045092 FT	1 0 00129 0 00 0387+50
045049 FT			NC HA HARRISBURG PK WHITEHOUSE LN (TWP)
0230/0000	LOWER SWATARA HIGHSPIRE B	0220/1637	LEN=0026 INSTALLED UNKN
0220/1523	LENGTH(AH 2500 BK 1978)	0220/1302	CRESCENT ST (BORO)
0220/1014	MAPLE AV (BORO)	0220/0668	POPLAR ST (BORO)
0220/0338	LIGAN ST (BORO)	043114 FT	LOGAN AL (BORO)
043071 FT			1 0 00129 0 00 0367+72



DIR: E TOTAL LEN: 16.370 MI. DIST: 08-5 SR: 230  
 LEFT MUN: HIGHSPIRE B RIGHT MUN: HIGHSPIRE B

CONCORD AL  
(BORO)

0210/1680

WOLF ST  
(BORO)

0200/1980

GRANT ST  
(BORO)


0200/1542

PAXTON ST  
(BORO)

0200/0734

BROAD ST  
(BORO)  
ROOP ST  
(BORO)

0200/0164



041065 FT

041108 FT

HANOVER ST  
(BORO)  
LENGTH(AH 1978 BK 2006)  
018 " DIA CIRC CONCR  
LEN=0044 INSTALLED UNKN

018 " DIA CIRC CONCR  
LEN=0044 INSTALLED UNKN  
FRANKLIN ST  
(BORO)

0210/1344  
(BORO)  
GEORGE AL  
(BORO)

018 " DIA CIRC CONCR  
LEN=0044 INSTALLED UNKN  
HAMMAKER ST  
(BORO)

0210/0667  
(BORO)  
CHARLES AL  
(BORO)

018 " DIA CIRC CONCR  
LEN=0044 INSTALLED UNKN  
ANN ST  
(BORO)

LENGTH(AH 2006 BK 2257)

BMS EN 22/0230/0200/1676  
1 0 00129 0 00 0341+63  
BIRD RUN

BMSBG 22/0230/0200/1676

LUMBER ST  
(BORO)

018 " DIA CIRC CONCR  
LEN=0048 INSTALLED UNKN  
ALLEY  
(BORO)

RAILROAD ST  
(BORO)  
ROOP ST  
(BORO)

DIR: E TOTAL LEN: 16.370 MI. DIST: 08-5 SR: 230  
 LEFT MUN: HIGHSPIRE B RIGHT MUN: HIGHSPIRE B

Stationing	Street Name	Notes
038808 FT		
0194/0740	VINE ST (BORO)	
0194/0505	ALLEY (BORO)	
0194/0286	RACE ST (BORO)	
037789 FT		
0194/0000	EISENHOWER BL (SR3001 SEG 0010/0000)	
037832 FT		
0190/0824		
0190/0813		
0190/0806		
0190/0719		
0190/0512		
0190/0488		
0190/0184		
036909 FT		
036952 FT		
0190/0000		
0180/1531		
0180/0974		
0180/0969	T ST (BORO)	
0180/0931		
0180/0386		
038851 FT		
0200/0000		
0194/0786		
0194/0710		
0194/0569		
0194/0316		
037832 FT		
0194/0000		
0190/0824		
0190/0813		
0190/0806		
0190/0719		
0190/0512		
0190/0488		
0190/0184		
0190/0073		
036952 FT		
0190/0000		
0180/1531		
0180/0974		
0180/0969		
0180/0931		
0180/0386		

DIR: E TOTAL LEN: 16.370 MI. DIST: 08-5 SR: 230  
 LEFT MUN: STEELTON B RIGHT MUN: STEELTON B

Location	Start Station	End Station	Length (FT)	Material / Notes
R ST (BORO)	034789	0170/1533	034832 FT	1 0 00129 0 00 0284+37
			0180/0000	LENGTH(AH 2120 BK 2003)
FELTON ST (BORO)		0170/1466	036 " DIA CIRC METAL	LEN=0034 INSTALLED UNKN
		0170/0560	018 " DIA CIRC OTHER	LEN=0060 INSTALLED UNKN
		0170/0522	001 " DIA CIR UNKNOWN	LEN=0001 INSTALLED UNKN
HECKETT DR (PRDR)	032786	0170/0508	032829 FT	1 0 00129 0 00 0264+55
		0170/0000	LENGTH(AH 2003 BK 1449)	012 " DIA CIR PLASTIC
		0160/1184	0160/0392	LEN=0059 INSTALLED UNKN
		031337	031380 FT	1 0 00129 0 00 0250+27
HEMPT BROS (PRDR)		0160/0000	LENGTH(AH 1449 BK 2785)	018 " DIA CIR PLASTIC
		0150/2362	0150/1943	LEN=0001 INSTALLED UNKN
		0150/1943	(APRA) HARSCO MULTISERV	030 " DIA CIRC CONCR
		0150/1900	LEN=0044 INSTALLED UNKN	018 " DIA CIR PLASTIC
		0150/1450	LEN=0034 INSTALLED UNKN	018 " DIA CIR PLASTIC
		0150/1007	LEN=0034 INSTALLED UNKN	018 " DIA CIR PLASTIC
		0150/0606	LEN=0034 INSTALLED UNKN	
WOOD ST (BORO)	028552	028595 FT	1 0 00129 0 00 0222+42	STEELTON & HIGHSPIRE RA OVERPASS IS RR X-ING
		0140/1830	0150/0000	LENGTH(AH 2785 BK 2112)
WOOD ST (BORO)		0140/1830	(APRA) HEMPT BROS	018 " DIA CIRC METAL
		0140/1820	LEN=0001 INSTALLED UNKN	
		0140/1340	018 " DIA CIRC CONCR	LEN=0079 INSTALLED UNKN
	0140/0975	024 " DIA CIRC CONCR	LEN=0060 INSTALLED UNKN	

DIR: E TOTAL LEN: 16.370 MI. DIST: 08-5 SR: 230  
 LEFT MUN: STEELTON B RIGHT MUN: STEELTON B

STREET NAME	SEGMENT	START STATION	END STATION	LENGTH (FT)	PIPE DIA	PIPE TYPE	INSTALLATION
CHAMBERS ST	(SR3003 SEG 0030/0000)	0140/0925					
			0140/0511		018" DIA	CIRC METAL	INSTALLED UNKN
			0140/0471		042" DIA	CIRC CONCR	INSTALLED UNKN
HOFFER ST	(BORO)	0140/0418					
	1 0 00129 0 00 0200+94	026440		026483			
DUPONT ST	(BORO)	0140/0000					
JUNEBERRY AL	(BORO)	0130/1790					
			0130/1786		018" DIA	CIRC CONCR	INSTALLED UNKN
WASHINGTON ST	(BORO)	0130/1524					
MAYBERRY AL	(BORO)	0130/1231					
HIGHLAND ST	(BORO)	0130/0964					
			0130/0795		018" DIA	CIRC CONCR	INSTALLED UNKN
			0130/0541		018" DIA	CIRC CONCR	INSTALLED UNKN
MOHN ST	(SR3004 SEG 0010/0000)	0130/0406					
	1 0 00129 0 00 0179+86	024332		024375			
STRAWBERRY AL	(BORO)	0130/0000					
BLUEBERRY AL	(BORO)	0120/1198					
CHESTNUT ST	(BORO)	0120/0910					
			0120/0707		012" DIA	CIRC CONCR	INSTALLED UNKN
BLACKBERRY AL	(BORO)	0120/0704					
			0120/0437		(APRA)	ARCELOR MITTAL C	ENT TO ARCELOR MITTAL C
SWATARA ST	(BORO)	0120/0437			(PRDR)		
			0120/0405		040" DIA	CIRC CONCR	INSTALLED UNKN
			0120/0017		012" DIA	CIRC CONCR	INSTALLED UNKN
1 0 00129 0 00 0164+25		022771		022814			
ELM ST	(BORO)	0120/0000					
WALNUT ST			0120/0000				

DIR: E TOTAL LEN: 16.370 MI. DIST: 08-5 SR: 230  
 LEFT MUN: STEELTON B RIGHT MUN: STEELTON B

Location	Segment ID	Start Station	End Station	Notes
(BORO)	0110/2277			
CRANBERRY AL (BORO)	0110/2092			
LOCUST ST (BORO)	0110/1880			
	0110/1841			LOCUST ST (BORO)
MULBERRY AL (BORO)	0110/1673			018" DIA CIRC CONCR LEN=0099 INSTALLED UNKN
PINE ST (SR3006 SEG 0010/0000)	0110/1469			
ANGLE AV (BORO)	0110/1208			018" DIA CIRC CONCR LEN=0035 INSTALLED UNKN
ADAMS ST (BORO)	0110/0842			
LINCOLN ST (BORO)	0110/0380			018" DIA CIRC CONCR LEN=0030 INSTALLED UNKN
	020163 FT			0110/0578 (BORO)
				024" DIA CIRC CONCR LEN=0042 INSTALLED UNKN
				1 0 00129 0 00 0138+17 CONESTOGA ST (BORO)
				5 0110/0000 LENGTH(AH 2608 BK 2078) ALLEY (BORO)
				0100/1904 036"H 48"W BOX CULVERT LEN=0039 INSTALLED UNKN
JEFFERSON ST (BORO)	0100/1667			
				0100/1700
				ELEANOR ST (BORO)
				0100/1277 018" DIA CIRC OTHER LEN=0025 INSTALLED UNKN
				0100/0853 MAJOR H WINFIELD WY (BORO)
FRANKLIN ST (BORO)	0100/0825			
				0100/0841
				018" DIA CIRC CONCR LEN=0033 INSTALLED UNKN
				0100/0278

DIR: E TOTAL LEN: 16.370 MI. DIST: 08-5 SR: 230  
 LEFT MUN: STEELTON B RIGHT MUN: STEELTON B

Location / Segment	Start Station	End Station	Length (FT)	Notes
BREWSTER ST (BORO)	0100/0255	018085	018128	1 0 00129 0 00 0117+39
GIBSON ST (SR3008 SEG 0010/0000)	0100/0000	016592	016635	018 "DIA CIRC CONC LEN=0020 INSTALLED UNKN 018 "DIA CIRC CONC LEN=0040 INSTALLED UNKN 018 "DIA CIRC METAL LEN=0035 INSTALLED UNKN BMS 22/0230/0090/0000 1 0 00129 0 00 0102+58 SPRING CREEK BMSBG 22/0230/0090/0000 MFC BEGIN = B SWATARA HARRISBURG C LENGTH(AH 1493 BK 3042)
PARKWAY (CITY)	0081/2746	0080/2759	0080	PARKWAY (CITY)
THIRTEEN ST (CITY)	0081/2425	0080/2444	0080	THIRTEEN ST (CITY)
ELLIOT ST (CITY)	0081/2406	0080/2423	0080	ELLIOT ST (CITY)
012 "DIA CIRC OTHER LEN=0023 INSTALLED UNKN	0081/1790	0080/1824	0080	012 "H 00 "W MULT CONC LEN=0023 INSTALLED UNKN
ALLISON ST (CITY)	0081/1776	0080/1821	0080	ALLISON ST (CITY)
001 "DIA CIR UNKNOWN LEN=0048 INSTALLED UNKN	0081/1144	0080/1153	0080	MAGNOLIA ST (CITY)
MAGNOLIA ST (CITY)	0081/1134	0080/0629	0080	HANOVER ST (CITY)
016 "H 16 "W CON BOX CUL LEN=0023 INSTALLED UNKN	0081/0616	0080/0488	0080	012 "H 12 "W CON BOX CUL LEN=0050 INSTALLED UNKN
HANOVER ST (CITY)	0081/0612			
016 "H 16 "W CON BOX CUL LEN=0023 INSTALLED UNKN	0081/0252			
1 0 00129 0 00 0072+36	013576			

DIR: E TOTAL LEN: 16.370 MI. DIST: 08-5 SR: 230  
 LEFT MUN: HARRISBURG C RIGHT MUN: HARRISBURG C

016"H 16"W CON BOX CUL LEN=0023 INSTALLED UNKN SHANOIS ST (CITY) LENGTH(AH 3016 BK 2556) 0081/0000						013593 FT 1 0 00129 0 00 0072+26 SHANOIS ST (CITY) LENGTH(AH 3042 BK 2549)
012"H 12"W CON BOX CUL LEN=0023 INSTALLED UNKN 0071/2285						
016"H 16"W CON BOX CUL LEN=0023 INSTALLED UNKN 0071/2060						
SYCAMORE ST (CITY) 0071/1530						SYCAMORE ST (CITY) 0070/1516
012"H 12"W CON BOX CUL LEN=0023 INSTALLED UNKN 0071/1270						
012"H 12"W CON BOX CUL LEN=0023 INSTALLED UNKN 0071/1056						
HEMLOCK ST (CITY) 0071/0715						HEMLOCK ST (CITY) 0070/0709
012"H 12"W CON BOX CUL LEN=0023 INSTALLED UNKN 0071/0711						012"H 24"W CON BOX CUL LEN=0001 INSTALLED UNKN
OP ID 22/0083/0424/0000 0071/0482						OP ID 22/0083/0424/0000
015 "DIA CIRC CONCR LEN=0004 INSTALLED UNKN 0071/0038						
1 0 00129 0 00 0046+80 011020 FT HANNA ST (CITY) LENGTH(AH 2556 BK 0560) 0071/0000						012"H 12"W CON BOX CUL LEN=0029 INSTALLED UNKN 1 0 00129 0 00 0046+77 HANNA ST (CITY) LENGTH(AH 2549 BK 0557)
015 "DIA CIRC CONCR LEN=0004 INSTALLED UNKN 0061/0556						
018 "DIA CIRC CONCR LEN=0001 INSTALLED UNKN 0061/0540						
TO 3010/0010 SH (CONN) 0061/0112						0060/0520 012"H 12"W CON BOX CUL LEN=0040 INSTALLED UNKN
018 "DIA CIRC CONCR LEN=0019 INSTALLED UNKN 0061/0092						
1 0 00129 0 00 0041+20 010460 FT PAXTON ST (SR3010 SEG 0010/0000) (SR3010 SEG 0011/0000) PAXTON ST (SR3009 SEG 0010/0000) (SR3009 SEG 0011/0000)						018 "DIA CIRC CONCR LEN=0001 INSTALLED UNKN 1 0 00129 0 00 0041+20 PAXTON ST (SR3010 SEG 0010/0000) (SR3010 SEG 0011/0000) PAXTON ST (SR3009 SEG 0010/0000) (SR3009 SEG 0011/0000)

DIR: E TOTAL LEN: 16.370 MI. DIST: 08-5 SR: 230  
 LEFT MUN: HARRISBURG C RIGHT MUN: HARRISBURG C

Item ID	Description	Length	Material	Status	Stationing	Notes
018	"DIA CIRC CONCR	0061/0000	0560 BK 1909	UNKN	0061/0000	LENGTH(AH 0560 BK 1909)
018	"DIA CIRC CONCR	0051/1867	0560 BK 1909	UNKN	0051/1867	LEN=0004 INSTALLED UNKN
018	"DIA CIRC CONCR	0051/1768	0560 BK 1909	UNKN	0051/1768	LEN=0004 INSTALLED UNKN
012	"DIA CIRC CONCR	0051/1725	0560 BK 1909	UNKN	0051/1725	LEN=0024 INSTALLED UNKN
018	"DIA CIRC CONCR	0051/1390	0560 BK 1909	UNKN	0051/1390	LEN=0004 INSTALLED UNKN
018	"DIA CIRC CONCR	0051/1329	0560 BK 1909	UNKN	0051/1329	LEN=0004 INSTALLED UNKN
018	"DIA CIRC CONCR	0051/1233	0560 BK 1909	UNKN	0051/1233	LEN=0023 INSTALLED UNKN
NORFOLK SOUTHERN OVERPASS IS RR X-ING BERRYHILL ST (CITY)						
018	"DIA CIRC CONCR	0051/1073	0560 BK 1909	UNKN	0051/1073	LEN=0023 INSTALLED UNKN
018	"DIA CIRC CONCR	0051/1020	0560 BK 1909	UNKN	0051/1020	LEN=0023 INSTALLED UNKN
024	"DIA CIRC CONCR	0051/0752	0560 BK 1909	UNKN	0051/0752	LEN=0024 INSTALLED UNKN
1 0 00139 7 00 0839+76 008551 FT KITTATINY ST (CITY)						
0051	LC FOR MULBERRY ST (CITY)	0051/0000	1897 BK 1897	UNKN	0051/0000	LENGTH(AH 1897 BK 1897)
0041	MULBERRY ST	0041/2363	1897 BK 1897	UNKN	0041/2363	LEN=0004 INSTALLED UNKN
0041	OP ID 22/3012/0080/0161 UNKNOWN ST (CITY)	0041/2313	1897 BK 1897	UNKN	0041/2313	LEN=0004 INSTALLED UNKN
0041	UNKNOWN ST	0041/2278	1897 BK 1897	UNKN	0041/2278	LEN=0004 INSTALLED UNKN
0041	"DIA CIRC CONCR	0041/1989	1897 BK 1897	UNKN	0041/1989	LEN=0023 INSTALLED UNKN
024	"DIA CIRC CONCR	0041/1913	1897 BK 1897	UNKN	0041/1913	LEN=0076 INSTALLED UNKN
018	"DIA CIRC CONCR	0041/1733	1897 BK 1897	UNKN	0041/1733	LEN=0180 INSTALLED UNKN
018	"DIA CIRC CONCR	0041/1733	1897 BK 1897	UNKN	0041/1733	LEN=0180 INSTALLED UNKN
0050	TO 3009/0010 SH (CONN)	0050/1789	1897 BK 1897	UNKN	0050/1789	LENGTH(AH 0557 BK 1897)
0050	"DIA CIRC CONCR	0050/1698	1897 BK 1897	UNKN	0050/1698	LEN=0004 INSTALLED UNKN
0050	"DIA CIRC CONCR	0050/1270	1897 BK 1897	UNKN	0050/1270	LEN=0023 INSTALLED UNKN
NORFOLK SOUTHERN OVERPASS IS RR X-ING BERRYHILL ST (CITY)						
0050	"DIA CIRC CONCR	0050/1080	1897 BK 1897	UNKN	0050/1080	LEN=0023 INSTALLED UNKN
0050	"DIA CIRC CONCR	0050/0790	1897 BK 1897	UNKN	0050/0790	LEN=0023 INSTALLED UNKN
1 0 00139 7 00 0839+88 KITTATINY ST (CITY)						
0050	LC FOR MULBERRY ST (CITY)	0050/0000	1897 BK 1897	UNKN	0050/0000	LENGTH(AH 1897 BK 2894)
0040	MULBERRY ST	0040/2368	1897 BK 1897	UNKN	0040/2368	LEN=0004 INSTALLED UNKN
0040	OP ID 22/3012/0080/0161 UNKNOWN ST (CITY)	0040/2320	1897 BK 1897	UNKN	0040/2320	LEN=0004 INSTALLED UNKN
0040	UNKNOWN ST	0040/2278	1897 BK 1897	UNKN	0040/2278	LEN=0004 INSTALLED UNKN
0040	"DIA CIRC CONCR	0040/2010	1897 BK 1897	UNKN	0040/2010	LEN=0024 INSTALLED UNKN



DIR: E TOTAL LEN: 16.370 MI. DIST: 08-5 SR: 230  
 LEFT MUN: HARRISBURG C RIGHT MUN: HARRISBURG C

Segment Description	Segment ID	Start Station	End Station	Length (FT)	Notes
MARKET ST (CITY)	0041/1573	0041/1270	0041/1070	0040/1273	MARKET ST (CITY)
JONESTOWN RD (CITY)	0041/1070	0041/0631	0041/0615	0040/1053	JONESTOWN RD (CITY)
018 "DIA CIRC CONCR LEN=0023 INSTALLED UNKN	0041/0631	0041/0570	0041/0278	0040/0653	036 "DIA CIRC CONCR LEN=0023 INSTALLED UNKN
WALNUT ST (CITY)	0041/0615	0041/0570	0041/0278	0040/0621	WALNUT ST (CITY)
018 "DIA CIRC CONCR LEN=0023 INSTALLED UNKN	0041/0570	0041/0278	0041/0062	0040/0277	WENDY ST (CITY)
WENDY ST (CITY)	0041/0278	0041/0062	0041/0000	0040/0073	WENDY ST (CITY)
NORFOLK SOUTHERN OVERPASS IS RR X-ING STATE ST (CITY)	0041/0062	0041/0000	0041/0000	005681 FT	NORFOLK SOUTHERN OVERPASS IS RR X-ING 1 0 00139 7 00 0811+21 005681 FT
1 0 00139 7 00 0811+21 005681 FT	0041/0000	0041/0000	0041/0000	005696 FT	0040/0000
THIRTEENTH ST (SR3028 SEG 0010/1326) LENGTH(AH 2870 BK 1705)	0041/0000	0031/1312	0031/1226	0030/1309	THIRTEENTH ST (SR3028 SEG 0010/1326) LENGTH(AH 2894 BK 1714)
GOODWILL DR (CITY)	0031/1312	0031/1226	0031/0785	0030/0779	GOODWILL DR (CITY)
024 "DIA CIRC CONCR LEN=0023 INSTALLED UNKN	0031/1226	0031/0785	0031/0330	003982 FT	FORSTER ST (CITY)
FORSTER ST (CITY)	0031/0785	0031/0330	0031/0330	003982 FT	FORSTER ST (CITY)
024 "DIA CIRC CONCR LEN=0023 INSTALLED UNKN	0031/0330	0031/0330	0031/0330	003982 FT	2 0 22023 0 00 0030+23 003976 FT
2 0 22023 0 00 0030+23 003976 FT	0031/0330	0031/0330	0031/0330	003982 FT	2 0 22023 0 00 0030+10
HERR ST (SR3018 SEG 0040/0000)	0031/0330	0031/0330	0031/0330	003982 FT	HERR ST (SR3018 SEG 0040/0000)
LENGTH(AH 1705 BK 2729)	0031/0000	0031/0000	0031/0000	0030/0000	LENGTH(AH 1714 BK 2725)
CUMBERLAND ST (CITY)	0021/2422	0021/2422	0021/2422	0020/2423	CUMBERLAND ST (CITY)
018 "DIA CIRC CONCR LEN=0023 INSTALLED UNKN	0021/2422	0021/2420	0021/2380	0020/2012	VERBEKE ST (CITY)
018 "DIA CIRC CONCR LEN=0023 INSTALLED UNKN	0021/2420	0021/2380	0021/2027	0020/2012	VERBEKE ST (CITY)
018 "DIA CIRC CONCR LEN=0023 INSTALLED UNKN	0021/2380	0021/2027	0021/1572	0020/2012	VERBEKE ST (CITY)
VERBEKE ST (CITY)	0021/2027	0021/1572	0021/1556	0020/1553	CALDER ST (CITY)
018 "DIA CIRC CONCR LEN=0023 INSTALLED UNKN	0021/1572	0021/1556	0021/1556	0020/1553	CALDER ST (CITY)
CALDER ST (CITY)	0021/1556	0021/1556	0021/1556	0020/1553	CALDER ST (CITY)

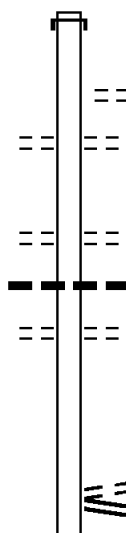
DIR: E TOTAL LEN: 16.370 MI. DIST: 08-5 SR: 230  
 LEFT MUN: HARRISBURG C RIGHT MUN: HARRISBURG C

Segment ID	Description	Stationing	Material	Length	Notes
0020/1533	024 "DIA CIRC CONCR			LEN=0025	INSTALLED UNKN
0020/1184	REILY ST (CITY)				
0021/1181	036 "DIA CIRC CONCR			LEN=0023	INSTALLED UNKN
0021/1136					
0020/0448	030 "DIA CIRC CONCR			LEN=0052	INSTALLED UNKN
0021/0426	018 "DIA CIRC CONCR			LEN=0023	INSTALLED UNKN
001257 FT	2 0 22023 0 00 0057+88	001247 FT			
0020/0000	KELKER ST (CITY)				
0021/0000	LENGTH(AH 2729 BK 1247)				
0010/1247	018 "DIA CIRC CONCR			LEN=0025	INSTALLED UNKN
0011/1213	018 "DIA CIRC CONCR			LEN=0023	INSTALLED UNKN
0011/1121	018 "DIA CIRC CONCR			LEN=0025	INSTALLED UNKN
0011/0981	DAUPHIN ST (CITY)				
0010/1004	DAUPHIN ST (CITY)				
0010/1000	018 "DIA CIRC CONCR			LEN=0001	INSTALLED UNKN
0011/0931	SIGN: CANTILEVER				
0011/0733	BMSID 22/0230/0011/0890				
0011/0490	MUENCH ST (CITY)				
0010/0756	BMSSEN 22/0230/0010/0497				
0010/0522	2 0 22023 0 00 0065+48				
0010/0497	ASYLUM RUN				
0010/0491	BMSBG 22/0230/0010/0497				
0010/0497	DELAWARE ST (CITY)				
0011/0142	TO 0022/0350 SH (CONN)				
0010/0131	LC FROM MACLAY ST (CONN)				
000000 FT	2 0 22023 0 00 0070+35	000000 FT			
0011/0000	NC CAMERON ST				
0010/0000	MACLAY ST (CITY)				
0011/0000	ARSENAL BL (SRO022 SEG 0350/0000)				
0011/0000	(SRO022 SEG 0351/0000)				
0011/0000	CAMERON ST INTER-BK				
0011/0000	(SRO022 SEG 0351/0000)				
0010/0000	MFC BEGIN = B				
0010/0000	LENGTH(AH 1247 BK 0000)				

127816 FT

126306 FT

125464 FT



127816 FT AH-NORTHUMBERLAND (49)  
 INTER-AHD SR 0225 SH  
 0530/1510 (SR0225 SEG 0010/0000)

MILL ST  
 (BORO)  
 OAK ST  
 (BORO)  
 1 0 00336 0 00 0653+67  
 PINE ST  
 (BORO)  
 5 0530/0000 LENGTH(AH 1510 BK 0842)  
 015 "DIA CIRC METAL  
 0520/0821 LEN=0045 INSTALLED UNKN  
 UNION ST  
 (BORO)  
 1 0 00336 0 00 0643+88  
 CHESTNUT ST  
 (BORO)  
 NC MARKET ST  
 MARKET ST  
 (SR1026 SEG 0010/0000)  
 5 0520/0000 LENGTH(AH 0842 BK 1635)  
 018 "DIA CIRC METAL

DIR: N TOTAL LEN: 24.208 MI. DIST: 08-5 SR: 225  
 LEFT MUN: PILLOW B RIGHT MUN: PILLOW B

UNION ST  
(BORO)

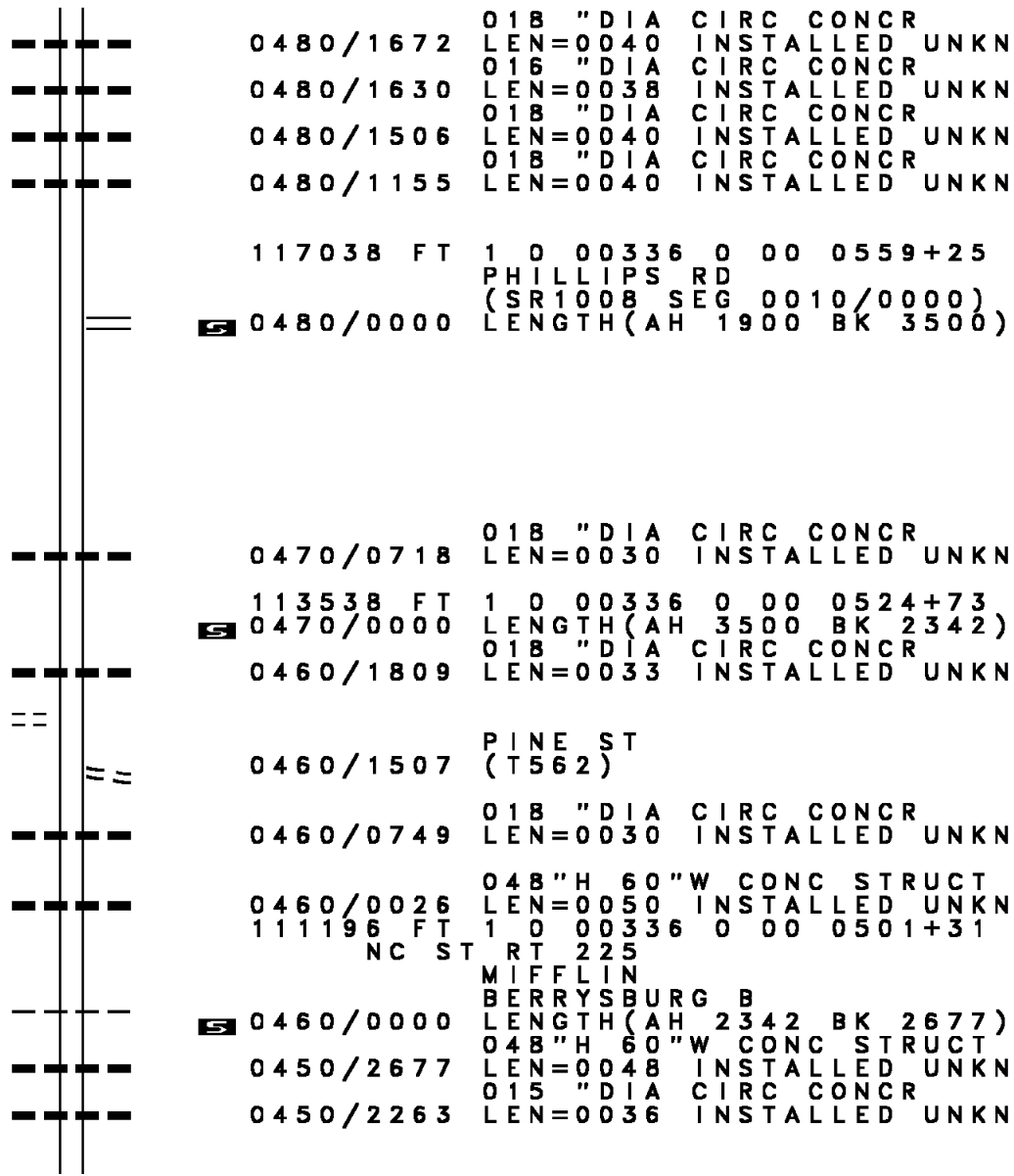
0510/0280  
123829 FT

0510/1581	LEN=0050	INSTALLED UNKN
0510/1356	MULBERRY ST (BORO)	
0510/0952	RASPBERRY ST (BORO)	
0510/0764	018 "DIA CIRC UNKNOWN LEN=0050	INSTALLED UNKN
0510/0060	018 "DIA CIRC CONCR LEN=0040	INSTALLED UNKN
123829 FT	1 0 00336 0 00 0627+72	
0510/0000	WATER ST (BORO) LENGTH(AH 1635 BK 2844)	
0500/2341	015 "DIA CIRC CONCR	
0500/2188	LEN=0030	INSTALLED UNKN
0500/1586	012 "DIA CIRC CONCR	
0500/1343	LEN=0031	INSTALLED UNKN
0500/1114	015 "DIA CIRC CONCR	
0500/0762	LEN=0030	INSTALLED UNKN
0500/0117	018 "DIA CIRC CONCR	
120985 FT	LEN=0040	INSTALLED UNKN
0500/0000	1 0 00336 0 00 0599+28	
0490/1670	NC CH ESTNUT ST LUXEMBURG RD (SR4002 SEG 0230/0000)	
0490/1489	LENGTH(AH 2844 BK 2047)	
0490/1171	018 "DIA CIRC CONCR	
0490/1100	LEN=0039	INSTALLED UNKN
0490/0000	021"H 15"W METAL ARCH	
0490/0000	LEN=0010	INSTALLED 2003
0490/1100	P3 TRIB TO DEEP CREEK STRUCTURE LENGTH 13 FT	
118938 FT	BMSID 22/0225/0490/9110	
0490/0000	1 0 00336 0 00 0579+34	
0490/0000	LENGTH(AH 2047 BK 1900)	

MOUNTAIN RD  
(SR1019 SEG 0030/3429) 0490/1171

RBR

DIR: N TOTAL LEN: 24.208 MI. DIST: 08-5 SR: 225  
 LEFT MUN: MIFFLIN T RIGHT MUN: MIFFLIN T



117038 FT

117038 FT 1 0 00336 0 00 0559+25  
 PHILLIPS RD  
 (SR1008 SEG 0010/0000)  
 LENGTH(AH 1900 BK 3500)

113538 FT

113538 FT 1 0 00336 0 00 0524+73  
 LENGTH(AH 3500 BK 2342)

(TBK 4002) SHIPPEN DAM R  
 (T638)

0460/1540

111196 FT

0460/0026 048" H 60" W CONC STRUCT  
 LEN=0050 INSTALLED UNKN  
 111196 FT 1 0 00336 0 00 0501+31  
 NC ST RT 225  
 MIFFLIN

0460/0000 LENGTH(AH 2342 BK 2677)  
 048" H 60" W CONC STRUCT

0450/2677 LEN=0048 INSTALLED UNKN  
 015" DIA CIRC CONCR  
 0450/2263 LEN=0036 INSTALLED UNKN

EXTRACT DATE: 12/18/2023  
PRINT DATE: 12/20/2023

ROADWAY MANAGEMENT SYSTEM  
SLD COUNTY/SR - ANNUAL PRINT

PAGE NUMBER: 160  
COUNTY: DAUPHIN

DIR: N TOTAL LEN: 24.208 MI.  
LEFT MUN: BERRYSBURG B

DIST: 08-5 SR: 225  
RIGHT MUN: BERRYSBURG B

Stationing	Notes	Stationing	Notes
		0450/1295	018" DIA CIRC CONCR LEN=0044 INSTALLED UNKN
		0450/0732	N THIRD ST (BORO)
		0450/0577	N SECOND ST (BORO)
		0450/0204	N FIRST ST (BORO)
108519 FT		108519 FT	1 0 00336 0 00 0487+32 MARKET ST (SR0025 SEG 0210/0000)
		0450/0000	LENGTH(AH 2677 BK 1882) 018" DIA CIRC CONCR
		0440/1812	LEN=0040 INSTALLED UNKN S FIRST ST (BORO)
		0440/1646	S SECOND ST (BORO)
		0440/1282	018" DIA CIR PLASTIC
		0440/1061	LEN=0045 INSTALLED 1999
106637 FT		106637 FT	2 0 22002 0 02 0468+48 NC MA IN ST BERRYSBURG MIFFLIN T
		0440/0000	LENGTH(AH 1882 BK 3540) 030" DIA CIRC METAL
		0430/2992	LEN=0036 INSTALLED UNKN 030" DIA CIRC CONCR
		0430/2946	LEN=0048 INSTALLED UNKN
		0430/1594	BMS EN 22/0225/0430/1580 2 0 22002 0 02 0433+08
		0430/1580	TRIB. TO WICONISCO CREE BMSBG 22/0225/0430/1580
2 0 22002 0 02 0433+08 ST JOHN RD (T615)		103097 FT	103097 FT
		0430/0000	LENGTH(AH 3540 BK 2284) 015"H 21"W ELLIP METAL
		0420/2000	LEN=0036 INSTALLED UNKN 014"H 23"W ELLIP CONC
		0420/1995	LEN=0040 INSTALLED UNKN NORTH RD

DIR: N TOTAL LEN: 24.208 MI. DIST: 08-5 SR: 225  
 LEFT MUN: MIFFLIN T RIGHT MUN: MIFFLIN T

2 0 22002 0 02 0410+18 100813 FT  
 ROLLER RD  
 (SR1010 SEG 0030/2484) 0420/0000  
 KLINGERS RD  
 (T552) 0410/2459

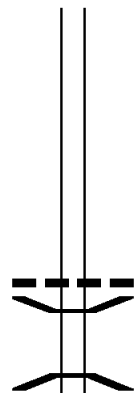
WEAVER LN  
 (T752)

SWA NEA RD  
 (T557)

==	0420/1841	(T615)
---	0420/1289	015"H 21"W ELLIP METAL LEN=0036 INSTALLED UNKN
---	0420/0460	MIFFLIN WASHINGTON T
---	0420/0246	014"H 23"W ELLIP CONC 100813 FT
==	5 0420/0000	LENGTH(AH 2284 BK 2527)
==	0410/1889	RAKERS MILL RD (SR1006 SEG 0010/0000)
---	0410/1874	015"H 21"W ELLIP METAL LEN=0045 INSTALLED UNKN
---	0410/1846	014"H 23"W ELLIP CONC LEN=0066 INSTALLED UNKN
---	0410/1649	015"H 21"W ELLIP METAL LEN=0036 INSTALLED UNKN
---	0410/1631	014"H 23"W ELLIP CONC LEN=0040 INSTALLED UNKN
==	0410/1013	
---	0410/0828	015"H 21"W ELLIP METAL LEN=0036 INSTALLED UNKN
---	0410/0798	014"H 23"W ELLIP CONC LEN=0040 INSTALLED UNKN
098286 FT	098286 FT	2 0 22002 0 02 0385+44
	5 0410/0000	LENGTH(AH 2527 BK 1781)
---	0400/1540	015"H 21"W ELLIP METAL LEN=0036 INSTALLED UNKN
---	0400/1519	014"H 23"W ELLIP CONC LEN=0040 INSTALLED UNKN
---	0400/0256	018 " DIA CIRC METAL LEN=0036 INSTALLED UNKN
---	0400/0236	014"H 23"W ELLIP CONC LEN=0040 INSTALLED UNKN
096505 FT	096505 FT	2 0 22002 0 02 0367+34
	5 0400/0000	BECHTEL RD (T555) LENGTH(AH 1781 BK 2478)
==	0390/2465	

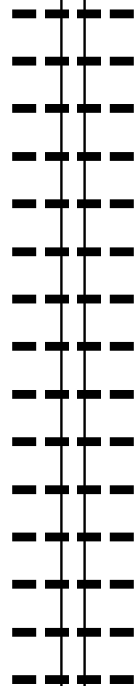
DIR: N TOTAL LEN: 24.208 MI. DIST: 08-5 SR: 225  
 LEFT MUN: WASHINGTON T RIGHT MUN: WASHINGTON T

094027 FT



094027 FT 2 0 22002 0 02 0342+56  
 0390/0000 LENGTH(AH 2478 BK 1667)  
 018 " DIA CIRC METAL  
 0380/1016 LEN=0033 INSTALLED UNKN  
 0380/0758 BMSSEN 22/0225/0380/0634  
 2 0 22002 0 02 0332+23  
 WICONISCO  
 0380/0634 BMSBG 22/0225/0380/0634

092360 FT



092360 FT 2 0 22002 0 02 0325+89  
 084 " DIA CIRC CONCR  
 LEN=0048 INSTALLED 2017  
 NC ST  
 RT 225  
 0380/0000 LENGTH(AH 1667 BK 2616)  
 0370/2138 014"H 23"W ELLIP CONC  
 LEN=0048 INSTALLED UNKN  
 0370/2127 015"H 21"W ELLIP METAL  
 LEN=0057 INSTALLED UNKN  
 0370/1998 014"H 23"W ELLIP CONC  
 LEN=0048 INSTALLED UNKN  
 0370/1987 015"H 21"W ELLIP METAL  
 LEN=0042 INSTALLED UNKN  
 0370/1800 014"H 23"W ELLIP CONC  
 LEN=0040 INSTALLED UNKN  
 0370/1791 015"H 21"W ELLIP METAL  
 LEN=0045 INSTALLED UNKN  
 0370/1477 014"H 23"W ELLIP CONC  
 LEN=0040 INSTALLED UNKN  
 0370/1467 015"H 21"W ELLIP METAL  
 LEN=0038 INSTALLED UNKN  
 0370/0999 015"H 21"W ELLIP METAL  
 LEN=0037 INSTALLED UNKN  
 0370/0736 038"H 57"W ELLIP METAL  
 LEN=0075 INSTALLED UNKN  
 0370/0731 034"H 53"W ELLIP CONC  
 LEN=0088 INSTALLED UNKN  
 0370/0332 030 " DIA CIRC CONCR  
 LEN=0040 INSTALLED UNKN  
 0370/0317 018"H 24"W ELLIP METAL  
 LEN=0048 INSTALLED UNKN  
 0370/0201 014"H 23"W ELLIP CONC  
 LEN=0040 INSTALLED UNKN



DIR: N TOTAL LEN: 24.208 MI. DIST: 08-5 SR: 225  
 LEFT MUN: WASHINGTON T RIGHT MUN: WASHINGTON T

UPPER DAUPHIN H.S. DR  
 (PRDR)

0370/0056  
 089744 FT

0370/0136	018 " DIA	CIRC CONCR
	LEN=0028	INSTALLED UNKN
089744 FT	2 0 22002 0 02 0299+38	
0370/0000	LENGTH(AH 2616 BK 1465)	
0360/1328	018 " DIA	CIRC CONCR
	LEN=0028	INSTALLED UNKN
0360/1306	WINTER AL	
	(BORO)	
0360/1298	WASHINGTON	
	ELIZABETHVILLE B	
0360/1125	CLEARFIELD ST	
	(BORO)	
0360/0977	018 " DIA	CIRC CONCR
	LEN=0028	INSTALLED UNKN
0360/0952	MONROE ST	
	(BORO)	

SNYDER AV  
 (BORO)

0360/0742

0360/0731	018 " DIA	CIRC CONCR
	LEN=0028	INSTALLED UNKN
0360/0458	018 " DIA	CIRC CONCR
	LEN=0028	INSTALLED UNKN
0360/0413	BROAD ST	
	(BORO)	
0360/0223	018 " DIA	CIRC CONCR
	LEN=0028	INSTALLED UNKN
0360/0200	MAPLE AV	
	(BORO)	
088279 FT	2 0 22002 0 02 0284+73	
	MAIN ST	
	(SR0209 SEG 0200/0000)	

VINEYARD ST  
 (BORO)

0350/0595

0360/0000	LENGTH(AH 1465 BK 1177)	
0350/1160	018 " DIA	CIRC METAL
	LEN=0036	INSTALLED UNKN
0350/0843	TEE AL	
	(BORO)	
0350/0789	015 " DIA	CIRC CONCR
	LEN=0095	INSTALLED UNKN
0350/0680	018 " DIA	CIRC CONCR
	LEN=0128	INSTALLED UNKN
0350/0272	018 " DIA	CIRC CONCR
	LEN=0032	INSTALLED UNKN
0350/0237	LYTER ST	
	(BORO)	
087102 FT		

2 0 22002 0 02 0272+92 087102 FT

DIR: N TOTAL LEN: 24.208 MI. DIST: 08-5 SR: 225  
 LEFT MUN: ELIZABETHVILLE B RIGHT MUN: ELIZABETHVILLE B

Street Name	Stationing	Material	Length	Notes
COMMERCE ST (BORO)	0350/0000	5 0350/0000	LENGTH(AH 1177 BK 3497)	018"H 48"W CON BOX CUL
		0340/3466	LEN=0032	INSTALLED UNKN
MAYFIELD ST (BORO)	0340/3304	0340/3082	015 " DIA	CIRC CONCR
			LEN=0054	INSTALLED UNKN
CALLOWHILL ST (BORO)	0340/2899	NC MARKET ST		
		0340/2851	018 " DIA	CIRC CONCR
			LEN=0036	INSTALLED UNKN
		0340/2748	ELIZABETHVILLE	
			WASHINGTON T	
		0340/2543	018 " DIA	CIRC CONCR
			LEN=0038	INSTALLED UNKN
		0340/2292	018 " DIA	CIRC CONCR
			LEN=0048	INSTALLED UNKN
		0340/2031	018 " DIA	CIRC CONCR
			LEN=0075	INSTALLED UNKN
		0340/1784	018 " DIA	CIRC CONCR
			LEN=0054	INSTALLED UNKN
		0340/1545	018 " DIA	CIRC CONCR
			LEN=0042	INSTALLED UNKN
		0340/1274	018 " DIA	CIRC CONCR
			LEN=0048	INSTALLED UNKN
		0340/1035	018 " DIA	CIRC CONCR
			LEN=0048	INSTALLED UNKN
		0340/0760	018 " DIA	CIRC CONCR
			LEN=0048	INSTALLED UNKN
		0340/0556	018 " DIA	CIRC CONCR
			LEN=0056	INSTALLED UNKN
		0340/0276	018 " DIA	CIRC CONCR
			LEN=0054	INSTALLED UNKN
083605 FT		083605 FT	2 0 22002 0 02 0237+72	
		WASHINGTON T		
		JACKSON T		
		5 0340/0000	LENGTH(AH 3497 BK 3010)	018 " DIA CIRC CONCR
		0330/2803	LEN=0048	INSTALLED UNKN
		0330/2743	QUARRY RD (T587)	
			018 " DIA	CIRC CONCR
		0330/2556	LEN=0048	INSTALLED UNKN
			018 " DIA	CIRC CONCR
		0330/2233	LEN=0050	INSTALLED UNKN
			018 " DIA	CIRC CONCR
		0330/1945	LEN=0045	INSTALLED UNKN
			018 " DIA	CIRC CONCR
		0330/1696	LEN=0054	INSTALLED UNKN

DIR: N TOTAL LEN: 24.208 MI. DIST: 08-5 SR: 225  
 LEFT MUN: JACKSON T RIGHT MUN: JACKSON T

080595 FT

076879 FT

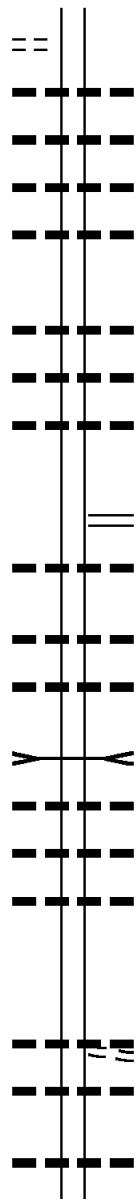
073918 FT

0330/1443	018 " DIA	CIRC	CONCR	
	LEN=0044	INSTALLED	UNKN	
0330/1089	018 " DIA	CIRC	CONCR	
	LEN=0048	INSTALLED	UNKN	
0330/0494	024 " DIA	CIRC	CONCR	
	LEN=0056	INSTALLED	UNKN	
0330/0053	018 " DIA	CIRC	CONCR	
	LEN=0095	INSTALLED	UNKN	
0330/0013	018 " DIA	CIRC	CONCR	
	LEN=0095	INSTALLED	UNKN	
080595 FT	1 1 06600	0 00	0168+20	
	018 " DIA	CIRC	CONCR	
	LEN=0013	INSTALLED	UNKN	
	MOUNTAIN HOUSE RD			
	(SR1003 SEG 0090/3187)			
0330/0000	LENGTH(AH 3010 BK 3716)			
	018 " DIA	CIRC	CONCR	
0320/3658	LEN=0058	INSTALLED	UNKN	
	015 " DIA	CIRC	CONCR	
0320/3331	LEN=0035	INSTALLED	UNKN	
	018 " DIA	CIRC	CONCR	
0320/3320	LEN=0044	INSTALLED	UNKN	
	018 " DIA	CIRC	CONCR	
0320/2798	LEN=0036	INSTALLED	UNKN	
	BASTIAN RD			
	(T546)			
0320/1232	018 " DIA	CIRC	CONCR	
	LEN=0040	INSTALLED	UNKN	
	036 " DIA	CIRC	CONCR	
0320/0370	LEN=0054	INSTALLED	UNKN	
076879 FT	1 1 06600	0 00	0130+45	
0320/0000	LENGTH(AH 3716 BK 2961)			
	018 " DIA	CIRC	CONCR	
0310/2930	LEN=0044	INSTALLED	UNKN	
	014 " H 23 " W	ELLIP	CONC	
0310/0927	LEN=0036	INSTALLED	UNKN	
	014 " H 23 " W	ELLIP	CONC	
0310/0725	LEN=0034	INSTALLED	UNKN	
	014 " H 23 " W	ELLIP	CONC	
0310/0225	LEN=0040	INSTALLED	UNKN	
073918 FT	1 1 06600	0 00	0100+52	
0310/0000	LENGTH(AH 2961 BK 3901)			

DIR: N TOTAL LEN: 24.208 MI. DIST: 08-5 SR: 225  
 LEFT MUN: JACKSON T RIGHT MUN: JACKSON T

AIRPORT RD  
 (PRDR)

0300/3705

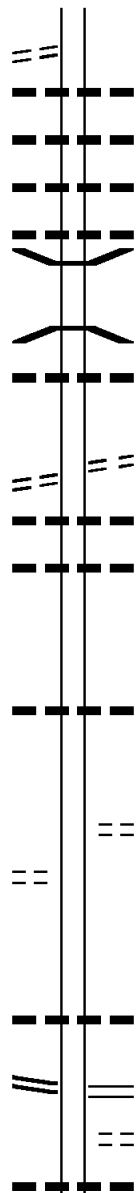


0300/3694	018 " DIA CIRC CONCR LEN=0032 INSTALLED UNKN
0300/3224	014"H 23"W ELLIP CONC LEN=0040 INSTALLED UNKN
0300/2685	014"H 23"W ELLIP CONC LEN=0055 INSTALLED UNKN
0300/2440	018 " DIA CIRC CONCR LEN=0040 INSTALLED UNKN
0300/1472	014"H 23"W ELLIP CONC LEN=0039 INSTALLED UNKN
0300/0985	014"H 23"W ELLIP CONC LEN=0039 INSTALLED UNKN
0300/0586	018 " DIA CIRC CONCR LEN=0039 INSTALLED UNKN
070017 FT	1 1 06600 0 00 0061+92 RUTTER RD (SR4001 SEG 0110/1576)
5 0300/0000	LENGTH(AH 3901 BK 2761) 018 " DIA CIRC CONCR
0290/2700	LEN=0039 INSTALLED UNKN
0290/1899	030 " DIA CIRC CONCR LEN=0048 INSTALLED UNKN
0290/1574	095"H 95"W CONCR ARCH LEN=0060 INSTALLED UNKN
0290/1542	TR ARMSTR CK STRUCTURE LENGTH 8 FT BMSID 22/0225/0290/1542
0290/1043	015 " DIA CIRC CONCR LEN=0040 INSTALLED UNKN
0290/0850	018 " DIA CIRC CONCR LEN=0036 INSTALLED UNKN
0290/0489	048 " DIA CIRC CONCR LEN=0090 INSTALLED UNKN
067256 FT	1 1 06600 0 00 0033+48 024 " DIA CIRC CONCR LEN=0015 INSTALLED UNKN
5 0290/0000	STONE RD (T463) LENGTH(AH 2761 BK 3375)
0280/3299	024 " DIA CIRC CONCR LEN=0066 INSTALLED UNKN
0280/2610	018 " DIA CIRC CONCR LEN=0036 INSTALLED UNKN

DIR: N TOTAL LEN: 24.208 MI. DIST: 08-5 SR: 225  
 LEFT MUN: JACKSON T RIGHT MUN: JACKSON T

NICE RD  
 (T720)

0280/1981



0280/1973	018 " DIA	CIRC	CONCR	LEN=0047	INSTALLED	UNKN
0280/1672	018 " DIA	CIRC	CONCR	LEN=0029	INSTALLED	UNKN
0280/1363	024 " DIA	CIRC	CONCR	LEN=0040	INSTALLED	UNKN
0280/1135	018 " DIA	CIRC	CONCR	LEN=0038	INSTALLED	UNKN
0280/0642	BMSSEN 22/0225/0280/0629			1 1 06600 0 00 0000+00		
0280/0629	TR ARMSTR CK					
0280/0354	BMSBG 22/0225/0280/0629			048 " DIA	CIRC	CONCR
063881 FT	0280/0354			LEN=0066	INSTALLED	UNKN
	063881 FT			1 1 06600 0 00 0000+00		
				STONE RD		
				(T463)		
	0280/0000			LENGTH(AH 3375 BK 2312)		
	0270/2282			014"H 23"W	ELLIP	CONC
	0270/1776			LEN=0054	INSTALLED	UNKN
				014"H 23"W	ELLIP	CONC
				LEN=0048	INSTALLED	UNKN
				019"H 30"W	ELLIP	CONC
	0270/0215			LEN=0040	INSTALLED	UNKN
	061569 FT			2 0 22002 0 02 0214+83		
	0270/0000			LENGTH(AH 2312 BK 2308)		
				BIBLE RD		
				(PRDR)		
	0260/1420					
				059261 FT		
				2 0 22002 0 02 0192+28		
				029"H 45"W	ELLIP	CONC
				LEN=0048	INSTALLED	UNKN
				LENGTH(AH 2308 BK 1619)		
				ENDERS RD		
				(SR4006 SEG 0100/0000)		
				FIREHOUSE LN		
				(TWP)		
				018 " DIA	CIRC	CONCR
				LEN=0032	INSTALLED	UNKN

TOURIST PARK RD  
 (T462)

0280/0000

MINI RD  
 (TWP )

0260/1141

059261 FT

MILL DR  
 (SR4006 SEG 0100/0000)

0250/0900

0250/0900  
 0250/0444  
 0250/0440

DIR: N TOTAL LEN: 24.208 MI. DIST: 08-5 SR: 225  
 LEFT MUN: JACKSON T RIGHT MUN: JACKSON T

2 0 22002 0 02 0176+09 057642 FT  
 TOBIAS RD  
 (T573)

KEIFFER RD  
 (T454)

HILLCREST DR  
 (PRDR)

Stationing	Description	Material	Length
0250/0000	014"H 23"W ELLIP CONC	014"H 23"W ELLIP CONC	032
0240/2738	014"H 23"W CON BOX CUL	014"H 23"W CON BOX CUL	048
0240/2498	014"H 23"W ELLIP CONC	014"H 23"W ELLIP CONC	032
0240/2410	014"H 23"W ELLIP CONC	014"H 23"W ELLIP CONC	032
0240/1920	014"H 23"W ELLIP CONC	014"H 23"W ELLIP CONC	032
0240/1240	014"H 23"W ELLIP CONC	014"H 23"W ELLIP CONC	032
0240/0987	014"H 23"W ELLIP CONC	014"H 23"W ELLIP CONC	032
054430 FT	2 0 22002 0 02 0143+24	HALES LN	
0240/0000	018"DIA CIRC CONC	018"DIA CIRC CONC	093
0230/1989	024"DIA CIRC METAL	024"DIA CIRC METAL	054
0230/1678	024"DIA CIRC CONC	024"DIA CIRC CONC	058
0230/1620	024"H 38"W ELLIP CONC	024"H 38"W ELLIP CONC	048
0230/1030	014"H 23"W ELLIP CONC	014"H 23"W ELLIP CONC	035
0230/0849	018"DIA CIRC CONC	018"DIA CIRC CONC	093
051826 FT	2 0 22002 0 01 0117+02	TERRY LN	
0230/0000	018"DIA CIRC CONC	018"DIA CIRC CONC	093
0220/2976	018"DIA CIRC CONC	018"DIA CIRC CONC	126
0220/2090	018"DIA CIRC CONC	018"DIA CIRC CONC	126
0220/1640	018"DIA CIRC CONC	018"DIA CIRC CONC	126
0220/1554	018"DIA CIRC CONC	018"DIA CIRC CONC	126

DIR: N TOTAL LEN: 24.208 MI. DIST: 08-5 SR: 225  
 LEFT MUN: HALIFAX T RIGHT MUN: HALIFAX T

ROADWAY	STATION	TYPE	DESCRIPTION	LENGTH	STATUS
PATTON RD (T564)	0220/1343	==			
	0220/0472	---	018" DIA CIRC CONCR	LEN=0200	INSTALLED UNKN
PATTON RD (T564)	0220/0286	==			
	048502 FT				
	048502 FT		2 0 22002 0 01 0083+76		BUNKER HILL RD (T565)
	0220/0000	==	LENGTH(AH 3324 BK 2841)		
	0210/2389	---	018" DIA CIRC CONCR	LEN=0105	INSTALLED UNKN
	0210/2046	---	018" DIA CIRC CONCR	LEN=0095	INSTALLED UNKN
	0210/1642	---	018" DIA CIRC CONCR	LEN=0095	INSTALLED UNKN
	0210/1222	---	018" DIA CIRC CONCR	LEN=0110	INSTALLED UNKN
	0210/0533	---	018" DIA CIRC CONCR	LEN=0096	INSTALLED UNKN
	0210/0221	---	018" DIA CIRC CONCR	LEN=0100	INSTALLED UNKN
	045661 FT		2 0 22002 0 01 0059+73		
	045661 FT		LENGTH(AH 2841 BK 3148)		
	0210/0000	---	024" DIA CIRC CONCR	LEN=0120	INSTALLED UNKN
	0200/3031	---			
	0200/2062	---	018" DIA CIRC CONCR	LEN=0095	INSTALLED UNKN
	0200/1749	---	018" DIA CIRC CONCR	LEN=0092	INSTALLED UNKN
	0200/1385	---	024" DIA CIRC CONCR	LEN=0120	INSTALLED UNKN
FUHRMAN DR (PRDR)	0200/0886	==			
	0200/0452	---	022"H 34"W ELLIP METAL	LEN=0095	INSTALLED UNKN
	0200/0133	==			
	0200/0048		BMSBN 22/0225/0200/0000		BUNKER HILL RD (T565)
	042513 FT		2 0 22002 0 00 0024+06		
			NC ARMSTRONG VALLEY RD		
			ARMSTRONG CK		
			BMSBG 22/0225/0200/0000		
	0200/0000	---	LENGTH(AH 3148 BK 1128)		

DIR: N TOTAL LEN: 24.208 MI. DIST: 08-5 SR: 225  
 LEFT MUN: HALIFAX T RIGHT MUN: HALIFAX T

Stationing	Segment	Length	Notes
041385 FT	0190/0435	018" DIA CIRC METAL	LEN=0060 INSTALLED UNKN
	0190/0390	2' 0" 22002 0 00 0012+73	SIXTH ST (BORO)
	0190/0000	LENGTH(AH 1128 BK 1273)	SYCAMORE AL (BORO)
	0180/1150	FIFTH ST (BORO)	
	0180/0993	018" DIA CIRC CONCR	LEN=0028 INSTALLED UNKN
	0180/0964	OAK AL (BORO)	
	0180/0824	018" DIA CIRC CONCR	LEN=0030 INSTALLED UNKN
	0180/0669	NC ARMSTRONG ST	018" DIA CIRC CONCR
	0180/0647	LEN=0030 INSTALLED UNKN	018" DIA CIRC CONCR
	0180/0528	LEN=0060 INSTALLED UNKN	018" DIA CIRC CONCR
	0180/0252	LEN=0024 INSTALLED UNKN	STRAWBERRY AL (BORO)
040112 FT	0180/0240	2' 0" 22002 0 00 0000+00	NC FOURTH ST MARKET ST (BORO)
	0180/0000	INTER-BK	(SR0147 SEG 0190/0000) LTH AH 001273 BK 000100
	040112 FT	7174/0000	INTER-AHD LTH AH 000100 BK 001495
	0170/1495	PETERS MOUNTAIN RD	(SR0147 SEG 0150/0000) PARMER DR (T555)
	0170/0900	HALIFAX T	
	0170/0784	018" DIA CIR PLASTIC	LEN=0034 INSTALLED 2015
038617 FT	0170/0456	038617 FT	
	0170/0000	LENGTH(AH 1495 BK 2524)	

ARMSTRONG ST (BORO)

FOURTH ST (SR0147 SEG 0190/0000)

RIVER RD (SR0147 SEG 0150/0000)  
 OAK AV (T368)

ELM AV (T363)  
 2' 0" 22004 0 01 0404+88  
 MAPLE AV (T330)



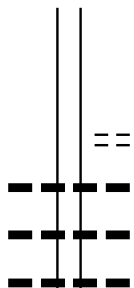
DIR: N TOTAL LEN: 24.208 MI. DIST: 08-5 SR: 225  
 LEFT MUN: HALIFAX T RIGHT MUN: HALIFAX T

Location	Segment ID	Length (FT)	Material / Notes
	0160/2490		027"H 42"W ELLIP METAL LEN=0035 INSTALLED UNKN
	0160/1288		024 "DIA CIR PLASTIC LEN=0040 INSTALLED 2015
	0160/0225	036093 FT	018 "DIA CIRC CONCR LEN=0050 INSTALLED UNKN
	036093 FT		2 0 22004 0 01 0378+20 MATAMORAS RD (T553)
	0160/0000		LENGTH(AH 2524 BK 1756) 018 "DIA CIRC CONCR
	0150/1197		LEN=0030 INSTALLED UNKN
MILLION DOLLAR RD (SR4014 SEG 0030/2496)	0150/0635		
	0150/0369	034337 FT	ROADCAP LN (PRDR)
	034337 FT		2 0 22004 0 01 0360+64
	0150/0000		LENGTH(AH 1756 BK 2485) 018 "DIA CIR PLASTIC
	0140/2260		LEN=0030 INSTALLED UNKN
HILL DR (T333)	0140/0285		
	0140/0273		018 "DIA CIRC METAL LEN=0045 INSTALLED UNKN
	0140/0086	031852 FT	024 "DIA CIRC CONCR LEN=0035 INSTALLED UNKN
	031852 FT		2 0 22004 0 01 0335+55 CAMP HEBRON RD (T551)
	0140/0000		LENGTH(AH 2485 BK 2484)
CREEK RD (T353)	0130/2188		
	0130/1958		BMS EN 22/0225/0130/1908 2 0 22004 0 01 0330+07 POWELL CK.
	0130/1908		BMS BG 22/0225/0130/1908
	0130/1510		024 "DIA CIRC METAL LEN=0040 INSTALLED UNKN

DIR: N TOTAL LEN: 24.208 MI. DIST: 08-5 SR: 225  
 LEFT MUN: HALIFAX T RIGHT MUN: HALIFAX T

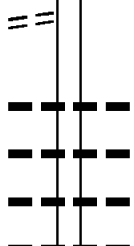
MOUNTAIN RD  
 (T547)

029368 FT



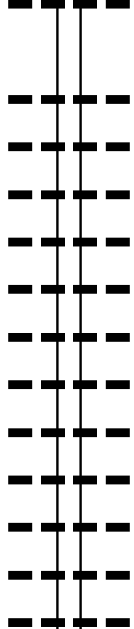
029368 FT 2 0 22004 0 01 0311+47  
 0130/0000 LENGTH(AH 2484 BK 3052)  
 SCHEIDLER RD  
 (PRDR)  
 0120/2690 014"H 23"W ELLIP CONC  
 LEN=0048 INSTALLED 2015  
 0120/2222 018"DIA CIR PLASTIC  
 LEN=0036 INSTALLED 2015  
 0120/2070 024"DIA CIR PLASTIC  
 LEN=0047 INSTALLED 2015

0120/1955



0120/1043 024"DIA CIRC METAL  
 LEN=0046 INSTALLED UNKN  
 0120/0759 018"DIA CIRC METAL  
 LEN=0050 INSTALLED UNKN  
 0120/0388 018"DIA CIRC METAL  
 LEN=0050 INSTALLED UNKN  
 0120/0027 024"DIA CIR PLASTIC  
 LEN=0047 INSTALLED 2015

026316 FT



026316 FT 2 0 22004 0 01 0279+83  
 0120/0000 LENGTH(AH 3052 BK 2943)  
 0110/2718 024"DIA CIR PLASTIC  
 LEN=0030 INSTALLED 2005  
 0110/2286 024"DIA CIRC METAL  
 LEN=0045 INSTALLED UNKN  
 0110/2110 018"DIA CIR PLASTIC  
 LEN=0052 INSTALLED 2015  
 0110/1947 018"DIA CIR PLASTIC  
 LEN=0047 INSTALLED 2015  
 0110/1845 018"DIA CIR PLASTIC  
 LEN=0046 INSTALLED 2015  
 0110/1570 018"DIA CIR PLASTIC  
 LEN=0050 INSTALLED 2015  
 0110/1354 024"DIA CIRC METAL  
 LEN=0070 INSTALLED UNKN  
 0110/1228 018"DIA CIR PLASTIC  
 LEN=0060 INSTALLED UNKN  
 0110/1137 024"DIA CIR PLASTIC  
 LEN=0056 INSTALLED 2015  
 0110/0740 018"DIA CIR PLASTIC  
 LEN=0045 INSTALLED UNKN  
 0110/0531 018"DIA CIR PLASTIC  
 LEN=0045 INSTALLED UNKN  
 0110/0233 018"DIA CIR PLASTIC  
 LEN=0045 INSTALLED UNKN

EXTRACT DATE: 12/18/2023  
PRINT DATE: 12/20/2023

ROADWAY MANAGEMENT SYSTEM  
SLD COUNTY/SR - ANNUAL PRINT

PAGE NUMBER: 147  
COUNTY: DAUPHIN

DIR: N TOTAL LEN: 24.208 MI.  
LEFT MUN: HALIFAX T

DIST: 08-5 SR: 225  
RIGHT MUN: HALIFAX T

023373 FT

	023373 FT	2 0 22004	0 01 0250+40
	0110/0000	LENGTH(AH 2943 BK 2525)	
---	0100/2508	018 "DIA CIRC METAL	
---	0100/2201	LEN=0036 INSTALLED UNKN	
---	0100/1860	018 "DIA CIRC METAL	
---	0100/1510	LEN=0039 INSTALLED UNKN	
---	0100/1097	015 "DIA CIRC METAL	
---	0100/0839	LEN=0050 INSTALLED UNKN	
---	0100/0436	018 "DIA CIR PLASTIC	
---	020848 FT	2 0 22004	0 01 0225+15

020848 FT

	0100/0000	LENGTH(AH 2525 BK 2910)	
---	0090/2766	018 "DIA CIR PLASTIC	
---	0090/2432	LEN=0045 INSTALLED 2015	
---	0090/1964	OP ID 22/0225/0090/2432	
---	0090/1739	024 "DIA CIR PLASTIC	
---	0090/1519	LEN=0050 INSTALLED 2015	
---	0090/1305	018 "DIA CIRC METAL	
---	0090/1120	LEN=0046 INSTALLED UNKN	
---	0090/0941	015"H 21"W ELLIP METAL	
---	0090/0714	LEN=0050 INSTALLED UNKN	
---	0090/0474	024 "DIA CIRC METAL	
---	0090/0265	LEN=0054 INSTALLED UNKN	
---	0090/0005	015"H 21"W ELLIP METAL	
---	017938 FT	LEN=0045 INSTALLED UNKN	
---	017938 FT	2 0 22004	0 01 0195+83

017938 FT

	0090/0000	LENGTH(AH 2910 BK 2598)	
---	0080/2435	018 "DIA CIR PLASTIC	
---	0080/2231	LEN=0040 INSTALLED 2015	
---		015"H 21"W ELLIP METAL	
---		LEN=0038 INSTALLED UNKN	

EXTRACT DATE: 12/18/2023  
PRINT DATE: 12/20/2023

ROADWAY MANAGEMENT SYSTEM  
SLD COUNTY/SR - ANNUAL PRINT

PAGE NUMBER: 146  
COUNTY: DAUPHIN

DIR: N TOTAL LEN: 24.208 MI.  
LEFT MUN: MIDDLE PAXTON T

DIST: 08-5 SR: 225  
RIGHT MUN: MIDDLE PAXTON T

0080/2038	024 " DIA CIRC METAL
0080/1828	LEN=0045 INSTALLED UNKN
0080/1613	015"H 21"W ELLIP METAL
0080/1376	LEN=0040 INSTALLED UNKN
0080/1253	015"H 21"W ELLIP METAL
0080/0953	LEN=0041 INSTALLED UNKN
0080/0744	015" DIA CIRC METAL
0080/0549	LEN=0045 INSTALLED UNKN
0080/0349	018" DIA CIR PLASTIC
0080/0144	LEN=0044 INSTALLED 2015
015340 FT	024" DIA CIR PLASTIC
015340 FT	LEN=0046 INSTALLED 2015
0080/0000	018" DIA CIR PLASTIC
0070/2573	LEN=0040 INSTALLED 2015
0070/2383	015"H 21"W ELLIP METAL
0070/2155	LEN=0038 INSTALLED UNKN
0070/1925	015"H 21"W ELLIP METAL
0070/1730	LEN=0042 INSTALLED UNKN
0070/1521	015"H 21"W ELLIP METAL
0070/1323	LEN=0042 INSTALLED UNKN
0070/1033	015"H 21"W ELLIP METAL
0070/0866	LEN=0054 INSTALLED UNKN
0070/0600	024" DIA CIR PLASTIC
0070/0330	LEN=0054 INSTALLED 2015
012697 FT	024" DIA CIR PLASTIC
0070/0000	LEN=0068 INSTALLED 2015
	018" DIA CIR PLASTIC
	LEN=0046 INSTALLED 2015
	018" DIA CIR PLASTIC
	LEN=0046 INSTALLED 2015
	024" DIA CIR PLASTIC
	LEN=0051 INSTALLED 2015
	015"H 21"W ELLIP METAL
	LEN=0036 INSTALLED UNKN
	018" DIA CIR PLASTIC
	LEN=0053 INSTALLED 2015
	LENGTH(AH 2643 BK 2927)

2 0 22004 0 01 0143+42 012697 FT  
MOUNTAIN RD  
(SR0325 SEG 0060/3388) 0070/0000

TRIB. CLARK

EXTRACT DATE: 12/18/2023  
PRINT DATE: 12/20/2023

ROADWAY MANAGEMENT SYSTEM  
SLD COUNTY/SR - ANNUAL PRINT

PAGE NUMBER: 145  
COUNTY: DAUPHIN

DIR: N TOTAL LEN: 24.208 MI.  
LEFT MUN: MIDDLE PAXTON T

DIST: 08-5 SR: 225  
RIGHT MUN: MIDDLE PAXTON T

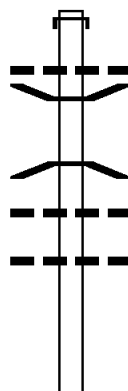
Structure ID	Length	Material	Notes
0064/1794	13 FT	BMSID 22/0225/0064/2024	
0064/1427	LEN=0040	018 " DIA CIRC CONCR	INSTALLED UNKN
0064/1130	LEN=0053	021 " DIA CIRC CONCR	INSTALLED UNKN
0064/0875	LEN=0046	018 " DIA CIRC CONCR	INSTALLED UNKN
0064/0527	LEN=0042	EVERGREEN LN	INSTALLED UNKN
0064/0427	(TWP)	018 " DIA CIRC CONCR	
0064/0300	LEN=0040	018 " DIA CIRC CONCR	INSTALLED UNKN
009770 FT	009770 FT	2 0 22004 0 01 0111+60	
0064/0000	LENGTH(AH 2927 BK 1455)	018 " DIA CIR PLASTIC	
0054/1214	LEN=0048	018 " DIA CIRC CONCR	INSTALLED 2015
0054/0884	LEN=0048	CLARKS VALLEY RD	INSTALLED UNKN
0054/0593	(SRO325 SEG 0070/0000)	018 " DIA CIRC CONCR	
0054/0539	LEN=0052	BMSSEN 22/0225/0054/0371	INSTALLED UNKN
0054/0501	2 0 00000 0 00 0000+00	CLARK CREEK	
0054/0371	008315 FT	BMSBG 22/0225/0054/0371	
0054/0000	LENGTH(AH 1455 BK 1408)	HARDOT RD (TWP)	
0050/0685	024 " DIA CIRC CONCR		
0050/0572	LEN=0048	018 " DIA CIRC CONCR	INSTALLED UNKN
0050/0386	006907 FT	006907 FT	
0050/0114	LENGTH(AH 1408 BK 2829)	018 " DIA CIRC CONCR	
0040/2264	LEN=0045	024 " DIA CIRC CONCR	INSTALLED UNKN
0040/1808	LEN=0039	018 " DIA CIRC CONCR	INSTALLED 1990
0040/1546	LEN=0080	018 " DIA CIRC CONCR	INSTALLED 1990

DIR: N TOTAL LEN: 24.208 MI. DIST: 08-5 SR: 225  
 LEFT MUN: MIDDLE PAXTON T RIGHT MUN: MIDDLE PAXTON T

Road Name	Segment ID	Length (FT)	Material	Installation Date	Notes
BRIARDALE RD (T536)	0040/0975		USZTICS LN (TWP)		
	0040/0521		018" DIA CIRC CONCR	1990	INSTALLED
	0040/0468	004078 FT	018" DIA CIRC CONCR		INSTALLED UNKN
	0040/0000		2 0 22004 0 01 0054+50		ELIZABETH AV (T537)
MCELWEE RD (T537)	0030/1197		LENGTH(AH 2829 BK 1226)		
	0030/0954		018" DIA CIRC CONCR		INSTALLED UNKN
	0030/0474		018" DIA CIRC CONCR		INSTALLED UNKN
AFFECTION RD (T545)	0030/0247		018" DIA CIRC METAL		INSTALLED UNKN
	0030/0033	002852 FT	2 0 22004 0 01 0041+76		ELIZABETH AV (T539)
	0030/0000		LENGTH(AH 1226 BK 2147)		
	0024/2040		018" DIA CIRC METAL		INSTALLED UNKN
	0024/2006		CLASTER BL (BORO)		
	0024/1182		018" DIA CIRC METAL		INSTALLED UNKN
	0024/1128		LESH DR (TWP)		
	000705 FT	000705 FT	0 0 00000 0 00 0000+00		MFC BEGIN = C
	0024/0000		LENGTH(AH 2147 BK 0705)		
0 0 00000 0 00 0000+00 000000 FT					
RAMP B AND B-1 RD (SR8045 SEG 0252/0000)		000000 FT	0 0 00000 0 00 0000+00		
RAMP D RD (SR8045 SEG 0260/0000)	INTER-BK		INTER-BK RAMP E RD (SR8045 SEG 0502/0625)		
MFC BEGIN = C			MFC BEGIN = C		
LENGTH(AH 0705 BK 0000) 0021/0000			LENGTH(AH 0705 BK 0000)		

EXTRACT DATE: 12/18/2023 ROADWAY MANAGEMENT SYSTEM PAGE NUMBER: 143  
 PRINT DATE: 12/20/2023 SLD COUNTY/SR - ANNUAL PRINT COUNTY: DAUPHIN  
 DIR: N TOTAL LEN: 20.969 MI. DIST: 08-5 SR: 209  
 LEFT MUN: WILLIAMS T RIGHT MUN: WILLIAMS T

110695 FT



108725 FT

110714 FT AH-SCHUYLKILL (53)  
 INTER-AHD SR 0209 SH  
 0450/1970 (SR0209 SEG 0010/0000)  
 018 "DIA CIRC CONCR  
 0450/1690 LEN=0006 INSTALLED UNKN  
 0450/1274 BMSSEN 22/0209/0450/1138  
 1 0 00199 0 02 1111+63  
 WICONISCO CK  
 0450/1140 BMSBG 22/0209/0450/1138  
 048 "DIA CIRC CONCR  
 0450/0545 LEN=0006 INSTALLED UNKN  
 018 "DIA CIRC CONCR  
 0450/0036 LEN=0056 INSTALLED UNKN  
 108744 FT 1 0 00199 0 02 1100+36  
 0450/0000 LENGTH(AH 1970 BK 3029)

036 "DIA CIRC CONCR

EXTRACT DATE: 12/18/2023  
PRINT DATE: 12/20/2023

ROADWAY MANAGEMENT SYSTEM  
SLD COUNTY/SR - ANNUAL PRINT

PAGE NUMBER: 142  
COUNTY: DAUPHIN

DIR: N TOTAL LEN: 20.969 MI.  
LEFT MUN: WILLIAMS T

DIST: 08-5 SR: 209  
RIGHT MUN: WILLIAMS T

Stationing	Segment	Length	Material	Status
0440/2116		LEN=0080	048 " DIA CIRC CONCR	INSTALLED UNKN
0440/1858		LEN=0072	018 " DIA CIRC CONCR	INSTALLED UNKN
0440/1301		LEN=0052	042 " DIA CIRC CONCR	INSTALLED UNKN
0440/1198		LEN=0072	015 " DIA CIRC CONCR	INSTALLED UNKN
0440/0829		LEN=0050	018 " DIA CIRC CONCR	INSTALLED UNKN
0440/0283		LEN=0050		INSTALLED UNKN
105696 FT		1 0 00199	0 02 1069+96	
5 0440/0000		LENGTH(AH 3029 BK 3440)		
0430/3106		LEN=0100	024 " DIA CIRC CONCR	INSTALLED UNKN
0430/2422		LEN=0060	024 " H 38 " W ELLIP CONC	INSTALLED UNKN
0430/1933		LEN=0036		INSTALLED UNKN
0430/1155		LEN=0065	018 " DIA CIRC CONCR	INSTALLED UNKN
0430/0658		LEN=0160	036 " DIA CIRC CONCR	INSTALLED UNKN
102256 FT		1 0 00199	0 02 1035+56	
5 0430/0000		LENGTH(AH 3440 BK 1629)		
RAILROAD ST (SR1005 SEG 0010/0000)	0420/0752			
0420/0520		LEN=0069	015 " DIA CIRC CONCR	INSTALLED UNKN
0420/0421		LEN=0066	018 " DIA CIR PLASTIC	INSTALLED UNKN
0420/0010		LEN=0054	036 " H 60 " W CON BOX CUL	INSTALLED UNKN
100627 FT		1 0 00199	0 02 1019+27	
5 0420/0000		LENGTH(AH 1629 BK 2323)		
0410/1835		LEN=0056	018 " DIA CIRC CONCR	INSTALLED UNKN
0410/1310		LEN=0068	018 " DIA CIRC CONCR	INSTALLED UNKN
WATER ST (T603)	0410/1260			
0410/0715		LEN=0084	018 " DIA CIRC CONCR	INSTALLED UNKN
0410/0350		LEN=0054	018 " DIA CIRC CONCR	INSTALLED UNKN



DIR: N TOTAL LEN: 20.969 MI. DIST: 08-5 SR: 209  
 LEFT MUN: WILLIAMS T RIGHT MUN: WILLIAMS T

ARMORY RD  
 (TWP)

Stationing	Notes	Material	Length	Installation
098304 FT	0410/0115	LEN=0060	INSTALLED	UNKN
	098323 FT	1 0 00199 0 02 0996+04		
	0410/0000	LENGTH(AH 2323 BK 3567)		
0400/2860	0400/2731	018 " DIA CIRC CONCR	LEN=0050	INSTALLED UNKN
	0400/2549	018 " DIA CIRC METAL	LEN=0090	INSTALLED UNKN
	0400/2479	048 " DIA CIRC CONCR	LEN=0075	INSTALLED UNKN
	0400/2358	048"H 48"W CON BOX CUL	LEN=0060	INSTALLED UNKN
	0400/1994	015 " DIA CIRC CONCR	LEN=0050	INSTALLED UNKN
	0400/1698	030 " DIA CIRC CONCR	LEN=0048	INSTALLED UNKN
	0400/1504	018 " DIA CIRC CONCR	LEN=0051	INSTALLED UNKN
	0400/1253	018 " DIA CIRC CONCR	LEN=0051	INSTALLED UNKN
	0400/0975	018 " DIA CIRC CONCR	LEN=0060	INSTALLED UNKN
094737 FT	0400/0559	018 " DIA CIRC CONCR	LEN=0064	INSTALLED UNKN
	094756 FT	1 0 00199 0 02 0960+37		
	0400/0000	036 " DIA CIRC CONCR	LEN=0065	INSTALLED UNKN
	0390/3016	LENGTH(AH 3567 BK 3409)		
	0390/2860	018 " DIA CIR PLASTIC	LEN=0060	INSTALLED UNKN
	0390/2564	018 " DIA CIRC CONCR	LEN=0050	INSTALLED UNKN
	0390/1667	024 " DIA CIRC CONCR	LEN=0056	INSTALLED UNKN
	0390/1658	BMS EN 22/0209/0390/1658		
	0390/1075	1 0 00199 0 02 0942+86		
	0390/1075	TR.WICONISCO		
	0390/1075	BMSBG 22/0209/0390/1658		
091328 FT	091347 FT	024 " DIA CIRC CONCR	LEN=0050	INSTALLED UNKN
	0390/0000	LENGTH(AH 3409 BK 3036)		
	0380/2480	018 " DIA CIRC CONCR	LEN=0050	INSTALLED UNKN
	0380/2480	024 " DIA CIRC CONCR		

DIR: N TOTAL LEN: 20.969 MI. DIST: 08-5 SR: 209  
 LEFT MUN: WILLIAMS T RIGHT MUN: WILLIAMS T

088292 FT

084763 FT

081237 FT

0380/2200	LEN=0078	INSTALLED	UNKN
	024 "DIA	CIRC	CONCR
0380/1809	LEN=0110	INSTALLED	UNKN
	018 "DIA	CIRC	CONCR
0380/1450	LEN=0072	INSTALLED	UNKN
	018 "DIA	CIRC	CONCR
0380/1000	LEN=0060	INSTALLED	UNKN
	018 "DIA	CIRC	CONCR
0380/0479	LEN=0060	INSTALLED	UNKN
	024 "DIA	CIRC	CONCR
0380/0116	LEN=0130	INSTALLED	UNKN
088311 FT	1 0 00199	0 02 0895	+92
	WILLIAMS		
	WICONISCO T		
0380/0000	LENGTH(AH	3036	BK 3529)
	018 "DIA	CIRC	CONCR
0370/2620	LEN=0056	INSTALLED	UNKN
	018 "DIA	CIRC	CONCR
0370/2100	LEN=0056	INSTALLED	UNKN
	048 "DIA	CIRC	CONCR
0370/1590	LEN=0120	INSTALLED	UNKN
	018 "DIA	CIRC	CONCR
0370/1274	LEN=0072	INSTALLED	UNKN
	036 "DIA	CIRC	CONCR
0370/0645	LEN=0100	INSTALLED	UNKN
084782 FT	1 0 00199	0 02 0860	+63
0370/0000	LENGTH(AH	3529	BK 3526)
	042 "DIA	CIRC	CONCR
0360/3248	LEN=0060	INSTALLED	UNKN
	018 "DIA	CIRC	CONCR
0360/2800	LEN=0060	INSTALLED	UNKN
	018 "DIA	CIRC	CONCR
0360/2588	LEN=0060	INSTALLED	UNKN
	018 "DIA	CIRC	CONCR
0360/1840	LEN=0060	INSTALLED	UNKN
	040 "DIA	CIRC	CONCR
0360/1229	LEN=0100	INSTALLED	UNKN
	024 "DIA	CIRC	CONCR
0360/1071	LEN=0060	INSTALLED	UNKN
	030 "DIA	CIRC	CONCR
0360/0539	LEN=0060	INSTALLED	UNKN
	036 "DIA	CIRC	CONCR
0360/0095	LEN=0100	INSTALLED	UNKN
081256 FT	1 0 00199	0 02 0825	+37

EXTRACT DATE: 12/18/2023  
PRINT DATE: 12/20/2023

ROADWAY MANAGEMENT SYSTEM  
SLD COUNTY/SR - ANNUAL PRINT

PAGE NUMBER: 139  
COUNTY: DAUPHIN

DIR: N TOTAL LEN: 20.969 MI.  
LEFT MUN: WICONISCO T

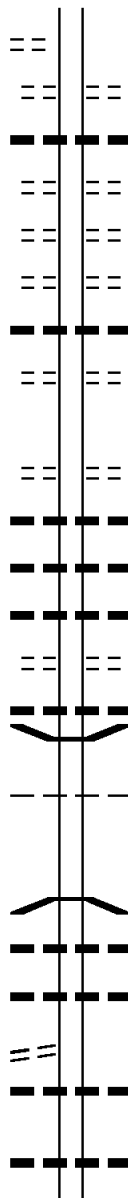
DIST: 08-5 SR: 209  
RIGHT MUN: WICONISCO T

Station	Station	Description	Notes
	0360/0000	LENGTH(AH 3526 BK 1936) NC ST RT 209	
	0350/1908	WICONISCO LYKENS B	
	0350/1440	036 " DIA CIRC METAL LEN=0080 INSTALLED UNKN	
	0350/1312	018 " DIA CIRC CONCR LEN=0056 INSTALLED UNKN	
079301 FT	0350/0400	018 " DIA CIRC CONCR LEN=0075 INSTALLED UNKN	
	079320 FT	1 0 00199 0 02 0806+01 LEHR ST (BORO)	
	0350/0000	LENGTH(AH 1936 BK 2331) UNNAMED AL	
	0340/2008	(BORO)	
	0340/1727	CHESTNUT ST (BORO)	
	0340/1448	UNNAMED AL (BORO)	
UNNAMED AL (BORO)	0340/1297		
	0340/0964	018 " DIA CIRC CONCR LEN=0034 INSTALLED 2006	
	0340/0895	018 " DIA CIRC CONCR LEN=0038 INSTALLED UNKN	
	0340/0865	015 " DIA CIR PLASTIC LEN=0040 INSTALLED UNKN	
	0340/0861	SPRUCE ST (BORO)	
ARCH ST (BORO) SPRUCE ST (BORO)	0340/0808		
	0340/0722		
UNNAMED AL (BORO)	0340/0171	ARCH ST (BORO)	
	0340/0032	018 " DIA CIR PLASTIC LEN=0242 INSTALLED 2006	
	0340/0028	018 " DIA CIR PLASTIC LEN=0040 INSTALLED UNKN	
1 0 00199 0 02 0782+70 076970 FT MARKET ST (BORO)	076989 FT	MARKET ST (SR4013 SEG 0360/0973)	
	0340/0000	LENGTH(AH 2331 BK 2531) UNNAMED AL	
	0330/2341	(BORO)	

DIR: N TOTAL LEN: 20.969 MI. DIST: 08-5 SR: 209  
 LEFT MUN: LYKENS B RIGHT MUN: LYKENS B

UNNAMED AL  
 (BORO)

0330/2032



			PINE ST
		0330/1646	(BORO)
		0330/1644	018 " DIA CIRC METAL
			LEN=0035 INSTALLED UNKN
		0330/1480	UNNAMED AL
			(BORO)
		0330/1075	UNNAMED AL
			(BORO)
		0330/0906	WEST ST
			(BORO)
		0330/0400	015 " DIA CIR PLASTIC
			LEN=0048 INSTALLED UNKN
		0330/0378	EDWARD ST
			(BORO)
074439 FT		074458 FT	1 0 00199 0 02 0753+82
		0330/0000	LENGTH(AH 2531 BK 1404)
			DIVISION ST
		0320/1240	(BORO)
			015 "H 01 "W **UNKNOWN**
		0320/1214	LEN=0001 INSTALLED UNKN
			024 " DIA CIRC CONCR
		0320/0863	LEN=0039 INSTALLED UNKN
			018 " DIA CIRC CONCR
		0320/0608	LEN=0039 INSTALLED UNKN
			ARLINGTON ST
		0320/0600	(BORO)
			018 " DIA CIRC CONCR
		0320/0310	LEN=0033 INSTALLED UNKN
		0320/0100	BMSSEN 22/0209/0320/0000
			NC MA IN ST
			LYKENS
		0320/0051	WICONISCO T
073035 FT		073054 FT	1 0 00199 0 01 0739+78
			WICONISCO CK
			BMSBG 22/0209/0320/0000
		0320/0000	LENGTH(AH 1404 BK 2889)
			024 " DIA CIRC CONCR
		0310/2843	LEN=0046 INSTALLED 2006
			024 " DIA CIRC CONCR
		0310/2490	LEN=0064 INSTALLED 2006
		0310/2255	036 " DIA CIRC CONCR
			LEN=0072 INSTALLED 2006
		0310/1370	018 " DIA CIRC CONCR
			LEN=0046 INSTALLED 2006
			018 " DIA CIRC CONCR

HILL ST  
 (T737)

0310/2321

DIR: N TOTAL LEN: 20.969 MI. DIST: 08-5 SR: 209  
 LEFT MUN: WICONISCO T RIGHT MUN: WICONISCO T

Stationing	Structure ID	Material	Length	Notes
070146 FT	0310/0938	036" DIA CIRC METAL	LEN=0056	INSTALLED 2006
	0310/0662	018" DIA CIRC CONC	LEN=0072	INSTALLED UNKN
	0310/0172	021" DIA CIRC CONC	LEN=0048	INSTALLED 2006
	070165 FT	1 0 00199 0 01 0711+01		
	0310/0000	LENGTH(AH 2889 BK 2534)		
	0300/2296	018" DIA CIRC CONC	LEN=0044	INSTALLED 2006
	0300/1963	018" DIA CIRC CONC	LEN=0055	INSTALLED 2006
067612 FT	0300/1017	060"H 72"W CONCR ARCH	LEN=0140	INSTALLED UNKN
	0300/0752	018" DIA CIRC CONC	LEN=0048	INSTALLED 2006
	067631 FT	1 0 00199 0 01 0685+67		
	0300/0000	LENGTH(AH 2534 BK 3367)		
POTTSVILLE RD (SR1002 SEG 0010/0000)	0290/3110	024" DIA CIRC CONC	LEN=0056	INSTALLED 2006
0290/2928	0290/2928	030" DIA CIRC CONC	LEN=0072	INSTALLED 2006
	0290/2725	024" DIA CAST IRON	LEN=0050	INSTALLED 2006
	0290/2400	WASHINGTON T		
BIG RUN DR (T734)	0290/2245	060"H 60"W CON BOX CUL	LEN=0060	INSTALLED UNKN
0290/1868	0290/1741	018" DIA CIRC CONC	LEN=0048	INSTALLED UNKN
	0290/1461	020"H 30"W ELLIP METAL	LEN=0036	INSTALLED UNKN
BIG RUN DR (T734)	0290/1244			
064245 FT	0290/0397	030" DIA CIRC CONC	LEN=0036	INSTALLED UNKN
	064264 FT	1 0 00199 0 01 0652+00		
		VILLAGE: BIG RUN		
	0290/0000	036" DIA CIRC CONC	LEN=0056	INSTALLED UNKN
		LENGTH(AH 3367 BK 3244)		
	0280/2743	036" DIA CIR PLASTIC	LEN=0066	INSTALLED UNKN
	0280/2240	GUN CLUB RD		

DIR: N TOTAL LEN: 20.969 MI. DIST: 08-5 SR: 209  
 LEFT MUN: WASHINGTON T RIGHT MUN: WASHINGTON T

Stationing	Structure / Notes	Stationing	Structure / Notes
		0280/1738	024" DIA CIRC CONCR LEN=0060 INSTALLED UNKN
		0280/1345	018" DIA CIRC CONCR LEN=0051 INSTALLED UNKN
		0280/1241	030" DIA CIRC CONCR LEN=0045 INSTALLED UNKN
PARK LN (PRDR)		0280/1043	(APRA) SHORT MOUNTAIN V
		0280/0838	030" DIA CIRC CONCR LEN=0030 INSTALLED UNKN
1 0 00199 0 01 0619+56 061001 FT		061020 FT	
STONE HILL RD (T634)		0280/0000	LENGTH(AH 3244 BK 1508) 030" DIA CIRC CONCR
		0270/1442	LEN=0080 INSTALLED UNKN
		0270/1300	036"H 54"W CON BOX CUL LEN=0045 INSTALLED UNKN
CHESTNUT ST (T632)			
WATER ST (T628)		0270/0852	
		0270/0402	
		059493 FT	
		059512 FT	1 0 00199 0 01 0604+48 WALNUT ST
		0270/0000	(T630) LENGTH(AH 1508 BK 1307) OAKDALE STATION RD
S CROSSROADS RD (SR1009 SEG 0010/0000)		0260/0863	(T585)
		0260/0539	018" DIA CIR UNKNOWN LEN=0042 INSTALLED UNKN
		0260/0338	021" DIA CIRC CONCR LEN=0042 INSTALLED UNKN
		0260/0271	MAPLE ST (T631)
		0260/0108	BMSEN 22/0209/0260/0000
058186 FT		058205 FT	1 0 00199 0 01 0591+41 VILLAGE: LOYALTON
		0260/0000	WICONISCO CK BMSBG 22/0209/0260/0000
FISHER RD (T622)		0250/2494	LENGTH(AH 1307 BK 2530)
		0250/2465	TR. WISCON. CK STRUCTURE LENGTH 14 FT
		0250/2461	BMSID 22/0209/0250/2465 060"H 00"W MULT CONCR
		0250/1941	LEN=0055 INSTALLED UNKN 021" DIA CIRC CONCR LEN=0045 INSTALLED UNKN

DIR: N TOTAL LEN: 20.969 MI. DIST: 08-5 SR: 209  
 LEFT MUN: WASHINGTON T RIGHT MUN: WASHINGTON T

Segment ID	Start Station	End Station	Length (FT)	Notes	Material / Details
				--- ---	0250/1431 030 " DIA CIRC CONCR LEN=0060 INSTALLED UNKN
				--- ---	0250/0462 024 " DIA CIRC METAL LEN=0051 INSTALLED UNKN MANORS RD (T620)
1 0 00199 0 01 0566+48	055656		FT	==	0250/0086 055675 FT
RAKERS MILL RD (SR1006 SEG 0050/3243)	0250/0000			==	5 0250/0000 LENGTH(AH 2530 BK 1962) MOUNTAIN VIEW RD (T558)
				==	0240/1646
				==	0240/0066 ROMBERGER LN (T613) 053713 FT
1 0 00199 0 01 0546+28	053694		FT	==	5 0240/0000 LENGTH(AH 1962 BK 2913)
WOLAND RD (T406)	0240/0000			==	0230/2400 021 " DIA CIRC CONCR LEN=0051 INSTALLED UNKN
LISA LN (PRDR)	0230/1665			==	
				--- ---	0230/0452 018 " DIA CIRC CONCR LEN=0051 INSTALLED UNKN 050781 FT
				--- ---	1 0 00199 0 01 0517+15 072"H 72"W CONCR ARCH LEN=0050 INSTALLED UNKN 5 0230/0000 LENGTH(AH 2913 BK 2989)
				==	0220/2091 KOCHER LN (T407)
LOIS DR (TWP ) STATE DR (T732)	0220/2091			==	
	0220/1737			==	
				--- ---	0220/1379 024 " DIA CIRC CONCR LEN=0045 INSTALLED UNKN
				--- ---	0220/0748 024 " DIA CIRC CONCR LEN=0056 INSTALLED UNKN
				--- ---	0220/0572 018 " DIA CIRC CONCR LEN=0056 INSTALLED UNKN MILLER LN

DIR: N TOTAL LEN: 20.969 MI. DIST: 08-5 SR: 209  
 LEFT MUN: WASHINGTON T RIGHT MUN: WASHINGTON T

Street Name	Segment ID	Length (FT)	Structure	Length (FT)	Material	Installation Date
ENGLE RD (T736)	0220/0425	047792	T. WICONISCO	8	CONCR	2006
STATE DR (T732)	0210/2671		048" DIA CIRC CONCR	0080	INSTALLED	2006
LEBO ST (T609)	0210/1536		048" DIA CIRC CONCR	0080	INSTALLED	2006
NURSERY RD (T726)	0210/0723		048" DIA CIRC CONCR	0080	INSTALLED	2006
GREEN ST (T731)	0210/0385		048" DIA CIRC CONCR	0080	INSTALLED	2006
BROAD ST (T733)	0210/0236	044568	048" DIA CIRC CONCR	0080	INSTALLED	2006
SUMMER AL (BORO)	0200/0798		018" DIA CIRC CONCR	0039	INSTALLED	UNKN



DIR: N TOTAL LEN: 20.969 MI. DIST: 08-5 SR: 209  
 LEFT MUN: ELIZABETHVILLE B RIGHT MUN: ELIZABETHVILLE B

SPRING ST  
 (BORO)  
 COLLIER ST  
 (BORO)

0200/0620  
 0200/0411

042894 FT

CHURCH ST  
 (SR1021 SEG 0010/0000) 0190/2481

	==	0200/0660	MABLE ST (BORO)
	==	0200/0381	018 "DIA CIRC CONCR LEN=0036 INSTALLED UNKN
	==	0200/0297	VINE ST (BORO)
	==	0200/0165	CHERRY ST (BORO)
	==	0200/0018	018 "DIA CIRC CONCR LEN=0055 INSTALLED UNKN
	==	042913 FT	1 0 00199 0 00 0438+32 MARKET ST (SR0225 SEG 0360/0000)
	==	0200/0000	LENGTH(AH 1674 BK 3788) CHESTNUT ST
	==	0190/3382	(BORO)
	==	0190/3116	018 "DIA CIRC CONCR LEN=0033 INSTALLED UNKN
	==	0190/3070	CALLOWHILL ST (BORO)
	==	0190/2966	KATE AL (BORO)
	==	0190/2855	018 "DIA CIRC CONCR LEN=0033 INSTALLED UNKN
	==	0190/2805	BUTTONWOOD ST (BORO)
	==	0190/2523	018 "DIA CIRC CONCR LEN=0033 INSTALLED UNKN
	==	0190/2481	CHURCH ST (BORO)
	==	0190/2239	018 "DIA CIRC CONCR LEN=0033 INSTALLED UNKN
	==	0190/2200	LAUREL AL (BORO)
	==	0190/1939	018 "DIA CIRC CONCR LEN=0033 INSTALLED UNKN
	==	0190/1902	BIRCH AL (BORO)
	==	0190/1591	018 "DIA CIRC CONCR LEN=0033 INSTALLED UNKN
	==	0190/1554	FRANKLIN ST (BORO)
	==	0190/1155	018 "DIA CIRC CONCR LEN=0033 INSTALLED UNKN
	==		BENDER ST

DIR: N TOTAL LEN: 20.969 MI. DIST: 08-5 SR: 209  
 LEFT MUN: ELIZABETHVILLE B RIGHT MUN: ELIZABETHVILLE B

Stationing	Segment	Length	Notes	Material	Status
0190/1119	(BORO)		018" DIA	CIRC CONCR	
0190/0716	APPLE AV	LEN=0030			INSTALLED UNKN
0190/0687	(BORO)		SMITH AV		
0190/0497	(BORO)		072"H	72"W CON BOX CUL	
0190/0359		LEN=0055			INSTALLED UNKN
039106 FT		039125 FT	1 0 00199	0 00 0400+51	
			018" DIA	CIRC CONCR	
			LEN=0036		INSTALLED UNKN
	NC ST		RT 209		
	CAMP ST		(BORO)		
0190/0000		LENGTH(AH 3788 BK 0643)	018" DIA	CIRC CONCR	
0180/0055	NC MA IN ST	LEN=0048			INSTALLED UNKN
0180/0023	ELIZABETHVILLE		WASHINGTON T		
038463 FT		038482 FT	1 0 00199	0 00 0394+37	
			LENGTH(AH 0643 BK 1518)		
			018" DIA	CIRC CONCR	
			LEN=0048		INSTALLED UNKN
			018" DIA	CIRC CONCR	
			LEN=0042		INSTALLED UNKN
			018" DIA	CIRC CONCR	
			LEN=0060		INSTALLED UNKN
036945 FT		036964 FT	1 0 00199	0 00 0378+96	
			BICKLE CROSSING RD		
			(T587)		
0170/0000		LENGTH(AH 1518 BK 3372)	018" DIA	CIR PLASTIC	
0160/2990		LEN=0065			INSTALLED UNKN
0160/2557		LEN=0060	024" DIA	CIRC CONCR	
0160/2192		LEN=0054	018" DIA	CIRC CONCR	
0160/1785		LEN=0042	018" DIA	CIRC CONCR	
0160/1117		LEN=0048	024" DIA	CIRC CONCR	
0160/0618		LEN=0100			INSTALLED UNKN
0160/0008		LEN=0015	018" DIA	CIRC CONCR	
					INSTALLED UNKN

WILHOUR RD  
 (SR1007 SEG 0010/0000) 0170/0000

DIR: N TOTAL LEN: 20.969 MI. DIST: 08-5 SR: 209  
 LEFT MUN: WASHINGTON T RIGHT MUN: WASHINGTON T

Stationing	Notes	Stationing	Notes
033573 FT		033592 FT	1 0 00199 0 00 0336+21
		0160/0000	LENGTH(AH 3372 BK 3839)
		0150/3839	018 " DIA CIRC CONCR
		0150/3464	LEN=0035 INSTALLED UNKN
		0150/3223	018 " DIA CIRC CONCR
		0150/2849	LEN=0054 INSTALLED UNKN
			018 " DIA CIRC CONCR
			LEN=0048 INSTALLED UNKN
			018 " DIA CIRC CONCR
			LEN=0050 INSTALLED UNKN
			018 " DIA CIRC CONCR
			LEN=0057 INSTALLED UNKN
BOTTS RD (T595)		0150/1602	MOHR RD (T463)
		0150/1242	018 " DIA CIRC CONCR
			LEN=0055 INSTALLED UNKN
			018 " DIA CIRC CONCR
			LEN=0060 INSTALLED UNKN
029734 FT		029753 FT	1 0 00199 0 00 0297+24
		0150/0000	LENGTH(AH 3839 BK 3125)
		0140/3066	SHIFFER MILL RD (T400)
		0140/2951	024 " DIA CIRC CONCR
		0140/2672	LEN=0084 INSTALLED UNKN
		0140/2366	018 " DIA CIRC CONCR
		0140/1820	LEN=0078 INSTALLED UNKN
			018 " DIA CIRC CONCR
			LEN=0008 INSTALLED UNKN
			BMSFN 22/0209/0140/1722
			1 0 00199 0 00 0283+79
			WICONISCO CK
			BMSBG 22/0209/0140/1722
			018 " DIA CIRC CONCR
			LEN=0041 INSTALLED UNKN
			018 " DIA CIRC CONCR
			LEN=0100 INSTALLED UNKN
			DAMHILL RD (T465)
			036 " DIA CIRC CONCR
			LEN=0090 INSTALLED UNKN
			024 " DIA CIRC CONCR
			LEN=0063 INSTALLED UNKN
			WASHINGTON
			UPPER PAXTON T
1 0 00199 0 00 0266+57 026609 FT		026628 FT	LENGTH(AH 3125 BK 3271)
DAUPHIN MEADOWS WASTE M (PRDR)		0140/0000	

EXTRACT DATE: 12/18/2023  
PRINT DATE: 12/20/2023

ROADWAY MANAGEMENT SYSTEM  
SLD COUNTY/SR - ANNUAL PRINT

PAGE NUMBER: 130  
COUNTY: DAUPHIN

DIR: N TOTAL LEN: 20.969 MI.  
LEFT MUN: UPPER PAXTON T

DIST: 08-5 SR: 209  
RIGHT MUN: UPPER PAXTON T

Stationing	Description	Material	Status
0130/2931	024 " DIA	CIRC CONCR	LEN=0054 INSTALLED UNKN
0130/2518	030 " DIA	CIRC CONCR	LEN=0051 INSTALLED UNKN
0130/2070	018 " DIA	CIRC CONCR	LEN=0078 INSTALLED 2006
0130/1931	SHIFFER MILL RD		(T400)
0130/1657	TR WICONISCO	STRUCTURE LENGTH 17 FT	BMSID 22/0209/0130/1657
0130/1113	018 " DIA	CIRC CONCR	LEN=0075 INSTALLED UNKN
0130/0914	018 " DIA	CIRC CONCR	LEN=0075 INSTALLED 2006
0130/0617	024 " DIA	CIRC CONCR	LEN=0045 INSTALLED UNKN
0130/0219	018 " DIA	CIRC CONCR	LEN=0060 INSTALLED UNKN
0130/0018	018 " DIA	CIRC CONCR	LEN=0144 INSTALLED UNKN
023338 FT	ISLE OF Q RD		(T464)
0130/0000	LENGTH(AH 3271 BK 3227)		018 " DIA CIRC CONCR
0120/2993	LEN=0042	INSTALLED UNKN	
0120/1951	018 " DIA	CIRC CONCR	LEN=0050 INSTALLED UNKN
0120/1525	018 " DIA	CIRC CONCR	LEN=0040 INSTALLED UNKN
0120/0858	024 " DIA	CIRC CONCR	LEN=0116 INSTALLED UNKN
0120/0030	018 " DIA	CIRC METAL	LEN=0075 INSTALLED UNKN
020111 FT	1 0 00199 0 00 0201+72		NOVINGER RD
0120/0000	(T583)		LENGTH(AH 3227 BK 3389)
0110/2110	015 " DIA	CIRC CONCR	LEN=0045 INSTALLED UNKN

DIR: N TOTAL LEN: 20.969 MI. DIST: 08-5 SR: 209  
 LEFT MUN: UPPER PAXTON T RIGHT MUN: UPPER PAXTON T

Street Name	Stationing	Length (FT)	Material / Details
	0110/1095		015 " DIA CIRC CONCR LEN=0048 INSTALLED 2006
	0110/0289		018 " DIA CIRC CONCR LEN=0048 INSTALLED UNKN
LANDIS DR (T460)	0110/0239	016722 FT	WOODSIDE STATION RD (T460) BMSBN 22/0209/0110/0000 1 0 00199 0 00 0167+71 KEEFERS RUN
	0110/0015	016741 FT	BMSBG 22/0209/0110/0000
	0110/0000		LENGTH(AH 3389 BK 3273)
KEEFERS RD (TWP )	0100/2067		012 " DIA CIRC CONCR LEN=0042 INSTALLED UNKN
GUY'S RD (PRDR)	0100/1278		024 " DIA CIRC CONCR LEN=0062 INSTALLED UNKN
	0100/0948		030 " DIA CIRC CONCR LEN=0084 INSTALLED UNKN
	013449 FT	013468 FT	1 0 00199 0 00 0134+28 ROMBERGER RD (T468)
ORCHARD DR (BORO)	0090/3270		LENGTH(AH 3273 BK 3370)
	0090/1945		018 " DIA CIRC CONCR LEN=0042 INSTALLED UNKN
LANDFILL RD (T470)	0090/1454		030 " DIA CIRC CONCR LEN=0036 INSTALLED UNKN
	0090/0101	010079 FT	018 " DIA CIRC METAL LEN=0050 INSTALLED UNKN
	010098 FT		1 0 00199 0 00 0099+41 WATER CO RD (T593)
	0090/0000		LENGTH(AH 3370 BK 2275)

DIR: N TOTAL LEN: 20.969 MI. DIST: 08-5 SR: 209  
 LEFT MUN: UPPER PAXTON T RIGHT MUN: UPPER PAXTON T

ROAD NAME	START STATION	END STATION	DESCRIPTION	STATUS
		0080/2144	036 "DIA CIRC CONCR LEN=0033	INSTALLED UNKN
KOPPYS RD (PRDR)	0080/1530			
		0080/1016	012 "DIA CAST IRON LEN=0030	INSTALLED UNKN
TRAVITZ RD (T383)	0080/0856			
		0080/0360	018 "DIA CIRC CONCR LEN=0030	INSTALLED UNKN
RABBIT HOLLOW RD (TWP )	0080/0030 007804 FT			
		007823 FT	1 0 00199 0 00 0077+87 018 "DIA CIRC CONCR LEN=0026	INSTALLED UNKN
			NC ST RT 209 COLEMAN DR (T387)	
		0080/0000	LENGTH(AH 2275 BK 2399)	
			COLEMAN DR (T387)	
		0070/1545	015 "DIA CIRC CONCR LEN=0039	INSTALLED UNKN
		0070/1330	018 "DIA CIRC CONCR LEN=0067	INSTALLED 2006
		0070/0966	UPPER PAXTON MILLERSBURG B	
		0070/0834	MILLERSBURG UPPER PAXTON T	
		0070/0426	018 "DIA CIRC ALUMIN LEN=0046	INSTALLED UNKN
RIDGEWOOD DR (TWP )	0070/0237 005405 FT			
		0070/0033	BMS EN 22/0209/0070/0000 1 0 00199 0 00 0053+88 LIT.WICONISC	
		0070/0000	BMSBG 22/0209/0070/0000 LENGTH(AH 2399 BK 2391)	
RISING SUN RD (T368)	0060/1720			
		0060/1546	018 "DIA CIRC CONCR LEN=0030	INSTALLED UNKN
		0060/0830	WICONISCO ST (SR4009 SEG 0020/3335)	
	003014 FT	003033 FT	1 0 00199 0 00 0029+94	

DIR: N TOTAL LEN: 20.969 MI. DIST: 08-5 SR: 209  
 LEFT MUN: UPPER PAXTON T RIGHT MUN: UPPER PAXTON T

Station	Segment	Length	Notes
EAST ST (TWP)	0060/0000	002355 FT	018" DIA CIR UNKNOWN LEN=0009 INSTALLED UNKN CHELTON AV (TWP) UPPER PAXTON MILLERSBURG B
JOHNSON ST (SR0025 SEG 0010/0000)	0050/0000	002374 FT	048" DIA CIR PLASTIC LEN=0030 INSTALLED UNKN 1 0 00199 0 00 0023+35 GREEN ST (T310)
UNION ST (BORO)	0040/0000	001772 FT	LENGTH(AH 0659 BK 0602) 1 0 00199 0 00 0017+72 NC STATE ST
CHURCH ST (BORO)	0030/0436	0030/0601	LENGTH(AH 0602 BK 0661) 095"H 72"W PIPE ARCH LEN=0072 INSTALLED UNKN
	0030/0428	0030/0403	CHURCH ST (BORO) 018" DIA CIRC METAL LEN=0021 INSTALLED UNKN
	001092 FT	001111 FT	1 0 00199 0 00 0011+11 RACE ST (BORO)
	000219 FT	0030/0000	LENGTH(AH 0661 BK 0873) WALNUT ST (BORO)
		000238 FT	1 0 00199 0 00 0002+38 BOYD ST (BORO)
		0020/0000	MFC BEGIN = C LENGTH(AH 0873 BK 0238)
MARKET ST (SR0147 SEG 0330/0164)	INTER-BK	000000 FT	1 0 00199 0 00 0000+00 NC UNION ST
UNION ST (BORO)	INTER-BK	0011/0155	MARKET ST (SR0147 SEG 0330/0000)
MFC BEGIN = C		0011/0000	UNION ST (BORO)
LENGTH(AH 0219 BK 0000)		0010/0000	MFC BEGIN = C LENGTH(AH 0238 BK 0000)

DIR: N TOTAL LEN: 19.888 MI. DIST: 08-5 SR: 147  
 LEFT MUN: UPPER PAXTON T RIGHT MUN: UPPER PAXTON T

RIVER DR  
(T630)

105007 FT

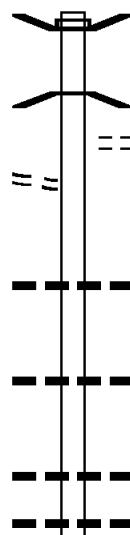
104982 FT AH-NORTHUMBERLAND (49)  
 BMS EN 22/0147/0450/2856  
 INTER-AHD SR 0147 SH  
 0450/3060 (SR0147 SEG 0010/0000)  
 1 0 0000 1 0 04 1822+82  
 MAHANTANGO  
 0450/2852 BMSBG 22/0147/0450/2856  
 0450/2804 SNYDER MILL RD  
 (T631)

0450/2584

0450/1495 015 " DIA CAST IRON  
 LEN=0033 INSTALLED UNKN

101947 FT

0450/0390 024 " DIA CAST IRON  
 LEN=0050 INSTALLED UNKN  
 101922 FT 1 0 0000 1 0 04 1793+18  
 5 0450/0000 LENGTH(AH 3060 BK 3130)  
 030 " DIA CAST IRON  
 0440/2836 LEN=0059 INSTALLED UNKN  
 020"H 30"W CON BOX CUL  
 0440/2536 LEN=0040 INSTALLED 2003





EXTRACT DATE: 12/18/2023  
PRINT DATE: 12/20/2023

ROADWAY MANAGEMENT SYSTEM  
SLD COUNTY/SR - ANNUAL PRINT

PAGE NUMBER: 125  
COUNTY: DAUPHIN

DIR: N TOTAL LEN: 19.888 MI.  
LEFT MUN: UPPER PAXTON T

DIST: 08-5 SR: 147  
RIGHT MUN: UPPER PAXTON T

1 0 00001 0 04 1764+12 098817 FT  
RIVER DR  
(T631)

0440/0000

096909 FT

094468 FT

0440/2078	015 " DIA	CAST IRON	LEN=0044	INSTALLED	UNKN
0440/1548	015 " DIA	CAST IRON	LEN=0049	INSTALLED	UNKN
0440/1239	015 " DIA	CAST IRON	LEN=0035	INSTALLED	UNKN
0440/0879	018 " DIA	CAST IRON	LEN=0041	INSTALLED	UNKN
0440/0485	015 " DIA	CIRC CONCR	LEN=0041	INSTALLED	UNKN
0440/0133	018 " DIA	CAST IRON	LEN=0051	INSTALLED	UNKN
0440/0017	024 " DIA	CIRC METAL	LEN=0125	INSTALLED	UNKN
098792 FT	PAXTON DR				
0440/0000	(T631)				
0430/1776	LENGTH(AH 3130 BK 1908)				
0430/1640	018 " DIA	CIRC METAL	LEN=0041	INSTALLED	UNKN
0430/1293	LOOP RD				
0430/1005	(TWP)				
0430/0945	024 " DIA	CAST IRON	LEN=0044	INSTALLED	UNKN
0430/0622	HILLSIDE RD				
0430/0465	(TWP)				
0430/0107	018 " H 30 "	W ELLIP CONC	LEN=0041	INSTALLED	2003
096884 FT	030 " DIA	CAST IRON	LEN=0039	INSTALLED	UNKN
0430/0000	LENGTH(AH 1908 BK 2441)				
0420/1990	018 " H 30 "	W ELLIP CONC	LEN=0041	INSTALLED	2003
0420/0746	018 " DIA	CIRC METAL	LEN=0048	INSTALLED	UNKN
0420/0424	1 0 00001 0 04 1745+04				
094443 FT	LENGTH(AH 1908 BK 2441)				
0420/0000	018 " DIA	CAST IRON	LEN=0044	INSTALLED	UNKN
0410/2472	018 " DIA CAST IRON				
0410/2200	LEN=0036 INSTALLED UNKN				

DIR: N TOTAL LEN: 19.888 MI. DIST: 08-5 SR: 147  
 LEFT MUN: UPPER PAXTON T RIGHT MUN: UPPER PAXTON T

	0410/1845	018 "DIA CAST IRON LEN=0035 INSTALLED UNKN
	0410/0892	018 "DIA CAST IRON LEN=0038 INSTALLED UNKN
091954 FT	0410/0194	018 "DIA CAST IRON LEN=0037 INSTALLED UNKN
	091929 FT	1 0 00001 0 04 1695+49
	0410/0000	LENGTH(AH 2514 BK 2551)
	0400/2333	018 "DIA CAST IRON LEN=0035 INSTALLED UNKN
	0400/1433	018 "DIA CAST IRON LEN=0035 INSTALLED UNKN
	0400/1080	018 "DIA CAST IRON LEN=0035 INSTALLED UNKN
089403 FT	0400/0283	018 "DIA CAST IRON LEN=0036 INSTALLED UNKN
	089378 FT	1 0 00001 0 04 1669+98
	0400/0000	LENGTH(AH 2551 BK 2437)
	0390/2363	018 "DIA CAST IRON LEN=0036 INSTALLED UNKN
	0390/1512	018 "DIA CAST IRON LEN=0035 INSTALLED UNKN
	0390/1176	018 "DIA CAST IRON LEN=0097 INSTALLED UNKN
	0390/0315	018 "DIA CAST IRON LEN=0035 INSTALLED UNKN
086966 FT	0390/0011	018 "DIA CAST IRON LEN=0035 INSTALLED UNKN
	086941 FT	1 0 00001 0 04 1645+61
	0390/0000	LENGTH(AH 2437 BK 2344)
	0380/1424	018 "DIA CAST IRON LEN=0035 INSTALLED 2000
	0380/0571	018 "DIA CIRC METAL LEN=0038 INSTALLED 2000
084622 FT	0380/0172	018 "DIA CAST IRON LEN=0038 INSTALLED 2000
	084597 FT	1 0 00001 0 04 1620+47
	0380/0000	LENGTH(AH 2344 BK 2116)

EXTRACT DATE: 12/18/2023  
PRINT DATE: 12/20/2023

ROADWAY MANAGEMENT SYSTEM  
SLD COUNTY/SR - ANNUAL PRINT

PAGE NUMBER: 123  
COUNTY: DAUPHIN

DIR: N TOTAL LEN: 19.888 MI.  
LEFT MUN: UPPER PAXTON T

DIST: 08-5 SR: 147  
RIGHT MUN: UPPER PAXTON T

	0370/1277	018 " DIA CAST IRON LEN=0035 INSTALLED UNKN
	0370/0931	015 " DIA CAST IRON LEN=0036 INSTALLED UNKN
	0370/0610	018 " DIA CAST IRON LEN=0034 INSTALLED UNKN
082506 FT	082481 FT	1 0 00001 0 04 1600+28
	0370/0000	LENGTH(AH 2116 BK 2322) 024 " DIA CAST IRON
	0360/1898	LEN=0044 INSTALLED UNKN TARRY HALL DR
	0360/1807	(T623)
	0360/0852	036 " DIA CIRC CONCR LEN=0048 INSTALLED UNKN
	0360/0494	015 " DIA CAST IRON LEN=0050 INSTALLED UNKN
080184 FT	080159 FT	1 0 00001 0 04 1577+06
	0360/0000	084 " H 94 " W CONCR ARCH LEN=0070 INSTALLED UNKN TR SUSQUEHAN STRUCTURE LENGTH 9 FT BMSID 22/0147/0360/0000
	0350/2853	012 " DIA CIRC METAL LEN=0036 INSTALLED UNKN
	0350/2717	024 " DIA CAST IRON LEN=0045 INSTALLED UNKN
	0350/2425	015 " DIA CAST IRON LEN=0034 INSTALLED UNKN
	0350/2204	012 " DIA CAST IRON LEN=0045 INSTALLED UNKN
	0350/1908	015 " DIA CAST IRON LEN=0045 INSTALLED UNKN
	0350/1672	016 " DIA CIRC CONCR LEN=0034 INSTALLED UNKN
	0350/1147	042 " DIA CAST IRON LEN=0054 INSTALLED UNKN
	0350/0182	030 " DIA CAST IRON LEN=0052 INSTALLED UNKN
076974 FT	076949 FT	1 0 00001 0 04 1544+96
	0350/0000	NC N RIVER RD LENGTH(AH 3210 BK 3100) 024 " DIA CIRC METAL
	0340/3048	LEN=0045 INSTALLED UNKN (APRA) MIDLAND ENTERPRI

POI

EXTRACT DATE: 12/18/2023  
PRINT DATE: 12/20/2023

ROADWAY MANAGEMENT SYSTEM  
SLD COUNTY/SR - ANNUAL PRINT

PAGE NUMBER: 122  
COUNTY: DAUPHIN

DIR: N TOTAL LEN: 19.888 MI.  
LEFT MUN: UPPER PAXTON T

DIST: 08-5 SR: 147  
RIGHT MUN: UPPER PAXTON T

1 0 00001 0 04 1513+96 073874 FT  
BOWMAN ST  
(BORO) 0340/0000

UNION ST  
(BORO)  
1 0 00001 0 04 1482+13 071601 FT  
UNION ST  
(BORO) 0330/0164  
0330/0000

071278 FT

Stationing	Notes	Material	Length	Notes
0340/2741	==	MIDLAND DR		
0340/2695	--- ---	(PRDR) 024" DIA CAST IRON	2000	LEN=0043
0340/2321	--- ---	030" DIA CAST IRON	UNKN	LEN=0042
0340/2085	--- ---	030" DIA CAST IRON	UNKN	LEN=0042
0340/1861	--- ---	024" DIA CAST IRON	UNKN	LEN=0043
0340/1531	--- ---	018" DIA CAST IRON	UNKN	LEN=0039
0340/1397	--- ---	024" DIA CAST IRON	UNKN	LEN=0057
0340/1092	--- ---	024" DIA CAST IRON	UNKN	LEN=0042
0340/0729	--- ---	018" DIA CIRC CONCR	UNKN	LEN=0047
0340/0438	==	SHIPPEN DAM RD		(SR4002 SEG 0010/0000)
0340/0419	--- ---	UPPER PAXTON		MILLERSBURG B
073849 FT				
0340/0000	==	LENGTH(AH 3100 BK 2273)		
0330/1871	--- ---	012" DIA CAST IRON	UNKN	LEN=0027
0330/1859	<--- ---	SHIPPEN RUN	20 FT	STRUCTURE LENGTH
0330/1687	==	BMSID 22/0147/0330/1859		BOYD ST
0330/1228	==	(BORO) MOORE ST		(BORO)
0330/0855	==	(BORO) NORTH ST		(BORO)
0330/0503	--- ---	018" DIA CIRC METAL	UNKN	LEN=0045
0330/0483	==	CENTER ST		(BORO)
0330/0164	==	UNION ST		(SR0209 SEG 0011/0000)
071601 FT		UNION ST		(SR0209 SEG 0010/0000)
0330/0000	==	LENGTH(AH 2273 BK 0323)		
0320/0044	--- ---	018" DIA CIRC CONCR	UNKN	LEN=0044
071253 FT		1 0 00001 0 03 1485+64		
	==	PINE ST		(BORO)

DIR: N TOTAL LEN: 19.888 MI. DIST: 08-5 SR: 147  
 LEFT MUN: MILLERSBURG B RIGHT MUN: MILLERSBURG B

KEYSTONE ST  
(BORO)

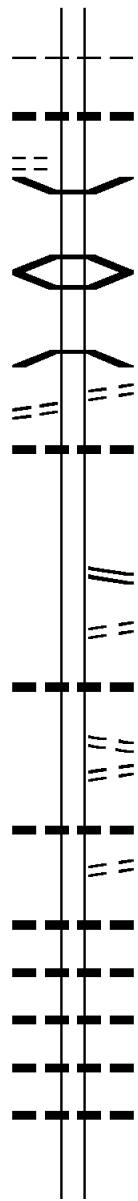
0310/1013

PEARL ST  
(T614)

0310/0555

070080 FT

066601 FT



MILLERSBURG  
 UPPER PAXTON T  
 0320/0000 LENGTH(AH 0323 BK 1198)  
 0310/1198 018 "DIA CIRC CONCR  
 LEN=0080 INSTALLED 2000  
 0310/0987 BMS EN 22/0147/0310/0815  
 1 0 00001 0 03 1479+81  
 WICONISCO CK  
 0310/0815 BMSBG 22/0147/0310/0815  
 0310/0636 BMS EN 22/0147/0310/0620  
 1 0 00001 0 03 1473+35  
 NO UNDERPASS INFORMATION  
 0310/0620 BMSBG 22/0147/0310/0620  
 PEARL ST  
 0310/0555 (T614)  
 036 "DIA CAST IRON  
 0310/0361 LEN=0054 INSTALLED UNKN  
 070055 FT 1 0 00001 0 03 1473+35  
 NC MARKET ST  
 MARKET ST  
 (SR4007 SEG 0020/0495)  
 0310/0000 LENGTH(AH 1198 BK 3479)  
 CENTER ST  
 (T379)  
 0300/2872 018 "DIA CIR UNKNOWN  
 0300/2865 LEN=0001 INSTALLED UNKN  
 SECOND ST  
 (T364)  
 0300/2762 MAPLE ST  
 (T371)  
 0300/2452 018 "DIA CAST IRON  
 0300/2091 LEN=0001 INSTALLED UNKN  
 LOCUST ST  
 (T382)  
 0300/2055 018 "DIA CIRC CONCR  
 0300/1757 LEN=0060 INSTALLED UNKN  
 018 "DIA CIRC CONCR  
 0300/1352 LEN=0048 INSTALLED UNKN  
 018 "DIA CIRC CONCR  
 0300/0810 LEN=0072 INSTALLED UNKN  
 018 "DIA CIRC CONCR  
 0300/0480 LEN=0048 INSTALLED UNKN  
 018 "DIA CIRC CONCR  
 0300/0085 LEN=0046 INSTALLED UNKN  
 066576 FT 1 0 00001 0 03 1439+29  
 0300/0000 LENGTH(AH 3479 BK 2031)

DIR: N TOTAL LEN: 19.888 MI. DIST: 08-5 SR: 147  
 LEFT MUN: UPPER PAXTON T RIGHT MUN: UPPER PAXTON T

Stationing	Notes	Material	Length	Notes
0290/1238		036 " DIA CIRC CONCR	LEN=0085	INSTALLED UNKN
0290/0900		024 " DIA CIRC CONCR	LEN=0072	INSTALLED UNKN
0290/0749		024 " DIA CIRC CONCR	LEN=0061	INSTALLED 2015
0290/0480		024 " DIA CIRC CONCR	LEN=0061	INSTALLED 2015
064570 FT		1 0 00001 0 03 1418+98		
0290/0000	S	LENGTH(AH 2031 BK 1999)		
0280/1940		024 " DIA CIRC CONCR	LEN=0061	INSTALLED 2015
0280/1723		024 " DIA CIRC CONCR	LEN=0072	INSTALLED UNKN
062571 FT		1 0 00001 0 03 1401+27		
062546 FT		UPPER PAXTON		
0280/0000	S	HALIFAX T		
		LENGTH(AH 1999 BK 2886)		
		(APRA) STROHECKER HOMES		
		ELMER AV		
		(TWP)		
		018 " DIA CIRC CONCR	LEN=0048	INSTALLED UNKN
		018 " DIA CIRC CONCR	LEN=0048	INSTALLED UNKN
		0270/1527		
		KIP RD		
		(TWP)		
		0270/1179		
		036 " DIA CIRC CONCR	LEN=0056	INSTALLED UNKN
		0270/0728		
		018 " DIA CIRC CONCR	LEN=0047	INSTALLED UNKN
059685 FT		1 0 00001 0 03 1370+01		
0270/0000	S	LENGTH(AH 2886 BK 3070)		
		018 " DIA CIRC CONCR	LEN=0057	INSTALLED UNKN
		030 " DIA CIRC CONCR	LEN=0078	INSTALLED UNKN
		0260/2288		
		UNKNOWN RD		
		(PRDR)		
		0260/2128		
		018 " DIA CIRC CONCR	LEN=0067	INSTALLED UNKN
		0260/1945		
		MCCLELLAN RD		
		(T589)		
		0260/1834		
		018 " DIA CIRC CONCR	LEN=0078	INSTALLED UNKN
		0260/1814		

POE

DIR: N TOTAL LEN: 19.888 MI. DIST: 08-5 SR: 147  
 LEFT MUN: HALIFAX T RIGHT MUN: HALIFAX T

BLACK SHOULDER LN  
 (PRDR)

0260/0655

056615 FT

SUSQUEHANNA TRAIL DR  
 (TWP )

0240/2474

051236 FT

0260/1651	024 " DIA	CIRC CONCR
	LEN=0046	INSTALLED UNKN
0260/1116	018 " DIA	CIRC CONCR
	LEN=0063	INSTALLED UNKN
0260/0819	018 " DIA	CIRC CONCR
	LEN=0054	INSTALLED UNKN
0260/0552	036 " DIA	CIRC CONCR
	LEN=0090	INSTALLED UNKN
056590 FT	1 0 00001 0 03 1338+83	
	TR SUSQUEHAN	
	STRUCTURE LENGTH 8 FT	
	BMSID 22/0147/0260/0000	
0260/0000	LENGTH(AH 3070 BK 2610)	
	036 " DIA	CIRC CONCR
	LEN=0072	INSTALLED UNKN
0250/0995	018 " DIA	CIRC CONCR
	LEN=0075	INSTALLED UNKN
0250/0699	048 " DIA	CIRC CONCR
	LEN=0064	INSTALLED UNKN
0250/0024	015 " DIA	CIRC CONCR
	LEN=0024	INSTALLED UNKN
053980 FT	1 0 00001 0 03 1312+73	
	EBENEZER RD	
	(T364)	
0250/0000	LENGTH(AH 2610 BK 2769)	
	060 " DIA	CIRC CONCR
	LEN=0092	INSTALLED UNKN
0240/2571	024 " DIA	CIRC CONCR
	LEN=0038	INSTALLED UNKN
0240/1347	PAWNEE LN	
	(T412)	
	024 " DIA	CIRC CONCR
	LEN=0047	INSTALLED UNKN
0240/0587	024 " DIA	CIRC CONCR
	LEN=0037	INSTALLED UNKN
0240/0389	018 " DIA	CIRC CONCR
	LEN=0037	INSTALLED UNKN
051211 FT	1 0 00001 0 03 1285+04	
0240/0000	LENGTH(AH 2769 BK 2317)	
	018 " DIA	CIRC CONCR
	LEN=0050	INSTALLED UNKN
0230/2252	024 " DIA	CIRC CONCR
	LEN=0050	INSTALLED UNKN

DIR: N TOTAL LEN: 19.888 MI. DIST: 08-5 SR: 147  
 LEFT MUN: HALIFAX T RIGHT MUN: HALIFAX T

		0230/1205	BMSEN 22/0147/0230/1168 1 0 00001 0 03 1273+34 GURDY RUN
		0230/1168	BMSBG 22/0147/0230/1168 TOURIST PARK RD
		0230/1021	(SR4006 SEG 0010/0000) DAWN RD
		0230/0473	(TWP ) 018 " DIA CIRC CONCR
048919 FT		0230/0429	LEN=0045 INSTALLED UNKN
		048894 FT	1 0 00001 0 03 1261+87 072"H 72"W CON BOX CUL
		0230/0000	LEN=0038 INSTALLED UNKN LENGTH(AH 2317 BK 2958)
		0220/2443	024 " DIA CIRC CONCR LEN=0054 INSTALLED UNKN
		0220/1876	015 " DIA CIRC CONCR LEN=0048 INSTALLED UNKN
		0220/1665	036 " DIA CIRC CONCR LEN=0050 INSTALLED UNKN
		0220/1374	024 " DIA CIRC CONCR LEN=0048 INSTALLED UNKN
		0220/1127	024 " DIA CIRC CONCR LEN=0052 INSTALLED UNKN
		0220/0194	SEIDERS RD (T514)
GRANDEVIEW DR (TWP )		0220/0070	BMSEN 22/0147/0220/0000 1 0 00001 0 03 1232+31 ARMSTRONGCR
045961 FT		045936 FT	BMSBG 22/0147/0220/0000
		0220/0000	LEN=0048 INSTALLED UNKN LENGTH(AH 2958 BK 3156)
		0210/2599	015 " DIA CIRC CONCR LEN=0048 INSTALLED UNKN
		0210/1959	015 " DIA CIRC CONCR LEN=0048 INSTALLED UNKN
		0210/1667	015 " DIA CIRC CONCR LEN=0048 INSTALLED UNKN
		0210/1418	015 " DIA CIRC CONCR LEN=0048 INSTALLED UNKN
		0210/1282	015 " DIA CIRC CONCR LEN=0048 INSTALLED UNKN
		0210/1063	018 " DIA CIRC CONCR LEN=0048 INSTALLED UNKN



EXTRACT DATE: 12/18/2023  
PRINT DATE: 12/20/2023

ROADWAY MANAGEMENT SYSTEM  
SLD COUNTY/SR - ANNUAL PRINT

PAGE NUMBER: 117  
COUNTY: DAUPHIN

DIR: N TOTAL LEN: 19.888 MI.  
LEFT MUN: HALIFAX T

DIST: 08-5 SR: 147  
RIGHT MUN: HALIFAX T

Stationing	Segment	Material	Length	Notes
	0210/0884	018 " DIA CIRC CONCR	LEN=0064	INSTALLED UNKN
	0210/0743	015 " DIA CIRC CONCR	LEN=0048	INSTALLED UNKN
	0210/0543	024 " DIA CIRC CONCR	LEN=0048	INSTALLED UNKN
	0210/0256	018 " DIA CIRC CONCR	LEN=0048	INSTALLED UNKN
042805 FT	0210/0080	018 " DIA CIRC CONCR	LEN=0048	INSTALLED UNKN
	042780 FT	1 0 0000 1 0 03 1200+60		
	0210/0000	LENGTH(AH 3156 BK 1710)		
	0200/1502	015 " DIA CIRC CONCR	LEN=0036	INSTALLED UNKN
	0200/1343	LOCUST ST (T409)		
	0200/1329	018 " DIA CIRC CONCR	LEN=0038	INSTALLED UNKN
	0200/1014	GREEN ST (T407)		
	0200/0903	018 " DIA CIRC CONCR	LEN=0038	INSTALLED UNKN
	0200/0700	018 " DIA CIRC CONCR	LEN=0040	INSTALLED UNKN
	0200/0688	BOYER ST (T405)		
	0200/0560	015 " DIA CIRC CONCR	LEN=0038	INSTALLED UNKN
	0200/0338	UNNAMED AL (TWP)		
FISHER ST (TWP)	0200/0170			
041095 FT	0200/0169	GILBERT ST (T403)		
	041070 FT	1 0 0000 1 0 03 1183+50		
		RIVER RD NC N		
		MAPLE ST (T401)		
	0200/0000	LENGTH(AH 1710 BK 1802)		
	0190/1780	015 " DIA CIRC CONCR	LEN=0030	INSTALLED UNKN
	0190/1620	018 " DIA CIRC CONCR	LEN=0035	INSTALLED UNKN
	0190/1618	DIVISION ST (BORO)		
	0190/1566	HALIFAX B		
	0190/1440	ARMSTRONG ST (BORO)		
		018 " DIA CIRC CONCR		

DIR: N TOTAL LEN: 19.888 MI. DIST: 08-5 SR: 147  
 LEFT MUN: HALIFAX B RIGHT MUN: HALIFAX B

MARKET ST  
 (BORO)  
 SECOND ST  
 (BORO)

0190/0772

0190/1421 LEN=0042 INSTALLED UNKN  
 018" DIA CIRC CONCR  
 0190/1420 LEN=0030 INSTALLED UNKN  
 018"H 36"W ELLIP CONC  
 0190/1255 LEN=0036 INSTALLED UNKN  
 STRAWBERRY AL  
 0190/1024 (BORO)  
 018" DIA CIRC CONCR  
 0190/1004 LEN=0033 INSTALLED UNKN

NC SECOND ST  
 014"H 23"W ELLIP CONC  
 0190/0585 LEN=0042 INSTALLED UNKN  
 THIRD ST  
 (BORO)  
 014"H 23"W ELLIP CONC  
 0190/0285 LEN=0038 INSTALLED UNKN  
 UNION AL  
 (BORO)  
 018" DIA CIRC CONCR  
 0190/0094 (BORO)  
 018" DIA CIRC CONCR  
 0190/0060 LEN=0015 INSTALLED UNKN  
 039268 FT 1 0 00001 0 03 1165+48  
 FOURTH ST  
 (SR0225 SEG 0180/0000)

039293 FT

RISE ST  
 (BORO)

0180/0444

NC MARKET ST  
 MARKET ST  
 (BORO)  
 0190/0000 LENGTH(AH 1802 BK 1189)  
 018" DIA CIRC CONCR  
 0180/1155 LEN=0038 INSTALLED UNKN  
 018" DIA CIRC CONCR  
 0180/0947 LEN=0024 INSTALLED UNKN

038104 FT

HALIFAX  
 HALIFAX T  
 0180/0074 1 0 00001 0 03 1154+02  
 038079 FT  
 NC FOURTH ST  
 0180/0000 LENGTH(AH 1189 BK 1782)  
 018" DIA CIRC CONCR  
 0170/1715 LEN=0045 INSTALLED UNKN  
 018" DIA CIRC CONCR  
 0170/1304 LEN=0045 INSTALLED UNKN  
 018" DIA CIRC CONCR  
 0170/0925 LEN=0084 INSTALLED UNKN

036322 FT

036297 FT 1 0 00001 0 03 1136+20

DIR: N TOTAL LEN: 19.888 MI. DIST: 08-5 SR: 147  
 LEFT MUN: HALIFAX T RIGHT MUN: HALIFAX T

Location / Description	Segment ID	Length	Material / Notes
SWEIGARD DR (TWP)	0160/3177	==	HOFFMAN RD (T362) LENGTH(AH 1782 BK 3191)
	0160/1742	---	015 "DIA CIRC CONCR LEN=0054 INSTALLED UNKN
	0160/1467	---	018 "DIA CIRC METAL LEN=0050 INSTALLED UNKN
LEISURE LN (TWP)	0160/0895	==	
	0160/0893	---	015 "DIA CIRC CONCR LEN=0050 INSTALLED UNKN
033131 FT	033106 FT		1 0 00001 0 03 1104+29 POWELLS VALLEY RD (SR4013 SEG 0010/0000)
	0160/0000	==	LENGTH(AH 3191 BK 1358)
FOR 0147S TO 0147S (CONN)	0150/0195 031773 FT	==	
	031748 FT		1 0 00001 0 03 1092+45 PARMER DR (T555) NC PETERS MOUNTAIN RD
	0150/0000	==	PETERS MOUNTAIN RD (SR0225 SEG 0170/1495) LENGTH(AH 1358 BK 0718)
FOR 0147S TO 0147S (CONN)	0140/0576	==	
	0140/0521	---	018 "DIA CIRC METAL LEN=0180 INSTALLED UNKN
	0140/0217	---	018 "DIA CIRC CONCR LEN=0042 INSTALLED UNKN
031055 FT	031030 FT		1 0 00001 0 03 1079+83 SYCAMORE AV (T361)
	0140/0000	==	LENGTH(AH 0718 BK 3314)
	0130/3217	---	018 "DIA CIRC CONCR LEN=0042 INSTALLED UNKN
	0130/2279	==	DUSTIN DR (TWP)

DIR: N TOTAL LEN: 19.888 MI. DIST: 08-5 SR: 147  
 LEFT MUN: HALIFAX T RIGHT MUN: HALIFAX T

Street Name	Stationing	Length (FT)	Material	Notes
AMITY LN (PRDR)	0130/0941	018	" DIA CIRC CONCR	LEN=0038 INSTALLED UNKN
	0130/0116	036	" DIA CIRC CONCR	LEN=0056 INSTALLED UNKN
	027741 FT	027716 FT	1 0 00001	0 03 1046+69
	5 0130/0000	0130	" DIA CIRC CONCR	LEN=0000 LENGTH(AH 3314 BK 2037)
	0120/1730	036	" DIA CIRC CONCR	LEN=0064 INSTALLED UNKN
	0120/1474	015	" DIA CIRC CONCR	LEN=0038 INSTALLED UNKN
	0120/1189	024	" DIA CIRC CONCR	LEN=0036 INSTALLED UNKN
	0120/0747	018	" DIA CIRC CONCR	LEN=0030 INSTALLED UNKN
	0120/0503	0120	" DIA CIRC CONCR	LEN=0042 INSTALLED UNKN
	025704 FT	025679 FT	1 0 00001	0 03 1026+32
RIVER VISTA DR (TWP)	5 0120/0000	0120	" DIA CIRC CONCR	LEN=0000 LENGTH(AH 2037 BK 2379)
	0110/1427	018	" DIA CIRC CONCR	LEN=0040 INSTALLED 1999
	0110/0897	018	" DIA CIRC CONCR	LEN=0048 INSTALLED 1999
	023325 FT	023300 FT	1 0 00001	0 03 1002+73
	5 0110/0000	0110	" DIA CIRC CONCR	LEN=0000 SHAMOOS RD (T354) LENGTH(AH 2379 BK 1542)
	0100/1051	018	" DIA CIRC CONCR	LEN=0040 INSTALLED 1999
	0100/0516	018	" DIA CIRC CONCR	LEN=0040 INSTALLED 1999
	0100/0103	018	" DIA CIRC CONCR	LEN=0040 INSTALLED 1999
	021783 FT	021758 FT	1 0 00001	0 03 0987+05
	5 0100/0000	0100	" DIA CIRC CONCR	LEN=0000 LENGTH(AH 1542 BK 1984)
0090/0848	0090	" DIA CIRC CONCR	LEN=0039 INSTALLED 1999	
0090/0821	015	" DIA CIRC CONCR	LEN=0039 INSTALLED 1999	
			015	" DIA CIRC CONCR

DIR: N TOTAL LEN: 19.888 MI. DIST: 08-5 SR: 147  
 LEFT MUN: HALIFAX T RIGHT MUN: HALIFAX T

Stationing	Right of Way	Structure	Material	Length	Status
019799 FT	0090/0110	LEN=0030	INSTALLED	UNKN	
	019774 FT	1 0 00001 0 03 0967+21	MILLION DOLLAR RD		
		(SR4014 SEG 0010/0000)			
	0090/0000	LENGTH(AH 1984 BK 2516)	HALIFAX		
	0080/2440	REED T			
	0080/2069	015 " DIA CIRC CONCR	LEN=0040	INSTALLED	UNKN
RUPP RD (T545)	0080/1991				
	0080/1217	018 " DIA CIRC CONCR	LEN=0048	INSTALLED	UNKN
	017283 FT	017258 FT	BRUBAKER RD (T550)		
1 0 00001 0 02 0946+27 WALSH RD (T546)	0080/0000	LENGTH(AH 2516 BK 2531)	018 " DIA CIRC CONCR		
	0070/2479	LEN=0072	INSTALLED	UNKN	
	0070/1634	015 " DIA CIRC CONCR	LEN=0036	INSTALLED	1999
	0070/1398	018 " DIA CIRC CONCR	LEN=0050	INSTALLED	UNKN
	0070/1111	036 " DIA CIRC METAL	LEN=0045	INSTALLED	UNKN
WOODLAND RD (T548)	0070/0999				
	0070/0705	018 " DIA CIRC CONCR	LEN=0050	INSTALLED	UNKN
	0070/0419	015 " DIA CIRC CONCR	LEN=0036	INSTALLED	UNKN
	0070/0035	036 " DIA CIRC CONCR	LEN=0068	INSTALLED	UNKN
014752 FT	014727 FT	1 0 00001 0 02 0920+96	LENGTH(AH 2531 BK 2018)		
	0070/0000	015 " DIA CIRC CONCR	LEN=0050	INSTALLED	UNKN
	0060/1780				
	0060/0357	048 " DIA CAST IRON	LEN=0048	INSTALLED	UNKN
012734 FT	012709 FT	1 0 00001 0 02 0900+78	LENGTH(AH 2018 BK 2826)		
	0060/0000	024 " DIA CIRC CONCR	LEN=0048	INSTALLED	UNKN
	0050/2336				

EXTRACT DATE: 12/18/2023  
PRINT DATE: 12/20/2023

ROADWAY MANAGEMENT SYSTEM  
SLD COUNTY/SR - ANNUAL PRINT

PAGE NUMBER: 112  
COUNTY: DAUPHIN

DIR: N TOTAL LEN: 19.888 MI.  
LEFT MUN: REED T

DIST: 08-5 SR: 147  
RIGHT MUN: REED T

009908 FT

006658 FT

---	0050/1760	024 " DIA	CIRC CONCR
---	0050/1433	LEN=0045	INSTALLED UNKN
---	0050/1242	012 " DIA	CIRC CONCR
---	0050/0880	LEN=0033	INSTALLED 1999
---	0050/0614	018 " DIA	CIRC CONCR
---	0050/0536	LEN=0033	INSTALLED UNKN
==	0050/0330	018 " DIA	CIRC CONCR
---	0050/0210	LEN=0066	INSTALLED UNKN
---	0050/0193	018 " DIA	CIRC CONCR
---	009883 FT	LEN=0090	INSTALLED UNKN
---	0050/0000	MOUNTAIN RD	
---	0040/3229	(T547)	
---	0040/3086	RETAINING WALL END	
---	0040/2533	BMSID 22/0147/0040/3443	
---	0040/2348	BMSSEN 22/0147/0040/3250	
---	0040/1978	RETAINING WALL BEGIN	
---	0040/1898	BMSID 22/0147/0040/3443	
---	0040/1431	1 0 00001 0 02 0874+62	
---	0040/1222	NORFOLK SOUTHERN RAIL RR	
---	0040/0905	BMSBG 22/0147/0040/3250	
---	0040/0541	LENGTH(AH 2826 BK 3250)	
---	0040/0230	RETAINING WALL END	
---	006633 FT	BMSID 22/0147/0040/3086	
---	0040/0000	RETAINING WALL BEGIN	
---	0030/3716	BMSID 22/0147/0040/3086	
---	0030/3133	018 " DIA	CIRC CONCR
---		LEN=0055	INSTALLED UNKN
---		018 " DIA	CIRC CONCR
---		LEN=0060	INSTALLED UNKN
---		BMSSEN 22/0147/0040/1898	
---		1 0 00001 0 03 0859+00	
---		POWELLS CRK	
---		BMSBG 22/0147/0040/1898	
---		INGLENOOK RD	
---		(T544)	
---		015 " DIA	CIRC CONCR
---		LEN=0045	INSTALLED UNKN
---		015 " DIA	CIRC METAL
---		LEN=0048	INSTALLED 1999
---		015 " DIA	CIRC METAL
---		LEN=0045	INSTALLED 1999
---		018 " DIA	CIRC CONCR
---		LEN=0047	INSTALLED UNKN
---		1 0 00001 0 02 0840+02	
---		LENGTH(AH 3250 BK 3782)	
---		024 " DIA	CIRC CONCR
---		LEN=0045	INSTALLED 1999
---		015 " DIA	CIRC CONCR
---		LEN=0045	INSTALLED 1999
---		018 " DIA	CIRC CONCR

DIR: N TOTAL LEN: 19.888 MI. DIST: 08-5 SR: 147  
 LEFT MUN: REED T RIGHT MUN: REED T

Segment ID	Start Station	End Station	Length (FT)	Material	Installation	Notes
0030/2930			0044	018" DIA CIRC CONCR	INSTALLED	1999
0030/2375			0045	018" DIA CIRC CONCR	INSTALLED	1999
0030/1789			0042	018" DIA CIRC CONCR	INSTALLED	1999
0030/1443			0048	024" DIA CIRC METAL	INSTALLED	UNKN
0030/1096			0040	018" DIA CIRC CONCR	INSTALLED	UNKN
0030/0640			0036	015" DIA CIRC METAL	INSTALLED	UNKN
0030/0321			0039	015" DIA CIRC CONCR	INSTALLED	UNKN
0030/0033			0054	018" DIA CIRC METAL	INSTALLED	UNKN
002851 FT			1 0 00001	0 02 0813+51		
0030/0000				LENGTH(AH 3782 BK 2083)		
0020/1859			0050	018" DIA CIRC CONCR	INSTALLED	UNKN
0020/0819			0056	036" DIA CIRC CONCR	INSTALLED	1999
000768 FT			1 0 00001	0 02 0792+68		
0020/0000				MFC BEGIN = C LENGTH(AH 2083 BK 0768)		
0011/0728				018" DIA CIRC CONCR	INSTALLED	UNKN
TO 8004/0250 SH				(CONN)		
0011/0517				018" DIA CIRC CONCR	INSTALLED	UNKN
0011/0470				LEN=0069		
0011/0383				RAMP B RD (SR8004 SEG 0250/0000)		
0011/0375				024" DIA CIRC CONCR	INSTALLED	UNKN
0010/0368				RAMP B RD (SR8004 SEG 0250/0000)		
000000 FT			1 0 00001	0 02 0773+34		
0010/0944				RAMP A RD (SR8004 SEG 0010/0869)		
0010/0869				RAMP A RD (SR8004 SEG 0010/0869)		
INTER-BK				RAMP C RD (SR8004 SEG 0260/0000)		
0011/0000				MFC BEGIN = C LENGTH(AH 0793 BK 0000)		
0010/0000				INTER-BK RAMP D RD (SR8004 SEG 0500/0813)		
				MFC BEGIN = C LENGTH(AH 0768 BK 0000)		

DIR: N TOTAL LEN: 8.691 MI. DIST: 08-5 SR: 83  
 LEFT MUN: SUSQUEHANNA T RIGHT MUN: SUSQUEHANNA T

AMERICAN LEGION MEM HW INTER-AHD  
 (SR0081 SEG 0701/1098)  
 AMERICAN LEGION MEM HW  
 (SR0081 SEG 0701/1098) 0505/2092  
 SIGN: 3 CHORD TRUSS  
 BMSID 22/0081/0701/0930 0505/2085

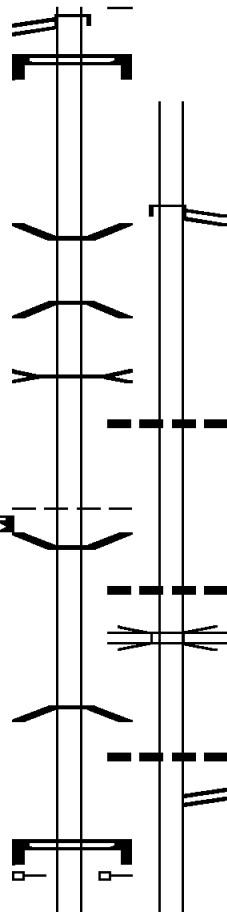
045890 FT

BMS EN 22/0083/0505/0352 0505/0547  
 1 0 00768 0 00 0222+37  
 CRUMS MILL  
 BMSBG 22/0083/0505/0352 0505/0352  
 TRIB. PAXTON  
 STRUCTURE LENGTH 11 FT  
 BMSID 22/0081/0695/1752 0505/0250

1 0 00768 0 00 0219+12 043798 FT  
 SUSQUEHANNA  
 LOWER PAXTON T  
 LENGTH(AH 2092 BK 2092) 0505/0000  
 BMS EN 22/0083/0501/1199 0501/1531

1 0 00768 0 00 0192+60  
 I-83 (NB)  
 BMSBG 22/0083/0501/1199 0501/1279

SIGN: 2 CHORD TRUSS  
 BMSID 22/0083/0501/0270 0501/0270  
 MILEPOST 050.00 0495/2553



047144 FT  
 INTER-AHD

0500/3098

AMERICAN LEGION MEM HW  
 (SR0081 SEG 0691/2528)  
 AMERICAN LEGION MEM HW  
 (SR0081 SEG 0691/2528)

0500/2152

018 "DIA CIRC CONCR  
 LEN=0090 INSTALLED UNKN

0500/1385

036 "DIA CIRC CONCR  
 LEN=0090 INSTALLED UNKN

0500/1360

I-83 SB  
 OP ID 22/0083/0501/1199

0500/0720

030 "DIA CIRC CONCR  
 LEN=0150 INSTALLED UNKN

0500/0349

RAMP B RD  
 (SR8007 SEG 0750/0000)

072 "DIA CIRC METAL



DIR: N TOTAL LEN: 8.691 MI. DIST: 08-5 SR: 83  
 LEFT MUN: LOWER PAXTON T RIGHT MUN: LOWER PAXTON T

Station	Description	Length	Material	Notes
0192+60	041706 FT	0501/0000	0500/0018	LEN=0175 INSTALLED UNKN
0199+50	041961 FT	0500/0000	0500/0000	LEN=0001 INSTALLED UNKN
0173+12	0494/2406	0494/2406	0494/2406	LEN=0045 INSTALLED UNKN
0173+12	0494/1891	0494/1891	0494/1891	LEN=0045 INSTALLED UNKN
0173+12	0494/1709	0494/1709	0494/1709	LEN=0045 INSTALLED UNKN
0173+12	0494/0828	0494/0828	0494/0828	LEN=0001 INSTALLED UNKN
0173+12	0494/0000	0494/0000	0494/0000	LEN=0050 INSTALLED UNKN
0173+12	0490/2611	0490/2611	0490/2611	LEN=0045 INSTALLED UNKN
0173+12	0490/2333	0490/2333	0490/2333	LEN=0045 INSTALLED UNKN
0173+12	0490/2286	0490/2286	0490/2286	LEN=0045 INSTALLED UNKN
0173+12	0490/2130	0490/2130	0490/2130	LEN=0045 INSTALLED UNKN
0173+12	0490/2110	0490/2110	0490/2110	LEN=0045 INSTALLED UNKN
0173+12	0490/1852	0490/1852	0490/1852	LEN=0045 INSTALLED UNKN
0173+12	0490/1830	0490/1830	0490/1830	LEN=0045 INSTALLED UNKN
0173+12	0491/2465	0491/2465	0491/2465	LEN=0045 INSTALLED UNKN
0173+12	0491/2344	0491/2344	0491/2344	LEN=0045 INSTALLED UNKN
0173+12	0491/2205	0491/2205	0491/2205	LEN=0048 INSTALLED UNKN
0173+12	0491/2109	0491/2109	0491/2109	LEN=0048 INSTALLED UNKN
0173+12	0491/2014	0491/2014	0491/2014	LEN=0045 INSTALLED UNKN
0173+12	0491/1834	0491/1834	0491/1834	LEN=0036 INSTALLED UNKN
0173+12	0491/1386	0491/1386	0491/1386	LEN=0045 INSTALLED UNKN

DIR: N TOTAL LEN: 8.691 MI. DIST: 08-5 SR: 83  
 LEFT MUN: LOWER PAXTON T RIGHT MUN: LOWER PAXTON T

LEN=0040	INSTALLED UNKN	0491/1714		0490/1705	018 "DIA CIRC CONCR LEN=0050 INSTALLED UNKN
RAMP I RD (SR8031 SEG 0510/0636)		0491/1576			
US 22 EASTBOUND					
OP ID 22/0022/0420/0000		0491/1389		0490/1433	OP ID 22/0022/0420/0000
018 "DIA CIRC CONCR LEN=0045 INSTALLED UNKN		0491/1350			
018 "DIA CIRC CONCR LEN=0045 INSTALLED UNKN		0491/1093		0490/1112	024 "DIA CIRC CONCR LEN=0048 INSTALLED UNKN
RAMP G RD (SR8031 SEG 0250/0655)		0491/0725		0490/0628	RAMP F RD (SR8031 SEG 0010/0000)
MILEPOST 049.00		0491/0006			
1 0 00768 0 00 0146+75 036556 FT				036705 FT	1 0 00768 0 00 0146+75
LENGTH(AH 2689 BK 2709)		0491/0000		0490/0000	LENGTH(AH 2745 BK 2724)
BMS EN 22/0083/0484/1990		0485/2086		0484/2072	BMS EN 22/0083/0484/1990
0 0 00000 0 00 0000+00					0 0 00000 0 00 0000+00
LOCUST LANE				0484/2022	LOCUST LANE
BMSBG 22/0083/0484/1990		0485/2036		0484/2022	BMSBG 22/0083/0484/1990
				0484/1218	018 "DIA CIRC CONCR LEN=0001 INSTALLED UNKN
SIGN: 4 CHORD TRUSS				0484/0520	SIGN: 4 CHORD TRUSS
BMSID 22/0083/0485/0520		0485/0520		0484/0520	BMSID 22/0083/0485/0520
SPRING CREEK					SPRING CREEK
STRUCTURE LENGTH 18 FT					STRUCTURE LENGTH 18 FT
BMSID 22/0083/0484/0463		0485/0460		0484/0463	BMSID 22/0083/0484/0463
BMS EN 22/0083/0484/0000		0485/0041		0484/0041	BMS EN 22/0083/0484/0000
1 0 00768 0 00 0119+48 033847 FT				033981 FT	1 0 00768 0 00 0146+85
MEGOULAS BLVD				0484/0000	MEGOULAS BLVD
BMSBG 22/0083/0484/0000		0485/0000		0484/0000	BMSBG 22/0083/0484/0000
LENGTH(AH 2709 BK 2558)				0480/2173	LENGTH(AH 2724 BK 2536)
SIGN: 4 CHORD TRUSS				0480/2173	SIGN: 4 CHORD TRUSS
BMSID 22/0083/0480/2173		0481/2173		0480/2173	BMSID 22/0083/0480/2173
BMS EN 22/0083/0480/1011		0481/1159		0480/1120	BMS EN 22/0083/0480/1011
1 0 00768 0 00 0094+12					1 0 00768 0 00 0094+12
LONDON DERRY RD				0480/1077	LONDON DERRY RD
BMSBG 22/0083/0480/1011		0481/1116		0480/1077	BMSBG 22/0083/0480/1011
SIGN: 4 CHORD TRUSS				0480/0913	SIGN: 4 CHORD TRUSS
BMSID 22/0083/0480/0950		0481/0928		0480/0913	BMSID 22/0083/0480/0950

EXTRACT DATE: 12/18/2023  
PRINT DATE: 12/20/2023

ROADWAY MANAGEMENT SYSTEM  
SLD COUNTY/SR - ANNUAL PRINT

PAGE NUMBER: 107  
COUNTY: DAUPHIN

DIR: N TOTAL LEN: 8.691 MI.  
LEFT MUN: LOWER PAXTON T

DIST: 08-5 SR: 83  
RIGHT MUN: LOWER PAXTON T

Stationing	Description	Stationing	Description
0481/0603	RAMP B RD (SR8029 SEG 0500/0000)	0480/0615	RAMP C RD (SR8029 SEG 0750/0595)
031289 FT	1 0 00768 0 00 0094+12	0480/0003	MILEPOST 048.00
0481/0000	LENGTH(AH 2558 BK 2435)	031445 FT	1 0 00768 0 00 0094+12
0475/2352	UNION DEPOSIT ROAD	0480/0000	LENGTH(AH 2536 BK 2445)
0475/1820	OP ID 22/3020/0070/0172	0474/2362	UNION DEPOSIT ROAD
	RAMP A RD (SR8029 SEG 0250/0504)		OP ID 22/3020/0070/0172
0475/1335	018 "DIA CIRC CONCR LEN=0060 INSTALLED UNKN	0474/1825	036 "DIA CIRC CONCR LEN=0040 INSTALLED UNKN
0475/0818	SIGN: 4 CHORD TRUSS BMSID 22/0083/0474/0842	0474/1676	RAMP D RD (SR8029 SEG 0010/0000)
0475/0061	BMSEN 22/0083/0474/0000	0474/1357	018 "DIA CIRC CONCR LEN=0040 INSTALLED UNKN
028854 FT	1 0 00768 0 00 0069+70	0474/0842	SIGN: 4 CHORD TRUSS BMSID 22/0083/0474/0842
0475/0000	PEIFFER LN BMSBG 22/0083/0474/0000	0474/0408	018 "DIA CIRC CONCR LEN=0040 INSTALLED UNKN
0474/0000	LENGTH(AH 2435 BK 2840)	0474/0255	018 "DIA CIRC CONCR LEN=0040 INSTALLED UNKN
0470/2608		0474/0116	018 "DIA CIRC CONCR LEN=0040 INSTALLED UNKN
0470/2021		0474/0061	BMSEN 22/0083/0474/0000
0471/1381	SIGN: 4 CHORD TRUSS BMSID 22/0083/0470/1381	029000 FT	1 0 00768 0 00 0069+70
0471/0879	SPRING CREEK STRUCTURE LENGTH 36 FT BMSID 22/0083/0470/0976	0474/0000	PEIFFER LN BMSBG 22/0083/0474/0000
0471/0731	LOWER PAXTON SWATARA T	0470/0000	LENGTH(AH 2445 BK 2840)
0471/0696	018 "DIA CIRC CONCR LEN=0057 INSTALLED UNKN	0470/2608	018 "DIA CIRC CONCR LEN=0117 INSTALLED UNKN
		0470/2021	018 "DIA CIRC CONCR LEN=0065 INSTALLED UNKN
		0470/1381	SIGN: 4 CHORD TRUSS BMSID 22/0083/0470/1381
		0470/0896	SPRING CREEK STRUCTURE LENGTH 36 FT
		0470/0731	BMSID 22/0083/0470/0976
			LOWER PAXTON SWATARA T



EXTRACT DATE: 12/18/2023  
PRINT DATE: 12/20/2023

ROADWAY MANAGEMENT SYSTEM  
SLD COUNTY/SR - ANNUAL PRINT

PAGE NUMBER: 105  
COUNTY: DAUPHIN

DIR: N TOTAL LEN: 8.691 MI.  
LEFT MUN: SWATARA T

DIST: 08-5 SR: 83  
RIGHT MUN: SWATARA T

BMSBG 22/0083/0461/1033 0461/1176  
BMSSEN 22/0083/0461/0029 0461/0923  
SIGN: 3 CHORD TRUSS  
BMSID 22/0083/0461/0883 0461/0883

1 0 00767 0 00 0203+99  
RAMP A RD  
(SR8027 SEG 0040/0946)  
EISEN. BLVD. (NB)  
BMSBG 22/0083/0461/0029 0461/0223

T. SPRING CK.  
STRUCTURE LENGTH 10 FT  
BMSID 22/0083/0460/0107 0461/0082

1 0 00767 0 00 0203+99 020626 FT  
MILEPOST 046.00  
LENGTH(AH 2651 BK 2431) 0461/0000

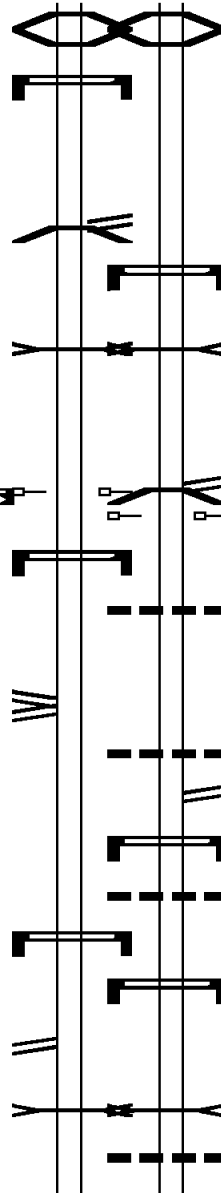
SIGN: CANTILEVER  
BMSID 22/0083/0455/2550 0455/2430

PAXTON ST  
(SR0322 SEG 0043/0000)  
PAXTON ST  
(SR0322 SEG 0043/0000) 0455/2047

SIGN: 4 CHORD TRUSS  
BMSID 22/0083/0454/0979 0455/0979

RAMP L RD  
(SR8025 SEG 0500/0000) 0455/0389  
T. SPRING CK  
STRUCTURE LENGTH 8 FT  
BMSID 22/0083/0454/0273 0455/0252

1 0 00767 0 00 0178+42 018195 FT



0460/1224 BMSBG 22/0083/0460/1224  
0460/0905 BMSSEN 22/0083/0460/0000

0460/0263

0460/0194  
020704 FT

0460/0000  
0454/2560

0454/2312

0454/1912

0454/1676

0454/1609

0454/1160

0454/0979

0454/0273

0454/0247  
018144 FT

SIGN: 3 CHORD TRUSS  
BMSID 22/0322/0042/0972  
T. SPRING CK.  
STRUCTURE LENGTH 10 FT  
BMSID 22/0083/0460/0107  
1 0 00767 0 00 0203+78  
PAXTON ST  
(SR0322 SEG 0042/0000)  
EISEN. BLVD. (NB)  
BMSBG 22/0083/0460/0000  
LENGTH(AH 2737 BK 2560)  
MILEPOST 046.00

024 "DIA CIRC CONCR  
LEN=0080 INSTALLED UNKN

024 "DIA CIRC CONCR  
LEN=0080 INSTALLED UNKN  
RAMP B RD  
(SR8027 SEG 0010/0000)  
SIGN: 3 CHORD TRUSS  
BMSID 22/0083/0454/1609  
024 "DIA CIRC CONCR  
LEN=0040 INSTALLED UNKN

SIGN: 4 CHORD TRUSS  
BMSID 22/0083/0454/0979

T. SPRING CK  
STRUCTURE LENGTH 8 FT  
BMSID 22/0083/0454/0273  
024 "DIA CIRC CONCR  
LEN=0040 INSTALLED UNKN  
1 0 00767 0 00 0174+15

DIR: N TOTAL LEN: 8.691 MI. DIST: 08-5 SR: 83  
 LEFT MUN: SWATARA T RIGHT MUN: SWATARA T

Stationing	Description	Stationing	Description
0455/0000	LENGTH(AH 2431 BK 2577)	0454/0000	LENGTH(AH 2560 BK 2588)
0451/2467	DMS SIGN STRUCTURE	0450/2530	024" DIA CIRC CONCR LEN=0040 INSTALLED UNKN
0451/1743	PAXTON ST WB OP ID 22/9410/0032/0000	0450/1707	PAXTON ST WB OP ID 22/9410/0032/0000
0451/1739	SPRING CRK. STRUCTURE LENGTH 30 FT BMSID 22/0083/0450/1664	0450/1664	SPRING CRK. STRUCTURE LENGTH 30 FT BMSID 22/0083/0450/1664
0451/1497	SIGN: 3 CHORD TRUSS BMSID 22/0083/0450/1500	0450/1494	SIGN: 3 CHORD TRUSS BMSID 22/0083/0450/1500
0451/1035	RAMP L-1 RD (SR8025 SEG 0250/1013)		
0451/0008	MILEPOST 045.00	0445/2654	015556 FT
0451/0000	LENGTH(AH 2577 BK 2676)	0444/2640	LENGTH(AH 2588 BK 2640)
0445/2515	BMSEN 22/0083/0444/2426	0444/2516	BMSEN 22/0083/0444/2426
0445/2440	018" DIA CIRC CONCR LEN=0036 INSTALLED UNKN	0444/2230	018" DIA CIRC CONCR LEN=0050 INSTALLED UNKN
0445/2217	1 0 00767 0 00 0118+72 CITY PARK DR	0444/1849	1 0 00767 0 00 0120+20 CITY PARK DR
0445/1792	BMSBG 22/0083/0444/2426	0444/1817	BMSBG 22/0083/0444/2426
0445/1449	018" DIA CIRC CONCR LEN=0036 INSTALLED UNKN	0444/1483	018" DIA CIRC CONCR LEN=0030 INSTALLED UNKN
0445/0338	29TH ST. OP ID 22/3013/0020/0377	0444/1088	RAMP A RD (SR8023 SEG 0010/0000)
		0444/0334	29TH ST. OP ID 22/3013/0020/0377

EXTRACT DATE: 12/18/2023  
PRINT DATE: 12/20/2023

ROADWAY MANAGEMENT SYSTEM  
SLD COUNTY/SR - ANNUAL PRINT

PAGE NUMBER: 103  
COUNTY: DAUPHIN

DIR: N TOTAL LEN: 8.691 MI.  
LEFT MUN: SWATARA T

DIST: 08-5 SR: 83  
RIGHT MUN: SWATARA T

1 0 00767 0 00 0118+72 012942 FT  
LENGTH(AH 2676 BK 2642) 0445/0000  
BMSEN 22/0083/0440/2082 0441/2237  
018 "DIA CIRC CONCR  
LEN=0036 INSTALLED UNKN 0441/2156

1 0 00767 0 00 0090+76  
ABANDONED PROPERTIES RR  
BMSBG 22/0083/0440/2082 0441/2057

018 "DIA CIRC CONCR  
LEN=0036 INSTALLED UNKN 0441/1820

018 "DIA CIRC CONCR  
LEN=0036 INSTALLED UNKN 0441/1131  
SWATARA  
HARRISBURG C 0441/0801  
018 "DIA CIRC CONCR  
LEN=0036 INSTALLED UNKN 0441/0725  
018 "DIA CIRC CONCR  
LEN=0036 INSTALLED UNKN 0441/0376  
018 "DIA CIRC CONCR  
LEN=0036 INSTALLED UNKN 0441/0023

1 0 00767 0 00 0090+76 010300 FT  
MILEPOST 044.00  
LENGTH(AH 2642 BK 2516) 0441/0000

018 "DIA CIRC CONCR  
LEN=0036 INSTALLED UNKN 0435/2049  
MILEPOST 044.00 0435/1889  
018 "DIA CIRC CONCR  
LEN=0066 INSTALLED UNKN 0435/1760

018 "DIA CIRC CONCR  
LEN=0080 INSTALLED UNKN 0435/1232

012916 FT 1 0 00767 0 00 0118+64  
0444/0000 LENGTH(AH 2640 BK 2497)

0440/2168 018 "DIA CIRC CONCR  
0440/2118 LEN=0030 INSTALLED UNKN  
BMSEN 22/0083/0440/2082

0440/1938 1 0 00767 0 00 0090+76  
0440/1833 ABANDONED PROPERTIES RR  
BMSBG 22/0083/0440/2082  
018 "DIA CIRC CONCR  
LEN=0030 INSTALLED UNKN

0440/1152 018 "DIA CIRC CONCR  
LEN=0030 INSTALLED UNKN


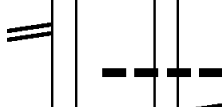

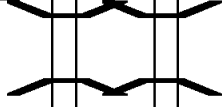




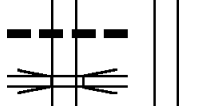



0440/0744 024 "DIA CIRC CONCR  
LEN=0030 INSTALLED UNKN  
0440/0392 024 "DIA CIRC CONCR  
LEN=0030 INSTALLED UNKN

0440/0059 SWATARA  
HARRISBURG C

010419 FT 1 0 00767 0 00 0090+76  
0440/0000 LENGTH(AH 2497 BK 2652)

0434/1572 018 "DIA CIRC CONCR  
LEN=0040 INSTALLED UNKN  
RAMP D RD  
0434/1387 (SR8021 SEG 0750/0471)

DIR: N TOTAL LEN: 8.691 MI. DIST: 08-5 SR: 83  
 LEFT MUN: HARRISBURG C RIGHT MUN: HARRISBURG C

OP ID 22/3007/0050/0256	0435/0935		0434/1113	018 "DIA CIRC CONCR LEN=0060 INSTALLED UNKN 19TH ST
(SR8019 SEG 0500/0000)	0435/0426		0434/0394	018 "DIA CIRC CONCR LEN=0055 INSTALLED UNKN RAMP C RD
1 0 00767 0 00 0065+52 007784 FT			0434/0364	(SR8021 SEG 0010/0000)
SIGN: 4 CHORD TRUSS			007767 FT	1 0 00767 0 00 0065+52
BMSID 22/0083/0435/0000	0435/0000		0434/0000	SIGN: 4 CHORD TRUSS
LENGTH(AH 2516 BK 2548)	0431/2460		0430/2445	BMSID 22/0083/0435/0000
BMSEN 22/0083/0430/2387	0431/2402		0430/2387	LENGTH(AH 2652 BK 2531)
0 0 00000 0 00 0000+00	0431/2058		0430/2132	BMSEN 22/0083/0430/2387
17TH ST.	0431/2057		0430/1804	1 0 00767 0 00 0048+97
BMSBG 22/0083/0430/2387			0430/1672	17TH ST.
RAMP A RD			0430/1642	BMSBG 22/0083/0430/2387
(SR8019 SEG 0250/0376)			0430/1415	
BMSEN 22/0083/0430/1642			0430/1099	BMSEN 22/0083/0430/1642
0 0 00000 0 00 0000+00				SIGN: CANTILEVER
PAXTON ST. (EB)				BMSID 22/0083/0430/1804
BMSBG 22/0083/0430/1642	0431/1567			018 "DIA CIRC CONCR
000"H 00"W **UNKNOWN**	0431/1485			LEN=0118 INSTALLED UNKN
LEN=0002 INSTALLED UNKN				1 0 00767 0 00 0048+97
				PAXTON ST. (EB)
				BMSBG 22/0083/0430/1642
SIGN: CANTILEVER				
BMSID 22/0083/0431/1376	0431/1376			RAMP C RD
				(SR8017 SEG 0752/0787)
036"H 00"W **UNKNOWN**				RAMP G RD
LEN=0080 INSTALLED UNKN	0431/0971			(SR8017 SEG 0762/0000)
000"H 00"W **UNKNOWN**				
LEN=0002 INSTALLED UNKN	0431/0944			
13TH STREET				
OP ID 22/3011/0010/0000	0431/0820			
RAMP E RD				
(SR8017 SEG 0260/0000)	0431/0453			
030 "DIA CIRC CONCR				
LEN=0070 INSTALLED UNKN	0431/0337			
RAMP A RD				
(SR8017 SEG 0250/0698)	0431/0185			



DIR: N TOTAL LEN: 8.691 MI. DIST: 08-5 SR: 83  
 LEFT MUN: HARRISBURG C RIGHT MUN: HARRISBURG C

MILEPOST	043.00	0431/0011	0430/0014	MILEPOST	043.00
1 0 00767 0 00 0048+97 005236 FT			005236 FT	1 0 00767 0 00 0048+97	
NC VFW OF US MEM HW			NC VFW OF US MEM HW		
LENGTH(AH 2548 BK 1912) 0431/0000			0430/0000 LENGTH(AH 2531 BK 1912)		
BMSSEN 22/0083/0424/0000 0425/1910			0424/1910 BMSSEN 22/0083/0424/0000		
SIGN: CANTILEVER					
BMSID 22/0083/0421/5095 0425/1771					
SIGN: CANTILEVER			0424/1546 SIGN: CANTILEVER		
BMSID 22/0083/0421/4448 0425/1147			BMSID 22/0083/0420/4870		
RAMP D RD			0424/1087 RAMP C RD		
(SR8015 SEG 0500/0000) 0425/0914			(SR8015 SEG 0250/3233)		
RAMP A RD			0424/0188 SIGN: CANTILEVER		
(SR8015 SEG 0260/0851) 0425/0086			BMSID 22/0083/0420/3450		
0 00000 0 0 0000+00 003324 FT			003324 FT		
CAMERON ST (EB)			1 0 00767 0 01 0185+46		
BMSBG 22/0083/0424/0000			CAMERON ST (EB)		
LENGTH(AH 1912 BK 3324) 0425/0000			BMSBG 22/0083/0424/0000		
BMSSEN 22/0083/0420/0000 0421/3324			LENGTH(AH 1912 BK 3324)		
			0420/3324 BMSSEN 22/0083/0420/0000		
SIGN: 4 CHORD TRUSS			0420/2969 RAMP B RD		
BMSID 22/0083/0420/2660 0421/2680			(SR8015 SEG 0010/0000)		
			SIGN: 4 CHORD TRUSS		
SIGN: CANTILEVER			0420/2660 BMSID 22/0083/0420/2660		
BMSID 22/0083/0421/1130 0421/1130					
			0420/1299 SIGN: CANTILEVER		
1 0 00767 0 01 0185+46 000000 FT			BMSID 22/0083/0420/1250		
NC JOHN HARRIS MEM BR			000000 FT		
VFW OF US MEM HW INTER-BK			NC JOHN HARRIS MEM BR		
(SR0083 SEG 0415/2683)			INTER-BK		
LOWTHER ST.			VFW OF US MEM HW		
BMSBG 22/0083/0420/0000			(SR0083 SEG 0414/2686)		
MFC BEGIN = A			LOWTHER ST.		
MILEPOST 042.00			BMSBG 22/0083/0420/0000		
LENGTH(AH 3324 BK 0000) 0421/0000			MFC BEGIN = A		
			BK-CUMBERLAND (21)		
			MILEPOST 042.00		
			LENGTH(AH 3324 BK 0000)		

EXTRACT DATE: 12/18/2023 ROADWAY MANAGEMENT SYSTEM PAGE NUMBER: 100  
PRINT DATE: 12/20/2023 SLD COUNTY/SR - ANNUAL PRINT COUNTY: DAUPHIN  
DIR: N TOTAL LEN: 16.693 MI. DIST: 08-5 SR: 81  
LEFT MUN: EAST HANOVER T RIGHT MUN: EAST HANOVER T

AH-LEBANON (38) 087893 FT 088140 FT  
AMERICAN LEGION MEM HW INTER-AHD   INTER-AHD AMERICAN LEGION MEM HW

DIR: N TOTAL LEN: 16.693 MI. DIST: 08-5 SR: 81  
 LEFT MUN: EAST HANOVER T RIGHT MUN: EAST HANOVER T

Segment ID	Material	Length	Stationing	Notes
(SR0081 SEG 0815/0000)			0811/2716	
030 "DIA CIRC CONCR		LEN=0078	INSTALLED UNKN 0811/2275	
018 "DIA CIRC CONCR		LEN=0085	INSTALLED UNKN 0811/1866	
030 "DIA CIRC CONCR		LEN=0080	INSTALLED UNKN 0811/1474	
036 "DIA CIRC CONCR		LEN=0096	INSTALLED UNKN 0811/1141	
INAC		702	0811/0900M	
OP ID 22/2037/0010/0000	FIRE HOUSE R		0811/0736	
018 "DIA CIRC CONCR		LEN=0093	INSTALLED UNKN 0811/0177	
1 0 01005 0 00 0840+90	MILEPOST	081.00	085177 FT	
LENGTH(AH 2716 BK 2800)			0811/0000	
018 "DIA CIRC CONCR		LEN=0093	INSTALLED UNKN 0805/2590	
018 "DIA CIRC CONCR		LEN=0093	INSTALLED UNKN 0805/2197	
018 "DIA CIRC CONCR		LEN=0135	INSTALLED UNKN 0805/1612	
0810/2730	(SR0081 SEG 0814/0000)			
030 "DIA CIRC CONCR		LEN=0078	INSTALLED UNKN 0810/2313	
030 "DIA CIRC CONCR		LEN=0001	INSTALLED UNKN 0810/2312	
018 "DIA CIRC CONCR		LEN=0001	INSTALLED UNKN 0810/1874	
018 "DIA CIRC CONCR		LEN=0087	INSTALLED UNKN 0810/1873	
030 "DIA CIRC CONCR		LEN=0001	INSTALLED UNKN 0810/1515	
030 "DIA CIRC CONCR		LEN=0086	INSTALLED UNKN 0810/1514	
036 "DIA CIRC CONCR		LEN=0001	INSTALLED UNKN 0810/1214	
036 "DIA CIRC CONCR		LEN=0105	INSTALLED UNKN 0810/1213	
M 0810/0900	INAC		702	
OP ID 22/2037/0010/0000	FIRE HOUSE R		0810/0740	
018 "DIA CIRC CONCR		LEN=0081	INSTALLED UNKN 0810/0239	
018 "DIA CIRC CONCR		LEN=0001	INSTALLED UNKN 0810/0224	
085410 FT	1 0 01005 0 00 0840+90		MILEPOST 081.00	
LENGTH(AH 2730 BK 2727)			0810/0000	
018 "DIA CIRC CONCR		LEN=0001	INSTALLED UNKN 0804/2581	
018 "DIA CIRC CONCR		LEN=0001	INSTALLED UNKN 0804/1612	
RAMP D RD	(SR8013 SEG 0750/0707)		0804/1188	

DIR: N TOTAL LEN: 16.693 MI. DIST: 08-5 SR: 81  
 LEFT MUN: EAST HANOVER T RIGHT MUN: EAST HANOVER T

Item Description	Item ID	Item Length	Item Location	Item Description	Item ID	Item Length	Item Location
RAMP C RD (SR8013 SEG 0500/0000) (APRA) ONO SERVICE CENT	0805/0940		POI				
BOW CREEK STRUCTURE LENGTH 24 FT BMSID 22/0081/0804/0063	0805/0194			BOW CREEK STRUCTURE LENGTH 24 FT BMSID 22/0081/0804/0063	0804/0063		
018 "DIA CIRC CONCR LEN=0120 INSTALLED UNKN	0805/0161			018 "DIA CIRC CONCR LEN=0150 INSTALLED UNKN	0804/0030		
1 0 01005 0 00 0811+25 082377 FT LENGTH(AH 2800 BK 2476)	0805/0000			OP ID 22/2035/0010/0000 1 0 01005 0 00 0813+30 082683 FT LENGTH(AH 2727 BK 2534)	0804/0000		
OP ID 22/2035/0010/0000	0801/2456						
018 "DIA CIRC CONCR LEN=0140 INSTALLED UNKN	0801/2187			036 "DIA CIRC CONCR LEN=0150 INSTALLED UNKN	0800/2244		
			POI				
018 "DIA CIRC CONCR LEN=0135 INSTALLED UNKN	0801/1576			(APRA) ONO SERVICE CENT RAMP A RD (SR8013 SEG 0010/0000)	0800/1783		
RAMP B RD (SR8013 SEG 0250/0734)	0801/1498				0800/1738		
				SIGN: CANTILEVER BMSID 22/0081/0800/1330	0800/1330		
018 "DIA CIRC CONCR LEN=0135 INSTALLED UNKN	0801/1154			018 "DIA CIRC CONCR LEN=0085 INSTALLED UNKN	0800/1192		
SIGN: CANTILEVER BMSID 22/0081/0801/0500	0801/0500						
1 0 01005 0 00 0788+14 079901 FT MILEPOST 080.00 LENGTH(AH 2476 BK 2640)	0801/0000			080149 FT 1 0 01005 0 00 0788+14 MILEPOST 080.00 LENGTH(AH 2534 BK 2420)	0800/0000		
036 "DIA CIRC CONCR LEN=0130 INSTALLED UNKN	0795/2480			SIGN: CANTILEVER BMSID 22/0081/0794/2300	0794/2300		
				036 "DIA CIRC CONCR LEN=0150 INSTALLED UNKN	0794/2206		
				018 "DIA CIRC CONCR LEN=0048 INSTALLED UNKN	0794/2183		
018 "DIA CIRC CONCR LEN=0050 INSTALLED UNKN	0795/2396						
BMSEN 22/0081/0795/2176	0795/2274			BMSEN 22/0081/0794/2028	0794/2138		
1 0 01005 0 00 0782+90				1 0 01005 0 00 0784+14			
SHELLS CH RD				SHELLS CH RD			
BMSBG 22/0081/0795/2176	0795/2176			BMSBG 22/0081/0794/2028	0794/2028		

DIR: N TOTAL LEN: 16.693 MI. DIST: 08-5 SR: 81  
 LEFT MUN: EAST HANOVER T RIGHT MUN: EAST HANOVER T

Item Description	Stationing	Project ID	Material / Notes
054 "DIA CIRC CONCR LEN=0200 INSTALLED UNKN	0795/1769	0794/2017	001 "DIA CIRC UNKNOWN LEN=0162 INSTALLED UNKN
SIGN: CANTILEVER BMSID 22/0081/0795/1600	0795/1600	0794/1677	054 "DIA CIRC CONCR LEN=0159 INSTALLED UNKN
ROADSIDE REST (SR9201 SEG 0010/0000)	0795/1184	0794/1518	018 "DIA CIRC CONCR LEN=0153 INSTALLED UNKN
018 "DIA CIRC CONCR LEN=0055 INSTALLED UNKN	0795/1157	0794/1014	018 "DIA CIRC CONCR LEN=0090 INSTALLED UNKN
018 "DIA CIRC CONCR LEN=0085 INSTALLED UNKN	0795/0868	0794/0727	018 "DIA CIRC CONCR LEN=0001 INSTALLED UNKN
018 "DIA CIRC CONCR LEN=0090 INSTALLED UNKN	0795/0578	0794/0503	018 "DIA CIRC CONCR LEN=0001 INSTALLED UNKN
		0794/0502	018 "DIA CIRC CONCR LEN=0078 INSTALLED UNKN
		0794/0482	ROADSIDE REST (SR9202 SEG 0010/1488)
018 "DIA CIRC CONCR LEN=0087 INSTALLED UNKN	0795/0245	0794/0120	018 "DIA CIRC CONCR LEN=0078 INSTALLED UNKN
1 0 01005 0 00 0754+87 077261 FT LENGTH(AH 2640 BK 2640)	0795/0000	077729 FT 0794/0000	1 0 01005 0 00 0763+82 LENGTH(AH 2420 BK 2849)
		0790/2606	018 "DIA CIRC CONCR LEN=0001 INSTALLED UNKN
		0790/2605	018 "DIA CIRC CONCR LEN=0096 INSTALLED UNKN
018 "DIA CIRC CONCR LEN=0096 INSTALLED UNKN	0791/2539		
ROADSIDE REST (SR9201 SEG 0010/1508)	0791/2358	0790/2319	018 "DIA CIRC CONCR LEN=0090 INSTALLED UNKN
		0790/1848	ROADSIDE REST (SR9202 SEG 0010/0000)
		0790/1632	018 "DIA CIRC CONCR LEN=0100 INSTALLED UNKN
		0790/1602	018 "DIA CIRC CONCR LEN=0001 INSTALLED UNKN

DIR: N TOTAL LEN: 16.693 MI. DIST: 08-5 SR: 81  
 LEFT MUN: EAST HANOVER T RIGHT MUN: EAST HANOVER T

Item ID	Description	Start Station	End Station	Length	Material	Status
018	"DIA CIRC CONCR	0791/1556	0791/1556	LEN=0126	INSTALLED UNKN	
018	"DIA CIRC CONCR	0791/1199	0791/1199	LEN=0090	INSTALLED UNKN	
018	"DIA CIRC CONCR	0791/0845	0791/0845	LEN=0087	INSTALLED UNKN	
018	"DIA CIRC CONCR	0791/0496	0791/0496	LEN=0087	INSTALLED UNKN	
018	"DIA CIRC CONCR	0791/0142	0791/0142	LEN=0093	INSTALLED UNKN	
1 0 01005 0 00	0735+33	074621 FT				
	MILEPOST	079.00				
	LENGTH(AH 2640 BK 2631)	0791/0000	0785/2589			
	BMS EN 22/0081/0785/2486					
1 0 01005 0 00	0732+10					
	MANADA GAP R					
	BMSBG 22/0081/0785/2486	0785/2486				
018	"DIA CIRC CONCR	0785/2470	0785/2470	LEN=0050	INSTALLED UNKN	
048	"DIA CIRC CONCR	0785/2319	0785/2319	LEN=0153	INSTALLED UNKN	
018	"DIA CIRC CONCR	0785/2026	0785/2026	LEN=0144	INSTALLED UNKN	
018	"DIA CIRC CONCR	0785/1605	0785/1605	LEN=0120	INSTALLED UNKN	
	TR. MANADA CK					
	STRUCTURE LENGTH 15 FT					
	BMSID 22/0081/0784/1524	0785/1601				
		0784/1524				
		0784/1301				
		0790/1278				
		0790/1263				
		0790/0920				
		0790/0903				
		0790/0569				
		0790/0549				
		0790/0215				
		0790/0019				
		074880 FT				
		0790/0000	0784/2608			
		0784/2511				
		0784/2508				
		0784/2435				
		018 "DIA CIRC CONCR				
		LEN=0090				
		018 "DIA CIRC CONCR				
		LEN=0001				
		018 "DIA CIRC CONCR				
		LEN=0093				
		018 "DIA CIRC CONCR				
		LEN=0001				
		018 "DIA CIRC CONCR				
		LEN=0090				
		018 "DIA CIRC CONCR				
		LEN=0001				
		018 "DIA CIRC CONCR				
		LEN=0058				
		1 0 01005 0 00				
		0735+33				
		MILEPOST				
		079.00				
		LENGTH(AH 2849 BK 2642)				
		BMS EN 22/0081/0784/2508				
		018 "DIA CIRC CONCR				
		LEN=0040				
		1 0 01005 0 00				
		0733+79				
		MANADA GAP R				
		BMSBG 22/0081/0784/2508				
		048 "DIA CIRC CONCR				
		LEN=0001				
		TR. MANADA CK				
		STRUCTURE LENGTH 15 FT				
		BMSID 22/0081/0784/1524				
		018 "DIA CIRC CONCR				
		LEN=0129				

DIR: N TOTAL LEN: 16.693 MI. DIST: 08-5 SR: 81  
 LEFT MUN: EAST HANOVER T RIGHT MUN: EAST HANOVER T

						0784/0981	024 "DIA CIRC CONCR LEN=0001 INSTALLED UNKN
						0784/0980	024 "DIA CIRC CONCR LEN=0108 INSTALLED UNKN
024 "DIA CIRC CONCR LEN=0099 INSTALLED UNKN						0785/0949	
						0784/0543	018 "DIA CIRC CONCR LEN=0078 INSTALLED UNKN
018 "DIA CIRC CONCR LEN=0112 INSTALLED UNKN						0785/0132	
						0784/0115	018 "DIA CIRC CONCR LEN=0001 INSTALLED UNKN
						0784/0109	018 "DIA CIRC CONCR LEN=0084 INSTALLED UNKN
1 0 01005 0 00 0707+88 071990 FT LENGTH(AH 2631 BK 2640) 0785/0000						072238 FT	1 0 01005 0 00 0709+12
						0784/0000	LENGTH(AH 2642 BK 2641)
						0780/1880	018 "DIA CIRC CONCR LEN=0078 INSTALLED UNKN
						0780/1870	018 "DIA CIRC CONCR LEN=0001 INSTALLED UNKN
018 "DIA CIRC CONCR LEN=0090 INSTALLED UNKN						0781/1874	
						0780/1483	018 "DIA CIRC CONCR LEN=0075 INSTALLED UNKN
						0780/1482	018 "DIA CIRC CONCR LEN=0050 INSTALLED UNKN
018 "DIA CIRC CONCR LEN=0108 INSTALLED UNKN						0781/1475	
EMERGENCY CROSSOVER (CONN)						0781/1470	
						0780/1435	EMERGENCY CROSSOVER (CONN)
						0780/1086	018 "DIA CIRC CONCR LEN=0093 INSTALLED UNKN
						0780/1070	018 "DIA CIRC CONCR LEN=0093 INSTALLED UNKN
018 "DIA CIRC CONCR LEN=0123 INSTALLED UNKN						0781/1059	
048 "DIA CIRC CONCR LEN=0135 INSTALLED UNKN						0781/0820	
						0780/0715	048 "DIA CIRC CONCR LEN=0001 INSTALLED UNKN
						0780/0714	048 "DIA CIRC CONCR LEN=0135 INSTALLED UNKN
						0780/0219	018 "DIA CIRC CONCR LEN=0001 INSTALLED UNKN
						0780/0218	018 "DIA CIRC CONCR LEN=0123 INSTALLED UNKN
018 "DIA CIRC CONCR LEN=0108 INSTALLED UNKN						0781/0209	
1 0 01005 0 00 0682+55 069350 FT						069597 FT	1 0 01005 0 00 0682+55

DIR: N TOTAL LEN: 16.693 MI. DIST: 08-5 SR: 81  
LEFT MUN: EAST HANOVER T RIGHT MUN: EAST HANOVER T

MILEPOST	078.00					MILEPOST	078.00
LENGTH(AH 2640 BK 2653)	0781/0000	5			5	LENGTH(AH 2641 BK 2603)	0780/0000
018 "DIA CIRC CONCR						018 "DIA CIRC CONCR	
LEN=0108 INSTALLED UNKN	0775/2472					LEN=0001 INSTALLED UNKN	0774/2463
018 "DIA CIRC CONCR						018 "DIA CIRC CONCR	
LEN=0129 INSTALLED UNKN	0775/2163					LEN=0125 INSTALLED UNKN	0774/2462
MANADA CREEK						018 "DIA CIRC CONCR	
STRUCTURE LENGTH 60 FT						LEN=0120 INSTALLED UNKN	0774/2138
BMSID 22/0081/0774/1622	0775/1622					MANADA CREEK	
018 "DIA CIRC CONCR						STRUCTURE LENGTH 60 FT	
LEN=0050 INSTALLED UNKN	0775/1110					BMSID 22/0081/0774/1622	0774/1622
BMSEN 22/0081/0775/0790	0775/0906					018 "DIA CIRC CONCR	
LEN=0114 INSTALLED UNKN	0775/0904					LEN=0144 INSTALLED UNKN	0774/1612
1 0 01005 0 00 0664+40						018 "DIA CIRC CONCR	
MANADA BTM R						LEN=0050 INSTALLED UNKN	0774/1122
BMSBG 22/0081/0775/0790	0775/0790					BMSEN 22/0081/0774/0819	0774/0934
018 "DIA CIRC CONCR						1 0 01005 0 00 0665+92	
LEN=0126 INSTALLED UNKN	0775/0451					MANADA BOT R	
SHRP WIM 701	0775/0450M					BMSBG 22/0081/0774/0819	0774/0819
018 "DIA CIRC CONCR						018 "DIA CIRC CONCR	
LEN=0114 INSTALLED UNKN	0775/0180					LEN=0081 INSTALLED UNKN	0774/0478
1 0 01005 0 00 0654+41	066697 FT					SHRP WIM 701	
LENGTH(AH 2653 BK 2640)	0775/0000	5			5	M 0774/0400	0774/0400
018 "DIA CIRC CONCR						018 "DIA CIRC CONCR	
LEN=0130 INSTALLED UNKN	0770/2243					LEN=0001 INSTALLED UNKN	0774/0212
WALNUT RUN						1 0 01005 0 00 0656+41	
STRUCTURE LENGTH 22 FT						LENGTH(AH 2603 BK 2640)	
BMSID 22/0081/0770/1849	0771/1849					018 "DIA CIRC CONCR	
018 "DIA CIRC CONCR						LEN=0130 INSTALLED UNKN	0770/2243
LEN=0142 INSTALLED UNKN	0770/1848					WALNUT RUN	
024 "DIA CIRC CONCR						STRUCTURE LENGTH 22 FT	
LEN=0075 INSTALLED UNKN	0770/1413					BMSID 22/0081/0770/1849	0770/1849
024 "DIA CIRC CONCR						018 "DIA CIRC CONCR	
						LEN=0142 INSTALLED UNKN	0770/1848
						024 "DIA CIRC CONCR	
						LEN=0075 INSTALLED UNKN	0770/1413



DIR: N TOTAL LEN: 16.693 MI. DIST: 08-5 SR: 81  
 LEFT MUN: EAST HANOVER T RIGHT MUN: EAST HANOVER T

		0770/1030	LEN=0075	INSTALLED UNKN
		0770/1003	LEN=0087	INSTALLED UNKN
018 "DIA CIRC CONCR				
LEN=0090	INSTALLED UNKN	0771/1007		
		0770/0668	LEN=0075	INSTALLED UNKN
		0770/0665	LEN=0081	INSTALLED UNKN
018 "DIA CIRC CONCR				
LEN=0100	INSTALLED UNKN	0771/0655		
EAST HANOVER		0770/0292	LEN=0132	INSTALLED UNKN
WEST HANOVER T	0771/0362	0770/0286		WEST HANOVER T
RAMP C RD				
(SR8011 SEG 0500/0000)	0771/0162			
1 0 01005 0 00 0630+68	064057 FT	0770/0052		RAMP D RD
MILEPOST 077.00		064354 FT		(SR8011 SEG 0750/0915)
LENGTH(AH 2640 BK 2625)	0771/0000	0770/0000		1 0 01005 0 00 0630+68
				MILEPOST 077.00
		0764/2553		LENGTH(AH 2640 BK 2693)
		0764/2516		048 "DIA CIRC CONCR
				LEN=0001 INSTALLED UNKN
				018 "DIA CIRC CONCR
				LEN=0096 INSTALLED UNKN
018 "DIA CIRC CONCR				
LEN=0112	INSTALLED UNKN	0765/1568		
		0764/1722		018 "DIA CIRC CONCR
LINGTWN RD		0764/1384		LEN=0087 INSTALLED UNKN
OP ID 22/0039/0210/0863	0765/1145	0764/1245		LINGTWN RD
		0764/0689		OP ID 22/0039/0210/0863
				018 "DIA CIRC CONCR
				LEN=0001 INSTALLED UNKN
018 "DIA CIRC CONCR				018 "DIA CIRC CONCR
LEN=0093	INSTALLED UNKN	0765/0585		LEN=0001 INSTALLED UNKN
1 0 01005 0 00 0601+77	061432 FT	061661 FT		
LENGTH(AH 2625 BK 2582)	0765/0000	0764/0000		1 0 01005 0 00 0603+80
				LENGTH(AH 2693 BK 2542)
		0760/2480		RAMP A RD
RAMP B RD				(SR8011 SEG 0010/0000)
(SR8011 SEG 0262/1024)	0761/2445			
		0760/1584		018 "DIA CIRC CONCR
				LEN=0120 INSTALLED UNKN
018 "DIA CIRC CONCR				
LEN=0105	INSTALLED UNKN	0761/1527		

DIR: N TOTAL LEN: 16.693 MI. DIST: 08-5 SR: 81  
 LEFT MUN: WEST HANOVER T RIGHT MUN: WEST HANOVER T

Item ID	Description	Length	Stationing	Notes
018	"DIA CIRC CONCR LEN=0055 INSTALLED UNKN	0761/1162		
OP ID 22/2033/0010/0000	FAIRVILLE AV	0761/1080		
018	"DIA CIRC CONCR LEN=0096 INSTALLED UNKN	0761/0780		
018	"DIA CIRC CONCR LEN=0106 INSTALLED UNKN	0761/0481		
018	"DIA CIRC CONCR LEN=0106 INSTALLED UNKN	0761/0171		
1 0 01005 0 00 0577+58 058850 FT	MILEPOST 076.00	0761/0000		
LENGTH(AH 2582 BK 2544)				
048	"DIA CIRC CONCR LEN=0126 INSTALLED UNKN	0755/2141		
018	"DIA CIRC CONCR LEN=0099 INSTALLED UNKN	0755/1900		
018	"DIA CIRC CONCR LEN=0090 INSTALLED UNKN	0755/1616		
018	"DIA CIRC CONCR LEN=0090 INSTALLED UNKN	0755/1311		
024	"DIA CIRC CONCR LEN=0090 INSTALLED UNKN	0755/1010		
060	"DIA CIRC CONCR LEN=0145 INSTALLED UNKN	0755/0705		
018	"DIA CIRC CONCR LEN=0090 INSTALLED UNKN	0755/0357		
		0760/1122		018 "DIA CIRC CONCR LEN=0055 INSTALLED UNKN
		0760/1090		OP ID 22/2033/0010/0000 FAIRVILLE AV
		0760/0738		018 "DIA CIRC CONCR LEN=0076 INSTALLED UNKN
		0760/0448		018 "DIA CIRC CONCR LEN=0078 INSTALLED UNKN
		0760/0162		018 "DIA CIRC CONCR LEN=0076 INSTALLED UNKN
		0760/0015		RWIS SITE/EXIT 77
		059119 FT		1 0 01005 0 00 0577+58
				MILEPOST 076.00
				LENGTH(AH 2542 BK 2388)
		0760/0000		048 "DIA CIRC CONCR LEN=0135 INSTALLED UNKN
		0754/2200		
		0754/1852		018 "DIA CIRC CONCR LEN=0105 INSTALLED UNKN
		0754/1558		018 "DIA CIRC CONCR LEN=0105 INSTALLED UNKN
		0754/1255		018 "DIA CIRC CONCR LEN=0099 INSTALLED UNKN
		0754/0953		024 "DIA CIRC CONCR LEN=0110 INSTALLED UNKN
		0754/0594		018 "DIA CIRC CONCR LEN=0090 INSTALLED UNKN
		0754/0414		072 "DIA CIRC CONCR LEN=0135 INSTALLED UNKN

DIR: N TOTAL LEN: 16.693 MI. DIST: 08-5 SR: 81  
 LEFT MUN: WEST HANOVER T RIGHT MUN: WEST HANOVER T

1 0 01005 0 00 0550+25 056306 FT		0754/0283	018 "DIA CIRC CONCR
LENGTH(AH 2544 BK 2763) 0755/0000			LEN=0110 INSTALLED UNKN
018 "DIA CIRC CONCR		0754/0020	018 "DIA CIRC CONCR
LEN=0065 INSTALLED UNKN 0751/2702		056731 FT	LEN=0060 INSTALLED UNKN
BMSEN 22/0081/0751/2484 0751/2619		0754/0000	1 0 01005 0 00 0552+95
			LENGTH(AH 2388 BK 2876)
1 0 01005 0 00 0548+87		0750/2870	BMSEN 22/0081/0750/2735
MANOR DRIVE			018 "DIA CIRC CONCR
BMSBG 22/0081/0751/2484 0751/2484		0750/2859	LEN=0010 INSTALLED UNKN
			1 0 01005 0 00 0551+57
		0750/2735	MANOR DR
			BMSBG 22/0081/0750/2735
		0750/2641	018 "DIA CIRC CONCR
			LEN=0001 INSTALLED UNKN
		0750/2640	018 "DIA CIRC CONCR
			LEN=0100 INSTALLED UNKN
TRIB BEAVER		0750/2454	TRIB BEAVER
STRUCTURE LENGTH 20 FT			STRUCTURE LENGTH 20 FT
BMSID 22/0081/0750/2454 0751/2454			BMSID 22/0081/0750/2454
018 "DIA CIRC CONCR			
LEN=0099 INSTALLED UNKN 0751/2318			
018 "DIA CIRC CONCR			
LEN=0100 INSTALLED UNKN 0751/2020			
018 "DIA CIRC CONCR			
LEN=0090 INSTALLED UNKN 0751/1717			
		0750/1504	018 "DIA CIRC CONCR
018 "DIA CIRC CONCR			LEN=0097 INSTALLED UNKN
LEN=0075 INSTALLED UNKN 0751/1415			
		0750/1199	018 "DIA CIRC CONCR
			LEN=0096 INSTALLED UNKN
018 "DIA CIRC CONCR		0750/0897	018 "DIA CIRC CONCR
LEN=0065 INSTALLED UNKN 0751/1114			LEN=0098 INSTALLED UNKN
018 "DIA CIRC CONCR			
LEN=0065 INSTALLED UNKN 0751/0808			
EMERGENCY CROSSOVER		0750/0354	EMERGENCY CROSSOVER
(CONN) 0751/0354			(CONN)
		0750/0037	018 "DIA CIRC CONCR
			LEN=0075 INSTALLED UNKN
001 "DIA CIRC CONCR			
LEN=0085 INSTALLED UNKN 0751/0005			
1 0 01005 0 00 0524+78 053543 FT		053855 FT	1 0 01005 0 00 0524+78
MILEPOST 075.00			MILEPOST 075.00
LENGTH(AH 2763 BK 2661) 0751/0000		0750/0000	LENGTH(AH 2876 BK 2633)
			018 "DIA CIRC CONCR
		0744/2418	LEN=0095 INSTALLED UNKN

DIR: N TOTAL LEN: 16.693 MI. DIST: 08-5 SR: 81  
 LEFT MUN: WEST HANOVER T RIGHT MUN: WEST HANOVER T

018 "DIA CIRC CONCR LEN=0080 INSTALLED UNKN 0745/2324	---	---	0744/2008	018 "DIA CIRC CONCR LEN=0110 INSTALLED UNKN
018 "DIA CIRC CONCR LEN=0068 INSTALLED UNKN 0745/1912	---	---		
018 "DIA CIRC CONCR LEN=0090 INSTALLED UNKN 0745/1603	---	---	0744/1470	060 "DIA CIRC METAL LEN=0210 INSTALLED UNKN
018 "DIA CIRC CONCR LEN=0123 INSTALLED UNKN 0745/1234	---	---		
060 "DIA CIRC CONCR LEN=0150 INSTALLED UNKN 0745/1157	---	---		
018 "DIA CIRC CONCR LEN=0096 INSTALLED UNKN 0745/0876	---	---	0744/0560	018 "DIA CIRC CONCR LEN=0097 INSTALLED UNKN
018 "DIA CIRC CONCR LEN=0069 INSTALLED UNKN 0745/0425	---	---		
1 0 01005 0 00 0496+17 050882 FT LENGTH(AH 2661 BK 2543) 0745/0000	---	---	0744/0052	042 "DIA CIRC CONCR LEN=0180 INSTALLED UNKN
018 "DIA CIRC CONCR LEN=0072 INSTALLED UNKN 0741/2513	---	---	051222 FT	1 0 01005 0 00 0497+05
018 "DIA CIRC CONCR LEN=0090 INSTALLED UNKN 0741/2220	---	---	0744/0000	LENGTH(AH 2633 BK 2641)
042 "DIA CIRC CONCR LEN=0096 INSTALLED UNKN 0741/2140	---	---		
018 "DIA CIRC CONCR LEN=0090 INSTALLED UNKN 0741/1923	---	---		
BMS EN 22/0081/0741/1433 0741/1550	---	---	0740/1779	001 "DIA CIRC CONCR LEN=0100 INSTALLED UNKN
1 0 01005 0 00 0485+05	---	---	0740/1744	BMS EN 22/0081/0740/1627
BLUE RIDGE	---	---		1 0 01005 0 00 0486+94
BMS BG 22/0081/0741/1433 0741/1433	---	---	0740/1627	BLUE RIDGE
	---	---	0740/1592	BMS BG 22/0081/0740/1627
018 "DIA CIRC CONCR LEN=0048 INSTALLED UNKN 0741/1405	---	---		018 "DIA CIRC CONCR LEN=0045 INSTALLED UNKN
WEST HANOVER	---	---		
LOWER PAXTON T 0741/1291	---	---	0740/1344	WEST HANOVER
BEAVER CREEK	---	---		LOWER PAXTON T
STRUCTURE LENGTH 46 FT	---	---		BEAVER CREEK
BMS ID 22/0081/0740/1319 0741/1266	---	---	0740/1319	STRUCTURE LENGTH 46 FT
024 "DIA CIRC CONCR	---	---		BMS ID 22/0081/0740/1319
LEN=0120 INSTALLED UNKN 0741/1046	---	---		
	---	---		024 "DIA CIRC CONCR

DIR: N TOTAL LEN: 16.693 MI. DIST: 08-5 SR: 81  
 LEFT MUN: LOWER PAXTON T RIGHT MUN: LOWER PAXTON T

024 "DIA CIRC CONCR LEN=0081 INSTALLED UNKN 0741/0711	---	---	---	0740/0877	LEN=0180	INSTALLED	UNKN
018 "DIA CIRC CONCR LEN=0069 INSTALLED UNKN 0741/0368	---	---	---	0740/0517	018 "DIA CIRC CONCR LEN=0150	INSTALLED	UNKN
018 "DIA CIRC CONCR LEN=0096 INSTALLED UNKN 0741/0045	---	---	---	048581 FT	1 0 01005 0 00 0470+35	048339 FT	
1 0 01005 0 00 0470+35 048339 FT MILEPOST 074.00 LENGTH(AH 2543 BK 2646) 0741/0000	---	---	---	0740/0000	LENGTH(AH 2641 BK 2652) 018 "DIA CIRC CONCR LEN=0116	INSTALLED	UNKN
TR.BEAVER CK STRUCTURE LENGTH 22 FT BMSID 22/0081/0734/2612 0735/2607	---	---	---	0734/2619	TR.BEAVER CK STRUCTURE LENGTH 22 FT BMSID 22/0081/0734/2612	0734/2612	
018 "DIA CIRC CONCR LEN=0078 INSTALLED UNKN 0735/2399	---	---	---	0734/2059	018 "DIA CIRC CONCR LEN=0094	INSTALLED	UNKN
018 "DIA CIRC CONCR LEN=0090 INSTALLED UNKN 0735/2051	---	---	---	0734/1706	018 "DIA CIRC CONCR LEN=0093	INSTALLED	UNKN
018 "DIA CIRC CONCR LEN=0096 INSTALLED UNKN 0735/1697	---	---	---	0734/1384	018 "DIA CIRC CONCR LEN=0097	INSTALLED	UNKN
018 "DIA CIRC CONCR LEN=0081 INSTALLED UNKN 0735/1374	---	---	---	0734/0878	048 "DIA CIRC METAL LEN=0156	INSTALLED	UNKN
018 "DIA CIRC CONCR LEN=0105 INSTALLED UNKN 0735/1041	---	---	---	0735/0868	018 "DIA CIRC CONCR LEN=0001	INSTALLED	UNKN
048 "DIA CIRC METAL LEN=0001 INSTALLED UNKN 0735/0868	---	---	---	0735/0727	018 "DIA CIRC CONCR LEN=0001	INSTALLED	UNKN
018 "DIA CIRC CONCR LEN=0001 INSTALLED UNKN 0735/0727	---	---	---	0734/0447	018 "DIA CIRC CONCR LEN=0080	INSTALLED	UNKN
018 "DIA CIRC CONCR LEN=0001 INSTALLED UNKN 0735/0439	---	---	---	0734/0145	018 "DIA CIRC CONCR LEN=0080	INSTALLED	UNKN
018 "DIA CIRC CONCR LEN=0070 INSTALLED UNKN 0735/0136	---	---	---	045929 FT	1 0 01005 0 00 0442+87	045693 FT	
1 0 01005 0 00 0443+08 045693 FT LENGTH(AH 2646 BK 2662) 0735/0000	---	---	---	0734/0000	LENGTH(AH 2652 BK 2643) 018 "DIA CIRC CONCR		

DIR: N TOTAL LEN: 16.693 MI. DIST: 08-5 SR: 81  
 LEFT MUN: LOWER PAXTON T RIGHT MUN: LOWER PAXTON T

018 "DIA CIRC CONCR LEN=0075 INSTALLED UNKN 0731/2473	0730/2485	LEN=0080	INSTALLED UNKN
018 "DIA CIRC CONCR LEN=0080 INSTALLED UNKN 0731/2177	0730/2187	018 "DIA CIRC CONCR LEN=0080	INSTALLED UNKN
024 "DIA CIRC CONCR LEN=0135 INSTALLED UNKN 0731/1426	0730/1397	024 "DIA CIRC CONCR LEN=0001	INSTALLED UNKN
024 "DIA CIRC CONCR LEN=0099 INSTALLED UNKN 0731/1068	0730/1284	018 "DIA CIRC CONCR LEN=0090	INSTALLED UNKN
024 "DIA CIRC CONCR LEN=0093 INSTALLED UNKN 0731/0369	0730/1090	024 "DIA CIRC CONCR LEN=0001	INSTALLED UNKN
1 0 01005 0 00 0417+65 043031 FT MILEPOST 073.00	0730/0832	018 "DIA CIRC CONCR LEN=0065	INSTALLED UNKN
LENGTH(AH 2662 BK 2606) 0731/0000	0730/0431	024 "DIA CIRC CONCR LEN=0114	INSTALLED UNKN
018 "DIA CIRC CONCR LEN=0070 INSTALLED UNKN 0725/2597	043286 FT	1 0 01005 0 00 0417+65	MILEPOST 073.00
OP ID 22/2031/0010/0000 0725/2319	0730/0000	LENGTH(AH 2643 BK 2617)	018 "DIA CIRC CONCR LEN=0087
036 "DIA CIRC CONCR LEN=0001 INSTALLED UNKN 0725/2146	0724/2598	0724/2290	OP ID 22/2031/0010/0000
018 "DIA CIRC CONCR LEN=0099 INSTALLED UNKN 0725/1574	0724/2190	036 "DIA CIRC CONCR LEN=0085	INSTALLED UNKN
RAMP C RD (SR8009 SEG 0500/0000) 0725/1260	0724/1903	018 "DIA CIRC CONCR LEN=0060	INSTALLED UNKN
	0724/1594	018 "DIA CIRC CONCR LEN=0075	INSTALLED UNKN
	0724/0840	RAMP B RD (SR8009 SEG 0750/1354)	
	0724/0635	042 "DIA CIRC CONCR LEN=0216	INSTALLED UNKN
		018 "DIA CIRC CONCR	

DIR: N TOTAL LEN: 16.693 MI. DIST: 08-5 SR: 81  
 LEFT MUN: LOWER PAXTON T RIGHT MUN: LOWER PAXTON T

018 "DIA CIRC CONCR LEN=0147 INSTALLED UNKN	0725/0244	0724/0269	LEN=0096	INSTALLED UNKN
1 0 01005 0 00 0390+67 040425 FT LENGTH(AH 2606 BK 2599)	0725/0000	0724/0043 040669 FT	RAMP F RD (SR8009 SEG 0770/0000)	
018 "DIA CIRC CONCR LEN=0001 INSTALLED UNKN	0721/2464	0724/0000	LENGTH(AH 2617 BK 2606)	
OP ID 22/3019/0020/1401	0721/2224	0720/2270	N MOUNTN RD OP ID 22/3019/0020/1401 SIGN: CANTILEVER	
018 "DIA CIRC CONCR LEN=0001 INSTALLED UNKN	0721/1986	0720/2119	BMSID 22/0081/0720/2119	
018 "DIA CIRC CONCR LEN=0080 INSTALLED UNKN	0721/1606	0720/1632	048 "DIA CIRC CONCR LEN=0063 INSTALLED UNKN	
RAMP D RD (SR8009 SEG 0250/1188)	0721/1539	0720/1617	RAMP A RD (SR8009 SEG 0010/0000)	
030 "DIA CIRC CONCR LEN=0040 INSTALLED UNKN	0721/1303	0720/1325	030 "DIA CIRC CONCR LEN=0096 INSTALLED UNKN	
030 "DIA CIRC CONCR LEN=0060 INSTALLED UNKN	0721/1290	0720/0920	018 "DIA CIRC CONCR LEN=0108 INSTALLED UNKN	
018 "DIA CIRC CONCR LEN=0055 INSTALLED UNKN	0721/0889	0720/0769	SIGN: SHAPE OR TUBE BMSID 22/0081/0720/0769	
018 "DIA CIRC CONCR LEN=0038 INSTALLED UNKN	0721/0888	0720/0380	LOCKWILLOW OP ID 22/2029/0010/0000	
018 "DIA CIRC CONCR LEN=0034 INSTALLED UNKN	0721/0624	0720/0218	018 "DIA CIRC CONCR LEN=0063 INSTALLED UNKN	
018 "DIA CIRC CONCR LEN=0075 INSTALLED UNKN	0721/0486	038063 FT	1 0 01005 0 00 0364+85	
OP ID 22/2029/0010/0000	0721/0334	0720/0000	MILEPOST 072.00 LENGTH(AH 2606 BK 2632)	
018 "DIA CIRC CONCR LEN=0081 INSTALLED UNKN	0721/0206			
1 0 01005 0 00 0364+85 037826 FT MILEPOST 072.00	0721/0000			

DIR: N TOTAL LEN: 16.693 MI. DIST: 08-5 SR: 81  
 LEFT MUN: LOWER PAXTON T RIGHT MUN: LOWER PAXTON T

Item ID	Description	Stationing	Structure	Length	Material	Status
030	"DIA CIRC CONCR	0714/2591		LEN=0063	INSTALLED	UNKN
030	"DIA CIRC CONCR	0715/2625		LEN=0084	INSTALLED	UNKN
018	"DIA CIRC CONCR	0714/2284		LEN=0073	INSTALLED	UNKN
036	"DIA CIRC CONCR	0715/2084		LEN=0085	INSTALLED	UNKN
018	"DIA CIRC CONCR	0715/2060		LEN=0093	INSTALLED	UNKN
018	"DIA CIRC CONCR	0715/1660		LEN=0093	INSTALLED	UNKN
018	"DIA CIRC CONCR	0714/2035		LEN=0067	INSTALLED	UNKN
018	"DIA CIRC CONCR	0714/1632		LEN=0078	INSTALLED	UNKN
018	"DIA CIRC CONCR	0714/1251		LEN=0078	INSTALLED	UNKN
018	"DIA CIRC CONCR	0715/1233		LEN=0084	INSTALLED	UNKN
018	"DIA CIRC CONCR	0714/1185		LEN=0078	INSTALLED	UNKN
018	"DIA CIRC CONCR	0715/1115		LEN=0081	INSTALLED	UNKN
018	"DIA CIRC CONCR	0715/1075M		LEN=0081	INSTALLED	UNKN
018	"DIA CIRC CONCR	M0714/1030		LEN=0081	INSTALLED	UNKN
018	"DIA CIRC CONCR	0714/0796		LEN=0080	INSTALLED	UNKN
018	"DIA CIRC CONCR	0714/0434		LEN=0085	INSTALLED	UNKN
018	"DIA CIRC CONCR	0714/0135		LEN=0075	INSTALLED	UNKN
018	"DIA CIRC CONCR	0715/0421		LEN=0080	INSTALLED	UNKN
1 0 01005	0 00 0337+80 035126 FT	035564 FT				
TR PAXTON CK	STRUCTURE LENGTH 10 FT	STRUCTURE LENGTH 10 FT				
BMSID 22/0081/0714/0133	LENGTH(AH 2700 BK 2603)	LENGTH(AH 2632 BK 2613)				
018	"DIA CIRC CONCR	0715/0000		LEN=0069	INSTALLED	UNKN
018	"DIA CIRC CONCR	0710/2459		LEN=0069	INSTALLED	UNKN
018	"DIA CIRC CONCR	0710/2058		LEN=0068	INSTALLED	UNKN
018	"DIA CIRC CONCR	0711/2000		LEN=0076	INSTALLED	UNKN
018	"DIA CIRC CONCR	0710/1650		LEN=0067	INSTALLED	UNKN



DIR: N TOTAL LEN: 16.693 MI. DIST: 08-5 SR: 81  
 LEFT MUN: LOWER PAXTON T RIGHT MUN: LOWER PAXTON T

Item Description	Stationing	Notes
LEN=0078 INSTALLED UNKN	0711/1600	
EMERGENCY CROSSOVER (CONN)	0711/1320	
018 "DIA CIRC CONCR		
LEN=0075 INSTALLED UNKN	0711/0950	
SIGN: SHAPE OR TUBE		
BMSID 22/0081/0711/0577	0711/0577	
048 "DIA CIRC CONCR		
LEN=0100 INSTALLED UNKN	0711/0550	
018 "DIA CIRC CONCR		
LEN=0105 INSTALLED UNKN	0711/0188	
1 0 01005 0 00 0312+05 032523 FT		
MILEPOST 071.00		
LENGTH(AH 2603 BK 2628)	0711/0000	
018 "DIA CIRC CONCR		
LEN=0001 INSTALLED UNKN	0705/2512	
018 "DIA CIRC CONCR		
LEN=0001 INSTALLED UNKN	0705/2207	
018 "DIA CIRC CONCR		
LEN=0070 INSTALLED UNKN	0705/1911	
018 "DIA CIRC CONCR		
LEN=0070 INSTALLED UNKN	0705/1522	
018 "DIA CIRC CONCR		
LEN=0165 INSTALLED UNKN	0705/1175	
036 "DIA CIRC METAL		
LEN=0068 INSTALLED UNKN		
TR. PAXTON CK		
STRUCTURE LENGTH 21 FT		
BMSID 22/0081/0704/1264	0705/1045	
018 "DIA CIRC CONCR		
LEN=0060 INSTALLED UNKN	0705/0926	
EMERGENCY CROSSOVER (CONN)	0710/1309	
024 "DIA CIRC CONCR		
LEN=0081 INSTALLED UNKN	0710/0996	
SIGN: CANTILEVER		
BMSID 22/0081/0710/0914	0710/0914	
048 "DIA CIRC CONCR		
LEN=0150 INSTALLED UNKN	0710/0710	
018 "DIA CIRC CONCR		
LEN=0069 INSTALLED UNKN	0710/0236	
032818 FT 1 0 01005 0 00 0312+05		
MILEPOST 071.00		
LENGTH(AH 2613 BK 2661)	0710/0000	
018 "DIA CIRC CONCR		
LEN=0077 INSTALLED UNKN	0704/2534	
018 "DIA CIRC CONCR		
LEN=0080 INSTALLED UNKN	0704/2233	
018 "DIA CIRC CONCR		
LEN=0080 INSTALLED UNKN	0704/1944	
TR. PAXTON CK		
STRUCTURE LENGTH 21 FT		
BMSID 22/0081/0704/1264	0704/1264	
018 "DIA CIRC METAL		
LEN=0012 INSTALLED UNKN	0704/1049	
018 "DIA CIRC METAL		
LEN=0055 INSTALLED UNKN	0704/0854	
018 "DIA CIRC CONCR		



DIR: N TOTAL LEN: 16.693 MI. DIST: 08-5 SR: 81  
 LEFT MUN: LOWER PAXTON T RIGHT MUN: LOWER PAXTON T

LENGTH(AH 2640 BK 2564)	0701/0000		0700/0000	LENGTH(AH 2643 BK 2647)
				T. PAXTON CK
				STRUCTURE LENGTH 11 FT
BMSID 22/0081/0695/1787	0695/1897		0694/2253	BMSID 22/0081/0694/2253
			0694/2198	BMSEN 22/0081/0694/2090
			0694/2100	018 "DIA CIRC CONCR
1 0 01005 0 00 0252+45				LEN=0040 INSTALLED UNKN
CRUMS MILL				1 0 01005 0 00 0255+48
BMSBG 22/0081/0695/1787	0695/1787		0694/2090	CRUM'S MILL
TRIB. PAXTON				BMSBG 22/0081/0694/2090
STRUCTURE LENGTH 11 FT				
BMSID 22/0081/0695/1752	0695/1752			
			0694/1737	024 "DIA CIRC CONCR
036 "DIA CIRC CONCR				LEN=0057 INSTALLED UNKN
LEN=0135 INSTALLED UNKN	0695/1639			
			0694/1275	018 "DIA CIRC METAL
			0694/1077	LEN=0010 INSTALLED UNKN
				BMSEN 22/0081/0694/0918
			0694/1018	I-83 SB
				OP ID 22/0083/0501/1199
			0694/0918	1 0 01005 0 00 0243+77
				I-83 NB
			0694/0910	BMSBG 22/0081/0694/0918
				018 "DIA CIRC CONCR
			0694/0404	LEN=0050 INSTALLED UNKN
				018 "DIA CIRC CONCR
036 "DIA CIRC METAL				LEN=0050 INSTALLED UNKN
LEN=0135 INSTALLED UNKN	0695/0339			
LOWER PAXTON				
SUSQUEHANNA T	0695/0134			
			024867 FT	1 0 01005 0 00 0234+58
1 0 01005 0 00 0234+58	024691 FT			LOWER PAXTON
LENGTH(AH 2564 BK 2617)	0695/0000		0694/0000	SUSQUEHANNA T
				LENGTH(AH 2647 BK 2640)
			0690/2470	018 "DIA CIRC CONCR
				LEN=0070 INSTALLED UNKN
VFW OF US MEM HW				
(SR0083 SEG 0500/3098)	0691/2528		0690/1941	RAMP A RD
				(SR8007 SEG 0010/0000)
			0690/1800	SIGN: 3 CHORD TRUSS
				BMSID 22/0081/0690/1800
			0690/0780	036 "DIA CIRC CONCR
				LEN=0150 INSTALLED UNKN



EXTRACT DATE: 12/18/2023  
PRINT DATE: 12/20/2023

ROADWAY MANAGEMENT SYSTEM  
SLD COUNTY/SR - ANNUAL PRINT

PAGE NUMBER: 81  
COUNTY: DAUPHIN

DIR: N TOTAL LEN: 16.693 MI.  
LEFT MUN: SUSQUEHANNA T

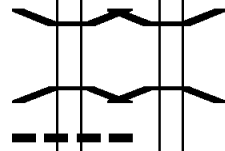
DIST: 08-5 SR: 81  
RIGHT MUN: SUSQUEHANNA T

BMSID 22/0081/0681/2200 0681/2200



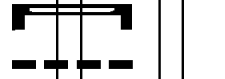
0680/2036 SIGN: 3 CHORD TRUSS  
BMSID 22/0081/0680/2000  
018 "DIA CIRC CONCR  
LEN=0050 INSTALLED UNKN  
0680/1950  
0680/1904 BMSSEN 22/0081/0680/1858  
1 0 01005 0 00 0174+26  
KOHN RD  
0680/1858 BMSBG 22/0081/0680/1858

BMSSEN 22/0081/0681/1866 0681/1907  
1 0 01005 0 00 0174+74  
KOHN RD  
BMSBG 22/0081/0681/1866 0681/1866  
018 "DIA CIRC CONCR  
LEN=0070 INSTALLED UNKN 0681/1807



0680/1794 018 "DIA CIRC CONCR  
LEN=0072 INSTALLED UNKN

SIGN: 3 CHORD TRUSS  
BMSID 22/0081/0681/1340 0681/1340  
018 "DIA CIRC METAL  
LEN=0058 INSTALLED UNKN 0681/1256



0680/1219 018 "DIA CIRC METAL  
LEN=0056 INSTALLED UNKN  
0680/1071 018 "DIA CIRC CONCR  
LEN=0072 INSTALLED UNKN

018 "DIA CIRC CONCR  
LEN=0072 INSTALLED UNKN 0681/1053



0680/0672 024 "DIA CIRC METAL  
LEN=0099 INSTALLED UNKN

018 "DIA CIRC CONCR  
LEN=0095 INSTALLED UNKN 0681/0600



0680/0552 024 "DIA CIRC CONCR  
LEN=0130 INSTALLED UNKN

018 "DIA CIRC CONCR  
LEN=0114 INSTALLED UNKN 0681/0067  
1 0 01005 0 00 0155+41 016895 FT  
MILEPOST 068.00  
LENGTH(AH 2567 BK 3156) 0681/0000



0680/0422 SIGN: CANTILEVER  
BMSID 22/0081/0680/0500  
018 "DIA CIRC METAL  
LEN=0029 INSTALLED UNKN  
0680/0249 018 "DIA CIRC CONCR  
LEN=0180 INSTALLED UNKN  
0680/0081

016966 FT 1 0 01005 0 00 0155+41  
MILEPOST 068.00  
LENGTH(AH 2624 BK 3185) 0680/0000

018 "DIA CIRC CONCR  
LEN=0108 INSTALLED UNKN 0675/2189



0674/2237 018 "DIA CIRC CONCR  
LEN=0110 INSTALLED UNKN

SIGN: 3 CHORD TRUSS  
BMSID 22/0081/0675/2100 0675/2100



0674/2139 060 "DIA CIRC CONCR  
LEN=0250 INSTALLED UNKN

DIR: N TOTAL LEN: 16.693 MI. DIST: 08-5 SR: 81  
 LEFT MUN: SUSQUEHANNA T RIGHT MUN: SUSQUEHANNA T

Item ID	Description	Length	Status	Notes
060	"DIA CIRC CONCR LEN=0250 INSTALLED UNKN OTHER IN-PAV 740	0675/1731	UNKN	
		0675/1620	M	
018	"DIA CIRC CONCR LEN=0135 INSTALLED UNKN	0675/1492	UNKN	
		0674/1605	M	OTHER IN-PAV 740
		0674/1535		018 "DIA CIRC CONCR LEN=0110 INSTALLED UNKN
018	"DIA CIRC CONCR LEN=0162 INSTALLED UNKN SIGN: 3 CHORD TRUSS BMSID 22/0081/0675/0810	0675/0994	UNKN	
		0674/1450		SIGN: 3 CHORD TRUSS BMSID 22/0081/0674/2050
018	"DIA CIRC CONCR LEN=0165 INSTALLED UNKN RAMP AF RD (SR8003 SEG 0500/0000) 1 0 01005 0 00 0122+83 013739 FT	0675/0492	UNKN	
		0675/0810		018 "DIA CIRC CONCR LEN=0110 INSTALLED UNKN
		0675/0346		
		0675/0000	S	013781 FT 1 0 01005 0 00 0122+83 LENGTH(AH 3156 BK 2537) 0675/0000
018	"DIA CIRC CONCR LEN=0150 INSTALLED UNKN	0671/2511	UNKN	
		0674/0000	S	0674/0000 LENGTH(AH 3185 BK 2640)
048	"DIA CIRC CONCR LEN=0160 INSTALLED UNKN	0671/2450	UNKN	
		0670/2540		048 "DIA CIRC CONCR LEN=0180 INSTALLED UNKN
048	"DIA CIRC CONCR LEN=0100 INSTALLED UNKN CROOKED HILL	0671/1844	UNKN	
		0670/2115		RAMP CG RD (SR8003 SEG 0260/3491)
OP ID 22/3021/0010/0000		0671/1571		048 "DIA CIRC CONCR LEN=0084 INSTALLED UNKN
042	"DIA CIRC CONCR LEN=0110 INSTALLED UNKN	0671/1543	UNKN	
		0670/1917		048 "DIA CIRC CONCR LEN=0084 INSTALLED UNKN
		0670/1638		CROOKED HILL OP ID 22/3021/0010/0000
036	"DIA CIRC CONCR LEN=0110 INSTALLED UNKN	0671/1314	UNKN	
		0670/1615		042 "DIA CIRC CONCR LEN=0105 INSTALLED UNKN
018	"DIA CIRC CONCR LEN=0085 INSTALLED UNKN RAMP D	0671/1017	UNKN	
		0670/1362		030 "DIA CIRC CONCR LEN=0120 INSTALLED UNKN
OP ID 22/8003/0760/0760		0671/0857		RAMP D OP ID 22/8003/0760/0760
		0670/0954		018 "DIA CIRC CONCR LEN=0001 INSTALLED UNKN
		0670/0714		

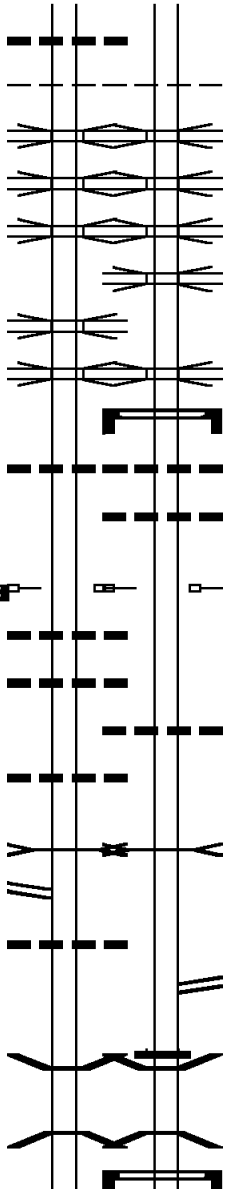
EXTRACT DATE: 12/18/2023  
PRINT DATE: 12/20/2023

ROADWAY MANAGEMENT SYSTEM  
SLD COUNTY/SR - ANNUAL PRINT

PAGE NUMBER: 79  
COUNTY: DAUPHIN

DIR: N TOTAL LEN: 16.693 MI.  
LEFT MUN: SUSQUEHANNA T

DIST: 08-5 SR: 81  
RIGHT MUN: SUSQUEHANNA T

018 "DIA CIRC CONCR LEN=0110 INSTALLED UNKN 0671/0685 SUSQUEHANNA HARRISBURG C I-81 RAMP A (EB) OP ID 22/8003/0510/0554 0671/0576 US 22 WB OP ID 22/0022/0291/1838 0671/0532 RAMP B (WB) OP ID 22/8003/0020/0623 0671/0513 SR 8003 (RAMP C) OP ID 22/8003/0260/0907 0671/0446 US 22 EB OP ID 22/0022/0290/1786 0671/0410		0670/0635 SUSQUEHANNA HARRISBURG C US 22 WB OP ID 22/0022/0291/1838 I-81 RAMP A (EB) OP ID 22/8003/0510/0554 US 22 EB OP ID 22/0022/0290/1786 SR 8003 (RAMP C) OP ID 22/8003/0260/0907 RAMP B (WB) OP ID 22/8003/0020/0623 DMS SIGN STRUCTURE BMSID 22/0081/0670/0500 018 "DIA CIRC CONCR LEN=0090 INSTALLED UNKN 018 "DIA CIRC METAL LEN=0012 INSTALLED UNKN 1 0 01005 0 00 0096+43 MILEPOST 067.00 LENGTH(AH 2537 BK 2672) 0671/0000 018 "DIA CIRC CONCR LEN=0090 INSTALLED UNKN 0665/2473 018 "DIA CIRC CONCR LEN=0001 INSTALLED UNKN 0665/2437 018 "DIA CIRC CONCR LEN=0105 INSTALLED UNKN 0665/2337 S.OUT.WILD.L STRUCTURE LENGTH 8 FT BMSID 22/0081/0664/1980 0665/1962 RAMP DH RD (SR8003 SEG 0760/3636) 0665/1795 018 "DIA CIRC CONCR LEN=0075 INSTALLED UNKN 0665/1458 BMS EN 22/0081/0665/0675 0665/0831 1 0 01005 0 00 0083+32 IND.HWY. BMSBG 22/0081/0665/0675 0665/0675
1 0 01005 0 00 0096+43 011202 FT MILEPOST 067.00 LENGTH(AH 2537 BK 2672) 0671/0000 018 "DIA CIRC CONCR LEN=0090 INSTALLED UNKN 0665/2473 018 "DIA CIRC CONCR LEN=0001 INSTALLED UNKN 0665/2437 018 "DIA CIRC CONCR LEN=0105 INSTALLED UNKN 0665/2337 S.OUT.WILD.L STRUCTURE LENGTH 8 FT BMSID 22/0081/0664/1980 0665/1962 RAMP DH RD (SR8003 SEG 0760/3636) 0665/1795 018 "DIA CIRC CONCR LEN=0075 INSTALLED UNKN 0665/1458 BMS EN 22/0081/0665/0675 0665/0831 1 0 01005 0 00 0083+32 IND.HWY. BMSBG 22/0081/0665/0675 0665/0675	0670/0281 011141 FT 0670/0000 0664/2443 0664/1980 0664/0917 0664/0910 0664/0859 0664/0703 0664/0407	018 "DIA CIRC CONCR LEN=0075 INSTALLED UNKN S.OUT.WILD.L STRUCTURE LENGTH 8 FT BMSID 22/0081/0664/1980 RAMP BE RD (SR8003 SEG 0010/0000) SIGN: 3 CHORD TRUSS BMSID 22/0081/0664/0910 BMS EN 22/0081/0664/0703 1 0 01005 0 00 0083+01 IND.HWY. BMSBG 22/0081/0664/0703 SIGN: 3 CHORD TRUSS BMSID 22/0081/0664/0460

DIR: N TOTAL LEN: 16.693 MI. DIST: 08-5 SR: 81  
 LEFT MUN: HARRISBURG C RIGHT MUN: HARRISBURG C

018 "DIA CIRC METAL LEN=0140 INSTALLED UNKN	0665/0029	-----	0664/0194	018 "DIA CIRC METAL LEN=0063 INSTALLED UNKN
		-----	0664/0169	018 "DIA CIRC METAL LEN=0023 INSTALLED UNKN
1 0 01005 0 00 0070+39 008530 FT LENGTH(AH 2672 BK 3342)	0665/0000	-----	008503 FT	1 0 01005 0 00 0070+39 HARRISBURG SUSQUEHANNA T
SIGN: CANTILEVER BMSID 22/0081/0661/2230	0661/2230	-----	0664/0000	LENGTH(AH 2638 BK 3315)
BMS EN 22/0081/0660/1047 HARRISBURG SUSQUEHANNA T	0661/1721	-----	0660/2346	018 "DIA CIRC METAL LEN=0089 INSTALLED UNKN
018 "DIA CIRC CONCR LEN=0060 INSTALLED UNKN	0661/1693	-----	0660/1767	BMS EN 22/0081/0660/1047
SIGN: 3 CHORD TRUSS BMSID 22/0081/0661/1290	0661/1528	-----		
018 "DIA CIRC CONCR LEN=0060 INSTALLED UNKN	0661/1514	-----		
	0661/1478	-----		
RAMP F RD (SR8001 SEG 0500/0000)	0661/1270	=====	0660/1383	024 "DIA CIRC CONCR LEN=0014 INSTALLED UNKN
1 0 01005 0 00 0060+09 6TH ST		=====		
BMSBG 22/0081/0660/1047	0661/1001	-----	0660/1047	1 0 01005 0 00 0060+09 6TH ST BMSBG 22/0081/0660/1047
		-----	0660/1011	018 "DIA CIRC METAL LEN=0078 INSTALLED UNKN
		=====	0660/1003	RAMP D RD (SR8001 SEG 0750/0714)
018 "DIA CIRC METAL LEN=0058 INSTALLED UNKN	0661/0905	-----		
		-----	0660/0840	SIGN: 3 CHORD TRUSS BMSID 22/0081/0660/0840
018 "DIA CIRC CONCR LEN=0001 INSTALLED UNKN	0661/0636	-----		
		-----	0660/0600	018 "DIA CIRC CONCR LEN=0030 INSTALLED UNKN
		-----	0660/0483	018 "DIA CIRC CONCR LEN=0060 INSTALLED UNKN
018 "DIA CIRC CONCR LEN=0060 INSTALLED UNKN	0661/0493	-----		
BMS EN 22/0081/0660/0318	0661/0441	-----	0660/0428	BMS EN 22/0081/0660/0318



EXTRACT DATE: 12/18/2023  
PRINT DATE: 12/20/2023

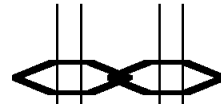
ROADWAY MANAGEMENT SYSTEM  
SLD COUNTY/SR - ANNUAL PRINT

PAGE NUMBER: 77  
COUNTY: DAUPHIN

DIR: N TOTAL LEN: 16.693 MI.  
LEFT MUN: SUSQUEHANNA T

DIST: 08-5 SR: 81  
RIGHT MUN: SUSQUEHANNA T

1 0 01005 0 00 0043+99  
FRONT ST/NB  
BMSBG 22/0081/0660/0318 0661/0331  
BMSEN 22/0081/0660/0187 0661/0174



0660/0318  
0660/0275

0 0 00000 0 00 0000+00  
FRONT ST/NB  
BMSBG 22/0081/0660/0318  
BMSEN 22/0081/0660/0187

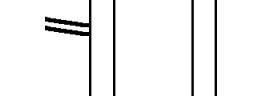
1 0 01005 0 00 0050+70  
RAMP E (SB)  
BMSBG 22/0081/0660/0187 0661/0086  
018 "DIA CIRC METAL  
LEN=0060 INSTALLED UNKN 0661/0083



0660/0191  
0660/0187

018 "DIA CIRC METAL  
LEN=0060 INSTALLED UNKN  
1 0 01005 0 00 0050+70  
RAMP E (SB)  
BMSBG 22/0081/0660/0187

RAMP E RD  
(SR8001 SEG 0760/1101) 0661/0074  
1 0 01005 0 00 0043+99 005188 FT  
NC AMERICAN LEGION MEM HW



005188 FT

1 0 01005 0 00 0043+99  
NC AMERICAN LEGION MEM HW

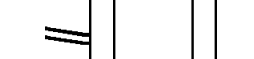
LENGTH(AH 3342 BK 5188) 0661/0000  
BMSEN 22/0081/0650/0000 0651/5188



0660/0000  
0650/5188

MILEPOST 066.00  
LENGTH(AH 3315 BK 5188)  
BMSEN 22/0081/0650/0000

RAMP AA RD  
(SR8001 SEG 0250/0731) 0651/4496



0650/4328

RAMP BB RD  
(SR8001 SEG 0010/0000)

SIGN: 3 CHORD TRUSS  
BMSID 22/0081/0650/4050 0651/4050



0650/4050

SIGN: 3 CHORD TRUSS  
BMSID 22/0081/0650/4050

SIGN: CANTILEVER  
BMSID 22/0081/0651/2750 0651/2750



0650/2770

SIGN: CANTILEVER  
BMSID 22/0081/0650/2770

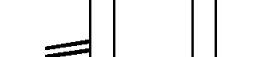
SIGN: 3 CHORD TRUSS  
BMSID 22/0081/0650/1390 0651/1390



0650/1390

SIGN: 3 CHORD TRUSS  
BMSID 22/0081/0650/1390

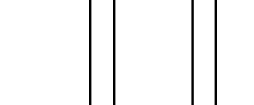
SR 9403 SH  
(SR9403 SEG 0500/0000) 0651/0592



0650/0120  
000000 FT

SR 9402 SH  
(SR9402 SEG 0010/2621)

1 0 01005 0 00 0702+88 000000 FT  
NC GEORGE N WADE BR  
AMERICAN LEGION MEM HW INTER-BK  
(SRO081 SEG 0645/2710)



INTER-BK

1 0 01005 0 00 0702+88  
NC GEORGE N WADE BR  
AMERICAN LEGION MEM HW

N. FRONT ST.  
BMSBG 22/0081/0650/0000  
MFC BEGIN = A  
MILEPOST 065.00  
LENGTH(AH 5188 BK 0000) 0651/0000

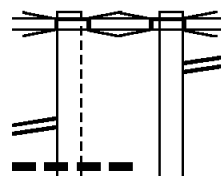


0650/0000

N. FRONT ST.  
BMSBG 22/0081/0650/0000  
MFC BEGIN = A  
BK-CUMBERLAND (21)  
MILEPOST 065.00  
LENGTH(AH 5188 BK 0000)

EXTRACT DATE: 12/18/2023 ROADWAY MANAGEMENT SYSTEM PAGE NUMBER: 76  
 PRINT DATE: 12/20/2023 SLD COUNTY/SR - ANNUAL PRINT COUNTY: DAUPHIN  
 DIR: B TOTAL LEN: 17.838 MI. DIST: 08-5 SR: 39  
 LEFT MUN: DERRY T RIGHT MUN: DERRY T

GOVERNOR RD 094034 FT  
 (SR0322 SEG 0230/0000) INTER-AHD  
 US 422  
 OP ID 22/0422/0010/0000 0401/2104  
 RAMP E RD  
 (SR8016 SEG 0512/0000) 0401/1641  
 018 "DIA CIRC CONCR  
 LEN=0045 INSTALLED UNKN 0401/1575



094183 FT  
 INTER-AHD GOVERNOR RD  
 (SR0322 SEG 0230/0000)  
 US 422  
 OP ID 22/0422/0010/0000 0400/2147  
 RAMP F RD  
 (SR8016 SEG 0250/0000) 0400/1694

DIR: B TOTAL LEN: 17.838 MI. DIST: 08-5 SR: 39  
 LEFT MUN: DERRY T RIGHT MUN: DERRY T

Structure ID	Description	Stationing	Length	Material	Status
0400/1533	018 " DIA CIRC CONCR		LEN=0005	INSTALLED	UNKN
0400/1433	SIGN: CANTILEVER				
0400/1295	BMSID 22/0039/0400/1433				
0400/1295	018 " DIA CIRC CONCR		LEN=0110	INSTALLED	UNKN
0401/1285	RAMP D RD (SR8016 SEG 0502/0863)				
0401/0736	SIGN: 4 CHORD TRUSS				
0401/0736	BMSID 22/0039/0400/0736				
0400/0736	SIGN: 4 CHORD TRUSS				
0400/0736	BMSID 22/0039/0400/0736				
0400/0560	FROM 2018/0050 SH				
0400/0560	(CONN)				
0400/0472	WALTON AV (SR2018 SEG 0050/3086)				
0400/0472	MAE ST (T503)				
0401/0456	WALTON AV (SR2018 SEG 0050/3086)				
0401/0456	TRIB. SWATARA				
0401/0456	STRUCTURE LENGTH 16 FT				
0401/0456	BMSID 22/0039/0400/0456				
0401/0456	MAE ST (TWP)				
0401/0456	LC FROM MAE ST				
0401/0333	(CONN)				
0401/0252	018 " DIA CIRC CONCR		LEN=0045	INSTALLED	UNKN
091930 FT	2 0 22013 0 00 0010+68				
0401/0000	CONSOLIDATED RAIL CORPO				
0401/0000	OVERPASS IS RR X-ING				
0401/0000	LENGTH(AH 2104 BK 0578)				
0400/0000	018 " DIA CIRC CONCR		LEN=0045	INSTALLED	UNKN
0391/0521	018 " DIA CIRC CONCR		LEN=0045	INSTALLED	UNKN
0391/0235	018 " DIA CIRC CONCR		LEN=0045	INSTALLED	UNKN
091352 FT	1 0 00139 0 03 0564+73				
0391/0000	SWEET ST (PRDR)				
0391/0000	CHOCOLATE AV (SR2018 SEG 0070/0000)				
0391/0000	LENGTH(AH 0578 BK 1318)				
0381/1001	036 " DIA CIRC CONCR		LEN=0050	INSTALLED	UNKN
0400/0456	TRIB. SWATARA				
0400/0456	STRUCTURE LENGTH 16 FT				
0400/0456	BMSID 22/0039/0400/0456				
092036 FT	2 0 22013 0 00 0010+68				
0400/0000	CONSOLIDATED RAIL CORPO				
0400/0000	OVERPASS IS RR X-ING				
0400/0000	LENGTH(AH 2147 BK 0614)				
0390/0572	018 " DIA CIRC CONCR		LEN=0045	INSTALLED	UNKN
0390/0256	018 " DIA CIRC CONCR		LEN=0040	INSTALLED	UNKN
091422 FT	1 0 00139 0 03 0564+73				
0390/0000	SWEET ST (PRDR)				
0390/0000	CHOCOLATE AV (SR2018 SEG 0070/0000)				
0390/0000	LENGTH(AH 0614 BK 1396)				
0380/1144	036 " DIA CIRC CONCR		LEN=0045	INSTALLED	UNKN

DIR: B TOTAL LEN: 17.838 MI. DIST: 08-5 SR: 39  
 LEFT MUN: DERRY T RIGHT MUN: DERRY T

Stationing	Description	Length	Notes
2 0 22013 0 01 0029+88	090034 FT LENGTH(AH 1318 BK 2045)	0381/0000	5
020" H 30" W ELLIP CONC	LEN=0050 INSTALLED UNKN	0371/1749	
(APRA) PENNSY SUPPLY			
PENNSY SUPPLY			
(PRDR)		0371/1535	
014" H 20" W ELLIP CONC	LEN=0045 INSTALLED UNKN	0371/1440	
2 0 22013 0 01 0050+53	087989 FT LENGTH(AH 2045 BK 2153)	0371/0000	5
018" DIA CIRC CONCR	LEN=0045 INSTALLED UNKN	0361/1772	
018" DIA CIRC CONCR	LEN=0045 INSTALLED UNKN	0361/1174	
CLEARWATER RD			
(TWP)		0361/1125	
018" DIA CIRC CONCR	LEN=0045 INSTALLED UNKN	0361/0782	
BMSBN 22/0039/0360/0494	0361/0520		
2 0 22013 0 01 0072+29	085836 FT LENGTH(AH 2153 BK 0697)	0361/0000	5
FAIRWAY DR			
(TWP)		0351/0482	
024" DIA CIRC CONCR	LEN=0070 INSTALLED UNKN	0351/0092	
2 0 22011 0 00 0311+73	085139 FT HANOVER ST		
(T422)			
HOCKERSVILLE RD			
090026 FT			
5 0380/0000			
0370/1749			
0370/1457			
0370/1440			
088102 FT			
5 0370/0000			
0360/1275			
0360/1105			
0360/0892			
0360/0493			
0360/0441			
085886 FT			
5 0360/0000			
0350/0470			
0350/0060			
085168 FT			
2 0 22013 0 01 0029+88	090026 FT LENGTH(AH 1396 BK 1924)	0380/0000	5
020" H 30" W ELLIP CONC	LEN=0050 INSTALLED UNKN		
(APRA) PENNSY SUPPLY			
PENNSY SUPPLY			
(PRDR)		0370/1457	
014" H 20" W ELLIP CONC	LEN=0045 INSTALLED UNKN	0370/1440	
2 0 22013 0 01 0050+53	088102 FT LENGTH(AH 1924 BK 2216)	0370/0000	5
018" DIA CIRC CONCR	LEN=0033 INSTALLED UNKN	0360/1275	
CLEARWATER RD			
(TWP)		0360/1105	
018" DIA CIRC CONCR	LEN=0033 INSTALLED UNKN	0360/0892	
BMSBN 22/0039/0360/0494	0360/0493		
2 0 22013 0 01 0072+29	085886 FT LENGTH(AH 2216 BK 0718)	0360/0441	5
FAIRWAY DR			
(TWP)		0350/0470	
024" DIA CIRC CONCR	LEN=0045 INSTALLED UNKN	0350/0060	
2 0 22011 0 00 0311+73	085139 FT HANOVER ST		
(T422)			
HOCKERSVILLE RD			

DIR: B TOTAL LEN: 17.838 MI. DIST: 08-5 SR: 39  
 LEFT MUN: DERRY T RIGHT MUN: DERRY T

(SR2011 SEG 0150/3572)

LENGTH(AH 0697 BK 2363) 0351/0000  
 018 "DIA CIRC CONCR  
 LEN=0045 INSTALLED UNKN 0341/2210  
 SIGN: CANTILEVER  
 BMSID 22/0039/0341/1885 0341/1885

018 "DIA CIRC CONCR  
 LEN=0050 INSTALLED UNKN 0341/1599  
 018 "DIA CIRC CONCR  
 LEN=0045 INSTALLED UNKN 0341/1042

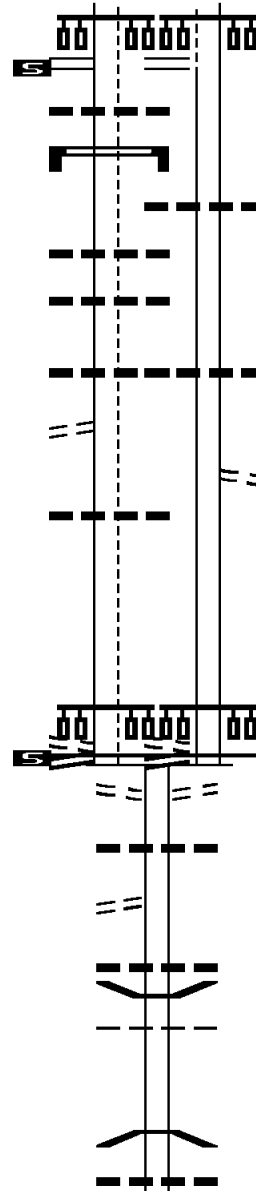
024 "DIA CIRC CONCR  
 LEN=0045 INSTALLED UNKN 0341/0390  
 LC TO PARK BL  
 (CONN) 0341/0160

018 "DIA CIRC CONCR  
 LEN=0045 INSTALLED UNKN 0341/0092  
 2 0 22013 0 01 0096+00 082776 FT  
 PARK BL  
 (T591)  
 NC HERSHEY PARK DR

HERSHEY PARK DR  
 (SR2016 SEG 0011/0000)  
 (SR2016 SEG 0010/0000)  
 MFC BEGIN = C  
 LENGTH(AH 2363 BK 2266) 0341/0000  
 FROM 2016/0011 SH  
 (CONN) 0330/2112

BOATHOUSE RD  
 (T588) 0330/1618

080510 FT



(SR2011 SEG 0150/3572)

0350/0000 LENGTH(AH 0718 BK 2386)  
 018 "DIA CIRC CONCR  
 LEN=0050 INSTALLED UNKN  
 0340/1731

0340/0390 024 "DIA CIRC CONCR  
 LEN=0045 INSTALLED UNKN  
 0340/0156 FOR SR 0030E TO 0039E  
 (CONN)

082782 FT 2 0 22013 0 01 0096+00  
 PARK BL  
 (T591)  
 NC HERSHEY PARK DR

HERSHEY PARK DR  
 (SR2016 SEG 0010/0000)  
 (SR2016 SEG 0011/0000)  
 MFC BEGIN = C  
 LENGTH(AH 2386 BK 2266) 0340/0000  
 FOR SR 0039E TO 0039E  
 (CONN)  
 030 "DIA CIRC METAL  
 LEN=0072 INSTALLED UNKN  
 0330/1676

0330/0816 075 "DIA CIRC METAL  
 LEN=0066 INSTALLED UNKN  
 0330/0317 BMSID 22/0039/0330/0000  
 DERRY  
 SOUTH HANOVER T  
 0330/0158 2 0 22011 0 00 0334+12  
 080516 FT SWATARA CREEK

0330/0000 BMSBG 22/0039/0330/0000  
 LENGTH(AH 2266 BK 2575)  
 036 "DIA CIRC METAL  
 LEN=0110 INSTALLED UNKN  
 0320/2550

EXTRACT DATE: 12/18/2023  
PRINT DATE: 12/20/2023

ROADWAY MANAGEMENT SYSTEM  
SLD COUNTY/SR - ANNUAL PRINT

PAGE NUMBER: 72  
COUNTY: DAUPHIN

DIR: B TOTAL LEN: 17.838 MI.  
LEFT MUN: SOUTH HANOVER T

DIST: 08-5 SR: 39  
RIGHT MUN: SOUTH HANOVER T

Street Name	Stationing	Material	Length	Notes
	0320/2283	018" DIA CIRC METAL	LEN=0039	INSTALLED UNKN
	0320/1816	CANAL ST	(SR2010 SEG 0120/0000)	
	0320/1490	072" DIA CIRC METAL	LEN=0138	INSTALLED UNKN
	0320/1016	018" DIA CIRC METAL	LEN=0060	INSTALLED UNKN
		HANOVER ST (T422)		
	0320/0194			
	077935 FT			
	077941 FT			
		1 1 00306 0 00 0025+52 LC TO HANOVER ST (CONN)		
SUNNY LN (T535)	0320/0000	018" DIA CIRC CONCR	LEN=0072	INSTALLED UNKN
		LENGTH(AH 2575 BK 1675)		
		018" DIA CIRC METAL	LEN=0078	INSTALLED UNKN
BROADVIEW ST (T328)	0310/1487			
	0310/1095	018" DIA CIRC CONCR	LEN=0048	INSTALLED UNKN
	0310/0938	018" DIA CIR UNKNOWN	LEN=0056	INSTALLED UNKN
	0310/0595	018" DIA CIRC CONCR	LEN=0056	INSTALLED UNKN
	0310/0450	018" DIA CIR PLASTIC	LEN=0054	INSTALLED 2016
		PATRIOT WY (PRDR)		
MILTON WY (PRDR)	0310/0380			
	0310/0309	018" DIA CIR PLASTIC	LEN=0048	INSTALLED 2016
	0310/0102	018" DIA CIR PLASTIC	LEN=0052	INSTALLED 2016
	0310/0098	018" DIA CIR UNKNOWN	LEN=0036	INSTALLED UNKN
	076260 FT			
	076266 FT			
		1 1 00306 0 00 0045+25 LENGTH(AH 1675 BK 2024) MUSEUM DR (PRDR)		
	0300/1475			
		GRANDVIEW DR (T407)		
	0300/0943			
	0300/0712	018" DIA CIRC METAL	LEN=0042	INSTALLED UNKN
	0300/0652	014"H 23"W ELLIP CONC	LEN=0072	INSTALLED UNKN

EXTRACT DATE: 12/18/2023  
PRINT DATE: 12/20/2023

ROADWAY MANAGEMENT SYSTEM  
SLD COUNTY/SR - ANNUAL PRINT

PAGE NUMBER: 71  
COUNTY: DAUPHIN

DIR: B TOTAL LEN: 17.838 MI.  
LEFT MUN: SOUTH HANOVER T

DIST: 08-5 SR: 39  
RIGHT MUN: SOUTH HANOVER T

Location	Stationing	Notes	Material
	074236 FT	0300/0050 074242 FT	018 " DIA CIRC METAL LEN=0048 INSTALLED UNKN 1 1 00306 0 00 0069+77 BRINSER RD (PRDR)
		0300/0000	LENGTH(AH 2024 BK 3212)
HANSHUE RD (T425)	0290/1939	0290/1992	018 " DIA CIRC METAL LEN=0066 INSTALLED UNKN
		0290/1923	HANSHUE RD (T425) LC TO HANSHUE RD (CONN)
		0290/1841	MEADOWLARK LN (PRDR)
GOLDFINCH LN (PRDR)	0290/1440	0290/1440	048 " DIA CIRC METAL LEN=0060 INSTALLED UNKN 018 " DIA CIRC METAL LEN=0033 INSTALLED UNKN 1 1 00306 0 00 0097+49 HAYSHED RD (TWP)
	071024 FT	0290/1031 0290/0437 071030 FT	0290/0000 LENGTH(AH 3212 BK 1818) 036"H 53"W ELLIP METAL LEN=0057 INSTALLED UNKN
		0280/1761	018 " DIA CIRC METAL LEN=0054 INSTALLED UNKN ROBIN LN (TWP)
SHETLAND DR (T453)	0280/0221	0280/0712	014"H 23"W ELLIP CONC LEN=0048 INSTALLED UNKN 1 1 00306 0 00 0115+67 SOUTH HANOVER WEST HANOVER T
	069206 FT	0280/0150 069212 FT	0280/0000 LENGTH(AH 1818 BK 2581) 018 " DIA CIRC CONCR LEN=0045 INSTALLED UNKN 018 " DIA CIRC CONCR LEN=0036 INSTALLED UNKN
ORCHARD RD		0270/2581 0270/2043	

DIR: B TOTAL LEN: 17.838 MI. DIST: 08-5 SR: 39  
 LEFT MUN: WEST HANOVER T RIGHT MUN: WEST HANOVER T

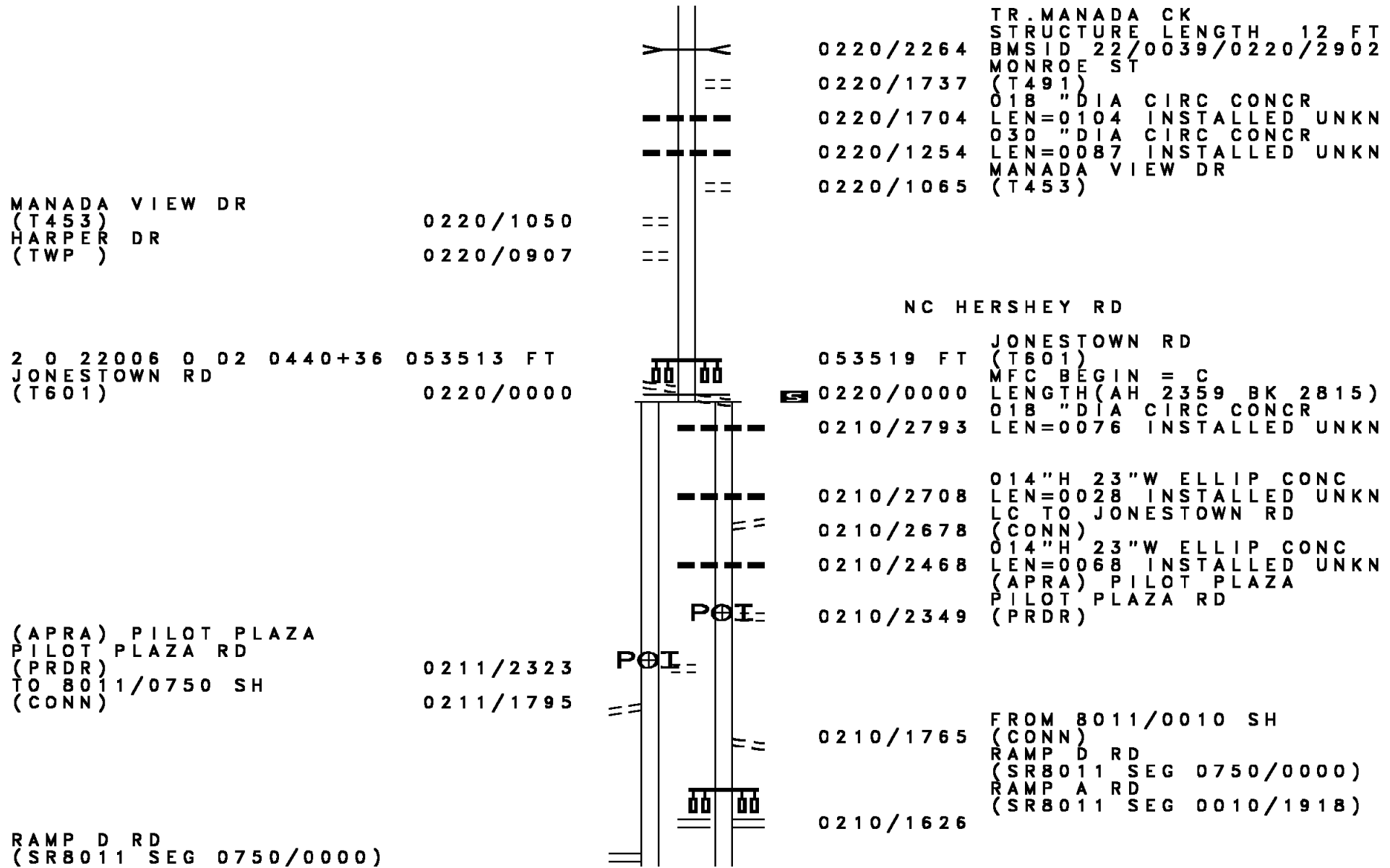
Stationing	Segment	Description	Material	Status
(T455)	0270/1472	RED TOP RD		
	0270/0932	(SR2024 SEG 0040/2088)		
	0270/0882	018 "DIA CIRC CONCR		LEN=0030 INSTALLED UNKN
2 0 22006 0 03 0582+06	066625 FT	DEVONSHIRE HEIGHTS RD		
DEVONSHIRE HEIGHTS RD	0270/0000	(T431)		
(T431)	0270/0000	LENGTH(AH 2581 BK 2159)		
	0260/1600	018 "DIA CIRC CONCR		LEN=0039 INSTALLED UNKN
	0260/1395	018 "DIA CIRC CONCR		LEN=0050 INSTALLED UNKN
	0260/0335	018 "DIA CIRC CONCR		LEN=0050 INSTALLED UNKN
064466 FT	064472 FT	2 0 22006 0 03 0562+21		
	0260/0000	GREEN HILL RD		
	0260/0000	(SR2026 SEG 0030/2235)		
	0250/2000	LENGTH(AH 2159 BK 2385)		
	0250/1694	018 "DIA CIRC CONCR		LEN=0039 INSTALLED UNKN
	0250/1172	018 "DIA CIRC CONCR		LEN=0042 INSTALLED UNKN
	0250/0976	024 "DIA CIRC CONCR		LEN=0042 INSTALLED UNKN
	0250/0621	BRYNFIELD WY		
	0250/0621	(TWP)		
	0250/0621	024 "DIA CIRC CONCR		LEN=0048 INSTALLED UNKN
062081 FT	062087 FT	2 0 22006 0 03 0540+86		
	0250/0000	RIDER LN		
	0250/0000	(T465)		
	0240/3380	LENGTH(AH 2385 BK 3388)		
	0240/3107	018 "DIA CIRC CONCR		LEN=0048 INSTALLED UNKN
	0240/3098	EVENING STAR DR		
	0240/2758	(T486)		
	0240/2756	018 "DIA CIRC CONCR		LEN=0045 INSTALLED UNKN
	0240/2139	MANOR DR		
	0240/2139	(T465)		
	0240/2139	018 "DIA CIRC CONCR		LEN=0040 INSTALLED UNKN
	0240/2139	024 "DIA CIRC CONCR		LEN=0038 INSTALLED UNKN



DIR: B TOTAL LEN: 17.838 MI. DIST: 08-5 SR: 39  
 LEFT MUN: WEST HANOVER T RIGHT MUN: WEST HANOVER T

Left Side Description	Left Side Stationing	Right Side Description	Right Side Stationing
ROTHFORD LN (PRDR)	0240/1313	BROOKRIDGE CT (TWP)	0240/1816
BRETZ DR (TWP)	0240/0667	CASSEL AV (T542) 018 " DIA CIRC CONCR LEN=0030 INSTALLED UNKN	0240/1058 0240/0784
TO 0022/0570 SH (CONN)	0240/0135	FROM 0022/0560 SH (CONN) 048 " DIA CIR UNKNOWN LEN=0039 INSTALLED UNKN	0240/0319 0240/0140
058693 FT		048 " DIA CIRC CONCR LEN=0060 INSTALLED UNKN 018 " DIA CIRC CONCR LEN=0039 INSTALLED UNKN 2 0 22006 0 03 0504+54	0240/0119 0240/0042 058699 FT
ALLENTOWN BL (SR0022 SEG 0571/0000) (SR0022 SEG 0570/0000)	0240/0000	ALLENTOWN BL (SR0022 SEG 0570/0000) (SR0022 SEG 0571/0000)	
FROM 0022/0571 SH (CONN)	0230/2666	LENGTH(AH 3388 BK 2821) 018 " DIA CIRC CONCR LEN=0001 INSTALLED UNKN	0240/0000 0230/2718
SPRUCE LN (TWP)	0230/0706	018 " DIA CIRC CONCR LEN=0072 INSTALLED UNKN 018 " DIA CIRC CONCR LEN=0075 INSTALLED UNKN UMBERGER ST (T463) 018 " DIA CIRC CONCR LEN=0060 INSTALLED UNKN SLEPIAN ST (T469) CAPITAL DR (PRDR) MANADA GLEN LN (TWP)	0230/2496 0230/2246 0230/2063 0230/1781 0230/1729 0230/1210 0230/0772
J. CARL WILLIAMS BL (TWP)	0230/0286 055872 FT		
		055878 FT 2 0 22006 0 02 0471+57 LENGTH(AH 2821 BK 2359)	0230/0000

DIR: B TOTAL LEN: 17.838 MI. DIST: 08-5 SR: 39  
 LEFT MUN: WEST HANOVER T RIGHT MUN: WEST HANOVER T



DIR: B TOTAL LEN: 17.838 MI. DIST: 08-5 SR: 39  
 LEFT MUN: WEST HANOVER T RIGHT MUN: WEST HANOVER T

RAMP A RD (SR8011 SEG 0010/1918)	0211/1590		0210/1288	BMSEN 22/0039/0210/0863
BMSEN 22/0039/0210/0863	0211/1244			2 0 22006 0 02 0417+45
2 0 22006 0 02 0417+10			0210/0923	BMSBG 22/0039/0210/0863
I-81 BMSBG 22/0039/0210/0863	0211/0879			
RAMP B RD (SR8011 SEG 0262/0000)			0210/0710	018 "DIA CIRC CONCR LEN=0038 INSTALLED UNKN
RAMP C RD (SR8011 SEG 0500/1720)				RAMP C RD (SR8011 SEG 0500/1720)
FROM 8011/0500 SH (CONN)	0211/0585		0210/0609	RAMP B RD (SR8011 SEG 0262/0000)
	0211/0436			
2 0 22006 0 02 0417+10	050733 FT		0210/0266	RAMP B RD (SR8011 SEG 0252/0000)
LENGTH(AH 2780 BK 1641)	0211/0000		0210/0128	018 "DIA CIRC CONCR LEN=0059 INSTALLED UNKN
LC TO TRUCKSTOP OF AMER (CONN)	0209/1450		050704 FT	2 0 22006 0 02 0417+45
018 "DIA CIRC CONCR LEN=0050 INSTALLED UNKN	0209/1415		0210/0000	LENGTH(AH 2815 BK 1607)
018 "DIA CIRC CONCR LEN=0066 INSTALLED UNKN	0209/1381			
(APRA) TRUCKSTOP OF AME TRUCKSTOP OF AMERICA (PRDR)				(APRA) TRUCKSTOP OF AME TRUCKSTOP OF AMERICA (PRDR)
HESS PLAZA RD (PRDR)	0209/1335		0208/1325	HESS PLAZA RD (PRDR)
024 "DIA CIRC CONCR LEN=0086 INSTALLED UNKN	0209/1310			
018 "DIA CIRC CONCR LEN=0071 INSTALLED UNKN	0209/1247			
014 "H 23" W ELLIP CONC LEN=0103 INSTALLED UNKN	0209/1073		0208/1089	018 "DIA CIRC CONCR LEN=0030 INSTALLED UNKN
014 "H 23" W ELLIP CONC LEN=0071 INSTALLED UNKN	0209/0973			

DIR: B TOTAL LEN: 17.838 MI. DIST: 08-5 SR: 39  
 LEFT MUN: WEST HANOVER T RIGHT MUN: WEST HANOVER T

Item ID	Description	Length	Material	Status	Stationing
0208/0947	018 " DIA CIRC METAL	LEN=0001	INSTALLED	UNKN	
0208/0799	018 " DIA CIRC CONCR	LEN=0001	INSTALLED	UNKN	
0209/0760	018 " DIA CIRC CONCR	LEN=0040	INSTALLED	UNKN	
0209/0759	018 " DIA CIRC CONCR	LEN=0047	INSTALLED	UNKN	
0209/0706	014 "H 23 "W ELLIP CONC	LEN=0052	INSTALLED	UNKN	
0208/0641	024 " DIA CIRC CONCR	LEN=0033	INSTALLED	UNKN	
0209/0572	(APRA) HESS PLAZA FAIRVILLE AV (T526) HESS PLAZA RD (PRDR)				
0208/0568	(APRA) HESS PLAZA FAIRVILLE AV (T526) HESS PLAZA RD (PRDR)				
0209/0539	018 " DIA CIRC CONCR	LEN=0106	INSTALLED	UNKN	
0208/0529	018 " DIA CIRC CONCR	LEN=0001	INSTALLED	UNKN	
0208/0495	014 "H 23 "W ELLIP CONC	LEN=0122	INSTALLED	UNKN	
0208/0366	018 " DIA CIRC METAL	LEN=0036	INSTALLED	UNKN	
049097 FT	0 0 00000 0 00 0000+00	049092 FT			
0208/0000	MFC BEGIN = C LENGTH(AH 1641 BK 1211)	0209/0000			
0200/1170	FAIRVILLE AV (T526)				
0200/0465	018 " DIA CIRC CONCR	LEN=0044	INSTALLED	UNKN	
0200/0435	018 " DIA CIRC METAL	LEN=0033	INSTALLED	UNKN	
047886 FT	2 0 22006 0 02 0390+76	0200/0000			
0190/3380	LENGTH(AH 1211 BK 3796)				
0190/3047	018 " DIA CIRC CONCR	LEN=0042	INSTALLED	UNKN	
	QUALITY CR (PRDR)				
0190/1613	024 "H 38 "W ELLIP CONC	LEN=0039	INSTALLED	UNKN	
0190/1074	018 " DIA CIRC CONCR	LEN=0025	INSTALLED	UNKN	
	JEANEVE DR				

047881 FT

DIR: B TOTAL LEN: 17.838 MI. DIST: 08-5 SR: 39  
 LEFT MUN: WEST HANOVER T RIGHT MUN: WEST HANOVER T

Street Name	Stationing	Notes
	0190/0935	(TWP)
	044085 FT	
	044090 FT	2 0 22006 0 02 0353+20 MANOR DR (T524)
	0190/0000	LENGTH(AH 3796 BK 3738) 014"H 23"W ELLIP CONC
ROYAL TERRACE DR (TWP)	0180/3533	LEN=0037 INSTALLED 2006 ROYAL OAK DR
	0180/2937	(TWP)
	0180/2543	014"H 23"W ELLIP CONC LEN=0032 INSTALLED UNKN
	0180/2488	014"H 23"W ELLIP CONC LEN=0032 INSTALLED UNKN
	0180/2438	014"H 23"W ELLIP CONC LEN=0029 INSTALLED UNKN
	0180/1775	014"H 23"W ELLIP CONC LEN=0032 INSTALLED UNKN
CHESTNUT AV (T528)	0180/1213	
WALNUT AV (T634)	0180/0795	
	040347 FT	
	040352 FT	2 0 22006 0 02 0315+82 LENGTH(AH 3738 BK 0731) PIKETOWN RD (T560)
	0170/0286	
	0170/0047	BMSBN 22/0039/0170/0000 1 0 00140 7 00 1003+06
	039616 FT	BEAVER CREEK BMSBG 22/0039/0170/0000 WEST HANOVER LOWER PAXTON T
	0170/0000	LENGTH(AH 0731 BK 2244)
PLEASANT HILL RD (TWP)	0160/2153	
	0160/1745	018 "DIA CIRC CONCR LEN=0036 INSTALLED UNKN
	0160/0430	018 "DIA CIRC CONCR LEN=0036 INSTALLED UNKN
GREENWOOD RD (TWP)	037372 FT	1 0 00140 7 00 0980+62 LENGTH(AH 2244 BK 2960)

DIR: B TOTAL LEN: 17.838 MI. DIST: 08-5 SR: 39  
 LEFT MUN: LOWER PAXTON T RIGHT MUN: LOWER PAXTON T

PARKWAY EAST  
 (T438)

0150/0718

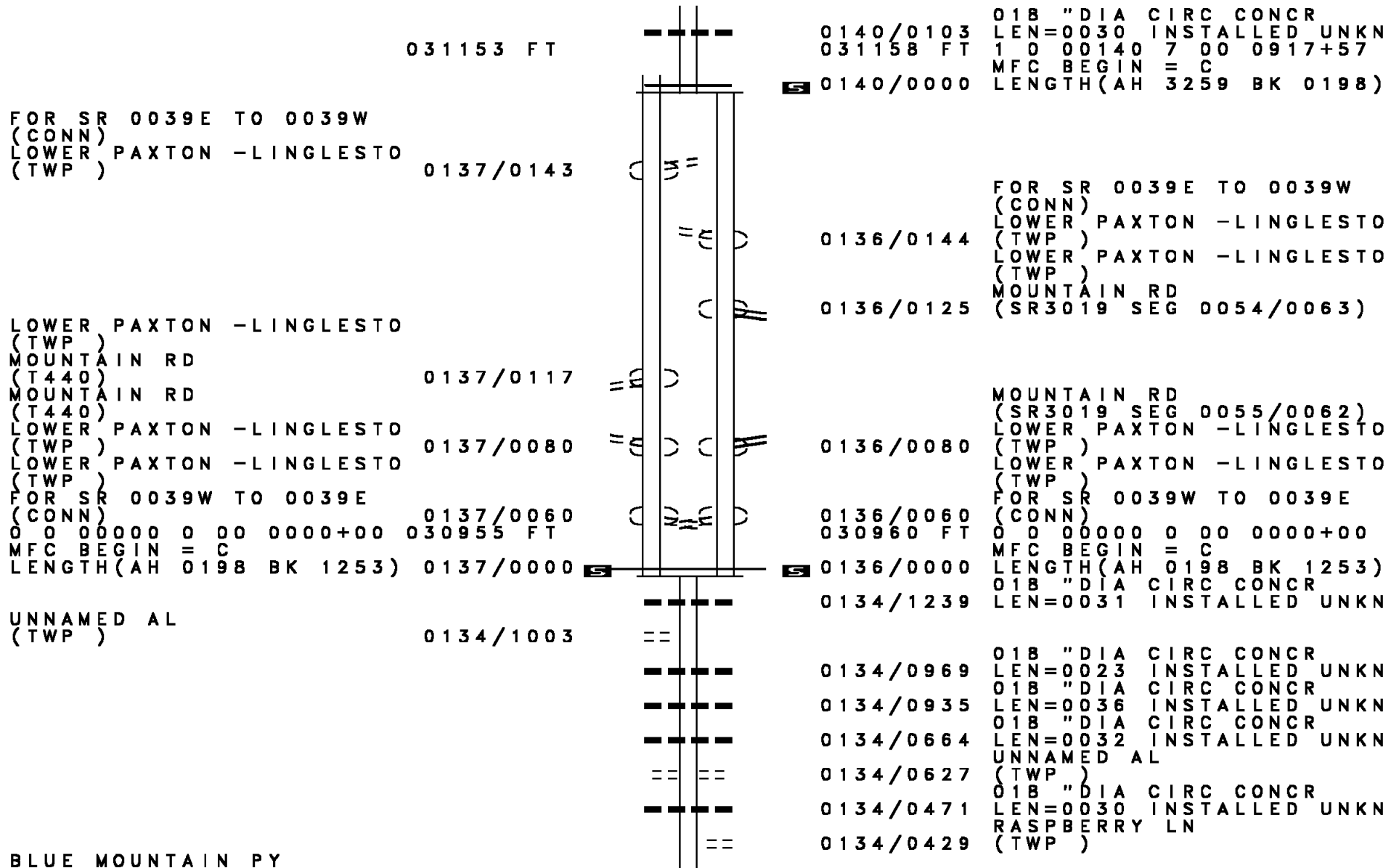
034412 FT

UNNAMED AL  
 (TWP )

0140/0993

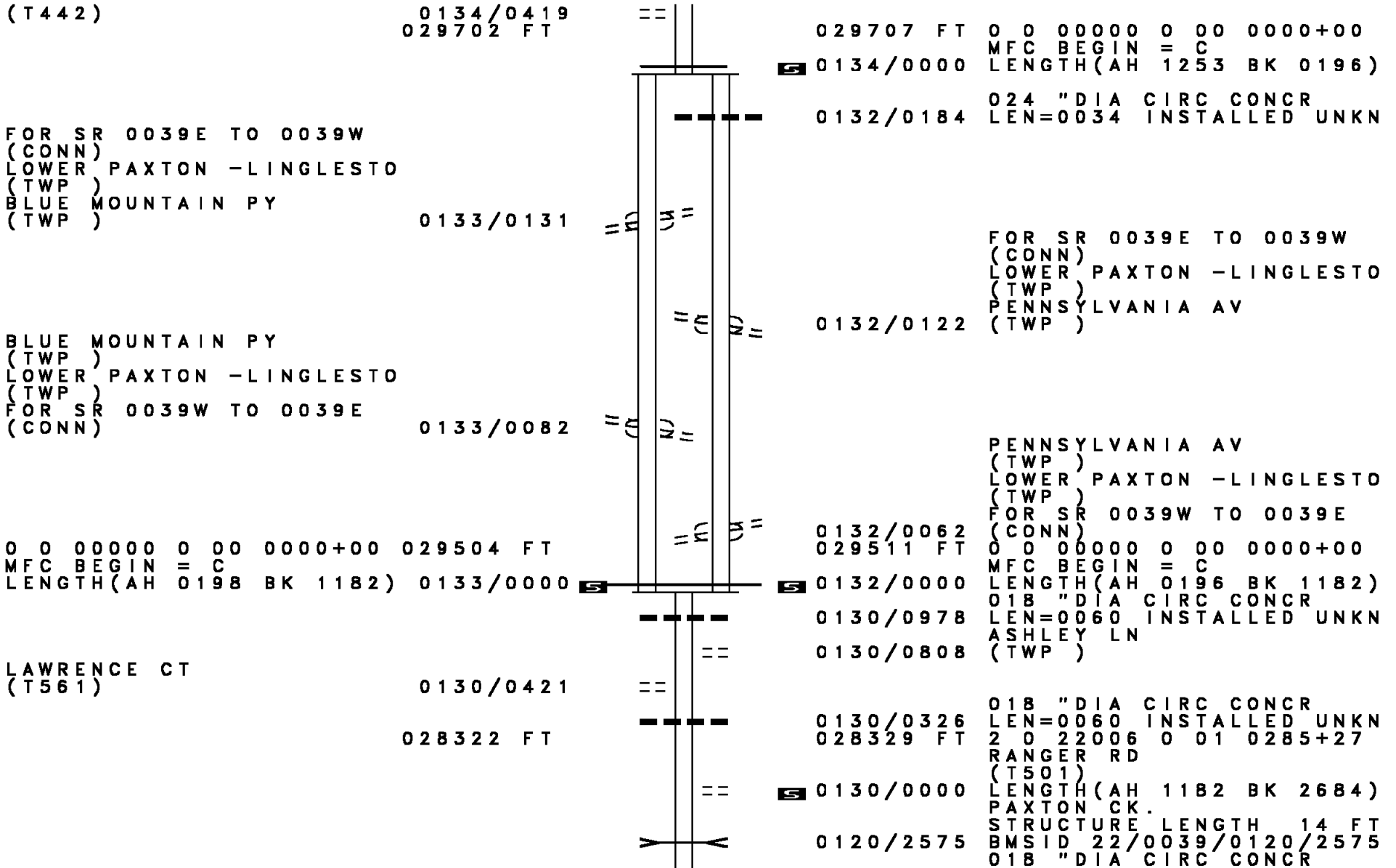
0150/2074	015 " DIA	CIRC	CONCR	LEN=0036	INSTALLED	UNKN
0150/0946	015 " DIA	CIRC	CONCR	LEN=0036	INSTALLED	UNKN
0150/0522	WENRICH ST (T438)					
0150/0020	014 " H 23 " W	ELLIP	CONC	LEN=0040	INSTALLED	UNKN
034417 FT	1 0 00140	7 00	0951+02			
0150/0000	SARAH ST (T607)					
0140/3084	LENGTH (AH 2960 BK 3259)					
0140/2580	019 " H 30 " W	ELLIP	CONC	LEN=0040	INSTALLED	UNKN
0140/2275	024 " DIA	CIRC	CONCR	LEN=0040	INSTALLED	UNKN
0140/2060	015 " DIA	CIRC	CONCR	LEN=0033	INSTALLED	UNKN
0140/1916	018 " DIA	CIRC	CONCR	LEN=0031	INSTALLED	UNKN
0140/1520	MARGARET AV (T470)					
0140/1505	015 " DIA	CIRC	CONCR	LEN=0035	INSTALLED	UNKN
0140/1429	018 " DIA	CIRC	CONCR	LEN=0031	INSTALLED	UNKN
0140/1269	BALTHASER ST (T436)					
0140/1094	018 " DIA	CIRC	CONCR	LEN=0031	INSTALLED	UNKN
0140/1067	015 " DIA	CIR	UNKNOWN	LEN=0027	INSTALLED	UNKN
0140/0993	018 " DIA	CIRC	CONCR	LEN=0023	INSTALLED	UNKN
0140/0891	018 " DIA	CIRC	CONCR	LEN=0032	INSTALLED	UNKN
0140/0672	018 " DIA	CIRC	CONCR	LEN=0031	INSTALLED	UNKN
0140/0615	UNNAMED AL (TWP )					
0140/0344	018 " DIA	CIRC	CONCR	LEN=0034	INSTALLED	UNKN
0140/0127	018 " DIA	CIRC	CONCR	LEN=0024	INSTALLED	UNKN

DIR: B TOTAL LEN: 17.838 MI. DIST: 08-5 SR: 39  
 LEFT MUN: LOWER PAXTON T RIGHT MUN: LOWER PAXTON T



BLUE MOUNTAIN PY

DIR: B TOTAL LEN: 17.838 MI. DIST: 08-5 SR: 39  
 LEFT MUN: LOWER PAXTON T RIGHT MUN: LOWER PAXTON T





DIR: B TOTAL LEN: 17.838 MI. DIST: 08-5 SR: 39  
 LEFT MUN: LOWER PAXTON T RIGHT MUN: LOWER PAXTON T

Street Name	Segment ID	Start Station	End Station	Length (FT)	Notes
VESTA DR (T502)	0120/2365				0120/2401 LEN=0052 INSTALLED 2006
					ALBANY RD (T536) 018" DIA CIRC CONCR
RIEGLE RD (T533)	0120/2006				0120/2050 LEN=0049 INSTALLED 2006
					ALBANY RD (T536) 018" DIA CIRC CONCR
ADAMS AV (T532)	0120/1731				0120/1777 LEN=0060 INSTALLED 2006
					COLONIAL CLUB DR (T402)
					0120/0852 024" DIA CIRC CONCR
					018" DIA CIRC CONCR
2 0 22006 0 01 0258+55 025638 FT					0120/0508 025645 FT
PARKWAY WEST (T420)	0120/0000				0120/0000 LENGTH(AH 2684 BK 2971) 024" DIA CIRC CONCR
					0110/2521 LEN=0090 INSTALLED UNKN
					FAIRWAY LN (T530) 024" DIA CIRC CONCR
					0110/1165 LEN=0075 INSTALLED UNKN
					HUMMINGBIRD LN (T640)
2 0 22006 0 01 0228+84 022667 FT					022674 FT
PATTON RD (T434)	0110/0000				0110/0000 LENGTH(AH 2971 BK 2010) 018" DIA CIRC CONCR
					0100/1486 LEN=0055 INSTALLED 2006
					018" DIA CIRC CONCR
					0100/1152 LEN=0055 INSTALLED 2006
					015" DIA CIRC CONCR
					0100/0835 LEN=0060 INSTALLED 2006
					018" DIA CIRC METAL
					0100/0490 LEN=0060 INSTALLED 2006
					COLONIAL RD (SR3033 SEG 0050/3589)
COLONIAL RD (TWP)	0100/0394				0100/0394

DIR: B TOTAL LEN: 17.838 MI. DIST: 08-5 SR: 39  
 LEFT MUN: LOWER PAXTON T RIGHT MUN: LOWER PAXTON T

Street Name	Stationing	Notes	Material	Length	Installation
	020657 FT		024 " DIA CIRC CONCR	0100/0070	LEN=0053 INSTALLED 2006
			BMSSEN 22/0039/0100/0000	0100/0029	
			2 0 22006 0 01 0208+74	020664 FT	
			BR. PAXTON CK		
			BMSBG 22/0039/0100/0000		
			LENGTH(AH 2010 BK 2192)		
FOREST LN (TWP)	0090/1924		018 " DIA CIRC CONCR	0100/0000	LEN=0066 INSTALLED UNKN
			018 " DIA CIRC CONCR	0090/1913	LEN=0050 INSTALLED 2006
ACADEMY DR (TWP)	0090/1222		018 " DIA CIRC CONCR	0090/1445	LEN=0060 INSTALLED 2006
			018 " DIA CIRC CONCR	0090/0958	LEN=0060 INSTALLED UNKN
			RINGNECK DR	0090/0585	LEN=0060 INSTALLED UNKN
FOREST HILLS DR (T450)	0090/0426		2 0 22006 0 01 0186+82	0090/0426	
	018465 FT		WINSTON RD	018472 FT	
			LENGTH(AH 2192 BK 3723)		
			018 " DIA CIRC CONCR	0090/0000	LEN=0060 INSTALLED UNKN
			018 " DIA CIRC CONCR	0080/3671	LEN=0064 INSTALLED UNKN
			VERSAILLES DR (PRDR)	0080/3070	LEN=0063 INSTALLED UNKN
DOVER RD (T616)	0080/2988		018 " DIA CIRC CONCR	0080/2988	LEN=0063 INSTALLED UNKN
			BMSSEN 22/0039/0080/2269	0080/2653	
			2 0 22006 0 01 0172+17	0080/2287	
			T. PAXTON CK		
			BMSBG 22/0039/0080/2269	0080/2269	
			018 " DIA CIRC CONCR	0080/2137	LEN=0070 INSTALLED UNKN
			CRUMS MILL RD		
			LENGTH(AH 2192 BK 3723)		
			018 " DIA CIRC CONCR	0080/1967	LEN=0060 INSTALLED UNKN
ALEXANDRA LN (PRDR)	0080/1967		018 " DIA CIRC CONCR	0080/1662	LEN=0065 INSTALLED UNKN
			018 " DIA CIRC CONCR	0080/1267	LEN=0065 INSTALLED UNKN
			018 " DIA CIRC CONCR		

DIR: B TOTAL LEN: 17.838 MI. DIST: 08-5 SR: 39  
 LEFT MUN: LOWER PAXTON T RIGHT MUN: LOWER PAXTON T

Street Name	Segment ID	Length (FT)	Structure / Notes
ALEXANDRA LN (PRDR)	0080/0882	014742	0080/1017 LEN=0058 INSTALLED UNKN CAROL DR (T478) GALE DR (T483)
OAKHURST BL (TWP)	0070/2290	012209	0070/0220 (T483) 014749 FT 0080/0000 LENGTH(AH 3723 BK 2533) LOWER PAXTON 0070/2494 SUSQUEHANNA T TR PAXTON CK STRUCTURE LENGTH 11 FT BMSID 22/0039/0070/2697 0070/2433 0070/2290 024 "DIA CIRC CONCR 0070/2179 LEN=0001 INSTALLED UNKN 024 "DIA CIRC CONCR 0070/1903 LEN=0050 INSTALLED UNKN 018 "DIA CIRC CONCR 0070/1610 LEN=0039 INSTALLED UNKN 018 "DIA CIRC CONCR 0070/1536 LEN=0050 INSTALLED UNKN STURBRIDGE DR (PRDR) 0070/1211 018 "DIA CIRC CONCR 0070/0704 LEN=0054 INSTALLED UNKN 018 "DIA CIRC CONCR 0070/0361 LEN=0050 INSTALLED UNKN 012216 FT MFC BEGIN = C 0070/0000 LENGTH(AH 2533 BK 3559)
PROGRESS AV (TWP)	0061/3278	0060/3278	PROGRESS AV (TWP)
PROGRESS AV (SR3015 SEG 0134/0471)	0061/2812	0060/2812	PROGRESS AV (SR3015 SEG 0134/0471)
KOTA AV (TWP)	0061/2502	0060/2502	KOTA AV (TWP)
UNKNOWN RD (TWP)	0061/2290	0060/2290	024 "DIA CIRC CONCR LEN=0050 INSTALLED UNKN 024 "DIA CIRC CONCR LEN=0048 INSTALLED UNKN UNKNOWN RD (TWP) HOLLY HILLS DR (TWP) T PAXTON CK.

DIR: B TOTAL LEN: 17.838 MI. DIST: 08-5 SR: 39  
 LEFT MUN: SUSQUEHANNA T RIGHT MUN: SUSQUEHANNA T

T PAXTON CK.  
 STRUCTURE LENGTH 15 FT  
 BMSID 22/0039/0060/2219 0061/2206  
 BLUE MOUNTAIN COMMONS  
 (PRDR)

CUMBERLAND AV  
 (TWP) 0061/1661  
 0061/1274

BEAUFORT HUNT DR  
 (TWP) 0061/0916

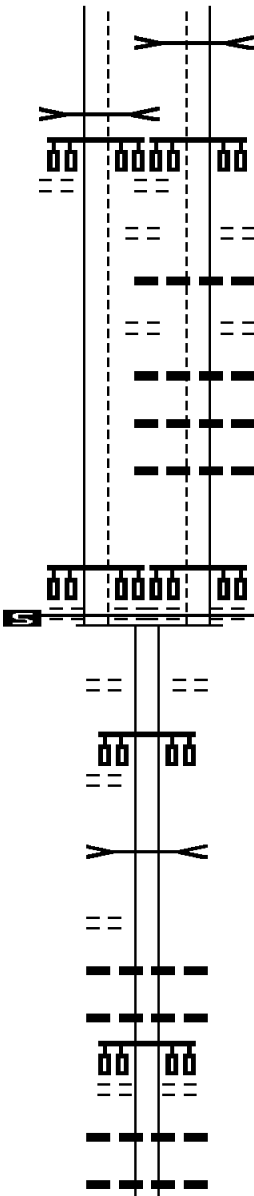
0 0 00000 0 00 0000+00 008681 FT  
 CROOKED HILL RD  
 (TWP)

MFC BEGIN = C  
 LENGTH(AH 3528 BK 2408) 0061/0000

WEATHERFORD WY  
 (TWP) 0050/1670

DEER PATH RD  
 (TWP) 0050/0738

2 0 22006 0 00 0062+79 006273 FT  
 SAYBROOK LN  
 (TWP) 0050/0000



0060/2219 STRUCTURE LENGTH 15 FT  
 BMSID 22/0039/0060/2219

0060/1661 BLUE MOUNTAIN COMMONS  
 (PRDR)

0060/1274 CUMBERLAND AV  
 (TWP)

0060/1223 038" H 60" W ELLIP METAL  
 LEN=0060 INSTALLED UNKN  
 BEAUFORT HUNT DR

0060/0916 (TWP)

0060/0697 018" DIA CIRC CONCR  
 LEN=0066 INSTALLED UNKN

0060/0372 018" DIA CIRC CONCR  
 LEN=0057 INSTALLED UNKN

0060/0021 018" DIA CIRC CONCR  
 LEN=0072 INSTALLED UNKN

008657 FT 2 0 22006 0 00 0086+87  
 CROOKED HILL RD  
 (TWP)

0060/0000 MFC BEGIN = C  
 LENGTH(AH 3559 BK 2408)

0050/1670 ORCHARD HILL RD  
 (T510)

0050/0738

0050/0174 FOX RUN  
 STRUCTURE LENGTH 10 FT

006249 FT BMSID 22/0039/0050/0174

0050/0000 LENGTH(AH 2408 BK 1744)

0040/1692 042" DIA CIRC METAL  
 LEN=0180 INSTALLED UNKN

0040/1132 018" DIA CIRC CONCR  
 LEN=0001 INSTALLED UNKN

0040/1130 FARGREEN RD  
 (T352)

0040/0633 018" DIA CIRC CONCR  
 LEN=0092 INSTALLED UNKN

0040/0350 018" DIA CIRC CONCR  
 LEN=0084 INSTALLED UNKN

DIR: B TOTAL LEN: 17.838 MI. DIST: 08-5 SR: 39  
 LEFT MUN: SUSQUEHANNA T RIGHT MUN: SUSQUEHANNA T

Stationing / Description	Stationing / Description	Notes / Details
004529 FT	004505 FT	2 0 22006 0 00 0046+57
HOCKERS RD (TWP)	0040/0000	LENGTH(AH 1744 BK 0738)
LAUREL WOOD DR (TWP)	0030/0725	LATSHA DR (TWP)
LAUREL WOOD DR (TWP)	0030/0632	018 "DIA CIRC CONCR LEN=0150 INSTALLED UNKN
2 0 22006 0 00 0038+35 003791 FT	003767 FT	
TERRACE DR (TWP)	0030/0000	MFC BEGIN = C LENGTH(AH 0738 BK 2838)
RODKEY RD (TWP)	0020/2643	024 "DIA CIRC CONCR LEN=0112 INSTALLED UNKN
LC TO MT VIEW RD (TWP)	0020/2320	RODKEY RD (TWP)
RAMP J RD (SR8008 SEG 0502/0903)	0020/1937	FROM 8008/0502 SH (CONN)
MOUNTAIN VIEW RD (TWP)	0020/1828	RAMP J RD (SR8008 SEG 0502/0903)
LC FROM MOUNTAIN VIEW R (TWP)	0020/1805	MOUNTAIN VIEW RD (TWP)
BMSID 22/0039/0020/1326	0020/1793	
SIGN: CANTILEVER	0020/1669	BMSID 22/0039/0020/1326
BMSID 22/0039/0021/1649	0020/1326	0 0 00000 0 00 0000+00
US 22-322 (EB)	0020/1308	US 22-322 (EB)
BMSBG 22/0039/0020/1326	0020/1276	BMSBG 22/0039/0020/1326
RAMP M RD (SR8008 SEG 0752/0000)	0020/1264	SIGN: CANTILEVER
		BMSID 22/0039/0020/1308
		RAMP M RD (SR8008 SEG 0752/0000)
		018 "DIA CIRC CONCR
		LEN=0050 INSTALLED UNKN
		TO 8008/0752 SH

EXTRACT DATE: 12/18/2023  
PRINT DATE: 12/20/2023

ROADWAY MANAGEMENT SYSTEM  
SLD COUNTY/SR - ANNUAL PRINT

PAGE NUMBER: 56  
COUNTY: DAUPHIN

DIR: B TOTAL LEN: 17.838 MI.  
LEFT MUN: SUSQUEHANNA T

DIST: 08-5 SR: 39  
RIGHT MUN: SUSQUEHANNA T

(APRA) HARRISBURG INDUS  
INDUSTRIAL RD  
(CITY)

RAMP L RD  
(SR8008 SEG 0012/0723)

SUSQUEHANNA  
HARRISBURG C  
FROM 8008/0012 SH  
(CONN)

BMSBN 22/0039/0020/0694  
2 0 22006 0 00 0009+85  
NORFOLK SOUTHERN RAI RR  
BMSBG 22/0039/0020/0694  
018 "DIA CIRC CONCR  
LEN=0036 INSTALLED UNKN

2 0 22006 0 00 0009+85 000929 FT  
SIXTH ST  
(TWP )  
SIXTH ST  
(TWP )  
MFC BEGIN = C  
HARRISBURG  
SUSQUEHANNA T  
LENGTH(AH 2862 BK 0929)

SECOND ST  
(TWP )

0021/1082

0021/1043

0021/1016

0021/0961

0021/0948

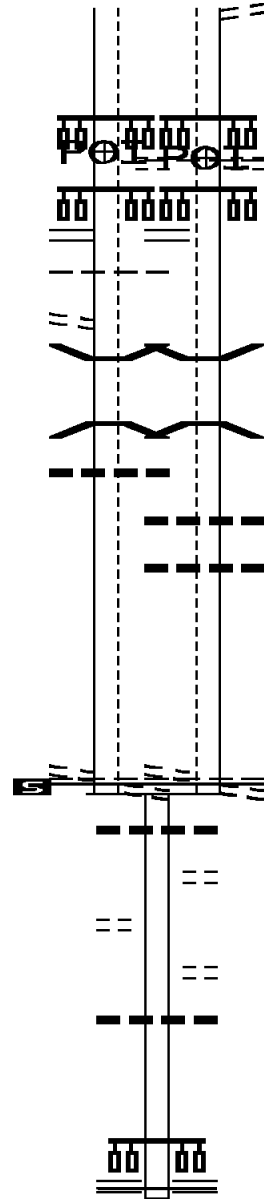
0021/0714

0021/0635

0021/0000

0010/0424

000000 FT



0020/1263

(CONN)  
{APRA} HARRISBURG INDUS  
INDUSTRIAL RD  
(CITY)

0020/1054

SUSQUEHANNA  
HARRISBURG C  
RAMP L RD  
(SR8008 SEG 0012/0723)

0020/1043

0020/0928

BMSBN 22/0039/0020/0694  
2 0 22006 0 00 0016+13  
NORFOLK SOUTHERN RAI RR  
BMSBG 22/0039/0020/0694

0020/0694

0020/0601

018 "DIA CIRC CONCR  
LEN=0036 INSTALLED UNKN  
024 "DIA CIRC CONCR  
LEN=0001 INSTALLED UNKN  
2 0 22006 0 00 0009+83

0020/0002

000929 FT  
SIXTH ST  
(TWP )  
SIXTH ST  
(TWP )  
MFC BEGIN = C  
HARRISBURG  
SUSQUEHANNA T  
LENGTH(AH 2838 BK 0929)

0020/0000

0010/0814

024 "DIA CIRC CONCR  
LEN=0042 INSTALLED UNKN  
THIRD ST  
(TWP )

0010/0526

0010/0327

SECOND ST  
(TWP )  
018 "DIA CIRC CONCR  
LEN=0040 INSTALLED UNKN  
2 0 22006 0 00 0000+00  
NC LI NGLESTOWN RD  
FRONT ST  
(SR3009 SEG 0170/0000)

0010/0071

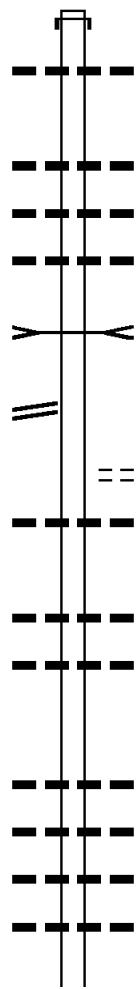
000000 FT

0010/0000

MFC BEGIN = C  
LENGTH(AH 0929 BK 0000)

DIR: B TOTAL LEN: 18.128 MI. DIST: 08-5 SR: 25  
 LEFT MUN: LYKENS T RIGHT MUN: LYKENS T

095714 FT



095714 FT AH-SCHUYLKILL (53)  
 INTER-AHD SR 0025 SH  
 0450/2416 (SR0025 SEG 0010/0000)  
 018 "DIA CIRC CONCR  
 0450/2003 LEN=0048 INSTALLED UNKN

0450/0953 018 "DIA CIRC CONCR  
 LEN=0064 INSTALLED UNKN  
 0450/0433 018 "DIA CIRC CONCR  
 LEN=0001 INSTALLED UNKN  
 0450/0155 060"H 84"W ELLIP METAL  
 LEN=0075 INSTALLED UNKN  
 TR PINE CK  
 STRUCTURE LENGTH 9 FT  
 0450/0098 BMSID 22/0025/0450/0098  
 093298 FT

1 0 00339 0 00 0458+71 093298 FT  
 HONEYMOON TRAIL RD  
 (SR1017 SEG 0010/0000) 0450/0000

5 0450/0000 LENGTH(AH 2416 BK 3204)

0440/2330 STATE GAME LAND RD  
 (GOVT)  
 0440/2258 018 "DIA CIRC CONCR  
 LEN=0075 INSTALLED UNKN

0440/1182 018 "DIA CIRC CONCR  
 LEN=0054 INSTALLED UNKN  
 0440/0743 018 "DIA CIRC CONCR  
 LEN=0055 INSTALLED UNKN

090094 FT

5 090094 FT 1 0 00339 0 00 0426+95  
 0440/0000 LENGTH(AH 3204 BK 2617)  
 024 "DIA CIRC CONCR  
 0430/2397 LEN=0010 INSTALLED UNKN  
 024 "DIA CIRC CONCR  
 0430/2387 LEN=0071 INSTALLED UNKN  
 018 "DIA CIRC CONCR  
 0430/2265 LEN=0051 INSTALLED UNKN  
 018 "DIA CIRC CONCR  
 0430/1998 LEN=0065 INSTALLED UNKN  
 TRIB PINE CK  
 STRUCTURE LENGTH 12 FT

DIR: B TOTAL LEN: 18.128 MI. DIST: 08-5 SR: 25  
 LEFT MUN: LYKENS T RIGHT MUN: LYKENS T

Stationing	Distance (FT)	Segment ID	Notes
0430/1817		BMS ID 22/0025/0430/1817	018" DIA CIRC CONCR
0430/1395		LEN=0048	INSTALLED UNKN
HAVEN LN (T648)	0430/1021		
		0430/0900	018" DIA CIRC CONCR
		LEN=0063	INSTALLED UNKN
1 0 00339 0 00 0400+56	087477 FT	0430/0485	018" DIA CIRC CONCR
RUMSHTOWN RD (T642)	0430/0000	087477 FT	LEN=0063 INSTALLED UNKN
		0430/0000	LENGTH(AH 2617 BK 1918) REED LN (T637)
		0420/1496	018" DIA CIRC CONCR
		LEN=0060	INSTALLED UNKN
		0420/0925	018" DIA CIRC CONCR
		LEN=0054	INSTALLED UNKN
1 0 00339 0 00 0381+38	085559 FT	0420/0010	018" DIA CIRC CONCR
LUBOLDS SCHOOL RD (SR1015 SEG 0010/0000)	0420/0000	085559 FT	LEN=0060 INSTALLED UNKN
		0420/0000	LENGTH(AH 1918 BK 2196)
		0410/1518	018" DIA CIRC CONCR
		LEN=0052	INSTALLED UNKN
		0410/0612	ORCHARD LN (T656)
1 0 00339 0 00 0359+42	083363 FT	083363 FT	
PEAR LN (T639)	0410/0000		
		0410/0000	LENGTH(AH 2196 BK 2730) 018" DIA CIRC CONCR
		0400/2699	LEN=0150 INSTALLED UNKN
		0400/2473	014"H 23"W ELLIP CONC
		LEN=0045	INSTALLED UNKN
		0400/1681	018" DIA CIRC CONCR
		LEN=0059	INSTALLED UNKN
		0400/1100	JOSS LN (T646)
		0400/0585	030" DIA CIRC CONCR
1 0 00339 0 00 0332+12	080633 FT	080633 FT	LEN=0074 INSTALLED UNKN
PICNIC RD (T645)	0400/0000		
		0400/0000	LENGTH(AH 2730 BK 0946) SCHOOL HOUSE DR (BORO)
		0390/0661	



DIR: B TOTAL LEN: 18.128 MI. DIST: 08-5 SR: 25  
 LEFT MUN: LYKENS T RIGHT MUN: LYKENS T

THEATER LN  
(T652)

079687 FT

079687 FT 1 0 00339 0 00 0322+66  
 NC LYKENS VALLEY RD

0390/0000

0390/0000 LENGTH(AH 0946 BK 1405)  
 ASH ST  
 (BORO)

078282 FT

078282 FT 1 0 00339 0 00 0308+61  
 0380/0000 LENGTH(AH 1405 BK 1403)  
 018 "DIA CIRC CONCR  
 LEN=0038 INSTALLED UNKN

076879 FT

0370/0945 WILLOW ST  
 (BORO)  
 015 "DIA CIRC CONCR  
 LEN=0038 INSTALLED UNKN  
 076879 FT 1 0 00339 0 00 0294+58  
 0370/0000 LENGTH(AH 1403 BK 1245)  
 015 "DIA CIRC METAL  
 0360/1126 LEN=0036 INSTALLED UNKN  
 EAST ST  
 (BORO)

075634 FT

0360/0900 DAUPHIN ST  
 (BORO)  
 015 "DIA CIRC METAL  
 LEN=0033 INSTALLED UNKN  
 075634 FT 1 0 00339 0 00 0282+13  
 CHERRY ST  
 (BORO)

074220 FT

0360/0000 LENGTH(AH 1245 BK 1414)  
 015 "DIA CIRC METAL  
 0350/1405 LEN=0030 INSTALLED UNKN  
 HIGH ST  
 (BORO)  
 015 "DIA CIRC METAL  
 0350/0895 LEN=0086 INSTALLED UNKN  
 018"H 18"W \*\*UNKNOWN\*\*  
 0350/0486 LEN=0060 INSTALLED UNKN  
 SPRUCE ST  
 (BORO)  
 015 "DIA CIRC OTHER  
 0350/0444 LEN=0092 INSTALLED UNKN  
 015 "DIA CIRC CONCR  
 0350/0030 LEN=0050 INSTALLED UNKN  
 074220 FT 1 0 00339 0 00 0267+99  
 CHESTNUT ST  
 (BORO)  
 MFC BEGIN = D

DIR: B TOTAL LEN: 18.128 MI. DIST: 08-5 SR: 25  
 LEFT MUN: GRATZ B RIGHT MUN: GRATZ B

Stationing	Segment	Length	Notes
0350/0000		1414	LENGTH(AH 1414 BK 0892)
0340/0473		0030	018 "DIA CIRC OTHER INSTALLED UNKN
0340/0446		0013	CENTER ST (BORO) CENTER ST (SR1013 SEG 0010/0000)
0341/0446		0000	
0341/0445		0001	LEN=0117 INSTALLED UNKN
0341/0005		0008	018 "DIA CIRC OTHER INSTALLED UNKN
073328		073328	1 0 00339 0 00 0259+07 FT
0341/0000		0892	PINE ST (BORO) MFC BEGIN = D LENGTH(AH 0892 BK 0547)
072781		072781	1 0 00339 0 00 0253+60 FT
0340/0000		0892	LENGTH(AH 0892 BK 0547)
0330/0094		0094	WEST ST (BORO)
0330/0000		0547	015 "DIA CIRC CONC LENGTH(AH 0547 BK 0362)
072419		072419	1 0 00339 0 00 0250+05 FT
0320/0012		0012	015 "DIA CIRC CONC INSTALLED UNKN
0320/0000		0362	LENGTH(AH 0362 BK 1544)
0310/1275		0040	015 "DIA CIRC CONC INSTALLED 2000
070875		070875	1 0 00339 0 00 0234+61 FT
0310/0597		0042	015 "DIA CIRC CONC INSTALLED 2000
0310/0000		1544	LENGTH(AH 1544 BK 2871)
0300/1437		0030	018 "DIA CIRC CONC INSTALLED UNKN
0300/1415		0022	GRATZ LYKENS T
0300/0978		0040	018 "DIA CIRC CONC INSTALLED UNKN
068004		068004	1 0 00339 0 00 0205+96 FT
0300/0000		2871	AIRPORT RD (T694) LENGTH(AH 2871 BK 2400)

DIR: B TOTAL LEN: 18.128 MI. DIST: 08-5 SR: 25  
 LEFT MUN: LYKENS T RIGHT MUN: LYKENS T

Location	Segment ID	Length	Material	Status	Notes
	0290/2265		018" DIA	CIRC CONCR	INSTALLED 2000
	0290/1991		018" DIA	CIRC CONCR	INSTALLED UNKN
	0290/1485		018" DIA	CIRC CONCR	INSTALLED 2000
EMMANUEL CHURCH RD (T662)	0290/0600	065604 FT			
	0290/0000		015" DIA	CIRC CONCR	INSTALLED UNKN
	0280/2135		024" DIA	CIRC CONCR	INSTALLED 2000
	0280/1600		015" DIA	CIRC CONCR	INSTALLED UNKN
	0280/1245		015" DIA	CIRC CONCR	INSTALLED 2000
	0280/0550	062939 FT	015" DIA	CIRC CONCR	INSTALLED UNKN
RAILROAD LN (T625)	0270/2223				
	0270/2220		018" DIA	CIRC CONCR	INSTALLED 2000
	0270/1795		018" DIA	CIRC CONCR	INSTALLED 2000
	0270/1287		015" DIA	CIRC CONCR	INSTALLED 2000
	0270/0805		015" DIA	CIRC CONCR	INSTALLED 2000
	0270/0470		044" H 48" W	CONC STRUCT	INSTALLED UNKN
	0270/0445		018" DIA	CIRC CONCR	INSTALLED UNKN
	0270/0110	060161 FT	018" DIA	CIRC CONCR	INSTALLED 2000
1 0 00339 0 00 0127+53 FOX TRAIL RD (T630)	0270/0000	060161 FT			
	0260/3051		018" DIA	CIRC ALUMIN	INSTALLED 2000

LILLY LN  
(T668)

	0260/2398	018 " DIA CIRC ALUMIN LEN=0015	INSTALLED 2000
	0260/1749	018 " DIA CIRC ALUMIN LEN=0014	INSTALLED 2000
	0260/0604	018 " DIA CIRC METAL LEN=0036	INSTALLED 2000
057011 FT	0260/0025	018 " DIA CIRC METAL LEN=0081	INSTALLED UNKN
	057011 FT	1 0 00339 0 00 0096+03	
		NC LYKENS VALLEY RD N CROSSROADS RD (SR1009 SEG 0070/0000)	
	0260/0000	LENGTH(AH 3150 BK 1740)	
	0250/1724	018 " DIA CIRC METAL LEN=0081	INSTALLED UNKN
055271 FT	055271 FT	1 0 00339 0 00 0082+81	
0240/2792	0250/0000	LENGTH(AH 1740 BK 2792)	
	0240/2778	021 " DIA CIRC ALUMIN LEN=0010	INSTALLED 2000
	0240/2194	018 " DIA CIRC METAL LEN=0036	INSTALLED UNKN
	0240/1112	018 " DIA CIRC METAL LEN=0040	INSTALLED 2000
	0240/0955	LYKENS MIFFLIN T	
	0240/0705	024 " DIA CAST IRON LEN=0053	INSTALLED UNKN
052479 FT	0240/0010	BMS EN 22/0025/0240/0000	
	052479 FT	1 0 00339 0 00 0049+70	
		078 "H 72 "W CONC STRUCT LEN=0024	INSTALLED UNKN
		TR WICONISCO CREEK	
	0240/0000	BMSBG 22/0025/0240/0000	
		LENGTH(AH 2792 BK 3174)	
	0230/2867	018 " DIA CIRC METAL LEN=0044	INSTALLED 2000
		036 " DIA CIRC CONCR	

DIR: B TOTAL LEN: 18.128 MI. DIST: 08-5 SR: 25  
 LEFT MUN: MIFFLIN T RIGHT MUN: MIFFLIN T

Stationing	Right of Way	Structure ID	Material / Details	Status
	---	0230/2152	LEN=0052 018"H 24"W ALUMIN ARCH	INSTALLED 2000
	---	0230/1568	LEN=0008	INSTALLED 2000
	---	0230/0831	018" DIA CIRC METAL LEN=0042	INSTALLED UNKN
	---	0230/0680	MIFFLIN BERRYSBURG B 036" DIA CIRC CONCR	
	---	0230/0374	LEN=0063	INSTALLED 2000
	---	0230/0050	021" DIA CIRC METAL LEN=0034	INSTALLED 2000
049305 FT	---	049305 FT	1 0 00339 0 00 0017+94 024" DIA CIRC METAL LEN=0039	INSTALLED UNKN
	---	0230/0000	MILL RD (T626) LENGTH(AH 3174 BK 0654)	
	---	0220/0620	015"H 21"W ELLIP METAL LEN=0036	INSTALLED UNKN
048651 FT	---	048651 FT	1 0 00339 0 00 0011+40 COWDEN ST (BORO)	
	==	0220/0000	LENGTH(AH 0654 BK 1140)	
	---	0210/1130	018" DIA CIRC METAL LEN=0048	INSTALLED UNKN
	==	0210/0799	HELLER ST (BORO)	
	---	0210/0415	015" DIA CIRC METAL LEN=0220	INSTALLED UNKN
	==	0210/0404	PINE ST (BORO)	
	---	0210/0095	012" DIA CIRC METAL LEN=0067	INSTALLED UNKN
	---	0210/0028	015" DIA CIRC METAL LEN=0100	INSTALLED UNKN
047511 FT	---	047511 FT	1 0 00339 0 00 0000+00 MAIN ST (SR0225 SEG 0450/0000)	
	==	0210/0000	LENGTH(AH 1140 BK 1507)	
	---	0200/1449	014" DIA CAST IRON LEN=0099	INSTALLED UNKN
BORO AL (BORO)	==	0200/1425		
	==	0200/1100	CHESTNUT ST (BORO)	
	---	0200/1055	016" DIA CAST IRON LEN=0120	INSTALLED UNKN
	---		LYKENS ST	

DIR: B TOTAL LEN: 18.128 MI. DIST: 08-5 SR: 25  
 LEFT MUN: BERRYSBURG B RIGHT MUN: BERRYSBURG B

Stationing	Length	Description	Material	Status
		0200/0715 (BORO)	016" DIA CAST IRON	
		0200/0691	LEN=0200 INSTALLED	UNKN
		0200/0414 (BORO)	SEWER PLANT RD	
046004 FT		046004 FT	1 0 00336 0 00 0459+80	
		NC MARKET ST BERRYSBURG		
		0200/0000	LENGTH(AH 1507 BK 2188)	
		0190/1913	018" DIA CIRC CONCR	
		0190/1695	LEN=0039 INSTALLED	UNKN
			HENNINGER RD (T552)	
		0190/0627	015" DIA CIRC CONCR	
			LEN=0036 INSTALLED	UNKN
1 0 00336 0 00 0437+92 043816 FT				
KOCHER RD (T636)		0190/0000		
		0190/0000	LENGTH(AH 2188 BK 3480)	
		0180/3376	015" DIA CIRC CONCR	
			LEN=0033 INSTALLED	UNKN
		0180/2337	015" DIA CIRC CONCR	
			LEN=0036 INSTALLED	UNKN
		0180/1688	ST JOHN RD (T615)	
		0180/1048	018" DIA CIRC CONCR	
			LEN=0039 INSTALLED	UNKN
		0180/0200	015" DIA CIRC CONCR	
		040336 FT	LEN=0038 INSTALLED	UNKN
1 0 00336 0 00 0403+12 040336 FT				
HOOVER RD (T558)		0180/0000	LENGTH(AH 3480 BK 2716)	
		0170/2416	015" DIA CIRC CONCR	
			LEN=0036 INSTALLED	UNKN
		0170/2285	CHUBB RD (T559)	
		0170/2122	015" DIA CIRC CONCR	
			LEN=0036 INSTALLED	UNKN
		0170/1626	001"H 01"W **UNKNOWN**	
			LEN=0036 INSTALLED	UNKN
		0170/1219	015" DIA CIRC CONCR	
			LEN=0045 INSTALLED	UNKN

DIR: B TOTAL LEN: 18.128 MI. DIST: 08-5 SR: 25  
 LEFT MUN: MIFFLIN T RIGHT MUN: MIFFLIN T

Location	Segment ID	Length (FT)	Material	Status	Notes
KESSLER RD (T556)	0170/0037	037620	015" DIA CIRC CONCR	INSTALLED UNKN	MUNICIPAL RD (T556)
	0170/0000		018" DIA CIRC CONCR	INSTALLED UNKN	LENGTH(AH 2716 BK 2741)
MINNICH RD (T515)	0160/2000		015" DIA CIRC CONCR	INSTALLED UNKN	
	0160/1975		018" DIA CIRC CONCR	INSTALLED UNKN	
	0160/0766	034879	015" DIA CIRC CONCR	INSTALLED UNKN	MATTERSTOWN RD (SR1007 SEG 0080/2301)
REITZ RD (T631)	0160/0000		018" DIA CIRC CONCR	INSTALLED UNKN	LENGTH(AH 2741 BK 3329)
	0150/3310		015" DIA CIRC CONCR	INSTALLED UNKN	
	0150/2768		018" DIA CIRC CONCR	INSTALLED UNKN	
	0150/1872		015" DIA CIRC CONCR	INSTALLED UNKN	
	0150/1017		018" DIA CIRC CONCR	INSTALLED UNKN	
	0150/0921		015" DIA CIRC CONCR	INSTALLED UNKN	
	0150/0416	031550	015" DIA CIRC CONCR	INSTALLED UNKN	SAVIDGE RD (T554)
	0150/0000		015" DIA CIRC CONCR	INSTALLED UNKN	LENGTH(AH 3329 BK 2893)
	0140/2371		015" DIA CIRC CONCR	INSTALLED UNKN	
	0140/1964		015" DIA CIRC CONCR	INSTALLED UNKN	
	0140/1185		015" DIA CIRC CONCR	INSTALLED UNKN	

DIR: B TOTAL LEN: 18.128 MI. DIST: 08-5 SR: 25  
 LEFT MUN: MIFFLIN T RIGHT MUN: MIFFLIN T

Location / Stationing	Stationing	Notes / Details
WEAVER RD (T478)	0140/1150	0140/0774 015" DIA CIRC CONCR LEN=0040 INSTALLED UNKN
		RESEARCH LN (TWP)
		0140/0153 015" DIA CIRC CONCR LEN=0038 INSTALLED UNKN
1 0 00336 0 00 0286+02 028657 FT REIGLES CHURCH RD (T629)	0140/0000	0140/0108 028657 FT S 0140/0000 LENGTH(AH 2893 BK 2565) MAPLE DR (T628)
		0130/2295 015" DIA CIRC METAL LEN=0050 INSTALLED UNKN
		0130/1767 018" DIA CIRC METAL LEN=0060 INSTALLED UNKN
ROADCAP RD (T476)	0130/1277	0130/1346 WERT RD (T476)
		0130/1277
	026092 FT	026092 FT 1 0 00336 0 00 0260+81 MIFFLIN UPPER PAXTON T
		S 0130/0000 LENGTH(AH 2565 BK 2039) 018" DIA CIRC CONCR LEN=0038 INSTALLED UNKN
		0120/1860
		0120/0557 015" DIA CIRC CONCR LEN=0038 INSTALLED UNKN
	024053 FT	0120/0024 BMSSEN 22/0025/0120/0000 024053 FT 1 0 00336 0 00 0240+10 LIT WICONISCO
		S 0120/0000 BMSBG 22/0025/0120/0000 LENGTH(AH 2039 BK 2088)
		0110/0634 BMSSEN 22/0025/0110/0622 1 0 00336 0 00 0225+19 WICONISCO CK
		0110/0622 BMSBG 22/0025/0110/0622
	021965 FT	021965 FT 1 0 00336 0 00 0219+20 015" DIA CIRC CONCR LEN=0045 INSTALLED UNKN



DIR: B TOTAL LEN: 18.128 MI. DIST: 08-5 SR: 25  
 LEFT MUN: UPPER PAXTON T RIGHT MUN: UPPER PAXTON T

Location / Segment	Start Station	End Station	Length (FT)	Notes / Details
PHILLIPS RD (SR4010 SEG 0010/0000)	0110/0000	0110/0000		KLINGER RD (SR4003 SEG 0050/3152) LENGTH(AH 2088 BK 1777)
	0100/0782	0100/0782		015 " DIA CIRC CONCR LEN=0033 INSTALLED UNKN
	0100/0363	0100/0363		018 " DIA CIRC CONCR LEN=0039 INSTALLED UNKN
1 0 00336 0 00 0201+46 LC FOR NEAGLEYS RD (CONN) NEAGLEYS RD (T474)	020188 FT	020188 FT		
	0100/0000	0100/0000		LENGTH(AH 1777 BK 2350)
	0090/1954	0090/1954		
	0090/1506	0090/1506		018 " DIA CIRC CONCR LEN=0053 INSTALLED UNKN
	0090/0760	0090/0760		024 " DIA CIRC METAL LEN=0054 INSTALLED UNKN
	017838 FT	017838 FT		
	0090/0000	0090/0000		1 0 00336 0 00 0177+96 TR WICONISCO STRUCTURE LENGTH 8 FT BMSID 22/0025/0090/0000 LENGTH(AH 2350 BK 2088)
BOYER RD (TWP)	0080/1855	0080/1855		
	0080/1262	0080/1262		018 " DIA CIRC CONCR LEN=0040 INSTALLED UNKN
	0080/0446	0080/0446		015 " DIA CIRC CONCR LEN=0036 INSTALLED UNKN
	0080/0017	0080/0017		018 " DIA CIRC CONCR LEN=0039 INSTALLED UNKN
	015750 FT	015750 FT		1 0 00336 0 00 0157+08 GRANGE HALL RD (T463)
	0080/0000	0080/0000		LENGTH(AH 2088 BK 2746)
	0070/2262	0070/2262		018 " DIA CIRC CONCR LEN=0038 INSTALLED UNKN
	0070/1551	0070/1551		018 " DIA CIRC CONCR LEN=0038 INSTALLED UNKN
DEIBLER RD (SR4005 SEG 0010/0000)	0070/1519	0070/1519		
	0070/0852	0070/0852		018 " DIA CIRC CONCR LEN=0036 INSTALLED UNKN
	0070/0423	0070/0423		018 " DIA CIRC CONCR LEN=0042 INSTALLED UNKN

DIR: B TOTAL LEN: 18.128 MI. DIST: 08-5 SR: 25  
 LEFT MUN: UPPER PAXTON T RIGHT MUN: UPPER PAXTON T

LC FOR ETZWEILER RD  
 (CONN)  
 ETZWEILER RD  
 (T472)

013004 FT

0060/2052

0060/1862

010501 FT

008715 FT

006822 FT

MILLER RD  
 (T370)

0030/1910

	013004 FT	1 0 00336 0 00 0129+62
	0070/0000	LENGTH(AH 2746 BK 2503)
	0060/1478	024 "DIA CIRC CONCR LEN=0039 INSTALLED UNKN
	0060/1288	ST DAVID DR (T603)
	0060/0096	BMS EN 22/0025/0060/0084 1 0 00336 0 00 0105+55
	0060/0084	LIT WICONISO
	010501 FT	BMSBG 22/0025/0060/0084 1 0 00336 0 00 0104+59
	0060/0000	HOY RD (SR4008 SEG 0010/0000) LENGTH(AH 2503 BK 1786)
	0050/1491	018 "DIA CIRC CONCR LEN=0042 INSTALLED UNKN
	0050/1101	018 "DIA CIRC CONCR LEN=0035 INSTALLED 2003
	0050/0286	018 "DIA CIRC CONCR LEN=0044 INSTALLED 2003
	008715 FT	1 0 00336 0 00 0086+95
	0050/0000	LENGTH(AH 1786 BK 1893)
	0040/1728	015 "DIA CAST IRON LEN=0045 INSTALLED UNKN
	0040/1301	015 "DIA CAST IRON LEN=0030 INSTALLED UNKN
	0040/0900	ZIMMERMAN RD (T365)
	0040/0870	015 "DIA CAST IRON LEN=0030 INSTALLED UNKN
	0040/0407	015 "DIA CAST IRON LEN=0030 INSTALLED UNKN
	006822 FT	1 0 00336 0 00 0068+02
	0040/0000	SHAFFER RD (T373) LENGTH(AH 1893 BK 2542)
	0030/1910	CHARLES RD (T370)
	0030/1125	018 "DIA CIRC CONCR LEN=0046 INSTALLED 2003

DIR: B TOTAL LEN: 18.128 MI. DIST: 08-5 SR: 25  
 LEFT MUN: UPPER PAXTON T RIGHT MUN: UPPER PAXTON T

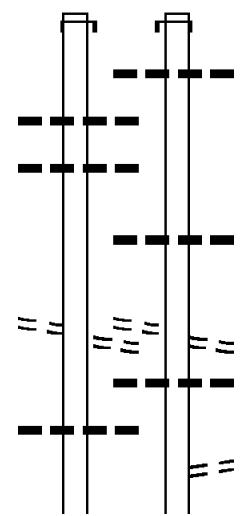
Stationing	Description	Material	Length	Notes
1 0 00336 0 00 0042+80 004280 FT	LEBO LN (T358)	018" DIA CIRC METAL	0030/0240	LEN=0045 INSTALLED UNKN
		NC BERRYBURG RD	004280 FT	RISING SUN RD (T368)
			0030/0000	LENGTH(AH 2542 BK 2486)
		018" DIA CIRC CONCR	0020/1206	LEN=0043 INSTALLED 2003
		HOLLY LN	0020/0743	(TWP)
		MANOR VIEW DR	0020/0286	(TWP)
1 0 00336 0 00 0017+94 001794 FT	NORTH ST ET (T617)	018" DIA CAST IRON	0020/0200	LEN=0042 INSTALLED UNKN
			001794 FT	
			0020/0000	LENGTH(AH 2486 BK 1794)
		015" DIA CAST IRON	0010/1390	LEN=0036 INSTALLED UNKN
		UPPER PAXTON	0010/1213	MILLERSBURG B
		CONGRESS ST	0010/0988	(BORO)
CENTER ST (BORO)		017" H 24" W ELLIP CAST	0010/0986	LEN=0042 INSTALLED UNKN
			0010/0861	
			0010/0769	CENTER ST (BORO)
CHERRY ST (BORO)			0010/0537	CHERRY ST (BORO)
			0010/0572	UNION ST (BORO)
			0010/0311	(BORO)
UNION ST (BORO)		018" DIA CIR UNKNOWN	0010/0303	LEN=0030 INSTALLED UNKN
		BORO AL	0010/0159	(BORO)
			000000 FT	1 0 00336 0 00 0000+00
				NC JOHNSON ST
				STATE ST
				(SRO209 SEG 0050/0000)
				GREEN ST (BORO)
				MFC BEGIN = D
			0010/0000	LENGTH(AH 1794 BK 0000)

AH-LEBANON (38) 158691 FT  
 WILLIAM PENN HW INTER-AHD  
 (SR0022 SEG 0011/0000) 0661/3513

018 "DIA CIRC CONCR  
 LEN=0054 INSTALLED UNKN 0661/3125  
 018 "DIA CIRC CONCR  
 LEN=0001 INSTALLED UNKN 0661/2694

FIREHOUSE RD  
 (T606)  
 COUNTY LINE RD  
 (T606) 0661/2045

018 "DIA CIRC CONCR  
 LEN=0055 INSTALLED UNKN 0661/1654



158706 FT  
 INTER-AHD WILLIAM PENN HW  
 0660/3548 (SR0022 SEG 0010/0000)  
 0660/3202 018 "DIA CIRC CONCR  
 LEN=0075 INSTALLED UNKN

0660/2105 018 "DIA CIRC CONCR  
 LEN=0049 INSTALLED UNKN  
 FIREHOUSE RD  
 (T606)  
 COUNTY LINE RD  
 (T606)  
 0660/2056 018 "DIA CIRC CONCR  
 LEN=0049 INSTALLED UNKN

0660/1678 FAITH RD  
 (T473)  
 FAITH RD

DIR: E TOTAL LEN: 30.058 MI. DIST: 08-5 SR: 22  
 LEFT MUN: EAST HANOVER T RIGHT MUN: EAST HANOVER T

Segment ID	Description	Stationing	Material	Length	Status	Notes
0661/1340	FAITH RD (T473)	0661/1340	018 "DIA CIRC CONCR	LEN=0049	INSTALLED UNKN	
0661/1278	018 "DIA CIRC CONCR	0661/1278	LEN=0049	INSTALLED UNKN		
0661/0820	018 "DIA CIRC CONCR	0661/0820	LEN=0036	INSTALLED UNKN		
0661/0351	018 "DIA CIRC CONCR	0661/0351	LEN=0050	INSTALLED UNKN		
0661/0096	TO 2025/0010 SH (CONN)	0661/0096	018 "DIA CIRC CONCR	LEN=0068	INSTALLED UNKN	
0661/0081	018 "DIA CIRC CONCR	0661/0081	LEN=0068	INSTALLED UNKN		
0660/0072	1 0 00140 0 02 0784+47 155178 FT LAUDERMILCH RD (SR2025 SEG 0010/0000)	0660/0072	155158 FT	018 "DIA CIRC CONCR	LEN=0036	INSTALLED UNKN
0660/0000	LAUDERMILCH RD (SR0743 SEG 0330/2450) LENGTH(AH 3513 BK 2491)	0660/0000	0660/0000	018 "DIA CIRC CONCR	LEN=0039	INSTALLED UNKN
0651/2409	018 "DIA CIRC CONCR	0651/2409	LEN=0039	INSTALLED UNKN		
0651/2069	036 "DIA CIRC CONCR	0651/2069	LEN=0054	INSTALLED UNKN		
0651/1915	HERR RD (TWP)	0651/1915				
0651/1756	018 "DIA CIRC CONCR	0651/1756	LEN=0034	INSTALLED UNKN		
0651/1440	018 "DIA CIRC CONCR	0651/1440	LEN=0036	INSTALLED UNKN		
0660/1380	(T473)					
0660/1318	018 "DIA CIRC CONCR	0660/1318	LEN=0047	INSTALLED UNKN		
0660/0844	018 "DIA CIRC CONCR	0660/0844	LEN=0056	INSTALLED UNKN		
0660/0545	JUDY LN (TWP)					
0660/0286	018 "DIA CIRC CONCR	0660/0286	LEN=0062	INSTALLED UNKN		
0660/0127	FROM 0743/0330 SH (CONN)					
0660/0072	018 "DIA CIRC CONCR	0660/0072	LEN=0036	INSTALLED UNKN		
0660/0000	LAUDERMILCH RD (SR0743 SEG 0330/2450) LENGTH(AH 3548 BK 2210)	0660/0000				
0650/2122	TO 0743/0330 SH (CONN)	0650/2122				
0650/2100	018 "DIA CIRC CONCR	0650/2100	LEN=0063	INSTALLED UNKN		
0650/1814	036 "DIA CIRC METAL	0650/1814	LEN=0056	INSTALLED UNKN		
0650/1494	018 "DIA CIRC CONCR	0650/1494	LEN=0032	INSTALLED UNKN		

DIR: E TOTAL LEN: 30.058 MI. DIST: 08-5 SR: 22  
 LEFT MUN: EAST HANOVER T RIGHT MUN: EAST HANOVER T

024 "DIA CIRC CONCR LEN=0035 INSTALLED UNKN 0651/0868	0650/1184	018 "DIA CIRC CONCR LEN=0033 INSTALLED UNKN
024 "DIA CIRC CONCR LEN=0052 INSTALLED UNKN 0651/0509	0650/0590	024 "DIA CIRC CONCR LEN=0042 INSTALLED UNKN
1 0 00140 0 02 0759+34 152687 FT LENGTH(AH 2491 BK 2411) 0651/0000	0650/0245 152948 FT 0650/0000	024 "DIA CIRC CONCR LEN=0050 INSTALLED UNKN 1 0 00140 0 02 0762+05 LENGTH(AH 2210 BK 2579) 030 "DIA CIRC CONCR LEN=0060 INSTALLED UNKN
030 "DIA CIRC CONCR LEN=0062 INSTALLED UNKN 0641/2371	0640/2349	
BOW CREEK STRUCTURE LENGTH 32 FT BMSID 22/0022/0640/1459 0641/1619	0640/1570 0640/1459	018 "DIA CIRC CONCR LEN=0056 INSTALLED UNKN BOW CREEK STRUCTURE LENGTH 32 FT BMSID 22/0022/0640/1459
018 "DIA CIRC CONCR LEN=0003 INSTALLED UNKN 0641/1240		
018 "DIA CIRC CONCR LEN=0036 INSTALLED UNKN 0641/1238		
018 "DIA CIRC CONCR LEN=0035 INSTALLED UNKN 0641/0602	0640/1170	018 "DIA CIRC CONCR LEN=0058 INSTALLED UNKN
018 "DIA CIRC CONCR LEN=0035 INSTALLED UNKN 0641/0325		
024 "DIA CIRC CONCR LEN=0035 INSTALLED UNKN 0641/0002	0640/0261	018 "DIA CIRC CONCR LEN=0056 INSTALLED UNKN
1 0 00140 0 02 0735+23 150276 FT LENGTH(AH 2411 BK 2603) 0641/0000	150369 FT 0640/0000	1 0 00140 0 02 0736+26 LENGTH(AH 2579 BK 2711) 024 "DIA CIRC CONCR LEN=0051 INSTALLED UNKN 024 "DIA CIRC CONCR LEN=0051 INSTALLED UNKN 024 "DIA CIRC CONCR LEN=0051 INSTALLED UNKN
024 "DIA CIRC CONCR LEN=0045 INSTALLED UNKN 0631/2350	0630/2660 0630/2446 0630/2419	
	0630/1891 0630/1877	024 "DIA CIRC CONCR LEN=0051 INSTALLED UNKN 024 "DIA CIRC CONCR LEN=0003 INSTALLED UNKN

DIR: E TOTAL LEN: 30.058 MI. DIST: 08-5 SR: 22  
 LEFT MUN: EAST HANOVER T RIGHT MUN: EAST HANOVER T

024 "DIA CIRC CONCR LEN=0044 INSTALLED UNKN HILL DR (T604) HILL DR (T604)	0631/1842	---	---	---	0630/1716	HILL DR (T604) HILL DR (T604)
	0631/1725	==	==	==	0630/1684	018 "DIA CIRC CONCR LEN=0051 INSTALLED UNKN
	0631/1705	---	---	---	0630/1623	024 "DIA CIRC CONCR LEN=0046 INSTALLED UNKN
018 "DIA CIRC CONCR LEN=0008 INSTALLED UNKN	0631/1612	---	---	---	0630/1218	016 "DIA CIRC CONCR LEN=0056 INSTALLED UNKN
024 "DIA CIRC CONCR LEN=0036 INSTALLED UNKN 018 "DIA CIRC CONCR LEN=0055 INSTALLED UNKN	0631/1175 0631/0615	---	---	---	0630/0369	
015 "DIA CIRC CONCR LEN=0008 INSTALLED UNKN 018 "DIA CIRC CONCR LEN=0006 INSTALLED UNKN 018 "DIA CIRC CONCR LEN=0055 INSTALLED UNKN 1 0 00140 0 02 0709+15 147673 FT SAND BEACH RD (SR2015 SEG 0110/0000) LENGTH(AH 2603 BK 2375)	0631/0359 0631/0199 0631/0181	---	---	---	147658 FT	1 0 00140 0 02 0709+15 SAND BEACH RD (SR2015 SEG 0110/0000) LENGTH(AH 2711 BK 2329)
018 "DIA CIRC CONCR LEN=0057 INSTALLED UNKN 018 "DIA CIRC CONCR LEN=0039 INSTALLED UNKN	0621/2326 0621/2325	---	---	---	0630/0000	
		---	---	---	0620/2260	018 "DIA CIRC CONCR LEN=0040 INSTALLED UNKN
		---	---	---	0620/1851	018 "DIA CIRC CONCR LEN=0050 INSTALLED UNKN
1 0 00140 0 02 0684+95 145298 FT LENGTH(AH 2375 BK 1691)	0621/0000	---	---	---	0620/0593	018 "DIA CIRC CONCR LEN=0040 INSTALLED UNKN 1 0 00140 0 02 0686+33 LENGTH(AH 2329 BK 1735)
		---	---	---	0620/0000	018 "DIA CIRC CONCR LEN=0032 INSTALLED UNKN
018 "DIA CIRC CONCR LEN=0056 INSTALLED UNKN CRAWFORD RD (T600)	0611/1251 0611/0863	---	---	---	0610/1278	
		==	==	==		CRAWFORD RD

DIR: E TOTAL LEN: 30.058 MI. DIST: 08-5 SR: 22  
 LEFT MUN: EAST HANOVER T RIGHT MUN: EAST HANOVER T

Project ID	Description	Stationing	Material	Status	Notes
0611/0838	CRAWFORD RD (T600)				
0610/0809	(T600)				
0610/0771	CRAWFORD RD (T600)				
0611/0747	072 "DIA CIRC CONCR LEN=0050 INSTALLED UNKN				
0610/0708	072 "DIA CIRC CONCR LEN=0068 INSTALLED UNKN				
0610/0169	018 "DIA CIRC CONCR LEN=0048 INSTALLED UNKN				
0611/0045	072 "DIA CIRC CONCR LEN=0055 INSTALLED UNKN	0611/0045			
0610/0000	143594 FT 1 0 00140 0 02 0663+21 (TBK) MEADOW LN (T471) LENGTH(AH 1735 BK 3097)	0610/0000			
0611/0000	MEADOW LN (T471) LENGTH(AH 1691 BK 3075)	0611/0000			
0600/3089	018 "DIA CIRC CONCR LEN=0030 INSTALLED UNKN				
0600/2219	018 "DIA CIRC CONCR LEN=0044 INSTALLED UNKN				
0601/2143	018 "DIA CIRC CONCR LEN=0047 INSTALLED UNKN				
0600/1874	TR MANADA CK STRUCTURE LENGTH 23 FT BMSID 22/0022/0600/1874				
0601/1850	TR MANADA CK STRUCTURE LENGTH 23 FT BMSID 22/0022/0600/1874				
0600/1757	024 "DIA CIRC CONCR LEN=0052 INSTALLED UNKN				
0601/1720	024 "DIA CIRC CONCR LEN=0062 INSTALLED UNKN				
0600/1400	018 "DIA CIRC CONCR LEN=0048 INSTALLED UNKN				
0600/1057	018 "DIA CIRC CONCR LEN=0030 INSTALLED UNKN				
0601/1053	016 "DIA CIRC CONCR LEN=0041 INSTALLED UNKN				
0601/0485	024 "DIA CIRC CONCR LEN=0054 INSTALLED UNKN				
0600/0466	024 "DIA CIRC CONCR LEN=0057 INSTALLED UNKN				
0600/0051	018 "DIA CIRC CONCR LEN=0045 INSTALLED UNKN				
0600/0000	1 0 00140 0 02 0637+56 140532 FT MILL RD (T516) LENGTH(AH 3075 BK 2538)	0600/0000			
0600/0000	140497 FT 1 0 00140 0 02 0638+04 MILL RD (T516) LENGTH(AH 3097 BK 2492)	0600/0000			



DIR: E TOTAL LEN: 30.058 MI. DIST: 08-5 SR: 22  
 LEFT MUN: EAST HANOVER T RIGHT MUN: EAST HANOVER T

016 "DIA CIRC CONCR LEN=0037 INSTALLED UNKN BMSEN 22/0022/0591/1489	0591/2089 0591/1650		0590/2025	018 "DIA CIRC CONCR LEN=0040 INSTALLED UNKN
1 0 00140 0 02 0612+18 MANADA CREEK BMSBG 22/0022/0591/1489	0591/1489		0590/1507	BMSEN 22/0022/0590/1419
024 "DIA CIRC CONCR LEN=0050 INSTALLED UNKN	0591/1304		0590/1346	1 0 00140 0 02 0626+71 MANADA CREEK BMSBG 22/0022/0590/1419
1 0 00140 0 02 0612+18 137994 FT 018 "DIA CIRC CONCR LEN=0060 INSTALLED UNKN LENGTH(AH 2538 BK 1675)	0591/0000		0590/0720	018 "DIA CIRC CONCR LEN=0036 INSTALLED UNKN
CROSSOVER RD (CONN) MEADOW LN (T471) 018 "DIA CIRC CONCR LEN=0070 INSTALLED UNKN	0581/1571 0581/1421 0581/1362		0580/0000	138005 FT 1 0 00140 0 02 0613+37 LENGTH(AH 2492 BK 1723) 018 "DIA CIRC CONCR LEN=0034 INSTALLED UNKN CROSSOVER RD (CONN)
018 "DIA CIRC CONCR LEN=0035 INSTALLED UNKN	0580/0726		0580/1629	0580/1552
1 0 00140 0 02 0595+48 136319 FT LENGTH(AH 1675 BK 1963) EAST HANOVER WEST HANOVER T	0581/0000 0571/1881		0580/0726	018 "DIA CIRC CONCR LEN=0035 INSTALLED UNKN 136282 FT 1 0 00140 0 02 0595+74 EAST HANOVER WEST HANOVER T LENGTH(AH 1723 BK 1975)
BRETZ DR (TWP ) 018 "DIA CIRC CONCR LEN=0034 INSTALLED UNKN 018 "DIA CIRC CONCR LEN=0034 INSTALLED UNKN	0571/1189 0571/1146 0571/0798		0580/0000	0580/0000
018 "DIA CIRC CONCR LEN=0062 INSTALLED UNKN 001 "DIA CIRC CONCR LEN=0001 INSTALLED UNKN	0570/0788 0570/0533		0570/1209	BRETZ DR (TWP )

DIR: E TOTAL LEN: 30.058 MI. DIST: 08-5 SR: 22  
 LEFT MUN: WEST HANOVER T RIGHT MUN: WEST HANOVER T

018 "DIA CIRC CONCR LEN=0034 INSTALLED UNKN TO 0039/0230 SH (CONN)	0571/0433 0571/0169	0570/0490	024 "DIA CIRC CONCR LEN=0062 INSTALLED UNKN
1 0 00140 0 02 0576+05 134356 FT OLD HERSHEY RD (SR0039 SEG 0240/0000)		0570/0090 134307 FT	FROM 0039/0240 SH (CONN) 1 0 00140 0 02 0575+80 OLD HERSHEY RD (SR0039 SEG 0240/0000)
OLD HERSHEY RD (SR0039 SEG 0240/0000) MFC BEGIN = C LENGTH(AH 1963 BK 3110) 0571/0000		0570/0000	OLD HERSHEY RD (SR0039 SEG 0240/0000) MFC BEGIN = C LENGTH(AH 1975 BK 3077)
024 "DIA CIRC CONCR LEN=0037 INSTALLED UNKN 0561/2814		0560/2786	TO 0039/0240 SH (CONN)
018 "DIA CIRC CONCR LEN=0036 INSTALLED UNKN 0561/2571		0560/2590	018 "DIA CIRC CONCR LEN=0042 INSTALLED UNKN
		0560/2480	HANOVER RD (T468)
		0560/1115	HANOVER RD (T468)
036 "DIA CIRC CONCR LEN=0056 INSTALLED UNKN 0561/0860		0560/0895	036 "DIA CIRC CONCR LEN=0052 INSTALLED UNKN
		0560/0702	GLENVIEW AV (T468)
1 0 00140 0 02 0544+74 131246 FT MANOR DR (T465) MANOR DR (T465)		0560/0390 131230 FT	036 "DIA CIRC CONCR LEN=0052 INSTALLED UNKN 1 0 00140 0 02 0545+11 MANOR DR (T465) MANOR DR (T465)
LENGTH(AH 3110 BK 2391) 0561/0000		0560/0000	LENGTH(AH 3077 BK 2417) 024 "DIA CIRC CONCR LEN=0032 INSTALLED UNKN
		0550/2361	CANDLEWOOD DR
		0550/1851	(T539)

DIR: E TOTAL LEN: 30.058 MI. DIST: 08-5 SR: 22  
 LEFT MUN: WEST HANOVER T RIGHT MUN: WEST HANOVER T

Stationing	Description	Length	Notes
0551/1842	018 "DIA CIRC CONCR LEN=0040 INSTALLED UNKN	0551/1842	
0550/1823	018 "DIA CIRC CONCR LEN=0032 INSTALLED UNKN	0550/1823	
0550/1330	018 "DIA CIRC CONCR LEN=0045 INSTALLED UNKN	0550/1330	
0551/1070	FAIRVILLE AV (T537)	0551/1070	
0551/0964	036 "DIA CIRC CONCR LEN=0050 INSTALLED UNKN	0551/0964	
0550/0930	036 "DIA CIRC CONCR LEN=0045 INSTALLED UNKN	0550/0930	
0520+83	1 0 00140 0 02 0520+83 128855 FT CLOVER LN (T520)	128813 FT	
0551/0000	LENGTH(AH 2391 BK 2579)	0550/0000	LENGTH(AH 2417 BK 2539)
0541/0419	018 "DIA CIRC CONCR LEN=0055 INSTALLED UNKN	0540/0430	018 "DIA CIRC CONCR LEN=0048 INSTALLED UNKN
0541/0060	018 "DIA CIRC CONCR LEN=0055 INSTALLED UNKN	0540/0070	018 "DIA CIRC CONCR LEN=0048 INSTALLED UNKN
0541/0000	1 0 00140 0 02 0495+04 126276 FT LENGTH(AH 2579 BK 1885)	0540/0000	1 0 00140 0 02 0495+55 LENGTH(AH 2539 BK 1939)
0531/1461	018 "DIA CIRC CONCR LEN=0055 INSTALLED UNKN	0530/1513	018 "DIA CIRC CONCR LEN=0041 INSTALLED UNKN
0531/0000	1 0 00140 0 02 0469+67 124391 FT OAK GROVE RD (T522) OAK GROVE RD (SR2003 SEG 0250/3231)	0530/0138 124335 FT	FROM 2003/0250 SH (CONN) 1 0 00140 0 02 0471+91 OAK GROVE RD (T522) OAK GROVE RD (SR2003 SEG 0250/3231)
	LENGTH(AH 1885 BK 2802)	0530/0000	LENGTH(AH 1939 BK 2814)

DIR: E TOTAL LEN: 30.058 MI. DIST: 08-5 SR: 22  
 LEFT MUN: WEST HANOVER T RIGHT MUN: WEST HANOVER T

Item ID	Description	Length	Material	Status	Notes
084	"H 72"W CONCR ARCH	0521/2525	CONCR ARCH	INSTALLED UNKN	TO 2003/0250 SH (CONN)
018	"DIA CIRC CONCR	0521/1420	CIRC CONCR	INSTALLED UNKN	072"H 72"W CONCR ARCH
018	"DIA CIRC CONCR	0521/1100	CIRC CONCR	INSTALLED UNKN	LEN=0060 INSTALLED UNKN TOWHAN DR (T483)
018	"DIA CIRC CONCR	0521/0972	CIRC CONCR	INSTALLED UNKN	024 "DIA CIRC CONCR LEN=0060 INSTALLED UNKN
018	"DIA CIRC CONCR	0521/0921	CIRC CONCR	INSTALLED UNKN	BLUE RIDGE AV (T601) JONESTOWN RD (T601)
018	"DIA CIRC CONCR	0521/0030	CIRC CONCR	INSTALLED UNKN	018 "DIA CIRC CONCR LEN=0060 INSTALLED UNKN
018	"DIA CIRC CONCR	0511/2854	CIRC CONCR	INSTALLED UNKN	121521 FT 1 0 00140 0 02 0448+23 LENGTH(AH 2802 BK 2876) 0521/0000
024	"DIA CIRC CONCR	0511/2469	CIRC CONCR	INSTALLED UNKN	024 "DIA CIRC CONCR LEN=0034 INSTALLED UNKN
024	"DIA CIRC CONCR	0511/2036	CIRC CONCR	INSTALLED UNKN	024 "DIA CIRC CONCR LEN=0036 INSTALLED UNKN
036	"DIA CIRC CONCR	0511/0934	CIRC CONCR	INSTALLED UNKN	BEAVER CK. STRUCTURE LENGTH 32 FT BMSID 22/0022/0510/1444 WEST HANOVER LOWER PAXTON T
036	"DIA CIRC CONCR	0511/1404	CIRC CONCR	INSTALLED UNKN	BEAVER CK. STRUCTURE LENGTH 32 FT BMSID 22/0022/0510/1444 WEST HANOVER LOWER PAXTON T
036	"DIA CIRC CONCR	0511/1067	CIRC CONCR	INSTALLED UNKN	036 "DIA CIRC CONCR LEN=0066 INSTALLED UNKN

DIR: E TOTAL LEN: 30.058 MI. DIST: 08-5 SR: 22  
 LEFT MUN: LOWER PAXTON T RIGHT MUN: LOWER PAXTON T

Stationing	Description	Length	Notes
1 0 00140 0 02 0419+45	118713 FT	0511/0000	018 "DIA CIRC CONCR LEN=0041 INSTALLED UNKN
118561 FT	0510/0017	0510/0000	1 0 00140 0 02 0418+40 LENGTH(AH 2960 BK 2509)
018 "DIA CIRC CONCR LEN=0030	INSTALLED UNKN	0501/2501	
024 "DIA CIRC CONCR LEN=0045	INSTALLED UNKN	0501/1891	
018 "DIA CIRC CONCR LEN=0034	INSTALLED UNKN	0501/1421	
(APRA) ELLIOT & FRANTZ ELLIOT & FRANTZ EQUIPME (PRDR)	0501/1095		024 "DIA CIRC CONCR LEN=0062 INSTALLED UNKN
018 "DIA CIRC METAL LEN=0036	INSTALLED UNKN	0501/0992	018 "DIA CIRC CONCR LEN=0052 INSTALLED UNKN
072 "DIA CIRC CONCR LEN=0074	INSTALLED UNKN	0501/0433	ELDERBERRY LN (TWP )
018 "DIA CIRC CONCR LEN=0044	INSTALLED UNKN	0501/0313	072 "DIA CIRC CONCR LEN=0084 INSTALLED UNKN
1 0 00140 0 02 0398+00	116107 FT		116052 FT
(APRA) MIDATLANTIC MACH SHANNON DR (T763) MIDATLANTIC MACHINERY (PRDR)	0501/0000		1 0 00140 0 02 0399+19 (APRA) MIDATLANTIC MACH SHANNON DR (T763) MIDATLANTIC MACHINERY (PRDR)
LENGTH(AH 2606 BK 1976)	0501/0000		0500/0000
018 "DIA CIRC CONCR LEN=0034	INSTALLED UNKN	0491/1184	0490/1214
DORCHESTER RD (T762)	0491/0719		024 "DIA CIRC CONCR LEN=0051 INSTALLED UNKN
024 "DIA CIRC CONCR LEN=0034	INSTALLED UNKN	0491/0678	018 "DIA CIRC CONCR LEN=0042 INSTALLED UNKN
1 0 00140 0 02 0373+81	114131 FT		114098 FT
BLUE RIBBON AV (T505)			1 0 00140 0 02 0373+78 BLUE RIBBON AV (T505)

DIR: E TOTAL LEN: 30.058 MI. DIST: 08-5 SR: 22  
 LEFT MUN: LOWER PAXTON T RIGHT MUN: LOWER PAXTON T

LENGTH(AH 1976 BK 2357)	0491/0000				0490/0000	LENGTH(AH 1954 BK 2357)
018 "DIA CIRC CONCR LEN=0040 INSTALLED UNKN	0481/1739	---	---	---	0480/1756	018 "DIA CIRC CONCR LEN=0040 INSTALLED UNKN
018 "DIA CIRC CONCR LEN=0034 INSTALLED UNKN	0481/1415	---	---	---	0480/1343	018 "DIA CIR UNKNOWN LEN=0001 INSTALLED UNKN
018 "DIA CIRC CONCR LEN=0039 INSTALLED UNKN	0481/0819	---	---	---	0480/0808	ARLENE ST (T732) ARLENE ST (T732)
ARLENE ST (T732)	0481/0789	==	==	==	0480/0790	018 "DIA CIRC CONCR LEN=0036 INSTALLED UNKN
024 "H 24"W CON BOX CUL LEN=0040 INSTALLED UNKN	0481/0276	---	---	---	0480/0151	036 "DIA CIRC CONCR LEN=0036 INSTALLED UNKN
TO 3019/0020 SH (CONN)	0481/0213	==	==	==	111741 FT	1 0 00140 0 02 0350+21 MOUNTAIN RD (T765) MOUNTAIN RD (SR3019 SEG 0020/0000) (SR3019 SEG 0021/0000)
1 0 00140 0 02 0350+24 111774 FT MOUNTAIN RD (T765) MOUNTAIN RD (SR3019 SEG 0020/0000) (SR3019 SEG 0021/0000)						
LENGTH(AH 2357 BK 2478)	0481/0000	---	---	---	0480/0000	LENGTH(AH 2357 BK 2464)
FROM 3019/0021 SH (CONN)	0471/2295	==	==	==	0470/2138	018 "DIA CIRC CONCR LEN=0046 INSTALLED UNKN
018 "DIA CIRC METAL LEN=0126 INSTALLED UNKN	0471/1360	---	---	---	0470/1343	CRUMS LN (T497)
CRUMS LN (T497)	0471/1320	==	==	==	0470/1281	LINCOLN ST (T497)
LINCOLN ST (T497)	0471/1282	==	==	==	0470/0909	060 "DIA CIRC CONCR LEN=0045 INSTALLED UNKN
018 "DIA CIRC CONCR LEN=0001 INSTALLED UNKN	0471/0523	---	---	---	0470/0594	018 "DIA CIRC CONCR LEN=0036 INSTALLED UNKN

DIR: E TOTAL LEN: 30.058 MI. DIST: 08-5 SR: 22  
 LEFT MUN: LOWER PAXTON T RIGHT MUN: LOWER PAXTON T

Stationing	Description	Length	Notes
10001400020325+52	JOHNSON ST (T497)	109296 FT	
0471/0000	JOHNSON ST (T497) LENGTH(AH 2478 BK 1635)	0471/0000	
0461/1290	LC TO LOCKWILLOW AV (CONN)	0461/1290	
0461/1099	LOCKWILLOW AV (T724)	0461/1099	
0461/1077	JONESTOWN RD (T601) NC ALLENTOWN BL	0461/1077	
0461/0679	LOCKWILLOW AV (T724)	0461/0679	
0461/0621	CHIARA DR (TWP)	0461/0621	
0461/0529	018 "DIA CIRC CONCR LEN=0029 INSTALLED UNKN	0461/0529	
0461/0100	JAYCEE AV (TWP)	0461/0100	
107664 FT	018 "DIA CIRC CONCR LEN=0001 INSTALLED UNKN	107664 FT	
0461/0000	10001400020310+37 CAROLYN ST (T516)	0461/0000	
0451/2176	LENGTH(AH 1635 BK 2258)	0451/2176	
0451/1180	024 "DIA CIRC CONCR LEN=0045 INSTALLED UNKN	0451/1180	
0451/1170	COMMONS DR (PRDR)	0451/1170	
0451/0761	PAXTON TOWNE CENTRE RD (PRDR)	0451/0761	
0451/0326	024 "DIA CIRC CONCR LEN=0055 INSTALLED UNKN	0451/0326	
	018 "DIA CIRC METAL LEN=0036 INSTALLED UNKN		
109277 FT	JOHNSON ST (T497)	109277 FT	
0470/0000	JOHNSON ST (T497) LENGTH(AH 2464 BK 1613)	0470/0000	
0460/1097	LOCKWILLOW AV (T724)	0460/1097	
0460/1076	JONESTOWN RD (T601) NC ALLENTOWN BL	0460/1076	
0460/0695	LOCKWILLOW AV (T724)	0460/0695	
0460/0672	018 "DIA CIRC CONCR LEN=0036 INSTALLED UNKN	0460/0672	
0460/0000	SUNSET AV (T726)	0460/0000	
0450/1987	10001400020306+64 CAROLYN ST (T516)	0450/1987	
0450/1178	LENGTH(AH 1613 BK 2262)	0450/1178	
0450/1160	024 "DIA CIRC CONCR LEN=0045 INSTALLED UNKN	0450/1160	
	COMMONS DR (PRDR)		
	PAXTON TOWNE CENTRE RD (PRDR)		

DIR: E TOTAL LEN: 30.058 MI. DIST: 08-5 SR: 22  
 LEFT MUN: LOWER PAXTON T RIGHT MUN: LOWER PAXTON T

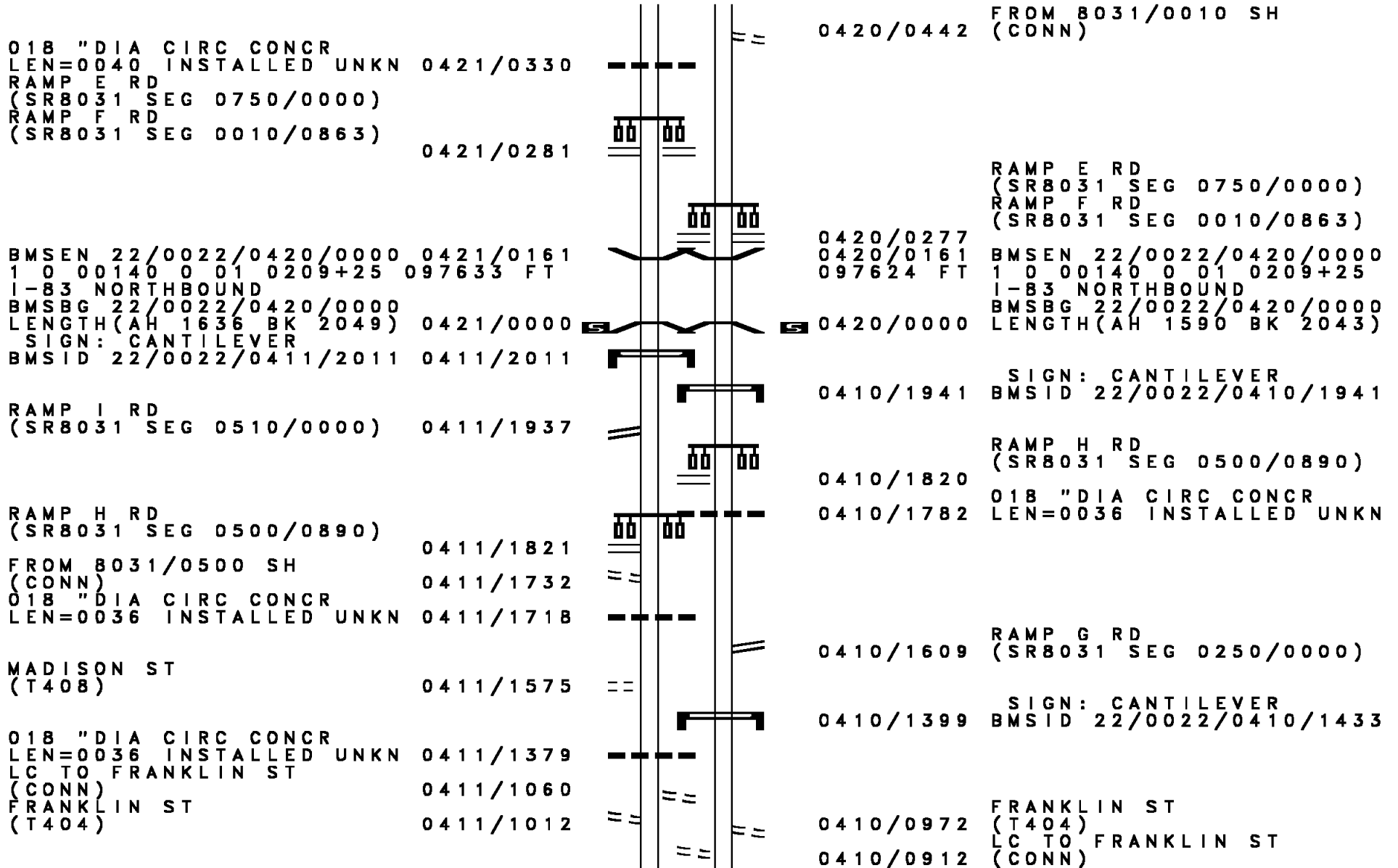
Stationing	Length	Description	Notes	Stationing	Length	Description	Notes
1 0 00140 0 01 0290+75 105403 FT		KMART PZ (PRDR) PARKCHESTER RD (T593)		105402 FT		1 0 00140 0 01 0286+91 KMART PZ (PRDR) PARKCHESTER RD (T593)	
018 "DIA CIRC CONCR	0451/0000	LEN=0036 INSTALLED UNKN		0450/0000		LENGTH(AH 2262 BK 3000)	
LC TO DEVONSHIRE RD (CONN)	0441/2214						
024 "DIA CIRC CONCR	0441/2206	LEN=0030 INSTALLED UNKN					
DEVONSHIRE RD (T431)	0441/2100					DEVONSHIRE RD (T431)	
BYRON AV (T434)	0441/1400					BYRON AV (T434)	
018 "DIA CIRC CONCR	0441/1245	LEN=0069 INSTALLED UNKN				0440/2130	
HORTON ST (T430)	0441/1090					0440/1432	
018 "DIA CIRC CONCR	0441/0854	LEN=0208 INSTALLED UNKN				0440/1205	
MAYFIELD ST (T428)	0441/0512					EARL AV (T430)	
						018 "DIA CIRC CONCR	
						LEN=0034 INSTALLED UNKN	
						024 "DIA CIRC CONCR	
						LEN=0036 INSTALLED UNKN	
						018 "DIA CIRC CONCR	
						LEN=0085 INSTALLED UNKN	
1 0 00140 0 01 0256+86 102470 FT		HOUCKS RD (T426) PRINCE ST (T700)		102402 FT		1 0 00140 0 01 0256+91 HOUCKS RD (T426) PRINCE ST (T700)	
HOUCKS RD (T426)	0441/0000	LENGTH(AH 2933 BK 3201)		0440/0000		HOUCKS RD (T426)	
018 "DIA CIRC CONCR	0431/2705	LEN=0032 INSTALLED UNKN		0430/2758		LENGTH(AH 3000 BK 3188)	
						018 "DIA CIRC CONCR	
						LEN=0036 INSTALLED UNKN	
						EDWIN AV	



DIR: E TOTAL LEN: 30.058 MI. DIST: 08-5 SR: 22  
 LEFT MUN: LOWER PAXTON T RIGHT MUN: LOWER PAXTON T

Segment Description	Stationing	Notes	Segment Description	Stationing	Notes
CARE ST (T424)	0431/2294	==	0430/2424 (TWP)		
018 "DIA CIRC CONCR LEN=0036 INSTALLED UNKN	0431/1905	---	HOLBROOK ST (T716)	0430/2015	==
MILLER RD (T728)	0431/1644	==	018 "DIA CIRC CONCR LEN=0036 INSTALLED UNKN MILLER RD (T728)	0430/1712	---
024"H 00"W MULT CONCR LEN=0001 INSTALLED UNKN	0431/1535	---	024"H 00"W MULT CONCR LEN=0024 INSTALLED UNKN	0430/1589	---
OAK PARK RD (T281)	0431/0440	==	BERRYHILL RD (T714) OAK PARK RD (T281)	0430/1046	==
018 "DIA CIRC CONCR LEN=0038 INSTALLED UNKN	0431/0372	---	018 "DIA CIRC CONCR LEN=0036 INSTALLED UNKN	0430/0424	---
018 "DIA CIRC CONCR LEN=0036 INSTALLED UNKN	0431/0050	---	099214 FT 1 0 00140 0 01 0225+39		
1 0 00140 0 01 0225+07 099269 FT			COLONIAL RD (SR3033 SEG 0010/0000) RAMP F SPUR RD (SR8031 SEG 0030/1379)		
COLONIAL RD (SR3033 SEG 0010/0000) RAMP F SPUR RD (SR8031 SEG 0030/1379)			LENGTH(AH 3188 BK 1590)	0430/0000	==
LENGTH(AH 3201 BK 1636)	0431/0000	==	018 "DIA CIRC CONCR LEN=0036 INSTALLED UNKN	0421/1550	---
018 "DIA CIRC CONCR LEN=0036 INSTALLED UNKN	0421/1550	---	JACKSON ST (T422)	0421/1278	==
JACKSON ST (T422)	0421/1278	==	018 "DIA CIRC CONCR LEN=0020 INSTALLED UNKN	0421/1090	---
018 "DIA CIRC CONCR LEN=0020 INSTALLED UNKN	0421/1090	---	018 "DIA CIRC CONCR LEN=0036 INSTALLED UNKN	0421/1037	---
018 "DIA CIRC CONCR LEN=0036 INSTALLED UNKN	0421/1037	---	0420/0775 018 "DIA CIRC METAL LEN=0024 INSTALLED UNKN	0420/0775	---
TO 8031/0750 SH (CONN)	0421/0449	==			

DIR: E TOTAL LEN: 30.058 MI. DIST: 08-5 SR: 22  
 LEFT MUN: LOWER PAXTON T RIGHT MUN: LOWER PAXTON T



DIR: E TOTAL LEN: 30.058 MI. DIST: 08-5 SR: 22  
 LEFT MUN: LOWER PAXTON T RIGHT MUN: LOWER PAXTON T

018 "DIA CIRC CONCR LEN=0036 INSTALLED UNKN STERLING AL (TWP ) LOWER PAXTON SUSQUEHANNA T 1 0 00140 0 01 0193+24 095584 FT NC JONESTOWN RD THIRTYNINTH ST (TWP )	0411/0551 0411/0396 0411/0216	0410/0616	018 "DIA CIRC CONCR LEN=0036 INSTALLED UNKN STERLING AL (TWP ) 095581 FT 1 0 00140 0 01 0194+07 NC JONESTOWN RD THIRTYNINTH ST (TWP )
LENGTH(AH 2049 BK 2467) CLOVERFIELD RD (TWP ) CENTERFIELD RD (TWP )	0411/0000 0401/1951	0410/0000 0400/1957	LENGTH(AH 2043 BK 2474) CLOVERFIELD RD (TWP ) CENTERFIELD RD (TWP ) 018 "DIA CIRC CONCR LEN=0036 INSTALLED UNKN
018 "DIA CIRC CONCR LEN=0036 INSTALLED UNKN BROOKFIELD RD (TWP )	0401/1869 0401/1510 0401/1501	0400/1926 0400/1576 0400/1569	WOOD AL (TWP ) 024 "DIA CIRC CONCR LEN=0036 INSTALLED UNKN
PENROSE ST (TWP ) LOCUST LN (SR3024 SEG 0010/0000) THIRTYEIGHTH ST (TWP )	0401/1339 0401/1317 0401/1272	0400/1369 0400/1338 0400/1316 0400/1278	LOWER PAXTON SUSQUEHANNA T PENROSE ST (TWP ) LOCUST LN (SR3024 SEG 0010/0000) THIRTYEIGHTH ST (TWP )
018 "DIA CIRC CONCR LEN=0036 INSTALLED UNKN LINN ST (T506) UNNAMED AL	0401/1072 0401/1035	0400/1270 0400/1086 0400/1034	024 "DIA CIRC CONCR LEN=0036 INSTALLED UNKN 024 "DIA CIRC CONCR LEN=0036 INSTALLED UNKN LINN ST (T506)

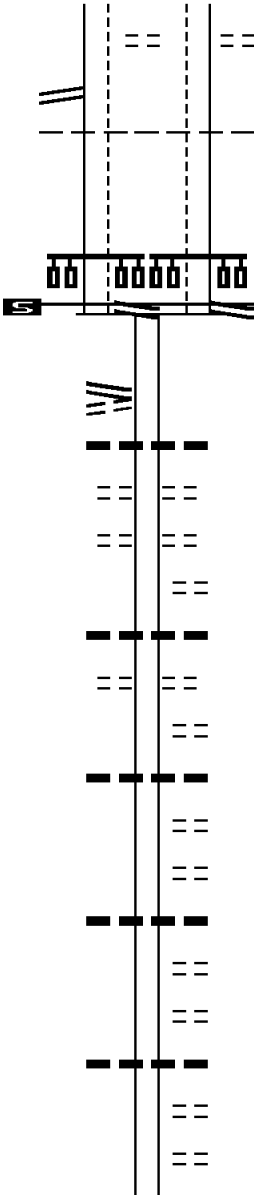
DIR: E TOTAL LEN: 30.058 MI. DIST: 08-5 SR: 22  
 LEFT MUN: SUSQUEHANNA T RIGHT MUN: SUSQUEHANNA T

Stationing	Description	Stationing	Description
(TWP ) 0401/0953	==		
PARK ST (T502) 0401/0726	== ==	0400/0724	PARK ST (T502)
UNNAMED AL (TWP ) 0401/0651	==		
FISHBURN ST (T401) 0401/0416	== ==	0400/0410	FISHBURN ST (T401)
1 0 00140 0 01 0166+41 093117 FT		093107 FT	1 0 00140 0 01 0166+47
FOX ST (T334)			FOX ST (T334)
LENGTH(AH 2467 BK 3059) 0401/0000	==	0400/0000	LENGTH(AH 2474 BK 3065) THIRTY SIXTH ST (T334)
036 "DIA CIRC CONCR LEN=0048 INSTALLED UNKN 0391/3024		0390/3030	
		0390/2970	018 "DIA CIRC CONCR LEN=0024 INSTALLED UNKN
OAK ST (T342) 0391/2743	== ==	0390/2766	OAK ST (T342)
PINE AL (TWP ) 0391/2617	== ==	0390/2643	PINE AL (TWP )
SHELL ST (TWP ) 0391/2426	== ==	0390/2452	SHELL ST (TWP )
SHORT ST (T338) 0391/2197	== ==	0390/2219	SHORT ST (T338)
THIRTYFOURTH ST (T336)			THIRTYFOURTH ST (T336)
THIRTYFOURTH ST (T336) 0391/1622	== ==	0390/1621	THIRTYFOURTH ST (T336)
		0390/1409	036 "DIA CAST IRON LEN=0024 INSTALLED UNKN
PROGRESS AV (SR3015 SEG 0060/0000) 0391/1378		0390/1376	PROGRESS AV (SR3015 SEG 0060/0000)
024 "DIA CIRC CONCR LEN=0024 INSTALLED UNKN 0391/1375			
		0390/1333	016 "DIA CIRC CONCR LEN=0024 INSTALLED UNKN
THIRTYSECOND ST (T332) 0391/0925	== ==	0390/0924	THIRTYSECOND ST (T332)
		0390/0880	016 "DIA CIRC CONCR LEN=0024 INSTALLED UNKN
018 "DIA CIRC CONCR LEN=0024 INSTALLED UNKN 0391/0873			
THIRTYFIRST ST (BORO) 0391/0548	== ==	0390/0544	THIRTYFIRST ST (BORO)
THIRTYFIRST ST (BORO) 0391/0526	== ==		

DIR: E TOTAL LEN: 30.058 MI. DIST: 08-5 SR: 22  
 LEFT MUN: SUSQUEHANNA T RIGHT MUN: SUSQUEHANNA T

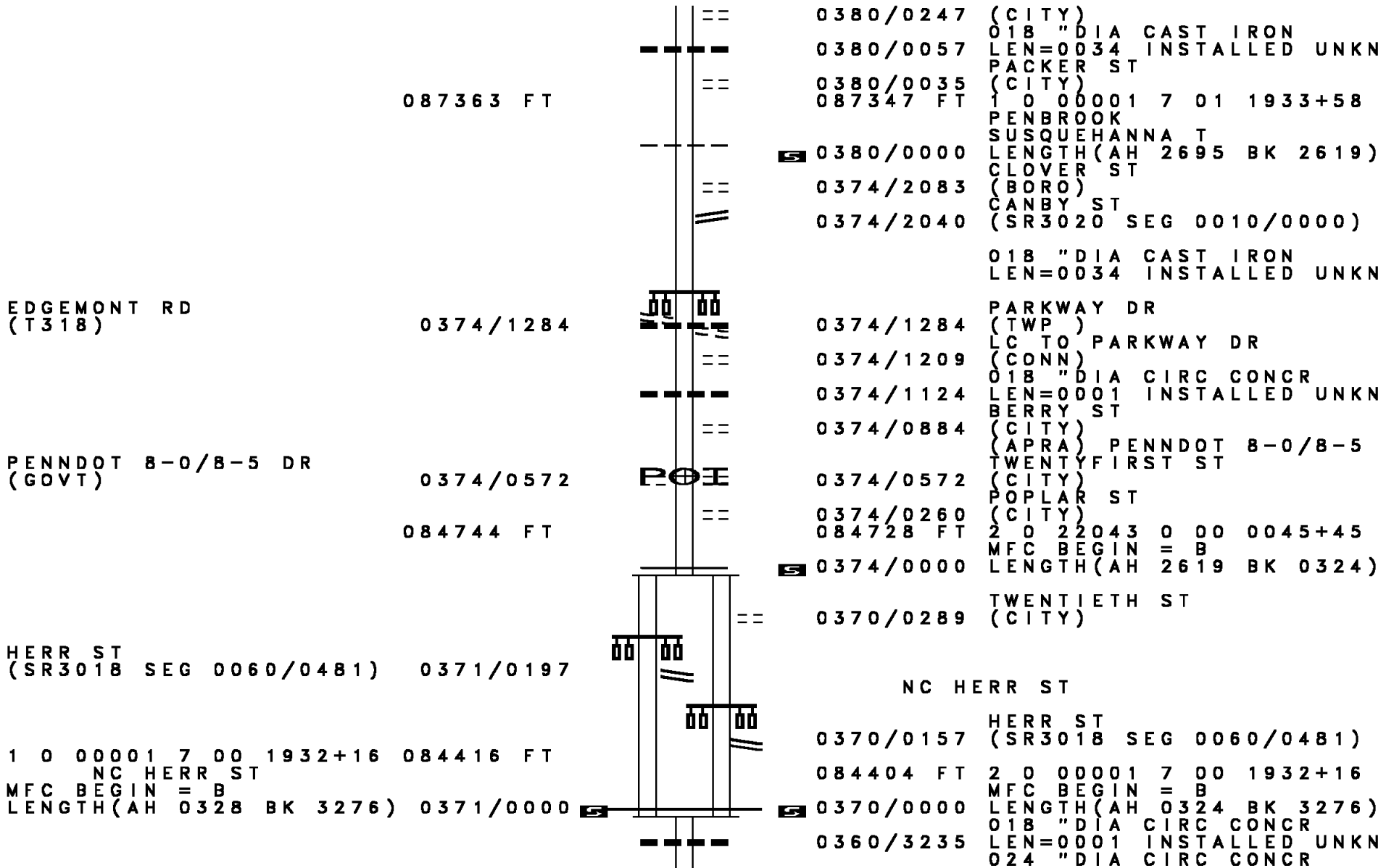
LAUREL ST  
 (BORO) 0391/0320  
 SR 9108 SH  
 (SR9108 SEG 0010/0000) 0391/0165  
 SUSQUEHANNA  
 PENBROOK B 0391/0103  
 1 0 00140 0 01 0135+82 090058 FT  
 NC WALNUT ST

WALNUT ST  
 (SR3014 SEG 0081/0753)  
 MFC BEGIN = B  
 LENGTH(AH 3059 BK 2695) 0391/0000  
 SR 9108 SH  
 (SR9108 SEG 0010/0142)  
 THIRTIETH ST  
 (CITY) 0380/2598



0390/0321 LAUREL ST  
 (BORO)  
 SUSQUEHANNA  
 PENBROOK B 0390/0110  
 090042 FT 1 0 00140 0 01 0135+82  
 NC WALNUT ST  
 WALNUT ST  
 (SR3014 SEG 0081/0753)  
 MFC BEGIN = B  
 LENGTH(AH 3065 BK 2695) 0390/0000  
 0380/2589 018 " DIA CIRC CONCR  
 LEN=0001 INSTALLED UNKN  
 TWENTYNINTH ST  
 (CITY)  
 BOOKS AL  
 (CITY)  
 UNNAMED AL  
 (CITY)  
 0380/2358  
 0380/2157  
 0380/2087  
 0380/1980 018 " DIA CAST IRON  
 LEN=0034 INSTALLED UNKN  
 TWENTYEIGHTH ST  
 (CITY)  
 PARRISH AL  
 (CITY)  
 0380/1745  
 0380/1533 018 " DIA CAST IRON  
 LEN=0034 INSTALLED UNKN  
 TWENTYSEVENTH ST  
 (CITY)  
 SHERMAN AV  
 (CITY)  
 0380/1307  
 0380/1141 018 " DIA CAST IRON  
 LEN=0034 INSTALLED UNKN  
 TWENTYSIXTH ST  
 (CITY)  
 WILLO ST  
 (CITY)  
 0380/0882  
 0380/0692 060 " DIA CIRC OTHER  
 LEN=0034 INSTALLED UNKN  
 TWENTYFIFTH ST  
 (CITY)  
 CHESTNUT AL  
 (CITY)  
 0380/0455  
 TWENTYFOURTH ST

DIR: E TOTAL LEN: 30.058 MI. DIST: 08-5 SR: 22  
 LEFT MUN: PENBROOK B RIGHT MUN: PENBROOK B



EXTRACT DATE: 12/18/2023  
PRINT DATE: 12/20/2023

ROADWAY MANAGEMENT SYSTEM  
SLD COUNTY/SR - ANNUAL PRINT

PAGE NUMBER: 23  
COUNTY: DAUPHIN

DIR: E TOTAL LEN: 30.058 MI.  
LEFT MUN: SUSQUEHANNA T

DIST: 08-5 SR: 22  
RIGHT MUN: SUSQUEHANNA T

PINE DR  
(TWP )

0360/1714

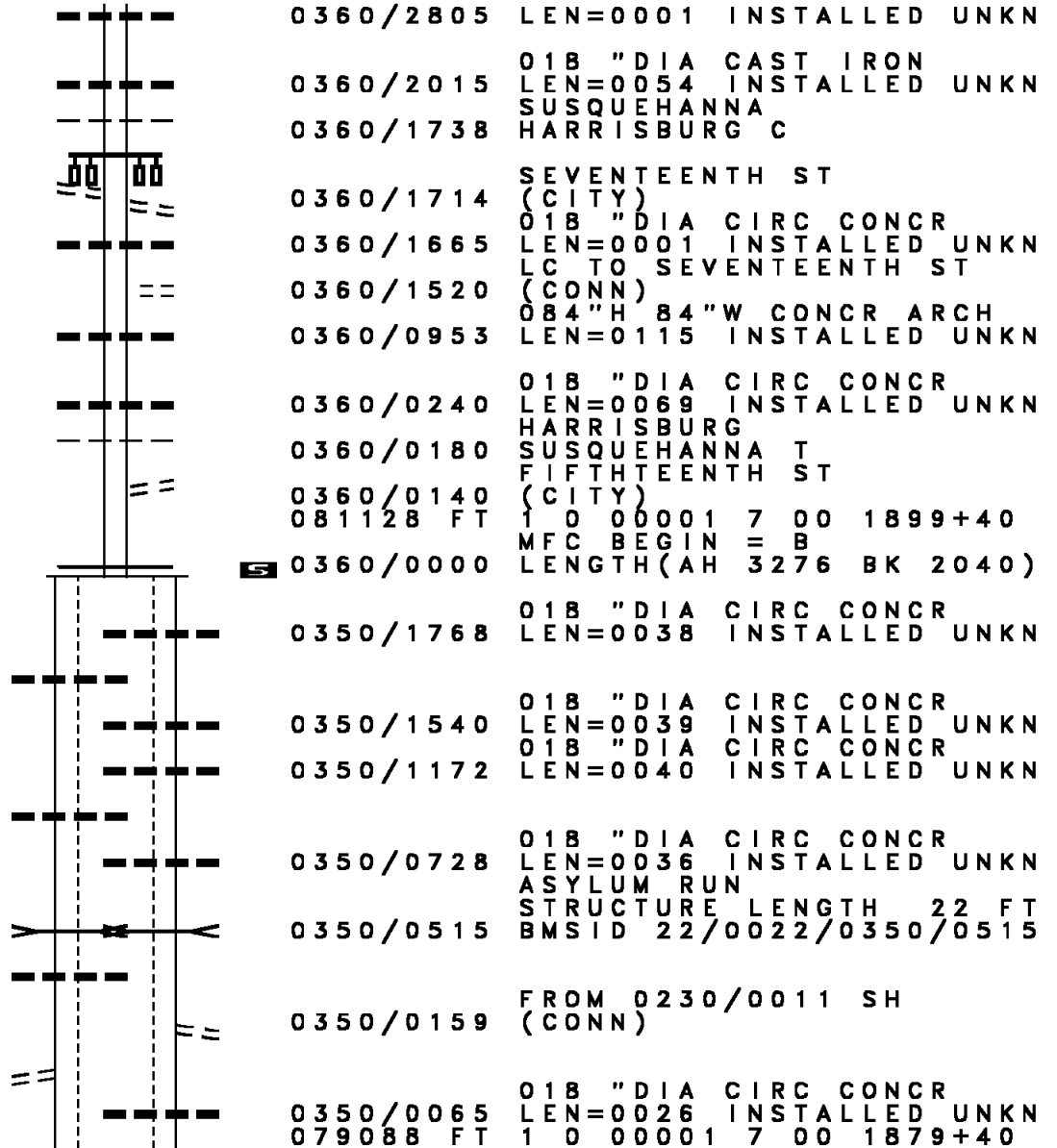
081140 FT

018 "DIA CIRC CONCR  
LEN=0001 INSTALLED UNKN 0351/1728

018 "DIA CIRC CONCR  
LEN=0045 INSTALLED UNKN 0351/1116

ASYLUM RUN  
STRUCTURE LENGTH 22 FT  
BMSID 22/0022/0350/0515 0351/0627  
018 "DIA CIRC CONCR  
LEN=0001 INSTALLED UNKN 0351/0274

FOR SR 0022W TO 0022W  
(CONN) 0351/0149



DIR: E TOTAL LEN: 30.058 MI. DIST: 08-5 SR: 22  
 LEFT MUN: SUSQUEHANNA T RIGHT MUN: SUSQUEHANNA T

1 0 00001 7 00 1879+40 079064 FT  
 CAMERON ST  
 (SR0230 SEG 0010/0000)  
 (SR0230 SEG 0011/0000)  
 NC ARSENAL BL  
 MACLAY ST  
 (CITY)  
 SUSQUEHANNA  
 HARRISBURG C  
 LENGTH(AH 2076 BK 0888) 0351/0000  
 FOR SR 0022W TO 0022W  
 (CONN) 0341/0809

018 "DIA CIRC CONCR  
 LEN=0027 INSTALLED UNKN 0341/0649

018 "DIA CIRC CONCR  
 LEN=0027 INSTALLED UNKN 0341/0453

LC TO AZALEA DR  
 (CONN) 0341/0350

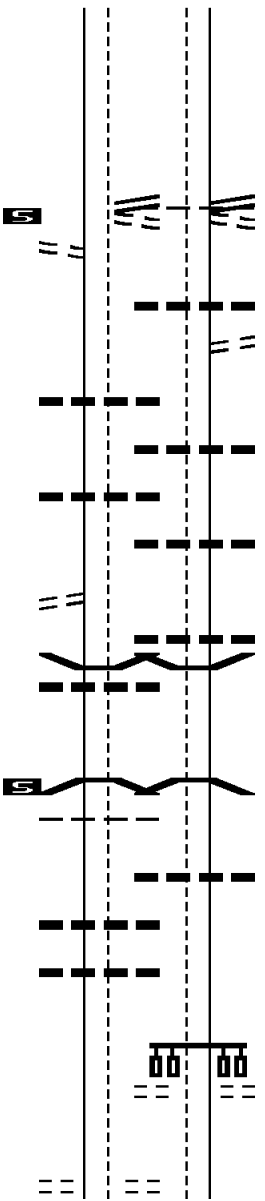
BMSEN 22/0022/0340/0000 0341/0020  
 LEN=0027 INSTALLED UNKN 0341/0018

2 0 22023 0 00 0079+12 078176 FT  
 NO UNDERPASS INFORMATIO  
 BMSBG 22/0022/0340/0000  
 LENGTH(AH 0888 BK 0992) 0341/0000  
 SUSQUEHANNA  
 HARRISBURG C 0331/0760

018 "DIA CIRC CONCR  
 LEN=0040 INSTALLED UNKN 0331/0655

018 "DIA CIRC CONCR  
 LEN=0040 INSTALLED UNKN 0331/0600


AZALEA DR  
 (GOVT)  
 FARM SHOW DR  
 (GOVT)



CAMERON ST  
 (SR0230 SEG 0011/0000)  
 (SR0230 SEG 0010/0000)  
 NC ARSENAL BL  
 MACLAY ST  
 (CITY)  
 SUSQUEHANNA  
 HARRISBURG C  
 LENGTH(AH 2040 BK 0899) 0350/0000  
 018 "DIA CIRC CONCR  
 LEN=0039 INSTALLED UNKN  
 LC TO MACLAY ST  
 (CONN) 0340/0800  
 0340/0727  
 018 "DIA CIRC CONCR  
 LEN=0039 INSTALLED UNKN  
 0340/0586  
 018 "DIA CIRC CONCR  
 LEN=0026 INSTALLED UNKN  
 0340/0393  
 018 "DIA CIRC CONCR  
 LEN=0026 INSTALLED UNKN  
 0340/0198  
 0340/0020 BMSEN 22/0022/0340/0000  
 078189 FT 2 0 22023 0 00 0079+12  
 NO UNDERPASS INFORMATIO  
 BMSBG 22/0022/0340/0000  
 LENGTH(AH 0899 BK 1015) 0340/0000  
 018 "DIA CIRC CONCR  
 LEN=0026 INSTALLED UNKN  
 0330/0758  
 AZALEA DR  
 (GOVT)  
 FARM SHOW RD  
 (GOVT)  
 0330/0601



DIR: E TOTAL LEN: 30.058 MI. DIST: 08-5 SR: 22  
 LEFT MUN: HARRISBURG C RIGHT MUN: HARRISBURG C



018 \"DIA CIRC CONCR  
 LEN=0024 INSTALLED UNKN 0331/0242

018 \"DIA CIRC CONCR  
 LEN=0024 INSTALLED UNKN 0331/0088  
 2 0 22023 0 00 0088+63 077184 FT  
 LENGTH(AH 0992 BK 1098) 0331/0000  
 024 \"DIA CIRC METAL  
 LEN=0028 INSTALLED UNKN 0321/1068

018 \"DIA CIRC METAL  
 LEN=0055 INSTALLED UNKN 0321/0839  
 TR. PAXTON CK  
 STRUCTURE LENGTH 11 FT  
 BMSID 22/0022/0320/0378 0321/0378

052\"H 00\"W MULT METAL  
 LEN=0080 INSTALLED UNKN 0321/0092  
 1 0 01089 0 00 0011+58 076086 FT  
 NC CAMERON ST  
 WILDWOOD PARK DR  
 (TWP)  
 ELMERTON AV  
 (SR3026 SEG 0010/0000)

LENGTH(AH 1098 BK 1041) 0321/0000  
 FROM 3026/0010 SH  
 (CONN) 0311/0935

018 \"DIA CIRC CONCR  
 LEN=0051 INSTALLED UNKN 0311/0708  
 SIGN: 3 CHORD TRUSS  
 BMSID 22/0022/0311/0496 0311/0496  
 018 \"DIA CIRC CONCR  
 LEN=0077 INSTALLED UNKN 0311/0260  
 HARRISBURG  
 SUSQUEHANNA T  
 1 0 01089 0 00 0019+72 075045 FT  
 LENGTH(AH 1041 BK 2950) 0311/0000

0330/0410 018 \"DIA CIRC CONCR  
 LEN=0026 INSTALLED UNKN

0330/0216 018 \"DIA CIRC CONCR  
 LEN=0026 INSTALLED UNKN

077174 FT 2 0 22023 0 00 0088+63  
 0330/0000 LENGTH(AH 1015 BK 1082)

0320/0858 018 \"DIA CIRC CONCR  
 LEN=0054 INSTALLED UNKN

TR. PAXTON CK  
 STRUCTURE LENGTH 11 FT  
 BMSID 22/0022/0320/0378  
 052\"H 00\"W MULT METAL  
 0320/0100 LEN=0050 INSTALLED UNKN

076092 FT 1 0 01089 0 00 0011+23  
 NC CAMERON ST  
 WILDWOOD PARK DR  
 (TWP)  
 ELMERTON AV  
 (SR3026 SEG 0010/0000)

0320/0000 LENGTH(AH 1082 BK 1014)

0310/0730 018 \"DIA CIRC CONCR  
 LEN=0090 INSTALLED UNKN

075078 FT 1 0 01089 0 00 0020+54  
 0310/0000 LENGTH(AH 1014 BK 3008)

0300/2750 DMS SIGN STRUCTURE  
 BMSID 22/0022/0300/2750  
 018 \"DIA CIRC CONCR  
 0300/2647 LEN=0095 INSTALLED UNKN

DIR: E TOTAL LEN: 30.058 MI. DIST: 08-5 SR: 22  
 LEFT MUN: HARRISBURG C RIGHT MUN: HARRISBURG C

018 "DIA CIRC CONCR LEN=0069 INSTALLED UNKN 0301/2579 SIGN: 3 CHORD TRUSS BMSID 22/0022/0301/2195 0301/2154			
018 "DIA CIRC CONCR LEN=0075 INSTALLED UNKN 0301/1830 RAMP DG RD (SR8003 SEG 0750/0000) 0301/1592		0300/1953	018 "DIA CIRC CONCR LEN=0095 INSTALLED UNKN
018 "DIA CIRC CONCR LEN=0082 INSTALLED UNKN 0301/1352		0300/1445	018 "DIA CIRC CONCR LEN=0100 INSTALLED UNKN
		0300/1161	RAMP AE RD (SR8003 SEG 0510/2320)
		0300/1057	018 "DIA CIRC CONCR LEN=0080 INSTALLED UNKN
BMSEN 22/0022/0301/0000 0301/0259 018 "DIA CIRC CONCR LEN=0036 INSTALLED UNKN 0301/0256 1 0 01089 0 00 0051+60 072095 FT SR 8003 RP.C BMSBG 22/0022/0301/0000 SUSQUEHANNA HARRISBURG C LENGTH(AH 2950 BK 2430) 0301/0000		0300/0280 0300/0259	018 "DIA CIRC CONCR LEN=0040 INSTALLED UNKN BMSEN 22/0022/0300/0000
		072070 FT	1 0 01089 0 00 0050+62 SR 8003 RP.C BMSBG 22/0022/0300/0000 LENGTH(AH 3008 BK 2425)
		0300/0000	018 "DIA CIRC CONCR LEN=0040 INSTALLED UNKN BMSEN 22/0022/0290/1786
BMSEN 22/0022/0291/1838 0291/2304 018 "DIA CIRC CONCR LEN=0036 INSTALLED UNKN 0291/2233		0290/2382 0290/2272	
		0290/1891	018 "DIA CIRC CONCR LEN=0040 INSTALLED UNKN 1 0 01089 0 00 0058+12 RAMP B (TO US 22 WB) BMSBG 22/0022/0290/1786
018 "DIA CIRC CONCR LEN=0034 INSTALLED UNKN 0291/1850 1 0 01089 0 00 0075+60 RAMP A (TO US 22 EB) BMSBG 22/0022/0291/1838 0291/1838 024 "DIA CIRC METAL LEN=0045 INSTALLED UNKN 0291/1815 RAMP D		0290/1807	
OP ID 22/8003/0760/0760 0291/1683		0290/1588	RAMP D OP ID 22/8003/0760/0760

DIR: E TOTAL LEN: 30.058 MI. DIST: 08-5 SR: 22  
 LEFT MUN: HARRISBURG C RIGHT MUN: HARRISBURG C

Item ID	Description	Length (ft)	Stationing	Material	Notes
018	"DIA CIRC CONCR	0133	0291/1245	INSTALLED UNKN	
024	"DIA CIRC CONCR	0069	0291/0745	INSTALLED UNKN	
RAMP BF RD (SR8003 SEG 0020/2356)					
018	"DIA CIRC CONCR	0072	0291/0144	INSTALLED UNKN	
BMS	SEN 22/0022/0291/0000	069665	0291/0076		
1 0 01089 0 00 0075+60 069665 FT PAXTON CREEK					
BMS	SBG 22/0022/0291/0000	069645	0291/0000		
LENGTH(AH 2430 BK 2879)					
018	"DIA CIRC CONCR	0125	0281/2798	INSTALLED UNKN	
018	"DIA CIRC CONCR	0088	0281/2175	INSTALLED UNKN	
024	"DIA CIRC CONCR	0081	0281/1490	INSTALLED UNKN	
018	"DIA CIRC CONCR	0084	0281/0806	INSTALLED UNKN	
024	"DIA CIRC CONCR	0081	0281/0107	INSTALLED UNKN	
1 0 01089 0 00 0104+28 066786 FT SUSQUEHANNA HARRISBURG C					
LENGTH(AH 2879 BK 2024)					
024	"DIA CIRC CONCR	0085	0290/0865	INSTALLED UNKN	
018	"DIA CIRC CONCR	0105	0290/0488	INSTALLED UNKN	
018	"DIA CIRC CONCR	0036	0290/0238	INSTALLED UNKN	
RAMP CH RD (SR8003 SEG 0250/0000) HARRISBURG SUSQUEHANNA T					
BMS	SEN 22/0022/0290/0000	069645	0290/0000		
1 0 01089 0 00 0075+55 PAXTON CREEK					
BMS	SBG 22/0022/0290/0000		0290/0000		
LENGTH(AH 2425 BK 2986)					
SIGN: 3 CHORD TRUSS					
BMS	SID 22/0022/0280/2490		0280/2549		
018	"DIA CIRC CONCR	0070	0280/2310	INSTALLED UNKN	
018	"DIA CIRC CONCR	0070	0280/1629	INSTALLED UNKN	
SIGN: 3 CHORD TRUSS					
BMS	SID 22/0022/0280/1260		0280/1311		
024	"DIA CIRC CONCR	0070	0280/0880	INSTALLED UNKN	
024	"DIA CIRC CONCR	0070	0280/0169	INSTALLED UNKN	
1 0 01089 0 00 0105+57 SUSQUEHANNA HARRISBURG C					
LENGTH(AH 2986 BK 1800)					



DIR: E TOTAL LEN: 30.058 MI. DIST: 08-5 SR: 22  
 LEFT MUN: HARRISBURG C RIGHT MUN: HARRISBURG C

Item ID	Description	Stationing	Length	Material	Status
024	"DIA CIRC CONCR	0251/1912	0126	INSTALLED UNKN	
RAMP K RD	(SR8008 SEG 0252/0601)	0251/1531			
036	"DIA CIRC CONCR	0251/1369	0123	INSTALLED UNKN	
HARRISBURG	SUSQUEHANNA T	0251/1225			
036	"DIA CIRC CONCR	0251/0875	0100	INSTALLED UNKN	
018	"DIA CIRC CONCR	0251/0171	0100	INSTALLED UNKN	
1 0 01089 0 00 0160+81	059811 FT	0251/0000	059866 FT		
LENGTH(AH 2569 BK 2640)					
024	"DIA CIRC CONCR	0250/2281	0060	INSTALLED UNKN	
024	"DIA CIRC CONCR	0250/1740	0061	INSTALLED UNKN	
RAMP L RD	(SR8008 SEG 0012/0000)	0250/1540			
018	"DIA CIRC CONCR	0250/1397	0100	INSTALLED UNKN	
HARRISBURG	SUSQUEHANNA T	0250/1247			
SIGN: 3 CHORD TRUSS	BMSID 22/0022/0250/3694	0250/1074			
024	"DIA CIRC CONCR	0250/0150	0100	INSTALLED UNKN	
1 0 01089 0 00 0162+79	0250/0000				
LENGTH(AH 2503 BK 2640)					
018	"DIA CIRC METAL	0240/2044	0001	INSTALLED UNKN	
018	"DIA CIRC CONCR	0241/1365	0100	INSTALLED UNKN	
018	"DIA CIRC CONCR	0241/0950	0084	INSTALLED UNKN	
024	"DIA CIRC CONCR	0241/0640	0084	INSTALLED UNKN	
030	"DIA CIRC CONCR	0240/1101	0100	INSTALLED UNKN	
030	"DIA CIRC CONCR	0240/0605	0001	INSTALLED UNKN	
018	"DIA CIRC METAL	0240/0096	0040	INSTALLED UNKN	
BMSEN 22/0022/0241/0000	0241/0084				
1 0 01089 0 00 0200+30	057171 FT				
ROBERTS VAL					
BMSBG 22/0022/0241/0000	0241/0000				
LENGTH(AH 2640 BK 1450)					
LEN=0100	INSTALLED UNKN	0231/1450			
BMSEN 22/0022/0240/0000	0240/0086				
1 0 01089 0 00 0199+93	057226 FT				
ROBERTS VAL					
BMSBG 22/0022/0240/0000	0240/0000				
LENGTH(AH 2640 BK 1338)					
018	"DIA CIRC METAL				



DIR: E TOTAL LEN: 30.058 MI. DIST: 08-5 SR: 22  
 LEFT MUN: MIDDLE PAXTON T RIGHT MUN: MIDDLE PAXTON T

RAMP O RD (SR8006 SEG 0250/0997)	0211/1486	0210/1521	LEN=0070	INSTALLED UNKN
024 "DIA CIRC CONCR LEN=0036	INSTALLED UNKN 0211/1484			
018 "DIA CIRC CONCR LEN=0055	INSTALLED UNKN 0211/1476			
		0210/1341	018 "DIA CIRC CONCR LEN=0070	INSTALLED UNKN
		0210/1142	018 "DIA CIRC CONCR LEN=0070	INSTALLED UNKN
018 "DIA CIRC CONCR LEN=0020	INSTALLED UNKN 0211/0746			
042 "DIA CIRC CONCR LEN=0036	INSTALLED UNKN 0211/0726			
024 "DIA CIRC CONCR LEN=0036	INSTALLED UNKN 0211/0385			
1 0 01089 0 00 0274+75 050339 FT SIGN: 4 CHORD TRUSS BMSID 22/0022/0211/0000		050426 FT	1 0 01089 0 00 0275+20 SIGN: 4 CHORD TRUSS BMSID 22/0022/0211/0000	
LENGTH(AH 2522 BK 2103) 018 "DIA CIRC CONCR LEN=0036	INSTALLED UNKN 0211/0000 0201/1577	0210/0000		
		0200/1180	FRONT ST (SR3009 SEG 0221/1376)	
018 "DIA CIRC CONCR LEN=0036	INSTALLED UNKN 0201/1019			
		0200/0965	018 "DIA CIRC METAL LEN=0040	INSTALLED UNKN
024 "DIA CIRC CONCR LEN=0040	INSTALLED UNKN 0201/0812			
		0200/0763	018 "DIA CIRC METAL LEN=0040	INSTALLED UNKN
		0200/0624	018 "DIA CIRC METAL LEN=0040	INSTALLED UNKN
018 "H 18" W CON BOX CUL LEN=0036	INSTALLED UNKN 0201/0595			
		0200/0560	018 "DIA CIRC METAL LEN=0040	INSTALLED UNKN
360 "H 24" W CON BOX CUL LEN=0040	INSTALLED UNKN 0201/0375			
048 "DIA CIRC CONCR LEN=0040	INSTALLED UNKN 0201/0250			
018 "H 18" W CON BOX CUL LEN=0036	INSTALLED UNKN 0201/0170			
018 "DIA CIRC CONCR LEN=0040	INSTALLED UNKN 0201/0120			
		0200/0011	018 "DIA CIRC CONCR LEN=0040	INSTALLED UNKN
1 0 00001 0 01 0398+39 048236 FT		048360 FT	1 0 00001 0 01 0398+20	

DIR: E TOTAL LEN: 30.058 MI. DIST: 08-5 SR: 22  
LEFT MUN: MIDDLE PAXTON T RIGHT MUN: MIDDLE PAXTON T

Stationing	Description	Stationing	Description
0201/0000	LENGTH(AH 2103 BK 2805)	0200/0000	LENGTH(AH 2066 BK 3026)
0180	"DIA CIRC CONCR LEN=0075 INSTALLED UNKN	0190/2980	018 "DIA CIRC METAL LEN=0040 INSTALLED UNKN
000	"H 00"W **UNKNOWN** LEN=0001 INSTALLED UNKN	0190/2845	018"H 18"W CON BOX CUL LEN=0030 INSTALLED UNKN
018	"DIA CIRC CONCR LEN=0050 INSTALLED UNKN	0190/2422	024"H 12"W CON BOX CUL LEN=0005 INSTALLED UNKN
018	"DIA CIRC CONCR LEN=0050 INSTALLED UNKN	0190/2200	018 "DIA CIRC METAL LEN=0030 INSTALLED UNKN
MIDDLE PAXTON DAUPHIN B	0191/1008	0190/1540	036"H 18"W CON BOX CUL LEN=0034 INSTALLED UNKN
018	"DIA CIRC CONCR LEN=0050 INSTALLED UNKN	0190/1512	MIDDLE PAXTON DAUPHIN B
SIGN: 4 CHORD TRUSS BMSID 22/0022/0191/0922	0191/0434	0190/1140	024"H 24"W BOX CULVRT* LEN=0030 INSTALLED UNKN
018	"DIA CIRC CONCR LEN=0045 INSTALLED UNKN	0190/0635	036 "DIA CIRC CONCR LEN=0030 INSTALLED UNKN
1 0 00001 0 01 0431+96 045431 FT	0191/0100	0190/0573	SIGN: 4 CHORD TRUSS BMSID 22/0022/0191/0922
CONSOLIDATED RAIL CORPO OVERPASS IS RR X-ING NC WM B LENTZ HW	0191/0100	0190/0425	036 "DIA CIRC CONCR LEN=0030 INSTALLED UNKN
DAUPHIN MIDDLE PAXTON T	0191/0000	045334 FT	1 0 00001 0 01 0431+96 CONSOLIDATED RAIL CORPO OVERPASS IS RR X-ING NC WM B LENTZ HW DAUPHIN MIDDLE PAXTON T
LENGTH(AH 2805 BK 1265)	0191/0000	0190/0000	LENGTH(AH 3026 BK 1085)
RAMP F RD (SR9111 SEG 0010/0000)	0185/0621	0184/0215	018 "DIA CIRC CONCR LEN=0030 INSTALLED UNKN
018	"DIA CIRC CONCR LEN=0030 INSTALLED UNKN	0184/0202	BMSEN 22/0022/0184/0000



DIR: E TOTAL LEN: 30.058 MI. DIST: 08-5 SR: 22  
 LEFT MUN: MIDDLE PAXTON T RIGHT MUN: MIDDLE PAXTON T

Item Description	Stationing	Length	Material	Notes
BMSID 22/0022/0184/0000	0185/0202	044249 FT	1 0 00001 0 00 0000+00	STONY CREEK
BMSBG 22/0022/0184/0000	0184/0000	0184/0000	018 "DIA CIRC CONCR	LEN=0040 INSTALLED UNKN
018 "DIA CIRC CONCR	0175/2829	0174/2805	018 "DIA CIRC CONCR	LEN=0040 INSTALLED UNKN
018 "DIA CIRC CONCR	0175/2473	0174/2485	018 "DIA CIRC CONCR	LEN=0040 INSTALLED UNKN
BMSID 22/0022/0174/1565	0175/1672	0174/1950	DRAINAGE STRUCTURE LENGTH 14 FT	BMSID 22/0022/0174/1962
0 0 00000 0 00 0000+00		0174/1582	018 "DIA CIRC CONCR	LEN=0030 INSTALLED UNKN
MARKET ST.		0174/1577	1 0 00001 0 00 0000+00	MARKET ST.
BMSBG 22/0022/0174/1565	0175/1612	0174/1522	BMSBG 22/0022/0174/1565	
024 "DIA CIRC CONCR	0175/1587	0174/1491	018 "DIA CIRC CONCR	LEN=0030 INSTALLED UNKN
024 "DIA CIRC CONCR	0175/1480	0174/1160	018 "DIA CIRC CONCR	LEN=0040 INSTALLED UNKN
SIGN: 4 CHORD TRUSS		0174/0907	024 "DIA CIRC CONCR	LEN=0040 INSTALLED UNKN
BMSID 22/0022/0175/0999	0175/0949	0174/0573	018 "DIA CIRC CONCR	LEN=0040 INSTALLED UNKN
1 0 00001 0 00 0000+00	041195 FT	0174/0398	180 "DIA CIRC CONCR	LEN=0040 INSTALLED UNKN
LENGTH(AH 2971 BK 2093)	0175/0000	041429 FT	1 0 00001 0 00 0000+00	LENGTH(AH 2820 BK 2254)
SIGN: 4 CHORD TRUSS		0174/0000		
BMSID 22/0022/0165/2020	0165/2020	0164/1716	RAMP D RD	(SR8045 SEG 0260/1997)
RAMP A-1 RD		0165/1557	018 "DIA CIRC CONCR	LEN=0040 INSTALLED UNKN
(SR8045 SEG 0510/0000)		0165/1514		
RAMP A RD				
(SR8045 SEG 0522/0000)		0164/1441	018 "DIA CIRC CONCR	LEN=0040 INSTALLED UNKN

EXTRACT DATE: 12/18/2023  
PRINT DATE: 12/20/2023

ROADWAY MANAGEMENT SYSTEM  
SLD COUNTY/SR - ANNUAL PRINT

PAGE NUMBER: 12  
COUNTY: DAUPHIN

DIR: E TOTAL LEN: 30.058 MI.  
LEFT MUN: MIDDLE PAXTON T

DIST: 08-5 SR: 22  
RIGHT MUN: MIDDLE PAXTON T

Stationing	Structure	Material	Length	Notes
000+00	00"W	**UNKNOWN**	0001	INSTALLED UNKN
0165+00	0966			
0164+1134		018 "DIA CIRC CONCR	LEN=0040	INSTALLED UNKN
0164+0835		018 "DIA CIRC CONCR	LEN=0040	INSTALLED UNKN
0164+0559	RAMP D	OP ID 22/8045/0260/1318		
0165+0400				
0164+0427		018 "DIA CIRC CONCR	LEN=0035	INSTALLED UNKN
0164+0201		036 "DIA CIRC CONCR	LEN=0050	INSTALLED UNKN
039175				
0164+0000	RAMP C	OP ID 22/8045/0010/0762		
0155+2606	RAMP B-1 RD	(SR8045 SEG 0252/1241)		
0154+2534		RAMP C RD		(SR8045 SEG 0010/0000)
0155+2198		018 "DIA CIRC CONCR	LEN=0050	INSTALLED UNKN
0154+1890		018 "DIA CIRC CONCR	LEN=0060	INSTALLED UNKN
0154+1850	HAGY LANE	OP ID 22/2044/0010/0000		
0155+1535		018 "DIA CIRC CONCR	LEN=0035	INSTALLED UNKN
0155+1282		018 "DIA CIRC CONCR	LEN=0035	INSTALLED UNKN
0155+1280		018 "DIA CIRC CONCR	LEN=0040	INSTALLED UNKN
0155+1029		018 "DIA CIRC CONCR	LEN=0001	INSTALLED UNKN
0155+0785		018 "DIA CIRC CONCR	LEN=0001	INSTALLED UNKN
0154+0765		018 "DIA CIRC CONCR	LEN=0050	INSTALLED UNKN
035975				
0155+0000				
0145+2095		018 "DIA CIRC CONCR	LEN=0030	INSTALLED UNKN
0144+1534		018 "DIA CIRC CONCR	LEN=0035	INSTALLED UNKN
	CLARKS RUN			STRUCTURE LENGTH 69 FT





DIR: E TOTAL LEN: 30.058 MI. DIST: 08-5 SR: 22  
 LEFT MUN: MIDDLE PAXTON T RIGHT MUN: MIDDLE PAXTON T

Item Description	Stationing	Length	Material	Notes
SIGN: 2 CHORD TRUSS	0105/0000	0105/0000		
BMSID 22/0022/0105/0000				
LENGTH(AH 2392 BK 2964)				
000"H 00"W **UNKNOWN**				
LEN=0035 INSTALLED UNKN	0095/2776			
000"H 00"W **UNKNOWN**				
LEN=0035 INSTALLED UNKN	0095/2631			
RAMP K RD	0095/2079			
(SR8044 SEG 0500/0000)				
018"DIA CIRC CONCR				
LEN=0030 INSTALLED UNKN	0095/1913			
024"DIA CIRC CONCR				
LEN=0030 INSTALLED UNKN	0095/1711			
BMSEN 22/0022/0095/1547	0095/1595			
0094/2089				RAMP I RD (SR8044 SEG 0750/0605)
0094/1565				BMSEN 22/0022/0094/1437
0094/1550				018"DIA CIRC CONCR
				LEN=0035 INSTALLED UNKN
				000000 000 0000+00
				PA 325
				0094/1407 BMSBG 22/0022/0094/1437
				018"DIA CIRC CONCR
				LEN=0035 INSTALLED UNKN
000000 000 0000+00				
PA 325				
BMSBG 22/0022/0095/1547	0095/1437			
0094/1151				006"DIA CIR PLASTIC
				LEN=0040 INSTALLED UNKN
				RAMP H RD
				(SR8044 SEG 0010/0000)
RAMP J RD	0095/0869			
(SR8044 SEG 0250/0632)				
0094/0630				024"DIA CIRC CONCR
				LEN=0100 INSTALLED UNKN
				018"DIA CIR UNKNOWN
				LEN=0080 INSTALLED UNKN
BMSEN 22/0022/0094/0000	0095/0096			
1000001000000000+00	019962 FT			
NORFOLK SOUTHERN RAI RR				
BMSBG 22/0022/0094/0000				
LENGTH(AH 2964 BK 3589)	0095/0000			
0094/0290				020186 FT
0094/0096				1000001000000000+00
				NORFOLK SOUTHERN RAI RR
				BMSBG 22/0022/0094/0000
				LENGTH(AH 2725 BK 3730)
				018"DIA CIRC CONCR
				LEN=0050 INSTALLED UNKN
				018"DIA CIRC CONCR
				LEN=0060 INSTALLED UNKN
018"DIA CIRC CONCR	0080/1810			

DIR: E TOTAL LEN: 30.058 MI. DIST: 08-5 SR: 22  
 LEFT MUN: MIDDLE PAXTON T RIGHT MUN: MIDDLE PAXTON T

Segment ID	Material	Length (ft)	Stationing	Notes
LEN=0030	INSTALLED UNKN	0081/1808		
018 "DIA CIRC CONCR		LEN=0060	0080/1737	INSTALLED UNKN
LEN=0030	INSTALLED UNKN	0081/1412	0080/1614	018 "DIA CIRC CONCR INSTALLED UNKN
018 "DIA CIRC CONCR		LEN=0052	0080/1320	INSTALLED UNKN
LEN=0030	INSTALLED UNKN	0081/1068	0080/1270	018 "DIA CIRC CONCR INSTALLED UNKN
018 "DIA CIRC CONCR		LEN=0062	0080/0954	INSTALLED UNKN
LEN=0030	INSTALLED UNKN	0081/0541	0080/0925	018 "DIA CIRC CONCR INSTALLED UNKN
018 "DIA CIRC CONCR		LEN=0048	0080/0398	INSTALLED UNKN
LEN=0030	INSTALLED UNKN	0081/0308		
1 0 00001 0 02 0709+98 016373 FT			0080/0163	018 "DIA CIRC CONCR INSTALLED UNKN
MIDDLE PAXTON			016456 FT	1 0 00001 0 02 0710+54
REED T				MIDDLE PAXTON
LENGTH(AH 3589 BK 2059) 0081/0000			0080/0000	REED T LENGTH(AH 3730 BK 2046)
			0070/2000	018 "DIA CIRC CONCR INSTALLED UNKN
			0070/1931	018 "DIA CIRC CONCR INSTALLED UNKN
			0070/1745	018 "DIA CIRC CONCR INSTALLED UNKN
			0070/1651	018 "DIA CIRC CONCR INSTALLED UNKN
018 "DIA CIRC CONCR		LEN=0035	0071/1580	INSTALLED UNKN
			0070/1520	018 "DIA CIRC CONCR INSTALLED UNKN
			0070/1295	018 "DIA CIRC CONCR INSTALLED UNKN
			0070/1240	018 "DIA CIRC CONCR INSTALLED UNKN
018 "DIA CIRC CONCR		LEN=0035	0071/1230	INSTALLED UNKN
			0070/0954	018 "DIA CIRC CONCR INSTALLED UNKN
018 "DIA CIRC CONCR		LEN=0082		INSTALLED UNKN

DIR: E TOTAL LEN: 30.058 MI. DIST: 08-5 SR: 22  
 LEFT MUN: REED T RIGHT MUN: REED T

Item ID	Description	Start Station	End Station	Length (ft)	Material	Status
LEN=0035	INSTALLED UNKN	0071/0880				
0070/0808	018 "DIA				CIRC CONCR	
	LEN=0079				INSTALLED UNKN	
0070/0775	018 "DIA				CIRC CONCR	
	LEN=0060				INSTALLED UNKN	
024	"DIA CIRC CONCR					
LEN=0035	INSTALLED UNKN	0071/0748				
SIGN: CANTILEVER						
BMSID 22/0022/0071/0575		0071/0575				
0070/0447	018 "DIA				CIRC CONCR	
	LEN=0130				INSTALLED UNKN	
024	"DIA CIRC CONCR					
LEN=0040	INSTALLED UNKN	0071/0392				
1 0 00001 0 02 0729+68 014314 FT						
LENGTH(AH 2059 BK 2912) 0071/0000						
0070/0345	018 "DIA				CIRC CONCR	
	LEN=0060				INSTALLED UNKN	
014410 FT						
1 0 00001 0 02 0730+80						
LENGTH(AH 2046 BK 2830)						
0070/0000	018 "DIA				CIRC CONCR	
	LEN=0050				INSTALLED UNKN	
0060/2514	018 "DIA				CIRC CONCR	
	LEN=0046				INSTALLED UNKN	
024	"DIA CIRC CONCR					
LEN=0040	INSTALLED UNKN	0061/2623				
0060/2205	018 "DIA				CIRC CONCR	
	LEN=0046				INSTALLED UNKN	
0060/1920	018 "DIA				CIRC CONCR	
	LEN=0050				INSTALLED UNKN	
0060/1854	018 "DIA				CIRC CONCR	
	LEN=0046				INSTALLED UNKN	
018	"DIA CIRC CONCR					
LEN=0045	INSTALLED UNKN	0061/1959				
0060/1765	018 "DIA				CIRC CONCR	
	LEN=0050				INSTALLED UNKN	
0060/1650	018 "DIA				CIRC CONCR	
	LEN=0050				INSTALLED UNKN	
DMS SIGN STRUCTURE						
BMSID 22/0022/0061/1676		0061/1760				
0060/1624	DMS SIGN STRUCTURE					
	BMSID 22/0022/0061/1676					
0060/1568	018 "DIA				CIRC CONCR	
	LEN=0044				INSTALLED UNKN	
0060/1420	018 "DIA				CIRC CONCR	
	LEN=0050				INSTALLED UNKN	
018	"DIA CIRC CONCR					
LEN=0062	INSTALLED UNKN	0061/1392				
0060/1304	018 "DIA				CIRC CONCR	
	LEN=0055				INSTALLED UNKN	
0060/1130	024 "DIA				CIRC CONCR	
	LEN=0068				INSTALLED UNKN	
018	"DIA CIRC CONCR					
LEN=0068	INSTALLED UNKN	0061/1127				
SIGN: CANTILEVER						
BMSID 22/0022/0061/0987		0061/0987				

018 "DIA CIRC CONCR

DIR: E TOTAL LEN: 30.058 MI. DIST: 08-5 SR: 22  
 LEFT MUN: REED T RIGHT MUN: REED T

018 "DIA CIRC CONCR LEN=0035 INSTALLED UNKN RAMP D RD (SR8004 SEG 0500/0000)	0061/0787	0061/0627	0060/0865	LEN=0050	INSTALLED UNKN
018 "DIA CIRC CONCR LEN=0035 INSTALLED UNKN	0061/0584		0060/0585	018 "DIA CIRC CONCR LEN=0066	INSTALLED UNKN
018 "DIA CIR UNKNOWN LEN=0001 INSTALLED UNKN	0061/0156		0060/0447	RAMP C RD (SR8004 SEG 0260/0725)	
1 0 00001 0 02 0753+31	011402 FT		0060/0245	018 "DIA CIRC CONCR LEN=0030	INSTALLED UNKN
LENGTH(AH 2912 BK 2589)	0061/0000		011580 FT	1 0 00001 0 02 0754+79	
			0060/0000	LENGTH(AH 2830 BK 2655)	
				BMSID 22/0022/0050/1292	
				RETAINING WALL END	
RETAINING WALL END BMSID 22/0022/0051/2565	0051/2589		0050/2655	BMSID 22/0022/0050/2630	
RETAINING WALL BEGIN BMSID 22/0022/0051/1292	0051/2548		0050/2641	RETAINING WALL BEGIN BMSID 22/0022/0050/2630	
BMSID 22/0022/0051/1237	0051/2539				
RETAINING WALL BEGIN BMSID 22/0022/0051/2565	0051/2529				
RAMP B RD (SR8004 SEG 0250/0685)	0051/1715				
BMSID 22/0022/0051/0127	0051/1287		0050/1592	RAMP A RD (SR8004 SEG 0010/0000)	
				1 0 00001 4 00 0000+00	
				BMSID 22/0022/0050/0183	
				RAMP A (147SB TO 22WB)	
1 0 00001 4 00 0000+00			0050/1306	BMSBG 22/0022/0050/1292	
RAMP B RD. (EB) BMSBG 22/0022/0051/1237	0051/1237				
SIGN: CANTILEVER BMSID 22/0022/0051/1157	0051/1166		0050/1196	SIGN: CANTILEVER BMSID 22/0022/0050/1171	
SIGN: CANTILEVER BMSID 22/0022/0051/0319	0051/0304				
1 0 00001 4 00 0007+39					
SUSQ RIVER BMSBG 22/0022/0051/0127	0051/0178				
				1 0 00001 4 00 0007+39	



DIR: E TOTAL LEN: 30.058 MI. DIST: 08-5 SR: 22  
 LEFT MUN: REED T RIGHT MUN: REED T

Stationing	Description	Stationing	Description
0050/0197	SUSQ. RIVER	0050/0120	BMSBG 22/0022/0050/0183
			SR 0849 SH
			(SR0849 SEG 0020/0197)
0050/0082	018 "DIA CIRC CONCR	0050/0045	LEN=0065 INSTALLED UNKN
			018 "DIA CIRC CONCR
0050/0045	LEN=0050 INSTALLED UNKN	008925 FT	0 0 00000 0 00 0000+00
1 0 00001 4 00 0000+00 008813 FT			MARKET ST
SR 0849 SH			(SR0849 SEG 0020/0156)
(SR0849 SEG 0021/0140)			(SR0849 SEG 0021/0140)
LENGTH(AH 2589 BK 2065) 0051/0000		0050/0000	LENGTH(AH 2655 BK 1997)
		0040/1948	018 "DIA CIRC CONCR
			LEN=0049 INSTALLED UNKN
		0040/1870	TO 0849/0021 SH
			(CONN)
SIGN: 4 CHORD TRUSS		0040/1699	SIGN: 4 CHORD TRUSS
BMSID 22/0022/0040/1710 0041/1772			BMSID 22/0022/0040/1710
018 "DIA CIRC CONCR			
LEN=0037 INSTALLED UNKN 0041/1750		0040/1125	018 "DIA CIRC CONCR
			LEN=0078 INSTALLED UNKN
018 "DIA CIRC CONCR		0040/0759	018 "DIA CIRC CONCR
LEN=0035 INSTALLED UNKN 0041/1087			LEN=0106 INSTALLED UNKN
018 "DIA CIRC CONCR			(APRA) CLARKS FERRY ALL
LEN=0035 INSTALLED UNKN 0041/0707			ALL AMERICAN PLAZA
(APRA) CLARKS FERRY ALL		0040/0593	(PRDR)
ALL AMERICAN PLAZA			018 "DIA CIRC CONCR
(PRDR) 0041/0667		0040/0160	LEN=0103 INSTALLED UNKN
018 "DIA CIRC CONCR		006928 FT	1 0 00195 0 00 0020+22
LEN=0035 INSTALLED UNKN 0041/0094		0040/0000	LENGTH(AH 1997 BK 2507)
1 0 00195 0 00 0019+79 006748 FT			018 "DIA CIRC CONCR
LENGTH(AH 2065 BK 2271) 0041/0000		0030/2031	LEN=0052 INSTALLED UNKN
			018 "DIA CIRC CONCR
		0030/1542	LEN=0057 INSTALLED UNKN
018 "DIA CIRC CONCR			
LEN=0045 INSTALLED UNKN 0031/0839		0030/0913	018 "DIA CIRC CONCR
			LEN=0060 INSTALLED UNKN
SIGN: 4 CHORD TRUSS		0030/0746	SIGN: 4 CHORD TRUSS
BMSID 22/0022/0030/0634 0031/0575			BMSID 22/0022/0030/0634
		0030/0284	024 "DIA CIRC CONCR
			LEN=0080 INSTALLED UNKN

DIR: E TOTAL LEN: 30.058 MI. DIST: 08-5 SR: 22  
LEFT MUN: REED T RIGHT MUN: REED T

024 "DIA CIRC CONCR LEN=0080 INSTALLED UNKN 0031/0215 1 0 00195 0 00 0042+67 004477 FT LENGTH(AH 2271 BK 2831) 0031/0000	004421 FT 1 0 00195 0 00 0042+91 0030/0000 LENGTH(AH 2507 BK 2748)
024 "DIA CIRC CONCR LEN=0045 INSTALLED UNKN 0021/2622 018 "DIA CIRC CONCR LEN=0045 INSTALLED UNKN 0021/2372 018 "DIA CIRC CONCR LEN=0045 INSTALLED UNKN 0021/2067 SIGN: 4 CHORD TRUSS BMSID 22/0022/0020/1812 0021/1801 RAMP F RD (SR8037 SEG 0760/0000) 0021/1570	0020/1797 SIGN: 4 CHORD TRUSS BMSID 22/0022/0020/1812
018 "DIA CIRC CONCR LEN=0044 INSTALLED UNKN 0021/0724	0020/0651 RAMP D RD (SR8037 SEG 0010/0463)
RAMP E RD (SR8037 SEG 0750/2003) 0021/0612	0020/0442 018 "DIA CIRC CONCR LEN=0044 INSTALLED UNKN 0020/0115 018 "DIA CIRC CONCR LEN=0043 INSTALLED UNKN 001673 FT 1 0 00195 0 00 0070+64 US 11
1 0 00195 0 00 0070+64 001646 FT OP ID 22/0011/0020/1017 LENGTH(AH 2831 BK 1646) 0021/0000 018 "DIA CIRC CONCR LEN=0040 INSTALLED UNKN 0011/1472	0020/0000 OP ID 22/0011/0020/1017 LENGTH(AH 2748 BK 1673)
018 "DIA CIRC CONCR LEN=0040 INSTALLED UNKN 0011/1205 RAMP C RD (SR8037 SEG 0500/0000) 0011/1056	0010/1392 RAMP B RD (SR8037 SEG 0250/1206)
RAMP G RD (SR8037 SEG 0540/0000) 0011/0394	0010/0500 RAMP A RD (SR8037 SEG 0260/0000) 0010/0493 060 "DIA CIRC CONCR LEN=0138 INSTALLED UNKN
1 0 01033 0 00 0016+80 000000 FT NC WILLIAM PENN HW WILLIAM PENN HW INTER-BK (SRO022 SEG 0311/2708) MFC BEGIN = B LENGTH(AH 1646 BK 0000)	000000 FT 1 0 01033 0 00 0016+63 NC WI WILLIAM PENN HW INTER-BK WILLIAM PENN HW (SRO022 SEG 0310/2642) MFC BEGIN = B BK-PERRY (50) LENGTH(AH 1673 BK 0000)

EXTRACT DATE: 12/18/2023 ROADWAY MANAGEMENT SYSTEM PAGE NUMBER: 3  
PRINT DATE: 12/20/2023 SLD COUNTY/SR - ANNUAL PRINT COUNTY: DAUPHIN  
DIR: N TOTAL LEN: .000 MI. DIST: 08-5 SR: 15  
LEFT MUN: REED T RIGHT MUN: REED T

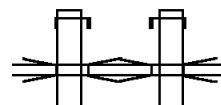
000000 FT



000000 FT BK-CUMBERLAND (21)  
7010/0000 LTH AH 000100 BK 000000

EXTRACT DATE: 12/18/2023 ROADWAY MANAGEMENT SYSTEM PAGE NUMBER: 2  
 PRINT DATE: 12/20/2023 SLD COUNTY/SR - ANNUAL PRINT COUNTY: DAUPHIN  
 DIR: N TOTAL LEN: .973 MI. DIST: 08-5 SR: 11  
 LEFT MUN: REED T RIGHT MUN: REED T

AH-PERRY (50) 005085 FT  
 SUSQUEHANNA TR INTER-AHD  
 (SR0011 SEG 0261/0000) 0021/3781  
 SR 8037 (NB)  
 OP ID 22/8037/0520/1350 0021/3558  
 018 "DIA CIRC CONCR



005138 FT  
 INTER-AHD SUSQUEHANNA TR  
 0020/3834 (SR0011 SEG 0260/0000)  
 SR 8037 (NB)  
 0020/3555 OP ID 22/8037/0520/1350

DIR: N TOTAL LEN: .973 MI. DIST: 08-5 SR: 11  
LEFT MUN: REED T RIGHT MUN: REED T

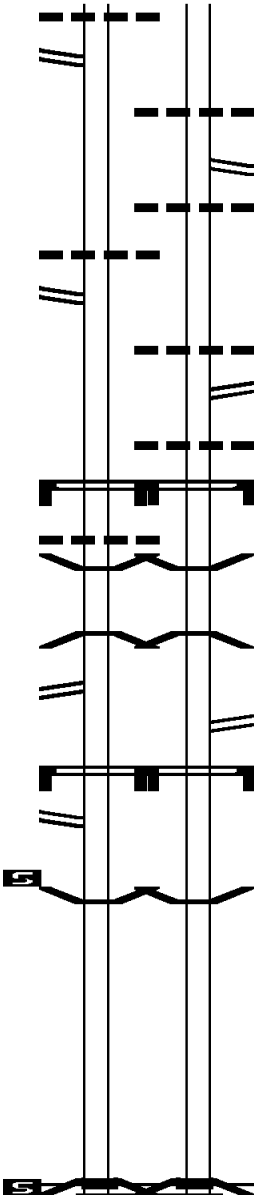
LEN=0036 INSTALLED UNKN 0021/3291  
RAMP H RD  
(SR8037 SEG 0510/0352) 0021/3190

060 "DIA CIRC METAL  
LEN=0150 INSTALLED UNKN 0021/2214  
RAMP C RD  
(SR8037 SEG 0500/0706) 0021/1935

SIGN: CANTILEVER  
BMSID 22/0011/0021/1303 0021/1303  
018 "DIA CIRC CONCR  
LEN=0046 INSTALLED UNKN 0021/1240  
BMSEN 22/0011/0020/1017 0021/1165  
1 0 00195 0 01 0108+81  
US 22/322 (EB)  
BMSBG 22/0011/0020/1017 0021/1050  
RAMP B RD  
(SR8037 SEG 0250/0000) 0021/0900

SIGN: 3 CHORD TRUSS  
BMSID 22/0011/0020/0460 0021/0461  
RAMP A RD  
(SR8037 SEG 0260/1639) 0021/0420  
1 0 00195 0 01 0098+32 001304 FT  
LENGTH(AH 3781 BK 1304) 0021/0000  
BMSEN 22/0011/0010/0000 0011/1304

1 0 00195 0 00 0196+75 000000 FT  
NC SUSQUEHANNA TR  
SUSQUEHANNA TR INTER-BK  
(SRO011 SEG 0241/3575)  
JUNIATA R.  
BMSBG 22/0011/0010/0000  
MFC BEGIN = B  
LENGTH(AH 1304 BK 0000) 0011/0000



0020/2590 018 "DIA CIRC CONCR  
LEN=0054 INSTALLED UNKN  
RAMP F RD  
0020/2500 (SR8037 SEG 0760/3012)  
018 "DIA CIRC CONCR  
0020/2240 LEN=0050 INSTALLED UNKN

0020/1843 018 "DIA CIRC CONCR  
LEN=0034 INSTALLED UNKN  
RAMP E RD  
0020/1616 (SR8037 SEG 0750/0000)  
018 "DIA CIRC CONCR  
0020/1512 LEN=0050 INSTALLED UNKN  
SIGN: CANTILEVER  
0020/1299 BMSID 22/0011/0020/1332

0020/1153 BMSEN 22/0011/0020/1017  
1 0 00195 0 01 0108+81  
0020/1038 US 22/322 (EB)  
BMSBG 22/0011/0020/1017

0020/0560 RAMP D RD  
(SR8037 SEG 0010/0000)  
SIGN: 3 CHORD TRUSS  
0020/0460 BMSID 22/0011/0020/0460

001304 FT 1 0 00195 0 01 0098+32  
0020/0000 LENGTH(AH 3834 BK 1304)  
0010/1304 BMSEN 22/0011/0010/0000

000000 FT 1 0 00195 0 00 0196+75  
NC SU SUSQUEHANNA TR  
INTER-BK SUSQUEHANNA TR  
(SRO011 SEG 0240/3574)  
JUNIATA R.  
BMSBG 22/0011/0010/0000  
MFC BEGIN = B  
BK-PERRY (50)  
0010/0000 LENGTH(AH 1304 BK 0000)