

Straight Line Diagram

**Dauphin
22**

January 2024

This document was produced by the Pennsylvania Department of Transportation (PENNDOT) as an internal management tool for State maintained highways and is not to be used for other purposes. The printed information was compiled from the Department's computerized Roadway Management System (RMS) and is subject to change without notice. Use of any or all of the printed information for purposes other than those intended by the Department may not satisfy other accuracy and completeness requirements and the Department does not warrant that such printed information is accurate or complete.

ROADWAY MANAGEMENT SYSTEM
INDEX FOR SR'S LOCATED IN THE COUNTY OF DAUPHIN

SR	BGN	PAGE	END	PAGE	SR	BGN	PAGE	END	PAGE	SR	BGN	PAGE	END	PAGE
0011		1		1	2006	249		249		3012	345		351	
0015		2		2	2007	250		252		3013	352		354	
0022		3		25	2008	253		253		3014	355		359	
0025		26		35	2009	254		255		3015	360		365	
0039		36		50	2010	256		259		3016	366		367	
0081		51		61	2011	260		263		3017	368		369	
0083		62		69	2012	264		265		3018	370		371	
0147		70		80	2013	266		267		3019	372		374	
0209		81		92	2014	268		268		3020	375		380	
0225		93		105	2015	269		273		3021	381		381	
0230	106			118	2016	274		274		3022	382		382	
0283	119			121	2017	275		276		3023	383		383	
0300	122			128	2018	277		280		3024	384		386	
0322	129			137	2019	281		284		3025	387		387	
0325	138			149	2020	285		285		3026	388		390	
0341	150			153	2021	286		287		3027	391		391	
0422	154			158	2022	288		288		3028	392		392	
0441	159			167	2023	289		289		3029	393		393	
0443	168			176	2024	290		290		3030	394		394	
0743	177			185	2025	291		291		3031	395		395	
0849	186			186	2026	292		292		3032	396		397	
1001	187			187	2027	293		293		3033	398		400	
1002	188			192	2028	294		294		3035	401		401	
1003	193			195	2029	295		295		4001	402		404	
1004	196			197	2030	296		297		4002	405		411	
1005	198			198	2031	298		298		4003	412		413	
1006	199			200	2032	299		299		4004	414		417	
1007	201			202	2033	300		300		4005	418		418	
1008	203			203	2034	301		301		4006	419		422	
1009	204			206	2035	302		302		4007	423		423	
1010	207			207	2036	303		303		4008	424		426	
1011	208			208	2037	304		304		4009	427		428	
1013	209			210	2038	305		305		4010	429		429	
1014	211			212	2039	306		306		4013	430		438	
1015	213			214	2040	307		307		4014	439		439	
1016	215			217	2041	308		308		8001	440		441	
1017	218			219	2042	309		309		8003	442		445	
1018	220			221	2043	310		310		8004	446		447	
1019	222			222	2044	311		311		8005	448		449	
1020	223			223	3001	312		315		8006	450		450	
1021	224			225	3002	316		318		8007	451		451	
1022	226			226	3003	319		321		8008	452		453	
1023	227			228	3004	322		323		8009	454		455	
1024	229			229	3005	324		324		8010	456		457	
1026	230			230	3006	325		328		8011	458		459	
2001	231			232	3007	329		331		8012	460		460	
2002	233			234	3008	332		332		8013	461		462	
2003	235			242	3009	333		339		8014	463		463	
2004	243			243	3010	340		343		8015	464		465	
2005	244			248	3011	344		344		8016	466		467	



December 30, 2023

Pennsylvania State Roads - Straight Line Diagrams

Contained within this document are the 2024 Pennsylvania Straight Line Diagrams (SLDs) for State Routes by county within a particular PennDOT district. At the end of each year, PennDOT takes a snapshot of its current SLD database and creates PDF files from the SLD snapshot. The SLDs are a graphical representation of State Routes (SRs) that PennDOT maintains. The information shown on the SLD is generated from data found in PennDOT's Roadway Management System (RMS) database. The data from RMS is constantly being updated to match actual roadway inventory data found on Pennsylvania's state highways. PennDOT's SR system is explained briefly in this document along with symbol definitions for each type of roadway feature or attribute found on the SLD. This PDF version of the SLD contains an individual county list of all state roads found in that county. The SRs found on the list are linked to the actual pages that show the individual SLDs. To find an SLD for a particular road that you want, simply point to that road on the SR index list and click on it to jump to the beginning page of that SLD.

If you have any questions or comments concerning information found in this document, please contact Ty Reed, Chief, Roadway Inventory and Testing Unit, Asset Management Division, Bureau of Operations, by calling (717) 787-7294.

Additional information on state owned highways is available from your local PENNDOT Engineering District Office, RMS Unit, RMS Coordinator.

Straight Line Diagram Disclaimer: This document is for informational purposes only and may be viewed by anyone. No part of the information contained in this document may be altered or redistributed without prior written consent of PENNDOT. Straight Line Diagram information is provided "as is" without warranty of any kind, either expressed or implied. This information could include technical inaccuracies or errors of omission. Changes may be made periodically to the information herein.

Copyright © 2023 by the Commonwealth of Pennsylvania. All rights reserved.



Asset Management Division

Mission Statement

To protect and preserve Pennsylvania's infrastructure by providing meaningful, timely, and accurate pavement and roadway management, design, standards, strategies, inventory and condition, as well as fair, consistent and efficient application of Commonwealth laws and regulations.

CUSTOMER SERVICE RATING FORM

Straight Line Diagram (SLD) – Customer Service Rating

As means to improve customer service, we would like you to rate the product/ service you have received, by circling a “grade” from “A” (excellent) to “E” (fail).

A **B** **C** **D** **E**

If your rating is not an “A,” please let us know what we could do better.

Name and Organization (optional)

Thank You.

(Fold along line, and tape or staple together before mailing)

(Cut along dashed line)

Bureau of Operations
Asset Management Division – PennDOT Annex
907 Elmerton Avenue
Harrisburg, PA 17110
ATTN: Ty Reed

PENNSYLVANIA DEPARTMENT OF TRANSPORTATION
Bureau of Operations, Asset Management Division

Location Referencing System (LRS) – Definitions, Uses & Testing

The Department's LRS, implemented in 1987, is the mechanism to designate the State highway network, to define roadway lengths, locations, and route connectivity, and to serve as the basis for the collection, storage, and integration of roadway information.

An LRS key is a unique series of numbers that identifies the location of each point or feature along a State route. The fourteen digit number is an integral part of the Roadway Management System (RMS) where roadway data is stored. 07/4016/0100/0857 is an example of an LRS key, which identifies County (CO) = 07, State Route (SR) = 4016, Segment (SEG) = 0100, and Offset = 0857.

County (CO)

Each of Pennsylvania's sixty-seven counties is identified by a number.

Name	#	Name	#	Name	#	Name	#
Adams	1	Clinton	18	Lackawanna	35	Potter	52
Allegheny	2	Columbia	19	Lancaster	36	Schuylkill	53
Armstrong	3	Crawford	20	Lawrence	37	Snyder	54
Beaver	4	Cumberland	21	Lebanon	38	Somerset	55
Bedford	5	Dauphin	22	Lehigh	39	Sullivan	56
Berks	6	Delaware	23	Luzerne	40	Susquehanna	57
Blair	7	Elk	24	Lycoming	41	Tioga	58
Bradford	8	Erie	25	McKean	42	Union	59
Bucks	9	Fayette	26	Mercer	43	Venango	60
Butler	10	Forest	27	Mifflin	44	Warren	61
Cambria	11	Franklin	28	Monroe	45	Washington	62
Cameron	12	Fulton	29	Montgomery	46	Wayne	63
Carbon	13	Greene	30	Montour	47	Westmoreland	64
Centre	14	Huntingdon	31	Northampton	48	Wyoming	65
Chester	15	Indiana	32	Northumberland	49	York	66
Clarion	16	Jefferson	33	Perry	50	Philadelphia	67
Clearfield	17	Juniata	34	Pike	51		

State Route (SR)

State Routes (SR's) are identified by four-digit numbers. SR numbers are assigned as follows:

- | | |
|--|-----------|
| 1. Traffic Routes: Routes designated as Interstates, US or PA Routes | 0001-0999 |
| 2. Quadrant Routes (Non-Traffic Routes) | 1001-4999 |
| 3. Relocated Traffic Routes | 6000-6999 |
| 4. Turned Back, Abandoned, or Null Routes | 7000-7999 |
| 5. Interchanges | 8001-8999 |
| 6. WYE's | 9101-9199 |
| 7. Rest Areas | 9201-9299 |
| 8. Truck Escape Ramps | 9301-9399 |
| 9. Others | 9401-9499 |
| 10. Park and Rides | 9501-9599 |

Even/Odd Convention: Even numbers are typically given to SR's in the East/West direction, and odd numbers to SR's that run North/South. This convention applies to Interstate Routes (except those that are Beltways or Spurs), and Quadrant Routes. This convention may or may not apply to PA or US Traffic Routes.

Hierarchy: If two or more traffic routes occupy the same section of roadway, the SR number is based on the "higher" type route, according to the following hierarchy. If the traffic routes are the same hierarchy class, then the SR number is assigned the lower numbered traffic route (Figure 1).

1. Interstates
2. U.S. Routes
3. PA Routes
4. Quadrant Routes

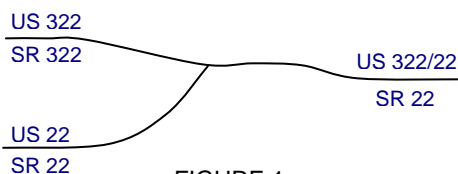


FIGURE 1

Other Numbering Conventions:

1. The first digit of a quadrant route is based on which quadrant of the county the route is located, as shown in the following diagram (Figure 2).
2. The last three digits of a Relocated Traffic Route are the same as the Traffic Route that was relocated.
3. Interchanges are numbered sequentially. Odd numbers are given to interchanges along SR's in the North/South direction; even numbers are given to interchanges along SR's in the East/West direction (Figure 3).
4. WYE's are given odd numbers if the connecting SR is odd numbered, and even numbers if the connecting SR is even numbered.
5. Rest Areas or Truck Escape Ramps are given odd numbers if they connect to the Southbound or Westbound side of an SR, and even numbers if they connect to the Northbound or Eastbound side.

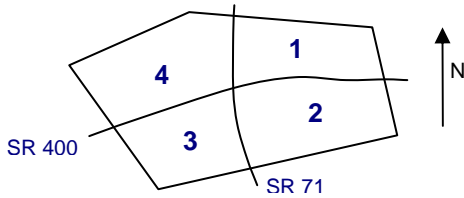


FIGURE 2

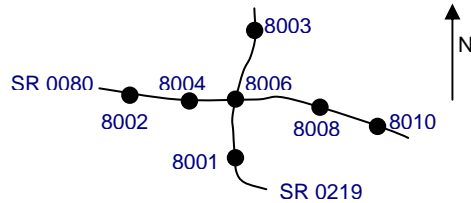


FIGURE 3

Segment (SEG)

State routes are divided into segments, which are approximately one-half mile long, and are identified by a four-digit number. Segment begin and end points are placed at physical features where possible. Segment numbers increase in the North or East direction, and typically by 10's (Figure 4). Segments are even numbered on undivided roadways, and in the Northbound or Eastbound direction of divided roadways. Segments are odd numbered in the Southbound or Westbound direction of divided roadways (Figure 5). Interstate segments are associated with the mile posts (Figure 6).

Undivided Roadways

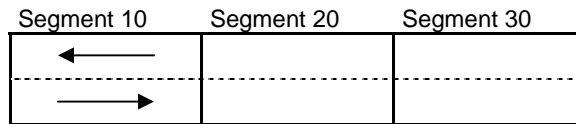


FIGURE 4

Divided Roadways

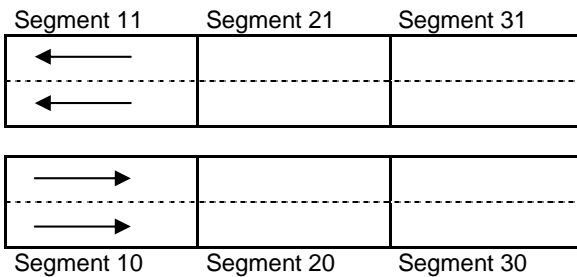


FIGURE 5

Interstate Roadways

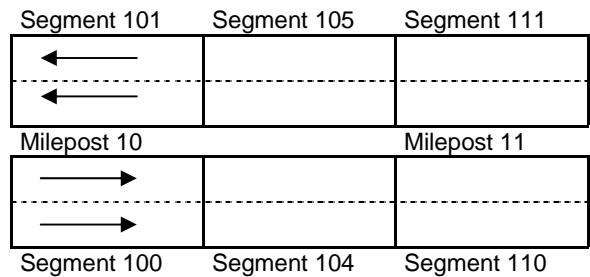


FIGURE 6

Turned Back, Abandoned, and Null Segments are given numbers in the range of 7000-7999. For two coinciding State routes, the route with "lower" hierarchy is "nulled."

Segment numbering restarts on Traffic Routes at County boundaries, except Interstates (Figure 7).

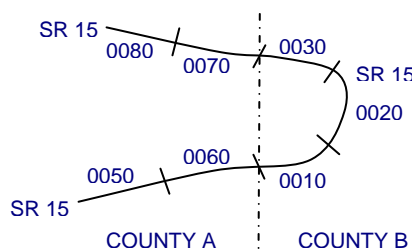


FIGURE 7

Offset

The offset, a subdivision of the segment, is the distance (in feet) from the beginning of the segment, expressed as a four-digit number. Offsets are measured in the increasing segment direction.

Segment Markers

Segment markers, which allow for easy identification of the LRS location on the State highway system, indicate the State route and segment number at the point that each segment is entered. If the beginning of a segment occurs at a physical feature, then the point of reference is at the physical feature and not the sign. At intersections, signs are used to identify beginning or ending State routes or segments.



Users of the LRS

Locations of all intersections, structures, and other points of interest are field verified and inventoried in the RMS. This information can be displayed on Straight Line Diagrams (SLD's) which can be viewed in the RMS, or hardcopy form. SLD books are refreshed and printed annually for distribution to the Department's District and County offices, as well as too many external entities.

A list of those within the Department that use the LRS to identify locations in the RMS and in the field includes personnel from the following organizations: Pavement Testing, County Maintenance, Traffic, Design, Surveys, Construction, Bridge, Permits, Crash Review, Planning and Programming, Posted & Bonded Roads, Tort Liability, and Emergency Management.

Users outside the Department include: County & Municipal governments, County 911, Planning Commissions, Federal Highway Administration, State & Local Police, Local Emergency Management, Delivery Services (UPS, Fed Ex, etc.), Fire Departments, Utility Companies, Contractors, and Consultants.

Without segment markers located in the field, all of these users would have to rely solely on the SLD, which would be extremely cumbersome at best and impossible for some.

Verification, QA & QC

In order to assure that LRS information is indicated properly in the RMS, on SLD's, and in the field, LRS Quality Assurance (QA) and Quality Commitment (QC) programs are performed each year. The Bureau of Operations, Asset Management Division, Roadway Inventory & Testing Unit (RITU) performs all Statewide QC testing. Field verification and QA is also performed by RITS, except in Engineering Districts 2-0, 11-0, and 12-0, where it is done "in-house." Each Engineering District is responsible for its own LRS completeness and maintenance with respect to the RMS.

Twenty percent of each county is field tested annually as part of the QA program, and five percent of each county is tested for the annual QC program. The goal of the QC program is to maintain at least 90% accuracy between the RMS and the actual field locations of highway features. Annual QC ratings are developed and reported to the Engineering Districts.









































Field testing is performed by two-person teams (a permanent employee that operates the test, and a temporary employee that drives the device) with the use of vans equipped with an on-board computer and a Data Measurement Subsystem. Testing is typically performed during the months of April through November.

Vehicle location and roadway features are displayed on the van's computer screen in SLD format, and the software accepts operator inputs verifying or modifying roadway feature locations, as well as comments. Though the system can function at greater speed, test speeds are typically less than 25 mph to ensure accuracy.

There are five categories of information that is verified and/or modified:

1. State Route Length
2. Segment Length
3. Roadway Geometry (lane count, pavement & shoulder types & widths)
4. Intersecting Feature Location (intersections & bridges)
5. Segment Marker Location

STRAIGHT LINE DIAGRAM (SLD) ANNUAL REFRESH ATTRIBUTE KEY PAGE 1 OF 2

 SEGMENT MARKER	 AHEAD LEFT INTER STATE OWNED	 RAILROAD CROSSING	 INTERSTATE MILEPOST
 TURNBACK	 AHEAD LEFT INTER NON-STATE	 RAILROAD OVER-PASS	 MFC BEGIN
 NULL	 AHEAD RIGHT INTE STATE OWNED	 OVER-PASS	 MUNICIPAL BOUNDARY
 UNDIVIDED HIGHWAY	 AHEAD RIGHT INTE NON-STATE	 BRIDGE END	 VILLAGE BEGIN
 PHYSICALLY DIVIDED	 BACK LEFT INTER STATE OWNED	 BRIDGE BEGIN	AH - LENGTH FORWARD TO NEXT SEGMENT BEGIN BK - LENGTH BACKWARD TO PREVIOUS SEGMENT BEGIN
 PAINT DIVIDED	 BACK LEFT INTER NON-STATE	 TUNNEL	
 INTERSECTION AHEAD	 BACK RIGHT INTER STATE OWNED	 SIGN STRUCTURE	MFC - MAINTENANCE FUNCTIONAL CLASS A = INTERSTATE EXPRESSWAY AND/OR PRINCIPLE ARTERIAL C = MINOR ARTERIAL D = COLLECTOR E = LOCAL ACCESS F = INTERCHANGE RAMP
 INTERSECTION BACK	 BACK RIGHT INTER NON-STATE	 P3 BRIDGE	
 REFERENCE AHEAD/BACK	 T-LEFT INTERSEC STATE OWNED	 RETAINING WALL	
 DIVIDED CONNECTOR	 T-LEFT INTERSEC NON-STATE	 BRIDGE/CULVERT UNDER FILL	NULL AND TURNBACK SEGMENTS ARE DISPLAYED IN THE DEPARTMENT'S ROADWAY MANAGEMENT SYSTEM (RMS) AS 100 FEET IN LENGTH. ACTUAL SEGMENT AND SECTION LENGTHS MAY VARY SIGNIFICANTLY
 CROSS INTERSEC STATE OWNED	 T-RIGHT INTERSEC STATE OWNED	 PIPE (STAMPP)	
 CROSS INTERSEC NON-STATE	 T-RIGHT INTERSEC NON-STATE	 ROTARY INTERSEC	

EXTRACT DATE: 12/18/2023 ROADWAY MANAGEMENT SYSTEM PAGE NUMBER: 515
PRINT DATE: 12/20/2023 SLD COUNTY/SR - ANNUAL PRINT COUNTY: DAUPHIN
DIR: B TOTAL LEN: .755 MI. DIST: 08-5 SR: 9410
LEFT MUN: SWATARA T RIGHT MUN: SWATARA T

003988 FT



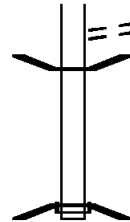
003988 FT
INTER-AHD

0032/0420

BASS PRO DR
(PRDR)
PAXTON ST
(SR3010 SEG 0064/0000)

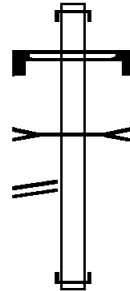
DIR: B TOTAL LEN: .755 MI. DIST: 08-5 SR: 9410
 LEFT MUN: SWATARA T RIGHT MUN: SWATARA T

003568 FT



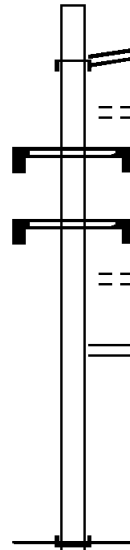
0032/0390 TO 3010/0055 SH
 (CONN)
 0032/0123 BMS EN 22/9410/0032/0000
 003568 FT 1 0 00139 4 00 0008+53
 INTER-BK PAXTON ST
 (SR9410 SEG 0022/0669)
 I-B3 (NB)
 BMSBG 22/9410/0032/0000
 LENGTH(AH 0420 BK 0669)

RAMP RD (SR8025 SEG 0500/0634) 0022/0120
 002899 FT



INTER-AHD PAXTON ST
 0022/0669 (SR9410 SEG 0032/0000)
 SIGN: 3 CHORD TRUSS
 0022/0173 BMSID 22/9410/0022/0173
 T. SPRING CK
 STRUCTURE LENGTH 8 FT
 0022/0161 BMSID 22/0083/0454/0273
 002899 FT 1 0 00767 4 02 0007+14
 INTER-BK PAXTON ST
 (SR9410 SEG 0012/2899)
 LENGTH(AH 0669 BK 2899)

000000 FT



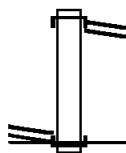
INTER-AHD PAXTON ST
 (SR9410 SEG 0022/0000)
 RAMP L 1 RD
 0012/2899 (SR8025 SEG 0250/0000)
 BOYD RD
 (TWP)
 SIGN: 3 CHORD TRUSS
 0012/2628 BMSID 22/8025/0500/0286
 SIGN: 4 CHORD TRUSS
 0012/1793 BMSID 22/0083/0454/0979
 BOYD RD
 (TWP)
 0012/1684
 0012/1048 FORTIETH ST
 (SR3005 SEG 0010/0000)
 000000 FT 1 0 00768 7 00 0050+10
 NC PAXTON ST
 INTER-BK EISENHOWER BL
 (SR3001 SEG 0091/0298)
 MFC BEGIN = F
 LENGTH(AH 2899 BK 0000)

EXTRACT DATE: 12/18/2023 ROADWAY MANAGEMENT SYSTEM PAGE NUMBER: 513
PRINT DATE: 12/20/2023 SLD COUNTY/SR - ANNUAL PRINT COUNTY: DAUPHIN

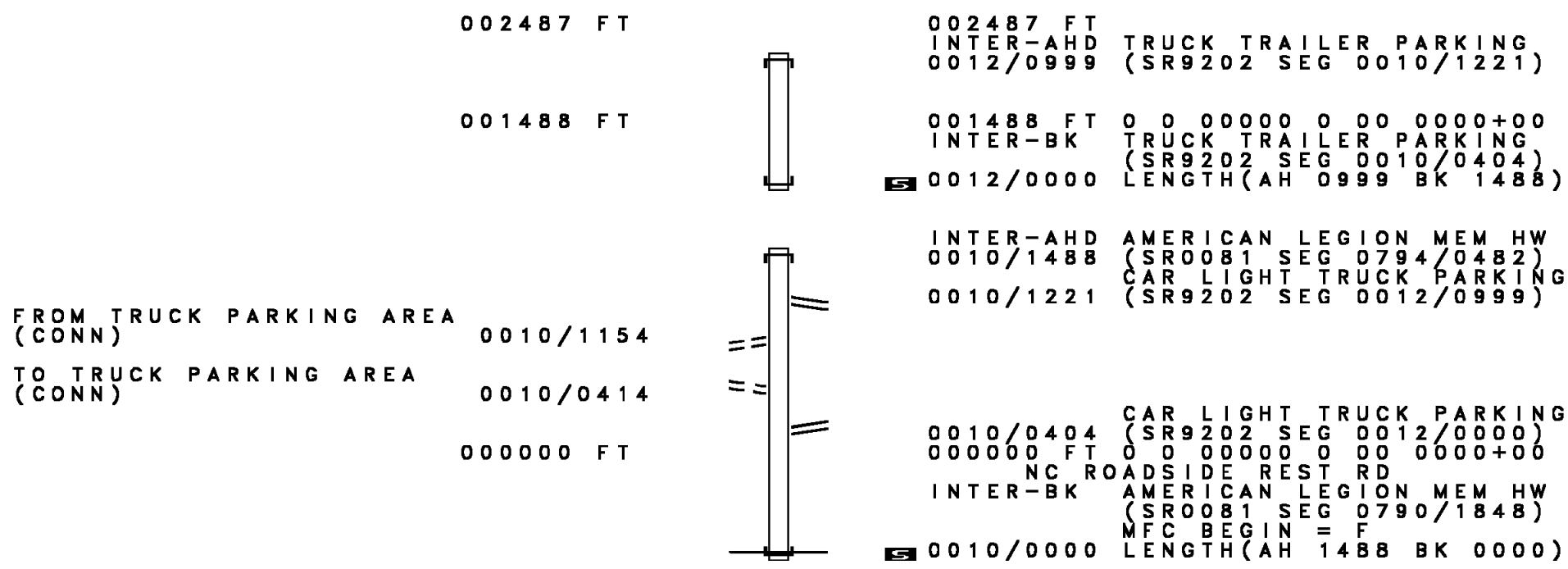
DIR: S TOTAL LEN: .086 MI. DIST: 08-5 SR: 9401
LEFT MUN: MIDDLE PAXTON T RIGHT MUN: MIDDLE PAXTON T

000456 FT

0 0 00000 0 00 0000+00 000000 FT
FRONT ST
(SR3009 SEG 0221/0000) 0010/0000



000456 FT
INTER-AHD FRONT ST
(SR3009 SEG 0221/0389)
FRONT ST
0010/0456 (SR3009 SEG 0221/0389)
NC HECKTON JUGHANDLE
INTER-BK FRONT ST
000000 FT (SR3009 SEG 0221/0000)
MFC BEGIN = F
0010/0000 LENGTH(AH 0456 BK 0000)



002487 FT

002487 FT
 INTER-AHD TRUCK TRAILER PARKING
 0012/0999 (SR9202 SEG 0010/1221)

001488 FT

001488 FT 0 0 00000 0 00 0000+00
 INTER-BK TRUCK TRAILER PARKING
 (SR9202 SEG 0010/0404)
 S 0012/0000 LENGTH(AH 0999 BK 1488)

FROM TRUCK PARKING AREA (CONN) 0010/1154

INTER-AHD AMERICAN LEGION MEM HW
 0010/1488 (SRO081 SEG 0794/0482)
 0010/1221 (SR9202 SEG 0012/0999)
 CAR LIGHT TRUCK PARKING

TO TRUCK PARKING AREA (CONN) 0010/0414

000000 FT

0010/0404 CAR LIGHT TRUCK PARKING
 (SR9202 SEG 0012/0000)
 000000 FT 0 0 00000 0 00 0000+00
 NC RO ADSIDE REST RD
 INTER-BK AMERICAN LEGION MEM HW
 (SRO081 SEG 0790/1848)
 MFC BEGIN = F
 S 0010/0000 LENGTH(AH 1488 BK 0000)

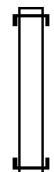
DIR: N TOTAL LEN: .475 MI. DIST: 08-5 SR: 9201
 LEFT MUN: EAST HANOVER T RIGHT MUN: EAST HANOVER T

002507 FT

002507 FT
 INTER-AHD TRUCK TRAILER PARKING
 0012/0999 (SR9201 SEG 0010/1217)

001508 FT

001508 FT 1 0 00000 0 00 0000+00
 INTER-BK TRUCK TRAILER PARKING
 (SR9201 SEG 0010/0338)
 0012/0000 LENGTH(AH 0999 BK 1508)



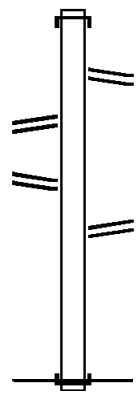
INTER-AHD SR 0081 SH
 0010/1508 (SR0081 SEG 0791/2358)
 CAR LIGHT TRUCK PARKING
 0010/1217 (SR9201 SEG 0012/0999)

EXIT FROM WEIGH STATION
 (GOVT) 0010/1056

ENTRANCE TO WEIGH STATION
 (GOVT) 0010/0454

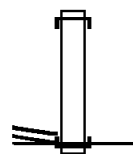
000000 FT

0010/0338 CAR LIGHT TRUCK PARKING
 (SR9201 SEG 0012/0000)
 000000 FT 1 0 00000 0 00 0000+00
 NC ROADSIDE REST RD
 INTER-BK SR 0081 SH
 (SR0081 SEG 0795/1184)
 MFC BEGIN = F
 0010/0000 LENGTH(AH 1508 BK 0000)



EXTRACT DATE: 12/18/2023 ROADWAY MANAGEMENT SYSTEM PAGE NUMBER: 510
 PRINT DATE: 12/20/2023 SLD COUNTY/SR - ANNUAL PRINT COUNTY: DAUPHIN
 DIR: N TOTAL LEN: .078 MI. DIST: 08-5 SR: 9111
 LEFT MUN: DAUPHIN B RIGHT MUN: DAUPHIN B

000410 FT



0 0 00000 0 00 0000+00 000000 FT
 WILLIAM PENN HW
 (SR0022 SEG 0185/0621) 0010/0000

000410 FT
 INTER-AHD ALLEGHENY ST
 0010/0410 (BORO)
 NC RAMP F RD
 INTER-BK WILLIAM PENN HW
 000000 FT (SR0022 SEG 0185/0621)
 MFC BEGIN = F
 0010/0000 LENGTH(AH 0410 BK 0000)

EXTRACT DATE: 12/18/2023 ROADWAY MANAGEMENT SYSTEM PAGE NUMBER: 509
PRINT DATE: 12/20/2023 SLD COUNTY/SR - ANNUAL PRINT COUNTY: DAUPHIN
DIR: W TOTAL LEN: .000 MI. DIST: 08-5 SR: 9110
LEFT MUN: PENBROOK B RIGHT MUN: PENBROOK B

000000 FT



000000 FT
7010/0000 LENGTH(AH 0333 BK 0000)

EXTRACT DATE: 12/18/2023 ROADWAY MANAGEMENT SYSTEM PAGE NUMBER: 508
PRINT DATE: 12/20/2023 SLD COUNTY/SR - ANNUAL PRINT COUNTY: DAUPHIN
DIR: W TOTAL LEN: .000 MI. DIST: 08-5 SR: 9109
LEFT MUN: PENBROOK B RIGHT MUN: PENBROOK B

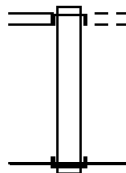
000000 FT



000000 FT
7010/0000 LENGTH(AH 0445 BK 0000)

EXTRACT DATE: 12/18/2023 ROADWAY MANAGEMENT SYSTEM PAGE NUMBER: 507
 PRINT DATE: 12/20/2023 SLD COUNTY/SR - ANNUAL PRINT COUNTY: DAUPHIN
 DIR: W TOTAL LEN: .034 MI. DIST: 08-5 SR: 9108
 LEFT MUN: PENBROOK B RIGHT MUN: PENBROOK B

THIRTIETH ST
 (SR0022 SEG 0380/2598) 0010/0142
 000000 FT

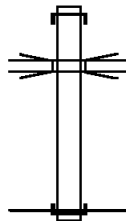


000142 FT
 INTER-AHD HERR ST
 (SR0022 SEG 0380/2598)
 THIRTIETH ST
 (BORO)
 0010/0142
 000000 FT 1 0 00000 0 00 0000+00
 NC SR 9108 SH
 INTER-BK WALNUT ST
 (SR0022 SEG 0391/0165)
 MFC BEGIN = F
 0010/0000 LENGTH(AH 0178 BK 0000)

EXTRACT DATE: 12/18/2023 ROADWAY MANAGEMENT SYSTEM PAGE NUMBER: 506
PRINT DATE: 12/20/2023 SLD COUNTY/SR - ANNUAL PRINT COUNTY: DAUPHIN
DIR: N TOTAL LEN: .169 MI. DIST: 08-5 SR: 9105
LEFT MUN: HARRISBURG C RIGHT MUN: HARRISBURG C

000894 FT

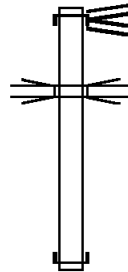
000000 FT



000894 FT
INTER-AHD SEVENTH ST
0010/0894 (SR3016 SEG 0031/1145)
STATE ST
0010/0500 OP ID 22/3014/0020/0889
000000 FT 2 0 09105 0 00 0000+00
NC SR 9105 SH
INTER-BK WALNUT ST
(SR3014 SEG 0020/0490)
MFC BEGIN = F
0010/0000 LENGTH(AH 0894 BK 0000)

007277 FT

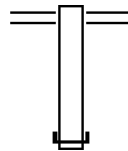
007277 FT
 INTER-AHD PETERS MOUNTAIN RD
 (SR0225 SEG 0020/0000)
 RAMP E RD
 (SR8045 SEG 0502/0625)
 RAMP E RD
 (SR8045 SEG 0502/0625)



0522/1525 SR 3035
 0522/0908 OP ID 22/3035/0010/0961

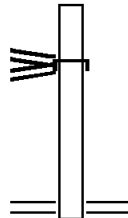
005752 FT

005752 FT 0 0 00000 0 00 0000+00
 NC RAMP A RD
 INTER-BK WILLIAM PENN HW
 (SR0022 SEG 0165/1514)
 5 0522/0000 LENGTH(AH 1525 BK 0484)



005268 FT

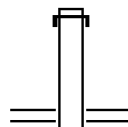
0510/0484 SR 3035 SH
 (SR3035 SEG 0010/0520)
 005268 FT 0 0 00000 0 00 0000+00
 NC RAMP A-1 RD
 INTER-BK WILLIAM PENN HW
 (SR0022 SEG 0165/1557)
 5 0510/0000 LENGTH(AH 0484 BK 0625)



RAMP A RD
 (SR8045 SEG 0522/1525)
 RAMP A RD
 (SR8045 SEG 0522/1525) 0502/0625

004643 FT

INTER-AHD PETERS MOUNTAIN RD
 0502/0625 (SR0225 SEG 0020/0000)
 004643 FT 0 0 00000 0 00 0000+00
 NC RAMP E RD
 ALLEGHENY ST
 (SR3035 SEG 0010/0825)
 5 0502/0000 LENGTH(AH 0625 BK 0420)



004223 FT

INTER-AHD RAMP D RD
 0272/0420 (SR8045 SEG 0260/0125)
 004223 FT 0 0 00000 0 00 0000+00
 NC RAMP D-1 RD
 ALLEGHENY ST
 (SR3035 SEG 0010/1140)

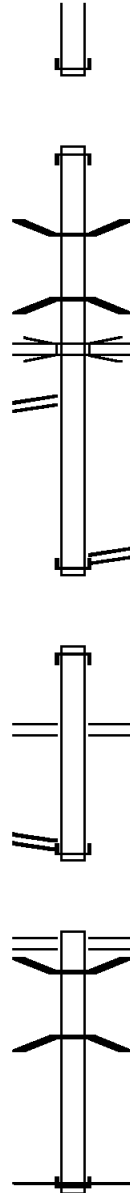
DIR: N TOTAL LEN: 1.378 MI. DIST: 08-5 SR: 8045
 LEFT MUN: MIDDLE PAXTON T RIGHT MUN: MIDDLE PAXTON T

RAMP D-1 RD
 (SR8045 SEG 0272/0420) 0260/0125
 002226 FT

RAMP D RD
 (SR8045 SEG 0260/0000) 0252/0000

000985 FT

000000 FT



INTER-BK PARK AND RIDE
 (GOVT)
 0272/0000 LENGTH(AH 0420 BK 1997)

INTER-AHD WILLIAM PENN HW
 0260/1997 (SR0022 SEG 0164/1716)

0260/0913 BMS EN 22/8045/0260/1318
 0 0 00000 0 00 0000+00
 US 22/322 (EB)

0260/0630 BMSBG 22/8045/0260/1318
 SR 3035

0260/0319 OP ID 22/3035/0010/1477

002226 FT 0 0 00000 0 00 0000+00

RAMP B RD
 (SR8045 SEG 0252/0000)

NC RAMP D RD
 INTER-BK PETERS MOUNTAIN RD
 (SR0225 SEG 0021/0000)
 0260/0000 LENGTH(AH 1997 BK 1241)

INTER-AHD WILLIAM PENN HW
 0252/1241 (SR0022 SEG 0155/2606)

SR 3035 SH
 0252/0441 (SR3035 SEG 0010/1710)
 000985 FT 0 0 00000 0 00 0000+00

NC RAMP B AND B-1 RD
 INTER-BK PETERS MOUNTAIN RD
 (SR0225 SEG 0021/0000)
 0252/0000 LENGTH(AH 1241 BK 0985)

SR 3035 SH
 0010/0985 (SR3035 SEG 0010/1680)
 0010/0710 BMS EN 22/8045/0010/0762
 0 0 00000 0 00 0000+00
 US 22/322 (EB)

0010/0385 BMSBG 22/8045/0010/0762
 000000 FT 0 0 00000 0 00 0000+00

NC RAMP C RD
 INTER-BK WILLIAM PENN HW
 (SR0022 SEG 0154/2534)
 MFC BEGIN = F
 0010/0000 LENGTH(AH 0985 BK 0000)

EXTRACT DATE: 12/18/2023 ROADWAY MANAGEMENT SYSTEM PAGE NUMBER: 503
PRINT DATE: 12/20/2023 SLD COUNTY/SR - ANNUAL PRINT COUNTY: DAUPHIN
DIR: E TOTAL LEN: .417 MI. DIST: 08-5 SR: 8044
LEFT MUN: MIDDLE PAXTON T RIGHT MUN: MIDDLE PAXTON T

002201 FT



002201 FT
INTER-AHD WILLIAM PENN HW
0750/0605 (SR0022 SEG 0094/2089)

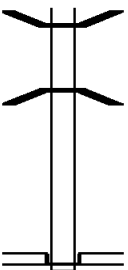
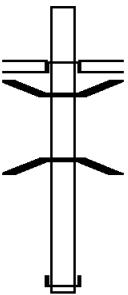
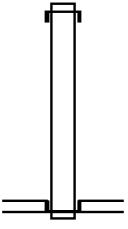
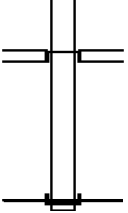
EXTRACT DATE: 12/18/2023
PRINT DATE: 12/20/2023

ROADWAY MANAGEMENT SYSTEM
SLD COUNTY/SR - ANNUAL PRINT

PAGE NUMBER: 502
COUNTY: DAUPHIN

DIR: E TOTAL LEN: .417 MI.
LEFT MUN: MIDDLE PAXTON T

DIST: 08-5 SR: 8044
RIGHT MUN: MIDDLE PAXTON T

001596 FT		0750/0056 BMS EN 22/8044/0750/0045 0 0 00000 0 00 0000+00 TR. SUSQ. 0750/0045 BMSBG 22/8044/0750/0045 001596 FT 0 0 00000 0 00 0000+00 NC RAMP I RD MOUNTAIN RD INTER-BK RAMP H RD (SR0325 SEG 0010/0092) (SR8044 SEG 0010/0373) 5 0750/0000 LENGTH(AH 0605 BK 0591)
001005 FT		INTER-AHD RAMP J RD (SR8044 SEG 0250/0000) MOUNTAIN RD 0500/0591 (SR0325 SEG 0010/0336) 0500/0545 BMS EN 22/8044/0500/0688 0 0 00000 0 00 0000+00 TRIB. SUSQUE 0500/0530 BMSBG 22/8044/0500/0688 001005 FT 0 0 00000 0 00 0000+00 NC RAMP K RD INTER-BK WILLIAM PENN HW (SR0022 SEG 0095/2079) 5 0500/0000 LENGTH(AH 0591 BK 0632)
000373 FT		INTER-AHD WILLIAM PENN HW 0250/0632 (SR0022 SEG 0095/0869) 000373 FT 0 0 00000 0 00 0000+00 NC RAMP J RD MOUNTAIN RD INTER-BK (SR0325 SEG 0010/0336) RAMP K RD (SR8044 SEG 0500/0591) 5 0250/0000 LENGTH(AH 0632 BK 0373)
000000 FT		INTER-AHD RAMP I RD (SR8044 SEG 0750/0000) MOUNTAIN RD 0010/0373 (SR0325 SEG 0010/0092) 000000 FT 0 0 00000 0 00 0000+00 NC RAMP H RD INTER-BK WILLIAM PENN HW (SR0022 SEG 0094/1060) MFC BEGIN = F 5 0010/0000 LENGTH(AH 0373 BK 0000)

EXTRACT DATE: 12/18/2023 ROADWAY MANAGEMENT SYSTEM PAGE NUMBER: 501
PRINT DATE: 12/20/2023 SLD COUNTY/SR - ANNUAL PRINT COUNTY: DAUPHIN
DIR: S TOTAL LEN: .553 MI. DIST: 08-5 SR: 8043
LEFT MUN: SWATARA T RIGHT MUN: SWATARA T

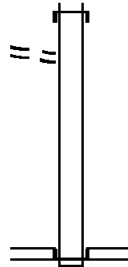
002922 FT

002922 FT
INTER-AHD EISENHOWER BL

DIR: S TOTAL LEN: .553 MI. DIST: 08-5 SR: 8043
 LEFT MUN: SWATARA T RIGHT MUN: SWATARA T

TO 3001/0070 SH
 (CONN)

0512/0584
 002260 FT

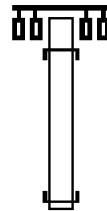


0512/0662 (SR3001 SEG 0070/3297)

002260 FT 0 0 00000 0 00 0000+00
 NC RAMP B RD
 CHAMBERS HILL RD
 (SR3006 SEG 0050/0702)
 (SR3006 SEG 0051/0703)

INTER-BK RAMP C RD
 (SR8043 SEG 0260/0746)
 0512/0000 LENGTH(AH 0662 BK 0715)

001545 FT

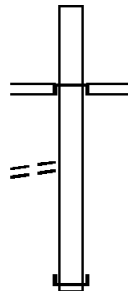


INTER-AHD CHAMBERS HILL RD
 (SR3006 SEG 0051/0680)
 0502/0715

001545 FT 0 0 00000 0 00 0000+00
 NC RAMP A RD
 INTER-BK EISENHOWER BL
 (SR3001 SEG 0070/3422)
 0502/0000 LENGTH(AH 0715 BK 0746)

FROM 3001/0070 SH
 (CONN)

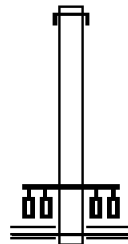
0260/0119
 000799 FT



INTER-AHD RAMP B RD
 (SR8043 SEG 0512/0000)
 CHAMBERS HILL RD
 (SR3006 SEG 0050/0702)
 (SR3006 SEG 0051/0703)
 0260/0746

000799 FT 2 0 22019 7 00 0000+00
 NC RAMP C RD
 INTER-BK EISENHOWER BL
 (SR3001 SEG 0070/2433)
 0260/0000 LENGTH(AH 0746 BK 0799)

000000 FT



INTER-AHD EISENHOWER BL
 (SR3001 SEG 0070/2299)
 000000 FT 2 0 22019 7 00 0000+00
 NC RAMP D RD
 CHAMBERS HILL RD
 (SR3006 SEG 0051/0680)
 (SR3006 SEG 0050/0680)

MFC BEGIN = F
 0250/0000 LENGTH(AH 0799 BK 0000)

EXTRACT DATE: 12/18/2023 ROADWAY MANAGEMENT SYSTEM PAGE NUMBER: 499
PRINT DATE: 12/20/2023 SLD COUNTY/SR - ANNUAL PRINT COUNTY: DAUPHIN

DIR: N TOTAL LEN: 3.211 MI. DIST: 08-5 SR: 8037
LEFT MUN: REED T RIGHT MUN: REED T

016956 FT

016956 FT
INTER-AHD SUSQUEHANNA TR
0760/3012 (SR0011 SEG 0020/2500)

013944 FT


013944 FT 1 0 00195 2 09 0000+00
NC RAMP F RD
INTER-BK 28TH DIVISION HW
(SR0022 SEG 0021/1570)
5 0760/0000 LENGTH(AH 3012 BK 2003)

INTER-AHD 28TH DIVISION HW
0750/2003 (SR0022 SEG 0021/0612)



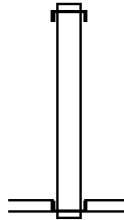
DIR: N TOTAL LEN: 3.211 MI. DIST: 08-5 SR: 8037
 LEFT MUN: REED T RIGHT MUN: REED T

011941 FT



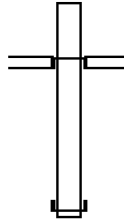
011941 FT 1 0 00195 2 05 0000+00
 NC RAMP E RD
 INTER-BK SUSQUEHANNA TR
 (SR0011 SEG 0020/1616)
 5 0750/0000 LENGTH(AH 2003 BK 0678)

011263 FT



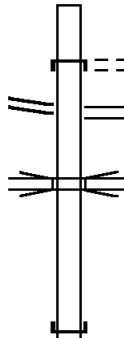
INTER-AHD AH-PERRY (50)
 28TH DIVISION HW
 0550/0678 (SR0022 SEG 0311/1829)
 011263 FT 0 0 00000 0 00 0000+00
 NC RAMP I RD
 RAMP RD
 (SR8037 SEG 0530/1565)
 INTER-BK RAMP G RD
 (SR8037 SEG 0540/0613)
 5 0550/0000 LENGTH(AH 0678 BK 0613)

010650 FT



INTER-AHD RAMP I RD
 (SR8037 SEG 0550/0000)
 RAMP RD
 0540/0613 (SR8037 SEG 0520/0461)
 010650 FT 0 0 00000 0 00 0000+00
 NC RAMP G RD
 INTER-BK 28TH DIVISION HW
 (SR0022 SEG 0011/0394)
 5 0540/0000 LENGTH(AH 0613 BK 2044)

RAMP G RD (SR8037 SEG 0540/0613) 0530/1565



INTER-AHD RAMP A-1 RD
 (SR8037 SEG 0270/1405)
 RIVER RD
 (T572)
 RAMP I RD
 0530/1565 (SR8037 SEG 0550/0000)
 0530/0950 OP ID US 22/322
 50/0022/0310/2439
 008606 FT 0 0 00000 0 00 0000+00
 NC RAMP WB RD
 INTER-BK SUSQUEHANNA TR
 (SR0011 SEG 0261/0374)

008606 FT

DIR: N TOTAL LEN: 3.211 MI. DIST: 08-5 SR: 8037
 LEFT MUN: REED T RIGHT MUN: REED T

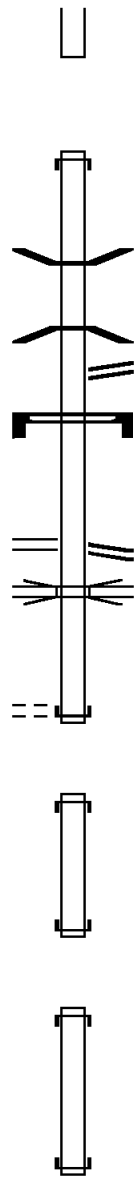
RIVER RD
(T572)

005771 FT

0520/0000

005419 FT

004713 FT



0530/0000 BK-PERRY (50)
 LENGTH(AH 2044 BK 2835)

INTER-AHD AH-PERRY (50)
 SUSQUEHANNA TR
 0520/2835 (SR0011 SEG 0260/0875)

0520/1439 BMS EN 22/8037/0520/1350
 0 00000 0 0 0000+00

0520/1350 US 11 & 15 (NB)
 BMSBG 22/8037/0520/1350
 RAMP H RD

0520/1170 (SR8037 SEG 0510/0000)
 SIGN: 2 CHORD TRUSS

0520/1070 BMSID 22/8037/0520/1070

RAMP I RD
 (SR8037 SEG 0550/0000)

0520/0461 RAMP G RD
 (SR8037 SEG 0540/0613)

0520/0250 US 22/322
 OP ID 50/0022/0310/2439
 005771 FT 0 0 00000 0 00 0000+00

NC RAMP EB RD
 INTER-BK RAMP A-1 RD

0520/0000 (SR8037 SEG 0270/1405)
 LENGTH(AH 2835 BK 0352)

INTER-AHD SUSQUEHANNA TR
 0510/0352 (SR0011 SEG 0021/3190)

005419 FT 0 0 00000 0 00 0000+00
 NC RAMP H RD

INTER-BK RAMP RD
 (SR8037 SEG 0520/1170)

0510/0000 LENGTH(AH 0352 BK 0706)

INTER-AHD SUSQUEHANNA TR
 0500/0706 (SR0011 SEG 0021/1935)

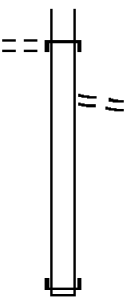

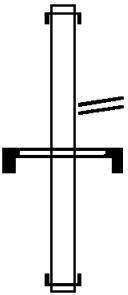
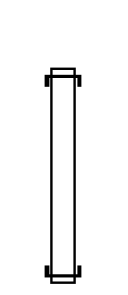
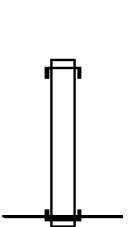
004713 FT 1 0 01033 2 00 0000+00
 NC RAMP C RD

INTER-BK 28TH DIVISION HW
 (SR0022 SEG 0011/1056)

0500/0000 LENGTH(AH 0706 BK 1405)

DIR: N TOTAL LEN: 3.211 MI. DIST: 08-5 SR: 8037
 LEFT MUN: REED T RIGHT MUN: REED T

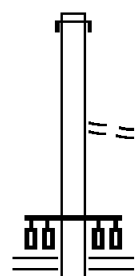
RIVER RD
 (T572)

0270/1405		INTER-AHD RAMP A-1 RD 0270/1405 (SR8037 SEG 0520/0000) 0270/1313 PENNDOT STOCKPILE 12 (GOVT)
003308 FT		003308 FT 0 0 00000 0 00 0000+00 NC RAMP A-1 RD INTER-BK RAMP A RD (SR8037 SEG 0260/0555) 0270/0000 LENGTH(AH 1405 BK 1639)
001669 FT		INTER-AHD SUSQUEHANNA TR 0260/1639 (SR0011 SEG 0021/0420) 0260/0555 RAMP A-1 RD (SR8037 SEG 0270/0000) SIGN: 2 CHORD TRUSS 0260/0324 BMSID 22/8037/0260/0324 001669 FT 0 0 00000 0 00 0000+00 NC RAMP A RD INTER-BK 28TH DIVISION HW (SR0022 SEG 0010/0500) 0260/0000 LENGTH(AH 1639 BK 1206)
000463 FT		INTER-AHD 28TH DIVISION HW 0250/1206 (SR0022 SEG 0010/1392) 000463 FT 1 0 00195 2 00 0000+00 NC RAMP B RD INTER-BK SUSQUEHANNA TR (SR0011 SEG 0021/0900) 0250/0000 LENGTH(AH 1206 BK 0463)
000000 FT		INTER-AHD 28TH DIVISION HW 0010/0463 (SR0022 SEG 0020/0651) 000000 FT 1 0 00195 2 03 0000+00 NC RAMP D RD INTER-BK SUSQUEHANNA TR (SR0011 SEG 0020/0560) MFC BEGIN = F 0010/0000 LENGTH(AH 0463 BK 0000)

EXTRACT DATE: 12/18/2023 ROADWAY MANAGEMENT SYSTEM PAGE NUMBER: 495
 PRINT DATE: 12/20/2023 SLD COUNTY/SR - ANNUAL PRINT COUNTY: DAUPHIN
 DIR: S TOTAL LEN: .704 MI. DIST: 08-5 SR: 8035
 LEFT MUN: SWATARA T RIGHT MUN: SWATARA T

003716 FT


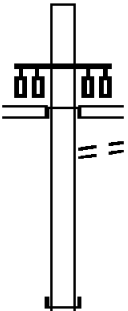
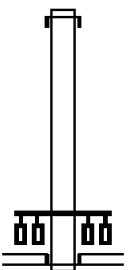
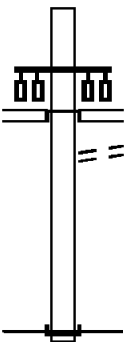
002639 FT



003716 FT
 INTER-AHD INTERSTATE 0283 SH
 0750/1077 (SR0283 SEG 0020/0136)

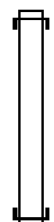
FROM 0441/0220 SH
 0750/0051 (CONN)
 002639 FT 1 0 01031 2 05 0000+00
 NC RAMP U RD
 LINDLE RD
 (SR0441 SEG 0220/0675)
 (SR0441 SEG 0221/0677)

DIR: S TOTAL LEN: .704 MI. DIST: 08-5 SR: 8035
 LEFT MUN: SWATARA T RIGHT MUN: SWATARA T

		INTER-BK RAMP V RD (SR8035 SEG 0010/0874) 0750/0000 LENGTH(AH 1077 BK 0913)
		INTER-AHD RAMP S RD (SR8035 SEG 0250/0000) LINDLE RD (SR0441 SEG 0221/1202) (SR0441 SEG 0220/1195) 0500/0913 0500/0815 TO 0441/0220 SH (CONN) 001726 FT 001726 FT 1 0 01031 2 04 0000+00 NC RAMP T RD INTER-BK INTERSTATE 0283 SH (SR0283 SEG 0021/0192) 0500/0000 LENGTH(AH 0913 BK 0852)
		INTER-AHD INTERSTATE 0283 RD 0250/0852 (SR0283 SEG 0015/1044) 000874 FT 1 0 01031 2 07 0000+00 NC RAMP S RD LINDLE RD (SR0441 SEG 0220/1195) (SR0441 SEG 0221/1202) INTER-BK RAMP T RD (SR8035 SEG 0500/0913) 0250/0000 LENGTH(AH 0852 BK 0874)
		INTER-AHD RAMP U RD (SR8035 SEG 0750/0000) LINDLE RD (SR0441 SEG 0220/0675) (SR0441 SEG 0221/0677) 0010/0874 0010/0762 TO 0441/0221 SH (CONN) 000000 FT 000000 FT 1 0 01031 2 06 0000+00 NC RAMP V RD INTER-BK INTERSTATE 283 RD (SR0283 SEG 0014/0829) MFC BEGIN = F 0010/0000 LENGTH(AH 0874 BK 0000)

DIR: N TOTAL LEN: .740 MI. DIST: 08-5 SR: 8033
 LEFT MUN: LOWER SWATARA T RIGHT MUN: LOWER SWATARA T

003905 FT



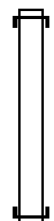
003905 FT
 INTER-AHD INTERSTATE 0283 SH
 0760/1355 (SR0283 SEG 0002/1370)

002550 FT

002550 FT 1 0 01031 2 02 0000+00
 NC RAMP N RD
 INTER-BK PA 0283 SH
 (SR0300 SEG 0011/1985)
 0760/0000 LENGTH(AH 1355 BK 1306)

INTER-AHD PA 0283 SH
 0510/1306 (SR0300 SEG 0011/0543)

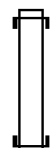
001244 FT



001244 FT 1 0 00000 0 00 0000+00
 NC RAMP P RD
 INTER-BK INTERSTATE 0283 SH
 (SR0283 SEG 0003/1309)
 0510/0000 LENGTH(AH 1306 BK 0464)

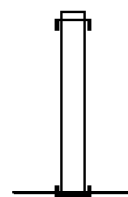
INTER-AHD PA 0283 SH
 0250/0464 (SR0300 SEG 0010/0611)
 000780 FT 0 0 00000 0 00 0000+00
 NC RAMP L RD
 INTER-BK INTERSTATE 283 SOUTH
 (SR0283 SEG 0003/0000)
 0250/0000 LENGTH(AH 0464 BK 0780)

000780 FT



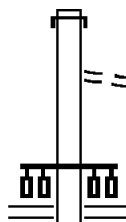
INTER-AHD INTERSTATE 283 NORTH
 0010/0780 (SR0283 SEG 0002/0000)

000000 FT



000000 FT 0 0 00000 0 00 0000+00
 NC RAMP K RD
 INTER-BK PA 283 SH
 (SR0300 SEG 0010/1282)
 MFC BEGIN = F
 0010/0000 LENGTH(AH 0780 BK 0000)

004981 FT

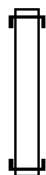


004423 FT

004981 FT
 INTER-AHD VFW OF US MEM HW
 0750/0558 (SR0083 SEG 0490/2110)
 FROM 0022/0421 SH
 (CONN)
 0750/0099 1 0 00768 2 04 0000+00
 004423 FT NC RAMP E RD
 JONESTOWN RD
 (SR0022 SEG 0420/0277)

5 0750/0000 LENGTH(AH 0558 BK 0636)

003787 FT



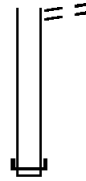
INTER-AHD VFW OF US MEM HW
 0510/0636 (SR0083 SEG 0491/1576)
 003787 FT 1 0 00768 2 03 0000+00
 NC RAMP I RD
 INTER-BK JONESTOWN RD
 (SR0022 SEG 0411/1937)
 5 0510/0000 LENGTH(AH 0636 BK 0890)



0500/0890 JONESTOWN RD
 (SR0022 SEG 0410/1820)
 TO 0022/0411 SH

DIR: E TOTAL LEN: .943 MI. DIST: 08-5 SR: 8031
 LEFT MUN: LOWER PAXTON T RIGHT MUN: LOWER PAXTON T

002897 FT




0500/0776 (CONN)

002897 FT 1 0 00768 2 08 0000+00

NC RAMP H RD
 INTER-BK VFW OF US MEM HW
 (SR0083 SEG 0491/2109)
 0500/0000 LENGTH(AH 0890 BK 0655)

002242 FT

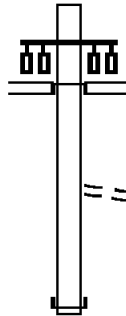


INTER-AHD VFW OF US MEM HW
 0250/0655 (SR0083 SEG 0491/0725)

002242 FT 1 0 00768 2 07 0000+00

NC RAMP G RD
 INTER-BK JONESTOWN RD
 (SR0022 SEG 0410/1609)
 0250/0000 LENGTH(AH 0655 BK 1379)

000863 FT

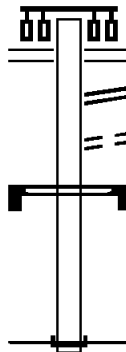


INTER-AHD COLONIAL RD
 (SR3033 SEG 0010/0000)
 JONESTOWN RD
 (SR0022 SEG 0430/0000)
 0030/1379

STROUSE ST
 (T712)
 000863 FT 1 0 00768 2 06 0018+05

NC RAMP F SPUR RD
 INTER-BK RAMP F RD
 (SR8031 SEG 0010/0762)
 0030/0000 LENGTH(AH 1379 BK 0863)

000000 FT



JONESTOWN RD
 (SR0022 SEG 0420/0277)

RAMP F SPUR RD
 (SR8031 SEG 0030/0000)
 TO 0022/0420 SH
 0010/0695 (CONN)

SIGN: 2 CHORD TRUSS
 0010/0526 BMSID 22/8031/0010/0526
 000000 FT 1 0 00768 2 05 0000+00

NC RAMP F RD
 INTER-BK VFW OF US MEM HW
 (SR0083 SEG 0490/0628)
 MFC BEGIN = F
 0010/0000 LENGTH(AH 0863 BK 0000)

DIR: E TOTAL LEN: .500 MI. DIST: 08-5 SR: 8030
 LEFT MUN: SWATARA T RIGHT MUN: SWATARA T

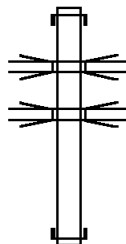
002639 FT

002167 FT



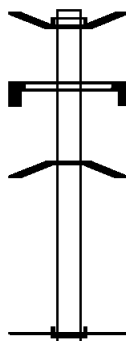
002639 FT
 INTER-AHD PAXTON ST
 0762/0472 (SR0322 SEG 0043/0934)
 002167 FT 0 0 0000 0 00 0000+00
 NC RAMP M RD
 INTER-BK EISENHOWER BL
 (SR3001 SEG 0090/0226)
 0762/0000 LENGTH(AH 0472 BK 0633)

001534 FT



INTER-AHD EISENHOWER BL
 0752/0633 (SR3001 SEG 0090/0356)
 I-83 SB
 0752/0047 OP ID 22/0083/0461/0029
 I-283 SB
 0752/0023 OP ID 22/0283/0025/2054
 001534 FT 0 0 0000 0 00 0000+00
 NC RAMP E RD
 INTER-BK PAXTON ST
 (SR0322 SEG 0043/1281)
 0752/0000 LENGTH(AH 0633 BK 1534)

000000 FT



INTER-AHD BMS EN 22/0322/0042/0865
 PAXTON ST
 0250/1534 (SR0322 SEG 0042/0823)
 SIGN: 3 CHORD TRUSS
 0250/0871 BMSID 22/0322/0042/0972
 1 0 01090 2 01 0000+00
 SR 8027 (RAMP K RD.)
 0250/0711 BMSBG 22/0322/0042/0865
 000000 FT 1 0 01090 2 01 0000+00
 NC RAMP F
 INTER-BK EISENHOWER BL
 (SR3001 SEG 0081/0785)
 MFC BEGIN = F
 0250/0000 LENGTH(AH 1534 BK 0000)

EXTRACT DATE: 12/18/2023 ROADWAY MANAGEMENT SYSTEM PAGE NUMBER: 489
PRINT DATE: 12/20/2023 SLD COUNTY/SR - ANNUAL PRINT COUNTY: DAUPHIN
DIR: E TOTAL LEN: .406 MI. DIST: 08-5 SR: 8029
LEFT MUN: LOWER PAXTON T RIGHT MUN: LOWER PAXTON T

002146 FT



001551 FT

002146 FT
INTER-AHD VFW OF US MEM HW
0750/0595 (SR0083 SEG 0480/0615)
FROM 3020/0071 SH
0750/0045 (CONN)
001551 FT 2 0 22008 2 02 0000+00

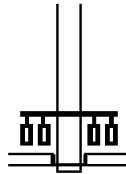
EXTRACT DATE: 12/18/2023
PRINT DATE: 12/20/2023

ROADWAY MANAGEMENT SYSTEM
SLD COUNTY/SR - ANNUAL PRINT

PAGE NUMBER: 488
COUNTY: DAUPHIN

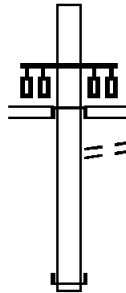
DIR: E TOTAL LEN: .406 MI.
LEFT MUN: LOWER PAXTON T

DIST: 08-5 SR: 8029
RIGHT MUN: LOWER PAXTON T



NC RAMP C RD
UNION DEPOSIT RD
(SR3020 SEG 0070/0478)

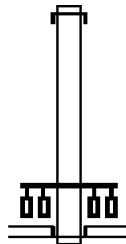
INTER-BK RAMP D RD
(SR8029 SEG 0010/0551)
0750/0000 LENGTH(AH 0595 BK 0496)



INTER-AHD RAMP A RD
(SR8029 SEG 0250/0000)
UNION DEPOSIT RD
(SR3020 SEG 0071/0000)
(SR3020 SEG 0070/0000)

001055 FT

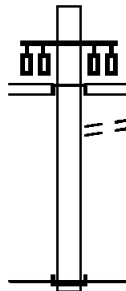
0500/0496
0500/0410 TO 3020/0061 SH
(CONN)
001055 FT 2 0 22008 2 01 0000+00
NC RAMP B RD
INTER-BK VFW OF US MEM HW
(SR0083 SEG 0481/0603)
0500/0000 LENGTH(AH 0496 BK 0504)



000551 FT

INTER-AHD VFW OF US MEM HW
0250/0504 (SR0083 SEG 0475/1820)
000551 FT 2 0 22008 2 00 0000+00
NC RAMP A RD
UNION DEPOSIT RD
(SR3020 SEG 0071/0000)
(SR3020 SEG 0070/0000)

INTER-BK RAMP B RD
(SR8029 SEG 0500/0496)
0250/0000 LENGTH(AH 0504 BK 0551)



000000 FT

INTER-AHD RAMP C RD
(SR8029 SEG 0750/0000)
UNION DEPOSIT RD
(SR3020 SEG 0071/0480)

0010/0551
0010/0448 TO 3020/0070 SH
(CONN)
000000 FT 2 0 22008 2 03 0000+00

NC RAMP D RD
INTER-BK VFW OF US MEM HW
(SR0083 SEG 0474/1676)
MFC BEGIN = F
0010/0000 LENGTH(AH 0551 BK 0000)

EXTRACT DATE: 12/18/2023 ROADWAY MANAGEMENT SYSTEM PAGE NUMBER: 487
PRINT DATE: 12/20/2023 SLD COUNTY/SR - ANNUAL PRINT COUNTY: DAUPHIN
DIR: S TOTAL LEN: .480 MI. DIST: 08-5 SR: 8028
LEFT MUN: SWATARA T RIGHT MUN: SWATARA T

002534 FT



002534 FT DERRY ST
0760/0638 (SR3012 SEG 0170/1539)

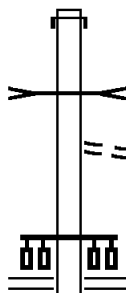
DIR: S TOTAL LEN: .480 MI. DIST: 08-5 SR: 8028
 LEFT MUN: SWATARA T RIGHT MUN: SWATARA T

001896 FT



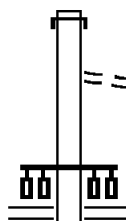
0760/0543 TO 3012/0170 SH
 (CONN)
 001896 FT 1 0 00768 0 00 0000+00
 NC RAMP C RD
 INTER-BK EISENHOWER BL
 (SR3001 SEG 0090/1852)
 0760/0000 LENGTH(AH 0638 BK 0647)

001249 FT



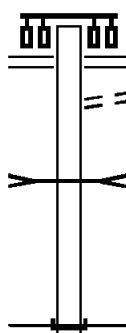
INTER-AHD EISENHOWER BL
 0750/0647 (SR3001 SEG 0090/2106)
 T. SPRING CK.
 0750/0580 STRUCTURE LENGTH 16 FT
 BMSID 22/0083/0464/1790
 FROM 3012/0170 SH
 0750/0100 (CONN)
 001249 FT 1 0 00768 0 00 0000+00
 NC RAMP P RD
 DERRY ST
 (SR3012 SEG 0170/1557)
 0750/0000 LENGTH(AH 0647 BK 0558)

000691 FT



INTER-AHD EISENHOWER BL
 0510/0558 (SR3001 SEG 0091/1859)
 TO 3012/0170 SH
 0510/0077 (CONN)
 000691 FT 1 0 00768 0 00 0000+00
 NC RAMP B RD
 DERRY ST
 (SR3012 SEG 0170/0890)
 0510/0000 LENGTH(AH 0558 BK 0691)

000000 FT



DERRY ST
 (SR3012 SEG 0170/0872)
 0500/0691 FROM 3012/0170 SH
 (CONN)
 0500/0611 T. SPRING CK.
 STRUCTURE LENGTH 16 FT
 0500/0065 BMSID 22/0083/0464/1790
 000000 FT 2 0 00768 0 00 0000+00
 NC RAMP A RD
 INTER-BK EISENHOWER BL
 (SR3001 SEG 0091/2125)
 MFC BEGIN = F
 0500/0000 LENGTH(AH 0691 BK 0000)

EXTRACT DATE: 12/18/2023 ROADWAY MANAGEMENT SYSTEM PAGE NUMBER: 485
 PRINT DATE: 12/20/2023 SLD COUNTY/SR - ANNUAL PRINT COUNTY: DAUPHIN
 DIR: S TOTAL LEN: .787 MI. DIST: 08-5 SR: 8027
 LEFT MUN: SWATARA T RIGHT MUN: SWATARA T

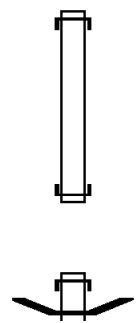
004155 FT

004155 FT
 INTER-AHD PAXTON ST
 0060/1004 (SR0322 SEG 0052/0466)

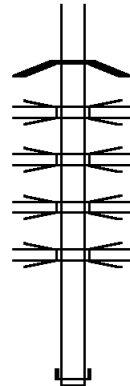
003151 FT

003151 FT 1 0 00000 0 00 0000+00
 NC RAMP G RD
 INTER-BK INTERSTATE 0283 SH
 (SR0283 SEG 0024/1532)
 0060/0000 LENGTH(AH 1004 BK 0946)

INTER-AHD VFW OF US MEM HW
 0040/0946 (SR0083 SEG 0461/0223)
 0040/0937 BMSSEN 22/8027/0040/0960

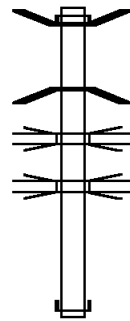


002205 FT



1 0 01090 2 02 0000+00
 EISENHOWER BLVD (NB)
 0040/0790 BMSBG 22/8027/0040/0960
 I-83 (NB)
 0040/0621 OP ID 22/0083/0460/0000
 US 322 (EB)
 0040/0570 OP ID 22/0322/0042/0865
 I-283 SB
 0040/0455 OP ID 22/0283/0025/1756
 RAMP K
 0040/0399 OP ID 22/8027/0030/0545
 002205 FT 1 0 01090 2 02 0000+00
 NC RAMP A RD
 INTER-BK INTERSTATE 0283 SH
 (SR0283 SEG 0024/1180)
 0040/0000 LENGTH(AH 0946 BK 0659)

001546 FT



BMSEN 22/8027/0030/0545
 INTER-AMD INTERSTATE 0283 SH
 0030/0659 (SR0283 SEG 0025/1738)
 1 0 00767 2 26 0025+16
 RAMP A
 0030/0546 BMSBG 22/8027/0030/0545
 US 322 (EB)
 0030/0428 OP ID 22/0322/0042/0865
 I-283
 0030/0171 OP ID 22/0283/0024/1975
 001546 FT 1 0 00767 2 26 0025+16
 NC RAMP K RD
 INTER-BK PAXTON ST
 (SR0322 SEG 0053/0280)
 0030/0000 LENGTH(AH 0659 BK 1546)

000000 FT




INTER-AMD INTERSTATE 0283 SH
 0010/1546 (SR0283 SEG 0025/1061)
 0010/1269 BMSEN 22/8027/0010/1022
 1 0 00767 2 27 0018+36
 ESNHWR BLVD
 0010/1061 BMSBG 22/8027/0010/1022
 SIGN: 3 CHORD TRUSS
 0010/0455 BMSID 22/0083/0454/1609
 000000 FT 1 0 00767 2 27 0000+00
 NC RAMP B RD
 INTER-BK VFW OF US MEM HW
 (SR0083 SEG 0454/1676)
 MFC BEGIN = F
 0010/0000 LENGTH(AH 1546 BK 0000)

EXTRACT DATE: 12/18/2023 ROADWAY MANAGEMENT SYSTEM PAGE NUMBER: 483
PRINT DATE: 12/20/2023 SLD COUNTY/SR - ANNUAL PRINT COUNTY: DAUPHIN
DIR: S TOTAL LEN: 1.175 MI. DIST: 08-5 SR: 8026
LEFT MUN: LONDONDERRY T RIGHT MUN: LONDONDERRY T

006205 FT

006205 FT
INTER-AHD PA 283 RD
0750/1469 (SR0300 SEG 0120/2887)

004736 FT



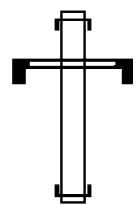
FROM 2023/0010 SH
0750/0132 (CONN)
004736 FT 2 0 22005 2 01 0000+00
NC RAMP L RD

DIR: S TOTAL LEN: 1.175 MI. DIST: 08-5 SR: 8026
 LEFT MUN: LONDONDERRY T RIGHT MUN: LONDONDERRY T

		INTER-BK	TOLL HOUSE RD (SR2023 SEG 0010/0730) RAMP M RD (SR8026 SEG 0010/1661) LENGTH(AH 1469 BK 1245)
		0750/0000	
		INTER-AHD	PA 283 RD (SR0300 SEG 0121/1677)
		0512/1245	
003491 FT		0512/0155	FROM 2023/0020 SH (CONN)
		003491 FT	0 0 00000 0 00 0000+00
		NC RAMP	J RD
		0512/0000	TOLL HOUSE RD (SR2023 SEG 0020/1115) LENGTH(AH 1245 BK 1830)
		0502/1830	TOLL HOUSE RD (SR2023 SEG 0021/1115)
		0502/1666	TO 2023/0020 SH (CONN)
001661 FT		001661 FT	0 0 00000 0 00 0000+00
		NC RAMP	K RD
		INTER-BK	PA 283 RD (SR0300 SEG 0121/2950)
		0502/0000	LENGTH(AH 1830 BK 1661)
		INTER-AHD	RAMP L RD (SR8026 SEG 0750/0000)
		0010/1661	TOLL HOUSE RD (SR2023 SEG 0010/0730)
		0010/1489	TO 2023/0010 SH (CONN)
000000 FT		000000 FT	2 0 22005 2 00 0000+00
		NC RAMP	M RD
		INTER-BK	PA 283 RD (SR0300 SEG 0120/0000)
		0010/0000	MFC BEGIN = F LENGTH(AH 1661 BK 0000)

EXTRACT DATE: 12/18/2023 ROADWAY MANAGEMENT SYSTEM PAGE NUMBER: 481
 PRINT DATE: 12/20/2023 SLD COUNTY/SR - ANNUAL PRINT COUNTY: DAUPHIN
 DIR: E TOTAL LEN: .312 MI. DIST: 08-5 SR: 8025
 LEFT MUN: SWATARA T RIGHT MUN: SWATARA T

001647 FT

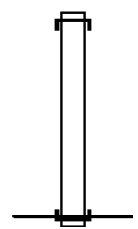


001647 FT
 INTER-AHD PAXTON ST
 0500/0634 (SR9410 SEG 0022/0120)
 SIGN: 3 CHORD TRUSS
 0500/0251 BMSID 22/8025/0500/0286
 001013 FT 1 0 00767 2 24 0000+00
 NC RAMP L-2 RD
 INTER-BK VFW OF US MEM HW
 (SR0083 SEG 0455/0389)
 0500/0000 LENGTH(AH 0634 BK 1013)

001013 FT

INTER-AHD VFW OF US MEM HW
 0250/1013 (SR0083 SEG 0451/1035)
 000000 FT 1 0 00000 0 00 0000+00
 NC RAMP L-1 RD
 INTER-BK PAXTON ST
 (SR9410 SEG 0012/2899)
 MFC BEGIN = F
 0250/0000 LENGTH(AH 1013 BK 0000)

000000 FT



EXTRACT DATE: 12/18/2023 ROADWAY MANAGEMENT SYSTEM PAGE NUMBER: 480
PRINT DATE: 12/20/2023 SLD COUNTY/SR - ANNUAL PRINT COUNTY: DAUPHIN
DIR: S TOTAL LEN: 1.324 MI. DIST: 08-5 SR: 8024
LEFT MUN: LONDONDERRY T RIGHT MUN: LONDONDERRY T

DIR: S TOTAL LEN: 1.324 MI.
 LEFT MUN: LONDONDERRY T

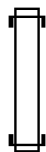
DIST: 08-5 SR: 8024
 RIGHT MUN: LONDONDERRY T

006816 FT



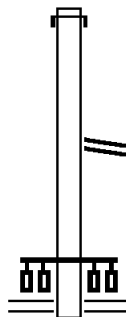
INTER-AHD VINE ST
 0530/0175 (SR2003 SEG 0060/0150)
 006816 FT 1 0 00000 0 00 0000+00
 NC RAMP H SPUR RD
 INTER-BK RAMP H RD
 (SR8024 SEG 0502/1429)
 5 0530/0000 LENGTH(AH 0175 BK 0177)

006639 FT



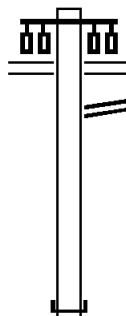
INTER-AHD RAMP G RD
 0520/0177 (SR8024 SEG 0512/0144)
 006639 FT 1 0 00000 0 00 0000+00
 NC RAMP G SPUR RD
 INTER-BK VINE ST
 (SR2003 SEG 0050/2165)
 5 0520/0000 LENGTH(AH 0177 BK 1415)

005224 FT



INTER-AHD PA 283 RD
 0512/1415 (SR0300 SEG 0081/0371)
 0512/0144 RAMP G SPUR RD
 (SR8024 SEG 0520/0177)
 005224 FT 0 0 00000 0 00 0000+00
 NC RAMP G RD
 VINE ST
 (SR2003 SEG 0061/0000)
 (SR2003 SEG 0060/0000)
 5 0512/0000 LENGTH(AH 1415 BK 1553)

003671 FT



VINE ST
 (SR2003 SEG 0061/0000)
 (SR2003 SEG 0060/0000)
 0502/1553
 0502/1429 RAMP H SPUR RD
 (SR8024 SEG 0530/0000)
 003671 FT 0 0 00000 0 00 0000+00
 NC RAMP H RD
 INTER-BK PA 283 RD
 (SR0300 SEG 0081/1118)
 5 0502/0000 LENGTH(AH 1553 BK 0179)

DIR: S TOTAL LEN: 1.324 MI.
 LEFT MUN: LONDONDERRY T

DIST: 08-5 SR: 8024
 RIGHT MUN: LONDONDERRY T

003492 FT



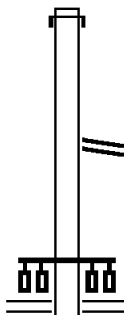
INTER-AHD RAMP E RD
 0040/0179 (SR8024 SEG 0020/0147)
 003492 FT 1 0 00000 0 00 0000+00
 NC RAMP E SPUR RD
 INTER-BK VINE ST
 (SR2003 SEG 0051/1177)
 0040/0000 LENGTH(AH 0179 BK 0206)

003286 FT



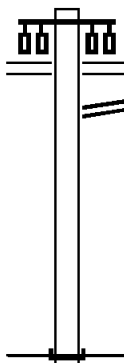
INTER-AHD VINE ST
 0030/0206 (SR2003 SEG 0051/0845)
 003286 FT 1 0 00000 0 00 0000+00
 NC RAMP F SPUR RD
 INTER-BK RAMP F RD
 (SR8024 SEG 0010/1571)
 0030/0000 LENGTH(AH 0206 BK 1574)

001712 FT



INTER-AHD PA 283 RD
 0020/1574 (SR0300 SEG 0070/2742)
 0020/0147 RAMP E SPUR RD
 (SR8024 SEG 0040/0179)
 001712 FT 1 0 01081 2 04 0000+00
 NC RAMP E RD
 MIDDLETOWN RD
 (SR2003 SEG 0050/1021)
 (SR2003 SEG 0051/1021)
 0020/0000 LENGTH(AH 1574 BK 1712)

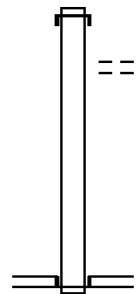
000000 FT



VINE ST
 (SR2003 SEG 0050/1021)
 (SR2003 SEG 0051/1021)
 0010/1712
 0010/1571 RAMP F SPUR RD
 (SR8024 SEG 0030/0000)
 000000 FT 1 0 01081 2 06 0000+00
 NC RAMP F RD
 INTER-BK PA 283 RD
 (SR0300 SEG 0070/2002)
 MFC BEGIN = F
 0010/0000 LENGTH(AH 1712 BK 0000)

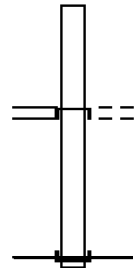
000850 FT

000273 FT



000850 FT
 INTER-AHD VFW OF US MEM HW
 0020/0577 (SR0083 SEG 0444/1849)
 UNNAMED AL
 0020/0268 (TWP)
 000273 FT 1 0 00000 0 00 0000+00
 NC RAMP B RD
 RAMP A RD
 (SR8023 SEG 0010/0273)
 THIRTYSECOND ST
 (SR3025 SEG 0010/0672)
 INTER-BK WAYNE ST
 (TWP)
 0020/0000 LENGTH(AH 0577 BK 0273)

000000 FT

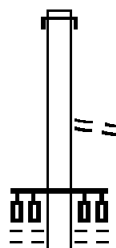


INTER-AHD THIRTYSECOND ST
 (SR3025 SEG 0010/0672)
 RAMP B RD
 (SR8023 SEG 0020/0000)
 WAYNE ST
 (TWP)
 0010/0273
 000000 FT 1 0 00767 2 25 0000+00
 NC RAMP A RD
 INTER-BK VFW OF US MEM HW
 (SR0083 SEG 0444/1088)
 MFC BEGIN = F
 0010/0000 LENGTH(AH 0273 BK 0000)

EXTRACT DATE: 12/18/2023 ROADWAY MANAGEMENT SYSTEM PAGE NUMBER: 476
 PRINT DATE: 12/20/2023 SLD COUNTY/SR - ANNUAL PRINT COUNTY: DAUPHIN
 DIR: E TOTAL LEN: 1.055 MI. DIST: 08-5 SR: 8022
 LEFT MUN: LOWER SWATARA T RIGHT MUN: LOWER SWATARA T

005570 FT

004502 FT



005570 FT
 INTER-AHD PA 283 RD
 0750/1068 (SR0300 SEG 0060/2438)

0750/0153 LC FROM N UNION ST
 (CONN)
 004502 FT 1 0 01081 2 16 0022+87
 NC RAMP D RD
 N UNION ST
 (T390)


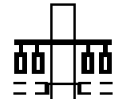
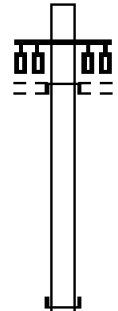


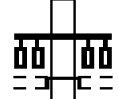
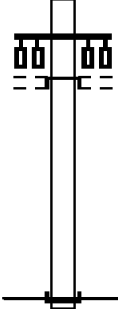
EXTRACT DATE: 12/18/2023
PRINT DATE: 12/20/2023

ROADWAY MANAGEMENT SYSTEM
SLD COUNTY/SR - ANNUAL PRINT

PAGE NUMBER: 475
COUNTY: DAUPHIN

DIR: E TOTAL LEN: 1.055 MI.
LEFT MUN: LOWER SWATARA T

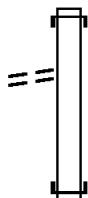
DIST: 08-5 SR: 8022
RIGHT MUN: LOWER SWATARA T

		INTER-BK RAMP A RD (SR8022 SEG 0010/1271) 0750/0000 LENGTH(AH 1068 BK 1752)
		INTER-AHD RAMP B RD (SR8022 SEG 0250/0000) N UNION ST (T390) 0500/1752
002750 FT		002750 FT 1 0 01081 2 14 0000+00 NC RAMP C RD INTER-BK PA 283 RD (SR0300 SEG 0071/0137) 0500/0000 LENGTH(AH 1752 BK 1479)
		INTER-AHD PA 283 RD 0250/1479 (SR0300 SEG 0061/0212)
001271 FT		001271 FT 1 0 01081 2 00 0018+15 NC RAMP B RD N UNION ST (T390) INTER-BK RAMP C RD (SR8022 SEG 0500/1752) 0250/0000 LENGTH(AH 1479 BK 1271)
		INTER-AHD RAMP D RD (SR8022 SEG 0750/0000) N UNION ST (T390) 0010/1271
000000 FT		000000 FT 1 0 01081 2 00 0000+00 NC RAMP A RD INTER-BK PA 283 RD (SR0300 SEG 0050/3069) MFC BEGIN = F 0010/0000 LENGTH(AH 1271 BK 0000)

FROM 3007/0051 SH
(CONN)

001048 FT

0750/0100
000577 FT

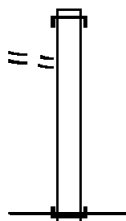


001048 FT
INTER-AHD VFW OF US MEM HW
0750/0471 (SR0083 SEG 0434/1387)

000577 FT 1 0 00767 2 14 0000+00
NC RAMP D RD
INTER-BK NINETEENTH ST
(SR3007 SEG 0050/0040)
5 0750/0000 LENGTH(AH 0471 BK 0577)

TO 3007/0050 SH
(CONN)

0010/0442
000000 FT

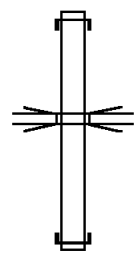


INTER-AHD NINETEENTH ST
0010/0577 (SR3007 SEG 0051/0065)

000000 FT 1 0 00767 2 20 0000+00
NC RAMP C RD
INTER-BK VFW OF US MEM HW
(SR0083 SEG 0434/0364)
MFC BEGIN = F
5 0010/0000 LENGTH(AH 0577 BK 0000)

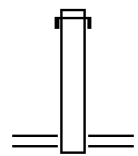
009239 FT

009239 FT
 INTER-AHD SR 0300 SH
 0750/1608 (SR0300 SEG 0040/2425)



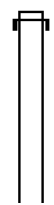
007631 FT

0750/0577 OP ID 22/0441/0150/0999
 007631 FT 1 0 01081 2 28 0000+00
 NC RAMP A RD
 INTER-BK AIRPORT CONNECTOR RD
 (SR3032 SEG 0040/1167)
 0750/0000 LENGTH(AH 1608 BK 0402)



007229 FT

INTER-AHD RAMP RD
 0270/0402 (SR8020 SEG 0250/1628)
 007229 FT 1 0 00000 0 00 0000+00
 NC RAMP F RD
 FULLING MILL RD
 (SR3002 SEG 0050/1725)
 0270/0000 LENGTH(AH 0402 BK 2091)



005138 FT

INTER-AHD AIRPORT CONNECTOR RD
 0260/2091 (SR3032 SEG 0051/0253)
 005138 FT 1 0 01081 2 03 0000+00
 NC RAMP E RD




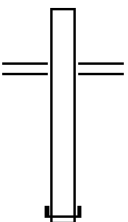
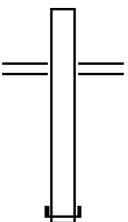
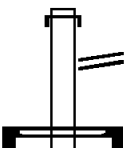
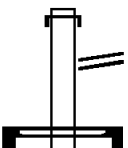
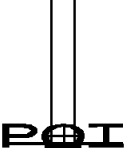
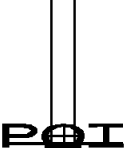
EXTRACT DATE: 12/18/2023
PRINT DATE: 12/20/2023

ROADWAY MANAGEMENT SYSTEM
SLD COUNTY/SR - ANNUAL PRINT

PAGE NUMBER: 472
COUNTY: DAUPHIN

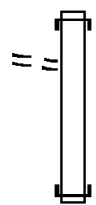
DIR: S TOTAL LEN: 1.750 MI.
LEFT MUN: LOWER SWATARA T

DIST: 08-5 SR: 8020
RIGHT MUN: LOWER SWATARA T

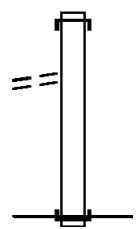
		INTER-BK SR 0300 SH (SR0300 SEG 0041/0548) 0260/0000 LENGTH(AH 2091 BK 2290)
		INTER-AHD SR 0300 SH 0250/2290 (SR0300 SEG 0031/3591) 0250/1628 RAMP RD (SR8020 SEG 0270/0402)
002848 FT		002848 FT 1 0 01081 2 27 0025+00 (APRA) HIA NC RAMP D RD INTER-BK AIRPORT CONNECTOR RD (SR3032 SEG 0050/0253) 0250/0000 LENGTH(AH 2290 BK 0736)
		SPRING GARDEN DR (SR2042 SEG 0010/0000) SPRING GARDEN DR (T337) 0020/0736 002112 FT 1 0 01081 2 01 0023+56 NC RAMP C RD INTER-BK RAMP B RD (SR8020 SEG 0010/1882) 0020/0000 LENGTH(AH 0736 BK 2112)
002112 FT		
		INTER-AHD AIRPORT CONNECTOR RD 0010/2112 (SR3032 SEG 0041/1606) RAMP C RD 0010/1882 (SR8020 SEG 0020/0000) SIGN: 2 CHORD TRUSS 0010/1062 BMSID 22/8020/0010/1062
000000 FT		
		000000 FT 1 0 01081 2 01 0000+00 (APRA) HIA NC RAMP B RD INTER-BK SR 0300 SH (SR0300 SEG 0030/3869) MFC BEGIN = F 0010/0000 LENGTH(AH 2112 BK 0000)
		

EXTRACT DATE: 12/18/2023 ROADWAY MANAGEMENT SYSTEM PAGE NUMBER: 471
 PRINT DATE: 12/20/2023 SLD COUNTY/SR - ANNUAL PRINT COUNTY: DAUPHIN
 DIR: S TOTAL LEN: .183 MI. DIST: 08-5 SR: 8019
 LEFT MUN: HARRISBURG C RIGHT MUN: HARRISBURG C

LC TO SEVENTEENTH ST
 (CONN) 000966 FT
 0500/0449
 000376 FT



LC FROM SEVENTEENTH ST
 (CONN) 0250/0090
 000000 FT

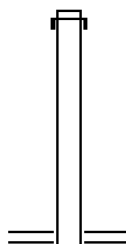


000966 FT
 INTER-AHD SEVENTEENTH ST
 0500/0590 (CITY)
 000376 FT 1 0 00767 2 16 0000+00
 NC RAMP B RD
 INTER-BK VFW OF US MEM HW
 (SR0083 SEG 0435/0426)
 0500/0000 LENGTH(AH 0590 BK 0376)

INTER-AHD VFW OF US MEM HW
 0250/0376 (SR0083 SEG 0431/2058)
 000000 FT 1 0 00767 2 18 0000+00
 NC RAMP A RD
 INTER-BK SEVENTEENTH ST
 (CITY)
 MFC BEGIN = F
 0250/0000 LENGTH(AH 0376 BK 0000)

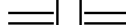
DIR: S TOTAL LEN: 1.643 MI. DIST: 08-5 SR: 8018
 LEFT MUN: LOWER SWATARA T RIGHT MUN: LOWER SWATARA T

008676 FT



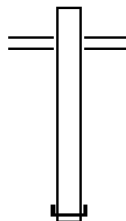
008676 FT
 INTER-AHD SR 3032 SH
 0520/1461 (SR3032 SEG 0020/0079)

007215 FT



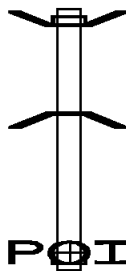
007215 FT 1 0 00000 0 00 0000+00
 NC RAMP G RD
 HARRISBURG PK
 (SR0230 SEG 0240/1356)
 (SR0230 SEG 0241/1356)
 0520/0000 LENGTH(AH 1461 BK 1090)

006125 FT



HARRISBURG PK
 (SR0230 SEG 0240/1333)
 (SR0230 SEG 0241/1333)
 0510/1090
 006125 FT 1 0 00000 0 00 0000+00
 NC RAMP H RD
 INTER-BK AIRPORT CONNECTOR RD
 (SR3032 SEG 0010/0635)
 0510/0000 LENGTH(AH 1090 BK 1307)

004818 FT



BMS EN 22/8018/0500/0557
 INTER-AHD AIRPORT CONNECTOR RD
 0500/1307 (SR3032 SEG 0010/0000)
 1 0 00000 0 00 0000+00
 PA 230
 0500/0477 BMSBG 22/8018/0500/0557
 004818 FT 1 0 00000 0 00 0000+00
 (APRA) H.I.A.
 NC RAMP L RD
 INTER-BK AIRPORT RD
 (GOVT)
 0500/0000 LENGTH(AH 1307 BK 1949)

POI

POI

(APRA) H.I.A.
 AIRPORT RD

DIR: S TOTAL LEN: 1.643 MI. DIST: 08-5 SR: 8018
 LEFT MUN: LOWER SWATARA T RIGHT MUN: LOWER SWATARA T

LC TO AIRPORT RD
 (CONN)
 RAMP J-1 TO H.I.A.
 (GOVT)

0270/1811
 0270/1488

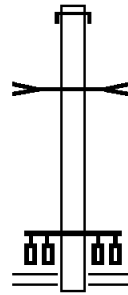
RAMP K TO H.I.A.
 (GOVT)

0270/0588
 002869 FT



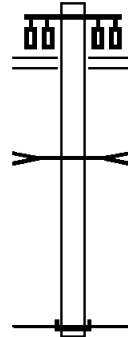
0270/1949 (GOVT)
 0270/0883 BMSID 22/8018/0270/0000
 0270/0353 SIGN: 4 CHORD TRUSS
 002869 FT BMSID 22/8018/0270/0353
 INTER-BK NC RAMP J RD 1 0 01081 4 00 0010+87
 AIRPORT CONNECTOR RD
 (SR3032 SEG 0011/0000)
 SR 0230
 BMSBG 22/8018/0270/0000
 0270/0000 LENGTH(AH 1949 BK 1237)

001632 FT



INTER-AHD AIRPORT CONNECTOR
 0260/1237 (SR3032 SEG 0011/0741)
 WET WEATHER
 STRUCTURE LENGTH 24 FT
 0260/0650 BMSID 22/8018/0250/0880
 001632 FT 1 0 00000 0 00 0000+00
 NC RAMP F RD
 HARRISBURG PK
 (SR0230 SEG 0240/0601)
 (SR0230 SEG 0241/0601)
 0260/0000 LENGTH(AH 1237 BK 1632)

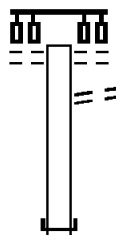
000000 FT



0250/1632 HARRISBURG PK
 (SR0230 SEG 0240/0582)
 (SR0230 SEG 0241/0582)
 WET WEATHER
 STRUCTURE LENGTH 24 FT
 0250/0880 BMSID 22/8018/0250/0880
 000000 FT 1 0 00768 2 03 0000+00
 NC RAMP E RD
 INTER-BK AIRPORT CONNECTOR
 (SR3032 SEG 0021/0000)
 MFC BEGIN = F
 0250/0000 LENGTH(AH 1632 BK 0000)

DIR: S TOTAL LEN: .519 MI. DIST: 08-5 SR: 8017
 LEFT MUN: HARRISBURG C RIGHT MUN: HARRISBURG C

002739 FT

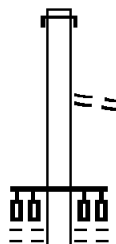


002739 FT THIRTEENTH ST
 (CITY)

002037 FT

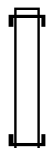
0762/0702 LC TO THIRTEENTH ST
 (CONN)
 002037 FT 0 0 00000 0 00 0000+00
 NC RAMP G RD
 INTER-BK VFW OF US MEM HW
 (SR0083 SEG 0430/1099)
 0762/0000 LENGTH(AH 0702 BK 0787)

001250 FT



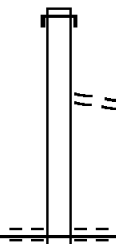
INTER-AHD VFW OF US MEM HW
 0752/0787 (SR0083 SEG 0430/1415)
 LC FROM THIRTEENTH ST
 (CONN)
 001250 FT 0 0 00000 0 00 0000+00
 NC RAMP C RD
 THIRTEENTH ST
 (CITY)
 0752/0000 LENGTH(AH 0787 BK 0552)

000698 FT



INTER-AHD THIRTEENTH ST
 0260/0552 (CITY)
 000698 FT 1 0 00767 2 06 0000+00
 NC RAMP E RD
 INTER-BK VFW OF US MEM HW
 (SR0083 SEG 0431/0453)
 0260/0000 LENGTH(AH 0552 BK 0698)


000000 FT



INTER-AHD VFW OF US MEM HW
 0250/0698 (SR0083 SEG 0431/0185)
 LC FROM THIRTEENTH ST
 (CONN)
 000000 FT 1 0 00767 2 07 0000+00
 NC RAMP A RD
 THIRTEENTH ST
 (CITY)
 MFC BEGIN = F
 0250/0000 LENGTH(AH 0698 BK 0000)

EXTRACT DATE: 12/18/2023 ROADWAY MANAGEMENT SYSTEM PAGE NUMBER: 467
 PRINT DATE: 12/20/2023 SLD COUNTY/SR - ANNUAL PRINT COUNTY: DAUPHIN
 DIR: E TOTAL LEN: .827 MI. DIST: 08-5 SR: 8016
 LEFT MUN: DERRY T RIGHT MUN: DERRY T

004368 FT
 003900 FT



004368 FT
 INTER-AHD GOVERNOR RD
 0750/0468 (SR0322 SEG 0230/0957)
 003900 FT 1 0 00139 2 02 0000+00
 NC RAMP C RD
 INTER-BK SR 0422 RD
 (SR0422 SEG 0010/0828)
 0750/0000 LENGTH(AH 0468 BK 0693)

DIR: E TOTAL LEN: .827 MI. DIST: 08-5 SR: 8016
 LEFT MUN: DERRY T RIGHT MUN: DERRY T

003207 FT



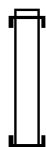
INTER-AHD SR 0422 RD
 0512/0693 (SR0422 SEG 0011/0279)
 003207 FT 0 0 00000 0 00 0000+00
 NC RAMP E RD
 INTER-BK HERSHEY PARK DR
 (SR0039 SEG 0401/1641)
 0512/0000 LENGTH(AH 0693 BK 0863)

002344 FT



INTER-AHD HERSHEY PARK DR
 0502/0863 (SR0039 SEG 0401/1285)
 002344 FT 0 0 00000 0 00 0000+00
 NC RAMP D RD
 INTER-BK SR 0422 RD
 (SR0422 SEG 0011/0587)
 0502/0000 LENGTH(AH 0863 BK 0421)

001923 FT



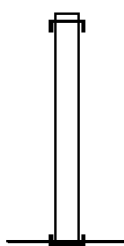
INTER-AHD PAXTON ST
 0250/0421 (SR0322 SEG 0211/2622)
 001923 FT 1 0 00139 2 05 0005+98
 NC RAMP F RD
 INTER-BK HERSHEY PARK DR
 (SR0039 SEG 0400/1694)
 0250/0000 LENGTH(AH 0421 BK 0692)

001231 FT



INTER-AHD PAXTON ST
 0020/0692 (SR0322 SEG 0210/2541)
 001231 FT 1 0 00139 2 03 0008+83
 NC RAMP B RD
 INTER-BK GOVERNOR RD
 (SR0322 SEG 0230/0208)
 0020/0000 LENGTH(AH 0692 BK 1231)

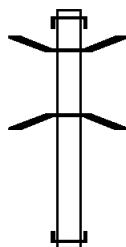
000000 FT



INTER-AHD GOVERNOR RD
 0010/1231 (SR0322 SEG 0230/0571)
 000000 FT 1 0 00139 2 00 0000+00
 NC RAMP A RD
 INTER-BK PAXTON ST
 (SR0322 SEG 0210/2118)
 MFC BEGIN = F
 0010/0000 LENGTH(AH 1231 BK 0000)

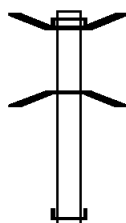
DIR: E TOTAL LEN: 1.502 MI. DIST: 08-5 SR: 8015
 LEFT MUN: HARRISBURG C RIGHT MUN: HARRISBURG C

007930 FT



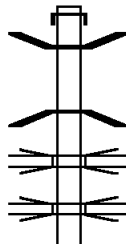
007930 FT
 INTER-AHD RAMP B RD
 0500/0830 (SR8015 SEG 0010/1644)
 0500/0347 BMSSEN 22/8015/0500/0033
 1 0 00767 2 05 0000+00
 SR 8015 RAMP B
 0500/0033 BMSBG 22/8015/0500/0033
 007100 FT 1 0 00767 2 05 0000+00
 NC RAMP D RD
 INTER-BK VFW OF US MEM HW
 (SR0083 SEG 0425/0914)
 0500/0000 LENGTH(AH 0830 BK 0851)

007100 FT



BMSSEN 22/8015/0260/0472
 INTER-AHD VFW OF US MEM HW
 0260/0851 (SR0083 SEG 0425/0086)
 1 0 00767 2 04 0000+00
 SR 8015 RP C
 0260/0472 BMSBG 22/8015/0260/0472
 006249 FT 1 0 00767 2 04 0000+00
 NC RAMP A RD
 INTER-BK RAMP C RD
 (SR8015 SEG 0250/1371)
 0260/0000 LENGTH(AH 0851 BK 3233)

006249 FT



INTER-AHD VFW OF US MEM HW
 0250/3233 (SR0083 SEG 0424/1087)
 0250/3190 BMSSEN 22/8015/0250/2640
 1 0 00767 2 02 0017+91
 NATIONAL RAILROAD PA RR
 0250/2640 BMSBG 22/8015/0250/2640
 RAMP B
 0250/2317 OP ID 22/8015/0010/0358
 I-83
 0250/2097 OP ID 22/0083/0424/0000
 SR 8015 RP A

DIR: E TOTAL LEN: 1.502 MI. DIST: 08-5 SR: 8015
 LEFT MUN: HARRISBURG C RIGHT MUN: HARRISBURG C

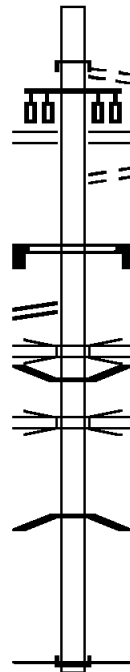
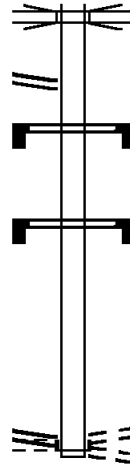
RAMP A RD
 (SR8015 SEG 0260/0000) 0250/1371

003016 FT

PAXTON ST
 (SR3009 SEG 0031/0000)
 VINE ST
 (CITY) 0250/0000

RAMP D RD
 (SR8015 SEG 0500/0830) 0010/1644

000000 FT



0250/2094 OP ID 22/8015/0260/0472

0250/1106 SIGN: 3 CHORD TRUSS
 BMSID 22/8015/0250/1106

0250/0098 SIGN: 4 CHORD TRUSS
 BMSID 22/8015/0250/0000
 003016 FT 1 0 00767 2 01 0000+00

RACE ST
 (CITY)
 NC RAMP C RD
 PAXTON ST
 (CITY)
 FRONT ST
 (SR3009 SEG 0031/0000)
 0250/0000 LENGTH(AH 3233 BK 3016)

INTER-AHD SECOND ST (ONE WAY)
 (CITY)
 0010/3016 SECOND ST (ONE WAY)
 (CITY)
 0010/2721 PAXTON ST
 (SR3009 SEG 0021/0000)
 0010/2635 TO 3009/0011 SH
 (CONN)

0010/1974 SIGN: 3 CHORD TRUSS
 BMSID 22/8015/0250/1106

0010/1136 RAMP D
 OP ID 22/8015/0500/0033
 0010/1043 BMSEN 22/8015/0010/0358

0010/0959 OP ID 22/0083/0424/0000
 0 0 00000 0 00 0000+00
 SR 8015 RP C

0010/0358 BMSBG 22/8015/0010/0358
 000000 FT 0 0 00000 0 00 0000+00

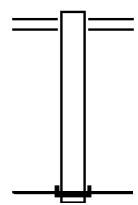
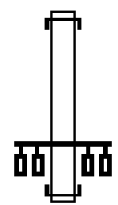
NC RAMP B RD
 INTER-BK VFW OF US MEM HW
 (SR0083 SEG 0420/2969)
 MFC BEGIN = F
 0010/0000 LENGTH(AH 3016 BK 0000)

EXTRACT DATE: 12/18/2023 ROADWAY MANAGEMENT SYSTEM PAGE NUMBER: 463
 PRINT DATE: 12/20/2023 SLD COUNTY/SR - ANNUAL PRINT COUNTY: DAUPHIN
 DIR: W TOTAL LEN: .308 MI. DIST: 08-5 SR: 8014
 LEFT MUN: DERRY T RIGHT MUN: DERRY T

001625 FT

000812 FT

000000 FT



001625 FT
 INTER-AHD PAXTON ST
 0750/0813 (SR0322 SEG 0200/0738)

000812 FT 1 0 00139 2 09 0000+00
 NC RAMP D RD

INTER-BK WALTONVILLE RD
 (SR2005 SEG 0114/0984)
 0750/0000 LENGTH(AH 0813 BK 0812)

0500/0812 WALTONVILLE RD
 (SR2005 SEG 0120/0332)

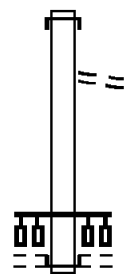
000000 FT 1 0 00139 2 08 0017+47
 NC RAMP C RD

INTER-BK PAXTON ST
 (SR0322 SEG 0201/0831)
 MFC BEGIN = F
 0500/0000 LENGTH(AH 0812 BK 0000)

EXTRACT DATE: 12/18/2023 ROADWAY MANAGEMENT SYSTEM PAGE NUMBER: 462
 PRINT DATE: 12/20/2023 SLD COUNTY/SR - ANNUAL PRINT COUNTY: DAUPHIN
 DIR: S TOTAL LEN: .687 MI. DIST: 08-5 SR: 8013
 LEFT MUN: EAST HANOVER T RIGHT MUN: EAST HANOVER T

003627 FT

002920 FT



003627 FT
 INTER-AHD AMERICAN LEGION MEM HW
 0750/0707 (SR0081 SEG 0804/1188)
 LC FROM BOW CREEK RD
 0750/0117 (CONN)
 002920 FT 1 0 01005 2 19 0000+00
 NC RAMP D RD
 BOW CREEK RD
 (T525)
 INTER-BK RAMP A RD
 (SR8013 SEG 0010/1029)
 5 0750/0000 LENGTH(AH 0707 BK 1157)

EXTRACT DATE: 12/18/2023
PRINT DATE: 12/20/2023

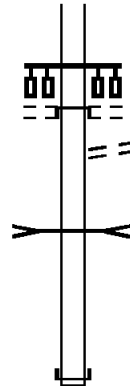
ROADWAY MANAGEMENT SYSTEM
SLD COUNTY/SR - ANNUAL PRINT

PAGE NUMBER: 461
COUNTY: DAUPHIN

DIR: S TOTAL LEN: .687 MI.
LEFT MUN: EAST HANOVER T

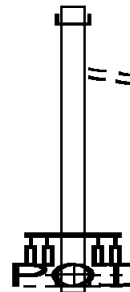
DIST: 08-5 SR: 8013
RIGHT MUN: EAST HANOVER T

001763 FT



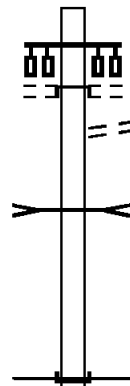
INTER-AHD RAMP B RD
(SR8013 SEG 0250/0000)
BOW CREEK RD
(T525)
0500/1157
0500/1049 LC TO BOW CREEK RD
(CONN)
BOW CREEK
STRUCTURE LENGTH 24 FT
0500/0779 BMSID 22/0081/0804/0063
001763 FT 1 0 01005 2 18 0000+00
NC RAMP C RD
INTER-BK AMERICAN LEGION MEM HW
(SR0081 SEG 0805/0940)
0500/0000 LENGTH(AH 1157 BK 0734)

001029 FT



INTER-BK AMERICAN LEGION MEM HW
0250/0734 (SR0081 SEG 0801/1498)
LC FROM BOW CREEK RD
0250/0158 (CONN)
001029 FT 1 0 01005 2 17 0000+00
(APRA) CHESAPEAKE HOMES
NC RAMP B RD
BOW CREEK RD
(T525)
INTER-BK RAMP C RD
(SR8013 SEG 0500/1157)
0250/0000 LENGTH(AH 0734 BK 1029)

000000 FT

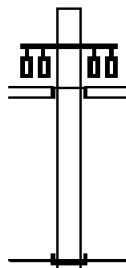
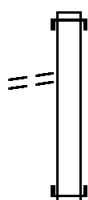


INTER-AHD RAMP D RD
(SR8013 SEG 0750/0000)
BOW CREEK RD
(T525)
0010/1029
0010/0900 LC TO BOW CREEK RD
(CONN)
BOW CREEK
STRUCTURE LENGTH 24 FT
0010/0872 BMSID 22/0081/0804/0063
000000 FT 1 0 01005 2 16 0000+00
NC RAMP A RD
INTER-BK AMERICAN LEGION MEM HW
(SR0081 SEG 0800/1738)
MFC BEGIN = F
0010/0000 LENGTH(AH 1029 BK 0000)

FROM 2003/0110 SH
 (CONN)

001152 FT

0250/0066
 000728 FT



000000 FT

001152 FT
 INTER-AHD PAXTON ST
 0250/0424 (SR0322 SEG 0181/2808)

000728 FT 1 0 00139 2 07 0010+31
 NC RAMP B RD
 INTER-BK MIDDLETOWN RD
 (SR2003 SEG 0110/1374)
 0250/0000 LENGTH(AH 0424 BK 0728)

INTER-AHD FRONTAGE RD
 (SR2034 SEG 0010/0000)
 MIDDLETOWN RD
 (SR2003 SEG 0110/0981)

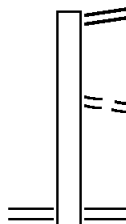
0010/0728
 000000 FT 1 0 00139 2 06 0000+00
 NC RAMP A RD
 INTER-BK PAXTON ST
 (SR0322 SEG 0180/2484)
 MFC BEGIN = F
 0010/0000 LENGTH(AH 0728 BK 0000)

EXTRACT DATE: 12/18/2023 ROADWAY MANAGEMENT SYSTEM PAGE NUMBER: 459
PRINT DATE: 12/20/2023 SLD COUNTY/SR - ANNUAL PRINT COUNTY: DAUPHIN

DIR: E TOTAL LEN: 1.097 MI. DIST: 08-5 SR: 8011
LEFT MUN: WEST HANOVER T RIGHT MUN: WEST HANOVER T

005791 FT

004876 FT

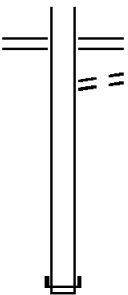
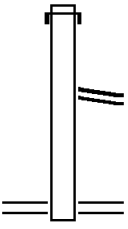
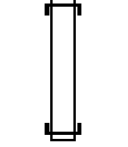
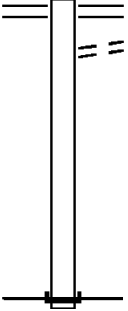
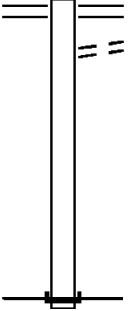
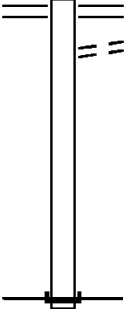


005791 FT AMERICAN LEGION MEM HW
0750/0915 (SR0081 SEG 0770/0052)

FROM 0039/0211 SH
0750/0191 (CONN)
004876 FT 1 0 01005 2 15 0000+00
NC RAMP D RD

LINGLESTOWN RD
(SR0039 SEG 0210/1626)
5 0750/0000 LENGTH(AH 0915 BK 1720)

DIR: E TOTAL LEN: 1.097 MI. DIST: 08-5 SR: 8011
 LEFT MUN: WEST HANOVER T RIGHT MUN: WEST HANOVER T

003156 FT		0500/1720 LINGLESTOWN RD (SR0039 SEG 0210/0609) TO 0039/0211 SH 0500/1498 (CONN)
002132 FT		003156 FT 1 0 01005 2 14 0000+00 NC RAMP C RD INTER-BK AMERICAN LEGION MEM HW (SR0081 SEG 0771/0162) 0500/0000 LENGTH(AH 1720 BK 1024)
001918 FT		INTER-AHD AMERICAN LEGION MEM HW 0262/1024 (SR0081 SEG 0761/2445) 0262/0302 RAMP RD (SR8011 SEG 0252/0214) 002132 FT 0 0 00000 0 00 0000+00 NC RAMP B RD LINGLESTOWN RD (SR0039 SEG 0210/0609) 0262/0000 LENGTH(AH 1024 BK 0214)
000000 FT		INTER-AHD RAMP B RD 0252/0214 (SR8011 SEG 0262/0302) 001918 FT 0 0 00000 0 00 0000+00 NC RAMP RD INTER-BK LINGLESTOWN RD (SR0039 SEG 0210/0266) 0252/0000 LENGTH(AH 0214 BK 1918)
000000 FT		0010/1918 LINGLESTOWN RD (SR0039 SEG 0210/1626) TO 0039/0210 SH 0010/1724 (CONN)
000000 FT		000000 FT 1 0 01005 2 12 0000+00 NC RAMP A RD INTER-BK AMERICAN LEGION MEM HW (SR0081 SEG 0760/2480) MFC BEGIN = F 0010/0000 LENGTH(AH 1918 BK 0000)

EXTRACT DATE: 12/18/2023 ROADWAY MANAGEMENT SYSTEM PAGE NUMBER: 457
PRINT DATE: 12/20/2023 SLD COUNTY/SR - ANNUAL PRINT COUNTY: DAUPHIN
DIR: E TOTAL LEN: .870 MI. DIST: 08-5 SR: 8010
LEFT MUN: SWATARA T RIGHT MUN: SWATARA T

004592 FT




004592 FT (APRA) CLEVELAND BROS.
PAXTON ST
0260/1054 (TWP)

0260/0354 BMS EN 22/8010/0250/0821
1 0 01090 2 06 0000+00

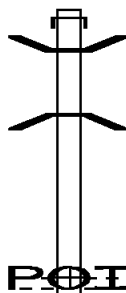
DIR: E TOTAL LEN: .870 MI. DIST: 08-5 SR: 8010
 LEFT MUN: SWATARA T RIGHT MUN: SWATARA T

003538 FT



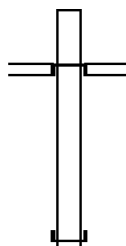
PAXTON ST.
 0260/0268 BMSBG 22/8010/0250/0821
 003538 FT 1 0 01090 2 06 0000+00
 NC RAMP E-4 RD
 INTER-BK PAXTON ST
 (SR0322 SEG 0061/1357)
 0260/0000 LENGTH(AH 1054 BK 1132)

002406 FT



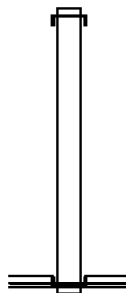
INTER-AHD PAXTON ST
 0250/1132 (SR0322 SEG 0061/0892)
 0250/0907 BMSEN 22/8010/0250/0821
 1 0 01090 2 08 0007+34
 PAXTON ST.
 0250/0821 BMSBG 22/8010/0250/0821
 002406 FT 1 0 01090 2 08 0019+34
 (APRA) HIGHWAY EQUIPTME
 NC RAMP E-3 RD
 PAXTON ST
 (TWP)
 0250/0000 LENGTH(AH 1132 BK 1111)

001295 FT



INTER-AHD LEWIS RD
 (TWP)
 0022/1111 PENHAR DR (SR3030 SEG 0011/1101)
 001295 FT 0 0 00000 0 00 0000+00
 NC RAMP E-1 RD
 INTER-BK PAXTON ST
 (SR0322 SEG 0060/0649)
 0022/0000 LENGTH(AH 1111 BK 1295)

000000 FT



INTER-AHD PAXTON ST
 0012/1295 (SR0322 SEG 0070/0000)
 000000 FT 0 0 00000 0 00 0000+00
 NC RAMP E-2 RD
 PENHAR DR
 (SR3030 SEG 0010/1110)
 INTER-BK LEWIS RD
 (TWP)
 MFC BEGIN = F
 0012/0000 LENGTH(AH 1295 BK 0000)

DIR: E TOTAL LEN: 1.643 MI. DIST: 08-5 SR: 8009
 LEFT MUN: LOWER PAXTON T RIGHT MUN: LOWER PAXTON T

008674 FT



008674 FT
 INTER-AHD MOUNTAIN RD
 0770/1374 (SR3019 SEG 0020/0986)

007300 FT

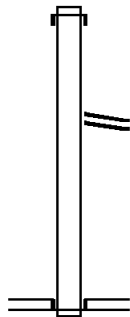
007300 FT 1 0 00768 2 01 0000+00
 NC RAMP F RD
 INTER-BK AMERICAN LEGION MEM HW
 (SR0081 SEG 0724/0043)
 0770/0000 LENGTH(AH 1374 BK 0229)

007071 FT



INTER-AHD RAMP B RD
 0760/0229 (SR8009 SEG 0750/0246)
 007071 FT 1 0 00000 0 00 0000+00
 NC RAMP B SPUR RD
 INTER-BK MOUNTAIN RD
 (SR3019 SEG 0020/0615)
 0760/0000 LENGTH(AH 0229 BK 1354)

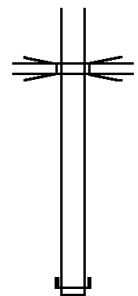
005717 FT



INTER-AHD AMERICAN LEGION MEM HW
 0750/1354 (SR0081 SEG 0724/0840)
 RAMP B SPUR RD
 0750/0246 (SR8009 SEG 0760/0229)
 005717 FT 1 0 01005 2 07 0000+00
 NC RAMP B RD
 MOUNTAIN RD
 (SR3019 SEG 0020/0801)
 (SR3019 SEG 0021/0829)
 INTER-BK RIDGEVIEW DR
 (T407)
 0750/0000 LENGTH(AH 1354 BK 2216)



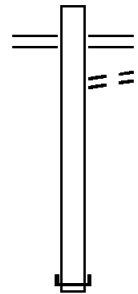
INTER-AHD RAMP D RD
 0510/2216 (SR8009 SEG 0250/0656)



003501 FT

0510/1609 OP ID N MOUNTN RD 22/3019/0020/1401

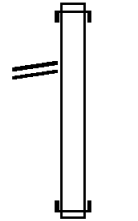
003501 FT 1 0 00768 2 02 0008+97
 NC RAMP G RD
 INTER-BK MOUNTAIN RD
 (SR3019 SEG 0020/1963)
 0510/0000 LENGTH(AH 2216 BK 1489)



002012 FT

0500/1489 MOUNTAIN RD
 (SR3019 SEG 0021/2088)
 (SR3019 SEG 0020/2106)
 TO 3019/0020 SH
 0500/1349 (CONN)

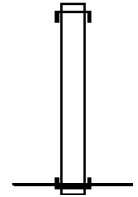
002012 FT 1 0 01005 2 08 0000+00
 NC RAMP C RD
 INTER-BK AMERICAN LEGION MEM HW
 (SR0081 SEG 0725/1260)
 0500/0000 LENGTH(AH 1489 BK 1188)



RAMP G RD (SR8009 SEG 0510/2216) 0250/0656
 000824 FT

INTER-AHD AMERICAN LEGION MEM HW
 0250/1188 (SR0081 SEG 0721/1539)

000824 FT 1 0 01005 2 09 0000+00
 NC RAMP D RD
 INTER-BK MOUNTAIN RD
 (SR3019 SEG 0021/2009)
 0250/0000 LENGTH(AH 1188 BK 0824)



000000 FT

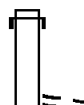
INTER-AHD MOUNTAIN RD
 0010/0824 (SR3019 SEG 0021/1174)

000000 FT 1 0 01005 2 06 0000+00
 NC RAMP A RD
 INTER-BK AMERICAN LEGION MEM HW
 (SR0081 SEG 0720/1617)
 MFC BEGIN = F
 0010/0000 LENGTH(AH 0824 BK 0000)

EXTRACT DATE: 12/18/2023 ROADWAY MANAGEMENT SYSTEM PAGE NUMBER: 453
PRINT DATE: 12/20/2023 SLD COUNTY/SR - ANNUAL PRINT COUNTY: DAUPHIN

DIR: S TOTAL LEN: .581 MI. DIST: 08-5 SR: 8008
LEFT MUN: HARRISBURG C RIGHT MUN: HARRISBURG C

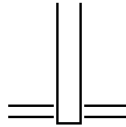
003069 FT



003069 FT
INTER-AHD WM B LENTZ HW
0752/0842 (SR0022 SEG 0260/0753)
FROM 0039/0020 SH
0752/0080 (CONN)

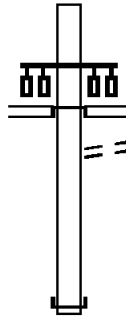
DIR: S TOTAL LEN: .581 MI. DIST: 08-5 SR: 8008
 LEFT MUN: HARRISBURG C RIGHT MUN: HARRISBURG C

002227 FT



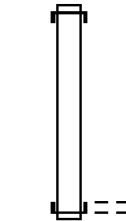
002227 FT 0 0 00000 0 00 0000+00
 NC RAMP M RD
 LINGLESTOWN RD
 (SR0039 SEG 0020/1276)
 0752/0000 LENGTH(AH 0842 BK 0903)

001324 FT



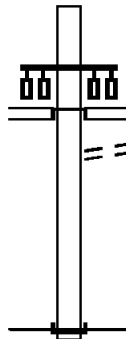
INTER-AHD MOUNTAIN VIEW RD
 (TWP)
 LINGLESTOWN RD
 (SR0039 SEG 0021/1828)
 (SR0039 SEG 0020/1828)
 0502/0903
 TO 0039/0020 SH
 0502/0798 (CONN)
 001324 FT 0 0 00000 0 00 0000+00
 NC RAMP J RD
 INTER-BK WM B LENTZ HW
 (SR0022 SEG 0261/1098)
 0502/0000 LENGTH(AH 0903 BK 0601)

000723 FT



INTER-AHD WM B LENTZ HW
 0252/0601 (SR0022 SEG 0251/1531)
 000723 FT 0 0 00000 0 00 0000+00
 NC RAMP K RD
 MOUNTAIN VIEW RD
 (TWP)
 INTER-BK MOUNTAIN VIEW RD
 (TWP)
 0252/0000 LENGTH(AH 0601 BK 0723)

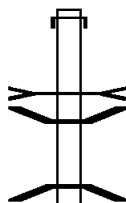
000000 FT



INTER-AHD INDUSTRIAL RD
 (TWP)
 LINGLESTOWN RD
 (SR0039 SEG 0020/1043)
 (SR0039 SEG 0021/1043)
 0012/0723
 TO 0039/0021 SH
 0012/0657 (CONN)
 000000 FT 0 0 00000 0 00 0000+00
 NC RAMP L RD
 INTER-BK WM B LENTZ HW
 (SR0022 SEG 0250/1540)
 MFC BEGIN = F
 0012/0000 LENGTH(AH 0723 BK 0000)

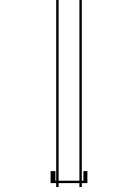
DIR: S TOTAL LEN: .786 MI. DIST: 08-5 SR: 8007
 LEFT MUN: LOWER PAXTON T RIGHT MUN: LOWER PAXTON T

004152 FT



004152 FT
 INTER-AHD AMERICAN LEGION MEM HW
 0750/2195 (SR0081 SEG 0700/0406)
 T. PAXTON CK
 STRUCTURE LENGTH 11 FT
 0750/1629 BMSID 22/0081/0694/2253
 0750/1568 BMSEN 22/8007/0750/1464
 1 0 01005 2 00 0019+30
 CRUM'S MILL
 0750/1464 BMSBG 22/8007/0750/1464

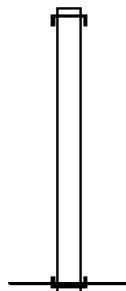
001957 FT



001957 FT 1 0 01005 2 05 0000+00
 NC RAMP B RD
 INTER-BK VFW OF US MEM HW
 (SR0083 SEG 0500/0349)
 0750/0000 LENGTH(AH 2195 BK 1957)

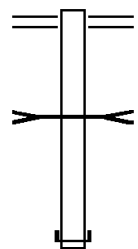
INTER-AHD VFW OF US MEM HW
 0010/1957 (SR0083 SEG 0495/2386)

000000 FT



000000 FT 1 0 01005 2 04 0000+00
 NC RAMP A RD
 INTER-BK AMERICAN LEGION MEM HW
 (SR0081 SEG 0690/1941)
 MFC BEGIN = F
 0010/0000 LENGTH(AH 1957 BK 0000)

002528 FT

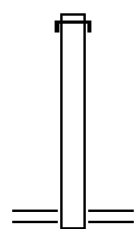


002528 FT FISHING CREEK VALLEY RD
 (SR0443 SEG 0011/1346)
 0500/0832 (SR0443 SEG 0010/1346)

001696 FT

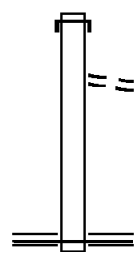
FISHING CK
 STRUCTURE LENGTH 38 FT
 0500/0228 BMSID 22/0022/0220/0432
 001696 FT 1 0 01089 2 25 0000+00
 NC RAMP N RD
 INTER-BK WM B LENTZ HW
 (SR0022 SEG 0221/0815)
 0500/0000 LENGTH(AH 0832 BK 0997)

000699 FT



INTER-AHD WM B LENTZ HW
 0250/0997 (SR0022 SEG 0211/1486)
 000699 FT 1 0 01089 2 24 0000+00
 NC RAMP O RD
 FISHING CREEK VALLEY RD
 (SR0443 SEG 0010/1346)
 (SR0443 SEG 0011/1346)
 0250/0000 LENGTH(AH 0997 BK 0699)

000000 FT

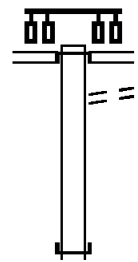


INTER-AHD WM B LENTZ HW
 0010/0699 (SR0022 SEG 0210/2316)
 FROM 0443/0011 SH
 0010/0219 (CONN)
 000000 FT 0 0 00000 0 00 0000+00
 NC RAMP P RD
 FISHING CREEK VALLEY RD
 (SR0443 SEG 0010/0760)
 (SR0443 SEG 0011/0760)
 MFC BEGIN = F
 0010/0000 LENGTH(AH 0699 BK 0000)

EXTRACT DATE: 12/18/2023 ROADWAY MANAGEMENT SYSTEM PAGE NUMBER: 449
 PRINT DATE: 12/20/2023 SLD COUNTY/SR - ANNUAL PRINT COUNTY: DAUPHIN
 DIR: E TOTAL LEN: .839 MI. DIST: 08-5 SR: 8005
 LEFT MUN: SUSQUEHANNA T RIGHT MUN: SUSQUEHANNA T

004429 FT

004429 FT
 INTER-AHD NATIONWIDE DR
 (TWP)
 PROGRESS AV
 (SR3015 SEG 0100/0000)
 (SR3015 SEG 0101/0000)
 0260/1222 TO 3015/0091 SH
 0260/1109 (CONN)



003207 FT

003207 FT 0 0 00000 0 00 0000+00
 NC RAMP G RD
 INTER-BK AMERICAN LEGION MEM HW
 (SR0081 SEG 0685/1119)

EXTRACT DATE: 12/18/2023
PRINT DATE: 12/20/2023

ROADWAY MANAGEMENT SYSTEM
SLD COUNTY/SR - ANNUAL PRINT

PAGE NUMBER: 448
COUNTY: DAUPHIN

DIR: E TOTAL LEN: .839 MI.
LEFT MUN: SUSQUEHANNA T

DIST: 08-5 SR: 8005
RIGHT MUN: SUSQUEHANNA T

001897 FT

001194 FT

000000 FT

0260/0000 LENGTH(AH 1222 BK 1310)

INTER-AHD AMERICAN LEGION MEM HW
0250/1310 (SR0081 SEG 0685/0437)

0250/0189 FROM 3015/0101 SH
001897 FT (CONN)
1 0 01005 2 01 0000+00
NC RAMP H RD
PROGRESS AV
(SR3015 SEG 0101/0000)
(SR3015 SEG 0100/0000)

INTER-BK NATIONWIDE DR
(TWP)

0250/0000 LENGTH(AH 1310 BK 0703)

INTER-AHD AMERICAN LEGION MEM HW
0020/0703 (SR0081 SEG 0684/1319)
FROM 3015/0091 SH
0020/0113 (CONN)
001194 FT 1 0 01005 2 03 0018+70
NC RAMP F RD
N PROGRESS AV
(SR3015 SEG 0090/1032)

INTER-BK VALLEY RD
(T431)

0020/0000 LENGTH(AH 0703 BK 1194)

INTER-AHD VALLEY RD
(T431)
PROGRESS AV
(SR3015 SEG 0090/1028)
(SR3015 SEG 0091/1040)

0010/1194 TO 3015/0091 SH
0010/0974 (CONN)

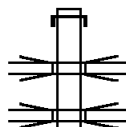
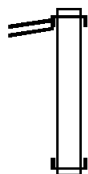
000000 FT 1 0 01005 2 00 0000+00
NC RAMP E RD

INTER-BK AMERICAN LEGION MEM HW
(SR0081 SEG 0684/0363)
MFC BEGIN = F

0010/0000 LENGTH(AH 1194 BK 0000)

EXTRACT DATE: 12/18/2023 ROADWAY MANAGEMENT SYSTEM PAGE NUMBER: 447
 PRINT DATE: 12/20/2023 SLD COUNTY/SR - ANNUAL PRINT COUNTY: DAUPHIN
 DIR: E TOTAL LEN: .600 MI. DIST: 08-5 SR: 8004
 LEFT MUN: REED T RIGHT MUN: REED T

RAMP A RD 003167 FT
 (SR8004 SEG 0010/0944) 0500/0813
 002354 FT

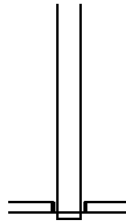


003167 FT
 INTER-AHD RIVER RD
 0500/0813 (SR0147 SEG 0010/0000)
 002354 FT 0 0 00000 0 00 0000+00
 NC RAMP D RD
 INTER-BK WILLIAM PENN HW
 (SR0022 SEG 0061/0627)
 5 0500/0000 LENGTH(AH 0813 BK 0725)

INTER-AHD WILLIAM PENN HW
 0260/0725 (SR0022 SEG 0060/0447)
 US22/322 (EB)
 0260/0205 OP ID 22/0022/0050/1292
 US 22/322 WB
 0260/0125 OP ID 22/0022/0051/1237

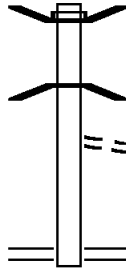
DIR: E TOTAL LEN: .600 MI. DIST: 08-5 SR: 8004
 LEFT MUN: REED T RIGHT MUN: REED T

001629 FT



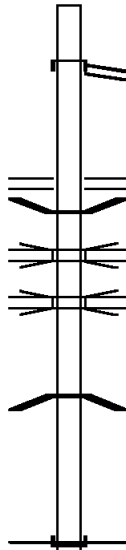
001629 FT 0 0 00000 0 00 0000+00
 NC RAMP C RD
 RAMP A RD
 (SR8004 SEG 0010/0869)
 RAMP A RD
 (SR8004 SEG 0010/0869)
 INTER-BK RIVER RD
 (SRO147 SEG 0011/0000)
 0260/0000 LENGTH(AH 0725 BK 0685)

000944 FT



INTER-AHD BMSSEN 22/8004/0250/0130
 0250/0685 WILLIAM PENN HW
 (SRO022 SEG 0051/1715)
 1 0 00001 2 00 0001+15
 SUSQ. RIVER
 0250/0131 BMSBG 22/8004/0250/0130
 FROM 0147/0011 SH
 0250/0071 (CONN)
 000944 FT 1 0 01081 2 21 0000+00
 NC RAMP B RD
 RIVER RD
 (SRO147 SEG 0011/0383)
 0250/0000 LENGTH(AH 0685 BK 0944)

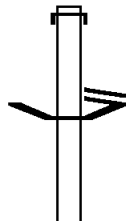
000000 FT



INTER-AHD RAMP D RD
 0010/0944 (SR8004 SEG 0500/0813)
 RIVER RD
 (SRO147 SEG 0010/0000)
 S RIVER RD
 (SRO147 SEG 0010/0000)
 (SRO147 SEG 0011/0000)
 RAMP C RD
 0010/0869 (SR8004 SEG 0260/0000)
 0010/0821 BMSSEN 22/8004/0010/0000
 US 22/322 WB
 0010/0736 OP ID 22/0022/0051/1237
 US 22/322 (EB)
 0010/0676 OP ID 22/0022/0050/1292
 1 0 01081 2 00 0000+00
 SUSQ. RIVER
 0010/0042 BMSBG 22/8004/0010/0000
 000000 FT 1 0 01081 2 00 0000+00
 NC RAMP A RD
 INTER-BK WILLIAM PENN HW
 (SRO022 SEG 0050/1592)
 MFC BEGIN = F
 0010/0000 LENGTH(AH 0944 BK 0000)

EXTRACT DATE: 12/18/2023 ROADWAY MANAGEMENT SYSTEM PAGE NUMBER: 445
PRINT DATE: 12/20/2023 SLD COUNTY/SR - ANNUAL PRINT COUNTY: DAUPHIN
DIR: E TOTAL LEN: 3.667 MI. DIST: 08-5 SR: 8003
LEFT MUN: SUSQUEHANNA T RIGHT MUN: SUSQUEHANNA T

019363 FT




019363 FT
INTER-AHD AMERICAN LEGION MEM HW
0760/3636 (SR0081 SEG 0665/1795)
RAMP H RD
0760/2986 (SR8003 SEG 0250/1291)
0760/2398 BMS EN 22/8003/0760/0760

DIR: E TOTAL LEN: 3.667 MI. DIST: 08-5 SR: 8003
 LEFT MUN: SUSQUEHANNA T RIGHT MUN: SUSQUEHANNA T

015727 FT

0760/0760 RAMP A
 BMSBG 22/8003/0760/0760

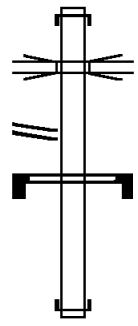
015727 FT 0 0 00000 0 00 0000+00
 NC RAMP D RD
 INTER-BK RAMP G RD
 (SR8003 SEG 0750/0594)
 5 0760/0000 LENGTH(AH 3636 BK 1722)



RAMP D RD
 (SR8003 SEG 0760/0000) 0750/0594

014005 FT

INTER-AHD RAMP C RD
 0750/1722 (SR8003 SEG 0260/3036)
 CROOKED HILL
 0750/1352 OP ID 22/3021/0010/0000



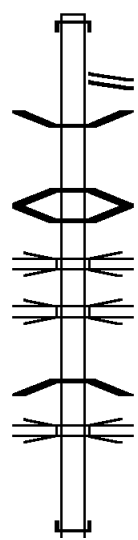
0750/0367 SIGN: 3 CHORD TRUSS
 BMSID 22/8003/0010/0367
 014005 FT 0 0 00000 0 00 0000+00
 NC RAMP G RD
 INTER-BK WM B LENTZ HW
 (SR0022 SEG 0301/1592)
 5 0750/0000 LENGTH(AH 1722 BK 2320)

011685 FT

INTER-AHD WM B LENTZ HW
 0510/2320 (SR0022 SEG 0300/1161)
 RAMP E RD
 0510/1918 (SR8003 SEG 0010/2377)

0510/1278 BMSEN 22/8003/0510/1080
 0 00000 0 0 0000+00
 SR 8003 RP C
 0510/1080 BMSBG 22/8003/0510/1080
 0510/0873 BMSEN 22/8003/0510/0554
 US 22 EB
 0510/0809 OP ID 22/0022/0290/1786
 US 22 WB
 0510/0695 OP ID 22/0022/0291/1838
 0 00000 0 0 0000+00
 I-B1 (NB)
 0510/0554 BMSBG 22/8003/0510/0554
 RAMP D

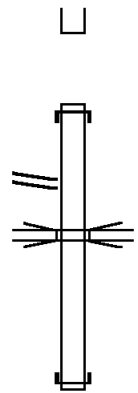
0510/0413 OP ID 22/8003/0760/0760
 011685 FT 0 0 00000 0 00 0000+00
 NC RAMP A RD
 INTER-BK RAMP F RD
 (SR8003 SEG 0500/1169)



DIR: E TOTAL LEN: 3.667 MI. DIST: 08-5 SR: 8003
 LEFT MUN: SUSQUEHANNA T RIGHT MUN: SUSQUEHANNA T

RAMP A RD
 (SR8003 SEG 0510/0000) 0500/1169

009657 FT

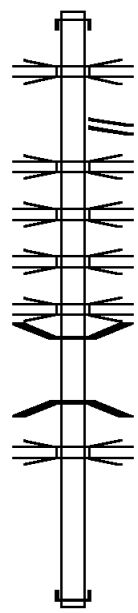


5 0510/0000 LENGTH(AH 2320 BK 2028)

INTER-AHD RAMP B RD
 0500/2028 (SR8003 SEG 0020/1469)

0500/0790 OP ID CROOKED HILL
 22/3021/0010/0000
 009657 FT 0 0 00000 0 00 0000+00

NC RAMP F RD
 INTER-BK AMERICAN LEGION MEM HW
 (SR0081 SEG 0675/0346)
 5 0500/0000 LENGTH(AH 2028 BK 3491)



006166 FT

INTER-AHD AMERICAN LEGION MEM HW
 0260/3491 (SR0081 SEG 0670/2115)

0260/3102 OP ID CROOKED HILL
 22/3021/0010/0000
 RAMP G RD
 0260/3036 (SR8003 SEG 0750/1722)

RAMP D
 0260/2438 OP ID 22/8003/0760/0760
 US 22 WB

0260/2165 OP ID 22/0022/0301/0000
 US 22 EB
 0260/2069 OP ID 22/0022/0300/0000
 SR 8003 RP A

0260/1874 OP ID 22/8003/0510/1080
 0260/1481 BMS EN 22/8003/0260/0907
 1 0 01089 2 11 0009+74
 SR 8003 (RAMP B)

0260/0907 BMSBG 22/8003/0260/0907
 RAMP D
 0260/0770 OP ID 22/8003/0760/0760
 006166 FT 1 0 00000 0 00 0000+00

NC RAMP C RD
 INTER-BK RAMP H RD
 (SR8003 SEG 0250/0563)
 5 0260/0000 LENGTH(AH 3491 BK 1433)

INTER-AHD RAMP D RD
 0250/1291 (SR8003 SEG 0760/2986)

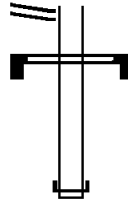
RAMP C RD



DIR: E TOTAL LEN: 3.667 MI. DIST: 08-5 SR: 8003
 LEFT MUN: SUSQUEHANNA T RIGHT MUN: SUSQUEHANNA T

(SR8003 SEG 0260/0000) 0250/0563

004733 FT



SIGN: 3 CHORD TRUSS
 0250/0303 BMSID 22/8003/0500/0303
 004733 FT 1 0 00000 2 05 0000+00
 NC RAMP H RD
 INTER-BK WM B LENTZ HW
 (SR0022 SEG 0290/0139)
 0250/0000 LENGTH(AH 1433 BK 2356)

INTER-AHD WM B LENTZ HW
 0020/2356 (SR0022 SEG 0291/0584)

RAMP F RD
 0020/1469 (SR8003 SEG 0500/2028)

0020/1103 OP ID 22/8003/0760/0760
 0020/0942 BMSEN 22/8003/0020/0623

US 22 WB
 0020/0863 OP ID 22/0022/0291/1838

US 22 EB
 0020/0757 OP ID 22/0022/0290/1786
 1 0 01089 2 09 0000+00

I-B1 (NB)
 0020/0623 BMSBG 22/8003/0020/0623
 SR 8003 (RAMP C)

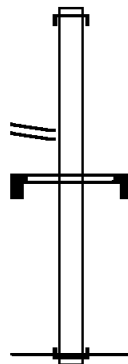
0020/0345 OP ID 22/8003/0260/0907
 002377 FT 1 0 01089 2 09 0000+00

NC RAMP B RD
 INTER-BK RAMP E RD
 (SR8003 SEG 0010/0959)
 0020/0000 LENGTH(AH 2356 BK 2377)

INTER-AHD RAMP A RD
 0010/2377 (SR8003 SEG 0510/1918)

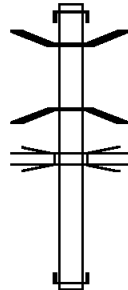
RAMP B RD
 (SR8003 SEG 0020/0000) 0010/0959

000000 FT




SIGN: 3 CHORD TRUSS
 0010/0720 BMSID 22/8003/0250/0720
 000000 FT 0 0 00000 0 00 0000+00
 NC RAMP E RD
 INTER-BK AMERICAN LEGION MEM HW
 (SRO081 SEG 0664/0917)
 MFC BEGIN = F
 0010/0000 LENGTH(AH 2377 BK 0000)

006541 FT



006541 FT
 INTER-AHD AMERICAN LEGION MEM HW
 0760/1101 (SR0081 SEG 0661/0074)
 0760/0824 BMSSEN 22/8001/0760/0713
 1 0 01005 2 25 0006+37
 FRONT ST.NB.
 0760/0713 BMSBG 22/8001/0760/0713
 I-81 (NB)
 0760/0230 OP ID 22/0081/0660/0187
 005440 FT 1 0 01005 2 25 0006+37
 NC RAMP E RD
 INTER-BK RAMP D RD
 (SR8001 SEG 0750/0341)
 0760/0000 LENGTH(AH 1101 BK 0714)

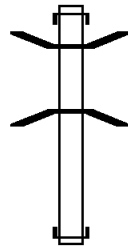
005440 FT



INTER-AHD AMERICAN LEGION MEM HW
 0750/0714 (SR0081 SEG 0660/1003)
 SIGN: 3 CHORD TRUSS
 0750/0248 BMSID 22/8001/0750/0296
 004726 FT 1 0 01005 2 25 0000+00
 NC RAMP D RD
 INTER-BK FRONT ST
 (SR3009 SEG 0140/1372)
 0750/0000 LENGTH(AH 0714 BK 0908)

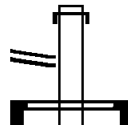
RAMP E RD
 (SR8001 SEG 0760/0000) 0750/0341

004726 FT



INTER-AHD FRONT ST
 0510/0908 (SR3009 SEG 0151/0060)
 0510/0334 BMSSEN 22/8001/0510/0230
 1 0 01005 2 11 0000+00
 FRONT ST.NB.
 0510/0230 BMSBG 22/8001/0510/0230
 003818 FT 1 0 01005 2 11 0000+00
 NC RAMP G RD
 INTER-BK RAMP F RD
 (SR8001 SEG 0500/0692)
 0510/0000 LENGTH(AH 0908 BK 1095)

003818 FT

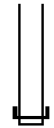


RAMP G RD
 (SR8001 SEG 0510/0000) 0500/0692

INTER-AHD FRONT ST
 0500/1095 (SR3009 SEG 0150/0635)
 SIGN: 3 CHORD TRUSS
 0500/0557 BMSID 22/8001/0500/0480

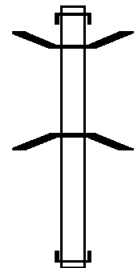
DIR: N TOTAL LEN: 1.239 MI. DIST: 08-5 SR: 8001
 LEFT MUN: SUSQUEHANNA T RIGHT MUN: SUSQUEHANNA T

002723 FT



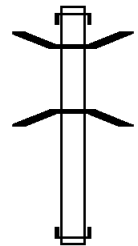
002723 FT 1 0 01005 2 20 0000+00
 NC RAMP F RD
 INTER-BK AMERICAN LEGION MEM HW
 (SR0081 SEG 0661/1270)
 0500/0000 LENGTH(AH 1095 BK 0731)

001992 FT



INTER-AHD GEORGE N WADE BR
 0250/0731 (SR0081 SEG 0651/4496)
 0250/0711 BMSSEN 22/8001/0250/0063
 1 0 01005 2 21 0011+67
 SUSQ. RIVER
 0250/0063 BMSBG 22/8001/0250/0063
 001992 FT 1 0 01005 2 21 0011+67
 NC RAMP AA RD
 INTER-BK FRONT ST
 (SR3009 SEG 0151/0550)
 0250/0000 LENGTH(AH 0731 BK 0838)

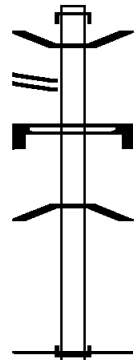
001154 FT



INTER-AHD FRONT ST
 0020/0838 (SR3009 SEG 0140/1755)
 0020/0376 BMSSEN 22/8001/0020/0041
 1 0 01005 2 21 0000+00
 FRONT ST, SB
 0020/0041 BMSBG 22/8001/0020/0041
 001154 FT 1 0 01005 2 21 0000+00
 NC RAMP CC RD
 INTER-BK RAMP BB RD
 (SR8001 SEG 0010/0589)
 0020/0000 LENGTH(AH 0838 BK 1154)

RAMP CC RD (SR8001 SEG 0020/0000) 0010/0589

000000 FT



INTER-AHD FRONT ST
 0010/1154 (SR3009 SEG 0141/1075)
 0010/0977 BMSSEN 22/8001/0010/0060
 0010/0494 SIGN: 2 CHORD TRUSS
 BMSID, 22/8001/0010/0550
 1 0 01005 2 23 0005+05
 SUSQ. RIVER
 0010/0060 BMSBG 22/8001/0010/0060
 000000 FT 1 0 01005 2 23 0005+05
 NC RAMP BB RD
 INTER-BK GEORGE N WADE BR
 (SR0081 SEG 0650/4328)
 MFC BEGIN = F
 0010/0000 LENGTH(AH 1154 BK 0000)

DIR: B TOTAL LEN: 1.608 MI. DIST: 08-5 SR: 4014
 LEFT MUN: HALIFAX T RIGHT MUN: HALIFAX T

CLOVER LN
(T332)

008490 FT

0030/1665

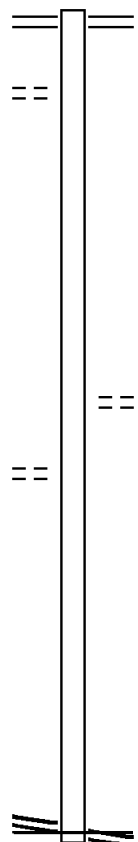
005994 FT

2 0 22055 0 00 0034+87
 SHAMMOS RD
(T354)

003487 FT

0020/0000

2 0 22055 0 00 0000+00 000000 FT
 RIVER RD
(SR0147 SEG 0090/0000) 0010/0000



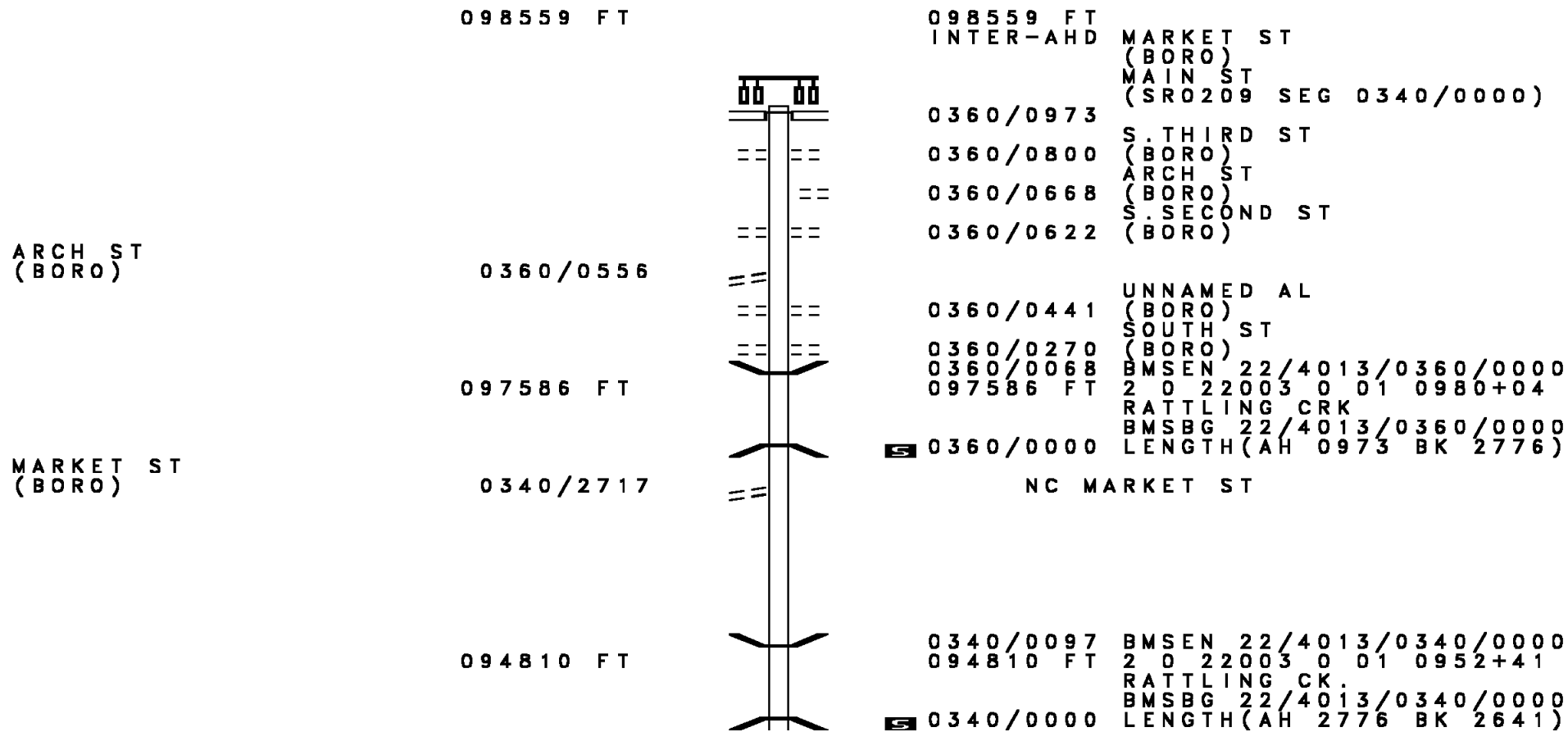
008490 FT PETERS MOUNTAIN RD
 0030/2496 (SR0225 SEG 0150/0635)

005994 FT 2 0 22055 0 00 0060+12
 0030/0000 LENGTH(AH 2496 BK 2507)

0020/0588 LEHMAN RD
 003487 FT (T549)

0020/0000 LENGTH(AH 2507 BK 3487)

NC MILLION DOLLAR RD
 RIVER RD
 000000 FT (SR0147 SEG 0090/0000)
 MFC BEGIN = E
 0010/0000 LENGTH(AH 3487 BK 0000)



ARCH ST
(BORO)

MARKET ST
(BORO)

MARKET ST
(BORO)
 MAIN ST
(SR0209 SEG 0340/0000)

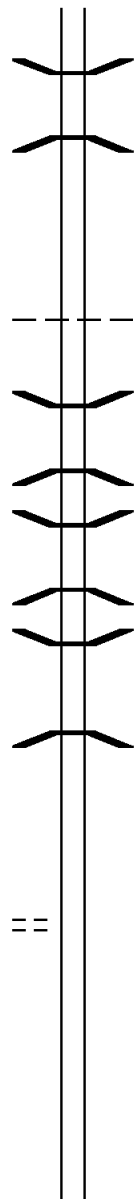
S. THIRD ST
(BORO)
 ARCH ST
(BORO)
 S. SECOND ST
(BORO)

UNNAMED AL
(BORO)
 SOUTH ST
(BORO)
 BMSBG 22/4013/0360/0000
 2 0 22003 0 01 0980+04
 RATTLING CRK
 BMSBG 22/4013/0360/0000
 LENGTH(AH 0973 BK 2776)

NC MARKET ST

BMSBG 22/4013/0340/0000
 2 0 22003 0 01 0952+41
 RATTLING CK.
 BMSBG 22/4013/0340/0000
 LENGTH(AH 2776 BK 2641)

DIR: B TOTAL LEN: 18.666 MI. DIST: 08-5 SR: 4013
 LEFT MUN: LYKENS B RIGHT MUN: LYKENS B



	0330/1621	BMSEN 22/4013/0330/1571 2 0 22003 0 01 0941+81 RATTILING CRK
	0330/1571	BMSBG 22/4013/0330/1571
092169 FT	092169 FT	2 0 22003 0 00 0926+03 LYKENS JACKSON T
	0330/0000	LENGTH(AH 2641 BK 2633)
	0320/1549	BMSEN 22/4013/0320/1525 2 0 22003 0 01 0915+20 RATTILING CK.
	0320/1525	BMSBG 22/4013/0320/1525
	0320/0896	BMSEN 22/4013/0320/0872 2 0 22003 0 01 0908+51 W BR RATTILIN
	0320/0872	BMSBG 22/4013/0320/0872
089536 FT	0320/0035	BMSEN 22/4013/0320/0000
	089536 FT	2 0 22003 0 01 0899+70 RATTILING CK.
	0320/0000	BMSBG 22/4013/0320/0000 LENGTH(AH 2633 BK 1848)
	087688 FT	
	0310/0000	LENGTH(AH 1848 BK 3144)
084544 FT	084544 FT	2 0 22003 0 01 0849+26
	0300/0000	LENGTH(AH 3144 BK 2359)

2 0 22003 0 00 0880+70 087688 FT
 WHITE OAK RD
 (T540) 0310/0000

EXTRACT DATE: 12/18/2023 ROADWAY MANAGEMENT SYSTEM PAGE NUMBER: 436
PRINT DATE: 12/20/2023 SLD COUNTY/SR - ANNUAL PRINT COUNTY: DAUPHIN

DIR: B TOTAL LEN: 18.666 MI. DIST: 08-5 SR: 4013
LEFT MUN: JACKSON T RIGHT MUN: JACKSON T

082185 FT

082185 FT 2 0 22003 0 01 0825+41

JACKSON
JEFFERSON T
S 0290/0000 LENGTH(AH 2359 BK 2620)

079565 FT

079565 FT 2 0 22003 0 01 0800+00

S 0280/0000 LENGTH(AH 2620 BK 3465)

076100 FT

076100 FT 2 0 22003 0 01 0764+56

S 0270/0000 LENGTH(AH 3465 BK 3456)
0260/2904 BMSSEN 22/4013/0260/2892
2 0 22003 0 01 0730+00
BR POWELL CK
0260/2892 BMSBG 22/4013/0260/2892

072644 FT

072644 FT 2 0 22003 0 01 0730+00

S 0260/0000 LENGTH(AH 3456 BK 2778)

EXTRACT DATE: 12/18/2023 ROADWAY MANAGEMENT SYSTEM PAGE NUMBER: 435
PRINT DATE: 12/20/2023 SLD COUNTY/SR - ANNUAL PRINT COUNTY: DAUPHIN

DIR: B TOTAL LEN: 18.666 MI. DIST: 08-5 SR: 4013
LEFT MUN: JEFFERSON T RIGHT MUN: JEFFERSON T

069866 FT

069866 FT 2 0 22003 0 01 0698+47
5 0250/0000 LENGTH(AH 2778 BK 2835)

067031 FT

067031 FT 2 0 22003 0 01 0670+65
5 0240/0000 LENGTH(AH 2835 BK 3594)

063437 FT

0230/0324 BACK RD
0230/0012 (T551)
063437 FT BMSBN 22/4013/0230/0000
2 0 22003 0 00 0634+18
N. FORK POWEL
5 0230/0000 BMSBG 22/4013/0230/0000
LENGTH(AH 3594 BK 3219)

060218 FT

060218 FT 2 0 22003 0 00 0602+15
5 0220/0000 LENGTH(AH 3219 BK 3339)

DIR: B TOTAL LEN: 18.666 MI. DIST: 08-5 SR: 4013
 LEFT MUN: JEFFERSON T RIGHT MUN: JEFFERSON T

056879 FT		056879 FT	2 0 22003 0 00	0568+76
		S 0210/0000	LENGTH(AH 3339	BK 2822)
2 0 22003 0 00 0540+54	054057 FT	==	0200/0014	WHITE OAK RD
WHITE OAK RD			054057 FT	(T540)
(T540)	0200/0000	==	S 0200/0000	LENGTH(AH 2822 BK 3523)
				TRIBUTARY POWELL CREEK
				STRUCTURE LENGTH 8 FT
			0190/3345	BMSID 22/4013/0190/3335
2 0 22003 0 00 0504+55	050534 FT	==	050534 FT	
HEMLOCK RD			S 0190/0000	LENGTH(AH 3523 BK 2951)
(T559)	0190/0000	==		
HEMLOCK RD		==		
(T541)	0180/1940	==		
047583 FT			047583 FT	2 0 22003 0 00 0476+02
				CARSONVILLE RD
			S 0180/0000	(T534)
				LENGTH(AH 2951 BK 3110)

DIR: B TOTAL LEN: 18.666 MI. DIST: 08-5 SR: 4013
 LEFT MUN: JEFFERSON T RIGHT MUN: JEFFERSON T

						0170/1138	BMSEN 22/4013/0170/1125 2 0 22003 0 00 0455+77 TR POWELS CK
						0170/1125	BMSBG 22/4013/0170/1125
	044473 FT					044473 FT	2 0 22003 0 00 0444+92
						S 0170/0000	LENGTH(AH 3110 BK 2940)
						0160/2195	WEST CROSS RD (T535)
	041533 FT					041533 FT	2 0 22003 0 00 0414+70
						S 0160/0000	LENGTH(AH 2940 BK 1981) JEFFERSON
						0150/1871	WAYNE T
						039552 FT	
						S 0150/0000	LENGTH(AH 1981 BK 1364)
	038188 FT					038188 FT	2 0 22003 0 00 0378+70
						S 0140/0000	RUMMEL RD (T538) LENGTH(AH 1364 BK 3648)
						0130/1719	SHOOP LN (T570)
	034540 FT					034540 FT	2 0 22003 0 00 0342+45

2 0 22003 0 00 0395+40 039552 FT
 MOUNTAIN HOUSE RD
 (SR1003 SEG 0010/0000) 0150/0000

PHEASANT HILL DR
 (TWP)

0130/1227

DIR: B TOTAL LEN: 18.666 MI. DIST: 08-5 SR: 4013
 LEFT MUN: WAYNE T RIGHT MUN: WAYNE T

Stationing	Notes	Stationing	Notes
020752 FT		0080/0011	BMSEN 22/4013/0080/0000
		020752 FT	2 0 22003 0 00 0207+31
			TR. POWELLS
		0080/0000	BMSBG 22/4013/0080/0000
			LENGTH(AH 3294 BK 2774)
RIDGE RD (T563)		0070/1980	
		0070/1836	DELVIEW DR (T574)
017978 FT		017978 FT	2 0 22003 0 00 0179+67
			DIMPSEY RD (T563)
		0070/0000	LENGTH(AH 2774 BK 2144)
015834 FT		015834 FT	2 0 22003 0 00 0158+23
			MATAMORAS RD (T553)
		0060/0000	LENGTH(AH 2144 BK 3447)
		0050/1496	BMSEN 22/4013/0050/1531
		0050/1485	2 0 22003 0 00 0123+25
			TR. POWELLS
			BMSBG 22/4013/0050/1531
DIVIDING RIDGE RD (T450)		0050/1378	
		0050/1361	JACOBS CHURCH RD (T553)
		0050/0620	WAYNE HALIFAX T
012387 FT		012387 FT	2 0 22003 0 00 0123+25
		0050/0000	LENGTH(AH 3447 BK 2896)

DIR: B TOTAL LEN: 18.666 MI. DIST: 08-5 SR: 4013
 LEFT MUN: HALIFAX T RIGHT MUN: HALIFAX T

009491 FT

009491 FT 2 0 22003 0 00 0094+91
 0040/0000 LENGTH(AH 2896 BK 2818)

006673 FT

006673 FT 2 0 22003 0 00 0066+73
 0030/0000 LENGTH(AH 2818 BK 3084)
 PRICE RD
 0020/2870 (T360)

HOOVER LN
 (PRDR)

0020/1648

==

2 0 22003 0 00 0035+89 003589 FT
 HOFFMAN RD
 (T362)

0020/0000

==

003589 FT
 0020/0000 LENGTH(AH 3084 BK 3589)

000000 FT

000000 FT 2 0 22003 0 00 0000+00
 NC POWELLS VALLEY RD
 PETERS MOUNTAIN RD
 (SR0147 SEG 0160/0000)
 MFC BEGIN = D
 0010/0000 LENGTH(AH 3589 BK 0000)

DIR: B TOTAL LEN: 1.580 MI. DIST: 08-5 SR: 4010
 LEFT MUN: UPPER PAXTON T RIGHT MUN: UPPER PAXTON T

008340 FT

008340 FT
 INTER-AHD DEIBLER GAP RD
 (T475)
 SHIPPEN DAM RD
 0030/2881 (SR4002 SEG 0130/0000)
 ROADCAP RD
 0030/2392 (T476)
 0030/1618 BMS EN 22/4010/0030/1605
 2 0 22061 0 00 0055+01
 TR WICON CK.
 0030/1605 BMSBG 22/4010/0030/1605

005459 FT

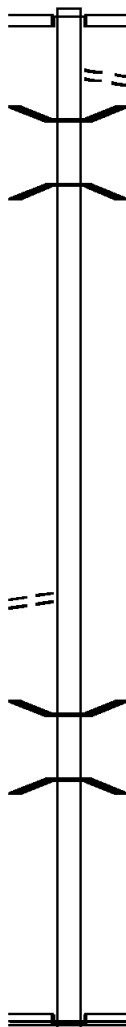
005459 FT 2 0 22061 0 00 0055+01
 5 0030/0000 LENGTH(AH 2881 BK 2882)

2 0 22061 0 00 0025+77 002577 FT
 FULKROAD RD
 (T480) 0020/0000

002577 FT
 5 0020/0000 LENGTH(AH 2882 BK 2577)

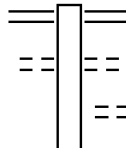
000000 FT

0010/1035 BMS EN 22/4010/0010/1023
 2 0 22061 0 00 0010+24
 LIT.WICONISC
 0010/1023 BMSBG 22/4010/0010/1023
 000000 FT 2 0 22061 0 00 0000+00
 NC PH HILLIPS RD
 BERRYSBURG RD
 INTER-BK (SR0025 SEG 0110/0000)
 KLINGER RD
 (SR4003 SEG 0050/3152)
 MFC BEGIN = E
 5 0010/0000 LENGTH(AH 2577 BK 0000)



EXTRACT DATE: 12/18/2023 ROADWAY MANAGEMENT SYSTEM PAGE NUMBER: 428
 PRINT DATE: 12/20/2023 SLD COUNTY/SR - ANNUAL PRINT COUNTY: DAUPHIN
 DIR: B TOTAL LEN: 1.011 MI. DIST: 08-5 SR: 4009
 LEFT MUN: UPPER PAXTON T RIGHT MUN: UPPER PAXTON T

005336 FT



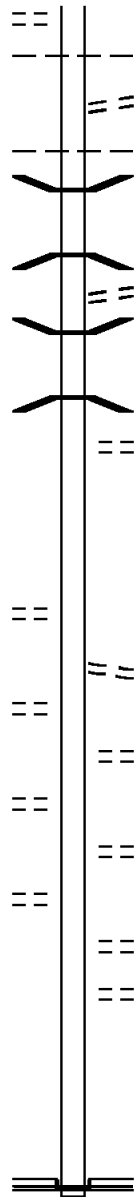
005336 FT STATE ST
 0020/3335 (SR0209 SEG 0060/0830)
 PLUM ST
 0020/3144 (BORO)
 MEADOW LN
 0020/2960 (BORO)

UNNAMED AL

DIR: B TOTAL LEN: 1.011 MI. DIST: 08-5 SR: 4009
 LEFT MUN: UPPER PAXTON T RIGHT MUN: UPPER PAXTON T

(BORO)

0020/2943



0020/2513 UPPER PAXTON
 MILLERSBURG B
 MEADOW LN
 (BORO)
 0020/2483 MILLERSBURG
 UPPER PAXTON T
 0020/2141
 0020/1903 BMSSEN 22/4009/0020/1830
 2 0 22042 0 00 0037+49
 LIT WICONISO
 0020/1830 BMSBG 22/4009/0020/1830
 POWER COMPANY RD
 (T592)
 0020/1793 BMSSEN 22/4009/0020/1604
 0020/1743 2 0 22042 0 00 0035+34
 WICONISCO CK
 0020/1604 BMSBG 22/4009/0020/1604
 GOODLING RD
 0020/1566 (T618)

PEARL ST
 (T614)

002001 FT
 0020/0000

002001 FT 2 0 22042 0 00 0019+30
 NC WICONISCO ST
 0020/0000 LENGTH(AH 3335 BK 2001)
 SEVENTH ST
 (T608)

RAILROAD ST
 (T591)

0010/1478

0010/1225 SIXTH ST
 (T380)

SIXTH ST
 (T380)

0010/1108

0010/0923 FIFTH ST
 (T378)

FOURTH ST
 (T590)

0010/0704

0010/0621 FOURTH ST
 (T374)
 THIRD ST
 (T376)
 0010/0312
 000000 FT 2 0 22042 0 00 0000+00
 NC CENTER ST
 MARKET ST
 (SR4007 SEG 0020/0000)
 CENTER ST
 (T379)
 MFC BEGIN = D

000000 FT

0010/0000 LENGTH(AH 2001 BK 0000)

EXTRACT DATE: 12/18/2023 ROADWAY MANAGEMENT SYSTEM PAGE NUMBER: 426
 PRINT DATE: 12/20/2023 SLD COUNTY/SR - ANNUAL PRINT COUNTY: DAUPHIN
 DIR: B TOTAL LEN: 4.647 MI. DIST: 08-5 SR: 4008
 LEFT MUN: WASHINGTON T RIGHT MUN: WASHINGTON T

MATTERSTOWN RD 024535 FT
 (SR1007 SEG 0070/0063) 0090/2617

SAVIDGE RD
 (T460) 0090/0616

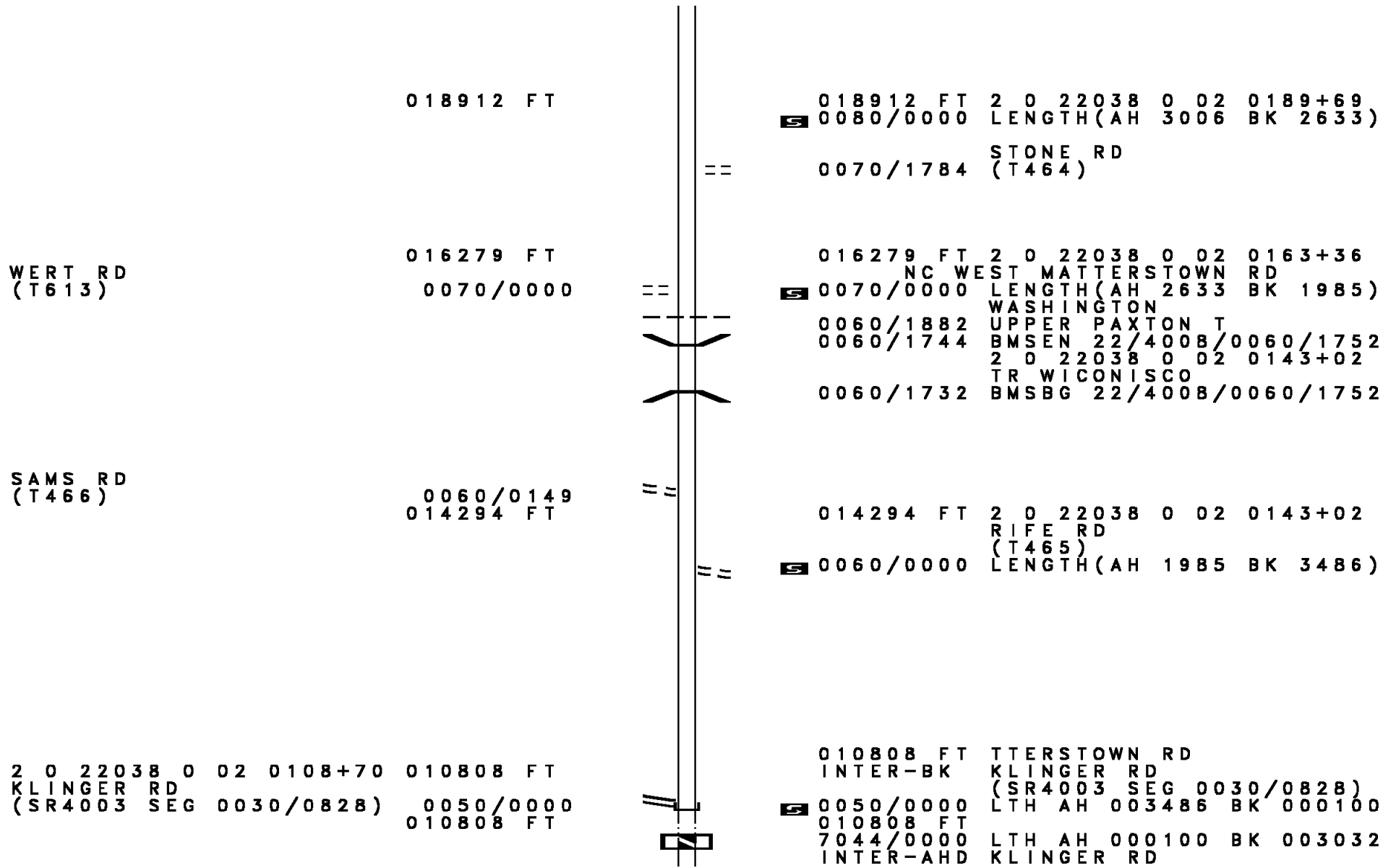
021918 FT



024535 FT WILHOUR RD
 0090/2617 (SR1007 SEG 0070/0063)
 0090/2110 MATTIS'S MILL RD
 (T550)

0090/0347 FEIDT RD
 (T461)
 0090/0013 BMSEN 22/4008/0090/0000
 021918 FT 2 0 22038 0 02 0220+23
 TR WICON CK
 BMSBG 22/4008/0090/0000
 5 0090/0000 LENGTH(AH 2617 BK 3006)

DIR: B TOTAL LEN: 4.647 MI. DIST: 08-5 SR: 4008
 LEFT MUN: WASHINGTON T RIGHT MUN: WASHINGTON T



2 0 22038 0 02 0108+70 010808 FT
 KLINGER RD
 (SR4003 SEG 0030/0828) 0050/0000
 010808 FT

018912 FT 2 0 22038 0 02 0189+69
 0080/0000 LENGTH(AH 3006 BK 2633)
 STONE RD
 (T464)
 016279 FT 2 0 22038 0 02 0163+36
 NC WEST MATTERSTOWN RD
 0070/0000 LENGTH(AH 2633 BK 1985)
 WASHINGTON
 0060/1882 UPPER PAXTON T
 0060/1744 BMS EN 22/4008/0060/1752
 2 0 22038 0 02 0143+02
 TR WICONISCO
 0060/1732 BMSBG 22/4008/0060/1752
 014294 FT 2 0 22038 0 02 0143+02
 RIFE RD
 (T465)
 0060/0000 LENGTH(AH 1985 BK 3486)
 010808 FT TTERSTOWN RD
 INTER-BK KLINGER RD
 (SR4003 SEG 0030/0828)
 0050/0000 LTH AH 003486 BK 000100
 010808 FT
 7044/0000 LTH AH 000100 BK 003032
 INTER-AHD KLINGER RD

DIR: B TOTAL LEN: 4.647 MI. DIST: 08-5 SR: 4008
 LEFT MUN: UPPER PAXTON T RIGHT MUN: UPPER PAXTON T

GRANGE HALL RD
 (T463)

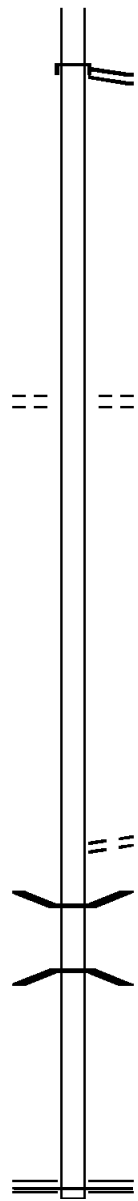
007776 FT

0030/1971 == ==

004982 FT

002185 FT

000000 FT



0040/3032 (SR4003 SEG 0030/0000)
 KLINGER RD
 (SR4003 SEG 0030/0000)

007776 FT 2 0 22038 0 02 0078+38
 0040/0000 LENGTH(AH 3032 BK 2794)

0030/1971 LANDIS DR
 (T460)

004982 FT 2 0 22038 0 02 0049+82
 0030/0000 LENGTH(AH 2794 BK 2797)

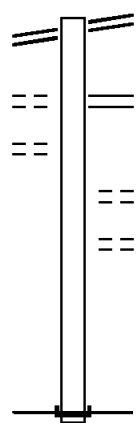
002185 FT 2 0 22038 0 01 0021+85
 LANDFILL RD
 (T470)
 0020/0000 LENGTH(AH 2797 BK 2185)

0010/1363 BMS EN 22/4008/0010/1270
 0 0 00000 0 00 0000+00
 LIT. WICONICO
 0010/1270 BMSBG 22/4008/0010/1270

000000 FT 2 0 22038 0 00 0000+00
 NC HOY RD
 BERRYSBURG RD
 (SR0025 SEG 0060/0000)
 MFC BEGIN = E
 0010/0000 LENGTH(AH 2185 BK 0000)

RIVER RD 001889 FT
 (SR0147 SEG 0310/0000) 0020/0495
 2 0 22068 0 00 0004+84 001394 FT
 CENTER ST
 (T364) 0020/0000
 MAPLE ST
 (T371) 0010/1010

 000000 FT



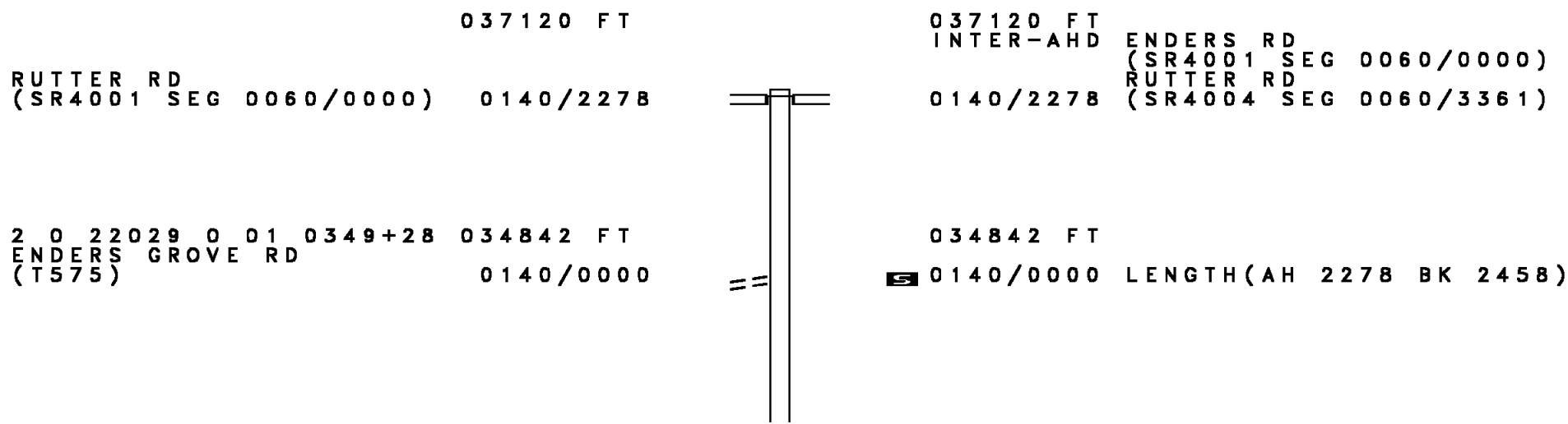
001889 FT MARKET ST
 0020/0495 (SR0147 SEG 0310/0000)
 001394 FT CENTER ST
 (SR4009 SEG 0010/0000)
 0020/0000 LENGTH(AH 0495 BK 1394)

 0010/0978 UNNAMED AL
 (TWP)
 0010/0641 LOCUST ST
 (T382)

 000000 FT 2 0 22068 0 00 0019+84
 NC MARKET ST
 INTER-BK SCHOOLHOUSE LN
 (T612)
 MFC BEGIN = E
 0010/0000 LENGTH(AH 1394 BK 0000)

EXTRACT DATE: 12/18/2023 ROADWAY MANAGEMENT SYSTEM PAGE NUMBER: 422
PRINT DATE: 12/20/2023 SLD COUNTY/SR - ANNUAL PRINT COUNTY: DAUPHIN

DIR: B TOTAL LEN: 7.030 MI. DIST: 08-5 SR: 4006
LEFT MUN: JACKSON T RIGHT MUN: JACKSON T



DIR: B TOTAL LEN: 7.030 MI.
LEFT MUN: JACKSON T

DIST: 08-5 SR: 4006
RIGHT MUN: JACKSON T

032384 FT

032384 FT 2 0 22029 0 01 0324+58
0130/0000 LENGTH(AH 2458 BK 2015)

030369 FT

030369 FT 2 0 22029 0 01 0304+66
BOMBAUGH RD
(T458)
RETTINGER RD
(T571)
0120/0000 LENGTH(AH 2015 BK 3614)

2 0 22029 0 01 0268+52 026755 FT
CREEK DR
(T577) 0110/0000

0110/0806 BMS EN 22/4006/0110/0762
2 0 22029 0 01 0276+14
ARMSTRONG CK
0110/0762 BMSBG 22/4006/0110/0762

026755 FT
0110/0000 LENGTH(AH 3614 BK 3266)

ARMSTRONG VALLEY RD
(SR0225 SEG 0250/0900) 0100/0000

GRANGE ST
(TWP)
CHURCH ST
(T460)
PINE ST
(TWP)
0100/0442
0100/0230
023489 FT 2 0 22029 0 01 0236+03
ARMSTRONG VALLEY RD
(SR0225 SEG 0250/0900)
NC ENDERS RD
0100/0000 LENGTH(AH 3266 BK 3466)

DIR: B TOTAL LEN: 7.030 MI. DIST: 08-5 SR: 4006
 LEFT MUN: JACKSON T RIGHT MUN: JACKSON T

TOURIST PARK RD
 (T462)
 MILL DR
 (T462)

SCHOLL RD
 (T460)

020023 FT

020023 FT 2 0 22029 0 00 0200+35
 BADDORF RD
 (T581)

== 5 0090/0000 LENGTH(AH 3466 BK 2064)

0080/0975

NC MILL DR

017959 FT

017959 FT 2 0 22029 0 00 0179+71
 5 0080/0000 LENGTH(AH 2064 BK 2999)
 JACKSON
 0070/2843 HALIFAX T

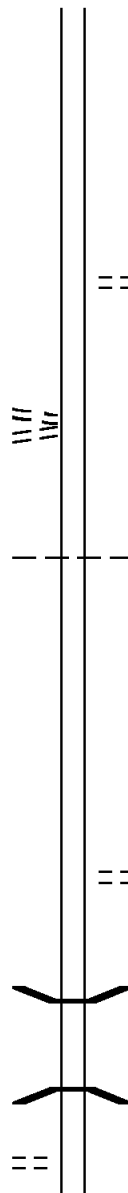
014960 FT

014960 FT 2 0 22029 0 00 0149+72
 5 0070/0000 LENGTH(AH 2999 BK 2531)
 KEIFFER RD
 (T454)

012429 FT

0060/0013 BMS EN 22/4006/0060/0000
 012429 FT 2 0 22029 0 00 0124+41
 GURDY RUN
 BMSBG 22/4006/0060/0000
 5 0060/0000 LENGTH(AH 2531 BK 2567)

0050/1850



DIR: B TOTAL LEN: 7.030 MI. DIST: 08-5 SR: 4006
 LEFT MUN: HALIFAX T RIGHT MUN: HALIFAX T

Stationing	Description	Length	Notes
009862 FT		009862 FT	2 0 22029 0 00 0098+74 [S] 0050/0000 LENGTH(AH 2567 BK 2346)
007516 FT	MCCLELLAND RD (T589)	0040/0000	007516 FT [S] 0040/0000 LENGTH(AH 2346 BK 3550)
0030/2923	ART DR (PRDR)	0030/2923	0030/2000 LACAGANS DR (PRDR)
003966 FT		003966 FT	2 0 22029 0 00 0039+54 [S] 0030/0000 LENGTH(AH 3550 BK 1841)
0020/1046	MIDDLE RD (T366)	0020/1046	
002125 FT		002125 FT	0020/0023 BMSBN 22/4006/0020/0000 2 0 22029 0 00 0021+13 GURDY RUN [S] 0020/0000 BMSBG 22/4006/0020/0000 LENGTH(AH 1841 BK 2125)
		0010/0647	EVERGREEN LN (TWP)
000000 FT	RIVER RD (SR0147 SEG 0230/1021)	0010/0000	NC TOURIST PARK RD RIVER RD (SR0147 SEG 0230/1021) MFC BEGIN = E [S] 0010/0000 LENGTH(AH 2125 BK 0000)

EXTRACT DATE: 12/18/2023 ROADWAY MANAGEMENT SYSTEM PAGE NUMBER: 418
 PRINT DATE: 12/20/2023 SLD COUNTY/SR - ANNUAL PRINT COUNTY: DAUPHIN
 DIR: B TOTAL LEN: 1.232 MI. DIST: 08-5 SR: 4005
 LEFT MUN: UPPER PAXTON T RIGHT MUN: UPPER PAXTON T

006504 FT

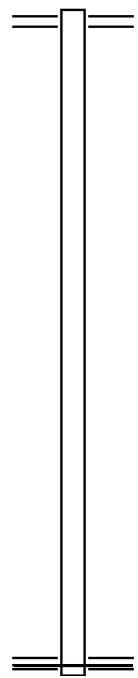
006504 FT SHIPPEN DAM RD
 0020/3447 (SR4002 SEG 0080/0000)

003057 FT

003057 FT 2 0 22060 0 00 0030+90
 0020/0000 LENGTH(AH 3447 BK 3057)

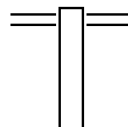
000000 FT

000000 FT 2 0 22060 0 00 0000+00
 NC DE IBLER RD
 BERRYSBURG RD
 (SR0025 SEG 0070/1519)
 MFC BEGIN = E
 0010/0000 LENGTH(AH 3057 BK 0000)





EXTRACT DATE: 12/18/2023 ROADWAY MANAGEMENT SYSTEM PAGE NUMBER: 417
PRINT DATE: 12/20/2023 SLD COUNTY/SR - ANNUAL PRINT COUNTY: DAUPHIN
DIR: B TOTAL LEN: 5.763 MI. DIST: 08-5 SR: 4004
LEFT MUN: JACKSON T RIGHT MUN: JACKSON T

030431 FT



030431 FT MOUNTAIN HOUSE RD
0110/3088 (SR1003 SEG 0050/0000)

DIR: B TOTAL LEN: 5.763 MI. DIST: 08-5 SR: 4004
LEFT MUN: JACKSON T RIGHT MUN: JACKSON T

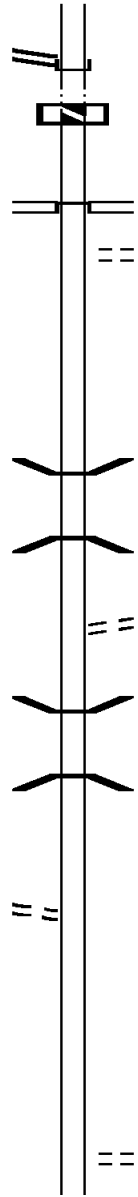
2 0 22029 0 01 0476+42 027343 FT STONEY LN (PRDR)	0110/0000	==	027343 FT 0110/0000 LENGTH(AH 3088 BK 2760)
	024583 FT	==	024583 FT 2 0 22029 0 01 0449+08 WOLF HOLE RD (T542) 0100/0000 LENGTH(AH 2760 BK 2853)
2 0 22029 0 01 0420+77 021730 FT DANNER RD (TWP)	0090/0000	==	021730 FT 0090/0000 LENGTH(AH 2853 BK 2930)
	018800 FT		0080/0021 BMS EN 22/4004/0080/0000 018800 FT 2 0 22029 0 01 0391+47 TR. ARMSTR CK 
			0080/0000 LENGTH(AH 2930 BK 1930)
			016870 FT RAWS CHURCH RD

DIR: B TOTAL LEN: 5.763 MI.
 LEFT MUN: JACKSON T

DIST: 08-5 SR: 4004
 RIGHT MUN: JACKSON T

2 0 22029 0 01 0372+06 016870 FT
 RUTTER RD
 (SR4001 SEG 0070/0000) 0070/0000
 016870 FT

ENDERS RD
 (SR4006 SEG 0140/2278) 0060/3361



INTER-BK RUTTER RD
 (SR4001 SEG 0070/0000)
 [S] 0070/0000 LTH AH 001930 BK 000100
 016870 FT
 7064/0000 LTH AH 000100 BK 003361
 INTER-AHD RUTTER RD
 (SR4001 SEG 0060/0000)
 ENDERS RD
 (SR4001 SEG 0060/0000)
 LAUDERMILCH RD
 (T717)

0060/0125 BMSBN 22/4004/0060/0112
 2 0 22056 0 01 0138+85
 TR.ARMSTR.CK
 0060/0112 BMSBG 22/4004/0060/0112
 013509 FT 2 0 22056 0 01 0138+50
 LENTZ DR
 (T567)

013509 FT

[S] 0060/0000 LENGTH(AH 3361 BK 2236)

0050/1282 BMSBN 22/4004/0050/1272
 2 0 22056 0 00 0126+41
 TR.ARMSTR.CK
 0050/1272 BMSBG 22/4004/0050/1272

2 0 22056 0 00 0113+92 011273 FT
 BOMBAUGH RD
 (T458) 0050/0000

011273 FT

[S] 0050/0000 LENGTH(AH 2236 BK 2104)

009169 FT

009169 FT 2 0 22056 0 00 0091+92
 DIVIDING RIDGE RD
 (T450)
 [S] 0040/0000 LENGTH(AH 2104 BK 3074)

DIR: B TOTAL LEN: 5.763 MI. DIST: 08-5 SR: 4004
 LEFT MUN: JACKSON T RIGHT MUN: JACKSON T

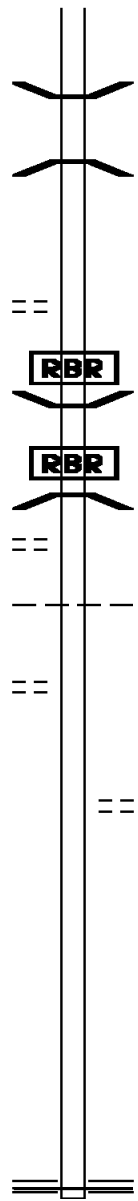
2 0 22056 0 00 0061+18 006095 FT
 RETTINGER RD
 (T571) 0030/0000

SNYDER RD
 (T456) 0020/2332

KINSINGER RD
 (T455) 0020/0760

003318 FT

000000 FT



0030/1416 BMS EN 22/4004/0030/1403
 2 0 22056 0 00 0075+21

0030/1403 BMSBG 22/4004/0030/1403

006095 FT

5 0030/0000 LENGTH(AH 3074 BK 2777)

RBR

0020/2585 BMS EN 22/4004/0020/2505
 2 0 22056 0 00 0058+52

RBR

0020/2505 BMSBG 22/4004/0020/2505
 P3
 ARMSTRONG CREEK

0020/1453 JACKSON
 HALIFAX T

003318 FT 2 0 22056 0 00 0033+50
 HERSHEY RD
 (T457)

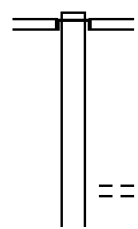
5 0020/0000 LENGTH(AH 2777 BK 3318)

000000 FT 2 0 22056 0 00 0000+00
 NC RU TTER RD

5 0010/0000 LENGTH(AH 3318 BK 0000)
 ARMSTRONG VALLEY RD
 (SR0225 SEG 0220/1640)
 MFC BEGIN = E

EXTRACT DATE: 12/18/2023 ROADWAY MANAGEMENT SYSTEM PAGE NUMBER: 413
 PRINT DATE: 12/20/2023 SLD COUNTY/SR - ANNUAL PRINT COUNTY: DAUPHIN
 DIR: B TOTAL LEN: 2.407 MI. DIST: 08-5 SR: 4003
 LEFT MUN: UPPER PAXTON T RIGHT MUN: UPPER PAXTON T

012707 FT



012707 FT
 INTER-AHD PHILLIPS RD
 (SR4010 SEG 0010/0000)
 BERRYSBURG RD
 0050/3152 (SR0025 SEG 0110/0000)

 SAMS RD
 0050/1330 (T466)

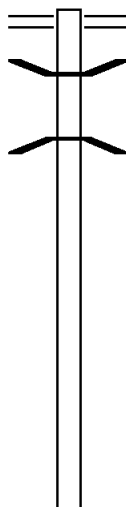
DIR: B TOTAL LEN: 2.407 MI. DIST: 08-5 SR: 4003
 LEFT MUN: UPPER PAXTON T RIGHT MUN: UPPER PAXTON T

Stationing	Description	Length	Notes
009555 FT		0050/0052	BMSEN 22/4003/0050/0000
		009555 FT	2 0 22012 0 03 0098+53 LIT.WICON.CK
		0050/0000	BMSBG 22/4003/0050/0000 LENGTH(AH 3152 BK 2270)
2 0 22012 0 02 0073+81	KAHLER RD (T611)	007285 FT	
		0040/0000	LENGTH(AH 2270 BK 1876)
2 0 22012 0 01 0055+05	HOY RD (SR4008 SEG 0040/3032)	005409 FT	
		0030/0828	MATTERSTOWN RD (SR4008 SEG 0050/0000)
		005409 FT	
		0030/0000	LENGTH(AH 1876 BK 2870)
002539 FT		002539 FT	2 0 22012 0 00 0025+39
		0020/0000	LENGTH(AH 2870 BK 2539)
HOBBY HORSE LN (PRDR)		0010/1904	
000000 FT		000000 FT	2 0 22012 0 00 0000+00
		NC KL	INGER RD
		SR 0209 SH	(SR0209 SEG 0120/0000)
		INTER-BK	NOVINGER RD (T583)
		0010/0000	MFC BEGIN = E LENGTH(AH 2539 BK 0000)

EXTRACT DATE: 12/18/2023 ROADWAY MANAGEMENT SYSTEM PAGE NUMBER: 411
PRINT DATE: 12/20/2023 SLD COUNTY/SR - ANNUAL PRINT COUNTY: DAUPHIN

DIR: B TOTAL LEN: 12.352 MI. DIST: 08-5 SR: 4002
LEFT MUN: LYKENS T RIGHT MUN: LYKENS T

065219 FT



065219 FT ERDMAN RD
0340/2726 (SR1013 SEG 0070/0000)
0340/2115 BMS EN 22/4002/0340/1988
2 0 22001 0 02 0832+08
PINE CREEK
0340/1988 BMSBG 22/4002/0340/1988

062493 FT

062493 FT 2 0 22001 0 02 0832+08
5 0340/0000 LENGTH(AH 2726 BK 2382)

060111 FT

060111 FT 2 0 22001 0 02 0808+96
SNYDER LN

DIR: B TOTAL LEN: 12.352 MI. DIST: 08-5 SR: 4002
LEFT MUN: LYKENS T RIGHT MUN: LYKENS T

Distance (FT)	Segment ID	Length (FT)	Start Station	End Station	Notes
	0330/0000				(T644) LENGTH(AH 2382 BK 3419)
056692	0320/0000	056692	2 0 22001 0 02 0774+77		LENGTH(AH 3419 BK 2045)
054647	0310/0000	054647	2 0 22001 0 02 0754+32		BELLEVUE RD (SR1011 SEG 0030/3248) LENGTH(AH 2045 BK 2418)
052229	0300/0000	052229	2 0 22001 0 02 0729+68		LENGTH(AH 2418 BK 2476)
049753	0290/0000	049753	2 0 22001 0 02 0704+92		LENGTH(AH 2476 BK 2064)
047689	0280/0000	047689	2 0 22001 0 02 0684+28		DEER RUN RD (T636) LENGTH(AH 2064 BK 1275)

DIR: B TOTAL LEN: 12.352 MI. DIST: 08-5 SR: 4002
 LEFT MUN: LYKENS T RIGHT MUN: LYKENS T

046414 FT

046414 FT 2 0 22001 0 02 0671+53
 0270/0000 LENGTH(AH 1275 BK 2649)

043765 FT

043765 FT 2 0 22001 0 02 0645+04
 WEAVER LN
 (T612)
 0260/0000 LENGTH(AH 2649 BK 2996)

040769 FT

040769 FT 2 0 22001 0 02 0615+08
 0250/0000 LENGTH(AH 2996 BK 2753)

POE

(APRA) GESSNER LOGGING
 GESSNER LOGGING
 (PRDR)
 0240/1000

038016 FT

038016 FT 2 0 22001 0 02 0587+55
 VALLEY RD
 (SR1018 SEG 0010/0000)
 0240/0000 LENGTH(AH 2753 BK 3351)

DEEP CREEK DR
 (TWP)

0230/1104

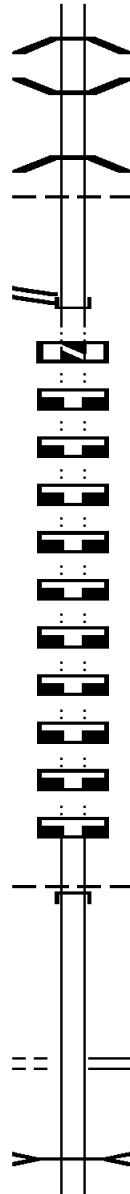
N CROSSROADS RD
 (SR1009 SEG 0090/3299)
 0230/1420

0230/0922 BMS EN 22/4002/0230/0886
 2 0 22001 0 01 0562+54

DIR: B TOTAL LEN: 12.352 MI. DIST: 08-5 SR: 4002
 LEFT MUN: LYKENS T RIGHT MUN: LYKENS T

2 0 22001 0 01 0553+72 034665 FT
 PILLOW RD
 (SR0225 SEG 0500/0000)

2 0 22001 0 01 0329+51 032965 FT
 DEIDLER GAP RD
 (T475)



0230/0886 TR DEER CK.
 BMSBG 22/4002/0230/0886

0230/0091 BMSEN 22/4002/0230/0033
 2 0 22001 0 01 0554+48
 TR DEEP CRK.
 BMSBG 22/4002/0230/0033

0230/0078 LYKENS
 MIFFLIN T
 XEMBURG RD
 PILLOW RD
 (SR0225 SEG 0500/0000)

S 0230/0000 LTH AH 003351 BK 000100
 034665 FT
 7222/0000 LTH AH 000100 BK 001272
 034665 FT
 7220/0000 LENGTH(AH 1272 BK 2138)
 034665 FT
 7210/0000 LENGTH(AH 2138 BK 2128)
 034665 FT
 7200/0000 LENGTH(AH 2128 BK 2358)
 034665 FT
 7190/0000 LENGTH(AH 2358 BK 2198)
 034665 FT
 7180/0000 LENGTH(AH 2198 BK 1911)
 034665 FT
 7170/0000 LENGTH(AH 1911 BK 2811)
 034665 FT
 7160/0000 LENGTH(AH 2811 BK 2498)
 034665 FT
 7150/0000 LENGTH(AH 2498 BK 2951)
 034665 FT
 7140/0000 LENGTH(AH 2951 BK 0241)
 034665 FT
 7132/0000 LENGTH(AH 0241 BK 1700)
 INTER-AHD SHIPPEN DAM RD
 (TWP)

0130/1700 UPPER PAXTON T

032965 FT PHILLIPS RD
 (SR4010 SEG 0030/2881)

S 0130/0000 LENGTH(AH 1700 BK 2906)

0120/2258 TR WICONISCO
 STRUCTURE LENGTH 7 FT
 BMSID 22/4002/0120/2258

DIR: B TOTAL LEN: 12.352 MI. DIST: 08-5 SR: 4002
LEFT MUN: UPPER PAXTON T RIGHT MUN: UPPER PAXTON T

030059 FT		030059 FT	2 0 22001 0 01 0300+45
		5 0120/0000	LENGTH(AH 2906 BK 1201)
2 0 22001 0 01 0288+44 028858 FT		028858 FT	
MATTER LN		5 0110/0000	LENGTH(AH 1201 BK 2758)
(T481)	==		
026100 FT		026100 FT	2 0 22001 0 01 0260+86
		5 0100/0000	FULKROAD RD (T480) LENGTH(AH 2758 BK 3094)
	==		
023006 FT		023006 FT	2 0 22001 0 01 0229+92
		5 0090/0000	UNNAMED RD (PRDR) LENGTH(AH 3094 BK 3041)
	==		
019965 FT		019965 FT	2 0 22001 0 01 0199+27
			DEIBLER RD (SR4005 SEG 0020/3447)
	==		

DIR: B TOTAL LEN: 12.352 MI.
LEFT MUN: UPPER PAXTON T

DIST: 08-5 SR: 4002
RIGHT MUN: UPPER PAXTON T

0080/0000 LENGTH(AH 3041 BK 2170)

017795 FT

017795 FT 2 0 22001 0 01 0178+63
ETZWEILER RD
(T472)

== 0070/0000 LENGTH(AH 2170 BK 2400)

015395 FT

015395 FT 2 0 22001 0 01 0154+63
SHEETZ RD
(T372)

== 0060/0000 LENGTH(AH 2400 BK 3581)

2 0 22001 0 01 0118+82 011814 FT
TARRY HALL RD
(T625) 0050/0000
LC FOR TARRY HALL RD 0040/3033
(CONN)

011814 FT

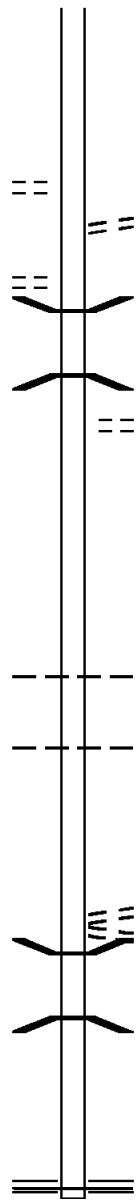
== 0050/0000 LENGTH(AH 3581 BK 3420)

2 0 22001 0 01 0084+95 008394 FT
SUMMERS RD
(T609) 0040/0000

008394 FT MIDDLE RD
(T609)

== 0040/0000 LENGTH(AH 3420 BK 2211)

2 0 22001 0 00 0062+84 006183 FT
 HUP RD
 (T375)
 0030/0000
 BILLS RD
 (PRDR)
 0020/2677



006183 FT
 S 0030/0000 LENGTH(AH 2211 BK 3312)
 JAMES RD
 0020/2880 (T607)
 0020/2566 BMSBN 22/4002/0020/2554
 2 0 22001 0 00 0054+25
 SHIPPENS RUN
 0020/2554 BMSBG 22/4002/0020/2554
 SENATOR DR
 0020/2510 (T605)
 002871 FT 2 0 22001 0 00 0029+72
 UPPER PAXTON
 MILLERSBURG B
 S 0020/0000 LENGTH(AH 3312 BK 2871)
 MILLERSBURG
 0010/2123 UPPER PAXTON T
 OAK ST
 (TWP)
 RACE ST
 0010/0842 (T471)
 0010/0717 BMSBN 22/4002/0010/0693
 2 0 22001 0 00 0006+91
 SHIPPEN RUN
 0010/0693 BMSBG 22/4002/0010/0693
 000000 FT 2 0 22001 0 00 0000+00
 NC SHIPPEN DAM RD
 MARKET ST
 (SRO147 SEG 0340/0438)
 MFC BEGIN = E
 S 0010/0000 LENGTH(AH 2871 BK 0000)

002871 FT
 000000 FT

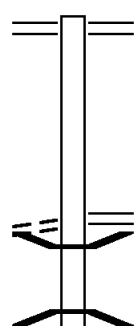
EXTRACT DATE: 12/18/2023 ROADWAY MANAGEMENT SYSTEM PAGE NUMBER: 404
 PRINT DATE: 12/20/2023 SLD COUNTY/SR - ANNUAL PRINT COUNTY: DAUPHIN
 DIR: B TOTAL LEN: 4.359 MI. DIST: 08-5 SR: 4001
 LEFT MUN: JACKSON T RIGHT MUN: JACKSON T

CREEK DR
(T577)

023017 FT

021441 FT

0100/0399



023017 FT ARMSTRONG VALLEY RD
 0110/1576 (SR0225 SEG 0300/0000)

 021441 FT 2 0 22028 0 02 0219+45
 5 0110/0000 LENGTH(AH 1576 BK 0880)
 MILLERS CHURCH RD
 0100/0399 (SR1004 SEG 0010/0000)
 0100/0318 BMSEN 22/4001/0100/0276
 2 0 22028 0 02 0213+44
 ARMSTRONG CK
 0100/0276 BMSBG 22/4001/0100/0276

DIR: B TOTAL LEN: 4.359 MI. DIST: 08-5 SR: 4001
 LEFT MUN: JACKSON T RIGHT MUN: JACKSON T

Stationing	Description	Length	Notes
020561 FT		020561 FT	2 0 22028 0 02 0210+68 S 0100/0000 LENGTH(AH 0880 BK 1200)
019361 FT		019361 FT	2 0 22028 0 02 0198+24 S 0090/0000 LENGTH(AH 1200 BK 1701)
2 0 22028 0 02 0181+23 ENDERS GROVE RD (T575)	017660 FT	017660 FT	S 0080/0000 LENGTH(AH 1701 BK 2346)
015314 FT		015314 FT	2 0 22028 0 02 0157+77 STRAWS CHURCH RD (SR4004 SEG 0070/0000) S 0070/0000 LENGTH(AH 2346 BK 2255)
2 0 22028 0 02 0134+80 ENDERS RD (SR4006 SEG 0140/2278) RUTTER RD (SR4004 SEG 0060/3361)	013059 FT	013059 FT	NC RUTTER RD S 0060/0000 LENGTH(AH 2255 BK 2155)
LENTZ DR (T567)	0050/1202	0050/0688	ENDERS LN (PRDR)
010904 FT		010904 FT	2 0 22028 0 02 0109+88 SHERTZER RD (T719) S 0050/0000 LENGTH(AH 2155 BK 2768)
		0040/1808	SHERTZER RD (T719)

DIR: B TOTAL LEN: 4.359 MI. DIST: 08-5 SR: 4001
 LEFT MUN: JACKSON T RIGHT MUN: JACKSON T

WEBSTER LN
 (PRDR)

008136 FT	==	0040/0230	FOREST LN (PRDR)	2 0 22028 0 01 0082+20
	---	0040/0000	JACKSON WAYNE T LENGTH(AH 2768 BK 2397)	
0030/1635	==	0030/1476	BMSEN 22/4001/0030/1465	2 0 22028 0 01 0073+03
	---	0030/1465	TR ARMSTR CK	
	---	0030/1402	BMSBG 22/4001/0030/1465 SMALL VALLEY RD (SR1023 SEG 0010/0000)	
005739 FT	==	005739 FT	MILLER RD (T451)	2 0 22028 0 01 0058+23
	---	0030/0000	LENGTH(AH 2397 BK 3403)	
002336 FT		002336 FT		2 0 22028 0 01 0023+36
		0020/0000	LENGTH(AH 3403 BK 2336)	
000000 FT		000000 FT	NC EN DERS RD POWELLS VALLEY RD (SR4013 SEG 0090/0927)	2 0 22028 0 00 0000+00
		0010/0000	MFC BEGIN = D LENGTH(AH 2336 BK 0000)	

DIR: B TOTAL LEN: .358 MI. DIST: 08-5 SR: 3035
 LEFT MUN: MIDDLE PAXTON T RIGHT MUN: MIDDLE PAXTON T

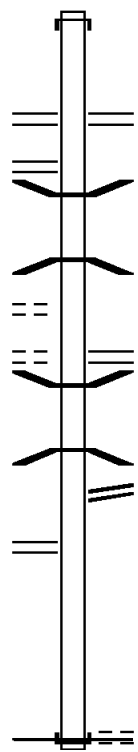
PARK AND RIDE
 (GOVT)
 PARK AND RIDE
 (GOVT)

001890 FT

0010/1370

0010/1140

000000 FT



001890 FT
 INTER-AHD ALLEGHENY ST
 0010/1890 (TWP)
 RAMP B-1 RD
 (SR8045 SEG 0252/0441)
 RAMP B RD
 0010/1710 (SR8045 SEG 0252/0441)
 RAMP C RD
 0010/1680 (SR8045 SEG 0010/0985)
 0010/1565 BMSEN 22/3035/0010/1477
 0 0 00000 0 00 0000+00
 RAMP D
 0010/1437 BMSBG 22/3035/0010/1477

 RAMP D-1 RD
 0010/1140 (SR8045 SEG 0272/0000)
 0010/1077 BMSEN 22/3035/0010/0961
 0 0 00000 0 00 0000+00
 RAMP A
 0010/0960 BMSBG 22/3035/0010/0961
 RAMP E RD
 0010/0825 (SR8045 SEG 0502/0000)
 RAMP A-1 RD
 0010/0520 (SR8045 SEG 0510/0484)
 000000 FT 0 0 00000 0 00 0000+00
 NC AL LEGHENY ST
 ERIE ST
 (BORO)
 INTER-BK ALLEGHENY ST(OLD 22)
 (BORO)
 MFC BEGIN = E
 0010/0000 LENGTH(AH 1890 BK 0000)

EXTRACT DATE: 12/18/2023 ROADWAY MANAGEMENT SYSTEM PAGE NUMBER: 400
PRINT DATE: 12/20/2023 SLD COUNTY/SR - ANNUAL PRINT COUNTY: DAUPHIN
DIR: B TOTAL LEN: 2.701 MI. DIST: 08-5 SR: 3033
LEFT MUN: LOWER PAXTON T RIGHT MUN: LOWER PAXTON T

014263 FT



014263 FT
INTER-AHD

0050/3589

COLONIAL RD
(TWP)
LINGLESTOWN RD
(SR0039 SEG 0100/0394)

DIR: B TOTAL LEN: 2.701 MI. DIST: 08-5 SR: 3033
 LEFT MUN: LOWER PAXTON T RIGHT MUN: LOWER PAXTON T

Left Side	Right Side	Notes
	0050/2949 WINTHROP DR (T315)	
	0050/2410 AVON DR (T485)	
	0050/2054 LONG DR (T487)	
	0050/1405 CRESTVIEW RD (T496)	
	0050/0799 HILLSDALE RD (T492)	
010674 FT	010674 FT 0 0 0000 0 00 0000+00	
	0050/0000 VALLEY VIEW RD (T488)	
MCINTOSH RD (T488)	0040/1967 MEADOWCREST RD (T495)	LENGTH(AH 3589 BK 2477)
MCINTOSH RD (T488)	0040/1911 MEADOWCREST RD (T495)	
WOODCREST LN (T569)	0040/1550 LAKEVIEW RD (T486)	
	0040/1434 GOOSE VALLEY RD (T501)	
	0040/0736 IR PAXTON CK	STRUCTURE LENGTH 28 FT
008197 FT	0040/0586 BMSID 22/3033/0040/0586	0 0 00000 0 00 0000+00
	0040/0000 OLD COLONIAL RD (T486)	LENGTH(AH 2477 BK 2970)
NANTUCKET RD (T610)	0030/2708 BMSEN 22/3033/0030/2199	0 00000 0 0 0000+00
	0030/2199 I-81 BMSBG 22/3033/0030/2199	TOWNSHIP 0301 RT
	0030/2016 (T301)	
	0030/1497 EARL DR (T497)	
	0030/0589 UNKNOWN RD (T486)	

DIR: B TOTAL LEN: 2.701 MI.
 LEFT MUN: LOWER PAXTON T

DIST: 08-5 SR: 3033
 RIGHT MUN: LOWER PAXTON T

	005227 FT		005227 FT	0 0 00000 0 00 0000+00
		==		CENTRAL AV
		==	0030/0000	(T421)
				LENGTH(AH 2970 BK 3429)
			0020/2966	HILLSIDE AV
				(T544)
				UNKNOWN RD
			0020/1764	(TWP)
				TR PAXTON CK
			0020/1700	STRUCTURE LENGTH 10 FT
				BMSID 22/3033/0020/1700
				DEVONSHIRE RD
CRUMS MILL RD	0020/1136	==	0020/1136	(T431)
(T432)				
				WINFIELD ST
			0020/0525	(T709)
VALLEY RD	0020/0431	==	0020/0431	
(T431)				MIDDLE AV
			0020/0255	(TWP)
	001798 FT		001798 FT	0 0 00000 0 00 0000+00
				ETHEL ST
				(T447)
			0020/0000	LENGTH(AH 3429 BK 1798)
RIDGE VIEW RD	0010/1592	==		
(T429)				
KING GEORGE DR	0010/1272	==	0010/1272	
(PRDR)				
WILLIAMSBURG DR	0010/0741	==		
(PRDR)				
ELMERTON AV				
(SR3026 SEG 0080/0037)	0010/0246			
(SR3026 SEG 0081/0037)				
ELMERTON AV				
(SR3026 SEG 0081/0037)	0010/0156			
(SR3026 SEG 0080/0037)	000000 FT			
			000000 FT	0 0 00000 0 00 0000+00
				NC CO LONIAL RD
				JONESTOWN RD
				(SR0022 SEG 0430/0000)
				INTER-BK RAMP F RD
				(SR8031 SEG 0030/1379)
				MFC BEGIN = C
			0010/0000	LENGTH(AH 1798 BK 0000)

EXTRACT DATE: 12/18/2023
PRINT DATE: 12/20/2023

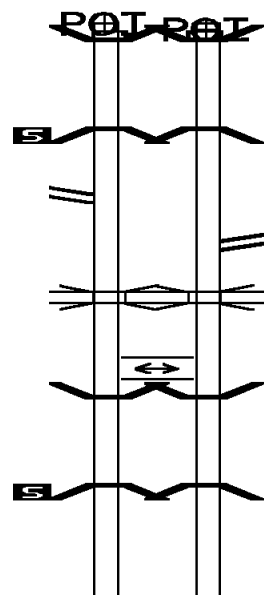
ROADWAY MANAGEMENT SYSTEM
SLD COUNTY/SR - ANNUAL PRINT

PAGE NUMBER: 397
COUNTY: DAUPHIN

DIR: E TOTAL LEN: 1.940 MI.
LEFT MUN: LOWER SWATARA T

DIST: 08-5 SR: 3032
RIGHT MUN: LOWER SWATARA T

(APRA) FROM TR 0283 SR 010218 FT
BMSEN 22/3032/0050/0000
RAMP RD INTER-AHD
(SR8020 SEG 0260/2091) 0051/0253
1 0 01081 4 00 0101+02 009965 FT
PA 283 (EB)
BMSBG 22/3032/0050/0000 0051/0000
LENGTH(AH 0253 BK 2449)
RAMP B RD
(SR8020 SEG 0010/2112) 0041/1606
OP ID 22/2042/0010/0159 0041/1123
EMERGENCY CROSSOVER
(CONN) 0041/0517
BMSEN 22/3032/0040/0000 0041/0125
1 0 01081 4 00 0076+79 007516 FT
T-333
BMSBG 22/3032/0040/0000
LENGTH(AH 2449 BK 3142)



010245 FT (APRA) AIRPORT CONNECTO
BMSEN 22/3032/0050/0000
RAMP RD INTER-AHD
(SR8020 SEG 0250/0000) 0050/0253
1 0 01081 4 00 0101+02 009992 FT
PA 283 (EB)
BMSBG 22/3032/0050/0000 0050/0000
LENGTH(AH 0253 BK 2408)
RAMP A RD
(SR8020 SEG 0750/0000) 0040/1167
OP ID 22/2042/0010/0159 0040/1102
EMERGENCY CROSSOVER
(CONN) 0040/0500
BMSEN 22/3032/0040/0000 0040/0125
1 0 01081 4 00 0076+79 007584 FT
T-333
BMSBG 22/3032/0040/0000
LENGTH(AH 2408 BK 3195)

SIGN: 4 CHORD TRUSS

SIGN: 4 CHORD TRUSS

EXTRACT DATE: 12/18/2023
PRINT DATE: 12/20/2023

ROADWAY MANAGEMENT SYSTEM
SLD COUNTY/SR - ANNUAL PRINT

PAGE NUMBER: 396
COUNTY: DAUPHIN

DIR: E TOTAL LEN: 1.940 MI.
LEFT MUN: LOWER SWATARA T

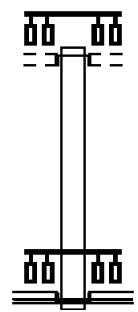
DIST: 08-5 SR: 3032
RIGHT MUN: LOWER SWATARA T

BMSID 22/3032/0030/1950	0031/1914		0030/1950	BMSID 22/3032/0030/1950
BMSEN 22/3032/0030/0000	0031/0215		0030/0215	BMSEN 22/3032/0030/0000
1 0 01081 4 00 0044+92	004374 FT		004389 FT	1 0 01081 4 00 0044+92
PA. TURNPIKE			PA. TURNPIKE	
BMSBG 22/3032/0030/0000			BMSBG 22/3032/0030/0000	
LENGTH(AH 3142 BK 2998)	0031/0000		LENGTH(AH 3195 BK 3052)	
SIGN: 4 CHORD TRUSS			SIGN: 4 CHORD TRUSS	
BMSID 22/3032/0020/2975	0021/2940		0020/2972	BMSID 22/3032/0020/2975
EMERGENCY CROSSOVER (CONN)	0021/1707		0020/1732	EMERGENCY CROSSOVER (CONN)
ROSEDALE AVE			ROSEDALE AVE	
OP ID 22/2040/0010/0000	0021/0215		0020/0225	OP ID 22/2040/0010/0000
1 0 01081 4 00 0015+02	001376 FT		0020/0079	RAMP G RD (SR8018 SEG 0520/1461)
RAMP E RD			001337 FT	
(SR8018 SEG 0250/0000)			0020/0000	1 0 01081 4 00 0013+37
LENGTH(AH 2998 BK 1376)	0021/0000		0010/0836	LENGTH(AH 3052 BK 1337)
EMERGENCY CROSSOVER (CONN)	0011/0831		0010/0635	EMERGENCY CROSSOVER (CONN)
RAMP F RD				RAMP H RD (SR8018 SEG 0510/0000)
(SR8018 SEG 0260/1237)	0011/0741			
WET WEATHER				
STRUCTURE LENGTH 17 FT				
BMSID 22/3032/0010/0441	0011/0486		0010/0481	WET WEATHER
			0010/0062	STRUCTURE LENGTH 17 FT
SIGN: 4 CHORD TRUSS			000000 FT	BMSID 22/3032/0010/0441
BMSID 22/3032/0010/0060	0011/0063			SIGN: 4 CHORD TRUSS
1 0 01081 4 00 0000+00	000000 FT			BMSID 22/3032/0010/0060
(APRA) H.I.A.				1 0 01081 4 00 0000+00
NC AIRPORT CONNECTOR RD				(APRA) H.I.A.
RAMP J RD				NC AIRPORT CONNECTOR RD
(SR8018 SEG 0270/0000)				RAMP L RD
MFC BEGIN = B				(SR8018 SEG 0500/1307)
LENGTH(AH 1376 BK 0000)	0011/0000			MFC BEGIN = B
				LENGTH(AH 1337 BK 0000)

EXTRACT DATE: 12/18/2023 ROADWAY MANAGEMENT SYSTEM PAGE NUMBER: 395
 PRINT DATE: 12/20/2023 SLD COUNTY/SR - ANNUAL PRINT COUNTY: DAUPHIN
 DIR: B TOTAL LEN: .089 MI. DIST: 08-5 SR: 3031
 LEFT MUN: HARRISBURG C RIGHT MUN: HARRISBURG C

000472 FT

000000 FT



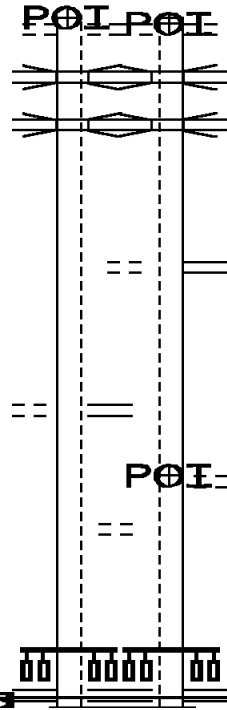
000472 FT
 INTER-AHD SIXTH ST
 (CITY)
 NC COMMONWEALTH AV
 BOAS ST
 (CITY)
 0010/0472
 000000 FT 2 0 00000 0 00 0000+12
 NC COMMONWEALTH ST ET
 FORSTER ST
 (SR3016 SEG 0031/0000)
 (SR3016 SEG 0030/0000)
 INTER-BK COMMONWEALTH AV
 (CITY)
 MFC BEGIN = D
 0010/0000 LENGTH(AH 0472 BK 0000)

(APRA) HIGHWAY EQUIPMEN001701 FT
 OLD PAXTON ST
 (TWP) 0011/1701
 US 322 W.B.
 OP ID 22/0322/0061/0000 0011/1538
 US 322 E.B.
 OP ID 22/0322/0060/0000 0011/1476

RAMP E-2 RD
 (SR8010 SEG 0012/0000)
 RAMP E-1 RD
 (SR8010 SEG 0022/1111)
 LEWIS RD
 (TWP) 0011/1101

HERTZ EQUIPMENT RENTAL
 (PRDR) 0011/0524
 2 0 22018 7 00 0000+00 000000 FT
 NC PEN-HAR DR
 CHAMBERS HILL RD
 (SR3006 SEG 0070/0000)

MFC BEGIN = C
 LENGTH(AH 1701 BK 0000) 0011/0000



001692 FT (APRA) HIGHWAY EQUIPMEN
 OLD PAXTON ST
 (TWP) 0010/1692
 US 322 W.B.
 OP ID 22/0322/0061/0000 0010/1545
 US 322 E.B.
 OP ID 22/0322/0060/0000 0010/1481
 RAMP E-2 RD
 (SR8010 SEG 0012/0000)
 RAMP E-1 RD
 (SR8010 SEG 0022/1111)
 LEWIS RD
 (TWP) 0010/1110

(APRA) HERTZ EQUIPMENT
 HERTZ EQUIPMENT RENTAL
 (PRDR) 0010/0530

000000 FT 2 0 22018 7 00 0000+00
 NC PEN-HAR DR
 CHAMBERS HILL RD
 (SR3006 SEG 0070/0000)

MFC BEGIN = C
 LENGTH(AH 1692 BK 0000) 0010/0000

EXTRACT DATE: 12/18/2023 ROADWAY MANAGEMENT SYSTEM PAGE NUMBER: 393
PRINT DATE: 12/20/2023 SLD COUNTY/SR - ANNUAL PRINT COUNTY: DAUPHIN
DIR: B TOTAL LEN: .000 MI. DIST: 08-5 SR: 3029
LEFT MUN: HARRISBURG C RIGHT MUN: HARRISBURG C

000000 FT

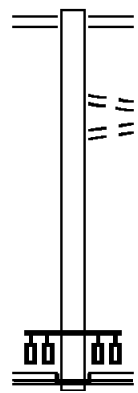


000000 FT
7010/0000 LENGTH(AH 1800 BK 0000)

EXTRACT DATE: 12/18/2023 ROADWAY MANAGEMENT SYSTEM PAGE NUMBER: 392
 PRINT DATE: 12/20/2023 SLD COUNTY/SR - ANNUAL PRINT COUNTY: DAUPHIN
 DIR: B TOTAL LEN: .251 MI. DIST: 08-5 SR: 3028
 LEFT MUN: HARRISBURG C RIGHT MUN: HARRISBURG C

001326 FT

000000 FT

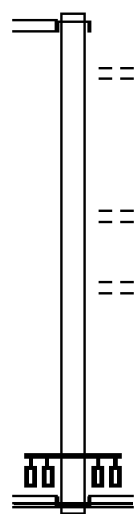


001326 FT CAMERON ST
 (SR0230 SEG 0040/0000)
 0010/1326 (SR0230 SEG 0041/0000)
 LIBERTY ST
 0010/0470 (CITY)
 THIRTEENTH ST
 0010/0033 (CITY)
 000000 FT 2 0 22 2023 0 00 0000+00
 NC THIRTEENTH ST
 STATE ST
 (SR3014 SEG 0051/0000)
 (SR3014 SEG 0050/0000)
 INTER-BK THIRTEENTH ST
 (CITY)
 MFC BEGIN = E
 0010/0000 LENGTH(AH 1326 BK 0000)

CHAMBERS HILL RD 003023 FT
 (SR3006 SEG 0080/0000) 0020/0968

 002055 FT

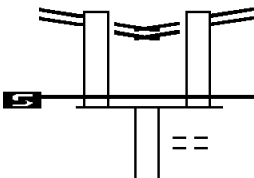
 000000 FT



003023 FT
 INTER-AHD CHAMBERS HILL RD
 0020/0968 (SR3006 SEG 0080/0000)
 REYNOLDS LN
 0020/0770 (TWP)
 002055 FT 2 0 22047 0 00 0023+01
 0020/0000 LENGTH(AH 0968 BK 2055)
 PAJABON DR
 0010/1181 (TWP)
 STACEY DR
 0010/0500 (TWP)
 000000 FT 2 0 22047 0 00 0000+00
 NC KECKLER RD
 LINDLE RD
 (SR0441 SEG 0210/0000)
 INTER-BK KECKLER RD
 (TWP)
 MFC BEGIN = D
 0010/0000 LENGTH(AH 2055 BK 0000)

EXTRACT DATE: 12/18/2023 ROADWAY MANAGEMENT SYSTEM PAGE NUMBER: 390
PRINT DATE: 12/20/2023 SLD COUNTY/SR - ANNUAL PRINT COUNTY: DAUPHIN

DIR: B TOTAL LEN: 3.348 MI. DIST: 08-5 SR: 3026
LEFT MUN: LOWER PAXTON T RIGHT MUN: LOWER PAXTON T

COLONIAL RD	017680 FT		017680 FT	COLONIAL RD
(SR3033 SEG 0010/0246)				(SR3033 SEG 0010/0156)
COLONIAL RD				COLONIAL RD
(SR3033 SEG 0010/0246)	0081/0037		0080/0037	(SR3033 SEG 0010/0156)
0 0 00000 0 00 0000+00	017643 FT		017643 FT	0 0 00000 0 00 0000+00
MFC BEGIN = D				MFC BEGIN = D
LENGTH(AH 0037 BK 2219)	0081/0000		0080/0000	LENGTH(AH 0037 BK 2219)
			0070/1820	JACKSON ST
				(T422)
				HOLLYWOOD ST

DIR: B TOTAL LEN: 3.348 MI. DIST: 08-5 SR: 3026
 LEFT MUN: LOWER PAXTON T RIGHT MUN: LOWER PAXTON T

		==	0070/1373	(T420)
		==	0070/0902	ARLINGTON AV
		==	0070/0696	(T392)
		==		BMS EN 22/3026/0070/0560
		==		2 0 22054 0 00 0048+44
		==		1-83 SOUTHBOUND
	015424 FT	==	0070/0528	BMSBG 22/3026/0070/0560
		==	015424 FT	2 0 22054 0 00 0048+44
		==		MADISON ST
		==		(T408)
		==	5 0070/0000	LENGTH(AH 2219 BK 2295)
		==		CHESTNUT ST
		==		(T410)
		==		LOWER PAXTON
		==	0060/1243	SUSQUEHANNA T
		==		THIRTYNINTH ST
WOODVALE RD		==	0060/0757	(T346)
(TWP)	0060/0744	==		OVER DR
		==		(TWP)
2 0 22054 0 00 0025+99	013129 FT	==	0060/0347	(TWP)
MORTON DR		==	013129 FT	
(TWP)	0060/0000	==	5 0060/0000	LENGTH(AH 2295 BK 2562)
BRITTANY BL		==		THIRTY SIXTH ST
(TWP)	0050/1779	==		(T334)
SUSQUEHANNA TWP H.S. DR		==	0050/1779	
(PRDR)	0050/1473	==		SUSAN WY
SUSQUEHANNA TWP H.S. DR		==		(PRDR)
(PRDR)	0050/0842	==	0050/0842	
	010567 FT	==	010567 FT	2 0 22054 0 00 0000+00
		==		PROGRESS AV
		==		(SR3015 SEG 0080/1047)
FROM 3015/0080 SH		==	5 0050/0000	LENGTH(AH 2562 BK 2058)
(CONN)	0040/1928	==		MARCEL DR
LC TO BLUE CROSS DR		==		(TWP)
(PRDR)	0040/1259	==	0040/1406	
BLUE CROSS DR		==		LAWRENCE DR
(PRDR)	0040/1180	==	0040/1180	(TWP)
		==		
		==	0040/0547	

DIR: B TOTAL LEN: 3.348 MI. DIST: 08-5 SR: 3026
 LEFT MUN: SUSQUEHANNA T RIGHT MUN: SUSQUEHANNA T

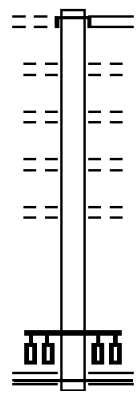
2 0 22084 0 00 0080+30 008509 FT		008509 FT
MARTINA DR		
(TWP)	0040/0000 ==	5 0040/0000 LENGTH(AH 2058 BK 2450)
		PA GAME COMMISSION DR
PA STATE POLICE DR		(GOVT)
(GOVT)	0030/1352 ==	0030/1660
		0030/1352 (APRA) PA STATE POLICE
PA STATE POLICE DR		GENE COOK WY
(GOVT)	0030/0750 ==	(GOVT)
		006059 FT
2 0 22084 0 00 0058+09 006059 FT		006059 FT
KOHN RD		
(TWP)	0030/0000 ==	5 0030/0000 LENGTH(AH 2450 BK 2747)
		STATE FARM DR
PSECU WY		(TWP)
(PRDR)	0020/1856 ==	0020/1856
		SYCAMORE DR
2 0 22084 0 00 0029+89 003312 FT		003312 FT
BAMBERGER RD		
(TWP)	0020/0000 ==	5 0020/0000 LENGTH(AH 2747 BK 3312)
		0010/1590
CROOKED HILL RD		
(TWP)	0010/1590 ==	0010/1021
		PENNDOT ANNEX/DGS DR
		(GOVT)
TO 0022/0311 SH		
(CONN)	0010/0160 ==	000000 FT
	000000 FT	2 0 22084 0 00 0000+00
		NC EL MERTON AV
		CAMERON ST
		(SR0022 SEG 0321/0000)
		(SR0022 SEG 0320/0000)
		INTER-BK WILDWOOD PARK DR
		(TWP)
		MFC BEGIN = D
		5 0010/0000 LENGTH(AH 3312 BK 0000)

WAYNE ST
(TWP)

000672 FT

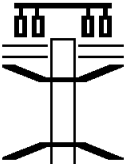
 0010/0672

 000000 FT



000672 FT
 INTER-AHD RAMP A RD
 (SR8023 SEG 0010/0273)
 RAMP B RD
 (SR8023 SEG 0020/0000)
 0010/0672 DAVENPORT AV
 (TWP)
 0010/0539 SYCAMORE ST
 (TWP)
 0010/0380 CASTLE ST
 (TWP)
 0010/0241 PARKVIEW LN
 (TWP)
 0010/0079 20 22075 3 00 0006+79
 000000 FT THIRTYSECOND ST
 NC PAXTON ST
 (SR3010 SEG 0050/0914)
 MFC BEGIN = C
 0010/0000 LENGTH(AH 0672 BK 0000)

DIR: B TOTAL LEN: 3.559 MI. DIST: 08-5 SR: 3024
 LEFT MUN: LOWER PAXTON T RIGHT MUN: LOWER PAXTON T

	018789 FT		018789 FT	NYES RD (SR2019 SEG 0090/0000)
			0080/2417	
			0080/2342	BMSEN 22/3024/0080/2309 2 0 22071 0 00 0112+11 T.BEAVER CK
			0080/2309	BMSBG 22/3024/0080/2309
SPRINGFORD DR (PRDR)	0080/1738	==		
SPRINGFORD DR (PRDR)	0080/0936	==		
			0080/0100	LC FROM FAIRMONT DR (CONN)
	016372 FT	==	016372 FT	2 0 22071 0 00 0088+94 FAIRMONT DR (T402)
FAIRMONT DR (T402)	0080/0000	==	0080/0000	LENGTH(AH 2417 BK 1785)
LC FROM FAIRMONT DR (CONN)	0070/1651	==		
			014587 FT	2 0 22071 0 00 0070+91
			0070/0000	LENGTH(AH 1785 BK 2259) PORSCHE DR (TWP)
HANEY DR (T386)	0060/1281	==	0060/1783	
			0060/1134	PINE HOLLOW RD (TWP)
			0060/0741	NITTANY LN (T386)
			0060/0412	TERRILL RD (T564)
			0060/0035	EMBASSY DR (T563)
2 0 22071 0 00 0048+32	012328 FT	==	012328 FT	
MARENE DR (T564)	0060/0000	==	0060/0000	LENGTH(AH 2259 BK 2717) KAY ST (T581)
			0050/2464	OLD LOCUST LN (T747)
FORD AV (T563)	0050/2329	==	0050/2382	
EDSEL ST				

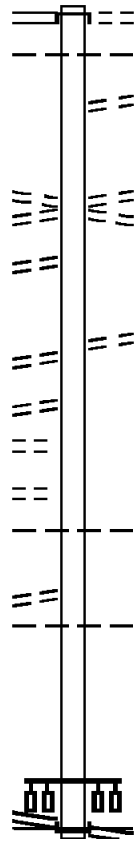
DIR: B TOTAL LEN: 3.559 MI. DIST: 08-5 SR: 3024
 LEFT MUN: LOWER PAXTON T RIGHT MUN: LOWER PAXTON T

(T387)	0050/1994	==	==	0050/1555	OLD LOCUST LN (T474)
ROSEWOOD DR (T747)	0050/0730	==	==	0050/1140	KAREN DR (T577)
BIRCHWOOD DR (T748)	0050/0484	==			
HOLLYWOOD DR (T744)	0050/0148	==			
	009611 FT			009611 FT	2 0 22071 0 00 0021+15 ELMWOOD DR (TWP)
MAPLEWOOD DR (T746)	0040/1841	==	==	0050/0000	LENGTH(AH 2717 BK 2115)
WYNDHAM WY (PRDR)	0040/1376	==			
				0040/1187	BERKLEY ST (T489)
				0040/0935	OAKMONT RD (T738)
				0040/0707	BEVERLY DR (T700)
PRINCE ST (TWP)	0040/0493	==	==	0040/0493	GARDEN CR (T689)
				0040/0325	RUTHERFORD RD (SR3017 SEG 0060/3293)
2 0 22071 0 00 0000+00	007496 FT			007496 FT	
RUTHERFORD RD (T689)	0040/0000	==	==	0040/0000	LENGTH(AH 2115 BK 2515) DARTMOUTH ST (T751)
HOUCKS RD (T707)	0030/1988	==	==	0030/1988	
				0030/1352	HEREFORD ST (T728)
CENTRAL DAUPHIN H.S. DR (PRDR)	0030/1197	==			
CENTRAL DAUPHIN H.S. DR (PRDR)	0030/0920	==			
				0030/0702	GLOUCESTER ST (T730)
	004981 FT			004981 FT	2 0 22082 0 00 0050+00 PEARL ST (T600)
				0030/0000	LENGTH(AH 2515 BK 2246)

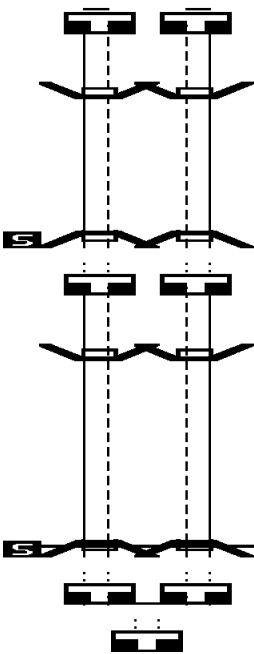
DIR: B TOTAL LEN: 3.559 MI. DIST: 08-5 SR: 3024
 LEFT MUN: LOWER PAXTON T RIGHT MUN: LOWER PAXTON T

OAK PARK RD (T418)	0020/1622	==		
LOCUST GROVE CT (PRDR)	0020/1263	==		
			ARLINGTON AV (T392)	
UNKNOWN AL (TWP)	0020/0504	==	0020/0718	
REVERE ST (T412)	0020/0236	==		I-83 NB
UNKNOWN AL (TWP)	0020/0171	==	0020/0413	OP ID 22/0083/0484/1990
2 0 22082 0 00 0027+35 002735 FT			002735 FT	
MADISON ST (T408)	0020/0000	==	0020/0000	LENGTH(AH 2246 BK 2735)
			0010/2263	WILLOW RD (T406)
WILLOW RD (T406)	0010/2233	==		
			0010/1758	FEESER RD (T467)
FRANKLIN ST (T404)	0010/1646	==		
			0010/1541	ARBYS RD (T708)
			0010/1420	LEVAN ST (TWP)
THIRTYNINTH ST (TWP)	0010/1205	==		
			0010/1179	LOWER PAXTON SUSQUEHANNA T
			0010/0855	WOOD ST (TWP)
			0010/0530	SHORT AL (TWP)
			0010/0048	PENROSE ST (T409)
				NC LOCUST LN
2 0 22082 0 00 0000+00 000000 FT			000000 FT	WALNUT ST (SR0022 SEG 0401/1317)
WALNUT ST (SR0022 SEG 0401/1317)			INTER-BK	(SR0022 SEG 0400/1316)
(SR0022 SEG 0400/1316)	0010/0000			THIRTYEIGHTH ST (TWP)
			0010/0000	MFC BEGIN = C LENGTH(AH 2735 BK 0000)

Stationing	Description	Stationing	Description
002239 FT		002239 FT	
CANBY ST (SR3020 SEG 0051/0000) (SR3020 SEG 0050/0000)	0020/1144	INTER-AHD	UNION DEPOSIT RD (SR3020 SEG 0050/0000) LARRY DR (TWP) SUSQUEHANNA PENBROOK B UNION ST (TWP) BUTLER ST (BORO) THIRTIETH ST (BORO)
THIRTIETH ST (BORO) BUTLER ST (BORO) CLAYTON ST (BORO)	0020/0470 0020/0240 001095 FT	0020/1144 0020/1062 0020/0660 0020/0470	
BOAS ST (BORO) ELLA ST (BORO) HOFFER LN (BORO) HOFFER ST (BORO)	0020/0000 0010/0846 0010/0555 0010/0355	001095 FT	2 0 22083 0 00 0011+11 BOAS ST (BORO) LENGTH(AH 1144 BK 1095)
PARKWAY BL (CITY)	0010/0304	0020/0000	
2 0 22083 0 00 0000+00 000000 FT TWENTYEIGHTH ST (SR3013 SEG 0070/0000)	0010/0000	0010/0352	PENBROOK SUSQUEHANNA T
		0010/0289	SUSQUEHANNA HARRISBURG C NC MARKET ST
		INTER-BK 000000 FT	TWENTYFIFTH ST (SR3013 SEG 0070/0000) MARKET ST (CITY) MFC BEGIN = B
		0010/0000	LENGTH(AH 1095 BK 0000)

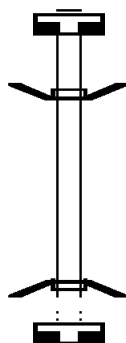


LENGTH(AH 0928 BK 0038)	7033/0000		000521 FT	LENGTH(AH 0928 BK 0038)
BMSEN 22/7301/4000/3059			7032/0000	BMSEN 22/7301/4000/3059
MACLAY ST	INTER-AHD		INTER-AHD	MACLAY ST
(CITY)	0031/0038		0030/0038	(CITY)
1 0 00001 7 00 1869+97	000483 FT		000483 FT	1 0 00001 7 00 1869+97
MACLAY ST	INTER-BK		INTER-BK	MACLAY ST
(CITY)				(CITY)
PAXTON CK.				PAXTON CK.
BMSBG 22/7301/4000/3059				BMSBG 22/7301/4000/3059
LENGTH(AH 0038 BK 0510)	0031/0000		0030/0000	LENGTH(AH 0038 BK 0515)
	000483 FT		000483 FT	
LENGTH(AH 0510 BK 0483)	7025/0000		7024/0000	LENGTH(AH 0515 BK 0483)
BMSEN 22/3022/0022/0000				BMSEN 22/3022/0022/0000
MACLAY ST	INTER-AHD		INTER-AHD	MACLAY ST
(CITY)	0023/0483		0022/0483	(CITY)
0 0 00000 0 00 0000+00	000000 FT		000000 FT	0 0 00000 0 00 0000+00
NC MACLAY ST				NC MA CLAY ST
MACLAY ST	INTER-BK		INTER-BK	MACLAY ST
(CITY)				(CITY)
NORFOLK SOUTHERN RAI RR				NORFOLK SOUTHERN RAI RR
BMSBG 22/3022/0022/0000				BMSBG 22/3022/0022/0000
MFC BEGIN = B				MFC BEGIN = B
LENGTH(AH 0483 BK 0242)	0023/0000		0022/0000	LENGTH(AH 0483 BK 0250)
	000000 FT		000000 FT	
LENGTH(AH 0242 BK 3400)	7021/0000		7020/0000	LENGTH(AH 0250 BK 3400)
	000000 FT		000000 FT	
			7010/0000	LENGTH(AH 3400 BK 0000)



EXTRACT DATE: 12/18/2023 ROADWAY MANAGEMENT SYSTEM PAGE NUMBER: 381
 PRINT DATE: 12/20/2023 SLD COUNTY/SR - ANNUAL PRINT COUNTY: DAUPHIN
 DIR: B TOTAL LEN: .120 MI. DIST: 08-5 SR: 3021
 LEFT MUN: SUSQUEHANNA T RIGHT MUN: SUSQUEHANNA T

000636 FT



000636 FT
 7014/0000 LENGTH(AH 0100 BK 0636)
 INTER-AHD BMSBN 22/3021/0010/0000
 0010/0636 CROOKED HILL RD
 (TWP)

000000 FT

000000 FT 2 0 22023 0 01 0137+38
 NC CR CROOKED HILL RD
 INTER-BK CROOKED HILL RD
 (TWP)

000000 FT

5 0010/0000 SR 8003 (RAMP F)
 000000 FT BMSBG 22/3021/0010/0000
 7008/0000 LENGTH(AH 0636 BK 0100)
 LENGTH(AH 0100 BK 0000)

DIR: B TOTAL LEN: 5.340 MI. DIST: 08-5 SR: 3020
 LEFT MUN: LOWER PAXTON T RIGHT MUN: LOWER PAXTON T

CIDER PRESS RD
 (T415)

028197 FT

028009 FT
 INTER-AHD

UNION DEPOSIT RD
 (SR2010 SEG 0010/0000)
 NYES RD
 (SR2019 SEG 0080/0000)

0140/1799
 0140/1732

BMSEN 22/3020/0140/1641
 0 0 00000 0 00 0000+00

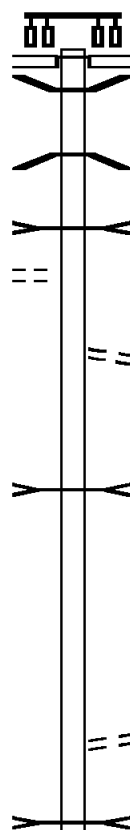
0140/1641

TR. BEAVER CK
 BMSBG 22/3020/0140/1641
 TR. NYE'S RUN

0140/1481

STRUCTURE LENGTH 23 FT
 BMSID 22/3020/0140/1481

0140/1274



026398 FT

0140/0653

CONWAY RD
 (T371)

026210 FT

2 0 22008 0 01 0246+40
 TR BEAVER CK

0140/0000

STRUCTURE LENGTH 8 FT
 BMSID 22/3020/0140/0000
 LENGTH(AH 1799 BK 2615)

023783 FT

023595 FT

2 0 22008 0 01 0220+51
 GROVE RD

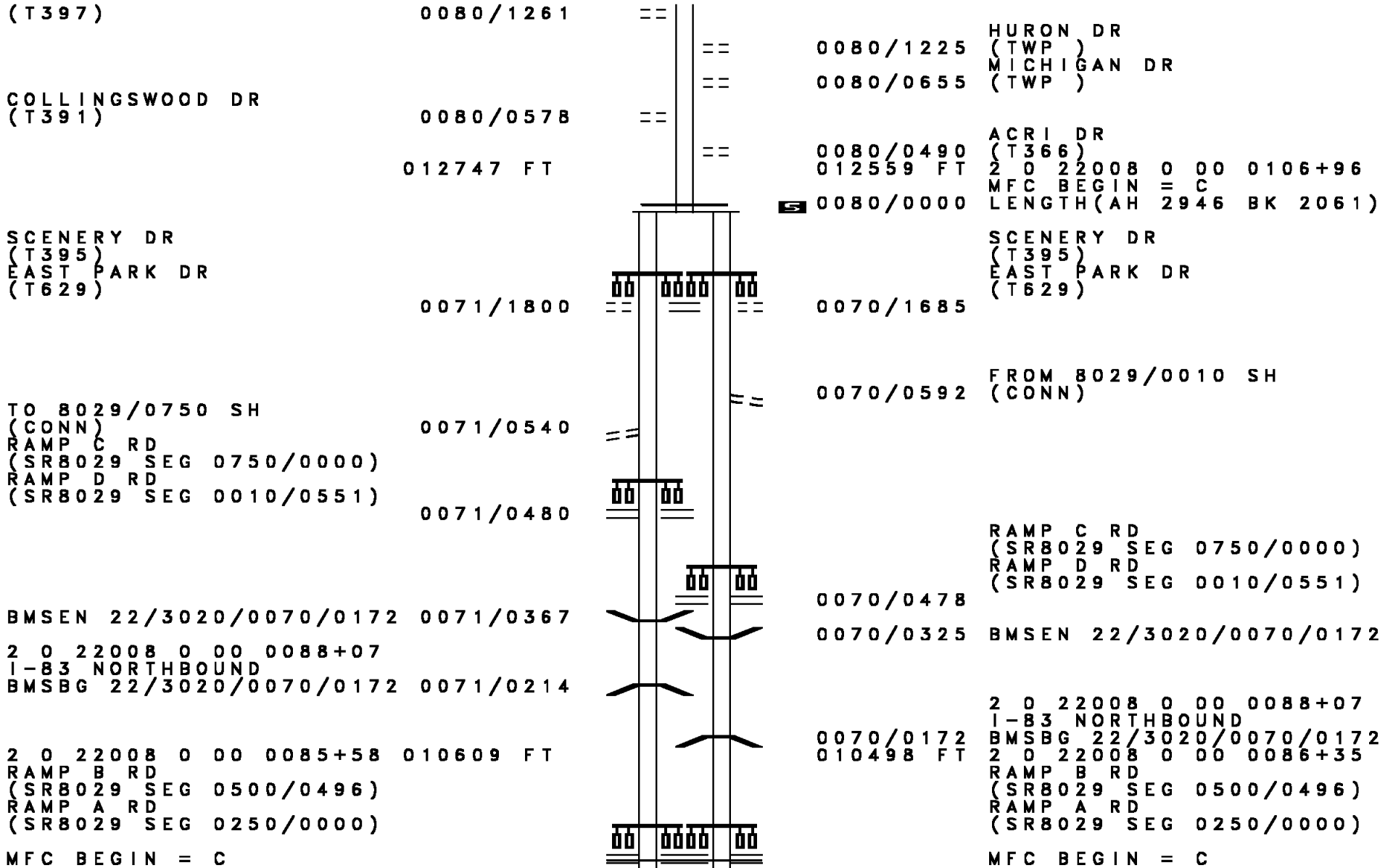
0130/0000

(T396)
 LENGTH(AH 2615 BK 2775)
 TR BEAVER CK

0120/2561

STRUCTURE LENGTH 8 FT
 BMSID 22/3020/0120/2421

DIR: B TOTAL LEN: 5.340 MI. DIST: 08-5 SR: 3020
 LEFT MUN: LOWER PAXTON T RIGHT MUN: LOWER PAXTON T



(T397) 0080/1261
 COLLINGSWOOD DR (T391) 0080/0578
 012747 FT
 SCENERY DR (T395) EAST PARK DR (T629) 0071/1800
 TO 8029/0750 SH (CONN) RAMP C RD (SR8029 SEG 0750/0000) RAMP D RD (SR8029 SEG 0010/0551) 0071/0540
 0071/0480
 BMS EN 22/3020/0070/0172 0071/0367
 2 0 22008 0 00 0088+07
 I-83 NORTHBOUND
 BMSBG 22/3020/0070/0172 0071/0214
 2 0 22008 0 00 0085+58 010609 FT
 RAMP B RD (SR8029 SEG 0500/0496)
 RAMP A RD (SR8029 SEG 0250/0000)
 MFC BEGIN = C

0080/1225 HURON DR (TWP)
 0080/0655 MICHIGAN DR (TWP)
 0080/0490 ACRI DR (T366)
 012559 FT 2 0 22008 0 00 0106+96
 MFC BEGIN = C
 0080/0000 LENGTH (AH 2946 BK 2061)
 SCENERY DR (T395) EAST PARK DR (T629) 0070/1685
 0070/0592 FROM 8029/0010 SH (CONN)
 RAMP C RD (SR8029 SEG 0750/0000)
 RAMP D RD (SR8029 SEG 0010/0551)
 0070/0478
 0070/0325 BMS EN 22/3020/0070/0172
 2 0 22008 0 00 0088+07
 I-83 NORTHBOUND
 BMSBG 22/3020/0070/0172 0070/0172
 2 0 22008 0 00 0086+35
 RAMP B RD (SR8029 SEG 0500/0496)
 RAMP A RD (SR8029 SEG 0250/0000)
 MFC BEGIN = C

EXTRACT DATE: 12/18/2023
PRINT DATE: 12/20/2023

ROADWAY MANAGEMENT SYSTEM
SLD COUNTY/SR - ANNUAL PRINT

PAGE NUMBER: 376
COUNTY: DAUPHIN

DIR: B TOTAL LEN: 5.340 MI.
LEFT MUN: SUSQUEHANNA T

DIST: 08-5 SR: 3020
RIGHT MUN: SUSQUEHANNA T

Left Side Description	Left Side Stationing	Right Side Stationing	Right Side Description
PROGRESS AV (SR3015 SEG 0040/2423)	0051/1416	0050/1416	PROGRESS AV (SR3015 SEG 0040/2423)
FROM 3015/0040 SH (CONN)	0051/1305		
LATSHMERE DR (TWP)	0051/0900	0050/1135	ALTA VISTA AV (TWP)
THIRTYSECOND ST (TWP)	0051/0637	0050/0873	LATSHMERE DR (TWP)
STUART PL (TWP)	0051/0408	0050/0616	THIRTYSECOND ST (TWP)
CANBY ST (SR3020 SEG 0041/0456)	0051/0268	0050/0400	STUART PL (TWP)
2 0 22008 0 00 0024+49 004405 FT		004273 FT	2 0 22008 0 00 0024+49
NC UNION DEPOSIT RD			LARRY DR (TWP)
LARRY DR (TWP)			NC UN ION DEPOSIT RD
MARKET ST (SR3023 SEG 0020/1144)	INTER-BK		MARKET ST (SR3023 SEG 0020/1144)
MFC BEGIN = B			MFC BEGIN = B
LTH AH 002939 BK 000100	0051/0000	0050/0000	LENGTH(AH 2863 BK 0324)
004405 FT			
LTH AH 000100 BK 000456	7043/0000		
UNION DEPOSIT RD	INTER-AHD		
(SR3020 SEG 0051/0268)	0041/0456		
THIRTYFIRST ST (TWP)			
LC TO/FROM THIRTYFIRST (CONN)	0041/0242		
		0040/0234	LC TO/FROM THIRTYFIRST (CONN)
SUSQUEHANNA PENBROOK B	0041/0110	0040/0110	SUSQUEHANNA PENBROOK B
		003949 FT	2 0 22008 0 00 0021+26
2 0 22008 0 00 0019+94 003949 FT			CANBY ST (BORO)
MFC BEGIN = C			MFC BEGIN = C
LENGTH(AH 0456 BK 2126)	0041/0000	0040/0000	LENGTH(AH 0324 BK 2126)
THIRTIETH & ONE HALF ST (BORO)	0030/1985	0030/1985	THIRTIETH ST (BORO)
THIRTIETH ST (BORO)	0030/1764		
TWENTYNINETH ST (BORO)	0030/1532	0030/1532	TWENTYNINETH ST (BORO)
BOOK AL (BORO)	0030/1287		
			TWENTYEIGHTH ST (SR3013 SEG 0070/2099)

DIR: B TOTAL LEN: 5.340 MI. DIST: 08-5 SR: 3020
 LEFT MUN: PENBROOK B RIGHT MUN: PENBROOK B

ELM ST (BORO) 0030/0824
 PARISH ST (BORO) 0030/0810

TWENTYSEVENTH ST (BORO) 0030/0575
 UNNAMED AL (BORO) 0030/0391
 JUNE ST (BORO) 0030/0324
 001823 FT

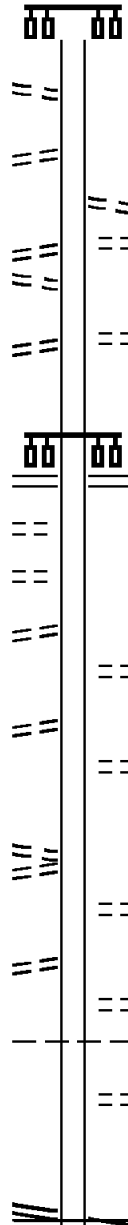
ANGLE AV (BORO) 0010/1751
 FORNEY ST (BORO) 0010/1587
 TWENTYFIFTH ST (BORO) 0010/1437

CHESTNUT AL (BORO) 0010/1192

PENNBROOK AV (BORO) TWENTYFOURTH ST (BORO) 0010/0949

PACKER ST (BORO) 0010/0702

2 0 22043 1 00 0070+03 000000 FT
 HERR ST (SR0022 SEG 0374/2040) 0010/0000



0030/1068
 0030/0745 ELM ST (BORO)
 0030/0575 HOOKER ST (BORO)
 0030/0324 BAKER ST (BORO)
 001823 FT 2 0 22008 0 00 0000+00
 WALNUT ST (SR3014 SEG 0071/1523)
 (SR3014 SEG 0070/1521)
 0030/0000 LENGTH(AH 2126 BK 1823)
 0010/1259 HOUSTON AV (BORO)
 0010/0992 TWENTYFOURTH ST (BORO)
 0010/0787 CAROL ST (BORO)
 0010/0601 CACO ST (BORO)
 0010/0417 PENNBROOK SUSQUEHANNA T CLOVER ST (TWP)
 0010/0052 NC CA NBY ST HERR ST (SRO022 SEG 0374/2040)
 000000 FT MFC BEGIN = C
 0010/0000 LENGTH(AH 1823 BK 0000)

EXTRACT DATE: 12/18/2023 ROADWAY MANAGEMENT SYSTEM PAGE NUMBER: 374
PRINT DATE: 12/20/2023 SLD COUNTY/SR - ANNUAL PRINT COUNTY: DAUPHIN
DIR: E TOTAL LEN: 1.510 MI. DIST: 08-5 SR: 3019
LEFT MUN: LOWER PAXTON T RIGHT MUN: LOWER PAXTON T

DIR: E TOTAL LEN: 1.510 MI. DIST: 08-5 SR: 3019
 LEFT MUN: LOWER PAXTON T RIGHT MUN: LOWER PAXTON T

LINGLESTOWN RD INTER-AHD
 (SR0039 SEG 0136/0080)
 LOWER PAXTON -LINGLESTO
 (TWP)
 LINGLESTOWN RD
 (SR0039 SEG 0136/0080) 0055/0062
 0 0 00000 0 00 0000+00 007909 FT
 MFC BEGIN = C
 LENGTH(AH 0062 BK 1887) 0055/0000

AVIS LN
 (TWP) 0050/1369

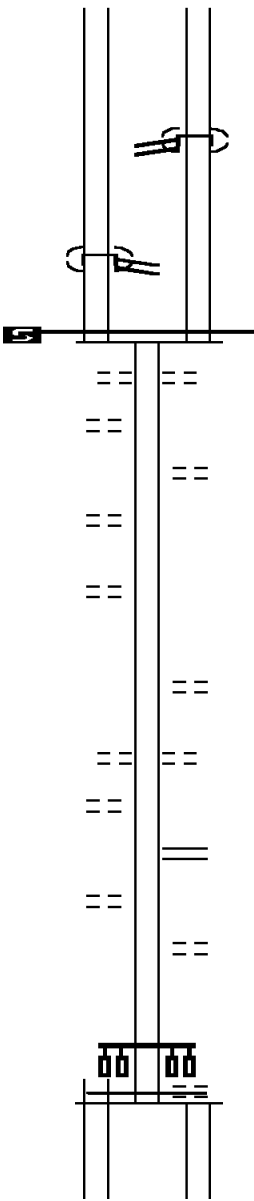
LARUE ST
 (T663) 0050/1180

STEVENSON AV
 (TWP) 0050/0304
 006022 FT

HOCKER ST
 (T750) 0040/1226

FOX ST
 (T739) 0040/0606

003617 FT



INTER-AHD LINGLESTOWN RD
 (SR0039 SEG 0136/0125)
 LOWER PAXTON -LINGLESTO
 (TWP)
 LINGLESTOWN RD
 (SR0039 SEG 0136/0125)
 0054/0063

007862 FT 0 0 00000 0 00 0000+00
 MFC BEGIN = C
 LENGTH(AH 0063 BK 1887)
 RASPBERRY LN
 (TWP)
 0050/1738

0050/1205 LARUE ST
 (T663)

005975 FT 1 0 00140 7 00 0897+84
 CHAPEL ST
 (T464)
 LENGTH(AH 1887 BK 2405)

0040/1736 CATHERINE ST
 (T507)

0040/0855 BLUE RIDGE AV
 (SR2030 SEG 0010/0000)

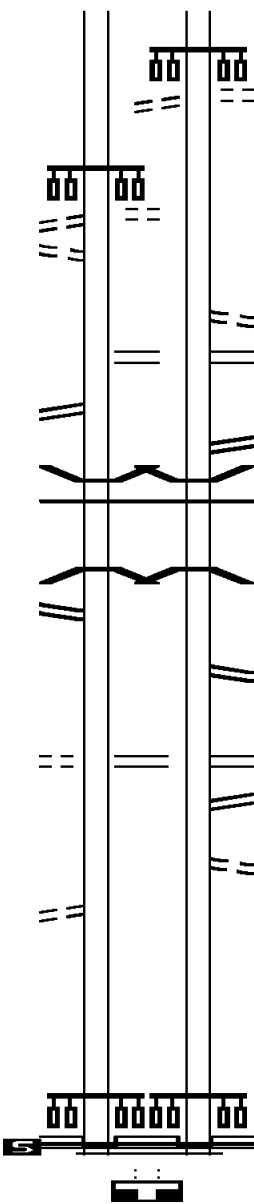
0040/0482 BLUE GRASS AV
 (T735)
 003570 FT 1 0 00140 7 00 0872+55
 BLUESTONE AV
 (T503)

0040/0000 MFC BEGIN = C
 LENGTH(AH 2405 BK 3570)

BLUE BIRD AV

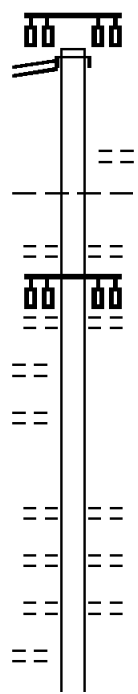
DIR: E TOTAL LEN: 1.510 MI. DIST: 08-5 SR: 3019
 LEFT MUN: LOWER PAXTON T RIGHT MUN: LOWER PAXTON T

BLUE BIRD AV
 (T733)
 LOCKWILLOW AV
 (TWP)
 0021/2624
 LC TO LOCKWILLOW AV
 (CONN) 0021/2502
 RAMP C RD
 (SR8009 SEG 0500/1489) 0021/2088
 RAMP D RD
 (SR8009 SEG 0250/0000) 0021/2009
 BMS EN 22/3019/0020/1401 0021/1645
 MFC BEGIN = C 0021/1480
 1 0 00140 7 00 0850+74
 I-81
 BMSBG 22/3019/0020/1401 0021/1401
 RAMP A RD
 (SR8009 SEG 0010/0824) 0021/1174
 RAMP B RD
 (SR8009 SEG 0750/0000)
 RIDGEVIEW DR
 (T407) 0021/0829
 TO 0022/0471 SH
 (CONN) 0021/0164
 1 0 00140 7 00 0836+85 000000 FT
 NC MOUNTAIN RD
 ALLENTOWN BL
 (SR0022 SEG 0480/0000)
 (SR0022 SEG 0481/0000)
 MOUNTAIN RD INTER-BK
 (TWP)
 MFC BEGIN = B
 LENGTH(AH 3617 BK 1181) 0021/0000
 000000 FT



(T733)
 LOCKWILLOW AV
 (TWP)
 0020/2615
 FROM 8009/0500 SH
 (CONN)
 RAMP C RD
 (SR8009 SEG 0500/1489) 0020/2206
 0020/2106
 RAMP G RD
 (SR8009 SEG 0510/0000)
 BMS EN 22/3019/0020/1401 0020/1963
 MFC BEGIN = C 0020/1645
 1 0 00140 7 00 0850+74 0020/1469
 I-81
 BMSBG 22/3019/0020/1401 0020/1401
 RAMP F RD
 (SR8009 SEG 0770/1374)
 RAMP B RD
 (SR8009 SEG 0750/0000)
 RIDGEVIEW DR
 (T407) 0020/0986
 RAMP B SPUR RD
 (SR8009 SEG 0760/0000)
 FROM 0022/0481 SH
 (CONN) 0020/0801
 0020/0615
 0020/0181
 000000 FT 1 0 00140 7 00 0836+85
 NC MOUNTAIN RD
 ALLENTOWN BL
 (SR0022 SEG 0480/0000)
 (SR0022 SEG 0481/0000)
 MOUNTAIN RD INTER-BK
 (TWP)
 MFC BEGIN = B
 LENGTH(AH 3570 BK 1181) 0020/0000
 000000 FT
 7010/0000 LENGTH(AH 1181 BK 0000)

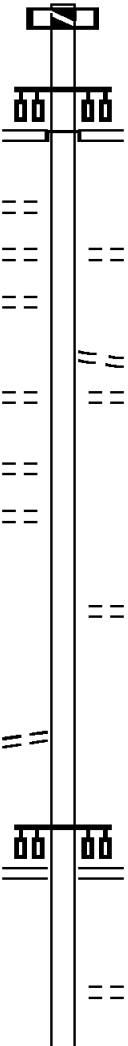
	006598 FT		006686 FT	
ARSENAL BLVD			INTER-AHD	HERR ST
(SR0022 SEG 0370/0157)	0060/0481			(SR0022 SEG 0370/0157)
	006117 FT		0060/0481	2 0 22043 0 00 0038+63
			006205 FT	NINETEENTH ST
SUSQUEHANNA				(CITY)
HARRISBURG C	0050/1076		0060/0000	LENGTH(AH 0481 BK 1482)
				EIGHTEENTH ST
			0050/0860	(CITY)
				SEVENTEENTH ST
SHOTT ST			0050/0434	(CITY)
(CITY)	0050/0280			
SHARON ST				
(CITY)	0050/0150			
	004635 FT		004723 FT	2 0 22043 0 00 0022+47
				SIXTEENTH ST
			0050/0000	(CITY)
				LENGTH(AH 1482 BK 2247)
			0040/2100	MAY AL
				(CITY)
			0040/1947	FIFTEENTH ST
				(CITY)
FOURTEENTH ST				
(CITY)	0040/1523			
THIRTEENTH ST				



DIR: E TOTAL LEN: 1.266 MI. DIST: 08-5 SR: 3018
 LEFT MUN: HARRISBURG C RIGHT MUN: HARRISBURG C

STREET NAME	START STATION	END STATION	LENGTH	DESCRIPTION
(CITY) TWELFTH ST	0040/1100			
(CITY) MONROE ST	0040/0549			
(CITY) ALLEY	0040/0290			
(CITY)	0040/0149			
	002388 FT			
			002476 FT	2 0 22043 0 00 0000+00 CAMERON ST (SR0230 SEG 0030/0000) (SR0230 SEG 0031/0000)
JULIA ST	0030/1489			5 0040/0000 LENGTH(AH 2247 BK 1668)
(CITY)				
			0030/1290	BMS EN 22/3018/0030/1160 2 0 22043 7 01 0018+58 PAXTON CREEK
NINTH ST	0030/0966			0030/1216 BMSBG 22/3018/0030/1160
(CITY)				
			0030/0648	OTHER OVERPASS IS RR X-ING NORFOLK SOUTHERN
			0030/0525	OVERPASS IS RR X-ING NORFOLK SOUTHERN
			0030/0393	OVERPASS IS RR X-ING NC HERR ST
2 0 22043 7 00 0008+08	000720 FT			
SEVENTH ST	0030/0000			5 0030/0000 MFC BEGIN = B LENGTH(AH 1668 BK 0808)
(CITY)				
BOAS ST	0011/0494			
(CITY)				
TO 3016/0031 SH	0011/0203			
(CONN)				
			0010/0146	FROM 3016/0031 SH (CONN)
2 0 22043 7 00 0000+00	000000 FT			000000 FT 2 0 22043 7 00 0000+00 NC SEVENTH ST
FORSTER ST				SEVENTH ST
(SR3016 SEG 0030/0600)				(SR3018 SEG 0011/0000)
(SR3016 SEG 0031/0613)				SEVENTH ST
SEVENTH ST				(SR3016 SEG 0031/0613)
(SR3018 SEG 0010/0000)				(SR3016 SEG 0030/0600)
SEVENTH ST	INTER-BK			INTER-BK FORSTER ST
(SR3016 SEG 0030/0600)				(SR3016 SEG 0031/0613)
MFC BEGIN = B				MFC BEGIN = B
LENGTH(AH 0720 BK 0000)	0011/0000			5 0010/0000 LENGTH(AH 0808 BK 0000)

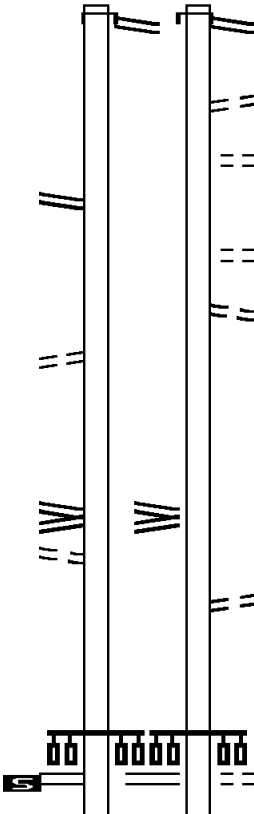
DIR: B TOTAL LEN: 2.881 MI. DIST: 08-5 SR: 3017
 LEFT MUN: LOWER PAXTON T RIGHT MUN: LOWER PAXTON T

	015212 FT		015212 FT 7080/0000 INTER-AHD	LTH AH 007554 BK 003293 RUTHERFORD RD (T689) LOCUST LN (SR3024 SEG 0040/0000)
MARBLEHEAD ST (T413)	0060/2663	==	0060/3293	
BERKLEY ST (T717)	0060/2303	== ==	0060/2303	GARDEN LN (T717)
RUTHERFORD RD (TWP)	0060/1713	==	0060/1470	LC FROM WYNNEWOOD RD (CONN)
RUTHERFORD RD (TWP)	0060/1361	== ==	0060/1361	WYNNEWOOD RD (TWP)
PETERBOROUGH RD (T388)	0060/0655	==		
LONDONDERRY RD (T411)	0060/0139	==		
	011919 FT	==	011919 FT	2 0 22021 0 00 0222+95 LENGTH(AH 3293 BK 1761) C D EAST H.S. DR (PRDR)
TO 3020/0100 SH (CONN)	0050/0160	==	0050/1474	
	010158 FT	==	010158 FT	2 0 22021 0 00 0205+10 NC RUTHERFORD RD UNION DEPOSIT RD (SR3020 SEG 0100/1236)
		==	0050/0000	LENGTH(AH 1761 BK 2090)
		==	0040/0759	FOUR SEASONS BL (T660)
	008068 FT		008068 FT	2 0 22021 0 00 0185+30

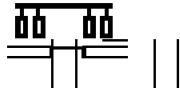
DIR: B TOTAL LEN: 2.881 MI. DIST: 08-5 SR: 3017
 LEFT MUN: LOWER PAXTON T RIGHT MUN: LOWER PAXTON T

					0040/0000	LENGTH(AH 2090 BK 2158)
					0030/1756	SUMMERWOOD DR
						(TWP)
						PAGE RD EXT
						(TWP)
						NC NEWSIDE RD
					005910 FT	LYTERS LN
						(T371)
2 0 22021 0 00 0163+93	005910 FT				0030/0000	LENGTH(AH 2158 BK 3380)
LYTERS LN						
(T368)						
						CHATHAM GLENN WY
						(PRDR)
CRUSADER WY	0020/1690				0020/1690	NC PAGE RD
(T369)						
						LOWER PAXTON
						SWATARA T
						CHATHAM GLENN WY
						(PRDR)
						CHATHAM GLENN WY
						(PRDR)
	002530 FT				0020/0508	2 0 22021 0 00 0130+13
					002530 FT	ANN ST
						(TWP)
						LENGTH(AH 3380 BK 2530)
						EVELYN ST
						(TWP)
						SOMERSET ST
						(TWP)
						HUNTINGDON ST
						(TWP)
HUNTINGDON CR	0010/0988					CLEARFIELD ST
(TWP)						(TWP)
						FULTON ST
						(TWP)
PINEDALE CT	0010/0382				0010/0382	(TWP)
(TWP)					000000 FT	2 0 22021 0 00 0104+83
	000000 FT					NC SIXTYFIRST ST
						DERRY ST
						(TWP)
DERRY ST						MFC BEGIN = C
(SR3012 SEG 0210/1865)	0010/0000				0010/0000	LENGTH(AH 2530 BK 0000)

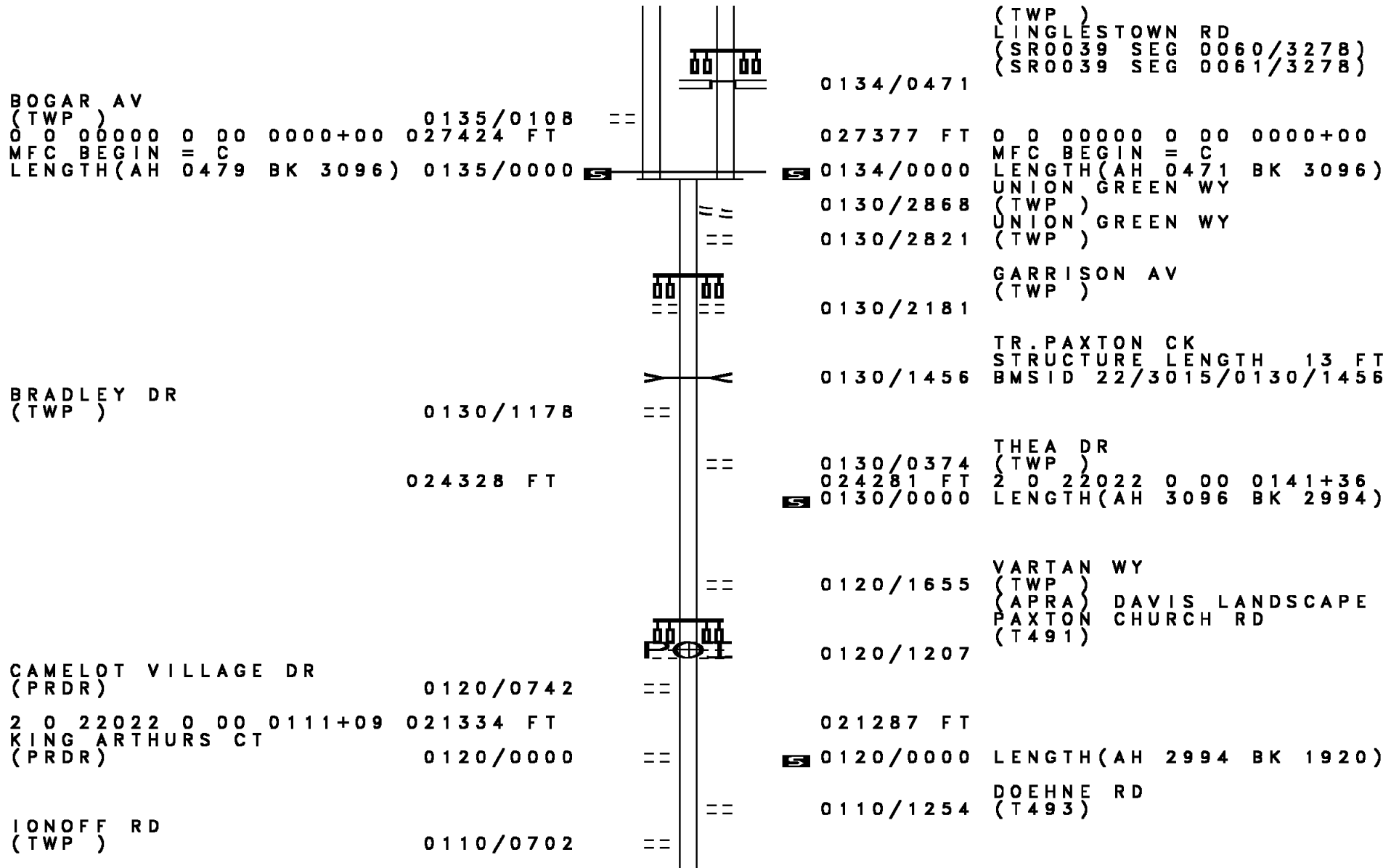
STATE ST (SR3014 SEG 0021/0894) WALNUT ST (SR3014 SEG 0020/0890) NC STATE ST	008144 FT INTER-AHD 0031/1632		008161 FT INTER-AHD	STATE ST (SR3014 SEG 0021/0894) WALNUT ST (SR3014 SEG 0021/0894)
SR 9105 SH (SR9105 SEG 0010/0894)	0031/1145			SEVENTH ST (CITY) NC STATE ST NORTH DR (CITY) 0030/1383
TO 3018/0010 SH (CONN) SEVENTH ST (SR3018 SEG 0011/0000) (SR3018 SEG 0010/0000) NC SEVENTH ST	0031/0859			NORTH ST (CITY) FROM 3016/0030 SH (CONN) 0030/0867
SEVENTH ST (SR3018 SEG 0010/0000) (SR3018 SEG 0011/0000) FROM 3018/0011 SH (CONN)	0031/0613 0031/0396			SEVENTH ST (SR3018 SEG 0011/0000) (SR3018 SEG 0010/0000) NC SEVENTH ST SEVENTH ST (SR3018 SEG 0010/0000) (SR3018 SEG 0011/0000) 0030/0600
1 0 00770 0 00 0063+07 COMMONWEALTH AV (CITY) COMMONWEALTH AV (SR3031 SEG 0010/0000)	006512 FT			TO 3016/0030 SH (CONN) 1 0 00770 0 00 0063+01 COMMONWEALTH AV (CITY) COMMONWEALTH AV (SR3031 SEG 0010/0000)
LENGTH(AH 1632 BK 2293) CAPITAL ST	0031/0000			0030/0373 006512 FT LENGTH(AH 1649 BK 2293) 0030/0000



EXTRACT DATE: 12/18/2023 ROADWAY MANAGEMENT SYSTEM PAGE NUMBER: 365
PRINT DATE: 12/20/2023 SLD COUNTY/SR - ANNUAL PRINT COUNTY: DAUPHIN
DIR: B TOTAL LEN: 5.285 MI. DIST: 08-5 SR: 3015
LEFT MUN: SUSQUEHANNA T RIGHT MUN: SUSQUEHANNA T

PROGRESS AV INTER-AHD
(TWP)
LINGLESTOWN RD
(SR0039 SEG 0061/3278) 027903 FT
(SR0039 SEG 0060/3278) 0135/0479  || 027848 FT
INTER-AHD PROGRESS AV

DIR: B TOTAL LEN: 5.285 MI. DIST: 08-5 SR: 3015
 LEFT MUN: SUSQUEHANNA T RIGHT MUN: SUSQUEHANNA T



EXTRACT DATE: 12/18/2023
PRINT DATE: 12/20/2023

ROADWAY MANAGEMENT SYSTEM
SLD COUNTY/SR - ANNUAL PRINT

PAGE NUMBER: 363
COUNTY: DAUPHIN

DIR: B TOTAL LEN: 5.285 MI.
LEFT MUN: SUSQUEHANNA T

DIST: 08-5 SR: 3015
RIGHT MUN: SUSQUEHANNA T

2 0 22022 0 00 0089+12 019414 FT
KOHN RD
(TWP) 0110/0000

BMS EN 22/3015/0100/1147 0101/1157

2 0 22022 0 00 0081+68
PAXTON CREEK
BMSBG 22/3015/0100/1147 0101/1112

TO 8005/0250 SH
(CONN) 0101/0215
2 0 22022 0 00 0081+68 018168 FT
RAMP H RD
(SR8005 SEG 0250/0000)
RAMP G RD
(SR8005 SEG 0260/1222)
NATIONWIDE DR
(TWP)

LENGTH(AH 1246 BK 1966) 0101/0000

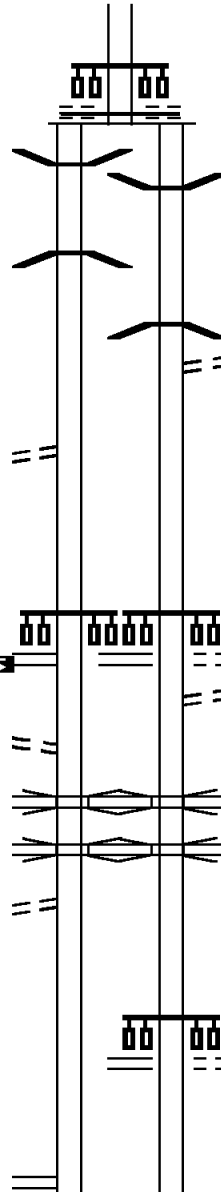
FROM 8005/0260 SH
(CONN) 0091/1833

OP ID 22/0081/0685/1468 0091/1520

OP ID 22/0081/0684/1469 0091/1408

TO 8005/0020 SH
(CONN) 0091/1220

RAMP F RD
(SR8005 SEG 0020/0000)
RAMP E RD
(SR8005 SEG 0010/1194)
VALLEY RD



019367 FT

5 0110/0000

0100/1166

0100/1121

0100/1055

018120 FT

5 0100/0000

0090/1818

0090/1488

0090/1378

0090/1032

INTERSTATE DR
(TWP)

MFC BEGIN = C
LENGTH(AH 1920 BK 1247)

BMS EN 22/3015/0100/1147

2 0 22022 0 00 0081+68
PAXTON CREEK
BMSBG 22/3015/0100/1147
LC TO INTERSTATE DR
(CONN)

2 0 22022 0 00 0081+68
RAMP H RD
(SR8005 SEG 0250/0000)
RAMP G RD
(SR8005 SEG 0260/1222)
NATIONWIDE DR
(TWP)

LENGTH(AH 1247 BK 1918)
LC TO NATIONWIDE DR
(TWP)

OP ID 22/0081/0685/1468
OP ID 22/0081/0684/1469

RAMP F RD
(SR8005 SEG 0020/0000)
RAMP E RD
(SR8005 SEG 0010/1194)
VALLEY RD
(T431)

DIR: B TOTAL LEN: 5.285 MI. DIST: 08-5 SR: 3015
 LEFT MUN: SUSQUEHANNA T RIGHT MUN: SUSQUEHANNA T

Left Side	Right Side
LOCUST LN (TWP)	0060/1166 (TWP) WEIS AL
0060/0327	0060/1049 (TWP) SPRING ST
010164 FT	0060/0898 (TWP)
ORCHARD RD (TWP)	0060/0189 (TWP) OLIVER DR
0050/1827	010164 FT 2 0 22022 0 00 0000+00 NC N PROGRESS AV
UNKNOWN (TWP)	WALNUT ST (SR0022 SEG 0391/1378) (SR0022 SEG 0390/1376)
SCHOOLHOUSE LN (TWP)	0060/0000 LENGTH(AH 1963 BK 2007)
PENBROOK AV (TWP)	0050/1805 OLD ORCHARD RD (TWP)
MEADOW LN (TWP)	0050/1726 THIRTYFOURTH ST (TWP)
EARLE ST (TWP)	0050/1332 SCHOOLHOUSE LN (TWP)
1 0 00617 0 00 0081+55 008157 FT	0050/0257 EARLE ST (TWP)
ELM ST (TWP)	008157 FT
TO 3020/0051 SH	0050/0000 LENGTH(AH 2007 BK 2964)
(CONN)	0040/2580
LARRY DR (TWP)	0040/2423 UNION DEPOSIT RD (SR3020 SEG 0051/1416) (SR3020 SEG 0050/1416)
0040/1840	0040/2318 TO 3020/0050 SH (CONN)
	0040/1572 VIEWMORE ST (TWP)

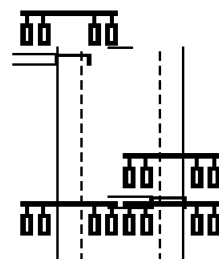
DIR: B TOTAL LEN: 5.285 MI. DIST: 08-5 SR: 3015
 LEFT MUN: SUSQUEHANNA T RIGHT MUN: SUSQUEHANNA T

LESCURE AV (TWP)	0040/0875	==	
SANDRA AV (TWP)	0040/0171 005193 FT	==	005193 FT 1 0 00617 0 00 0072+37 0040/0000 LENGTH(AH 2964 BK 2798)
PARK RD (TWP)	0020/2498	==	
PENDALE RD (TWP)	0020/2140	==	
HOLLAND DR (PRDR)	0020/1498	==	
SCOTTSDALE RD (PRDR)	0020/1172	==	0020/1425 BEAUCREST ST (TWP)
SCOTTSDALE RD (PRDR)	0020/0790	==	
		==	0020/0715 GREEN HILL RD (TWP)
	002395 FT	--	0020/0579 SUSQUEHANNA PAXTANG B
			002395 FT 1 0 00617 0 00 0023+95 NC S PROGRESS AV SIMPSON ST (BORO)
		==	0020/0000 LENGTH(AH 2798 BK 2395)
		==	0010/1404 SHARON ST (BORO)
		==	0010/1010 MONTOUR ST (BORO)
		==	0010/0691 RUTHERFORD ST (BORO)
		==	0010/0298 BRISBAN ST (BORO)
		==	0010/0191 APPLE ST (BORO)
	000000 FT	==	000000 FT 1 0 00617 0 00 0000+00 NC PA XTANG AV DERRY ST (SR3012 SEG 0140/2202)
			INTER-BK (GREENBELT) PAXTANG PY (TBC)
		==	0010/0000 MFC BEGIN = C LENGTH(AH 2395 BK 0000)



EXTRACT DATE: 12/18/2023 ROADWAY MANAGEMENT SYSTEM PAGE NUMBER: 359
 PRINT DATE: 12/20/2023 SLD COUNTY/SR - ANNUAL PRINT COUNTY: DAUPHIN
 DIR: B TOTAL LEN: 2.522 MI. DIST: 08-5 SR: 3014
 LEFT MUN: PENBROOK B RIGHT MUN: PENBROOK B

WALNUT ST INTER-AHD
 (SR0022 SEG 0391/0000)
 THIRTIETH ST
 (SR0022 SEG 0390/0000)
 (SR0022 SEG 0391/0000) 013315 FT
 0081/0753



012849 FT
 INTER-AHD
 0080/0750
 WALNUT ST
 (SR0022 SEG 0391/0000)
 THIRTIETH ST
 (SR0022 SEG 0391/0000)
 (SR0022 SEG 0390/0000)
 THIRTIETH ST

THIRTIETH ST

DIR: B TOTAL LEN: 2.522 MI. DIST: 08-5 SR: 3014
 LEFT MUN: PENBROOK B RIGHT MUN: PENBROOK B

(BORO)	0081/0696	==	==	0080/0695	(BORO)
TWENTYNINTH ST					TWENTYNINTH ST
(BORO)					(BORO)
TWENTYNINTH ST					TWENTYNINTH ST
(BORO)	0081/0462	==	==	0080/0465	(BORO)
UNNAMED AL					UNNAMED AL
(BORO)	0081/0227	==	==	0080/0237	(BORO)
1 0 00140 0 01 0126+01 012562 FT				012099 FT	1 0 00140 0 01 0126+01
TWENTYEIGHTH ST					TWENTYEIGHTH ST
(BORO)					(BORO)
PENBROOK AV					PENBROOK AV
(BORO)					(BORO)
PENBROOK AV					PENBROOK AV
(BORO)					(BORO)
TWENTYEIGHTH ST					TWENTYEIGHTH ST
(SR3013 SEG 0070/3017)					(SR3013 SEG 0070/3017)
LENGTH(AH 0753 BK 2549)	0081/0000	==	==	0080/0000	LENGTH(AH 0750 BK 2556)
UNNAMED AL					UNNAMED AL
(BORO)	0071/2314	==	==	0070/2307	(BORO)
UNNAMED AL					UNNAMED AL
(BORO)	0071/2266	==	==	0070/2250	(BORO)
TWENTYSEVENTH ST					TWENTYSEVENTH ST
(BORO)					(BORO)
TWENTYSEVENTH ST					TWENTYSEVENTH ST
(BORO)	0071/2074	==	==	0070/2072	(BORO)
SHERMAN AV					SHERMAN AV
(BORO)	0071/1836	==	==	0070/1838	(BORO)
BOOSER ST					BOOSER ST
(BORO)	0071/1587	==	==	0070/1609	(BORO)
CANBY ST					CANBY ST
(SR3020 SEG 0030/0000)					(SR3020 SEG 0030/0000)
CANBY ST					CANBY ST
(SR3020 SEG 0030/0000)	0071/1523	==	==	0070/1521	(SR3020 SEG 0030/0000)
BANKS ST					BANKS ST
(BORO)	0071/1450	==	==	0070/1437	(BORO)
PIERCE ST					PIERCE ST
(BORO)	0071/1304	==	==	0070/1288	(BORO)
PIERCE ST					PIERCE ST
(BORO)	0071/1260	==	==	0070/1244	(BORO)
BUTLER ST					BUTLER ST
(BORO)	0071/1143	==	==	0070/1135	(BORO)
TWENTYFIFTH ST					TWENTYFIFTH ST
(BORO)	0071/0962	==	==	0070/0948	(BORO)

DIR: B TOTAL LEN: 2.522 MI. DIST: 08-5 SR: 3014
 LEFT MUN: PENBROOK B RIGHT MUN: PENBROOK B

Left Side Description	Left Side ID	Left Side Length	Left Side Units	Right Side Description	Right Side ID	Right Side Length	Right Side Units
BOAS ST (BORO)	0071/0874			BOAS ST (BORO)	0070/0876		
SMITH AL (BORO)	0071/0790			SMITH AL (BORO)	0070/0779		
BOAS ST (BORO)	0071/0629			BOAS ST (BORO)	0070/0614		
TWENTYFOURTH ST (BORO)	0071/0440			TWENTYFOURTH ST (BORO)	0070/0426		
VINEYARD ST (BORO)	0071/0258			VINEYARD ST (BORO)	0070/0241		
FORSTER ST (BORO)	0071/0080			FORSTER ST (BORO)	0070/0062		
1 0 00140 0 01 0101+26 010013 FT				009543 FT			
FORSTER ST (BORO)				1 0 00140 0 01 0101+07			
PENBROOK SUSQUEHANNA T				FORSTER ST (BORO)			
LENGTH(AH 2549 BK 2334)	0071/0000			LENGTH(AH 2556 BK 2344)	0070/0000		
SUSQUEHANNA HARRISBURG C	0061/2253			UNNAMED AL (BORO)			
UNNAMED AL (BORO)				TWENTYTHIRD ST (BORO)			
TWENTYTHIRD ST (BORO)	0061/1910			HOFFER ST (BORO)	0060/1904		
HOFFER ST (BORO)	0061/1835			HOFFER ST (BORO)	0060/1836		
				PENBROOK SUSQUEHANNA T	0060/1626		
RIVINGTON TERRACE (BORO)	0061/0640			RIVINGTON TE (BORO)	0060/0639		
LC TO PARKWAY DR (CONN)	0061/0378			SUSQUEHANNA HARRISBURG C	0060/0632		
PARKWAY DR (CITY)				PARKWAY DR (BORO)			
TWENTYFIRST ST (CITY)	0061/0282			CIVIL WAR MUSEUM DR (BORO)			
CIVIL MUSEUM DR (BORO)	0061/0266			TWENTYFIRST ST (CITY)	0060/0270		
1 0 00140 0 01 0077+18 007679 FT				007199 FT			
NC WALNUT ST				1 0 00140 0 01 0077+63			
TWENTIETH ST (CITY)				NC WA LNUT ST			
LENGTH(AH 2334 BK 3257)	0061/0000			TWENTIETH ST (CITY)			
				LENGTH(AH 2344 BK 3273)	0060/0000		

EXTRACT DATE: 12/18/2023
PRINT DATE: 12/20/2023

ROADWAY MANAGEMENT SYSTEM
SLD COUNTY/SR - ANNUAL PRINT

PAGE NUMBER: 356
COUNTY: DAUPHIN

DIR: B TOTAL LEN: 2.522 MI.
LEFT MUN: HARRISBURG C

DIST: 08-5 SR: 3014
RIGHT MUN: HARRISBURG C

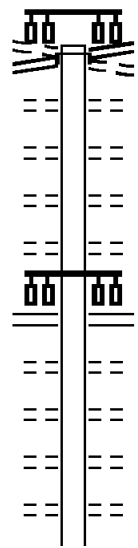
Left Side	Left Stationing	Left City	Right Side	Right Stationing	Right City
LINN ST	0051/2958	(CITY)	LINN ST	0050/2958	(CITY)
NINETEENTH ST	0051/2644	(CITY)	NINETEENTH ST	0050/2644	(CITY)
EIGHTEENTH ST	0051/2018	(CITY)	EIGHTEENTH ST	0050/2018	(CITY)
SEVENTEENTH ST	0051/1580	(CITY)	SEVENTEENTH ST	0050/1580	(CITY)
SIXTEENTH ST	0051/1146	(CITY)	SIXTEENTH ST	0050/1146	(CITY)
JUNIPER ST	0051/0918	(CITY)	JUNIPER ST	0050/0939	(CITY)
FIFTEENTH ST	0051/0849	(CITY)	FIFTEENTH ST	0050/0849	(CITY)
HOERNER ST	0051/0726	(CITY)	HOERNER ST	0050/0726	(CITY)
UNKNOWN AL	0051/0528	(CITY)	UNNAMED AL	0050/0544	(CITY)
FIFTEENTH ST	0051/0492	(CITY)	FIFTEENTH ST	0050/0492	(CITY)
FOURTEENTH ST	0051/0300	(CITY)	FOURTEENTH ST	0050/0300	(CITY)
GRADY ST	0051/0138	(CITY)	GRADY ST	0050/0138	(CITY)
1 0 00140 0 01 0044+48 004422 FT			003926 FT		1 0 00140 0 01 0044+90
THIRTEENTH ST		(CITY)	THIRTEENTH ST		(CITY)
THIRTEENTH ST		(SR3028 SEG 0010/0000)	THIRTEENTH ST		(SR3028 SEG 0010/0000)
LENGTH(AH 3257 BK 0683)	0051/0000		0050/0000		LENGTH(AH 3273 BK 0682)
1 0 00140 0 01 0036+72 003739 FT			003244 FT		1 0 00140 0 01 0037+75
ROYAL TE		(CITY)	ROYAL TE		(CITY)
LENGTH(AH 0683 BK 1726)	0041/0000		0040/0000		LENGTH(AH 0682 BK 1728)
BMSSEN 22/3014/0030/0000	0031/1312		0030/1312		BMSSEN 22/3014/0030/0000
1 0 00140 0 00 0020+13 002013 FT			001516 FT		1 0 00140 0 00 0020+14
NC STATE ST			NC STATE ST		
CAMERON STREET			CAMERON STREET		
BMSBG 22/3014/0030/0000			BMSBG 22/3014/0030/0000		
LENGTH(AH 1726 BK 1015)	0031/0000		0030/0000		LENGTH(AH 1728 BK 1009)
BMSSEN 22/3014/0020/0889	0021/0935		0020/0931		BMSSEN 22/3014/0020/0889

DIR: B TOTAL LEN: 2.522 MI. DIST: 08-5 SR: 3014
 LEFT MUN: HARRISBURG C RIGHT MUN: HARRISBURG C

STATE ST (SR3016 SEG 0031/1632) (SR3016 SEG 0030/1649) 1 0 00140 0 00 0008+43 WALNUT ST BMSBG 22/3014/0020/0889 SEVENTH ST (CITY) SOUTH DR (CITY)	0021/0894 0021/0893 0021/0678 0021/0630		0020/0890 0020/0889 0020/0490 0020/0360 000507 FT NC WA LNUT ST FIFTH ST (CITY) MFC BEGIN = B LTH AH 001009 BK 000240 000507 FT 7014/0000 INTER-AHD 0010/0507 0010/0258 000000 FT NC F INTER-BK 0010/0000	STATE ST (SR3016 SEG 0030/1649) (SR3016 SEG 0031/1632) 1 0 00140 0 00 0009+96 WALNUT ST BMSBG 22/3014/0020/0889 SR 9105 SH (SR9105 SEG 0010/0000) COWDEN ST (CITY) 1 0 00140 0 00 0009+96 LNUT ST FIFTH ST (CITY) MFC BEGIN = B LTH AH 001009 BK 000240 000507 FT 7014/0000 LTH AH 000240 BK 000507 INTER-AHD (SR3014 SEG 0015/0000) STRAWBERRY ST (CITY) 1 0 00140 0 00 0000+00 URTH ST MARKET ST (SR3012 SEG 0070/0000) FOURTH ST (CITY) MFC BEGIN = B LENGTH(AH 0507 BK 0000)
1 0 00140 0 00 0008+43 000998 FT FIFTH ST (CITY) LENGTH(AH 1015 BK 0491) 0021/0000 COMMONWEALTH AV (CITY) ABERDEEN ST (CITY) 1 0 00140 0 00 0006+03 000507 FT NC WALNUT ST FOURTH ST (CITY) WALNUT ST (CITY) FOURTH ST (SR3014 SEG 0010/0507) MFC BEGIN = B LENGTH(AH 0491 BK 0507) 0015/0000 000000 FT MARKET ST (CITY)	0021/0000 0015/0226 000507 FT 0015/0000 000000 FT 0010/0000		0020/0000 0020/0000 0015/0000 0015/0000 0010/0000 0010/0000 0010/0000	0020/0000 0020/0000 0015/0000 0015/0000 0010/0000 0010/0000 0010/0000

010036 FT

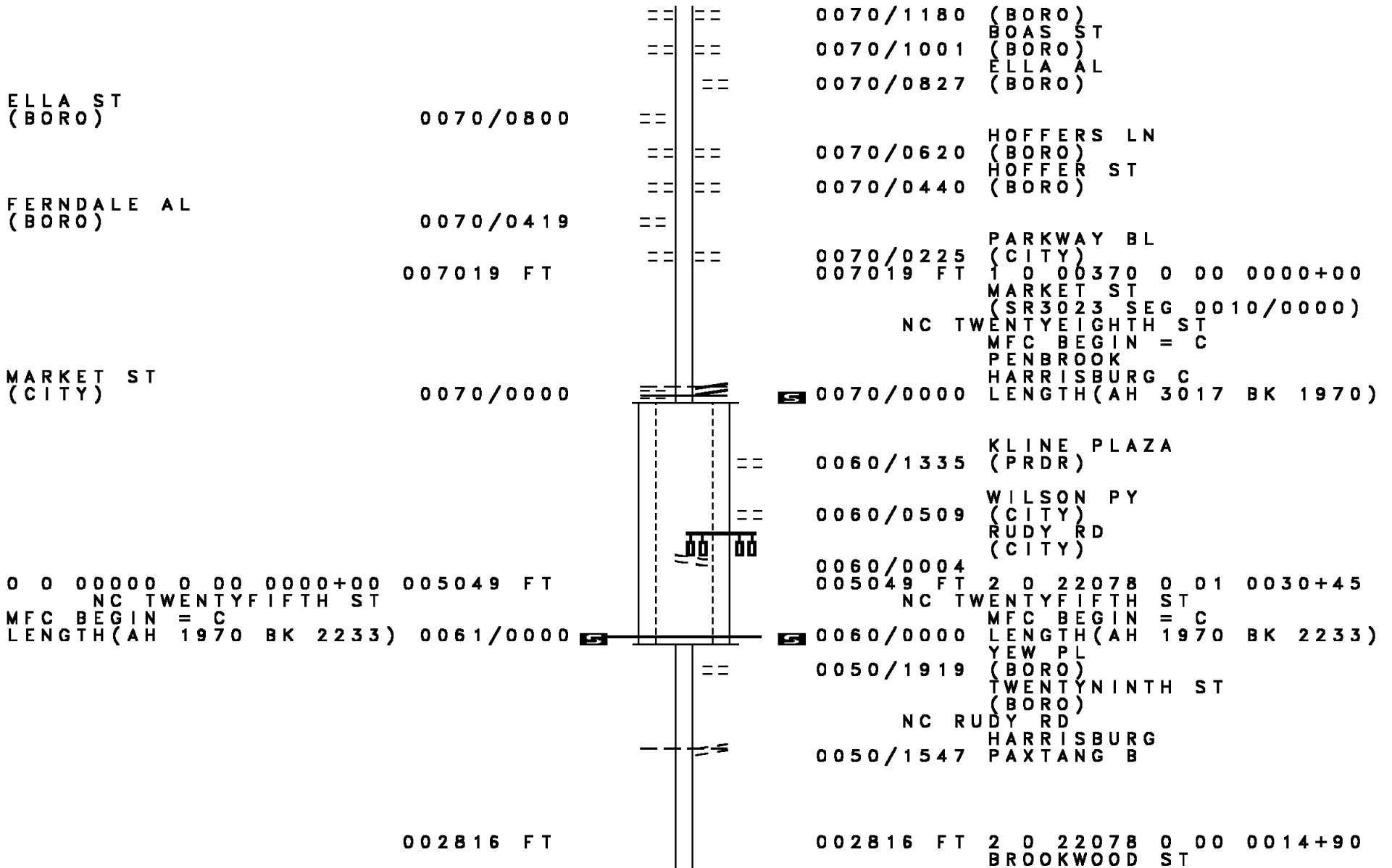
PENBROOK AV
 (BORO)
 WALNUT ST
 (SR3014 SEG 0080/0000)
 (SR3014 SEG 0081/0000) 0070/3017



010036 FT
 INTER-AHD

TWENTYEIGHTH ST
 (BORO)
 WALNUT ST
 (SR3014 SEG 0081/0000)
 (SR3014 SEG 0080/0000)
 PENBROOK AV
 (BORO)
 SHORL ST
 (BORO)
 BOOSER AV
 (BORO)
 SHURISE ST
 (BORO)
 ELM ST
 (BORO)
 CANBY ST
 (SR3020 SEG 0030/1068)
 0070/2099
 ELSWORTH ST
 (BORO)
 0070/1915
 BANKS ST
 (BORO)
 0070/1730
 UNION ST
 (BORO)
 0070/1545
 BUTLER ST
 (BORO)
 0070/1360
 CLAYTON ST

DIR: B TOTAL LEN: 1.901 MI. DIST: 08-5 SR: 3013
 LEFT MUN: PENBROOK B RIGHT MUN: PENBROOK B



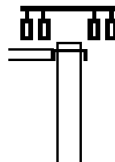
DIR: B TOTAL LEN: 1.901 MI. DIST: 08-5 SR: 3013
 LEFT MUN: HARRISBURG C RIGHT MUN: PAXTANG B

Location	Segment ID	Length (FT)	Start Station	End Station	Notes
DUKE ST (CITY)	0040/0334	002189	2+00	2+2189	LENGTH (AH 2233 BK 0627)
	0040/0187	002189	2+00	2+2189	DUKE ST ALLEY (BORO)
ALLEY (BORO)	0030/0744	001326	2+00	2+1326	LENGTH (AH 0627 BK 0863)
	0030/0583	001326	2+00	2+1326	GREENWOOD ST (BORO)
HARRISBURG PAXTANG B	0030/0000	000400	2+00	2+0400	BRISBAN ST (BORO)
	0020/0751	000000	2+00	2+0751	APPLE ST (BORO)
	0020/0607		2+00	2+0607	DERRY ST (SR3012 SEG 0140/0000)
	0020/0592		2+00	2+0592	LENGTH (AH 0863 BK 0926)
	0020/0509		2+00	2+0509	PAXTANG HARRISBURG C
	0020/0455		2+00	2+0455	BMSSEN 22/3013/0020/0509
	0020/0377		2+00	2+0377	HARRISBURG SWATARA T
	0020/0270		2+00	2+0270	2+00 22075 0 00 0009+20
	0020/0117		2+00	2+0117	NORFOLK SOUTHERN RAI RR
	000000		2+00	2+0000	BMSBG 22/3013/0020/0509
			2+00	2+0000	BMSSEN 22/3013/0020/0377
			2+00	2+0000	2+00 22075 0 00 0007+86
			2+00	2+0000	1-83
			2+00	2+0000	BMSBG 22/3013/0020/0377
			2+00	2+0000	REVERE ST (TWP)
			2+00	2+0000	WAYNE ST (TWP)
			2+00	2+0000	LENGTH (AH 0926 BK 0400)
			2+00	2+0000	SYCAMORE ST (TWP)
			2+00	2+0000	000000 FT NC TW
			2+00	2+0000	ENTYNNINTH ST PAXTON ST (SR3010 SEG 0050/0000)
			2+00	2+0000	INTER-BK DAUPHIN MANOR DR (TWP)
			2+00	2+0000	MFC BEGIN = C
			2+00	2+0000	LENGTH (AH 0400 BK 0000)

EXTRACT DATE: 12/18/2023 ROADWAY MANAGEMENT SYSTEM PAGE NUMBER: 351
PRINT DATE: 12/20/2023 SLD COUNTY/SR - ANNUAL PRINT COUNTY: DAUPHIN
DIR: E TOTAL LEN: 6.063 MI. DIST: 08-5 SR: 3012
LEFT MUN: SWATARA T RIGHT MUN: SWATARA T

SIXTYFIRST ST
(SR3017 SEG 0010/0000) 0210/1865

032012 FT



032012 FT
INTER-AHD DERRY ST
0210/1865 (TWP)

DIR: E TOTAL LEN: 6.063 MI. DIST: 08-5 SR: 3012
 LEFT MUN: SWATARA T RIGHT MUN: SWATARA T

ROADWAY	START	END	LENGTH	SR	DESCRIPTION
ROOSEVELT BLVD (TWP)	0210/0289	030147	030147 FT		
LINCOLN AV (TWP)	0210/0000			5	0210/0000 LENGTH(AH 1865 BK 2110)
LAWNFORD WY (TWP)	0200/0937	028037	028037 FT		
				5	0200/0000 LENGTH(AH 2110 BK 2664)
HEBRON LN (TWP)	0190/1795				
					FIFTIETH ST (TWP)
					FORTYNINETH ST (TWP)
					FORTYEIGHTH ST (TWP)
				5	0190/0000 LENGTH(AH 2664 BK 1935)
					FORTYSEVENTH ST (TWP)
					FORTYSIXTH ST (TWP)
					FORTYFIFTH ST (TWP)
					FORTYFOURTH ST (TWP)
					FORTYTHIRD ST (TWP)
EAST PARK DR (TWP)	0180/0352	023438	023438 FT		
					OP ID 22/0083/0460/2466
				5	0180/0000 LENGTH(AH 1935 BK 1895)
					FORTYSECOND ST (TWP)
TO 8028/0750 SH (CONN)	0170/1705				
					RAMP P RD (SR8028 SEG 0750/0000)
					0170/1557

EXTRACT DATE: 12/18/2023
PRINT DATE: 12/20/2023

ROADWAY MANAGEMENT SYSTEM
SLD COUNTY/SR - ANNUAL PRINT

PAGE NUMBER: 349
COUNTY: DAUPHIN

DIR: E TOTAL LEN: 6.063 MI.
LEFT MUN: SWATARA T

DIST: 08-5 SR: 3012
RIGHT MUN: SWATARA T

FROM 8028/0760 SH
(CONN)

0170/1397

TO 8028/0500 SH
(CONN)

0170/0961

FROM 8028/0510 SH
(CONN)
FORTIETH ST
(TWP)

0170/0789
0170/0247
021543 FT

OAKLEIGH AV
(T780)
BONNYMEADE AV
(T778)

0160/1255
0160/0728

ROSEWOOD LN
(TWP)

0160/0120
019925 FT

WILHELM RD
(BORO)

0150/1093

EASTWARD RD
(BORO)

0150/0560



0170/1539 RAMP C RD
(SR8028 SEG 0760/0638)

0170/1313 FORTYFIRST ST
(TWP)
0170/1084 BMSSEN 22/3012/0170/1090
2 0 22021 0 00 0010+12
EISENHOWER
0170/1008 BMSBG 22/3012/0170/1090

0170/0890 RAMP B RD
(SR8028 SEG 0510/0000)

0170/0872 RAMP A RD
(SR8028 SEG 0500/0691)

021543 FT 2 0 22021 0 00 0000+00
FORTIETH ST
(SR3005 SEG 0010/1399)
LENGTH(AH 1895 BK 1618)

0170/0000

0160/0728

019925 FT 1 0 00139 0 00 0171+67
THIRTYEIGHTH ST
(TWP)
LENGTH(AH 1618 BK 2181)

0150/1514 BMSSEN 22/3012/0150/1477
1 0 00139 0 00 0164+63
SPRING CREEK
0150/1477 BMSBG 22/3012/0150/1477
SWATARA
0150/1093 PAXTANG B
UNNAMED AL
(BORO)
0150/0870 OAK ST
(BORO)
0150/0560 ATTICK ST
(BORO)
0150/0450

DIR: E TOTAL LEN: 6.063 MI. DIST: 08-5 SR: 3012
 LEFT MUN: PAXTANG B RIGHT MUN: PAXTANG B

Street Name	Segment	Start Station	End Station	Length (FT)	Notes
SWAN ST (BORO)		0150/0283			
1 0 00139 0 00 0149+86		017744		FT	
WALNUT ST (BORO)		0150/0000			
PAXTANG AV (SR3015 SEG 0010/0000)		0140/2202			
ELM ST (BORO)		0140/2000			
KELSO ST (BORO)		0140/1720			
QUINCE ST (BORO)		0140/1540			
PARK DR (BORO)		0140/1378			
THIRTYSECOND ST (BORO)		0140/0976			
THIRTIETH ST (BORO)		0140/0322			
		015335		FT	
TWENTYSEVENTH ST (CITY)		0130/2135			
					017744 FT
					0150/0000 LENGTH(AH 2181 BK 2409) ALLEY (BORO)
					0140/2229 (GREENBELT) PAXTANG PY (TBC)
					0140/2202 ALLEY (BORO)
					0140/2189
					0140/1870 ELM ST (BORO)
					0140/1341 BMS EN 22/3012/0140/1316 1 0 00139 0 00 0138+79 TR SPRING CK
					0140/1316 BMSBG 22/3012/0140/1316 PARK TE (BORO)
					0140/1250
					0140/0646 THIRTYFIRST ST (BORO)
					015335 FT 1 0 00139 0 00 0125+64 TWENTYNINTH ST (SR3013 SEG 0030/0000)
					0140/0000 PAXTANG HARRISBURG C LENGTH(AH 2409 BK 2625) TWENTYEIGHTH ST (CITY)
					0130/2375
					0130/2100 TWENTYSEVENTH ST (CITY) TWENTYSIXTH ST

DIR: E TOTAL LEN: 6.063 MI. DIST: 08-5 SR: 3012
 LEFT MUN: HARRISBURG C RIGHT MUN: HARRISBURG C

		==	==	0130/1833	(CITY)	
			==		ALLEY	
TWENTYFIFTH ST	0130/1371	==		0130/1490	(CITY)	
(CITY)						
TWENTYFOURTH ST	0130/0854	==		0130/1160	ELDER ST	
(CITY)					(CITY)	
BENTON ST	0130/0505	==				
(CITY)						
TWENTYTHIRD ST	0130/0336	==	==	0130/0485	ALTON AL	
(CITY)			==		(CITY)	
				0130/0336	TWENTYTHIRD ST	
					(CITY)	
				0130/0264	GREENWOOD ST	
					(CITY)	
				0130/0172	GOODYEAR ST	
	012710 FT				(CITY)	
				012710 FT	1 0 00139 0 00 0098+59	
					MELROSE ST	
				0130/0000	(CITY)	
					LENGTH(AH 2625 BK 2537)	
				0120/2180	TWENTYSECOND ST	
					(CITY)	
TWENTYFIRST ST	0120/1490	==	==	0120/1490	TWENTYFIRST ST	
(CITY)					(CITY)	
BROOKWOOD ST	0120/1400	==	==	0120/1400	BROOKWOOD ST	
(CITY)					(CITY)	
ALLEY	0120/1228	==				
(CITY)						
NORWOOD ST	0120/0948	==		0120/1190	NORWOOD ST	
(CITY)					(CITY)	
TWENTIETH ST	0120/0740	==	==	0120/0740	TWENTIETH ST	
(CITY)					(CITY)	
				0120/0491	DUNKLE ST	
					(CITY)	
BERRYHILL ST	0120/0124	==	==	010173 FT	1 0 00139 0 00 0073+22	
(CITY)	010173 FT				NINETEENTH ST	
					(SR3007 SEG 0070/1639)	
					BERRYHILL ST	
					(CITY)	
NINETEENTH ST	0120/0000	==	==	0120/0000	LENGTH(AH 2537 BK 1226)	
(CITY)						
EIGHTEENTH ST					EIGHTEENTH ST	

DIR: E TOTAL LEN: 6.063 MI. DIST: 08-5 SR: 3012
 LEFT MUN: HARRISBURG C RIGHT MUN: HARRISBURG C

Stationing / Description	Stationing / Description	Stationing / Description
(CITY) 0110/0490	== ==	0110/0490 (CITY)
CARLISLE ST 0110/0182	==	
(CITY) 008947 FT		008947 FT 1 0 00139 0 00 0060+96
SEVENTEENTH ST 0110/0000	== ==	SEVENTEENTH ST (CITY)
(CITY)		5 0110/0000 LENGTH(AH 1226 BK 1813)
	==	SIXTEENTH ST (CITY)
	==	FIFTEENTH ST (CITY)
	==	KITTATINNY ST (CITY)
FOURTEENTH ST 0100/0432	== ==	FOURTEENTH ST (CITY)
(CITY) 007134 FT		0100/0432 0100/0432 1 0 00139 0 00 0042+83
	==	THIRTEENTH ST (CITY)
THIRTEENTH ST 0100/0000	== ==	5 0100/0000 LENGTH(AH 1813 BK 0983)
(CITY) 0090/0843	==	NC DERRY ST
DERRY ST	==	EVERGREEN ST (CITY)
(CITY)	==	HUMMEL ST (CITY)
CHRISTIAN ST 0090/0540	==	
(CITY)	==	0090/0381 (CITY)
	==	NECTARINE ST (CITY)
SUMMIT ST 0090/0207	== ==	CRESCENT ST (CITY)
(CITY) 1 0 00139 0 00 0033+00 006151 FT		0090/0207 0090/0207 006151 FT
SYLVAN TE 0090/0000	==	5 0090/0000 LENGTH(AH 0983 BK 1865)
(CITY)		0080/1762 BMSBN 22/3012/0080/0161
	==	LC TO CAMERON ST (CONN)
		1 0 00139 0 00 0014+35
	==	CAMERON ST
004286 FT		0080/0161 BMSBG 22/3012/0080/0161
		004286 FT 1 0 00139 0 00 0014+35
		NC MU LBERRY ST
		CHESTNUT ST (CITY)
	==	
UNNAMED AL 0080/0000	== ==	5 0080/0000 MFC BEGIN = C
(CITY)		LENGTH(AH 1865 BK 0512)
UNKNOWN RD		

DIR: E TOTAL LEN: 6.063 MI. DIST: 08-5 SR: 3012
 LEFT MUN: HARRISBURG C RIGHT MUN: HARRISBURG C

Stationing	Description	Length	Notes	Stationing	Description	Length	Notes
0070/0380	(CITY)			0070/0251	BLACKBERRY ST		
1 0 00139 0 00 0010+02	MARKET ST	003774 FT		0070/0251	(CITY)		
(SR3014 SEG 0010/0000)				INTER-BK	FOURTH ST		
0070/0000				0070/0000	MARKET ST		
003774 FT				003774 FT	(CITY)		
003774 FT				7060/0000	MFC BEGIN = B		
003774 FT				003774 FT	LENGTH(AH 0512 BK 0475)		
003774 FT				7050/0000	LENGTH(AH 0475 BK 0243)		
				003774 FT	LENGTH(AH 0243 BK 0784)		
				7040/0000	LENGTH(AH 0784 BK 1568)		
MARKET ST	INTER-AHD			003774 FT	MARKET ST		
(CITY)				INTER-AHD	(CITY)		
FRONT ST				0030/1568	FRONT ST		
(SR3009 SEG 0041/0000)				0030/1415	(SR3009 SEG 0041/0000)		
BMSSEN 22/3012/0030/0000	0031/1568			0030/1415	BMSSEN 22/3012/0030/0000		
	0031/1415						
1 0 00034 0 00 0019+47	SUSQ. RIVER	002206 FT		002206 FT	1 0 00034 0 00 0019+47		
BMSBG 22/3012/0030/0000					SUSQ. RIVER		
LENGTH(AH 1568 BK 0780)					BMSBG 22/3012/0030/0000		
BMSSEN 22/3012/0020/0512	0031/0000				LENGTH(AH 1568 BK 0780)		
0 0 00000 0 00 0000+00	0021/0597				BMSSEN 22/3012/0020/0512		
LOCAL STREET					1 0 00034 0 00 0014+21		
BMSBG 22/3012/0020/0512					LOCAL STREET		
CITY ISLAND (RAMP S)					BMSBG 22/3012/0020/0512		
(CITY)					CITY ISLAND (RAMP S)		
					(CITY)		
CITY ISLAND (RAMP N)					(APRA) CITY ISLAND		
(CITY)					CITY ISLAND (RAMP N)		
0 0 00000 0 00 0000+00	0021/0165				(CITY)		
LENGTH(AH 0780 BK 1426)	001426 FT				1 0 00034 0 00 0014+21		
BMSSEN 22/3012/0010/0000	0021/0000				LENGTH(AH 0780 BK 1426)		
	0011/1420				BMSSEN 22/3012/0010/0000		
1 0 00034 0 00 0000+00	MARKET ST	000000 FT		000000 FT	1 0 00034 0 00 0000+00		
NC MARKET ST					MARKET ST		
(SR1010 SEG 0120/2184)	INTER-BK				NC MARKET ST		
SUSQ. R.					(SR1010 SEG 0120/2184)		
BMSBG 22/3012/0010/0000					SUSQ. R.		
MFC BEGIN = B					BMSBG 22/3012/0010/0000		
BK-CUMBERLAND (21)					MFC BEGIN = B		
LENGTH(AH 1426 BK 0000)	0011/0000				BK-CUMBERLAND (21)		
					LENGTH(AH 1426 BK 0000)		

EXTRACT DATE: 12/18/2023 ROADWAY MANAGEMENT SYSTEM PAGE NUMBER: 344
 PRINT DATE: 12/20/2023 SLD COUNTY/SR - ANNUAL PRINT COUNTY: DAUPHIN
 DIR: B TOTAL LEN: .058 MI. DIST: 08-5 SR: 3011
 LEFT MUN: HARRISBURG C RIGHT MUN: HARRISBURG C

000304 FT
 000000 FT

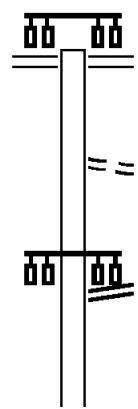


000304 FT BMSBN 22/3011/0010/0000
 INTER-AHD THIRTEENTH ST
 0010/0304 (CITY)
 000000 FT 1 0 00767 0 00 0057+03
 NC THIRTEENTH ST
 INTER-BK THIRTEENTH ST
 (CITY)
 I-83 (NB)
 BMSBG 22/3011/0010/0000
 MFC BEGIN = C
 0010/0000 LENGTH(AH 0304 BK 0000)

EXTRACT DATE: 12/18/2023 ROADWAY MANAGEMENT SYSTEM PAGE NUMBER: 343
 PRINT DATE: 12/20/2023 SLD COUNTY/SR - ANNUAL PRINT COUNTY: DAUPHIN
 DIR: E TOTAL LEN: 3.025 MI. DIST: 08-5 SR: 3010
 LEFT MUN: SWATARA T RIGHT MUN: SWATARA T

015972 FT

014897 FT

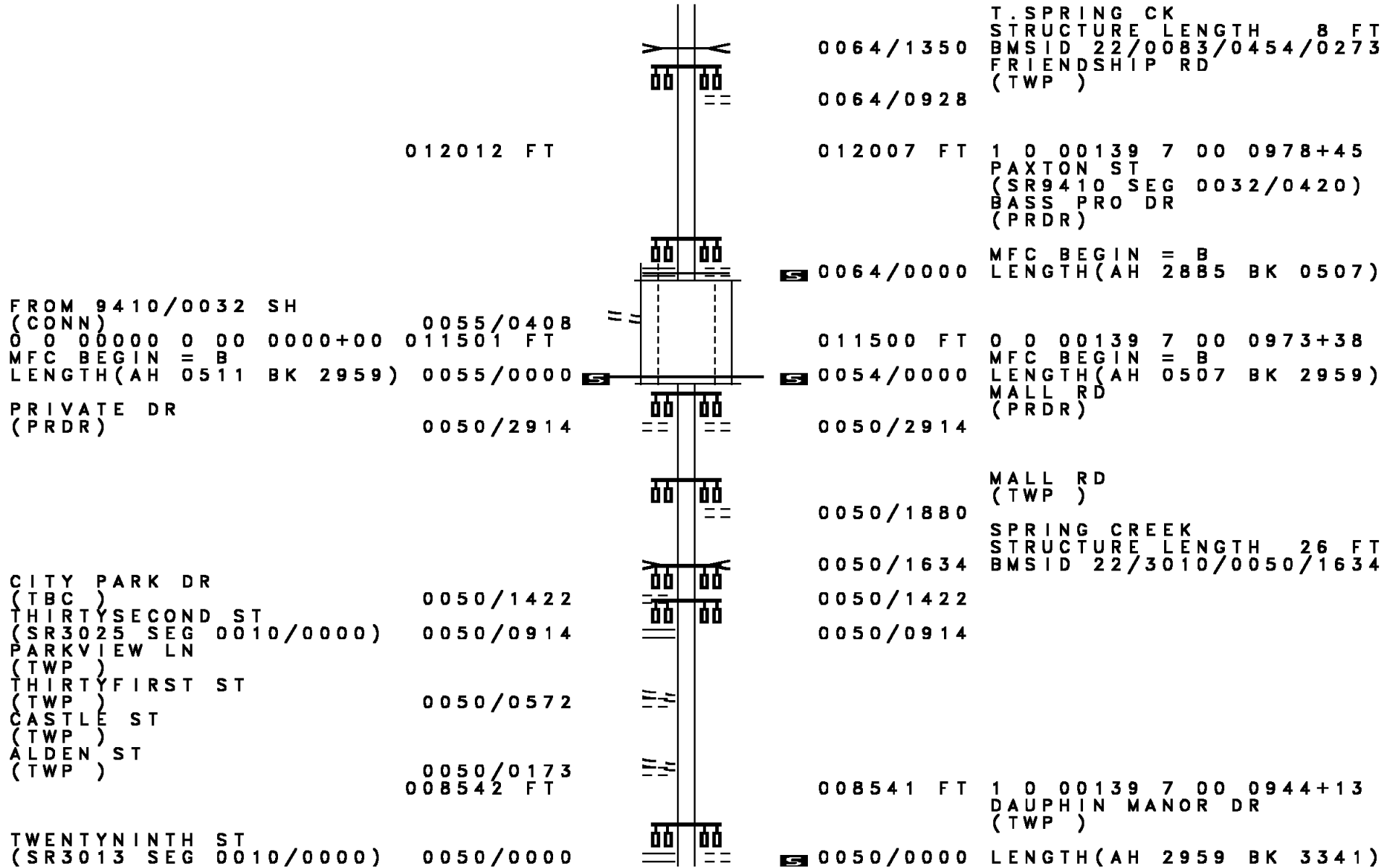


015967 FT EISENHOWER BL
 (SR3001 SEG 0080/0474)
 (SR3001 SEG 0081/0484)

0074/1075

0074/0108 FROM 3003/0080 SH
 (CONN)
 014892 FT 1 0 00139 7 00 1007+30
 FORTIETH ST
 (SR3003 SEG 0081/1965)
 (SR3003 SEG 0080/1944)

5 0074/0000 LENGTH(AH 1075 BK 2885)

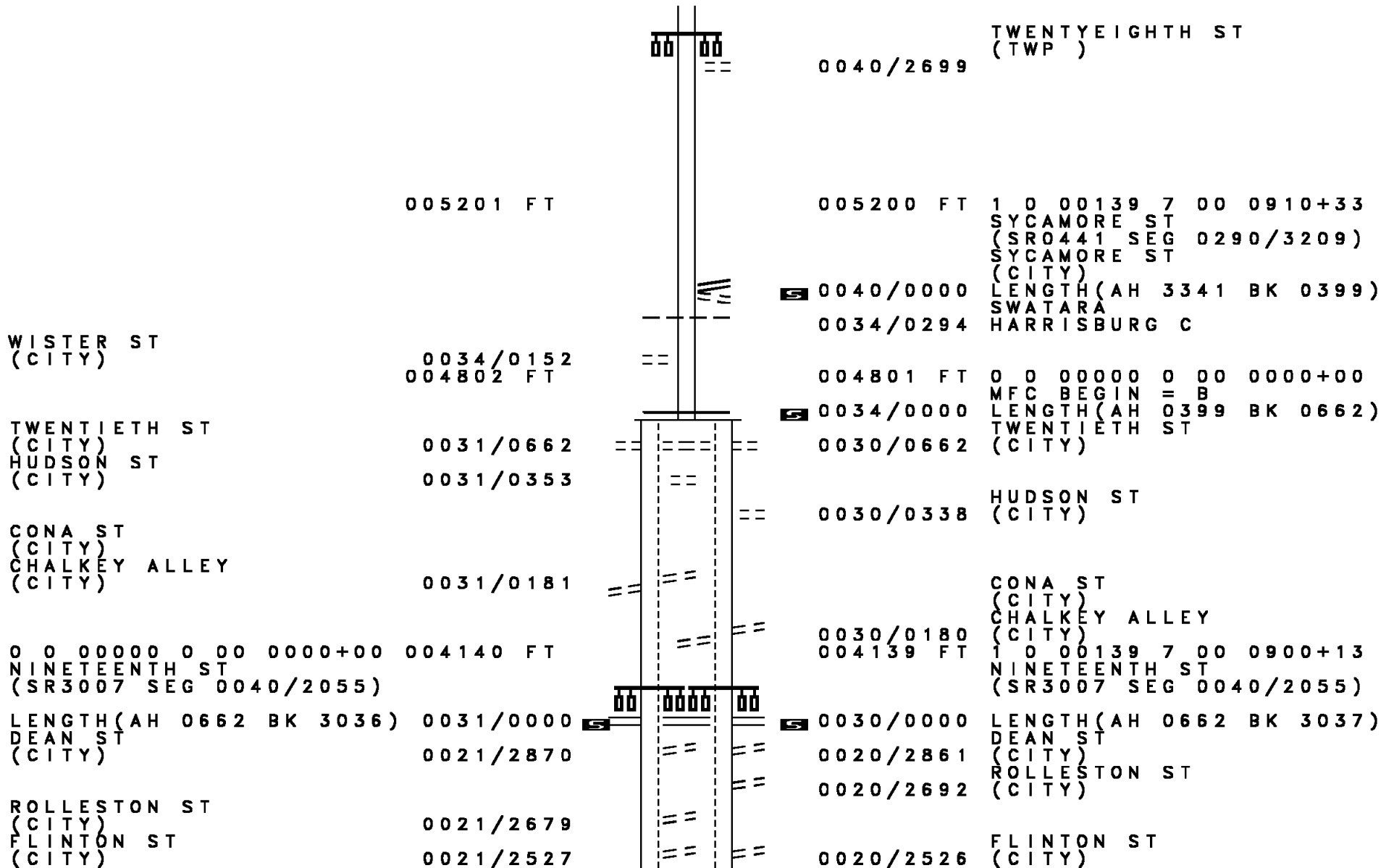


FROM 9410/0032 SH
 (CONN) 0055/0408
 0 0 00000 0 00 0000+00 011501 FT
 MFC BEGIN = B
 LENGTH(AH 0511 BK 2959) 0055/0000
 PRIVATE DR
 (PRDR) 0050/2914


CITY PARK DR
 (TBC) 0050/1422
 THIRTYSECOND ST
 (SR3025 SEG 0010/0000) 0050/0914
 PARKVIEW LN
 (TWP) 0050/0572
 THIRTYFIRST ST
 (TWP) 0050/0572
 CASTLE ST
 (TWP) 0050/0173
 ALDEN ST
 (TWP) 008542 FT
 TWENTYNINTH ST
 (SR3013 SEG 0010/0000) 0050/0000

0064/1350 T. SPRING CK
 STRUCTURE LENGTH 8 FT
 BMSID 22/0083/0454/0273
 FRIENDSHIP RD
 (TWP)
 0064/0928
 012012 FT 012007 FT 1 0 00139 7 00 0978+45
 PAXTON ST
 (SR9410 SEG 0032/0420)
 BASS PRO DR
 (PRDR)
 0064/0000 MFC BEGIN = B
 LENGTH(AH 2885 BK 0507)
 011500 FT 0 0 00139 7 00 0973+38
 MFC BEGIN = B
 0054/0000 LENGTH(AH 0507 BK 2959)
 MALL RD
 (PRDR) 0050/2914
 MALL RD
 (TWP) 0050/1880
 SPRING CREEK
 STRUCTURE LENGTH 26 FT
 BMSID 22/3010/0050/1634
 0050/1634
 0050/1422
 0050/0914
 008541 FT 1 0 00139 7 00 0944+13
 DAUPHIN MANOR DR
 (TWP)
 0050/0000 LENGTH(AH 2959 BK 3341)

DIR: E TOTAL LEN: 3.025 MI. DIST: 08-5 SR: 3010
 LEFT MUN: SWATARA T RIGHT MUN: SWATARA T



DIR: E TOTAL LEN: 3.025 MI. DIST: 08-5 SR: 3010
 LEFT MUN: HARRISBURG C RIGHT MUN: HARRISBURG C



EIGHTEENTH ST
 (CITY)
 EIGHTEENTH ST
 (CITY)
 UNNAMED AL
 (CITY)
 UNNAMED AL
 (CITY)
 SEVENTEENTH ST
 (CITY)
 SEVENTEENTH ST
 (CITY)

0021/2363

0021/2216

0021/2033

0021/1876

0021/1486

0021/1328

OP ID 22/0083/0430/1642 0021/1091

1 0 00139 7 00 0869+89 001104 FT

THIRTEENTH ST
 (CITY)
 THIRTEENTH ST
 (CITY)

LENGTH(AH 3036 BK 1104) 0021/0000

1 0 00139 7 00 0858+85 000000 FT

NC PAXTON ST
 CAMERON ST
 (SR0230 SEG 0060/0000)
 (SR0230 SEG 0061/0000)

PAXTON ST INTER-BK
 (SR3009 SEG 0011/0000)
 MFC BEGIN = B
 LENGTH(AH 1104 BK 0000) 0011/0000

0020/2337

0020/2212

0020/2030

0020/1862

0020/1481

0020/1307

OP ID 22/0083/0430/1642 0020/1057

001102 FT 1 0 00139 7 00 0870+16

THIRTEENTH ST
 (CITY)
 THIRTEENTH ST
 (CITY)

LENGTH(AH 3037 BK 1102) 0020/0000

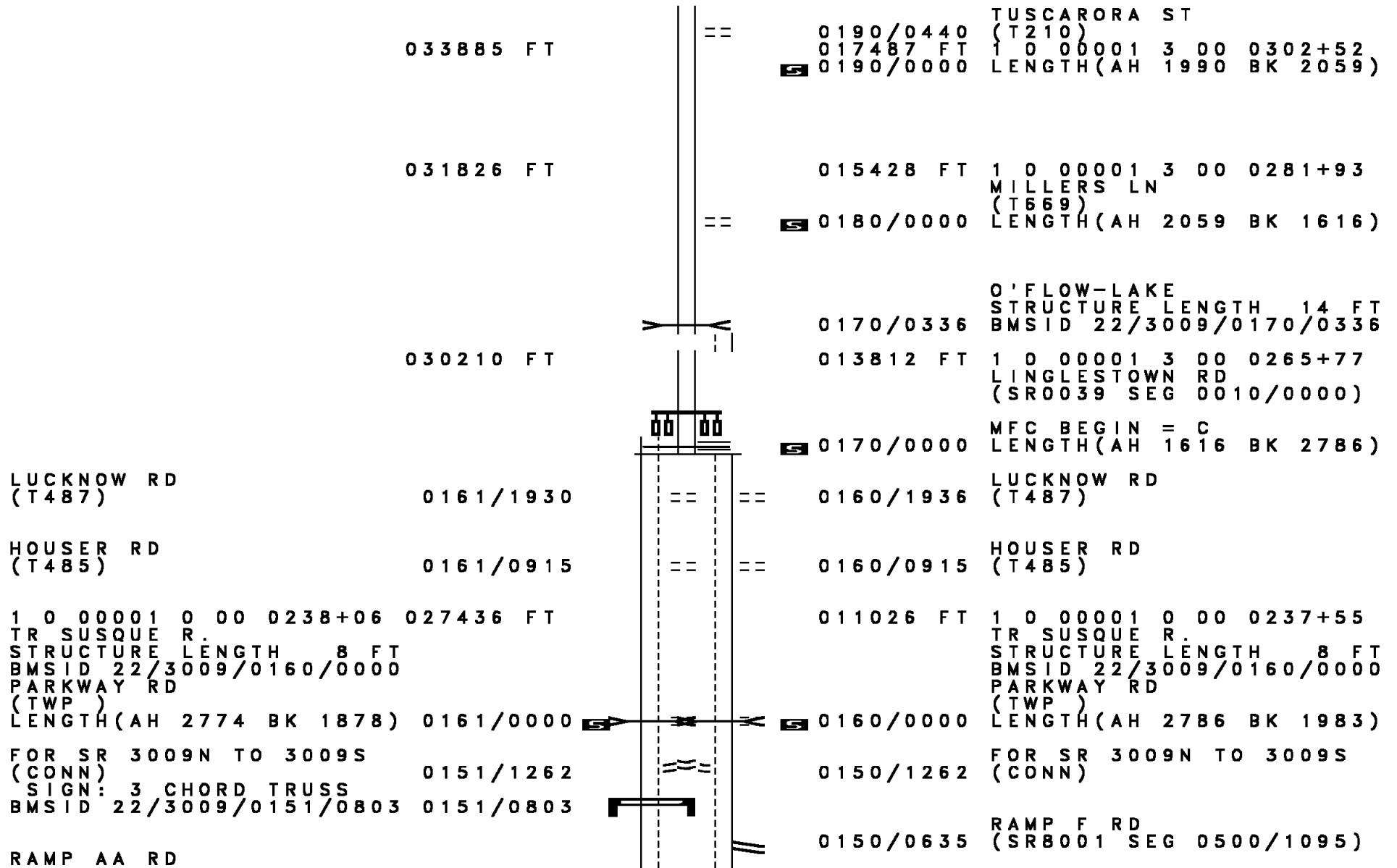
FROM 0230/0061 SH
 (CONN)
 000000 FT 1 0 00139 7 00 0858+85
 NC PA XTON ST
 CAMERON ST
 (SR0230 SEG 0060/0000)
 (SR0230 SEG 0061/0000)

INTER-BK PAXTON ST
 (SR3009 SEG 0011/0000)
 MFC BEGIN = B
 LENGTH(AH 1102 BK 0000) 0010/0000

DIR: N TOTAL LEN: 7.987 MI. DIST: 08-5 SR: 3009
 LEFT MUN: MIDDLE PAXTON T RIGHT MUN: MIDDLE PAXTON T

WM B LENTZ HW (SR0022 SEG 0200/1180)	042173 FT		024788 FT	
WM B LENTZ HW (SR0022 SEG 0200/1180)	0221/1376			
HECKTON JUGHANDLE (SR9401 SEG 0010/0456)	0221/0389			
1 0 0000 1 0 00 0370+97	040797 FT			
HECKTON JUGHANDLE (SR9401 SEG 0010/0000)			024399 FT	
MFC BEGIN = C			7220/0000	LTH AH 000607 BK 002942 HECKTON RD (T319)
LENGTH(AH 1376 BK 2942)	0221/0000		0210/2450	
			0210/1002	COUNTRY CLUB RD (TWP)
			0210/0688	FISHING CREEK VALLEY RD (SR0443 SEG 0011/0000) (SR0443 SEG 0010/0000)
			0210/0403	TO 0443/0010 SH
			0210/0041	(CONN) BMSSEN 22/3009/0210/0005 1 0 0000 1 3 00 0341+98
			0210/0001	FISHING CK. BMSBG 22/3009/0210/0005
037855 FT			021457 FT	1 0 0000 1 3 00 0341+98
			0210/0000	LENGTH(AH 2942 BK 1980) MIDDLE PAXTON
			0200/1896	SUSQUEHANNA T
			0200/1820	FORT HUNTER RD (T314)
			019477 FT	1 0 0000 1 3 00 0322+42
035875 FT			0200/0000	LENGTH(AH 1980 BK 1990)
			0190/0875	ROBERTS VALLEY RD (T509)
			0190/0592	NORFOLK SOUTHERN OVERPASS IS RR X-ING

DIR: N TOTAL LEN: 7.987 MI. DIST: 08-5 SR: 3009
 LEFT MUN: SUSQUEHANNA T RIGHT MUN: SUSQUEHANNA T



DIR: N TOTAL LEN: 7.987 MI. DIST: 08-5 SR: 3009
 LEFT MUN: SUSQUEHANNA T RIGHT MUN: SUSQUEHANNA T

(SR8001 SEG 0250/0000)	0151/0550				
				0150/0383	OP ID RAMP G S.B. 22/8001/0510/0230
				0150/0206	OP ID RAMP E S.B. 22/8001/0760/0713
RAMP G RD					
(SR8001 SEG 0510/0908)	0151/0060				
1 0 00001 0 00 0219+28	025558 FT			009043	FT 1 0 00001 3 00 0015+07
I-81 WADE BR NB					
OP ID 22/0081/0650/0000					OP ID 22/0081/0660/0318
MFC BEGIN = C					MFC BEGIN = C
LENGTH(AH 1878 BK 1803)	0151/0000			0150/0000	LENGTH(AH 1983 BK 1865)
				0140/1755	RAMP CC RD (SR8001 SEG 0020/0838)
RAMP C-C					
OP ID 22/8001/0020/0041	0141/1426			0140/1372	RAMP D/E RD (SR8001 SEG 0750/0000)
RAMP BB RD					
(SR8001 SEG 0010/1154)	0141/1075			0140/1213	SIGN: CANTILEVER BMSID 22/3009/0140/0875
SIGN: CANTILEVER					
BMSID 22/3009/0141/0800					
FOR SR 3009S TO 3009N					
(CONN)	0141/0981				
				0140/0849	FOR SR 3009S TO 3009N (CONN)
1 0 00001 0 00 0204+64	023755 FT				
EDWIN AV				007178	FT 1 0 00001 3 00 0000+00
(TWP)				0140/0000	LENGTH(AH 1865 BK 2547)
LENGTH(AH 1803 BK 2553)	0141/0000				
MONTROSE ST				0120/1859	SIGN: CANTILEVER BMSID 22/3009/0120/1605
(TWP)	0121/1593			0120/1584	MONTROSE ST (TWP)
BERGNER ST				0120/0894	BERGNER ST (TWP)
(TWP)	0121/0903				
SUSQUEHANNA				0120/0254	SUSQUEHANNA HARRISBURG C
HARRISBURG C					
1 0 00001 0 00 0178+64	021202 FT				
VAUGHN ST					
(CITY)				004631	FT 1 0 00001 0 00 0178+04
LENGTH(AH 2553 BK 3338)	0121/0000			0120/0000	LENGTH(AH 2547 BK 3330) VAUGHN ST

DIR: N TOTAL LEN: 7.987 MI. DIST: 08-5 SR: 3009
 LEFT MUN: HARRISBURG C RIGHT MUN: HARRISBURG C

LEWIS ST (CITY) 0111/2743
 EDWARD ST (CITY) 0111/2230
 GRAHAM ST (CITY) 0111/1714

 MANOR ST (CITY) 0111/0484

 1 0 00001 0 00 0141+83 017864 FT
 LENGTH(AH 3338 BK 2601) 0111/0000
 DIVISION ST (CITY) 0101/2550
 SHAMOKIN ST (CITY) 0101/1880

 WICONISCO ST (CITY) 0101/1255

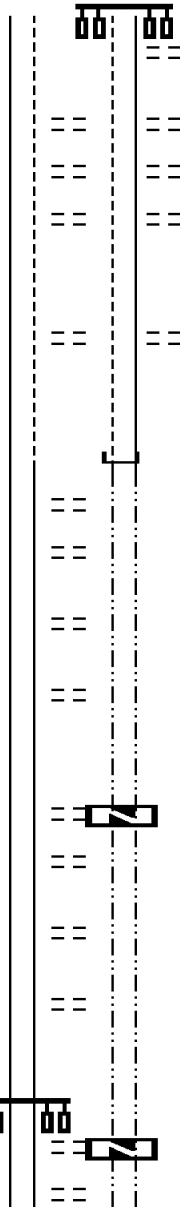
 RADNOR ST (CITY) 0101/0632

 1 0 00001 0 00 0116+32 015263 FT
 SCHUYLKILL ST (CITY) 0101/0000
 LENGTH(AH 2601 BK 2510) 0101/0000
 SENECA ST (CITY) 0091/1878

 EMERALD ST (CITY) 0091/1254

 WOODBINE ST (CITY) 0091/0631

 1 0 00001 0 00 0091+22 012753 FT
 MACLAY ST (CITY) 0091/0000
 LENGTH(AH 2510 BK 1280) 0091/0000
 GEIGER ST (CITY) 0081/0743



(CITY) 0110/3330
 LEWIS ST (CITY) 0110/2723
 EDWARD ST (CITY) 0110/2217
 GRAHAM ST (CITY) 0110/1698

 MANOR ST (CITY) 0110/0469
 001301 FT 1 0 00001 0 00 0141+79
 NC FRONT ST
 INTER-BK DIVISION ST (CITY)
 LTH AH 003330 BK 002551

 001301 FT
 7100/0000 LTH AH 002551 BK 002510

 001301 FT
 7090/0000 LTH AH 002510 BK 001280

DIR: N TOTAL LEN: 7.987 MI. DIST: 08-5 SR: 3009
 LEFT MUN: HARRISBURG C RIGHT MUN: HARRISBURG C

PEFFER ST (CITY)	0081/0500	==	
DELAWARE ST (CITY)	0081/0247	==	
1 0 00001 0 00 0078+23 011473 FT			
MUENCH ST (CITY)			001301 FT
LENGTH(AH 1280 BK 3533)	0081/0000	==	7080/0000 LTH AH 001280 BK 003533
KELKER ST (CITY)	0071/3024	==	
HAMILTON ST (CITY)	0071/2522	==	
CLINTON ST (CITY)	0071/2265	==	
HARRIS ST (CITY)	0071/2024	==	
REILY ST (CITY)	0071/1514	==	
CALDER ST (CITY)	0071/1130	==	
SAYFORD ST (CITY)	0071/0884	==	
VERBEKE ST (CITY)	0071/0681	==	
CUMBERLAND ST (CITY)	0071/0314	==	
SASSAFRASS ST (CITY)	0071/0225	==	
1 0 00001 0 00 0042+90 007940 FT			
HERR ST (CITY)			001301 FT
LENGTH(AH 3533 BK 1670)	0071/0000	==	7070/0000 LTH AH 003533 BK 001635
BOAS ST (CITY)	0061/1429	==	
UNION ST (CITY)	0061/1247	==	
TO 3016/0021 SH (CONN)	0061/1153	==	
HARVEY TAYLOR BR (SR3016 SEG 0020/0180) (SR3016 SEG 0021/0180)		==	
FORSTER ST (SR3016 SEG 0020/0180) (SR3016 SEG 0021/0180)		==	
FROM 3016/0020 SH (CONN)	0061/1030	==	
NORTH ST (CITY)	0061/0930	==	
LIBERTY ST (CITY)	0061/0474	==	

DIR: N TOTAL LEN: 7.987 MI. DIST: 08-5 SR: 3009
 LEFT MUN: HARRISBURG C RIGHT MUN: HARRISBURG C

Segment	Start Station	End Station	Length (FT)	Notes
(CITY)	0000	0026+55	0061/0256	
1 0 00001 0 00	0026+55	006270	006270 FT	
STATE ST				
(CITY)				
LENGTH(AH 1670 BK 1310)			0061/0000	5
ACADEMY AL				
(CITY)			0051/1125	
SOUTH ST				
(CITY)			0051/0993	
BARBARA ST				
(CITY)			0051/0743	
PINE ST				
(CITY)			0051/0495	
CRANBERRY ST				
(CITY)			0051/0249	
1 0 00001 0 00	0013+45	004960	004960 FT	
LOCUST ST				
(CITY)				
LENGTH(AH 1310 BK 0829)			0051/0000	5
WALNUT ST				
(CITY)			0041/0507	
STRAWBERRY ST				
(CITY)			0041/0259	
1 0 00001 0 00	0005+16	004131	004131 FT	
MARKET ST				
(CITY)				
MARKET ST BR				
(SR3012 SEG 0030/1568)				
(SR3012 SEG 0031/1568)				
LENGTH(AH 0829 BK 1944)			0041/0000	5
BLACKBERRY ST				
(CITY)			0031/1685	
CHESTNUT ST				
(CITY)			0031/1419	
HOSPITAL DR				
(PRDR)			0031/1278	
SIGN: CANTILEVER				
BMSID 22/3009/0031/1290			0031/1275	
CONSOLIDATED RAIL CORPO				
OVERPASS IS RR X-ING			0031/0933	
MARY ST				
(CITY)			0031/0693	
WASHINGTON ST				
(CITY)			0031/0477	
CONSOLIDATED RAIL CORPO				
OVERPASS IS RR X-ING			0031/0149	
1 0 00129 0 00	0019+44	002187	002187 FT	

001301 FT
 7060/0000 LTH AH 001635 BK 001310

001301 FT
 7050/0000 LTH AH 001310 BK 000829

001301 FT
 7040/0000 LTH AH 000829 BK 001944

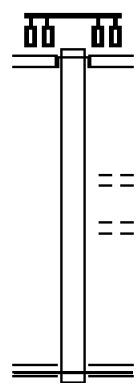
DIR: N TOTAL LEN: 7.987 MI. DIST: 08-5 SR: 3009
 LEFT MUN: HARRISBURG C RIGHT MUN: HARRISBURG C

RAMP C RD (SR8015 SEG 0250/0000) RACE ST (CITY) VINE ST (CITY) NC FRONT ST			001301 FT 7030/0000	LTH AH 001944 BK 000100
LENGTH(AH 1944 BK 0546) 0031/0000 VINE ST (CITY)			0021/0509	
RIVER ST (CITY) 1 0 00129 0 00 0024+87 001641 FT RAMP B D RD (SR8015 SEG 0010/2721)			0021/0125 001641 FT	
LENGTH(AH 0546 BK 1641) 0021/0000 FROM 8015/0010 SH (CONN) LC TO SECOND ST (CONN)			001301 FT 7020/0000	LTH AH 000100 BK 001301
			INTER-AHD SECOND ST (CITY)	
BMSEN 22/3009/0010/1034 0011/1204 1 0 00129 0 00 0030+41 NATIONAL RAILROAD PA RR BMSBG 22/3009/0010/1034 0011/1027 (APRA) PENNSY SUPPLY PENNSY SUPPLY (PRDR)			0010/1301 0010/1211	BMSEN 22/3009/0010/1034 1 0 00129 0 00 0030+41 NATIONAL RAILROAD PA RR BMSBG 22/3009/0010/1034 (APRA) PENNSY SUPPLY PENNSY SUPPLY (PRDR)
(AAR 591910B)#TRKS 01 0011/0773 BMSEN 22/7301/4000/3060 0011/0753 1 0 00129 0 00 0041+20 0011/0705 PAXTON CREEK BMSBG 22/7301/4000/3060 0011/0664			0010/0767 0010/0735 0010/0674	(AAR 591910B)#TRKS 01 BMSEN 22/7301/4000/3060 1 0 00129 0 00 0041+20 PAXTON CREEK BMSBG 22/7301/4000/3060 FROM 0230/0050 SH
1 0 00129 0 00 0041+20 000000 FT NC PAXTON ST CAMERON ST (SR0230 SEG 0060/0000) (SR0230 SEG 0061/0000)			0010/0633 0010/0103 000000 FT	1 0 00129 0 00 0041+20 NC PA XTON ST CAMERON ST (SR0230 SEG 0060/0000) (SR0230 SEG 0061/0000)
PAXTON ST (SR3010 SEG 0011/0000) MFC BEGIN = B LENGTH(AH 1641 BK 0000) 0011/0000			INTER-BK 0010/0000	INTER-BK PAXTON ST (SR3010 SEG 0010/0000) MFC BEGIN = B LENGTH(AH 1301 BK 0000)

EXTRACT DATE: 12/18/2023 ROADWAY MANAGEMENT SYSTEM PAGE NUMBER: 332
 PRINT DATE: 12/20/2023 SLD COUNTY/SR - ANNUAL PRINT COUNTY: DAUPHIN
 DIR: B TOTAL LEN: .313 MI. DIST: 08-5 SR: 3008
 LEFT MUN: SWATARA T RIGHT MUN: SWATARA T

001654 FT

001654 FT
 INTER-AHD GIBSON BL
 (TWP)
 NINETEENTH ST
 (SR3007 SEG 0030/0000)



0010/1654

000000 FT

0010/0272 SECOND ST
 (BORO)
 RIVER AL
 0010/0141 (BORO)
 000000 FT 2 0 22046 0 00 0000+00
 NC GI BISON ST
 CAMERON ST
 (SR0230 SEG 0100/0000)
 MFC BEGIN = D
 0010/0000 LENGTH(AH 1654 BK 0000)

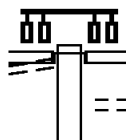
EXTRACT DATE: 12/18/2023 ROADWAY MANAGEMENT SYSTEM PAGE NUMBER: 331
 PRINT DATE: 12/20/2023 SLD COUNTY/SR - ANNUAL PRINT COUNTY: DAUPHIN
 DIR: B TOTAL LEN: 2.014 MI. DIST: 08-5 SR: 3007
 LEFT MUN: HARRISBURG C RIGHT MUN: HARRISBURG C

BERRYHILL ST
 (CITY)

UNKNOWN ST

010631 FT

0070/1639



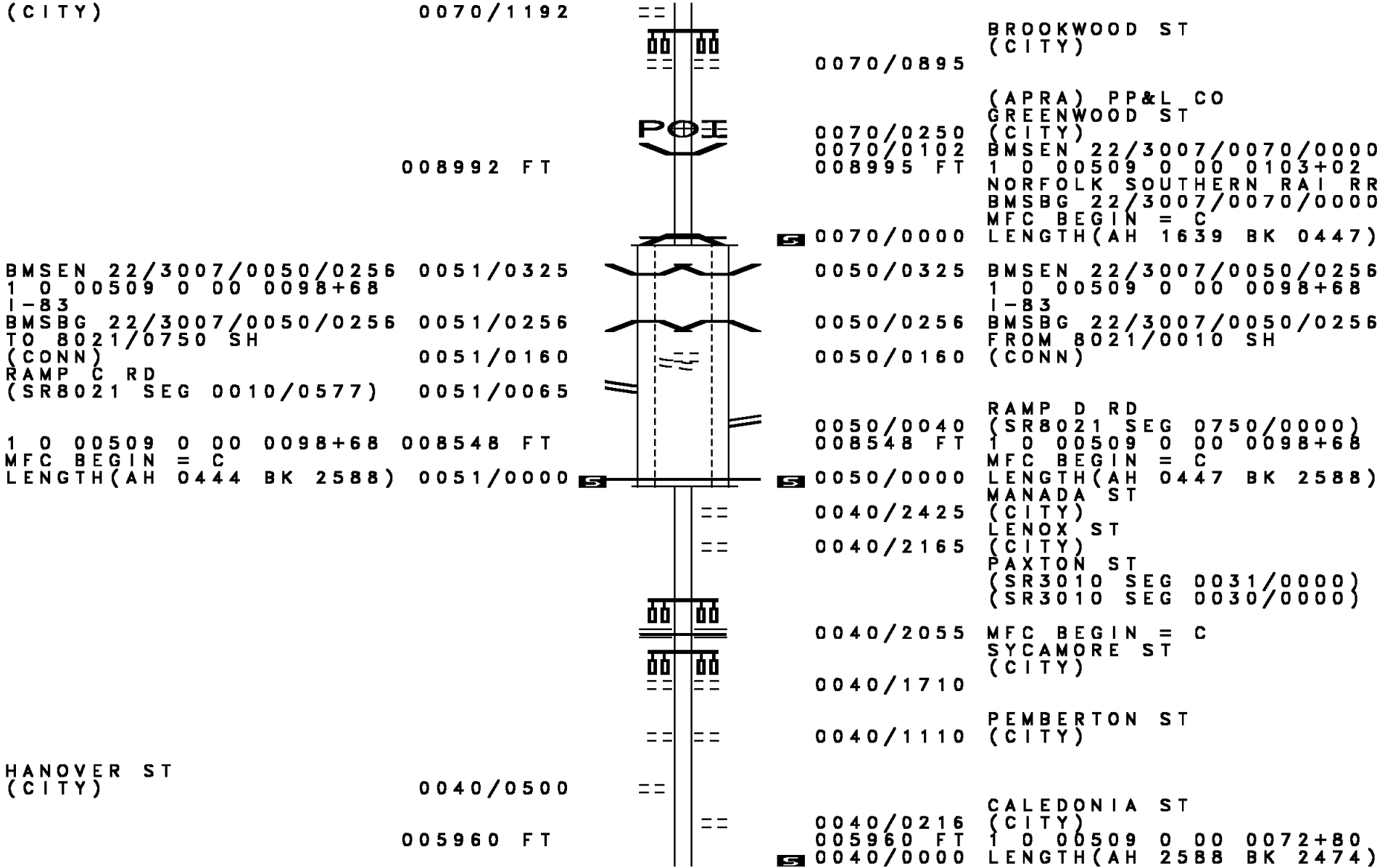
010634 FT
 INTER-AHD

0070/1639

0070/1415

NINETEENTH ST
 (CITY)
 DERRY ST
 (SR3012 SEG 0120/0000)
 SHELLIS ST
 (CITY)

DIR: B TOTAL LEN: 2.014 MI. DIST: 08-5 SR: 3007
 LEFT MUN: HARRISBURG C RIGHT MUN: HARRISBURG C



HANOVER ST
(CITY)

0040/0500

005960 FT

BROOKWOOD ST
(CITY)

0070/0895

(APRA) PP&L CO
GREENWOOD ST
(CITY)

0070/0250

0070/0102
008995 FT

BMS EN 22/3007/0070/0000
1 0 00509 0 00 0103+02
NORFOLK SOUTHERN RAI RR
BMSBG 22/3007/0070/0000
MFC BEGIN = C
LENGTH(AH 1639 BK 0447)

S 0070/0000

0050/0325

BMS EN 22/3007/0050/0256
1 0 00509 0 00 0098+68
I-83

0050/0256

BMSBG 22/3007/0050/0256
FROM 8021/0010 SH
(CONN)

0050/0160

RAMP D RD
(SR8021 SEG 0750/0000)
1 0 00509 0 00 0098+68
MFC BEGIN = C

0050/0040
008548 FT

S 0050/0000

LENGTH(AH 0447 BK 2588)
MANADA ST
(CITY)

0040/2425

LENOX ST
(CITY)

0040/2165

PAXTON ST
(SR3010 SEG 0031/0000)
(SR3010 SEG 0030/0000)

0040/2055

MFC BEGIN = C
SYCAMORE ST
(CITY)

0040/1710

PEMBERTON ST
(CITY)

0040/1110

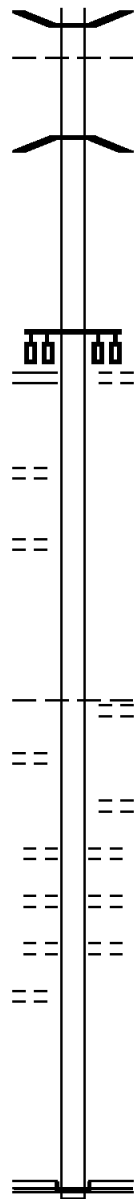
CALEDONIA ST
(CITY)

0040/0216
005960 FT

S 0040/0000

1 0 00509 0 00 0072+80
LENGTH(AH 2588 BK 2474)

DIR: B TOTAL LEN: 2.014 MI. DIST: 08-5 SR: 3007
 LEFT MUN: HARRISBURG C RIGHT MUN: HARRISBURG C

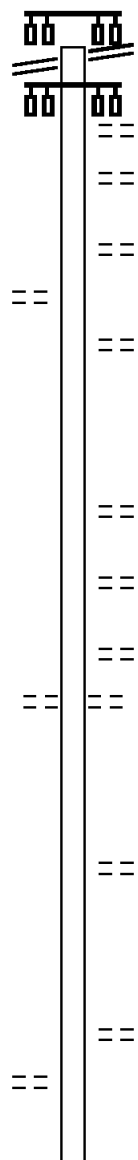


003486 FT
 GIBSON BL
 (SR3008 SEG 0010/1654) 0030/0000
 AGNES ST
 (TWP) 0020/0960
 WATSON ST
 (TWP) 0020/0150
 001531 FT
 BESSEMER ST
 (BORO) 0010/1346
 PAXTON AL
 (BORO) 0010/0130
 000000 FT

0030/2152 BMS EN 22/3007/0030/2049
 HARRISBURG
 0030/2084 SWATARA T
 1 0 00509 0 00 0068+34
 SPRING CK
 0030/2081 BMSBG 22/3007/0030/2049
 003486 FT 1 0 00509 0 00 0047+85
 GIBSON BL
 (TWP)
 0030/0000 LENGTH(AH 2474 BK 1955)
 001531 FT 1 0 00509 0 00 0028+24
 NC NINETEENTH ST
 CAMERON ST
 (BORO)
 SWATARA
 STEELTON B
 0020/0000 LENGTH(AH 1955 BK 1531)
 BESSEMER ST
 (BORO)
 LINCOLN ST
 (BORO)
 RIDGE ST
 (BORO)
 ADAMS ST
 (BORO)
 0010/1330
 0010/1124
 0010/0904
 0010/0700
 000000 FT 1 0 00509 0 00 0012+93
 NC HARRISBURG ST
 PINE ST
 (SR3006 SEG 0020/0000)
 INTER-BK HARRISBURG ST
 (BORO)
 MFC BEGIN = D
 0010/0000 LENGTH(AH 1531 BK 0000)

DIR: B TOTAL LEN: 5.804 MI. DIST: 08-5 SR: 3006
 LEFT MUN: SWATARA T RIGHT MUN: SWATARA T

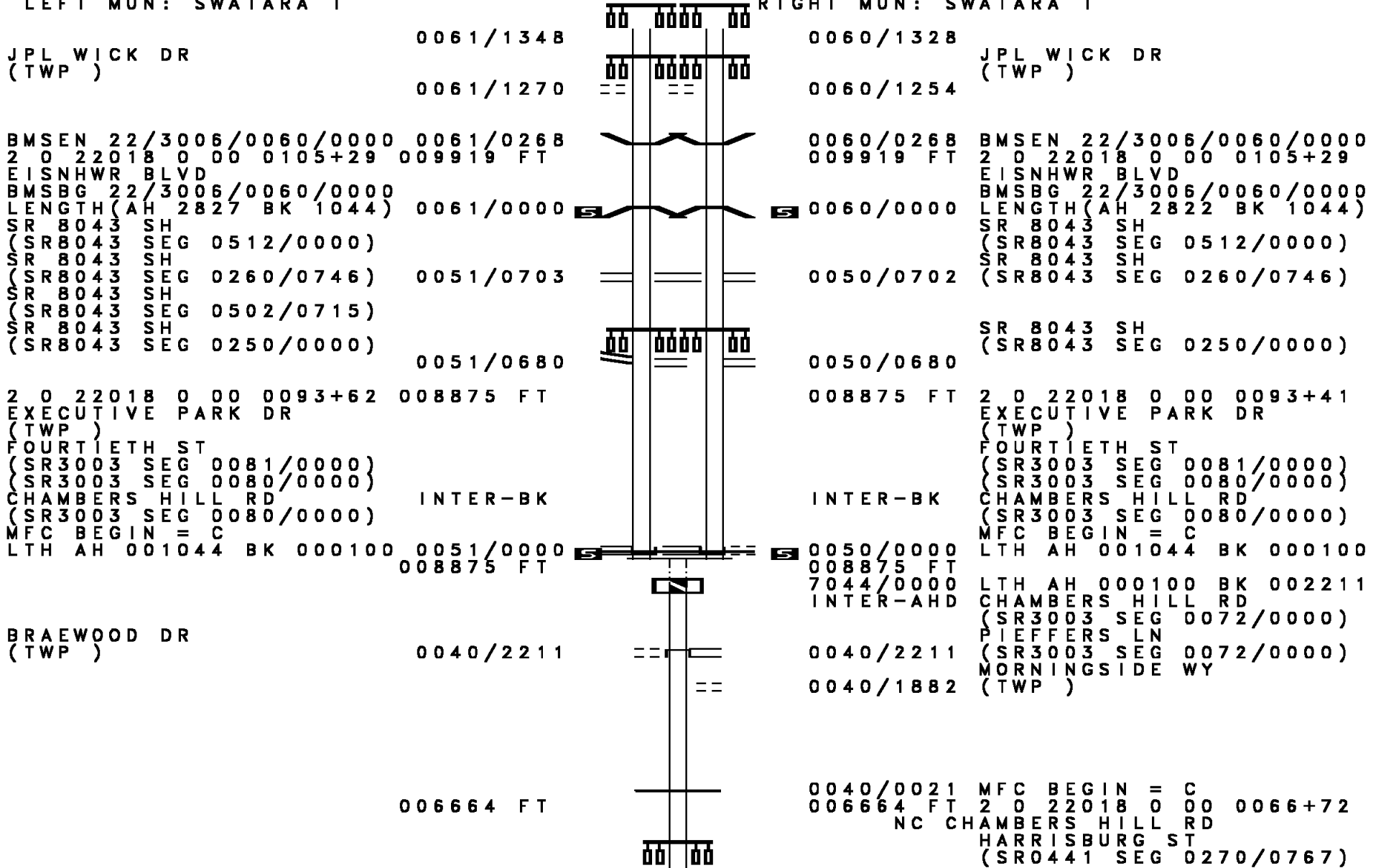
Left Side	Right Side
PAXTON ST (SR0322 SEG 0140/0000) (SR0322 SEG 0141/0000)	PAXTON ST (SR0322 SEG 0141/0000) (SR0322 SEG 0140/0000)
030647 FT	030642 FT
0130/2631	0130/2631
	EIGHTYSECOND ST (TWP)
	RIDGE AV (TWP)
	WEST DR (TWP)
WEBNER RD (TWP)	0130/1690
0130/1469	EIGHTIETH ST (TWP)
	0130/1312
028016 FT	028011 FT
	2 0 22018 0 00 0286+80 THRUSH CT (TWP)
	5 0130/0000 LENGTH(AH 2631 BK 2865)
	CARDINAL DR (TWP)
	0120/2266
	0120/1559
	GAYNOR LN (TWP)
	PRITCHARD CT (TWP)
	0120/1333
025151 FT	025146 FT
	5 0120/0000 LENGTH(AH 2865 BK 3350) DEIMLER LN (TWP)
	0110/3027
	0110/1188
STECK CT (TWP)	BECK CR (TWP)
0110/1036	021796 FT
2 0 22018 0 00 0223+81	MARGATE RD
021801 FT	



DIR: B TOTAL LEN: 5.804 MI. DIST: 08-5 SR: 3006
 LEFT MUN: SWATARA T RIGHT MUN: SWATARA T

MUSHROOM HILL RD (TWP)	0110/0000	==	==	5 0110/0000	(TWP) LENGTH(AH 3350 BK 2069)
				0100/1280	STRITES RD (T388)
	019732 FT			0100/0575 019727 FT	COCKLEY RD (TWP) 2 0 22018 0 00 0203+12 HOFFMAN DR (TWP)
				5 0100/0000	LENGTH(AH 2069 BK 3048)
				0090/1550	SIXTIETH ST (TWP)
	016684 FT			016679 FT	2 0 22018 0 00 0172+64 GARDEN DR (TWP)
RUPP HILL RD (TWP)	0080/1174	==	==	5 0090/0000	LENGTH(AH 3048 BK 1694)
	014990 FT			014985 FT	2 0 22018 0 00 0155+95 KECKLER RD (SR3027 SEG 0020/0968)
				5 0080/0000	LENGTH(AH 1694 BK 2244)
				0070/0585 0070/0125 012741 FT	CORDIAL LN (TWP) MFC BEGIN = D
2 0 22018 0 00 0134+76 PENHAR DR (SR3030 SEG 0011/0000) (SR3030 SEG 0010/0000)	012746 FT 0070/0000			5 0070/0000	MFC BEGIN = C LENGTH(AH 2244 BK 2822)
HIGH POINTE BL (TWP)					HIGH POINTE BL (TWP)

DIR: B TOTAL LEN: 5.804 MI. DIST: 08-5 SR: 3006
 LEFT MUN: SWATARA T RIGHT MUN: SWATARA T



JPL WICK DR
(TWP)

0061/1348
0061/1270

0060/1328
0060/1254

JPL WICK DR
(TWP)

BMSBN 22/3006/0060/0000 0061/0268
 2 0 22018 0 00 0105+29 009919 FT
 EISNHWR BLVD
 BMSBG 22/3006/0060/0000
 LENGTH(AH 2827 BK 1044) 0061/0000
 SR 8043 SH
 (SR8043 SEG 0512/0000)
 SR 8043 SH
 (SR8043 SEG 0260/0746) 0051/0703
 SR 8043 SH
 (SR8043 SEG 0502/0715)
 SR 8043 SH
 (SR8043 SEG 0250/0000)
 0051/0680

0060/0268
 009919 FT
 0060/0000
 0050/0702
 0050/0680

BMSBN 22/3006/0060/0000
 2 0 22018 0 00 0105+29
 EISNHWR BLVD
 BMSBG 22/3006/0060/0000
 LENGTH(AH 2822 BK 1044)
 SR 8043 SH
 (SR8043 SEG 0512/0000)
 SR 8043 SH
 (SR8043 SEG 0260/0746)
 SR 8043 SH
 (SR8043 SEG 0250/0000)

2 0 22018 0 00 0093+62 008875 FT
 EXECUTIVE PARK DR
 (TWP)
 FORTIETH ST
 (SR3003 SEG 0081/0000)
 (SR3003 SEG 0080/0000)
 INTER-BK
 CHAMBERS HILL RD
 (SR3003 SEG 0080/0000)
 MFC BEGIN = C
 LTH AH 001044 BK 000100 0051/0000
 008875 FT

008875 FT
 0050/0000
 008875 FT
 7044/0000
 INTER-AHD

2 0 22018 0 00 0093+41
 EXECUTIVE PARK DR
 (TWP)
 FORTIETH ST
 (SR3003 SEG 0081/0000)
 (SR3003 SEG 0080/0000)
 INTER-BK
 CHAMBERS HILL RD
 (SR3003 SEG 0080/0000)
 MFC BEGIN = C
 LTH AH 001044 BK 000100
 002211

BRAEWOOD DR
(TWP)

0040/2211

0040/2211
0040/1882

CHAMBERS HILL RD
 PIEFFERS LN
 (SR3003 SEG 0072/0000)
 MORNINGSIDE WY
 (TWP)

006664 FT

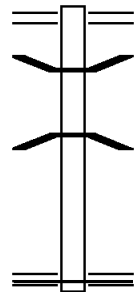
0040/0021 MFC BEGIN = C
 006664 FT 2 0 22018 0 00 0066+72
 NC CHAMBERS HILL RD
 HARRISBURG ST
 (SR0441 SEG 0270/0767)

DIR: B TOTAL LEN: 5.804 MI. DIST: 08-5 SR: 3006
 LEFT MUN: SWATARA T RIGHT MUN: SWATARA T

Location	Segment	Length	Notes
PRINCETON RD (TWP)	0030/2818	==	0040/0000 LENGTH(AH 2211 BK 3500)
YALE ST (TWP)	0030/2490	==	0030/2650 QUEEN ST (TWP)
		==	0030/1660 KELKER ST (TWP)
LESTER RD (TWP)	0030/0242 003164 FT	==	NC ORCHARD DR ORCHARD DR (T724) 003164 FT 2 0 22018 0 00 0031+67 SWATARA STEELTON B
COLUMBIA ST (BORO)	0020/1351	==	0030/0000 LENGTH(AH 3500 BK 1877)
	001287 FT	==	0020/0300 READING ST (BORO) 001287 FT 2 0 22018 0 00 0012+90 HARRISBURG ST (BORO)
HARRISBURG ST (SR3007 SEG 0010/0000)	0020/0000	==	0020/0000 LENGTH(AH 1877 BK 1287)
BAILEY ST (BORO)	0010/0892	==	0010/0792 FOURTH ST (BORO) 0010/0460 THIRD ST (BORO) 0010/0285 SECOND ST (BORO) UNNAMED AL (BORO)
	000000 FT	==	0010/0144 (BORO) 000000 FT 2 0 22018 0 00 0000+00 NC PINE ST FRONT ST (SR0230 SEG 0110/1469) INTER-BK PINE ST (BORO)
		==	0010/0000 MFC BEGIN = D LENGTH(AH 1287 BK 0000)

EXTRACT DATE: 12/18/2023 ROADWAY MANAGEMENT SYSTEM PAGE NUMBER: 324
 PRINT DATE: 12/20/2023 SLD COUNTY/SR - ANNUAL PRINT COUNTY: DAUPHIN
 DIR: B TOTAL LEN: .265 MI. DIST: 08-5 SR: 3005
 LEFT MUN: SWATARA T RIGHT MUN: SWATARA T

001399 FT

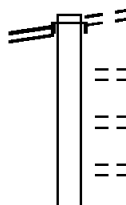


000000 FT

001399 FT DERRY ST
 0010/1399 (SR3012 SEG 0170/0000)
 0010/0640 BMSEN 22/3005/0010/0494
 1 0 00139 0 00 0201+74
 NORFOLK SOUTHERN RAI RR
 0010/0494 BMSBG 22/3005/0010/0494
 000000 FT 1 0 00139 0 00 0201+74
 NC FORTIETH ST
 PAXTON ST
 (SR9410 SEG 0012/1048)
 MFC BEGIN = D
 0010/0000 LENGTH(AH 1399 BK 0000)

EXTRACT DATE: 12/18/2023 ROADWAY MANAGEMENT SYSTEM PAGE NUMBER: 323
 PRINT DATE: 12/20/2023 SLD COUNTY/SR - ANNUAL PRINT COUNTY: DAUPHIN
 DIR: B TOTAL LEN: 1.269 MI. DIST: 08-5 SR: 3004
 LEFT MUN: SWATARA T RIGHT MUN: SWATARA T

006695 FT
 HARRISBURG ST
 (SR0441 SEG 0250/0540) 0040/1642
 BENNET ST

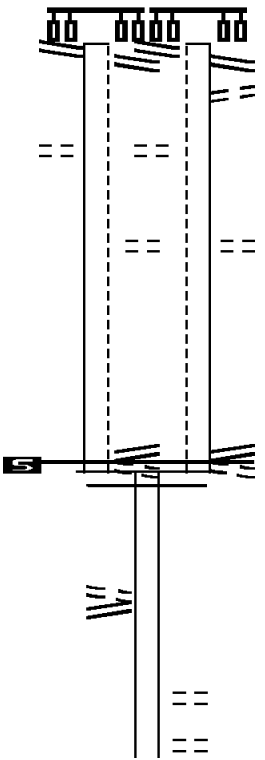


006699 FT
 INTER-AHD HIGHLAND ST
 (SR0441 SEG 0250/0540)
 HARRISBURG ST
 0040/1642 (TWP)
 UNNAMED AL
 0040/1449 (TWP)
 MONROE ST
 0040/1231 (TWP)
 UNNAMED AL
 0040/1017 (TWP)

DIR: B TOTAL LEN: 1.269 MI. DIST: 08-5 SR: 3004
 LEFT MUN: SWATARA T RIGHT MUN: SWATARA T

Location / Description	Stationing	Length / Distance	Notes
(TWP) HANSHUE ST (TWP)	0040/0687 0040/0239	005053 FT	== ==
		005057 FT	1 1 01612 0 01 0050+21 CHURCH ST (T765)
		0040/0000	LENGTH(AH 1642 BK 3290)
HAGER AV (TWP)	0030/2233		==
		0030/2078	LIVINGSTON ST (T728)
		0030/2050	NC HIGHLAND ST HIGHLAND ST (T732)
		0030/1818	LARCH ST (TWP)
KELKER ST (T758)	0030/1770		==
		001763 FT	1 1 01612 0 01 0017+42
SIXTH ST (TWP)	0030/0000	001767 FT	MFC BEGIN = D
		0030/0000	LENGTH(AH 3290 BK 1141)
CROSSOVER RD (CONN)	0021/0839	0020/0839	CROSSOVER RD (CONN)
CROSSOVER RD (CONN)	0021/0275	0020/0275	CROSSOVER RD (CONN)
1 1 01612 1 00 0006+26	000626 FT	000626 FT	1 1 01612 1 00 0006+26
MFC BEGIN = D SWATARA STEELTON B	0021/0000	0020/0000	MFC BEGIN = D SWATARA STEELTON B
LENGTH(AH 1137 BK 0626)	0021/0000	0020/0000	LENGTH(AH 1141 BK 0626)
THIRD ST (BORO)	0010/0450		==
		0010/0275	SECOND ST (BORO)
		0010/0142	UNNAMED AL (BORO)
		000000 FT	1 1 01612 0 00 0000+00 NC MOHN ST FRONT ST (SRO230 SEG 0130/0406)
		0010/0000	MFC BEGIN = D LENGTH(AH 0626 BK 0000)

PAXTON ST (SR3010 SEG 0074/0000)	012936 FT		012915 FT	PAXTON ST (SR3010 SEG 0074/0000)
PAXTON ST (SR3010 SEG 0074/0000)	0081/1965		0080/1944	PAXTON ST (SR3010 SEG 0074/0000)
TECPORT DR (PRDR)	0081/1319	==	0080/1783	TO 3010/0074 SH (CONN)
CHAMBERS HILL RD (TWP)	0081/0277	==	0080/1337	TECPORT DR (PRDR)
2 0 22020 0 00 0103+25	010971 FT		0080/0277	CHAMBERS HILL RD (TWP)
CHAMBERS HILL RD (SR3006 SEG 0050/0000)			010971 FT	2 0 22020 0 00 0103+25
(SR3006 SEG 0051/0000)				CHAMBERS HILL RD (SR3006 SEG 0051/0000)
NC FORTIETH ST				(SR3006 SEG 0050/0000)
EXECUTIVE PARK DR (TWP)				NC FORTIETH ST
MFC BEGIN = E				EXECUTIVE PARK DR (TWP)
LENGTH(AH 1965 BK 0567)	0081/0000	==	0080/0000	MFC BEGIN = E
0 0 00000 0 00 0000+00	010404 FT		0072/0061	LENGTH(AH 1944 BK 0567)
BRAEWOOD DR (TWP)			010404 FT	MFC BEGIN = C
CHAMBERS HILL RD (SR3006 SEG 0040/2211)	0072/0000			
				NC CHAMBERS HILL RD
				0072/0000 LENGTH(AH 0567 BK 2230)
				SWATARA DR (TWP)
				0070/1252
				RAINBOW RD (TWP)
				0070/1013



DIR: B TOTAL LEN: 2.450 MI. DIST: 08-5 SR: 3003
 LEFT MUN: SWATARA T RIGHT MUN: SWATARA T

2 0 22020 0 00 0081+30 008174 FT	==	0070/0200 MEADOW LN
HANSHUE ST	==	(TWP)
(T758)	==	008174 FT
ALLEY	==	NC P I EFFERS LN
(TWP)	==	0070/0000 LENGTH(AH 2230 BK 1459)
	==	0060/1380
	==	MAIN ST
	==	(TWP)
	==	NC HA NSHUE ST
	==	HANSHUE ST
	==	0060/1224 (TWP)
	==	SUMMIT ST
	==	0060/1035 (TWP)
	==	ATTICK AV
	==	0060/0724 (TWP)
	==	PLEASANT AV
	==	0060/0528 (TWP)
	==	HORNER AV
	==	0060/0124 (TWP)
006715 FT	==	006715 FT
	==	2 0 22020 0 00 0066+86
	==	HIGHLAND ST
	==	(SR0441 SEG 0250/0330)
	==	MFC BEGIN = E
	==	0060/0000 LENGTH(AH 1459 BK 1937)
	==	UNNAMED AL
	==	0050/1900 (TWP)
	==	HARRISBURG ST
	==	0050/1764 (T335)
	==	TOBIAS ST
	==	0050/1575 (TWP)
	==	SHAKESPEARE ST
	==	0050/1440 (TWP)
	==	LINGLE AL
	==	0050/1242 (TWP)
	==	SPRING ST
	==	0050/1120 (T749)
	==	UNNAMED AL
	==	0050/0951 (TWP)
BEALE ST	==	
(TWP)	==	0050/0797
	==	0050/0466 JONES ST
	==	(TWP)
POPULAR ST	==	004778 FT
(TWP)	==	2 0 22020 0 00 0047+78
	==	ELM ST
	==	(T735)
	==	0050/0000 LENGTH(AH 1937 BK 2318)

DIR: B TOTAL LEN: 2.450 MI. DIST: 08-5 SR: 3003
 LEFT MUN: SWATARA T RIGHT MUN: SWATARA T

CENTER ST
 (T774)
 MAIN ST
 (T774)

0040/0640

==
 ==
 ==
 ==
 ==

0040/2081 SHEETS AL
 (TWP)
 CYPRESS ST
 (T733)
 0040/1855 LOCUST ST
 (T731)
 0040/1312 PLUM AL
 (TWP)
 0040/0854 (TWP)

|||

NC MAIN ST
 CHAMBERS ST
 (T774)

NC CENTER ST
 CENTER ST
 (T729)

0040/0456 CHERRY AL
 (TWP)

002460 FT

==

002460 FT 2 0 22020 0 00 0024+60
 ESSEX ST
 (T727)

5 0040/0000 LENGTH (AH 2318 BK 2460)

0030/2233 APPLE AL
 (TWP)

==

0030/1583 UNNAMED AL
 (TWP)

MARPLE ST
 (TWP)

0030/1501

==

0030/1273 HEMLOCK ST
 (T723)

--

0030/0766 SWATARA
 STEELTON B

==

0030/0758 HICKORY ST
 (T721)

WOOD ST
 (BORO)

0030/0628

==

0030/0575 WOOD ST
 (BORO)

==

0030/0378 CUMBLER ST
 (BORO)

SECOND ST
 (BORO)

0030/0225
 000000 FT

==

000000 FT 2 0 22020 0 00 0012+73
 NC CHAMBERS ST
 FRONT ST

5 0030/0000 LENGTH (AH 2460 BK 0000)
 (SRO230 SEG 0140/0925)
 MFC BEGIN = D

EXTRACT DATE: 12/18/2023 ROADWAY MANAGEMENT SYSTEM PAGE NUMBER: 318
PRINT DATE: 12/20/2023 SLD COUNTY/SR - ANNUAL PRINT COUNTY: DAUPHIN
DIR: B TOTAL LEN: 3.658 MI. DIST: 08-5 SR: 3002
LEFT MUN: LOWER SWATARA T RIGHT MUN: LOWER SWATARA T

019315 FT



019315 FT SWATARA CK
ROAD CLOSED AHEAD

DIR: B TOTAL LEN: 3.658 MI. DIST: 08-5 SR: 3002
 LEFT MUN: LOWER SWATARA T RIGHT MUN: LOWER SWATARA T

INTER-AHD SWATARA CK
 0090/2978 (TWP)

016337 FT

016337 FT 2 0 22017 0 01 0161+31
 (APRA) KIMBOB INC
 N UNION ST
 (T390)



0090/0000 LENGTH(AH 2978 BK 2841)

013496 FT

013496 FT 2 0 22017 0 01 0133+25
 0080/0000 LENGTH(AH 2841 BK 2209)

AIP DR
 (PRDR)

0070/1519 ==



011287 FT ==

0070/0481 MESSICK DR
 (TWP)
 011287 FT 2 0 22017 0 01 0109+68
 0070/0000 LENGTH(AH 2209 BK 0648)
 OBERLIN RD
 (TWP)

010639 FT ==

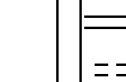
0060/0262
 010639 FT 2 0 22017 0 01 0101+26
 OBERLIN RD
 (SR0441 SEG 0152/0436)
 (SR0441 SEG 0153/0436)



0060/0000 LENGTH(AH 0648 BK 2838)

ROTARY 739 DR

0050/1725 RAMP RD
 (SR8020 SEG 0270/0000)
 HARRISPORT CT
 0050/1179 (TWP)



DIR: B TOTAL LEN: 3.658 MI. DIST: 08-5 SR: 3002
 LEFT MUN: LOWER SWATARA T RIGHT MUN: LOWER SWATARA T

Segment	Start Station	End Station	Length	Notes
(PRDR) UNKNOWN RD (PRDR)	0050/0596	0050/0189	007801 FT	UNKNOWN RD (PRDR)
		007801 FT		007801 FT 2 0 22017 0 01 0075+23 LENGTH(AH 2838 BK 2465)
NISSLEY DR (T382)	0040/1464	0040/1464	005336 FT	UNKNOWN RD (PRDR)
		005336 FT		0040/1666 (PRDR)
		005336 FT		005336 FT 2 0 22017 0 01 0053+28 LUMBER ST (TWP)
		003585 FT		0040/0000 LENGTH(AH 2465 BK 1751)
LONGVIEW DR (TWP)	0030/0000	0030/0000	001758 FT	(APRA) LITTLE HOLLYWOOD TURNPIKE INDUSTRIAL DR (TWP)
		001758 FT		0030/0000 LENGTH(AH 1751 BK 1827)
		001758 FT		001758 FT 2 0 22017 0 01 0017+29 LENGTH(AH 1827 BK 1758)
		0010/0223		0010/0964 OP ID 22/0283/0004/0000 I-283 SB
HIGHSPIRE RD (T374)	000000 FT	000000 FT		0010/0903 OP ID 22/0283/0005/0000 I-283 SB
		000000 FT		000000 FT 2 0 22017 0 00 0000+00 NC FULLING MILL RD EISENHOWER BL (SR3001 SEG 0050/0000)
				INTER-BK RICHARDSON RD (TWP)
				MFC BEGIN = D 0010/0000 LENGTH(AH 1758 BK 0000)

POE

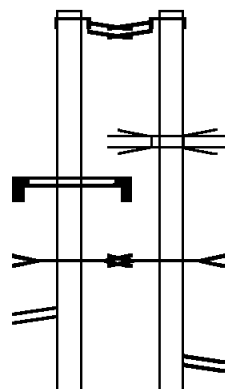


DIR: B TOTAL LEN: 3.794 MI. DIST: 08-5 SR: 3001
 LEFT MUN: SWATARA T RIGHT MUN: SWATARA T

VFW OF US MEM HW 019899 FT
 (SR0083 SEG 0465/2190) INTER-AHD
 VFW OF US MEM HW
 (SR0083 SEG 0465/2190) 0091/3595

SIGN: 3 CHORD TRUSS
 BMSID 22/3001/0091/2081 0091/2166
 T. SPRING CK.
 STRUCTURE LENGTH 16 FT
 BMSID 22/0083/0464/1790 0091/2152
 RAMP A RD
 (SR8028 SEG 0500/0000) 0091/2125

RAMP B RD



020032 FT
 INTER-AHD VFW OF US MEM HW
 (SR0083 SEG 0464/2174)
 VFW OF US MEM HW
 (SR0083 SEG 0464/2174)
 0090/3709

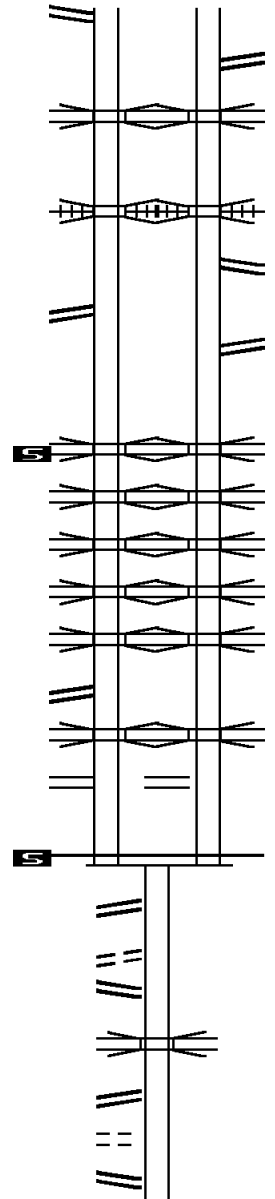
0090/2248 OP ID I-83 (NB) 22/0083/0464/0661

0090/2188 T. SPRING CK.
 STRUCTURE LENGTH 16 FT
 BMSID 22/0083/0464/1790

0090/2106 RAMP P RD
 (SR8028 SEG 0750/0647)

DIR: B TOTAL LEN: 3.794 MI. DIST: 08-5 SR: 3001
 LEFT MUN: SWATARA T RIGHT MUN: SWATARA T

Stationing / Description	Stationing / Description
(SR8028 SEG 0510/0558) 0091/1859	
DERRY STR.	0090/1852 RAMP C RD (SR8028 SEG 0760/0000)
OP ID 22/3012/0170/1090 0091/1496	0090/1499 OP ID 22/3012/0170/1090
CONSOLIDATED RAIL CORPO OVERPASS IS RR X-ING 0091/0466	0090/0458 CONSOLIDATED RAIL CORPO OVERPASS IS RR X-ING
PAXTON ST (SR9410 SEG 0012/0000) 0091/0298	0090/0356 RAMP E RD (SR8030 SEG 0752/0633)
1 0 00768 0 00 0000+00 016304 FT	0090/0226 RAMP M RD (SR8030 SEG 0762/0000)
US 322 WB	016323 FT 1 0 00768 0 00 0000+00
OP ID 22/0322/0043/0533	OP ID 22/0322/0043/0533
LENGTH(AH 3595 BK 1212) 0091/0000	LENGTH(AH 3709 BK 1200) 0090/0000
I-83 SB	I-83 SB
OP ID 22/0083/0461/0029 0081/1137	OP ID 22/0083/0461/0029 0080/1137
RAMP A	RAMP A
OP ID 22/8027/0040/0960 0081/1104	OP ID 22/8027/0040/0960 0080/1092
I-83 (NB)	I-83 (NB)
OP ID 22/0083/0460/0000 0081/1057	OP ID 22/0083/0460/0000 0080/1048
US 322 (EB)	US 322 (EB)
OP ID 22/0322/0042/0865 0081/1031	OP ID 22/0322/0042/0865 0080/1019
RAMP F RD (SR8030 SEG 0250/0000) 0081/0785	
RAMP B	
OP ID 22/8027/0010/1022 0081/0547	0080/0514 OP ID 22/8027/0010/1022
PAXTON ST (SR3010 SEG 0074/1075) 0081/0484	0080/0474 PAXTON ST (SR3010 SEG 0074/1075)
2 0 22019 0 00 0167+22 015092 FT	015123 FT 2 0 22019 0 00 0167+22
MFC BEGIN = B	MFC BEGIN = B
LENGTH(AH 1212 BK 3625) 0081/0000	LENGTH(AH 1200 BK 3625) 0080/0000
SR 8043 SH (SR8043 SEG 0502/0000) 0070/3422	
FROM 8043/0512 SH (CONN) 0070/3396	
SR 8043 SH (SR8043 SEG 0512/0662) 0070/3297	
	0070/2711 OP ID 22/3006/0060/0000
SR 8043 SH (SR8043 SEG 0260/0000) 0070/2433	
TO 8043/0260 SH (CONN) 0070/2333	
SR 8043 SH (SR8043 SEG 0250/0799) 0070/2299	

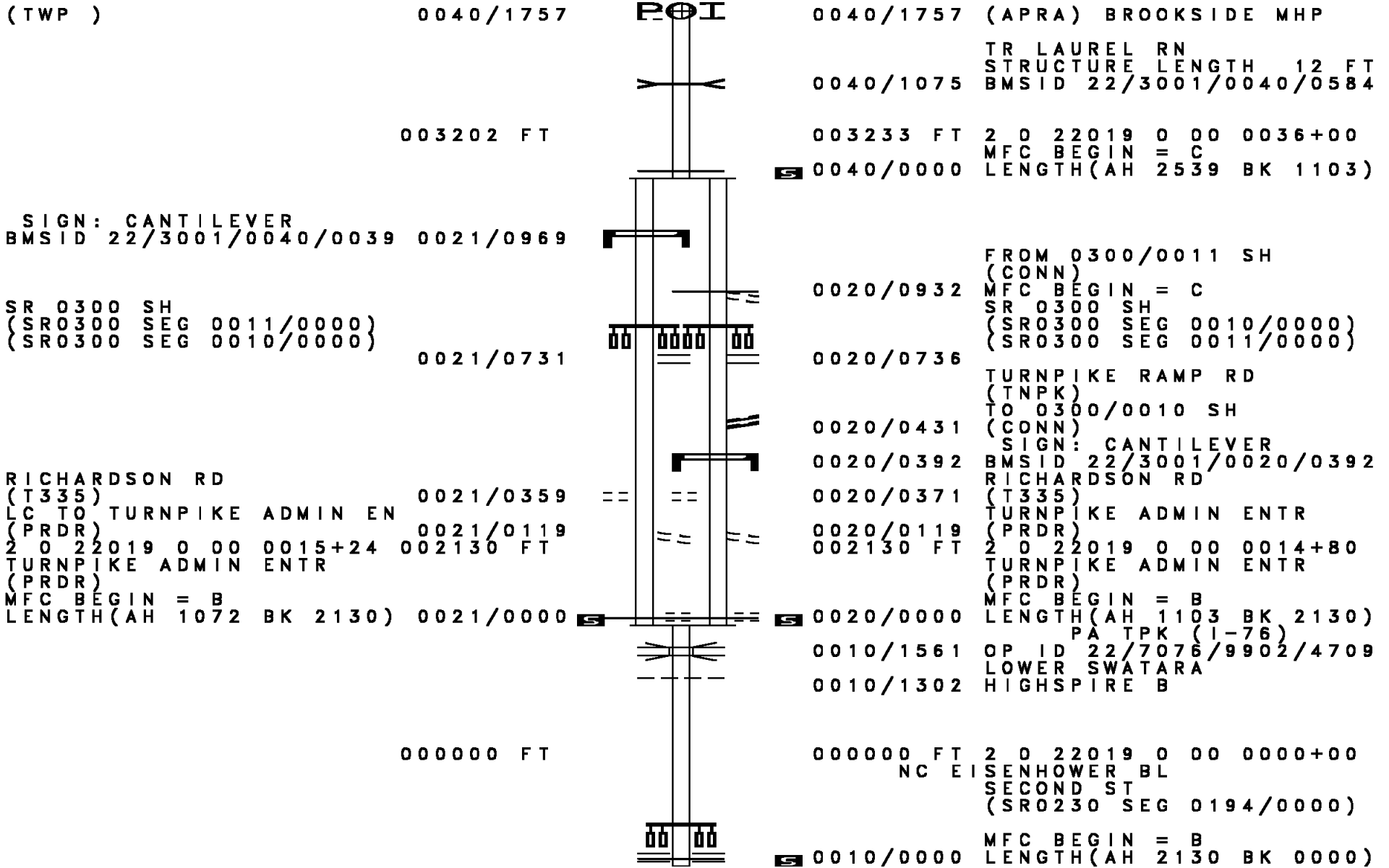


CHAMBERSHILL

DIR: B TOTAL LEN: 3.794 MI. DIST: 08-5 SR: 3001
 LEFT MUN: SWATARA T RIGHT MUN: SWATARA T

ROADWAY	START	END	LENGTH	MARKING	DESCRIPTION
SWATARA DR (TWP)	0070	1888	011467 FT	==	
CLOVER LN (TWP)	0070	1196	011467 FT	==	
	011467	011498	011498 FT		2 0 22019 0 00 0128+38 LINDLE RD (SR0441 SEG 0230/0000)
	011467	011498	011498 FT		INTER-BK EISENHOWER BL (SR0441 SEG 0230/0000) LTH AH 003625 BK 000100
	011498	7064	7064/0000		LTH AH 000100 BK 003354
HIGHLAND ST (SR0441 SEG 0240/0000)	0060	3354	0060/3354	==	INTER-AHD EISENHOWER BL (SR0441 SEG 0240/0000) HIGHLAND ST (TWP)
	0060	0655	0060/0655	==	CAMPGROUND RD (TWP)
	008113	008144	008144 FT		2 0 22019 0 00 0081+21 LENGTH(AH 3354 BK 2372)
	0050	0783	0050/0783		(APRA) HEMPT BROS
QUARRY RD (PRDR)	0050	0500	0050/0500		SWATARA
	005741	005772	005772 FT		LOWER SWATARA T 2 0 22019 0 00 0057+49 FULLING MILL RD
RICHARDSON RD (T335)	0050	0000	0050/0000		(SR3002 SEG 0010/0000) LENGTH(AH 2372 BK 2539)
	0040	2509	0040/2509		LAUREL RUN STRUCTURE LENGTH 28 FT BMSID 22/3001/0040/2217
GEORGE DR (TWP)	0040	1965	0040/1965	==	
MANNY DR					

DIR: B TOTAL LEN: 3.794 MI. DIST: 08-5 SR: 3001
 LEFT MUN: LOWER SWATARA T RIGHT MUN: LOWER SWATARA T



(TWP) 0040/1757

SIGN: CANTILEVER
 BMSID 22/3001/0040/0039 0021/0969

SR 0300 SH
 (SR0300 SEG 0011/0000)
 (SR0300 SEG 0010/0000)
 0021/0731

RICHARDSON RD
 (T335)
 LC TO TURNPIKE ADMIN EN 0021/0359
 (PRDR) 0021/0119
 2 0 22019 0 00 0015+24 002130 FT
 TURNPIKE ADMIN ENTR
 (PRDR)
 MFC BEGIN = B
 LENGTH(AH 1072 BK 2130) 0021/0000

000000 FT

0040/1757 (APRA) BROOKSIDE MHP
 TR LAUREL RN
 STRUCTURE LENGTH 12 FT
 0040/1075 BMSID 22/3001/0040/0584

003233 FT 2 0 22019 0 00 0036+00
 MFC BEGIN = C
 0040/0000 LENGTH(AH 2539 BK 1103)

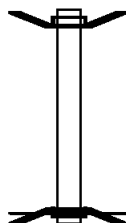
FROM 0300/0011 SH
 (CONN)
 MFC BEGIN = C
 SR 0300 SH
 (SR0300 SEG 0010/0000)
 (SR0300 SEG 0011/0000)
 0020/0932
 0020/0736

TURNPIKE RAMP RD
 (TNPK)
 TO 0300/0010 SH
 (CONN)
 SIGN: CANTILEVER
 BMSID 22/3001/0020/0392
 RICHARDSON RD
 (T335)
 TURNPIKE ADMIN ENTR
 (PRDR)
 2 0 22019 0 00 0014+80
 TURNPIKE ADMIN ENTR
 (PRDR)
 MFC BEGIN = B
 LENGTH(AH 1103 BK 2130)
 PA TPK (1-76)
 0010/1561 OP ID 22/7076/9902/4709
 LOWER SWATARA
 0010/1302 HIGH SPIRE B

000000 FT 2 0 22019 0 00 0000+00
 NC EI SENHOWER BL
 SECOND ST
 (SR0230 SEG 0194/0000)
 MFC BEGIN = B
 0010/0000 LENGTH(AH 2130 BK 0000)

EXTRACT DATE: 12/18/2023 ROADWAY MANAGEMENT SYSTEM PAGE NUMBER: 311
 PRINT DATE: 12/20/2023 SLD COUNTY/SR - ANNUAL PRINT COUNTY: DAUPHIN
 DIR: B TOTAL LEN: .045 MI. DIST: 08-5 SR: 2044
 LEFT MUN: MIDDLE PAXTON T RIGHT MUN: MIDDLE PAXTON T

000235 FT
 000000 FT



000235 FT BMS EN 22/2044/0010/0000
 INTER-AHD HAGY LN
 0010/0235 (T900)
 000000 FT 2 0 00000 0 00 0015+20
 NC HAGY LN
 INTER-BK HAGY LN
 (T900)
 US 22/322
 BMSBG 22/2044/0010/0000
 MFC BEGIN = E
 0010/0000 LENGTH(AH 0235 BK 0000)

EXTRACT DATE: 12/18/2023 ROADWAY MANAGEMENT SYSTEM PAGE NUMBER: 310
 PRINT DATE: 12/20/2023 SLD COUNTY/SR - ANNUAL PRINT COUNTY: DAUPHIN
 DIR: B TOTAL LEN: .045 MI. DIST: 08-5 SR: 2043
 LEFT MUN: LONDONDERRY T RIGHT MUN: LONDONDERRY T

000239 FT
 000000 FT

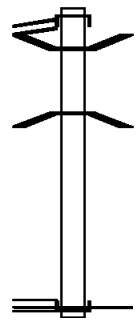


000239 FT BMS EN 22/2043/0010/0000
 INTER-AHD SCHOOL HOUSE RD
 0010/0239 (T315)
 000000 FT 1 0 01081 0 00 0386+40
 NC SCHOOL HOUSE RD
 INTER-BK SCHOOL HOUSE RD
 (T315)
 PA 283
 BMSBG 22/2043/0010/0000
 MFC BEGIN = E
 0010/0000 LENGTH(AH 0239 BK 0000)

EXTRACT DATE: 12/18/2023 ROADWAY MANAGEMENT SYSTEM PAGE NUMBER: 309
 PRINT DATE: 12/20/2023 SLD COUNTY/SR - ANNUAL PRINT COUNTY: DAUPHIN
 DIR: B TOTAL LEN: .142 MI. DIST: 08-5 SR: 2042
 LEFT MUN: LOWER SWATARA T RIGHT MUN: LOWER SWATARA T

OBERLIN RD
 (SR0441 SEG 0150/0547) 000748 FT
 0010/0748

000000 FT



000748 FT
 INTER-AHD SPRING GARDEN DR
 0010/0748 (SR0441 SEG 0150/0547)
 0010/0409 BMSBN 22/2042/0010/0159
 1 0 01081 4 00 0087+82
 AIRPRT CONN.
 0010/0159 BMSBG 22/2042/0010/0159
 000000 FT 1 0 01081 0 00 0087+82
 NC SPRING GARDEN DR
 RAMP C RD
 (SR8020 SEG 0020/0736)
 INTER-BK SPRING GARDEN DR
 (T337)
 MFC BEGIN = E
 0010/0000 LENGTH(AH 0748 BK 0000)

EXTRACT DATE: 12/18/2023 ROADWAY MANAGEMENT SYSTEM PAGE NUMBER: 308
 PRINT DATE: 12/20/2023 SLD COUNTY/SR - ANNUAL PRINT COUNTY: DAUPHIN
 DIR: B TOTAL LEN: .033 MI. DIST: 08-5 SR: 2041
 LEFT MUN: LOWER SWATARA T RIGHT MUN: LOWER SWATARA T

000172 FT
 000000 FT



000172 FT BMS EN 22/2041/0010/0000
 INTER-AHD N UNION ST
 0010/0172 (T390)
 000000 FT 1 0 01081 0 00 0155+71
 NC N UNION ST
 INTER-BK N UNION ST
 (T390)
 PA 283 (EB)
 BMSBG 22/2041/0010/0000
 MFC BEGIN = C
 0010/0000 LENGTH(AH 0172 BK 0000)

EXTRACT DATE: 12/18/2023 ROADWAY MANAGEMENT SYSTEM PAGE NUMBER: 307
 PRINT DATE: 12/20/2023 SLD COUNTY/SR - ANNUAL PRINT COUNTY: DAUPHIN
 DIR: B TOTAL LEN: .051 MI. DIST: 08-5 SR: 2040
 LEFT MUN: LOWER SWATARA T RIGHT MUN: LOWER SWATARA T

000270 FT
 000000 FT



000270 FT BMS EN 22/2040/0010/0000
 INTER-AHD ROSEDALE AV
 0010/0270 (T392)
 000000 FT 1 0 01081 4 00 0017+00
 NC ROSEDALE AV
 INTER-BK ROSEDALE AV
 (T392)
 AIRPORT CONN
 BMSBG 22/2040/0010/0000
 MFC BEGIN = D
 0010/0000 LENGTH(AH 0270 BK 0000)

EXTRACT DATE: 12/18/2023 ROADWAY MANAGEMENT SYSTEM PAGE NUMBER: 306
 PRINT DATE: 12/20/2023 SLD COUNTY/SR - ANNUAL PRINT COUNTY: DAUPHIN
 DIR: B TOTAL LEN: .017 MI. DIST: 08-5 SR: 2039
 LEFT MUN: DERRY T RIGHT MUN: DERRY T

000090 FT
 000000 FT



000090 FT BMS EN 22/2039/0010/0000
 INTER-AHD FIDDLERS ELBOW RD
 0010/0090 (T390)
 000000 FT 1 0 00139 3 00 0013+56
 NC F I FIDDLERS ELBOW RD
 INTER-BK FIDDLERS ELBOW RD
 (T390)
 US 322 EB
 BMSBG 22/2039/0010/0000
 MFC BEGIN = D
 0010/0000 LENGTH(AH 0090 BK 0000)

EXTRACT DATE: 12/18/2023 ROADWAY MANAGEMENT SYSTEM PAGE NUMBER: 305
 PRINT DATE: 12/20/2023 SLD COUNTY/SR - ANNUAL PRINT COUNTY: DAUPHIN
 DIR: B TOTAL LEN: .049 MI. DIST: 08-5 SR: 2038
 LEFT MUN: LONDONDERRY T RIGHT MUN: LONDONDERRY T

000257 FT
 000000 FT

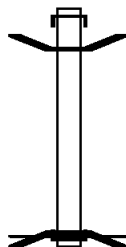


000257 FT BMS EN 22/2038/0010/0000
 INTER-AHD NEWBERRY RD
 0010/0257 (T323)
 000000 FT 1 0 01081 0 00 0260+26
 NC NEWBERRY RD
 INTER-BK NEWBERRY RD
 (T323)
 PA 283 (EB)
 BMSBG 22/2038/0010/0000
 MFC BEGIN = E
 0010/0000 LENGTH(AH 0257 BK 0000)

EXTRACT DATE: 12/18/2023 ROADWAY MANAGEMENT SYSTEM PAGE NUMBER: 304
 PRINT DATE: 12/20/2023 SLD COUNTY/SR - ANNUAL PRINT COUNTY: DAUPHIN
 DIR: B TOTAL LEN: .045 MI. DIST: 08-5 SR: 2037
 LEFT MUN: EAST HANOVER T RIGHT MUN: EAST HANOVER T

000235 FT

000000 FT



000235 FT
 INTER-AHD FIREHOUSE RD
 0010/0235 (T606)
 0010/0234 BMS EN 22/2037/0010/0000
 000000 FT 1 0 01005 0 00 0847+35
 NC FIREHOUSE RD
 INTER-BK FIREHOUSE RD
 (T606)
 I-81
 BMSBG 22/2037/0010/0000
 MFC BEGIN = E
 0010/0000 LENGTH(AH 0235 BK 0000)

NORTH LINGLE AV
 (T594)

006313 FT
 0021/3007



006343 FT NORTH LINGLE AV
 0020/3000 (T594)

2 0 00000 0 00 0000+00 003306 FT
 LENGTH(AH 3007 BK 3306) 0021/0000

003343 FT 2 0 00000 0 00 0000+00
 LENGTH(AH 3000 BK 3343)

TO 0743/0220 SH
 (CONN) 0011/0174
 2 0 00000 0 00 0000+00 000000 FT
 LAUDERMILCH RD
 (SR0743 SEG 0220/0000)
 NC HERSHEY PARK DR

000000 FT 2 0 00000 0 00 0000+00
 LAUDERMILCH RD
 (SR0743 SEG 0220/0000)
 NC HERSHEY PARK DR

LAUDERMILCH RD
 (SR2012 SEG 0010/0000)
 HERSHEY PARK DR INTER-BK
 (SR0743 SEG 0220/0000)
 MFC BEGIN = C
 LENGTH(AH 3306 BK 0000) 0011/0000

LAUDERMILCH RD
 (SR2012 SEG 0010/0000)
 HERSHEY PARK DR INTER-BK
 (SR0743 SEG 0220/0000)
 MFC BEGIN = C
 LENGTH(AH 3343 BK 0000)



EXTRACT DATE: 12/18/2023 ROADWAY MANAGEMENT SYSTEM PAGE NUMBER: 302
 PRINT DATE: 12/20/2023 SLD COUNTY/SR - ANNUAL PRINT COUNTY: DAUPHIN
 DIR: B TOTAL LEN: .057 MI. DIST: 08-5 SR: 2035
 LEFT MUN: EAST HANOVER T RIGHT MUN: EAST HANOVER T

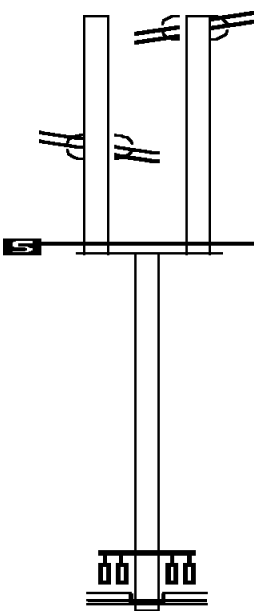
000300 FT
 000000 FT



000300 FT BMS EN 22/2035/0010/0000
 INTER-AHD BOW CREEK RD
 0010/0300 (T525)
 000000 FT 1 0 01005 0 00 0812+28
 NC BOW CREEK RD
 INTER-BK BOW CREEK RD
 (T525)
 I-B1
 BMSBG 22/2035/0010/0000
 MFC BEGIN = C
 0010/0000 LENGTH(AH 0300 BK 0000)

DIR: B TOTAL LEN: .570 MI. DIST: 08-5 SR: 2034
 LEFT MUN: DERRY T RIGHT MUN: DERRY T

WALTONVILLE RD
 (SR2005 SEG 0115/0514)
 DERRY-WALTONVILLE RD
 (TWP)
 WALTONVILLE RD
 (SR2005 SEG 0115/0514) 0015/0677
 0 0 00000 0 00 0000+00 002331 FT
 MFC BEGIN = E
 LENGTH(AH 0677 BK 2331) 0015/0000



003010 FT WALTONVILLE RD
 (SR2005 SEG 0115/0418)
 DERRY-WALTONVILLE RD
 (TWP)
 WALTONVILLE RD
 (SR2005 SEG 0115/0418) 0014/0679
 002331 FT 0 0 00000 0 00 0000+00
 MFC BEGIN = E
 LENGTH(AH 0679 BK 2331) 0014/0000
 000000 FT 1 0 00139 2 10 0000+00
 NC FRONTAGE RD
 MIDDLETOWN RD
 (SR2003 SEG 0110/0981)
 INTER-BK SR 8012 SH
 (SR8012 SEG 0010/0728)
 MFC BEGIN = E
 LENGTH(AH 2331 BK 0000) 0010/0000

000000 FT

EXTRACT DATE: 12/18/2023 ROADWAY MANAGEMENT SYSTEM PAGE NUMBER: 300
 PRINT DATE: 12/20/2023 SLD COUNTY/SR - ANNUAL PRINT COUNTY: DAUPHIN
 DIR: B TOTAL LEN: .048 MI. DIST: 08-5 SR: 2033
 LEFT MUN: WEST HANOVER T RIGHT MUN: WEST HANOVER T

000255 FT
 000000 FT

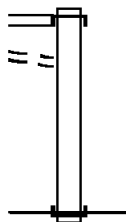


000255 FT BMS EN 22/2033/0010/0000
 INTER-AHD FAIRVILLE AV
 0010/0255 (T526)
 000000 FT 1 0 01005 0 00 0587+18
 NC FAIRVILLE AV
 INTER-BK FAIRVILLE AV
 (T526)
 I-81
 BMSBG 22/2033/0010/0000
 MFC BEGIN = E
 0010/0000 LENGTH(AH 0255 BK 0000)

EXTRACT DATE: 12/18/2023 ROADWAY MANAGEMENT SYSTEM PAGE NUMBER: 299
PRINT DATE: 12/20/2023 SLD COUNTY/SR - ANNUAL PRINT COUNTY: DAUPHIN

DIR: B TOTAL LEN: .049 MI. DIST: 08-5 SR: 2032
LEFT MUN: DERRY T RIGHT MUN: DERRY T

LAUDERMILCH RD 000260 FT
(SR2012 SEG 0020/0000) 0010/0260
FROM 2012/0010 SH 0010/0111
(CONN) 000000 FT



000260 FT
INTER-AHD DERRY RD
0010/0260 (SR2012 SEG 0020/0000)

000000 FT 2 0 22013 0 02 0187+90
NC DERRY RD
INTER-BK DERRY RD
(TWP)
MFC BEGIN = D
0010/0000 LENGTH(AH 0260 BK 0000)

EXTRACT DATE: 12/18/2023 ROADWAY MANAGEMENT SYSTEM PAGE NUMBER: 298
 PRINT DATE: 12/20/2023 SLD COUNTY/SR - ANNUAL PRINT COUNTY: DAUPHIN
 DIR: B TOTAL LEN: .038 MI. DIST: 08-5 SR: 2031
 LEFT MUN: LOWER PAXTON T RIGHT MUN: LOWER PAXTON T

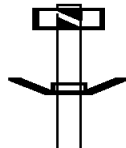
000198 FT
 000000 FT



000198 FT BMS EN 22/2031/0010/0000
 INTER-AHD BLUE RIBBON AV
 0010/0198 (T505)
 000000 FT 1 0 01005 0 00 0415+26
 NC BL BLUE RIBBON AV
 INTER-BK BLUE RIBBON AV
 (T505)
 I-81
 BMSBG 22/2031/0010/0000
 MFC BEGIN = D
 0010/0000 LENGTH(AH 0198 BK 0000)

EXTRACT DATE: 12/18/2023 ROADWAY MANAGEMENT SYSTEM PAGE NUMBER: 297
 PRINT DATE: 12/20/2023 SLD COUNTY/SR - ANNUAL PRINT COUNTY: DAUPHIN
 DIR: B TOTAL LEN: 1.739 MI. DIST: 08-5 SR: 2030
 LEFT MUN: LOWER PAXTON T RIGHT MUN: LOWER PAXTON T

009180 FT



009180 FT
 7044/0000
 INTER-AHD
 0040/0846

LTH AH 000100 BK 000846
 BMSEN 22/2030/0040/0792
 BLUE RIDGE AV
 (T561)
 2022069 0 00 0080+19
 BEAVER CREEK

DIR: B TOTAL LEN: 1.739 MI. DIST: 08-5 SR: 2030
 LEFT MUN: LOWER PAXTON T RIGHT MUN: LOWER PAXTON T

Address / Description	Length (FT)	Start / End	Notes
	008334 FT		0040/0788 BMSBG 22/2030/0040/0792 008334 FT 2 0 22069 0 00 0080+19 0040/0000 LENGTH(AH 0846 BK 3379)
ROWE LN (TWP)	0030/2157	==	
ROCKFORD DR (T642)	0030/1303	==	
RUSSELL DR (T578)	0030/0990	==	
	004955 FT		0030/0012 BMSBG 22/2030/0030/0000 004955 FT 2 0 22069 0 00 0049+56 TR BEAVER CK BMSBG 22/2030/0030/0000 0030/0000 LENGTH(AH 3379 BK 2734)
WENRICH ST (T438)	0020/1671	==	0020/1671 WENRICH ST (T438)
EMERALD LN (TWP)	0020/1152	==	
	002221 FT		002221 FT 2 0 22069 0 00 0022+21 BLUE RIBBON AV (T734) 0020/0000 LENGTH(AH 2734 BK 2221)
			0010/1380 BLUE BELL AV (T732)
BALTHASER ST (T436)	0010/0364	==	
			0010/0350 BLUE EAGLE AV (T436)
MCILHENNY AV (TWP)	0010/0149	==	
	000000 FT		000000 FT 2 0 22069 0 00 0000+00 NC BLUE RIDGE AV MOUNTAIN RD (SR3019 SEG 0040/0855) MFC BEGIN = D 0010/0000 LENGTH(AH 2221 BK 0000)









EXTRACT DATE: 12/18/2023 ROADWAY MANAGEMENT SYSTEM PAGE NUMBER: 295
 PRINT DATE: 12/20/2023 SLD COUNTY/SR - ANNUAL PRINT COUNTY: DAUPHIN
 DIR: B TOTAL LEN: .049 MI. DIST: 08-5 SR: 2029
 LEFT MUN: LOWER PAXTON T RIGHT MUN: LOWER PAXTON T

000260 FT
 000000 FT



000260 FT BMS EN 22/2029/0010/0000
 INTER-AHD LOCKWILLOW AV
 0010/0260 (T499)
 000000 FT 1 0 01005 0 00 0369+94
 NC LOCKWILLOW AV
 INTER-BK LOCKWILLOW AV
 (T499)
 I-81
 BMSBG 22/2029/0010/0000
 MFC BEGIN = D
 0010/0000 LENGTH(AH 0260 BK 0000)

EXTRACT DATE: 12/18/2023 ROADWAY MANAGEMENT SYSTEM PAGE NUMBER: 294
 PRINT DATE: 12/20/2023 SLD COUNTY/SR - ANNUAL PRINT COUNTY: DAUPHIN
 DIR: B TOTAL LEN: .000 MI. DIST: 08-5 SR: 2028
 LEFT MUN: WEST HANOVER T RIGHT MUN: WEST HANOVER T

000000 FT		000000 FT	
000000 FT		7050/0000	LENGTH(AH 2291 BK 1910)
000000 FT		000000 FT	
000000 FT		7040/0000	LENGTH(AH 1910 BK 2375)
000000 FT		000000 FT	
000000 FT		7030/0000	LENGTH(AH 2375 BK 3559)
000000 FT		000000 FT	
000000 FT		7020/0000	LENGTH(AH 3559 BK 2705)
		000000 FT	
		7010/0000	LENGTH(AH 2705 BK 0000)

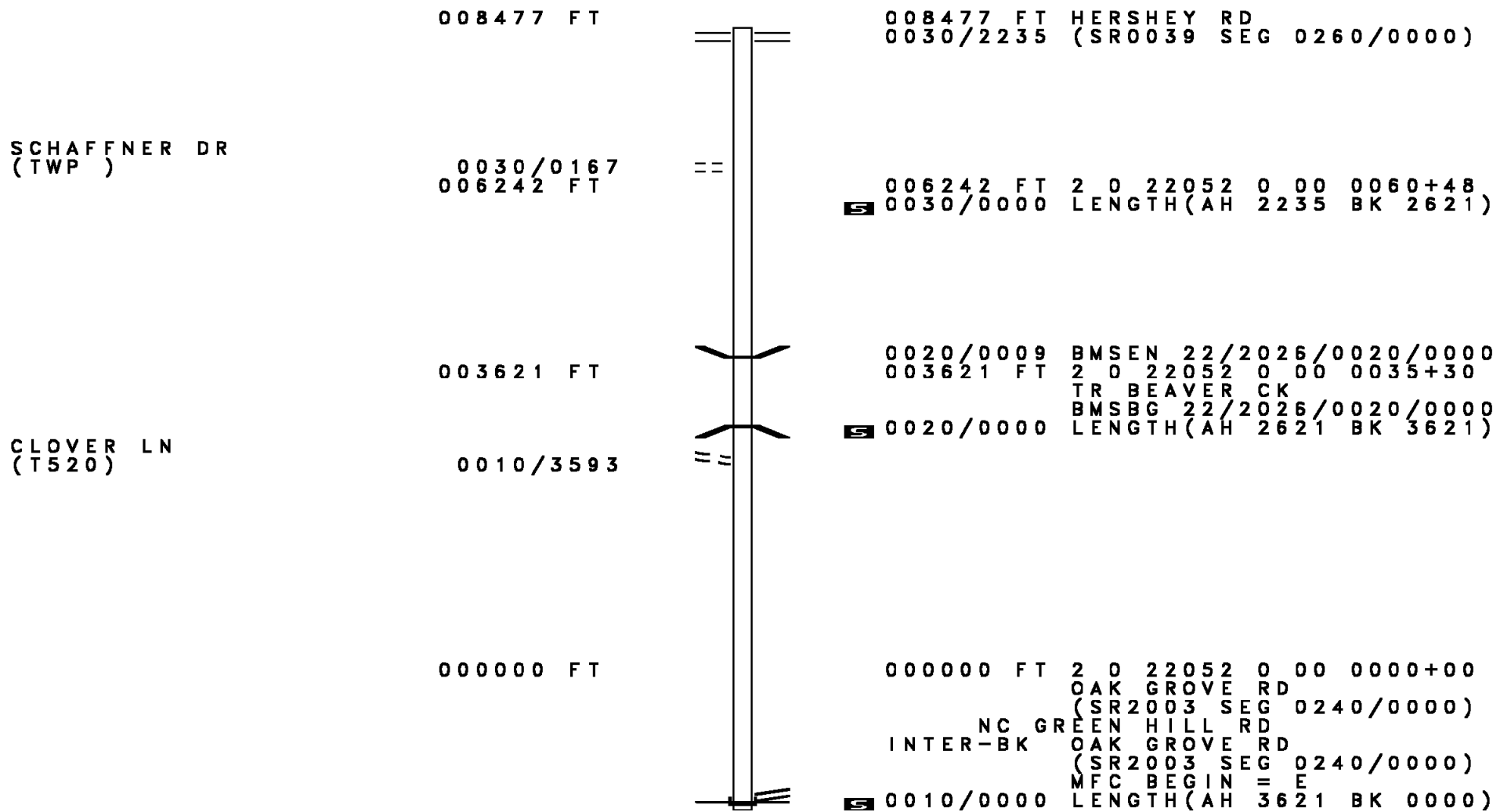
EXTRACT DATE: 12/18/2023 ROADWAY MANAGEMENT SYSTEM PAGE NUMBER: 293
PRINT DATE: 12/20/2023 SLD COUNTY/SR - ANNUAL PRINT COUNTY: DAUPHIN
DIR: B TOTAL LEN: .000 MI. DIST: 08-5 SR: 2027
LEFT MUN: WEST HANOVER T RIGHT MUN: WEST HANOVER T

000000 FT



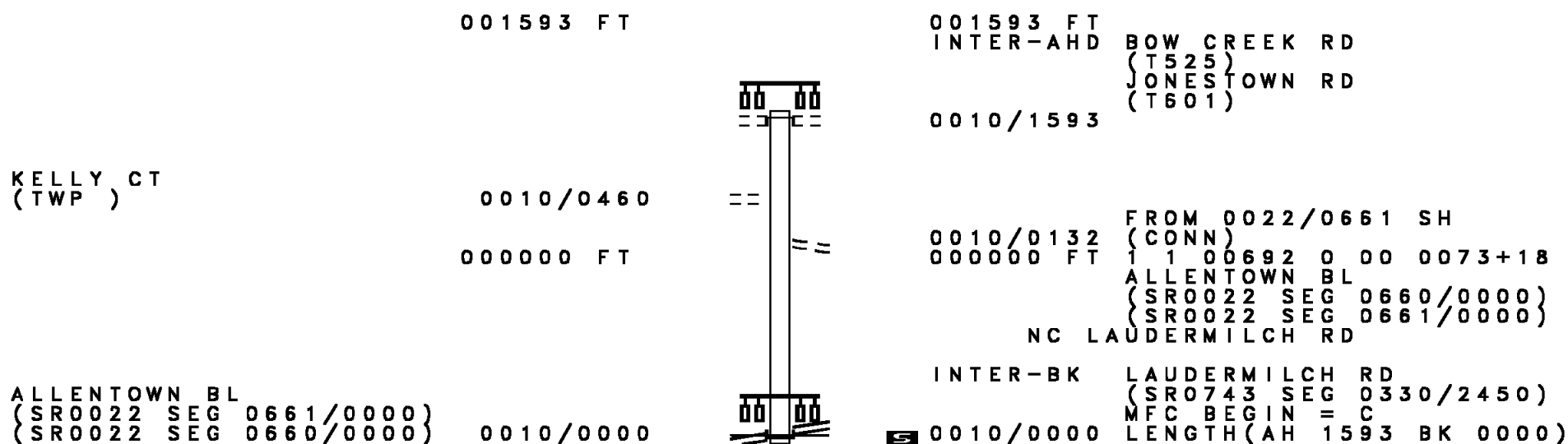
000000 FT
7008/0000 LENGTH(AH 0100 BK 0000)

DIR: B TOTAL LEN: 1.605 MI. DIST: 08-5 SR: 2026
 LEFT MUN: WEST HANOVER T RIGHT MUN: WEST HANOVER T



EXTRACT DATE: 12/18/2023 ROADWAY MANAGEMENT SYSTEM PAGE NUMBER: 291
 PRINT DATE: 12/20/2023 SLD COUNTY/SR - ANNUAL PRINT COUNTY: DAUPHIN

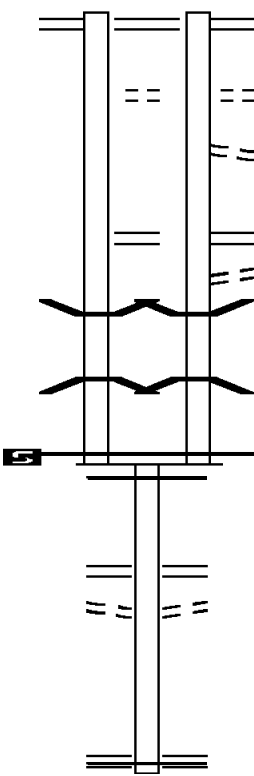
DIR: B TOTAL LEN: .302 MI. DIST: 08-5 SR: 2025
 LEFT MUN: EAST HANOVER T RIGHT MUN: EAST HANOVER T



009546 FT		009546 FT	HERSHEY RD
		0040/2088	(SR0039 SEG 0270/0932)
007458 FT		007458 FT	2 0 22050 0 00 0074+52
			WEST HANOVER
			SOUTH HANOVER T
		0040/0000	LENGTH(AH 2088 BK 2637)
	==	0030/1823	WILLOW CREEK LN
	==	0030/1343	(PRDR) WILLOW CREEK LN
			(PRDR)
2 0 22050 0 00 0048+21 004821 FT		004821 FT	
OAK TREE RD			
(T512)		0030/0000	
	==	0030/0000	LENGTH(AH 2637 BK 1726)
LONG LN DR			
(T525)		0020/0733	
	==		
2 0 22050 0 00 0030+95 003095 FT		003095 FT	
BANBURY RD			
(T541)		0020/0000	
	==	0020/0000	LENGTH(AH 1726 BK 3095)
	==	0010/1352	STOUDT RD
	==		(T407)
		0010/0870	SHORT DR
			(T419)
000000 FT		000000 FT	2 0 22050 0 00 0000+00
			HOERNERSTOWN RD
			(SR2003 SEG 0220/0000)
			NC RE D TOP RD
			INTER-BK RED TOP RD
			(T407)
HOERNERSTOWN RD			MFC BEGIN = E
(SR2003 SEG 0220/0000)		0010/0000	LENGTH(AH 3095 BK 0000)

DIR: B TOTAL LEN: .663 MI. DIST: 08-5 SR: 2023
 LEFT MUN: LONDONDERRY T RIGHT MUN: LONDONDERRY T

COLEBROOK RD 003500 FT
 (SR0341 SEG 0050/1942) 0021/2538
 PENNDOT STOCKYARD
 (GOVT) 0021/1818
 RAMP J RD
 (SR8026 SEG 0512/0000)
 RAMP K RD
 (SR8026 SEG 0502/1830) 0021/1115
 BMS EN 22/2023/0010/1103 0021/0361
 1 0 00129 7 00 0011+01
 PA 283
 BMSBG 22/2023/0010/1103 0021/0137
 0 0 00000 0 00 0000+00 000962 FT
 MFC BEGIN = D
 LENGTH(AH 2538 BK 0962) 0021/0000
 FROM 8026/0010 SH
 (CONN) 0010/0576
 000000 FT

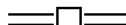


003502 FT COLEBROOK RD
 0020/2540 (SR0341 SEG 0050/1942)
 PENNDOT STOCKYARD
 (GOVT) 0020/1819
 FROM 8026/0502 SH
 (CONN) 0020/1288
 RAMP J RD
 (SR8026 SEG 0512/0000)
 RAMP K RD
 (SR8026 SEG 0502/1830) 0020/1115
 TO 8026/0512 SH
 (CONN) 0020/0921
 BMS EN 22/2023/0010/1103 0020/0365
 1 0 00129 7 00 0000+00
 PA 283
 BMSBG 22/2023/0010/1103 0020/0141
 0 0 00000 0 00 0000+00 000962 FT
 MFC BEGIN = D
 LENGTH(AH 2540 BK 0962) 0020/0000
 MFC BEGIN = D
 RAMP M RD
 (SR8026 SEG 0010/1661)
 RAMP L RD
 (SR8026 SEG 0750/0000) 0010/0730
 TO 8026/0750 SH
 (CONN) 0010/0576
 000000 FT
 NC TO 0010/0000
 1 0 00129 7 00 0000+00
 LL HOUSE RD
 MAIN ST
 (SR0230 SEG 0340/0000)
 MFC BEGIN = B
 LENGTH(AH 0962 BK 0000) 0010/0000


DIR: B TOTAL LEN: 2.085 MI. DIST: 08-5 SR: 2022
 LEFT MUN: EAST HANOVER T RIGHT MUN: EAST HANOVER T

TRAIL RD
(T598)

011008 FT



011008 FT LAUDERMILCH RD
 0040/2665 (SR0743 SEG 0270/1165)



0040/1662 HIGH DR
 (T596)

008343 FT



008343 FT 2 0 22051 0 00 0084+84
 0040/0000 LENGTH(AH 2665 BK 2435)



0030/0998 BMS EN 22/2022/0030/0964
 2 0 22051 0 00 0058+99
 BOW CREEK
 0030/0939 BMSBG 22/2022/0030/0964

005908 FT

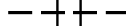


005908 FT 2 0 22051 0 00 0058+99
 0030/0000 LENGTH(AH 2435 BK 3531)



0020/2028

0020/2427 AMOR DR
 (T472)



002377 FT

002377 FT 2 0 22051 0 00 0023+87
 EAST HANOVER
 SOUTH HANOVER T
 0020/0000 LENGTH(AH 3531 BK 2377)

000000 FT



000000 FT 2 0 22051 0 00 0000+10
 NC CANAL RD
 SAND BEACH RD
 (SR2015 SEG 0040/1529)
 MFC BEGIN = E
 0010/0000 LENGTH(AH 2377 BK 0000)

EXTRACT DATE: 12/18/2023 ROADWAY MANAGEMENT SYSTEM PAGE NUMBER: 287
PRINT DATE: 12/20/2023 SLD COUNTY/SR - ANNUAL PRINT COUNTY: DAUPHIN
DIR: B TOTAL LEN: 1.860 MI. DIST: 08-5 SR: 2021
LEFT MUN: SOUTH HANOVER T RIGHT MUN: SOUTH HANOVER T




009822 FT

009822 FT
INTER-AHD GRANDVIEW DR

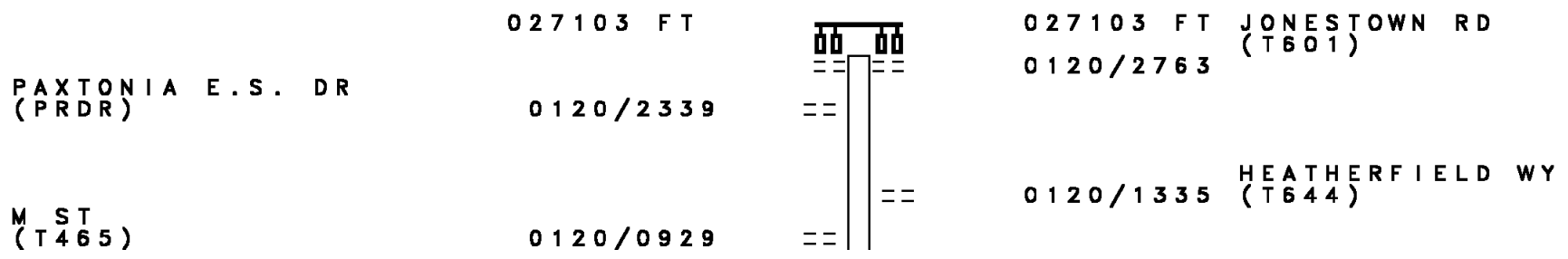
DIR: B TOTAL LEN: 1.860 MI. DIST: 08-5 SR: 2021
 LEFT MUN: SOUTH HANOVER T RIGHT MUN: SOUTH HANOVER T

Street Name	Segment	Length	Start Station	End Station	Notes
WILLOW ST (T331)	0040/2274				
DEIMLER LN (T531)	0040/0981				
	007297 FT				
	004817 FT				
2 0 22049 0 01 0024+76 WAGNER CR (TWP)	0020/0000				
HOLLOW LN (TWP)	0010/2181				
DUKE ST (T690)	0010/1576				
	000000 FT				
HOERNERSTOWN RD (SR2003 SEG 0160/0862)	0010/0000				
					(T508) UNION DEPOSIT RD (SR2010 SEG 0080/0000) ARWIN DR (T531)
					ARWIN DR (T531)
					ARWIN DR (T531)
					007297 FT 2 0 22049 0 01 0074+64 LENGTH(AH 2525 BK 2480)
					004817 FT 2 0 22049 0 01 0048+17 LENGTH(AH 2480 BK 2341)
					ARTHUR ST (T325)
					002476 FT WAGNER ST (T323)
					0020/0000 LENGTH(AH 2341 BK 2476)
					000000 FT 2 0 22049 0 00 0000+00 NC GR GRANDVIEW DR INTER-BK HANOVER ST (SR2003 SEG 0160/0862) MFC BEGIN = D
					0010/0000 LENGTH(AH 2476 BK 0000)

EXTRACT DATE: 12/18/2023 ROADWAY MANAGEMENT SYSTEM PAGE NUMBER: 285
 PRINT DATE: 12/20/2023 SLD COUNTY/SR - ANNUAL PRINT COUNTY: DAUPHIN
 DIR: B TOTAL LEN: .000 MI. DIST: 08-5 SR: 2020
 LEFT MUN: LOWER PAXTON T RIGHT MUN: LOWER PAXTON T

000000 FT		000000 FT	
000000 FT		7020/0000 FT	LENGTH(AH 1908 BK 0274)
000000 FT		000000 FT	
		7014/0000 FT	LENGTH(AH 0274 BK 1510)
		000000 FT	
		7010/0000 FT	LENGTH(AH 1510 BK 0000)

EXTRACT DATE: 12/18/2023 ROADWAY MANAGEMENT SYSTEM PAGE NUMBER: 284
 PRINT DATE: 12/20/2023 SLD COUNTY/SR - ANNUAL PRINT COUNTY: DAUPHIN
 DIR: B TOTAL LEN: 5.133 MI. DIST: 08-5 SR: 2019
 LEFT MUN: LOWER PAXTON T RIGHT MUN: LOWER PAXTON T



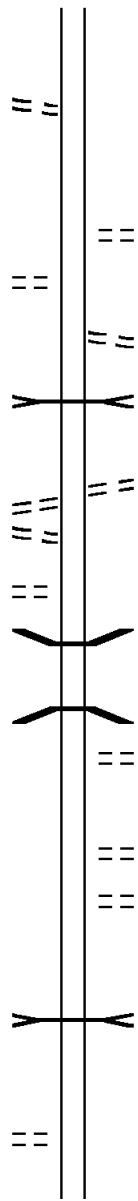
DIR: B TOTAL LEN: 5.133 MI. DIST: 08-5 SR: 2019
 LEFT MUN: LOWER PAXTON T RIGHT MUN: LOWER PAXTON T

2 0 22018 0 02 0556+93 024340 FT
 OLD FARM LN
 (T463) 0120/0000

M ST
 (T465) 0110/0377

DEVONSHIRE HEIGHTS RD
 (T431) 0110/0000
 LC FROM DEVONSHIRE HTS
 (CONN) 0100/3058
 HIGHLANDS CT
 (TWP) 0100/2743

NORTH HIGHLANDS DR
 (TWP) 0090/1796



024340 FT
 5 0120/0000 LENGTH(AH 2763 BK 2012)

0110/0808 BIKEWAY TR
 (PARK)

0110/0118 LC FROM DEVONSHIRE HTS
 (CONN)

0110/0044 TRIB. TO BEAVER CREEK
 STRUCTURE LENGTH 14 FT
 BMSID 22/2019/0110/0000
 022328 FT 2 0 22018 0 02 0536+83

5 0110/0000 DEVONSHIRE HEIGHTS RD
 (T431) LENGTH(AH 2012 BK 3208)

0100/2090 BMS EN 22/2019/0100/2075
 0 0 00000 0 00 0000+00

0100/2075 TR BEAVER CK
 BMSBG 22/2019/0100/2075
 TAUNTON RD

0100/1755 (TWP)

0100/0564 TAUNTON RD
 (TWP)
 HUNTERS RUN RD

0100/0020 (T400)
 019120 FT 2 0 22018 0 02 0504+31

5 0100/0000 TB BEAVER CK
 STRUCTURE LENGTH 22 FT
 BMSID 22/2019/0100/0000
 LENGTH(AH 3208 BK 3253)

RED TOP RD

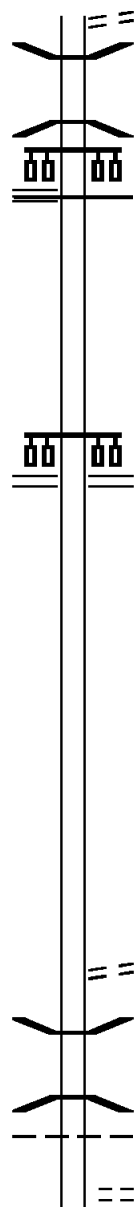
DIR: B TOTAL LEN: 5.133 MI. DIST: 08-5 SR: 2019
 LEFT MUN: LOWER PAXTON T RIGHT MUN: LOWER PAXTON T

2 0 22018 0 02 0471+92 015867 FT
 LOCUST LN
 (SR3024 SEG 0080/2417) 0090/0000

2 0 22018 0 02 0441+49 012883 FT
 UNION DEPOSIT RD
 (SR3020 SEG 0140/1799) 0080/0000

009956 FT

007383 FT



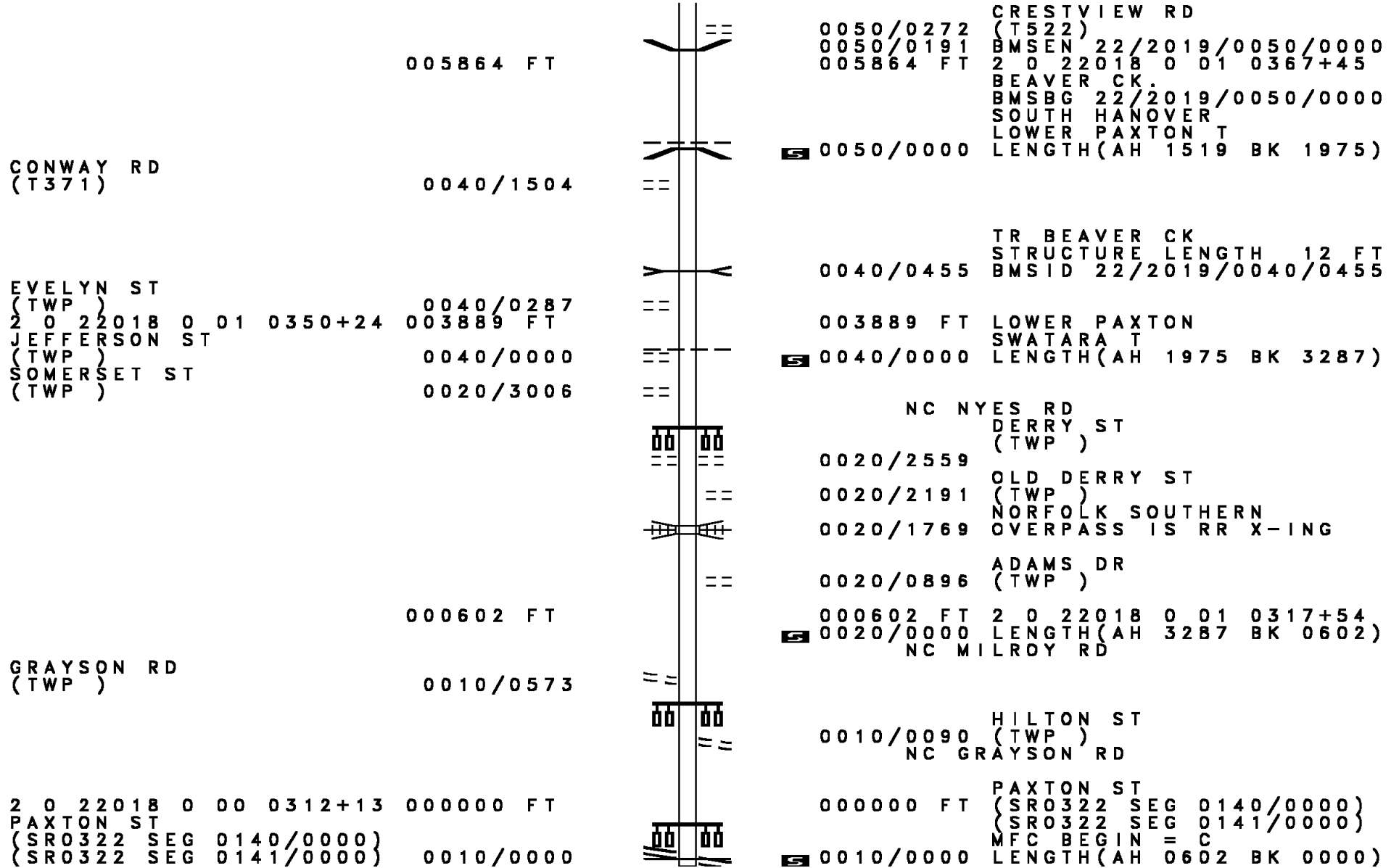
0090/1100 (T407)
 0090/0542 BMSSEN 22/2019/0090/0521
 2 0 22018 0 02 0477+05
 TRIB. BEAVER
 0090/0521 BMSBG 22/2019/0090/0521
 015867 FT
 MFC BEGIN = D
 0090/0000 LENGTH(AH 3253 BK 2984)

012883 FT UNION DEPOSIT RD
 (SR2010 SEG 0010/0000)
 0080/0000 LENGTH(AH 2984 BK 2927)

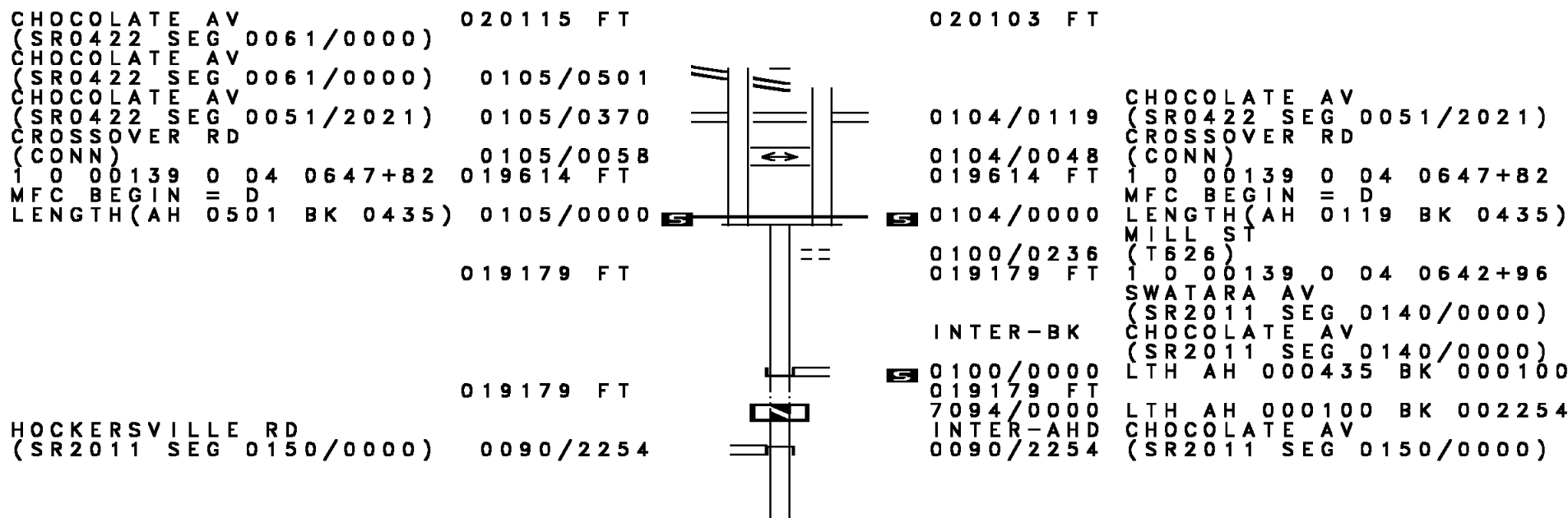
009956 FT 2 0 22018 0 01 0408+15
 0064/0000 LENGTH(AH 2927 BK 2573)

007383 FT 2 0 22018 0 01 0382+64
 WILLOUGHBY RD
 (T400)
 0060/0000 LENGTH(AH 2573 BK 1519)
 0050/0906 BMSSEN 22/2019/0050/0819
 2 0 22018 0 01 0379+72
 BEAVER CK.
 0050/0819 BMSBG 22/2019/0050/0819
 LOWER PAXTON
 0050/0759 SOUTH HANOVER T
 PINE HILL RD
 0050/0690 (T371)

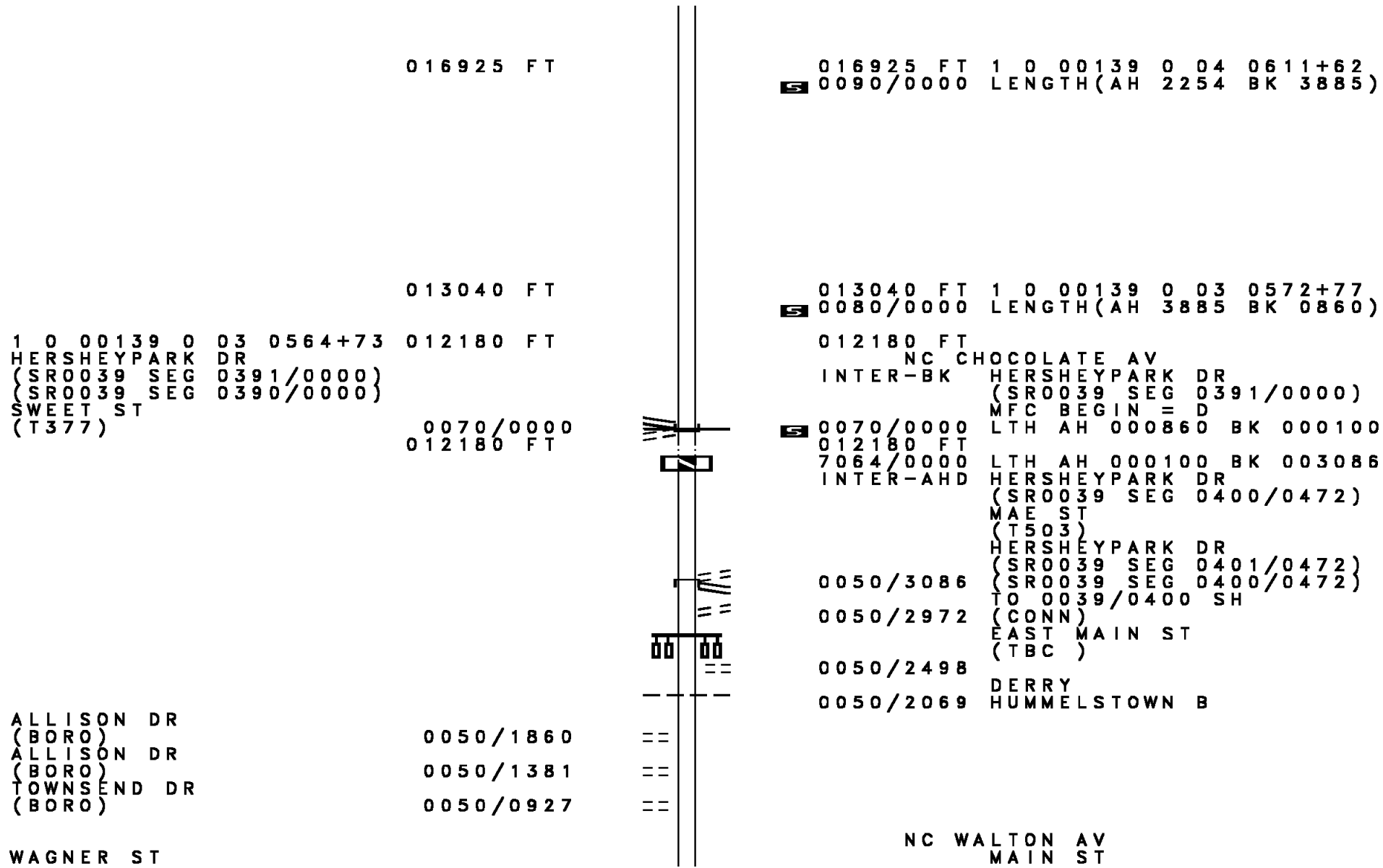
DIR: B TOTAL LEN: 5.133 MI. DIST: 08-5 SR: 2019
 LEFT MUN: SOUTH HANOVER T RIGHT MUN: SOUTH HANOVER T



DIR: E TOTAL LEN: 3.810 MI. DIST: 08-5 SR: 2018
 LEFT MUN: DERRY T RIGHT MUN: DERRY T



DIR: E TOTAL LEN: 3.810 MI. DIST: 08-5 SR: 2018
 LEFT MUN: DERRY T RIGHT MUN: DERRY T



016925 FT

016925 FT 1 0 00139 0 04 0611+62
 S 0090/0000 LENGTH(AH 2254 BK 3885)

013040 FT

013040 FT 1 0 00139 0 03 0572+77
 S 0080/0000 LENGTH(AH 3885 BK 0860)

1 0 00139 0 03 0564+73 012180 FT
 HERSHEY PARK DR
 (SR0039 SEG 0391/0000)
 (SR0039 SEG 0390/0000)
 SWEET ST
 (T377)

012180 FT
 NC CHOCOLATE AV
 INTER-BK HERSHEY PARK DR
 (SR0039 SEG 0391/0000)
 MFC BEGIN = D

0070/0000
 012180 FT

S 0070/0000 LTH AH 000860 BK 000100
 012180 FT
 7064/0000 LTH AH 000100 BK 003086
 INTER-AHD HERSHEY PARK DR
 (SR0039 SEG 0400/0472)

ALLISON DR
 (BORO) 0050/1860 ==
 ALLISON DR
 (BORO) 0050/1381 ==
 TOWNSEND DR
 (BORO) 0050/0927 ==

MAE ST
 (T503)
 HERSHEY PARK DR
 (SR0039 SEG 0401/0472)
 (SR0039 SEG 0400/0472)

0050/3086 TO 0039/0400 SH
 (CONN)

0050/2972 EAST MAIN ST
 (TBC)

0050/2498 DERRY

0050/2069 HUMMELSTOWN B

NC WALTON AV
 MAIN ST

DIR: E TOTAL LEN: 3.810 MI. DIST: 08-5 SR: 2018
 LEFT MUN: HUMMELSTOWN B RIGHT MUN: HUMMELSTOWN B

Left Side	Right Side
(BORO) 1 0 00139 0 03 0531+38 009094 FT CAMERON AV	0050/0159 (TBC) 009094 FT
(BORO) UNNAMED AL	0050/0000 LENGTH(AH 3086 BK 1974)
(BORO) UNNAMED AL	0040/1708
(BORO)	0040/1505
QUARRY RD (BORO)	0040/1294 STYLES AL (BORO) HANNA ST
	0040/1027 (BORO) BALSBAUGH AL
	0040/0772 (BORO) QUARRY RD
	0040/0528 (SR2005 SEG 0130/0861)
	0040/0280 CHESTNUT AL (BORO) 1 0 00139 0 03 0510+40
	007120 FT WATER ST (BORO)
MULBERRY AL (BORO)	0040/0000 LENGTH(AH 1974 BK 2558)
	0030/2015 HANOVER ST (SR2003 SEG 0140/0928)
	0030/1721 LILAC AL (BORO)
	0030/1450 ROSANNA ST (BORO)
COSMOS AL (BORO)	0030/1178
RAILROAD ST (BORO)	0030/1151 RAILROAD ST (BORO)
UNNAMED AL (BORO)	0030/0844 JOHN ST (BORO)
SMALL AL (BORO)	0030/0537 DEWBERRY AL (BORO)
	0030/0281 EARLY ST (BORO)
004562 FT	004562 FT 1 0 00139 0 03 0484+82

DIR: E TOTAL LEN: 3.810 MI. DIST: 08-5 SR: 2018
 LEFT MUN: HUMMELSTOWN B RIGHT MUN: HUMMELSTOWN B

Location / Segment	Segment ID	Length (FT)	Notes
DUKE ST (BORO) DAUPHIN AL (BORO)	0020/1490		
	0020/1384		
OLD FARM RD (BORO)	0020/0000	002493 FT	POI
HUMMEL NATURE TRAIL (PARK)	0010/1918		
PLEASANTVIEW RD (T375) BRIDGE RD (TWP)	0010/0289		
	0010/0095		
	000110 FT		
0 0 00000 0 00 0000+00 000000 FT			
PAXTON ST (SR0322 SEG 0151/2264) NC BRIDGE RD			
PAXTON ST (SR0322 SEG 0151/2264) MFC BEGIN = C			
LENGTH(AH 0110 BK 0000)	0005/0000		
	0030/0000		LANDIS ST (BORO) LENGTH(AH 2558 BK 2069) SPRUCE AL (BORO) (AAR 591484V)#TRKS 01
	0020/1801		
	0020/1532		
	0020/1232		WALNUT ST (BORO) PINE AL (BORO) UNION ST (BORO)
	0020/0968		
	0020/0700		
	002493 FT	002493 FT	1 0 00139 0 03 0464+13 (APRA) HANDWERK INC
	0020/0000		LENGTH(AH 2069 BK 2383) FIDDLERS ELBOW RD (T390)
	0010/2032		
	0010/1565		NC MAIN ST VILLAGE LN (BORO)
	0010/1385		BMSEN 22/2018/0010/1118 HUMMELSTOWN
	0010/1089		SWATARA T 1 0 00139 0 02 0439+67
	0010/1008		SWATARA CK. BMSBG 22/2018/0010/1118
	000110 FT	000110 FT	1 0 00139 0 02 0439+67 MFC BEGIN = C
	0010/0000		LENGTH(AH 2383 BK 0110)
	000000 FT	000000 FT	0 0 00000 0 00 0000+00 PAXTON ST (SR0322 SEG 0151/2416) NC BRIDGE RD PAXTON ST (SR0322 SEG 0151/2416) MFC BEGIN = C
	0004/0000		LENGTH(AH 0110 BK 0000)

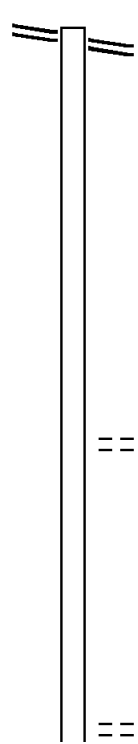
EXTRACT DATE: 12/18/2023 ROADWAY MANAGEMENT SYSTEM PAGE NUMBER: 276
 PRINT DATE: 12/20/2023 SLD COUNTY/SR - ANNUAL PRINT COUNTY: DAUPHIN
 DIR: B TOTAL LEN: 2.936 MI. DIST: 08-5 SR: 2017
 LEFT MUN: EAST HANOVER T RIGHT MUN: EAST HANOVER T

MOUNTAIN RD 015500 FT
 (SR0443 SEG 0260/0000) 0070/2345

013155 FT

011302 FT

008344 FT



015500 FT MOUNTAIN RD
 0070/2345 (SR0443 SEG 0260/0000)

013155 FT 2 0 22005 0 04 0636+64
 0070/0000 LENGTH(AH 2345 BK 1853)

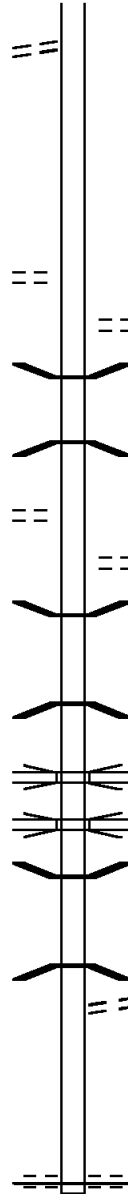
011302 FT 2 0 22005 0 04 0655+17
 FURNACE RD
 (T616)
 0060/0000 LENGTH(AH 1853 BK 2958)

008344 FT 2 0 22005 0 02 0688+48
 CLIFF RD
 (T614)
 0050/0000 LENGTH(AH 2958 BK 2784)

DIR: B TOTAL LEN: 2.936 MI. DIST: 08-5 SR: 2017
 LEFT MUN: EAST HANOVER T RIGHT MUN: EAST HANOVER T

MOYER RD
 (T513)

0040/2420



2 0 22005 0 03 0716+32 005560 FT
 RABBIT LN
 (T517)

0040/0000

005560 FT

0040/0000 LENGTH(AH 2784 BK 2741)
 RABBIT LN
 (T517)

0030/2491
 0030/1857 BMSEN 22/2017/0030/1810
 2 0 22005 0 03 0725+53

0030/1810 MANADA CK
 BMSBG 22/2017/0030/1810

CAMP KIWANIS RD
 (T515)

0030/1141

0030/0713 BROOKSMILL RD
 (PRDR)

002819 FT

0030/0055 BMSEN 22/2017/0030/0000
 002819 FT 2 0 22005 0 03 0743+44

0030/0000 MANADA CREEK
 BMSBG 22/2017/0030/0000
 LENGTH(AH 2741 BK 1956)

0020/1117 OP ID I-81 SB
 22/0081/0775/0790

0020/1008 OP ID I-81 NB
 22/0081/0774/0819

000863 FT

0020/0117 BMSEN 22/2017/0020/0000
 000863 FT 2 0 22005 0 04 0762+43

0020/0000 MANADA CREEK
 BMSBG 22/2017/0020/0000
 LENGTH(AH 1956 BK 0863)

0010/0763 DRY RUN RD
 (T519)

000000 FT

000000 FT 2 0 22005 0 04 0772+26
 NC MANADA BOTTOM RD

JONESTOWN RD
 (T601)
 MFC BEGIN = D
 0010/0000 LENGTH(AH 0863 BK 0000)

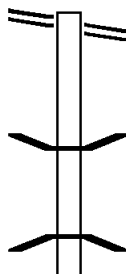
DIR: E TOTAL LEN: .966 MI. DIST: 08-5 SR: 2016
 LEFT MUN: DERRY T RIGHT MUN: DERRY T

HERSHEY PARK DR (SR0743 SEG 0191/0000) SANDBEACH RD (SR2015 SEG 0010/0000) PARK AV (SR0743 SEG 0191/0000)	005099 FT INTER-AHD 0021/3430		005096 FT INTER-AHD 0020/3417	HERSHEY PARK DR (SR0743 SEG 0190/0000) SANDBEACH RD (SR2015 SEG 0010/0000) PARK AV (SR0743 SEG 0190/0000)
HOTEL RD (T579) HERSHEY PARK STADIUM EXI (PRDR)	0021/1340		0020/1340	HOTEL RD (T579) HERSHEY PARK STADIUM EXI (PRDR)
2 0 22013 0 01 0112+56 HERSHEY PARK STADIUM ENT (PRDR) LENGTH(AH 3430 BK 1669) SIGN: CANTILEVER BMSID 22/2016/0011/1289	001669 FT 0021/0000 0011/1289		001679 FT 0020/0000	2 0 22013 0 01 0112+87 (APRA) HERSHEY PARK HERSHEY PARK STADIUM ENT (PRDR) LENGTH(AH 3417 BK 1679)
TO 0039/0330 SH (CONN)	0011/0149		0010/0143	LC FROM PARK BLVD (CONN)
2 0 22013 0 01 0096+00 HERSHEY PARK DR (SR0039 SEG 0340/0000) (SR0039 SEG 0341/0000) NC HERSHEY PARK DR PARK BL (T591) HERSHEY RD (SR0039 SEG 0341/0000) (SR0039 SEG 0340/0000)	000000 FT		000000 FT NC HERSHEY PARK DR PARK BL (T591) HERSHEY RD (SR0039 SEG 0341/0000) (SR0039 SEG 0340/0000)	
HERSHEY PARK DR (SR0039 SEG 0340/0000) MFC BEGIN = C LENGTH(AH 1669 BK 0000)	INTER-BK 0011/0000		INTER-BK 0010/0000	HERSHEY PARK DR (SR0039 SEG 0341/0000) MFC BEGIN = C LENGTH(AH 1679 BK 0000)

EXTRACT DATE: 12/18/2023 ROADWAY MANAGEMENT SYSTEM PAGE NUMBER: 273
 PRINT DATE: 12/20/2023 SLD COUNTY/SR - ANNUAL PRINT COUNTY: DAUPHIN
 DIR: B TOTAL LEN: 8.133 MI. DIST: 08-5 SR: 2015
 LEFT MUN: EAST HANOVER T RIGHT MUN: EAST HANOVER T

MOUNTAIN RD 042942 FT
 (SR0443 SEG 0270/0000) 0160/1723

041219 FT



042942 FT MOUNTAIN RD
 0160/1723 (SR0443 SEG 0270/0000)

0160/0011 BMS EN 22/2015/0150/3805
 041219 FT 2 0 22007 0 03 0875+98
 TRIB MANADA
 BMSBG 22/2015/0150/3805
 0160/0000 LENGTH(AH 1723 BK 3734)

DIR: B TOTAL LEN: 8.133 MI. DIST: 08-5 SR: 2015
 LEFT MUN: EAST HANOVER T RIGHT MUN: EAST HANOVER T

RIDGE RD
 (T521)

0150/1190

==

037485 FT

037485 FT 2 0 22007 0 03 0837+88

RIDGE RD
 (T525)

0150/0000 LENGTH(AH 3734 BK 3017)

2 0 22007 0 03 0807+91 034468 FT
 RABBIT LN
 (T517)

0140/0000

==

034468 FT

0140/0000 LENGTH(AH 3017 BK 1958)

032510 FT

0130/0481 BMS EN 22/2015/0130/0470
 2 0 22007 0 04 0793+03
 TRIB. MANADA

0130/0470 BMSBG 22/2015/0130/0470
 032510 FT 2 0 22007 0 03 0788+33

0130/0000 LENGTH(AH 1958 BK 3611)

I-81 S.B.
 0120/3072 OP ID 22/0081/0785/2486

I-81 NB
 0120/2975 OP ID 22/0081/0784/2508

DRY RUN RD
 (T523)

0120/2570

==

0120/2570 (T523)

2 0 22007 0 04 0751+69 028899 FT

028899 FT NADA GAP RD
 INTER-BK JONESTOWN RD (TBK)

DIR: B TOTAL LEN: 8.133 MI. DIST: 08-5 SR: 2015
 LEFT MUN: EAST HANOVER T RIGHT MUN: EAST HANOVER T

JONESTOWN RD
 (T601)

0120/0000
 028899 FT



0120/0000 LENGTH(AH 3611 BK 1993)
 028899 FT
 7114/0000 LENGTH(AH 1993 BK 2545)
 INTER-AHD JONESTOWN RD (TBK)

(T601)

LENGTH(AH 3611 BK 1993)

LENGTH(AH 1993 BK 2545)

JONESTOWN RD (TBK)

(T601)

SHELLS CHURCH RD

(T528)

JONESTOWN RD

(T601)

0110/2545

EAST HANOVER E.S. DR
 (GOVT)

0110/0951



EAST HANOVER E.S. DR
 (GOVT)
 CAREN DR
 (T619)

0110/0712



0110/0388
 026354 FT



0110/0835 SAN JO DR
 (T603)

026354 FT 2 0 22007 0 03 0726+13
 ALLENTOWN BL
 (SRO022 SEG 0631/0000)
 (SRO022 SEG 0630/0000)
 MFC BEGIN = E

0110/0000 LENGTH(AH 2545 BK 2757)

0100/1908 PHEASANT RD
 (T475)

MEADOW LN (TBK)
 (TWP)

023597 FT



0100/0000



023597 FT 2 0 22007 0 02 0698+57
 MEADOW LN (TBK)
 (TWP)

0100/0000 LENGTH(AH 2757 BK 1373)

022224 FT

022224 FT 2 0 22007 0 02 0684+84
 0090/0000 LENGTH(AH 1373 BK 2942)

DIR: B TOTAL LEN: 8.133 MI. DIST: 08-5 SR: 2015
 LEFT MUN: EAST HANOVER T RIGHT MUN: EAST HANOVER T

	019282 FT			019282 FT	2 0 22007 0 02 0655+42
SYDNEY DR				5 0080/0000	LENGTH(AH 2942 BK 2730)
(TWP)	0070/2597	==			
CROOKED HILL RD					
(T469)	0070/1000	==			
	016552 FT			016552 FT	2 0 22007 0 02 0628+12
					EARLYS MILL RD
					(T431)
			==	5 0070/0000	LENGTH(AH 2730 BK 2479)
DEVONSHIRE HEIGHTS RD					
(T431)	0060/1404	==			
	014073 FT			014073 FT	2 0 22007 0 02 0603+33
					LEVEL RD
					(T459)
			==	5 0060/0000	LENGTH(AH 2479 BK 2828)
	011245 FT	- -		0050/0162	EAST HANOVER
				011245 FT	SOUTH HANOVER T
				5 0050/0000	2 0 22007 0 02 0575+48
					LENGTH(AH 2828 BK 3404)
					TR MANADA CK
					STRUCTURE LENGTH 16 FT
				0040/2869	BMSID 22/2015/0040/2869
				0040/1529	CANAL RD
					(SR2022 SEG 0010/0000)

DIR: B TOTAL LEN: 8.133 MI. DIST: 08-5 SR: 2015
 LEFT MUN: SOUTH HANOVER T RIGHT MUN: SOUTH HANOVER T

2 0 22007 0 01 0524+68 007841 FT
 CANAL ST
 (SR2010 SEG 0150/1792) 0040/0000

2 0 22007 0 01 0511+18 006496 FT
 BOATHOUSE RD
 (T588) 0030/0000

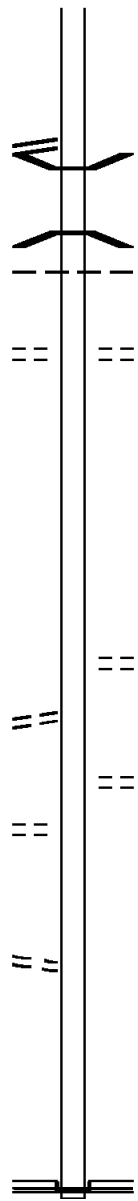
003388 FT

FRONT ST
 (T426) 0010/2855

POPLAR AV
 (T717) 0010/1886

FRONT ST
 (T426) 0010/0285
 000000 FT

HERSHEY PARK DR
 (SR2016 SEG 0020/3417)
 (SR2016 SEG 0021/3430) 0010/0000



007841 FT

5 0040/0000 LENGTH(AH 3404 BK 1345)
 0030/0981 BMSEN 22/2015/0030/0659
 2 0 22007 0 01 0517+77
 SWATARA CK.

0030/0659 BMSBG 22/2015/0030/0659
 SOUTH HANOVER

0030/0498 DERRY T
 006496 FT SWATARA RD
 (T589)

5 0030/0000 LENGTH(AH 1345 BK 3108)

003388 FT 2 0 22007 0 01 0480+29
 KIEFFER RD
 (T587)

5 0020/0000 LENGTH(AH 3108 BK 3388)

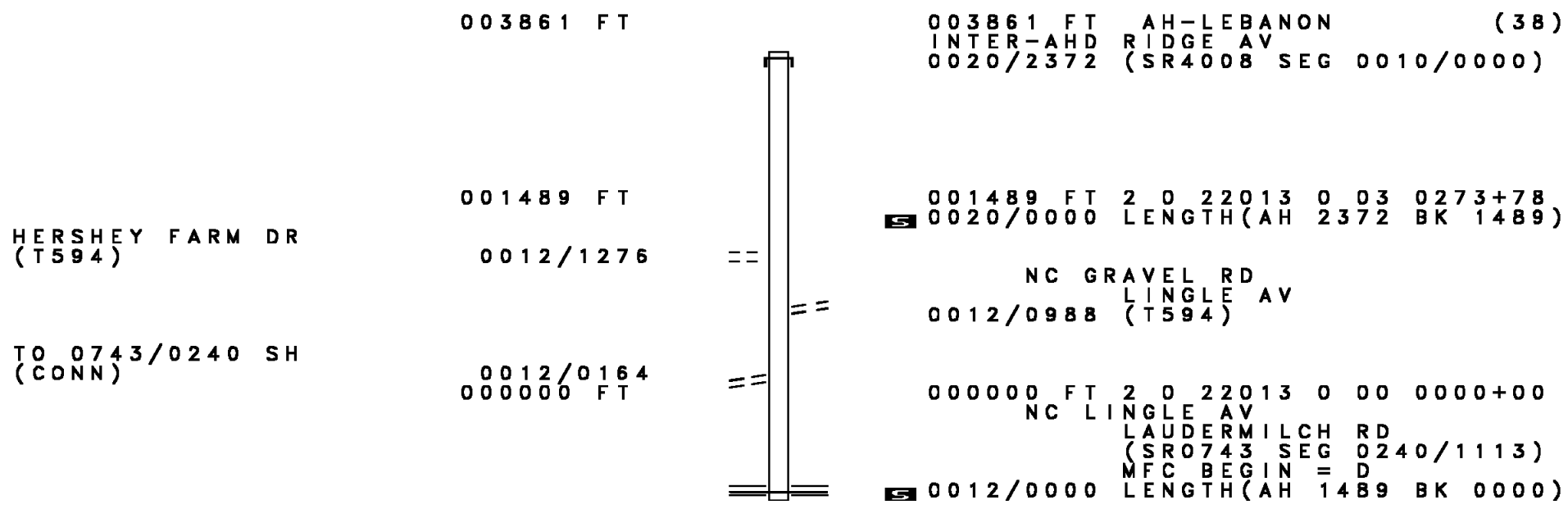
0010/2224 CRYSTAL A DR
 (TWP)

000000 FT 2 0 22007 0 01 0446+17
 NC SA NDBEACH RD
 HERSHEY PARK DR
 (SR0743 SEG 0191/0000)
 (SR0743 SEG 0190/0000)

INTER-BK PARK AV
 (SR0743 SEG 0190/0000)
 MFC BEGIN = D

5 0010/0000 LENGTH(AH 3388 BK 0000)

EXTRACT DATE: 12/18/2023 ROADWAY MANAGEMENT SYSTEM PAGE NUMBER: 268
 PRINT DATE: 12/20/2023 SLD COUNTY/SR - ANNUAL PRINT COUNTY: DAUPHIN
 DIR: B TOTAL LEN: .731 MI. DIST: 08-5 SR: 2014
 LEFT MUN: DERRY T RIGHT MUN: DERRY T



003861 FT

003861 FT AH-LEBANON (38)
 INTER-AHD RIDGE AV
 0020/2372 (SR4008 SEG 0010/0000)

HERSHEY FARM DR
 (T594)

001489 FT

001489 FT 2 0 22013 0 03 0273+78
 0020/0000 LENGTH(AH 2372 BK 1489)

0012/1276

NC GRAVEL RD
 LINGLE AV
 0012/0988 (T594)

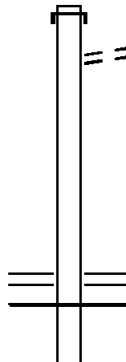
TO 0743/0240 SH
 (CONN)

0012/0164
 000000 FT

000000 FT 2 0 22013 0 00 0000+00
 NC LINGLE AV
 LAUDERMILCH RD
 (SR0743 SEG 0240/1113)
 MFC BEGIN = D
 0012/0000 LENGTH(AH 1489 BK 0000)

EXTRACT DATE: 12/18/2023 ROADWAY MANAGEMENT SYSTEM PAGE NUMBER: 267
 PRINT DATE: 12/20/2023 SLD COUNTY/SR - ANNUAL PRINT COUNTY: DAUPHIN
 DIR: B TOTAL LEN: 2.559 MI. DIST: 08-5 SR: 2013
 LEFT MUN: CONEWAGO T RIGHT MUN: CONEWAGO T

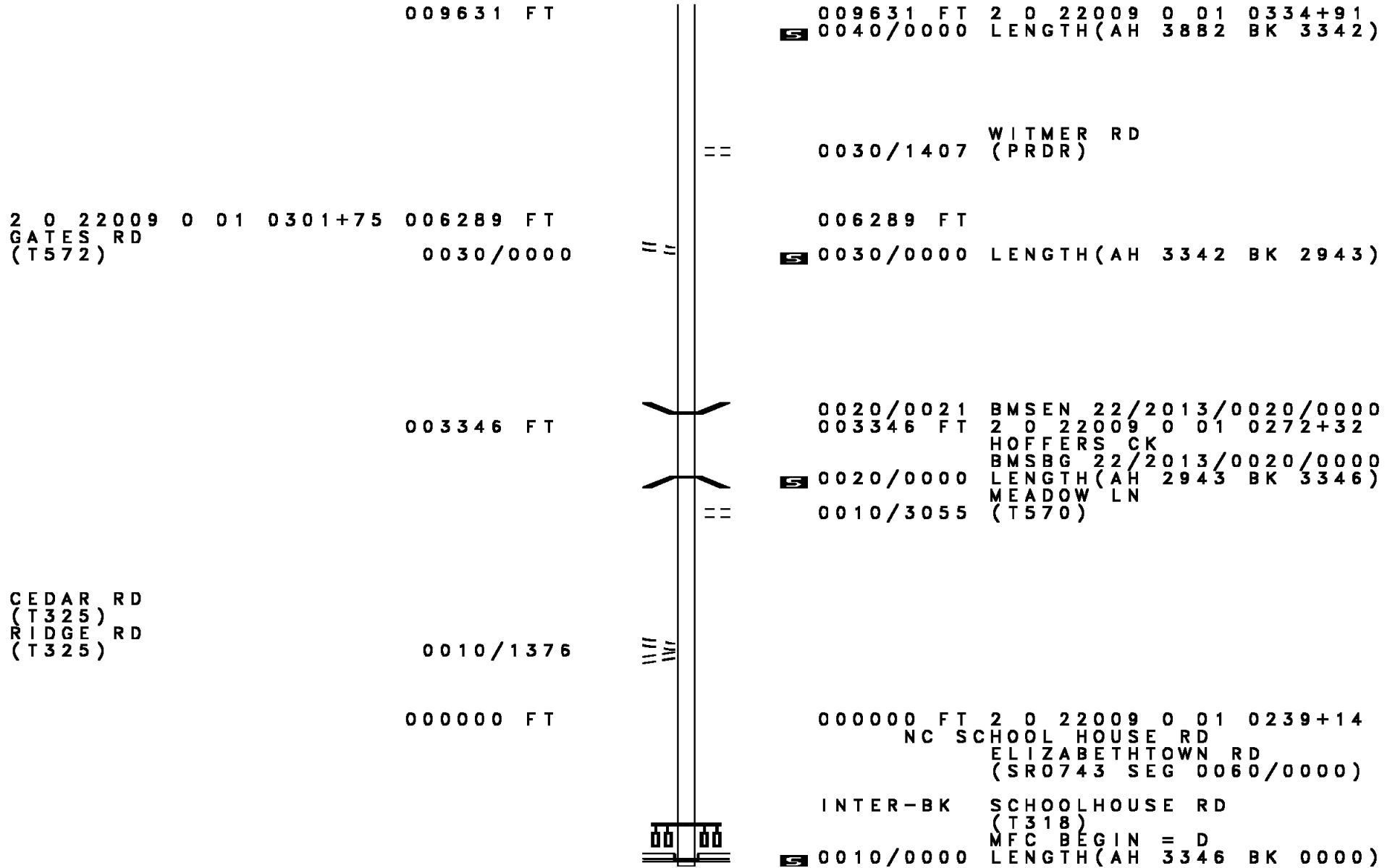
013513 FT



013513 FT AH-LEBANON (38)
 INTER-AHD SCHOOL HOUSE RD
 0040/3882 (SR3013 SEG 0010/0000)
 HULLS POINT LN
 0040/3806 (PRDR)

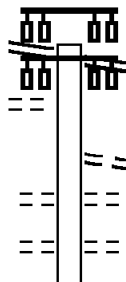
0040/1160 BACHMANVILLE RD
 0040/1125 (SR2011 SEG 0020/0000)
 MFC BEGIN = E

DIR: B TOTAL LEN: 2.559 MI. DIST: 08-5 SR: 2013
 LEFT MUN: CONEWAGO T RIGHT MUN: CONEWAGO T



EXTRACT DATE: 12/18/2023 ROADWAY MANAGEMENT SYSTEM PAGE NUMBER: 265
 PRINT DATE: 12/20/2023 SLD COUNTY/SR - ANNUAL PRINT COUNTY: DAUPHIN
 DIR: B TOTAL LEN: 1.660 MI. DIST: 08-5 SR: 2012
 LEFT MUN: DERRY T RIGHT MUN: DERRY T

CHOCOLATE AV 008764 FT
 (SR0422 SEG 0140/0844) 0040/3402
 MILLER AV
 (TWP) 0040/3395



008764 FT CHOCOLATE AV
 0040/3402 (SR0422 SEG 0140/0844)
 0040/3395
 0040/2923 HARDING AV
 (T707)
 0040/2584 HOWARD AV
 (T710)
 0040/2128 WALKER AV
 (T718)
 ROOSEVELT AV

DIR: B TOTAL LEN: 1.660 MI. DIST: 08-5 SR: 2012
 LEFT MUN: DERRY T RIGHT MUN: DERRY T

		==	0040/1625 (T708)
		==	0040/0935 MCKINLEY AV (T586)
	005362 FT		005362 FT 2 0 22013 0 02 0227+83
			5 0040/0000 LENGTH(AH 3402 BK 1985)
	003377 FT		003377 FT 2 0 22013 0 02 0211+82
			5 0030/0000 LENGTH(AH 1985 BK 1820)
CAROUSEL CR		==	
(PRDR)	0020/1250		
CAROUSEL CR		==	
(PRDR)	0020/0780		
FOR SR 2012W TO 2012W			
(CONN)	0020/0167	==	
	001557 FT		001557 FT 2 0 22013 0 02 0190+50
			OLDE COURSE RD
			(PRDR)
			NC E DERRY RD
			DERRY RD
			(SR2032 SEG 0010/0260)
			MFC BEGIN = D
FOR SR 2012W TO 2012W			5 0020/0000 LENGTH(AH 1820 BK 1557)
(CONN)	0010/1396		TO 2032/0010 SH
			0010/1396 (CONN)
			0010/0757 BMS EN 22/2012/0010/0357
			2 0 22014 0 00 0009+39
			BRIDGE CLOSED
			NORFOLK SOUTHERN RAI RR
			0010/0661 BMSBG 22/2012/0010/0357
			FROM 0743/0210 SH
			0010/0187 (CONN)
	000000 FT		000000 FT 2 0 22014 0 00 0013+13
			HERSHEY PARK DR
			(SR0743 SEG 0220/0000)
			NC LAUDERMILCH RD
			INTER-BK LAUDERMILCH RD
			(SR0743 SEG 0220/0000)
HERSHEY PARK DR ET			MFC BEGIN = E
(SR2036 SEG 0011/0000)			5 0010/0000 LENGTH(AH 1557 BK 0000)
(SR2036 SEG 0010/0000)	0010/0000		

DIR: B TOTAL LEN: 6.064 MI. DIST: 08-5 SR: 2011
 LEFT MUN: DERRY T RIGHT MUN: DERRY T

	032020 FT		032020 FT	
			INTER-AHD	HANOVER ST (T422)
				HERSHEY PARK DR (SR0039 SEG 0350/0000) (SR0039 SEG 0351/0000)
			0150/3572	
			0150/3240	WEST DERRY RD (T504)
			0150/1333	BMS EN 22/2011/0150/1250 2 0 22011 0 00 0288+90
			0150/1281	SPRING CREEK BMSBG 22/2011/0150/1250
			028448 FT	
2 0 22011 0 00 0273+10	028448 FT		0150/0000	NC HOCKERSVILLE RD LENGTH(AH 3572 BK 0814) CONSOLIDATED RAIL CORPO
CHOCOLATE AV (SR2018 SEG 0090/2254)	0150/0000		0140/0414	OVERPASS IS RR X-ING
	027634 FT		027634 FT	1 0 00139 0 04 0642+96 NC CHOCOLATE AV
				CHOCOLATE AV (SR2018 SEG 0100/0000)
				MFC BEGIN = D
				5 0140/0000 LENGTH(AH 0814 BK 1104)
				DUKE ST (T709)
				0130/0650 UNNAMED AL
				0130/0516 (TWP)
				NC SW ATARA AV
HOCKERSVILLE RD (TWP)	0130/0288			UNNAMED AL (TWP)
				0130/0235 SECOND ST (T724)
2 0 22011 0 00 0265+23	026530 FT			5 0130/0000 LENGTH(AH 1104 BK 1637)
REESE AV (T721)	0130/0000			CHOCOLATE AV (SR0422 SEG 0051/0912)
				0120/1520
				0120/1178 MFC BEGIN = E
THIRD AV (T610)	0120/0963			

DIR: B TOTAL LEN: 6.064 MI. DIST: 08-5 SR: 2011
 LEFT MUN: DERRY T RIGHT MUN: DERRY T

Left Side Data	Right Side Data
2 0 22011 0 00 0249+06 024893 FT UNKNOWN RD (BORO)	0120/0722 AREBA AV (T711) UNNAMED AL (TWP)
	0120/0542 UNNAMED AL (TWP)
	0120/0214 UNNAMED AL (TWP)
	024893 FT MILL ST (T582)
	5 0120/0000 LENGTH(AH 1637 BK 1517) UNNAMED AL (TWP)
	0110/1221 UNNAMED AL (TWP)
	0110/1000 (TWP)
UNNAMED AL (TWP)	
UNNAMED AL (TWP)	0110/0807
	0110/0385
	023376 FT
	0110/0284 MAPLE AV (T701)
	2 0 22011 0 00 0233+89 NC HOCKERSVILLE RD
	GOVERNOR RD (SR0322 SEG 0260/0959)
SANDHILL RD (T566)	5 0110/0000 LENGTH(AH 1517 BK 3130)
	020246 FT
	020246 FT 2 0 22011 0 00 0202+32 COCOA AV (SR0743 SEG 0120/0000)
	NC FISHBURN RD
	INTER-BK FISHBURN RD (SR0743 SEG 0120/0000)
	MFC BEGIN = C
	5 0100/0000 LTH AH 003130 BK 000100
	020246 FT
	7094/0000 LTH AH 000100 BK 002862
HARVEY RD (T462)	
FISHBURN RD (SR0743 SEG 0110/1401)	0090/2862 INTER-AHD FISHBURN RD (SR0743 SEG 0110/1401)
HARVARD AV	

DIR: B TOTAL LEN: 6.064 MI. DIST: 08-5 SR: 2011
 LEFT MUN: DERRY T RIGHT MUN: DERRY T

Segment	Start Station	End Station	Length (FT)	Notes
(T471) TEMPLE AV	0090/2233			
(T472) MULENBERG AV	0090/1954			
(T470)	0090/1670			
		0090/1354		HOMESTEAD RD (T576)
	017384 FT	017384 FT		2 0 22011 0 00 0173+70 HOMESTEAD LN (PRDR)
		0090/0000		LENGTH(AH 2862 BK 1947)
		0080/1881		BMSSEN 22/2011/0080/1567
		0080/1848		2 0 22011 0 00 0170+56 BRANCH OF SPRING CREEK BMSBG 22/2011/0080/1567
	015437 FT	015437 FT		2 0 22011 0 00 0154+87
		0080/0000		LENGTH(AH 1947 BK 2706)
		0070/0543		MEADOW LN (T578)
	012731 FT	012731 FT		BMSSEN 22/2011/0070/0000
		012731 FT		2 0 22011 0 00 0127+24 BR. SPRING CK BMSBG 22/2011/0070/0000
		0070/0000		LENGTH(AH 2706 BK 1949)
	010782 FT	010782 FT		2 0 22011 0 00 0107+89 FELTY MILL RD (T580)
		0060/0000		LENGTH(AH 1949 BK 1395)

DIR: B TOTAL LEN: 6.064 MI. DIST: 08-5 SR: 2011
 LEFT MUN: DERRY T RIGHT MUN: DERRY T

Stationing	Description	Length	Segment	Notes
009387 FT		0050/0008	BMS	SEN 22/2011/0050/0000 2 0 22011 0 00 0093+94 TR SPRING CK
		0050/0000	BMS	SBG 22/2011/0050/0000 LENGTH(AH 1395 BK 1868)
0077+17	CEDAR RD (T325)	007519 FT		
		0040/0188		STAUFFER CHURCH RD (T325) DERRY CONEWAGO T
		0040/0000	BMS	LENGTH(AH 1868 BK 2006)
		005513 FT	BMS	2 0 22011 0 00 0055+23 LENGTH(AH 2006 BK 2297)
	WINDY HILL RD (PRDR)	0020/1525		
		003216 FT	BMS	2 0 22011 0 00 0032+26 SCHOOL HOUSE RD (SR2013 SEG 0040/1160) LENGTH(AH 2297 BK 3216)
		000000 FT		
		000000 FT	BMS	2 0 22011 0 00 0000+00 NC BACHMANVILLE RD INTER-BK STOUFFER RD (SR3011 SEG 0060/1428) MFC BEGIN = D BK-LEBANON (38) LENGTH(AH 3216 BK 0000)

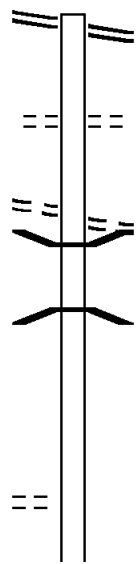
DIR: B TOTAL LEN: 6.615 MI. DIST: 08-5 SR: 2010
 LEFT MUN: SOUTH HANOVER T RIGHT MUN: SOUTH HANOVER T

SANDBEACH RD 034925 FT
 (SR2015 SEG 0040/0000) 0150/1792

2 0 22008 0 02 0597+84 033133 FT
 SHETLAND RD (T425) 0150/0000

031819 FT

VENICE DR 0130/1334
 (TWP)



034925 FT SANDBEACH RD
 0150/1792 (SR2015 SEG 0040/0000)

0150/0806 VICTOR ST
 (T733)

033133 FT SHETLAND RD
 (T425)
 0150/0000 LENGTH(AH 1792 BK 1314)
 0140/0988 BMSBN 22/2010/0140/0846
 2 0 22008 0 02 0592+23
 MANADA CREEK
 0140/0846 BMSBG 22/2010/0140/0846

031819 FT 2 0 22008 0 02 0583+77
 0140/0000 LENGTH(AH 1314 BK 2537)

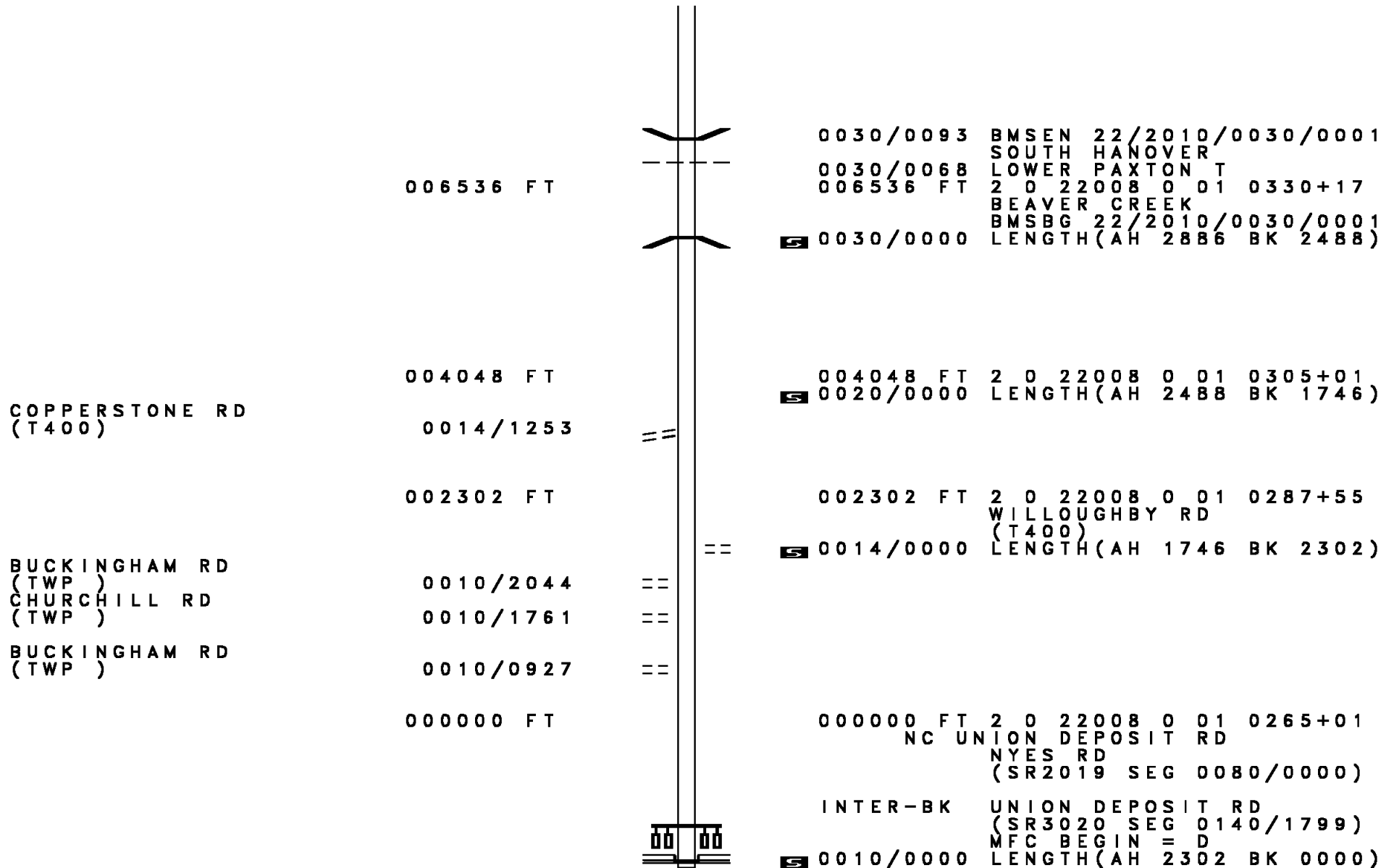
DIR: B TOTAL LEN: 6.615 MI. DIST: 08-5 SR: 2010
 LEFT MUN: SOUTH HANOVER T RIGHT MUN: SOUTH HANOVER T

Location / Stationing	Distance (FT)	Notes	Stationing	Notes
	029282 FT		029282 FT	2 0 22008 0 02 0558+37
			0130/0000	LENGTH(AH 2537 BK 1824)
			0120/1424	BMSSEN 22/2010/0120/1469
				2 0 22008 0 02 0540+68
				T SWATARA CK
			0120/1415	BMSBG 22/2010/0120/1469
VENICE DR (TWP)	0120/0502	==	027458 FT	2 0 22008 0 02 0540+68
	027458 FT			HERSHEY RD
				(SRO039 SEG 0320/1816)
				MFC BEGIN = E
			0120/0000	LENGTH(AH 1824 BK 1214)
2 0 22008 0 02 0529+08 MAIN ST (T421)	026244 FT	==	026244 FT	
	0110/0000		0110/0000	LENGTH(AH 1214 BK 3031)
HANOVER ST (TWP)	0100/2087	==	0100/2032	HANOVER ST (TWP)
PENN ST (T731)	0100/1117	==		
SECOND ST (TWP)	0100/0195	==	023213 FT	2 0 22008 0 01 0498+77
	023213 FT			NC CANAL ST
MAIN ST (T421)	0100/0000	==	0100/0000	LENGTH(AH 3031 BK 1904)
MOBILE HOME PARK (PRDR)	0090/0890	==	021309 FT	2 0 22008 0 01 0479+73
	021309 FT		0090/0000	LENGTH(AH 1904 BK 3263)

DIR: B TOTAL LEN: 6.615 MI. DIST: 08-5 SR: 2010
 LEFT MUN: SOUTH HANOVER T RIGHT MUN: SOUTH HANOVER T

Stationing	Distance	Notes
2 0 22008 0 01 0447+10	018046 FT	GRANDVIEW DR (SR2021 SEG 0040/2525)
GRANDVIEW DR (T508)	0080/0000	LENGTH(AH 3263 BK 1807)
	016239 FT	BMSBG 22/2010/0070/0000
	0070/0027	2 0 22008 0 01 0429+02
	016239 FT	KELLOCK RUN
	0070/0000	BMSBG 22/2010/0070/0000
		LENGTH(AH 1807 BK 2354)
KELLOCKS RUN RD (T570)	0060/1336	
	013885 FT	2 0 22008 0 01 0405+11
	013885 FT	FOX MEADOW DR (TWP)
	0060/0000	LENGTH(AH 2354 BK 2026)
	011859 FT	2 0 22008 0 01 0384+85
	011859 FT	HOERNERSTOWN RD (SR2003 SEG 0180/3019)
HOERNERSTOWN RD (SR2003 SEG 0200/0000)	0040/2437	LTH AH 002026 BK 000100
	0040/2034	PINE HILL RD (T371)
	009422 FT	2 0 22008 0 01 0359+36
	009422 FT	LENGTH(AH 2437 BK 2886)

DIR: B TOTAL LEN: 6.615 MI. DIST: 08-5 SR: 2010
 LEFT MUN: SOUTH HANOVER T RIGHT MUN: SOUTH HANOVER T

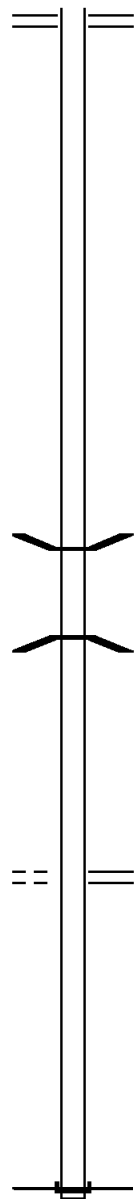


EXTRACT DATE: 12/18/2023 ROADWAY MANAGEMENT SYSTEM PAGE NUMBER: 255
PRINT DATE: 12/20/2023 SLD COUNTY/SR - ANNUAL PRINT COUNTY: DAUPHIN
DIR: B TOTAL LEN: 2.187 MI. DIST: 08-5 SR: 2009
LEFT MUN: CONEWAGO T RIGHT MUN: CONEWAGO T

011545 FT

011545 FT COLEBROOK RD

DIR: B TOTAL LEN: 2.187 MI. DIST: 08-5 SR: 2009
 LEFT MUN: CONEWAGO T RIGHT MUN: CONEWAGO T



0040/3061 (SR0341 SEG 0150/0000)

008484 FT

008484 FT 2 0 22010 0 00 0084+70
 0040/0000 LENGTH(AH 3061 BK 3422)

005062 FT

0030/0093 BMS EN 22/7076/9902/5837
 005062 FT 2 0 22010 0 00 0050+88
 PA TPK (1-76)
 BMSBG 22/7076/9902/5837
 0030/0000 LENGTH(AH 3422 BK 2677)

2 0 22010 0 00 0022+99 002385 FT
 MAPLEDALE RD
 (T303) 0020/0000

002385 FT MAPLEDALE RD
 (SR2008 SEG 0010/0000)
 0020/0000 LENGTH(AH 2677 BK 2385)

000000 FT

000000 FT 2 0 22010 0 00 0000+00
 NC BE LLAIRE RD
 INTER-BK BELLAIRE RD
 (SR4037 SEG 0010/1138)
 MFC BEGIN = E
 BK-LANCASTER (36)
 0010/0000 LENGTH(AH 2385 BK 0000)

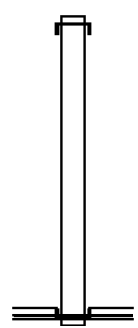
EXTRACT DATE: 12/18/2023 ROADWAY MANAGEMENT SYSTEM PAGE NUMBER: 253
 PRINT DATE: 12/20/2023 SLD COUNTY/SR - ANNUAL PRINT COUNTY: DAUPHIN
 DIR: B TOTAL LEN: .335 MI. DIST: 08-5 SR: 2008
 LEFT MUN: CONEWAGO T RIGHT MUN: CONEWAGO T

001769 FT

001769 FT AH-LEBANON (38)
 INTER-AHD GINGRICH RD
 0010/1769 (SR3009 SEG 0010/0000)

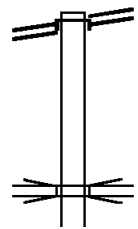
000000 FT

000000 FT 2 0 22040 0 00 0000+00
 NC MA PLEDALE RD
 BELLAIRE RD
 (SR2009 SEG 0020/0000)
 INTER-BK MAPLEDALE RD
 (T303)
 MFC BEGIN = E
 0010/0000 LENGTH(AH 1769 BK 0000)



EXTRACT DATE: 12/18/2023 ROADWAY MANAGEMENT SYSTEM PAGE NUMBER: 252
 PRINT DATE: 12/20/2023 SLD COUNTY/SR - ANNUAL PRINT COUNTY: DAUPHIN
 DIR: B TOTAL LEN: 4.136 MI. DIST: 08-5 SR: 2007
 LEFT MUN: CONEWAGO T RIGHT MUN: CONEWAGO T

021836 FT
 COLEBROOK RD
 (SR0341 SEG 0110/0000) 0090/3076



021836 FT
 INTER-AHD DEODATE RD
 (T317)
 COLEBROOK RD
 (SR0341 SEG 0110/0000)
 0090/3076

0090/1014 OP ID PA TPK (1-76)
 22/7076/9902/5566

DIR: B TOTAL LEN: 4.136 MI. DIST: 08-5 SR: 2007
 LEFT MUN: CONEWAGO T RIGHT MUN: CONEWAGO T

	018760 FT	==	018760 FT	2 0 22009 0 00 0188+05
				MILL RD
				(T564)
			5 0090/0000	LENGTH(AH 3076 BK 2877)
			0080/1140	BMS EN 22/2007/0080/1143
				2 0 22009 0 00 0159+12
				BRILLS RUN
			0080/1119	BMSBG 22/2007/0080/1143
				CREEKSIDE DR
			0080/0606	(TWP)
	015883 FT		015883 FT	2 0 22009 0 00 0159+12
			5 0080/0000	LENGTH(AH 2877 BK 2895)
			0070/1938	CONEWAGO
				LONDONDERRY T
			0070/1712	LONDON AV
				(T566)
ROUSH RD	0070/1405	==		
(T566)				
	012988 FT		012988 FT	2 0 22009 0 00 0129+93
			5 0070/0000	LENGTH(AH 2895 BK 1872)
			0060/1388	BMS EN 22/2007/0060/1078
				2 0 22009 0 00 0121+99
				PA 283
			0060/1078	BMSBG 22/2007/0060/1078
	011116 FT		011116 FT	2 0 22009 0 00 0111+21
				BEAGLE RD
				(T315)
			5 0060/0000	LENGTH(AH 1872 BK 2074)
2 0 22009 0 00 0090+48	009042 FT		009042 FT	
BRAEBURN RD				

DIR: B TOTAL LEN: 4.136 MI. DIST: 08-5 SR: 2007
 LEFT MUN: LONDONDERRY T RIGHT MUN: LONDONDERRY T

Location / Segment	Start Station	End Station	Length	Notes / Details
(T317)	0050/0000	0040/2348	0040/2348	LENGTH(AH 2074 BK 2794) BMSBN 22/2007/0040/2335 2 0 22009 0 00 0085+89 LYNCH RUN
		0040/2335	0040/2335	BMSBG 22/2007/0040/2335
LARK ST (T328)	0040/1153			
2 0 22009 0 00 0062+54 GARDEN AV (T326)	006248 FT	0040/0000	005720 FT	LENGTH(AH 2794 BK 0528) 2 0 22009 0 00 0057+26 HARRISBURG PK (SR0230 SEG 0360/3100)
		0030/0000		LENGTH(AH 0528 BK 2698)
		0020/1468		BMSBN 22/2007/0020/1448 2 0 22009 0 00 0044+59 T LYNCH RUN
		0020/1448		BMSBG 22/2007/0020/1448
WHITMAN LN (T305)	0020/0900			
	003022 FT	0020/0000	0030+11	LENGTH(AH 2698 BK 3022)
PIN OAK DR (TWP)	0010/1553			
LOCUST GROVE RD (T303)	0010/0170			HERTZLER RD (T303)
	000000 FT	0010/0104	0000+00	BMSBN 22/2007/0010/0000 2 0 22009 0 00 0000+00 NC DE INTER-BK DEODATE RD (TWP) CONEWAGO CRK BMSBG 22/2007/0010/0000 MFC BEGIN = E
		0010/0000		LENGTH(AH 3022 BK 0000)

EXTRACT DATE: 12/18/2023 ROADWAY MANAGEMENT SYSTEM PAGE NUMBER: 249
 PRINT DATE: 12/20/2023 SLD COUNTY/SR - ANNUAL PRINT COUNTY: DAUPHIN
 DIR: B TOTAL LEN: .879 MI. DIST: 08-5 SR: 2006
 LEFT MUN: DERRY T RIGHT MUN: DERRY T

004642 FT

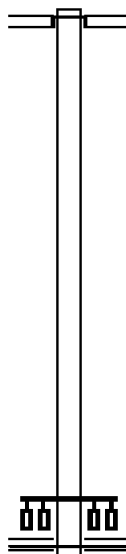
004642 FT
 INTER-AHD WOOD RD
 (T361)
 WALTONVILLE RD
 0020/2140 (SR2005 SEG 0100/0471)

002502 FT

002502 FT 2 0 22048 0 00 0025+00
 0020/0000 LENGTH(AH 2140 BK 2502)

000000 FT

000000 FT 2 0 22048 0 00 0000+00
 NC WOOD RD
 MIDDLETOWN RD
 (SR2003 SEG 0100/0000)
 MFC BEGIN = E
 0010/0000 LENGTH(AH 2502 BK 0000)



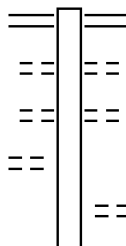
EXTRACT DATE: 12/18/2023 ROADWAY MANAGEMENT SYSTEM PAGE NUMBER: 248
 PRINT DATE: 12/20/2023 SLD COUNTY/SR - ANNUAL PRINT COUNTY: DAUPHIN
 DIR: B TOTAL LEN: 5.525 MI. DIST: 08-5 SR: 2005
 LEFT MUN: HUMMELSTOWN B RIGHT MUN: HUMMELSTOWN B

VIOLET AL
 (BORO)

029173 FT

0130/0105

028312 FT



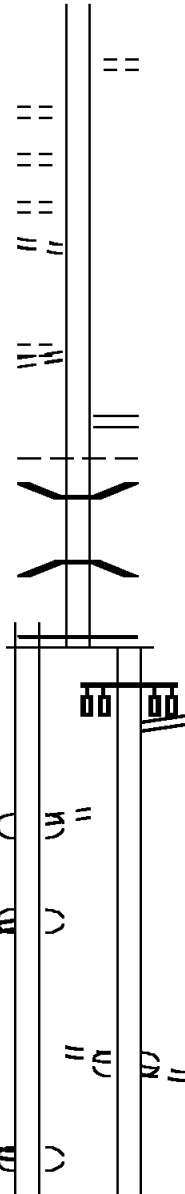
029166 FT MAIN ST
 0130/0861 (SR2018 SEG 0040/0528)
 LONG AL
 0130/0604 (BORO)
 HIGH ST
 0130/0357 (BORO)
 LI LO LN
 0130/0075 (BORO)
 028305 FT 2 0 22015 0 00 0419+14

DIR: B TOTAL LEN: 5.525 MI. DIST: 08-5 SR: 2005
 LEFT MUN: HUMMELSTOWN B RIGHT MUN: HUMMELSTOWN B

POPLAR AV
 (BORO) 0120/1875 ==
 HAWTHORN AL
 (BORO) 0120/1706 ==
 PARK AV
 (BORO) 0120/1535 ==
 HYACINTH AL
 (BORO) 0120/1335 ==
 DIVISION ST
 (T430)
 QUARRY RD
 (BORO) 0120/1210 ==

FOR SR 2005N TO 2005S
 (CONN)
 DERRY-WALTONVILLE RD
 (TWP) 0115/0551
 DERRY-WALTONVILLE RD
 (TWP)
 FRONTAGE RD
 (SR2034 SEG 0015/0677) 0115/0514

FRONTAGE RD
 (SR2034 SEG 0014/0679)
 DERRY-WALTONVILLE RD
 (TWP) 0115/0418
 DERRY-WALTONVILLE RD



0130/0000 LENGTH(AH 0861 BK 2008)
 POPLAR AV
 (BORO) 0120/1890

NC QUARRY RD
 RAMP C RD
 (SR8014 SEG 0500/0812)
 HUMMELSTOWN
 DERRY T
 0120/0237
 0120/0222 BMS EN 22/2005/0110/1344
 2 0 22015 0 00 0410+96
 US 322/422 (EB)
 0120/0069 BMSBG 22/2005/0110/1344
 026297 FT 2 0 22015 0 00 0410+96
 MFC BEGIN = D
 0120/0000 LENGTH(AH 2008 BK 1115)

RAMP D RD
 (SR8014 SEG 0750/0000)
 0114/0984

FOR SR 2005N TO 2005S
 (CONN)
 DERRY-WALTONVILLE RD
 (TWP)
 WEST END AV
 (TWP) 0114/0505

DIR: B TOTAL LEN: 5.525 MI. DIST: 08-5 SR: 2005
 LEFT MUN: DERRY T RIGHT MUN: DERRY T

Left Side Description	Left Side Segment	Left Side Length	Right Side Description	Right Side Segment	Right Side Length
(TWP) FOR SR 2005S TO 2005N (CONN)	0115/0380		WEST END AV (TWP) DERRY-WALTONVILLE RD (TWP) FOR SR 2005S TO 2005N (CONN)	0114/0378	
0 0 00000 0 00 0000+00	025182 FT		0 0 00000 0 00 0000+00	025182 FT	
MFC BEGIN = D			MFC BEGIN = D		
LENGTH(AH 1122 BK 2461)	0115/0000		LENGTH(AH 1115 BK 2461)	0114/0000	
WOOD RD (SR2006 SEG 0020/2140)	0100/0471		WOOD RD (T361)	0100/0471	
WYNDHAM RD (T330)	022721 FT		022721 FT		
	0090/1653		0100/0000		2 0 22015 0 00 0365+08
					LENGTH(AH 2461 BK 1653)
BRADLEY AV (T434)	0090/0350		RANDALL RD (T573)	0090/0566	
	021068 FT				2 0 22015 0 00 0341+00
			JILL DR (T435)	0090/0000	
			LENGTH(AH 1653 BK 3864)		
BRADLEY AV (T434)	0080/2846		QUAIL HOLLOW RD (TWP)	0080/3320	
STONECUTTER CR (TWP)	0080/2178				
BROOKLINE DR (T532)	0080/1749		OLDE TRAIL RD (TWP)	0080/2049	
SPRING HILL DR (T527)	0080/1100		STONEGATE RD (T528)	0080/1537	
WOODHAVEN DR (T515)	0080/0420		FOX GLEN RD (T524)	0080/0680	

DIR: B TOTAL LEN: 5.525 MI. DIST: 08-5 SR: 2005
 LEFT MUN: DERRY T RIGHT MUN: DERRY T

Stationing	Right of Way	Property	Length	Area	Block
017204 FT		ROUGH RD (T345)	0080/0000	3864	3564
DEERFIELD DR (T506)	0070/3170				
LANDVATER RD (T342)	0070/1924				
CEDARDEL LN (PRDR)	0070/0446				
013640 FT		BMSBG 22/2005/0070/0222 BR. IRON RUN	0070/0234	0275	06
		BMSBG 22/2005/0070/0222	0070/0222	0272	84
		SHOPES CHURCH RD (T500) DERRY LONDON DERRY T	0070/0000	3564	1684
011956 FT		ROUNDTOP RD (T325)	011956 FT	0255	50
		NC WA LTONVILLE RD	0060/0000	1684	1864
010092 FT		BMSBG 22/2005/0040/1020	010092 FT	0237	27
		IRON RUN	0050/0000	1864	1604
		BMSBG 22/2005/0040/1020	0040/1040	0231	19
008488 FT			008488 FT	0221	41
			0040/0000	1604	1995

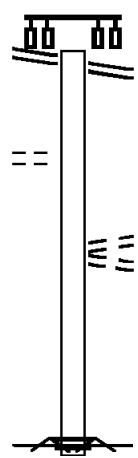
DIR: B TOTAL LEN: 5.525 MI. DIST: 08-5 SR: 2005
 LEFT MUN: LONDONDERRY T RIGHT MUN: LONDONDERRY T

Stationing	Feature	Stationing	Description
006493 FT		006493 FT	2 0 22015 0 00 0198+18 SCHOOLHOUSE RD (SR2002 SEG 0060/0000)
		0030/0000	LENGTH(AH 1995 BK 3798)
		0020/3026	BMS EN 22/2005/0020/2995 2 0 22015 0 00 0192+93 TR. SWAT. CK.
		0020/2995	BMSBG 22/2005/0020/2995
RESERVOIR DR (T500)		0020/2770	
LE CHENE TONDU ST (PRDR)		0020/1950	
		0020/0102	BMS EN 22/7076/9902/5239 2 0 22015 0 00 0174+93 PA TPK (1-76)
		002695 FT	002695 FT
		0020/0000	BMSBG 22/7076/9902/5239 LENGTH(AH 3798 BK 2695)
		0010/0374	BMS EN 22/2005/0010/0343 2 0 22015 0 00 0138+36 IRON MINE RN
		0010/0343	BMSBG 22/2005/0010/0343
		0010/0270	BMS EN 22/2005/0010/0251 2 0 22015 0 00 0135+89 IRON MINE RN
		0010/0251	BMSBG 22/2005/0010/0251 2 0 22015 0 00 0135+89 COLEBROOK RD
		000000 FT	000000 FT
COLEBROOK RD (SR0341 SEG 0030/0605)		0010/0000	NC RO UNDTOP RD MFC BEGIN = D LENGTH(AH 2695 BK 0000)

MIDDLETOWN RD 002219 FT
 (SR2003 SEG 0061/1434) 0010/2219

 STONE CREEK DR
 (T436) 0010/1136

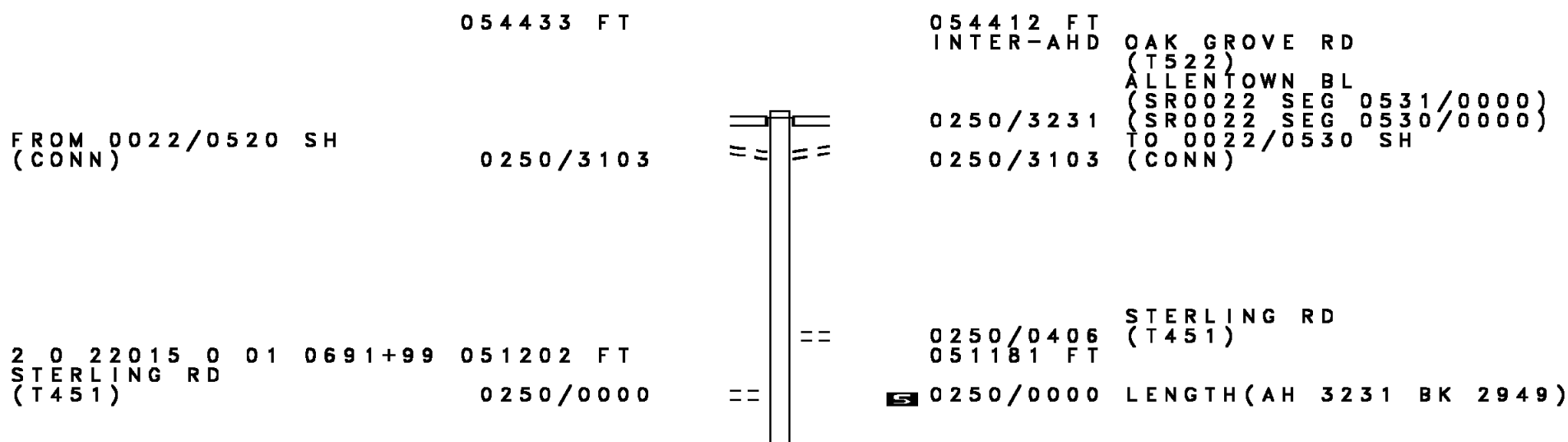
 000000 FT



002219 FT VINE ST
 0010/2219 (SR2003 SEG 0060/1421)

 SCHOOLHOUSE RD
 (T574)
 SWATARA CREEK RD
 (T496)
 0010/0587 2 0 22017 0 01 0193+00
 000000 FT NC SWATARA CREEK RD
 INTER-BK SWATARA CREEK
 (T900)
 MFC BEGIN = D
 SWATARA CREEK
 ROAD CLOSED BACK
 0010/0000 LENGTH(AH 2219 BK 0000)

DIR: B TOTAL LEN: 10.309 MI. DIST: 08-5 SR: 2003
 LEFT MUN: WEST HANOVER T RIGHT MUN: WEST HANOVER T



DIR: B TOTAL LEN: 10.309 MI. DIST: 08-5 SR: 2003
 LEFT MUN: WEST HANOVER T RIGHT MUN: WEST HANOVER T

GREEN HILL RD
 (T449)

0240/0560
 048253 FT

==

048232 FT 2 0 22015 0 01 0662+56
 GREEN HILL RD
 (SR2026 SEG 0010/0000)
 0240/0000 LENGTH(AH 2949 BK 2689)

DEVONSHIRE HEIGHTS RD
 (T431)

0230/1071

==

045564 FT

==

0230/0389 DEVONSHIRE HEIGHTS RD
 (T431)
 045543 FT 2 0 22015 0 01 0635+94
 NC OAK GROVE RD
 0230/0000 LENGTH(AH 2689 BK 3653)
 WEST HANOVER
 0220/3570 SOUTH HANOVER T

KNIGHT DR
 (T449)

0220/2561

==

0220/2781 BMS EN 22/2003/0220/2759
 2 0 22015 0 01 0626+67
 TR BEAVER CK
 0220/2759 BMSBG 22/2003/0220/2759

2 0 22015 0 01 0599+18 041911 FT
 RED TOP RD
 (T407) 0220/0000

==

==

0220/0410 BANBURY RD
 (TWP)
 041890 FT RED TOP RD
 (SR2024 SEG 0010/0000)
 0220/0000 LENGTH(AH 3653 BK 3828)

==

0210/3021 SHORT RD
 (T419)

==

0210/2109 SNYDER DR
 (TWP)

DIR: B TOTAL LEN: 10.309 MI. DIST: 08-5 SR: 2003
 LEFT MUN: SOUTH HANOVER T RIGHT MUN: SOUTH HANOVER T

2 0 22015 0 01 0560+89 038083 FT
 HILLYMEADE DR
 (T417) 0210/0000

HARROGATE DR
 (T550) 0200/1888

2 0 22015 0 01 0530+05 034999 FT
 UNION DEPOSIT RD
 (SR2010 SEG 0040/2437) 0200/0000
 034773 FT

031754 FT

030036 FT

STONEMILL RD
 (T373) 0170/1358

UNKNOWN RD
 (PRDR)
 0210/0703
 038062 FT
 0210/0000 LENGTH(AH 3828 BK 3084)
 034978 FT
 NC HOERNERTOWN RD
 0200/0000 LENGTH(AH 3084 BK 0226)
 034752 FT 0 0 00000 0 00 0000+00
 NC UNION DEPOSIT RD
 0192/0000 LENGTH(AH 0226 BK 3019)
 UNION DEPOSIT RD
 0180/3019 (SR2010 SEG 0050/0000)
 031733 FT 2 0 22015 0 01 0499+86
 0180/0000 LENGTH(AH 3019 BK 1718)
 030015 FT 2 0 22015 0 01 0480+79
 0178/0000 LENGTH(AH 1718 BK 1571)
 0170/1310 BMS EN 22/2003/0174/0662
 2 0 22015 0 01 0464+86
 KELLOCK RUN
 0170/1263 BMSBG 22/2003/0174/0662

EXTRACT DATE: 12/18/2023
PRINT DATE: 12/20/2023

ROADWAY MANAGEMENT SYSTEM
SLD COUNTY/SR - ANNUAL PRINT

PAGE NUMBER: 239
COUNTY: DAUPHIN

DIR: B TOTAL LEN: 10.309 MI.
LEFT MUN: SOUTH HANOVER T

DIST: 08-5 SR: 2003
RIGHT MUN: SOUTH HANOVER T

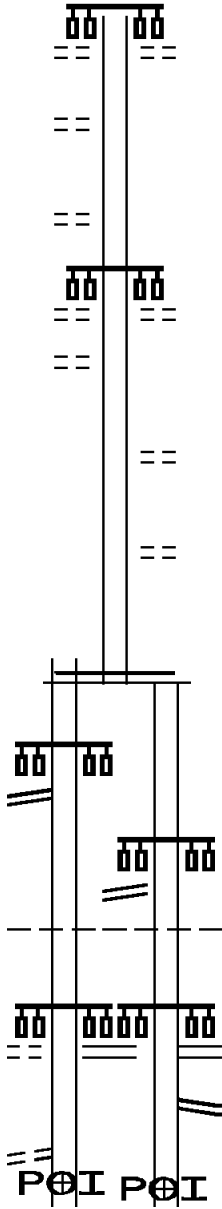
Stationing	Notes	Stationing	Notes
028465 FT		028444 FT	2 0 22015 0 01 0464+86 DUKE ST (T690)
	==	0170/0000	LENGTH(AH 1571 BK 2863)
			GRANDVIEW DR (SR2021 SEG 0010/0000)
		0160/0758	ERNERTOWN RD BMSEN 22/2003/0160/0421
		0160/0627	SOUTH HANOVER HUMMELSTOWN B
		0160/0512	2 0 22015 0 01 0440+44 SWATARA CK. BMSBG 22/2003/0160/0421
025602 FT		0160/0280	KOKOMO AV (BORO)
	==	025581 FT	2 0 22015 0 01 0436+23 RAYMOND ST (BORO)
		0160/0000	LENGTH(AH 2863 BK 1607)
		0140/1547	CONSOLIDATED RAIL CORPO OVERPASS IS RR X-ING
		0140/1389	SECOND ST (BORO)
		0140/1159	NORTH AL (BORO)
			MAIN ST (SR2018 SEG 0030/2015)
		0140/0928	MFC BEGIN = D LONG AL
		0140/0691	(BORO) HIGH ST
		0140/0453	(BORO) VIOLET AL
023995 FT		0140/0229	(BORO)
	==	023974 FT	2 0 22015 0 01 0429+28
UNNAMED AL (BORO)		0140/0000	LENGTH(AH 1607 BK 1134)
	==		PARKSIDE AV (BORO)
		0120/0964	HUMMELSTOWN
RAILROAD ST		0120/0919	DERRY T

DIR: B TOTAL LEN: 10.309 MI. DIST: 08-5 SR: 2003
 LEFT MUN: HUMMELSTOWN B RIGHT MUN: HUMMELSTOWN B

Segment Description	Segment ID	Length (FT)	Notes
(BORO)	0120/0456		
	0120/0446		DERRY HUMMELSTOWN B
	0120/0194		LOWER DAUPHIN H.S. DR (PRDR)
	0120/0066		LOWER DAUPHIN H.S. DR (PRDR)
WILLOW ST (BORO)	022861 FT		
RAMP B RD (SR8012 SEG 0250/0000)	0120/0000		2 0 22017 0 01 0337+12 NC HANOVER ST
TO 8012/0250 SH (CONN)	0110/1374		5 0120/0000 LENGTH(AH 1134 BK 1813) HUMMELSTOWN
	0110/1296		0110/1374 DERRY T
	0110/1246		0110/1246 BMS EN 22/2003/0110/1088 2 0 22017 0 01 0329+87 US 322 (EB)
	0110/1088		0110/1088 BMSBG 22/2003/0110/1088 RAMP A RD (SR8012 SEG 0010/0728) FRONTAGE RD (SR2034 SEG 0010/0000)
	0110/0981		0110/0981
	021048 FT		
	021027 FT		2 0 22017 0 01 0318+99 ECHO ST (T486)
	0110/0000		5 0110/0000 LENGTH(AH 1813 BK 3505)
	0100/2776		0100/2776 ECHO ST (TWP)
	0100/2416		0100/2416 GROVE ST (T428)
MATTHEWS WY (PRDR)	0100/2034		
GRAMERCY PL (TWP)	0100/1501		
GRAMERCY PL (TWP)	0100/0671		
	017543 FT		
	017522 FT		2 0 22017 0 01 0284+04 WOOD RD (SR2006 SEG 0010/0000)
	0100/0000		5 0100/0000 LENGTH(AH 3505 BK 3122)
			STOVERDALE RD

DIR: B TOTAL LEN: 10.309 MI. DIST: 08-5 SR: 2003
 LEFT MUN: DERRY T RIGHT MUN: DERRY T

DEER RUN DR (T494)	0090/2042	==	0090/2042	(T494)
SOUTHPOINT DR (T620)	0090/1252	==		
COLONIAL WY (T623)	0090/0340	==		
2 0 22017 0 01 0253+39	014421 FT		014400 FT	KAYLOR RD (T343)
LOCUST LN (T340)	0090/0000	==	5 0090/0000	LENGTH(AH 3122 BK 3252)
JO ANN AV (T341)	0080/3035	==		
		==	0080/2080	DARTMOUTH RD (T437)
		==	0080/1157	PRINCETON DR (T512)
	011169 FT		011148 FT	2 0 22017 0 01 0220+87 MFC BEGIN = C
			5 0080/0000	LENGTH(AH 3252 BK 1748)
NC MIDDLETOWN RD				
SWATARA CREEK RD (SR2004 SEG 0010/2219)	0061/1434	==		
			0060/1421	NC MIDDLETOWN RD SWATARA CREEK RD (SR2004 SEG 0010/2219)
DERRY LONDONDERRY T SCHOOLHOUSE RD (T574)	0061/0903	==	0060/0903	DERRY LONDONDERRY T SCHOOLHOUSE RD (T574)
SCHOOLHOUSE RD (SR2002 SEG 0010/0000)	0061/0400	==	0060/0402	SCHOOLHOUSE RD (SR2002 SEG 0010/0000)
LC TO RICHELLE RD (CONN)	0061/0123	==	0060/0150	RAMP H SPUR RD (SR8024 SEG 0530/0175)
2 0 22016 0 00 0093+98	009408 FT		009400 FT	2 0 22016 0 00 0094+10 (APRA) LOVE'S TRUCK STO
(APRA) LOVE'S TRUCK STO				



EXTRACT DATE: 12/18/2023
PRINT DATE: 12/20/2023

ROADWAY MANAGEMENT SYSTEM
SLD COUNTY/SR - ANNUAL PRINT

PAGE NUMBER: 236
COUNTY: DAUPHIN

DIR: B TOTAL LEN: 10.309 MI.
LEFT MUN: LONDONDERRY T

DIST: 08-5 SR: 2003
RIGHT MUN: LONDONDERRY T

RAMP G RD
(SR8024 SEG 0512/0000)
RAMP H RD
(SR8024 SEG 0502/1553)
RICHELLE RD
(PRDR)

LENGTH(AH 1761 BK 2314) 0061/0000
LC FROM RICHELLE RD 0051/2183
(CONN)

BMSSEN 22/2003/0050/1495 0051/1802
2 0 22016 0 00 0086+09
PA 283 (EB)
BMSBG 22/2003/0050/1495 0051/1507

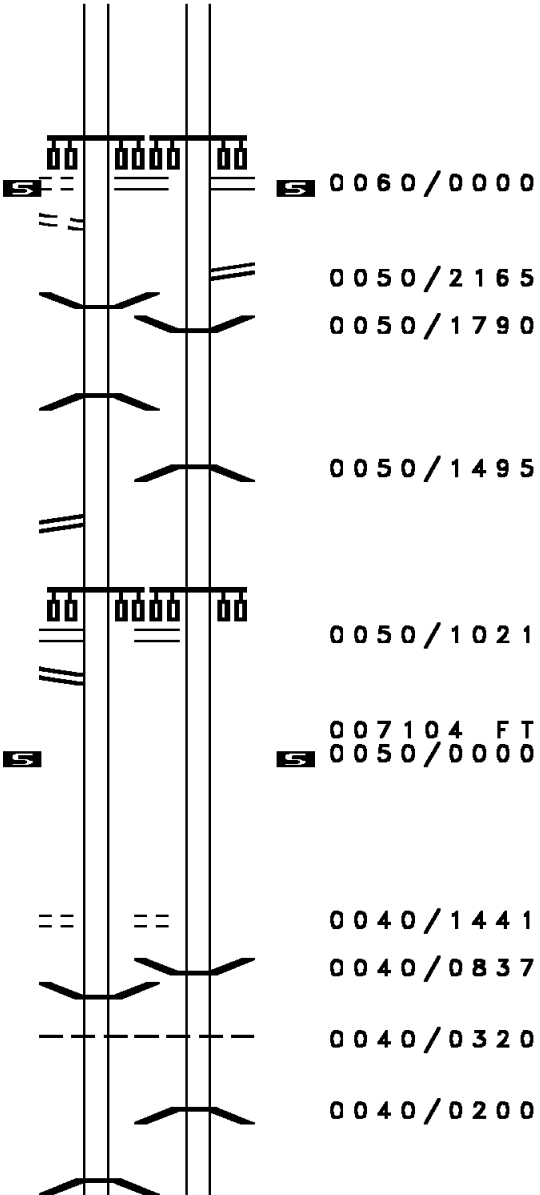
RAMP E SPUR RD
(SR8024 SEG 0040/0000) 0051/1177
RAMP E RD
(SR8024 SEG 0020/0000)
RAMP F RD
(SR8024 SEG 0010/1712)

RAMP F SPUR RD
(SR8024 SEG 0030/0206) 0051/0845
2 0 22016 0 00 0071+40 007094 FT
LENGTH(AH 2314 BK 3321) 0051/0000

RED BRIDGE RD
(T503) 0041/1440

BMSSEN 22/2003/0040/0200 0041/0851
LONDONDERRY
LOWER SWATARA T 0041/0385

2 0 22016 0 00 0040+14
SWATARA CREEK ROAD (T-4
BMSBG 22/2003/0040/0200 0041/0214



RAMP G RD
(SR8024 SEG 0512/0000)
RAMP H RD
(SR8024 SEG 0502/1553)
RICHELLE RD
(PRDR)

LENGTH(AH 1748 BK 2296)

RAMP G SPUR
(SR8024 SEG 0520/0000)
BMSSEN 22/2003/0050/1495

2 0 22016 0 00 0086+09
PA 283 (EB)
BMSBG 22/2003/0050/1495

RAMP E RD
(SR8024 SEG 0020/0000)
RAMP F RD
(SR8024 SEG 0010/1712)

007104 FT 2 0 22016 0 00 0071+14
LENGTH(AH 2296 BK 3331)

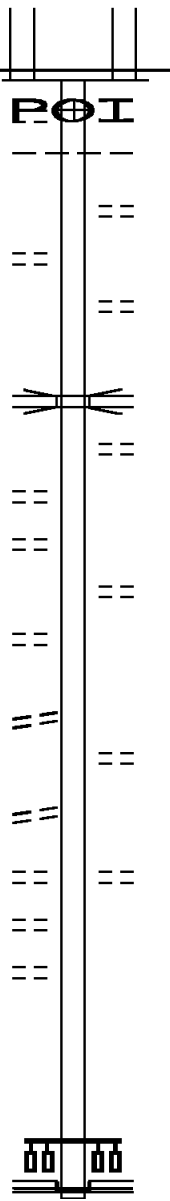
RED BRIDGE RD
(T503) 0040/1441

BMSSEN 22/2003/0040/0200 0040/0837

LONDONDERRY
LOWER SWATARA T 0040/0320
2 0 22016 0 00 0040+14
SWATARA CREEK ROAD (T-4
BMSBG 22/2003/0040/0200 0040/0200

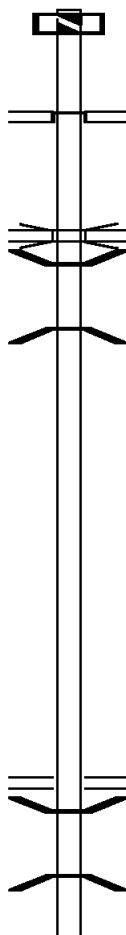
DIR: B TOTAL LEN: 10.309 MI. DIST: 08-5 SR: 2003
 LEFT MUN: LOWER SWATARA T RIGHT MUN: LOWER SWATARA T

Stationing	Segment	Length	Notes
003773 FT	0041/0000	0030/0524	SWATARA PARK RD (TWP)
0030/0227	0030/0227	003172 FT	WOODLAND AV (BORO)
0020/1044	0020/0783		ASPEN ST (BORO) PLANE ST (BORO)
0020/0362	0020/0000		RIDGE AV (BORO) ROOSEVELT AV (BORO)
0010/1460	0010/0625		MAPLE RD (BORO) OAK HILL DR (BORO)
0010/0488	0010/0234	000000 FT	HIGH ST (BORO) HOFFMAN AV (BORO)
0038+14	0040/0000	0030/0524	(APRA) FIVE FORKS VILLA
0030/0475	0030/0303		LOWER SWATARA MIDDLETOWN B EBY LN (BORO)
0030/0120	0030/0000		EBY LN (BORO) OP ID 22/7076/9902/5080 LENGTH(AH 0601 BK 1376)
0020/1122	0020/0625		(BORO) FREY AV (BORO)
0020/0000	0010/1518		LENGTH(AH 1376 BK 1796) MAPLE RD (BORO)
0010/0625	0010/0625		MANOR DR (PRDR)
000000 FT	0010/0000		NC VINE ST MAIN ST (SR0230 SEG 0300/0467) INTER-BK VINE ST (BORO) MFC BEGIN = C LENGTH(AH 1796 BK 0000)



DIR: B TOTAL LEN: 3.332 MI. DIST: 08-5 SR: 2002
 LEFT MUN: LONDONDERRY T RIGHT MUN: LONDONDERRY T

017591 FT



017591 FT
 7084/0000 LTH AH 000100 BK 002556
 INTER-AHD SCHOOLHOUSE RD
 (TWP)
 COLEBROOK RD
 (SR0341 SEG 0060/0000)

0080/1333 OP ID PA TPK (1-76)
 0080/1153 BMS EN 22/7076/9902/5316
 2 0 22072 0 01 0180+43
 TR. SWATR. CK.
 0080/1139 BMSBG 22/2002/0080/1130

015035 FT

015035 FT 2 0 22072 0 01 0169+04
 0080/0000 LENGTH(AH 2556 BK 2300)

012735 FT

012735 FT 2 0 22072 0 00 0145+36
 0070/0000 LENGTH(AH 2300 BK 1266)

011469 FT

011469 FT 2 0 22072 0 00 0132+90
 ROUNDTOP RD
 (SR2005 SEG 0030/0000)
 0060/0000 LENGTH(AH 1266 BK 1461)
 0050/1300 BMS EN 22/2002/0050/1274
 2 0 22072 0 00 0115+05
 IRON RUN
 0050/1274 BMSBG 22/2002/0050/1274

DIR: B TOTAL LEN: 3.332 MI. DIST: 08-5 SR: 2002
 LEFT MUN: LONDONDERRY T RIGHT MUN: LONDONDERRY T

MILLER RD
(T494)

010008 FT

010008 FT 2 0 22072 0 00 0115+05
 0050/0000 LENGTH(AH 1461 BK 4097)

0040/2535

== 0040/3117 SOUTHFIELD DR
 (TWP)

== 0040/1948 AUTUMNWOOD DR
 (TWP)

005911 FT

005911 FT 2 0 22072 0 00 0074+19
 NEWBERRY RD
 (T323)
 0040/0000 LENGTH(AH 4097 BK 2701)

003210 FT

003210 FT 2 0 22072 0 00 0047+39
 0030/0000 LENGTH(AH 2701 BK 2977)

000233 FT

000233 FT 2 0 22072 0 00 0017+62
 0020/0000 LENGTH(AH 2977 BK 0233)
 000000 FT 2 0 22072 0 00 0015+29
 NC SCHOOLHOUSE RD
 VINE ST
 (SR2003 SEG 0061/0400)
 (SR2003 SEG 0060/0402)

000000 FT

INTER-BK SCHOOLHOUSE RD
 (T574)

0010/0000 MFC BEGIN = D
 LENGTH(AH 0233 BK 0000)



DIR: B TOTAL LEN: 3.311 MI. DIST: 08-5 SR: 2001
 LEFT MUN: LONDONDERRY T RIGHT MUN: LONDONDERRY T

SUNSET DR
 (TWP)

017480 FT

017480 FT
 INTER-AHD SHIPPEN ST
 0070/3480 (BORO)

0070/2849 FOXIANNA RD
 (T315)

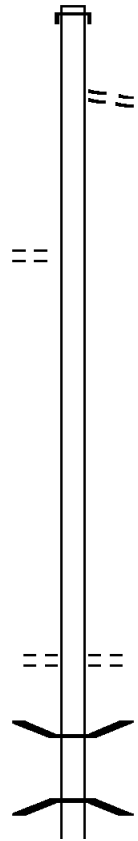
0070/0794
 014000 FT

014000 FT 2 0 22077 0 00 0140+50
 0070/0000 LENGTH(AH 3480 BK 3387)

010613 FT

010613 FT 2 0 22077 0 00 0106+00
 GEYERS CHURCH RD
 (T696)
 0060/0000 LENGTH(AH 3387 BK 2043)

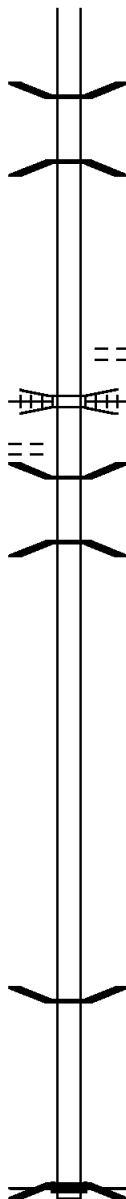
0050/1125 BMS EN 22/2001/0050/1110
 2 0 22077 0 00 0096+67
 TR CONEWAGO
 0050/1110 BMSBG 22/2001/0050/1110



DIR: B TOTAL LEN: 3.311 MI. DIST: 08-5 SR: 2001
 LEFT MUN: LONDONDERRY T RIGHT MUN: LONDONDERRY T

ZION RD
(T303)

008570 FT



008570 FT 2 0 22077 0 00 0085+57
 0050/0000 LENGTH(AH 2043 BK 2158)
 0040/1573 BMSSEN 22/2001/0040/1539
 2 0 22077 0 00 0079+89
 TR. CONEW. CK.
 0040/1561 BMSBG 22/2001/0040/1539

006412 FT

006412 FT 2 0 22077 0 00 0064+50
 LOCUST GROVE RD
 (T303)
 0040/0000 LENGTH(AH 2158 BK 3436)
 NATIONAL RAILROAD PASSE
 0030/3213 OVERPASS IS RR X-ING

0030/3017

0030/2482 BMSSEN 22/2001/0030/2472
 2 0 22077 0 00 0054+55
 TR. CONEW. CK.
 0030/2472 BMSBG 22/2001/0030/2472

002976 FT

002976 FT 2 0 22077 0 00 0029+83
 0030/0000 LENGTH(AH 3436 BK 2639)

000337 FT

000337 FT 2 0 22077 0 00 0003+37
 0020/0000 LENGTH(AH 2639 BK 0337)
 0010/0090 BMSSEN 22/2001/0010/0000
 000000 FT 2 0 22077 0 00 0000+00
 NC HI LLSDALE RD
 INTER-BK HILLSDALE RD
 (T304)
 CONEWAGO CK.

000000 FT

BMSBG 22/2001/0010/0000
 MFC BEGIN = E
 0010/0000 LENGTH(AH 0337 BK 0000)

EXTRACT DATE: 12/18/2023 ROADWAY MANAGEMENT SYSTEM PAGE NUMBER: 230
 PRINT DATE: 12/20/2023 SLD COUNTY/SR - ANNUAL PRINT COUNTY: DAUPHIN
 DIR: B TOTAL LEN: .287 MI. DIST: 08-5 SR: 1026
 LEFT MUN: PILLOW B RIGHT MUN: PILLOW B

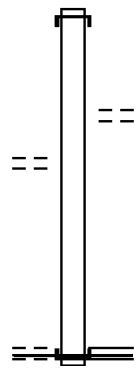
UNNAMED AL
(BORO)

CHESTNUT ST
(BORO)

001514 FT

0010/0240
000000 FT

0010/0000



001514 FT AH-NORTHUMBERLAND (49)
 INTER-AHD SR 3018 SH
 0010/1514 (SR3018 SEG 0010/0000)

0010/0342 WATER ST
(BORO)

000000 FT 2 0 22058 0 00 0000+00
 NC MARKET ST

INTER-BK CHESTNUT ST
(SR0225 SEG 0520/0000)

MARKET ST
(SR0225 SEG 0520/0000)

MFC BEGIN = D
 0010/0000 LENGTH(AH 1514 BK 0000)

EXTRACT DATE: 12/18/2023 ROADWAY MANAGEMENT SYSTEM PAGE NUMBER: 229
PRINT DATE: 12/20/2023 SLD COUNTY/SR - ANNUAL PRINT COUNTY: DAUPHIN

DIR: B TOTAL LEN: .548 MI. DIST: 08-5 SR: 1024
LEFT MUN: LYKENS T RIGHT MUN: LYKENS T

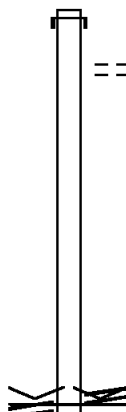
002894 FT

002894 FT
INTER-AHD FEARNOT RD
0010/2894 (TWP)
0010/2517 KLINGERS CHURCH RD
(T649)

000000 FT

000000 FT 2 0 22034 0 02 0332+51
VILLAGE: ERDMAN
ERDMAN RD
(SR1013 SEG 0070/0839)
NC FEARNOT RD
MFC BEGIN = D
0010/0000 LENGTH(AH 2894 BK 0000)

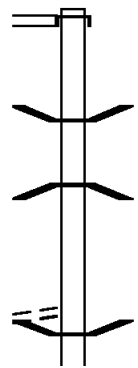
ERDMAN RD
(SR1013 SEG 0070/0839) 0010/0000



EXTRACT DATE: 12/18/2023 ROADWAY MANAGEMENT SYSTEM PAGE NUMBER: 228
 PRINT DATE: 12/20/2023 SLD COUNTY/SR - ANNUAL PRINT COUNTY: DAUPHIN
 DIR: B TOTAL LEN: 2.753 MI. DIST: 08-5 SR: 1023
 LEFT MUN: JACKSON T RIGHT MUN: JACKSON T

MOUNTAIN HOUSE RD 014536 FT
 (SR1003 SEG 0040/0000) 0060/2234

2 0 22074 0 00 0123+46 012302 FT
 WOLF HOLE RD
 (T542) 0060/0000

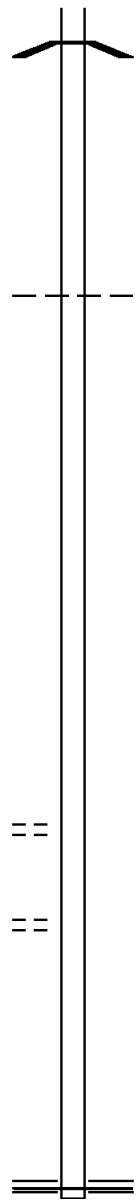


014536 FT
 INTER-AHD MOUNTAIN HOUSE RD
 0060/2234 (SR1003 SEG 0040/0000)

0060/0979 BMS EN 22/1023/0060/0962
 2 0 22074 0 00 0133+11
 TR. ARMSTR. CK
 0060/0962 BMSBG 22/1023/0060/0962

012302 FT
 5 0060/0000 LENGTH(AH 2234 BK 3278)
 0050/2714 BMS EN 22/1023/0050/2699
 2 0 22074 0 00 0090+19

DIR: B TOTAL LEN: 2.753 MI. DIST: 08-5 SR: 1023
 LEFT MUN: JACKSON T RIGHT MUN: JACKSON T



TR.ARMST.CK.
 0050/2682 BMSBG 22/1023/0050/2699

009024 FT

009024 FT 2 0 22074 0 00 0090+19

JACKSON
 WAYNE T

5 0050/0000 LENGTH(AH 3278 BK 2658)

006366 FT

006366 FT 2 0 22074 0 00 0064+81
 5 0040/0000 LENGTH(AH 2658 BK 1847)

004519 FT

004519 FT 2 0 22074 0 00 0045+19
 5 0030/0000 LENGTH(AH 1847 BK 2458)

SPANGLER RD
 (T452)

0020/0759

==

2 0 22074 0 00 0020+61
 SPANGLER RD
 (T452)

002061 FT

002061 FT

0020/0000

==

5 0020/0000 LENGTH(AH 2458 BK 2061)

000000 FT

000000 FT 2 0 22074 0 00 0000+00

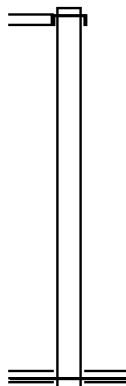
NC SMALL VALLEY RD
 ENDERS RD
 (SR4001 SEG 0030/1402)
 MFC BEGIN = E

5 0010/0000 LENGTH(AH 2061 BK 0000)

EXTRACT DATE: 12/18/2023 ROADWAY MANAGEMENT SYSTEM PAGE NUMBER: 226
 PRINT DATE: 12/20/2023 SLD COUNTY/SR - ANNUAL PRINT COUNTY: DAUPHIN
 DIR: B TOTAL LEN: .612 MI. DIST: 08-5 SR: 1022
 LEFT MUN: LYKENS T RIGHT MUN: LYKENS T

MIDDLE RD 003232 FT
 (SR1016 SEG 0020/0000) 0010/3232

000000 FT

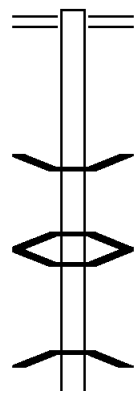


003232 FT
 INTER-AHD MIDDLE RD
 0010/3232 (SR1016 SEG 0020/0000)

000000 FT 2 0 22066 0 00 0000+00
 NC SMUCKER HILL RD
 N CROSSROADS RD
 (SR1009 SEG 0090/0000)
 MFC BEGIN = E
 0010/0000 LENGTH(AH 3232 BK 0000)

EXTRACT DATE: 12/18/2023 ROADWAY MANAGEMENT SYSTEM PAGE NUMBER: 225
 PRINT DATE: 12/20/2023 SLD COUNTY/SR - ANNUAL PRINT COUNTY: DAUPHIN
 DIR: B TOTAL LEN: 2.105 MI. DIST: 08-5 SR: 1021
 LEFT MUN: WASHINGTON T RIGHT MUN: WASHINGTON T

011112 FT



011112 FT WILHOUR RD
0060/2369 (SR1007 SEG 0040/0749)

0060/0385 BMSBN 22/1021/0060/0366
2 0 22064 0 00 0091+18
T.WICONISCO

008743 FT

0060/0366 BMSBG 22/1021/0060/0366
0060/0109 BMSBN 22/1021/0060/0001
008743 FT 2 0 22064 0 00 0087+62
WICONISCO CK
BMSBG 22/1021/0060/0001
5 0060/0000 LENGTH(AH 2369 BK 2658)

DIR: B TOTAL LEN: 2.105 MI. DIST: 08-5 SR: 1021
 LEFT MUN: WASHINGTON T RIGHT MUN: WASHINGTON T

	006085 FT		006085 FT 2 0 22064 0 00 0060+85 S 0050/0000 LENGTH(AH 2658 BK 2484)
NORTH KENTUCKY DR (T610)	0040/1272	==	
	003601 FT		003601 FT 2 0 22064 0 00 0036+01 S 0040/0000 LENGTH(AH 2484 BK 2007)
SOUTH KENTUCKY DR (T610)	0030/1935	==	
	001594 FT		001594 FT 2 0 22064 0 00 0015+94 S 0030/0000 LENGTH(AH 2007 BK 0930)
	000664 FT	==	0020/0231 UPPER DAUPHIN H.S. DR (PRDR) 000664 FT 2 0 22064 0 00 0006+64 SNYDER AV (BORO) WASHINGTON
		==	S 0020/0000 ELIZABETHVILLE B LENGTH(AH 0930 BK 0664) BROAD ST
MAPLE AV (BORO)	0010/0250	==	0010/0443 (BORO)
	000000 FT	==	0010/0218 MAPLE AV (BORO) 000000 FT 2 0 22064 0 00 0000+00 NC CHURCH ST MAIN ST (SR0209 SEG 0190/2481) INTER-BK CHURCH ST (BORO) MFC BEGIN = E
			S 0010/0000 LENGTH(AH 0664 BK 0000)

GRATZ
 LYKENS T

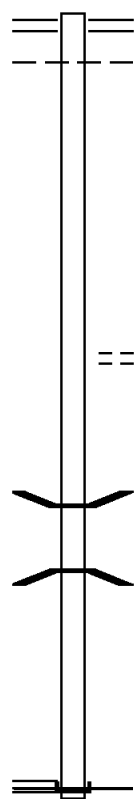
006462 FT

0020/2814

003280 FT

000000 FT

E MIDDLE RD
 (SR1016 SEG 0060/0000) 0010/0000



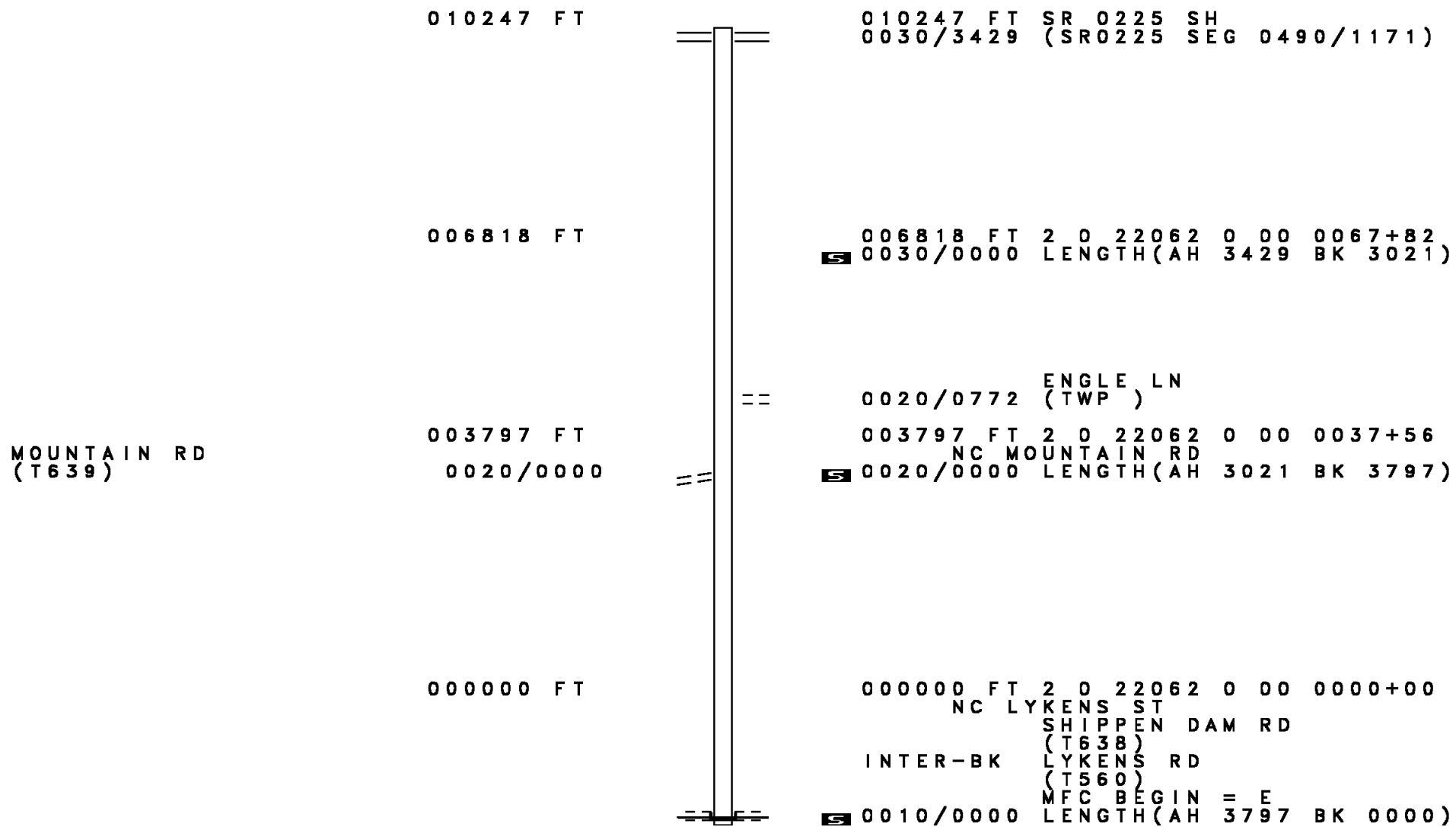
006462 FT LYKENS VALLEY RD
 0020/3182 (SR0025 SEG 0310/0000)

003280 FT 2 0 22036 0 02 0145+75
 CARRY LN
 (TB18)
 0020/0000 LENGTH(AH 3182 BK 3280)

0010/1349 BMS EN 22/1020/0010/1333
 2 0 22036 0 02 0127+04
 TR DEEP CK.
 0010/1333 BMSBG 22/1020/0010/1333

000000 FT 2 0 22036 0 01 0112+68
 NC VA LLEY RD
 INTER-BK VALLEY RD
 (SR1016 SEG 0060/0000)
 MFC BEGIN = E
 0010/0000 LENGTH(AH 3280 BK 0000)

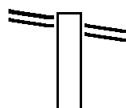
DIR: B TOTAL LEN: 1.941 MI. DIST: 08-5 SR: 1019
 LEFT MUN: MIFFLIN T RIGHT MUN: MIFFLIN T



MOUNTAIN RD
(T639)

EXTRACT DATE: 12/18/2023 ROADWAY MANAGEMENT SYSTEM PAGE NUMBER: 221
PRINT DATE: 12/20/2023 SLD COUNTY/SR - ANNUAL PRINT COUNTY: DAUPHIN
DIR: B TOTAL LEN: 1.951 MI. DIST: 08-5 SR: 1018
LEFT MUN: LYKENS T RIGHT MUN: LYKENS T

MIDDLE RD 010300 FT
(SR1016 SEG 0050/0000) 0040/1587



010300 FT MIDDLE RD
0040/1587 (SR1016 SEG 0050/0000)

DIR: B TOTAL LEN: 1.951 MI. DIST: 08-5 SR: 1018
 LEFT MUN: LYKENS T RIGHT MUN: LYKENS T

2 0 22036 0 01 0087+46 008713 FT
 DEER RUN RD
 (T636) 0040/0000

008713 FT
 0040/0000 LENGTH(AH 1587 BK 3675)

005038 FT

0030/0010 BMS EN 22/1018/0030/0000
 005038 FT 2 0 22036 0 01 0050+58
 TR DEEP CK
 BMSBG 22/1018/0030/0000
 0030/0000 LENGTH(AH 3675 BK 2706)

002332 FT

002332 FT 2 0 22036 0 00 0023+30
 LESS RD
 (T614)
 0020/0000 LENGTH(AH 2706 BK 2332)

RBR

0010/1736 BMS EN 22/1018/0010/1692
 2 0 22036 0 00 0017+08

RBR

0010/1715 DEEP CREEK
 BMSBG 22/1018/0010/1692

000000 FT

000000 FT 2 0 22036 0 00 0000+00
 NC VA LLEY RD
 LUXEMBURG RD
 (SR4002 SEG 0240/0000)
 MFC BEGIN = E
 0010/0000 LENGTH(AH 2332 BK 0000)

EXTRACT DATE: 12/18/2023 ROADWAY MANAGEMENT SYSTEM PAGE NUMBER: 219
PRINT DATE: 12/20/2023 SLD COUNTY/SR - ANNUAL PRINT COUNTY: DAUPHIN
DIR: B TOTAL LEN: 1.551 MI. DIST: 08-5 SR: 1017
LEFT MUN: LYKENS T RIGHT MUN: LYKENS T

008188 FT

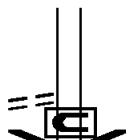


008188 FT
INTER-AHD HONEYMOON TRAIL RD
0030/2284 (TWP)

DIR: B TOTAL LEN: 1.551 MI. DIST: 08-5 SR: 1017
 LEFT MUN: LYKENS T RIGHT MUN: LYKENS T

RUMSHTOWN RD
 (T642)

0030/1149



0030/1095

BMSEN 22/1017/0030/1070

2 0 22033 0 00 0069+75
 BRIDGE CLOSED



0030/1070

BMSBG 22/1017/0030/1070
 TR PINE CRK.

==

0030/1030

PINE HILL RD
 (T655)

005904 FT



0030/0024

BMSEN 22/1017/0030/0000
 2 0 22033 0 00 0059+35

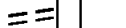


5 0030/0000

TR PINE CK
 BMSBG 22/1017/0030/0000
 LENGTH(AH 2284 BK 2291)

FARM LN
 (T659)

0020/0090



0020/0062

COLEMANS CHURCH RD
 (T643)

003613 FT

==

003613 FT

2 0 22033 0 00 0035+93
 TRIB PINE CK



5 0020/0000

STRUCTURE LENGTH 14 FT
 BMSID 22/1017/0020/0000
 LENGTH(AH 2291 BK 3613)

2 0 22033 0 00 0000+00 000000 FT
 LYKENS VALLEY RD
 (SR0025 SEG 0450/0000) 0010/0000

NC HONEYMOON TRAIL RD

000000 FT

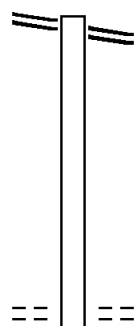
LYKENS VALLEY RD
 (SR0025 SEG 0450/0000)

5 0010/0000

MFC BEGIN = E
 LENGTH(AH 3613 BK 0000)

EXTRACT DATE: 12/18/2023 ROADWAY MANAGEMENT SYSTEM PAGE NUMBER: 217
 PRINT DATE: 12/20/2023 SLD COUNTY/SR - ANNUAL PRINT COUNTY: DAUPHIN
 DIR: B TOTAL LEN: 4.529 MI. DIST: 08-5 SR: 1016
 LEFT MUN: LYKENS T RIGHT MUN: LYKENS T

ERDMAN RD 023911 FT
 (SR1013 SEG 0040/0000) 0090/3035

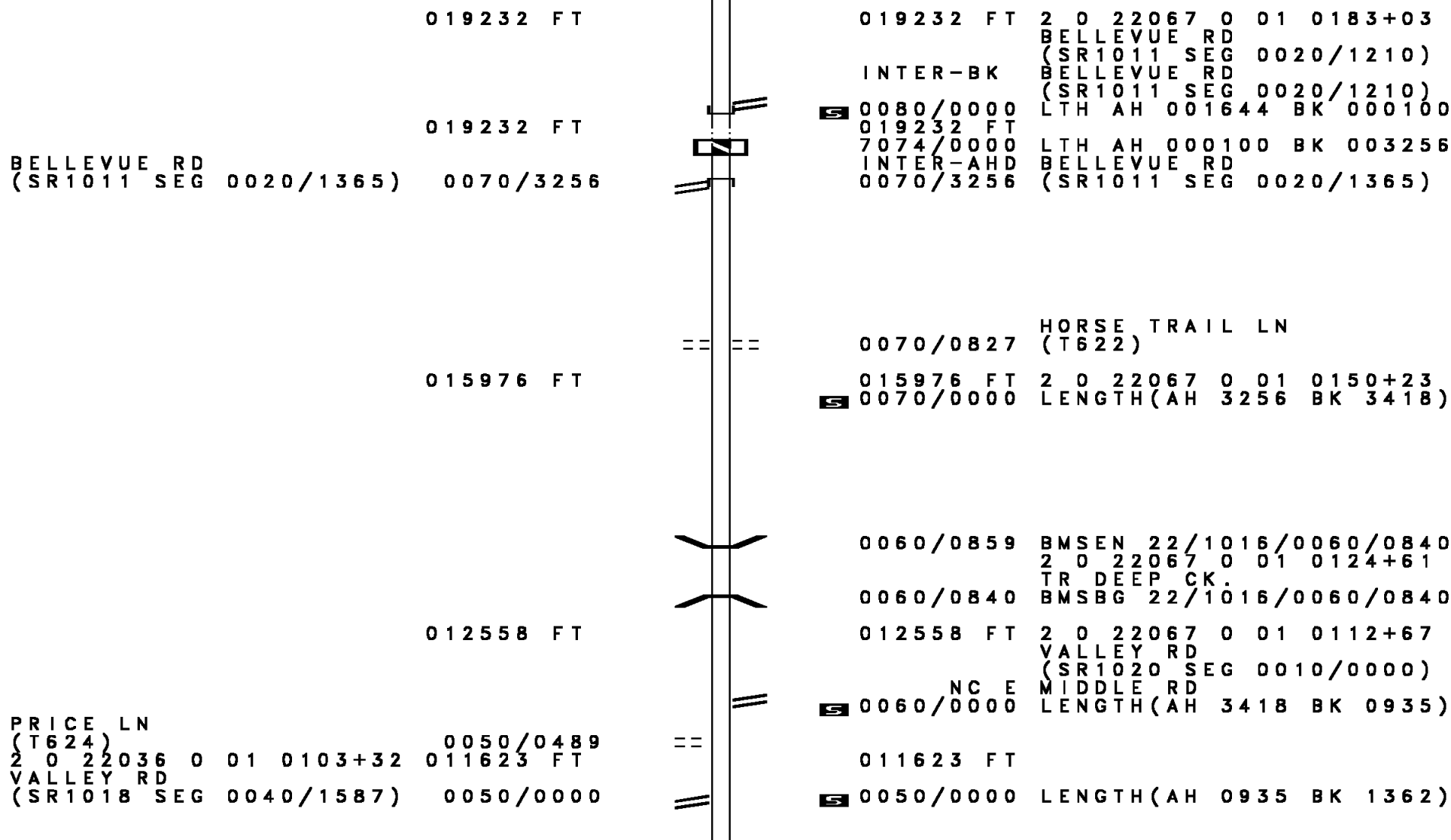


023911 FT ERDMAN RD
 0090/3035 (SR1013 SEG 0040/0000)

2 0 22067 0 01 0199+36 020876 FT
 POND LN 0090/0000
 (T696)

020876 FT POND RD
 (T696)
 0090/0000 LENGTH(AH 3035 BK 1644)

DIR: B TOTAL LEN: 4.529 MI. DIST: 08-5 SR: 1016
 LEFT MUN: LYKENS T RIGHT MUN: LYKENS T



DIR: B TOTAL LEN: 4.529 MI. DIST: 08-5 SR: 1016
 LEFT MUN: LYKENS T RIGHT MUN: LYKENS T

010261 FT

010261 FT 2 0 22067 0 00 0103+34
 EMMANUEL CHURCH RD
 (T662)
 0040/0000 LENGTH(AH 1362 BK 2815)

007446 FT

0030/1050 MAPLE LN
 (T631)
 007446 FT 2 0 22067 0 00 0074+52
 FOX TRAIL RD
 (T630)
 0030/0000 LENGTH(AH 2815 BK 3995)

2 0 22067 0 00 0034+57 003451 FT
 SMUCKER HILL RD
 (SR1022 SEG 0010/3232) 0020/0000

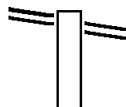
003451 FT
 0020/0000 LENGTH(AH 3995 BK 3451)

000000 FT

000000 FT 2 0 22067 0 00 0000+00
 NC W MIDDLE RD
 N CROSSROADS RD
 (SR1009 SEG 0080/0000)
 INTER-BK PHILLIPS RD
 (SR1008 SEG 0020/3229)
 MFC BEGIN = E
 0010/0000 LENGTH(AH 3451 BK 0000)

EXTRACT DATE: 12/18/2023 ROADWAY MANAGEMENT SYSTEM PAGE NUMBER: 214
PRINT DATE: 12/20/2023 SLD COUNTY/SR - ANNUAL PRINT COUNTY: DAUPHIN
DIR: B TOTAL LEN: 2.165 MI. DIST: 08-5 SR: 1015
LEFT MUN: LYKENS T RIGHT MUN: LYKENS T

ERDMAN RD 011433 FT
(SR1013 SEG 0060/0000) 0040/2689



011433 FT ERDMAN RD
0040/2689 (SR1013 SEG 0060/0000)

TREE LN

DIR: B TOTAL LEN: 2.165 MI. DIST: 08-5 SR: 1015
 LEFT MUN: LYKENS T RIGHT MUN: LYKENS T

(T670)	0040/1733	==		
			TRIB PINE CREEK	
			STRUCTURE LENGTH 18 FT	
			BMSID 22/1015/0040/1140	
	008744 FT		008744 FT 2 0 22080 0 00 0087+69	
			SCHOAF BUCK RD	
			(T657)	
GARDEN SPOT RD (T641)	0030/3014	==	5 0040/0000 LENGTH(AH 2689 BK 3258)	
	005486 FT		005486 FT 2 0 22080 0 00 0055+65	
			5 0030/0000 LENGTH(AH 3258 BK 3201)	
PICNIC RD (T645)	0020/1702	==		
	002285 FT		0020/0014 BMS EN 22/1015/0020/0000	
			002285 FT 2 0 22080 0 00 0022+91	
			TR PINE CK.	
			BMSBG 22/1015/0020/0000	
			5 0020/0000 LENGTH(AH 3201 BK 2285)	
	000000 FT		000000 FT 2 0 22080 0 00 0000+00	
			NC LUBOLDS SCHOOL RD	
			LYKENS VALLEY RD	
			(SR0025 SEG 0420/0000)	
			MFC BEGIN = E	
			5 0010/0000 LENGTH(AH 2285 BK 0000)	

DIR: B TOTAL LEN: 3.301 MI. DIST: 08-5 SR: 1014
 LEFT MUN: GRATZ B RIGHT MUN: GRATZ B

LYKENS VALLEY RD 017428 FT
 (SR0025 SEG 0330/0000) 0070/2403



017428 FT MARKET ST
 0070/2403 (SR0025 SEG 0330/0000)
 0070/2091 SOUTH ST
 (BORO)
 0070/1830 HILL ST
 (BORO)

015025 FT

015025 FT 2 0 22034 0 01 0152+47
 0070/0000 LENGTH(AH 2403 BK 2374)

2 0 22034 0 01 0129+28 012651 FT
 AIRPORT RD 0060/0000
 (T694)

012651 FT GRATZ
 0060/0000 LYKENS T
 LENGTH(AH 2374 BK 1324)

011327 FT

011327 FT 2 0 22034 0 00 0113+16
 0050/0000 LENGTH(AH 1324 BK 3061)

DIR: B TOTAL LEN: 3.301 MI. DIST: 08-5 SR: 1014
 LEFT MUN: LYKENS T RIGHT MUN: LYKENS T

2 0 22034 0 00 0082+55 008266 FT
 YUTS RD
 (T634) 0040/0000

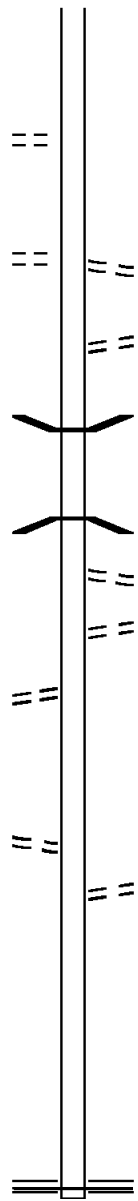
SHADE RD
 (T623) 0030/2094

004857 FT

OLD SPECKTOWN RD
 (T663) 0020/1581

2 0 22034 0 00 0022+84 002284 FT
 OLD SPECKTOWN RD
 (T663) 0020/0000

000000 FT



008266 FT
 0040/0000 LENGTH(AH 3061 BK 3409)

0030/2094 OLD SPECKTOWN RD
 (T663)

0030/1111 OLD SPECKTOWN RD
 (T663)

0030/0040 BMS EN 22/1014/0030/0000
 004857 FT 2 0 22034 0 00 0048+46

0030/0000 TR WICON CK.
 BMSBG 22/1014/0030/0000
 LENGTH(AH 3409 BK 2573)
 INDIAN TRIAL RD

0020/2474 (T663)
 0020/1722 INDIAN TRAIL RD
 (T663)

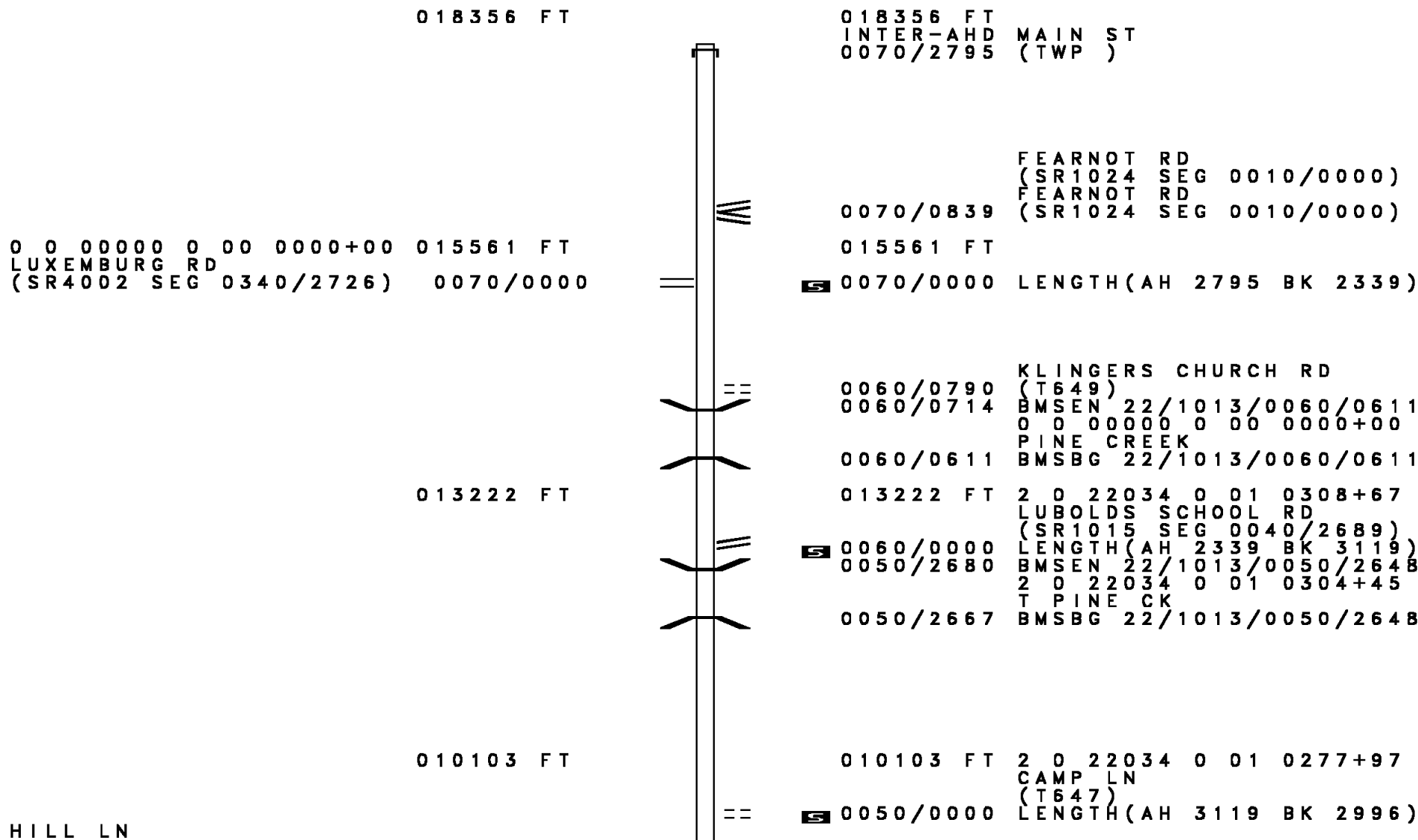
002284 FT
 0020/0000 LENGTH(AH 2573 BK 2284)
 MOUNTAIN RD

0010/2238 (T619)

000000 FT 2 0 22034 0 00 0000+00
 NC SP SPECKTOWN RD

S CROSSROADS RD
 (SR1009 SEG 0030/0614)
 MFC BEGIN = D
 0010/0000 LENGTH(AH 2284 BK 0000)

DIR: B TOTAL LEN: 3.477 MI. DIST: 08-5 SR: 1013
 LEFT MUN: LYKENS T RIGHT MUN: LYKENS T



DIR: B TOTAL LEN: 3.477 MI. DIST: 08-5 SR: 1013
 LEFT MUN: LYKENS T RIGHT MUN: LYKENS T

Stationing / Description	Length (FT)	Segment / Notes
(T660)	0040/2805	==
2 0 22034 0 01 0247+57	007107 FT	
MIDDLE RD		
(SR1016 SEG 0090/3035)	0040/0000	==
	004818 FT	
		==

	002510 FT	
BELLEVUE RD		==
(SR1011 SEG 0010/0000)	0010/1640	==
	000000 FT	==
		==

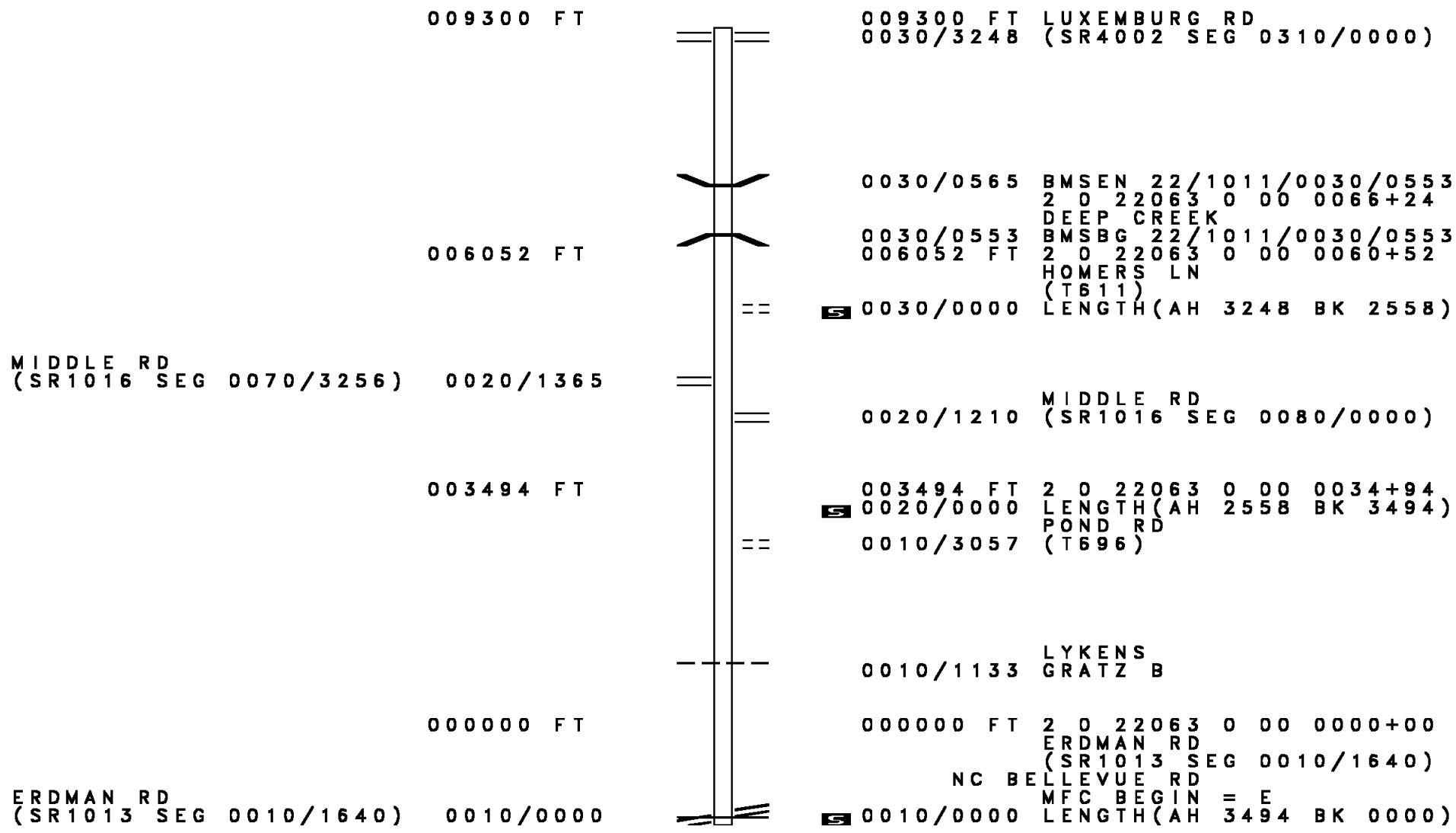
		==

		==

		==

Stationing / Description	Length (FT)	Segment / Notes
007107 FT		
0040/0000	LENGTH(AH 2996 BK 2289)	
004818 FT		
2 0 22034 0 01 0224+93		
GARDEN SPOT RD		
(T641)		
NC ERDMAN RD		
0030/0000	LENGTH(AH 2289 BK 2308)	
0020/0977	LYKENS GRATZ B	
002510 FT		
2 0 22034 0 01 0201+85		
0020/0000	LENGTH(AH 2308 BK 2510)	
0010/2200	SPRUCE ST (BORO)	
0010/1640	BELLEVUE DR (BORO)	
0010/0248	NORTH ST (BORO)	
000000 FT	2 0 22034 0 01 0176+75	
	NC CENTER ST	
	MARKET ST	
	(SR0025 SEG 0341/0446)	
	(SR0025 SEG 0340/0446)	
INTER-BK	CENTER ST (BORO)	
	MFC BEGIN = D	
0010/0000	LENGTH(AH 2510 BK 0000)	

DIR: B TOTAL LEN: 1.761 MI. DIST: 08-5 SR: 1011
 LEFT MUN: LYKENS T RIGHT MUN: LYKENS T



KLINGERS RD
(T552)

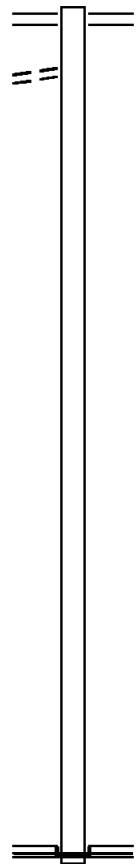
007372 FT

0030/2466

004888 FT

002458 FT

000000 FT



007372 FT SR 0225 SH
 0030/2484 (SR0225 SEG 0420/0000)

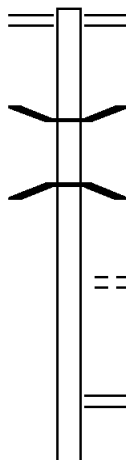
004888 FT 1 0 22065 0 00 0049+16
 0030/0000 LENGTH(AH 2484 BK 2430)

002458 FT 2 0 22065 0 00 0024+58
 0020/0000 LENGTH(AH 2430 BK 2458)

000000 FT 2 0 22065 0 00 0000+00
 NC ROLLER RD
 WILHOUR RD
 (SR1007 SEG 0050/0000)
 INTER-BK KOLVA RD
 (T739)
 MFC BEGIN = E
 0010/0000 LENGTH(AH 2458 BK 0000)

EXTRACT DATE: 12/18/2023 ROADWAY MANAGEMENT SYSTEM PAGE NUMBER: 206
 PRINT DATE: 12/20/2023 SLD COUNTY/SR - ANNUAL PRINT COUNTY: DAUPHIN
 DIR: B TOTAL LEN: 4.641 MI. DIST: 08-5 SR: 1009
 LEFT MUN: LYKENS T RIGHT MUN: LYKENS T

024507 FT



024507 FT LUXEMBURG RD
 0090/3299 (SR4002 SEG 0230/1420)

0090/1879 BMS EN 22/1009/0090/1831
 2 0 22035 0 01 0371+40
 DEEP CREEK
 0090/1855 BMSBG 22/1009/0090/1831

0090/0870 LESS RD
 (T614)

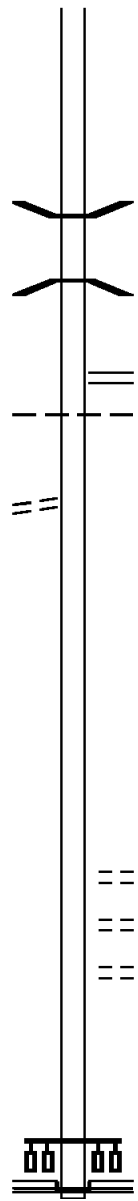
021208 FT

021208 FT 2 0 22035 0 01 0352+83
 SMUCKER HILL RD
 (SR1022 SEG 0010/0000)
 5 0090/0000 LENGTH(AH 3299 BK 2640)

DIR: B TOTAL LEN: 4.641 MI. DIST: 08-5 SR: 1009
 LEFT MUN: LYKENS T RIGHT MUN: LYKENS T

2 0 22035 0 01 0326+49 018568 FT PHILLIPS RD (SR1008 SEG 0020/3229) 0080/0000	==	018568 FT MIDDLE RD (SR1016 SEG 0010/0000) S 0080/0000 LENGTH(AH 2640 BK 3188)
	==	0070/0911 HARRIS LN (T654)
015380 FT	==	015380 FT 2 0 22035 0 01 0294+55 NC N CROSSROADS RD LYKENS VALLEY RD (SR0025 SEG 0260/0000) S 0070/0000 LENGTH(AH 3188 BK 3284)
SHORT LN (T617) 0060/2370	==	0060/1660 MOON LN (T664)
2 0 22035 0 01 0260+65 012096 FT DAIRY RD (T621) 0060/0000	==	012096 FT S 0060/0000 LENGTH(AH 3284 BK 1893) 0050/1368 BMSBN 22/1009/0050/1355 2 0 22035 0 01 0256+51 T. WICONISCO 0050/1355 BMSBG 22/1009/0050/1355
010203 FT	==	010203 FT 2 0 22035 0 01 0241+72 SHADE RD (T623) S 0050/0000 LENGTH(AH 1893 BK 2472) FIELD RD 0040/1990 (T665)

DIR: B TOTAL LEN: 4.641 MI. DIST: 08-5 SR: 1009
 LEFT MUN: LYKENS T RIGHT MUN: LYKENS T



007731 FT

2 0 22035 0 01 0192+28 005259 FT
 MATTER RD
 (T617)

0030/0000

002487 FT

000000 FT

007731 FT 2 0 22035 0 01 0217+00
 0040/0000 LENGTH(AH 2472 BK 2472)

0030/1818 BMSBN 22/1009/0030/1720
 2 0 22035 0 01 0209+44
 TR WICON CK.

0030/1768 BMSBG 22/1009/0030/1720

0030/0614 SPECKTOWN RD
 (SR1014 SEG 0010/0000)
 LYKENS
 WASHINGTON T

0030/0560
 005259 FT

0030/0000 LENGTH(AH 2472 BK 2772)

002487 FT 2 0 22035 0 01 0164+18
 0020/0000 LENGTH(AH 2772 BK 2487)

0010/0820 DEITRICH RD
 (T553)

0010/0415 SECOND ST
 (T619)

0010/0210 TROUTMAN ST
 (TWP)

000000 FT 2 0 22035 0 01 0139+63
 NC S CROSSROADS RD
 SR 0209 SH
 (SR0209 SEG 0260/0863)

INTER-BK OAKDALE STATION RD
 (T585)

0010/0000 MFC BEGIN = D
 LENGTH(AH 2487 BK 0000)

BUCK RUN RD
(T632)

006764 FT

006764 FT
 INTER-AHD MIDDLE RD
 (SR1016 SEG 0010/0000)
 N CROSSROADS RD
 (SR1009 SEG 0080/0000)

0020/1386

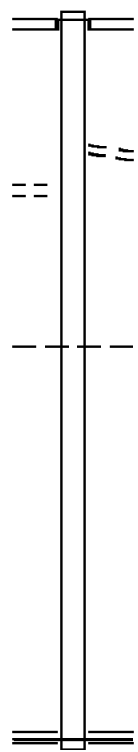
0020/1808 KNOOR LN
 (T640)

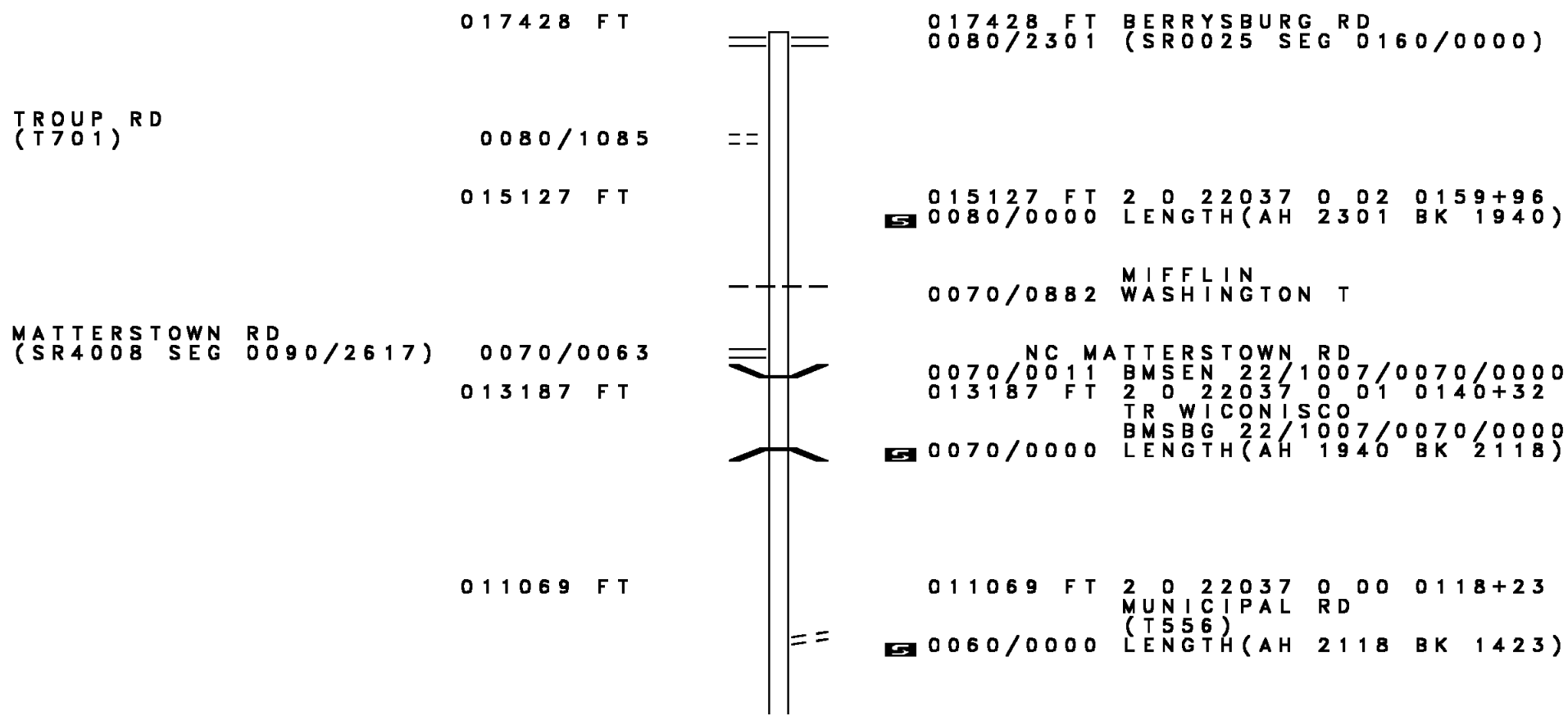
003535 FT

003535 FT 2 0 22081 0 00 0036+80
 LYKENS
 MIFFLIN T
 5 0020/0000 LENGTH(AH 3229 BK 3535)

000000 FT

000000 FT 2 0 22081 0 00 0000+00
 NC PHILLIPS RD
 SR 0225 SH
 (SR0225 SEG 0480/0000)
 MFC BEGIN = E
 5 0010/0000 LENGTH(AH 3535 BK 0000)





DIR: B TOTAL LEN: 3.301 MI. DIST: 08-5 SR: 1007
 LEFT MUN: WASHINGTON T RIGHT MUN: WASHINGTON T

2 0 22037 0 00 0104+00 009646 FT
 KOLVA RD
 (T739) 0050/0000

009646 FT ROLLER RD
 (SR1010 SEG 0010/0000)
 5 0050/0000 LENGTH(AH 1423 BK 2415)

007231 FT

0040/0749 CHURCH ST
 (SR1021 SEG 0060/2369)
 007231 FT 2 0 22037 0 00 0079+43
 5 0040/0000 LENGTH(AH 2415 BK 1939)

005292 FT

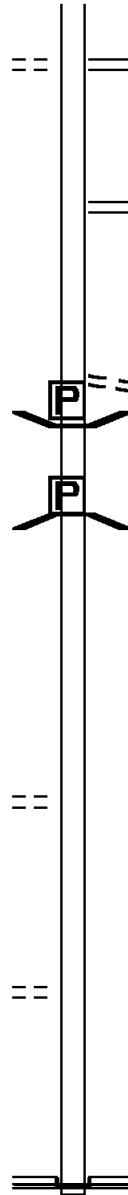
0030/0804 UNKNOWN RD
 (TWP)
 0030/0707 BMS EN 22/1007/0030/0540
 BRIDGE POSTED (TONS)
 2 0 22037 0 00 0058+46
 SGL 31 COMB 35
 WICONISCO CK
 0030/0540 BMSBG 22/1007/0030/0540
 005292 FT 2 0 22037 0 00 0053+06
 5 0030/0000 LENGTH(AH 1939 BK 2605)

2 0 22037 0 00 0026+87 002687 FT
 MATTIS'S MILL RD
 (T550) 0020/0000

002687 FT
 5 0020/0000 LENGTH(AH 2605 BK 2687)

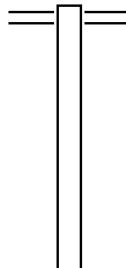
AIRPORT RD
 (PRDR) 0010/0504
 000000 FT

000000 FT 2 0 22037 0 00 0000+00
 NC WIL HOUR RD
 MAIN ST
 (SR0209 SEG 0170/0000)
 INTER-BK BICKLE CROSSING RD
 (T587)
 MFC BEGIN = E
 5 0010/0000 LENGTH(AH 2687 BK 0000)



EXTRACT DATE: 12/18/2023 ROADWAY MANAGEMENT SYSTEM PAGE NUMBER: 200
PRINT DATE: 12/20/2023 SLD COUNTY/SR - ANNUAL PRINT COUNTY: DAUPHIN
DIR: B TOTAL LEN: 2.610 MI. DIST: 08-5 SR: 1006
LEFT MUN: WASHINGTON T RIGHT MUN: WASHINGTON T

013781 FT



013781 FT SR 0209 SH
0050/3243 (SR0209 SEG 0250/0000)

2 0 22035 0 01 0107+20 010538 FT

010538 FT

DIR: B TOTAL LEN: 2.610 MI. DIST: 08-5 SR: 1006
 LEFT MUN: WASHINGTON T RIGHT MUN: WASHINGTON T

HENNINGER RD
 (T624)

0050/0000

0050/0000 LENGTH(AH 3243 BK 2223)

008315 FT

008315 FT 2 0 22035 0 01 0083+46
 0040/0000 LENGTH(AH 2223 BK 1956)

006359 FT

WISE RD
 (T737)
 006359 FT 2 0 22035 0 00 0063+90
 0030/0000 LENGTH(AH 1956 BK 2393)

2 0 22035 0 00 0039+97 003966 FT
 WOLFE RD
 (T626)

0020/0000

0020/0520 BMS EN 22/1006/0020/0394
 2 0 22035 0 00 0043+63
 WICONISCO CK
 0020/0394 BMSBG 22/1006/0020/0394
 SCHAFFER RD
 (T551)
 0020/0330
 003966 FT
 0020/0000 LENGTH(AH 2393 BK 3966)

000000 FT

KOPPENHAVER RD
 (T751)
 000000 FT 2 0 22035 0 00 0000+00
 NC RAKERS MILL RD
 SR 0225 SH
 (SR0225 SEG 0410/1889)
 MFC BEGIN = E
 0010/0000 LENGTH(AH 3966 BK 0000)

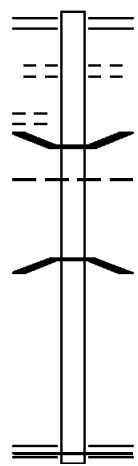
EXTRACT DATE: 12/18/2023 ROADWAY MANAGEMENT SYSTEM PAGE NUMBER: 198
 PRINT DATE: 12/20/2023 SLD COUNTY/SR - ANNUAL PRINT COUNTY: DAUPHIN
 DIR: B TOTAL LEN: .275 MI. DIST: 08-5 SR: 1005
 LEFT MUN: WILLIAMSTOWN B RIGHT MUN: WILLIAMSTOWN B

UNNAMED AL
(BORO)

001450 FT

0010/1185

000000 FT



001450 FT MARKET ST
 0010/1450 (SR1002 SEG 0150/0000)

0010/1268 BOYER ST
 (BORO)

0010/1137 BMS EN 22/1005/0010/1069
 WILLIAMSTOWN

0010/1106 WILLIAMS T
 2 0 22032 0 00 0146+30

0010/1069 WICONISCO CK
 BMSBG 22/1005/0010/1069

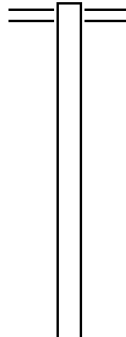
000000 FT 2 0 22032 0 00 0157+04
 NC RA ILLROAD ST

SR 0209 SH
 (SR0209 SEG 0420/0752)

MFC BEGIN = E
 0010/0000 LENGTH(AH 1450 BK 0000)

EXTRACT DATE: 12/18/2023 ROADWAY MANAGEMENT SYSTEM PAGE NUMBER: 197
PRINT DATE: 12/20/2023 SLD COUNTY/SR - ANNUAL PRINT COUNTY: DAUPHIN
DIR: B TOTAL LEN: 2.685 MI. DIST: 08-5 SR: 1004
LEFT MUN: JACKSON T RIGHT MUN: JACKSON T

014177 FT



014177 FT MOUNTAIN HOUSE RD
0050/3621 (SR1003 SEG 0070/0000)

2 0 22073 0 01 0192+07 010556 FT
BASTIAN RD

010556 FT

DIR: B TOTAL LEN: 2.685 MI. DIST: 08-5 SR: 1004
 LEFT MUN: JACKSON T RIGHT MUN: JACKSON T

(T546)

0050/0000

==

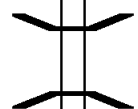
5 0050/0000 LENGTH(AH 3621 BK 2743)

STONEY LN
(PRDR)

0040/1871

007813 FT

5 007813 FT 2 0 22073 0 01 0164+64
 0040/0000 LENGTH(AH 2743 BK 2347)



0030/1028 BMS EN 22/1004/0030/0990
 0 0 00000 0 00 0000+00
 ARMSTRONG CK
 0030/0990 BMSBG 22/1004/0030/0990

005466 FT

005466 FT 2 0 22073 0 00 0141+17
 DANNER RD
 (T543)

SHOOP RD
(T544)

0020/2336

==

5 0030/0000 LENGTH(AH 2347 BK 2669)

002797 FT

5 002797 FT 2 0 22073 0 00 0114+48
 0020/0000 LENGTH(AH 2669 BK 2797)

000000 FT

000000 FT 2 0 22073 0 00 0086+51
 NC MI L LERS CHURCH RD
 RUTTER RD
 (SR4001 SEG 0100/0399)
 INTER-BK CREEK DR
 (T577)
 MFC BEGIN = E
 5 0010/0000 LENGTH(AH 2797 BK 0000)



EXTRACT DATE: 12/18/2023 ROADWAY MANAGEMENT SYSTEM PAGE NUMBER: 195
 PRINT DATE: 12/20/2023 SLD COUNTY/SR - ANNUAL PRINT COUNTY: DAUPHIN
 DIR: B TOTAL LEN: 4.999 MI. DIST: 08-5 SR: 1003
 LEFT MUN: JACKSON T RIGHT MUN: JACKSON T

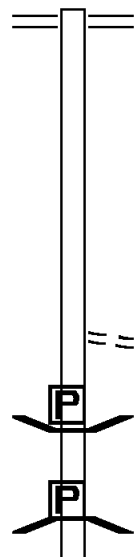
026394 FT

026394 FT ARMSTRONG VALLEY RD
 0090/3187 (SR0225 SEG 0330/0000)

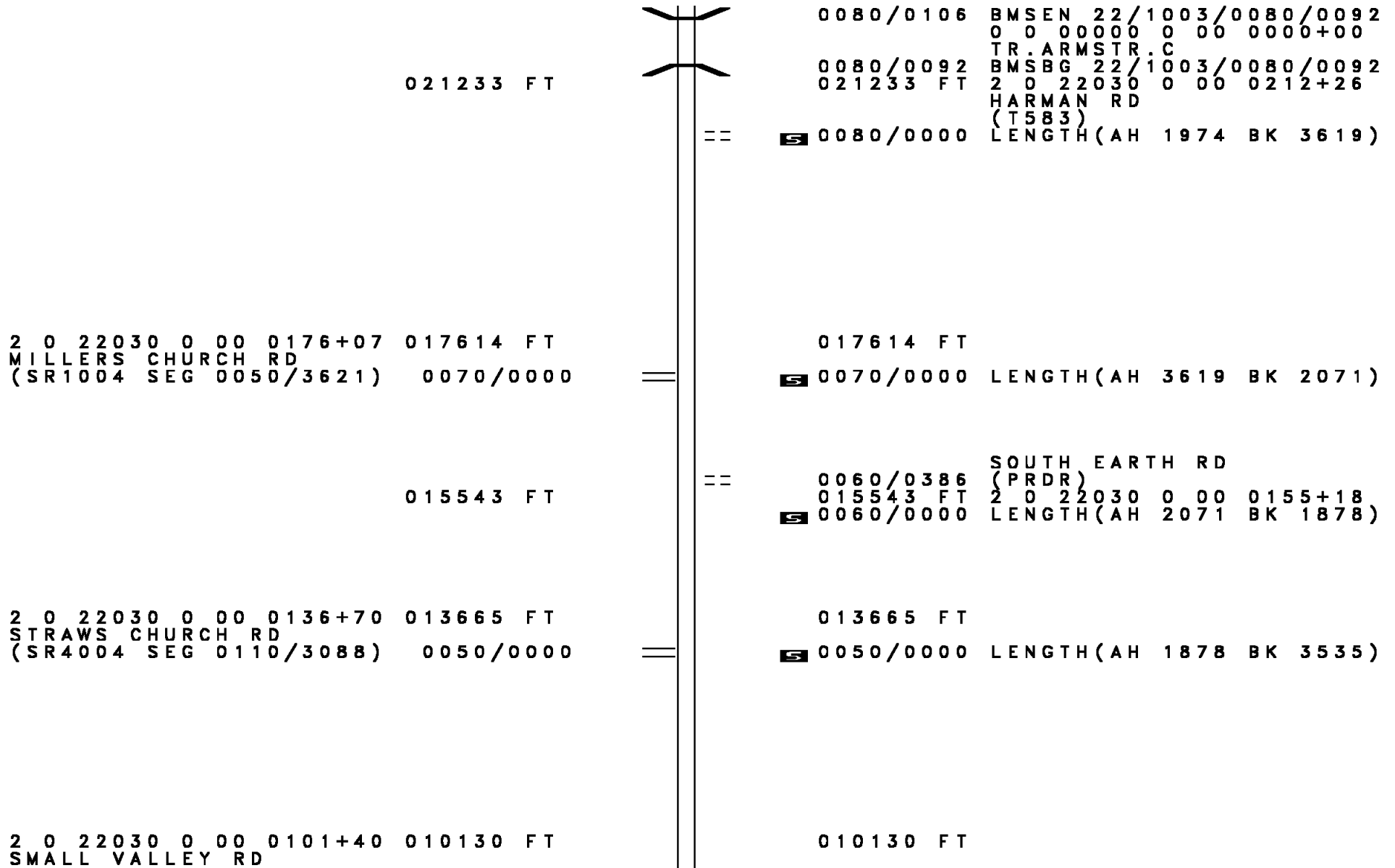
023207 FT

023207 FT 2 0 22030 0 00 0232+00
 DIETRICH RD
 (T585)
 0090/0000 LENGTH(AH 3187 BK 1974)

0080/1015 BMSEN 22/1003/0080/0994
 BRIDGE POSTED (TONS)
 2 0 22030 0 00 0222+14
 SGL 32 COMB
 N.BR.ARMS.CK
 0080/0994 BMSBG 22/1003/0080/0994



DIR: B TOTAL LEN: 4.999 MI. DIST: 08-5 SR: 1003
LEFT MUN: JACKSON T RIGHT MUN: JACKSON T



DIR: B TOTAL LEN: 4.999 MI. DIST: 08-5 SR: 1003
 LEFT MUN: JACKSON T RIGHT MUN: JACKSON T

(SR1023 SEG 0060/2234) 0040/0000

5 0040/0000 LENGTH(AH 3535 BK 3489)

JACKSON
WAYNE T

0030/1748

0030/1756 BMS EN 22/1003/0030/1740
 JACKSON
 0030/1748 JEFFERSON T
 2 0 22030 0 00 0083+92
 TR. ARMSTR CK
 0030/1740 BMSBG 22/1003/0030/1740

HEMLOCK RD
(TWP)

0030/0026
006641 FT

006641 FT 2 0 22030 0 00 0066+67
 HEMLOCK RD
 (T559)

5 0030/0000 LENGTH(AH 3489 BK 3177)
 JEFFERSON
 0020/3053 WAYNE T

003464 FT

5 003464 FT 2 0 22030 0 00 0035+20
 0020/0000 LENGTH(AH 3177 BK 3464)

000000 FT

000000 FT 2 0 22030 0 00 0000+00
 NC MO MOUNTAIN HOUSE RD
 POWELLS VALLEY RD
 (SR4013 SEG 0150/0000)
 MFC BEGIN = E

5 0010/0000 LENGTH(AH 3464 BK 0000)

EXTRACT DATE: 12/18/2023 ROADWAY MANAGEMENT SYSTEM PAGE NUMBER: 192
PRINT DATE: 12/20/2023 SLD COUNTY/SR - ANNUAL PRINT COUNTY: DAUPHIN
DIR: B TOTAL LEN: 8.239 MI. DIST: 08-5 SR: 1002
LEFT MUN: WILLIAMS T RIGHT MUN: WILLIAMS T

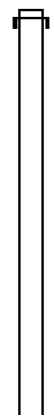
043500 FT

043500 FT AH-SCHUYLKILL (53)
INTER-AHD SR 4010 SH
0180/3592 (SR4010 SEG 0010/0000)

039908 FT

039908 FT 2 0 22031 0 01 0399+41
5 0180/0000 LENGTH(AH 3592 BK 3265)

SWEIKERT ST



DIR: B TOTAL LEN: 8.239 MI. DIST: 08-5 SR: 1002
LEFT MUN: WILLIAMS T RIGHT MUN: WILLIAMS T

STREET NAME	START STATION	END STATION	LENGTH	REMARKS
(TWP)	0170/1931			
PEARL ST	(T684)	0170/1440		
CEMETERY RD	(T682)	0170/0978		
GREENFIELD ST	(T680)	0170/0403		
	036643 FT		036643 FT	2 0 22031 0 01 0366+79 CHESTNUT ST (T710) WILLIAMS WILLIAMSTOWN B
				5 0170/0000 LENGTH(AH 3265 BK 2031)
				0150/1225 BMS EN 22/1002/0150/1217 2 0 22031 0 01 0358+69 TR WICONISCO
				0150/1217 BMSBG 22/1002/0150/1217 UNNAMED AL
				0150/1078 (BORO)
WALNUT ST (BORO)	0150/1000			
				0150/0337 RAY ST (BORO)
	034612 FT		034612 FT	2 0 22031 0 01 0346+48 RAILROAD ST (SR1005 SEG 0010/1450)
				5 0150/0000 LENGTH(AH 2031 BK 2552)
				0140/2200 TUNNEL ST (BORO)
EAST ST (BORO)	0140/1649			
				0140/1310 WEST ST (BORO)
WATER ST (BORO)	0140/0965			
				0140/0932 WATER ST (BORO)
				0140/0513 GRANT ST (BORO)
GRANT ST (BORO)	0140/0498			
	032060 FT		032060 FT	2 0 22031 0 01 0321+00 DIVISION ST (T709) WILLIAMSTOWN WILLIAMS T
				5 0140/0000 LENGTH(AH 2552 BK 1619)
CAROLINE ST				

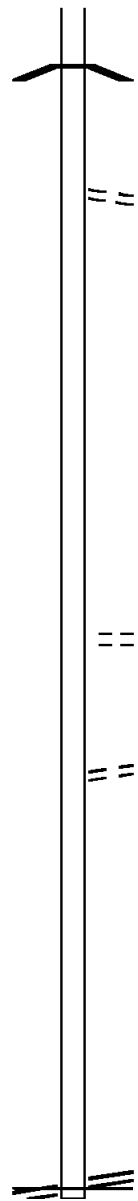
DIR: B TOTAL LEN: 8.239 MI. DIST: 08-5 SR: 1002
 LEFT MUN: WILLIAMS T RIGHT MUN: WILLIAMS T

(T670)	0130/1300	==	0130/0968	ORANGE ST (T601)
CARL ST (T668)	0130/0204	==	030441 FT	
2 0 22031 0 01 0304+81	030441 FT			
NORTH ST (T666)	0130/0000	==	5 0130/0000	LENGTH(AH 1619 BK 3062)
FAIRVIEW LN (T664)	0120/1610	==		
	027379 FT		5 0120/0000	027379 FT 2 0 22031 0 01 0274+19 LENGTH(AH 3062 BK 2296)
LENKER DR (T663)	0110/1452	==		
LENKER DR (T663)	0110/0823	==		
2 0 22031 0 01 0251+23	025083 FT			
DAYTON ST (T662)	0110/0000	==	5 0110/0000	025083 FT LENGTH(AH 2296 BK 2468)
	022615 FT			
DAYTON ST (T708)	0100/0000	==	5 0100/0000	022615 FT 2 0 22031 0 01 0226+55 NC MARKET ST WILLIAMS WICONISCO T LENGTH(AH 2468 BK 3246)

DIR: B TOTAL LEN: 8.239 MI. DIST: 08-5 SR: 1002
 LEFT MUN: WICONISCO T RIGHT MUN: WICONISCO T

Stationing	Description	Stationing	Description
019369 FT		019369 FT	2 0 22031 0 01 0194+09
		0090/0000	LENGTH(AH 3246 BK 3520)
		0080/3380	KERSTETTER AV (TWP)
		0080/2265	KRAMER LN (TWP)
		0080/1500	MACHAMER AV (T597)
		0080/1035	PINE ST (TWP)
2 0 22031 0 00 0158+89 015849 FT		015849 FT	
POPLAR ST (T653)		0080/0000	LENGTH(AH 3520 BK 2175)
		0070/1755	MAPLE ST (T660)
		0070/1501	CEMETERY ST (T662)
		0070/1180	CENTER ST (T707)
LC FOR EAST ST (CONN) EAST ST (T651)		0070/0747	
		0070/0650	EAST ST (T651)
013674 FT		013674 FT	2 0 22031 0 00 0137+14
		0070/0000	SPRING ST (T658)
		0060/1470	LENGTH(AH 2175 BK 2113)
		0060/0844	STONE ST (T656)
		0060/0430	ROCK ST (T661)
ZEALOT ST (T599)		0060/0305	PLANE ST (T652)
CHESTNUT ST (T648)		011561 FT	
2 0 22031 0 00 0116+01 011561 FT		0060/0000	LENGTH(AH 2113 BK 1324)
BEAR GAP RD (TWP)		0040/0729	BMSSEN 22/1002/0040/0690

DIR: B TOTAL LEN: 8.239 MI. DIST: 08-5 SR: 1002
 LEFT MUN: WICONISCO T RIGHT MUN: WICONISCO T



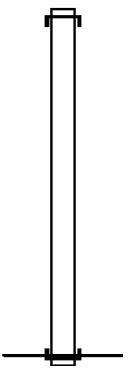
010237 FT	0040/0690	2 0 22031 0 00 0109+67
		BEAR CREEK
		BMSBG 22/1002/0040/0690
	010237 FT	2 0 22031 0 00 0102+77
		MARKET ST
		(T551)
	5 0040/0000	LENGTH(AH 1324 BK 3254)
006983 FT	006983 FT	2 0 22031 0 00 0070+20
	5 0030/0000	LENGTH(AH 3254 BK 3117)
	0020/0951	SCHOOL ST
		(T644)
003866 FT	003866 FT	2 0 22031 0 00 0038+66
		HILL ST
		(T737)
	5 0020/0000	LENGTH(AH 3117 BK 3866)
000000 FT	000000 FT	2 0 22031 0 00 0000+00
		SR 0209 SH
		(SR0209 SEG 0290/2928)
		NC POTTSVILLE ST
		MFC BEGIN = D
	5 0010/0000	LENGTH(AH 3866 BK 0000)

SR 0209 SH
 (SR0209 SEG 0290/2928) 0010/0000

EXTRACT DATE: 12/18/2023 ROADWAY MANAGEMENT SYSTEM PAGE NUMBER: 187
 PRINT DATE: 12/20/2023 SLD COUNTY/SR - ANNUAL PRINT COUNTY: DAUPHIN
 DIR: B TOTAL LEN: .500 MI. DIST: 08-5 SR: 1001
 LEFT MUN: RUSH T RIGHT MUN: RUSH T

002639 FT

002639 FT AH-SCHUYLKILL (53)
 INTER-AHD GOLD MINE MOUNTAIN RD
 0010/2639 (SR3015 SEG 0010/0000)

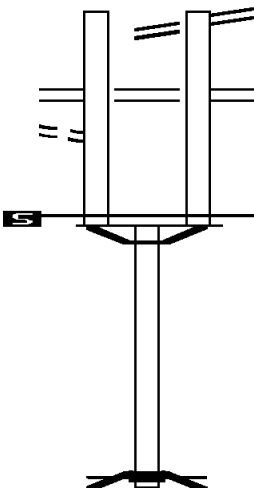


000000 FT

000000 FT 2 0 22045 0 00 0000+00
 NC GO LD MINE RD
 INTER-BK GOLD MINE RD
 (SR4025 SEG 0120/2403)
 MFC BEGIN = D
 BK-LEBANON (38)
 0010/0000 LENGTH(AH 2639 BK 0000)

DIR: B TOTAL LEN: .218 MI. DIST: 08-5 SR: 849
 LEFT MUN: REED T RIGHT MUN: REED T

WILLIAM PENN HW
 (SR0022 SEG 0051/0000)
 (SR0022 SEG 0050/0000) 0021/0140
 FROM 0022/0040 SH
 (CONN) 0021/0023
 2 0 50004 6 00 0008+30 000953 FT
 MFC BEGIN = D
 LENGTH(AH 0140 BK 0953) 0021/0000




000000 FT

001150 FT WILLIAM PENN HW
 (SR0022 SEG 0050/0120)
 WILLIAM PENN HW
 0020/0197 (SR0022 SEG 0050/0120)
 WILLIAM PENN HW
 (SR0022 SEG 0050/0000)
 (SR0022 SEG 0051/0000)
 0020/0156
 000953 FT 2 0 50004 6 00 0008+30
 MFC BEGIN = D
 0020/0000 LENGTH(AH 0197 BK 0953)
 0010/0650 BMSBN 22/0849/0010/0000
 000000 FT 2 0 50004 6 00 0581+91
 NC MARKET ST
 INTER-BK SR 0849 SH
 (SR0849 SEG 0530/0947)
 JUNIATA R.
 BMSBG 22/0849/0010/0000
 MFC BEGIN = D
 BK-PERRY (50)
 0010/0000 LENGTH(AH 0953 BK 0000)

EXTRACT DATE: 12/18/2023 ROADWAY MANAGEMENT SYSTEM PAGE NUMBER: 185
 PRINT DATE: 12/20/2023 SLD COUNTY/SR - ANNUAL PRINT COUNTY: DAUPHIN
 DIR: B TOTAL LEN: 14.406 MI. DIST: 08-5 SR: 743
 LEFT MUN: EAST HANOVER T RIGHT MUN: EAST HANOVER T

076066 FT
 ALLENTOWN BL
 (SR0022 SEG 0661/0000)
 (SR0022 SEG 0660/0000) 0330/2450
 FROM 0022/0650 SH
 (CONN) 0330/2331



076050 FT
 INTER-AHD LAUDERMILCH RD
 (SR2025 SEG 0010/0000)
 ALLENTOWN BL
 (SR0022 SEG 0661/0000)
 (SR0022 SEG 0660/0000)
 0330/2450
 0330/2316 TO 0022/0660 SH
 (CONN)

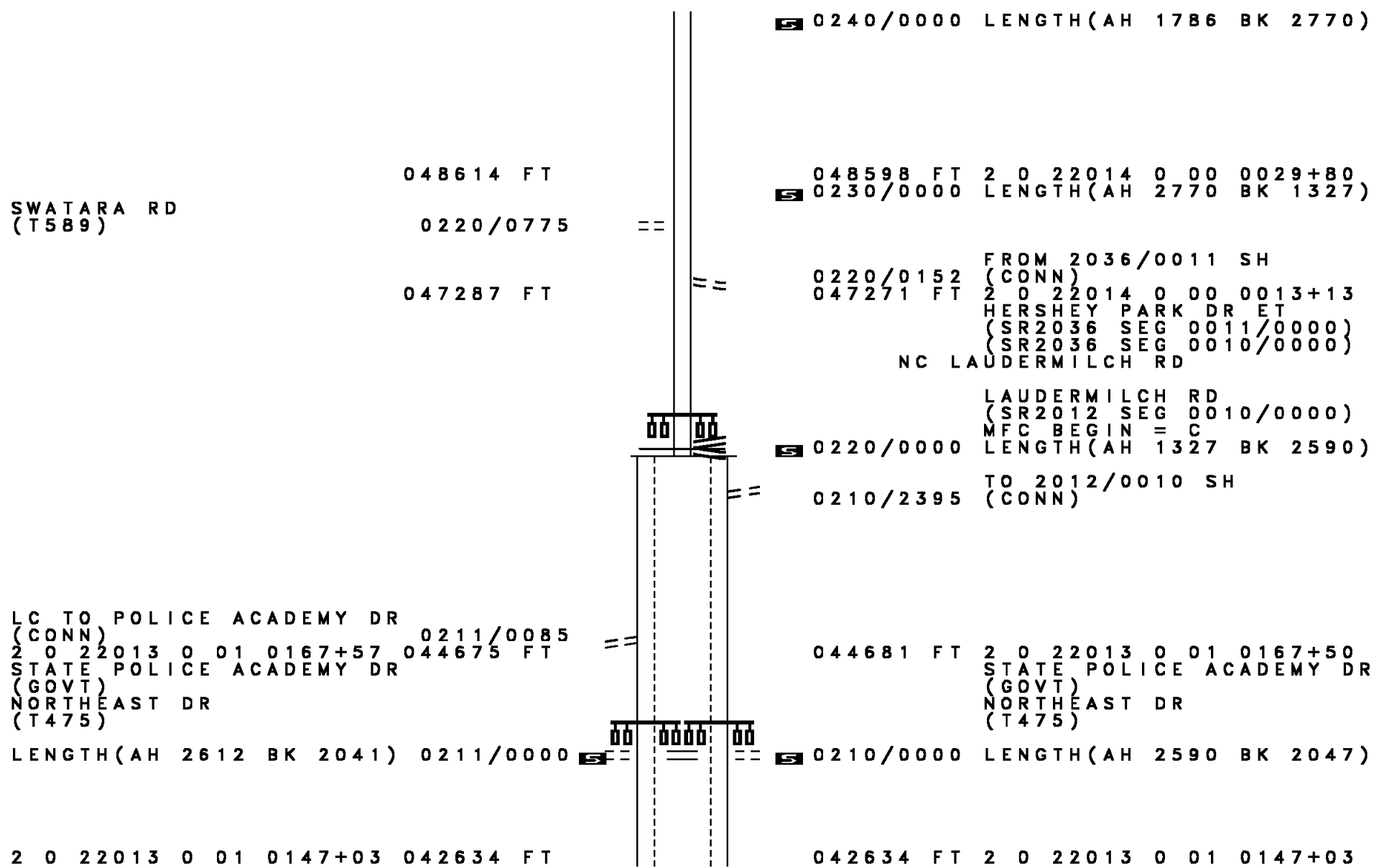
DIR: B TOTAL LEN: 14.406 MI. DIST: 08-5 SR: 743
 LEFT MUN: EAST HANOVER T RIGHT MUN: EAST HANOVER T

Segment	Start Station	End Station	Length (FT)	Notes
PRESERVE LN (PRDR)	0330/1483			
CREEK VIEW DR (PRDR)	0330/0949			
			073616 FT	
				073600 FT 1 1 00692 0 00 0048+68 S 0330/0000 LENGTH(AH 2450 BK 1903)
				COLT DR (T471)
1 1 00692 0 00 0028+08 (TURNBACK) MEADOW LN (TWP)	071713 FT			
	0320/0000			
				S 0320/0000 LENGTH(AH 1903 BK 2808)
			068905 FT	
				S 068889 FT 1 1 00692 0 00 0000+00 0310/0000 LENGTH(AH 2808 BK 1377)
			067528 FT	
				067512 FT 2 0 22014 0 01 0219+16 DAIRY LN (T463)
				S 0300/0000 LENGTH(AH 1377 BK 2926)
2 0 22014 0 01 0191+57 EARLYS MILL RD (T431)	064602 FT			
	0290/0000			
				064586 FT S 0290/0000 LENGTH(AH 2926 BK 2832) EARLYS MILL RD (T431)
				0280/2739 (T431)

DIR: B TOTAL LEN: 14.406 MI. DIST: 08-5 SR: 743
 LEFT MUN: EAST HANOVER T RIGHT MUN: EAST HANOVER T

2 0 22014 0 01 0163+25 061770 FT		061754 FT
SHADY LN		
(T461)	0280/0000 ==	0280/0000 LENGTH(AH 2832 BK 3729)
HIGH DR		
(T457)	0270/2211 == ==	0270/2211 PINE RD (T596)
CANAL RD		
(SR2022 SEG 0040/2665)	0270/1165 ==	
	058041 FT	
		058025 FT 2 0 22014 0 00 0124+36
		0270/0000 LENGTH(AH 3729 BK 2487)
OLD LAUDERMILCH RD		
(T401)	0260/1715 ==	
		0260/0323 BMS EN 22/0743/0260/0000
		EAST HANOVER
		0260/0129 DERRY T
055554 FT		055538 FT 2 0 22014 0 00 0098+86
		SWATARA CK.
		BMSBG 22/0743/0260/0000
		0260/0000 LENGTH(AH 2487 BK 2384)
		BINDNAGLE RD
		0250/1668 (T593)
		053154 FT 2 0 22014 0 00 0074+60
053170 FT		0250/0000 LENGTH(AH 2384 BK 1786)
		FROM 2014/0012 SH
		0240/1221 (CONN)
		LINGLE AV
		0240/1113 (SR2014 SEG 0012/0000)
051384 FT		051368 FT 2 0 22014 0 00 0056+98

DIR: B TOTAL LEN: 14.406 MI. DIST: 08-5 SR: 743
 LEFT MUN: DERRY T RIGHT MUN: DERRY T



LC TO POLICE ACADEMY DR
 (CONN) 0211/0085
 2 0 22013 0 01 0167+57 044675 FT
 STATE POLICE ACADEMY DR
 (GOVT)
 NORTHEAST DR
 (T475)

LENGTH(AH 2612 BK 2041) 0211/0000

2 0 22013 0 01 0147+03 042634 FT

5 0240/0000 LENGTH(AH 1786 BK 2770)

048598 FT 2 0 22014 0 00 0029+80
 5 0230/0000 LENGTH(AH 2770 BK 1327)

0220/0152 FROM 2036/0011 SH
 (CONN)
 047271 FT 2 0 22014 0 00 0013+13
 HERSHEY PARK DR ET
 (SR2036 SEG 0011/0000)
 (SR2036 SEG 0010/0000)
 NC LAUDERMILCH RD

LAUDERMILCH RD
 (SR2012 SEG 0010/0000)
 MFC BEGIN = C
 5 0220/0000 LENGTH(AH 1327 BK 2590)

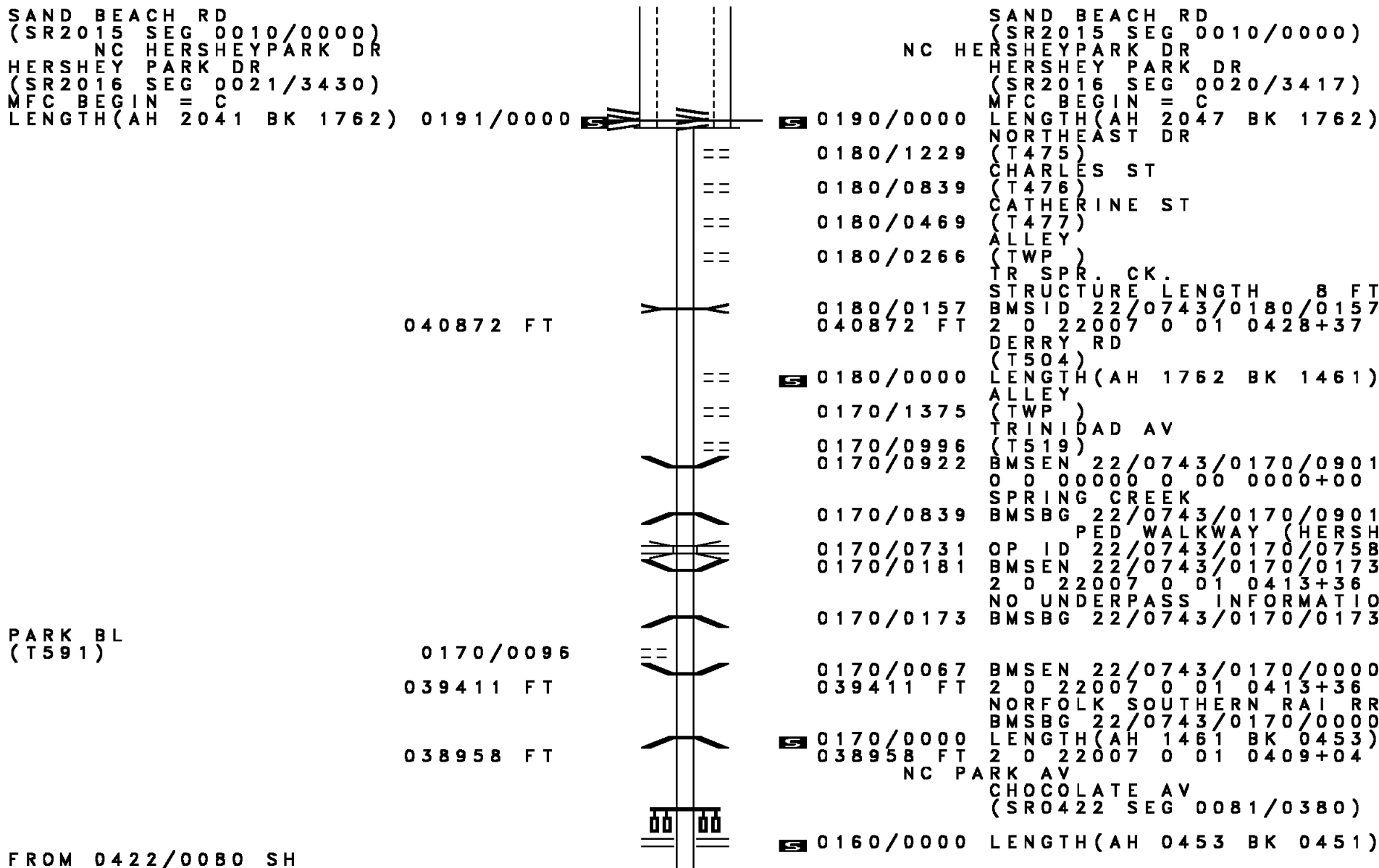
0210/2395 TO 2012/0010 SH
 (CONN)

044681 FT 2 0 22013 0 01 0167+50
 STATE POLICE ACADEMY DR
 (GOVT)
 NORTHEAST DR
 (T475)

5 0210/0000 LENGTH(AH 2590 BK 2047)

042634 FT 2 0 22013 0 01 0147+03

DIR: B TOTAL LEN: 14.406 MI. DIST: 08-5 SR: 743
 LEFT MUN: DERRY T RIGHT MUN: DERRY T



FROM 0422/0080 SH

DIR: B TOTAL LEN: 14.406 MI. DIST: 08-5 SR: 743
 LEFT MUN: DERRY T RIGHT MUN: DERRY T

(CONN) 0150/0341

038507 FT

2 0 22007 0 01 0391+60 037137 FT
 ELM AV
 (T713)

0140/0000

BROOK LN
 (T704)
 RIDGE RD
 (T714)

0130/1661

0130/1070

VALLEY RD
 (T380)

0130/0420

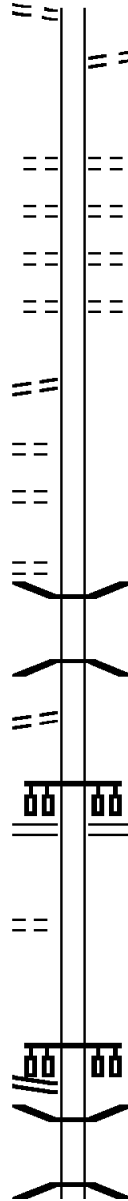
TO 0322/0260 SH
 (CONN)

0130/0257
 034610 FT

ALMOND DR
 (T337)

0120/1620

2 0 22007 0 01 0339+58 031955 FT
 HOCKERSVILLE RD
 (SR2011 SEG 0100/0000) 0120/0000



TO 0422/0080 SH
 (CONN)
 2 0 22007 0 01 0405+16
 CARACAS AV
 (T379)
 LENGTH(AH 0451 BK 1370)
 GRANADA AV
 (T381)
 AREBA AV
 (T711)
 MAPLE AV
 (T701)

5

0140/1004

0140/0639

0140/0274
 037137 FT

5

0140/0000 LENGTH(AH 1370 BK 2527)

0130/0374 BMS EN 22/0743/0130/0386
 2 0 22007 0 01 0366+13
 TR. SPRING CK
 0130/0360 BMSBG 22/0743/0130/0386

034610 FT 2 0 22007 0 01 0366+13
 GOVERNOR RD
 (SR0322 SEG 0270/0000)

5

0130/0000 LENGTH(AH 2527 BK 2655)

031955 FT
 NC COCOA AV

5

0120/0000 LENGTH(AH 2655 BK 3687)
 0110/3317 BMS EN 22/0743/0110/3301
 2 0 22007 0 01 0335+17
 BR. SPRING CK
 0110/3301 BMSBG 22/0743/0110/3301

DIR: B TOTAL LEN: 14.406 MI. DIST: 08-5 SR: 743
 LEFT MUN: DERRY T RIGHT MUN: DERRY T

Left Side Description	Left Side ID	Right Side Description	Right Side ID
HARTLEY RD (T452)	0110/2801	ROBIN RD (T465)	0110/2136
CHURCH RD (T568)	0110/2425	ROBIN RD (T465)	0110/1725
LC FROM CHURCH RD (CONN)	0110/2322	BACHMANVILLE RD (SR2011 SEG 0090/2862)	0110/1401
HARVEY RD (T462)	0110/1401	HARVARD AV (T471)	0110/0794
		MUHLENBERG AV (T470)	0110/0374
		LC FROM HOMESTEAD RD (CONN)	0110/0050
	028268 FT	2 0 22007 0 01 0312+71 NC F I SHBURN RD HOMESTEAD RD (T576)	028268 FT
		LENGTH(AH 3687 BK 2956) LC TO HOMESTEAD RD (CONN)	0110/0000
			0100/2853
		0100/1431 BMS EN 22/0743/0100/1486 2 0 22007 0 00 0250+02 BR. SPRING CK	0100/1431
		0100/1413 BMSBG 22/0743/0100/1486	0100/1413
	025312 FT	025312 FT 2 0 22007 0 00 0250+02 LENGTH(AH 2956 BK 2066)	025312 FT
			0100/0000
MCCORKEL RD (T349)	0090/0838	GATES RD (T572)	023246 FT
	023246 FT	LENGTH(AH 2066 BK 3358)	0090/0000

DIR: B TOTAL LEN: 14.406 MI. DIST: 08-5 SR: 743
 LEFT MUN: DERRY T RIGHT MUN: DERRY T

OLD HERSHEY RD
 (T602)

0080/1237

2 0 22007 0 00 0196+09
 OLD HERSHEY RD
 (T602)

019888 FT
 0080/0000

0080/2732 DERRY
 CONEWAGO T

019888 FT
 0080/0000 LENGTH(AH 3358 BK 3080)

016808 FT

016808 FT 2 0 22007 0 00 0165+29
 0070/0000 LENGTH(AH 3080 BK 3350)

2 0 22007 0 00 0131+79
 SCHOOL HOUSE RD
 (T318)

013458 FT
 0060/0000

0060/1217 RIDGE RD
 (T325)

013458 FT SCHOOL HOUSE RD
 (SR2013 SEG 0010/0000)
 0060/0000 LENGTH(AH 3350 BK 3135)

010323 FT

010323 FT 2 0 22007 0 00 0100+35
 TR CONEWA CK

DIR: B TOTAL LEN: 14.406 MI. DIST: 08-5 SR: 743
 LEFT MUN: CONEWAGO T RIGHT MUN: CONEWAGO T

COLEBROOK RD
 (SR0341 SEG 0120/0000) 0040/1648

TURNPIKE ACCESS RD
 (PRDR) 0040/0264
 007493 FT

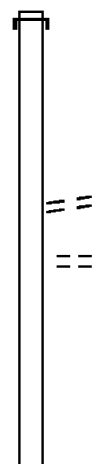
004349 FT

002598 FT

000000 FT

STRUCTURE	LENGTH	8 FT
0050/0000	0050/0000	BMSID 22/0743/0050/0000 LENGTH(AH 3135 BK 2830)
0040/1648	0040/1648	COLEBROOK RD (SR0341 SEG 0120/0000)
007493 FT	007493 FT	2 0 22007 0 00 0072+05 PA TPK (1-76)
0040/0000	0040/0000	OP ID 22/7076/9902/5669 LENGTH(AH 2830 BK 3144) TR CONEW CK
0030/2606	0030/2606	STRUCTURE LENGTH 17 FT BMSID 22/0743/0030/2606
004349 FT	004349 FT	2 0 22007 0 00 0040+57 LENGTH(AH 3144 BK 1751)
002598 FT	002598 FT	2 0 22007 0 00 0023+06 VALLEY RD (T303)
0020/0000	0020/0000	LENGTH(AH 1751 BK 2598)
000000 FT	000000 FT	2 0 22007 0 00 0000+00 NC EL INTER-BK ELIZABETHTOWN RD ELIZABETHTOWN RD (SR0743 SEG 0160/1749) MFC BEGIN = C BK-LANCASTER (36)
0010/0000	0010/0000	LENGTH(AH 2598 BK 0000)

EXTRACT DATE: 12/18/2023 ROADWAY MANAGEMENT SYSTEM PAGE NUMBER: 176
 PRINT DATE: 12/20/2023 SLD COUNTY/SR - ANNUAL PRINT COUNTY: DAUPHIN
 DIR: E TOTAL LEN: 15.557 MI. DIST: 08-5 SR: 443
 LEFT MUN: EAST HANOVER T RIGHT MUN: EAST HANOVER T

082140 FT		082140 FT AH-LEBANON (38) INTER-AHD MOUNTAIN RD 0320/1709 (SR0443 SEG 0010/0000)
080431 FT		080431 FT 2 0 22024 0 00 0149+79 ANGLE RD (T400) 0320/0000 LENGTH (AH 1709 BK 2882) FIREHOUSE RD 0310/2480 (T606)
077549 FT		077549 FT 2 0 22024 0 00 0121+08

DIR: E TOTAL LEN: 15.557 MI. DIST: 08-5 SR: 443
 LEFT MUN: EAST HANOVER T RIGHT MUN: EAST HANOVER T

FARMALL RD
 (PRDR)

0300/1676 ==

POE

0310/0000 (APRA) PENN NATIONAL RA
 PENN NATIONAL RACE TRAC
 (PRDR) LENGTH(AH 2882 BK 2454)

075095 FT

075095 FT 2 0 22024 0 00 0096+31
 BOW CREEK RD

0300/0000 (T612) LENGTH(AH 2454 BK 2854)

072241 FT

072241 FT 2 0 22024 0 00 0067+77
 GOLF LN

0290/0000 (T610) LENGTH(AH 2854 BK 3169)

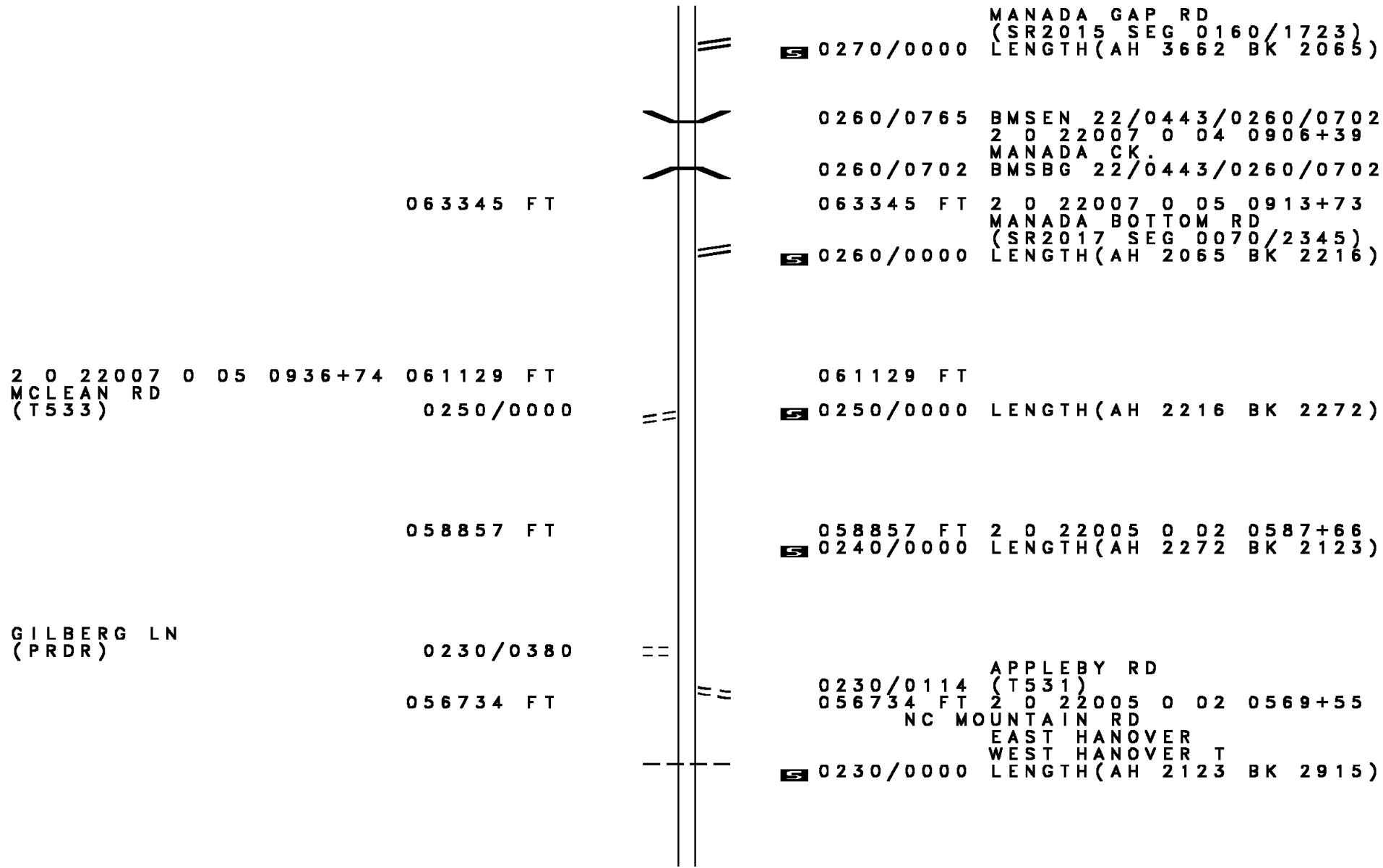
069072 FT

069072 FT 2 0 22024 0 00 0036+08
 0280/0000 LENGTH(AH 3169 BK 3662)

065410 FT

065410 FT 2 0 22024 0 00 0000+00

DIR: E TOTAL LEN: 15.557 MI. DIST: 08-5 SR: 443
 LEFT MUN: EAST HANOVER T RIGHT MUN: EAST HANOVER T



063345 FT

2 0 22007 0 05 0936+74 061129 FT
 MCLEAN RD
 (T533) 0250/0000

058857 FT

GILBERG LN
 (PRDR) 0230/0380

056734 FT

MANADA GAP RD
 (SR2015 SEG 0160/1723)
 LENGTH(AH 3662 BK 2065)

0270/0000

0260/0765 BMS EN 22/0443/0260/0702
 2 0 22007 0 04 0906+39

0260/0702 MANADA CK.
 BMSBG 22/0443/0260/0702

063345 FT 2 0 22007 0 05 0913+73

MANADA BOTTOM RD
 (SR2017 SEG 0070/2345)
 LENGTH(AH 2065 BK 2216)

0260/0000

061129 FT

0250/0000 LENGTH(AH 2216 BK 2272)

058857 FT 2 0 22005 0 02 0587+66

0240/0000 LENGTH(AH 2272 BK 2123)

APPLEBY RD
 (T531)
 2 0 22005 0 02 0569+55

0230/0114
 056734 FT

NC MOUNTAIN RD
 EAST HANOVER
 WEST HANOVER T

0230/0000 LENGTH(AH 2123 BK 2915)

DIR: E TOTAL LEN: 15.557 MI. DIST: 08-5 SR: 443
 LEFT MUN: WEST HANOVER T RIGHT MUN: WEST HANOVER T

BLACKSMITH LN
 (PRDR)

0220/0642 ==
 053819 FT

053819 FT 2 0 22005 0 02 0540+40
 0220/0000 LENGTH(AH 2915 BK 3294)

MUMMA RD
 (PRDR)

0210/0388 ==
 050525 FT

050525 FT 2 0 22005 0 02 0507+46
 MUMMA RD
 (T532)
 0210/0000 LENGTH(AH 3294 BK 2165)

048360 FT ==

048360 FT 2 0 22005 0 02 0485+81
 PIKETOWN RD
 (T560)
 0200/0000 LENGTH(AH 2165 BK 2499)




045861 FT ==

045861 FT 2 0 22005 0 02 0459+95
 0190/0000 LENGTH(AH 2499 BK 2310)
 PINE TREE AV
 (T525)






043551 FT

0180/0012 BMS EN 22/0443/0180/0001
 043551 FT 2 0 22005 0 02 0437+72
 T FISHING CK
 BMSBG 22/0443/0180/0001
 0180/0000 LENGTH(AH 2310 BK 2835)

DIR: E TOTAL LEN: 15.557 MI. DIST: 08-5 SR: 443
 LEFT MUN: WEST HANOVER T RIGHT MUN: WEST HANOVER T

MOUNTAIN RD (T549)	0170/0996	==	
			0170/0267 BMS EN 22/0443/0170/0265 2 0 22005 0 02 0409+74
	040716 FT		FISHING CK. 0170/0243 BMSBG 22/0443/0170/0265 040716 FT 2 0 22005 0 02 0409+74
			LC FOR SLEEPY HOLLOW RD (CONN) S 0170/0000 LENGTH(AH 2835 BK 3055) 0160/2699 SLEEPY HOLLOW RD (T529)
	037661 FT		037661 FT 2 0 22005 0 02 0378+95
WEST VALLEY LN (PRDR)	0150/2645	==	WEST HANOVER
HETRICK LN (PRDR)	0150/2135	==	MIDDLE PAXTON T
			S 0160/0000 LENGTH(AH 3055 BK 2803)
	034858 FT		034858 FT 2 0 22005 0 02 0352+64
HICKORY HOLLOW RD (T550)	0140/1964	==	S 0150/0000 LENGTH(AH 2803 BK 1980)
HICKORY HOLLOW RD (T550)	0140/0541	==	
		==	0140/0353 BLUE MOUNTAIN PY (T402)

DIR: E TOTAL LEN: 15.557 MI. DIST: 08-5 SR: 443
 LEFT MUN: MIDDLE PAXTON T RIGHT MUN: MIDDLE PAXTON T

	032878 FT		0140/0042 BMS EN 22/0443/0140/0000 032878 FT 2 0 22005 0 02 0330+89 FISHING CK. BMSBG 22/0443/0140/0000
FISHER LN (PRDR)	0130/2403	==	5 0140/0000 LENGTH(AH 1980 BK 2470)
BLACK BEAR LN (PRDR)	0130/1131	==	
	030408 FT		0130/0045 BMS EN 22/0443/0130/0000 030408 FT 2 0 22005 0 02 0306+37 FISHER CK. BMSBG 22/0443/0130/0000
			5 0130/0000 LENGTH(AH 2470 BK 2884)
		==	0120/1003 LESENTIER LN (TWP)
	027524 FT		027524 FT 2 0 22005 0 02 0277+54 5 0120/0000 LENGTH(AH 2884 BK 2784)
		==	0110/1599 COUNTRYSIDE LN (PRDR)
	024740 FT		024740 FT 2 0 22005 0 02 0249+48 5 0110/0000 LENGTH(AH 2784 BK 1417)
	023323 FT		0100/0059 BMS EN 22/0443/0100/0000 023323 FT 2 0 22005 0 02 0235+05 FISHING CK. BMSBG 22/0443/0100/0000
			5 0100/0000 LENGTH(AH 1417 BK 2275) STRAW HOLLOW RD (PRDR)

DIR: E TOTAL LEN: 15.557 MI. DIST: 08-5 SR: 443
 LEFT MUN: MIDDLE PAXTON T RIGHT MUN: MIDDLE PAXTON T

		==	0090/1820	CHESTNUT RIDGE LN (PRDR)
		==	0090/1199	LINDQUIST LN (PRDR)
TIMBER TRAIL LN (TWP)	0090/0932	==		
	021048 FT		021048 FT	2 0 22005 0 02 0212+19 LAKEWOOD DR (PRDR)
		==	5 0090/0000	LENGTH(AH 2275 BK 1975)
			019073 FT	
2 0 22005 0 02 0192+64 POTATO VALLEY RD (T509)	019073 FT 0080/0000	==	5 0080/0000	LENGTH(AH 1975 BK 2894)
		==	0070/1561	MEHAFFIE LN (PRDR)
NORTHRIDGE DR (PRDR)	0070/1421	==		
	016179 FT		0070/0070	BMS EN 22/0443/0070/0000 2 0 22005 0 02 0163+70 FISHING CK.
			5 0070/0000	BMSBG 22/0443/0070/0000 LENGTH(AH 2894 BK 2460)
		==	0060/2389	CHURCH LN (TWP)
		==	0060/1448	THE PINES (PRDR)
PARK LN (PRDR)	0060/1000	==		
	013719 FT		013719 FT	2 0 22005 0 02 0136+72
			5 0060/0000	LENGTH(AH 2460 BK 1443)

DIR: E TOTAL LEN: 15.557 MI. DIST: 08-5 SR: 443
 LEFT MUN: MIDDLE PAXTON T RIGHT MUN: MIDDLE PAXTON T

Stationing	Length	Notes
2 0 22005 0 02 0122+29 012276 FT POTATO VALLEY RD (T509)	0054/0000	FROG HOLLOW RD (T509) LENGTH(AH 1443 BK 2608)
	009668 FT	TOMS RD (PRDR) BMS EN 22/0443/0050/0000 2 0 22005 0 01 0096+21 FISHING CK. BMSBG 22/0443/0050/0000 LENGTH(AH 2608 BK 1739)
HIDDEN VALLEY LN (PRDR) MELS DR (PRDR)	0040/1385 0040/1217	BMS EN 22/0443/0040/1103 2 0 22005 0 01 0089+80 FISHING CK. BMSBG 22/0443/0040/1103
	007929 FT	BMS EN 22/0443/0040/0000 2 0 22005 0 01 0078+86 FISHING CREEK BMSBG 22/0443/0040/0000 LENGTH(AH 1739 BK 2783)
HILLTOP RD (PRDR)	0030/1035	FOX LN (TWP)
2 0 22005 0 01 0056+21 005146 FT CAMP REILY RD (TWP)	0030/0000	LENGTH(AH 2783 BK 2194) TR FISHIG CK STRUCTURE LENGTH 10 FT BMSID 22/0443/0020/2111

DIR: E TOTAL LEN: 15.557 MI. DIST: 08-5 SR: 443
 LEFT MUN: MIDDLE PAXTON T RIGHT MUN: MIDDLE PAXTON T

ARNOLD AV
 (TWP) 0020/0630 ==

002952 FT

002952 FT 2 0 22005 0 01 0034+27
 0020/0000 LENGTH(AH 2194 BK 1355)

CEMETERY RD
 (T316) 0014/0254 ==
 001597 FT

001597 FT 2 0 22005 0 00 0020+72
 MFC BEGIN = D
 0014/0000 LENGTH(AH 1355 BK 1597)

BMSEN 22/0443/0010/1432 0011/1573

0010/1593 BMSEN 22/0443/0010/1432

2 0 22005 0 00 0012+94
 NORFOLK SOUTHERN RAI RR
 BMSBG 22/0443/0010/1432 0011/1412
 RAMP O RD
 (SR8006 SEG 0250/0000)
 RAMP N RD
 (SR8006 SEG 0500/0832) 0011/1346

2 0 22005 0 00 0012+94
 NORFOLK SOUTHERN RAI RR
 0010/1432 BMSBG 22/0443/0010/1432

BMSEN 22/0443/0010/1100 0011/1280

0010/1346 RAMP O RD
 0010/1306 (SR8006 SEG 0250/0000)
 (SR8006 SEG 0500/0832)
 BMSEN 22/0443/0010/1100

2 0 22005 0 00 0010+98
 RAMP P
 BMSBG 22/0443/0010/1100 0011/1074

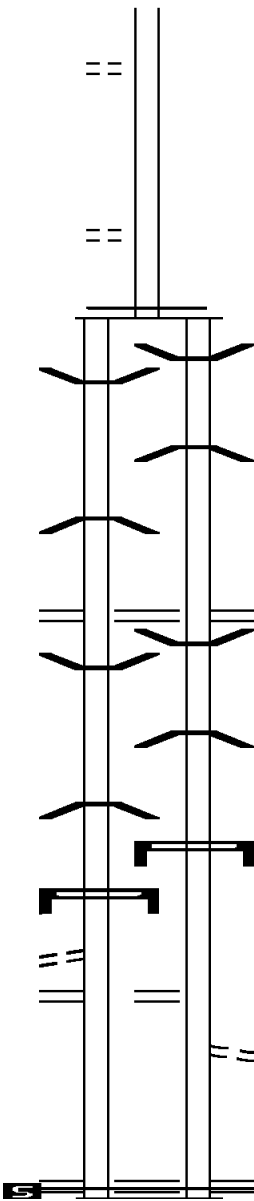
2 0 22005 0 00 0010+98
 RAMP P
 0010/1100 BMSBG 22/0443/0010/1100

SIGN: 3 CHORD TRUSS
 BMSID 22/0443/0011/1048 0011/1028
 TO 8006/0010 SH
 (CONN) 0011/1004
 RAMP P RD
 (SR8006 SEG 0010/0000) 0011/0760

0010/1048 SIGN: 3 CHORD TRUSS
 BMSID 22/0443/0011/1048

2 0 22005 0 00 0000+00 000000 FT
 NC FISHING CREEK VALLEY RD
 FRONT ST
 (SR3009 SEG 0210/0688)
 MFC BEGIN = D
 LENGTH(AH 1597 BK 0000) 0011/0000

0010/0760 RAMP P RD
 (SR8006 SEG 0010/0000)
 FROM 3009/0210 SH
 (CONN)
 0010/0209 2 0 22005 0 00 0004+75
 000000 FT NC FISHING CREEK VALLEY RD
 FRONT ST
 (SR3009 SEG 0210/0688)
 MFC BEGIN = D
 0010/0000 LENGTH(AH 1597 BK 0000)



DIR: B TOTAL LEN: 13.933 MI. DIST: 08-5 SR: 441
 LEFT MUN: SWATARA T RIGHT MUN: SWATARA T

PAXTON ST 073552 FT
 (SR3010 SEG 0040/0000) 0290/3209

073567 FT PAXTON ST
 0290/3209 (SR3010 SEG 0040/0000)

AMITY RD
 (TWP) 0290/0910

TWENTYEIGHTH ST
 (TWP)
 NC SYCAMORE ST

1 0 00618 0 00 0043+24 070343 FT
 AMITY RD
 (TWP) 0290/0000

070358 FT
 NC TWENTYEIGHTH ST
 0290/0000 LENGTH(AH 3209 BK 3709)

0280/2590 BMSEN 22/0441/0280/2488
 0 0 00000 0 00 0000+00
 SPRING CREEK
 0280/2488 BMSBG 22/0441/0280/2488
 MALL RD
 0280/2263 (PRDR)

066634 FT

066649 FT 1 0 00618 0 00 0080+33
 FRIENDSHIP RD
 (TWP)
 0280/0000 LENGTH(AH 3709 BK 1984)

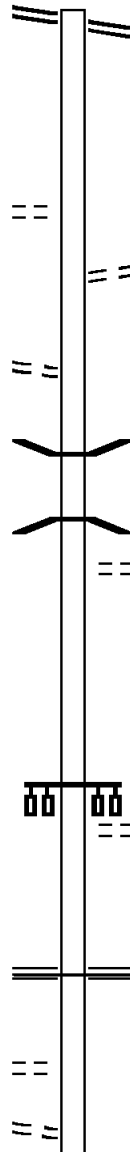
ORCHARD DR
 (SR3006 SEG 0040/0000) 0270/0767

0270/0767 CHAMBERS HILL RD
 (SR3006 SEG 0040/0000)
 MFC BEGIN = C

1 0 00618 0 00 0100+17 064650 FT
 ORANGE ST
 (TWP) 0270/0000

064665 FT
 0270/0000 LENGTH(AH 1984 BK 1400)

RESERVOIR RD
 (TWP)



DIR: B TOTAL LEN: 13.933 MI. DIST: 08-5 SR: 441
 LEFT MUN: SWATARA T RIGHT MUN: SWATARA T

Segment Description	Segment ID	Length (FT)	Notes
FOURTH AV (T750)	0260/0537	==	
THIRD AV (T752)	0260/0268	==	
1 0 00618 0 00 0113+56	063250 FT	==	LINDENWOOD LN (TWP)
SECOND AV (T756)	0260/0000	==	5 0260/0000 LENGTH(AH 1400 BK 2753)
CANTON ST (TWP)	0250/1413	==	0250/1699 HANSHUE ST (T768)
HIGHLAND ST (SR3004 SEG 0040/1642)	0250/0540	==	0250/0910 MCCORD ST (T761)
HARRISBURG ST (TWP)	0250/0540	==	NC HARRISBURG ST
MAIN ST (SR3003 SEG 0060/0000)	0250/0330	==	0250/0465 CROOKED AL (TWP)
BREHM AL (TWP)	0250/0183	==	0250/0330 MAIN ST (SR3003 SEG 0060/0000)
1 0 00618 0 00 0141+09	060497 FT	==	060512 FT SECOND ST (TWP)
SCHOOL AL (TWP)	0250/0000	==	5 0250/0000 LENGTH(AH 2753 BK 2435)
1 0 00618 0 00 0165+68	058062 FT	==	058077 FT
EISENHOWER BL (SR3001 SEG 0060/3354)	0240/0000	==	NC HIGHLAND ST
HIGHLAND ST (TWP)	0240/0000	==	5 0240/0000 MFC BEGIN = D LENGTH(AH 2435 BK 1318)
	056744 FT	==	056759 FT 2 0 22019 0 00 0128+38
		==	NC EISENHOWER BL
		==	EISENHOWER BL (SR3001 SEG 0070/0000)

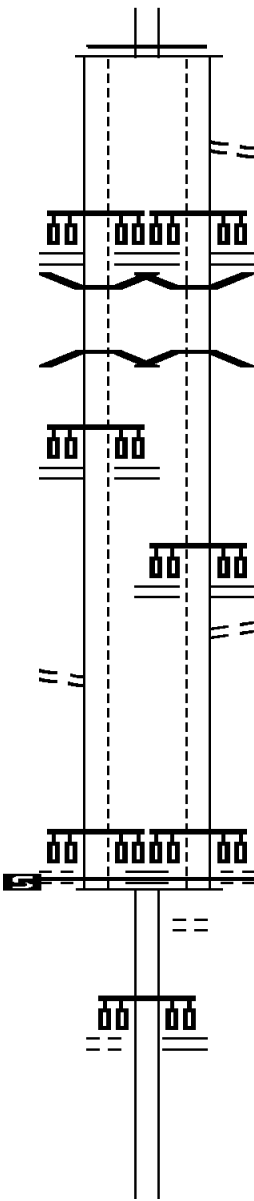
DIR: B TOTAL LEN: 13.933 MI. DIST: 08-5 SR: 441
 LEFT MUN: SWATARA T RIGHT MUN: SWATARA T

RAMP S RD
 (SR8035 SEG 0250/0000)
 RAMP T RD
 (SR8035 SEG 0500/0913)
 BMS EN 22/0441/0220/0598 0221/1202
 1 0 00618 0 00 0169+72 0221/1057
 I-283
 BMSBG 22/0441/0220/0598 0221/0850
 RAMP V RD
 (SR8035 SEG 0010/0874)
 RAMP U RD
 (SR8035 SEG 0750/0000)

FROM 8035/0010 SH
 (CONN) 0221/0578
 1 0 00618 0 00 0173+87 055287 FT
 WOLF FURNITURE RD
 (PRDR)
 HIGH POINTE COMMONS BL
 (PRDR)

MFC BEGIN = C
 LENGTH(AH 1457 BK 1140) 0221/0000

1 0 00618 0 00 0191+74 054147 FT
 KECKLER RD
 (TWP) 0210/0000



0230/0000 MFC BEGIN = C
 LENGTH(AH 1318 BK 1472)

0220/1263 FROM 8035/0500 SH
 (CONN)
 RAMP S RD
 (SR8035 SEG 0250/0000)
 RAMP T RD
 (SR8035 SEG 0500/0913)

0220/1195 BMS EN 22/0441/0220/0598
 0220/1070 1 0 00618 0 00 0169+72
 I-283
 0220/0863 BMSBG 22/0441/0220/0598

RAMP V RD
 (SR8035 SEG 0010/0874)
 RAMP U RD
 (SR8035 SEG 0750/0000)

0220/0672 TO 8035/0750 SH
 0220/0584 (CONN)

055287 FT 1 0 00618 0 00 0177+64
 WOLF FURNITURE RD
 (PRDR)
 HIGH POINTE COMMONS BL
 (PRDR)

0220/0000 MFC BEGIN = C
 LENGTH(AH 1472 BK 1140)
 0210/0841 CORDIAL LN
 (TWP)

054147 FT KECKLER RD
 (SR3027 SEG 0010/0000)

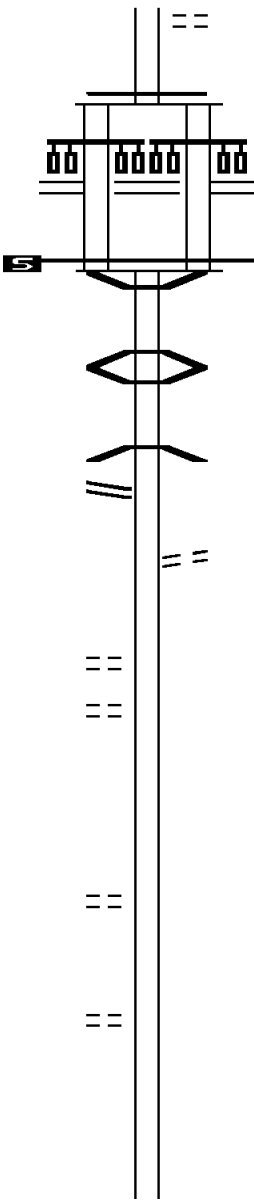
0210/0000 LENGTH(AH 1140 BK 3116)

DIR: B TOTAL LEN: 13.933 MI. DIST: 08-5 SR: 441
 LEFT MUN: SWATARA T RIGHT MUN: SWATARA T

Left Side	Right Side
051031 FT	051031 FT 1 0 00618 0 00 0216+37 NC LINDLE RD LAUREL RUN STRUCTURE LENGTH 10 FT BMSID 22/0441/0200/0000
HIGHLAND ST (TWP)	0200/0000 LENGTH(AH 3116 BK 2239)
0190/1560	SWATARA LOWER SWATARA T
048792 FT	048792 FT 1 0 00618 0 00 0238+53 LONGVIEW DR (T386)
	0190/0000 LENGTH(AH 2239 BK 3204)
	SWATARA DR (TWP)
GOLDCREST PL (TWP)	0180/1527
0180/0754	045588 FT
1 0 00618 0 00 0270+57 045588 FT	0180/0000 LENGTH(AH 3204 BK 3285)
NISSLEY DR (T382)	0170/2862 EBENEZER RD (T382)
	POWDERHORN RD (TWP)
042303 FT	0170/0144 042303 FT 1 0 00618 0 00 0303+42
MESSICKS FARM RD (PRDR)	0170/0000 LENGTH(AH 3285 BK 1029)
0160/0670	KREIDER DR

DIR: B TOTAL LEN: 13.933 MI. DIST: 08-5 SR: 441
 LEFT MUN: LOWER SWATARA T RIGHT MUN: LOWER SWATARA T

	041274 FT	==	0160/0203 (PRDR)
			041274 FT 1 0 00618 0 01 0313+71
			MFC BEGIN = C
			5 0160/0000 LENGTH(AH 1029 BK 0960)
FULLING MILL RD			FULLING MILL RD
(SR3002 SEG 0060/0000)			(SR3002 SEG 0060/0000)
0 0 00618 0 00 0323+31	0153/0436		0152/0436
MFC BEGIN = C	040314 FT		040314 FT
LENGTH(AH 0960 BK 2464)	5 0153/0000		5 0152/0000
			0150/2115
			BMSSEN 22/0441/0150/1770
			1 0 00618 0 01 0328+67
			PA 283 (EB)
			0150/1862
			BMSBG 22/0441/0150/1770
			0150/1274
			BMSSEN 22/0441/0150/0999
			1 0 00618 0 01 0337+09
			RAMP A (EB)
			0150/1059
			BMSBG 22/0441/0150/0999
SPRING GARDEN DR			NC OBERLIN RD
(SR2042 SEG 0010/0748)	0150/0547		OBERLIN RD
			(T337)
			NC SPRING GARDEN DR
	037850 FT		037850 FT 1 0 00618 0 01 0347+08
STONER DR		==	5 0150/0000 LENGTH(AH 2464 BK 1587)
(T333)	0140/1087		
SHADY LN		==	
(PRDR)	0140/0970		
	036263 FT		036263 FT 1 0 00618 0 01 0358+53
			5 0140/0000 LENGTH(AH 1587 BK 2064)
LONGNECKER LN			
(PRDR)	0130/0948	==	
1 0 00618 0 01 0380+23	034199 FT		034199 FT
GREENFIELD DR			5 0130/0000 LENGTH(AH 2064 BK 4074)
(TWP)	0130/0000	==	



DIR: B TOTAL LEN: 13.933 MI. DIST: 08-5 SR: 441
 LEFT MUN: LOWER SWATARA T RIGHT MUN: LOWER SWATARA T

Address / Description	Distance (FT)	Notes	Parcel ID	Address / Description	Distance (FT)	Notes
MIDDLETOWN AREA H.S. DR (PRDR)	0120/0726	==	0120/1070	NC OBERLIN RD N UNION ST (T390)		
	030125 FT	==	0120/0726	SAGE BL (TWP)		
			0120/0087	BMS EN 22/7076/9902/5009		
			030125 FT	1 0 00618 0 01 0419+67		
				BRIDGE CLOSED		
				PA TPK (1-76)		
INDUSTRIAL LN (TWP)	0110/0965	==	0120/0000	BMSBG 22/7076/9902/5009		
	029076 FT	==		LENGTH(AH 4074 BK 1049)		
			0110/0000	1 0 00618 0 01 0430+39		
GRANDVIEW AV (BORO)	0100/2693	==		LOWER SWATARA MIDDLETOWN B		
				LENGTH(AH 1049 BK 2958)		
WHARTON AV (BORO)	0100/2098	==	0100/2402	ROOSEVELT AV (BORO)		
			0100/2098	OAK HILL DR (BORO)		
			0100/1788	BEECHWOOD DR (BORO)		
			0100/1488	HILLSIDE RD (BORO)		
			0100/1244	PARK CIRCLE RD (BORO)		
CARMANY AV (BORO)	0100/0949	==	0100/0713	PETERS AV (BORO)		
			0100/0467	HIGH ST (BORO)		
UNNAMED AL (BORO)	0100/0265	==	026118 FT	1 0 00618 0 02 0459+97		
	026118 FT	==		MAIN ST (SRO230 SEG 0290/0881)		
			0100/0000	NC UN ION ST INTER-BK MAIN ST (SRO230 SEG 0290/0881)		
	026118 FT	==		LTH AH 002958 BK 000100		

EXTRACT DATE: 12/18/2023
PRINT DATE: 12/20/2023

ROADWAY MANAGEMENT SYSTEM
SLD COUNTY/SR - ANNUAL PRINT

PAGE NUMBER: 161
COUNTY: DAUPHIN

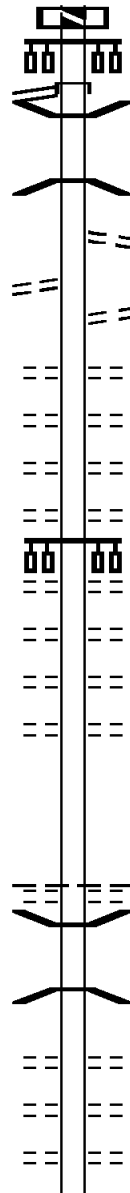
DIR: B TOTAL LEN: 13.933 MI.
LEFT MUN: MIDDLETOWN B

DIST: 08-5 SR: 441
RIGHT MUN: MIDDLETOWN B

HARRISBURG PK
(SR0230 SEG 0280/0000) 0092/2863

AIRPORT DR
(GOVT) 0092/2275

023255 FT



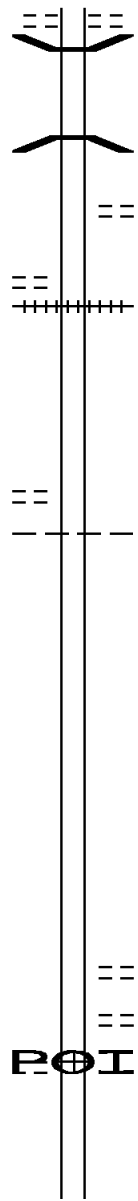
7094/0000 LTH AH 000100 BK 002863
INTER-AHD MAIN ST
(SR0230 SEG 0280/0000)
0092/2863
0092/2765 BMSBN 22/0441/0092/2638
00000000 00000000
NORFOLK SOUTHERN RAIL RR
0092/2638 BMSBG 22/0441/0092/2638
FOR SR 0441N TO 0441N
0092/2408 (CONN)

FOR SR 0441N TO 0441N
0092/2150 (CONN)
GRANT ST
(BORO)
0092/2025 LINCOLN ST
(BORO)
0092/1755 LAWRENCE ST
(BORO)
0092/1500 FISHER AV
(BORO)
0092/1246 WOOD ST
(BORO)
0092/1000 SWAR AV
(BORO)
0092/0752 CATHERINE ST
(BORO)
0092/0500 SCOTT AV
(BORO)
0092/0245 (BORO)
023255 FT 00000000 00000000
NC AN NN ST
UNION ST
(BORO)
MIDDLETOWN
ROYALTON B
5 0092/0000 LENGTH (AH 2863 BK 2873)
0080/2411 BMSBN 22/0441/0080/2058
1004070000035+76
SWATARA CK.
0080/2058 BMSBG 22/0441/0080/2058

BURD ST
(BORO)
0080/1184 PENN ST
(BORO)
0080/0754 SHIPPEN ST
(BORO)
0080/0445 MARKET ST

DIR: B TOTAL LEN: 13.933 MI. DIST: 08-5 SR: 441
 LEFT MUN: ROYALTON B RIGHT MUN: ROYALTON B

Stationing	Location	Notes
020382 FT		0080/0118 (BORO) 0080/0016 BMSBN 22/0441/0080/0000 020382 FT 1 0 00407 0 00 0056+36 TRIB. TO SUSQ. RIVER
		0080/0000 LENGTH(AH 2873 BK 3262) NC CANAL ST DERRY ST (BORO)
0070/2237	HOLLANDALE ST (BORO)	0070/3077 (BORO)
		0070/2089 (AAR 518065D)#TRKS 01
017120 FT	1 0 00407 0 00 0088+46 WATER ST (T700)	017120 FT
0070/0000		0070/0000 LENGTH(AH 3262 BK 3391) ROYALTON 0060/3349 LONDONDERRY T
013729 FT		013729 FT 1 0 00407 0 00 0121+95 0060/0000 LENGTH(AH 3391 BK 3873)
		0050/2350 GEYERS CHURCH RD (T696)
		0050/1925 MAPLE ACRES RD (TWP)
0050/1769	THREE MILE ISLAND (PRDR)	0050/1769 (APRA) THREE MILE ISLAN
009856 FT		009856 FT 1 0 00407 0 00 0160+68



DIR: B TOTAL LEN: 13.933 MI. DIST: 08-5 SR: 441
 LEFT MUN: LONDONDERRY T RIGHT MUN: LONDONDERRY T

RED HILL PZ
(T300)

	==	0050/0000	LAUREL DR (T485) LENGTH(AH 3873 BK 1678)
008178 FT	==	0040/0448 008178 FT	MEADOW LN (T499) 1 0 00407 0 00 0177+46 PECKS RD (T303)
	==	0040/0000	LENGTH(AH 1678 BK 2382)
005796 FT		005796 FT	1 0 00407 0 00 0201+28
		0030/0000	LENGTH(AH 2382 BK 2760)
0020/1425	==		
003036 FT		003036 FT	1 0 00407 0 00 0228+88 ENGLE RD (T301)
	==	0020/0000	LENGTH(AH 2760 BK 3036)
000000 FT		0010/0111 000000 FT	BMS EN 22/0441/0010/0000 1 0 00407 0 00 0259+24 NC RIVER RD INTER-BK RIVER RD (SRO441 SEG 0360/3798) CONEWAGO CK. BMSBG 22/0441/0010/0000 MFC BEGIN = C BK-LANCASTER (36)
		0010/0000	LENGTH(AH 3036 BK 0000)

EXTRACT DATE: 12/18/2023 ROADWAY MANAGEMENT SYSTEM PAGE NUMBER: 158
 PRINT DATE: 12/20/2023 SLD COUNTY/SR - ANNUAL PRINT COUNTY: DAUPHIN
 DIR: E TOTAL LEN: 4.807 MI. DIST: 08-5 SR: 422
 LEFT MUN: DERRY T RIGHT MUN: DERRY T

LINGLE AV
 (T594)

025382 FT

0140/1772



025352 FT
 INTER-AHD

0140/1772

AH-LEBANON (38)
 MAIN ST
 (SR0422 SEG 0010/0000)
 LINGLE AV
 (SR3017 SEG 0040/1936)

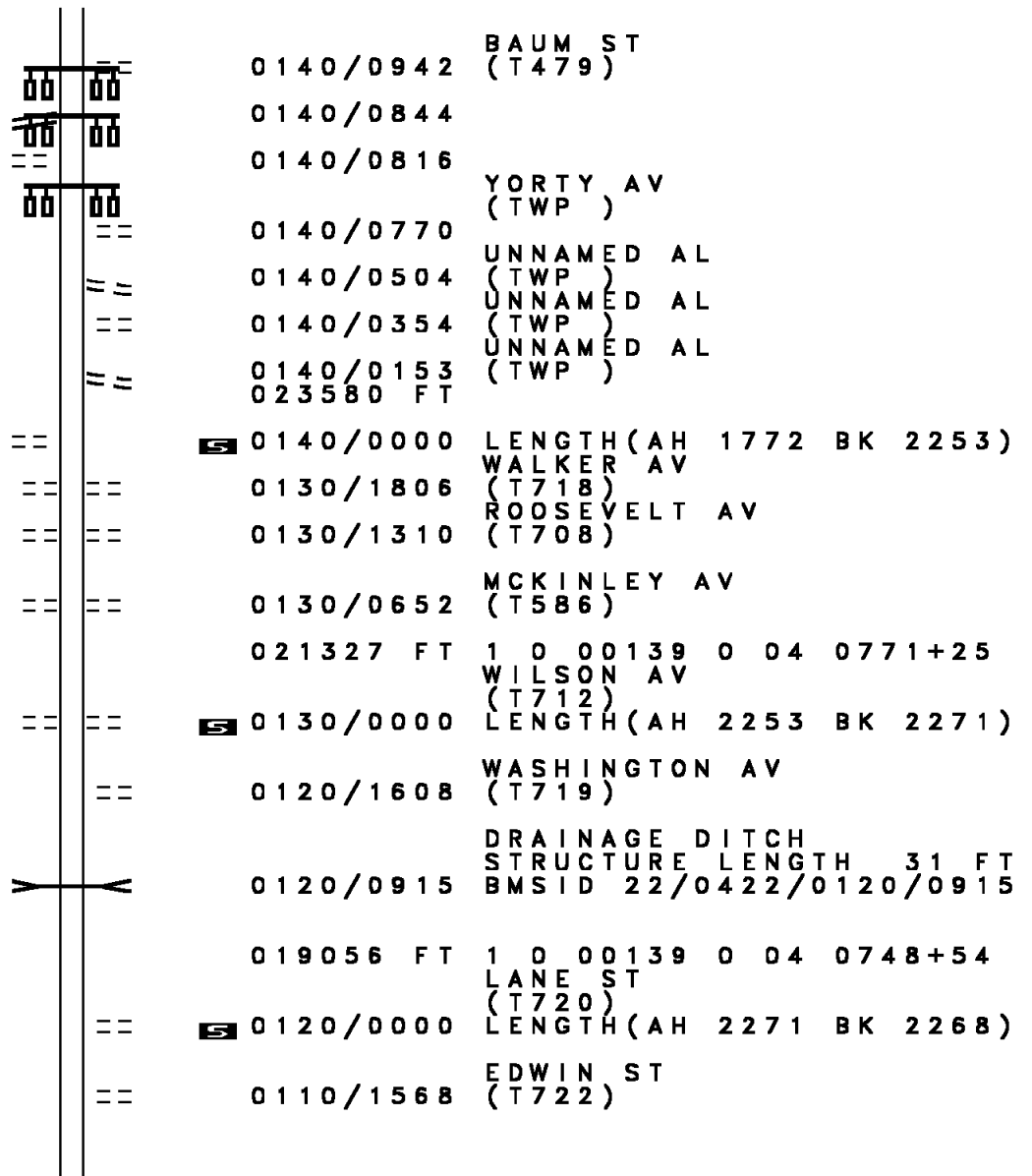
DIR: E TOTAL LEN: 4.807 MI. DIST: 08-5 SR: 422
LEFT MUN: DERRY T RIGHT MUN: DERRY T

DERRY RD
(SR2012 SEG 0040/3402) 0140/0844
MILLER AV
(T715) 0140/0816

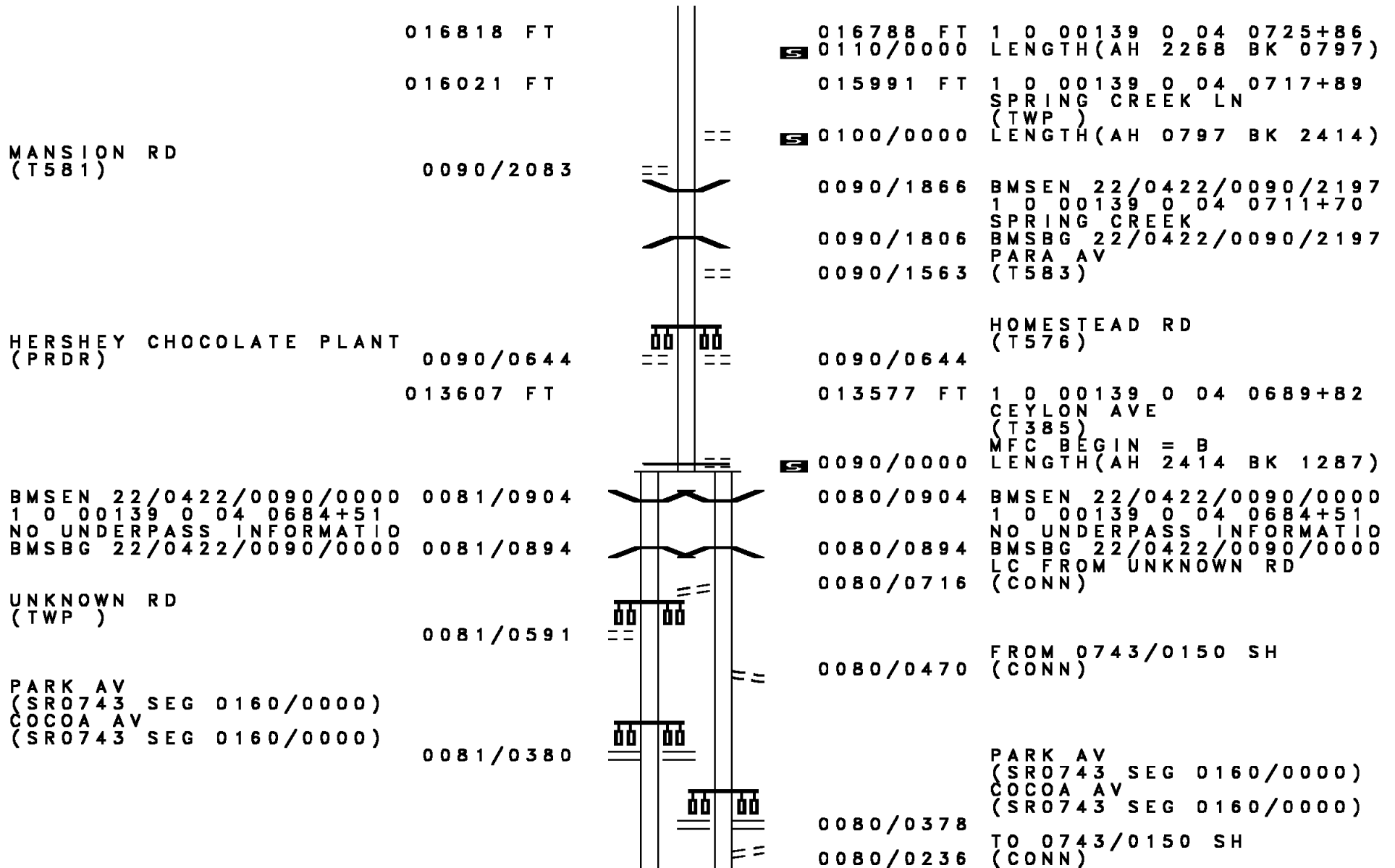
1 0 00139 0 04 0793+44 023610 FT
HOWARD AV
(T710) 0140/0000

021357 FT

019086 FT

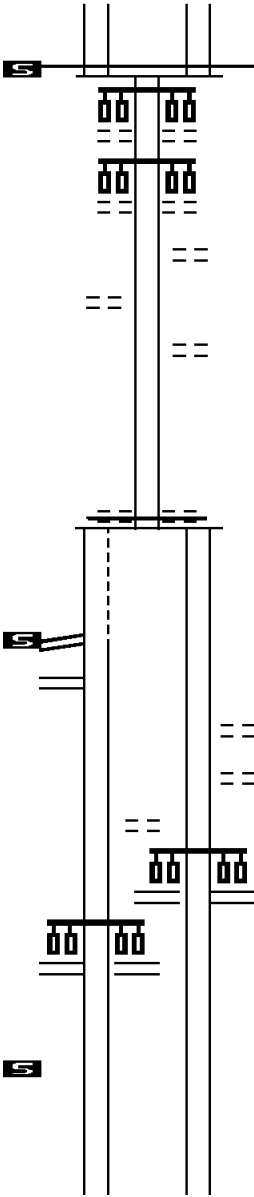


DIR: E TOTAL LEN: 4.807 MI. DIST: 08-5 SR: 422
 LEFT MUN: DERRY T RIGHT MUN: DERRY T



DIR: E TOTAL LEN: 4.807 MI. DIST: 08-5 SR: 422
 LEFT MUN: DERRY T RIGHT MUN: DERRY T

Stationing	Description	Length	Notes
012320 FT	MFC BEGIN = B	0081/0000	
012290 FT	MFC BEGIN = B	0080/0000	
0070/2344	LINDEN RD (T584)		
0070/1771	RIDGE RD (T714)		
0070/1240	VALLEY RD (T380)		
0070/1117	A ST (TWP)		
009760 FT			
009730 FT	MFC BEGIN = B	0070/0000	
009442 FT	ORCHARD RD (T382)		
0061/0000	MFC BEGIN = B	0060/0000	
0051/2021	LENGTH(AH 2560 BK 0288)		
0051/1460	HILLCREST RD (T614)		
0051/1460	MILL ST (T582)		
0051/0912	HOCKERSVILLE RD (SR2011 SEG 0120/1520)		
006990 FT			
006941 FT			
0051/0000	LENGTH(AH 2475 BK 1933)		
0050/0000	LENGTH(AH 2501 BK 1960)		



DIR: E TOTAL LEN: 4.807 MI. DIST: 08-5 SR: 422
LEFT MUN: DERRY T RIGHT MUN: DERRY T

1 0 00139 3 00 0180+83 005057 FT 004981 FT 1 0 00139 3 00 0180+33
LENGTH(AH 1933 BK 2714) 0041/0000 0040/0000 LENGTH(AH 1960 BK 2697)

UNIVERSITY DR UNIVERSITY DR
(T721) (T721)
UNIVERSITY DR UNIVERSITY DR
(T320) (T320)

0031/1769 == 0000 == 0030/1772

LC TO SIPE AV
(CONN) 0031/0077
1 0 00139 3 00 0153+69 002343 FT
SIPE AV
(T511)
LENGTH(AH 2714 BK 1276) 0031/0000

002284 FT 1 0 00139 3 00 0153+14
SIPE AV
(T502)
LENGTH(AH 2697 BK 1202)
LC TO SIPE AV
(CONN) 0020/1128

LC TO LUCY AV
(CONN) 0021/0733
LUCY AV
(T433)
NC CHOCOLATE AV

NC CHOCOLATE AV
LUCY AV
(T433)
LC TO LUCY AV
(CONN) 0020/0599
0020/0514

1 0 00139 3 00 0140+97 001067 FT
SIGN: CANTILEVER
BMSID 22/0422/0011/1000
LENGTH(AH 1276 BK 1067) 0021/0000

001082 FT 1 0 00139 3 00 0141+12
LENGTH(AH 1202 BK 1082)
RAMP C RD
(SR8016 SEG 0750/0000) 0010/0828

RAMP D RD
(SR8016 SEG 0502/0000) 0011/0587
RAMP E RD
(SR8016 SEG 0512/0693) 0011/0279

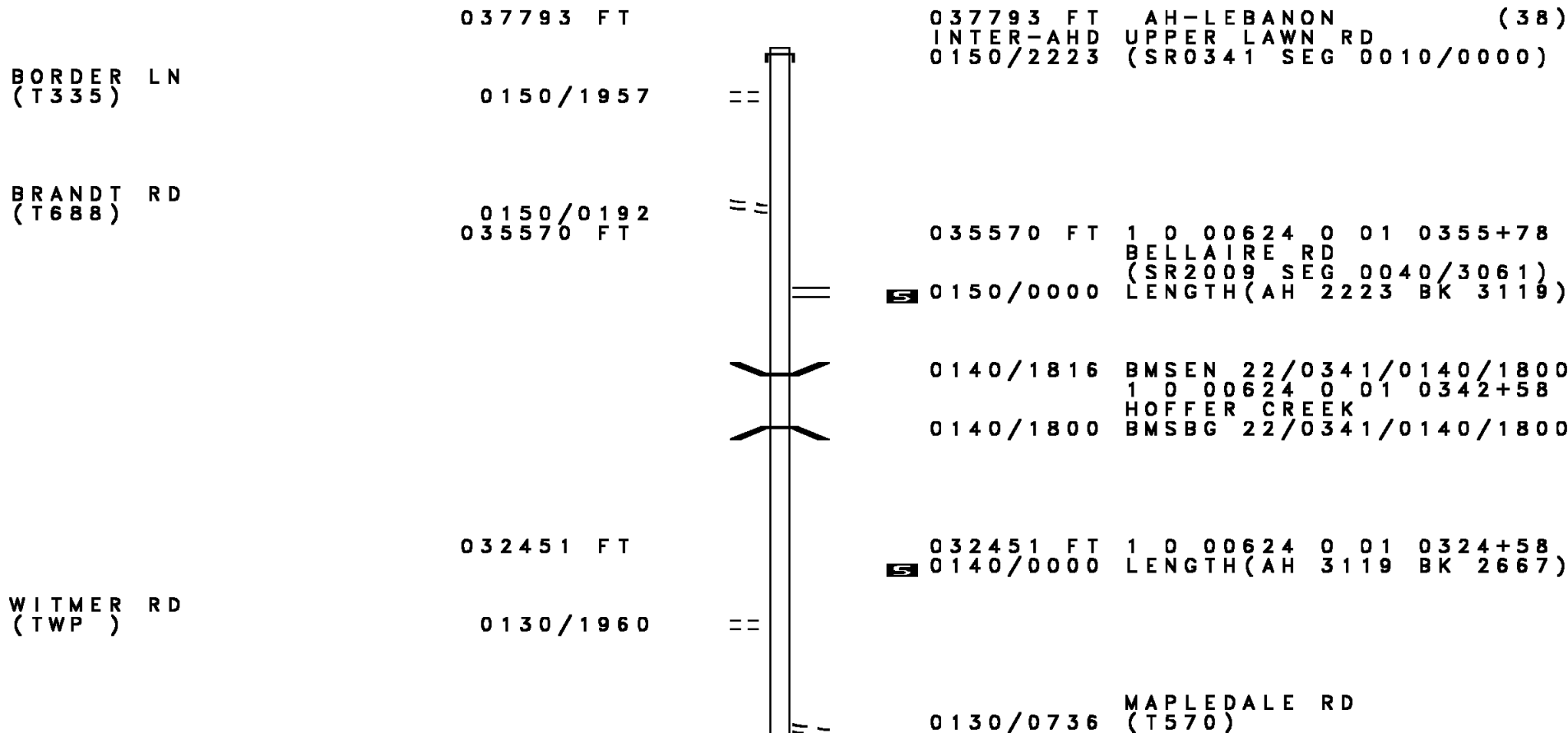
BMSEN 22/0422/0010/0000 0011/0156

0010/0254 SIGN: CANTILEVER
0010/0156 BMSID 22/0422/0010/0232
000000 FT BMSEN 22/0422/0010/0000
1 0 00139 3 00 0130+30
NC US RT 422

1 0 00139 3 00 0130+30 000000 FT
NC US RT 422
PAXTON ST INTER-BK
(SR0322 SEG 0211/3068)
SR 39 (EB) - HERSHEY PK
BMSBG 22/0422/0010/0000
MFC BEGIN = B
LENGTH(AH 1067 BK 0000) 0011/0000

INTER-BK PAXTON ST
(SR0322 SEG 0210/2798)
SR 39 (EB) - HERSHEY PK
BMSBG 22/0422/0010/0000
MFC BEGIN = B
BK-PERRY (50)
LENGTH(AH 1082 BK 0000) 0010/0000

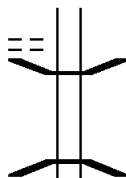
EXTRACT DATE: 12/18/2023 ROADWAY MANAGEMENT SYSTEM PAGE NUMBER: 153
 PRINT DATE: 12/20/2023 SLD COUNTY/SR - ANNUAL PRINT COUNTY: DAUPHIN
 DIR: B TOTAL LEN: 7.158 MI. DIST: 08-5 SR: 341
 LEFT MUN: CONEWAGO T RIGHT MUN: CONEWAGO T



DIR: B TOTAL LEN: 7.158 MI. DIST: 08-5 SR: 341
 LEFT MUN: CONEWAGO T RIGHT MUN: CONEWAGO T

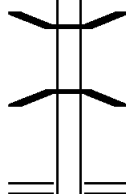
MEADOW LN
 (T570)

0130/0430
 029784 FT



0130/0022 BMS EN 22/0341/0130/0000
 029784 FT 1 0 00624 0 01 0298+13
 HOFFER CREEK
 BMSBG 22/0341/0130/0000
 0130/0000 LENGTH(AH 2667 BK 2891)

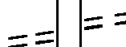
026893 FT



0120/0305 BMS EN 22/0341/0120/0297
 0120/0297 TR CONEWA CK
 026893 FT BMSBG 22/0341/0120/0297
 1 0 00624 0 01 0268+99
 ELIZABETH TOWN RD
 (SR0743 SEG 0040/1648)
 0120/0000 LENGTH(AH 2891 BK 3764)

OLD HERSHEY RD
 (T602)

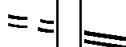
0110/2090



0110/2090 OLD HERSHEY RD
 (T602)

1 0 00624 0 01 0231+54 023129 FT
 DEODATE RD
 (T318)

0110/0000



023129 FT DEODATE RD
 (SR2007 SEG 0090/3076)
 0110/0000 LENGTH(AH 3764 BK 2872)

020257 FT

020257 FT 1 0 00624 0 01 0200+98
 0100/0000 LENGTH(AH 2872 BK 3552)

DIR: B TOTAL LEN: 7.158 MI. DIST: 08-5 SR: 341
 LEFT MUN: CONEWAGO T RIGHT MUN: CONEWAGO T

ROAD NAME	START	END	LENGTH	DESCRIPTION
CHESTNUT RD (T568)	0090/1968			
	016705 FT			
		016705 FT	1 0 00624 0 01 0165+46	
		0090/0000	LENGTH(AH 3552 BK 2265)	
		0080/2132	CONEWAGO LONDONDERRY T	
STEINRUCK RD (T566)	0080/0408			
	014440 FT			
		0080/0245	BMS EN 22/7076/9902/5432	
			1 0 00624 0 01 0142+81	
		0080/0101	PA TPK (1-76)	
		014440 FT	BMSBG 22/7076/9902/5432	
			1 0 00624 0 01 0142+81	
			ROUSH RD (T566)	
		0080/0000	LENGTH(AH 2265 BK 3048)	
	011392 FT			
		011392 FT	1 0 00624 0 01 0114+24	
			KENNEDY LN (T492)	
		0070/0000	LENGTH(AH 3048 BK 2907)	
	008485 FT			
		008485 FT	1 0 00624 0 01 0085+17	
			SCHOOL HOUSE RD (T494)	
SCHOOL HOUSE RD (SR2002 SEG 0080/2556)	0060/0000			
		0060/0000	LENGTH(AH 2907 BK 3668)	

Stationing	Description	Length	Notes
0050/1942	TOLL HOUSE RD (SR2023 SEG 0021/2538) (SR2023 SEG 0020/2540)		
0050/1700	GEYERS CHURCH RD (T696)		
0050/1055	BMSEN 22/0341/0050/1030 1 0 00624 0 01 0058+75		
0050/1030	TRIB. SWATARA BMSBG 22/0341/0050/1030		
004817 FT			
0050/0000	CRESTVIEW VILLAGE (TWP)	004817 FT	LENGTH(AH 3668 BK 2140)
002677 FT			
0040/0021	BMSEN 22/0341/0040/0000 1 0 00624 0 01 0026+99		
002677 FT	T. IRON RUN BMSBG 22/0341/0040/0000		
0040/0000	ROUNDTOP RD (SR2005 SEG 0010/0000)	0030/0605	LENGTH(AH 2140 BK 0930)
0030/0506	OP ID PA 283 WB PA 283 EB		
0030/0404	OP ID 22/0300/0111/0538 PA 283 EB		
001747 FT	1 0 00624 0 01 0017+47		
0030/0000	IRON MINE RD (T498)	000787 FT	LENGTH(AH 0930 BK 0960)
000787 FT	UNKNOWN RD (TWP)		
0020/0000	HARRISBURG PK (SR0230 SEG 0320/0000)	000000 FT	LENGTH(AH 0960 BK 0787)
000000 FT	NC CO LEBROOK RD MFC BEGIN = D		
0010/0000	HARRISBURG PK (SR0230 SEG 0320/0000)	0010/0000	LENGTH(AH 0787 BK 0000)

DIR: B TOTAL LEN: 27.686 MI. DIST: 08-5 SR: 325
 LEFT MUN: RUSH T RIGHT MUN: RUSH T

Stationing / Description	Length (FT)	Stationing / Description	Length (FT)
146183 FT		146183 FT AH-SCHUYLKILL (53) INTER-AHD CLARKS VALLEY RD 0540/2334 (SR0325 SEG 0010/0000)	
REINERS SCHOOL RD (T686) 0540/0714	143849 FT	143849 FT 2 0 22041 0 00 0189+35 0540/0000 LENGTH(AH 2334 BK 2523)	
141326 FT		141326 FT 2 0 22041 0 00 0164+82 HOUTZ LN (T685) 0530/0000 LENGTH(AH 2523 BK 2204)	
REINERS SCHOOL RD (T686) 0520/0980	139122 FT	139122 FT 2 0 22041 0 00 0142+78 0520/0000 LENGTH(AH 2204 BK 2650)	
2 0 22041 0 00 0116+28 136472 FT CLOSED RD (TWP PROPERTY (PRDR) 0510/0000		136472 FT 0510/0000 LENGTH(AH 2650 BK 2073)	

DIR: B TOTAL LEN: 27.686 MI. DIST: 08-5 SR: 325
 LEFT MUN: RUSH T RIGHT MUN: RUSH T

2 0 22041 0 00 0095+55 134399 FT		134399 FT
CLOSED RD (TWP PROPERTY		
(PRDR) 0500/0000	==	5 0500/0000 LENGTH(AH 2073 BK 2307)
2 0 22041 0 00 0072+48 132092 FT		132092 FT
CLOSED RD (TWP PROPERTY		
(PRDR) 0490/0000	==	5 0490/0000 LENGTH(AH 2307 BK 2598)
CLOSED RD (TWP PROPERTY		
(PRDR) 0480/1142	==	
129494 FT		129494 FT 2 0 22041 0 00 0046+50
		5 0480/0000 LENGTH(AH 2598 BK 2213)
127281 FT		127281 FT 2 0 22041 0 00 0025+46
		5 0470/0000 LENGTH(AH 2213 BK 2430)
124851 FT		124851 FT 2 0 22041 0 00 0000+00
		5 0460/0000 LENGTH(AH 2430 BK 0768)
124083 FT		124083 FT 2 0 22026 0 00 1245+34
		5 0450/0000 LENGTH(AH 0768 BK 1157)
2 0 22026 0 00 1230+32 122926 FT		122926 FT
STAHL'S DR		
(T683) 0440/0000	==	5 0440/0000 LENGTH(AH 1157 BK 3982)
LC FOR STAHL'S DR		
(CONN) 0430/3700	==	

DIR: B TOTAL LEN: 27.686 MI. DIST: 08-5 SR: 325
LEFT MUN: RUSH T RIGHT MUN: RUSH T

STAHL S DR
(T683)
LLOYD S LN
(PRDR)

0430/0986

118944 FT

118944 FT 2 0 22026 0 00 1191+34
5 0430/0000 LENGTH(AH 3982 BK 2955)

115989 FT

115989 FT 2 0 22026 0 00 1161+79
5 0420/0000 LENGTH(AH 2955 BK 2847)

113142 FT

113142 FT 2 0 22026 0 00 1133+32
5 0410/0000 LENGTH(AH 2847 BK 2972)

110170 FT

110170 FT 2 0 22026 0 00 1103+60
5 0400/0000 LENGTH(AH 2972 BK 3232)

EXTRACT DATE: 12/18/2023 ROADWAY MANAGEMENT SYSTEM PAGE NUMBER: 146
PRINT DATE: 12/20/2023 SLD COUNTY/SR - ANNUAL PRINT COUNTY: DAUPHIN

DIR: B TOTAL LEN: 27.686 MI. DIST: 08-5 SR: 325
LEFT MUN: RUSH T RIGHT MUN: RUSH T

106938 FT

106938 FT 2 0 22026 0 00 1071+28
S 0390/0000 LENGTH(AH 3232 BK 3034)

103904 FT

103904 FT 2 0 22026 0 00 1040+94
S 0380/0000 LENGTH(AH 3034 BK 3003)

100901 FT

100901 FT 2 0 22026 0 00 1010+91
S 0370/0000 LENGTH(AH 3003 BK 2994)

097907 FT

097907 FT 2 0 22026 0 00 0980+97
S 0360/0000 LENGTH(AH 2994 BK 2996)

094911 FT

094911 FT 2 0 22026 0 00 0951+01
S 0350/0000 LENGTH(AH 2996 BK 3212)

DIR: B TOTAL LEN: 27.686 MI. DIST: 08-5 SR: 325
LEFT MUN: RUSH T RIGHT MUN: RUSH T

091699 FT

091699 FT 2 0 22026 0 00 0918+89
S 0340/0000 LENGTH(AH 3212 BK 2808)

088891 FT

088891 FT 2 0 22026 0 00 0890+81
S 0330/0000 LENGTH(AH 2808 BK 1463)

087428 FT

087428 FT 2 0 22026 0 00 0876+18
S 0320/0000 LENGTH(AH 1463 BK 2016)

085412 FT

085412 FT 2 0 22026 0 00 0856+02
S 0310/0000 LENGTH(AH 2016 BK 2988)

082424 FT

082424 FT 2 0 22026 0 00 0826+14
S 0300/0000 LENGTH(AH 2988 BK 3090)

079334 FT

079334 FT 2 0 22026 0 00 0795+74

DIR: B TOTAL LEN: 27.686 MI. DIST: 08-5 SR: 325
LEFT MUN: RUSH T RIGHT MUN: RUSH T

0290/0000 LENGTH(AH 3090 BK 2960)

076374 FT

076374 FT 2 0 22026 0 00 0765+66
0280/0000 LENGTH(AH 2960 BK 2776)

2 0 22026 0 00 0737+90 073598 FT
CARSONVILLE RD
(T557) 0270/0000

==

073598 FT
0270/0000 LENGTH(AH 2776 BK 2706)

070892 FT

070892 FT 2 0 22026 0 00 0711+06
0260/0000 LENGTH(AH 2706 BK 3013)

067879 FT

067879 FT 2 0 22026 0 00 0680+93
0250/0000 LENGTH(AH 3013 BK 2602)

DIR: B TOTAL LEN: 27.686 MI. DIST: 08-5 SR: 325
 LEFT MUN: RUSH T RIGHT MUN: RUSH T

065277 FT	065277 FT 2 0 22026 0 00 0655+11 S 0240/0000 LENGTH(AH 2602 BK 1875)
063402 FT	063402 FT 2 0 22026 0 00 0636+06 RUSH MIDDLE PAXTON T S 0230/0000 LENGTH(AH 1875 BK 2517)
060885 FT	060885 FT 2 0 22026 0 00 0611+80 S 0220/0000 LENGTH(AH 2517 BK 2528)
058357 FT	058357 FT 2 0 22026 0 00 0586+52 S 0210/0000 LENGTH(AH 2528 BK 2510)
055847 FT	055847 FT 2 0 22026 0 00 0561+42 S 0200/0000 LENGTH(AH 2510 BK 2034)
053813 FT	053813 FT 2 0 22026 0 00 0541+08 S 0190/0000 LENGTH(AH 2034 BK 3506)

EXTRACT DATE: 12/18/2023 ROADWAY MANAGEMENT SYSTEM PAGE NUMBER: 142
PRINT DATE: 12/20/2023 SLD COUNTY/SR - ANNUAL PRINT COUNTY: DAUPHIN

DIR: B TOTAL LEN: 27.686 MI. DIST: 08-5 SR: 325
LEFT MUN: MIDDLE PAXTON T RIGHT MUN: MIDDLE PAXTON T

050307 FT

050307 FT 2 0 22026 0 00 0506+02
S 0180/0000 LENGTH(AH 3506 BK 2522)

047785 FT

047785 FT 2 0 22026 0 00 0480+80
S 0170/0000 LENGTH(AH 2522 BK 3967)

043818 FT

043818 FT 2 0 22026 0 00 0441+13
S 0160/0000 LENGTH(AH 3967 BK 3586)

040232 FT

040232 FT 2 0 22026 0 00 0405+27
S 0150/0000 LENGTH(AH 3586 BK 3572)

CHASE LN
(PRDR)

0140/2107 ==

DIR: B TOTAL LEN: 27.686 MI. DIST: 08-5 SR: 325
 LEFT MUN: MIDDLE PAXTON T RIGHT MUN: MIDDLE PAXTON T

	036660 FT			036660 FT 2 0 22026 0 00 0369+96 0140/0000 LENGTH(AH 3572 BK 2183)
	034477 FT			034477 FT 2 0 22026 0 00 0347+70 0130/0000 LENGTH(AH 2183 BK 2226)
2 0 22026 0 00 0325+44 WHITETAILE LN (PRDR)	032251 FT 0124/0000	==		032251 FT 0124/0000 LENGTH(AH 2226 BK 2312)
	029939 FT			0120/0102 BMSSEN 22/0325/0120/0000 029939 FT 2 0 22026 0 00 0302+32 CLARKS CREEK BMSBG 22/0325/0120/0000 0120/0000 LENGTH(AH 2312 BK 2254)
STONE ARCH LN (PRDR)	0110/1872	==		PHEASANT HILL RD (PRDR) 0110/1321 BMSSEN 22/0325/0110/0986 0110/1056 2 0 22026 0 00 0288+15 CLARKS CREEK BMSBG 22/0325/0110/0986
STONE ARCH LN (PRDR) PRIMROSE LN (PRDR)	0110/0709 0110/0525 027685 FT	==		0110/0986
PRIMROSE LN (PRDR)	0100/3020	==		027685 FT 2 0 22026 0 00 0278+71 0110/0000 LENGTH(AH 2254 BK 3221)

DIR: B TOTAL LEN: 27.686 MI. DIST: 08-5 SR: 325
 LEFT MUN: MIDDLE PAXTON T RIGHT MUN: MIDDLE PAXTON T

FUHRMANS LN (PRDR)	0100/2260	==						
			==	0100/1589	STACKPOLE LN (PRDR)			
KNAPPS LN (PRDR)	0100/0400 024464 FT	==		024464 FT	2 0 22026 0 00 0246+23			
DELLS LN (PRDR)	0090/2044	==		5 0100/0000	LENGTH(AH 3221 BK 2145)			
STROUP LN (PRDR)	0090/0775	==						
STRICKER LN (PRDR)	0090/0719	==						
	022319 FT			5 022319 FT	2 0 22026 0 00 0225+30			
				5 0090/0000	LENGTH(AH 2145 BK 1960)			
	020359 FT			5 020359 FT	2 0 22026 0 00 0205+16			
				5 0080/0000	LENGTH(AH 1960 BK 2388)			
				0070/1355	BMS EN 22/0325/0070/1345			
					2 0 22026 0 00 0194+62			
				0070/1345	TR CLARKS CK			
					BMSBG 22/0325/0070/1345			
	017971 FT			017971 FT	2 0 22026 0 00 0180+13			
					PETERS MOUNTAIN RD			
					(SR0225 SEG 0054/0593)			
					NC CLARKS VALLEY RD			
					MCKELVEY RD			
					(T543)			
				INTER-BK	PETERS MOUNTAIN RD			
					(SR0225 SEG 0054/0593)			
	017971 FT			5 0070/0000	LTH AH 002388 BK 000100			
				017971 FT				
				7064/0000	LTH AH 000100 BK 003388			

DIR: B TOTAL LEN: 27.686 MI. DIST: 08-5 SR: 325
 LEFT MUN: MIDDLE PAXTON T RIGHT MUN: MIDDLE PAXTON T

PETERS MOUNTAIN RD (SR0225 SEG 0070/0000)	0060/3388		INTER-AHD PETERS MOUNTAIN RD 0060/3388 (SR0225 SEG 0070/0000)
			0060/1435 BMSBN 22/0325/0060/1424 2 0 22026 0 00 0146+00
			TR. CLARKS CK 0060/1424 BMSBG 22/0325/0060/1424
POPLAR RIDGE LN (TWP)	0060/0677 014583 FT	==	014583 FT 2 0 22026 0 00 0146+00 FULTON RD (T302)
		==	5 0060/0000 LENGTH(AH 3388 BK 3179)
HEATHER LN (TWP)	0050/1308	==	
		==	0050/0779 HICKS DR (T306)
OAK DR (TWP)	0050/0765	==	
2 0 22026 0 00 0114+57 011404 FT MILLER RD ET (TWP)	0050/0000	==	011404 FT MILLER RD (T300)
		==	5 0050/0000 LENGTH(AH 3179 BK 3439)
		==	0040/2731 GREEN GROVE RD (TWP)
		==	0040/1575 RACE HORSE DR (PRDR)
		==	0040/1265 PINE LN (TWP)
		==	0040/0679 HUNTER LN (TWP)
LIVELY LN (TWP)	0040/0656 007965 FT	==	007965 FT 2 0 22026 0 00 0080+18 5 0040/0000 LENGTH(AH 3439 BK 3504)

DIR: B TOTAL LEN: 27.686 MI. DIST: 08-5 SR: 325
 LEFT MUN: MIDDLE PAXTON T RIGHT MUN: MIDDLE PAXTON T

GARBER LN
 (TWP)

0030/2093 ==

== 0030/1200 WHITE OAK CR
 (TWP)

004461 FT

004461 FT 2 0 22026 0 00 0044+88
 FIELDSTONE LN

ROCKY RD
 (TWP)

0020/1443 ==

5 0030/0000 LENGTH(AH 3504 BK 1859)

002602 FT

5 002602 FT 2 0 22026 0 00 0025+02
 LENGTH(AH 1859 BK 2602)

OLD STATE RD
 (TWP)

0010/0528 ==

0010/0528 GAP VIEW RD
 (TWP)

UN. TRIB. STRUCTURE LENGTH 18 FT
 BMSID 22/0325/0010/0510

RAMP J RD (SR8044 SEG 0250/0000)

RAMP K RD (SR8044 SEG 0500/0591)

US 22/322 (WB) OP ID 22/0022/0095/1547

US 22/322 (EB) OP ID 22/0022/0094/1437

RAMP H RD (SR8044 SEG 0010/0373)

RAMP I RD (SR8044 SEG 0750/0000)

000000 FT

000000 FT 2 0 22026 0 00 0000+00

NC MO UNTAIN RD RIVERVIEW RD (T541)

5 0010/0000 MFC BEGIN = D LENGTH(AH 2602 BK 0000)

EXTRACT DATE: 12/18/2023 ROADWAY MANAGEMENT SYSTEM PAGE NUMBER: 137
PRINT DATE: 12/20/2023 SLD COUNTY/SR - ANNUAL PRINT COUNTY: DAUPHIN
DIR: E TOTAL LEN: 11.813 MI. DIST: 08-5 SR: 322
LEFT MUN: DERRY T RIGHT MUN: DERRY T

062371 FT

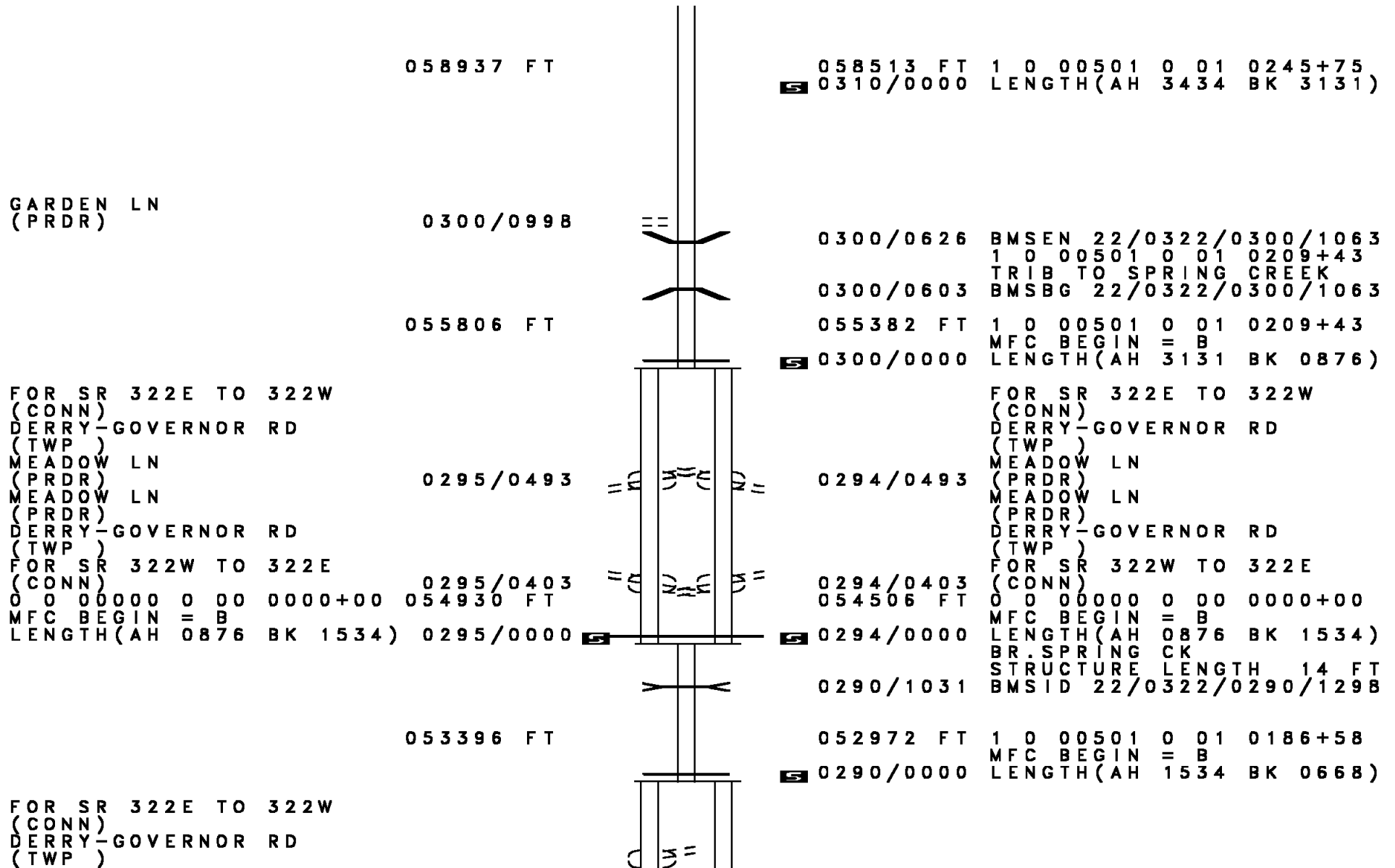
061947 FT AH-LEBANON (38)
INTER-AHD HORSESHOE PK
0310/3434 (SR0322 SEG 0010/0000)

COUNTY LINE LN
(TWP)

0310/1681



DIR: E TOTAL LEN: 11.813 MI. DIST: 08-5 SR: 322
 LEFT MUN: DERRY T RIGHT MUN: DERRY T



058513 FT 1 0 00501 0 01 0245+75
 0310/0000 LENGTH(AH 3434 BK 3131)

GARDEN LN
 (PRDR)

0300/0998

0300/0626 BMS EN 22/0322/0300/1063
 1 0 00501 0 01 0209+43
 TRIB TO SPRING CREEK
 0300/0603 BMSBG 22/0322/0300/1063

055806 FT

055382 FT 1 0 00501 0 01 0209+43
 MFC BEGIN = B
 0300/0000 LENGTH(AH 3131 BK 0876)

FOR SR 322E TO 322W
 (CONN)
 DERRY-GOVERNOR RD
 (TWP)
 MEADOW LN
 (PRDR)
 MEADOW LN
 (PRDR)
 DERRY-GOVERNOR RD
 (TWP)
 FOR SR 322W TO 322E
 (CONN)
 0 0 00000 0 00 0000+00
 MFC BEGIN = B
 LENGTH(AH 0876 BK 1534)

0295/0493

0294/0493

FOR SR 322E TO 322W
 (CONN)
 DERRY-GOVERNOR RD
 (TWP)
 MEADOW LN
 (PRDR)
 MEADOW LN
 (PRDR)
 DERRY-GOVERNOR RD
 (TWP)
 FOR SR 322W TO 322E
 (CONN)
 0 0 00000 0 00 0000+00
 MFC BEGIN = B
 LENGTH(AH 0876 BK 1534)
 BR. SPRING CK
 STRUCTURE LENGTH 14 FT
 BMS ID 22/0322/0290/1298

0295/0403
 054930 FT

0294/0403
 054506 FT

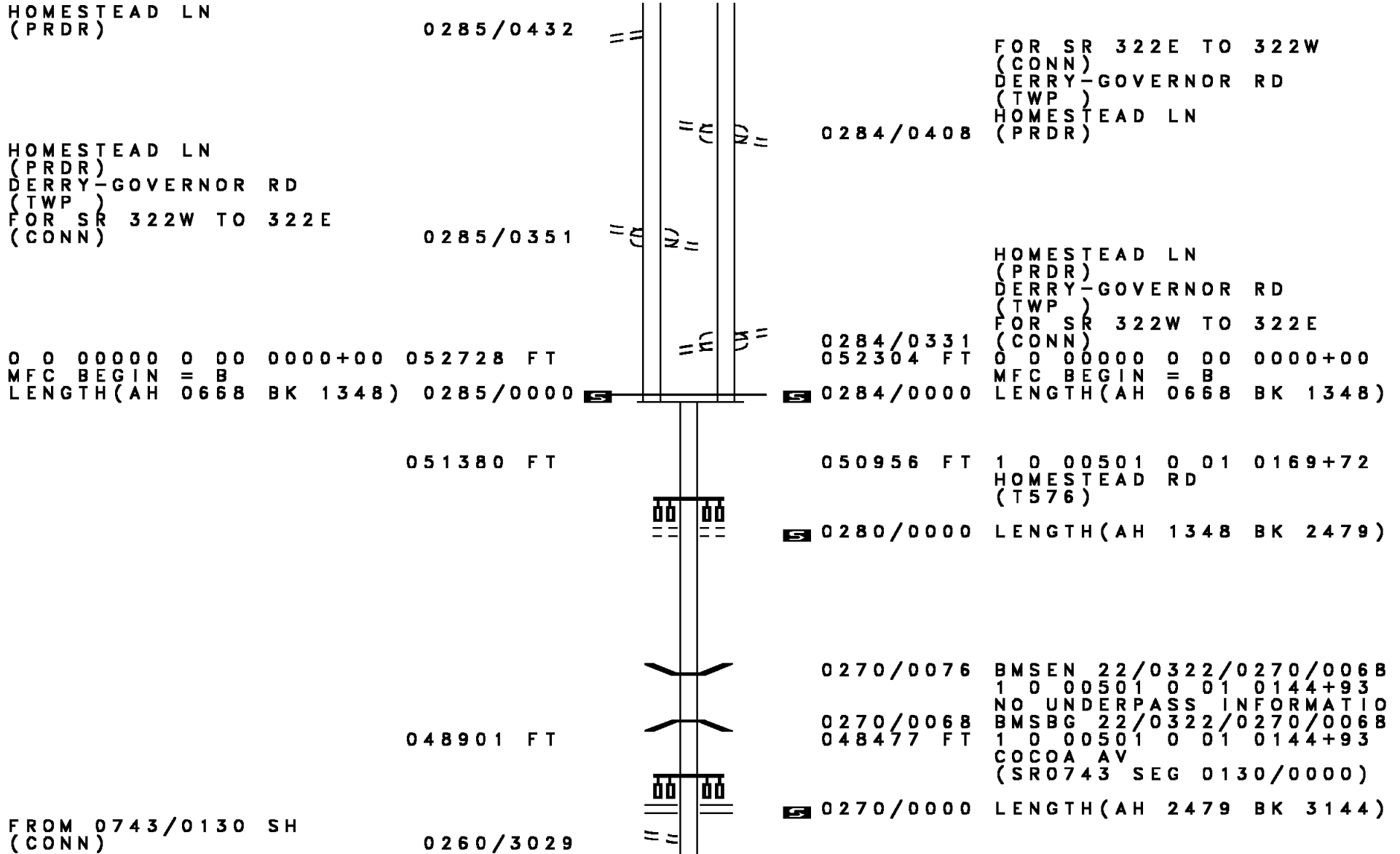
0294/0000

053396 FT

052972 FT 1 0 00501 0 01 0186+58
 MFC BEGIN = B
 0290/0000 LENGTH(AH 1534 BK 0668)

FOR SR 322E TO 322W
 (CONN)
 DERRY-GOVERNOR RD
 (TWP)

DIR: E TOTAL LEN: 11.813 MI. DIST: 08-5 SR: 322
 LEFT MUN: DERRY T RIGHT MUN: DERRY T



DIR: E TOTAL LEN: 11.813 MI. DIST: 08-5 SR: 322
 LEFT MUN: DERRY T RIGHT MUN: DERRY T

Street Name / Segment	Segment ID	Length (FT)	Notes
GLEN RD (T384)	0260/2246		
ELM AV (T713)	0260/1158		
HOCKERSVILLE RD (SR2011 SEG 0110/0000)	0260/0959	045757 FT	
	045333 FT		1 0 00501 0 00 0113+12
	0260/0000		LENGTH(AH 3144 BK 2520)
	0250/2520		CHERRY DR (T322)
GREENLEA RD (T488)	0250/1170		
BEECH AV (T489)	0250/0786		
AREBA AV (T711)	0250/0404		
HILLVIEW LN (T490)	043237 FT	042813 FT	
	0250/0000		LENGTH(AH 2520 BK 3600)
CENTERVIEW LN (T571)	0240/2660		
UNIVERSITY DR (T320)	0240/1696		
SIPE AV (T511)	0240/0140	039213 FT	
	039637 FT		1 0 00501 0 00 0054+75
	0240/0000		LENGTH(AH 3600 BK 2071)
LUCY AV (T433)	0230/1538		BULLFROG VALLEY RD (T502)
			LC TO BULLFROG VALLEY R

DIR: E TOTAL LEN: 11.813 MI. DIST: 08-5 SR: 322
 LEFT MUN: DERRY T RIGHT MUN: DERRY T

RAMP C RD
 (SR8016 SEG 0750/0468) 0230/0957

037566 FT

SR 0422 SH
 (SR0422 SEG 0011/0000) 0211/3068

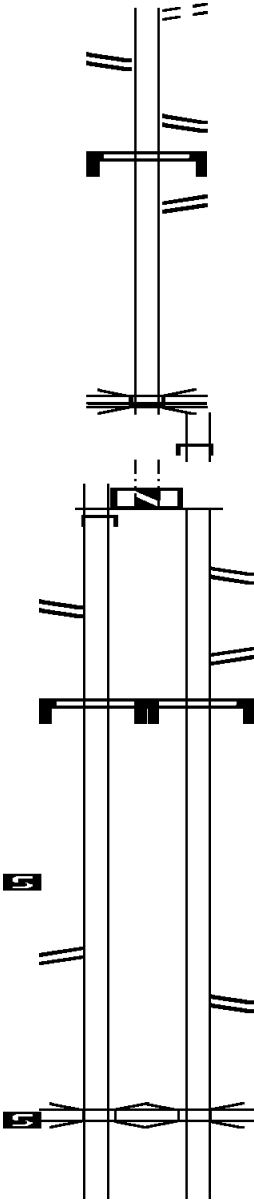
RAMP F RD
 (SR8016 SEG 0250/0421) 0211/2622

SIGN: 4 CHORD TRUSS
 BMSID 22/0322/0211/1661 0211/1941

1 0 00139 3 00 0099+20 034498 FT
 LENGTH(AH 3068 BK 1304) 0211/0000

RAMP C RD
 (SR8014 SEG 0500/0000) 0201/0831

1 0 00139 3 00 0076+63 033194 FT
 WALTNVLL RD
 OP ID 22/2005/0110/1344
 LENGTH(AH 1304 BK 2606) 0201/0000



0230/1392 (CONN)

0230/0571 RAMP A RD
 (SR8016 SEG 0010/1231)
 SIGN: 4 CHORD TRUSS
 0230/0410 BMSID 22/0322/0230/0410
 RAMP B RD
 (SR8016 SEG 0020/0000)
 0230/0208 1 0 00501 0 00 0033+74
 037142 FT US 422

OP ID 22/0422/0010/0000
 NC GOVERNOR RD
 INTER-BK HERSHEY PARK DR
 (SR0039 SEG 0400/2147)
 MFC BEGIN = B

0230/0000 LTH AH 002071 BK 000100
 INTER-AHD SR 0422 SH
 0210/2798 (SR0422 SEG 0010/0000)
 037142 FT
 7220/0000 LTH AH 000100 BK 002798

0210/2541 RAMP B RD
 (SR8016 SEG 0020/0692)

0210/2118 RAMP A RD
 (SR8016 SEG 0010/0000)
 SIGN: 4 CHORD TRUSS
 0210/1631 BMSID 22/0322/0211/1661

034344 FT 1 0 00139 3 00 0101+91
 0210/0000 LENGTH(AH 2798 BK 1645)

0200/0738 RAMP D RD
 (SR8014 SEG 0750/0813)

032699 FT 1 0 00139 3 00 0086+38
 WALTNVLL RD
 OP ID 22/2005/0110/1344
 0200/0000 LENGTH(AH 1645 BK 2642)

DIR: E TOTAL LEN: 11.813 MI. DIST: 08-5 SR: 322
 LEFT MUN: DERRY T RIGHT MUN: DERRY T

Stationing	Description	Length	Notes
0191/0147	DERRY HUMMELSTOWN B	030588 FT	
0190/0137	DERRY HUMMELSTOWN B	030057 FT	
0191/0000	OP ID 22/2003/0110/1088 LENGTH(AH 2606 BK 3192) RAMP B RD (SR8012 SEG 0250/0424)	0181/2808	
0190/0000	OP ID 22/2003/0110/1088 LENGTH(AH 2642 BK 3200) RAMP A RD (SR8012 SEG 0010/0000)	0180/2484	
0181/1422	(AAR 591487R)#TRKS 01	0180/1259	
0181/0000	1 0 00139 3 00 0029+52 HUMMELSTOWN DERRY T LENGTH(AH 3192 BK 2048)	026857 FT	
0180/0000	1 0 00139 3 00 0027+96 PENNDOT STOCKYARD (GOVT) LENGTH(AH 3200 BK 2061) HUMMELSTOWN DERRY T	0170/1919	
0171/0714	OP ID FIDDLRSELBOW 22/2039/0010/0000	0170/0688	
0171/0585	BMSBG 22/0322/0170/0000	0170/0585	
025348 FT	1 0 00139 3 00 0007+35	024796 FT	
0171/0000	SWATARA CK. BMSBG 22/0322/0170/0000 DERRY SWATARA T LENGTH(AH 2048 BK 3005) BRIDGE RD (SR2018 SEG 0005/0000) (SR2018 SEG 0004/0000)	0170/0000	
0151/2416	BRIDGE RD (SR2018 SEG 0004/0000)		
0151/2264	(SR2018 SEG 0005/0000)		
0151/1044	KUNKEL AV (TWP)		

DIR: E TOTAL LEN: 11.813 MI. DIST: 08-5 SR: 322
LEFT MUN: SWATARA T RIGHT MUN: SWATARA T

1 0 00139 0 01 0428+88 022343 FT
LENGTH(AH 3005 BK 1677) 0151/0000

021825 FT 1 0 00139 0 01 0427+04
0150/0000 LENGTH(AH 2971 BK 1717)

LC TO HILTON ST
(CONN) 0141/0315 ==
1 0 00139 0 01 0409+89 020666 FT
(APRA) HEAVT EQUIPMENT
HILTON ST
(TWP)
EIGHTYSECOND ST
(TWP)

020108 FT 1 0 00139 0 01 0410+09
HILTON ST
(TWP)
EIGHTYSECOND ST
(TWP)

GRAYSON RD
(SR2019 SEG 0010/0000)
CHAMBERS HILL RD
(SR3006 SEG 0130/2631)
LENGTH(AH 1677 BK 2349) 0141/0000

GRAYSON RD
(SR2019 SEG 0010/0000)
CHAMBERS HILL RD
(SR3006 SEG 0130/2631)
LENGTH(AH 1717 BK 2464) 0140/0000

1 0 00139 0 01 0386+40 018317 FT
LENGTH(AH 2349 BK 2170) 0131/0000

017644 FT 1 0 00139 0 01 0386+62
0130/0000 LENGTH(AH 2464 BK 2026)

WITMER DR
(TWP) 0121/1250 ==

== 0130/1268 WEBNER RD
(TWP)

1 0 00139 0 01 0364+97 016147 FT
LENGTH(AH 2170 BK 2074) 0121/0000

015618 FT 1 0 00139 0 01 0365+28
0120/0000 LENGTH(AH 2026 BK 2083)

1 0 00139 0 01 0344+23 014073 FT
LENGTH(AH 2074 BK 2200) 0111/0000

POI= 0110/0200 (APRA) STEPHENSON EQUIP
013535 FT STEPHENSON EQUIPMENT
0110/0000 (PRDR)
1 0 00139 0 01 0344+45
LENGTH(AH 2083 BK 2201)

DIR: E TOTAL LEN: 11.813 MI. DIST: 08-5 SR: 322
LEFT MUN: SWATARA T RIGHT MUN: SWATARA T

1 0 00139 0 01 0322+23 011873 FT
MUSHROOM HILL RD
(TWP)

LENGTH(AH 2200 BK 2617) 0101/0000

1 0 00139 0 01 0291+67 009256 FT
LENGTH(AH 2617 BK 2062) 0091/0000

1 0 00139 0 01 0275+64 007194 FT
LENGTH(AH 2062 BK 2088) 0081/0000

DMS SIGN STRUCTURE
BMSID 22/0322/0071/0867 0071/0930

SIGN: 3 CHORD TRUSS
BMSID 22/0322/0071/0018 0071/0036

1 0 01090 0 00 0055+58 005106 FT
LENGTH(AH 2088 BK 1522) 0071/0000
RAMP E-4 RD
(SR8010 SEG 0260/0000) 0061/1357
RAMP E-3 RD
(SR8010 SEG 0250/1132)
(APRA) RAMP FROM HIGHWA 0061/0892

BMS EN 22/0322/0061/0000 0061/0187
1 0 01090 0 00 0043+44 003584 FT

011334 FT 1 0 00139 0 01 0322+44
MUSHROOM HILL RD
(TWP)

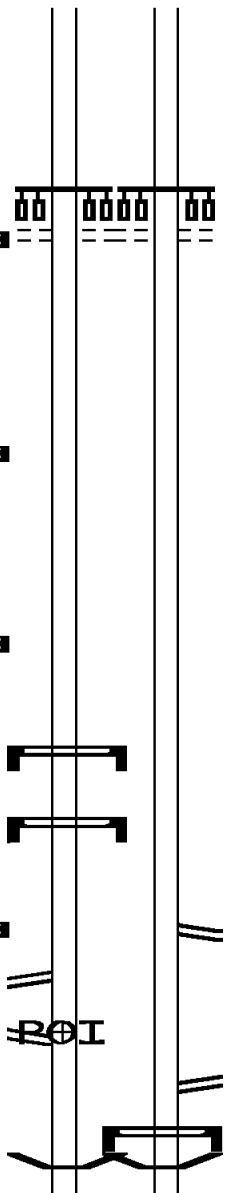
0100/0000 LENGTH(AH 2201 BK 2627)

008707 FT 1 0 00139 0 01 0296+17
0090/0000 LENGTH(AH 2627 BK 2229)


006478 FT 1 0 00139 0 01 0275+39
0080/0000 LENGTH(AH 2229 BK 2222)

004256 FT 1 0 01090 0 00 0058+44
RAMP E-2 RD
(SR8010 SEG 0012/1295)
0070/0000 LENGTH(AH 2222 BK 1260)

0060/0649 RAMP E-1 RD
(SR8010 SEG 0022/0000)
SIGN: 3 CHORD TRUSS
0060/0360 BMSID 22/0322/0060/0360
0060/0187 BMS EN 22/0322/0060/0000
002996 FT 1 0 01090 0 00 0043+44



DIR: E TOTAL LEN: 11.813 MI. DIST: 08-5 SR: 322
 LEFT MUN: SWATARA T RIGHT MUN: SWATARA T



PENHAR DR. (EB)
 BMSBG 22/0322/0061/0000
 LENGTH(AH 1522 BK 2263) 0061/0000
 SIGN: 3 CHORD TRUSS
 BMSID 22/0322/0053/1812 0053/1812

SIGN: 3 CHORD TRUSS
 BMSID 22/0322/0053/0490 0053/0490

RAMP K RD
 (SR8027 SEG 0030/0000) 0053/0280

OP ID 22/0283/0024/1975 0053/0161
 1 0 01090 0 00 0020+95 001321 FT

OP ID 22/0083/0460/0000
 LENGTH(AH 2263 BK 1321) 0053/0000

RAMP E RD
 (SR8030 SEG 0752/0000) 0043/1281

OP ID 22/0283/0025/2054 0043/1219
 OP ID 22/0083/0461/0029 0043/1150

RAMP M RD
 (SR8030 SEG 0762/0472) 0043/0934

BMSEN 22/0322/0043/0533 0043/0787
 1 0 01090 0 00 0014+00

EISENHOWER BLVD (NB)
 BMSBG 22/0322/0043/0533 0043/0644
 SIGN: CANTILEVER

BMSID 22/0322/0043/0065 0043/0206

1 0 01090 0 00 0008+60 000000 FT
 VFW OF US MEM HW
 (SR0083 SEG 0455/2047)

NC PAXTON ST
 VFW OF US MEM HW
 (SR0083 SEG 0455/2047)

LTH AH 001321 BK 000100 0043/0000
 000000 FT

LTH AH 000100 BK 000000 7041/0000

PENHAR DR. (EB)
 BMSBG 22/0322/0060/0000
 LENGTH(AH 1260 BK 1855)

0052/0466 RAMP G RD
 (SR8027 SEG 0060/1004)

001141 FT 1 0 01090 0 00 0023+92
 0052/0000 LENGTH(AH 1855 BK 1141)

0042/0972 SIGN: 3 CHORD TRUSS
 BMSID 22/0322/0042/0972

0042/0823 BMSEN 22/0322/0042/0865
 RAMP F RD
 (SR8030 SEG 0250/1534)

000000 FT 1 0 01090 0 00 0003+75
 VFW OF US MEM HW
 (SR0083 SEG 0460/0000)

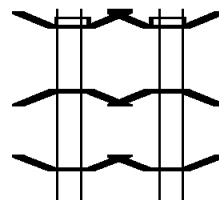
INTER-BK NC PAXTON ST
 VFW OF US MEM HW
 (SR0083 SEG 0460/0000)

SR 8027 (RAMP K RD.)
 BMSBG 22/0322/0042/0865
 LTH AH 001141 BK 000100
 BK-PERRY (50)
 LTH AH 000100 BK 000000

EXTRACT DATE: 12/18/2023 ROADWAY MANAGEMENT SYSTEM PAGE NUMBER: 128
 PRINT DATE: 12/20/2023 SLD COUNTY/SR - ANNUAL PRINT COUNTY: DAUPHIN
 DIR: E TOTAL LEN: 10.921 MI. DIST: 08-5 SR: 300
 LEFT MUN: CONEWAGO T RIGHT MUN: CONEWAGO T

AH-LANCASTER (36)
 BMSBN 22/0300/0181/22880 057664 FT
 PA 283 RD INTER-AHD
 (SR0300 SEG 0011/0000) 0181/2470
 1 0 01081 0 00 0573+85
 CONEWAGO CK.
 BMSBG 22/0300/0181/2288 0181/2292

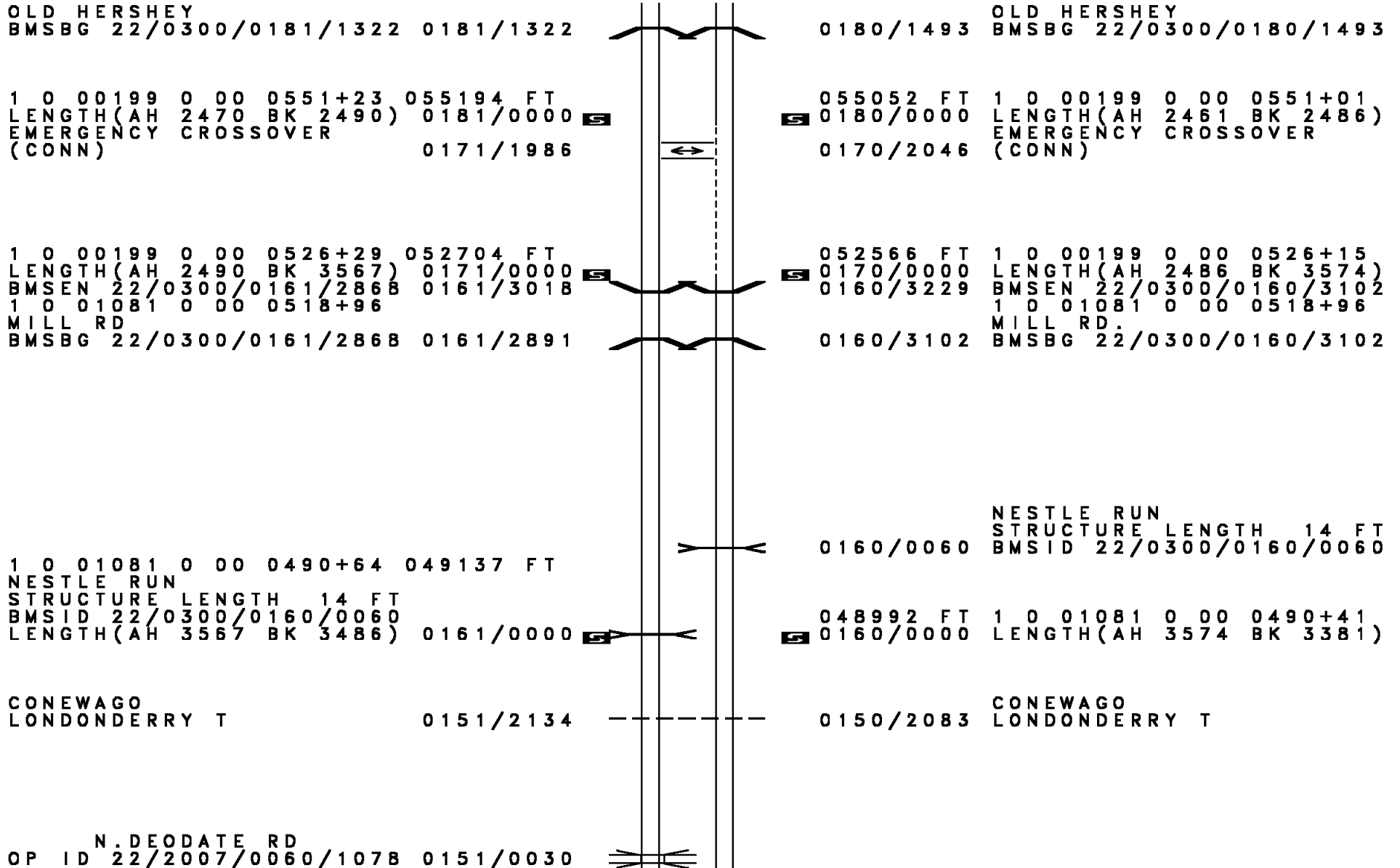
BMSBN 22/0300/0181/1322 0181/1379
 1 0 01081 0 00 0565+29



057513 FT BMSBN 22/0300/0180/2279
 INTER-AHD PA 283 RD
 0180/2461 (SR0300 SEG 0010/0000)
 1 0 01081 0 00 0573+87
 CONEWAGO CK.
 0180/2283 BMSBG 22/0300/0180/2279

0180/1550 BMSBN 22/0300/0180/1493
 1 0 01081 0 00 0565+29

DIR: E TOTAL LEN: 10.921 MI. DIST: 08-5 SR: 300
 LEFT MUN: CONEWAGO T RIGHT MUN: CONEWAGO T



DIR: E TOTAL LEN: 10.921 MI. DIST: 08-5 SR: 300
LEFT MUN: CONEWAGO T RIGHT MUN: CONEWAGO T

1 0 01081 0 00 0456+39 045651 FT
LENGTH(AH 3486 BK 3653) 0151/0000

045611 FT 1 0 01081 0 00 0456+39
0150/0000 LENGTH(AH 3381 BK 3619)
N.DEODATE RD
0140/3598 OP ID 22/2007/0060/1078

1 0 01081 0 00 0418+96 041998 FT
LENGTH(AH 3653 BK 3373) 0141/0000

041992 FT 1 0 01081 0 00 0418+86
0140/0000 LENGTH(AH 3619 BK 3363)

1 0 01081 0 00 0385+23 038625 FT
SCHOOLHS RD
OP ID 22/2043/0010/0000
LENGTH(AH 3373 BK 3431) 0131/0000
RAMP K RD
(SR8026 SEG 0502/0000) 0121/2950

038629 FT 1 0 01081 0 00 0385+23
SCHOOLHS RD
OP ID 22/2043/0010/0000
LENGTH(AH 3363 BK 3934)
RAMP L RD
(SR8026 SEG 0750/1469)
0120/2887





RAMP J RD
(SR8026 SEG 0512/1245) 0121/1677
TOLL HOUSE
OP ID 22/2023/0010/1103 0121/1106


0120/1577 OP ID 22/2023/0010/1103


1 0 01081 0 00 0354+20 035194 FT
LENGTH(AH 3431 BK 3735) 0121/0000





034695 FT 1 0 01081 0 00 0353+93
RAMP M RD
(SR8026 SEG 0010/0000)
LENGTH(AH 3934 BK 3308)
0120/0000



DIR: E TOTAL LEN: 10.921 MI. DIST: 08-5 SR: 300
 LEFT MUN: LONDONDERRY T RIGHT MUN: LONDONDERRY T



BMSEN 22/0300/0111/0538 0111/0584		0110/0535	BMSEN 22/0300/0110/0508
1 0 01081 0 00 0318+98			1 0 01081 0 00 0316+61
COLEBROOK RD			COLEBROOK RD
BMSBG 22/0300/0111/0538 0111/0414		0110/0400	BMSBG 22/0300/0110/0508
1 0 01081 0 00 0316+18 031459 FT		031387 FT	1 0 01081 0 00 0316+61
LENGTH(AH 3735 BK 3770) 0111/0000 			LENGTH(AH 3308 BK 3895)

IRON RUN			IRON RUN
STRUCTURE LENGTH 43 FT			STRUCTURE LENGTH 43 FT
BMSID 22/0300/0100/2464 0101/2488		0100/2464	BMSID 22/0300/0100/2464


























EMERGENCY CROSSOVER (CONN)	0101/1461		0100/1499	EMERGENCY CROSSOVER (CONN)
----------------------------	-----------	--	-----------	----------------------------

BMSEN 22/0300/0101/0000 0101/0221		0100/0228	BMSEN 22/0300/0100/0000
1 0 01081 0 00 0276+49 027689 FT		027492 FT	1 0 01081 0 00 0276+47
I-76			I-76
BMSBG 22/0300/0101/0000			BMSBG 22/0300/0100/0000
LENGTH(AH 3770 BK 2985) 0101/0000 			LENGTH(AH 3895 BK 3024)

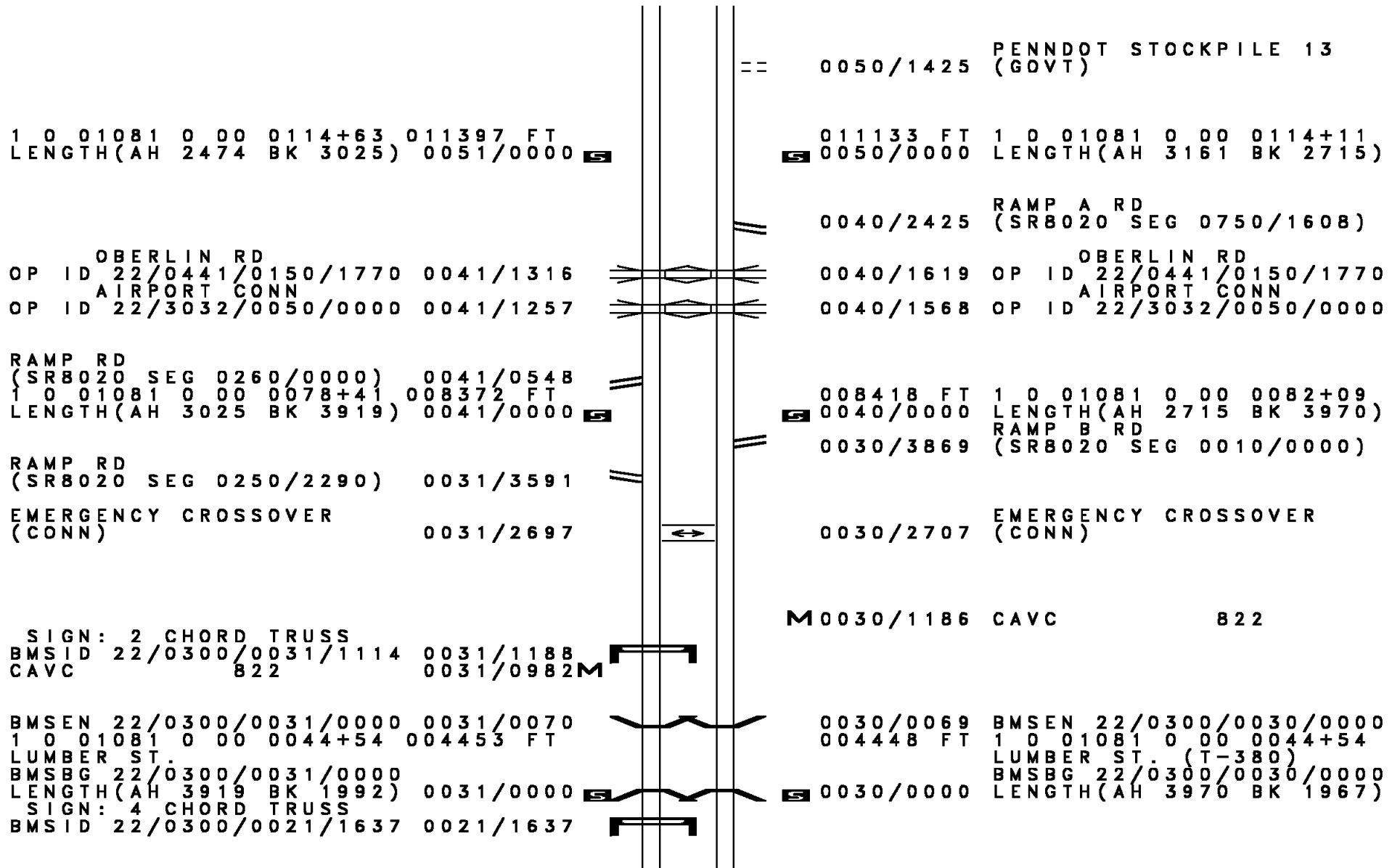
DMS SIGN STRUCTURE				
BMSID 22/0300/0091/1500 0091/1402				
NEWBERRY RD				NEWBERRY RD
OP ID 22/2038/0010/0000 0091/1383		0090/1456	OP ID 22/2038/0010/0000	

1 0 01081 0 00 0245+89 024704 FT		024468 FT	1 0 01081 0 00 0244+94
LENGTH(AH 2985 BK 3914) 0091/0000 			LENGTH(AH 3024 BK 3704)

DIR: E TOTAL LEN: 10.921 MI. DIST: 08-5 SR: 300
 LEFT MUN: LONDONDERRY T RIGHT MUN: LONDONDERRY T

SIGN: 4 CHORD TRUSS							
BMSID 22/0300/0081/1396	0081/1396						
RAMP H RD							
(SR8024 SEG 0502/0000)	0081/1118						
RAMP G RD							
(SR8024 SEG 0512/1415)	0081/0371						
1 0 01081 0 00 0207+90	020790 FT				020764 FT	1 0 01081 0 00 0207+90	
MIDDLETWN RD						MIDDLETWN RD	
OP ID 22/2003/0050/1495						OP ID 22/2003/0050/1495	
LENGTH(AH 3914 BK 3531)	0081/0000				0080/0000	LENGTH(AH 3704 BK 3273)	
						RAMP E RD	
					0070/2742	(SR8024 SEG 0020/1574)	
						RAMP F RD	
					0070/2002	(SR8024 SEG 0010/0000)	
BMSEN 22/0300/0071/0851	0071/1644				0070/1390	BMSEN 22/0300/0070/0795	
LONDONDERRY						LONDONDERRY	
LOWER SWATARA T	0071/1115				0070/0995	LOWER SWATARA T	
1 0 01081 0 00 0181+31						1 0 01081 0 00 0181+31	
SWAT. CR. RD					0070/0795	SWATARA CREEK ROAD	
BMSBG 22/0300/0071/0851	0071/1051					BMSBG 22/0300/0070/0795	
RAMP C RD							
(SR8022 SEG 0500/0000)	0071/0137				017491 FT	1 0 01081 0 00 0173+37	
1 0 01081 0 00 0174+12	017259 FT				0070/0000	LENGTH(AH 3273 BK 3197)	
LENGTH(AH 3531 BK 3388)	0071/0000					RAMP D RD	
					0060/2438	(SR8022 SEG 0750/1068)	
UNION ST.							
OP ID 22/2041/0010/0000	0061/1690				0060/1256	OP ID 22/2041/0010/0000	
RAMP B RD							
(SR8022 SEG 0250/1479)	0061/0212				014294 FT	1 0 01081 0 00 0139+99	
1 0 01081 0 00 0139+84	013871 FT				0060/0000	LENGTH(AH 3197 BK 3161)	
LENGTH(AH 3388 BK 2474)	0061/0000					RAMP A RD	
					0050/3069	(SR8022 SEG 0010/0000)	

DIR: E TOTAL LEN: 10.921 MI. DIST: 08-5 SR: 300
 LEFT MUN: LOWER SWATARA T RIGHT MUN: LOWER SWATARA T



DIR: E TOTAL LEN: 10.921 MI. DIST: 08-5 SR: 300
 LEFT MUN: LOWER SWATARA T RIGHT MUN: LOWER SWATARA T

SIGN: 4 CHORD TRUSS
 BMSID 22/0300/0021/0337 0021/0377
 BMSSEN 22/0300/0020/0000 0021/0154
 1 0 01081 0 00 0025+43 002461 FT
 T-386 (TURNPIKE INDUSTR
 BMSBG 22/0300/0020/0000
 LENGTH(AH 1992 BK 2461) 0021/0000
 RAMP N RD
 (SR8033 SEG 0760/0000) 0011/1985


SIGN: 4 CHORD TRUSS
 BMSID 22/0300/0011/1673 0011/1673
 I 283 N TO PA 283 W
 (TNPCK) 0011/1423

BMSSEN 22/0300/0010/0964 0011/1068
 1 0 01081 0 00 0009+43
 I-283 (NB)
 BMSBG 22/0300/0010/0964 0011/0921

TURNPIKE RAMP RD
 (TNPCK) 0011/0603
 RAMP P RD
 (SR8033 SEG 0510/1306) 0011/0543

TO 3001/0020 SH
 (CONN) 0011/0171
 1 0 01081 0 00 0000+00 000000 FT
 NC 283RD FIELD ARTILLERY MEM
 EISENHOWER BL
 (SR3001 SEG 0021/0731)
 (SR3001 SEG 0020/0736)

MFC BEGIN = B
 LENGTH(AH 2461 BK 0000) 0011/0000



0020/0154 BMSSEN 22/0300/0020/0000
 002481 FT 1 0 01081 0 00 0025+43
 T-386 (TURNPIKE INDUSTR
 BMSBG 22/0300/0020/0000
 LENGTH(AH 1967 BK 2481)

0010/1895 TURNPIKE RAMP RD
 (TNPCK)

0010/1673 SIGN: 4 CHORD TRUSS
 BMSID 22/0300/0011/1673

0010/1282 RAMP K RD
 0010/1086 (SR8033 SEG 0010/0000)
 BMSSEN 22/0300/0010/0964
 0 0 00000 0 00 0000+00
 I-283 (NB)
 BMSBG 22/0300/0010/0964
 TURNPIKE RAMP RD
 (TNPCK)

0010/0648 RAMP L RD
 0010/0611 (SR8033 SEG 0250/0464)

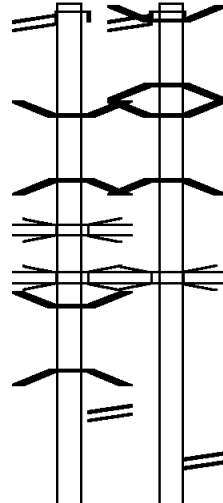
0010/0214 TURNPIKE RAMP RD
 (TNPCK)
 0010/0211 SIGN: 4 CHORD TRUSS
 BMSID 22/0300/0010/0211
 0010/0200 FROM 3001/0020 SH
 (CONN)

000000 FT 1 0 01081 0 00 0000+00
 NC 283RD FIELD ARTILLERY MEM
 EISENHOWER BL
 (SR3001 SEG 0021/0731)
 (SR3001 SEG 0020/0736)

0010/0000 MFC BEGIN = B
 LENGTH(AH 2481 BK 0000)

014892 FT
 INTER-AHD
 VFW OF US MEM HW
 (SR0083 SEG 0461/1366)
 VFW OF US MEM HW
 (SR0083 SEG 0461/1366) 0025/2266

 BMSSEN 22/0283/0025/2054 0025/2265
 1 0 01031 0 00 0146+80
 RAMP E
 BMSBG 22/0283/0025/2054 0025/2053
 I-83 (NB)
 OP ID 22/0083/0460/0000 0025/2015
 US 322 (EB)
 OP ID 22/0322/0042/0865 0025/1891
 BMSSEN 22/0283/0025/1756 0025/1882
 1 0 01031 0 00 0143+16
 RAMP A
 BMSBG 22/0283/0025/1756 0025/1756
 RAMP K RD
 (SR8027 SEG 0030/0659) 0025/1738



015348 FT
 INTER-AHD
 BMSSEN 22/0083/0460/1224
 VFW OF US MEM HW
 (SR0083 SEG 0460/1404)
 VFW OF US MEM HW
 (SR0083 SEG 0460/1404) 0024/2726
 1 0 01031 0 00 0145+78
 NORFOLK SOUTHERN RAI RR
 BMSBG 22/0083/0460/1224
 BMSSEN 22/0283/0024/1975
 1 0 01031 0 00 0145+78
 RAMP K (SB)
 BMSBG 22/0283/0024/1975

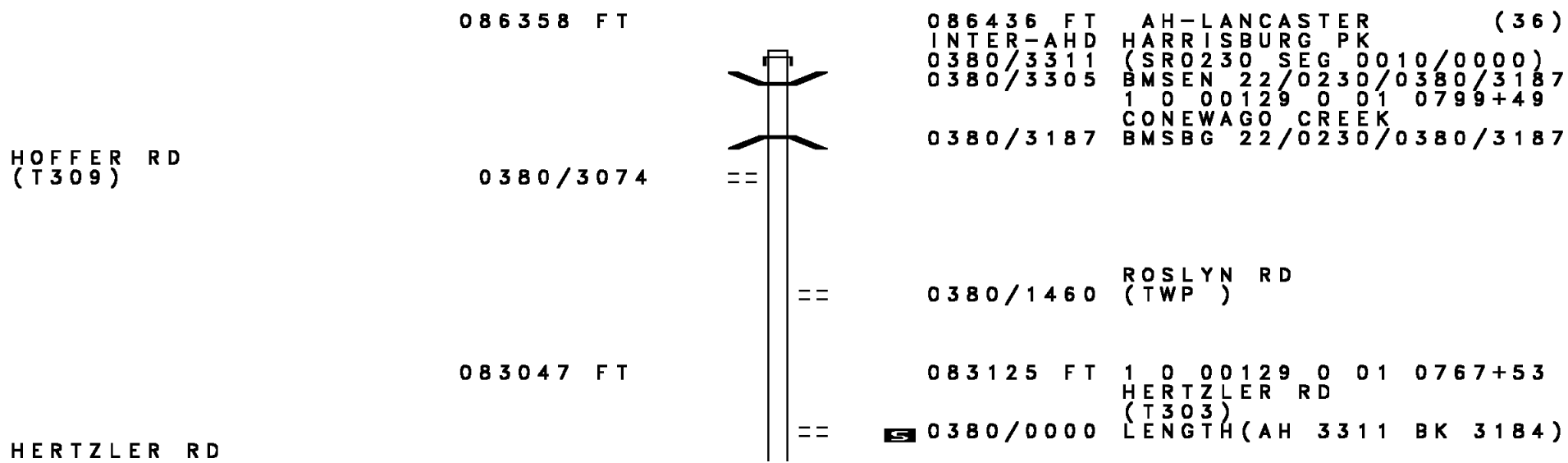
 US 322 (EB)
 OP ID 22/0322/0042/0865
 0024/1879

 RAMP G RD
 (SR8027 SEG 0060/0000)
 SIGN: 3 CHORD TRUSS
 0024/1532

DIR: N TOTAL LEN: 2.907 MI. DIST: 08-5 SR: 283
 LEFT MUN: SWATARA T RIGHT MUN: SWATARA T

LOWER SWATARA T	0005/1985		0004/1968	LOWER SWATARA T
LAUREL RUN STRUCTURE LENGTH 23 FT BMSID 22/0283/0004/0867	0005/0862		M 0004/0867 0004/0329	LAUREL RUN STRUCTURE LENGTH 23 FT BMSID 22/0283/0004/0867
ATR 823 BMSEN 22/0283/0005/0000	0005/0328M 0005/0264		0004/0252	BMSEN 22/0283/0004/0000
1 0 01031 0 00 0028+06 FULLINGS MIL BMSBG 22/0283/0005/0000	0005/0220			1 0 01031 0 00 0028+10 FULLINGS MIL BMSBG 22/0283/0004/0000
1 0 01031 0 00 0028+06 LENGTH(AH 2493 BK 2844)	0005/0000	5	0004/0210 002849 FT 5 0004/0000	1 0 01031 0 00 0028+10 FULLINGS MIL BMSBG 22/0283/0004/0000 1 0 01031 0 00 0028+10 LENGTH(AH 2534 BK 2849)
SIGN: 4 CHORD TRUSS BMSID 22/0283/0003/2104	0003/2104			
SIGN: 3 CHORD TRUSS BMSID 22/0283/0003/2079	0003/2079			
RAMP P RD (SR8033 SEG 0510/0000)	0003/1309		0002/1370	RAMP N RD (SR8033 SEG 0760/1355)
TR.LAUREL RN STRUCTURE LENGTH 10 FT BMSID 22/0283/0002/0960	0003/1004		0002/0960	TR.LAUREL RN STRUCTURE LENGTH 10 FT BMSID 22/0283/0002/0960
PA 283 W TO I 283 S (TWP) SIGN: 4 CHORD TRUSS BMSID 22/0283/0003/0147	0003/0518 0003/0147		0002/0705	(TWP)
OP ID 22/0300/0010/0964 MILEPOST 000.00	0003/0054 0003/0001		0002/0087	PA 283 OP ID 22/0300/0010/0964
1 0 01031 0 00 0000+00 RAMP L RD (SR8033 SEG 0250/0000)	000000 FT		000000 FT	1 0 01031 0 00 0000+00 SIGN: 4 CHORD TRUSS BMSID 22/0283/0002/0000
TURNPIKE RAMP RD (TNPK) MFC BEGIN = A MILEPOST 000.00	0003/0000		NC IN INTER-BK	NC IN RAMP K RD (SR8033 SEG 0010/0780) TURNPIKE RAMP RD (TNPK) MFC BEGIN = A MILEPOST 000.00
LENGTH(AH 2844 BK 0000)	0003/0000	5	0002/0000	LENGTH(AH 2849 BK 0000)

EXTRACT DATE: 12/18/2023 ROADWAY MANAGEMENT SYSTEM PAGE NUMBER: 118
 PRINT DATE: 12/20/2023 SLD COUNTY/SR - ANNUAL PRINT COUNTY: DAUPHIN
 DIR: E TOTAL LEN: 16.370 MI. DIST: 08-5 SR: 230
 LEFT MUN: LONDONDERRY T RIGHT MUN: LONDONDERRY T



DIR: E TOTAL LEN: 16.370 MI. DIST: 08-5 SR: 230
 LEFT MUN: LONDONDERRY T RIGHT MUN: LONDONDERRY T

(T303)

0370/3160 ==

079863 FT

079941 FT 1 0 00129 0 01 0735+15
 BR LYNCH RUN
 STRUCTURE LENGTH 14 FT
 BMSID 22/0230/0370/0000
 LENGTH(AH 3184 BK 3576)
 DEODATE RD
 (SR2007 SEG 0030/0000)

0360/1921 BMSEN 22/0230/0360/1902
 1 0 00129 0 01 0718+41
 LYNCH RUN
 0360/1902 BMSBG 22/0230/0360/1902

CEDAR AV
 (T330)

0360/0379
 076287 FT

POI

0360/0978 SEMI POT RD
 (TWP)
 0360/0379 (APRA) PINE MANOR MHP
 076365 FT 1 0 00129 0 01 0699+39
 LENGTH(AH 3576 BK 3521)
 (APRA) GEYER'S MHP
 LAND AV
 0350/3236 (T302)

POE

072766 FT

072844 FT 1 0 00129 0 01 0654+72
 FOXIANN RD
 (T315)
 LENGTH(AH 3521 BK 1940)

SCHOOL HOUSE RD
 (T315)

0350/0000 ==

==

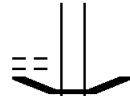
DIR: E TOTAL LEN: 16.370 MI. DIST: 08-5 SR: 230
 LEFT MUN: LONDONDERRY T RIGHT MUN: LONDONDERRY T

Left Side Description	Left Side Stationing	Right Side Stationing	Right Side Description
	070826 FT	070904 FT	1 0 00129 0 01 0634+95 VERMEER RD (PRDR)
TOLL HOUSE RD (SR2023 SEG 0010/0000)	0340/0000	5 0340/0000	MFC BEGIN = C LENGTH(AH 1940 BK 1589)
GEYERS CHURCH RD (T696)	0334/0017 069237 FT	069315 FT	1 0 00129 0 01 0629+67 (APRA) DODEZ AND DERR GEYERS CHURCH RD (T696)
		5 0334/0000	LENGTH(AH 1589 BK 2718)
MILL RD (T698)	0330/0502 066519 FT	066597 FT	1 0 00129 0 01 0602+49
HOUSER LN (TWP)	0320/1509	5 0330/0000	LENGTH(AH 2718 BK 2025)
DOGWOOD LN (T502)	0320/1212		
1 0 00129 0 01 0582+24	064494 FT	064572 FT	
COLEBROOK RD (SR0341 SEG 0010/0000)	0320/0000	5 0320/0000	LENGTH(AH 2025 BK 3666)
		0310/3078	BMSEN 22/0230/0310/3061 0 0 00000 0 00 0000+00
		0310/3061	STORM CHANEL BMSBG 22/0230/0310/3061
		0310/1787	BMSEN 22/0230/0310/1772 0 0 00000 0 00 0000+00
		0310/1772	TRIB. SWATARA BMSBG 22/0230/0310/1772

DIR: E TOTAL LEN: 16.370 MI. DIST: 08-5 SR: 230
 LEFT MUN: LONDONDERRY T RIGHT MUN: LONDONDERRY T

INDIAN CREEK RD
 (T496)

0310/0635



0310/0514 BMSEN 22/0230/0310/0196
 LONDONDERRY
 0310/0327 MIDDLETOWN B
 1 0 00129 0 01 0547+63
 SWATARA CK.

060828 FT



0310/0196 BMSBG 22/0230/0310/0196
 0310/0025 BMSEN 22/0230/0310/0000
 060906 FT 1 0 00129 0 00 0545+67
 NC HA HARRISBURG PK
 HEAD RACE

HOFFER ST
 (BORO)

0300/1846



0310/0000 LENGTH(AH 3666 BK 2384)
 0300/2335 (AAR 591496P)#TRKS 01



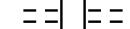
0300/1708 HOFFER ST
 (BORO)
 CLEARFIELD AV
 0300/1541 (BORO)
 ADELIA ST
 0300/1375 (BORO)
 UNNAMED AL
 0300/1203 (BORO)

VINE ST
 (SR2003 SEG 0010/0000)

0300/0467
 058444 FT

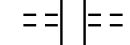


0300/0467
 058522 FT 1 0 00129 0 00 0521+73
 RACE ST
 (BORO)
 0300/0000 LENGTH(AH 2384 BK 2445)



UNION ST
 (SR0441 SEG 0100/0000)

0290/0881



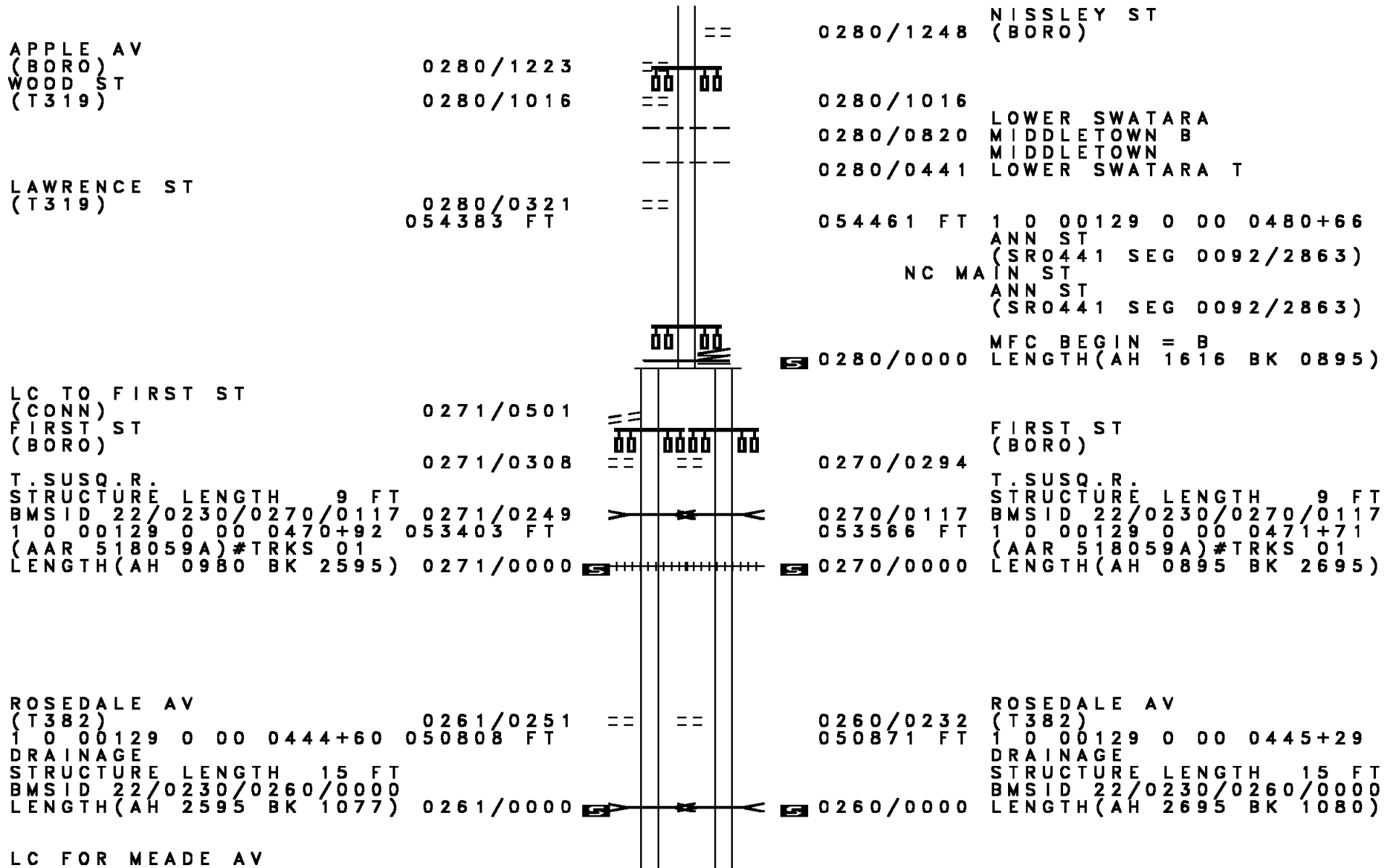
0290/1817 SPRUCE ST
 (BORO)
 PINE ST
 (BORO)
 0290/1352 UNION ST
 (BORO)
 0290/0881 SPRING ST
 (BORO)
 0290/0417
 056077 FT 1 0 00129 0 00 0497+28
 CATHERINE ST
 (BORO)
 0290/0000 LENGTH(AH 2445 BK 1616)



POI

0280/1261 LOWER SWATARA T
 (APRA) HARBISON WALKER

DIR: E TOTAL LEN: 16.370 MI. DIST: 08-5 SR: 230
 LEFT MUN: LOWER SWATARA T RIGHT MUN: LOWER SWATARA T



APPLE AV
 (BORO)
 WOOD ST
 (T319)
 0280/1223
 0280/1016

LAWRENCE ST
 (T319)
 0280/0321
 054383 FT

LC TO FIRST ST
 (CONN)
 FIRST ST
 (BORO)
 T. SUSQ. R.
 STRUCTURE LENGTH 9 FT
 BMSID 22/0230/0270/0117 0271/0249
 1 0 00129 0 00 0470+92 053403 FT
 (AAR 518059A)#TRKS 01
 LENGTH(AH 0980 BK 2595) 0271/0000

ROSEDALE AV
 (T382)
 1 0 00129 0 00 0444+60 050808 FT
 DRAINAGE
 STRUCTURE LENGTH 15 FT
 BMSID 22/0230/0260/0000
 LENGTH(AH 2595 BK 1077) 0261/0000

LC FOR MEADE AV

0280/1248 NISSLEY ST
 (BORO)
 0280/1016
 0280/0820 LOWER SWATARA
 MIDDLETOWN B
 MIDDLETOWN
 0280/0441 LOWER SWATARA T
 054461 FT 1 0 00129 0 00 0480+66
 ANN ST
 (SR0441 SEG 0092/2863)
 NC MA IN ST
 ANN ST
 (SR0441 SEG 0092/2863)
 0280/0000 MFC BEGIN = B
 LENGTH(AH 1616 BK 0895)

FIRST ST
 (BORO)
 0270/0294
 T. SUSQ. R.
 STRUCTURE LENGTH 9 FT
 BMSID 22/0230/0270/0117 0270/0117
 1 0 00129 0 00 0471+71
 (AAR 518059A)#TRKS 01
 LENGTH(AH 0895 BK 2695) 0270/0000

ROSEDALE AV
 (T382)
 1 0 00129 0 00 0445+29
 DRAINAGE
 STRUCTURE LENGTH 15 FT
 BMSID 22/0230/0260/0000
 LENGTH(AH 2695 BK 1080) 0260/0000

DIR: E TOTAL LEN: 16.370 MI. DIST: 08-5 SR: 230
 LEFT MUN: LOWER SWATARA T RIGHT MUN: LOWER SWATARA T

Stationing / Description	Stationing / Description	Stationing / Description
(CONN) 1 0 00129 0 00 0432+17 049731 FT MEADE AV (TWP)	0251/0137 049791 FT 1 0 00129 0 00 0432+70 MEADE AVE (TWP)	049791 FT 1 0 00129 0 00 0432+70 MEADE AVE (TWP)
LENGTH(AH 1077 BK 2182) 0251/0000 LC TO MEADE AV	0251/0000	0250/0000 LENGTH(AH 1080 BK 2199)
(CONN) 0241/2153		
LC FROM MEADE AV		
(CONN) 0241/2080		
LC FROM MEADE AVE		
(CONN) 0241/2016		
JAMESWAY PL		
(PRDR) 0241/1862		
RAMP G RD		
(SR8018 SEG 0520/0000) 0241/1356		0240/1356 RAMP G RD (SR8018 SEG 0520/0000)
RAMP H RD		
(SR8018 SEG 0510/1090) 0241/1333		0240/1333 RAMP H RD (SR8018 SEG 0510/1090)
RAMP L		
OP ID 22/8018/0500/0557 0241/0879		0240/0887 OP ID 22/8018/0500/0557
RAMP J		
OP ID 22/8018/0270/0000 0241/0778		0240/0755 OP ID 22/8018/0270/0000
RAMP F RD		
(SR8018 SEG 0260/0000) 0241/0601		0240/0601 RAMP F RD (SR8018 SEG 0260/0000)
RAMP E RD		
(SR8018 SEG 0250/1632) 0241/0582		0240/0582 RAMP E RD (SR8018 SEG 0250/1632)
WYOMING AV		
(T716) 0241/0293		
1 0 00129 0 00 0412+01 047549 FT		047592 FT 1 0 00129 0 00 0412+50
TIOGA AV		
(T715)		
MFC BEGIN = B		
LENGTH(AH 2182 BK 2500) 0241/0000		0240/0000 LENGTH(AH 2199 BK 2500)
BRADFORD AV		
(T714) 0230/2182		
WAYNE AV		
(T712) 0230/1862		
		(APRA) HIGHSPIRE MOBILE HIGHSPIRE MOBILE HOMES (PRDR)
FLORENTINE ST		0230/1504
(T718) 0230/1300		
SYLVIA ST		
(T719) 0230/0656		
045049 FT		045092 FT 1 0 00129 0 00 0387+50 NC HARRISBURG PK

POE

EXTRACT DATE: 12/18/2023
PRINT DATE: 12/20/2023

ROADWAY MANAGEMENT SYSTEM
SLD COUNTY/SR - ANNUAL PRINT

PAGE NUMBER: 112
COUNTY: DAUPHIN

DIR: E TOTAL LEN: 16.370 MI.
LEFT MUN: LOWER SWATARA T

DIST: 08-5 SR: 230
RIGHT MUN: LOWER SWATARA T

Location	Distance (FT)	Parcel ID	Address
			WHITEHOUSE LN (TWP)
		0230/0000	LOWER SWATARA HIGHSPIRE B
		0220/1637	MAPLE AV (BORO)
		0220/1302	CRESCENT ST (BORO)
		0220/1014	POPLAR ST (BORO)
		0220/0668	LIGAN ST (BORO)
		0220/0338	LOGAN AL (BORO)
	043071 FT	043114 FT	1 0 00129 0 00 0367+72 HANOVER ST (BORO)
		0220/0000	LENGTH(AH 1978 BK 2006)
CONCORD AL (BORO)	0210/1680		FRANKLIN ST (BORO)
		0210/1344	GEORGE AL (BORO)
		0210/1003	HAMMAKER ST (BORO)
		0210/0667	CHARLES AL (BORO)
	041065 FT	041108 FT	1 0 00129 0 00 0347+66 ANN ST (BORO)
		0210/0000	LENGTH(AH 2006 BK 2257)
WOLF ST (BORO)	0200/1980		BMS EN 22/0230/0200/1676 1 0 00129 0 00 0341+63 BIRD RUN
		0200/1697	BMSBG 22/0230/0200/1676
		0200/1676	
GRANT ST (BORO)	0200/1542		LUMBER ST (BORO)
		0200/1124	ALLEY (BORO)
		0200/0850	
PAXTON ST (BORO)	0200/0734		RAILROAD ST

DIR: E TOTAL LEN: 16.370 MI. DIST: 08-5 SR: 230
 LEFT MUN: HIGHSPIRE B RIGHT MUN: HIGHSPIRE B

BROAD ST
 (BORO)
 ROOP ST
 (BORO)

0200/0164
 038808 FT

VINE ST
 (BORO)

0194/0740

ALLEY
 (BORO)

0194/0505

RACE ST
 (BORO)

1 0 00129 0 00 0314+54 037789 FT
 EISENHOWER BL
 (SR3001 SEG 0010/0000) 0194/0000

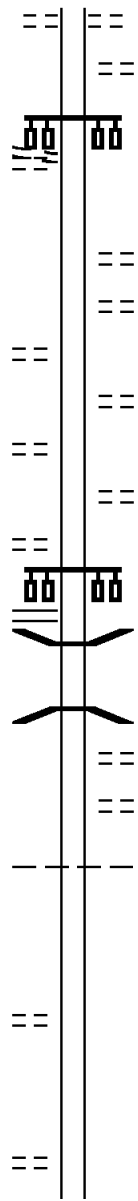
T ST
 (BORO)

0180/0969

R ST
 (BORO)

034789 FT

0170/1533



0200/0516 (BORO)
 ROOP ST
 0200/0234 (BORO)

0200/0164
 038851 FT 1 0 00129 0 00 0325+09
 COMMERCE ST
 (BORO)

5 0200/0000 LENGTH(AH 2257 BK 1019)
 ALLEY
 0194/0786 (BORO)

0194/0569 ALLEY
 (BORO)

0194/0316 RACE ST
 (BORO)

037832 FT
 5 0194/0000 LENGTH(AH 1019 BK 0880)
 0190/0824 BMSSEN 22/0230/0190/0757
 1 0 00129 0 00 0313+80
 BUSER RUN

0190/0806 BMSBG 22/0230/0190/0757
 WETZEL ST

0190/0719 (BORO)
 MUMMA ST
 0190/0488 (BORO)
 NC SECOND ST



0190/0073 STEELTON B
 036952 FT 1 0 00129 0 00 0306+50
 5 0190/0000 LENGTH(AH 0880 BK 2120)

034832 FT 1 0 00129 0 00 0284+37
 5 0180/0000 LENGTH(AH 2120 BK 2003)

DIR: E TOTAL LEN: 16.370 MI. DIST: 08-5 SR: 230
 LEFT MUN: STEELTON B RIGHT MUN: STEELTON B

FELTON ST (BORO)	0170/0522 032786 FT	==	032829 FT 1 0 00129 0 00 0264+55 S 0170/0000 LENGTH(AH 2003 BK 1449)
	031337 FT		031380 FT 1 0 00129 0 00 0250+27 S 0160/0000 LENGTH(AH 1449 BK 2785)
HECKETT DR (PRDR)	0150/1943	POI	0150/1943 (APRA) HARSCO MULTISERV
	028552 FT		028595 FT 1 0 00129 0 00 0222+42 STEELTON & HIGHSPIRE RA OVERPASS IS RR X-ING S 0150/0000 LENGTH(AH 2785 BK 2112)
HEMPT BROS (PRDR)	0140/1830	POI	0140/1830 (APRA) HEMPT BROS
WOOD ST (BORO)	0140/1529	==	
CHAMBERS ST (SR3003 SEG 0030/0000)	0140/0925	==	
HOFFER ST (BORO)	0140/0418	==	
1 0 00129 0 00 0200+94	026440 FT		026483 FT
DUPONT ST (BORO)	0140/0000	==	S 0140/0000 LENGTH(AH 2112 BK 2108)
JUNEBERRY AL (BORO)	0130/1790	==	
WASHINGTON ST (BORO)	0130/1524	==	
MAYBERRY AL (BORO)	0130/1231	==	
HIGHLAND ST (BORO)	0130/0964	==	
MOHN ST (SR3004 SEG 0010/0000)	0130/0406	==	
1 0 00129 0 00 0179+86	024332 FT		024375 FT
STRAWBERRY AL (BORO)	0130/0000	==	S 0130/0000 LENGTH(AH 2108 BK 1561)
BLUEBERRY AL (BORO)	0120/1198	==	
CHESTNUT ST			

DIR: E TOTAL LEN: 16.370 MI. DIST: 08-5 SR: 230
 LEFT MUN: STEELTON B RIGHT MUN: STEELTON B

(BORO)	0120/0910	==		
BLACKBERRY AL				
(BORO)	0120/0704	==		
SWATARA ST				
(BORO)	0120/0437			
1 0 00129 0 00 0164+25 0	22771 FT			0120/0437 022814 FT
ELM ST				
(BORO)	0120/0000	==		0120/0000 LENGTH(AH 1561 BK 2608)
WALNUT ST				
(BORO)	0110/2277	==		
CRANBERRY AL				
(BORO)	0110/2092	==		
LOCUST ST				
(BORO)	0110/1880	==		0110/1880
MULBERRY AL				
(BORO)	0110/1673	==		
PINE ST				
(SR3006 SEG 0010/0000)	0110/1469	==		
ANGLE AV				
(BORO)	0110/1208	==		
ADAMS ST				
(BORO)	0110/0842	==		
LINCOLN ST				
(BORO)	0110/0380	==		
	020163 FT			
				0110/1457 PINE ST (BORO)
				0110/0578 TREWICK ST (BORO)
				020206 FT 1 0 00129 0 00 0138+17 CONESTOGA ST (BORO)
				0110/0000 LENGTH(AH 2608 BK 2078)
				0100/1904 ALLEY (BORO)
JEFFERSON ST				
(BORO)	0100/1667	==		
				0100/1277 ELEANOR ST (BORO)
				0100/0841 MAJOR H WINFIELD WY (BORO)
FRANKLIN ST				
(BORO)	0100/0825	==		
BREWSTER ST				
(BORO)	0100/0255	==		
	018085 FT			
				018128 FT 1 0 00129 0 00 0117+39

DIR: E TOTAL LEN: 16.370 MI. DIST: 08-5 SR: 230
 LEFT MUN: STEELTON B RIGHT MUN: STEELTON B


Stationing / Description	Distance (FT)	Notes	Stationing / Description	Distance (FT)	Notes
GIBSON ST (SR3008 SEG 0010/0000)	0100/0000		NC FRONT ST STEELTON SWATARA T	0100/0000	LENGTH(AH 2078 BK 1493)
	016592 FT			0090/0034	BMSEN 22/0230/0090/0000
				016635 FT	1 0 00129 0 00 0102+58
					SPRING CREEK
					BMSBG 22/0230/0090/0000
					MFC BEGIN = B
					SWATARA
					HARRISBURG C
				0090/0000	LENGTH(AH 1493 BK 3042)
PARKWAY (CITY)	0081/2746	==	PARKWAY (CITY)	0080/2759	
THIRTEEN ST (CITY)	0081/2425	==	THIRTEEN ST (CITY)	0080/2444	
ELLIOT ST (CITY)	0081/2406	==	ELLIOT ST (CITY)	0080/2423	
ALLISON ST (CITY)	0081/1776	==	ALLISON ST (CITY)	0080/1821	
MAGNOLIA ST (CITY)	0081/1134	==	MAGNOLIA ST (CITY)	0080/1153	
HANOVER ST (CITY)	0081/0612	==	HANOVER ST (CITY)	0080/0629	
1 0 00129 0 00 0072+36	013576 FT		1 0 00129 0 00 0072+26	013593 FT	
SHANOIS ST (CITY)	0081/0000	==	SHANOIS ST (CITY)	0080/0000	LENGTH(AH 3042 BK 2549)
SYCAMORE ST (CITY)	0071/1530	==	SYCAMORE ST (CITY)	0070/1516	
HEMLOCK ST (CITY)	0071/0715	==	HEMLOCK ST (CITY)	0070/0709	
OP ID 22/0083/0424/0000	0071/0482		OP ID 22/0083/0424/0000	0070/0457	
1 0 00129 0 00 0046+80	011020 FT		1 0 00129 0 00 0046+77	011044 FT	
HANNA ST (CITY)	0071/0000	==	HANNA ST (CITY)	0070/0000	LENGTH(AH 2549 BK 0557)
TO 3010/0010 SH					

DIR: E TOTAL LEN: 16.370 MI. DIST: 08-5 SR: 230
 LEFT MUN: HARRISBURG C RIGHT MUN: HARRISBURG C

Stationing	Segment	Length	Notes	Stationing	Segment	Length	Notes
1 0 00129 0 00 0041+20	0061/0112	010460 FT		1 0 00129 0 00 0041+20	0061/0112	010487 FT	
PAXTON ST				PAXTON ST			
(SR3010 SEG 0010/0000)				(SR3010 SEG 0010/0000)			
(SR3010 SEG 0011/0000)				(SR3010 SEG 0011/0000)			
PAXTON ST				PAXTON ST			
(SR3009 SEG 0010/0000)				(SR3009 SEG 0010/0000)			
(SR3009 SEG 0011/0000)				(SR3009 SEG 0011/0000)			
LENGTH(AH 0560 BK 1909)	0061/0000			LENGTH(AH 0557 BK 1897)	0060/0000		
				TO 3009/0010 SH			
				(CONN)			
NORFOLK SOUTHERN				NORFOLK SOUTHERN			
OVERPASS IS RR X-ING	0051/1162			OVERPASS IS RR X-ING	0050/1152		
BERRYHILL ST				BERRYHILL ST			
(CITY)	0051/1073			(CITY)	0050/1080		
1 0 00139 7 00 0839+76	008551 FT			1 0 00139 7 00 0839+88	008590 FT		
KITTATINY ST				KITTATINY ST			
(CITY)				(CITY)			
LENGTH(AH 1909 BK 2870)	0051/0000			LENGTH(AH 1897 BK 2894)	0050/0000		
LC FOR MULBERRY ST				LC FOR MULBERRY ST			
(CITY)	0041/2363			(CITY)	0040/2368		
MULBERRY ST				MULBERRY ST			
OP ID 22/3012/0080/0161	0041/2313			OP ID 22/3012/0080/0161	0040/2320		
UNKNOWN ST				UNKNOWN ST			
(CITY)	0041/2278			(CITY)	0040/2278		
MARKET ST				MARKET ST			
(CITY)	0041/1270			(CITY)	0040/1273		
JONESTOWN RD				JONESTOWN RD			
(CITY)	0041/1070			(CITY)	0040/1053		
WALNUT ST				WALNUT ST			
(CITY)	0041/0615			(CITY)	0040/0621		
WENDY ST				WENDY ST			
(CITY)	0041/0278			(CITY)	0040/0277		
NORFOLK SOUTHERN				NORFOLK SOUTHERN			
OVERPASS IS RR X-ING				OVERPASS IS RR X-ING			
STATE ST				STATE ST			
(CITY)	0041/0062			(CITY)	0040/0073		
1 0 00139 7 00 0811+21	005681 FT			1 0 00139 7 00 0811+21	005696 FT		
THIRTEENTH ST				THIRTEENTH ST			
(SR3028 SEG 0010/1326)				(SR3028 SEG 0010/1326)			
LENGTH(AH 2870 BK 1705)	0041/0000			LENGTH(AH 2894 BK 1714)	0040/0000		
GOODWILL DR				GOODWILL DR			
(CITY)	0031/1312			(CITY)	0030/1309		

DIR: E TOTAL LEN: 16.370 MI. DIST: 08-5 SR: 230
 LEFT MUN: HARRISBURG C RIGHT MUN: HARRISBURG C

FORSTER ST (CITY)	0031/0785	==	==	0030/0779	FORSTER ST (CITY)
2 0 22023 0 00 0030+23 003976 FT				003982 FT	2 0 22023 0 00 0030+10
HERR ST (SR3018 SEG 0040/0000)					HERR ST (SR3018 SEG 0040/0000)
LENGTH(AH 1705 BK 2729)	0031/0000	S		S	0030/0000
CUMBERLAND ST (CITY)	0021/2422	==	==	0020/2423	LENGTH(AH 1714 BK 2725) CUMBERLAND ST (CITY)
VERBEKE ST (CITY)	0021/2027	==	==	0020/2012	VERBEKE ST (CITY)
CALDER ST (CITY)	0021/1556			0020/1553	CALDER ST (CITY)
REILY ST (CITY)	0021/1181	==	==	0020/1184	REILY ST (CITY)
2 0 22023 0 00 0057+88 001247 FT				001257 FT	2 0 22023 0 00 0057+78
KELKER ST (CITY)					KELKER ST (CITY)
LENGTH(AH 2729 BK 1247)	0021/0000	S	==	S	0020/0000
DAUPHIN ST (CITY)	0011/0981	==	==	0010/1004	LENGTH(AH 2725 BK 1257) DAUPHIN ST (CITY)
SIGN: CANTILEVER					
BMSID 22/0230/0011/0890	0011/0931				
MUENCH ST (CITY)	0011/0733	==	==	0010/0756	MUENCH ST (CITY)
BMSEN 22/0230/0010/0497	0011/0490			0010/0522	BMSEN 22/0230/0010/0497
2 0 22023 0 00 0065+48					2 0 22023 0 00 0065+48
ASYLUM RUN					ASYLUM RUN
BMSBG 22/0230/0010/0497	0011/0465			0010/0497	BMSBG 22/0230/0010/0497
				0010/0491	DELAWARE ST (CITY)
TO 0022/0350 SH (CONN)	0011/0142	==	==		
2 0 22023 0 00 0070+35 000000 FT				0010/0131	LC FROM MACLAY ST (CONN)
NC CAMERON ST				000000 FT	2 0 22023 0 00 0070+35
MACLAY ST (CITY)					NC CAMERON ST MACLAY ST (CITY)
ARSENAL BL (SR0022 SEG 0350/0000)					ARSENAL BL (SR0022 SEG 0350/0000)
(SR0022 SEG 0351/0000)					(SR0022 SEG 0351/0000)
CAMERON ST (SR0022 SEG 0351/0000)	INTER-BK			INTER-BK	CAMERON ST (SR0022 SEG 0350/0000)
MFC BEGIN = B					MFC BEGIN = B
LENGTH(AH 1247 BK 0000)	0011/0000	S	==	S	0010/0000
					LENGTH(AH 1257 BK 0000)

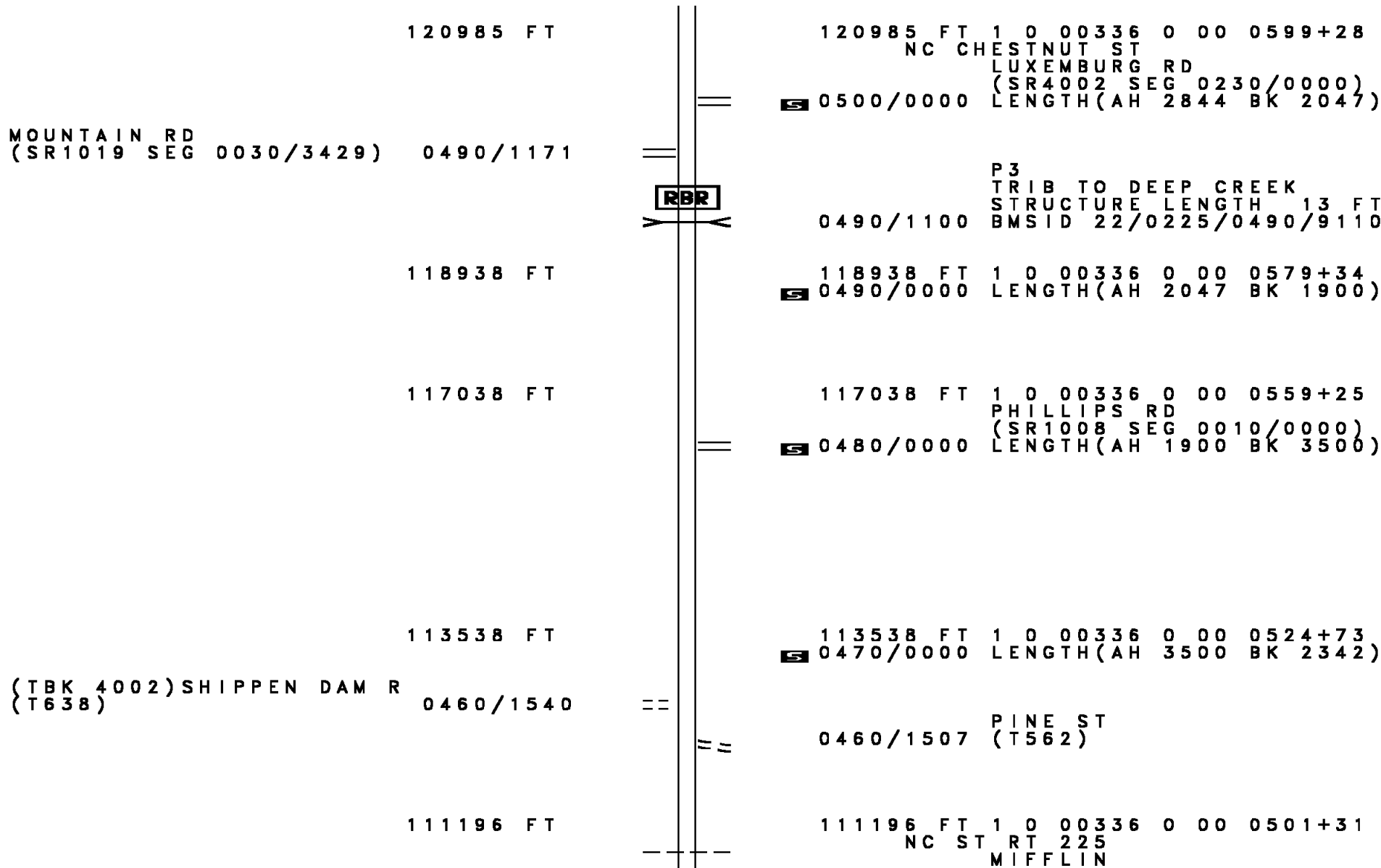


UNION ST
(BORO)

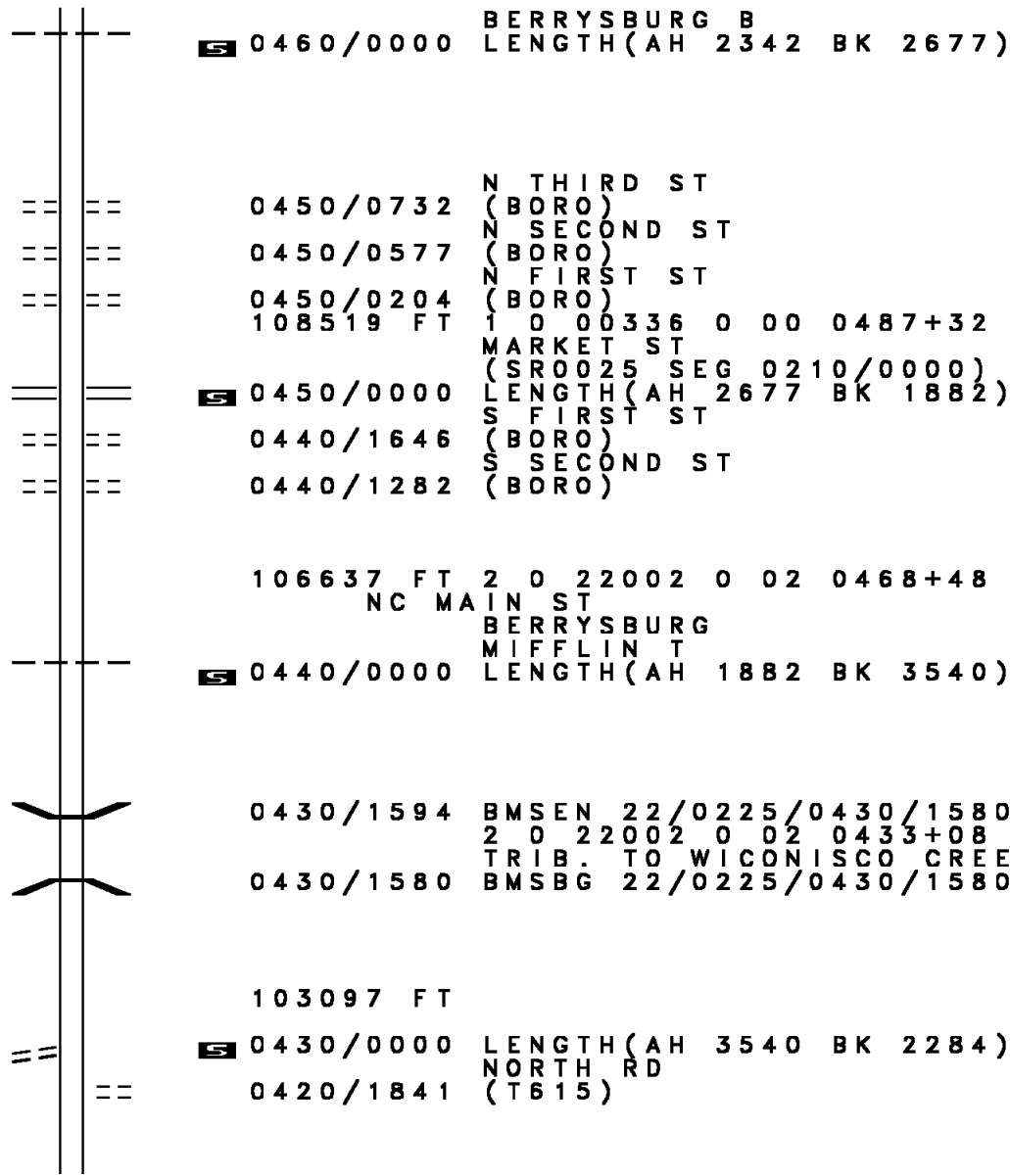
0510/0280
123829 FT

127816 FT AH-NORTHUMBERLAND (49)
 INTER-AHD SR 0225 SH
 0530/1510 (SR0225 SEG 0010/0000)
 MILL ST
 (BORO)
 OAK ST
 (BORO)
 126306 FT 1 0 00336 0 00 0653+67
 PINE ST
 (BORO)
 5 0530/0000 LENGTH(AH 1510 BK 0842)
 UNION ST
 (BORO)
 125464 FT 1 0 00336 0 00 0643+88
 CHESTNUT ST
 (BORO)
 NC MARKET ST
 MARKET ST
 (SR1026 SEG 0010/0000)
 5 0520/0000 LENGTH(AH 0842 BK 1635)
 MULBERRY ST
 (BORO)
 0510/1356
 RASPBERRY ST
 (BORO)
 0510/0952
 123829 FT 1 0 00336 0 00 0627+72
 WATER ST
 (BORO)
 5 0510/0000 LENGTH(AH 1635 BK 2844)
 PILLOW
 0500/1343 MIFFLIN T

DIR: N TOTAL LEN: 24.208 MI. DIST: 08-5 SR: 225
 LEFT MUN: PILLOW B RIGHT MUN: PILLOW B



DIR: N TOTAL LEN: 24.208 MI. DIST: 08-5 SR: 225
 LEFT MUN: MIFFLIN T RIGHT MUN: MIFFLIN T



108519 FT

106637 FT

2 0 22002 0 02 0433+08 103097 FT
 ST JOHN RD
 (T615) 0430/0000

S 0460/0000 BERRYSBURG B
 LENGTH(AH 2342 BK 2677)

0450/0732 N THIRD ST
 (BORO)
 0450/0577 N SECOND ST
 (BORO)
 0450/0204 N FIRST ST
 (BORO)
 108519 FT 1 0 00336 0 00 0487+32
 MARKET ST

S 0450/0000 (SR0025 SEG 0210/0000)
 LENGTH(AH 2677 BK 1882)

0440/1646 S FIRST ST
 (BORO)
 0440/1282 S SECOND ST
 (BORO)

106637 FT 2 0 22002 0 02 0468+48
 NC MA IN ST

S 0440/0000 BERRYSBURG
 MIFFLIN T
 LENGTH(AH 1882 BK 3540)

0430/1594 BMS EN 22/0225/0430/1580
 2 0 22002 0 02 0433+08
 TRIB. TO WICONISCO CREE
 0430/1580 BMSBG 22/0225/0430/1580

103097 FT

S 0430/0000 LENGTH(AH 3540 BK 2284)
 NORTH RD
 0420/1841 (T615)

DIR: N TOTAL LEN: 24.208 MI. DIST: 08-5 SR: 225
 LEFT MUN: MIFFLIN T RIGHT MUN: MIFFLIN T

2 0 22002 0 02 0410+18 100813 FT
 ROLLER RD
 (SR1010 SEG 0030/2484) 0420/0000
 KLINGERS RD
 (T552) 0410/2459

WEAVER LN
 (T752) 0410/1013

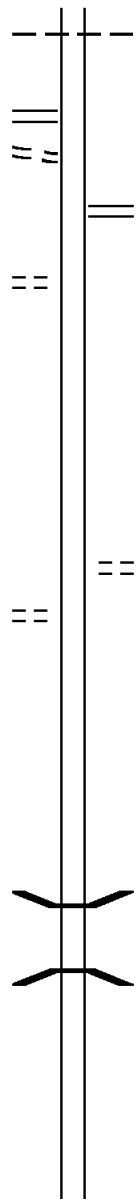
098286 FT

096505 FT

SWA NEA RD
 (T557) 0390/2465

094027 FT

092360 FT



MIFFLIN
 WASHINGTON T
 0420/0460 100813 FT
 0420/0000 LENGTH(AH 2284 BK 2527)
 RAKERS MILL RD
 (SR1006 SEG 0010/0000)
 0410/1889
 098286 FT 2 0 22002 0 02 0385+44
 0410/0000 LENGTH(AH 2527 BK 1781)
 096505 FT 2 0 22002 0 02 0367+34
 BECHTEL RD
 (T555)
 0400/0000 LENGTH(AH 1781 BK 2478)
 094027 FT 2 0 22002 0 02 0342+56
 0390/0000 LENGTH(AH 2478 BK 1667)
 0380/0758 BMS EN 22/0225/0380/0634
 2 0 22002 0 02 0332+23
 WICONISCO
 0380/0634 BMSBG 22/0225/0380/0634
 092360 FT 2 0 22002 0 02 0325+89
 NC ST RT 225
 0380/0000 LENGTH(AH 1667 BK 2616)

DIR: N TOTAL LEN: 24.208 MI. DIST: 08-5 SR: 225
 LEFT MUN: WASHINGTON T RIGHT MUN: WASHINGTON T

Location / Segment	Segment ID	Length (FT)	Start Station	End Station	Notes
UPPER DAUPHIN H.S. DR (PRDR)	0370/0056	089744	2 0 22002 0 02 0299+38	089744	LENGTH(AH 2616 BK 1465)
	0360/1306		WINTER AL		(BORO)
	0360/1298		WASHINGTON		ELIZABETHVILLE B
	0360/1125		CLEARFIELD ST		(BORO)
	0360/0952		MONROE ST		(BORO)
SNYDER AV (BORO)	0360/0742		BROAD ST		(BORO)
	0360/0200		MAPLE AV		(BORO)
	088279	088279	2 0 22002 0 02 0284+73	088279	MAIN ST
			(SR0209 SEG 0200/0000)		
	0360/0000		LENGTH(AH 1465 BK 1177)		TEE AL
	0350/0843		(BORO)		
VINEYARD ST (BORO)	0350/0595		LYTER ST		(BORO)
2 0 22002 0 02 0272+92	087102	087102	087102	087102	
COMMERCE ST (BORO)	0350/0000		LENGTH(AH 1177 BK 3497)		
MAYFIELD ST (BORO)	0340/3304				
CALLOWHILL ST (BORO)	0340/2899		NC MARKET ST		ELIZABETHVILLE
			0340/2748		WASHINGTON T
	083605	083605	2 0 22002 0 02 0237+72	083605	WASHINGTON

DIR: N TOTAL LEN: 24.208 MI. DIST: 08-5 SR: 225
 LEFT MUN: WASHINGTON T RIGHT MUN: WASHINGTON T

Stationing	Segment	Length (ft)	Width (ft)	Depth (ft)	Area (sq ft)	Volume (cu ft)	Notes
0340/0000	JACKSON T QUARRY RD	3497					BK 3010 (T587)
080595 FT							
0330/0000	MOUNTAIN HOUSE RD	3010					BK 3716 (SR1003 SEG 0090/3187) (T546)
076879 FT							
0320/2052	BASTIAN RD	3716					(T546)
073918 FT							
0320/0000		3716					BK 2961 (T546)
073918 FT							
0310/0000	AIRPORT RD (PRDR)	2961					BK 3901 (T546)
0300/3705							

DIR: N TOTAL LEN: 24.208 MI. DIST: 08-5 SR: 225
 LEFT MUN: JACKSON T RIGHT MUN: JACKSON T

Stationing	Notes	Stationing	Notes
070017 FT		070017 FT	1 1 06600 0 00 0061+92 RUTTER RD (SR4001 SEG 0110/1576)
		0300/0000	LENGTH(AH 3901 BK 2761)
		0290/1542	TR ARMSTR CK STRUCTURE LENGTH 8 FT BMSID 22/0225/0290/1542
067256 FT		067256 FT	1 1 06600 0 00 0033+48 STONE RD (T463)
		0290/0000	LENGTH(AH 2761 BK 3375)
NICE RD (T720)		0280/1981	
		0280/0642	BMSEN 22/0225/0280/0629 1 1 06600 0 00 0000+00
		0280/0629	TR ARMSTR CK BMSBG 22/0225/0280/0629
063881 FT		063881 FT	1 1 06600 0 00 0000+00 STONE RD (T463)
TOURIST PARK RD (T462)		0280/0000	LENGTH(AH 3375 BK 2312)
061569 FT		061569 FT	2 0 22002 0 02 0214+83
		0270/0000	LENGTH(AH 2312 BK 2308)
0260/1141		0260/1420	BIBLE RD (PRDR)
MINI RD (TWP)			

DIR: N TOTAL LEN: 24.208 MI. DIST: 08-5 SR: 225
 LEFT MUN: JACKSON T RIGHT MUN: JACKSON T

	059261 FT		059261 FT	2 0 22002 0 02 0192+28
			0260/0000	LENGTH(AH 2308 BK 1619)
MILL DR (SR4006 SEG 0100/0000)	0250/0900	==	0250/0900	ENDERS RD (SR4006 SEG 0100/0000)
		==	0250/0444	FIREHOUSE LN (TWP)
2 0 22002 0 02 0176+09	057642 FT		057642 FT	
TOBIAS RD (T573)	0250/0000	==	0250/0000	LENGTH(AH 1619 BK 3212)
		---	0240/2498	JACKSON HALIFAX T
		==	0240/1920	SNYDER RD (T456)
KEIFFER RD (T454)	0240/0771	==		
	054430 FT		054430 FT	2 0 22002 0 02 0143+24
		==	0240/0000	HALES LN (PRDR) LENGTH(AH 3212 BK 2604)
		==	0230/1989	KINSINGER RD (T455)
		==	0230/0141	TERRY LN (PRDR)
	051826 FT		051826 FT	2 0 22002 0 01 0117+02
HILLCREST DR (PRDR)	0220/2789	==	0230/0000	LENGTH(AH 2604 BK 3324)
		==	0220/1640	RUTTER RD (SR4004 SEG 0010/0000)
PATTON RD (T564)	0220/1343	==		
PATTON RD (T564)	0220/0286	==		

DIR: N TOTAL LEN: 24.208 MI. DIST: 08-5 SR: 225
 LEFT MUN: HALIFAX T RIGHT MUN: HALIFAX T

048502 FT

048502 FT 2 0 22002 0 01 0083+76
 BUNKER HILL RD
 (T565)
 0220/0000 LENGTH(AH 3324 BK 2841)

045661 FT

045661 FT 2 0 22002 0 01 0059+73
 0210/0000 LENGTH(AH 2841 BK 3148)

FUHRMAN DR
 (PRDR)

0200/0886

BUNKER HILL RD
 (T565)
 0200/0133
 0200/0048 BMSBN 22/0225/0200/0000
 042513 FT 2 0 22002 0 00 0024+06
 NC ARMSTRONG VALLEY RD
 ARMSTRONG CK
 BMSBG 22/0225/0200/0000
 0200/0000 LENGTH(AH 3148 BK 1128)

042513 FT

041385 FT

HALIFAX
 HALIFAX B
 0190/0435
 041385 FT 2 0 22002 0 00 0012+73
 SIXTH ST
 (BORO)
 0190/0000 LENGTH(AH 1128 BK 1273)
 SYCAMORE AL
 (BORO)
 FIFTH ST
 (BORO)
 OAK AL
 (BORO)
 0180/1150
 0180/0993
 0180/0824

ARMSTRONG ST
 (BORO)

0180/0661

040112 FT

NC ARMSTRONG ST
 STRAWBERRY AL
 (BORO)
 0180/0240
 040112 FT 2 0 22002 0 00 0000+00
 NC FOURTH ST

EXTRACT DATE: 12/18/2023
PRINT DATE: 12/20/2023

ROADWAY MANAGEMENT SYSTEM
SLD COUNTY/SR - ANNUAL PRINT

PAGE NUMBER: 96
COUNTY: DAUPHIN

DIR: N TOTAL LEN: 24.208 MI.
LEFT MUN: HALIFAX B

DIST: 08-5 SR: 225
RIGHT MUN: HALIFAX B

FOURTH ST
(SR0147 SEG 0190/0000) 0180/0000
040112 FT



INTER-BK MARKET ST
(BORO)
FOURTH ST
(SR0147 SEG 0190/0000)
LTH AH 001273 BK 000100
0180/0000
040112 FT
7174/0000 LTH AH 000100 BK 001495
INTER-AHD PETERS MOUNTAIN RD
(SR0147 SEG 0150/0000)
PARMER DR
(T555)
HALIFAX T

RIVER RD
(SR0147 SEG 0150/0000) 0170/1495
OAK AV 0170/0900
(T368)
ELM AV
(T363) 0170/0456
2 0 22004 0 01 0404+88 038617 FT
MAPLE AV
(T330) 0170/0000

0170/1495
038617 FT
0170/0000 LENGTH(AH 1495 BK 2524)

036093 FT

036093 FT 2 0 22004 0 01 0378+20
MATAMORAS RD
(T553)
0160/0000 LENGTH(AH 2524 BK 1756)

MILLION DOLLAR RD
(SR4014 SEG 0030/2496) 0150/0635
034337 FT

0150/0369 ROADCAP LN
(PRDR)
034337 FT 2 0 22004 0 01 0360+64
0150/0000 LENGTH(AH 1756 BK 2485)

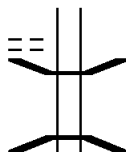
HILL DR
(T333) 0140/0285
031852 FT

031852 FT 2 0 22004 0 01 0335+55
CAMP HEBRON RD
(T551)
0140/0000 LENGTH(AH 2485 BK 2484)

DIR: N TOTAL LEN: 24.208 MI. DIST: 08-5 SR: 225
 LEFT MUN: HALIFAX T RIGHT MUN: HALIFAX T

CREEK RD
 (T353)

0130/2188



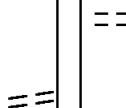
0130/1958 BMS EN 22/0225/0130/1908
 2 0 22004 0 01 0330+07
 POWELL CK.
 0130/1908 BMSBG 22/0225/0130/1908

029368 FT

029368 FT 2 0 22004 0 01 0311+47
 5 0130/0000 LENGTH(AH 2484 BK 3052)
 SCHEIDLER RD
 0120/2690 (PRDR)

MOUNTAIN RD
 (T547)

0120/1955



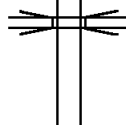
026316 FT

026316 FT 2 0 22004 0 01 0279+83
 5 0120/0000 LENGTH(AH 3052 BK 2943)

023373 FT

023373 FT 2 0 22004 0 01 0250+40
 5 0110/0000 LENGTH(AH 2943 BK 2525)

020848 FT



020848 FT 2 0 22004 0 01 0225+15
 5 0100/0000 LENGTH(AH 2525 BK 2910)
 APPALACHIAN TRAIL
 0090/2432 OP ID 22/0225/0090/2432

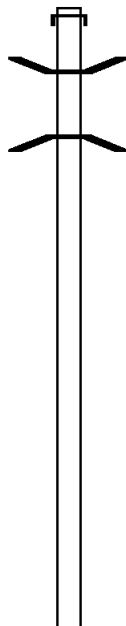
Stationing	Distance	Notes	Stationing	Distance	Notes
	017938 FT		017938 FT	2 0 22004 0 01 0195+83	HALIFAX MIDDLE PAXTON T
			0090/0000	LENGTH(AH 2910 BK 2598)	
	015340 FT		015340 FT	2 0 22004 0 01 0169+85	
			0080/0000	LENGTH(AH 2598 BK 2643)	
2 0 22004 0 01 0143+42	012697 FT	MOUNTAIN RD (SR0325 SEG 0060/3388)	012697 FT		
	0070/0000		0070/0000	LENGTH(AH 2643 BK 2927)	
			0064/1794	TRIB. CLARK STRUCTURE LENGTH 13 FT BMSID 22/0225/0064/2024	
	009770 FT		0064/0427	EVERGREEN LN (TWP)	
			009770 FT	2 0 22004 0 01 0111+60	
			0064/0000	LENGTH(AH 2927 BK 1455)	
MCKELVEY RD (T543)	0054/0593		0054/0593	CLARKS VALLEY RD (SR0325 SEG 0070/0000)	
			0054/0501	BMSEN 22/0225/0054/0371	
			0054/0371	2 0 00000 0 00 0000+00	
2 0 22004 0 00 0096+35	008315 FT	MCLAUGHLIN LN (TWP)	008315 FT	CLARK CREEK BMSBG 22/0225/0054/0371	
	0054/0000		0054/0000	LENGTH(AH 1455 BK 1408)	
				HARDOT RD	

DIR: N TOTAL LEN: 24.208 MI. DIST: 08-5 SR: 225
 LEFT MUN: MIDDLE PAXTON T RIGHT MUN: MIDDLE PAXTON T

PECK LN (PRDR)	0050/0386 006907 FT	==	0050/0685 (TWP)	
			006907 FT 2 0 22004 0 01 0083+05	
			5 0050/0000 LENGTH(AH 1408 BK 2829)	
BRIARDALE RD (T536)	0040/0975 004078 FT	==	0040/1030 USZTICS LN (TWP)	
			004078 FT 2 0 22004 0 01 0054+50	
			ELIZABETH AV (T537)	
			5 0040/0000 LENGTH(AH 2829 BK 1226)	
MCELWEE RD (T537)	0030/1197 002852 FT	==		
			002852 FT 2 0 22004 0 01 0041+76	
			ELIZABETH AV (T539)	
			5 0030/0000 LENGTH(AH 1226 BK 2147)	
			CLASTER BL (BORO)	
AFFECTION RD (T545)	0030/0247 000705 FT	==	0024/2006 LESH DR (TWP)	
			000705 FT 0 0 00000 0 00 0000+00	
			MFC BEGIN = C	
			5 0024/0000 LENGTH(AH 2147 BK 0705)	
0 0 00000 0 00 0000+00 000000 FT				
NC PETERS MOUNTAIN RD			000000 FT 0 0 00000 0 00 0000+00	
RAMP B AND B-1 RD			NC PETERS MOUNTAIN RD	
(SR8045 SEG 0252/0000)			INTER-BK RAMP E RD	
RAMP D RD INTER-BK			(SR8045 SEG 0502/0625)	
(SR8045 SEG 0260/0000)			MFC BEGIN = C	
MFC BEGIN = C			5 0020/0000 LENGTH(AH 0705 BK 0000)	
LENGTH(AH 0705 BK 0000) 0021/0000				

EXTRACT DATE: 12/18/2023 ROADWAY MANAGEMENT SYSTEM PAGE NUMBER: 92
 PRINT DATE: 12/20/2023 SLD COUNTY/SR - ANNUAL PRINT COUNTY: DAUPHIN
 DIR: N TOTAL LEN: 20.969 MI. DIST: 08-5 SR: 209
 LEFT MUN: WILLIAMS T RIGHT MUN: WILLIAMS T

110695 FT



110714 FT AH-SCHUYLKILL (53)
 INTER-AHD SR 0209 SH
 0450/1970 (SR0209 SEG 0010/0000)

0450/1274 BMS EN 22/0209/0450/1138
 1 0 00199 0 02 1111+63
 WICONISCO CK
 0450/1140 BMSBG 22/0209/0450/1138

108725 FT

108744 FT 1 0 00199 0 02 1100+36
 5 0450/0000 LENGTH(AH 1970 BK 3029)

105696 FT

105715 FT 1 0 00199 0 02 1069+96
 5 0440/0000 LENGTH(AH 3029 BK 3440)

DIR: N TOTAL LEN: 20.969 MI. DIST: 08-5 SR: 209
 LEFT MUN: WILLIAMS T RIGHT MUN: WILLIAMS T

	102256 FT		102275 FT 1 0 00199 0 02 1035+56
			0430/0000 LENGTH(AH 3440 BK 1629)
RAILROAD ST (SR1005 SEG 0010/0000)	0420/0752	==	
	100627 FT		100646 FT 1 0 00199 0 02 1019+27
			0420/0000 LENGTH(AH 1629 BK 2323)
WATER ST (T603)	0410/1260	==	
	098304 FT		098323 FT 1 0 00199 0 02 0996+04
			0410/0000 LENGTH(AH 2323 BK 3567)
ARMORY RD (TWP)	0400/2860	==	
	094737 FT		094756 FT 1 0 00199 0 02 0960+37
			0400/0000 LENGTH(AH 3567 BK 3409)
			0390/1667 BMS EN 22/0209/0390/1658
			1 0 00199 0 02 0942+86
			TR. WICONISCO
			0390/1658 BMSBG 22/0209/0390/1658
	091328 FT		091347 FT 1 0 00199 0 02 0926+28
			0390/0000 LENGTH(AH 3409 BK 3036)

DIR: N TOTAL LEN: 20.969 MI. DIST: 08-5 SR: 209
 LEFT MUN: WILLIAMS T RIGHT MUN: WILLIAMS T

088292 FT

088311 FT 1 0 00199 0 02 0895+92

WILLIAMS
 WICONISCO T

0380/0000 LENGTH(AH 3036 BK 3529)

084763 FT

084782 FT 1 0 00199 0 02 0860+63

0370/0000 LENGTH(AH 3529 BK 3526)

081237 FT

081256 FT 1 0 00199 0 02 0825+37

0360/0000 LENGTH(AH 3526 BK 1936)

NC ST RT 209

WICONISCO

0350/1908 LYKENS B

079301 FT

079320 FT 1 0 00199 0 02 0806+01

LEHR ST

(BORO)

0350/0000 LENGTH(AH 1936 BK 2331)

UNNAMED AL

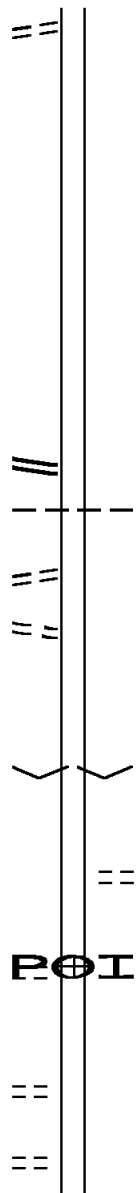
0340/2008 (BORO)

DIR: N TOTAL LEN: 20.969 MI. DIST: 08-5 SR: 209
 LEFT MUN: LYKENS B RIGHT MUN: LYKENS B

Street Name	Address	Distance (FT)	Notes
UNNAMED AL (BORO)	0340/1297		
ARCH ST (BORO)	0340/0808		
SPRUCE ST (BORO)	0340/0722		
UNNAMED AL (BORO)	0340/0171		
MARKET ST (BORO)	076970 FT	076989 FT	(SR4013 SEG 0360/0973)
UNNAMED AL (BORO)	0340/0000		LENGTH(AH 2331 BK 2531)
UNNAMED AL (BORO)	0330/2032		
			PINE ST (BORO)
			UNNAMED AL (BORO)
			UNNAMED AL (BORO)
			WEST ST (BORO)
			EDWARD ST (BORO)
	074439 FT	074458 FT	LENGTH(AH 2531 BK 1404)
			DIVISION ST (BORO)
			ARLINGTON ST (BORO)
			BMSBN 22/0209/0320/0000
			NC MA IN ST
			LYKENS
	073035 FT	073054 FT	WICONISCO T
			WICONISCO CK
			BMSBG 22/0209/0320/0000
			LENGTH(AH 1404 BK 2889)
HILL ST			

DIR: N TOTAL LEN: 20.969 MI. DIST: 08-5 SR: 209
 LEFT MUN: WICONISCO T RIGHT MUN: WICONISCO T

Stationing	Segment	Length (FT)	Notes
0310+2321		070146	070165 FT 1 0 00199 0 01 0711+01 LENGTH(AH 2889 BK 2534)
0290+2928	POTTSVILLE RD (SR1002 SEG 0010/0000)	067612	067631 FT 1 0 00199 0 01 0685+67 LENGTH(AH 2534 BK 3367)
0290+1868	BIG RUN DR (T734)	0290	WICONISCO WASHINGTON T
0290+1244	BIG RUN DR (T734)	064245	064264 FT 1 0 00199 0 01 0652+00 VILLAGE: BIG RUN LENGTH(AH 3367 BK 3244)
0280+1043	PARK LN (PRDR)	0280	GUN CLUB RD (T750)
0280+0000	STONE HILL RD (T634)	061001	0280/1043 (APRA) SHORT MOUNTAIN V 061020 FT LENGTH(AH 3244 BK 1508)
0270+0852	CHESTNUT ST (T632) WATER ST		



DIR: N TOTAL LEN: 20.969 MI. DIST: 08-5 SR: 209
 LEFT MUN: WASHINGTON T RIGHT MUN: WASHINGTON T

(T628)	0270/0402 059493 FT	==	059512 FT	1 0 00199 0 01 0604+48 WALNUT ST (T630)
S CROSSROADS RD (SR1009 SEG 0010/0000)	0260/0863	== 	5 0270/0000	LENGTH(AH 1508 BK 1307) OAKDALE STATION RD (T585)
	058186 FT	== / /	0260/0863	MAPLE ST (T631)
FISHER RD (T622)	0250/2494	== / /	0260/0271 0260/0108 058205 FT	BMSID 22/0209/0260/0000 1 0 00199 0 01 0591+41 VILLAGE: LOYALTON WICONISCO CK BMSBG 22/0209/0260/0000
		== / /	5 0260/0000	LENGTH(AH 1307 BK 2530)
		== / /	0250/2465	TR.WISCON.CK STRUCTURE LENGTH 14 FT BMSID 22/0209/0250/2465
1 0 00199 0 01 0566+48	055656 FT	==	0250/0086 055675 FT	MANORS RD (T620)
RAKERS MILL RD (SR1006 SEG 0050/3243)	0250/0000	==	5 0250/0000	LENGTH(AH 2530 BK 1962) MOUNTAIN VIEW RD (T558)
		==	0240/1646	
1 0 00199 0 01 0546+28	053694 FT	==	0240/0066 053713 FT	ROMBERGER LN (T613)
WOLAND RD (T406)	0240/0000	==	5 0240/0000	LENGTH(AH 1962 BK 2913)
LISA LN (PRDR)	0230/1665	==		

DIR: N TOTAL LEN: 20.969 MI. DIST: 08-5 SR: 209
 LEFT MUN: WASHINGTON T RIGHT MUN: WASHINGTON T

Left Side	Stationing	Right Side	Stationing	Notes
	050781 FT		050800 FT	
			0230/0000	LENGTH(AH 2913 BK 2989)
LOIS DR (TWP) STATE DR (T732)	0220/2091		0220/2091	KOCHER LN (T407)
	0220/1737			
ENGLE RD (T736)	0220/0425		0220/0502	MILLER LN (PRDR)
	047792 FT		047811 FT	1 0 00199 0 01 0487+00
STATE DR (T732)	0210/2671		0220/0000	T.WICONISCO STRUCTURE LENGTH 8 FT BMSID 22/0209/0220/0000 LENGTH(AH 2989 BK 3224)
LEBO ST (T609)	0210/1536		0210/1583	GREEN ACRES AV (T729)
NURSERY RD (T726)	0210/0723		0210/1032	OAK ST (T735)
GREEN ST (T731)	0210/0385		0210/0385	ASH ST (T725)
BROAD ST (T733)	0210/0236		044587 FT	1 0 00199 0 01 0455+06
	044568 FT		0210/0000	PARK DR (BORO) WASHINGTON ELIZABETHVILLE B LENGTH(AH 3224 BK 1674)
SUMMER AL (BORO)	0200/0798		0200/1300	CEDAR ST (BORO)
			0200/1115	MOORE ST (BORO)

DIR: N TOTAL LEN: 20.969 MI. DIST: 08-5 SR: 209
 LEFT MUN: ELIZABETHVILLE B RIGHT MUN: ELIZABETHVILLE B

SPRING ST
 (BORO)
 COLLIER ST
 (BORO)

0200/0620
 0200/0411

042894 FT

CHURCH ST
 (SR1021 SEG 0010/0000)

0190/2481

039106 FT

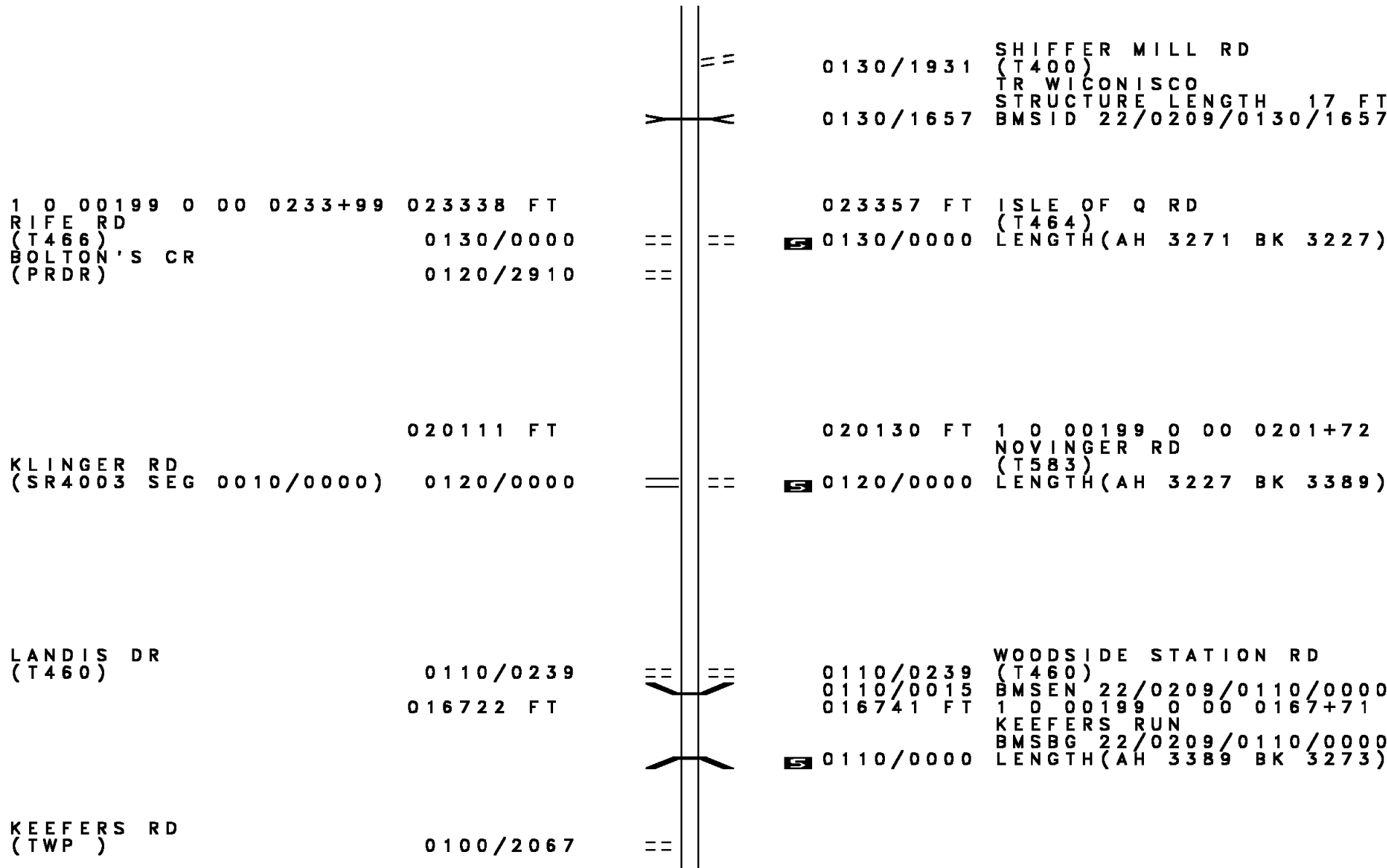
038463 FT

==	0200/0660	MABLE ST (BORO)
==	0200/0297	VINE ST (BORO)
==	0200/0165	CHERRY ST (BORO)
==	042913 FT	1 0 00199 0 00 0438+32 MARKET ST (SR0225 SEG 0360/0000)
==	0200/0000	LENGTH(AH 1674 BK 3788) CHESTNUT ST (BORO)
==	0190/3382	CALLOWHILL ST (BORO)
==	0190/3070	(BORO)
==	0190/2966	KATE AL (BORO)
==	0190/2805	BUTTONWOOD ST (BORO)
==	0190/2481	CHURCH ST (BORO)
==	0190/2200	LAUREL AL (BORO)
==	0190/1902	BIRCH AL (BORO)
==	0190/1554	FRANKLIN ST (BORO)
==	0190/1119	BENDER ST (BORO)
==	0190/0687	APPLE AV (BORO)
==	0190/0497	SMITH AV (BORO)
==	039125 FT	1 0 00199 0 00 0400+51 NC ST RT 209 CAMP ST (BORO)
==	0190/0000	LENGTH(AH 3788 BK 0643) NC MAIN ST ELIZABETHVILLE
==	0180/0023	WASHINGTON T 038482 FT 1 0 00199 0 00 0394+37
==	0180/0000	LENGTH(AH 0643 BK 1518)

DIR: N TOTAL LEN: 20.969 MI. DIST: 08-5 SR: 209
 LEFT MUN: WASHINGTON T RIGHT MUN: WASHINGTON T

Stationing	Segment	Length	Notes
036945 FT		036964 FT	1 0 00199 0 00 0378+96
WILHOUR RD (SR1007 SEG 0010/0000)	0170/0000	0170/0000	BICKLE CROSSING RD (T587) LENGTH(AH 1518 BK 3372)
033573 FT		033592 FT	1 0 00199 0 00 0336+21
		0160/0000	LENGTH(AH 3372 BK 3839)
BOTTS RD (T595)	0150/1602	0150/1602	MOHR RD (T463)
029734 FT		029753 FT	1 0 00199 0 00 0297+24
		0150/0000	LENGTH(AH 3839 BK 3125)
		0140/3066	SHIFFER MILL RD (T400)
		0140/1820	BMSEN 22/0209/0140/1722
		0140/1722	1 0 00199 0 00 0283+79 WICONISCO CK BMSBG 22/0209/0140/1722
NORTH STONE RD (T464)	0140/0792	0140/0792	DAMHILL RD (T465)
1 0 00199 0 00 0266+57	026609 FT	026628 FT	WASHINGTON
DAUPHIN MEADOWS WASTE M (PRDR)	0140/0000	0140/0000	UPPER PAXTON T LENGTH(AH 3125 BK 3271)

DIR: N TOTAL LEN: 20.969 MI. DIST: 08-5 SR: 209
 LEFT MUN: UPPER PAXTON T RIGHT MUN: UPPER PAXTON T



DIR: N TOTAL LEN: 20.969 MI. DIST: 08-5 SR: 209
 LEFT MUN: UPPER PAXTON T RIGHT MUN: UPPER PAXTON T

GUY'S RD (PRDR)	0100/1278	==	
	013449 FT		013468 FT 1 0 00199 0 00 0134+28 ROMBERGER RD (T468)
ORCHARD DR (BORO)	0090/3270	==	5 0100/0000 LENGTH(AH 3273 BK 3370)
LANDFILL RD (T470)	0090/1454	==	
	010079 FT		010098 FT 1 0 00199 0 00 0099+41 WATER CO RD (T593)
		==	5 0090/0000 LENGTH(AH 3370 BK 2275)
KOPPYS RD (PRDR)	0080/1530	==	
TRAVITZ RD (T383)	0080/0856	==	
RABBIT HOLLOW RD (TWP)	0080/0030 007804 FT	==	007823 FT 1 0 00199 0 00 0077+87 NC ST RT 209 COLEMAN DR (T387)
		==	5 0080/0000 LENGTH(AH 2275 BK 2399)
		==	0070/1545 COLEMAN DR (T387)
		---	0070/0834 UPPER PAXTON MILLERSBURG B
		---	0070/0426 MILLERSBURG UPPER PAXTON T
RIDGEWOOD DR (TWP)	0070/0237	==	0070/0033 BMS EN 22/0209/0070/0000

DIR: N TOTAL LEN: 20.969 MI. DIST: 08-5 SR: 209
 LEFT MUN: UPPER PAXTON T RIGHT MUN: UPPER PAXTON T

Stationing	Description	Length	Notes
005405	FT		
0060/1720	RISING SUN RD (T368)		
0029+94	EAST ST (TWP)	003014 FT	1 0 00199 0 00 0029+94
0050/0000	JOHNSON ST (SR0025 SEG 0010/0000)	002355 FT	
0017+72	UNION ST (BORO)	001753 FT	1 0 00199 0 00 0017+72
0030/0436	CHURCH ST (BORO)	0040/0000	
001092	FT	0030/0428	
000219	FT	001111 FT	
0000+00	MARKET ST (SR0147 SEG 0330/0164)	000000 FT	1 0 00199 0 00 0000+00
0011/0000	UNION ST (BORO) MFC BEGIN = C	0011/0000	
005424	FT		
0070/0000	LIT. WICONISCO BMSBG 22/0209/0070/0000		
0060/0830	WICONISCO ST (SR4009 SEG 0020/3335)		
003033	CHELTON AV (TWP) UPPER PAXTON MILLERSBURG B	003033 FT	
002374	GREEN ST (T310)	002374 FT	1 0 00199 0 00 0023+35
0050/0000	NC STATE ST	001772 FT	
0040/0000	CHURCH ST (BORO)	0040/0000	
0030/0000	RACE ST (BORO)	0030/0000	
0020/0427	WALNUT ST (BORO)	000238 FT	
000238	BOYD ST (BORO) MFC BEGIN = C	000238 FT	
0020/0000	UNION ST (BORO) MFC BEGIN = C	0020/0000	
000000	MARKET ST (SR0147 SEG 0330/0000)	000000 FT	1 0 00199 0 00 0000+00
0010/0000	UNION ST (BORO) MFC BEGIN = C	0010/0000	

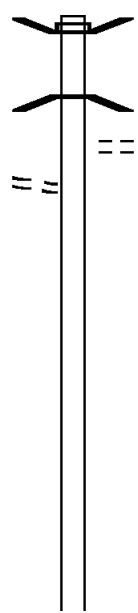
EXTRACT DATE: 12/18/2023 ROADWAY MANAGEMENT SYSTEM PAGE NUMBER: 80
 PRINT DATE: 12/20/2023 SLD COUNTY/SR - ANNUAL PRINT COUNTY: DAUPHIN
 DIR: N TOTAL LEN: 19.888 MI. DIST: 08-5 SR: 147
 LEFT MUN: UPPER PAXTON T RIGHT MUN: UPPER PAXTON T

RIVER DR
(T630)

105007 FT

0450/2584

101947 FT



104982 FT AH-NORTHUMBERLAND (49)
 BMS EN 22/0147/0450/2856
 INTER-AHD SR 0147 SH
 0450/3060 (SR0147 SEG 0010/0000)
 1 0 00001 0 04 1822+82
 MAHANTANGO
 0450/2852 BMSBG 22/0147/0450/2856
 0450/2804 SNYDER MILL RD
 (T631)

101922 FT 1 0 00001 0 04 1793+18
 5 0450/0000 LENGTH(AH 3060 BK 3130)

DIR: N TOTAL LEN: 19.888 MI. DIST: 08-5 SR: 147
 LEFT MUN: UPPER PAXTON T RIGHT MUN: UPPER PAXTON T

1 0 00001 0 04 1764+12 098817 FT RIVER DR (T631)	0440/0000	==	==	098792 FT PAXTON DR (T631)	0440/0000 LENGTH(AH 3130 BK 1908)
					LOOP RD (TWP)
				0430/1640	
				0430/1005	HILLSIDE RD (TWP)
096909 FT				096884 FT 1 0 00001 0 04 1745+04	0430/0000 LENGTH(AH 1908 BK 2441)
094468 FT				094443 FT 1 0 00001 0 04 1720+63	0420/0000 LENGTH(AH 2441 BK 2514)
091954 FT				091929 FT 1 0 00001 0 04 1695+49	0410/0000 LENGTH(AH 2514 BK 2551)
089403 FT				089378 FT 1 0 00001 0 04 1669+98	0400/0000 LENGTH(AH 2551 BK 2437)
086966 FT				086941 FT 1 0 00001 0 04 1645+61	0390/0000 LENGTH(AH 2437 BK 2344)

DIR: N TOTAL LEN: 19.888 MI. DIST: 08-5 SR: 147
 LEFT MUN: UPPER PAXTON T RIGHT MUN: UPPER PAXTON T

084622 FT

084597 FT 1 0 00001 0 04 1620+47
 0380/0000 LENGTH(AH 2344 BK 2116)


082506 FT

082481 FT 1 0 00001 0 04 1600+28
 0370/0000 LENGTH(AH 2116 BK 2322)
 TARRY HALL DR
 (T623)

==

080184 FT

080159 FT 1 0 00001 0 04 1577+06
 TR SUSQUEHAN
 STRUCTURE LENGTH 9 FT
 BMSID 22/0147/0360/0000
 0360/0000 LENGTH(AH 2322 BK 3210)



076974 FT

076949 FT 1 0 00001 0 04 1544+96
 NC N RIVER RD
 0350/0000 LENGTH(AH 3210 BK 3100)
 (APRA) MIDLAND ENTERPRI
 MIDLAND DR
 (PRDR)
 0340/2741

POE

0340/0438 SHIPPEN DAM RD
 (SR4002 SEG 0010/0000)



EXTRACT DATE: 12/18/2023
PRINT DATE: 12/20/2023

ROADWAY MANAGEMENT SYSTEM
SLD COUNTY/SR - ANNUAL PRINT

PAGE NUMBER: 77
COUNTY: DAUPHIN

DIR: N TOTAL LEN: 19.888 MI.
LEFT MUN: UPPER PAXTON T

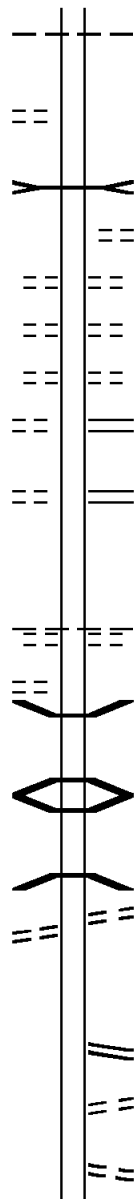
DIST: 08-5 SR: 147
RIGHT MUN: UPPER PAXTON T

1 0 00001 0 04 1513+96 073874 FT
BOWMAN ST
(BORO) 0340/0000

UNION ST
(BORO) 0330/0164
1 0 00001 0 04 1482+13 071601 FT
UNION ST
(BORO) 0330/0000
071278 FT

KEYSTONE ST
(BORO) 0310/1013

PEARL ST
(T614) 0310/0555
070080 FT



UPPER PAXTON
MILLERSBURG B
0340/0419
073849 FT
5 0340/0000 LENGTH(AH 3100 BK 2273)
SHIPPEN RUN
STRUCTURE LENGTH 20 FT
BMSID 22/0147/0330/1859
BOYD ST
0330/1859
0330/1687 (BORO)
MOORE ST
0330/1228 (BORO)
NORTH ST
0330/0855 (BORO)
CENTER ST
0330/0483 (BORO)
UNION ST
0330/0164 (SR0209 SEG 0011/0000)
071576 FT UNION ST
0330/0000 (SR0209 SEG 0010/0000)
5 071253 FT LENGTH(AH 2273 BK 0323)
1 0 00001 0 03 1485+64
PINE ST
(BORO)
MILLERSBURG
UPPER PAXTON T
5 0320/0000 LENGTH(AH 0323 BK 1198)
0310/0987 BMSEN 22/0147/0310/0815
1 0 00001 0 03 1479+81
WICONISCO CK
0310/0815 BMSBG 22/0147/0310/0815
0310/0636 BMSEN 22/0147/0310/0620
1 0 00001 0 03 1473+35
NO UNDERPASS INFORMATION
0310/0620 BMSBG 22/0147/0310/0620
PEARL ST
0310/0555 (T614)
070055 FT 1 0 00001 0 03 1473+35
NC MARKET ST
MARKET ST
5 0310/0000 (SR4007 SEG 0020/0495)
LENGTH(AH 1198 BK 3479)
0300/2872 CENTER ST
(T379)
SECOND ST
0300/2762 (T364)
MAPLE ST

DIR: N TOTAL LEN: 19.888 MI. DIST: 08-5 SR: 147
 LEFT MUN: UPPER PAXTON T RIGHT MUN: UPPER PAXTON T

		0300/2452 (T371)	
		LOCUST ST	
		0300/2055 (T382)	
066601 FT		066576 FT 1 0 00001 0 03 1439+29	
		0300/0000 LENGTH(AH 3479 BK 2031)	
064570 FT		064545 FT 1 0 00001 0 03 1418+98	
		0290/0000 LENGTH(AH 2031 BK 1999)	
062571 FT		062546 FT 1 0 00001 0 03 1401+27	
		UPPER PAXTON	
		HALIFAX T	
		0280/0000 LENGTH(AH 1999 BK 2886)	
		(APRA) STROHECKER HOMES	
		ELMER AV	
		0270/2367 (TWP)	
		KIP RD	
		0270/1179 (TWP)	
059685 FT		059660 FT 1 0 00001 0 03 1370+01	
		0270/0000 LENGTH(AH 2886 BK 3070)	
		UNKNOWN RD	
		0260/2128 (PRDR)	
		MCCLELLAN RD	
		0260/1834 (T589)	
BLACK SHOULDER LN (PRDR)		0260/0655	
056615 FT		056590 FT 1 0 00001 0 03 1338+83	
		TR SUSQUEHAN	

POE

DIR: N TOTAL LEN: 19.888 MI. DIST: 08-5 SR: 147
 LEFT MUN: HALIFAX T RIGHT MUN: HALIFAX T

			STRUCTURE	LENGTH	8 FT
			BMSID 22/0147/0260/0000		
			LENGTH(AH 3070 BK 2610)		
	054005 FT		053980 FT	1 0 00001 0 03	1312+73
			EBENEZER RD		
			(T364)		
SUSQUEHANNA TRAIL DR (TWP)	0240/2474	==	0250/0000	LENGTH(AH 2610 BK 2769)	
			0240/1347	PAWNEE LN	
			(T412)		
	051236 FT		051211 FT	1 0 00001 0 03	1285+04
			0240/0000	LENGTH(AH 2769 BK 2317)	
			0230/1205	BMSEN 22/0147/0230/1168	
				1 0 00001 0 03	1273+34
				GURDY RUN	
			0230/1168	BMSBG 22/0147/0230/1168	
			0230/1021	TOURIST PARK RD	
				(SR4006 SEG 0010/0000)	
				DAWN RD	
			0230/0473	(TWP)	
	048919 FT		048894 FT	1 0 00001 0 03	1261+87
			0230/0000	LENGTH(AH 2317 BK 2958)	
			0220/0194	SEIDERS RD	
			(T514)		
GRANDEVIEW DR (TWP)	0220/0182	==	0220/0070	BMSEN 22/0147/0220/0000	

DIR: N TOTAL LEN: 19.888 MI. DIST: 08-5 SR: 147
 LEFT MUN: HALIFAX T RIGHT MUN: HALIFAX T

Stationing	Right of Way	Property	Notes
045961 FT	045936 FT	1 0 00001 0 03 1232+31 ARMSTRONGCR BMSBG 22/0147/0220/0000	5 0220/0000 LENGTH(AH 2958 BK 3156)
042805 FT	042780 FT	1 0 00001 0 03 1200+60	5 0210/0000 LENGTH(AH 3156 BK 1710)
	0200/1343	LOCUST ST (T409)	
	0200/1014	GREEN ST (T407)	
	0200/0688	BOYER ST (T405)	
	0200/0338	UNNAMED AL (TWP)	
FISHER ST (TWP)	0200/0170	GILBERT ST (T403)	
041095 FT	041070 FT	1 0 00001 0 03 1183+50	
	NC N	RIVER RD MAPLE ST (T401)	
	0200/0000	LENGTH(AH 1710 BK 1802)	5
	0190/1618	DIVISION ST (BORO)	
	0190/1566	HALIFAX HALIFAX B	
	0190/1440	ARMSTRONG ST (BORO)	
	0190/1024	STRAWBERRY AL (BORO)	
MARKET ST (BORO) SECOND ST (BORO)	0190/0772	NC SECOND ST THIRD ST (BORO)	
	0190/0094	UNION AL (BORO)	
039293 FT	039268 FT	1 0 00001 0 03 1165+48	
		FOURTH ST	

DIR: N TOTAL LEN: 19.888 MI. DIST: 08-5 SR: 147
 LEFT MUN: HALIFAX B RIGHT MUN: HALIFAX B

Street Name	Segment ID	Length (FT)	Stationing	Notes
RISE ST (BORO)	0180/0444	038104	1154+02	NC MARKET ST (BORO) MARKET ST (BORO) LENGTH(AH 1802 BK 1189)
		036322	1136+20	HALIFAX T 1 0 00001 0 03 1154+02 NC FOURTH ST LENGTH(AH 1189 BK 1782)
SWEIGARD DR (TWP)	0160/3177	0170	1136+20	HOFFMAN RD (T362) LENGTH(AH 1782 BK 3191)
LEISURE LN (TWP)	0160/0895	033131	1104+29	POWELLS VALLEY RD (SR4013 SEG 0010/0000) LENGTH(AH 3191 BK 1358)
FOR 0147S TO 0147S (CONN)	0150/0195	031773	1092+45	PARMER DR (T555) NC PETERS MOUNTAIN RD
FOR 0147S TO 0147S (CONN)	0140/0576	0150	1092+45	PETERS MOUNTAIN RD (SR0225 SEG 0170/1495) LENGTH(AH 1358 BK 0718)

DIR: N TOTAL LEN: 19.888 MI. DIST: 08-5 SR: 147
 LEFT MUN: HALIFAX T RIGHT MUN: HALIFAX T

031055 FT

031030 FT 1 0 00001 0 03 1079+83
 SYCAMORE AV
 (T361)

== 5 0140/0000 LENGTH(AH 0718 BK 3314)

== 0130/2279 DUSTIN DR
 (TWP)

027741 FT

027716 FT 1 0 00001 0 03 1046+69
 5 0130/0000 LENGTH(AH 3314 BK 2037)

AMITY LN
 (PRDR)

0120/0503
 025704 FT

==

025679 FT 1 0 00001 0 03 1026+32
 5 0120/0000 LENGTH(AH 2037 BK 2379)

023325 FT

023300 FT 1 0 00001 0 03 1002+73
 SHAMOOS RD
 (T354)

== 5 0110/0000 LENGTH(AH 2379 BK 1542)

021783 FT

021758 FT 1 0 00001 0 03 0987+05
 5 0100/0000 LENGTH(AH 1542 BK 1984)

RIVER VISTA DR
 (TWP)

0090/0848
 019799 FT

==

019774 FT 1 0 00001 0 03 0967+21
 MILLION DOLLAR RD
 (SR4014 SEG 0010/0000)
 5 0090/0000 LENGTH(AH 1984 BK 2516)
 HALIFAX

DIR: N TOTAL LEN: 19.888 MI. DIST: 08-5 SR: 147
 LEFT MUN: HALIFAX T RIGHT MUN: HALIFAX T

RUPP RD
(T545)

0080/1991

0080/2440 REED T

1 0 00001 0 02 0946+27 017283 FT
 WALSH RD
(T546)

0080/0000

017258 FT BRUBAKER RD
(T550)
 0080/0000 LENGTH(AH 2516 BK 2531)

WOODLAND RD
(T548)

0070/0999

014752 FT

014727 FT 1 0 00001 0 02 0920+96
 0070/0000 LENGTH(AH 2531 BK 2018)

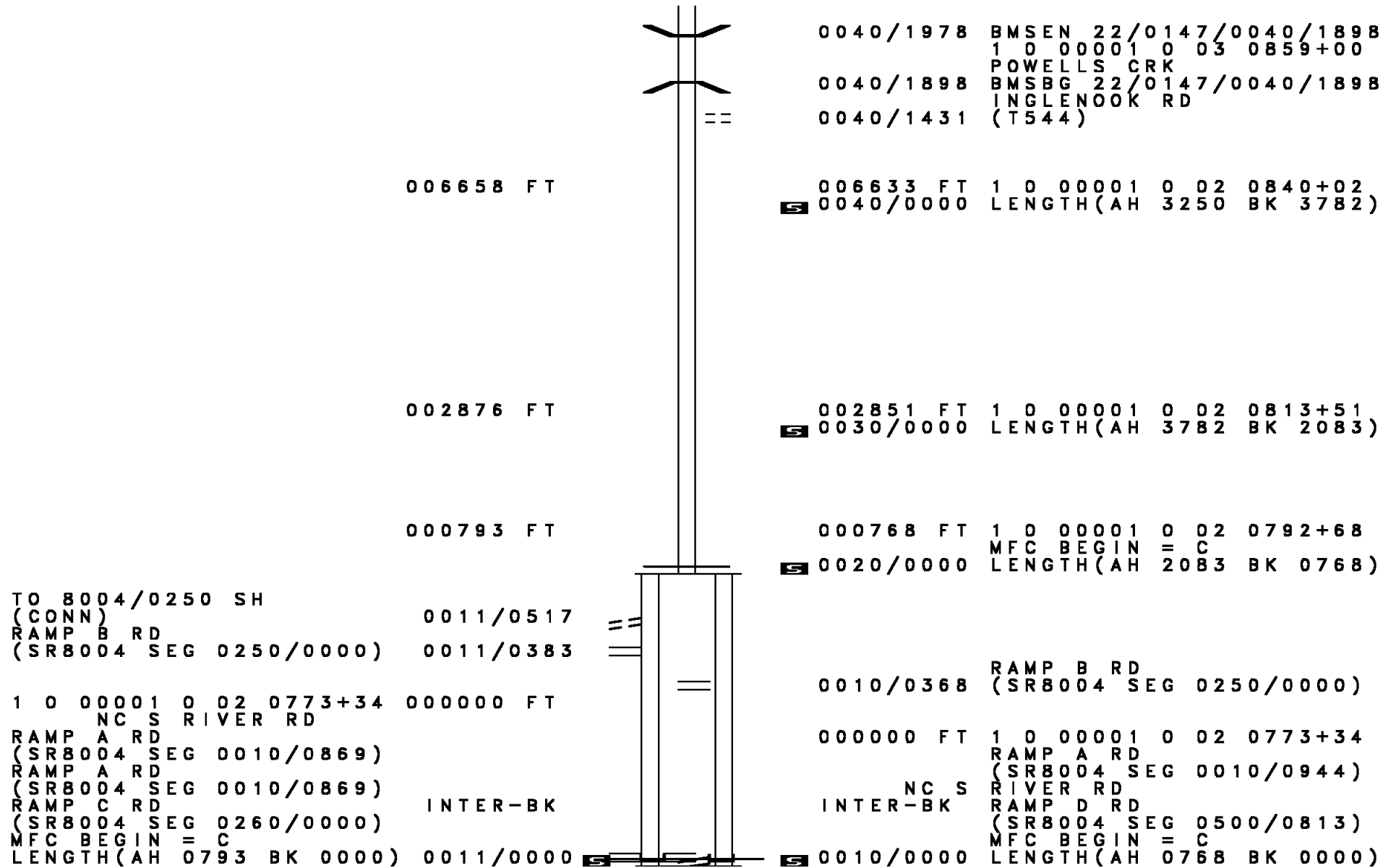
012734 FT

012709 FT 1 0 00001 0 02 0900+78
 0060/0000 LENGTH(AH 2018 BK 2826)

009908 FT

0050/0536 MOUNTAIN RD
(T547)
 RETAINING WALL END
 BMSID 22/0147/0040/3443
 BMSID 22/0147/0040/3250
 RETAINING WALL BEGIN
 BMSID 22/0147/0040/3443
 1 0 00001 0 02 0874+62
 NORFOLK SOUTHERN RAI RR
 BMSBG 22/0147/0040/3250
 0050/0000 LENGTH(AH 2826 BK 3250)
 RETAINING WALL END
 BMSID 22/0147/0040/3086
 RETAINING WALL BEGIN
 BMSID 22/0147/0040/3086

DIR: N TOTAL LEN: 19.888 MI. DIST: 08-5 SR: 147
 LEFT MUN: REED T RIGHT MUN: REED T



0040/1978 BMS EN 22/0147/0040/1898
 1 0 00001 0 03 0859+00
 POWELLS CRK
 0040/1898 BMSBG 22/0147/0040/1898
 INGLENOOK RD
 0040/1431 (T544)

006658 FT

006633 FT 1 0 00001 0 02 0840+02
 S 0040/0000 LENGTH(AH 3250 BK 3782)

002876 FT

002851 FT 1 0 00001 0 02 0813+51
 S 0030/0000 LENGTH(AH 3782 BK 2083)

000793 FT

000768 FT 1 0 00001 0 02 0792+68
 MFC BEGIN = C
 S 0020/0000 LENGTH(AH 2083 BK 0768)

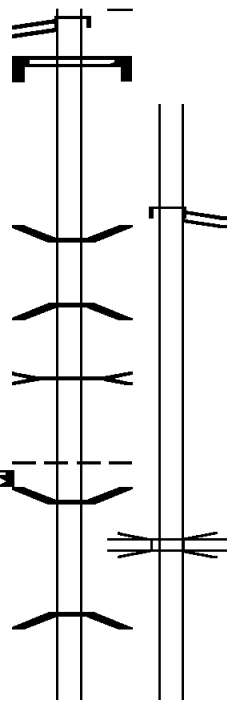
TO 8004/0250 SH
 (CONN) 0011/0517
 RAMP B RD
 (SR8004 SEG 0250/0000) 0011/0383

1 0 00001 0 02 0773+34 000000 FT
 NC S RIVER RD
 RAMP A RD
 (SR8004 SEG 0010/0869)
 RAMP A RD
 (SR8004 SEG 0010/0869)
 RAMP C RD INTER-BK
 (SR8004 SEG 0260/0000)
 MFC BEGIN = C
 LENGTH(AH 0793 BK 0000) 0011/0000

RAMP B RD
 (SR8004 SEG 0250/0000) 0010/0368
 000000 FT 1 0 00001 0 02 0773+34
 RAMP A RD
 (SR8004 SEG 0010/0944)
 NC S RIVER RD
 INTER-BK RAMP D RD
 (SR8004 SEG 0500/0813)
 MFC BEGIN = C
 S 0010/0000 LENGTH(AH 0768 BK 0000)

DIR: N TOTAL LEN: 8.691 MI. DIST: 08-5 SR: 83
 LEFT MUN: SUSQUEHANNA T RIGHT MUN: SUSQUEHANNA T

AMERICAN LEGION MEM HW INTER-AHD
 (SR0081 SEG 0701/1098)
 AMERICAN LEGION MEM HW
 (SR0081 SEG 0701/1098) 0505/2092
 SIGN: 3 CHORD TRUSS
 BMSID 22/0081/0701/0930 0505/2085
 045890 FT



047144 FT
 INTER-AHD AMERICAN LEGION MEM HW
 (SR0081 SEG 0691/2528)
 AMERICAN LEGION MEM HW
 (SR0081 SEG 0691/2528)
 0500/3098

BMS EN 22/0083/0505/0352 0505/0547
 1 0 00768 0 00 0222+37
 CRUMS MILL
 BMSBG 22/0083/0505/0352 0505/0352
 TRIB. PAXTON
 STRUCTURE LENGTH 11 FT
 BMSID 22/0081/0695/1752 0505/0250
 1 0 00768 0 00 0219+12 043798 FT
 SUSQUEHANNA
 LOWER PAXTON T
 LENGTH(AH 2092 BK 2092) 0505/0000
 BMS EN 22/0083/0501/1199 0501/1531

1 0 00768 0 00 0192+60
 I-83 (NB)
 BMSBG 22/0083/0501/1199 0501/1279

0500/1360 OP ID I-83 SB
 22/0083/0501/1199

RAMP B RD

DIR: N TOTAL LEN: 8.691 MI. DIST: 08-5 SR: 83
 LEFT MUN: LOWER PAXTON T RIGHT MUN: LOWER PAXTON T

Segment	Start Station	End Station	Length (FT)	Sign	Notes
0500/0349	0501/0270	0501/0270			(SR8007 SEG 0750/0000)
041961 FT	0500/0000	0495/2386	041706 FT		1 0 00768 0 00 0199+50 MILEPOST 050.00 LENGTH(AH 3098 BK 2511)
0494/2406	0495/1771	0495/1965			SIGN: 3 CHORD TRUSS BMSID 22/0083/0494/2501
0494/1891	0495/1771	0495/1965			BMSEN 22/0083/0494/1709
0494/1709	0495/1771	0495/1386			1 0 00768 0 00 0173+12 T-431, VALLEY ROAD BMSBG 22/0083/0494/1709
039450 FT	0495/0000	0495/1771	039245 FT		1 0 00768 0 00 0166+08 T-431, VALLEY ROAD BMSBG 22/0083/0495/1771 SIGN: CANTILEVER BMSID 22/0083/0495/0001
0494/0000	0491/2344	0491/1386	0495/0000		1 0 00768 0 00 0166+08 ELEMERTON AVE. OP ID 22/3026/0070/0560 RAMP H RD (SR8031 SEG 0500/0000)
0490/2333	0491/2344	0491/2109	0491/2344		0491/2109
0490/2110	0491/2109	0491/1576			RAMP E RD (SR8031 SEG 0750/0558) SIGN: 2 CHORD TRUSS BMSID 22/0083/0490/1830
0490/1830	0491/1576	0491/1389			US 22 EASTBOUND OP ID 22/0022/0420/0000
0490/1433	0491/1389	0491/0725			RAMP F RD (SR8031 SEG 0010/0000)
0490/0628	0491/0725	0491/0006			MILEPOST 049.00 1 0 00768 0 00 0146+75 LENGTH(AH 2745 BK 2724)
036705 FT	0491/0006	0485/2086	036556 FT		0490/0000
0490/0000	0485/2086	0485/2036	0484/2072		BMSEN 22/0083/0484/1990 0 0 00000 0 00 0000+00 LOCUST LANE BMSBG 22/0083/0484/1990
0484/2072	0485/2086	0485/2036	0484/2022		BMSEN 22/0083/0484/1990 0 0 00000 0 00 0000+00 LOCUST LANE BMSBG 22/0083/0484/1990

EXTRACT DATE: 12/18/2023
PRINT DATE: 12/20/2023

ROADWAY MANAGEMENT SYSTEM
SLD COUNTY/SR - ANNUAL PRINT

PAGE NUMBER: 67
COUNTY: DAUPHIN

DIR: N TOTAL LEN: 8.691 MI.
LEFT MUN: LOWER PAXTON T

DIST: 08-5 SR: 83
RIGHT MUN: LOWER PAXTON T

SIGN: 4 CHORD TRUSS
BMSID 22/0083/0485/0520 0485/0520
SPRING CREEK
STRUCTURE LENGTH 18 FT
BMSID 22/0083/0484/0463 0485/0460
BMSEN 22/0083/0484/0000 0485/0041
1 0 00768 0 00 0119+48 033847 FT
MEGOULAS BLVD
BMSBG 22/0083/0484/0000
LENGTH(AH 2709 BK 2558) 0485/0000

SIGN: 4 CHORD TRUSS
BMSID 22/0083/0480/2173 0481/2173

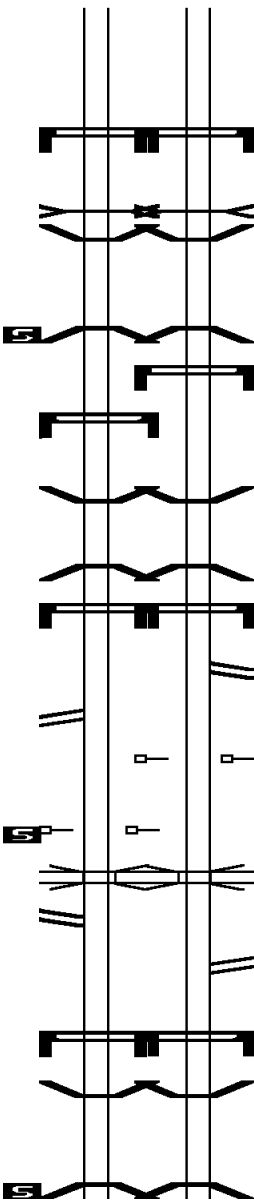
BMSEN 22/0083/0480/1011 0481/1159
1 0 00768 0 00 0094+12
LONDONDERRY RD
BMSBG 22/0083/0480/1011 0481/1116
SIGN: 4 CHORD TRUSS
BMSID 22/0083/0480/0950 0481/0928

RAMP B RD
(SR8029 SEG 0500/0000) 0481/0603

1 0 00768 0 00 0094+12 031289 FT
MILEPOST 048.00
LENGTH(AH 2558 BK 2435) 0481/0000
UNION DEPOSIT ROAD
OP ID 22/3020/0070/0172 0475/2352
RAMP A RD
(SR8029 SEG 0250/0504) 0475/1820

SIGN: 4 CHORD TRUSS
BMSID 22/0083/0474/0842 0475/0818

BMSEN 22/0083/0474/0000 0475/0061
1 0 00768 0 00 0069+70 028854 FT
PEIFFER LN
BMSBG 22/0083/0474/0000
LENGTH(AH 2435 BK 2840) 0475/0000



0484/0520

0484/0463

0484/0041

033981 FT

0484/0000

0480/2173

0480/1120

0480/1077

0480/0913

0480/0615

0480/0003

031445 FT

0480/0000

0474/2362

0474/1676

0474/0842

0474/0061

029000 FT

0474/0000

SIGN: 4 CHORD TRUSS
BMSID 22/0083/0485/0520
SPRING CREEK
STRUCTURE LENGTH 18 FT
BMSID 22/0083/0484/0463
BMSEN 22/0083/0484/0000
1 0 00768 0 00 0146+85
MEGOULAS BLVD
BMSBG 22/0083/0484/0000
LENGTH(AH 2724 BK 2536)

SIGN: 4 CHORD TRUSS
BMSID 22/0083/0480/2173

BMSEN 22/0083/0480/1011
1 0 00768 0 00 0094+12
LONDONDERRY RD
BMSBG 22/0083/0480/1011
SIGN: 4 CHORD TRUSS
BMSID 22/0083/0480/0950

RAMP C RD
(SR8029 SEG 0750/0595)

MILEPOST 048.00

1 0 00768 0 00 0094+12

LENGTH(AH 2536 BK 2445)

UNION DEPOSIT ROAD
OP ID 22/3020/0070/0172

RAMP D RD
(SR8029 SEG 0010/0000)

SIGN: 4 CHORD TRUSS
BMSID 22/0083/0474/0842

BMSEN 22/0083/0474/0000
1 0 00768 0 00 0069+70

PEIFFER LN

BMSBG 22/0083/0474/0000

LENGTH(AH 2445 BK 2840)

DIR: N TOTAL LEN: 8.691 MI. DIST: 08-5 SR: 83
 LEFT MUN: LOWER PAXTON T RIGHT MUN: LOWER PAXTON T

SIGN: 4 CHORD TRUSS
 BMSID 22/0083/0470/1381 0471/1381
 SPRING CREEK
 STRUCTURE LENGTH 36 FT
 BMSID 22/0083/0470/0976 0471/0879

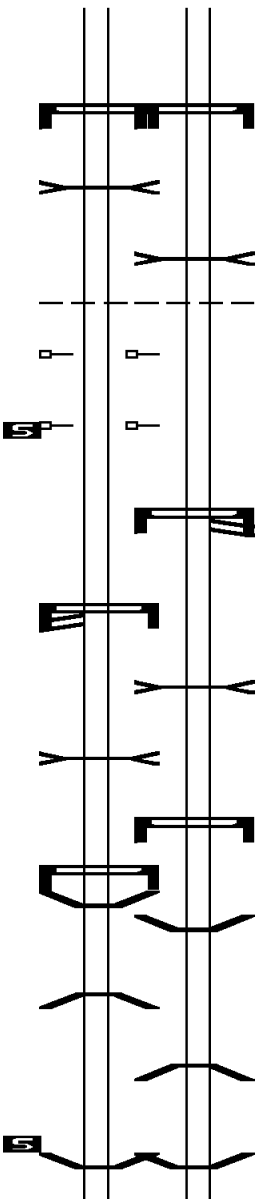
LOWER PAXTON
 SWATARA T 0471/0731
 MILEPOST 047.00 0465/2762
 1 0 00767 0 00 0251+80 026014 FT
 MILEPOST 047.00
 LENGTH(AH 2840 BK 2737) 0471/0000

SIGN: 4 CHORD TRUSS
 BMSID 22/0083/0464/2174
 EISENHOWER BL
 (SR3001 SEG 0091/3595) 0465/2190

T. SPRING CK.
 STRUCTURE LENGTH 16 FT
 BMSID 22/0083/0464/1790 0465/1694

SIGN: 3 CHORD TRUSS
 BMSID 22/0083/0465/0929 0465/0986
 BMSEN 22/0083/0464/0661 0465/0743
 1 0 00767 0 00 0214+23
 EISENHOWER BLVD (NB)
 BMSBG 22/0083/0464/0661 0465/0603

1 0 00767 0 00 0214+55 023277 FT
 LENGTH(AH 2737 BK 2651) 0465/0000
 BMSEN 22/0083/0460/2466 0461/2551
 1 0 00767 0 00 0204+01



0470/1381 SIGN: 4 CHORD TRUSS
 BMSID 22/0083/0470/1381
 SPRING CREEK
 STRUCTURE LENGTH 36 FT
 BMSID 22/0083/0470/0976
 LOWER PAXTON
 SWATARA T 0470/0731

026160 FT
 0470/0000 1 0 00767 0 00 0251+80
 LENGTH(AH 2840 BK 2719)
 SIGN: 4 CHORD TRUSS
 BMSID 22/0083/0464/2174
 EISENHOWER BL
 (SR3001 SEG 0090/3709) 0464/2174

0464/1790 T. SPRING CK.
 STRUCTURE LENGTH 16 FT
 BMSID 22/0083/0464/1790

0464/0992 SIGN: 3 CHORD TRUSS
 BMSID 22/0083/0465/0929
 0464/0801 BMSEN 22/0083/0464/0661

0464/0661 1 0 00767 0 00 0221+87
 EISENHOWER BLVD (NB)
 BMSBG 22/0083/0464/0661

023441 FT 1 0 00767 0 00 0221+87
 0464/0000 LENGTH(AH 2719 BK 2737)
 0460/2607 BMSEN 22/0083/0460/2466
 0 0 00000 0 00 0000+00

DIR: N TOTAL LEN: 8.691 MI. DIST: 08-5 SR: 83
 LEFT MUN: SWATARA T RIGHT MUN: SWATARA T

Structure / Segment	Left Station	Right Station	Structure / Segment	Left Station	Right Station
DERRY ST. BMSBG 22/0083/0460/2466	0461/2410	0460/2466	DERRY ST. BMSBG 22/0083/0460/2466	0460/2466	0460/2355
			SIGN: 3 CHORD TRUSS BMSID 22/0083/0460/2200		
INTERSTATE 0283 SH (SR0283 SEG 0025/2266)	0461/1366				
BMSEN 22/0083/0461/1033	0461/1357	0460/1404	BMSEN 22/0083/0460/1224		
1 0 00767 0 00 0204+01			INTERSTATE 283 RD		
NORFOLK SOUTHERN RAI RR			(SR0283 SEG 0024/2726)		
BMSBG 22/0083/0461/1033	0461/1176	0460/1224	0 0 00000 0 00 0000+00		
BMSEN 22/0083/0461/0029	0461/0923	0460/0905	NORFOLK SOUTHERN RAI RR		
SIGN: 3 CHORD TRUSS			BMSBG 22/0083/0460/1224		
BMSID 22/0083/0461/0883	0461/0883		BMSEN 22/0083/0460/0000		
1 0 00767 0 00 0203+99					
RAMP A RD					
(SR8027 SEG 0040/0946)					
EISEN. BLVD. (NB)					
BMSBG 22/0083/0461/0029	0461/0223	0460/0263	SIGN: 3 CHORD TRUSS		
			BMSID 22/0322/0042/0972		
T. SPRING CK.			T. SPRING CK.		
STRUCTURE LENGTH 10 FT			STRUCTURE LENGTH 10 FT		
BMSID 22/0083/0460/0107	0461/0082	0460/0194	BMSID 22/0083/0460/0107		
		020704 FT	1 0 00767 0 00 0203+78		
1 0 00767 0 00 0203+99	020626 FT		PAXTON ST		
MILEPOST 046.00			(SR0322 SEG 0042/0000)		
LENGTH(AH 2651 BK 2431)	0461/0000	0460/0000	EISEN. BLVD. (NB)		
		0454/2560	BMSBG 22/0083/0460/0000		
SIGN: CANTILEVER			LENGTH(AH 2737 BK 2560)		
BMSID 22/0083/0455/2550	0455/2430		MILEPOST 046.00		
PAXTON ST					
(SR0322 SEG 0043/0000)					
PAXTON ST					
(SR0322 SEG 0043/0000)	0455/2047				
		0454/1676	RAMP B RD		
			(SR8027 SEG 0010/0000)		
		0454/1609	SIGN: 3 CHORD TRUSS		
			BMSID 22/0083/0454/1609		
SIGN: 4 CHORD TRUSS					
BMSID 22/0083/0454/0979	0455/0979	0454/0979	SIGN: 4 CHORD TRUSS		
			BMSID 22/0083/0454/0979		

DIR: N TOTAL LEN: 8.691 MI. DIST: 08-5 SR: 83
 LEFT MUN: SWATARA T RIGHT MUN: SWATARA T

Structure ID	Description	Stationing	Length (FT)	Notes
(SR8025 SEG 0500/0000)	RAMP L RD	0455/0389		
T. SPRING CK	STRUCTURE LENGTH 8 FT			
BMSID 22/0083/0454/0273		0455/0252	0454/0273	
1 0 00767 0 00 0178+42		018195 FT	018144 FT	
LENGTH(AH 2431 BK 2577)		0455/0000	0454/0000	
DMS SIGN STRUCTURE				
BMSID 22/0083/0451/2000		0451/2467		
PAXTON ST WB				
OP ID 22/9410/0032/0000		0451/1743	0450/1707	
SPRING CRK.	STRUCTURE LENGTH 30 FT			
BMSID 22/0083/0450/1664		0451/1739		
SIGN: 3 CHORD TRUSS				
BMSID 22/0083/0450/1500		0451/1497	0450/1664	
RAMP L-1 RD				
(SR8025 SEG 0250/1013)		0451/1035	0450/1494	
MILEPOST 045.00				
1 0 00767 0 00 0152+73		015618 FT	015556 FT	
LENGTH(AH 2577 BK 2676)		0451/0000	0450/0000	
BMSEN 22/0083/0444/2426		0445/2654	0444/2640	
1 0 00767 0 00 0118+72				
CITY PARK DR				
BMSBG 22/0083/0444/2426		0445/2440	0444/2426	
RAMP B RD				
(SR8023 SEG 0020/0577)				
RAMP A RD				
(SR8023 SEG 0010/0000)				
29TH ST.				
OP ID 22/3013/0020/0377		0445/0338	0444/0334	
1 0 00767 0 00 0118+72		012942 FT	012916 FT	
LENGTH(AH 2676 BK 2642)		0445/0000	0444/0000	
BMSEN 22/0083/0440/2082		0441/2237	0440/2118	
1 0 00767 0 00 0090+76				
ABANDONED PROPERTIES RR				
BMSBG 22/0083/0440/2082		0441/2057	0440/1938	
ABANDONED PROPERTIES RR				
BMSBG 22/0083/0440/2082				

DIR: N TOTAL LEN: 8.691 MI. DIST: 08-5 SR: 83
 LEFT MUN: SWATARA T RIGHT MUN: SWATARA T

SWATARA HARRISBURG C				SWATARA HARRISBURG C			
0441/0801		0440/0059					
1 0 00767 0 00 0090+76 010300 FT		010419 FT	1 0 00767 0 00 0090+76				
MILEPOST 044.00		0440/0000	LENGTH(AH 2497 BK 2652)				
LENGTH(AH 2642 BK 2516) 0441/0000							
MILEPOST 044.00 0435/1889							
19TH ST		0434/1387	RAMP D RD				
OP ID 22/3007/0050/0256 0435/0935		0434/0931	(SR8021 SEG 0750/0471)				
RAMP B RD			19TH ST				
(SR8019 SEG 0500/0000) 0435/0426			OP ID 22/3007/0050/0256				
1 0 00767 0 00 0065+52 007784 FT		0434/0364	RAMP C RD				
SIGN: 4 CHORD TRUSS		007767 FT	(SR8021 SEG 0010/0000)				
BMSID 22/0083/0435/0000			1 0 00767 0 00 0065+52				
LENGTH(AH 2516 BK 2548) 0435/0000		0434/0000	SIGN: 4 CHORD TRUSS				
BMSEN 22/0083/0430/2387 0431/2460		0430/2445	BMSID 22/0083/0435/0000				
0 0 00000 0 00 0000+00			LENGTH(AH 2652 BK 2531)				
17TH ST.			BMSEN 22/0083/0430/2387				
BMSBG 22/0083/0430/2387 0431/2402		0430/2387	1 0 00767 0 00 0048+97				
RAMP A RD			17TH ST.				
(SR8019 SEG 0250/0376) 0431/2058			BMSBG 22/0083/0430/2387				
BMSEN 22/0083/0430/1642 0431/2057		0430/2132	BMSEN 22/0083/0430/1642				
		0430/1804	SIGN: CANTILEVER				
0 0 00000 0 00 0000+00			BMSID 22/0083/0430/1804				
PAXTON ST. (EB)		0430/1642	1 0 00767 0 00 0048+97				
BMSBG 22/0083/0430/1642 0431/1567		0430/1415	PAXTON ST. (EB)				
			BMSBG 22/0083/0430/1642				
SIGN: CANTILEVER		0430/1099	RAMP C RD				
BMSID 22/0083/0431/1376 0431/1376			(SR8017 SEG 0752/0787)				
13TH STREET		0430/0800	RAMP G RD				
OP ID 22/3011/0010/0000 0431/0820			(SR8017 SEG 0762/0000)				
RAMP E RD			13TH STREET				
(SR8017 SEG 0260/0000) 0431/0453			OP ID 22/3011/0010/0000				
RAMP A RD							
(SR8017 SEG 0250/0698) 0431/0185							

DIR: N TOTAL LEN: 8.691 MI. DIST: 08-5 SR: 83
 LEFT MUN: HARRISBURG C RIGHT MUN: HARRISBURG C

MILEPOST	043.00	0431/0011		0430/0014	MILEPOST	043.00
1 0 00767 0 00 0048+97	005236 FT			005236 FT	1 0 00767 0 00 0048+97	
NC VFW OF US MEM HW				NC VFW OF US MEM HW		
LENGTH(AH 2548 BK 1912)	0431/0000			0430/0000	LENGTH(AH 2531 BK 1912)	
BMSSEN 22/0083/0424/0000	0425/1910			0424/1910	BMSSEN 22/0083/0424/0000	
SIGN: CANTILEVER					SIGN: CANTILEVER	
BMSID 22/0083/0421/5095	0425/1771			0424/1546	BMSID 22/0083/0420/4870	
SIGN: CANTILEVER					SIGN: CANTILEVER	
BMSID 22/0083/0421/4448	0425/1147			0424/1087	RAMP C RD (SR8015 SEG 0250/3233)	
RAMP D RD (SR8015 SEG 0500/0000)	0425/0914			0424/0188	SIGN: CANTILEVER	
RAMP A RD (SR8015 SEG 0260/0851)	0425/0086			003324 FT	1 0 00767 0 01 0185+46	
0 00000 0 0 0000+00	003324 FT			CAMERON ST (EB)	BMSBG 22/0083/0424/0000	
CAMERON ST (EB)				0424/0000	LENGTH(AH 1912 BK 3324)	
BMSBG 22/0083/0424/0000	0425/0000			0420/3324	BMSSEN 22/0083/0420/0000	
LENGTH(AH 1912 BK 3324)	0425/0000			0420/2969	RAMP B RD (SR8015 SEG 0010/0000)	
BMSSEN 22/0083/0420/0000	0421/3324			0420/2660	SIGN: 4 CHORD TRUSS	
SIGN: 4 CHORD TRUSS				0420/2660	BMSID 22/0083/0420/2660	
BMSID 22/0083/0420/2660	0421/2680			0420/1299	SIGN: CANTILEVER	
SIGN: CANTILEVER				000000 FT	1 0 00767 0 01 0185+46	
BMSID 22/0083/0421/1130	0421/1130			INTER-BK	NC JOHN HARRIS MEM BR	
1 0 00767 0 01 0185+46	000000 FT			LOWTHER ST.	(SR0083 SEG 0414/2686)	
NC JOHN HARRIS MEM BR				BMSBG 22/0083/0420/0000	MFC BEGIN = A	
VFW OF US MEM HW				BK-CUMBERLAND	(21)	
(SR0083 SEG 0415/2683)				MILEPOST	042.00	
LOWTHER ST.				0420/0000	LENGTH(AH 3324 BK 0000)	
BMSBG 22/0083/0420/0000	0421/0000					
MFC BEGIN = A						
MILEPOST	042.00					
LENGTH(AH 3324 BK 0000)	0421/0000					

EXTRACT DATE: 12/18/2023 ROADWAY MANAGEMENT SYSTEM PAGE NUMBER: 61
 PRINT DATE: 12/20/2023 SLD COUNTY/SR - ANNUAL PRINT COUNTY: DAUPHIN
 DIR: N TOTAL LEN: 16.693 MI. DIST: 08-5 SR: 81
 LEFT MUN: EAST HANOVER T RIGHT MUN: EAST HANOVER T

AH-LEBANON (38) 087893 FT
 AMERICAN LEGION MEM HW INTER-AHD
 (SR0081 SEG 0815/0000) 0811/2716

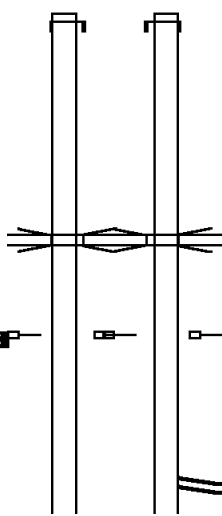
088140 FT
 INTER-AHD AMERICAN LEGION MEM HW
 0810/2730 (SR0081 SEG 0814/0000)

INAC 702 0811/0900M
 FIRE HOUSE R
 OP ID 22/2037/0010/0000 0811/0736
 1 0 01005 0 00 0840+90 085177 FT
 MILEPOST 081.00
 LENGTH(AH 2716 BK 2800) 0811/0000

M 0810/0900 INAC 702
 FIRE HOUSE R
 0810/0740 OP ID 22/2037/0010/0000
 085410 FT 1 0 01005 0 00 0840+90
 MILEPOST 081.00
 LENGTH(AH 2730 BK 2727) 0810/0000

RAMP C RD

0804/1188 RAMP D RD
 (SR8013 SEG 0750/0707)



DIR: N TOTAL LEN: 16.693 MI. DIST: 08-5 SR: 81
 LEFT MUN: EAST HANOVER T RIGHT MUN: EAST HANOVER T

(SR8013 SEG 0500/0000)
 (APRA) ONO SERVICE CENT 0805/0940

BOW CREEK
 STRUCTURE LENGTH 24 FT
 BMSID 22/0081/0804/0063 0805/0194

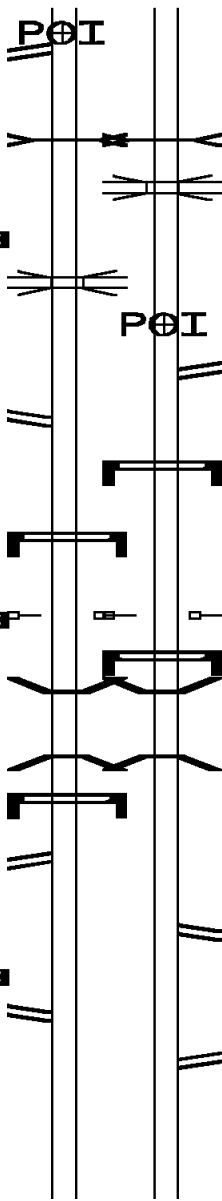
1 0 01005 0 00 0811+25 082377 FT
 LENGTH(AH 2800 BK 2476) 0805/0000
 BOW CREEK RD
 OP ID 22/2035/0010/0000 0801/2456

RAMP B RD
 (SR8013 SEG 0250/0734) 0801/1498

SIGN: CANTILEVER
 BMSID 22/0081/0801/0500 0801/0500
 1 0 01005 0 00 0788+14 079901 FT
 MILEPOST 080.00
 LENGTH(AH 2476 BK 2640) 0801/0000

BMSEN 22/0081/0795/2176 0795/2274
 1 0 01005 0 00 0782+90
 SHELLS CH RD
 BMSBG 22/0081/0795/2176 0795/2176
 SIGN: CANTILEVER
 BMSID 22/0081/0795/1600 0795/1600
 ROADSIDE REST
 (SR9201 SEG 0010/0000) 0795/1184

1 0 01005 0 00 0754+87 077261 FT
 LENGTH(AH 2640 BK 2640) 0795/0000
 ROADSIDE REST
 (SR9201 SEG 0010/1508) 0791/2358



BOW CREEK
 STRUCTURE LENGTH 24 FT
 BMSID 22/0081/0804/0063

BOW CREEK RD
 OP ID 22/2035/0010/0000
 082683 FT 1 0 01005 0 00 0813+30
 LENGTH(AH 2727 BK 2534)

0800/1783 (APRA) ONO SERVICE CENT
 0800/1738 RAMP A RD
 (SR8013 SEG 0010/0000)

0800/1330 SIGN: CANTILEVER
 BMSID 22/0081/0800/1330

080149 FT 1 0 01005 0 00 0788+14
 MILEPOST 080.00
 LENGTH(AH 2534 BK 2420)

0794/2300 SIGN: CANTILEVER
 0794/2138 BMSID 22/0081/0794/2300
 BMSSEN 22/0081/0794/2028
 1 0 01005 0 00 0784+14
 SHELLS CH RD
 BMSBG 22/0081/0794/2028

0794/0482 ROADSIDE REST
 077729 FT (SR9202 SEG 0010/1488)
 0794/0000 1 0 01005 0 00 0763+82
 LENGTH(AH 2420 BK 2849)

0790/1848 ROADSIDE REST
 (SR9202 SEG 0010/0000)

DIR: N TOTAL LEN: 16.693 MI. DIST: 08-5 SR: 81
 LEFT MUN: EAST HANOVER T RIGHT MUN: EAST HANOVER T

Stationing	Description	Length	Notes
0735+33	MANADA GAP R	074621 FT	
0735+33	MANADA GAP R	074880 FT	
0791/0000	BMSBG 22/0081/0785/2486	0791/0000	
0791/0000	BMSBG 22/0081/0785/2486	0791/0000	
0785/2589	BMSBG 22/0081/0785/2486	0785/2589	
0785/2589	BMSBG 22/0081/0785/2486	0785/2589	
0784/2608	BMSBG 22/0081/0784/2508	0784/2608	
0784/2608	BMSBG 22/0081/0784/2508	0784/2608	
0784/2508	BMSBG 22/0081/0784/2508	0784/2508	
0784/2508	BMSBG 22/0081/0784/2508	0784/2508	
0784/1524	TR.MANADA CK STRUCTURE LENGTH 15 FT	0784/1524	
0784/1524	TR.MANADA CK STRUCTURE LENGTH 15 FT	0784/1524	
0707+88	EMERGENCY CROSSOVER (CONN)	071990 FT	
0707+88	EMERGENCY CROSSOVER (CONN)	072238 FT	
0785/0000	EMERGENCY CROSSOVER (CONN)	0785/0000	
0785/0000	EMERGENCY CROSSOVER (CONN)	0785/0000	
0784/0000	EMERGENCY CROSSOVER (CONN)	0784/0000	
0784/0000	EMERGENCY CROSSOVER (CONN)	0784/0000	
0781/1470	EMERGENCY CROSSOVER (CONN)	0781/1470	
0781/1470	EMERGENCY CROSSOVER (CONN)	0780/1435	
0682+55	MANADA CREEK STRUCTURE LENGTH 60 FT	069350 FT	
0682+55	MANADA CREEK STRUCTURE LENGTH 60 FT	069597 FT	
0781/0000	MANADA CREEK STRUCTURE LENGTH 60 FT	0781/0000	
0781/0000	MANADA CREEK STRUCTURE LENGTH 60 FT	0781/0000	
0780/0000	MANADA CREEK STRUCTURE LENGTH 60 FT	0780/0000	
0780/0000	MANADA CREEK STRUCTURE LENGTH 60 FT	0780/0000	
0775/1622	MANADA CREEK STRUCTURE LENGTH 60 FT	0775/1622	
0775/1622	MANADA CREEK STRUCTURE LENGTH 60 FT	0774/1622	
0775/0906	BMSBG 22/0081/0775/0790	0775/0906	
0775/0906	BMSBG 22/0081/0775/0790	0775/0906	
0775/0790	BMSBG 22/0081/0775/0790	0775/0790	
0775/0790	BMSBG 22/0081/0775/0790	0775/0790	
0775/0450	SHRP WIM 701	0775/0450	
0775/0450	SHRP WIM 701	0774/0819	
0775/0000	SHRP WIM 701	0775/0000	
0775/0000	SHRP WIM 701	0774/0819	
0774/0400	SHRP WIM 701	0774/0400	
0774/0400	SHRP WIM 701	0774/0400	
0774/0000	SHRP WIM 701	0774/0000	
0774/0000	SHRP WIM 701	0774/0000	
0654+41	WALNUT RUN STRUCTURE LENGTH 22 FT	066697 FT	
0654+41	WALNUT RUN STRUCTURE LENGTH 22 FT	066994 FT	
0775/0000	WALNUT RUN STRUCTURE LENGTH 22 FT	0775/0000	
0775/0000	WALNUT RUN STRUCTURE LENGTH 22 FT	0775/0000	
0774/0000	WALNUT RUN STRUCTURE LENGTH 22 FT	0774/0000	
0774/0000	WALNUT RUN STRUCTURE LENGTH 22 FT	0774/0000	
0770/1849	WALNUT RUN STRUCTURE LENGTH 22 FT	0770/1849	
0770/1849	WALNUT RUN STRUCTURE LENGTH 22 FT	0770/1849	

DIR: N TOTAL LEN: 16.693 MI. DIST: 08-5 SR: 81
 LEFT MUN: EAST HANOVER T RIGHT MUN: EAST HANOVER T

EAST HANOVER				WEST HANOVER T				EAST HANOVER				WEST HANOVER T					
RAMP C RD				0771/0362				0770/0286				RAMP D RD					
(SR8011 SEG 0500/0000)				0771/0162								(SR8011 SEG 0750/0915)					
1	0	01005	0 00	0630+68	064057	FT		0770/0052	064354	FT	1	0	01005	0 00	0630+68	064057	FT
MILEPOST 077.00												MILEPOST 077.00					
LENGTH(AH 2640 BK 2625)				0771/0000				0770/0000				LENGTH(AH 2640 BK 2693)					
LINGTWN RD								LINGTWN RD									
OP	ID	22/0039/0210/0863	0765/1145					0764/1384	OP	ID	22/0039/0210/0863						
1	0	01005	0 00	0601+77	061432	FT		061661	FT	1	0	01005	0 00	0603+80	061432	FT	
LENGTH(AH 2625 BK 2582)				0765/0000				0764/0000				LENGTH(AH 2693 BK 2542)					
RAMP B RD				0761/2445				0760/2480				RAMP A RD					
(SR8011 SEG 0262/1024)												(SR8011 SEG 0010/0000)					
FAIRVILLE AV								FAIRVILLE AV									
OP	ID	22/2033/0010/0000	0761/1080					0760/1090	OP	ID	22/2033/0010/0000						
1	0	01005	0 00	0577+58	058850	FT		0760/0015	059119	FT	1	0	01005	0 00	0577+58	058850	FT
MILEPOST 076.00												MILEPOST 076.00					
LENGTH(AH 2582 BK 2544)				0761/0000				0760/0000				LENGTH(AH 2542 BK 2388)					
BMSSEN 22/0081/0751/2484				0751/2619				0754/0000				BMSSEN 22/0081/0750/2735					
1	0	01005	0 00	0550+25	056306	FT		0750/2870	056731	FT	1	0	01005	0 00	0552+95	056306	FT
LENGTH(AH 2544 BK 2763)				0755/0000				0750/2735				LENGTH(AH 2388 BK 2876)					
MANOR DRIVE				0751/2484				0750/2735				MANOR DR					
BMSBG 22/0081/0751/2484												BMSBG 22/0081/0750/2735					
TRIB BEAVER				STRUCTURE LENGTH 20 FT				TRIB BEAVER				STRUCTURE LENGTH 20 FT					

DIR: N TOTAL LEN: 16.693 MI. DIST: 08-5 SR: 81
 LEFT MUN: WEST HANOVER T RIGHT MUN: WEST HANOVER T

BMSID 22/0081/0750/2454 0751/2454 <---|---> 0750/2454 BMSID 22/0081/0750/2454

EMERGENCY CROSSOVER (CONN) 1 0 01005 0 00 0524+78 053543 FT MILEPOST 075.00 LENGTH(AH 2763 BK 2661) 0751/0000	<--- --->	0750/0354 053855 FT 0750/0000	EMERGENCY CROSSOVER (CONN) 1 0 01005 0 00 0524+78 MILEPOST 075.00 LENGTH(AH 2876 BK 2633)
---	-----------	-------------------------------------	---

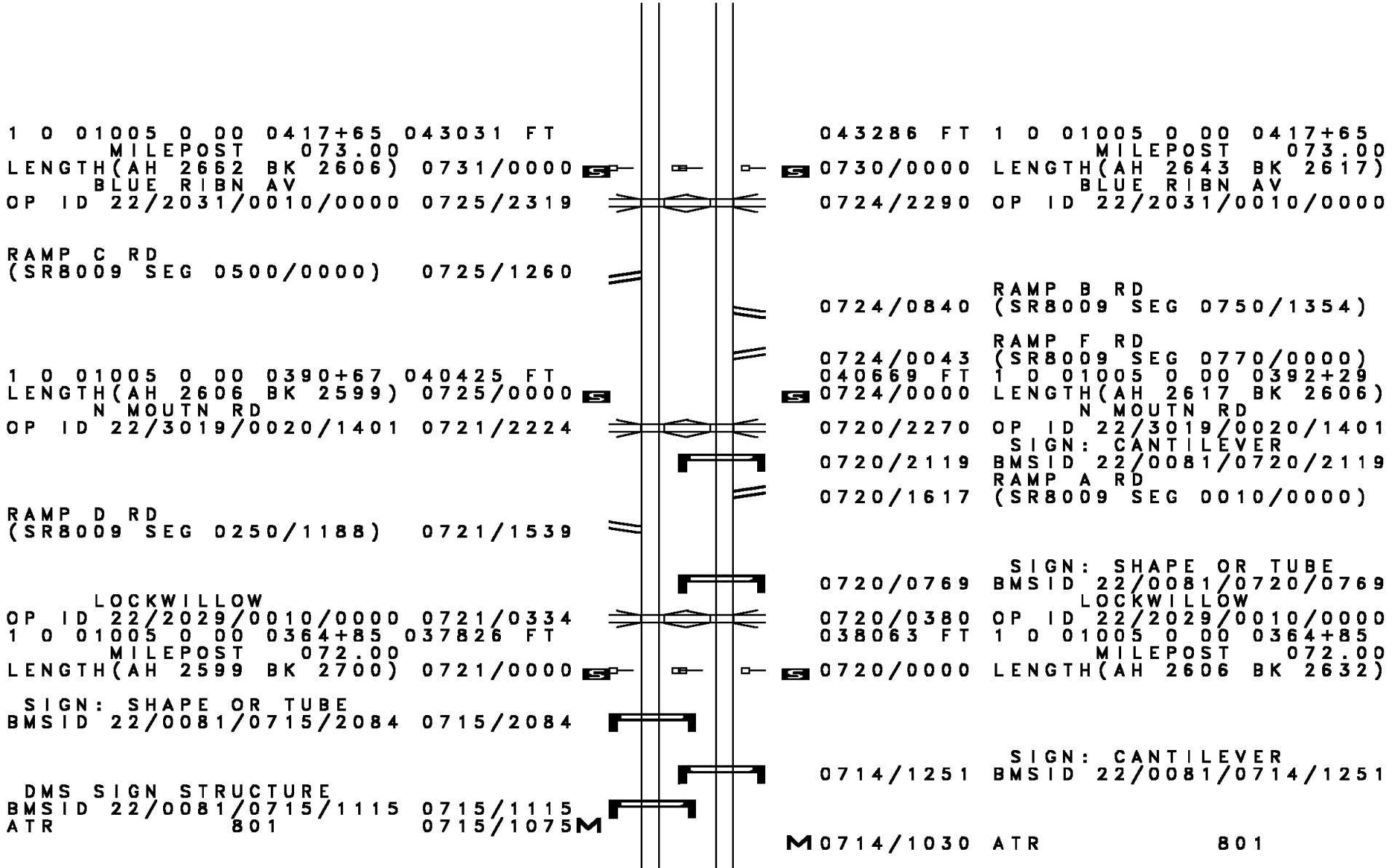
1 0 01005 0 00 0496+17 050882 FT LENGTH(AH 2661 BK 2543) 0745/0000	<--- --->	051222 FT 0744/0000	1 0 01005 0 00 0497+05 LENGTH(AH 2633 BK 2641)
---	-----------	------------------------	---

BMSEN 22/0081/0741/1433 0741/1550 1 0 01005 0 00 0485+05 BLUE RIDGE BMSBG 22/0081/0741/1433 0741/1433 WEST HANOVER LOWER PAXTON T 0741/1291 BEAVER CREEK STRUCTURE LENGTH 46 FT BMSID 22/0081/0740/1319 0741/1266	<--- --->	0740/1744 0740/1627 0740/1344 0740/1319	BMSEN 22/0081/0740/1627 1 0 01005 0 00 0486+94 BLUE RIDGE BMSBG 22/0081/0740/1627 WEST HANOVER LOWER PAXTON T BEAVER CREEK STRUCTURE LENGTH 46 FT BMSID 22/0081/0740/1319
---	-----------	--	---

1 0 01005 0 00 0470+35 048339 FT MILEPOST 074.00 LENGTH(AH 2543 BK 2646) 0741/0000 TR.BEAVER CK STRUCTURE LENGTH 22 FT BMSID 22/0081/0734/2612 0735/2607	<--- --->	048581 FT 0740/0000 0734/2612	1 0 01005 0 00 0470+35 MILEPOST 074.00 LENGTH(AH 2641 BK 2652) TR.BEAVER CK STRUCTURE LENGTH 22 FT BMSID 22/0081/0734/2612
---	-----------	-------------------------------------	---

1 0 01005 0 00 0443+08 045693 FT LENGTH(AH 2646 BK 2662) 0735/0000	<--- --->	045929 FT 0734/0000	1 0 01005 0 00 0442+87 LENGTH(AH 2652 BK 2643)
---	-----------	------------------------	---

DIR: N TOTAL LEN: 16.693 MI. DIST: 08-5 SR: 81
 LEFT MUN: LOWER PAXTON T RIGHT MUN: LOWER PAXTON T



DIR: N TOTAL LEN: 16.693 MI. DIST: 08-5 SR: 81
 LEFT MUN: LOWER PAXTON T RIGHT MUN: LOWER PAXTON T

1 0 01005 0 00 0337+80 035126 FT
 TR PAXTON CK
 STRUCTURE LENGTH 10 FT
 BMSID 22/0081/0714/0133
 LENGTH(AH 2700 BK 2603) 0715/0000

035564 FT 1 0 01005 0 00 0337+51
 TR PAXTON CK
 STRUCTURE LENGTH 10 FT
 BMSID 22/0081/0714/0133
 LENGTH(AH 2632 BK 2613)

EMERGENCY CROSSOVER
 (CONN) 0711/1320

EMERGENCY CROSSOVER
 (CONN) 0710/1309
 SIGN: CANTILEVER
 BMSID 22/0081/0710/0914

SIGN: SHAPE OR TUBE
 BMSID 22/0081/0711/0577 0711/0577
 1 0 01005 0 00 0312+05 032523 FT
 MILEPOST 071.00
 LENGTH(AH 2603 BK 2628) 0711/0000

032818 FT 1 0 01005 0 00 0312+05
 MILEPOST 071.00
 LENGTH(AH 2613 BK 2661)

TR. PAXTON CK
 STRUCTURE LENGTH 21 FT
 BMSID 22/0081/0704/1264 0705/1045

TR. PAXTON CK
 STRUCTURE LENGTH 21 FT
 BMSID 22/0081/0704/1264 0704/1264

COLONIAL RD
 OP ID 22/3033/0030/2199 0705/0458
 1 0 01005 0 00 0285+64 029895 FT
 LENGTH(AH 2628 BK 2640) 0705/0000

COLONIAL RD
 OP ID 22/3033/0030/2199 0704/0359
 1 0 01005 0 00 0288+99 030157 FT
 LENGTH(AH 2661 BK 2643)

SIGN: SHAPE OR TUBE
 BMSID 22/0081/0701/2015 0701/2015

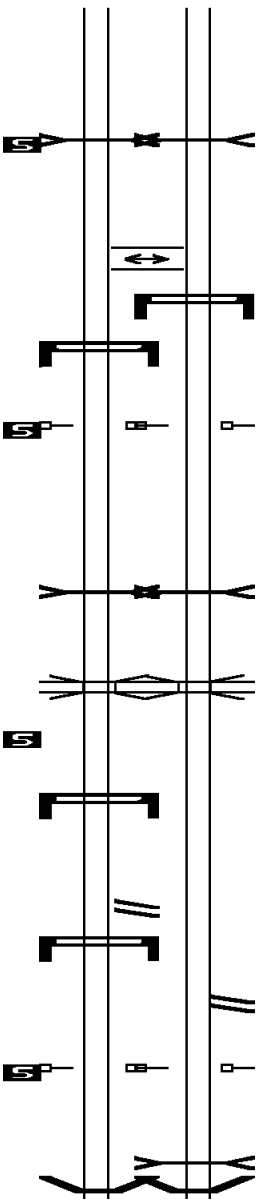
VFW OF US MEM HW
 (SR0083 SEG 0505/2092) 0701/1098
 SIGN: 3 CHORD TRUSS
 BMSID 22/0081/0701/0930 0701/0930

1 0 01005 0 00 0261+70 027255 FT
 MILEPOST 070.00
 LENGTH(AH 2640 BK 2564) 0701/0000

RAMP B RD
 (SR8007 SEG 0750/2195)
 1 0 01005 0 00 0261+70
 MILEPOST 070.00
 LENGTH(AH 2643 BK 2647)

BMSEN 22/0081/0695/1787 0695/1897

T. PAXTON CK
 STRUCTURE LENGTH 11 FT
 BMSID 22/0081/0694/2253
 BMSEN 22/0081/0694/2090



DIR: N TOTAL LEN: 16.693 MI. DIST: 08-5 SR: 81
 LEFT MUN: LOWER PAXTON T RIGHT MUN: LOWER PAXTON T

1 0 01005 0 00 0252+45
 CRUMS MILL
 BMSBG 22/0081/0695/1787 0695/1787
 TRIB. PAXTON
 STRUCTURE LENGTH 11 FT
 BMSID 22/0081/0695/1752 0695/1752

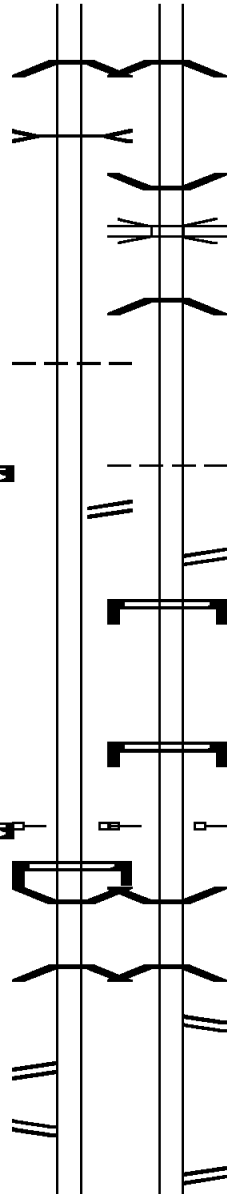
LOWER PAXTON
 SUSQUEHANNA T 0695/0134

1 0 01005 0 00 0234+58 024691 FT
 LENGTH(AH 2564 BK 2617) 0695/0000
 VFW OF US MEM HW
 (SR0083 SEG 0500/3098) 0691/2528

1 0 01005 0 00 0206+71 022074 FT
 MILEPOST 069.00
 LENGTH(AH 2617 BK 2612) 0691/0000
 SIGN: 3 CHORD TRUSS
 BMSID 22/0081/0685/2170 0685/2170
 BMSEN 22/0081/0685/1468 0685/1653
 0 0 00000 0 00 0000+00
 N. PROGRESS (NB)
 BMSBG 22/0081/0685/1468 0685/1468

RAMP G RD
 (SR8005 SEG 0260/0000) 0685/1119

RAMP H RD
 (SR8005 SEG 0250/1310) 0685/0437



0694/2090 1 0 01005 0 00 0255+48
 CRUM'S MILL
 BMSBG 22/0081/0694/2090

0694/1077 BMSEN 22/0081/0694/0918
 I-83 SB
 0694/1018 OP ID 22/0083/0501/1199
 1 0 01005 0 00 0243+77
 I-83 NB
 0694/0918 BMSBG 22/0081/0694/0918

024867 FT 1 0 01005 0 00 0234+58
 LOWER PAXTON
 SUSQUEHANNA T
 0694/0000 LENGTH(AH 2647 BK 2640)

0690/1941 RAMP A RD
 (SR8007 SEG 0010/0000)
 SIGN: 3 CHORD TRUSS
 0690/1800 BMSID 22/0081/0690/1800

0690/0185 SIGN: 3 CHORD TRUSS
 BMSID 22/0081/0690/0185
 022227 FT 1 0 01005 0 00 0206+71
 MILEPOST 069.00
 0690/0000 LENGTH(AH 2640 BK 2637)

0684/1654 BMSEN 22/0081/0684/1469
 1 0 01005 0 00 0196+36
 N. PROGRESS (NB)
 0684/1469 BMSBG 22/0081/0684/1469
 RAMP F RD
 0684/1319 (SR8005 SEG 0020/0703)

0684/0363 RAMP E RD
 (SR8005 SEG 0010/0000)

DIR: N TOTAL LEN: 16.693 MI. DIST: 08-5 SR: 81
 LEFT MUN: SUSQUEHANNA T RIGHT MUN: SUSQUEHANNA T

Station	Length (AH/BK)	Structure	Notes
1 0 01005 0 00 0180+92	019462 FT		
LENGTH(AH 2612 BK 2567)	0685/0000		
DMS SIGN STRUCTURE			
BMSID 22/0081/0681/2200	0681/2200		
BMSEN 22/0081/0681/1866	0681/1907		
1 0 01005 0 00 0174+74			
KOHN RD			
BMSBG 22/0081/0681/1866	0681/1866		
SIGN: 3 CHORD TRUSS			
BMSID 22/0081/0681/1340	0681/1340		
1 0 01005 0 00 0155+41	016895 FT		
MILEPOST 068.00			
LENGTH(AH 2567 BK 3156)	0681/0000		
SIGN: 3 CHORD TRUSS			
BMSID 22/0081/0675/2100	0675/2100		
OTHER IN-PAV 740	0675/1620M		
SIGN: 3 CHORD TRUSS			
BMSID 22/0081/0675/0810	0675/0810		
RAMP AF RD			
(SR8003 SEG 0500/0000)	0675/0346		
1 0 01005 0 00 0122+83	013739 FT		
LENGTH(AH 3156 BK 2537)	0675/0000		
CROOKED HILL			
OP ID 22/3021/0010/0000	0671/1571		
RAMP D			
OP ID 22/8003/0760/0760	0671/0857		
SUSQUEHANNA			
HARRISBURG C	0671/0682		
I-81 RAMP A (EB)			
OP ID 22/8003/0510/0554	0671/0576		
US 22 WB			
OP ID 22/0022/0291/1838	0671/0532		
RAMP B (WB)			
OP ID 22/8003/0020/0623	0671/0513		
019590 FT			
0684/0000			
1 0 01005 0 00 0182+71			
LENGTH(AH 2637 BK 2624)			
SIGN: 3 CHORD TRUSS			
BMSID 22/0081/0680/2000			
BMSEN 22/0081/0680/1858			
1 0 01005 0 00 0174+26			
KOHN RD			
BMSBG 22/0081/0680/1858			
SIGN: CANTILEVER			
BMSID 22/0081/0680/0500			
1 0 01005 0 00 0155+41			
MILEPOST 068.00			
LENGTH(AH 2624 BK 3185)			
OTHER IN-PAV 740			
SIGN: 3 CHORD TRUSS			
BMSID 22/0081/0674/2050			
013781 FT			
0674/0000			
1 0 01005 0 00 0122+83			
LENGTH(AH 3185 BK 2640)			
RAMP CG RD			
(SR8003 SEG 0260/3491)			
CROOKED HILL			
OP ID 22/3021/0010/0000			
RAMP D			
OP ID 22/8003/0760/0760			
SUSQUEHANNA			
HARRISBURG C			
US 22 WB			
OP ID 22/0022/0291/1838			
I-81 RAMP A (EB)			
OP ID 22/8003/0510/0554			
US 22 EB			
OP ID 22/0022/0290/1786			
SR 8003 (RAMP C)			

DIR: N TOTAL LEN: 16.693 MI. DIST: 08-5 SR: 81
 LEFT MUN: HARRISBURG C RIGHT MUN: HARRISBURG C

SR 8003 (RAMP C)		0670/0485	OP ID 22/8003/0260/0907
OP ID 22/8003/0260/0907	0671/0446		
US 22 EB			
OP ID 22/0022/0290/1786	0671/0410		
1 0 01005 0 00 0096+43	011202 FT		
MILEPOST 067.00			
LENGTH(AH 2537 BK 2672)	0671/0000		
S. OUT. WILD. L			
STRUCTURE LENGTH 8 FT			
BMSID 22/0081/0664/1980	0665/1962		
RAMP DH RD			
(SR8003 SEG 0760/3636)	0665/1795		
		0670/0440	OP ID 22/8003/0020/0623
		0670/0429	DMS SIGN STRUCTURE
		011141 FT	BMSID 22/0081/0670/0500
			1 0 01005 0 00 0096+43
			MILEPOST 067.00
		0670/0000	LENGTH(AH 2640 BK 2638)
			S. OUT. WILD. L
			STRUCTURE LENGTH 8 FT
		0664/1980	BMSID 22/0081/0664/1980
		0664/0917	RAMP BE RD
			(SR8003 SEG 0010/0000)
		0664/0910	SIGN: 3 CHORD TRUSS
BMSEN 22/0081/0665/0675	0665/0831	0664/0859	BMSID 22/0081/0664/0910
1 0 01005 0 00 0083+32			BMSEN 22/0081/0664/0703
IND. HWY.			1 0 01005 0 00 0083+01
BMSBG 22/0081/0665/0675	0665/0675	0664/0703	IND. HWY.
			BMSBG 22/0081/0664/0703
		0664/0407	SIGN: 3 CHORD TRUSS
		008503 FT	BMSID 22/0081/0664/0460
			1 0 01005 0 00 0070+39
			HARRISBURG
1 0 01005 0 00 0070+39	008530 FT		SUSQUEHANNA T
LENGTH(AH 2672 BK 3342)	0665/0000		LENGTH(AH 2638 BK 3315)
		0664/0000	
SIGN: CANTILEVER			
BMSID 22/0081/0661/2230	0661/2230		
BMSEN 22/0081/0660/1047	0661/1721		
HARRISBURG		0660/1767	BMSEN 22/0081/0660/1047
SUSQUEHANNA T	0661/1693		
SIGN: 3 CHORD TRUSS			
BMSID 22/0081/0661/1290	0661/1514		
RAMP F RD			
(SR8001 SEG 0500/0000)	0661/1270		
1 0 01005 0 00 0060+09			
6TH ST			
BMSBG 22/0081/0660/1047	0661/1001		
		0660/1047	
			1 0 01005 0 00 0060+09
			6TH ST
			BMSBG 22/0081/0660/1047
			RAMP D RD

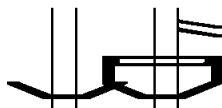






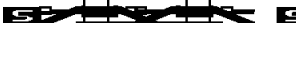
EXTRACT DATE: 12/18/2023
PRINT DATE: 12/20/2023

ROADWAY MANAGEMENT SYSTEM
SLD COUNTY/SR - ANNUAL PRINT

PAGE NUMBER: 51
COUNTY: DAUPHIN

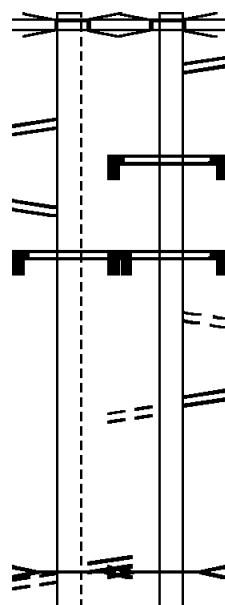
DIR: N TOTAL LEN: 16.693 MI.
LEFT MUN: SUSQUEHANNA T

DIST: 08-5 SR: 81
RIGHT MUN: SUSQUEHANNA T

BMSEN 22/0081/0660/0318	0661/0441		0660/1003 (SR8001 SEG 0750/0714)
1 0 01005 0 00 0043+99			SIGN: 3 CHORD TRUSS
FRONT ST/NB			0660/0840 BMSID 22/0081/0660/0840
BMSBG 22/0081/0660/0318	0661/0331		0660/0428 BMSEN 22/0081/0660/0318
BMSEN 22/0081/0660/0187	0661/0174		0 0 00000 0 00 0000+00
1 0 01005 0 00 0050+70			FRONT ST/NB
RAMP E (SB)			BMSBG 22/0081/0660/0318
BMSBG 22/0081/0660/0187	0661/0086		0660/0318 BMSBG 22/0081/0660/0318
RAMP E RD			0660/0275 BMSEN 22/0081/0660/0187
(SR8001 SEG 0760/1101)	0661/0074		1 0 01005 0 00 0050+70
1 0 01005 0 00 0043+99	005188 FT		RAMP E (SB)
NC AMERICAN LEGION MEM HW			BMSBG 22/0081/0660/0187
MILEPOST 066.00			005188 FT 1 0 01005 0 00 0043+99
LENGTH(AH 3342 BK 5188)	0661/0000		0660/0000 LENGTH(AH 3315 BK 5188)
BMSEN 22/0081/0650/0000	0651/5188		0650/5188 BMSEN 22/0081/0650/0000
RAMP AA RD			
(SR8001 SEG 0250/0731)	0651/4496		
SIGN: 3 CHORD TRUSS			
BMSID 22/0081/0650/4050	0651/4050		0650/4328 RAMP BB RD
			(SR8001 SEG 0010/0000)
			SIGN: 3 CHORD TRUSS
			0650/4050 BMSID 22/0081/0650/4050
SIGN: CANTILEVER			
BMSID 22/0081/0651/2750	0651/2750		0650/2770 SIGN: CANTILEVER
			BMSID 22/0081/0650/2770
SIGN: 3 CHORD TRUSS			
BMSID 22/0081/0650/1390	0651/1390		0650/1390 SIGN: 3 CHORD TRUSS
			BMSID 22/0081/0650/1390
SR 9403 SH			
(SR9403 SEG 0500/0000)	0651/0592		
1 0 01005 0 00 0702+88	000000 FT		0650/0120 SR 9402 SH
NC GEORGE N WADE BR			(SR9402 SEG 0010/2621)
AMERICAN LEGION MEM HW	INTER-BK		000000 FT 1 0 01005 0 00 0702+88
(SRO081 SEG 0645/2710)			NC GEORGE N WADE BR
N. FRONT ST.			INTER-BK AMERICAN LEGION MEM HW
BMSBG 22/0081/0650/0000			(SRO081 SEG 0644/2645)
MFC BEGIN = A			N. FRONT ST.
MILEPOST 065.00			BMSBG 22/0081/0650/0000
LENGTH(AH 5188 BK 0000)	0651/0000		0650/0120 (SR9402 SEG 0010/2621)
			000000 FT 1 0 01005 0 00 0702+88
			NC GEORGE N WADE BR
			INTER-BK AMERICAN LEGION MEM HW
			(SRO081 SEG 0644/2645)
			N. FRONT ST.
			BMSBG 22/0081/0650/0000
			MFC BEGIN = A
			BK-CUMBERLAND (21)
			MILEPOST 065.00
			LENGTH(AH 5188 BK 0000)

DIR: B TOTAL LEN: 17.838 MI. DIST: 08-5 SR: 39
 LEFT MUN: DERRY T RIGHT MUN: DERRY T

GOVERNOR RD 094034 FT
 (SR0322 SEG 0230/0000) INTER-AHD
 US 422
 OP ID 22/0422/0010/0000 0401/2104
 RAMP E RD
 (SR8016 SEG 0512/0000) 0401/1641
 RAMP D RD
 (SR8016 SEG 0502/0863) 0401/1285
 SIGN: 4 CHORD TRUSS
 BMSID 22/0039/0400/0736 0401/0736
 WALTON AV
 (SR2018 SEG 0050/3086)
 TRIB. SWATARA
 STRUCTURE LENGTH 16 FT
 BMSID 22/0039/0400/0456
 MAE ST
 (TWP)
 LC FROM MAE ST 0401/0456

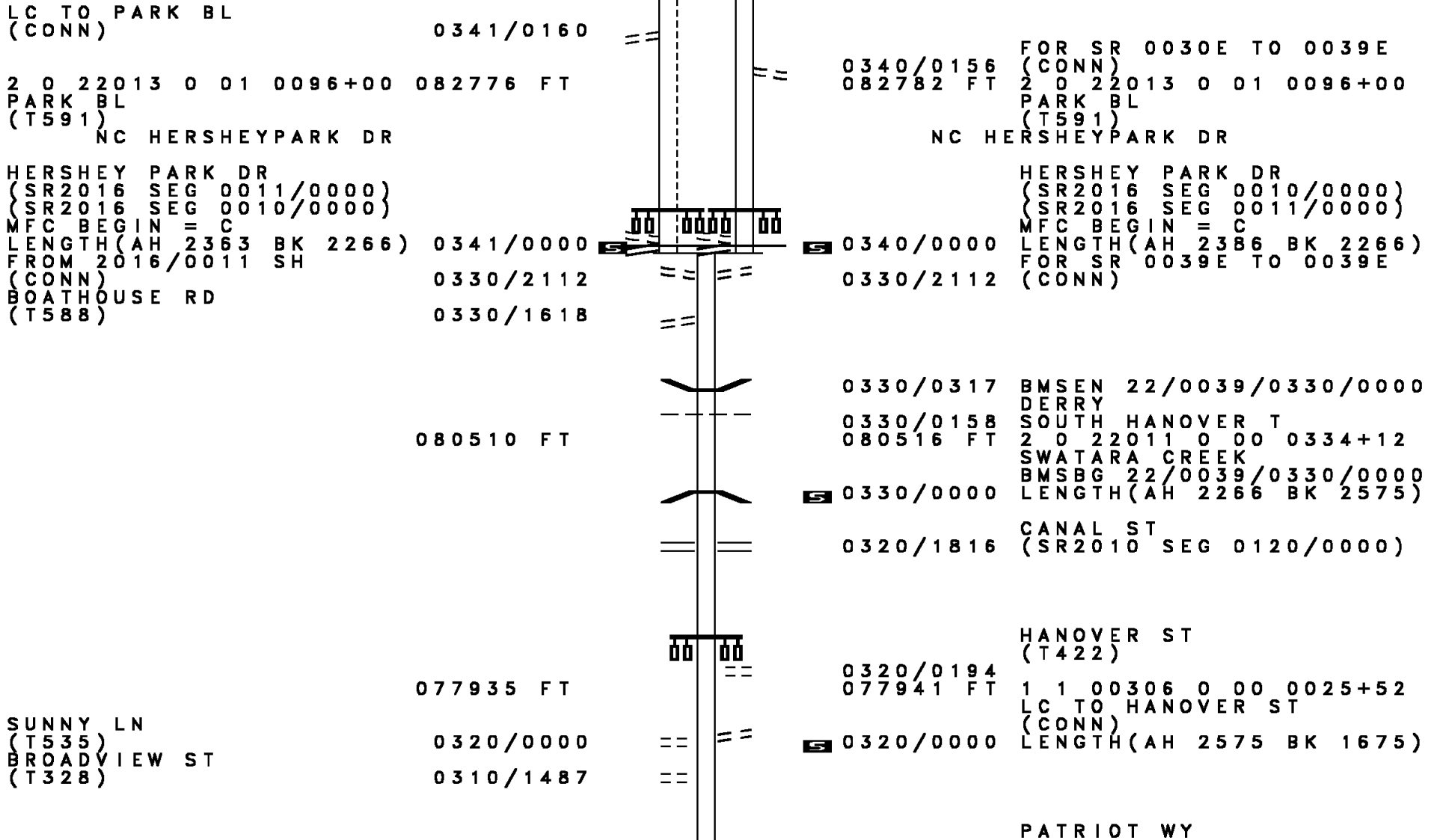


094183 FT
 INTER-AHD GOVERNOR RD
 (SR0322 SEG 0230/0000)
 US 422
 OP ID 22/0422/0010/0000
 RAMP F RD
 (SR8016 SEG 0250/0000)
 SIGN: CANTILEVER
 BMSID 22/0039/0400/1433
 SIGN: 4 CHORD TRUSS
 BMSID 22/0039/0400/0736
 FROM 2018/0050 SH
 (CONN)
 WALTON AV
 (SR2018 SEG 0050/3086)
 MAE ST
 (T503)
 TRIB. SWATARA
 STRUCTURE LENGTH 16 FT
 BMSID 22/0039/0400/0456

DIR: B TOTAL LEN: 17.838 MI. DIST: 08-5 SR: 39
 LEFT MUN: DERRY T RIGHT MUN: DERRY T

Stationing	Description	Length	Notes	Stationing	Description	Length	Notes
0401/0333	(CONN)			0400/0000	(CONN)		
091930 FT	2 0 22013 0 00 0010+68	091930		092036 FT	2 0 22013 0 00 0010+68	092036	
	CONSOLIDATED RAIL CORPO				CONSOLIDATED RAIL CORPO		
	OVERPASS IS RR X-ING				OVERPASS IS RR X-ING		
0401/0000	LENGTH(AH 2104 BK 0578)	0401/0000		0400/0000	LENGTH(AH 2147 BK 0614)	0400/0000	
091352 FT	1 0 00139 0 03 0564+73	091352		091422 FT	1 0 00139 0 03 0564+73	091422	
	SWEET ST				SWEET ST		
	(PRDR)				(PRDR)		
	CHOCOLATE AV				CHOCOLATE AV		
	(SR2018 SEG 0070/0000)				(SR2018 SEG 0070/0000)		
0391/0000	LENGTH(AH 0578 BK 1318)	0391/0000		0390/0000	LENGTH(AH 0614 BK 1396)	0390/0000	
090034 FT	2 0 22013 0 01 0029+88	090034		090026 FT	2 0 22013 0 01 0029+88	090026	
	LENGTH(AH 1318 BK 2045)	0381/0000		0380/0000	LENGTH(AH 1396 BK 1924)	0380/0000	
	(APRA) PENNSY SUPPLY				(APRA) PENNSY SUPPLY		
	PENNSY SUPPLY				PENNSY SUPPLY		
	(PRDR)				(PRDR)		
0371/1535		0371/1535		0370/1457		0370/1457	
087989 FT	2 0 22013 0 01 0050+53	087989		088102 FT	2 0 22013 0 01 0050+53	088102	
	LENGTH(AH 2045 BK 2153)	0371/0000		0370/0000	LENGTH(AH 1924 BK 2216)	0370/0000	
	CLEARWATER RD				CLEARWATER RD		
	(TWP)				(TWP)		
0361/1125		0361/1125		0360/1105		0360/1105	
0361/0520	BMS EN 22/0039/0360/0494	0361/0520		0360/0493	BMS EN 22/0039/0360/0494	0360/0493	
	2 0 22013 0 01 0072+29				2 0 22013 0 01 0072+29		
	SPRING CK.				SPRING CK.		
	BMSBG 22/0039/0360/0494	0361/0468		0360/0441	BMSBG 22/0039/0360/0494	0360/0441	
	2 0 22013 0 01 0072+29	085836 FT		085886 FT	2 0 22013 0 01 0072+29	085886	
	LENGTH(AH 2153 BK 0697)	0361/0000		0360/0000	LENGTH(AH 2216 BK 0718)	0360/0000	
	FAIRWAY DR				FAIRWAY DR		
	(TWP)				(TWP)		
0351/0482	2 0 22011 0 00 0311+73	085139 FT		0350/0470	2 0 22011 0 00 0311+73	085168 FT	
	HANOVER ST				HANOVER ST		
	(T422)				(T422)		
	HOCKERSVILLE RD				HOCKERSVILLE RD		
	(SR2011 SEG 0150/3572)				(SR2011 SEG 0150/3572)		
0351/0000	LENGTH(AH 0697 BK 2363)	0351/0000		0350/0000	LENGTH(AH 0718 BK 2386)	0350/0000	
	SIGN: CANTILEVER						
	BMS ID 22/0039/0341/1885	0341/1885					

DIR: B TOTAL LEN: 17.838 MI. DIST: 08-5 SR: 39
 LEFT MUN: DERRY T RIGHT MUN: DERRY T



EXTRACT DATE: 12/18/2023
PRINT DATE: 12/20/2023

ROADWAY MANAGEMENT SYSTEM
SLD COUNTY/SR - ANNUAL PRINT

PAGE NUMBER: 47
COUNTY: DAUPHIN

DIR: B TOTAL LEN: 17.838 MI.
LEFT MUN: SOUTH HANOVER T

DIST: 08-5 SR: 39
RIGHT MUN: SOUTH HANOVER T

MILTON WY
(PRDR)

0310/0380
076260 FT



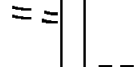
0310/0380 (PRDR)
076266 FT 1 1 00306 0 00 0045+25
0310/0000 LENGTH(AH 1675 BK 2024)
MUSEUM DR
0300/1475 (PRDR)
GRANDVIEW DR
(T407)

074236 FT

074242 FT 1 1 00306 0 00 0069+77
BRINSER RD
(PRDR)
0300/0000 LENGTH(AH 2024 BK 3212)

HANSHUE RD
(T425)

0290/1939



0290/1923 HANSHUE RD
(T425)
0290/1841 LC TO HANSHUE RD
(CONN)
MEADOWLARK LN
(PRDR)

GOLDFINCH LN
(PRDR)

0290/1440



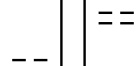
0290/1440
071030 FT 1 1 00306 0 00 0097+49
HAYSHED RD
(TWP)

071024 FT

0290/0000 LENGTH(AH 3212 BK 1818)

SHETLAND DR
(T453)

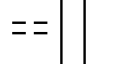
0280/0221
069206 FT



0280/0712 ROBIN LN
(TWP)
069212 FT 1 1 00306 0 00 0115+67
SOUTH HANOVER
WEST HANOVER T
0280/0000 LENGTH(AH 1818 BK 2581)

ORCHARD RD
(T455)

0270/1472



RED TOP RD

DIR: B TOTAL LEN: 17.838 MI. DIST: 08-5 SR: 39
 LEFT MUN: WEST HANOVER T RIGHT MUN: WEST HANOVER T

Stationing	Right of Way	Property
0270/0932	(SR2024 SEG 0040/2088)	
2 0 22006 0 03 0582+06 DEVONSHIRE HEIGHTS RD (T431)	066625 FT 0270/0000	066631 FT DEVONSHIRE HEIGHTS RD (T431) 0270/0000 LENGTH(AH 2581 BK 2159)
064466 FT		064472 FT 2 0 22006 0 03 0562+21 GREEN HILL RD (SR2026 SEG 0030/2235) 0260/0000 LENGTH(AH 2159 BK 2385)
062081 FT		0250/0976 BRYNFIELD WY (TWP)
ROTHFORD LN (PRDR)	0240/1313	062087 FT 2 0 22006 0 03 0540+86 RIDER LN (T465) 0250/0000 LENGTH(AH 2385 BK 3388) 0240/3107 (T486) 0240/2758 MANOR DR (T465)
BRETZ DR (TWP)	0240/0667	0240/1816 BROOKRIDGE CT (TWP)
TO 0022/0570 SH (CONN)	0240/0135 058693 FT	0240/1058 CASSEL AV (T542)
ALLENTOWN BL		0240/0319 FROM 0022/0560 SH (CONN)
		058699 FT 2 0 22006 0 03 0504+54 ALLENTOWN BL (SR0022 SEG 0570/0000) (SR0022 SEG 0571/0000)

DIR: B TOTAL LEN: 17.838 MI. DIST: 08-5 SR: 39
 LEFT MUN: WEST HANOVER T RIGHT MUN: WEST HANOVER T

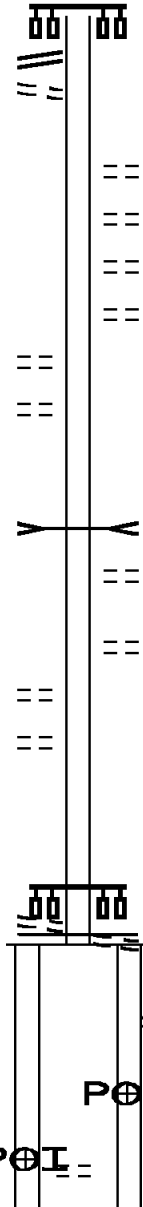
{SR0022 SEG 0571/0000}
 {SR0022 SEG 0570/0000} 0240/0000
 FROM 0022/0571 SH
 (CONN) 0230/2666

SPRUCE LN 0230/0706
 (TWP)
 J. CARL WILLIAMS BL 0230/0286
 (TWP) 055872 FT

MANADA VIEW DR 0220/1050
 (T453)
 HARPER DR 0220/0907
 (TWP)

2 0 22006 0 02 0440+36 053513 FT
 JONESTOWN RD 0220/0000
 (T601)

(APRA) PILOT PLAZA
 PILOT PLAZA RD 0211/2323
 (PRDR)
 TO 8011/0750 SH



0240/0000 LENGTH(AH 3388 BK 2821)

0230/2063 UMBERGER ST
 (T463)
 0230/1729 SLEPIAN ST
 (T469)
 0230/1210 CAPITAL DR
 (PRDR)
 0230/0772 MANADA GLEN LN
 (TWP)

055878 FT 2 0 22006 0 02 0471+57
 0230/0000 LENGTH(AH 2821 BK 2359)
 TR.MANADA CK
 STRUCTURE LENGTH 12 FT
 0220/2264 BMSID 22/0039/0220/2902
 MONROE ST

0220/1737 (T491)
 0220/1065 MANADA VIEW DR
 (T453)

NC HERSHEY RD

053519 FT JONESTOWN RD
 (T601)
 MFC BEGIN = C
 0220/0000 LENGTH(AH 2359 BK 2815)

0210/2678 LC TO JONESTOWN RD
 (CONN)
 (APRA) PILOT PLAZA
 PILOT PLAZA RD
 (PRDR)

POI
 POI

DIR: B TOTAL LEN: 17.838 MI. DIST: 08-5 SR: 39
 LEFT MUN: WEST HANOVER T RIGHT MUN: WEST HANOVER T

(CONN)	0211/1795	==	0210/1765	FROM 8011/0010 SH (CONN) RAMP D RD (SR8011 SEG 0750/0000) RAMP A RD (SR8011 SEG 0010/1918)
RAMP D RD (SR8011 SEG 0750/0000) RAMP A RD (SR8011 SEG 0010/1918)	0211/1590	==	0210/1626	(SR8011 SEG 0010/1918)
BMS EN 22/0039/0210/0863	0211/1244	==	0210/1288	BMS EN 22/0039/0210/0863 2 0 22006 0 02 0417+45 1-B1
2 0 22006 0 02 0417+10 1-B1 BMSBG 22/0039/0210/0863	0211/0879	==	0210/0923	BMSBG 22/0039/0210/0863
RAMP B RD (SR8011 SEG 0262/0000) RAMP C RD (SR8011 SEG 0500/1720)	0211/0585	==	0210/0609	RAMP C RD (SR8011 SEG 0500/1720) RAMP B RD (SR8011 SEG 0262/0000)
FROM 8011/0500 SH (CONN)	0211/0436	==	0210/0266	RAMP B RD (SR8011 SEG 0252/0000)
2 0 22006 0 02 0417+10 LENGTH(AH 2780 BK 1641)	050733 FT 0211/0000	==	050704 FT 0210/0000	2 0 22006 0 02 0417+45 LENGTH(AH 2815 BK 1607)
LC TO TRUCKSTOP OF AMER (CONN) (APRA) TRUCKSTOP OF AME TRUCKSTOP OF AMERICA (PRDR) HESS PLAZA RD (PRDR)	0209/1450	==	0208/1325	(APRA) TRUCKSTOP OF AME TRUCKSTOP OF AMERICA (PRDR) HESS PLAZA RD (PRDR)
(APRA) HESS PLAZA FAIRVILLE AV (T526) HESS PLAZA RD (PRDR)	0209/1335	==	0208/0568	(APRA) HESS PLAZA FAIRVILLE AV (T526) HESS PLAZA RD (PRDR)
0 0 00000 0 00 0000+00 049092 FT	0209/0572	==	0208/0568	0 0 00000 0 00 0000+00 049097 FT

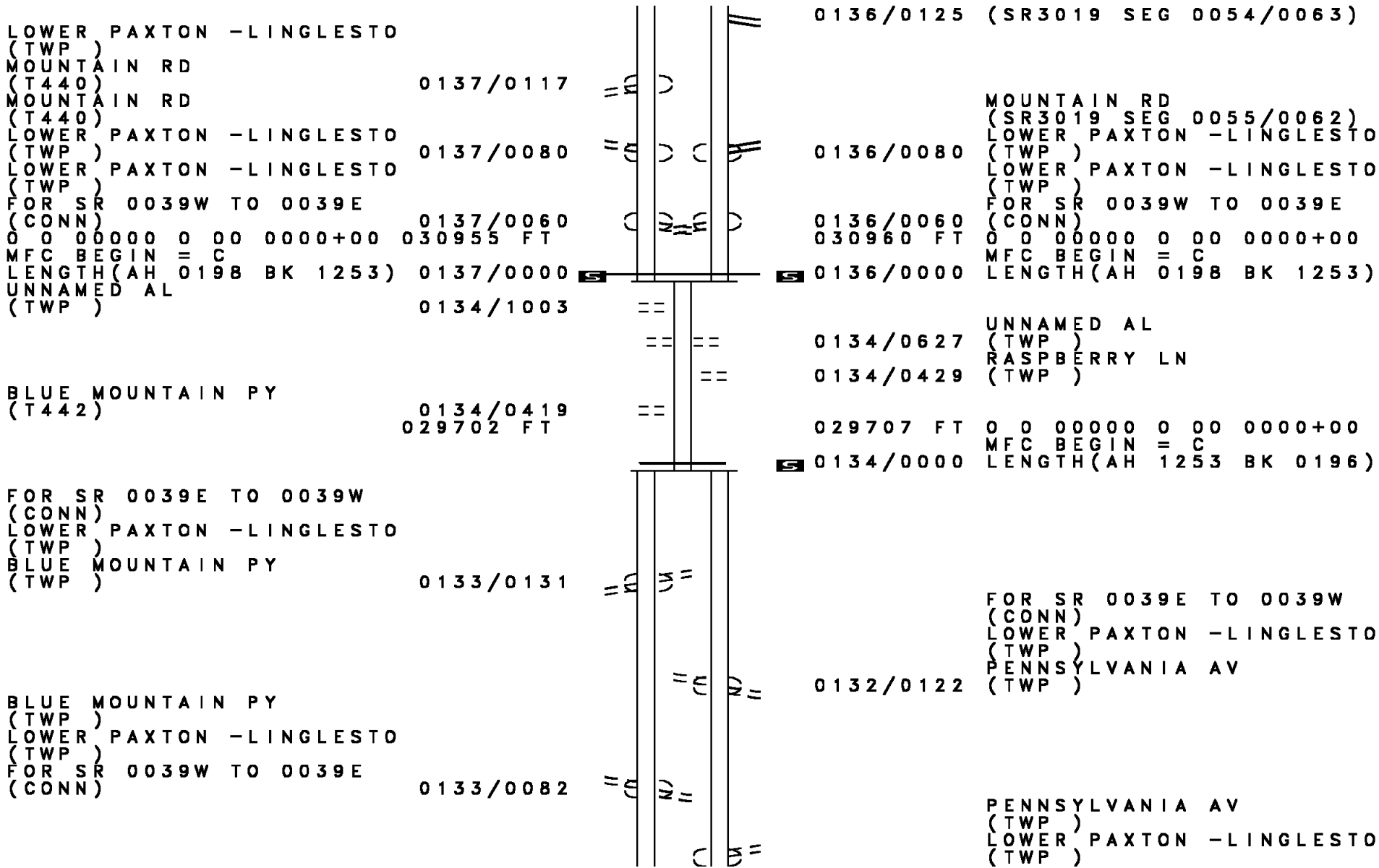
DIR: B TOTAL LEN: 17.838 MI. DIST: 08-5 SR: 39
 LEFT MUN: WEST HANOVER T RIGHT MUN: WEST HANOVER T

Left Side	Right Side
MFC BEGIN = C LENGTH(AH 1641 BK 1211) 0209/0000	MFC BEGIN = C LENGTH(AH 1607 BK 1211) FAIRVILLE AV (T526)
047881 FT	0200/1170
	047886 FT 2 0 22006 0 02 0390+76
	0200/0000 LENGTH(AH 1211 BK 3796)
	0190/3047 QUALITY CR (PRDR)
	0190/0935 JEANEVE DR (TWP)
044085 FT	044090 FT 2 0 22006 0 02 0353+20
	MANOR DR (T524)
	0190/0000 LENGTH(AH 3796 BK 3738)
ROYAL TERRACE DR (TWP)	0180/2937 ROYAL OAK DR (TWP)
	0180/2937
	0180/1213
CHESTNUT AV (T528)	
WALNUT AV (T634)	
040347 FT	040352 FT 2 0 22006 0 02 0315+82
	0180/0000 LENGTH(AH 3738 BK 0731)
	PIKETOWN RD (T560)
	0170/0286
	0170/0047
039616 FT	039621 FT
	BMSBN 22/0039/0170/0000
	1 0 00140 7 00 1003+06
	BEAVER CREEK
	BMSBG 22/0039/0170/0000
	WEST HANOVER
	LOWER PAXTON T
PLEASANT HILL RD	0170/0000 LENGTH(AH 0731 BK 2244)

DIR: B TOTAL LEN: 17.838 MI. DIST: 08-5 SR: 39
LEFT MUN: LOWER PAXTON T RIGHT MUN: LOWER PAXTON T

(TWP)	0160/2153	==			
GREENWOOD RD (TWP)	0160/0786	==			
	037372 FT			037377 FT	1 0 00140 7 00 0980+62
				5 0160/0000	LENGTH(AH 2244 BK 2960)
PARKWAY EAST (T438)	0150/0718	==			
	034412 FT	==		0150/0522	WENRICH ST (T438)
				034417 FT	1 0 00140 7 00 0951+02
				5 0150/0000	SARAH ST (T607) LENGTH(AH 2960 BK 3259)
UNNAMED AL (TWP)	0140/0993	==			
	031153 FT	==		0140/1916	MARGARET AV (T470)
				0140/1429	BALTHASER ST (T436)
				0140/0615	UNNAMED AL (TWP)
				031158 FT	1 0 00140 7 00 0917+57
				5 0140/0000	MFC BEGIN = C LENGTH(AH 3259 BK 0198)
FOR SR 0039E TO 0039W (CONN) LOWER PAXTON -LINGLESTO (TWP)	0137/0143	C 3"			
		"		0136/0144	FOR SR 0039E TO 0039W (CONN) LOWER PAXTON -LINGLESTO (TWP) LOWER PAXTON -LINGLESTO (TWP) MOUNTAIN RD

DIR: B TOTAL LEN: 17.838 MI. DIST: 08-5 SR: 39
 LEFT MUN: LOWER PAXTON T RIGHT MUN: LOWER PAXTON T



LOWER PAXTON -LINGLESTO
 (TWP)
 MOUNTAIN RD
 (T440)
 MOUNTAIN RD
 (T440)
 LOWER PAXTON -LINGLESTO
 (TWP)
 LOWER PAXTON -LINGLESTO
 (TWP)
 FOR SR 0039W TO 0039E
 (CONN)
 0 0 00000 0 00 0000+00 030955 FT
 MFC BEGIN = C
 LENGTH(AH 0198 BK 1253)
 UNNAMED AL
 (TWP)

0137/0117
 0137/0080
 0137/0060
 0137/0000
 0134/1003

BLUE MOUNTAIN PY
 (T442)

0134/0419
 029702 FT

FOR SR 0039E TO 0039W
 (CONN)
 LOWER PAXTON -LINGLESTO
 (TWP)
 BLUE MOUNTAIN PY
 (TWP)

0133/0131

BLUE MOUNTAIN PY
 (TWP)
 LOWER PAXTON -LINGLESTO
 (TWP)
 FOR SR 0039W TO 0039E
 (CONN)

0133/0082

0136/0125 (SR3019 SEG 0054/0063)
 0136/0080
 0136/0060
 0136/0000

MOUNTAIN RD
 (SR3019 SEG 0055/0062)
 LOWER PAXTON -LINGLESTO
 (TWP)
 LOWER PAXTON -LINGLESTO
 (TWP)
 FOR SR 0039W TO 0039E
 (CONN)
 0 0 00000 0 00 0000+00
 MFC BEGIN = C
 LENGTH(AH 0198 BK 1253)

0134/0627
 0134/0429
 029707 FT
 0134/0000

UNNAMED AL
 (TWP)
 RASPBERRY LN
 (TWP)
 0 0 00000 0 00 0000+00
 MFC BEGIN = C
 LENGTH(AH 1253 BK 0196)

0132/0122

FOR SR 0039E TO 0039W
 (CONN)
 LOWER PAXTON -LINGLESTO
 (TWP)
 PENNSYLVANIA AV
 (TWP)

PENNSYLVANIA AV
 (TWP)
 LOWER PAXTON -LINGLESTO
 (TWP)

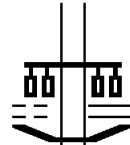
DIR: B TOTAL LEN: 17.838 MI. DIST: 08-5 SR: 39
 LEFT MUN: LOWER PAXTON T RIGHT MUN: LOWER PAXTON T

Stationing	Right of Way	Property Name	Notes
0 0 00000 0 00 0000+00 029504 FT	0132/0062	FOR SR 0039W TO 0039E	(CONN)
MFC BEGIN = C	029511 FT	0 0 00000 0 00 0000+00	
LENGTH(AH 0198 BK 1182) 0133/0000	0132/0000	MFC BEGIN = C	
		LENGTH(AH 0196 BK 1182)	
		ASHLEY LN	
LAWRENCE CT (T561)	0130/0808	(TWP)	
	0130/0421		
	028322 FT		
		2 0 22006 0 01 0285+27	
		RANGER RD	
		(T501)	
	0130/0000	LENGTH(AH 1182 BK 2684)	
		PAXTON CK.	
		STRUCTURE LENGTH 14 FT	
VESTA DR (T502)	0120/2575	BMSID 22/0039/0120/2575	
RIEGLE RD (T533)	0120/2221	ALBANY RD (T536)	
ADAMS AV (T532)	0120/1948	ALBANY RD (T536)	
	0120/1485	COLONIAL CLUB DR (T402)	
2 0 22006 0 01 0258+55 025638 FT	025645 FT		
PARKWAY WEST (T420)	0120/0000	LENGTH(AH 2684 BK 2971)	
		FAIRWAY LN (T530)	
		HUMMINGBIRD LN (T640)	
2 0 22006 0 01 0228+84 022667 FT	022674 FT	WOODVIEW DR (T434)	
PATTON RD (T434)	0110/0000	LENGTH(AH 2971 BK 2010)	

DIR: B TOTAL LEN: 17.838 MI. DIST: 08-5 SR: 39
 LEFT MUN: LOWER PAXTON T RIGHT MUN: LOWER PAXTON T

COLONIAL RD
 (TWP)

0100/0394
 020657 FT



0100/0394
 0100/0029
 020664 FT

COLONIAL RD
 (SR3033 SEG 0050/3589)
 BMSSEN 22/0039/0100/0000
 2 0 22006 0 01 0208+74
 BR. PAXTON CK
 BMSBG 22/0039/0100/0000
 LENGTH(AH 2010 BK 2192)

FOREST LN
 (TWP)

0090/1924



0100/0000

ACADEMY DR
 (TWP)

0090/1222



FOREST HILLS DR
 (T450)

0090/0426
 018465 FT



0090/0426
 018472 FT

RINGNECK DR
 (TWP)
 2 0 22006 0 01 0186+82
 WINSTON RD
 (T608)
 LENGTH(AH 2192 BK 3723)

DOVER RD
 (T616)

0080/2988



0080/2988

VERSAILLES DR
 (PRDR)

ALEXANDRA LN
 (PRDR)

0080/1967



0080/1967

BMSSEN 22/0039/0080/2269
 2 0 22006 0 01 0172+17
 T. PAXTON CK.
 BMSBG 22/0039/0080/2269
 CRUMS MILL RD
 (T432)

ALEXANDRA LN
 (PRDR)

0080/0882



0080/0882

CAROL DR
 (T478)

014742 FT

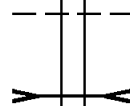


0080/0220
 014749 FT
 0080/0000

GALE DR
 (T483)
 2 0 22006 0 01 0149+63
 LENGTH(AH 3723 BK 2533)
 LOWER PAXTON
 SUSQUEHANNA T
 TR PAXTON CK
 STRUCTURE LENGTH 11 FT
 BMSID 22/0039/0070/2697

OAKHURST BL

0070/2494
 0070/2433



EXTRACT DATE: 12/18/2023
PRINT DATE: 12/20/2023

ROADWAY MANAGEMENT SYSTEM
SLD COUNTY/SR - ANNUAL PRINT

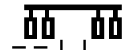
PAGE NUMBER: 38
COUNTY: DAUPHIN

DIR: B TOTAL LEN: 17.838 MI.
LEFT MUN: SUSQUEHANNA T

DIST: 08-5 SR: 39
RIGHT MUN: SUSQUEHANNA T

(TWP) 0070/2290

0070/2290



STURBRIDGE DR
(PRDR)

0070/1211

012209 FT

012216 FT

2 0 22006 0 01 0121+57
MFC BEGIN = C
LENGTH(AH 2533 BK 3559)

0070/0000

PROGRESS AV
(TWP)
PROGRESS AV
(SR3015 SEG 0134/0471)

0061/3278

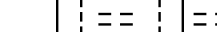


0060/3278

PROGRESS AV
(TWP)
PROGRESS AV
(SR3015 SEG 0134/0471)

KOTA AV
(TWP)
UNKNOWN RD
(TWP)
HOLLY HILLS DR
(TWP)

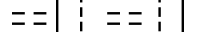
0061/2812



0060/2812

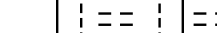
KOTA AV
(TWP)
UNKNOWN RD
(TWP)
HOLLY HILLS DR
(TWP)

0061/2502



0060/2502

0061/2290



0060/2290

T PAXTON CK.
STRUCTURE LENGTH 15 FT
BMSID 22/0039/0060/2219

0060/2219

T PAXTON CK.
STRUCTURE LENGTH 15 FT
BMSID 22/0039/0060/2219
BLUE MOUNTAIN COMMONS
(PRDR)

0061/2206

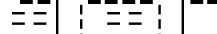


0060/2206

BLUE MOUNTAIN COMMONS
(PRDR)

CUMBERLAND AV
(TWP)
BEAUFORT HUNT DR
(TWP)

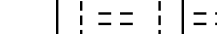
0061/1661



0060/1661

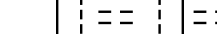
CUMBERLAND AV
(TWP)
BEAUFORT HUNT DR
(TWP)

0061/1274



0060/1274

0061/0916



0060/0916

0 0 00000 0 00 0000+00 008681 FT
CROOKED HILL RD
(TWP)

008681 FT

008657 FT

2 0 22006 0 00 0086+87
CROOKED HILL RD
(TWP)

MFC BEGIN = C
LENGTH(AH 3528 BK 2408)

0061/0000




0060/0000

MFC BEGIN = C
LENGTH(AH 3559 BK 2408)

WEATHERFORD WY
(TWP)

0050/1670



0050/1670

ORCHARD HILL RD
(TS10)

EXTRACT DATE: 12/18/2023
PRINT DATE: 12/20/2023

ROADWAY MANAGEMENT SYSTEM
SLD COUNTY/SR - ANNUAL PRINT

PAGE NUMBER: 37
COUNTY: DAUPHIN

DIR: B TOTAL LEN: 17.838 MI.
LEFT MUN: SUSQUEHANNA T

DIST: 08-5 SR: 39
RIGHT MUN: SUSQUEHANNA T

DEER PATH RD
(TWP) 0050/0738

2 0 22006 0 00 0062+79 006273 FT
SAYBROOK LN
(TWP) 0050/0000

HOCKERS RD
(TWP)
LAUREL WOOD DR
(TWP) 0030/0725

LAUREL WOOD DR
(TWP)
2 0 22006 0 00 0038+35 003791 FT
TERRACE DR
(TWP) 0030/0000

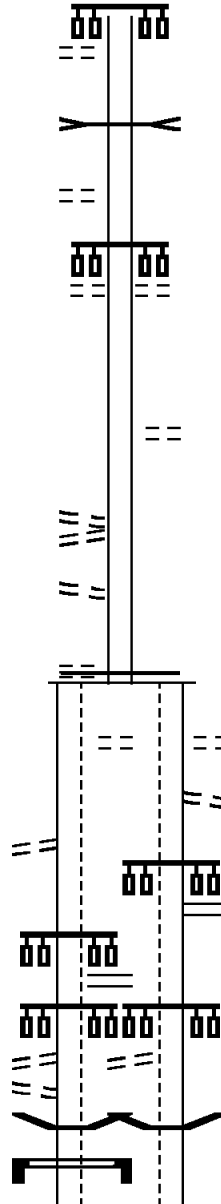
RODKEY RD
(TWP) 0021/2336

LC TO MT VIEW RD
(TWP) 0021/1888

RAMP J RD
(SR8008 SEG 0502/0903)
0021/1805

MOUNTAIN VIEW RD
(TWP) 0021/1792

LC FROM MOUNTAIN VIEW R
(TWP) 0021/1692
BMS EN 22/0039/0020/1326 0021/1655
SIGN: CANTILEVER
BMS ID 22/0039/0021/1649 0021/1649
0 0 00000 0 00 0000+00



0050/0738
FOX RUN
STRUCTURE LENGTH 10 FT
BMS ID 22/0039/0050/0174
0050/0174
006249 FT

5 0050/0000 LENGTH(AH 2408 BK 1744)
FARGREEN RD
(T352)
0040/1130

5 004505 FT 2 0 22006 0 00 0046+57
0040/0000 LENGTH(AH 1744 BK 0738)
LATSHA DR
(TWP)
0030/0738

5 003767 FT
5 0030/0000 MFC BEGIN = C
LENGTH(AH 0738 BK 2838)

0020/2320 RODKEY RD
(TWP)
0020/1937 FROM 8008/0502 SH
(CONN)

0020/1828 RAMP J RD
(SR8008 SEG 0502/0903)

0020/1793 MOUNTAIN VIEW RD
(TWP)

0020/1669 BMS EN 22/0039/0020/1326

0 0 00000 0 00 0000+00

DIR: B TOTAL LEN: 17.838 MI. DIST: 08-5 SR: 39
 LEFT MUN: SUSQUEHANNA T RIGHT MUN: SUSQUEHANNA T

US 22-322 (EB)
 BMSBG 22/0039/0020/1326 0021/1312

RAMP M RD
 (SR8008 SEG 0752/0000) 0021/1286

(APRA) HARRISBURG INDUS
 INDUSTRIAL RD
 (CITY) 0021/1082

RAMP L RD
 (SR8008 SEG 0012/0723) 0021/1043

SUSQUEHANNA
 HARRISBURG C 0021/1016
 FROM 8008/0012 SH

(CONN) 0021/0961
 BMSEN 22/0039/0020/0694 0021/0948
 2 0 22006 0 00 0009+85

NORFOLK SOUTHERN RAI RR
 BMSBG 22/0039/0020/0694 0021/0714

2 0 22006 0 00 0009+85 000929 FT

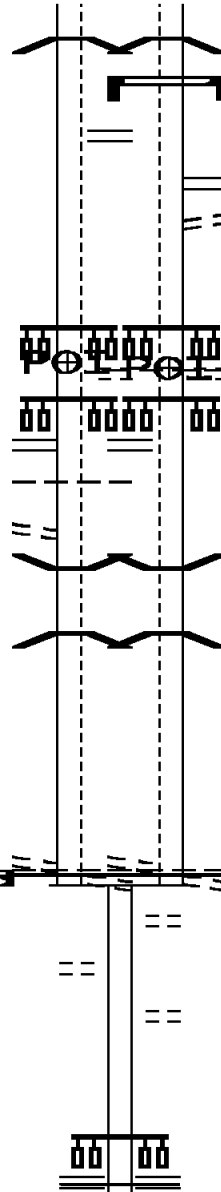
SIXTH ST
 (TWP)

SIXTH ST
 (TWP)

MFC BEGIN = C
 HARRISBURG
 SUSQUEHANNA T
 LENGTH(AH 2862 BK 0929) 0021/0000

SECOND ST
 (TWP) 0010/0424

000000 FT



US 22-322 (EB)
 BMSBG 22/0039/0020/1326 0020/1326
 SIGN: CANTILEVER
 BMSID 22/0039/0020/1308 0020/1308

RAMP M RD
 (SR8008 SEG 0752/0000) 0020/1276
 TO 8008/0752 SH
 (CONN) 0020/1263
 (APRA) HARRISBURG INDUS
 INDUSTRIAL RD
 (CITY)

SUSQUEHANNA
 HARRISBURG C 0020/1054
 RAMP L RD
 (SR8008 SEG 0012/0723) 0020/1043

BMSEN 22/0039/0020/0694 0020/0928
 2 0 22006 0 00 0016+13

NORFOLK SOUTHERN RAI RR
 BMSBG 22/0039/0020/0694 0020/0694

2 0 22006 0 00 0009+83 000929 FT

SIXTH ST
 (TWP)

SIXTH ST
 (TWP)

MFC BEGIN = C
 HARRISBURG
 SUSQUEHANNA T
 LENGTH(AH 2838 BK 0929) 0020/0000

THIRD ST
 (TWP) 0010/0526

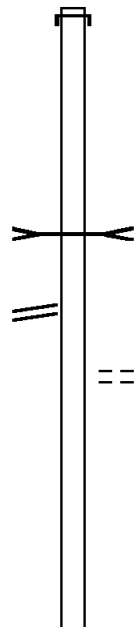
0010/0327
 000000 FT

NC LI
 SECOND ST
 (TWP)
 2 0 22006 0 00 0000+00

INGLESTOWN RD
 FRONT ST
 (SR3009 SEG 0170/0000)
 MFC BEGIN = C
 LENGTH(AH 0929 BK 0000) 0010/0000

095714 FT

095714 FT AH-SCHUYLKILL (53)
 INTER-AHD SR 0025 SH
 0450/2416 (SR0025 SEG 0010/0000)



1 0 00339 0 00 0458+71 093298 FT
 HONEYMOON TRAIL RD
 (SR1017 SEG 0010/0000) 0450/0000

TR PINE CK
 STRUCTURE LENGTH 9 FT
 BMSID 22/0025/0450/0098
 0450/0098
 093298 FT
 0450/0000 LENGTH(AH 2416 BK 3204)
 STATE GAME LAND RD
 (GOVT)
 0440/2330

090094 FT

090094 FT 1 0 00339 0 00 0426+95
 0440/0000 LENGTH(AH 3204 BK 2617)
 TRIB PINE CK

DIR: B TOTAL LEN: 18.128 MI. DIST: 08-5 SR: 25
 LEFT MUN: LYKENS T RIGHT MUN: LYKENS T

Left Side	Right Side
	STRUCTURE LENGTH 12 FT 0430/1817 BMSID 22/0025/0430/1817
HAVEN LN (T648) 0430/1021 ==	
1 0 00339 0 00 0400+56 087477 FT	087477 FT
RUMSHTOWN RD (T642) 0430/0000 ==	0430/0000 LENGTH(AH 2617 BK 1918)
	0420/1496 REED LN (T637) ==
1 0 00339 0 00 0381+38 085559 FT	085559 FT
LUBOLDS SCHOOL RD (SR1015 SEG 0010/0000) 0420/0000 ==	0420/0000 LENGTH(AH 1918 BK 2196)
	0410/0612 ORCHARD LN (T656) ==
1 0 00339 0 00 0359+42 083363 FT	083363 FT
PEAR LN (T639) 0410/0000 ==	0410/0000 LENGTH(AH 2196 BK 2730)
	0400/1100 JOSS LN (T646) ==
1 0 00339 0 00 0332+12 080633 FT	080633 FT
PICNIC RD (T645) 0400/0000 ==	0400/0000 LENGTH(AH 2730 BK 0946)
	0390/0661 SCHOOL HOUSE DR (BORO) ==
	079687 FT 1 0 00339 0 00 0322+66
	NC LYKENS VALLEY RD
	LYKENS
	GRATZ B
THEATER LN (T652) 0390/0000 ==	0390/0000 LENGTH(AH 0946 BK 1405)
	ASH ST
	0380/0861 (BORO) ==

DIR: B TOTAL LEN: 18.128 MI. DIST: 08-5 SR: 25
 LEFT MUN: GRATZ B RIGHT MUN: GRATZ B

Segment ID	Start Station	End Station	Length (FT)	Right-of-Way	Notes
(SR1020 SEG 0020/3182)	0310/0000	0310/0000		5	LENGTH(AH 1544 BK 2871)
		0300/1415			GRATZ LYKENS T
	068004	068004	FT		1 0 00339 0 00 0205+96 AIRPORT RD
		0300/0000		5	(T694) LENGTH(AH 2871 BK 2400)
EMMANUEL CHURCH RD (T662)	0290/0600	0290/0600		=	
	065604	065604	FT		1 0 00339 0 00 0181+96 COON TRAIL LN
		0290/0000		5	(T626) LENGTH(AH 2400 BK 2665)
	062939	062939	FT		1 0 00339 0 00 0155+31 YUTS RD
RAILROAD LN (T625)	0270/2223	0270/2223		=	(T634) LENGTH(AH 2665 BK 2778)
		0270/0470		=	LONG RD (T667)
1 0 00339 0 00 0127+53 FOX TRAIL RD (T630)	060161	060161	FT		060161 FT
	0270/0000	0270/0000		5	LENGTH(AH 2778 BK 3150)

DIR: B TOTAL LEN: 18.128 MI. DIST: 08-5 SR: 25
 LEFT MUN: LYKENS T RIGHT MUN: LYKENS T

LILLY LN
 (T668)

057011 FT

057011 FT 1 0 00339 0 00 0096+03
 NC LYKENS VALLEY RD
 N CROSSROADS RD
 (SR1009 SEG 0070/0000)
 5 0260/0000 LENGTH(AH 3150 BK 1740)

055271 FT
 0240/2792

055271 FT 1 0 00339 0 00 0082+81
 5 0250/0000 LENGTH(AH 1740 BK 2792)

0240/0955 LYKENS
 MIFFLIN T

052479 FT

0240/0010 BMS EN 22/0025/0240/0000
 052479 FT 1 0 00339 0 00 0049+70
 TR WICONISCO CREEK
 BMSBG 22/0025/0240/0000
 5 0240/0000 LENGTH(AH 2792 BK 3174)

049305 FT

0230/0680 MIFFLIN
 BERRYSBURG B
 049305 FT 1 0 00339 0 00 0017+94
 MILL RD
 (T626)
 5 0230/0000 LENGTH(AH 3174 BK 0654)

048651 FT

048651 FT 1 0 00339 0 00 0011+40
 COWDEN ST
 (BORO)

DIR: B TOTAL LEN: 18.128 MI. DIST: 08-5 SR: 25
 LEFT MUN: BERRYSBURG B RIGHT MUN: BERRYSBURG B

Stationing	Segment	Description	Length	Notes
047511 FT	0220/0000	LENGTH(AH 0654 BK 1140) HELLER ST (BORO)		
	0210/0799	PINE ST (BORO)		
047511 FT	0210/0404	MAIN ST (SR0225 SEG 0450/0000)	1 0 00339 0 00 0000+00	
	0210/0000	LENGTH(AH 1140 BK 1507) CHESTNUT ST (BORO)		
0200/1425	0200/1100	LYKENS ST (BORO)		
	0200/0715	SEWER PLANT RD (BORO)		
046004 FT	0200/0414	NC MARKET ST BERRYSBURG	1 0 00336 0 00 0459+80	
	0200/0000	MIFFLIN T LENGTH(AH 1507 BK 2188) HENNINGER RD (T552)		
043816 FT	0190/1695			
043816 FT	0190/0000	LENGTH(AH 2188 BK 3480)		
0180/1688	0180/1688	ST JOHN RD (T615)		
040336 FT	0180/0000	CHUBB RD LENGTH(AH 3480 BK 2716) (T559)		
0170/2285	0170/2285			

BORO AL
(BORO)

1 0 00336 0 00 0437+92 043816 FT
 KOCHER RD
 (T636) 0190/0000

1 0 00336 0 00 0403+12 040336 FT
 HOOVER RD
 (T558) 0180/0000

DIR: B TOTAL LEN: 18.128 MI. DIST: 08-5 SR: 25
 LEFT MUN: MIFFLIN T RIGHT MUN: MIFFLIN T

	037620 FT		037620 FT	1 0 00336 0 00 0375+96
				MUNICIPAL RD
				(T556)
		==	0170/0000	LENGTH(AH 2716 BK 2741)
KESSLER RD (T556)	0160/2000	==		
	034879 FT		034879 FT	1 0 00336 0 00 0348+55
				MATTERSTOWN RD
				(SR1007 SEG 0080/2301)
		==	0160/0000	LENGTH(AH 2741 BK 3329)
MINNICH RD (T515)	0150/3030	==		
	0150/1017	==		
REITZ RD (T631)			031550 FT	1 0 00336 0 00 0315+19
				SAVIDGE RD
				(T554)
		==	0150/0000	LENGTH(AH 3329 BK 2893)
WEAVER RD (T478)	0140/1150	==		
			0140/0153	RESEARCH LN
			028657 FT	(TWP)
1 0 00336 0 00 0286+02 028657 FT		==		
REIGLES CHURCH RD	0140/0000	==	0140/0000	LENGTH(AH 2893 BK 2565)
(T629)				MAPLE DR
		==	0130/2295	(T628)

DIR: B TOTAL LEN: 18.128 MI. DIST: 08-5 SR: 25
 LEFT MUN: MIFFLIN T RIGHT MUN: MIFFLIN T

ROADCAP RD
 (T476)

0130/1277

== ==

0130/1277

WERT RD
 (T476)

026092 FT

026092 FT

1 0 00336 0 00 0260+81
 MIFFLIN
 UPPER PAXTON T
 LENGTH(AH 2565 BK 2039)

024053 FT

0120/0024
 024053 FT

BMSEN 22/0025/0120/0000
 1 0 00336 0 00 0240+10
 LIT WICONISCO
 BMSBG 22/0025/0120/0000
 LENGTH(AH 2039 BK 2088)

0110/0634

BMSEN 22/0025/0110/0622
 1 0 00336 0 00 0225+19
 WICONISCO CK
 BMSBG 22/0025/0110/0622

0110/0622

1 0 00336 0 00 0219+20 021965 FT
 PHILLIPS RD
 (SR4010 SEG 0010/0000) 0110/0000

021965 FT

KLINGER RD
 (SR4003 SEG 0050/3152)
 LENGTH(AH 2088 BK 1777)

0110/0000

1 0 00336 0 00 0201+46 020188 FT
 LC FOR NEAGLEYS RD
 (CONN) 0100/0000
 NEAGLEYS RD
 (T474) 0090/1954

020188 FT

LENGTH(AH 1777 BK 2350)

0100/0000

017838 FT

017838 FT

1 0 00336 0 00 0177+96
 TR WICONISCO
 STRUCTURE LENGTH 8 FT
 BMSID 22/0025/0090/0000
 LENGTH(AH 2350 BK 2088)

BOYER RD

== ==

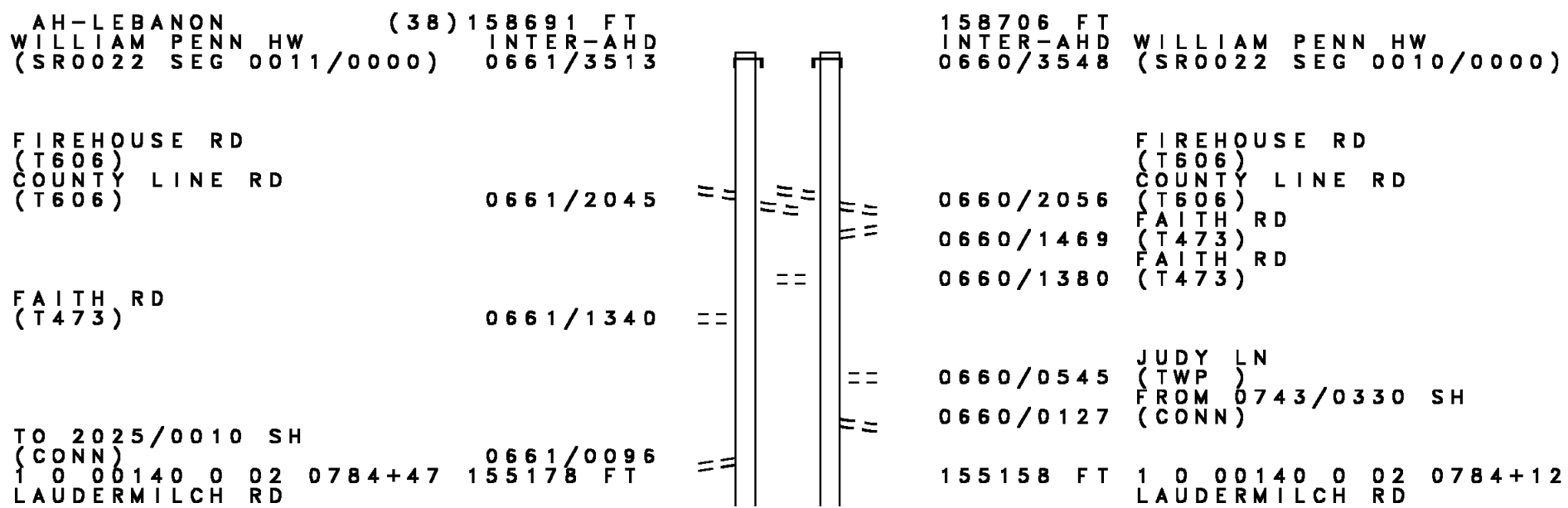
0090/0000

DIR: B TOTAL LEN: 18.128 MI. DIST: 08-5 SR: 25
 LEFT MUN: UPPER PAXTON T RIGHT MUN: UPPER PAXTON T


Stationing / Description	Length (FT)	SR / Segment	Start Station	End Station	Notes
(TWP)	0080/1855				
	015750 FT		0157+08		
					1 0 00336 0 00 0157+08 GRANGE HALL RD (T463)
		SR 0080/0000			LENGTH(AH 2088 BK 2746)
DEIBLER RD (SR4005 SEG 0010/0000)	0070/1519				
	013004 FT		0129+62		
		SR 0070/0000			1 0 00336 0 00 0129+62 LENGTH(AH 2746 BK 2503)
LC FOR ETZWEILER RD (CONN) ETZWEILER RD (T472)	0060/2052 0060/1862				
					ST DAVID DR (T603)
					0060/1288
					0060/0096 BMS EN 22/0025/0060/0084 1 0 00336 0 00 0105+55 LIT WICONISO
	010501 FT		0104+59		
					0060/0084 BMSBG 22/0025/0060/0084 010501 FT 1 0 00336 0 00 0104+59 HOY RD
		SR 0060/0000			(SR4008 SEG 0010/0000) LENGTH(AH 2503 BK 1786)
	008715 FT		0086+95		
		SR 0050/0000			1 0 00336 0 00 0086+95 LENGTH(AH 1786 BK 1893)
					ZIMMERMAN RD (T365)
					0040/0900
	006822 FT		0068+02		
					1 0 00336 0 00 0068+02

DIR: B TOTAL LEN: 18.128 MI. DIST: 08-5 SR: 25
 LEFT MUN: UPPER PAXTON T RIGHT MUN: UPPER PAXTON T

Left Side Description	Left Side Parcel ID	Left Side Length	Right Side Description	Right Side Parcel ID	Right Side Length
MILLER RD (T370)	0030/1910		SHAFFER RD (T373) LENGTH(AH 1893 BK 2542)	5 0040/0000	
			CHARLES RD (T370)	0030/1910	
1 0 00336 0 00 0042+80 004280 FT LEBO LN (T358)	0030/0000		NC BERRYSBURG RD 004280 FT RISING SUN RD (T368) LENGTH(AH 2542 BK 2486)	5 0030/0000	
			HOLLY LN (TWP) MANOR VIEW DR (TWP)	0020/0743	
1 0 00336 0 00 0017+94 001794 FT NORTH ST ET (T617)	0020/0000		0020/0286 001794 FT	0020/0286	
			LENGTH(AH 2486 BK 1794) UPPER PAXTON MILLERSBURG B CONGRESS ST (BORO)	5 0020/0000	
CENTER ST (BORO)	0010/0861		0010/1213	0010/1213	
			0010/0988	0010/0988	
CHERRY ST (BORO)	0010/0572		0010/0769	0010/0769	
			0010/0537	0010/0537	
UNION ST (BORO)	0010/0311		0010/0311	0010/0311	
			0010/0159	0010/0159	
000000 FT			000000 FT	000000 FT	
			NC JOHNSON ST STATE ST (SRO209 SEG 0050/0000) GREEN ST (BORO) MFC BEGIN = D		
			LENGTH(AH 1794 BK 0000)	5 0010/0000	



DIR: E TOTAL LEN: 30.058 MI. DIST: 08-5 SR: 22
LEFT MUN: EAST HANOVER T RIGHT MUN: EAST HANOVER T



DIR: E TOTAL LEN: 30.058 MI. DIST: 08-5 SR: 22
 LEFT MUN: EAST HANOVER T RIGHT MUN: EAST HANOVER T

CRAWFORD RD
(T600)

0611/0863

==

CRAWFORD RD
(T600)

0611/0838

==

==

1 0 00140 0 02 0658+99 143607 FT
 MEADOW LN
 (T471)

LENGTH(AH 1691 BK 3075) 0611/0000

5

==

0610/0809 CRAWFORD RD
(T600)

0610/0771 CRAWFORD RD
(T600)

143594 FT 1 0 00140 0 02 0663+21
 (TBK) MEADOW LN
 (T471)

5 0610/0000 LENGTH(AH 1735 BK 3097)

TR MANADA CK
 STRUCTURE LENGTH 23 FT
 BMSID 22/0022/0600/1874

0601/1850

><

0600/1874 TR MANADA CK
 STRUCTURE LENGTH 23 FT
 BMSID 22/0022/0600/1874

1 0 00140 0 02 0637+56 140532 FT
 MILL RD
 (T516)

LENGTH(AH 3075 BK 2538) 0601/0000

5

==

==

==

140497 FT 1 0 00140 0 02 0638+04
 MILL RD
 (T516)

5 0600/0000 LENGTH(AH 3097 BK 2492)

BMSEN 22/0022/0591/1489 0591/1650

><

1 0 00140 0 02 0612+18
 MANADA CREEK

BMSBG 22/0022/0591/1489 0591/1489

><

0590/1507 BMSEN 22/0022/0590/1419

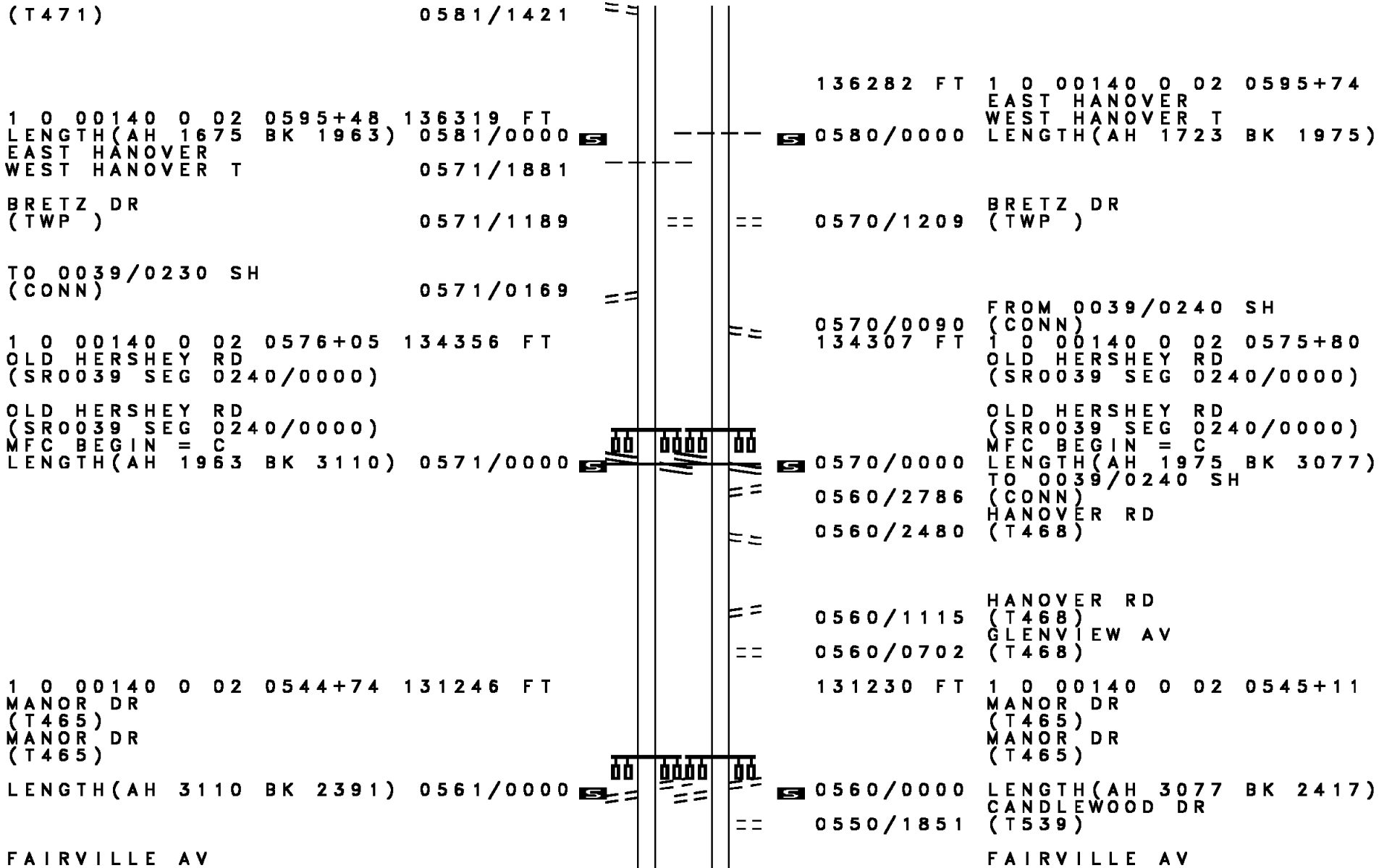
1 0 00140 0 02 0612+18 137994 FT
 LENGTH(AH 2538 BK 1675) 0591/0000
 CROSSOVER RD
 (CONN)
 MEADOW LN

0581/1571

<=>

138005 FT 1 0 00140 0 02 0613+37
 5 0590/0000 LENGTH(AH 2492 BK 1723)
 CROSSOVER RD
 (CONN)
 0580/1552

DIR: E TOTAL LEN: 30.058 MI. DIST: 08-5 SR: 22
 LEFT MUN: EAST HANOVER T RIGHT MUN: EAST HANOVER T



DIR: E TOTAL LEN: 30.058 MI. DIST: 08-5 SR: 22
LEFT MUN: WEST HANOVER T RIGHT MUN: WEST HANOVER T

Station	Length	Notes	Station	Length	Notes
(T537) 0551/1070			0550/1070 (T537)		
1 0 00140 0 02 0520+83 128855 FT			128813 FT 1 0 00140 0 02 0520+94		
CLOVER LN (T520)			CLOVER LN (T520)		
LENGTH(AH 2391 BK 2579) 0551/0000			5 0550/0000 LENGTH(AH 2417 BK 2539)		
1 0 00140 0 02 0495+04 126276 FT			126274 FT 1 0 00140 0 02 0495+55		
LENGTH(AH 2579 BK 1885) 0541/0000			5 0540/0000 LENGTH(AH 2539 BK 1939)		
1 0 00140 0 02 0469+67 124391 FT			0530/0138 FROM 2003/0250 SH		
OAK GROVE RD (T522)			124335 FT (CONN)		
OAK GROVE RD (SR2003 SEG 0250/3231)			1 0 00140 0 02 0471+91		
LENGTH(AH 1885 BK 2802) 0531/0000			OAK GROVE RD (T522)		
			OAK GROVE RD (SR2003 SEG 0250/3231)		
			LENGTH(AH 1939 BK 2814)		
			TO 2003/0250 SH		
			0520/2710 (CONN)		
			0520/1902 TOWHAN DR (T483)		
BLUE RIDGE AV (T601)			BLUE RIDGE AV (T601)		
JONESTOWN RD (T601)			JONESTOWN RD (T601)		
0521/0921			0520/0927		
1 0 00140 0 02 0448+21 121589 FT			121521 FT 1 0 00140 0 02 0448+23		
LENGTH(AH 2802 BK 2876) 0521/0000			5 0520/0000 LENGTH(AH 2814 BK 2960)		

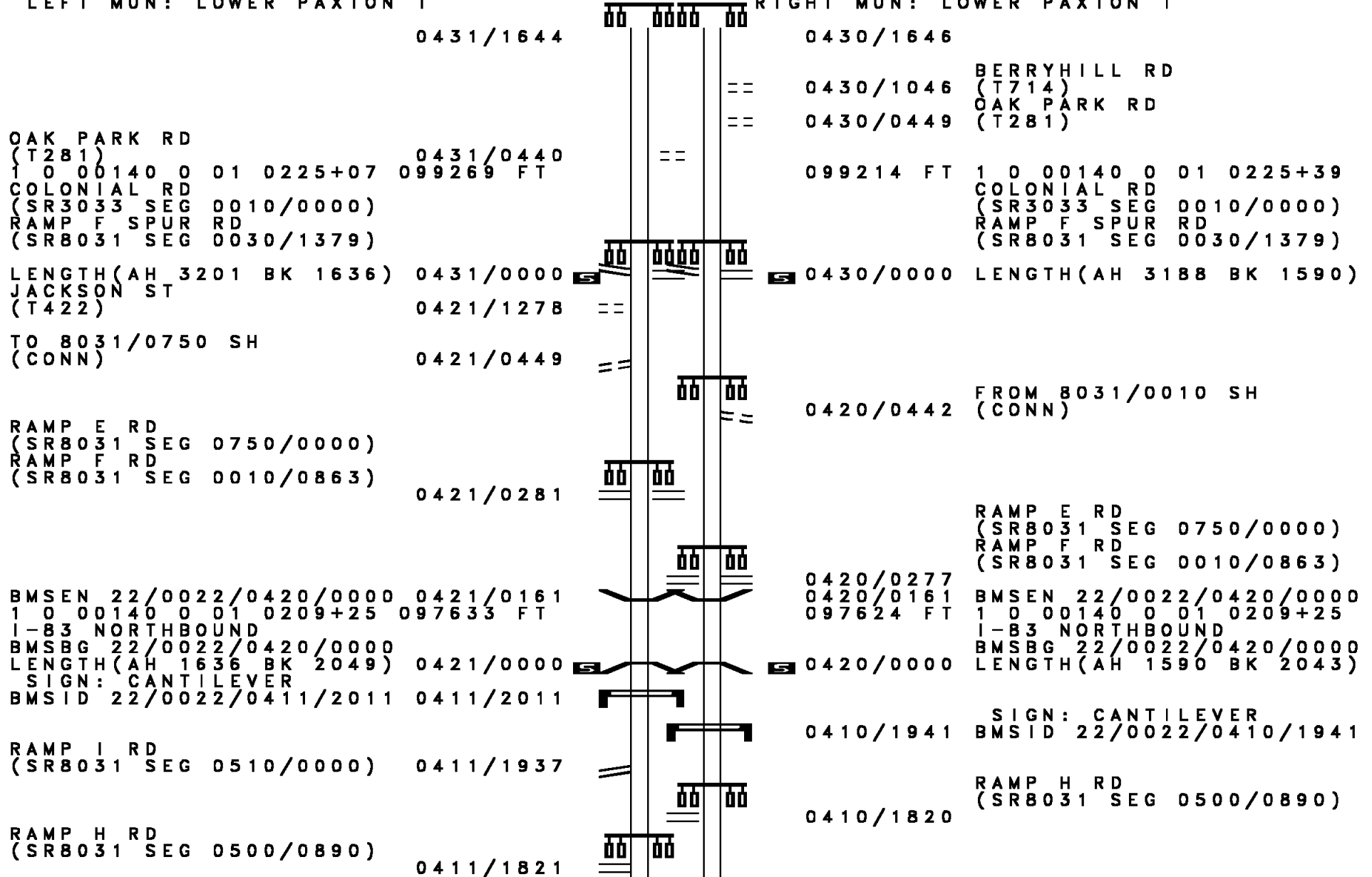
DIR: E TOTAL LEN: 30.058 MI. DIST: 08-5 SR: 22
 LEFT MUN: WEST HANOVER T RIGHT MUN: WEST HANOVER T

BEAVER CK. STRUCTURE LENGTH 32 FT BMSID 22/0022/0510/1444 WEST HANOVER LOWER PAXTON T	0511/1404	←	→	0510/1444	BEAVER CK. STRUCTURE LENGTH 32 FT BMSID 22/0022/0510/1444 WEST HANOVER LOWER PAXTON T
1 0 00140 0 02 0419+45 118713 FT LENGTH(AH 2876 BK 2606) 0511/0000				118561 FT 0510/0000	1 0 00140 0 02 0418+40 LENGTH(AH 2960 BK 2509)
(APRA) ELLIOT & FRANTZ ELLIOT & FRANTZ EQUIPME (PRDR)	0501/1095	==	==	0500/1227	ELDERBERRY LN (TWP)
1 0 00140 0 02 0398+00 116107 FT (APRA) MIDATLANTIC MACH SHANNON DR (T763) MIDATLANTIC MACHINERY (PRDR)	0501/0000			0500/0000	1 0 00140 0 02 0399+19 (APRA) MIDATLANTIC MACH SHANNON DR (T763) MIDATLANTIC MACHINERY (PRDR)
LENGTH(AH 2606 BK 1976) 0501/0000					LENGTH(AH 2509 BK 1954)
DORCHESTER RD (T762)	0491/0719	==	==		
1 0 00140 0 02 0373+81 114131 FT BLUE RIBBON AV (T505)	0491/0000			0490/0000	1 0 00140 0 02 0373+78 BLUE RIBBON AV (T505)
LENGTH(AH 1976 BK 2357) 0491/0000					LENGTH(AH 1954 BK 2357)
ARLENE ST (T732) ARLENE ST (T732) TO 3019/0020 SH (CONN)	0481/0789	==	==	0480/0808	ARLENE ST (T732) ARLENE ST (T732)
1 0 00140 0 02 0350+24 111774 FT	0481/0213	==	==	111741 FT	1 0 00140 0 02 0350+21

DIR: E TOTAL LEN: 30.058 MI. DIST: 08-5 SR: 22
 LEFT MUN: LOWER PAXTON T RIGHT MUN: LOWER PAXTON T

Left Side	Right Side
COMMONS DR (PRDR) 0451/1180	COMMONS DR (PRDR) 0450/1178
PAXTON TOWNE CENTRE RD (PRDR) 0451/1170	PAXTON TOWNE CENTRE RD (PRDR) 0450/1160
1 0 00140 0 01 0290+75 105403 FT KMART PZ (PRDR) PARKCHESTER RD (T593)	105402 FT 1 0 00140 0 01 0286+91 KMART PZ (PRDR) PARKCHESTER RD (T593)
LENGTH(AH 2258 BK 2933) 0451/0000	LENGTH(AH 2262 BK 3000) 0450/0000
LC TO DEVONSHIRE RD (CONN) 0441/2214 DEVONSHIRE RD (T431) 0441/2100	DEVONSHIRE RD (T431) 0440/2130
BYRON AV (T434) 0441/1400	BYRON AV (T434) 0440/1432
HORTON ST (T430) 0441/1090	EARL AV (T430) 0440/1205
MAYFIELD ST (T428) 0441/0512	
1 0 00140 0 01 0256+86 102470 FT HOUCKS RD (T426) PRINCE ST (T700)	102402 FT 1 0 00140 0 01 0256+91 HOUCKS RD (T426) PRINCE ST (T700)
HOUCKS RD (T426) 0441/0000	HOUCKS RD (T426) 0440/0000
LENGTH(AH 2933 BK 3201) 0441/0000	LENGTH(AH 3000 BK 3188) 0440/0000
CARE ST (T424) 0431/2294	EDWIN AV (TWP) 0430/2424
MILLER RD (T728)	HOLBROOK ST (T716) MILLER RD (T728)

DIR: E TOTAL LEN: 30.058 MI. DIST: 08-5 SR: 22
 LEFT MUN: LOWER PAXTON T RIGHT MUN: LOWER PAXTON T



DIR: E TOTAL LEN: 30.058 MI. DIST: 08-5 SR: 22
LEFT MUN: SUSQUEHANNA T RIGHT MUN: SUSQUEHANNA T

(TWP) FISHBURN ST (T401) 1 0 00140 0 01 0166+41 093117 FT FOX ST (T334)	0401/0651 == 0401/0416 == 093117 FT ==	0400/0410 093107 FT	FISHBURN ST (T401) 1 0 00140 0 01 0166+47 FOX ST (T334)
LENGTH(AH 2467 BK 3059) THIRTY SIXTH ST (T334)	0401/0000 S	0400/0000 S	LENGTH(AH 2474 BK 3065) THIRTY SIXTH ST (T334)
OAK ST (T342) PINE AL (TWP) SHELL ST (TWP) SHORT ST (T338) THIRTYFOURTH ST (T336) THIRTYFOURTH ST (T336) PROGRESS AV (SR3015 SEG 0060/0000)	0391/3024 0391/2743 0391/2617 == 0391/2426 == 0391/2197 ==	0390/3030 0390/2766 == 0390/2643 == 0390/2452 == 0390/2219 ==	OAK ST (T342) PINE AL (TWP) SHELL ST (TWP) SHORT ST (T338) THIRTYFOURTH ST (T336) THIRTYFOURTH ST (T336) PROGRESS AV (SR3015 SEG 0060/0000)
THIRTYSECOND ST (T332) THIRTYFIRST ST (BORO) THIRTYFIRST ST (BORO) LAUREL ST (BORO) SR 9108 SH (SR9108 SEG 0010/0000) SUSQUEHANNA PENBROOK B 1 0 00140 0 01 0135+82 090058 FT NC WALNUT ST	0391/1378 0391/0925 == 0391/0548 == 0391/0526 == 0391/0320 == 0391/0165 ==	0390/1376 0390/0924 == 0390/0544 == 0390/0321 ==	THIRTYSECOND ST (T332) THIRTYFIRST ST (BORO) THIRTYFIRST ST (BORO) LAUREL ST (BORO) SUSQUEHANNA PENBROOK B 1 0 00140 0 01 0135+82 NC WALNUT ST
WALNUT ST (SR3014 SEG 0081/0753) MFC BEGIN = B LENGTH(AH 3059 BK 2695) SR 9108 SH (SR9108 SEG 0010/0142) THIRTIETH ST (CITY)	0391/0000 S 0380/2598	0390/0000 S	WALNUT ST (SR3014 SEG 0081/0753) MFC BEGIN = B LENGTH(AH 3065 BK 2695) TWENTYNINTH ST

EXTRACT DATE: 12/18/2023
PRINT DATE: 12/20/2023

ROADWAY MANAGEMENT SYSTEM
SLD COUNTY/SR - ANNUAL PRINT

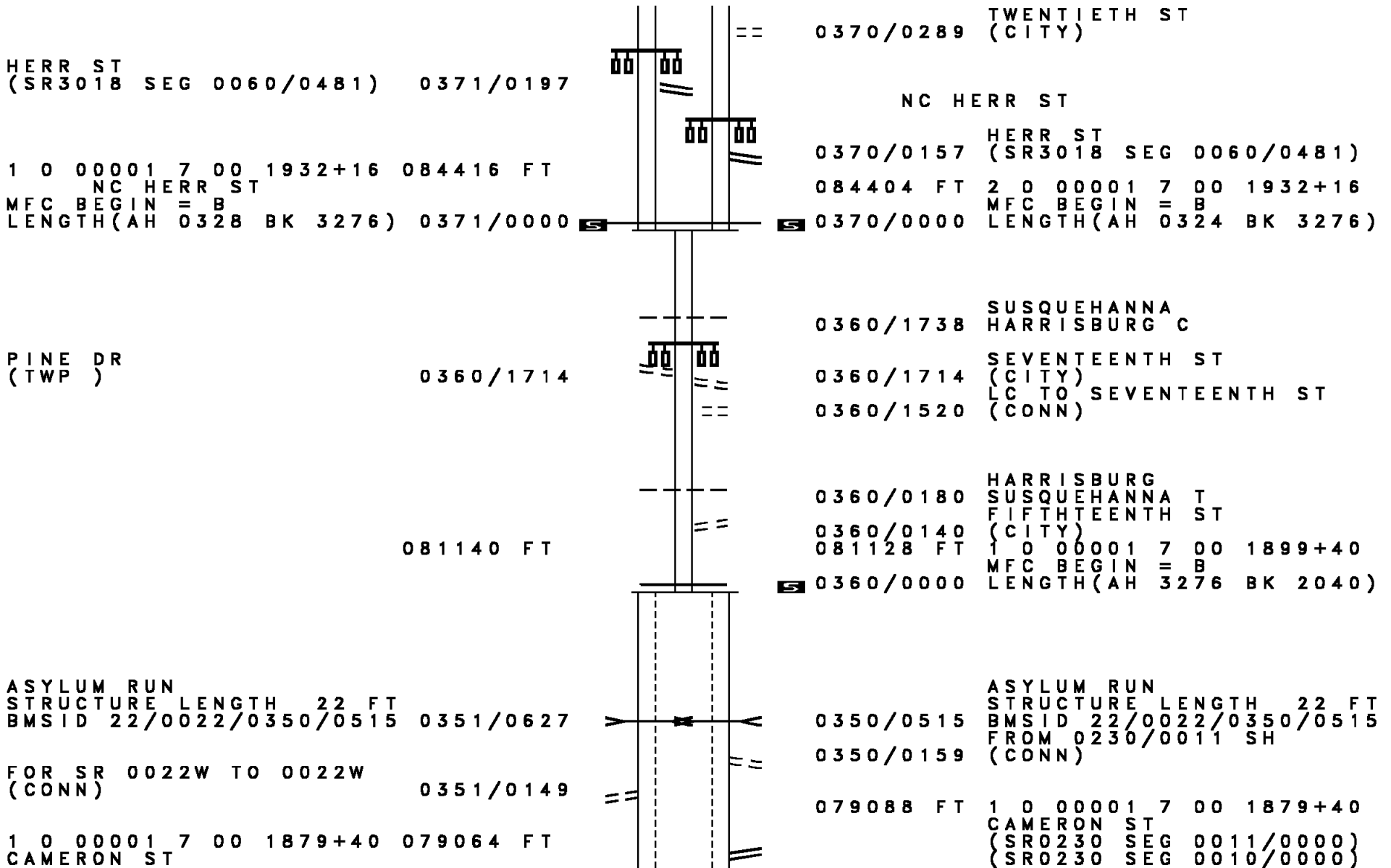
PAGE NUMBER: 14
COUNTY: DAUPHIN

DIR: E TOTAL LEN: 30.058 MI.
LEFT MUN: PENBROOK B

DIST: 08-5 SR: 22
RIGHT MUN: PENBROOK B

Stationing	Distance	Address	Notes
		0380/2358	(CITY) BOOKS AL
		0380/2157	(CITY) UNNAMED AL
		0380/2087	(CITY) TWENTYEIGHTH ST
		0380/1950	(CITY) PARRISH AL
		0380/1745	(CITY) TWENTYSEVENTH ST
		0380/1524	(CITY) SHERMAN AV
		0380/1307	(CITY) TWENTYSIXTH ST
		0380/1098	(CITY) WILLO ST
		0380/0882	(CITY) TWENTYFIFTH ST
		0380/0670	(CITY) CHESTNUT AL
		0380/0455	(CITY) TWENTYFOURTH ST
		0380/0247	(CITY) PACKER ST
	087363 FT	0380/0035	(CITY) 1 0 00001 7 01 1933+58
		087347 FT	PENBROOK
		0380/0000	SUSQUEHANNA T LENGTH(AH 2695 BK 2619)
		0374/2083	(BORO) CLOVER ST
		0374/2040	(SR3020 SEG 0010/0000) CANBY ST
EDGEMONT RD (T318)	0374/1284	0374/1284	PARKWAY DR (TWP)
		0374/1209	LC TO PARKWAY DR (CONN)
		0374/0884	BERRY ST (CITY)
PENNDOT 8-0/B-5 DR (GOVT)	0374/0572	0374/0572	(APRA) PENNDOT 8-0/B-5 TWENTYFIRST ST (CITY)
		0374/0260	POPLAR ST (CITY)
	084744 FT	084728 FT	2 0 22043 0 00 0045+45
		0374/0000	MFC BEGIN = B LENGTH(AH 2619 BK 0324)

DIR: E TOTAL LEN: 30.058 MI. DIST: 08-5 SR: 22
 LEFT MUN: SUSQUEHANNA T RIGHT MUN: SUSQUEHANNA T



HERR ST
 (SR3018 SEG 0060/0481) 0371/0197

1 0 00001 7 00 1932+16 084416 FT
 NC HERR ST
 MFC BEGIN = B
 LENGTH(AH 0328 BK 3276) 0371/0000

PINE DR
 (TWP) 0360/1714

081140 FT

ASYLUM RUN
 STRUCTURE LENGTH 22 FT
 BMSID 22/0022/0350/0515 0351/0627

FOR SR 0022W TO 0022W
 (CONN) 0351/0149

1 0 00001 7 00 1879+40 079064 FT
 CAMERON ST

0370/0289 TWENTIETH ST
 (CITY)

NC HERR ST

0370/0157 HERR ST
 (SR3018 SEG 0060/0481)
 084404 FT 2 0 00001 7 00 1932+16
 MFC BEGIN = B
 0370/0000 LENGTH(AH 0324 BK 3276)

0360/1738 SUSQUEHANNA
 HARRISBURG C

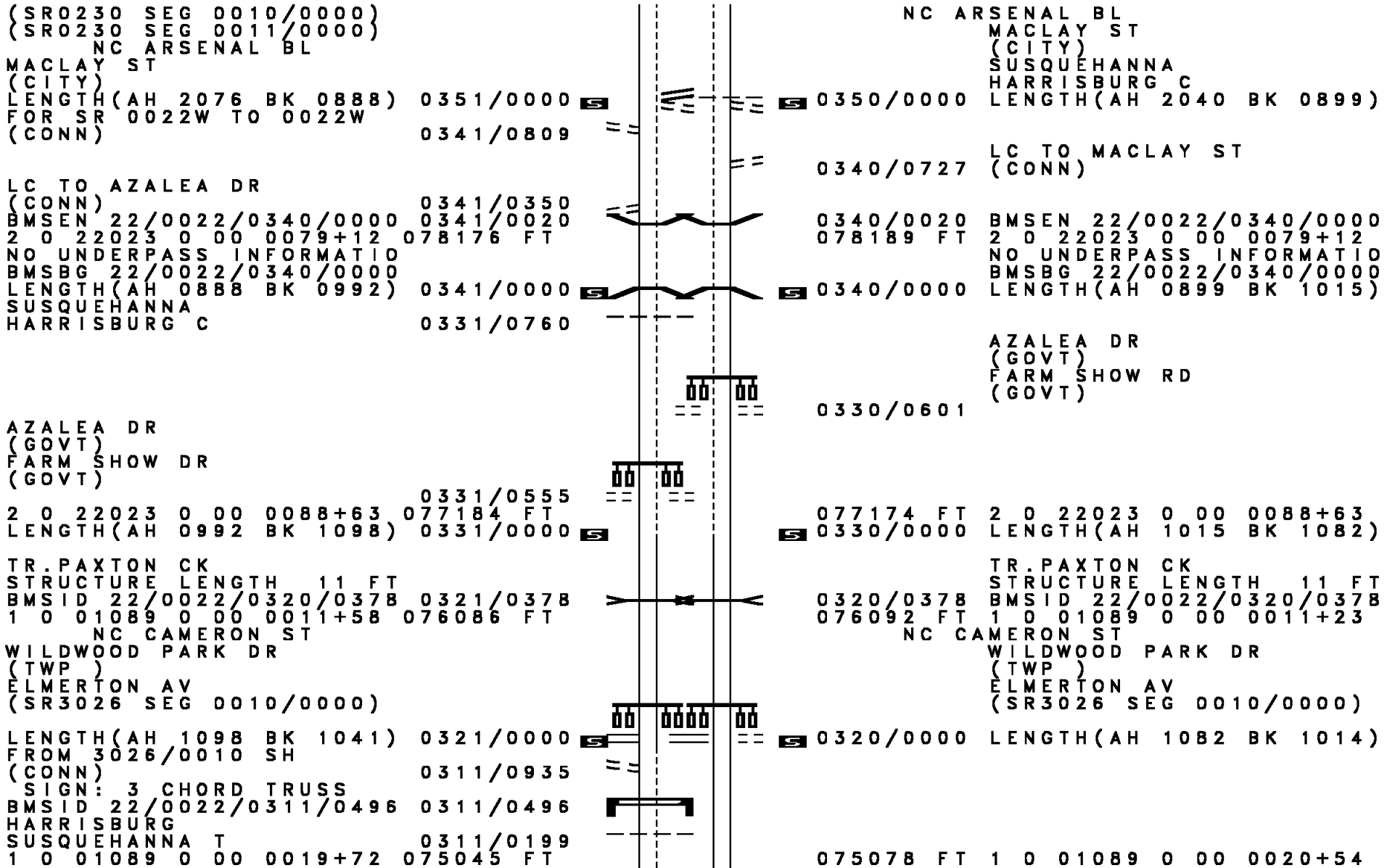
0360/1714 SEVENTEENTH ST
 (CITY)
 LC TO SEVENTEENTH ST
 (CONN) 0360/1520

0360/0180 HARRISBURG
 SUSQUEHANNA T
 FIFTHTEENTH ST
 (CITY)
 0360/0140 1 0 00001 7 00 1899+40
 MFC BEGIN = B
 0360/0000 LENGTH(AH 3276 BK 2040)

0350/0515 ASYLUM RUN
 STRUCTURE LENGTH 22 FT
 BMSID 22/0022/0350/0515
 FROM 0230/0011 SH
 (CONN) 0350/0159

079088 FT 1 0 00001 7 00 1879+40
 CAMERON ST
 (SR0230 SEG 0011/0000)
 (SR0230 SEG 0010/0000)

DIR: E TOTAL LEN: 30.058 MI. DIST: 08-5 SR: 22
 LEFT MUN: SUSQUEHANNA T RIGHT MUN: SUSQUEHANNA T



(SR0230 SEG 0010/0000)
 (SR0230 SEG 0011/0000)
 NC ARSENAL BL
 MACLAY ST
 (CITY)
 LENGTH(AH 2076 BK 0888) 0351/0000
 FOR SR 0022W TO 0022W
 (CONN) 0341/0809

LC TO AZALEA DR
 (CONN) 0341/0350
 BMS EN 22/0022/0340/0000 0341/0020
 2 0 22023 0 00 0079+12 078189 FT
 NO UNDERPASS INFORMATIO
 BMSBG 22/0022/0340/0000
 LENGTH(AH 0888 BK 0992) 0341/0000
 SUSQUEHANNA
 HARRISBURG C 0331/0760

AZALEA DR
 (GOVT)
 FARM SHOW DR
 (GOVT)
 2 0 22023 0 00 0088+63 077184 FT
 LENGTH(AH 0992 BK 1098) 0331/0000

TR. PAXTON CK
 STRUCTURE LENGTH 11 FT
 BMSID 22/0022/0320/0378 0321/0378
 1 0 01089 0 00 0011+58 076086 FT

NC CAMERON ST
 WILDWOOD PARK DR
 (TWP)
 ELMERTON AV
 (SR3026 SEG 0010/0000)

LENGTH(AH 1098 BK 1041) 0321/0000
 FROM 3026/0010 SH
 (CONN) 0311/0935
 SIGN: 3 CHORD TRUSS
 BMSID 22/0022/0311/0496 0311/0496
 HARRISBURG
 SUSQUEHANNA T 0311/0199
 1 0 01089 0 00 0019+72 075045 FT

NC ARSENAL BL
 MACLAY ST
 (CITY)
 SUSQUEHANNA
 HARRISBURG C
 LENGTH(AH 2040 BK 0899)

LC TO MACLAY ST
 (CONN) 0340/0727
 0340/0020 BMS EN 22/0022/0340/0000
 078189 FT 2 0 22023 0 00 0079+12
 NO UNDERPASS INFORMATIO
 BMSBG 22/0022/0340/0000
 LENGTH(AH 0899 BK 1015)

AZALEA DR
 (GOVT)
 FARM SHOW RD
 (GOVT)
 0330/0601

077174 FT 2 0 22023 0 00 0088+63
 0330/0000 LENGTH(AH 1015 BK 1082)

TR. PAXTON CK
 STRUCTURE LENGTH 11 FT
 BMSID 22/0022/0320/0378
 076092 FT 1 0 01089 0 00 0011+23
 NC CAMERON ST

WILDWOOD PARK DR
 (TWP)
 ELMERTON AV
 (SR3026 SEG 0010/0000)


0320/0000 LENGTH(AH 1082 BK 1014)

075078 FT 1 0 01089 0 00 0020+54

DIR: E TOTAL LEN: 30.058 MI. DIST: 08-5 SR: 22
 LEFT MUN: HARRISBURG C RIGHT MUN: HARRISBURG C

Stationing	Description	Stationing	Description
0311/0000	LENGTH(AH 1041 BK 2950)	0310/0000	LENGTH(AH 1014 BK 3008)
	SIGN: 3 CHORD TRUSS	0300/2750	DMS SIGN STRUCTURE
BMSID 22/0022/0301/2195		BMSID 22/0022/0300/2750	
RAMP DG RD			
(SR8003 SEG 0750/0000)		0300/1161	RAMP AE RD
			(SR8003 SEG 0510/2320)
BMSEN 22/0022/0301/0000		0300/0259	BMSEN 22/0022/0300/0000
1 0 01089 0 00 0051+60	072095 FT		
SR 8003 RP C		072070 FT	1 0 01089 0 00 0050+62
BMSBG 22/0022/0301/0000			SR 8003 RP C
SUSQUEHANNA		0300/0000	BMSBG 22/0022/0300/0000
HARRISBURG C		0290/2272	LENGTH(AH 3008 BK 2425)
LENGTH(AH 2950 BK 2430)			BMSEN 22/0022/0290/1786
BMSEN 22/0022/0291/1838		0290/1807	1 0 01089 0 00 0058+12
			RAMP B (TO US 22 WB)
1 0 01089 0 00 0075+60		0290/1588	BMSBG 22/0022/0290/1786
RAMP A (TO US 22 EB)			
BMSBG 22/0022/0291/1838			
RAMP D			
OP ID 22/8003/0760/0760		0290/1588	OP ID 22/8003/0760/0760
RAMP BF RD			
(SR8003 SEG 0020/2356)		0290/0139	RAMP CH RD
			(SR8003 SEG 0250/0000)
BMSEN 22/0022/0291/0000		0290/0088	HARRISBURG
1 0 01089 0 00 0075+60	069665 FT	0290/0076	SUSQUEHANNA T
PAXTON CREEK		069645 FT	BMSEN 22/0022/0290/0000
BMSBG 22/0022/0291/0000			1 0 01089 0 00 0075+55
LENGTH(AH 2430 BK 2879)		0290/0000	PAXTON CREEK
			BMSBG 22/0022/0290/0000
		0280/2549	LENGTH(AH 2425 BK 2986)
			SIGN: 3 CHORD TRUSS
			BMSID 22/0022/0280/2490
		0280/1311	SIGN: 3 CHORD TRUSS
			BMSID 22/0022/0280/1260

DIR: E TOTAL LEN: 30.058 MI. DIST: 08-5 SR: 22
 LEFT MUN: HARRISBURG C RIGHT MUN: HARRISBURG C



066659 FT 1 0 01089 0 00 0105+57
 SUSQUEHANNA
 HARRISBURG C
 1 0 01089 0 00 0104+28 066786 FT
 LENGTH(AH 2879 BK 2024) 0281/0000 5 0280/0000 5 LENGTH(AH 2986 BK 1800)

SIGN: 3 CHORD TRUSS
 BMSID 22/0022/0270/0990 0270/1012

SIGN: CENTER MOUNTD
 BMSID 22/0022/0270/0070 0271/0070 0270/0070
 064859 FT 1 0 01089 0 00 0123+57
 HARRISBURG
 SUSQUEHANNA T

1 0 01089 0 00 0123+87 064762 FT
 LENGTH(AH 2024 BK 2382) 0271/0000 5 0270/0000 5 LENGTH(AH 1800 BK 2490)

FOX RUN
 STRUCTURE LENGTH 10 FT
 BMSID 22/0022/0260/1933 0261/1719

SIGN: 4 CHORD TRUSS
 BMSID 22/0022/0261/1365 0261/1365
 RAMP J RD
 (SR8008 SEG 0502/0000) 0261/1098

FOX RUN
 STRUCTURE LENGTH 10 FT
 BMSID 22/0022/0260/1933 0260/1883
 RAMP M RD
 (SR8008 SEG 0752/0842) 0260/0753
 062369 FT 1 0 01089 0 00 0148+47

LINGLETWN RD
 OP ID 22/0039/0020/1326
 LENGTH(AH 2382 BK 2569) 0261/0000 5 0260/0000 5
 LINGLETWN RD
 OP ID 22/0039/0020/1326
 SUSQUEHANNA
 HARRISBURG C
 LENGTH(AH 2490 BK 2503)

RAMP K RD
 (SR8008 SEG 0252/0601) 0251/1531
 0250/1540 RAMP L RD
 (SR8008 SEG 0012/0000)

HARRISBURG
 SUSQUEHANNA T 0251/1225
 0250/1247 HARRISBURG
 SUSQUEHANNA T
 SIGN: 3 CHORD TRUSS
 BMSID 22/0022/0250/3694 0250/1074

1 0 01089 0 00 0160+81 059811 FT 059866 FT 1 0 01089 0 00 0162+79

DIR: E TOTAL LEN: 30.058 MI. DIST: 08-5 SR: 22
LEFT MUN: SUSQUEHANNA T RIGHT MUN: SUSQUEHANNA T

LENGTH(AH 2569 BK 2640) 0251/0000 0250/0000 LENGTH(AH 2503 BK 2640)

BMSID 22/0022/0241/0000 0241/0084 0240/0086 BMSID 22/0022/0240/0000
1 0 01089 0 00 0200+30 057171 FT 057226 FT 1 0 01089 0 00 0199+93
ROBERTS VAL ROBERTS VAL
BMSBG 22/0022/0241/0000 BMSBG 22/0022/0240/0000
LENGTH(AH 2640 BK 1450) 0241/0000 0240/0000 LENGTH(AH 2640 BK 1338)

BMSID 22/0022/0231/0000 0231/0494 0230/0555 BMSID 22/0022/0230/0000
1 0 01089 0 00 0214+90 055721 FT 055888 FT 1 0 01089 0 00 0213+33
NORFOLK SOUTHERN RAI RR NORFOLK SOUTHERN RAI RR
BMSBG 22/0022/0231/0000 BMSBG 22/0022/0230/0000
LENGTH(AH 1450 BK 2860) 0231/0000 0230/0000 LENGTH(AH 1338 BK 2937)

SIGN: 3 CHORD TRUSS
BMSID 22/0022/0221/0771 0221/1255
RAMP N RD
(SR8006 SEG 0500/0000) 0221/0815
FISHING CK
STRUCTURE LENGTH 38 FT
BMSID 22/0022/0220/0432 0221/0513 0220/0423 FISHING CK
SUSQUEHANNA STRUCTURE LENGTH 38 FT
MIDDLE PAXTON T 0221/0487 BMSID 22/0022/0220/0432

1 0 01089 0 00 0243+41 052861 FT 0220/0396 MIDDLE PAXTON T
PA 443 052951 FT 1 0 01089 0 00 0242+78
OP ID 22/0443/0010/1100 PA 443
LENGTH(AH 2860 BK 2522) 0221/0000 0220/0000 OP ID 22/0443/0010/1100
RAMP P RD LENGTH(AH 2937 BK 2525)
(SR8006 SEG 0010/0699) 0210/2316



RAMP O RD
(SR8006 SEG 0250/0997) 0211/1486

1 0 01089 0 00 0274+75 050339 FT 050426 FT 1 0 01089 0 00 0275+20
SIGN: 4 CHORD TRUSS SIGN: 4 CHORD TRUSS

DIR: E TOTAL LEN: 30.058 MI. DIST: 08-5 SR: 22
 LEFT MUN: MIDDLE PAXTON T RIGHT MUN: MIDDLE PAXTON T


BMSID 22/0022/0211/0000 LENGTH(AH 2522 BK 2103) 0211/0000  0210/0000 BMSID 22/0022/0211/0000 LENGTH(AH 2525 BK 2066)


0200/1180 FRONT ST (SR3009 SEG 0221/1376)


1 0 00001 0 01 0398+39 048236 FT LENGTH(AH 2103 BK 2805) 0201/0000  048360 FT 1 0 00001 0 01 0398+20 LENGTH(AH 2066 BK 3026) 

MIDDLE PAXTON DAUPHIN B 0191/1008


0190/1512 MIDDLE PAXTON DAUPHIN B


SIGN: 4 CHORD TRUSS
 BMSID 22/0022/0191/0922 0191/0434
 1 0 00001 0 01 0431+96 045431 FT
 CONSOLIDATED RAIL CORPO
 OVERPASS IS RR X-ING
 NC WM B LENTZ HW
 DAUPHIN
 MIDDLE PAXTON T
 LENGTH(AH 2805 BK 1265) 0191/0000 


0190/0573 SIGN: 4 CHORD TRUSS BMSID 22/0022/0191/0922
 045334 FT 1 0 00001 0 01 0431+96
 CONSOLIDATED RAIL CORPO
 OVERPASS IS RR X-ING
 NC WM B LENTZ HW
 DAUPHIN
 MIDDLE PAXTON T
 LENGTH(AH 3026 BK 1085) 


RAMP F RD (SR9111 SEG 0010/0000) 0185/0621 

0184/0202 BMSEN 22/0022/0184/0000

BMSEN 22/0022/0184/0000 0185/0202
 1 0 00001 0 00 0000+00 044166 FT
 STONY CREEK
 BMSBG 22/0022/0184/0000
 LENGTH(AH 1265 BK 2971) 0185/0000 


044249 FT 1 0 00001 0 00 0000+00
 STONY CREEK
 BMSBG 22/0022/0184/0000
 LENGTH(AH 1085 BK 2820) 

BMSEN 22/0022/0174/1565 0175/1672
 0 0 00000 0 00 0000+00
 MARKET ST.
 BMSBG 22/0022/0174/1565 0175/1612 

0174/1950 DRAINAGE STRUCTURE LENGTH 14 FT
 BMSID 22/0022/0174/1962
 0174/1582 BMSEN 22/0022/0174/1565
 1 0 00001 0 00 0000+00
 MARKET ST.
 BMSBG 22/0022/0174/1565 



SIGN: 4 CHORD TRUSS
 BMSID 22/0022/0175/0999 0175/0949 



DIR: E TOTAL LEN: 30.058 MI. DIST: 08-5 SR: 22
 LEFT MUN: MIDDLE PAXTON T RIGHT MUN: MIDDLE PAXTON T





DIR: E TOTAL LEN: 30.058 MI. DIST: 08-5 SR: 22
LEFT MUN: MIDDLE PAXTON T RIGHT MUN: MIDDLE PAXTON T



BMSID 22/0022/0144/0000 LENGTH(AH 2599 BK 2789) 0145/0000  0144/0000 BMSID 22/0022/0144/0000 LENGTH(AH 2586 BK 2745)


1 0 00001 0 00 0000+00 030587 FT LENGTH(AH 2789 BK 2887) 0135/0000  030814 FT  0134/0000 1 0 00001 0 00 0000+00 LENGTH(AH 2745 BK 2976)

1 0 00001 0 00 0000+00 027700 FT SIGN: 4 CHORD TRUSS
BMSID 22/0022/0124/0000 LENGTH(AH 2887 BK 2382) 0125/0000  0124/0000  027838 FT 1 0 00001 0 00 0000+00 SIGN: 4 CHORD TRUSS
BMSID 22/0022/0124/0000 LENGTH(AH 2976 BK 2277)

BUCK RUN STRUCTURE LENGTH 11 FT BMSID 22/0022/0114/1656 0115/1656  0114/1656 BUCK RUN STRUCTURE LENGTH 11 FT BMSID 22/0022/0114/1656

1 0 00001 0 00 0000+00 025318 FT LENGTH(AH 2382 BK 2392) 0115/0000  025561 FT  0114/0000 1 0 00001 0 00 0000+00 LENGTH(AH 2277 BK 2650)


1 0 00001 0 00 0000+00 022926 FT SIGN: 2 CHORD TRUSS
BMSID 22/0022/0105/0000 LENGTH(AH 2392 BK 2964) 0105/0000  022911 FT  0104/0000 1 0 00001 0 00 0000+00 LENGTH(AH 2650 BK 2725)

RAMP K RD (SR8044 SEG 0500/0000) 0095/2079  0094/2089 RAMP I RD (SR8044 SEG 0750/0605)

DIR: E TOTAL LEN: 30.058 MI. DIST: 08-5 SR: 22
 LEFT MUN: MIDDLE PAXTON T RIGHT MUN: MIDDLE PAXTON T

BMSID 22/0022/0095/1547	0095/1595		0094/1565	BMSID 22/0022/0094/1437	0094/1437
0 0 00000 0 00 0000+00				0 0 00000 0 00 0000+00	
PA 325				PA 325	
BMSBG 22/0022/0095/1547	0095/1437		0094/1407	BMSBG 22/0022/0094/1437	
RAMP J RD				RAMP H RD	
(SR8044 SEG 0250/0632)	0095/0869		0094/1060	(SR8044 SEG 0010/0000)	
BMSID 22/0022/0094/0000	0095/0096		0094/0096	BMSID 22/0022/0094/0000	0094/0000
1 0 00001 0 00 0000+00	019962 FT		020186 FT	1 0 00001 0 00 0000+00	0094/0000
NORFOLK SOUTHERN RAI RR				NORFOLK SOUTHERN RAI RR	
BMSBG 22/0022/0094/0000				BMSBG 22/0022/0094/0000	
LENGTH(AH 2964 BK 3589)	0095/0000		0094/0000	LENGTH(AH 2725 BK 3730)	
1 0 00001 0 02 0709+98	016373 FT		016456 FT	1 0 00001 0 02 0710+54	
MIDDLE PAXTON				MIDDLE PAXTON	
REED T				REED T	
LENGTH(AH 3589 BK 2059)	0081/0000		0080/0000	LENGTH(AH 3730 BK 2046)	
SIGN: CANTILEVER				SIGN: CANTILEVER	
BMSID 22/0022/0071/0575	0071/0575		014410 FT	BMSID 22/0022/0071/0575	0071/0575
1 0 00001 0 02 0729+68	014314 FT		0070/0000	1 0 00001 0 02 0730+80	
LENGTH(AH 2059 BK 2912)	0071/0000			LENGTH(AH 2046 BK 2830)	
DMS SIGN STRUCTURE				DMS SIGN STRUCTURE	
BMSID 22/0022/0061/1676	0061/1760		0060/1624	BMSID 22/0022/0061/1676	
SIGN: CANTILEVER				SIGN: CANTILEVER	
BMSID 22/0022/0061/0987	0061/0987			BMSID 22/0022/0061/0987	
RAMP D RD				RAMP D RD	
(SR8004 SEG 0500/0000)	0061/0627			(SR8004 SEG 0500/0000)	

DIR: E TOTAL LEN: 30.058 MI. DIST: 08-5 SR: 22
 LEFT MUN: REED T RIGHT MUN: REED T



DIR: E TOTAL LEN: 30.058 MI. DIST: 08-5 SR: 22
 LEFT MUN: REED T RIGHT MUN: REED T

BMSID	DESCRIPTION	START	END	LENGTH	TYPE	BMSID	DESCRIPTION	START	END	LENGTH	TYPE
22/0022/0040/1710	0041/1772					0040/1699	BMSID 22/0022/0040/1710				
(APRA)	CLARKS FERRY ALL					(APRA)	CLARKS FERRY ALL				
ALL AMERICAN PLAZA						ALL AMERICAN PLAZA					
(PRDR)						(PRDR)					
0041/0667						0040/0593					
1 0 00195 0 00 0019+79	006748 FT					006928 FT	1 0 00195 0 00 0020+22				
LENGTH(AH 2065 BK 2271)	0041/0000					0040/0000	LENGTH(AH 1997 BK 2507)				
SIGN: 4 CHORD TRUSS						SIGN: 4 CHORD TRUSS					
BMSID 22/0022/0030/0634	0031/0575					0030/0746	BMSID 22/0022/0030/0634				
1 0 00195 0 00 0042+67	004477 FT					004421 FT	1 0 00195 0 00 0042+91				
LENGTH(AH 2271 BK 2831)	0031/0000					0030/0000	LENGTH(AH 2507 BK 2748)				
SIGN: 4 CHORD TRUSS						SIGN: 4 CHORD TRUSS					
BMSID 22/0022/0020/1812	0021/1801					0020/1797	BMSID 22/0022/0020/1812				
RAMP F RD											
(SR8037 SEG 0760/0000)	0021/1570										
RAMP E RD						0020/0651	RAMP D RD				
(SR8037 SEG 0750/2003)	0021/0612						(SR8037 SEG 0010/0463)				
1 0 00195 0 00 0070+64	001646 FT					001673 FT	1 0 00195 0 00 0070+64				
US 11							US 11				
OP ID 22/0011/0020/1017						0020/0000	OP ID 22/0011/0020/1017				
LENGTH(AH 2831 BK 1646)	0021/0000						LENGTH(AH 2748 BK 1673)				
RAMP B RD						0010/1392	RAMP B RD				
(SR8037 SEG 0500/0000)	0011/1056						(SR8037 SEG 0250/1206)				
RAMP C RD						0010/0500	RAMP A RD				
(SR8037 SEG 0540/0000)	0011/0394						(SR8037 SEG 0260/0000)				
RAMP G RD						000000 FT	1 0 01033 0 00 0016+63				
(SR8037 SEG 0540/0000)	0011/0394						NC WILLIAM PENN HW				
1 0 01033 0 00 0016+80	000000 FT					INTER-BK	WILLIAM PENN HW				
NC WILLIAM PENN HW							(SR0022 SEG 0310/2642)				
WILLIAM PENN HW	INTER-BK						MFC BEGIN = B				
(SR0022 SEG 0311/2708)							BK-PERRY				(50)
MFC BEGIN = B							LENGTH(AH 1673 BK 0000)				
LENGTH(AH 1646 BK 0000)	0011/0000					0010/0000					

EXTRACT DATE: 12/18/2023 ROADWAY MANAGEMENT SYSTEM PAGE NUMBER: 2
PRINT DATE: 12/20/2023 SLD COUNTY/SR - ANNUAL PRINT COUNTY: DAUPHIN
DIR: N TOTAL LEN: .000 MI. DIST: 08-5 SR: 15
LEFT MUN: REED T RIGHT MUN: REED T

000000 FT



000000 FT BK-CUMBERLAND (21)
7010/0000 LTH AH 000100 BK 000000

DIR: N TOTAL LEN: .973 MI. DIST: 08-5 SR: 11
 LEFT MUN: REED T RIGHT MUN: REED T

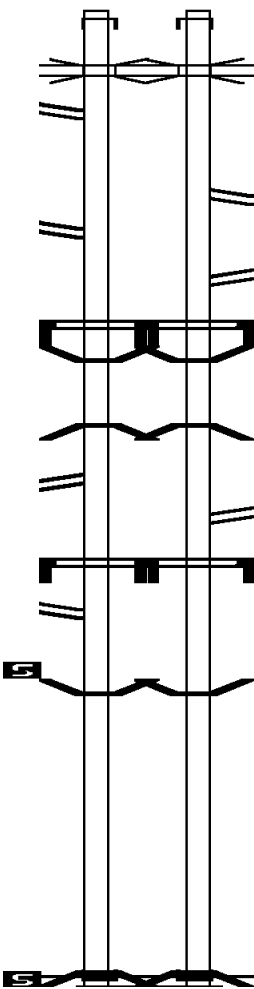
AH-PERRY (50) 005085 FT
 SUSQUEHANNA TR INTER-AHD
 (SR0011 SEG 0261/0000) 0021/3781
 SR 8037 (NB)
 OP ID 22/8037/0520/1350 0021/3558
 RAMP H RD
 (SR8037 SEG 0510/0352) 0021/3190

RAMP C RD
 (SR8037 SEG 0500/0706) 0021/1935

SIGN: CANTILEVER
 BMSID 22/0011/0021/1303 0021/1303
 BMSEN 22/0011/0020/1017 0021/1165
 1 0 00195 0 01 0108+81
 US 22/322 (EB)
 BMSBG 22/0011/0020/1017 0021/1050
 RAMP B RD
 (SR8037 SEG 0250/0000) 0021/0900

SIGN: 3 CHORD TRUSS
 BMSID 22/0011/0020/0460 0021/0461
 RAMP A RD
 (SR8037 SEG 0260/1639) 0021/0420
 1 0 00195 0 01 0098+32 001304 FT
 LENGTH(AH 3781 BK 1304) 0021/0000
 BMSEN 22/0011/0010/0000 0011/1304

1 0 00195 0 00 0196+75 000000 FT
 NC SUSQUEHANNA TR
 SUSQUEHANNA TR INTER-BK
 (SR0011 SEG 0241/3575)
 JUNIATA R.
 BMSBG 22/0011/0010/0000
 MFC BEGIN = B
 LENGTH(AH 1304 BK 0000) 0011/0000



005138 FT
 INTER-AHD SUSQUEHANNA TR
 0020/3834 (SR0011 SEG 0260/0000)
 SR 8037 (NB)
 0020/3555 OP ID 22/8037/0520/1350

RAMP F RD
 (SR8037 SEG 0760/3012)
 0020/2500

RAMP E RD
 (SR8037 SEG 0750/0000)
 SIGN: CANTILEVER
 BMSID 22/0011/0020/1332
 BMSEN 22/0011/0020/1017
 1 0 00195 0 01 0108+81
 US 22/322 (EB)
 BMSBG 22/0011/0020/1017
 0020/1038

RAMP D RD
 (SR8037 SEG 0010/0000)
 SIGN: 3 CHORD TRUSS
 BMSID 22/0011/0020/0460
 0020/0560
 0020/0460

001304 FT 1 0 00195 0 01 0098+32
 0020/0000 LENGTH(AH 3834 BK 1304)
 0010/1304 BMSEN 22/0011/0010/0000

000000 FT 1 0 00195 0 00 0196+75
 NC SU SUSQUEHANNA TR
 INTER-BK SUSQUEHANNA TR
 (SR0011 SEG 0240/3574)
 JUNIATA R.
 BMSBG 22/0011/0010/0000
 MFC BEGIN = B
 BK-PERRY (50)
 LENGTH(AH 1304 BK 0000)