

Straight Line Diagram

(Including Drain Pipes)

Franklin

28

January 2024

This document was produced by the Pennsylvania Department of Transportation (PENNDOT) as an internal management tool for State maintained highways and is not to be used for other purposes. The printed information was compiled from the Department's computerized Roadway Management System (RMS) and is subject to change without notice. Use of any or all of the printed information for purposes other than those intended by the Department may not satisfy other accuracy and completeness requirements and the Department does not warrant that such printed information is accurate or complete.

ROADWAY MANAGEMENT SYSTEM
INDEX FOR SR'S LOCATED IN THE COUNTY OF FRANKLIN

SR	BGN	PAGE	END	PAGE	SR	BGN	PAGE	END	PAGE	SR	BGN	PAGE	END	PAGE
0011		1		25	2023		329		330	4014		486		486
0016		26		52	2024		331		332	4015		487		489
0030		53		77	2025		333		337	4016		490		495
0075		78		104	2026		338		339	4017		496		496
0081	105			131	2027		340		341	4018		497		498
0163	132			133	2028		342		342	4019		499		499
0233	134			141	2029		343		346	4021		500		500
0274	142			143	2030		347		347	4023		501		501
0316	144			158	2031		348		351	4025		502		502
0416	159			166	2032		352		352	8001		503		503
0433	167			172	2033		353		353	8003		504		505
0456	173			180	2034		354		354	8005		506		507
0533	181			187	2036		355		355	8007		508		509
0641	188			199	2038		356		356	8009		510		510
0696	200			204	2040		357		357	8010		511		511
0914	205			208	2042		358		358	8011		512		512
0995	209			220	2043		359		359	8013		513		513
0997	221			247	3001		360		364	8015		514		514
1001	248			249	3002		365		371	9101		515		515
1002	250			250	3003		372		373	9104		516		516
1003	251			253	3004		374		375	9105		517		517
1004	254			257	3005		376		379	9106		518		518
1005	258			259	3006		380		381	9107		519		519
1006	260			261	3007		382		387	9201		520		520
1008	262			264	3008		388		388	9202		521		521
1010	265			265	3009		389		395	9204		522		522
1011	266			266	3010		396		396	9302		523		523
1012	267			267	3011		397		399	9430		524		524
1014	268			268	3012		400		404					
2001	269			273	3013		405		410					
2002	274			279	3014		411		411					
2003	280			280	3015		412		415					
2004	281			282	3017		416		418					
2005	283			284	3022		419		419					
2006	285			285	3024		420		420					
2007	286			291	3026		421		422					
2008	292			293	3028		423		423					
2009	294			295	4001		424		433					
2010	296			298	4002		434		435					
2011	299			299	4003		436		437					
2012	300			301	4004		438		447					
2013	302			302	4005		448		450					
2014	303			303	4006		451		456					
2015	304			307	4007		457		462					
2016	308			313	4008		463		470					
2017	314			314	4009		471		472					
2018	315			317	4010		473		480					
2019	318			319	4011		481		481					
2020	320			323	4012		482		482					
2021	324			328	4013		483		485					



December 30, 2023

Pennsylvania State Roads - Straight Line Diagrams

Contained within this document are the 2024 Pennsylvania Straight Line Diagrams (SLDs) for State Routes by county within a particular PennDOT district. At the end of each year, PennDOT takes a snapshot of its current SLD database and creates PDF files from the SLD snapshot. The SLDs are a graphical representation of State Routes (SRs) that PennDOT maintains. The information shown on the SLD is generated from data found in PennDOT's Roadway Management System (RMS) database. The data from RMS is constantly being updated to match actual roadway inventory data found on Pennsylvania's state highways. PennDOT's SR system is explained briefly in this document along with symbol definitions for each type of roadway feature or attribute found on the SLD. This PDF version of the SLD contains an individual county list of all state roads found in that county. The SRs found on the list are linked to the actual pages that show the individual SLDs. To find an SLD for a particular road that you want, simply point to that road on the SR index list and click on it to jump to the beginning page of that SLD.

If you have any questions or comments concerning information found in this document, please contact Ty Reed, Chief, Roadway Inventory and Testing Unit, Asset Management Division, Bureau of Operations, by calling (717) 787-7294.

Additional information on state owned highways is available from your local PENNDOT Engineering District Office, RMS Unit, RMS Coordinator.

Straight Line Diagram Disclaimer: This document is for informational purposes only and may be viewed by anyone. No part of the information contained in this document may be altered or redistributed without prior written consent of PENNDOT. Straight Line Diagram information is provided "as is" without warranty of any kind, either expressed or implied. This information could include technical inaccuracies or errors of omission. Changes may be made periodically to the information herein.

Copyright © 2023 by the Commonwealth of Pennsylvania. All rights reserved.



Asset Management Division

Mission Statement

To protect and preserve Pennsylvania's infrastructure by providing meaningful, timely, and accurate pavement and roadway management, design, standards, strategies, inventory and condition, as well as fair, consistent and efficient application of Commonwealth laws and regulations.

CUSTOMER SERVICE RATING FORM

Straight Line Diagram (SLD) – Customer Service Rating

As means to improve customer service, we would like you to rate the product/ service you have received, by circling a “grade” from “A” (excellent) to “E” (fail).

A **B** **C** **D** **E**

If your rating is not an “A,” please let us know what we could do better.

Name and Organization (optional)

Thank You.

(Fold along line, and tape or staple together before mailing)

(Cut along dashed line)

Bureau of Operations
Asset Management Division – PennDOT Annex
907 Elmerton Avenue
Harrisburg, PA 17110
ATTN: Ty Reed

PENNSYLVANIA DEPARTMENT OF TRANSPORTATION
Bureau of Operations, Asset Management Division

Location Referencing System (LRS) – Definitions, Uses & Testing

The Department's LRS, implemented in 1987, is the mechanism to designate the State highway network, to define roadway lengths, locations, and route connectivity, and to serve as the basis for the collection, storage, and integration of roadway information.

An LRS key is a unique series of numbers that identifies the location of each point or feature along a State route. The fourteen digit number is an integral part of the Roadway Management System (RMS) where roadway data is stored. 07/4016/0100/0857 is an example of an LRS key, which identifies County (CO) = 07, State Route (SR) = 4016, Segment (SEG) = 0100, and Offset = 0857.

County (CO)

Each of Pennsylvania's sixty-seven counties is identified by a number.

Name	#	Name	#	Name	#	Name	#
Adams	1	Clinton	18	Lackawanna	35	Potter	52
Allegheny	2	Columbia	19	Lancaster	36	Schuylkill	53
Armstrong	3	Crawford	20	Lawrence	37	Snyder	54
Beaver	4	Cumberland	21	Lebanon	38	Somerset	55
Bedford	5	Dauphin	22	Lehigh	39	Sullivan	56
Berks	6	Delaware	23	Luzerne	40	Susquehanna	57
Blair	7	Elk	24	Lycoming	41	Tioga	58
Bradford	8	Erie	25	McKean	42	Union	59
Bucks	9	Fayette	26	Mercer	43	Venango	60
Butler	10	Forest	27	Mifflin	44	Warren	61
Cambria	11	Franklin	28	Monroe	45	Washington	62
Cameron	12	Fulton	29	Montgomery	46	Wayne	63
Carbon	13	Greene	30	Montour	47	Westmoreland	64
Centre	14	Huntingdon	31	Northampton	48	Wyoming	65
Chester	15	Indiana	32	Northumberland	49	York	66
Clarion	16	Jefferson	33	Perry	50	Philadelphia	67
Clearfield	17	Juniata	34	Pike	51		

State Route (SR)

State Routes (SR's) are identified by four-digit numbers. SR numbers are assigned as follows:

- | | |
|--|-----------|
| 1. Traffic Routes: Routes designated as Interstates, US or PA Routes | 0001-0999 |
| 2. Quadrant Routes (Non-Traffic Routes) | 1001-4999 |
| 3. Relocated Traffic Routes | 6000-6999 |
| 4. Turned Back, Abandoned, or Null Routes | 7000-7999 |
| 5. Interchanges | 8001-8999 |
| 6. WYE's | 9101-9199 |
| 7. Rest Areas | 9201-9299 |
| 8. Truck Escape Ramps | 9301-9399 |
| 9. Others | 9401-9499 |
| 10. Park and Rides | 9501-9599 |

Even/Odd Convention: Even numbers are typically given to SR's in the East/West direction, and odd numbers to SR's that run North/South. This convention applies to Interstate Routes (except those that are Beltways or Spurs), and Quadrant Routes. This convention may or may not apply to PA or US Traffic Routes.

Hierarchy: If two or more traffic routes occupy the same section of roadway, the SR number is based on the "higher" type route, according to the following hierarchy. If the traffic routes are the same hierarchy class, then the SR number is assigned the lower numbered traffic route (Figure 1).

- Interstates
- U.S. Routes
- PA Routes
- Quadrant Routes



FIGURE 1

Other Numbering Conventions:

1. The first digit of a quadrant route is based on which quadrant of the county the route is located, as shown in the following diagram (Figure 2).
2. The last three digits of a Relocated Traffic Route are the same as the Traffic Route that was relocated.
3. Interchanges are numbered sequentially. Odd numbers are given to interchanges along SR's in the North/South direction; even numbers are given to interchanges along SR's in the East/West direction (Figure 3).
4. WYE's are given odd numbers if the connecting SR is odd numbered, and even numbers if the connecting SR is even numbered.
5. Rest Areas or Truck Escape Ramps are given odd numbers if they connect to the Southbound or Westbound side of an SR, and even numbers if they connect to the Northbound or Eastbound side.

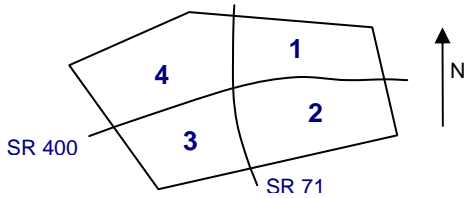


FIGURE 2

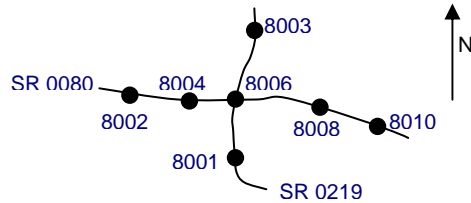


FIGURE 3

Segment (SEG)

State routes are divided into segments, which are approximately one-half mile long, and are identified by a four-digit number. Segment begin and end points are placed at physical features where possible. Segment numbers increase in the North or East direction, and typically by 10's (Figure 4). Segments are even numbered on undivided roadways, and in the Northbound or Eastbound direction of divided roadways. Segments are odd numbered in the Southbound or Westbound direction of divided roadways (Figure 5). Interstate segments are associated with the mile posts (Figure 6).

Undivided Roadways



FIGURE 4

Divided Roadways



FIGURE 5

Interstate Roadways



FIGURE 6

Turned Back, Abandoned, and Null Segments are given numbers in the range of 7000-7999. For two coinciding State routes, the route with "lower" hierarchy is "nulled."

Segment numbering restarts on Traffic Routes at County boundaries, except Interstates (Figure 7).

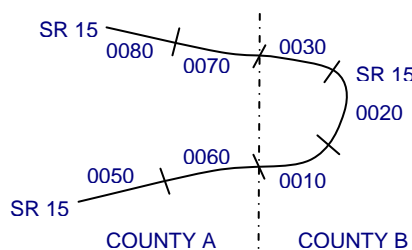


FIGURE 7

Offset

The offset, a subdivision of the segment, is the distance (in feet) from the beginning of the segment, expressed as a four-digit number. Offsets are measured in the increasing segment direction.

Segment Markers

Segment markers, which allow for easy identification of the LRS location on the State highway system, indicate the State route and segment number at the point that each segment is entered. If the beginning of a segment occurs at a physical feature, then the point of reference is at the physical feature and not the sign. At intersections, signs are used to identify beginning or ending State routes or segments.



Users of the LRS

Locations of all intersections, structures, and other points of interest are field verified and inventoried in the RMS. This information can be displayed on Straight Line Diagrams (SLD's) which can be viewed in the RMS, or hardcopy form. SLD books are refreshed and printed annually for distribution to the Department's District and County offices, as well as too many external entities.

A list of those within the Department that use the LRS to identify locations in the RMS and in the field includes personnel from the following organizations: Pavement Testing, County Maintenance, Traffic, Design, Surveys, Construction, Bridge, Permits, Crash Review, Planning and Programming, Posted & Bonded Roads, Tort Liability, and Emergency Management.

Users outside the Department include: County & Municipal governments, County 911, Planning Commissions, Federal Highway Administration, State & Local Police, Local Emergency Management, Delivery Services (UPS, Fed Ex, etc.), Fire Departments, Utility Companies, Contractors, and Consultants.

Without segment markers located in the field, all of these users would have to rely solely on the SLD, which would be extremely cumbersome at best and impossible for some.

Verification, QA & QC

In order to assure that LRS information is indicated properly in the RMS, on SLD's, and in the field, LRS Quality Assurance (QA) and Quality Commitment (QC) programs are performed each year. The Bureau of Operations, Asset Management Division, Roadway Inventory & Testing Unit (RITU) performs all Statewide QC testing. Field verification and QA is also performed by RITS, except in Engineering Districts 2-0, 11-0, and 12-0, where it is done "in-house." Each Engineering District is responsible for its own LRS completeness and maintenance with respect to the RMS.

Twenty percent of each county is field tested annually as part of the QA program, and five percent of each county is tested for the annual QC program. The goal of the QC program is to maintain at least 90% accuracy between the RMS and the actual field locations of highway features. Annual QC ratings are developed and reported to the Engineering Districts.

Field testing is performed by two-person teams (a permanent employee that operates the test, and a temporary employee that drives the device) with the use of vans equipped with an on-board computer and a Data Measurement Subsystem. Testing is typically performed during the months of April through November.

Vehicle location and roadway features are displayed on the van's computer screen in SLD format, and the software accepts operator inputs verifying or modifying roadway feature locations, as well as comments. Though the system can function at greater speed, test speeds are typically less than 25 mph to ensure accuracy.

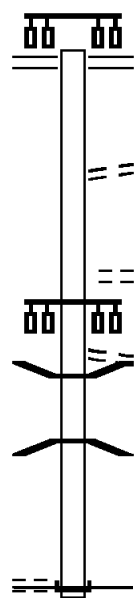
There are five categories of information that is verified and/or modified:

1. State Route Length
2. Segment Length
3. Roadway Geometry (lane count, pavement & shoulder types & widths)
4. Intersecting Feature Location (intersections & bridges)
5. Segment Marker Location

STRAIGHT LINE DIAGRAM (SLD) ANNUAL REFRESH ATTRIBUTE KEY PAGE 1 OF 2

 SEGMENT MARKER	 AHEAD LEFT INTER STATE OWNED	 RAILROAD CROSSING	 INTERSTATE MILEPOST
 TURNBACK	 AHEAD LEFT INTER NON-STATE	 RAILROAD OVER-PASS	 MFC BEGIN
 NULL	 AHEAD RIGHT INTE STATE OWNED	 OVER-PASS	 MUNICIPAL BOUNDARY
 UNDIVIDED HIGHWAY	 AHEAD RIGHT INTE NON-STATE	 BRIDGE END	 VILLAGE BEGIN
 PHYSICALLY DIVIDED	 BACK LEFT INTER STATE OWNED	 BRIDGE BEGIN	AH - LENGTH FORWARD TO NEXT SEGMENT BEGIN BK - LENGTH BACKWARD TO PREVIOUS SEGMENT BEGIN
 PAINT DIVIDED	 BACK LEFT INTER NON-STATE	 TUNNEL	
 INTERSECTION AHEAD	 BACK RIGHT INTER STATE OWNED	 SIGN STRUCTURE	MFC - MAINTENANCE FUNCTIONAL CLASS A = INTERSTATE EXPRESSWAY AND/OR PRINCIPLE ARTERIAL C = MINOR ARTERIAL D = COLLECTOR E = LOCAL ACCESS F = INTERCHANGE RAMP
 INTERSECTION BACK	 BACK RIGHT INTER NON-STATE	 P3 BRIDGE	
 REFERENCE AHEAD/BACK	 T-LEFT INTERSEC STATE OWNED	 RETAINING WALL	
 DIVIDED CONNECTOR	 T-LEFT INTERSEC NON-STATE	 BRIDGE/CULVERT UNDER FILL	NULL AND TURNBACK SEGMENTS ARE DISPLAYED IN THE DEPARTMENT'S ROADWAY MANAGEMENT SYSTEM (RMS) AS 100 FEET IN LENGTH. ACTUAL SEGMENT AND SECTION LENGTHS MAY VARY SIGNIFICANTLY
 CROSS INTERSEC STATE OWNED	 T-RIGHT INTERSEC STATE OWNED	 PIPE (STAMPP)	
 CROSS INTERSEC NON-STATE	 T-RIGHT INTERSEC NON-STATE	 ROTARY INTERSEC	

003043 FT



003043 FT

LINCOLN HW
 (SR0030 SEG 0371/0084)

0010/3043

0010/1819 MONTICELLO CT
 (BORO)

0010/0862 FEDERAL ST
 (BORO)

0010/0390 FRANKLIN ST
 (BORO)
 0010/0337 BMSSEN 28/0030/0370/2777
 0 0 00000 0 00 0000+00
 CONOCOCNEAG

000000 FT

0010/0209 BMSBG 28/0030/0370/2777
 000000 FT 0 0 00000 0 00 0000+00

NC LOUDON ST
 INTER-BK LOUDON ST
 (SR0030 SEG 0380/0000)
 MFC BEGIN = F

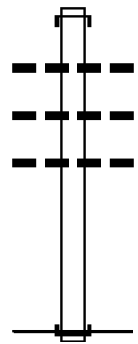
CEDAR ST
 (BORO)

0010/0000

0010/0000 LENGTH(AH 3043 BK 0000)

EXTRACT DATE: 12/18/2023 ROADWAY MANAGEMENT SYSTEM PAGE NUMBER: 523
 PRINT DATE: 12/20/2023 SLD COUNTY/SR - ANNUAL PRINT COUNTY: FRANKLIN
 DIR: E TOTAL LEN: .231 MI. DIST: 08-3 SR: 9302
 LEFT MUN: PETERS T RIGHT MUN: PETERS T

001220 FT

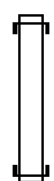


000000 FT

001220 FT
 INTER-AHD END OF TRUCK ESCAPE RAM
 0010/1220 (GOVT)
 024 " DIA CIRC METAL
 0010/0895 LEN=0040 INSTALLED UNKN
 018 " DIA CIR PLASTIC
 0010/0756 LEN=0060 INSTALLED UNKN
 008 " DIA CIR PLASTIC
 0010/0754 LEN=0030 INSTALLED UNKN
 000000 FT 0 0 00000 0 00 0000+00
 NC TRUCK ESCAPE RAMP RD
 INTER-BK LINCOLN HW
 (SRO030 SEG 0040/0229)
 MFC BEGIN = F
 0010/0000 LENGTH(AH 1220 BK 0000)

002395 FT

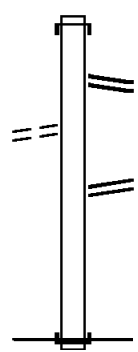
001587 FT



002395 FT
 INTER-AHD TRUCK PARKING AREA
 0020/0808 (SR9204 SEG 0010/1182)
 001587 FT 1 0 00000 0 00 0000+00
 NC CAR PARKING AREA
 INTER-BK TRUCK PARKING AREA
 (SR9204 SEG 0010/0405)
 0020/0000 LENGTH(AH 0808 BK 1587)

FROM TRUCK PARKING AREA
 (CONN) 0010/1014

000000 FT



INTER-AHD AMERICAN LEGION MEM HW
 0010/1587 (SR0081 SEG 0010/1618)
 CAR PARKING AREA
 0010/1182 (SR9204 SEG 0020/0808)
 CAR PARKING AREA
 0010/0405 (SR9204 SEG 0020/0000)
 000000 FT 1 0 00000 0 00 0000+00
 NC TRUCK PARKING AREA
 INTER-BK AMERICAN LEGION MEM HW
 (SR0081 SEG 0010/0080)
 MFC BEGIN = F
 0010/0000 LENGTH(AH 1587 BK 0000)

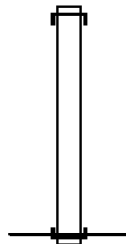
EXTRACT DATE: 12/18/2023 ROADWAY MANAGEMENT SYSTEM PAGE NUMBER: 521
 PRINT DATE: 12/20/2023 SLD COUNTY/SR - ANNUAL PRINT COUNTY: FRANKLIN
 DIR: S TOTAL LEN: .274 MI. DIST: 08-3 SR: 9202
 LEFT MUN: GUILFORD T RIGHT MUN: GUILFORD T

001448 FT

001448 FT
 INTER-AHD AMERICAN LEGION MEM HW
 0010/1448 (SR0081 SEG 0101/2221)

000000 FT

000000 FT 1 0 00799 2 98 0000+00
 NC WEIGH STATION (SOUTH) RD
 INTER-BK AMERICAN LEGION MEM HW
 (SR0081 SEG 0105/0968)
 MFC BEGIN = F
 0010/0000 LENGTH(AH 1448 BK 0000)



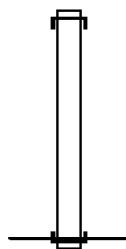
EXTRACT DATE: 12/18/2023 ROADWAY MANAGEMENT SYSTEM PAGE NUMBER: 520
 PRINT DATE: 12/20/2023 SLD COUNTY/SR - ANNUAL PRINT COUNTY: FRANKLIN
 DIR: N TOTAL LEN: .260 MI. DIST: 08-3 SR: 9201
 LEFT MUN: ANTRIM T RIGHT MUN: ANTRIM T

001373 FT

001373 FT
 INTER-AHD AMERICAN LEGION MEM HW
 0010/1373 (SR0081 SEG 0070/1623)

000000 FT

000000 FT 1 0 00799 2 99 0000+00
 NC WEIGH STATION (NORTH) RD
 INTER-BK AMERICAN LEGION MEM HW
 (SR0081 SEG 0070/0277)
 MFC BEGIN = F
 0010/0000 LENGTH(AH 1373 BK 0000)



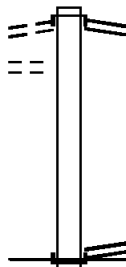
EXTRACT DATE: 12/18/2023 ROADWAY MANAGEMENT SYSTEM PAGE NUMBER: 519
 PRINT DATE: 12/20/2023 SLD COUNTY/SR - ANNUAL PRINT COUNTY: FRANKLIN
 DIR: B TOTAL LEN: .036 MI. DIST: 08-3 SR: 9107
 LEFT MUN: GREENCASTLE B RIGHT MUN: GREENCASTLE B

CATHERINE ST
 (TWP)
 TOWN DR
 (BORO)

000190 FT

0010/0190

0010/0053
 000000 FT



000190 FT
 INTER-AHD MOLLY PITCHER HW
 (SR0011 SEG 0105/1450)
 MOLLY PITCHER HW
 0010/0190 (SR0011 SEG 0105/1450)

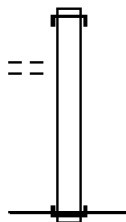
000000 FT 0 0 00000 0 00 0000+00
 WILLIAMSPORT PK
 (SR3001 SEG 0093/0123)
 NC WI LLIAMSPORT PK
 INTER-BK WILLIAMSPORT PK
 (SR3001 SEG 0093/0123)
 MFC BEGIN = D
 0010/0000 LENGTH(AH 0190 BK 0000)

EXTRACT DATE: 12/18/2023 ROADWAY MANAGEMENT SYSTEM PAGE NUMBER: 518
 PRINT DATE: 12/20/2023 SLD COUNTY/SR - ANNUAL PRINT COUNTY: FRANKLIN
 DIR: W TOTAL LEN: .043 MI. DIST: 08-3 SR: 9106
 LEFT MUN: GREENE T RIGHT MUN: GREENE T

LC FOR NEW LN
 (CONN)

000227 FT

0010/0084
 000000 FT

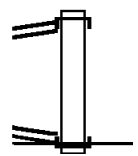


000227 FT
 INTER-AHD MAIN ST
 0010/0227 (SR1008 SEG 0070/1094)

000000 FT 0 0 00000 0 00 0000+00
 INTER-BK NC MAIN ST
 (SR0030 SEG 0550/0102)
 MFC BEGIN = F
 0010/0000 LENGTH(AH 0227 BK 0000)

EXTRACT DATE: 12/18/2023 ROADWAY MANAGEMENT SYSTEM PAGE NUMBER: 517
 PRINT DATE: 12/20/2023 SLD COUNTY/SR - ANNUAL PRINT COUNTY: FRANKLIN
 DIR: N TOTAL LEN: .098 MI. DIST: 08-3 SR: 9105
 LEFT MUN: ANTRIM T RIGHT MUN: ANTRIM T

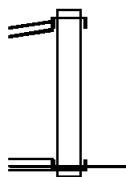
WASHINGTON ST 000519 FT
 (SR2001 SEG 0012/0141) 0010/0519
 0 0 00000 0 00 0000+00 000000 FT
 MOLLY PITCHER HW
 (SR0011 SEG 0090/0727) 0010/0000



000519 FT
 INTER-AHD WASHINGTON ST
 0010/0519 (SR2001 SEG 0012/0141)
 NC CONN FROM SR0011 TO 2001
 INTER-BK MOLLY PITCHER HW
 000000 FT (SR0011 SEG 0090/0727)
 MFC BEGIN = F
 0010/0000 LENGTH(AH 0519 BK 0000)

EXTRACT DATE: 12/18/2023 ROADWAY MANAGEMENT SYSTEM PAGE NUMBER: 516
 PRINT DATE: 12/20/2023 SLD COUNTY/SR - ANNUAL PRINT COUNTY: FRANKLIN
 DIR: W TOTAL LEN: .074 MI. DIST: 08-3 SR: 9104
 LEFT MUN: GUILFORD T RIGHT MUN: GUILFORD T

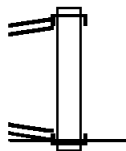
LINCOLN HW 000393 FT
 (SR0030 SEG 0482/1552) 0010/0393
 000000 FT
 MAIN ST
 (SR1008 SEG 0010/0087) 0010/0000



000393 FT
 INTER-AHD LINCOLN HW
 0010/0393 (SR0030 SEG 0482/1552)
 000000 FT 2 0 28087 0 00 0006+94
 NC MA IN ST
 INTER-BK MAIN ST
 (SR1008 SEG 0010/0087)
 MFC BEGIN = F
 0010/0000 LENGTH(AH 0393 BK 0000)

EXTRACT DATE: 12/18/2023 ROADWAY MANAGEMENT SYSTEM PAGE NUMBER: 515
 PRINT DATE: 12/20/2023 SLD COUNTY/SR - ANNUAL PRINT COUNTY: FRANKLIN
 DIR: S TOTAL LEN: .053 MI. DIST: 08-3 SR: 9101
 LEFT MUN: GREENE T RIGHT MUN: GREENE T

000280 FT
 MAIN ST
 (SR1006 SEG 0010/0103) 0010/0280
 1 0 00340 2 00 0000+00 000000 FT
 CUMBERLAND HW
 (SR0997 SEG 0460/0254) 0010/0000



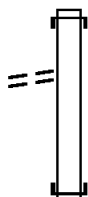
000280 FT
 INTER-AHD MAIN ST
 0010/0280 (SR1006 SEG 0010/0103)
 NC SR 9101 SH
 INTER-BK CUMBERLAND HW
 000000 FT (SR0997 SEG 0460/0254)
 MFC BEGIN = F
 0010/0000 LENGTH(AH 0280 BK 0000)

DIR: W TOTAL LEN: .523 MI. DIST: 08-3 SR: 8015
 LEFT MUN: GUILFORD T RIGHT MUN: GUILFORD T

FROM 0914/0030 SH
 (CONN)

002763 FT

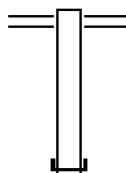
0750/0076
 002183 FT



002763 FT
 INTER-AHD AMERICAN LEGION MEM HW
 0750/0580 (SR0081 SEG 0094/1753)

002183 FT 1 0 00799 2 32 0000+00
 NC RAMP D RD
 INTER-BK SWAMP FOX RD
 (SR0914 SEG 0030/0431)
 0750/0000 LENGTH(AH 0580 BK 0781)

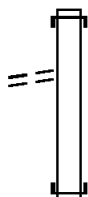
001402 FT



0500/0781 SWAMP FOX RD
 (SR0914 SEG 0020/2421)
 001402 FT 1 0 00799 2 31 0007+00
 NC RAMP C RD
 INTER-BK AMERICAN LEGION MEM HW
 (SR0081 SEG 0095/1774)
 0500/0000 LENGTH(AH 0781 BK 0613)

FROM 0914/0020 SH
 (CONN)

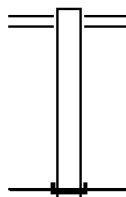
0250/0079
 000789 FT



INTER-AHD AMERICAN LEGION MEM HW
 0250/0613 (SR0081 SEG 0095/0404)

000789 FT 1 0 00799 2 29 0012+00
 NC RAMP A RD
 INTER-BK SWAMP FOX RD
 (SR0914 SEG 0020/2416)
 0250/0000 LENGTH(AH 0613 BK 0789)

000000 FT

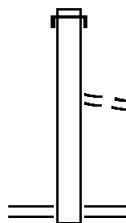


0010/0789 SWAMP FOX RD
 (SR0914 SEG 0030/0408)

000000 FT 1 0 00799 2 30 0005+00
 NC RAMP B RD
 INTER-BK AMERICAN LEGION MEM HW
 (SR0081 SEG 0094/0426)
 MFC BEGIN = F
 0010/0000 LENGTH(AH 0789 BK 0000)

DIR: W TOTAL LEN: .483 MI. DIST: 08-3 SR: 8013
 LEFT MUN: SOUTHAMPTON T RIGHT MUN: SOUTHAMPTON T

002548 FT



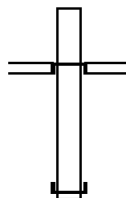
002548 FT
 INTER-AHD AMERICAN LEGION MEM HW
 0750/0852 (SR0081 SEG 0240/1720)

001696 FT

0750/0056 FROM 0696/0100 SH
 (CONN)
 001696 FT 1 0 00799 2 28 0000+00
 NC RAMP B-4 RD
 OLDE SCOTLAND RD
 (SR0696 SEG 0100/1281)

5 0750/0000 LENGTH(AH 0852 BK 0477)

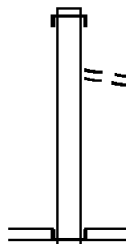
001219 FT



INTER-AHD RAMP B-1 RD
 (SR8013 SEG 0250/0000)
 OLDE SCOTLAND RD
 0500/0477 (SR0696 SEG 0100/1875)
 001219 FT 1 0 00799 2 27 0000+00
 NC RAMP B-3 RD

5 0500/0000 INTER-BK AMERICAN LEGION MEM HW
 (SR0081 SEG 0241/1667)
 LENGTH(AH 0477 BK 0681)

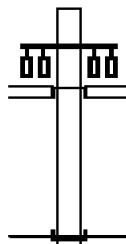
000538 FT



INTER-AHD AMERICAN LEGION MEM HW
 0250/0681 (SR0081 SEG 0241/0569)
 FROM 0696/0100 SH
 0250/0085 (CONN)
 000538 FT 1 0 00799 2 25 0000+00
 NC RAMP B-1 RD
 OLDE SCOTLAND RD
 (SR0696 SEG 0100/1875)

5 0250/0000 INTER-BK RAMP B-3 RD
 (SR8013 SEG 0500/0477)
 LENGTH(AH 0681 BK 0538)

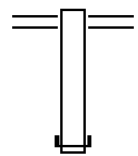
000000 FT



INTER-AHD UNITED DR
 (TWP)
 OLDE SCOTLAND RD
 (SR0696 SEG 0100/0972)
 0010/0538
 000000 FT 1 0 00799 2 26 0000+00
 NC RAMP B-2 RD

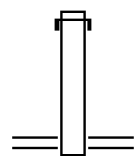
5 0010/0000 INTER-BK AMERICAN LEGION MEM HW
 (SR0081 SEG 0240/0179)
 MFC BEGIN = F
 LENGTH(AH 0538 BK 0000)

001869 FT
 001568 FT



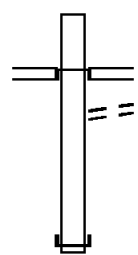
001869 FT OLDE SCOTLAND RD
 0762/0301 (SR0696 SEG 0010/0729)
 001568 FT 0 0 00000 0 00 0000+00
 NC RAMP A-3
 INTER-BK AMERICAN LEGION MEM HW
 (SR0081 SEG 0194/2489)
 0762/0000 LENGTH(AH 0301 BK 0375)

001193 FT



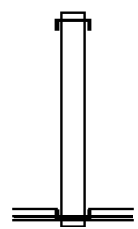
INTER-AHD AMERICAN LEGION MEM HW
 0752/0375 (SR0081 SEG 0194/2751)
 001193 FT 0 0 00000 0 00 0000+00
 NC RAMP A-4
 OLDE SCOTLAND RD
 (SR0696 SEG 0010/0729)
 0752/0000 LENGTH(AH 0375 BK 0600)

000593 FT



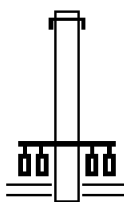
INTER-AHD RAMP A-1
 (SR8011 SEG 0250/0000)
 0500/0600 BLACK GAP RD
 (SR0997 SEG 0420/0491)
 TO 0997/0420 SH
 0500/0478 (CONN)
 000593 FT 1 0 00799 2 22 0000+00
 NC RAMP A-2
 INTER-BK AMERICAN LEGION MEM HW
 (SR0081 SEG 0195/2631)
 0500/0000 LENGTH(AH 0600 BK 0593)

000000 FT



INTER-AHD AMERICAN LEGION MEM HW
 0250/0593 (SR0081 SEG 0195/1421)
 000000 FT 1 0 00799 2 21 0000+00
 NC RAMP A-1
 BLACK GAP RD
 (SR0997 SEG 0420/0491)
 INTER-BK RAMP A-2 RD
 (SR8011 SEG 0500/0600)
 MFC BEGIN = F
 0250/0000 LENGTH(AH 0593 BK 0000)

002836 FT

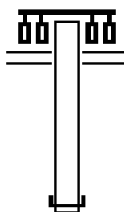


002836 FT
 INTER-AHD AMERICAN LEGION MEM HW
 0750/0628 (SR0081 SEG 0164/2003)

002208 FT

002208 FT 0 0 00000 0 00 0000+00
 NC RAMP A
 WALKER RD
 (SR1010 SEG 0010/1667)

0750/0000 LENGTH(AH 0628 BK 0745)

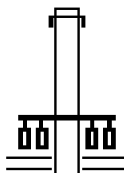


001463 FT

0500/0745
 WALKER RD
 (SR1010 SEG 0010/1207)

001463 FT 0 0 00000 0 00 0000+00
 NC RAMP D
 INTER-BK AMERICAN LEGION MEM HW
 (SR0081 SEG 0165/1917)

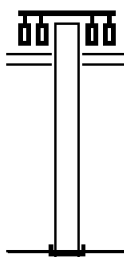
0500/0000 LENGTH(AH 0745 BK 0498)



000965 FT

INTER-AHD AMERICAN LEGION MEM HW
 0250/0498 (SR0081 SEG 0165/0666)
 000965 FT 0 0 00000 0 00 0000+00
 NC RAMP C

0250/0000 LENGTH(AH 0498 BK 0965)
 WALKER RD
 (SR1010 SEG 0010/1207)



000000 FT

0010/0965
 WALKER RD
 (SR1010 SEG 0010/1667)

000000 FT 0 0 00000 0 00 0000+00
 NC RAMP B
 INTER-BK AMERICAN LEGION MEM HW
 (SR0081 SEG 0164/0392)

0010/0000 LENGTH(AH 0965 BK 0000)
 MFC BEGIN = F

DIR: W TOTAL LEN: .470 MI. DIST: 08-3 SR: 8009
 LEFT MUN: GUILFORD T RIGHT MUN: GUILFORD T

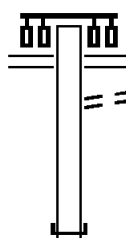
002481 FT



002481 FT
 INTER-AHD AMERICAN LEGION MEM HW
 0750/0664 (SR0081 SEG 0154/1576)
 FROM 0030/0423 SH
 (CONN)
 0750/0098
 001817 FT 1 0 00799 2 20 0000+00
 NC RAMP H RD
 LINCOLN HW
 (SR0030 SEG 0423/1548)
 (SR0030 SEG 0422/1556)

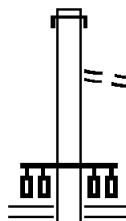
001817 FT

5 0750/0000 LENGTH(AH 0664 BK 0606)



LINCOLN HW
 (SR0030 SEG 0422/1096)
 0500/0606
 TO 0030/0423 SH
 (CONN)
 0500/0462
 001211 FT 1 0 00799 2 17 0000+00
 NC RAMP F RD
 INTER-BK AMERICAN LEGION MEM HW
 (SR0081 SEG 0155/1396)
 5 0500/0000 LENGTH(AH 0606 BK 0619)

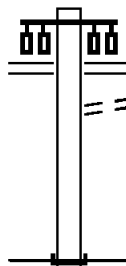
001211 FT



INTER-AHD AMERICAN LEGION MEM HW
 0250/0619 (SR0081 SEG 0155/0143)
 FROM 0030/0422 SH
 (CONN)
 0250/0082
 000592 FT 1 0 00799 2 18 0000+00
 NC RAMP E RD
 LINCOLN HW
 (SR0030 SEG 0422/1096)

000592 FT

5 0250/0000 LENGTH(AH 0619 BK 0592)



LINCOLN HW
 (SR0030 SEG 0422/1556)
 (SR0030 SEG 0423/1548)
 0010/0592
 TO 0030/0422 SH
 (CONN)
 0010/0498
 000000 FT 1 0 00799 2 19 0000+00
 NC RAMP G RD
 INTER-BK AMERICAN LEGION MEM HW
 (SR0081 SEG 0154/0279)
 MFC BEGIN = F
 5 0010/0000 LENGTH(AH 0592 BK 0000)

000000 FT

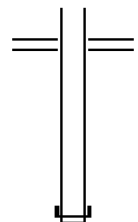
EXTRACT DATE: 12/18/2023 ROADWAY MANAGEMENT SYSTEM PAGE NUMBER: 509
PRINT DATE: 12/20/2023 SLD COUNTY/SR - ANNUAL PRINT COUNTY: FRANKLIN
DIR: W TOTAL LEN: .827 MI. DIST: 08-3 SR: 8007
LEFT MUN: GUILFORD T RIGHT MUN: GUILFORD T

004369 FT

004369 FT WAYNE AV

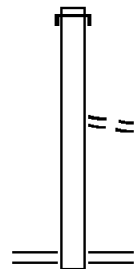
DIR: W TOTAL LEN: .827 MI. DIST: 08-3 SR: 8007
 LEFT MUN: GUILFORD T RIGHT MUN: GUILFORD T

003339 FT



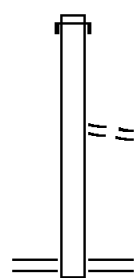
0762/1030 (SR0316 SEG 0321/0634)
 (SR0316 SEG 0320/0634)
 003339 FT 0 0 00000 0 00 0000+00
 NC RAMP C RD
 INTER-BK AMERICAN LEGION MEM HW
 (SR0081 SEG 0140/0879)
 0762/0000 LENGTH(AH 1030 BK 1165)

002174 FT



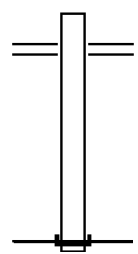
INTER-AHD AMERICAN LEGION MEM HW
 0752/1165 (SR0081 SEG 0140/1353)
 FROM 0316/0320 SH
 (CONN)
 0752/0073
 002174 FT 0 0 00000 0 00 0000+00
 NC RAMP D RD
 WAYNE AV
 (SR0316 SEG 0321/0634)
 (SR0316 SEG 0320/0634)
 0752/0000 LENGTH(AH 1165 BK 1034)

001140 FT



INTER-AHD AMERICAN LEGION MEM HW
 0512/1034 (SR0081 SEG 0141/1109)
 FROM 0316/0320 SH
 (CONN)
 0512/0067
 001140 FT 0 0 00000 0 00 0000+00
 NC RAMP A RD
 WAYNE AV
 (SR0316 SEG 0321/1357)
 (SR0316 SEG 0320/1357)
 0512/0000 LENGTH(AH 1034 BK 1140)

000000 FT



WAYNE AV
 (SR0316 SEG 0321/1357)
 (SR0316 SEG 0320/1357)
 0502/1140
 000000 FT 0 0 00000 0 00 0000+00
 NC RAMP B RD
 INTER-BK AMERICAN LEGION MEM HW
 (SR0081 SEG 0141/1530)
 MFC BEGIN = F
 0502/0000 LENGTH(AH 1140 BK 0000)

EXTRACT DATE: 12/18/2023 ROADWAY MANAGEMENT SYSTEM PAGE NUMBER: 507
PRINT DATE: 12/20/2023 SLD COUNTY/SR - ANNUAL PRINT COUNTY: FRANKLIN
DIR: E TOTAL LEN: .509 MI. DIST: 08-3 SR: 8005
LEFT MUN: ANTRIM T RIGHT MUN: ANTRIM T

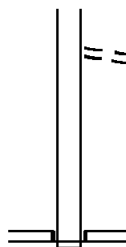
002685 FT



002685 FT
INTER-AHD AMERICAN LEGION MEM HW
0750/0747 (SR0081 SEG 0044/2264)

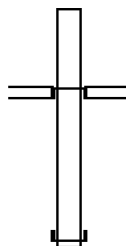
DIR: E TOTAL LEN: .509 MI. DIST: 08-3 SR: 8005
 LEFT MUN: ANTRIM T RIGHT MUN: ANTRIM T

001938 FT



0750/0066 FROM 0016/0381 SH
 (CONN)
 001938 FT 1 0 00799 2 10 0000+00
 NC RAMP J RD
 BUCHANAN TR
 (SR0016 SEG 0380/0424)
 (SR0016 SEG 0381/0415)
 INTER-BK RAMP H RD
 (SR8005 SEG 0010/0614)
 0750/0000 LENGTH(AH 0747 BK 0706)

001232 FT



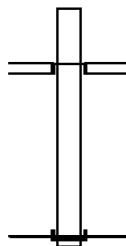
INTER-AHD RAMP G RD
 (SR8005 SEG 0250/0000)
 BUCHANAN TR
 (SR0016 SEG 0380/0102)
 (SR0016 SEG 0381/0092)
 0500/0706
 001232 FT 1 0 00799 2 09 0011+00
 NC RAMP I RD
 INTER-BK AMERICAN LEGION MEM HW
 (SR0081 SEG 0045/2171)
 0500/0000 LENGTH(AH 0706 BK 0618)

000614 FT



INTER-AHD AMERICAN LEGION MEM HW
 0250/0618 (SR0081 SEG 0045/0800)
 FROM 0016/0380 SH
 0250/0050 (CONN)
 000614 FT 1 0 00799 2 07 0012+00
 NC RAMP G RD
 BUCHANAN TR
 (SR0016 SEG 0381/0092)
 (SR0016 SEG 0380/0102)
 INTER-BK RAMP I RD
 (SR8005 SEG 0500/0706)
 0250/0000 LENGTH(AH 0618 BK 0614)

000000 FT



INTER-AHD RAMP J RD
 (SR8005 SEG 0750/0000)
 BUCHANAN TR
 (SR0016 SEG 0380/0400)
 0010/0614
 000000 FT 1 0 00799 2 08 0000+00
 NC RAMP H RD
 INTER-BK AMERICAN LEGION MEM HW
 (SR0081 SEG 0044/0864)
 MFC BEGIN = F
 0010/0000 LENGTH(AH 0614 BK 0000)

EXTRACT DATE: 12/18/2023 ROADWAY MANAGEMENT SYSTEM PAGE NUMBER: 505
PRINT DATE: 12/20/2023 SLD COUNTY/SR - ANNUAL PRINT COUNTY: FRANKLIN
DIR: E TOTAL LEN: .818 MI. DIST: 08-3 SR: 8003
LEFT MUN: ANTRIM T RIGHT MUN: ANTRIM T

004318 FT

004318 FT
INTER-AHD AMERICAN LEGION MEM HW
0750/1293 (SR0081 SEG 0024/0685)

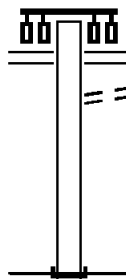

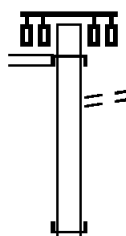
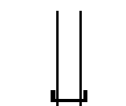
003025 FT

003025 FT 1 0 00799 2 04 0000+00

DIR: E TOTAL LEN: .818 MI. DIST: 08-3 SR: 8003
 LEFT MUN: ANTRIM T RIGHT MUN: ANTRIM T

MOLLY PITCHER HW
 (SR0011 SEG 0070/0000) 0500/0576

002449 FT



NC RAMP D RD
 INTER-BK MOLLY PITCHER HW
 (SR0011 SEG 0060/0318)
 0750/0000 LENGTH(AH 1293 BK 0576)

INTER-AHD AMTRIM COMMONS DR
 (TWP)
 0500/0576 TO 0011/0070 SH
 0500/0513 (CONN)
 002449 FT 1 0 00799 2 06 0000+00
 NC RAMP F RD
 INTER-BK AMERICAN LEGION MEM HW
 (SR0081 SEG 0025/1317)
 0500/0000 LENGTH(AH 0576 BK 1128)

INTER-AHD AMERICAN LEGION MEM HW
 0250/1128 (SR0081 SEG 0021/2605)
 001321 FT 1 0 00799 2 05 0000+00
 NC RAMP E RD
 INTER-BK MOLLY PITCHER HW
 (SR0011 SEG 0060/1855)
 0250/0000 LENGTH(AH 1128 BK 0590)

INTER-AHD AMERICAN LEGION MEM HW
 0020/0590 (SR0081 SEG 0020/1822)
 000731 FT 0 0 00000 0 00 0000+00
 NC RAMP C-1 RD
 INTER-BK MOLLY PITCHER HW
 (SR0011 SEG 0060/0000)
 0020/0000 LENGTH(AH 0590 BK 0731)

MOLLY PITCHER HW
 (SR0011 SEG 0050/2715)
 0010/0731 TO 0011/0050 SH
 0010/0679 (CONN)
 000000 FT 1 0 00799 2 03 0000+00
 NC RAMP C RD
 INTER-BK AMERICAN LEGION MEM HW
 (SR0081 SEG 0020/1259)
 MFC BEGIN = F
 0010/0000 LENGTH(AH 0731 BK 0000)

000000 FT

001620 FT

001620 FT
 INTER-AHD AMERICAN LEGION MEM HW
 0760/0923 (SR0081 SEG 0002/1384)

000697 FT

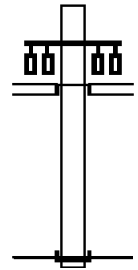
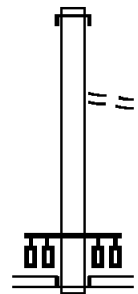
0760/0090 FROM 0163/0060 SH
 (CONN)
 000697 FT 1 0 00799 2 01 0000+00
 NC RAMP B RD
 MASON-DIXON RD
 (SR0163 SEG 0060/1080)

INTER-BK CITICORP DR
 (PRDR)
 0760/0000 LENGTH(AH 0923 BK 0697)

000000 FT

INTER-AHD CITICORP DR
 (PRDR)
 MASON-DIXON RD
 (SR0163 SEG 0060/1042)

0750/0697
 000000 FT 1 0 00799 2 00 0000+00
 NC RAMP A RD
 INTER-BK AMERICAN LEGION MEM HW
 (SR0081 SEG 0002/0608)
 MFC BEGIN = F
 0750/0000 LENGTH(AH 0697 BK 0000)



EXTRACT DATE: 12/18/2023 ROADWAY MANAGEMENT SYSTEM PAGE NUMBER: 502
PRINT DATE: 12/20/2023 SLD COUNTY/SR - ANNUAL PRINT COUNTY: FRANKLIN
DIR: B TOTAL LEN: .000 MI. DIST: 08-3 SR: 4025
LEFT MUN: SOUTHAMPTON T RIGHT MUN: SOUTHAMPTON T

000000 FT
000000 FT



000000 FT
7020/0000 LENGTH(AH 2837 BK 2503)
000000 FT
7010/0000 LENGTH(AH 2503 BK 0000)

EXTRACT DATE: 12/18/2023 ROADWAY MANAGEMENT SYSTEM PAGE NUMBER: 501
PRINT DATE: 12/20/2023 SLD COUNTY/SR - ANNUAL PRINT COUNTY: FRANKLIN
DIR: B TOTAL LEN: .000 MI. DIST: 08-3 SR: 4023
LEFT MUN: SOUTHAMPTON T RIGHT MUN: SOUTHAMPTON T

000000 FT
000000 FT



000000 FT
7020/0000 LENGTH(AH 2627 BK 2840)
000000 FT
7010/0000 LENGTH(AH 2840 BK 0000)

EXTRACT DATE: 12/18/2023 ROADWAY MANAGEMENT SYSTEM PAGE NUMBER: 500
PRINT DATE: 12/20/2023 SLD COUNTY/SR - ANNUAL PRINT COUNTY: FRANKLIN
DIR: B TOTAL LEN: .004 MI. DIST: 08-3 SR: 4021
LEFT MUN: SOUTHAMPTON T RIGHT MUN: SOUTHAMPTON T

000022 FT

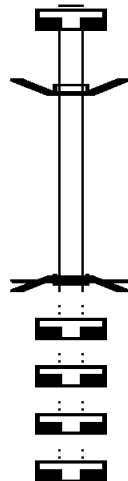
000000 FT

000000 FT

000000 FT

000000 FT

000000 FT



000022 FT
7050/0000 LENGTH(AH 0305 BK 0022)
BMSBN 28/4021/0040/0000
INTER-AHD PINOLA RD
0040/0022 (T669)
000000 FT 2 0 28015 0 01 0090+46
NC PINOLA RD
INTER-BK PINOLA RD
(T669)
ROWE RUN
BMSBG 28/4021/0040/0000
MFC BEGIN = E
5 0040/0000 LENGTH(AH 0022 BK 1630)
000000 FT
7030/0000 LENGTH(AH 1630 BK 2300)
000000 FT
7020/0000 LENGTH(AH 2300 BK 2446)
000000 FT
7010/0000 LENGTH(AH 2446 BK 2627)
000000 FT
7006/0000 LENGTH(AH 2627 BK 0000)

004064 FT

004064 FT
 INTER-AHD

COFFEY AV
 (T830)
 LETTERKENNY RD
 (PRDR)

0020/2667

0020/1542
 0020/0970

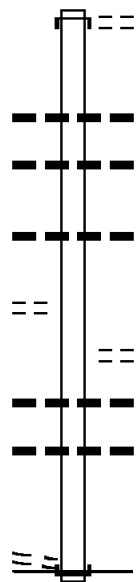
024 " DIA CIRC CONCR
 LEN=0080 INSTALLED 2000
 018 " DIA CIRC CONCR
 LEN=0076 INSTALLED UNKN

0020/0330
 001397 FT

018 " DIA CIRC CONCR
 LEN=0072 INSTALLED UNKN

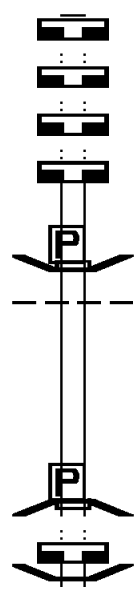
2 0 28089 0 00 0013+34 001397 FT
 SALEM RD ET
 (T529) 0020/0000

2 0 28089 0 00 0000+00 000000 FT
 LETTERKENNY RD WEST
 (T833) 0010/0000



5 0020/0000 LENGTH(AH 2667 BK 1397)
 SALEM RD
 (T529)
 0010/1256
 018 " DIA CIRC CONCR
 LEN=0080 INSTALLED UNKN
 015 " DIA CIRC CONCR
 0010/0419 LEN=0080 INSTALLED UNKN
 NC L E T T E R K E N N Y R D
 INTER-BK LETTERKENNY RD WEST
 000000 FT (SR4015 SEG 0070/2740)
 MFC BEGIN = D
 5 0010/0000 LENGTH(AH 1397 BK 0000)

000294 FT
 000294 FT
 000294 FT
 000294 FT
 000192 FT
 000192 FT



000294 FT
 7100/0000 LENGTH(AH 3283 BK 2494)
 000294 FT
 7090/0000 LENGTH(AH 2494 BK 1868)
 000294 FT
 7080/0000 LENGTH(AH 1868 BK 2003)
 000294 FT
 7072/0000 LENGTH(AH 2003 BK 0102)
 BMSSEN 28/4018/0070/0000
 INTER-AHD MCCLAYS MILL RD
 (T639)
 0070/0102 BRIDGE POSTED (TONS)
 SOUTHAMPTON
 0070/0057 LURGAN T
 000192 FT 2 0 28010 0 01 0147+56
 NC MCCLAYS MILL RD
 INTER-BK MCCLAYS MILL RD
 (T639)
 SGL 10 COMB
 CONODOGUINET
 BMSBG 28/4018/0070/0000
 0070/0000 LENGTH(AH 0102 BK 0018)
 000192 FT
 7062/0000 LENGTH(AH 0018 BK 0045)
 BMSSEN 28/4018/0062/0000

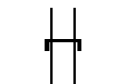



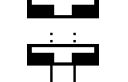


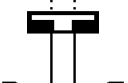
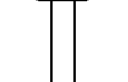


EXTRACT DATE: 12/18/2023
PRINT DATE: 12/20/2023


















ROADWAY MANAGEMENT SYSTEM
SLD COUNTY/SR - ANNUAL PRINT

PAGE NUMBER: 497
COUNTY: FRANKLIN

DIR: B TOTAL LEN: .056 MI.
LEFT MUN: LURGAN T

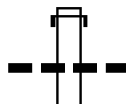
DIST: 08-3 SR: 4018
RIGHT MUN: LURGAN T

000147 FT		INTER-AHD 0062/0045 000147 FT INTER-BK	PAXTON RUN RD (T600) 2 0 28010 0 01 0146+33 PAXTON RUN RD (T600) T.COND GUINET BMSBG 28/4018/0062/0000
000147 FT		0062/0000 000147 FT 7060/0000	LENGTH(AH 0045 BK 3104)
000117 FT		INTER-AHD 0060/0030 000117 FT INTER-BK	PAXTON RUN RD (T600) 2 0 28010 0 01 0115+48 PAXTON RUN RD (T600) TR CON ODQ CK BMSBG 28/4018/0060/0000
000117 FT		0060/0000 000117 FT 7050/0000	LENGTH(AH 0030 BK 2151)
000117 FT		000117 FT 7040/0000	LENGTH(AH 1360 BK 1637)
000117 FT		000117 FT 7032/0000	LENGTH(AH 1637 BK 0073) BMSSEN 28/4018/0032/0000
000044 FT		INTER-AHD 0032/0073 000044 FT INTER-BK	PAXTON RUN RD (T600) 2 0 28010 0 00 0059+47 PAXTON RUN RD (T600)
000044 FT		0032/0000 000044 FT 7030/0000	PAXTONS RUN BMSBG 28/4018/0032/0000 LENGTH(AH 0073 BK 0846)
000000 FT		INTER-AHD 0030/0044 000000 FT NC PA INTER-BK	PAXTON RUN RD (T600) 2 0 28010 0 00 0050+56 PAXTON RUN RD (T600)
000000 FT		0030/0000 000000 FT 7020/0000	CLIPPNGER RN BMSBG 28/4018/0030/0000 LENGTH(AH 0044 BK 1953)
000000 FT		000000 FT 7010/0000	LENGTH(AH 1953 BK 3144) LENGTH(AH 3144 BK 0000)

000018 FT		000018 FT	7070/0000 LENGTH(AH 3625 BK 0924)
000018 FT		000018 FT	7062/0000 LENGTH(AH 0924 BK 1374)
000018 FT		000018 FT	7060/0000 LTH AH 001374 BK 000100
000018 FT		000018 FT	7054/0000 LTH AH 000100 BK 000909
000018 FT		000018 FT	7050/0000 LENGTH(AH 0909 BK 3042)
000018 FT		000018 FT	7040/0000 LENGTH(AH 3042 BK 2755)
000018 FT		000018 FT	7030/0000 LENGTH(AH 2755 BK 2317)
000018 FT		000018 FT	7020/0000 LENGTH(AH 2317 BK 3046)
000018 FT		000018 FT	7014/0000 LENGTH(AH 3046 BK 0018)
			BMSEN 28/4017/0012/0000
			INTER-AHD AIRPORT RD
			(TWP)
000000 FT		000000 FT	2 0 28017 0 00 0020+78
			NC AIRPORT RD
			INTER-BK AIRPORT RD
			(TWP)
			T.CONOCHEGU
			BMSBG 28/4017/0012/0000
			MFC BEGIN = E
000000 FT		0012/0000	LENGTH(AH 0018 BK 0088)
		000000 FT	
		7010/0000	LENGTH(AH 0088 BK 0000)

EXTRACT DATE: 12/18/2023 ROADWAY MANAGEMENT SYSTEM PAGE NUMBER: 495
PRINT DATE: 12/20/2023 SLD COUNTY/SR - ANNUAL PRINT COUNTY: FRANKLIN
DIR: B TOTAL LEN: 8.208 MI. DIST: 08-3 SR: 4016
LEFT MUN: SOUTHAMPTON T RIGHT MUN: SOUTHAMPTON T

043339 FT



043339 FT AH-CUMBERLAND (21)
INTER-AHD ROXBURY RD
0180/2031 (SR4037 SEG 0010/2684)
015 " DIA CIRC METAL
0180/1563 LEN=0030 INSTALLED UNKN
LURGAN AV

DIR: B TOTAL LEN: 8.208 MI. DIST: 08-3 SR: 4016
 LEFT MUN: SOUTHAMPTON T RIGHT MUN: SOUTHAMPTON T

Stationing	Length	Material	Notes
0180/1430		(TWP)	
0180/1383		018" DIA CIRC CONCR	LEN=0030 INSTALLED UNKN
0180/0968		015" DIA CIRC METAL	LEN=0036 INSTALLED UNKN
0180/0739		024" DIA CIRC METAL	LEN=0080 INSTALLED UNKN
0180/0532		048" DIA CIRC CONCR	LEN=0040 INSTALLED UNKN
0180/0255		CLIFTON RD	
041308 FT		(BORO)	
041308 FT		2 0 28009 0 06 0942+27	
0180/0000		MAPLE HILL AV	
0170/1476		(BORO)	
0170/0769		LENGTH(AH 2031 BK 1572)	
0170/0748		SHIPPENSBURG	
0170/0482		SOUTHAMPTON T	
0170/0147		HURLEY DR	
039736 FT		(T615)	
0170/0000		015" DIA CIRC METAL	LEN=0033 INSTALLED UNKN
0160/2285		MORGAN DR	
0160/0726		(T635)	
0160/0240		015" DIA CIRC METAL	LEN=0033 INSTALLED UNKN
0160/0214		MEADOW DR	
037163 FT		(PRDR)	
0160/0000		LENGTH(AH 1572 BK 2573)	
0150/1060		015" DIA CIR PLASTIC	LEN=0036 INSTALLED UNKN
		015" DIA CIRC METAL	LEN=0033 INSTALLED UNKN
		018" DIA CIR PLASTIC	LEN=0040 INSTALLED UNKN
		015" DIA CIR PLASTIC	LEN=0033 INSTALLED UNKN
		2 0 28009 0 06 0985+49	
		THORNWOOD RD	
		(T623)	
		LENGTH(AH 2573 BK 1967)	
		015"H 21"W ELLIP METAL	LEN=0034 INSTALLED UNKN

2 0 28009 0 06 0959+76 039736 FT
 OLD MILL RD
 (T649) 0170/0000

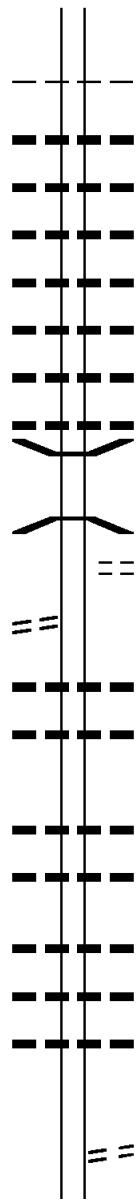
DIR: B TOTAL LEN: 8.208 MI. DIST: 08-3 SR: 4016
 LEFT MUN: SOUTHAMPTON T RIGHT MUN: SOUTHAMPTON T

Stationing / Description	Length (FT)	Material / Notes
035196 FT	035196 FT	2 0 28009 0 06 1005+16
CHURCH DR (T606)	0140/0510	5 0150/0000 LENGTH(AH 1967 BK 2187)
2 0 28009 0 06 1027+03	033009 FT	0140/1297 024 "DIA CIR PLASTIC LEN=0036 INSTALLED UNKN
OCKER DR (T605)	0140/0000	033009 FT SPRING RIDGE RD (T627)
		5 0140/0000 LENGTH(AH 2187 BK 2832)
		0130/0605 018 "DIA CIR PLASTIC LEN=0040 INSTALLED UNKN
2 0 28009 0 06 1055+35	030177 FT	0130/0260 013"H 17"W ELLIP METAL LEN=0054 INSTALLED UNKN
STONEWALL RD (T626)	0130/0000	030177 FT STONEWALL RD (T626)
		5 0130/0000 LENGTH(AH 2832 BK 2711)
		0120/2162 018 "DIA CIR PLASTIC LEN=0040 INSTALLED UNKN
		0120/2161 018"H 00"W MULT PLSTIC LEN=0040 INSTALLED UNKN
		0120/1274 015 "DIA CIRC METAL LEN=0039 INSTALLED UNKN
		0120/0952 021 "DIA CIRC METAL LEN=0034 INSTALLED 2005
027466 FT	027466 FT	0120/0011 BMS EN 28/4016/0120/0000 2 0 28009 0 06 1082+46 T CODOGUINET
		5 0120/0000 BMSBG 28/4016/0120/0000 LENGTH(AH 2711 BK 2977)
		0110/1918 024 "DIA CIR PLASTIC LEN=0040 INSTALLED UNKN
		0110/0547 MONGUL HILL RD (T629)

DIR: B TOTAL LEN: 8.208 MI. DIST: 08-3 SR: 4016
 LEFT MUN: SOUTHAMPTON T RIGHT MUN: SOUTHAMPTON T

024489 FT

024489 FT 2 0 28009 0 06 1112+68
 SOUTHAMPTON



5 0110/0000 LENGTH(AH 2977 BK 3283)
 018 " DIA CIRC CONCR
 0100/2960 LEN=0036 INSTALLED UNKN
 024 " DIA CIRC CONCR
 0100/2940 LEN=0018 INSTALLED UNKN
 018 " DIA CIRC CONCR
 0100/2454 LEN=0036 INSTALLED UNKN
 018 " DIA CIRC CONCR
 0100/2242 LEN=0030 INSTALLED UNKN
 018 " DIA CIRC CONCR
 0100/2116 LEN=0063 INSTALLED UNKN
 018 " DIA CIRC CONCR
 0100/2066 LEN=0276 INSTALLED UNKN
 015 " DIA CIRC CONCR
 0100/1683 LEN=0020 INSTALLED UNKN
 0100/1657 BMSSEN 28/4016/0100/1552
 2 0 28009 0 06 1129+99
 CONODOQUINET
 0100/1552 BMSBG 28/4016/0100/1552
 HICKORY RUN RD
 0100/1498 (T628)

MONGUL RD
 (T628)

0100/1464

018 " DIA CIRC CONCR
 LEN=0066 INSTALLED UNKN
 018 " DIA CIRC CONCR
 0100/0466 LEN=0066 INSTALLED UNKN
 021206 FT 2 0 28009 0 06 1145+51
 5 0100/0000 LENGTH(AH 3283 BK 3152)
 018 " DIA CIR PLASTIC
 0090/2740 LEN=0040 INSTALLED UNKN
 018 " DIA CIR PLASTIC
 0090/2292 LEN=0040 INSTALLED UNKN
 015 " DIA CIR PLASTIC
 0090/1509 LEN=0040 INSTALLED UNKN
 015 " DIA CIR PLASTIC
 0090/1000 LEN=0040 INSTALLED UNKN
 018 " DIA CIR PLASTIC
 0090/0639 LEN=0040 INSTALLED UNKN

018054 FT

018054 FT 2 0 28009 0 06 1177+43
 WEAVER RD
 (T627)
 5 0090/0000 LENGTH(AH 3152 BK 2392)
 018 " DIA CIR PLASTIC

DIR: B TOTAL LEN: 8.208 MI. DIST: 08-3 SR: 4016
 LEFT MUN: LURGAN T RIGHT MUN: LURGAN T

		0080/2258	LEN=0036	INSTALLED UNKN
			EBENEZER RD	
		0080/2060	(T633)	
			018" DIA	CIR PLASTIC
		0080/1478	LEN=0040	INSTALLED UNKN
	015662 FT			
		015662 FT	2 0 28009 0 06 1201+35	
		0080/0000	LENGTH(AH 2392 BK 1851)	
			018" DIA	CIR PLASTIC
		0070/0984	LEN=0040	INSTALLED UNKN
			018" DIA	CIR PLASTIC
		0070/0622	LEN=0040	INSTALLED UNKN
	013811 FT			
		013811 FT	2 0 28009 0 06 1219+86	
		0070/0000	LENGTH(AH 1851 BK 2114)	
			024" DIA	CIR PLASTIC
		0060/1453	LEN=0045	INSTALLED UNKN
			018" DIA	CIR PLASTIC
		0060/0244	LEN=0036	INSTALLED UNKN
	011697 FT			
		011697 FT	2 0 28009 0 06 1241+00	
		0060/0000	LENGTH(AH 2114 BK 3187)	
			018" DIA	CIR PLASTIC
		0050/2637	LEN=0048	INSTALLED UNKN
			018" DIA	CIR PLASTIC
		0050/2479	LEN=0042	INSTALLED UNKN
SOUTH RD (T631)				
	0050/2029			
			013"H 17"W	ELLIP METAL
		0050/1727	LEN=0035	INSTALLED UNKN
			013"H 17"W	ELLIP METAL
		0050/1577	LEN=0035	INSTALLED UNKN
			(TBK) LURGAN RD	
		0050/1260	(T634)	
			015" DIA	CIR PLASTIC
		0050/0594	LEN=0040	INSTALLED UNKN
2 0 28009 0 06 1272+87	008510 FT			
LURGAN RD (T634)				
	0050/0000			
		0050/0000	LENGTH(AH 3187 BK 0801)	
			018" DIA	CIRC METAL
		0040/0112	LEN=0033	INSTALLED UNKN
			013"H 17"W	ELLIP METAL

DIR: B TOTAL LEN: 8.208 MI. DIST: 08-3 SR: 4016
 LEFT MUN: LURGAN T RIGHT MUN: LURGAN T

Stationing	Description	Length	Material	Status
007709 FT	0040/0011	0036	INSTALLED UNKN	
	007709 FT	2 0 28009 0 06 1280+88		
	0040/0000	LENGTH(AH 0801 BK 2915)		
	0030/2231	LURGAN E.S. DR (GOVT)		
	0030/1979	LURGAN E.S. DR (GOVT)		
	0030/1390	015 " DIA CIR PLASTIC LEN=0036	INSTALLED UNKN	
	0030/0082	018 " DIA CIR PLASTIC LEN=0045	INSTALLED UNKN	
2 0 28009 0 06 1310+03 MCCLAYS MILL RD (T639)	004794 FT	0030/0000	LENGTH(AH 2915 BK 1490)	
	0020/1285	018 " DIA CIR PLASTIC LEN=0032	INSTALLED UNKN	
	0020/0954	015 " DIA CIR PLASTIC LEN=0035	INSTALLED UNKN	
003304 FT	003304 FT	2 0 28009 0 06 1324+93		
	0020/0000	LENGTH(AH 1490 BK 3304)		
	0010/3180	015 " DIA CIR PLASTIC LEN=0032	INSTALLED UNKN	
	0010/2947	015 " DIA CIRC METAL LEN=0031	INSTALLED UNKN	
	0010/2549	013 "H 17 "W ELLIP METAL LEN=0035	INSTALLED UNKN	
	0010/2072	018 " DIA CIR PLASTIC LEN=0031	INSTALLED UNKN	
	0010/1567	018 " DIA CIR PLASTIC LEN=0030	INSTALLED UNKN	
	0010/1396	015 " DIA CIR PLASTIC LEN=0038	INSTALLED UNKN	
	0010/1149	013 " DIA CIR PLASTIC LEN=0034	INSTALLED UNKN	
	0010/0300	015 "H 21 "W ELLIP METAL LEN=0027	INSTALLED UNKN	
	0010/0050	015 " DIA CIRC METAL LEN=0047	INSTALLED UNKN	
2 0 28009 0 06 1357+97 NEWBURG RD (SR0641 SEG 0310/0000)	000000 FT	NC ROXBURY RD NEWBURG RD (SR0641 SEG 0310/0000)		
	0010/0000	MFC BEGIN = D LENGTH(AH 3304 BK 0000)		

DIR: B TOTAL LEN: 3.393 MI. DIST: 08-3 SR: 4015
 LEFT MUN: GREENE T RIGHT MUN: GREENE T

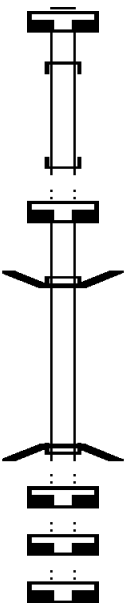
Street Name	Stationing	Length	Notes
LETTERKENNY RD WEST (T833)	017917 FT 017917 FT 0070/2740	017917 FT 7090/0000 017917 FT 7080/0000 0070/2740	LENGTH(AH 2342 BK 2703) LENGTH(AH 2703 BK 2740) LETTERKENNY RD (SR4019 SEG 0010/0000) 030 " DIA CIRC CONCR LEN=0062 INSTALLED UNKN
		0070/2434	
		0070/1223	SHATZER RD (T527)
		0070/0664	024 " DIA CIRC CONCR LEN=0060 INSTALLED UNKN
	015177 FT	015177 FT	1 0 00340 0 02 0274+19
		0070/0000	LENGTH(AH 2740 BK 2526) 024 " DIA CIRC CONCR
		0060/1949	LEN=0054 INSTALLED UNKN
		0060/0964	015 " DIA CIRC CONCR LEN=0055 INSTALLED UNKN
BLAKEWOOD DR (T544)	0060/0646	0060/0298	015 " DIA CIRC CONCR LEN=0054 INSTALLED UNKN
	012651 FT	012651 FT	1 0 00340 0 02 0248+93
		0060/0000	LENGTH(AH 2526 BK 3439) 015 " DIA CIRC CONCR
		0050/3294	LEN=0054 INSTALLED UNKN
		0050/2446	015 " DIA CIRC CONCR LEN=0065 INSTALLED UNKN
HAMMOND DR (T846)	0050/2098	0050/2098	SILOAM RD (T515) MFC BEGIN = D
		0050/1350	018 " DIA CIRC CONCR LEN=0060 INSTALLED UNKN
LONGVIEW CT (PRDR) ROCKY SPRING RD	0050/1091		ROCKY SPRING RD

DIR: B TOTAL LEN: 3.393 MI. DIST: 08-3 SR: 4015
 LEFT MUN: GREENE T RIGHT MUN: GREENE T

Stationing / Description	Length / Material	Notes
(T536) 0050/0863	==	0050/0863 (T674) 015" DIA CIRC CONCR
009212 FT	---	0050/0349 LEN=0036 INSTALLED UNKN
GABLER RD (T537) 0040/1803	==	009212 FT 1 0 00340 0 02 0214+54 GREENE HAMILTON T
RICHARD AV (T551) 0040/1122	---	0050/0000 LENGTH(AH 3439 BK 2232) 018" DIA CIRC CONCR
006980 FT	---	0040/2178 LEN=0056 INSTALLED 2000
005338 FT	---	0040/1559 013"H 21"W ELLIP METAL
EDENVILLE RD (SR4010 SEG 0230/0000) 0030/0000	---	0040/1227 018" DIA CIRC METAL
005338 FT	---	LEN=0086 INSTALLED UNKN
0030/0000	---	0040/0164 018" DIA CIRC METAL
005338 FT	---	LEN=0058 INSTALLED UNKN
7024/0000	---	1 0 00340 0 02 0192+42
0020/2533	---	0040/0000 LENGTH(AH 2232 BK 1642)
0020/2523	---	MAYMAR DR (T622) 042" DIA CIRC METAL
HILLCREST AV (T479) UNNAMED AL (BORO) 0020/1664	---	LEN=0040 INSTALLED UNKN
0020/1466	---	005338 FT TTERKENNY RD EDENVILLE RD (SR4010 SEG 0230/0000) LTH AH 001642 BK 000100
	---	0030/0000 LTH AH 000100 BK 002671
	---	005338 FT INTER-BK
	---	7024/0000 INTER-AHD
	---	0020/2671 COMMERCE ST (SR4010 SEG 0240/0000)
	---	0020/2533 COMMERCE ST (SR4010 SEG 0240/0000)
	---	0020/2523 BMSSEN 28/4015/0020/2523 1 0 00340 0 02 0167+70
	---	ELDERS RUN
	---	0020/1310 BMSBG 28/4015/0020/2523
	---	HAMILTON CHAMBERSBURG B

DIR: B TOTAL LEN: 3.393 MI. DIST: 08-3 SR: 4015
 LEFT MUN: HAMILTON T RIGHT MUN: HAMILTON T

Location / Description	Segment ID	Length	Notes
HAMILTON AV (BORO)	0020/1094		POI 0020/1094 (APRA) CARSON'S TRAILER
PENNDOT 8-3 (GOVT)	0020/0792		POI 0020/0792 (APRA) PENNDOT 8-3
GRANDVIEW AV (BORO)	0020/0714		== == 0020/0714 (BORO) RIFE ST
HEINTZELMAN AV (BORO)	0020/0420		== 0020/0420 (BORO)
UNNAMED AL (BORO)	0020/0140		== 0020/0140 (BORO)
	002667 FT		002667 FT 1 0 00340 0 02 0142+70 RESERVOIR ST (BORO)
			== 0020/0000 LENGTH(AH 2671 BK 2667) 024 " DIA CIRC CONCR
			0010/2301 LEN=0030 INSTALLED UNKN UNNAMED AL
			== 0010/2280 (BORO)
			== 0010/1898 PLEASANT ST (BORO)
MILLER ST (BORO)	0010/1341		== 0010/1341 (BORO)
UNNAMED AL (BORO)	0010/1133		== 0010/1133 (BORO)
			0010/1047 018 " DIA CIRC CONCR LEN=0001 INSTALLED UNKN
HIGH ST (BORO)	0010/1033		== 0010/1033 (BORO)
			== 0010/0848 UNNAMED AL (BORO)
			0010/0680 001"H 01"W UNKN CONC LEN=0035 INSTALLED UNKN KING ST (BORO)
			== 0010/0596 (BORO)
			0010/0590 015"H 15"W UNKN METAL LEN=0040 INSTALLED UNKN
UNNAMED SL (BORO)	0010/0418		== 0010/0418 (BORO)
	000000 FT		== 0010/0300 MARTIN AV (BORO)
			000000 FT 1 0 00340 0 02 0115+69 NC FRANKLIN ST LINCOLNWAY WEST (SR0030 SEG 0381/0000)
			INTER-BK FRANKLIN ST (BORO)
			0010/0000 MFC BEGIN = C LENGTH(AH 2667 BK 0000)

000104 FT		000104 FT	
		7038/0000 LENGTH(AH 1527 BK 0019)	
		INTER-AHD SILOAM RD	
000085 FT		0036/0019 (T515)	
		000085 FT 2 0 28017 0 00 0015+56	
		INTER-BK SILOAM RD	
		(T515)	
000085 FT		0036/0000 LENGTH(AH 0019 BK 0308)	
		000085 FT	
		7034/0000 LENGTH(AH 0308 BK 0085)	
		INTER-AHD BMSSEN 28/4014/0032/0000	
		SILOAM RD	
000000 FT		0032/0085 (T515)	
		000000 FT 2 0 28017 0 00 0019+11	
		INTER-NC SILOAM RD	
		INTER-BK SILOAM RD	
		(T515)	
		CONOCOCHEAGUE CREEK	
		BMSBG 28/4014/0032/0000	
000000 FT		0032/0000 LENGTH(AH 0085 BK 0083)	
		000000 FT	
000000 FT		7030/0000 LENGTH(AH 0083 BK 3338)	
		000000 FT	
000000 FT		7020/0000 LENGTH(AH 3338 BK 2927)	
		000000 FT	
		7010/0000 LENGTH(AH 2927 BK 0000)	

EXTRACT DATE: 12/18/2023 ROADWAY MANAGEMENT SYSTEM PAGE NUMBER: 485
PRINT DATE: 12/20/2023 SLD COUNTY/SR - ANNUAL PRINT COUNTY: FRANKLIN
DIR: B TOTAL LEN: 2.834 MI. DIST: 08-3 SR: 4013
LEFT MUN: HAMILTON T RIGHT MUN: HAMILTON T

014961 FT



014961 FT EDENVILLE RD
(SR4010 SEG 0180/0000)
EDENVILLE RD
0060/2925 (SR4010 SEG 0180/0000)
024 " DIA CIRC METAL

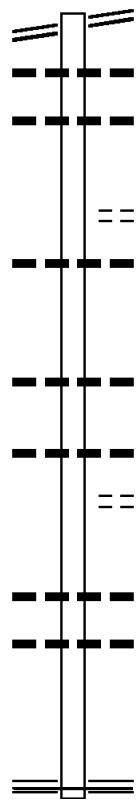
DIR: B TOTAL LEN: 2.834 MI. DIST: 08-3 SR: 4013
 LEFT MUN: HAMILTON T RIGHT MUN: HAMILTON T

Address	Segment ID	Start/End	Length	Material	Status
HEIDI CR (T570)	0060/2684	0060/2900	LEN=0040	ADRIENNE LN (PRDR)	INSTALLED UNKN
ROSE HILL CT (TWP)	0060/1630	0060/1868	LEN=0030	018" DIA CIRC METAL	INSTALLED UNKN
SHERRY DR (T686)	0060/1346	0060/1630	(PRDR)	ADRIENNE LN	
STREAMSIDE DR (TWP)	0060/0676				
012036 FT		0060/0520	LEN=0042	035" DIA CIR PLASTIC	INSTALLED 2005
		012036 FT	2 0 28071 0 00 0121+05	054"H 78"W CON BOX CUL	
		0060/0000	LEN=0028	INSTALLED UNKN	
MAJESTIC DR (PRDR)	0050/1185	0050/1417	LEN=0051	024" DIA CIR PLASTIC	INSTALLED UNKN
		0050/1013		BELL AV (TWP)	
009970 FT		009970 FT	2 0 28071 0 00 0100+27	LENGTH(AH 2066 BK 2552)	
		0050/0000	LEN=0052	036" DIA CIRC METAL	
		0040/2526	LEN=0052	INSTALLED UNKN	
		0040/2124	LEN=0032	015" DIA CIRC METAL	INSTALLED UNKN
		0040/1858	LEN=0060	042" DIA CIRC METAL	INSTALLED 2005
		0040/1398	LEN=0032	018" DIA CIR PLASTIC	INSTALLED 2023
		0040/1085	LEN=0042	015" DIA CIRC METAL	INSTALLED UNKN
BRECHBILL RD (T532)	0040/1080				
		0040/0781	LEN=0047	018" DIA CIR PLASTIC	INSTALLED 2023
2 0 28071 0 00 0074+75	007418 FT	007418 FT			
GSELL DR (T534)	0040/0000	0040/0000	LEN=0042	018" DIA CIR PLASTIC	INSTALLED UNKN

DIR: B TOTAL LEN: 2.834 MI. DIST: 08-3 SR: 4013
 LEFT MUN: HAMILTON T RIGHT MUN: HAMILTON T

Street Name	Segment ID	Length	Material / Notes
MIDDLE ST (T493)	0030/1976	0030/2337	LEN=0028 INSTALLED UNKN
GAYMAN RD (T535)	0030/1452	0030/1517	014"H 23"W ELLIP CONC LEN=0029 INSTALLED UNKN
	0030/0985		AUBREY DR (TWP)
004927 FT	0030/0101	0030/0101	244 " DIA CIR PLASTIC LEN=0110 INSTALLED UNKN
	004927 FT	004927 FT	2 0 28071 0 00 0050+36 JOHNSON RD (T480)
	0030/0000		LENGTH(AH 2491 BK 2474) 018 " DIA CIR PLASTIC
	0020/2468		LEN=0047 INSTALLED UNKN
	0020/2110		018 " DIA CIR PLASTIC LEN=0040 INSTALLED UNKN
	0020/1773		015 " DIA CIRC METAL LEN=0027 INSTALLED UNKN
	0020/1518		HUNTERS CHASE DR (TWP)
	0020/1268		018 " DIA CIRC METAL LEN=0040 INSTALLED UNKN
	0020/0915		018 " DIA CIR PLASTIC LEN=0033 INSTALLED UNKN
002453 FT	002453 FT	002453 FT	2 0 28071 0 00 0024+89
	0020/0000		LENGTH(AH 2474 BK 2453)
	0010/1612		HIGHLAND DR (T495)
	0010/1243		HOKE DR (T496)
	0010/0703		SUNSET AV (T491)
	0010/0610		018 " DIA CIRC METAL LEN=0055 INSTALLED UNKN
000000 FT	000000 FT	000000 FT	2 0 28071 0 00 0000+60
			NC SO LLENBERGER RD LINCOLN HW (SRO030 SEG 0370/0000) (SRO030 SEG 0371/0000)
	0010/0000		MFC BEGIN = D LENGTH(AH 2453 BK 0000)

ST THOMAS-EDENVILLE RD 004770 FT
 (SR4010 SEG 0030/0000) 0020/2244



002526 FT

000000 FT

004770 FT ST THOMAS-EDENVILLE RD
 0020/2244 (SR4010 SEG 0030/0000)
 0020/2060 018 " DIA CIRC CONCR
 LEN=0038 INSTALLED UNKN
 0020/1867 018 " DIA CIRC CONCR
 LEN=0033 INSTALLED UNKN

WINWOOD DR
 (TWP)
 0020/0936 018 " DIA CIRC CONCR
 0020/0704 LEN=0029 INSTALLED UNKN




002526 FT 2 0 28070 0 00 0025+32
 0020/0000 LENGTH(AH 2244 BK 2526)
 024 " DIA CIRC CONCR

0010/2494 LEN=0030 INSTALLED 2002
 060 " DIA CIRC CONCR
 0010/1619 LEN=0048 INSTALLED UNKN
 SUMMERSWOOD DR
 (TWP)

0010/0261 018 " DIA CIRC CONCR
 LEN=0037 INSTALLED UNKN
 015"H 21"W ELLIP METAL
 0010/0026 LEN=0060 INSTALLED 2007

000000 FT 2 0 28070 0 00 0000+00
 NC DI EHL'S WOODS RD
 APPLE WAY RD
 (SR4008 SEG 0060/0000)
 MFC BEGIN = E
 0010/0000 LENGTH(AH 2526 BK 0000)

EXTRACT DATE: 12/18/2023 ROADWAY MANAGEMENT SYSTEM PAGE NUMBER: 481
 PRINT DATE: 12/20/2023 SLD COUNTY/SR - ANNUAL PRINT COUNTY: FRANKLIN
 DIR: B TOTAL LEN: .000 MI. DIST: 08-3 SR: 4011
 LEFT MUN: CHAMBERSBURG B RIGHT MUN: CHAMBERSBURG B

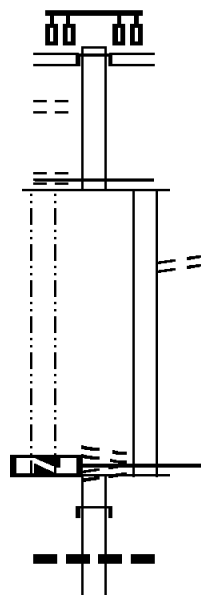
000000 FT		000000 FT	
000000 FT		7030/0000 FT	LENGTH(AH 1551 BK 2475)
000000 FT		000000 FT	
		7020/0000 FT	LENGTH(AH 2475 BK 2319)
		000000 FT	
		7010/0000 FT	LENGTH(AH 2319 BK 0000)

061173 FT

ALLEY
 (BORO)
 0 0 00000 0 00 0000+00 0260/0170
 POPLAR AV 060777 FT
 (BORO) 0260/0000

LTH AH 000100 BK 000694 060777 FT
 7253/0000

ALLEY



061504 FT
 INTER-AHD COMMERCE ST
 (BORO)
 PHILADELPHIA AV
 (SR0011 SEG 0360/0109)

0260/0396

061108 FT
 MFC BEGIN = D
 0260/0000 LENGTH(AH 0396 BK 0331)

060777 FT NC COMMERCE ST
 0 0 00000 0 00 0000+00
 COMMERCE ST
 (BORO)
 NC WOLF AV
 WOLF AV
 (BORO)
 MFC BEGIN = D
 0252/0000 LENGTH(AH 0331 BK 0694)
 INTER-AHD COMMERCE ST
 0250/0694 (BORO)
 0250/0688 024 " DIA CIRC OTHER
 LEN=0040 INSTALLED UNKN

EXTRACT DATE: 12/18/2023
PRINT DATE: 12/20/2023

ROADWAY MANAGEMENT SYSTEM
SLD COUNTY/SR - ANNUAL PRINT

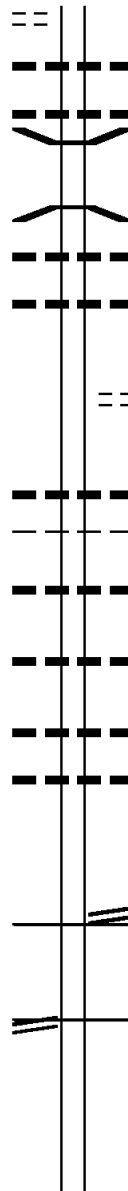
PAGE NUMBER: 479
COUNTY: FRANKLIN

DIR: B TOTAL LEN: 11.648 MI.
LEFT MUN: CHAMBERSBURG B

DIST: 08-3 SR: 4010
RIGHT MUN: CHAMBERSBURG B

(BORO)

0250/0500



060083 FT

0250/0400 008 " DIA CIRC OTHER
LEN=0034 INSTALLED UNKN
018 " DIA CIRC CONCR
0250/0279 LEN=0010 INSTALLED UNKN
0250/0243 BMSSEN 28/4010/0250/0126
2 0 28006 0 00 0599+31
CONOCOCHUEGUE CREEK
0250/0126 BMSBG 28/4010/0250/0126
018 " DIA CIRC CONCR
0250/0109 LEN=0028 INSTALLED UNKN
018 " DIA CIRC CONCR
0250/0014 LEN=0052 INSTALLED UNKN
060083 FT 2 0 28006 0 00 0598+35
HOOD ST
(BORO)

0250/0000 LENGTH(AH 0694 BK 3294)

0240/2244 020"H 28"W ELLIP METAL
LEN=0035 INSTALLED UNKN
CHAMBERSBURG

0240/2039 HAMILTON T

0240/1745 024 " DIA CIRC METAL
LEN=0032 INSTALLED 2001

0240/0919 036 " DIA CIR PLASTIC
LEN=0035 INSTALLED UNKN

0240/0108 013"H 17"W ELLIP METAL
LEN=0080 INSTALLED UNKN
030 " DIA CIRC METAL

0240/0023 LEN=0162 INSTALLED UNKN
056789 FT 2 0 28006 0 00 0565+03
FRANKLIN ST

(SR4015 SEG 0020/2671)

NC COMMERCE ST

0240/0000 MFC BEGIN = D
LENGTH(AH 3294 BK 0669)

056120 FT

0230/0000 MFC BEGIN = C
LENGTH(AH 0669 BK 2872)

1 0 00340 0 02 0176+00 056120 FT
LETTERKENNY RD
(SR4015 SEG 0030/0000) 0230/0000

DIR: B TOTAL LEN: 11.648 MI. DIST: 08-3 SR: 4010
 LEFT MUN: HAMILTON T RIGHT MUN: HAMILTON T

Stationing	Distance	Notes	Material	Length	Installation
053248 FT					
0535+97		JOHNSON RD (T480)			
0220/0000		LENGTH(AH 2872 BK 2795)			
GABLER RD (T537)	0210/1648				
2 0 28006 0 00 0507+81	050453 FT				
LAWYER RD (T692)	0210/0000				
	0200/1984		015" H 21" W ELLIP METAL	LEN=0040	INSTALLED UNKN
	0200/1742		015" DIA CIRC METAL	LEN=0034	INSTALLED UNKN
	0200/0959		015" DIA CIRC METAL	LEN=0030	INSTALLED UNKN
	0200/0922		015" DIA CIRC METAL	LEN=0030	INSTALLED UNKN
	0200/0323		013" H 17" W ELLIP METAL	LEN=0040	INSTALLED UNKN
2 0 28006 0 00 0483+07	047925 FT				
SHORT CUT LN (T531)	0200/0000				
KEEFER RD (T539)					
	0200/0000		018" DIA CIR PLASTIC	LEN=0030	INSTALLED UNKN
	0190/1723		015" H 21" W ELLIP METAL	LEN=0035	INSTALLED UNKN
	0190/0688				
045636 FT					
	045636 FT				
	0190/0000		LENGTH(AH 2289 BK 2674)		
	0180/1757		015" H 21" W ELLIP METAL	LEN=0034	INSTALLED UNKN
	0180/1613		013" H 17" W ELLIP METAL	LEN=0034	INSTALLED UNKN
	0180/0737		015" DIA CIRC METAL	LEN=0035	INSTALLED UNKN

DIR: B TOTAL LEN: 11.648 MI. DIST: 08-3 SR: 4010
 LEFT MUN: HAMILTON T RIGHT MUN: HAMILTON T

Stationing	Notes	Object ID	Description
042962 FT		0180/0035	013"H 17"W ELLIP METAL LEN=0050 INSTALLED UNKN
		042962 FT	2 0 28006 0 00 0433+07
		0180/0000	SOLLENBERGER RD (SR4013 SEG 0060/2925) LENGTH(AH 2674 BK 2773)
		0170/2770	013"H 17"W ELLIP METAL LEN=0050 INSTALLED UNKN
		0170/1793	ECHO SPRINGS RD (PRDR)
		0170/1268	015 "DIA CIRC METAL LEN=0033 INSTALLED UNKN
040189 FT		0170/0599	015"H 21"W ELLIP METAL LEN=0034 INSTALLED UNKN
		040189 FT	2 0 28006 0 00 0405+26
		0170/0000	LENGTH(AH 2773 BK 2868) 021"H 15"W ELLIP METAL
		0160/2542	LEN=0054 INSTALLED 2001
		0160/1192	015"H 21"W ELLIP METAL LEN=0038 INSTALLED UNKN
FORT MCCORD RD (SR4008 SEG 0230/2494)		0160/1142	
037321 FT		0160/0089	BMS EN 28/4010/0160/0000 2 0 28006 0 00 0376+58
		037321 FT	ROCKY SP BR
		0160/0000	BMSBG 28/4010/0160/0000 LENGTH(AH 2868 BK 2674)
		0150/2179	014"H 23"W ELLIP CONC LEN=0040 INSTALLED UNKN
		0150/1542	048 "DIA CIR PLASTIC LEN=0042 INSTALLED UNKN
		0150/0763	015 "DIA CIR PLASTIC LEN=0033 INSTALLED 2007
		0150/0664	015"H 21"W ELLIP METAL LEN=0038 INSTALLED UNKN
034647 FT		034647 FT	2 0 28006 0 00 0350+00
		0150/0000	LENGTH(AH 2674 BK 2274)

DIR: B TOTAL LEN: 11.648 MI. DIST: 08-3 SR: 4010
 LEFT MUN: HAMILTON T RIGHT MUN: HAMILTON T

PORTICO RD
 (T458)

0140/1386



0140/1386

TWIN BRIDGE RD
 (T592)

032373 FT



0140/0159

018 " DIA CIR PLASTIC
 LEN=0050 INSTALLED UNKN

032022 FT



0140/0000

2 0 28006 0 00 0327+26
 LENGTH(AH 2274 BK 0351)

0130/0024

BMSSEN 28/4010/0130/0000
 2 0 28006 0 00 0323+75

032022 FT



0130/0000

DENNIS CREEK
 BMSBG 28/4010/0130/0000

0120/2949

LENGTH(AH 0351 BK 3394)
 015"H 21"W ELLIP METAL
 LEN=0035 INSTALLED UNKN

0120/1943

015"H 21"W ELLIP METAL
 LEN=0043 INSTALLED UNKN

0120/1828

CRIDERS CHURCH RD
 (T462)

0120/1791

LOUDON RD
 (SR4009 SEG 0070/2410)

0120/1758

HAMILTON
 SAINT THOMAS T

0120/1281

015"H 21"W ELLIP METAL
 LEN=0041 INSTALLED UNKN

028628 FT



0120/0347

015 " DIA CIR PLASTIC
 LEN=0044 INSTALLED 2007

028628 FT

2 0 28006 0 00 0289+84

0120/0000

LENGTH(AH 3394 BK 3253)

0110/0990

015 " DIA CIR PLASTIC
 LEN=0033 INSTALLED 2007

0110/0494

032"H 56"W CON BOX CUL
 LEN=0026 INSTALLED UNKN

025375 FT



0110/0121

036 " DIA CIR PLASTIC
 LEN=0041 INSTALLED UNKN

025375 FT

2 0 28006 0 00 0257+31

0110/0000

WENGER RD
 (T478)
 LENGTH(AH 3253 BK 2639)

HAMILTON
SAINT THOMAS T

0100/0592
022736 FT

0100/0325 015 " DIA CIR PLASTIC
 022736 FT LEN=0032 INSTALLED 2007
 0100/0000 2 0 28005 0 02 0455+27
 LENGTH(AH 2639 BK 2177)

020559 FT

0090/1130 020 " DIA CIR PLASTIC
 0090/0611 LEN=0045 INSTALLED UNKN
 013"H 36"W CON BOX CUL
 0090/0089 LEN=0028 INSTALLED UNKN
 020559 FT LEN=0032 INSTALLED UNKN
 2 0 28005 0 02 0433+42
 COBLE RD
 (T464)

BONY LN
(T464)

0080/1748

0090/0000 LENGTH(AH 2177 BK 2350)
 018 " DIA CIR PLASTIC
 0080/2235 LEN=0033 INSTALLED 2007

WILSON RD
(T479)

0080/0525
018209 FT

0080/1664 048 " DIA CIRC METAL
 0080/1315 LEN=0034 INSTALLED UNKN
 BMSSEN 28/4010/0080/1292
 2 0 28005 0 02 0422+84
 N BR WILSON
 0080/1292 BMSBG 28/4010/0080/1292

FORT MCCORD RD
 (SR4008 SEG 0110/0000)
 EDENVILLE-CHEESETOWN RD
 (SR4008 SEG 0110/0000)

0070/1420

0080/0614 015 " DIA CIRC METAL
 LEN=0031 INSTALLED UNKN
 018209 FT 2 0 28005 0 02 0409+92
 0080/0000 LENGTH(AH 2350 BK 2559)
 015"H 21"W ELLIP METAL
 0070/2162 LEN=0041 INSTALLED UNKN
 018 " DIA CIRC METAL
 0070/1890 LEN=0036 INSTALLED UNKN
 NC EDENVILLE-CHEESETOWN RD
 0070/1420 MFC BEGIN = D
 015 " DIA CIR PLASTIC
 0070/1382 LEN=0050 INSTALLED 2007

DIR: B TOTAL LEN: 11.648 MI. DIST: 08-3 SR: 4010
 LEFT MUN: SAINT THOMAS T RIGHT MUN: SAINT THOMAS T

MOUNTAIN BROOK RD
 (T475)

	0070/0891	015 " DIA CIR PLASTIC LEN=0032 INSTALLED 2007
015650 FT	015650 FT	2 0 28005 0 02 0384+32
	0070/0000	LENGTH(AH 2559 BK 2488) 015 " DIA CIR PLASTIC
	0060/2052	LEN=0034 INSTALLED 2007
	0060/1472	015 " DIA CIR PLASTIC LEN=0033 INSTALLED 2007
013162 FT	0060/0042	BMS EN 28/4010/0060/0000
	013162 FT	2 0 28005 0 01 0359+44
	0060/0000	WILSON RUN BMSBG 28/4010/0060/0000
	0060/0000	LENGTH(AH 2488 BK 2542)
	0050/1912	013 " DIA CIR PLASTIC LEN=0029 INSTALLED 2007
0050/1588		
010620 FT	0050/0036	015 " DIA CIR PLASTIC LEN=0030 INSTALLED 2007
	010620 FT	2 0 28005 0 01 0334+50
	0050/0000	LONG LN (T477) LENGTH(AH 2542 BK 2462)
	0040/2416	018 " DIA CIRC METAL LEN=0034 INSTALLED UNKN
	0040/1228	012 " DIA CIR PLASTIC LEN=0033 INSTALLED 2007
008158 FT	008158 FT	2 0 28005 0 01 0309+88
	0040/0000	LENGTH(AH 2462 BK 2522) 013 " H 17 " W ELLIP METAL
	0030/2326	LEN=0029 INSTALLED 2007
	0030/1687	013 " H 17 " W ELLIP METAL LEN=0030 INSTALLED 2007

EXTRACT DATE: 12/18/2023
PRINT DATE: 12/20/2023

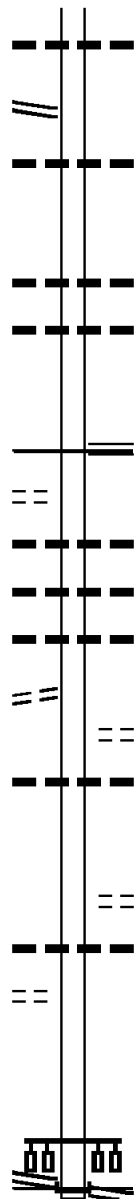
ROADWAY MANAGEMENT SYSTEM
SLD COUNTY/SR - ANNUAL PRINT

PAGE NUMBER: 473
COUNTY: FRANKLIN

DIR: B TOTAL LEN: 11.648 MI.
LEFT MUN: SAINT THOMAS T

DIST: 08-3 SR: 4010
RIGHT MUN: SAINT THOMAS T

2 0 28005 0 01 0284+92 005636 FT
DIEHLS WOODS RD
(SR4012 SEG 0020/2244) 0030/0000



0030/0513 015 "DIA CIR PLASTIC
005636 FT LEN=0034 INSTALLED 2006

5 0030/0000 LENGTH(AH 2522 BK 2114)
015 "DIA CIR PLASTIC
0020/2095 LEN=0043 INSTALLED UNKN

0020/0600 015 "DIA CIR PLASTIC
LEN=0034 INSTALLED UNKN
0020/0019 015 "DIA CIRC METAL
LEN=0025 INSTALLED UNKN
003522 FT 2 0 28005 0 01 0263+90
LOUDON RD
(SR4009 SEG 0010/0000)
MFC BEGIN = E

5 0020/0000 LENGTH(AH 2114 BK 3522)

0010/3111 015 "DIA CIRC METAL
LEN=0039 INSTALLED UNKN
0010/2737 018 "DIA CIRC METAL
LEN=0044 INSTALLED 2006
0010/2458 017"H 13"W ELLIP METAL
LEN=0044 INSTALLED 2006

0010/2306 PAYLOR DR
(TWP)
0010/2196 015"H 21"W ELLIP METAL
LEN=0057 INSTALLED UNKN

0010/0970 RHONDEL DR
(T417)
0010/0924 018 "DIA CIR PLASTIC
LEN=0033 INSTALLED 2006

NC ST THOMAS-EDENVILLE RD

LINCOLN WAY
(SR0030 SEG 0230/2028)
INTER-BK JACK RD
000000 FT (SR3012 SEG 0010/0000)
MFC BEGIN = D

5 0010/0000 LENGTH(AH 3522 BK 0000)

CUMBERLAND CR
(T482) 0010/3234

SCHOOL HOUSE RD
(T418) 0010/2429

SCHOOL HOUSE LN
(TWP) 0010/0428

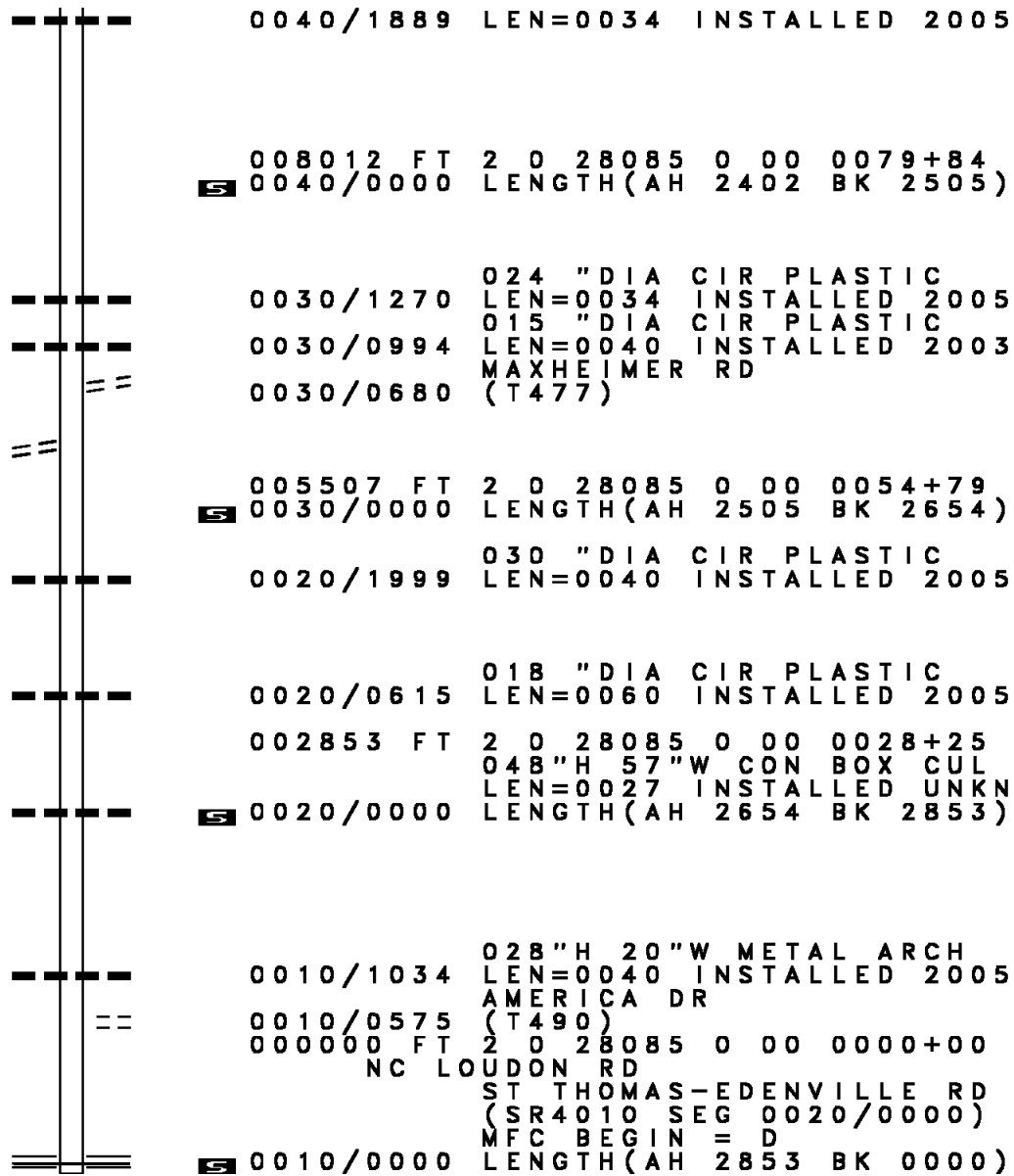
2 0 28005 0 01 0228+74 000000 FT
LINCOLN WAY
(SR0030 SEG 0230/2028) 0010/0000

DIR: B TOTAL LEN: 3.393 MI. DIST: 08-3 SR: 4009
 LEFT MUN: SAINT THOMAS T RIGHT MUN: SAINT THOMAS T

EDENVILLE-CHEESETOWN RD 017917 FT
 (SR4010 SEG 0120/1791) 0070/2410

	017917 FT	EDENVILLE-CHEESETOWN RD
	0070/2410	(SR4010 SEG 0120/1791)
	0070/2327	015"H 21"W ELLIP METAL LEN=0117 INSTALLED UNKN
	0070/1212	015 " DIA CIR PLASTIC LEN=0035 INSTALLED 2006
	0070/1051	024 " DIA CIRC METAL LEN=0046 INSTALLED UNKN
015507 FT	015507 FT	2 0 28085 0 00 0155+38
	0070/0000	LENGTH(AH 2410 BK 2487)
	0060/1886	015 " DIA CIR PLASTIC LEN=0045 INSTALLED 2005
	0060/1653	015 " DIA CIR PLASTIC LEN=0045 INSTALLED 2005
	0060/1236	BMSSEN 28/4009/0060/1182 0 0 00000 0 00 0000+00
	0060/1182	WILSON RUN BMSBG 28/4009/0060/1182
013020 FT	013020 FT	2 0 28085 0 00 0129+92
	0060/0000	LENGTH(AH 2487 BK 2606)
	0050/1821	015 " DIA CIR PLASTIC LEN=0027 INSTALLED UNKN
	0050/1532	014"H 14"W ELLIP CONC LEN=0032 INSTALLED 2005
	0050/1302	015 " DIA CIR PLASTIC LEN=0040 INSTALLED 2005
010414 FT	0050/0023	015 " DIA CIR PLASTIC LEN=0023 INSTALLED 2005
	010414 FT	2 0 28085 0 00 0103+86
	0050/0000	COBLE RD (T464) LENGTH(AH 2606 BK 2402)
		015 " DIA CIR PLASTIC

DIR: B TOTAL LEN: 3.393 MI. DIST: 08-3 SR: 4009
 LEFT MUN: SAINT THOMAS T RIGHT MUN: SAINT THOMAS T



0040/1889 LEN=0034 INSTALLED 2005

008012 FT

008012 FT 2 0 28085 0 00 0079+84
 S 0040/0000 LENGTH(AH 2402 BK 2505)

0030/1270 024 "DIA CIR PLASTIC
 LEN=0034 INSTALLED 2005
 0030/0994 015 "DIA CIR PLASTIC
 LEN=0040 INSTALLED 2003
 MAXHEIMER RD
 (T477)
 0030/0680

LONG LN
 (T427)

0030/0603

005507 FT

005507 FT 2 0 28085 0 00 0054+79
 S 0030/0000 LENGTH(AH 2505 BK 2654)

0020/1999 030 "DIA CIR PLASTIC
 LEN=0040 INSTALLED 2005

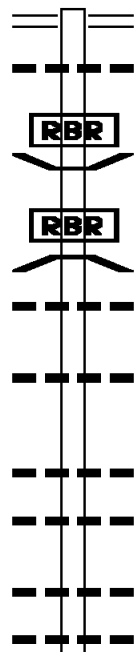
002853 FT

0020/0615 018 "DIA CIR PLASTIC
 LEN=0060 INSTALLED 2005
 002853 FT 2 0 28085 0 00 0028+25
 048"H 57"W CON BOX CUL
 LEN=0027 INSTALLED UNKN
 S 0020/0000 LENGTH(AH 2654 BK 2853)

000000 FT

0010/1034 028"H 20"W METAL ARCH
 LEN=0040 INSTALLED 2005
 AMERICA DR
 (T490)
 0010/0575
 000000 FT 2 0 28085 0 00 0000+00
 NC L O UDON RD
 ST THOMAS-EDENVILLE RD
 (SR4010 SEG 0020/0000)
 MFC BEGIN = D
 S 0010/0000 LENGTH(AH 2853 BK 0000)

056497 FT



056497 FT EDENVILLE RD
 0230/2494 (SR4010 SEG 0160/1142)
 024 " DIA CIR PLASTIC
 0230/2299 LEN=0036 INSTALLED UNKN

0230/1235 BMS EN 28/4008/0230/1142
 2 0 28039 0 01 0146+39
 P3

0230/1142 BACK CREEK
 BMSBG 28/4008/0230/1142
 024 " DIA CIRC METAL
 0230/0793 LEN=0053 INSTALLED UNKN

054003 FT

015 "H 21 "W ELLIP METAL
 LEN=0036 INSTALLED 1996
 054003 FT 2 0 28039 0 01 0135+55

5 0230/0000 LENGTH(AH 2494 BK 2596)
 018 " DIA CIRC METAL

0220/2576 LEN=0033 INSTALLED UNKN
 015 " DIA CIRC METAL
 0220/2306 LEN=0031 INSTALLED UNKN

013 "H 15 "W ELLIP METAL
 LEN=0032 INSTALLED 1996

062 "H 50 "W PIPE ARCH
 0220/1243 LEN=0030 INSTALLED UNKN

PORTICO RD
(T458)

0220/0066

==

051407 FT

---|---

0220/0031
051407 FT

012 " DIA CIRC METAL
LEN=0040 INSTALLED UNKN
2 0 28039 0 01 0108+90
PORTICO RD
(T458)

==

5 0220/0000

LENGTH(AH 2596 BK 1913)
015 " DIA CIR PLASTIC

0210/1785

LEN=0040 INSTALLED UNKN

---|---

0210/1437

024 " DIA CIR PLASTIC

---|---

0210/0900

LEN=0033 INSTALLED UNKN

---|---

0210/0517

013 "H 18 "W ELLIP METAL

---|---

0210/0257

LEN=0030 INSTALLED UNKN

---|---

049494 FT

015 " DIA CIRC METAL

---|---

5 0210/0000

LEN=0027 INSTALLED UNKN

---|---

018 " DIA CIR PLASTIC

0200/1625

LEN=0028 INSTALLED 1996

---|---

0200/1259

2 0 28039 0 01 0074+65

---|---

0200/0915

LENGTH(AH 1913 BK 1914)

---|---

0200/0605

024 " DIA CIR PLASTIC

---|---

5 0200/0363

LEN=0037 INSTALLED 1996

---|---

015 "H 21 "W ELLIP METAL

0190/1781

LEN=0032 INSTALLED 1996

---|---

0190/1354

015 "H 21 "W ELLIP METAL

---|---

0190/1192

LEN=0036 INSTALLED UNKN

---|---

0190/0790

052 "H 36 "W OTHER STRUC

---|---

0190/0391

LEN=0026 INSTALLED UNKN

---|---

0190/0058

018 " DIA CIR PLASTIC

---|---

5 0190/0000

LEN=0036 INSTALLED 1996

---|---

0 0 00000 0 00 0000+00

2 0 28005 0 02 0545+57 045799 FT
BURKETT RD
(T546)

0190/0000

==

LENGTH(AH 1914 BK 1781)

013 "H 17 "W ELLIP METAL

LEN=0028 INSTALLED 1996

042 " DIA CIR PLASTIC

LEN=0040 INSTALLED UNKN

018 " DIA CIR PLASTIC

LEN=0033 INSTALLED UNKN

018 " DIA CIR PLASTIC

LEN=0035 INSTALLED 1996

012 "H 15 "W ELLIP METAL

LEN=0034 INSTALLED UNKN

036 " DIA CIR PLASTIC

LEN=0040 INSTALLED 2007

DIR: B TOTAL LEN: 10.700 MI. DIST: 08-3 SR: 4008
 LEFT MUN: HAMILTON T RIGHT MUN: HAMILTON T

Stationing	Structure / Feature	Description
	RBR	
0180/2760	--- ---	BMSEN 28/4008/0190/0060 2 0 28039 0 00 0024+95
	RBR	
0180/2690	--- ---	DENNIS CREEK BMSBG 28/4008/0190/0060
0180/2635	==	(TBK SR 4011) WENGER RD (T670)
0180/2554	--- ---	015 "DIA CIR PLASTIC LEN=0060 INSTALLED UNKN
0180/2431	--- ---	015 "DIA CIRC METAL LEN=0040 INSTALLED UNKN
	--- ---	024 "DIA CIR PLASTIC LEN=0040 INSTALLED UNKN
042948 FT	--- ---	0180/0085 057"H 38"W METAL ARCH LEN=0050 INSTALLED 1998 042948 FT 2 0 28039 0 00 0024+95
	5	0180/0000 LENGTH(AH 2851 BK 2459)
	--- ---	0170/1401 036"H 60"W ELLIP METAL LEN=0054 INSTALLED UNKN
	--- ---	0170/1058 024 "DIA CIR PLASTIC LEN=0037 INSTALLED UNKN
	--- ---	0170/0943 030 "DIA CIR PLASTIC LEN=0040 INSTALLED UNKN
	--- ---	0170/0612 BMSEN 28/4008/0170/0597 2 0 28039 0 00 0006+22
	--- ---	DENNIS CREEK
040489 FT	--- ---	0170/0597 BMSBG 28/4008/0170/0597 030 "DIA CIR PLASTIC
	--- ---	0170/0189 LEN=0039 INSTALLED UNKN 040489 FT 2 0 28039 0 00 0000+00
	==	5 0170/0000 RUMLER RD (T464) LENGTH(AH 2459 BK 1857)
	--- ---	0160/1835 015 "DIA CIRC METAL LEN=0060 INSTALLED UNKN
BRICKER RD (T617)	0160/1805	
	--- ---	0160/1783 024 "DIA CIRC METAL LEN=0046 INSTALLED UNKN
	--- ---	018 "DIA CIRC METAL

EXTRACT DATE: 12/18/2023
PRINT DATE: 12/20/2023

ROADWAY MANAGEMENT SYSTEM
SLD COUNTY/SR - ANNUAL PRINT

PAGE NUMBER: 467
COUNTY: FRANKLIN

DIR: B TOTAL LEN: 10.700 MI.
LEFT MUN: HAMILTON T

DIST: 08-3 SR: 4008
RIGHT MUN: HAMILTON T

Station	Length	Material	Notes
0160/1145	0033 FT	048" DIA CIRC METAL	INSTALLED UNKN
0160/0960	0044 FT	014"H 23"W ELLIP CONC	INSTALLED UNKN
0160/0555	0040 FT	018" DIA CIR PLASTIC	INSTALLED UNKN
0160/0133	0040 FT	018" DIA CIR PLASTIC	INSTALLED 2003
038632 FT	28055 FT	28" DIA CIRC METAL	0000 0129+56
0160/0000	28055 FT	018" DIA CIR PLASTIC	LENGTH(AH 1857 BK 2492)
0150/2258	0056 FT	024" DIA CIR PLASTIC	INSTALLED UNKN
0150/2044	0067 FT	024" DIA CIR PLASTIC	INSTALLED UNKN
0150/1917	28055 FT	BMSBG 28/4008/0150/1902	0000 0123+95
0150/1902	28055 FT	TRIB TO DENNIS CREEK	BMSBG 28/4008/0150/1902
MOUNTAIN RD (T476)	0150/1628	030" DIA CIR PLASTIC	INSTALLED UNKN
MOUNTAIN RD (T476)	0150/1269	036" DIA CIRC METAL	INSTALLED UNKN
0150/1037	0037 FT	015" DIA CIRC METAL	INSTALLED UNKN
0150/0934	0040 FT	018" DIA CIRC METAL	INSTALLED UNKN
036140 FT	28055 FT	015" DIA CIRC METAL	0000 0104+93
0150/0308	0037 FT	018" DIA CIRC METAL	INSTALLED UNKN
036140 FT	28055 FT	015" DIA CIRC METAL	0000 0104+93
0150/0000	28055 FT	018" DIA CIRC METAL	LENGTH(AH 2492 BK 2451)
0140/1968	28055 FT	BMSBG 28/4008/0140/1955	0000 0099+93
0140/1955	28055 FT	BRANCH OF DENNIS CREEK	BMSBG 28/4008/0140/1955
0140/1263	0048 FT	018" DIA CIR PLASTIC	INSTALLED 2003
0140/0573	0040 FT	024" DIA CIRC METAL	INSTALLED UNKN
033689 FT	0080 FT	014"H 20"W ELLIP METAL	INSTALLED UNKN
20280550000080+38	033689 FT	014"H 20"W ELLIP METAL	INSTALLED UNKN
GILBERT RD (T671)	0140/0000	014"H 20"W ELLIP METAL	INSTALLED UNKN
0140/0000	28055 FT	014"H 20"W ELLIP METAL	INSTALLED UNKN
0130/2253	0051 FT	014"H 20"W ELLIP METAL	INSTALLED UNKN

MT OLIVET RD

DIR: B TOTAL LEN: 10.700 MI. DIST: 08-3 SR: 4008
 LEFT MUN: HAMILTON T RIGHT MUN: HAMILTON T

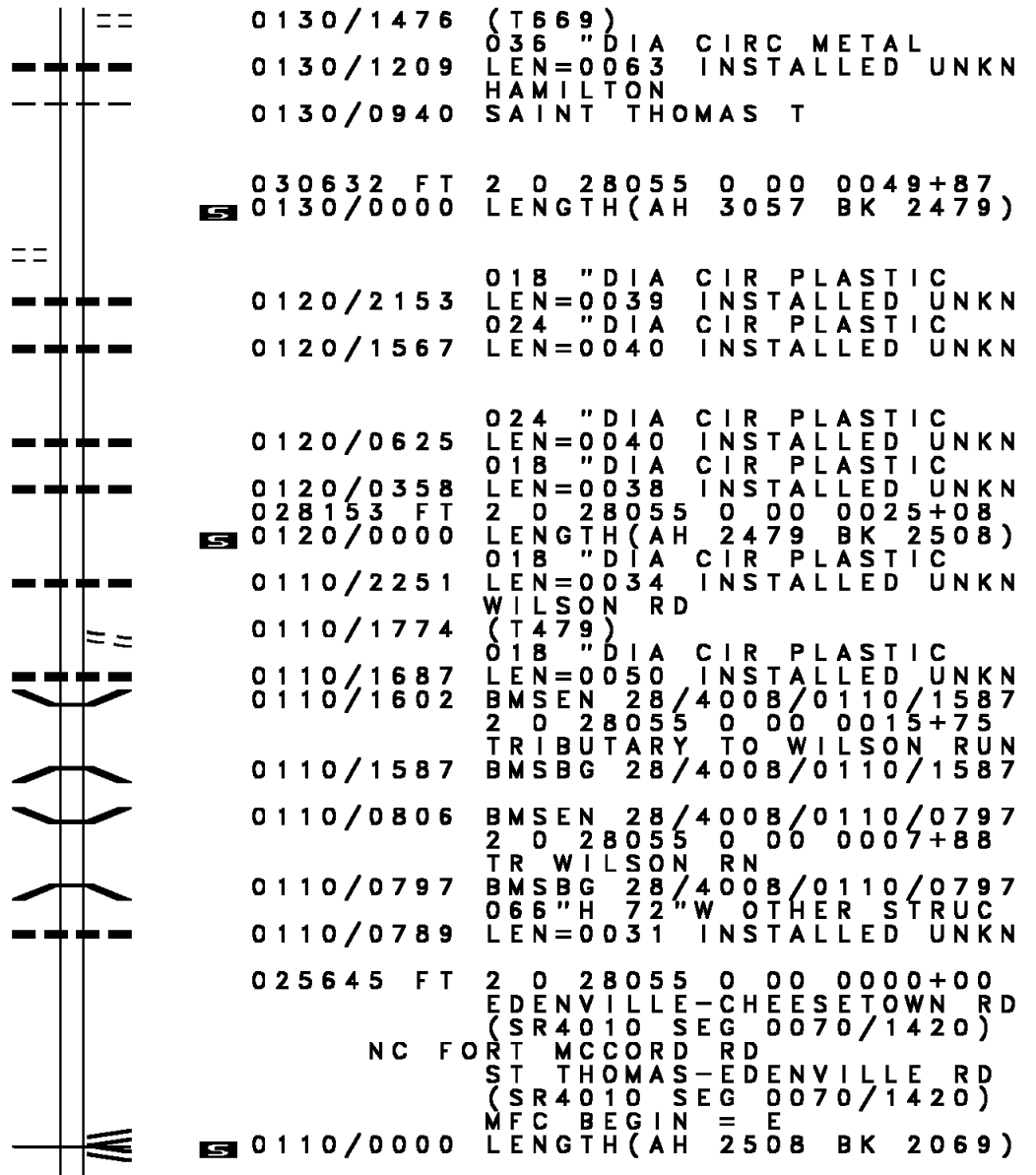
CHUTE RD
(PRDR)

030632 FT

0120/2170

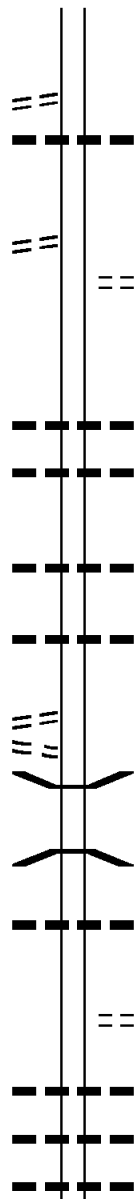
028153 FT

025645 FT



EDEN DR
 (TWP)

0100/0832



0100/0627

018 " DIA CIRC METAL
 LEN=0026 INSTALLED UNKN

2 0 28006 0 00 0236+62 023576 FT
 CIRCLE DR
 (T474)

0100/0000

023576 FT

S 0100/0000 LENGTH(AH 2069 BK 2664)
 COMMUNITY CENTER RD
 (T489)
 0090/2340

020912 FT

0090/0620

013"H 17"W ELLIP METAL
 LEN=0029 INSTALLED UNKN

0090/0259

013"H 17"W ELLIP METAL
 LEN=0036 INSTALLED UNKN

S 0090/0000 LENGTH(AH 2664 BK 2732)
 048 " DIA CIRC METAL
 LEN=0041 INSTALLED UNKN

0080/1681

015"H 21"W ELLIP METAL
 LEN=0031 INSTALLED UNKN

LC FOR CIRCLE DR
 (CONN)
 CIRCLE DR
 (T474)

0080/0988

0080/0910

0080/0896

BMS EN 28/4008/0080/0878
 2 0 28006 0 00 0192+14
 WILSON RUN

0080/0878

BMSBG 28/4008/0080/0878

018180 FT

0080/0015

021"H 15"W METAL ARCH
 LEN=0034 INSTALLED 2002

018180 FT

2 0 28006 0 00 0183+36
 MOUNTAIN BROOK RD
 (T475)

S 0080/0000 LENGTH(AH 2732 BK 2711)

0070/1866

024 " DIA CIR PLASTIC
 LEN=0040 INSTALLED 2002

0070/1326

015"H 21"W ELLIP METAL
 LEN=0030 INSTALLED UNKN

0070/0964

015"H 21"W ELLIP METAL
 LEN=0034 INSTALLED UNKN

DIR: B TOTAL LEN: 10.700 MI. DIST: 08-3 SR: 4008
 LEFT MUN: SAINT THOMAS T RIGHT MUN: SAINT THOMAS T

015469 FT

0070/0781 021"H 15"W METAL ARCH
 LEN=0040 INSTALLED 2000
 0070/0521 017"H 13"W METAL ARCH
 LEN=0034 INSTALLED 2002
 015469 FT 2 0 28006 0 00 0155+05
 0070/0000 LENGTH(AH 2711 BK 2605)
 015"H 21"W ELLIP METAL
 LEN=0040 INSTALLED UNKN

012864 FT

0060/2114 021"H 15"W METAL ARCH
 LEN=0034 INSTALLED 2002
 0060/1462 015"H 19"W ELLIP METAL
 LEN=0030 INSTALLED UNKN
 0060/1180 017"H 21"W ELLIP METAL
 LEN=0030 INSTALLED UNKN
 0060/0727 012864 FT 2 0 28006 0 00 0129+00
 DIEHLS WOODS RD
 (SR4012 SEG 0010/0000)
 0060/0000 LENGTH(AH 2605 BK 2892)
 012"H 17"W ELLIP METAL
 0050/2633 LEN=0035 INSTALLED UNKN

009972 FT

0050/1962 SUMMERSWOOD DR
 (TWP)
 0050/1132 CAMPBELLS RN
 STRUCTURE LENGTH 14 FT
 BMSID 28/4008/0050/1132
 030"H 70"W OTHER STRUC
 0050/0934 LEN=0034 INSTALLED UNKN
 009972 FT 2 0 28006 0 00 0099+72
 0050/0000 LENGTH(AH 2892 BK 2377)

007595 FT

0040/1032 024"H 36"W CON BOX CUL
 LEN=0024 INSTALLED UNKN
 0040/0730 017"H 13"W METAL ARCH
 LEN=0027 INSTALLED 2002
 0040/0480 015 "DIA CIR PLASTIC
 LEN=0034 INSTALLED 2002
 0040/0229 018 "DIA CIR PLASTIC
 LEN=0040 INSTALLED 2002
 007595 FT 2 0 28006 0 00 0075+95
 0040/0000 LENGTH(AH 2377 BK 2610)
 018 "DIA CIR PLASTIC
 0030/2327 LEN=0040 INSTALLED UNKN

DIR: B TOTAL LEN: 10.700 MI. DIST: 08-3 SR: 4008
 LEFT MUN: SAINT THOMAS T RIGHT MUN: SAINT THOMAS T

SPORTSMANS LN
 (TWP)

0030/0730

GARLAND DR
 (T416)

0020/1918

004985 FT

002678 FT

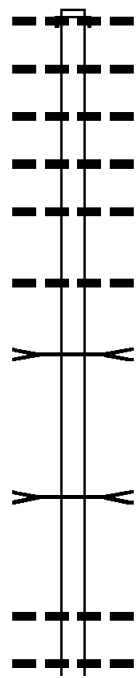
000000 FT

LINCOLN HW
 (SR0030 SEG 0170/1809) 0010/0000

0030/1811	018 " DIA CIRC METAL LEN=0027 INSTALLED UNKN
0030/1380	018 " DIA CIR PLASTIC LEN=0040 INSTALLED UNKN
0030/1194	CAMPBELLS RUN RD (T471) 015 " DIA CIR PLASTIC
0030/1091	LEN=0040 INSTALLED UNKN 018 " DIA CIR PLASTIC
0030/0894	LEN=0040 INSTALLED UNKN
0030/0487	015 " DIA CIR PLASTIC LEN=0030 INSTALLED UNKN
0030/0069	018 " DIA CIR PLASTIC LEN=0040 INSTALLED UNKN
0030/0000	2 0 28006 0 00 0049+85 LENGTH(AH 2610 BK 2307)
0020/1898	017"H 21"W ELLIP METAL LEN=0031 INSTALLED UNKN
0020/1736	015 " DIA CIRC METAL LEN=0030 INSTALLED UNKN
0020/1522	015 " DIA CIRC METAL LEN=0030 INSTALLED UNKN
0020/1076	021"H 15"W METAL ARCH LEN=0034 INSTALLED 2002
0020/0503	021"H 15"W METAL ARCH LEN=0034 INSTALLED 2002
0020/0000	2 0 28006 0 00 0026+78 024"H 48"W CON BOX CUL LEN=0021 INSTALLED UNKN
0010/2230	LENGTH(AH 2307 BK 2678) 012"H 18"W ELLIP METAL LEN=0028 INSTALLED UNKN
0010/0865	015 " DIA CIR PLASTIC LEN=0036 INSTALLED 2002
0010/0030	014"H 17"W ELLIP CONC LEN=0111 INSTALLED UNKN
0010/0000	2 0 28006 0 00 0000+00 LINCOLN HW (SR0030 SEG 0170/1809) NC AP PLEWAY RD MFC BEGIN = D
0010/0000	LENGTH(AH 2678 BK 0000)

048329 FT

048329 FT AH-PERRY (50)
 INTER-AHD HORSE VALLEY RD



(SR3002 SEG 0010/0000)

030 "DIA CIR PLASTIC

0180/3338 LEN=0035 INSTALLED UNKN

018 "DIA CIR PLASTIC

0180/2943 LEN=0030 INSTALLED UNKN

018 "DIA CIR PLASTIC

0180/2370 LEN=0034 INSTALLED UNKN

018 "DIA CIR PLASTIC

0180/1950 LEN=0035 INSTALLED UNKN

018 "DIA CIR PLASTIC

0180/1724 LEN=0035 INSTALLED UNKN

036 "DIA CIR PLASTIC

0180/1091 LEN=0040 INSTALLED UNKN

NARROWS BR.

STRUCTURE LENGTH 17 FT

0180/0611 BMSID 28/4007/0180/0629

044991 FT

044991 FT 2 0 28092 0 00 0100+44

NARROWS RUN

STRUCTURE LENGTH 18 FT

BMSID 28/4007/0180/0007

5 0180/0000 LENGTH(AH 3338 BK 2520)

018 "DIA CIR PLASTIC

0170/1171 LEN=0035 INSTALLED UNKN

018 "DIA CIR PLASTIC

0170/0744 LEN=0035 INSTALLED UNKN

EXTRACT DATE: 12/18/2023
PRINT DATE: 12/20/2023

ROADWAY MANAGEMENT SYSTEM
SLD COUNTY/SR - ANNUAL PRINT

PAGE NUMBER: 461
COUNTY: FRANKLIN

DIR: B TOTAL LEN: 9.153 MI.
LEFT MUN: FANNETT T

DIST: 08-3 SR: 4007
RIGHT MUN: FANNETT T

Stationing	Notes	Stationing	Notes
042471 FT		0170/0509	018 " DIA CIR PLASTIC LEN=0035 INSTALLED UNKN
		042471 FT	2 0 28092 0 00 0075+01
		0170/0000	LENGTH(AH 2520 BK 2505) 018 " DIA CIR PLASTIC
		0160/2133	LEN=0035 INSTALLED UNKN
		0160/1788	018 " DIA CIR PLASTIC LEN=0035 INSTALLED UNKN
		0160/1303	NARROWS BR STRUCTURE LENGTH 14 FT BMSID 28/4007/0160/1303
039966 FT		0160/0423	013 " DIA CIR PLASTIC LEN=0032 INSTALLED UNKN
		039966 FT	2 0 28092 0 00 0049+96
		0160/0000	024 " DIA CIR PLASTIC LEN=0035 INSTALLED UNKN
		0150/1701	LENGTH(AH 2505 BK 2457) 024 " DIA CIR PLASTIC LEN=0035 INSTALLED UNKN
037509 FT		0150/0166	024 " DIA CIR PLASTIC LEN=0041 INSTALLED UNKN
		037509 FT	2 0 28092 0 00 0025+39
		0150/0000	030 " DIA CIR PLASTIC LEN=0041 INSTALLED UNKN
		0140/2297	LENGTH(AH 2457 BK 2580) 018 " DIA CIR PLASTIC
		0140/2061	LEN=0030 INSTALLED UNKN 018 " DIA CIR PLASTIC LEN=0035 INSTALLED UNKN
2 0 28092 0 00 0000+00	034929 FT	0140/0314	018 " DIA CIR PLASTIC LEN=0040 INSTALLED UNKN
PATH VALLEY RD		034929 FT	RSE VALLEY RD
(SR0075 SEG 0890/0000)	0140/0000	INTER-BK	PATH VALLEY RD
	034929 FT	0140/0000	(SR0075 SEG 0890/0000)
		034929 FT	LTH AH 002580 BK 000100
		7134/0000	LTH AH 000100 BK 003432
		INTER-AHD	PATH VALLEY RD
			(SR0075 SEG 0880/0000)
			PATH VALLEY RD

DIR: B TOTAL LEN: 9.153 MI. DIST: 08-3 SR: 4007
 LEFT MUN: FANNETT T RIGHT MUN: FANNETT T

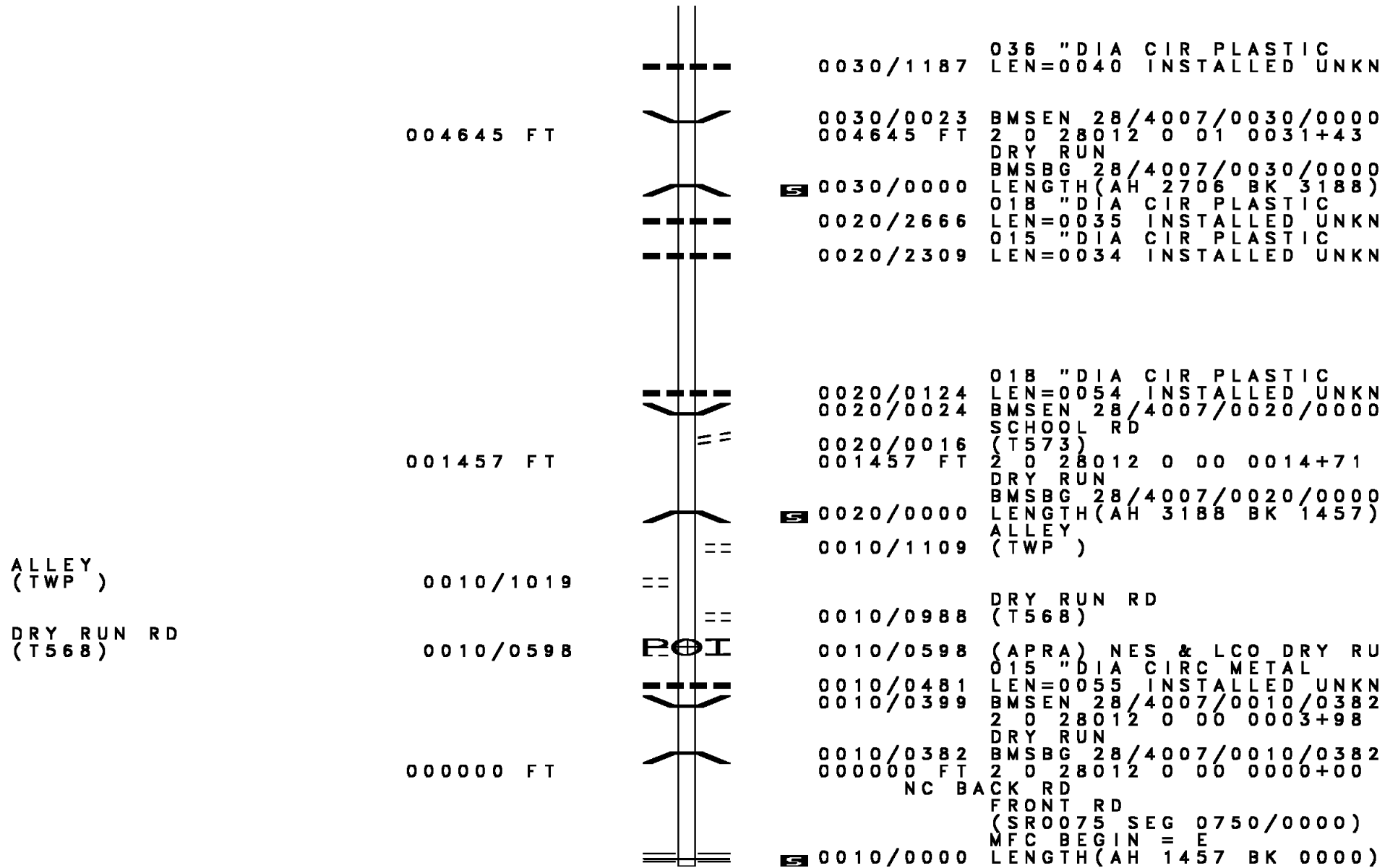
		0130/3432	(SR0075 SEG 0880/0000) FOR SR 0075 AND 4007
		0130/3270	(CONN)
		0130/3148	018" DIA CIR PLASTIC LEN=0034 INSTALLED UNKN
		0130/2861	018" DIA CIRC CONCR LEN=0027 INSTALLED UNKN
		0130/2636	018" DIA CIRC CONCR LEN=0022 INSTALLED UNKN
		0130/2609	BMS EN 28/4007/0130/254B 2 0 28012 0 01 0300+24 BR. TUSCARORA CK
		0130/2520	BMS BG 28/4007/0130/254B
		0130/1365	036" DIA CIR PLASTIC LEN=0040 INSTALLED 2001
031497 FT		0130/0187	024" DIA CIR PLASTIC LEN=0030 INSTALLED UNKN
		031497 FT	2 0 28012 0 01 0300+24
		0130/0000	LENGTH(AH 3432 BK 2505)
		0120/2152	024" DIA CIR PLASTIC LEN=0040 INSTALLED 2002
		0120/1319	030" DIA CIR PLASTIC LEN=0038 INSTALLED UNKN
		0120/1096	018" DIA CIR PLASTIC LEN=0040 INSTALLED UNKN
028992 FT		0120/0357	030" DIA CIR PLASTIC LEN=0040 INSTALLED UNKN
		028992 FT	2 0 28012 0 01 0274+90
		0120/0000	LENGTH(AH 2505 BK 2571)
		0110/1697	036" DIA CIR PLASTIC LEN=0040 INSTALLED 2001
		0110/1299	018" DIA CIR PLASTIC LEN=0035 INSTALLED UNKN
026421 FT		026421 FT	2 0 28012 0 01 0249+19 030"H 42"W ELLIP METAL LEN=0041 INSTALLED UNKN
		0110/0000	LENGTH(AH 2571 BK 2731)

DIR: B TOTAL LEN: 9.153 MI. DIST: 08-3 SR: 4007
 LEFT MUN: FANNETT T RIGHT MUN: FANNETT T

	0100/1178	024 " DIA CIR PLASTIC LEN=0040 INSTALLED UNKN
	0100/1155	036 " DIA CIR PLASTIC LEN=0060 INSTALLED 2001
023690 FT	023690 FT	2 0 28012 0 01 0221+88 CROSS RD (T583)
	0100/0000	LENGTH(AH 2731 BK 2213) 024 " DIA CIR PLASTIC
	0090/1628	LEN=0047 INSTALLED 2000
	0090/0425	060 " DIA CIR PLASTIC LEN=0050 INSTALLED UNKN
	0090/0143	018 " DIA CIR PLASTIC LEN=0040 INSTALLED UNKN
021477 FT	021477 FT	2 0 28012 0 01 0199+75
	0090/0000	LENGTH(AH 2213 BK 2685) 018 " DIA CIR PLASTIC
	0080/2478	LEN=0040 INSTALLED UNKN
	0080/2246	018 " DIA CIR PLASTIC LEN=0040 INSTALLED UNKN
	0080/1283	018 " DIA CIR PLASTIC LEN=0034 INSTALLED UNKN
	0080/0471	060 " DIA CIRC CONCR LEN=0060 INSTALLED UNKN
018792 FT	018792 FT	2 0 28012 0 01 0172+90 GOSHORN RD (T579)
	0080/0000	LENGTH(AH 2685 BK 2701) 018 " DIA CIR PLASTIC
	0070/2669	LEN=0050 INSTALLED UNKN
	0070/1862	066 " DIA CIRC CONCR LEN=0064 INSTALLED UNKN
	0070/1276	036 " DIA CIRC METAL LEN=0038 INSTALLED UNKN
	0070/0980	024 " DIA CIR PLASTIC LEN=0040 INSTALLED 2000
016091 FT	016091 FT	2 0 28012 0 01 0145+89
	0070/0000	LENGTH(AH 2701 BK 3105)

DIR: B TOTAL LEN: 9.153 MI. DIST: 08-3 SR: 4007
 LEFT MUN: FANNETT T RIGHT MUN: FANNETT T

Stationing	Material	Length	Status
0060/3105	036 " DIA CIRC METAL	LEN=0033	INSTALLED UNKN
0060/2218	024 " DIA CIR PLASTIC	LEN=0040	INSTALLED UNKN
0060/0491	066 " DIA CIRC CONCR	LEN=0040	INSTALLED UNKN
012986 FT	2 0 28012 0 01 0114+84		
0060/0000	LENGTH(AH 3105 BK 2991)		
0050/2991	048 " DIA CIR PLASTIC	LEN=0080	INSTALLED UNKN
0050/2425	018 " DIA CIR PLASTIC	LEN=0050	INSTALLED UNKN
0050/2056	018 " DIA CIR PLASTIC	LEN=0040	INSTALLED UNKN
0050/1686	018 " DIA CIR PLASTIC	LEN=0035	INSTALLED UNKN
0050/0179	018 " DIA CIR PLASTIC	LEN=0040	INSTALLED UNKN
009995 FT	2 0 28012 0 01 0084+93		
0050/0000	LENGTH(AH 2991 BK 2644)		
0040/2528	018 " DIA CIR PLASTIC	LEN=0035	INSTALLED UNKN
0040/1363	042 " DIA CIR PLASTIC	LEN=0052	INSTALLED UNKN
0040/1266	018 " DIA CIR PLASTIC	LEN=0040	INSTALLED UNKN
0040/0444	BMS EN 28/4007/0040/0431		
	2 0 28012 0 01 0111+36		
	TRIBUTARY TO DRY RUN		
0040/0431	BMS BG 28/4007/0040/0431		
	018 " DIA CIR PLASTIC		
007351 FT	0040/0012	LEN=0035	INSTALLED UNKN
	007351 FT	2 0 28012 0 01 0058+70	
	COONS RD		
	(T577)		
	0040/0000	LENGTH(AH 2644 BK 2706)	



004645 FT

0030/1187 036 " DIA CIR PLASTIC
 LEN=0040 INSTALLED UNKN
 0030/0023 BMS EN 28/4007/0030/0000
 004645 FT 2 0 28012 0 01 0031+43
 DRY RUN
 BMSBG 28/4007/0030/0000
 S 0030/0000 LENGTH(AH 2706 BK 3188)
 018 " DIA CIR PLASTIC
 0020/2666 LEN=0035 INSTALLED UNKN
 015 " DIA CIR PLASTIC
 0020/2309 LEN=0034 INSTALLED UNKN

001457 FT

0020/0124 018 " DIA CIR PLASTIC
 LEN=0054 INSTALLED UNKN
 0020/0024 BMS EN 28/4007/0020/0000
 SCHOOL RD
 (T573)
 0020/0016 2 0 28012 0 00 0014+71
 001457 FT DRY RUN
 BMSBG 28/4007/0020/0000
 S 0020/0000 LENGTH(AH 3188 BK 1457)
 ALLEY
 (TWP)

ALLEY
 (TWP)

0010/1019

0010/0988 DRY RUN RD
 (T568)

DRY RUN RD
 (T568)

0010/0598

0010/0598 (APRA) NES & LCO DRY RU
 015 " DIA CIRC METAL
 LEN=0055 INSTALLED UNKN
 0010/0481 BMS EN 28/4007/0010/0382
 0010/0399 2 0 28012 0 00 0003+98
 DRY RUN

000000 FT

0010/0382 BMSBG 28/4007/0010/0382
 000000 FT 2 0 28012 0 00 0000+00
 NC BACK RD
 FRONT RD
 (SRO075 SEG 0750/0000)
 MFC BEGIN = E
 S 0010/0000 LENGTH(AH 1457 BK 0000)

048952 FT

048952 FT
 INTER-AHD

TIMMONS RD
 (SR0641 SEG 0210/0000)

0190/1824

TIMMONS RD
 (SR0641 SEG 0210/0000)

0190/1279

015 "DIA CIRC METAL
 LEN=0034 INSTALLED UNKN

0190/0672

015 "DIA CIRC METAL
 LEN=0030 INSTALLED UNKN

047128 FT

047128 FT

1 0 00264 4 03 0515+95

0190/0000

LENGTH(AH 1824 BK 1999)

0180/1948

015 "DIA CIRC METAL
 LEN=0036 INSTALLED UNKN

0180/1704

015 "DIA CIRC METAL
 LEN=0030 INSTALLED UNKN

0180/0829

015 "H 21 "W ELLIP METAL
 LEN=0032 INSTALLED UNKN

0180/0326

015 "DIA CIRC METAL
 LEN=0032 INSTALLED UNKN

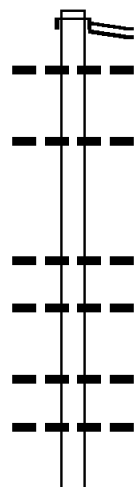
045129 FT

045129 FT

1 0 00264 4 03 0494+09

0180/0000

LENGTH(AH 1999 BK 2446)



DIR: B TOTAL LEN: 9.271 MI. DIST: 08-3 SR: 4006
 LEFT MUN: FANNETT T RIGHT MUN: FANNETT T

	0170/2409	015 " DIA CIRC METAL LEN=0034 INSTALLED UNKN
	0170/0658	015 " DIA CIRC METAL LEN=0036 INSTALLED UNKN
042683 FT	0170/0399	015 " DIA CIRC METAL LEN=0033 INSTALLED UNKN
	042683 FT	1 0 00264 4 03 0469+63
	0170/0000	LENGTH(AH 2446 BK 2548) 015"H 21"W ELLIP METAL
	0160/2315	LEN=0036 INSTALLED UNKN
	0160/1326	015"H 21"W ELLIP METAL LEN=0036 INSTALLED UNKN
	0160/0785	015"H 21"W ELLIP METAL LEN=0036 INSTALLED UNKN
	0160/0639	015 " DIA CIRC METAL LEN=0060 INSTALLED UNKN
040135 FT	040135 FT	1 0 00264 4 03 0444+15
	0160/0000	LENGTH(AH 2548 BK 2603) 015"H 21"W ELLIP METAL
	0150/2388	LEN=0030 INSTALLED UNKN
	0150/2258	015"H 21"W ELLIP METAL LEN=0030 INSTALLED UNKN
	0150/1967	015"H 21"W ELLIP METAL LEN=0036 INSTALLED UNKN
	0150/0671	015 " DIA CIRC METAL LEN=0042 INSTALLED UNKN
	0150/0076	015"H 21"W ELLIP METAL LEN=0033 INSTALLED UNKN
037532 FT	037532 FT	1 0 00264 4 03 0418+12
	0150/0000	LENGTH(AH 2603 BK 2469) 015"H 21"W ELLIP METAL
	0140/2258	LEN=0050 INSTALLED UNKN
	0140/1692	015 " DIA CIRC METAL LEN=0050 INSTALLED UNKN
	0140/1095	015"H 21"W ELLIP METAL LEN=0036 INSTALLED UNKN
	0140/0825	015"H 21"W ELLIP METAL LEN=0056 INSTALLED UNKN
	0140/0616	018 " DIA CIRC METAL LEN=0033 INSTALLED UNKN

DIR: B TOTAL LEN: 9.271 MI. DIST: 08-3 SR: 4006
 LEFT MUN: FANNETT T RIGHT MUN: FANNETT T

Location / Description	Segment ID	Length (FT)	Material / Details
TURNPIKE ACCESS RD (PRDR)	0140/0296	018 " DIA	CIRC METAL
	035063 FT	LEN=0036	INSTALLED UNKN
	035063 FT	1 0 00264 4 03 0393+43	
	0140/0000	LENGTH(AH 2469 BK 2979)	
	0130/2677	018 " DIA	CIRC METAL
	0130/2146	LEN=0036	INSTALLED UNKN
	0130/1589	015 " DIA	CIRC METAL
	0130/1401	LEN=0035	INSTALLED UNKN
	0130/1054	015 " DIA	CIRC METAL
	0130/0994	LEN=0034	INSTALLED UNKN
1 0 00264 4 02 0364+21 STORE LN (T586)	0130/1054	BMSEN 28/4006/0130/0500	
	0130/0994	018 " DIA	CIRC CONCR
	0130/0704	LEN=0080	INSTALLED UNKN
	0130/0704	1 0 00264 4 02 0364+21	
	0130/0704	PA TURNPIKE	
	0130/0197	BMSBG 28/4006/0130/0500	
	032084 FT	000 "H 00 "W **UNKNOWN**	
	032084 FT	LEN=0026	INSTALLED UNKN
	0130/0000	LENGTH(AH 2979 BK 1924)	
	AMBERSON RD (SR4005 SEG 0010/0000)	0120/1239	013 "H 17 "W
0120/0800		LEN=0061	INSTALLED UNKN
0120/0800		013 "H 17 "W	ELLIP METAL
030160 FT		LEN=0030	INSTALLED 1997
030160 FT		1 0 00264 4 02 0338+76	
0120/0000		NC CO LD SPRING RD	
0110/2563		LENGTH(AH 1924 BK 2682)	
0110/2563		036 " DIA	CIR PLASTIC
0110/2480		LEN=0050	INSTALLED 2004
0110/2480		036 " DIA	CIR PLASTIC
MILL RD (T572)	0110/1460	LEN=0045	INSTALLED 2004
	0110/1460	013 "H 17 "W	ELLIP METAL
	0110/1097	LEN=0034	INSTALLED UNKN
	0110/1097	030 " DIA	CIR PLASTIC
	0110/0480	LEN=0045	INSTALLED 2006
	0110/0480	015 "H 21 "W	ELLIP METAL
	0110/0176	LEN=0049	INSTALLED UNKN
	0110/0176	015 " DIA	CIRC METAL
	0110/0176	LEN=0033	INSTALLED UNKN

DIR: B TOTAL LEN: 9.271 MI. DIST: 08-3 SR: 4006
 LEFT MUN: FANNETT T RIGHT MUN: FANNETT T

Stationing	Description	Material	Length	Notes
027478 FT	OP ID 28/7076/9901/9629	PA TPK (1-76)		
0110/0000	LENGTH(AH 2682 BK 2305)	015"H 21"W ELLIP METAL	LEN=0040	INSTALLED 1997
0100/1955	024"H 48"W CON BOX CUL	LEN=0075		INSTALLED UNKN
0100/1113	013"H 17"W ELLIP METAL	LEN=0036		INSTALLED 1997
0100/0690	025173 FT	1 0 00264 4 01 0293+66		
025173 FT	0100/0000	LENGTH(AH 2305 BK 3520)		
0090/2207	024"H 26"W BOX CULVERT	LEN=0036		INSTALLED UNKN
0090/2046	015 "DIA CAST IRON	LEN=0042		INSTALLED UNKN
0090/0519	029"H 42"W ELLIP METAL	LEN=0036		INSTALLED UNKN
021653 FT	021653 FT	1 0 00264 4 01 0258+46		
0090/0000	LENGTH(AH 3520 BK 3114)	013"H 17"W ELLIP METAL	LEN=0033	INSTALLED UNKN
0080/3086	036"H 36"W BOX CULVERT	LEN=0030		INSTALLED UNKN
0080/1862	020"H 20"W BOX CULVERT	LEN=0030		INSTALLED UNKN
0080/0896	018"H 30"W BOX CULVERT	LEN=0030		INSTALLED UNKN
0080/0117	018539 FT			
018539 FT	0080/0000	LENGTH(AH 3114 BK 3365)		
0080/0000	036 "DIA CIR PLASTIC	LEN=0050		INSTALLED 2004
0070/2569				

1 0 00264 4 01 0227+32 018539 FT
 NEW BRIDGE RD
 (T575) 0080/0000

DIR: B TOTAL LEN: 9.271 MI. DIST: 08-3 SR: 4006
 LEFT MUN: FANNETT T RIGHT MUN: FANNETT T

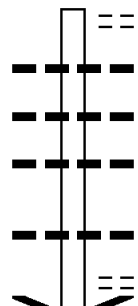
		0070/0810	032"H 24"W BOX CULVERT LEN=0030 INSTALLED UNKN
015174 FT		015174 FT	1 0 00264 4 01 0193+44
		0070/0000	LENGTH(AH 3365 BK 3376) 040"H 30"W BOX CULVERT
		0060/2913	LEN=0030 INSTALLED UNKN
		0060/1910	021"H 15"W METAL ARCH LEN=0050 INSTALLED 1997
		0060/1530	030 "DIA CIR PLASTIC LEN=0050 INSTALLED 2006
		0060/1330	013"H 17"W ELLIP METAL LEN=0031 INSTALLED UNKN
		0060/0946	018 "DIA CIR PLASTIC LEN=0040 INSTALLED 2003
		0060/0804	013"H 17"W ELLIP METAL LEN=0035 INSTALLED UNKN
011798 FT		0060/0326	030 "DIA CIR PLASTIC LEN=0040 INSTALLED 2006
		011798 FT	1 0 00264 4 01 0159+68
		0060/0000	LENGTH(AH 3376 BK 2509)
		0050/1481	024 "DIA CIR PLASTIC LEN=0080 INSTALLED 2006
		0050/0211	018 "DIA CIR PLASTIC LEN=0040 INSTALLED 2003
009289 FT		009289 FT	1 0 00264 4 01 0134+59
		0050/0000	LENGTH(AH 2509 BK 2558) 029"H 42"W ELLIP METAL
		0040/2403	LEN=0040 INSTALLED 1997
		0040/1642	024 "DIA CIR PLASTIC LEN=0040 INSTALLED 2006
006731 FT		006731 FT	1 0 00264 4 01 0109+01
		0040/0000	LENGTH(AH 2558 BK 2003) 030 "DIA CIR PLASTIC

DIR: B TOTAL LEN: 9.271 MI. DIST: 08-3 SR: 4006
 LEFT MUN: FANNETT T RIGHT MUN: FANNETT T

Stationing	Description	Material	Length	Notes
	0030/1152	018" DIA CIR PLASTIC	LEN=0045	INSTALLED 2006
	0030/0921		LEN=0040	INSTALLED 2006
004728 FT	0030/0086	015" DIA CIRC METAL	LEN=0072	INSTALLED UNKN
	004728 FT	1 0 00264 4 00 0088+98		TIMMONS RD (SR0641 SEG 0120/0000)
	INTER-BK	NC AMBERSON RD		(SR0641 SEG 0120/0000)
004728 FT	0030/0000	MFC BEGIN = C	LTH AH 002003 BK 000100	
	004728 FT	7024/0000	LTH AH 000100 BK 002329	
TIMMONS RD (SR0641 SEG 0100/2706)	0020/2329	INTER-AHD		TIMMONS RD (SR0641 SEG 0100/2706)
	0020/2142	018" DIA CIRC METAL	LEN=0158	INSTALLED UNKN
	0020/1418	018" DIA CIRC METAL	LEN=0040	INSTALLED UNKN
	0020/1277	015" DIA CIRC METAL	LEN=0040	INSTALLED UNKN
	0020/0658	PENNDOT 8-3 STOCKPILE # (GOVT)		
002399 FT	0020/0175	015"H 21"W ELLIP METAL	LEN=0042	INSTALLED 1997
	002399 FT	1 0 00045 1 00 0023+74		
	0020/0000		LENGTH(AH 2329 BK 2399)	
	0010/0948	CREEK RD (T560)		
	0010/0927	FANNETT METAL T		
	0010/0891	BMSSEN 28/4006/0010/0783	1 0 00045 1 00 0007+85	
	0010/0783	WBRCNOCO CHE		
000000 FT	000000 FT	BMSBG 28/4006/0010/0783	1 0 00045 1 00 0000+04	
		NC SPRING RUN		
		PATH VALLEY RD		
		(SR0075 SEG 0680/0000)		
		MFC BEGIN = E		
	0010/0000		LENGTH(AH 2399 BK 0000)	

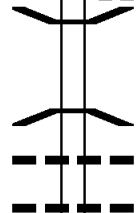
DIR: B TOTAL LEN: 4.780 MI. DIST: 08-3 SR: 4005
 LEFT MUN: FANNETT T RIGHT MUN: FANNETT T

025236 FT



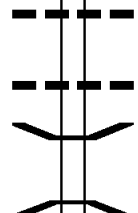
025236 FT SECOND NARROW RD
 0090/2473 (PRDR)
 024 " DIA CIRC METAL
 LEN=0031 INSTALLED UNKN
 0090/1976 024 " DIA CIRC METAL
 LEN=0030 INSTALLED UNKN
 0090/1828 015 " DIA CIRC METAL
 LEN=0030 INSTALLED UNKN
 0090/1407 015 " DIA CIRC METAL
 LEN=0030 INSTALLED UNKN
 0090/0677 015 " DIA CIRC METAL
 LEN=0030 INSTALLED UNKN
 TIMBER LN

022763 FT



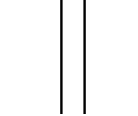
0090/0279 (T555)
 0090/0014 BMSBN 28/4005/0090/0000
 022763 FT 2 0 28060 0 00 0227+77
 TR.W.BR.CONO
 BMSBG 28/4005/0090/0000
 0090/0000 LENGTH(AH 2473 BK 2707)
 012"H 17"W ELLIP METAL
 0080/2276 LEN=0026 INSTALLED UNKN
 018 " DIA CIR PLASTIC
 0080/1829 LEN=0040 INSTALLED 2002

020056 FT



020056 FT 2 0 28060 0 00 0200+61
 0080/0000 LENGTH(AH 2707 BK 3162)
 030 " DIA CIRC METAL
 0070/3162 LEN=0030 INSTALLED UNKN
 0070/2368 015 " DIA CIRC METAL
 LEN=0030 INSTALLED UNKN
 0070/1740 BMSBN 28/4005/0070/1722
 2 0 28060 0 00 0186+20
 FELTY STEWAR
 0070/1722 BMSBG 28/4005/0070/1722

016894 FT



016894 FT 2 0 28060 0 00 0168+99
 0070/0000 LENGTH(AH 3162 BK 3238)

DIR: B TOTAL LEN: 4.780 MI. DIST: 08-3 SR: 4005
 LEFT MUN: FANNETT T RIGHT MUN: FANNETT T

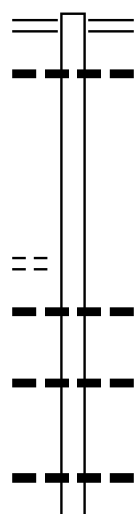
Stationing	Notes	Material
013656 FT	0060/0848	048 " DIA CIRC METAL LEN=0030 INSTALLED UNKN
0050/2640	013656 FT 0060/0000	2 0 28060 0 00 0136+61 LENGTH(AH 3238 BK 3108) 015 " DIA CIRC METAL LEN=0027 INSTALLED UNKN
STEWART RD (T592)	0050/1364	BMS EN 28/4005/0050/1352 2 0 28060 0 00 0119+05 TR.W.BR.CONO
	0050/1352	BMSBG 28/4005/0050/1352
PANORAMIC LN (T682)	0050/0596	
010548 FT	0050/0285 010548 FT	024 " DIA CIRC METAL LEN=0034 INSTALLED UNKN 2 0 28060 0 00 0105+53 JOHNSON RD (T591)
	0050/0000	LENGTH(AH 3108 BK 3502)
	0040/2090	BMS EN 28/4005/0040/2078 2 0 28060 0 00 0091+23 TR.CONOCO CK
	0040/2078	BMSBG 28/4005/0040/2078
2 0 28060 0 00 0070+45 LONG LN (T589)	007046 FT 0040/0000	001 " DIA CIRC METAL LEN=0031 INSTALLED UNKN
	0040/0000	LENGTH(AH 3502 BK 1270) 030 " DIA CIRC METAL LEN=0030 INSTALLED UNKN
	0030/1083	012"H 17"W ELLIP METAL LEN=0030 INSTALLED UNKN
	0030/0658	LEN=0030 INSTALLED UNKN

DIR: B TOTAL LEN: 4.780 MI. DIST: 08-3 SR: 4005
 LEFT MUN: FANNETT T RIGHT MUN: FANNETT T

Stationing	Description	Material	Length	Status
005776 FT	0030/0180	015" DIA CIRC METAL	LEN=0030	INSTALLED UNKN
	005776 FT	2 0 28060 0 00 0057+58		
	0030/0000	STORE LN (T586)	LENGTH(AH 1270 BK 2902)	
	0020/2877	013"H 19"W ELLIP METAL	LEN=0041	INSTALLED UNKN
	0020/2774	LC TO STORE LN (CONN)		
	0020/2333	018" DIA CIRC METAL	LEN=0030	INSTALLED UNKN
	0020/1246	BMS EN 28/4005/0020/1235	2 0 28060 0 00 0041+17	
	0020/1235	TR. CONOCO CK		
	0020/0724	BMSBG 28/4005/0020/1235	015"H 21"W ELLIP METAL	LEN=0051 INSTALLED UNKN
	0020/0383	015" DIA CIRC METAL	LEN=0036	INSTALLED UNKN
BEAVER CREEK RD (TWP)	0020/0079			
002874 FT	0020/0066	BMS EN 28/4005/0020/0000	2 0 28060 0 00 0028+81	
	0020/0000	TR. CONOCO CHE		
	0010/2721	BMSBG 28/4005/0020/0000	LENGTH(AH 2902 BK 2874)	
	0010/2368	036" DIA CIRC METAL	LEN=0052	INSTALLED UNKN
	0010/1761	015"H 21"W ELLIP METAL	LEN=0045	INSTALLED UNKN
	0010/1749	BMS EN 28/4005/0010/1749	2 0 28060 0 00 0017+59	
	0010/1683	TR CONOCHEQU		
	0010/1435	BMSBG 28/4005/0010/1749	015" DIA CAST IRON	LEN=0036 INSTALLED UNKN
	0010/0544	015" DIA CIRC METAL	LEN=0034	INSTALLED UNKN
	0010/0000	013"H 17"W ELLIP METAL	LEN=0037	INSTALLED UNKN
2 0 28060 0 00 0000+00 000000 FT		NC AMBERSON RD		
COLD SPRING RD		COLD SPRING RD		
(SR4006 SEG 0120/1244) 0010/0000		(SR4006 SEG 0120/1244)		
	0010/0000	MFC BEGIN = E		
	0010/0000	LENGTH(AH 2874 BK 0000)		

EXTRACT DATE: 12/18/2023 ROADWAY MANAGEMENT SYSTEM PAGE NUMBER: 447
 PRINT DATE: 12/20/2023 SLD COUNTY/SR - ANNUAL PRINT COUNTY: FRANKLIN
 DIR: B TOTAL LEN: 15.697 MI. DIST: 08-3 SR: 4004
 LEFT MUN: LETTERKENNY T RIGHT MUN: LETTERKENNY T

082878 FT



082878 FT CUMBERLAND HW
 0320/1986 (SR0997 SEG 0680/0000)
 0320/1914 015 " DIA CIR PLASTIC
 LEN=0046 INSTALLED UNKN

2 0 28007 0 00 0825+78 080892 FT
 SKYLINE DR
 (T554) 0320/0000

080892 FT
 0320/0000 LENGTH(AH 1986 BK 2608)
 0310/2110 013 " DIA CIR PLASTIC
 LEN=0034 INSTALLED UNKN
 0310/1256 030 " DIA CIR PLASTIC
 LEN=0036 INSTALLED UNKN

078284 FT

0310/0111 015 " DIA CIR PLASTIC
 LEN=0037 INSTALLED UNKN
 078284 FT 2 0 28007 0 00 0798+63

DIR: B TOTAL LEN: 15.697 MI. DIST: 08-3 SR: 4004
 LEFT MUN: LETTERKENNY T RIGHT MUN: LETTERKENNY T

Distance (FT)	Item ID	Description	Material	Status
075400	0310/0000	TIM RD (T693)	018" DIA CIR PLASTIC	INSTALLED UNKN
	0300/2879	LEN=0040	030" DIA CIR PLASTIC	INSTALLED UNKN
	0300/1796	LEN=0036	013" DIA CIR PLASTIC	INSTALLED UNKN
	0300/1087	LEN=0035	030" DIA CIRC METAL	INSTALLED UNKN
073207	0300/0415	LEN=0042	2 0 28007 0 00 0770+11	INSTALLED UNKN
	0300/0000	LEN=0042	024" DIA CIR PLASTIC	INSTALLED UNKN
	0290/0426	LEN=0042	030" DIA CIR PLASTIC	INSTALLED UNKN
069954	0290/0058	LEN=0042	2 0 28007 0 00 0747+91	INSTALLED UNKN
	0280/2851	LEN=0035	PINE RD (T591)	INSTALLED UNKN
	0280/2224	LEN=0036	024" DIA CIR PLASTIC	INSTALLED UNKN
	0280/0231	LEN=0033	018" DIA CIR PLASTIC	INSTALLED UNKN
	0280/0184	LEN=0030	024" DIA CIR PLASTIC	INSTALLED UNKN
	0280/0000	LEN=0030	2 0 28007 0 00 0715+38	INSTALLED UNKN
			024" DIA CIR PLASTIC	

DIR: B TOTAL LEN: 15.697 MI. DIST: 08-3 SR: 4004
 LEFT MUN: LETTERKENNY T RIGHT MUN: LETTERKENNY T

Stationing	Notes	Item ID	Description
		0270/0840	LEN=0035 INSTALLED UNKN
		018 "DIA	CIR PLASTIC
		0270/0756	LEN=0035 INSTALLED UNKN
067428 FT		067428 FT	2 0 28007 0 00 0690+12
		0270/0000	LENGTH(AH 2526 BK 2580)
		015 "DIA	CIR PLASTIC
		0260/2248	LEN=0027 INSTALLED UNKN
		018 "DIA	CIR PLASTIC
		0260/1480	LEN=0036 INSTALLED UNKN
		WYE RD	(T592)
064848 FT		064848 FT	2 0 28007 0 00 0664+32
		0260/0000	LENGTH(AH 2580 BK 3220)
		0250/2338	024 "DIA CIR PLASTIC LEN=0033 INSTALLED UNKN
		0250/1398	048"H 72"W CON BOX CUL LEN=0031 INSTALLED UNKN
		0250/0461	036"H 72"W CON BOX CUL LEN=0030 INSTALLED UNKN
UNKNOWN AL (TWP)		0250/0313	
		0250/0015	024 "DIA CIRC METAL LEN=0045 INSTALLED UNKN
061628 FT		061628 FT	2 0 28007 0 00 0631+92
			ORRSTOWN RD (SR0533 SEG 0010/0000)
			024 "DIA CIRC METAL LEN=0025 INSTALLED UNKN
			NC MO UNTAIN RD COMMUNITY RD (T476)
		0250/0000	LENGTH(AH 3220 BK 2656)
		0240/2363	UNKNOWN AL (TWP)
		0240/1424	018 "DIA CIRC METAL LEN=0035 INSTALLED UNKN

EXTRACT DATE: 12/18/2023
PRINT DATE: 12/20/2023

ROADWAY MANAGEMENT SYSTEM
SLD COUNTY/SR - ANNUAL PRINT

PAGE NUMBER: 444
COUNTY: FRANKLIN

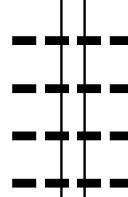
DIR: B TOTAL LEN: 15.697 MI.
LEFT MUN: LETTERKENNY T

DIST: 08-3 SR: 4004
RIGHT MUN: LETTERKENNY T

058972 FT

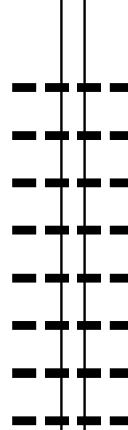


058972 FT 2 0 28093 0 00 0469+70
S 0240/0000 LENGTH(AH 2656 BK 2796)
024 "DIA CIR PLASTIC
0230/2478 LEN=0030 INSTALLED UNKN



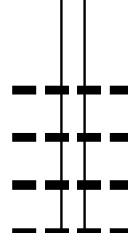
0230/1870 024 "DIA CIR PLASTIC
LEN=0042 INSTALLED UNKN
013"H 17"W ELLIP METAL
0230/1424 LEN=0042 INSTALLED UNKN
012"DIA CIRC CONCR
0230/0910 LEN=0031 INSTALLED UNKN
015"H 21"W ELLIP METAL
0230/0385 LEN=0033 INSTALLED UNKN

056176 FT



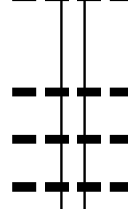
056176 FT 2 0 28093 0 00 0441+65
018 "DIA CIR PLASTIC
LEN=0036 INSTALLED UNKN
S 0230/0000 LENGTH(AH 2796 BK 3108)
013"H 17"W ELLIP METAL
0220/2721 LEN=0040 INSTALLED UNKN
018 "DIA CIRC METAL
0220/2388 LEN=0042 INSTALLED UNKN
018 "DIA CIR PLASTIC
0220/2184 LEN=0036 INSTALLED UNKN
015"H 21"W ELLIP METAL
0220/1839 LEN=0040 INSTALLED 1999
021"H 15"W METAL ARCH
0220/1417 LEN=0040 INSTALLED 1999
018 "DIA CIR PLASTIC
0220/0951 LEN=0040 INSTALLED UNKN
021"H 15"W ELLIP METAL

053068 FT



053068 FT 2 0 28093 0 00 0410+57
021"H 15"W ELLIP METAL
LEN=0040 INSTALLED 1999
S 0220/0000 LENGTH(AH 3108 BK 1370)
021 "DIA CIR PLASTIC
0210/1368 LEN=0040 INSTALLED UNKN
021"H 15"W ELLIP METAL
0210/0854 LEN=0040 INSTALLED 1999
018 "DIA CIRC METAL
0210/0503 LEN=0040 INSTALLED UNKN

051698 FT



051698 FT 2 0 28093 0 00 0396+87
S 0210/0000 LENGTH(AH 1370 BK 2836)
018 "DIA CIR METAL
0200/2816 LEN=0044 INSTALLED UNKN
018 "DIA CIRC METAL
0200/2359 LEN=0040 INSTALLED UNKN
018 "DIA CIR PLASTIC
0200/1832 LEN=0042 INSTALLED UNKN
018 "DIA CIR PLASTIC

EXTRACT DATE: 12/18/2023
PRINT DATE: 12/20/2023

ROADWAY MANAGEMENT SYSTEM
SLD COUNTY/SR - ANNUAL PRINT

PAGE NUMBER: 443
COUNTY: FRANKLIN

DIR: B TOTAL LEN: 15.697 MI.
LEFT MUN: LETTERKENNY T

DIST: 08-3 SR: 4004
RIGHT MUN: LETTERKENNY T

	0200/1388	LEN=0044	INSTALLED UNKN
		018 "DIA	CIRC METAL
	0200/0896	LEN=0044	INSTALLED UNKN
		015 "DIA	CIR PLASTIC
048862 FT	0200/0391	LEN=0052	INSTALLED UNKN
	048862 FT	2 0 28093 0 00	0368+51
		BEAR VALLEY RD	
		(FRST)	
	0200/0000	LENGTH(AH 2836 BK 2858)	
	0190/2071	015 "DIA	CIRC METAL
		LEN=0040	INSTALLED 1999
	0190/1184	015 "DIA	CIRC METAL
		LEN=0040	INSTALLED UNKN
	0190/0884	015 "DIA	CIRC METAL
		LEN=0033	INSTALLED UNKN
046004 FT	0190/0149	015 "DIA	CIRC METAL
	046004 FT	LEN=0037	INSTALLED UNKN
		2 0 28093 0 00	0340+18
	0190/0000	LENGTH(AH 2858 BK 2920)	
	0180/2704	015 "DIA	CIRC METAL
		LEN=0040	INSTALLED UNKN
	0180/1961	015 "DIA	CIRC METAL
		LEN=0038	INSTALLED UNKN
	0180/1304	021"H 15"W	ELLIP METAL
		LEN=0040	INSTALLED 1999
	0180/0813	015"H 21"W	ELLIP METAL
		LEN=0038	INSTALLED UNKN
043084 FT	0180/0282	015 "DIA	CIRC METAL
	043084 FT	LEN=0034	INSTALLED UNKN
		2 0 28093 0 00	0310+98
	0180/0000	LENGTH(AH 2920 BK 2567)	
	0170/2321	015"H 21"W	ELLIP METAL
		LEN=0050	INSTALLED UNKN
	0170/1620	015"H 21"W	ELLIP METAL
		LEN=0030	INSTALLED UNKN
	0170/0333	BMS EN 28/4004/0170/0272	
		2 0 28093 0 00	0287+57
		CONODOQUINET	
2 0 28093 0 00 0285+31 040517 FT	0170/0272	BMS BG 28/4004/0170/0272	
LOWER HORSE VALLEY RD	040517 FT		

DIR: B TOTAL LEN: 15.697 MI. DIST: 08-3 SR: 4004
 LEFT MUN: LETTERKENNY T RIGHT MUN: LETTERKENNY T

(T556)

Stationing	Material	Quantity	Notes
0170/0000	015" DIA CIRC METAL	2567	BK 1949
0160/1592	015" H 21" W ELLIP METAL	0038	INSTALLED UNKN
0160/1353	015" H 21" W ELLIP METAL	0030	INSTALLED UNKN
0160/0700	015" DIA CIRC METAL	0033	INSTALLED UNKN
0160/0017	018" DIA CIR PLASTIC	0031	INSTALLED UNKN
038568 FT	2 0 28093	0 00 0264	+66
0160/0000	024" DIA CIR PLASTIC	1949	BK 2322
0150/1798	015" DIA CIRC METAL	0036	INSTALLED UNKN
0150/1736	015" DIA CIRC METAL	0027	INSTALLED UNKN
0150/1298	015" DIA CIRC METAL	0030	INSTALLED UNKN
0150/0909	015" DIA CIRC METAL	0030	INSTALLED UNKN
0150/0505	013" DIA CIR PLASTIC	0041	INSTALLED UNKN
036246 FT	036" DIA CIRC CONCR	0032	INSTALLED UNKN
0150/0030	2 0 28093	0 00 0241	+44
036246 FT	UPPER HORSE VALLEY RD (T552)		
0150/0000	015" DIA CIR PLASTIC	2322	BK 2041
0140/2000	013" DIA CIR PLASTIC	0030	INSTALLED UNKN
0140/1736	018" DIA CIR PLASTIC	0032	INSTALLED UNKN
0140/1522	032" DIA CIR PLASTIC	0040	INSTALLED UNKN
0140/1016	013" DIA CIR PLASTIC	0033	INSTALLED UNKN
0140/0456	013" DIA CIR PLASTIC	0039	INSTALLED UNKN
034205 FT	2 0 28093	0 00 0221	+30
0140/0000	015" DIA CIRC METAL	2041	BK 3081
0130/1940	015" DIA CIR PLASTIC	0030	INSTALLED UNKN
0130/1460	015" DIA CIR PLASTIC	0040	INSTALLED UNKN
0130/1114	015" DIA CIR PLASTIC	0031	INSTALLED UNKN

EXTRACT DATE: 12/18/2023
PRINT DATE: 12/20/2023

ROADWAY MANAGEMENT SYSTEM
SLD COUNTY/SR - ANNUAL PRINT

PAGE NUMBER: 441
COUNTY: FRANKLIN

DIR: B TOTAL LEN: 15.697 MI.
LEFT MUN: LETTERKENNY T

DIST: 08-3 SR: 4004
RIGHT MUN: LETTERKENNY T

Stationing	Length	Material	Status
031124 FT	0130/0729	013"H 17"W ELLIP METAL	INSTALLED UNKN
	0130/0236	013"H 17"W ELLIP METAL	INSTALLED UNKN
	031124 FT	2 0 28093 0 00 0190+72	
	0130/0000	LENGTH(AH 3081 BK 3069)	
	0120/2529	013"H 17"W ELLIP METAL	INSTALLED UNKN
	0120/2377	013"H 17"W ELLIP METAL	INSTALLED UNKN
	0120/2146	013"H 17"W ELLIP METAL	INSTALLED UNKN
	0120/1790	015 "DIA CIRC METAL	INSTALLED UNKN
	0120/1222	015 "DIA CIRC METAL	INSTALLED UNKN
	0120/1011	SHINABROOK RD	
	0120/0497	(T558)	
028055 FT	0120/0000	015 "DIA CIRC METAL	INSTALLED UNKN
	028055 FT	2 0 28093 0 00 0160+44	
	0120/0000	LENGTH(AH 3069 BK 3538)	
	0110/2857	013 "DIA CIRC METAL	INSTALLED UNKN
	0110/2475	015"H 21"W ELLIP METAL	INSTALLED UNKN
	0110/2089	015 "DIA CIRC METAL	INSTALLED UNKN
	0110/0618	013 "DIA CIRC METAL	INSTALLED UNKN
024517 FT	0110/0287	015 "DIA CIR PLASTIC	INSTALLED 1999
	024517 FT	2 0 28093 0 00 0125+06	
	0110/0000	LETTERKENNY METAL T	
	0100/2307	LENGTH(AH 3538 BK 2425)	
	0100/2036	015 "DIA CIR PLASTIC	INSTALLED 1999
	0100/1373	013"H 17"W ELLIP METAL	INSTALLED UNKN
	0100/1176	018 "DIA CIR PLASTIC	INSTALLED UNKN
0100/0982	0100/0982	015 "DIA CIR PLASTIC	INSTALLED UNKN

SCRIBEY RD
(T558)

EXTRACT DATE: 12/18/2023
PRINT DATE: 12/20/2023

ROADWAY MANAGEMENT SYSTEM
SLD COUNTY/SR - ANNUAL PRINT

PAGE NUMBER: 440
COUNTY: FRANKLIN

DIR: B TOTAL LEN: 15.697 MI.
LEFT MUN: METAL T

DIST: 08-3 SR: 4004
RIGHT MUN: METAL T

Stationing	Material	Quantity	Notes
022092 FT	015" H 21" W ELLIP METAL	0100/0839	LEN=0040 INSTALLED UNKN
	018" DIA CIR PLASTIC	0100/0434	LEN=0045 INSTALLED 1999
	018" DIA CIR PLASTIC	0100/0301	LEN=0045 INSTALLED 1999
	2 0 28093 0 00 0100+51	022092 FT	015" DIA CIR PLASTIC
	015" DIA CIR PLASTIC	0100/0000	LEN=0045 INSTALLED 1999
	LENGTH(AH 2425 BK 2262)		015" DIA CIR PLASTIC
	015" DIA CIR PLASTIC	0090/1888	LEN=0038 INSTALLED UNKN
	015" DIA CIR PLASTIC	0090/1486	LEN=0042 INSTALLED UNKN
	015" DIA CIR PLASTIC	0090/1258	LEN=0050 INSTALLED 1999
	015" H 21" W ELLIPTICAL*	0090/1052	LEN=0042 INSTALLED UNKN
	013" H 17" W ELLIPTICAL*	0090/0649	LEN=0035 INSTALLED UNKN
019830 FT	2 0 28093 0 00 0077+89	019830 FT	015" H 21" W ELLIP METAL
	015" H 21" W ELLIP METAL		LEN=0045 INSTALLED UNKN
	LENGTH(AH 2262 BK 2858)		013" H 17" W ELLIP METAL
	013" H 17" W ELLIP METAL	0080/2654	LEN=0040 INSTALLED UNKN
	018" DIA CIRC METAL	0080/1881	LEN=0040 INSTALLED UNKN
016972 FT	018" DIA CIR PLASTIC	0080/0266	LEN=0050 INSTALLED 2006
	2 0 28093 0 00 0049+06	016972 FT	018" DIA CIR PLASTIC
	018" DIA CIR PLASTIC		LEN=0040 INSTALLED 2006
	LENGTH(AH 2858 BK 1992)		
	HICKORY TRAIL RD	0070/1309	(PRDR)
	BMSSEN 28/7208/4004/3116	0070/1192	BRIDGE POSTED (TONS)
	2 0 28093 0 00 0039+89		SGL 32 COMB 40
	W BR CONOCOHEAGUE CREE	0070/1092	BMSBG 28/7208/4004/3116

DIR: B TOTAL LEN: 15.697 MI. DIST: 08-3 SR: 4004
 LEFT MUN: METAL T RIGHT MUN: METAL T

CREEK RD
(T560)

014980 FT

014980 FT 2 0 28093 0 00 0029+14
 0070/0000 LENGTH(AH 1992 BK 2873)

0060/2273

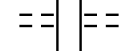
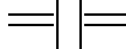
0060/2174 BMS EN 28/4004/0060/2165
 2 0 28093 0 00 0000+00
 040"H 60"W OTHER STRUC
 LEN=0033 INSTALLED UNKN
 TRIB CONOCO CHEAGUE CREE



0060/2165 BMSBG 28/4004/0060/2165
 MILL LN
 0060/1874 (T560)

012107 FT

0060/0500 012"H 12"W METAL STRUC
 LEN=0111 INSTALLED UNKN
 014"H 23"W ELLIP CONC
 0060/0019 LEN=0048 INSTALLED 2016
 012107 FT 2 0 28093 0 00 0000+00
 PATH VALLEY RD
 (SR0075 SEG 0560/0000)
 0060/0000 LENGTH(AH 2873 BK 1776)



010331 FT

0050/0845 021"H 15"W ELLIP METAL
 LEN=0048 INSTALLED 2006
 015 "DIA CIR PLASTIC
 0050/0669 LEN=0040 INSTALLED 2006
 015 "DIA CIR PLASTIC
 0050/0048 LEN=0050 INSTALLED 2002
 010331 FT 2 0 28013 0 00 0102+90
 BACK RD
 (T576)
 0050/0000 LENGTH(AH 1776 BK 2830)
 024 "DIA CIR PLASTIC
 0040/2514 LEN=0040 INSTALLED 2002



CRIDER DR
(TWP)

0040/0888

0040/1469 TUSCARORA DR
(TWP)

0040/0793 015 "DIA CIR PLASTIC
 LEN=0040 INSTALLED 2001
 020"H 28"W ELLIP METAL

DIR: B TOTAL LEN: 15.697 MI. DIST: 08-3 SR: 4004
 LEFT MUN: METAL T RIGHT MUN: METAL T

007501 FT	0040/0052	LEN=0050	INSTALLED	1997
	007501 FT	2 0 28013	0 00 0075+01	
	0040/0000	LENGTH(AH	2830 BK 2484)	
		018 "DIA	CIR PLASTIC	
	0030/2100	LEN=0045	INSTALLED	2001
		018 "DIA	CIR PLASTIC	
	0030/1692	LEN=0055	INSTALLED	2001
		018 "DIA	CIR PLASTIC	
	0030/1270	LEN=0060	INSTALLED	2001
		015 "DIA	CIR PLASTIC	
	0030/0846	LEN=0040	INSTALLED	2001
		015 "H 21"	W ELLIP METAL	
	0030/0675	LEN=0035	INSTALLED	UNKN
		015 "DIA	CIR PLASTIC	
	0030/0123	LEN=0040	INSTALLED	2001
005017 FT	005017 FT	2 0 28013	0 00 0050+17	
	0030/0000	LENGTH(AH	2484 BK 2590)	
		015 "DIA	CIR PLASTIC	
	0020/2347	LEN=0040	INSTALLED	2001
		015 "DIA	CIR PLASTIC	
	0020/1396	LEN=0040	INSTALLED	2001
		015 "DIA	CIR PLASTIC	
	0020/0913	LEN=0040	INSTALLED	2002
		015 "DIA	CIR PLASTIC	
	0020/0511	LEN=0040	INSTALLED	2002
002427 FT	002427 FT	2 0 28013	0 00 0024+27	
	0020/0000	LENGTH(AH	2590 BK 2427)	
		015 "DIA	CIR PLASTIC	
	0010/2279	LEN=0040	INSTALLED	2002
		015 "DIA	CIR PLASTIC	
	0010/1838	LEN=0045	INSTALLED	2002
		024 "DIA	CIR PLASTIC	
	0010/1273	LEN=0060	INSTALLED	2002
		FOREST RD		
	0010/1149	(FRST)		
		015 "DIA	CIRC METAL	
	0010/0985	LEN=0045	INSTALLED	UNKN
		CARRICK VALLEY RD		
	0010/0930	(FRST)		
		015 "DIA	CIR PLASTIC	
	0010/0536	LEN=0045	INSTALLED	2002
000000 FT	000000 FT	2 0 28013	0 00 0000+00	
		NC FA	ANNETTSTSBURG RD	
	INTER-BK	FANNETTSTSBURG RD		
		(SR2018	SEG 0040/2932)	
		MFC BEGIN = D		
		BK-HUNTINGDON	(31)	
	0010/0000	LENGTH(AH	2427 BK 0000)	

EXTRACT DATE: 12/18/2023
PRINT DATE: 12/20/2023

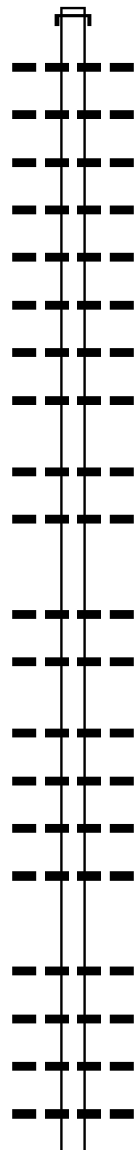
ROADWAY MANAGEMENT SYSTEM
SLD COUNTY/SR - ANNUAL PRINT

PAGE NUMBER: 437
COUNTY: FRANKLIN

DIR: B TOTAL LEN: 3.035 MI.
LEFT MUN: METAL T

DIST: 08-3 SR: 4003
RIGHT MUN: METAL T

016024 FT



016024 FT AH-FULTON (29)
INTER-AHD AUGHWICK RD
0060/3649 (SR1008 SEG 0010/0561)
015 "DIA CIRC METAL
LEN=0040 INSTALLED UNKN
0060/3266 012"H 17"W ELLIP METAL
LEN=0036 INSTALLED UNKN
0060/2757 012"H 17"W ELLIP METAL
LEN=0036 INSTALLED UNKN
0060/2575 012"H 17"W ELLIP METAL
LEN=0040 INSTALLED UNKN
0060/2370 013"H 18"W ELLIP METAL
LEN=0035 INSTALLED UNKN
0060/2079 012"H 17"W ELLIP METAL
LEN=0040 INSTALLED UNKN
0060/1811 015 "DIA CIRC METAL
LEN=0057 INSTALLED UNKN
0060/1621 012"H 15"W ELLIP METAL
LEN=0057 INSTALLED UNKN

012375 FT

0060/0608 018 "DIA CIRC METAL
LEN=0056 INSTALLED UNKN
013"H 18"W ELLIP METAL
0060/0388 LEN=0036 INSTALLED UNKN
012375 FT 1 0 00045 7 00 0124+08
5 0060/0000 LENGTH(AH 3649 BK 2416)
024 "DIA CIRC METAL
0050/2412 LEN=0056 INSTALLED UNKN
024 "DIA CIRC METAL
0050/2102 LEN=0046 INSTALLED UNKN

009959 FT

0050/1365 012"H 17"W ELLIP METAL
LEN=0036 INSTALLED UNKN
012"H 15"W ELLIP METAL
0050/0942 LEN=0036 INSTALLED UNKN
018 "DIA CIR PLASTIC
0050/0607 LEN=0040 INSTALLED 2012
018 "DIA CIR PLASTIC
0050/0124 LEN=0040 INSTALLED 2012
009959 FT 1 0 00045 7 00 0099+59
5 0050/0000 LENGTH(AH 2416 BK 2442)
018 "DIA CIR PLASTIC
0040/1948 LEN=0040 INSTALLED 2012
018 "DIA CIR PLASTIC
0040/1808 LEN=0040 INSTALLED 2012
018 "DIA CIR PLASTIC
0040/1634 LEN=0060 INSTALLED 2012
036 "DIA CIR PLASTIC
0040/1522 LEN=0060 INSTALLED 2012
036 "DIA CIR PLASTIC

DIR: B TOTAL LEN: 3.035 MI. DIST: 08-3 SR: 4003
 LEFT MUN: METAL T RIGHT MUN: METAL T

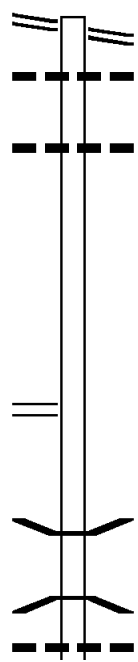
Location / Description	Segment ID	Length (FT)	Material / Details	Installation Date
	0040/1406	0060	INSTALLED	2012
	0040/0348	0040	015" DIA CIR PLASTIC INSTALLED	2012
	0040/0082	0040	018" DIA CIR PLASTIC INSTALLED	2012
007517 FT	007517 FT	1 0 00045 7 00	0075+17	
	0040/0000	LENGTH(AH 2442 BK 2521)	018" DIA CIR PLASTIC	
	0030/2300	0040	INSTALLED	2012
	0030/2035	0040	015" DIA CIR PLASTIC INSTALLED	2012
	0030/1694	0040	018" DIA CIR PLASTIC INSTALLED	2012
	0030/1011	030"H 36"W BOX CULVERT	LEN=0075	INSTALLED UNKN
	0030/0304	0040	015" DIA CIR PLASTIC INSTALLED	2012
004996 FT	004996 FT	1 0 00045 7 00	0049+96	
	0030/0000	LENGTH(AH 2521 BK 2506)	036" DIA CIR PLASTIC	
	0020/2002	0060	INSTALLED	2012
NORTH RAVENWOOD (PRDR) SOUTH RAVENWOOD (PRDR)	0020/1946			
LAKEVIEW RD (PRDR)	0020/0687			
	002490 FT	1 0 00045 7 00	0024+90	
	0020/0000	LENGTH(AH 2506 BK 2490)		
	0010/0578	0040	018" DIA CIR PLASTIC INSTALLED	2012
000000 FT	000000 FT	1 0 00045 7 00	0000+00	
		NC COWAN'S GAP RD PATH VALLEY RD (SRO075 SEG 0370/1166)	MFC BEGIN = D	
	0010/0000	LENGTH(AH 2490 BK 0000)		

EXTRACT DATE: 12/18/2023 ROADWAY MANAGEMENT SYSTEM PAGE NUMBER: 435
 PRINT DATE: 12/20/2023 SLD COUNTY/SR - ANNUAL PRINT COUNTY: FRANKLIN
 DIR: B TOTAL LEN: 2.123 MI. DIST: 08-3 SR: 4002
 LEFT MUN: PETERS T RIGHT MUN: PETERS T

LINCOLN HW 011207 FT
 (SR0030 SEG 0120/2332) 0050/2112

009095 FT

2 0 28090 0 00 0073+56 007370 FT
 BEAR VALLEY RD
 (SR4001 SEG 0010/0000) 0040/0000



011207 FT LINCOLN HW
 0050/2112 (SR0030 SEG 0120/2332)
 0050/1605 018 " DIA CIRC METAL
 LEN=0040 INSTALLED UNKN

0050/0900 015"H 21"W ELLIP ALUM
 LEN=0041 INSTALLED UNKN

009095 FT 2 0 28090 0 00 0091+14
 0050/0000 LENGTH(AH 2112 BK 1725)

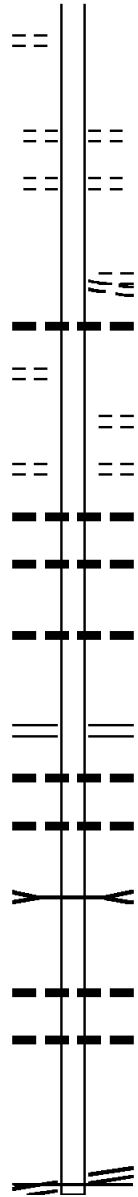
007370 FT
 0040/0000 LENGTH(AH 1725 BK 2346)

0030/0703 BMS EN 28/4002/0030/0572
 0 0 0000 0 00 0000+00
 W BR CONOCOCHEAGUE CREE
 0030/0572 BMSBG 28/4002/0030/0572
 018 " DIA CIRC CONCR
 0030/0426 LEN=0040 INSTALLED UNKN

DIR: B TOTAL LEN: 2.123 MI. DIST: 08-3 SR: 4002
 LEFT MUN: PETERS T RIGHT MUN: PETERS T

UNNAMED AL
 (TWP)

0030/0226
 005024 FT



005024 FT 2 0 28090 0 00 0050+18
 UNNAMED AL
 (TWP)
 S 0030/0000 LENGTH(AH 2346 BK 2948)
 UNNAMED AL
 0020/2730 (TWP)
 HAWBAKER RD
 (T406)
 MULLEN ST
 (T409)
 0020/2529 014"H 17"W ELLIP METAL
 0020/2522 LEN=0068 INSTALLED UNKN
 LC FOR MULLEN ST
 (CONN)
 0020/2372 MILL ST
 (PRDR)
 0020/1841 015 " DIA CIRC CONCR
 0020/1674 LEN=0043 INSTALLED UNKN
 018"H 00"W MULT PLSTIC
 0020/1178 LEN=0040 INSTALLED 2000
 015"H 21"W ELLIP METAL
 0020/0290 LEN=2067 INSTALLED UNKN
 002076 FT 2 0 28090 0 00 0020+80
 PATH VALLEY RD
 (SR0075 SEG 0300/0000)
 S 0020/0000 LENGTH(AH 2948 BK 2076)
 018 " DIA CIRC CONCR
 0010/2059 LEN=0164 INSTALLED UNKN
 017"H 13"W ELLIP METAL
 0010/1860 LEN=0028 INSTALLED 2002
 ROCKY HOLLOW CREEK
 STRUCTURE LENGTH 10 FT
 0010/1334 BMSID 28/4002/0010/1313
 015 " DIA CIR PLASTIC
 0010/0415 LEN=0040 INSTALLED 2002
 015 " DIA CIR PLASTIC
 0010/0133 LEN=0060 INSTALLED 2002
 000000 FT 2 0 28090 0 00 0000+00
 LINCOLN HW
 (SR0030 SEG 0080/0618)
 NC MA IN ST
 MFC BEGIN = E
 S 0010/0000 LENGTH(AH 2076 BK 0000)

MILL ST
 (T408)

0020/2399

MILL ST
 (T552)

0020/1841

002076 FT

000000 FT

LINCOLN HW
 (SR0030 SEG 0080/0618) 0010/0000

EXTRACT DATE: 12/18/2023 ROADWAY MANAGEMENT SYSTEM PAGE NUMBER: 433
 PRINT DATE: 12/20/2023 SLD COUNTY/SR - ANNUAL PRINT COUNTY: FRANKLIN
 DIR: B TOTAL LEN: 11.169 MI. DIST: 08-3 SR: 4001
 LEFT MUN: LETTERKENNY T RIGHT MUN: LETTERKENNY T

KEEFER RD
(TWP)

058974 FT
0230/1405



057569 FT

058974 FT BEAR VALLEY RD
 0230/1405 (FRST)
 0230/1377 BMSSEN 28/4001/0230/1364
 2 0 28091 0 00 0590+01
 TR CONDOQUIN
 0230/1364 BMSBG 28/4001/0230/1364
 024 " DIA CIRC METAL
 0230/1229 LEN=0028 INSTALLED UNKN

 0230/0286 015 " DIA CIRC METAL
 057569 FT LEN=0026 INSTALLED UNKN
 2 0 28091 0 00 0576+37
 024 " DIA CIRC METAL
 LEN=0030 INSTALLED UNKN

DIR: B TOTAL LEN: 11.169 MI. DIST: 08-3 SR: 4001
 LEFT MUN: LETTERKENNY T RIGHT MUN: LETTERKENNY T

054869 FT

052589 FT

5	0230/0000	LENGTH(AH 1405 BK 2700)
	018 "DIA	CIRC METAL
	LEN=0030	INSTALLED UNKN
	0220/2516	
	015 "DIA	CIRC METAL
	LEN=0034	INSTALLED UNKN
	0220/1776	
	024 "DIA	CIRC METAL
	LEN=0029	INSTALLED UNKN
	0220/1359	
	024 "DIA	CIRC METAL
	LEN=0030	INSTALLED UNKN
	0220/0812	
	018 "DIA	CIRC METAL
	LEN=0025	INSTALLED UNKN
	0220/0500	
	018 "DIA	CIRC METAL
	LEN=0026	INSTALLED UNKN
	0220/0223	
	018 "DIA	CIRC METAL
	LEN=0027	INSTALLED UNKN
	0220/0086	
	2 0 2809 1 0 00 0547 +78	
	018 "DIA	CIRC METAL
	LEN=0028	INSTALLED UNKN
5	0220/0000	LENGTH(AH 2700 BK 2280)
	060 "DIA	CIR PLASTIC
	LEN=0040	INSTALLED UNKN
	0210/2155	
	018 "DIA	CIRC METAL
	LEN=0041	INSTALLED UNKN
	0210/1953	
	015 "DIA	CIRC METAL
	LEN=0028	INSTALLED UNKN
	0210/1825	
	018 "DIA	CIRC METAL
	LEN=0029	INSTALLED UNKN
	0210/1636	
	015 "DIA	CIRC METAL
	LEN=0029	INSTALLED UNKN
	0210/1293	
	024 "DIA	CIRC METAL
	LEN=0029	INSTALLED UNKN
	0210/1083	
	015 "H 21" W	ELLIP METAL
	LEN=0030	INSTALLED UNKN
	0210/0915	
	024 "DIA	CIRC METAL
	LEN=0028	INSTALLED UNKN
	0210/0661	
	018 "DIA	CIRC METAL
	LEN=0026	INSTALLED UNKN
	0210/0516	
	018 "DIA	CIRC METAL
	LEN=0029	INSTALLED UNKN
	0210/0340	
	024 "DIA	CIRC METAL
	LEN=0028	INSTALLED UNKN
	0210/0302	
	2 0 2809 1 0 00 0524 +98	
	015 "DIA	CIRC METAL
	LEN=0026	INSTALLED UNKN
5	0210/0000	LENGTH(AH 2280 BK 2768)

EXTRACT DATE: 12/18/2023
PRINT DATE: 12/20/2023

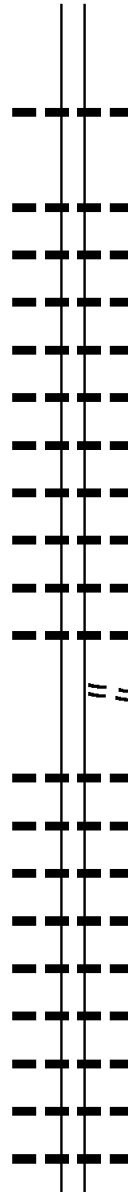
ROADWAY MANAGEMENT SYSTEM
SLD COUNTY/SR - ANNUAL PRINT

PAGE NUMBER: 431
COUNTY: FRANKLIN

DIR: B TOTAL LEN: 11.169 MI.
LEFT MUN: LETTERKENNY T

DIST: 08-3 SR: 4001
RIGHT MUN: LETTERKENNY T

049821 FT



0200/0328
049821 FT

5 0200/0000

0190/2504

0190/2379

0190/2299

0190/2254

0190/1930

0190/1800

0190/1433

0190/0916

0190/0386

046764 FT

0190/0220

5 0190/0000

0180/3238

0180/2871

0180/2480

0180/2102

0180/1841

0180/1531

0180/1254

0180/1006

0180/0903

048"H 24"W BOX CULVERT
LEN=0028 INSTALLED UNKN
2 0 28091 0 00 0497+30
015"DIA CIRC METAL
LEN=0028 INSTALLED UNKN
LENGTH(AH 2768 BK 3057)
015"H 21"W ELLIP METAL
LEN=0028 INSTALLED UNKN
013"H 17"W ELLIP METAL
LEN=0028 INSTALLED UNKN
013"H 17"W ELLIP METAL
LEN=0024 INSTALLED UNKN
018"DIA CIRC METAL
LEN=0024 INSTALLED UNKN
015"H 21"W ELLIP METAL
LEN=0030 INSTALLED UNKN
015"H 21"W ELLIP METAL
LEN=0020 INSTALLED UNKN
015"H 21"W ELLIP METAL
LEN=0026 INSTALLED UNKN
015"H 21"W ELLIP METAL
LEN=0030 INSTALLED UNKN
015"DIA CIRC METAL
LEN=0030 INSTALLED UNKN
SHEARER RD
(FRST)
2 0 28091 0 00 0466+73
5 0190/0000 LENGTH(AH 3057 BK 3248)
072"DIA CIR PLASTIC
LEN=0028 INSTALLED UNKN
013"H 17"W ELLIP METAL
LEN=0028 INSTALLED UNKN
013"H 17"W ELLIP METAL
LEN=0027 INSTALLED UNKN
013"H 17"W ELLIP METAL
LEN=0025 INSTALLED UNKN
013"H 17"W ELLIP METAL
LEN=0025 INSTALLED UNKN
013"H 17"W ELLIP METAL
LEN=0030 INSTALLED UNKN
013"H 17"W ELLIP METAL
LEN=0028 INSTALLED UNKN
013"H 17"W ELLIP METAL
LEN=0027 INSTALLED UNKN
013"H 17"W ELLIP METAL
LEN=0028 INSTALLED UNKN
013"H 17"W ELLIP METAL

EXTRACT DATE: 12/18/2023
PRINT DATE: 12/20/2023

ROADWAY MANAGEMENT SYSTEM
SLD COUNTY/SR - ANNUAL PRINT

PAGE NUMBER: 430
COUNTY: FRANKLIN

DIR: B TOTAL LEN: 11.169 MI.
LEFT MUN: LETTERKENNY T

DIST: 08-3 SR: 4001
RIGHT MUN: LETTERKENNY T

043516 FT

2 0 28091 0 00 0404+93 040549 FT
OLD GILBERT RD
(T551) 0170/0000

0180/0725	LEN=0032	INSTALLED UNKN
0180/0519	LEN=0027	INSTALLED UNKN
0180/0179	LEN=0027	INSTALLED UNKN
043516 FT	2 0 28091 0 00 0434+25	
0180/0000	LEN=0027	INSTALLED UNKN
0170/2429	LEN=0027	INSTALLED UNKN
0170/2202	LEN=0027	INSTALLED UNKN
0170/1912	LEN=0030	INSTALLED UNKN
0170/1596	LEN=0033	INSTALLED UNKN
0170/1338	LEN=0033	INSTALLED UNKN
0170/1075	LEN=0029	INSTALLED UNKN
0170/0877	LEN=0030	INSTALLED UNKN
0170/0696	LEN=0037	INSTALLED UNKN
0170/0049	OLD GILBERT RD	
040549 FT	(FRST)	
0170/0000	LENGTH(AH 2967 BK 3050)	
0160/3045	LEN=0030	INSTALLED UNKN
0160/3013	LEN=0042	INSTALLED UNKN
0160/3006	LEN=0030	INSTALLED UNKN
0160/2966	LETTERKENNY	
0160/2850	SAINT THOMAS T	
0160/2811	LEN=0029	INSTALLED UNKN
0160/2663	LEN=0029	INSTALLED UNKN
0160/2624	LEN=0029	INSTALLED UNKN
0160/2361	LEN=0029	INSTALLED UNKN
	013"H 17"W	ELLIP METAL

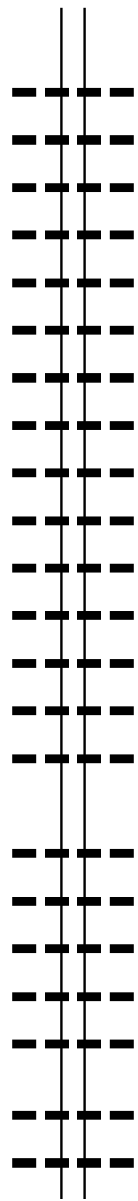
DIR: B TOTAL LEN: 11.169 MI. DIST: 08-3 SR: 4001
 LEFT MUN: SAINT THOMAS T RIGHT MUN: SAINT THOMAS T

0160/2322	LEN=0029	INSTALLED	UNKN
013"H 17"W	ELLIP	METAL	
0160/2153	LEN=0035	INSTALLED	UNKN
013"H 17"W	ELLIP	METAL	
0160/2114	LEN=0035	INSTALLED	UNKN
013"H 17"W	ELLIP	METAL	
0160/1966	LEN=0029	INSTALLED	UNKN
013"H 17"W	ELLIP	METAL	
0160/1927	LEN=0029	INSTALLED	UNKN
013"H 17"W	ELLIP	METAL	
0160/1434	LEN=0029	INSTALLED	UNKN
013"H 17"W	ELLIP	METAL	
0160/1395	LEN=0029	INSTALLED	UNKN
013"H 17"W	ELLIP	METAL	
0160/1271	LEN=0029	INSTALLED	UNKN
013"H 17"W	ELLIP	METAL	
0160/1232	LEN=0029	INSTALLED	UNKN
013"H 17"W	ELLIP	METAL	
0160/0912	LEN=0029	INSTALLED	UNKN
013"H 17"W	ELLIP	METAL	
0160/0873	LEN=0029	INSTALLED	UNKN
013"H 17"W	ELLIP	METAL	
0160/0712	LEN=0029	INSTALLED	UNKN
013"H 17"W	ELLIP	METAL	
0160/0673	LEN=0029	INSTALLED	UNKN
013"H 17"W	ELLIP	METAL	
0160/0400	LEN=0029	INSTALLED	UNKN
013"H 17"W	ELLIPTICAL*		
0160/0361	LEN=0029	INSTALLED	UNKN
037499 FT	2 0 28091 0 00 0373+87		
0160/0000	LENGTH(AH 3050 BK 2801)		
0150/2754	LEN=0029	INSTALLED	UNKN
015"H 21"W	ELLIP	METAL	
0150/2715	LEN=0029	INSTALLED	UNKN
015"H 21"W	ELLIP	METAL	
0150/2349	LEN=0018	INSTALLED	UNKN
015 "DIA	CIRC	METAL	
0150/2128	LEN=0018	INSTALLED	UNKN
015 "DIA	CIRC	METAL	
0150/1966	LEN=0018	INSTALLED	UNKN
015 "DIA	CIRC	METAL	
0150/1397	LEN=0019	INSTALLED	UNKN
015 "DIA	CIRC	METAL	
0150/0745	LEN=0018	INSTALLED	UNKN
024 "DIA	CIRC	METAL	
0150/0530	LEN=0023	INSTALLED	UNKN
015 "DIA	CIRC	METAL	
0150/0345	LEN=0018	INSTALLED	UNKN

037499 FT

DIR: B TOTAL LEN: 11.169 MI. DIST: 08-3 SR: 4001
 LEFT MUN: SAINT THOMAS T RIGHT MUN: SAINT THOMAS T

034698 FT



034698 FT	2	0	28091	0	00	0346+40
	015	"	DIA	CIRC	METAL	
	LEN=	0019		INSTALLED	UNKN	
5 0150/0000	LENGTH(AH	2801	BK	2336)		
	015	"	DIA	CIRC	METAL	
0140/1868	LEN=	0018		INSTALLED	UNKN	
	015	"	DIA	CIRC	METAL	
0140/1846	LEN=	0018		INSTALLED	UNKN	
	015	"	DIA	CIRC	METAL	
0140/1644	LEN=	0018		INSTALLED	UNKN	
	015	"	DIA	CIRC	METAL	
0140/1622	LEN=	0018		INSTALLED	UNKN	
	015	"	DIA	CIRC	METAL	
0140/1431	LEN=	0021		INSTALLED	UNKN	
	015	"	DIA	CIRC	METAL	
0140/1409	LEN=	0021		INSTALLED	UNKN	
	015	"	DIA	CIRC	METAL	
0140/1196	LEN=	0024		INSTALLED	UNKN	
	015	"	DIA	CIRC	METAL	
0140/1174	LEN=	0024		INSTALLED	UNKN	
	015	"	DIA	CIRC	METAL	
0140/0914	LEN=	0024		INSTALLED	UNKN	
	015	"	DIA	CIRC	METAL	
0140/0892	LEN=	0024		INSTALLED	UNKN	
	015	"	DIA	CIRC	METAL	
0140/0664	LEN=	0019		INSTALLED	UNKN	
	015	"	DIA	CIRC	METAL	
0140/0642	LEN=	0019		INSTALLED	UNKN	
	015	"	DIA	CIRC	METAL	
0140/0363	LEN=	0029		INSTALLED	UNKN	
	015	"	DIA	CIRC	METAL	
0140/0341	LEN=	0029		INSTALLED	UNKN	
032362 FT	2	0	28091	0	00	0323+32
5 0140/0000	LENGTH(AH	2336	BK	2524)		
	015	"	DIA	CIRC	METAL	
0130/2508	LEN=	0029		INSTALLED	UNKN	
	015	"	DIA	CIRC	METAL	
0130/2238	LEN=	0029		INSTALLED	UNKN	
	015	"	DIA	CIRC	METAL	
0130/1948	LEN=	0029		INSTALLED	UNKN	
	015	"	DIA	CIRC	METAL	
0130/1695	LEN=	0029		INSTALLED	UNKN	
	015	"	DIA	CIRC	METAL	
0130/1463	LEN=	0027		INSTALLED	UNKN	
	015	"	DIA	CIRC	METAL	
0130/0834	LEN=	0027		INSTALLED	UNKN	
	015	"	DIA	CIRC	METAL	
0130/0621	LEN=	0027		INSTALLED	UNKN	
	015	"	DIA	CIRC	METAL	

032362 FT

DIR: B TOTAL LEN: 11.169 MI. DIST: 08-3 SR: 4001
 LEFT MUN: SAINT THOMAS T RIGHT MUN: SAINT THOMAS T

029838 FT

027462 FT

024915 FT

0130/0387	LEN=0027	INSTALLED	UNKN
015 "DIA	CIRC	METAL	
0130/0085	LEN=0027	INSTALLED	UNKN
029838 FT	2 0 28091	0 00	0298+71
5 0130/0000	LENGTH(AH	2524	BK 2376)
015 "DIA	CIRC	METAL	
0120/2259	LEN=0028	INSTALLED	UNKN
015 "DIA	CIRC	METAL	
0120/1844	LEN=0025	INSTALLED	UNKN
015 "DIA	CIRC	METAL	
0120/1345	LEN=0019	INSTALLED	UNKN
015 "DIA	CIRC	METAL	
0120/0991	LEN=0020	INSTALLED	UNKN
015 "DIA	CIRC	METAL	
0120/0574	LEN=0025	INSTALLED	UNKN
027462 FT	2 0 28091	0 00	0274+10
5 0120/0000	LENGTH(AH	2376	BK 2547)
024 "DIA	CIRC	METAL	
0110/2076	LEN=0031	INSTALLED	UNKN
024 "DIA	CIRC	METAL	
0110/2020	LEN=0031	INSTALLED	UNKN
015 "DIA	CIRC	METAL	
0110/1690	LEN=0025	INSTALLED	UNKN
015 "DIA	CIRC	METAL	
0110/1643	LEN=0025	INSTALLED	UNKN
015 "DIA	CIRC	METAL	
0110/1634	LEN=0025	INSTALLED	UNKN
015 "DIA	CIRC	METAL	
0110/1587	LEN=0025	INSTALLED	UNKN
015 "DIA	CIRC	METAL	
0110/0967	LEN=0026	INSTALLED	UNKN
015 "DIA	CIRC	METAL	
0110/0911	LEN=0026	INSTALLED	UNKN
015 "DIA	CIRC	METAL	
0110/0563	LEN=0025	INSTALLED	UNKN
015 "DIA	CIRC	METAL	
0110/0507	LEN=0025	INSTALLED	UNKN
015 "DIA	CIRC	METAL	
0110/0056	LEN=0023	INSTALLED	UNKN
024915 FT	2 0 28091	0 00	0249+51
015 "DIA	CIRC	METAL	
5 0110/0000	LEN=0023	INSTALLED	UNKN
LENGTH(AH	2547	BK 2473)	
015 "DIA	CIRC	METAL	
0100/2014	LEN=0024	INSTALLED	UNKN
024 "DIA	CIRC	METAL	
0100/1487	LEN=0020	INSTALLED	UNKN
018 "DIA	CIRC	METAL	
0100/1175	LEN=0025	INSTALLED	UNKN

DIR: B TOTAL LEN: 11.169 MI. DIST: 08-3 SR: 4001
 LEFT MUN: SAINT THOMAS T RIGHT MUN: SAINT THOMAS T

022442 FT

0100/0578	024 " DIA	CIRC METAL
022442 FT	LEN=0024	INSTALLED UNKN
0100/0000	2 0 28091	0 00 0224+22
	LENGTH(AH	2473 BK 2500)
0090/1930	015 " DIA	CIRC METAL
	LEN=0024	INSTALLED UNKN
0090/1656	024 " DIA	CIRC METAL
	LEN=0024	INSTALLED UNKN
0090/1536	018 " DIA	CIRC METAL
	LEN=0020	INSTALLED UNKN

019942 FT

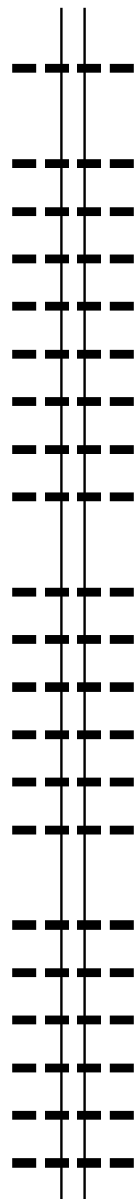
0090/0570	024 " DIA	CIRC METAL
	LEN=0030	INSTALLED UNKN
0090/0524	048 " DIA	CIRC METAL
	LEN=0035	INSTALLED UNKN
0090/0161	015 " DIA	CIR PLASTIC
019942 FT	LEN=0022	INSTALLED UNKN
0090/0000	2 0 28091	0 00 0199+22
	LENGTH(AH	2500 BK 2931)
0080/2910	013 " DIA	CIRC METAL
	LEN=0026	INSTALLED UNKN
0080/2596	015 " DIA	CIRC METAL
	LEN=0027	INSTALLED UNKN
0080/2305	015 " DIA	CIRC METAL
	LEN=0029	INSTALLED UNKN
0080/2239	036 " DIA	CIRC METAL
	LEN=0025	INSTALLED UNKN
0080/1697	018 " DIA	CIRC METAL
	LEN=0024	INSTALLED UNKN
0080/1290	015 " DIA	CIRC METAL
	LEN=0025	INSTALLED UNKN
0080/0852	018 " DIA	CIRC METAL
	LEN=0025	INSTALLED UNKN
0080/0439	015 "H 21"	W ELLIP METAL
	LEN=0020	INSTALLED UNKN
0080/0165	018 "H 27"	W ELLIP METAL
	LEN=0040	INSTALLED UNKN

017011 FT

017011 FT	2 0 28091	0 00 0169+91
0080/0000	LENGTH(AH	2931 BK 2214)
0070/2148	015 " DIA	CIRC METAL
	LEN=0028	INSTALLED UNKN
0070/1931	036 " DIA	CIRC METAL
	LEN=0052	INSTALLED UNKN
0070/1455	018 " DIA	CIRC METAL
	LEN=0024	INSTALLED UNKN
0070/1240	015 " DIA	CIRC METAL
	LEN=0027	INSTALLED UNKN
0070/0866	024 " DIA	CIRC METAL
	LEN=0034	INSTALLED UNKN

DIR: B TOTAL LEN: 11.169 MI. DIST: 08-3 SR: 4001
 LEFT MUN: SAINT THOMAS T RIGHT MUN: SAINT THOMAS T

014797 FT



0070/0003	018 " DIA	CIRC METAL	LEN=0029	INSTALLED	UNKN	
014797 FT	2 0 28091	0 00 0147+77	LENGTH(AH	2214	BK 2495)	
0070/0000	015 " DIA	CIRC METAL	LEN=0028	INSTALLED	UNKN	
0060/2407	030 " DIA	CIRC METAL	LEN=0048	INSTALLED	UNKN	
0060/2140	024 " DIA	CIRC METAL	LEN=0029	INSTALLED	UNKN	
0060/1855	015 " DIA	CIRC METAL	LEN=0024	INSTALLED	UNKN	
0060/1357	030 " DIA	CIRC METAL	LEN=0028	INSTALLED	UNKN	
0060/0916	015 " DIA	CIRC METAL	LEN=0024	INSTALLED	UNKN	
0060/0701	015 " DIA	CIRC METAL	LEN=0028	INSTALLED	UNKN	
0060/0297	018 " DIA	CIRC METAL	LEN=0028	INSTALLED	UNKN	
0060/0010	2 0 28091	0 00 0122+82	LENGTH(AH	2495	BK 2301)	
012302 FT	015 " DIA	CIRC METAL	LEN=0028	INSTALLED	UNKN	
0060/0000	015 " DIA	CIRC METAL	LEN=0027	INSTALLED	UNKN	
0050/1861	024 " DIA	CIRC METAL	LEN=0030	INSTALLED	UNKN	
0050/1522	042 " DIA	CIR PLASTIC	LEN=0040	INSTALLED	2012	
0050/1168	015 " DIA	CIR PLASTIC	LEN=0040	INSTALLED	2012	
0050/0956	024 " DIA	CIR PLASTIC	LEN=0040	INSTALLED	2012	
0050/0597	2 0 28091	0 00 0100+01	LENGTH(AH	2301	BK 3254)	
0050/0278	015 " DIA	CIR PLASTIC	LEN=0040	INSTALLED	2012	
010001 FT	0050/0000	015 " DIA	CIR PLASTIC	LEN=0040	INSTALLED	2012
0040/2998	015 " DIA	CIR PLASTIC	LEN=0040	INSTALLED	2012	
0040/2754	018 " DIA	CIR PLASTIC	LEN=0040	INSTALLED	2012	
0040/2469	024 " DIA	CIR PLASTIC	LEN=0040	INSTALLED	2012	
0040/2082	015 " DIA	CIR PLASTIC	LEN=0040	INSTALLED	2012	
0040/1735	048 " H	60 " W	ELLIP	CONC		

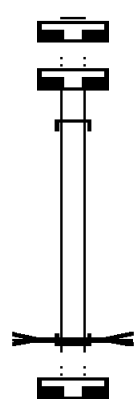
DIR: B TOTAL LEN: 11.169 MI. DIST: 08-3 SR: 4001
 LEFT MUN: SAINT THOMAS T RIGHT MUN: SAINT THOMAS T

STATE GAME LANDS
 (GOVT)
 STATE GAME LANDS
 (GOVT)

	0040/1259	LEN=0030	INSTALLED UNKN
		015 "DIA	CIR PLASTIC
	0040/0802	LEN=0040	INSTALLED 2012
006747 FT	006747 FT	2 0 28091 0 00	0067+47
	0040/0000	LENGTH(AH 3254 BK 2756)	SAINT THOMAS
	0030/2718	PETERS T	
		018 "DIA	CIR PLASTIC
	0030/2700	LEN=0040	INSTALLED 2012
		015 "DIA	CIR PLASTIC
	0030/2333	LEN=0040	INSTALLED 2012
	0030/1573		
	0030/1417		
		015 "DIA	CIR PLASTIC
	0030/0501	LEN=0040	INSTALLED 2012
003991 FT	003991 FT	2 0 28091 0 00	0039+91
	0030/0000	LENGTH(AH 2756 BK 1862)	
		015 "DIA	CIR PLASTIC
	0020/1442	LEN=0060	INSTALLED 2012
	002129 FT	002129 FT	2 0 28091 0 00 0021+29
	0020/0000	LENGTH(AH 1862 BK 2129)	
		018 "DIA	CIR PLASTIC
	0010/2129	LEN=0040	INSTALLED 2012
		018 "DIA	CIR PLASTIC
	0010/1450	LEN=0040	INSTALLED 2012
		015 "DIA	CIR PLASTIC
	0010/1266	LEN=0040	INSTALLED 2012
		024 "DIA	CIR PLASTIC
	0010/0950	LEN=0040	INSTALLED 2012
	0010/0325	BMS EN 28/4001/0010/0304	2 0 28091 0 00 0003+03
		BROAD RUN	
	0010/0304	BMSBG 28/4001/0010/0304	
000000 FT	000000 FT	2 0 28091 0 00	0000+00
		NC BEAR VALLEY RD	
		MAIN ST	
		(SR4002 SEG 0040/0000)	
		MFC BEGIN = E	
	0010/0000	LENGTH(AH 2129 BK 0000)	

EXTRACT DATE: 12/18/2023 ROADWAY MANAGEMENT SYSTEM PAGE NUMBER: 423
 PRINT DATE: 12/20/2023 SLD COUNTY/SR - ANNUAL PRINT COUNTY: FRANKLIN
 DIR: B TOTAL LEN: .003 MI. DIST: 08-3 SR: 3028
 LEFT MUN: SAINT THOMAS T RIGHT MUN: SAINT THOMAS T

000018 FT
 000018 FT
 000000 FT
 000000 FT



000018 FT
 7030/0000 LENGTH(AH 2474 BK 2775)
 000018 FT
 7022/0000 LENGTH(AH 2775 BK 0018)
 INTER-AHD ROLLING RD (TB SR 3028)
 0020/0018 (TWP)
 000000 FT 2 0 28078 0 00 0028+53
 NC RD ROLLING RD
 BR OF BACK C
 STRUCTURE LENGTH 18 FT
 BMSID 28/3028/0020/0000
 INTER-BK ROLLING RD (TB SR 3028)
 (TWP)
 MFC BEGIN = E
 0020/0000 LENGTH(AH 0018 BK 2841)
 000000 FT
 7010/0000 LENGTH(AH 2841 BK 0000)

EXTRACT DATE: 12/18/2023 ROADWAY MANAGEMENT SYSTEM PAGE NUMBER: 422
PRINT DATE: 12/20/2023 SLD COUNTY/SR - ANNUAL PRINT COUNTY: FRANKLIN
DIR: B TOTAL LEN: 1.484 MI. DIST: 08-3 SR: 3026
LEFT MUN: WARREN T RIGHT MUN: WARREN T

007836 FT



007836 FT
INTER-AHD MARYLAND STATE LINE
0030/2493 (STBD)
018 " DIA CIR PLASTIC

DIR: B TOTAL LEN: 1.484 MI. DIST: 08-3 SR: 3026
 LEFT MUN: WARREN T RIGHT MUN: WARREN T

FORGE RD
(T304)

0030/1908

005343 FT

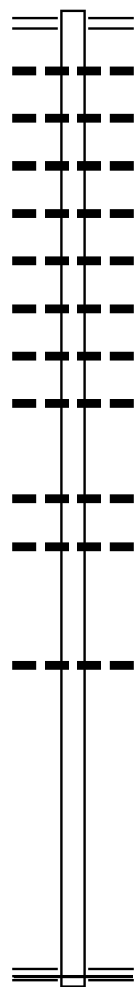
002297 FT

000000 FT

LITTLE COVE RD
(SR0456 SEG 0040/1008) 0010/0000

---	0030/2202	LEN=0040	INSTALLED	2014
==	0030/1734	036 " DIA	CIR PLASTIC	
---	0030/1734	LEN=0040	INSTALLED	2014
---	0030/0763	024 " DIA	CIR PLASTIC	
---	0030/0763	LEN=0040	INSTALLED	2014
---	005343 FT	2 0 28042	0 00 0024+93	
---	0030/0000	LENGTH(AH 2493 BK 3046)		
---	0020/3017	018 " DIA	CIR PLASTIC	
---	0020/3017	LEN=0040	INSTALLED	2014
---	0020/2371	030 " DIA	CIR PLASTIC	
---	0020/2371	LEN=0040	INSTALLED	2014
---	0020/2002	024 " DIA	CIR PLASTIC	
---	0020/2002	LEN=0040	INSTALLED	2014
---	0020/1569	024 " DIA	CIR PLASTIC	
---	0020/1569	LEN=0040	INSTALLED	2014
---	0020/1349	018 " DIA	CIR PLASTIC	
---	0020/1349	LEN=0040	INSTALLED	2014
---	0020/1121	018 " DIA	CIR PLASTIC	
---	0020/1121	LEN=0040	INSTALLED	2014
---	0020/0019	BMSSEN 28/3026/0020/0000		
---	002297 FT	2 0 28042	0 00 0055+29	
---	0020/0000	CARTERS CR		
---	0010/1964	BMSBG 28/3026/0020/0000		
---	0010/1964	LENGTH(AH 3046 BK 2297)		
---	0010/1854	BMSSEN 28/3026/0010/1854		
---	0010/1854	2 0 28042	0 00 0059+68	
---	0010/1854	LITTLE COVE CREEK		
---	0010/1854	BMSBG 28/3026/0010/1854		
---	0010/1246	015 " DIA	CIR PLASTIC	
---	0010/1246	LEN=0040	INSTALLED	2014
---	0010/0620	015 " DIA	CIR PLASTIC	
---	0010/0620	LEN=0040	INSTALLED	2014
---	0010/0172	015 " DIA	CIR PLASTIC	
---	0010/0172	LEN=0040	INSTALLED	2014
---	000000 FT	2 0 28042	0 01 0078+61	
---	000000 FT	LITTLE COVE RD		
---	000000 FT	(SR0456 SEG 0040/1008)		
---	0010/0000	NC MI		
---	0010/0000	LL DR		
---	0010/0000	MFC BEGIN = D		
---	0010/0000	LENGTH(AH 2297 BK 0000)		

006431 FT



006431 FT LEMAR RD
 0030/2377 (SR3007 SEG 0170/1781)
 024 " DIA CIR PLASTIC
 0030/2358 LEN=0060 INSTALLED 2010
 015 " DIA CIR PLASTIC
 0030/2222 LEN=0040 INSTALLED 2010
 015 " DIA CIR PLASTIC
 0030/1796 LEN=0040 INSTALLED 2010
 018 " DIA CIR PLASTIC
 0030/1528 LEN=0040 INSTALLED 2010
 024 " DIA CIR PLASTIC
 0030/1463 LEN=0040 INSTALLED 2010
 018 " DIA CIR PLASTIC
 0030/1104 LEN=0040 INSTALLED 2010
 018 " DIA CIR PLASTIC
 0030/0611 LEN=0040 INSTALLED 2010
 015 " DIA CIR PLASTIC
 0030/0278 LEN=0040 INSTALLED 2010
 004054 FT 2 0 28084 0 00 0040+37
 0030/0000 LENGTH(AH 2377 BK 2164)
 024 " DIA CIR PLASTIC
 0020/1933 LEN=0040 INSTALLED 2009
 024 " DIA CIR PLASTIC
 0020/1735 LEN=0040 INSTALLED 2009

004054 FT

5

001890 FT

5

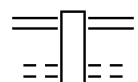
0020/0259 015 " DIA CIR PLASTIC
 LEN=0040 INSTALLED 2010
 001890 FT 2 0 28084 0 00 0019+33
 0020/0000 LENGTH(AH 2164 BK 1890)

000000 FT

5

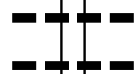
000000 FT 2 0 28084 0 00 0000+00
 NC OR CHARD RD
 FORT LOUDON RD
 (SR0075 SEG 0220/0000)
 MFC BEGIN = E
 0010/0000 LENGTH(AH 1890 BK 0000)

007060 FT



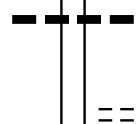
007060 FT STEELE AV
 0030/2025 (SR3009 SEG 0190/1864)
 0030/1805 (UNKNOWN AL (TWP))

005035 FT



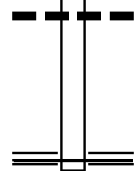
0030/0402 015 " DIA CIR PLASTIC
 LEN=0025 INSTALLED UNKN
 0030/0376 015 " DIA CIR PLASTIC
 LEN=0030 INSTALLED 2004
 005035 FT 2 0 28083 0 00 0050+10
 0030/0000 LENGTH(AH 2025 BK 2259)

002776 FT



0020/0207 015 " DIA CIR PLASTIC
 LEN=0030 INSTALLED 2004
 002776 FT 2 0 28083 0 00 0027+76
 SPRING GROVE CEMETERY R
 (T643)
 0020/0000 LENGTH(AH 2259 BK 2776)
 0010/2212 018 " DIA CIR PLASTIC
 LEN=0030 INSTALLED 2004

000000 FT



0010/1586 015 " DIA CIR PLASTIC
 LEN=0030 INSTALLED 2004
 0010/1023 015 " DIA CIR PLASTIC
 LEN=0030 INSTALLED 2004
 0010/0555 015 " DIA CIR PLASTIC
 LEN=0030 INSTALLED 2004
 0010/0024 015 " DIA CIR PLASTIC
 LEN=0040 INSTALLED 2012
 0010/0021 015 " DIA CIR PLASTIC
 LEN=0040 INSTALLED 2012
 000000 FT 2 0 28083 0 00 0000+00
 NC ET
 MERCERSBURG AV
 (SR0416 SEG 0210/0000)
 MFC BEGIN = E
 0010/0000 LENGTH(AH 2776 BK 0000)

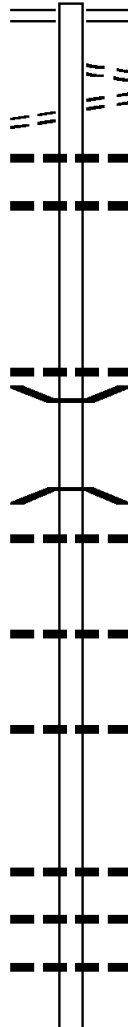
VILLAGE LN
 (TWP)

027158 FT

0100/3325

023455 FT

020392 FT



027158 FT LINCOLN HW
 0100/3703 (SR0030 SEG 0220/1057)
 LC FOR VILLAGE LN
 0100/3522 (CONN)
 VILLAGE LN
 0100/3325 (TWP)
 018 " DIA CIR PLASTIC
 LEN=0028 INSTALLED UNKN
 018 " DIA CIR PLASTIC
 LEN=0028 INSTALLED UNKN

 018 " DIA CIR PLASTIC
 LEN=0028 INSTALLED UNKN
 0100/0620
 BMTSEN 28/3017/0100/0000
 023455 FT 2 0 28082 0 01 0241+89
 CAMPBELL RUN
 BMSBG 28/3017/0100/0000
 5 0100/0000 LENGTH(AH 3703 BK 3063)
 030 " DIA CIR PLASTIC
 LEN=0042 INSTALLED UNKN

 0090/1801 054 " DIA CIRC CONCR
 LEN=0037 INSTALLED UNKN

 0090/0851 044 "H 54 "W ELLIP METAL
 LEN=0039 INSTALLED UNKN

 020392 FT 2 0 28082 0 01 0211+31
 5 0090/0000 LENGTH(AH 3063 BK 2425)

 0080/1719 018 " DIA CIR PLASTIC
 LEN=0031 INSTALLED UNKN
 018 " DIA CIR PLASTIC
 0080/1320 LEN=0030 INSTALLED UNKN
 018 " DIA CIR PLASTIC
 0080/1069 LEN=0031 INSTALLED UNKN

EXTRACT DATE: 12/18/2023
PRINT DATE: 12/20/2023

ROADWAY MANAGEMENT SYSTEM
SLD COUNTY/SR - ANNUAL PRINT

PAGE NUMBER: 417
COUNTY: FRANKLIN

DIR: B TOTAL LEN: 5.144 MI.
LEFT MUN: SAINT THOMAS T

DIST: 08-3 SR: 3017
RIGHT MUN: SAINT THOMAS T

Stationing	Direction	Material	Length	Notes
017967 FT				
		017967 FT	2 0 28082 0 01 0187+06	
		0080/0000	LENGTH(AH 2425 BK 2587)	
		0070/2073	018 "DIA CIR PLASTIC	
		0070/1545	LEN=0031 INSTALLED UNKN	
		0070/1275	GEHR RD (T421)	
			014"H 23"W ELLIP CONC	
			LEN=0028 INSTALLED UNKN	
015380 FT				
		015380 FT	2 0 28082 0 01 0161+19	
		0070/0000	LENGTH(AH 2587 BK 2360)	
		0060/2348	024 "DIA CIR PLASTIC	
			LEN=0033 INSTALLED UNKN	
		0060/1663	024 "DIA CIR PLASTIC	
			LEN=0033 INSTALLED UNKN	
		0060/1401	019"H 30"W ELLIP METAL	
			LEN=0040 INSTALLED UNKN	
		0060/0558	024 "DIA CIR PLASTIC	
			LEN=0040 INSTALLED UNKN	
		0060/0138	024 "DIA CIR PLASTIC	
			LEN=0035 INSTALLED UNKN	
2 0 28082 0 01 0137+59		013020 FT	VALLEY CAMP RD	
BRANDTS CHURCH RD			(T409)	
(T409)		0060/0000	0060/0000	
			LENGTH(AH 2360 BK 2488)	
		0050/1879	024 "DIA CIR PLASTIC	
			LEN=0040 INSTALLED UNKN	
		0050/1549	018 "DIA CIRC CONCR	
			LEN=0035 INSTALLED 1998	
		0050/0724	024 "DIA CIR PLASTIC	
			LEN=0040 INSTALLED UNKN	
010532 FT				
		010532 FT	2 0 28082 0 00 0105+31	
		0050/0000	LENGTH(AH 2488 BK 2062)	
		0040/1507	030 "DIA CIR PLASTIC	
			LEN=0040 INSTALLED UNKN	
		0040/0971	036 "DIA CIR PLASTIC	
			LEN=0060 INSTALLED 2001	
		0040/0394	018 "DIA CIR PLASTIC	
			LEN=0029 INSTALLED UNKN	
008470 FT				
		008470 FT	2 0 28082 0 00 0084+96	
		0040/0000	LENGTH(AH 2062 BK 2300)	
			024 "DIA CIR PLASTIC	
		0030/2207	LEN=0029 INSTALLED UNKN	
			SAIN T THOMAS	

DIR: B TOTAL LEN: 5.144 MI. DIST: 08-3 SR: 3017
 LEFT MUN: SAINT THOMAS T RIGHT MUN: SAINT THOMAS T

HUBER RD
(T415)

0030/1703

006170 FT

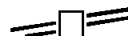
002695 FT

000000 FT

0030/1951	PETERS T	024 " DIA	CIR PLASTIC
0030/1723	LEN=0050	INSTALLED 1998	
	NC PIONEER DR		
0030/0446	024 " DIA	CIR PLASTIC	
0030/0419	LEN=0070	INSTALLED UNKN	
	WINDMILL RD		
0030/0406	024 " DIA	CIR PLASTIC	
0030/0004	LEN=0045	INSTALLED UNKN	
006170 FT	052 "H 66 "	W CON BOX CUL	
0030/0000	LEN=0028	INSTALLED UNKN	
	2 0 28082 0 00 0061+70		
	0030/0000	LENGTH(AH 2300 BK 3475)	
	0020/2966	015 " DIA	CIRC METAL
	LEN=0031	INSTALLED UNKN	
	0020/1620	015 " DIA	CIRC METAL
	LEN=0041	INSTALLED UNKN	
	002695 FT	2 0 28082 0 00 0026+95	
		TR. BACK CK	
		STRUCTURE LENGTH 12 FT	
	0020/0000	BMSID 28/3017/0020/0000	
		LENGTH(AH 3475 BK 2695)	
	0010/1569	018 " DIA	CIRC METAL
	LEN=0040	INSTALLED UNKN	
	0010/0782	015 " DIA	CIRC METAL
	LEN=0031	INSTALLED UNKN	
	0010/0163	018 " DIA	CIR PLASTIC
000000 FT	LEN=0033	INSTALLED UNKN	
	000000 FT	2 0 28082 0 00 0000+00	
		NC RO	
		CKDALE RD	
		STITZELLS RD	
		(SR3002 SEG 0070/0882)	
		MFC BEGIN = E	
	0010/0000	LENGTH(AH 2695 BK 0000)	

EXTRACT DATE: 12/18/2023 ROADWAY MANAGEMENT SYSTEM PAGE NUMBER: 415
PRINT DATE: 12/20/2023 SLD COUNTY/SR - ANNUAL PRINT COUNTY: FRANKLIN
DIR: B TOTAL LEN: 4.377 MI. DIST: 08-3 SR: 3015
LEFT MUN: HAMILTON T RIGHT MUN: HAMILTON T

WARM SPRING RD 023110 FT
(SR0995 SEG 0290/1038) 0090/2749



023110 FT WARM SPRING RD
0090/2749 (SR0995 SEG 0290/1038)

DIR: B TOTAL LEN: 4.377 MI. DIST: 08-3 SR: 3015
 LEFT MUN: HAMILTON T RIGHT MUN: HAMILTON T

	0090/2238	036 " DIA LEN=0049 GOMER RD	CIRC METAL INSTALLED UNKN
	0090/2194	(T665) 018 " DIA	CIR PLASTIC
	0090/1743	LEN=0040	INSTALLED 2007
	0090/1408	015 " DIA LEN=0035	CIR PLASTIC INSTALLED 2007
	0090/0103	015 " DIA LEN=0032	CIR PLASTIC INSTALLED 2007
020361 FT	020361 FT	2 0 28033 0 00 0203+95 COONTOWN RD (T659)	
	0090/0000	LENGTH(AH 2749 BK 3458)	
	0080/2588	015 "H 21 "W LEN=0064	ELLIP METAL INSTALLED UNKN
	0080/2241	015 " DIA LEN=0035	CIR PLASTIC INSTALLED 2007
	0080/1114	015 " DIA LEN=0032	CIR PLASTIC INSTALLED 2007
	0080/0797	015 " DIA LEN=0027	CIRC METAL INSTALLED UNKN
	0080/0201	015 " DIA LEN=0037	CIR PLASTIC INSTALLED 2007
016903 FT	016903 FT	2 0 28033 0 00 0169+10	
	0080/0000	LENGTH(AH 3458 BK 3129)	
	0070/2639	015 " DIA LEN=0031	CIR PLASTIC INSTALLED 2007
	0070/2255	HAMILTON ANTRIM T	
	0070/1570		
	0070/1569	015 " DIA LEN=0025	CIR PLASTIC INSTALLED 2007
	0070/0796	030 " DIA LEN=0040	CIR PLASTIC INSTALLED 2004
	013774 FT	2 0 28033 0 00 0137+81	
	0070/0000	LENGTH(AH 3129 BK 1155)	
	0060/0941	018 " DIA LEN=0049	CIR PLASTIC INSTALLED UNKN
		048 " DIA	CIR PLASTIC

COLDSMITH RD
(T430)

EXTRACT DATE: 12/18/2023
PRINT DATE: 12/20/2023

ROADWAY MANAGEMENT SYSTEM
SLD COUNTY/SR - ANNUAL PRINT

PAGE NUMBER: 413
COUNTY: FRANKLIN

DIR: B TOTAL LEN: 4.377 MI.
LEFT MUN: ANTRIM T

DIST: 08-3 SR: 3015
RIGHT MUN: ANTRIM T

	0060/0937	LEN=0050	INSTALLED	2007
		024 "DIA	CIRC METAL	
	0060/0533	LEN=0060	INSTALLED	UNKN
	0060/0462	BMSSEN 28/3015/0060/0356		
		2 0 28033 0 00 0126+26		
		CONOCO CHEAGUE CREEK		
	0060/0345	BMSBG 28/3015/0060/0356		
		LEHMAN RD		
	0060/0296	(T432)		
		015"H 21"W	ELLIP METAL	
	0060/0163	LEN=0042	INSTALLED	UNKN
012619 FT	012619 FT	2 0 28033 0 00 0126+26		
	0060/0000	LENGTH(AH 1155 BK 0905)		
		015"H 21"W	ELLIP METAL	
	0050/0664	LEN=0042	INSTALLED	UNKN
		015"H 21"W	ELLIP METAL	
011714 FT	0050/0186	LEN=0042	INSTALLED	UNKN
	011714 FT	2 0 28033 0 00 0117+58		
		KAUFFMAN RD		
	0050/0000	(SR2016 SEG 0010/0000)		
		LENGTH(AH 0905 BK 2588)		
		036 "DIA	CIR PLASTIC	
	0040/2452	LEN=0052	INSTALLED	UNKN
		018 "DIA	CIR PLASTIC	
	0040/1541	LEN=0040	INSTALLED	2003
		018 "DIA	CIR PLASTIC	
	0040/1222	LEN=0034	INSTALLED	2003
		015 "DIA	CIR PLASTIC	
	0040/0890	LEN=0060	INSTALLED	2003
		015 "DIA	CIR PLASTIC	
	0040/0830	LEN=0040	INSTALLED	UNKN
		018 "DIA	CIR PLASTIC	
	0040/0672	LEN=0046	INSTALLED	2003
		036 "DIA	CIR PLASTIC	
	0040/0600	LEN=0010	INSTALLED	2003
		018 "DIA	CIR PLASTIC	
009126 FT	0040/0180	LEN=0050	INSTALLED	2002
	009126 FT	2 0 28033 0 00 0091+54		
		UNKNOWN		
		(TWP)		
	0040/0000	LENGTH(AH 2588 BK 3348)		
		018 "DIA	CIR PLASTIC	
	0030/3313	LEN=0048	INSTALLED	2003
		024 "DIA	CIR PLASTIC	
	0030/2201	LEN=0045	INSTALLED	2003
		024 "DIA	CIR PLASTIC	

DIR: B TOTAL LEN: 4.377 MI. DIST: 08-3 SR: 3015
 LEFT MUN: ANTRIM T RIGHT MUN: ANTRIM T

005778 FT

002970 FT

000000 FT

0030/1794	LEN=0035	INSTALLED 2003
	015 "DIA	CIR PLASTIC
0030/1260	LEN=0034	INSTALLED 2003
0030/0058	053"H 83"W	ELLIP CONC
005778 FT	LEN=0056	INSTALLED UNKN
	2 0 28033	0 00 0058+06
		STONE BRIDGE RD
		(SR3013 SEG 0040/1436)
0030/0000	LENGTH(AH 3348 BK 2808)	
	024 "DIA	CIR PLASTIC
0020/2802	LEN=0054	INSTALLED UNKN
	015 "DIA	CIR PLASTIC
0020/2000	LEN=0036	INSTALLED 2003
	015 "DIA	CIR PLASTIC
0020/1807	LEN=0035	INSTALLED 2003
	015 "DIA	CIR PLASTIC
0020/1410	LEN=0030	INSTALLED 2003
	018 "DIA	CIR PLASTIC
0020/1160	LEN=0040	INSTALLED 2004
	024 "DIA	CIR PLASTIC
0020/0492	LEN=0040	INSTALLED 2003
	015 "DIA	CIR PLASTIC
0020/0196	LEN=0040	INSTALLED 2003
002970 FT	2 0 28033	0 00 0029+70
0020/0000	LENGTH(AH 2808 BK 2970)	
	015 "DIA	CIR PLASTIC
0010/2342	LEN=0040	INSTALLED 2003
	012"H 17"W	ELLIP METAL
0010/1987	LEN=0039	INSTALLED UNKN
	012"H 17"W	ELLIP METAL
0010/1425	LEN=0035	INSTALLED UNKN
	024 "DIA	CIR PLASTIC
0010/1129	LEN=0035	INSTALLED 2003
	012"H 17"W	ELLIP METAL
0010/0328	LEN=0036	INSTALLED UNKN
	015 "DIA	CIRC METAL
0010/0033	LEN=0075	INSTALLED UNKN
000000 FT	2 0 28033	0 00 0000+00
		NC GU ITNER RD
		WILLIAMSON RD
		(SR3002 SEG 0130/0431)
	MFC BEGIN = E	
0010/0000	LENGTH(AH 2970 BK 0000)	

EXTRACT DATE: 12/18/2023 ROADWAY MANAGEMENT SYSTEM PAGE NUMBER: 411
 PRINT DATE: 12/20/2023 SLD COUNTY/SR - ANNUAL PRINT COUNTY: FRANKLIN
 DIR: B TOTAL LEN: .041 MI. DIST: 08-3 SR: 3014
 LEFT MUN: ANTRIM T RIGHT MUN: ANTRIM T

000217 FT
 000000 FT

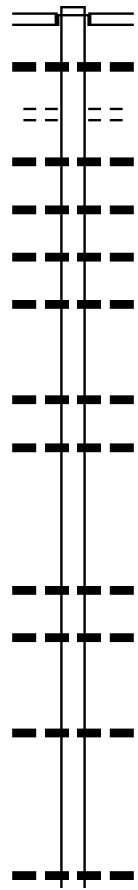


000217 FT BMS EN 28/3014/0010/0000
 INTER-AHD HYKES RD
 0010/0217 (T351)
 000000 FT 1 0 00799 0 00 0044+52
 NC HYKES RD
 INTER-BK HYKES RD
 (T351)
 I-B1 (NB)
 BMSBG 28/3014/0010/0000
 MFC BEGIN = E
 0010/0000 LENGTH(AH 0217 BK 0000)

041434 FT

041434 FT
 INTER-AHD

SCHOOL HOUSE RD
 (T418)
 LINCOLN WY WEST
 (SR0030 SEG 0230/0000)
 018 " DIA CIR PLASTIC
 LEN=0035 INSTALLED UNKN
 VILLAGE LN
 (TWP)
 015 " DIA CIR PLASTIC
 LEN=0054 INSTALLED UNKN
 015 " DIA CIR PLASTIC
 LEN=0039 INSTALLED UNKN
 050"H 42 "W PIPE ARCH
 0170/1818 LEN=0030 INSTALLED UNKN
 048"H 40 "W PIPE ARCH
 0170/1462 LEN=0033 INSTALLED UNKN



0170/2860
 0170/2538
 0170/2507
 0170/2503
 0170/2309
 0170/1818
 0170/1462

0170/0530

018 " DIA CIR PLASTIC
 LEN=0032 INSTALLED UNKN
 024 " DIA CIR PLASTIC
 LEN=0030 INSTALLED UNKN
 038574 FT 2 0 28005 0 01 0200+14
 0170/0000 LENGTH(AH 2860 BK 1985)

038574 FT

0160/0803

030 " DIA CIR PLASTIC
 LEN=0040 INSTALLED UNKN
 015 " DIA CIR PLASTIC
 LEN=0038 INSTALLED UNKN
 036589 FT 2 0 28005 0 01 0180+52
 0160/0000 LENGTH(AH 1985 BK 2542)

036589 FT

0150/2356

015 " DIA CIR PLASTIC
 LEN=0038 INSTALLED UNKN

0150/0662

024 " DIA CIR PLASTIC
 LEN=0041 INSTALLED UNKN

EXTRACT DATE: 12/18/2023
PRINT DATE: 12/20/2023

ROADWAY MANAGEMENT SYSTEM
SLD COUNTY/SR - ANNUAL PRINT

PAGE NUMBER: 409
COUNTY: FRANKLIN

DIR: B TOTAL LEN: 7.847 MI.
LEFT MUN: SAINT THOMAS T

DIST: 08-3 SR: 3013
RIGHT MUN: SAINT THOMAS T

Station	Material	Length	Notes
034047 FT	0150/0404	024 " DIA	CIR PLASTIC
		LEN=0034	INSTALLED UNKN
	0150/0343	024 " DIA	CIRC CONCR
		LEN=0034	INSTALLED UNKN
	0150/0273	024 " DIA	CIRC CONCR
		LEN=0033	INSTALLED UNKN
	034047 FT	2 0 28005	0 01 0155+10
	0150/0000	LENGTH(AH	2542 BK 2582)
		015 " DIA	CIR PLASTIC
	0140/2528	LEN=0033	INSTALLED UNKN
		018 " DIA	CIR PLASTIC
	0140/2345	LEN=0030	INSTALLED UNKN
KELLER RD (T410)	0140/1915		
	0140/1902	015 " DIA	CIR PLASTIC
		LEN=0034	INSTALLED UNKN
	0140/1611	072 " DIA	CIRC METAL
		LEN=0040	INSTALLED UNKN
	0140/1272	036 " DIA	CIR PLASTIC
		LEN=0052	INSTALLED UNKN
	0140/0775	015 " DIA	CIR PLASTIC
		LEN=0034	INSTALLED UNKN
	0140/0628	018 " DIA	CIR PLASTIC
		LEN=0038	INSTALLED UNKN
	0140/0361	015 " DIA	CIR PLASTIC
		LEN=0033	INSTALLED UNKN
	0140/0186	018 " DIA	CIR PLASTIC
		LEN=0035	INSTALLED UNKN
031465 FT	031465 FT	2 0 28005	0 01 0129+28
	0140/0000	LENGTH(AH	2582 BK 2392)
		015 " DIA	CIR PLASTIC
	0130/2220	LEN=0031	INSTALLED UNKN
	0130/1466	BMS EN 28/3013/0130/1404	
		2 0 28005	0 01 0119+70
		TR CMBELL RN	
	0130/1456	BMSBG 28/3013/0130/1404	
		060 " DIA	CIRC CONCR
	0130/1425	LEN=0030	INSTALLED UNKN
GEHR RD (T421)	0130/1383	SNIDER RD	
		(T425)	
	0130/0861	024 "H 33 "W	ELLIP METAL
		LEN=0040	INSTALLED 1999
	0130/0492	015 " DIA	CIR PLASTIC
		LEN=0040	INSTALLED 2007
		030 " DIA	CIR PLASTIC
	0130/0010	LEN=0040	INSTALLED UNKN
029073 FT	029073 FT	2 0 28005	0 01 0105+66
	0130/0000	LENGTH(AH	2392 BK 2674)
		015 "H 21 "W	ELLIP METAL

EXTRACT DATE: 12/18/2023
PRINT DATE: 12/20/2023

ROADWAY MANAGEMENT SYSTEM
SLD COUNTY/SR - ANNUAL PRINT

PAGE NUMBER: 408
COUNTY: FRANKLIN

DIR: B TOTAL LEN: 7.847 MI.
LEFT MUN: SAINT THOMAS T

DIST: 08-3 SR: 3013
RIGHT MUN: SAINT THOMAS T

026399 FT

024697 FT

021814 FT

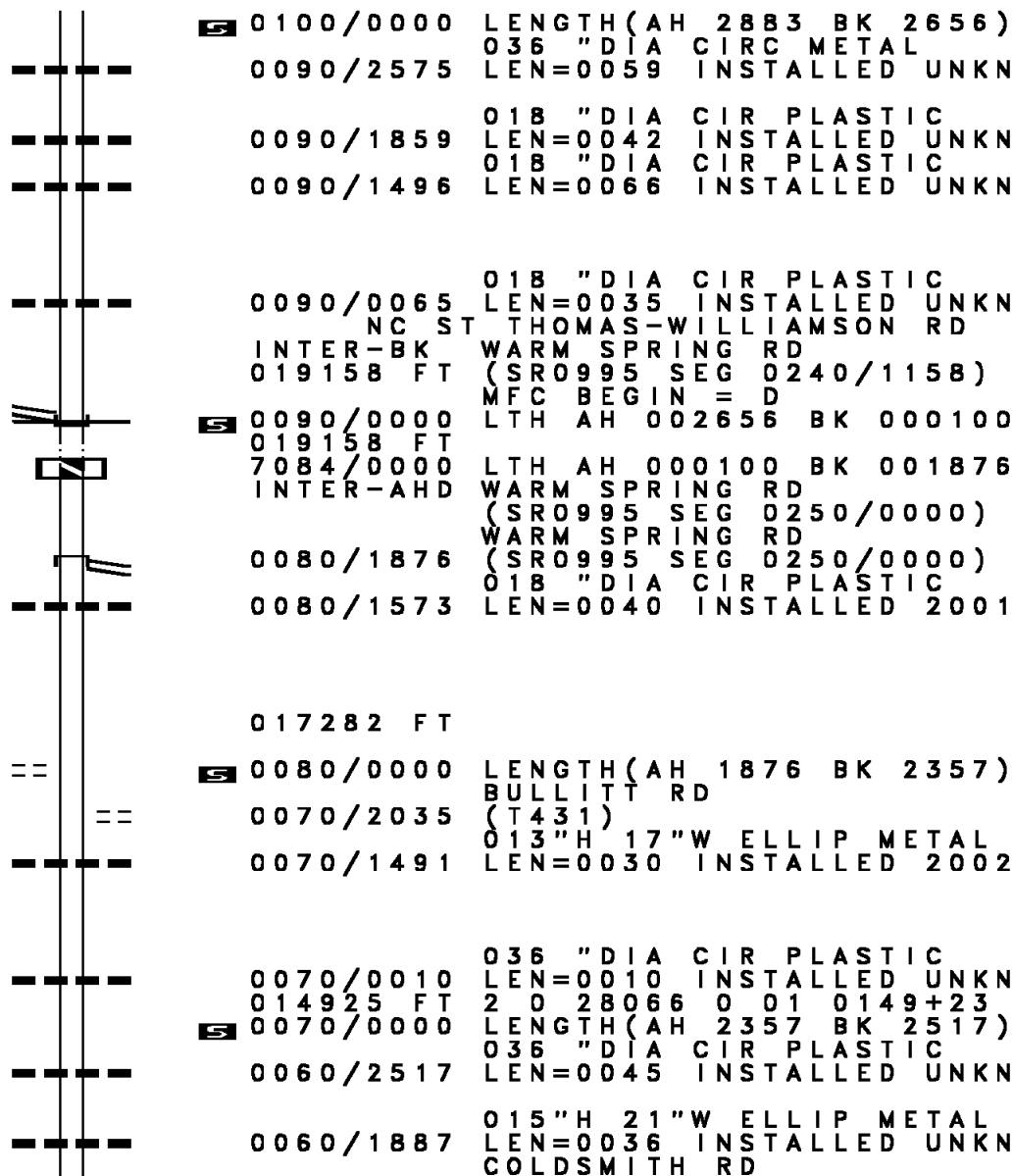
0120/2480	LEN=0036	INSTALLED UNKN
015 "DIA	CIR PLASTIC	
0120/1901	LEN=0060	INSTALLED 2005
ROLLING RD		
0120/1897	(TWP)	
030 "DIA	CIR PLASTIC	
0120/1845	LEN=0041	INSTALLED UNKN
015 "DIA	CIR PLASTIC	
0120/1517	LEN=0029	INSTALLED UNKN
030 "DIA	CIR PLASTIC	
0120/1068	LEN=0040	INSTALLED 2007
015 "DIA	CIR PLASTIC	
0120/0549	LEN=0037	INSTALLED 2003
018 "DIA	CIR PLASTIC	
0120/0020	LEN=0040	INSTALLED UNKN
026399 FT	2 0 28005	0 01 0078+78
0120/0000	LENGTH(AH	2674 BK 1702)
018 "DIA	CIR PLASTIC	
0110/1395	LEN=0043	INSTALLED UNKN
020 "DIA	CIR PLASTIC	
0110/1130	LEN=0035	INSTALLED UNKN
030 "DIA	CIR PLASTIC	
0110/0682	LEN=0040	INSTALLED 2006
018 "DIA	CIR PLASTIC	
0110/0456	LEN=0034	INSTALLED UNKN
015 "DIA	CIR PLASTIC	
0110/0165	LEN=0032	INSTALLED UNKN
024 "DIA	CIR PLASTIC	
0110/0047	LEN=0051	INSTALLED UNKN
024697 FT	2 0 28005	0 00 0055+21
0110/0000	LENGTH(AH	1702 BK 2883)
018 "DIA	CIR PLASTIC	
0100/2480	LEN=0040	INSTALLED UNKN
015 "DIA	CIR PLASTIC	
0100/2380	LEN=0030	INSTALLED UNKN
018 "DIA	CIR PLASTIC	
0100/1768	LEN=0060	INSTALLED 2005
030 "DIA	CIR PLASTIC	
0100/1443	LEN=0054	INSTALLED UNKN
GRAPEVINE RD		
0100/1028	(T459)	
030 "DIA	CIR PLASTIC	
0100/0782	LEN=0060	INSTALLED UNKN
030 "DIA	CIR PLASTIC	
0100/0682	LEN=0054	INSTALLED UNKN
0100/0198	BMS EN 28/3013	/0100/0000
021814 FT	2 0 28005	0 00 0026+63
BACK CREEK		
BMSBG 28/3013	/0100/0000	

DIR: B TOTAL LEN: 7.847 MI. DIST: 08-3 SR: 3013
 LEFT MUN: SAINT THOMAS T RIGHT MUN: SAINT THOMAS T

2 0 28005 0 00 0000+00 019158 FT
 WARM SPRING RD
 (SR0995 SEG 0240/1158) 0090/0000
 019158 FT

2 0 28066 0 01 0173+56 017282 FT
 BULLITT RD
 (T431) 0080/0000

014925 FT



0100/0000 LENGTH(AH 2883 BK 2656)
 036 "DIA CIRC METAL
 0090/2575 LEN=0059 INSTALLED UNKN
 0090/1859 018 "DIA CIR PLASTIC
 LEN=0042 INSTALLED UNKN
 0090/1496 018 "DIA CIR PLASTIC
 LEN=0066 INSTALLED UNKN
 0090/0065 018 "DIA CIR PLASTIC
 LEN=0035 INSTALLED UNKN
 NC ST THOMAS-WILLIAMSON RD
 INTER-BK WARM SPRING RD
 019158 FT (SR0995 SEG 0240/1158)
 MFC BEGIN = D
 0090/0000 LTH AH 002656 BK 000100
 019158 FT
 7084/0000 LTH AH 000100 BK 001876
 INTER-AHD WARM SPRING RD
 (SR0995 SEG 0250/0000)
 WARM SPRING RD
 0080/1876 (SR0995 SEG 0250/0000)
 018 "DIA CIR PLASTIC
 0080/1573 LEN=0040 INSTALLED 2001
 017282 FT
 0080/0000 LENGTH(AH 1876 BK 2357)
 BULLITT RD
 0070/2035 (T431)
 013"H 17"W ELLIP METAL
 0070/1491 LEN=0030 INSTALLED 2002
 0070/0010 036 "DIA CIR PLASTIC
 LEN=0010 INSTALLED UNKN
 014925 FT 2 0 28066 0 01 0149+23
 0070/0000 LENGTH(AH 2357 BK 2517)
 036 "DIA CIR PLASTIC
 0060/2517 LEN=0045 INSTALLED UNKN
 0060/1887 015"H 21"W ELLIP METAL
 LEN=0036 INSTALLED UNKN
 COLD SMITH RD

EXTRACT DATE: 12/18/2023
PRINT DATE: 12/20/2023

ROADWAY MANAGEMENT SYSTEM
SLD COUNTY/SR - ANNUAL PRINT

PAGE NUMBER: 406
COUNTY: FRANKLIN

DIR: B TOTAL LEN: 7.847 MI.
LEFT MUN: SAINT THOMAS T

DIST: 08-3 SR: 3013
RIGHT MUN: SAINT THOMAS T

2 0 28066 0 00 0124+06 012408 FT
STATLER RD
(T433) 0060/0000

010089 FT

007533 FT

0060/1800	(T435)	014"H 17"W ELLIP METAL
0060/1649	LEN=0029	INSTALLED UNKN
0060/1190	018"DIA CIRC METAL	LEN=0035 INSTALLED UNKN
0060/1172	024"DIA CIR PLASTIC	LEN=0035 INSTALLED 2007
0060/0995	BMSSEN 28/3013/0060/0855	SAINT THOMAS
0060/0855	ANTRIM T	2 0 28066 0 00 0132+61
	E BR CONCOHE	BMSBG 28/3013/0060/0855
	012408 FT	
0060/0000	LENGTH(AH 2517 BK 2319)	018"DIA CIRC METAL
0050/2152	LEN=0035	INSTALLED UNKN
0050/2033	053"H 83"W ELLIP CONC	LEN=0048 INSTALLED UNKN
0050/1372	015"H 21"W ELLIP METAL	LEN=0034 INSTALLED UNKN
0050/0960	018"DIA CIR PLASTIC	LEN=0040 INSTALLED 2001
0050/0475	012"H 17"W ELLIP METAL	LEN=0041 INSTALLED UNKN
0050/0294	015"DIA CIR PLASTIC	LEN=0040 INSTALLED 2001
0050/0090	015"H 21"W ELLIP METAL	LEN=0036 INSTALLED UNKN
010089 FT	2 0 28066 0 00 0100+53	
0050/0000	LENGTH(AH 2319 BK 2556)	014"H 17"W ELLIP METAL
0040/2422	LEN=0035	INSTALLED UNKN
0040/1544	053"H 83"W ELLIP CONC	LEN=0056 INSTALLED UNKN
0040/1436	GUITNER RD	(SR3015 SEG 0030/0000)
0040/0930	015"DIA CIR PLASTIC	LEN=0031 INSTALLED UNKN
0040/0559	015"DIA CIR PLASTIC	LEN=0040 INSTALLED 2001
0040/0491	015"DIA CIR PLASTIC	LEN=0040 INSTALLED 2001
007533 FT	2 0 28066 0 00 0074+97	
0040/0000	LENGTH(AH 2556 BK 2558)	015"DIA CIR PLASTIC

DIR: B TOTAL LEN: 7.847 MI. DIST: 08-3 SR: 3013
 LEFT MUN: ANTRIM T RIGHT MUN: ANTRIM T

0030/2525	LEN=0030	INSTALLED UNKN
	015" DIA	CIR PLASTIC
0030/2229	LEN=0040	INSTALLED 2001
	015"H 21"W	ELLIP METAL
0030/1977	LEN=0034	INSTALLED UNKN
	015"H 21"W	ELLIP METAL
0030/1804	LEN=0035	INSTALLED UNKN
	012"H 17"W	ELLIP METAL
0030/1052	LEN=0030	INSTALLED UNKN
	SHINHAM RD	
0030/1050	(T437)	
	024" DIA	CIR PLASTIC
0030/0367	LEN=0050	INSTALLED 2002
004975 FT	2 0 28066 0 00	0049+75
0030/0000	LENGTH(AH 2558 BK 2470)	
	015" DIA	CIR PLASTIC
0020/2370	LEN=0040	INSTALLED 2001
	018" DIA	CIR PLASTIC
0020/2171	LEN=0040	INSTALLED 2001
	015" DIA	CIRC METAL
0020/1820	LEN=0030	INSTALLED UNKN
	018" DIA	CIR PLASTIC
0020/1370	LEN=0040	INSTALLED 2001
	015" DIA	CIR PLASTIC
0020/1042	LEN=0040	INSTALLED 2001
	014"H 17"W	ELLIP METAL
0020/0499	LEN=0036	INSTALLED UNKN
002505 FT	2 0 28066 0 00	0025+05
0020/0000	LENGTH(AH 2470 BK 2505)	
	015" DIA	CIRC METAL
0010/1530	LEN=0038	INSTALLED UNKN
	024" DIA	CIR PLASTIC
0010/0552	LEN=0050	INSTALLED 2002
	012"H 17"W	ELLIP METAL
0010/0173	LEN=0028	INSTALLED UNKN
	015" DIA	CIRC METAL
0010/0018	LEN=0074	INSTALLED UNKN
	NC STONE BRIDGE RD	
	WILLIAMSON RD	
000000 FT	(SR3002 SEG 0160/0000)	
	MFC BEGIN = E	
0010/0000	LENGTH(AH 2505 BK 0000)	

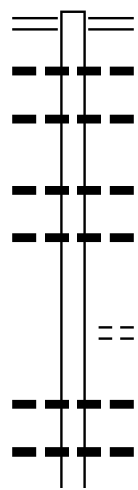
ENOCH BROWN RD
(T425)

0020/0874

2 0 28066 0 00 0000+00 000000 FT
 WILLIAMSON RD
 (SR3002 SEG 0160/0000) 0010/0000

EXTRACT DATE: 12/18/2023 ROADWAY MANAGEMENT SYSTEM PAGE NUMBER: 404
 PRINT DATE: 12/20/2023 SLD COUNTY/SR - ANNUAL PRINT COUNTY: FRANKLIN
 DIR: B TOTAL LEN: 6.753 MI. DIST: 08-3 SR: 3012
 LEFT MUN: GUILFORD T RIGHT MUN: GUILFORD T

035658 FT



033742 FT

035658 FT MOLLY PITCHER HW
 0130/1916 (SR0011 SEG 0240/0793)
 0130/1567 017"H 13"W METAL ARCH
 LEN=0028 INSTALLED 2004
 0130/1147 018 "DIA CIR PLASTIC
 LEN=0035 INSTALLED 2006
 0130/0520 017"H 13"W METAL ARCH
 LEN=0048 INSTALLED 2006
 012 "DIA CIRC METAL
 0130/0012 LEN=0075 INSTALLED UNKN
 033742 FT 2 0 28033 0 01 0334+98
 STATLER RD
 (T454)
 5 0130/0000 LENGTH(AH 1916 BK 3455)
 0120/2692 015 "DIA CIR PLASTIC
 LEN=0035 INSTALLED 2006
 0130/2164 013"H 17"W ELLIP METAL
 LEN=0034 INSTALLED UNKN
 015 "DIA CIR PLASTIC

DIR: B TOTAL LEN: 6.753 MI. DIST: 08-3 SR: 3012
 LEFT MUN: GUILFORD T RIGHT MUN: GUILFORD T

ETTER RD
(T456)

0120/0745
030287 FT

0120/2160 LEN=0040 INSTALLED 2006
 0120/1520 015 "DIA CIR PLASTIC
 LEN=0035 INSTALLED 2006
 0120/0767 015 "DIA CIR PLASTIC
 LEN=0008 INSTALLED 2006
 030287 FT 2 0 28033 0 01 0300+46
 0120/0000 LENGTH(AH 3455 BK 3814)

SOCIAL ISLAND CR
(T457)

0110/1082

0110/2780 015 "DIA CIR PLASTIC
 LEN=0032 INSTALLED 2006
 0110/1497 015 "DIA CIR PLASTIC
 LEN=0035 INSTALLED 2006
 0110/0953 BMS EN 28/3012/0110/0941
 2 0 28033 0 01 0271+46
 MILL RACE
 0110/0941 BMSBG 28/3012/0110/0941
 048 "DIA CIRC METAL
 0110/0860 LEN=0040 INSTALLED 2007
 BMS EN 28/3012/0110/0616
 0110/0692 BRIDGE POSTED (TONS)
 GUILFORD
 0110/0654 HAMILTON T
 2 0 28033 0 01 0268+25
 SGL 15 COMB
 0110/0616 CONOCO CHEAGUE CREEK
 BMSBG 28/3012/0110/0616

CAMP ROBINHOOD RD
(T466)

0110/0573
026473 FT

026473 FT 2 0 28033 0 00 0262+09
 0110/0000 LENGTH(AH 3814 BK 2556)
 018 "DIA CIR PLASTIC
 0100/2555 LEN=0040 INSTALLED 2006
 018 "DIA CIR PLASTIC
 0100/2174 LEN=0045 INSTALLED 2006
 018 "DIA CIR PLASTIC
 0100/1765 LEN=0050 INSTALLED 2006
 018 "DIA CIR PLASTIC
 0100/1549 LEN=0040 INSTALLED 2006
 018 "DIA CIR PLASTIC

DIR: B TOTAL LEN: 6.753 MI. DIST: 08-3 SR: 3012
 LEFT MUN: HAMILTON T RIGHT MUN: HAMILTON T

023917 FT

020581 FT

017865 FT

0100/1269	LEN=0040	INSTALLED 2006
	036 "DIA	CIR PLASTIC
0100/0904	LEN=0040	INSTALLED 2006
	036 "DIA	CIR PLASTIC
0100/0580	LEN=0040	INSTALLED 2006
	015 "DIA	CIR PLASTIC
0100/0119	LEN=0035	INSTALLED 2006
	HORST LN	
0100/0038	(T620)	
023917 FT	2 0 28033 0 00	0231+44
	NC S O	
	CIAL ISLAND RD	
	WARM SPRING RD	
	(SR0995 SEG 0320/0000)	
0100/0000	LENGTH(AH 2556 BK 3336)	
0090/2591	018 "DIA	CIR PLASTIC
	LEN=0040	INSTALLED 2006
0090/1833	015 "DIA	CIRC METAL
	LEN=0042	INSTALLED UNKN
0090/1293	018 "DIA	CIRC METAL
	LEN=0034	INSTALLED UNKN
0090/0651	024 "DIA	CIR PLASTIC
	LEN=0039	INSTALLED UNKN
020581 FT	2 0 28052 0 00	0204+90
0090/0000	LENGTH(AH 3336 BK 2716)	
	024 "DIA	CIR PLASTIC
0080/2700	LEN=0051	INSTALLED UNKN
	018 "DIA	CIR PLASTIC
0080/2413	LEN=0047	INSTALLED UNKN
	024 "DIA	CIR PLASTIC
0080/2197	LEN=0047	INSTALLED UNKN
	015 "H 21" W	ELLIP METAL
0080/1978	LEN=0047	INSTALLED UNKN
	018 "DIA	CIRC METAL
0080/1578	LEN=0054	INSTALLED UNKN
0080/0975	024 "DIA	CIR PLASTIC
	LEN=0054	INSTALLED UNKN
0080/0127	BMS EN 28/3012/0080/0000	
017865 FT	2 0 28052 0 00	0177+86
	BACK CREEK	
	BMSBG 28/3012/0080/0000	
	HAMILTON	
	SAINT THOMAS T	
0080/0000	LENGTH(AH 2716 BK 1798)	
	018 "DIA	CIRC METAL

EXTRACT DATE: 12/18/2023
PRINT DATE: 12/20/2023

ROADWAY MANAGEMENT SYSTEM
SLD COUNTY/SR - ANNUAL PRINT

PAGE NUMBER: 401
COUNTY: FRANKLIN

DIR: B TOTAL LEN: 6.753 MI.
LEFT MUN: SAINT THOMAS T

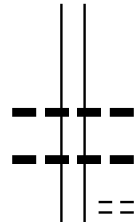
DIST: 08-3 SR: 3012
RIGHT MUN: SAINT THOMAS T

	---	0070/1584	LEN=0048	INSTALLED UNKN
	---		015"H 21"W	ELLIP METAL
	---	0070/1259	LEN=0047	INSTALLED UNKN
	---		018 "DIA	CIRC METAL
	---	0070/0926	LEN=0048	INSTALLED UNKN
	==		WEBER RD	
	---	0070/0731	(T459)	
	---		024 "DIA	CIRC METAL
	---	0070/0681	LEN=0051	INSTALLED UNKN
016067 FT		016067 FT	2 0 28052 0 00	0160+05
	---	0070/0000	LENGTH(AH 1798 BK 3572)	
	---		018 "DIA	CIRC METAL
	---	0060/3101	LEN=0035	INSTALLED UNKN
	---		015 "DIA	CIRC METAL
	---	0060/1679	LEN=0037	INSTALLED UNKN
	---		024 "DIA	CIR PLASTIC
	---	0060/1353	LEN=0034	INSTALLED UNKN
	---		018 "DIA	CIR PLASTIC
	---	0060/1129	LEN=0040	INSTALLED UNKN
012495 FT		012495 FT	2 0 28052 0 00	0124+78
	==		ROLLING RD	
	---	0060/0000	(TWP)	
	---		LENGTH(AH 3572 BK 1389)	
	---		018 "DIA	CIR PLASTIC
	---	0050/0813	LEN=0035	INSTALLED UNKN
	==		SNIDER RD	
	---	0050/0762	(T425)	
	---		024 "DIA	CIR PLASTIC
	---	0050/0121	LEN=0030	INSTALLED UNKN
2 0 28052 0 00 0110+57		011106 FT		
HADE RD				
(T458)		0050/0000		
	==		LENGTH(AH 1389 BK 3060)	
	---		018 "DIA	CIRC METAL
	---	0040/2704	LEN=0050	INSTALLED UNKN
	---		024 "DIA	CIR PLASTIC
	---	0040/2419	LEN=0051	INSTALLED UNKN
	---		024 "DIA	CIRC METAL
	---	0040/2050	LEN=0054	INSTALLED UNKN

DIR: B TOTAL LEN: 6.753 MI. DIST: 08-3 SR: 3012
LEFT MUN: SAINT THOMAS T RIGHT MUN: SAINT THOMAS T

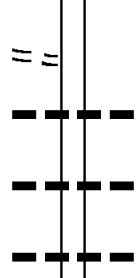
008046 FT

008046 FT 2 0 28052 0 00 0080+21
S 0040/0000 LENGTH(AH 3060 BK 2817)
030 " DIA CIR PLASTIC
LEN=0036 INSTALLED UNKN
024 " DIA CIR PLASTIC
LEN=0035 INSTALLED UNKN
LEE RD
0030/1807 (TWP)



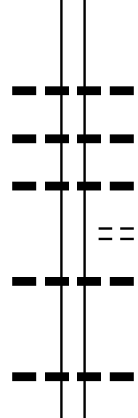
2 0 28052 0 00 0052+04 005229 FT
RACE TRACK RD
(T467)
0030/0000

005229 FT
S 0030/0000 LENGTH(AH 2817 BK 2715)
018 " DIA CIRC METAL
LEN=0034 INSTALLED UNKN
015 " DIA CIR PLASTIC
LEN=0030 INSTALLED 1999
018 " DIA CIR PLASTIC
LEN=0040 INSTALLED 1999



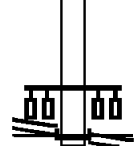
002514 FT

002514 FT 2 0 28052 0 00 0024+89
S 0020/0000 LENGTH(AH 2715 BK 2514)
018 " DIA CIR PLASTIC
LEN=0030 INSTALLED UNKN
018 " DIA CIR PLASTIC
LEN=0044 INSTALLED UNKN
018 " DIA CIR PLASTIC
LEN=0040 INSTALLED UNKN
SHIELDS RD
(T460)
018 " DIA CIR PLASTIC
LEN=0035 INSTALLED 1999
024 " DIA CIRC METAL
LEN=0024 INSTALLED UNKN
NC JACK RD



2 0 28052 0 00 0000+00 000000 FT
LINCOLN HW
(SR0030 SEG 0230/2028) 0010/0000

LINCOLN HW
(SR0030 SEG 0230/2028)
INTER-BK ST THOMAS-EDENVILLE RD
000000 FT (SR4010 SEG 0010/0000)
MFC BEGIN = D
S 0010/0000 LENGTH(AH 2514 BK 0000)



DIR: B TOTAL LEN: 4.342 MI. DIST: 08-3 SR: 3011
 LEFT MUN: PETERS T RIGHT MUN: PETERS T

Stationing	Structure	Description	Material	Length	Status	Year
022927 FT	--- ---	FORT LOUDON RD				
0090/1628	--- ---	(SR0075 SEG 0270/2049)				
0090/1122	--- ---	018" DIA CIRC METAL		LEN=0046	INSTALLED	UNKN
0090/0989	--- ---	012"H 17"W ELLIP METAL		LEN=0028	INSTALLED	UNKN
021299 FT	--- ---	2 0 28051 0 00 0175+21				
0090/0000	--- ---	LENGTH(AH 1628 BK 2534)				
0080/1989	--- ---	017"H 13"W ELLIP METAL		LEN=0007	INSTALLED	2000
0080/1559	--- ---	021"H 15"W ELLIP METAL		LEN=0014	INSTALLED	2000
0080/1403	--- ---	024" DIA CIRC METAL		LEN=0035	INSTALLED	UNKN
018765 FT	--- ---	2 0 28051 0 00 0149+72				
0080/0000	--- ---	LENGTH(AH 2534 BK 2606)				
0070/2455	--- ---	028"H 20"W METAL ARCH		LEN=0034	INSTALLED	1999
0070/1499	--- ---	021"H 15"W METAL ARCH		LEN=0007	INSTALLED	2000
0070/1379	== ==	012"H 17"W ELLIP METAL		LEN=0040	INSTALLED	UNKN
0070/1303	--- ---	017"H 13"W METAL ARCH		LEN=0007	INSTALLED	2000
016159 FT	--- ---	2 0 28051 0 00 0123+43				
0070/0033	--- ---	LONG LN				
0070/0000	== ==	(T407)				
0060/1923	--- ---	LENGTH(AH 2606 BK 2326)				
0060/1508	--- ---	030" DIA CIRC METAL		LEN=0030	INSTALLED	UNKN
0060/1508	--- ---	017"H 13"W METAL ARCH		LEN=0006	INSTALLED	2000
0060/1508	--- ---	015" DIA CIRC METAL				

DUTCHTOWN RD
(T403)

DIR: B TOTAL LEN: 4.342 MI. DIST: 08-3 SR: 3011
 LEFT MUN: PETERS T RIGHT MUN: PETERS T

	0060/0961	LEN=0029	INSTALLED	UNKN
013833 FT	013833 FT	2 0 28051 0 00 0100+17		
	0060/0000	LENGTH(AH 2326 BK 2494)		
	0050/1704	021"H 15"W ELLIP METAL	LEN=0034	INSTALLED 1999
	0050/1397	042"H 29"W ELLIP METAL	LEN=0005	INSTALLED 2000
011339 FT	011339 FT	2 0 28051 0 00 0075+23		
	0050/0000	LENGTH(AH 2494 BK 2501)		
	0040/2183	029"H 42"W ELLIP METAL	LEN=0041	INSTALLED UNKN
	0040/1373	012"H 17"W ELLIP METAL	LEN=0031	INSTALLED UNKN
	0040/0992	012"H 17"W ELLIP METAL	LEN=0031	INSTALLED UNKN
	0040/0805	021 "DIA CIRC METAL	LEN=0030	INSTALLED 2000
	0040/0477	021 "DIA CIRC METAL	LEN=0030	INSTALLED 2000
008838 FT	008838 FT	2 0 28051 0 00 0050+22		
	0040/0000	LENGTH(AH 2501 BK 2528)		
	0030/2453	013"H 01"W ELLIP METAL	LEN=7003	INSTALLED 2000
	0030/2264	015"H 15"W BOX CULVRT*	LEN=0030	INSTALLED UNKN
	0030/1950	024 "DIA CIRC METAL	LEN=0027	INSTALLED UNKN
006310 FT	006310 FT	2 0 28051 0 00 0024+94		
	0030/0000	LENGTH(AH 2528 BK 2515)		
	0020/2482	012"H 17"W ELLIP METAL	LEN=0030	INSTALLED UNKN
	0020/2139	017"H 21"W ELLIP METAL	LEN=0030	INSTALLED UNKN
	0020/1450	015 "DIA CIRC METAL	LEN=0028	INSTALLED UNKN
	0020/1377	012"H 17"W ELLIP METAL	LEN=0024	INSTALLED UNKN

EXTRACT DATE: 12/18/2023
PRINT DATE: 12/20/2023

ROADWAY MANAGEMENT SYSTEM
SLD COUNTY/SR - ANNUAL PRINT




PAGE NUMBER: 397
COUNTY: FRANKLIN

DIR: B TOTAL LEN: 4.342 MI.
LEFT MUN: PETERS T

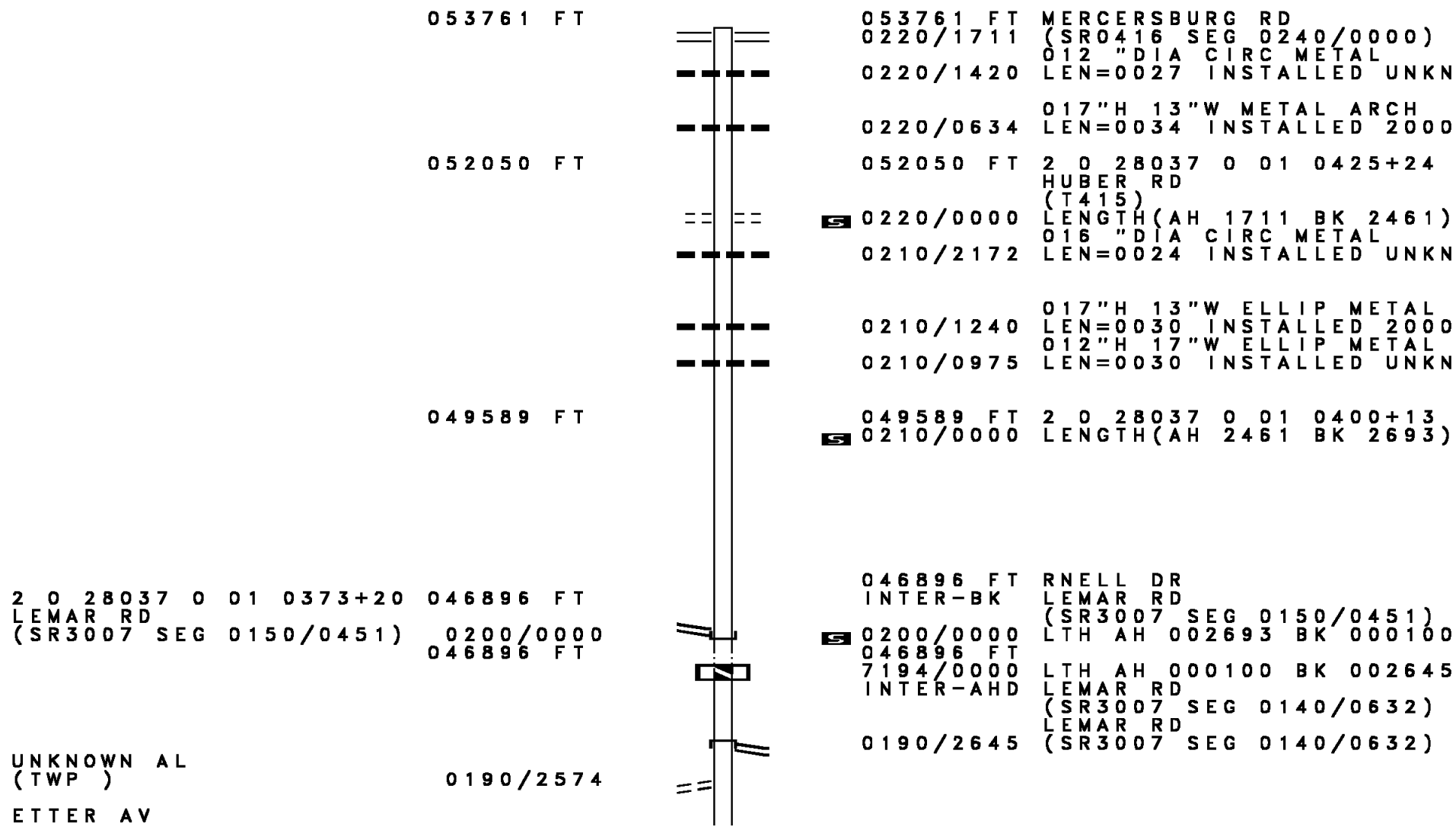
DIST: 08-3 SR: 3011
RIGHT MUN: PETERS T

		0020/0666	030"H 41"W ELLIP METAL
		0020/0533	LEN=0052 INSTALLED UNKN
			BMSSEN 28/3011/0020/0462
			2 0 28051 0 00 0004+89
			BUCK RUN
		0020/0508	BMSBG 28/3011/0020/0462
			DICKEYS RD
		0020/0251	(T405)
003795 FT		003795 FT	2 0 28051 0 00 0000+00
			BUCHANAN TR
			(SRO016 SEG 0080/0385)
			NC MO
			INTER-BK
			BUCHANAN TR
			(SRO016 SEG 0080/0385)
			MFC BEGIN = D
		0020/0000	LTH AH 002515 BK 000100
003795 FT		003795 FT	
		7014/0000	LTH AH 000100 BK 003795
			BUCHANAN TR
			(SRO016 SEG 0070/2306)
			BUCHANAN TR
		0010/3795	(SRO016 SEG 0070/2306)
			018" DIA CIR PLASTIC
		0010/3637	LEN=0040 INSTALLED 2009
			FOR SR 0016 AND 3011
		0010/3319	(CONN)
			024" DIA CIR PLASTIC
		0010/2445	LEN=0040 INSTALLED 2009
			015" DIA CIR PLASTIC
		0010/2199	LEN=0040 INSTALLED 2009
			015" DIA CIR PLASTIC
		0010/1823	LEN=0040 INSTALLED 2009
			015" DIA CIR PLASTIC
		0010/1262	LEN=0040 INSTALLED 2009
		0010/0885	BMSSEN 28/3011/0010/0884
			1 0 00224 7 00 0032+70
			BUCK RUN
		0010/0863	BMSBG 28/3011/0010/0884
		0010/0525	BMSSEN 28/3011/0010/0507
			1 0 00224 7 00 0032+70
			BUCK RUN
		0010/0507	BMSBG 28/3011/0010/0507
000000 FT		000000 FT	1 0 00224 7 00 0038+03
			NC ST
			INTER-BK
			FORESTRY RD
			(FRST)
			MFC BEGIN = E
		0010/0000	LENGTH(AH 3795 BK 0000)

EXTRACT DATE: 12/18/2023 ROADWAY MANAGEMENT SYSTEM PAGE NUMBER: 396
 PRINT DATE: 12/20/2023 SLD COUNTY/SR - ANNUAL PRINT COUNTY: FRANKLIN
 DIR: B TOTAL LEN: .000 MI. DIST: 08-3 SR: 3010
 LEFT MUN: PETERS T RIGHT MUN: PETERS T

000000 FT		000000 FT	
000000 FT		7030/0000	LENGTH(AH 2098 BK 2489)
000000 FT		000000 FT	
		7020/0000	LENGTH(AH 2489 BK 2603)
		000000 FT	
		7010/0000	LENGTH(AH 2603 BK 0000)

DIR: B TOTAL LEN: 10.182 MI. DIST: 08-3 SR: 3009
 LEFT MUN: PETERS T RIGHT MUN: PETERS T



053761 FT

053761 FT MERCERSBURG RD
 0220/1711 (SR0416 SEG 0240/0000)
 012" DIA CIRC METAL
 0220/1420 LEN=0027 INSTALLED UNKN

052050 FT

0220/0634 017"H 13"W METAL ARCH
 LEN=0034 INSTALLED 2000
 052050 FT 2 0 28037 0 01 0425+24
 HUBER RD
 (T415)
 0220/0000 LENGTH(AH 1711 BK 2461)
 016" DIA CIRC METAL
 0210/2172 LEN=0024 INSTALLED UNKN

049589 FT

0210/1240 017"H 13"W ELLIP METAL
 LEN=0030 INSTALLED 2000
 0210/0975 012"H 17"W ELLIP METAL
 LEN=0030 INSTALLED UNKN
 049589 FT 2 0 28037 0 01 0400+13
 0210/0000 LENGTH(AH 2461 BK 2693)

2 0 28037 0 01 0373+20 046896 FT
 LEMAR RD
 (SR3007 SEG 0150/0451) 0200/0000
 046896 FT

046896 FT R NELL DR
 INTER-BK LEMAR RD
 (SR3007 SEG 0150/0451)
 0200/0000 LTH AH 002693 BK 000100
 046896 FT
 7194/0000 LTH AH 000100 BK 002645
 INTER-AHD LEMAR RD
 (SR3007 SEG 0140/0632)
 LEMAR RD
 (SR3007 SEG 0140/0632)

UNKNOWN AL
 (TWP)
 ETTER AV

0190/2574

DIR: B TOTAL LEN: 10.182 MI. DIST: 08-3 SR: 3009
 LEFT MUN: PETERS T RIGHT MUN: PETERS T

(SR3022 SEG 0030/2025) 0190/1864

		0190/1852	012"H 17"W ELLIP METAL LEN=0044 INSTALLED UNKN
044251 FT		0190/0058 044251 FT	015 " DIA CIR PLASTIC LEN=0040 INSTALLED 2009 2 0 28037 0 01 0346+75 HARRYTOWN RD (T420)
		0190/0000	LENGTH(AH 2645 BK 2132) 015 " DIA CIR PLASTIC
		0180/1855	LEN=0040 INSTALLED 2009
042119 FT		0180/0726 042119 FT	015 " DIA CIR PLASTIC LEN=0040 INSTALLED 2009 2 0 28037 0 01 0325+43
		0180/0000	LENGTH(AH 2132 BK 2422)
039697 FT		0170/0450 039697 FT	015 " DIA CIR PLASTIC LEN=0040 INSTALLED 2009 2 0 28037 0 01 0300+91
		0170/0000	LENGTH(AH 2422 BK 2588) 015 " DIA CIR PLASTIC
		0160/2212	LEN=0040 INSTALLED 2009 FINDLEY RD
		0160/1879	(T332)
		0160/1782	MFC BEGIN = E KINGS LN (SR3002 SEG 0010/0000)
		0160/1198	NC ST 072"H 72"W CON BOX CUL LEN=0046 INSTALLED UNKN
037109 FT		0160/0429 037109 FT	024 " DIA CIRC CONCR LEN=0044 INSTALLED UNKN 2 0 28037 0 01 0275+33
		0160/0000	LENGTH(AH 2588 BK 2121)
		0150/1442	018 " DIA CIRC CONCR LEN=0038 INSTALLED UNKN 018 " DIA CIRC CONCR

DIR: B TOTAL LEN: 10.182 MI. DIST: 08-3 SR: 3009
 LEFT MUN: PETERS T RIGHT MUN: PETERS T

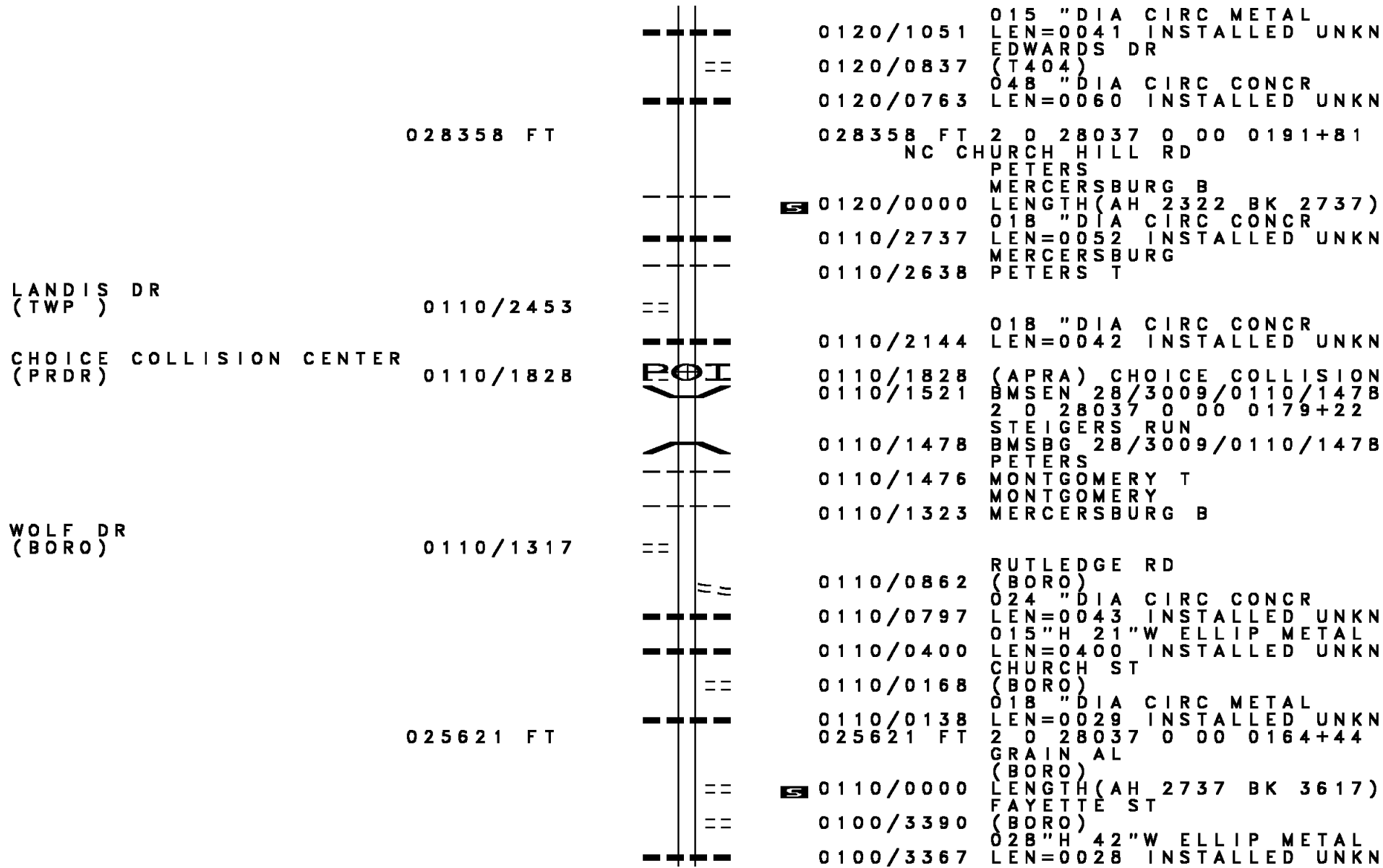
Stationing	Notes	Structure ID	Material	Status
0150/1085		018"	DIA CIRC CONCR	INSTALLED UNKN
0150/0541		018"	DIA CIRC CONCR	INSTALLED UNKN
034988 FT		2 0	28037 0 00 0257+51	
0150/0000		042"	H 84" W CON BOX CUL	LENGTH(AH 2121 BK 2824)
0140/2762		018"	DIA CIRC CONCR	INSTALLED UNKN
0140/2743		018"	DIA CIRC CONCR	INSTALLED UNKN
0140/2143		018"	DIA CIRC CONCR	INSTALLED UNKN
0140/1624		2 0	28037 0 00 0243+87	BMS EN 28/3009/0140/1434
0140/1434		2 0	28037 0 00 0243+87	W BR CONOCOC
0140/1269		2 0	28037 0 00 0243+87	BMS BG 28/3009/0140/1434
0140/1197		018"	DIA CIRC METAL	INSTALLED UNKN
0140/0897		024"	DIA CIRC CONCR	INSTALLED UNKN
0140/0889		024"	DIA CIRC CONCR	INSTALLED UNKN
0140/0585		018"	DIA CIRC CONCR	INSTALLED UNKN
0140/0019		042"	DIA CIRC CONCR	INSTALLED UNKN
032164 FT		2 0	28037 0 00 0229+53	
0140/0000		042"	DIA CIRC CONCR	LENGTH(AH 2824 BK 1484)
0130/1481		036"	DIA CIRC CONCR	INSTALLED UNKN
0130/0892		030"	DIA CIRC CONCR	INSTALLED UNKN
0130/0698		018"	DIA CIRC CONCR	INSTALLED UNKN
0130/0194		018"	DIA CIRC CONCR	INSTALLED UNKN
0130/0064		018"	DIA CIRC CONCR	INSTALLED UNKN
030680 FT		018"	DIA CIRC CONCR	INSTALLED UNKN
0130/0000		024"	DIA CIRC CONCR	LENGTH(AH 1484 BK 2322)
0120/2038		066"	DIA CIRC CONCR	INSTALLED UNKN
0120/1624		066"	DIA CIRC CONCR	INSTALLED UNKN

T-400
(T400)

CONOCO RD
(T402)

2 0 28037 0 00 0214+64 030680 FT
 CONOCO RD
(T402)

DIR: B TOTAL LEN: 10.182 MI. DIST: 08-3 SR: 3009
 LEFT MUN: PETERS T RIGHT MUN: PETERS T



EXTRACT DATE: 12/18/2023
PRINT DATE: 12/20/2023

ROADWAY MANAGEMENT SYSTEM
SLD COUNTY/SR - ANNUAL PRINT

PAGE NUMBER: 391
COUNTY: FRANKLIN

DIR: B TOTAL LEN: 10.182 MI.
LEFT MUN: MERCERSBURG B

DIST: 08-3 SR: 3009
RIGHT MUN: MERCERSBURG B

Location	Segment ID	Length	Notes
	0100/2938		MFC BEGIN = D
	0100/2742		015"H 30"W CON BOX CUL LEN=0021 INSTALLED UNKN
	0100/2672		FINAFROCK AL (BORO)
	0100/2642		018 "DIA CIRC METAL LEN=0061 INSTALLED UNKN
	0100/2639		020"H 28"W ELLIP METAL LEN=0047 INSTALLED UNKN
	0100/2479		WITHERSPOON AL (BORO)
	0100/2249		FENDRICK AL (BORO)
	0100/1983		SEMINARY ST (BORO)
SCHOOL DR (PRDR)	0100/1787		
SCHOOL DR (PRDR)	0100/1490		CALIFORNIA ST (BORO)
	0100/1288		FEATHER AL (BORO)
	0100/1093		MERCER AV (BORO)
	0100/0767		PROSPECT ST (BORO)
	0100/0307		015"H 21"W ELLIP CONC LEN=0028 INSTALLED UNKN
KARPER RD (T317)	022004 FT		022004 FT 2 0 28037 0 00 0128+32
	0100/0000		NC PARK AV LENGTH(AH 3617 BK 2790)
	0090/2425		MERCERSBURG MONTGOMERY T
	0090/2125		017"H 13"W METAL ARCH LEN=0033 INSTALLED 2000
MT PLEASANT RD (TBK) (T344)	0090/1065		
	0090/0910		015 "DIA CIRC METAL LEN=0029 INSTALLED UNKN
	019214 FT		019214 FT 2 0 28037 0 00 0101+84
	0090/0000		LENGTH(AH 2790 BK 2453)
			015 "DIA CIRC METAL

DIR: B TOTAL LEN: 10.182 MI. DIST: 08-3 SR: 3009
 LEFT MUN: MONTGOMERY T RIGHT MUN: MONTGOMERY T

BLUE SPRING RD
 (T314)

	0080/1788	LEN=0028	INSTALLED UNKN
	0080/0753	021"H 15"W METAL ARCH LEN=0060	INSTALLED 2000
016761 FT	016761 FT	2 0 28037 0 00 0077+31	
	0080/0000	LENGTH(AH 2453 BK 2558)	
	0070/2379	017"H 13"W ELLIP METAL LEN=0040	INSTALLED 2000
	0070/1402	015"H 21"W ELLIP METAL LEN=0029	INSTALLED UNKN
014203 FT	014203 FT	2 0 28037 0 00 0051+73	
	0070/0000	LENGTH(AH 2558 BK 2444)	
0060/1976	==		
	0060/1257	015"H 21"W ELLIP METAL LEN=0037	INSTALLED UNKN
	0060/0289	017"H 13"W ELLIP METAL LEN=0033	INSTALLED 2000
011759 FT	011759 FT	2 0 28037 0 00 0027+29	
	0060/0000	LENGTH(AH 2444 BK 2729)	
	0050/2190	024 "DIA CIRC METAL LEN=0028	INSTALLED UNKN
	0050/1455	015"H 21"W ELLIP METAL LEN=0030	INSTALLED UNKN
	0050/0354	015 "DIA CIRC METAL LEN=0028	INSTALLED UNKN
009030 FT	009030 FT	2 0 28037 0 00 0000+00	
	0050/0000	BLAIRS VALLEY RD (T310) LENGTH(AH 2729 BK 1724)	
	0040/1093	024 "DIA CIRC METAL LEN=0027	INSTALLED UNKN
	0040/0625	018 "DIA CIR PLASTIC LEN=0035	INSTALLED 2001
007306 FT	007306 FT	2 0 28046 0 01 0075+00	

EXTRACT DATE: 12/18/2023
PRINT DATE: 12/20/2023

ROADWAY MANAGEMENT SYSTEM
SLD COUNTY/SR - ANNUAL PRINT






PAGE NUMBER: 389
COUNTY: FRANKLIN

DIR: B TOTAL LEN: 10.182 MI.
LEFT MUN: MONTGOMERY T

DIST: 08-3 SR: 3009
RIGHT MUN: MONTGOMERY T

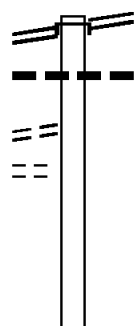
Location	Stationing	Structure	Material	Length	Notes
	0030/1824	0040/0000	ELLIP METAL	0030	INSTALLED UNKN
	0030/0788	0030/0788	METAL ARCH	0034	INSTALLED 2001
005120 FT	005120 FT	2 0 28046 0 01	PITTMAN RD		0053+85
	0020/3038	0030/0000	ELLIP METAL		INSTALLED UNKN
BLUE SPRING RD (T314)	0020/2529	0020/2902	ELLIP METAL	0046	INSTALLED UNKN
	0020/2440	0020/2440	CIRC CONCR	0070	INSTALLED UNKN
BLUE SPRING RD (T314)	0020/2170	0020/2236	ELLIP METAL	0048	INSTALLED UNKN
	0020/1541	0020/1541	LICKING CRK		BMSBG 28/3009/0020/1466
	0020/1466	0020/1466	LICKING CRK		BMSBG 28/3009/0020/1466
T-386 (T386)	0020/0602	0020/0602	CIR PLASTIC	0048	INSTALLED 2001
001983 FT	001983 FT	0020/0339	ELLIP METAL	0048	INSTALLED UNKN
	0010/0779	0010/0779	CIRC METAL	0036	INSTALLED UNKN
000000 FT	000000 FT	0010/0139	CONCR ARCH	0027	INSTALLED UNKN
	0010/0000	0010/0000	MFC BEGIN		E

EXTRACT DATE: 12/18/2023 ROADWAY MANAGEMENT SYSTEM PAGE NUMBER: 388
 PRINT DATE: 12/20/2023 SLD COUNTY/SR - ANNUAL PRINT COUNTY: FRANKLIN
 DIR: B TOTAL LEN: .000 MI. DIST: 08-3 SR: 3008
 LEFT MUN: PETERS T RIGHT MUN: PETERS T

000000 FT		000000 FT	LENGTH(AH 2479 BK 2397)
000000 FT		7040/0000 FT	
000000 FT		000000 FT	LENGTH(AH 2397 BK 2125)
000000 FT		7030/0000 FT	
000000 FT		000000 FT	LENGTH(AH 2125 BK 1711)
		7020/0000 FT	
		000000 FT	LENGTH(AH 1711 BK 0000)
		7010/0000 FT	

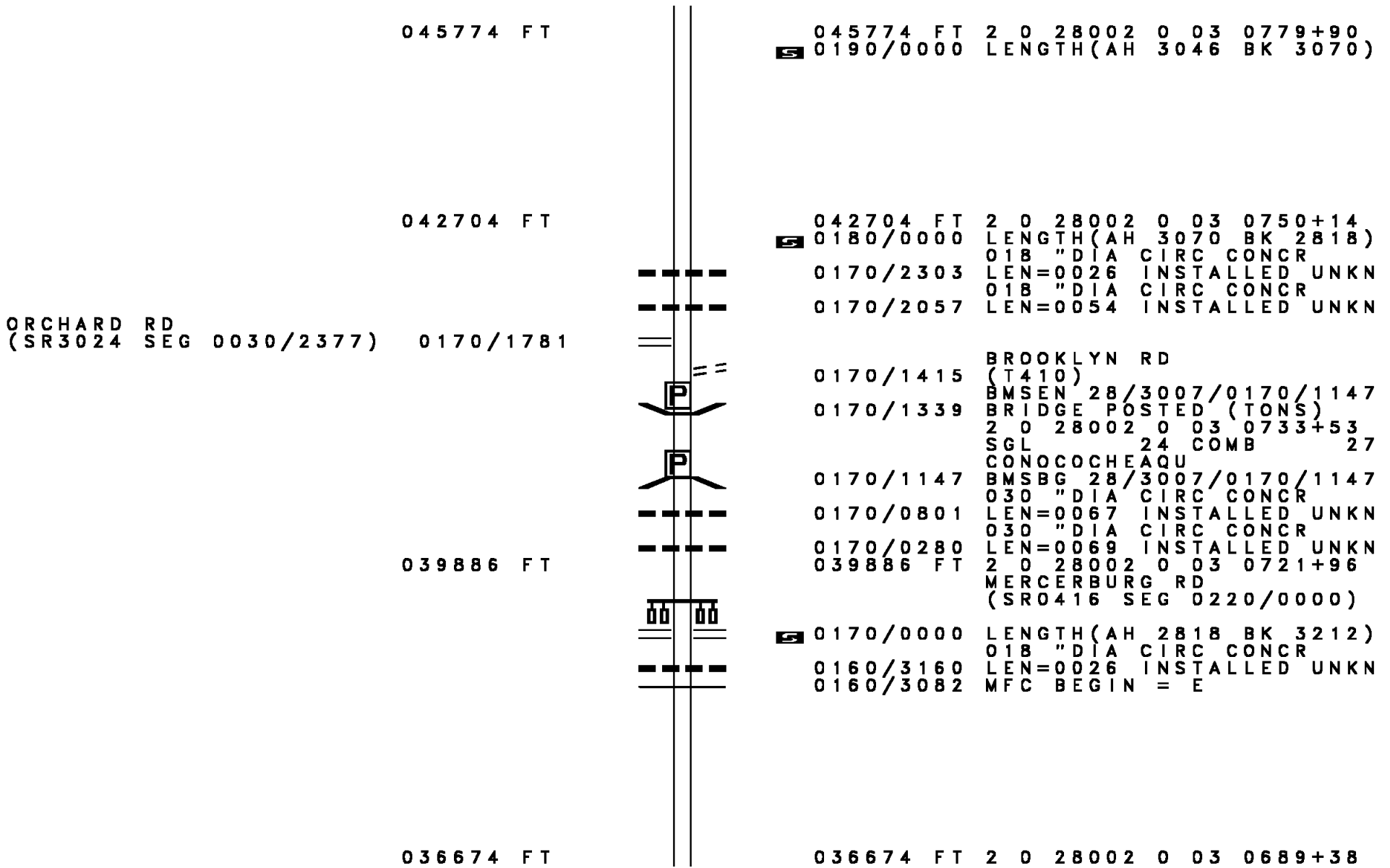
EXTRACT DATE: 12/18/2023 ROADWAY MANAGEMENT SYSTEM PAGE NUMBER: 387
 PRINT DATE: 12/20/2023 SLD COUNTY/SR - ANNUAL PRINT COUNTY: FRANKLIN
 DIR: B TOTAL LEN: 9.246 MI. DIST: 08-3 SR: 3007
 LEFT MUN: PETERS T RIGHT MUN: PETERS T

048820 FT
 FORT LOUDON RD
 (SR0075 SEG 0250/0000) 0190/3046
 MOUNTAIN VIEW E.S. DR
 (PRDR) 0190/2663
 MOUNTAIN VIEW E.S. DR
 (PRDR) 0190/2458



048820 FT
 INTER-AHD LONG LN
 (T407)
 FORT LOUDON RD
 (SR0075 SEG 0250/0000) 0190/3046
 018 " DIA CIR PLASTIC
 0190/3010 LEN=0060 INSTALLED 2012

DIR: B TOTAL LEN: 9.246 MI. DIST: 08-3 SR: 3007
 LEFT MUN: PETERS T RIGHT MUN: PETERS T



045774 FT

045774 FT 2 0 28002 0 03 0779+90
 0190/0000 LENGTH(AH 3046 BK 3070)

042704 FT

042704 FT 2 0 28002 0 03 0750+14
 0180/0000 LENGTH(AH 3070 BK 2818)
 0170/2303 018 "DIA CIRC CONCR
 LEN=0026 INSTALLED UNKN
 0170/2057 018 "DIA CIRC CONCR
 LEN=0054 INSTALLED UNKN

ORCHARD RD
 (SR3024 SEG 0030/2377) 0170/1781

0170/1415 BROOKLYN RD
 (T410)
 0170/1339 BMSBN 28/3007/0170/1147
 BRIDGE POSTED (TONS)
 2 0 28002 0 03 0733+53
 SGL 24 COMB 27
 CONOCOCHEAQU
 0170/1147 BMSBG 28/3007/0170/1147
 030 "DIA CIRC CONCR
 0170/0801 LEN=0067 INSTALLED UNKN
 030 "DIA CIRC CONCR
 0170/0280 LEN=0069 INSTALLED UNKN
 039886 FT 2 0 28002 0 03 0721+96
 MERCERBURG RD
 (SR0416 SEG 0220/0000)

039886 FT


0170/0000 LENGTH(AH 2818 BK 3212)
 018 "DIA CIRC CONCR
 0160/3160 LEN=0026 INSTALLED UNKN
 0160/3082 MFC BEGIN = E

036674 FT

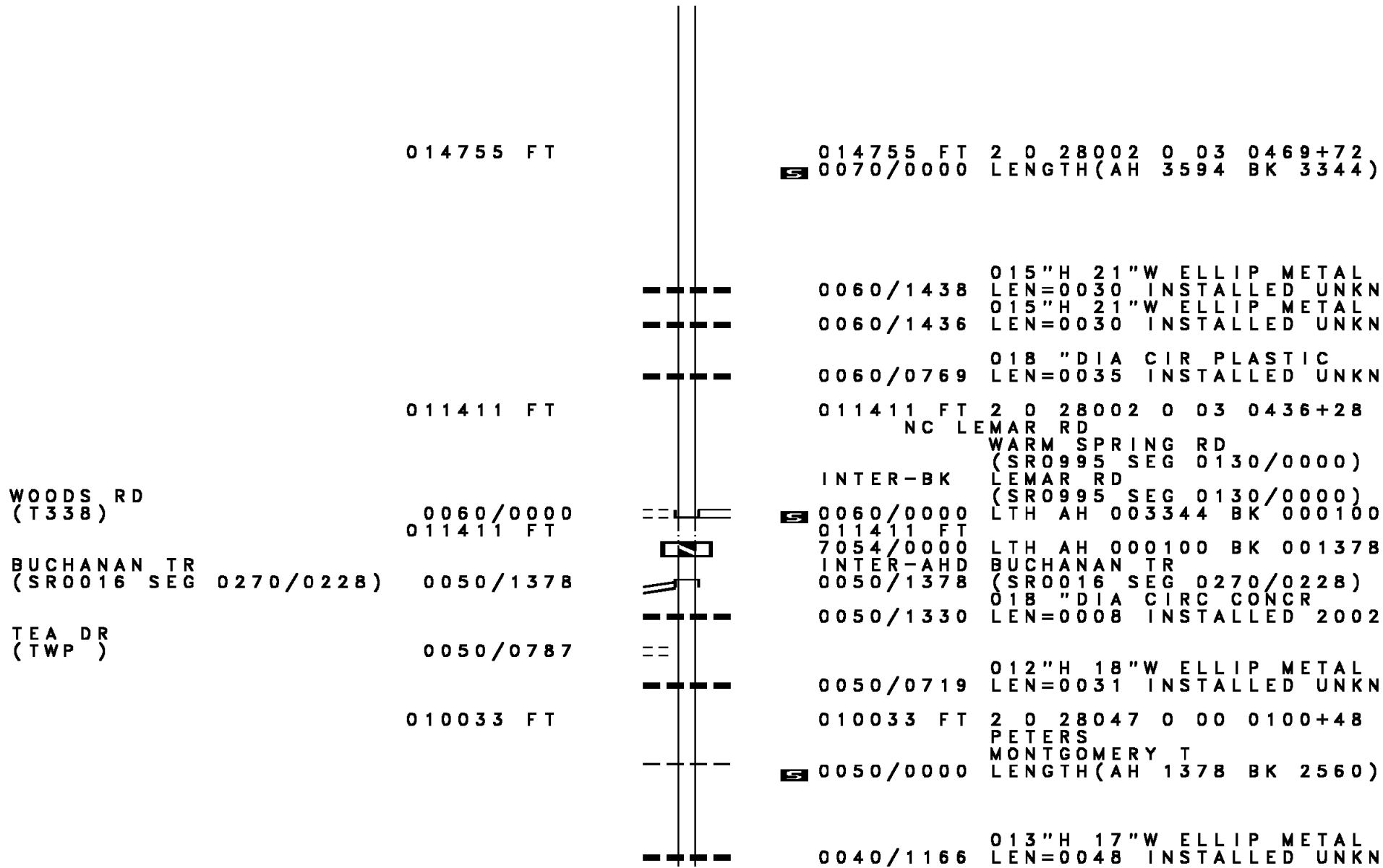
036674 FT 2 0 28002 0 03 0689+38

DIR: B TOTAL LEN: 9.246 MI. DIST: 08-3 SR: 3007
 LEFT MUN: PETERS T RIGHT MUN: PETERS T

Stationing	Description	Notes
	0160/0000	LENGTH(AH 3212 BK 2497)
	0150/0496	018 " DIA CIR PLASTIC LEN=0050 INSTALLED 2012
	0150/0451	PARNELL DR (SR3009 SEG 0200/0000)
	0150/0420	032"H 72"W CON BOX CUL LEN=0032 INSTALLED UNKN
034177 FT	034177 FT	2 0 28002 0 03 0664+41
	0150/0000	LENGTH(AH 2497 BK 1052)
UNNAMED AL (TWP)	0140/0885	
	0140/0834	UNNAMED AL (TWP)
	0140/0677	018 " DIA CIR PLASTIC LEN=0040 INSTALLED 2012
STEELE AV (SR3009 SEG 0190/2645)	0140/0632	UNNAMED AL (TWP)
	0140/0531	018 " DIA CIR PLASTIC LEN=0040 INSTALLED 2012
033125 FT	033125 FT	2 0 28002 0 03 0653+89
	0140/0000	LENGTH(AH 1052 BK 1481)
2 0 28002 0 03 0639+08	031644 FT	031644 FT DRY RUN RD (T417)
HARRYTOWN RD (T420)	0130/0000	LENGTH(AH 1481 BK 2456)
	0120/1089	018 " DIA CIR PLASTIC LEN=0035 INSTALLED 2012
	029188 FT	029188 FT 2 0 28002 0 03 0614+52 MEYERS RD (T413)
	0120/0000	LENGTH(AH 2456 BK 3516)



DIR: B TOTAL LEN: 9.246 MI. DIST: 08-3 SR: 3007
 LEFT MUN: PETERS T RIGHT MUN: PETERS T



014755 FT

014755 FT 2 0 28002 0 03 0469+72
 0070/0000 LENGTH(AH 3594 BK 3344)



0060/1438

015"H 21"W ELLIP METAL
 LEN=0030 INSTALLED UNKN
 015"H 21"W ELLIP METAL
 LEN=0030 INSTALLED UNKN



0060/1436



0060/0769

018 "DIA CIR PLASTIC
 LEN=0035 INSTALLED UNKN

011411 FT

011411 FT 2 0 28002 0 03 0436+28
 NC LEMAR RD
 WARM SPRING RD
 (SR0995 SEG 0130/0000)

WOODS RD
 (T338)

INTER-BK

LEMAR RD
 (SR0995 SEG 0130/0000)
 LTH AH 003344 BK 000100

0060/0000
 011411 FT



0060/0000

BUCHANAN TR
 (SR0016 SEG 0270/0228)

0050/1378



011411 FT

7054/0000 LTH AH 000100 BK 001378
 INTER-AHD BUCHANAN TR
 (SR0016 SEG 0270/0228)


TEA DR
 (TWP)

0050/0787



0050/1330

018 "DIA CIRC CONCR
 LEN=0008 INSTALLED 2002



0050/0719

012"H 18"W ELLIP METAL
 LEN=0031 INSTALLED UNKN

010033 FT

010033 FT 2 0 28047 0 00 0100+48
 PETERS
 MONTGOMERY T



0050/0000

LENGTH(AH 1378 BK 2560)



0040/1166

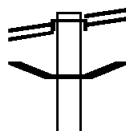
013"H 17"W ELLIP METAL
 LEN=0048 INSTALLED UNKN

Stationing	Segment	Material	Length	Notes
007473 FT	0040/0548	015" DIA CIRC METAL	LEN=0034	INSTALLED UNKN
	007473 FT	2 0 28047 0 00 0074+73		
	0040/0000	LENGTH(AH 2560 BK 2646)		
	0030/2482	018" DIA CIRC METAL	LEN=0036	INSTALLED UNKN
	0030/1597	015" DIA CIRC METAL	LEN=0031	INSTALLED UNKN
	0030/1272	018" DIA CIRC METAL	LEN=0034	INSTALLED UNKN
	0030/1071	015" DIA CIRC METAL	LEN=0025	INSTALLED UNKN
2 0 28047 0 00 0048+27 MONTGOMERY CHURCH RD (T339)	004827 FT	015" DIA CIR PLASTIC	LEN=0004	INSTALLED 2002
	0030/0000	LENGTH(AH 2646 BK 1827)		
	0020/1193	015" DIA CIRC METAL	LEN=0032	INSTALLED UNKN
BURKETT RD (T336)	0020/0536	MONTGOMERY ANTRIM T		
2 0 28047 0 00 0030+00 WEAVER RD (T341)	003000 FT	0020/0506		
	0020/0000	LENGTH(AH 1827 BK 3000)		
	0010/2957	015" DIA CIRC METAL	LEN=0028	INSTALLED UNKN
	0010/2486	015" DIA CIR PLASTIC	LEN=0038	INSTALLED 2001
	0010/1909	015"H 21"W ELLIP METAL	LEN=0031	INSTALLED UNKN
	0010/1157	015" DIA CIR PLASTIC	LEN=0033	INSTALLED 2001
	0010/0021	RABBIT RD (T342)		
000000 FT	000000 FT	2 0 28047 0 00 0000+00		
	NC LE	TZBURG RD		
		WORLEYTOWN RD		
		(SR3005 SEG 0090/1190)		
		MFC BEGIN = D		
	0010/0000	LENGTH(AH 3000 BK 0000)		

EXTRACT DATE: 12/18/2023 ROADWAY MANAGEMENT SYSTEM PAGE NUMBER: 381
 PRINT DATE: 12/20/2023 SLD COUNTY/SR - ANNUAL PRINT COUNTY: FRANKLIN
 DIR: B TOTAL LEN: 1.497 MI. DIST: 08-3 SR: 3006
 LEFT MUN: ANTRIM T RIGHT MUN: ANTRIM T

007902 FT

MOLLY PITCHER HW
 (SR0011 SEG 0050/0000) 0040/1619



007902 FT
 INTER-AHD SARAH SUSAN LN
 (TWP)
 MOLLY PITCHER HW
 (SR0011 SEG 0050/0000)
 0040/1619
 0040/0942 BMS EN 28/3006/0040/0709
 2 0 28034 0 00 0009+08
 1-81 (NB)

EXTRACT DATE: 12/18/2023
 PRINT DATE: 12/20/2023

ROADWAY MANAGEMENT SYSTEM
 SLD COUNTY/SR - ANNUAL PRINT

PAGE NUMBER: 380
 COUNTY: FRANKLIN

DIR: B TOTAL LEN: 1.497 MI.
 LEFT MUN: ANTRIM T

DIST: 08-3 SR: 3006
 RIGHT MUN: ANTRIM T

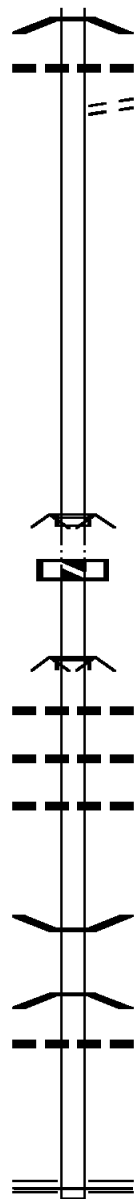
006283 FT

003914 FT

003189 FT

003189 FT

000000 FT

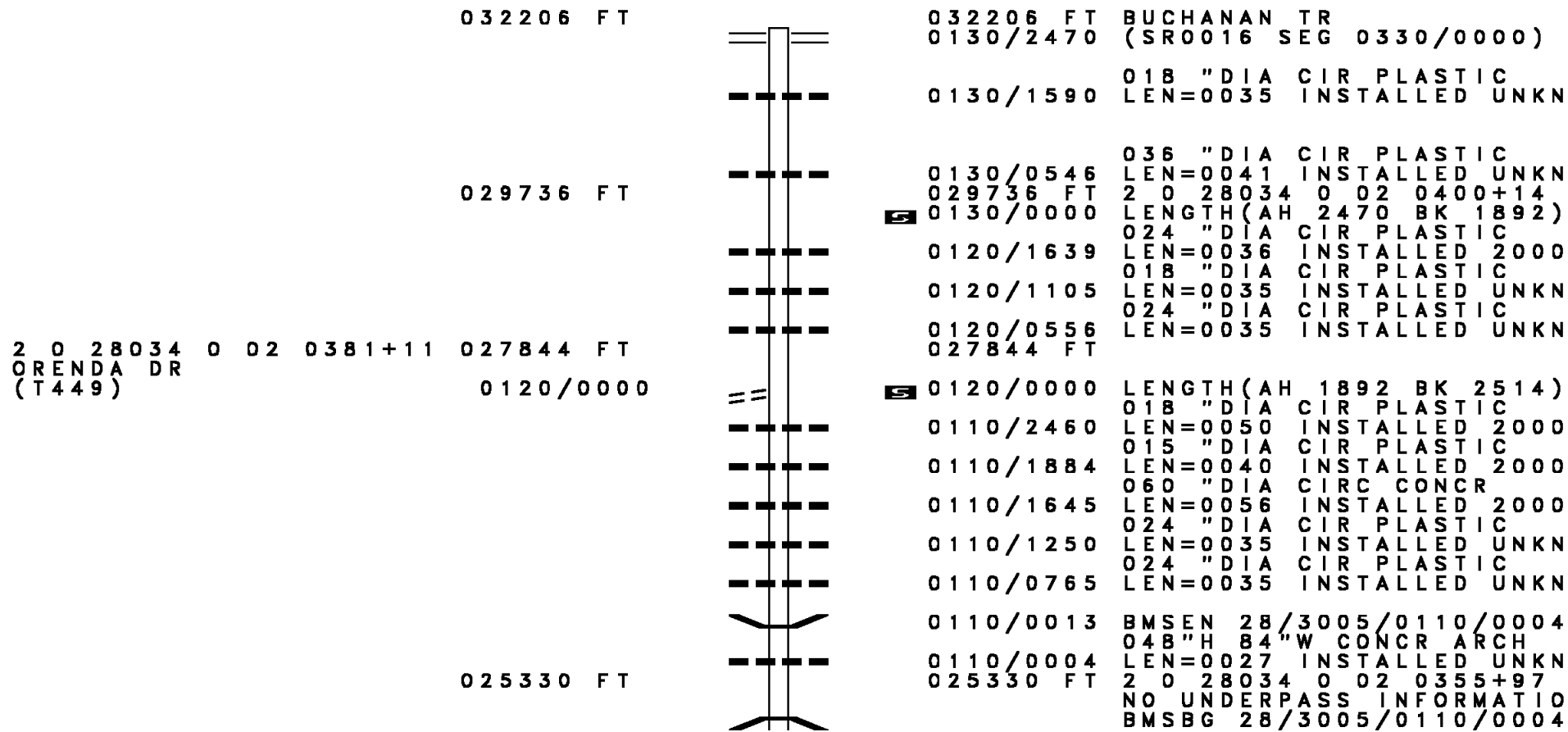


0040/0709 BMSBG 28/3006/0040/0709
 014"H 24"W ELLIP METAL
 0040/0482 LEN=0140 INSTALLED UNKN
 ROCKING M LN
 0040/0418 (T361)
 006283 FT 2 0 28034 0 00 0016+19
 0040/0000 LENGTH(AH 1619 BK 2369)

003914 FT 2 0 28034 0 01 0039+95
 0030/0000 LENGTH(AH 2369 BK 0725)

003189 FT 2 0 28034 0 01 0067+77
 INTER-BK MILNOR RD
 (SR3006 SEG 0010/3189)
 TURNAROUND
 ROAD CLOSED BACK
 0020/0000 LTH AH 000725 BK 000100
 003189 FT
 7014/0000 LTH AH 000100 BK 003189
 TURNAROUND
 ROAD CLOSED AHEAD
 INTER-AHD MILNOR RD
 0010/3189 (SR3006 SEG 0020/0000)
 0010/2939 015"H 21"W ELLIP METAL
 LEN=0025 INSTALLED 2000
 0010/2488 013"H 17"W ELLIP METAL
 LEN=0028 INSTALLED 2000
 0010/2031 034"H 53"W ELLIP CONC
 LEN=0040 INSTALLED 2000

0010/0460 BMSBN 28/3006/0010/0436
 2 0 28034 0 01 0095+72
 TRIB. CONOCOCHIEAGUE CK.
 0010/0436 BMSBG 28/3006/0010/0436
 015"H 21"W ELLIP METAL
 0010/0026 LEN=0085 INSTALLED UNKN
 000000 FT 2 0 28034 0 01 0100+07
 NC MI LNOR RD
 WILLIAMSPORT PK
 (SR3001 SEG 0060/0000)
 MFC BEGIN = E
 0010/0000 LENGTH(AH 3189 BK 0000)



032206 FT

032206 FT BUCHANAN TR
 0130/2470 (SR0016 SEG 0330/0000)

0130/1590 018 " DIA CIR PLASTIC
 LEN=0035 INSTALLED UNKN

029736 FT

0130/0546 036 " DIA CIR PLASTIC
 029736 FT LEN=0041 INSTALLED UNKN

5 0130/0000 2 0 28034 0 02 0400+14
 LENGTH(AH 2470 BK 1892)

0120/1639 024 " DIA CIR PLASTIC
 LEN=0036 INSTALLED 2000

0120/1105 018 " DIA CIR PLASTIC
 LEN=0035 INSTALLED UNKN

0120/0556 024 " DIA CIR PLASTIC
 027844 FT LEN=0035 INSTALLED UNKN

2 0 28034 0 02 0381+11 027844 FT
 ORENDA DR
 (T449) 0120/0000

5 0120/0000 LENGTH(AH 1892 BK 2514)
 018 " DIA CIR PLASTIC

0110/2460 LEN=0050 INSTALLED 2000
 015 " DIA CIR PLASTIC

0110/1884 LEN=0040 INSTALLED 2000
 060 " DIA CIRC CONCR

0110/1645 LEN=0056 INSTALLED 2000
 024 " DIA CIR PLASTIC

0110/1250 LEN=0035 INSTALLED UNKN
 024 " DIA CIR PLASTIC

0110/0765 LEN=0035 INSTALLED UNKN

0110/0013 BMSBG 28/3005/0110/0004
 04B"H 84"W CONCR ARCH

025330 FT

0110/0004 LEN=0027 INSTALLED UNKN
 025330 FT 2 0 28034 0 02 0355+97

NO UNDERPASS INFORMATION
 BMSBG 28/3005/0110/0004

DIR: B TOTAL LEN: 6.100 MI. DIST: 08-3 SR: 3005
 LEFT MUN: ANTRIM T RIGHT MUN: ANTRIM T

Location / Segment	Length (FT)	Item ID	Description	Material	Status
		0110/0000	LENGTH(AH 2514 BK 2054)		
		0100/0365	018 " DIA CIR PLASTIC		
	023276 FT	023276 FT	LEN=0035 INSTALLED UNKN		
		2 0 28034	0 02 0335+32		
		NC HILL RD			
		0100/0000	LENGTH(AH 2054 BK 2561)		
		0090/2549	018 " DIA CIR PLASTIC		
		0090/2319	LEN=0035 INSTALLED UNKN		
		0090/2319	018 " DIA CIR PLASTIC		
		0090/2319	LEN=0035 INSTALLED UNKN		
		0090/1266	024 " DIA CIRC METAL		
		0090/1266	LEN=0053 INSTALLED UNKN		
RABBIT RD (T342)					
LETZBURG RD (SR3007 SEG 0010/0000)	0090/1190				
		0090/1017	018 " DIA CIR PLASTIC		
		0090/0639	LEN=0030 INSTALLED UNKN		
		0090/0639	018 " DIA CIR PLASTIC		
		0090/0639	LEN=0035 INSTALLED UNKN		
		0090/0103	018 " DIA CIR PLASTIC		
	020715 FT	020715 FT	LEN=0035 INSTALLED UNKN		
		2 0 28034	0 02 0309+71		
		0090/0000	LENGTH(AH 2561 BK 2569)		
		0080/2000	018 " DIA CIR PLASTIC		
		0080/1646	LEN=0035 INSTALLED UNKN		
		0080/1646	015 " DIA CIR PLASTIC		
		0080/1646	LEN=0028 INSTALLED 1999		
		0080/1315	018 " DIA CIR PLASTIC		
		0080/1315	LEN=0040 INSTALLED 1997		
		0080/1028	015 " DIA CIR PLASTIC		
		0080/1028	LEN=0032 INSTALLED 1998		
		0080/0557	018 " DIA CIR PLASTIC		
		0080/0557	LEN=0040 INSTALLED 1999		
		0080/0265	018 " DIA CIR PLASTIC		
		0080/0265	LEN=0035 INSTALLED UNKN		
WEAVER RD (T341)					
	0080/0013				
	018146 FT				
		018146 FT	2 0 28034	0 02 0284+02	
			WEAVER RD (T341)		
		0080/0000	LENGTH(AH 2569 BK 3670)		
		0070/3651	015 " DIA CIR PLASTIC		
		0070/3651	LEN=0050 INSTALLED 1999		

2 0 28034 0 02 0247+32 014476 FT
 BINO RD
 (SR3004 SEG 0050/1708) 0070/0000

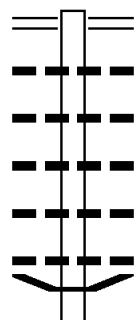
012457 FT

010022 FT

---	0070/2525	015 "DIA LEN=0030	CIR PLASTIC INSTALLED 1999
---	0070/1920	018 "DIA LEN=0040	CIR PLASTIC INSTALLED UNKN
---	0070/1158	015 "DIA LEN=0040	CIR PLASTIC INSTALLED 1999
---	0070/0193 014476 FT	024 "DIA LEN=0100	CIR PLASTIC INSTALLED UNKN
==	0070/0000	LENGTH(AH 3670 BK 2019)	
---	0060/1959	015 "DIA LEN=0040	CIR PLASTIC INSTALLED 2000
---	0060/1466	018 "DIA LEN=0040	CIR PLASTIC INSTALLED 1999
---	0060/0608	036 "DIA LEN=0050	CIR PLASTIC INSTALLED 2000
---	0060/0193 012457 FT	BMSBN 28/3005/0060/0000 2 0 28034 0 01 0224+47 E BR CONOCOC	
---	0060/0000	BMSBG 28/3005/0060/0000 LENGTH(AH 2019 BK 2435)	
---	0050/1960	018 "DIA LEN=0050	CIR PLASTIC INSTALLED UNKN
---	0050/1848	(CONN) FILER RD (T347)	
---	0050/1645	018 "DIA LEN=0035	CIR PLASTIC INSTALLED UNKN
---	0050/0904	018 "DIA LEN=0035	CIR PLASTIC INSTALLED UNKN
---	0050/0585	018 "DIA LEN=0035	CIR PLASTIC INSTALLED UNKN
---	0050/0082 010022 FT	015 "DIA LEN=0036	CIR PLASTIC INSTALLED 2000
---	0050/0000	2 0 28034 0 01 0200+21 LENGTH(AH 2435 BK 2727)	
---	0040/2279	060 "DIA LEN=0050	CIR PLASTIC INSTALLED UNKN
---	0040/1980	018 "DIA LEN=0035	CIR PLASTIC INSTALLED UNKN

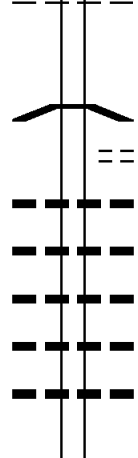
Stationing	Description	Material	Length	Notes
007295 FT	0040/1333	060 " DIA CIR PLASTIC LEN=0070	0070	INSTALLED 2000
	0040/0560	030 " DIA CIR PLASTIC LEN=0040	0040	INSTALLED UNKN
	0040/0018	BMSSEN 28/3005/0040/0012		
	007295 FT	2 0 28034 0 01 0172+94		
		TRIB CONOCHO		
	0040/0000	BMSBG 28/3005/0040/0012		
		LENGTH(AH 2727 BK 2634)		
004661 FT	004661 FT			
	0030/0000	LENGTH(AH 2634 BK 2657)		GRANT SHOOK RD (T348)
	0020/2638	018 " DIA CIR PLASTIC LEN=0035	0035	INSTALLED 1999
	0020/2233	018 " DIA CIR PLASTIC LEN=0040	0040	INSTALLED 1999
	0020/1780	030 " DIA CIR PLASTIC LEN=0040	0040	INSTALLED 1998
	0020/1438	017 " DIA CIR PLASTIC LEN=0040	0040	INSTALLED 1999
	0020/0939	018 " DIA CIR PLASTIC LEN=0035	0035	INSTALLED UNKN
002004 FT	0020/0253	2 0 28034 0 01 0120+11		
	002004 FT	LENGTH(AH 2657 BK 2004)		HOFFMAN RD (T676)
	0020/0000	018 " DIA CIR PLASTIC LEN=0035	0035	INSTALLED UNKN
	0010/1540	018 " DIA CIR PLASTIC LEN=0035	0035	INSTALLED UNKN
	0010/1371	018 " DIA CIR PLASTIC LEN=0035	0035	INSTALLED UNKN
	0010/1000	018 " DIA CIR PLASTIC LEN=0035	0035	INSTALLED 2000
000000 FT	0010/0462	2 0 28034 0 01 0100+07		
	000000 FT	NC WO RLEY TOWN RD		WILLIAMSPORT PK (SR3001 SEG 0030/0000)
		MFC BEGIN = D		
	0010/0000	LENGTH(AH 2004 BK 0000)		

013811 FT



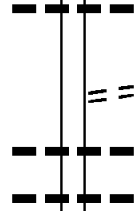
013811 FT WORLEYTOWN RD
 0050/1708 (SR3005 SEG 0070/0000)
 030 " DIA CIR PLASTIC
 LEN=0040 INSTALLED 2005
 024 " DIA CIR PLASTIC
 LEN=0040 INSTALLED 2005
 015 " DIA CIR PLASTIC
 LEN=0040 INSTALLED 2005
 018 " DIA CIRC METAL
 LEN=0060 INSTALLED UNKN
 018 " DIA CIR PLASTIC
 LEN=0042 INSTALLED 2005
 0050/0407
 0050/0150 BMSSEN 28/3004/0050/0000

012103 FT



0050/0025 ANTRIM
 012103 FT MONTGOMERY T
 2 0 28002 0 00 0017+10
 CONOCOCHIEAGUE CREEK
 BMSBG 28/3004/0050/0000
 LENGTH(AH 1708 BK 3573)
 CRESTVIEW DR
 0050/0000 (T660)
 0040/3072 018 " DIA CIR PLASTIC
 LEN=0050 INSTALLED UNKN
 0040/2975 015 " DIA CIR PLASTIC
 LEN=0038 INSTALLED 2005
 0040/2440 015 " DIA CIR PLASTIC
 LEN=0040 INSTALLED 2005
 0040/2286 015 " DIA CIR PLASTIC
 LEN=0035 INSTALLED 2005
 0040/1789 015 " DIA CIR PLASTIC
 LEN=0032 INSTALLED 2005
 0040/1321

008530 FT



0040/0489 017 "H 13 "W METAL ARCH
 LEN=0034 INSTALLED 2005
 008530 FT 2 0 28002 0 00 0052+53
 BINKLEY RD
 (T656)
 0040/0000 LENGTH(AH 3573 BK 2649)
 015 " DIA CIRC METAL
 LEN=0070 INSTALLED 2003
 0030/2605 018 " DIA CIR PLASTIC
 LEN=0040 INSTALLED UNKN
 0030/2216

DIR: B TOTAL LEN: 2.616 MI. DIST: 08-3 SR: 3004
 LEFT MUN: MONTGOMERY T RIGHT MUN: MONTGOMERY T

2 0 28002 0 00 0079+02 005881 FT
 COOL HOLLOW RD
 (T334)
 COOL HOLLOW RD
 (T334)

LONG RD
 (T327)
 0020/1723

003072 FT

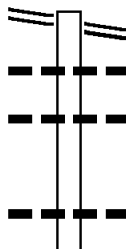
000000 FT

MERSERDBURG RD
 (SR0416 SEG 0060/0000) 0010/0000

0030/1949	017" H 13" W METAL ARCH LEN=0028 INSTALLED 1998
0030/1403	015" DIA CIR PLASTIC LEN=0032 INSTALLED 2005
0030/0883	030" DIA CIR PLASTIC LEN=0049 INSTALLED 2005
0030/0011	015" DIA CIRC METAL LEN=0043 INSTALLED UNKN
005881 FT	
0030/0000	LENGTH(AH 2649 BK 2809)
0020/2264	
0020/2215	024" DIA CIR PLASTIC LEN=0040 INSTALLED UNKN
0020/0669	015" DIA CIR PLASTIC LEN=0040 INSTALLED 2005
0020/0230	015" DIA CIR PLASTIC LEN=0040 INSTALLED 2005
003072 FT	2 0 28002 0 01 0109+91
0020/0000	LENGTH(AH 2809 BK 3072)
0010/2967	024" DIA CIR PLASTIC LEN=0040 INSTALLED UNKN
0010/2665	024" DIA CIR PLASTIC LEN=0060 INSTALLED 2005
0010/2613	015" DIA CIRC METAL LEN=0049 INSTALLED 1998
0010/2262	015" DIA CIR PLASTIC LEN=0070 INSTALLED 2005
0010/1393	015" DIA CIR PLASTIC LEN=0046 INSTALLED 2005
0010/0597	018" DIA CIR PLASTIC LEN=0040 INSTALLED UNKN
0010/0273	018" DIA CIR PLASTIC LEN=0040 INSTALLED UNKN
000000 FT	2 0 28002 0 01 0140+63 MERCERSBURG RD (SR0416 SEG 0060/0000)
	NC B I NO RD INTER-BK YOUNG RD (T325)
	MFC BEGIN = E
0010/0000	LENGTH(AH 3072 BK 0000)

EXTRACT DATE: 12/18/2023 ROADWAY MANAGEMENT SYSTEM PAGE NUMBER: 373
 PRINT DATE: 12/20/2023 SLD COUNTY/SR - ANNUAL PRINT COUNTY: FRANKLIN
 DIR: B TOTAL LEN: 2.130 MI. DIST: 08-3 SR: 3003
 LEFT MUN: MONTGOMERY T RIGHT MUN: MONTGOMERY T

MERCERSBURG RD 011245 FT
 (SR0416 SEG 0080/0000) 0040/2899



011245 FT MERCERSBURG RD
 0040/2899 (SR0416 SEG 0080/0000)
 0040/2537 015"H 26"W ELLIP CONC
 LEN=0035 INSTALLED UNKN
 0040/2147 015 " DIA CIRC CONCR
 LEN=0029 INSTALLED UNKN
 0040/1218 015 " DIA CIRC CONCR
 LEN=0029 INSTALLED UNKN
 015"H 26"W ELLIP CONC

DIR: B TOTAL LEN: 2.130 MI. DIST: 08-3 SR: 3003
 LEFT MUN: MONTGOMERY T RIGHT MUN: MONTGOMERY T

Stationing	Description	Material / Notes
008346 FT	0040/0666	LEN=0033 INSTALLED UNKN
	008346 FT	2 0 28043 0 00 0083+77 YOUNG RD (T325)
	0040/0000	LENGTH(AH 2899 BK 1612)
2 0 28043 0 00 0067+34 HEGE RD (T323)	006734 FT	
	0030/0000	LENGTH(AH 1612 BK 3242) 015"H 26"W ELLIP CONC
	0020/3185	LEN=0025 INSTALLED UNKN
	0020/2197	015"H 26"W ELLIP CONC LEN=0037 INSTALLED UNKN
	0020/2195	015"H 26"W ELLIP CONC LEN=0035 INSTALLED UNKN
	0020/1507	015"H 26"W ELLIP CONC LEN=0027 INSTALLED UNKN
	0020/1053	015"H 26"W ELLIP CONC LEN=0028 INSTALLED UNKN
003492 FT	003492 FT	2 0 28043 0 00 0034+92 ROYER RD (T321)
	0020/0000	LENGTH(AH 3242 BK 3492)
	0010/2850	018 "DIA CIR PLASTIC LEN=0040 INSTALLED UNKN
	0010/2092	015"H 26"W ELLIP CONC LEN=0031 INSTALLED UNKN
	0010/1533	015"H 26"W ELLIP CONC LEN=0032 INSTALLED 1998
	0010/0699	015"H 26"W ELLIP CONC LEN=0047 INSTALLED UNKN
000000 FT	000000 FT	2 0 28043 0 00 0000+00 NC LO CUST LEVEL RD INTER-BK MARYLAND STATE LINE (STBD) MFC BEGIN = E
	0010/0000	LENGTH(AH 3492 BK 0000)

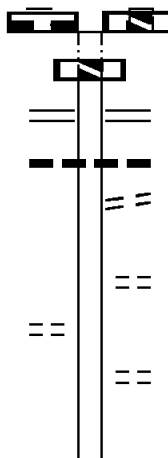
LTH AH 000665 BK 000100 7201/0000
 052009 FT

JEFFREY DR
 (BORO)

0190/0726

050041 FT

LC TO WALTER AV



052009 FT
 7200/0000
 052009 FT
 7194/0000

0190/1968

0190/1880

0190/1825

0190/1188

0190/0371

050041 FT

0190/0000

LTH AH 000665 BK 000100

LTH AH 000100 BK 001968
 ANTRIM WY
 (SR0011 SEG 0130/0528)
 018" DIA CIRC CONCR
 LEN=0053 INSTALLED UNKN
 TO 0011/0130 SH
 (CONN)

SUNBURST DR
 (BORO)

CAROWINDS DR
 (BORO)

2 0 28004 0 02 0483+17
 LENGTH(AH 1968 BK 2587)

DIR: B TOTAL LEN: 9.850 MI. DIST: 08-3 SR: 3002
 LEFT MUN: GREENCASTLE B RIGHT MUN: GREENCASTLE B

Location	Segment ID	Length (FT)	Material / Notes
(CONN)	0180/2340		
WALTER AV (BORO)	0180/2286		018" H 24" W ELLIP METAL LEN=0065 INSTALLED UNKN
	0180/2187		WALTER AV (BORO)
BAUMGARDNER DR (BORO)	0180/1382		
	0180/1224		013" H 17" W ELLIP METAL LEN=0064 INSTALLED UNKN
	0180/1176		029" H 42" W ELLIP METAL LEN=0070 INSTALLED UNKN
	0180/1175		COLONIAL DR (T429)
	0180/0535	047454 FT	GREENCASTLE ANTRIM T
	0180/0000	047454 FT	2 0 28004 0 01 0455+87 LENGTH(AH 2587 BK 3717)
CRAIG RD (T439)	0170/3444		018" DIA CIRC CONCR LEN=0049 INSTALLED UNKN
	0170/2848		018" DIA CIRC CONCR LEN=0032 INSTALLED UNKN
	0170/2549		018" DIA CIRC CONCR LEN=0032 INSTALLED UNKN
	0170/2326		018" DIA CIRC CONCR LEN=0033 INSTALLED UNKN
	0170/2145		BMSSEN 28/3002/0170/2019 2 0 28004 0 01 0438+56 MUDDY RUN
	0170/2019		BMSBG 28/3002/0170/2019
	0170/1619		018" DIA CIRC CONCR LEN=0053 INSTALLED UNKN
	0170/1332		018" DIA CIRC CONCR LEN=0050 INSTALLED UNKN
	0170/1007		048" DIA CIRC CONCR LEN=0087 INSTALLED UNKN
	0170/0827		018" DIA CIRC METAL LEN=0077 INSTALLED UNKN
	0170/0097	043737 FT	015" DIA CIRC CONCR LEN=0070 INSTALLED UNKN
	0170/0000	043737 FT	2 0 28004 0 01 0418+37 PARADISE RUN STRUCTURE LENGTH 12 FT BMSID 28/3002/0170/0000 LENGTH(AH 3717 BK 2096)

DIR: B TOTAL LEN: 9.850 MI. DIST: 08-3 SR: 3002
 LEFT MUN: ANTRIM T RIGHT MUN: ANTRIM T

2 0 28004 0 01 0397+28 041641 FT
 STONE BRIDGE RD
 (SR3013 SEG 0010/0000) 0160/0000

2 0 28004 0 01 0331+04 035031 FT
 ENOCH BROWN RD
 (T425) 0140/0000

0160/1000	024 " DIA CIRC METAL LEN=0050 INSTALLED UNKN CASTLE GREEN DR (T503)
0160/0933	
0160/0149 041641 FT	013"H 17"W ELLIP METAL LEN=0040 INSTALLED UNKN
0160/0000	LENGTH(AH 2096 BK 3213) 013"H 17"W ELLIP METAL LEN=0035 INSTALLED UNKN
0150/3170	
0150/2320	018 " DIA CIR PLASTIC LEN=0040 INSTALLED 2006
0150/1651	015 " DIA CIRC METAL LEN=0035 INSTALLED UNKN
0150/1420	017"H 13"W METAL ARCH LEN=0010 INSTALLED 2006
0150/0335	018 " DIA CIR PLASTIC LEN=0054 INSTALLED 2006
0150/0029 038428 FT	062"H 74"W CONCR ARCH LEN=0046 INSTALLED UNKN 2 0 28004 0 01 0365+37 SPORTSMAN RD (T423)
0150/0000	LENGTH(AH 3213 BK 3397) 015 " DIA CIRC METAL
0140/2950	LEN=0049 INSTALLED UNKN
0140/2570	015 " DIA CIRC METAL LEN=0032 INSTALLED UNKN
0140/1666	036 " DIA CIR PLASTIC LEN=0040 INSTALLED 2006
0140/0684	013"H 17"W ELLIP METAL LEN=0036 INSTALLED UNKN
0140/0143 035031 FT	018 " DIA CIR PLASTIC LEN=0040 INSTALLED 2006
0140/0000	LENGTH(AH 3397 BK 2340) 018 " DIA CIR PLASTIC
0130/1969	LEN=0040 INSTALLED 2006

DIR: B TOTAL LEN: 9.850 MI. DIST: 08-3 SR: 3002
 LEFT MUN: ANTRIM T RIGHT MUN: ANTRIM T

GUITNER RD
 (SR3015 SEG 0010/0000) 0130/0431
 032691 FT

---	0130/1693	034"H 53"W ELLIP CONC LEN=0056 INSTALLED 2006
---	0130/0832	015 "DIA CIR PLASTIC LEN=0010 INSTALLED 2006
==	032691 FT	2 0 28004 0 01 0307+64 KUHN RD (T340)
==	5 0130/0000	LENGTH(AH 2340 BK 3457) 018 "DIA CIR PLASTIC
---	0120/3130	LEN=0034 INSTALLED 2006
---	0120/2402	018 "DIA CIR PLASTIC LEN=0040 INSTALLED 2006
---	0120/1776	018 "DIA CIR PLASTIC LEN=0035 INSTALLED 2006
---	0120/1319	018 "DIA CIR PLASTIC LEN=0033 INSTALLED 2006
---	0120/0514	018 "DIA CIR PLASTIC LEN=0035 INSTALLED 2006
029234 FT	5 0120/0000	2 0 28004 0 00 0250+40 LENGTH(AH 3457 BK 2391)
---	0110/1713	018 "DIA CIR PLASTIC LEN=0040 INSTALLED 2006
---	0110/1498	015 "DIA CIRC METAL LEN=0030 INSTALLED UNKN
---	0110/1067	015 "DIA CIRC METAL LEN=0031 INSTALLED UNKN
026843 FT	026843 FT	
==	5 0110/0000	LENGTH(AH 2391 BK 3043) 042 "DIA CIR PLASTIC
---	0100/2989	LEN=0051 INSTALLED UNKN
---	0100/2312	036 "DIA CIR PLASTIC LEN=0046 INSTALLED 2002
---	0100/2179	015 "DIA CIR PLASTIC LEN=0070 INSTALLED 2002
---	0100/1932	015 "DIA CIR PLASTIC LEN=0030 INSTALLED UNKN
---	0100/1760	015 "DIA CIR PLASTIC LEN=0033 INSTALLED UNKN
---		015 "DIA CIR PLASTIC

2 0 28004 0 00 0226+72 026843 FT
 STATLER RD
 (T433) 0110/0000

DIR: B TOTAL LEN: 9.850 MI. DIST: 08-3 SR: 3002
 LEFT MUN: ANTRIM T RIGHT MUN: ANTRIM T

Stationing	Notes	Structure	Material	Length	Year
0100/1602		---	INSTALLED UNKN	0033	
0100/1395		---	INSTALLED UNKN	0033	
0100/1180		---	INSTALLED 2002	0040	
0100/0877		---	INSTALLED 2002	0040	
0100/0457		---	INSTALLED 2002	0040	
0100/0247		---	INSTALLED 2002	0040	
0100/0138		---	INSTALLED 2002	0040	
023800 FT					
023800 FT					
0100/0000		5	LENGTH(AH 3043 BK 3499)		
0090/2256		---	BMSEN 28/3002/0090/2074		
0090/2165		---	ANTRIM		
0090/2074		---	SAINT THOMAS T		
			2 0 28004 0 00 0190+81		
			CONOCOCHEAGUE CREEK		
0090/1790		==	BMSBG 28/3002/0090/2074		
0090/1000		==			
0090/0578		---	BMSEN 28/3002/0090/0382		
0090/0382		---	BACK CREEK		
020301 FT		---	BMSBG 28/3002/0090/0382		
020301 FT			2 0 28004 0 00 0161+30		
			WARM SPRING RD		
			(SR0995 SEG 0190/1446)		
			NC WILLIAMSON RD		
			INTER-BK WARM SPRING RD		
			(SR0995 SEG 0190/1446)		
020301 FT		5	LTH AH 003499 BK 000100		
020301 FT					
020301 FT					
0080/2547		---	WARM SPRING RD		
0080/2547		---	(SR0995 SEG 0200/0138)		
0080/2534		---	INSTALLED UNKN	0041	
0080/2082		==	KENNEDY AV		
0080/2082		==	(T424)		
0080/1624		---	017"H 13"W METAL ARCH		
0080/1624		---	INSTALLED 2001	0034	

BULLITT RD
(T431)

CEDAR ST
(T481)

WARM SPRING RD
(SR0995 SEG 0200/0138)

KENNEDY AV
(T423)

DIR: B TOTAL LEN: 9.850 MI. DIST: 08-3 SR: 3002
 LEFT MUN: SAINT THOMAS T RIGHT MUN: SAINT THOMAS T

Segment Description	Segment ID	Length (FT)	Material / Notes
	0080/1563		017"H 13"W METAL ARCH LEN=0034 INSTALLED 2001
	0080/0956		017"H 13"W METAL ARCH LEN=0034 INSTALLED 2001
017754 FT	0080/0021	017754 FT	017"H 13"W METAL ARCH LEN=0034 INSTALLED 2001
ROCKDALE RD (SR3017 SEG 0010/0000)	0070/0882		2 0 28065 0 00 0176+30 SAINT THOMAS PETERS T
MEYERS RD (T413)	0070/0000	015899 FT	LENGTH(AH 2547 BK 1855) 015 "DIA CIRC METAL LEN=0027 INSTALLED UNKN
	0070/1416		
	0070/0000	015899 FT	LENGTH(AH 1855 BK 2816)
	0060/1701		017"H 13"W ELLIP METAL LEN=0034 INSTALLED 2001
013083 FT	0060/0202	013083 FT	017"H 13"W ELLIP METAL LEN=0034 INSTALLED 2001
	0060/0000		2 0 28065 0 00 0129+78 HAWK RD (T418)
	0050/2689		LENGTH(AH 2816 BK 2973) 017"H 13"W ELLIP METAL LEN=0034 INSTALLED 2001
	0050/0839		017"H 13"W ELLIP METAL LEN=0034 INSTALLED 2001
010110 FT	0050/0000	0100+05	LENGTH(AH 2973 BK 2455)

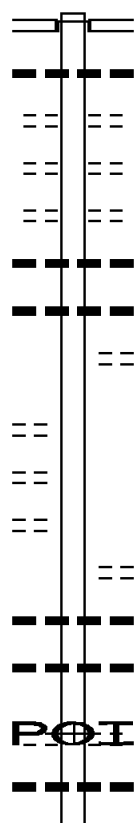
DIR: B TOTAL LEN: 9.850 MI. DIST: 08-3 SR: 3002
 LEFT MUN: PETERS T RIGHT MUN: PETERS T

Segment ID	Length (FT)	Material / Description	Notes
0040/0274	007655	017"H 13"W ELLIP METAL LEN=0034 INSTALLED 2001	
0040/0182	007655	012"H 17"W ELLIP METAL LEN=0024 INSTALLED UNKN	
0040/0000	0030/2522	2 0 28065 0 00 0075+50 LEMAR RD (SR3007 SEG 0102/0000) NC STITZELLS RD LENGTH(AH 2455 BK 2592)	
0030/2479	005063	NC LEMAR RD 012"H 17"W ELLIP METAL LEN=0035 INSTALLED UNKN	
0030/0000	002539	005063 FT 2 0 28065 0 00 0050+32 LENGTH(AH 2592 BK 2524)	
0020/0515	002539	015 "DIA CIRC METAL LEN=0034 INSTALLED UNKN	
0020/0513	002539	015 "DIA CIRC METAL LEN=0034 INSTALLED 1998	
0020/0000	0010/1237	002539 FT 2 0 28065 0 00 0025+08 LENGTH(AH 2524 BK 2539)	
0010/1237	0010/0521	021"H 15"W METAL ARCH LEN=0034 INSTALLED 1998	
0010/0521	0010/0108	012"H 17"W ELLIP METAL LEN=0030 INSTALLED UNKN FINDLEY RD (T332)	
0010/0108	000000	NC KING LN CHURCHILL RD (SR3009 SEG 0160/1745)	
0010/0000	0010/0000	MFC BEGIN = D LENGTH(AH 2539 BK 0000)	
2 0 28065 0 00 0000+00	000000	STEELE AV (SR3009 SEG 0160/1745)	

DIR: B TOTAL LEN: 5.432 MI. DIST: 08-3 SR: 3001
 LEFT MUN: GREENCASTLE B RIGHT MUN: GREENCASTLE B

028680 FT

028470 FT
 INTER-AHD



0120/1084 CARLISLE ST
 (BORO)
 BALTIMORE ST
 (SR0016 SEG 0360/1038)
 015 " DIA CIRC METAL
 0120/1058 LEN=0025 INSTALLED UNKN
 SPRUCE LN
 (BORO)
 0120/0811 FRANKLIN ST
 (BORO)
 0120/0545 ZIEGLER LN
 (BORO)
 0120/0274 018 " DIA CIRC CONCR
 0120/0250 LEN=0025 INSTALLED UNKN
 018 " DIA CIRC CONCR
 0120/0040 LEN=0030 INSTALLED UNKN
 DALHGREEN ST
 (BORO)
 0120/0012
 027386 FT

5 0120/0000 LENGTH(AH 1084 BK 1763)

1 0 00887 0 01 0271+13 027596 FT
 DALHGREEN ST
 (BORO) 0120/0000
 HAMILTON LN
 (BORO) 0110/1488
 WILHELM ST
 (BORO) 0110/1245

0110/1143 RAILROAD ST
 (BORO)
 018 " DIA CIRC CONCR
 0110/0839 LEN=0030 INSTALLED UNKN
 018 " DIA CIRC CONCR
 0110/0634 LEN=0027 INSTALLED UNKN
 (APRA) STRAIT MFG
 LEITERSBURG ST
 (BORO)
 0110/0633 018 " DIA CIRC CONCR
 0110/0274 LEN=0030 INSTALLED UNKN
 025623 FT 1 0 00887 0 00 0257+98

025833 FT

EXTRACT DATE: 12/18/2023
PRINT DATE: 12/20/2023

ROADWAY MANAGEMENT SYSTEM
SLD COUNTY/SR - ANNUAL PRINT

PAGE NUMBER: 363
COUNTY: FRANKLIN

DIR: B TOTAL LEN: 5.432 MI.
LEFT MUN: GREENCASTLE B

DIST: 08-3 SR: 3001
RIGHT MUN: GREENCASTLE B

TO 0011/0104 SH
(CONN)

0100/0113

024950 FT

024950 FT
INTER-AHD

ANTRIM WY
(SR0011 SEG 0105/1274)
ANTRIM WY
(SR0011 SEG 0105/1274)
GREENCASTLE B
018 "DIA CIRC METAL
LEN=0040 INSTALLED UNKN

0093/0348

0093/0174

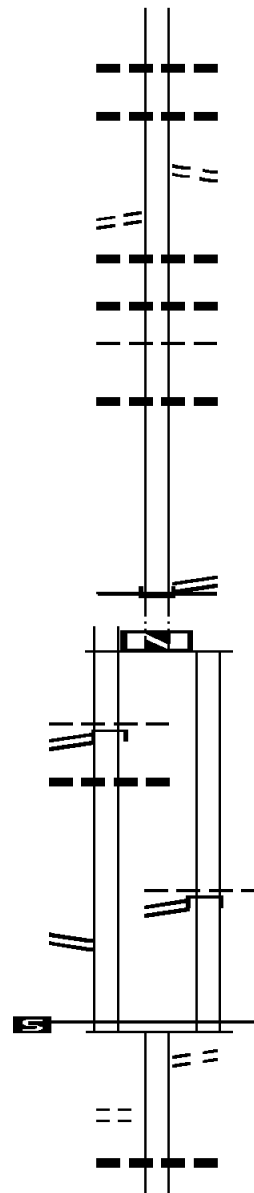
WILLIAMSPORT PK
(SR9107 SEG 0010/0000)
1 0 00887 0 00 0246+67 024602 FT
MFC BEGIN = D
LENGTH(AH 0348 BK 3159)

0093/0123

0093/0000

WAYBURN ST
(BORO)

0090/2997



0110/0000 LENGTH(AH 1763 BK 0883)
024 "DIA CIRC CONCR
0100/0866 LEN=0035 INSTALLED UNKN
018 "DIA CIRC CONCR
0100/0459 LEN=0037 INSTALLED UNKN
FROM 0011/0104 SH
0100/0183 (CONN)

0100/0067 024 "DIA CIRC METAL
LEN=0044 INSTALLED UNKN
0100/0057 024 "DIA CIRC METAL
LEN=0051 INSTALLED UNKN
GREENCASTLE

0100/0056 ANTRIM T
0100/0040 024 "DIA CIRC METAL
LEN=0068 INSTALLED UNKN
024740 FT 1 0 00887 0 00 0248+71

MOLLY PITCHER HW
(SR0011 SEG 0104/0400)
NC CA
INTER-BK ARLISLE ST
MOLLY PITCHER HW
(SR0011 SEG 0105/0405)
MFC BEGIN = E

0100/0000 LTH AH 000883 BK 000100
024740 FT
7094/0000 LTH AH 000100 BK 000138

INTER-AHD ANTRIM WY
(SR0011 SEG 0105/1221)
ANTRIM WY
(SR0011 SEG 0105/1221)
GREENCASTLE B

0092/0138
024602 FT 1 0 00887 0 00 0246+67
MFC BEGIN = D

0092/0000 LENGTH(AH 0138 BK 3159)
TO 0011/0105 SH
0090/3028 (CONN)

0090/2979 018 "DIA CIRC METAL
LEN=0038 INSTALLED UNKN

EXTRACT DATE: 12/18/2023
PRINT DATE: 12/20/2023

ROADWAY MANAGEMENT SYSTEM
SLD COUNTY/SR - ANNUAL PRINT

PAGE NUMBER: 362
COUNTY: FRANKLIN

DIR: B TOTAL LEN: 5.432 MI.
LEFT MUN: GREENCASTLE B

DIST: 08-3 SR: 3001
RIGHT MUN: GREENCASTLE B

Location / TWP	Segment ID	Length (FT)	Notes / Details
	0090/2324		GREENCASTLE ANTRIM T
	0090/2197		018" DIA CIRC CONCR LEN=0056 INSTALLED UNKN
	0090/1670		BARVINCHACK LN (T358)
	0090/1522		024" DIA CIRC METAL LEN=0054 INSTALLED UNKN
DALLAS DR (TWP)	0090/1481		
	0090/0888		BMS EN 28/3001/0090/0870 1 0 00887 0 00 0224+51
JASON DR (TWP)	0090/0870		T. CONCOCHEA BMSBG 28/3001/0090/0870
	0090/0007	021443 FT	020"H 28"W ELLIP METAL LEN=0066 INSTALLED UNKN
	0090/0000	021443 FT	1 0 00887 0 00 0215+81 LENGTH(AH 3159 BK 1901)
	0080/1476		LYNN DR (T605)
	0080/1276		014"H 23"W ELLIP CONC LEN=0042 INSTALLED UNKN
	0080/1031		LEE DR (T604)
	0080/0737		013"H 17"W ELLIP METAL LEN=0033 INSTALLED UNKN
	0080/0640		JOY DR (T600)
1 0 00887 0 00 0196+97 SHANKS CHURCH RD (T349)	0080/0000	019542 FT	019542 FT
	0080/0000		LENGTH(AH 1901 BK 2694)
	0070/2594		018" DIA CIRC METAL LEN=0036 INSTALLED UNKN
OLIVE DR (T625)	0070/1799		
PRESTON LN (TWP)	0070/1281		
FARM LN (T601)	0070/0241		
	0070/0010	016848 FT	BMS EN 28/3001/0070/0000 1 0 00887 0 00 0170+03
	0070/0000		TRIB TO CONO BMSBG 28/3001/0070/0000 LENGTH(AH 2694 BK 2997)

DIR: B TOTAL LEN: 5.432 MI. DIST: 08-3 SR: 3001
 LEFT MUN: ANTRIM T RIGHT MUN: ANTRIM T

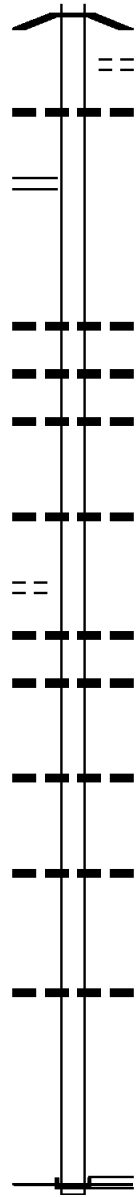
Street Name	Segment ID	Length (FT)	Material / Details
PAULMARK AV (TWP)	0060/1862		0060/2183 013"H 17"W ELLIP METAL LEN=0034 INSTALLED 1998
JASPER DR (TWP)	0060/0782		0060/0576 012 " DIA CIRC METAL LEN=0026 INSTALLED UNKN 0060/0066 BMSSEN 28/3001/0060/0048 1 0 00887 0 00 0140+74 T CONOCHEAGU 0060/0048 BMSBG 28/3001/0060/0048 013851 FT 1 0 00887 0 00 0140+02 MILNOR RD (SR3006 SEG 0010/0000) 5 0060/0000 LENGTH(AH 2997 BK 2288)
WEAVER RD (T341)	0050/0000	011563 FT	0050/1360 013"H 17"W ELLIP METAL LEN=0033 INSTALLED UNKN 011563 FT 5 0050/0000 LENGTH(AH 2288 BK 2568) 0040/2483 015"H 00"W MULT METAL LEN=0033 INSTALLED UNKN
PIKESIDE DR (T505)	0040/1120		0040/1711 COUNTRYSIDE DR (T657) 0040/1486 013"H 17"W ELLIP METAL LEN=0034 INSTALLED UNKN
HOFFMAN RD (T676)	0040/0000	008995 FT	0040/1067 013"H 17"W ELLIP METAL LEN=0033 INSTALLED UNKN COUNTRYSIDE DR (T657) 0040/0533 HYKES RD (T351) 008995 FT 5 0040/0000 LENGTH(AH 2568 BK 1468) 0030/1451 01B " DIA CIRC METAL 0030/0950 BMSSEN 28/3001/0030/0936 1 0 00887 0 00 0086+22 TRCONOCOCHCR

DIR: B TOTAL LEN: 5.432 MI. DIST: 08-3 SR: 3001
 LEFT MUN: ANTRIM T RIGHT MUN: ANTRIM T

1 0 00887 0 00 0076+94 007527 FT
 WORLEYTOWN RD
 (SR3005 SEG 0010/0000) 0030/0000

1 0 00887 0 00 0039+40 003789 FT
 COSEYTOWN RD
 (T343) 0020/0000


000000 FT



0030/0936 BMSBG 28/3001/0030/0936
 CREEKWOOD DR
 (TWP)
 013"H 17"W ELLIP METAL
 0030/0543 LEN=0034 INSTALLED UNKN
 007527 FT
 0030/0337
 007527 FT
 S 0030/0000 LENGTH(AH 1468 BK 3738)
 0020/2023 013"H 17"W ELLIP METAL
 LEN=0035 INSTALLED UNKN
 0020/1540 019"H 30"W ELLIP METAL
 LEN=0034 INSTALLED UNKN
 0020/1537 036"H 48"W CONC STRUCT
 LEN=0031 INSTALLED UNKN
 0020/0585 013"H 17"W ELLIP METAL
 003789 FT LEN=0034 INSTALLED UNKN
 S 0020/0000 LENGTH(AH 3738 BK 3789)
 0010/3485 024 "DIA CIR PLASTIC
 LEN=0045 INSTALLED UNKN
 0010/3397 015"H 00"W MULT METAL
 LEN=0040 INSTALLED UNKN
 0010/2481 013"H 17"W ELLIP METAL
 LEN=0034 INSTALLED UNKN
 0010/1432 013"H 17"W ELLIP METAL
 LEN=0035 INSTALLED UNKN
 0010/0030 018 "DIA CIR PLASTIC
 000000 FT LEN=0040 INSTALLED UNKN
 1 0 00887 0 00 0001+51
 NC WI LLIAMSPORT PK
 MASON DIXON RD
 (SR0163 SEG 0010/0000)
 INTER-BK WILLIAMSPORT PK
 (SR0163 SEG 0010/0000)
 MFC BEGIN = D
 S 0010/0000 LENGTH(AH 3789 BK 0000)

EXTRACT DATE: 12/18/2023 ROADWAY MANAGEMENT SYSTEM PAGE NUMBER: 359
 PRINT DATE: 12/20/2023 SLD COUNTY/SR - ANNUAL PRINT COUNTY: FRANKLIN
 DIR: B TOTAL LEN: .051 MI. DIST: 08-3 SR: 2043
 LEFT MUN: WASHINGTON T RIGHT MUN: WASHINGTON T

000269 FT
 000000 FT



000269 FT BUCHANAN TR
 0012/0269 (SR0016 SEG 0610/1239)
 000000 FT 0 0 00000 0 00 0000+00
 NC OLD ROUTE 16 EXT
 OLD RT 16
 (SR2010 SEG 0010/1002)
 MFC BEGIN = D
 0012/0000 LENGTH(AH 0269 BK 0000)

EXTRACT DATE: 12/18/2023 ROADWAY MANAGEMENT SYSTEM PAGE NUMBER: 358
 PRINT DATE: 12/20/2023 SLD COUNTY/SR - ANNUAL PRINT COUNTY: FRANKLIN
 DIR: B TOTAL LEN: .038 MI. DIST: 08-3 SR: 2042
 LEFT MUN: GUILFORD T RIGHT MUN: GUILFORD T

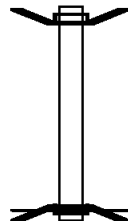
000200 FT
 000000 FT



000200 FT BMS EN 28/2042/0010/0000
 INTER-AHD MCKINLEY ST
 0010/0200 (TWP)
 000000 FT 1 0 00799 0 00 0792+33
 NC MC KINLEY ST
 INTER-BK MCKINLEY ST
 (BORO)
 I-81 (NB)
 BMSBG 28/2042/0010/0000
 MFC BEGIN = E
 0010/0000 LENGTH(AH 0200 BK 0000)

EXTRACT DATE: 12/18/2023 ROADWAY MANAGEMENT SYSTEM PAGE NUMBER: 357
 PRINT DATE: 12/20/2023 SLD COUNTY/SR - ANNUAL PRINT COUNTY: FRANKLIN
 DIR: B TOTAL LEN: .037 MI. DIST: 08-3 SR: 2040
 LEFT MUN: GUILFORD T RIGHT MUN: GUILFORD T

000196 FT
 000000 FT



000196 FT BMS EN 28/2040/0010/0000
 INTER-AHD KRINER RD
 0010/0196 (T491)
 000000 FT 1 0 00799 0 00 0696+73
 NC KRINER RD
 INTER-BK KRINER RD
 (T491)
 I-81
 BMSBG 28/2040/0010/0000
 MFC BEGIN = E
 0010/0000 LENGTH(AH 0196 BK 0000)

EXTRACT DATE: 12/18/2023 ROADWAY MANAGEMENT SYSTEM PAGE NUMBER: 356
 PRINT DATE: 12/20/2023 SLD COUNTY/SR - ANNUAL PRINT COUNTY: FRANKLIN
 DIR: B TOTAL LEN: .038 MI. DIST: 08-3 SR: 2038
 LEFT MUN: GUILFORD T RIGHT MUN: GUILFORD T

000203 FT
 000000 FT



000203 FT BMS EN 28/2038/0010/0000
 INTER-AHD GUILFORD SPRINGS RD
 0010/0203 (T467)
 000000 FT 1 0 00799 0 00 0658+21
 NC GU I L F O R D S P R I N G S R D
 INTER-BK GUILFORD SPRINGS RD
 (T467)
 I-81
 BMSBG 28/2038/0010/0000
 MFC BEGIN = E
 0010/0000 LENGTH(AH 0203 BK 0000)

EXTRACT DATE: 12/18/2023 ROADWAY MANAGEMENT SYSTEM PAGE NUMBER: 355
 PRINT DATE: 12/20/2023 SLD COUNTY/SR - ANNUAL PRINT COUNTY: FRANKLIN
 DIR: B TOTAL LEN: .042 MI. DIST: 08-3 SR: 2036
 LEFT MUN: GUILFORD T RIGHT MUN: GUILFORD T

000222 FT
 000000 FT



000222 FT BMS EN 28/2036/0010/0000
 INTER-AHD LIGHTHOUSE RD
 0010/0222 (T425)
 000000 FT 1 0 00799 0 00 0596+94
 NC LIGHTHOUSE RD
 INTER-BK LIGHTHOUSE RD
 (T425)
 I-81
 BMSBG 28/2036/0010/0000
 MFC BEGIN = E
 0010/0000 LENGTH(AH 0222 BK 0000)

EXTRACT DATE: 12/18/2023 ROADWAY MANAGEMENT SYSTEM PAGE NUMBER: 354
 PRINT DATE: 12/20/2023 SLD COUNTY/SR - ANNUAL PRINT COUNTY: FRANKLIN
 DIR: B TOTAL LEN: .039 MI. DIST: 08-3 SR: 2034
 LEFT MUN: GUILFORD T RIGHT MUN: GUILFORD T

000208 FT
 000000 FT



000208 FT BMS EN 28/2034/0010/0000
 INTER-AHD OVERCASH RD
 0010/0208 (T455)
 000000 FT 1 0 00799 0 00 0569+68
 NC OV OVERCASH RD
 INTER-BK OVERCASH RD
 (T455)
 I-81
 BMSBG 28/2034/0010/0000
 MFC BEGIN = E
 0010/0000 LENGTH(AH 0208 BK 0000)

Stationing	Description	Stationing	Description
007095 FT	MONT ALTO RD (SR2031 SEG 0100/2293)	007095 FT	INTER-AHD MONT ALTO RD (SR2031 SEG 0100/2293)
0030/1639		0030/1639	012"H 18"W CON BOX CUL
		0030/1550	LEN=0025 INSTALLED UNKN
005456 FT		0030/0024	021"H 27"W ELLIP METAL
		005456 FT	LEN=0030 INSTALLED UNKN
			2 0 28021 0 00 0055+22
			BIKLE RD
			(T501)
		0030/0000	LENGTH(AH 1639 BK 2988)
		0020/2988	021"H 27"W ELLIP METAL
			LEN=0023 INSTALLED UNKN
002468 FT		002468 FT	2 0 28021 0 00 0024+68
		0020/0000	LENGTH(AH 2988 BK 2468)
		0010/1646	015"H 21"W ELLIP METAL
			LEN=0034 INSTALLED UNKN
		0010/1034	015"H 21"W ELLIP METAL
			LEN=0034 INSTALLED UNKN
000000 FT		000000 FT	2 0 28021 0 00 0000+00
			NC EBY RD
			(TBK SR 2020) DUFFIELD
			(TWP)
			MFC BEGIN = E
		0010/0000	LENGTH(AH 2468 BK 0000)

EXTRACT DATE: 12/18/2023 ROADWAY MANAGEMENT SYSTEM PAGE NUMBER: 352
 PRINT DATE: 12/20/2023 SLD COUNTY/SR - ANNUAL PRINT COUNTY: FRANKLIN
 DIR: B TOTAL LEN: .042 MI. DIST: 08-3 SR: 2032
 LEFT MUN: GUILFORD T RIGHT MUN: GUILFORD T

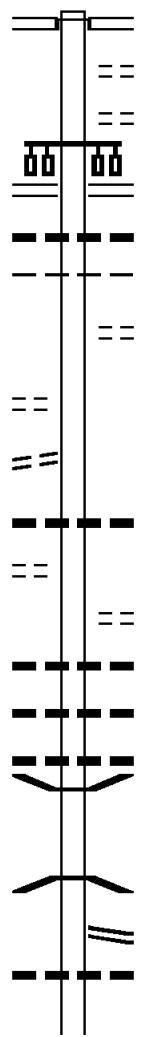
000222 FT
 000000 FT



000222 FT BMS EN 28/2032/0010/0000
 INTER-AHD ALLEMAN RD
 0010/0222 (T452)
 000000 FT 1 0 00799 0 00 0543+38
 NC ALLEMAN RD
 INTER-BK ALLEMAN RD
 (T452)
 I-81
 BMSBG 28/2032/0010/0000
 MFC BEGIN = E
 0010/0000 LENGTH(AH 0222 BK 0000)

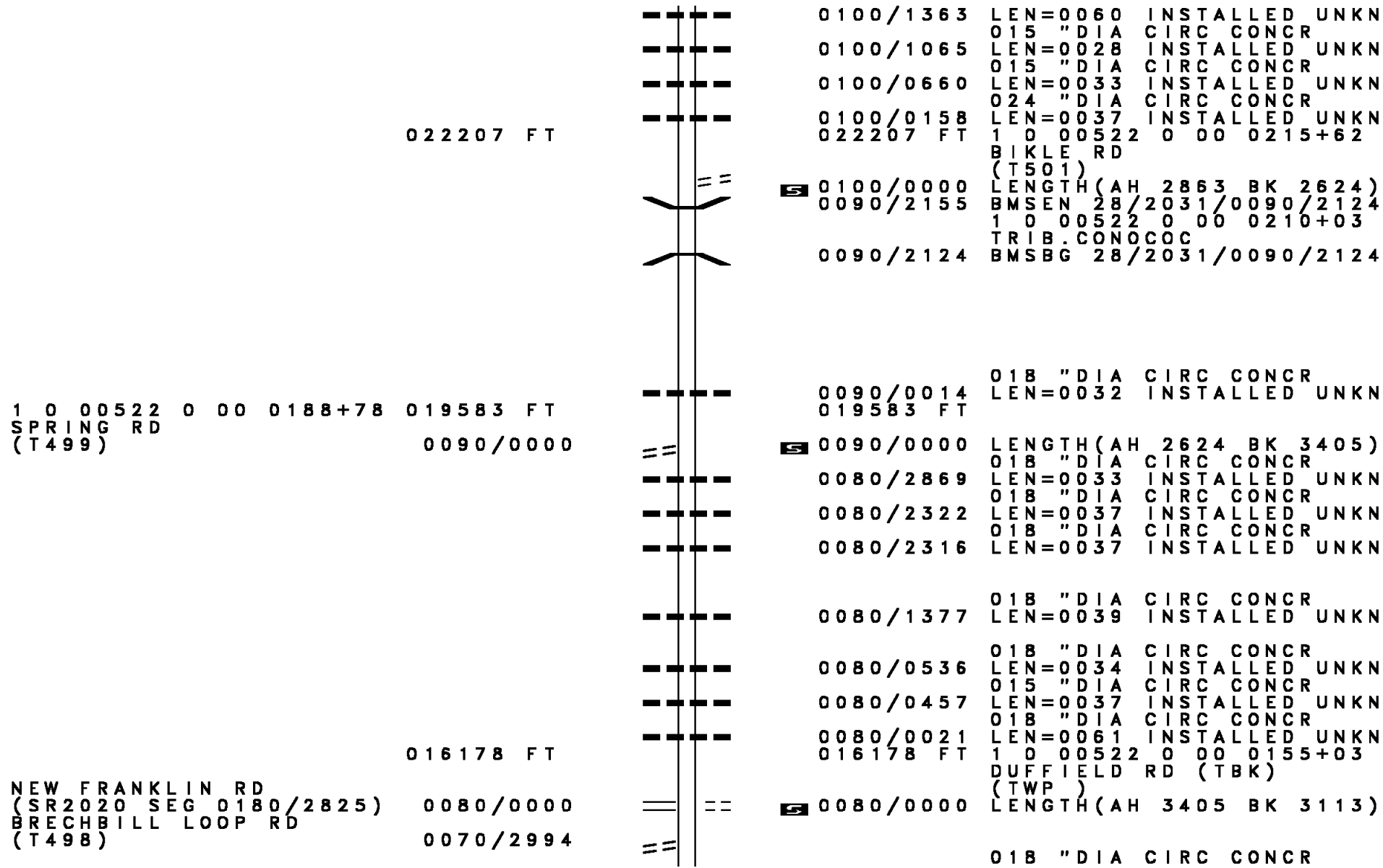
029908 FT

029908 FT
 INTER-AHD COLD SPRING RD
 (T516)
 MAIN ST
 0120/1845 (SR1008 SEG 0050/0420)
 FAYETTEVILLE E.S. DR
 0120/1480 (GOVT)
 FAYETTEVILLE E.S. DR
 0120/1127 (GOVT)
 LINCOLN HW
 (SR0030 SEG 0530/0000)
 0120/0590
 0120/0311 018 "DIA CIRC CONCR
 LEN=0050 INSTALLED UNKN
 GREENE
 0120/0297 GUILFORD T
 MOYLE DR
 (T413)
 0120/0108
 028063 FT
 0120/0000 LENGTH(AH 1845 BK 2993)
 0110/2110 018 "DIA CIRC METAL
 LEN=0032 INSTALLED UNKN
 GARDEN LN
 (T581)
 0110/1515 015 "DIA CIRC CONCR
 LEN=0030 INSTALLED UNKN
 0110/1125 015 "DIA CAST IRON
 LEN=0030 INSTALLED UNKN
 0110/0555 012 "DIA CIRC CONCR
 LEN=0033 INSTALLED UNKN
 0110/0261
 0110/0016 BMSBG 28/2031/0110/0000
 025070 FT 1 0 00522 0 00 0243+71
 T. CONOCOCHA
 BMSBG 28/2031/0110/0000
 0110/0000 LENGTH(AH 2993 BK 2863)
 EBY RD
 0100/2293 (SR2033 SEG 0030/1639)
 0100/2060 018 "DIA CIRC CONCR
 LEN=0050 INSTALLED UNKN
 015 "DIA CIRC CONCR



1 0 00522 0 00 0273+69 028063 FT
 LINCOLN DR
 (T509)
 WILKSON LN
 (T507)
 0120/0000
 0110/2738
 HICKORY DR
 (T419)
 0110/1845
 025070 FT

DIR: B TOTAL LEN: 5.664 MI. DIST: 08-3 SR: 2031
 LEFT MUN: GUILFORD T RIGHT MUN: GUILFORD T



022207 FT

1 0 00522 0 00 0188+78 019583 FT
 SPRING RD
 (T499)

016178 FT

NEW FRANKLIN RD
 (SR2020 SEG 0180/2825)
 BRECHBILL LOOP RD
 (T498)

0100/1363 LEN=0060 INSTALLED UNKN
 015 "DIA CIRC CONCR
 0100/1065 LEN=0028 INSTALLED UNKN
 015 "DIA CIRC CONCR
 0100/0660 LEN=0033 INSTALLED UNKN
 024 "DIA CIRC CONCR
 0100/0158 LEN=0037 INSTALLED UNKN
 022207 FT 1 0 00522 0 00 0215+62
 BIKLE RD
 (T501)
 5 0100/0000 LENGTH(AH 2863 BK 2624)
 0090/2155 BMSSEN 28/2031/0090/2124
 1 0 00522 0 00 0210+03
 TRIB. CONOCOC
 0090/2124 BMSBG 28/2031/0090/2124
 018 "DIA CIRC CONCR
 0090/0014 LEN=0032 INSTALLED UNKN
 019583 FT
 5 0090/0000 LENGTH(AH 2624 BK 3405)
 018 "DIA CIRC CONCR
 0080/2869 LEN=0033 INSTALLED UNKN
 018 "DIA CIRC CONCR
 0080/2322 LEN=0037 INSTALLED UNKN
 018 "DIA CIRC CONCR
 0080/2316 LEN=0037 INSTALLED UNKN
 018 "DIA CIRC CONCR
 0080/1377 LEN=0039 INSTALLED UNKN
 018 "DIA CIRC CONCR
 0080/0536 LEN=0034 INSTALLED UNKN
 015 "DIA CIRC CONCR
 0080/0457 LEN=0037 INSTALLED UNKN
 018 "DIA CIRC CONCR
 0080/0021 LEN=0061 INSTALLED UNKN
 016178 FT 1 0 00522 0 00 0155+03
 DUFFIELD RD (TBK)
 (TWP)
 5 0080/0000 LENGTH(AH 3405 BK 3113)
 018 "DIA CIRC CONCR

DIR: B TOTAL LEN: 5.664 MI. DIST: 08-3 SR: 2031
 LEFT MUN: GUILFORD T RIGHT MUN: GUILFORD T

---	0070/2859	LEN=0061	INSTALLED	UNKN
---	0070/2030	015 "DIA	CIRC CONCR	
---	0070/1456	LEN=0028	INSTALLED	UNKN
---		015 "DIA	CAST IRON	
---		LEN=0050	INSTALLED	UNKN
	013065 FT	013065 FT	1 0 00522	0 00 0124+10
		5 0070/0000	LENGTH(AH	3113 BK 2385)
---	0060/2215	024 "DIA	CIRC CONCR	
---	0060/2015	LEN=0045	INSTALLED	UNKN
---		018 "DIA	CIRC CONCR	
---	0060/1808	LEN=0028	INSTALLED	UNKN
---		018 "DIA	CIRC CONCR	
---		LEN=0042	INSTALLED	UNKN
	FETTERHOFF CHAPEL RD			
	(SR2021 SEG 0170/3801)	0060/1784		
---	0060/1525	BMS EN 28/2031/0060/1510		
		1 0 00522	0 00 0115+35	
		TRIB W BR	ANTIETAM CREE	
---	0060/1510	BMS BG 28/2031/0060/1510		
---	0060/0969	018 "DIA	CIRC CONCR	
---		LEN=0029	INSTALLED	UNKN
---	0060/0616	015 "DIA	CIRC CONCR	
---		LEN=0029	INSTALLED	UNKN
	010680 FT	010680 FT	1 0 00522	0 00 0100+25
		5 0060/0000	LENGTH(AH	2385 BK 2628)
---	0050/2606	014 "DIA	CAST IRON	
---		LEN=0028	INSTALLED	UNKN
---	0050/2395	014 "DIA	CAST IRON	
---		LEN=0034	INSTALLED	UNKN
---	0050/2017	036 "DIA	CIRC CONCR	
---		LEN=0037	INSTALLED	UNKN
---	0050/1618	018 "DIA	CIRC CONCR	
---		LEN=0043	INSTALLED	UNKN
---	0050/1092	HOMESTEAD DR		
---		(PRDR)		
---	0050/0989	018 "DIA	CIRC CONCR	
---		LEN=0035	INSTALLED	UNKN
	008052 FT	008052 FT	1 0 00522	0 00 0073+83
		5 0050/0000	LENGTH(AH	2628 BK 2040)
---	0040/2035	036 "H 72" W	CON BOX CUL	
---		LEN=0033	INSTALLED	UNKN
---	0040/1878	018 "DIA	CIRC CONCR	
---		LEN=0028	INSTALLED	UNKN

013065 FT

FETTERHOFF CHAPEL RD
 (SR2021 SEG 0170/3801) 0060/1784

010680 FT

008052 FT

Stationing	Length	Description	Material	Status
0040/1197	0030	018" DIA CIRC CONCR	INSTALLED	UNKN
0040/0615	0040	018" DIA CIRC CONCR	INSTALLED	UNKN
006012 FT		PENN NATIONAL DR		
0040/0000		(T401) LENGTH(AH 2040 BK 2850)		
0030/2845	0035	015" DIA CIRC CONCR	INSTALLED	UNKN
0030/2220	0030	018" DIA CIRC CONCR	INSTALLED	UNKN
0030/1686	0028	015" DIA CIRC CONCR	INSTALLED	UNKN
003162 FT		024" DIA CIRC CONCR		
0030/0545	0037	1 0 00522 0 00 0024+93	INSTALLED	UNKN
0030/0000		LENGTH(AH 2850 BK 2862)		
0020/1332		GUILFORD QUINCY T		
000300 FT		0020/0017 BMTEN 28/2031/0020/0000		
		000300 FT 1 0 00522 0 00 0000+00		
		NC MONT ALTO RD		
		BR ANTIETAM		
		BMSBG 28/2031/0020/0000		
		QUINCY		
		MONT ALTO B		
		0020/0000 LENGTH(AH 2862 BK 0300)		
0012/0276		PENN ST (BORO) TO 0997/0210 SH (CONN)		
0012/0060				
000000 FT		0 0 00000 0 00 0000+00		
0012/0000		MAIN ST (SR0997 SEG 0230/0000)		
		000000 FT INTER-BK (SR0233 SEG 0010/0000)		
		MFC BEGIN = D		
		0012/0000 LENGTH(AH 0300 BK 0000)		

EXTRACT DATE: 12/18/2023 ROADWAY MANAGEMENT SYSTEM PAGE NUMBER: 347
 PRINT DATE: 12/20/2023 SLD COUNTY/SR - ANNUAL PRINT COUNTY: FRANKLIN
 DIR: B TOTAL LEN: .042 MI. DIST: 08-3 SR: 2030
 LEFT MUN: ANTRIM T RIGHT MUN: ANTRIM T

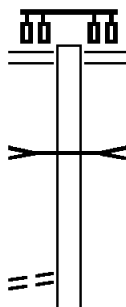
000221 FT
 000000 FT



000221 FT BMS EN 28/2030/0010/0000
 INTER-AHD ZARGER RD
 0010/0221 (T437)
 000000 FT 1 0 00799 0 00 0364+99
 NC ZARGER RD
 INTER-BK ZARGER RD
 (T437)
 I-81
 BMSBG 28/2030/0010/0000
 MFC BEGIN = E
 0010/0000 LENGTH(AH 0221 BK 0000)

EXTRACT DATE: 12/18/2023 ROADWAY MANAGEMENT SYSTEM PAGE NUMBER: 346
 PRINT DATE: 12/20/2023 SLD COUNTY/SR - ANNUAL PRINT COUNTY: FRANKLIN
 DIR: B TOTAL LEN: 4.924 MI. DIST: 08-3 SR: 2029
 LEFT MUN: GUILFORD T RIGHT MUN: GUILFORD T

025999 FT



024878 FT

0100/1198

025999 FT LINCOLN HW
 (SR0030 SEG 0433/0000)
 (SR0030 SEG 0432/0000)

0110/1121

FALLING SPR.
 STRUCTURE LENGTH 17 FT
 BMSID 28/2029/0110/0504
 024878 FT 2 0 28003 0 03 0917+34
 0110/0000 LENGTH(AH 1121 BK 1878)

013"H 17"W ELLIP CONC

WILLOW ST
 (T589)

EXTRACT DATE: 12/18/2023
PRINT DATE: 12/20/2023

ROADWAY MANAGEMENT SYSTEM
SLD COUNTY/SR - ANNUAL PRINT

PAGE NUMBER: 345
COUNTY: FRANKLIN

DIR: B TOTAL LEN: 4.924 MI.
LEFT MUN: GUILFORD T

DIST: 08-3 SR: 2029
RIGHT MUN: GUILFORD T

2 0 28003 0 03 0898+81 023000 FT
SHADYSIDE DR
(T514) 0100/0000

CIDER PRESS RD
(SR2027 SEG 0040/3238) 020193 FT
0090/0000

FALLING SPRING E.S. DR
(GOVT) 0080/2185
FALLING SPRING E.S. DR
(GOVT) 0080/1815

2 0 28003 0 03 0843+73 017481 FT
CARRETA DR
(PRDR) 0080/0000

2 0 28003 0 03 0819+65 015073 FT
SPRINGVIEW DR
(T486) 0070/0000

0100/1064	LEN=0034	INSTALLED UNKN
0100/0260	013"H 17"W ELLIP CONC	LEN=0030 INSTALLED UNKN
023000 FT		
0100/0000	LENGTH(AH 1878 BK 2807)	013"H 17"W ELLIP METAL
0090/2376	LEN=0040	INSTALLED UNKN
0090/1745	QUARRY RD (T514)	015"H 21"W ELLIP METAL
0090/1146	LEN=0030	INSTALLED UNKN
020193 FT		
0090/0000	2 0 28003 0 03 0870+74	EDWARDS AV (T518)
0080/2690	LENGTH(AH 2807 BK 2712)	015 "DIA CIR PLASTIC
0080/1466	LEN=0035	INSTALLED UNKN
0080/1100	018 "DIA CIRC CONCR	LEN=0033 INSTALLED UNKN
0080/1100	018 "DIA CIRC CONCR	LEN=0035 INSTALLED UNKN
017481 FT		
0080/0000	GARMAN DR (T515)	LENGTH(AH 2712 BK 2408)
0070/2117	BMSSEN 28/2029/0070/2069	2 0 28003 0 03 0840+34
0070/2095	FALLING SPR.	BMSBG 28/2029/0070/2069
0070/1633	013"H 17"W ELLIP METAL	LEN=0027 INSTALLED UNKN
0070/0278	015"H 21"W ELLIP METAL	LEN=0027 INSTALLED UNKN
015073 FT		
0070/0000	LENGTH(AH 2408 BK 2082)	BMSSEN 28/2029/0060/1781
0060/1851		

Stationing	Description	Material / Notes
0060/1781	FALLING SPR.	2 0 28003 0 03 0816+57
0060/1774	BMSBG 28/2029/0060/1781	018" DIA CIRC METAL
0060/1407	LEN=0032 INSTALLED 2000	015" DIA CIRC METAL
0060/1328	LEN=0026 INSTALLED UNKN	013"H 17"W ELLIP METAL
0060/0721	LEN=0030 INSTALLED UNKN	015"H 21"W ELLIP METAL
0060/0275	LEN=0031 INSTALLED UNKN	015"H 21"W ELLIP METAL
012991 FT	BRIAR LN	(T468)
0060/0000	LENGTH(AH 2082 BK 2008)	018" DIA CIRC CONCR
0050/1984	LEN=0048 INSTALLED 2000	018" DIA CIRC CONCR
0050/1911	LEN=0030 INSTALLED UNKN	015" DIA CIRC CONCR
0050/1420	LEN=0029 INSTALLED UNKN	
0050/0325	BMSEN 28/2029/0050/0314	2 0 28003 0 03 0781+47
0050/0314	TR FALLING S	BMSBG 28/2029/0050/0314
0050/0230	STONYBRIDGE DR	(T440)
010983 FT	010983 FT	2 0 28003 0 03 0778+33
0050/0000	SPRING RD	(T505)
0040/1770	LENGTH(AH 2008 BK 1906)	024" DIA CIRC METAL
0040/1327	LEN=0036 INSTALLED 2000	
0040/1060	HILLENDALE RD	(T421)
0040/0383	KENNEDY CT	(T411)
0040/0008	036"H 72"W CONC STRUCT	LEN=0026 INSTALLED UNKN
009077 FT	009077 FT	2 0 28003 0 02 0757+13
0040/0000	LENGTH(AH 1906 BK 3254)	

2 0 28003 0 03 0798+91 012991 FT
 NEWCOMER RD
 (T488) 0060/0000

PARK TERRACE DR
 (T445) 0040/1327

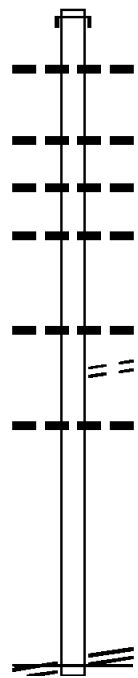
PARK TERRACE DR
 (T445) 0040/0345

DIR: B TOTAL LEN: 4.924 MI. DIST: 08-3 SR: 2029
 LEFT MUN: GUILFORD T RIGHT MUN: GUILFORD T

Left Side Details	Left Side ID	Left Side Status	Right Side Details	Right Side ID	Right Side Status
MAGNOLIA CT (T684)	0030/3150	==	MEADOW GREEN LN (T683)	0030/3150	==
HAWTHORNE LN (T685)	0030/2674	==			
		---	018 " DIA CIR PLASTIC LEN=0040 INSTALLED UNKN	0030/2469	---
		---	024 " DIA CIR PLASTIC LEN=0040 INSTALLED 2004	0030/1785	---
		---	015"H 00"W MULT PLSTIC LEN=0031 INSTALLED UNKN	0030/0225	---
2 0 28003 0 02 0724+59 005823 FT SOLLENBERGER DR (T493)	0030/0000	==	005823 FT	0030/0000	==
		---	LENGTH(AH 3254 BK 3089)	0020/2205	---
		---	018 " DIA CIR PLASTIC LEN=0060 INSTALLED UNKN	0020/1736	---
		---	STUMP LN (T499)	0020/1186	---
		---	018 " DIA CIR PLASTIC LEN=0080 INSTALLED UNKN	0020/0997	---
		---	015 " DIA CIR PLASTIC LEN=0040 INSTALLED UNKN	0020/0587	---
		---	015 " DIA CIR PLASTIC LEN=0040 INSTALLED UNKN	0020/0038	---
2 0 28003 0 02 0693+93 002734 FT WILES RD (T497)	0020/0000	==	018 " DIA CIR PLASTIC LEN=0060 INSTALLED UNKN	0020/0038	==
		---	002734 FT	0020/0000	---
		---	LENGTH(AH 3089 BK 2734)		---
		---	024 " DIA CIR PLASTIC LEN=0080 INSTALLED UNKN	0010/0643	---
		---	018 " DIA CIR PLASTIC LEN=0040 INSTALLED UNKN	0010/0503	---
		---	018 " DIA CIRC CONCR LEN=0057 INSTALLED UNKN	0010/0012	---
		---	INTER-BK FA LLING SPRING RD NEW FRANKLIN RD (SR2020 SEG 0180/2775)	000000 FT	---
2 0 28003 0 02 0666+59 000000 FT NEW FRANKLIN RD (SR2020 SEG 0180/2775)	0010/0000	==	MFC BEGIN = D	0010/0000	==
		---	LENGTH(AH 2734 BK 0000)		---

004681 FT

004681 FT AH-ADAMS (01)
 INTER-AHD GOLF COURSE RD
 0020/2085 (SR4011 SEG 0010/0000)
 036 "DIA CIR PLASTIC
 0020/1529 LEN=0036 INSTALLED UNKN



0020/0813 017"H 21"W ELLIP METAL
 LEN=0031 INSTALLED UNKN
 0020/0548 017"H 21"W ELLIP METAL
 LEN=0037 INSTALLED UNKN
 015 "DIA CIR PLASTIC
 0020/0283 LEN=0031 INSTALLED UNKN
 002596 FT 2 0 28077 0 00 0027+96
 5 0020/0000 LENGTH(AH 2085 BK 2596)
 017"H 21"W ELLIP METAL
 0010/2157 LEN=0040 INSTALLED UNKN
 NEW BALTIMORE RD
 0010/2060 (T502)
 015"H 29"W ELLIP METAL
 0010/1784 LEN=0039 INSTALLED UNKN

002596 FT

000000 FT

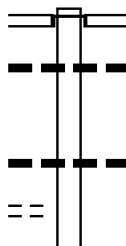
000000 FT 2 0 28077 0 00 0002+17
 ROCKY MOUNTAIN RD
 (SR0233 SEG 0190/2352)
 NC GO LF COURSE RD
 MFC BEGIN = E
 5 0010/0000 LENGTH(AH 2596 BK 0000)

ROCKY MOUNTAIN RD
 (SR0233 SEG 0190/2352) 0010/0000

EXTRACT DATE: 12/18/2023 ROADWAY MANAGEMENT SYSTEM PAGE NUMBER: 341
 PRINT DATE: 12/20/2023 SLD COUNTY/SR - ANNUAL PRINT COUNTY: FRANKLIN
 DIR: B TOTAL LEN: 2.030 MI. DIST: 08-3 SR: 2027
 LEFT MUN: GUILFORD T RIGHT MUN: GUILFORD T

010721 FT

010721 FT
 INTER-AHD EDWARDS AV
 (T518)
 FALLING SPRING RD
 (SR2029 SEG 0090/0000)
 0040/3238 020 " DIA CIRC CONCR
 0040/3190 LEN=0035 INSTALLED UNKN



0040/1998 013"H 17"W ELLIP METAL
 LEN=0027 INSTALLED 2003

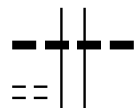
KUNKLE DR
 (T750)

0040/1774

DIR: B TOTAL LEN: 2.030 MI. DIST: 08-3 SR: 2027
 LEFT MUN: GUILFORD T RIGHT MUN: GUILFORD T

STANLEY AVE ET
 (T553)

0040/0791



0040/0900 018 " DIA CIRC METAL
 LEN=0004 INSTALLED UNKN

007483 FT



0040/0150 015"H 21"W ELLIP METAL
 LEN=0028 INSTALLED 2003
 007483 FT 2 0 28053 0 00 0075+02
 0040/0000 LENGTH(AH 3238 BK 2182)

0030/1658 015"H 21"W ELLIP METAL
 LEN=0042 INSTALLED 1998
 0030/1214 018 " DIA CIRC METAL
 LEN=0026 INSTALLED 2003

GARBER RD
 (T489)

0030/0170



0030/0237 015"H 21"W ELLIP METAL
 LEN=0034 INSTALLED 2003

005301 FT



0030/0039 015"H 21"W ELLIP METAL
 LEN=0034 INSTALLED 2003
 005301 FT 2 0 28053 0 00 0053+01
 HENRY LN
 (T418)
 0030/0000 LENGTH(AH 2182 BK 2821)

002480 FT



0020/0733 015"H 21"W ELLIP METAL
 LEN=0040 INSTALLED UNKN
 002480 FT 2 0 28053 0 00 0024+80
 0020/0000 LENGTH(AH 2821 BK 2480)

0010/1653 015"H 21"W ELLIP METAL
 LEN=0030 INSTALLED 2003
 0010/1282 014"H 21"W ELLIP METAL
 LEN=0028 INSTALLED 2003

2 0 28053 0 00 0000+00 000000 FT
 WAYNE HW
 (SR0316 SEG 0300/0000) 0010/0000



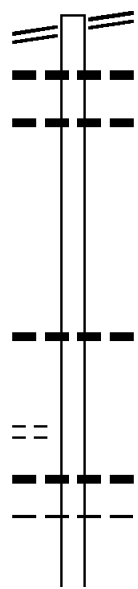
0010/0046 018 " DIA CIRC CONCR
 LEN=0085 INSTALLED UNKN
 NC C I DER PRESS RD
 WAYNE HW
 000000 FT (SR0316 SEG 0300/0000)
 MFC BEGIN = E
 0010/0000 LENGTH(AH 2480 BK 0000)

EXTRACT DATE: 12/18/2023 ROADWAY MANAGEMENT SYSTEM PAGE NUMBER: 339
 PRINT DATE: 12/20/2023 SLD COUNTY/SR - ANNUAL PRINT COUNTY: FRANKLIN
 DIR: B TOTAL LEN: 2.317 MI. DIST: 08-3 SR: 2026
 LEFT MUN: QUINCY T RIGHT MUN: QUINCY T

WHITE PINE RD 012236 FT
 (SR2024 SEG 0060/0000) 0050/3124

BAKER RD
 (T542)

009112 FT
 0040/2520



012236 FT WHITE PINE RD
 0050/3124 (SR2024 SEG 0060/0000)
 015" DIA CIRC METAL
 0050/3079 LEN=0074 INSTALLED UNKN
 015"H 21"W ELLIP METAL
 0050/2568 LEN=0035 INSTALLED UNKN

015"H 21"W ELLIP METAL
 0050/0015 LEN=0040 INSTALLED UNKN
 009112 FT 2 0 28050 0 00 0092+39
 5 0050/0000 LENGTH(AH 3124 BK 3118)

021"H 15"W METAL ARCH
 0040/2497 LEN=0042 INSTALLED 1997
 QUINCY
 0040/2450 GUILFORD T

DIR: B TOTAL LEN: 2.317 MI. DIST: 08-3 SR: 2026
 LEFT MUN: QUINCY T RIGHT MUN: QUINCY T

NEW BALTIMORE RD
 (T502)

0040/0025
 005994 FT

==

005994 FT 2 0 28050 0 00 0060+60
 SPRUCE ST

(T504)

5 0040/0000 LENGTH(AH 3118 BK 1850)

==

0030/0621 024"H 33"W ELLIP METAL
 LEN=0040 INSTALLED UNKN

004144 FT

0030/0014 BMS EN 28/2026/0030/0000
 004144 FT 2 0 28050 0 00 0042+10

RACON CREEK

BMSBG 28/2026/0030/0000

5 0030/0000 LENGTH(AH 1850 BK 2127)

==

STATE FOREST RD
 (FRST)

0020/1977

CORAL RIDGE RD
 (T503)

0020/0669

==

0020/0644 015 "DIA CIRC METAL
 LEN=0026 INSTALLED UNKN

002017 FT

0020/0008 012 "DIA CIRC METAL
 LEN=0034 INSTALLED UNKN

002017 FT 2 0 28050 0 00 0020+79

GUILFORD

QUINCY T

5 0020/0000 LENGTH(AH 2127 BK 2017)

0010/0790 015"H 21"W ELLIP METAL
 LEN=0035 INSTALLED UNKN

000000 FT

000000 FT 2 0 28050 0 00 0000+62

NC LOOP RD

SOUTH MOUNTAIN RD

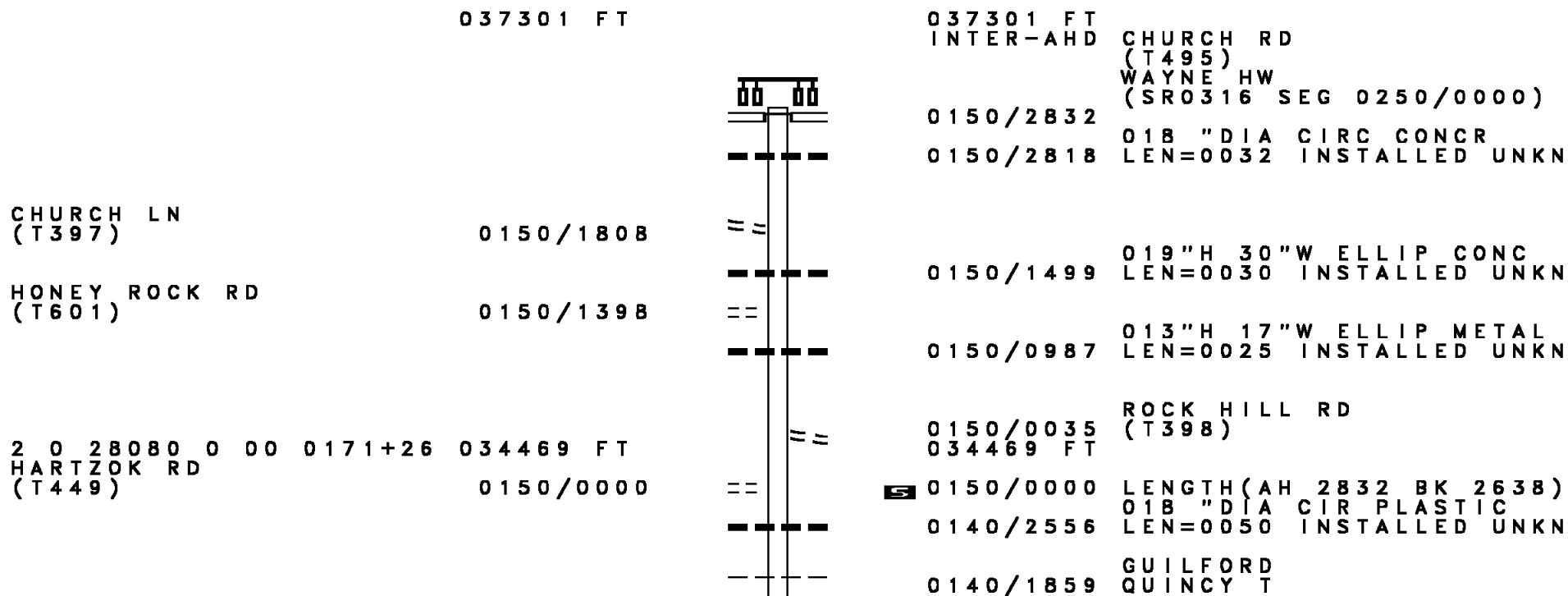
(SR2024 SEG 0030/0745)

MFC BEGIN = D

5 0010/0000 LENGTH(AH 2017 BK 0000)

==

EXTRACT DATE: 12/18/2023 ROADWAY MANAGEMENT SYSTEM PAGE NUMBER: 337
 PRINT DATE: 12/20/2023 SLD COUNTY/SR - ANNUAL PRINT COUNTY: FRANKLIN
 DIR: B TOTAL LEN: 7.065 MI. DIST: 08-3 SR: 2025
 LEFT MUN: GUILFORD T RIGHT MUN: GUILFORD T



037301 FT

037301 FT
 INTER-AHD

CHURCH RD
 (T495)
 WAYNE HW
 (SR0316 SEG 0250/0000)

CHURCH LN
 (T397)

0150/1808

HONEY ROCK RD
 (T601)

0150/1398

2 0 28080 0 00 0171+26 034469 FT
 HARTZOK RD
 (T449)

0150/0000

0150/2832

0150/2818 018" DIA CIRC CONCR
 LEN=0032 INSTALLED UNKN

0150/1499

019"H 30"W ELLIP CONCR
 LEN=0030 INSTALLED UNKN

0150/0987

013"H 17"W ELLIP METAL
 LEN=0025 INSTALLED UNKN

0150/0035
 034469 FT

ROCK HILL RD
 (T398)

0150/0000 LENGTH(AH 2832 BK 2638)
 018" DIA CIR PLASTIC
 LEN=0050 INSTALLED UNKN

0140/2556

GUILFORD
 QUINCY T

0140/1859

Stationing	Length	Material	Notes
0140/1640	0040	019"H 30"W ELLIP CONC	INSTALLED UNKN
031831 FT	0140/0129	019"H 30"W ELLIP CONC	INSTALLED UNKN
	031831 FT	2 0 28080 0 00 0145+48	
	0140/0000	LENGTH(AH 2638 BK 2577)	
	0130/2358	018" DIA CIR PLASTIC	INSTALLED UNKN
	0130/1895	018" DIA CIR PLASTIC	INSTALLED UNKN
	0130/1345	018" DIA CIR PLASTIC	INSTALLED UNKN
029254 FT	0130/0466	QUINCY ANTRIM T	
	0130/0400	015"H 21"W ELLIP METAL	INSTALLED UNKN
	029254 FT	2 0 28080 0 00 0119+71	
	0130/0000	LENGTH(AH 2577 BK 2521)	
	0120/2381	018" DIA CIR PLASTIC	INSTALLED UNKN
026733 FT	0120/0617	015" DIA CIRC METAL	INSTALLED UNKN
2 0 28080 0 00 0094+50 MARION RD (T447)	026733 FT		
	0120/0000	LENGTH(AH 2521 BK 2129)	
	0110/1597	015"H 21"W ELLIP METAL	INSTALLED UNKN
	0110/1474	MURRAY RD (T454)	
	0110/1151	018"H 30"W ELLIP CONC	INSTALLED UNKN
	0110/0925	018" DIA CIR PLASTIC	INSTALLED UNKN
	0110/0698	022"H 34"W ELLIP CONC	INSTALLED UNKN
	0110/0308	013"H 17"W ELLIP METAL	INSTALLED UNKN
024604 FT	0110/0061	018" DIA CIR PLASTIC	INSTALLED UNKN
	024604 FT	2 0 28080 0 00 0073+21	

EXTRACT DATE: 12/18/2023
PRINT DATE: 12/20/2023

ROADWAY MANAGEMENT SYSTEM
SLD COUNTY/SR - ANNUAL PRINT

PAGE NUMBER: 335
COUNTY: FRANKLIN

DIR: B TOTAL LEN: 7.065 MI.
LEFT MUN: ANTRIM T

DIST: 08-3 SR: 2025
RIGHT MUN: ANTRIM T

Stationing	Description	Material	Length
0110/0000	LENGTH(AH 2129 BK 2494)	015" DIA CIR PLASTIC	
0100/2146	LEN=0031	INSTALLED UNKN	
0100/1948	018" DIA CIR PLASTIC	LEN=0040	INSTALLED UNKN
0100/1438	015" DIA CIRC METAL	LEN=0036	INSTALLED UNKN
0100/1336	020"H 34"W ELLIP CONC	LEN=0031	INSTALLED UNKN
0100/0402	024" DIA CIR PLASTIC	LEN=0048	INSTALLED UNKN
0100/0059	018" DIA CIR PLASTIC	LEN=0037	INSTALLED UNKN
022110 FT	2 0 28080 0 00 0048+27		
0100/0000	LENGTH(AH 2494 BK 2413)	018" DIA CIR PLASTIC	
0090/1984	LEN=0035	INSTALLED UNKN	
019697 FT	015"H 21"W ELLIP METAL	LEN=0035	INSTALLED UNKN
0090/0412	2 0 28080 0 00 0024+14		
019697 FT	LENGTH(AH 2413 BK 2389)	020"H 34"W ELLIP CONC	
0090/0000	LEN=0036	INSTALLED UNKN	
0080/2025	015"H 21"W ELLIP METAL	LEN=0035	INSTALLED UNKN
0080/1415	030"H 74"W ELLIP CONC	LEN=0045	INSTALLED UNKN
017308 FT	2 0 28080 0 00 0000+00		
017308 FT	CLAY HILL RD		
	(SR2016 SEG 0110/0403)		
	INTER-BK		
	GRINDSTONE HILL RD		
	(SR2016 SEG 0110/0403)		
017308 FT	LTH AH 002389 BK 000364		
	017308 FT		
	7074/0000	LTH AH 000364 BK 001777	
	INTER-AHD	GRINDSTONE HILL RD	
	0070/1777	(SR2016 SEG 0110/0000)	
	0070/1688	013"H 17"W ELLIP METAL	
	LEN=0026	INSTALLED UNKN	
	LONG LN		
	0070/1421	(T442)	

CLAY HILL RD
(SR2016 SEG 0110/0000) 0070/1777

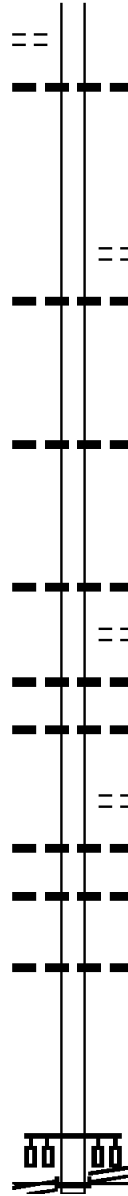
DIR: B TOTAL LEN: 7.065 MI. DIST: 08-3 SR: 2025
 LEFT MUN: ANTRIM T RIGHT MUN: ANTRIM T

Stationing	Description	Material	Length	Notes
015531 FT	0070/0995	015" DIA CIRC CONCR	LEN=0027	INSTALLED UNKN
	0070/0434	013"H 17"W ELLIP METAL	LEN=0027	INSTALLED UNKN
	015531 FT	2 0 28031 0 00 0154+81		
	0070/0000	LENGTH(AH 1777 BK 1573)		
	0060/0796	022"H 34"W ELLIP CONC	LEN=0040	INSTALLED UNKN
013958 FT	0060/0032	015" DIA CIRC CONCR	LEN=0045	INSTALLED UNKN
	013958 FT	2 0 28031 0 00 0139+57		
		PHILLIPPY RD		
		(T445)		
	0060/0000	LENGTH(AH 1573 BK 2949)		
	0050/1797	BMS EN 28/2025/0050/1789	2 0 28031 0 00 0127+97	
		TR MUDDY RUN		
	0050/1789	BMSBG 28/2025/0050/1789		
	0050/1244	018" DIA CIRC CONCR	LEN=0027	INSTALLED UNKN
	0050/0653	018" DIA CIR PLASTIC	LEN=0040	INSTALLED UNKN
011009 FT	011009 FT	2 0 28031 0 00 0110+08		
	0050/0000	LENGTH(AH 2949 BK 2359)		
	0040/2170	014"H 23"W ELLIP CONC	LEN=0040	INSTALLED UNKN
	0040/1160	012" DIA CIR PLASTIC	LEN=0060	INSTALLED UNKN
	0040/0546	015" DIA CIRC CONCR	LEN=0028	INSTALLED UNKN
	0040/0097	015" DIA CIRC CONCR	LEN=0045	INSTALLED UNKN
2 0 28031 0 00 0086+50 008650 FT	008650 FT			
MCLANAHAN RD	0040/0000	LENGTH(AH 2359 BK 3463)		
(T440)		018" DIA CIR PLASTIC	LEN=0040	INSTALLED UNKN
	0030/3088	015"H 21"W ELLIP METAL	LEN=0025	INSTALLED UNKN
	0030/2386	015"H 21"W ELLIP METAL	LEN=0035	INSTALLED UNKN
	0030/1997	015"H 21"W ELLIP METAL	LEN=0035	INSTALLED UNKN

DIR: B TOTAL LEN: 7.065 MI. DIST: 08-3 SR: 2025
 LEFT MUN: ANTRIM T RIGHT MUN: ANTRIM T

ZARGER RD
 (T437)

0030/1580



0030/1332 015 "DIA CIRC METAL
 LEN=0027 INSTALLED UNKN

005187 FT

005187 FT 2 0 28031 0 00 0051+87
 RESERVOIR RD
 (T441)

0030/0000 LENGTH(AH 3463 BK 2557)
 0020/2385 015 "DIA CIRC CONCR
 LEN=0029 INSTALLED UNKN

002630 FT

0020/0730 030 "DIA CIR PLASTIC
 LEN=0040 INSTALLED 2006
 002630 FT 2 0 28031 0 00 0026+30
 0020/0000 LENGTH(AH 2557 BK 2630)

0010/1915 014"H 23"W ELLIP CONC
 LEN=0040 INSTALLED UNKN
 RYAN LN
 (T431)

0010/1774 014"H 23"W ELLIP CONC
 LEN=0048 INSTALLED UNKN
 0010/1730 022"H 34"W ELLIP CONC
 0010/1679 LEN=0040 INSTALLED UNKN

0010/0967 TOWER DR
 (T475)
 0010/0960 018 "DIA CIRC CONCR
 LEN=0060 INSTALLED UNKN
 0010/0958 018 "DIA CIRC CONCR
 LEN=0055 INSTALLED UNKN

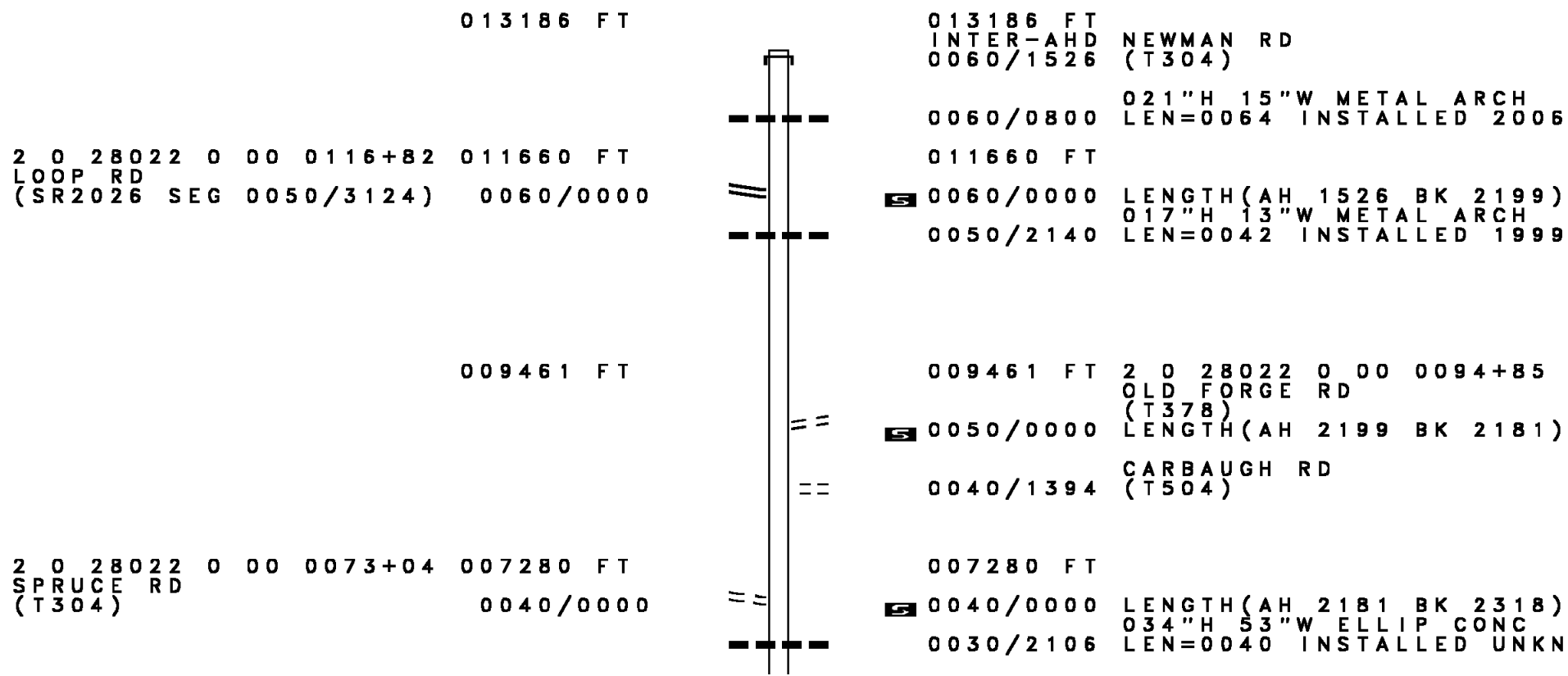
000000 FT

0010/0138 018 "DIA CIRC CONCR
 LEN=0047 INSTALLED UNKN
 000000 FT 2 0 28031 0 00 0000+00
 BUCHANAN TR
 (SR0016 SEG 0400/1378)
 NC GRINDSTONE HILL RD

INTER-BK GRINDSTONE HILL RD
 (TWP)

BUCHANAN TR
 (SR0016 SEG 0400/1378) 0010/0000

0010/0000 MFC BEGIN = D
 LENGTH(AH 2630 BK 0000)

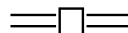


DIR: B TOTAL LEN: 2.497 MI. DIST: 08-3 SR: 2024
 LEFT MUN: QUINCY T RIGHT MUN: QUINCY T

ROADWAY NAME	SEGMENT	START STATION	END STATION	LENGTH (FT)	DESCRIPTION
LOOP RD (SR2026 SEG 0010/0000)	0030/0745	004962	004962	0	021"H 15"W METAL ARCH LEN=0034 INSTALLED 1999
					042"H 29"W METAL ARCH LEN=0050 INSTALLED 1999
					DIXON RD (T503)
					018"H 00"W MULT CONCR LEN=0040 INSTALLED UNKN
					2 0 28022 0 00 0049+62
					LENGTH(AH 2318 BK 2474)
FAHRNEY RD (PRDR)	0020/1090				S.MT RESTORATION CENTER (GOVT)
WHITE PINE LN (PRDR)	0020/0367				036 " DIA CIRC CONCR LEN=0036 INSTALLED UNKN
					2 0 28022 0 00 0024+88
					LENGTH(AH 2474 BK 2488)
					024 " DIA CIRC CONCR LEN=0036 INSTALLED UNKN
					SNOWY MOUNTAIN RD (TWP)
					013"H 17"W ELLIP METAL LEN=0045 INSTALLED UNKN
					018 " DIA CIR PLASTIC LEN=0037 INSTALLED UNKN
CORAL RIDGE RD (T403)	0010/1106				QUINCY GUILFORD T
					BMS EN 28/2024/0010/0204 0 0 00000 0 00 0000+00
					ROCKY MTN CK
					BMS BG 28/2024/0010/0204 000000 FT 2 0 28022 0 00 0000+00
					NC SOUTH MOUNTAIN RD SR 0233 (SR0233 SEG 0110/0000) MFC BEGIN = D
ROCKY MOUNTAIN RD (SR0233 SEG 0110/0000)	0010/0000				LENGTH(AH 2488 BK 0000)

EXTRACT DATE: 12/18/2023 ROADWAY MANAGEMENT SYSTEM PAGE NUMBER: 330
PRINT DATE: 12/20/2023 SLD COUNTY/SR - ANNUAL PRINT COUNTY: FRANKLIN
DIR: B TOTAL LEN: 1.001 MI. DIST: 08-3 SR: 2023
LEFT MUN: WASHINGTON T RIGHT MUN: WASHINGTON T

005287 FT



005287 FT BUCHANAN TR
0020/2755 (SR0016 SEG 0690/1064)

EXTRACT DATE: 12/18/2023
PRINT DATE: 12/20/2023

ROADWAY MANAGEMENT SYSTEM
SLD COUNTY/SR - ANNUAL PRINT

PAGE NUMBER: 329
COUNTY: FRANKLIN

DIR: B TOTAL LEN: 1.001 MI.
LEFT MUN: WASHINGTON T

DIST: 08-3 SR: 2023
RIGHT MUN: WASHINGTON T

FROM 0016/0690 SH
(CONN)

0020/2636

WYNDHAM AV
(T377)

0020/2004

PENNERVILLE RD
(T378)

0010/1746

002532 FT

000000 FT

0020/2710	024 " DIA	CIRC METAL	LEN=0045	INSTALLED	UNKN
0020/2709	024 " DIA	CIRC METAL	LEN=0081	INSTALLED	UNKN
0020/2708	024 " DIA	CIRC METAL	LEN=0058	INSTALLED	UNKN
0020/2636	TO 0016/0690 SH (CONN)				
0020/2048	015 " DIA	CIRC METAL	LEN=0040	INSTALLED	UNKN
0020/2004	WYNDHAM AV (T377)				
0020/2000	018 " DIA	CIRC METAL	LEN=0040	INSTALLED	UNKN
0020/1595	RED RUN STRUCTURE LENGTH 10 FT BMSID 28/2023/0020/1595				
0020/1585	074 " H	84 " W	ELLIP METAL	LEN=0075	INSTALLED UNKN
0020/0895	024 " DIA	CIR PLASTIC	LEN=0086	INSTALLED	2021
0020/0605	024 " DIA	CIR PLASTIC	LEN=0080	INSTALLED	2021
0020/0345	024 " DIA	CIR PLASTIC	LEN=0060	INSTALLED	2021
002532 FT	1 0 01047	0 00 0025+06	LENGTH(AH 2755 BK 2532)		
0010/2482	018 " DIA	CIRC METAL	LEN=0065	INSTALLED	UNKN
0010/2101	018 " DIA	CIRC METAL	LEN=0092	INSTALLED	UNKN
0010/1777	032 " DIA	CIRC METAL	LEN=0115	INSTALLED	UNKN
0010/1746	PENNERVILLE RD (T378)				
0010/1505	018 " DIA	CIRC METAL	LEN=0045	INSTALLED	UNKN
0010/1206	024 " DIA	CIRC METAL	LEN=0045	INSTALLED	UNKN
0010/0906	030 " DIA	CIRC METAL	LEN=0053	INSTALLED	UNKN
0010/0311	024 " DIA	CIRC METAL	LEN=0057	INSTALLED	UNKN
000000 FT	1 0 01047	0 00 0000+00	NC FORT RICHIE ACCESS RD INTER-BK MARYLAND STATE LINE (STBD)		
0010/0000	MFC BEGIN = D LENGTH(AH 2532 BK 0000)				

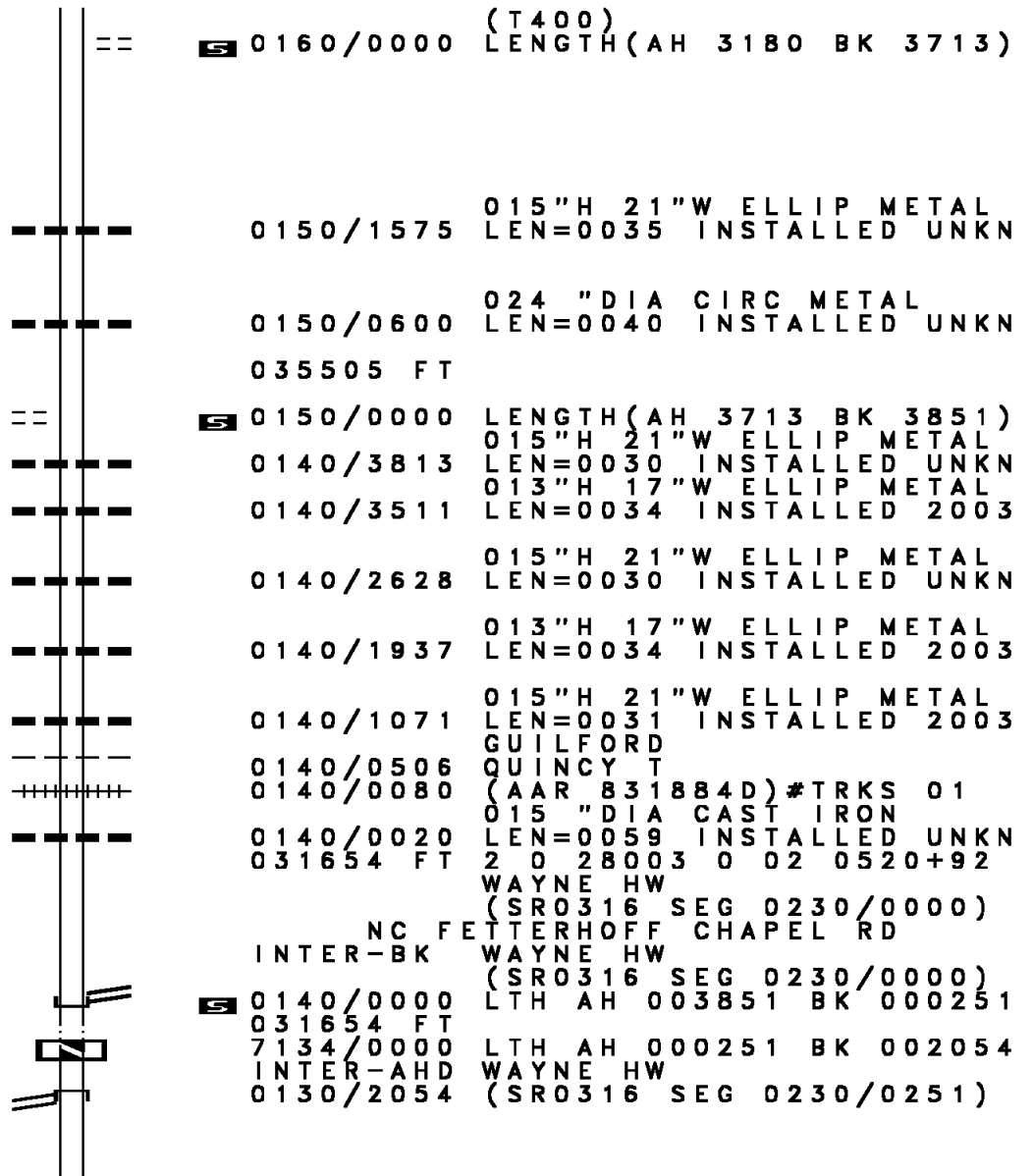
DIR: B TOTAL LEN: 8.750 MI. DIST: 08-3 SR: 2021
 LEFT MUN: GUILFORD T RIGHT MUN: GUILFORD T

Stationing	Notes	Stationing	Description
046199 FT		046199 FT	MONT ALTO RD
		0170/3801	(SR2031 SEG 0060/1784)
		0170/3768	015" DIA CIRC METAL
		0170/3509	LEN=0052 INSTALLED UNKN
		0170/3189	015"H 21"W ELLIP METAL
		0170/2988	LEN=0035 INSTALLED UNKN
		0170/2457	013"H 17"W ELLIP METAL
			LEN=0045 INSTALLED UNKN
			024" DIA CIRC METAL
			LEN=0041 INSTALLED UNKN
			015"H 21"W ELLIP METAL
			LEN=0028 INSTALLED UNKN
DAIRY RD (T404)		0170/2192	
		0170/2170	013"H 17"W ELLIP METAL
		0170/1599	LEN=0030 INSTALLED UNKN
		0170/1074	015"H 21"W ELLIP METAL
		0170/1038	LEN=0030 INSTALLED UNKN
			015"H 21"W ELLIP METAL
			LEN=0055 INSTALLED UNKN
			015"H 21"W UNKN METAL
			LEN=0034 INSTALLED UNKN
HAULMAN RD (T498)		0170/0950	015"H 21"W ELLIP METAL
		0170/0766	LEN=0030 INSTALLED UNKN
			015"H 21"W ELLIP METAL
			LEN=0034 INSTALLED 2003
042398 FT		042398 FT	2 0 28003 0 02 0628+63
			CHAPEL RD
			(T498)
		0170/0000	LENGTH(AH 3801 BK 3180)
		0160/2105	015"H 00"W MULT METAL
			LEN=0063 INSTALLED UNKN
039218 FT		0160/0017	015"H 21"W ELLIP METAL
		039218 FT	LEN=0050 INSTALLED 2003
			2 0 28003 0 02 0596+78
			ALTENWALD RD

DIR: B TOTAL LEN: 8.750 MI. DIST: 08-3 SR: 2021
 LEFT MUN: GUILFORD T RIGHT MUN: GUILFORD T

2 0 28003 0 02 0559+65 035505 FT
 MCKENZIE RD
 (T496) 0150/0000

WAYNE HW
 (SR0316 SEG 0230/0251) 0130/2054



(T400)
 S 0160/0000 LENGTH(AH 3180 BK 3713)
 0150/1575 015"H 21"W ELLIP METAL
 LEN=0035 INSTALLED UNKN
 0150/0600 024 "DIA CIRC METAL
 LEN=0040 INSTALLED UNKN
 035505 FT
 S 0150/0000 LENGTH(AH 3713 BK 3851)
 015"H 21"W ELLIP METAL
 0140/3813 LEN=0030 INSTALLED UNKN
 013"H 17"W ELLIP METAL
 0140/3511 LEN=0034 INSTALLED 2003
 015"H 21"W ELLIP METAL
 0140/2628 LEN=0030 INSTALLED UNKN
 013"H 17"W ELLIP METAL
 0140/1937 LEN=0034 INSTALLED 2003
 015"H 21"W ELLIP METAL
 0140/1071 LEN=0031 INSTALLED 2003
 GUILFORD
 0140/0506 QUINCY T
 0140/0080 (AAR 831884D)#TRKS 01
 015 "DIA CAST IRON
 0140/0020 LEN=0059 INSTALLED UNKN
 031654 FT 2 0 28003 0 02 0520+92
 WAYNE HW
 (SR0316 SEG 0230/0000)
 NC FE TTERHOFF CHAPEL RD
 INTER-BK WAYNE HW
 (SR0316 SEG 0230/0000)
 S 0140/0000 LTH AH 003851 BK 000251
 031654 FT
 7134/0000 LTH AH 000251 BK 002054
 INTER-AHD WAYNE HW
 0130/2054 (SR0316 SEG 0230/0251)

DIR: B TOTAL LEN: 8.750 MI. DIST: 08-3 SR: 2021
 LEFT MUN: QUINCY T RIGHT MUN: QUINCY T

Location	Segment ID	Length (FT)	Material	Notes
	0130/0567	029600	018" DIA CIR PLASTIC	LEN=0035 INSTALLED UNKN
	0130/0000	029600	018" DIA CIR PLASTIC	LEN=0035 INSTALLED UNKN
	0130/0000	0130	018" DIA CIR PLASTIC	LENGTH(AH 2054 BK 3632)
ROCKHILL RD (T398)	0120/0025	025968	018" DIA CIR PLASTIC	LEN=0035 INSTALLED UNKN
	0120/0000	025968	018" DIA CIR PLASTIC	LEN=0035 INSTALLED UNKN
	0120/0000	0120	018" DIA CIR PLASTIC	LENGTH(AH 3632 BK 1914)
	0110/1815	0110	013"H 17"W ELLIP METAL	LEN=0029 INSTALLED UNKN
	0110/1695	0110	013"H 17"W ELLIP METAL	LEN=0029 INSTALLED UNKN
	0110/0959	0110	018" DIA CIR PLASTIC	LEN=0030 INSTALLED UNKN
	0110/0195	024054	015"H 21"W ELLIP METAL	LEN=0031 INSTALLED UNKN
	0110/0000	024054	015"H 21"W ELLIP METAL	LEN=0031 INSTALLED UNKN
	0110/0000	0110	015"H 21"W ELLIP METAL	LENGTH(AH 1914 BK 2231)
	0100/1990	0100	015" DIA CIR PLASTIC	LEN=0034 INSTALLED UNKN
	0100/1688	0100	018" DIA CIR PLASTIC	LEN=0035 INSTALLED UNKN
	0100/1160	0100	015"H 21"W ELLIP METAL	LEN=0040 INSTALLED UNKN
GREEN CORNER RD (T392)	0100/0000	021823	015"H 21"W ELLIP METAL	LEN=0040 INSTALLED UNKN
	0100/0000	021823	015"H 21"W ELLIP METAL	LEN=0040 INSTALLED UNKN
	0100/0000	0100	015"H 21"W ELLIP METAL	LENGTH(AH 2231 BK 2003)
	0090/1807	0090	018" DIA CIR PLASTIC	LEN=0035 INSTALLED UNKN
	0090/1749	0090	018" DIA CIR PLASTIC	LEN=0035 INSTALLED UNKN
MURRAY RD (T447)	0090/0920	0090	015" DIA CIRC METAL	

DIR: B TOTAL LEN: 8.750 MI. DIST: 08-3 SR: 2021
 LEFT MUN: QUINCY T RIGHT MUN: QUINCY T

Stationing	Material	Quantity	Description
019820 FT	0090/0856	LEN=0026	INSTALLED UNKN
	019820 FT	2 0 28003 0 01	0401+94 HELMAN RD (T396)
	0090/0000	LENGTH(AH 2003 BK 3186)	013"H 17"W ELLIP METAL
	0080/2688	LEN=0031	INSTALLED UNKN
	0080/1428		QUINCY ANTRIM T
016634 FT	016634 FT	2 0 28003 0 01	0370+08
	0080/0000	LENGTH(AH 3186 BK 2879)	
013755 FT	0070/0515	LEN=0035	INSTALLED UNKN
	013755 FT	2 0 28003 0 01	0341+29 CLAYHILL RD (SR2016 SEG 0130/0000)
	0070/0000	LENGTH(AH 2879 BK 2147)	015 "DIA CIR PLASTIC
	0060/2124	LEN=0051	INSTALLED UNKN
011608 FT	011608 FT	2 0 28003 0 01	0320+18
	0060/0000	LENGTH(AH 2147 BK 2335)	
	0050/1139	LEN=0026	INSTALLED UNKN
009273 FT	009273 FT		
	0050/0000	LENGTH(AH 2335 BK 2766)	

2 0 28003 0 01 0296+83
 PHILLIPPY RD (T455)

DIR: B TOTAL LEN: 8.750 MI. DIST: 08-3 SR: 2021
 LEFT MUN: ANTRIM T RIGHT MUN: ANTRIM T

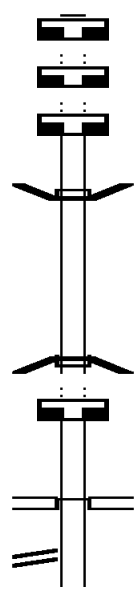
Stationing	Notes	Object ID	Description
	--- ---	0040/2167	015"H 21"W ELLIP METAL LEN=0035 INSTALLED UNKN
	--- ---	0040/1807	015 "DIA CIR PLASTIC LEN=0026 INSTALLED UNKN
	--- ---	0040/0676	015 "DIA CIR PLASTIC LEN=0029 INSTALLED UNKN
	--- ---	0040/0320	015 "DIA CIRC METAL LEN=0028 INSTALLED UNKN
	--- ---	0040/0100	015 "DIA CIR PLASTIC LEN=0027 INSTALLED UNKN
006507 FT		006507 FT	2 0 28003 0 01 0269+17
	5	0040/0000	LENGTH(AH 2766 BK 2427)
		004080 FT	004080 FT 2 0 28003 0 01 0244+90 STULL RD (T683)
	==	5	0030/0000 LENGTH(AH 2427 BK 2358)
	--- ---	0020/1536	015"H 21"W ELLIP METAL LEN=0050 INSTALLED UNKN
BURKHOLDER RD (T443)	==	0020/0618	
	--- ---	0020/0350	015 "DIA CIRC METAL LEN=0024 INSTALLED UNKN HARMONY RD
	==	0020/0289	(PRDR)
001722 FT		001722 FT	2 0 28003 0 01 0221+32
	5	0020/0000	LENGTH(AH 2358 BK 1722)
	--- ---	0010/0669	015"H 21"W ELLIP METAL LEN=0032 INSTALLED 2000
	--- ---	0010/0210	015 "DIA CIRC METAL LEN=0025 INSTALLED 2004
000000 FT		000000 FT	2 0 28003 0 01 0204+10 NC HA DES CHURCH RD BUCHANAN TR (SRO016 SEG 0440/1360) MFC BEGIN = E
	5	0010/0000	LENGTH(AH 1722 BK 0000)

028082 FT
 028082 FT
 028082 FT

 028072 FT

 028072 FT

 FALLING SPRING RD
 (SR2029 SEG 0010/0000) 0180/2775



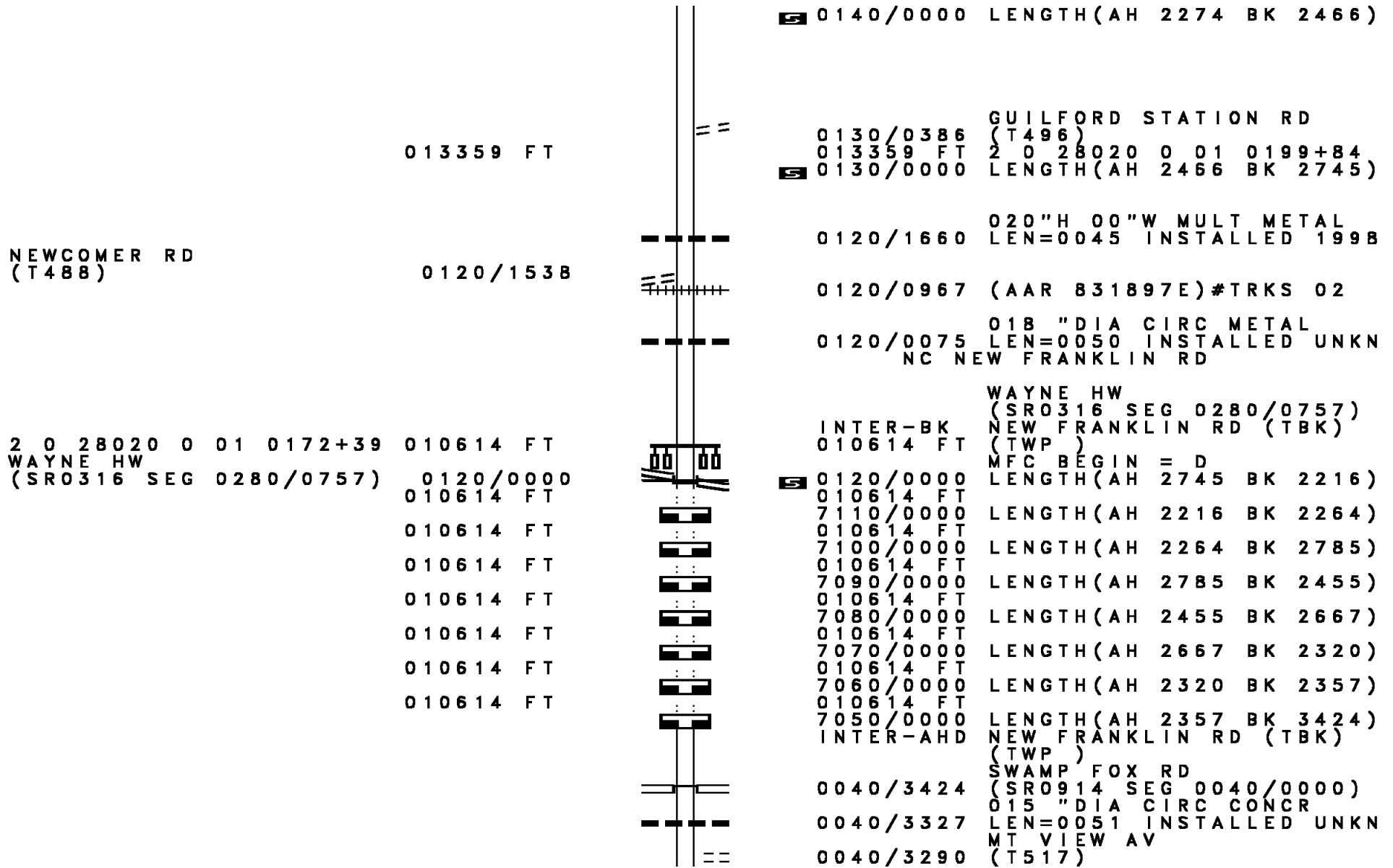
028082 FT
 7220/0000 LENGTH(AH 2557 BK 2498)
 028082 FT
 7210/0000 LENGTH(AH 2498 BK 2424)
 028082 FT
 7202/0000 LENGTH(AH 2424 BK 0010)
 BMSSEN 28/2020/0200/0000
 INTER-AHD DUFFIELD RD (TBK)
 0200/0010 (TWP)
 028072 FT 2 0 28020 0 01 0375+71
 NC DU DUFFIELD RD
 INTER-BK DUFFIELD RD (TBK)
 (TWP)
 TRIB CONOCOC
 BMSBG 28/2020/0200/0000
 0200/0000 LENGTH(AH 0010 BK 2925)
 028072 FT
 7190/0000 LENGTH(AH 2925 BK 2825)
 INTER-AHD DUFFIELD RD
 (TWP)
 MONT ALTO RD
 0180/2825 (SR2031 SEG 0080/0000)

 018 "DIA CIR PLASTIC

DIR: B TOTAL LEN: 5.319 MI. DIST: 08-3 SR: 2020
 LEFT MUN: GUILFORD T RIGHT MUN: GUILFORD T

Location / Stationing	Object ID	Description	Length	Material / Notes
	0180/2361	015" DIA CIRC METAL	0036 FT	INSTALLED UNKN
	0180/1536	015" DIA CIRC METAL	0028 FT	INSTALLED UNKN
025247 FT	0180/0009	024"H 72"W CONC STRUCT	0027 FT	INSTALLED UNKN
	025247 FT	2 0 28020 0 01 0318+42		
	0180/0000	LENGTH(AH 2825 BK 2495)		
WILES RD (T497)	0170/1380	015" DIA CIRC METAL		
	0170/1351	015" DIA CIRC METAL	0035 FT	INSTALLED UNKN
	0170/0800	BRECHBILL LOOP RD (T498)		
022752 FT	022752 FT	2 0 28020 0 01 0293+77		
		CHURCH RD (T495)		
	0170/0000	LENGTH(AH 2495 BK 2369)		
020383 FT	0160/0520	013"H 17"W ELLIP METAL	0028 FT	INSTALLED UNKN
	020383 FT	2 0 28020 0 01 0270+08		
	0160/0000	LENGTH(AH 2369 BK 2284)		
2 0 28020 0 01 0247+24	018099 FT	017"H 13"W METAL ARCH		
COLLEGE RD (T494)	0150/0000	LENGTH(AH 2284 BK 2274)		
	0140/1441	017"H 13"W METAL ARCH	0026 FT	INSTALLED 1998
015825 FT	015825 FT	2 0 28020 0 01 0224+50		

DIR: B TOTAL LEN: 5.319 MI. DIST: 08-3 SR: 2020
 LEFT MUN: GUILFORD T RIGHT MUN: GUILFORD T



0140/0000 LENGTH(AH 2274 BK 2466)

013359 FT

GUILFORD STATION RD
 (T496)
 0130/0386
 013359 FT 2 0 28020 0 01 0199+84
 0130/0000 LENGTH(AH 2466 BK 2745)

NEWCOMER RD
 (T488)

0120/1538

0120/1660 020"H 00"W MULT METAL
 LEN=0045 INSTALLED 1998

0120/0967 (AAR 831897E)#TRKS 02

0120/0075 018" DIA CIRC METAL
 LEN=0050 INSTALLED UNKN
 NC NEW FRANKLIN RD

2 0 28020 0 01 0172+39 010614 FT
 WAYNE HW
 (SR0316 SEG 0280/0757) 0120/0000

WAYNE HW
 (SR0316 SEG 0280/0757)
 INTER-BK NEW FRANKLIN RD (TBK)
 (TWP) MFC BEGIN = D
 0120/0000 LENGTH(AH 2745 BK 2216)

010614 FT
 010614 FT
 010614 FT
 010614 FT
 010614 FT
 010614 FT
 010614 FT
 010614 FT
 010614 FT

010614 FT
 7110/0000 LENGTH(AH 2216 BK 2264)
 010614 FT
 7100/0000 LENGTH(AH 2264 BK 2785)
 010614 FT
 7090/0000 LENGTH(AH 2785 BK 2455)
 010614 FT
 7080/0000 LENGTH(AH 2455 BK 2667)
 010614 FT
 7070/0000 LENGTH(AH 2667 BK 2320)
 010614 FT
 7060/0000 LENGTH(AH 2320 BK 2357)
 010614 FT
 7050/0000 LENGTH(AH 2357 BK 3424)
 INTER-AHD NEW FRANKLIN RD (TBK)
 (TWP)

0040/3424 SWAMP FOX RD
 (SR0914 SEG 0040/0000)
 015" DIA CIRC CONCR
 0040/3327 LEN=0051 INSTALLED UNKN
 MT VIEW AV
 0040/3290 (T517)

DIR: B TOTAL LEN: 5.319 MI. DIST: 08-3 SR: 2020
 LEFT MUN: GUILFORD T RIGHT MUN: GUILFORD T

	0040/3217	015 " DIA	CIRC METAL
		LEN=0049	INSTALLED UNKN
	0040/2863	015 " DIA	CIRC METAL
		LEN=0029	INSTALLED UNKN
	0040/1944	015 " DIA	CIRC METAL
		LEN=0027	INSTALLED UNKN
	0040/1212	GUILFORD ANTRIM T	
007190 FT	0040/0227	015"H 21"W	ELLIP METAL
	007190 FT	LEN=0034	INSTALLED 1997
	0040/0000	2 0 28049	0 01 0074+77
		LENGTH(AH 3424 BK 3046)	
004144 FT	004144 FT	2 0 28049	0 00 0041+44
	0030/0000	LENGTH(AH 3046 BK 1666)	
	0020/1513	018 " DIA	CIRC CONCR
		LEN=0041	INSTALLED UNKN
	0020/0638	018 " DIA	CIRC CONCR
		LEN=0050	INSTALLED UNKN
002478 FT	002478 FT	2 0 28049	0 00 0024+78
	0020/0000	LENGTH(AH 1666 BK 2478)	
	0010/2140	018 " DIA	CIRC CONCR
		LEN=0050	INSTALLED UNKN
000000 FT	0010/0408	065"H 92"W	ELLIP METAL
	000000 FT	LEN=0070	INSTALLED UNKN
		2 0 28049	0 00 0000+00
		NC HO RST RD	
		CLAY HILL RD	
		(SR2016 SEG 0050/1394)	
		MFC BEGIN = E	
	0010/0000	LENGTH(AH 2478 BK 0000)	

OAK HILL RD
(T689)

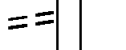
014212 FT



014212 FT WAYNE HW
 0060/2221 (SR0316 SEG 0170/0000)
 0060/2219 BMSSEN 28/2019/0060/2185
 2 0 28081 0 00 0141+54

0060/2198 TRIB ANTIETAM CREEK
 BMSBG 28/2019/0060/2185
 012 "DIA CIRC CONCR
 0060/2101 LEN=0020 INSTALLED UNKN

0060/2035



0060/2015 024 "DIA CIR PLASTIC
 LEN=0037 INSTALLED UNKN
 0060/1855 024 "DIA CIRC METAL
 LEN=0043 INSTALLED UNKN

011991 FT



0060/0694 015"H 21"W ELLIP METAL
 LEN=0030 INSTALLED UNKN

011991 FT 2 0 28081 0 00 0119+69
 0060/0000 LENGTH(AH 2221 BK 1951)
 015 "DIA CIRC METAL
 0050/1371 LEN=0032 INSTALLED UNKN

010040 FT

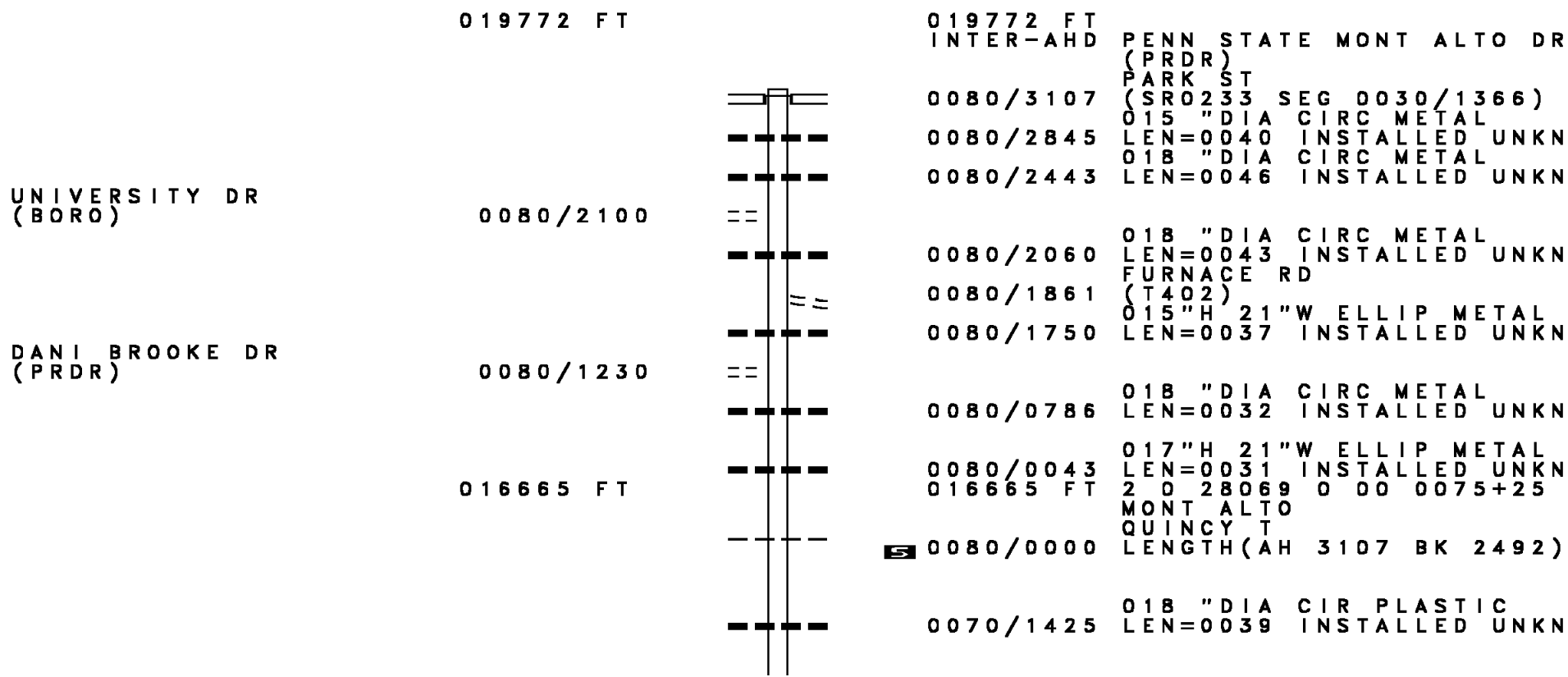


0050/0017 020"H 28"W ELLIP METAL
 LEN=0040 INSTALLED 2001
 010040 FT 2 0 28081 0 00 0100+22
 0050/0000 LENGTH(AH 1951 BK 2458)

DIR: B TOTAL LEN: 2.692 MI. DIST: 08-3 SR: 2019
 LEFT MUN: QUINCY T RIGHT MUN: QUINCY T

UNKNOWN RD
 (PRDR)

	0040/0843	018 "DIA CIRC METAL LEN=0031 INSTALLED UNKN
007582 FT	0040/0065 007582 FT 0040/0000	024 "DIA CIRC METAL LEN=0031 INSTALLED UNKN 2 0 28081 0 00 0074+85 LENGTH(AH 2458 BK 2609)
	0030/1837	018 "DIA CIR PLASTIC LEN=0034 INSTALLED 2003
0030/1135	0030/1602	018 "DIA CIR PLASTIC LEN=0034 INSTALLED 2003
	0030/0921	015"H 21"W ELLIP METAL LEN=0040 INSTALLED UNKN QUINCY
	0030/0676	WASHINGTON T
004973 FT	0030/0384 004973 FT 0030/0000	015"H 21"W ELLIP METAL LEN=0031 INSTALLED UNKN 2 0 28081 0 00 0049+73 LENGTH(AH 2609 BK 2487)
	0020/1653	018 "DIA CIRC METAL LEN=0029 INSTALLED UNKN
002486 FT	0020/0343 002486 FT 0020/0000	018 "DIA CIRC METAL LEN=0031 INSTALLED UNKN 2 0 28081 0 00 0024+86 LENGTH(AH 2487 BK 2486)
	0010/1162	018 "DIA CIRC METAL LEN=0036 INSTALLED 2003
000000 FT	0010/0228 000000 FT NC FIVE FORKS RD WAYNECASTLE RD (SR2014 SEG 0020/0000) MFC BEGIN = E	018 "DIA CIRC METAL LEN=0027 INSTALLED UNKN 2 0 28081 0 00 0000+00
	0010/0000	LENGTH(AH 2486 BK 0000)



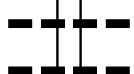
DIR: B TOTAL LEN: 3.745 MI. DIST: 08-3 SR: 2018
 LEFT MUN: QUINCY T RIGHT MUN: QUINCY T

BARKDOLL LN
 (T388)

014173 FT

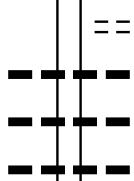


014173 FT 2 0 28069 0 00 0050+11
 0070/0000 LENGTH(AH 2492 BK 2687)
 018 " DIA CIRC METAL
 0060/2102 LEN=0040 INSTALLED UNKN



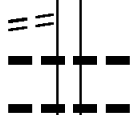
0060/1301 015 " DIA CIRC METAL
 LEN=0031 INSTALLED UNKN
 0060/1050 015 " DIA CIRC METAL
 LEN=0036 INSTALLED 2014

011486 FT



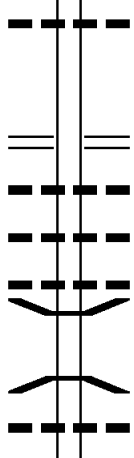
011486 FT 2 0 28069 0 00 0023+24
 LANDFILL RD
 (T501)
 0060/0000 LENGTH(AH 2687 BK 2324)
 015 " DIA CIRC METAL
 0050/2220 LEN=0032 INSTALLED UNKN
 015 " DIA CIRC METAL
 0050/1805 LEN=0036 INSTALLED UNKN
 030 " DIA CIR PLASTIC
 0050/1666 LEN=0051 INSTALLED UNKN

0050/1650



0050/1446 015 " DIA CIRC METAL
 LEN=0029 INSTALLED UNKN
 018 " DIA CIR PLASTIC
 0050/1275 LEN=0052 INSTALLED UNKN

009162 FT



0050/0328 021 " H 15 " W METAL ARCH
 LEN=0062 INSTALLED 2003
 009162 FT 2 0 28069 0 00 0000+00
 NC SL ABTOWN RD
 ANTHONY HW
 (SR0997 SEG 0180/1879)
 0050/0000 LENGTH(AH 2324 BK 2047)
 018 " DIA CIR PLASTIC
 0040/2009 LEN=0036 INSTALLED 2014
 019 " H 30 " W ELLIP METAL
 0040/1824 LEN=0039 INSTALLED UNKN
 018 " DIA CIR PLASTIC
 0040/1461 LEN=0040 INSTALLED 2006
 0040/1412 BMSSEN 28/2018/0040/1392
 2 0 28023 0 02 0262+02
 SR 2018 (MANHEIM RD)
 0040/1392 BMSBG 28/2018/0040/1392
 015 " DIA CIRC METAL
 0040/1190 LEN=0035 INSTALLED UNKN

DIR: B TOTAL LEN: 3.745 MI. DIST: 08-3 SR: 2018
 LEFT MUN: QUINCY T RIGHT MUN: QUINCY T

2 0 28023 0 02 0275+82 007115 FT
 MOUNT ZION RD
 (T397) 0040/0000

==	007115 FT	
---	0040/0000	LENGTH(AH 2047 BK 2810) 021"H 27"W ELLIP METAL
---	0030/2477	LEN=0040 INSTALLED UNKN
---	0030/2472	019"H 30"W ELLIP METAL LEN=0108 INSTALLED 2006
---	0030/2435	015 "DIA CIRC METAL LEN=0040 INSTALLED 2006
---	0030/2092	024 "DIA CIRC METAL LEN=0042 INSTALLED UNKN
---	0030/2086	028"H 20"W METAL ARCH LEN=0085 INSTALLED 2006
---	0030/0987	021"H 15"W METAL ARCH LEN=0050 INSTALLED 2006

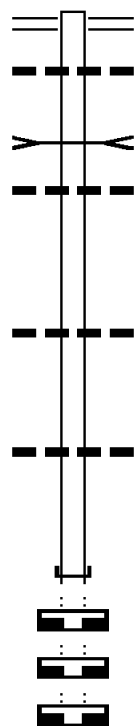
2 0 28023 0 02 0305+12 004305 FT
 FARM RD
 (TWP) 0030/0000

==	004305 FT	
---	0030/0000	LENGTH(AH 2810 BK 2639) 018 "DIA CIRC METAL
---	0020/2029	LEN=0032 INSTALLED UNKN
---	0020/1473	018 "DIA CIRC METAL LEN=0028 INSTALLED UNKN

2 0 28023 0 02 0331+51 001666 FT
 BUTTERMILK RD
 (T400) 0020/0000

==	001666 FT	
---	0020/0000	LENGTH(AH 2639 BK 1666) 048"H 64"W PIPE ARCH
---	0010/1613	LEN=0027 INSTALLED UNKN
---	0010/1346	018 "DIA CIR PLASTIC LEN=0040 INSTALLED 2006
---	0010/0955	BURKHOLDER RD (T405)
---	0010/0002	015 "DIA CIRC METAL LEN=0067 INSTALLED UNKN
---	000000 FT	2 0 28023 0 03 0348+17 NC MA NHEIM RD WAYNE HW (SR0316 SEG 0190/1590) MFC BEGIN = D
---	0010/0000	LENGTH(AH 1666 BK 0000)

003334 FT



003334 FT WAYNE HW
 0040/2547 (SR0316 SEG 0150/0000)
 015 " DIA CIRC METAL
 0040/2267 LEN=0060 INSTALLED UNKN
 W. BR. LITTLE ANTIETAM
 STRUCTURE LENGTH 38 FT
 0040/2118 BMSID 28/2017/0040/2159
 016"H 20"W ELLIP METAL
 0040/2050 LEN=0040 INSTALLED UNKN

000787 FT

0040/0440 013"H 18"W ELLIP METAL
 LEN=0029 INSTALLED UNKN
 000787 FT 2 0 28029 0 00 0189+81
 0040/0000 LENGTH(AH 2547 BK 0787)

000000 FT

0032/0048 013"H 17"W ELLIP METAL
 000000 FT LEN=0028 INSTALLED UNKN
 2 0 28029 0 00 0181+51
 NC WHARF RD
 INTER-BK WHARF RD
 (TWP)

000000 FT

0032/0000 LENGTH(AH 0787 BK 1006)
 000000 FT

000000 FT

7030/0000 LENGTH(AH 1006 BK 3207)

000000 FT

000000 FT LENGTH(AH 3207 BK 2907)

7020/0000 LENGTH(AH 3207 BK 2907)

000000 FT LENGTH(AH 2907 BK 0000)

7010/0000

EXTRACT DATE: 12/18/2023 ROADWAY MANAGEMENT SYSTEM PAGE NUMBER: 313
 PRINT DATE: 12/20/2023 SLD COUNTY/SR - ANNUAL PRINT COUNTY: FRANKLIN
 DIR: B TOTAL LEN: 7.919 MI. DIST: 08-3 SR: 2016
 LEFT MUN: QUINCY T RIGHT MUN: QUINCY T

041813 FT



041813 FT WAYNE HW
 0170/1563 (SR0316 SEG 0170/0589)
 024 " DIA CIRC CONCR
 0170/1431 LEN=0052 INSTALLED UNKN
 0170/1311 BMSN 28/2016/0170/1245
 2 0 28032 0 01 0416+61
 TRIB TO ANTIETAM CREEK

EXTRACT DATE: 12/18/2023
PRINT DATE: 12/20/2023

ROADWAY MANAGEMENT SYSTEM
SLD COUNTY/SR - ANNUAL PRINT

PAGE NUMBER: 312
COUNTY: FRANKLIN

DIR: B TOTAL LEN: 7.919 MI.
LEFT MUN: QUINCY T

DIST: 08-3 SR: 2016
RIGHT MUN: QUINCY T

Stationing	Notes	Material
0170/1245	BMSBG 28/2016/0170/1245	030"H 60"W ELLIP METAL
0170/1156	LEN=0048	INSTALLED UNKN
0170/0957	018"DIA CIRC CONCR	LEN=0032 INSTALLED UNKN
0170/0508	018"DIA CIRC METAL	LEN=0032 INSTALLED UNKN
040250 FT	2 0 28032 0 01 0404+33	
0170/0000	LENGTH(AH 1563 BK 2855)	013"H 17"W ELLIP METAL
0160/2784	LEN=0035	INSTALLED UNKN
0160/2244	013"H 17"W ELLIP METAL	LEN=0038 INSTALLED UNKN
0160/1927	018"DIA CIR PLASTIC	LEN=0060 INSTALLED 2021
0160/1310	015"DIA CIR PLASTIC	LEN=0035 INSTALLED UNKN
0160/1205	020"H 28"W ELLIP METAL	LEN=0035 INSTALLED UNKN
0160/1022	020"H 28"W ELLIP METAL	LEN=0030 INSTALLED UNKN
037395 FT	2 0 28032 0 01 0375+03	
0160/0000	LENGTH(AH 2855 BK 2288)	020"H 28"W ELLIP METAL
0150/2183	LEN=0035	INSTALLED UNKN
0150/1509	CSX RAIL TRANSPORTATION	OVERPASS IS RR X-ING
0150/1246	015"DIA CIRC METAL	LEN=0028 INSTALLED UNKN
0150/0858	015"DIA CIRC METAL	LEN=0028 INSTALLED UNKN
0150/0808	ORLANDO RD (T390)	013"H 17"W ELLIP METAL
0150/0242	LEN=0033	INSTALLED UNKN
035107 FT	2 0 28032 0 01 0352+66	
0150/0000	LENGTH(AH 2288 BK 3489)	013"H 17"W ELLIP METAL
0140/3247	LEN=0032	INSTALLED UNKN
0140/2582	013"H 17"W ELLIP METAL	LEN=0040 INSTALLED UNKN
0140/2538	013"H 17"W ELLIP METAL	

HELMAN RD
(T396)

DIR: B TOTAL LEN: 7.919 MI. DIST: 08-3 SR: 2016
 LEFT MUN: QUINCY T RIGHT MUN: QUINCY T

Stationing	Item	Description
	0140/1646	LEN=0040 INSTALLED UNKN
	0140/0902	013"H 17"W ELLIP METAL LEN=0034 INSTALLED UNKN
031618 FT	031618 FT	2 0 28032 0 01 0317+77 OAK HILL RD (T376) FORT STOUFFER RD (T394) MFC BEGIN = E LENGTH(AH 3489 BK 2702) MFC BEGIN = D QUINCY ANTRIM T
	0140/0000	015 " DIA CIRC METAL LEN=0030 INSTALLED UNKN
	0130/2228	015 " DIA CIR PLASTIC LEN=0040 INSTALLED 2006
	0130/1963	015 " DIA CIR PLASTIC LEN=0040 INSTALLED 2006
028916 FT	028916 FT	2 0 28032 0 01 0290+75 HADES CHURCH RD (SR2021 SEG 0070/0000)
	0130/0000	LENGTH(AH 2702 BK 2073) 018 " DIA CIR PLASTIC LEN=0035 INSTALLED UNKN
	0120/1692	015 " DIA CIR PLASTIC LEN=0035 INSTALLED UNKN
	0120/1426	015 " DIA CIR PLASTIC LEN=0035 INSTALLED UNKN
026843 FT	026843 FT	2 0 28032 0 01 0270+52
	0120/0000	LENGTH(AH 2073 BK 2850)
	0110/1039	015 " DIA CIR PLASTIC LEN=0035 INSTALLED 2006
	0110/0730	015 " DIA CIR PLASTIC LEN=0035 INSTALLED UNKN
GRINDSTONE HILL RD (SR2025 SEG 0080/0000)	0110/0403 023993 FT	NC CLAY HILL RD 023993 FT 2 0 28032 0 01 0242+26 NC GRINDSTONE HILL RD

DIR: B TOTAL LEN: 7.919 MI. DIST: 08-3 SR: 2016
 LEFT MUN: ANTRIM T RIGHT MUN: ANTRIM T

Stationing	Length	Notes
0110/0000		GRINDSTONE HILL RD (SR2025 SEG 0070/1777) LENGTH(AH 2850 BK 1701)
0100/0713	022292 FT	013"H 17"W ELLIP METAL LEN=0028 INSTALLED UNKN
0100/0000		2 0 28032 0 01 0225+22 LORFORD DR (T660) LENGTH(AH 1701 BK 2604)
0090/1766		015"H 21"W ELLIP METAL LEN=0034 INSTALLED 2001
0090/1071		015"H 21"W ELLIP METAL LEN=0034 INSTALLED 2001
0090/0907		013"H 17"W ELLIP METAL LEN=0044 INSTALLED 2001
019688 FT		019688 FT
0090/0000		LENGTH(AH 2604 BK 2356) 013"H 17"W ELLIP METAL LEN=0050 INSTALLED UNKN
0080/2354		ANTRIM CHURCH RD (T440)
0080/2210		
0080/1139		013"H 17"W ELLIP METAL LEN=0035 INSTALLED UNKN
0080/0446		013"H 17"W ELLIP METAL LEN=0034 INSTALLED 2001
0080/0183	017332 FT	013"H 17"W ELLIP METAL LEN=0035 INSTALLED UNKN
0080/0000		2 0 28032 0 01 0175+62 LENGTH(AH 2356 BK 2385) PA HARRY DR (T622)
0070/1956		015"H 21"W ELLIP METAL LEN=0034 INSTALLED UNKN
0070/1838		
0070/0800		015"H 21"W ELLIP METAL LEN=0034 INSTALLED 2001
0070/0529		013"H 17"W ELLIP METAL LEN=0034 INSTALLED 2001

2 0 28032 0 01 0199+18 019688 FT
 TALHELM RD
 (T440) 0090/0000

017332 FT

DIR: B TOTAL LEN: 7.919 MI. DIST: 08-3 SR: 2016
 LEFT MUN: ANTRIM T RIGHT MUN: ANTRIM T

Stationing	Notes	Stationing	Notes
014947 FT		014947 FT	2 0 28032 0 01 0151+77 048"H 72"W ELLIP CONC LEN=0030 INSTALLED UNKN
	---	0070/0000	LENGTH(AH 2385 BK 1718) 018 "DIA CIRC PLASTIC
	---	0060/1609	LEN=0034 INSTALLED 2001
	---		013"H 17"W ELLIP METAL LEN=0034 INSTALLED 2001
013229 FT		0060/0309	2 0 28032 0 01 0134+59
	---	0060/0000	LENGTH(AH 1718 BK 2922) 018 "DIA CIRC CONCR
	---	0050/2699	LEN=0045 INSTALLED UNKN
	---	0050/2334	018 "DIA CIRC CONCR LEN=0048 INSTALLED UNKN
STRITE RD (T444)	==	0050/2150	STRITE RD (T444) 072 "DIA CIRC METAL
	---	0050/1953	LEN=0052 INSTALLED UNKN
	---	0050/1555	018 "DIA CIRC CONCR LEN=0054 INSTALLED UNKN
	---		090 "DIA CIRC METAL LEN=0100 INSTALLED UNKN
	---	0050/1237	BMS EN 28/2016/0050/0922
	---	0050/1135	2 0 28032 0 00 0112+13 I-81
	---	0050/0922	BMSBG 28/2016/0050/0922 030 "DIA CIRC CONCR
	---	0050/0402	LEN=0076 INSTALLED UNKN
010307 FT		010307 FT	2 0 28032 0 00 0105+37 NC CLAY HILL RD ANGLE RD (T662)
	==	0050/0000	LENGTH(AH 2922 BK 1846) 018 "DIA CIRC METAL
	---	0040/1331	LEN=0066 INSTALLED UNKN
	---	0040/0950	018 "DIA CIRC CONCR LEN=0058 INSTALLED UNKN
	---	0040/0611	018 "DIA CIRC PLASTIC LEN=0050 INSTALLED 2000
	---	0040/0411	BROWNS MILL RD (SR2001 SEG 0110/2302) FRIENDSHIP VILLAGE RD (T436)
008461 FT		0040/0126	2 0 28032 0 00 0084+43
	---	008461 FT	CSX RAIL TRANSPORTATION

DIR: B TOTAL LEN: 7.919 MI. DIST: 08-3 SR: 2016
 LEFT MUN: ANTRIM T RIGHT MUN: ANTRIM T

HARSHMAN RD
 (T434)

0030/0842
 006287 FT

003003 FT

000000 FT

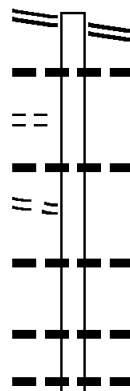
Station	Description	Material	Length	Notes
0040/0000	OVERPASS IS RR X-ING	MFC BEGIN = E		
0030/1598	LENGTH(AH 1846 BK 2174)	042"H 74"W CON BOX CUL		
0030/1587	LEN=0026 INSTALLED UNKN	BMSSEN 28/2016/0030/1578		
0030/1578	2 0 28032 0 00 0078+63	TR MUDDY CR		
0030/1578	BMSBG 28/2016/0030/1578			
006287 FT	2 0 28032 0 00 0062+85	MOLLY PITCHER HW		
0030/0000	(SR0011 SEG 0190/0000)	MFC BEGIN = D		
0020/3246	LENGTH(AH 2174 BK 3284)	024 "DIA CIRC METAL		
0020/2024	LEN=0045 INSTALLED UNKN	018 "DIA CIR PLASTIC		
0020/1709	LEN=0035 INSTALLED UNKN	018 "DIA CIR PLASTIC		
0020/0498	LEN=0035 INSTALLED UNKN	018 "DIA CIR PLASTIC		
0020/0000	2 0 28032 0 00 0030+03	LENGTH(AH 3284 BK 3003)		
0010/2883	018 "DIA CIR PLASTIC	LEN=0035 INSTALLED UNKN		
000000 FT	2 0 28032 0 00 0000+00	NC KAUFFMAN RD		
0010/0000	(SR3015 SEG 0050/0000)	MFC BEGIN = E		
0010/0000	LENGTH(AH 3003 BK 0000)			

EXTRACT DATE: 12/18/2023 ROADWAY MANAGEMENT SYSTEM PAGE NUMBER: 307
 PRINT DATE: 12/20/2023 SLD COUNTY/SR - ANNUAL PRINT COUNTY: FRANKLIN
 DIR: B TOTAL LEN: 4.741 MI. DIST: 08-3 SR: 2015
 LEFT MUN: QUINCY T RIGHT MUN: QUINCY T

ANTHONY HW 025033 FT
 (SR0997 SEG 0170/1645) 0080/2953

 OAK DR
 (T689) 0080/2370

 MOWREY DR
 (GOVT) 0080/2110



025033 FT ANTHONY HW
 0080/2953 (SR0997 SEG 0170/1645)
 015 " DIA CIR PLASTIC
 0080/2567 LEN=0032 INSTALLED 2005

 015 " DIA CIR PLASTIC
 0080/2327 LEN=0035 INSTALLED 2007

 015 " DIA CIRC METAL
 0080/1560 LEN=0033 INSTALLED UNKN

 015 " DIA CIR PLASTIC
 0080/0807 LEN=0035 INSTALLED 2007
 015 " DIA CIR PLASTIC
 0080/0373 LEN=0035 INSTALLED 2007

DIR: B TOTAL LEN: 4.741 MI. DIST: 08-3 SR: 2015
 LEFT MUN: QUINCY T RIGHT MUN: QUINCY T

022080 FT

	022080 FT	2 0 28023	0 01 0219+76
5	0080/0000	LENGTH(AH	2953 BK 3362)
		015 "DIA	CIR PLASTIC
	0070/3351	LEN=0034	INSTALLED UNKN
		015 "DIA	CIR PLASTIC
	0070/3043	LEN=0091	INSTALLED UNKN
		018 "DIA	CIRC CONCR
	0070/1948	LEN=0050	INSTALLED UNKN
		018 "DIA	CIRC CONCR
	0070/1738	LEN=0050	INSTALLED UNKN
		FOX HILL RD	
	0070/1245	(T678)	
		024 "DIA	CIRC CONCR
	0070/1194	LEN=0055	INSTALLED UNKN

018718 FT

	018718 FT	2 0 28023	0 00 0182+59
		FOX HILL RD	
		(T678)	
5	0070/0000	LENGTH(AH	3362 BK 3564)
		018 "DIA	CIRC CONCR
	0060/3373	LEN=0045	INSTALLED UNKN
		018 "DIA	CIRC CONCR
	0060/2960	LEN=0063	INSTALLED UNKN
		018 "DIA	CIRC CONCR
	0060/2583	LEN=0050	INSTALLED UNKN
		024 "DIA	CIRC CONCR
	0060/2106	LEN=0040	INSTALLED UNKN
		018 "DIA	CIRC CONCR
	0060/1756	LEN=0056	INSTALLED UNKN
		024 "DIA	CIRC CONCR
	0060/1526	LEN=0044	INSTALLED UNKN
		018 "DIA	CIRC CONCR
	0060/1104	LEN=0044	INSTALLED UNKN
		018 "DIA	CIRC CONCR
	0060/0761	LEN=0043	INSTALLED UNKN
		018 "DIA	CIRC CONCR
	0060/0210	LEN=0037	INSTALLED UNKN

015154 FT

	015154 FT	2 0 28023	0 00 0146+60
		MORMON CHURCH RD	
		(T675)	
5	0060/0000	LENGTH(AH	3564 BK 3220)
		018 "DIA	CIRC METAL
	0050/3039	LEN=0041	INSTALLED UNKN
		BAKNER RD	
	0050/2720	(T674)	
		060 "DIA	CIRC CONCR
	0050/2542	LEN=0062	INSTALLED UNKN

CREAGER RD
(T389)

DIR: B TOTAL LEN: 4.741 MI. DIST: 08-3 SR: 2015
 LEFT MUN: QUINCY T RIGHT MUN: QUINCY T

011934 FT

009901 FT

007124 FT

0050/2141	018 " DIA	CIRC CONCR
0050/1987	LEN=0067	INSTALLED UNKN
0050/1573	BAKNER RD	
0050/1167	(T674)	
0050/0814	024 " DIA	CIRC CONCR
0050/0588	LEN=0048	INSTALLED UNKN
0050/0294	030 " DIA	CIRC METAL
0050/0237	LEN=0068	INSTALLED UNKN
011934 FT	024 " DIA	CIRC CONCR
011934 FT	LEN=0058	INSTALLED UNKN
011934 FT	018 " DIA	CIRC CONCR
011934 FT	LEN=0074	INSTALLED UNKN
011934 FT	018 " DIA	CIRC METAL
011934 FT	LEN=0044	INSTALLED UNKN
011934 FT	018 " DIA	CIRC METAL
011934 FT	LEN=0036	INSTALLED UNKN
011934 FT	2 0 28023	0 00 0114+40
011934 FT	MENTZER GAP RD	
011934 FT	(SR2007	SEG 0160/0000)
011934 FT	LENGTH(AH	3220 BK 2033)
011934 FT	024 " DIA	CIRC METAL
011934 FT	LEN=0063	INSTALLED UNKN
011934 FT	018 " DIA	CIRC METAL
011934 FT	LEN=0042	INSTALLED UNKN
011934 FT	024 " DIA	CIRC CONCR
011934 FT	LEN=0044	INSTALLED UNKN
011934 FT	024 " DIA	CIRC CONCR
011934 FT	LEN=0042	INSTALLED UNKN
011934 FT	009901 FT	2 0 28023 0 00 0093+39
011934 FT	009901 FT	T.W.B.LIL.AT
011934 FT	009901 FT	STRUCTURE LENGTH 18 FT
011934 FT	009901 FT	BMSID 28/2015/0040/0000
011934 FT	009901 FT	LENGTH(AH 2033 BK 2777)
011934 FT	0030/1820	024 " DIA CIRC CONCR
011934 FT	LEN=0046	INSTALLED UNKN
011934 FT	0030/1211	018 " DIA CIRC CONCR
011934 FT	LEN=0069	INSTALLED UNKN
011934 FT	0030/1192	SHANK HESS RD
011934 FT	(T655)	
011934 FT	072 " DIA	CIRC METAL
011934 FT	LEN=0060	INSTALLED UNKN
011934 FT	007124 FT	2 0 28023 0 00 0065+62
011934 FT	007124 FT	QUINCY
011934 FT	007124 FT	WASHINGTON T

DIR: B TOTAL LEN: 4.741 MI. DIST: 08-3 SR: 2015
 LEFT MUN: QUINCY T RIGHT MUN: QUINCY T

2 0 28023 0 00 0029+25 003487 FT
 ANTHONY HW
 (SR0997 SEG 0100/0865) 0020/0000

2 0 28023 1 00 0000+00 000000 FT
 WAYNE HW
 (SR0316 SEG 0100/0000) 0010/0000

5	0030/0000	LENGTH(AH 2777 BK 3637)
		048 "DIA CIRC CONCR
	0020/3430	LEN=0061 INSTALLED UNKN
		018 "DIA CIRC CONCR
	0020/3084	LEN=0047 INSTALLED UNKN
		018 "DIA CIRC CONCR
	0020/2605	LEN=0047 INSTALLED UNKN
		018 "DIA CIRC CONCR
	0020/2052	LEN=0041 INSTALLED UNKN
		018 "DIA CIRC CONCR
	0020/1784	LEN=0058 INSTALLED UNKN
		024 "DIA CIRC CONCR
	0020/1456	LEN=0051 INSTALLED UNKN
		018 "DIA CIRC CONCR
	0020/0379	LEN=0046 INSTALLED UNKN
		015 "DIA CIRC METAL
	0020/0081	LEN=0045 INSTALLED UNKN
		NC TO MSTOWN RD
	003487 FT	ANTHONY HW
		(SR0997 SEG 0100/0865)
		MFC BEGIN = D
5	0020/0000	LENGTH(AH 3637 BK 3487)
		018 "DIA CIRC CONCR
	0010/3328	LEN=0045 INSTALLED UNKN
		018 "DIA CIRC METAL
	0010/3144	LEN=0047 INSTALLED UNKN
		CROSS ST
	0010/2948	(T803)
		015 "DIA CIRC METAL
	0010/2574	LEN=0048 INSTALLED UNKN
		WEST AV
	0010/2514	(T804)
		036 "DIA CIRC METAL
	0010/2368	LEN=0052 INSTALLED UNKN
		018 "DIA CIRC METAL
	0010/2105	LEN=0068 INSTALLED UNKN
		018 "DIA CIRC CONCR
	0010/1224	LEN=0026 INSTALLED UNKN
		NORTH POTOMAC ST
	0010/0955	(T421)
		NC ORCHARD RD
	000000 FT	WAYNE HW
		(SR0316 SEG 0100/0000)
		MFC BEGIN = C
5	0010/0000	LENGTH(AH 3487 BK 0000)

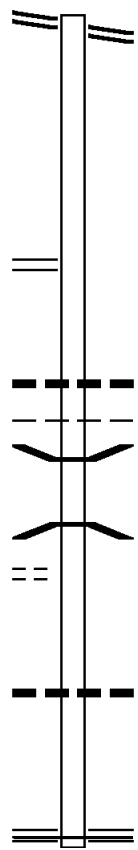
EXTRACT DATE: 12/18/2023 ROADWAY MANAGEMENT SYSTEM PAGE NUMBER: 303
PRINT DATE: 12/20/2023 SLD COUNTY/SR - ANNUAL PRINT COUNTY: FRANKLIN
DIR: B TOTAL LEN: 1.088 MI. DIST: 08-3 SR: 2014
LEFT MUN: WASHINGTON T RIGHT MUN: WASHINGTON T

BUCHANAN TR
(SR0016 SEG 0490/0000) 005747 FT
0020/2652

2 0 28062 0 00 0031+41 003095 FT
FIVE FORKS RD
(SR2019 SEG 0010/0000) 0020/0000

FORT STOUFFER RD
(T394) 0010/1437

000000 FT



005747 FT BUCHANAN TR
0020/2652 (SR0016 SEG 0490/0000)

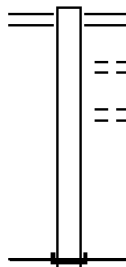
003095 FT
S 0020/0000 LENGTH(AH 2652 BK 3095)

0010/1841 036"H 60"W CONC STRUCT
LEN=0041 INSTALLED UNKN
WASHINGTON
0010/1506 ANTRIM T
0010/1503 BMSEN 28/2014/0010/1492
2 0 28062 0 00 0014+80
MARSH RUN
0010/1492 BMSBG 28/2014/0010/1492

0010/0087 015"H 21"W ELLIP METAL
LEN=0033 INSTALLED UNKN
000000 FT 2 0 28062 0 00 0000+00
NC WA YNECASTLE RD
BUCHANAN TR
(SR0016 SEG 0470/0000)
MFC BEGIN = E
S 0010/0000 LENGTH(AH 3095 BK 0000)

EXTRACT DATE: 12/18/2023 ROADWAY MANAGEMENT SYSTEM PAGE NUMBER: 302
 PRINT DATE: 12/20/2023 SLD COUNTY/SR - ANNUAL PRINT COUNTY: FRANKLIN
 DIR: B TOTAL LEN: .151 MI. DIST: 08-3 SR: 2013
 LEFT MUN: WASHINGTON T RIGHT MUN: WASHINGTON T

000798 FT



000000 FT

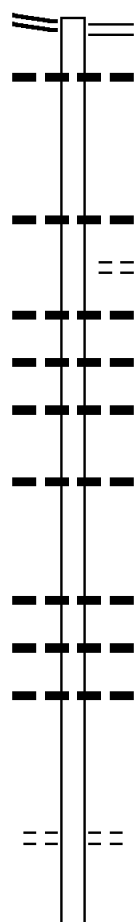
000798 FT MONTEREY LN
 0010/0798 (SR2011 SEG 0010/0625)
 SUMMIT AV
 (T692)
 0010/0526 CRAWFORD AV
 (T668)
 0010/0034
 000000 FT 2 0 28061 0 00 0000+00
 NC SA BILLASVILLE RD
 INTER-BK MARYLAND STATE LINE
 (STBD)
 MFC BEGIN = D
 0010/0000 LENGTH(AH 0798 BK 0000)

COUNTRY CLUB RD 012685 FT
 (SR2007 SEG 0100/1200) 0060/1238

011447 FT

008820 FT

006289 FT



012685 FT FISH AND GAME RD
 0060/1238 (SR2007 SEG 0100/1200)
 0060/1111 024 " DIA CIRC CONCR
 LEN=0042 INSTALLED UNKN
 011447 FT 2 0 28025 0 00 0137+08
 024 "H 00 "W MULT PLSTIC
 LEN=0028 INSTALLED UNKN
 0060/0000 LENGTH(AH 1238 BK 2627)
 EIGENBRODE LN
 0050/2240 (PRDR)
 0050/1770 042 " DIA CIRC METAL
 LEN=0041 INSTALLED UNKN
 0050/1393 018 " DIA CIRC METAL
 LEN=0052 INSTALLED UNKN
 0050/0835 013 "H 17 "W ELLIP CONC
 LEN=0032 INSTALLED UNKN
 0050/0017 021 "H 15 "W METAL ARCH
 LEN=0038 INSTALLED 1997
 008820 FT 2 0 28025 0 00 0110+79
 0050/0000 LENGTH(AH 2627 BK 2531)
 0040/1885 013 "H 17 "W ELLIP CONC
 LEN=0030 INSTALLED UNKN
 0040/1485 015 "H 21 "W ELLIP METAL
 LEN=0041 INSTALLED UNKN
 0040/0995 013 "H 17 "W ELLIP METAL
 LEN=0031 INSTALLED UNKN
 006289 FT 2 0 28025 0 00 0084+50
 WASHINGTON TOWNSHIP BL
 (TWP)
 0040/0000 LENGTH(AH 2531 BK 2675)

DIR: B TOTAL LEN: 2.402 MI. DIST: 08-3 SR: 2012
 LEFT MUN: WASHINGTON T RIGHT MUN: WASHINGTON T

Address	Length	Notes
COUNTRY CLUB CT (T683)	0030/1310	015" DIA CIRC METAL
TERRA COTTA DR (T513)	0030/0913	LEN=0060 INSTALLED UNKN
	0030/0600	013"H 17"W ELLIP METAL
	0030/0150	LEN=0032 INSTALLED UNKN
	003614 FT	SCOTT DR (T370)
IVANHOE DR (T321)	0020/3170	042"H 66"W METAL ARCH
ORCHARD LN (T304)	0020/2600	LEN=0033 INSTALLED UNKN
BAYER DR (T305)	0020/2134	2 0 28025 0 00 0058+69
BAYER DR (T305)	0020/2112	LEN=0055 INSTALLED UNKN
BAYER DR (T305)	0020/1324	018"H 27"W ELLIP CONC
GEHR RD (T384)	0020/0880	LEN=0044 INSTALLED UNKN
WYNNCREST DR (TWP)	0020/0818	SOUTH ORCHARD LN (TWP)
	000000 FT	024" DIA CIRC METAL
		LEN=0055 INSTALLED UNKN
		018"H 27"W ELLIP METAL
		LEN=0078 INSTALLED UNKN
		RINEHART DR (T351)
		MEADOWBROOK DR (T349)
		2 0 28025 0 00 0022+55
		NC CO COUNTRY CLUB RD
		NORTHEAST AV (TWP)
		ROADSIDE AV (TWP)
		INTER-BK
		LTH AH 003614 BK 000625
LENGTH(AH 0562 BK 1641)	000000 FT	000000 FT
	7015/0000	7014/0000
	000000 FT	000000 FT
		LTH AH 000625 BK 001641
		7010/0000
		LENGTH(AH 1641 BK 0000)

DIR: B TOTAL LEN: .599 MI. DIST: 08-3 SR: 2011
 LEFT MUN: WASHINGTON T RIGHT MUN: WASHINGTON T

Street Name	Stationing	Length (FT)	Description
	003162 FT	7020/0000	LENGTH(AH 3786 BK 3162) BUCHANAN TR
		0010/3162	(SR0016 SEG 0700/0000) 018" DIA CIRC CONCR
		0010/3112	LEN=0086 INSTALLED UNKN WYNDHAM AV
		0010/2915	(T379)
NBN WY (T393)	0010/2257		
		0010/2191	(AAR 872267X)#TRKS 01 SUMMIT FARMS DR
SUNSET AV (T398)	0010/1925		(T309)
		0010/1847	ORCHARD AV (T372)
		0010/1230	NORWOOD AV (T668)
RESSLER LN (TWP)	0010/0922		
		0010/0761	PLAZA SUMMIT (T493)
		0010/0625	SABILLASVILLE RD (SR2013 SEG 0010/0798)
DUTROW AV (T707)	0010/0469		
		0010/0392	(AAR 831795L)#TRKS 01
CHURCH ST (T373)	0010/0207		
		0010/0130	014"H 21"W ELLIP CONC LEN=0056 INSTALLED UNKN
	000000 FT	000000 FT	2 0 28027 0 00 0000+00 NC MO INTER-BK MONTEREY LN MARYLAND STATE LINE (STBD) MFC BEGIN = D
		0010/0000	LENGTH(AH 3162 BK 0000)

EXTRACT DATE: 12/18/2023 ROADWAY MANAGEMENT SYSTEM PAGE NUMBER: 298
PRINT DATE: 12/20/2023 SLD COUNTY/SR - ANNUAL PRINT COUNTY: FRANKLIN
DIR: B TOTAL LEN: 3.084 MI. DIST: 08-3 SR: 2010
LEFT MUN: WASHINGTON T RIGHT MUN: WASHINGTON T

BUCHANAN TR

016286 FT



016286 FT
INTER-AHD
CHARMIAN RD
(T701)
BUCHANAN TR

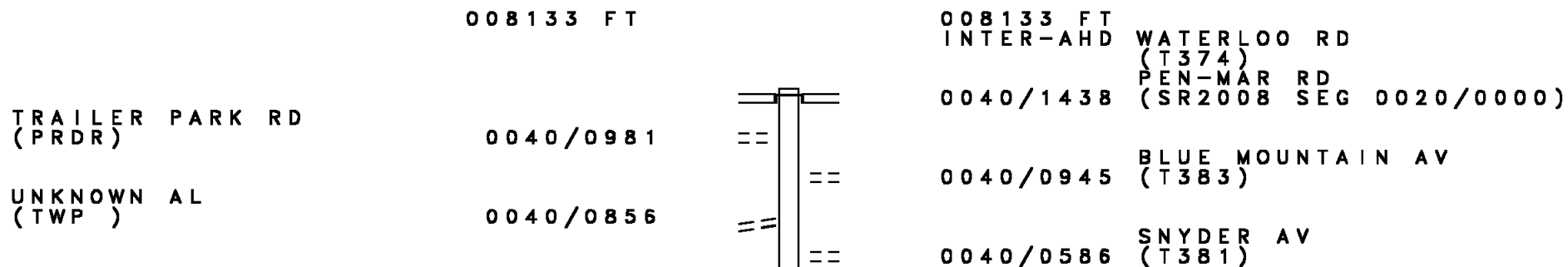
DIR: B TOTAL LEN: 3.084 MI. DIST: 08-3 SR: 2010
 LEFT MUN: WASHINGTON T RIGHT MUN: WASHINGTON T

Segment	Start Station	End Station	Description	Material	Length
(SR0016 SEG 0680/0000)	0060/2749	0060/2749			
MENTZER GAP RD (T378)	0060/2127	0060/2127			
	0060/2060	0060/2060	018 " DIA CIR PLASTIC	LEN=0060	INSTALLED UNKN
	0060/1733	0060/1733	013"H 17"W ELLIP METAL	LEN=0035	INSTALLED UNKN
	0060/1643	0060/1643	PENNSVILLE RD (T378)		
013537 FT	0060/0000	0060/0000	2 0 28068 0 00 0134+80	LENGTH(AH 2749 BK 2750)	
	0050/2736	0050/2736	024"H 35"W ELLIP METAL	LEN=0040	INSTALLED UNKN
	0050/1838	0050/1838	REDBUD CT (PRDR)		
	0050/0951	0050/0951	024 " DIA CIR PLASTIC	LEN=0040	INSTALLED UNKN
	0050/0417	0050/0417	024 " DIA CIR PLASTIC	LEN=0040	INSTALLED UNKN
010787 FT	0050/0008	0050/0008	018 " DIA CIRC METAL	LEN=0054	INSTALLED UNKN
	010787 FT	010787 FT	2 0 28068 0 00 0107+48	BUENA VISTA RD (T800)	
	0050/0000	0050/0000	LENGTH(AH 2750 BK 2756)		
	0040/2590	0040/2590	030 " DIA CIR PLASTIC	LEN=0046	INSTALLED UNKN
	0040/2228	0040/2228	018 " DIA CIR PLASTIC	LEN=0060	INSTALLED UNKN
	0040/1215	0040/1215	015"H 21"W ELLIP METAL	LEN=0044	INSTALLED UNKN
008031 FT	0040/0572	0040/0572	015 " DIA CIRC METAL	LEN=0040	INSTALLED UNKN
	008031 FT	008031 FT	2 0 28068 0 00 0079+92	LENGTH(AH 2756 BK 2669)	
	0040/0000	0040/0000	018 " DIA CIR PLASTIC	LEN=0040	INSTALLED UNKN
	0030/2604	0030/2604	015"H 21"W ELLIP METAL	LEN=0059	INSTALLED UNKN
	0030/2047	0030/2047	018 " DIA CIR PLASTIC		

DIR: B TOTAL LEN: 3.084 MI. DIST: 08-3 SR: 2010
 LEFT MUN: WASHINGTON T RIGHT MUN: WASHINGTON T

Stationing	Description	Length	Material	Status
0030/1652	024" DIA CIR PLASTIC	LEN=0050	INSTALLED	UNKN
0030/1250	015"H 18"W ELLIP METAL	LEN=0060	INSTALLED	UNKN
0030/1110	015" DIA CIRC METAL	LEN=0050	INSTALLED	UNKN
0030/0598	015" DIA CIRC METAL	LEN=0040	INSTALLED	UNKN
0030/0104	015" DIA CIRC METAL	LEN=0040	INSTALLED	UNKN
005362 FT	2 0 28068 0 00 0053+23	005362 FT		
0030/0000	LENGTH(AH 2669 BK 3046)	0030/0000		
0020/2936	015" DIA CIRC METAL	LEN=0045	INSTALLED	UNKN
0020/2300	015" DIA CIRC METAL	LEN=0041	INSTALLED	UNKN
0020/2083	018" DIA CIRC CONCR	LEN=0026	INSTALLED	UNKN
BROAD ST (T355)	0020/2040			
0020/1666	018" DIA CIRC CONCR	LEN=0060	INSTALLED	UNKN
0020/1630	WATERLOO RD (T374)			
WALNUT ST (T355)	0020/1394			
0020/0986	015"H 21"W ELLIP METAL	LEN=0032	INSTALLED	UNKN
0020/0356	020"H 28"W ELLIP METAL	LEN=0051	INSTALLED	UNKN
0020/0334	GATES LN (TWP)			
2 0 28068 0 00 0022+77	PEN MAR RD ET	002316 FT		
0020/0000	(SR2008 SEG 0010/0000)	0020/0000		
0010/2111	MENTZER LN (T358)	0010/2111		
WASHINGTON TOWNSHIP BL (TWP)	0010/1378			
0010/1002	OLD RT 16 ET (SR2043 SEG 0012/0000)	0010/1002		
2 0 28068 0 00 0000+00	BUCHANAN TR	000000 FT		
0010/0000	(SR0016 SEG 0610/0302)	0010/0000		
000000 FT	NC OLD RT 16 BUCHANAN TR (SR0016 SEG 0610/0302)			
0010/0000	MFC BEGIN = D LENGTH(AH 2316 BK 0000)	0010/0000		

EXTRACT DATE: 12/18/2023 ROADWAY MANAGEMENT SYSTEM PAGE NUMBER: 295
 PRINT DATE: 12/20/2023 SLD COUNTY/SR - ANNUAL PRINT COUNTY: FRANKLIN
 DIR: B TOTAL LEN: 1.540 MI. DIST: 08-3 SR: 2009
 LEFT MUN: WASHINGTON T RIGHT MUN: WASHINGTON T



DIR: B TOTAL LEN: 1.540 MI. DIST: 08-3 SR: 2009
 LEFT MUN: WASHINGTON T RIGHT MUN: WASHINGTON T

Distance (FT)	Stationing	Description
006695 FT	0040/0419	024 " DIA CIR PLASTIC LEN=0070 INSTALLED 2002
	0040/0345	029"H 00"W MULT CONCR LEN=0040 INSTALLED 2004
	006695 FT	2 0 28045 0 01 0067+49 TERRY LN (T352)
	0040/0000	LENGTH(AH 1438 BK 2109)
	0030/0985	BARRY LN (T407)
004586 FT	0030/0105	LC FOR OLD PEN-MAR RD (CONN)
	0030/0009	018 " DIA CIRC CONCR LEN=0040 INSTALLED UNKN
	004586 FT	2 0 28045 0 01 0045+86 OLD PEN-MAR RD (T367)
	0030/0000	LENGTH(AH 2109 BK 1991)
	0020/1425	018 " DIA CIRC CONCR LEN=0040 INSTALLED UNKN
	0020/1078	018 " DIA CIRC CONCR LEN=0048 INSTALLED UNKN
	0020/0634	014"H 23"W ELLIP CONC LEN=0040 INSTALLED UNKN
002595 FT	0020/0019	018 " DIA CIR PLASTIC LEN=0040 INSTALLED UNKN
	002595 FT	2 0 28045 0 01 0025+95 SHOCKEYS STATION RD (T662)
	0020/0000	LENGTH(AH 1991 BK 2595)
	0010/1786	014"H 23"W ELLIP CONC LEN=0045 INSTALLED UNKN
	0010/1013	014"H 23"W ELLIP CONC LEN=0040 INSTALLED UNKN
	0010/0512	024 " DIA CIR PLASTIC LEN=0040 INSTALLED UNKN
000000 FT	0010/0273	024 " DIA CIR PLASTIC LEN=0040 INSTALLED UNKN
	000000 FT	2 0 28045 0 00 0000+00 NC HA RBAUGH CHURCH RD MIDVALE RD (SR2007 SEG 0010/0296)
	0010/0000	MFC BEGIN = D LENGTH(AH 2595 BK 0000)

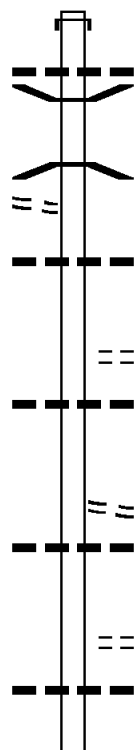
DIR: B TOTAL LEN: 1.777 MI. DIST: 08-3 SR: 2008
 LEFT MUN: WASHINGTON T RIGHT MUN: WASHINGTON T

STEPHY AV
 (TWP)

009382 FT

0040/1582

007075 FT



009382 FT

INTER-AHD MARYLAND STATE LINE
 (STBD)
 0040/2307 018" DIA CIRC METAL
 0040/2285 LEN=0037 INSTALLED UNKN
 0040/1890 BMSSEN 28/2008/0040/1855
 2 0 28026 0 00 0089+83
 CSX RR
 0040/1855 BMSBG 28/2008/0040/1855

0040/1265 021" DIA CIRC METAL
 LEN=0065 INSTALLED UNKN

0040/0180 BLUE MOUNTAIN RD
 (PRDR)
 013" DIA CIRC CONCR
 0040/0163 LEN=0043 INSTALLED UNKN
 007075 FT 2 0 28026 0 00 0070+43
 OLD PEN-MAR RD
 (T367)

0040/0000 LENGTH(AH 2307 BK 2761)
 021"H 15"W METAL ARCH
 0030/2735 LEN=0040 INSTALLED 2001

0030/1721 MAR WAY LN
 (TWP)
 012"H 17"W ELLIP ALUM
 0030/1614 LEN=0046 INSTALLED UNKN

EXTRACT DATE: 12/18/2023
PRINT DATE: 12/20/2023

ROADWAY MANAGEMENT SYSTEM
SLD COUNTY/SR - ANNUAL PRINT

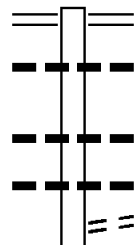
PAGE NUMBER: 292
COUNTY: FRANKLIN

DIR: B TOTAL LEN: 1.777 MI.
LEFT MUN: WASHINGTON T

DIST: 08-3 SR: 2008
RIGHT MUN: WASHINGTON T

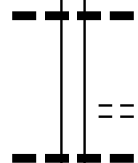
Stationing	Notes	Stationing	Notes
		0030/0629	021"H 15"W ELLIP METAL LEN=0047 INSTALLED 2001
004314 FT		004314 FT	2 0 28026 0 00 0045+07 VILLA VIEW DR (TB10)
		0030/0000	LENGTH(AH 2761 BK 1915) 021"H 36"W ELLIP METAL
		0020/1488	LEN=0033 INSTALLED UNKN
		0020/1469	018 "DIA CIRC CONCR LEN=0028 INSTALLED UNKN
		0020/1464	VILLA VIEW DR (TB10)
GERMANTOWN RD (T371)		0020/1371	
		0020/0984	LOWER EDMONT RD (T376)
		0020/0103	018 "DIA CIRC CONCR LEN=0052 INSTALLED UNKN
		0020/0075	018 "DIA CIRC CONCR LEN=0065 INSTALLED UNKN
2 0 28026 0 00 0025+92 WATERLOO RD (T374)		002399 FT	HARBAUGH CHURCH RD (SR2009 SEG 0040/1438)
		0020/0000	LENGTH(AH 1915 BK 2399) 018 "DIA CIRC CONCR
		0010/2399	LEN=0060 INSTALLED UNKN
		0010/2182	BMSSEN 28/2008/0010/2152 2 0 28026 0 00 0021+53 FALLS CREEK
		0010/2152	BMSBG 28/2008/0010/2152
		0010/1375	011"H 17"W ELLIP METAL LEN=0035 INSTALLED UNKN
		0010/0885	AIRPORT RD (T369)
		0010/0321	014 "DIA CAST IRON LEN=0030 INSTALLED UNKN
		0010/0308	015 "DIA CIRC METAL LEN=0020 INSTALLED UNKN
		0010/0195	021"H 15"W METAL ARCH LEN=0052 INSTALLED 2005
000000 FT		000000 FT	2 0 28026 0 00 0000+00 NC PEN OLD ROUTE 16 (SR2010 SEG 0020/0000)
		INTER-BK	PEN-MAR RD EXT (T368)
		0010/0000	MFC BEGIN = D LENGTH(AH 2399 BK 0000)

042499 FT



042499 FT ANTHONY HW
 0170/3227 (SR0997 SEG 0150/2213)
 018 " DIA CIRC CONCR
 0170/3190 LEN=0035 INSTALLED 2005
 018 " DIA CIR PLASTIC
 0170/2451 LEN=0060 INSTALLED 2004
 018 " DIA CIRC METAL
 0170/2449 LEN=0060 INSTALLED UNKN
 SHOE STRING HILL RD
 0170/2337 (T690)

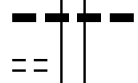
039272 FT



0170/0013 020"H 28"W ELLIP METAL
 039272 FT LEN=0043 INSTALLED UNKN
 2 0 28024 0 01 0392+75
 CREAGER RD
 (T389)
 0170/0000 LENGTH(AH 3227 BK 2286)
 0160/2265 015"H 21"W ELLIP METAL
 LEN=0045 INSTALLED UNKN

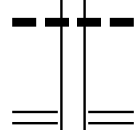
PINE HILL RD
 (T377)

0160/0674



0160/0878 018 " DIA CIR PLASTIC
 LEN=0034 INSTALLED 2005

036986 FT



0160/0022 024 " DIA CIRC METAL
 036986 FT LEN=0067 INSTALLED UNKN
 2 0 28024 0 01 0370+00
 TOMSTOWN RD
 (SR2015 SEG 0050/0000)
 0160/0000 LENGTH(AH 2286 BK 2435)

DIR: B TOTAL LEN: 8.049 MI. DIST: 08-3 SR: 2007
 LEFT MUN: QUINCY T RIGHT MUN: QUINCY T

Stationing	Structure ID	Description	Material	Status
	0150/2369	024" DIA	CIRC METAL	INSTALLED UNKN
	0150/2086	LEN=0035 MONN DR (T654)		
034551 FT	0150/0593	017"H 30"W	ELLIP CONC	INSTALLED UNKN
	034551 FT	2 0 28024 0 01 0345+22		
	0150/0000	015" DIA	CIRC METAL	INSTALLED UNKN
	0140/2280	LENGTH(AH 2435 BK 2523) DALEY LN (PRDR)		
	0140/2277	015"H 21"W	ELLIP METAL	INSTALLED 2004
	0140/2235	LC FOR DALEY LN (CONN)		
	0140/2081	013"H 17"W	ELLIP METAL	INSTALLED UNKN
SHANK HESS RD (T655)	0140/1776			
	0140/1708	024" DIA	CIRC METAL	INSTALLED UNKN
	0140/1154	042"H 68"W	ELLIP CONC	INSTALLED UNKN
	0140/0477	013"H 00"W	MULT METAL	INSTALLED 2000
032028 FT	032028 FT	2 0 28024 0 01 0319+99		
	0140/0000	GAP RD (T410) LENGTH(AH 2523 BK 2588)		
	0130/2218	018" DIA	CIR PLASTIC	INSTALLED UNKN
	0130/0595	024" DIA	CIRC METAL	INSTALLED UNKN
2 0 28024 0 01 0294+11 029440 FT	029440 FT	GAP RD (T410)		
BLUE ROCK RD (T401)	0130/0000	LENGTH(AH 2588 BK 2603)		
	0120/2392	015"H 21"W	ELLIP METAL	INSTALLED UNKN

EXTRACT DATE: 12/18/2023
PRINT DATE: 12/20/2023

ROADWAY MANAGEMENT SYSTEM
SLD COUNTY/SR - ANNUAL PRINT

PAGE NUMBER: 289
COUNTY: FRANKLIN

DIR: B TOTAL LEN: 8.049 MI.
LEFT MUN: QUINCY T

DIST: 08-3 SR: 2007
RIGHT MUN: QUINCY T

Stationing	Notes	Stationing	Notes
		0120/0313	QUINCY WASHINGTON T
		047"H 76"W	PIPE ARCH
026837 FT		0120/0008	LEN=0050 INSTALLED UNKN
		026837 FT	2 0 28024 0 01 0268+33
		0120/0000	LENGTH(AH 2603 BK 3189)
		013"H 17"W	ELLIP METAL
		0110/2974	LEN=0040 INSTALLED 2007
		015"H 21"W	ELLIP METAL
		0110/2774	LEN=0039 INSTALLED UNKN
		013"H 17"W	ELLIP METAL
		0110/2470	LEN=0036 INSTALLED UNKN
		024"H 35"W	ELLIP METAL
		0110/2138	LEN=0038 INSTALLED UNKN
			POLIDOR RD
			(T356)
			NC MENTZER GAP RD
		0110/2050	MENTZER GAP RD
			(T378)
		029"H 42"W	ELLIP METAL
		0110/1900	LEN=0041 INSTALLED UNKN
			018 " DIA CIR PLASTIC
		0110/0653	LEN=0040 INSTALLED UNKN
			018 " DIA CIR PLASTIC
		0110/0116	LEN=0040 INSTALLED UNKN
2 0 28024 0 01 0236+44 023648 FT		023648 FT	
GEHR RD			
(T384)		0110/0000	LENGTH(AH 3189 BK 2363)
			018 " DIA CIR PLASTIC
		0100/2051	LEN=0040 INSTALLED 2005
			018 " DIA CIR PLASTIC
		0100/1567	LEN=0040 INSTALLED UNKN
			014"H 23"W ELLIP CONC
		0100/1285	LEN=0032 INSTALLED UNKN
			NC COUNTRY CLUB RD
COUNTRY CLUB RD		0100/1200	MFC BEGIN = D
(SR2012 SEG 0060/1238)		0100/0741	LEN=0040 INSTALLED UNKN
			018 " DIA CIR PLASTIC
		0100/0076	LEN=0059 INSTALLED UNKN
021285 FT		021285 FT	2 0 28024 0 01 0212+81
			MENTZER GAP RD
			(T378)
			NC FISH & GAME RD

EXTRACT DATE: 12/18/2023
PRINT DATE: 12/20/2023

ROADWAY MANAGEMENT SYSTEM
SLD COUNTY/SR - ANNUAL PRINT


PAGE NUMBER: 288
COUNTY: FRANKLIN

DIR: B TOTAL LEN: 8.049 MI.
LEFT MUN: WASHINGTON T

DIST: 08-3 SR: 2007
RIGHT MUN: WASHINGTON T

Address	Stationing	Notes	Stationing	Notes
		FISH AND GAME RD (T375)		
		5 0100/0000 LENGTH(AH 2363 BK 1953)		
		0090/1755 BMSSEN 28/2007/0090/1701		
		2 0 28024 0 01 0210+28		
		BR.LIT.ANT.		
		0090/1701 BMSBG 28/2007/0090/1701		
		0090/0899 BMSSEN 28/2007/0090/0847		
		2 0 28024 0 01 0201+83		
		BR.LIT.ANT.		
		0090/0847 BMSBG 28/2007/0090/0847		
		0090/0440 BMSSEN 28/2007/0090/0405		
		2 0 28024 0 01 0197+33		
		BR.LIT.ANT.		
		0090/0405 BMSBG 28/2007/0090/0405		
		018 " DIA CIRC METAL		
		0090/0223 LEN=0076 INSTALLED UNKN		
		019332 FT 2 0 28024 0 01 0193+28		
		5 0090/0000 LENGTH(AH 1953 BK 2735)		
	019332 FT			
PINE HILL DR (T703)	0080/1528	==		
		==		
			0080/1388	BROOKDALE DR (T685)
BLUE MOUNTAIN DR (T705)	0080/0772	==		
	016597 FT			
			016597 FT	2 0 28024 0 01 0165+86
				OLD FORGE RD (T392)
				NC MENTZER GAP RD
				MENTZER GAP RD (T378)
			5 0080/0000	LENGTH(AH 2735 BK 3576)
			0070/3428	013"H 17"W ELLIP METAL
				LEN=0030 INSTALLED UNKN
			0070/3193	013"H 17"W ELLIP METAL
				LEN=0031 INSTALLED UNKN
			0070/2595	013"H 17"W ELLIP METAL
				LEN=0030 INSTALLED UNKN
			0070/2312	018 " DIA CIRC METAL
				LEN=0034 INSTALLED 2002
			0070/2022	018 " DIA CIRC METAL
				LEN=0031 INSTALLED 2002
IRONWOOD DR (T705)	0070/1779	==		

DIR: B TOTAL LEN: 8.049 MI. DIST: 08-3 SR: 2007
 LEFT MUN: WASHINGTON T RIGHT MUN: WASHINGTON T



DIR: B TOTAL LEN: 8.049 MI. DIST: 08-3 SR: 2007
 LEFT MUN: WASHINGTON T RIGHT MUN: WASHINGTON T

AMSTERDAM RD
(T365)

006060 FT

0030/0430

004234 FT

001495 FT

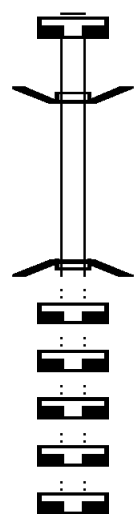
000000 FT

Segment ID	Length (FT)	Material / Notes
0040/0751		AIRPORT RD (T369)
0040/0740		020"H 28"W ELLIP METAL LEN=0052 INSTALLED UNKN
0040/0284		033"H 49"W ELLIP METAL LEN=0066 INSTALLED UNKN
006060 FT	2 0 28024 0 00 0060+72	LENGTH(AH 1503 BK 1826)
0040/0000		018 "DIA CIRC CONCR
0030/1631		LEN=0050 INSTALLED UNKN
0030/0867		019"H 28"W ELLIP METAL LEN=0060 INSTALLED UNKN
0030/0500		015"H 21"W ELLIP METAL LEN=0050 INSTALLED UNKN
0030/0394		BAUMGARDNER LN (TWP)
0030/0104		029"H 42"W ELLIP METAL LEN=0062 INSTALLED UNKN
0030/0031		BMSSEN 28/2007/0030/0000
004234 FT	2 0 28024 0 00 0042+35	FALLS RUN
0030/0000		BMSBG 28/2007/0030/0000 LENGTH(AH 1826 BK 2739)
0020/0279		024"H 42"W ELLIP METAL LEN=0060 INSTALLED UNKN
001495 FT	2 0 28024 0 00 0014+95	LENGTH(AH 2739 BK 1495)
0020/0000		024 "DIA CIR PLASTIC
0010/0996		LEN=0061 INSTALLED UNKN
0010/0340		018 "DIA CIRC CONCR LEN=0058 INSTALLED UNKN
0010/0296		HARBAUGH CHURCH RD (SR2009 SEG 0010/0000)
000000 FT	2 0 28024 0 00 0000+00	NC MI DVALE RD
0010/0000		INTER-BK MARYLAND STATE LINE (STBD) MFC BEGIN = D LENGTH(AH 1495 BK 0000)

000086 FT

 000000 FT

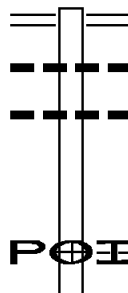
 000000 FT
 000000 FT
 000000 FT
 000000 FT
 000000 FT



000086 FT
 7054/0000 LENGTH(AH 0074 BK 0086)
 INTER-AHD (TBK) IRON BRIDGES RD
 0050/0086 (TWP)
 000000 FT 2 0 28028 0 00 0142+18
 INTER-BK (TBK) IRON BRIDGES RD
 (TWP)
 ANTIETAM CK.
 BMSBG 28/2006/0050/0000
 5 0050/0000 LENGTH(AH 0086 BK 2205)
 000000 FT
 7050/0000 LENGTH(AH 2205 BK 2156)
 000000 FT
 7040/0000 LENGTH(AH 2156 BK 3160)
 000000 FT
 7030/0000 LENGTH(AH 3160 BK 3198)
 000000 FT
 7020/0000 LENGTH(AH 3198 BK 3498)
 000000 FT
 7010/0000 LENGTH(AH 3498 BK 0000)

EXTRACT DATE: 12/18/2023 ROADWAY MANAGEMENT SYSTEM PAGE NUMBER: 284
 PRINT DATE: 12/20/2023 SLD COUNTY/SR - ANNUAL PRINT COUNTY: FRANKLIN
 DIR: B TOTAL LEN: 2.095 MI. DIST: 08-3 SR: 2005
 LEFT MUN: WASHINGTON T RIGHT MUN: WASHINGTON T

011061 FT



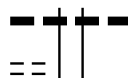
011061 FT BUCHANAN TR
 0040/2046 (SR0016 SEG 0500/0000)
 030 " DIA CIRC METAL
 0040/1983 LEN=0034 INSTALLED UNKN
 030 " DIA CIRC METAL
 0040/1861 LEN=0025 INSTALLED UNKN

 (APRA) PLEASANT VIEW MH
 0040/0643 PLEASANT VIEW MHP DR
 (PRDR)
 014 "H 23 "W ELLIP CONC

DIR: B TOTAL LEN: 2.095 MI. DIST: 08-3 SR: 2005
 LEFT MUN: WASHINGTON T RIGHT MUN: WASHINGTON T

GRAYHAWK DR
 (TWP)

0040/0495
 009015 FT



0040/0520 LEN=0043 INSTALLED 2021

009015 FT 2 0 28029 0 00 0090+12
 0040/0000 LENGTH(AH 2046 BK 2650)
 014"H 23"W ELLIP CONC



0030/2285 LEN=0032 INSTALLED 2021



0030/1914 LEN=0032 INSTALLED 2021



0030/1169 014"H 23"W ELLIP CONC
 LEN=0032 INSTALLED 2021



0030/0722 014"H 23"W ELLIP CONC
 LEN=0024 INSTALLED 2021

006365 FT



006365 FT 2 0 28029 0 00 0063+37
 NC PO LK TOWN RD
 POLK TOWN RD
 (T361)

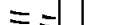
0030/0000 LENGTH(AH 2650 BK 3355)



0020/2377 014"H 23"W ELLIP CONC
 LEN=0032 INSTALLED 2021

SALEM CHURCH RD
 (T357)

0020/1588



NC SALEM CHURCH RD ET
 014"H 23"W ELLIP CONC



0020/1042 LEN=0032 INSTALLED 2021

003010 FT



003010 FT 2 0 28029 0 00 0029+82
 0020/0000 LENGTH(AH 3355 BK 3010)



0010/2261 014"H 23"W ELLIP CONC
 LEN=0032 INSTALLED 2021



0010/1653 014"H 23"W ELLIP CONC
 LEN=0040 INSTALLED 2021



0010/1258 014"H 23"W ELLIP CONC
 LEN=0032 INSTALLED 2021

000000 FT



0010/0595 014"H 23"W ELLIP CONC
 LEN=0032 INSTALLED 2021

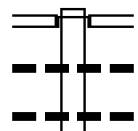


000000 FT 2 0 28029 0 00 0000+00
 NC SALEM CHURCH RD
 MARSH RD
 (SR2002 SEG 0180/0000)
 MFC BEGIN = E
 0010/0000 LENGTH(AH 3010 BK 0000)

013924 FT

013924 FT
 INTER-AHD

STATE LINE RD
 (T355)
 HOLLOWELL CHURCH RD
 (SR2003 SEG 0020/0000)
 018" DIA CIR PLASTIC
 LEN=0035 INSTALLED UNKN
 014"H 23"W ELLIP CONC
 LEN=0026 INSTALLED UNKN



011990 FT

0060/0251
 011990 FT
 0060/0000

014"H 23"W ELLIP CONC
 LEN=0024 INSTALLED UNKN
 2 0 28067 0 00 0120+06
 LENGTH(AH 1934 BK 1761)



010229 FT

0050/0011
 010229 FT

BMSEN 28/2004/0050/0000
 2 0 28067 0 00 0102+47
 WET WEATHER



0040/2418

0050/0000

BMSBG 28/2004/0050/0000
 LENGTH(AH 1761 BK 2757)

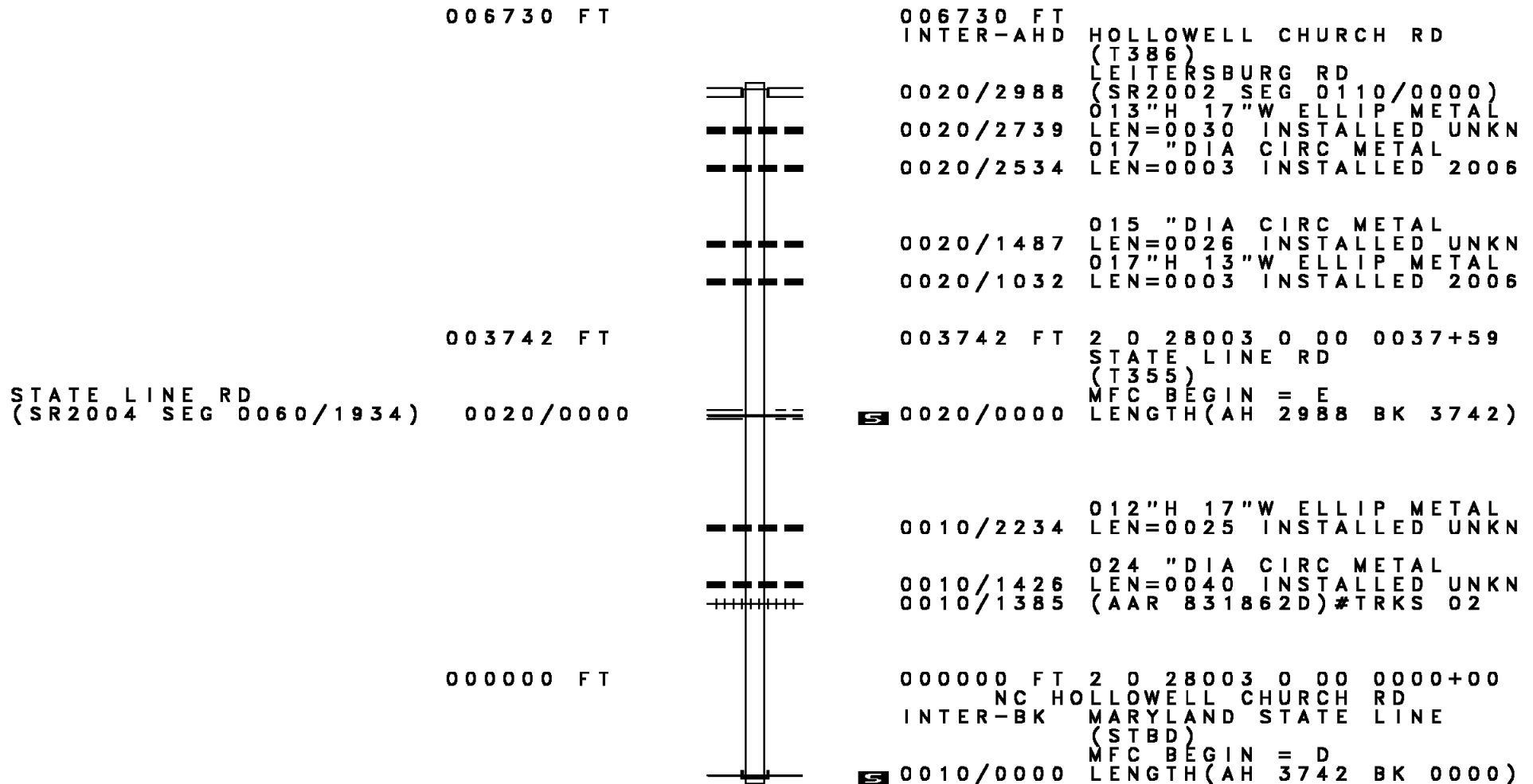


TROLLEY RD
 (T346)



DIR: B TOTAL LEN: 2.637 MI. DIST: 08-3 SR: 2004
 LEFT MUN: ANTRIM T RIGHT MUN: ANTRIM T

Stationing	Notes	Stationing	Notes
007472 FT	0040/0422 014"H 23"W ELLIP CONC LEN=0026 INSTALLED UNKN	007472 FT	2 0 28067 0 00 0074+72
	0040/0000 LENGTH(AH 2757 BK 2541) 015"H 00"W MULT CONCR		
	0030/2227 018" DIA CIR PLASTIC LEN=0028 INSTALLED UNKN		
	0030/1681 018" DIA CIR PLASTIC LEN=0030 INSTALLED UNKN		
004931 FT		004931 FT	2 0 28067 0 00 0049+31
			NC STATE LINE RD
			OAK RD
			(T468)
	0030/0000 LENGTH(AH 2541 BK 2409) 018" DIA CIR PLASTIC		
	0020/2000 018" DIA CIR PLASTIC LEN=0026 INSTALLED UNKN		
RIDGE RD (T352)			
0020/1400			
			RIDGEVIEW DR
			(T409)
SKYLINE DR (T658)			
0020/0548			
002522 FT		002522 FT	2 0 28067 0 00 0025+22
			LENGTH(AH 2409 BK 2522)
			015" DIA CIR PLASTIC
			LEN=0020 INSTALLED UNKN
			OAK TREE DR
			(T459)
TALHELM ST (T372)			
0010/1365			
			REID RD
			(T463)
CRESAP AV (T353)			
0010/0636			
			PARK AV
			(TWP)
000000 FT		0010/0228	2 0 28067 0 00 0000+00
		000000 FT	NC EAST AV
			PENNSYLVANIA AV
			(SR0011 SEG 0010/0554)
			INTER-BK WEST RD
			(TWP)
			MFC BEGIN = D
			0010/0000 LENGTH(AH 2522 BK 0000)



006730 FT

006730 FT
 INTER-AHD

HOLLOWELL CHURCH RD
 (T386)

0020/2988

LEITERSBURG RD
 (SR2002 SEG 0110/0000)

0020/2739

013"H 17"W ELLIP METAL
 LEN=0030 INSTALLED UNKN

0020/2534

017" DIA CIRC METAL
 LEN=0003 INSTALLED 2006

0020/1487

015" DIA CIRC METAL
 LEN=0026 INSTALLED UNKN

0020/1032

017"H 13"W ELLIP METAL
 LEN=0003 INSTALLED 2006

003742 FT

003742 FT

2 0 28003 0 00 0037+59
 STATE LINE RD
 (T355)

STATE LINE RD
 (SR2004 SEG 0060/1934)

0020/0000

S 0020/0000

MFC BEGIN = E
 LENGTH(AH 2988 BK 3742)

0010/2234

012"H 17"W ELLIP METAL
 LEN=0025 INSTALLED UNKN

0010/1426

024" DIA CIRC METAL
 LEN=0040 INSTALLED UNKN

0010/1385

(AAR 831862D)#TRKS 02

000000 FT

000000 FT

2 0 28003 0 00 0000+00
 NC HO LLOWELL CHURCH RD

INTER-BK

MARYLAND STATE LINE
 (STBD)

S 0010/0000

MFC BEGIN = D
 LENGTH(AH 3742 BK 0000)

EXTRACT DATE: 12/18/2023
PRINT DATE: 12/20/2023

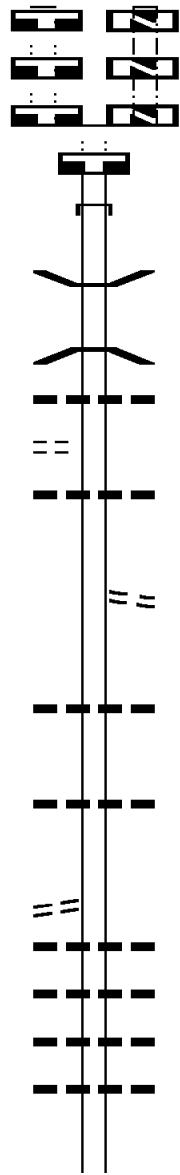
ROADWAY MANAGEMENT SYSTEM
SLD COUNTY/SR - ANNUAL PRINT

PAGE NUMBER: 279
COUNTY: FRANKLIN

DIR: B TOTAL LEN: 9.318 MI.
LEFT MUN: WASHINGTON T

DIST: 08-3 SR: 2002
RIGHT MUN: WASHINGTON T

LENGTH(AH 1219 BK 1627) 7251/0000
049200 FT
LENGTH(AH 1627 BK 1157) 7241/0000
049200 FT
LENGTH(AH 1157 BK 1167) 7231/0000
049200 FT



049200 FT
7250/0000 LTH AH 000100 BK 000100
049200 FT
7240/0000 LTH AH 000100 BK 000100
049200 FT
7230/0000 LTH AH 000100 BK 001167
049200 FT
7220/0000 LENGTH(AH 1167 BK 2268)
INTER-AHD (TB SR 2002) CLEVELAND
0210/2268 (BORO)

COLDSPRING RD
(T366)

0210/0799

046932 FT

0210/1165 BMS EN 28/2002/0210/1095
2 0 28004 0 08 0998+57
W. BRANCH ANTIETAM CREE
0210/1073 BMSBG 28/2002/0210/1095
036 " DIA CIRC METAL
0210/0864 LEN=0042 INSTALLED UNKN

015 " DIA CIRC METAL
LEN=0034 INSTALLED UNKN
2 0 28004 0 08 0998+57
HOOVER MILL RD
(T331)
0210/0000 LENGTH(AH 2268 BK 3092)

2 0 28004 0 08 0967+65 043840 FT
POLKTOWN RD
(T361)

0200/0000

042229 FT

0200/1629 013"H 17"W ELLIP METAL
LEN=0028 INSTALLED UNKN

0200/0667 017"H 13"W ELLIP METAL
LEN=0034 INSTALLED 2000

043840 FT

0200/0000 LENGTH(AH 3092 BK 1611)
014"H 23"W ELLIP CONC
0190/1476 LEN=0048 INSTALLED 2021
021"H 15"W ELLIP METAL
0190/1232 LEN=0034 INSTALLED 2001
013"H 17"W ELLIP METAL
0190/1061 LEN=0034 INSTALLED UNKN
013"H 17"W ELLIP METAL
0190/0940 LEN=0029 INSTALLED UNKN

042229 FT 2 0 28004 0 08 0952+05

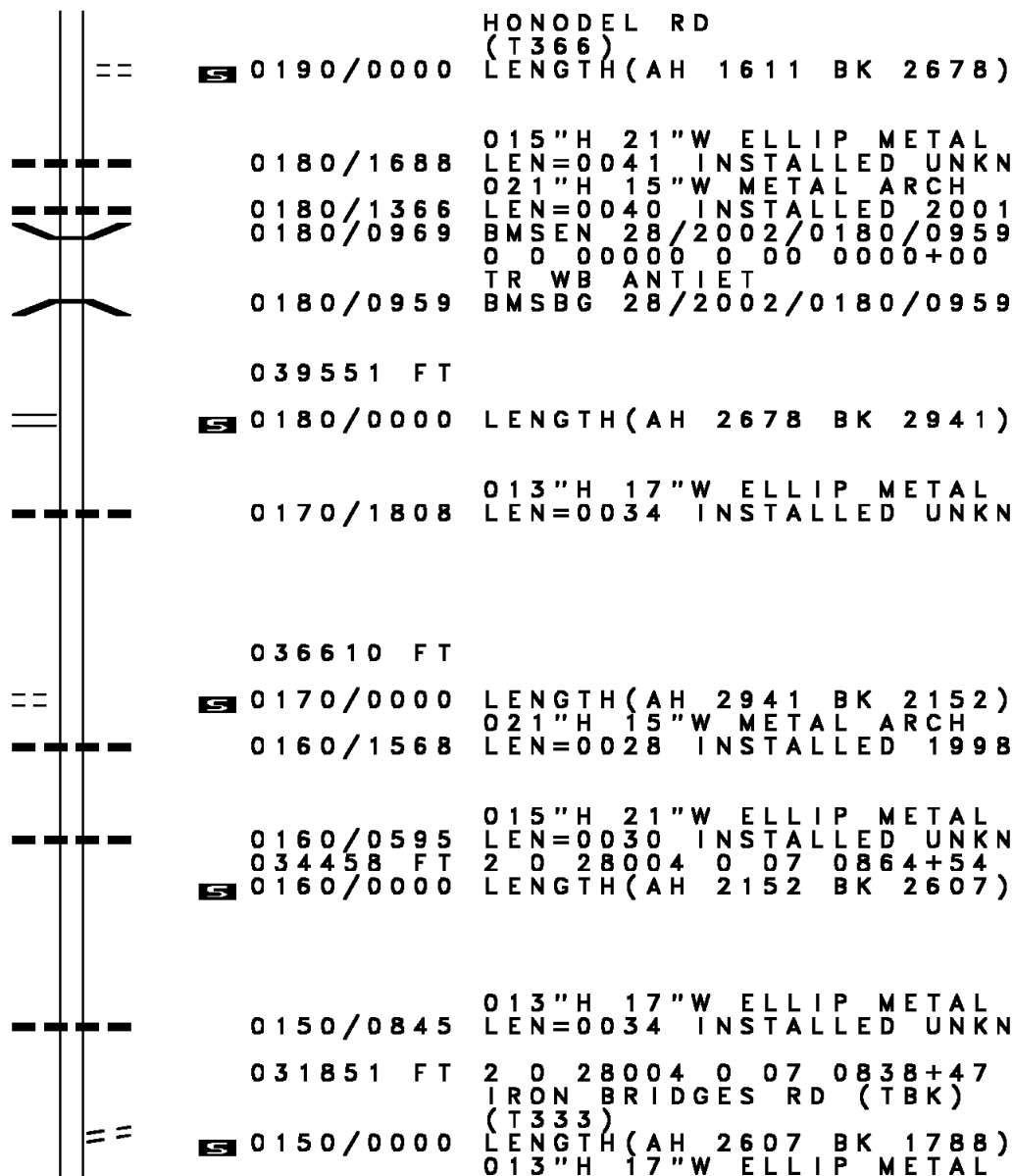
DIR: B TOTAL LEN: 9.318 MI. DIST: 08-3 SR: 2002
 LEFT MUN: WASHINGTON T RIGHT MUN: WASHINGTON T

2 0 28004 0 08 0925+27 039551 FT
 SALEM CHURCH RD
 (SR2005 SEG 0010/0000) 0180/0000

2 0 28004 0 08 0895+86 036610 FT
 SHEELY RD
 (T385) 0170/0000

034458 FT

031851 FT



HONODEL RD
 (T366)
 LENGTH(AH 1611 BK 2678)

015"H 21"W ELLIP METAL
 LEN=0041 INSTALLED UNKN
 021"H 15"W METAL ARCH
 LEN=0040 INSTALLED 2001
 BMSSEN 28/2002/0180/0959
 0 0 00000 0 00 0000+00
 TR WB ANTIET
 BMSBG 28/2002/0180/0959

013"H 17"W ELLIP METAL
 LEN=0034 INSTALLED UNKN

LENGTH(AH 2941 BK 2152)
 021"H 15"W METAL ARCH
 LEN=0028 INSTALLED 1998

015"H 21"W ELLIP METAL
 LEN=0030 INSTALLED UNKN
 2 0 28004 0 07 0864+54
 LENGTH(AH 2152 BK 2607)

013"H 17"W ELLIP METAL
 LEN=0034 INSTALLED UNKN

2 0 28004 0 07 0838+47
 IRON BRIDGES RD (TBK)
 (T333)
 LENGTH(AH 2607 BK 1788)
 013"H 17"W ELLIP METAL

DIR: B TOTAL LEN: 9.318 MI. DIST: 08-3 SR: 2002
 LEFT MUN: WASHINGTON T RIGHT MUN: WASHINGTON T

Location / Notes	Segment ID	Length	Material / Details
	0140/1211	LEN=0035	INSTALLED UNKN 013"H 17"W ELLIP METAL
	0140/0616	LEN=0054	INSTALLED UNKN
030063 FT	030063 FT	2 0 28004 0 07 0820+26	
	0140/0000	LENGTH(AH 1788 BK 2235)	
	0130/1430	LEN=0045	INSTALLED UNKN 013"H 17"W ELLIP METAL
	0130/0406	LEN=0034	INSTALLED UNKN 013"H 17"W ELLIP METAL
027828 FT	0130/0058	LEN=0042	INSTALLED UNKN 015" DIA CIRC METAL
	027828 FT	2 0 28004 0 07 0798+26	
	0130/0000	LENGTH(AH 2235 BK 2659)	
	0120/2583	BMSBN 28/2002/0120/2545	
	0120/2572	WASHINGTON ANTRIM T	
	0120/2545	2 0 28004 0 06 0797+08	
	0120/2050	MARSH RUN BMSBG 28/2002/0120/2545	
	0120/1591	NC MA MARSH RD (T368)	
	0120/1305	021"H 15"W METAL ARCH LEN=0030 INSTALLED 2003	
WINGERTON RD (T355)	0120/1240	STATE LINE RD (T355)	
025169 FT	0120/0544	LEN=0034	INSTALLED UNKN 013"H 17"W ELLIP METAL
	025169 FT	2 0 28004 0 06 0771+63	
	0120/0000	(AAR 831865Y)#TRKS 02	
	0110/1299	LENGTH(AH 2659 BK 2626)	
	0110/0946	LEN=0034	INSTALLED UNKN 013"H 17"W ELLIP METAL
	0110/0720	LEN=0024	INSTALLED UNKN 015" DIA CIRC METAL
		LEN=0038	INSTALLED UNKN 015"H 21"W ELLIP METAL

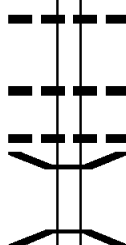
DIR: B TOTAL LEN: 9.318 MI. DIST: 08-3 SR: 2002
 LEFT MUN: ANTRIM T RIGHT MUN: ANTRIM T

022543 FT



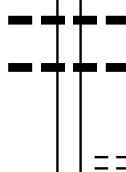
022543 FT 2 0 28004 0 06 0745+43
 HOLLOWELL CHURCH RD
 (SR2003 SEG 0020/2988)
 0110/0000 LENGTH(AH 2626 BK 2029)

020514 FT



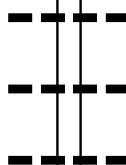
020514 FT 2 0 28004 0 06 0725+14
 0100/0000 LENGTH(AH 2029 BK 2195)
 015 "DIA CIRC METAL
 0090/2065 LEN=0029 INSTALLED UNKN
 015 "DIA CIRC METAL
 0090/1281 LEN=0026 INSTALLED UNKN
 032"H 72"W CON BOX CUL
 0090/0865 LEN=0026 INSTALLED UNKN
 0090/0864 BMS EN 28/2002/0090/0873
 2 0 28004 0 05 0698+21
 TRIB TO MARSH RUN
 0090/0853 BMSBG 28/2002/0090/0873

018319 FT



0090/0178 019"H 28"W ELLIP CONC
 LEN=0040 INSTALLED UNKN
 025"H 36"W ELLIP CONC
 0090/0112 LEN=0048 INSTALLED UNKN
 018319 FT 2 0 28004 0 05 0698+21
 TROLLEY RD
 (T346)
 0090/0000 LENGTH(AH 2195 BK 2324)

015995 FT



015995 FT 2 0 28004 0 05 0674+97
 0080/0000 LENGTH(AH 2324 BK 2498)
 013"H 17"W METAL ARCH
 0070/2298 LEN=0030 INSTALLED 2003
 015 "DIA CIRC METAL
 0070/1689 LEN=0026 INSTALLED UNKN
 018 "DIA CIRC METAL
 0070/0800 LEN=0027 INSTALLED UNKN

013497 FT



013497 FT 2 0 28004 0 05 0649+99
 RIDGE RD

DIR: B TOTAL LEN: 9.318 MI. DIST: 08-3 SR: 2002
 LEFT MUN: ANTRIM T RIGHT MUN: ANTRIM T

ROAD NAME	STATION	LENGTH	DESCRIPTION	STATUS
RIDGE RD (T352)	0070/0000	0070/0000	013"H 17"W ELLIP METAL	INSTALLED UNKN
	011548 FT	0060/0800	LEN=0026	
		011548 FT	2 0 28004 0 04 0625+44	
		0060/0000	LENGTH(AH 1949 BK 1798)	
		0050/1106	018 " DIA CIRC CONCR	INSTALLED UNKN
		0050/0358	018 " DIA CIRC CONCR	INSTALLED UNKN
		009750 FT	LEN=0062	
2 0 28004 0 04 0607+75 MCDOWELL RD (T385)	009750 FT	0050/0000	LENGTH(AH 1798 BK 3950)	
		0040/3923	018 " DIA CIRC CONCR	INSTALLED UNKN
		0040/3601	024 " DIA CIRC CONCR	INSTALLED UNKN
		0040/2737	018 " DIA CIRC CONCR	INSTALLED UNKN
		0040/2159	018 " DIA CIRC CONCR	INSTALLED UNKN
		0040/1749	018 " DIA CIRC CONCR	INSTALLED UNKN
		0040/1257	018 " DIA CIRC CONCR	INSTALLED UNKN
WAXWING DR (TWP)	0040/0884	0040/0246	018 " DIA CIRC CONCR	INSTALLED UNKN
		005800 FT	LEN=0057	
2 0 28004 0 04 0568+25 BEMISDERFER RD (PRDR)	005800 FT	0040/0000	LENGTH(AH 3950 BK 2988)	
		0030/2780	018 " DIA CIRC CONCR	INSTALLED UNKN
GRINDSTONE HILL RD (TWP)	0030/2696	0030/2143	018 " DIA CIRC CONCR	INSTALLED UNKN
		0030/1645	018 " DIA CIRC CONCR	INSTALLED UNKN
		0030/1424	018 " DIA CIRC CONCR	INSTALLED UNKN

Location / Description	Stationing	Length	Material / Details
			0030/1375 OP ID 28/0081/0040/0259
			0030/1282 OP ID 28/0081/0041/0297 030 "DIA CIRC CONCR
			0030/0884 LEN=0059 INSTALLED UNKN
			054 "DIA CIRC CONCR
	002812 FT		0030/0269 LEN=0050 INSTALLED UNKN 002812 FT 2 0 28004 0 04 0538+37 NC LEITERSBURG RD
			ANTRIM GREENCASTLE B
			5 0030/0000 LENGTH(AH 2988 BK 1827) 015"H 21"W ELLIP METAL
GREENCASTLE SCHOOL DR (PRDR)	0020/1531		0020/1603 LEN=0052 INSTALLED UNKN
			018 "DIA CIRC CONCR
			0020/1101 LEN=0056 INSTALLED UNKN
			OSBORNE AV (BORO)
GREENCASTLE SCHOOL DR (PRDR)	0020/0567		0020/0760
			018 "DIA CIRC CONCR
			0020/0485 LEN=0043 INSTALLED UNKN
			018 "DIA CIRC CONCR
2 0 28004 0 04 0520+10 RIDGE AV (BORO)	000985 FT		0020/0069 LEN=0042 INSTALLED UNKN 000985 FT
	0020/0000		5 0020/0000 LENGTH(AH 1827 BK 0985) 018"H 29"W ELLIP CONC
			0010/0652 LEN=0043 INSTALLED UNKN
			ALLISON ST (BORO)
			0010/0590
			018 "DIA CIRC CONCR
			0010/0321 LEN=0041 INSTALLED UNKN
			ALLEY (BORO)
			0010/0291
			018 "DIA CIRC CONCR
			0010/0045 LEN=0061 INSTALLED UNKN
			024 "DIA CIRC METAL
	000000 FT		0010/0025 LEN=0025 INSTALLED UNKN 000000 FT 2 0 28004 0 04 0510+25 NC LEITERSBURG ST
			WASHINGTON ST (SR2001 SEG 0030/0000)
			INTER-BK LEITERSBURG RD (BORO)
			MFC BEGIN = D
			5 0010/0000 LENGTH(AH 0985 BK 0000)

EXTRACT DATE: 12/18/2023 ROADWAY MANAGEMENT SYSTEM PAGE NUMBER: 273
 PRINT DATE: 12/20/2023 SLD COUNTY/SR - ANNUAL PRINT COUNTY: FRANKLIN
 DIR: B TOTAL LEN: 4.647 MI. DIST: 08-3 SR: 2001
 LEFT MUN: ANTRIM T RIGHT MUN: ANTRIM T

KAUFFMAN RD 024534 FT
 (SR2016 SEG 0040/0411) 0110/2302
 CENTER ST
 (T446) 0110/2118



024534 FT KAUFFMAN RD
 0110/2302 (SR2016 SEG 0040/0411)
 0110/1864 015 " DIA CIRC METAL
 LEN=0028 INSTALLED 2004
 0110/1754 015 " DIA CIRC METAL
 LEN=0034 INSTALLED 2004

DIR: B TOTAL LEN: 4.647 MI. DIST: 08-3 SR: 2001
 LEFT MUN: ANTRIM T RIGHT MUN: ANTRIM T

Street Name	Segment ID	Length (FT)	Material / Notes
MAPLE AV (T446)	0110/1638		017"H 13"W ELLIP METAL LEN=0034 INSTALLED 2001
FRIENDSHIP VILLAGE RD (T436)	0110/0903		ANGLE RD (T662) LC TO ANGLE RD (CONN)
	0110/0111		BMS EN 28/2001/0110/0085 0 0 00000 0 00 0000+00 MUDDY RUN
	0110/0085	022232 FT	BMSBG 28/2001/0110/0085 2 0 28041 0 01 0164+77
	0110/0000		LENGTH(AH 2302 BK 2095) 015 " DIA CIRC CONCR
	0100/2025		LEN=0001 INSTALLED UNKN 048 " DIA CIRC METAL
	0100/1973		LEN=0060 INSTALLED UNKN
	020137 FT		020137 FT 2 0 28041 0 01 0144+05 LENGTH(AH 2095 BK 2655)
	0090/2036		015 " DIA CIRC PLASTIC LEN=0040 INSTALLED 2001
	0090/1845		015 " DIA CIRC PLASTIC LEN=0040 INSTALLED 2001
	0090/1196		024 " DIA CIRC PLASTIC LEN=0027 INSTALLED UNKN
	0090/1193		018 " DIA CIRC PLASTIC LEN=0030 INSTALLED 2002
	0090/0951		015 " DIA CIRC PLASTIC LEN=0050 INSTALLED 2002
	0090/0496		ZARGER RD (T437)
MEYERS RD (T456)	0090/0000	017482 FT	LENGTH(AH 2655 BK 2832)
	0080/2067		012"H 17"W ELLIP METAL LEN=0030 INSTALLED UNKN 015 " DIA CIRC PLASTIC

DIR: B TOTAL LEN: 4.647 MI. DIST: 08-3 SR: 2001
 LEFT MUN: ANTRIM T RIGHT MUN: ANTRIM T

Stationing	Length	Description	Material	Status	Year
		0080/1828	LEN=0030	INSTALLED	2002
		0080/1090	048 " DIA CIRC METAL LEN=0034	INSTALLED	UNKN
014650 FT		014650 FT	2 0 28041 0 01 0089+18		
		0080/0000	LENGTH(AH 2832 BK 2264) 012"H 17"W ELLIP METAL		
		0070/2151	LEN=0021	INSTALLED	UNKN
		0070/1025	MARTIN RD (T439)		
		0070/0160	012"H 15"W ELLIP METAL 012386 FT	INSTALLED	UNKN
2 0 28041 0 01 0066+54 MASON RD (T439)	012386 FT	0070/0000	LENGTH(AH 2264 BK 3656) 021"H 15"W METAL ARCH		
		0060/3627	LEN=0034	INSTALLED	2004
		0060/1499	060 " DIA CIR PLASTIC LEN=0040	INSTALLED	2021
		0060/1146	SCARLET CR (TWP)		
		0060/0697	SCARLET CR (TWP)		
		0060/0382	017"H 13"W METAL ARCH LEN=0028	INSTALLED	2002
		0060/0135	HAMILTON AV (T384)		
008730 FT		008730 FT	2 0 28041 0 00 0030+59 NC BR BROWNS MILL RD		
		0060/0000	ANTRIM GREENCASTLE B LENGTH(AH 3656 BK 1587)		
		0050/1552	012"H 17"W ELLIP METAL LEN=0007	INSTALLED	UNKN
		0050/0889	017"H 21"W ELLIP METAL LEN=0055	INSTALLED	UNKN
WALTER AV (BORO)	0050/0866	0050/0866	MOSS SPRING AV (BORO)		

DIR: B TOTAL LEN: 4.647 MI. DIST: 08-3 SR: 2001
 LEFT MUN: GREENCASTLE B RIGHT MUN: GREENCASTLE B

Stationing	Segment	Length	Material	Notes
007143	0050/0327	0046	ELLIP METAL	INSTALLED UNKN
007143	0050/0323	0046	ELLIP METAL	INSTALLED UNKN
007143	007143	0000	TYRONE ST	(BORO)
005671	0050/0000	1587	GRANT ST	(AH 1587 BK 1472)
005671	0040/1090	0000	WARREN LN	(BORO)
005671	0040/0818	0000	MADISON ST	(BORO)
005671	0040/0544	0000	PINE LN	(BORO)
005671	0040/0278	0000	BALTIMORE ST	(SR0016 SEG 0370/0000)
005671	005671	0000	NC AL	(BORO)
005671	005671	0000	ALLISON ST	(BORO)
005671	0040/0000	0000	BALTIMORE ST	(SR0016 SEG 0370/0000)
005671	005671	0000	INTER-BK	(SR0016 SEG 0370/0000)
0030/2212	7034/0000	0000	LTH AH	001472 BK 000545
0030/2212	0030/0000	0000	BALTIMORE ST	(SR0016 SEG 0360/1589)
0030/1940	0030/2212	0000	SPRUCE LN	(BORO)
0030/1798	0030/1940	0044	CAST IRON	LEN=0044 INSTALLED UNKN
0030/1685	0030/1798	0044	CON BOX CUL	LEN=0044 INSTALLED UNKN
0030/1674	0030/1685	0044	FRANKLIN ST	(BORO)
0030/1653	0030/1674	0044	CON BOX CUL	LEN=0044 INSTALLED UNKN
0030/1401	0030/1653	0000	ADDISON AV	(BORO)
0030/1135	0030/1401	0000	WINDSOR ST	(BORO)
0030/0602	0030/1135	0000	UNNAMED AL	(BORO)
0030/0438	0030/0602	0000	UNNAMED AL	(BORO)

DIR: B TOTAL LEN: 4.647 MI. DIST: 08-3 SR: 2001
 LEFT MUN: GREENCASTLE B RIGHT MUN: GREENCASTLE B

2 0 28004 1 00 0022+12 003459 FT
 LEITERSBURG ST
 (BORO)

MAPLE AV
 (BORO)

001758 FT

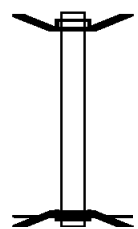
000649 FT

000000 FT

0030/0022	024 " DIA CIRC CONCR
003459 FT	LEN=0034 INSTALLED UNKN
0030/0000	LEITERSBURG ST
0020/1550	(SR2002 SEG 0010/0000)
0020/1370	MFC BEGIN = D
0020/1152	LENGTH(AH 2212 BK 1701)
0020/1113	024"H 42"W CON BOX CUL
0020/0675	LEN=0044 INSTALLED UNKN
0020/0646	UNNAMED AL
0020/0011	(BORO)
0020/0000	MAPLE AV
0014/0661	(BORO)
0014/0628	(APRA) C LANE INC
0014/0252	GREENCASTLE
0014/0211	ANTRIM T
0014/0188	OAK LN
0012/0649	(BORO)
0012/0141	BMS EN 28/2001/0020/0000
0012/0000	1 0 00036 1 00 0015+60
0012/0000	TR CONOCO CHE
0012/0000	BMSBG 28/2001/0020/0000
0012/0000	LENGTH(AH 1701 BK 1109)
0012/0000	EAST SIDE DR
0012/0000	(T420)
0012/0000	018 " DIA CAST IRON
0012/0000	LEN=0053 INSTALLED UNKN
0012/0000	018 " DIA CAST IRON
0012/0000	LEN=0053 INSTALLED UNKN
0012/0000	018 " DIA CIRC CONCR
0012/0000	LEN=0030 INSTALLED UNKN
0012/0000	015 " DIA CAST IRON
0012/0000	LEN=0056 INSTALLED UNKN
0012/0000	2 0 00036 0 00 0005+91
0012/0000	EAST SIDE DR
0012/0000	(T421)
0012/0000	LENGTH(AH 1109 BK 0649)
0012/0000	015 " DIA CAST IRON
0012/0000	LEN=0050 INSTALLED 2014
0012/0000	CONN FROM SR0011 TO 200
0012/0000	(SR9105 SEG 0010/0519)
0012/0000	SR 9105 SH
0012/0000	(SR9105 SEG 0010/0519)
0012/0000	0 0 00000 0 00 0000+00
0012/0000	NC WA SHINGTON ST
0012/0000	MOLLY PITCHER HW
0012/0000	(SR0011 SEG 0090/1261)
0012/0000	MFC BEGIN = E
0012/0000	LENGTH(AH 0649 BK 0000)

EXTRACT DATE: 12/18/2023 ROADWAY MANAGEMENT SYSTEM PAGE NUMBER: 268
 PRINT DATE: 12/20/2023 SLD COUNTY/SR - ANNUAL PRINT COUNTY: FRANKLIN
 DIR: B TOTAL LEN: .039 MI. DIST: 08-3 SR: 1014
 LEFT MUN: GREENE T RIGHT MUN: GREENE T

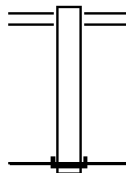
000204 FT
 000000 FT



000204 FT BMS EN 28/1014/0010/0000
 INTER-AHD PINE STUMP RD
 0010/0204 (T613)
 000000 FT 1 0 00799 0 00 1117+16
 NC P I NE STUMP RD
 INTER-BK PINE STUMP RD
 (T613)
 I-81 NB
 BMSBG 28/1014/0010/0000
 MFC BEGIN = E
 0010/0000 LENGTH(AH 0204 BK 0000)

EXTRACT DATE: 12/18/2023 ROADWAY MANAGEMENT SYSTEM PAGE NUMBER: 267
 PRINT DATE: 12/20/2023 SLD COUNTY/SR - ANNUAL PRINT COUNTY: FRANKLIN
 DIR: B TOTAL LEN: .104 MI. DIST: 08-3 SR: 1012
 LEFT MUN: GREENE T RIGHT MUN: GREENE T

000551 FT
 000000 FT

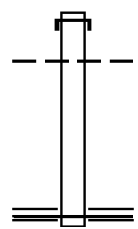


000551 FT WALKER RD
 0010/0551 (SR1010 SEG 0010/2326)
 000000 FT 2 0 00000 0 00 0000+00
 NC FRANKLIN FARMS LN
 INTER-BK FRANKLIN FARMS LN
 (T560)
 MFC BEGIN = E
 0010/0000 LENGTH(AH 0551 BK 0000)

EXTRACT DATE: 12/18/2023 ROADWAY MANAGEMENT SYSTEM PAGE NUMBER: 266
 PRINT DATE: 12/20/2023 SLD COUNTY/SR - ANNUAL PRINT COUNTY: FRANKLIN
 DIR: B TOTAL LEN: .076 MI. DIST: 08-3 SR: 1011
 LEFT MUN: GREENE T RIGHT MUN: GREENE T

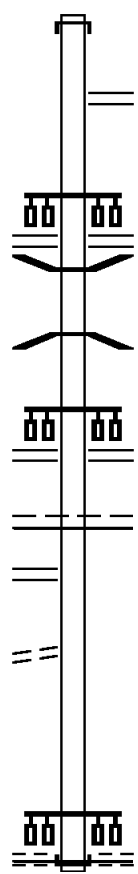
000402 FT

000000 FT



000402 FT
 INTER-AHD KOHLER RD
 0010/0402 (T517)
 GREENE
 0010/0347 CHAMBERSBURG B
 000000 FT 2 0 00000 0 00 0000+00
 NC KOHLER RD
 WALKER RD
 (SR1010 SEG 0010/0752)
 MFC BEGIN = D
 0010/0000 LENGTH(AH 0402 BK 0000)

002945 FT



002945 FT
 INTER-AHD WALKER RD
 0010/2945 (TWP)

 0010/2326 FRANKLIN FARMS LN
 (SR1012 SEG 0010/0551)
 RAMP A RD
 (SR8010 SEG 0750/0000)
 RAMP B RD
 (SR8010 SEG 0010/0965)
 0010/1667
 0010/1522 BMSEN 28/1010/0010/1320
 0 0 00000 0 00 0000+00
 I-B1 NB
 0010/1346 BMSBG 28/1010/0010/1320
 RAMP D RD
 (SR8010 SEG 0500/0745)
 RAMP C RD
 (SR8010 SEG 0250/0000)
 0010/1207
 MFC BEGIN = E
 0010/0992 GREENE
 CHAMBERSBURG B

 000000 FT 2 0 00000 0 00 0000+00
 NC WA LKER RD
 UNKNOWN RD
 (PRDR)
 INTER-BK WALKER RD
 (TWP)
 MFC BEGIN = D
 0010/0000 LENGTH(AH 2945 BK 0000)

KOHLER RD
 (SR1011 SEG 0010/0000) 0010/0752
 LC TO NORLAND AV
 (CONN) 0010/0137
 000000 FT

 NORLAND AV
 (TWP) 0010/0000

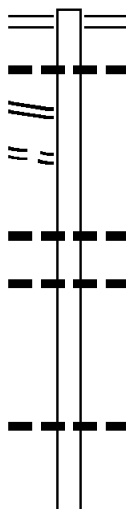
DIR: B TOTAL LEN: 2.944 MI. DIST: 08-3 SR: 1008
 LEFT MUN: GREENE T RIGHT MUN: GREENE T

MAIN ST
 (SR9106 SEG 0010/0227)
 TO 0030/0540 SH
 (CONN)

015545 FT

0070/1094
 0070/1064

014359 FT



015545 FT LINCOLN HW
 0070/1186 (SR0030 SEG 0540/3578)
 018 " DIA CIRC CONCR
 0070/1114 LEN=0076 INSTALLED UNKN

0070/0403 014 " DIA CAST IRON
 LEN=0042 INSTALLED UNKN
 015 " DIA CIR PLASTIC
 0070/0032 LEN=0020 INSTALLED 2003
 014359 FT 2 0 28087 0 00 0153+19
 0070/0000 LENGTH(AH 1186 BK 2462)

0060/1293 015 " DIA CIRC CONCR
 LEN=0041 INSTALLED UNKN

DIR: B TOTAL LEN: 2.944 MI. DIST: 08-3 SR: 1008
 LEFT MUN: GREENE T RIGHT MUN: GREENE T

Street Name	Segment	Length (FT)	Material	Status
	011897	FT	2 0 28087 0 00 0125+69	CHICKENTOWN LN (T570)
MCCROSSEN DR (T546)	0050/2164		0060/0000	LENGTH(AH 2462 BK 2559)
	0050/1757		024 " DIA CIRC CONCR	LEN=0038 INSTALLED UNKN
	0050/1383		014"H 28"W ELLIP CONCR	LEN=0038 INSTALLED UNKN
COLD SPRING RD (T516)	0050/0420		036 " DIA CIR PLASTIC	LEN=0035 INSTALLED UNKN
	0050/0325		MONT ALTO RD	(SR2031 SEG 0120/1845)
	009338	FT	0050/0000	015"H 24"W ELLIP CONCR
	0040/3026		009338 FT	2 0 28087 0 00 0100+10
	0040/1926		0050/0000	LENGTH(AH 2559 BK 3082)
	0040/1866		012 " DIA CIRC CONCR	LEN=0034 INSTALLED UNKN
	0040/1710		019"H 30"W ELLIP CONCR	LEN=0039 INSTALLED UNKN
	0040/1476		019"H 30"W ELLIP CONCR	LEN=0043 INSTALLED UNKN
	0040/0943		015"H 21"W ELLIP CONCR	LEN=0045 INSTALLED UNKN
MOUNT PLEASANT RD (SR1001 SEG 0010/0000)	0040/0539		020"H 36"W ELLIP CONCR	LEN=0075 INSTALLED UNKN
	006256	FT	0040/0450	014"H 28"W ELLIP CONCR
	0040/0000		006256 FT	2 0 28087 0 00 0069+53
	0030/2700		0040/0000	LENGTH(AH 3082 BK 2838)
ROBINSON DR (T569)	0030/2460		018"H 30"W ELLIP CONCR	LEN=0034 INSTALLED UNKN
FAYETTE LN (TWP)	0030/2092			
	0030/2047			GREENE GUILFORD T

DIR: B TOTAL LEN: 2.944 MI. DIST: 08-3 SR: 1008
 LEFT MUN: GREENE T RIGHT MUN: GREENE T

Stationing	Description	Material	Length	Notes
0030/1420		015"H 21"W ELLIP CONC	LEN=0038	INSTALLED UNKN
0030/0612		LINCOLN TE (T508)		
0030/0535		015" DIA CIRC CONCR	LEN=0030	INSTALLED UNKN
2 0 28087 0 00 0041+08 003418 FT	5TH AV (T519)		0030/0000	
			5 0030/0000	LENGTH(AH 2838 BK 2916)
			0020/2565	015"H 21"W ELLIP CONC LEN=0050 INSTALLED UNKN
FOREST AV (T487)			0020/2354	
WOODSTOCK RD (T520)			0020/2171	
	POI		0020/2171	(APRA) FAYETTEVILLE CON
			0020/1632	BMS EN 28/1008/0020/1612 0 0 00000 0 00 0000+00 ENGLISH V. RN
			0020/1612	BMSBG 28/1008/0020/1612 015"H 24"W ELLIP CONC
			0020/1385	LEN=0045 INSTALLED UNKN
			0020/1171	015"H 24"W ELLIP CONC LEN=0045 INSTALLED UNKN
			0020/0949	015"H 24"W ELLIP CONC LEN=0045 INSTALLED UNKN
HARBO RD (T536)			0020/0870	
2 0 28087 0 00 0011+92 000502 FT	GREENLEA WY (T535)		0020/0000	
			5 0020/0000	LENGTH(AH 2916 BK 0502)
			0010/0342	015" DIA CIRC CONCR LEN=0052 INSTALLED UNKN
GUILFORD HILLS E.S. DR (GOVT)			0010/0182	
MAIN ST (SR9104 SEG 0010/0000)			0010/0087	
FROM 0030/0490 SH (CONN)				
			0010/0036	018" DIA CIRC CONCR LEN=0048 INSTALLED UNKN
			0010/0015	015" DIA CIRC METAL LEN=0011 INSTALLED UNKN
000000 FT			000000 FT	2 0 28087 0 00 0000+00 NC MAIN ST LINCOLN HW (SR0030 SEG 0490/0171) MFC BEGIN = D
			5 0010/0000	LENGTH(AH 0502 BK 0000)

BLACK GAP RD 007805 FT
 (SR0997 SEG 0430/0000) 0050/1203

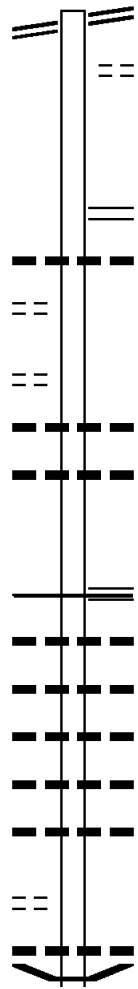
006602 FT

ORCHARD LN (T604) 0040/1220

LINCOLN ST (T667) 0040/0349

005297 FT

1 0 00340 0 00 0009+71 004326 FT
 GARVER LN (T669) 0030/0000



007805 FT BLACK GAP RD
 0050/1203 (SR0997 SEG 0430/0000)
 0050/1105 CHURCH ST (T400)

006602 FT 2 0 28009 7 00 0012+03
 WOODSTOCK RD
 (SR1003 SEG 0070/3360)
 0050/0000 LENGTH(AH 1203 BK 1305)
 0040/1286 015 "DIA CIRC METAL
 LEN=0035 INSTALLED UNKN

0040/0229 021 "DIA CIRC CONCR
 LEN=0042 INSTALLED UNKN
 0040/0037 018 "DIA CIRC PLASTIC
 LEN=0030 INSTALLED UNKN
 005297 FT 1 0 00606 0 02 0202+35
 SCOTLAND RD
 (SR1004 SEG 0090/0896)
 MFC BEGIN = D
 0040/0000 LENGTH(AH 1305 BK 0971)
 0030/0797 018 "DIA CIRC PLASTIC
 LEN=0030 INSTALLED UNKN
 0030/0785 018 "DIA CIRC PLASTIC
 LEN=0030 INSTALLED UNKN
 0030/0755 018 "DIA CIRC PLASTIC
 LEN=0030 INSTALLED UNKN
 0030/0425 018 "DIA CIRC PLASTIC
 LEN=0030 INSTALLED UNKN
 0030/0033 018 "DIA CIRC CONCR
 LEN=0030 INSTALLED UNKN
 004326 FT

0030/0000 LENGTH(AH 0971 BK 2053)
 0020/2018 018 "DIA CIRC CONCR
 LEN=0036 INSTALLED UNKN
 0020/1766 BMS EN 28/1006/0020/174B

DIR: B TOTAL LEN: 1.478 MI. DIST: 08-3 SR: 1006
 LEFT MUN: GREENE T RIGHT MUN: GREENE T

Stationing	Structure / Feature	Stationing	Structure / Feature	Notes
0020/1742	0020/1742	0020/1742	1 0 00340 0 00 0013+44	TRIB CONOCOC
0020/1414	0020/1414	0020/1414	018 "DIA CIRC CONCR	BMSBG 28/1006/0020/1748
0020/1323	0020/1323	0020/1323	024 "DIA CIRC CONCR	LEN=0066 INSTALLED UNKN
0020/1239	0020/1239	0020/1239	036 "DIA CIRC CONCR	LEN=0059 INSTALLED UNKN
0020/1222	0020/1222	0020/1222	024 "DIA CIRC CONCR	LEN=0082 INSTALLED UNKN
0020/0861	0020/0861	0020/0861	SCOTLAND SCHOOL DR	(PRDR)
0020/0785	0020/0785	0020/0785	024 "DIA CIRC CONCR	CONSOLIDATED RAIL CORPO
0020/0502	0020/0502	0020/0502	018 "DIA CIRC METAL	OVERPASS IS RR X-ING
0020/0323	0020/0323	0020/0323	024 "DIA CIRC CONCR	LEN=0051 INSTALLED UNKN
0020/0000	0020/0000	0020/0000	018 "DIA CIRC CONCR	LEN=0101 INSTALLED UNKN
0010/2107	0010/2107	0010/2107	024 "DIA CIRC CONCR	LEN=0030 INSTALLED UNKN
0010/1677	0010/1677	0010/1677	048 "DIA CIRC CONCR	LEN=0060 INSTALLED UNKN
0010/1162	0010/1162	0010/1162	024 "DIA CIRC CONCR	LEN=0075 INSTALLED UNKN
0010/0509	0010/0509	0010/0509	018 "DIA CIRC CONCR	LEN=0080 INSTALLED 2003
0010/0468	0010/0468	0010/0468	(APRA) VILLAGE GREEN MA	MICKEY INN RD
0010/0402	0010/0402	0010/0402	018 "DIA CIRC METAL	LEN=0035 INSTALLED UNKN
0010/0103	0010/0103	0010/0103	SR 9101 SH	(SR 9101 SEG 0010/0280)
0010/0070	0010/0070	0010/0070	030 "DIA CIRC CONCR	LEN=0096 INSTALLED UNKN
000000 FT	000000 FT	000000 FT	1 0 00340 0 00 0053+56	NC MA IN ST
			CUMBERLAND HW	(SR 0997 SEG 0460/0000)
			MFC BEGIN = E	
			5 0010/0000	LENGTH(AH 2273 BK 0000)

DIR: B TOTAL LEN: 2.398 MI. DIST: 08-3 SR: 1005
 LEFT MUN: SOUTHAMPTON T RIGHT MUN: SOUTHAMPTON T

HOWARD AV
 (T620)
 SEIBERT AV
 (T631)


012664 FT

0050/1810

0050/1400

010745 FT

007496 FT



012664 FT BMS EN 28/1005/0050/1894
 INTER-AHD FAYETTE ST
 0050/1919 (TWP)
 2 0 28018 0 00 0126+70
 MIDDLE SPRG.
 0050/1905 BMSBG 28/1005/0050/1894
 0050/1849 015"H 21"W ELLIP METAL
 LEN=0055 INSTALLED UNKN

010745 FT 2 0 28018 0 00 0107+58
 MEANS HOLLOW RD
 (T622)
 0050/0000 LENGTH(AH 1919 BK 3249)

0040/1045 RAYSTOWN CR
 (PRDR)
 0040/0242 BMS EN 28/1005/0040/0000
 007496 FT 2 0 28018 0 00 0074+48
 1-81

EXTRACT DATE: 12/18/2023
PRINT DATE: 12/20/2023

ROADWAY MANAGEMENT SYSTEM
SLD COUNTY/SR - ANNUAL PRINT

PAGE NUMBER: 258
COUNTY: FRANKLIN

DIR: B TOTAL LEN: 2.398 MI.
LEFT MUN: SOUTHAMPTON T

DIST: 08-3 SR: 1005
RIGHT MUN: SOUTHAMPTON T

WHITE CHURCH RD
(T614)
LINDSAY LOT RD
(T616)
STONY POINT AV
(T703)

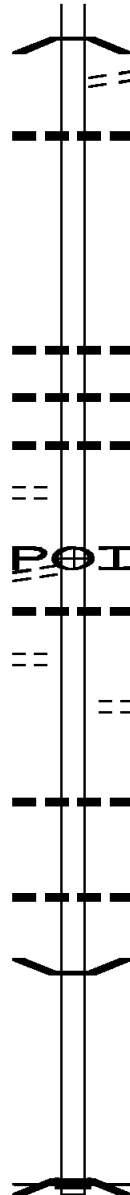
005452 FT

0020/0521
003437 FT

0020/0000

0010/3069

000000 FT



0040/0000 BMSBG 28/1005/0040/0000
LENGTH(AH 3249 BK 2044)
PEIPER RD
0030/1858 (T621)
018" DIA CIRC METAL
0030/1838 LEN=0060 INSTALLED UNKN

005452 FT 2 0 28018 0 00 0054+74
0030/0000 LENGTH(AH 2044 BK 2015)
013"H 17"W ELLIP METAL
0020/1522 LEN=0028 INSTALLED UNKN
013"H 17"W ELLIP METAL
0020/1012 LEN=0039 INSTALLED UNKN
013"H 17"W ELLIP METAL
0020/0555 LEN=0049 INSTALLED UNKN

003437 FT 2 0 28018 0 00 0034+37
(APRA) VALLEY QUARRIES
0020/0000 LENGTH(AH 2015 BK 3437)
013"H 17"W ELLIP METAL
0010/3402 LEN=0035 INSTALLED UNKN

0010/3043 MARY AV
(TWP)

0010/2072 015"H 21"W ELLIP METAL
LEN=0030 INSTALLED UNKN

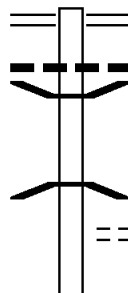
0010/1073 015" DIA CIRC METAL
LEN=0027 INSTALLED UNKN

0010/0012 BMSBN 28/1005/0010/0000
000000 FT 2 0 28018 0 00 0000+00
NC MA INSVILLE RD
INTER-BK MCCULLOCH RD
(SR3002 SEG 0010/0000)
MIDDLE SPRG
BMSBG 28/1005/0010/0000
MFC BEGIN = D
BK-CUMBERLAND (21)
0010/0000 LENGTH(AH 3437 BK 0000)

EXTRACT DATE: 12/18/2023 ROADWAY MANAGEMENT SYSTEM PAGE NUMBER: 257
 PRINT DATE: 12/20/2023 SLD COUNTY/SR - ANNUAL PRINT COUNTY: FRANKLIN
 DIR: B TOTAL LEN: 4.209 MI. DIST: 08-3 SR: 1004
 LEFT MUN: GREENE T RIGHT MUN: GREENE T

022222 FT

021326 FT



022222 FT MAIN ST
 0090/0896 (SR1006 SEG 0040/0000)
 024 " DIA CIRC METAL
 0090/0498 LEN=0045 INSTALLED UNKN
 0090/0106 BMSSEN 28/1004/0090/0000
 021326 FT 1 0 00606 0 02 0210+90
 CONOCOHEAGUE CREEK
 BMSBG 28/1004/0090/0000
 5 0090/0000 LENGTH(AH 0896 BK 2237)
 CHAMBG COUNTRY CLUB
 0080/1839 (PRDR)
 EAGLE DR

DIR: B TOTAL LEN: 4.209 MI. DIST: 08-3 SR: 1004
 LEFT MUN: GREENE T RIGHT MUN: GREENE T

FRECON RD
(T571)

Distance (FT)	Stationing	Notes
	0080/1230	(T609)
019089	0080/0211	CARNOUSTIE DR (T670)
	019089 FT	1 1 00228 0 00 0190+82
	0080/0000	LENGTH(AH 2237 BK 1940) 018" DIA CIR PLASTIC
	0070/1560	LEN=0030 INSTALLED UNKN TURNBERRY DR
	0070/1078	(TWP)
	0070/0699	GRAND POINT RD (T524)
017149	0070/0086	BMSEN 28/1004/0070/0000
	017149 FT	1 1 00228 0 00 0171+06
	0070/0000	NORFOLK SOUTHERN RAI RR BMSBG 28/1004/0070/0000
	0060/3445	LENGTH(AH 1940 BK 3445) 018" DIA CIRC CONCR
	0060/2458	LEN=0028 INSTALLED UNKN PORTRAIT WY (T576)
	0060/2447	015" DIA CIRC CONCR LEN=0039 INSTALLED UNKN
	0060/2196	024" DIA CIR PLASTIC LEN=0044 INSTALLED UNKN
	0060/1163	015"H 21"W ELLIP METAL LEN=0035 INSTALLED UNKN
	0060/1093	PORTRAIT WY (T576)
	0060/0746	015"H 21"W ELLIP METAL LEN=0040 INSTALLED 2002
	0060/0616	018" DIA CIR PLASTIC LEN=0040 INSTALLED 2002
013704	0060/0006	072" DIA CIRC METAL LEN=0060 INSTALLED UNKN
	013704 FT	1 1 00228 0 00 0136+89
	0060/0000	LENGTH(AH 3445 BK 3937) 015"H 21"W ELLIP METAL
	0050/3434	LEN=0040 INSTALLED 2002
	0050/2827	024" DIA CAST IRON LEN=0034 INSTALLED UNKN

EXTRACT DATE: 12/18/2023
PRINT DATE: 12/20/2023

ROADWAY MANAGEMENT SYSTEM
SLD COUNTY/SR - ANNUAL PRINT

PAGE NUMBER: 255
COUNTY: FRANKLIN

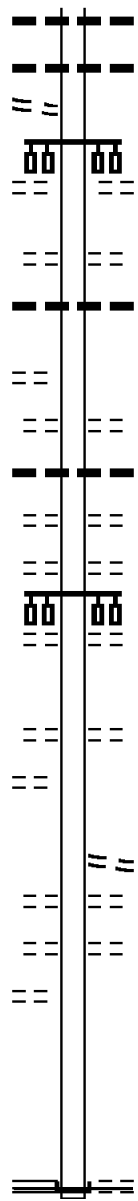
DIR: B TOTAL LEN: 4.209 MI.
LEFT MUN: GREENE T

DIST: 08-3 SR: 1004
RIGHT MUN: GREENE T

Location	Stationing	Notes
	0050/2152	BMS EN 28/1004/0050/2141 1 1 00228 0 00 0118+93 WET WEATHER
	0050/2141	BMSBG 28/1004/0050/2141 018 " DIA CIR PLASTIC
	0050/1733	LEN=0040 INSTALLED UNKN 018 " DIA CIR PLASTIC
	0050/1563	LEN=0040 INSTALLED UNKN 018 " DIA CIR PLASTIC
	0050/1067	LEN=0040 INSTALLED UNKN 015 "H 21 "W ELLIP METAL
	0050/1005	LEN=0110 INSTALLED UNKN
SYCAMORE GROVE RD (T528)	0050/0952	" "
	0050/0855	036 " DIA CIRC CONCR LEN=0034 INSTALLED UNKN
	0050/0845	048 "H 72 "W CONC STRUCT LEN=0034 INSTALLED UNKN
1 1 00228 0 00 0097+52 CORNERTOWN RD (T525)	009767 FT 0050/0000	5 0050/0000 MFC BEGIN = D LENGTH(AH 3937 BK 3985)
NORTHFIELD BL (TWP)	0040/3326	" "
	0040/3007	015 " DIA CIRC CONCR LEN=0034 INSTALLED UNKN
NORTHGATE COMMONS RD (TWP)	0040/2707	" "
TERRACE DR (T427)	0040/2099	" "
MENNO-HAVEN DR (T505)	0040/1424	" "
	0040/1404	" "
	0040/1393	" "
	0040/0946	FRANKLIN SQUARE DR (T692) GREENE CHAMBERSBURG B BMS EN 28/1004/0040/0936 1 1 00228 0 00 0066+18 WET WEATHER
	0040/0936	BMSBG 28/1004/0040/0936
CHAMBERSBURG MS NORTH D (GOVT)	0040/0356	" "
CHAMBERSBURG MS NORTH D (GOVT)	0040/0152 005782 FT	" " " " NICHOLSON BL (BORO) 1 1 00228 0 00 0056+82 5 0040/0000 LENGTH(AH 3985 BK 1736) 012 " DIA CIRC CONCR

DIR: B TOTAL LEN: 4.209 MI. DIST: 08-3 SR: 1004
 LEFT MUN: CHAMBERSBURG B RIGHT MUN: CHAMBERSBURG B

J. FRANK FAUST JR HIGH (GOVT) 0030/1252
 ROLAND AV (BORO) 0030/1011
 1 1 00228 0 00 0040+46 004046 FT
 HORST AV (BORO) 0030/0000
 001773 FT
 PARK AV (BORO) 0010/1345
 MORROW PL (BORO) 0010/0250
 000000 FT
 EDGAR AV (SR0011 SEG 0370/0504) 0010/0000



0030/1436 LEN=0036 INSTALLED UNKN
 018 "DIA CIRC CONCR
 0030/1330 LEN=0080 INSTALLED UNKN
 WOODSTOCK RD (BORO)
 0030/1011
 CARLTON AV (BORO)
 009 "DIA CIRC METAL
 0030/0013 LEN=0035 INSTALLED UNKN
 004046 FT
 0030/0000 LENGTH(AH 1736 BK 2273)
 HUDSON AV (BORO)
 0020/1783
 018 "DIA CIRC METAL
 0020/1438 LEN=0030 INSTALLED UNKN
 OHIO AV (BORO)
 0020/1145 PENNSYLVANIA AV (BORO)
 0020/0763 NORLAND AV (BORO)
 0020/0379
 001773 FT
 1 1 00228 0 00 0017+73
 RAMSEY AV (BORO)
 0020/0000 LENGTH(AH 2273 BK 1773)
 NC SCOTLAND AV
 SCOTLAND AV (TBC)
 0010/1166 ALLEY (BORO)
 0010/0738 WILSON AV (BORO)
 0010/0504
 000000 FT 1 1 00228 0 00 0000+00
 NC CO LLEGE AV
 EDGAR AV (BORO)
 INTER-BK COLLEGE AV (SR0011 SEG 0370/0504)
 MFC BEGIN = C
 0010/0000 LENGTH(AH 1773 BK 0000)

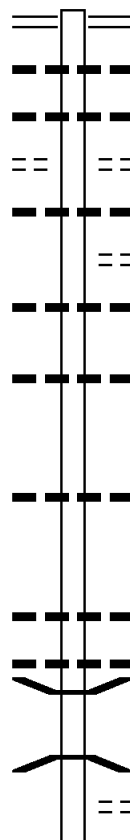
DIR: B TOTAL LEN: 3.416 MI. DIST: 08-3 SR: 1003
 LEFT MUN: GREENE T RIGHT MUN: GREENE T

SECOND AV
(T682)

018036 FT

0070/2991

014676 FT



018036 FT MAIN ST
 0070/3360 (SR1006 SEG 0050/0000)
 015"H 21"W ELLIP METAL
 0070/3221 LEN=0039 INSTALLED 1997
 018" DIA CIRC CONCR
 0070/3113 LEN=0032 INSTALLED 1997
 SECOND AV
 0070/2991 (T402)
 015"H 21"W ELLIP METAL
 0070/2766 LEN=0033 INSTALLED 1997
 THIRD AV
 0070/2632 (T403)
 015"H 21"W ELLIP METAL
 0070/2233 LEN=0004 INSTALLED 1997
 036" DIA CIRC CONCR
 0070/1477 LEN=0048 INSTALLED 1997
 024" DIA CAST IRON
 0070/0235 LEN=0037 INSTALLED 1997
 014676 FT 1 0 00606 0 02 0155+70
 5 0070/0000 LENGTH(AH 3360 BK 3022)
 013"H 17"W ELLIP METAL
 0060/2228 LEN=0040 INSTALLED UNKN
 036"H 57"W ELLIP METAL
 0060/1680 LEN=0045 INSTALLED UNKN
 0060/1260 BMSSEN 28/1003/0060/1019
 1 0 00606 0 01 0135+37
 I-B1
 0060/1038 BMSBG 28/1003/0060/1019
 RAGGED ROCK RD
 0060/0869 (T521)
 048" DIA CIRC CONCR

EXTRACT DATE: 12/18/2023
PRINT DATE: 12/20/2023

ROADWAY MANAGEMENT SYSTEM
SLD COUNTY/SR - ANNUAL PRINT

PAGE NUMBER: 252
COUNTY: FRANKLIN

DIR: B TOTAL LEN: 3.416 MI.
LEFT MUN: GREENE T

DIST: 08-3 SR: 1003
RIGHT MUN: GREENE T

1 0 00606 0 01 0124+93 011654 FT
SHAFFER RD
(T553)

0060/0779 LEN=0078 INSTALLED UNKN
011654 FT

0060/0000 LENGTH(AH 3022 BK 1932)
018" DIA CIRC METAL
036"H 60"W ELLIP METAL
0050/1898 LEN=0094 INSTALLED UNKN
0050/1497 LEN=0072 INSTALLED UNKN
012"H 17"W ELLIP METAL
0050/1491 LEN=0086 INSTALLED UNKN
018"H 27"W ELLIP METAL
0050/1301 LEN=0090 INSTALLED UNKN
018"H 27"W ELLIP METAL
0050/1099 LEN=0071 INSTALLED UNKN
CAPE HATTERAS DR

009722 FT

0050/0902 (TWP)
021" DIA CIRC METAL
0050/0442 LEN=0080 INSTALLED UNKN
024"H 42"W ELLIP METAL
0050/0058 LEN=0071 INSTALLED UNKN
009722 FT 1 0 00606 0 00 0097+35
NC WOODSTOCK RD
HAFFER RD
(T519)

BRINDLE RD
(T415)

0050/0000 LENGTH(AH 1932 BK 2800)
017"H 27"W ELLIP METAL
0040/2658 LEN=0090 INSTALLED UNKN
024"H 36"W ELLIP METAL
0040/2217 LEN=0095 INSTALLED UNKN
024" DIA CIRC METAL
0040/1796 LEN=0079 INSTALLED UNKN
WOODSTOCK RD
0040/1477 (T520)

006922 FT

0040/0843 BMS EN 28/1003/0040/0801
1 0 00606 0 00 0077+36
T. CONOCHEGU
0040/0801 BMSBG 28/1003/0040/0801
018" DIA CIRC METAL
0040/0465 LEN=0079 INSTALLED UNKN
006922 FT 1 0 00606 0 00 0069+35
EDGE WOOD RD
(T421)

EDGE WOOD RD
(T421)

0040/0000 LENGTH(AH 2800 BK 2681)
0030/2408 BMS EN 28/1003/0030/2296
1 0 00606 0 00 0065+52
CONOCOCH. CK.
0030/2296 BMSBG 28/1003/0030/2296

RAGGED EDGE RD

DIR: B TOTAL LEN: 3.416 MI. DIST: 08-3 SR: 1003
 LEFT MUN: GREENE T RIGHT MUN: GREENE T

Segment ID	Start Station	End Station	Length	Description
(T522)	0030/1936			NC EDGEWOOD RD
				072"H 66"W METAL ARCH LEN=0076 INSTALLED UNKN
SUMMER BREEZE LN (T836)	0030/0351			
1 0 00606 0 00 0042+41	004241		FT	
SUMMER BREEZE LN (T836)	0030/0000			LENGTH(AH 2681 BK 2429)
				024 "DIA CIRC CONCR LEN=0056 INSTALLED UNKN
				AUDUBON CT (T300)
MEADOW LN (T563)	0020/0625			
SHERWOOD DR (T565)	0020/0305			
				018 "DIA CIRC CONCR LEN=0043 INSTALLED UNKN
	001812		FT	1 0 00606 0 00 0018+12 HERITAGE RD (T567)
				LENGTH(AH 2429 BK 1812) GREENE
				GUILFORD T
HARVEST LN (T412)	0010/1525			
				COLONIAL DR (T479)
				030 "DIA CIRC METAL LEN=0020 INSTALLED 1999
				FARM LN (T521)
				018 "DIA CIRC CONCR LEN=0029 INSTALLED UNKN
	000000		FT	1 0 00606 0 00 0000+00 NC RAGGED EDGE RD LINCOLN HW (SRO030 SEG 0472/1238) (SRO030 SEG 0473/1249)
				INTER-BK RAGGED EDGE RD (TWP)
				MFC BEGIN = E
				LENGTH(AH 1812 BK 0000)



EXTRACT DATE: 12/18/2023 ROADWAY MANAGEMENT SYSTEM PAGE NUMBER: 250
PRINT DATE: 12/20/2023 SLD COUNTY/SR - ANNUAL PRINT COUNTY: FRANKLIN
DIR: B TOTAL LEN: .000 MI. DIST: 08-3 SR: 1002
LEFT MUN: GREENE T RIGHT MUN: GREENE T

000000 FT



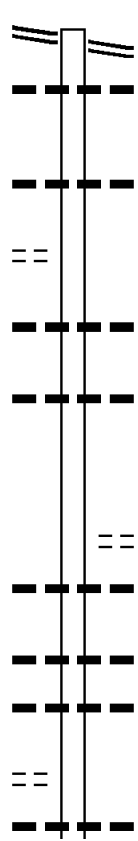
000000 FT
7010/0000 LENGTH(AH 0994 BK 0000)

BLACK GAP RD 013838 FT
 (SR0997 SEG 0390/0950) 0060/1628

2 0 28019 0 00 0122+05 012210 FT
 HAVER RD
 (T519) 0060/0000

010011 FT

2 0 28019 0 00 0077+05 007684 FT
 COOK RD
 (T509) 0040/0000



013838 FT BLACK GAP RD
 0060/1628 (SR0997 SEG 0390/0950)
 0060/1443 018 "DIA CIRC CONCR
 LEN=0041 INSTALLED UNKN

0060/0489 018 "DIA CIR PLASTIC
 012210 FT LEN=0032 INSTALLED 2004

5 0060/0000 LENGTH(AH 1628 BK 2199)

0050/1473 024 "DIA CIR PLASTIC
 LEN=0040 INSTALLED 2005

0050/0779 021"H 15"W METAL ARCH
 LEN=0031 INSTALLED 2004

5 010011 FT 2 0 28019 0 00 0100+32
 0050/0000 LENGTH(AH 2199 BK 2327)

0040/1646 SHEARER RD
 (T511)
 0040/1189 012"H 17"W ELLIP METAL
 LEN=0028 INSTALLED UNKN

0040/0464 021"H 15"W METAL ARCH
 LEN=0044 INSTALLED 2004
 0040/0030 012"H 15"W ELLIP METAL
 007684 FT LEN=0120 INSTALLED 2014

5 0040/0000 LENGTH(AH 2327 BK 2692)
 0030/2165 022"H 36"W ELLIP METAL
 LEN=0051 INSTALLED UNKN

DIR: B TOTAL LEN: 2.621 MI. DIST: 08-3 SR: 1001
 LEFT MUN: GREENE T RIGHT MUN: GREENE T

		0030/1570	MOUNTAIN SHADOWS RD (T720)
		0030/0926	012"H 18"W ELLIP METAL LEN=0025 INSTALLED UNKN
		0030/0625	018"DIA CIRC METAL LEN=0035 INSTALLED 2004
004992 FT		004992 FT	2 0 28019 0 00 0050+13
		0030/0000	LENGTH(AH 2692 BK 2378) 021"H 15"W METAL ARCH
		0020/1916	LEN=0035 INSTALLED 2004
		0020/1189	BMSSEN 28/1001/0020/1164 2 0 28019 0 00 0037+82
		0020/1164	COLD SPRING BMSBG 28/1001/0020/1164
		0020/0922	017"H 13"W METAL ARCH LEN=0041 INSTALLED 1996
002614 FT		002614 FT	2 0 28019 0 00 0026+35
			BROOKENS RD (T523)
		0020/0000	LENGTH(AH 2378 BK 2614)
		0010/2277	BMSSEN 28/1001/0010/2215 2 0 28019 0 00 0022+25
		0010/2215	CONOCO CHEAGUE CREEK BMSBG 28/1001/0010/2215
		0010/1865	BMSSEN 28/1001/0010/1851 2 0 28019 0 00 0018+63
		0010/1851	T. CONCHEQUE BMSBG 28/1001/0010/1851
		0010/1391	018"DIA CIRC METAL LEN=0034 INSTALLED UNKN
		0010/1042	015"H 21"W ELLIP METAL LEN=0033 INSTALLED UNKN
		0010/1022	015"H 21"W ELLIP METAL LEN=0031 INSTALLED UNKN
		0010/0797	015"H 21"W ELLIP METAL LEN=0031 INSTALLED UNKN
000000 FT		000000 FT	2 0 28019 0 00 0000+00
			NC MOUNT PLEASANT RD MAIN ST (SR1008 SEG 0040/0539)
		INTER-BK	RITCHEY RD (T510)
		0010/0000	MFC BEGIN = D LENGTH(AH 2614 BK 0000)

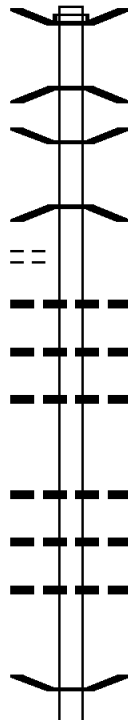
TURNPIKE RAMP RD
(TNP)

191553 FT

191553 FT

0770/1248

189229 FT



AH-CUMBERLAND (21)
 BMSSEN 28/0997/0770/2313
 INTER-AHD ENOLA RD
 0770/2324 (SR0997 SEG 0010/0000)
 2 0 28009 0 06 1579+23
 LAUGHLIN RUN
 0770/2313 BMSBG 28/0997/0770/2313
 0770/1571 BMSSEN 28/0997/0770/1558
 2 0 28009 0 06 1571+62
 TRIB. TO LAUGHLIN RUN
 0770/1558 BMSBG 28/0997/0770/1558
 0770/1207 018 " DIA CIRC CONCR
 LEN=0040 INSTALLED UNKN
 0770/0726 018 " DIA CIRC CONCR
 LEN=0056 INSTALLED UNKN
 0770/0537 018 " DIA CIRC CONCR
 LEN=0047 INSTALLED UNKN
 189229 FT 2 0 28009 0 06 1556+10
 0770/0000 LENGTH(AH 2324 BK 2148)
 0760/2127 018 " DIA CIRC CONCR
 LEN=0059 INSTALLED UNKN
 0760/1941 018 " DIA CIRC CONCR
 LEN=0036 INSTALLED UNKN
 0760/1770 018 " DIA CIRC CONCR
 LEN=0052 INSTALLED UNKN
 0760/0492 BMSSEN 28/0997/0760/0479
 2 0 28009 0 06 1539+56

EXTRACT DATE: 12/18/2023
PRINT DATE: 12/20/2023

ROADWAY MANAGEMENT SYSTEM
SLD COUNTY/SR - ANNUAL PRINT

PAGE NUMBER: 246
COUNTY: FRANKLIN

DIR: B TOTAL LEN: 36.279 MI.
LEFT MUN: LURGAN T

DIST: 08-3 SR: 997
RIGHT MUN: LURGAN T

Stationing	Notes	Structure	Material	Length
187081 FT		==	0760/0479	0760/0479
			187081 FT	2 0 28009 0 06 1534+77
			0760/0000	LENGTH(AH 2148 BK 1891)
		---	0750/0598	018 " DIA CIRC CONCR LEN=0045 INSTALLED UNKN
		---	0750/0347	021 " DIA CIRC CONCR LEN=0051 INSTALLED UNKN
185190 FT		---	185190 FT	2 0 28009 0 06 1515+64
	EUGENE MARTIN (PRDR)	POI	0750/0000	(APRA) EUGENE MARTIN OTTERBEIN CHURCH RD (T638) LENGTH(AH 1891 BK 1411)
		---	0740/1251	072"H 72"W CON BOX CUL LEN=0045 INSTALLED UNKN
		---	0740/0435	018 " DIA CIRC CONCR LEN=0053 INSTALLED UNKN
		---	0740/0005	060"H 60"W CON BOX CUL LEN=0054 INSTALLED UNKN
183779 FT		---	183779 FT	2 0 28009 0 06 1501+53
		---	0740/0000	LENGTH(AH 1411 BK 3141)
		---	0730/2730	018 " DIA CIRC CONCR LEN=0054 INSTALLED UNKN
		---	0730/2563	024 " DIA CIRC CONCR LEN=0062 INSTALLED UNKN
		---	0730/1592	072"H 72"W CON BOX CUL LEN=0060 INSTALLED UNKN
		---	0730/1276	018 " DIA CIRC CONCR LEN=0048 INSTALLED UNKN
	NEGLEY'S WELL DRILLING (PRDR)	POI	0730/0714	(APRA) NEGLEY'S WELL DR 018 " DIA CIRC CONCR
		---	0730/0604	LEN=0055 INSTALLED UNKN
180638 FT		---	180638 FT	2 0 28009 0 06 1470+12
		==	0730/0000	OTTERBEIN SCHOOL RD (T618) LENGTH(AH 3141 BK 3461)
		---	0720/3335	072"H 72"W CON BOX CUL LEN=0064 INSTALLED UNKN

DIR: B TOTAL LEN: 36.279 MI. DIST: 08-3 SR: 997
 LEFT MUN: LURGAN T RIGHT MUN: LURGAN T

177177 FT

0720/1449	072" H 72" W CON BOX CUL LEN=0044 INSTALLED UNKN
0720/0900	018" DIA CIRC CONCR LEN=0050 INSTALLED UNKN
0720/0483	018" DIA CIRC CONCR LEN=0056 INSTALLED UNKN
0720/0140	024" DIA CIRC CONCR LEN=0049 INSTALLED UNKN
177177 FT	2 0 28009 0 06 1435+51 OTTO LOOP RD (T634)
0720/0000	LENGTH(AH 3461 BK 3245)
0710/2464	BMS EN 28/0997/0710/2455 2 0 28009 0 06 1427+55 PAXTON RUN
0710/2455	BMSBG 28/0997/0710/2455
0710/2438	072" H 72" W CON BOX CUL LEN=0048 INSTALLED UNKN LURGAN RD
0710/2222	(T634)
0710/1579	021" DIA CIRC CONCR LEN=0054 INSTALLED UNKN

173932 FT

173932 FT	2 0 28009 0 06 1403+06
0710/0000	LENGTH(AH 3245 BK 2097)
0700/2087	060" H 60" W CON BOX CUL LEN=0045 INSTALLED UNKN
0700/1259	024" DIA CIRC CONCR LEN=0046 INSTALLED UNKN
0700/0242	030" DIA CIRC CONCR LEN=0071 INSTALLED UNKN
0700/0016	060" H 60" W CON BOX CUL LEN=0068 INSTALLED UNKN
171835 FT	2 0 28009 0 06 1382+09
0700/0000	LENGTH(AH 2097 BK 2412)

171835 FT

018" DIA CIRC CONCR

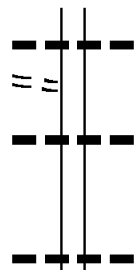
DIR: B TOTAL LEN: 36.279 MI. DIST: 08-3 SR: 997
 LEFT MUN: LURGAN T RIGHT MUN: LURGAN T

Stationing	Description	Stationing	Description
169423 FT		0690/0933	LEN=0048 INSTALLED UNKN 060"H 60"W CON BOX CUL
		0690/0423	LEN=0043 INSTALLED UNKN
		169423 FT	2 0 28009 0 06 1357+97
			NEWBURG RD
			(SR0641 SEG 0300/0000)
			NEWBURG RD
			(SR0641 SEG 0300/0000)
169423 FT		0690/0000	LTH AH 002412 BK 000100
		169423 FT	
		7684/0000	LTH AH 000100 BK 002062
FORGE HILL RD			ROXBERRY RD
(SR0641 SEG 0290/0000)	0680/2062		(SR0641 SEG 0290/0000)
		0680/2062	BMSSEN 28/0997/0680/1505
		0680/1600	LURGAN
		0680/1553	LETTERKENNY T
			1 0 00264 5 06 0617+14
			CONODOGUINET CREEK
		0680/1505	BMSBG 28/0997/0680/1505
			018 "DIA CIRC CONCR
		0680/1474	LEN=0017 INSTALLED UNKN
		0680/1019	BMSSEN 28/0997/0680/0968
			1 0 00264 5 06 0617+14
			CONODOGUINET
		0680/0992	BMSBG 28/0997/0680/0968
		167361 FT	
1 0 00264 5 06 0607+34	167361 FT	0680/0000	LENGTH(AH 2062 BK 2183)
MOUNTAIN RD			018 "DIA CIRC METAL
(SR4004 SEG 0320/1986)	0680/0000		LEN=0033 INSTALLED UNKN
		0670/1507	CARDINAL DR
		0670/1440	(T580)
SANDY MOUNT RD			
(T588)	0670/0694		
LC FOR SANDY MOUNT RD	0670/0380		
(CONN)			
		0670/0023	018 "DIA CIRC CONCR
		165178 FT	LEN=0033 INSTALLED UNKN
			1 0 00264 5 06 0585+59
			CARDINAL DR
			(T580)
		0670/0000	LENGTH(AH 2183 BK 2100)
			015 "DIA CIRC CONCR
		0660/1685	LEN=0043 INSTALLED UNKN
			018 "DIA CIRC CONCR
		0660/1140	LEN=0034 INSTALLED UNKN

DIR: B TOTAL LEN: 36.279 MI. DIST: 08-3 SR: 997
 LEFT MUN: LETTERKENNY T RIGHT MUN: LETTERKENNY T

SHORT RD
(T590)

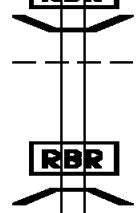
0660/0527
163078 FT



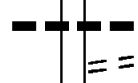
0660/0642 018 "DIA CIRC CONCR
LEN=0045 INSTALLED UNKN
0660/0010 015 "DIA CIRC CONCR
LEN=0043 INSTALLED UNKN
163078 FT 1 0 00264 5 06 0564+59
5 0660/0000 LENGTH(AH 2100 BK 2562)
0650/1962 018 "DIA CIRC CONCR
LEN=0047 INSTALLED UNKN

RBR

160516 FT



0650/0086 BMS EN 28/0997/0650/0000
LETTERKENNY
0650/0033 LURGAN T
160516 FT 1 0 00264 5 05 0538+97
P3
CONODOGUINET CREEK
5 0650/0000 BMSBG 28/0997/0650/0000
LENGTH(AH 2562 BK 2385)

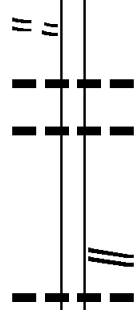


158131 FT

0640/1216 030 "DIA CIRC CONCR
LEN=0046 INSTALLED UNKN
0640/1121 OAKDALE RD
(T651)
0640/0261 024 "DIA CIRC METAL
LEN=0050 INSTALLED UNKN
158131 FT 1 0 00264 5 05 0514+91
5 0640/0000 LENGTH(AH 2385 BK 2396)

EBENEZER RD
(T633)

0630/1557
155735 FT



0630/1398 018 "DIA CIRC CONCR
LEN=0042 INSTALLED UNKN
0630/0835 018 "DIA CIRC CONCR
LEN=0055 INSTALLED UNKN
155735 FT 1 0 00264 5 05 0491+16
TAN YARD HILL RD
5 0630/0000 (SR0433 SEG 0200/3102)
LENGTH(AH 2396 BK 2636)
0620/2252 018 "DIA CIRC CONCR
LEN=0040 INSTALLED UNKN

Location	Stationing	Length	Material	Notes
	0620/1956		015" DIA CIRC CONCR	LURGAN RD (T631)
	0620/1596		LEN=0046	INSTALLED UNKN
	0620/0488		015" DIA CIRC CONCR	LEN=0038 INSTALLED UNKN
PENNY LN (TWP)	0620/0089	153099 FT		
1 0 00340 0 05 0666+79	0620/0000			
REED RD (T636)	0620/0000			
	0610/2286		018" DIA CIRC METAL	LEN=0020 INSTALLED UNKN
	0610/2117		015" DIA CIRC CONCR	LEN=0058 INSTALLED UNKN
	0610/1721		015" DIA CIRC CONCR	LEN=0049 INSTALLED UNKN
	0610/0961		015" DIA CIRC CONCR	LEN=0038 INSTALLED UNKN
OTTERBEIN RD (T638)	0610/0485			EBENEZER RD
	0610/0098			BMSSEN 28/0997/0610/0000
	0610/0050	150794 FT		LURGAN LETTERKENNY T
	0610/0000			1 0 00340 0 05 0643+47
	0610/0000			CONODOGUINET CREEK
	0610/0000			BMSBG 28/0997/0610/0000
	0600/1648		015" DIA CIRC METAL	LEN=0040 INSTALLED UNKN
	0600/1220			PARK RD (T635)
	0600/0968			BMSSEN 28/0997/0600/0944
	0600/0944			1 0 00340 0 05 0619+53
	0600/0944			TRIB CONODOGUINET CK
	0600/0944			BMSBG 28/0997/0600/0944
	0600/0114		018" DIA CIRC CONCR	LEN=0040 INSTALLED UNKN
	0600/0000	147461 FT		1 0 00340 0 05 0610+09
	0600/0000			LENGTH(AH 3333 BK 2938)

DIR: B TOTAL LEN: 36.279 MI. DIST: 08-3 SR: 997
 LEFT MUN: LETTERKENNY T RIGHT MUN: LETTERKENNY T

CHURCH RD
(T631)

0590/1490

144523 FT

142510 FT

139692 FT

0590/2009	015 " DIA	CIRC CONCR	LEN=0041	INSTALLED UNKN
0590/1466	015 " DIA	CIRC CONCR	LEN=0040	INSTALLED UNKN
0590/1183	015 " DIA	CIRC CONCR	LEN=0041	INSTALLED UNKN
0590/0216	018 " DIA	CIRC METAL	LEN=0040	INSTALLED UNKN
0590/0027	018 " DIA	CIRC METAL	LEN=0027	INSTALLED UNKN
144523 FT	1 0 00340	0 05 0581+12		ORRSTOWN RD (SR0533 SEG 0060/0000)
0590/0000		LENGTH(AH 2938 BK 2013)		
0580/1245	018 " DIA	CIRC METAL	LEN=0043	INSTALLED UNKN
0580/0426	015 " DIA	CIRC CONCR	LEN=0049	INSTALLED UNKN
0580/0058	BMSSEN 28/0997/0580/0000		1 0 00340	0 04 0543+76
142510 FT				LEHMAN RUN BMSBG 28/0997/0580/0000
0580/0000		LENGTH(AH 2013 BK 2818)		
0570/2346	024 " DIA	CIRC CONCR	LEN=0057	INSTALLED UNKN
0570/2192	018 " DIA	CIRC CONCR	LEN=0053	INSTALLED UNKN
0570/1694	018 " DIA	CIRC CONCR	LEN=0052	INSTALLED UNKN
0570/1266	018 " DIA	CIRC CONCR	LEN=0052	INSTALLED UNKN
0570/0781	036 " H 48 "	W CON BOX CUL	LEN=0046	INSTALLED UNKN
0570/0538	018 " DIA	CIRC METAL	LEN=0048	INSTALLED UNKN
0570/0017	030 " DIA	CIRC METAL	LEN=0053	INSTALLED UNKN
139692 FT	1 0 00340	0 04 0515+58		
0570/0000		LENGTH(AH 2818 BK 3000)		
0560/2815	018 " DIA	CIRC METAL	LEN=0051	INSTALLED UNKN
	018 " DIA	CIRC METAL		

DIR: B TOTAL LEN: 36.279 MI. DIST: 08-3 SR: 997
 LEFT MUN: LETTERKENNY T RIGHT MUN: LETTERKENNY T

136692 FT

133238 FT

0560/2707	LEN=0046	INSTALLED UNKN
0560/1582	030 " DIA CIRC CONCR LEN=0074	INSTALLED UNKN
0560/1227	024 " DIA CIRC CONCR LEN=0057	INSTALLED UNKN
0560/0552	019"H 30"W ELLIP CONC LEN=0040	INSTALLED 2012
0560/0068	024 " DIA CIRC CONCR LEN=0042	INSTALLED UNKN
136692 FT	1 0 00340 0 04 0485+58	IRON BRIDGE RD (T598)
0560/0000	LENGTH(AH 3000 BK 3454)	
0550/2821	019"H 30"W ELLIP CONC LEN=0040	INSTALLED 2012
0550/2506	004"H 23"W ELLIP CONC LEN=0045	INSTALLED 2012
0550/1825	BMS EN 28/0997/0550/1747 1 0 00340 0 04 0468+60	MUDDY RUN
0550/1756	BMSBG 28/0997/0550/1747 018 " DIA CIR PLASTIC	
0550/1725	LEN=0015	INSTALLED 2016
0550/1459	030 " DIA CIRC CONCR LEN=0057	INSTALLED UNKN
0550/0726	014"H 23"W ELLIP CONC LEN=0035	INSTALLED 2012
0550/0695	T. MUDDY RUN STRUCTURE LENGTH 17 FT BMSID 28/0997/0550/0695	
0550/0138	018 " DIA CIRC CONCR LEN=0058	INSTALLED UNKN
0550/0008	048"H 60"W CON BOX CUL LEN=0051	INSTALLED UNKN
133238 FT	1 0 00340 0 04 0451+04	
0550/0000	LENGTH(AH 3454 BK 2617)	
0540/1955	030 " DIA CIRC CONCR LEN=0090	INSTALLED UNKN
0540/1577	018 " DIA CIRC CONCR LEN=0065	INSTALLED UNKN
0540/1432	060 " DIA CIRC METAL LEN=0061	INSTALLED UNKN
	042 " DIA CIRC CONCR	

DIR: B TOTAL LEN: 36.279 MI. DIST: 08-3 SR: 997
 LEFT MUN: LETTERKENNY T RIGHT MUN: LETTERKENNY T

	0540/1026	LEN=0052	INSTALLED UNKN
		019"H 30"W	ELLIP CONC
	0540/0896	LEN=0056	INSTALLED 2012
		024"DIA	CIRC METAL
	0540/0320	LEN=0061	INSTALLED UNKN
		024"DIA	CIRC METAL
	0540/0003	LEN=0068	INSTALLED UNKN
130621 FT	130621 FT	1 0 00340	0 04 0425+14
	0540/0000	LENGTH(AH	2617 BK 2536)
		LETTERKENNY	
	0530/1844	GREENE T	
		024"DIA	CIRC METAL
	0530/1780	LEN=0149	INSTALLED UNKN
		030"DIA	CIRC METAL
	0530/1612	LEN=0150	INSTALLED UNKN
		SMITH RD	
	0530/1470	(T602)	
		128085 FT	
128085 FT	128085 FT	1 0 00340	0 03 0400+08
	0530/0000	LENGTH(AH	2536 BK 2524)
		014"H 23"W	ELLIP CONC
	0520/1747	LEN=0032	INSTALLED 2012
		0520/0724 BMS EN 28/0997/0520/0707	
		1 0 00340	0 03 0381+91
		T. MUDDY RUN	
	0520/0707	BMSBG 28/0997/0520/0707	
125561 FT	125561 FT	1 0 00340	0 03 0374+84
	0520/0000	LENGTH(AH	2524 BK 1989)
		014"H 23"W	ELLIP METAL
	0510/0255	LEN=0032	INSTALLED 2012
		015"DIA	CIRC METAL
	0510/0095	LEN=0049	INSTALLED UNKN
		(APRA) LETTERKENNY DEPO	
COFFEY AV (T830)	0510/0027	1 0 00340	0 03 0357+10
123572 FT	123572 FT	024"DIA	CIRC METAL
		LEN=0094	INSTALLED UNKN
		ROWE RUN RD	
		(SR0433 SEG 0050/0000)	

ROWE RUN RD

DIR: B TOTAL LEN: 36.279 MI. DIST: 08-3 SR: 997
 LEFT MUN: GREENE T RIGHT MUN: GREENE T

(SR0433 SEG 0050/0000) 0510/0000

==	5	0510/0000	LENGTH(AH 1989 BK 2637)
---		0500/2600	018 "DIA CIRC METAL
---		0500/2575	LEN=0060 INSTALLED 2012
			015 "DIA CIRC METAL
			LEN=0035 INSTALLED UNKN
		0500/1230	(AAR 831922K)#TRKS 01
			024 "DIA CIRC CONCR
		0500/0268	LEN=0036 INSTALLED UNKN
		120935 FT	2 0 28016 0 00 0309+60
	5	0500/0000	LENGTH(AH 2637 BK 2771)
			014"H 23"W ELLIP CONCR
		0490/1016	LEN=0040 INSTALLED 2012
			GRANDVIEW E.S. DR
		0490/0851	(PRDR)
			GRANDVIEW E.S. DR
		0490/0565	(PRDR)
			GRANDVIEW E.S. DR
		0490/0482	(PRDR)
		118164 FT	2 0 28016 0 00 0345+92
			ESLER DR
			(T700)
	5	0490/0000	LENGTH(AH 2771 BK 1221)
			015 "DIA CIRC CONCR
		0480/1204	LEN=0028 INSTALLED UNKN
			GREENVILLAGE RD
		0480/0429	(T605)
			PINE STUMP RD
		0480/0211	(T613)
			000"H 00"W **UNKNOWN**
		0480/0050	LEN=0040 INSTALLED UNKN
		116943 FT	1 0 00340 0 01 0111+35
			NC CUMBERLAND HW
			SR 0011
			(SR0011 SEG 0450/0000)
	5	0480/0000	LENGTH(AH 1221 BK 2979)
			018 "DIA CIRC METAL
		0470/2783	LEN=0046 INSTALLED UNKN
			018 "DIA CIRC CONCR
		0470/2626	LEN=0046 INSTALLED UNKN

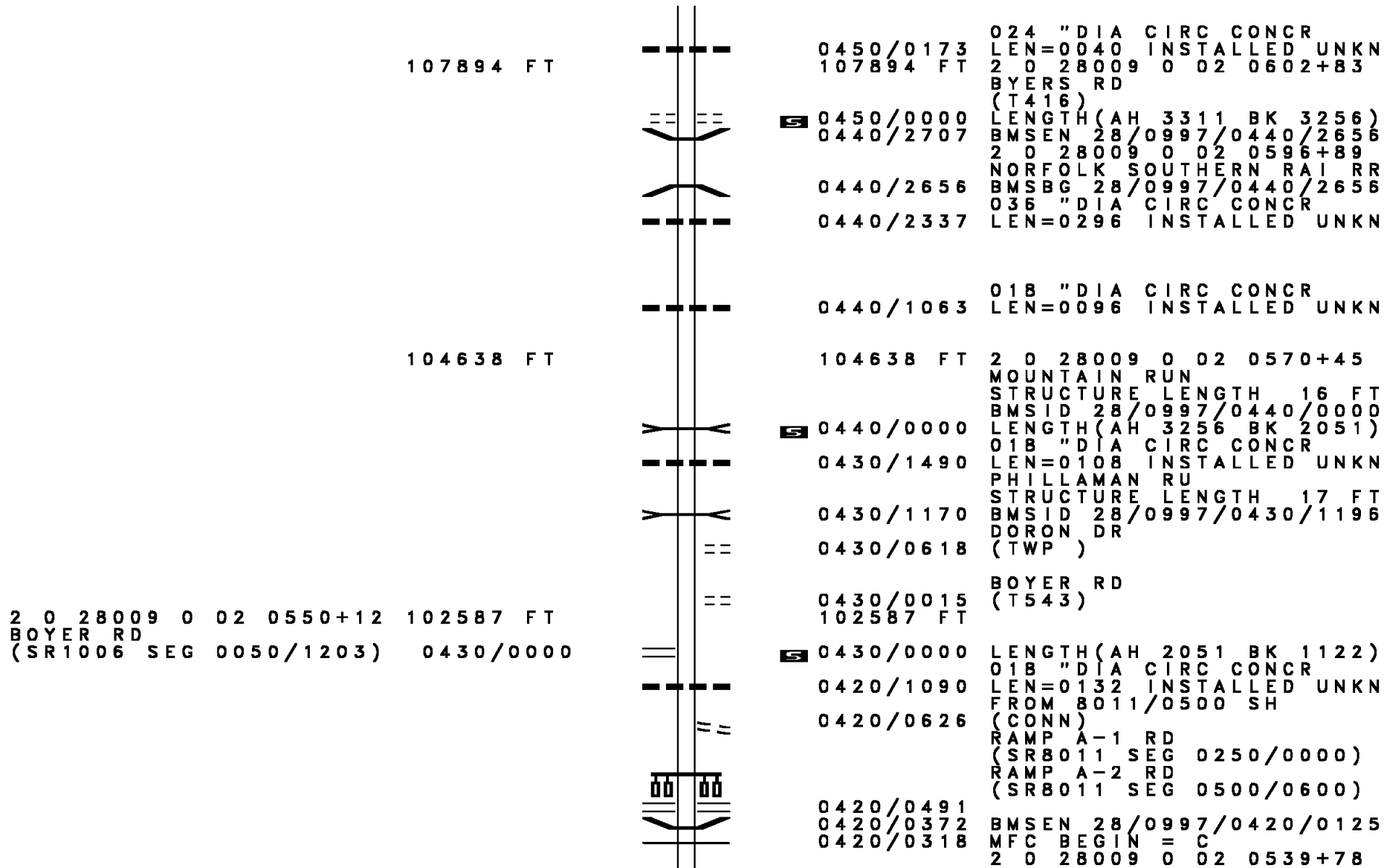
120935 FT

118164 FT

116943 FT

DIR: B TOTAL LEN: 36.279 MI. DIST: 08-3 SR: 997
 LEFT MUN: GREENE T RIGHT MUN: GREENE T

Project/Segment	Stationing	Length	Material	Status
	0470/2305	0040	018" DIA CIRC CONCR	INSTALLED UNKN
	0470/1210	0062	018" DIA CIRC CONCR	INSTALLED UNKN
	0470/0965	0054	018" DIA CIRC CONCR	INSTALLED UNKN
	0470/0338	0047	018" DIA CIRC CONCR	INSTALLED UNKN
	113964 FT	00340	1 0 00340 0 01 0081+15	
DAVID H MARTIN EXCAVATI (PRDR)	0460/2594	2594	POI	LENGTH(AH 2979 BK 2759)
	0460/1960	0078	018" DIA CIRC METAL	INSTALLED UNKN
	0460/1205	0079	018" DIA CIRC CONCR	INSTALLED UNKN
	0460/0842	0093	024" DIA CIRC CONCR	INSTALLED UNKN
SR 9101 SH (SR9101 SEG 0010/0000)	0460/0254	0254	SR9101 SH	(SR9101 SEG 0010/0000)
1 0 00340 0 00 0053+56 MAIN ST (SR1006 SEG 0010/0000)	0460/0000	111205 FT	030" DIA CIRC CONCR	INSTALLED UNKN
	0460/0000	3311	LENGTH(AH 2759 BK 3311)	027"H 42"W ELLIP METAL
	0450/3084	0102	LEN=0102	INSTALLED UNKN
	0450/2575	0080	024" DIA CIRC CONCR	INSTALLED UNKN
KARVOIS CT (T793)	0450/2306	2306	POE	
	0450/2215	0112	018" DIA CIRC CONCR	INSTALLED UNKN
	0450/2105	2105	(APRA) BLACK FOREST EST	BLACK FOREST ESTATES DR
	0450/2096	2096	(PRDR) TRISTAN TRAIL	(T798)
	0450/1936	0120	024" DIA CIRC CONCR	INSTALLED UNKN
	0450/1617	0160	030" DIA CIRC CONCR	INSTALLED UNKN
	0450/0908	0113	018" DIA CIRC CONCR	INSTALLED UNKN



EXTRACT DATE: 12/18/2023
PRINT DATE: 12/20/2023

ROADWAY MANAGEMENT SYSTEM
SLD COUNTY/SR - ANNUAL PRINT

PAGE NUMBER: 235
COUNTY: FRANKLIN

DIR: B TOTAL LEN: 36.279 MI.
LEFT MUN: GREENE T

DIST: 08-3 SR: 997
RIGHT MUN: GREENE T

Location / Description	Stationing	Distance (FT)	Object ID	Object Description
	0420/0156		1-81 (SB)	BMSBG 28/0997/0420/0125
	0420/0091		FROM 0696/0010 SH	(CONN)
	0420/0059		018 " DIA CIRC CONCR	LEN=0022 INSTALLED UNKN
101465 FT	101465 FT		2 0 28009 0 02 0538+13	OLDE SCOTLAND RD
			(SR0696 SEG 0010/0000)	
	0420/0000		LENGTH(AH 1122 BK 3362)	TO 0696/0010 SH
	0410/3218		(CONN)	018 " DIA CIRC METAL
	0410/3204		LEN=0055 INSTALLED UNKN	VALLEY VIEW DR
	0410/3024		(T410)	
LC TO CHAMBERSBURG ML R (CONN)	0410/2959		018 " DIA CIR UNKNOWN	LEN=0040 INSTALLED UNKN
CHAMBERSBURG MALL (PRDR)	0410/2707		018 " DIA CIRC METAL	LEN=0040 INSTALLED UNKN
	0410/2388		018 " DIA CIRC METAL	LEN=0040 INSTALLED UNKN
	0410/2109		LEN=0040 INSTALLED UNKN	INTERCHANGE DR
	0410/1976		(T412)	018 " DIA CIRC METAL
	0410/1872		LEN=0034 INSTALLED UNKN	
	0410/0840		018 " DIA CIRC METAL	LEN=0050 INSTALLED UNKN
	0410/0625		030 " DIA CIRC METAL	LEN=0040 INSTALLED UNKN
	0410/0587		024 " DIA CIRC METAL	LEN=0060 INSTALLED UNKN
	0410/0266		018 " DIA CIRC METAL	LEN=0049 INSTALLED UNKN
DAWN LN (T562)	0410/0126		024 " DIA CIRC METAL	LEN=0049 INSTALLED UNKN
	0410/0027		018 " DIA CIRC CONCR	LEN=0048 INSTALLED UNKN
098103 FT	098103 FT		2 0 28009 0 02 0504+56	
	0410/0000		LENGTH(AH 3362 BK 3014)	018 " DIA CIRC CONCR

DIR: B TOTAL LEN: 36.279 MI. DIST: 08-3 SR: 997
 LEFT MUN: GREENE T RIGHT MUN: GREENE T

ROAD NAME	SR	LEN	STATUS	DETAILS
SMOKETOWN RD (T526)	0400/2466	0400/2513	LEN=0072	INSTALLED UNKN
		0400/2371	LEN=0053	015"H 21"W ELLIP METAL INSTALLED UNKN
		0400/2172	LEN=0049	018"DIA CIRC CONCR INSTALLED UNKN
WILLIAMSBURG CR (TWP)	0400/2026	0400/2026		PAXTON CT (T547)
		0400/1534	LEN=0058	018"DIA CIRC CONCR INSTALLED UNKN
LUTHER DR (TWP)	0400/1370	0400/1370		BANBURY LN (T676)
		0400/1319	LEN=0039	018"DIA CIRC CONCR INSTALLED UNKN
		0400/0959	LEN=0039	018"DIA CIRC CONCR INSTALLED UNKN
		0400/0617	LEN=0040	018"DIA CIRC CONCR INSTALLED UNKN
LUTHER DR (TWP)	0400/0553			
	095089 FT	0400/0317	LEN=0043	018"DIA CIRC CONCR INSTALLED UNKN
		095089 FT	2 0 28009 0 02 0474+42	WHITE CHURCH RD (T614)
		0400/0000	LENGTH(AH 3014 BK 1400)	
		0390/1368	LEN=0058	018"DIA CIRC CONCR INSTALLED UNKN
MOUNT PLEASANT RD (SR1001 SEG 0060/1628)	0390/0950			
		0390/0933	LEN=0064	014"H 23"W ELLIP CONC INSTALLED UNKN
		0390/0294	LEN=0052	018"DIA CIRC CONCR INSTALLED UNKN
	093689 FT	093689 FT	2 0 28009 0 02 0460+42	
		0390/0000	LENGTH(AH 1400 BK 3669)	
		0380/3363	LEN=0038	024"DIA CIRC CONCR INSTALLED UNKN
		0380/3114	LEN=0040	014"H 23"W ELLIP CONC INSTALLED UNKN
		0380/2470	LEN=0040	014"H 23"W ELLIP CONC INSTALLED UNKN
		0380/2207	LEN=0040	014"H 23"W ELLIP CONC INSTALLED UNKN
		0380/1562	LEN=0032	014"H 23"W ELLIP CONC INSTALLED UNKN

DIR: B TOTAL LEN: 36.279 MI. DIST: 08-3 SR: 997
 LEFT MUN: GREENE T RIGHT MUN: GREENE T

2 0 28009 0 02 0422+53 090020 FT
 SHEARER RD
 (T511) 0380/0000

COLDSRING RD
 (T516)

087129 FT

0360/0665

084424 FT

0380/1258	018 " DIA CIRC CONCR LEN=0030 INSTALLED UNKN
0380/0237	029"H 42"W ELLIP METAL LEN=0039 INSTALLED UNKN
090020 FT	FEATHERDALE CIRCLE (T549)
0380/0000	LENGTH(AH 3669 BK 2891)
0370/2512	018 " DIA CIRC METAL LEN=0033 INSTALLED UNKN
0370/2163	FLORY'S RD (PRDR)
0370/2122	015"H 21"W ELLIP METAL LEN=0037 INSTALLED UNKN
0370/1908	018 " DIA CIRC METAL LEN=0036 INSTALLED UNKN
0370/0978	018 " DIA CIRC METAL LEN=0035 INSTALLED UNKN
0370/0826	015"H 21"W ELLIP METAL LEN=0040 INSTALLED UNKN
0370/0617	015"H 21"W ELLIP METAL LEN=0031 INSTALLED UNKN
0370/0268	015"H 21"W ELLIP METAL LEN=0034 INSTALLED UNKN
087129 FT	2 0 28009 0 02 0393+62
0370/0000	LENGTH(AH 2891 BK 2705)
0360/2510	018 " DIA CIRC CONCR LEN=0033 INSTALLED UNKN
0360/1911	013"H 17"W ELLIP METAL LEN=0034 INSTALLED UNKN
0360/0678	019"H 27"W ELLIP METAL LEN=0044 INSTALLED UNKN
0360/0368	045"H 72"W ELLIP METAL LEN=0039 INSTALLED UNKN
084424 FT	2 0 28009 0 02 0366+57
0360/0000	RIDGE RD (T514)
0350/3809	LENGTH(AH 2705 BK 3843)
0350/3358	015"H 21"W ELLIP METAL LEN=0039 INSTALLED UNKN
	024 " DIA CIRC CONCR LEN=0001 INSTALLED UNKN

DIR: B TOTAL LEN: 36.279 MI. DIST: 08-3 SR: 997
 LEFT MUN: GREENE T RIGHT MUN: GREENE T

---	---	0350/3238	015"H 21"W ELLIP CONC LEN=0044 INSTALLED UNKN
---	---	0350/2528	015"H 21"W ELLIP METAL LEN=0034 INSTALLED UNKN
---	---	0350/0820	020"H 28"W ELLIP CONC LEN=0034 INSTALLED UNKN
---	---	0350/0297	013"H 17"W ELLIP CONC LEN=0032 INSTALLED UNKN
080581 FT	5	080581 FT	2 0 28009 0 02 0328+14
	5	0350/0000	LENGTH(AH 3843 BK 2940) 013"H 17"W ELLIP METAL
---	---	0340/2580	LEN=0030 INSTALLED UNKN
---	---	0340/2397	015"H 21"W ELLIP METAL LEN=0036 INSTALLED UNKN
---	---	0340/2126	015"H 21"W ELLIP CONC LEN=0046 INSTALLED UNKN
0340/2125	==		
---	---	0340/1795	020"H 28"W ELLIP CONC LEN=0034 INSTALLED UNKN
---	---	0340/1394	018"H 24"W ELLIP METAL LEN=0042 INSTALLED UNKN
---	---	0340/0850	015"H 21"W ELLIP METAL LEN=0042 INSTALLED UNKN
---	---	0340/0554	015"H 21"W ELLIP METAL LEN=0036 INSTALLED UNKN
	==	0340/0430	KNOB HILL RD (T495)
---	---	0340/0233	033"H 49"W ELLIP METAL LEN=0038 INSTALLED UNKN
077641 FT		077641 FT	2 0 28009 0 02 0298+74
	==	5	HILL RD (T497)
---	---	0340/0000	LENGTH(AH 2940 BK 3307) 018" DIA CIRC CONCR
---	---	0330/3052	LEN=0096 INSTALLED UNKN
---	---	0330/3009	024" DIA CIRC METAL LEN=0043 INSTALLED UNKN
---	---	0330/3006	HOUSER RD (T506)
---	---	0330/2815	018" DIA CIRC METAL LEN=0042 INSTALLED UNKN
---	---	0330/2526	030" DIA CIRC CONCR LEN=0088 INSTALLED UNKN
---	---	0330/1939	018" DIA CIRC CONCR LEN=0105 INSTALLED UNKN

GOETZ RD
(T542)

DIR: B TOTAL LEN: 36.279 MI. DIST: 08-3 SR: 997
 LEFT MUN: GREENE T RIGHT MUN: GREENE T

VALLEY QUARRIES
 (PRDR)

0330/1916



0330/1916 (APRA) VALLEY QUARRIES
 0330/1491 BMSSEN 28/0997/0330/1395
 2 0 28009 0 01 0280+33
 CONOCO CHEAQU

0330/1395 BMSBG 28/0997/0330/1395
 MOBILE HOME PARK RD

0330/1154 (PRDR)
 024"H 36"W ELLIP METAL
 0330/0963 LEN=0093 INSTALLED UNKN

BRONSON RD
 (T554)

0330/0608
 074334 FT



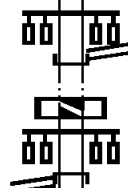
074334 FT 2 0 28009 0 01 0265+67
 LINCOLN HW
 (SR0030 SEG 0560/0607)
 NC BLACK GAP RD

INTER-BK LINCOLN HW
 (SR0030 SEG 0560/0607)
 0330/0000 LTH AH 003307 BK 000100

074334 FT

LINCOLN HW
 (SR0030 SEG 0560/0000)

0320/3532



074334 FT 7324/0000 LTH AH 000100 BK 003532
 INTER-AHD LINCOLN HW
 (SR0030 SEG 0560/0000)

0320/3532 BROWNSVILLE RD
 (T660)

0320/2543 013"H 17"W ELLIP METAL
 LEN=0040 INSTALLED UNKN

0320/2107 013"H 17"W ELLIP ALUM
 LEN=0034 INSTALLED UNKN

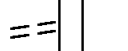
0320/1854 018 "DIA CIRC METAL
 LEN=0034 INSTALLED UNKN

0320/1067 020"H 28"W ELLIP CONC
 LEN=0034 INSTALLED UNKN

0320/0579 030 "DIA CIRC METAL
 LEN=0034 INSTALLED UNKN

BIKLE RD
 (T574)

0320/0223
 070802 FT



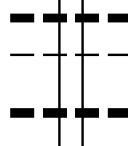
070802 FT 2 0 28009 0 00 0229+25
 0320/0000 LENGTH(AH 3532 BK 1891)

0310/1764 013"H 17"W ELLIP METAL
 LEN=0034 INSTALLED UNKN

0310/1763 GREENE
 GUILFORD T

0310/1388 013"H 17"W ELLIP METAL
 LEN=0034 INSTALLED UNKN

NEW LN



DIR: B TOTAL LEN: 36.279 MI. DIST: 08-3 SR: 997
 LEFT MUN: GUILFORD T RIGHT MUN: GUILFORD T

(T433)
 KING DR
 (T578)

0310/1316 ==
 0310/0851 ==
 068911 FT

068911 FT 2 0 28009 0 00 0210+59
 S 0310/0000 LENGTH(AH 1891 BK 3044)
 015"H 21"W ELLIP METAL
 0300/3044 LEN=0048 INSTALLED UNKN
 MOUNTAIN DR
 == 0300/2720 (T563)
 LITTLE MOUNTAIN TE
 == 0300/2220 (T575)
 029"H 45"W ELLIP METAL
 0300/2054 LEN=0040 INSTALLED UNKN

065867 FT

0300/0617 015"H 21"W ELLIP METAL
 LEN=0030 INSTALLED UNKN
 0300/0447 017"H 21"W ELLIP METAL
 LEN=0031 INSTALLED UNKN
 017"H 21"W ELLIP METAL
 0300/0050 LEN=0038 INSTALLED UNKN
 065867 FT 2 0 28009 0 00 0180+15
 S 0300/0000 LENGTH(AH 3044 BK 3030)
 018 "DIA CIRC METAL
 0290/2666 LEN=0040 INSTALLED 2000
 018 "DIA CIRC METAL
 0290/2232 LEN=0045 INSTALLED UNKN
 024 "DIA CIRC METAL
 0290/1641 LEN=0040 INSTALLED 2000
 018 "DIA CIRC METAL
 0290/1416 LEN=0040 INSTALLED 1996

062837 FT

0290/0620 018 "DIA CIRC METAL
 LEN=0048 INSTALLED 2000
 IRISHTOWN RD
 == 0290/0045 (TWP)
 0290/0013 BMSSEN 28/0997/0290/0000
 062837 FT 2 0 28009 0 00 0149+85
 ENGLISH VAL
 BMSBG 28/0997/0290/0000
 S 0290/0000 LENGTH(AH 3030 BK 2421)

PENNDOT 8-3 STOCKPILE #
 (GOVT)

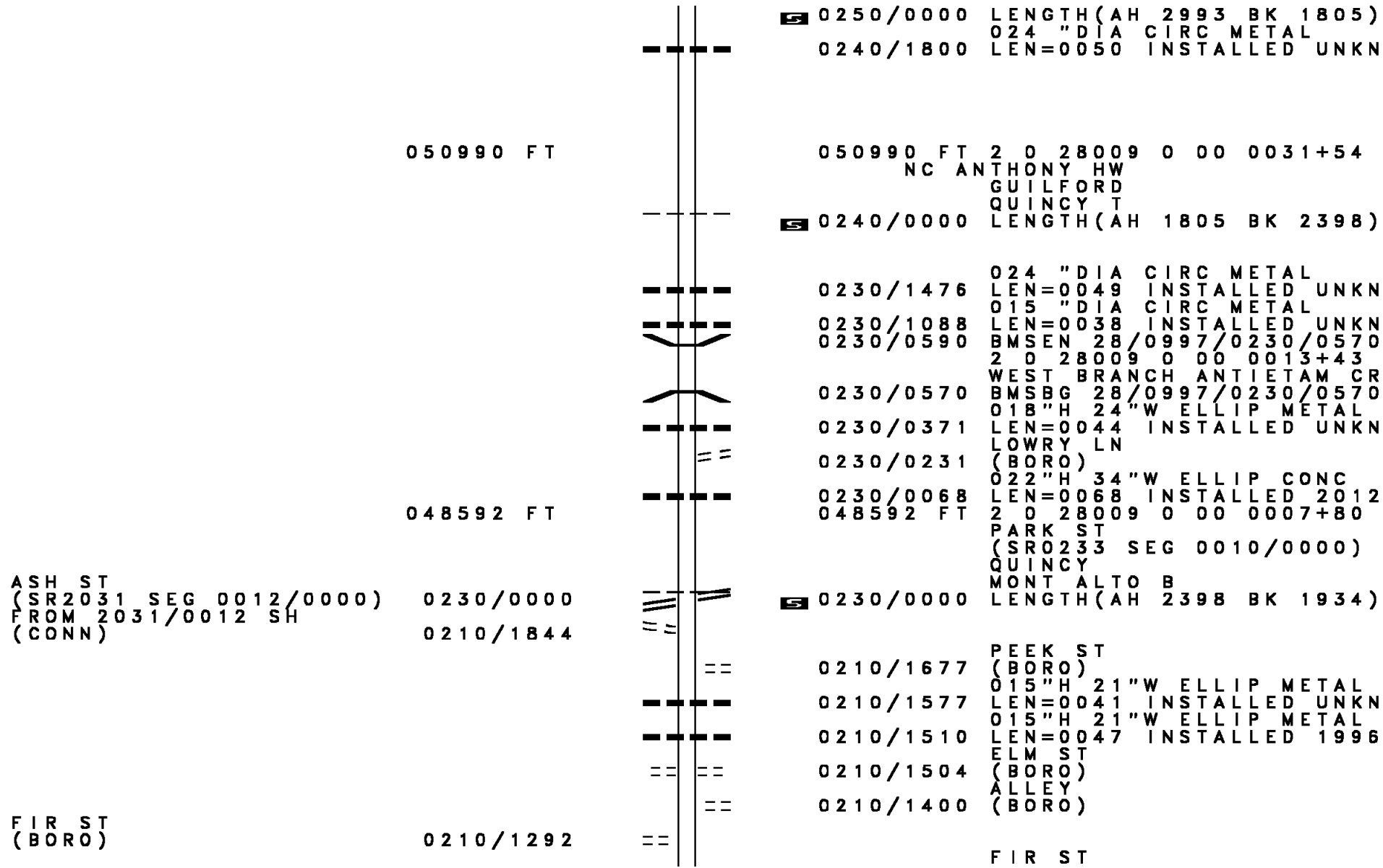
0280/1669 ==

0280/1774 018 "DIA CIRC METAL
 LEN=0040 INSTALLED 2000
 0280/1520 018 "DIA CIRC METAL
 LEN=0048 INSTALLED 2000

DIR: B TOTAL LEN: 36.279 MI. DIST: 08-3 SR: 997
 LEFT MUN: GUILFORD T RIGHT MUN: GUILFORD T

Stationing	Description	Stationing	Description
2 0 28009 0 00 0125+80 060416 FT	DUFFIELD RD (TWP)	0280/1258	BMSEN 28/0997/0280/1246 2 0 28009 0 00 0138+10 TR ENG VAL
		0280/1246	BMSBG 28/0997/0280/1246 018 " DIA CIRC CONCR
		0280/0872	LEN=0157 INSTALLED 2000 018 " DIA CIR PLASTIC
		0280/0715	LEN=0028 INSTALLED 2000 018 " DIA CIRC CONCR
		0280/0449	LEN=0028 INSTALLED 2000 060416 FT WHITE ROCK RD
		0280/0000	(T403) LENGTH(AH 2421 BK 2533)
		0270/1259	015"H 21"W ELLIP METAL LEN=0037 INSTALLED UNKN FAIRWAY DR
		0270/0730	(T561)
057883 FT		057883 FT	2 0 28009 0 00 0100+47
		0270/0000	LENGTH(AH 2533 BK 2095) 036"H 00"W MULT METAL
		0260/1691	LEN=0041 INSTALLED UNKN
SPYGLASS HILL DR (T790)	0260/1308	0260/0981	015 " DIA CIRC METAL LEN=0044 INSTALLED UNKN
		055788 FT	055788 FT 2 0 28009 0 00 0079+52
		0260/0000	015 " DIA CIRC METAL LEN=0032 INSTALLED UNKN LENGTH(AH 2095 BK 2993)
PENN NATIONAL DR (T401)		0250/2266	ST ANNES DR (T401)
		0250/1286	DRAINAGE STRUCTURE LENGTH 12 FT BMSID 28/0997/0250/1286
FAIRWAY DR (PRDR)	0250/0679	052795 FT	2 0 28009 0 00 0049+59
	052795 FT		ORCHARD DR (T600)

DIR: B TOTAL LEN: 36.279 MI. DIST: 08-3 SR: 997
 LEFT MUN: GUILFORD T RIGHT MUN: GUILFORD T



5 0250/0000 LENGTH(AH 2993 BK 1805)
 024 " DIA CIRC METAL
 0240/1800 LEN=0050 INSTALLED UNKN

050990 FT 2 0 28009 0 00 0031+54
 NC ANTHONY HW
 GUILFORD
 QUINCY T

5 0240/0000 LENGTH(AH 1805 BK 2398)

0230/1476 024 " DIA CIRC METAL
 LEN=0049 INSTALLED UNKN
 0230/1088 015 " DIA CIRC METAL
 LEN=0038 INSTALLED UNKN
 0230/0590 BMSSEN 28/0997/0230/0570
 2 0 28009 0 00 0013+43

0230/0570 WEST BRANCH ANTIETAM CR
 BMSBG 28/0997/0230/0570
 018"H 24"W ELLIP METAL

0230/0371 LEN=0044 INSTALLED UNKN
 LOWRY LN
 0230/0231 (BORO)

048592 FT 0230/0068 022"H 34"W ELLIP CONC
 LEN=0068 INSTALLED 2012
 048592 FT 2 0 28009 0 00 0007+80
 PARK ST
 (SR0233 SEG 0010/0000)
 QUINCY

5 0230/0000 MONT ALTO B
 LENGTH(AH 2398 BK 1934)

0210/1677 PEEK ST
 (BORO)
 015"H 21"W ELLIP METAL
 LEN=0041 INSTALLED UNKN

0210/1577 015"H 21"W ELLIP METAL
 LEN=0047 INSTALLED 1996

0210/1504 ELM ST
 (BORO)
 0210/1400 ALLEY
 (BORO)

FIR ST
 (BORO) 0210/1292

FIR ST

DIR: B TOTAL LEN: 36.279 MI. DIST: 08-3 SR: 997
 LEFT MUN: MONT ALTO B RIGHT MUN: MONT ALTO B

Location	Segment ID	Start Station	End Station	Length (FT)	Notes	
PINE ST (BORO)	0210/1090					
	0210/1030				YEW ST (BORO)	
	0210/0900				ALLEY (BORO)	
	0210/0650				OAK ST (BORO)	
	0210/0640				015"H 21"W ELLIP METAL LEN=0029 INSTALLED UNKN	
	0210/0214				JONES ST (BORO)	
	0210/0209				024"DIA CIRC METAL LEN=0015 INSTALLED UNKN	
	0210/0028				012"DIA CIRC CONCR LEN=0050 INSTALLED UNKN	
	046658 FT					
	PENN ST (BORO)	0210/0000				
0200/3621					LENGTH(AH 1934 BK 3794) 014"H 23"W ELLIP CONC LEN=0030 INSTALLED 2012	
0200/3550					NEWCOMER AV (BORO)	
0200/3180					NC MAIN ST MONT ALTO	
0200/2928					QUINCY T WALNUT ST (BORO)	
0200/2916					024"H 38"W ELLIP METAL LEN=0032 INSTALLED 2012	
0200/1882						
042864 FT						
STAMY HILL RD (T379)		0200/1271				JESSICA LN (PRDR)
		0200/0690				018"DIA CIRC CONCR LEN=0033 INSTALLED UNKN
	042864 FT					
	0200/0000				LENGTH(AH 3794 BK 2485) 018"DIA CIRC CONCR	
	0190/2227				LEN=0057 INSTALLED UNKN	
0190/1743				018"DIA CIRC CONCR LEN=0054 INSTALLED UNKN		
					015"DIA CIRC CONCR	

DIR: B TOTAL LEN: 36.279 MI. DIST: 08-3 SR: 997
 LEFT MUN: QUINCY T RIGHT MUN: QUINCY T

MT ZION RD
 (T397)

0190/0262
 040379 FT

MANHEIM RD
 (SR2018 SEG 0050/0000) 0180/1879

037073 FT

035021 FT

HESS BENEDICT RD

0190/0707	LEN=0038	INSTALLED	2012
040379 FT	1 1 00585 0 01 0245+26	BARKDOLL LN	
0190/0000	LENGTH(AH 2485 BK 3306)	036"H 72"W CONC STRUCT	
0180/3167	LEN=0027	INSTALLED	UNKN
0180/3152	BMSSEN 28/0997/0180/3144	1 1 00585 0 01 0243+69	
0180/3144	BMSBG 28/0997/0180/3144	TR LIT ANTIE	
0180/2112	018 "DIA CIRC CONCR	LEN=0042	INSTALLED UNKN
0180/1926	014 "DIA CAST IRON	LEN=0045	INSTALLED UNKN
0180/1879	SLABTOWN RD	(SR2018 SEG 0050/0000)	
0180/1504	015 "DIA CIRC CONCR	LEN=0036	INSTALLED UNKN
0180/1162	015 "DIA CIRC CONCR	LEN=0038	INSTALLED 2012
0180/0986	015 "DIA CIRC CONCR	LEN=0038	INSTALLED 2012
0180/0645	015 "DIA CIRC CONCR	LEN=0038	INSTALLED 2012
0180/0008	BMSSEN 28/0997/0180/0000	036"H 72"W CONC STRUCT	
0180/0004	LEN=0027	INSTALLED	UNKN
037073 FT	1 1 00585 0 01 0212+20	TRIB LITTLE ANTIETAM	
0180/0000	BMSBG 28/0997/0180/0000	LENGTH(AH 3306 BK 2052)	
0170/1645	TOMSTOWN RD	(SR2015 SEG 0080/2953)	
0170/1287	OAK DR	(T689)	
0170/1151	MOWREY DR	(PRDR)	
0170/0647	015 "DIA CIRC CONCR	LEN=0038	INSTALLED 2012
0170/0555	BACK LN	(T700)	
035021 FT	1 1 00585 0 01 0190+34		
0170/0000	LENGTH(AH 2052 BK 2951)		

DIR: B TOTAL LEN: 36.279 MI. DIST: 08-3 SR: 997
 LEFT MUN: QUINCY T RIGHT MUN: QUINCY T

Location	Stationing	Notes	Stationing	Notes
(T391)	0160/2575	==		
		--- ---	0160/2209	015 " DIA CIRC CONCR LEN=0030 INSTALLED UNKN
		--- ---	0160/1821	014"H 23"W ELLIP CONC LEN=0048 INSTALLED 2012
CEMETERY RD (T393)	0160/1780	==		
		--- ---	0160/0758	042 " DIA CIRC CONCR LEN=0048 INSTALLED UNKN
		--- ---	0160/0344	015 " DIA CIRC CONCR LEN=0032 INSTALLED 2012
1 1 00585 0 01 0160+83 032070 FT ORPHANAGE RD (T383)	0160/0000	== ==	032070 FT	SHOESTRING HILL RD (T690)
		==	0160/0000	LENGTH(AH 2951 BK 2626)
		--- ---	0150/2413	015 " DIA CIRC CONCR LEN=0032 INSTALLED 2012
		--- ---	0150/2234	036 " DIA CIRC CONCR LEN=0054 INSTALLED UNKN
		==	0150/2213	MENTZER GAP RD (SR2007 SEG 0170/3227)
		--- ---	0150/1688	018 " DIA CIRC CONCR LEN=0025 INSTALLED UNKN
		--- ---	0150/0003	018 " DIA CIRC CONCR LEN=0036 INSTALLED UNKN
	029444 FT		029444 FT	1 1 00585 0 01 0134+57
QUINCY VILLAGE DR (PRDR)	0140/2267	==	0150/0000	LENGTH(AH 2626 BK 2586)
		--- ---	0140/2207	018 " DIA CIRC METAL LEN=0042 INSTALLED UNKN
		--- ---	0140/1941	048"H 76"W ELLIP CONC LEN=0040 INSTALLED UNKN
		--- ---	0140/0827	018 " DIA CIRC CONCR LEN=0045 INSTALLED UNKN
		--- ---	0140/0397	018 " DIA CIRC CONCR LEN=0045 INSTALLED UNKN
		==	0140/0318	PINE HILL RD (T377)
		==	0140/0185	BMS EN 28/0997/0140/0155 1 1 00585 0 00 0108+71
		--- ---	0140/0116	NUNNERY RUN BMSBG 28/0997/0140/0155

DIR: B TOTAL LEN: 36.279 MI. DIST: 08-3 SR: 997
 LEFT MUN: QUINCY T RIGHT MUN: QUINCY T

Segment ID	Start Station	End Station	Length (FT)	Notes
1 1 00585 0 00 0108+71	026858	026858	0	FT
NUNNERY RD (T387)	0140/0000	0140/0000	0	FT
	0130/2842	0130/2842	0048	LEN=0048 INSTALLED UNKN
	0130/2462	0130/2462	0041	LEN=0041 INSTALLED UNKN
	0130/2079	0130/2079	0033	LEN=0033 INSTALLED UNKN
	0130/0507	0130/0507	0041	LEN=0041 INSTALLED UNKN
023933 FT	023933	023933	0	FT
	0130/0000	0130/0000	0000	LEN=0000 INSTALLED UNKN
	0120/0852	0120/0852	0036	LEN=0036 INSTALLED UNKN
023015 FT	023015	023015	0	FT
	0120/0000	0120/0000	0000	LEN=0000 INSTALLED UNKN
	0110/2720	0110/2720	0048	LEN=0048 INSTALLED UNKN
	0110/2476	0110/2476	0067	LEN=0067 INSTALLED UNKN
	0110/2208	0110/2208	0048	LEN=0048 INSTALLED UNKN
	0110/1523	0110/1523	0084	LEN=0084 INSTALLED UNKN
	0110/0625	0110/0625	0031	LEN=0031 INSTALLED UNKN
020192 FT	020192	020192	0	FT
	0110/0000	0110/0000	0000	LEN=0000 INSTALLED UNKN
	0100/1660	0100/1660	0032	LEN=0032 INSTALLED UNKN
ORCHARD RD (SR2015 SEG 0020/0000)	0100/0865	0100/0865	0	FT
1 1 00584 0 00 0024+98	018470	018470	0	FT
WEST AV (T804)	0100/0000	0100/0000	0	FT
	0100/0000	0100/0000	1722	LEN=1722 INSTALLED UNKN

026858 FT
 0140/0000 LENGTH(AH 2586 BK 2925)
 018 "DIA CIRC CONCR
 0130/2842 LEN=0048 INSTALLED UNKN
 012 "DIA CIRC CONCR
 0130/2462 LEN=0041 INSTALLED UNKN
 018 "DIA CIRC CONCR
 0130/2079 LEN=0033 INSTALLED UNKN
 018 "DIA CIRC CONCR
 0130/0507 LEN=0041 INSTALLED UNKN
 1 1 00585 0 00 0079+49
 0130/0000 LENGTH(AH 2925 BK 0918)
 018 "DIA CIRC CONCR
 0120/0852 LEN=0036 INSTALLED UNKN
 1 1 00585 0 00 0069+84
 QUINCY
 WASHINGTON T
 0120/0000 LENGTH(AH 0918 BK 2823)
 018 "DIA CIRC CONCR
 0110/2720 LEN=0048 INSTALLED UNKN
 018 "DIA CIRC CONCR
 0110/2476 LEN=0067 INSTALLED UNKN
 018 "DIA CIRC CONCR
 0110/2208 LEN=0048 INSTALLED UNKN
 018 "DIA CIRC CONCR
 0110/1523 LEN=0084 INSTALLED UNKN
 018 "DIA CIRC CONCR
 0110/0625 LEN=0031 INSTALLED UNKN
 1 1 00584 0 00 0042+06
 0110/0000 LENGTH(AH 2823 BK 1722)
 015 "DIA CIRC CONCR
 0100/1660 LEN=0032 INSTALLED UNKN
 TOMSTOWN RD
 (SR2015 SEG 0020/0000)
 MFC BEGIN = D
 0100/0865
 018470 FT
 0100/0000 LENGTH(AH 1722 BK 1438)

EXTRACT DATE: 12/18/2023
PRINT DATE: 12/20/2023

ROADWAY MANAGEMENT SYSTEM
SLD COUNTY/SR - ANNUAL PRINT

PAGE NUMBER: 223
COUNTY: FRANKLIN

DIR: B TOTAL LEN: 36.279 MI.
LEFT MUN: WASHINGTON T

DIST: 08-3 SR: 997
RIGHT MUN: WASHINGTON T

Stationing	Segment	Material	Length	Status
017032 FT	0090/0623	015" DIA CIRC CONCR	LEN=0037	INSTALLED UNKN
	0090/0589	STOTTLEMEYER RD (T379)		
	0090/0435	014"H 23"W ELLIP CONC	LEN=0048	INSTALLED UNKN
	0090/0240	014"H 23"W ELLIP CONC	LEN=0032	INSTALLED UNKN
017032 FT	017032 FT	1 1 00584 0 00 0010+93		
		SHEFFIELD MANOR BL (T300)		
	0090/0000	LENGTH(AH 1438 BK 1062)		
015970 FT	015970 FT	1 1 00584 0 00 0000+00		
		NC AN ANTHONY HW		
		WASHINGTON		
		WAYNESBORO B		
	0080/0000	LENGTH(AH 1062 BK 2921)		
	0070/2862	018" DIA CIRC CONCR	LEN=0046	INSTALLED UNKN
	0070/2051	032" DIA CIRC CONCR	LEN=0032	INSTALLED UNKN
	0070/1387	018"H 18"W **UNKNOWN**	LEN=0025	INSTALLED UNKN
KING ST (BORO)	0070/1372			
	0070/1287	ALLEY (BORO)		
	0070/1234	ALLEY (BORO)		
	0070/1028	MOUNT AIRY AV (BORO)		
	0070/0935	ALLEY (BORO)		
	0070/0668	NORTH ST (BORO)		
	0070/0663	018" DIA CIRC OTHER	LEN=0020	INSTALLED UNKN
	0070/0349	018" DIA CIRC METAL	LEN=0008	INSTALLED UNKN
	0070/0327	018" DIA CIRC METAL	LEN=0007	INSTALLED UNKN
	0070/0312	SCHIER'S WY (BORO)		
	0070/0055	018" DIA CAST IRON	LEN=0018	INSTALLED UNKN
2 0 28023 0 00 0000+00	013049 FT			

DIR: B TOTAL LEN: 36.279 MI. DIST: 08-3 SR: 997
 LEFT MUN: WAYNESBORO B RIGHT MUN: WAYNESBORO B

Street Name	Segment	Length	Notes
MAIN ST (BORO)	0070/0000	013049 FT	
CHURCH ST (BORO)	0070/0000	013049 FT	
ALLEY (BORO)	0050/2562		
ALLEY (BORO)	0050/2025		
PEN-MAR ST (BORO)	0050/1850		
5TH ST (BORO)	010187 FT		
CLAYTON AV (BORO)	0050/0000		
NC CHURCH ST INTER-BK	0070/0000	013049 FT	
LTH AH	002921 BK	000100	
LTH AH	000100 BK	002862	
MAIN ST (BORO)	0050/2862		
ALLEY (BORO)	0050/2614		
ALLEY (BORO)	0050/2397		
ALLEY (BORO)	0050/2208		
ALLEY (BORO)	0050/2029		
ALLEY (BORO)	0050/1901		
ALLEY (BORO)	0050/1820		
ALLEY (BORO)	0050/1487		
ALLEY (BORO)	0050/0749		
ALLEY (BORO)	0050/0493		
CLAYTON AV (BORO)	0050/0000		
HOLLENGREEN DR (BORO)	0040/1297		
WASHINGTON T	0040/1214		

DIR: B TOTAL LEN: 36.279 MI. DIST: 08-3 SR: 997
 LEFT MUN: WAYNESBORO B RIGHT MUN: WAYNESBORO B

WAYNESBORO
 WASHINGTON T
 NINTH ST
 (BORO)

0040/1012
 0040/0994

1 0 00044 0 01 0069+29 007360 FT
 LYONS RD
 (T363)

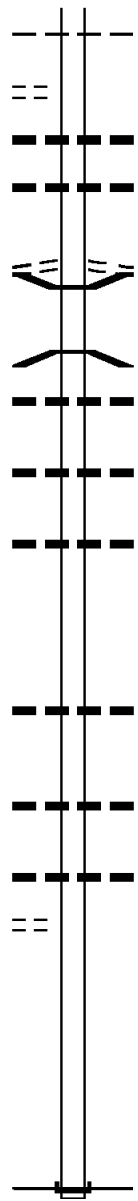
0040/0000

005007 FT

GOODS DAM RD
 (T327)

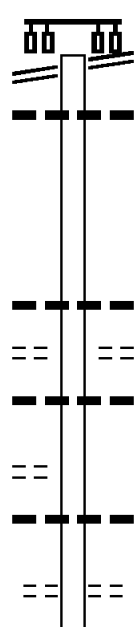
0020/0264
 001246 FT

000000 FT



NC STATE HILL RD
 024 " DIA CIRC CONCR
 0040/0822 LEN=0042 INSTALLED UNKN
 024 " DIA CIRC CONCR
 0040/0569 LEN=0035 INSTALLED UNKN
 007360 FT WELTY RD
 (T365)
 S 0040/0000 LENGTH(AH 2827 BK 2353)
 0030/2269 BMSBN 28/0997/0030/1705
 1 0 00044 0 01 0063+04
 E BR LITTLE ANTIETAM CR
 0030/1705 BMSBG 28/0997/0030/1705
 018 " DIA CIRC CONCR
 0030/1677 LEN=0030 INSTALLED UNKN
 018 " DIA CIRC CONCR
 0030/1052 LEN=0050 INSTALLED UNKN
 015 " DIA CIRC METAL
 0030/0402 LEN=0033 INSTALLED UNKN
 005007 FT 1 0 00044 0 01 0045+99
 S 0030/0000 LENGTH(AH 2353 BK 3761)
 018 " DIA CIRC METAL
 0020/2550 LEN=0036 INSTALLED UNKN
 015 "H 21"W ELLIP METAL
 0020/1409 LEN=0039 INSTALLED UNKN
 036"H 60"W CON BOX CUL
 0020/0721 LEN=0029 INSTALLED UNKN
 001246 FT 1 0 00044 0 01 0012+46
 S 0020/0000 LENGTH(AH 3761 BK 1246)
 000000 FT 1 0 00044 0 00 0000+00
 NC ANTHONY HW
 INTER-BK MARYLAND STATE LINE
 (STBD)
 MFC BEGIN = C
 S 0010/0000 LENGTH(AH 1246 BK 0000)

Segment Description	Start Station	End Station	Length (FT)	Notes
LINCOLN WY (SR0030 SEG 0350/0000)	0390/1421	0390/1239	099806	018 " DIA CIRC CONCR LEN=0033 INSTALLED UNKN
CENTER DR (T474)	0380/1899	0380/1646	098385	012 " DIA CAST IRON LEN=0034 INSTALLED UNKN PAPER MILL RD (T483) 012 " DIA CIRC CONCR LEN=0034 INSTALLED UNKN
PLEASANT VIEW DR (T457)	0380/0945	0380/0923	0380	012 " DIA CAST IRON LEN=0047 INSTALLED UNKN
		0380/0252	0380	MARVERN DR (T473) 012 " DIA CAST IRON



DIR: B TOTAL LEN: 18.903 MI. DIST: 08-3 SR: 995
 LEFT MUN: HAMILTON T RIGHT MUN: HAMILTON T

ROAD NAME	START STATION	END STATION	LENGTH (FT)	STATUS	DESCRIPTION
	095479	095479	0.144	INSTALLED	UNKN
	095479	095479	0.000	INSTALLED	UNKN
FRANK RD (T468)	0370	0370	2072	INSTALLED	UNKN
KITTATINNY DR (T605)	0370	0370	1595	INSTALLED	UNKN
	0370	0370	1092	INSTALLED	UNKN
	093062	093062	0.208	INSTALLED	UNKN
	093062	093062	0.000	INSTALLED	UNKN
GALITZIN DR (TWP)	0360	0360	1597	INSTALLED	UNKN
	0360	0360	0971	INSTALLED	UNKN
	090721	090721	0.325	INSTALLED	UNKN
1 0 00400 0 00 0413+33 LEAFMORE RD (T485)	0360	0360	0000	INSTALLED	UNKN
SOUTH HAMILTON E.S. DR (PRDR)	0350	0350	1717	INSTALLED	UNKN
SOUTH HAMILTON E.S. DR (PRDR)	0350	0350	1509	INSTALLED	UNKN
	088370	088370	0.000	INSTALLED	UNKN
LEISURE DR (PRDR)	0340	0340	2532	INSTALLED	UNKN
	0340	0340	2104	INSTALLED	UNKN

DIR: B TOTAL LEN: 18.903 MI. DIST: 08-3 SR: 995
 LEFT MUN: HAMILTON T RIGHT MUN: HAMILTON T

Location / Segment	Stationing	Length (FT)	Material / Details
	0340/1170		MALLARD DR (TWP)
	0340/0663		015" DIA CIR PLASTIC
		085728 FT	LEN=0039 INSTALLED UNKN
1 0 00400 0 00 0363+40 FISHER RD (T465)	0340/0000		
	0340/0000		LENGTH(AH 2642 BK 2339)
	0330/1913		018" DIA CIRC CONCR
			LEN=0029 INSTALLED UNKN
FOXTAIL RD (TWP)	0330/1108		
	0330/1092		018" DIA CIRC CONCR
			LEN=0029 INSTALLED UNKN
	0330/0599		018" DIA CIRC CONCR
			LEN=0030 INSTALLED UNKN
	0330/0178		015"H 21"W ELLIP METAL
			LEN=0039 INSTALLED UNKN
SNOWCREEK RD (TWP)	0330/0071		
	083389 FT		
	0330/0000		1 0 00400 0 00 0340+01
			LENGTH(AH 2339 BK 2538)
	0320/2350		018" DIA CIR PLASTIC
			LEN=0034 INSTALLED UNKN
	0320/0855		015" DIA CIRC METAL
			LEN=0032 INSTALLED UNKN
	0320/0112		018" DIA CIRC CONCR
			LEN=0031 INSTALLED UNKN
	080851 FT		1 0 00400 0 00 0314+63
			015" DIA CIRC METAL
			LEN=0054 INSTALLED UNKN
			SOCIAL ISLAND RD (SR3012 SEG 0100/0000)
JACK RD (SR3012 SEG 0100/0000)	0320/0000		LENGTH(AH 2538 BK 2948)
	0310/2944		015" DIA CIRC METAL
			LEN=0012 INSTALLED UNKN
	0310/1911		018" DIA CIR PLASTIC
			LEN=0033 INSTALLED UNKN

DIR: B TOTAL LEN: 18.903 MI. DIST: 08-3 SR: 995
 LEFT MUN: HAMILTON T RIGHT MUN: HAMILTON T

Stationing	Notes	Stationing	Notes
077903 FT		077903 FT	1 0 00400 0 00 0284+58
		0310/0000	LENGTH(AH 2948 BK 3009)
		0300/2997	018 "DIA CIR PLASTIC
		0300/2536	LEN=0036 INSTALLED UNKN
		0300/2091	018 "DIA CIRC CONCR
		0300/1658	LEN=0031 INSTALLED UNKN
		0300/1318	024 "DIA CIR PLASTIC
		0300/0725	LEN=0046 INSTALLED UNKN
		0300/0199	018 "DIA CIRC CONCR
074894 FT		0300/0000	LEN=0031 INSTALLED UNKN
		0290/2124	LEHMAN RD
		0290/1679	(T455)
		0290/1163	024 "DIA CIRC CONCR
		0290/1038	LEN=0045 INSTALLED UNKN
		0290/0551	015 "DIA CIRC METAL
		0290/0007	LEN=0040 INSTALLED UNKN
072511 FT		072511 FT	1 0 00400 0 00 0254+49
JACK MILL RD		0290/0000	LENGTH(AH 3009 BK 2383)
(T445)		0280/2606	018 "DIA CIR PLASTIC
		0280/0725	LEN=0034 INSTALLED UNKN
		0280/0388	015 "H 21" W ELLIP METAL
069792 FT		069792 FT	LEN=0033 INSTALLED UNKN
		0280/0000	018 "DIA CIRC CONCR
		0270/1600	LEN=0035 INSTALLED UNKN
			QUITNER RD
			(SR3015 SEG 0090/2749)
			018 "DIA CIR METAL
			LEN=0028 INSTALLED UNKN
			015 "DIA CIRC CONCR
			LEN=0045 INSTALLED UNKN
			LENGTH(AH 2383 BK 2719)
			015 "DIA CIRC METAL
			LEN=0028 INSTALLED UNKN
			018 "DIA CIR PLASTIC
			LEN=0033 INSTALLED UNKN
			015 "H 21" W ELLIP METAL
			LEN=0038 INSTALLED 1997
			1 0 00400 0 00 0203+47
			LENGTH(AH 2719 BK 2363)
			030 "DIA CIRC METAL
			LEN=0052 INSTALLED 1997

DIR: B TOTAL LEN: 18.903 MI. DIST: 08-3 SR: 995
 LEFT MUN: HAMILTON T RIGHT MUN: HAMILTON T

Stationing	Notes	Object ID	Description
067429 FT		1 0 00400 0 00	0179+84 ANGLE RD (T426)
	==	5 0270/0000	LENGTH(AH 2363 BK 2266)
	---	0260/2246	018 "DIA CIR PLASTIC LEN=0050 INSTALLED UNKN
	---	0260/1596	018 "DIA CIR PLASTIC LEN=0035 INSTALLED UNKN
	---	0260/1134	018 "DIA CIR PLASTIC LEN=0035 INSTALLED UNKN
	---	0260/1117	HAMILTON SAINT THOMAS T
	---	0260/0411	018 "DIA CIR PLASTIC LEN=0033 INSTALLED 1997
	---	0260/0058	018 "DIA CIR PLASTIC LEN=0037 INSTALLED UNKN
065163 FT		1 0 00400 0 00	0157+18 BULLITT RD (T431)
	==	5 0260/0000	LENGTH(AH 2266 BK 2388)
	---	0250/2173	018 "DIA CIR PLASTIC LEN=0036 INSTALLED UNKN
062775 FT		1 0 00400 0 00	0133+30 STONE BRIDGE RD (SR3013 SEG 0080/1876)
	==	5 0250/0000	LENGTH(AH 2388 BK 2852)
ST THOMAS-WILLIAMSON RD (SR3013 SEG 0090/0000)		0240/1158	024 "DIA CIR PLASTIC LEN=0032 INSTALLED UNKN
	---	0240/0939	015"H 21"W ELLIP METAL

DIR: B TOTAL LEN: 18.903 MI. DIST: 08-3 SR: 995
 LEFT MUN: SAINT THOMAS T RIGHT MUN: SAINT THOMAS T

Stationing	Description	Length (FT)	Material / Details	Installation
059923		059923 FT	0240/0134	LEN=0034 INSTALLED 1997
			059923 FT	1 0 00400 0 00 0104+89
			0240/0000	LENGTH(AH 2852 BK 2552)
0072+00	VALLEY CAMP RD (T409)	057371 FT	0230/0333	BMS EN 28/0995/0230/0080
			0230/0080	1 0 00400 0 00 0072+74
			0230/0000	BACK CREEK
			0230/0000	BMS BG 28/0995/0230/0080
			0220/1468	020 "DIA CIR PLASTIC
			0220/0835	LEN=0040 INSTALLED 1997
			0220/0320	014"H 23"W ELLIP CONC
			055131 FT	LEN=0032 INSTALLED 1998
			0220/0000	018 "DIA CIR PLASTIC
			0220/0000	LEN=0030 INSTALLED UNKN
			0210/1154	048 "DIA CIR PLASTIC
			0210/0812	LEN=0050 INSTALLED UNKN
			0210/0000	018 "DIA CIR PLASTIC
			0210/0000	LEN=0040 INSTALLED 1998
0028+69	QUARRY RD (T420)	053097 FT	0200/2257	LEN=0040 INSTALLED 1998
			0200/1384	013 "DIA CIRC METAL
			0200/0797	LEN=0028 INSTALLED 1998
			0200/0138	013"H 17"W ELLIP METAL
			050209 FT	LEN=0028 INSTALLED 1998
			050209 FT	1 0 00400 0 00 0000+00

DIR: B TOTAL LEN: 18.903 MI. DIST: 08-3 SR: 995
 LEFT MUN: SAINT THOMAS T RIGHT MUN: SAINT THOMAS T

Stationing	Length	Description
048113 FT	0200/0000	CEDAR ST (T481) MFC BEGIN = D
	0190/1849	LENGTH(AH 2888 BK 2096) 024" DIA CIR PLASTIC
	0190/1446	LEN=0036 INSTALLED 1998 WILLIAMSON RD (SR3002 SEG 0090/0000)
048113 FT	0190/0000	2 0 28004 0 03 0140+34 SAINT THOMAS PETERS T
	0180/1921	LENGTH(AH 2096 BK 2039) 013"H 17"W ELLIP METAL
	0180/0100	LEN=0027 INSTALLED UNKN
046074 FT	046074 FT	2 0 28004 0 03 0119+93
	0180/0000	LENGTH(AH 2039 BK 2354) 015" DIA CIR PLASTIC
	0170/1438	LEN=0032 INSTALLED 1999 014"H 23"W ELLIP CONC
043720 FT	043720 FT	2 0 28004 0 03 0096+39 PATTON RD (T429)
	0170/0000	LENGTH(AH 2354 BK 2158) 024" DIA CIR PLASTIC
	0160/1712	LEN=0037 INSTALLED 1998
	0160/0960	015" DIA CIR PLASTIC
	0160/0685	LEN=0030 INSTALLED 1998 018" DIA CIR PLASTIC
	0160/0685	LEN=0030 INSTALLED 1998
041562 FT	041562 FT	2 0 28004 0 03 0074+81
	0160/0000	LENGTH(AH 2158 BK 2376) 015" DIA CIRC METAL
	0150/2111	LEN=0028 INSTALLED 1998

DIR: B TOTAL LEN: 18.903 MI. DIST: 08-3 SR: 995
 LEFT MUN: PETERS T RIGHT MUN: PETERS T

Stationing	Description	Material	Length	Status
039186 FT	0150/0823	013"H 17"W ELLIP METAL	LEN=0028	INSTALLED 1998
	0150/0273	013"H 21"W ELLIP METAL	LEN=0028	INSTALLED 1998
	039186 FT	2 0 28004 0 03 0051+05		HAGER RD
	0150/0000	LENGTH(AH 2376 BK 2652)		(T427)
	0140/2338	015"H 21"W ELLIP METAL	LEN=0028	INSTALLED 1998
	0140/1930	018 "DIA CIR PLASTIC	LEN=0040	INSTALLED 1998
	0140/1523	028"H 21"W ELLIP METAL	LEN=0028	INSTALLED 1998
	0140/0898	024 "DIA CIR PLASTIC	LEN=0031	INSTALLED 1998
036534 FT	0140/0517	024 "DIA CIR PLASTIC	LEN=0033	INSTALLED 1998
	036534 FT	2 0 28004 0 03 0024+53		
	0140/0000	LENGTH(AH 2652 BK 2453)		
	0130/2179	015"H 21"W ELLIP METAL	LEN=0048	INSTALLED 1998
	0130/1035	013"H 17"W ELLIP METAL	LEN=0034	INSTALLED 1998
	0130/0828	013"H 17"W ELLIP METAL	LEN=0028	INSTALLED 1998
2 0 28004 0 00 0000+00 LEMAR RD (SR3007 SEG 0060/0000) WOODS RD (T338)	034081 FT			
	0130/0000	NC WARM SPRING RD		MFC BEGIN = E
	0130/0000	LENGTH(AH 2453 BK 2596)		
	0120/1686	024"H 57"W CON BOX CUL	LEN=0027	INSTALLED UNKN
	0120/0337	013"H 17"W ELLIP METAL	LEN=0040	INSTALLED UNKN
	0120/0057	018 "DIA CIRC CONCR	LEN=0042	INSTALLED UNKN
	0120/0029	018 "DIA CIRC CONCR	LEN=0030	INSTALLED UNKN

DIR: B TOTAL LEN: 18.903 MI. DIST: 08-3 SR: 995
 LEFT MUN: PETERS T RIGHT MUN: PETERS T

Stationing	Description	Stationing	Description
031485 FT		031485 FT	2 0 28002 0 03 0410+54 BUCHANAN TR (SR0016 SEG 0270/0321)
			NC LEMAR RD INTER-BK BUCHANAN TR (SR0016 SEG 0270/0321)
031485 FT		0120/0000	LTH AH 002596 BK 003451
		031485 FT	BUCHANAN TR (SR0016 SEG 0250/2662)
BUCHANAN TR (SR0016 SEG 0250/2662)	0110/2459	7114/0000	LTH AH 003451 BK 002459
		INTER-AHD	BUCHANAN TR (SR0016 SEG 0250/2662)
		0110/2459	MONTGOMERY T 018 "DIA CIRC CONCR
		0110/2420	LEN=0070 INSTALLED UNKN
		0110/1784	030"H 00"W MULT CONCR LEN=0053 INSTALLED UNKN
		0110/1747	027"H 42"W ELLIP CONC LEN=0056 INSTALLED UNKN
		0110/1466	017"H 00"W MULT METAL LEN=0040 INSTALLED UNKN
		0110/1431	014"H 23"W ELLIP CONC LEN=0040 INSTALLED UNKN
		0110/1429	014"H 23"W ELLIP CONC LEN=0040 INSTALLED UNKN
		0110/0576	015"H 00"W MULT CAST I LEN=0029 INSTALLED UNKN
		0110/0543	022"H 34"W ELLIP CONC LEN=0030 INSTALLED UNKN
		0110/0539	022"H 00"W MULT CONCR LEN=0040 INSTALLED UNKN
029026 FT		029026 FT	2 0 28002 0 02 0384+60
		0110/0000	LENGTH(AH 2459 BK 2765)
026261 FT		026261 FT	2 0 28002 0 02 0357+18 MONTGOMERY CHURCH RD (T339)
		0100/0000	LENGTH(AH 2765 BK 3731)
		0090/3714	018 "DIA CIR PLASTIC LEN=0050 INSTALLED UNKN

DIR: B TOTAL LEN: 18.903 MI. DIST: 08-3 SR: 995
 LEFT MUN: MONTGOMERY T RIGHT MUN: MONTGOMERY T

	0090/2700	015 " DIA CIR PLASTIC LEN=0038	INSTALLED UNKN
	0090/2079	024 " DIA CIRC METAL LEN=0036	INSTALLED UNKN
022530 FT	0090/0200	013 "H 17 "W ELLIP METAL LEN=0033	INSTALLED UNKN
	022530 FT	2 0 28002 0 02 0319+87	
	0090/0000	LENGTH(AH 3731 BK 2701)	
	0080/2262	013 "H 17 "W ELLIP METAL LEN=0034	INSTALLED UNKN
	0080/1971	013 "H 17 "W ELLIP METAL LEN=0030	INSTALLED UNKN
	0080/1821	BRADLEY RD (T337)	
	0080/1418	018 " DIA CIRC CONCR LEN=0034	INSTALLED UNKN
	0080/1243	018 " DIA CIRC CONCR LEN=0004	INSTALLED 2002
019829 FT	0080/0417	018 " DIA CIRC CONCR LEN=0040	INSTALLED UNKN
	0080/0223	BMSBN 28/0995/0080/0000	
	019829 FT	2 0 28002 0 01 0292+23	
	0080/0000	WELSH RUN BMSBG 28/0995/0080/0000	
	0070/2203	LENGTH(AH 2701 BK 2542)	
	0070/1955	018 " DIA CIRC CONCR LEN=0032	INSTALLED UNKN
	0070/1428	018 " DIA CIRC CONCR LEN=0043	INSTALLED UNKN
017287 FT	017287 FT	018 " DIA CIR PLASTIC LEN=0045	INSTALLED UNKN
	0070/0000	2 0 28002 0 01 0266+77	
	0060/3420	DUMENY RD (T335)	
	0060/2780	LENGTH(AH 2542 BK 3449)	
	0060/3420	018 " DIA CIR PLASTIC LEN=0040	INSTALLED UNKN
	0060/2780	015 "H 21 "W ELLIP METAL LEN=0041	INSTALLED UNKN

DIR: B TOTAL LEN: 18.903 MI. DIST: 08-3 SR: 995
 LEFT MUN: MONTGOMERY T RIGHT MUN: MONTGOMERY T

013838 FT

010490 FT

		0060/1740	BMSEN 28/0995/0060/1707 2 0 28002 0 01 0249+40 WELSH RUN
		0060/1707	BMSBG 28/0995/0060/1707
		0060/0630	018 " DIA CIR PLASTIC LEN=0040 INSTALLED UNKN
		013838 FT	2 0 28002 0 01 0232+28 MERCERSBURG RD (SRO416 SEG 0100/0000)
		0060/0000	LENGTH(AH 3449 BK 3348)
		0050/3301	015 " DIA CIR METAL LEN=0059 INSTALLED UNKN
		0050/2793	018 " DIA CIR PLASTIC LEN=0032 INSTALLED UNKN
		0050/2027	015 " DIA CIR METAL LEN=0031 INSTALLED UNKN
		0050/1637	018 " DIA CIR PLASTIC LEN=0040 INSTALLED UNKN
		0050/1167	018 " DIA CIR PLASTIC LEN=0040 INSTALLED UNKN
		0050/0893	015 " DIA CIR PLASTIC LEN=0027 INSTALLED UNKN
		0050/0383	024 " DIA CIR METAL LEN=0037 INSTALLED UNKN
		0050/0370	024 " DIA CIR METAL LEN=0037 INSTALLED UNKN
		0050/0357	024 " DIA CIR METAL LEN=0037 INSTALLED UNKN
		0050/0344	018 " H 28 " W ELLIP METAL LEN=0037 INSTALLED UNKN
		0050/0335	024 " DIA CIR METAL LEN=0035 INSTALLED UNKN
		010490 FT	2 0 28064 0 00 0105+12
		0050/0000	LENGTH(AH 3348 BK 3025)
		0040/3007	024 " DIA CIR PLASTIC LEN=0040 INSTALLED UNKN
		0040/1877	BAIN RD (T318)
		0040/1473	BMSEN 28/0995/0040/1454 2 0 28064 0 00 0089+39 WELCH RUN
		0040/1454	BMSBG 28/0995/0040/1454

LC TO GARNES RD
(CONN)

FORT LOUDON RD
(SR0075 SEG 0080/0000) 0010/0000

007465 FT

0030/1205

004724 FT

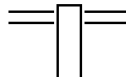
002474 FT

000000 FT

0040/0823	018 " DIA CIR PLASTIC LEN=0040 INSTALLED UNKN
0040/0373	018 " DIA CIR PLASTIC LEN=0040 INSTALLED UNKN
007465 FT	2 0 28064 0 00 0074+85
0040/0000	LENGTH(AH 3025 BK 2741)
0030/1013	GARNES RD (T311)
0030/0788	018 " DIA CIR PLASTIC LEN=0040 INSTALLED UNKN
0030/0019	BMS EN 28/0995/0030/0000
004724 FT	2 0 28064 0 00 0047+42
0030/0000	T. LICKING CK BMSBG 28/0995/0030/0000
0020/1980	LENGTH(AH 2741 BK 2250) 018 " DIA CIR PLASTIC LEN=0040 INSTALLED UNKN
0020/0000	2 0 28064 0 00 0024+74
0020/0000	LENGTH(AH 2250 BK 2474)
0010/1968	018 " DIA CIR PLASTIC LEN=0040 INSTALLED 2007
0010/1173	034 "H 52 "W ELLIP METAL LEN=0047 INSTALLED UNKN
0010/0526	018 " DIA CIR PLASTIC LEN=0040 INSTALLED UNKN
0010/0031	018 " DIA CIRC METAL LEN=0105 INSTALLED UNKN
000000 FT	2 0 28064 0 00 0000+00
0010/0000	FORT LOUDON RD (SR0075 SEG 0080/0000)
0010/0000	NC WE LSH RUN RD INTER-BK CLAY LICK RD (T313)
0010/0000	MFC BEGIN = D LENGTH(AH 2474 BK 0000)

EXTRACT DATE: 12/18/2023 ROADWAY MANAGEMENT SYSTEM PAGE NUMBER: 208
PRINT DATE: 12/20/2023 SLD COUNTY/SR - ANNUAL PRINT COUNTY: FRANKLIN
DIR: B TOTAL LEN: 4.432 MI. DIST: 08-3 SR: 914
LEFT MUN: GUILFORD T RIGHT MUN: GUILFORD T

023401 FT



023401 FT WAYNE HW
0090/2447 (SR0316 SEG 0270/0000)

DIR: B TOTAL LEN: 4.432 MI. DIST: 08-3 SR: 914
 LEFT MUN: GUILFORD T RIGHT MUN: GUILFORD T

HELMAN RD
 (T473)

020954 FT

0080/0490

018489 FT

014970 FT

0090/1197	018 " DIA	CIRC	CONCR	LEN=0062	INSTALLED	UNKN
0090/0375	018 " DIA	CIRC	CONCR	LEN=0040	INSTALLED	UNKN
020954 FT	2 0 28079	0 00	0110+54			
0090/0000	LENGTH(AH	2447	BK 2465)			
0080/2353	018 " DIA	CIRC	CONCR	LEN=0040	INSTALLED	UNKN
0080/1683	018 " DIA	CIRC	CONCR	LEN=0048	INSTALLED	UNKN
0080/0961	018 " DIA	CIRC	CONCR	LEN=0054	INSTALLED	UNKN
0080/0482	015 " DIA	CIRC	CONCR	LEN=0001	INSTALLED	UNKN
018489 FT	2 0 28079	0 00	0085+87			
0080/0000	HARTZOK RD					
	(T449)					
0080/0000	LENGTH(AH	2465	BK 3519)			
0070/3065	018 " DIA	CIRC	CONCR	LEN=0043	INSTALLED	UNKN
0070/1704	018 " DIA	CIRC	CONCR	LEN=0048	INSTALLED	UNKN
0070/1347	018 " DIA	CIRC	CONCR	LEN=0053	INSTALLED	UNKN
014970 FT	2 0 28079	0 00	0050+68			
0070/0000	LENGTH(AH	3519	BK 2558)			
0060/2436	018 " DIA	CIRC	CONCR	LEN=0048	INSTALLED	UNKN
0060/1853	018 " DIA	CIRC	CONCR	LEN=0064	INSTALLED	UNKN
0060/1619	018 " DIA	CIRC	CONCR	LEN=0049	INSTALLED	UNKN
0060/1312	018 " DIA	CIRC	CONCR	LEN=0044	INSTALLED	UNKN
0060/0813	018 " DIA	CIRC	CONCR	LEN=0054	INSTALLED	UNKN
0060/0425	018 " DIA	CIRC	CONCR	LEN=0046	INSTALLED	UNKN

DIR: B TOTAL LEN: 4.432 MI. DIST: 08-3 SR: 914
 LEFT MUN: GUILFORD T RIGHT MUN: GUILFORD T

Segment ID	Description	Length (FT)	Material	Status
012412		012412	018" DIA CIRC CONCR	INSTALLED UNKN
0060/0058		0060	018" DIA CIRC CONCR	INSTALLED UNKN
012412		012412	2 0 28079	0 00 0025+10
0060/0000		0060	LENGTH(AH 2558 BK 2603)	
0050/0687	MARION RD (T447)	0050	GUILFORD	
0050/0610	ANTRIM T	0050	018" DIA CIRC METAL	
0050/0567		0050	LEN=0009	INSTALLED UNKN
0050/0093	ANTRIM GUILFORD T	0050	018" DIA CIRC CONCR	
0050/0012		0050	LEN=0045	INSTALLED UNKN
009809		009809	2 0 28079	0 00 0000+00
0050/0000		0050	LENGTH(AH 2603 BK 2739)	
0040/2329		0040	018" DIA CIRC CONCR	INSTALLED UNKN
0040/1898		0040	018" DIA CIRC CONCR	INSTALLED UNKN
0040/1197		0040	018" DIA CIRC CONCR	INSTALLED UNKN
0040/0866		0040	018" DIA CIRC CONCR	INSTALLED UNKN
0040/0773	MT VIEW AV (T517)	0040		
0040/0158		0040	018" DIA CIRC CONCR	INSTALLED UNKN
007070	HORST RD (SR2020 SEG 0040/3424)	007070		
0040/0000		0040	LENGTH(AH 2739 BK 2081)	
0030/1091		0030	018" DIA CIRC CONCR	INSTALLED UNKN
0030/0857		0030	018" DIA CIRC CONCR	INSTALLED UNKN
0030/0431	RAMP D RD (SR8015 SEG 0750/0000)	0030		
0030/0408	RAMP B RD (SR8015 SEG 0010/0789)	0030		
0030/0354	TO 8015/0750 SH (CONN)	0030		

EXTRACT DATE: 12/18/2023
PRINT DATE: 12/20/2023

ROADWAY MANAGEMENT SYSTEM
SLD COUNTY/SR - ANNUAL PRINT

PAGE NUMBER: 205
COUNTY: FRANKLIN

DIR: B TOTAL LEN: 4.432 MI.
LEFT MUN: GUILFORD T

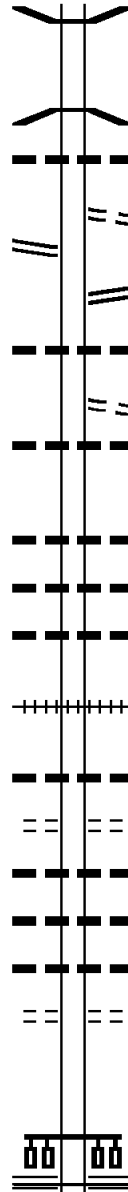
DIST: 08-3 SR: 914
RIGHT MUN: GUILFORD T

RAMP C RD
(SR8015 SEG 0500/0781) 0020/2421

004989 FT

002346 FT

000000 FT



0030/0200 BMS EN 28/0914/0030/0000
004989 FT 1 1 00230 0 00 0049+58
1-B1
BMSBG 28/0914/0030/0000
5 0030/0000 LENGTH(AH 2081 BK 2643)
024 "DIA CIRC CONCR
0020/2534 LEN=0001 INSTALLED UNKN
TO 8015/0250 SH
0020/2491 (CONN)
RAMP A RD
0020/2416 (SR8015 SEG 0250/0000)
018 "DIA CIRC CONCR
0020/2070 LEN=0080 INSTALLED UNKN
COLORADO ST
0020/2044 (T511)
018 "DIA CIRC CONCR
0020/1921 LEN=0066 INSTALLED UNKN
0020/0782 060"H 84"W ELLIP METAL
LEN=0084 INSTALLED UNKN
018 "DIA CIRC CONCR
0020/0254 LEN=0072 INSTALLED UNKN
024 "DIA CIRC CONCR
0020/0058 LEN=0078 INSTALLED UNKN
002346 FT 1 1 00230 0 00 0023+46
(AAR 535153H)#TRKS 01
5 0020/0000 LENGTH(AH 2643 BK 2346)
018 "DIA CIRC CONCR
0010/1715 LEN=0058 INSTALLED UNKN
THIRD ST
0010/1673 (T452)
018 "DIA CIRC CONCR
0010/1610 LEN=0050 INSTALLED UNKN
018 "DIA CIRC CONCR
0010/1169 LEN=0038 INSTALLED UNKN
018 "DIA CIRC CONCR
0010/0809 LEN=0037 INSTALLED UNKN
MAIN ST
0010/0265 (T659)
000000 FT 1 1 00230 0 00 0000+00
NC SWAMP FOX RD
MOLLY PITCHER HW
(SR0011 SEG 0220/1210)
5 0010/0000 MFC BEGIN = D
LENGTH(AH 2346 BK 0000)


GARFIELD ST
(BORO)

035180 FT

0150/1659

033521 FT

033521 FT



035180 FT AH-CUMBERLAND (21)
 INTER-AHD FAYETTE ST
 (SR0696 SEG 0020/0000)
 GARFIELD ST
 (BORO)
 0150/1659 015 "DIA CIRC METAL
 LEN=0053 INSTALLED UNKN
 0150/0837
 0150/0023 BMS EN 28/0696/0150/0000
 033521 FT 2 0 21049 0 00 0024+98
 NC FAYETTE ST
 INTER-BK FAYETTE ST
 (SR0696 SEG 0010/1207)
 SHIRLEY RUN
 BMSBG 28/0696/0150/0000
 BK-CUMBERLAND (21)
 LTH AH 001659 BK 000100
 0150/0000 AH-CUMBERLAND (21)
 033521 FT

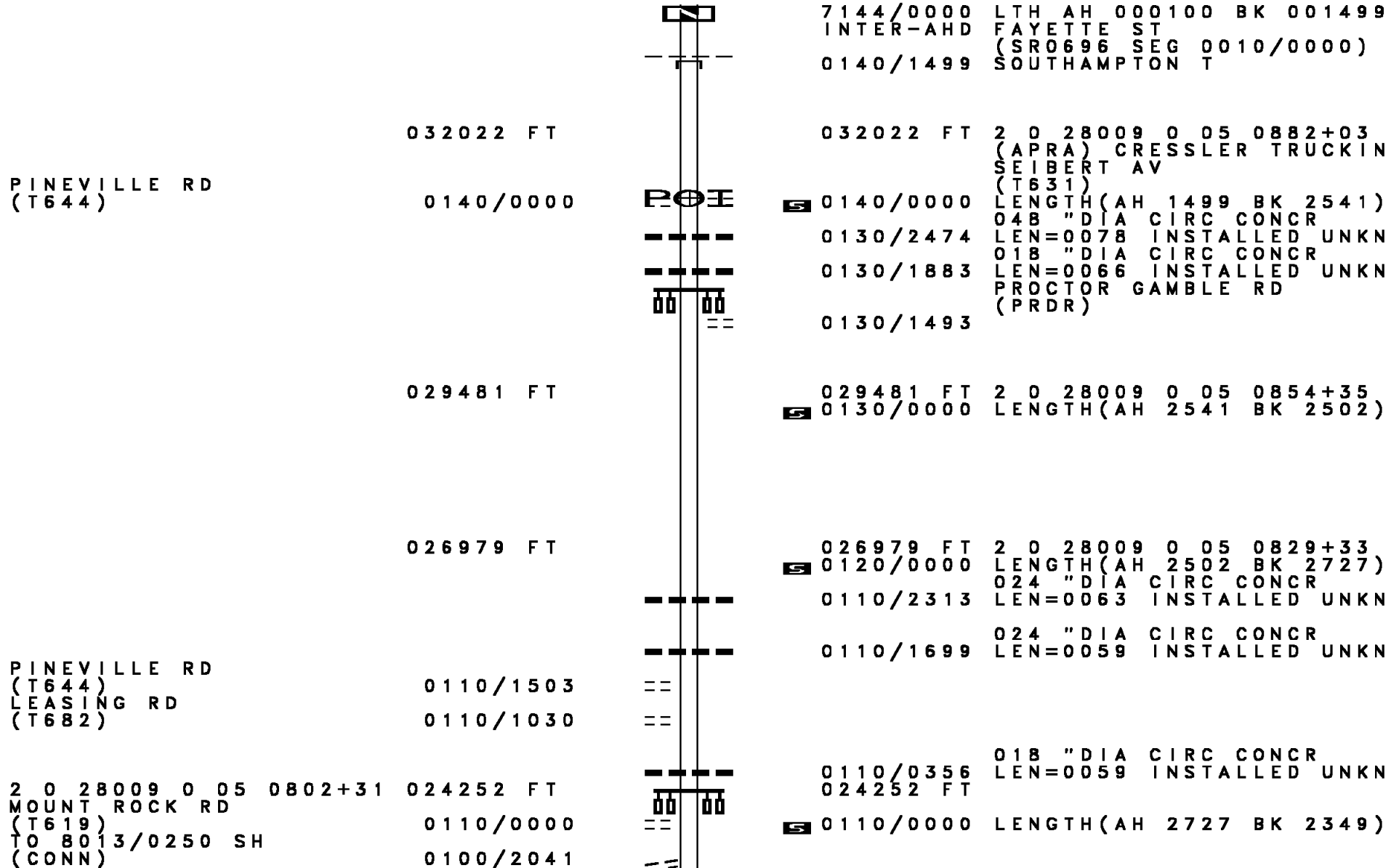
EXTRACT DATE: 12/18/2023
PRINT DATE: 12/20/2023

ROADWAY MANAGEMENT SYSTEM
SLD COUNTY/SR - ANNUAL PRINT

PAGE NUMBER: 203
COUNTY: FRANKLIN

DIR: B TOTAL LEN: 6.663 MI.
LEFT MUN: SOUTHAMPTON T

DIST: 08-3 SR: 696
RIGHT MUN: SOUTHAMPTON T



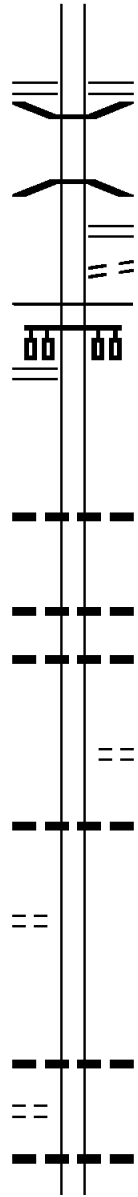
EXTRACT DATE: 12/18/2023
PRINT DATE: 12/20/2023

ROADWAY MANAGEMENT SYSTEM
SLD COUNTY/SR - ANNUAL PRINT

PAGE NUMBER: 202
COUNTY: FRANKLIN

DIR: B TOTAL LEN: 6.663 MI.
LEFT MUN: SOUTHAMPTON T

DIST: 08-3 SR: 696
RIGHT MUN: SOUTHAMPTON T



RAMP B-1 RD
(SR8013 SEG 0250/0000)
RAMP B-3 RD
(SR8013 SEG 0500/0477)
0100/1875 BMSSEN 28/0696/0100/1453
0100/1715 2 0 28009 0 04 0793+35
1-B1 NB & SB
0100/1453 BMSBG 28/0696/0100/1453
RAMP B-4 RD
0100/1281 (SR8013 SEG 0750/0000)
TO 8013/0750 SH
0100/1183 (CONN)
0100/1030 MFC BEGIN = C
RAMP B-2 RD
0100/0972 (SR8013 SEG 0010/0538)

021903 FT 021903 FT 2 0 28009 0 04 0778+82
S 0100/0000 LENGTH(AH 2349 BK 1980)
048 " DIA CIRC METAL
0090/1980 LEN=0043 INSTALLED UNKN

0090/0882 014"H 23"W ELLIP CONC
LEN=0036 INSTALLED UNKN
036"H 55"W CON BOX CUL
0090/0303 LEN=0027 INSTALLED UNKN
019923 FT 2 0 28009 0 04 0760+41
WOODS RD
S 0090/0000 (T633)
LENGTH(AH 1980 BK 3880)

0080/3218 014"H 23"W ELLIP CONC
LEN=0040 INSTALLED UNKN

PRESIDENT AV (T685) 0080/2251 ==

0080/0606 014"H 23"W ELLIP CONC
LEN=0040 INSTALLED UNKN

HERITAGE AV (T686) 0080/0367 ==

0080/0222 014"H 21"W ELLIP CONC
LEN=0040 INSTALLED UNKN
016043 FT 016043 FT 2 0 28009 0 04 0721+61

PRESIDENT AV
(T685)

HERITAGE AV
(T686)

021903 FT

019923 FT

0080/2251

0080/0367

016043 FT

DIR: B TOTAL LEN: 6.663 MI. DIST: 08-3 SR: 696
 LEFT MUN: SOUTHAMPTON T RIGHT MUN: SOUTHAMPTON T

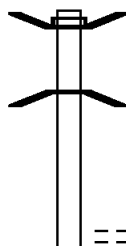
Stationing	Notes	Object ID	Description
	TWO TURN RD (T658)	5 0080/0000	LENGTH(AH 3880 BK 2154)
		0070/1178	014"H 23"W ELLIP CONC LEN=0040 INSTALLED UNKN
013889 FT		0070/0274	014"H 23"W ELLIP CONC LEN=0040 INSTALLED UNKN
		5 013889 FT	2 0 28009 0 04 0700+07
		5 0070/0000	LENGTH(AH 2154 BK 1271)
012618 FT		5 012618 FT	2 0 28009 0 04 0687+15
		5 0060/0000	LENGTH(AH 1271 BK 2550)
		0050/2460	014"H 23"W ELLIP CONC LEN=0040 INSTALLED UNKN
		0050/2366	SOUTHAMPTON GREENE T
		0050/1966	014"H 23"W ELLIP CONC LEN=0040 INSTALLED 1996
010068 FT		0050/0425	014"H 23"W ELLIP CONC LEN=0036 INSTALLED UNKN
		010068 FT	2 0 28009 0 04 0661+65
		5 0050/0000	LENGTH(AH 2550 BK 2749)
		0040/2689	014"H 23"W ELLIP CONC LEN=0036 INSTALLED UNKN
		0040/1064	014"H 23"W ELLIP CONC LEN=0036 INSTALLED UNKN
007319 FT		0040/0066	019"H 00"W MULT METAL LEN=0034 INSTALLED UNKN
		007319 FT	2 0 28009 0 04 0634+16
PINE STUMP RD (T613)		0040/0000	COLDSMITH RD (T418)
		5 0040/0000	LENGTH(AH 2749 BK 2517)
		0030/2500	024"H 28"W ELLIP CONC LEN=0044 INSTALLED UNKN

Stationing	Notes	Material	Length	Status
004802 FT	0030/1666	017"H 00"W MULT CONC	LEN=0040	INSTALLED UNKN
	0030/0805	014"H 23"W ELLIP CONC	LEN=0035	INSTALLED UNKN
	004802 FT	2 0 28009 0 04 0608+99		ORCHARD RD
	0030/0000	(T615)	LENGTH(AH 2517 BK 1824)	
	0020/1726	015 "DIA CIR PLASTIC	LEN=0040	INSTALLED UNKN
002978 FT	0020/0437	014"H 23"W ELLIP CONC	LEN=0031	INSTALLED UNKN
	002978 FT	2 0 28009 0 04 0590+75		
	0020/0000	LENGTH(AH 1824 BK 2978)		
	0010/1973	018 "DIA CIRC METAL	LEN=0067	INSTALLED UNKN
	0010/1670	024 "DIA CIRC CONC	LEN=0050	INSTALLED UNKN
	0010/1480	PHILLAMAN RUN	STRUCTURE LENGTH 21 FT	BMSID 28/0696/0010/1450
PENNDOT STOCKYARD (GOVT)	0010/0945			
	0010/0729	RAMP A-4	(SR8011 SEG 0752/0000)	
	0010/0670	RAMP A-3	(SR8011 SEG 0762/0301)	
	0010/0366	017"H 23"W ELLIP METAL	LEN=0044	INSTALLED UNKN
	0010/0116	017"H 23"W ELLIP CONC	LEN=0039	INSTALLED UNKN
TO 0997/0420 SH (CONN)	0010/0116	FROM 0997/0410 SH		
000000 FT	0010/0063	(CONN)		
	000000 FT	014"H 23"W ELLIP CONC	LEN=0067	INSTALLED UNKN
		2 0 28009 0 03 0560+97		
		NC OL		
		DE SCOTLAND RD		
		BLACK GAP RD		
		(SR0997 SEG 0420/0000)		
	0010/0000	MFC BEGIN = D		
		LENGTH(AH 2978 BK 0000)		

EXTRACT DATE: 12/18/2023 ROADWAY MANAGEMENT SYSTEM PAGE NUMBER: 199
PRINT DATE: 12/20/2023 SLD COUNTY/SR - ANNUAL PRINT COUNTY: FRANKLIN

DIR: B TOTAL LEN: 16.453 MI. DIST: 08-3 SR: 641
LEFT MUN: LURGAN T RIGHT MUN: LURGAN T

086872 FT



086872 FT AH-CUMBERLAND (21)
BMSBN 28/0641/0400/1568
INTER-AHD SR 0641
0400/1602 (SR0641 SEG 0010/0000)
1 0 00264 4 07 0941+27
LAUGNKIN RUN
0400/1568 BMSBG 28/0641/0400/1568

1 0 00264 4 06 0925+59 085270 FT
CLOVER HILL RD

085270 FT MOWERSVILLE RD
(T620)

DIR: B TOTAL LEN: 16.453 MI. DIST: 08-3 SR: 641
 LEFT MUN: LURGAN T RIGHT MUN: LURGAN T

Stationing	Notes	Material / Details
(T644) MOWERSVILLE RD (T620) LC FOR MOWERSVILLE RD (CONN)	0400/0000 0390/1937 0390/1856	0400/0000 LENGTH(AH 1602 BK 2522) 015"H 21"W ELLIP CONC LEN=0030 INSTALLED UNKN
082748 FT	0390/0083 082748 FT 0390/0000	013"H 17"W ELLIP CONC LEN=0033 INSTALLED UNKN 1 0 00264 4 06 0900+27 0390/0000 LENGTH(AH 2522 BK 2096)
	0380/1815 0380/1492	013"H 17"W ELLIP CONC LEN=0035 INSTALLED UNKN 013"H 17"W ELLIP CONC LEN=0031 INSTALLED UNKN
NORTH ROBIN GLEN (PRDR)	0380/0305 080652 FT	SOUTH ROBIN GLEN (PRDR) 0380/0026 BMS EN 28/0641/0380/0000 080652 FT 1 0 00264 4 07 0879+31 CLIPINGER RU 0380/0000 BMSBG 28/0641/0380/0000 LENGTH(AH 2096 BK 1702) 018" DIA CIRC CONCR LEN=0038 INSTALLED UNKN
078950 FT	0370/0072 078950 FT	LC FOR PAXTON RUN RD (CONN) 1 0 00264 4 06 0863+20 PAXTON RUN RD (T600)
OTTERBEIN CHURCH RD (T638)	0360/1548	0370/0000 LENGTH(AH 1702 BK 1776) 013"H 17"W ELLIP CONC LEN=0038 INSTALLED UNKN
OTTERBEIN SCHOOL RD	0360/1492	013"H 17"W ELLIP CONC LEN=0036 INSTALLED UNKN

DIR: B TOTAL LEN: 16.453 MI. DIST: 08-3 SR: 641
 LEFT MUN: LURGAN T RIGHT MUN: LURGAN T

Stationing	Notes	Stationing	Notes
(T618)	0360/0040 077174 FT	077174 FT	1 0 00264 4 06 0845+44 015"H 20"W ELLIP CONC LEN=0037 INSTALLED UNKN
LC FOR OTTERBEIN SCH RD (CONN)	0350/2986	0360/0000	5 LENGTH(AH 1776 BK 3008)
		0350/2116	015"H 21"W ELLIP CONC LEN=0035 INSTALLED UNKN
		0350/0806	017"H 21"W ELLIP CONC LEN=0039 INSTALLED UNKN
	074166 FT	074166 FT	1 0 00264 4 06 0815+13
		5 0350/0000	LENGTH(AH 3008 BK 3068)
		0340/2663	015"H 21"W ELLIP CONC LEN=0031 INSTALLED UNKN
		0340/0723	015"H 21"W ELLIP CONC LEN=0030 INSTALLED UNKN
		0340/0183	024 "DIA CIRC CONCR LEN=0049 INSTALLED UNKN
1 0 00264 4 06 0784+45 LURGAN RD (T634)	071098 FT	071098 FT	
	0340/0000	5 0340/0000	LENGTH(AH 3068 BK 1606)
		0330/1588	BMSSEN 28/0641/0330/1561
			1 0 00264 4 06 0784+00
		0330/1561	PAXTONS RUN BMSBG 28/0641/0330/1561
		0330/0776	LURGAN RD (T634)
		0330/0614	017"H 21"W ELLIP CONC LEN=0030 INSTALLED UNKN
	069492 FT	069492 FT	1 0 00264 4 06 0768+39
		5 0330/0000	LENGTH(AH 1606 BK 3306)
		0320/3051	BMSSEN 28/0641/0320/3051
			1 0 00264 4 05 0735+21
		0320/3029	PAXTON RUN BMSBG 28/0641/0320/3051

DIR: B TOTAL LEN: 16.453 MI. DIST: 08-3 SR: 641
 LEFT MUN: LURGAN T RIGHT MUN: LURGAN T

Stationing	Segment	Material	Length	Notes
0320/1648	015"H 21"W	ELLIP CONC	LEN=0034	INSTALLED UNKN
0320/1092	024"H 30"W	ELLIP CONC	LEN=0047	INSTALLED UNKN
066186 FT	0320/0467	017"H 21"W	ELLIP CONC	LEN=0042 INSTALLED UNKN
	066186 FT	1 0 00264 4 05 0735+21		
	0320/0000	LENGTH(AH 3306 BK 2626)		
	0310/2583	017"H 21"W	ELLIP CONC	LEN=0031 INSTALLED UNKN
	0310/1893	015 "DIA	CIRC METAL	LEN=0032 INSTALLED UNKN
063560 FT	063560 FT	1 0 00264 4 05 0708+96		
		ROXBURY RD		
	0310/0000	(SR4016 SEG 0010/0000)		
		LENGTH(AH 2626 BK 1023)		
	0300/0766	072 "DIA	CIRC CONCR	LEN=0069 INSTALLED UNKN
062537 FT	062537 FT	1 0 00264 4 05 0698+70		
		NC NEWBURG RD		
	0300/0000	MFC BEGIN = D		
		LENGTH(AH 1023 BK 0720)		
CUMBERLAND HW (SR0997 SEG 0690/0000)	061817 FT	061817 FT	1 0 00264 4 05 0691+60	
			CUMBERLAND HW	
	0290/0000	(SR0997 SEG 0680/2062)		
		LENGTH(AH 0720 BK 1659)		
	0280/1618	036 "DIA	CIR PLASTIC	LEN=0050 INSTALLED UNKN
	0280/0782	024"H 36"W	ELLIP METAL	LEN=0037 INSTALLED UNKN
060158 FT	060158 FT	1 0 00264 4 05 0673+12		
	0280/0000	LENGTH(AH 1659 BK 1926)		
	0270/1322	ROSENBERRY DR		
		(TWP)		
	0270/1309	030 "DIA	CIRC METAL	LEN=0040 INSTALLED UNKN
		015"H 21"W	ELLIP METAL	

DIR: B TOTAL LEN: 16.453 MI. DIST: 08-3 SR: 641
 LEFT MUN: LURGAN T RIGHT MUN: LURGAN T

058232 FT

056292 FT

1 0 00264 4 03 0610+51 053897 FT
 PATH RD
 (PRDR) 0250/0000

0270/1160	LEN=0052	INSTALLED UNKN
	015"H 21"W	ELLIP METAL
0270/0905	LEN=0047	INSTALLED UNKN
	015"H 21"W	ELLIP METAL
0270/0482	LEN=0044	INSTALLED UNKN
	018 "DIA	CIRC METAL
0270/0013	LEN=0051	INSTALLED UNKN
058232 FT	1 0 00264 4 04	0653+86
0270/0000	LENGTH(AH 1926	BK 1940)
0260/1269	015"H 21"W	ELLIP METAL
	LEN=0041	INSTALLED UNKN
	015 "DIA	CIRC METAL
0260/1106	LEN=0060	INSTALLED UNKN
	018 "DIA	CIRC METAL
0260/1069	LEN=0042	INSTALLED UNKN
	024 "DIA	CIRC METAL
0260/0831	LEN=0060	INSTALLED UNKN
	015"H 21"W	ELLIP METAL
0260/0651	LEN=0040	INSTALLED UNKN
	013"H 17"W	ELLIP METAL
0260/0117	LEN=0041	INSTALLED UNKN
056292 FT	1 0 00264 4 04	0634+46
0260/0000	LENGTH(AH 1940	BK 2395)
	PENNDOT STOCKPILE	(GOVT)
0250/1721	015"H 21"W	ELLIP METAL
	LEN=0040	INSTALLED UNKN
0250/1378	015 "DIA	CIR UNKNOWN
	LEN=0054	INSTALLED UNKN
0250/0664	BMSFN 28/0641/0250/0307	
0250/0343	1 0 00264 4 03	0613+80
	TROUT RUN	
0250/0307	BMSBG 28/0641/0250/0307	
	LETTERKENNY DAM RD	
	(GOVT)	
0250/0130	0250/0000	LENGTH(AH 2395
053897 FT		BK 2064)
	018 "DIA	CIRC METAL
0240/1692	LEN=0045	INSTALLED UNKN
	018 "DIA	CIRC METAL
0240/1403	LEN=0005	INSTALLED UNKN
	018 "DIA	CIRC METAL
0240/1333	LEN=0055	INSTALLED UNKN
	015"H 21"W	METAL ARCH
0240/1036	LEN=0050	INSTALLED UNKN
	015"H 21"W	ELLIP METAL

DIR: B TOTAL LEN: 16.453 MI. DIST: 08-3 SR: 641
 LEFT MUN: LURGAN T RIGHT MUN: LURGAN T

Stationing	Length	Material	Notes
0240/0987	LEN=0050	015" H 21" W ELLIP METAL	INSTALLED UNKN
0240/0593	LEN=0055	018" DIA CIRC METAL	INSTALLED UNKN
0240/0431	LEN=0050	018" DIA CIRC UNKNOWN	INSTALLED UNKN
0240/0371	LEN=0050	020" H 28" W METAL ARCH	INSTALLED UNKN
0240/0043	LEN=0045	015" DIA CIRC METAL	INSTALLED UNKN
051833 FT	1 0 00264 4 03 0591+14		
0240/0000	LEN=0045	LENGTH(AH 2064 BK 1966)	INSTALLED UNKN
0230/1555	LEN=0049	015" H 00" W MULT METAL	INSTALLED UNKN
0230/1042	LEN=0050	018" H 20" W ELLIP METAL	INSTALLED UNKN
0230/0415	LEN=0040	018" DIA CIRC PLASTIC	INSTALLED UNKN
0230/0413	LEN=0010	015" DIA CIRC PLASTIC	INSTALLED UNKN
0230/0042	LEN=0050	020" H 28" W METAL ARCH	INSTALLED UNKN
049867 FT	1 0 00264 4 03 0571+08		
0230/0000	LEN=0049	LOWER HORSE VALLEY RD (T619)	INSTALLED UNKN
0220/1550	LEN=0049	LENGTH(AH 1966 BK 1642)	INSTALLED UNKN
0220/0900	LEN=0040	019" H 27" W ELLIP METAL	INSTALLED UNKN
0220/0557	LEN=0043	018" DIA CIRC METAL	INSTALLED UNKN
0220/0205	LEN=0069	018" DIA CIRC PLASTIC	INSTALLED UNKN
048225 FT	1 0 00264 4 03 0554+92		
0220/0000	LEN=0050	NC FORGE HILL RD LURGAN FANNETT T	INSTALLED UNKN
0210/1824	LEN=0050	LENGTH(AH 1642 BK 2050)	INSTALLED UNKN
0210/1379	LEN=0040	015" DIA CIRC METAL	INSTALLED UNKN
0210/1190	LEN=0047	018" DIA CIRC METAL	INSTALLED UNKN

LAUREL RD (PRDR)

0210/1544

EXTRACT DATE: 12/18/2023
PRINT DATE: 12/20/2023

ROADWAY MANAGEMENT SYSTEM
SLD COUNTY/SR - ANNUAL PRINT

PAGE NUMBER: 193
COUNTY: FRANKLIN

DIR: B TOTAL LEN: 16.453 MI.
LEFT MUN: FANNETT T

DIST: 08-3 SR: 641
RIGHT MUN: FANNETT T

1 0 00264 4 03 0534+42 046175 FT
COLD SPRING RD
(SR4006 SEG 0190/1824) 0210/0000

044116 FT

040988 FT

038708 FT

0210/0874	015 " DIA	CIRC METAL
	LEN=0040	INSTALLED UNKN
0210/0655	015 " DIA	CIRC METAL
	LEN=0050	INSTALLED UNKN
0210/0311	015 " DIA	CIRC METAL
	LEN=0040	INSTALLED UNKN
0210/0007	018 " DIA	CIRC METAL
046175 FT	LEN=0064	INSTALLED UNKN
5 0210/0000	LENGTH(AH 2050 BK 2059)	
0200/1185	015 "H 20 "W	ELLIP METAL
	LEN=0051	INSTALLED UNKN
0200/0836	048 " DIA	CIR UNKNOWN
	LEN=0072	INSTALLED UNKN
0200/0507	015 " DIA	CIR UNKNOWN
044116 FT	LEN=0070	INSTALLED UNKN
5 0200/0000	2 0 28011 0 00 0190+63	LENGTH(AH 2059 BK 3128)
0190/2893	015 "H 21 "W	ELLIP METAL
	LEN=0040	INSTALLED UNKN
0190/2530	015 "H 20 "W	ELLIP METAL
	LEN=0040	INSTALLED UNKN
0190/2040	015 " DIA	CIR PLASTIC
	LEN=0036	INSTALLED UNKN
0190/1573	018 " DIA	CIR PLASTIC
	LEN=0053	INSTALLED UNKN
0190/0997	015 " DIA	CIRC METAL
	LEN=0036	INSTALLED UNKN
0190/0685	015 " DIA	CIR PLASTIC
	LEN=0044	INSTALLED UNKN
0190/0524	015 "H 20 "W	ELLIP METAL
	LEN=0048	INSTALLED UNKN
0190/0067	030 " DIA	CIR PLASTIC
040988 FT	LEN=0064	INSTALLED UNKN
5 0190/0000	2 0 28011 0 00 0158+87	LENGTH(AH 3128 BK 2280)
0180/1892	015 "H 20 "W	ELLIPTICAL+
	LEN=0052	INSTALLED UNKN
0180/1372	015 "H 21 "W	METAL UNKNWN
	LEN=0040	INSTALLED UNKN
0180/0840	015 "H 21 "W	ELLIP METAL
	LEN=0036	INSTALLED UNKN
0180/0310	015 "H 21 "W	ELLIP METAL
038708 FT	LEN=0037	INSTALLED UNKN
5 0180/0000	2 0 28011 0 00 0136+08	LENGTH(AH 2280 BK 1879)
0170/1651	015 "H 21 "W	ELLIP METAL
	LEN=0044	INSTALLED UNKN

DIR: B TOTAL LEN: 16.453 MI. DIST: 08-3 SR: 641
 LEFT MUN: FANNETT T RIGHT MUN: FANNETT T

Stationing	Notes	Material	Length	Installation	Remarks
036829 FT	0170/0590	015" DIA CIRC METAL	LEN=0037	INSTALLED	UNKN
	036829 FT	2 0 28011	0 00 0117+29		
	0170/0000	LENGTH(AH 1879 BK 2197)			
	0160/1989	018" DIA CIRC METAL	LEN=0041	INSTALLED	UNKN
	0160/1441	015" DIA CIRC METAL	LEN=0041	INSTALLED	UNKN
	0160/0583	018" DIA CIRC METAL	LEN=0044	INSTALLED	UNKN
034632 FT	0160/0119	018" DIA CIRC METAL	LEN=0040	INSTALLED	UNKN
	034632 FT	2 0 28011	0 00 0095+32		
	0160/0000	LENGTH(AH 2197 BK 2636)			
	0150/1882	018" DIA CIRC METAL	LEN=0040	INSTALLED	UNKN
	0150/1235	018" DIA CIRC METAL	LEN=0040	INSTALLED	UNKN
	0150/0643	018" DIA CIRC METAL	LEN=0039	INSTALLED	UNKN
031996 FT	031996 FT	2 0 28011	0 00 0068+96		
	0150/0000	015" H 21" W ELLIP METAL	LEN=0039	INSTALLED	UNKN
		LENGTH(AH 2636 BK 2004)			
	0140/1407	015" DIA CIR PLASTIC	LEN=0036	INSTALLED	UNKN
	0140/1001	021" H 27" W ELLIP METAL	LEN=0039	INSTALLED	UNKN
	0140/0334	015" H 21" W ELLIP METAL	LEN=0127	INSTALLED	UNKN
HALFMOON RD (T680)	0140/0305				
	029992 FT	2 0 28011	0 00 0048+92		
	0140/0000	LENGTH(AH 2004 BK 2174)			
HALFMOON RD (T680)	0130/2021				
	0130/1724	024" DIA CIRC METAL	LEN=0085	INSTALLED	UNKN
	0130/1415	HILL RD (PRDR)			
	0130/1174	036" DIA CIRC METAL	LEN=0044	INSTALLED	UNKN
		015" H 21" W ELLIP METAL			


EXTRACT DATE: 12/18/2023
PRINT DATE: 12/20/2023

ROADWAY MANAGEMENT SYSTEM
SLD COUNTY/SR - ANNUAL PRINT

PAGE NUMBER: 191
COUNTY: FRANKLIN

DIR: B TOTAL LEN: 16.453 MI.
LEFT MUN: FANNETT T

DIST: 08-3 SR: 641
RIGHT MUN: FANNETT T



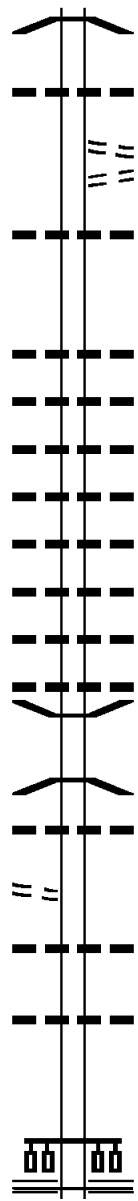
EXTRACT DATE: 12/18/2023
PRINT DATE: 12/20/2023

ROADWAY MANAGEMENT SYSTEM
SLD COUNTY/SR - ANNUAL PRINT

PAGE NUMBER: 190
COUNTY: FRANKLIN

DIR: B TOTAL LEN: 16.453 MI.
LEFT MUN: FANNETT T

DIST: 08-3 SR: 641
RIGHT MUN: FANNETT T



021289 FT

0100/1796 BMSBG 28/0641/0100/1796

0100/1111 018 "DIA CIR UNKNOWN
LEN=0046 INSTALLED UNKN
SHEARER RD

0100/1063 (T569)
LC FOR SHEARER RD

0100/0964 (CONN)
015"H 21"W ELLIP METAL
LEN=0045 INSTALLED UNKN

0100/0736

021289 FT 1 0 00264 4 00 0050+33
5 0100/0000 LENGTH(AH 2735 BK 2981)

0090/2750 018 "DIA CIR UNKNOWN
LEN=0050 INSTALLED UNKN

0090/2528 018 "DIA CIRC METAL
LEN=0040 INSTALLED UNKN

0090/2215 018 "DIA CIRC METAL
LEN=0044 INSTALLED UNKN

0090/2143 024 "DIA CIRC METAL
LEN=0040 INSTALLED UNKN

0090/1826 028 "DIA CIRC METAL
LEN=0010 INSTALLED 199B

0090/1313 018 "DIA CIR PLASTIC
LEN=0060 INSTALLED UNKN

0090/1134 018 "DIA CIR UNKNOWN
LEN=0059 INSTALLED UNKN

0090/1038 012 "DIA CIR UNKNOWN
LEN=0041 INSTALLED UNKN

0090/0599 BMSBN 28/0641/0090/0532
1 0 00264 4 00 0025+97
DRY RUN

0090/0556 BMSBG 28/0641/0090/0532
015 "DIA CIR UNKNOWN

0090/0102 018 "DIA CIR UNKNOWN
LEN=0051 INSTALLED UNKN
018308 FT

5 0090/0000 LENGTH(AH 2981 BK 1747)
015 "DIA CIRC METAL

0080/1296 LEN=0049 INSTALLED UNKN

0080/0643 018 "DIA CIRC METAL
LEN=0056 INSTALLED UNKN

016561 FT 1 0 00264 4 00 0003+03
PATH VALLEY RD

(SR0075 SEG 0710/0000)

5 0080/0000 MFC BEGIN = C
LENGTH(AH 1747 BK 0299)

1 0 00264 4 00 0020+65 018308 FT
DRY RUN RD
(T567) 0090/0000

016561 FT

DIR: B TOTAL LEN: 16.453 MI. DIST: 08-3 SR: 641
 LEFT MUN: FANNETT T RIGHT MUN: FANNETT T

MAIN RD
(T565)

016262 FT

0070/0000

0070/0246	030 " DIA CIRC CONCR
	LEN=0052 INSTALLED UNKN
0070/0014	018 " DIA CIRC METAL
	LEN=0056 INSTALLED UNKN
016262 FT	1 0 00264 4 00 0000+00
	MAIN RD
	(T565)
0070/0000	LENGTH(AH 0299 BK 3727)
	024 " DIA CIRC METAL
	LEN=0039 INSTALLED UNKN
0060/3616	048"H 48"W CONCR ARCH
	LEN=0046 INSTALLED UNKN
0060/2929	018 " DIA CIRC METAL
	LEN=0049 INSTALLED UNKN
0060/2495	018 " DIA CIRC METAL
	LEN=0035 INSTALLED UNKN
0060/1622	TR. DRY RUN
	STRUCTURE LENGTH 15 FT
0060/1045	BMSID 28/0641/0060/1045

012535 FT

5

0060/0105	013"H 17"W ELLIP METAL
	LEN=0006 INSTALLED UNKN
012535 FT	1 0 00121 0 00 0124+75
0060/0000	LENGTH(AH 3727 BK 2530)
	JUNKIN RD
0050/2139	(PRDR)
0050/2136	015 " DIA CIR UNKNOWN
	LEN=0042 INSTALLED UNKN
0050/1808	015 " DIA CIRC METAL
	LEN=0047 INSTALLED UNKN
0050/1350	015 " DIA CIRC METAL
	LEN=0050 INSTALLED UNKN

010005 FT

5

0050/0577	015 " DIA CIR PLASTIC
	LEN=0038 INSTALLED UNKN
0050/0330	015 " DIA CIRC METAL
	LEN=0038 INSTALLED UNKN
010005 FT	1 0 00121 0 00 0099+74
0050/0000	LENGTH(AH 2530 BK 2529)

DRY RUN RD
(T568)

0040/1774

0040/1861	015 " DIA CIRC METAL
	LEN=0046 INSTALLED UNKN
0040/1402	036 " DIA CIR UNKNOWN
	LEN=0100 INSTALLED UNKN

LC FOR DRY RUN RD

DIR: B TOTAL LEN: 16.453 MI. DIST: 08-3 SR: 641
 LEFT MUN: FANNETT T RIGHT MUN: FANNETT T

(CONN)

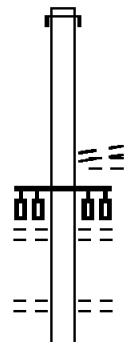
KLING RD
(T531)

Segment ID	Length	Material	Notes
0040/1346		015 " DIA CIRC METAL	
		LEN=0049	INSTALLED UNKN
		024 " DIA CIR PLASTIC	
		LEN=0046	INSTALLED UNKN
007476 FT		1 0 00121 0 00 0074+65	
		LENGTH(AH 2529 BK 2551)	
0030/2091		018 " DIA CIR UNKNOWN	
		LEN=0124	INSTALLED UNKN
		018 " DIA CAST IRON	
		LEN=0063	INSTALLED UNKN
		018 " DIA CIR UNKNOWN	
		LEN=0063	INSTALLED UNKN
004925 FT		1 0 00121 0 00 0049+32	
		LENGTH(AH 2551 BK 2528)	
		015 " DIA CIRC METAL	
		LEN=0092	INSTALLED UNKN
		018 " DIA CIR UNKNOWN	
		LEN=0080	INSTALLED UNKN
		015 " DIA CIRC METAL	
		LEN=0053	INSTALLED UNKN
		018 " DIA CAST IRON	
		LEN=0055	INSTALLED UNKN
002397 FT		1 0 00121 0 00 0024+17	
		LENGTH(AH 2528 BK 2397)	
		014 " DIA CAST IRON	
		LEN=0055	INSTALLED UNKN
		015 " DIA CIR UNKNOWN	
		LEN=0067	INSTALLED UNKN
		014 " DIA CAST IRON	
		LEN=0055	INSTALLED UNKN
		015 " DIA CIR UNKNOWN	
		LEN=0075	INSTALLED UNKN
		014 " DIA CAST IRON	
		LEN=0051	INSTALLED UNKN
		014 " DIA CAST IRON	
		LEN=0061	INSTALLED UNKN
000000 FT		1 0 00121 0 00 0000+00	
		NC T IMMONS RD	
		INTER-BK	
		SR 0641	
		(SR0641 SEG 0140/2498)	
		MFC BEGIN = D	
		BK-HUNTINGDON (31)	
		LENGTH(AH 2397 BK 0000)	

EXTRACT DATE: 12/18/2023 ROADWAY MANAGEMENT SYSTEM PAGE NUMBER: 187
 PRINT DATE: 12/20/2023 SLD COUNTY/SR - ANNUAL PRINT COUNTY: FRANKLIN
 DIR: B TOTAL LEN: 10.142 MI. DIST: 08-3 SR: 533
 LEFT MUN: SHIPPENSBURG B RIGHT MUN: SHIPPENSBURG B

053551 FT

053136 FT



053551 FT AH-CUMBERLAND (21)
 INTER-AHD MORRIS ST
 0220/0415 (SR0533 SEG 0010/0000)
 053136 FT 1 1 00263 0 00 0229+08
 CUMBERLAND AV
 (BORO)
 OAK LN
 (BORO)
 0220/0000 LENGTH (AH 0415 BK 2893)
 LURGAN AV
 (BORO)
 0210/2330
 0210/1676 READING RD
 (BORO)
 016 " DIA CAST IRON

DIR: B TOTAL LEN: 10.142 MI. DIST: 08-3 SR: 533
 LEFT MUN: SHIPPENSBURG B RIGHT MUN: SHIPPENSBURG B

WESTOVER RD
(BORO)

0210/0579

0210/1417 LEN=0043 INSTALLED UNKN

==

0210/0386 SHIPPENSBURG
SOUTHAMPTON T

0210/0297 018 "DIA CAST IRON
LEN=0037 INSTALLED UNKN

0210/0043 018 "DIA CIRC METAL
LEN=0037 INSTALLED UNKN

050243 FT

050243 FT 1 1 00263 0 00 0200+01

NC MORRIS ST

0210/0000 MFC BEGIN = C
LENGTH(AH 2893 BK 2521)

MUNICIPAL DR
(T600)

0210/0000

0200/2185 016 "DIA CAST IRON
LEN=0031 INSTALLED UNKN

0200/0966 016 "DIA CAST IRON
LEN=0036 INSTALLED UNKN

0200/0505 ASHTON DR
(T657)

0200/0453 016 "DIA CIRC METAL
LEN=0035 INSTALLED UNKN

047722 FT

047722 FT 1 1 00263 0 00 0174+80

0200/0000 LENGTH(AH 2521 BK 2211)

0190/1964 015 "DIA CIRC PLASTIC
LEN=0040 INSTALLED 2004

0190/1910 MAPLETON RD
(T654)

0190/0888 HOLSWART DR
(T687)

0190/0209 030"H 48"W CON BOX CUL
LEN=0033 INSTALLED UNKN

045511 FT

045511 FT 1 1 00263 0 00 0152+69

THORNWOOD RD

(T623)

0190/0000 LENGTH(AH 2211 BK 2074)

043437 FT

043437 FT 1 1 00263 0 00 0131+95

0180/0000 LENGTH(AH 2074 BK 2195)

030"H 72"W CON BOX CUL

EXTRACT DATE: 12/18/2023
PRINT DATE: 12/20/2023

ROADWAY MANAGEMENT SYSTEM
SLD COUNTY/SR - ANNUAL PRINT

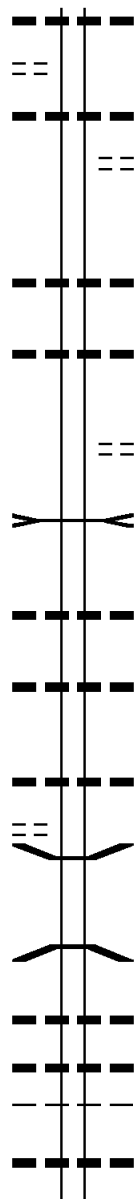
PAGE NUMBER: 185
COUNTY: FRANKLIN

DIR: B TOTAL LEN: 10.142 MI.
LEFT MUN: SOUTHAMPTON T

DIST: 08-3 SR: 533
RIGHT MUN: SOUTHAMPTON T

SPRING RIDGE RD
(T627)

0170/1604



0170/2195 LEN=0033 INSTALLED UNKN

0170/1219 024 "DIA CIRC CONCR
LEN=0031 INSTALLED UNKN

SHALE RD
(T608)

0170/0824

041242 FT

041242 FT 1 1 00263 0 00 0110+00
5 0170/0000 LENGTH(AH 2195 BK 2698)

0160/2251 024 "DIA CIRC CONCR
LEN=0044 INSTALLED UNKN

0160/1386 021 "DIA CIRC METAL
LEN=0035 INSTALLED UNKN

BLIND LN
(T601)

0160/0269

038544 FT

IR ROWE RUN
STRUCTURE LENGTH 8 FT

0160/0221 BMSID 28/0533/0160/0221
038544 FT 1 1 00263 0 00 0083+24
5 0160/0000 LENGTH(AH 2698 BK 2517)

0150/2440 018 "DIA CIRC METAL
LEN=0031 INSTALLED UNKN

0150/1728 018 "DIA CIRC CONCR
LEN=0008 INSTALLED 2004

0150/0755 048 "DIA CIRC METAL
LEN=0078 INSTALLED UNKN

MONGUL HILL RD (TBK)
(T629)

0150/0280

036027 FT

0150/0188 BMSID 28/0533/0150/0000
036027 FT 1 1 01658 0 00 0058+17

MUDDY RUN
5 0150/0000 BMSBG 28/0533/0150/0000
LENGTH(AH 2517 BK 1894)

0140/1210 018 "DIA CIR PLASTIC
LEN=0050 INSTALLED UNKN

0140/0690 018 "DIA CIR PLASTIC
LEN=0050 INSTALLED UNKN

SOUTHAMPTON
ORRSTOWN B

0140/0527 018 "DIA CIRC CONCR
LEN=0020 INSTALLED UNKN

034133 FT

034133 FT 1 1 01658 0 00 0039+08

DIR: B TOTAL LEN: 10.142 MI. DIST: 08-3 SR: 533
 LEFT MUN: ORRSTOWN B RIGHT MUN: ORRSTOWN B

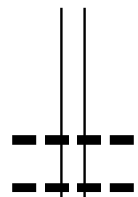
ROAD NAME	START	END	TYPE	DESCRIPTION
HICKORY RUN RD (T628)	0130/0292	0130/0142	==	018" DIA CIR PLASTIC
	032239 FT	032239 FT	---	LEN=0040 INSTALLED UNKN
		0130/0000	==	1 1 01658 0 00 0020+14
		0120/1915	==	LENGTH(AH 1894 BK 2014)
		0120/1291	---	UNNAMED AL (BORO)
UNNAMED AL (BORO)	0120/1222	0120/1291	==	013"H 17"W ELLIP METAL
		0120/0890	==	LEN=0036 INSTALLED UNKN
UNNAMED AL (BORO)	0120/0797	0120/0890	==	UNNAMED AL (BORO)
		0120/0502	==	UNNAMED AL (BORO)
UNNAMED AL (BORO)	0120/0466	0120/0502	==	UNNAMED AL (BORO)
		0120/0056	---	012"H 15"W ELLIP METAL
		0120/0025	---	LEN=0031 INSTALLED UNKN
1 1 01658 0 00 0000+00	030225 FT	030225 FT	---	015" DIA CIRC METAL
TANYARD HILL RD (SR0433 SEG 0160/0000)	0120/0000	030225 FT	==	LEN=0040 INSTALLED UNKN
		0120/0000	==	ROWE RUN RD (SR0433 SEG 0160/0000)
		0110/0796	---	LENGTH(AH 2014 BK 0843)
		0110/0590	==	015" DIA CIR PLASTIC
		0110/0334	==	LEN=0040 INSTALLED UNKN
	029382 FT	029382 FT	---	UNNAMED AL (BORO)
		0110/0000	---	UNNAMED AL (BORO)
		0100/2728	---	UNNAMED AL (BORO)
		0100/2728	---	2 0 28014 0 00 0132+70
		0100/1356	==	ORRSTOWN SOUTHAMPTON T
CAMPBELL CR (T694)	0100/1356	0100/2728	---	LENGTH(AH 0843 BK 2828)
		0100/2728	---	015" DIA CIR PLASTIC
		0100/2728	---	LEN=0040 INSTALLED UNKN

DIR: B TOTAL LEN: 10.142 MI. DIST: 08-3 SR: 533
 LEFT MUN: SOUTHAMPTON T RIGHT MUN: SOUTHAMPTON T

Stationing	Material	Quantity	Notes
0100/1344	015 " DIA CIR PLASTIC	LEN=0040	INSTALLED UNKN
0100/0210	018 " DIA CIRC METAL	LEN=0041	INSTALLED UNKN
0100/0188	018 " DIA CIR PLASTIC	LEN=0045	INSTALLED UNKN
026554 FT	2 0 28014	0 00 0104+82	
0100/0000	LENGTH(AH 2828 BK 3004)		
0090/2306	018 " DIA CIR PLASTIC	LEN=0050	INSTALLED 2004
0090/2153	018 " DIA CIR PLASTIC	LEN=0045	INSTALLED UNKN
0090/1589	018 " DIA CIR PLASTIC	LEN=0045	INSTALLED UNKN
0090/1191	015 " DIA CIR PLASTIC	LEN=0040	INSTALLED UNKN
0090/0334	015 " DIA CIR PLASTIC	LEN=0045	INSTALLED UNKN
023550 FT	2 0 28014	0 00 0074+56	
0090/0000	LENGTH(AH 3004 BK 2751)		
0080/2472	SOUTHAMPTON LETTERKENNY T		
0080/2438	015 " DIA CIR PLASTIC	LEN=0045	INSTALLED UNKN
0080/1848	015 " DIA CIR PLASTIC	LEN=0045	INSTALLED UNKN
0080/1388	018 " DIA CIR PLASTIC	LEN=0045	INSTALLED 2005
0080/1343	LIMEKILN RD (T603)		
0080/0769	018 " DIA CIR PLASTIC	LEN=0040	INSTALLED UNKN
0080/0578	018 " DIA CIR PLASTIC	LEN=0040	INSTALLED UNKN
0080/0025	015 " DIA CIR PLASTIC	LEN=0065	INSTALLED UNKN
020799 FT	2 0 28014	0 00 0047+25	
0080/0000	IRON BRIDGE RD (T598)		
0070/1811	LENGTH(AH 2751 BK 2247)		
0070/1757	PRIVATE RD (PRDR)		
	018 " DIA CIR PLASTIC	LEN=0050	INSTALLED UNKN

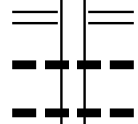
DIR: B TOTAL LEN: 10.142 MI. DIST: 08-3 SR: 533
 LEFT MUN: LETTERKENNY T RIGHT MUN: LETTERKENNY T

018552 FT



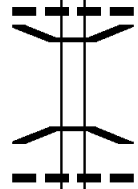
018552 FT 2 0 28014 0 00 0024+78
 0070/0000 LENGTH(AH 2247 BK 2478)
 018 " DIA CIR PLASTIC
 0060/2299 LEN=0045 INSTALLED UNKN
 018 " DIA CIR PLASTIC
 0060/2109 LEN=0040 INSTALLED UNKN

016074 FT



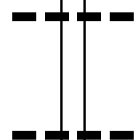
016074 FT 2 0 28014 0 00 0000+00
 CUMBERLAND HW
 (SR0997 SEG 0590/0000)
 0060/0000 LENGTH(AH 2478 BK 2470)
 014 " DIA CAST IRON
 0050/1967 LEN=0037 INSTALLED UNKN
 018 " DIA CIRC CONCR
 0050/1503 LEN=0037 INSTALLED UNKN

013604 FT



0050/0567 014 " DIA CAST IRON
 LEN=0033 INSTALLED UNKN
 0050/0030 BMSSEN 28/0533/0050/0000
 013604 FT 1 0 00340 7 00 0136+35
 LEHMAN RUN
 BMSBG 28/0533/0050/0000
 0050/0000 LENGTH(AH 2470 BK 3643)
 018 " DIA CAST IRON
 0040/3098 LEN=0039 INSTALLED UNKN

009961 FT



0040/1830 014 " DIA CAST IRON
 LEN=0030 INSTALLED UNKN
 0040/0685 014 " DIA CAST IRON
 LEN=0030 INSTALLED UNKN
 009961 FT 1 0 00340 7 00 0099+67
 0040/0000 LENGTH(AH 3643 BK 3682)
 014 " DIA CAST IRON
 0030/3526 LEN=0030 INSTALLED UNKN

EXTRACT DATE: 12/18/2023
PRINT DATE: 12/20/2023

ROADWAY MANAGEMENT SYSTEM
SLD COUNTY/SR - ANNUAL PRINT

PAGE NUMBER: 181
COUNTY: FRANKLIN

DIR: B TOTAL LEN: 10.142 MI.
LEFT MUN: LETTERKENNY T

DIST: 08-3 SR: 533
RIGHT MUN: LETTERKENNY T

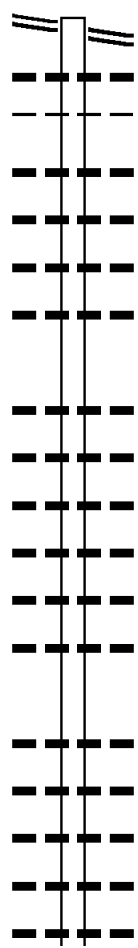
1 0 00340 7 00 0062+85 006279 FT
SANDY MOUNTAIN RD
(T588) 0030/0000

0030/1801	030 " DIA CIRC CONCR LEN=0042	INSTALLED UNKN
0030/0667	024 " DIA CAST IRON LEN=0035	INSTALLED UNKN
006279 FT		
0030/0000	LENGTH(AH 3682 BK 2772) 014 " DIA CAST IRON	
0020/2765	LEN=0036	INSTALLED UNKN
0020/0072	030 " DIA CIRC CONCR LEN=0038	INSTALLED UNKN
0020/0021	BMSBN 28/0533/0020/0000	
003507 FT	1 0 00340 7 00 0035+13 BR KEASEY RN BMSBG 28/0533/0020/0000	
0020/0000	LENGTH(AH 2772 BK 3507)	
0010/2627	015 " DIA CIRC CONCR LEN=0034	INSTALLED UNKN
0010/0789	030 " DIA CIRC CONCR LEN=0031	INSTALLED UNKN
0010/0055	024 " DIA CIRC CONCR LEN=0040	INSTALLED UNKN
0010/0018	024 " H 35 " W CON BOX CUL LEN=0041	INSTALLED UNKN
000000 FT	1 0 00340 7 00 0000+00 NC OR RRSTOWN RD COMMUNITY RD (T476)	
0010/0000	INTER-BK MOUNTAIN RD (SR4004 SEG 0250/0000) MFC BEGIN = D	
0010/0000	LENGTH(AH 3507 BK 0000)	

MOUNTAIN RD
(SR4004 SEG 0250/0000) 0010/0000

DIR: B TOTAL LEN: 12.145 MI. DIST: 08-3 SR: 456
 LEFT MUN: PETERS T RIGHT MUN: PETERS T

BUCHANAN TR 064128 FT
 (SR0016 SEG 0050/0000) 0260/1923



062205 FT

060080 FT

064128 FT	BUCHANAN TR	064128 FT	BUCHANAN TR
0260/1923	(SR0016 SEG 0050/0000)	0260/1923	(SR0016 SEG 0050/0000)
0260/1728	024 " DIA	0260/1728	024 " DIA
0260/1240	LEN=0060	0260/1240	LEN=0060
0260/1140	INSTALLED 2012	0260/1140	INSTALLED 2012
0260/0779	PETERS	0260/0779	PETERS
0260/0425	WARREN T	0260/0425	WARREN T
0260/0073	015 " DIA	0260/0073	015 " DIA
062205 FT	CIRC CONCR	062205 FT	CIRC CONCR
0260/0000	INSTALLED UNKN	0260/0000	INSTALLED UNKN
0250/1846	LEN=0032	0250/1846	LEN=0032
0250/1493	INSTALLED UNKN	0250/1493	INSTALLED UNKN
0250/1140	015 " DIA	0250/1140	015 " DIA
0250/0789	CIRC CONCR	0250/0789	CIRC CONCR
0250/0439	INSTALLED UNKN	0250/0439	INSTALLED UNKN
0250/0089	LEN=0033	0250/0089	LEN=0033
060080 FT	INSTALLED UNKN	060080 FT	INSTALLED UNKN
0250/0000	015 " DIA	0250/0000	015 " DIA
0240/2215	CIRC CONCR	0240/2215	CIRC CONCR
0240/1867	INSTALLED UNKN	0240/1867	INSTALLED UNKN
0240/1523	LEN=0043	0240/1523	LEN=0043
0240/1337	INSTALLED UNKN	0240/1337	INSTALLED UNKN
0240/0912	015 " DIA	0240/0912	015 " DIA
	CIRC CONCR		CIRC CONCR
	INSTALLED UNKN		INSTALLED UNKN

S

S

DIR: B TOTAL LEN: 12.145 MI. DIST: 08-3 SR: 456
 LEFT MUN: WARREN T RIGHT MUN: WARREN T

057608 FT

0240/0547 018 " DIA CIRC CONCR
 LEN=0036 INSTALLED UNKN
 0240/0005 015 " DIA CIRC CONCR
 LEN=0031 INSTALLED UNKN
 057608 FT 1 1 05215 0 00 0025+36
 0240/0000 LENGTH(AH 2472 BK 2536)
 015 " DIA CIRC CONCR
 LEN=0031 INSTALLED UNKN
 015 " DIA CIRC CONCR
 LEN=0031 INSTALLED UNKN
 015 " DIA CIRC CONCR
 LEN=0031 INSTALLED UNKN
 0230/1429 015 " DIA CIRC CONCR
 LEN=0059 INSTALLED UNKN
 0230/0937 BMSSEN 28/0456/0230/0921
 1 1 05215 0 00 0009+02
 LIL COVE CR.

055072 FT

0230/0921 BMSBG 28/0456/0230/0921
 015 " DIA CIRC CONCR
 0230/0688 LEN=0046 INSTALLED UNKN
 024 " DIA CIRC CONCR
 0230/0314 LEN=0046 INSTALLED UNKN
 055072 FT 1 1 05215 0 00 0000+00
 0230/0000 LENGTH(AH 2536 BK 1193)
 024 " DIA CIR PLASTIC
 0220/0715 LEN=0040 INSTALLED 2012

053879 FT

0220/0108 018 " DIA CIR PLASTIC
 LEN=0040 INSTALLED 2012
 053879 FT 2 0 28001 0 01 0538+75
 0220/0000 LENGTH(AH 1193 BK 2874)
 024 " DIA CIR PLASTIC
 0210/2615 LEN=0120 INSTALLED 2012
 0210/1782 018 " DIA CIR PLASTIC
 LEN=0040 INSTALLED 2012
 015 " DIA CIR PLASTIC
 0210/1281 LEN=0040 INSTALLED 2012

051005 FT

0210/0671 036 " DIA CIR PLASTIC
 LEN=0040 INSTALLED 2012
 051005 FT 2 0 28001 0 01 0509+59
 0210/0000 LENGTH(AH 2874 BK 2368)
 024 " DIA CIR PLASTIC
 0200/2319 LEN=0040 INSTALLED 2012
 015 " DIA CIR PLASTIC
 0200/1949 LEN=0040 INSTALLED 2012
 036 " DIA CIR PLASTIC
 0200/1204 LEN=0060 INSTALLED 2012

DIR: B TOTAL LEN: 12.145 MI. DIST: 08-3 SR: 456
 LEFT MUN: WARREN T RIGHT MUN: WARREN T

2 0 28001 0 01 0485+91 048637 FT
 WARD DR
 (T306)
 LC TO / FROM WARD DR
 (CONN) 0200/0000
 0190/1943

0200/0348	018 " DIA	CIR PLASTIC
	LEN=0040	INSTALLED 2012
0200/0150	030 " DIA	CIR PLASTIC
	LEN=0060	INSTALLED 2012
0200/0065	018 " DIA	CIR PLASTIC
048637 FT	LEN=0040	INSTALLED 2012
5 0200/0000	LENGTH(AH 2368 BK 2134)	
0190/1818	024 " DIA	CIR PLASTIC
	LEN=0040	INSTALLED 2012
0190/1640	018 " DIA	CIR PLASTIC
	LEN=0060	INSTALLED 2012
0190/0994	018 " DIA	CIR PLASTIC
	LEN=0060	INSTALLED 2012
0190/0713	024 " DIA	CIR PLASTIC
	LEN=0040	INSTALLED 2012
0190/0499	018 " DIA	CIR PLASTIC
	LEN=0040	INSTALLED 2012
0190/0309	030 " DIA	CIR PLASTIC
	LEN=0040	INSTALLED 2012
0190/0166	024 " DIA	CIR PLASTIC
046503 FT	LEN=0045	INSTALLED 2007
	2 0 28001 0 01 0464+57	
5 0190/0000	024 " DIA	CIR PLASTIC
	LEN=0040	INSTALLED UNKN
	LENGTH(AH 2134 BK 2525)	
0180/1797	024 " DIA	CIR PLASTIC
	LEN=0050	INSTALLED 2012
0180/1457	036 " DIA	CIR PLASTIC
	LEN=0040	INSTALLED 2012
0180/0075	030 " DIA	CIR PLASTIC
043978 FT	LEN=0040	INSTALLED UNKN
5 0180/0000	2 0 28001 0 01 0439+32	
	LENGTH(AH 2525 BK 2502)	
0170/1818	015 " DIA	CIR PLASTIC
	LEN=0040	INSTALLED 2012
0170/1403	030 " DIA	CIRC METAL
	LEN=0036	INSTALLED UNKN
0170/1401	015 " DIA	CIRC METAL
	LEN=0036	INSTALLED UNKN
	030 " DIA	CIR PLASTIC

EXTRACT DATE: 12/18/2023
PRINT DATE: 12/20/2023

ROADWAY MANAGEMENT SYSTEM
SLD COUNTY/SR - ANNUAL PRINT

PAGE NUMBER: 177
COUNTY: FRANKLIN

DIR: B TOTAL LEN: 12.145 MI.
LEFT MUN: WARREN T

DIST: 08-3 SR: 456
RIGHT MUN: WARREN T

041476 FT

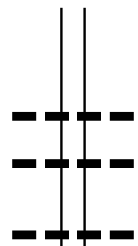
2 0 28001 0 00 0389+48 038966 FT
LC FOR WARD DR
(T306)
WARD DR
(T306)

036490 FT

0170/1172	LEN=0040	INSTALLED 2012
0170/0439	018 " DIA LEN=0040	CIR PLASTIC INSTALLED 2012
0170/0245	015 " DIA LEN=0040	CIR PLASTIC INSTALLED 2012
041476 FT	2 0 28001 0 01 0413+88	
5 0170/0000	LENGTH(AH 2502 BK 2510)	
0160/2333	015 " DIA LEN=0060	CIR PLASTIC INSTALLED 2012
0160/2043	015 " DIA LEN=0040	CIR PLASTIC INSTALLED 2012
0160/1759	018 " DIA LEN=0040	CIR PLASTIC INSTALLED 2012
0160/1326	015 " DIA LEN=0040	CIR PLASTIC INSTALLED 2012
0160/1031	015 " DIA LEN=0040	CIR PLASTIC INSTALLED 2012
0160/0660	BMSSEN 28/0456/0160/0625 2 0 28001 0 00 0395+73	
0160/0625	LITTLE COVE BMSBG 28/0456/0160/0625	
0160/0452	018 " DIA LEN=0040	CIR PLASTIC INSTALLED 2012
0160/0270	018 " DIA LEN=0040	CIR PLASTIC INSTALLED 2012
0160/0022	018 " DIA LEN=0050	CIR PLASTIC INSTALLED 2012
038966 FT	5 0160/0000	LENGTH(AH 2510 BK 2476)
0160/0000		
0150/1878	018 " DIA LEN=0040	CIR PLASTIC INSTALLED 2012
0150/1606	018 " DIA LEN=0040	CIR PLASTIC INSTALLED 2012
0150/1443	018 " DIA LEN=0040	CIR PLASTIC INSTALLED 2012
0150/0886	036 " DIA LEN=0040	CIR PLASTIC INSTALLED 2012
036490 FT	2 0 28001 0 00 0364+76	
5 0150/0000	LENGTH(AH 2476 BK 2500)	
0140/1985	024 " DIA LEN=0040	CIR PLASTIC INSTALLED 2012

DIR: B TOTAL LEN: 12.145 MI. DIST: 08-3 SR: 456
 LEFT MUN: WARREN T RIGHT MUN: WARREN T

033990 FT



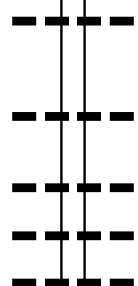
033990 FT 2 0 28001 0 00 0339+76
 0140/0000 LENGTH(AH 2500 BK 2500)
 024 "DIA CIR PLASTIC
 0130/2473 LEN=0040 INSTALLED 2012
 048 "DIA CIR PLASTIC
 0130/2166 LEN=0050 INSTALLED 2012
 015 "DIA CIR PLASTIC
 0130/1370 LEN=0040 INSTALLED 2012

031490 FT



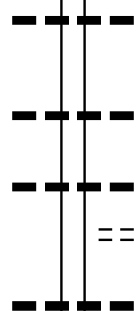
031490 FT 2 0 28001 0 00 0314+76
 0130/0000 LENGTH(AH 2500 BK 2275)
 036 "DIA CIR PLASTIC
 0120/1562 LEN=0060 INSTALLED 2012

029215 FT



0120/0081 015 "DIA CIR PLASTIC
 LEN=0080 INSTALLED 2012
 029215 FT 2 0 28001 0 00 0292+01
 0120/0000 LENGTH(AH 2275 BK 2708)
 015 "DIA CIR PLASTIC
 0110/2537 LEN=0040 INSTALLED 2012
 015 "DIA CIR PLASTIC
 0110/1862 LEN=0040 INSTALLED 2012
 036 "DIA CIR PLASTIC
 0110/1548 LEN=0060 INSTALLED 2012
 015 "DIA CIR PLASTIC
 0110/1155 LEN=0040 INSTALLED 2012

026507 FT



0110/0500 030 "DIA CIR PLASTIC
 LEN=0050 INSTALLED 2012
 026507 FT 2 0 28001 0 00 0264+93
 0110/0000 LENGTH(AH 2708 BK 2507)
 018 "DIA CIR PLASTIC
 0100/2145 LEN=0040 INSTALLED 2012
 036 "DIA CIR PLASTIC
 0100/1436 LEN=0040 INSTALLED 2012
 SYLVAN DR
 0100/1270 (T685)
 015 "DIA CIR PLASTIC
 0100/0570 LEN=0040 INSTALLED 2012
 015 "DIA CIR PLASTIC

DIR: B TOTAL LEN: 12.145 MI. DIST: 08-3 SR: 456
 LEFT MUN: WARREN T RIGHT MUN: WARREN T

Stationing	Notes	Material	Length	Installation
024000 FT	0100/0145	LEN=0040	INSTALLED	2012
	024000 FT	2 0 28001 0 00	0239+86	
	0100/0000	LENGTH(AH 2507 BK 2211)		
	0090/0938	018 "DIA CIR PLASTIC	LEN=0050	INSTALLED 2012
021789 FT	0090/0012	BMSEN 28/0456/0090/0000		
	021789 FT	2 0 28001 0 00	0217+75	
		TR LIL COVE		
	0090/0000	BMSBG 28/0456/0090/0000	LENGTH(AH 2211 BK 3276)	
	0080/3061	042 "DIA CIR PLASTIC	LEN=0040	INSTALLED 2012
	0080/2268	018 "DIA CIR PLASTIC	LEN=0040	INSTALLED 2012
	0080/1073	018 "DIA CIR PLASTIC	LEN=0040	INSTALLED 2012
018513 FT	0080/0135	018 "DIA CIR PLASTIC	LEN=0040	INSTALLED 2012
	018513 FT	2 0 28001 0 00	0184+60	
	0080/0000	LENGTH(AH 3276 BK 3038)		
	0070/2799	024 "DIA CIR PLASTIC	LEN=0040	INSTALLED 2012
	0070/2618	024 "DIA CIR PLASTIC	LEN=0040	INSTALLED 2012
	0070/2231	024 "DIA CIR PLASTIC	LEN=0040	INSTALLED 2012
	0070/1104	018 "DIA CIR PLASTIC	LEN=0040	INSTALLED 2012
	0070/0761	SYLVAN DR (T304)		
	0070/0664	024 "DIA CIR PLASTIC	LEN=0040	INSTALLED 2012
	0070/0050	015 "DIA CIR PLASTIC	LEN=0040	INSTALLED 2012
2 0 28001 0 00 0154+22 015475 FT	015475 FT			
FORT DAVIS RD (T302)	0070/0000	LENGTH(AH 3038 BK 2439)		

EXTRACT DATE: 12/18/2023
PRINT DATE: 12/20/2023

ROADWAY MANAGEMENT SYSTEM
SLD COUNTY/SR - ANNUAL PRINT

PAGE NUMBER: 174
COUNTY: FRANKLIN

DIR: B TOTAL LEN: 12.145 MI.
LEFT MUN: WARREN T

DIST: 08-3 SR: 456
RIGHT MUN: WARREN T

Stationing	Description	Stationing	Description
		0060/2181	BMS EN 28/0456/0060/2172 2 0 28001 0 00 0151+55 TR LIT COVE
		0060/2172	BMSBG 28/0456/0060/2172 044"H 72"W OTHER STRUC
		0060/2168	LEN=0026 INSTALLED UNKN 015 "DIA CIR PLASTIC
		0060/1785	LEN=0040 INSTALLED 2012
			024 "DIA CIR PLASTIC
		0060/0986	LEN=0040 INSTALLED 2012
013036 FT		013036 FT	2 0 28001 0 00 0129+83
		0060/0000	LENGTH(AH 2439 BK 2435) 015 "DIA CIR PLASTIC
		0050/1904	LEN=0040 INSTALLED 2012
			048 "DIA CIR PLASTIC
		0050/1406	LEN=0040 INSTALLED 2012
			018 "DIA CIR PLASTIC
		0050/0516	LEN=0040 INSTALLED 2012
2 0 28001 0 00 0106+08	010601 FT	010601 FT	FORGE RD (T304)
FURNACE RD (T303)	0050/0000	0050/0000	LENGTH(AH 2435 BK 2887) 015 "DIA CIR PLASTIC
		0040/2849	LEN=0040 INSTALLED 2012
			024 "DIA CIR PLASTIC
		0040/1248	LEN=0040 INSTALLED 2012
			MILL DR
		0040/1008	(SR3026 SEG 0010/0000) TRIB TO LITTLE COVE CR
			STRUCTURE LENGTH 9 FT
		0040/0872	BMSID 28/0456/0040/0872
			024 "DIA CIR PLASTIC
		0040/0429	LEN=0040 INSTALLED 2012
007714 FT		007714 FT	2 0 28001 0 00 0077+21
			036 "DIA CIR PLASTIC
		0040/0000	LEN=0018 INSTALLED UNKN LENGTH(AH 2887 BK 2676)
			036 "DIA CIR PLASTIC
		0030/2667	LEN=0030 INSTALLED 2012
			018 "DIA CIR PLASTIC
		0030/1523	LEN=0040 INSTALLED 2012

DIR: B TOTAL LEN: 12.145 MI. DIST: 08-3 SR: 456
 LEFT MUN: WARREN T RIGHT MUN: WARREN T

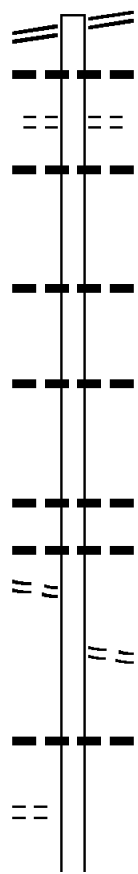
Stationing	Description	Material	Length	Notes
	0030/1099	018" DIA CIR PLASTIC	LEN=0040	INSTALLED 2012
005038 FT	0030/0458	018" DIA CIR PLASTIC	LEN=0040	INSTALLED 2012
	005038 FT	2 0 28001 0 00 0050+04		
	0030/0000	LENGTH(AH 2676 BK 2529)		
	0020/2454	018" DIA CIR PLASTIC	LEN=0060	INSTALLED 2012
	0020/2408	018" DIA CIR PLASTIC	LEN=0060	INSTALLED 2012
	0020/1687	024" DIA CIR PLASTIC	LEN=0080	INSTALLED 2012
	0020/1404	018" DIA CIR PLASTIC	LEN=0040	INSTALLED 2012
	0020/1023	024" DIA CIR PLASTIC	LEN=0060	INSTALLED 2012
	0020/0770	030" DIA CIR PLASTIC	LEN=0040	INSTALLED 2012
002509 FT	0020/0261	036" DIA CIR PLASTIC	LEN=0040	INSTALLED 2012
	002509 FT	2 0 28001 0 00 0024+75		
	0020/0000	LENGTH(AH 2529 BK 2509)		
	0010/2255	030" DIA CIRC CONCR	LEN=0053	INSTALLED UNKN
	0010/2015	024" DIA CIRC CONCR	LEN=0056	INSTALLED UNKN
	0010/1664	024" DIA CIRC CONCR	LEN=0040	INSTALLED UNKN
	0010/1237	024" DIA CIRC CONCR	LEN=0045	INSTALLED UNKN
	0010/0897	024" DIA CIRC CONCR	LEN=0040	INSTALLED UNKN
	0010/0705	024" DIA CIRC CONCR	LEN=0082	INSTALLED UNKN
RED ROCK RD (T301)	0010/0437	NC LITTLE COVE RD		
	0010/0383	BMS EN 28/0456/0010/0237		
		2 0 28001 0 00 0002+35		
		LICKING CK		
000000 FT	0010/0257	BMSBG 28/0456/0010/0237		
	000000 FT	2 0 28001 0 00 0000+00		
		NC HOLLOW RD		
		ORCHARD RIDGE RD		
		(TWP)		
		INTER-BK MARYLAND STATE LINE		
		(STBD)		
		MFC BEGIN = D		
	0010/0000	LENGTH(AH 2509 BK 0000)		

DIR: B TOTAL LEN: 9.119 MI. DIST: 08-3 SR: 433
 LEFT MUN: LURGAN T RIGHT MUN: LURGAN T

CUMBERLAND HW 048149 FT
 (SR0997 SEG 0630/0000) 0200/3102

EBENEZER RD 0190/1443
 (T633)

1 0 00264 5 03 0428+43 041880 FT
 PARK RD
 (T635) 0190/0000



048149 FT CUMBERLAND HW
 0200/3102 (SR0997 SEG 0630/0000)
 0200/2809 021"H 15"W ELLIP METAL
 LEN=0035 INSTALLED UNKN
 LURGAN RD
 (T634)
 0200/2769 021"H 15"W ELLIP METAL
 LEN=0040 INSTALLED 2001

0200/1425 021"H 15"W ELLIP METAL
 LEN=0034 INSTALLED 2001

0200/0442 015 "DIA CIRC METAL
 LEN=0030 INSTALLED UNKN
 045047 FT 1 0 00264 5 03 0459+87
 0200/0000 LENGTH(AH 3102 BK 3167)

0190/2332 018 "DIA CIR PLASTIC
 LEN=0044 INSTALLED 2001
 015 "DIA CIRC METAL
 0190/1764 LEN=0031 INSTALLED UNKN

0190/1420 EBENEZER RD
 (T633)

0190/0476 017"H 13"W ELLIP METAL
 LEN=0034 INSTALLED 2001
 041880 FT
 0190/0000 LENGTH(AH 3167 BK 2358)
 015 "DIA CIRC METAL

DIR: B TOTAL LEN: 9.119 MI. DIST: 08-3 SR: 433
 LEFT MUN: LURGAN T RIGHT MUN: LURGAN T

Location / Notes	Stationing	Length	Material / Details
	0180/1707	LEN=0030	INSTALLED UNKN
	0180/0348	LEN=0032	017"H 13"W ELLIP METAL INSTALLED 2001
039522 FT	039522 FT	1 0 00264 5 03	0404+85
	0180/0000	LENGTH(AH 2358 BK 2599)	
	0170/1593		WEAVER RD (T627)
	0170/1490	LEN=0048	024" DIA CIRC METAL INSTALLED UNKN
	0170/0749	LEN=0031	018" DIA CIRC CONCR INSTALLED UNKN
	0170/0683		BMSSEN 28/0433/0170/0600 LURGAN
	0170/0566		SOUTHAMPTON T 1 0 00264 5 03 0384+22
	0170/0557		CONODOGUINET BMSBG 28/0433/0170/0600
036923 FT	0170/0462	LEN=0031	018" DIA CIRC CONCR INSTALLED UNKN
	036923 FT	1 0 00264 5 03	0378+86
	0170/0000	LENGTH(AH 2599 BK 1114)	
	0160/0940	LEN=0021	015" DIA CIRC METAL INSTALLED UNKN
	0160/0658	LEN=0040	015" DIA CIRC METAL INSTALLED UNKN
	0160/0318		SOUTHAMPTON ORRSTOWN B
ALLEY (TWP)	0160/0199		
	035809 FT	1 0 00264 5 03	0367+62
			NC TAN YARD HILL RD ORRSTOWN RD
	0160/0000	LENGTH(AH 1114 BK 0658)	(SR0533 SEG 0120/0000)
	0150/0478		ALLEY (TWP)
	0150/0475	LEN=0040	018" DIA CIRC METAL INSTALLED UNKN
ALLEY (TWP)	0150/0452		
MUDDY RUN RD (T604)	0150/0189		
ALLEY (TWP)	0150/0160		

DIR: B TOTAL LEN: 9.119 MI. DIST: 08-3 SR: 433
 LEFT MUN: ORRSTOWN B RIGHT MUN: ORRSTOWN B

Stationing	Notes	Material / Length	Installation / Details
035151 FT	==	0150/0084	ALLEY (TWP) ORRSTOWN
	---	0150/0023	SOUTHAMPTON T
		035151 FT	1 0 00264 5 03 0361+45
		0150/0000	LENGTH(AH 0658 BK 3672)
	---	0140/2955	024 " DIA CIR PLASTIC LEN=0031 INSTALLED UNKN
	---	0140/2281	015 " DIA CIRC ALUMIN LEN=0040 INSTALLED 2006
031479 FT	^	0140/0059	BMSBN 28/0433/0140/0000
		031479 FT	1 0 00264 5 01 0313+39
			MUDDY RUN
		0140/0000	BMSBG 28/0433/0140/0000
			LENGTH(AH 3672 BK 2601)
SPORTING HILL RD (T602)	==	0130/2522	SPORTING HILL RD (T602)
	^	0130/2187	BMSBN 28/0433/0130/1827
		0130/1886	1 0 00264 5 01 0305+92
			ROWE RUN
	^	0130/1827	BMSBG 28/0433/0130/1827
			CLEARFIELD RD
	==	0130/1265	(T624)
	---	0130/1252	018 " DIA CIRC CONCR LEN=0059 INSTALLED UNKN
	---	0130/0436	048 " DIA CIRC CONCR LEN=0077 INSTALLED UNKN
	---	0130/0167	048 " DIA CIRC CONCR LEN=0077 INSTALLED UNKN
1 0 00264 5 01 0287+73	==	028878 FT	0130/0000
ROWE RUN LOOP RD (T611)		0130/0000	LENGTH(AH 2601 BK 2757)
	---	0120/2469	030 " DIA CIRC CONCR LEN=0099 INSTALLED UNKN
	---	0120/1950	018 " DIA CIRC CONCR LEN=0051 INSTALLED UNKN
ROWE RUN LOOP RD (T611)	==	0120/1330	

DIR: B TOTAL LEN: 9.119 MI. DIST: 08-3 SR: 433
 LEFT MUN: SOUTHAMPTON T RIGHT MUN: SOUTHAMPTON T

LIMEKILN RD
(T603)

Distance (FT)	Object ID	Description
026121	0120/0965	018" DIA CIRC CONCR LEN=0090 INSTALLED UNKN BEDFORD RD
	0120/0391	(T609)
	0120/0301	015" DIA CIRC CONCR LEN=0090 INSTALLED UNKN
	0120/0068	BMSSEN 28/0433/0120/0000
	026121 FT	1 0 00264 5 01 0260+16 ROWE RUN
	0120/0000	BMSBG 28/0433/0120/0000 LENGTH(AH 2757 BK 1422)
	0110/0676	015" DIA CIRC METAL LEN=0030 INSTALLED UNKN
024699	0110/0063	013"H 17"W ELLIP METAL LEN=0046 INSTALLED UNKN
	024699 FT	1 0 00264 5 01 0246+85 (TBK SR2027) PINOLA RD
	0110/0000	(T669) LENGTH(AH 1422 BK 2241)
	0100/2035	021"H 00"W MULT METAL LEN=0035 INSTALLED UNKN
	0100/1572	018" DIA CIRC METAL LEN=0030 INSTALLED UNKN
022458	022458 FT	1 0 00264 5 01 0224+69
	0100/0000	LENGTH(AH 2241 BK 2462)
	0090/2456	015" DIA CIRC METAL LEN=0040 INSTALLED UNKN
019996	0090/0714	015"H 21"W ELLIP METAL LEN=0031 INSTALLED UNKN
	019996 FT	1 0 00264 5 01 0200+07
	0090/0000	LENGTH(AH 2462 BK 3590) SOUTHAMPTON
	0080/3099	GREENE T
	0080/2679	015" DIA CIRC METAL LEN=0030 INSTALLED UNKN
	0080/2185	015" DIA CIRC METAL LEN=0031 INSTALLED UNKN
	0080/1668	013"H 17"W ELLIP METAL LEN=0031 INSTALLED UNKN

Stationing	Segment	Structure	Description
016406 FT	0080/1045	015" DIA CIRC METAL	LEN=0036 INSTALLED UNKN
	0080/0678	036"H 48"W ELLIP METAL	LEN=0030 INSTALLED UNKN
016406 FT	0080/0016	BMS EN 28/0433/0080/0000	1 0 00264 5 01 0164+17
	016406 FT	ROWE RUN	BMSBG 28/0433/0080/0000
	0080/0000	LENGTH(AH 3590 BK 2181)	
014225 FT	014225 FT	1 0 00264 5 01 0142+38	WAGNER RD
	0070/0000	(T611)	LENGTH(AH 2181 BK 2365)
	0060/1693	015"H 21"W ELLIP METAL	LEN=0030 INSTALLED UNKN
	0060/1160	015"H 21"W ELLIP METAL	LEN=0030 INSTALLED UNKN
011860 FT	011860 FT		
1 0 00264 5 01 0118+73 NYESVILLE RD (T597)	0060/0000	LENGTH(AH 2365 BK 3054)	
008806 FT	0050/0001	015" DIA CIRC METAL	LEN=0090 INSTALLED UNKN
	008806 FT	MFC BEGIN = D	1 0 00264 5 00 0088+33
CUMBERLAND HW (SR0997 SEG 0510/0000) COFFEY AV (T830)	0050/0000	(APRA) LETTERKENNY DEPO	CUMBERLAND HW
	0050/0000	(SR0997 SEG 0510/0000)	LENGTH(AH 3054 BK 1884)
		015" DIA CIRC METAL	

DIR: B TOTAL LEN: 9.119 MI. DIST: 08-3 SR: 433
 LEFT MUN: GREENE T RIGHT MUN: GREENE T

TECHNOLOGY AV
 (T835)

0040/0276
 006922 FT

005038 FT

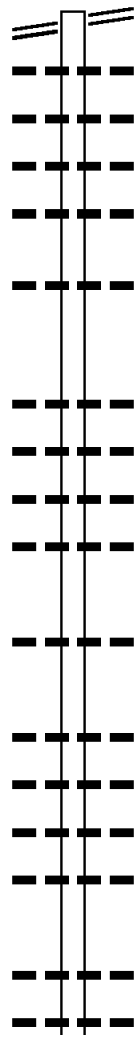
002505 FT

000000 FT

---	0040/1003	LEN=0054	INSTALLED UNKN
---	0040/0412	015 "DIA CIRC METAL	LEN=0064 INSTALLED UNKN
==	006922 FT	1 0 00264 5 00 0069+22	NC ROWE RUN RD
---	0030/1001	015 "DIA CIRC METAL	LEN=0063 INSTALLED UNKN
---	005038 FT	1 0 00264 5 00 0050+38	NC CUMBERLAND HW
---	0020/2169	LEN=0063	INSTALLED UNKN
+++++	0020/1846	(AAR 8319 21D) #TRKS 01	024 "DIA CIRC CONCR
---	0020/1652	LEN=0130	INSTALLED UNKN
---	0020/1501	LEN=0060	INSTALLED UNKN
---	0020/0140	018 "DIA CIRC METAL	LEN=0060 INSTALLED UNKN
---	002505 FT	1 0 00264 5 00 0025+05	NC CUMBERLAND HW
---	0010/2179	LEN=0060	INSTALLED UNKN
---	0010/1682	LEN=0066	INSTALLED UNKN
---	0010/1382	SUNSET DR	(T608)
---	0010/1036	018 "DIA CIRC METAL	LEN=0060 INSTALLED UNKN
---	0010/0244	018 "DIA CIRC METAL	LEN=0054 INSTALLED UNKN
---	0010/0075	018 "DIA CIRC CONCR	LEN=0065 INSTALLED UNKN
---	000000 FT	1 0 00264 5 00 0000+00	PHILADELPHIA AV
---	0010/0000	(SR0011 SEG 0420/0000)	NC SUNSET PK
---	0010/0000	MFC BEGIN = C	LEN=0000 INSTALLED UNKN
---	0010/0000	LENGTH(AH 2505 BK 0000)	

PHILADELPHIA AV
 (SR0011 SEG 0420/0000) 0010/0000

LINCOLN HW 071438 FT
 (SR0030 SEG 0200/0182) 0290/2860



068578 FT

066068 FT

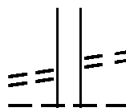
063582 FT

071438 FT	LINCOLN HW
0290/2860	(SR0030 SEG 0200/0182)
0290/2273	027"H 44"W ELLIP METAL
0290/1786	LEN=0057 INSTALLED UNKN
0290/1485	018"DIA CIRC CONCR
0290/1083	LEN=0052 INSTALLED UNKN
	018"DIA CIRC CONCR
	LEN=0048 INSTALLED UNKN
	024"H 36"W ELLIP METAL
	LEN=0055 INSTALLED UNKN
	015"H 21"W ELLIP METAL
	LEN=0056 INSTALLED UNKN
068578 FT	1 0 00341 0 01 0355+14
5 0290/0000	LENGTH(AH 2860 BK 2510)
	015"H 21"W ELLIP METAL
	LEN=0058 INSTALLED UNKN
	015"H 21"W ELLIP METAL
	LEN=0059 INSTALLED UNKN
	024"H 36"W ELLIP METAL
	LEN=0053 INSTALLED UNKN
	024"DIA CIRC CONCR
	LEN=0037 INSTALLED UNKN
066068 FT	1 0 00341 0 01 0330+02
5 0280/0000	LENGTH(AH 2510 BK 2486)
	018"DIA CIRC CONCR
	LEN=0045 INSTALLED UNKN
	015"H 21"W ELLIP METAL
	LEN=0044 INSTALLED UNKN
	042"DIA CIRC CONCR
	LEN=0050 INSTALLED UNKN
	018"DIA CIRC CONCR
	LEN=0046 INSTALLED UNKN
	015"H 21"W ELLIP METAL
	LEN=0051 INSTALLED UNKN
063582 FT	1 0 00341 0 01 0305+16
5 0270/0000	LENGTH(AH 2486 BK 2534)
	018"DIA CIRC CONCR
	LEN=0054 INSTALLED UNKN
	018"DIA CIRC CONCR
	LEN=0054 INSTALLED UNKN

DIR: B TOTAL LEN: 13.530 MI. DIST: 08-3 SR: 416
 LEFT MUN: SAINT THOMAS T RIGHT MUN: SAINT THOMAS T

GILLAN DR
 (T419)

0260/1108



0260/1108

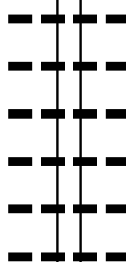
BRANDTS CHURCH RD
 (T419)

0260/1052

SAINT THOMAS
 PETERS T

061048 FT

061048 FT 1 0 00341 0 01 0279+82
 0260/0000 LENGTH(AH 2534 BK 2532)



0250/1700

018 " DIA CIRC CONCR
 LEN=0048 INSTALLED UNKN

0250/1295

015"H 21"W ELLIP METAL
 LEN=0051 INSTALLED UNKN

0250/0706

015"H 21"W ELLIP METAL
 LEN=0041 INSTALLED UNKN

0250/0541

015"H 21"W ELLIP METAL
 LEN=0001 INSTALLED UNKN

0250/0474

015"H 21"W ELLIP METAL
 LEN=0001 INSTALLED UNKN

0250/0045

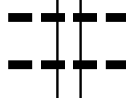
015"H 21"W ELLIP METAL
 LEN=0054 INSTALLED UNKN

1 0 00341 0 01 0254+50 058516 FT
 GEIBS RD
 (T414)

0250/0000



0250/0000 LENGTH(AH 2532 BK 1780)



0240/0994

018 " DIA CIRC CONCR
 LEN=0057 INSTALLED UNKN

0240/0634

018 " DIA CIRC CONCR
 LEN=0054 INSTALLED UNKN

0240/0164

018 " DIA CIRC CONCR
 LEN=0055 INSTALLED UNKN

056736 FT

056736 FT

1 0 00341 0 01 0236+70
 PARNELL DR

MCDOWELL RD
 (T412)

0230/3141



0240/0000 LENGTH(AH 1780 BK 3164)



0230/2376

024 " DIA CIRC CONCR
 LEN=0054 INSTALLED UNKN



0230/1328

HUBER RD
 (T415)



0230/1110

024 " DIA CIRC CONCR
 LEN=0150 INSTALLED UNKN



0230/0983

018 " DIA CIRC CONCR
 LEN=0077 INSTALLED UNKN

018 " DIA CIRC CONCR

DIR: B TOTAL LEN: 13.530 MI. DIST: 08-3 SR: 416
 LEFT MUN: PETERS T RIGHT MUN: PETERS T

053572 FT

```

    ---|---| 0230/0401 LEN=0045 INSTALLED UNKN
    ---|---|          015 "DIA CIRC CONCR
    ---|---| 0230/0031 LEN=0024 INSTALLED UNKN
    ---|---| 053572 FT 1 0 00341 0 01 0208+40
    [S] 0230/0000 LENGTH(AH 3164 BK 2293)
    ---|---|          012 "DIA CIRC METAL
    ---|---| 0220/1995 LEN=0031 INSTALLED UNKN
    ---|---|          015 "H 21 "W ELLIP METAL
    ---|---| 0220/1658 LEN=0031 INSTALLED UNKN
    
```

051279 FT

```

    ---|---|          014 "H 23 "W ELLIP CONC
    ---|---| 0220/0072 LEN=0048 INSTALLED UNKN
    ---|---|          015 "DIA CIRC CONCR
    ---|---| 0220/0018 LEN=0048 INSTALLED UNKN
    ---|---| 051279 FT 1 0 00341 0 01 0185+47
    ---|---|          LEMAR RD
    ---|---|          (SR3007 SEG 0170/0000)
    
```



```

    [S] 0220/0000 LENGTH(AH 2293 BK 3637)
    ---|---|          013 "H 17 "W ELLIP METAL
    ---|---| 0210/3428 LEN=0030 INSTALLED UNKN
    
```

```

    ---|---| 0210/2292 024 "DIA CIR PLASTIC
    ---|---|          LEN=0032 INSTALLED UNKN
    
```

```

    ---|---| 0210/1128 024 "DIA CIR PLASTIC
    ---|---|          LEN=0040 INSTALLED UNKN
    
```

047642 FT

```

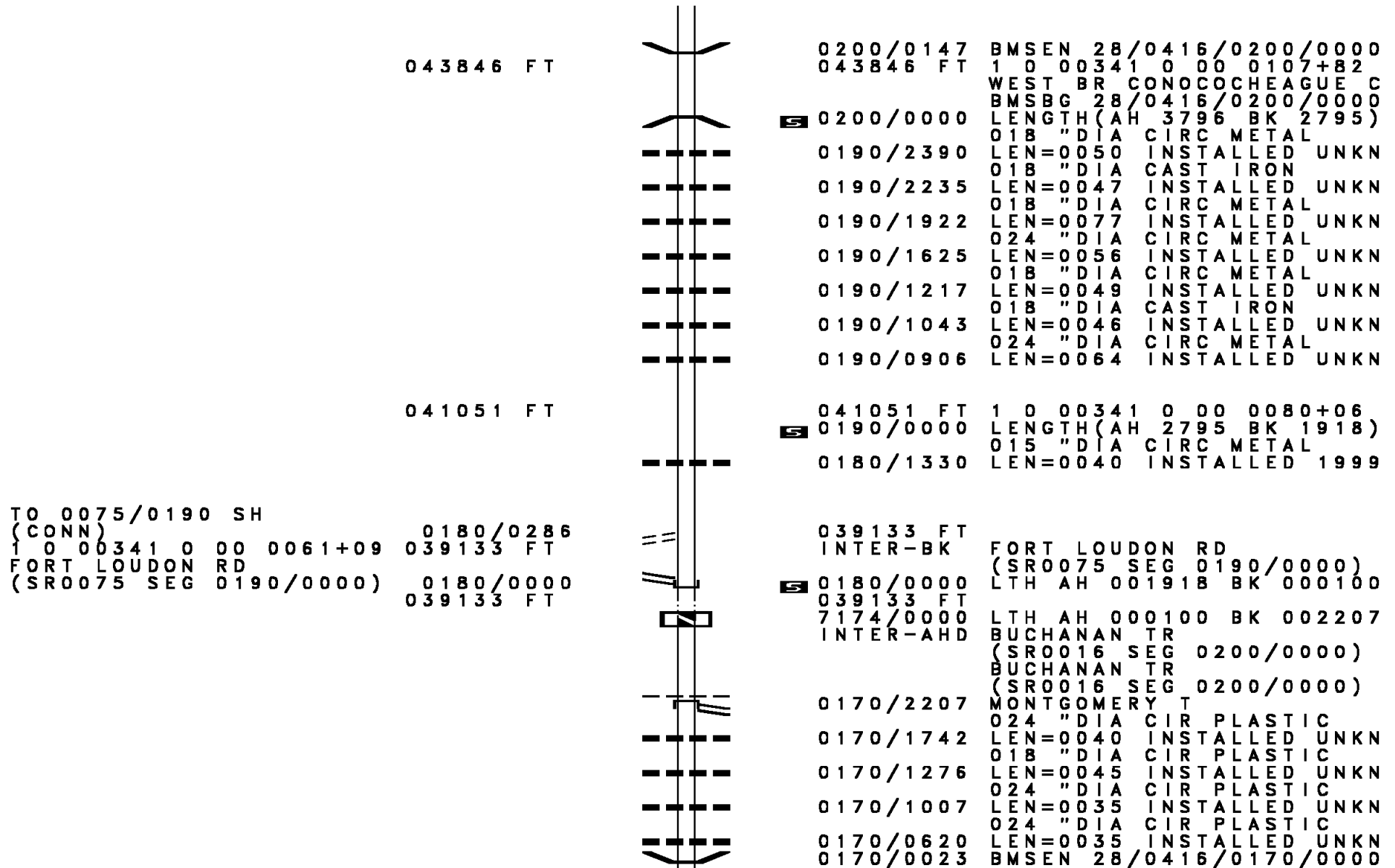
    ---|---| 047642 FT 1 0 00341 0 01 0149+11
    ---|---|          018 "DIA CIR PLASTIC
    ---|---|          LEN=0031 INSTALLED UNKN
    ---|---|          ETTER AV
    ---|---|          (SR3022 SEG 0010/0000)
    [S] 0210/0000 LENGTH(AH 3637 BK 3796)
    
```

```

    ---|---| 0200/2923 018 "DIA CIRC METAL
    ---|---|          LEN=0045 INSTALLED UNKN
    
```

```

    ---|---| 0200/1983 030 "DIA CIRC METAL
    ---|---|          LEN=0080 INSTALLED UNKN
    
```



TO 0075/0190 SH
 (CONN)
 1 0 00341 0 00 0061+09 0180/0286
 FORT LOUDON RD 039133 FT
 (SR0075 SEG 0190/0000) 0180/0000
 039133 FT

039133 FT INTER-BK FORT LOUDON RD
 (SR0075 SEG 0190/0000)
 LTH AH 001918 BK 000100
 0180/0000 LTH AH 000100 BK 002207
 039133 FT BUCHANAN TR
 INTER-AHD (SR0016 SEG 0200/0000)
 BUCHANAN TR (SR0016 SEG 0200/0000)
 0170/2207 MONTGOMERY T
 0170/1742 024" DIA CIR PLASTIC
 0170/1276 018" DIA CIR PLASTIC
 0170/1007 024" DIA CIR PLASTIC
 0170/0620 024" DIA CIR PLASTIC
 0170/0023 BMS EN 28/0416/0170/0000

DIR: B TOTAL LEN: 13.530 MI. DIST: 08-3 SR: 416
 LEFT MUN: MONTGOMERY T RIGHT MUN: MONTGOMERY T

Stationing	Length	Notes	Stationing	Length	Notes
036926 FT			036926 FT		2 0 28035 0 01 0154+12
					TRIB W BR CONOCOCHIEAGUE
					BMSBG 28/0416/0170/0000
			0170/0000		LENGTH(AH 2207 BK 1332)
			0160/0986		018 "DIA CIR PLASTIC
			0160/0828		LEN=0040 INSTALLED UNKN
					030 "DIA CIR PLASTIC
					LEN=0090 INSTALLED UNKN
2 0 28035 0 01 0140+55 035594 FT			035594 FT		
YOUSE RD					
(T672)			0160/0000		
					0160/0000 LENGTH(AH 1332 BK 2675)
SHIMPSTOWN RD					
(T307)			0150/1116		
					ORCHARD DR
					(T331)
					018"H 21"W ELLIP METAL
			0150/0103		LEN=0040 INSTALLED UNKN
			032919 FT		2 0 28035 0 00 0113+80
			0150/0000		LENGTH(AH 2675 BK 1743)
					0140/1053 BMSBG 28/0416/0140/0962
					2 0 28035 0 00 0105+99
					LICKING CREEK
			0140/0962		BMSBG 28/0416/0140/0962
					024 "DIA CIR PLASTIC
			0140/0270		LEN=0045 INSTALLED UNKN
					018 "DIA CIR PLASTIC
			0140/0036		LEN=0040 INSTALLED UNKN
			031176 FT		2 0 28035 0 00 0096+37
			0140/0000		LENGTH(AH 1743 BK 2193)
					018 "DIA CIR PLASTIC
			0130/1528		LEN=0030 INSTALLED UNKN
			028983 FT		
2 0 28035 0 00 0074+63 028983 FT					
FRITZ RD					
(T329)			0130/0000		
					0130/0000 LENGTH(AH 2193 BK 2968)
					018 "DIA CIR PLASTIC

DIR: B TOTAL LEN: 13.530 MI. DIST: 08-3 SR: 416
 LEFT MUN: MONTGOMERY T RIGHT MUN: MONTGOMERY T

GARNES RD
(T311)

026015 FT

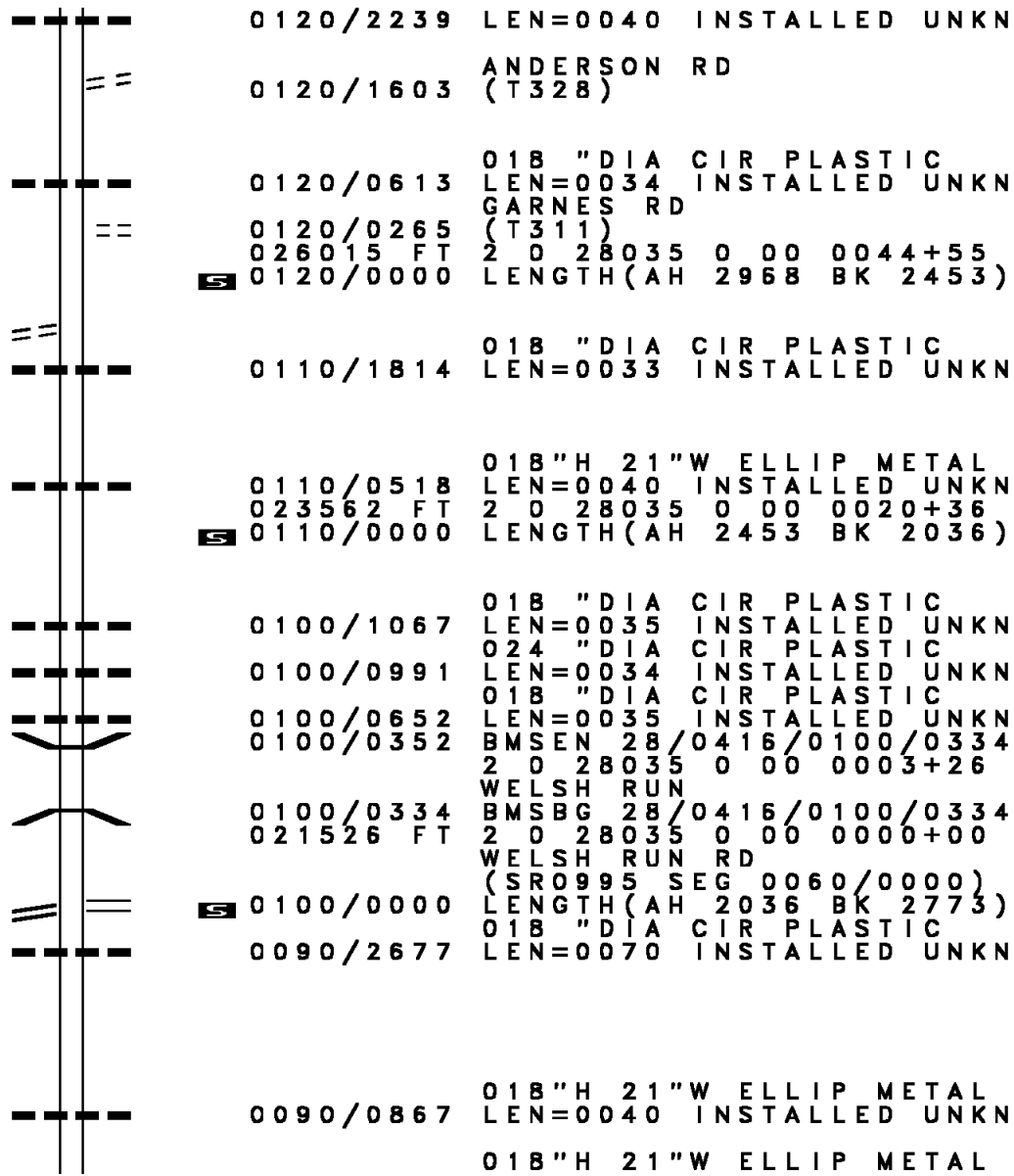
0110/2397

023562 FT

WELSH RUN RD
(SR0995 SEG 0060/0000)

021526 FT

0100/0000



0120/2239 LEN=0040 INSTALLED UNKN

0120/1603 ANDERSON RD
(T328)

0120/0613 018 "DIA CIR PLASTIC
LEN=0034 INSTALLED UNKN

0120/0265 GARNES RD
(T311)
026015 FT 2 0 28035 0 00 0044+55
0120/0000 LENGTH(AH 2968 BK 2453)

0110/1814 018 "DIA CIR PLASTIC
LEN=0033 INSTALLED UNKN

0110/0518 018"H 21"W ELLIP METAL
LEN=0040 INSTALLED UNKN
023562 FT 2 0 28035 0 00 0020+36
0110/0000 LENGTH(AH 2453 BK 2036)

0100/1067 018 "DIA CIR PLASTIC
LEN=0035 INSTALLED UNKN

0100/0991 024 "DIA CIR PLASTIC
LEN=0034 INSTALLED UNKN

0100/0652 018 "DIA CIR PLASTIC
LEN=0035 INSTALLED UNKN

0100/0352 BMSSEN 28/0416/0100/0334
2 0 28035 0 00 0003+26

0100/0334 WELSH RUN
BMSBG 28/0416/0100/0334
021526 FT 2 0 28035 0 00 0000+00

0100/0000 WELSH RUN RD
(SR0995 SEG 0060/0000)
LENGTH(AH 2036 BK 2773)

0090/2677 018 "DIA CIR PLASTIC
LEN=0070 INSTALLED UNKN

0090/0867 018"H 21"W ELLIP METAL
LEN=0040 INSTALLED UNKN

018"H 21"W ELLIP METAL

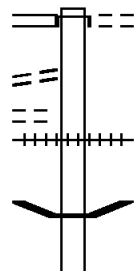
DIR: B TOTAL LEN: 13.530 MI. DIST: 08-3 SR: 416
 LEFT MUN: MONTGOMERY T RIGHT MUN: MONTGOMERY T

Stationing	Description	Material	Length	Status
018753 FT	0090/0220	LEN=0040	INSTALLED	UNKN
	018753 FT	2 0 28002 0 01 0204+78	LONG RD	
		(T327)		
	0090/0000	LENGTH(AH 2773 BK 2451)		
	0080/1226	018 "DIA CIR PLASTIC	LEN=0040	INSTALLED UNKN
	0080/0841	018 "DIA CIR PLASTIC	LEN=0040	INSTALLED UNKN
	0080/0173	018 "DIA CIR PLASTIC	LEN=0040	INSTALLED UNKN
2 0 28002 0 01 0180+18	016302 FT			
LOCUST LEVEL RD				
(SR3003 SEG 0040/2899)	0080/0000	LENGTH(AH 2451 BK 1461)		
014841 FT	0070/0366	024 "DIA CIR PLASTIC	LEN=0040	INSTALLED UNKN
	014841 FT	2 0 28002 0 01 0165+76	SHORT RD	
		(T326)		
	0070/0000	LENGTH(AH 1461 BK 2513)		
	0060/1169	018 "DIA CIR PLASTIC	LEN=0050	INSTALLED UNKN
	0060/0687	018 "DIA CIR PLASTIC	LEN=0040	INSTALLED UNKN
	0060/0234	018"H 18"W ELLIP METAL	LEN=0040	INSTALLED UNKN
2 0 28002 0 01 0140+63	012328 FT	BINO RD		
YOUNG RD		(SR3004 SEG 0010/0000)		
(T325)	0060/0000	LENGTH(AH 2513 BK 2287)		
	0050/1699	018 "DIA CIRC CONCR	LEN=0028	INSTALLED UNKN
	0050/0834	012 "DIA CIRC CONCR	LEN=0028	INSTALLED UNKN
	0050/0524	015 "DIA CIRC CONCR	LEN=0028	INSTALLED UNKN
010041 FT	010041 FT	1 1 05517 0 00 0100+21		
	0050/0000	LENGTH(AH 2287 BK 2617)		
	0040/2519	015 "DIA CIRC CONCR	LEN=0036	INSTALLED UNKN

DIR: B TOTAL LEN: 13.530 MI. DIST: 08-3 SR: 416
 LEFT MUN: MONTGOMERY T RIGHT MUN: MONTGOMERY T

Stationing	Length	Material	Notes
0040/1796	0040	024" DIA CIRC CONCR	LEN=0044 INSTALLED UNKN
0040/0995	0040	015" DIA CIRC CONCR	LEN=0028 INSTALLED UNKN
007424 FT	0040/0326	012" DIA CIRC CONCR	LEN=0028 INSTALLED UNKN
	007424 FT	1 1 05517 0 00 0074+24	RICE HOLLOW RD (T321)
	0040/0000	LENGTH(AH 2617 BK 2384)	
	0030/2159	012" DIA CIRC CONCR	LEN=0028 INSTALLED UNKN
ROYER RD (T321)	0030/1579		
	0030/0767	015" DIA CIRC CONCR	LEN=0032 INSTALLED UNKN
	0030/0147	015" DIA CIRC CONCR	LEN=0032 INSTALLED UNKN
005040 FT	005040 FT	1 1 05517 0 00 0050+40	LENGTH(AH 2384 BK 2518)
	0030/0000	015" DIA CIRC CONCR	LEN=0028 INSTALLED UNKN
	0020/1961	015" DIA CIRC CONCR	LEN=0032 INSTALLED UNKN
	0020/1469	015" DIA CIRC CONCR	LEN=0032 INSTALLED UNKN
	002522 FT	1 1 05517 0 00 0025+22	LENGTH(AH 2518 BK 2522)
	0020/0000	024" DIA CIRC CONCR	LEN=0037 INSTALLED UNKN
	0010/2227	015" DIA CIRC CONCR	LEN=0048 INSTALLED UNKN
	0010/1841	015" DIA CIRC CONCR	LEN=0029 INSTALLED UNKN
	0010/1058	015" DIA CIRC CONCR	LEN=0029 INSTALLED UNKN
	0010/0576	FORDING RD (T345)	
WISHARD RD (TWP)	0010/0140		
	000000 FT	1 1 05517 0 00 0000+00	NC MERCERSBURG RD INTER-BK MARYLAND STATE LINE (STBD) MFC BEGIN = D
	0010/0000	LENGTH(AH 2522 BK 0000)	

087203 FT
 GARFIELD ST
 (SR0011 SEG 0340/0000) 0360/0946
 SECOND ST
 (BORO) 0360/0720
 DERBYSHIRE ST
 (BORO) 0360/0302
 086257 FT



087207 FT
 INTER-AHD SECOND ST
 (SR0011 SEG 0340/0000)
 0360/0946 GARFIELD ST
 (BORO)
 0360/0276 (AAR 534629B)#TRKS 02
 086261 FT 1 0 00588 0 01 0707+28
 0360/0000 LENGTH(AH 0946 BK 3292)
 0350/3289 BMSSEN 28/0316/0350/3124
 1 0 00588 0 01 0705+86
 NORFOLK SOUTHERN RAI RR

DIR: B TOTAL LEN: 16.516 MI. DIST: 08-3 SR: 316
 LEFT MUN: CHAMBERSBURG B RIGHT MUN: CHAMBERSBURG B

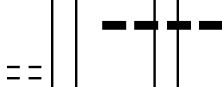
SHELLER AV
 (BORO)

0331/0712



CREE DR
 (PRDR)

0331/0163



1 0 00588 0 01 0645+73 080125 FT

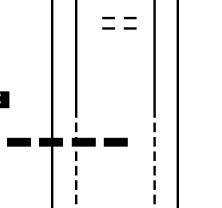
NC WAYNE AV
 LENGTH(AH 1406 BK 1514) 0331/0000

018" DIA CIRC CONCR
 LEN=0050 INSTALLED UNKN 0321/1505

RAMP A RD
 (SR8007 SEG 0512/0000)

RAMP B RD
 (SR8007 SEG 0502/1140)

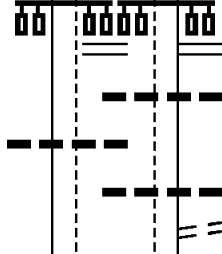
0321/1357



018" DIA CIRC CONCR
 LEN=0060 INSTALLED UNKN 0321/1297

CHAMBERSBURG
 GUILFORD T

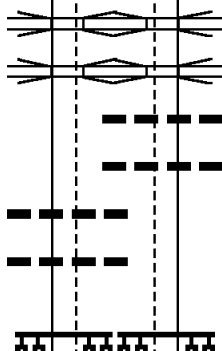
0321/1167



OP ID 28/0081/0141/0302 0321/1053

OP ID 28/0081/0140/0315 0321/0963

0321/0634



015" H 21" W ELLIP CONC
 LEN=0045 INSTALLED UNKN 0321/0813

015" H 21" W ELLIP CONC
 LEN=0045 INSTALLED UNKN 0321/0810

RAMP D RD
 (SR8007 SEG 0752/0000)

RAMP C RD
 (SR8007 SEG 0762/1030)

015" H 21" W ELLIP CONC
 LEN=0045 INSTALLED UNKN 0321/0614

0330/0374 043" H 00" W MULT METAL
 LEN=0017 INSTALLED UNKN

0330/0179 CREE DR
 (PRDR)
 080092 FT 1 0 00588 0 01 0645+73
 NC WA YNE AV
 LENGTH(AH 1464 BK 1481)

0320/1357 RAMP A RD
 (SR8007 SEG 0512/0000)
 RAMP B RD
 (SR8007 SEG 0502/1140)

0320/1330 015" H 21" W ELLIP CONC
 LEN=0005 INSTALLED UNKN

0320/1277 018" H 27" W ELLIP CONC
 LEN=0125 INSTALLED UNKN
 TO 8007/0512 SH
 (CONN)

0320/1048 OP ID 28/0081/0141/0302

0320/0960 OP ID 28/0081/0140/0315

0320/0870 015" H 21" W ELLIP CONC
 LEN=0040 INSTALLED UNKN

0320/0867 015" H 21" W ELLIP CONC
 LEN=0040 INSTALLED UNKN

0320/0634 RAMP D RD
 (SR8007 SEG 0752/0000)
 RAMP C RD
 (SR8007 SEG 0762/1030)

0320/0620 CHAMBERSBURG
 GUILFORD T

DIR: B TOTAL LEN: 16.516 MI. DIST: 08-3 SR: 316
 LEFT MUN: CHAMBERSBURG B RIGHT MUN: CHAMBERSBURG B

Item Description	Item ID	Length / Notes	Material / Details
015"H 21"W ELLIP CONC LEN=0045 INSTALLED UNKN	0321/0611		
LC TO LESHER RD (CONN)	0321/0375		
036"H 48"W ELLIP CONC LEN=0060 INSTALLED UNKN	0321/0175		
1 0 00588 0 01 0632+24 078611 FT MFC BEGIN = B LENGTH(AH 1514 BK 3181)	0321/0000		
KRINER RD (T489)	0310/3101		
	0310/2537		
	0310/1984		
	0310/0879		
	0310/0543		
1 0 00588 0 01 0598+93 075430 FT COUNTRY RD (T491)	0310/0000		
	0300/2180		
	0300/2106		
STONE QUARRY RD (T482)	0300/1265		
	0300/1199		
	0300/0532		
072399 FT			
	0320/0558		015"H 21"W ELLIP METAL LEN=0079 INSTALLED UNKN
	0320/0555		015"H 21"W ELLIP METAL LEN=0079 INSTALLED UNKN
	0320/0486		TO 8007/0752 SH (CONN)
	0320/0226		036 " DIA CIRC CONCR LEN=0060 INSTALLED UNKN
	0320/0156		LESHER RD (T424)
	0320/0000		1 0 00588 0 01 0632+24 MFC BEGIN = B LENGTH(AH 1481 BK 3181)
	0310/3101		GARBER RD (T489)
	0310/2537		015 " DIA CIRC CONCR LEN=0044 INSTALLED 1999
	0310/1984		POTATO ROLL LN (PRDR)
	0310/0879		015 " DIA CIRC CONCR LEN=0065 INSTALLED UNKN
	0310/0543		018 " DIA CIRC CONCR LEN=0044 INSTALLED UNKN
	0310/0180		015 " DIA CIRC CONCR LEN=0044 INSTALLED UNKN
	0310/0000		LENGTH(AH 3181 BK 3031)
	0300/2180		MFC BEGIN = B
	0300/2106		024 " DIA CIRC CONCR LEN=0057 INSTALLED UNKN
	0300/1265		(APRA) VALLEY QUARRIES
	0300/1199		015 " DIA CIRC CONCR LEN=0054 INSTALLED UNKN
	0300/0532		018 " DIA CIRC CONCR LEN=0054 INSTALLED UNKN
	072399 FT		1 0 00588 0 01 0568+62

DIR: B TOTAL LEN: 16.516 MI. DIST: 08-3 SR: 316
 LEFT MUN: GUILFORD T RIGHT MUN: GUILFORD T

Location	Stationing	Notes	Material	Length	Status
	0300/0000	5	CIDER PRESS RD (SR2027 SEG 0010/0000)	0290/2434	LEN=0043 INSTALLED UNKN
	0290/1781		015 "DIA CIRC CONCR	0290/1329	LEN=0050 INSTALLED UNKN
	0290/1251		BMSBG 28/0316/0290/1229	0290/0995	LEN=0061 INSTALLED UNKN
	0290/0031		018 "DIA CIRC CONCR	069849 FT	LEN=0076 INSTALLED UNKN
	0290/0000	5	LENGTH(AH 3031 BK 2550)	0280/2050	LEN=0050 INSTALLED UNKN
	0280/1642		015 "DIA CIRC CONCR	0280/1481	LEN=0047 INSTALLED UNKN
	0280/1200		015 "DIA CIRC CONCR	0280/1200	LEN=0050 INSTALLED UNKN
	0280/0757		014"H 23"W ELLIP CONC	0280/0757	LEN=0053 INSTALLED UNKN
NEW FRANKLIN RD (TBK) (TWP)	0280/0757		NEW FRANKLIN RD (SR2020 SEG 0120/0000)		
	0280/0078		019"H 30"W ELLIP CONC	067540 FT	LEN=0035 INSTALLED UNKN
	0280/0000	5	LENGTH(AH 2309 BK 3070)	0270/2684	LEN=0092 INSTALLED UNKN
	0270/2430		NEW FRANKLIN E.S. DR (GOVT)	0270/2321	LEN=0092 INSTALLED UNKN
	0270/2321		014 "DIA CAST IRON	0270/1965	LEN=0092 INSTALLED UNKN
HILLCREST DR (T546)	0270/2321		NEW FRANKLIN E.S. DR (GOVT)		
LINDEN RD (T548)	0270/1965		024 "DIA CAST IRON	0270/1930	LEN=0062 INSTALLED UNKN
	0270/1930		014 "DIA CAST IRON	0270/1458	LEN=0045 INSTALLED UNKN

DIR: B TOTAL LEN: 16.516 MI. DIST: 08-3 SR: 316
 LEFT MUN: GUILFORD T RIGHT MUN: GUILFORD T

0240/0977	014 " DIA CAST IRON LEN=0046 INSTALLED UNKN (APRA) BRAD BEAVER CONC BURKHOLDER RD
0240/0957	(T492)
056158 FT	056158 FT 1 0 00588 0 00 0405+34
0240/0000	LENGTH(AH 3349 BK 3050) 018 " DIA CIRC METAL
0230/2498	LEN=0044 INSTALLED UNKN
0230/2279	014 " DIA CAST IRON LEN=0041 INSTALLED UNKN
0230/1159	016 " DIA CAST IRON LEN=0048 INSTALLED UNKN GUILFORD
0230/0811	QUINCY T
0230/0253	018 " DIA CAST IRON LEN=0058 INSTALLED UNKN
053108 FT	053108 FT 1 0 00588 0 00 0375+71
0230/0000	FETTERHOFF CHAPEL RD (SR2021 SEG 0140/0000) LENGTH(AH 3050 BK 2590) 018 " DIA CAST IRON
0220/2293	LEN=0049 INSTALLED UNKN
0220/1203	024 " DIA CAST IRON LEN=0039 INSTALLED UNKN ALTENWALD RD
0220/1033	(T399)
050518 FT	050518 FT 1 0 00588 0 00 0349+71
0220/0000	LENGTH(AH 2590 BK 2995) 014 " DIA CAST IRON LEN=0048 INSTALLED UNKN
0210/2193	LEN=0052 INSTALLED UNKN
0210/1650	014 " DIA CAST IRON LEN=0055 INSTALLED UNKN
047523 FT	047523 FT 1 0 00588 0 00 0319+76
0210/0000	LENGTH(AH 2995 BK 2999)

POE

HADES CHURCH RD
 (SR2021 SEG 0130/2054) 0230/0251
 053108 FT

DIR: B TOTAL LEN: 16.516 MI. DIST: 08-3 SR: 316
 LEFT MUN: QUINCY T RIGHT MUN: QUINCY T

1 0 00588 0 00 0289+77 044524 FT
 PUMP HOUSE RD
 (T395) 0200/0000

1 0 00588 0 00 0262+89 041836 FT
 ROCKHILL RD
 (T398) 0190/0000

0200/2892	024 " DIA	CAST IRON	LEN=0065	INSTALLED	UNKN
0200/2719	(AAR 831880B)	#TRKS 01	060"H 60"W	CON BOX CUL	
0200/2644	060"H 72"W	CON BOX CUL	LEN=0045	INSTALLED	UNKN
0200/2081	060"H 72"W	CON BOX CUL	LEN=0038	INSTALLED	UNKN
0200/1554	BMS EN 28/0316/0200/1523	1 0 00588 0 00 0304+87	T.W.BR.LIL.A		
0200/1523	BMS BG 28/0316/0200/1523				
0200/1313	024 " DIA	CAST IRON	LEN=0049	INSTALLED	UNKN
0200/1090	024 " DIA	CAST IRON	LEN=0052	INSTALLED	UNKN
0200/0503	018 " DIA	CAST IRON	LEN=0041	INSTALLED	UNKN
044524 FT					
0200/0000	LENGTH(AH 2999 BK 2688)				
0190/2316	018 " DIA	CAST IRON	LEN=0058	INSTALLED	UNKN
0190/1590	MANHEIM RD	(SR2018 SEG 0010/0000)			
0190/1553	014 " DIA	CAST IRON	LEN=0047	INSTALLED	UNKN
0190/0879	014 " DIA	CAST IRON	LEN=0061	INSTALLED	UNKN
0190/0397	015 " DIA	CAST IRON	LEN=0044	INSTALLED	UNKN
0190/0024	012 " DIA	CIRC METAL	LEN=0064	INSTALLED	UNKN
041836 FT					
0190/0000	LENGTH(AH 2688 BK 3619)				
0180/2710	018 " DIA	CAST IRON	LEN=0046	INSTALLED	UNKN
0180/2102	BMS EN 28/0316/0180/2085	1 0 00588 0 00 0247+55	T.W.BR.LIL.A		
0180/2085	BMS BG 28/0316/0180/2085				
0180/1265	016 " DIA	CAST IRON	LEN=0039	INSTALLED	UNKN
	015 " DIA	CAST IRON			

Stationing	Segment	Length	Material	Status
0180/1121		LEN=0060	072"H 60"W METAL ARCH	INSTALLED UNKN
0180/0850		LEN=0037	030 "DIA CAST IRON	INSTALLED UNKN
0180/0840		LEN=0050		INSTALLED UNKN
038217 FT		038217 FT	1 0 00588 0 00 0226+70	
			HESS BENEDICT RD	
			(T391)	
			LENGTH(AH 3619 BK 3265)	
0180/0000		LEN=0046	015 "DIA CAST IRON	INSTALLED UNKN
0170/3247		LEN=0043	016 "DIA CAST IRON	INSTALLED UNKN
0170/3049		LEN=0043		INSTALLED UNKN
			030 "DIA CAST IRON	
0170/1487		LEN=0044		INSTALLED UNKN
			015 "DIA CAST IRON	
0170/0845		LEN=0043		INSTALLED UNKN
			024 "DIA CAST IRON	
0170/0270		LEN=0050		INSTALLED UNKN
			024 "DIA CAST IRON	
0170/0195		LEN=0050		INSTALLED UNKN
			ORPHANAGE RD	
			(T383)	
1 0 00588 0 00 0193+90		034952 FT		
FIVE FORKS RD				
(SR2019 SEG 0060/2221)		0170/0000		
			LENGTH(AH 3265 BK 2847)	
0160/2699		LEN=0095	018 "DIA CIRC CONCR	INSTALLED UNKN
0160/2337		LEN=0039	015 "DIA CIRC CONCR	INSTALLED UNKN
0160/1953		LEN=0046	030 "DIA CIRC CONCR	INSTALLED UNKN
0160/1776		LEN=0033	030 "DIA CIRC CONCR	INSTALLED UNKN
0160/1460		LEN=0048	036 "DIA CIRC CONCR	INSTALLED UNKN
			SHADY LN	
			(TWP)	
0160/1016		LEN=0037	015 "DIA CIRC CONCR	INSTALLED UNKN
032105 FT		032105 FT	1 0 00588 0 00 0165+64	
			LENGTH(AH 2847 BK 2484)	

DIR: B TOTAL LEN: 16.516 MI. DIST: 08-3 SR: 316
 LEFT MUN: QUINCY T RIGHT MUN: QUINCY T

1 0 00588 0 00 0140+80 029621 FT
 WHARF RD
 (SR2017 SEG 0040/2547) 0150/0000

---	---	0150/2209	018 "DIA LEN=0049	CIRC CONCR INSTALLED UNKN
---	---	0150/1575	018 "DIA LEN=0038	CIRC CONCR INSTALLED UNKN
---	---	0150/1386	024 "DIA LEN=0041	CIRC CONCR INSTALLED UNKN
---	---	0150/0215	015 "DIA LEN=0051	CIRC CONCR INSTALLED UNKN
---	---	0150/0018	018 "DIA LEN=0054	CIRC CONCR INSTALLED UNKN
---	---	029621 FT		
==	---	0150/0000		LENGTH(AH 2484 BK 2022)
---	---	0140/1267	018 "DIA LEN=0039	CIRC CONCR INSTALLED UNKN
---	---	0140/0939	015 "DIA LEN=0039	CIRC CONCR INSTALLED UNKN
---	---	0140/0005	036 "H 72" W LEN=0033	CON BOX CUL INSTALLED UNKN
027599 FT	---	027599 FT	1 0 00588 0 00 0120+39	
---	---	0140/0000		LENGTH(AH 2022 BK 2007)
---	---	0130/0624	015 "DIA LEN=0046	CIRC CONCR INSTALLED UNKN
---	---	0130/0182	024 "H 00" W LEN=0050	MULT CONCR INSTALLED UNKN
---	==	0130/0160		NUNNERY RD (T387)
---	---	0130/0034	018 "DIA LEN=0042	CIRC CONCR INSTALLED UNKN
025592 FT	---	025592 FT	1 0 00588 0 00 0100+32	
---	---	0130/0000		QUINCY WASHINGTON T LENGTH(AH 2007 BK 2306)
---	---	0120/2022	015 "DIA LEN=0056	CIRC CONCR INSTALLED UNKN
---	---	0120/1027	015 "DIA LEN=0037	CIRC CONCR INSTALLED UNKN
---	---	0120/0576	048 "DIA LEN=0052	CIRC CONCR INSTALLED UNKN

DIR: B TOTAL LEN: 16.516 MI. DIST: 08-3 SR: 316
 LEFT MUN: WASHINGTON T RIGHT MUN: WASHINGTON T

Location	Stationing	Notes	Stationing	Notes
			0120/0252	BMS EN 28/0316/0120/0219 1 0 00588 0 00 0079+45 LIL ANTIETAM
	023286 FT		0120/0219	BMSBG 28/0316/0120/0219
PRICES CHURCH RD (T386)	0120/0000		023286 FT	1 0 00588 0 00 0077+26 015 "DIA CIRC CONCR LEN=0056 INSTALLED UNKN
			0120/0000	LENGTH(AH 2306 BK 3050) 015 "DIA CIRC CONCR
			0110/2490	LEN=0049 INSTALLED UNKN
			0110/1888	015 "DIA CIRC CONCR LEN=0045 INSTALLED UNKN
			0110/1376	042 "DIA CIRC CONCR LEN=0058 INSTALLED UNKN
			0110/0832	018 "DIA CIRC CONCR LEN=0034 INSTALLED UNKN
COQUINA SANDS DR (PRDR)	0110/0118		0110/0402	015 "DIA CIRC CONCR LEN=0039 INSTALLED UNKN
	020236 FT			
			020236 FT	1 0 00588 0 00 0046+41
			0110/0000	LENGTH(AH 3050 BK 1962) 015 "DIA CIRC CONCR
			0100/1687	LEN=0041 INSTALLED UNKN
			0100/1209	036"H 48"W CON BOX CUL LEN=0050 INSTALLED UNKN
			0100/1193	036"H 48"W CON BOX CUL LEN=0050 INSTALLED UNKN
	018274 FT			
			0100/0025	WASHINGTON WAYNESBORO B
			018274 FT	1 0 00588 0 00 0027+32 ORCHARD RD (SR2015 SEG 0010/0000)
GRANDVIEW AV (T306)	0090/2636		0100/0000	NC WA YNE HW LENGTH(AH 1962 BK 2738)
			0090/2485	018 "DIA CIRC METAL LEN=0045 INSTALLED UNKN
			0090/2460	018 "DIA CIRC CONCR LEN=0001 INSTALLED UNKN
			0090/2435	BROWN ST (BORO)
COMMERCE ST (BORO)	0090/2020		0090/2263	012 "DIA CIRC CONCR LEN=0001 INSTALLED UNKN

DIR: B TOTAL LEN: 16.516 MI. DIST: 08-3 SR: 316
 LEFT MUN: WAYNESBORO B RIGHT MUN: WAYNESBORO B

ALLEY
(BORO)

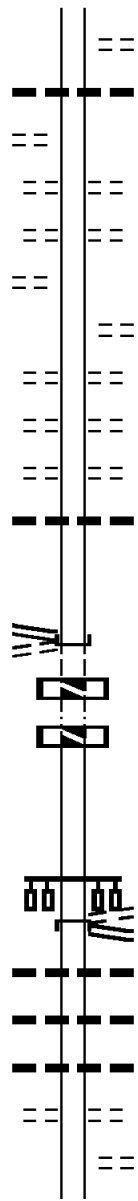
0090/1644

ALLEY
(BORO)

0090/0867

1 0 00588 0 00 0000+00 015536 FT
 MAIN ST
 (SR0016 SEG 0550/0000)
 GRANT ST
 (BORO)

0090/0000
 015536 FT
 015536 FT



0090/1943 EDEN AV
 (BORO)
 018" DIA CIRC CONCR
 0090/1805 LEN=0032 INSTALLED UNKN

0090/1273 KING ST
 (BORO)
 ALLEY
 0090/1089 (BORO)

0090/0838 ALLEY
 (BORO)
 0090/0651 NORTH ST
 (BORO)
 0090/0456 STRINE AV
 (BORO)
 0090/0295 STONE AL
 (BORO)
 027" DIA CIRC CONCR
 0090/0044 LEN=0001 INSTALLED UNKN
 015536 FT
 NC GRANT ST
 INTER-BK MAIN ST
 (SR0016 SEG 0550/0000)
 0090/0000 LTH AH 002738 BK 000100
 015536 FT
 7086/0000 LTH AH 000100 BK 000100
 015536 FT
 7084/0000 LTH AH 000100 BK 002134
 INTER-AHD MAIN ST
 (SR0016 SEG 0550/0595)
 POTOMAC ST
 (BORO)
 NC MAIN ST

0080/2134 MAIN ST
 (SR0016 SEG 0550/0595)
 018" DIA CIRC CONCR
 0080/2120 LEN=0043 INSTALLED UNKN
 013"H 17"W ELLIP METAL
 0080/1841 LEN=0027 INSTALLED UNKN
 015"H 00"W **UNKNOWN**
 0080/1830 LEN=0001 INSTALLED UNKN

0080/1810 GAY ST
 (BORO)
 ALLEY
 (BORO)
 0080/1631 2ND ST

DIR: B TOTAL LEN: 16.516 MI. DIST: 08-3 SR: 316
 LEFT MUN: WAYNESBORO B RIGHT MUN: WAYNESBORO B

SNIDER AV
(BORO)

0080/1102

ALLEY
(BORO)

0080/0175
013402 FT

MADISON AV
(BORO)

0070/1025

GREEN ST
(BORO)

0070/0240

011995 FT

==	==	0080/1461	(BORO)
	==	0080/1299	ALLEY (BORO)
---	---	0080/1145	018" DIA CIRC CONCR LEN=0045 INSTALLED UNKN
==	==	0080/1087	ALLEY (BORO) 3RD ST (BORO)
==	==	0080/0728	015"H 21"W ELLIP METAL LEN=0014 INSTALLED UNKN
---	---	0080/0715	072" DIA CIRC CONCR LEN=0320 INSTALLED UNKN
---	---	0080/0701	018" DIA CIRC CONCR LEN=0037 INSTALLED UNKN
---	---	0080/0423	ALLEY (BORO) 072" DIA CIRC CONCR LEN=0001 INSTALLED UNKN
==	==	0080/0417	072" DIA CIRC CONCR LEN=0001 INSTALLED UNKN
---	---	0080/0398	013402 FT 1 0 00888 0 01 0135+81 4TH ST (BORO)
==	==	0080/0000	LENGTH(AH 2134 BK 1407) 018" DIA CIRC CONCR LEN=0046 INSTALLED UNKN
---	---	0070/1401	ALLEY (BORO) 018" DIA CIRC METAL LEN=0030 INSTALLED UNKN
==	==	0070/1265	030"H 40"W ELLIP METAL LEN=0028 INSTALLED UNKN
---	---	0070/1225	017"H 29"W ELLIP METAL LEN=0050 INSTALLED UNKN
==	==	0070/0910	5TH ST (BORO)
---	---	0070/0658	GREEN ST (BORO)
==	==	0070/0621	0070/0338
---	---	0070/0240	018" DIA CIRC METAL LEN=0032 INSTALLED UNKN
==	==	0070/0013	011995 FT 1 0 00888 0 01 0119+89 (APRA) LANDIS TOOL

POI

Street	Segment	Length (FT)	Material	Notes
7TH ST (BORO)	0060/0496	011129	018" DIA CIRC METAL	INSTALLED UNKN
	0070/0000		LENGTH(AH 1407 BK 0866)	
9TH ST (BORO)	0050/0905	009785	018" DIA CIRC METAL	INSTALLED UNKN
	0050/0750		LENGTH(AH 0866 BK 1344)	
	0050/0726		018" DIA CIRC METAL	INSTALLED UNKN
	0050/0387		018" DIA CIRC METAL	INSTALLED UNKN
	0050/0216		048" H 90" W CON BOX CUL	INSTALLED UNKN
	0050/0208		048" DIA CIRC CONCR	INSTALLED UNKN
	0050/0187		E.B. LIL. ANT. STRUCTURE	LENGTH 8 FT
	009785		BMSID 28/0316/0050/0187	1 0 00888 0 00 0097+79
	0050/0000		TOMAC ST CEMETERY AV	LENGTH(AH 1344 BK 2253)
	0040/2225		018" DIA CIRC METAL	INSTALLED UNKN
WAYNESBORO WASHINGTON T	0040/1721		018" DIA CIRC METAL	INSTALLED UNKN
	0040/0800		024" DIA CIRC METAL	INSTALLED UNKN
	0040/0563		024" DIA CIRC METAL	INSTALLED UNKN
	0040/0128		018" DIA CIRC METAL	INSTALLED UNKN
	007532		018" DIA CIRC METAL	INSTALLED UNKN
0040/0000		LENGTH(AH 2253 BK 2480)		
	0030/1821		024" DIA CIRC METAL	INSTALLED UNKN

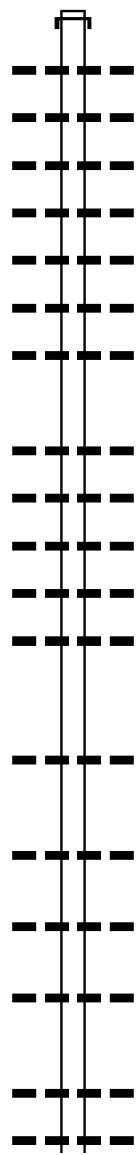
DIR: B TOTAL LEN: 16.516 MI. DIST: 08-3 SR: 316
 LEFT MUN: WASHINGTON T RIGHT MUN: WASHINGTON T

Stationing	Description	Length	Material	Notes
0030/1406	018" DIA CIRC METAL	LEN=0056	INSTALLED UNKN	
0030/0966	030" DIA CIRC METAL	LEN=0067	INSTALLED UNKN	
0030/0549	018" DIA CIRC METAL	LEN=0055	INSTALLED UNKN	
0030/0251	013"H 17"W ELLIP METAL	LEN=0001	INSTALLED UNKN	
005052 FT	1 0 00888 0 00 0050+46			
0030/0000	LENGTH(AH 2480 BK 2691)			
0020/2438	036" DIA CIRC METAL	LEN=0060	INSTALLED UNKN	
0020/1697	024" DIA CIRC METAL	LEN=0056	INSTALLED UNKN	
0020/1402	015" DIA CIRC METAL	LEN=0055	INSTALLED UNKN	
0020/0280	018" DIA CIRC METAL	LEN=0065	INSTALLED UNKN	
002361 FT	002361 FT			
0020/0000	LENGTH(AH 2691 BK 2361)			
0010/2344	015" DIA CIRC METAL	LEN=0054	INSTALLED UNKN	
0010/1881	018" DIA CIRC METAL	LEN=0036	INSTALLED UNKN	
0010/1618				
0010/1532				
0010/1453	BMS EN 28/0316/0010/1365			
0010/1356	1 0 00888 0 00 0013+64			
0010/1324	E. BR. LIT. ANTITITAM CK			
0010/0735	BMSBG 28/0316/0010/1365			
0010/0370	LYONS RD			
0010/0067	(T363)			
000000 FT	015" DIA CIRC METAL	LEN=0040	INSTALLED UNKN	
000000 FT	1 0 00888 0 00 0000+00			
0010/0000	INTER-BK WA YNE HW			
0010/0000	MARYLAND STATE LINE			
0010/0000	(STBD)			
0010/0000	MFC BEGIN = C			
0010/0000	LENGTH(AH 2361 BK 0000)			

DIR: B TOTAL LEN: 3.065 MI. DIST: 08-3 SR: 274
 LEFT MUN: FANNETT T RIGHT MUN: FANNETT T

016184 FT

016184 FT AH-PERRY (50)
 INTER-AHD BIG SPRING RD
 0060/2730 (SR0274 SEG 0010/0000)



014 "DIA CAST IRON UNKN
 LEN=0017 INSTALLED UNKN
 014 "DIA CAST IRON UNKN
 LEN=0054 INSTALLED UNKN
 014 "DIA CAST IRON UNKN
 LEN=0049 INSTALLED UNKN
 014 "DIA CAST IRON UNKN
 LEN=0049 INSTALLED UNKN
 014 "DIA CAST IRON UNKN
 LEN=0050 INSTALLED UNKN
 014 "DIA CAST IRON UNKN
 LEN=0049 INSTALLED UNKN
 014 "DIA CAST IRON UNKN
 LEN=0050 INSTALLED UNKN

013454 FT

013454 FT 1 0 00122 0 00 0134+81
 5 0060/0000 LENGTH(AH 2730 BK 2475)

014 "DIA CAST IRON UNKN
 LEN=0050 INSTALLED UNKN
 014 "DIA CAST IRON UNKN
 LEN=0054 INSTALLED UNKN
 014 "DIA CAST IRON UNKN
 LEN=0053 INSTALLED UNKN
 014 "DIA CAST IRON UNKN
 LEN=0049 INSTALLED UNKN
 016 "DIA CAST IRON UNKN
 LEN=0072 INSTALLED UNKN

010979 FT

010979 FT 1 0 00122 0 00 0109+99
 5 0050/0000 LENGTH(AH 2475 BK 2729)

016 "DIA CAST IRON UNKN
 LEN=0086 INSTALLED UNKN
 024 "DIA CAST IRON UNKN
 LEN=0041 INSTALLED UNKN
 014 "DIA CAST IRON UNKN
 LEN=0053 INSTALLED UNKN

008250 FT

008250 FT 1 0 00122 0 00 0082+70
 5 0040/0000 LENGTH(AH 2729 BK 2772)

014 "DIA CAST IRON UNKN
 LEN=0050 INSTALLED UNKN
 014 "DIA CAST IRON UNKN
 LEN=0048 INSTALLED UNKN

DIR: B TOTAL LEN: 3.065 MI. DIST: 08-3 SR: 274
 LEFT MUN: FANNETT T RIGHT MUN: FANNETT T

005478 FT

0030/1256	030 " DIA CAST IRON	LEN=0085	INSTALLED	UNKN
0030/1145	012 " DIA CAST IRON	LEN=0072	INSTALLED	UNKN
0030/0707	BURNS VALLEY RD (T578)	016 " DIA CAST IRON		
0030/0687		LEN=0045	INSTALLED	UNKN
005478 FT	1 0 00122 0 00 0054+98			
0030/0000	LENGTH(AH 2772 BK 3450)	016 " DIA CAST IRON		
0020/3342		LEN=0042	INSTALLED	UNKN
0020/2766		016 " DIA CAST IRON		
		LEN=0050	INSTALLED	UNKN
0020/2164	024 " DIA CAST IRON	LEN=0050	INSTALLED	UNKN
0020/1768	014 " DIA CAST IRON	LEN=0047	INSTALLED	UNKN
0020/1171	014 " DIA CAST IRON	LEN=0040	INSTALLED	UNKN
0020/0660	024 " DIA CAST IRON	LEN=0040	INSTALLED	UNKN

RBR

002028 FT

0020/0043	BMS EN 28/0274/0020/0000	1 0 00122 0 00 0020+48		
002028 FT				
	P3			
	BR. TUSCARORA CREEK			
0020/0000	BMSBG 28/0274/0020/0000	LENGTH(AH 3450 BK 2028)		
0010/1649	024 " DIA CAST IRON	LEN=0040	INSTALLED	UNKN

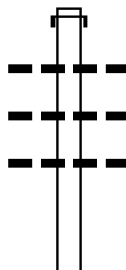
RBR

000000 FT

0010/0785	024 " DIA CAST IRON	LEN=0043	INSTALLED	UNKN
0010/0414	BURNS VALLEY RD (T578)	018 " DIA CAST IRON		
0010/0406		LEN=0040	INSTALLED	UNKN
0010/0197	030 " DIA CAST IRON	LEN=0044	INSTALLED	UNKN
000000 FT	1 0 00122 0 00 0000+00			
	NC BIG SPRING RD			
	PATH VALLEY RD			
	(SRO075 SEG 0840/0000)			
	MFC BEGIN = C			
0010/0000	LENGTH(AH 2028 BK 0000)			

EXTRACT DATE: 12/18/2023 ROADWAY MANAGEMENT SYSTEM PAGE NUMBER: 141
 PRINT DATE: 12/20/2023 SLD COUNTY/SR - ANNUAL PRINT COUNTY: FRANKLIN
 DIR: B TOTAL LEN: 9.508 MI. DIST: 08-3 SR: 233
 LEFT MUN: GREENE T RIGHT MUN: GREENE T

050203 FT



048379 FT

050203 FT AH-ADAMS (01)
 INTER-AHD PINE GROVE RD
 0220/1824 (SR0233 SEG 0010/0000)
 0220/1594 018 "DIA CIRC METAL
 LEN=0033 INSTALLED UNKN
 0220/1017 018 "DIA CIRC METAL
 LEN=0033 INSTALLED UNKN
 0220/0568 018 "DIA CIRC METAL
 LEN=0032 INSTALLED UNKN
 048379 FT 2 0 28086 0 02 0397+11
 0220/0000 LENGTH(AH 1824 BK 1833)
 015"H 21"W ELLIP METAL

DIR: B TOTAL LEN: 9.508 MI. DIST: 08-3 SR: 233
 LEFT MUN: GREENE T RIGHT MUN: GREENE T

CALEDONIA STATE PARK DR
 (PARK) 0210/0760

046546 FT

043974 FT

0210/0966	LEN=0039	INSTALLED UNKN
0210/0751	019" H 30" W ELLIP CONC LEN=0064	INSTALLED 2006
0210/0595	028" DIA CIRC METAL LEN=0040	INSTALLED 2006
0210/0388	034" DIA CIR PLASTIC LEN=0040	INSTALLED 2006
0210/0338	036" DIA CIRC CONCR LEN=0060	INSTALLED 2006
0210/0090	015" DIA CIRC OTHER LEN=0005	INSTALLED UNKN
046546 FT	2 0 28086 0 02 0378+78	
	NC PINE GROVE RD LINCOLN HW	
0210/0000	(SR0030 SEG 0600/1335) LENGTH(AH 1833 BK 2572)	
0190/2481	BMS EN 28/0233/0190/2416 2 0 28086 0 01 0372+55	
0190/2416	P3 CARBAUGH RUN BMSBG 28/0233/0190/2416	
0190/2352	GOLF COURSE RD (SR2028 SEG 0010/0000)	
0190/2246	BMS EN 28/0233/0190/2207 2 0 28086 0 01 0372+55	
0190/2207	ROCKY MT. CK. BMSBG 28/0233/0190/2207	
0190/0834	024" DIA CIR PLASTIC LEN=0051	INSTALLED UNKN
0190/0458	024" DIA CIR PLASTIC LEN=0036	INSTALLED UNKN
0190/0155	024" DIA CIR PLASTIC LEN=0036	INSTALLED UNKN
043974 FT	2 0 28086 0 00 0350+82	
0190/0000	LENGTH(AH 2572 BK 2656)	
0180/2470	024" DIA CIR PLASTIC LEN=0032	INSTALLED UNKN
0180/2222	018" DIA CIR PLASTIC LEN=0032	INSTALLED UNKN
0180/2035	024" DIA CIR PLASTIC LEN=0032	INSTALLED UNKN
	018" DIA CIR PLASTIC	

DIR: B TOTAL LEN: 9.508 MI. DIST: 08-3 SR: 233
 LEFT MUN: GREENE T RIGHT MUN: GREENE T

041318 FT

038891 FT

036466 FT

0180/1668	LEN=0035	INSTALLED UNKN
	024 "DIA	CIR PLASTIC
0180/1491	LEN=0033	INSTALLED UNKN
	018 "DIA	CIR PLASTIC
0180/1167	LEN=0039	INSTALLED UNKN
	018 "DIA	CIR PLASTIC
0180/0964	LEN=0040	INSTALLED UNKN
	018 "DIA	CIR PLASTIC
0180/0678	LEN=0038	INSTALLED UNKN
	024 "DIA	CIR PLASTIC
0180/0375	LEN=0037	INSTALLED UNKN
0180/0047	BMSSEN 28/0233/0180/0000	
041318 FT	2 0 28086 0 00 0323+27	
	ROCKY MT. CK.	
	BMSBG 28/0233/0180/0000	
0180/0000	LENGTH(AH 2656 BK 2427)	
	018 "DIA	CIR PLASTIC
0170/2228	LEN=0032	INSTALLED UNKN
	PERRY RD	
	(FRST)	
0170/2150	024 "DIA	CIR PLASTIC
0170/1560	LEN=0034	INSTALLED UNKN
	036 "DIA	CIR PLASTIC
0170/0856	LEN=0064	INSTALLED UNKN
038891 FT	2 0 28086 0 00 0298+98	
	CORLS RD	
	(FRST)	
0170/0000	LENGTH(AH 2427 BK 2425)	
	018 "DIA	CIR PLASTIC
0160/2115	LEN=0036	INSTALLED UNKN
	036 "DIA	CIR PLASTIC
0160/1655	LEN=0041	INSTALLED UNKN
0160/1465	BMSSEN 28/0233/0160/1442	
	2 0 28086 0 00 0289+15	
	RACCOON CREEK	
0160/1442	BMSBG 28/0233/0160/1442	
	DISTRICT RD	
	(FRST)	
0160/1300	024 "DIA	CIR PLASTIC
0160/1254	LEN=0041	INSTALLED UNKN
	018 "DIA	CIR PLASTIC
0160/0926	LEN=0053	INSTALLED UNKN
	036 "DIA	CIR PLASTIC
0160/0540	LEN=0035	INSTALLED UNKN
	018 "DIA	CIR PLASTIC
0160/0111	LEN=0048	INSTALLED UNKN
036466 FT	2 0 28086 0 00 0274+73	
0160/0000	LENGTH(AH 2425 BK 2456)	

DIR: B TOTAL LEN: 9.508 MI. DIST: 08-3 SR: 233
 LEFT MUN: GREENE T RIGHT MUN: GREENE T

		0150/2117	018 " DIA CIR PLASTIC LEN=0037 INSTALLED UNKN
		0150/1556	036 " DIA CIR PLASTIC LEN=0051 INSTALLED UNKN
		0150/1136	GREENE GUILFORD T
		0150/1132	BMSSEN 28/0233/0150/1107 2 0 28086 0 00 0261+23
		0150/1107	ROCKY MT. CK BMSBG 28/0233/0150/1107
034010 FT		0150/0060	018 " DIA CIR PLASTIC LEN=0040 INSTALLED UNKN
		034010 FT	2 0 28086 0 00 0250+16
		0150/0000	LENGTH(AH 2456 BK 2529)
		0140/2025	018 " DIA CIR PLASTIC LEN=0036 INSTALLED UNKN
		0140/1605	018 " DIA CIR PLASTIC LEN=0044 INSTALLED UNKN
		0140/1179	018 " DIA CIR PLASTIC LEN=0040 INSTALLED UNKN
		0140/0755	018 " DIA CIR PLASTIC LEN=0040 INSTALLED UNKN
		0140/0404	018 " DIA CIR PLASTIC LEN=0060 INSTALLED UNKN
031481 FT		0140/0040	018 " DIA CIR PLASTIC LEN=0060 INSTALLED UNKN
		031481 FT	2 0 28086 0 00 0224+79
		0140/0000	LENGTH(AH 2529 BK 2479)
		0130/2157	018 " DIA CIR PLASTIC LEN=0050 INSTALLED UNKN
		0130/1539	024 " DIA CIR PLASTIC LEN=0050 INSTALLED UNKN
		0130/1183	018 " DIA CIR PLASTIC LEN=0060 INSTALLED UNKN
		0130/0635	018 " DIA CIR PLASTIC LEN=0050 INSTALLED UNKN
029002 FT		0130/0283	018 " DIA CIR PLASTIC LEN=0034 INSTALLED UNKN
		029002 FT	2 0 28086 0 00 0200+00
		0130/0000	LENGTH(AH 2479 BK 2509)
		0120/2315	018 " DIA CIR PLASTIC LEN=0048 INSTALLED UNKN
		0120/2073	018 " DIA CIR PLASTIC LEN=0040 INSTALLED UNKN
		0120/1830	018 " DIA CIR PLASTIC LEN=0036 INSTALLED UNKN

DIR: B TOTAL LEN: 9.508 MI. DIST: 08-3 SR: 233
 LEFT MUN: GUILFORD T RIGHT MUN: GUILFORD T

026493 FT

024287 FT

021306 FT

0120/0759	018 " DIA	CIR PLASTIC
	LEN=0040	INSTALLED UNKN
0120/0096	018 " DIA	CIR PLASTIC
	LEN=0040	INSTALLED UNKN
026493 FT	2 0 28086	0 00 0174+91
0120/0000	LENGTH(AH	2509 BK 2206)
	018 " DIA	CIR PLASTIC
0110/2005	LEN=0037	INSTALLED UNKN
	018 " DIA	CIR PLASTIC
0110/1731	LEN=0032	INSTALLED UNKN
	018 " DIA	CIR PLASTIC
0110/1032	LEN=0040	INSTALLED UNKN
	012 " DIA	CIR PLASTIC
0110/0529	LEN=0035	INSTALLED UNKN
	018 " DIA	CIR PLASTIC
0110/0352	LEN=0037	INSTALLED UNKN
	018 " DIA	CIR PLASTIC
0110/0112	LEN=0041	INSTALLED UNKN
024287 FT	2 0 28086	0 00 0152+85
	WHITE PINE RD	
0110/0000	(SR2024	SEG 0010/0000)
	LENGTH(AH	2206 BK 2981)
	018 " DIA	CIRC CONCR
0100/2921	LEN=0049	INSTALLED UNKN
	017 " DIA	CIR PLASTIC
0100/2639	LEN=0049	INSTALLED UNKN
	GUILFORD	
	QUINCY T	
0100/1941	015 " DIA	CAST IRON
	LEN=0038	INSTALLED UNKN
0100/1631	024 " H	30 " W ELLIPTICAL*
	LEN=0036	INSTALLED UNKN
	014 " DIA	CIR PLASTIC
0100/0519	LEN=0041	INSTALLED UNKN
	LC TO FORESTRY RD	
0100/0269	(FRST)	
	FORESTRY RD	
0100/0125	(FRST)	
	018 " DIA	CIR PLASTIC
0100/0093	LEN=0037	INSTALLED UNKN
021306 FT	2 0 28086	0 00 0123+13
0100/0000	LENGTH(AH	2981 BK 2638)
	015 " DIA	CIR PLASTIC
	LEN=0051	INSTALLED UNKN
0090/2235	013 " DIA	CIR PLASTIC

DIR: B TOTAL LEN: 9.508 MI. DIST: 08-3 SR: 233
 LEFT MUN: QUINCY T RIGHT MUN: QUINCY T

Stationing	Length	Material	Status
	0090/1997	LEN=0040	INSTALLED UNKN
018668 FT	0090/0400	015 " DIA CIRC CONCR LEN=0045	INSTALLED UNKN
	018668 FT	2 0 28086 0 00 0096+75	
	0090/0000	LENGTH(AH 2638 BK 2333) 024 " DIA CIR PLASTIC	
	0080/2333	LEN=0042	INSTALLED UNKN
	0080/1591	024 " DIA CIR PLASTIC LEN=0042	INSTALLED UNKN
	0080/1070	QUINCY GUILFORD T	
016335 FT	0080/0398	024 " DIA CIR PLASTIC LEN=0045	INSTALLED UNKN
	016335 FT	2 0 28086 0 00 0073+42	
	0080/0000	LENGTH(AH 2333 BK 2701) 024 " DIA CIR PLASTIC	
	0070/2313	LEN=0046	INSTALLED UNKN
	0070/2041	BMSSEN 28/0233/0070/2032 2 0 28086 0 00 0066+73	
KETTLES SPRINGS RD (FRST)	0070/2032	ANTIETAM CK BMSBG 28/0233/0070/2032	
	0070/1976		
	0070/1904	024 " DIA CIR PLASTIC LEN=0054	INSTALLED UNKN
	0070/1272	024 " DIA CIR PLASTIC LEN=0046	INSTALLED UNKN
	0070/0762	018 " DIA CIR PLASTIC LEN=0036	INSTALLED UNKN
	0070/0497	024 " DIA CIR PLASTIC LEN=0046	INSTALLED UNKN
013634 FT	0070/0093	018 " DIA CIR PLASTIC LEN=0050	INSTALLED UNKN
	013634 FT	2 0 28086 0 00 0046+41	
	0070/0000	GUILFORD QUINCY T LENGTH(AH 2701 BK 2327)	
	0060/1927	018 " DIA CIR PLASTIC LEN=0043	INSTALLED UNKN
	0060/1617	018 " DIA CIR PLASTIC LEN=0037	INSTALLED UNKN
	0060/1219	024 " DIA CIRC CONCR LEN=0039	INSTALLED UNKN

Stationing	Description	Material	Length	Notes
011307 FT	0060/0636	018" DIA CIRC CONCR	LEN=0043	INSTALLED UNKN
	0060/0040	018" DIA CIRC CONCR	LEN=0043	INSTALLED UNKN
	011307 FT	2 0 28086	0 00 0025+10	
	0060/0000	LENGTH(AH 2327 BK 2510)		
	0050/2295	024" DIA CIR PLASTIC	LEN=0043	INSTALLED UNKN
	0050/1660	018" DIA CIRC CONCR	LEN=0042	INSTALLED UNKN
	0050/1067	018"H 24"W ELLIP CONC	LEN=0036	INSTALLED UNKN
008797 FT	0050/0516	018" DIA CIRC CONCR	LEN=0042	INSTALLED UNKN
	008797 FT	2 0 28086	0 00 0000+00	
	0050/0000	STALEY RD (FRST)	LENGTH(AH 2510 BK 3523)	
	0040/3517	018" DIA CAST IRON	LEN=0044	INSTALLED UNKN
	0040/2920	018" DIA CIRC METAL	LEN=0042	INSTALLED UNKN
	0040/2590	015" DIA CIRC METAL	LEN=0050	INSTALLED UNKN
	0040/2087	014" DIA CAST IRON	LEN=0044	INSTALLED UNKN
FOREST RD (FRST)	0040/1452	015" DIA CIRC METAL	LEN=0050	INSTALLED UNKN
LC FOR FOREST RD (FRST)	0040/1257	018" DIA CAST IRON	LEN=0038	INSTALLED UNKN
	0040/1192	BMSFN 28/0233/0040/1173	1 1 05503	0 00 0064+51
	0040/1173	LIL. ANTIETAM	BMSBG 28/0233/0040/1173	
	0040/0412	018" DIA CIR PLASTIC	LEN=0041	INSTALLED UNKN
005274 FT	0040/0020	015" DIA CIR PLASTIC	LEN=0045	INSTALLED 2005
	005274 FT	1 1 05503	0 00 0052+78	
		NC RD OAK RD (TWP)		
	0040/0000	LENGTH(AH 3523 BK 2300)		

EXTRACT DATE: 12/18/2023
PRINT DATE: 12/20/2023

ROADWAY MANAGEMENT SYSTEM
SLD COUNTY/SR - ANNUAL PRINT

PAGE NUMBER: 134
COUNTY: FRANKLIN

DIR: B TOTAL LEN: 9.508 MI.
LEFT MUN: QUINCY T

DIST: 08-3 SR: 233
RIGHT MUN: QUINCY T

PENN STATE MONT ALTO DR
(PRDR) 0030/1366

002974 FT

HEMLOCK ST
(BORO) 0020/0340
001739 FT

1 1 05503 0 00 0000+00 000000 FT
MAIN ST
(SR0997 SEG 0230/0000) 0010/0000

Segment ID	Length	Material	Notes
0030/2065		QUINCY MONT ALTO B	
0030/2019	LEN=0052	030 " DIA CIRC METAL	INSTALLED UNKN
0030/1774	LEN=0051	030 " DIA CIRC METAL	INSTALLED UNKN
0030/1520	LEN=0034	015 " DIA CIR PLASTIC	INSTALLED UNKN
0030/1366	(SR2018 SEG 0080/3107)	SLABTOWN RD	
0030/1113	LEN=0037	014 " DIA CAST IRON	INSTALLED UNKN
0030/0870	LEN=0051	012 "H 17 "W ELLIPTICAL*	INSTALLED UNKN
0030/0860		WILLOW ST (BORO)	
0030/0659	LEN=0040	018 " DIA CIRC METAL	INSTALLED UNKN
0030/0345		GRIST MILL DR (BORO)	
0030/0138	LEN=0037	018 "H 00 "W MULT METAL	INSTALLED UNKN
002974 FT	1 1 05503 0 00 0029+74	BEECH ST (BORO)	
0030/0000	LENGTH(AH 2300 BK 1235)	POPLAR ST (BORO)	
0020/0838		014 " DIA CAST IRON	
0020/0814	LEN=0034	INSTALLED UNKN	
001739 FT	1 1 05503 0 00 0017+39	MAPLE ST (BORO)	
0020/0000	LENGTH(AH 1235 BK 1739)	SPRUCE ST (BORO)	
0010/0941		CONSTITUTION AV (BORO)	
0010/0562		PECK LN (BORO)	
0010/0199		NC PARK ST (BORO)	
0010/0000		MAIN ST (SR0997 SEG 0230/0000)	
000000 FT		INTER-BK ASH ST (SR2031 SEG 0012/0000)	
0010/0000	LENGTH(AH 1739 BK 0000)	MFC BEGIN = D	

DIR: B TOTAL LEN: 2.384 MI. DIST: 08-3 SR: 163
 LEFT MUN: ANTRIM T RIGHT MUN: ANTRIM T

FROM (CONN)	TO (CONN)	START STATION	END STATION	LENGTH (FT)	DESCRIPTION
FROM 0011/0010 SH (CONN)	TO 8001/0760 SH (CONN)	012589	0060/2395	0060	PENNSYLVANIA AV (SR0011 SEG 0010/0086) 018" DIA CIRC CONCR LEN=0050 INSTALLED UNKN
MT VIEW DR (T335)		0060/2395	0060/2255	0060	018" DIA CIRC CONCR LEN=0042 INSTALLED UNKN
		0060/2255	0060/1970	0060	018" DIA CIRC CONCR LEN=0042 INSTALLED UNKN
		0060/1970	0060/1196	0060	018" DIA CIRC METAL RAMP B RD (SR8001 SEG 0760/0000)
		0060/1196	0060/1080	0060	CITICORP DR (PRDR)
		0060/1080	0060/1066	0060	RAMP A RD (SR8001 SEG 0750/0697)
		0060/1066	0060/1042	0060	MFC BEGIN = B
		0060/1042	0060/0310	0060	BMSBN 28/0163/0060/0000 2 0 28030 0 00 0099+24 1-81
		0060/0310	010080	010080	BMSBG 28/0163/0060/0000 LENGTH(AH 2509 BK 0822)
YOUNG RD (T359)		0050/0365	0050/0228	0060	(APRA) STATE LINE MHP D 044"H 72"W ELLIP METAL LEN=0066 INSTALLED UNKN FROM SR 0081 SB
		0050/0228	0050/0134	0060	(GOVT) FROM SR 0081SB RMP MRYL
		0050/0134	0050/0086	0060	(GOVT) TO SR 0081 SB RAMP MRYL
		0050/0086	0050/0061	0060	(GOVT)
		0050/0061	009258	009258	2 0 28030 0 00 0092+23 TO SR 0081 SB (GOVT) LENGTH(AH 0822 BK 2051) 021"H 15"W METAL ARCH
		009258	0040/1956	0060	LEN=0060 INSTALLED 2006 CROWN LN

DIR: B TOTAL LEN: 2.384 MI. DIST: 08-3 SR: 163
 LEFT MUN: ANTRIM T RIGHT MUN: ANTRIM T

2 0 28030 0 00 0072+07 007207 FT
 GREENMOUNT RD
 (T350) 0040/0000

==	0040/1445	(TWP)
---	0040/1130	013"H 17"W ELLIP METAL LEN=0030 INSTALLED UNKN MAUGANSVILLE RD
==	0040/0740	(TWP)
---	0040/0240	013"H 00"W MULT METAL LEN=0033 INSTALLED UNKN
007207 FT	007207 FT	
==	0040/0000	LENGTH(AH 2051 BK 3094)
---	0030/2429	017"H 13"W METAL ARCH LEN=0034 INSTALLED 1999
---	0030/0702	017"H 13"W METAL ARCH LEN=0034 INSTALLED 1999
---	0030/0242	018 "DIA CIRC CONCR LEN=0034 INSTALLED 2002
---	0030/0110	018 "DIA CIRC CONCR LEN=0030 INSTALLED 2002
004113 FT	004113 FT	2 0 28030 0 00 0041+13 (AAR 535178D)#TRKS 01
+++++	0030/0000	LENGTH(AH 3094 BK 1447) DALEY RD
==	0020/1148	(TWP)
---	0020/1129	030"H 36"W BOX CULVRT* LEN=0021 INSTALLED UNKN
002666 FT	002666 FT	2 0 28030 0 00 0026+66
---	0020/0000	LENGTH(AH 1447 BK 2528)
---	0010/0786	021"H 15"W METAL ARCH LEN=0032 INSTALLED 1999
000138 FT	000138 FT	
==	0010/0000	LENGTH(AH 2528 BK 0138)
000000 FT	000000 FT	1 0 00887 0 00 0000+00 NC MA S O N D I X O N R D INTER-BK MARYLAND STATE LINE (STBD) MFC BEGIN = D
---	0004/0000	LENGTH(AH 0138 BK 0000)

2 0 28030 0 00 0001+38 000138 FT
 WILLIAMSPORT PK
 (SR3001 SEG 0010/0000) 0010/0000
 000000 FT

EXTRACT DATE: 12/18/2023
PRINT DATE: 12/20/2023

ROADWAY MANAGEMENT SYSTEM
SLD COUNTY/SR - ANNUAL PRINT

PAGE NUMBER: 131
COUNTY: FRANKLIN

DIR: N TOTAL LEN: 25.799 MI.
LEFT MUN: SOUTHAMPTON T

DIST: 08-3 SR: 81
RIGHT MUN: SOUTHAMPTON T

EMERGENCY CROSSOVER
(CONN) 136220 FT
AH-CUMBERLAND (21)
AMERICAN LEGION MEM HW INTER-AHD
(SR0081 SEG 0259/0000) 0255/1447

MIDDLE SPRING CREEK
STRUCTURE LENGTH 15 FT
BMSID 28/0081/0254/1383 0255/1409
018 "DIA CIRC CONCR
LEN=0072 INSTALLED UNKN 0255/1051

024 "DIA CIRC CONCR
LEN=0080 INSTALLED UNKN 0255/0582

018 "DIA CIRC CONCR
LEN=0072 INSTALLED UNKN 0255/0159

1 0 00799 0 00 1346+52 134773 FT
LENGTH(AH 1447 BK 2648) 0255/0000

018 "DIA CIRC CONCR
LEN=0072 INSTALLED UNKN 0251/2400

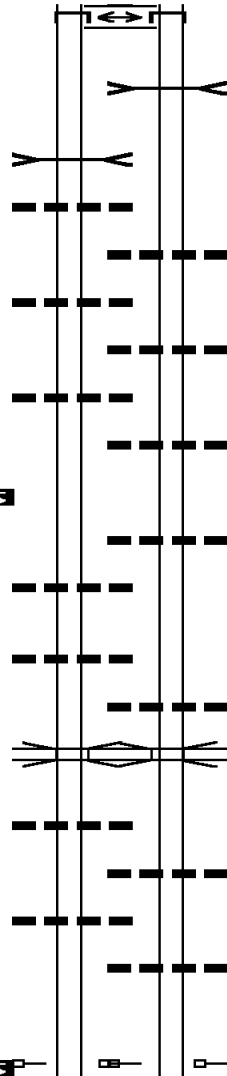
018 "DIA CIRC CONCR
LEN=0121 INSTALLED UNKN 0251/1741

MAINSVILLE
OP ID 28/1005/0040/0000 0251/1687

018 "DIA CIRC CONCR
LEN=0072 INSTALLED UNKN 0251/1052

024 "DIA CIRC CONCR
LEN=0077 INSTALLED UNKN 0251/0671

1 0 00799 0 00 1320+33 132125 FT
MILEPOST 025.00
LENGTH(AH 2648 BK 2621) 0251/0000



136185 FT EMERGENCY CROSSOVER
(CONN)
AMERICAN LEGION MEM HW
(SR0081 SEG 0258/0000)
MIDDLE SPRING CREEK
STRUCTURE LENGTH 15 FT
BMSID 28/0081/0254/1383

0254/1383
0254/1035 018 "DIA CIRC CONCR
LEN=0067 INSTALLED UNKN

0254/0550 024 "DIA CIRC CONCR
LEN=0075 INSTALLED 2000

0254/0140 018 "DIA CIRC CONCR
LEN=0072 INSTALLED UNKN
134741 FT 1 0 00799 0 00 1346+91
0254/0000 LENGTH(AH 1444 BK 2632)
018 "DIA CIRC CONCR
LEN=0072 INSTALLED UNKN

0250/2356
0250/1645 018 "DIA CIRC CONCR
LEN=0055 INSTALLED UNKN
MAINSVILLE
OP ID 28/1005/0040/0000 0250/1623

0250/1015 018 "DIA CIRC CONCR
LEN=0072 INSTALLED UNKN

0250/0630 018 "DIA CIRC CONCR
LEN=0077 INSTALLED UNKN

132109 FT 1 0 00799 0 00 1320+33
MILEPOST 025.00
0250/0000 LENGTH(AH 2632 BK 2722)

DIR: N TOTAL LEN: 25.799 MI. DIST: 08-3 SR: 81
 LEFT MUN: SOUTHAMPTON T RIGHT MUN: SOUTHAMPTON T

024 "DIA CIRC CONCR LEN=0125 INSTALLED UNKN	0245/2579	---	---	M0244/2067	CAVC	600
CAVC	600	0245/2067	M			
FURNACE RUN STRUCTURE LENGTH 16 FT BMSID 28/0081/0244/1891	0245/1925	---	---	0244/2012	FURNACE RUN STRUCTURE LENGTH 16 FT BMSID 28/0081/0244/1891	
018 "DIA CIRC CONCR LEN=0072 INSTALLED UNKN	0245/1164	---	---	0244/1216	018 "DIA CIRC CONCR LEN=0067 INSTALLED UNKN	
018 "DIA CIRC CONCR LEN=0072 INSTALLED UNKN	0245/0764	---	---	0244/0812	018 "DIA CIRC CONCR LEN=0070 INSTALLED UNKN	
1 0 00799 0 00 1294+09 129504 FT LENGTH(AH 2621 BK 2624)	0245/0000	---	---	0244/0000	1 0 00799 0 00 1294+29 LENGTH(AH 2722 BK 2644)	
024 "DIA CIRC CONCR LEN=0100 INSTALLED UNKN	0241/2538	---	---	0240/2620	024 "DIA CIRC CONCR LEN=0075 INSTALLED UNKN	
024 "DIA CIRC CONCR LEN=0110 INSTALLED UNKN	0241/1825	---	---	0240/1871	024 "DIA CIRC CONCR LEN=0110 INSTALLED UNKN	
024 "DIA CIRC CONCR LEN=0120 INSTALLED UNKN	0241/1790	---	---	0240/1771	024 "DIA CIRC CONCR LEN=0070 INSTALLED UNKN	
RAMP B-3 RD (SR8013 SEG 0500/0000)	0241/1667	---	---	0240/1720	RAMP B-4 RD (SR8013 SEG 0750/0852)	
OLD SCOTLAND OP ID 28/0696/0100/1453	0241/1080	---	---	0240/1114	OLD SCOTLAND OP ID 28/0696/0100/1453	
024 "DIA CIRC CONCR LEN=0001 INSTALLED UNKN	0241/0783	---	---	0240/0871	024 "DIA CIRC CONCR LEN=0072 INSTALLED UNKN	
024 "DIA CIRC CONCR LEN=0072 INSTALLED UNKN	0241/0782	---	---			
RAMP B-1 RD						

EXTRACT DATE: 12/18/2023
PRINT DATE: 12/20/2023

ROADWAY MANAGEMENT SYSTEM
SLD COUNTY/SR - ANNUAL PRINT

PAGE NUMBER: 129
COUNTY: FRANKLIN

DIR: N TOTAL LEN: 25.799 MI.
LEFT MUN: SOUTHAMPTON T

DIST: 08-3 SR: 81
RIGHT MUN: SOUTHAMPTON T

(SR8013 SEG 0250/0681) 0241/0569

018 "DIA CIRC CONCR
LEN=0074 INSTALLED UNKN 0241/0075
1 0 00799 0 00 1268+01 126880 FT
MILEPOST 024.00
LENGTH(AH 2624 BK 2635) 0241/0000

060 "DIA CIRC CONCR
LEN=0085 INSTALLED UNKN 0235/2119
015 "DIA CIRC CONCR
LEN=0082 INSTALLED UNKN 0235/2065

018 "DIA CIRC CONCR
LEN=0072 INSTALLED UNKN 0235/1418
DMS SIGN STRUCTURE
BMSID 28/0081/0235/0745 0235/0931

018 "DIA CIRC CONCR
LEN=0070 INSTALLED UNKN 0235/0766

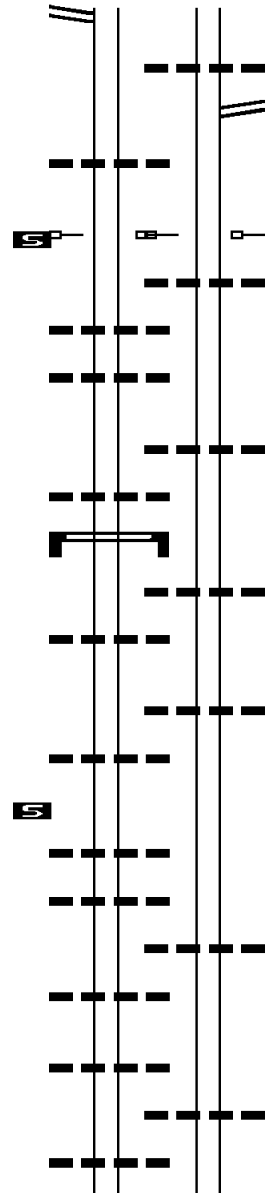
018 "DIA CIRC CONCR
LEN=0075 INSTALLED UNKN 0235/0114
1 0 00799 0 00 1241+46 124245 FT
LENGTH(AH 2635 BK 2686) 0235/0000

015 "DIA CIRC CONCR
LEN=0090 INSTALLED UNKN 0231/2350
036 "DIA CIRC CONCR
LEN=0095 INSTALLED UNKN 0231/2201

015 "DIA CIRC CONCR
LEN=0084 INSTALLED UNKN 0231/1751

018 "DIA CIRC CONCR
LEN=0073 INSTALLED UNKN 0231/1148

015 "DIA CIRC CONCR
LEN=0112 INSTALLED UNKN 0231/0540
1 0 00799 0 00 1215+02 121559 FT



0240/0230 018 "DIA CIRC CONCR
LEN=0090 INSTALLED UNKN
RAMP B-2 RD
0240/0179 (SR8013 SEG 0010/0000)

126743 FT 1 0 00799 0 00 1268+01
MILEPOST 024.00
0240/0000 LENGTH(AH 2644 BK 2559)
060 "DIA CIRC CONCR

0234/2152 LEN=0085 INSTALLED UNKN

0234/1452 018 "DIA CIRC CONCR
LEN=0072 INSTALLED UNKN

0234/0806 018 "DIA CIRC CONCR
LEN=0088 INSTALLED UNKN

0234/0153 018 "DIA CIRC CONCR
LEN=0070 INSTALLED UNKN

124184 FT 1 0 00799 0 00 1241+26
0234/0000 LENGTH(AH 2559 BK 2624)

0230/2175 036 "DIA CIRC CONCR
LEN=0095 INSTALLED UNKN

0230/1128 018 "DIA CIRC CONCR
LEN=0073 INSTALLED UNKN

121560 FT 1 0 00799 0 00 1215+02

DIR: N TOTAL LEN: 25.799 MI. DIST: 08-3 SR: 81
LEFT MUN: GREENE T RIGHT MUN: GREENE T

Item ID	Description	Length (FT)	Material	Notes
LEN=0080	INSTALLED UNKN	0215/0800		
048	"DIA CIRC CONCR	LEN=0070	INSTALLED UNKN	
LEN=0084	INSTALLED UNKN	0215/0150		
1 0 00799 0 00	1137+82 113838 FT			
LENGTH(AH 2435 BK 2872)	0215/0000			
0214/0684	018 "DIA CIRC CONCR	LEN=0070	INSTALLED UNKN	
0214/0035	048 "DIA CIRC CONCR	LEN=0101	INSTALLED UNKN	
113912 FT	1 0 00799 0 00	1138+34		
0214/0000	LENGTH(AH 2367 BK 2901)			
0210/1505	018 "DIA CIRC CONCR	LEN=0072	INSTALLED UNKN	
018 "DIA CIRC CONCR	LEN=0072	INSTALLED UNKN	0211/1517	
018 "DIA CIRC CONCR	LEN=0072	INSTALLED UNKN	0211/0894	
T-613 (PINE STUMP	OP ID 28/1014/0010/0000	0211/0829		
015 "DIA CIRC CONCR	LEN=0092	INSTALLED UNKN	0211/0240	
1 0 00799 0 00	1109+45 110966 FT			
MILEPOST 021.00				
LENGTH(AH 2872 BK 2338)	0211/0000			
024 "DIA CIRC CONCR	LEN=0100	INSTALLED UNKN	0205/1979	
0210/0010	MILEPOST	021.00		
111011 FT	1 0 00799 0 00	1109+45		
0210/0000	LENGTH(AH 2901 BK 2331)			
0204/1942	024 "DIA CIRC CONCR	LEN=0098	INSTALLED UNKN	
018 "DIA CIRC CONCR	LEN=0072	INSTALLED UNKN	0205/1278	
0204/1238	018 "DIA CIRC CONCR	LEN=0072	INSTALLED UNKN	
015 "DIA CIRC CONCR	LEN=0110	INSTALLED UNKN	0205/0676	
1 0 00799 0 00	1085+67 108628 FT			
MOUNTAIN RUN				
STRUCTURE LENGTH 25 FT				
BMSID 28/0081/0204/0000				
LENGTH(AH 2338 BK 2903)	0205/0000			
018 "DIA CIRC CONCR	LEN=0100	INSTALLED UNKN	0201/2726	
108680 FT	1 0 00799 0 00	1085+67		
MOUNTAIN RUN				
STRUCTURE LENGTH 25 FT				
BMSID 28/0081/0204/0000				
LENGTH(AH 2331 BK 2900)	0204/0000			
0200/2612	018 "DIA CIRC CONCR	LEN=0096	INSTALLED UNKN	
	015 "DIA CIRC CONCR			

DIR: N TOTAL LEN: 25.799 MI. DIST: 08-3 SR: 81
 LEFT MUN: GREENE T RIGHT MUN: GREENE T

015 "DIA CIRC CONCR LEN=0089 INSTALLED UNKN 0201/1679	0200/2114	LEN=0082	INSTALLED UNKN
024 "DIA CIRC CONCR LEN=0107 INSTALLED UNKN 0201/0710 PHILLAMAN RUN STRUCTURE LENGTH 17 FT BMSID 28/0081/0200/0468 0201/0577	0200/0873	015 "DIA CIRC CONCR LEN=0084	INSTALLED UNKN
018 "DIA CIRC CONCR LEN=0112 INSTALLED UNKN 0201/0429 1 0 00799 0 00 1056+73 105725 FT MILEPOST 020.00 LENGTH(AH 2903 BK 2652) 0201/0000	0200/0571	024 "DIA CIRC CONCR LEN=0190 INSTALLED UNKN PHILLAMAN RUN STRUCTURE LENGTH 17 FT BMSID 28/0081/0200/0468	
RAMP A-2 RD (SR8011 SEG 0500/0000) 0195/2631 018 "DIA CIRC CONCR LEN=0135 INSTALLED UNKN 0195/2535	0200/0488	105780 FT 1 0 00799 0 00 1056+73 MILEPOST 020.00 LENGTH(AH 2900 BK 2800) RAMP A-4 RD (SR8011 SEG 0752/0375) MILEPOST 020.00	
BLACK GAP ROAD OP ID 28/0997/0420/0125 0195/1922	0194/2751	RAMP A-3 RD (SR8011 SEG 0762/0000)	
018 "DIA CIRC CONCR LEN=0072 INSTALLED UNKN 0195/1834	0194/2489	BLACK GAP ROAD OP ID 28/0997/0420/0125	
RAMP A-1 RD (SR8011 SEG 0250/0593) 0195/1421	0194/1962	018 "DIA CIRC CONCR LEN=0070 INSTALLED UNKN	
018 "DIA CIRC CONCR LEN=0082 INSTALLED UNKN 0195/1234	0194/1904	018 "DIA CIRC CONCR LEN=0095 INSTALLED UNKN	
018 "DIA CIRC CONCR LEN=0100 INSTALLED UNKN 0195/0228	0194/1584	018 "DIA CIRC CONCR LEN=0070 INSTALLED UNKN	
	0194/1336	018 "DIA CIRC CONCR LEN=0094 INSTALLED UNKN	

DIR: N TOTAL LEN: 25.799 MI. DIST: 08-3 SR: 81
 LEFT MUN: GREENE T RIGHT MUN: GREENE T

Stationing	Description	Stationing	Description
1 0 00799 0 00 1029+54 103073 FT	LENGTH(AH 2652 BK 2675) 0195/0000	102980 FT	1 0 00799 0 00 1029+20
		0194/0000	LENGTH(AH 2800 BK 2649)
018 "DIA CIRC CONCR	LEN=0100 INSTALLED UNKN 0191/2102	0190/2158	018 "DIA CIRC CONCR
			LEN=0075 INSTALLED UNKN
018 "DIA CIRC CONCR	LEN=0069 INSTALLED UNKN 0191/1679	0190/1737	018 "DIA CIRC CONCR
018 "DIA CIRC CONCR	LEN=0086 INSTALLED UNKN 0191/1288		LEN=0072 INSTALLED UNKN
		0190/0827	036"H 54"W ELLIP METAL
036"H 54"W ELLIP METAL	LEN=0084 INSTALLED UNKN 0191/0796	0190/0780	LEN=0084 INSTALLED UNKN
			038"H 60"W ELLIP CONC
			LEN=0160 INSTALLED UNKN
		0190/0442	WOODSTOCK RD
			OP ID 28/1003/0060/1019
WOODSTOCK RD	OP ID 28/1003/0060/1019 0191/0443	0190/0317	048 "DIA CIRC CONCR
			LEN=0079 INSTALLED UNKN
048 "DIA CIRC CONCR	LEN=0079 INSTALLED UNKN 0191/0307	100331 FT	1 0 00799 0 00 1002+96
1 0 00799 0 00 1002+96 100398 FT	LENGTH(AH 2675 BK 2597) 0191/0000	0190/0000	MILEPOST 019.00
			LENGTH(AH 2649 BK 2588)
		0184/2455	015 "DIA CIRC CONCR
			LEN=0088 INSTALLED UNKN
		0184/2372	WET WEATHER STREAM
			STRUCTURE LENGTH 11 FT
WET WEATHER STREAM	STRUCTURE LENGTH 11 FT		BMSID 28/0081/0184/2348
BMSID 28/0081/0184/2348	0185/2391		
015 "DIA CIRC CONCR	LEN=0108 INSTALLED UNKN 0185/2004		
018 "DIA CIRC CONCR	LEN=0080 INSTALLED UNKN 0185/1655		
		0184/1561	018 "DIA CIRC CONCR
		0184/1536	LEN=0080 INSTALLED UNKN
BMSEN 28/0081/0185/1234	0185/1569		BMSEN 28/0081/0184/1222
1 0 00799 0 00 0984+54	CONOCOCHEAQUE CREEK	0184/1218	1 0 00799 0 00 0989+82
			CONOCOCHEAQUE CREEK
			BMSBG 28/0081/0184/1222

DIR: N TOTAL LEN: 25.799 MI. DIST: 08-3 SR: 81
 LEFT MUN: GREENE T RIGHT MUN: GREENE T

Segment ID	Material	Length	Stationing	Notes
BMSBG 28/0081/0185/1234	0185/1251			
015 "DIA CIRC CONCR	LEN=0155	INSTALLED UNKN	0185/1242	
018 "DIA CIRC CONCR	LEN=0086	INSTALLED UNKN	0185/1238	
036 "DIA CIRC CONCR	LEN=0114	INSTALLED UNKN	0185/0455	
1 0 00799 0 00 0977+59	097801 FT			
LENGTH(AH 2597 BK 2640)	0185/0000			
030 "DIA CIRC CONCR	LEN=0086	INSTALLED UNKN	0181/2529	
015 "DIA CIRC CONCR	LEN=0084	INSTALLED UNKN	0181/1258	
EMERGENCY CROSSOVER (CONN)			0181/0728	
015 "DIA CIRC CONCR	LEN=0084	INSTALLED UNKN	0181/0431	
015 "DIA CIRC CONCR	LEN=0084	INSTALLED UNKN	0181/0050	
1 0 00799 0 00 0950+58	095161 FT			
MILEPOST 018.00				
LENGTH(AH 2640 BK 2702)	0181/0000			
048 "DIA CIRC CONCR	LEN=0084	INSTALLED UNKN	0175/2303	
030 "DIA CIRC CONCR	LEN=0116	INSTALLED UNKN	0175/1142	
1 0 00799 0 00 0923+56	092459 FT			
0184/1137	018 "DIA CIRC CONCR	LEN=0086	INSTALLED UNKN	
0184/0652	015 "DIA CIRC CONCR	LEN=0096	INSTALLED UNKN	
0184/0457	036 "DIA CIRC CONCR	LEN=0114	INSTALLED UNKN	
097743 FT	1 0 00799 0 00 0977+34			
0184/0000	LENGTH(AH 2588 BK 2692)			
0180/2522	030 "DIA CIRC CONCR	LEN=0098	INSTALLED UNKN	
0180/2084	018 "DIA CIRC CONCR	LEN=0084	INSTALLED UNKN	
0180/1676	015 "DIA CIRC CONCR	LEN=0084	INSTALLED UNKN	
0180/0722	EMERGENCY CROSSOVER (CONN)			
095051 FT	1 0 00799 0 00 0950+58			
0180/0000	MILEPOST 018.00			
LENGTH(AH 2692 BK 2648)				
0174/2248	048 "DIA CIRC CONCR	LEN=0084	INSTALLED UNKN	
0174/1654	015 "DIA CIRC CONCR	LEN=0084	INSTALLED UNKN	
0174/1083	030 "DIA CIRC CONCR	LEN=0080	INSTALLED UNKN	
0174/0623	015 "DIA CIRC CONCR	LEN=0084	INSTALLED UNKN	
0174/0078	015 "DIA CIRC CONCR	LEN=0084	INSTALLED UNKN	
092403 FT	1 0 00799 0 00 0923+48			

DIR: N TOTAL LEN: 25.799 MI. DIST: 08-3 SR: 81
LEFT MUN: GREENE T RIGHT MUN: GREENE T

Item ID	Description	Length	Material	Status	Stationing
030	"DIA CIRC CONCR	0175	CONCR	UNKN	0000
018	"DIA CIRC CONCR	0094	CONCR	INSTALLED	0171/2183
018	"DIA CIRC CONCR	0092	CONCR	INSTALLED	UNKN 0171/1652
015	"DIA CIRC CONCR	0088	CONCR	INSTALLED	UNKN 0171/1273
044	"H 60"W ELLIP METAL	0091	METAL	INSTALLED	UNKN 0171/1022
015	"DIA CIRC CONCR	0082	CONCR	INSTALLED	UNKN 0171/0700
SIGN: CANTILEVER					
BMS ID	28/0081/0171/0600	0171	0600		0171/0674
015	"DIA CIRC CONCR	0082	CONCR	INSTALLED	UNKN 0171/0474
024	"DIA CIRC CONCR	0090	CONCR	INSTALLED	UNKN 0171/0170
1 0 00799 0 00 0897+18 089791 FT					
MILEPOST 017.00					
017	"DIA CIRC CONCR	0171	CONCR	UNKN	0000
RAMP D RD (SR8010 SEG 0500/0000) 0165/1917					
WALKER RD.					
OP ID	28/1010/0010/1320	0165	1320		0165/1256
024	"DIA CIRC CONCR	0080	CONCR	INSTALLED	UNKN 0165/0739
RAMP C RD (SR8010 SEG 0250/0498) 0165/0666					
018	"DIA CIRC CONCR	0084	CONCR	INSTALLED	UNKN 0165/0139
017	"DIA CIRC CONCR	0174	CONCR	UNKN	0000
017	"DIA CIRC CONCR	0077	CONCR	INSTALLED	UNKN 0170/2157
018	"DIA CIRC CONCR	0074	CONCR	INSTALLED	UNKN 0170/1668
044	"H 60"W ELLIP METAL	0091	METAL	INSTALLED	UNKN 0170/1066
024	"DIA CIRC CONCR	0090	CONCR	INSTALLED	UNKN 0170/0166
1 0 00799 0 00 0897+18 089791 FT					
MILEPOST 017.00					
017	"DIA CIRC CONCR	0170	CONCR	UNKN	0000
016	"DIA CIRC CONCR	0084	CONCR	INSTALLED	UNKN 0164/2033
RAMP A RD (SR8010 SEG 0750/0628) 0164/2003					
015	"DIA CIR PLASTIC	0084	PLASTIC	INSTALLED	UNKN 0164/1534
WALKER RD. OP ID 28/1010/0010/1320 0164/1300					
024	"DIA CIRC CONCR	0100	CONCR	INSTALLED	UNKN 0164/0625
RAMP B RD (SR8010 SEG 0010/0000) 0164/0392					

DIR: N TOTAL LEN: 25.799 MI. DIST: 08-3 SR: 81
 LEFT MUN: GREENE T RIGHT MUN: GREENE T

1 0 00799 0 00 0870+34 087190 FT GREENE GUILFORD T LENGTH(AH 2601 BK 2746) 0165/0000		087172 FT 0164/0000 0160/2700 0160/2629 0160/2595 0160/2310 0160/1797 0160/1426 0160/0448 0160/0118 084455 FT 0160/0000 0154/2498 0154/2010 0154/1612 0154/1576	1 0 00799 0 00 0870+41 LENGTH(AH 2611 BK 2717) SIGN: CANTILEVER BMSID 28/0081/0160/2612 GREENE GUILFORD T 030 "DIA CIRC CONCR LEN=0084 INSTALLED UNKN 018 "DIA CIRC CONCR LEN=0076 INSTALLED UNKN 036 "DIA CIRC CONCR LEN=0085 INSTALLED UNKN SIGN: CANTILEVER BMSID 28/0081/0160/1426 018 "DIA CIRC CONCR LEN=0080 INSTALLED UNKN SIGN: CANTILEVER BMSID 28/0081/0160/0118 1 0 00799 0 00 0843+89 MILEPOST 016.00 LENGTH(AH 2717 BK 2676) 015 "DIA CIRC CONCR LEN=0084 INSTALLED UNKN 015 "DIA CIRC CONCR LEN=0088 INSTALLED UNKN 018 "DIA CIRC CONCR LEN=0106 INSTALLED UNKN RAMP H RD (SR8009 SEG 0750/0664)
030 "DIA CIRC CONCR LEN=0086 INSTALLED UNKN 0161/2595 018 "DIA CIRC CONCR LEN=0084 INSTALLED UNKN 0161/2329 SIGN: CANTILEVER BMSID 28/0081/0161/1857 0161/1857 036 "DIA CIRC CONCR LEN=0080 INSTALLED UNKN 0161/1831 015 "DIA CIRC CONCR LEN=0084 INSTALLED UNKN 0161/1229 SIGN: CANTILEVER BMSID 28/0081/0161/0534 0161/0534 018 "DIA CIRC CONCR LEN=0086 INSTALLED UNKN 0161/0467 1 0 00799 0 00 0843+89 084444 FT MILEPOST 016.00 LENGTH(AH 2746 BK 2598) 0161/0000 SIGN: CANTILEVER BMSID 28/0081/0155/1802 0155/1802 RAMP F RD (SR8009 SEG 0500/0000) 0155/1396 015 "DIA CIRC CONCR LEN=0092 INSTALLED UNKN 0155/1253			

DIR: N TOTAL LEN: 25.799 MI. DIST: 08-3 SR: 81
 LEFT MUN: GUILFORD T RIGHT MUN: GUILFORD T

Structure ID	Description	Length	Material	Status	Notes
0154/1207	BR CONCOCHGA STRUCTURE	27 FT	CONCRETE	INSTALLED	BMSID 28/0081/0154/1197
0155/1171	BMSID 28/0081/0154/1197	27 FT	CONCRETE	INSTALLED	
0154/0961	BMSEN	28/0081/0154/0723	CONCRETE	INSTALLED	
0154/0813	1 0 00799 0 00 0825+39 US 30 (EB) BMSBG	28/0081/0154/0723	CONCRETE	INSTALLED	
0155/0703	BMSBG 28/0081/0155/0703	28/0081/0155/0703	CONCRETE	INSTALLED	
0154/0643	018 "DIA CIRC METAL FALLING SPCR	LEN=0032	METAL	INSTALLED	UNKN
0154/0508	STRUCTURE LENGTH 17 FT BMSID 28/0081/0154/0420	17 FT	CONCRETE	INSTALLED	UNKN
0155/0400	FALLING SPCR STRUCTURE LENGTH 17 FT BMSID 28/0081/0154/0420	17 FT	CONCRETE	INSTALLED	UNKN
0155/0395	015 "DIA CIRC CONCR LEN=0100	100 FT	CONCRETE	INSTALLED	UNKN
0154/0279	RAMP G RD (SR8009 SEG 0010/0000)		CONCRETE	INSTALLED	
0154/0037	018 "DIA CIRC CONCR LEN=0112	112 FT	CONCRETE	INSTALLED	UNKN
081779 FT	1 0 00799 0 00 0818+16 SIGN: CANTILEVER		CONCRETE	INSTALLED	UNKN
0154/0000	BMSID 28/0081/0154/0000 LENGTH(AH 2676 BK 2557)		CONCRETE	INSTALLED	UNKN
0150/2340	024 "DIA CIRC CONCR LEN=0100	100 FT	CONCRETE	INSTALLED	UNKN
0151/2310	024 "DIA CIRC CONCR LEN=0084	84 FT	CONCRETE	INSTALLED	UNKN
0151/1894	SIGN: CANTILEVER BMSID 28/0081/0151/1750	1750 FT	CONCRETE	INSTALLED	UNKN
0151/1842	018 "DIA CIRC CONCR LEN=0070	70 FT	CONCRETE	INSTALLED	UNKN
0150/1460	018 "DIA CIRC CONCR LEN=0086	86 FT	CONCRETE	INSTALLED	UNKN
0151/1444	018 "DIA CIRC CONCR LEN=0070	70 FT	CONCRETE	INSTALLED	UNKN
0150/1237	SIGN: CANTILEVER BMSID 28/0081/0150/2000		CONCRETE	INSTALLED	UNKN

DIR: N TOTAL LEN: 25.799 MI. DIST: 08-3 SR: 81
 LEFT MUN: GUILFORD T RIGHT MUN: GUILFORD T

Item ID	Description	Length	Stationing	Notes
030	" DIA CIRC CONCR LEN=0080 INSTALLED UNKN	0151/1013		
015	" DIA CIRC CONCR LEN=0084 INSTALLED UNKN	0151/0550		
MCKINLEY ST				
OP ID	28/2042/0010/0000	0151/0062		
1 0	00799 0 00 0791+58	079201 FT		
MILEPOST 015.00				
LENGTH(AH	2645 BK 2538)	0151/0000		
018	" DIA CIRC CONCR LEN=0070 INSTALLED UNKN	0145/2533		
018	" DIA CIRC CONCR LEN=0070 INSTALLED UNKN	0145/2091		
012	"H 19"W ELLIP METAL LEN=0078 INSTALLED UNKN	0145/1591		
018	"H 30"W ELLIP METAL SIGN: CANTILEVER BMSID 28/0081/0145/0750	0145/0789		
024	" DIA CIRC CONCR LEN=0090 INSTALLED UNKN	0145/0376		
1 0	00799 0 00 0766+23	076663 FT		
LENGTH(AH	2538 BK 2677)	0145/0000		
015	" DIA CIRC CONCR SIGN: CANTILEVER BMSID 28/0081/0141/1600	0141/1870		
015	" DIA CIRC CONCR LEN=0092 INSTALLED UNKN	0141/1816		
RAMP B RD (SR8007 SEG 0502/0000)				
		0141/1530		
044	"H 60"W ELLIP METAL RAMP D RD (SR8007 SEG 0752/1165)	0140/1372		
		0140/1353		
0150/1059	024 " DIA CIRC CONCR LEN=0102 INSTALLED UNKN			
0150/0041	OP ID 28/2042/0010/0000 079222 FT			
0150/0000	LENGTH(AH 2557 BK 2608) 018 " DIA CIRC CONCR LEN=0074 INSTALLED UNKN			
0144/2600	018 " DIA CIRC CONCR LEN=0080 INSTALLED UNKN			
0144/2117	012"H 19"W ELLIP METAL LEN=0078 INSTALLED UNKN			
0144/1657	018"H 30"W ELLIP METAL LEN=0078 INSTALLED UNKN			
0144/1010	024 " DIA CIRC CONCR LEN=0090 INSTALLED UNKN			
0144/0471	076614 FT 1 0 00799 0 00 0765+86 LENGTH(AH 2608 BK 2674) SIGN: CANTILEVER BMSID 28/0081/0144/0708			

DIR: N TOTAL LEN: 25.799 MI. DIST: 08-3 SR: 81
LEFT MUN: GUILFORD T RIGHT MUN: GUILFORD T

Stationing	Structure	Material	Status	Stationing	Structure	Material	Status
LEN=0079	INSTALLED	UNKN	0131/1210	0130/1197	036 " DIA	CIRC CONCR	LEN=0079
KRINER RD				KRINER RD			
OP ID 28/2040/0010/0000	0131/1049			0130/1050	OP ID 28/2040/0010/0000	015 " DIA	CIRC CONCR
				0130/0974	LEN=0078	INSTALLED	UNKN
				0130/0568	015 " DIA	CIRC CONCR	LEN=0078
1 0 00799 0 00 0686+12 068652 FT				068649 FT	1 0 00799 0 00 0686+12		
MILEPOST 013.00					MILEPOST 013.00		
LENGTH(AH 2632 BK 2555)	0131/0000			0130/0000	LENGTH(AH 2626 BK 2546)	024 " DIA	CIRC CONCR
				0124/2344	LEN=0085	INSTALLED	UNKN
024 " DIA	CIRC CONCR	LEN=0085	INSTALLED UNKN	0125/2379			
015 " DIA	CIRC CONCR	LEN=0078	INSTALLED UNKN	0125/1841			
				0124/1495	030 " DIA	CIRC CONCR	LEN=0095
030 " DIA	CIRC CONCR	LEN=0095	INSTALLED UNKN	0125/1477			
015 " DIA	CIRC CONCR	LEN=0098	INSTALLED UNKN	0125/1247			
TRIB TO CONO					TRIB TO CONO		
STRUCTURE LENGTH 10 FT					STRUCTURE LENGTH 10 FT		
BMSID 28/0081/0124/0893	0125/0944			0124/0893	BMSID 28/0081/0124/0893		
015 " DIA	CIRC CONCR	LEN=0086	INSTALLED UNKN	0125/0523			
1 0 00799 0 00 9661+27 066097 FT				066103 FT	1 0 00799 0 00 0660+81		
LENGTH(AH 2555 BK 2751)	0125/0000			0124/0000	LENGTH(AH 2546 BK 2726)		
018 " DIA	CIRC CONCR	LEN=0079	INSTALLED UNKN	0121/2572			
				0120/2525	018 " DIA	CIRC CONCR	LEN=0079
GLFRD. SPRNGS				GLFRD. SPRNGS			
OP ID 28/2038/0010/0000	0121/2505			0120/2466	OP ID 28/2038/0010/0000	042 " DIA	CIRC CONCR
042 " DIA	CIRC CONCR	LEN=0083	INSTALLED UNKN	0121/2085	LEN=0087	INSTALLED	UNKN
024 " DIA	CIRC CONCR	LEN=0088	INSTALLED UNKN	0121/1485			
				0120/1461	018 " DIA	CIRC CONCR	LEN=0076
				0120/1039	018 " DIA	CIRC CONCR	LEN=0072
018 " DIA	CIRC CONCR	LEN=0070	INSTALLED UNKN	0121/1037			
				0120/0639	018 " DIA	CIRC CONCR	LEN=0072

DIR: N TOTAL LEN: 25.799 MI. DIST: 08-3 SR: 81
 LEFT MUN: GUILFORD T RIGHT MUN: GUILFORD T

Item ID	Description	Length (ft)	Stationing	Material	Notes
018	"DIA CIRC CONCR	0070	0121/0633	INSTALLED UNKN	
1 0 00799	MILEPOST 012.00	0633+34	063346	FT	
030	"DIA CIRC CONCR	0080	0115/2620	INSTALLED UNKN	
015	"DIA CIRC CONCR	0080	0115/1572	INSTALLED UNKN	
EMERGENCY CROSSOVER (CONN)			0115/1524		
030	"DIA CIRC CONCR	0083	0115/1073	INSTALLED UNKN	
018	"DIA CIRC CONCR	0082	0115/0471	INSTALLED UNKN	
1 0 00799	MILEPOST 012.00	0606+45	060667	FT	
015	"DIA CIRC CONCR	0078	0111/2567	INSTALLED UNKN	
072	"DIA CIRC METAL	0080	0111/1965	INSTALLED UNKN	
LGHTHOUSE RD					
OP ID	28/2036/0010/0000		0111/1668		
018	"DIA CIRC CONCR	0082	0111/1576	INSTALLED UNKN	
018	"DIA CIRC CONCR	0083	0111/1170	INSTALLED UNKN	
015	"DIA CIRC CONCR	0086	0111/0190	INSTALLED UNKN	
0114/2573	"DIA CIRC CONCR	0080	INSTALLED UNKN		
0114/1456	EMERGENCY CROSSOVER (CONN)				
0114/1019	"DIA CIRC CONCR	0083	INSTALLED UNKN		
0114/0420	"DIA CIRC CONCR	0076	INSTALLED UNKN		
060743	FT	1 0 00799	0 00 0607+06		
0114/0000	LENGTH(AH 2634 BK 2643)				
0110/1966	"DIA CIRC METAL	0080	INSTALLED UNKN		
LGHTHOUSE RD					
OP ID	28/2036/0010/0000		0110/1604		
0110/1526	"DIA CIRC CONCR	0080	INSTALLED UNKN		
DMS SIGN STRUCTURE					
0110/1446	BMSID 28/0081/0110/1464				
0110/1161	"DIA CIRC CONCR	0074	INSTALLED UNKN		
0110/0714	"DIA CIRC CONCR	0081	INSTALLED UNKN		

DIR: N TOTAL LEN: 25.799 MI. DIST: 08-3 SR: 81
 LEFT MUN: GUILFORD T RIGHT MUN: GUILFORD T

Item ID	Description	Length	Material	Status	Stationing
024	"DIA CIRC CONCR	0100	INSTALLED UNKN	0101/0012	0100/0020
018	"DIA CIRC CONCR	0154	INSTALLED UNKN	0095/1727	0094/1855
015	"DIA CIRC CONCR	0086	INSTALLED UNKN	0095/1161	0094/1753
072	"DIA CIRC METAL	0087	INSTALLED UNKN	0095/1125	0094/1232
024	"DIA CIRC CONCR	0082	INSTALLED UNKN	0095/0911	0094/1149
015	"DIA CIRC CONCR	0076	INSTALLED UNKN	0095/0511	0094/1024
072	"DIA CIRC METAL	0104	INSTALLED UNKN	0095/0163	0094/0426
015	"DIA CIRC CONCR	0086	INSTALLED UNKN	0095/0017	0094/0245
015	"DIA CIRC CONCR	0092	INSTALLED UNKN	0091/2363	0094/0245
018	"DIA CIRC CONCR	0070	INSTALLED UNKN	0090/1906	0094/0245

DIR: N TOTAL LEN: 25.799 MI. DIST: 08-3 SR: 81
 LEFT MUN: ANTRIM T RIGHT MUN: ANTRIM T

Item ID	Description	Stationing	Length	Material	Notes
LEN=0076	INSTALLED UNKN	0091/1887			
036	"DIA CIRC CONCR				
LEN=0095	INSTALLED UNKN	0091/1315			
015	"DIA CIRC CONCR				
LEN=0084	INSTALLED UNKN	0091/0869			
1 0 00799	0 00 0474+40	047507 FT			
	MILEPOST 009.00				
LENGTH(AH 2850 BK 2652)		0091/0000			
015	"DIA CIRC CONCR				
LEN=0084	INSTALLED UNKN	0085/2556			
018	"DIA CIRC CONCR				
LEN=0096	INSTALLED UNKN	0085/2156			
EMERGENCY CROSSOVER		0085/2105			
(CONN)					
036	"DIA CIRC CONCR				
LEN=0126	INSTALLED UNKN	0085/1705			
018	"DIA CIRC CONCR				
LEN=0090	INSTALLED UNKN	0085/0556			
1 0 00799	0 00 0447+40	044855 FT			
	MILEPOST 009.00				
LENGTH(AH 2652 BK 2634)		0085/0000			
018	"DIA CIRC CONCR				
LEN=0092	INSTALLED UNKN	0081/2583			
018	"DIA CIRC CONCR				
LEN=0088	INSTALLED UNKN	0081/2081			
018	"DIA CIRC CONCR				
LEN=0084	INSTALLED UNKN	0081/1579			
018	"DIA CIRC CONCR				
LEN=0082	INSTALLED UNKN	0081/0833			
036	"DIA CIRC CONCR				
LEN=0095	INSTALLED UNKN	0090/1328			
047547 FT		047547 FT			
1 0 00799	0 00 0474+40				
	MILEPOST 009.00				
LENGTH(AH 2763 BK 2659)		0090/0000			
018	"DIA CIRC CONCR				
LEN=0090	INSTALLED UNKN	0084/2210			
EMERGENCY CROSSOVER		0084/2113			
(CONN)					
036	"DIA CIRC CONCR				
LEN=0090	INSTALLED UNKN	0084/1735			
015	"DIA CIRC CONCR				
LEN=0085	INSTALLED UNKN	0084/1031			
018	"DIA CIRC CONCR				
LEN=0085	INSTALLED UNKN	0084/0573			
044888 FT		044888 FT			
1 0 00799	0 00 0447+25				
	MILEPOST 009.00				
LENGTH(AH 2659 BK 2625)		0084/0000			
018	"DIA CIRC CONCR				
LEN=0082	INSTALLED UNKN	0080/2489			
018	"DIA CIRC CONCR				
LEN=0084	INSTALLED UNKN	0080/1505			
015	"DIA CIRC CONCR				
LEN=0081	INSTALLED UNKN	0080/1129			
018	"DIA CIRC CONCR				
LEN=0082	INSTALLED UNKN	0080/0754			
018	"DIA CIRC CONCR				
LEN=0040	INSTALLED UNKN	0080/0575			

DIR: N TOTAL LEN: 25.799 MI. DIST: 08-3 SR: 81
 LEFT MUN: ANTRIM T RIGHT MUN: ANTRIM T

Item ID	Description	Length	Stationing	Notes
018	"DIA CIRC CONCR	0083	0081/0184	INSTALLED UNKN
1 0 00799	0 00 0421+63	042221	FT	
	MILEPOST 008.00			
0080/0000	LENGTH(AH 2634 BK 2502)	0081/0000		
015	"DIA CIRC CONCR	0130	0075/2094	INSTALLED UNKN
	CLAYHILL RD			
0074/2155	OP ID 28/2016/0050/0922	0075/2084		
015	"DIA CIRC CONCR	0084	0075/1608	INSTALLED UNKN
	T. MUDDY RUN			
0074/1692	065"H 92"W ELLIP METAL	0080	INSTALLED UNKN	
	T. MUDDY RUN			
0074/1683	STRUCTURE LENGTH 8 FT	BMSID 28/0081/0074/1683		
015	"DIA CIRC CONCR	0104	0075/0673	INSTALLED UNKN
	036 "DIA CIRC CONCR	0126	0075/0613	INSTALLED UNKN
	015 "DIA CIRC CONCR	0094	0075/0165	INSTALLED UNKN
1 0 00799	0 00 0396+52	039719	FT	
	MILEPOST 008.00			
0074/0000	LENGTH(AH 2502 BK 2793)	0075/0000		
036	"DIA CIRC CONCR	0084	0071/1625	INSTALLED UNKN
	WEIGH STATION (EXIT)			
0070/1623	(SR9201 SEG 0010/1373)			
	036 "DIA CIRC CONCR	0140	0071/1280	INSTALLED UNKN
018	"DIA CIRC CONCR	0092	0071/1280	INSTALLED UNKN
	018 "DIA CIRC CONCR	0091	0070/1234	INSTALLED UNKN

DIR: N TOTAL LEN: 25.799 MI. DIST: 08-3 SR: 81
 LEFT MUN: ANTRIM T RIGHT MUN: ANTRIM T

Item ID	Description	Length (FT)	Stationing	Notes
LEN=0092	INSTALLED UNKN		0071/0820	
036	"DIA CIRC CONCR		0071/0189	
1 0 00799 0 00	0368+88 036926 FT			
	MILEPOST 007.00			
	LENGTH(AH 2793 BK 2629)		0071/0000	
	ZARGER RD.			
OP ID 28/2030/0010/0000			0065/2225	
018	"DIA CIRC CONCR		0065/2083	
LEN=0085	INSTALLED UNKN			
018	"DIA CIRC CONCR		0065/1644	
LEN=0087	INSTALLED UNKN			
018	"DIA CIRC CONCR		0065/0672	
LEN=0095	INSTALLED UNKN		0065/0655	
SHRP WIM	712			
TRIB. TO MUDDY RUN				
STRUCTURE LENGTH	8 FT			
BMSID 28/0081/0064/0546			0065/0553	
064"H 80"W CONC STRUCT				
LEN=0090	INSTALLED UNKN		0065/0482	
EMERGENCY CROSSOVER				
(CONN)			0065/0041	
1 0 00799 0 00	0342+59 034297 FT			
	LENGTH(AH 2629 BK 2640)		0065/0000	
018	"DIA CIRC CONCR		0061/2600	
LEN=0072	INSTALLED UNKN			
018	"DIA CIRC CONCR		0061/2164	
LEN=0072	INSTALLED UNKN			
018	"DIA CIRC CONCR		0070/0787	
LEN=0068	INSTALLED UNKN			
WEIGH STATION (ENTR)				
(SR9201 SEG 0010/0000)			0070/0277	
036	"DIA CIRC CONCR		0070/0165	
LEN=0110	INSTALLED UNKN			
1 0 00799 0 00	0368+88 036986 FT			
	MILEPOST 007.00			
	LENGTH(AH 2661 BK 2634)		0070/0000	
	ZARGER RD.			
OP ID 28/2030/0010/0000			0064/2191	
018	"DIA CIRC CONCR		0064/2069	
LEN=0075	INSTALLED UNKN			
018	"DIA CIRC CONCR		0064/1721	
LEN=0076	INSTALLED UNKN			
M	0064/0663	SHRP WIM	712	
064"H 80"W CONC STRUCT				
LEN=0075	INSTALLED UNKN			
TRIB. TO MUDDY RUN				
STRUCTURE LENGTH	8 FT			
BMSID 28/0081/0064/0546			0064/0546	
EMERGENCY CROSSOVER				
(CONN)			0064/0023	
1 0 00799 0 00	0342+59 034352 FT			
	LENGTH(AH 2634 BK 2640)		0064/0000	
018	"DIA CIRC CONCR		0060/2634	
LEN=0072	INSTALLED UNKN			
018	"DIA CIRC CONCR		0060/2237	
LEN=0067	INSTALLED UNKN			
024	"DIA CIRC CONCR		0060/1762	
LEN=0075	INSTALLED UNKN			

DIR: N TOTAL LEN: 25.799 MI. DIST: 08-3 SR: 81
LEFT MUN: ANTRIM T RIGHT MUN: ANTRIM T

018 "DIA CIRC CONCR LEN=0070 INSTALLED UNKN 0051/0902	0050/1247	018 "DIA CIRC CONCR LEN=0077 INSTALLED UNKN
024 "DIA CIRC CONCR LEN=0100 INSTALLED UNKN 0051/0196 1 0 00799 0 00 0263+48 026368 FT MILEPOST 005.00 LENGTH(AH 2984 BK 2534)	0050/0898 0050/0546 0050/0244	018 "DIA CIRC CONCR LEN=0078 INSTALLED UNKN 024 "DIA CIRC CONCR LEN=0090 INSTALLED UNKN 024 "DIA CIRC CONCR LEN=0118 INSTALLED UNKN
018 "DIA CIRC CONCR LEN=0125 INSTALLED UNKN 0045/2408 024 "DIA CIRC CONCR LEN=0130 INSTALLED UNKN 0045/2390	026401 FT 1 0 00799 0 00 0263+48 MILEPOST 005.00 0050/0000 LENGTH(AH 2991 BK 2604)	
RAMP I RD (SR8005 SEG 0500/0000) 0045/2171 018 "DIA CIRC CONCR LEN=0174 INSTALLED UNKN 0045/1877 036 "DIA CIRC CONCR LEN=0182 INSTALLED UNKN 0045/1826	0044/2432 0044/2264	024 "DIA CIRC CONCR LEN=0110 INSTALLED UNKN RAMP J RD (SR8005 SEG 0750/0747)
BMS EN 28/0081/0045/1354 0045/1493 1 0 00799 0 00 0251+92 BUCHANON TRAIL (EB) BMSBG 28/0081/0045/1354 0045/1354 018 "DIA CIRC CONCR LEN=0168 INSTALLED UNKN 0045/1045	0044/1876 0044/1573 0044/1434	036 "DIA CIRC CONCR LEN=0182 INSTALLED UNKN BMS EN 28/0081/0044/1434 1 0 00799 0 00 0251+92 BUCH'N TRAIL (EB) BMSBG 28/0081/0044/1434
RAMP G RD (SR8005 SEG 0250/0618) 0045/0800 018 "DIA CIRC CONCR LEN=0121 INSTALLED UNKN 0045/0696 018 "DIA CIRC CONCR LEN=0120 INSTALLED UNKN 0045/0336 018 "DIA CIRC CONCR LEN=0088 INSTALLED UNKN 0045/0019 1 0 00799 0 00 0238+38 023834 FT LENGTH(AH 2534 BK 2726)	0044/0864	RAMP H RD (SR8005 SEG 0010/0000)
018 "DIA CIRC CONCR	023797 FT 1 0 00799 0 00 0237+58 0044/0000 LENGTH(AH 2604 BK 2669)	

DIR: N TOTAL LEN: 25.799 MI. DIST: 08-3 SR: 81
 LEFT MUN: ANTRIM T RIGHT MUN: ANTRIM T

Item ID	Description	Length	Material	Status	Stationing	Item ID	Description	Length	Material	Status	Stationing
LEN=0095	INSTALLED UNKN	0041/2266				024	" DIA CIRC CONCR	0088	INSTALLED UNKN		0040/2071
024	" DIA CIRC CONCR	0088				018	" DIA CIRC CONCR				0040/1519
LEN=0112	INSTALLED UNKN	0041/2064				LEN=0066	INSTALLED UNKN				
018	" DIA CIRC CONCR					018	" DIA CIRC CONCR				0040/0806
LEN=0084	INSTALLED UNKN	0041/1915				LEN=0114	INSTALLED UNKN				
018	" DIA CIRC CONCR					BMSID 28/0081/0041/0297	0041/0405				0040/0365
LEN=0082	INSTALLED UNKN	0041/1514				1 0 00799 0 00 0213+77					
018	" DIA CIRC CONCR					LEITERSBURG					
LEN=0088	INSTALLED UNKN	0041/1163				BMSBG 28/0081/0041/0297	0041/0297				0040/0259
018	" DIA CIRC CONCR					1 0 00799 0 00 0210+80	021108 FT				
LEN=0100	INSTALLED UNKN	0041/0813				MILEPOST 004.00					
BMSID 28/0081/0041/0297	0041/0405					LENGTH(AH 2726 BK 2477)	0041/0000				0040/0000
1 0 00799 0 00 0213+77						018	" DIA CIRC CONCR				
LEITERSBURG						LEN=0084	INSTALLED UNKN				
BMSBG 28/0081/0041/0297	0041/0297					018	" DIA CIRC CONCR				
1 0 00799 0 00 0210+80	021108 FT					LEN=0072	INSTALLED UNKN				
MILEPOST 004.00											
LENGTH(AH 2726 BK 2477)	0041/0000					018	" DIA CIRC CONCR				
018	" DIA CIRC CONCR					LEN=0066	INSTALLED UNKN				
LEN=0084	INSTALLED UNKN	0035/2390									
018	" DIA CIRC CONCR					018	" DIA CIRC CONCR				
LEN=0072	INSTALLED UNKN	0035/1945				LEN=0066	INSTALLED UNKN				
018	" DIA CIRC CONCR										
LEN=0077	INSTALLED UNKN	0035/1595				018	" DIA CIRC CONCR				
024	" DIA CIRC CONCR					LEN=0066	INSTALLED UNKN				
LEN=0104	INSTALLED UNKN	0035/1242									
018	" DIA CIRC CONCR					018	" DIA CIRC CONCR				
LEN=0072	INSTALLED UNKN	0035/0640				LEN=0066	INSTALLED UNKN				
018	" DIA CIRC CONCR										
LEN=0097	INSTALLED UNKN	0035/0096				018	" DIA CIRC CONCR				
1 0 00799 0 00 0186+29	018631 FT					LEN=0066	INSTALLED UNKN				
T.CONOCOCHEA											
STRUCTURE LENGTH 9 FT						018659 FT					
BMSID 28/0081/0034/0000						1 0 00799 0 00 0186+29					
						T.CONOCOCHEA					
						STRUCTURE LENGTH 9 FT					
						BMSID 28/0081/0034/0000					

DIR: N TOTAL LEN: 25.799 MI. DIST: 08-3 SR: 81
LEFT MUN: ANTRIM T RIGHT MUN: ANTRIM T

Stationing	Material	Length	Status	Notes	Stationing	Material	Length	Status	Notes
0035/0000	018 "DIA CIRC CONCR	0031/2128	INSTALLED UNKN		0034/0000	024 "DIA CIRC CONCR	0030/1976	INSTALLED UNKN	
0031/1970	024 "DIA CIRC CONCR	0031/1970	INSTALLED UNKN		0030/1411	018 "DIA CIRC CONCR	0030/0681	INSTALLED UNKN	
0031/1431	018 "DIA CIRC CONCR	0031/1431	INSTALLED UNKN		0030/0331	018 "DIA CIRC CONCR	0030/0331	INSTALLED UNKN	
0031/0682	018 "DIA CIRC CONCR	0031/0682	INSTALLED UNKN		015854 FT	1 0 00799 0 00 0158+09	015831 FT		
0031/0000	1 0 00799 0 00 0158+09	015831 FT			0030/0000	0024/2369	0024/2369	INSTALLED UNKN	
0025/2221	024 "DIA CIRC CONCR	0025/2221	INSTALLED UNKN		0024/2069	018 "DIA CIRC CONCR	0024/2069	INSTALLED UNKN	
0025/1570	018 "DIA CIRC CONCR	0025/1570	INSTALLED UNKN		0024/1716	018 "DIA CIRC CONCR	0024/1716	INSTALLED UNKN	
0025/1317	RAMP F RD (SR8003 SEG 0500/0000)	0025/1317			0024/1304	018 "DIA CIRC CONCR	0024/1304	INSTALLED UNKN	
0025/1254	018 "DIA CIRC CONCR	0025/1254	INSTALLED UNKN		0024/0900	018 "DIA CIRC CONCR	0024/0900	INSTALLED UNKN	
0025/0762	018 "DIA CIRC CONCR	0025/0762	INSTALLED UNKN		0024/0685	RAMP F RD (SR8003 SEG 0750/1293)	0024/0685	INSTALLED UNKN	
0025/0368	018 "DIA CIRC CONCR	0025/0368	INSTALLED UNKN		0024/0523	018 "DIA CIRC CONCR	0024/0523	INSTALLED UNKN	
0133+20 013537 FT	1 0 00799 0 00 0133+20	013537 FT			0024/0146	018 "DIA CIRC CONCR	0024/0146	INSTALLED UNKN	
					013418 FT	1 0 00799 0 00 0134+53	013418 FT		

EXTRACT DATE: 12/18/2023
PRINT DATE: 12/20/2023

ROADWAY MANAGEMENT SYSTEM
SLD COUNTY/SR - ANNUAL PRINT

PAGE NUMBER: 107
COUNTY: FRANKLIN

DIR: N TOTAL LEN: 25.799 MI.
LEFT MUN: ANTRIM T

DIST: 08-3 SR: 81
RIGHT MUN: ANTRIM T

MOLLY PITCH				MOLLY PITCH			
OP ID	28/0011/0060/0879			OP ID	28/0011/0060/0879		
LENGTH(AH 2294 BK 3061)	0025/0000	5	5	LENGTH(AH 2436 BK 2848)	0024/0000	5	5
018 "DIA CIRC CONCR				018 "DIA CIRC CONCR			
LEN=0129 INSTALLED UNKN	0021/3000			LEN=0076 INSTALLED UNKN			
RAMP E RD				018 "DIA CIRC CONCR			
(SR8003 SEG 0250/1128)	0021/2605			LEN=0080 INSTALLED UNKN			
				RAMP C-1 RD			
				(SR8003 SEG 0020/0590)			
030 "DIA CIRC CONCR				030 "DIA CIRC CONCR			
LEN=0097 INSTALLED UNKN	0021/1658			LEN=0100 INSTALLED UNKN			
018 "DIA CIRC CONCR							
LEN=0094 INSTALLED UNKN	0021/1300			RAMP C RD			
				(SR8003 SEG 0010/0000)			
				024 "DIA CIRC CONCR			
018 "DIA CIRC CONCR				LEN=0127 INSTALLED UNKN			
LEN=0082 INSTALLED UNKN	0021/0947						
				024 "DIA CIRC CONCR			
018 "DIA CIRC CONCR				LEN=0094 INSTALLED UNKN			
LEN=0105 INSTALLED UNKN	0021/0153						
				018 "DIA CIRC CONCR			
1 0 00799 0 00 0105+26 010476 FT				LEN=0080 INSTALLED UNKN			
MILEPOST 002.00				1 0 00799 0 00 0105+26			
LENGTH(AH 3061 BK 2663)	0021/0000	5	5	MILEPOST 002.00			
				LENGTH(AH 2848 BK 2593)			
				018 "DIA CIRC CONCR			
WET WEATHER				LEN=0090 INSTALLED UNKN			
STRUCTURE LENGTH 9 FT				WET WEATHER			
BMSID 28/0081/0014/1972	0015/2096			STRUCTURE LENGTH 9 FT			
				BMSID 28/0081/0014/1972			
				048"H 56"W CONC STRUCT			
				LEN=0050 INSTALLED UNKN			
MILNOR RD.							
OP ID 28/3006/0040/0709	0015/2004			MILNOR RD.			
036 "DIA CIRC CONCR				OP ID 28/3006/0040/0709			
LEN=0090 INSTALLED UNKN	0015/1640						
				036 "DIA CIRC CONCR			
018 "DIA CIRC CONCR				LEN=0080 INSTALLED UNKN			
LEN=0066 INSTALLED UNKN	0015/1175						
				018 "DIA CIRC CONCR			

DIR: N TOTAL LEN: 25.799 MI. DIST: 08-3 SR: 81
 LEFT MUN: ANTRIM T RIGHT MUN: ANTRIM T

Stationing	Description	Material	Length	Status	Stationing	Description	Material	Length	Status
018	"DIA CIRC CONCR		0066	INSTALLED UNKN	0014/1069			0073	INSTALLED UNKN
018	"DIA CIRC CONCR		0066	INSTALLED UNKN	0014/0718			0080	INSTALLED UNKN
018	"DIA CIRC CONCR		0066	INSTALLED UNKN	0014/0370			0078	INSTALLED UNKN
1 0 00799 0 00 0078+36 007813 FT					007977 FT	1 0 00799 0 00 0079+60			
LENGTH(AH 2663 BK 2640) 0015/0000					0014/0000	LENGTH(AH 2593 BK 2654)			
030 "DIA CIRC CONCR			0096	INSTALLED UNKN	0010/2218	030 "DIA CIRC CONCR		0115	INSTALLED UNKN
024 "DIA CIRC CONCR			0106	INSTALLED UNKN	0010/1618	WELCOME CENTER (EXIT)			(SR9204 SEG 0010/1587)
024 "DIA CIRC CONCR			0096	INSTALLED UNKN	0010/1270	024 "DIA CIRC CONCR		0096	INSTALLED UNKN
018 "DIA CIRC CONCR			0084	INSTALLED UNKN	0010/0920	018 "DIA CIRC CONCR		0084	INSTALLED UNKN
018 "DIA CIRC CONCR			0084	INSTALLED UNKN	0010/0571	018 "DIA CIRC CONCR		0084	INSTALLED UNKN
018 "DIA CIRC CONCR			0070	INSTALLED UNKN	0010/0215	018 "DIA CIRC CONCR		0070	INSTALLED UNKN
0010/0080					0010/0080	WELCOME CENTER (ENTR)			(SR9204 SEG 0010/0000)
005323 FT					005323 FT	1 0 00799 0 00 0052+49			
0010/0000					0010/0000	MILEPOST 001.00			
0004/2390					0004/2390	LENGTH(AH 2654 BK 2668)			
024 "DIA CIRC CONCR			0110	INSTALLED UNKN	0005/2336	024 "DIA CIRC CONCR		0105	INSTALLED UNKN
018 "DIA CIRC CONCR			0094	INSTALLED UNKN	0005/2114	018 "DIA CIRC CONCR		0090	INSTALLED UNKN
HYKES RD					0005/1837	OP ID 28/3014/0010/0000			HYKES RD
OP ID 28/3014/0010/0000					0005/1837	018 "DIA CIRC METAL		0090	INSTALLED UNKN
024 "DIA CIRC CONCR			0101	INSTALLED UNKN	0005/1713	0004/1757			
018 "DIA CIRC CONCR			0074	INSTALLED UNKN	0005/0996	0004/1397			
						018 "DIA CIRC CONCR		0066	INSTALLED UNKN
						018 "DIA CIRC CONCR			

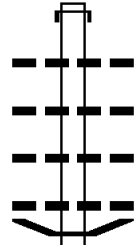
DIR: N TOTAL LEN: 25.799 MI. DIST: 08-3 SR: 81
 LEFT MUN: ANTRIM T RIGHT MUN: ANTRIM T

048 "DIA CIRC CONCR LEN=0161 INSTALLED UNKN 0005/0610	0004/0990 LEN=0066 INSTALLED UNKN
018 "DIA CIRC CONCR LEN=0080 INSTALLED UNKN 0005/0200 1 0 00799 0 00 0026+23 002577 FT LENGTH(AH 2596 BK 2577) 0005/0000	0004/0578 048 "DIA CIRC CONCR LEN=0075 INSTALLED UNKN 002655 FT 1 0 00799 0 00 0026+85 LENGTH(AH 2668 BK 2655) 024 "DIA CIRC CONCR LEN=0106 INSTALLED UNKN
024 "DIA CIRC CONCR LEN=0102 INSTALLED UNKN 0003/2255	0002/2368
018 "DIA CIRC CONCR LEN=0100 INSTALLED UNKN 0003/2130	
018 "DIA CIRC CONCR LEN=0100 INSTALLED UNKN 0003/1777	
	0002/1450 018 "DIA CIRC CONCR LEN=0110 INSTALLED UNKN RAMP B RD (SR8001 SEG 0760/0923)
018 "DIA CIRC CONCR LEN=0100 INSTALLED UNKN 0003/1392	0002/1384
	0002/1240 DMS SIGN STRUCTURE BMSID 28/0081/0002/0954 018 "DIA CIRC CONCR LEN=0090 INSTALLED UNKN
018 "DIA CIRC CONCR LEN=0100 INSTALLED UNKN 0003/1045	0002/1088
	0002/0648 024 "DIA CIRC CONCR LEN=0096 INSTALLED UNKN RAMP A RD (SR8001 SEG 0750/0000)
	0002/0608 040"H 65"W ELLIP METAL LEN=0047 INSTALLED UNKN
EMERGENCY CROSSOVER (CONN) 0003/0232	0002/0235 EMERGENCY CROSSOVER (CONN)
040"H 65"W ELLIP METAL LEN=0130 INSTALLED UNKN 0003/0204	0002/0210
	0002/0077 MASON DIXON OP ID 28/0163/0060/0000
1 0 00799 0 00 0000+00 000000 FT MASON DIXON OP ID 28/0163/0060/0000 NC AMERICAN LEGION MEM HW MARYLAND STATE LINE INTER-BK (STBD) MFC BEGIN = A	000000 FT 1 0 00799 0 00 0000+00 NC AMERICAN LEGION MEM HW INTER-BK MARYLAND STATE LINE (STBD) MFC BEGIN = A
LENGTH(AH 2577 BK 0000) 0003/0000	0002/0000 LENGTH(AH 2655 BK 0000)

220075 FT

220075 FT AH-JUNIATA (34)

INTER-AHD SR 0075
 0890/2871 (SR0075 SEG 0010/0000)



0890/2371 015 " DIA CIRC CONCR
 LEN=0036 INSTALLED UNKN
 0890/2068 018 " DIA CIRC CONCR
 LEN=0036 INSTALLED UNKN
 0890/1544 018 " DIA CIRC CONCR
 LEN=0034 INSTALLED UNKN
 0890/1352 015 " DIA CIRC CONCR
 LEN=0036 INSTALLED UNKN
 0890/0982 BMSSEN 28/0075/0890/0958
 1 0 00045 0 06 1486+49
 BR. TUSCARORA

217204 FT

0890/0958 BMSBG 28/0075/0890/0958

018 " DIA CIRC CONCR
 0890/0510 LEN=0025 INSTALLED UNKN
 217204 FT 1 0 00045 0 06 1477+38

UPPER HORSE VALLEY RD
 (SR4007 SEG 0140/0000)

0890/0000 LENGTH(AH 2871 BK 2827)
 024 " DIA CIRC CONCR
 0880/2655 LEN=0060 INSTALLED UNKN

0880/1874 024 " DIA CIRC CONCR
 LEN=0042 INSTALLED UNKN
 0880/1538 018 " DIA CIRC CONCR

LEN=0180 INSTALLED UNKN
 0880/0984 015 " DIA CIRC CONCR
 LEN=0040 INSTALLED UNKN

0880/0634 048 " DIA CIRC CONCR
 LEN=0036 INSTALLED UNKN
 0880/0341 018 " DIA CIRC METAL
 LEN=0048 INSTALLED UNKN

214377 FT

0880/0000 LENGTH(AH 2827 BK 3411)

0870/3125 024 " DIA CIRC CONCR
 LEN=0042 INSTALLED UNKN
 0870/2824 018 " DIA CAST IRON

LEN=0038 INSTALLED UNKN
 0870/2296 036 " DIA CIRC CONCR
 LEN=0048 INSTALLED UNKN

1 0 00045 0 06 1448+00 214377 FT
 BACK RD
 (SR4007 SEG 0130/3432) 0880/0000
 FOR SR 0075 AND 4007
 (CONN) 0870/3267

DIR: B TOTAL LEN: 41.681 MI. DIST: 08-3 SR: 75
 LEFT MUN: FANNETT T RIGHT MUN: FANNETT T

Stationing	Right of Way	Structure	Material	Status
0870/2025	018" DIA	CIRC CONCR	INSTALLED	UNKN
0870/1098	036" DIA	CIRC CONCR	INSTALLED	UNKN
0870/0673	018" DIA	CAST IRON	INSTALLED	UNKN
210966 FT				
210966 FT	1 0 00045 0 06 1401+89	LENGTH(AH 3411 BK 2851)		
0870/0000	024" DIA	CIRC CONCR	INSTALLED	UNKN
0860/2260	018" DIA	CIRC CONCR	INSTALLED	UNKN
0860/1802	018" DIA	CIRC CONCR	INSTALLED	UNKN
0860/1671	024" DIA	CIRC CONCR	INSTALLED	UNKN
0860/0935	018" DIA	CIRC CONCR	INSTALLED	UNKN
208115 FT				
1 0 00045 0 06 1373+38	LENGTH(AH 2851 BK 1220)			
208115 FT	0860/0000	018" DIA	CIRC CONCR	INSTALLED
ROBERTSON RD (T585)	0850/1062	018" DIA	CIRC CONCR	INSTALLED
206895 FT				
GIBBONS RD (T576)	0850/0242	018" DIA	CIRC CONCR	INSTALLED
0840/2830	0850/0031	018" DIA	CIRC CONCR	INSTALLED
206895 FT				
GIBBONS RD (T576)	0850/0000	1 0 00045 0 05 1360+88	LENGTH(AH 1220 BK 2830)	
0840/2383	018" DIA	CIRC CONCR	INSTALLED	UNKN
0840/1948	024" DIA	CIRC CONCR	INSTALLED	UNKN
0840/1485	018" DIA	CIRC CONCR	INSTALLED	UNKN
0840/0801				
GIBBONS RD (T576)	0840/0301	BMS EN 28/0075/0840/0290	1 0 00045 0 05 1333+06	
0840/0264	BURNS RUN	BMSBG 28/0075/0840/0290	030" DIA CIRC CONCR	
0840/0042	030" DIA	CIRC CONCR	INSTALLED	UNKN

DIR: B TOTAL LEN: 41.681 MI. DIST: 08-3 SR: 75
 LEFT MUN: FANNETT T RIGHT MUN: FANNETT T

Stationing	Description	Material	Length	Notes
204065 FT		1 0 00045 0 05	1333+06	
		024 " DIA CIRC CONCR		
		LEN=0030	INSTALLED UNKN	
		BIG SPRING RD		
		(SR0274 SEG 0010/0000)		
	0840/0000	LENGTH(AH 2830 BK 2571)		
		024 " DIA CIRC CONCR		
		LEN=0022	INSTALLED UNKN	
	0830/1486	BMS EN 28/0075/0830/1471		
		1 0 00045 0 05	1322+16	
		BR. TUSCARORA		
	0830/1471	BMSBG 28/0075/0830/1471		
		018 " DIA CIRC CONCR		
		LEN=0048	INSTALLED UNKN	
MAIN ST (T574)	0830/0662			
		024 " DIA CIRC CONCR		
		LEN=0036	INSTALLED UNKN	
	201494 FT	1 0 00045 0 05	1307+45	
		MOUNTAIN RD		
		(T587)		
	0830/0000	LENGTH(AH 2571 BK 3940)		
		030 " DIA CIRC CONCR		
		LEN=0045	INSTALLED UNKN	
	0820/2168	018 " DIA CIRC CONCR		
		LEN=0048	INSTALLED UNKN	
		024 "H 00 "W MULT CONCR		
	0820/1870	LEN=0048	INSTALLED UNKN	
MAIN ST (T574)	0820/1663			
		018 " DIA CIRC CONCR		
		LEN=0045	INSTALLED UNKN	
		018 " DIA CIRC CONCR		
		LEN=0037	INSTALLED UNKN	
		018 " DIA CIRC CONCR		
		LEN=0036	INSTALLED UNKN	
		018 " DIA CIRC CONCR		
		LEN=0048	INSTALLED UNKN	
	0820/0425			
	197554 FT			
1 0 00045 0 05 1268+03	197554 FT			
PARSON RD (T581)	0820/0000	LENGTH(AH 3940 BK 3970)		
		018 " DIA CIRC CONCR		
		LEN=0048	INSTALLED UNKN	
		018 " DIA CIRC CONCR		

DIR: B TOTAL LEN: 41.681 MI. DIST: 08-3 SR: 75
 LEFT MUN: FANNETT T RIGHT MUN: FANNETT T

0810/3200	LEN=0048	INSTALLED UNKN
	024 "DIA	CIRC CONCR
0810/2850	LEN=0048	INSTALLED UNKN
	018 "DIA	CIRC CONCR
0810/1914	LEN=0048	INSTALLED UNKN
	018 "DIA	CIRC CONCR
0810/1561	LEN=0048	INSTALLED UNKN
193584 FT		
0810/0000	LENGTH(AH 3970 BK 2302)	
	024 "DIA	CIRC CONCR
0800/2205	LEN=0039	INSTALLED UNKN
	030 "DIA	CIRC CONCR
0800/1798	LEN=0045	INSTALLED UNKN
	018 "DIA	CIRC CONCR
0800/1176	LEN=0036	INSTALLED UNKN
	024 "DIA	CIRC CONCR
0800/0746	LEN=0038	INSTALLED UNKN
	018 "DIA	CIRC CONCR
0800/0127	LEN=0036	INSTALLED UNKN
191282 FT	1 0 00045 0 05 1205+31	
0800/0000	LENGTH(AH 2302 BK 2233)	
	018 "DIA	CIRC CONCR
0790/1940	LEN=0036	INSTALLED UNKN
	018 "DIA	CIRC CONCR
0790/0692	LEN=0040	INSTALLED UNKN
	024 "DIA	CIRC CONCR
0790/0180	LEN=0045	INSTALLED UNKN
	018 "DIA	CIRC CONCR
0790/0052	LEN=0060	INSTALLED UNKN
189049 FT		
0790/0000	LENGTH(AH 2233 BK 2296)	
	018 "DIA	CIRC CONCR
0780/1620	LEN=0036	INSTALLED UNKN

1 0 00045 0 05 1228+33 193584 FT
 GOSHORN RD
 (T579) 0810/0000

1 0 00045 0 05 1182+98 189049 FT
 DOYLESTOWN RD
 (T533) 0790/0000

DIR: B TOTAL LEN: 41.681 MI. DIST: 08-3 SR: 75
 LEFT MUN: FANNETT T RIGHT MUN: FANNETT T

Stationing	Right of Way	Structure	Material	Length	Notes
186753 FT	0780/0178	024" DIA	CIRC CONCR	LEN=0054	INSTALLED UNKN
	186753 FT	1 0 00045	0 05 1160+02		
	0780/0000			LENGTH(AH 2296 BK 2746)	
	0770/1538	024" DIA	CIRC CONCR	LEN=0045	INSTALLED UNKN
	0770/0230	018" DIA	CIRC CONCR	LEN=0036	INSTALLED UNKN
	0770/0212	WALNUT HILL LN (TWP)			
184007 FT	184007 FT				
0770/0000	0770/0000			LENGTH(AH 2746 BK 3254)	
	0760/3060	018" DIA	CIRC CONCR	LEN=0060	INSTALLED UNKN
	0760/1749	018" DIA	CIRC CONCR	LEN=0046	INSTALLED UNKN
180753 FT	180753 FT	1 0 00045	0 05 1100+02		
	0760/0000			LENGTH(AH 3254 BK 3146)	
	0750/2858	018" DIA	CIRC CONCR	LEN=0045	INSTALLED UNKN
	0750/2367	018" DIA	CIRC CONCR	LEN=0036	INSTALLED UNKN
	0750/1678	018" DIA	CIRC CONCR	LEN=0180	INSTALLED UNKN
	0750/1604				
	0750/0868	BMS EN 28	/0075/0750/0835		
		1 0 00045	0 05 1076+78		
		DRY RUN			
	0750/0835	BMS BG 28	/0075/0750/0835		
		DRY RUN RD			
	0750/0772			(T567)	
	0750/0757	018" DIA	CIRC CONCR	LEN=0054	INSTALLED UNKN

1 0 00045 0 05 1132+56
 COONS RD
 (T577)

SCHOOL RD
 (T573)

DRY RUN RD
 (T568)

EXTRACT DATE: 12/18/2023
PRINT DATE: 12/20/2023

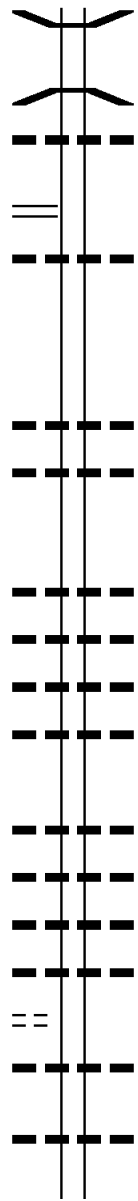
ROADWAY MANAGEMENT SYSTEM
SLD COUNTY/SR - ANNUAL PRINT

PAGE NUMBER: 99
COUNTY: FRANKLIN

DIR: B TOTAL LEN: 41.681 MI.
LEFT MUN: FANNETT T

DIST: 08-3 SR: 75
RIGHT MUN: FANNETT T

1 0 00045 0 05 1068+56 177607 FT
BACK RD
(SR4007 SEG 0010/0000) 0750/0000



0750/0545 BMS EN 28/0075/0750/0522
1 0 00045 0 05 1073+53
TR. DRY RUN

0750/0522 BMSBG 28/0075/0750/0522
018 " DIA CIRC CONCR

0750/0053 LEN=0042 INSTALLED UNKN
177607 FT

5 0750/0000 LENGTH(AH 3146 BK 2924)
018 " DIA CIRC CONCR

0740/2590 LEN=0045 INSTALLED UNKN

174683 FT

0740/0616 018 " DIA CIRC CONCR
LEN=0036 INSTALLED UNKN

0740/0118 018 " DIA CIRC CONCR
LEN=0036 INSTALLED UNKN

174683 FT 1 0 00045 0 04 1040+02
5 0740/0000 LENGTH(AH 2924 BK 2476)

172207 FT

0730/1772 018 " DIA CIRC CONCR
LEN=0072 INSTALLED UNKN

0730/1413 018 " DIA CIRC CONCR
LEN=0054 INSTALLED UNKN

0730/0933 018 " DIA CIRC CONCR
LEN=0060 INSTALLED UNKN

0730/0504 018 " DIA CIRC CONCR
LEN=0046 INSTALLED UNKN

172207 FT 1 0 00045 0 04 1015+26
5 0730/0000 LENGTH(AH 2476 BK 2533)

0720/2399 018 " DIA CIRC CONCR
LEN=0036 INSTALLED UNKN

0720/1852 018 " DIA CIRC CONCR
LEN=0032 INSTALLED UNKN

0720/1598 018 " DIA CIRC CONCR
LEN=0045 INSTALLED UNKN

0720/1279 018 " DIA CIRC CONCR
LEN=0054 INSTALLED UNKN

HAMMOND RD
(T531)

0720/0985

0720/0809 018 " DIA CIRC CONCR
LEN=0045 INSTALLED UNKN

0720/0047 024 " DIA CIRC CONCR
LEN=0060 INSTALLED UNKN

169674 FT 1 0 00045 0 04 0989+93
5 0720/0000 LENGTH(AH 2533 BK 2591)

EXTRACT DATE: 12/18/2023
PRINT DATE: 12/20/2023

ROADWAY MANAGEMENT SYSTEM
SLD COUNTY/SR - ANNUAL PRINT

PAGE NUMBER: 98
COUNTY: FRANKLIN

DIR: B TOTAL LEN: 41.681 MI.
LEFT MUN: FANNETT T

DIST: 08-3 SR: 75
RIGHT MUN: FANNETT T

MAIN ST
(T565)
LC FOR MAIN ST
(CONN)

0710/1975
0710/1684

167083 FT

MAIN ST
(T565)

0700/2074

163746 FT

0710/2285	018 " DIA LEN=0036	CIRC CONCR INSTALLED UNKN
0710/1272	030 " DIA LEN=0060	CIRC CONCR INSTALLED UNKN
0710/0678	018 " DIA LEN=0036	CIRC CONCR INSTALLED UNKN
0710/0371	018 " DIA LEN=0045	CIRC CONCR INSTALLED UNKN
0710/0214	030 " DIA LEN=0075	CIRC CONCR INSTALLED UNKN
0710/0067	018 " DIA LEN=0072	CIRC CONCR INSTALLED UNKN
167083 FT	1 0 00045 0 04 0964+02	SPRING RUN RD (SR0641 SEG 0080/0000)
0710/0000	LENGTH(AH 2591 BK 3337)	
0700/3073	BMSSEN 28/0075/0700/3040	
0700/3040	1 0 00045 0 04 0961+00	SPRING RUN
0700/2898	BMSBG 28/0075/0700/3040	
0700/2682	018 " DIA LEN=0045	CIRC METAL INSTALLED UNKN
0700/2338	018 " DIA LEN=0036	CIRC CONCR INSTALLED UNKN
0700/2074	030 " DIA LEN=0054	CIRC CONCR INSTALLED UNKN
0700/1805	018 " DIA LEN=0045	CIRC CONCR INSTALLED UNKN
0700/0238	018 " DIA LEN=0054	CIRC CONCR INSTALLED UNKN
0700/0062	018 " DIA LEN=0045	CIRC CONCR INSTALLED UNKN
163746 FT	1 0 00045 0 04 0930+60	
0700/0000	LENGTH(AH 3337 BK 1653)	
0690/0258	048 " DIA LEN=0054	CIRC CONCR INSTALLED UNKN

DIR: B TOTAL LEN: 41.681 MI. DIST: 08-3 SR: 75
 LEFT MUN: FANNETT T RIGHT MUN: FANNETT T

162093 FT

162093 FT 1 0 00045 0 04 0914+15
 SHEARER RD
 (T569)

==	0690/0000	LENGTH(AH 1653 BK 3308)
---	0680/3253	018 " DIA CIRC CONCR LEN=0060 INSTALLED UNKN
---	0680/2887	018 " DIA CIRC CONCR LEN=0036 INSTALLED UNKN
---	0680/2079	018 " DIA CIRC CONCR LEN=0045 INSTALLED UNKN
---	0680/1713	015 " DIA CIRC CONCR LEN=0042 INSTALLED UNKN
---	0680/0898	030 " DIA CIRC CONCR LEN=0090 INSTALLED UNKN
---	0680/0550	FANNETT METAL T
---	0680/0458	030 " DIA CIRC CONCR LEN=0090 INSTALLED UNKN

158785 FT

158785 FT 1 0 00045 0 04 0881+07
 STONE BRIDGE RD
 (SR4006 SEG 0010/0000)

==	0680/0000	LENGTH(AH 3308 BK 3069)
---	0670/2986	018 " DIA CIRC CONCR LEN=0066 INSTALLED UNKN

FANNETT-METAL SCHOOL
 (PRDR)
 FANNETT-METAL SCHOOL
 (PRDR)

0670/2166
 0670/1721

==	0670/1265	018 " DIA CIRC CONCR LEN=0020 INSTALLED UNKN
---	0670/1245	018 " DIA CIRC CONCR LEN=0270 INSTALLED UNKN
---	0670/0975	018 " DIA CIR PLASTIC LEN=0072 INSTALLED UNKN
---	0670/0780	PA TPK (1-76) OP ID 28/7076/9901/9071

1 0 00045 0 04 0850+38 155716 FT
 STONY RD
 (T565)

0670/0000

==	0670/0000	LENGTH(AH 3069 BK 1364)
---	0660/1190	012 " DIA CIRC CONCR LEN=0033 INSTALLED UNKN
---	0660/0492	018 " DIA CIRC CONCR LEN=0040 INSTALLED UNKN
---	0660/0307	018 " DIA CIRC CONCR LEN=0038 INSTALLED UNKN

DIR: B TOTAL LEN: 41.681 MI. DIST: 08-3 SR: 75
 LEFT MUN: METAL T RIGHT MUN: METAL T

Stationing (Left)	Stationing (Right)	Notes
154352 FT	154352 FT	1 0 00045 0 04 0836+74
	0660/0000	LENGTH(AH 1364 BK 1400)
	0650/1010	018 " DIA CIRC CONCR
	0650/0842	LEN=0038 INSTALLED UNKN
	0650/0406	HILL RD (T677)
	0650/0393	BMSSEN 28/0075/0650/0393
	0650/0056	1 0 00045 0 03 0825+49
	0650/0042	WET WEATHER
	152952 FT	BMSBG 28/0075/0650/0393
	0640/1676	036 " DIA CIRC CONCR
	0640/0622	LEN=0056 INSTALLED 2016
	0640/0438	036 " DIA CIRC METAL
	150923 FT	LEN=0052 INSTALLED 2016
	0640/0000	1 0 00045 0 03 0821+38
	0640/0000	STECK RD (T563)
	0640/0000	LENGTH(AH 1400 BK 2029)
	0640/0622	015 " DIA CIRC CONCR
	0640/0438	LEN=0027 INSTALLED UNKN
	150923 FT	015 " DIA CIRC CONCR
	0640/0000	LEN=0027 INSTALLED UNKN
	0640/0000	1 0 00045 0 03 0800+90
	0640/0000	LENGTH(AH 2029 BK 3020)
	147903 FT	1 0 00045 0 03 0770+96
	0630/0000	PIDGEEON HILL RD (T561)
	0620/0927	LENGTH(AH 3020 BK 1243)
	0620/0927	030"H 00"W MULT METAL
	0620/0923	LEN=0036 INSTALLED UNKN
	0620/0923	WET WEATHER
	0620/0923	STRUCTURE LENGTH 11 FT
	0620/0923	BMSID 28/0075/0620/0923
	0620/0626	
	0620/0232	015 " DIA CIRC CONCR
	0620/0232	LEN=0036 INSTALLED UNKN

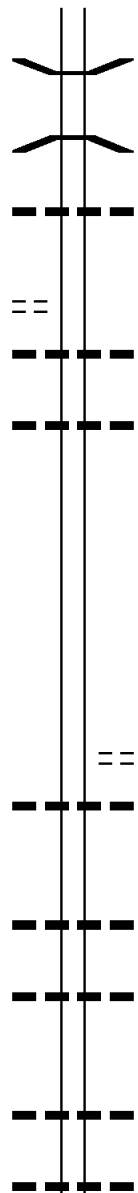
MT GREEN RD (T566)

SWAILES RD (T559)

DIR: B TOTAL LEN: 41.681 MI. DIST: 08-3 SR: 75
 LEFT MUN: METAL T RIGHT MUN: METAL T

Stationing	Description	Length	Material	Notes
146660 FT		0620/0000	5	LENGTH(AH 1243 BK 1902)
		0610/1500		BMSSEN 28/0075/0610/1481
				1 0 00045 0 03 0754+32
				TR.W.BR.CONO
		0610/1481		BMSBG 28/0075/0610/1481
		0610/0868		018 "DIA CIRC CONCR
				LEN=0036 INSTALLED UNKN
144758 FT		0610/0000	5	LENGTH(AH 1902 BK 1506)
		0600/0949		018 "DIA CIRC CONCR
				LEN=0042 INSTALLED UNKN
		0600/0218		018 "DIA CIRC CONCR
				LEN=0036 INSTALLED UNKN
143252 FT		0600/0000	5	LENGTH(AH 1506 BK 2995)
				1 0 00045 0 03 0720+22
140257 FT		0590/0000	5	LENGTH(AH 2995 BK 2282)
		0580/2256		048 "DIA CIRC CONCR
				LEN=0042 INSTALLED UNKN
		0580/0966		014"H 23"W ELLIP CONC
				LEN=0040 INSTALLED 2016
137975 FT		0580/0312		018 "DIA CIRC CONCR
				LEN=0036 INSTALLED UNKN
		0580/0000	5	LENGTH(AH 2282 BK 2594)
		0570/1852		018 "DIA CIRC CONCR
				LEN=0045 INSTALLED UNKN
		0570/1004		018 "DIA CIRC CONCR
				LEN=0036 INSTALLED UNKN

1 0 00045 0 03 0739+51
 TURNPIKE RAMP RD
 (TNPK)



DIR: B TOTAL LEN: 41.681 MI. DIST: 08-3 SR: 75
 LEFT MUN: METAL T RIGHT MUN: METAL T

1 0 00045 0 02 0641+51 135381 FT
 BACK RD
 (T576) 0570/0000

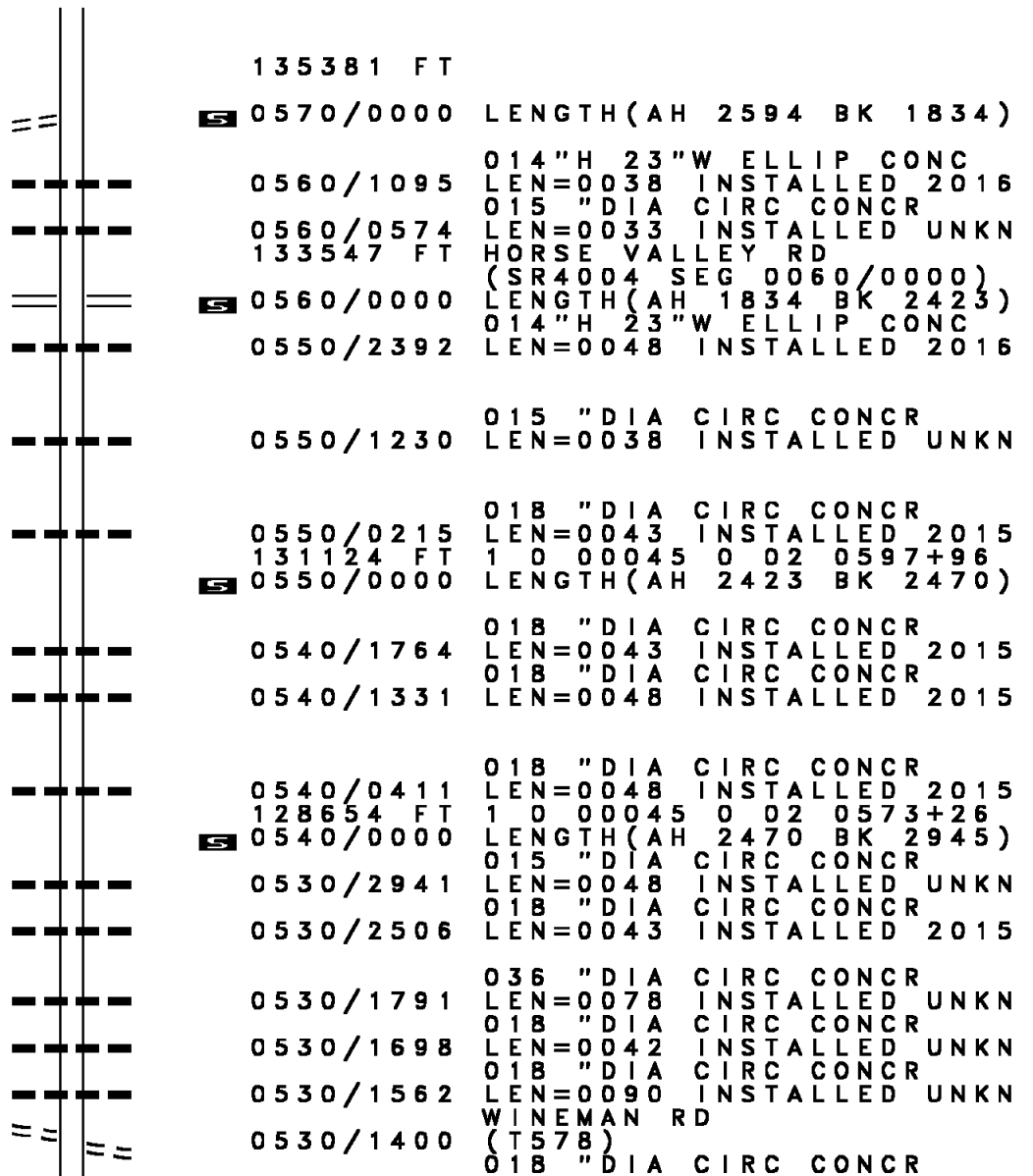
1 0 00045 0 02 0623+17 133547 FT
 BURNT CABINS RD
 (SR4004 SEG 0060/0000) 0560/0000

131124 FT

128654 FT

BACK RD
 (T576)

0530/1400



DIR: B TOTAL LEN: 41.681 MI. DIST: 08-3 SR: 75
 LEFT MUN: METAL T RIGHT MUN: METAL T

125709 FT

123374 FT

121011 FT

119680 FT

0530/1381	LEN=0053	INSTALLED 2015
	014"H 23"W	ELLIP CONC
0530/0923	LEN=0043	INSTALLED 2015
0530/0052	LEN=0072	INSTALLED UNKN
125709 FT	1 0 00045 0 02 0543+81	
0530/0000	LENGTH(AH 2945 BK 2335)	
	018 " DIA CIRC CONCR	
0520/2195	LEN=0048	INSTALLED UNKN
0520/1277	LEN=0042	INSTALLED UNKN
	018 " DIA CIRC CONCR	
0520/0762	LEN=0045	INSTALLED UNKN
123374 FT	1 0 00045 0 02 0521+02	
	WINEMAN RD	
	(T578)	
0520/0000	LENGTH(AH 2335 BK 2363)	
0510/1742	LEN=0045	INSTALLED UNKN
	036 " DIA CIRC CONCR	
121011 FT	1 0 00045 0 02 0497+75	
0510/0000	LENGTH(AH 2363 BK 1331)	
119680 FT	1 0 00045 0 02 0484+44	
	048"H 76"W	ELLIP CONC
	LEN=0040	INSTALLED UNKN
0500/0000	LENGTH(AH 1331 BK 2318)	
	018 " DIA CIRC CONCR	
0490/1892	LEN=0036	INSTALLED UNKN
0490/1010	LEN=0040	INSTALLED UNKN
	024"H 48"W	CONC STRUCT
0490/0311	LEN=0040	INSTALLED 2015
	014"H 23"W	ELLIP CONC
	018"H 84"W	CONC STRUCT
0490/0105	LEN=0048	INSTALLED UNKN
0490/0079	BMSSEN 28/0075/0490/0067	

1 0 00045 0 02 0461+96
 SWEETWATER RD

WET WEATHER

DIR: B TOTAL LEN: 41.681 MI. DIST: 08-3 SR: 75
 LEFT MUN: METAL T RIGHT MUN: METAL T

Stationing	Length	Material	Notes
(T554) 0490/0067	117362 FT	METAL T	
0490/0015	117362 FT	METAL T	
0490/0000	115285 FT	METAL T	1 0 00045 0 02 0461+65 TRIB W BR CONOCO CHEAGUE BMSBG 28/0075/0490/0000 LENGTH(AH 2318 BK 2077)
0480/0000	115285 FT	METAL T	1 0 00045 0 02 0440+54 LENGTH(AH 2077 BK 2550)
0470/1650		048 " DIA CIRC CONCR	LEN=0048 INSTALLED UNKN
0470/0622		018 " DIA CIRC CONCR	LEN=0042 INSTALLED UNKN
0470/0216		024 " DIA CIRC CONCR	LEN=0066 INSTALLED UNKN
0470/0211		030 " DIA CIRC CONCR	LEN=0066 INSTALLED UNKN
1 0 00045 0 02 0412+67	112735 FT	METAL T	
(T554) 0470/0000		METAL T	LENGTH(AH 2550 BK 2110)
0460/2060		048 " DIA CIRC CONCR	LEN=0045 INSTALLED UNKN
0460/1403		018 " DIA CIRC CONCR	LEN=0045 INSTALLED UNKN
0460/1080		018 " DIA CIRC CONCR	LEN=0045 INSTALLED UNKN
0460/0598		018 " DIA CIRC CONCR	LEN=0045 INSTALLED UNKN
0460/0217		024 " DIA CIRC CONCR	LEN=0046 INSTALLED UNKN
0460/0006		024 " DIA CIRC CONCR	LEN=0045 INSTALLED UNKN
110625 FT		METAL T	1 0 00045 0 02 0391+57 CARRICK RD (T553)
0460/0000		METAL T	LENGTH(AH 2110 BK 2895)
0450/2197		036 " DIA CIRC METAL	LEN=0036 INSTALLED UNKN
		018 " DIA CIRC CONCR	

DIR: B TOTAL LEN: 41.681 MI. DIST: 08-3 SR: 75
 LEFT MUN: METAL T RIGHT MUN: METAL T

	---	0450/1597	LEN=0042	INSTALLED	UNKN
	---	0450/0984	018 " DIA	CIRC	CONCR
	---	0450/0691	LEN=0040	INSTALLED	UNKN
107730 FT		107730 FT	1 0 00045	0 02 0362+62	
	---	5 0450/0000	036 " DIA	CIRC	CONCR
	---	0440/1743	LEN=0048	INSTALLED	UNKN
	---		LENGTH(AH 2895 BK 2071)		
	---		018 " DIA	CIRC	CONCR
	---	0440/0660	LEN=0045	INSTALLED	UNKN
	---	0440/0287	024 " DIA	CIRC	CONCR
	---	0440/0003	LEN=0060	INSTALLED	UNKN
105659 FT		105659 FT	018 " DIA	CIRC	CONCR
	---	5 0440/0000	LEN=0054	INSTALLED	UNKN
	---		048 " DIA	CIRC	CONCR
	---		LEN=0052	INSTALLED	UNKN
	---		LENGTH(AH 2071 BK 2408)		
	---	0430/1182	1 0 00045	0 02 0341+91	
	---		018 " DIA	CIRC	CONCR
	---	0430/0535	LEN=0045	INSTALLED	UNKN
103251 FT		103251 FT	018 " DIA	CIRC	CONCR
	---	5 0430/0000	LEN=0036	INSTALLED	UNKN
	---		1 0 00045	0 02 0320+11	
	---		048 " DIA	CIRC	CONCR
	---		LEN=0042	INSTALLED	UNKN
	---		LENGTH(AH 2408 BK 1106)		
	---	0420/0467	015 " H 21 " W	ELLIP	METAL
	---	0420/0090	LEN=0042	INSTALLED	UNKN
	---	0420/0021	018 " DIA	CIRC	CONCR
102145 FT		102145 FT	LEN=0047	INSTALLED	UNKN
	---		BMSFN 28/00075/0420/0000		
	---		1 0 00045	0 02 0309+05	
	---		TR. W. BR. CONO		
	---	5 0420/0000	BMSBG 28/00075/0420/0000		
	---		LENGTH(AH 1106 BK 2113)		
	---	0410/1640	018 " DIA	CIRC	CONCR
STUMPY LN (T600)	==	0410/1608	LEN=0036	INSTALLED	UNKN

DIR: B TOTAL LEN: 41.681 MI. DIST: 08-3 SR: 75
 LEFT MUN: METAL T RIGHT MUN: METAL T

100032 FT

097005 FT

093781 FT

0410/0511	018 " DIA	CIRC	CONCR	LEN=0038	INSTALLED	UNKN
0410/0005	072" H	72" W	CONC	STRUCT	LEN=0102	INSTALLED UNKN
100032 FT	1 0 00045	0 02	0287+13	TR.W.BR.CONO	STRUCTURE	LENGTH 8 FT
0410/0000	BMSID 28/0075/0410/0000	LENGTH(AH	2113 BK 3027)	018 " DIA	CIRC	CONCR
0400/2879	LEN=0042	INSTALLED	UNKN	018 " DIA	CIRC	CONCR
0400/2245	LEN=0044	INSTALLED	UNKN	048 " DIA	CIRC	CONCR
0400/1368	LEN=0046	INSTALLED	UNKN	015 " DIA	CIRC	CONCR
0400/0749	LEN=0040	INSTALLED	UNKN	018 " DIA	CIRC	CONCR
0400/0212	LEN=0046	INSTALLED	UNKN	1 0 00045	0 02	0256+86
097005 FT	048 " DIA	CIRC	CONCR	LEN=0050	INSTALLED	UNKN
0400/0000	LENGTH(AH	3027 BK 3224)	018 " DIA	CIRC	CONCR	LEN=0043
0390/2266	INSTALLED	UNKN	048 " DIA	CIRC	CONCR	LEN=0064
0390/1876	INSTALLED	UNKN	018 " DIA	CIRC	CONCR	LEN=0060
0390/1584	INSTALLED	UNKN	018 " DIA	CIRC	CONCR	LEN=0063
0390/1128	INSTALLED	UNKN	018 " DIA	CIRC	CONCR	LEN=0048
0390/0799	INSTALLED	UNKN	024 " DIA	CIRC	CONCR	LEN=0065
0390/0630	INSTALLED	UNKN	024 " DIA	CIRC	CONCR	LEN=0065
0390/0392	INSTALLED	UNKN	1 0 00045	0 02	0224+62	0390/0000
093781 FT	LENGTH(AH	3224 BK 2696)	018 " DIA	CIRC	CONCR	LEN=0052
0380/2541	INSTALLED	UNKN	018 " DIA	CIRC	CONCR	LEN=0046
0380/2282	INSTALLED	UNKN	018 " DIA	CIRC	CONCR	

DIR: B TOTAL LEN: 41.681 MI. DIST: 08-3 SR: 75
 LEFT MUN: METAL T RIGHT MUN: METAL T

Stationing	Segment	Length	Material	Notes
0380/2125		LEN=0052	INSTALLED UNKN	
0380/1874		LEN=0042	INSTALLED UNKN	
0380/1705		LEN=0042	INSTALLED UNKN	
0380/1462		LEN=0048	INSTALLED UNKN	
0380/1108		LEN=0046	INSTALLED UNKN	
0380/0748		LEN=0045	INSTALLED UNKN	
091085		FT		
091085		FT		
0380/0000		LEN=0064	INSTALLED UNKN	
0370/2329		LEN=0033	INSTALLED UNKN	
0370/1635		LEN=0054	INSTALLED UNKN	
0370/1200		LEN=0053	INSTALLED UNKN	
0370/1166				
0370/0855		LEN=0050	INSTALLED UNKN	
0370/0387		LEN=0037	INSTALLED UNKN	
0370/0016		BMSSEN 28/0075/0370/0000		
088324		FT		
088324		FT		
0370/0000		LEN=0037	INSTALLED UNKN	
0360/2514				
0360/2495		LEN=0050	INSTALLED UNKN	
0360/2283		LEN=0050	INSTALLED UNKN	
0360/1657		LEN=0049	INSTALLED UNKN	
0360/1231		LEN=0062	INSTALLED UNKN	
0360/0592		LEN=0060	INSTALLED UNKN	
085792		FT		
085792		FT		
0360/0000		LEN=0060	INSTALLED UNKN	

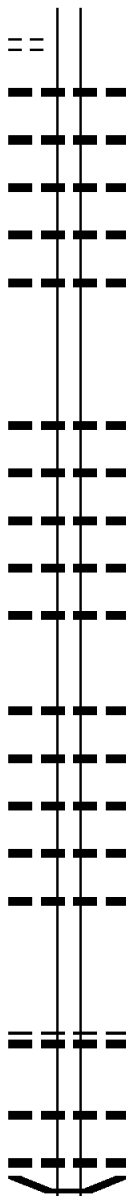
RICHMOND RD
 (SR4003 SEG 0010/0000)

BRICKER LN
 (TWP)

DIR: B TOTAL LEN: 41.681 MI. DIST: 08-3 SR: 75
 LEFT MUN: METAL T RIGHT MUN: METAL T

LAVEVIEW DR
 (TWP)

0350/2343



0350/1883	018 " DIA	CIRC	CONCR			
	LEN=0056	INSTALLED	UNKN			
0350/1732	018 " DIA	CIRC	CONCR			
	LEN=0065	INSTALLED	UNKN			
0350/1265	024 " DIA	CIRC	CONCR			
	LEN=0063	INSTALLED	UNKN			
0350/1066	030 " DIA	CIRC	CONCR			
	LEN=0065	INSTALLED	UNKN			
0350/0771	024 " DIA	CIRC	CONCR			
	LEN=0065	INSTALLED	UNKN			
083307 FT	083307 FT	1 0 00045	0 01 0120+17			
	5 0350/0000	LENGTH(AH	2485 BK 1555)			
	0340/0825	024 " DIA	CIRC	CONCR		
		LEN=0150	INSTALLED	UNKN		
	0340/0693	018 " DIA	CIRC	CONCR		
		LEN=0072	INSTALLED	UNKN		
	0340/0510	018 " DIA	CIRC	CONCR		
		LEN=0060	INSTALLED	UNKN		
	0340/0205	030 " DIA	CIRC	CONCR		
		LEN=0047	INSTALLED	UNKN		
	0340/0065	015 " DIA	CIRC	CONCR		
		LEN=0047	INSTALLED	UNKN		
081752 FT	081752 FT	1 0 00045	0 01 0104+62			
	5 0340/0000	LENGTH(AH	1555 BK 1774)			
	0330/1621	024 " DIA	CIRC	CONCR		
		LEN=0058	INSTALLED	UNKN		
	0330/1062	015 " DIA	CIRC	CONCR		
		LEN=0068	INSTALLED	UNKN		
	0330/0744	024 " DIA	CIRC	CONCR		
		LEN=0050	INSTALLED	UNKN		
	0330/0477	015 " DIA	CIRC	CONCR		
		LEN=0050	INSTALLED	UNKN		
	0330/0325	015 " DIA	CIRC	CONCR		
		LEN=0045	INSTALLED	UNKN		
079978 FT	079978 FT	1 0 00045	0 01 0086+88			
		036 " DIA	CIRC	CONCR		
		LEN=0049	INSTALLED	UNKN		
		METAL				
		PETERS T				
	5 0330/0000	LENGTH(AH	1774 BK 1734)			
	0320/1105	015 " DIA	CIRC	CONCR		
		LEN=0046	INSTALLED	UNKN		
	0320/0565	015 " DIA	CIRC	CONCR		
		LEN=0001	INSTALLED	UNKN		
	0320/0013	BMS EN 28/0075/0320/0000				

EXTRACT DATE: 12/18/2023
PRINT DATE: 12/20/2023

ROADWAY MANAGEMENT SYSTEM
SLD COUNTY/SR - ANNUAL PRINT

PAGE NUMBER: 87
COUNTY: FRANKLIN

DIR: B TOTAL LEN: 41.681 MI.
LEFT MUN: PETERS T

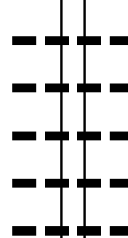
DIST: 08-3 SR: 75
RIGHT MUN: PETERS T

078244 FT

078244 FT 1 0 00045 0 01 0069+54



0320/0000 TOWNSHIP RUN
BMSBG 28/0075/0320/0000
LENGTH(AH 1734 BK 3490)



0310/2586 036"H 60"W ELLIP METAL
LEN=0044 INSTALLED UNKN
018 "DIA CIRC CONCR
0310/2295 LEN=0062 INSTALLED UNKN
018 "DIA CIRC CONCR
0310/1719 LEN=0045 INSTALLED UNKN
018 "DIA CIRC CONCR
0310/1534 LEN=0039 INSTALLED UNKN
018 "DIA CIR PLASTIC
0310/1185 LEN=0040 INSTALLED UNKN

074754 FT



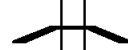
0310/0336 018 "DIA CIRC CONCR
LEN=0039 INSTALLED UNKN
074754 FT 1 0 00045 0 01 0033+79
0310/0000 LENGTH(AH 3490 BK 3400)
027 "DIA CIRC CONCR
0300/2964 LEN=0042 INSTALLED UNKN



0300/1725 024 "DIA CIRC CONCR
LEN=0036 INSTALLED UNKN

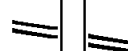


0300/0505 BMSEN 28/0075/0300/0492
1 0 00045 0 00 0004+82
ROCKY HOL.



0300/0492 BMSBG 28/0075/0300/0492
071354 FT MAIN ST

1 0 00045 0 00 0000+00 071354 FT
MAIN ST
(SR4002 SEG 0020/0000) 0300/0000



0300/0000 LENGTH(AH 3400 BK 2056)
018 "DIA CIRC CONCR



0290/2012 LEN=0051 INSTALLED UNKN



0290/0987 024 "DIA CIRC CONCR
LEN=0074 INSTALLED UNKN



0290/0561 MULLEN ST
(T442)



0290/0442 012 "DIA CIRC CONCR
LEN=0052 INSTALLED UNKN



0290/0194 FROM 0030/0091 SH
(CONN)

DIR: B TOTAL LEN: 41.681 MI. DIST: 08-3 SR: 75
 LEFT MUN: PETERS T RIGHT MUN: PETERS T

TO 0030/0091 SH
 (CONN)

0290/0172

069298 FT



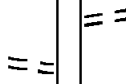
0290/0143 018 "DIA CIRC CONCR
 LEN=0163 INSTALLED UNKN
 069298 FT 2 0 28002 0 04 0921+08
 NC PA TH VALLEY RD
 LINCOLN HW
 (SR0030 SEG 0090/0734)



5 0290/0000 MFC BEGIN = C
 LENGTH(AH 2056 BK 3178)
 0280/3129 024 "DIA CIRC CONCR
 LEN=0054 INSTALLED UNKN
 TO 0030/0090 SH
 (CONN)
 0280/2979

FROM 0030/0090 SH
 (CONN)

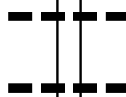
0280/2970



0280/2175 018 "DIA CIRC CONCR
 LEN=0036 INSTALLED UNKN
 0280/1876 018 "DIA CIRC CONCR
 LEN=0037 INSTALLED UNKN
 SUNRISE LN
 (T423)



0280/1718 024 "DIA CIRC CONCR
 LEN=0070 INSTALLED UNKN
 0280/1365



0280/0662 018 "DIA CIRC CONCR
 LEN=0062 INSTALLED UNKN

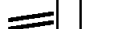
066120 FT

066120 FT 2 0 28002 0 04 0888+98
 HAWBAKER DR
 (T406)



5 0280/0000 LENGTH(AH 3178 BK 2524)
 TR.W.BR.CONO
 STRUCTURE LENGTH 12 FT
 BMSID 28/0075/0270/2450
 0270/2450

MOUNTAIN RD
 (SR3011 SEG 0090/1628) 0270/2049



0270/2004 024 "DIA CIRC CONCR
 LEN=0062 INSTALLED UNKN



0270/1756 018 "DIA CIRC METAL
 LEN=0054 INSTALLED UNKN



0270/1334 018 "DIA CIRC METAL
 LEN=0036 INSTALLED UNKN



0270/0012 018 "DIA CIRC METAL
 LEN=0045 INSTALLED UNKN

DIR: B TOTAL LEN: 41.681 MI. DIST: 08-3 SR: 75
 LEFT MUN: PETERS T RIGHT MUN: PETERS T

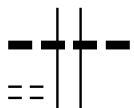
Stationing	Length	Material	Notes
063596 FT	0270/0000	015 " DIA CIRC METAL	LEN=0037 INSTALLED UNKN
061283 FT	0260/0022	BMSBG 28/0075/0260/0000	LEN=0037 INSTALLED UNKN
	061283 FT	2 0 28002 0 03 0842+08	BUCKS RUN
	0260/0000	BMSBG 28/0075/0260/0000	LEN=0037 INSTALLED UNKN
	0250/2079	030 " DIA CIRC METAL	LEN=0054 INSTALLED UNKN
058198 FT	0250/0000	LEMAR RD	(SR3007 SEG 0190/3046)
	0250/0000	018 " DIA CIRC CONCR	LEN=0054 INSTALLED UNKN
	0240/0869	018 " DIA CIRC CONCR	LEN=0054 INSTALLED UNKN
056465 FT	0240/0319	024 " DIA CIRC CONCR	LEN=0058 INSTALLED UNKN
	056465 FT	2 0 28038 0 00 0124+42	LEN=0054 INSTALLED UNKN
	0240/0000	024 " DIA CIRC CONCR	LEN=0058 INSTALLED UNKN
	0230/1669	018 " DIA CIRC CONCR	LEN=0071 INSTALLED UNKN
	0230/1062	060 " DIA CIRC CONCR	LEN=0086 INSTALLED UNKN
054598 FT	0230/0524	066 " DIA CIRC CONCR	LEN=0050 INSTALLED UNKN
	054598 FT	2 0 28038 0 00 0106+17	LEN=0042 INSTALLED UNKN
	0230/0000	066 " DIA CIRC CONCR	LEN=0050 INSTALLED UNKN
	0220/3360	018 " DIA CIRC CONCR	LEN=0042 INSTALLED UNKN
	0220/2719	018 " DIA CIRC CONCR	LEN=0042 INSTALLED UNKN
	0220/1747	018 " DIA CIRC CONCR	LEN=0046 INSTALLED UNKN

2 0 28002 0 03 0811+32 058198 FT
 LONG LN
 (T407)
 0250/0000

DIR: B TOTAL LEN: 41.681 MI. DIST: 08-3 SR: 75
 LEFT MUN: PETERS T RIGHT MUN: PETERS T

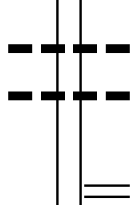
DICKEYS RD
(T405)

0220/1364



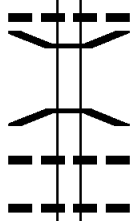
0220/1445 018 "DIA CIRC CONCR
 LEN=0056 INSTALLED UNKN

051238 FT



0220/0319 018 "DIA CIRC CONCR
 LEN=0048 INSTALLED UNKN
 0220/0036 024 "DIA CIRC CONCR
 LEN=0042 INSTALLED UNKN
 051238 FT 2 0 28038 0 00 0072+57
 ORCHARD RD
 (SR3024 SEG 0010/0000)
 LENGTH(AH 3360 BK 2267)

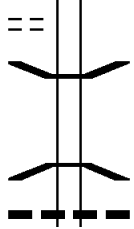
048971 FT



0210/1660 001 "H 01 "W * UNKNOWN *
 LEN=0001 INSTALLED UNKN
 0210/1510 BMSSEN 28/0075/0210/1465
 2 0 28038 0 00 0064+66
 BUCK RUN
 0210/1465 BMSBG 28/0075/0210/1465
 018 "DIA CIRC CONCR
 0210/1340 LEN=0032 INSTALLED UNKN
 018 "DIA CIRC CONCR
 0210/1111 LEN=0039 INSTALLED UNKN

J. BUCHANAN HIGH SCHOOL
(GOVT)

0200/0616



048971 FT 2 0 28038 0 00 0050+01
 0210/0000 LENGTH(AH 2267 BK 3121)
 024 "DIA CIRC CONCR
 0200/3076 LEN=0051 INSTALLED UNKN
 018 "DIA CIRC CONCR
 0200/2423 LEN=0050 INSTALLED UNKN
 024 "DIA CIRC CONCR
 0200/1517 LEN=0072 INSTALLED UNKN

045850 FT

0200/0015 BMSSEN 28/0075/0200/0000
 045850 FT 2 0 28038 0 00 0018+71
 TR. CONOCHGUE
 BMSBG 28/0075/0200/0000
 LENGTH(AH 3121 BK 1881)
 018 "DIA CIRC CONCR
 0190/1669 LEN=0032 INSTALLED UNKN

DIR: B TOTAL LEN: 41.681 MI. DIST: 08-3 SR: 75
 LEFT MUN: PETERS T RIGHT MUN: PETERS T

Location / Description	Segment ID	Length (FT)	Material / Notes
J. BUCHANAN MIDDLE SCHOOL (GOVT)	0190/0853		018 "DIA CIRC CONCR LEN=0036 INSTALLED UNKN
J. BUCHANAN MIDDLE SCHOOL (GOVT)	0190/0368		018 "DIA CIRC CONCR LEN=0032 INSTALLED UNKN
J. BUCHANAN MIDDLE SCHOOL (PRDR)	0180/3150	043969 FT	018 "DIA CIRC CONCR LEN=0033 INSTALLED UNKN
FOX RD (TWP)	0180/1380		FROM 0416/0180 SH (CONN) 2 0 28038 0 00 0000+00 MERCERSBURG RD (SR0416 SEG 0180/0000) LENGTH(AH 1881 BK 3488)
1 0 00341 0 00 0025+75 KEEFER DR (TWP)	0180/0000	040481 FT	018 "DIA CIRC METAL LEN=0041 INSTALLED UNKN PETERS MERCERSBURG B
BLACK RD (BORO)	0170/1240		MERCERSBURG PETERS T LANDIS DR (TWP)
HARBAUGH DR (BORO)	0170/0690		LEN=0059 INSTALLED UNKN PETERS MERCERSBURG B
	0170/0660		018 "DIA CIRC METAL LEN=0040 INSTALLED UNKN
	0170/0634		018 "DIA CIRC METAL LEN=0039 INSTALLED UNKN D L MARTIN DR (BORO)
	0170/0585		018 "DIA CIRC METAL LEN=0073 INSTALLED UNKN

EXTRACT DATE: 12/18/2023
PRINT DATE: 12/20/2023

ROADWAY MANAGEMENT SYSTEM
SLD COUNTY/SR - ANNUAL PRINT

PAGE NUMBER: 82
COUNTY: FRANKLIN

DIR: B TOTAL LEN: 41.681 MI.
LEFT MUN: MERCERSBURG B

DIST: 08-3 SR: 75
RIGHT MUN: MERCERSBURG B

1 0 00341 0 00 0000+00 037900 FT
MAIN ST
(SR0016 SEG 0140/1040)
JOHNSTSONS LN
(BORO)

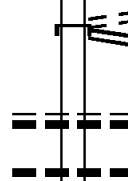
0170/0000
037900 FT



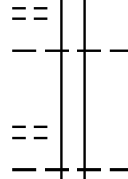
037900 FT FRY ST
(BORO)
INTER-BK MAIN ST
(SR0016 SEG 0140/1040)
5 0170/0000 LTH AH 002581 BK 000100
037900 FT
7164/0000 LTH AH 000100 BK 001427
INTER-AHD MAIN ST
(SR0016 SEG 0160/0000)

FAIRVIEW AV
(BORO) 0160/0660

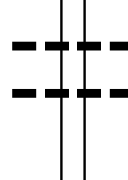
1 1 01594 0 00 0106+99 036473 FT
GRANDVIEW AV
(BORO) 0160/0000



0160/1427 MAIN ST
(SR0016 SEG 0160/0000)
018 "DIA CIR PLASTIC
LEN=0040 INSTALLED UNKN
MERCERSBURG
0160/1386 MONTGOMERY T
018 "DIA CIR CONCR
LEN=0028 INSTALLED UNKN
0160/1360

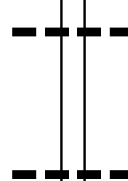


MONTGOMERY
MERCERSBURG B
0160/0435
036473 FT
5 0160/0000 LENGTH(AH 1427 BK 2673)
MERCERSBURG
0150/2285 MONTGOMERY T
021 "DIA CIR PLASTIC
LEN=0031 INSTALLED UNKN
0150/2250



033800 FT

0150/1054 015"H 21"W ELLIP METAL
LEN=0034 INSTALLED UNKN
018 "DIA CIR PLASTIC
LEN=0040 INSTALLED UNKN
0150/0573
033800 FT 1 1 01594 0 00 0079+66
5 0150/0000 LENGTH(AH 2673 BK 2483)



031317 FT

0140/1184 024 "DIA CIR PLASTIC
LEN=0040 INSTALLED UNKN
031317 FT 1 1 01594 0 00 0054+83
060"H 72"W CONC STRUCT
LEN=0042 INSTALLED UNKN
5 0140/0000 LENGTH(AH 2483 BK 2987)

DIR: B TOTAL LEN: 41.681 MI. DIST: 08-3 SR: 75
 LEFT MUN: MONTGOMERY T RIGHT MUN: MONTGOMERY T

Stationing	Description	Material	Length	Notes
0130/2527	018 " DIA CIR PLASTIC	LEN=0040	INSTALLED UNKN	
0130/2366	024"H 48"W CONC STRUCT	LEN=0034	INSTALLED UNKN	
0130/1818	018 " DIA CIR PLASTIC	LEN=0040	INSTALLED UNKN	
0130/1555	013"H 17"W ELLIPTICAL*	LEN=0035	INSTALLED UNKN	
0130/0790	018 " DIA CIR PLASTIC	LEN=0030	INSTALLED UNKN	
0130/0546	015 " DIA CIR PLASTIC	LEN=0032	INSTALLED UNKN	
028330 FT	MONTGOMERY ELEM. SCHOOL (PRDR)	1 1 01594 0 00 0024+96	MONTGOMERY ELEM. SCHOOL (PRDR)	
0130/0348	0130/0000	LENGTH(AH 2987 BK 2496)		
0120/1695	018 " DIA CIR PLASTIC	LEN=0002	INSTALLED UNKN	
025834 FT	025834 FT	1 1 01594 0 00 0000+00	SHIMPSTOWN RD (T307)	
0120/0000	0120/0000	LENGTH(AH 2496 BK 2445)		
0110/2417	018 " DIA CIRC CONCR	LEN=0131	INSTALLED UNKN	
0110/1869	030 " DIA CIRC CONCR	LEN=0054	INSTALLED UNKN	
0110/1484	018 " DIA CIRC CONCR	LEN=0052	INSTALLED UNKN	
023389 FT	0110/0392	018 " DIA CIRC CONCR	LEN=0044	INSTALLED UNKN
0110/0000	023389 FT	2 0 28036 0 00 0235+36	LENGTH(AH 2445 BK 1981)	
0100/1933	024 " DIA CIRC CONCR	LEN=0050	INSTALLED UNKN	
0100/1292	0100/1292	REEDER RD (T329)		
0100/0653	024 " DIA CIRC CONCR	LEN=0050	INSTALLED UNKN	

SHIMPSTOWN RD (T307)

DIR: B TOTAL LEN: 41.681 MI. DIST: 08-3 SR: 75
 LEFT MUN: MONTGOMERY T RIGHT MUN: MONTGOMERY T

Stationing	Notes	Stationing	Notes
021408 FT		021408 FT	2 0 28036 0 00 0215+32
		0100/0000	LENGTH(AH 1981 BK 2391)
		0090/2102	018 "DIA CIRC CONCR
		0090/1550	LEN=0036 INSTALLED UNKN
			030 "DIA CIRC CONCR
			LEN=0073 INSTALLED UNKN
		0090/0641	018 "DIA CIRC CONCR
			LEN=0040 INSTALLED UNKN
019017 FT		019017 FT	2 0 28036 0 01 0191+41
		0090/0000	LENGTH(AH 2391 BK 2260)
		0080/2255	018 "DIA CIR PLASTIC
			LEN=0035 INSTALLED UNKN
		0080/0765	BMS EN 28/0075/0080/0618
			2 0 28036 0 01 0174+40
			LICKING CK.
		0080/0618	BMS BG 28/0075/0080/0618
		0080/0162	015 "DIA CIRC METAL
			LEN=0032 INSTALLED UNKN
		0080/0042	018 "DIA CIR PLASTIC
			LEN=0030 INSTALLED UNKN
CLAY LICK RD (T313)		016757 FT	2 0 28036 0 00 0167+63
0080/0027 016757 FT			WELSH RUN RD
		0080/0000	(SR0995 SEG 0010/0000)
			LENGTH(AH 2260 BK 1329)
		0070/0980	018 "DIA CIRC CONCR
			LEN=0036 INSTALLED UNKN
		0070/0776	018 "DIA CIRC CONCR
			LEN=0040 INSTALLED UNKN
		0070/0533	018 "DIA CIRC CONCR
			LEN=0044 INSTALLED UNKN
		0070/0029	030 "DIA CIRC CONCR
		015428 FT	LEN=0062 INSTALLED UNKN
2 0 28036 0 00 0154+34 015428 FT		0070/0000	LENGTH(AH 1329 BK 2961)
TWO TOP RD (T320)			018 "DIA CIRC CONCR
0070/0000		0060/2259	LEN=0109 INSTALLED UNKN
			018 "DIA CIRC CONCR
		0060/1887	LEN=0052 INSTALLED UNKN
			024 "DIA CIRC CONCR

EXTRACT DATE: 12/18/2023
PRINT DATE: 12/20/2023

ROADWAY MANAGEMENT SYSTEM
SLD COUNTY/SR - ANNUAL PRINT

PAGE NUMBER: 79
COUNTY: FRANKLIN

DIR: B TOTAL LEN: 41.681 MI.
LEFT MUN: MONTGOMERY T

DIST: 08-3 SR: 75
RIGHT MUN: MONTGOMERY T

HUNTER RD
(T311)

012467 FT

0050/0050
009953 FT

008037 FT

0060/1462	LEN=0062	INSTALLED UNKN
0060/0646	018 " DIA CIRC CONCR LEN=0054	INSTALLED UNKN
0060/0367	018 " DIA CIRC CONCR LEN=0054	INSTALLED UNKN
0060/0046	018 " DIA CIRC CONCR LEN=0054	INSTALLED UNKN
012467 FT	2 0 28036 0 00 0124+73	
0060/0000	LENGTH(AH 2961 BK 2514) 018 " DIA CIRC CONCR	
0050/1921	LEN=0044	INSTALLED UNKN
0050/1681	018 " DIA CIRC CONCR LEN=0050	INSTALLED UNKN
0050/0613	018 " DIA CIRC CONCR LEN=0045	INSTALLED UNKN
0050/0216	036 " DIA CIRC CONCR LEN=0051	INSTALLED UNKN
0050/0012	BMS EN 28/0075/0050/0000 2 0 28036 0 00 0099+59	
009953 FT	TRIB. LCKNG C	
0050/0000	BMSBG 28/0075/0050/0000 LENGTH(AH 2514 BK 1916)	
0040/1846	GARNES RD (T311)	
0040/1165	018 " DIA CIRC CONCR LEN=0049	INSTALLED UNKN
0040/0741	TRIB. LICKING STRUCTURE LENGTH 14 FT BMSID 28/0075/0040/0741	
008037 FT	2 0 28036 0 00 0080+21	
0040/0000	ROYER RD (T321) LENGTH(AH 1916 BK 2802)	
0030/2490	018 " DIA CIRC CONCR LEN=0046	INSTALLED UNKN
0030/1702	018 " DIA CIRC CONCR LEN=0033	INSTALLED UNKN
0030/0943	018 " DIA CIRC CONCR LEN=0082	INSTALLED UNKN
	030 " DIA CIRC CONCR	

EXTRACT DATE: 12/18/2023
PRINT DATE: 12/20/2023

ROADWAY MANAGEMENT SYSTEM
SLD COUNTY/SR - ANNUAL PRINT

PAGE NUMBER: 78
COUNTY: FRANKLIN

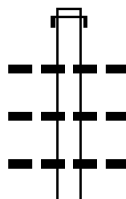
DIR: B TOTAL LEN: 41.681 MI.
LEFT MUN: MONTGOMERY T

DIST: 08-3 SR: 75
RIGHT MUN: MONTGOMERY T

Stationing	Notes	Length	Material	Status
005235 FT		0030/0108	LEN=0060	INSTALLED UNKN
		0030/0025	BMSFN 28/0075/0030/0000	
		005235 FT	2 0 28036 0 00 0052+43	
			WELSH RUN	
			BMSBG 28/0075/0030/0000	
		0030/0000	LENGTH(AH 2802 BK 2759)	
		0020/2670	018 "DIA CIRC CONCR	INSTALLED UNKN
		0020/2486	018 "DIA CIRC CONCR	INSTALLED UNKN
			LEN=0060	
		0020/1787	018 "DIA CIRC CONCR	INSTALLED UNKN
			LEN=0053	
		0020/1722	024 "DIA CIRC CONCR	INSTALLED UNKN
			LEN=0063	
		0020/1322	018 "DIA CIRC CONCR	INSTALLED UNKN
			LEN=0049	
		0020/0963	018 "DIA CIR PLASTIC	INSTALLED UNKN
			LEN=0045	
		0020/0655	018 "DIA CIRC CONCR	INSTALLED UNKN
			LEN=0050	
		0020/0212	018 "DIA CIRC CONCR	INSTALLED UNKN
			LEN=0054	
002476 FT		002476 FT	2 0 28036 0 00 0024+97	
		0020/0000	LENGTH(AH 2759 BK 2476)	
			018 "DIA CIRC CONCR	INSTALLED UNKN
		0010/2308	018 "DIA CIRC CONCR	INSTALLED UNKN
			LEN=0068	
		0010/2054	018 "DIA CIRC CONCR	INSTALLED UNKN
			LEN=0033	
KNOB RD (T655)		0010/2020		
			018 "DIA CIRC CONCR	INSTALLED UNKN
			LEN=0036	
SECRIST RD (T654)		0010/1268		
			018 "DIA CIRC CONCR	INSTALLED UNKN
			LEN=0037	
		0010/1186	018 "DIA CIRC CONCR	INSTALLED UNKN
			LEN=0046	
		0010/0893	030 "DIA CIRC CONCR	INSTALLED UNKN
			LEN=0050	
		0010/0626	015 "DIA CIRC CONCR	INSTALLED UNKN
			LEN=0031	
		0010/0028		
000000 FT		000000 FT	2 0 28036 0 00 0000+00	
			NC FORT LOUDON RD	
			INTER-BK MARYLAND STATE LINE	
			(STBD)	
			MFC BEGIN = D	
		0010/0000	LENGTH(AH 2476 BK 0000)	

EXTRACT DATE: 12/18/2023 ROADWAY MANAGEMENT SYSTEM PAGE NUMBER: 77
 PRINT DATE: 12/20/2023 SLD COUNTY/SR - ANNUAL PRINT COUNTY: FRANKLIN
 DIR: B TOTAL LEN: 28.578 MI. DIST: 08-3 SR: 30
 LEFT MUN: GREENE T RIGHT MUN: GREENE T

150892 FT



150735 FT	AH-ADAMS	(01)
INTER-AHD	LINCOLN HW	
0600/3850	(SR0030 SEG 0010/0000)	
	018 " DIA CIRC CONCR	
0600/3352	LEN=0045 INSTALLED UNKN	
	018 " DIA CIRC CONCR	
0600/3004	LEN=0068 INSTALLED UNKN	
	018 " DIA CIRC CONCR	
0600/2642	LEN=0068 INSTALLED UNKN	
	018 " DIA CIRC CONCR	

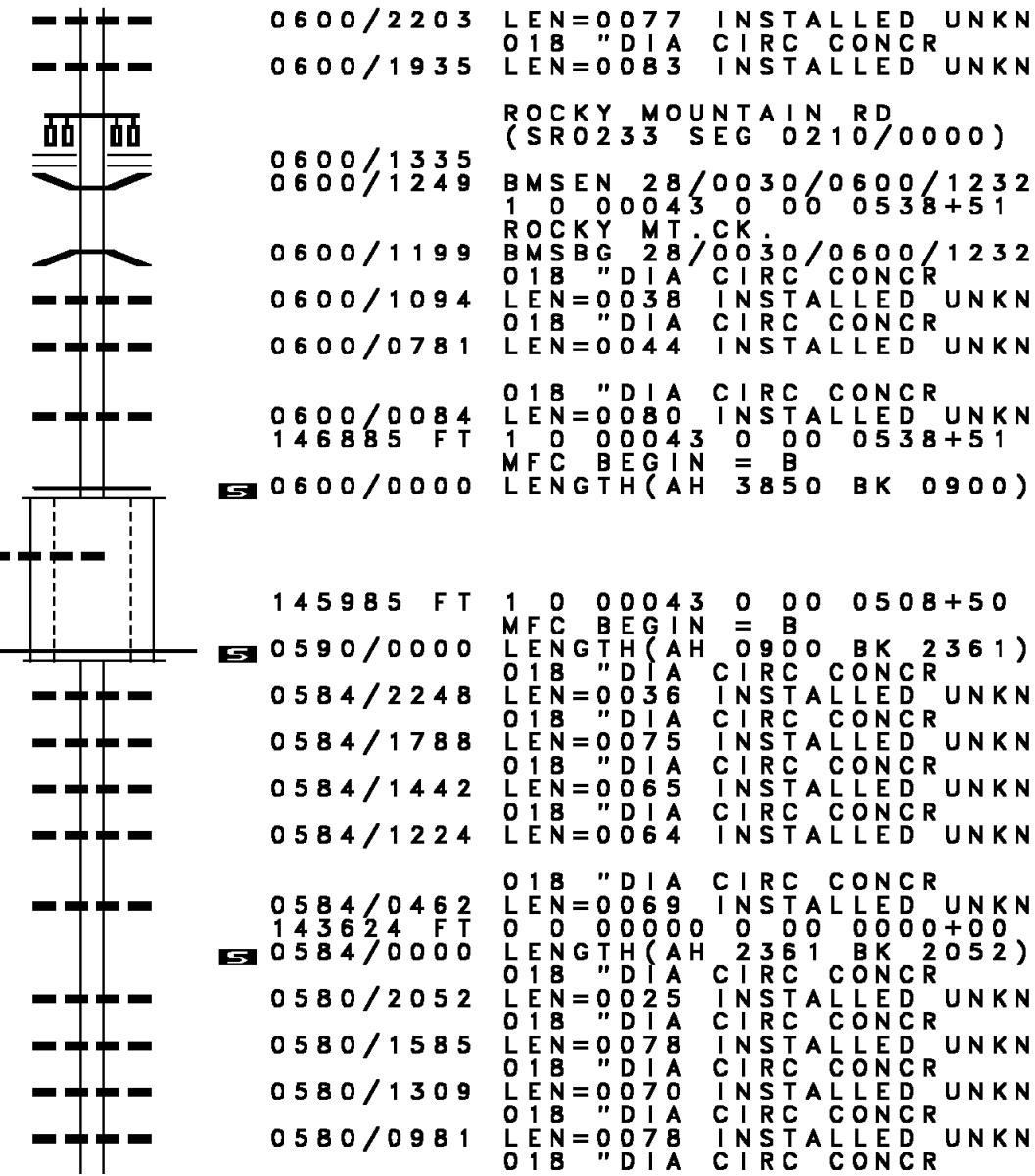
DIR: B TOTAL LEN: 28.578 MI. DIST: 08-3 SR: 30
 LEFT MUN: GREENE T RIGHT MUN: GREENE T

PINE GROVE RD
 (SR0233 SEG 0210/0000) 0600/1335

015"H 21"W ELLIP CONC
 LEN=0060 INSTALLED UNKN 0591/0706
 1 0 00043 0 00 0508+50 146142 FT
 MFC BEGIN = B
 LENGTH(AH 0900 BK 2361) 0591/0000

147042 FT

143781 FT



0600/2203 LEN=0077 INSTALLED UNKN
 018 "DIA CIRC CONCR
 0600/1935 LEN=0083 INSTALLED UNKN
 ROCKY MOUNTAIN RD
 (SR0233 SEG 0210/0000)
 0600/1335
 0600/1249 BMS EN 28/0030/0600/1232
 1 0 00043 0 00 0538+51
 ROCKY MT. CK.
 0600/1199 BMSBG 28/0030/0600/1232
 018 "DIA CIRC CONCR
 0600/1094 LEN=0038 INSTALLED UNKN
 018 "DIA CIRC CONCR
 0600/0781 LEN=0044 INSTALLED UNKN
 018 "DIA CIRC CONCR
 0600/0084 LEN=0080 INSTALLED UNKN
 146885 FT 1 0 00043 0 00 0538+51
 MFC BEGIN = B
 0600/0000 LENGTH(AH 3850 BK 0900)
 145985 FT 1 0 00043 0 00 0508+50
 MFC BEGIN = B
 0590/0000 LENGTH(AH 0900 BK 2361)
 018 "DIA CIRC CONCR
 0584/2248 LEN=0036 INSTALLED UNKN
 018 "DIA CIRC CONCR
 0584/1788 LEN=0075 INSTALLED UNKN
 018 "DIA CIRC CONCR
 0584/1442 LEN=0065 INSTALLED UNKN
 018 "DIA CIRC CONCR
 0584/1224 LEN=0064 INSTALLED UNKN
 018 "DIA CIRC CONCR
 0584/0462 LEN=0069 INSTALLED UNKN
 143624 FT 0 0 00000 0 00 0000+00
 0584/0000 LENGTH(AH 2361 BK 2052)
 018 "DIA CIRC CONCR
 0580/2052 LEN=0025 INSTALLED UNKN
 018 "DIA CIRC CONCR
 0580/1585 LEN=0078 INSTALLED UNKN
 018 "DIA CIRC CONCR
 0580/1309 LEN=0070 INSTALLED UNKN
 018 "DIA CIRC CONCR
 0580/0981 LEN=0078 INSTALLED UNKN
 018 "DIA CIRC CONCR

DIR: B TOTAL LEN: 28.578 MI. DIST: 08-3 SR: 30
 LEFT MUN: GREENE T RIGHT MUN: GREENE T

Stationing	Segment	Length	Material	Status
141729 FT	0580/0524	LEN=0060	018" DIA CIRC CONCR	INSTALLED UNKN
	0580/0280	LEN=0058	018" DIA CIRC CONCR	INSTALLED UNKN
	141572 FT	1 0 00043 0 00 0468+80	MT UNION RD	
	5 0580/0000	LENGTH(AH 2052 BK 3671)	018" DIA CIRC CONCR	
	0570/3511	LEN=0099	018" DIA CIRC CONCR	INSTALLED UNKN
	0570/3401	LEN=0063	018" DIA CIRC CONCR	INSTALLED UNKN
	0570/2604	LEN=0067	018" DIA CIRC CONCR	INSTALLED UNKN
	0570/2447	LEN=0073	018" DIA CIRC CONCR	INSTALLED UNKN
	0570/2142	LEN=0070	018" DIA CIRC CONCR	INSTALLED UNKN
	0570/1683	LEN=0072	018" DIA CIRC CONCR	INSTALLED UNKN
	0570/1206	(T702)	PERRY RD	
	0570/0936	(PRDR)	TRAILER PARK RD	
	0570/0925	LEN=0125	018" DIA CIRC CONCR	INSTALLED UNKN
	0570/0785	(TWP)	KECKS CR	
138058 FT	0570/0547	LEN=0099	018" DIA CIRC CONCR	INSTALLED UNKN
	137901 FT	1 0 00043 0 00 0432+09	MT CYDONIA RD	
	5 0570/0000	LENGTH(AH 3671 BK 1733)	STUMP RUN	
	0560/1627	STRUCTURE LENGTH 10 FT	BMSID 28/0030/0560/1627	
	0560/1304	LEN=0072	024" DIA CIRC CONCR	INSTALLED UNKN
	0560/1100	LEN=0070	018" DIA CIRC CONCR	INSTALLED UNKN
BLACK GAP RD (SR0997 SEG 0330/0000)	0560/0607			
	0560/0607			
	0560/0530	LEN=0060	018" DIA CIRC CONCR	INSTALLED UNKN
BRONSON RD (T554)	0560/0235	LEN=0060	018" DIA CIRC CONCR	INSTALLED UNKN
BRONSON RD				

DIR: B TOTAL LEN: 28.578 MI. DIST: 08-3 SR: 30
 LEFT MUN: GREENE T RIGHT MUN: GREENE T

(T554)

0560/0125
 136325 FT

MAIN ST
 (SR9106 SEG 0010/0000) 0550/0102
 133711 FT

FROM 1008/0070 SH
 (CONN) 0540/3688

MAIN ST
 (SR1008 SEG 0070/1186) 0540/3578

136168 FT	1 0 00043 0 00 0414+76
	ANTHONY HW
5 0560/0000	(SR0997 SEG 0320/3532)
	LENGTH(AH 1733 BK 2614)
	024 "DIA CIRC CONCR
0550/2368	LEN=0070 INSTALLED UNKN
	024 "DIA CIRC CONCR
0550/1957	LEN=0075 INSTALLED UNKN
	024 "DIA CIRC CONCR
0550/1267	LEN=0078 INSTALLED UNKN
	018 "DIA CIRC CONCR
0550/0936	LEN=0068 INSTALLED UNKN
	018 "DIA CIRC CONCR
0550/0595	LEN=0072 INSTALLED UNKN
	048 "DIA CIRC CONCR
0550/0254	LEN=0070 INSTALLED UNKN
	018 "DIA CIRC CONCR
0550/0102	LEN=0054 INSTALLED UNKN
133554 FT	1 0 00043 0 00 0388+44
	NEW LN
	(T610)
5 0550/0000	LENGTH(AH 2614 BK 3765)
	018 "DIA CIRC CONCR
0540/3670	LEN=0066 INSTALLED UNKN
	018 "DIA CIRC CONCR
0540/2898	LEN=0063 INSTALLED UNKN
	CAMEO DR
0540/2519	(PRDR)
	018 "DIA CIRC CONCR
0540/2218	LEN=0070 INSTALLED UNKN
	018 "DIA CIRC CONCR
0540/1766	LEN=0014 INSTALLED UNKN
	MEDALLION DR
0540/1364	(TWP)
	018 "DIA CIRC CONCR
0540/0918	LEN=0060 INSTALLED UNKN
	MARLETTE DR
0540/0733	(PRDR)
	018 "DIA CIRC CONCR
0540/0453	LEN=0057 INSTALLED UNKN
	TRAILER PARK RD
0540/0445	(PRDR)
	018 "DIA CIRC CONCR

DIR: B TOTAL LEN: 28.578 MI. DIST: 08-3 SR: 30
 LEFT MUN: GREENE T RIGHT MUN: GREENE T

CHICKENTOWN RD
 (T570)

129946 FT

0540/0000

127554 FT

124240 FT

MOUNTAIN VIEW AV
 (T517)

0510/1875

0540/0115	LEN=0060	INSTALLED	UNKN
129789 FT	1 0 00043	0 00	0350+98
	(APRA)	SCHAFFS	MOBILE H
	(PRDR)	CHICKENTOWN LN	
0540/0000	LENGTH(AH 3765	BK 2392)	
	018 " DIA	CIRC CONCR	
0530/2315	LEN=0077	INSTALLED	UNKN
	018 " DIA	CIRC CONCR	
0530/1137	LEN=0099	INSTALLED	UNKN
	HARTZELL DR		
0530/1023	(T415)		
	018 " DIA	CIRC CONCR	
0530/0828	LEN=0062	INSTALLED	UNKN
	018 " DIA	CIRC CONCR	
0530/0263	LEN=0030	INSTALLED	1998
127397 FT	1 0 00043	0 00	0327+06
	MONT ALTO RD		
	(SR2031	SEG 0120/0590)	
0530/0000	LENGTH(AH 2392	BK 3314)	
	GREENE		
0520/3039	GUILFORD T		
	018 " DIA	CIRC CONCR	
0520/2805	LEN=0030	INSTALLED	UNKN
	018 " DIA	CIRC CONCR	
0520/2598	LEN=0085	INSTALLED	UNKN
	018 " DIA	CIRC METAL	
0520/2240	LEN=0078	INSTALLED	UNKN
	FAYETTE ST		
0520/2230	(T500)		
	MILLER DR		
0520/1428	(T527)		
	JOYCE DR		
0520/1011	(T539)		
	024 " DIA	CIRC CONCR	
0520/0942	LEN=0066	INSTALLED	UNKN
	RITCHEY RD		
0520/0586	(T510)		
124083 FT	1 0 00043	0 00	0293+64
	DYMOND AV		
	(T516)		
0520/0000	LENGTH(AH 3314	BK 2273)	
	CRIDER AV		
0510/1344	(T530)		

DIR: B TOTAL LEN: 28.578 MI. DIST: 08-3 SR: 30
 LEFT MUN: GUILFORD T RIGHT MUN: GUILFORD T

Stationing	Segment	Length	Structure	Material	Notes
0510/1153			018" DIA	CIRC CONCR	INSTALLED UNKN
121967 FT	0510/0030	121810 FT	024" DIA	CIRC CONCR	INSTALLED UNKN
	121810 FT		1 0 00043	0 00 0270+91	LINCOLN TE (T508)
	0510/0000				LENGTH(AH 2273 BK 1567)
	0500/1398		024" DIA	CIRC CONCR	INSTALLED UNKN
	0500/1198		018" DIA	CIRC CONCR	INSTALLED UNKN
120400 FT	120243 FT		1 0 00043	0 00 0255+51	LENGTH(AH 1567 BK 2611)
	0500/0000				TRIB CONOCOC STRUCTURE LENGTH 51 FT
	0490/2349		BMSID 28/0030/0490/2349		
	0490/1085		024" DIA	CIRC CONCR	INSTALLED UNKN
	0490/0869		NORLO DR		(T552)
MAIN ST (SR1008 SEG 0010/0000) TO 1008/0010 SH (CONN)	0490/0171				
	0490/0064				
	117789 FT		1 0 00043	0 00 0229+10	DOWNEY DR (T463)
MAIN ST (SR9104 SEG 0010/0393)	0482/1552				LENGTH(AH 2611 BK 1781)
	0482/1552				MAIN ST (SR9104 SEG 0010/0393)
	0482/1500				FOREST LN (T474)
	0482/1088				MCDERMOTT ST (T476)
116008 FT	115851 FT		0 0 00000	0 00 0000+00	(APRA) COUNTRYSIDE HOME
					SPRING VALLEY RD (T512)
SUNNYSIDE DR					MFC BEGIN = B

POE

DIR: B TOTAL LEN: 28.578 MI. DIST: 08-3 SR: 30
 LEFT MUN: GUILFORD T RIGHT MUN: GUILFORD T

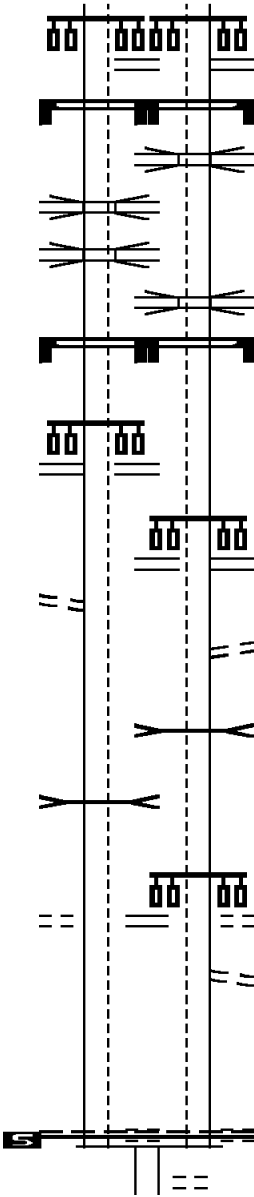
Stationing	Segment	Length	Notes	Stationing	Segment	Length	Notes
0482/0000	(T408)		LENGTH(AH 1781 BK 2013)	0482/0000	(T408)		LENGTH(AH 1781 BK 2013)
0473/1249	RAGGED EDGE RD (T607) RAGGED EDGE RD (SR1003 SEG 0010/0000)	113981 FT		0472/1238	RAGGED EDGE RD (T607) RAGGED EDGE RD (SR1003 SEG 0010/0000)	113838 FT	
0473/0761	FARM LN (T521)			0472/0749	FARM LN (T521)		
0473/0000	0 0 00000 0 00 0000+00 BRIAR LN (T468) LENGTH(AH 2027 BK 1207)	113981 FT		0472/0000	0 0 00000 0 00 0000+00 BRIAR LN (T468) LENGTH(AH 2013 BK 1225)	113838 FT	
0463/0518	HIGHLAND RD (T522)			0462/0495	HIGHLAND RD (T522)		
0463/0429	OVERHILL DR (T472) 0 0 00000 0 00 0000+00 ST JOHNS DR (T580) GARMAN DR (T515)	112774 FT		0462/0435	OVERHILL DR (T472) 0 0 00000 0 00 0000+00 ST JOHNS DR (T580) GARMAN DR (T515)	112613 FT	
0463/0000	LENGTH(AH 1207 BK 2228)			0462/0000	LENGTH(AH 1225 BK 2225)		
0455/0629	TRACTOR SUPPLY DR (PRDR) WAL-MART DR (PRDR)	110546 FT		0454/0628	TRACTOR SUPPLY DR (PRDR) WAL-MART DR (PRDR)	110388 FT	
0455/0000	0 0 00000 0 00 0000+00 OLLIES PZ (PRDR) LINCOLN WAY PZ (PRDR) LENGTH(AH 2228 BK 2473) OLLIES PLAZA (PRDR) LINCOLN WAY PLAZA (PRDR)	110546 FT		0454/0000	0 0 00000 0 00 0000+00 OLLIES PZ (PRDR) LINCOLN WAY PZ (PRDR) LENGTH(AH 2225 BK 2476) OLLIES PLAZA (PRDR) LINCOLN WAY PLAZA (PRDR)	110388 FT	

DIR: B TOTAL LEN: 28.578 MI. DIST: 08-3 SR: 30
 LEFT MUN: GUILFORD T RIGHT MUN: GUILFORD T

Left Side Description	Left Side Stationing	Left Side Length	Right Side Description	Right Side Stationing	Right Side Length
MOWER RD (T430)	0453/2473		MOWER RD (T430)	0452/2476	
CHERRY AV (T539)	0453/1151		CHERRY AV (T539)	0452/1155	
KEYSTONE AV (T419)	0453/0771		KEYSTONE AV (T419)	0452/0771	
EDWARDS AV (T518)	0453/0449		EDWARDS AV (T518)	0452/0449	
LENGTH(AH 2473 BK 1966)	0453/0000	108073 FT	LENGTH(AH 2476 BK 1966)	0452/0000	107912 FT
VALLEY QUARRIES QUARRY RD (T514)	0443/0000	106107 FT	VALLEY QUARRIES QUARRY RD (T514)	0442/0000	105946 FT
WILLOWBROOK DR (T462)	0433/1533		WILLOWBROOK DR (T462)	0432/1517	
SHEETZ DR (PRDR)	0433/0903		SHEETZ DR (PRDR)	0432/0905	
FRANKLIN FARM LN (T409)	0433/0500		FRANKLIN FARM LN (T409)	0432/0500	
FALLING SPRING RD (SR2029 SEG 0110/1121)	0433/0000	103694 FT	FALLING SPRING RD (SR2029 SEG 0110/1121)	0432/0000	103533 FT
LENGTH(AH 2413 BK 2101) TO 8009/0750 SH (CONN)	0423/1664		LENGTH(AH 2413 BK 2103) FROM 8009/0010 SH (CONN)	0422/1652	
RAMP H RD (SR8009 SEG 0750/0000)			RAMP H RD (SR8009 SEG 0750/0000)		

DIR: B TOTAL LEN: 28.578 MI. DIST: 08-3 SR: 30
 LEFT MUN: GUILFORD T RIGHT MUN: GUILFORD T

RAMP G RD
 (SR8009 SEG 0010/0592) 0423/1548
 SIGN: 2 CHORD TRUSS
 BMSID 28/0030/0422/1436 0423/1427
 OP ID I-81 NB 28/0081/0154/0723 0423/1354
 OP ID I-81 SB 28/0081/0155/0703 0423/1267
 SIGN: 2 CHORD TRUSS
 BMSID 28/0030/0422/1235 0423/1225
 RAMP F RD
 (SR8009 SEG 0500/0606)
 RAMP E RD
 (SR8009 SEG 0250/0000) 0423/1097
 FROM 8009/0500 SH
 (CONN) 0423/0980
 FALLING SPR.
 STRUCTURE LENGTH 16 FT
 BMSID 28/0030/0422/0931 0423/0910
 WALKER RD
 (BORO)
 STOUFFER AV
 (BORO) 0423/0357
 0 0 00000 0 00 0000+00 101593 FT
 BRUMBAUGH AV
 (BORO)
 MFC BEGIN = B
 GUILFORD
 CHAMBERSBURG B
 LENGTH(AH 2101 BK 1053) 0423/0000

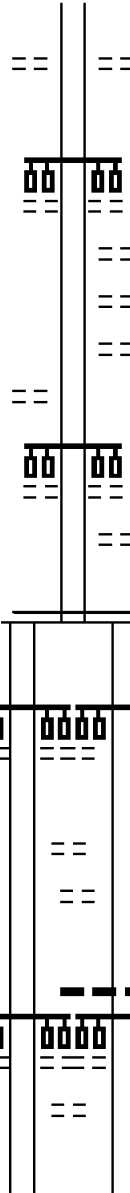


RAMP G RD
 (SR8009 SEG 0010/0592) 0422/1556
 SIGN: 2 CHORD TRUSS
 BMSID 28/0030/0422/1436 0422/1436
 OP ID I-81 NB 28/0081/0154/0723 0422/1373
 OP ID I-81 SB 28/0081/0155/0703 0422/1267
 SIGN: 2 CHORD TRUSS
 BMSID 28/0030/0422/1235 0422/1235
 RAMP F RD
 (SR8009 SEG 0500/0606)
 RAMP E RD
 (SR8009 SEG 0250/0000) 0422/1096
 TO 8009/0250 SH
 (CONN) 0422/0973
 FALLING SPR.
 STRUCTURE LENGTH 16 FT
 BMSID 28/0030/0422/0931 0422/0931
 WALKER RD
 (BORO)
 STOUFFER AV
 (BORO) 0422/0357
 BRUMBAUGH AV
 (BORO) 0422/0038
 101430 FT
 0 0 00000 0 00 0000+00
 BRUMBAUGH AV
 (BORO)
 MFC BEGIN = B
 GUILFORD
 CHAMBERSBURG B
 LENGTH(AH 2103 BK 1053) 0422/0000
 UNKNOWN RD
 (BORO) 0412/0858

DIR: B TOTAL LEN: 28.578 MI. DIST: 08-3 SR: 30
 LEFT MUN: CHAMBERSBURG B RIGHT MUN: CHAMBERSBURG B

LIMEKILN DR
 (BORO)

0412/0230
 100540 FT



0412/0230 PLASTERER AV
 100377 FT (BORO)
 5 0412/0000 0 0 00000 0 00 0000+00
 LENGTH(AH 1053 BK 2610)

COLDBROOK AV
 (BORO)

0400/1943

UNNAMED AL
 (BORO)

0400/1814

EIGHTH ST
 (BORO)

0400/1485

UNNAMED AL
 (BORO)

0400/1262

SEVENTH ST
 (BORO)

0400/0917

NC LINCOLN HW
 SIXTH ST
 (BORO)

0400/0545

EAST POINT AV
 (BORO)

097930 FT

0400/0050
 097767 FT

1 0 00043 0 00 0031+96
 MFC BEGIN = B

5 0400/0000 LENGTH(AH 2610 BK 2953)

FIFTH AV
 (BORO)

0391/2750

0390/2763

UNNAMED AL
 (BORO)

FIFTH AV
 (BORO)

0390/2637

HESS AL
 (BORO)

BROWN AL
 (BORO)

0391/2460

0390/2551

BROWN AL
 (BORO)

0390/2376

ALLISON AL
 (BORO)

0390/2266

015" DIA CIRC METAL
 LEN=0021 INSTALLED UNKN
 FOURTH ST
 (BORO)

FOURTH ST
 (BORO)

0391/2116

0390/2068

UNNAMED AL
 (BORO)
 FOURTH ST
 (BORO)

0391/2008

0391/1990

UNNAMED AL

DIR: B TOTAL LEN: 28.578 MI. DIST: 08-3 SR: 30
 LEFT MUN: CHAMBERSBURG B RIGHT MUN: CHAMBERSBURG B

		==		0390/1953 (BORO)
			==	UNNAMED AL
				0390/1941 (BORO)
UNNAMED AL (BORO)	0391/1886	==		
				0390/1841 UNNAMED AL (BORO)
CONSOLIDATED RAIL CORPO OVERPASS IS RR X-ING PENNCRAFT AV (BORO)	0391/1851	==	==	
	0391/1741	==		
				0390/1711 NORFOLK SOUTHERN OVERPASS IS RR X-ING
UNNAMED AL (BORO)	0391/1654	==		
				0390/1616 UNNAMED AL (BORO)
UNNAMED AL (BORO)	0391/1509	==		
			==	0390/1490 UNNAMED AL (BORO)
		---	---	0390/1486 012" DIA CIRC METAL LEN=0027 INSTALLED UNKN UNKNOWN AL
				0390/1478 UNNAMED AL (BORO)
			==	0390/1351 UNNAMED AL (BORO)
THIRD ST (BORO)	0391/1200	==	==	THIRD ST (BORO)
HARRISON AV (BORO)	0391/0900	==	==	0390/1183 HARRISON AV (BORO)
UNNAMED AL (BORO)	0391/0720	==		0390/0881 HARRISON AV (BORO)
012"H 18"W ELLIP CONC LEN=0042 INSTALLED UNKN SECOND ST (SR0011 SEG 0350/0582)	0391/0641	---	---	
	0391/0604	==	==	0390/0587 SECOND ST (SR0011 SEG 0350/0000)
				0390/0568 018" DIA CIRC CONCR LEN=0027 INSTALLED UNKN
CENTRAL AV (BORO)	0391/0307	==	==	CENTRAL AV (BORO)
				0390/0293 012" DIA CAST IRON LEN=0057 INSTALLED UNKN
012" DIA CIRC OTHER LEN=0005 INSTALLED UNKN	0391/0102	---	---	
				0390/0027 018" DIA CAST IRON LEN=0036 INSTALLED UNKN
1 0 00043 0 00 0000+00 094860 FT NC QUEEN ST				

DIR: B TOTAL LEN: 28.578 MI. DIST: 08-3 SR: 30
 LEFT MUN: CHAMBERSBURG B RIGHT MUN: CHAMBERSBURG B

Segment Description	Stationing	Notes	Segment Description	Stationing	Notes
CHAMBERSBURG - MAIN ST (BORO) MAIN ST (SR0011 SEG 0341/1190)			094814 FT 2 0 28094 0 00 0047+36 NC QUEEN ST MAIN ST (SR0011 SEG 0341/0598)		
LENGTH(AH 3070 BK 1137)	0391/0000		0390/0000	LENGTH(AH 2953 BK 1014)	
BLACK AV (BORO)	0381/0835				
SPRING ST (BORO)	0381/0761				
UNNAMED AL (BORO)	0381/0699		0380/0717	BLACK AV (BORO)	
BMS EN 28/0030/0381/0548	0381/0622				
1 0 00037 0 02 0939+66					
E. BR. CONOCOC					
BMSBG 28/0030/0381/0548	0381/0548				
BURKHART ST (BORO)	0381/0476				
HOOD ST (BORO)	0381/0399		0380/0426	WATER ST (BORO)	
1 0 00037 0 02 0934+09	093723 FT				
FRANKLIN ST (BORO)			093800 FT 2 0 28094 0 00 0031+30	CEDAR AV (BORO)	
FRANKLIN ST (SR4015 SEG 0010/0000)				LINCOLN HW (SR9430 SEG 0010/0000)	
LENGTH(AH 1137 BK 3083)	0381/0000		0380/0000	LENGTH(AH 1014 BK 3130)	
				LC TO CEDAR ST	
			0370/2960	(CONN)	
			0370/2918	BMS EN 28/0030/0370/2777	
				2 0 28094 0 00 0000+00	
			0370/2790	CONOCOCNEAG	
				BMSBG 28/0030/0370/2777	
			0370/2715	FRANKLIN ST (BORO)	
			0370/2673	015 " DIA CAST IRON LEN=0036 INSTALLED UNKN	
UNNAMED AL (BORO)	0371/2636				
FEDERAL ST (BORO)	0371/2388		0370/2247	FEDERAL ST (BORO)	
UNNAMED AL (BORO)	0371/2129				
				018 " DIA CIRC CONCR	

DIR: B TOTAL LEN: 28.578 MI. DIST: 08-3 SR: 30
 LEFT MUN: CHAMBERSBURG B RIGHT MUN: CHAMBERSBURG B

GARBER ST (BORO)	0371/1902	==	0370/2215	LEN=0033	INSTALLED UNKN
CONNER AV (BORO)	0371/1697	==	0370/2064	DOUGLAS CT (BORO)	
GLEN ST (BORO)	0371/1658	==			
GRANDVIEW AV (BORO)	0371/1210	==			
MONTICELLO CT (BORO)	0371/1126	==	0370/1306	MONTICELLO CT (BORO)	
018 "DIA CAST IRON LEN=0042 INSTALLED UNKN	0371/1098	---	0370/1211	036 "DIA CIR PLASTIC LEN=0050	INSTALLED UNKN
UNNAMED AL (BORO)	0371/0901	==			
ZENTMYER AL (BORO)	0371/0663	==			
CHAMBERSBURG HAMILTON T	0371/0283	---	0370/0331	CHAMBERSBURG HAMILTON T	
LINCOLN HW (SR9430 SEG 0010/3043)	0371/0084	---	0370/0294	018 "DIA CIRC METAL LEN=0039	INSTALLED UNKN
1 0 00037 0 02 0903+26 090640 FT			090670 FT	2 0 28094 0 00 0000+00	
LINCOLN HW (SR0030 SEG 0370/0000)				LINCOLN HW (SR0030 SEG 0371/0000)	
SOLLENBERGER RD (SR4013 SEG 0010/0000)				NC LO UDON ST SOLLENBERGER RD (SR4013 SEG 0010/0000)	
MFC BEGIN = B LENGTH(AH 3083 BK 2738)	0371/0000	---	0370/0000	MFC BEGIN = B LENGTH(AH 3130 BK 2738)	
LC TO WESTSIDE PZ (CONN)	0360/1212	---	0360/2568	T.E.BR.CONOE STRUCTURE LENGTH 10 FT BMSID 28/0030/0360/2568	
WESTSIDE PZ (TWP)	0360/1134	---	0360/1999	018 "DIA CIRC CONCR LEN=0060	INSTALLED UNKN
LC FROM WESTSIDE PZ (CONN)	0360/1037	---			

036 "DIA CIRC CONCR

DIR: B TOTAL LEN: 28.578 MI. DIST: 08-3 SR: 30
 LEFT MUN: HAMILTON T RIGHT MUN: HAMILTON T

ERVIN DR
(T517)

0360/0392
087902 FT

CROTTLESTOWN RD
(T533)

0350/2497

SANDERS CR
(TWP)

0350/1156

NEW OXFORD MHP DR
(PRDR)

0350/0426
085219 FT

083003 FT

0360/0942	LEN=0099	INSTALLED UNKN
0360/0440	HOOVER DR (T477)	
087932 FT	1 0 00037 0 02	0875+88
0360/0000	HILLTOP DR (T478)	LENGTH(AH 2738 BK 2683)
0350/2357	PA NATIONAL GUARD DR (GOVT)	
0350/2073	018 "DIA CIRC CONCR	LEN=0062 INSTALLED UNKN
0350/1479	018 "DIA CIRC CONCR	LEN=0066 INSTALLED UNKN
0350/1214	036 "DIA CIRC METAL	LEN=0110 INSTALLED UNKN
0350/0426	(APRA) NEW OXFORD MHP D	1 0 00037 0 02 0849+33
085249 FT	WARM SPRING RD	(SR0995 SEG 0390/1421)
0350/0000	LENGTH(AH 2683 BK 2216)	024 "DIA CIRC CONCR
0340/1940	LEN=0035	INSTALLED UNKN
0340/0858	018 "DIA CIRC CONCR	LEN=0079 INSTALLED UNKN
0340/0532	018 "DIA CIRC CONCR	LEN=0076 INSTALLED UNKN
083033 FT	1 0 00037 0 02	0826+75
0340/0000	LENGTH(AH 2216 BK 2988)	024 "DIA CIRC CONCR
0330/2904	LEN=0084	INSTALLED UNKN
0330/2250	072"H 21"W ELLIP CONC	LEN=0074 INSTALLED UNKN
0330/2231	TRIB TO BACK CREEK	STRUCTURE LENGTH 14 FT
0330/1800	BMSID 28/0030/0330/2231	048 "DIA CIRC CONCR
0330/1278	LEN=0080	INSTALLED UNKN
	036 "DIA CIRC CONCR	LEN=0105 INSTALLED UNKN

DIR: B TOTAL LEN: 28.578 MI. DIST: 08-3 SR: 30
 LEFT MUN: HAMILTON T RIGHT MUN: HAMILTON T

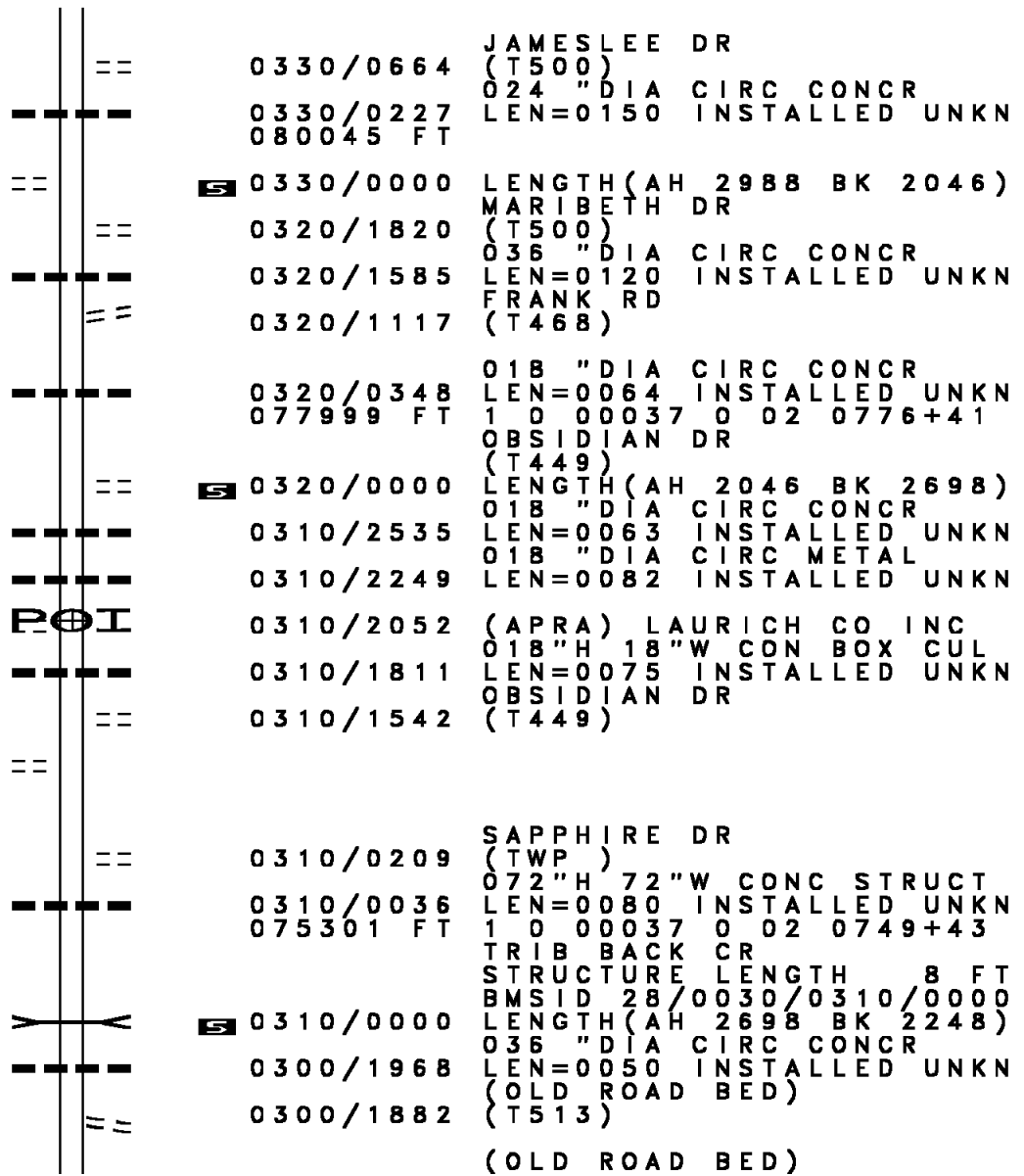
1 0 00037 0 02 0796+87 080015 FT
 SHATZER ORCHARD RD
 (T593) 0330/0000

TOPAZ DR
 (T448) 0310/2052

OPAL DR
 (T447) 0310/1252

077969 FT

075271 FT



JAMES LEE DR
 (T500)
 024 " DIA CIRC CONCR
 LEN=0150 INSTALLED UNKN

0330/0664
 0330/0227
 080045 FT

5 0330/0000 LENGTH(AH 2988 BK 2046)
 MARIBETH DR
 (T500)
 036 " DIA CIRC CONCR
 LEN=0120 INSTALLED UNKN
 FRANK RD
 (T468)

0320/1820
 0320/1585

0320/1117

0320/0348
 077999 FT
 018 " DIA CIRC CONCR
 LEN=0064 INSTALLED UNKN
 1 0 00037 0 02 0776+41
 OBSIDIAN DR
 (T449)

5 0320/0000 LENGTH(AH 2046 BK 2698)
 018 " DIA CIRC CONCR
 LEN=0063 INSTALLED UNKN
 018 " DIA CIRC METAL
 LEN=0082 INSTALLED UNKN

0310/2535
 0310/2249

POT 0310/2052 (APRA) LAURICH CO INC
 018"H 18"W CON BOX CUL
 LEN=0075 INSTALLED UNKN
 OBSIDIAN DR
 (T449)

0310/1811
 0310/1542

0310/0209
 (TWP)
 072"H 72"W CONC STRUCT
 LEN=0080 INSTALLED UNKN
 1 0 00037 0 02 0749+43
 TRIB BACK CR
 STRUCTURE LENGTH 8 FT
 BMSID 28/0030/0310/0000

5 0310/0000 LENGTH(AH 2698 BK 2248)
 036 " DIA CIRC CONCR
 LEN=0050 INSTALLED UNKN
 (OLD ROAD BED)
 (T513)
 (OLD ROAD BED)

0300/1968
 0300/1882

EXTRACT DATE: 12/18/2023
PRINT DATE: 12/20/2023

ROADWAY MANAGEMENT SYSTEM
SLD COUNTY/SR - ANNUAL PRINT

PAGE NUMBER: 62
COUNTY: FRANKLIN

DIR: B TOTAL LEN: 28.578 MI.
LEFT MUN: HAMILTON T

DIST: 08-3 SR: 30
RIGHT MUN: HAMILTON T

1 0 00037 0 02 0709+71 071407 FT
LEDGE DR
(PRDR) 0290/0000
TWIN BRIDGE RD
(T458) 0280/2222

1 0 00037 0 02 0683+01 068617 FT
AMSLEY DR
(T464) 0280/0000
COBLE RD
(T463) 0270/1956
CARLTON CR
(T553) 0270/1279

073023 FT

0300/1005 (T513)
018" DIA CIRC CONCR
0300/0968 LEN=0069 INSTALLED UNKN
MEADOW CREEK DR
0300/0512 (T511)
0300/0092 BMSEN 28/0030/0300/0000
HAMILTON
0300/0044 SAINT THOMAS T
073053 FT 1 0 00037 0 02 0726+95
BACK CREEK
BMSBG 28/0030/0300/0000
5 0300/0000 LENGTH(AH 2248 BK 1616)
EDGEWATER DR
0290/1447 (T407)
0290/1218 018" DIA CIRC CONCR
LEN=0058 INSTALLED UNKN

LINNWOOD DR
(T404)
0290/0283 018" DIA CIRC CONCR
LEN=0056 INSTALLED UNKN
0290/0067 071437 FT
5 0290/0000 LENGTH(AH 1616 BK 2790)
(APRA) ROLLING ACRES MO
HADE RD
0280/2222 (T458)
018" DIA CIRC METAL
LEN=0066 INSTALLED UNKN

0280/0814 036" DIA CIRC CONCR
LEN=0080 INSTALLED UNKN
HECKMAN DR
(T457)
0280/0513 068647 FT
5 0280/0000 LENGTH(AH 2790 BK 2632)

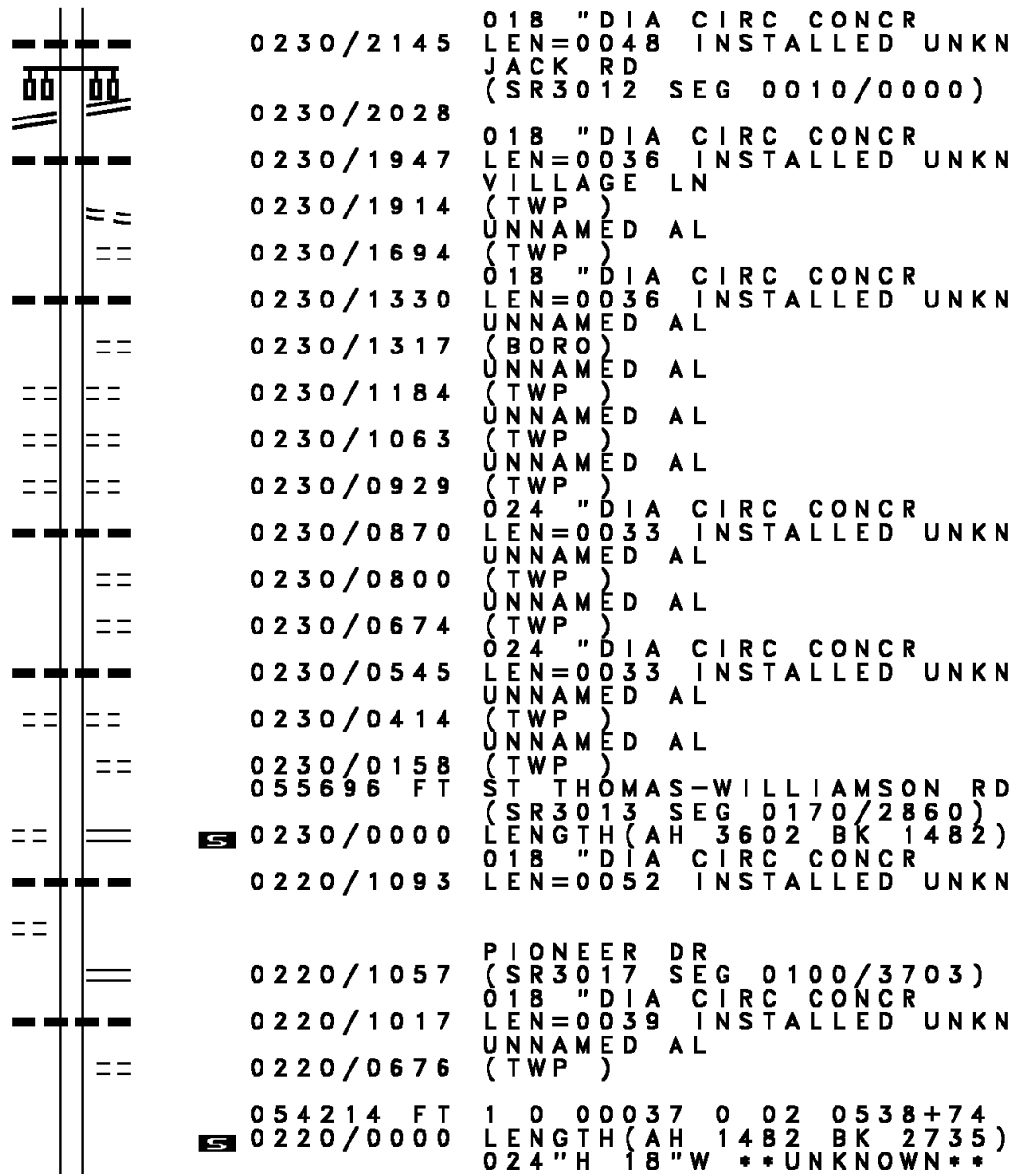
0270/0950 018" DIA CIRC CONCR
LEN=0060 INSTALLED UNKN

DIR: B TOTAL LEN: 28.578 MI. DIST: 08-3 SR: 30
 LEFT MUN: SAINT THOMAS T RIGHT MUN: SAINT THOMAS T

Street Name	Stationing	Length	Notes
	065985	FT	
	066015	FT	1 0 00037 0 02 0656+69 TRIB BACK CR STRUCTURE LENGTH 8 FT BMSID 28/0030/0270/0000 LENGTH(AH 2632 BK 2140)
	0270/0000		5
	0260/1493		018 "DIA CIRC CONCR LEN=0072 INSTALLED UNKN
MAXHEIMER RD (T477)	0260/0922		
	0260/0911		BMSEN 28/0030/0260/0888 1 0 00037 0 02 0644+17 TRIB. TO BACK CREEK
	0260/0888		BMSBG 28/0030/0260/0888
	063845	FT	
	063875	FT	1 0 00037 0 02 0635+29
	0260/0000		5 LENGTH(AH 2140 BK 2530)
	0250/1576		OAK FOREST DR (T408) 018 "DIA CAST IRON LEN=0060 INSTALLED UNKN
	0250/1361		018 "DIA CIRC CONCR LEN=0058 INSTALLED UNKN
	0250/0853		
ELMWOOD AV (T484)	0250/0845		POI 0250/0845 (APRA) HILLSIDE MANOR H
	061315	FT	
	061345	FT	1 0 00037 0 02 0610+04
	0250/0000		5 LENGTH(AH 2530 BK 2047)
TRAILER PARK RD (PRDR)	0240/1950		
	0240/1260		(APRA) CHARLES BRAKE IN CHARLES BRAKE INC (PRDR)
	0240/1075		036 "DIA CIRC CONCR LEN=0100 INSTALLED UNKN
TOWN DR (T480)	0240/0772		
	059298	FT	
	059298	FT	1 0 00037 0 02 0589+57
	0240/0000		5 LENGTH(AH 2047 BK 3602)
CAPLAN WY (TWP)	0230/3505		
	0230/3434		018 "DIA CIRC CONCR LEN=0048 INSTALLED UNKN

DIR: B TOTAL LEN: 28.578 MI. DIST: 08-3 SR: 30
 LEFT MUN: SAINT THOMAS T RIGHT MUN: SAINT THOMAS T

ST THOMAS-EDENVILLE RD
 (SR4010 SEG 0010/0000) 0230/2028



1 0 00037 0 02 0553+55 055666 FT
 SCHOOL HOUSE RD
 (T418) 0230/0000

UNNAMED AL
 (TWP) 0220/1066

054184 FT

0230/2145 018 "DIA CIRC CONCR
 LEN=0048 INSTALLED UNKN
 JACK RD
 (SR3012 SEG 0010/0000)
 0230/2028 018 "DIA CIRC CONCR
 LEN=0036 INSTALLED UNKN
 VILLAGE LN
 (TWP)
 UNNAMED AL
 (TWP)
 0230/1947 018 "DIA CIRC CONCR
 LEN=0036 INSTALLED UNKN
 UNNAMED AL
 (BORO)
 UNNAMED AL
 (TWP)
 0230/1914 UNNAMED AL
 (TWP)
 0230/1694 UNNAMED AL
 (TWP)
 0230/1330 018 "DIA CIRC CONCR
 LEN=0036 INSTALLED UNKN
 UNNAMED AL
 0230/1317 UNNAMED AL
 (TWP)
 UNNAMED AL
 (TWP)
 0230/1184 UNNAMED AL
 (TWP)
 UNNAMED AL
 (TWP)
 0230/1063 UNNAMED AL
 (TWP)
 UNNAMED AL
 (TWP)
 0230/0929 UNNAMED AL
 (TWP)
 0230/0870 024 "DIA CIRC CONCR
 LEN=0033 INSTALLED UNKN
 UNNAMED AL
 (TWP)
 UNNAMED AL
 (TWP)
 0230/0800 UNNAMED AL
 (TWP)
 UNNAMED AL
 (TWP)
 0230/0674 UNNAMED AL
 (TWP)
 UNNAMED AL
 (TWP)
 0230/0545 024 "DIA CIRC CONCR
 LEN=0033 INSTALLED UNKN
 UNNAMED AL
 (TWP)
 UNNAMED AL
 (TWP)
 0230/0414 UNNAMED AL
 (TWP)
 UNNAMED AL
 (TWP)
 0230/0158 UNNAMED AL
 (TWP)
 055696 FT ST THOMAS-WILLIAMSON RD
 (SR3013 SEG 0170/2860)
 LENGTH(AH 3602 BK 1482)
 0230/0000 018 "DIA CIRC CONCR
 LEN=0052 INSTALLED UNKN
 0220/1093 UNNAMED AL
 (TWP)
 UNNAMED AL
 (TWP)
 0220/1057 PIONEER DR
 (SR3017 SEG 0100/3703)
 018 "DIA CIRC CONCR
 LEN=0039 INSTALLED UNKN
 UNNAMED AL
 (TWP)
 UNNAMED AL
 (TWP)
 0220/1017 UNNAMED AL
 (TWP)
 UNNAMED AL
 (TWP)
 0220/0676 UNNAMED AL
 (TWP)
 UNNAMED AL
 (TWP)
 054214 FT 1 0 00037 0 02 0538+74
 0220/0000 LENGTH(AH 1482 BK 2735)
 024 "H 18 "W **UNKNOWN**

EXTRACT DATE: 12/18/2023
PRINT DATE: 12/20/2023

ROADWAY MANAGEMENT SYSTEM
SLD COUNTY/SR - ANNUAL PRINT

PAGE NUMBER: 59
COUNTY: FRANKLIN

DIR: B TOTAL LEN: 28.578 MI.
LEFT MUN: SAINT THOMAS T

DIST: 08-3 SR: 30
RIGHT MUN: SAINT THOMAS T

CAMPBELLS RUN RD
(T471)

0210/0062
051449 FT

048370 FT

046217 FT

0210/2497	LEN=0060	INSTALLED UNKN
0210/1141	CAMPBELL RUN STRUCTURE LENGTH 14 FT BMSID 28/0030/0210/1025	
0210/0317	072 "DIA CIRC CONCR LEN=0060	INSTALLED UNKN
051479 FT	1 0 00037 0 02 0512+09	
0210/0000	LENGTH(AH 2735 BK 3079)	
0200/3061	BMSEN 28/0030/0200/2935 1 0 00037 0 02 0510+94	
0200/3026	CAMPBELL RUN BMSBG 28/0030/0200/2935	
0200/2236	024 "DIA CIRC CONCR LEN=0070	INSTALLED UNKN
0200/1134	018 "DIA CIRC CONCR LEN=0082	INSTALLED UNKN
0200/0182	MERCERSBURG RD (SR0416 SEG 0290/2860)	
048400 FT	1 0 00037 0 02 0481+59	
0200/0000	LENGTH(AH 3079 BK 2153)	
0190/2045	024 "DIA CIRC CONCR LEN=0070	INSTALLED UNKN
0190/1617	015 "DIA CIRC CONCR LEN=0057	INSTALLED UNKN
0190/1167	015"H 21"W ELLIP METAL LEN=0048	INSTALLED UNKN
0190/0820	015"H 21"W ELLIP METAL LEN=0042	INSTALLED UNKN
046247 FT	1 0 00037 0 01 0465+85	
0190/0000	LENGTH(AH 2153 BK 2579)	
0180/2436	015"H 21"W ELLIP METAL LEN=0052	INSTALLED UNKN
0180/2095	018 "DIA CIRC CONCR LEN=0042	INSTALLED UNKN
0180/0914	018 "DIA CIRC CONCR LEN=0049	INSTALLED UNKN

DIR: B TOTAL LEN: 28.578 MI. DIST: 08-3 SR: 30
 LEFT MUN: SAINT THOMAS T RIGHT MUN: SAINT THOMAS T

Station	Station	Station	Description
	043638 FT	0180/0137	015"H 21"W ELLIP METAL
		043668 FT	LEN=0050 INSTALLED UNKN
		0180/0000	1 0 00037 0 01 0440+06
			LENGTH(AH 2579 BK 2238)
APPLE WY	0170/1809	0170/1985	015"H 21"W ELLIP CONC
(SR4008 SEG 0010/0000)			LEN=0048 INSTALLED UNKN
		0170/1776	024"H 42"W ELLIP METAL
			LEN=0054 INSTALLED UNKN
		0170/1594	GILLAN DR
			(T406)
		0170/1482	018 "DIA CIRC CONCR
			LEN=0048 INSTALLED UNKN
		0170/1028	018 "DIA CIRC CONCR
			LEN=0040 INSTALLED UNKN
		0170/0628	018 "DIA CIRC METAL
			LEN=0060 INSTALLED UNKN
	041400 FT	0170/0002	036 "DIA CIRC CONCR
		041430 FT	LEN=0150 INSTALLED UNKN
		0170/0000	1 0 00037 0 01 0417+68
			LENGTH(AH 2238 BK 2365)
		0160/1818	024 "DIA CIRC CONCR
			LEN=0050 INSTALLED UNKN
		0160/1100	018 "DIA CIRC CONCR
			LEN=0036 INSTALLED UNKN
		0160/0767	036 "DIA CIRC CONCR
			LEN=0054 INSTALLED UNKN
		0160/0390	015 "DIA CIRC METAL
			LEN=0054 INSTALLED UNKN
039035 FT		039065 FT	1 0 00037 0 01 0393+77
			GEIBS RD
			(T414)
			SAINT THOMAS
			PETERS T
		0160/0000	LENGTH(AH 2365 BK 3108)
		0150/2965	024 "DIA CIRC CONCR
			LEN=0125 INSTALLED UNKN
		0150/2095	018 "DIA CIRC CONCR
			LEN=0055 INSTALLED UNKN
SKYHIGH RD	0150/2024		
(T341)		0150/1610	018 "DIA CIRC CONCR
			LEN=0110 INSTALLED UNKN
		0150/1131	036 "DIA CIRC CONCR
			LEN=0079 INSTALLED UNKN

DIR: B TOTAL LEN: 28.578 MI. DIST: 08-3 SR: 30
 LEFT MUN: PETERS T RIGHT MUN: PETERS T

Segment	Start Station	End Station	Length (FT)	Notes	Material	Status
035927 FT	0150/0410	0150/0095	0082	024" DIA	CIRC CONCR	INSTALLED UNKN
	035957 FT	0150/0095	0090	060" DIA	CIRC CONCR	INSTALLED UNKN
	0150/0000	035957 FT	0037	10' MCDOWELL RD		0 01 0362+69
033141 FT	0140/1890	0140/1121	0095	048" DIA	CIRC CONCR	INSTALLED UNKN
	0140/0637	0140/1121	0084	024" DIA	CIRC CONCR	INSTALLED UNKN
	0140/0123	0140/0637	0060	018" DIA	CIRC CONCR	INSTALLED UNKN
	033171 FT	0140/0123	0036	018" DIA	CIRC CONCR	INSTALLED UNKN
	0140/0000	033171 FT	0037	10' MCDOWELL RD		0 01 0334+83
	0130/2242	0140/0000	2242	LENGTH(AH 2786 BK 2340)		
	BURD RD (PRDR)	0130/1884	0130/2242	0036	018" DIA	CIRC CONCR
0130/1375		0130/1884	0066	048" DIA	CIRC CONCR	INSTALLED UNKN
0130/1039		0130/1375	0075	024" DIA	CIRC CONCR	INSTALLED UNKN
0130/0575		0130/1039	0039	018" DIA	CIRC CONCR	INSTALLED UNKN
0130/0542		0130/0575	0039	018" DIA	CIRC CONCR	INSTALLED UNKN
030801 FT		0130/0542	0098	018" DIA	CIRC CONCR	INSTALLED UNKN
0130/0000		030801 FT	0037	BROOKLYN RD		0 01 0311+43
MAIN ST (SR4002 SEG 0050/2112)	0120/2332	0130/0542	0037	SMALL RUN STRUCTURE		
	0120/2238	0130/0000	0030	BMSID 28		0130/0000
	0120/1886	0120/2332	0058	LENGTH(AH 2340 BK 2644)		
	0120/1260	0120/2238	0058	018" DIA	CIRC CONCR	INSTALLED UNKN
	0120/0648	0120/1886	0058	018" DIA	CIRC CONCR	INSTALLED UNKN
		0120/1260	0064	024" DIA	CIRC CONCR	INSTALLED UNKN

DIR: B TOTAL LEN: 28.578 MI. DIST: 08-3 SR: 30
 LEFT MUN: PETERS T RIGHT MUN: PETERS T

	028157 FT		028187 FT	1 0 00037 0 01 0284+99
			0120/0000	LENGTH(AH 2644 BK 2530)
STENGER HILL CEMETERY R (PRDR)	0110/1750	--	0110/2137	018 "DIA CIRC CONCR LEN=0033 INSTALLED UNKN
			0110/1723	018 "DIA CIRC CONCR LEN=0038 INSTALLED UNKN
	025627 FT		025657 FT	1 0 00037 0 01 0259+69
			0110/0000	LENGTH(AH 2530 BK 2416)
			0100/1657	BMS EN 28/0030/0100/1382 1 0 00037 0 01 0251+07
			0100/1540	W BR CONOCO CHEAGUE CREE BMSBG 28/0030/0100/1382
		--	0100/0736	HAWBAKER RD (T406)
			0100/0663	018 "DIA CIRC CONCR LEN=0065 INSTALLED UNKN
	023211 FT		023241 FT	1 0 00037 0 01 0237+25
			0100/0000	MFC BEGIN = B LENGTH(AH 2416 BK 1666)
			0090/1641	018 "DIA CIRC CONCR LEN=0060 INSTALLED UNKN
018 "DIA CIRC CONCR LEN=0045 INSTALLED UNKN	0091/1577	--	0090/1318	018 "DIA CIRC CONCR LEN=0045 INSTALLED UNKN
036 "DIA CIRC CONCR LEN=0070 INSTALLED UNKN	0091/1236	--	0090/0946	036 "DIA CIRC CONCR LEN=0057 INSTALLED UNKN
			0090/0898	FROM 0075/0280 SH (CONN)
TO 0075/0290 SH (CONN)	0091/0905	--		
PATH VALLEY RD (SR0075 SEG 0290/0000)				PATH VALLEY RD (SR0075 SEG 0290/0000)
FORT LOUDEN RD (SR0075 SEG 0290/0000)	0091/0689	==	0090/0734	FORT LOUDON RD (SR0075 SEG 0290/0000)

DIR: B TOTAL LEN: 28.578 MI. DIST: 08-3 SR: 30
 LEFT MUN: PETERS T RIGHT MUN: PETERS T

FROM 0075/0290 SH
 (CONN) 0091/0559
 018 "DIA CIRC CONCR
 LEN=0038 INSTALLED UNKN 0091/0097
 1 0 00037 0 01 0215+59 021575 FT
 MFC BEGIN = B
 LENGTH(AH 1636 BK 3613) 0091/0000

MAIN ST
 (SR4002 SEG 0010/0000) 0080/0618

017962 FT

0090/0648	018 "DIA CIRC CONCR LEN=0081 INSTALLED UNKN TO 0075/0280 SH (CONN)
0090/0464	
021575 FT	1 0 00037 0 01 0215+59 MFC BEGIN = B
0090/0000	LENGTH(AH 1666 BK 3613) 018 "DIA CIRC CONCR LEN=0030 INSTALLED UNKN
0080/3384	
0080/2531	018 "DIA CIRC CONCR LEN=0058 INSTALLED UNKN ROSENBERY DR
0080/2061	(TWP) ROCKY HOLLOW CREEK STRUCTURE LENGTH 10 FT
0080/1862	BMSID 28/0030/0080/1862
0080/1444	018 "DIA CIRC CONCR LEN=0039 INSTALLED UNKN
0080/1141	018 "DIA CIRC CONCR LEN=0041 INSTALLED UNKN
0080/0841	018 "DIA CIRC CONCR LEN=0039 INSTALLED UNKN
0080/0538	018 "DIA CIRC CONCR LEN=0055 INSTALLED UNKN
0080/0139	018 "DIA CIRC CONCR LEN=0056 INSTALLED UNKN
017962 FT	1 0 00037 0 01 0179+09
0080/0000	LENGTH(AH 3613 BK 2974) 015"H 21"W ELLIP METAL
0070/2871	LEN=0045 INSTALLED UNKN
0070/2538	018 "DIA CIRC CONCR LEN=0048 INSTALLED 2002
0070/2294	018 "DIA CIRC CONCR LEN=0048 INSTALLED 2001
0070/2102	018 "DIA CIRC CONCR LEN=0048 INSTALLED 2001
0070/1701	018 "DIA CIRC CONCR LEN=0048 INSTALLED 2001
0070/1425	018 "DIA CIRC CONCR LEN=0048 INSTALLED 2002
0070/1047	018 "DIA CIRC CONCR LEN=0056 INSTALLED 2002

EXTRACT DATE: 12/18/2023
PRINT DATE: 12/20/2023

ROADWAY MANAGEMENT SYSTEM
SLD COUNTY/SR - ANNUAL PRINT

PAGE NUMBER: 54
COUNTY: FRANKLIN

DIR: B TOTAL LEN: 28.578 MI.
LEFT MUN: PETERS T

DIST: 08-3 SR: 30
RIGHT MUN: PETERS T

	0070/0601	LEN=0039	INSTALLED UNKN
		018 "DIA	CIR PLASTIC
	0070/0344	LEN=0004	INSTALLED 2002
		015 "DIA	CIRC CONCR
014988 FT	0070/0028	LEN=0042	INSTALLED UNKN
	014988 FT	1 0 00037	0 01 0149+37
	0070/0000	LENGTH(AH	2974 BK 1918)
		024 "DIA	CIRC METAL
	0060/1650	LEN=0085	INSTALLED UNKN
		018 "DIA	CIRC METAL
	0060/1298	LEN=0088	INSTALLED UNKN
		024 "DIA	CIRC METAL
	0060/0897	LEN=0265	INSTALLED UNKN
013070 FT	013070 FT	1 0 00037	0 00 0130+19
	0060/0000	LENGTH(AH	1918 BK 2124)
		036 "DIA	CIRC METAL
	0050/1000	LEN=0110	INSTALLED UNKN
		024 "DIA	CIRC METAL
	0050/0634	LEN=0095	INSTALLED UNKN
		024 "DIA	CIRC METAL
010946 FT	0050/0238	LEN=0165	INSTALLED UNKN
	010946 FT	1 0 00037	0 00 0109+19
	0050/0000	LENGTH(AH	2124 BK 1758)
		018 "DIA	CIRC METAL
	0040/1700	LEN=0072	INSTALLED UNKN
		024 "DIA	CIRC METAL
	0040/1297	LEN=0085	INSTALLED UNKN
		024 "DIA	CIRC METAL
	0040/0954	LEN=0110	INSTALLED UNKN
		018 "DIA	CIRC METAL
	0040/0688	LEN=0130	INSTALLED UNKN
		TRUCK ESCAPE	RAMP RD
	0040/0229	(SR9302	SEG 0010/0000)
		018 "DIA	CIRC METAL
009188 FT	0040/0047	LEN=0153	INSTALLED UNKN
	009188 FT	1 0 00037	0 00 0091+61
	0040/0000	LENGTH(AH	1758 BK 3847)
		018 "DIA	CIRC CONCR
	0030/3520	LEN=0090	INSTALLED UNKN
		018 "DIA	CIRC CONCR
	0030/3247	LEN=0055	INSTALLED UNKN
		018 "DIA	CIRC CONCR
	0030/3052	LEN=0050	INSTALLED UNKN
		018 "DIA	CIRC CONCR
	0030/2791	LEN=0047	INSTALLED UNKN
		018 "DIA	CIRC CONCR
	0030/2406	LEN=0043	INSTALLED UNKN

Stationing	Material	Length	Notes
0030/1968	018 " DIA CIRC CONCR	LEN=0056	INSTALLED UNKN
0030/1600	018 " DIA CIRC CONCR	LEN=0054	INSTALLED UNKN
0030/1137	018 " DIA CIRC METAL	LEN=0054	INSTALLED UNKN
0030/0858	018 " DIA CIRC CONCR	LEN=0055	INSTALLED UNKN
0030/0494	018 " DIA CIRC CONCR	LEN=0060	INSTALLED UNKN
005341 FT	1 0 00037 0 00 0053+41		
0030/0000	LENGTH(AH 3847 BK 2495)		
0020/2320	018 " DIA CIRC CONCR	LEN=0047	INSTALLED UNKN
0020/1915	018 " DIA CIRC METAL	LEN=0044	INSTALLED UNKN
0020/1215	015 " DIA CIRC CONCR	LEN=0039	INSTALLED UNKN
0020/1009	015 " DIA CIRC METAL	LEN=0055	INSTALLED UNKN
0020/0154	018 " DIA CIRC METAL	LEN=0060	INSTALLED UNKN
002846 FT	1 0 00037 0 00 0028+46		
0020/0000	LENGTH(AH 2495 BK 2846)		
0010/2453	018 " DIA CIRC METAL	LEN=0054	INSTALLED UNKN
0010/2252	018 " DIA CIRC METAL	LEN=0060	INSTALLED UNKN
0010/1830	018 " DIA CIRC METAL	LEN=0060	INSTALLED UNKN
0010/1677	==		
0010/1398	018 " DIA CIRC METAL	LEN=0078	INSTALLED UNKN
0010/1100	018 " DIA CIRC METAL	LEN=0071	INSTALLED UNKN
0010/1045	018 " DIA CIRC METAL	LEN=0030	INSTALLED UNKN
0010/0687	018 " DIA CIRC CONCR	LEN=0086	INSTALLED UNKN
000000 FT	1 0 00037 0 00 0000+00		
	NC LINCOLN HW		
	INTER-BK LINCOLN HW		
	(SR0030 SEG 0450/2330)		
	MFC BEGIN = B		
	BK-FULTON (29)		
0010/0000	LENGTH(AH 2846 BK 0000)		

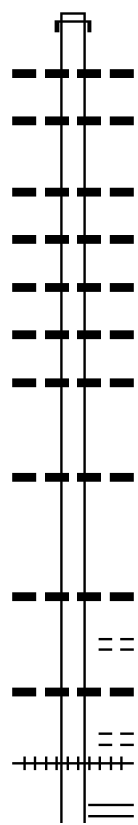
SHORT ST
(PRDR)

174504 FT

174518 FT AH-ADAMS (01)
 INTER-AHD WAYNESBORO PK
 0710/2758 (SR0016 SEG 0010/0000)
 018 " DIA CIRC CONCR
 0710/2240 LEN=0060 INSTALLED UNKN
 024 " DIA CIRC CONCR
 0710/2195 LEN=0056 INSTALLED 2003
 018 " DIA CIRC UNKNOWN
 0710/1589 LEN=0001 INSTALLED UNKN
 024 " DIA CIRC CONCR
 0710/1431 LEN=0056 INSTALLED 2003
 024 " DIA CIRC CONCR
 0710/1329 LEN=0048 INSTALLED 2003
 036 " DIA CIRC METAL
 0710/1229 LEN=0072 INSTALLED UNKN
 048 " DIA CIRC METAL
 0710/1045 LEN=0095 INSTALLED UNKN

171746 FT

0710/0027 060 " DIA CIRC METAL
 171760 FT 1 0 00044 0 03 0488+95
 0710/0000 LENGTH(AH 2758 BK 2170)
 018 " DIA CIRC CONCR
 0700/1313 LEN=0001 INSTALLED UNKN
 LUMAR AV
 (T514)
 048 " DIA CIRC METAL
 0700/1016 LEN=0268 INSTALLED UNKN
 JACOBS CHURCH RD
 (T377)
 0700/0591 (AAR 872266R) #TRKS 01
 0700/0435 MONTEREY LN
 169590 FT (SR2011 SEG 0010/3162)



1 0 00044 0 03 0467+28 169576 FT
 MONTEREY LN

EXTRACT DATE: 12/18/2023
PRINT DATE: 12/20/2023

ROADWAY MANAGEMENT SYSTEM
SLD COUNTY/SR - ANNUAL PRINT

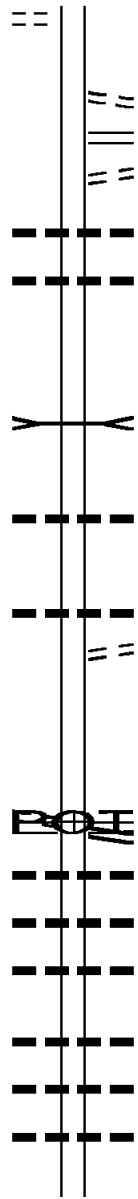
PAGE NUMBER: 51
COUNTY: FRANKLIN

DIR: B TOTAL LEN: 33.053 MI.
LEFT MUN: WASHINGTON T

DIST: 08-3 SR: 16
RIGHT MUN: WASHINGTON T

(TBC)

0700/0000



0700/0000 LENGTH(AH 2170 BK 1889)
FROM 2023/0020 SH
(CONN)
0690/1168 FORT RICHIE ACCESS RD
0690/1064 (SR2023 SEG 0020/2755)
TO 2023/0020 SH
0690/0923 (CONN)
0690/0855 018 " DIA CIRC CONCR
LEN=0160 INSTALLED UNKN
0690/0724 018 " DIA CIRC CONCR
LEN=0040 INSTALLED UNKN
167701 FT 1 0 00044 0 03 0448+81
RED RUN
STRUCTURE LENGTH 10 FT
BMSID 28/0016/0690/0000
0690/0000 LENGTH(AH 1889 BK 2866)
0680/1680 048"H 72"W CONC STRUCT
LEN=0048 INSTALLED UNKN
0680/0504 018 " DIA CIRC CONCR
LEN=0060 INSTALLED UNKN
VILLAGE COURT MH DR
0680/0423 (PRDR)
164835 FT 1 0 00044 0 02 0419+54
(APRA) VILLAGE COURT MH
OLD RT 16
(SR2010 SEG 0060/2749)
OLD RT 16
(SR2010 SEG 0060/2749)
0680/0000 LENGTH(AH 2866 BK 2179)
0670/2174 018 " DIA CIRC CONCR
LEN=0099 INSTALLED UNKN
0670/2005 018 " DIA CIRC CONCR
LEN=0052 INSTALLED UNKN
0670/1915 018 " DIA CIRC CONCR
LEN=0090 INSTALLED UNKN
0670/1296 018 " DIA CIRC CONCR
LEN=0300 INSTALLED UNKN
0670/0882 018 " DIA CIRC CONCR
LEN=0054 INSTALLED UNKN
0670/0564 036 " DIA CIRC CONCR
LEN=0084 INSTALLED UNKN
RED RUN
STRUCTURE LENGTH 14 FT

167687 FT

164821 FT

CHARMIAN RD
(T701)

0680/0000

EXTRACT DATE: 12/18/2023
PRINT DATE: 12/20/2023

ROADWAY MANAGEMENT SYSTEM
SLD COUNTY/SR - ANNUAL PRINT

PAGE NUMBER: 50
COUNTY: FRANKLIN

DIR: B TOTAL LEN: 33.053 MI.
LEFT MUN: WASHINGTON T

DIST: 08-3 SR: 16
RIGHT MUN: WASHINGTON T

MENTZER GAP RD
(T378)

162642 FT
0670/0000



0670/0060 BMSID 28/0016/0670/0060
162656 FT 1 0 00044 0 02 0398+00
(APRA) M&M HOMES LTD
5 0670/0000 LENGTH(AH 2179 BK 2756)

1 0 00044 0 02 0357+92
BEARTOWN RD
(T702)

158298 FT
0650/0000



0660/1711 072"H 72"W CONC STRUCT
LEN=0060 INSTALLED UNKN
MACKEY RUN
STRUCTURE LENGTH 9 FT
0660/1680 BMSID 28/0016/0660/1680
018 "DIA CAST IRON
0660/1247 LEN=0060 INSTALLED UNKN
036 "DIA CAST IRON
0660/0775 LEN=0076 INSTALLED UNKN
159886 FT 159900 FT 1 0 00044 0 02 0370+44
5 0660/0000 LENGTH(AH 2756 BK 1588)
0650/0699 018 "DIA CIRC CONCR
LEN=0001 INSTALLED UNKN
158312 FT
5 0650/0000 LENGTH(AH 1588 BK 2950)
0640/2930 018 "DIA CAST IRON
LEN=0054 INSTALLED UNKN
0640/2692 024 "DIA CAST IRON
LEN=0150 INSTALLED UNKN

PENNDOT STOCKPILE 8-3 #
(GOVT)

0640/1650



0640/1550 024 "DIA CAST IRON
LEN=0085 INSTALLED UNKN
0640/1319 018 "DIA CIRC CONCR
LEN=0054 INSTALLED UNKN
0640/0904 024 "DIA CIRC CONCR
LEN=0001 INSTALLED UNKN
0640/0651 024 "DIA CIRC METAL
LEN=0054 INSTALLED UNKN
155348 FT 155362 FT 1 0 00044 0 02 0324+79
5 0640/0000 LENGTH(AH 2950 BK 2503)
0630/1897 024 "DIA CIRC METAL
LEN=0001 INSTALLED UNKN
0630/1589 024 "DIA CIRC METAL
LEN=0060 INSTALLED UNKN
024 "DIA CIRC METAL

DIR: B TOTAL LEN: 33.053 MI. DIST: 08-3 SR: 16
 LEFT MUN: WASHINGTON T RIGHT MUN: WASHINGTON T

1 0 00044 0 02 0299+42 152845 FT
 SKYWAY RD
 (T808) 0630/0000

0630/1161 LEN=0060 INSTALLED UNKN
 RED RUN
 STRUCTURE LENGTH 20 FT
 BMSID 28/0016/0630/0680
 152859 FT
 0630/0680
 0630/0000 LENGTH(AH 2503 BK 1807)

151038 FT

POE

1 0 00044 0 02 0254+95 148376 FT
 WAYNESBORO MARKETPLACE
 (PRDR) 0610/0000

0610/0920 LENGTH(AH 1807 BK 2662)
 MENTZER LN
 (T358)
 WASHINGTON TOWNSHIP BLV
 (TWP)
 0610/1691
 0610/1239
 0610/0650
 0610/0302
 0610/0152
 148390 FT
 (SR2007 SEG 0040/1503)

OLD FORGE RD
 (SR2007 SEG 0050/0000) 0600/1891

0610/0000 LENGTH(AH 2662 BK 2465)
 RED RUN
 STRUCTURE LENGTH 16 FT
 BMSID 28/0016/0600/2389
 0600/2389
 0600/2349 LEN=0001 INSTALLED UNKN
 018 " DIA CIRC CONCR
 0600/2210 LEN=0001 INSTALLED UNKN
 024 " DIA CIR PLASTIC
 0600/2175 LEN=0001 INSTALLED UNKN
 GRANDVIEW DR
 (T391)
 0600/1891

145911 FT

142849 FT

Stationing	Description	Material	Length	Status
0600/0370	SUNBURST GARDENS DR (TWP)			
145925 FT	1 0 00044 0 01 0230+17			
0600/0000	LENGTH(AH 2465 BK 3062)			
0590/2587	BMSEN 28/0016/0590/2579			
	036"H 72"W CON BOX CUL			
0590/2582	LEN=0045 INSTALLED UNKN			
	1 0 00044 0 01 0225+41			
	WET WEATHER			
0590/2579	BMSBG 28/0016/0590/2579			
	IROQUOIS TR			
0590/2487	(T722)			
	018 " DIA CIRC CONCR			
0590/2378	LEN=0001 INSTALLED UNKN			
	024 " DIA CIRC CONCR			
0590/2374	LEN=0072 INSTALLED UNKN			
	OLD MILL RD			
0590/2058	(T472)			
	018 " DIA CIRC CONCR			
0590/1460	LEN=0001 INSTALLED UNKN			
	TWIN HILL DR			
0590/1446	(T405)			
	018 " DIA CIRC METAL			
0590/1077	LEN=0054 INSTALLED UNKN			
	HILLCREST AV			
0590/1057	(T414)			
	018 " DIA CIRC CONCR			
0590/0734	LEN=0001 INSTALLED UNKN			
	OLLER AV			
	(T412)			
0590/0702	018 " DIA CIRC CONCR			
0590/0383	LEN=0001 INSTALLED UNKN			
	LANDIS AV			
0590/0349	(T408)			
	018 " DIA CIRC CONCR			
0590/0033	LEN=0048 INSTALLED UNKN			
142863 FT	1 0 00044 0 01 0199+55			
	NC BU CHANAN TR			
	STRICKLER AV			
	(T406)			
0590/0000	LENGTH(AH 3062 BK 2570)			
	018 " DIA CIRC CONCR			
0580/2500	LEN=0001 INSTALLED UNKN			
	018 " DIA CIRC CONCR			
0580/2258	LEN=0045 INSTALLED UNKN			
	015 " DIA CIRC METAL			
0580/2234	LEN=0025 INSTALLED UNKN			

EXTRACT DATE: 12/18/2023
PRINT DATE: 12/20/2023

ROADWAY MANAGEMENT SYSTEM
SLD COUNTY/SR - ANNUAL PRINT

PAGE NUMBER: 47
COUNTY: FRANKLIN

DIR: B TOTAL LEN: 33.053 MI.
LEFT MUN: WASHINGTON T

DIST: 08-3 SR: 16
RIGHT MUN: WASHINGTON T

WELTY RD
(T365)

0580/1658

1 0 00044 0 01 0174+08 140279 FT
EASTLAND CR
(T417)

0580/0000

MICKLEY AV
(T418)

0570/0943

1 0 00044 0 01 0154+66 138339 FT
NORTHEAST AV
(BORO)

0570/0000

SUNNYSIDE AV
(BORO)

0560/1908

==	0580/2212	GEISER AV (T404)
---	0580/2066	018 " DIA CIRC CONCR LEN=0001 INSTALLED UNKN
---	0580/2032	001 " DIA CIR UNKNOWN LEN=0001 INSTALLED UNKN
==	0580/1840	BARNETT AV (T402)
---	0580/1731	018 " DIA CIRC CONCR LEN=0040 INSTALLED UNKN
00 00	0580/1658	WELTY RD (T370)
---	0580/1425	036 "H 54 "W ELLIP METAL LEN=0060 INSTALLED UNKN
---	0580/0995	BMSSEN 28/0016/0580/0938 1 0 00044 0 01 0183+59 WET WEATHER
---	0580/0965	BMSBG 28/0016/0580/0938 024 " DIA CIRC OTHER
---	0580/0740	LEN=0060 INSTALLED UNKN
---	0580/0580	BMSSEN 28/0016/0580/0501 1 0 00044 0 01 0179+29 E. BR. LITLANT
---	0580/0527	BMSBG 28/0016/0580/0501 028 " DIA CIRC CONCR
---	0580/0134	LEN=0056 INSTALLED UNKN
140293 FT	0580/0000	LENGTH(AH 2570 BK 1940) 018 " DIA CIRC CONCR
==	0570/1435	LEN=0040 INSTALLED UNKN
---	0570/0943	SECOND ST (TWP)
00 00	0570/0943	018 " DIA CIRC CONCR
---	0570/0904	LEN=0055 INSTALLED UNKN
---	0570/0703	018 " DIA CIRC CONCR LEN=0050 INSTALLED UNKN
---	138353 FT	WASHINGTON WAYNESBORO B
==	0570/0000	LENGTH(AH 1940 BK 2327) 036 "H 36 "W BOX CULVERT
---	0560/1927	LEN=0046 INSTALLED UNKN
00 00	0560/1908	WAYNESBORO MALL DR (PRDR)
---	0560/1505	ENTERPRISE AV (BORO)

DIR: B TOTAL LEN: 33.053 MI. DIST: 08-3 SR: 16
 LEFT MUN: WAYNESBORO B RIGHT MUN: WAYNESBORO B

Street Name	Segment ID	Length (FT)	Notes
ROADSIDE AV (TB SR 2012 (BORO))	0560/0751	136012 FT	018" DIA CIRC CONCR LEN=0876 INSTALLED UNKN 036"H 18"W CON BOX CUL LEN=0042 INSTALLED UNKN VIRGINIA AV (BORO)
LOCUST ST (BORO)	0550/2820		MYRTLE AV (BORO) 1 0 00044 0 01 0131+39 CLAYTON AV (SR0997 SEG 0050/2862)
COTTAGE ST (BORO)	0550/2123		LENGTH(AH 2327 BK 3113) HOLLINGER AV (BORO)
CHURCH ST (SR0997 SEG 0070/0000)	0550/1421		BROAD ST (BORO)
BORO AL (BORO)	0550/1163		WALNUT ST (BORO)
POTOMAC ST (BORO)	0550/0595		RINGOLD ST (BORO) CHURCH ST (BORO)
UNNAMED AL (BORO)	0550/0364	132899 FT	012" DIA CAST IRON LEN=0001 INSTALLED UNKN
GRANT ST (SR0316 SEG 0090/0000)	0550/0000		UNNAMED AL (BORO) POTOMAC ST (SR0316 SEG 0080/2134)
	0540/2528		CLEVELAND AV (BORO) 1 0 00224 0 04 1325+90 GRANT ST (BORO)
			LENGTH(AH 3113 BK 2762) UNNAMED AL (BORO) UNNAMED AL

DIR: B TOTAL LEN: 33.053 MI. DIST: 08-3 SR: 16
 LEFT MUN: WAYNESBORO B RIGHT MUN: WAYNESBORO B

Street Name (BORO)	Segment ID	Start Station	End Station	Length (FT)	Notes
CUMBERLAND VALLEY AV (BORO)	0540/1955	130137	130151	14	POI
	0540/1793	130151	130189	38	015" DIA CIRC CONCR LEN=0038 INSTALLED UNKN
	0540/1733	130189	130206	17	UNNAMED AL
	0540/1512	130206	130223	17	RIDGE AV
LINCOLN AV (BORO)	0540/1224	130223	130240	17	FAIRVIEW AV
	0540/1016	130240	130257	17	UNNAMED AL
UNNAMED AL (BORO)	0540/0996	130257	130274	17	UNNAMED AL
	0540/0835	130274	130291	17	PHILLIPS AV
TRITLE AV (BORO)	0540/0658	130291	130308	17	PRICE AV
	0540/0300	130308	130325	17	UNNAMED AL
	0540/0191	130325	130342	17	001" DIA CIR UNKNOWN LEN=0010 INSTALLED UNKN
	0540/0148	130342	130359	17	015" DIA CIRC METAL LEN=0001 INSTALLED UNKN
FRICK AV (BORO)	0540/0043	130359	130360	1	001" DIA CIR UNKNOWN LEN=0001 INSTALLED UNKN
	0540/0000	130360	130456	96	LENGTH(AH 2762 BK 1904)
PRICES CHURCH RD (BORO)	0530/1560	130456	130473	17	018" DIA CIRC CONCR LEN=0038 INSTALLED UNKN
	0530/0834	130473	130488	15	015" DIA CIRC OTHER LEN=0020 INSTALLED UNKN
	0530/0800	130488	130503	15	015" DIA CIRC OTHER LEN=0047 INSTALLED UNKN
	0530/0406	130503	130518	15	014"H 23"W ELLIP CONC LEN=0048 INSTALLED UNKN
	0530/0388	130518	130533	15	018" DIA CIRC CONCR LEN=0043 INSTALLED UNKN
	0530/0386	130533	130548	15	018" DIA CIRC CONCR LEN=0042 INSTALLED UNKN
	0530/0227	130548	130563	15	018" DIA CIRC CONCR LEN=0042 INSTALLED UNKN
	0530/0192	130563	130578	15	BMS EN 28/0016/0530/0000

DIR: B TOTAL LEN: 33.053 MI. DIST: 08-3 SR: 16
 LEFT MUN: WAYNESBORO B RIGHT MUN: WAYNESBORO B

Stationing	Segment Description	Length (FT)	Material / Notes
128233	NC MAIN ST WAYNESBORO WASHINGTON T	0530/0029	1 0 00224 0 04 1278+62
128247	W BR LITTLE ANTIETAM CR	0530/0000	BMSBG 28/0016/0530/0000 LENGTH(AH 1904 BK 2218)
126015	024 " DIA CIRC CONCR	0520/1479	LEN=0076 INSTALLED UNKN
1256+62	TICK RIDGE RD (T400)	0520/0000	LENGTH(AH 2218 BK 2187) COLD SPRING RD (T366)
123828	MUTUAL DR (T430)	0510/0000	T.W.B. LI ANT STRUCTURE LENGTH 15 FT BMSID 28/0016/0510/1774
1232+02	KOONS RD (T388)	0510/0000	LENGTH(AH 2187 BK 3105) 015 " DIA CIRC CONCR LEN=0001 INSTALLED UNKN
120723	VILLAGE HEIGHTS DR	0500/2629	018 " DIA CIRC CONCR LEN=0058 INSTALLED UNKN
		0500/2249	018 " DIA CIRC CONCR LEN=0275 INSTALLED UNKN
		0500/1992	024 " DIA CIRC CONCR LEN=0064 INSTALLED UNKN
		0500/0024	024 " DIA CIRC CONCR LEN=0128 INSTALLED UNKN
		0490/2799	1 0 00224 0 04 1203+71 POLKTOWN RD (SR2005 SEG 0040/2046) LENGTH(AH 3105 BK 2893) 030 " DIA CIRC METAL LEN=0125 INSTALLED UNKN

DIR: B TOTAL LEN: 33.053 MI. DIST: 08-3 SR: 16
 LEFT MUN: WASHINGTON T RIGHT MUN: WASHINGTON T

Segment ID	Start Station	End Station	Length (FT)	Notes
(T319) SHADY LN (T396)	0490/2705	0490/2207		SKYHAWK DR (TWP)
		0490/2109		024" DIA CIRC CONCR LEN=0001 INSTALLED UNKN
NEW ST (T354)	0490/1699	0490/1665		015" DIA CIRC CONCR LEN=0052 INSTALLED UNKN
		0490/1346		018" DIA CIRC CONCR LEN=0052 INSTALLED UNKN
GRACE ST (T353) WHARF RD (TWP)	0490/1337	0490/0824		SCOTT RD (T360)
		0490/0778		018" DIA CIR PLASTIC LEN=0120 INSTALLED UNKN
1 0 00224 0 03 1174+45 117830 FT WAYNECASTLE RD (SR2014 SEG 0020/2652)	0490/0000		117844 FT	
		0480/2078		LENGTH(AH 2893 BK 2618) 024" DIA CIRC METAL LEN=0120 INSTALLED UNKN
		0480/1028		018" DIA CIRC METAL LEN=0100 INSTALLED UNKN
		0480/0176		036" DIA CAST IRON LEN=0136 INSTALLED UNKN
115212 FT		0480/0000		1 0 00224 0 03 1147+45 LENGTH(AH 2618 BK 2460)
		0470/0743		WASHINGTON ANTRIM T MARSH CREEK STRUCTURE LENGTH 20 FT BMSID 28/0016/0470/0718
		0470/0732		018" DIA CIRC CONCR LEN=0040 INSTALLED UNKN
1 0 00224 0 03 1122+85 112752 FT WAYNECASTLE RD (SR2014 SEG 0010/0000)	0470/0000		112766 FT	
		0460/1925		LENGTH(AH 2460 BK 2040) CSX RAIL TRANSPORTATION OVERPASS IS RR X-ING 024" DIA CIRC CONCR

DIR: B TOTAL LEN: 33.053 MI. DIST: 08-3 SR: 16
 LEFT MUN: ANTRIM T RIGHT MUN: ANTRIM T

Stationing	Segment ID	Length	Material	Notes
	0460/1862	LEN=0040	018" DIA CIRC CONCR	INSTALLED UNKN
	0460/1291	LEN=0052	018" DIA CIRC CONCR	INSTALLED UNKN
110712 FT		110726 FT	1 0 00224 0 03	1102+29 HOLLOWELL CHURCH RD (T386)
	0460/0000	LENGTH(AH 2040 BK 3036)	024" DIA CIRC CONCR	
	0450/2820	LEN=0072	018" DIA CIRC CONCR	INSTALLED UNKN
	0450/1322	LEN=0001	024" DIA CIRC CONCR	INSTALLED UNKN
	0450/0910	LEN=0054	018" DIA CIRC CONCR	INSTALLED UNKN
STULL RD (T683)	0450/0597		018" DIA CIRC CONCR	
107676 FT	0450/0321	LEN=0039	1 0 00224 0 02	1071+93
	0450/0000	LENGTH(AH 3036 BK 2014)	018" DIA CIRC CONCR	
	0440/2011	LEN=0044	018" DIA CIRC CONCR	INSTALLED UNKN
	0440/1397	LEN=0042	018" DIA CIRC CONCR	INSTALLED UNKN
HADES CHURCH RD (SR2021 SEG 0010/0000)	0440/1360		018" DIA CIRC CONCR	
	0440/1222	LEN=0038	018" DIA CIRC CONCR	INSTALLED UNKN
	0440/0905	LEN=0038	018" DIA CIRC CONCR	INSTALLED UNKN
	0440/0621	LEN=0038	018" DIA CIRC CONCR	INSTALLED UNKN
	0440/0358	BMSSEN 28/0016/0440/0350	154"H 73"W CON BOX CUL	
	0440/0352	LEN=0053	1 0 00224 0 02	1055+29 WET WEATHER STREAM
	0440/0350	BMSBG 28/0016/0440/0350	018" DIA CIRC CONCR	
105662 FT	0440/0255	LEN=0038	1 0 00224 0 02	1051+79 GEARHART RD (T356)
	0440/0000	LENGTH(AH 2014 BK 2647)		

DIR: B TOTAL LEN: 33.053 MI. DIST: 08-3 SR: 16
 LEFT MUN: ANTRIM T RIGHT MUN: ANTRIM T

MANITOWOC CRANES
 (PRDR)

103015 FT
 0430/0000

1 0 00224 0 02 1000+48 100503 FT
 LONG LN
 (T442) 0420/0000

097476 FT

0430/2430	018 " DIA	CIRC CONCR
	LEN=0038	INSTALLED UNKN
0430/2105	018 " DIA	CIRC CONCR
	LEN=0042	INSTALLED UNKN
0430/1795	018 " DIA	CIRC CONCR
	LEN=0042	INSTALLED UNKN
0430/1495	018 " DIA	CIRC CONCR
	LEN=0042	INSTALLED UNKN
0430/1296	018 " DIA	CIRC CONCR
	LEN=0042	INSTALLED UNKN
0430/0610	018 " DIA	CIRC CONCR
	LEN=0042	INSTALLED UNKN
0430/0310	018 " DIA	CIRC CONCR
	LEN=0044	INSTALLED UNKN
103029 FT	1 0 00224 0 02 1026+91	(APRA) MANITOWOC CRANES
0430/0000	LENGTH(AH 2647 BK 2512)	
0420/2380	018 " DIA	CIRC CONCR
	LEN=0056	INSTALLED UNKN
0420/2338	RIDGE RD	(T352)
0420/2015	018 " DIA	CIRC CONCR
	LEN=0058	INSTALLED UNKN
0420/1340	018 " DIA	CIRC CONCR
	LEN=0052	INSTALLED UNKN
0420/0662	018 " DIA	CIRC CONCR
	LEN=0060	INSTALLED UNKN
0420/0357	018 " DIA	CIRC CONCR
	LEN=0056	INSTALLED UNKN
100517 FT	PRDR-UNKNOWN RD	(PRDR)
0420/0000	LENGTH(AH 2512 BK 3027)	
0410/2950	018 " DIA	CIRC CONCR
	LEN=0040	INSTALLED UNKN
0410/2700	018 " DIA	CIRC CONCR
	LEN=0042	INSTALLED UNKN
0410/2400	018 " DIA	CIRC CONCR
	LEN=0058	INSTALLED UNKN
0410/1785	018 " DIA	CIRC CONCR
	LEN=0074	INSTALLED UNKN
0410/0654	018 " DIA	CIRC CONCR
	LEN=0082	INSTALLED UNKN
097490 FT	1 0 00224 0 02 0970+21	

DIR: B TOTAL LEN: 33.053 MI. DIST: 08-3 SR: 16
 LEFT MUN: ANTRIM T RIGHT MUN: ANTRIM T

GRINDSTONE HILL RD
 (SR2025 SEG 0010/0000) 0400/1378

094591 FT

ANTRIM CHURCH RD
 (TWP) 0400/0000

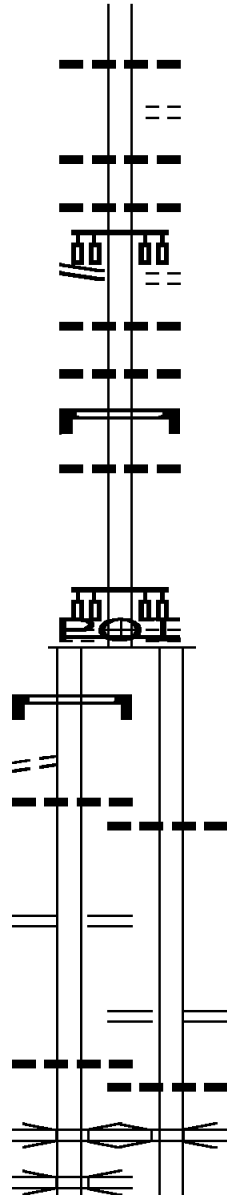
SIGN: CANTILEVER
 BMSID 28/0016/0381/0540 0381/0540
 TO 8005/0750 SH
 (CONN) 0381/0516
 018 "DIA CIRC CONCR
 LEN=0047 INSTALLED UNKN 0381/0465

RAMP J RD
 (SR8005 SEG 0750/0000)
 RAMP H RD
 (SR8005 SEG 0010/0614) 0381/0415

018 "DIA CIRC CONCR
 LEN=0062 INSTALLED UNKN 0381/0386

OP ID I-81 N.B.
 28/0081/0044/1434 0381/0299

OP ID I-81 S.B.
 28/0081/0045/1354 0381/0210



0410/0000 LENGTH(AH 3027 BK 2885)
 018 "DIA CIRC CONCR
 0400/2349 LEN=0053 INSTALLED UNKN
 BEMISDERFER RD
 (T354)
 0400/2099 018 "DIA CIRC METAL
 0400/1816 LEN=0036 INSTALLED UNKN
 018 "DIA CIRC CONCR
 0400/1620 LEN=0044 INSTALLED UNKN
 GRINDSTONE HILL RD
 (TWP)
 0400/1378 018 "DIA CIRC CONCR
 0400/1171 LEN=0062 INSTALLED UNKN
 018 "DIA CIRC CONCR
 0400/0573 LEN=0049 INSTALLED UNKN
 SIGN: CANTILEVER
 0400/0454 BMSID 28/0016/0400/0156
 018 "DIA CIRC CONCR
 0400/0154 LEN=0065 INSTALLED UNKN
 094605 FT 1 0 00224 0 02 0944+35
 (APRA) TA TRAVEL CENTER
 JOHN WAYNE DR
 (TWP)
 MFC BEGIN = C
 0400/0000 LENGTH(AH 2885 BK 0680)
 0380/0473 018 "DIA CIRC CONCR
 LEN=0040 INSTALLED UNKN
 RAMP J RD
 (SR8005 SEG 0750/0000)
 RAMP H RD
 (SR8005 SEG 0010/0614)
 0380/0400 018 "DIA CIRC CONCR
 0380/0386 LEN=0048 INSTALLED UNKN
 OP ID I-81 N.B.
 0380/0300 28/0081/0044/1434

DIR: B TOTAL LEN: 33.053 MI. DIST: 08-3 SR: 16
 LEFT MUN: ANTRIM T RIGHT MUN: ANTRIM T

Segment ID	Segment Description	Length	Material / Notes
0381/0092	RAMP I RD (SR8005 SEG 0500/0706) RAMP G RD (SR8005 SEG 0250/0000)	0381/0092	OP ID 1-81 S.B. 28/0081/0045/1354 RAMP I RD (SR8005 SEG 0500/0706) RAMP G RD (SR8005 SEG 0250/0000)
0381/0000	1 0 00224 0 02 0934+33 093925 FT NC BUCHANAN TR MFC BEGIN = C LENGTH(AH 0666 BK 2937)	0381/0000	0380/0205 0380/0102 0380/0038 0380/0016 093925 FT 1 0 00224 0 02 0934+33 NC BU MFC BEGIN = C LENGTH(AH 0680 BK 2937)
0370/1650	SPRING GROVE AV (BORO)	0370/1650	0370/2827 0370/2752 0370/2268 0370/1818 0370/1710 024"H 33"W ELLIP METAL LEN=0054 INSTALLED UNKN EASTERN AV (BORO) 018" DIA CIRC METAL LEN=0048 INSTALLED UNKN 024"H 33"W ELLIP METAL LEN=0040 INSTALLED UNKN ANTRIM GREENCASTLE B
0370/0000	ALLISON ST (SR2001 SEG 0040/0000)	0370/0000	0370/1392 0370/1107 0370/0587 090988 FT 1 0 00224 0 02 0904+96 ALLISON ST (BORO) LENGTH(AH 2937 BK 2134) 018" DIA CIRC CONCR LEN=0050 INSTALLED UNKN 018" DIA CIRC CONCR LEN=0050 INSTALLED UNKN CHURCH LN (BORO) WASHINGTON ST (SR2001 SEG 0030/2212)
0360/1589	WASHINGTON ST (BORO)	0360/1589	0360/2127 0360/1900 0360/1870 0360/1589 0360/1311 0360/1038 CEDAR LN (BORO) CARLISLE ST (SR3001 SEG 0120/1084) ELM ST
0360/1038	CARLISLE ST (BORO)	0360/1038	

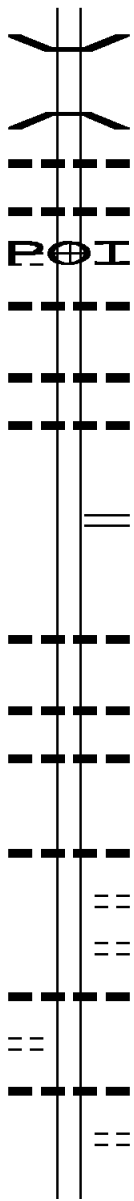
DIR: B TOTAL LEN: 33.053 MI. DIST: 08-3 SR: 16
 LEFT MUN: GREENCASTLE B RIGHT MUN: GREENCASTLE B

Stationing	Segment	Description	Material	Status	Notes
	0360/0765	(BORO) JEFFERSON ST			
	0360/0489	(BORO)			
	0360/0405	018 " DIA CIRC CONCR LEN=0038	CONCR	INSTALLED	UNKN
	0360/0365	CSX TRANSPORTATION GROU OVERPASS IS RR X-ING			
	0360/0270	018 " DIA CIRC CONCR LEN=0038	CONCR	INSTALLED	UNKN
	0360/0238	CARL AV (BORO)			
088854 FT	088854 FT	1 0 00224 0 01 0889+63			
		NC BA ANTRIM WY			
	0360/0000	(SR0011 SEG 0120/0554) LENGTH(AH 2134 BK 2376)			
	0350/1891	018 " DIA CIRC CONCR LEN=0040	CONCR	INSTALLED	1990
	0350/1600	018 " DIA CIRC CONCR LEN=0037	CONCR	INSTALLED	UNKN
	0350/1538	036 " DIA CIRC CONCR LEN=0350	CONCR	INSTALLED	UNKN
	0350/1418	GREENCASTLE ANTRIM T			
	0350/0938	036 " DIA CIRC CONCR LEN=0069	CONCR	INSTALLED	UNKN
	0350/0395	018 " DIA CIRC CONCR LEN=0038	CONCR	INSTALLED	UNKN
086478 FT	086478 FT	018 " DIA CIRC CONCR LEN=0067	CONCR	INSTALLED	UNKN
	0350/0000	1 0 00224 0 00 0864+23 LENGTH(AH 2376 BK 2940)			
ROSEBUD DR (TWP)	0340/2616				
	0340/2502	018 " DIA CIRC CONCR LEN=0070	CONCR	INSTALLED	UNKN
	0340/2318	GRANT SHOOK RD (T348)			
	0340/0986	018 " DIA CIRC CONCR LEN=0062	CONCR	INSTALLED	UNKN
	0340/0609	036 " DIA CIRC CONCR LEN=0114	CONCR	INSTALLED	UNKN
083538 FT	083538 FT	018 " DIA CIRC CONCR LEN=0042	CONCR	INSTALLED	UNKN
	0340/0000	1 0 00224 0 00 0834+83 LENGTH(AH 2940 BK 3467)			

DIR: B TOTAL LEN: 33.053 MI. DIST: 08-3 SR: 16
 LEFT MUN: ANTRIM T RIGHT MUN: ANTRIM T

FOREMOST INDUSTRIES
(PRDR)

0330/1384



0330/2380	BMS EN 28/0016/0330/2186 1 0 00224 0 00 0822+33 CONOCO CHEAGUE CREEK
0330/2186	BMSBG 28/0016/0330/2186 018 "DIA CIRC CONCR
0330/1837	LEN=0038 INSTALLED UNKN 018 "DIA CIRC CONCR
0330/1576	LEN=0040 INSTALLED UNKN
0330/1384	(APRA) FOREMOST INDUSTR 018 "DIA CIRC CONCR
0330/1272	LEN=0040 INSTALLED UNKN
0330/0446	018 "DIA CIR PLASTIC LEN=0020 INSTALLED 2007 018 "DIA CIRC CONCR
0330/0130	LEN=0040 INSTALLED UNKN
080071 FT	1 0 00224 0 00 0800+47 HILL RD (SR3005 SEG 0130/2470)
0330/0000	LENGTH(AH 3467 BK 2027)
0320/0790	018 "DIA CIRC CONCR LEN=0068 INSTALLED UNKN
0320/0028	018 "DIA CIRC CONCR LEN=0048 INSTALLED UNKN
0320/0002	018 "DIA CIRC CONCR LEN=0034 INSTALLED UNKN
078044 FT	1 0 00224 0 00 0780+25
0320/0000	LENGTH(AH 2027 BK 2347)
0310/1848	018 "DIA CIRC CONCR LEN=0064 INSTALLED UNKN WESTVIEW CR
0310/1712	(T366)
0310/1365	(T366)
0310/0882	018 "DIA CIRC CONCR LEN=0073 INSTALLED UNKN
0310/0507	018 "DIA CIRC CONCR LEN=0039 INSTALLED UNKN LINDALE AV
0310/0070	(TWP)
075697 FT	

WILLOWDALE RD
(T422)

0310/0837

1 0 00224 0 00 0756+78 075697 FT
BARLEYCORN DR

DIR: B TOTAL LEN: 33.053 MI. DIST: 08-3 SR: 16
 LEFT MUN: ANTRIM T RIGHT MUN: ANTRIM T

PRDR	Station	Length	Notes	Material	Status
(PRDR)	0310/0000	==			
	0310/0000	5	LENGTH(AH 2347 BK 2208)	018" DIA CIRC CONCR	UNKN
	0300/1907	---		LEN=0064	INSTALLED UNKN
	0300/1650	---		018" DIA CIRC CONCR	UNKN
	0300/1270	---		LEN=0060	INSTALLED UNKN
	0300/0958	---		018" DIA CIRC CONCR	UNKN
	0300/0665	==	LINDALE AV (TWP)	LEN=0048	INSTALLED UNKN
	0300/0536	---		018" DIA CIRC CONCR	UNKN
	0300/0070	---		LEN=0058	INSTALLED UNKN
1 0 00224 0 00 0734+93	073489 FT			024" DIA CIRC CONCR	
ROCKWELL LUMBER CO	073489 FT			LEN=0073	INSTALLED UNKN
(PRDR)	0300/0000	==			
	0300/0000	5	LENGTH(AH 2208 BK 2978)	018" DIA CIRC CONCR	UNKN
	0290/2774	---		LEN=0065	INSTALLED UNKN
	0290/2270	---		024" DIA CIRC CONCR	UNKN
	0290/1506	---		LEN=0080	INSTALLED UNKN
MARTIN FARM SUPPLY	0290/1235	POT		018" DIA CIRC CONCR	UNKN
(PRDR)	0290/1158	---	(APRA) MARTIN FARM SUPP	LEN=0072	INSTALLED UNKN
	0290/1013	---		018" DIA CIRC CONCR	UNKN
RABBIT RD	0290/0945	==	RABBIT RD (T342)	LEN=0074	INSTALLED UNKN
(T342)	0290/0920	---		018" DIA CIRC CONCR	UNKN
	0290/0208	---		LEN=0075	INSTALLED UNKN
	070511 FT			018" DIA CIRC CONCR	UNKN
	0290/0000	5	LENGTH(AH 2978 BK 2992)	1 0 00224 0 00 0704+94	
	0280/2515	---		LEN=0054	INSTALLED UNKN
	0280/1911	---		018" DIA CIRC CONCR	UNKN
	0280/1420	---		LEN=0046	INSTALLED UNKN
	0280/0636	---		018" DIA CIRC CONCR	UNKN
		---		LEN=0057	INSTALLED UNKN
		---		018" DIA CIRC CONCR	UNKN
		---		LEN=0061	INSTALLED UNKN

DIR: B TOTAL LEN: 33.053 MI. DIST: 08-3 SR: 16
 LEFT MUN: ANTRIM T RIGHT MUN: ANTRIM T

Stationing	Notes	Segment	Material	Length	Status
067519 FT		0280/0211	024 " DIA CIRC CONCR	LEN=0060	INSTALLED UNKN
		067519 FT	1 0 00224 0 00 0675+02		
		0280/0000	ANTRIM PETERS T	LENGTH(AH 2992 BK 1632)	
		0270/1596	018 " DIA CIRC CONCR	LEN=0042	INSTALLED UNKN
		0270/0880	018 " DIA CIRC CONCR	LEN=0051	INSTALLED UNKN
KUHN RD (T340)		0270/0589	018 " DIA CIRC CONCR	LEN=0042	INSTALLED UNKN
LEMAR RD (SR0995 SEG 0120/0000)		0270/0321	018 " DIA CIRC CONCR	LEN=0050	INSTALLED UNKN
		0270/0302	LETZBURG RD (SR3007 SEG 0050/1378)		
		0270/0228	018 " DIA CIRC CONCR	LEN=0034	INSTALLED UNKN
065887 FT		065887 FT	1 0 00224 0 00 0658+52		
		0270/0000	LENGTH(AH 1632 BK 2407)		
		0260/2274	TEA DR (T339)		
		0260/2220	018 " DIA CIRC CONCR	LEN=0038	INSTALLED UNKN
		0260/1865	018 " DIA CIRC CONCR	LEN=0067	INSTALLED UNKN
		0260/1361	018 " DIA CIRC CONCR	LEN=0059	INSTALLED UNKN
		0260/0970	018 " DIA CIRC CONCR	LEN=0044	INSTALLED UNKN
		0260/0544	018 " DIA CIRC CONCR	LEN=0058	INSTALLED UNKN
		0260/0227	018 " DIA CIRC CONCR	LEN=0040	INSTALLED UNKN
		0260/0129	(APRA) FOREMOST INDUSTRIES INC (PRDR)		
063480 FT		063480 FT	1 0 00224 0 00 0634+45		
		0260/0000	LENGTH(AH 2407 BK 3393)		
		0250/3360	018 " DIA CIRC CONCR	LEN=0042	INSTALLED UNKN
WOODS RD (T338)		0250/2934	054 " DIA CIRC CONCR	LEN=0074	INSTALLED UNKN
		0250/2922	054 " DIA CIRC CONCR	LEN=0074	INSTALLED UNKN

DIR: B TOTAL LEN: 33.053 MI. DIST: 08-3 SR: 16
 LEFT MUN: PETERS T RIGHT MUN: PETERS T

Stationing	Length	Description	Material	Status
0250/2662		WELSH RUN RD (SR0995 SEG 0110/2459) PETERS		
0250/2337		MONTGOMERY T	018" DIA CIRC CONCR	LEN=0048 INSTALLED UNKN
0250/1343			018" DIA CIRC CONCR	LEN=0062 INSTALLED UNKN
0250/0240			018" DIA CIRC CONCR	LEN=0058 INSTALLED UNKN
060087 FT	060087 FT		1 0 00224 0 00 0600+52	LENGTH(AH 3393 BK 2379)
0250/0000				
0240/1405			018" DIA CIRC CONCR	LEN=0062 INSTALLED UNKN
0240/1190		GARNES RD (T311)		
0240/0914			018" DIA CIRC CONCR	LEN=0075 INSTALLED UNKN
057708 FT	057708 FT			
0240/0000		HISSONG RD (T340)		LENGTH(AH 2379 BK 2709)
0230/2338			018" DIA CIRC CONCR	LEN=0057 INSTALLED UNKN
0230/2017			018" DIA CIRC CONCR	LEN=0056 INSTALLED UNKN
0230/1456			048" DIA CIRC CONCR	LEN=0066 INSTALLED UNKN
0230/1070			018" DIA CIRC CONCR	LEN=0094 INSTALLED UNKN
0230/0630			018" DIA CIRC CONCR	LEN=0038 INSTALLED UNKN
0230/0228			018" DIA CIRC CONCR	LEN=0038 INSTALLED UNKN
054999 FT	054999 FT	ANDERSON RD (T328)		
0230/0000				LENGTH(AH 2709 BK 2812)
0220/2778			015"H 21"W ELLIP METAL	LEN=0052 INSTALLED UNKN
0220/2312		MOUNTAIN DR (TWP)		
0220/2190			018" DIA CIRC CONCR	LEN=0059 INSTALLED UNKN

DIR: B TOTAL LEN: 33.053 MI. DIST: 08-3 SR: 16
 LEFT MUN: MONTGOMERY T RIGHT MUN: MONTGOMERY T

Location / Notes	Stationing	Structure Details
	0220/1450	012"H 17"W ELLIP METAL LEN=0001 INSTALLED UNKN
052187 FT	0220/0341 052187 FT	018 " DIA CIRC CONCR LEN=0056 INSTALLED UNKN 1 0 00224 0 00 0521+52 HEISEY RD (T330)
	0220/0000	LENGTH(AH 2812 BK 2102) 018 " DIA CIRC CONCR
	0210/1925	LEN=0056 INSTALLED UNKN
	0210/1578	018 " DIA CIRC CONCR LEN=0056 INSTALLED UNKN
	0210/1227	017"H 21"W ELLIP METAL LEN=0055 INSTALLED UNKN APPLE JACK DR
	0210/1059	(TWP)
050085 FT	0210/0302 050085 FT	024 " DIA CIRC CONCR LEN=0084 INSTALLED UNKN 1 0 00224 0 00 0500+50
	0210/0000	LENGTH(AH 2102 BK 2128) 018 " DIA CIRC CONCR
	0200/1728	LEN=0038 INSTALLED UNKN
	0200/1430	018 " DIA CIRC CONCR LEN=0038 INSTALLED UNKN
	0200/1150	018 " DIA CIRC CONCR LEN=0061 INSTALLED UNKN
FINDLEY RD (T332)	0200/0657	
	0200/0520	BMS EN 28/0016/0200/0369 1 0 00224 0 00 0483+14 W BR CONOCOGHEAQUE CK
047957 FT	0200/0392 047957 FT	BMSBG 28/0016/0200/0369 1 0 00224 0 00 0479+43 MERCERSBURG RD (SR0416 SEG 0170/2207)
	0200/0000	LENGTH(AH 2128 BK 2919) 017"H 24"W ELLIP CONC
	0190/2885	LEN=0061 INSTALLED UNKN
K W REESE INC (PRDR)	0190/2711	(APRA) K W REESE INC
	0190/2218	024 " DIA CIRC CONCR LEN=0077 INSTALLED UNKN
	0190/1887	018 " DIA CIRC CONCR LEN=0038 INSTALLED UNKN
	0190/1530	018 " DIA CIRC CONCR LEN=0038 INSTALLED UNKN

EXTRACT DATE: 12/18/2023
PRINT DATE: 12/20/2023

ROADWAY MANAGEMENT SYSTEM
SLD COUNTY/SR - ANNUAL PRINT

PAGE NUMBER: 32
COUNTY: FRANKLIN

DIR: B TOTAL LEN: 33.053 MI.
LEFT MUN: MONTGOMERY T

DIST: 08-3 SR: 16
RIGHT MUN: MONTGOMERY T

	0190/1117	024 " DIA	CIRC CONCR
		LEN=0068	INSTALLED UNKN
	0190/0575	018 " DIA	CIRC CONCR
		LEN=0057	INSTALLED UNKN
	0190/0230	018 " DIA	CIRC CONCR
		LEN=0063	INSTALLED UNKN
045038 FT	045038 FT	1 0 00224	0 00 0449+72
	0190/0000	LENGTH(AH	2919 BK 2226)
		018 " DIA	CIRC CONCR
	0180/2108	LEN=0071	INSTALLED UNKN
		024 " DIA	CIRC CONCR
	0180/1524	LEN=0074	INSTALLED UNKN
		018 " DIA	CIRC CONCR
	0180/1107	LEN=0070	INSTALLED UNKN
		018 " DIA	CIRC CONCR
	0180/0500	LEN=0060	INSTALLED UNKN
042812 FT	042812 FT	1 0 00224	0 00 0427+46
		CRISTY RD	
	0180/0000	LENGTH(AH	2226 BK 2857)
		018 " DIA	CIRC CONCR
	0170/2799	LEN=0044	INSTALLED UNKN
		018 " DIA	CIRC CONCR
	0170/2776	LEN=0010	INSTALLED UNKN
		018 " DIA	CIRC CONCR
	0170/2554	LEN=0055	INSTALLED UNKN
		024 " DIA	CIRC CONCR
	0170/2326	LEN=0074	INSTALLED UNKN
		018 " DIA	CIRC CONCR
	0170/2193	LEN=0096	INSTALLED UNKN
		036 " DIA	CIRC CONCR
	0170/2055	LEN=0080	INSTALLED UNKN
		018 " DIA	CIRC CONCR
	0170/1683	LEN=0046	INSTALLED UNKN
		T. CONOCOCH.	
		STRUCTURE	LENGTH 9 FT
	0170/1289	BMSID 28/0016/0170/1289	
		024 " DIA	CIRC CONCR
	0170/0992	LEN=0048	INSTALLED UNKN
		018 " H 21 " W	ELLIP METAL
	0170/0598	LEN=0069	INSTALLED UNKN
		018 " DIA	CIRC CONCR
	0170/0170	LEN=0042	INSTALLED UNKN
039955 FT	039955 FT	1 0 00224	0 00 0399+22
		NC BUCHANAN TR	
	0170/0000	LENGTH(AH	2857 BK 2734)
		018 " DIA	CIRC CONCR
	0160/2168	LEN=0060	INSTALLED UNKN

MERCERSBURG ACADEMY RD

DIR: B TOTAL LEN: 33.053 MI. DIST: 08-3 SR: 16
 LEFT MUN: MONTGOMERY T RIGHT MUN: MONTGOMERY T

Location / Description	Segment ID	Length	Material / Notes
(PRDR)	0160/1785		
	0160/1665		018 " DIA CIRC CONCR LEN=0038 INSTALLED UNKN
	0160/1322		018 " DIA CIRC CONCR LEN=0039 INSTALLED UNKN
	0160/0924		018 " DIA CIRC CONCR LEN=0065 INSTALLED UNKN
CONSTITUTION AV (BORO)	0160/0047		MONTGOMERY MERCERSBURG B
	037221 FT		037221 FT 1 0 00224 0 00 0371+88 FORT LOUDON RD (SR0075 SEG 0160/1427)
FAYETTE ST (BORO)	0150/1609		5 0160/0000 LENGTH(AH 2734 BK 1952)
SMITH AL (BORO)	0150/1310		
	0150/1297		SMITH AL (BORO)
	0150/1285		036"H 00"W MULT METAL LEN=0001 INSTALLED UNKN
	0150/1274		024"H 00"W MULT METAL LEN=0042 INSTALLED UNKN
KINGS AL (BORO)	0150/1104		
	0150/0905		LINDEN AV (BORO) MERCER AV (BORO)
MEYERS AL (BORO)	0150/0899		
JAIL HOUSE AL (BORO)	0150/0684		FEATHER AL (BORO)
	0150/0456		CALIFORNIA ST (BORO)
MAGAW AL (BORO)	0150/0232		FALLONS AL (BORO)
	0150/0098		018 " DIA CIRC CONCR LEN=0042 INSTALLED UNKN
	035269 FT		1 0 00224 0 00 0352+72 SEMINARY ST (BORO)
	0150/0000		5 LENGTH(AH 1952 BK 2967)
	0140/2920		018 " DIA CIRC CONCR LEN=0041 INSTALLED UNKN
MCKINSTRY AL (BORO)	0140/2862		

DIR: B TOTAL LEN: 33.053 MI. DIST: 08-3 SR: 16
 LEFT MUN: MERCERSBURG B RIGHT MUN: MERCERSBURG B

Left Side Description	Left Side ID	Left Side Notes	Right Side Description	Right Side ID	Right Side Notes
MCLAUGHLIN AL (BORO)	0140/2752	==	FENDRICK AL (BORO)	0140/2752	
HITCHING POST AL (BORO)	0140/2543	==			
		==	WITHERSPOON AL (BORO)	0140/2540	
OREGON ST (SR3009 SEG 0100/2938)	0140/2277	00 00	PARK AV (SR3009 SEG 0100/2938)	0140/2277	
		---	018 " DIA CIRC CONCR	0140/2270	LEN=0041 INSTALLED UNKN
		---	BMSBN 28/0016/0140/2068	0140/2101	1 0 00224 0 00 0343+28
		---	STEIGERS RUN	0140/2068	BMSBG 28/0016/0140/2068
		---	004 " DIA CIRC OTHER	0140/2050	LEN=0042 INSTALLED UNKN
		==	VETERANS WY (BORO)	0140/1695	
ENSMINGER AL (BORO)	0140/1551	==			
		==	MILL RACE AL (BORO)	0140/1521	
		---	015 " DIA CIRC METAL	0140/1509	LEN=0042 INSTALLED UNKN
FRY ST (BORO)		---			
FORT LOUDON RD (SR0075 SEG 0170/0000)	0140/1040	==	JOHNSTONS LN (BORO)	0140/1040	
		---	019 "H 30"W ELLIP CONC	0140/0265	LEN=0040 INSTALLED UNKN
	032302 FT	---	1 0 00224 0 00 0323+05	032302 FT	
		---	NC MA IN ST		
		---	MERCERSBURG		
		---	PETERS T	0140/0000	LENGTH(AH 2967 BK 2189)
		---	015 " DIA CAST IRON	0130/1910	LEN=0036 INSTALLED UNKN
FINDLAY DR (TWP)	0130/1532	==			
		---	015 " DIA CIRC CONCR	0130/0864	LEN=0040 INSTALLED UNKN
		---	015 " DIA CIRC CONCR	0130/0316	LEN=0001 INSTALLED UNKN
		---	(APRA) SMITH IMPLEMENTS		
		POE	SMITH IMPLEMENTS INC.	0130/0253	(PRDR)
				030113 FT	

DIR: B TOTAL LEN: 33.053 MI. DIST: 08-3 SR: 16
 LEFT MUN: PETERS T RIGHT MUN: PETERS T

Location	Stationing	Notes	Stationing	Material/Spec	Length	Notes
OAKWOOD DR (T431)	0130/0000	==	0130/0000	015" DIA CAST IRON	2189	BK 2507
		---	0120/2275	018" DIA CIRC CONCR	0047	INSTALLED UNKN
OAKWOOD DR (T430)	0120/2180	==	0120/2180	018" DIA CIRC CONCR		
		---	0120/1608	018" DIA CIRC CONCR	0042	INSTALLED UNKN
		---	0120/1534	018" DIA CIRC CONCR	0030	INSTALLED UNKN
		---	0120/0873	024" DIA CIRC CONCR	0045	INSTALLED UNKN
		==	0120/0187	UNKNOWN RD (TWP)		
027606 FT			027606 FT	1 0 00224 0 00 0275+84		
		---	0110/2448	018" DIA CIRC CONCR	0040	INSTALLED UNKN
		---	0110/1865	014"H 23"W ELLIP CONC	0032	INSTALLED UNKN
		---	0110/1279	018" DIA CIRC CONCR	0043	INSTALLED UNKN
		---	0110/0921	018" DIA CIRC CONCR	0044	INSTALLED UNKN
		==	025087 FT	1 0 00224 0 00 0250+65		
025087 FT			025087 FT	1 0 00224 0 00 0250+65		
		---	0100/2363	018" DIA CAST IRON	0043	INSTALLED UNKN
CARMACK COURT (TWP)	0100/1964	==	0100/1213	015" DIA CIRC CONCR	0042	INSTALLED UNKN
		---	0100/0516	015" DIA CIRC METAL	0001	INSTALLED UNKN
		---	0100/0456	024" DIA CIRC CONCR	0040	INSTALLED UNKN
022599 FT			022599 FT	1 0 00224 0 00 0225+77		
		---	0090/2146	018" DIA CIRC CONCR	0034	INSTALLED UNKN
		---	0090/1560	018" DIA CIRC CONCR	0040	INSTALLED 1997
				018" DIA CIRC CONCR		

DIR: B TOTAL LEN: 33.053 MI. DIST: 08-3 SR: 16
 LEFT MUN: PETERS T RIGHT MUN: PETERS T

Stationing	Description	Material	Status
0090/0939	LEN=0048	INSTALLED	UNKN
020384 FT	1 0 00224 0 00 0203+62	CHARLESTOWN RD	
0090/0000	LENGTH(AH 2215 BK 3516)	018 "DIA CIRC CONCR	
0080/3329	LEN=0072	INSTALLED	UNKN
0080/3099	LEN=0001	INSTALLED	UNKN
0080/2909	LEN=0041	INSTALLED	UNKN
0080/2574	LEN=0040	INSTALLED	UNKN
0080/2132	LEN=0064	INSTALLED	UNKN
0080/1362	LEN=0044	INSTALLED	UNKN
0080/0913	LEN=0043	INSTALLED	UNKN
0080/0601	LEN=0040	INSTALLED	UNKN
0080/0487	LEN=0040	INSTALLED	UNKN
016868 FT	1 0 00224 0 00 0168+46	BUCK RUN	
0080/0000	STRUCTURE LENGTH 18 FT	BMSID 28/0016/0080/0000	
0070/1828	LENGTH(AH 3516 BK 2401)	BMS EN 28/0016/0070/1796	
0070/1796	1 0 00224 0 00 0162+41	BUCK RUN	
0070/1663	BMSBG 28/0016/0070/1796	018 "DIA CIRC CONCR	
0070/1240	LEN=0056	INSTALLED	UNKN
0070/0880	LEN=0042	INSTALLED	UNKN
0070/0363	LEN=0050	INSTALLED	UNKN
048	LEN=0075	INSTALLED	UNKN
	012 "DIA CAST IRON		
	012 "DIA CAST IRON		
	048 "DIA CIRC CONCR		

MOUNTAIN RD
 (SR3011 SEG 0020/0000) 0080/0385
 016868 FT

STONEY BATTER RD
 (SR3011 SEG 0010/3795) 0070/2306
 FOR SR 0016 AND 3011 0070/1870
 (CONN)

DIR: B TOTAL LEN: 33.053 MI. DIST: 08-3 SR: 16
 LEFT MUN: PETERS T RIGHT MUN: PETERS T

014467 FT	0070/0027	LEN=0150	INSTALLED UNKN
	014467 FT	1 0 00224	0 00 0144+45
	0070/0000	LENGTH(AH	24 01 BK 2502)
	0060/1754	024 " DIA	CAST IRON
		LEN=0168	INSTALLED UNKN
	0060/1205	018 " DIA	CIRC CONCR
		LEN=0064	INSTALLED UNKN
	0060/0600	018 " DIA	CIRC CONCR
		LEN=0056	INSTALLED UNKN
	0060/0356	015 "H 21"	W ELLIP METAL
		LEN=0060	INSTALLED UNKN
	0060/0023	018 " DIA	CIRC METAL
		LEN=0070	INSTALLED UNKN
011965 FT	011965 FT	1 0 00224	0 00 0119+50
	0060/0000	LENGTH(AH	25 02 BK 2520)
	0050/2196	012 " DIA	CAST IRON
		LEN=0057	INSTALLED UNKN
	0050/1923	015 " DIA	CIRC METAL
		LEN=0054	INSTALLED UNKN
	0050/1661	015 " DIA	CIRC METAL
		LEN=0050	INSTALLED UNKN
	0050/1015	021 " DIA	CIRC METAL
		LEN=0085	INSTALLED UNKN
	0050/0197	024 " DIA	CAST IRON
		LEN=0120	INSTALLED UNKN
009445 FT	009445 FT	1 0 00224	0 00 0095+00
		LITTLE COVE RD	
	0050/0000	(SR0456 SEG	0260/1923)
		LENGTH(AH	25 20 BK 1915)
	0040/1863	015 " DIA	CAST IRON
		LEN=0064	INSTALLED UNKN
	0040/1525	012 " DIA	CAST IRON
		LEN=0043	INSTALLED UNKN
	0040/1166	012 " DIA	CAST IRON
		LEN=0046	INSTALLED UNKN
	0040/0874	018 " DIA	CAST IRON
		LEN=0046	INSTALLED UNKN
	0040/0101	024 " DIA	CAST IRON
		LEN=0107	INSTALLED UNKN
007530 FT	007530 FT	1 0 00224	0 00 0075+30
	0040/0000	LENGTH(AH	19 15 BK 2482)
	0030/2034	012 " DIA	CAST IRON
		LEN=0050	INSTALLED UNKN
	0030/1670	012 " DIA	CAST IRON
		LEN=0050	INSTALLED UNKN

DIR: B TOTAL LEN: 33.053 MI. DIST: 08-3 SR: 16
 LEFT MUN: PETERS T RIGHT MUN: PETERS T

005048 FT

002528 FT

000000 FT

0030/1301	012 " DIA	CAST IRON	LEN=0046	INSTALLED	UNKN
0030/0970	012 " DIA	CAST IRON	LEN=0046	INSTALLED	UNKN
0030/0592	012 " DIA	CAST IRON	LEN=0050	INSTALLED	UNKN
0030/0042	01B " DIA	CIRC CONCR	LEN=0056	INSTALLED	UNKN
005048 FT	1 0 00224	0 00 0050+48			
0030/0000	LENGTH(AH	2482 BK 2520)			
0020/2507	012 " DIA	CIRC METAL	LEN=0046	INSTALLED	UNKN
0020/2215	01B " DIA	CAST IRON	LEN=0047	INSTALLED	UNKN
0020/2006	012 " DIA	CAST IRON	LEN=0052	INSTALLED	UNKN
0020/1911	012 " DIA	CAST IRON	LEN=0055	INSTALLED	UNKN
0020/1578	012 " DIA	CAST IRON	LEN=0050	INSTALLED	UNKN
0020/0901	012 " DIA	CAST IRON	LEN=0046	INSTALLED	UNKN
0020/0546	012 " DIA	CAST IRON	LEN=0046	INSTALLED	UNKN
0020/0192	01B " DIA	CIRC CONCR	LEN=0048	INSTALLED	UNKN
002528 FT	1 0 00224	0 00 0025+28			
0020/0000	LENGTH(AH	2520 BK 2528)			
0010/2382	012 " DIA	CAST IRON	LEN=0046	INSTALLED	UNKN
0010/2076	012 " DIA	CAST IRON	LEN=0050	INSTALLED	UNKN
0010/1756	012 " DIA	CAST IRON	LEN=0052	INSTALLED	UNKN
0010/1481	012 " DIA	CAST IRON	LEN=0046	INSTALLED	UNKN
0010/1044	012 " DIA	CAST IRON	LEN=0046	INSTALLED	UNKN
0010/0680	012 " DIA	CAST IRON	LEN=0045	INSTALLED	UNKN
0010/0349	012 " DIA	CAST IRON	LEN=0046	INSTALLED	UNKN
000000 FT	1 0 00224	0 00 0000+00			
	NC BU	CHANNAN TR			
	INTER-BK	SR 0016			
		(SR0016 SEG 0080/2979)			
		MFC BEGIN = C			
		BK-FULTON			(29)
0010/0000	LENGTH(AH	2528 BK 0000)			

EXTRACT DATE: 12/18/2023 ROADWAY MANAGEMENT SYSTEM PAGE NUMBER: 25
PRINT DATE: 12/20/2023 SLD COUNTY/SR - ANNUAL PRINT COUNTY: FRANKLIN
DIR: B TOTAL LEN: 26.644 MI. DIST: 08-3 SR: 11
LEFT MUN: SHIPPENSBURG B RIGHT MUN: SHIPPENSBURG B

140300 FT



140680 FT AH-CUMBERLAND

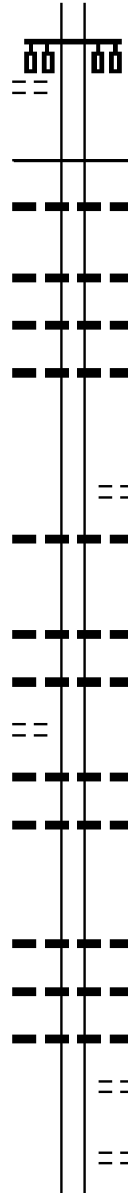
(21)

DIR: B TOTAL LEN: 26.644 MI. DIST: 08-3 SR: 11
 LEFT MUN: SHIPPENSBURG B RIGHT MUN: SHIPPENSBURG B

Street Name	Segment	Stationing	Notes
MORRIS ST	(SR0533 SEG 0010/1369)	0560/1289	INTER-AHD KING ST (SR0011 SEG 0010/0000) MORRIS ST (BORO)
MONTGOMERY AV	(BORO)	0560/0777	018 "DIA CIRC CONCR LEN=0034 INSTALLED UNKN
CUMBERLAND AV	(BORO)	0560/0399	018 "DIA CIRC CONCR LEN=0066 INSTALLED UNKN
STEWART PL	(BORO)	0560/0000	ORANGE ST (BORO)
LURGAN AV	(BORO)	0550/1055	018 "DIA CIRC CONCR LEN=0048 INSTALLED UNKN
		139391 FT	
		0550/0842	LENGTH(AH 1289 BK 1443) (APRA) ROOF TRUSS INC
		0550/0783	BMSBN 28/0011/0550/0783 1 0 00035 0 01 0593+45 NORFOLK SOUTHERN RAI RR BMSBG 28/0011/0550/0783
		137568 FT	
		0550/0100	PARK HEIGHTS AV (T647)
		0550/0000	LENGTH(AH 1443 BK 3330)
PARK PLACE	(PARK)	0540/3069	018 "DIA CIRC CONCR LEN=0062 INSTALLED UNKN SHIPPENSBURG
		0540/2927	SOUTHAMPTON T
		0540/2744	018 "DIA CIRC CONCR LEN=0060 INSTALLED UNKN
		0540/2727	HOSTETTER AV (T662)
EBERLY DR	(T663)	0540/2528	
		0540/1346	024 "DIA CIRC CONCR LEN=0001 INSTALLED UNKN
FRUIT MARKET WAY	(T663)	0540/1244	NC KING ST

ROWE RD
(BORO)

0540/0296
134238 FT



0540/0296
134618 FT 1 0 00035 0 01 0560+15
MFC BEGIN = B
S 0540/0000 LENGTH(AH 3330 BK 2512)
018 "DIA CIRC CONCR
0530/2113 LEN=0075 INSTALLED UNKN
018 "DIA CIRC CONCR
0530/1215 LEN=0082 INSTALLED UNKN
018 "DIA CIRC CONCR
0530/0926 LEN=0060 INSTALLED UNKN
024 "DIA CIRC CONCR
0530/0746 LEN=0072 INSTALLED UNKN
131726 FT 132106 FT 1 0 00035 0 01 0535+03
RICE RD
(T612)
S 0530/0000 LENGTH(AH 2512 BK 3004)
030 "DIA CIRC CONCR
0520/2611 LEN=0080 INSTALLED UNKN
024 "DIA CIRC CONCR
0520/1700 LEN=0072 INSTALLED UNKN
018 "DIA CIRC CONCR
0520/1180 LEN=0064 INSTALLED UNKN
024 "DIA CIRC CONCR
0520/0512 LEN=0074 INSTALLED UNKN
015 "DIA CIRC CONCR
0520/0012 LEN=0070 INSTALLED UNKN
128722 FT 129102 FT 1 0 00035 0 01 0504+99
S 0520/0000 LENGTH(AH 3004 BK 2943)
015 "DIA CIRC CONCR
0510/2159 LEN=0068 INSTALLED UNKN
018 "DIA CIRC CONCR
0510/1779 LEN=0070 INSTALLED UNKN
015 "DIA CIRC CONCR
0510/1521 LEN=0054 INSTALLED UNKN
TEMPORARY DR
0510/1488 (T613)
WAL GRA DR
0510/0613 (T618)

CLEARFIELD RD
(T624)

0520/0621

128722 FT

EXTRACT DATE: 12/18/2023
PRINT DATE: 12/20/2023

ROADWAY MANAGEMENT SYSTEM
SLD COUNTY/SR - ANNUAL PRINT

PAGE NUMBER: 22
COUNTY: FRANKLIN

DIR: B TOTAL LEN: 26.644 MI.
LEFT MUN: SOUTHAMPTON T

DIST: 08-3 SR: 11
RIGHT MUN: SOUTHAMPTON T

Stationing	Notes	Stationing	Notes
125779 FT		126159 FT	1 0 00035 0 01 0475+56 DIFFYS DR (T617)
	==	5 0510/0000	LENGTH(AH 2943 BK 2575) 015 " DIA CIRC CONCR
	---	0500/2536	LEN=0054 INSTALLED UNKN
	---	0500/2529	018 " DIA CIRC METAL LEN=0060 INSTALLED UNKN
	---	0500/2125	018 " DIA CIRC CONCR LEN=0054 INSTALLED UNKN
	---	0500/1830	015 " DIA CIRC METAL LEN=0070 INSTALLED UNKN
	==	0500/1784	MT ROCK RD (T619)
	---	0500/1535	015 " DIA CIRC CONCR LEN=0070 INSTALLED UNKN
	POE	0500/1048	(APRA) SCHAFFS HOME CEN SCHAFFS HOME CENTER INC (PRDR)
	==	0500/0693	MT ROCK MANOR RD (PRDR)
	---	0500/0625	018 " DIA CIRC CONCR LEN=0064 INSTALLED UNKN
PINOLA RD (T669)	==	0500/0545	
	==	0500/0318	MT ROCK MANOR RD (PRDR)
123204 FT		123584 FT	1 0 00035 0 01 0450+04 NC MO LLY PITCHER HW
	---	5 0500/0000	LENGTH(AH 2575 BK 2304) 014"H 23"W ELLIP CONC
	---	0490/1808	LEN=0040 INSTALLED 2012
	---	0490/1358	BMSBN 28/0011/0490/1346 1 0 00035 0 01 0440+14 WET WEATHER
	---	0490/1346	BMSBG 28/0011/0490/1346
	---	0490/0628	018 " DIA CIRC CONCR LEN=0066 INSTALLED UNKN
120900 FT		121280 FT	1 0 00035 0 00 0427+00
DEAD END LN (PRDR)	==	5 0490/0000	LENGTH(AH 2304 BK 2332)
	---	0480/1687	024 " DIA CIRC CONCR LEN=0090 INSTALLED UNKN
	---	0480/0652	SOUTHAMPTON GREENE T

DIR: B TOTAL LEN: 26.644 MI. DIST: 08-3 SR: 11
 LEFT MUN: SOUTHAMPTON T RIGHT MUN: SOUTHAMPTON T

Stationing	Notes	Segment	Material	Status
118568 FT		0480/0502	018 " DIA CIRC CONCR	LEN=0076 INSTALLED UNKN
		118948 FT	1 0 00035 0 00 0403+68	
		0480/0000	LENGTH(AH 2332 BK 2897)	
		0470/2752	018 " DIA CIRC CONCR	LEN=0072 INSTALLED UNKN
		0470/2068	024 " DIA CIRC CONCR	LEN=0068 INSTALLED UNKN
		0470/1889	018 " DIA CIRC CONCR	LEN=0079 INSTALLED UNKN
		0470/1645	MUSSER RD (T621)	
		0470/1624	024 " DIA CIRC CONCR	LEN=0135 INSTALLED UNKN
		0470/1260	LIPPIZAN DR (T680)	
		0470/0909	PINOAK CT (T674)	
		0470/0778	018 " DIA CIRC CONCR	LEN=0042 INSTALLED UNKN
		0470/0382	DOGWOOD CT (T673)	
		0470/0330	018 " DIA CIRC CONCR	LEN=0042 INSTALLED UNKN
		0470/0022	018 " DIA CIRC CONCR	LEN=0080 INSTALLED UNKN
115671 FT		116051 FT	1 0 00035 0 00 0374+71	
		0470/0000	LENGTH(AH 2897 BK 2969)	
		0460/2643	018 " DIA CIRC CONCR	LEN=0066 INSTALLED UNKN
		0460/2500	COLLINS DR (TWP)	
		0460/2343	018 " DIA CIRC CONCR	LEN=0066 INSTALLED UNKN
		0460/1430	YEAGER DR (T694)	
WAGNER RD (T611)		0460/1305		
GREENVILLAGE RD (T605)		0460/1107		
		0460/0716	024 " DIA CIRC CONCR	LEN=0088 INSTALLED UNKN
112702 FT		113082 FT	1 0 00035 0 00 0345+02	
		0460/0000	LENGTH(AH 2969 BK 2469)	

PINE STUMP RD
(T613)

0450/0265
110233 FT

==	0450/1044	MOBILE HOME PARK RD (PRDR)
==	0450/0911	MOBILE HOME PARK RD (PRDR)
==	0450/0722	MOBILE HOME PARK RD (PRDR)
---	0450/0363	018 " DIA CIRC CONCR LEN=0085 INSTALLED UNKN
==	0450/0265	PINE STUMP RD (T613)
==	110613 FT	1 0 00035 0 00 0320+33 SCOTLAND RD (SR0997 SEG 0480/0000)
==	0450/0000	MFC BEGIN = C LENGTH(AH 2469 BK 1560)
---	0440/1541	018 " DIA CIRC METAL LEN=0060 INSTALLED UNKN
---	0440/1162	018 " DIA CIRC CONCR LEN=0083 INSTALLED UNKN
---	0440/0889	018 " DIA CIRC CONCR LEN=0082 INSTALLED UNKN
---	0440/0119	018 " DIA CIRC CONCR LEN=0075 INSTALLED UNKN
108673 FT	109053 FT	1 0 00035 0 00 0304+67
---	0440/0000	LENGTH(AH 1560 BK 2654) 018 " DIA CIRC CONCR
---	0430/2527	LEN=0098 INSTALLED UNKN
---	0430/1488	018 " DIA CIRC CONCR LEN=0078 INSTALLED UNKN
---	0430/1365	018 " DIA CIRC CONCR LEN=0099 INSTALLED UNKN
---	0430/1290	018 " DIA CIRC CONCR LEN=0086 INSTALLED UNKN
==	0430/1087	FARM CREDIT DR (T710)
==	0430/0647	FARM CREDIT DR (T710)
---	0430/0414	018 " DIA CIRC CONCR LEN=0090 INSTALLED UNKN
---	0430/0027	018 " DIA CIRC CONCR LEN=0082 INSTALLED UNKN
106019 FT	106399 FT	1 0 00035 0 00 0278+13 SYCAMORE GROVE RD

GREENVILLAGE RD
(T605)

0430/1169

DIR: B TOTAL LEN: 26.644 MI. DIST: 08-3 SR: 11
 LEFT MUN: GREENE T RIGHT MUN: GREENE T

Stationing	Segment	Length	Notes	Material	Status
0430/0000	(T528)	LENGTH(AH 2654 BK 2705)		018" DIA CIRC CONCR	UNKN
0420/2589		LEN=0076		018" DIA CIRC CONCR	UNKN
0420/2240		LEN=0074		018" DIA CIRC CONCR	UNKN
0420/1721		LEN=0082		SUNSET BL	UNKN
0420/1432	(T575)			018" DIA CIRC CONCR	UNKN
0420/0643		LEN=0068		SUNSET BL	UNKN
0420/0360	(T575)			018" DIA CIRC CONCR	UNKN
0420/0245		LEN=0068		018" DIA CIRC CONCR	UNKN
0420/0050		LEN=0065			UNKN
103314 FT		103694 FT			
SUNSET PK (SR0433 SEG 0010/0000)	0420/0000				
BRIM BL (TWP)	0410/2325				
JACKSON DR (T414)	0410/1575				
0410/1435	TYLER DR (T586)			018" DIA CIRC CONCR	UNKN
0410/1378		LEN=0052		018" DIA CIRC CONCR	UNKN
0410/1028		LEN=0052			UNKN
0410/0348	MONROE DR (TWP)			018" DIA CIRC CONCR	UNKN
0410/0172		LEN=0048			UNKN
100491 FT		100871 FT			
KENNEDY DR (T406)	0410/0000				
0400/3499		LENGTH(AH 2823 BK 3841)		024" DIA CIRC CONCR	UNKN

DIR: B TOTAL LEN: 26.644 MI. DIST: 08-3 SR: 11
 LEFT MUN: GREENE T RIGHT MUN: GREENE T

ROAD NAME	START	END	TYPE	LEN	STATUS
SALEM RD (T529)	0400/3453	0400/3132	036" DIA CIRC CONCR	0065	INSTALLED 2012
		0400/2970	CORNERTOWN RD (T525)		
NORTH AV (T405)	0400/2148	0400/2517	018" DIA CIRC CONCR	0072	INSTALLED UNKN
	GRAND AV (T407)	0400/1974	018" DIA CIRC CONCR	0078	INSTALLED UNKN
0400/1825		0400/1442	018" DIA CIRC CONCR	0072	INSTALLED UNKN
		0400/1428	MINNICH RD (T512)		
	096650 FT	0400/0570	018" DIA CIRC METAL	0074	INSTALLED UNKN
	097030 FT	1 0 00035 0 00 0183+58	HARE DR (T503)		
	0400/0000	LENGTH (AH 3841 BK 2587)			
NORTHWOOD MHP DR (PRDR)	0390/2511	0390/2062	018" DIA CIRC CONCR	0062	INSTALLED UNKN
	0390/2062	0390/1921	024" DIA CIRC CONCR	0060	INSTALLED UNKN
	0390/1921	0390/1771	024" DIA CIRC CONCR	0130	INSTALLED UNKN
	0390/1771	0390/1729	(APRA) NORTHWOOD MHP DR RED BRIDGE MHP DR (PRDR)		
	0390/1729	BMSSEN 28/0011/0390/1600	1 0 00035 0 00 0174+66		
	0390/1597	CONOCOCHIEAGUE CREEK	BMSBG 28/0011/0390/1600		
	0390/1474	(APRA) GERALDINE L RIFE RED BRIDGE MHP DR (PRDR)			
NO NAME (TWP)	0390/1364	0390/1063	018" DIA CIRC CONCR	0060	INSTALLED UNKN
		0390/0852	BAYBERRY DR (T718)		
		0390/0628	018" DIA CIRC CONCR	0137	INSTALLED UNKN
		018" DIA CIRC CONCR			

DIR: B TOTAL LEN: 26.644 MI. DIST: 08-3 SR: 11
 LEFT MUN: GREENE T RIGHT MUN: GREENE T

SILOAM RD
(T515)

PENN HALL DR
(PRDR)

Stationing	Length	Material	Notes
094063 FT	0390/0298	LEN=0060	INSTALLED UNKN
	094443 FT	1 0 00035	0 00 0157+71
		NC NORLAND AV	CHANCELLOR DR
			(T515)
0390/0000	0390/0000	LENGTH(AH 2587	BK 1681)
		ROLAND AV	(T422)
		HORST AV	(T505)
092382 FT	0380/0472	LEN=0035	0 00 0141+44
	092762 FT	1 0 00035	0 00 0141+44
		NC PHILADELPHIA AV	HUDSON AV
			(TWP)
			GREENE
			CHAMBERSBURG B
	0380/0000	LENGTH(AH 1681	BK 3397)
		012 "DIA	CIRC CONCR
	0370/3385	LEN=0066	INSTALLED UNKN
		012 "DIA	CIRC METAL
	0370/3327	LEN=0036	INSTALLED UNKN
			OHIO AV
			(BORO)
	0370/3035	012 "DIA	CIRC METAL
	0370/2995	LEN=0036	INSTALLED UNKN
		036 "H 52 "W	ELLIP METAL
	0370/2614	LEN=0001	INSTALLED UNKN
		012 "DIA	CAST IRON
	0370/2613	LEN=0039	INSTALLED UNKN
		018 "DIA	CIRC METAL
	0370/2600	LEN=0030	INSTALLED UNKN
			UNNAMED AL
			(BORO)
			EDGAR AV
			(BORO)
			NC NORLAND AV
			NORLAND AV
			(BORO)
	0370/1872	007 "DIA	CAST IRON
	0370/1545	LEN=0040	INSTALLED UNKN
			RAMSEY AV
			(BORO)
	0370/1506	024 "DIA	CAST IRON
	0370/1500	LEN=0040	INSTALLED UNKN
		018 "DIA	CIR UNKNOWN
	0370/1484	LEN=0039	INSTALLED UNKN

DIR: B TOTAL LEN: 26.644 MI. DIST: 08-3 SR: 11
 LEFT MUN: CHAMBERSBURG B RIGHT MUN: CHAMBERSBURG B

Segment ID	Segment Description	Segment Length (FT)	Stationing	Notes
	PARK AV (BORO)		0370/1110	
	COLLEGE AV (SR1004 SEG 0010/0000)			
	NC EDGAR AV			
	EDGAR AV (BORO)		0370/0504	
		088985 FT	089365 FT	1 0 00 035 0 00 0107+47
	NC COLLEGE AV		0370/0000	5 LENGTH(AH 3397 BK 2405)
	018 "DIA CIRC CONCR		0360/2354	LEN=0039 INSTALLED UNKN
	KENWOOD RD (BORO)		0360/2195	
UNNAMED AL (BORO)			0360/1815	
UNNAMED AL (BORO)			0360/1089	PRIVATE DR (BORO)
			0360/1031	
	VINE ST (BORO)		0360/0593	
	UNNAMED AL (BORO)		0360/0358	
	COMMERCE ST (BORO)		0360/0109	
COMMERCE ST (SR4010 SEG 0260/0396)			0360/0109	
	015 "DIA CIRC CONCR		0360/0028	LEN=0040 INSTALLED UNKN
		086580 FT	086960 FT	1 0 00 035 0 00 0083+67
	NC PHILADELPHIA AV		0360/0000	5 MFC BEGIN = B LENGTH(AH 2405 BK 2775)
	018 "DIA CAST IRON		0350/2764	LEN=0040 INSTALLED UNKN
	TO 0011/0351 SH (CONN)		0350/2668	
	015 "DIA CIRC METAL		0350/2649	LEN=0040 INSTALLED UNKN
	BROAD ST (BORO)		0350/2488	
	GRANT ST (BORO)		0350/2122	
	LC TO GRANT ST (CONN)		0350/2051	
	BMS EN 28/0011/0350/1532		0350/1561	2 0 28 095 0 00 0046+46

EXTRACT DATE: 12/18/2023
PRINT DATE: 12/20/2023

ROADWAY MANAGEMENT SYSTEM
SLD COUNTY/SR - ANNUAL PRINT

PAGE NUMBER: 15
COUNTY: FRANKLIN

DIR: B TOTAL LEN: 26.644 MI.
LEFT MUN: CHAMBERSBURG B

DIST: 08-3 SR: 11
RIGHT MUN: CHAMBERSBURG B

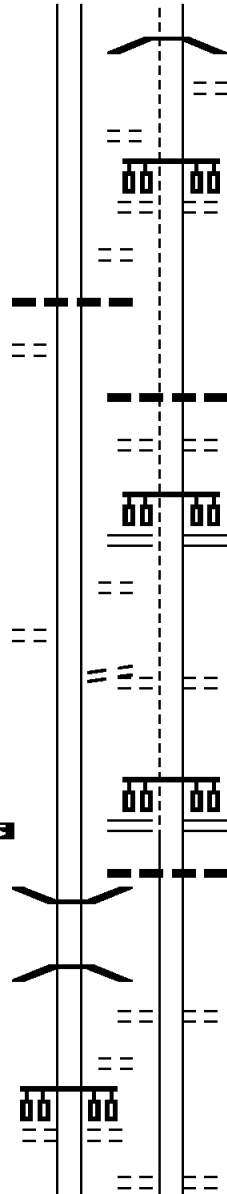
FROM 0011/0350 SH
(CONN) 0351/1130
018 "DIA CAST IRON
LEN=0040 INSTALLED UNKN 0351/1012
HAZEL ST
(BORO) 0351/0997

CENTRAL AV
(BORO) 0351/0572
CHAMBERS ST
(BORO) 0351/0439
UNNAMED AL
(BORO) 0351/0370

1 0 00035 0 00 0071+66 085357 FT
LENGTH(AH 1223 BK 2332) 0351/0000

BMSEN 28/0011/0341/2049 0341/2088
1 0 00035 0 00 0068+77
FALLING SPRING BRANCH
BMSBG 28/0011/0341/2049 0341/2062

RHODES DR
(BORO) 0341/2030
KING ST
(BORO) 0341/1786



0350/1532 FALLING SPRING
BMSBG 28/0011/0350/1532
MOWREY
(BORO)
0350/1466 (BORO)
0350/1419 RHODES DR
(BORO)
KING ST
(BORO)
0350/1173 (BORO)

0350/0886 018 "DIA CAST IRON
LEN=0040 INSTALLED UNKN
MONTGOMERY AV
(BORO)
0350/0879 LINCOLN HW
(SR0030 SEG 0390/0587)
(SR0030 SEG 0391/0604)
0350/0582

0350/0288 UNNAMED AL
084185 FT (BORO)
2 0 28095 0 00 0031+13
QUEEN ST
(SR0030 SEG 0391/0604)
(SR0030 SEG 0390/0587)

0350/0000 LENGTH(AH 2775 BK 3120)
0340/3107 018 "DIA CIRC CONCR
LEN=0209 INSTALLED UNKN

0340/2826 LUDWIG AV
(BORO)

WASHINGTON ST
(BORO)

EXTRACT DATE: 12/18/2023
PRINT DATE: 12/20/2023

ROADWAY MANAGEMENT SYSTEM
SLD COUNTY/SR - ANNUAL PRINT

PAGE NUMBER: 14
COUNTY: FRANKLIN

DIR: B TOTAL LEN: 26.644 MI.
LEFT MUN: CHAMBERSBURG B

DIST: 08-3 SR: 11
RIGHT MUN: CHAMBERSBURG B

018 "DIA CIRC METAL
LEN=0040 INSTALLED UNKN 0341/1731

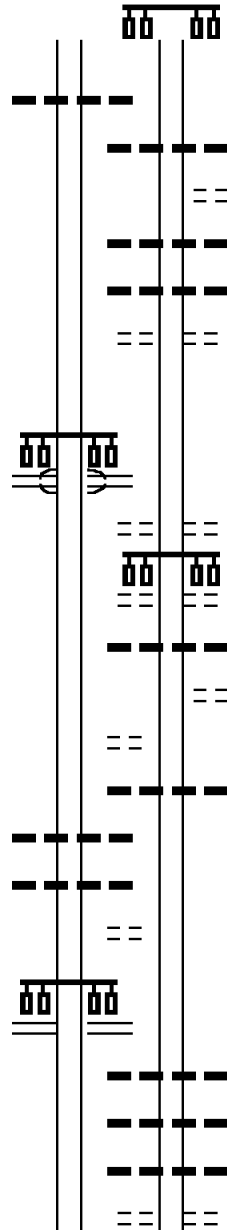
CHAMBERSBURG - MAIN ST
(BORO)
LINCOLNWAY W
(SR0030 SEG 0390/0000)
(SR0030 SEG 0391/0000)

0341/1190

018 "DIA CAST IRON
LEN=0040 INSTALLED UNKN 0341/0763
018 "DIA CAST IRON
LEN=0040 INSTALLED UNKN 0341/0695

QUEEN ST
(SR0030 SEG 0391/0000)
(SR0030 SEG 0390/0000)

0341/0598



0340/2528

0340/2509

0340/2354

0340/2265

0340/2264

0340/2232

0340/1937

0340/1611

0340/1594

0340/1307

0340/1017

0340/1002

0340/0650

0340/0483

0340/0420

0340/0415

024 "DIA CIRC CONCR
LEN=0040 INSTALLED UNKN
UNNAMED AL
(BORO)
018 "DIA CIRC OTHER
LEN=0040 INSTALLED UNKN
018 "DIA CIRC OTHER
LEN=0040 INSTALLED UNKN
SMITH ST
(BORO)

LIBERTY ST
(BORO)
CATHERINE ST
(BORO)

015"H 21"W ELLIP METAL
LEN=0040 INSTALLED UNKN
UNNAMED AL
(BORO)
SOUTH ST
(BORO)
015"H 21"W ELLIP METAL
LEN=0040 INSTALLED UNKN

UNNAMED AL
(BORO)

024 "DIA CIRC METAL
LEN=0040 INSTALLED UNKN
024 "DIA CIRC METAL
LEN=0040 INSTALLED UNKN
024 "DIA CIRC METAL
LEN=0040 INSTALLED UNKN
MCKINLEY ST
(BORO)

DIR: B TOTAL LEN: 26.644 MI. DIST: 08-3 SR: 11
 LEFT MUN: CHAMBERSBURG B RIGHT MUN: CHAMBERSBURG B

1 0 00035 0 00 0048+34 083025 FT
 WASHINGTON ST
 (BORO)

LENGTH(AH 2332 BK 2521) 0341/0000
 UNNAMED AL
 (BORO)
 LIBERTY ST
 (BORO)

CATHERINE ST
 (BORO)

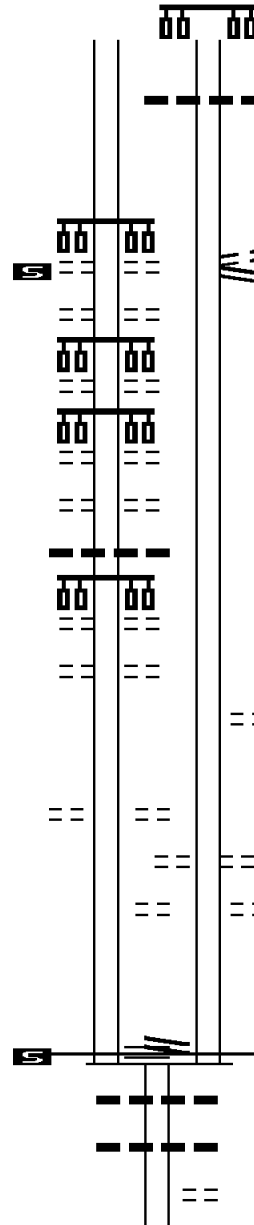
UNNAMED AL
 (BORO)
 015 " DIA CAST IRON
 LEN=0036 INSTALLED UNKN
 SOUTH ST
 (BORO)

GILBERT AV
 (BORO)

UNNAMED AL
 (BORO)
 MCKINLEY ST
 (BORO)

UNNAMED AL
 (BORO)

1 0 00035 0 00 0023+13 080504 FT
 GARFIELD ST
 (SR0011 SEG 0330/0000)
 MFC BEGIN = B
 LENGTH(AH 2521 BK 2308) 0331/0000



0340/0380 018"H 00"W MULT CONCR
 0340/0209 LEN=0028 INSTALLED UNKN
 081065 FT 2 0 28095 0 00 0000+00
 GARFIELD ST
 (BORO)

NC SECOND ST
 WAYNE HW
 (SR0316 SEG 0360/0946)
 LENGTH(AH 3120 BK 0587)

0340/0000

0330/0431 UNNAMED AL
 (BORO)

0330/0282 FAIRGROUND AV
 (BORO)

0330/0140 UNNAMED AL
 (BORO)
 080478 FT 1 0 00588 0 01 0722+89
 MAIN ST
 (SR0011 SEG 0331/0000)

NC GARFIELD ST
 MFC BEGIN = B
 LENGTH(AH 0587 BK 2308)
 018 " DIA CIRC METAL

0320/2306 LEN=0001 INSTALLED UNKN
 018 " DIA CIRC METAL

0320/2218 LEN=0028 INSTALLED UNKN
 DERBYSHIRE ST
 (BORO)

0320/1669

DIR: B TOTAL LEN: 26.644 MI. DIST: 08-3 SR: 11
 LEFT MUN: CHAMBERSBURG B RIGHT MUN: CHAMBERSBURG B

Street Name	Segment ID	Length (FT)	Notes
INDUSTRIAL DR (BORO)	0320/0668	078196	POI 0320/0672 018 " DIA CIRC CONCR LEN=0001 INSTALLED UNKN
	0320/0000	078170	POI 0320/0668 (APRA) CHARLES KAPER I S 0320/0000 1 0 00035 0 00 0000+00 LENGTH(AH 2308 BK 2665)
	0310/2664	0310/2664	POI 0310/2574 018 " DIA CIRC CONCR LEN=0060 INSTALLED UNKN
	0310/2165	0310/2165	POI 0310/2574 018 " DIA CIRC CONCR LEN=0040 INSTALLED UNKN
	0310/1780	0310/1780	POE 0310/2165 (APRA) FOSTER F. WINELA (APRA) US HOUSING CORP BRI-MAR MANUFACTURING (PRDR)
EISENHOWER DR (BORO)	0310/1181	075531	POE 0310/1780 018 " DIA CIRC CONCR LEN=0068 INSTALLED UNKN
	0310/0000	075505	S 0310/0000 1 0 00036 0 02 0754+98 LENGTH(AH 2665 BK 2262) ORCHARD DR (BORO)
	0300/2186	0300/2186	0300/1181 018 " DIA CIRC CONCR LEN=0075 INSTALLED UNKN
MILL RD (BORO)	0300/1144	073269	0300/1144 036 "H 48 "W CONC STRUCT LEN=0075 INSTALLED UNKN
	0300/0117	073243	0300/1111 0300/0117 MFC BEGIN = C CHAMBERSBURG GUILFORD T
	0300/0000	073243	S 0300/0000 1 0 00036 0 02 0732+41 NC MAIN ST LENGTH(AH 2262 BK 2203)
LOOP RD (T456)	0290/0991	0290/0991	0290/1019 018 " DIA CIRC CONCR LEN=0001 INSTALLED UNKN KRINER RD (T489) 030 " DIA CIRC CONCR

DIR: B TOTAL LEN: 26.644 MI. DIST: 08-3 SR: 11
 LEFT MUN: GUILFORD T RIGHT MUN: GUILFORD T

NITTERHOUSE CONCRETE
 (PRDR)

LOOP RD
 (T456)

CUSTOM VEHICLE SOLUTION
 (PRDR)

		0290/0695	LEN=0078	INSTALLED UNKN
071066 FT		071040 FT	1 0 00036 0 02 0710+38	
		0290/0000	LENGTH(AH 2203 BK 2531)	
0280/1361	POI	0280/1361	(APRA) NITTERHOUSE CONC	
			TRCONOCOCHEA	
		0280/1139	STRUCTURE LENGTH 12 FT	
			BMSID 28/0011/0280/1139	
			GUILFORD SPRINGS RD	
			(T467)	
0280/0607		0280/0607	024 "DIA CIRC CONCR	
			LEN=0090	INSTALLED UNKN
068535 FT		068509 FT	1 0 00036 0 02 0685+07	
		0280/0000	LENGTH(AH 2531 BK 3465)	
		0270/2639	018 "DIA CIRC CONCR	
			LEN=0076	INSTALLED UNKN
		0270/2028	018 "DIA CIRC CONCR	
			LEN=0080	INSTALLED UNKN
		0270/1797	024 "DIA CIRC CONCR	
			LEN=0086	INSTALLED UNKN
065070 FT		065044 FT	1 0 00036 0 02 0650+42	
		0270/0000	LENGTH(AH 3465 BK 1708)	
		0260/0861	018 "DIA CIRC CONCR	
			LEN=0071	INSTALLED UNKN
		0260/0836	LIGHTHOUSE RD	
			(T425)	
		0260/0517	018 "DIA CIRC CONCR	
			LEN=0072	INSTALLED UNKN
063362 FT		063336 FT	1 0 00036 0 02 0633+34	
		0260/0000	LENGTH(AH 1708 BK 2815)	
0250/2150	POI	0250/2150	(APRA) CUSTOM VEHICLE S	
			018 "DIA CIRC CONCR	
		0250/2141	LEN=0066	INSTALLED UNKN
		0250/1523	018 "DIA CIRC CONCR	
			LEN=0064	INSTALLED UNKN

DIR: B TOTAL LEN: 26.644 MI. DIST: 08-3 SR: 11
 LEFT MUN: GUILFORD T RIGHT MUN: GUILFORD T

Stationing	Segment	Length	Notes
060547	FT		
060521	FT	1 0 00036 0 02 0605+19	
0250/0000		LENGTH(AH 2815 BK 1878)	
0240/1807		018 "DIA CIRC CONCR	
0240/1435		LEN=0068 INSTALLED UNKN	
		015 "DIA CIRC CONCR	
		LEN=0065 INSTALLED UNKN	
SOCIAL ISLAND RD (SR3012 SEG 0130/1916)	0240/0793		
	0240/0772	024 "DIA CIRC CONCR	
		LEN=0063 INSTALLED UNKN	
	0240/0725	OVERCASH RD (T455)	
	0240/0336	024 "DIA CIRC CONCR	
		LEN=0084 INSTALLED UNKN	
1 0 00036 0 02 0586+41 MILLER RD (T455)	058669 FT		
	0240/0000		
	0240/0000	LENGTH(AH 1878 BK 2454)	
	0230/2222	024 "DIA CIRC CONCR	
		LEN=0068 INSTALLED UNKN	
STATLER RD (T454)	0230/0969		
	0230/0991	018 "DIA CIRC CONCR	
		LEN=0074 INSTALLED UNKN	
	0230/0969	ALLEMAN RD (T452)	
	0230/0617	018 "DIA CIRC CONCR	
		LEN=0072 INSTALLED UNKN	
	0230/0127	018 "DIA CIRC CONCR	
		LEN=0066 INSTALLED UNKN	
056215 FT	056189 FT	1 0 00036 0 02 0561+63	
	0230/0000	LENGTH(AH 2454 BK 2147)	
	0220/2122	MAIN ST (T659)	
	0220/1514	024 "DIA CIRC CONCR	
		LEN=0066 INSTALLED UNKN	
	0220/1210	SWAMP FOX RD (SR0914 SEG 0010/0000)	
	0220/0910	018 "DIA CIRC CONCR	
		LEN=0067 INSTALLED UNKN	
1 0 00036 0 02 0540+41 FREDERICKS MILL RD	054068 FT		
	054042 FT	MYERS ST (T431)	

DIR: B TOTAL LEN: 26.644 MI. DIST: 08-3 SR: 11
 LEFT MUN: GUILFORD T RIGHT MUN: GUILFORD T

Station	Length	Material	Notes
(T661) 0220/0000	0220/0000	018" DIA CIRC CONCR	LENGTH(AH 2147 BK 3236)
	0210/2625	018" DIA CIRC CONCR	LEN=0064 INSTALLED UNKN
	0210/2442	036" DIA CIRC CONCR	COLORADO ST (T511)
	0210/2324	018" DIA CIRC CONCR	LEN=0097 INSTALLED UNKN
	0210/2027	018" DIA CIRC CONCR	LEN=0100 INSTALLED UNKN
HIGHLAND DR (T405) 0210/1294	0210/1294		
	0210/0104	018" DIA CIRC CONCR	LEN=0102 INSTALLED UNKN
050832 FT	050806 FT	1 0 00036 0 02 0508+05	(APRA) SCHAFFS MOBILE H MAIN ST
FEASTER RD (T659) 0210/0000	0210/0000	036" H 48" W CONC STRUCT	LENGTH(AH 3236 BK 3809)
	0200/3573	015" DIA CIRC METAL	TRIB CONOCOCHEAQUE CREE STRUCTURE LENGTH 8 FT
	0200/3197	018" DIA CIRC CONCR	BMSID 28/0011/0200/3573
	0200/2587	018" DIA CIRC CONCR	LEN=0096 INSTALLED UNKN
	0200/2311	018" DIA CIRC CONCR	LEN=0074 INSTALLED UNKN
	0200/1605		LEN=0066 INSTALLED UNKN
	0200/1593		SLOTHOUR RD (T457) GUILFORD ANTRIM T
	0200/0406	036" H 48" W CONC STRUCT	LEN=0084 INSTALLED UNKN
047023 FT	0200/0006	015" DIA CIRC METAL	LEN=0040 INSTALLED UNKN
	046997 FT	1 0 00036 0 02 0469+96	
	0200/0000	018" DIA CIRC CONCR	LEN=0056 INSTALLED UNKN
	0200/0000		LENGTH(AH 3809 BK 3243)

DIR: B TOTAL LEN: 26.644 MI. DIST: 08-3 SR: 11
 LEFT MUN: ANTRIM T RIGHT MUN: ANTRIM T

Stationing	Description	Material	Status
0190/1997	015 " DIA	CIRC CONCR	INSTALLED UNKN
0190/1844	018 " DIA	CIRC METAL	INSTALLED 2001
0190/0888	018 " DIA	CIRC CONCR	INSTALLED UNKN
0190/0507	018 " DIA	CIRC CONCR	INSTALLED UNKN
0190/0061	018 " DIA	CIRC CONCR	INSTALLED UNKN
043780 FT	1 0 00036	0 02 0437+63	
0190/0000	KAUFFMAN RD	(SR2016 SEG 0030/0000)	LENGTH(AH 3243 BK 3671)
0180/3632	018 " DIA	CIRC CONCR	INSTALLED UNKN
0180/3293	018 " DIA	CIRC CONCR	INSTALLED UNKN
0180/2296	018 " DIA	CIRC CONCR	INSTALLED UNKN
0180/1243	018 " DIA	CIRC CONCR	INSTALLED UNKN
0180/0928	(APRA) ANTRIM HOMES INC		
0180/0528	BMSSEN 28/0011/0180/0529		1 0 00036 0 02 0400+77
0180/0508	TR. MUDDY RUN		
0180/0167	BMSBG 28/0011/0180/0529		
040109 FT	018 " DIA	CIRC CONCR	INSTALLED UNKN
0180/0000	1 0 00036	0 02 0400+77	
0170/2723	018 " DIA	CIRC CONCR	INSTALLED 2005
0170/2648	015 " DIA	CIRC CONCR	INSTALLED UNKN
0170/1409	018 " DIA	CIRC CONCR	INSTALLED UNKN
0170/1353	018 " DIA	CIRC CONCR	INSTALLED UNKN

043780 FT

SMITTY'S MOBILE HOMES (PRDR)

0180/0928



040109 FT

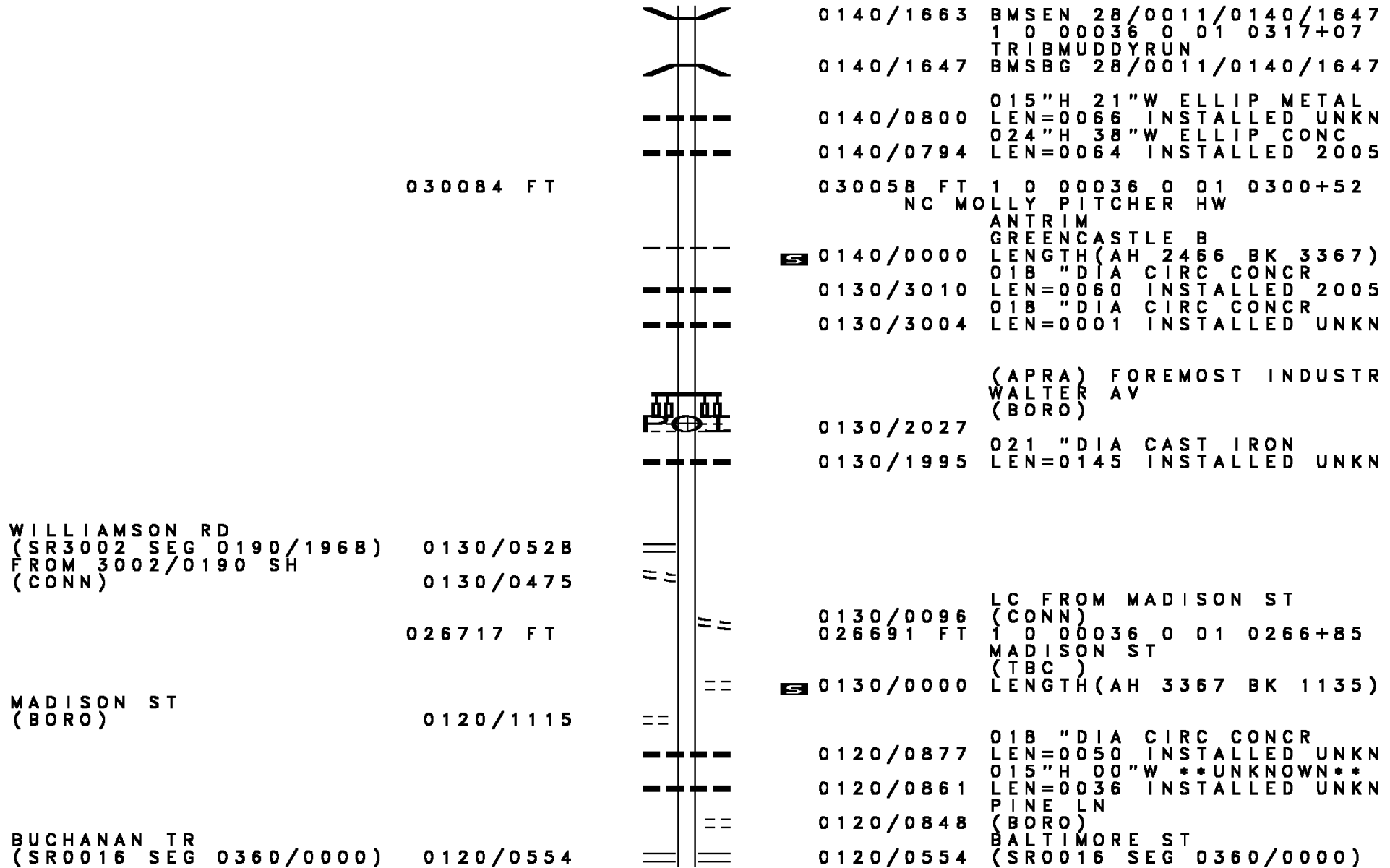
5

5

DIR: B TOTAL LEN: 26.644 MI. DIST: 08-3 SR: 11
 LEFT MUN: ANTRIM T RIGHT MUN: ANTRIM T

ROAD NAME	SECTION ID	LENGTH (FT)	START POINT	END POINT	STRUCTURE	LENGTH (FT)	INSTALLATION	REMARKS
SHINHAM RD (T424)	0170/0932				018" DIA CIRC CONCR	0040	INSTALLED UNKN	
	0170/0884				018" DIA CIRC CONCR	0060	INSTALLED UNKN	
	0170/0273				MUDDY RUN STRUCTURE	14	FT	
	0170/0148				030" DIA CIRC CONCR	0040	INSTALLED UNKN	
SHINHAM RD (T424)	0170/0126	037297			030" DIA CIRC CONCR	0062	INSTALLED UNKN	
	0170/0101	037271			1 0 00036 0 02 0372+65			MEYERS RD (T437)
	0170/0000				LENGTH(AH 2812 BK 2306)			
FRANK RD (T653)	0160/1452				018" DIA CIRC CONCR	0076	INSTALLED 2005	
	0160/1386				015" DIA CIRC CONCR	0066	INSTALLED UNKN	
	0160/0936				TR. MUDDY RUN STRUCTURE	11	FT	
	0160/0739				036" DIA CIRC CONCR	0045	INSTALLED UNKN	
FRANK RD (T653)	0160/0150	034991			1 0 00036 0 02 0349+59			
	0160/0000				LENGTH(AH 2306 BK 2441)			
	0150/1692				018" DIA CIRC CONCR	0068	INSTALLED 2005	
BRIAN DR (T453)	0150/1648				018" DIA CIRC CONCR	0058	INSTALLED UNKN	
	0150/1082	032550			1 0 00036 0 01 0325+18			
	0150/0000				MASON RD (T439)	LENGTH(AH 2441 BK 2466)		
CRAIG RD (T439)	0140/2234				030" DIA CIRC CONCR	0072	INSTALLED 2005	
	0140/2222				024" DIA CIRC CONCR	0073	INSTALLED UNKN	
	0140/2158							

DIR: B TOTAL LEN: 26.644 MI. DIST: 08-3 SR: 11
 LEFT MUN: ANTRIM T RIGHT MUN: ANTRIM T



030084 FT

0140/1663 BMS EN 28/0011/0140/1647
 1 0 00036 0 01 0317+07
 TRIBMUDDYRUN
 0140/1647 BMSBG 28/0011/0140/1647
 0140/0800 015"H 21"W ELLIP METAL
 LEN=0066 INSTALLED UNKN
 0140/0794 024"H 38"W ELLIP CONC
 LEN=0064 INSTALLED 2005
 030058 FT 1 0 00036 0 01 0300+52
 NC MO LLY PITCHER HW
 ANTRIM
 GREENCASTLE B
 0140/0000 LENGTH(AH 2466 BK 3367)
 018 "DIA CIRC CONCR
 0130/3010 LEN=0060 INSTALLED 2005
 018 "DIA CIRC CONCR
 0130/3004 LEN=0001 INSTALLED UNKN
 (APRA) FOREMOST INDUSTR
 WALTER AV
 (BORO)
 0130/2027
 0130/1995 021 "DIA CAST IRON
 LEN=0145 INSTALLED UNKN
 LC FROM MADISON ST
 (CONN)
 0130/0096 1 0 00036 0 01 0266+85
 026691 FT MADISON ST
 (TBC)
 0130/0000 LENGTH(AH 3367 BK 1135)
 0120/0877 018 "DIA CIRC CONCR
 LEN=0050 INSTALLED UNKN
 0120/0861 015"H 00"W **UNKNOWN**
 LEN=0036 INSTALLED UNKN
 PINE LN
 (BORO)
 0120/0848 BALTIMORE ST
 (SR0016 SEG 0360/0000)
 0120/0554

WILLIAMSON RD
 (SR3002 SEG 0190/1968) 0130/0528
 FROM 3002/0190 SH 0130/0475
 (CONN)

026717 FT

MADISON ST
 (BORO) 0120/1115

BUCHANAN TR
 (SR0016 SEG 0360/0000) 0120/0554

EXTRACT DATE: 12/18/2023
PRINT DATE: 12/20/2023

ROADWAY MANAGEMENT SYSTEM
SLD COUNTY/SR - ANNUAL PRINT

PAGE NUMBER: 5
COUNTY: FRANKLIN

DIR: B TOTAL LEN: 26.644 MI.
LEFT MUN: GREENCASTLE B

DIST: 08-3 SR: 11
RIGHT MUN: GREENCASTLE B

Segment Description	Segment ID	Length (FT)	Material	Notes
NOVA DR (BORO)	0110/0064	024177	018" DIA CIRC CONCR	LEN=0068 INSTALLED UNKN
SPRUCE LN (BORO)	0120/0281	025556	018" DIA CIRC CONCR	LEN=0036 INSTALLED UNKN
FRANKLIN ST (BORO)	0120/0000	01135	024" DIA CIRC CONCR	LEN=0050 INSTALLED UNKN
FRANKLIN ST (BORO)	0110/1198	0118	018" DIA CIRC CONCR	LEN=0060 INSTALLED UNKN
FRANKLIN ST (BORO)	0110/0772	0118	018" DIA CIRC CONCR	LEN=0066 INSTALLED UNKN
FRANKLIN ST (BORO)	0110/0482	0118	018" DIA CIRC CONCR	LEN=0066 INSTALLED UNKN
FRANKLIN ST (BORO)	0110/0018	024151	015" DIA CIRC CONCR	LEN=0068 INSTALLED UNKN
FRANKLIN ST (BORO)	0110/0000	1405	MFC BEGIN = D	LENGTH(AH 1405 BK 2255)
CATHARINE ST (BORO)	0105/2001	0105/1684	018" DIA CIRC CONCR	LEN=0010 INSTALLED UNKN
CATHARINE ST (BORO)	0105/1671	0105/1671	021" DIA CIRC CONCR	LEN=0044 INSTALLED UNKN
WILLIAMSPORT PK (SR9107 SEG 0010/0190)	0105/1450	0105/1313	018" DIA CIRC CONCR	LEN=0044 INSTALLED UNKN
WILLIAMSPORT PK (SR3001 SEG 0093/0348)	0105/1274	0105/1274	018" DIA CIRC CONCR	LEN=0044 INSTALLED UNKN
WILLIAMSPORT PK (SR3001 SEG 0092/0138)	0105/1221	0105/1221	018" DIA CIRC CONCR	LEN=0044 INSTALLED UNKN
WILLIAMSPORT PK (SR3001 SEG 0092/0138)	0105/1096	0105/1096	024" DIA CIRC CONCR	LEN=0044 INSTALLED UNKN
WILLIAMSPORT PK (SR3001 SEG 0092/0138)	0105/1014	0105/1014	030" DIA CIRC CONCR	LEN=0040 INSTALLED UNKN
WILLIAMSPORT PK (SR3001 SEG 0092/0138)	0104/1600	0104/1600	018" DIA CIRC CONCR	LEN=0044 INSTALLED UNKN
WILLIAMSPORT PK (SR3001 SEG 0092/0138)	0104/1250	0104/1250	018" DIA CIRC CONCR	LEN=0044 INSTALLED UNKN
WILLIAMSPORT PK (SR3001 SEG 0092/0138)	0104/1225	0104/1225	018" DIA CIRC CONCR	LEN=0044 INSTALLED UNKN
WILLIAMSPORT PK (SR3001 SEG 0092/0138)	0104/1089	0104/1089	024" DIA CIRC CONCR	LEN=0044 INSTALLED UNKN

DIR: B TOTAL LEN: 26.644 MI. DIST: 08-3 SR: 11
 LEFT MUN: GREENCASTLE B RIGHT MUN: GREENCASTLE B

Item Description	Stationing	Item Description	Stationing
GREENCASTLE ANTRIM T NORFOLK SOUTHERN OVERPASS IS RR X-ING	0105/0645	0104/0724 036 "DIA CIRC CONCR LEN=0036 INSTALLED UNKN	
018 "DIA CIRC CONCR LEN=0035 INSTALLED UNKN	0105/0610	0104/0667 NORFOLK SOUTHERN OVERPASS IS RR X-ING 018 "DIA CIRC CONCR LEN=0044 INSTALLED UNKN	
CARLISLE ST (SR3001 SEG 0100/0000)	0105/0405	0104/0619 FROM 3001/0100 SH (CONN) GREENCASTLE ANTRIM T 024 "DIA CIRC CONCR LEN=0036 INSTALLED UNKN	
024 "DIA CIRC CONCR LEN=0044 INSTALLED UNKN	0105/0032	0104/0404 CARLISLE ST (SR3001 SEG 0100/0000) 018 "DIA CIRC CONCR LEN=0065 INSTALLED UNKN	
1 0 00036 0 01 0219+12 021896 FT NC ANTRIM WY MFC BEGIN = D LENGTH(AH 2281 BK 0785)	0105/0000	0104/0400 TO 3001/0100 SH (CONN) 024 "DIA CIRC CONCR LEN=0040 INSTALLED UNKN	
		0104/0368 1 0 00036 0 01 0219+12 NC ANTRIM WY MFC BEGIN = D LENGTH(AH 2255 BK 0785)	
		0104/0252 (AAR 535176P)#TRKS 01 0100/0776 BMSSEN 28/0011/0100/0582 1 0 00036 0 01 0217+16 TRIB CONCOCH	
		0104/0032 BMSBG 28/0011/0100/0582	
		0100/0605 021111 FT 1 0 00036 0 01 0211+27	
		0100/0000 LENGTH(AH 0785 BK 2668) 018 "DIA CIRC CONCR LEN=0073 INSTALLED UNKN	
		0090/2616 018 "DIA CIRC CONCR LEN=0066 INSTALLED UNKN	
		0090/1870 WASHINGTON ST (SR2001 SEG 0012/0000) 018 "DIA CIRC CONCR LEN=0068 INSTALLED UNKN	
		0090/1261 WASHINGTON ST (SR9105 SEG 0010/0000) CONN FROM SRO011 TO 200 (SR9105 SEG 0010/0000)	
		0090/1060	
		0090/0727	

DIR: B TOTAL LEN: 26.644 MI. DIST: 08-3 SR: 11
 LEFT MUN: ANTRIM T RIGHT MUN: ANTRIM T

Stationing	Description	Material	Length	Notes
018443 FT		018" DIA CIRC CONCR	0090	LEN=0090 INSTALLED UNKN
		018443 FT	1 0 00036 0 01	0184+59
		0090/0000	LENGTH(AH 2668 BK 3040)	
		0080/2676	BMSSEN 28/0011/0080/2659	
			1 0 00036 0 01	0180+58
			DRAINAGE DITCH	
		0080/2659	BMSBG 28/0011/0080/2659	
0080/1386	COMMERCE AV (T419)		0080/1386	
015403 FT		015" DIA CAST IRON	0047	LEN=0047 INSTALLED UNKN
		015403 FT	1 0 00036 0 01	0154+19
		0080/0000	LENGTH(AH 3040 BK 1500)	
		0070/1099	015" DIA CAST IRON	
			LEN=0047 INSTALLED UNKN	
			(APRA) GREEN GROVE TRAI	
			GREEN GROVE TRAILER CT	
		0070/1041	(PRDR)	
		0070/0695	030" DIA CIRC CONCR	
			LEN=0059 INSTALLED UNKN	
		0070/0464	024"H 38"W ELLIP CONC	
			LEN=0062 INSTALLED UNKN	
		0070/0264	024"H 38"W ELLIP CONC	
			LEN=0066 INSTALLED UNKN	
			FROM 8003/0500 SH	
		0070/0086	(CONN)	
		013903 FT	1 0 00036 0 00	0138+57
			RAMP F RD	
			(SR8003 SEG 0500/0576)	
		0070/0000	LENGTH(AH 1500 BK 2223)	
			018"H 30"W ELLIP METAL	
		0060/1980	LEN=0066 INSTALLED UNKN	
		0060/1186	BMSSEN 28/0011/0060/0879	
			1 0 00036 0 00	0126+00
			I-B1	
		0060/0912	BMSBG 28/0011/0060/0879	
			RAMP D RD	
		0060/0318	(SR8003 SEG 0750/0000)	
		011680 FT		
		0060/0000	MFC BEGIN = D	
			LENGTH(AH 2223 BK 2823)	
			018" DIA CIRC CONCR	

EXTRACT DATE: 12/18/2023
PRINT DATE: 12/20/2023

ROADWAY MANAGEMENT SYSTEM
SLD COUNTY/SR - ANNUAL PRINT

PAGE NUMBER: 2
COUNTY: FRANKLIN

DIR: B TOTAL LEN: 26.644 MI.
LEFT MUN: ANTRIM T

DIST: 08-3 SR: 11
RIGHT MUN: ANTRIM T

FROM 8003/0010 SH
(CONN)

EXECUTIVE BL
(PRDR)

1 0 00036 0 00 0088+79 008857 FT
MILNOR RD
(SR3006 SEG 0040/1619)
PRDR-EXECUTIVE BL
(PRDR)

0050/2601

0050/1491

0050/0000

0040/1491

006943 FT

004947 FT

0050/2739	LEN=0099	INSTALLED	UNKN
0050/2715	RAMP C RD	(SR8003	SEG 0010/0731)
0050/2601	==		
0050/2371	PINE DR	(T364)	
0050/1803	PENSINGER RD	(T381)	
0050/1491	==		
0050/1197	MOBILE HOME PK	(PRDR)	
0050/1063	015 " DIA CAST IRON	LEN=0052	INSTALLED UNKN
0050/0675	018 " DIA CAST IRON	LEN=0066	INSTALLED UNKN
0050/0296	015 " DIA CAST IRON	LEN=0200	INSTALLED UNKN
008857 FT	SARAH SUSAN LN	(PRDR)	
0050/0000	LENGTH(AH 2823	BK 1914)	
0040/1437	018 " DIA CAST IRON	LEN=0054	INSTALLED UNKN
0040/1129	GREENVIEW DR	(T363)	
0040/0357	GREENVIEW DR	(T363)	
006943 FT	1 0 00036 0 00 0069+43		
0040/0000	LENGTH(AH 1914	BK 1996)	
0030/1391	015 " DIA CIRC CONCR	LEN=0058	INSTALLED UNKN
0030/0803	015 " DIA CAST IRON	LEN=0048	INSTALLED UNKN
0030/0454	015 " DIA CAST IRON	LEN=0045	INSTALLED UNKN
004947 FT	1 0 00036 0 00 0049+47		
0030/0000	NC MO LLY PITCHER HW	LENGTH(AH 1996	BK 2796)
0020/2698	015 " DIA CAST IRON	LEN=0040	INSTALLED UNKN
0020/2297	015 " DIA CAST IRON	LEN=0042	INSTALLED UNKN
	024 " DIA CAST IRON		

DIR: B TOTAL LEN: 26.644 MI. DIST: 08-3 SR: 11
 LEFT MUN: ANTRIM T RIGHT MUN: ANTRIM T

Segment ID	Segment Description	Start Station	End Station	Material / Notes
0020/1660	W HYKES RD (T351)	0020/1578	0020/1660	LEN=0070 INSTALLED UNKN
0020/1578		0020/1578	0020/1578	E HYKES RD (T315)
0020/0683		0020/0683	0020/0683	024 " DIA CAST IRON LEN=0066 INSTALLED UNKN
0020/0340	002151 FT	0020/0340	0020/0340	015 " DIA CAST IRON LEN=0052 INSTALLED UNKN
002151 FT		002151 FT	002151 FT	1 0 00036 0 00 0021+51 PROSPECT AV (T338)
0020/0000		0020/0000	0020/0000	LENGTH(AH 2796 BK 2151) 01B " DIA CIRC CONCR
0010/2105		0010/2105	0010/2105	LEN=0060 INSTALLED UNKN UNKNOWN AL
0010/1728		0010/1728	0010/1728	(TWP)
0010/1602	UNNAMED AL (TWP)	0010/1602	0010/1602	
0010/1560		0010/1560	0010/1560	018 " DIA CAST IRON LEN=0061 INSTALLED UNKN
0010/1464		0010/1464	0010/1464	LOCUST ST (T336)
0010/1243		0010/1243	0010/1243	HADE ST (T332)
0010/1008		0010/1008	0010/1008	UNNAMED AL (TWP)
0010/0786		0010/0786	0010/0786	HADE ST (T332)
0010/0777		0010/0777	0010/0777	015 " DIA CAST IRON LEN=0036 INSTALLED UNKN
0010/0554	WEST RD (T333)	0010/0554	0010/0554	EAST AV (SR2004 SEG 0010/0000)
0010/0543		0010/0543	0010/0543	015 " DIA CAST IRON LEN=0036 INSTALLED UNKN
0010/0324		0010/0324	0010/0324	UNNAMED AL (TWP)
0010/0196	TO 0163/0060 SH (CONN)	0010/0196	0010/0196	
0010/0095		0010/0095	0010/0095	MASON DIXON ST (T334)
0010/0086	MASON DIXON RD (SR0163 SEG 0060/2509)	0010/0086	0010/0086	
0010/0072		0010/0072	0010/0072	015 " DIA CAST IRON LEN=0045 INSTALLED UNKN
000000 FT		000000 FT	000000 FT	1 0 00036 0 00 0000+00 NC PE PENNSYLVANIA AV INTER-BK MARYLAND STATE LINE (STBD)
0010/0000		0010/0000	0010/0000	MFC BEGIN = B LENGTH(AH 2151 BK 0000)