

# **Straight Line Diagram**

**Franklin  
28**

**January 2024**

This document was produced by the Pennsylvania Department of Transportation (PENNDOT) as an internal management tool for State maintained highways and is not to be used for other purposes. The printed information was compiled from the Department's computerized Roadway Management System (RMS) and is subject to change without notice. Use of any or all of the printed information for purposes other than those intended by the Department may not satisfy other accuracy and completeness requirements and the Department does not warrant that such printed information is accurate or complete.

ROADWAY MANAGEMENT SYSTEM  
INDEX FOR SR'S LOCATED IN THE COUNTY OF FRANKLIN

SR	BGN	PAGE	END	PAGE	SR	BGN	PAGE	END	PAGE	SR	BGN	PAGE	END	PAGE
0011		1		18	2023		250		250	4014		377		377
0016		19		37	2024		251		252	4015		378		380
0030		38		56	2025		253		256	4016		381		384
0075		57		76	2026		257		258	4017		385		385
0081		77		91	2027		259		259	4018		386		387
0163		92		93	2028		260		260	4019		388		388
0233		94		99	2029		261		263	4021		389		389
0274	100			101	2030		264		264	4023		390		390
0316	102			112	2031		265		268	4025		391		391
0416	113			119	2032		269		269	8001		392		392
0433	120			124	2033		270		270	8003		393		394
0456	125			130	2034		271		271	8005		395		396
0533	131			135	2036		272		272	8007		397		398
0641	136			143	2038		273		273	8009		399		399
0696	144			147	2040		274		274	8010		400		400
0914	148			150	2042		275		275	8011		401		401
0995	151			159	2043		276		276	8013		402		402
0997	160			179	3001		277		280	8015		403		403
1001	180			181	3002		281		285	9101		404		404
1002	182			182	3003		286		286	9104		405		405
1003	183			185	3004		287		288	9105		406		406
1004	186			188	3005		289		291	9106		407		407
1005	189			190	3006		292		293	9107		408		408
1006	191			192	3007		294		298	9201		409		409
1008	193			194	3008		299		299	9202		410		410
1010	195			195	3009		300		305	9204		411		411
1011	196			196	3010		306		306	9302		412		412
1012	197			197	3011		307		309	9430		413		413
1014	198			198	3012		310		313					
2001	199			202	3013		314		317					
2002	203			207	3014		318		318					
2003	208			208	3015		319		321					
2004	209			210	3017		322		324					
2005	211			212	3022		325		325					
2006	213			213	3024		326		326					
2007	214			218	3026		327		327					
2008	219			220	3028		328		328					
2009	221			221	4001		329		333					
2010	222			223	4002		334		335					
2011	224			224	4003		336		337					
2012	225			226	4004		338		344					
2013	227			227	4005		345		347					
2014	228			228	4006		348		352					
2015	229			231	4007		353		357					
2016	232			235	4008		358		363					
2017	236			236	4009		364		365					
2018	237			238	4010		366		372					
2019	239			240	4011		373		373					
2020	241			244	4012		374		374					
2021	245			249	4013		375		376					



December 30, 2023

## Pennsylvania State Roads - Straight Line Diagrams

Contained within this document are the 2024 Pennsylvania Straight Line Diagrams (SLDs) for State Routes by county within a particular PennDOT district. At the end of each year, PennDOT takes a snapshot of its current SLD database and creates PDF files from the SLD snapshot. The SLDs are a graphical representation of State Routes (SRs) that PennDOT maintains. The information shown on the SLD is generated from data found in PennDOT's Roadway Management System (RMS) database. The data from RMS is constantly being updated to match actual roadway inventory data found on Pennsylvania's state highways. PennDOT's SR system is explained briefly in this document along with symbol definitions for each type of roadway feature or attribute found on the SLD. This PDF version of the SLD contains an individual county list of all state roads found in that county. The SRs found on the list are linked to the actual pages that show the individual SLDs. To find an SLD for a particular road that you want, simply point to that road on the SR index list and click on it to jump to the beginning page of that SLD.

If you have any questions or comments concerning information found in this document, please contact Ty Reed, Chief, Roadway Inventory and Testing Unit, Asset Management Division, Bureau of Operations, by calling (717) 787-7294.

*Additional information on state owned highways is available from your local PENNDOT Engineering District Office, RMS Unit, RMS Coordinator.*

**Straight Line Diagram Disclaimer:** This document is for informational purposes only and may be viewed by anyone. No part of the information contained in this document may be altered or redistributed without prior written consent of PENNDOT. Straight Line Diagram information is provided "as is" without warranty of any kind, either expressed or implied. This information could include technical inaccuracies or errors of omission. Changes may be made periodically to the information herein.

Copyright © 2023 by the Commonwealth of Pennsylvania. All rights reserved.



## **Asset Management Division**

### **Mission Statement**

To protect and preserve Pennsylvania's infrastructure by providing meaningful, timely, and accurate pavement and roadway management, design, standards, strategies, inventory and condition, as well as fair, consistent and efficient application of Commonwealth laws and regulations.

# CUSTOMER SERVICE RATING FORM

## Straight Line Diagram (SLD) – Customer Service Rating

As means to improve customer service, we would like you to rate the product/ service you have received, by circling a “grade” from “A” (excellent) to “E” (fail).

**A**                      **B**                      **C**                      **D**                      **E**

If your rating is not an “A,” please let us know what we could do better.

---

---

---

---

---

Name and Organization (optional)

---

Thank You.

*(Fold along line, and tape or staple together before mailing)*

*(Cut along dashed line)*

---

---

---

Bureau of Operations  
Asset Management Division – PennDOT Annex  
907 Elmerton Avenue  
Harrisburg, PA 17110  
ATTN: Ty Reed

**PENNSYLVANIA DEPARTMENT OF TRANSPORTATION**  
**Bureau of Operations, Asset Management Division**

**Location Referencing System (LRS) – Definitions, Uses & Testing**

The Department's LRS, implemented in 1987, is the mechanism to designate the State highway network, to define roadway lengths, locations, and route connectivity, and to serve as the basis for the collection, storage, and integration of roadway information.

An LRS key is a unique series of numbers that identifies the location of each point or feature along a State route. The fourteen digit number is an integral part of the Roadway Management System (RMS) where roadway data is stored. 07/4016/0100/0857 is an example of an LRS key, which identifies County (CO) = 07, State Route (SR) = 4016, Segment (SEG) = 0100, and Offset = 0857.

**County (CO)**

Each of Pennsylvania's sixty-seven counties is identified by a number.

Name	#	Name	#	Name	#	Name	#
Adams	1	Clinton	18	Lackawanna	35	Potter	52
Allegheny	2	Columbia	19	Lancaster	36	Schuylkill	53
Armstrong	3	Crawford	20	Lawrence	37	Snyder	54
Beaver	4	Cumberland	21	Lebanon	38	Somerset	55
Bedford	5	Dauphin	22	Lehigh	39	Sullivan	56
Berks	6	Delaware	23	Luzerne	40	Susquehanna	57
Blair	7	Elk	24	Lycoming	41	Tioga	58
Bradford	8	Erie	25	McKean	42	Union	59
Bucks	9	Fayette	26	Mercer	43	Venango	60
Butler	10	Forest	27	Mifflin	44	Warren	61
Cambria	11	Franklin	28	Monroe	45	Washington	62
Cameron	12	Fulton	29	Montgomery	46	Wayne	63
Carbon	13	Greene	30	Montour	47	Westmoreland	64
Centre	14	Huntingdon	31	Northampton	48	Wyoming	65
Chester	15	Indiana	32	Northumberland	49	York	66
Clarion	16	Jefferson	33	Perry	50	Philadelphia	67
Clearfield	17	Juniata	34	Pike	51		

**State Route (SR)**

State Routes (SR's) are identified by four-digit numbers. SR numbers are assigned as follows:

- |  |           |
|--|-----------|
| 1. Traffic Routes: Routes designated as Interstates, US or PA Routes | 0001-0999 |
| 2. Quadrant Routes (Non-Traffic Routes)                              | 1001-4999 |
| 3. Relocated Traffic Routes  | 6000-6999 |
| 4. Turned Back, Abandoned, or Null Routes                            | 7000-7999 |
| 5. Interchanges  | 8001-8999 |
| 6. WYE's   | 9101-9199 |
| 7. Rest Areas  | 9201-9299 |
| 8. Truck Escape Ramps  | 9301-9399 |
| 9. Others  | 9401-9499 |
| 10. Park and Rides   | 9501-9599 |

Even/Odd Convention: Even numbers are typically given to SR's in the East/West direction, and odd numbers to SR's that run North/South. This convention applies to Interstate Routes (except those that are Beltways or Spurs), and Quadrant Routes. This convention may or may not apply to PA or US Traffic Routes.

Hierarchy: If two or more traffic routes occupy the same section of roadway, the SR number is based on the "higher" type route, according to the following hierarchy. If the traffic routes are the same hierarchy class, then the SR number is assigned the lower numbered traffic route (Figure 1).

1. Interstates
2. U.S. Routes
3. PA Routes
4. Quadrant Routes

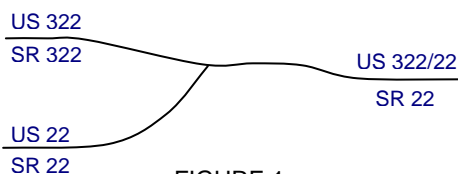


FIGURE 1

Other Numbering Conventions:

1. The first digit of a quadrant route is based on which quadrant of the county the route is located, as shown in the following diagram (Figure 2).
2. The last three digits of a Relocated Traffic Route are the same as the Traffic Route that was relocated.
3. Interchanges are numbered sequentially. Odd numbers are given to interchanges along SR's in the North/South direction; even numbers are given to interchanges along SR's in the East/West direction (Figure 3).
4. WYE's are given odd numbers if the connecting SR is odd numbered, and even numbers if the connecting SR is even numbered.
5. Rest Areas or Truck Escape Ramps are given odd numbers if they connect to the Southbound or Westbound side of an SR, and even numbers if they connect to the Northbound or Eastbound side.

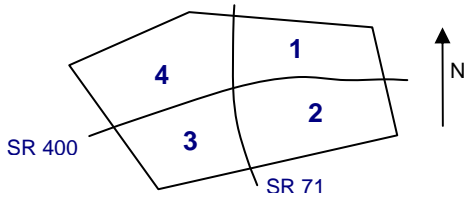


FIGURE 2

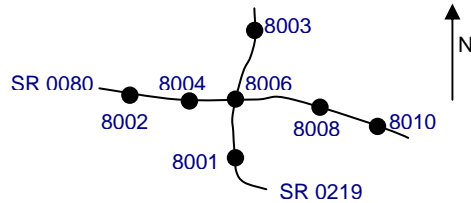


FIGURE 3

**Segment (SEG)**

State routes are divided into segments, which are approximately one-half mile long, and are identified by a four-digit number. Segment begin and end points are placed at physical features where possible. Segment numbers increase in the North or East direction, and typically by 10's (Figure 4). Segments are even numbered on undivided roadways, and in the Northbound or Eastbound direction of divided roadways. Segments are odd numbered in the Southbound or Westbound direction of divided roadways (Figure 5). Interstate segments are associated with the mile posts (Figure 6).

Undivided Roadways

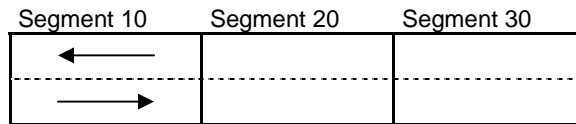


FIGURE 4

Divided Roadways

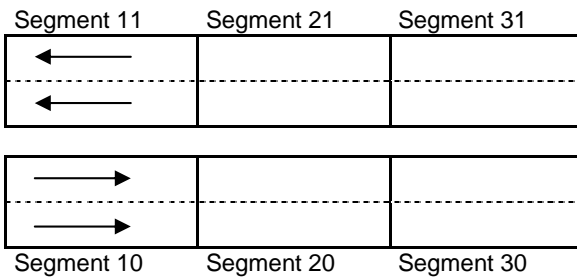


FIGURE 5

Interstate Roadways

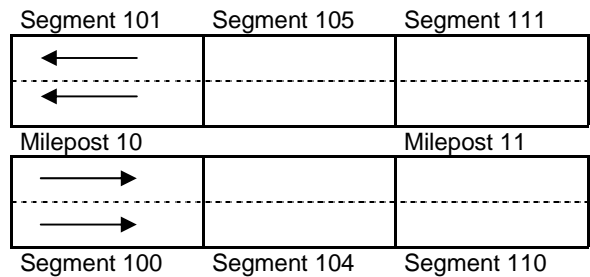


FIGURE 6

Turned Back, Abandoned, and Null Segments are given numbers in the range of 7000-7999. For two coinciding State routes, the route with "lower" hierarchy is "nulled."

Segment numbering restarts on Traffic Routes at County boundaries, except Interstates (Figure 7).

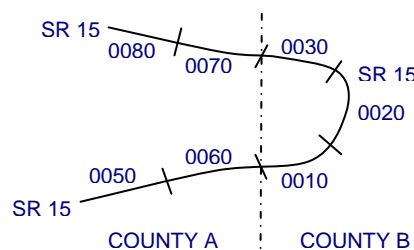


FIGURE 7

## Offset

The offset, a subdivision of the segment, is the distance (in feet) from the beginning of the segment, expressed as a four-digit number. Offsets are measured in the increasing segment direction.

## Segment Markers

Segment markers, which allow for easy identification of the LRS location on the State highway system, indicate the State route and segment number at the point that each segment is entered. If the beginning of a segment occurs at a physical feature, then the point of reference is at the physical feature and not the sign. At intersections, signs are used to identify beginning or ending State routes or segments.



## Users of the LRS

Locations of all intersections, structures, and other points of interest are field verified and inventoried in the RMS. This information can be displayed on Straight Line Diagrams (SLD's) which can be viewed in the RMS, or hardcopy form. SLD books are refreshed and printed annually for distribution to the Department's District and County offices, as well as too many external entities.

A list of those within the Department that use the LRS to identify locations in the RMS and in the field includes personnel from the following organizations: Pavement Testing, County Maintenance, Traffic, Design, Surveys, Construction, Bridge, Permits, Crash Review, Planning and Programming, Posted & Bonded Roads, Tort Liability, and Emergency Management.

Users outside the Department include: County & Municipal governments, County 911, Planning Commissions, Federal Highway Administration, State & Local Police, Local Emergency Management, Delivery Services (UPS, Fed Ex, etc.), Fire Departments, Utility Companies, Contractors, and Consultants.

Without segment markers located in the field, all of these users would have to rely solely on the SLD, which would be extremely cumbersome at best and impossible for some.

## Verification, QA & QC

In order to assure that LRS information is indicated properly in the RMS, on SLD's, and in the field, LRS Quality Assurance (QA) and Quality Commitment (QC) programs are performed each year. The Bureau of Operations, Asset Management Division, Roadway Inventory & Testing Unit (RITU) performs all Statewide QC testing. Field verification and QA is also performed by RITS, except in Engineering Districts 2-0, 11-0, and 12-0, where it is done "in-house." Each Engineering District is responsible for its own LRS completeness and maintenance with respect to the RMS.

Twenty percent of each county is field tested annually as part of the QA program, and five percent of each county is tested for the annual QC program. The goal of the QC program is to maintain at least 90% accuracy between the RMS and the actual field locations of highway features. Annual QC ratings are developed and reported to the Engineering Districts.

Field testing is performed by two-person teams (a permanent employee that operates the test, and a temporary employee that drives the device) with the use of vans equipped with an on-board computer and a Data Measurement Subsystem. Testing is typically performed during the months of April through November.









































Vehicle location and roadway features are displayed on the van's computer screen in SLD format, and the software accepts operator inputs verifying or modifying roadway feature locations, as well as comments. Though the system can function at greater speed, test speeds are typically less than 25 mph to ensure accuracy.

There are five categories of information that is verified and/or modified:

1. State Route Length
2. Segment Length
3. Roadway Geometry (lane count, pavement & shoulder types & widths)
4. Intersecting Feature Location (intersections & bridges)
5. Segment Marker Location

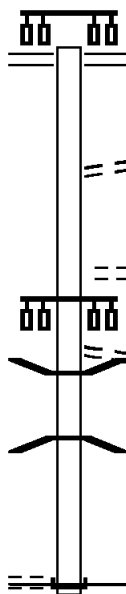


STRAIGHT LINE DIAGRAM (SLD) ANNUAL REFRESH ATTRIBUTE KEY PAGE 1 OF 2

 SEGMENT MARKER	 AHEAD LEFT INTER STATE OWNED	 RAILROAD CROSSING	 INTERSTATE MILEPOST
 TURNBACK	 AHEAD LEFT INTER NON-STATE	 RAILROAD OVER-PASS	 MFC BEGIN
 NULL	 AHEAD RIGHT INTE STATE OWNED	 OVER-PASS	 MUNICIPAL BOUNDARY
 UNDIVIDED HIGHWAY	 AHEAD RIGHT INTE NON-STATE	 BRIDGE END	 VILLAGE BEGIN
 PHYSICALLY DIVIDED	 BACK LEFT INTER STATE OWNED	 BRIDGE BEGIN	AH - LENGTH FORWARD TO NEXT SEGMENT BEGIN BK - LENGTH BACKWARD TO PREVIOUS SEGMENT BEGIN
 PAINT DIVIDED	 BACK LEFT INTER NON-STATE	 TUNNEL	
 INTERSECTION AHEAD	 BACK RIGHT INTER STATE OWNED	 SIGN STRUCTURE	MFC - MAINTENANCE FUNCTIONAL CLASS A = INTERSTATE EXPRESSWAY AND/OR PRINCIPLE ARTERIAL C = MINOR ARTERIAL D = COLLECTOR E = LOCAL ACCESS F = INTERCHANGE RAMP
 INTERSECTION BACK	 BACK RIGHT INTER NON-STATE	 P3 BRIDGE	
 REFERENCE AHEAD/BACK	 T-LEFT INTERSEC STATE OWNED	 RETAINING WALL	
 DIVIDED CONNECTOR	 T-LEFT INTERSEC NON-STATE	 BRIDGE/CULVERT UNDER FILL	NULL AND TURNBACK SEGMENTS ARE DISPLAYED IN THE DEPARTMENT'S ROADWAY MANAGEMENT SYSTEM (RMS) AS 100 FEET IN LENGTH. ACTUAL SEGMENT AND SECTION LENGTHS MAY VARY SIGNIFICANTLY
 CROSS INTERSEC STATE OWNED	 T-RIGHT INTERSEC STATE OWNED	 PIPE (STAMPP)	
 CROSS INTERSEC NON-STATE	 T-RIGHT INTERSEC NON-STATE	 ROTARY INTERSEC	



003043 FT



003043 FT

LINCOLN HW  
 (SR0030 SEG 0371/0084)

0010/3043

0010/1819 MONTICELLO CT  
 (BORO)

0010/0862 FEDERAL ST  
 (BORO)

0010/0390 FRANKLIN ST  
 (BORO)  
 0010/0337 BMSSEN 28/0030/0370/2777  
 0 0 00000 0 00 0000+00  
 CONOCOCNEAG

000000 FT

0010/0209 BMSBG 28/0030/0370/2777  
 000000 FT 0 0 00000 0 00 0000+00

INTER-BK LOUDON ST  
 (SR0030 SEG 0380/0000)  
 MFC BEGIN = F

0010/0000

0010/0000 LENGTH(AH 3043 BK 0000)

CEDAR ST  
 (BORO)

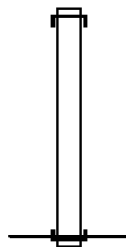
EXTRACT DATE: 12/18/2023      ROADWAY MANAGEMENT SYSTEM      PAGE NUMBER: 412  
 PRINT DATE: 12/20/2023      SLD COUNTY/SR - ANNUAL PRINT      COUNTY: FRANKLIN  
 DIR: E      TOTAL LEN: .231 MI.      DIST: 08-3      SR: 9302  
 LEFT MUN: PETERS T      RIGHT MUN: PETERS T

001220 FT

001220 FT  
 INTER-AHD END OF TRUCK ESCAPE RAM  
 0010/1220 (GOVT)

000000 FT

000000 FT 0 0 00000 0 00 0000+00  
 NC TRUCK ESCAPE RAMP RD  
 INTER-BK LINCOLN HW  
 (SRO030 SEG 0040/0229)  
 MFC BEGIN = F  
 0010/0000 LENGTH(AH 1220 BK 0000)

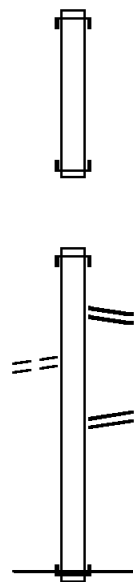


002395 FT

001587 FT

FROM TRUCK PARKING AREA  
 (CONN) 0010/1014

000000 FT



002395 FT  
 INTER-AHD TRUCK PARKING AREA  
 0020/0808 (SR9204 SEG 0010/1182)  
 001587 FT 1 0 00000 0 00 0000+00  
 NC CAR PARKING AREA  
 INTER-BK TRUCK PARKING AREA  
 (SR9204 SEG 0010/0405)  
 0020/0000 LENGTH(AH 0808 BK 1587)

INTER-AHD AMERICAN LEGION MEM HW  
 0010/1587 (SR0081 SEG 0010/1618)  
 CAR PARKING AREA  
 0010/1182 (SR9204 SEG 0020/0808)

0010/0405 CAR PARKING AREA  
 (SR9204 SEG 0020/0000)  
 000000 FT 1 0 00000 0 00 0000+00  
 NC TRUCK PARKING AREA  
 INTER-BK AMERICAN LEGION MEM HW  
 (SR0081 SEG 0010/0080)  
 MFC BEGIN = F  
 0010/0000 LENGTH(AH 1587 BK 0000)

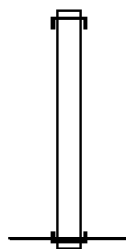
EXTRACT DATE: 12/18/2023      ROADWAY MANAGEMENT SYSTEM      PAGE NUMBER: 410  
 PRINT DATE: 12/20/2023      SLD COUNTY/SR - ANNUAL PRINT      COUNTY: FRANKLIN  
 DIR: S      TOTAL LEN: .274 MI.      DIST: 08-3      SR: 9202  
 LEFT MUN: GUILFORD T      RIGHT MUN: GUILFORD T

001448 FT

001448 FT  
 INTER-AHD AMERICAN LEGION MEM HW  
 0010/1448 (SR0081 SEG 0101/2221)

000000 FT

000000 FT 1 0 00799 2 98 0000+00  
 NC WEIGH STATION (SOUTH) RD  
 INTER-BK AMERICAN LEGION MEM HW  
 (SR0081 SEG 0105/0968)  
 MFC BEGIN = F  
 0010/0000 LENGTH(AH 1448 BK 0000)



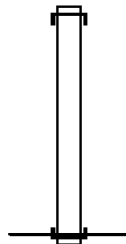
EXTRACT DATE: 12/18/2023      ROADWAY MANAGEMENT SYSTEM      PAGE NUMBER: 409  
 PRINT DATE: 12/20/2023      SLD COUNTY/SR - ANNUAL PRINT      COUNTY: FRANKLIN  
 DIR: N      TOTAL LEN: .260 MI.      DIST: 08-3      SR: 9201  
 LEFT MUN: ANTRIM T      RIGHT MUN: ANTRIM T

001373 FT

001373 FT  
 INTER-AHD AMERICAN LEGION MEM HW  
 0010/1373 (SR0081 SEG 0070/1623)

000000 FT

000000 FT 1 0 00799 2 99 0000+00  
 NC WEIGH STATION (NORTH) RD  
 INTER-BK AMERICAN LEGION MEM HW  
 (SR0081 SEG 0070/0277)  
 MFC BEGIN = F  
 0010/0000 LENGTH(AH 1373 BK 0000)



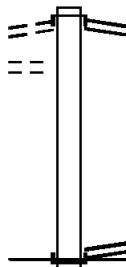
EXTRACT DATE: 12/18/2023 ROADWAY MANAGEMENT SYSTEM PAGE NUMBER: 408  
 PRINT DATE: 12/20/2023 SLD COUNTY/SR - ANNUAL PRINT COUNTY: FRANKLIN  
 DIR: B TOTAL LEN: .036 MI. DIST: 08-3 SR: 9107  
 LEFT MUN: GREENCASTLE B RIGHT MUN: GREENCASTLE B

CATHERINE ST  
 (TWP )  
 TOWN DR  
 (BORO)

000190 FT

0010/0190

0010/0053  
 000000 FT



000190 FT  
 INTER-AHD MOLLY PITCHER HW  
 (SR0011 SEG 0105/1450)  
 MOLLY PITCHER HW  
 0010/0190 (SR0011 SEG 0105/1450)

000000 FT 0 0 00000 0 00 0000+00  
 WILLIAMSPORT PK  
 (SR3001 SEG 0093/0123)  
 NC WI LLIAMSPORT PK  
 INTER-BK WILLIAMSPORT PK  
 (SR3001 SEG 0093/0123)  
 MFC BEGIN = D  
 0010/0000 LENGTH(AH 0190 BK 0000)

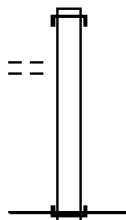


EXTRACT DATE: 12/18/2023 ROADWAY MANAGEMENT SYSTEM PAGE NUMBER: 407  
 PRINT DATE: 12/20/2023 SLD COUNTY/SR - ANNUAL PRINT COUNTY: FRANKLIN  
 DIR: W TOTAL LEN: .043 MI. DIST: 08-3 SR: 9106  
 LEFT MUN: GREENE T RIGHT MUN: GREENE T

LC FOR NEW LN  
 (CONN)

000227 FT

0010/0084  
 000000 FT

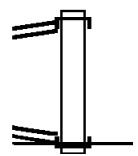


000227 FT  
 INTER-AHD MAIN ST  
 0010/0227 (SR1008 SEG 0070/1094)

000000 FT 0 0 00000 0 00 0000+00  
 INTER-BK NC MAIN ST  
 (SR0030 SEG 0550/0102)  
 MFC BEGIN = F  
 0010/0000 LENGTH(AH 0227 BK 0000)

EXTRACT DATE: 12/18/2023      ROADWAY MANAGEMENT SYSTEM      PAGE NUMBER: 406  
 PRINT DATE: 12/20/2023      SLD COUNTY/SR - ANNUAL PRINT      COUNTY: FRANKLIN  
 DIR: N      TOTAL LEN: .098 MI.      DIST: 08-3      SR: 9105  
 LEFT MUN: ANTRIM T      RIGHT MUN: ANTRIM T

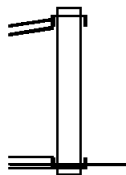
WASHINGTON ST      000519 FT  
 (SR2001 SEG 0012/0141)      0010/0519  
  
 0 0 00000 0 00 0000+00      000000 FT  
 MOLLY PITCHER HW  
 (SR0011 SEG 0090/0727)      0010/0000



000519 FT  
 INTER-AHD WASHINGTON ST  
 0010/0519 (SR2001 SEG 0012/0141)  
           NC CO NN FROM SR0011 TO 2001  
 INTER-BK MOLLY PITCHER HW  
 000000 FT (SR0011 SEG 0090/0727)  
                   MFC BEGIN = F  
 0010/0000 LENGTH(AH 0519 BK 0000)

EXTRACT DATE: 12/18/2023 ROADWAY MANAGEMENT SYSTEM PAGE NUMBER: 405  
 PRINT DATE: 12/20/2023 SLD COUNTY/SR - ANNUAL PRINT COUNTY: FRANKLIN  
 DIR: W TOTAL LEN: .074 MI. DIST: 08-3 SR: 9104  
 LEFT MUN: GUILFORD T RIGHT MUN: GUILFORD T

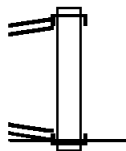
LINCOLN HW 000393 FT  
 (SR0030 SEG 0482/1552) 0010/0393  
 000000 FT  
 MAIN ST  
 (SR1008 SEG 0010/0087) 0010/0000



000393 FT  
 INTER-AHD LINCOLN HW  
 0010/0393 (SR0030 SEG 0482/1552)  
 000000 FT 2 0 28087 0 00 0006+94  
 NC MA IN ST  
 INTER-BK MAIN ST  
 (SR1008 SEG 0010/0087)  
 MFC BEGIN = F  
 0010/0000 LENGTH(AH 0393 BK 0000)

EXTRACT DATE: 12/18/2023 ROADWAY MANAGEMENT SYSTEM PAGE NUMBER: 404  
 PRINT DATE: 12/20/2023 SLD COUNTY/SR - ANNUAL PRINT COUNTY: FRANKLIN  
 DIR: S TOTAL LEN: .053 MI. DIST: 08-3 SR: 9101  
 LEFT MUN: GREENE T RIGHT MUN: GREENE T

000280 FT  
 MAIN ST  
 (SR1006 SEG 0010/0103) 0010/0280  
 1 0 00340 2 00 0000+00 000000 FT  
 CUMBERLAND HW  
 (SR0997 SEG 0460/0254) 0010/0000

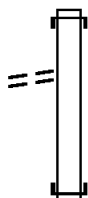


000280 FT  
 INTER-AHD MAIN ST  
 0010/0280 (SR1006 SEG 0010/0103)  
 NC SR 9101 SH  
 INTER-BK CUMBERLAND HW  
 000000 FT (SR0997 SEG 0460/0254)  
 MFC BEGIN = F  
 0010/0000 LENGTH(AH 0280 BK 0000)

FROM 0914/0030 SH  
(CONN)

002763 FT

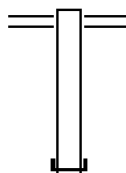
0750/0076  
002183 FT



002763 FT  
INTER-AHD AMERICAN LEGION MEM HW  
0750/0580 (SR0081 SEG 0094/1753)

002183 FT 1 0 00799 2 32 0000+00  
NC RAMP D RD  
INTER-BK SWAMP FOX RD  
(SR0914 SEG 0030/0431)  
S 0750/0000 LENGTH(AH 0580 BK 0781)

001402 FT

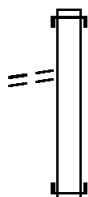


0500/0781 SWAMP FOX RD  
(SR0914 SEG 0020/2421)

001402 FT 1 0 00799 2 31 0007+00  
NC RAMP C RD  
INTER-BK AMERICAN LEGION MEM HW  
(SR0081 SEG 0095/1774)  
S 0500/0000 LENGTH(AH 0781 BK 0613)

FROM 0914/0020 SH  
(CONN)

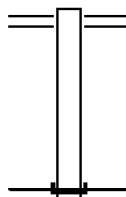
0250/0079  
000789 FT



INTER-AHD AMERICAN LEGION MEM HW  
0250/0613 (SR0081 SEG 0095/0404)

000789 FT 1 0 00799 2 29 0012+00  
NC RAMP A RD  
INTER-BK SWAMP FOX RD  
(SR0914 SEG 0020/2416)  
S 0250/0000 LENGTH(AH 0613 BK 0789)

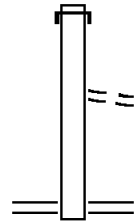
000000 FT



0010/0789 SWAMP FOX RD  
(SR0914 SEG 0030/0408)

000000 FT 1 0 00799 2 30 0005+00  
NC RAMP B RD  
INTER-BK AMERICAN LEGION MEM HW  
(SR0081 SEG 0094/0426)  
MFC BEGIN = F  
S 0010/0000 LENGTH(AH 0789 BK 0000)

002548 FT

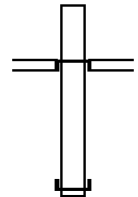


002548 FT  
 INTER-AHD AMERICAN LEGION MEM HW  
 0750/0852 (SR0081 SEG 0240/1720)

001696 FT

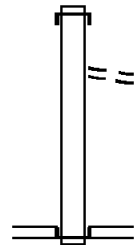
0750/0056 FROM 0696/0100 SH  
 001696 FT (CONN)  
 1 0 00799 2 28 0000+00  
 NC RAMP B-4 RD  
 OLDE SCOTLAND RD  
 (SR0696 SEG 0100/1281)  
 0750/0000 LENGTH(AH 0852 BK 0477)

001219 FT



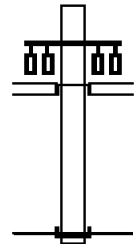
INTER-AHD RAMP B-1 RD  
 (SR8013 SEG 0250/0000)  
 OLDE SCOTLAND RD  
 0500/0477 (SR0696 SEG 0100/1875)  
 001219 FT 1 0 00799 2 27 0000+00  
 NC RAMP B-3 RD  
 INTER-BK AMERICAN LEGION MEM HW  
 (SR0081 SEG 0241/1667)  
 0500/0000 LENGTH(AH 0477 BK 0681)

000538 FT



INTER-AHD AMERICAN LEGION MEM HW  
 0250/0681 (SR0081 SEG 0241/0569)  
 FROM 0696/0100 SH  
 0250/0085 (CONN)  
 000538 FT 1 0 00799 2 25 0000+00  
 NC RAMP B-1 RD  
 OLDE SCOTLAND RD  
 (SR0696 SEG 0100/1875)  
 INTER-BK RAMP B-3 RD  
 (SR8013 SEG 0500/0477)  
 0250/0000 LENGTH(AH 0681 BK 0538)

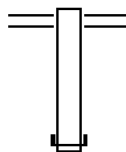
000000 FT



INTER-AHD UNITED DR  
 (TWP )  
 OLDE SCOTLAND RD  
 (SR0696 SEG 0100/0972)  
 0010/0538  
 000000 FT 1 0 00799 2 26 0000+00  
 NC RAMP B-2 RD  
 INTER-BK AMERICAN LEGION MEM HW  
 (SR0081 SEG 0240/0179)  
 MFC BEGIN = F  
 0010/0000 LENGTH(AH 0538 BK 0000)

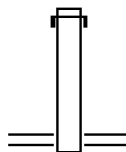
DIR: S TOTAL LEN: .354 MI. DIST: 08-3 SR: 8011  
 LEFT MUN: GREENE T RIGHT MUN: GREENE T

001869 FT  
 001568 FT



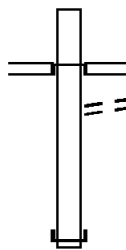
001869 FT OLDE SCOTLAND RD  
 0762/0301 (SR0696 SEG 0010/0729)  
 001568 FT 0 0 00000 0 00 0000+00  
 NC RAMP A-3  
 INTER-BK AMERICAN LEGION MEM HW  
 (SR0081 SEG 0194/2489)  
 0762/0000 LENGTH(AH 0301 BK 0375)

001193 FT



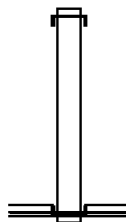
INTER-AHD AMERICAN LEGION MEM HW  
 0752/0375 (SR0081 SEG 0194/2751)  
 001193 FT 0 0 00000 0 00 0000+00  
 NC RAMP A-4  
 OLDE SCOTLAND RD  
 (SR0696 SEG 0010/0729)  
 0752/0000 LENGTH(AH 0375 BK 0600)

000593 FT



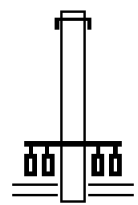
INTER-AHD RAMP A-1  
 (SR8011 SEG 0250/0000)  
 0500/0600 BLACK GAP RD  
 (SR0997 SEG 0420/0491)  
 TO 0997/0420 SH  
 0500/0478 (CONN)  
 000593 FT 1 0 00799 2 22 0000+00  
 NC RAMP A-2  
 INTER-BK AMERICAN LEGION MEM HW  
 (SR0081 SEG 0195/2631)  
 0500/0000 LENGTH(AH 0600 BK 0593)

000000 FT



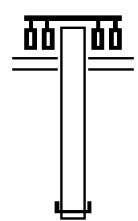
INTER-AHD AMERICAN LEGION MEM HW  
 0250/0593 (SR0081 SEG 0195/1421)  
 000000 FT 1 0 00799 2 21 0000+00  
 NC RAMP A-1  
 BLACK GAP RD  
 (SR0997 SEG 0420/0491)  
 INTER-BK RAMP A-2 RD  
 (SR8011 SEG 0500/0600)  
 MFC BEGIN = F  
 0250/0000 LENGTH(AH 0593 BK 0000)

002836 FT



002836 FT  
 INTER-AHD AMERICAN LEGION MEM HW  
 0750/0628 (SR0081 SEG 0164/2003)

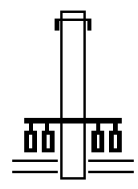
002208 FT



002208 FT 0 0 00000 0 00 0000+00  
 NC RAMP A  
 WALKER RD  
 (SR1010 SEG 0010/1667)

0750/0000 LENGTH(AH 0628 BK 0745)

001463 FT

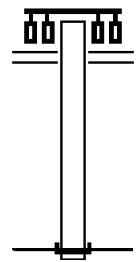


0500/0745  
 WALKER RD  
 (SR1010 SEG 0010/1207)

001463 FT 0 0 00000 0 00 0000+00  
 NC RAMP D  
 INTER-BK AMERICAN LEGION MEM HW  
 (SR0081 SEG 0165/1917)

0500/0000 LENGTH(AH 0745 BK 0498)

000965 FT



0250/0498  
 INTER-AHD AMERICAN LEGION MEM HW  
 (SR0081 SEG 0165/0666)  
 000965 FT 0 0 00000 0 00 0000+00  
 NC RAMP C

WALKER RD  
 (SR1010 SEG 0010/1207)

0250/0000 LENGTH(AH 0498 BK 0965)

000000 FT

0010/0965  
 WALKER RD  
 (SR1010 SEG 0010/1667)

000000 FT 0 0 00000 0 00 0000+00  
 NC RAMP B  
 INTER-BK AMERICAN LEGION MEM HW  
 (SR0081 SEG 0164/0392)  
 MFC BEGIN = F

0010/0000 LENGTH(AH 0965 BK 0000)



DIR: W TOTAL LEN: .470 MI. DIST: 08-3 SR: 8009  
 LEFT MUN: GUILFORD T RIGHT MUN: GUILFORD T

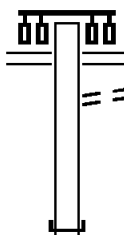
002481 FT



002481 FT  
 INTER-AHD AMERICAN LEGION MEM HW  
 0750/0664 (SR0081 SEG 0154/1576)  
 FROM 0030/0423 SH  
 (CONN)  
 0750/0098  
 001817 FT 1 0 00799 2 20 0000+00  
 NC RAMP H RD  
 LINCOLN HW  
 (SR0030 SEG 0423/1548)  
 (SR0030 SEG 0422/1556)

001817 FT

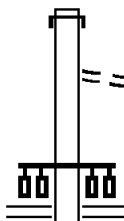
5 0750/0000 LENGTH(AH 0664 BK 0606)



LINCOLN HW  
 (SR0030 SEG 0422/1096)  
 0500/0606  
 TO 0030/0423 SH  
 (CONN)  
 0500/0462  
 001211 FT 1 0 00799 2 17 0000+00  
 NC RAMP F RD  
 INTER-BK AMERICAN LEGION MEM HW  
 (SR0081 SEG 0155/1396)

001211 FT

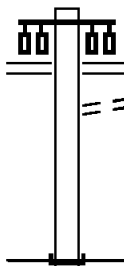
5 0500/0000 LENGTH(AH 0606 BK 0619)



INTER-AHD AMERICAN LEGION MEM HW  
 0250/0619 (SR0081 SEG 0155/0143)  
 FROM 0030/0422 SH  
 (CONN)  
 0250/0082  
 000592 FT 1 0 00799 2 18 0000+00  
 NC RAMP E RD  
 LINCOLN HW  
 (SR0030 SEG 0422/1096)

000592 FT

5 0250/0000 LENGTH(AH 0619 BK 0592)



LINCOLN HW  
 (SR0030 SEG 0422/1556)  
 (SR0030 SEG 0423/1548)  
 0010/0592  
 TO 0030/0422 SH  
 (CONN)  
 0010/0498  
 000000 FT 1 0 00799 2 19 0000+00  
 NC RAMP G RD  
 INTER-BK AMERICAN LEGION MEM HW  
 (SR0081 SEG 0154/0279)  
 MFC BEGIN = F

000000 FT

5 0010/0000 LENGTH(AH 0592 BK 0000)

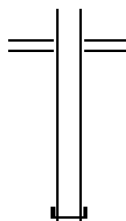
EXTRACT DATE: 12/18/2023 ROADWAY MANAGEMENT SYSTEM PAGE NUMBER: 398  
PRINT DATE: 12/20/2023 SLD COUNTY/SR - ANNUAL PRINT COUNTY: FRANKLIN  
DIR: W TOTAL LEN: .827 MI. DIST: 08-3 SR: 8007  
LEFT MUN: GUILFORD T RIGHT MUN: GUILFORD T

004369 FT

004369 FT WAYNE AV

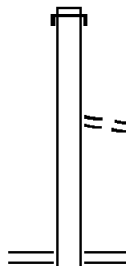
DIR: W TOTAL LEN: .827 MI. DIST: 08-3 SR: 8007  
 LEFT MUN: GUILFORD T RIGHT MUN: GUILFORD T

003339 FT



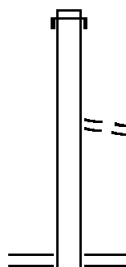
0762/1030 (SR0316 SEG 0321/0634)  
 (SR0316 SEG 0320/0634)  
 003339 FT 0 0 00000 0 00 0000+00  
 NC RAMP C RD  
 INTER-BK AMERICAN LEGION MEM HW  
 (SR0081 SEG 0140/0879)  
 0762/0000 LENGTH(AH 1030 BK 1165)

002174 FT



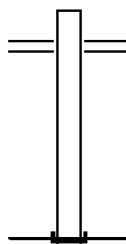
INTER-AHD AMERICAN LEGION MEM HW  
 0752/1165 (SR0081 SEG 0140/1353)  
 FROM 0316/0320 SH  
 (CONN)  
 0752/0073  
 002174 FT 0 0 00000 0 00 0000+00  
 NC RAMP D RD  
 WAYNE AV  
 (SR0316 SEG 0321/0634)  
 (SR0316 SEG 0320/0634)  
 0752/0000 LENGTH(AH 1165 BK 1034)

001140 FT



INTER-AHD AMERICAN LEGION MEM HW  
 0512/1034 (SR0081 SEG 0141/1109)  
 FROM 0316/0320 SH  
 (CONN)  
 0512/0067  
 001140 FT 0 0 00000 0 00 0000+00  
 NC RAMP A RD  
 WAYNE AV  
 (SR0316 SEG 0321/1357)  
 (SR0316 SEG 0320/1357)  
 0512/0000 LENGTH(AH 1034 BK 1140)

000000 FT



WAYNE AV  
 (SR0316 SEG 0321/1357)  
 (SR0316 SEG 0320/1357)  
 0502/1140  
 000000 FT 0 0 00000 0 00 0000+00  
 NC RAMP B RD  
 INTER-BK AMERICAN LEGION MEM HW  
 (SR0081 SEG 0141/1530)  
 MFC BEGIN = F  
 0502/0000 LENGTH(AH 1140 BK 0000)

EXTRACT DATE: 12/18/2023 ROADWAY MANAGEMENT SYSTEM PAGE NUMBER: 396  
PRINT DATE: 12/20/2023 SLD COUNTY/SR - ANNUAL PRINT COUNTY: FRANKLIN  
DIR: E TOTAL LEN: .509 MI. DIST: 08-3 SR: 8005  
LEFT MUN: ANTRIM T RIGHT MUN: ANTRIM T

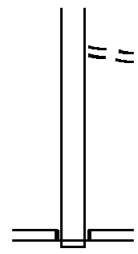
002685 FT



002685 FT  
INTER-AHD AMERICAN LEGION MEM HW  
0750/0747 (SR0081 SEG 0044/2264)

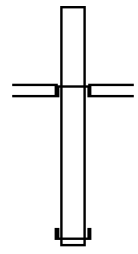
DIR: E TOTAL LEN: .509 MI. DIST: 08-3 SR: 8005  
 LEFT MUN: ANTRIM T RIGHT MUN: ANTRIM T

001938 FT



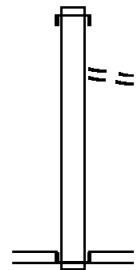
0750/0066 FROM 0016/0381 SH  
 (CONN)  
 001938 FT 1 0 00799 2 10 0000+00  
 NC RAMP J RD  
 BUCHANAN TR  
 (SR0016 SEG 0380/0424)  
 (SR0016 SEG 0381/0415)  
 INTER-BK RAMP H RD  
 (SR8005 SEG 0010/0614)  
 0750/0000 LENGTH(AH 0747 BK 0706)

001232 FT



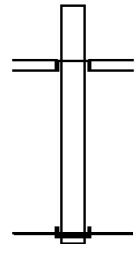
INTER-AHD RAMP G RD  
 (SR8005 SEG 0250/0000)  
 BUCHANAN TR  
 (SR0016 SEG 0380/0102)  
 (SR0016 SEG 0381/0092)  
 0500/0706  
 001232 FT 1 0 00799 2 09 0011+00  
 NC RAMP I RD  
 INTER-BK AMERICAN LEGION MEM HW  
 (SR0081 SEG 0045/2171)  
 0500/0000 LENGTH(AH 0706 BK 0618)

000614 FT



INTER-AHD AMERICAN LEGION MEM HW  
 0250/0618 (SR0081 SEG 0045/0800)  
 FROM 0016/0380 SH  
 0250/0050 (CONN)  
 000614 FT 1 0 00799 2 07 0012+00  
 NC RAMP G RD  
 BUCHANAN TR  
 (SR0016 SEG 0381/0092)  
 (SR0016 SEG 0380/0102)  
 INTER-BK RAMP I RD  
 (SR8005 SEG 0500/0706)  
 0250/0000 LENGTH(AH 0618 BK 0614)

000000 FT



INTER-AHD RAMP J RD  
 (SR8005 SEG 0750/0000)  
 BUCHANAN TR  
 (SR0016 SEG 0380/0400)  
 0010/0614  
 000000 FT 1 0 00799 2 08 0000+00  
 NC RAMP H RD  
 INTER-BK AMERICAN LEGION MEM HW  
 (SR0081 SEG 0044/0864)  
 MFC BEGIN = F  
 0010/0000 LENGTH(AH 0614 BK 0000)

EXTRACT DATE: 12/18/2023 ROADWAY MANAGEMENT SYSTEM PAGE NUMBER: 394  
PRINT DATE: 12/20/2023 SLD COUNTY/SR - ANNUAL PRINT COUNTY: FRANKLIN  
DIR: E TOTAL LEN: .818 MI. DIST: 08-3 SR: 8003  
LEFT MUN: ANTRIM T RIGHT MUN: ANTRIM T

004318 FT

004318 FT  
INTER-AHD AMERICAN LEGION MEM HW  
0750/1293 (SR0081 SEG 0024/0685)

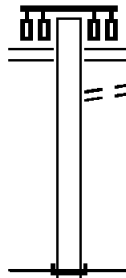


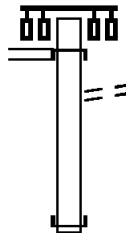
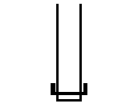
003025 FT

003025 FT 1 0 00799 2 04 0000+00

DIR: E TOTAL LEN: .818 MI. DIST: 08-3 SR: 8003  
 LEFT MUN: ANTRIM T RIGHT MUN: ANTRIM T

MOLLY PITCHER HW  
 (SR0011 SEG 0070/0000) 0500/0576

002449 FT



000731 FT

000000 FT

NC RAMP D RD  
 INTER-BK MOLLY PITCHER HW  
 (SR0011 SEG 0060/0318)  
 0750/0000 LENGTH(AH 1293 BK 0576)

INTER-AHD AMTRIM COMMONS DR  
 (TWP )  
 0500/0576 TO 0011/0070 SH  
 0500/0513 (CONN)  
 002449 FT 1 0 00799 2 06 0000+00  
 NC RAMP F RD  
 INTER-BK AMERICAN LEGION MEM HW  
 (SR0081 SEG 0025/1317)  
 0500/0000 LENGTH(AH 0576 BK 1128)

INTER-AHD AMERICAN LEGION MEM HW  
 0250/1128 (SR0081 SEG 0021/2605)  
 001321 FT 1 0 00799 2 05 0000+00  
 NC RAMP E RD  
 INTER-BK MOLLY PITCHER HW  
 (SR0011 SEG 0060/1855)  
 0250/0000 LENGTH(AH 1128 BK 0590)

INTER-AHD AMERICAN LEGION MEM HW  
 0020/0590 (SR0081 SEG 0020/1822)  
 000731 FT 0 0 00000 0 00 0000+00  
 NC RAMP C-1 RD  
 INTER-BK MOLLY PITCHER HW  
 (SR0011 SEG 0060/0000)  
 0020/0000 LENGTH(AH 0590 BK 0731)

MOLLY PITCHER HW  
 (SR0011 SEG 0050/2715)  
 0010/0731 TO 0011/0050 SH  
 0010/0679 (CONN)  
 000000 FT 1 0 00799 2 03 0000+00  
 NC RAMP C RD  
 INTER-BK AMERICAN LEGION MEM HW  
 (SR0081 SEG 0020/1259)  
 MFC BEGIN = F  
 0010/0000 LENGTH(AH 0731 BK 0000)

001620 FT

001620 FT  
 INTER-AHD AMERICAN LEGION MEM HW  
 0760/0923 (SR0081 SEG 0002/1384)

000697 FT

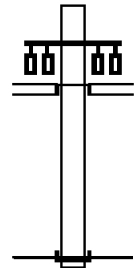
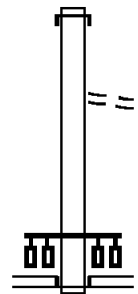
0760/0090 FROM 0163/0060 SH  
 (CONN)  
 000697 FT 1 0 00799 2 01 0000+00  
 NC RAMP B RD  
 MASON-DIXON RD  
 (SR0163 SEG 0060/1080)

INTER-BK CITICORP DR  
 (PRDR)  
 0760/0000 LENGTH(AH 0923 BK 0697)

INTER-AHD CITICORP DR  
 (PRDR)  
 MASON-DIXON RD  
 (SR0163 SEG 0060/1042)

000000 FT

0750/0697  
 000000 FT 1 0 00799 2 00 0000+00  
 NC RAMP A RD  
 INTER-BK AMERICAN LEGION MEM HW  
 (SR0081 SEG 0002/0608)  
 MFC BEGIN = F  
 0750/0000 LENGTH(AH 0697 BK 0000)





EXTRACT DATE: 12/18/2023 ROADWAY MANAGEMENT SYSTEM PAGE NUMBER: 391  
PRINT DATE: 12/20/2023 SLD COUNTY/SR - ANNUAL PRINT COUNTY: FRANKLIN  
DIR: B TOTAL LEN: .000 MI. DIST: 08-3 SR: 4025  
LEFT MUN: SOUTHAMPTON T RIGHT MUN: SOUTHAMPTON T

000000 FT  
000000 FT



000000 FT  
7020/0000 LENGTH(AH 2837 BK 2503)  
000000 FT  
7010/0000 LENGTH(AH 2503 BK 0000)

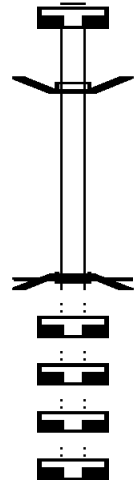
EXTRACT DATE: 12/18/2023 ROADWAY MANAGEMENT SYSTEM PAGE NUMBER: 390  
PRINT DATE: 12/20/2023 SLD COUNTY/SR - ANNUAL PRINT COUNTY: FRANKLIN  
DIR: B TOTAL LEN: .000 MI. DIST: 08-3 SR: 4023  
LEFT MUN: SOUTHAMPTON T RIGHT MUN: SOUTHAMPTON T

000000 FT  
000000 FT



000000 FT  
7020/0000 LENGTH(AH 2627 BK 2840)  
000000 FT  
7010/0000 LENGTH(AH 2840 BK 0000)

000022 FT  
  
 000000 FT  
  
 000000 FT  
 000000 FT  
 000000 FT  
 000000 FT

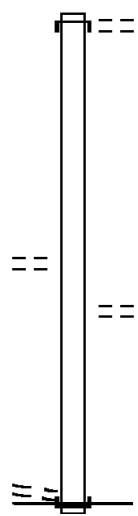


000022 FT  
 7050/0000      LENGTH(AH 0305 BK 0022)  
 INTER-AHD      BMSSEN 28/4021/0040/0000  
 PINOLA RD  
 0040/0022      (T669)  
 000000 FT      2 0 28015 0 01 0090+46  
 NC PI      PINOLA RD  
 INTER-BK      PINOLA RD  
 (T669)  
 ROWE RUN  
 BMSBG 28/4021/0040/0000  
 MFC BEGIN = E  
 0040/0000      LENGTH(AH 0022 BK 1630)  
 000000 FT  
 7030/0000      LENGTH(AH 1630 BK 2300)  
 000000 FT  
 7020/0000      LENGTH(AH 2300 BK 2446)  
 000000 FT  
 7010/0000      LENGTH(AH 2446 BK 2627)  
 000000 FT  
 7006/0000      LENGTH(AH 2627 BK 0000)

004064 FT

004064 FT  
 INTER-AHD COFFEY AV  
 (T830)  
 0020/2667 LETTERKENNY RD  
 (PRDR)

2 0 28089 0 00 0013+34 001397 FT  
 SALEM RD ET  
 (T529) 0020/0000

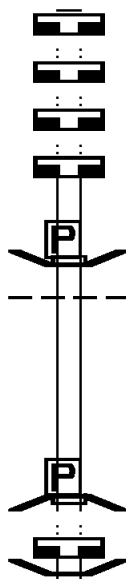


001397 FT  
 0020/0000 LENGTH(AH 2667 BK 1397)  
 SALEM RD  
 0010/1256 (T529)

2 0 28089 0 00 0000+00 000000 FT  
 LETTERKENNY RD WEST  
 (T833) 0010/0000

NC LETTERKENNY RD  
 INTER-BK LETTERKENNY RD WEST  
 000000 FT (SR4015 SEG 0070/2740)  
 MFC BEGIN = D  
 0010/0000 LENGTH(AH 1397 BK 0000)

000294 FT  
 000294 FT  
 000294 FT  
 000294 FT  
 000192 FT  
 000192 FT



000294 FT  
 7100/0000 LENGTH(AH 3283 BK 2494)  
 000294 FT  
 7090/0000 LENGTH(AH 2494 BK 1868)  
 000294 FT  
 7080/0000 LENGTH(AH 1868 BK 2003)  
 000294 FT  
 7072/0000 LENGTH(AH 2003 BK 0102)  
 BMSSEN 28/4018/0070/0000  
 INTER-AHD MCCLAYS MILL RD  
 (T639)  
 0070/0102 BRIDGE POSTED (TONS)  
 SOUTHAMPTON  
 0070/0057 LURGAN T  
 000192 FT 2 0 28010 0 01 0147+56  
 NC MCCLAYS MILL RD  
 INTER-BK MCCLAYS MILL RD  
 (T639)  
 SGL 10 COMB  
 CONODOGUINET  
 BMSBG 28/4018/0070/0000  
 0070/0000 LENGTH(AH 0102 BK 0018)  
 000192 FT  
 7062/0000 LENGTH(AH 0018 BK 0045)  
 BMSSEN 28/4018/0062/0000

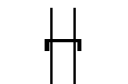



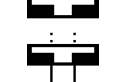


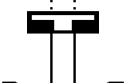
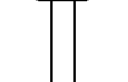


EXTRACT DATE: 12/18/2023  
PRINT DATE: 12/20/2023












ROADWAY MANAGEMENT SYSTEM  
SLD COUNTY/SR - ANNUAL PRINT

PAGE NUMBER: 386  
COUNTY: FRANKLIN

DIR: B TOTAL LEN: .056 MI.  
LEFT MUN: LURGAN T

DIST: 08-3 SR: 4018  
RIGHT MUN: LURGAN T

000147 FT		INTER-AHD 0062/0045 000147 FT INTER-BK	PAXTON RUN RD (T600) 2 0 28010 0 01 0146+33 PAXTON RUN RD (T600) T.COND GUINET BMSBG 28/4018/0062/0000
000147 FT		0062/0000 000147 FT 7060/0000	LENGTH(AH 0045 BK 3104)
000117 FT		INTER-AHD 0060/0030 000117 FT INTER-BK	PAXTON RUN RD (T600) 2 0 28010 0 01 0115+48 PAXTON RUN RD (T600) TR CON ODQ CK BMSBG 28/4018/0060/0000
000117 FT		0060/0000 000117 FT 7050/0000	LENGTH(AH 0030 BK 2151)
000117 FT		000117 FT 7040/0000	LENGTH(AH 1360 BK 1637)
000117 FT		000117 FT 7032/0000	LENGTH(AH 1637 BK 0073) BMSSEN 28/4018/0032/0000
000044 FT		INTER-AHD 0032/0073 000044 FT INTER-BK	PAXTON RUN RD (T600) 2 0 28010 0 00 0059+47 PAXTON RUN RD (T600)
000044 FT		0032/0000 000044 FT 7030/0000	PAXTONS RUN BMSBG 28/4018/0032/0000 LENGTH(AH 0073 BK 0846)
000000 FT		INTER-AHD 0030/0044 000000 FT NC PA INTER-BK	PAXTON RUN RD (T600) 2 0 28010 0 00 0050+56 PAXTON RUN RD (T600)
000000 FT		0030/0000 000000 FT 7020/0000	CLIPPNGER RN BMSBG 28/4018/0030/0000 LENGTH(AH 0044 BK 1953)
000000 FT		000000 FT 7010/0000	LENGTH(AH 1953 BK 3144) LENGTH(AH 3144 BK 0000)

000018 FT		000018 FT	7070/0000 LENGTH(AH 3625 BK 0924)
000018 FT		000018 FT	7062/0000 LENGTH(AH 0924 BK 1374)
000018 FT		000018 FT	7060/0000 LTH AH 001374 BK 000100
000018 FT		000018 FT	7054/0000 LTH AH 000100 BK 000909
000018 FT		000018 FT	7050/0000 LENGTH(AH 0909 BK 3042)
000018 FT		000018 FT	7040/0000 LENGTH(AH 3042 BK 2755)
000018 FT		000018 FT	7030/0000 LENGTH(AH 2755 BK 2317)
000018 FT		000018 FT	7020/0000 LENGTH(AH 2317 BK 3046)
000018 FT		000018 FT	7014/0000 LENGTH(AH 3046 BK 0018)
			BMS EN 28/4017/0012/0000
			INTER-AHD AIRPORT RD
			(TWP)
000000 FT		000000 FT	2 0 28017 0 00 0020+78
			NC AIRPORT RD
			INTER-BK AIRPORT RD
			(TWP)
			T.CONOCHEGU
			BMSBG 28/4017/0012/0000
			MFC BEGIN = E
000000 FT		0012/0000	LENGTH(AH 0018 BK 0088)
		000000 FT	
		7010/0000	LENGTH(AH 0088 BK 0000)

043339 FT		043339 FT	AH-CUMBERLAND (21)
		INTER-AHD	ROXBURY RD
		0180/2031	(SR4037 SEG 0010/2684)
	==	0180/1430	LURGAN AV (TWP)
		0180/0255	CLIFTON RD (BORO)
041308 FT	==	041308 FT	2 0 28009 0 06 0942+27
			MAPLE HILL AV (BORO)
	==	0180/0000	LENGTH (AH 2031 BK 1572)
	--	0170/1476	SHIPPENSBURG SOUTHAMPTON T
		0170/0769	HURLEY DR (T615)
	==	0170/0482	MORGAN DR (T635)
2 0 28009 0 06 0959+76		039736 FT	MEADOW DR (PRDR)
OLD MILL RD (T649)	==	0170/0000	LENGTH (AH 1572 BK 2573)
039736 FT			
		037163 FT	2 0 28009 0 06 0985+49
			THORNWOOD RD (T623)
	==	0160/0000	LENGTH (AH 2573 BK 1967)
		035196 FT	2 0 28009 0 06 1005+16



DIR: B TOTAL LEN: 8.208 MI. DIST: 08-3 SR: 4016  
 LEFT MUN: SOUTHAMPTON T RIGHT MUN: SOUTHAMPTON T

Property/Address	Length	Notes	Property/Address	Length	Notes
CHURCH DR (T606) 2 0 28009 0 06 1027+03	0140/0510 033009 FT	==			
OCKER DR (T605)	0140/0000	== ==			0150/0000 LENGTH(AH 1967 BK 2187)
					033009 FT SPRING RIDGE RD (T627)
					0140/0000 LENGTH(AH 2187 BK 2832)
2 0 28009 0 06 1055+35	030177 FT				
STONEWALL RD (T626)	0130/0000	== ==			030177 FT STONEWALL RD (T626)
					0130/0000 LENGTH(AH 2832 BK 2711)
	027466 FT				
					0120/0011 BMS EN 28/4016/0120/0000 2 0 28009 0 06 1082+46 T CODOGUINET
					0120/0000 LENGTH(AH 2711 BK 2977)
	024489 FT				
					0110/0547 MONGUL HILL RD (T629)
					2 0 28009 0 06 1112+68 SOUTHAMPTON LURGAN T
					0110/0000 LENGTH(AH 2977 BK 3283)

DIR: B TOTAL LEN: 8.208 MI. DIST: 08-3 SR: 4016  
 LEFT MUN: LURGAN T RIGHT MUN: LURGAN T

MONGUL RD  
 (T628)

		0100/1657	BMSEN 28/4016/0100/1552 2 0 28009 0 06 1129+99 CONODOQUINET
		0100/1552	BMSBG 28/4016/0100/1552 HICKORY RUN RD
		0100/1498	(T628)
		0100/1464	
		021206 FT	021206 FT 2 0 28009 0 06 1145+51 <span style="border: 1px solid black; padding: 0 2px;">S</span> 0100/0000 LENGTH(AH 3283 BK 3152)
		018054 FT	018054 FT 2 0 28009 0 06 1177+43 WEAVER RD (T627)
			<span style="border: 1px solid black; padding: 0 2px;">S</span> 0090/0000 LENGTH(AH 3152 BK 2392) EBENEZER RD
			0080/2060 (T633)
		015662 FT	015662 FT 2 0 28009 0 06 1201+35 <span style="border: 1px solid black; padding: 0 2px;">S</span> 0080/0000 LENGTH(AH 2392 BK 1851)
		013811 FT	013811 FT 2 0 28009 0 06 1219+86 <span style="border: 1px solid black; padding: 0 2px;">S</span> 0070/0000 LENGTH(AH 1851 BK 2114)
		011697 FT	011697 FT 2 0 28009 0 06 1241+00

DIR: B TOTAL LEN: 8.208 MI. DIST: 08-3 SR: 4016  
LEFT MUN: LURGAN T RIGHT MUN: LURGAN T

SOUTH RD  
(T631)

0050/2029 ==

== 0050/1260 (TBK) LURGAN RD  
(T634)

2 0 28009 0 06 1272+87 008510 FT  
LURGAN RD  
(T634)

0050/0000 ==

008510 FT  
0040/0000 LENGTH(AH 3187 BK 0801)

007709 FT

007709 FT 2 0 28009 0 06 1280+88  
0040/0000 LENGTH(AH 0801 BK 2915)

== 0030/2231 LURGAN E.S. DR  
(GOVT)  
== 0030/1979 LURGAN E.S. DR  
(GOVT)

2 0 28009 0 06 1310+03 004794 FT  
MCCLAYS MILL RD  
(T639)

0030/0000 ==

004794 FT  
0030/0000 LENGTH(AH 2915 BK 1490)

003304 FT

003304 FT 2 0 28009 0 06 1324+93  
0020/0000 LENGTH(AH 1490 BK 3304)

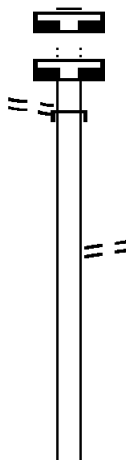
2 0 28009 0 06 1357+97 000000 FT  
NEWBURG RD  
(SR0641 SEG 0310/0000) 0010/0000

NC ROXBURY RD  
NEWBURG RD  
000000 FT (SR0641 SEG 0310/0000)  
MFC BEGIN = D  
0010/0000 LENGTH(AH 3304 BK 0000)

EXTRACT DATE: 12/18/2023 ROADWAY MANAGEMENT SYSTEM PAGE NUMBER: 380  
 PRINT DATE: 12/20/2023 SLD COUNTY/SR - ANNUAL PRINT COUNTY: FRANKLIN  
 DIR: B TOTAL LEN: 3.393 MI. DIST: 08-3 SR: 4015  
 LEFT MUN: GREENE T RIGHT MUN: GREENE T

LETTERKENNY RD WEST  
 (T833)

017917 FT  
 017917 FT  
 0070/2740



017917 FT  
 7090/0000 LENGTH(AH 2342 BK 2703)  
 017917 FT  
 7080/0000 LENGTH(AH 2703 BK 2740)  
 INTER-AHD LETTERKENNY RD  
 0070/2740 (SR4019 SEG 0010/0000)

0070/1223 SHATZER RD  
 (T527)

015177 FT

015177 FT 1 0 00340 0 02 0274+19  
 0070/0000 LENGTH(AH 2740 BK 2526)

DIR: B TOTAL LEN: 3.393 MI. DIST: 08-3 SR: 4015  
 LEFT MUN: GREENE T RIGHT MUN: GREENE T

Street Name	Segment	Length	Start	End	Notes
BLAKEWOOD DR (T544)	0060/0646	012651 FT	012651 FT	000000	0 02 0248+93 LENGTH(AH 2526 BK 3439)
HAMMOND DR (T846)	0050/2098				SILOAM RD (T515) MFC BEGIN = D
LONGVIEW CT (PRDR)	0050/1091				
ROCKY SPRING RD (T536)	0050/0863	009212 FT	009212 FT	000000	ROCKY SPRING RD (T674) 1 0 00340 0 02 0214+54 GREENE HAMILTON T LENGTH(AH 3439 BK 2232)
GABLER RD (T537)	0040/1803				
RICHARD AV (T551)	0040/1122	006980 FT	0040/0000	000000	006980 FT 1 0 00340 0 02 0192+42 LENGTH(AH 2232 BK 1642)
					MAYMAR DR (T622)
1 0 00340 0 02 0176+00 EDENVILLE RD (SR4010 SEG 0230/0000)	005338 FT	005338 FT	0030/0000	000000	005338 FT TTERKENNY RD INTER-BK EDENVILLE RD (SR4010 SEG 0230/0000)
					0030/0000 LTH AH 001642 BK 000100
					7024/0000 LTH AH 000100 BK 002671
					INTER-AHD COMMERCE ST (SR4010 SEG 0240/0000)
					COMMERCE ST (SR4010 SEG 0240/0000)
					0020/2671 (SR4010 SEG 0240/0000)
					0020/2533 BMSSEN 28/4015/0020/2523
					1 0 00340 0 02 0167+70
					ELDERS RUN

DIR: B TOTAL LEN: 3.393 MI. DIST: 08-3 SR: 4015  
 LEFT MUN: HAMILTON T RIGHT MUN: HAMILTON T

Street Name	Segment ID	Length	Notes
HILLCREST AV (T479) UNNAMED AL (BORO)	0020/1664 0020/1466	== ==	
HAMILTON AV (BORO) PENNDOT 8-3 (GOVT) GRANDVIEW AV (BORO) HEINTZELMAN AV (BORO) UNNAMED AL (BORO)	0020/1094 0020/0792 0020/0714 0020/0420 0020/0140 002667 FT	== == == == == ==	POI POI
MILLER ST (BORO) UNNAMED AL (BORO) HIGH ST (BORO)	0010/1341 0010/1133 0010/1033	== == ==	
UNNAMED SL (BORO)	0010/0418 000000 FT	== ==	
	0020/2523		BMSBG 28/4015/0020/2523
	0020/1310		HAMILTON CHAMBERSBURG B
	0020/1094		(APRA) CARSON'S TRAILER
	0020/0792		(APRA) PENNDOT 8-3
	0020/0714		RIFE ST (BORO)
	002667 FT		1 0 00340 0 02 0142+70 RESERVOIR ST (BORO)
	0020/0000		LENGTH (AH 2671 BK 2667) UNNAMED AL (BORO)
	0010/2280		PLEASANT ST (BORO)
	0010/1898		UNNAMED AL (BORO)
	0010/0848		KING ST (BORO)
	0010/0596		MARTIN AV (BORO)
	0010/0300		000000 FT 1 0 00340 0 02 0115+69 NC FRANKLIN ST LINCOLNWAY WEST (SR0030 SEG 0381/0000)
	0010/0000		INTER-BK FRANKLIN ST (BORO) MFC BEGIN = C LENGTH (AH 2667 BK 0000)

000104 FT		000104 FT	
		7038/0000	LENGTH(AH 1527 BK 0019)
		INTER-AHD	SILOAM RD
		0036/0019	(T515)
000085 FT		000085 FT	2 0 28017 0 00 0015+56
		INTER-BK	SILOAM RD
			(T515)
		0036/0000	LENGTH(AH 0019 BK 0308)
000085 FT		000085 FT	
		7034/0000	LENGTH(AH 0308 BK 0085)
		INTER-AHD	BMSSEN 28/4014/0032/0000
		0032/0085	SILOAM RD
		000000 FT	(T515)
000000 FT		000000 FT	2 0 28017 0 00 0019+11
	INTER-BK	SILOAM RD	
		(T515)	
		CONOCOCHEAGUE CREEK	
		BMSBG 28/4014/0032/0000	
	0032/0000	LENGTH(AH 0085 BK 0083)	
000000 FT	000000 FT		
	7030/0000	LENGTH(AH 0083 BK 3338)	
000000 FT	000000 FT		
	7020/0000	LENGTH(AH 3338 BK 2927)	
000000 FT	000000 FT		
	7010/0000	LENGTH(AH 2927 BK 0000)	

	014961 FT			014961 FT EDENVILLE RD (SR4010 SEG 0180/0000)
				EDENVILLE RD (SR4010 SEG 0180/0000)
HEIDI CR (T570)	0060/2684	==		0060/2925
				ADRIENNE LN (PRDR)
ROSE HILL CT (TWP )	0060/1630	==		0060/2258
SHERRY DR (T686)	0060/1346	==		0060/1630 ADRIENNE LN (PRDR)
STREAMSIDE DR (TWP )	0060/0676	==		
	012036 FT			012036 FT 2 0 28071 0 00 0121+05 S 0060/0000 LENGTH(AH 2925 BK 2066)
MAJESTIC DR (PRDR)	0050/1185	==		0050/1013 BELL AV (TWP )



DIR: B TOTAL LEN: 2.834 MI. DIST: 08-3 SR: 4013  
 LEFT MUN: HAMILTON T RIGHT MUN: HAMILTON T

	009970 FT			009970 FT	2 0 28071 0 00 0100+27
				5 0050/0000	LENGTH(AH 2066 BK 2552)
BRECHBILL RD (T532)	0040/1080	==			
2 0 28071 0 00 0074+75	007418 FT			007418 FT	
GSELL DR (T534)	0040/0000	==		5 0040/0000	LENGTH(AH 2552 BK 2491)
MIDDLE ST (T493)	0030/1976	==			
GAYMAN RD (T535)	0030/1452	==			
			==	0030/0985	AUBREY DR (TWP)
	004927 FT			004927 FT	2 0 28071 0 00 0050+36
			==	5 0030/0000	JOHNSON RD (T480) LENGTH(AH 2491 BK 2474)
			==	0020/1518	HUNTERS CHASE DR (TWP)
	002453 FT			002453 FT	2 0 28071 0 00 0024+89
				5 0020/0000	LENGTH(AH 2474 BK 2453)
			==	0010/1612	HIGHLAND DR (T495)
			==	0010/1243	HOKE DR (T496)
			==	0010/0703	SUNSET AV (T491)
	000000 FT			000000 FT	2 0 28071 0 00 0000+60
				NC SO	LLENBERGER RD LINCOLN HW (SR0030 SEG 0370/0000) (SR0030 SEG 0371/0000)
				5 0010/0000	MFC BEGIN = D LENGTH(AH 2453 BK 0000)

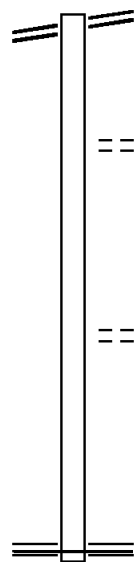


EXTRACT DATE: 12/18/2023 ROADWAY MANAGEMENT SYSTEM PAGE NUMBER: 374  
 PRINT DATE: 12/20/2023 SLD COUNTY/SR - ANNUAL PRINT COUNTY: FRANKLIN  
 DIR: B TOTAL LEN: .903 MI. DIST: 08-3 SR: 4012  
 LEFT MUN: SAINT THOMAS T RIGHT MUN: SAINT THOMAS T

ST THOMAS-EDENVILLE RD 004770 FT  
 (SR4010 SEG 0030/0000) 0020/2244

002526 FT

000000 FT



004770 FT ST THOMAS-EDENVILLE RD  
 0020/2244 (SR4010 SEG 0030/0000)

0020/0936 WINWOOD DR  
 (TWP )




002526 FT 2 0 28070 0 00 0025+32  
 0020/0000 LENGTH(AH 2244 BK 2526)

0010/1427 SUMMERSWOOD DR  
 (TWP )

000000 FT 2 0 28070 0 00 0000+00  
 NC DI EHL'S WOODS RD  
 APPLE WAY RD  
 (SR4008 SEG 0060/0000)

0010/0000 MFC BEGIN = E  
 LENGTH(AH 2526 BK 0000)

EXTRACT DATE: 12/18/2023      ROADWAY MANAGEMENT SYSTEM      PAGE NUMBER: 373  
 PRINT DATE: 12/20/2023      SLD COUNTY/SR - ANNUAL PRINT      COUNTY: FRANKLIN  
 DIR: B      TOTAL LEN: .000 MI.      DIST: 08-3      SR: 4011  
 LEFT MUN: CHAMBERSBURG B      RIGHT MUN: CHAMBERSBURG B

000000 FT		000000 FT	
000000 FT		7030/0000	LENGTH(AH 1551 BK 2475)
000000 FT		000000 FT	
		7020/0000	LENGTH(AH 2475 BK 2319)
		000000 FT	
		7010/0000	LENGTH(AH 2319 BK 0000)

EXTRACT DATE: 12/18/2023      ROADWAY MANAGEMENT SYSTEM      PAGE NUMBER: 372  
PRINT DATE: 12/20/2023      SLD COUNTY/SR - ANNUAL PRINT      COUNTY: FRANKLIN  
DIR: B      TOTAL LEN: 11.648 MI.      DIST: 08-3      SR: 4010  
LEFT MUN: CHAMBERSBURG B      RIGHT MUN: CHAMBERSBURG B

061173 FT

061504 FT

DIR: B TOTAL LEN: 11.648 MI. DIST: 08-3 SR: 4010  
 LEFT MUN: CHAMBERSBURG B RIGHT MUN: CHAMBERSBURG B

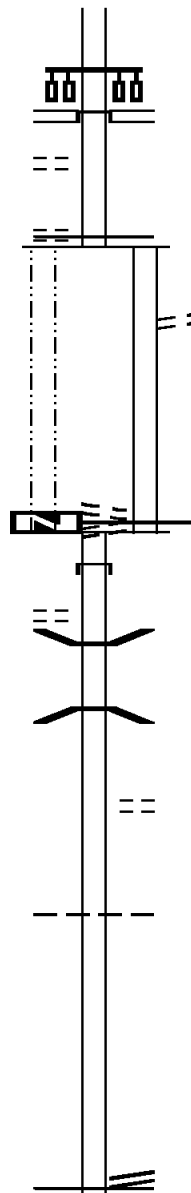
ALLEY (BORO)  
 0 0 00000 0 00 0000+00 060777 FT  
 POPLAR AV  
 (BORO) 0260/0000

LTH AH 000100 BK 000694 060777 FT  
 7253/0000

ALLEY (BORO) 0250/0500

060083 FT

056789 FT



INTER-AHD COMMERCE ST  
 (BORO)  
 PHILADELPHIA AV  
 (SR0011 SEG 0360/0109)

0260/0396

061108 FT

0260/0000 MFC BEGIN = D  
 LENGTH(AH 0396 BK 0331)

060777 FT NC COMMERCE ST  
 0 0 00000 0 00 0000+00  
 COMMERCE ST  
 (BORO)

0252/0000 MFC BEGIN = D  
 LENGTH(AH 0331 BK 0694)  
 INTER-AHD COMMERCE ST  
 0250/0694 (BORO)

0250/0243 BMS EN 28/4010/0250/0126  
 2 0 28006 0 00 0599+31  
 CONOCO CHEAGUE CREEK  
 0250/0126 BMSBG 28/4010/0250/0126  
 060083 FT 2 0 28006 0 00 0598+35

0250/0000 HOOD ST  
 (BORO)  
 LENGTH(AH 0694 BK 3294)

0240/2039 CHAMBERSBURG  
 HAMILTON T

056789 FT 2 0 28006 0 00 0565+03  
 FRANKLIN ST  
 (SR4015 SEG 0020/2671)

0240/0000 NC COMMERCE ST  
 MFC BEGIN = D  
 LENGTH(AH 3294 BK 0669)

DIR: B TOTAL LEN: 11.648 MI. DIST: 08-3 SR: 4010  
LEFT MUN: HAMILTON T RIGHT MUN: HAMILTON T

1 0 00340 0 02 0176+00 056120 FT  
LETTERKENNY RD  
(SR4015 SEG 0030/0000) 0230/0000

056120 FT  
MFC BEGIN = C  
0230/0000 LENGTH(AH 0669 BK 2872)

053248 FT

053248 FT 2 0 28006 0 00 0535+97  
JOHNSON RD  
(T480)  
0220/0000 LENGTH(AH 2872 BK 2795)

GABLER RD  
(T537) 0210/1648

2 0 28006 0 00 0507+81 050453 FT  
LAWYER RD  
(T692) 0210/0000

050453 FT  
0210/0000 LENGTH(AH 2795 BK 2528)

2 0 28006 0 00 0483+07 047925 FT  
SHORT CUT LN  
(T531)  
KEEFER RD  
(T539) 0200/0000

047925 FT  
0200/0000 LENGTH(AH 2528 BK 2289)

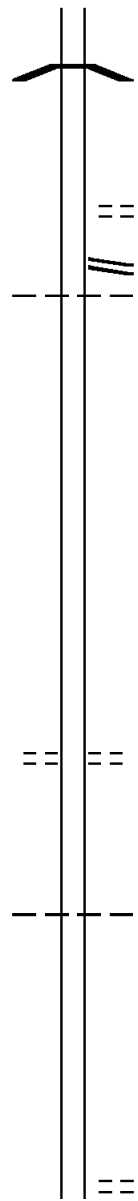
045636 FT

045636 FT 2 0 28006 0 00 0459+81  
0190/0000 LENGTH(AH 2289 BK 2674)

DIR: B TOTAL LEN: 11.648 MI. DIST: 08-3 SR: 4010  
 LEFT MUN: HAMILTON T RIGHT MUN: HAMILTON T

Stationing	Segment	Length	Notes
042962 FT	0180/0000	0180	SOLLENBERGER RD (SR4013 SEG 0060/2925) LENGTH(AH 2674 BK 2773)
040189 FT	0170/1793	0170	ECHO SPRINGS RD (PRDR)
040189 FT	0170/0000	0170	LENGTH(AH 2773 BK 2868)
FORT MCCORD RD (SR4008 SEG 0230/2494)	0160/1142	0160	
037321 FT	0160/0089	0160	BMTEN 28/4010/0160/0000
037321 FT	0160/0000	0160	ROCKY SP BR BMSBG 28/4010/0160/0000 LENGTH(AH 2868 BK 2674)
034647 FT	0150/0000	0150	LENGTH(AH 2674 BK 2274)
PORTICO RD (T458)	0140/1386	0140	TWIN BRIDGE RD (T592)
032373 FT	0140/0000	0140	LENGTH(AH 2274 BK 0351)
032022 FT	0130/0024	0130	BMTEN 28/4010/0130/0000
032022 FT	032022	032022	LENGTH(AH 2274 BK 0351)

DIR: B TOTAL LEN: 11.648 MI. DIST: 08-3 SR: 4010  
 LEFT MUN: HAMILTON T RIGHT MUN: HAMILTON T



DENNIS CREEK  
 BMSBG 28/4010/0130/0000  
 LENGTH(AH 0351 BK 3394)

0130/0000

CRIDERS CHURCH RD  
 (T462)  
 LOUDON RD  
 (SR4009 SEG 0070/2410)  
 HAMILTON  
 SAINT THOMAS T

0120/1828  
 0120/1791  
 0120/1758

028628 FT 2 0 28006 0 00 0289+84  
 LENGTH(AH 3394 BK 3253)

0120/0000

025375 FT 2 0 28006 0 00 0257+31  
 WENGER RD  
 (T478)

0110/0000 LENGTH(AH 3253 BK 2639)

HAMILTON  
 SAINT THOMAS T

0100/0592  
 022736 FT

022736 FT 2 0 28005 0 02 0455+27  
 LENGTH(AH 2639 BK 2177)

0100/0000

020559 FT 2 0 28005 0 02 0433+42  
 COBLE RD  
 (T464)

020559 FT

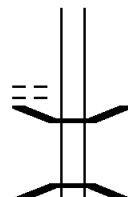
HAMILTON  
 SAINT THOMAS T



DIR: B TOTAL LEN: 11.648 MI. DIST: 08-3 SR: 4010  
 LEFT MUN: SAINT THOMAS T RIGHT MUN: SAINT THOMAS T

BONY LN  
 (T464)

0080/1748



0090/0000 LENGTH(AH 2177 BK 2350)

0080/1315 BMS EN 28/4010/0080/1292  
 2 0 28005 0 02 0422+84  
 N BR WILSON

0080/1292 BMSBG 28/4010/0080/1292

WILSON RD  
 (T479)


0080/0525  
 018209 FT



018209 FT 2 0 28005 0 02 0409+92  
 0080/0000 LENGTH(AH 2350 BK 2559)

FORT MCCORD RD  
 (SR4008 SEG 0110/0000)  
 EDENVILLE-CHEESETOWN RD  
 (SR4008 SEG 0110/0000)

0070/1420

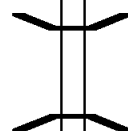


NC EDENVILLE-CHEESETOWN RD  
 0070/1420 MFC BEGIN = D

015650 FT

015650 FT 2 0 28005 0 02 0384+32  
 0070/0000 LENGTH(AH 2559 BK 2488)

013162 FT



0060/0042 BMS EN 28/4010/0060/0000  
 013162 FT 2 0 28005 0 01 0359+44  
 WILSON RUN

0060/0000 BMSBG 28/4010/0060/0000  
 LENGTH(AH 2488 BK 2542)

MOUNTAIN BROOK RD  
 (T475)


0050/1588



010620 FT

010620 FT 2 0 28005 0 01 0334+50  
 LONG LN  
 (T477)  
 0050/0000 LENGTH(AH 2542 BK 2462)

DIR: B TOTAL LEN: 11.648 MI. DIST: 08-3 SR: 4010  
 LEFT MUN: SAINT THOMAS T RIGHT MUN: SAINT THOMAS T



008158 FT

008158 FT 2 0 28005 0 01 0309+88  
 0040/0000 LENGTH(AH 2462 BK 2522)

2 0 28005 0 01 0284+92 005636 FT  
 DIEHLS WOODS RD  
 (SR4012 SEG 0020/2244) 0030/0000

005636 FT  
 0030/0000 LENGTH(AH 2522 BK 2114)

003522 FT

003522 FT 2 0 28005 0 01 0263+90  
 LOUDON RD  
 (SR4009 SEG 0010/0000)  
 MFC BEGIN = E  
 0020/0000 LENGTH(AH 2114 BK 3522)

CUMBERLAND CR  
 (T482) 0010/3234

SCHOOL HOUSE RD  
 (T418) 0010/2429

0010/2306 PAYLOR DR  
 (TWP)

SCHOOL HOUSE LN  
 (TWP) 0010/0428

0010/0970 RHONDEL DR  
 (T417)

NC ST THOMAS-EDENVILLE RD

2 0 28005 0 01 0228+74 000000 FT  
 LINCOLN WAY  
 (SR0030 SEG 0230/2028) 0010/0000

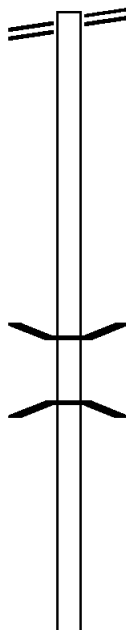
LINCOLN WAY  
 (SR0030 SEG 0230/2028)  
 INTER-BK JACK RD  
 000000 FT (SR3012 SEG 0010/0000)  
 MFC BEGIN = D  
 0010/0000 LENGTH(AH 3522 BK 0000)

EXTRACT DATE: 12/18/2023      ROADWAY MANAGEMENT SYSTEM      PAGE NUMBER: 365  
 PRINT DATE: 12/20/2023      SLD COUNTY/SR - ANNUAL PRINT      COUNTY: FRANKLIN  
 DIR: B      TOTAL LEN: 3.393 MI.      DIST: 08-3      SR: 4009  
 LEFT MUN: SAINT THOMAS T      RIGHT MUN: SAINT THOMAS T

EDENVILLE-CHEESETOWN RD 017917 FT  
 (SR4010 SEG 0120/1791) 0070/2410

015507 FT

013020 FT



017917 FT EDENVILLE-CHEESETOWN RD  
 0070/2410 (SR4010 SEG 0120/1791)

015507 FT 2 0 28085 0 00 0155+38  
 0070/0000 LENGTH(AH 2410 BK 2487)

0060/1236 BMS EN 28/4009/0060/1182  
 0 0 00000 0 00 0000+00  
 WILSON RUN  
 0060/1182 BMSBG 28/4009/0060/1182

013020 FT 2 0 28085 0 00 0129+92  
 0060/0000 LENGTH(AH 2487 BK 2606)

DIR: B TOTAL LEN: 3.393 MI. DIST: 08-3 SR: 4009  
 LEFT MUN: SAINT THOMAS T RIGHT MUN: SAINT THOMAS T

LONG LN  
 (T427)

010414 FT

==

010414 FT 2 0 28085 0 00 0103+86  
 COBLE RD

0050/0000 LENGTH(AH 2606 BK 2402)

008012 FT

008012 FT 2 0 28085 0 00 0079+84  
 0040/0000 LENGTH(AH 2402 BK 2505)

0030/0603

==

0030/0680 MAXHEIMER RD  
 (T477)

005507 FT

005507 FT 2 0 28085 0 00 0054+79  
 0030/0000 LENGTH(AH 2505 BK 2654)

002853 FT

002853 FT 2 0 28085 0 00 0028+25  
 0020/0000 LENGTH(AH 2654 BK 2853)

000000 FT

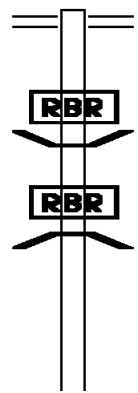
==

0010/0575 AMERICA DR  
 (T490)  
 000000 FT 2 0 28085 0 00 0000+00  
 NC LOUDON RD

ST THOMAS-EDENVILLE RD  
 (SR4010 SEG 0020/0000)  
 MFC BEGIN = D  
 0010/0000 LENGTH(AH 2853 BK 0000)

EXTRACT DATE: 12/18/2023      ROADWAY MANAGEMENT SYSTEM      PAGE NUMBER: 363  
 PRINT DATE: 12/20/2023      SLD COUNTY/SR - ANNUAL PRINT      COUNTY: FRANKLIN  
 DIR: B      TOTAL LEN: 10.700 MI.      DIST: 08-3      SR: 4008  
 LEFT MUN: HAMILTON T      RIGHT MUN: HAMILTON T

056497 FT



054003 FT

056497 FT EDENVILLE RD  
 0230/2494 (SR4010 SEG 0160/1142)

0230/1235 BMS EN 28/4008/0230/1142  
 2 0 28039 0 01 0146+39

0230/1142 P3  
 BACK CREEK  
 BMSBG 28/4008/0230/1142

054003 FT 2 0 28039 0 01 0135+55  
 5 0230/0000 LENGTH(AH 2494 BK 2596)

DIR: B TOTAL LEN: 10.700 MI. DIST: 08-3 SR: 4008  
 LEFT MUN: HAMILTON T RIGHT MUN: HAMILTON T

PORTICO RD  
 (T458)

0220/0066 ==  
 051407 FT

051407 FT 2 0 28039 0 01 0108+90  
 PORTICO RD

== 5 0220/0000 LENGTH(AH 2596 BK 1913)  
 (T458)

049494 FT

5 049494 FT 2 0 28039 0 01 0074+65  
 0210/0000 LENGTH(AH 1913 BK 1914)

047580 FT

5 047580 FT 0 0 00000 0 00 0000+00  
 0200/0000 LENGTH(AH 1914 BK 1781)

2 0 28005 0 02 0545+57  
 BURKETT RD  
 (T546)

045799 FT ==  
 0190/0000

045799 FT  
 5 0190/0000 LENGTH(AH 1781 BK 2851)

RBR

0180/2760 BMS EN 28/4008/0190/0060  
 2 0 28039 0 00 0024+95

RBR

0180/2690 DENNIS CREEK  
 BMSBG 28/4008/0190/0060  
 (TBK SR 4011) WENGER RD  
 0180/2635 (T670)

042948 FT

042948 FT 2 0 28039 0 00 0024+95

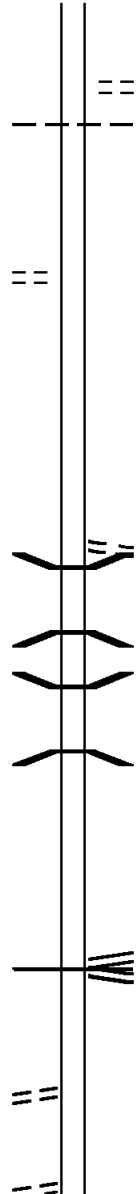
DIR: B TOTAL LEN: 10.700 MI. DIST: 08-3 SR: 4008  
 LEFT MUN: HAMILTON T RIGHT MUN: HAMILTON T

					5	0180/0000	LENGTH(AH 2851 BK 2459)
						0170/0612	BMSEN 28/4008/0170/0597 2 0 28039 0 00 0006+22
						0170/0597	DENNIS CREEK
	040489	FT				040489	BMSBG 28/4008/0170/0597 2 0 28039 0 00 0000+00
							RUMLER RD (T464)
					5	0170/0000	LENGTH(AH 2459 BK 1857)
BRICKER RD (T617)	0160						
	038632	FT				038632	FT 2 0 28055 0 00 0129+56
					5	0160/0000	LENGTH(AH 1857 BK 2492)
						0150/1917	BMSEN 28/4008/0150/1902 2 0 28055 0 00 0123+95
							TRIB TO DENNIS CREEK
						0150/1902	BMSBG 28/4008/0150/1902
MOUNTAIN RD (T476)	0150						
MOUNTAIN RD (T476)	0150						
	036140	FT				036140	FT 2 0 28055 0 00 0104+93
					5	0150/0000	LENGTH(AH 2492 BK 2451)
						0140/1968	BMSEN 28/4008/0140/1955 2 0 28055 0 00 0099+93
							BRANCH OF DENNIS CREEK
						0140/1955	BMSBG 28/4008/0140/1955
2 0 28055 0 00 0080+38	033689	FT				033689	FT
GILBERT RD (T671)	0140				5	0140/0000	LENGTH(AH 2451 BK 3057)

CHUTE RD  
(PRDR)

EDEN DR  
(TWP)  
CIRCLE DR  
(T474)

030632 FT  
0120/2170  
028153 FT  
025645 FT  
0100/0832  
023576 FT  
0100/0000



0130/1476 MT OLIVET RD  
(T669)  
HAMILTON  
0130/0940 SAINT THOMAS T  
030632 FT 2 0 28055 0 00 0049+87  
S 0130/0000 LENGTH(AH 3057 BK 2479)  
028153 FT 2 0 28055 0 00 0025+08  
S 0120/0000 LENGTH(AH 2479 BK 2508)  
0110/1774 WILSON RD  
(T479)  
0110/1602 BMSEN 28/4008/0110/1587  
2 0 28055 0 00 0015+75  
TRIBUTARY TO WILSON RUN  
0110/1587 BMSBG 28/4008/0110/1587  
0110/0806 BMSEN 28/4008/0110/0797  
2 0 28055 0 00 0007+88  
TR WILSON RN  
0110/0797 BMSBG 28/4008/0110/0797  
025645 FT 2 0 28055 0 00 0000+00  
EDENVILLE-CHEESETOWN RD  
(SR4010 SEG 0070/1420)  
NC FORT MCCORD RD  
ST THOMAS-EDENVILLE RD  
(SR4010 SEG 0070/1420)  
MFC BEGIN = E  
S 0110/0000 LENGTH(AH 2508 BK 2069)  
023576 FT  
S 0100/0000 LENGTH(AH 2069 BK 2664)



DIR: B TOTAL LEN: 10.700 MI. DIST: 08-3 SR: 4008  
 LEFT MUN: SAINT THOMAS T RIGHT MUN: SAINT THOMAS T

LC FOR CIRCLE DR  
 (CONN)  
 CIRCLE DR  
 (T474)

	==	0090/2340	COMMUNITY CENTER RD (T489)
020912 FT		020912 FT	2 0 28006 0 00 0210+68
		0090/0000	LENGTH(AH 2664 BK 2732)
		0080/0988	
		0080/0910	
		0080/0896	BMTEN 28/4008/0080/0878 2 0 28006 0 00 0192+14 WILSON RUN
		0080/0878	BMSBG 28/4008/0080/0878
018180 FT		018180 FT	2 0 28006 0 00 0183+36
		0080/0000	MOUNTAIN BROOK RD (T475) LENGTH(AH 2732 BK 2711)
		015469 FT	2 0 28006 0 00 0155+05
		0070/0000	LENGTH(AH 2711 BK 2605)
		012864 FT	2 0 28006 0 00 0129+00
		0060/0000	DIEHLS WOODS RD (SR4012 SEG 0010/0000) LENGTH(AH 2605 BK 2892)

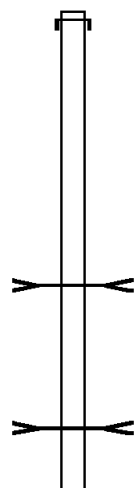
DIR: B TOTAL LEN: 10.700 MI. DIST: 08-3 SR: 4008  
 LEFT MUN: SAINT THOMAS T RIGHT MUN: SAINT THOMAS T

Stationing	Distance (FT)	Right of Way (SR)	Structure Length (FT)	Structure Type	Structure ID
0050/1962		0050/1962		Summerswood Dr (TWP)	
0050/1132		0050/1132	14	Campbells Rn Structure	BMSID 28/4008/0050/1132
009972	009972	0050/0000	28006	Length (AH)	0099+72 BK 2377
007595	007595	0040/0000	28006	Length (AH)	0075+95 BK 2610
0030/1194		0030/1194		Campbells Run Rd (T471)	
004985	004985	0030/0000	28006	Length (AH)	0049+85 BK 2307
0020/1918		0020/1918			
002678	002678	0020/0000	28006	Length (AH)	0026+78 BK 2678
000000	000000	0010/0000	28006	Length (AH)	0000+00 BK 0000
0010/0000		0010/0000		Lincoln Hw (SR0030 SEG 0170/1809) NC Appleway Rd MFC BEGIN = D	

EXTRACT DATE: 12/18/2023 ROADWAY MANAGEMENT SYSTEM PAGE NUMBER: 357  
 PRINT DATE: 12/20/2023 SLD COUNTY/SR - ANNUAL PRINT COUNTY: FRANKLIN  
 DIR: B TOTAL LEN: 9.153 MI. DIST: 08-3 SR: 4007  
 LEFT MUN: FANNETT T RIGHT MUN: FANNETT T

048329 FT

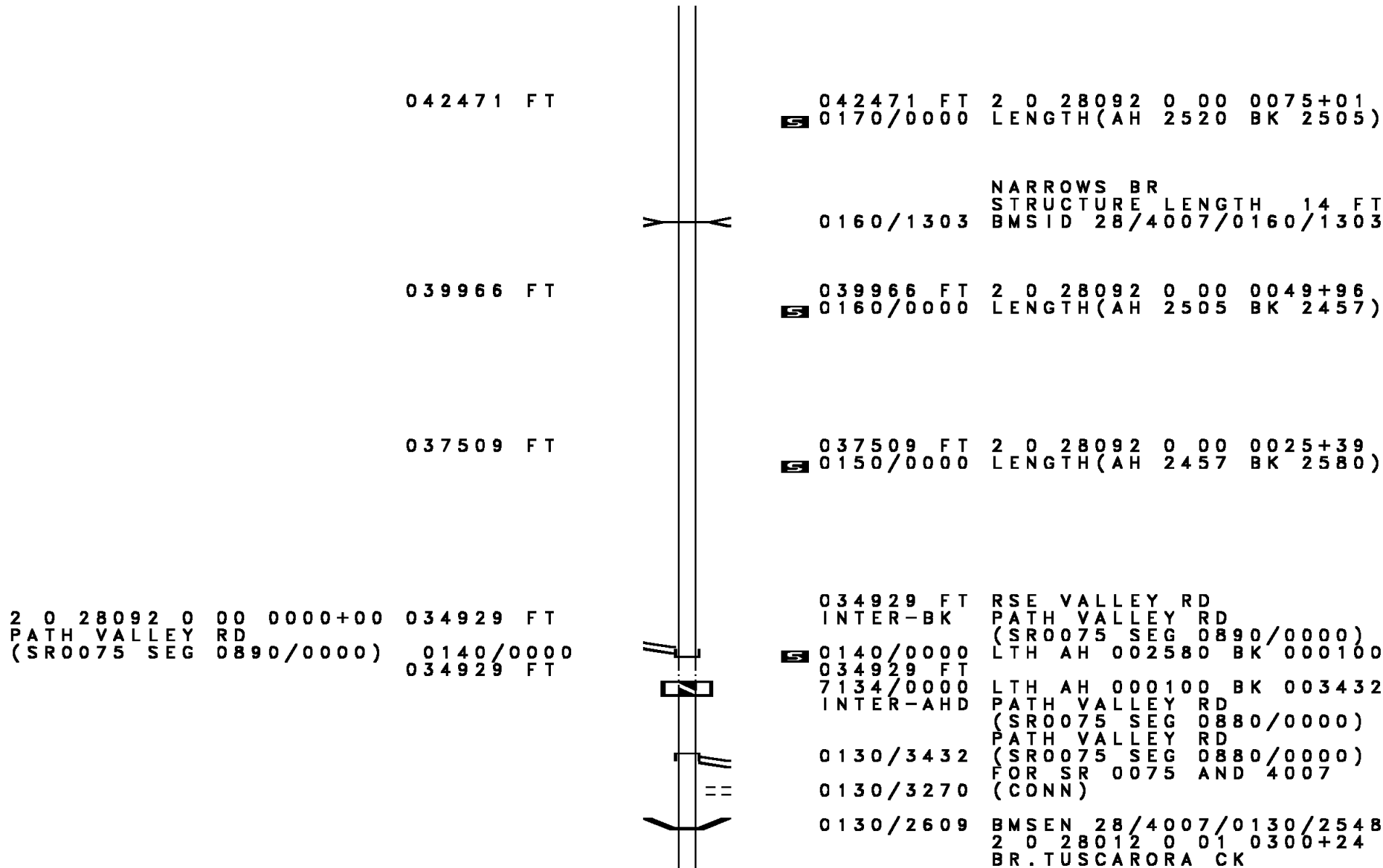
048329 FT AH-PERRY (50)  
 INTER-AHD HORSE VALLEY RD  
 0180/3338 (SR3002 SEG 0010/0000)



044991 FT

0180/0611 NARROWS BR.  
 STRUCTURE LENGTH 17 FT  
 BMSID 28/4007/0180/0629  
 044991 FT 2 0 28092 0 00 0100+44  
 NARROWS RUN  
 STRUCTURE LENGTH 18 FT  
 BMSID 28/4007/0180/0007  
 0180/0000 LENGTH(AH 3338 BK 2520)

DIR: B TOTAL LEN: 9.153 MI. DIST: 08-3 SR: 4007  
 LEFT MUN: FANNETT T RIGHT MUN: FANNETT T



DIR: B TOTAL LEN: 9.153 MI. DIST: 08-3 SR: 4007  
LEFT MUN: FANNETT T RIGHT MUN: FANNETT T

0130/2520 BMSBG 28/4007/0130/2548

031497 FT

031497 FT 2 0 28012 0 01 0300+24  
S 0130/0000 LENGTH(AH 3432 BK 2505)

028992 FT

028992 FT 2 0 28012 0 01 0274+90  
S 0120/0000 LENGTH(AH 2505 BK 2571)

026421 FT

026421 FT 2 0 28012 0 01 0249+19  
S 0110/0000 LENGTH(AH 2571 BK 2731)

023690 FT

023690 FT 2 0 28012 0 01 0221+88  
CROSS RD  
(T583)  
= S 0100/0000 LENGTH(AH 2731 BK 2213)

021477 FT

021477 FT 2 0 28012 0 01 0199+75  
S 0090/0000 LENGTH(AH 2213 BK 2685)

DIR: B TOTAL LEN: 9.153 MI. DIST: 08-3 SR: 4007  
 LEFT MUN: FANNETT T RIGHT MUN: FANNETT T

018792 FT

018792 FT 2 0 28012 0 01 0172+90  
 GOSHORN RD  
 (T579)  
 == 5 0080/0000 LENGTH(AH 2685 BK 2701)

016091 FT

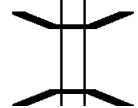
016091 FT 2 0 28012 0 01 0145+89  
 5 0070/0000 LENGTH(AH 2701 BK 3105)

012986 FT

012986 FT 2 0 28012 0 01 0114+84  
 5 0060/0000 LENGTH(AH 3105 BK 2991)

009995 FT

009995 FT 2 0 28012 0 01 0084+93  
 5 0050/0000 LENGTH(AH 2991 BK 2644)



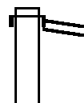
0040/0444 BMS EN 28/4007/0040/0431  
 2 0 28012 0 01 0111+36  
 TRIBUTARY TO DRY RUN  
 0040/0431 BMSBG 28/4007/0040/0431

DIR: B TOTAL LEN: 9.153 MI. DIST: 08-3 SR: 4007  
 LEFT MUN: FANNETT T RIGHT MUN: FANNETT T

Distance (FT)	Notes	Segment ID	Segment Description
007351		0040/0000	COONS RD (T577) LENGTH(AH 2644 BK 2706)
004645		0030/0000	BMSBG 28/4007/0030/0000 LENGTH(AH 2706 BK 3188)
001457		0020/0000	BMSBG 28/4007/0020/0000 LENGTH(AH 3188 BK 1457)
0010/1019	ALLEY (TWP)	0010/1109	ALLEY (TWP)
0010/0598	DRY RUN RD (T568)	0010/0988	DRY RUN RD (T568)
000000		0010/0382	DRY RUN RD (APRA) NES & LCO DRY RU
		0010/0399	BMSBG 28/4007/0010/0382 DRY RUN
		0010/0382	BMSBG 28/4007/0010/0382 DRY RUN
		0010/0000	NC BACK RD FRONT RD (SRO075 SEG 0750/0000) MFC BEGIN = E LENGTH(AH 1457 BK 0000)

EXTRACT DATE: 12/18/2023 ROADWAY MANAGEMENT SYSTEM PAGE NUMBER: 352  
PRINT DATE: 12/20/2023 SLD COUNTY/SR - ANNUAL PRINT COUNTY: FRANKLIN  
DIR: B TOTAL LEN: 9.271 MI. DIST: 08-3 SR: 4006  
LEFT MUN: FANNETT T RIGHT MUN: FANNETT T

048952 FT



048952 FT  
INTER-AHD TIMMONS RD  
(SR0641 SEG 0210/0000)  
TIMMONS RD  
0190/1824 (SR0641 SEG 0210/0000)



EXTRACT DATE: 12/18/2023 ROADWAY MANAGEMENT SYSTEM PAGE NUMBER: 351  
PRINT DATE: 12/20/2023 SLD COUNTY/SR - ANNUAL PRINT COUNTY: FRANKLIN

DIR: B TOTAL LEN: 9.271 MI. DIST: 08-3 SR: 4006  
LEFT MUN: FANNETT T RIGHT MUN: FANNETT T

047128 FT

047128 FT 1 0 00264 4 03 0515+95  
S 0190/0000 LENGTH(AH 1824 BK 1999)

045129 FT

045129 FT 1 0 00264 4 03 0494+09  
S 0180/0000 LENGTH(AH 1999 BK 2446)

042683 FT

042683 FT 1 0 00264 4 03 0469+63  
S 0170/0000 LENGTH(AH 2446 BK 2548)

040135 FT

040135 FT 1 0 00264 4 03 0444+15  
S 0160/0000 LENGTH(AH 2548 BK 2603)

037532 FT

037532 FT 1 0 00264 4 03 0418+12  
S 0150/0000 LENGTH(AH 2603 BK 2469)

035063 FT

035063 FT 1 0 00264 4 03 0393+43  
S 0140/0000 LENGTH(AH 2469 BK 2979)

DIR: B TOTAL LEN: 9.271 MI. DIST: 08-3 SR: 4006  
 LEFT MUN: FANNETT T RIGHT MUN: FANNETT T

Segment Description	Segment ID	Length (FT)	Notes
TURNPIKE ACCESS RD (PRDR)	0130/1401		
1 0 00264 4 02 0364+21 STORE LN (T586)	0130/0000	032084 FT	BMSBG 28/4006/0130/0500 1 0 00264 4 02 0364+21 PA TURNPIKE
AMBERSON RD (SR4005 SEG 0010/0000)	0120/1244	030160 FT	BMSBG 28/4006/0130/0500 032084 FT
			5 0130/0000 LENGTH(AH 2979 BK 1924)
			030160 FT 1 0 00264 4 02 0338+76 NC COLD SPRING RD
			5 0120/0000 LENGTH(AH 1924 BK 2682)
MILL RD (T572)	0110/0970	027478 FT	
			027478 FT 1 0 00264 4 01 0318+05 PA TPK (1-76)
			5 0110/0000 OP ID 28/7076/9901/9629 LENGTH(AH 2682 BK 2305)
			025173 FT 1 0 00264 4 01 0293+66
			5 0100/0000 LENGTH(AH 2305 BK 3520)

DIR: B TOTAL LEN: 9.271 MI.  
LEFT MUN: FANNETT T

DIST: 08-3 SR: 4006  
RIGHT MUN: FANNETT T

021653 FT

021653 FT 1 0 00264 4 01 0258+46  
S 0090/0000 LENGTH(AH 3520 BK 3114)

1 0 00264 4 01 0227+32 018539 FT  
NEW BRIDGE RD  
(T575) 0080/0000 ==

018539 FT  
S 0080/0000 LENGTH(AH 3114 BK 3365)

015174 FT

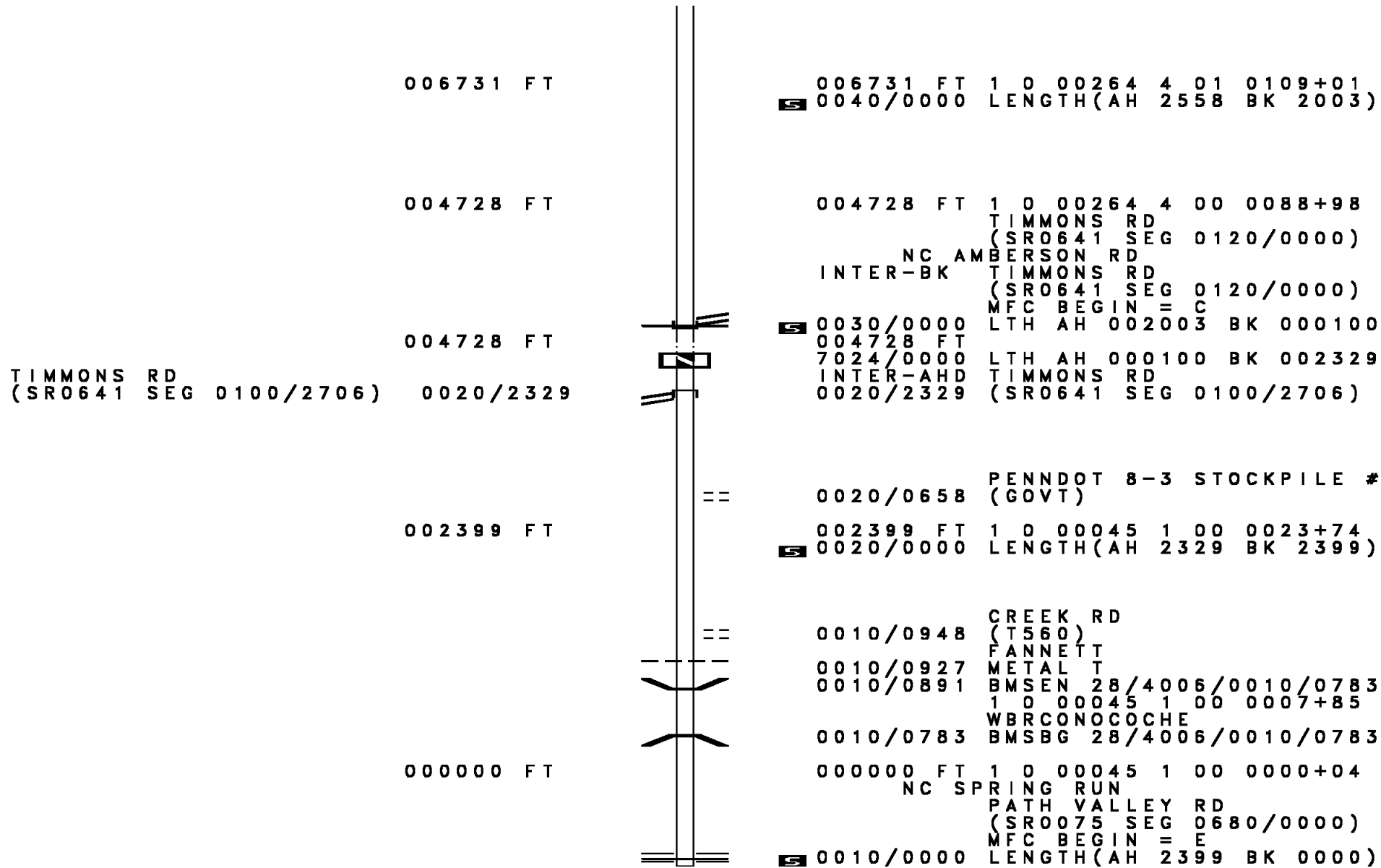
015174 FT 1 0 00264 4 01 0193+44  
S 0070/0000 LENGTH(AH 3365 BK 3376)

011798 FT

011798 FT 1 0 00264 4 01 0159+68  
S 0060/0000 LENGTH(AH 3376 BK 2509)

009289 FT

009289 FT 1 0 00264 4 01 0134+59  
S 0050/0000 LENGTH(AH 2509 BK 2558)



006731 FT

006731 FT 1 0 00264 4 01 0109+01  
 S 0040/0000 LENGTH(AH 2558 BK 2003)

004728 FT

004728 FT 1 0 00264 4 00 0088+98  
 TIMMONS RD  
 (SR0641 SEG 0120/0000)  
 NC AMBERSON RD  
 INTER-BK TIMMONS RD  
 (SR0641 SEG 0120/0000)  
 MFC BEGIN = C

004728 FT

S 0030/0000 LTH AH 002003 BK 000100  
 004728 FT  
 7024/0000 LTH AH 000100 BK 002329  
 INTER-AHD TIMMONS RD  
 0020/2329 (SR0641 SEG 0100/2706)

TIMMONS RD  
 (SR0641 SEG 0100/2706) 0020/2329

== 0020/0658 PENNDOT 8-3 STOCKPILE #  
 (GOVT)

002399 FT

002399 FT 1 0 00045 1 00 0023+74  
 S 0020/0000 LENGTH(AH 2329 BK 2399)

== 0010/0948 CREEK RD  
 (T560)  
 FANNETT  
 METAL T  
 0010/0927  
 0010/0891 BMSSEN 28/4006/0010/0783  
 1 0 00045 1 00 0007+85  
 WBRCONOCOCHÉ

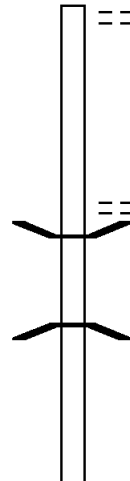
000000 FT

0010/0783 BMSBG 28/4006/0010/0783  
 000000 FT 1 0 00045 1 00 0000+04  
 NC SPRING RUN  
 PATH VALLEY RD  
 (SR0075 SEG 0680/0000)  
 MFC BEGIN = E  
 S 0010/0000 LENGTH(AH 2399 BK 0000)

EXTRACT DATE: 12/18/2023 ROADWAY MANAGEMENT SYSTEM PAGE NUMBER: 347  
 PRINT DATE: 12/20/2023 SLD COUNTY/SR - ANNUAL PRINT COUNTY: FRANKLIN  
 DIR: B TOTAL LEN: 4.780 MI. DIST: 08-3 SR: 4005  
 LEFT MUN: FANNETT T RIGHT MUN: FANNETT T

025236 FT

025236 FT SECOND NARROW RD  
0090/2473 (PRDR)



022763 FT

0090/0279 TIMBER LN  
 0090/0014 (T555)  
 022763 FT BMSSEN 28/4005/0090/0000  
 2 0 28060 0 00 0227+77  
 TR.W.BR.CONO  
 BMSBG 28/4005/0090/0000  
 5 0090/0000 LENGTH(AH 2473 BK 2707)

DIR: B TOTAL LEN: 4.780 MI. DIST: 08-3 SR: 4005  
 LEFT MUN: FANNETT T RIGHT MUN: FANNETT T

	020056 FT			020056 FT 2 0 28060 0 00 0200+61
				0080/0000 LENGTH(AH 2707 BK 3162)
				0070/1740 BMS EN 28/4005/0070/1722
				2 0 28060 0 00 0186+20
				FELTY STEWAR
				0070/1722 BMSBG 28/4005/0070/1722
	016894 FT			016894 FT 2 0 28060 0 00 0168+99
				0070/0000 LENGTH(AH 3162 BK 3238)
	013656 FT			013656 FT 2 0 28060 0 00 0136+61
				0060/0000 LENGTH(AH 3238 BK 3108)
STEWART RD (T592)	0050/2640	==		
				0050/1364 BMS EN 28/4005/0050/1352
				2 0 28060 0 00 0119+05
				TR.W.BR.CONO
				0050/1352 BMSBG 28/4005/0050/1352
PANORAMIC LN (T682)	0050/0596	==		
	010548 FT			010548 FT 2 0 28060 0 00 0105+53
				JOHNSON RD
				(T591)
		==		0050/0000 LENGTH(AH 3108 BK 3502)
				0040/2090 BMS EN 28/4005/0040/2078
				2 0 28060 0 00 0091+23
				TR.CONOCO CK

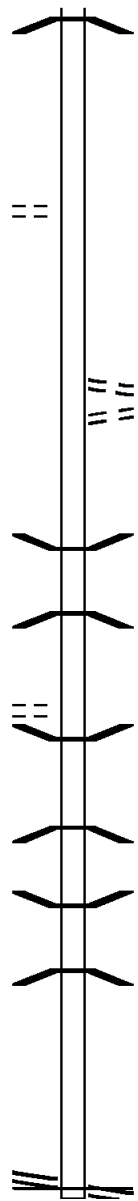
DIR: B TOTAL LEN: 4.780 MI. DIST: 08-3 SR: 4005  
 LEFT MUN: FANNETT T RIGHT MUN: FANNETT T

2 0 28060 0 00 0070+45 007046 FT  
 LONG LN  
 (T589) 0040/0000

005776 FT

BEAVER CREEK RD  
 (TWP) 0020/0079  
 002874 FT

2 0 28060 0 00 0000+00 000000 FT  
 COLD SPRING RD  
 (SR4006 SEG 0120/1244) 0010/0000



0040/2078 BMSBG 28/4005/0040/2078

007046 FT

5 0040/0000 LENGTH(AH 3502 BK 1270)

005776 FT 2 0 28060 0 00 0057+58  
 STORE LN  
 (T586)

5 0030/0000 LENGTH(AH 1270 BK 2902)  
 LC TO STORE LN  
 (CONN) 0020/2774

0020/1246 BMSEN 28/4005/0020/1235  
 2 0 28060 0 00 0041+17

TR. CONOCO CK  
 0020/1235 BMSBG 28/4005/0020/1235

0020/0066 BMSEN 28/4005/0020/0000  
 002874 FT 2 0 28060 0 00 0028+81

TR. CONOCOCHE  
 BMSBG 28/4005/0020/0000  
 5 0020/0000 LENGTH(AH 2902 BK 2874)

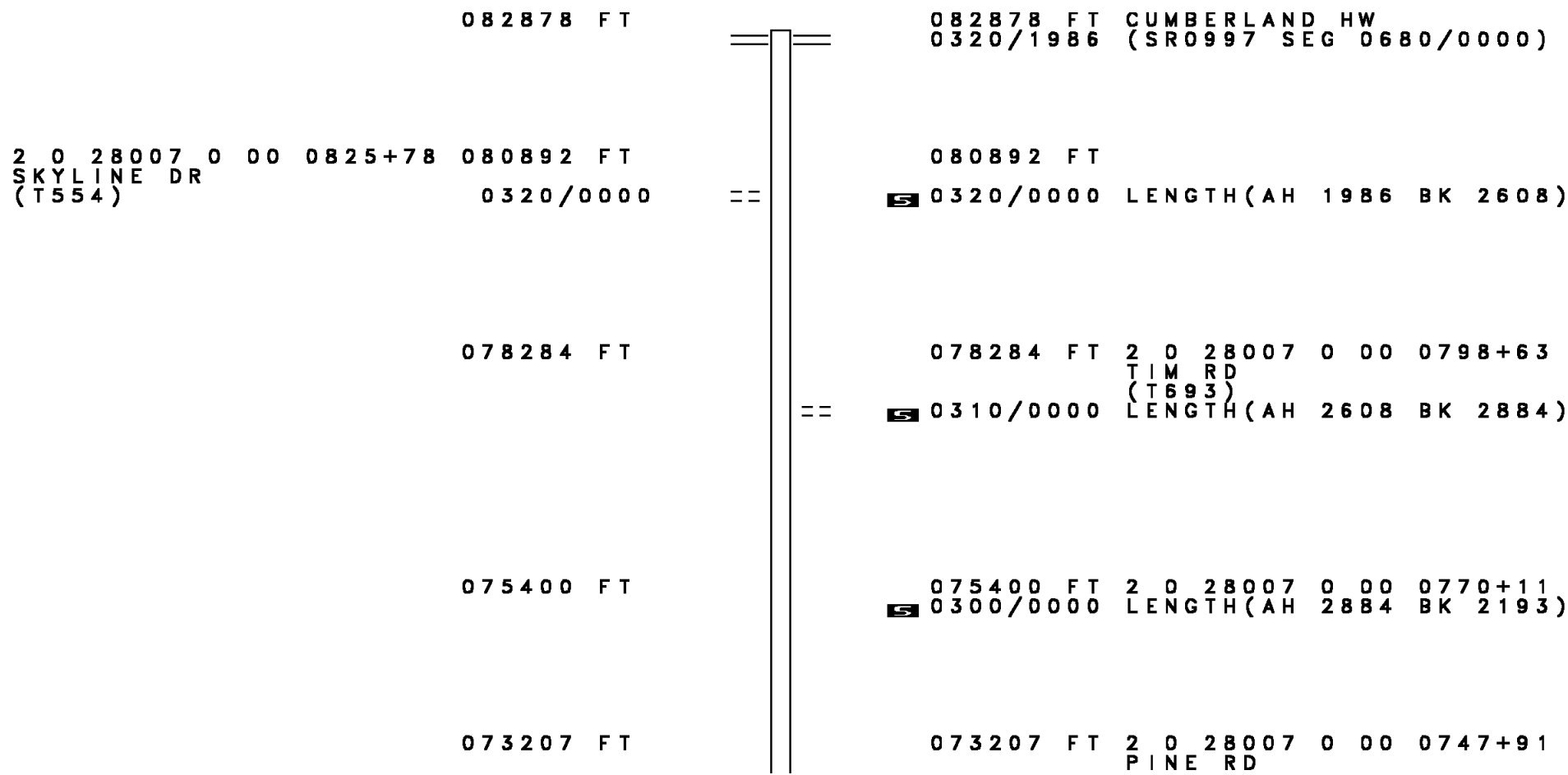
0010/1761 BMSEN 28/4005/0010/1749  
 2 0 28060 0 00 0017+59

TR CONOCHEQU  
 0010/1749 BMSBG 28/4005/0010/1749

NC AMBERSON RD  
 COLD SPRING RD  
 000000 FT (SR4006 SEG 0120/1244)

MFC BEGIN = E  
 5 0010/0000 LENGTH(AH 2874 BK 0000)

EXTRACT DATE: 12/18/2023 ROADWAY MANAGEMENT SYSTEM PAGE NUMBER: 344  
 PRINT DATE: 12/20/2023 SLD COUNTY/SR - ANNUAL PRINT COUNTY: FRANKLIN  
 DIR: B TOTAL LEN: 15.697 MI. DIST: 08-3 SR: 4004  
 LEFT MUN: LETTERKENNY T RIGHT MUN: LETTERKENNY T





DIR: B TOTAL LEN: 15.697 MI. DIST: 08-3 SR: 4004  
 LEFT MUN: LETTERKENNY T RIGHT MUN: LETTERKENNY T

	==	0290/0000	(T591) LENGTH(AH 2193 BK 3253)
069954 FT		069954 FT	2 0 28007 0 00 0715+38 0280/0000 LENGTH(AH 3253 BK 2526)
067428 FT		067428 FT	2 0 28007 0 00 0690+12 0270/0000 LENGTH(AH 2526 BK 2580)
	==	0260/1010	WYE RD (T592)
064848 FT		064848 FT	2 0 28007 0 00 0664+32 0260/0000 LENGTH(AH 2580 BK 3220)
	==	0250/0313	
UNKNOWN AL (TWP )		061628 FT	2 0 28007 0 00 0631+92 ORRSTOWN RD (SR0533 SEG 0010/0000) NC MO UNTAIN RD COMMUNITY RD (T476)
	==	0250/0000	LENGTH(AH 3220 BK 2656) UNKNOWN AL

DIR: B TOTAL LEN: 15.697 MI. DIST: 08-3 SR: 4004  
LEFT MUN: LETTERKENNY T RIGHT MUN: LETTERKENNY T

0240/2363 (TWP )

058972 FT

058972 FT 2 0 28093 0 00 0469+70  
5 0240/0000 LENGTH(AH 2656 BK 2796)

056176 FT

056176 FT 2 0 28093 0 00 0441+65  
5 0230/0000 LENGTH(AH 2796 BK 3108)

053068 FT

053068 FT 2 0 28093 0 00 0410+57  
5 0220/0000 LENGTH(AH 3108 BK 1370)

051698 FT

051698 FT 2 0 28093 0 00 0396+87  
5 0210/0000 LENGTH(AH 1370 BK 2836)

048862 FT

048862 FT 2 0 28093 0 00 0368+51  
BEAR VALLEY RD  
(FRST)  
5 0200/0000 LENGTH(AH 2836 BK 2858)

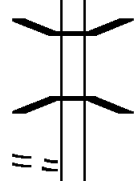
DIR: B TOTAL LEN: 15.697 MI. DIST: 08-3 SR: 4004  
 LEFT MUN: LETTERKENNY T RIGHT MUN: LETTERKENNY T

046004 FT

046004 FT 2 0 28093 0 00 0340+18  
 0190/0000 LENGTH(AH 2858 BK 2920)

043084 FT

043084 FT 2 0 28093 0 00 0310+98  
 0180/0000 LENGTH(AH 2920 BK 2567)



2 0 28093 0 00 0285+31 040517 FT  
 LOWER HORSE VALLEY RD  
 (T556) 0170/0000

0170/0333 BMS EN 28/4004/0170/0272  
 2 0 28093 0 00 0287+57  
 CONODOQUINET  
 0170/0272 BMSBG 28/4004/0170/0272  
 040517 FT

0170/0000 LENGTH(AH 2567 BK 1949)

038568 FT

038568 FT 2 0 28093 0 00 0264+66  
 0160/0000 LENGTH(AH 1949 BK 2322)

036246 FT

036246 FT 2 0 28093 0 00 0241+44  
 UPPER HORSE VALLEY RD  
 (T552)  
 0150/0000 LENGTH(AH 2322 BK 2041)

DIR: B TOTAL LEN: 15.697 MI. DIST: 08-3 SR: 4004  
 LEFT MUN: LETTERKENNY T RIGHT MUN: LETTERKENNY T

034205 FT

034205 FT 2 0 28093 0 00 0221+30  
 0140/0000 LENGTH(AH 2041 BK 3081)

031124 FT

031124 FT 2 0 28093 0 00 0190+72  
 0130/0000 LENGTH(AH 3081 BK 3069)

0120/1011 SHINABROOK RD  
 (T558)

028055 FT

028055 FT 2 0 28093 0 00 0160+44  
 0120/0000 LENGTH(AH 3069 BK 3538)

024517 FT

024517 FT 2 0 28093 0 00 0125+06  
 LETTERKENNY  
 METAL T  
 0110/0000 LENGTH(AH 3538 BK 2425)

SCRIBEY RD  
 (T558)

0100/0982

022092 FT

022092 FT 2 0 28093 0 00 0100+51  
 0100/0000 LENGTH(AH 2425 BK 2262)

DIR: B TOTAL LEN: 15.697 MI. DIST: 08-3 SR: 4004  
 LEFT MUN: METAL T RIGHT MUN: METAL T

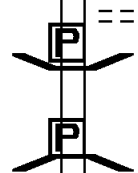
CREEK RD  
(T560)

019830 FT

019830 FT 2 0 28093 0 00 0077+89  
 0090/0000 LENGTH(AH 2262 BK 2858)

016972 FT

016972 FT 2 0 28093 0 00 0049+06  
 0080/0000 LENGTH(AH 2858 BK 1992)

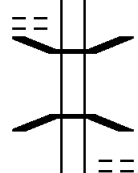


0070/1309 HICKORY TRAIL RD  
 (PRDR)  
 BMSSEN 28/7208/4004/3116  
 0070/1192 BRIDGE POSTED (TONS)  
 2 0 28093 0 00 0039+89  
 SGL 32 COMB 40  
 0070/1092 W BR CONOCOHEAGUE CREE  
 BMSBG 28/7208/4004/3116

014980 FT

014980 FT 2 0 28093 0 00 0029+14  
 0070/0000 LENGTH(AH 1992 BK 2873)

0060/2273



0060/2174 BMSSEN 28/4004/0060/2165  
 2 0 28093 0 00 0000+00  
 TRIB CONOCOHEAGUE CREE  
 0060/2165 BMSBG 28/4004/0060/2165  
 MILL LN  
 0060/1874 (T560)

012107 FT

012107 FT 2 0 28093 0 00 0000+00  
 PATH VALLEY RD  
 (SR0075 SEG 0560/0000)  
 0060/0000 LENGTH(AH 2873 BK 1776)

DIR: B TOTAL LEN: 15.697 MI. DIST: 08-3 SR: 4004  
 LEFT MUN: METAL T RIGHT MUN: METAL T

CRIDER DR  
 (TWP)

010331 FT

== ==

010331 FT 2 0 28013 0 00 0102+90

BACK RD  
 (T576)

0050/0000 LENGTH(AH 1776 BK 2830)

0040/0888

==

0040/1469

TUSCARORA DR  
 (TWP)

007501 FT

007501 FT 2 0 28013 0 00 0075+01  
 0040/0000 LENGTH(AH 2830 BK 2484)

005017 FT

005017 FT 2 0 28013 0 00 0050+17  
 0030/0000 LENGTH(AH 2484 BK 2590)

002427 FT

002427 FT 2 0 28013 0 00 0024+27  
 0020/0000 LENGTH(AH 2590 BK 2427)

==

0010/1149

FOREST RD  
 (FRST)

==

0010/0930

CARRICK VALLEY RD  
 (FRST)

000000 FT

000000 FT 2 0 28013 0 00 0000+00

NC FANNETTISBURG RD  
 INTER-BK FANNETTISBURG RD  
 (SR2018 SEG 0040/2932)

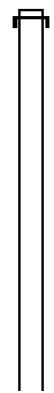
MFC BEGIN = D  
 BK-HUNTINGDON (31)

0010/0000 LENGTH(AH 2427 BK 0000)

EXTRACT DATE: 12/18/2023 ROADWAY MANAGEMENT SYSTEM PAGE NUMBER: 337  
PRINT DATE: 12/20/2023 SLD COUNTY/SR - ANNUAL PRINT COUNTY: FRANKLIN  
DIR: B TOTAL LEN: 3.035 MI. DIST: 08-3 SR: 4003  
LEFT MUN: METAL T RIGHT MUN: METAL T

016024 FT

016024 FT AH-FULTON (29)  
INTER-AHD AUGHWICK RD  
0060/3649 (SR1008 SEG 0010/0561)



012375 FT

012375 FT 1 0 00045 7 00 0124+08  
0060/0000 LENGTH(AH 3649 BK 2416)

DIR: B TOTAL LEN: 3.035 MI. DIST: 08-3 SR: 4003  
 LEFT MUN: METAL T RIGHT MUN: METAL T

009959 FT

009959 FT 1 0 00045 7 00 0099+59  
 0050/0000 LENGTH(AH 2416 BK 2442)

007517 FT

007517 FT 1 0 00045 7 00 0075+17  
 0040/0000 LENGTH(AH 2442 BK 2521)

004996 FT

004996 FT 1 0 00045 7 00 0049+96  
 0030/0000 LENGTH(AH 2521 BK 2506)

NORTH RAVENWOOD  
 (PRDR)  
 SOUTH RAVENWOOD  
 (PRDR)

0020/1946

|||  
 |||

LAKEVIEW RD  
 (PRDR)

0020/0687

==

002490 FT

002490 FT 1 0 00045 7 00 0024+90  
 0020/0000 LENGTH(AH 2506 BK 2490)

000000 FT

000000 FT 1 0 00045 7 00 0000+00  
 NC COWAN'S GAP RD  
 PATH VALLEY RD  
 (SRO075 SEG 0370/1166)  
 MFC BEGIN = D  
 0010/0000 LENGTH(AH 2490 BK 0000)

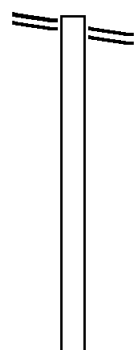


EXTRACT DATE: 12/18/2023 ROADWAY MANAGEMENT SYSTEM PAGE NUMBER: 335  
 PRINT DATE: 12/20/2023 SLD COUNTY/SR - ANNUAL PRINT COUNTY: FRANKLIN  
 DIR: B TOTAL LEN: 2.123 MI. DIST: 08-3 SR: 4002  
 LEFT MUN: PETERS T RIGHT MUN: PETERS T

LINCOLN HW 011207 FT  
 (SR0030 SEG 0120/2332) 0050/2112

009095 FT

2 0 28090 0 00 0073+56 007370 FT



011207 FT LINCOLN HW  
 0050/2112 (SR0030 SEG 0120/2332)

009095 FT 2 0 28090 0 00 0091+14  
 0050/0000 LENGTH(AH 2112 BK 1725)

007370 FT

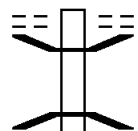
DIR: B TOTAL LEN: 2.123 MI. DIST: 08-3 SR: 4002  
 LEFT MUN: PETERS T RIGHT MUN: PETERS T

Segment Description	Segment ID	Length	Notes
BEAR VALLEY RD (SR4001 SEG 0010/0000)	0040/0000		LENGTH(AH 1725 BK 2346)
UNNAMED AL (TWP)	0030/0226 005024 FT		BMS EN 28/4002/0030/0572 0 0 00000 0 00 0000+00 W BR CONOCO CHEAGUE CREE BMSBG 28/4002/0030/0572
MILL ST (T408)	0020/2399		UNNAMED AL (TWP) LENGTH(AH 2346 BK 2948) UNNAMED AL (TWP) HAWBAKER RD (T406) MULLEN ST (T409)
MILL ST (T552)	0020/1841		LC FOR MULLEN ST (CONN) MILL ST (PRDR)
	002076 FT		002076 FT 2 0 28090 0 00 0020+80 PATH VALLEY RD (SR0075 SEG 0300/0000)
			LENGTH(AH 2948 BK 2076)
			ROCKY HOLLOW CREEK STRUCTURE LENGTH 10 FT
			BMSID 28/4002/0010/1313
LINCOLN HW (SR0030 SEG 0080/0618)	0010/0000		000000 FT 2 0 28090 0 00 0000+00 LINCOLN HW (SR0030 SEG 0080/0618) NC MA IN ST MFC BEGIN = E
			LENGTH(AH 2076 BK 0000)

EXTRACT DATE: 12/18/2023 ROADWAY MANAGEMENT SYSTEM PAGE NUMBER: 333  
 PRINT DATE: 12/20/2023 SLD COUNTY/SR - ANNUAL PRINT COUNTY: FRANKLIN  
 DIR: B TOTAL LEN: 11.169 MI. DIST: 08-3 SR: 4001  
 LEFT MUN: LETTERKENNY T RIGHT MUN: LETTERKENNY T

KEEFER RD  
(TWP)

058974 FT  
0230/1405



058974 FT BEAR VALLEY RD  
 0230/1405 (FRST)  
 0230/1377 BMS EN 28/4001/0230/1364  
 2 0 28091 0 00 0590+01  
 TR CONDOQUIN  
 0230/1364 BMSBG 28/4001/0230/1364

057569 FT

057569 FT 2 0 28091 0 00 0576+37  
 S 0230/0000 LENGTH(AH 1405 BK 2700)

054869 FT

054869 FT 2 0 28091 0 00 0547+78  
 S 0220/0000 LENGTH(AH 2700 BK 2280)

052589 FT

052589 FT 2 0 28091 0 00 0524+98  
 S 0210/0000 LENGTH(AH 2280 BK 2768)

DIR: B TOTAL LEN: 11.169 MI. DIST: 08-3 SR: 4001  
LEFT MUN: LETTERKENNY T RIGHT MUN: LETTERKENNY T

049821 FT

049821 FT 2 0 28091 0 00 0497+30  
S 0200/0000 LENGTH(AH 2768 BK 3057)

046764 FT

0190/0220 SHEARER RD  
(FRST)  
046764 FT 2 0 28091 0 00 0466+73  
S 0190/0000 LENGTH(AH 3057 BK 3248)

043516 FT

043516 FT 2 0 28091 0 00 0434+25  
S 0180/0000 LENGTH(AH 3248 BK 2967)

2 0 28091 0 00 0404+93 040549 FT  
OLD GILBERT RD  
(T551) 0170/0000

0170/0049 OLD GILBERT RD  
(FRST)  
040549 FT  
S 0170/0000 LENGTH(AH 2967 BK 3050)  
LETTERKENNY  
0160/2966 SAINT THOMAS T

EXTRACT DATE: 12/18/2023 ROADWAY MANAGEMENT SYSTEM PAGE NUMBER: 331  
PRINT DATE: 12/20/2023 SLD COUNTY/SR - ANNUAL PRINT COUNTY: FRANKLIN

DIR: B TOTAL LEN: 11.169 MI. DIST: 08-3 SR: 4001  
LEFT MUN: LETTERKENNY T RIGHT MUN: LETTERKENNY T

037499 FT

037499 FT 2 0 28091 0 00 0373+87  
S 0160/0000 LENGTH(AH 3050 BK 2801)

034698 FT

034698 FT 2 0 28091 0 00 0346+40  
S 0150/0000 LENGTH(AH 2801 BK 2336)

032362 FT

032362 FT 2 0 28091 0 00 0323+32  
S 0140/0000 LENGTH(AH 2336 BK 2524)

029838 FT

029838 FT 2 0 28091 0 00 0298+71  
S 0130/0000 LENGTH(AH 2524 BK 2376)

027462 FT

027462 FT 2 0 28091 0 00 0274+10  
S 0120/0000 LENGTH(AH 2376 BK 2547)

024915 FT

024915 FT 2 0 28091 0 00 0249+51

EXTRACT DATE: 12/18/2023 ROADWAY MANAGEMENT SYSTEM PAGE NUMBER: 330  
PRINT DATE: 12/20/2023 SLD COUNTY/SR - ANNUAL PRINT COUNTY: FRANKLIN

DIR: B TOTAL LEN: 11.169 MI.  
LEFT MUN: SAINT THOMAS T

DIST: 08-3 SR: 4001  
RIGHT MUN: SAINT THOMAS T

	0110/0000 LENGTH(AH 2547 BK 2473)
022442 FT	022442 FT 2 0 28091 0 00 0224+22 0100/0000 LENGTH(AH 2473 BK 2500)
019942 FT	019942 FT 2 0 28091 0 00 0199+22 0090/0000 LENGTH(AH 2500 BK 2931)
017011 FT	017011 FT 2 0 28091 0 00 0169+91 0080/0000 LENGTH(AH 2931 BK 2214)
014797 FT	014797 FT 2 0 28091 0 00 0147+77 0070/0000 LENGTH(AH 2214 BK 2495)
012302 FT	012302 FT 2 0 28091 0 00 0122+82 0060/0000 LENGTH(AH 2495 BK 2301)

DIR: B TOTAL LEN: 11.169 MI. DIST: 08-3 SR: 4001  
 LEFT MUN: SAINT THOMAS T RIGHT MUN: SAINT THOMAS T

STATE GAME LANDS  
 (GOVT)  
 STATE GAME LANDS  
 (GOVT)

010001 FT

010001 FT 2 0 28091 0 00 0100+01  
 0050/0000 LENGTH(AH 2301 BK 3254)

006747 FT

006747 FT 2 0 28091 0 00 0067+47  
 0040/0000 LENGTH(AH 3254 BK 2756)  
 SAINT THOMAS  
 0030/2718 PETERS T

0030/1573

0030/1417

003991 FT

003991 FT 2 0 28091 0 00 0039+91  
 0030/0000 LENGTH(AH 2756 BK 1862)

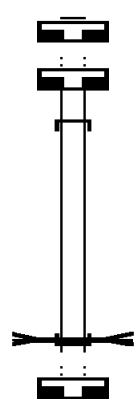
002129 FT

002129 FT 2 0 28091 0 00 0021+29  
 0020/0000 LENGTH(AH 1862 BK 2129)

000000 FT

0010/0325 BMS EN 28/4001/0010/0304  
 2 0 28091 0 00 0003+03  
 BROAD RUN  
 0010/0304 BMSBG 28/4001/0010/0304  
 000000 FT 2 0 28091 0 00 0000+00  
 NC BEAR VALLEY RD  
 MAIN ST  
 (SR4002 SEG 0040/0000)  
 MFC BEGIN = E  
 0010/0000 LENGTH(AH 2129 BK 0000)

000018 FT  
 000018 FT  
 000000 FT  
 000000 FT



000018 FT  
 7030/0000 LENGTH(AH 2474 BK 2775)  
 000018 FT  
 7022/0000 LENGTH(AH 2775 BK 0018)  
 INTER-AHD ROLLING RD (TB SR 3028)  
 0020/0018 (TWP)  
 000000 FT 2 0 28078 0 00 0028+53  
           NC RD ROLLING RD  
                   BR OF BACK C  
                   STRUCTURE LENGTH 18 FT  
                   BMSID 28/3028/0020/0000  
 INTER-BK ROLLING RD (TB SR 3028)  
           (TWP)  
           MFC BEGIN = E  
 0020/0000 LENGTH(AH 0018 BK 2841)  
 000000 FT  
 7010/0000 LENGTH(AH 2841 BK 0000)



DIR: B TOTAL LEN: 1.484 MI. DIST: 08-3 SR: 3026  
 LEFT MUN: WARREN T RIGHT MUN: WARREN T

FORGE RD  
(T304)

007836 FT

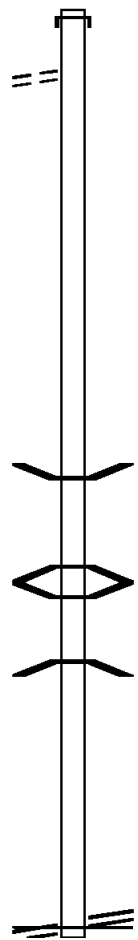
0030/1908

005343 FT

002297 FT

000000 FT

LITTLE COVE RD  
(SR0456 SEG 0040/1008) 0010/0000



007836 FT  
 INTER-AHD MARYLAND STATE LINE  
 0030/2493 (STBD)

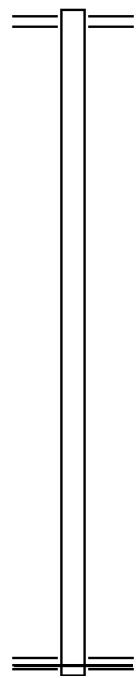
005343 FT 2 0 28042 0 00 0024+93  
 0030/0000 LENGTH(AH 2493 BK 3046)

0020/0019 BMSBN 28/3026/0020/0000  
 002297 FT 2 0 28042 0 00 0055+29  
 CARTERS CR  
 BMSBG 28/3026/0020/0000  
 0020/0000 LENGTH(AH 3046 BK 2297)  
 0010/1964 BMSBN 28/3026/0010/1854  
 2 0 28042 0 00 0059+68  
 LITTLE COVE CREEK  
 0010/1854 BMSBG 28/3026/0010/1854

000000 FT 2 0 28042 0 01 0078+61  
 LITTLE COVE RD  
 (SR0456 SEG 0040/1008)  
 NC MI LL DR  
 MFC BEGIN = D  
 0010/0000 LENGTH(AH 2297 BK 0000)

EXTRACT DATE: 12/18/2023      ROADWAY MANAGEMENT SYSTEM      PAGE NUMBER: 326  
 PRINT DATE: 12/20/2023      SLD COUNTY/SR - ANNUAL PRINT      COUNTY: FRANKLIN  
 DIR: B      TOTAL LEN: 1.218 MI.      DIST: 08-3      SR: 3024  
 LEFT MUN: PETERS T      RIGHT MUN: PETERS T

006431 FT



006431 FT LEMAR RD  
 0030/2377 (SR3007 SEG 0170/1781)

004054 FT

004054 FT 2 0 28084 0 00 0040+37  
 0030/0000 LENGTH(AH 2377 BK 2164)

001890 FT

001890 FT 2 0 28084 0 00 0019+33  
 0020/0000 LENGTH(AH 2164 BK 1890)

000000 FT

000000 FT 2 0 28084 0 00 0000+00  
 NC ORCHARD RD  
 FORT LOUDON RD  
 (SR0075 SEG 0220/0000)  
 MFC BEGIN = E  
 0010/0000 LENGTH(AH 1890 BK 0000)

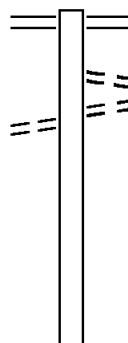
007060 FT		007060 FT STEELE AV 0030/2025 (SR3009 SEG 0190/1864) UNKNOWN AL 0030/1805 (TWP)
005035 FT		005035 FT 2 0 28083 0 00 0050+10 0030/0000 LENGTH(AH 2025 BK 2259)
002776 FT		002776 FT 2 0 28083 0 00 0027+76 SPRING GROVE CEMETERY R (T643) 0020/0000 LENGTH(AH 2259 BK 2776)
000000 FT		000000 FT 2 0 28083 0 00 0000+00 NC ETTER AV MERCERSBURG RD (SR0416 SEG 0210/0000) MFC BEGIN = E 0010/0000 LENGTH(AH 2776 BK 0000)

EXTRACT DATE: 12/18/2023 ROADWAY MANAGEMENT SYSTEM PAGE NUMBER: 324  
 PRINT DATE: 12/20/2023 SLD COUNTY/SR - ANNUAL PRINT COUNTY: FRANKLIN  
 DIR: B TOTAL LEN: 5.144 MI. DIST: 08-3 SR: 3017  
 LEFT MUN: SAINT THOMAS T RIGHT MUN: SAINT THOMAS T

VILLAGE LN  
 (TWP )

027158 FT

0100/3325



027158 FT LINCOLN HW  
 0100/3703 (SR0030 SEG 0220/1057)  
 LC FOR VILLAGE LN  
 0100/3522 (CONN)  
 0100/3325 VILLAGE LN  
 (TWP )

DIR: B TOTAL LEN: 5.144 MI. DIST: 08-3 SR: 3017  
 LEFT MUN: SAINT THOMAS T RIGHT MUN: SAINT THOMAS T

023455 FT 0100/0023 BMS EN 28/3017/0100/0000  
 023455 FT 2 0 28082 0 01 0241+89  
 CAMPBELL RUN  
 BMSBG 28/3017/0100/0000  
 0100/0000 LENGTH(AH 3703 BK 3063)

020392 FT 020392 FT 2 0 28082 0 01 0211+31  
 0090/0000 LENGTH(AH 3063 BK 2425)

017967 FT 017967 FT 2 0 28082 0 01 0187+06  
 0080/0000 LENGTH(AH 2425 BK 2587)

== 0070/1545 GEHR RD  
 (T421)

015380 FT 015380 FT 2 0 28082 0 01 0161+19  
 0070/0000 LENGTH(AH 2587 BK 2360)

2 0 28082 0 01 0137+59 013020 FT VALLEY CAMP RD  
 BRANDTS CHURCH RD (T409)  
 0060/0000 == == 0060/0000 LENGTH(AH 2360 BK 2488)

DIR: B TOTAL LEN: 5.144 MI. DIST: 08-3 SR: 3017  
 LEFT MUN: SAINT THOMAS T RIGHT MUN: SAINT THOMAS T

HUBER RD  
(T415)

010532 FT

010532 FT 2 0 28082 0 00 0105+31  
 0050/0000 LENGTH(AH 2488 BK 2062)

008470 FT

008470 FT 2 0 28082 0 00 0084+96  
 0040/0000 LENGTH(AH 2062 BK 2300)  
 SAINT THOMAS  
 PETERS T

0030/1703

NC PIONEER DR

006170 FT

0030/0419 WINDMILL RD  
 (T415)  
 006170 FT 2 0 28082 0 00 0061+70  
 0030/0000 LENGTH(AH 2300 BK 3475)

002695 FT

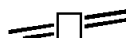
002695 FT 2 0 28082 0 00 0026+95  
 TR. BACK CK  
 STRUCTURE LENGTH 12 FT  
 BMSID 28/3017/0020/0000  
 0020/0000 LENGTH(AH 3475 BK 2695)

000000 FT

000000 FT 2 0 28082 0 00 0000+00  
 NC ROADCKDALE RD  
 STITZELLS RD  
 (SR3002 SEG 0070/0882)  
 MFC BEGIN = E  
 0010/0000 LENGTH(AH 2695 BK 0000)

EXTRACT DATE: 12/18/2023 ROADWAY MANAGEMENT SYSTEM PAGE NUMBER: 321  
PRINT DATE: 12/20/2023 SLD COUNTY/SR - ANNUAL PRINT COUNTY: FRANKLIN  
DIR: B TOTAL LEN: 4.377 MI. DIST: 08-3 SR: 3015  
LEFT MUN: HAMILTON T RIGHT MUN: HAMILTON T

WARM SPRING RD 023110 FT  
(SR0995 SEG 0290/1038) 0090/2749



023110 FT WARM SPRING RD  
0090/2749 (SR0995 SEG 0290/1038)

DIR: B TOTAL LEN: 4.377 MI. DIST: 08-3 SR: 3015  
 LEFT MUN: HAMILTON T RIGHT MUN: HAMILTON T

COLDSMITH RD  
 (T430)

	==	0090/2194	GOMER RD (T665)
020361 FT		020361 FT	2 0 28033 0 00 0203+95 COONTOWN RD (T659)
	==	5 0090/0000	LENGTH(AH 2749 BK 3458)
016903 FT		016903 FT	2 0 28033 0 00 0169+10
		5 0080/0000	LENGTH(AH 3458 BK 3129)
		0070/2255	HAMILTON ANTRIM T
0070/1570	==		
013774 FT		013774 FT	2 0 28033 0 00 0137+81
		5 0070/0000	LENGTH(AH 3129 BK 1155)
		0060/0462	BMS EN 28/3015/0060/0356 2 0 28033 0 00 0126+26 CONOCO CHEAGUE CREEK
		0060/0345	BMSBG 28/3015/0060/0356 LEHMAN RD
012619 FT	==	0060/0296	(T432)
		012619 FT	2 0 28033 0 00 0126+26
		5 0060/0000	LENGTH(AH 1155 BK 0905)
011714 FT		011714 FT	2 0 28033 0 00 0117+58 KAUFFMAN RD (SR2016 SEG 0010/0000)

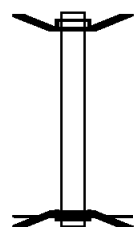


DIR: B TOTAL LEN: 4.377 MI. DIST: 08-3 SR: 3015  
 LEFT MUN: ANTRIM T RIGHT MUN: ANTRIM T

		5	0050/0000	LENGTH(AH 0905 BK 2588)
009126 FT			009126 FT	2 0 28033 0 00 0091+54 UNKNOWN (TWP)
	=	5	0040/0000	LENGTH(AH 2588 BK 3348)
005778 FT			005778 FT	2 0 28033 0 00 0058+06 STONE BRIDGE RD (SR3013 SEG 0040/1436)
	=	5	0030/0000	LENGTH(AH 3348 BK 2808)
002970 FT			002970 FT	2 0 28033 0 00 0029+70
		5	0020/0000	LENGTH(AH 2808 BK 2970)
000000 FT			000000 FT	2 0 28033 0 00 0000+00 NC GUITNER RD WILLIAMSON RD (SR3002 SEG 0130/0431) MFC BEGIN = E
	=	5	0010/0000	LENGTH(AH 2970 BK 0000)

EXTRACT DATE: 12/18/2023      ROADWAY MANAGEMENT SYSTEM      PAGE NUMBER: 318  
 PRINT DATE: 12/20/2023      SLD COUNTY/SR - ANNUAL PRINT      COUNTY: FRANKLIN  
 DIR: B      TOTAL LEN: .041 MI.      DIST: 08-3      SR: 3014  
 LEFT MUN: ANTRIM T      RIGHT MUN: ANTRIM T

000217 FT  
 000000 FT

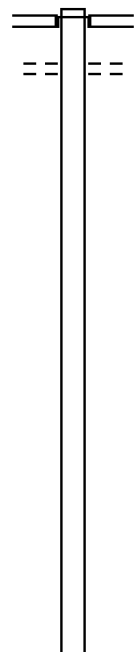


000217 FT BMS EN 28/3014/0010/0000  
 INTER-AHD HYKES RD  
 0010/0217 (T351)  
 000000 FT 1 0 00799 0 00 0044+52  
           NC HYKES RD  
 INTER-BK HYKES RD  
           (T351)  
           I-B1 (NB)  
           BMSBG 28/3014/0010/0000  
           MFC BEGIN = E  
 0010/0000 LENGTH(AH 0217 BK 0000)

EXTRACT DATE: 12/18/2023 ROADWAY MANAGEMENT SYSTEM PAGE NUMBER: 317  
 PRINT DATE: 12/20/2023 SLD COUNTY/SR - ANNUAL PRINT COUNTY: FRANKLIN  
 DIR: B TOTAL LEN: 7.847 MI. DIST: 08-3 SR: 3013  
 LEFT MUN: SAINT THOMAS T RIGHT MUN: SAINT THOMAS T

041434 FT

041434 FT  
 INTER-AHD SCHOOL HOUSE RD  
 (T418)  
 LINCOLN WY WEST  
 (SR0030 SEG 0230/0000)  
 VILLAGE LN  
 (TWP )



038574 FT

038574 FT 2 0 28005 0 01 0200+14  
 0170/0000 LENGTH(AH 2860 BK 1985)

036589 FT

036589 FT 2 0 28005 0 01 0180+52  
 0160/0000 LENGTH(AH 1985 BK 2542)

034047 FT

034047 FT 2 0 28005 0 01 0155+10

DIR: B TOTAL LEN: 7.847 MI. DIST: 08-3 SR: 3013  
 LEFT MUN: SAINT THOMAS T RIGHT MUN: SAINT THOMAS T

KELLER RD  
(T410)

0140/1915 ==

0150/0000 LENGTH(AH 2542 BK 2582)

031465 FT

031465 FT 2 0 28005 0 01 0129+28  
 0140/0000 LENGTH(AH 2582 BK 2392)

GEHR RD  
(T421)

0130/1383 == ==

0130/1466 BMS EN 28/3013/0130/1404  
 2 0 28005 0 01 0119+70  
 TR CMBELL RN  
 0130/1456 BMSBG 28/3013/0130/1404  
 SNIDER RD  
 0130/1383 (T425)

029073 FT

029073 FT 2 0 28005 0 01 0105+66  
 0130/0000 LENGTH(AH 2392 BK 2674)

== 0120/1897 ROLLING RD  
 (TWP)

026399 FT

026399 FT 2 0 28005 0 01 0078+78  
 0120/0000 LENGTH(AH 2674 BK 1702)

024697 FT

024697 FT 2 0 28005 0 00 0055+21  
 0110/0000 LENGTH(AH 1702 BK 2883)

0100/1028 GRAPEVINE RD  
 (T459)

021814 FT

0100/0198 BMS EN 28/3013/0100/0000  
 021814 FT 2 0 28005 0 00 0026+63

DIR: B TOTAL LEN: 7.847 MI. DIST: 08-3 SR: 3013  
 LEFT MUN: SAINT THOMAS T RIGHT MUN: SAINT THOMAS T

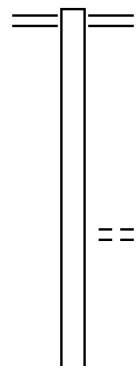
Stationing	Segment	Length (FT)	Notes
0100+00	BACK CREEK BMSBG 28/3013/0100/0000	0100/0000	LENGTH(AH 2883 BK 2656)
019158+00	WARM SPRING RD (SR0995 SEG 0240/1158)	019158 FT	INTER-BK WARM SPRING RD (SR0995 SEG 0240/1158) MFC BEGIN = D
019158+00	NC ST THOMAS-WILLIAMSON RD	0090/0000	LTH AH 002656 BK 000100
019158+00	WARM SPRING RD (SR0995 SEG 0250/0000)	019158 FT	INTER-AHD WARM SPRING RD (SR0995 SEG 0250/0000)
019158+00	WARM SPRING RD (SR0995 SEG 0250/0000)	0080/1876	WARM SPRING RD (SR0995 SEG 0250/0000)
0173+56	BULLITT RD (T431)	017282 FT	017282 FT
0173+56	BULLITT RD (T431)	0080/0000	LENGTH(AH 1876 BK 2357)
0173+56	BULLITT RD (T431)	0070/2035	BULLITT RD (T431)
0149+23	COLD SMITH RD (T435)	014925 FT	2 0 28066 0 01 0149+23
0149+23	COLD SMITH RD (T435)	0070/0000	LENGTH(AH 2357 BK 2517)
0132+61	SAINT THOMAS ANTRIM T	0060/1800	BMSEN 28/3013/0060/0855 SAINT THOMAS
0132+61	E BR CONCOHE	0060/0995	ANTRIM T
0132+61	E BR CONCOHE	0060/0855	2 0 28066 0 00 0132+61 E BR CONCOHE
0124+06	BMSBG 28/3013/0060/0855	012408 FT	BMSBG 28/3013/0060/0855
0124+06	BMSBG 28/3013/0060/0855	012408 FT	012408 FT

DIR: B TOTAL LEN: 7.847 MI. DIST: 08-3 SR: 3013  
 LEFT MUN: ANTRIM T RIGHT MUN: ANTRIM T

Stationing	Distance	Notes
STATLER RD (T433)	0060/0000	0060/0000 LENGTH(AH 2517 BK 2319)
	010089 FT	010089 FT 2 0 28066 0 00 0100+53 0050/0000 LENGTH(AH 2319 BK 2556)
	007533 FT	0040/1436 GUITNER RD (SR3015 SEG 0030/0000) 007533 FT 2 0 28066 0 00 0074+97 0040/0000 LENGTH(AH 2556 BK 2558)
	004975 FT	0030/1050 SHINHAM RD (T437) 004975 FT 2 0 28066 0 00 0049+75 0030/0000 LENGTH(AH 2558 BK 2470)
ENOCH BROWN RD (T425)	0020/0874	
	002505 FT	002505 FT 2 0 28066 0 00 0025+05 0020/0000 LENGTH(AH 2470 BK 2505)
2 0 28066 0 00 0000+00 000000 FT WILLIAMSON RD (SR3002 SEG 0160/0000)	0010/0000	NC STONE BRIDGE RD WILLIAMSON RD (SR3002 SEG 0160/0000) MFC BEGIN = E 0010/0000 LENGTH(AH 2505 BK 0000)

EXTRACT DATE: 12/18/2023      ROADWAY MANAGEMENT SYSTEM      PAGE NUMBER: 313  
 PRINT DATE: 12/20/2023      SLD COUNTY/SR - ANNUAL PRINT      COUNTY: FRANKLIN  
 DIR: B      TOTAL LEN: 6.753 MI.      DIST: 08-3      SR: 3012  
 LEFT MUN: GUILFORD T      RIGHT MUN: GUILFORD T

035658 FT



035658 FT MOLLY PITCHER HW  
 0130/1916 (SR0011 SEG 0240/0793)

033742 FT

033742 FT 2 0 28033 0 01 0334+98  
 STATLER RD  
 (T454)  
 0130/0000 LENGTH(AH 1916 BK 3455)

DIR: B TOTAL LEN: 6.753 MI. DIST: 08-3 SR: 3012  
 LEFT MUN: GUILFORD T RIGHT MUN: GUILFORD T

ETTER RD  
(T456)

0120/0745 ==  
 030287 FT

030287 FT 2 0 28033 0 01 0300+46  
 0120/0000 LENGTH(AH 3455 BK 3814)

SOCIAL ISLAND CR  
(T457)

0110/1082 ==

0110/0953 BMSBG 28/3012/0110/0941  
 2 0 28033 0 01 0271+46  
 MILL RACE



0110/0941 BMSBG 28/3012/0110/0941  
 BMSBG 28/3012/0110/0616  
 0110/0692 BRIDGE POSTED (TONS)

---

0110/0654 HAMILTON T  
 2 0 28033 0 01 0268+25  
 SGL 15 COMB



0110/0616 CONOCOCHIEAGUE CREEK  
 BMSBG 28/3012/0110/0616

CAMP ROBINHOOD RD  
(T466)

0110/0573 ==  
 026473 FT

026473 FT 2 0 28033 0 00 0262+09  
 0110/0000 LENGTH(AH 3814 BK 2556)

023917 FT ==

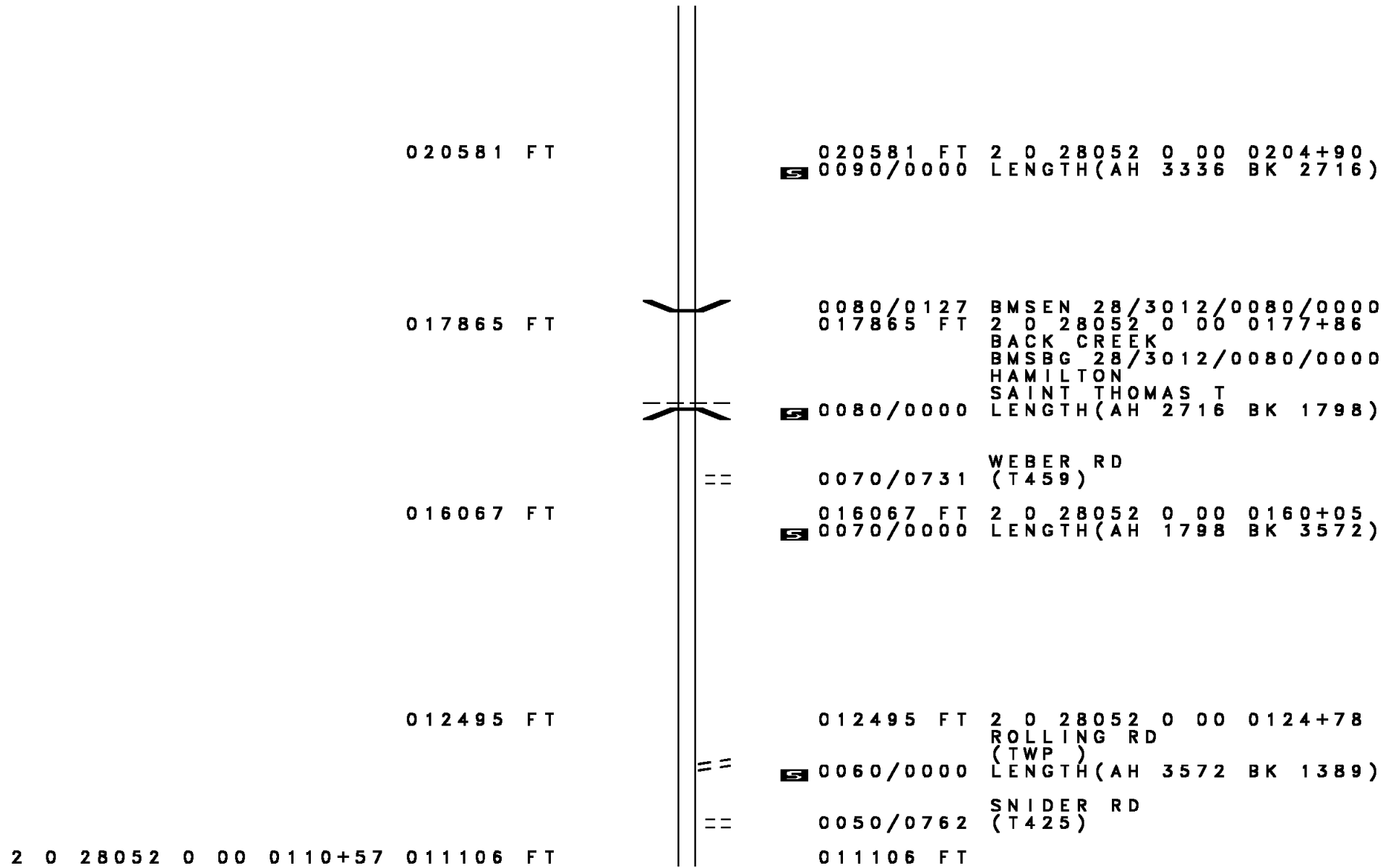
0100/0038 HORST LN  
 (T620)  
 023917 FT 2 0 28033 0 00 0231+44  
 NC SOCIAL ISLAND RD

==


0100/0000 WARM SPRING RD  
 (SR0995 SEG 0320/0000)  
 LENGTH(AH 2556 BK 3336)



DIR: B TOTAL LEN: 6.753 MI. DIST: 08-3 SR: 3012  
 LEFT MUN: HAMILTON T RIGHT MUN: HAMILTON T

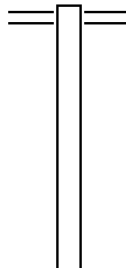


DIR: B TOTAL LEN: 6.753 MI. DIST: 08-3 SR: 3012  
 LEFT MUN: SAINT THOMAS T RIGHT MUN: SAINT THOMAS T

HADE RD (T458)	0050/0000	==	0050/0000 LENGTH(AH 1389 BK 3060)
	008046 FT		008046 FT 2 0 28052 0 00 0080+21 0040/0000 LENGTH(AH 3060 BK 2817)
		==	0030/1807 LEE RD (TWP)
2 0 28052 0 00 0052+04 RACE TRACK RD (T467)	005229 FT 0030/0000	==	005229 FT 0030/0000 LENGTH(AH 2817 BK 2715)
	002514 FT		002514 FT 2 0 28052 0 00 0024+89 0020/0000 LENGTH(AH 2715 BK 2514)
		==	0010/1644 SHIELDS RD (T460)
			NC JACK RD
2 0 28052 0 00 0000+00 LINCOLN HW (SR0030 SEG 0230/2028)	000000 FT 0010/0000		LINCOLN HW (SR0030 SEG 0230/2028) INTER-BK ST THOMAS-EDENVILLE RD 000000 FT (SR4010 SEG 0010/0000) MFC BEGIN = D 0010/0000 LENGTH(AH 2514 BK 0000)

EXTRACT DATE: 12/18/2023 ROADWAY MANAGEMENT SYSTEM PAGE NUMBER: 309  
PRINT DATE: 12/20/2023 SLD COUNTY/SR - ANNUAL PRINT COUNTY: FRANKLIN  
DIR: B TOTAL LEN: 4.342 MI. DIST: 08-3 SR: 3011  
LEFT MUN: PETERS T RIGHT MUN: PETERS T

022927 FT



022927 FT FORT LOUDON RD  
0090/1628 (SR0075 SEG 0270/2049)

021299 FT

021299 FT 2 0 28051 0 00 0175+21  
5 0090/0000 LENGTH(AH 1628 BK 2534)

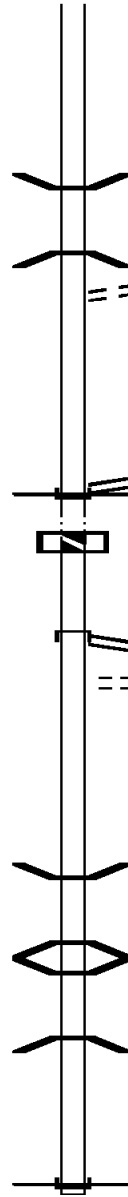
DIR: B TOTAL LEN: 4.342 MI. DIST: 08-3 SR: 3011  
 LEFT MUN: PETERS T RIGHT MUN: PETERS T

	018765 FT			018765 FT 2 0 28051 0 00 0149+72
				0080/0000 LENGTH(AH 2534 BK 2606)
DUTCHTOWN RD (T403)	0070/1379	==		
	016159 FT			016159 FT 2 0 28051 0 00 0123+43
				LONG LN (T407)
		==		0070/0000 LENGTH(AH 2606 BK 2326)
	013833 FT			013833 FT 2 0 28051 0 00 0100+17
				0060/0000 LENGTH(AH 2326 BK 2494)
	011339 FT			011339 FT 2 0 28051 0 00 0075+23
				0050/0000 LENGTH(AH 2494 BK 2501)
	008838 FT			008838 FT 2 0 28051 0 00 0050+22
				0040/0000 LENGTH(AH 2501 BK 2528)

DIR: B TOTAL LEN: 4.342 MI. DIST: 08-3 SR: 3011  
 LEFT MUN: PETERS T RIGHT MUN: PETERS T

006310 FT

006310 FT 2 0 28051 0 00 0024+94  
 0030/0000 LENGTH(AH 2528 BK 2515)



003795 FT

0020/0533 BMS EN 28/3011/0020/0462  
 2 0 28051 0 00 0004+89  
 BUCK RUN  
 0020/0508 BMSBG 28/3011/0020/0462  
 DICKEYS RD  
 0020/0251 (T405)  
 003795 FT 2 0 28051 0 00 0000+00




003795 FT

NC MO  
 INTER-BK MOUNTAIN RD  
 BUCHANAN TR  
 (SR0016 SEG 0080/0385)  
 MFC BEGIN = D  
 LTH AH 002515 BK 000100  
 0020/0000 LTH AH 000100 BK 003795  
 003795 FT BUCHANAN TR  
 7014/0000 (SR0016 SEG 0070/2306)  
 INTER-AHD BUCHANAN TR  
 0010/3795 (SR0016 SEG 0070/2306)  
 0010/3319 FOR SR 0016 AND 3011  
 (CONN)

000000 FT

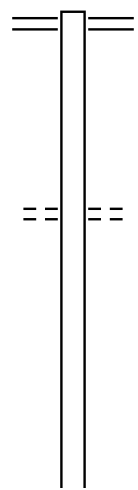
0010/0885 BMS EN 28/3011/0010/0884  
 1 0 00224 7 00 0032+70  
 BUCK RUN  
 0010/0863 BMSBG 28/3011/0010/0884  
 0010/0525 BMS EN 28/3011/0010/0507  
 1 0 00224 7 00 0032+70  
 BUCK RUN  
 0010/0507 BMSBG 28/3011/0010/0507  
 000000 FT 1 0 00224 7 00 0038+03  
 NC ST  
 INTER-BK TONEY BATTER RD  
 FORESTRY RD  
 (FRST)  
 MFC BEGIN = E  
 0010/0000 LENGTH(AH 3795 BK 0000)

EXTRACT DATE: 12/18/2023      ROADWAY MANAGEMENT SYSTEM      PAGE NUMBER: 306  
 PRINT DATE: 12/20/2023      SLD COUNTY/SR - ANNUAL PRINT      COUNTY: FRANKLIN  
 DIR: B      TOTAL LEN: .000 MI.      DIST: 08-3      SR: 3010  
 LEFT MUN: PETERS T      RIGHT MUN: PETERS T

000000 FT		000000 FT	
000000 FT		7030/0000 FT	LENGTH(AH 2098 BK 2489)
000000 FT		000000 FT	
		7020/0000 FT	LENGTH(AH 2489 BK 2603)
		000000 FT	
		7010/0000 FT	LENGTH(AH 2603 BK 0000)

EXTRACT DATE: 12/18/2023      ROADWAY MANAGEMENT SYSTEM      PAGE NUMBER: 305  
 PRINT DATE: 12/20/2023      SLD COUNTY/SR - ANNUAL PRINT      COUNTY: FRANKLIN  
 DIR: B      TOTAL LEN: 10.182 MI.      DIST: 08-3      SR: 3009  
 LEFT MUN: PETERS T      RIGHT MUN: PETERS T

053761 FT



053761 FT MERCERSBURG RD  
 0220/1711 (SR0416 SEG 0240/0000)

052050 FT

052050 FT 2 0 28037 0 01 0425+24  
 HUBER RD  
 (T415)  
 0220/0000 LENGTH(AH 1711 BK 2461)

049589 FT

049589 FT 2 0 28037 0 01 0400+13  
 0210/0000 LENGTH(AH 2461 BK 2693)

DIR: B TOTAL LEN: 10.182 MI. DIST: 08-3 SR: 3009  
 LEFT MUN: PETERS T RIGHT MUN: PETERS T

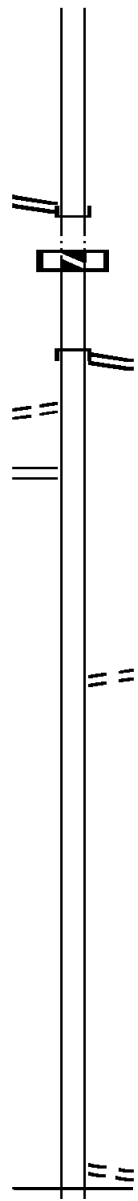
2 0 28037 0 01 0373+20 046896 FT  
 LEMAR RD  
 (SR3007 SEG 0150/0451) 0200/0000  
 046896 FT

UNKNOWN AL  
 (TWP ) 0190/2574  
 ETTER AV  
 (SR3022 SEG 0030/2025) 0190/1864

044251 FT

042119 FT

039697 FT



046896 FT RNELL DR  
 INTER-BK LEMAR RD  
 (SR3007 SEG 0150/0451)  
 0200/0000 LTH AH 002693 BK 000100  
 046896 FT  
 7194/0000 LTH AH 000100 BK 002645  
 INTER-AHD LEMAR RD  
 (SR3007 SEG 0140/0632)  
 LEMAR RD  
 (SR3007 SEG 0140/0632)

044251 FT 2 0 28037 0 01 0346+75  
 HARRYTOWN RD  
 (T420)  
 0190/0000 LENGTH(AH 2645 BK 2132)

042119 FT 2 0 28037 0 01 0325+43  
 0180/0000 LENGTH(AH 2132 BK 2422)

039697 FT 2 0 28037 0 01 0300+91  
 0170/0000 LENGTH(AH 2422 BK 2588)

0160/1879 FINDLEY RD  
 (T332)  
 0160/1782 MFC BEGIN = E



DIR: B TOTAL LEN: 10.182 MI. DIST: 08-3 SR: 3009  
 LEFT MUN: PETERS T RIGHT MUN: PETERS T

KINGS LN  
 (SR3002 SEG 0010/0000)  
 NC STEELE AV

037109 FT

037109 FT 2 0 28037 0 01 0275+33  
 0160/0000 LENGTH(AH 2588 BK 2121)

034988 FT

034988 FT 2 0 28037 0 00 0257+51  
 0150/0000 LENGTH(AH 2121 BK 2824)  
 T. CONCHEGUG  
 STRUCTURE LENGTH 9 FT  
 0140/2743 BMSID 28/3009/0140/2743

T-400  
 (T400)

0140/2106

0140/1624 BMSID 28/3009/0140/1434  
 2 0 28037 0 00 0243+87  
 W BR CONOCOC  
 0140/1434 BMSBG 28/3009/0140/1434

CONOCO RD  
 (T402)

0140/1269

032164 FT

032164 FT 2 0 28037 0 00 0229+53  
 0140/0000 LENGTH(AH 2824 BK 1484)

2 0 28037 0 00 0214+64  
 CONOCO RD  
 (T402)

030680 FT

0130/0000

030680 FT  
 0130/0000 LENGTH(AH 1484 BK 2322)

028358 FT

0120/0837 EDWARDS DR  
 (T404)  
 028358 FT 2 0 28037 0 00 0191+81  
 NC CHURCH HILL RD  
 PETERS  
 MERCERSBURG B

DIR: B TOTAL LEN: 10.182 MI. DIST: 08-3 SR: 3009  
 LEFT MUN: PETERS T RIGHT MUN: PETERS T

LANDIS DR (TWP) 0110/2453

CHOICE COLLISION CENTER (PRDR) 0110/1828

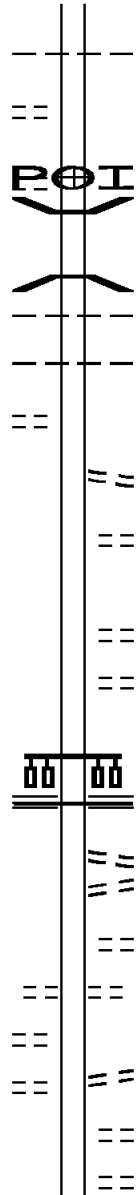
WOLF DR (BORO) 0110/1317

025621 FT

SCHOOL DR (PRDR) 0100/1787

SCHOOL DR (PRDR) 0100/1490

==	0110/2638	LENGTH (AH 2322 BK 2737) MERCERSBURG PETERS T
==	0110/1828	(APRA) CHOICE COLLISION
==	0110/1521	BMSBN 28/3009/0110/1478 2 0 28037 0 00 0179+22 STEIGERS RUN
==	0110/1478	BMSBG 28/3009/0110/1478 PETERS
==	0110/1476	MONTGOMERY T
==	0110/1323	MONTGOMERY MERCERSBURG B
==	0110/0862	RUTLEDGE RD (BORO)
==	0110/0168	CHURCH ST (BORO)
==	025621 FT	2 0 28037 0 00 0164+44 GRAIN AL (BORO)
==	0110/0000	LENGTH (AH 2737 BK 3617) FAYETTE ST
==	0100/3390	(BORO) NC OR REGON ST MAIN ST (SR0016 SEG 0140/2277)
==	0100/2938	MFC BEGIN = D FINAFROCK AL (BORO)
==	0100/2672	WITHERSPOON AL (BORO)
==	0100/2479	FENDRICK AL (BORO)
==	0100/2249	SEMINARY ST (BORO)
==	0100/1983	(BORO)
==	0100/1490	CALIFORNIA ST (BORO) FEATHER AL (BORO)
==	0100/1288	MERCER AV (BORO)
==	0100/1093	(BORO)



DIR: B TOTAL LEN: 10.182 MI. DIST: 08-3 SR: 3009  
 LEFT MUN: MERCERSBURG B RIGHT MUN: MERCERSBURG B

ROAD NAME	START	END	TYPE	STATUS	DESCRIPTION
KARPER RD (T317)	022004 FT	0100/0000	==		0100/0767 PROSPECT ST (BORO)
			==	S	022004 FT 2 0 28037 0 00 0128+32 NC PARK AV 0100/0000 LENGTH(AH 3617 BK 2790) MERCERSBURG 0090/2425 MONTGOMERY T
MT PLEASANT RD (TBK) (T344)	0090/1065		==		
	019214 FT			S	019214 FT 2 0 28037 0 00 0101+84 0090/0000 LENGTH(AH 2790 BK 2453)
BLUE SPRING RD (T314)	016761 FT			S	016761 FT 2 0 28037 0 00 0077+31 0080/0000 LENGTH(AH 2453 BK 2558)
	014203 FT			S	014203 FT 2 0 28037 0 00 0051+73 0070/0000 LENGTH(AH 2558 BK 2444)
	0060/1976		==		
	011759 FT			S	011759 FT 2 0 28037 0 00 0027+29 0060/0000 LENGTH(AH 2444 BK 2729)

DIR: B TOTAL LEN: 10.182 MI. DIST: 08-3 SR: 3009  
 LEFT MUN: MONTGOMERY T RIGHT MUN: MONTGOMERY T

BLUE SPRING RD  
 (T314)  
 BLUE SPRING RD  
 (T314)

T-386  
 (T386)

009030 FT

009030 FT 2 0 28037 0 00 0000+00  
 BLAIRS VALLEY RD  
 (T310)

0050/0000 LENGTH(AH 2729 BK 1724)

007306 FT

007306 FT 2 0 28046 0 01 0075+00  
 0040/0000 LENGTH(AH 1724 BK 2186)

005120 FT

005120 FT 2 0 28046 0 01 0053+85  
 PITTMAN RD  
 (T313)

0030/0000 LENGTH(AH 2186 BK 3137)

LC FOR PITTMAN RD  
 (CONN)

0020/2529

0020/2170

0020/1541 BMS EN 28/3009/0020/1466  
 2 0 28046 0 00 0034+56  
 LICKING CRK.

0020/1466 BMSBG 28/3009/0020/1466

0020/0602

001983 FT






001983 FT 2 0 28046 0 00 0019+83  
 0020/0000 LENGTH(AH 3137 BK 1983)

000000 FT

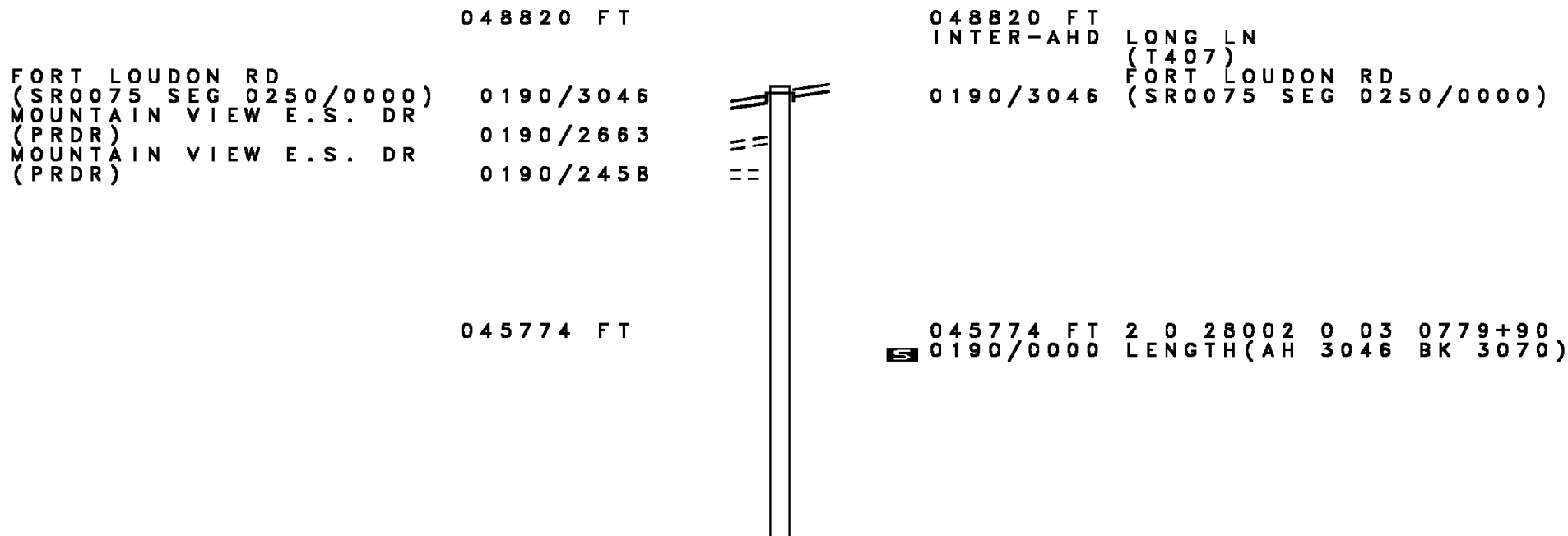
000000 FT 2 0 28046 0 00 0000+00  
 NC CORNER RD  
 SHIMPSTOWN RD  
 (T307)

MFC BEGIN = E  
 0010/0000 LENGTH(AH 1983 BK 0000)

EXTRACT DATE: 12/18/2023      ROADWAY MANAGEMENT SYSTEM      PAGE NUMBER: 299  
 PRINT DATE: 12/20/2023      SLD COUNTY/SR - ANNUAL PRINT      COUNTY: FRANKLIN  
 DIR: B      TOTAL LEN: .000 MI.      DIST: 08-3      SR: 3008  
 LEFT MUN: PETERS T      RIGHT MUN: PETERS T

000000 FT		000000 FT	LENGTH(AH 2479 BK 2397)
000000 FT		7040/0000 FT	
000000 FT		000000 FT	LENGTH(AH 2397 BK 2125)
000000 FT		7030/0000 FT	
000000 FT		000000 FT	LENGTH(AH 2125 BK 1711)
		7020/0000 FT	
		000000 FT	LENGTH(AH 1711 BK 0000)
		7010/0000 FT	

EXTRACT DATE: 12/18/2023 ROADWAY MANAGEMENT SYSTEM PAGE NUMBER: 298  
 PRINT DATE: 12/20/2023 SLD COUNTY/SR - ANNUAL PRINT COUNTY: FRANKLIN  
 DIR: B TOTAL LEN: 9.246 MI. DIST: 08-3 SR: 3007  
 LEFT MUN: PETERS T RIGHT MUN: PETERS T



DIR: B TOTAL LEN: 9.246 MI. DIST: 08-3 SR: 3007  
 LEFT MUN: PETERS T RIGHT MUN: PETERS T

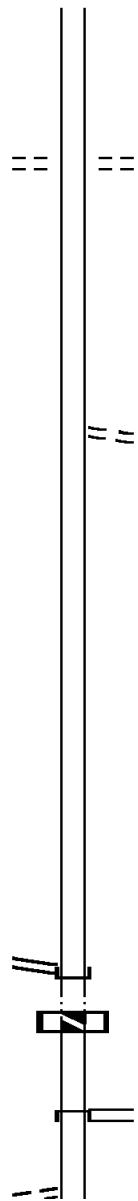
Segment Description	Start Station	End Station	Length (FT)	Notes
	042704		042704	FT
ORCHARD RD (SR3024 SEG 0030/2377)	0170	1781	0170/1781	
	039886		039886	FT
	0170	1147	0170/1147	
	0160	3082	0160/3082	
	036674		036674	FT
	0150	0451	0150/0451	
UNNAMED AL (TWP)	0140	0885	0140/0885	
STEEL AV (SR3009 SEG 0190/2645)	0140	0632	0140/0632	
	033125		033125	FT

Station	Length (FT)	Notes
0180/0000	0180	LENGTH(AH 3070 BK 2818)
0170/1415	0170	BROOKLYN RD (T410)
0170/1339	0170	BMSBN 28/3007/0170/1147
0170/1147	0170	BRIDGE POSTED (TONS)
		2 0 28002 0 03 0733+53
		SGL 24 COMB 27
		CONOCO CHEAQU
		BMSBG 28/3007/0170/1147
039886	039886	FT 2 0 28002 0 03 0721+96
		MERCERBURG RD
		(SR0416 SEG 0220/0000)
0170/0000	0170	LENGTH(AH 2818 BK 3212)
0160/3082	0160	MFC BEGIN = E
0160/0000	0160	LENGTH(AH 3212 BK 2497)
0150/0451	0150	PARNELL DR (SR3009 SEG 0200/0000)
034177	034177	FT 2 0 28002 0 03 0664+41
0150/0000	0150	LENGTH(AH 2497 BK 1052)
0140/0834	0140	UNNAMED AL (TWP)
0140/0632	0140	UNNAMED AL (TWP)
033125	033125	FT 2 0 28002 0 03 0653+89

DIR: B TOTAL LEN: 9.246 MI. DIST: 08-3 SR: 3007  
 LEFT MUN: PETERS T RIGHT MUN: PETERS T

Stationing	Segment	Length	Notes
031644 FT	0130/0000	031644 FT	DRY RUN RD (T417)
029188 FT	0120/0000	029188 FT	MEYERS RD (T413)
025672 FT	0110/0000	025672 FT	
022682 FT	0102/0000	022682 FT	LEMAR RD (SR3002 SEG 0030/2522)
0090/1727	0090/2426	0090/1727	LEMAR RD (SR3002 SEG 0040/0000) STITZELS RD (SR3002 SEG 0040/0000)





DIR: B TOTAL LEN: 9.246 MI. DIST: 08-3 SR: 3007  
 LEFT MUN: PETERS T RIGHT MUN: PETERS T

020256 FT

020256 FT 2 0 28002 0 03 0525+49  
 0090/0000 LENGTH(AH 2426 BK 1907)

018349 FT

018349 FT 2 0 28002 0 03 0505+66  
 HAWK RD  
 (T418)  
 0080/0000 LENGTH(AH 1907 BK 3594)

014755 FT

014755 FT 2 0 28002 0 03 0469+72  
 0070/0000 LENGTH(AH 3594 BK 3344)

011411 FT

011411 FT 2 0 28002 0 03 0436+28  
 NC LEMAR RD  
 WARM SPRING RD  
 (SR0995 SEG 0130/0000)

WOODS RD  
 (T338)

0060/0000  
 011411 FT

0060/0000 LTH AH 003344 BK 000100

BUCHANAN TR  
 (SR0016 SEG 0270/0228)  
 TEA DR  
 (TWP )

0050/1378  
 0050/0787

011411 FT  
 7054/0000 LTH AH 000100 BK 001378  
 INTER-AHD BUCHANAN TR  
 0050/1378 (SR0016 SEG 0270/0228)

DIR: B TOTAL LEN: 9.246 MI. DIST: 08-3 SR: 3007  
 LEFT MUN: PETERS T RIGHT MUN: PETERS T

Stationing / Description	Length (FT)	Right Side Stationing / Description
010033 FT		010033 FT 2 0 28047 0 00 0100+48 PETERS MONTGOMERY T
		5 0050/0000 LENGTH(AH 1378 BK 2560)
007473 FT		007473 FT 2 0 28047 0 00 0074+73 5 0040/0000 LENGTH(AH 2560 BK 2646)
2 0 28047 0 00 0048+27 004827 FT MONTGOMERY CHURCH RD (T339)	0030/0000	004827 FT 5 0030/0000 LENGTH(AH 2646 BK 1827)
BURKETT RD (T336)	0020/0536	
2 0 28047 0 00 0030+00 003000 FT WEAVER RD (T341)	0020/0000	0020/0506 MONTGOMERY 003000 FT ANTRIM T 5 0020/0000 LENGTH(AH 1827 BK 3000)
000000 FT		0010/0021 RABBIT RD 000000 FT (T342) 2 0 28047 0 00 0000+00 NC LE TZBURG RD WORLEYTOWN RD (SR3005 SEG 0090/1190) MFC BEGIN = D 5 0010/0000 LENGTH(AH 3000 BK 0000)

EXTRACT DATE: 12/18/2023 ROADWAY MANAGEMENT SYSTEM PAGE NUMBER: 293  
PRINT DATE: 12/20/2023 SLD COUNTY/SR - ANNUAL PRINT COUNTY: FRANKLIN  
DIR: B TOTAL LEN: 1.497 MI. DIST: 08-3 SR: 3006  
LEFT MUN: ANTRIM T RIGHT MUN: ANTRIM T

007902 FT



007902 FT  
INTER-AHD SARAH SUSAN LN  
(TWP)

EXTRACT DATE: 12/18/2023  
PRINT DATE: 12/20/2023

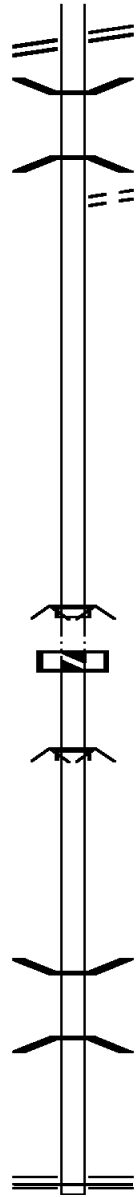
ROADWAY MANAGEMENT SYSTEM  
SLD COUNTY/SR - ANNUAL PRINT

PAGE NUMBER: 292  
COUNTY: FRANKLIN

DIR: B TOTAL LEN: 1.497 MI.  
LEFT MUN: ANTRIM T

DIST: 08-3 SR: 3006  
RIGHT MUN: ANTRIM T

MOLLY PITCHER HW  
(SR0011 SEG 0050/0000) 0040/1619



0040/1619 MOLLY PITCHER HW  
(SR0011 SEG 0050/0000)

0040/0942 BMS EN 28/3006/0040/0709  
2 0 28034 0 00 0009+08  
I-B1 (NB)  
0040/0709 BMSBG 28/3006/0040/0709  
ROCKING M LN  
0040/0418 (T361)  
006283 FT 2 0 28034 0 00 0016+19  
5 0040/0000 LENGTH(AH 1619 BK 2369)

006283 FT

003914 FT

5 003914 FT 2 0 28034 0 01 0039+95  
0030/0000 LENGTH(AH 2369 BK 0725)

003189 FT

003189 FT 2 0 28034 0 01 0067+77  
INTER-BK MILNOR RD  
(SR3006 SEG 0010/3189)  
TURNAROUND  
ROAD CLOSED BACK

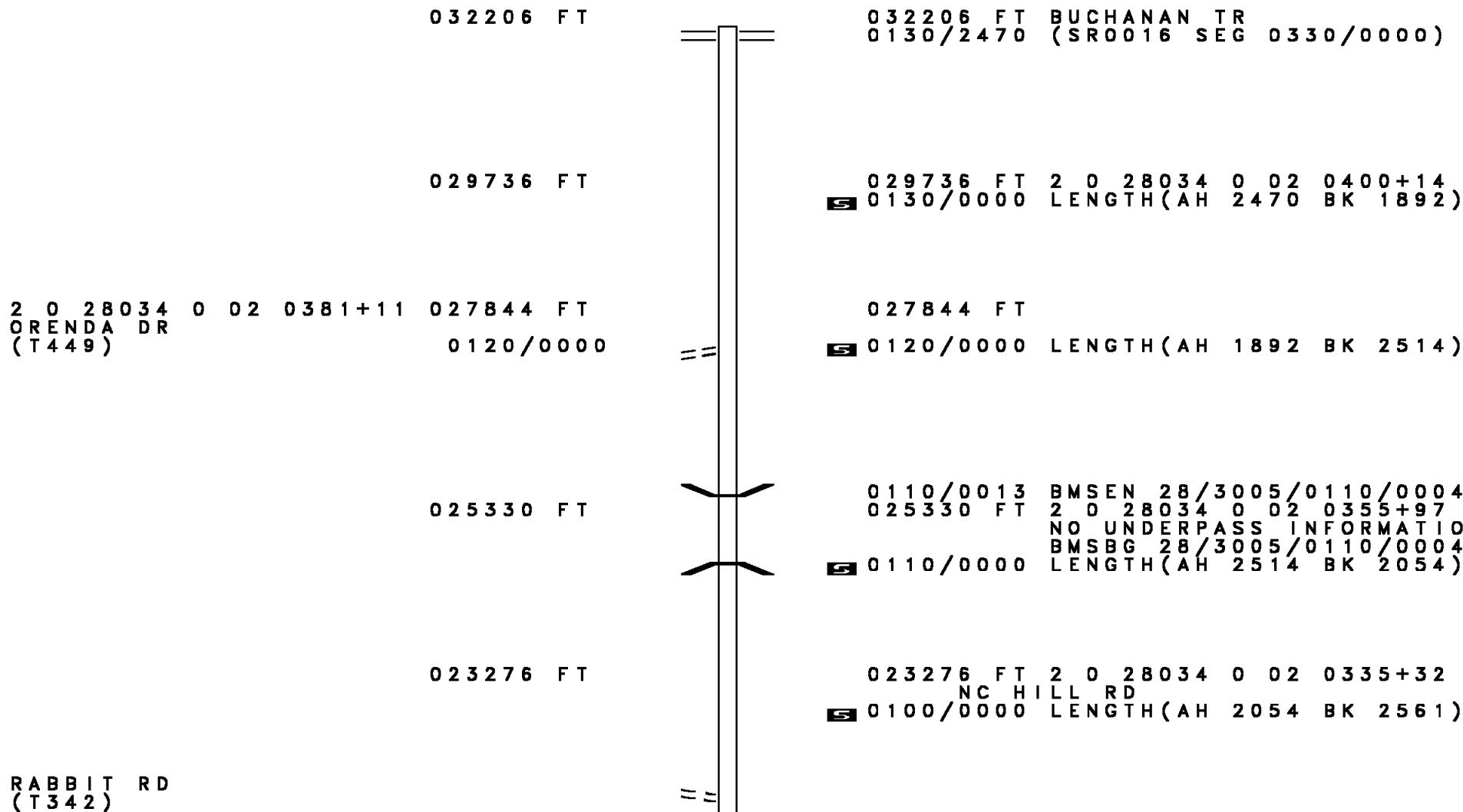
003189 FT

5 0020/0000 LTH AH 000725 BK 000100  
003189 FT  
7014/0000 LTH AH 000100 BK 003189  
TURNAROUND  
ROAD CLOSED AHEAD  
INTER-AHD MILNOR RD  
0010/3189 (SR3006 SEG 0020/0000)

000000 FT

0010/0460 BMS EN 28/3006/0010/0436  
2 0 28034 0 01 0095+72  
TRIB. CONOCO CHEAGUE CK.  
0010/0436 BMSBG 28/3006/0010/0436  
000000 FT 2 0 28034 0 01 0100+07  
NC MI LNOR RD  
WILLIAMSPORT PK  
(SR3001 SEG 0060/0000)  
MFC BEGIN = E  
5 0010/0000 LENGTH(AH 3189 BK 0000)

DIR: B TOTAL LEN: 6.100 MI. DIST: 08-3 SR: 3005  
 LEFT MUN: ANTRIM T RIGHT MUN: ANTRIM T



DIR: B TOTAL LEN: 6.100 MI. DIST: 08-3 SR: 3005  
LEFT MUN: ANTRIM T RIGHT MUN: ANTRIM T

LETZBURG RD  
(SR3007 SEG 0010/0000) 0090/1190

020715 FT

020715 FT 2 0 28034 0 02 0309+71  
S 0090/0000 LENGTH(AH 2561 BK 2569)

WEAVER RD  
(T341)

0080/0013  
018146 FT

018146 FT 2 0 28034 0 02 0284+02  
WEAVER RD  
(T341)

S 0080/0000 LENGTH(AH 2569 BK 3670)

2 0 28034 0 02 0247+32 014476 FT  
BINO RD  
(SR3004 SEG 0050/1708) 0070/0000

014476 FT

S 0070/0000 LENGTH(AH 3670 BK 2019)

012457 FT

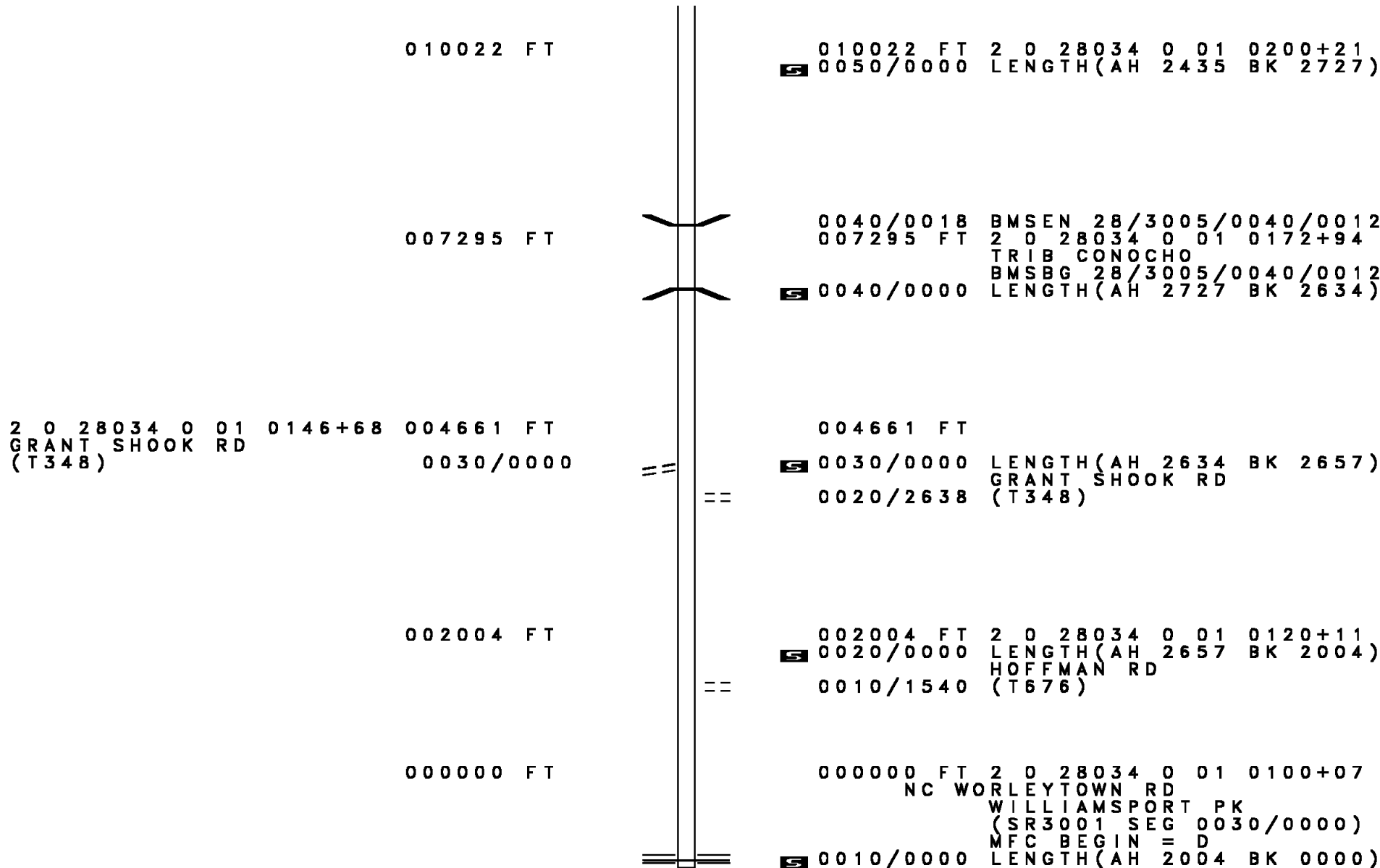
0060/0193 BMS EN 28/3005/0060/0000  
012457 FT 2 0 28034 0 01 0224+47

S 0060/0000 LENGTH(AH 2019 BK 2435)  
E BR CONOCOC  
LC FOR FILER RD

0050/1960 (CONN)

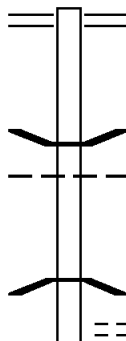
0050/1848 FILER RD  
(T347)

DIR: B TOTAL LEN: 6.100 MI. DIST: 08-3 SR: 3005  
 LEFT MUN: ANTRIM T RIGHT MUN: ANTRIM T



EXTRACT DATE: 12/18/2023 ROADWAY MANAGEMENT SYSTEM PAGE NUMBER: 288  
 PRINT DATE: 12/20/2023 SLD COUNTY/SR - ANNUAL PRINT COUNTY: FRANKLIN  
 DIR: B TOTAL LEN: 2.616 MI. DIST: 08-3 SR: 3004  
 LEFT MUN: ANTRIM T RIGHT MUN: ANTRIM T

013811 FT



013811 FT WORLEYTOWN RD  
 0050/1708 (SR3005 SEG 0070/0000)

012103 FT

0050/0150 BMTEN 28/3004/0050/0000  
 ANTRIM  
 0050/0025 MONTGOMERY T  
 012103 FT 2 0 28002 0 00 0017+10  
 CONOCO CHEAGUE CREEK  
 BMSBG 28/3004/0050/0000  
 5 0050/0000 LENGTH(AH 1708 BK 3573)  
 CRESTVIEW DR  
 0040/3072 (T660)



DIR: B TOTAL LEN: 2.616 MI. DIST: 08-3 SR: 3004  
 LEFT MUN: MONTGOMERY T RIGHT MUN: MONTGOMERY T

	008530 FT		008530 FT	2 0 28002 0 00 0052+53
				BINKLEY RD
				(T656)
			5 0040/0000	LENGTH(AH 3573 BK 2649)
2 0 28002 0 00 0079+02	005881 FT		005881 FT	
COOL HOLLOW RD				
(T334)	0030/0000		5 0030/0000	LENGTH(AH 2649 BK 2809)
COOL HOLLOW RD				
(T334)	0020/2264			
LONG RD				
(T327)	0020/1723			
	003072 FT		003072 FT	2 0 28002 0 01 0109+91
			5 0020/0000	LENGTH(AH 2809 BK 3072)
	000000 FT		000000 FT	2 0 28002 0 01 0140+63
				MERCERSBURG RD
				(SR0416 SEG 0060/0000)
				NC B I NO RD
				INTER-BK YOUNG RD
				(T325)
MERSERBURG RD				MFC BEGIN = E
(SR0416 SEG 0060/0000)	0010/0000		5 0010/0000	LENGTH(AH 3072 BK 0000)

DIR: B TOTAL LEN: 2.130 MI. DIST: 08-3 SR: 3003  
 LEFT MUN: MONTGOMERY T RIGHT MUN: MONTGOMERY T

MERCERSBURG RD 011245 FT  
 (SR0416 SEG 0080/0000) 0040/2899

011245 FT MERCERSBURG RD  
 0040/2899 (SR0416 SEG 0080/0000)

008346 FT

008346 FT 2 0 28043 0 00 0083+77  
 YOUNG RD  
 (T325)  
 0040/0000 LENGTH(AH 2899 BK 1612)

2 0 28043 0 00 0067+34 006734 FT  
 HEGE RD  
 (T323) 0030/0000

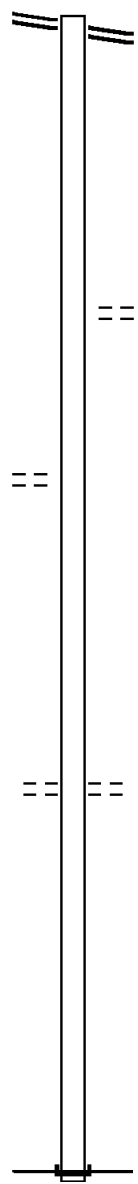
006734 FT  
 0030/0000 LENGTH(AH 1612 BK 3242)

003492 FT

003492 FT 2 0 28043 0 00 0034+92  
 ROYER RD  
 (T321)  
 0020/0000 LENGTH(AH 3242 BK 3492)

000000 FT

000000 FT 2 0 28043 0 00 0000+00  
 NC LOCUST LEVEL RD  
 INTER-BK MARYLAND STATE LINE  
 (STBD)  
 MFC BEGIN = E  
 0010/0000 LENGTH(AH 3492 BK 0000)



LTH AH 000665 BK 000100 7201/0000  
 052009 FT

JEFFREY DR  
 (BORO) 0190/0726

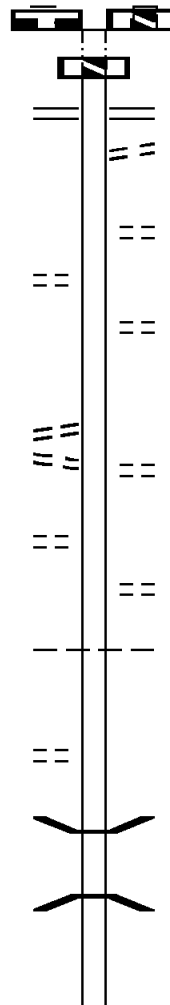
050041 FT

LC TO WALTER AV  
 (CONN) 0180/2340  
 WALTER AV  
 (BORO) 0180/2187

BAUMGARDNER DR  
 (BORO) 0180/1382

047454 FT

CRAIG RD  
 (T439) 0170/3144



052009 FT  
 7200/0000 LTH AH 000665 BK 000100  
 052009 FT  
 7194/0000 LTH AH 000100 BK 001968

0190/1968 ANTRIM WY  
 (SR0011 SEG 0130/0528)  
 0190/1825 TO 0011/0130 SH  
 (CONN)

0190/1188 SUNBURST DR  
 (BORO)

0190/0371 CAROWINDS DR  
 (BORO)  
 050041 FT 2 0 28004 0 02 0483+17  
 0190/0000 LENGTH(AH 1968 BK 2587)

0180/2187 WALTER AV  
 (BORO)

0180/1175 COLONIAL DR  
 (T429)

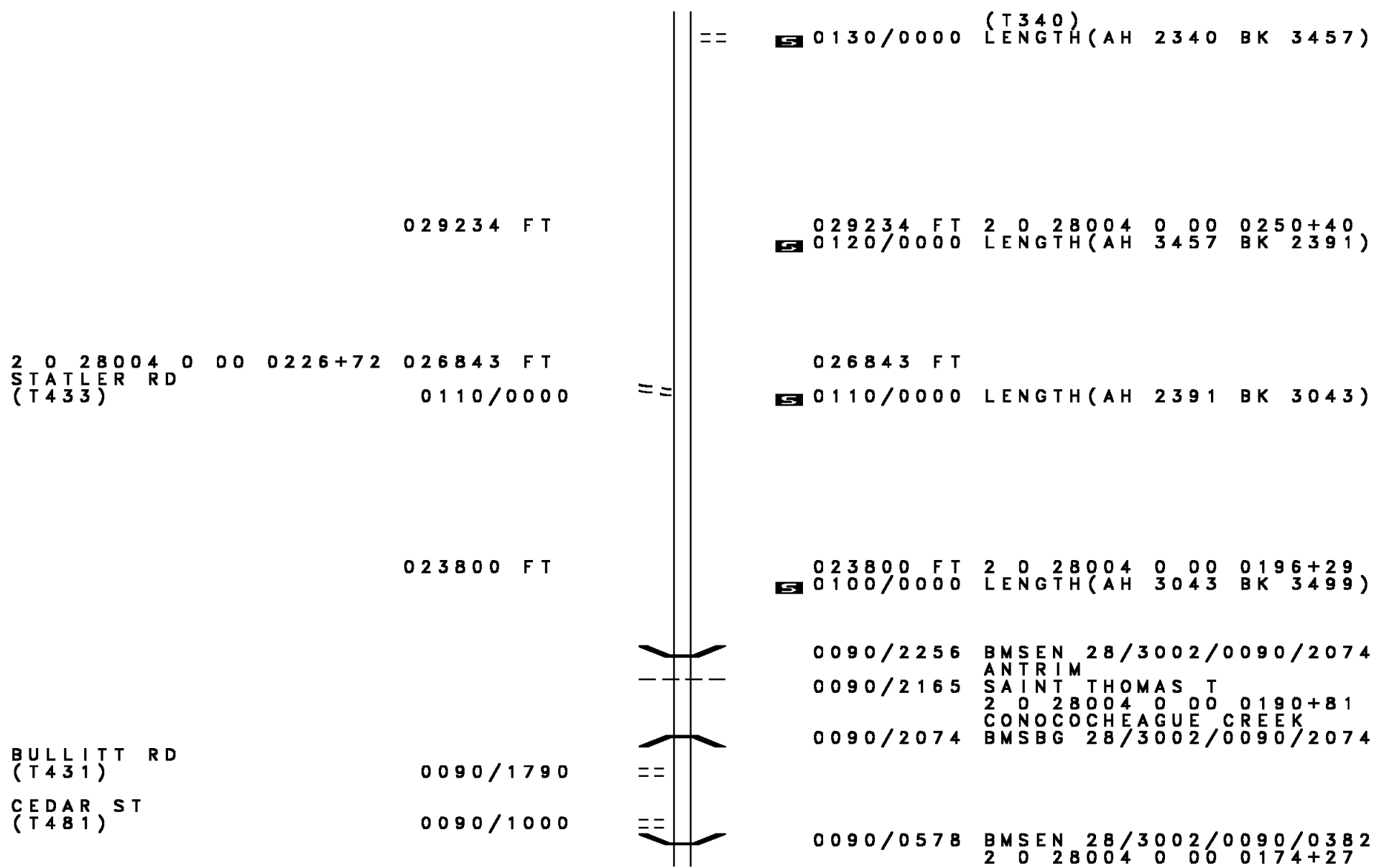
0180/0535 GREENCASTLE  
 ANTRIM T  
 047454 FT 2 0 28004 0 01 0455+87  
 0180/0000 LENGTH(AH 2587 BK 3717)

0170/2145 BMS EN 28/3002/0170/2019  
 2 0 28004 0 01 0438+56

0170/2019 MUDDY RUN  
 BMSBG 28/3002/0170/2019



DIR: B TOTAL LEN: 9.850 MI. DIST: 08-3 SR: 3002  
 LEFT MUN: ANTRIM T RIGHT MUN: ANTRIM T



== 0130/0000 (T340) LENGTH(AH 2340 BK 3457)

029234 FT 029234 FT 2 0 28004 0 00 0250+40  
 0120/0000 LENGTH(AH 3457 BK 2391)

2 0 28004 0 00 0226+72 026843 FT 026843 FT  
 STATLER RD 0110/0000 == 0110/0000 LENGTH(AH 2391 BK 3043)  
 (T433)

023800 FT 023800 FT 2 0 28004 0 00 0196+29  
 0100/0000 LENGTH(AH 3043 BK 3499)

0090/2256 BMS EN 28/3002/0090/2074  
 ANTRIM  
 0090/2165 SAINT THOMAS T  
 2 0 28004 0 00 0190+81  
 CONOCO CHEAGUE CREEK  
 0090/2074 BMSBG 28/3002/0090/2074

BULLITT RD 0090/1790 ==

CEDAR ST 0090/1000 ==

0090/0578 BMS EN 28/3002/0090/0382  
 2 0 28004 0 00 0174+27

EXTRACT DATE: 12/18/2023  
PRINT DATE: 12/20/2023

ROADWAY MANAGEMENT SYSTEM  
SLD COUNTY/SR - ANNUAL PRINT

PAGE NUMBER: 282  
COUNTY: FRANKLIN

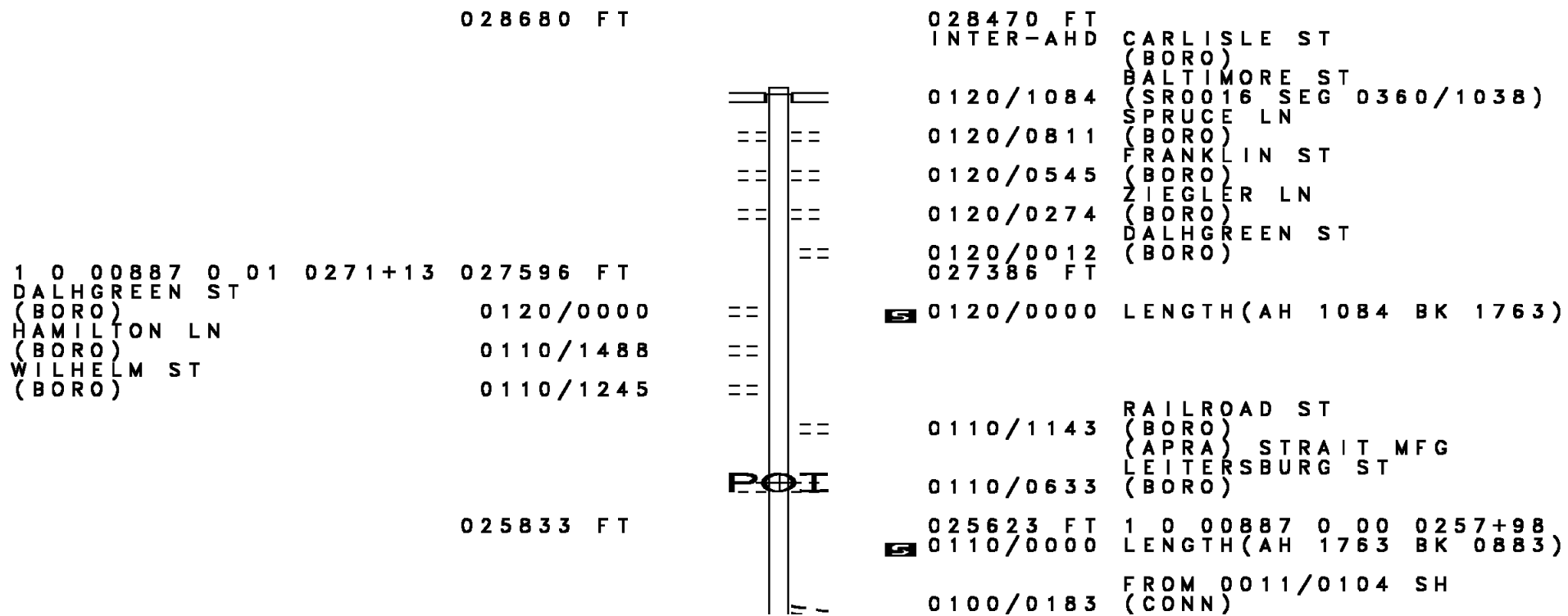
DIR: B TOTAL LEN: 9.850 MI.  
LEFT MUN: SAINT THOMAS T

DIST: 08-3 SR: 3002  
RIGHT MUN: SAINT THOMAS T

Stationing	Description	Stationing	Description
020301 FT		0090/0382	BACK CREEK
		020301 FT	BMSBG 28/3002/0090/0382
			2 0 28004 0 00 0161+30
			WARM SPRING RD
			(SR0995 SEG 0190/1446)
			NC WILLIAMSON RD
			INTER-BK WARM SPRING RD
			(SR0995 SEG 0190/1446)
020301 FT		5 0090/0000	LTH AH 003499 BK 000100
		020301 FT	
		7084/0000	LTH AH 000100 BK 002547
WARM SPRING RD		INTER-AHD	WARM SPRING RD
(SR0995 SEG 0200/0138)	0080/2547	0080/2547	(SR0995 SEG 0200/0138)
KENNEDY AV			KENNEDY AV
(T423)	0080/2082	0080/2082	(T424)
017754 FT		017754 FT	2 0 28065 0 00 0176+30
			SAINT THOMAS
			PETERS T
		5 0080/0000	LENGTH(AH 2547 BK 1855)
ROCKDALE RD			
(SR3017 SEG 0010/0000)	0070/0882		
2 0 28065 0 00 0157+98	015899 FT	015899 FT	
MEYERS RD			
(T413)	0070/0000	5 0070/0000	LENGTH(AH 1855 BK 2816)
013083 FT		013083 FT	2 0 28065 0 00 0129+78
			HAWK RD
			(T418)
		5 0060/0000	LENGTH(AH 2816 BK 2973)

DIR: B TOTAL LEN: 9.850 MI. DIST: 08-3 SR: 3002  
LEFT MUN: PETERS T RIGHT MUN: PETERS T

Stationing	Segment	Length	Start	End	Notes
010110		FT			
0050/0000		LENGTH	28065	0100+05	(AH 2973 BK 2455)
007655		FT			
0075+50	LEMAR RD				(SR3007 SEG 0090/2426)
0040/0000	NC STITZELLS RD	LENGTH	2455	2592	(AH 2455 BK 2592)
0030/2522	LEMAR RD				(SR3007 SEG 0102/0000)
005063		FT			
0030/0000		LENGTH	28065	0050+32	(AH 2592 BK 2524)
002539		FT			
0020/0000		LENGTH	28065	0025+08	(AH 2524 BK 2539)
0010/0108	FINDLEY RD				(T332)
000000	NC KINGSLN				CHURCHILL RD
0010/0000	(SR3009 SEG 0160/1745)				MFC BEGIN = D
000000	STEELE AV	FT			
0010/0000	(SR3009 SEG 0160/1745)	LENGTH	2539	0000	(AH 2539 BK 0000)





DIR: B TOTAL LEN: 5.432 MI. DIST: 08-3 SR: 3001  
 LEFT MUN: GREENCASTLE B RIGHT MUN: GREENCASTLE B

TO 0011/0104 SH  
 (CONN)

0100/0113

024950 FT

GREENCASTLE  
 ANTRIM T  
 0100/0056 1 0 00887 0 00 0248+71  
 024740 FT MOLLY PITCHER HW  
 (SR0011 SEG 0104/0400)  
 NC CARLISLE ST  
 INTER-BK MOLLY PITCHER HW  
 (SR0011 SEG 0105/0405)  
 MFC BEGIN = E  
 0100/0000 LTH AH 000883 BK 000100  
 024740 FT  
 7094/0000 LTH AH 000100 BK 000138

ANTRIM WY  
 (SR0011 SEG 0105/1274)  
 ANTRIM WY  
 (SR0011 SEG 0105/1274)  
 GREENCASTLE B

024950 FT  
 INTER-AHD

0093/0348

INTER-AHD ANTRIM WY  
 (SR0011 SEG 0105/1221)  
 ANTRIM WY  
 (SR0011 SEG 0105/1221)  
 GREENCASTLE B

WILLIAMSPORT PK  
 (SR9107 SEG 0010/0000)  
 1 0 00887 0 00 0246+67  
 MFC BEGIN = D  
 LENGTH(AH 0348 BK 3159)

0093/0123  
 024602 FT

0093/0000

024602 FT 1 0 00887 0 00 0246+67  
 MFC BEGIN = D  
 0092/0000 LENGTH(AH 0138 BK 3159)  
 TO 0011/0105 SH  
 0090/3028 (CONN)

WAYBURN ST  
 (BORO)

0090/2997

0090/2324 GREENCASTLE  
 ANTRIM T

DALLAS DR  
 (TWP)

0090/1481

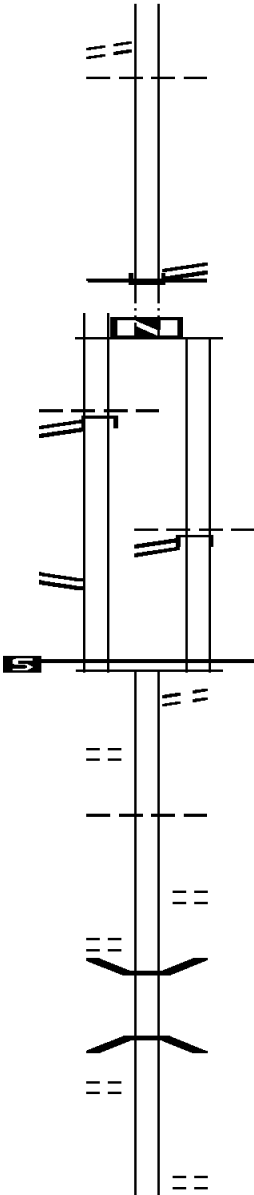
0090/1670 BARVINCHACK LN  
 (T358)

JASON DR  
 (TWP)

0090/0461  
 021443 FT

0090/0888 BMS EN 28/3001/0090/0870  
 1 0 00887 0 00 0224+51  
 T. CONCOCHEA  
 0090/0870 BMSBG 28/3001/0090/0870

021443 FT 1 0 00887 0 00 0215+81  
 0090/0000 LENGTH(AH 3159 BK 1901)  
 LYNN DR  
 0080/1476 (T605)



DIR: B TOTAL LEN: 5.432 MI. DIST: 08-3 SR: 3001  
 LEFT MUN: ANTRIM T RIGHT MUN: ANTRIM T

Property Address	Distance (FT)	Right of Way (FOUR)	Notes
SHANKS CHURCH RD (T349)	019542 FT	0080/0000	LEE DR (T604) JOY DR (T600)
OLIVE DR (T625) PRESTON LN (TWP)	019542 FT	0070/1799 0070/1281	0080/0640 (T600)
FARM LN (T601)	016848 FT	0070/0241	0080/0000 LENGTH(AH 1901 BK 2694)
PAULMARK AV (TWP)	013851 FT	0060/1862	0070/0010 BMS EN 28/3001/0070/0000 1 0 00887 0 00 0170+03 TRIB TO CONO BMSBG 28/3001/0070/0000 0070/0000 LENGTH(AH 2694 BK 2997)
JASPER DR (TWP)	011563 FT	0060/0782	0060/0066 BMS EN 28/3001/0060/0048 1 0 00887 0 00 0140+74 T CONOCHEAGU 0060/0048 BMSBG 28/3001/0060/0048 013851 FT 1 0 00887 0 00 0140+02 MILNOR RD (SR3006 SEG 0010/0000)
WEAVER RD (T341)	011563 FT	0050/0000	0060/0000 LENGTH(AH 2997 BK 2288)
			COUNTRYSIDE DR

DIR: B TOTAL LEN: 5.432 MI. DIST: 08-3 SR: 3001  
 LEFT MUN: ANTRIM T RIGHT MUN: ANTRIM T

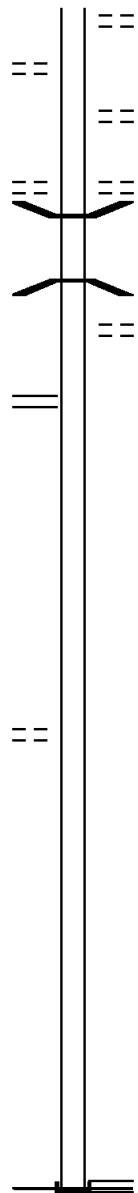
PIKESIDE DR  
 (T505) 0040/1120

1 0 00887 0 00 0091+62 008995 FT  
 HOFFMAN RD  
 (T676) 0040/0000

1 0 00887 0 00 0076+94 007527 FT  
 WORLEYTOWN RD  
 (SR3005 SEG 0010/0000) 0030/0000

1 0 00887 0 00 0039+40 003789 FT  
 COSEYTOWN RD  
 (T343) 0020/0000

000000 FT



0040/1711 (T657)

0040/0533  
 008995 FT

5 0040/0000  
 0030/0950

0030/0936

0030/0543  
 007527 FT

5 0030/0000

003789 FT

5 0020/0000

000000 FT 1 0 00887 0 00 0001+51  
 NC WI

INTER-BK

5 0010/0000

COUNTRYSIDE DR

(T657)

HYKES RD

(T351)

LENGTH(AH 2568 BK 1468)

BMSBN 28/3001/0030/0936

1 0 00887 0 00 0086+22

TRCONOCOCHCR

BMSBG 28/3001/0030/0936

CREEKWOOD DR

(TWP )

LENGTH(AH 1468 BK 3738)

WILLIAMSPORT PK

MASON DIXON RD

(SR0163 SEG 0010/0000)

WILLIAMSPORT PK


(SR0163 SEG 0010/0000)

MFC BEGIN = D

LENGTH(AH 3789 BK 0000)

EXTRACT DATE: 12/18/2023      ROADWAY MANAGEMENT SYSTEM      PAGE NUMBER: 276  
 PRINT DATE: 12/20/2023      SLD COUNTY/SR - ANNUAL PRINT      COUNTY: FRANKLIN  
 DIR: B      TOTAL LEN: .051 MI.      DIST: 08-3      SR: 2043  
 LEFT MUN: WASHINGTON T      RIGHT MUN: WASHINGTON T

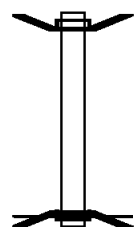
000269 FT  
 000000 FT



000269 FT BUCHANAN TR  
 0012/0269 (SR0016 SEG 0610/1239)  
 000000 FT 0 0 00000 0 00 0000+00  
           NC OLD ROUTE 16 EXT  
                   OLD RT 16  
                   (SR2010 SEG 0010/1002)  
                   MFC BEGIN = D  
 0012/0000 LENGTH(AH 0269 BK 0000)

EXTRACT DATE: 12/18/2023      ROADWAY MANAGEMENT SYSTEM      PAGE NUMBER: 275  
 PRINT DATE: 12/20/2023      SLD COUNTY/SR - ANNUAL PRINT      COUNTY: FRANKLIN  
 DIR: B      TOTAL LEN: .038 MI.      DIST: 08-3      SR: 2042  
 LEFT MUN: GUILFORD T      RIGHT MUN: GUILFORD T

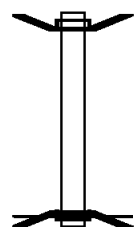
000200 FT  
 000000 FT



000200 FT BMS EN 28/2042/0010/0000  
 INTER-AHD MCKINLEY ST  
 0010/0200 (TWP )  
 000000 FT 1 0 00799 0 00 0792+33  
           NC MC KINLEY ST  
 INTER-BK MCKINLEY ST  
           (BORO)  
           I-81 (NB)  
           BMSBG 28/2042/0010/0000  
           MFC BEGIN = E  
 0010/0000 LENGTH(AH 0200 BK 0000)

EXTRACT DATE: 12/18/2023 ROADWAY MANAGEMENT SYSTEM PAGE NUMBER: 274  
 PRINT DATE: 12/20/2023 SLD COUNTY/SR - ANNUAL PRINT COUNTY: FRANKLIN  
 DIR: B TOTAL LEN: .037 MI. DIST: 08-3 SR: 2040  
 LEFT MUN: GUILFORD T RIGHT MUN: GUILFORD T

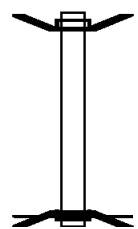
000196 FT  
 000000 FT



000196 FT BMS EN 28/2040/0010/0000  
 INTER-AHD KRINER RD  
 0010/0196 (T491)  
 000000 FT 1 0 00799 0 00 0696+73  
 NC KRINER RD  
 INTER-BK KRINER RD  
 (T491)  
 I-81  
 BMSBG 28/2040/0010/0000  
 MFC BEGIN = E  
 0010/0000 LENGTH(AH 0196 BK 0000)

EXTRACT DATE: 12/18/2023 ROADWAY MANAGEMENT SYSTEM PAGE NUMBER: 273  
 PRINT DATE: 12/20/2023 SLD COUNTY/SR - ANNUAL PRINT COUNTY: FRANKLIN  
 DIR: B TOTAL LEN: .038 MI. DIST: 08-3 SR: 2038  
 LEFT MUN: GUILFORD T RIGHT MUN: GUILFORD T

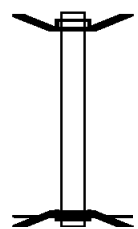
000203 FT  
 000000 FT



000203 FT BMS EN 28/2038/0010/0000  
 INTER-AHD GUILFORD SPRINGS RD  
 0010/0203 (T467)  
 000000 FT 1 0 00799 0 00 0658+21  
 NC GU ILFORD SPRINGS RD  
 INTER-BK GUILFORD SPRINGS RD  
 (T467)  
 I-81  
 BMSBG 28/2038/0010/0000  
 MFC BEGIN = E  
 0010/0000 LENGTH(AH 0203 BK 0000)

EXTRACT DATE: 12/18/2023 ROADWAY MANAGEMENT SYSTEM PAGE NUMBER: 272  
 PRINT DATE: 12/20/2023 SLD COUNTY/SR - ANNUAL PRINT COUNTY: FRANKLIN  
 DIR: B TOTAL LEN: .042 MI. DIST: 08-3 SR: 2036  
 LEFT MUN: GUILFORD T RIGHT MUN: GUILFORD T

000222 FT  
 000000 FT

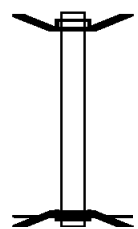


000222 FT BMS EN 28/2036/0010/0000  
 INTER-AHD LIGHTHOUSE RD  
 0010/0222 (T425)  
 000000 FT 1 0 00799 0 00 0596+94  
 NC LIGHTHOUSE RD  
 INTER-BK LIGHTHOUSE RD  
 (T425)  
 I-81  
 BMSBG 28/2036/0010/0000  
 MFC BEGIN = E  
 0010/0000 LENGTH(AH 0222 BK 0000)

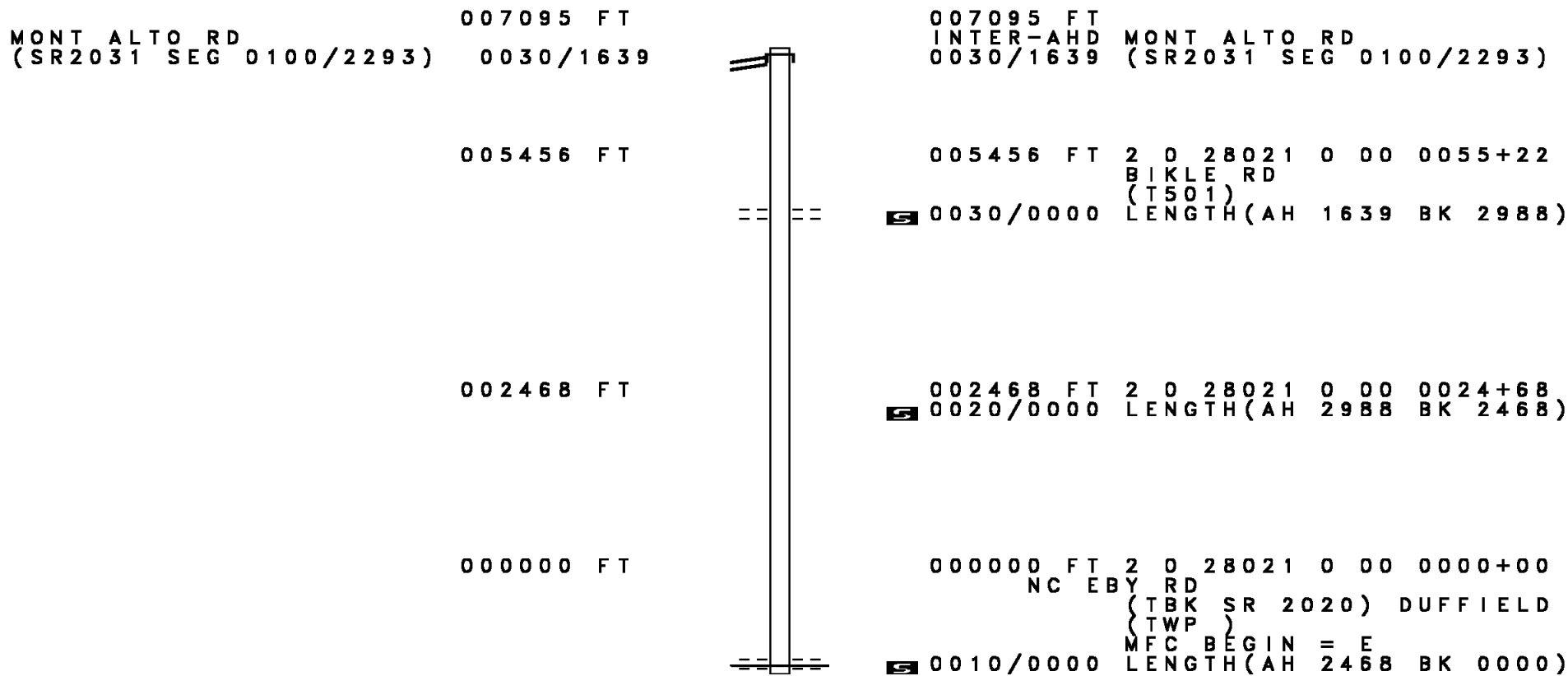


EXTRACT DATE: 12/18/2023      ROADWAY MANAGEMENT SYSTEM      PAGE NUMBER: 271  
 PRINT DATE: 12/20/2023      SLD COUNTY/SR - ANNUAL PRINT      COUNTY: FRANKLIN  
 DIR: B      TOTAL LEN: .039 MI.      DIST: 08-3      SR: 2034  
 LEFT MUN: GUILFORD T      RIGHT MUN: GUILFORD T

000208 FT  
 000000 FT

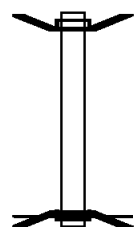


000208 FT BMS EN 28/2034/0010/0000  
 INTER-AHD OVERCASH RD  
 0010/0208 (T455)  
 000000 FT 1 0 00799 0 00 0569+68  
           NC OV OVERCASH RD  
 INTER-BK OVERCASH RD  
           (T455)  
           I-81  
           BMSBG 28/2034/0010/0000  
           MFC BEGIN = E  
 0010/0000 LENGTH(AH 0208 BK 0000)



EXTRACT DATE: 12/18/2023 ROADWAY MANAGEMENT SYSTEM PAGE NUMBER: 269  
 PRINT DATE: 12/20/2023 SLD COUNTY/SR - ANNUAL PRINT COUNTY: FRANKLIN  
 DIR: B TOTAL LEN: .042 MI. DIST: 08-3 SR: 2032  
 LEFT MUN: GUILFORD T RIGHT MUN: GUILFORD T

000222 FT  
 000000 FT



000222 FT BMS EN 28/2032/0010/0000  
 INTER-AHD ALLEMAN RD  
 0010/0222 (T452)  
 000000 FT 1 0 00799 0 00 0543+38  
 NC ALLEMAN RD  
 INTER-BK ALLEMAN RD  
 (T452)  
 I-81  
 BMSBG 28/2032/0010/0000  
 MFC BEGIN = E  
 0010/0000 LENGTH(AH 0222 BK 0000)

EXTRACT DATE: 12/18/2023 ROADWAY MANAGEMENT SYSTEM PAGE NUMBER: 268  
PRINT DATE: 12/20/2023 SLD COUNTY/SR - ANNUAL PRINT COUNTY: FRANKLIN  
DIR: B TOTAL LEN: 5.664 MI. DIST: 08-3 SR: 2031  
LEFT MUN: GREENE T RIGHT MUN: GREENE T

029908 FT



029908 FT  
INTER-AHD COLD SPRING RD  
(T516)  
MAIN ST

EXTRACT DATE: 12/18/2023  
PRINT DATE: 12/20/2023

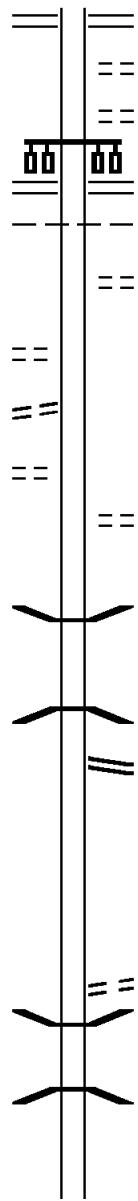
ROADWAY MANAGEMENT SYSTEM  
SLD COUNTY/SR - ANNUAL PRINT

PAGE NUMBER: 267  
COUNTY: FRANKLIN

DIR: B TOTAL LEN: 5.664 MI.  
LEFT MUN: GREENE T

DIST: 08-3 SR: 2031  
RIGHT MUN: GREENE T

1 0 00522 0 00 0273+69 028063 FT  
LINCOLN DR  
(T509)  
WILKSON LN  
(T507)  
HICKORY DR  
(T419)



0120/1845 (SR1008 SEG 0050/0420)  
FAYETTEVILLE E.S. DR  
0120/1480 (GOVT)  
FAYETTEVILLE E.S. DR  
0120/1127 (GOVT)  
LINCOLN HW  
(SR0030 SEG 0530/0000)  
0120/0590 GREENE  
0120/0297 GUILFORD T  
MOYLE DR  
(T413)  
0120/0108  
028063 FT  
0120/0000 LENGTH(AH 1845 BK 2993)  
0110/2738  
0110/1845  
0110/1515 GARDEN LN  
(T581)  
0110/0016 BMS EN 28/2031/0110/0000  
025070 FT 1 0 00522 0 00 0243+71  
T. CONOCO CHEA  
0110/0000 BMSBG 28/2031/0110/0000  
LENGTH(AH 2993 BK 2863)  
0100/2293 EBY RD  
(SR2033 SEG 0030/1639)  
022207 FT 022207 FT 1 0 00522 0 00 0215+62  
BIKLE RD  
(T501)  
0100/0000 LENGTH(AH 2863 BK 2624)  
0090/2155 BMS EN 28/2031/0090/2124  
1 0 00522 0 00 0210+03  
TRIB. CONOCOC  
0090/2124 BMSBG 28/2031/0090/2124

DIR: B TOTAL LEN: 5.664 MI. DIST: 08-3 SR: 2031  
 LEFT MUN: GUILFORD T RIGHT MUN: GUILFORD T

1 0 00522 0 00 0188+78 019583 FT  
 SPRING RD  
 (T499) 0090/0000

019583 FT  
 5 0090/0000 LENGTH(AH 2624 BK 3405)

016178 FT  
 NEW FRANKLIN RD  
 (SR2020 SEG 0180/2825) 0080/0000  
 BRECHBILL LOOP RD  
 (T498) 0070/2994

016178 FT 1 0 00522 0 00 0155+03  
 DUFFIELD RD (TBK)  
 (TWP)  
 5 0080/0000 LENGTH(AH 3405 BK 3113)

013065 FT  
 FETTERHOFF CHAPEL RD  
 (SR2021 SEG 0170/3801) 0060/1784

013065 FT 1 0 00522 0 00 0124+10  
 5 0070/0000 LENGTH(AH 3113 BK 2385)  
 0060/1525 BMS EN 28/2031/0060/1510  
 1 0 00522 0 00 0115+35  
 TRIB W BR ANTIETAM CREE  
 0060/1510 BMSBG 28/2031/0060/1510

010680 FT

010680 FT 1 0 00522 0 00 0100+25  
 5 0060/0000 LENGTH(AH 2385 BK 2628)

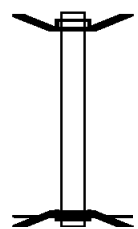
0050/1092 HOMESTEAD DR  
 (PRDR)

DIR: B TOTAL LEN: 5.664 MI. DIST: 08-3 SR: 2031  
LEFT MUN: GUILFORD T RIGHT MUN: GUILFORD T

008052 FT				008052 FT 1 0 00522 0 00 0073+83
				0050/0000 LENGTH(AH 2628 BK 2040)
1 0 00522 0 00 0053+43 006012 FT				006012 FT PENN NATIONAL DR
YOHE RD				(T401)
(T401)				0040/0000 LENGTH(AH 2040 BK 2850)
003162 FT				003162 FT 1 0 00522 0 00 0024+93
				0030/0000 LENGTH(AH 2850 BK 2862)
				0020/1332 GUILFORD QUINCY T
000300 FT				0020/0017 BMS EN 28/2031/0020/0000
				000300 FT 1 0 00522 0 00 0000+00
				NC MONT ALTO RD
				BR ANTIETAM
				BMSBG 28/2031/0020/0000
				QUINCY
				MONT ALTO B
				0020/0000 LENGTH(AH 2862 BK 0300)
PENN ST				
(BORO)				
TO 0997/0210 SH				
(CONN)				
				NC ASH ST
				MAIN ST
				(SR0997 SEG 0230/0000)
				PARK ST
				(SR0233 SEG 0010/0000)
				MFC BEGIN = D
				0012/0000 LENGTH(AH 0300 BK 0000)
0 0 00000 0 00 0000+00 000000 FT				
MAIN ST				
(SR0997 SEG 0230/0000)				

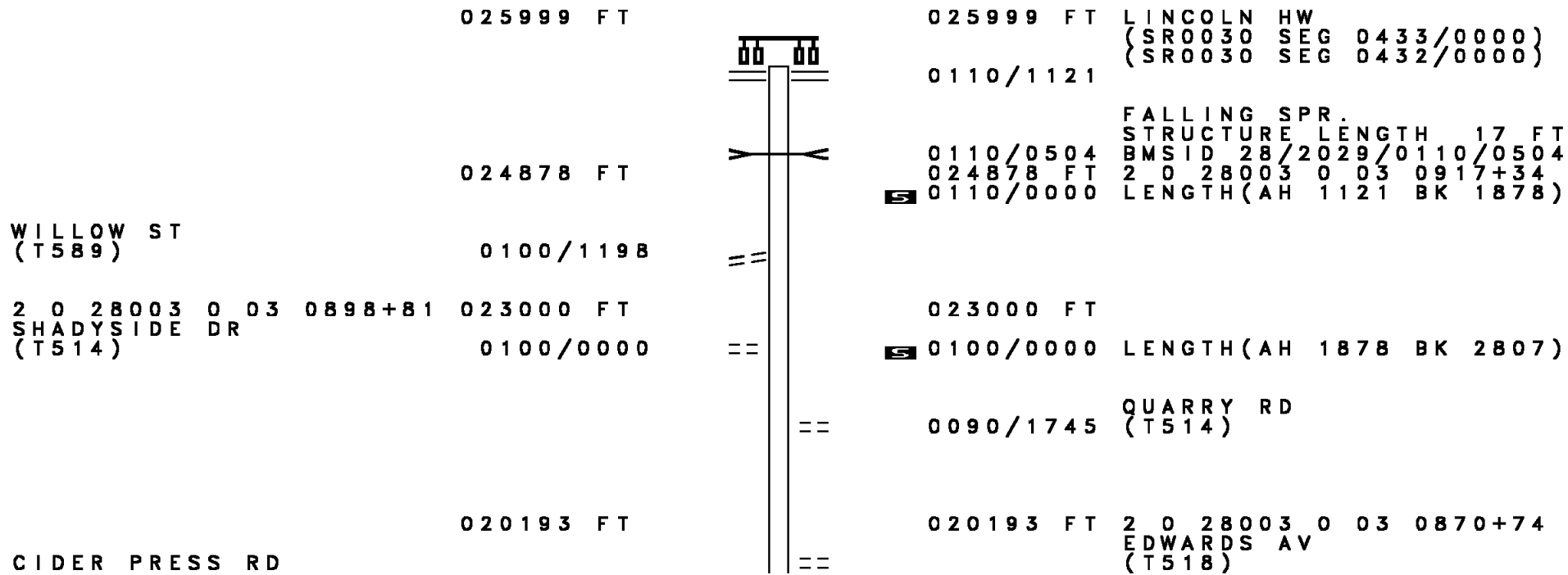
EXTRACT DATE: 12/18/2023 ROADWAY MANAGEMENT SYSTEM PAGE NUMBER: 264  
 PRINT DATE: 12/20/2023 SLD COUNTY/SR - ANNUAL PRINT COUNTY: FRANKLIN  
 DIR: B TOTAL LEN: .042 MI. DIST: 08-3 SR: 2030  
 LEFT MUN: ANTRIM T RIGHT MUN: ANTRIM T

000221 FT  
 000000 FT



000221 FT BMS EN 28/2030/0010/0000  
 INTER-AHD ZARGER RD  
 0010/0221 (T437)  
 000000 FT 1 0 00799 0 00 0364+99  
 NC ZARGER RD  
 INTER-BK ZARGER RD  
 (T437)  
 I-81  
 BMSBG 28/2030/0010/0000  
 MFC BEGIN = E  
 0010/0000 LENGTH(AH 0221 BK 0000)





025999 FT

025999 FT LINCOLN HW  
 (SR0030 SEG 0433/0000)  
 (SR0030 SEG 0432/0000)

0110/1121

FALLING SPR.  
 STRUCTURE LENGTH 17 FT  
 BMSID 28/2029/0110/0504  
 2 0 28003 0 03 0917+34  
 LENGTH(AH 1121 BK 1878)

024878 FT

0110/0504

WILLOW ST  
 (T589)

0100/1198

2 0 28003 0 03 0898+81  
 SHADYSIDE DR  
 (T514)

023000 FT

0100/0000

023000 FT

LENGTH(AH 1878 BK 2807)

0090/1745 QUARRY RD  
 (T514)

020193 FT

CIDER PRESS RD

020193 FT 2 0 28003 0 03 0870+74  
 EDWARDS AV  
 (T518)

DIR: B TOTAL LEN: 4.924 MI. DIST: 08-3 SR: 2029  
 LEFT MUN: GUILFORD T RIGHT MUN: GUILFORD T

(SR2027 SEG 0040/3238)	0090/0000	==	5 0090/0000	LENGTH(AH 2807 BK 2712)
FALLING SPRING E.S. DR		==		
(GOVT)	0080/2185	==		
FALLING SPRING E.S. DR		==		
(GOVT)	0080/1815			

2 0 28003 0 03 0843+73	017481 FT		017481 FT	GARMAN DR
CARRETA DR		==		(T515)
(PRDR)	0080/0000	==	5 0080/0000	LENGTH(AH 2712 BK 2408)
			0070/2117	BMSSEN 28/2029/0070/2069
				2 0 28003 0 03 0840+34
				FALLING SPR.
			0070/2095	BMSBG 28/2029/0070/2069

2 0 28003 0 03 0819+65	015073 FT		015073 FT	
SPRINGVIEW DR		==		
(T486)	0070/0000	==	5 0070/0000	LENGTH(AH 2408 BK 2082)
			0060/1851	BMSSEN 28/2029/0060/1781
				2 0 28003 0 03 0816+57
				FALLING SPR.
			0060/1781	BMSBG 28/2029/0060/1781

2 0 28003 0 03 0798+91	012991 FT		012991 FT	BRIAR LN
NEWCOMER RD		==		(T468)
(T488)	0060/0000	==	5 0060/0000	LENGTH(AH 2082 BK 2008)

			0050/0325	BMSSEN 28/2029/0050/0314
				2 0 28003 0 03 0781+47
				TR FALLING S
			0050/0314	BMSBG 28/2029/0050/0314
				STONYBRIDGE DR
		==	0050/0230	(T440)
010983 FT			010983 FT	2 0 28003 0 03 0778+33
				SPRING RD
				(T505)
			5 0050/0000	LENGTH(AH 2008 BK 1906)



EXTRACT DATE: 12/18/2023 ROADWAY MANAGEMENT SYSTEM PAGE NUMBER: 260  
 PRINT DATE: 12/20/2023 SLD COUNTY/SR - ANNUAL PRINT COUNTY: FRANKLIN  
 DIR: B TOTAL LEN: .887 MI. DIST: 08-3 SR: 2028  
 LEFT MUN: GREENE T RIGHT MUN: GREENE T

004681 FT

004681 FT AH-ADAMS (01)  
 INTER-AHD GOLF COURSE RD  
 0020/2085 (SR4011 SEG 0010/0000)

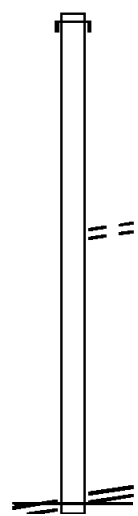
002596 FT

002596 FT 2 0 28077 0 00 0027+96  
 0020/0000 LENGTH(AH 2085 BK 2596)  
 NEW BALTIMORE RD  
 0010/2060 (T502)

000000 FT

000000 FT 2 0 28077 0 00 0002+17  
 ROCKY MOUNTAIN RD  
 (SR0233 SEG 0190/2352)  
 NC GO LF COURSE RD  
 MFC BEGIN = E

ROCKY MOUNTAIN RD  
 (SR0233 SEG 0190/2352) 0010/0000



0010/0000 LENGTH(AH 2596 BK 0000)

DIR: B TOTAL LEN: 2.030 MI. DIST: 08-3 SR: 2027  
 LEFT MUN: GUILFORD T RIGHT MUN: GUILFORD T

010721 FT

010721 FT  
 INTER-AHD EDWARDS AV  
 (T518)  
 FALLING SPRING RD  
 0040/3238 (SR2029 SEG 0090/0000)

KUNKLE DR  
 (T750) 0040/1774 ==

STANLEY AVE ET  
 (T553) 0040/0791 ==  
 007483 FT

007483 FT 2 0 28053 0 00 0075+02  
 0040/0000 LENGTH(AH 3238 BK 2182)

GARBER RD  
 (T489) 0030/0170 ==  
 005301 FT

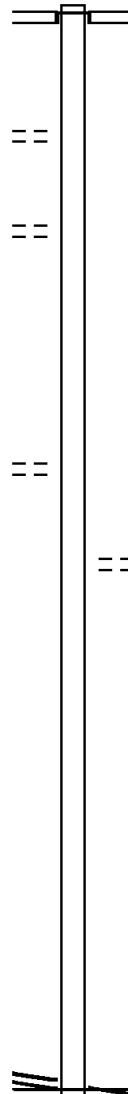
005301 FT 2 0 28053 0 00 0053+01  
 HENRY LN  
 (T418)  
 0030/0000 LENGTH(AH 2182 BK 2821)

002480 FT

002480 FT 2 0 28053 0 00 0024+80  
 0020/0000 LENGTH(AH 2821 BK 2480)

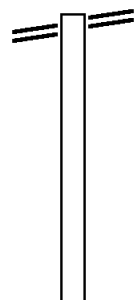
2 0 28053 0 00 0000+00 000000 FT  
 WAYNE HW  
 (SR0316 SEG 0300/0000) 0010/0000

NC CIDER PRESS RD  
 WAYNE HW  
 000000 FT (SR0316 SEG 0300/0000)  
 MFC BEGIN = E  
 0010/0000 LENGTH(AH 2480 BK 0000)



EXTRACT DATE: 12/18/2023 ROADWAY MANAGEMENT SYSTEM PAGE NUMBER: 258  
PRINT DATE: 12/20/2023 SLD COUNTY/SR - ANNUAL PRINT COUNTY: FRANKLIN  
DIR: B TOTAL LEN: 2.317 MI. DIST: 08-3 SR: 2026  
LEFT MUN: QUINCY T RIGHT MUN: QUINCY T

WHITE PINE RD 012236 FT  
(SR2024 SEG 0060/0000) 0050/3124



012236 FT WHITE PINE RD  
0050/3124 (SR2024 SEG 0060/0000)

009112 FT

009112 FT 2 0 28050 0 00 0092+39  
0050/0000 LENGTH(AH 3124 BK 3118)

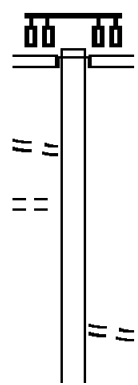
DIR: B TOTAL LEN: 2.317 MI. DIST: 08-3 SR: 2026  
 LEFT MUN: QUINCY T RIGHT MUN: QUINCY T

ROAD NAME	START	END	LENGTH	DESCRIPTION
BAKER RD (T542)	0040/2520	0040/2450		QUINCY GUILFORD T
NEW BALTIMORE RD (T502)	0040/0025	005994 FT	005994 FT	2 0 28050 0 00 0060+60 SPRUCE ST (T504)
			0040/0000	LENGTH(AH 3118 BK 1850)
	004144 FT	004144 FT		0030/0014 BMSBN 28/2026/0030/0000 2 0 28050 0 00 0042+10 RACON CREEK
STATE FOREST RD (FRST)	0020/1977		0030/0000	BMSBG 28/2026/0030/0000 LENGTH(AH 1850 BK 2127)
CORAL RIDGE RD (T503)	0020/0669	002017 FT	002017 FT	2 0 28050 0 00 0020+79 GUILFORD QUINCY T
			0020/0000	LENGTH(AH 2127 BK 2017)
	000000 FT	000000 FT	000000 FT	2 0 28050 0 00 0000+62 NC LOOP RD SOUTH MOUNTAIN RD (SR2024 SEG 0030/0745) MFC BEGIN = D
			0010/0000	LENGTH(AH 2017 BK 0000)

EXTRACT DATE: 12/18/2023 ROADWAY MANAGEMENT SYSTEM PAGE NUMBER: 256  
 PRINT DATE: 12/20/2023 SLD COUNTY/SR - ANNUAL PRINT COUNTY: FRANKLIN  
 DIR: B TOTAL LEN: 7.065 MI. DIST: 08-3 SR: 2025  
 LEFT MUN: GUILFORD T RIGHT MUN: GUILFORD T

037301 FT

037301 FT  
 INTER-AHD CHURCH RD  
 (T495)  
 WAYNE HW  
 (SR0316 SEG 0250/0000)  
 0150/2832



CHURCH LN  
 (T397) 0150/1808  
 HONEY ROCK RD  
 (T601) 0150/1398

2 0 28080 0 00 0171+26 034469 FT  
 HARTZOK RD

0150/0035  
 034469 FT  
 ROCK HILL RD  
 (T398)



DIR: B TOTAL LEN: 7.065 MI. DIST: 08-3 SR: 2025  
 LEFT MUN: GUILFORD T RIGHT MUN: GUILFORD T

(T449)	0150/0000	==	5 0150/0000	LENGTH(AH 2832 BK 2638)
				GUILFORD
			0140/1859	QUINCY T
	031831 FT		5 031831 FT	2 0 28080 0 00 0145+48
			5 0140/0000	LENGTH(AH 2638 BK 2577)
				QUINCY
			0130/0466	ANTRIM T
	029254 FT		5 029254 FT	2 0 28080 0 00 0119+71
			5 0130/0000	LENGTH(AH 2577 BK 2521)
2 0 28080 0 00 0094+50	026733 FT			026733 FT
MARION RD			5 0120/0000	LENGTH(AH 2521 BK 2129)
(T447)	0120/0000	==		MURRAY RD
			0110/1474	(T454)
	024604 FT		5 024604 FT	2 0 28080 0 00 0073+21
			5 0110/0000	LENGTH(AH 2129 BK 2494)
	022110 FT			022110 FT
			5 0100/0000	LENGTH(AH 2494 BK 2413)

DIR: B TOTAL LEN: 7.065 MI. DIST: 08-3 SR: 2025  
 LEFT MUN: ANTRIM T RIGHT MUN: ANTRIM T

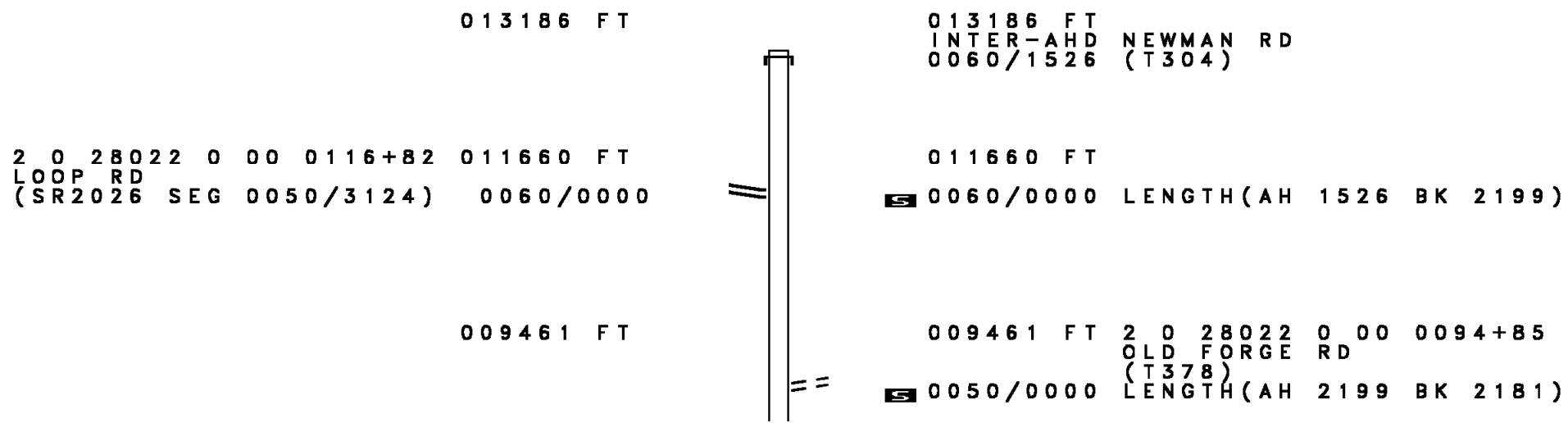
Stationing	Description	Stationing	Description
019697 FT		019697 FT 2 0 28080 0 00 0024+14	LENGTH(AH 24 13 BK 2389)
017308 FT		017308 FT 2 0 28080 0 00 0000+00	CLAY HILL RD
017308 FT		INTER-BK	(SR2016 SEG 0110/0403)
017308 FT		0080/0000	GRINDSTONE HILL RD
CLAY HILL RD		017308 FT	(SR2016 SEG 0110/0403)
(SR2016 SEG 0110/0000)		7074/0000	LTH AH 002389 BK 000364
0070/1777		INTER-AHD	LTH AH 000364 BK 001777
		0070/1777	GRINDSTONE HILL RD
		0070/1421	(SR2016 SEG 0110/0000)
			LONG LN
			(T442)
015531 FT		015531 FT 2 0 28031 0 00 0154+81	LENGTH(AH 1777 BK 1573)
013958 FT		013958 FT 2 0 28031 0 00 0139+57	PHILLIPPY RD
		0060/0000	(T445)
			LENGTH(AH 1573 BK 2949)
		0050/1797	BMS EN 28/2025/0050/1789
		0050/1789	2 0 28031 0 00 0127+97
			TR MUDDY RUN
			BMSBG 28/2025/0050/1789
011009 FT		011009 FT 2 0 28031 0 00 0110+08	LENGTH(AH 2949 BK 2359)

DIR: B TOTAL LEN: 7.065 MI. DIST: 08-3 SR: 2025  
 LEFT MUN: ANTRIM T RIGHT MUN: ANTRIM T

Stationing	Right of Way	Property	Length	Block
2 0 28031 0 00 0086+50 008650 FT	0040/0000	MCLANAHAN RD (T440)	0040/0000	LENGTH(AH 2359 BK 3463)
ZARGER RD (T437)	0030/1580			
005187 FT	0030/0000	RESERVOIR RD (T441)	0030/0000	LENGTH(AH 3463 BK 2557)
002630 FT	0020/0000	RYAN LN (T431)	0020/0000	LENGTH(AH 2557 BK 2630)
	0010/1774	TOWER DR (T475)	0010/1774	
000000 FT	0010/0967	BUCHANAN TR (SR0016 SEG 0400/1378)	0010/0967	
BUCHANAN TR (SR0016 SEG 0400/1378)	0010/0000	NC GRINDSTONE HILL RD	0010/0000	INTER-BK GRINDSTONE HILL RD (TWP) MFC BEGIN = D LENGTH(AH 2630 BK 0000)



EXTRACT DATE: 12/18/2023 ROADWAY MANAGEMENT SYSTEM PAGE NUMBER: 252  
 PRINT DATE: 12/20/2023 SLD COUNTY/SR - ANNUAL PRINT COUNTY: FRANKLIN  
 DIR: B TOTAL LEN: 2.497 MI. DIST: 08-3 SR: 2024  
 LEFT MUN: QUINCY T RIGHT MUN: QUINCY T



013186 FT

013186 FT  
 INTER-AHD NEWMAN RD  
 0060/1526 (T304)

2 0 28022 0 00 0116+82 011660 FT  
 LOOP RD  
 (SR2026 SEG 0050/3124) 0060/0000

011660 FT  
 0060/0000 LENGTH(AH 1526 BK 2199)

009461 FT

009461 FT 2 0 28022 0 00 0094+85  
 OLD FORGE RD  
 (T378)  
 0050/0000 LENGTH(AH 2199 BK 2181)

DIR: B TOTAL LEN: 2.497 MI. DIST: 08-3 SR: 2024  
 LEFT MUN: QUINCY T RIGHT MUN: QUINCY T

Segment ID	Segment Description	Start Station	End Station	Length (FT)	Notes
	CARBAUGH RD (T504)	0040/1394			
2 0 28022 0 00	SPRUCE RD (T304)	0073+04	007280	007280 FT	
		0040/0000			5 0040/0000 LENGTH(AH 2181 BK 2318)
LOOP RD (SR2026 SEG 0010/0000)		0030/0745		004962 FT	
	DIXON RD (T503)	0030/0810			
		004962	0049+62	0049+62 FT	2 0 28022 0 00 0049+62
		0030/0000			5 0030/0000 LENGTH(AH 2318 BK 2474)
FAHRNEY RD (PRDR)		0020/1090			
	S.MT RESTORATION CENTER (GOVT)	0020/1033			
WHITE PINE LN (PRDR)		0020/0367		002488 FT	
		002488	0024+88	0024+88 FT	2 0 28022 0 00 0024+88
		0020/0000			5 0020/0000 LENGTH(AH 2474 BK 2488)
CORAL RIDGE RD (T403)		0010/1106			
	SNOWY MOUNTAIN RD (TWP)	0010/1530			
	QUINCY GUILFORD T	0010/0835			
	BMS EN 28/2024/0010/0204	0010/0218			0 0 00000 0 00 0000+00
	ROCKY MTN CK	0010/0204			
	BMSBG 28/2024/0010/0204	000000	0000+00	0000+00 FT	2 0 28022 0 00 0000+00
	NC SOUTH MOUNTAIN RD				
	INTER-BK SR 0233				
ROCKY MOUNTAIN RD (SR0233 SEG 0110/0000)		0010/0000			(SR0233 SEG 0110/0000) MFC BEGIN = D
		0010/0000			5 0010/0000 LENGTH(AH 2488 BK 0000)

DIR: B TOTAL LEN: 1.001 MI. DIST: 08-3 SR: 2023  
 LEFT MUN: WASHINGTON T RIGHT MUN: WASHINGTON T

FROM 0016/0690 SH  
 (CONN)  
 WYNDHAM AV  
 (T377)

PENNERVILLE RD  
 (T378)

005287 FT

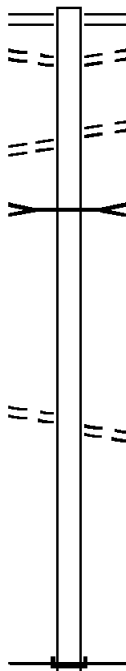
0020/2636

0020/2004

002532 FT

0010/1746

000000 FT



005287 FT BUCHANAN TR  
 0020/2755 (SR0016 SEG 0690/1064)  
 0020/2636 TO 0016/0690 SH  
 (CONN)

0020/2004 WYNDHAM AV  
 (T377)  
 0020/1595 RED RUN  
 STRUCTURE LENGTH 10 FT  
 BMSID 28/2023/0020/1595

002532 FT 1 0 01047 0 00 0025+06  
 0020/0000 LENGTH(AH 2755 BK 2532)

0010/1746 PENNERVILLE RD  
 (T378)

000000 FT 1 0 01047 0 00 0000+00  
 INTER-BK NC FORT RICHIE ACCESS RD  
 (STBD) MARYLAND STATE LINE  
 MFC BEGIN = D  
 0010/0000 LENGTH(AH 2532 BK 0000)

EXTRACT DATE: 12/18/2023 ROADWAY MANAGEMENT SYSTEM PAGE NUMBER: 249  
PRINT DATE: 12/20/2023 SLD COUNTY/SR - ANNUAL PRINT COUNTY: FRANKLIN  
DIR: B TOTAL LEN: 8.750 MI. DIST: 08-3 SR: 2021  
LEFT MUN: GUILFORD T RIGHT MUN: GUILFORD T

046199 FT


046199 FT MONT ALTO RD

DIR: B TOTAL LEN: 8.750 MI. DIST: 08-3 SR: 2021  
 LEFT MUN: GUILFORD T RIGHT MUN: GUILFORD T

ROAD NAME	START	END	LENGTH	SR	SEG	MARKING
				0170/3801	(SR2031 SEG 0060/1784)	
DAIRY RD (T404)	0170/2192					
HAULMAN RD (T498)	0170/1030					
	042398 FT			042398 FT	2 0 28003 0 02 0628+63	
				0170/0000	CHapel RD (T498) LENGTH(AH 3801 BK 3180)	
	039218 FT			039218 FT	2 0 28003 0 02 0596+78	
				0160/0000	ALTENWALD RD (T400) LENGTH(AH 3180 BK 3713)	
	035505 FT			035505 FT		
2 0 28003 0 02 0559+65 MCKENZIE RD (T496)	035505 FT			0150/0000	LENGTH(AH 3713 BK 3851)	



DIR: B TOTAL LEN: 8.750 MI. DIST: 08-3 SR: 2021  
 LEFT MUN: GUILFORD T RIGHT MUN: GUILFORD T



DIR: B TOTAL LEN: 8.750 MI. DIST: 08-3 SR: 2021  
 LEFT MUN: QUINCY T RIGHT MUN: QUINCY T

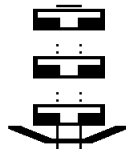
2 0 28003 0 01 0421+97 021823 FT		021823 FT
GREEN CORNER RD		
(T392)	0100/0000 ==	5 0100/0000 LENGTH(AH 2231 BK 2003)
		GREEN CORNER RD ET
		(T392)
MURRAY RD	0090/0920 ==	
(T447)		
019820 FT		019820 FT 2 0 28003 0 01 0401+94
		HELMAN RD
		(T396)
		5 0090/0000 LENGTH(AH 2003 BK 3186)
		0080/1428 QUINCY
		ANTRIM T
016634 FT		016634 FT 2 0 28003 0 01 0370+08
		5 0080/0000 LENGTH(AH 3186 BK 2879)
013755 FT		013755 FT 2 0 28003 0 01 0341+29
		CLAYHILL RD
		(SR2016 SEG 0130/0000)
		5 0070/0000 LENGTH(AH 2879 BK 2147)
011608 FT		011608 FT 2 0 28003 0 01 0320+18
		5 0060/0000 LENGTH(AH 2147 BK 2335)

DIR: B TOTAL LEN: 8.750 MI. DIST: 08-3 SR: 2021  
 LEFT MUN: ANTRIM T RIGHT MUN: ANTRIM T

2 0 28003 0 01 0296+83 009273 FT PHILLIPPY RD (T455)	0050/0000	=	009273 FT 0050/0000 LENGTH(AH 2335 BK 2766)
006507 FT			006507 FT 2 0 28003 0 01 0269+17 0040/0000 LENGTH(AH 2766 BK 2427)
004080 FT			004080 FT 2 0 28003 0 01 0244+90 STULL RD (T683)
		=	0030/0000 LENGTH(AH 2427 BK 2358)
BURKHOLDER RD (T443)	0020/0618	=	
		=	HARMONY RD (PRDR)
001722 FT			0020/0289 001722 FT 2 0 28003 0 01 0221+32 0020/0000 LENGTH(AH 2358 BK 1722)
000000 FT			000000 FT 2 0 28003 0 01 0204+10 NC HADES CHURCH RD BUCHANAN TR (SRO016 SEG 0440/1360) MFC BEGIN = E
			0010/0000 LENGTH(AH 1722 BK 0000)

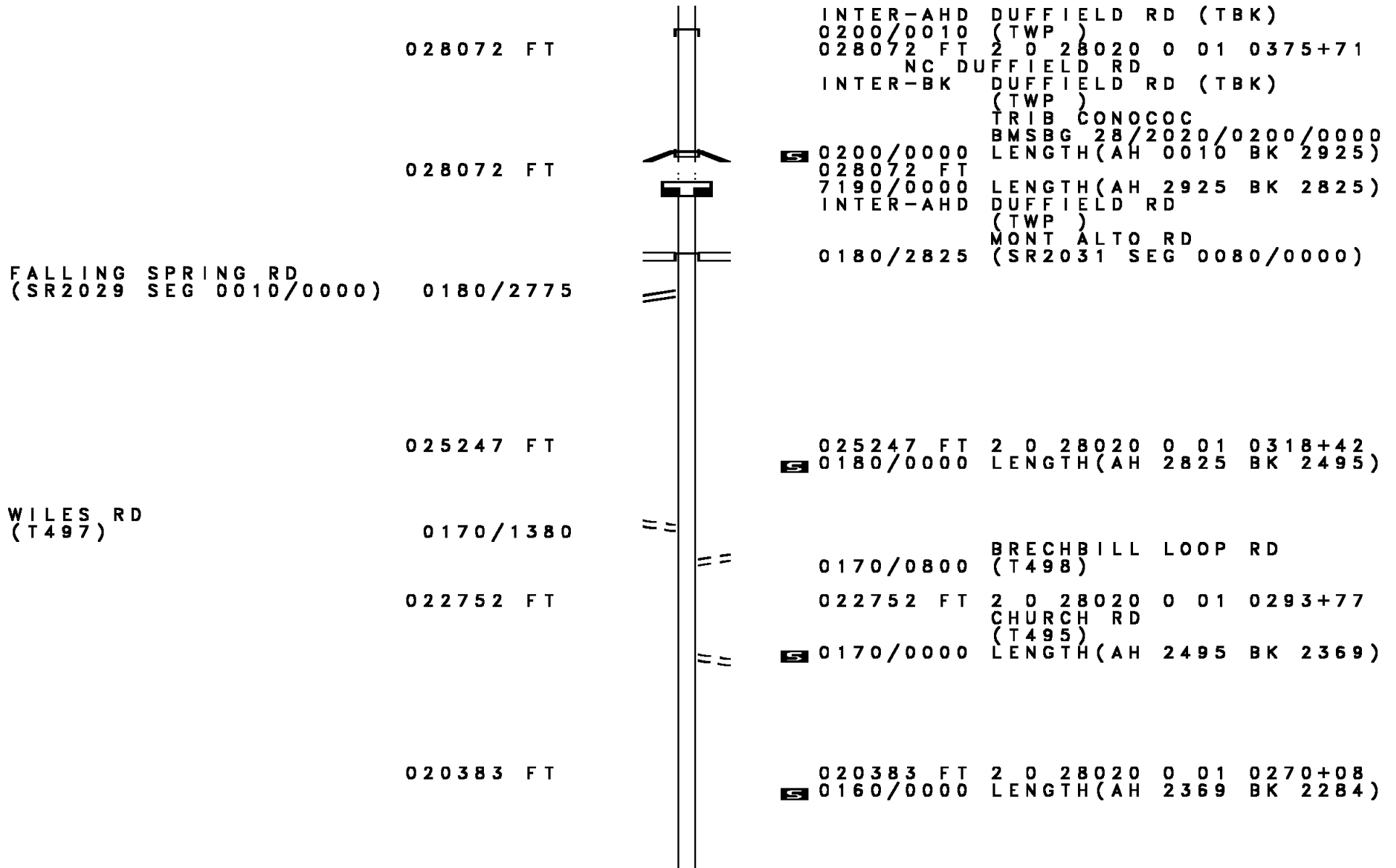
EXTRACT DATE: 12/18/2023      ROADWAY MANAGEMENT SYSTEM      PAGE NUMBER: 244  
 PRINT DATE: 12/20/2023      SLD COUNTY/SR - ANNUAL PRINT      COUNTY: FRANKLIN  
 DIR: B      TOTAL LEN: 5.319 MI.      DIST: 08-3      SR: 2020  
 LEFT MUN: GUILFORD T      RIGHT MUN: GUILFORD T

028082 FT  
 028082 FT  
 028082 FT



028082 FT  
 7220/0000 LENGTH(AH 2557 BK 2498)  
 028082 FT  
 7210/0000 LENGTH(AH 2498 BK 2424)  
 028082 FT  
 7202/0000 LENGTH(AH 2424 BK 0010)  
 BMS EN 28/2020/0200/0000

DIR: B TOTAL LEN: 5.319 MI. DIST: 08-3 SR: 2020  
 LEFT MUN: GUILFORD T RIGHT MUN: GUILFORD T



028072 FT

INTER-AHD DUFFIELD RD (TBK)  
 0200/0010 (TWP )  
 028072 FT 20 28020 0 01 0375+71  
 NC DU FFIELD RD  
 INTER-BK DUFFIELD RD (TBK)  
 (TWP )

028072 FT

5 0200/0000 BMSBG 28/2020/0200/0000  
 028072 FT LENGTH(AH 0010 BK 2925)  
 7190/0000 LENGTH(AH 2925 BK 2825)  
 INTER-AHD DUFFIELD RD  
 (TWP )

FALLING SPRING RD  
 (SR2029 SEG 0010/0000) 0180/2775

0180/2825 (SR2031 SEG 0080/0000)

025247 FT

5 025247 FT 20 28020 0 01 0318+42  
 0180/0000 LENGTH(AH 2825 BK 2495)

WILES RD  
 (T497) 0170/1380

0170/0800 BRECHBILL LOOP RD  
 (T498)

022752 FT

022752 FT 20 28020 0 01 0293+77  
 CHURCH RD  
 (T495)

5 0170/0000 LENGTH(AH 2495 BK 2369)

020383 FT

5 020383 FT 20 28020 0 01 0270+08  
 0160/0000 LENGTH(AH 2369 BK 2284)

DIR: B TOTAL LEN: 5.319 MI. DIST: 08-3 SR: 2020  
 LEFT MUN: GUILFORD T RIGHT MUN: GUILFORD T

2 0 28020 0 01 0247+24 018099 FT  
 COLLEGE RD  
 (T494) 0150/0000

018099 FT  
 0150/0000 LENGTH(AH 2284 BK 2274)

015825 FT

015825 FT 2 0 28020 0 01 0224+50  
 0140/0000 LENGTH(AH 2274 BK 2466)

013359 FT

GUILFORD STATION RD  
 (T496)  
 0130/0386  
 013359 FT 2 0 28020 0 01 0199+84  
 0130/0000 LENGTH(AH 2466 BK 2745)

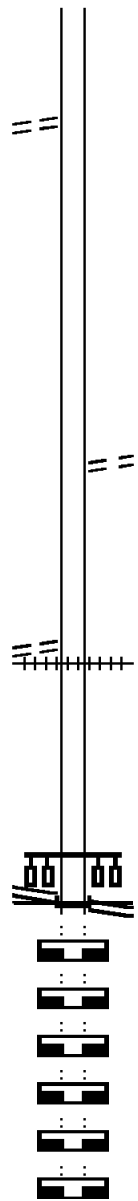
NEWCOMER RD  
 (T488) 0120/1538

0120/0967 (AAR 831897E)#TRKS 02

NC NEW FRANKLIN RD

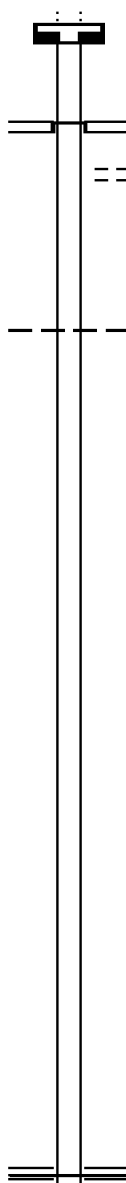
2 0 28020 0 01 0172+39 010614 FT  
 WAYNE HW  
 (SR0316 SEG 0280/0757) 0120/0000  
 010614 FT

WAYNE HW  
 (SR0316 SEG 0280/0757)  
 INTER-BK NEW FRANKLIN RD (TBK)  
 (TWP)  
 MFC BEGIN = D  
 0120/0000 LENGTH(AH 2745 BK 2216)  
 010614 FT  
 7110/0000 LENGTH(AH 2216 BK 2264)  
 010614 FT  
 7100/0000 LENGTH(AH 2264 BK 2785)  
 010614 FT  
 7090/0000 LENGTH(AH 2785 BK 2455)  
 010614 FT  
 7080/0000 LENGTH(AH 2455 BK 2667)  
 010614 FT  
 7070/0000 LENGTH(AH 2667 BK 2320)  
 010614 FT  
 7060/0000 LENGTH(AH 2320 BK 2357)



DIR: B TOTAL LEN: 5.319 MI. DIST: 08-3 SR: 2020  
 LEFT MUN: GUILFORD T RIGHT MUN: GUILFORD T

010614 FT



010614 FT  
 7050/0000 LENGTH(AH 2357 BK 3424)  
 INTER-AHD NEW FRANKLIN RD (TBK)  
 (TWP )  
 SWAMP FOX RD  
 0040/3424 (SR0914 SEG 0040/0000)  
 MT VIEW AV  
 0040/3290 (T517)

0040/1212 GUILFORD  
 ANTRIM T

007190 FT

007190 FT 2 0 28049 0 01 0074+77  
 0040/0000 LENGTH(AH 3424 BK 3046)

004144 FT

004144 FT 2 0 28049 0 00 0041+44  
 0030/0000 LENGTH(AH 3046 BK 1666)

002478 FT

002478 FT 2 0 28049 0 00 0024+78  
 0020/0000 LENGTH(AH 1666 BK 2478)

000000 FT

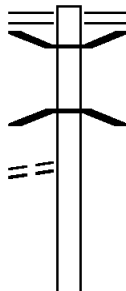
000000 FT 2 0 28049 0 00 0000+00  
 NC HORST RD  
 CLAY HILL RD  
 (SR2016 SEG 0050/1394)  
 MFC BEGIN = E  
 0010/0000 LENGTH(AH 2478 BK 0000)

EXTRACT DATE: 12/18/2023 ROADWAY MANAGEMENT SYSTEM PAGE NUMBER: 240  
 PRINT DATE: 12/20/2023 SLD COUNTY/SR - ANNUAL PRINT COUNTY: FRANKLIN  
 DIR: B TOTAL LEN: 2.692 MI. DIST: 08-3 SR: 2019  
 LEFT MUN: QUINCY T RIGHT MUN: QUINCY T

OAK HILL RD  
 (T689)

014212 FT

0060/2035



014212 FT WAYNE HW  
 0060/2221 (SR0316 SEG 0170/0000)  
 0060/2219 BMSBN 28/2019/0060/2185  
 2 0 28081 0 00 0141+54  
 TRIB ANTIETAM CREEK  
 0060/2198 BMSBG 28/2019/0060/2185



DIR: B TOTAL LEN: 2.692 MI. DIST: 08-3 SR: 2019  
 LEFT MUN: QUINCY T RIGHT MUN: QUINCY T

011991 FT 011991 FT 2 0 28081 0 00 0119+69  
 0060/0000 LENGTH(AH 2221 BK 1951)

010040 FT 010040 FT 2 0 28081 0 00 0100+22  
 0050/0000 LENGTH(AH 1951 BK 2458)

007582 FT 007582 FT 2 0 28081 0 00 0074+85  
 0040/0000 LENGTH(AH 2458 BK 2609)

UNKNOWN RD  
 (PRDR)

0030/1135 ==

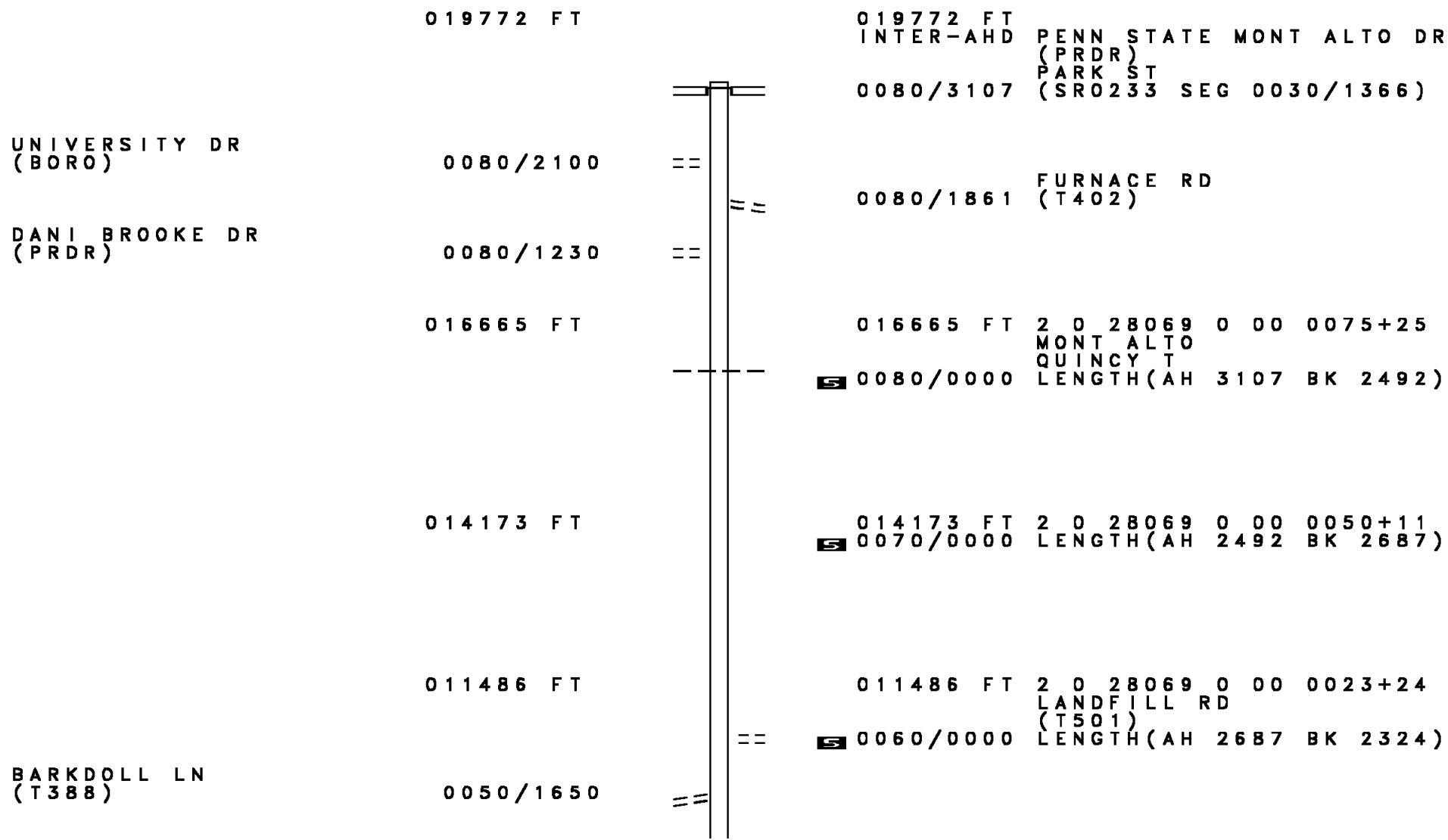
0030/0676 QUINCY  
 WASHINGTON T

004973 FT 004973 FT 2 0 28081 0 00 0049+73  
 0030/0000 LENGTH(AH 2609 BK 2487)

002486 FT 002486 FT 2 0 28081 0 00 0024+86  
 0020/0000 LENGTH(AH 2487 BK 2486)

000000 FT 000000 FT 2 0 28081 0 00 0000+00  
 NC FIVE FORKS RD  
 WAYNECASTLE RD  
 (SR2014 SEG 0020/0000)  
 MFC BEGIN = E  
 0010/0000 LENGTH(AH 2486 BK 0000)

DIR: B TOTAL LEN: 3.745 MI. DIST: 08-3 SR: 2018  
 LEFT MUN: MONT ALTO B RIGHT MUN: MONT ALTO B

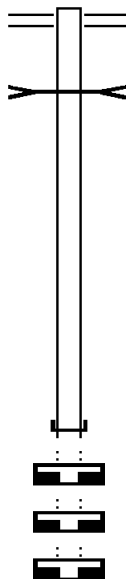


DIR: B TOTAL LEN: 3.745 MI. DIST: 08-3 SR: 2018  
 LEFT MUN: QUINCY T RIGHT MUN: QUINCY T

Stationing	Length	Description	Stationing	Length	Description
	009162 FT		009162 FT	2 0 28069 0 00 0000+00	NC SLABTOWN RD
			0050/0000	LENGTH(AH 2324 BK 2047)	ANTHONY HW (SR0997 SEG 0180/1879)
			0040/1412	BMS EN 28/2018/0040/1392	
			0040/1392	BMSBG 28/2018/0040/1392	
2 0 28023 0 02 0275+82	007115 FT	MOUNT ZION RD (T397)	007115 FT		
	0040/0000		0040/0000	LENGTH(AH 2047 BK 2810)	
2 0 28023 0 02 0305+12	004305 FT	FARM RD (TWP )	004305 FT		
	0030/0000		0030/0000	LENGTH(AH 2810 BK 2639)	
2 0 28023 0 02 0331+51	001666 FT	BUTTERMILK RD (T400)	001666 FT		
	0020/0000		0020/0000	LENGTH(AH 2639 BK 1666)	
			0010/0955	BURKHOLDER RD (T405)	
	000000 FT		000000 FT	2 0 28023 0 03 0348+17	NC MANHEIM RD
			0010/0000	LENGTH(AH 1666 BK 0000)	WAYNE HW (SR0316 SEG 0190/1590) MFC BEGIN = D

EXTRACT DATE: 12/18/2023 ROADWAY MANAGEMENT SYSTEM PAGE NUMBER: 236  
 PRINT DATE: 12/20/2023 SLD COUNTY/SR - ANNUAL PRINT COUNTY: FRANKLIN  
 DIR: B TOTAL LEN: .631 MI. DIST: 08-3 SR: 2017  
 LEFT MUN: QUINCY T RIGHT MUN: QUINCY T

003334 FT



003334 FT WAYNE HW  
 0040/2547 (SR0316 SEG 0150/0000)  
 W. BR. LITTLE ANTIETAM  
 STRUCTURE LENGTH 38 FT  
 0040/2118 BMSID 28/2017/0040/2159

000787 FT

000787 FT 2 0 28029 0 00 0189+81  
 5 0040/0000 LENGTH(AH 2547 BK 0787)

000000 FT

000000 FT 2 0 28029 0 00 0181+51  
 NC WHARF RD  
 INTER-BK WHARF RD  
 (TWP)

000000 FT

5 0032/0000 LENGTH(AH 0787 BK 1006)

000000 FT

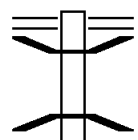
000000 FT  
7030/0000 LENGTH(AH 1006 BK 3207)

000000 FT

000000 FT  
7020/0000 LENGTH(AH 3207 BK 2907)

000000 FT  
7010/0000 LENGTH(AH 2907 BK 0000)

041813 FT



041813 FT WAYNE HW  
 0170/1563 (SR0316 SEG 0170/0589)  
 0170/1311 BMSEN 28/2016/0170/1245  
 2 0 28032 0 01 0416+61  
 TRIB TO ANTIETAM CREEK  
 0170/1245 BMSBG 28/2016/0170/1245

040250 FT

040250 FT 2 0 28032 0 01 0404+33  
 0170/0000 LENGTH(AH 1563 BK 2855)

037395 FT

037395 FT 2 0 28032 0 01 0375+03  
 0160/0000 LENGTH(AH 2855 BK 2288)



0150/1509 CSX RAIL TRANSPORTATION  
 OVERPASS IS RR X-ING

==

0150/0808 ORLANDO RD  
 (T390)

035107 FT

035107 FT 2 0 28032 0 01 0352+66  
 0150/0000 LENGTH(AH 2288 BK 3489)

==


0140/2582

HELMAN RD  
 (T396)

031618 FT

031618 FT 2 0 28032 0 01 0317+77  
 OAK HILL RD

DIR: B TOTAL LEN: 7.919 MI. DIST: 08-3 SR: 2016  
 LEFT MUN: QUINCY T RIGHT MUN: QUINCY T



(T376)  
 FORT STOUFFER RD  
 (T394)  
 MFC BEGIN = E  
 LENGTH(AH 3489 BK 2702)  
 MFC BEGIN = D  
 QUINCY  
 ANTRIM T

028916 FT 028916 FT 2 0 28032 0 01 0290+75  
 HADES CHURCH RD  
 (SR2021 SEG 0070/0000)  
 0130/0000 LENGTH(AH 2702 BK 2073)

026843 FT 026843 FT 2 0 28032 0 01 0270+52  
 0120/0000 LENGTH(AH 2073 BK 2850)

GRINDSTONE HILL RD  
 (SR2025 SEG 0080/0000) 0110/0403  
 023993 FT NC CLAY HILL RD  
 023993 FT 2 0 28032 0 01 0242+26  
 NC GRINDSTONE HILL RD  
 GRINDSTONE HILL RD  
 (SR2025 SEG 0070/1777)  
 0110/0000 LENGTH(AH 2850 BK 1701)

022292 FT 022292 FT 2 0 28032 0 01 0225+22  
 LORFORD DR  
 (T660)  
 0100/0000 LENGTH(AH 1701 BK 2604)

DIR: B TOTAL LEN: 7.919 MI. DIST: 08-3 SR: 2016  
 LEFT MUN: ANTRIM T RIGHT MUN: ANTRIM T

Stationing / Description	Length (FT)	Notes
2 0 28032 0 01 0199+18 TALHELM RD (T440)	019688 FT	
0090/0000	0090/0000	LENGTH(AH 2604 BK 2356) ANTRIM CHURCH RD (T440)
017332 FT	017332 FT	
0080/0000	0070/1956	LENGTH(AH 2356 BK 2385) PA HARRY DR (T622)
014947 FT	014947 FT	
0070/0000	0070/0000	LENGTH(AH 2385 BK 1718)
013229 FT	013229 FT	
0060/0000	0060/0000	LENGTH(AH 1718 BK 2922)
STRITE RD (T444)	0050/2150	STRITE RD (T444)
HORST RD (SR2020 SEG 0010/0000)	0050/1394	
0050/1135	0050/0922	BMSBG 28/2016/0050/0922
010307 FT	010307 FT	
0050/0000	0050/0000	LENGTH(AH 2922 BK 1846)

DIR: B TOTAL LEN: 7.919 MI. DIST: 08-3 SR: 2016  
 LEFT MUN: ANTRIM T RIGHT MUN: ANTRIM T

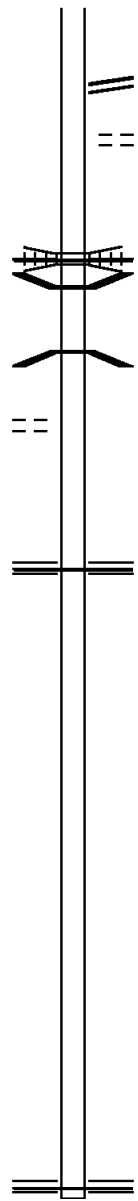
HARSHMAN RD  
 (T434)

008461 FT

0030/0842  
 006287 FT

003003 FT

000000 FT



0040/0411 BROWNS MILL RD  
 (SR2001 SEG 0110/2302)  
 FRIENDSHIP VILLAGE RD  
 (T436)  
 0040/0126  
 008461 FT 2 0 28032 0 00 0084+43  
 CSX RAIL TRANSPORTATION  
 OVERPASS IS RR X-ING  
 MFC BEGIN = E  
 0040/0000 LENGTH(AH 1846 BK 2174)  
 0030/1587 BMSSEN 28/2016/0030/1578  
 2 0 28032 0 00 0078+63  
 TR MUDDY CR  
 0030/1578 BMSBG 28/2016/0030/1578

006287 FT 2 0 28032 0 00 0062+85  
 MOLLY PITCHER HW  
 (SR0011 SEG 0190/0000)  
 MFC BEGIN = D  
 0030/0000 LENGTH(AH 2174 BK 3284)

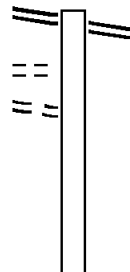
003003 FT 2 0 28032 0 00 0030+03  
 0020/0000 LENGTH(AH 3284 BK 3003)

000000 FT 2 0 28032 0 00 0000+00  
 NC KAUFFMAN RD  
 GUINTER RD  
 (SR3015 SEG 0050/0000)  
 MFC BEGIN = E  
 0010/0000 LENGTH(AH 3003 BK 0000)



EXTRACT DATE: 12/18/2023 ROADWAY MANAGEMENT SYSTEM PAGE NUMBER: 231  
 PRINT DATE: 12/20/2023 SLD COUNTY/SR - ANNUAL PRINT COUNTY: FRANKLIN  
 DIR: B TOTAL LEN: 4.741 MI. DIST: 08-3 SR: 2015  
 LEFT MUN: QUINCY T RIGHT MUN: QUINCY T

ANTHONY HW 025033 FT  
 (SR0997 SEG 0170/1645) 0080/2953  
 OAK DR 0080/2370  
 (T689)  
 MOWREY DR 0080/2110  
 (GOVT)



025033 FT ANTHONY HW  
 0080/2953 (SR0997 SEG 0170/1645)

DIR: B TOTAL LEN: 4.741 MI. DIST: 08-3 SR: 2015  
 LEFT MUN: QUINCY T RIGHT MUN: QUINCY T

022080 FT

022080 FT 2 0 28023 0 01 0219+76  
 0080/0000 LENGTH(AH 2953 BK 3362)

0070/1245 FOX HILL RD  
 (T678)

018718 FT

018718 FT 2 0 28023 0 00 0182+59  
 FOX HILL RD  
 (T678)  
 0070/0000 LENGTH(AH 3362 BK 3564)

015154 FT

015154 FT 2 0 28023 0 00 0146+60  
 MORMON CHURCH RD  
 (T675)  
 0060/0000 LENGTH(AH 3564 BK 3220)  
 BAKNER RD

CREAGER RD  
 (T389)

0050/2720

0050/1987 BAKNER RD  
 (T674)

011934 FT

011934 FT 2 0 28023 0 00 0114+40  
 MENTZER GAP RD  
 (SR2007 SEG 0160/0000)  
 0050/0000 LENGTH(AH 3220 BK 2033)

DIR: B TOTAL LEN: 4.741 MI. DIST: 08-3 SR: 2015  
LEFT MUN: QUINCY T RIGHT MUN: QUINCY T

009901 FT

009901 FT 2 0 28023 0 00 0093+39

T.W.B.LIL.AT  
STRUCTURE LENGTH 18 FT  
BMSID 28/2015/0040/0000  
LENGTH(AH 2033 BK 2777)

5 0040/0000

SHANK HESS RD  
(T655)

0030/1192

007124 FT

007124 FT 2 0 28023 0 00 0065+62

QUINCY  
WASHINGTON T  
LENGTH(AH 2777 BK 3637)

5 0030/0000

NC TOMSTOWN RD

2 0 28023 0 00 0029+25 003487 FT  
ANTHONY HW  
(SR0997 SEG 0100/0865) 0020/0000

003487 FT (SR0997 SEG 0100/0865)

ANTHONY HW  
MFC BEGIN = D  
LENGTH(AH 3637 BK 3487)  
CROSS ST

5 0020/0000

0010/2948

(TB03)  
WEST AV  
(TB04)

==

0010/2514

==

0010/0955

NORTH POTOMAC ST  
(T421)

2 0 28023 1 00 0000+00 000000 FT  
WAYNE HW  
(SR0316 SEG 0100/0000) 0010/0000

000000 FT (SR0316 SEG 0100/0000)

WAYNE HW  
MFC BEGIN = C  
LENGTH(AH 3487 BK 0000)

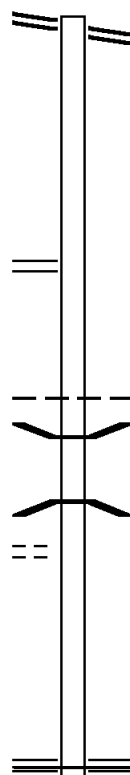
5 0010/0000

BUCHANAN TR 005747 FT  
 (SR0016 SEG 0490/0000) 0020/2652

2 0 28062 0 00 0031+41 003095 FT  
 FIVE FORKS RD  
 (SR2019 SEG 0010/0000) 0020/0000

FORT STOUFFER RD  
 (T394) 0010/1437

000000 FT



005747 FT BUCHANAN TR  
 0020/2652 (SR0016 SEG 0490/0000)

003095 FT  
 0020/0000 LENGTH(AH 2652 BK 3095)

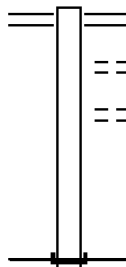
0010/1506 WASHINGTON  
 0010/1503 ANTRIM T  
 BMSEN 28/2014/0010/1492  
 2 0 28062 0 00 0014+80  
 MARSH RUN  
 0010/1492 BMSBG 28/2014/0010/1492

000000 FT 2 0 28062 0 00 0000+00  
 NC WA YNECASTLE RD  
 BUCHANAN TR  
 (SR0016 SEG 0470/0000)  
 MFC BEGIN = E  
 0010/0000 LENGTH(AH 3095 BK 0000)

EXTRACT DATE: 12/18/2023      ROADWAY MANAGEMENT SYSTEM      PAGE NUMBER: 227  
 PRINT DATE: 12/20/2023      SLD COUNTY/SR - ANNUAL PRINT      COUNTY: FRANKLIN  
 DIR: B      TOTAL LEN: .151 MI.      DIST: 08-3      SR: 2013  
 LEFT MUN: WASHINGTON T      RIGHT MUN: WASHINGTON T

000798 FT

000000 FT



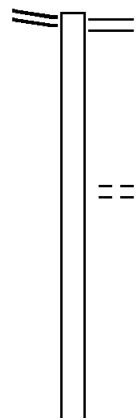
000798 FT MONTEREY LN  
 0010/0798 (SR2011 SEG 0010/0625)  
 SUMMIT AV  
 (T692)  
 0010/0526 CRAWFORD AV  
 (T668)  
 0010/0034  
 000000 FT 2 0 28061 0 00 0000+00  
 NC SA BILLASVILLE RD  
 INTER-BK MARYLAND STATE LINE  
 (STBD)  
 MFC BEGIN = D  
 0010/0000 LENGTH(AH 0798 BK 0000)

EXTRACT DATE: 12/18/2023 ROADWAY MANAGEMENT SYSTEM PAGE NUMBER: 226  
 PRINT DATE: 12/20/2023 SLD COUNTY/SR - ANNUAL PRINT COUNTY: FRANKLIN  
 DIR: B TOTAL LEN: 2.402 MI. DIST: 08-3 SR: 2012  
 LEFT MUN: WASHINGTON T RIGHT MUN: WASHINGTON T

COUNTRY CLUB RD 012685 FT  
 (SR2007 SEG 0100/1200) 0060/1238

011447 FT

008820 FT

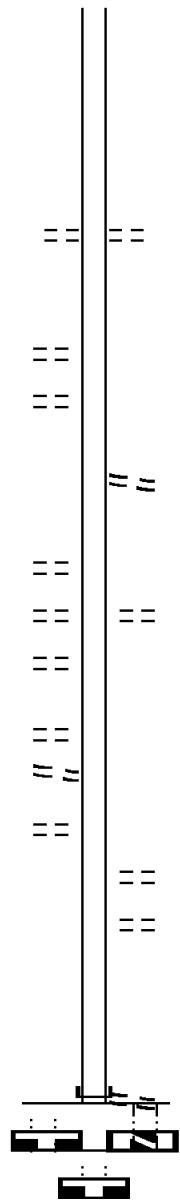


012685 FT FISH AND GAME RD  
 0060/1238 (SR2007 SEG 0100/1200)

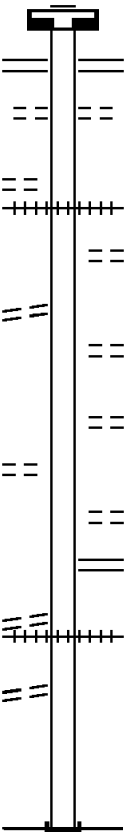
011447 FT 2 0 28025 0 00 0137+08  
 S 0060/0000 LENGTH(AH 1238 BK 2627)  
 EIGENBRODE LN  
 0050/2240 (PRDR)

008820 FT 2 0 28025 0 00 0110+79  
 S 0050/0000 LENGTH(AH 2627 BK 2531)

Left Side Address	Left Side Length	Right Side Address	Right Side Length
	006289 FT	WASHINGTON TOWNSHIP BL (TWP)	006289 FT
		LENGTH(AH 2531 BK 2675)	
COUNTRY CLUB CT (T683)	0030/1310		
TERRA COTTA DR (T513)	0030/0913		
		SCOTT DR (T370)	
	003614 FT	LENGTH(AH 2675 BK 3614)	
IVANHOE DR (T321)	0020/3170		
ORCHARD LN (T304)	0020/2600	SOUTH ORCHARD LN (TWP)	
BAYER DR (T305)	0020/2112		
BAYER DR (T305)	0020/1324		
GEHR RD (T384)	0020/0880		
WYNNCREST DR (TWP)	0020/0818		
		RINEHART DR (T351)	
		MEADOWBROOK DR (T349)	
	000000 FT	LENGTH(AH 003614 BK 000625)	
		NC CO COUNTRY CLUB RD (TWP)	
		NORTHEAST AV (TWP)	
		ROADSIDE AV (TWP)	
		LENGTH(AH 1641 BK 0000)	
LENGTH(AH 0562 BK 1641)	7015/0000 FT		
	000000 FT		
		7014/0000 FT	
		LENGTH(AH 000625 BK 001641)	
		000000 FT	
		7010/0000 FT	



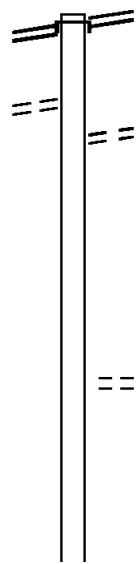
DIR: B TOTAL LEN: .599 MI. DIST: 08-3 SR: 2011  
 LEFT MUN: WASHINGTON T RIGHT MUN: WASHINGTON T

	003162 FT		003162 FT 7020/0000	LENGTH(AH 3786 BK 3162) BUCHANAN TR (SR0016 SEG 0700/0000) WYNDHAM AV (T379)
NBN WY (T393)	0010/2257		0010/2191	(AAR 872267X)#TRKS 01 SUMMIT FARMS DR (T309)
SUNSET AV (T398)	0010/1925		0010/2096	ORCHARD AV (T372)
RESSLER LN (TWP )	0010/0922		0010/1847	NORWOOD AV (T668)
DUTROW AV (T707)	0010/0469		0010/1230	PLAZA SUMMIT (T493)
CHURCH ST (T373)	0010/0207		0010/0761	SABILLASVILLE RD (SR2013 SEG 0010/0798)
	000000 FT		0010/0625	(AAR 831795L)#TRKS 01
			000000 FT	2 0 28027 0 00 0000+00 NC MO INTER-BK MONTEREY LN MARYLAND STATE LINE (STBD) MFC BEGIN = D
			0010/0000	LENGTH(AH 3162 BK 0000)



EXTRACT DATE: 12/18/2023 ROADWAY MANAGEMENT SYSTEM PAGE NUMBER: 223  
 PRINT DATE: 12/20/2023 SLD COUNTY/SR - ANNUAL PRINT COUNTY: FRANKLIN  
 DIR: B TOTAL LEN: 3.084 MI. DIST: 08-3 SR: 2010  
 LEFT MUN: WASHINGTON T RIGHT MUN: WASHINGTON T

	016286 FT		016286 FT	
BUCHANAN TR			INTER-AHD	CHARMIAN RD
(SR0016 SEG 0680/0000)	0060/2749			(T701)
MENTZER GAP RD				BUCHANAN TR
(T378)	0060/2127			(SR0016 SEG 0680/0000)
			0060/1643	PENNERVILLE RD
				(T378)
	013537 FT		013537 FT	2 0 28068 0 00 0134+80
			0060/0000	LENGTH(AH 2749 BK 2750)
			0050/1838	REDBUD CT
				(PRDR)
	010787 FT		010787 FT	2 0 28068 0 00 0107+48
				BUENA VISTA RD



DIR: B TOTAL LEN: 3.084 MI. DIST: 08-3 SR: 2010  
LEFT MUN: WASHINGTON T RIGHT MUN: WASHINGTON T

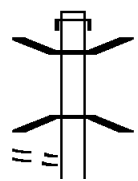
Stationing	Description	Stationing	Description
		0050/0000	(T800) LENGTH(AH 2750 BK 2756)
008031 FT		0040/0000	008031 FT 2 0 28068 0 00 0079+92 LENGTH(AH 2756 BK 2669)
005362 FT		0030/0000	005362 FT 2 0 28068 0 00 0053+23 LENGTH(AH 2669 BK 3046)
BROAD ST (T355)	0020/2040		
WALNUT ST (T355)	0020/1394	0020/1630	WATERLOO RD (T374)
2 0 28068 0 00 0022+77	002316 FT	0020/0334	GATES LN (TWP)
PEN MAR RD ET (T369)	0020/0000	002316 FT	PEN MAR RD
MENTZER LN (T358)	0010/2111	0020/0000	(SR2008 SEG 0010/0000) LENGTH(AH 3046 BK 2316)
WASHINGTON TOWNSHIP BL (TWP)	0010/1378		
OLD RT 16 ET (SR2043 SEG 0012/0000)	0010/1002		
2 0 28068 0 00 0000+00	000000 FT		
BUCHANAN TR (SR0016 SEG 0610/0302)	0010/0000	NC OLD RT 16 BUCHANAN TR 000000 FT (SR0016 SEG 0610/0302) MFC BEGIN = D	0010/0000 LENGTH(AH 2316 BK 0000)

DIR: B TOTAL LEN: 1.540 MI. DIST: 08-3 SR: 2009  
 LEFT MUN: WASHINGTON T RIGHT MUN: WASHINGTON T

Left Side Description	Left Side Stationing	Right Side Description	Right Side Stationing
	008133 FT	008133 FT INTER-AHD WATERLOO RD (T374)	
TRAILER PARK RD (PRDR)	0040/0981	0040/1438 PEN-MAR RD (SR2008 SEG 0020/0000)	
UNKNOWN AL (TWP)	0040/0856	0040/0945 BLUE MOUNTAIN AV (T383)	
	006695 FT	0040/0586 SNYDER AV (T381)	
		006695 FT 2 0 28045 0 01 0067+49 TERRY LN (T352)	
		0040/0000 LENGTH(AH 1438 BK 2109)	
		0030/0985 BARRY LN (T407)	
	004586 FT	0030/0105 LC FOR OLD PEN-MAR RD (CONN)	
		004586 FT 2 0 28045 0 01 0045+86 OLD PEN-MAR RD (T367)	
		0030/0000 LENGTH(AH 2109 BK 1991)	
	002595 FT	002595 FT 2 0 28045 0 01 0025+95 SHOCKEYS STATION RD (T662)	
		0020/0000 LENGTH(AH 1991 BK 2595)	
	000000 FT	000000 FT 2 0 28045 0 00 0000+00 NC HARBAUGH CHURCH RD MIDVALE RD (SR2007 SEG 0010/0296)	
		0010/0000 MFC BEGIN = D LENGTH(AH 2595 BK 0000)	

EXTRACT DATE: 12/18/2023 ROADWAY MANAGEMENT SYSTEM PAGE NUMBER: 220  
 PRINT DATE: 12/20/2023 SLD COUNTY/SR - ANNUAL PRINT COUNTY: FRANKLIN  
 DIR: B TOTAL LEN: 1.777 MI. DIST: 08-3 SR: 2008  
 LEFT MUN: WASHINGTON T RIGHT MUN: WASHINGTON T

009382 FT



009382 FT  
 INTER-AHD MARYLAND STATE LINE  
 0040/2307 (STBD)  
 0040/1890 BMSBN 28/2008/0040/1855  
 2 0 28026 0 00 0089+83  
 CSX RR  
 0040/1855 BMSBG 28/2008/0040/1855

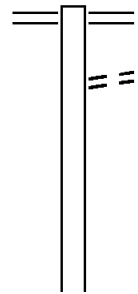
STEPHY AV  
 (TWP)

0040/1582

Stationing	Distance	Right of Way	Property/Notes
007075 FT	0040/0180	==	BLUE MOUNTAIN RD (PRDR)
	007075 FT	==	2 0 28026 0 00 0070+43
		==	OLD PEN-MAR RD (T367)
	0040/0000	==	LENGTH(AH 2307 BK 2761)
	0030/1721	==	MAR WAY LN (TWP)
004314 FT	004314 FT	==	2 0 28026 0 00 0045+07
		==	VILLA VIEW DR (TB10)
	0030/0000	==	LENGTH(AH 2761 BK 1915)
		==	VILLA VIEW DR (TB10)
GERMANTOWN RD (T371)	0020/1371	==	
	0020/0984	==	LOWER EDMONT RD (T376)
2 0 28026 0 00 0025+92	002399 FT	==	002399 FT HARBAUGH CHURCH RD
WATERLOO RD (T374)	0020/0000	==	(SR2009 SEG 0040/1438)
		==	LENGTH(AH 1915 BK 2399)
	0010/2182	==	BMS EN 28/2008/0010/2152
		==	2 0 28026 0 00 0021+53
		==	FALLS CREEK
	0010/2152	==	BMSBG 28/2008/0010/2152
	0010/0885	==	AIRPORT RD (T369)
000000 FT	000000 FT	==	2 0 28026 0 00 0000+00
		==	NC PEN-N-MAR RD
		==	OLD ROUTE 16 (SR2010 SEG 0020/0000)
	INTER-BK	==	PEN-MAR RD EXT (T368)
		==	MFC BEGIN = D
	0010/0000	==	LENGTH(AH 2399 BK 0000)

EXTRACT DATE: 12/18/2023      ROADWAY MANAGEMENT SYSTEM      PAGE NUMBER: 218  
 PRINT DATE: 12/20/2023      SLD COUNTY/SR - ANNUAL PRINT      COUNTY: FRANKLIN  
 DIR: B      TOTAL LEN: 8.049 MI.      DIST: 08-3      SR: 2007  
 LEFT MUN: QUINCY T      RIGHT MUN: QUINCY T

042499 FT



042499 FT ANTHONY HW  
 0170/3227 (SR0997 SEG 0150/2213)  
 0170/2337 SHOE STRING HILL RD  
 (T690)

039272 FT

039272 FT 2 0 28024 0 01 0392+75  
 CREAGER RD

DIR: B TOTAL LEN: 8.049 MI. DIST: 08-3 SR: 2007  
 LEFT MUN: QUINCY T RIGHT MUN: QUINCY T

PINE HILL RD  
 (T377)

0160/0674 ==  
 036986 FT

== 0170/0000 (T389)  
 LENGTH(AH 3227 BK 2286)

036986 FT 2 0 28024 0 01 0370+00

TOMSTOWN RD

(SR2015 SEG 0050/0000)

== 0160/0000 LENGTH(AH 2286 BK 2435)

MONN DR

== 0150/2086 (T654)

034551 FT

034551 FT 2 0 28024 0 01 0345+22  
 0150/0000 LENGTH(AH 2435 BK 2523)

DALEY LN

== 0140/2280 (PRDR)

LC FOR DALEY LN

== 0140/2235 (CONN)

SHANK HESS RD  
 (T655)

0140/1776 ==

032028 FT

032028 FT 2 0 28024 0 01 0319+99

GAP RD

(T410)

== 0140/0000 LENGTH(AH 2523 BK 2588)

2 0 28024 0 01 0294+11 029440 FT  
 BLUE ROCK RD  
 (T401) 0130/0000 ==

029440 FT GAP RD  
 (T410)  
 0130/0000 LENGTH(AH 2588 BK 2603)

Stationing	Description	Stationing	Description
026837 FT		0120/0313	QUINCY WASHINGTON T
		026837 FT	2 0 28024 0 01 0268+33
		0120/0000	LENGTH(AH 2603 BK 3189)
			POLIDOR RD (T356)
			NC MENTZER GAP RD
		0110/2050	MENTZER GAP RD (T378)
2 0 28024 0 01 0236+44	023648 FT	023648 FT	
GEHR RD (T384)	0110/0000	0110/0000	LENGTH(AH 3189 BK 2363)
			NC COUNTRY CLUB RD
COUNTRY CLUB RD (SR2012 SEG 0060/1238)	0100/1200	0100/1200	MFC BEGIN = D
021285 FT		021285 FT	2 0 28024 0 01 0212+81
			MENTZER GAP RD (T378)
			NC FISH & GAME RD
			FISH AND GAME RD (T375)
		0100/0000	LENGTH(AH 2363 BK 1953)
		0090/1755	BMSBG 28/2007/0090/1701
			2 0 28024 0 01 0210+28
			BR. LIT. ANT.
		0090/1701	BMSBG 28/2007/0090/1701
		0090/0899	BMSBG 28/2007/0090/0847
			2 0 28024 0 01 0201+83
			BR. LIT. ANT.
		0090/0847	BMSBG 28/2007/0090/0847
		0090/0440	BMSBG 28/2007/0090/0405
			2 0 28024 0 01 0197+33
			BR. LIT. ANT.
		0090/0405	BMSBG 28/2007/0090/0405
019332 FT		019332 FT	2 0 28024 0 01 0193+28
		0090/0000	LENGTH(AH 1953 BK 2735)



DIR: B TOTAL LEN: 8.049 MI. DIST: 08-3 SR: 2007  
 LEFT MUN: WASHINGTON T RIGHT MUN: WASHINGTON T

PINE HILL DR (T703)	0080/1528	==	==	0080/1388	BROOKDALE DR (T685)
BLUE MOUNTAIN DR (T705)	0080/0772	==		016597 FT	2 0 28024 0 01 0165+86 OLD FORGE RD (T392) NC MENTZER GAP RD MENTZER GAP RD (T378)
				0080/0000	LENGTH(AH 2735 BK 3576)
IRONWOOD DR (T705)	0070/1779	==		013021 FT	2 0 28024 0 01 0130+39 0070/0000 LENGTH(AH 3576 BK 3045)
			==	0060/1581	WASHINGTON TOWNSHIP BL (TWP )
	009976 FT			009976 FT	2 0 28024 0 01 0099+58 0060/0000 LENGTH(AH 3045 BK 2413)
SPRING AIRE CR (T511)	0050/0691	==		007563 FT	NC OLD FORGE RD INTER-BK BUCHANAN TR
2 0 28024 0 01 0075+45	007563 FT				
BUCHANAN TR					

EXTRACT DATE: 12/18/2023  
PRINT DATE: 12/20/2023

ROADWAY MANAGEMENT SYSTEM  
SLD COUNTY/SR - ANNUAL PRINT

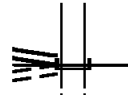
PAGE NUMBER: 214  
COUNTY: FRANKLIN

DIR: B TOTAL LEN: 8.049 MI.  
LEFT MUN: WASHINGTON T

DIST: 08-3 SR: 2007  
RIGHT MUN: WASHINGTON T

(SR0016 SEG 0600/1891)  
GRANDVIEW DR  
(T391)

0050/0000  
007563 FT



0050/0000  
007563 FT  
7044/0000  
INTER-AHD

(SR0016 SEG 0600/1891)  
MFC BEGIN = E  
LTH AH 002413 BK 000100  
LTH AH 000100 BK 001503  
BUCHANAN TR  
(SR0016 SEG 0610/0000)

0040/1503  
(SR0016 SEG 0610/0000)



BUCHANAN TR  
(APRA) HOMES BY KEYSTON  
AIRPORT RD  
(T369)

0040/0751

006060 FT



006060 FT  
0040/0000 LENGTH(AH 1503 BK 1826)

AMSTERDAM RD  
(T365)

0030/0430



0030/0394  
0030/0031  
004234 FT  
0030/0000  
BAUMGARDNER LN  
(TWP )  
BMSBN 28/2007/0030/0000  
2 0 28024 0 00 0042+35  
FALLS RUN  
BMSBG 28/2007/0030/0000  
LENGTH(AH 1826 BK 2739)

004234 FT



001495 FT

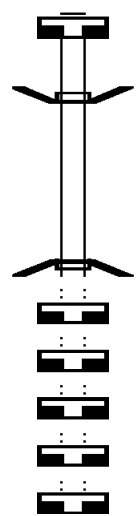
001495 FT  
0020/0000 LENGTH(AH 2739 BK 1495)

000000 FT



0010/0296  
000000 FT  
INTER-BK M I  
0010/0000  
HARBAUGH CHURCH RD  
(SR2009 SEG 0010/0000)  
2 0 28024 0 00 0000+00  
DVALE RD  
MARYLAND STATE LINE  
(STBD)  
MFC BEGIN = D  
LENGTH(AH 1495 BK 0000)

000086 FT  
  
000000 FT  
  
000000 FT  
000000 FT  
000000 FT  
000000 FT  
000000 FT



000086 FT  
7054/0000 LENGTH(AH 0074 BK 0086)  
BMSSEN 28/2006/0050/0000  
INTER-AHD (TBK) IRON BRIDGES RD  
0050/0086 (TWP)  
000000 FT 2 0 28028 0 00 0142+18  
NC IRON BRIDGES RD  
INTER-BK (TBK) IRON BRIDGES RD  
(TWP)  
ANTIETAM CK.  
BMSBG 28/2006/0050/0000  
5 0050/0000 LENGTH(AH 0086 BK 2205)  
000000 FT  
7050/0000 LENGTH(AH 2205 BK 2156)  
000000 FT  
7040/0000 LENGTH(AH 2156 BK 3160)  
000000 FT  
7030/0000 LENGTH(AH 3160 BK 3198)  
000000 FT  
7020/0000 LENGTH(AH 3198 BK 3498)  
000000 FT  
7010/0000 LENGTH(AH 3498 BK 0000)

EXTRACT DATE: 12/18/2023 ROADWAY MANAGEMENT SYSTEM PAGE NUMBER: 212  
PRINT DATE: 12/20/2023 SLD COUNTY/SR - ANNUAL PRINT COUNTY: FRANKLIN  
DIR: B TOTAL LEN: 2.095 MI. DIST: 08-3 SR: 2005  
LEFT MUN: WASHINGTON T RIGHT MUN: WASHINGTON T

011061 FT

011061 FT BUCHANAN TR

DIR: B TOTAL LEN: 2.095 MI. DIST: 08-3 SR: 2005  
 LEFT MUN: WASHINGTON T RIGHT MUN: WASHINGTON T

Location / Description	Segment ID	Length (FT)	Start Station	End Station	Notes
	0040/2046				(SR0016 SEG 0500/0000)
	0040/0643				(APRA) PLEASANT VIEW MH PLEASANT VIEW MHP DR (PRDR)
GRAYHAWK DR (TWP)	0040/0495	009015 FT	0090+15	0090+12	5 0040/0000 LENGTH(AH 2046 BK 2650)
	006365 FT				006365 FT 2 0 28029 0 00 0063+37 NC POLKTOWN RD POLKTOWN RD (T361)
	0030/0000				5 0030/0000 LENGTH(AH 2650 BK 3355)
SALEM CHURCH RD (T357)	0020/1588				NC SALEM CHURCH RD ET
	003010 FT				003010 FT 2 0 28029 0 00 0029+82 5 0020/0000 LENGTH(AH 3355 BK 3010)
	000000 FT				000000 FT 2 0 28029 0 00 0000+00 NC SALEM CHURCH RD MARSH RD (SR2002 SEG 0180/0000) MFC BEGIN = E
	0010/0000				5 0010/0000 LENGTH(AH 3010 BK 0000)

EXTRACT DATE: 12/18/2023 ROADWAY MANAGEMENT SYSTEM PAGE NUMBER: 210  
 PRINT DATE: 12/20/2023 SLD COUNTY/SR - ANNUAL PRINT COUNTY: FRANKLIN  
 DIR: B TOTAL LEN: 2.637 MI. DIST: 08-3 SR: 2004  
 LEFT MUN: ANTRIM T RIGHT MUN: ANTRIM T

013924 FT


013924 FT  
 INTER-AHD STATE LINE RD  
 (T355)  
 0060/1934 HOLLOWELL CHURCH RD  
 (SR2003 SEG 0020/0000)

011990 FT

011990 FT 2 0 28067 0 00 0120+06  
 0060/0000 LENGTH(AH 1934 BK 1761)

010229 FT

0050/0011 BMSBN 28/2004/0050/0000  
 010229 FT 2 0 28067 0 00 0102+47  
 WET WEATHER  
 0050/0000 BMSBG 28/2004/0050/0000  
 LENGTH(AH 1761 BK 2757)



TROLLEY RD  
 (T346)

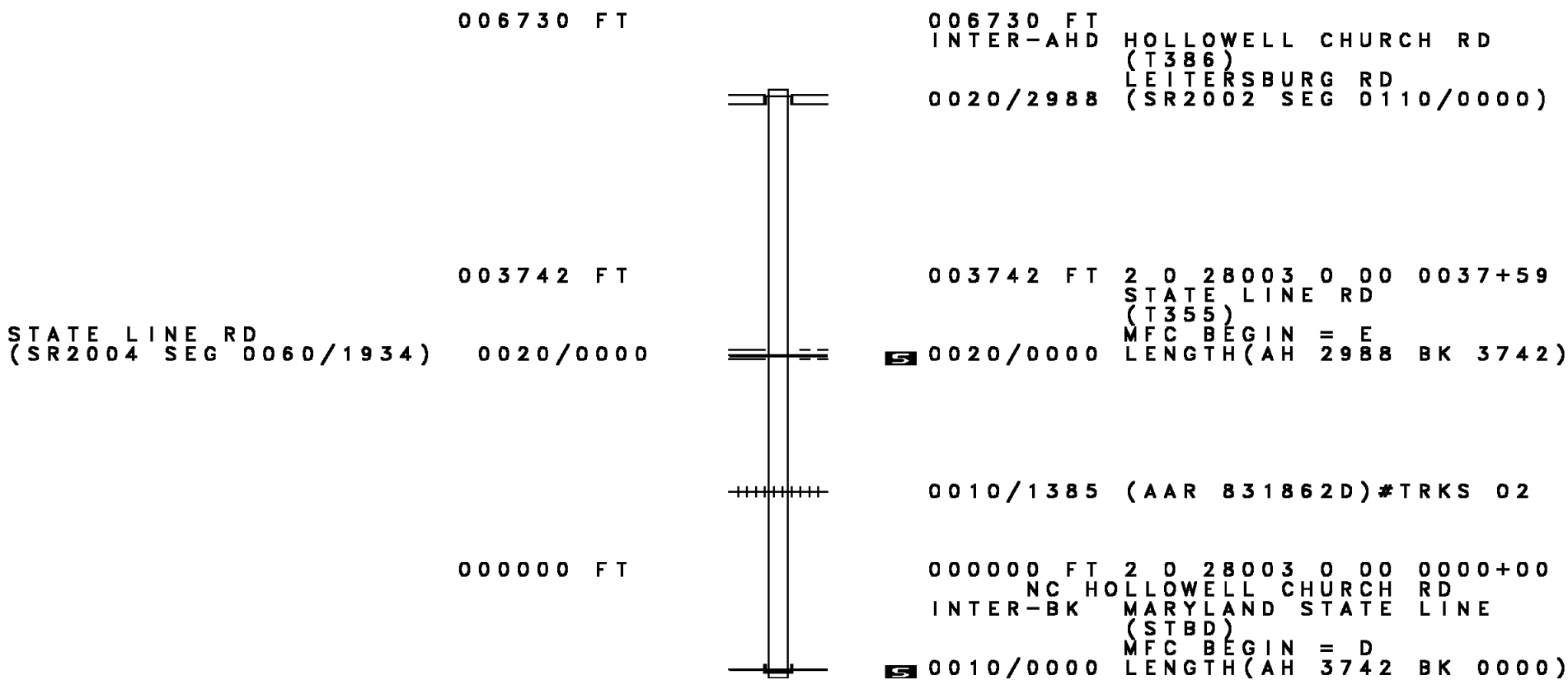
0040/2418

==

DIR: B TOTAL LEN: 2.637 MI. DIST: 08-3 SR: 2004  
 LEFT MUN: ANTRIM T RIGHT MUN: ANTRIM T

	007472 FT		007472 FT 2 0 28067 0 00 0074+72 S 0040/0000 LENGTH(AH 2757 BK 2541)
	004931 FT		004931 FT 2 0 28067 0 00 0049+31 NC STATE LINE RD OAK RD (T468) S 0030/0000 LENGTH(AH 2541 BK 2409)
RIDGE RD (T352)	0020/1400	==	
		==	0020/1300 RIDGEVIEW DR (T409)
SKYLINE DR (T658)	0020/0548 002522 FT	==	002522 FT 2 0 28067 0 00 0025+22 S 0020/0000 LENGTH(AH 2409 BK 2522) OAK TREE DR (T459)
TALHELM ST (T372)	0010/1365	==	
		==	0010/0890 REID RD (T463)
CRESAP AV (T353)	0010/0636	==	
	000000 FT	==	0010/0228 PARK AV (TWP) 000000 FT 2 0 28067 0 00 0000+00 NC EAST AV PENNSYLVANIA AV (SR0011 SEG 0010/0554) INTER-BK WEST RD (TWP) MFC BEGIN = D S 0010/0000 LENGTH(AH 2522 BK 0000)

EXTRACT DATE: 12/18/2023 ROADWAY MANAGEMENT SYSTEM PAGE NUMBER: 208  
 PRINT DATE: 12/20/2023 SLD COUNTY/SR - ANNUAL PRINT COUNTY: FRANKLIN  
 DIR: B TOTAL LEN: 1.275 MI. DIST: 08-3 SR: 2003  
 LEFT MUN: ANTRIM T RIGHT MUN: ANTRIM T



006730 FT

006730 FT  
 INTER-AHD HOLLOWELL CHURCH RD  
 (T386)  
 LEITERSBURG RD  
 (SR2002 SEG 0110/0000)

003742 FT

STATE LINE RD  
 (SR2004 SEG 0060/1934) 0020/0000

003742 FT 2 0 28003 0 00 0037+59  
 STATE LINE RD  
 (T355)  
 MFC BEGIN = E  
 LENGTH(AH 2988 BK 3742)

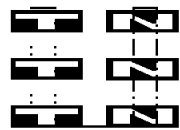
000000 FT

0010/1385 (AAR 831862D)#TRKS 02  
 000000 FT 2 0 28003 0 00 0000+00  
 NC HO LLOWELL CHURCH RD  
 INTER-BK MARYLAND STATE LINE  
 (STBD)  
 MFC BEGIN = D  
 LENGTH(AH 3742 BK 0000)



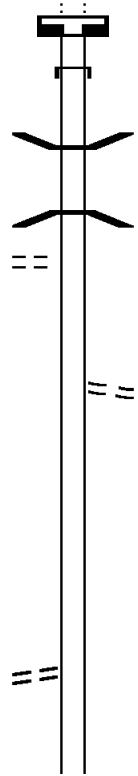
DIR: B TOTAL LEN: 9.318 MI. DIST: 08-3 SR: 2002  
 LEFT MUN: WASHINGTON T RIGHT MUN: WASHINGTON T

LENGTH(AH 1219 BK 1627) 7251/0000  
 049200 FT  
 LENGTH(AH 1627 BK 1157) 7241/0000  
 049200 FT  
 LENGTH(AH 1157 BK 1167) 7231/0000  
 049200 FT



COLDSPRING RD  
 (T366)

0210/0799  
 046932 FT



049200 FT  
 7250/0000 LTH AH 000100 BK 000100  
 049200 FT  
 7240/0000 LTH AH 000100 BK 000100  
 049200 FT  
 7230/0000 LTH AH 000100 BK 001167  
 049200 FT  
 7220/0000 LENGTH(AH 1167 BK 2268)  
 INTER-AHD (TB SR 2002) CLEVELAND  
 0210/2268 (BORO)

0210/1165 BMS EN 28/2002/0210/1095  
 2 0 28004 0 08 0998+57  
 W. BRANCH ANTIETAM CREE  
 0210/1073 BMSBG 28/2002/0210/1095

046932 FT 2 0 28004 0 08 0998+57  
 HOOVER MILL RD  
 (T331)

5 0210/0000 LENGTH(AH 2268 BK 3092)

2 0 28004 0 08 0967+65 043840 FT  
 POLKTOWN RD  
 (T361) 0200/0000

043840 FT  
 5 0200/0000 LENGTH(AH 3092 BK 1611)

DIR: B TOTAL LEN: 9.318 MI. DIST: 08-3 SR: 2002  
LEFT MUN: WASHINGTON T RIGHT MUN: WASHINGTON T

042229 FT

042229 FT 2 0 28004 0 08 0952+05  
HONODEL RD

(T366)  
[S] 0190/0000 LENGTH(AH 1611 BK 2678)

0180/0969 BMS EN 28/2002/0180/0959  
0 0 00000 0 00 0000+00

TR WB ANTIET  
0180/0959 BMSBG 28/2002/0180/0959

039551 FT

[S] 0180/0000 LENGTH(AH 2678 BK 2941)

2 0 28004 0 08 0925+27 039551 FT  
SALEM CHURCH RD  
(SR2005 SEG 0010/0000) 0180/0000

036610 FT

[S] 0170/0000 LENGTH(AH 2941 BK 2152)

2 0 28004 0 08 0895+86 036610 FT  
SHEELY RD  
(T385) 0170/0000

034458 FT

034458 FT 2 0 28004 0 07 0864+54  
[S] 0160/0000 LENGTH(AH 2152 BK 2607)

031851 FT

031851 FT 2 0 28004 0 07 0838+47  
IRON BRIDGES RD (TBK)  
(T333)  
[S] 0150/0000 LENGTH(AH 2607 BK 1788)

DIR: B TOTAL LEN: 9.318 MI. DIST: 08-3 SR: 2002  
 LEFT MUN: WASHINGTON T RIGHT MUN: WASHINGTON T

WINGERTON RD  
(T355)

030063 FT

030063 FT 2 0 28004 0 07 0820+26  
 0140/0000 LENGTH(AH 1788 BK 2235)

027828 FT

027828 FT 2 0 28004 0 07 0798+26  
 LEITERSBURG RD  
 (T359)  
 0130/0000 LENGTH(AH 2235 BK 2659)  
 0120/2583 BMSBN 28/2002/0120/2545  
 WASHINGTON

0120/2572 ANTRIM T  
 2 0 28004 0 06 0797+08  
 MARSH RUN

0120/2545 BMSBG 28/2002/0120/2545  
 NC MARSH RD

0120/2050 (T368)  
 MARSH RD

0120/1305 STATE LINE RD  
 (T355)

0120/1240

025169 FT

025169 FT 2 0 28004 0 06 0771+63  
 (AAR 831865Y)#TRKS 02  
 0120/0000 LENGTH(AH 2659 BK 2626)

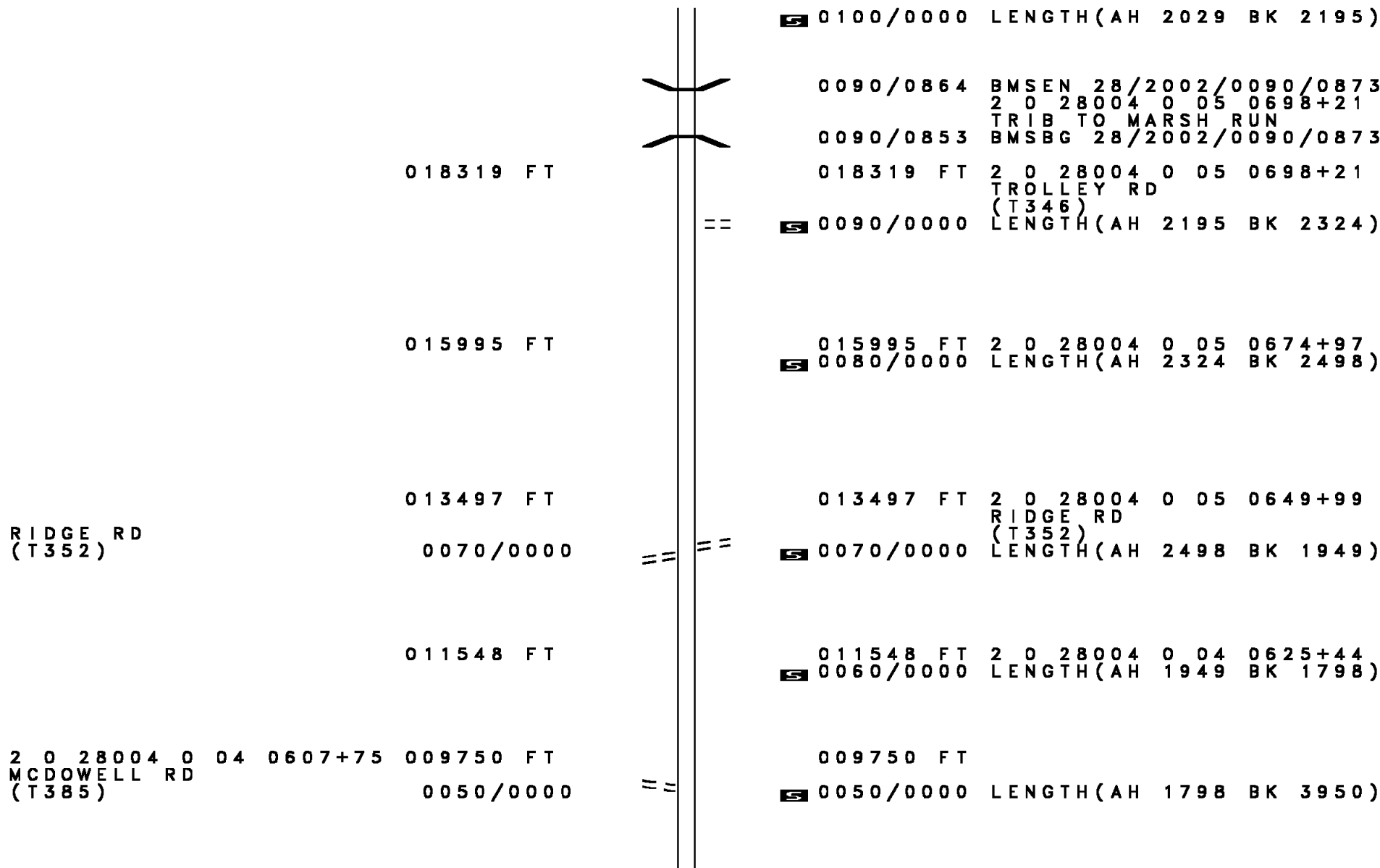
022543 FT

022543 FT 2 0 28004 0 06 0745+43  
 HOLLOWELL CHURCH RD  
 (SR2003 SEG 0020/2988)  
 0110/0000 LENGTH(AH 2626 BK 2029)

020514 FT

020514 FT 2 0 28004 0 06 0725+14

DIR: B TOTAL LEN: 9.318 MI. DIST: 08-3 SR: 2002  
 LEFT MUN: ANTRIM T RIGHT MUN: ANTRIM T



0100/0000 LENGTH(AH 2029 BK 2195)

0090/0864 BMS EN 28/2002/0090/0873  
 2 0 28004 0 05 0698+21  
 TRIB TO MARSH RUN

0090/0853 BMSBG 28/2002/0090/0873

018319 FT

018319 FT 2 0 28004 0 05 0698+21  
 TROLLEY RD  
 (T346)

0090/0000 LENGTH(AH 2195 BK 2324)

015995 FT

015995 FT 2 0 28004 0 05 0674+97  
 0080/0000 LENGTH(AH 2324 BK 2498)

013497 FT

013497 FT 2 0 28004 0 05 0649+99  
 RIDGE RD  
 (T352)

RIDGE RD  
 (T352)

0070/0000

0070/0000 LENGTH(AH 2498 BK 1949)

011548 FT

011548 FT 2 0 28004 0 04 0625+44  
 0060/0000 LENGTH(AH 1949 BK 1798)

2 0 28004 0 04 0607+75 009750 FT  
 MCDOWELL RD  
 (T385)

0050/0000

009750 FT

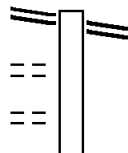
0050/0000 LENGTH(AH 1798 BK 3950)

DIR: B TOTAL LEN: 9.318 MI. DIST: 08-3 SR: 2002  
 LEFT MUN: ANTRIM T RIGHT MUN: ANTRIM T

WAXWING DR (TWP )	0040/0884	==	
2 0 28004 0 04 0568+25	005800 FT		005800 FT
BEMISDERFER RD (PRDR)	0040/0000	==	5 0040/0000 LENGTH(AH 3950 BK 2988)
GRINDSTONE HILL RD (TWP )	0030/2696	==	
			0030/1375 OP ID I-81 N.B. 28/0081/0040/0259
			0030/1282 OP ID I-81 S.B. 28/0081/0041/0297
	002812 FT		002812 FT 2 0 28004 0 04 0538+37 NC LEITERSBURG RD
GREENCASTLE SCHOOL DR (PRDR)	0020/1531	==	5 0030/0000 GREENCASTLE B LENGTH(AH 2988 BK 1827)
		==	0020/0760 OSBORNE AV (BORO)
GREENCASTLE SCHOOL DR (PRDR)	0020/0567	==	
2 0 28004 0 04 0520+10	000985 FT	==	000985 FT
RIDGE AV (BORO)	0020/0000	==	5 0020/0000 LENGTH(AH 1827 BK 0985)
		==	0010/0590 ALLISON ST (BORO)
		==	0010/0291 ALLEY (BORO)
	000000 FT	==	000000 FT 2 0 28004 0 04 0510+25 NC LEITERSBURG ST
			WASHINGTON ST (SR2001 SEG 0030/0000)
			INTER-BK LEITERSBURG RD (BORO)
			MFC BEGIN = D
			5 0010/0000 LENGTH(AH 0985 BK 0000)

EXTRACT DATE: 12/18/2023 ROADWAY MANAGEMENT SYSTEM PAGE NUMBER: 202  
PRINT DATE: 12/20/2023 SLD COUNTY/SR - ANNUAL PRINT COUNTY: FRANKLIN  
DIR: B TOTAL LEN: 4.647 MI. DIST: 08-3 SR: 2001  
LEFT MUN: ANTRIM T RIGHT MUN: ANTRIM T

KAUFFMAN RD 024534 FT  
(SR2016 SEG 0040/0411) 0110/2302  
CENTER ST 0110/2118  
(T446)  
MAPLE AV 0110/1638  
(T446)



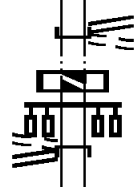
024534 FT KAUFFMAN RD  
0110/2302 (SR2016 SEG 0040/0411)

DIR: B TOTAL LEN: 4.647 MI. DIST: 08-3 SR: 2001  
 LEFT MUN: ANTRIM T RIGHT MUN: ANTRIM T

Segment ID	Start Station	End Station	Length (FT)	Notes
FRIENDSHIP VILLAGE RD (T436)	0110/0903			
			022232	ANGLE RD (T662) LC TO ANGLE RD (CONN)
			020137	BMSBG 28/2001/0110/0085 MUDDY RUN BMSBG 28/2001/0110/0085 LENGTH(AH 2302 BK 2095)
			0100/0000	2 0 28041 0 01 0144+05 LENGTH(AH 2095 BK 2655)
MEYERS RD (T456)	2 0 28041 0 01 0117+50	017482	017482	ZARGER RD (T437)
			0090/0000	0090/0000 LENGTH(AH 2655 BK 2832)
			014650	014650 FT 2 0 28041 0 01 0089+18 LENGTH(AH 2832 BK 2264)
MASON RD	2 0 28041 0 01 0066+54	012386	012386	MARTIN RD (T439)

DIR: B TOTAL LEN: 4.647 MI. DIST: 08-3 SR: 2001  
 LEFT MUN: ANTRIM T RIGHT MUN: ANTRIM T

Stationing	Segment	Length	Notes
(T439) 0070/0000	==	0070/0000	LENGTH(AH 2264 BK 3656)
			SCARLET CR (TWP)
			SCARLET CR (TWP)
			HAMILTON AV (T384)
008730 FT	==	008730 FT	2 0 28041 0 00 0030+59
			NC BR BROWNS MILL RD ANTRIM GREENCASTLE B
			LENGTH(AH 3656 BK 1587)
WALTER AV (BORO) 0050/0866	==	0050/0866	MOSS SPRING AV (BORO)
007143 FT	==	007143 FT	2 0 28041 0 00 0014+72
			TYRONE ST (BORO)
			LENGTH(AH 1587 BK 1472)
			GRANT ST (BORO)
			WARREN LN (BORO)
			MADISON ST (BORO)
			PINE LN (BORO)
005671 FT	==	005671 FT	2 0 28041 0 00 0000+00
			BALTIMORE ST (SR0016 SEG 0370/0000)
			NC AL LISON ST (BORO)
			ALLISON ST (BORO)
			BALTIMORE ST (SR0016 SEG 0370/0000)
			INTER-BK LTH AH 001472 BK 000545
WASHINGTON ST (BORO) BALTIMORE ST (SR0016 SEG 0360/1589) 0030/2212	==	0030/2212	LTH AH 000545 BK 002212
			INTER-AHD BALTIMORE ST (SR0016 SEG 0360/1589)
			SPRUCE LN





EXTRACT DATE: 12/18/2023  
PRINT DATE: 12/20/2023

ROADWAY MANAGEMENT SYSTEM  
SLD COUNTY/SR - ANNUAL PRINT

PAGE NUMBER: 199  
COUNTY: FRANKLIN

DIR: B TOTAL LEN: 4.647 MI.  
LEFT MUN: GREENCASTLE B

DIST: 08-3 SR: 2001  
RIGHT MUN: GREENCASTLE B

UNNAMED AL  
(BORO)  
DAHLGREN ST  
(BORO)

0030/1401  
0030/1135

UNNAMED AL  
(BORO)

0030/0602

2 0 28004 1 00 0022+12 003459 FT  
LEITERSBURG ST  
(BORO)

0030/0000

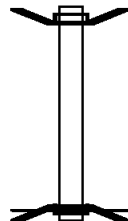
MAPLE AV  
(BORO)

0020/1113



EXTRACT DATE: 12/18/2023 ROADWAY MANAGEMENT SYSTEM PAGE NUMBER: 198  
 PRINT DATE: 12/20/2023 SLD COUNTY/SR - ANNUAL PRINT COUNTY: FRANKLIN  
 DIR: B TOTAL LEN: .039 MI. DIST: 08-3 SR: 1014  
 LEFT MUN: GREENE T RIGHT MUN: GREENE T

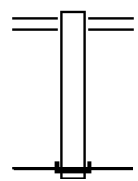
000204 FT  
 000000 FT



000204 FT BMS EN 28/1014/0010/0000  
 INTER-AHD PINE STUMP RD  
 0010/0204 (T613)  
 000000 FT 1 0 00799 0 00 1117+16  
 NC PINE STUMP RD  
 INTER-BK PINE STUMP RD  
 (T613)  
 I-81 NB  
 BMSBG 28/1014/0010/0000  
 MFC BEGIN = E  
 0010/0000 LENGTH(AH 0204 BK 0000)

EXTRACT DATE: 12/18/2023      ROADWAY MANAGEMENT SYSTEM      PAGE NUMBER: 197  
 PRINT DATE: 12/20/2023      SLD COUNTY/SR - ANNUAL PRINT      COUNTY: FRANKLIN  
 DIR: B      TOTAL LEN: .104 MI.      DIST: 08-3      SR: 1012  
 LEFT MUN: GREENE T      RIGHT MUN: GREENE T

000551 FT  
 000000 FT

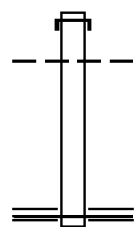


000551 FT WALKER RD  
 0010/0551 (SR1010 SEG 0010/2326)  
 000000 FT 2 0 00000 0 00 0000+00  
 NC FRANKLIN FARMS LN  
 INTER-BK FRANKLIN FARMS LN  
 (T560)  
 MFC BEGIN = E  
 0010/0000 LENGTH(AH 0551 BK 0000)

EXTRACT DATE: 12/18/2023      ROADWAY MANAGEMENT SYSTEM      PAGE NUMBER: 196  
 PRINT DATE: 12/20/2023      SLD COUNTY/SR - ANNUAL PRINT      COUNTY: FRANKLIN  
 DIR: B      TOTAL LEN: .076 MI.      DIST: 08-3      SR: 1011  
 LEFT MUN: GREENE T      RIGHT MUN: GREENE T

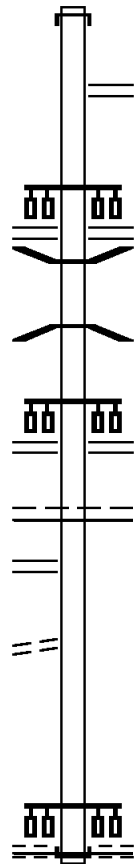
000402 FT

000000 FT



000402 FT  
 INTER-AHD KOHLER RD  
 0010/0402 (T517)  
 GREENE  
 0010/0347 CHAMBERSBURG B  
 000000 FT 2 0 00000 0 00 0000+00  
 NC KOHLER RD  
 WALKER RD  
 (SR1010 SEG 0010/0752)  
 MFC BEGIN = D  
 0010/0000 LENGTH(AH 0402 BK 0000)

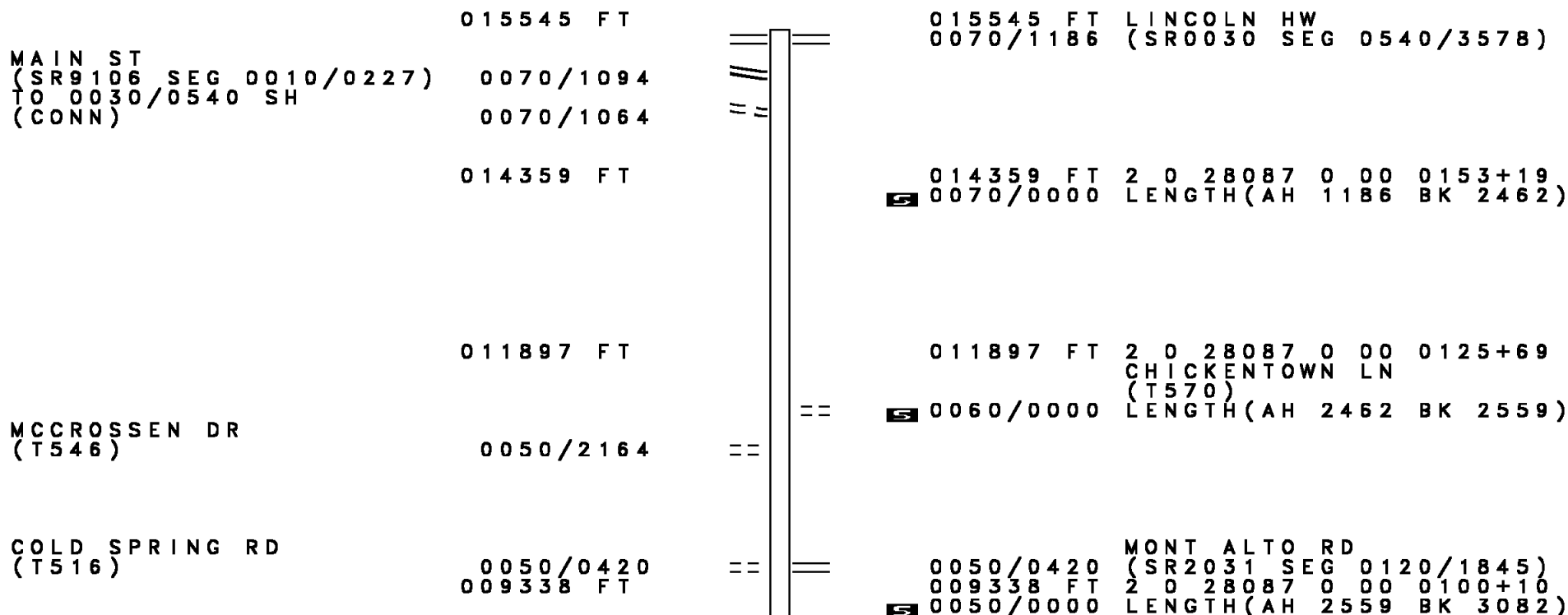
002945 FT



002945 FT  
 INTER-AHD WALKER RD  
 0010/2945 (TWP )  
 0010/2326 FRANKLIN FARMS LN  
 (SR1012 SEG 0010/0551)  
 RAMP A RD  
 (SR8010 SEG 0750/0000)  
 RAMP B RD  
 (SR8010 SEG 0010/0965)  
 0010/1667  
 0010/1522 BMS EN 28/1010/0010/1320  
 0 0 00000 0 00 0000+00  
 I-B1 NB  
 0010/1346 BMSBG 28/1010/0010/1320  
 RAMP D RD  
 (SR8010 SEG 0500/0745)  
 RAMP C RD  
 (SR8010 SEG 0250/0000)  
 0010/1207  
 MFC BEGIN = E  
 0010/0992 GREENE  
 CHAMBERSBURG B  
 000000 FT 2 0 00000 0 00 0000+00  
 NC WA LKER RD  
 UNKNOWN RD  
 (PRDR)  
 INTER-BK WALKER RD  
 (TWP )  
 MFC BEGIN = D  
 0010/0000 LENGTH(AH 2945 BK 0000)

KOHLER RD  
 (SR1011 SEG 0010/0000) 0010/0752  
 LC TO NORLAND AV  
 (CONN) 0010/0137  
 000000 FT  
 NORLAND AV  
 (TWP ) 0010/0000

DIR: B TOTAL LEN: 2.944 MI. DIST: 08-3 SR: 1008  
 LEFT MUN: GREENE T RIGHT MUN: GREENE T

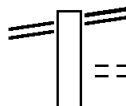


DIR: B TOTAL LEN: 2.944 MI. DIST: 08-3 SR: 1008  
LEFT MUN: GREENE T RIGHT MUN: GREENE T

Left Side	Right Side
MOUNT PLEASANT RD (SR1001 SEG 0010/0000) 0040/0539 006256 FT	RITCHEY RD (T510) 2 0 28087 0 00 0069+53 DYMOND AV (T507) LENGTH(AH 3082 BK 2838)
ROBINSON DR (T569) 0030/2460	GREENE GUILFORD T
FAYETTE LN (TWP) 0030/2092	LINCOLN TE (T508)
2 0 28087 0 00 0041+08 003418 FT	003418 FT
5TH AV (T519) 0030/0000	LENGTH(AH 2838 BK 2916)
FOREST AV (T487) 0020/2354	
WOODSTOCK RD (T520) 0020/2171	(APRA) FAYETTEVILLE CON BMSEN 28/1008/0020/1612 0 0 00000 0 00 0000+00 ENGLISH V. RN BMSBG 28/1008/0020/1612
HARBO RD (T536) 0020/0870	
2 0 28087 0 00 0011+92 000502 FT	000502 FT
GREENLEA WY (T535) 0020/0000	LENGTH(AH 2916 BK 0502)
GUILFORD HILLS E.S. DR (GOVT) 0010/0182	
MAIN ST (SR9104 SEG 0010/0000) FROM 0030/0490 SH	
(CONN) 0010/0087 000000 FT	
	000000 FT 2 0 28087 0 00 0000+00 NC MAIN ST LINCOLN HW (SR0030 SEG 0490/0171) MFC BEGIN = D
	LENGTH(AH 0502 BK 0000)

EXTRACT DATE: 12/18/2023 ROADWAY MANAGEMENT SYSTEM PAGE NUMBER: 192  
PRINT DATE: 12/20/2023 SLD COUNTY/SR - ANNUAL PRINT COUNTY: FRANKLIN  
DIR: B TOTAL LEN: 1.478 MI. DIST: 08-3 SR: 1006  
LEFT MUN: GREENE T RIGHT MUN: GREENE T

BLACK GAP RD 007805 FT  
(SR0997 SEG 0430/0000) 0050/1203



007805 FT BLACK GAP RD  
0050/1203 (SR0997 SEG 0430/0000)  
0050/1105 CHURCH ST  
(T400)



DIR: B TOTAL LEN: 1.478 MI. DIST: 08-3 SR: 1006  
 LEFT MUN: GREENE T RIGHT MUN: GREENE T

Street Name	Stationing	Length	Notes
	006602 FT		
ORCHARD LN (T604)	0040/1220	==	
LINCOLN ST (T667)	0040/0349 005297 FT	==	
	004326 FT		
1 0 00340 0 00 0009+71 GARVER LN (T669)	0030/0000	==	
ELEVATOR ST (T390)	0020/1222	==	
BYERS RD (T416)	0020/0726	==	
1 0 00340 0 00 0030+86 FREY RD (T701) FREY RD (T701)	0020/0000 0010/1888	== ==	
	000000 FT		
			(APRA) VILLAGE GREEN MA MICKEY INN RD (T531) SR 9101 SH (SR9101 SEG 0010/0280) 1 0 00340 0 00 0053+56 NC MA IN ST CUMBERLAND HW (SR0997 SEG 0460/0000) MFC BEGIN = E LENGTH(AH 2273 BK 0000)

EXTRACT DATE: 12/18/2023 ROADWAY MANAGEMENT SYSTEM PAGE NUMBER: 190  
 PRINT DATE: 12/20/2023 SLD COUNTY/SR - ANNUAL PRINT COUNTY: FRANKLIN  
 DIR: B TOTAL LEN: 2.398 MI. DIST: 08-3 SR: 1005  
 LEFT MUN: SOUTHAMPTON T RIGHT MUN: SOUTHAMPTON T

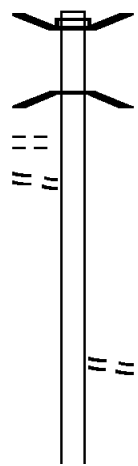
HOWARD AV  
 (T620)  
 SEIBERT AV  
 (T631)

012664 FT

0050/1810

0050/1400

010745 FT



012664 FT BMS EN 28/1005/0050/1894  
 INTER-AHD FAYETTE ST  
 0050/1919 (TWP )  
 2 0 28018 0 00 0126+70  
 MIDDLE SPRG.  
 0050/1905 BMSBG 28/1005/0050/1894

010745 FT 2 0 28018 0 00 0107+58  
 MEANS HOLLOW RD  
 (T622)  
 5 0050/0000 LENGTH(AH 1919 BK 3249)

DIR: B TOTAL LEN: 2.398 MI. DIST: 08-3 SR: 1005  
 LEFT MUN: SOUTHAMPTON T RIGHT MUN: SOUTHAMPTON T

WHITE CHURCH RD  
 (T614)  
 LINDSAY LOT RD  
 (T616)  
 STONY POINT AV  
 (T703)

		==	0040/1045	RAYSTOWN CR (PRDR)
007496 FT			0040/0242	BMS EN 28/1005/0040/0000
			007496 FT	2 0 28018 0 00 0074+48
			0040/0000	1-81 BMSBG 28/1005/0040/0000
		==	0030/1858	LENGTH(AH 3249 BK 2044) PEIPER RD (T621)
005452 FT			005452 FT	2 0 28018 0 00 0054+74
			0030/0000	LENGTH(AH 2044 BK 2015)
		==	0020/0521	
			003437 FT	
			0020/0000	003437 FT 2 0 28018 0 00 0034+37
		POI	0020/0000	(APRA) VALLEY QUARRIES LENGTH(AH 2015 BK 3437)
		==	0010/3069	
			0010/3043	MARY AV (TWP )
000000 FT			0010/0012	BMS EN 28/1005/0010/0000
			000000 FT	2 0 28018 0 00 0000+00
			INTER-BK	NC MA INSVILLE RD MCCULLOCH RD (SR3002 SEG 0010/0000) MIDDLE SPRG BMSBG 28/1005/0010/0000 MFC BEGIN = D BK-CUMBERLAND (21)
			0010/0000	LENGTH(AH 3437 BK 0000)

022222 FT		022222 FT MAIN ST 0090/0896 (SR1006 SEG 0040/0000)
021326 FT		0090/0106 BMS EN 28/1004/0090/0000 021326 FT 1 0 00606 0 02 0210+90 CONOCOCHEAGUE CREEK BMSBG 28/1004/0090/0000
		S 0090/0000 LENGTH(AH 0896 BK 2237) CHAMBG COUNTRY CLUB (PRDR)
		0080/1839
		0080/1230 EAGLE DR (T609)
019089 FT		0080/0211 CARNOUSTIE DR (T670) 019089 FT 1 1 00228 0 00 0190+82 S 0080/0000 LENGTH(AH 2237 BK 1940)
		0070/1078 TURNBERRY DR (TWP )
		0070/0699 GRAND POINT RD (T524)
017149 FT		0070/0086 BMS EN 28/1004/0070/0000 017149 FT 1 1 00228 0 00 0171+06 NORFOLK SOUTHERN RAI RR BMSBG 28/1004/0070/0000 S 0070/0000 LENGTH(AH 1940 BK 3445)

DIR: B TOTAL LEN: 4.209 MI. DIST: 08-3 SR: 1004  
LEFT MUN: GREENE T RIGHT MUN: GREENE T

Segment ID	Start Station	End Station	Length (FT)	Description
FRECON RD (T571)	0060/2884			
				0060/2458 PORTRAIT WY (T576)
				0060/1093 PORTRAIT WY (T576)
	013704 FT			013704 FT 1 1 00228 0 00 0136+89 5 0060/0000 LENGTH(AH 3445 BK 3937)
				0050/2152 BMS EN 28/1004/0050/2141 1 1 00228 0 00 0118+93 WET WEATHER
				0050/2141 BMSBG 28/1004/0050/2141
SYCAMORE GROVE RD (T528)	0050/0952			
				009767 FT
1 1 00228 0 00 0097+52	009767 FT			
CORNERTOWN RD (T525)	0050/0000			5 0050/0000 MFC BEGIN = D LENGTH(AH 3937 BK 3985)
NORTHFIELD BL (TWP)	0040/3326			
NORTHGATE COMMONS RD (TWP)	0040/2707			
TERRACE DR (T427)	0040/2099			
MENNO-HAVEN DR (T505)	0040/1424			
				0040/1404 FRANKLIN SQUARE DR (T692) GREENE
				0040/1393 CHAMBERSBURG B
				0040/0946 BMS EN 28/1004/0040/0936 1 1 00228 0 00 0066+18 WET WEATHER
				0040/0936 BMSBG 28/1004/0040/0936

DIR: B TOTAL LEN: 4.209 MI. DIST: 08-3 SR: 1004  
 LEFT MUN: CHAMBERSBURG B RIGHT MUN: CHAMBERSBURG B

Segment / Stationing	Description	Stationing	Length	Notes
CHAMBERSBURG MS NORTH D (GOVT)		0040/0356		
CHAMBERSBURG MS NORTH D (GOVT)		0040/0152	005782 FT	
J. FRANK FAUST JR HIGH (GOVT)		0030/1252		
ROLAND AV (BORO)		0030/1011		
1 1 00228 0 00 0040+46 HORST AV (BORO)		004046 FT	0030/0000	
PARK AV (BORO)		0010/1345		
MORROW PL (BORO)		0010/0250	000000 FT	
EDGAR AV (SR0011 SEG 0370/0504)		0010/0000		
	NICHOLSON BL (BORO)	0040/0152		
		005782 FT	1 1 00228 0 00 0056+82	
		0040/0000	LENGTH(AH 3985 BK 1736)	
	WOODSTOCK RD (BORO)	0030/1011		
	CARLTON AV (BORO)	0030/0366	004046 FT	
		0030/0000	LENGTH(AH 1736 BK 2273)	
	HUDSON AV (BORO)	0020/1783		
	OHIO AV (BORO)	0020/1145		
	PENNSYLVANIA AV (BORO)	0020/0763		
	NORLAND AV (BORO)	0020/0379	001773 FT	
		001773 FT	1 1 00228 0 00 0017+73	
		0020/0000	LENGTH(AH 2273 BK 1773)	
	NC SCOTLAND AV (TBC) ALLEY (BORO)	0010/1166		
	WILSON AV (BORO)	0010/0738		
		0010/0504		
	NC COLLEGE AV (BORO)	000000 FT	1 1 00228 0 00 0000+00	
	EDGAR AV (BORO)	INTER-BK	COLLEGE AV (SR0011 SEG 0370/0504)	
		0010/0000	MFC BEGIN = C LENGTH(AH 1773 BK 0000)	

EXTRACT DATE: 12/18/2023 ROADWAY MANAGEMENT SYSTEM PAGE NUMBER: 185  
PRINT DATE: 12/20/2023 SLD COUNTY/SR - ANNUAL PRINT COUNTY: FRANKLIN  
DIR: B TOTAL LEN: 3.416 MI. DIST: 08-3 SR: 1003  
LEFT MUN: GREENE T RIGHT MUN: GREENE T

018036 FT



018036 FT MAIN ST  
0070/3360 (SR1006 SEG 0050/0000)

DIR: B TOTAL LEN: 3.416 MI. DIST: 08-3 SR: 1003  
 LEFT MUN: GREENE T RIGHT MUN: GREENE T

SECOND AV  
 (T682)

0070/2991



==  
 ==

0070/2991  
 0070/2632

SECOND AV  
 (T402)  
 THIRD AV  
 (T403)

014676 FT

014676 FT 1 0 00606 0 02 0155+70  
 0070/0000 LENGTH(AH 3360 BK 3022)

  
  
 ==

0060/1260 BMS EN 28/1003/0060/1019  
 1 0 00606 0 01 0135+37  
 I-81  
 0060/1038 BMSBG 28/1003/0060/1019  
 RAGGED ROCK RD  
 0060/0869 (T521)

1 0 00606 0 01 0124+93  
 SHAFFER RD  
 (T553)

011654 FT  
 0060/0000

==

011654 FT  
 0060/0000 LENGTH(AH 3022 BK 1932)

==

0050/0902 CAPE HATTERAS DR  
 (TWP)

009722 FT

009722 FT 1 0 00606 0 00 0097+35  
 NC WOODSTOCK RD

BRINDLE RD  
 (T415)



0050/0000

==

0050/0000 LENGTH(AH 1932 BK 2800)

==

0040/1477 WOODSTOCK RD  
 (T520)

0040/0843 BMS EN 28/1003/0040/0801  
 1 0 00606 0 00 0077+36  
 T. CONOCHEGU  
 0040/0801 BMSBG 28/1003/0040/0801

006922 FT

006922 FT 1 0 00606 0 00 0069+35



DIR: B TOTAL LEN: 3.416 MI. DIST: 08-3 SR: 1003  
 LEFT MUN: GREENE T RIGHT MUN: GREENE T

EDGE WOOD RD  
 (T421) 0040/0000

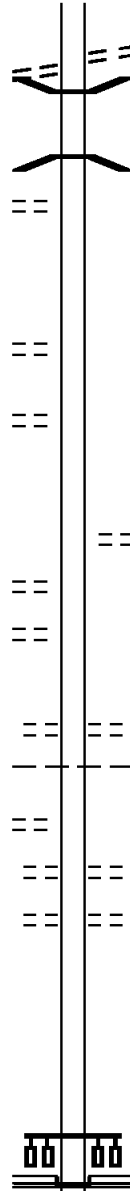
RAGGED EDGE RD  
 (T522) 0030/1936

SUMMER BREEZE LN  
 (T836) 0030/0351  
 1 0 00606 0 00 0042+41 004241 FT  
 SUMMER BREEZE LN  
 (T836) 0030/0000

MEADOW LN  
 (T563) 0020/0625  
 SHERWOOD DR  
 (T565) 0020/0305  
 001812 FT

HARVEST LN  
 (T412) 0010/1525

000000 FT



EDGE WOOD RD  
 (T421)  
 0040/0000 LENGTH(AH 2800 BK 2681)  
 0030/2408 BMSEN 28/1003/0030/2296  
 1 0 00606 0 00 0065+52  
 CONOCOCH. CK.  
 0030/2296 BMSBG 28/1003/0030/2296  
 NC EDGEWOOD RD

004241 FT

0030/0000 LENGTH(AH 2681 BK 2429)

0020/0960 AUDUBON CT  
 (T300)

001812 FT 1 0 00606 0 00 0018+12  
 HERITAGE RD  
 (T567)  
 0020/0000 LENGTH(AH 2429 BK 1812)  
 GREENE  
 0010/1598 GUILFORD T

0010/1205 COLONIAL DR  
 (T479)  
 FARM LN  
 (T521)  
 0010/0841

000000 FT 1 0 00606 0 00 0000+00  
 NC RAGGED EDGE RD  
 LINCOLN HW  
 (SR0030 SEG 0472/1238)  
 (SR0030 SEG 0473/1249)

INTER-BK RAGGED EDGE RD  
 (TWP)  
 MFC BEGIN = E  
 0010/0000 LENGTH(AH 1812 BK 0000)

EXTRACT DATE: 12/18/2023 ROADWAY MANAGEMENT SYSTEM PAGE NUMBER: 182  
PRINT DATE: 12/20/2023 SLD COUNTY/SR - ANNUAL PRINT COUNTY: FRANKLIN  
DIR: B TOTAL LEN: .000 MI. DIST: 08-3 SR: 1002  
LEFT MUN: GREENE T RIGHT MUN: GREENE T

000000 FT



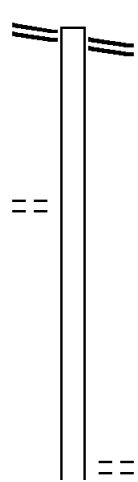
000000 FT  
7010/0000 LENGTH(AH 0994 BK 0000)

EXTRACT DATE: 12/18/2023 ROADWAY MANAGEMENT SYSTEM PAGE NUMBER: 181  
 PRINT DATE: 12/20/2023 SLD COUNTY/SR - ANNUAL PRINT COUNTY: FRANKLIN  
 DIR: B TOTAL LEN: 2.621 MI. DIST: 08-3 SR: 1001  
 LEFT MUN: GREENE T RIGHT MUN: GREENE T

BLACK GAP RD 013838 FT  
 (SR0997 SEG 0390/0950) 0060/1628

2 0 28019 0 00 0122+05 012210 FT  
 HAVER RD  
 (T519) 0060/0000

010011 FT



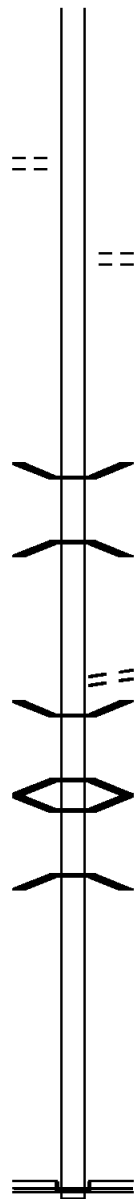
013838 FT BLACK GAP RD  
 0060/1628 (SR0997 SEG 0390/0950)

012210 FT  
 0060/0000 LENGTH(AH 1628 BK 2199)

010011 FT 2 0 28019 0 00 0100+32  
 0050/0000 LENGTH(AH 2199 BK 2327)

0040/1646 SHEARER RD  
 (T511)

2 0 28019 0 00 0077+05 007684 FT  
 COOK RD  
 (T509) 0040/0000



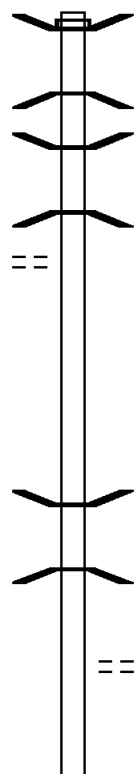
007684 FT  
 0040/0000 LENGTH(AH 2327 BK 2692)  
 0030/1570 MOUNTAIN SHADOWS RD (T720)  
 004992 FT  
 0030/0000 LENGTH(AH 2692 BK 2378)  
 0020/1189 BMSSEN 28/1001/0020/1164  
 2 0 28019 0 00 0037+82  
 COLD SPRING  
 0020/1164 BMSBG 28/1001/0020/1164  
 002614 FT  
 002614 FT 2 0 28019 0 00 0026+35  
 BROOKENS RD  
 (T523)  
 0020/0000 LENGTH(AH 2378 BK 2614)  
 0010/2277 BMSSEN 28/1001/0010/2215  
 2 0 28019 0 00 0022+25  
 CONOCOCHAGUE CREEK  
 0010/2215 BMSBG 28/1001/0010/2215  
 0010/1865 BMSSEN 28/1001/0010/1851  
 2 0 28019 0 00 0018+63  
 T. CONCHEQUE  
 0010/1851 BMSBG 28/1001/0010/1851  
 000000 FT  
 000000 FT 2 0 28019 0 00 0000+00  
 NC MOUNT PLEASANT RD  
 MAIN ST  
 (SR1008 SEG 0040/0539)  
 INTER-BK RITCHEY RD  
 (T510)  
 MFC BEGIN = D  
 0010/0000 LENGTH(AH 2614 BK 0000)

TURNPIKE RAMP RD  
(TNPK)

191553 FT

191553 FT AH-CUMBERLAND (21)  
 BMSSEN 28/0997/0770/2313  
 INTER-AHD ENOLA RD  
 0770/2324 (SR0997 SEG 0010/0000)  
 2 0 28009 0 06 1579+23  
 LAUGHLIN RUN  
 0770/2313 BMSBG 28/0997/0770/2313  
 0770/1571 BMSSEN 28/0997/0770/1558  
 2 0 28009 0 06 1571+62  
 TRIB. TO LAUGHLIN RUN  
 0770/1558 BMSBG 28/0997/0770/1558

0770/1248



189229 FT

189229 FT 2 0 28009 0 06 1556+10  
 5 0770/0000 LENGTH(AH 2324 BK 2148)

187081 FT

0760/0492 BMSSEN 28/0997/0760/0479  
 2 0 28009 0 06 1539+56  
 T. LAUGHLIN  
 0760/0479 BMSBG 28/0997/0760/0479  
 187081 FT 2 0 28009 0 06 1534+77  
 MOWERSVILLE RD  
 (T620)  
 5 0760/0000 LENGTH(AH 2148 BK 1891)

DIR: B TOTAL LEN: 36.279 MI. DIST: 08-3 SR: 997  
 LEFT MUN: LURGAN T RIGHT MUN: LURGAN T

Stationing	Property Name	Notes	Stationing	Property Name	Notes
185190 FT			185190 FT	2 0 28009 0 06 1515+64	(APRA) EUGENE MARTIN
EUGENE MARTIN (PRDR)	0750/0000	POE	0750/0000	(T638)	OTTERBEIN CHURCH RD
				LENGTH(AH 1891 BK 1411)	
183779 FT			183779 FT	2 0 28009 0 06 1501+53	
			0740/0000	LENGTH(AH 1411 BK 3141)	
NEGLEY'S WELL DRILLING (PRDR)	0730/0714	POI	0730/0714	(APRA) NEGLEY'S WELL DR	
	180638 FT		180638 FT	2 0 28009 0 06 1470+12	OTTERBEIN SCHOOL RD
				(T618)	
			0730/0000	LENGTH(AH 3141 BK 3461)	
177177 FT			177177 FT	2 0 28009 0 06 1435+51	OTTO LOOP RD
				(T634)	
			0720/0000	LENGTH(AH 3461 BK 3245)	
			0710/2464	BMSEN 28/0997/0710/2455	
				2 0 28009 0 06 1427+55	
			0710/2455	PAXTON RUN	
				BMSBG 28/0997/0710/2455	
				LURGAN RD	
			0710/2222	(T634)	

Stationing	Description	Stationing	Description
173932 FT		173932 FT	2 0 28009 0 06 1403+06 S 0710/0000 LENGTH(AH 3245 BK 2097)
171835 FT		171835 FT	2 0 28009 0 06 1382+09 S 0700/0000 LENGTH(AH 2097 BK 2412)
169423 FT		169423 FT	2 0 28009 0 06 1357+97 NEWBURG RD (SR0641 SEG 0300/0000)
169423 FT		INTER-BK	NEWBURG RD (SR0641 SEG 0300/0000)
FORGE HILL RD (SR0641 SEG 0290/0000)	0680/2062	S 0690/0000	LTH AH 002412 BK 000100
		169423 FT	
		7684/0000	LTH AH 000100 BK 002062
		INTER-AHD	ROXBERRY RD
		0680/2062	(SR0641 SEG 0290/0000)
		0680/1600	BMSSEN 28/0997/0680/1505
		0680/1553	LURGAN LETTERKENNY T 1 0 00264 5 06 0617+14
		0680/1505	CONODOGUINET CREEK
		0680/1019	BMSBG 28/0997/0680/1505
		0680/0992	BMSSEN 28/0997/0680/0968 1 0 00264 5 06 0617+14 CONODOGUINET
1 0 00264 5 06 0607+34	167361 FT	0680/0968	BMSBG 28/0997/0680/0968
MOUNTAIN RD (SR4004 SEG 0320/1986)	0680/0000	167361 FT	
		S 0680/0000	LENGTH(AH 2062 BK 2183)
		0670/1440	CARDINAL DR (T580)
SANDY MOUNT RD (T588)	0670/0694		
LC FOR SANDY MOUNT RD			

DIR: B TOTAL LEN: 36.279 MI. DIST: 08-3 SR: 997  
 LEFT MUN: LETTERKENNY T RIGHT MUN: LETTERKENNY T

Label	Stationing	Length	Offset	Segment	Notes
(CONN)	0670/0380	165178 FT	==	5	165178 FT 1 0 00264 5 06 0585+59 CARDINAL DR (T580) LENGTH(AH 2183 BK 2100)
SHORT RD (T590)	0660/0527	163078 FT	==	5	163078 FT 1 0 00264 5 06 0564+59 LENGTH(AH 2100 BK 2562)
					<b>RBR</b>
	160516 FT		- - -		0650/0086 BMS EN 28/0997/0650/0000 LETTERKENNY LURGAN T 0650/0033 160516 FT 1 0 00264 5 05 0538+97 P3 CONODOGUINET CREEK BMSBG 28/0997/0650/0000 5 0650/0000 LENGTH(AH 2562 BK 2385)
					<b>RBR</b>
	158131 FT		==	5	0640/1121 OAKDALE RD (T651) 158131 FT 1 0 00264 5 05 0514+91 5 0640/0000 LENGTH(AH 2385 BK 2396)
EBENEZER RD (T633)	0630/1557	155735 FT	==	5	155735 FT 1 0 00264 5 05 0491+16 TAN YARD HILL RD (SR0433 SEG 0200/3102) 5 0630/0000 LENGTH(AH 2396 BK 2636)

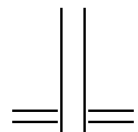


DIR: B TOTAL LEN: 36.279 MI. DIST: 08-3 SR: 997  
 LEFT MUN: LURGAN T RIGHT MUN: LURGAN T

			==	0620/1956	LURGAN RD (T631)
PENNY LN (TWP ) 1 0 00340 0 05 0666+79	0620/0089	153099 FT	==	153099 FT	
REED RD (T636)	0620/0000		==	5 0620/0000	LENGTH(AH 2636 BK 2305)
OTTERBEIN RD (T638)	0610/0485		==	0610/0485	EBENEZER RD (T633)
			==	0610/0098	BMSEN 28/0997/0610/0000
	150794 FT		==	0610/0050	LURGAN LETTERKENNY T
			==	150794 FT	1 0 00340 0 05 0643+47
			==		CONODOGUINET CREEK
CREEK RD (T637)	0600/3275		==	5 0610/0000	BMSBG 28/0997/0610/0000
			==		LENGTH(AH 2305 BK 3333)
			==	0600/1220	PARK RD (T635)
			==	0600/0968	BMSEN 28/0997/0600/0944
			==		1 0 00340 0 05 0619+53
			==	0600/0944	TRIB CONODOGUINET CK
			==		BMSBG 28/0997/0600/0944
	147461 FT		==	147461 FT	1 0 00340 0 05 0610+09
			==	5 0600/0000	LENGTH(AH 3333 BK 2938)
CHURCH RD (T631)	0590/1490		==		

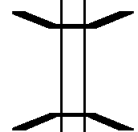
DIR: B TOTAL LEN: 36.279 MI. DIST: 08-3 SR: 997  
 LEFT MUN: LETTERKENNY T RIGHT MUN: LETTERKENNY T

144523 FT



144523 FT 1 0 00340 0 05 0581+12  
 ORRSTOWN RD  
 (SR0533 SEG 0060/0000)  
 5 0590/0000 LENGTH(AH 2938 BK 2013)

142510 FT




0580/0058 BMSBG 28/0997/0580/0000  
 142510 FT 1 0 00340 0 04 0543+76  
 LEHMAN RUN  
 5 0580/0000 BMSBG 28/0997/0580/0000  
 LENGTH(AH 2013 BK 2818)

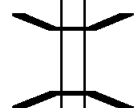
139692 FT

139692 FT 1 0 00340 0 04 0515+58  
 5 0570/0000 LENGTH(AH 2818 BK 3000)

136692 FT



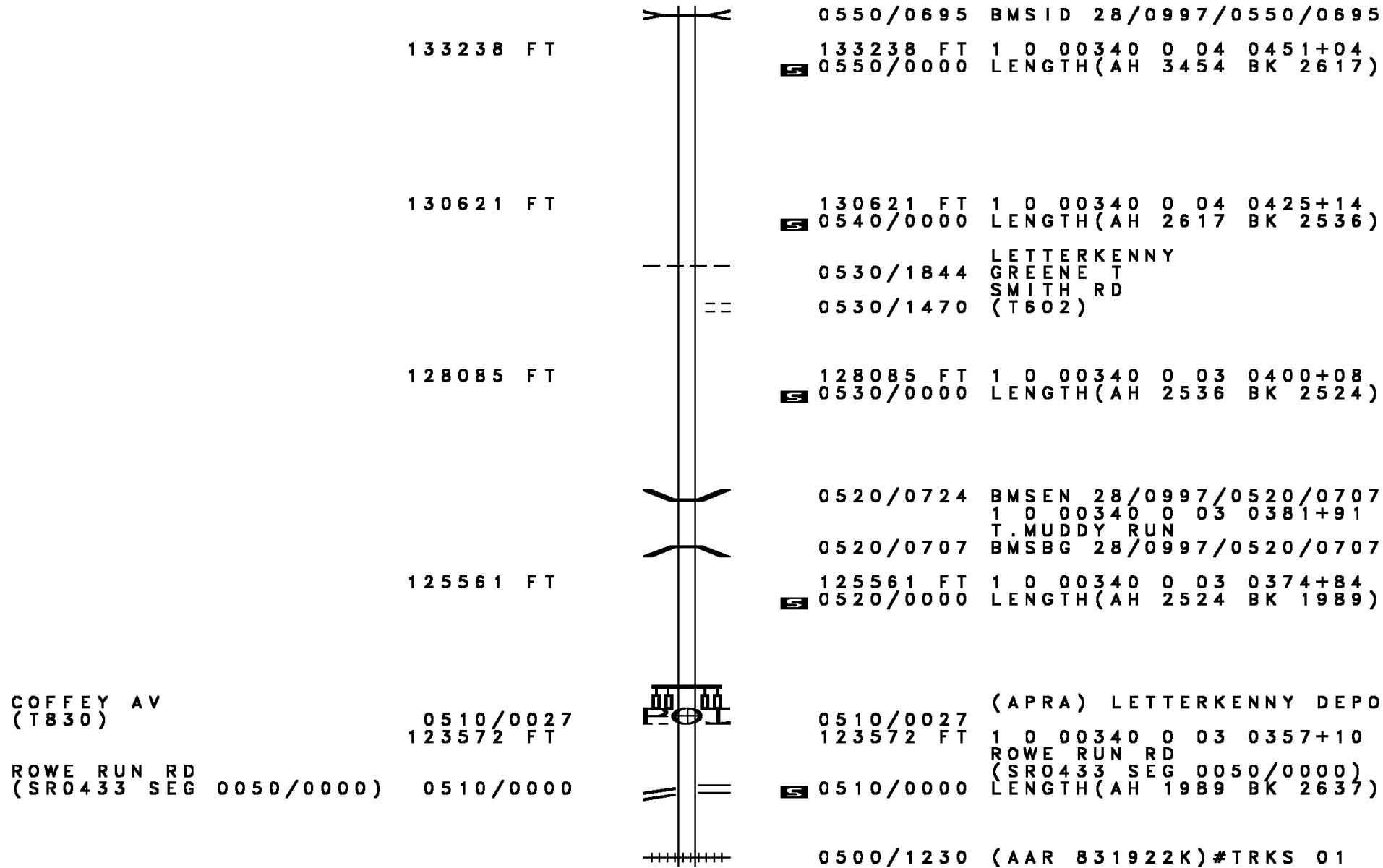
136692 FT 1 0 00340 0 04 0485+58  
 IRON BRIDGE RD  
 (T598)  
 5 0560/0000 LENGTH(AH 3000 BK 3454)



0550/1825 BMSBG 28/0997/0550/1747  
 1 0 00340 0 04 0468+60  
 MUDDY RUN  
 0550/1756 BMSBG 28/0997/0550/1747

T.MUDDY RUN  
 STRUCTURE LENGTH 17 FT

DIR: B TOTAL LEN: 36.279 MI. DIST: 08-3 SR: 997  
 LEFT MUN: LETTERKENNY T RIGHT MUN: LETTERKENNY T



133238 FT

0550/0695 BMSID 28/0997/0550/0695  
 133238 FT 1 0 00340 0 04 0451+04  
 0550/0000 LENGTH(AH 3454 BK 2617)

130621 FT

130621 FT 1 0 00340 0 04 0425+14  
 0540/0000 LENGTH(AH 2617 BK 2536)

0530/1844 LETTERKENNY  
 GREENE T  
 SMITH RD  
 (T602)  
 0530/1470

128085 FT

128085 FT 1 0 00340 0 03 0400+08  
 0530/0000 LENGTH(AH 2536 BK 2524)

125561 FT

0520/0724 BMSEN 28/0997/0520/0707  
 1 0 00340 0 03 0381+91  
 T. MUDDY RUN  
 0520/0707 BMSBG 28/0997/0520/0707  
 125561 FT 1 0 00340 0 03 0374+84  
 0520/0000 LENGTH(AH 2524 BK 1989)

COFFEY AV  
 (T830)

0510/0027  
 123572 FT

(APRA) LETTERKENNY DEPO  
 0510/0027  
 123572 FT 1 0 00340 0 03 0357+10  
 ROWE RUN RD  
 (SR0433 SEG 0050/0000)  
 0510/0000 LENGTH(AH 1989 BK 2637)

ROWE RUN RD  
 (SR0433 SEG 0050/0000)

0510/0000

0500/1230 (AAR 831922K)#TRKS 01

DIR: B TOTAL LEN: 36.279 MI. DIST: 08-3 SR: 997  
 LEFT MUN: GREENE T RIGHT MUN: GREENE T

120935 FT

120935 FT 2 0 28016 0 00 0309+60  
 5 0500/0000 LENGTH(AH 2637 BK 2771)

118164 FT

== 0490/0851 GRANDVIEW E.S. DR (PRDR)  
 == 0490/0565 GRANDVIEW E.S. DR (PRDR)  
 == 0490/0482 GRANDVIEW E.S. DR (PRDR)  
 118164 FT 2 0 28016 0 00 0345+92  
 ESLE DR (T700)  
 5 0490/0000 LENGTH(AH 2771 BK 1221)

116943 FT

== 0480/0429 GREENVILLAGE RD (T605)  
 == 0480/0211 PINE STUMP RD (T613)  
 116943 FT 1 0 00340 0 01 0111+35  
 NC CUMBERLAND HW SR 0011 (SR0011 SEG 0450/0000)  
 5 0480/0000 LENGTH(AH 1221 BK 2979)

113964 FT

113964 FT 1 0 00340 0 01 0081+15  
 5 0470/0000 LENGTH(AH 2979 BK 2759)

DAVID H MARTIN EXCAVATI (PRDR)

0460/2594

POI

0460/2594 (APRA) DAVID H MARTIN E

DIR: B TOTAL LEN: 36.279 MI. DIST: 08-3 SR: 997  
 LEFT MUN: GREENE T RIGHT MUN: GREENE T

(SR9101 SEG 0010/0000) 0460/0254  
 1 0 00340 0 00 0053+56 111205 FT  
 MAIN ST  
 (SR1006 SEG 0010/0000) 0460/0000

KARVOIS CT  
 (T793) 0450/2306

0460/0254 (SR9101 SEG 0010/0000)  
 111205 FT  
 0460/0000 LENGTH(AH 2759 BK 3311)

POE  
 0450/2105 (APRA) BLACK FOREST EST  
 0450/2096 (PRDR) BLACK FOREST ESTATES DR  
 (T798) TRISTAN TRAIL

107894 FT 107894 FT 2 0 28009 0 02 0602+83  
 BYERS RD  
 (T416)  
 0450/0000 LENGTH(AH 3311 BK 3256)  
 0440/2707 BMSEN 28/0997/0440/2656  
 2 0 28009 0 02 0596+89  
 NORFOLK SOUTHERN RAI RR  
 0440/2656 BMSBG 28/0997/0440/2656

104638 FT 104638 FT 2 0 28009 0 02 0570+45  
 MOUNTAIN RUN  
 STRUCTURE LENGTH 16 FT  
 BMSID 28/0997/0440/0000  
 0440/0000 LENGTH(AH 3256 BK 2051)

0430/1170 PHILLAMAN RU  
 STRUCTURE LENGTH 17 FT  
 BMSID 28/0997/0430/1196  
 DORON DR  
 (TWP)

2 0 28009 0 02 0550+12 102587 FT  
 BOYER RD  
 (SR1006 SEG 0050/1203) 0430/0000

0430/0015 BOYER RD  
 102587 FT (T543)  
 0430/0000 LENGTH(AH 2051 BK 1122)

DIR: B TOTAL LEN: 36.279 MI. DIST: 08-3 SR: 997  
 LEFT MUN: GREENE T RIGHT MUN: GREENE T

					0420/0626	FROM 8011/0500 SH (CONN) RAMP A-1 RD (SR8011 SEG 0250/0000) RAMP A-2 RD (SR8011 SEG 0500/0600)
					0420/0491	
					0420/0372	BMS EN 28/0997/0420/0125
					0420/0318	MFC BEGIN = C 2 0 28009 0 02 0539+78 1-B1 (SB)
					0420/0156	BMSBG 28/0997/0420/0125 FROM 0696/0010 SH
					0420/0091	(CONN)
	101465 FT				101465 FT	2 0 28009 0 02 0538+13 OLDE SCOTLAND RD (SR0696 SEG 0010/0000)
					0420/0000	LENGTH(AH 1122 BK 3362) TO 0696/0010 SH
					0410/3218	(CONN)
					0410/3024	VALLEY VIEW DR (T410)
LC TO CHAMBERSBURG ML R (CONN)					0410/2959	
CHAMBERSBURG MALL (PRDR)					0410/2707	
					0410/2707	
					0410/1976	INTERCHANGE DR (T412)
DAWN LN (T562)					0410/0126	
	098103 FT					
					098103 FT	2 0 28009 0 02 0504+56
					0410/0000	LENGTH(AH 3362 BK 3014)
SMOKETOWN RD (T526)					0400/2466	
WILLIAMSBURG CR (TWP)					0400/2026	PAXTON CT (T547)
					0400/2026	
LUTHER DR (TWP)					0400/1370	BANBURY LN (T676)
					0400/1370	
LUTHER DR (TWP)					0400/0553	
	095089 FT					
					095089 FT	2 0 28009 0 02 0474+42

DIR: B TOTAL LEN: 36.279 MI. DIST: 08-3 SR: 997  
 LEFT MUN: GREENE T RIGHT MUN: GREENE T

Left Side Description	Left Side Length	Right Side Description	Right Side Length
MOUNT PLEASANT RD (SR1001 SEG 0060/1628)	0390/0950	WHITE CHURCH RD (T614)	0400/0000
	093689 FT		093689 FT
			2 0 28009 0 02 0460+42
			0390/0000 LENGTH(AH 1400 BK 3669)
2 0 28009 0 02 0422+53	090020 FT	FEATHERDALE CIRCLE (T549)	090020 FT
SHEARER RD (T511)	0380/0000		0380/0000 LENGTH(AH 3669 BK 2891)
		FLORY'S RD (PRDR)	0370/2163
	087129 FT		087129 FT
			2 0 28009 0 02 0393+62
			0370/0000 LENGTH(AH 2891 BK 2705)
COLDSPRING RD (T516)	0360/0665	RIDGE RD (T514)	084424 FT
	084424 FT		2 0 28009 0 02 0366+57
			0360/0000 LENGTH(AH 2705 BK 3843)

DIR: B TOTAL LEN: 36.279 MI. DIST: 08-3 SR: 997  
 LEFT MUN: GREENE T RIGHT MUN: GREENE T

Stationing / Description	Distance (FT)	Notes / Details
080581 FT	080581 FT	2 0 28009 0 02 0328+14
GOETZ RD (T542)	0340/2125	5 0350/0000 LENGTH(AH 3843 BK 2940)
077641 FT	0340/0430	== KNOB HILL RD (T495)
077641 FT	077641 FT	2 0 28009 0 02 0298+74
077641 FT	0340/0000	5 HILL RD (T497) LENGTH(AH 2940 BK 3307)
077641 FT	0330/3006	== HOUSER RD (T506)
VALLEY QUARRIES (PRDR)	0330/1916	POI (APRA) VALLEY QUARRIES
0330/1491	0330/1491	BMSSEN 28/0997/0330/1395
0330/1395	0330/1395	2 0 28009 0 01 0280+33
0330/1154	0330/1154	CONOCOCHEAQU BMSBG 28/0997/0330/1395
BRONSON RD (T554)	0330/0608	== MOBILE HOME PARK RD (PRDR)
074334 FT	074334 FT	2 0 28009 0 01 0265+67
074334 FT	074334 FT	LINCOLN HW (SR0030 SEG 0560/0607)
074334 FT	074334 FT	NC BLACK GAP RD
074334 FT	074334 FT	INTER-BK LINCOLN HW (SR0030 SEG 0560/0607)
074334 FT	074334 FT	5 LTH AH 003307 BK 000100
074334 FT	074334 FT	LTH AH 000100 BK 003532
LINCOLN HW (SR0030 SEG 0560/0000)	0320/3532	INTER-AHD LINCOLN HW (SR0030 SEG 0560/0000)
0320/3532	0320/3532	



DIR: B TOTAL LEN: 36.279 MI. DIST: 08-3 SR: 997  
 LEFT MUN: GREENE T RIGHT MUN: GREENE T

BIKLE RD  
(T574)

0320/0223  
070802 FT

NEW LN  
(T433)  
KING DR  
(T578)

0310/1316  
0310/0851  
068911 FT

065867 FT

062837 FT

0320/3032 BROWNSVILLE RD  
(T660)

070802 FT 2 0 28009 0 00 0229+25  
 0320/0000 LENGTH(AH 3532 BK 1891)  
 GREENE  
 0310/1763 GUILFORD T

068911 FT 2 0 28009 0 00 0210+59  
 0310/0000 LENGTH(AH 1891 BK 3044)  
 MOUNTAIN DR  
 0300/2720 (T563)  
 LITTLE MOUNTAIN TE  
 0300/2220 (T575)

065867 FT 2 0 28009 0 00 0180+15  
 0300/0000 LENGTH(AH 3044 BK 3030)

0290/0045 IRISHTOWN RD  
 (TWP )  
 0290/0013 BMS EN 28/0997/0290/0000  
 062837 FT 2 0 28009 0 00 0149+85  
 ENGLISH VAL  
 BMSBG 28/0997/0290/0000  
 0290/0000 LENGTH(AH 3030 BK 2421)

DIR: B TOTAL LEN: 36.279 MI. DIST: 08-3 SR: 997  
 LEFT MUN: GUILFORD T RIGHT MUN: GUILFORD T

Stockpile # (GOVT)	Stockpile #	Length (FT)	Location / Notes
PENNDOT 8-3 STOCKPILE #	0280/1669		
		0280/1258	BMS EN 28/0997/0280/1246 2 0 28009 0 00 0138+10 TR ENG VAL
		0280/1246	BMSBG 28/0997/0280/1246
2 0 28009 0 00 0125+80	060416 FT	060416 FT	WHITE ROCK RD (T403)
DUFFIELD RD (TWP)	0280/0000	0280/0000	LENGTH(AH 2421 BK 2533)
		0270/0730	FAIRWAY DR (T561)
	057883 FT	057883 FT	2 0 28009 0 00 0100+47
		0270/0000	LENGTH(AH 2533 BK 2095)
SPYGLASS HILL DR (T790)	0260/1308		
		055788 FT	
2 0 28009 0 00 0079+52	055788 FT	0260/0000	LENGTH(AH 2095 BK 2993)
PENN NATIONAL DR (T401)	0260/0000	0250/2266	ST ANNES DR (T401)
		0250/1286	DRAINAGE STRUCTURE LENGTH 12 FT BMSID 28/0997/0250/1286
FAIRWAY DR (PRDR)	0250/0679		
	052795 FT	052795 FT	2 0 28009 0 00 0049+59 ORCHARD DR (T600)
		0250/0000	LENGTH(AH 2993 BK 1805)

Stationing	Street Name	Notes
050990 FT		
050990 FT	NC ANTHONY HW	2 0 28009 0 00 0031+54
	GUILFORD	
	QUINCY T	
	LENGTH(AH 1805 BK 2398)	
0230/0590	BMS EN 28/0997/0230/0570	
	2 0 28009 0 00 0013+43	
	WEST BRANCH ANTIETAM CR	
0230/0570	BMSBG 28/0997/0230/0570	
	LOWRY LN	
0230/0231	(BORO)	
048592 FT	2 0 28009 0 00 0007+80	
	PARK ST	
	(SR0233 SEG 0010/0000)	
	QUINCY	
	MONT ALTO B	
	LENGTH(AH 2398 BK 1934)	
0230/0000		
0210/1677	PEEK ST	
	(BORO)	
0210/1504	ELM ST	
	(BORO)	
0210/1400	ALLEY	
	(BORO)	
0210/1292	FIR ST	
	(BORO)	
0210/1244	FIR ST	
	(BORO)	
0210/1030	YEW ST	
	(BORO)	
0210/0900	ALLEY	
	(BORO)	
0210/0650	OAK ST	
	(BORO)	
0210/0214	JONES ST	
	(BORO)	
046658 FT		
046658 FT		
0210/0000		
	LENGTH(AH 1934 BK 3794)	

ASH ST  
 (SR2031 SEG 0012/0000)  
 FROM 2031/0012 SH  
 (CONN)

FIR ST  
 (BORO)

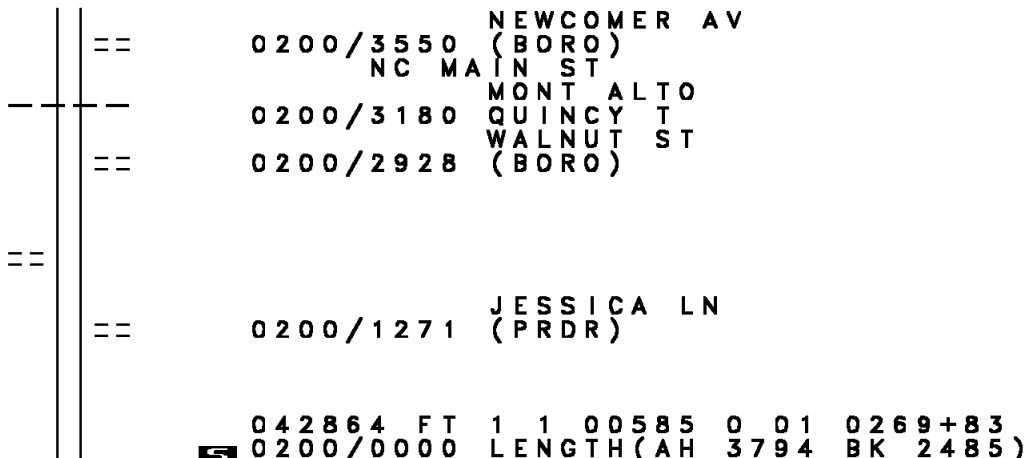
PINE ST  
 (BORO)

1 1 00585 0 01 0307+99 046658 FT  
 PENN ST  
 (BORO)

DIR: B TOTAL LEN: 36.279 MI. DIST: 08-3 SR: 997  
 LEFT MUN: MONT ALTO B RIGHT MUN: MONT ALTO B

STAMY HILL RD  
(T379)

0200/1882



MT ZION RD  
(T397)

0190/0262  
040379 FT

MANHEIM RD  
(SR2018 SEG 0050/0000)

0180/1879

037073 FT

0200/3550 NEWCOMER AV  
(BORO)  
NC MAIN ST  
0200/3180 MONT ALTO  
QUINCY T  
WALNUT ST  
0200/2928 (BORO)

0200/1271 JESSICA LN  
(PRDR)

042864 FT 1 1 00585 0 01 0269+83  
 S 0200/0000 LENGTH(AH 3794 BK 2485)

040379 FT 1 1 00585 0 01 0245+26  
 BARKDOLL LN  
(T397)  
 S 0190/0000 LENGTH(AH 2485 BK 3306)  
 0180/3152 BMSSEN 28/0997/0180/3144  
 1 1 00585 0 01 0243+69  
 TR LIT ANTIE  
 0180/3144 BMSBG 28/0997/0180/3144

0180/1879 SLABTOWN RD  
(SR2018 SEG 0050/0000)

0180/0008 BMSSEN 28/0997/0180/0000  
 037073 FT 1 1 00585 0 01 0212+20  
 TRIB LITTLE ANTIETAM  
 BMSBG 28/0997/0180/0000  
 S 0180/0000 LENGTH(AH 3306 BK 2052)

DIR: B TOTAL LEN: 36.279 MI. DIST: 08-3 SR: 997  
 LEFT MUN: QUINCY T RIGHT MUN: QUINCY T

Left Side	Right Side
	0170/1645 TOMSTOWN RD (SR2015 SEG 0080/2953)
	0170/1287 OAK DR (T689)
	0170/1151 MOWREY DR (PRDR)
	0170/0555 BACK LN (T700)
035021 FT	035021 FT 1 1 00585 0 01 0190+34
HESS BENEDICT RD (T391) 0160/2575 ==	0170/0000 LENGTH(AH 2052 BK 2951)
CEMETERY RD (T393) 0160/1780 ==	
1 1 00585 0 01 0160+83 032070 FT	032070 FT SHOESTRING HILL RD (T690)
ORPHANAGE RD (T383) 0160/0000 ==	0160/0000 LENGTH(AH 2951 BK 2626)
	0150/2213 MENTZER GAP RD (SR2007 SEG 0170/3227)
	029444 FT 1 1 00585 0 01 0134+57
QUINCY VILLAGE DR (PRDR) 0140/2267 ==	0150/0000 LENGTH(AH 2626 BK 2586)
	0140/0318 PINE HILL RD (T377)
	0140/0185 BMSSEN 28/0997/0140/0155
	1 1 00585 0 00 0108+71
	NUNNERY RUN
1 1 00585 0 00 0108+71 026858 FT	0140/0116 BMSBG 28/0997/0140/0155
NUNNERY RD (T387) 0140/0000 ==	026858 FT
	0140/0000 LENGTH(AH 2586 BK 2925)

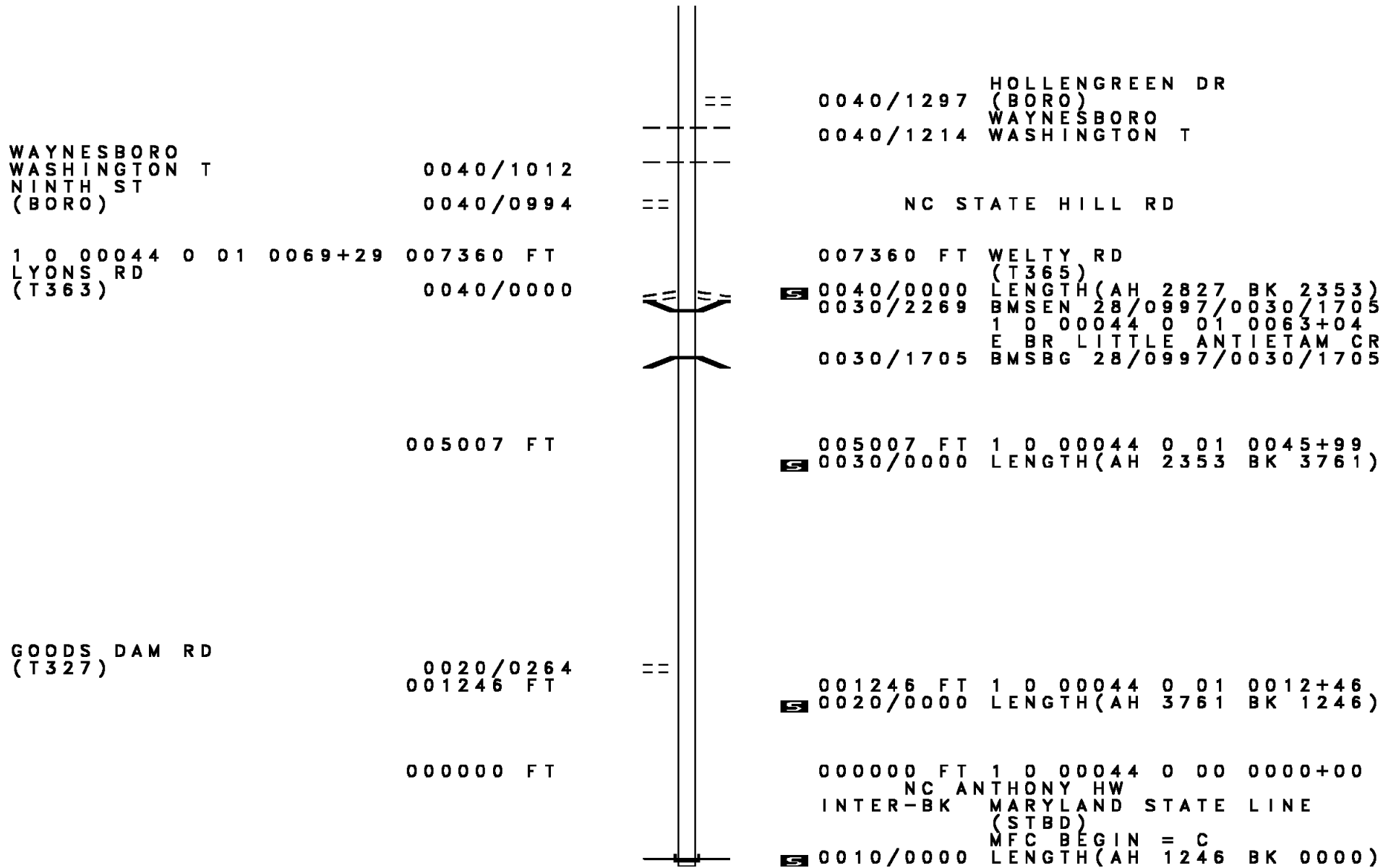
DIR: B TOTAL LEN: 36.279 MI. DIST: 08-3 SR: 997  
 LEFT MUN: QUINCY T RIGHT MUN: QUINCY T

	023933 FT		023933 FT	1 1 00585 0 00 0079+49
			0130/0000	LENGTH(AH 2925 BK 0918)
	023015 FT		023015 FT	1 1 00585 0 00 0069+84
			0120/0000	QUINCY WASHINGTON T LENGTH(AH 0918 BK 2823)
	020192 FT		020192 FT	1 1 00584 0 00 0042+06
			0110/0000	LENGTH(AH 2823 BK 1722)
ORCHARD RD (SR2015 SEG 0020/0000)	0100/0865	==	0100/0865	TOMSTOWN RD (SR2015 SEG 0020/0000) MFC BEGIN = D
1 1 00584 0 00 0024+98	018470 FT		018470 FT	
WEST AV (T804)	0100/0000	==	0100/0000	LENGTH(AH 1722 BK 1438)
	017032 FT	==	0090/0589	STOTTLEMEYER RD (T379)
			017032 FT	1 1 00584 0 00 0010+93 SHEFFIELD MANOR BL (T300)
		==	0090/0000	LENGTH(AH 1438 BK 1062)
	015970 FT		015970 FT	1 1 00584 0 00 0000+00
			0080/0000	NC ANTHONY HW WASHINGTON WAYNESBORO B LENGTH(AH 1062 BK 2921)

DIR: B TOTAL LEN: 36.279 MI. DIST: 08-3 SR: 997  
 LEFT MUN: WAYNESBORO B RIGHT MUN: WAYNESBORO B

Left Side Description	Left Side Stationing	Right Side Description	Right Side Stationing
KING ST (BORO)	0070/1372	ALLEY (BORO)	0070/1287
		ALLEY (BORO)	0070/1234
		MOUNT AIRY AV (BORO)	0070/1028
		ALLEY (BORO)	0070/0935
		NORTH ST (BORO)	0070/0668
		SCHIER'S WY (BORO)	0070/0312
2 0 28023 0 00 0000+00	013049 FT	CHURCH ST (BORO)	013049 FT
MAIN ST (SR0016 SEG 0550/1421)		INTER-BK MAIN ST (SR0016 SEG 0550/1421)	
CHURCH ST (BORO)	0070/0000	LTH AH 002921 BK 000100	0070/0000
	013049 FT	LTH AH 000100 BK 002862	013049 FT
		INTER-AHD MAIN ST (SR0016 SEG 0560/0000)	7054/0000
		MAIN ST (SR0016 SEG 0560/0000)	0050/2862
ALLEY (BORO)	0050/2562	ALLEY (BORO)	0050/2614
		ALLEY (BORO)	0050/2397
ALLEY (BORO)	0050/2025	2ND ST (BORO)	0050/2208
PEN-MAR ST (BORO)	0050/1850	ALLEY (BORO)	0050/1901
		3RD ST (BORO)	0050/1487
		4TH ST (BORO)	0050/0749
5TH ST (BORO)	010187 FT	1 0 00044 0 01 0102+77	010187 FT
CLAYTON AV (BORO)	0050/0000	(APRA) LANDIS TOOL WAYN	
		NC CLAYTON AV	
		LENGTH(AH 2862 BK 2827)	0050/0000

DIR: B TOTAL LEN: 36.279 MI. DIST: 08-3 SR: 997  
 LEFT MUN: WAYNESBORO B RIGHT MUN: WAYNESBORO B



WAYNESBORO  
 WASHINGTON T  
 NINTH ST  
 (BORO)  
 0040/1012  
 0040/0994  
 1 0 00044 0 01 0069+29 007360 FT  
 LYONS RD  
 (T363)  
 0040/0000

0040/1297 HOLLENGREEN DR  
 (BORO)  
 0040/1214 WAYNESBORO  
 WASHINGTON T  
 NC STATE HILL RD  
 007360 FT WELTY RD  
 (T365)  
 S 0040/0000 LENGTH(AH 2827 BK 2353)  
 0030/2269 BMSBN 28/0997/0030/1705  
 1 0 00044 0 01 0063+04  
 E BR LITTLE ANTIETAM CR  
 0030/1705 BMSBG 28/0997/0030/1705

005007 FT  
 S 0030/0000 005007 FT 1 0 00044 0 01 0045+99  
 LENGTH(AH 2353 BK 3761)

GOODS DAM RD  
 (T327)  
 0020/0264  
 001246 FT

S 0020/0000 001246 FT 1 0 00044 0 01 0012+46  
 LENGTH(AH 3761 BK 1246)

000000 FT  
 000000 FT 1 0 00044 0 00 0000+00  
 NC ANTHONY HW  
 INTER-BK MARYLAND STATE LINE  
 (STBD)  
 MFC BEGIN = C  
 S 0010/0000 LENGTH(AH 1246 BK 0000)



LINCOLN WY (SR0030 SEG 0350/0000)	099806 FT 0390/1421		099806 FT 0390/1421	LINCOLN WY (SR0030 SEG 0350/0000)
	098385 FT			098385 FT 1 0 00400 0 00 0490+22 0390/0000 LENGTH(AH 1421 BK 2906)
CENTER DR (T474)	0380/1899	==	==	0380/1899 PAPER MILL RD (T483)
PLEASANT VIEW DR (T457)	0380/0945	==		
	095479 FT	==	==	0380/0252 MARVERN DR 095479 FT (T473) 1 0 00400 0 00 0460+91
			==	
FRANK RD (T468)	0370/2072	==		HAMILTON DR (T471)
KITTATINNY DR (T605)	0370/1595	==		
	093062 FT		==	093062 FT 1 0 00400 0 00 0436+74 BOYER MILL RD (T481)
			==	
GALITZIN DR (TWP )	0360/1597	==		0370/0000 LENGTH(AH 2417 BK 2341)

DIR: B TOTAL LEN: 18.903 MI. DIST: 08-3 SR: 995  
 LEFT MUN: HAMILTON T RIGHT MUN: HAMILTON T

1 0 00400 0 00 0413+33 090721 FT			090721 FT	TALLOW HILL RD
LEAFMORE RD			(T467)	
(T485)	0360/0000	==	5 0360/0000	LENGTH(AH 2341 BK 2351)
SOUTH HAMILTON E.S. DR				MOBILE HOME PARK
(PRDR)	0350/1717	==	0350/1717	(PRDR)
SOUTH HAMILTON E.S. DR				
(PRDR)	0350/1509	==		WARM SPRINGS ESTATE RD
			0350/1205	(PRDR)
	088370 FT			
LEISURE DR			088370 FT	1 0 00400 0 00 0389+82
(PRDR)	0340/2532	==	5 0350/0000	LENGTH(AH 2351 BK 2642)
			0340/2104	WOOD DUCK DR
				(TWP)
			0340/1170	MALLARD DR
				(TWP)
1 0 00400 0 00 0363+40 085728 FT			085728 FT	
FISHER RD				
(T465)	0340/0000	==	5 0340/0000	LENGTH(AH 2642 BK 2339)
FOXTAIL RD				
(TWP)	0330/1108	==		
SNOWCREEK RD				
(TWP)	0330/0071	==		
	083389 FT		5 083389 FT	1 0 00400 0 00 0340+01
			5 0330/0000	LENGTH(AH 2339 BK 2538)
1 0 00400 0 00 0314+63 080851 FT			080851 FT	SOCIAL ISLAND RD
JACK RD				(SR3012 SEG 0100/0000)
(SR3012 SEG 0100/0000)	0320/0000	==	5 0320/0000	LENGTH(AH 2538 BK 2948)

DIR: B TOTAL LEN: 18.903 MI. DIST: 08-3 SR: 995  
 LEFT MUN: HAMILTON T RIGHT MUN: HAMILTON T

077903 FT

077903 FT 1 0 00400 0 00 0284+58  
 S 0310/0000 LENGTH(AH 2948 BK 3009)

== 0300/1318 LEHMAN RD  
 (T455)

074894 FT

074894 FT 1 0 00400 0 00 0254+49  
 S 0300/0000 LENGTH(AH 3009 BK 2383)

== 0290/1038 GUITNER RD  
 (SR3015 SEG 0090/2749)

1 0 00400 0 00 0230+66 072511 FT  
 JACK MILL RD  
 (T445) 0290/0000 ==

072511 FT  
 S 0290/0000 LENGTH(AH 2383 BK 2719)

069792 FT

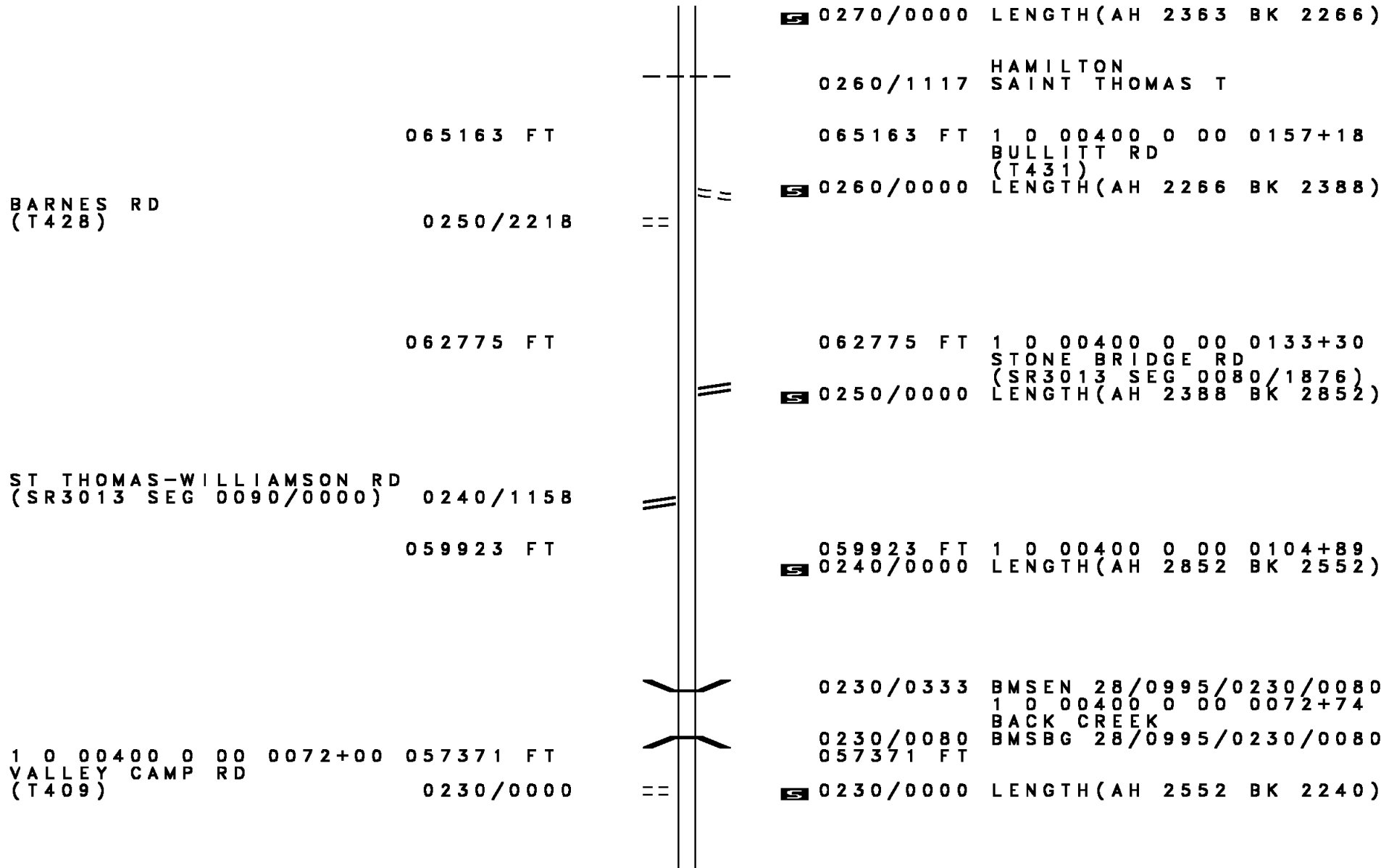
069792 FT 1 0 00400 0 00 0203+47  
 S 0280/0000 LENGTH(AH 2719 BK 2363)

067429 FT

067429 FT 1 0 00400 0 00 0179+84  
 == ANGLE RD  
 (T426)

DIR: B TOTAL LEN: 18.903 MI.  
 LEFT MUN: HAMILTON T

DIST: 08-3 SR: 995  
 RIGHT MUN: HAMILTON T



0270/0000 LENGTH(AH 2363 BK 2266)

0260/1117 HAMILTON  
 SAINT THOMAS T

065163 FT

065163 FT 1 0 00400 0 00 0157+18  
 BULLITT RD  
 (T431)

BARNES RD  
 (T428)

0250/2218

0260/0000 LENGTH(AH 2266 BK 2388)

062775 FT

062775 FT 1 0 00400 0 00 0133+30  
 STONE BRIDGE RD  
 (SR3013 SEG 0080/1876)

ST THOMAS-WILLIAMSON RD  
 (SR3013 SEG 0090/0000) 0240/1158

0250/0000 LENGTH(AH 2388 BK 2852)

059923 FT

059923 FT 1 0 00400 0 00 0104+89  
 0240/0000 LENGTH(AH 2852 BK 2552)

1 0 00400 0 00 0072+00 057371 FT  
 VALLEY CAMP RD  
 (T409) 0230/0000

0230/0333 BMSBN 28/0995/0230/0080  
 1 0 00400 0 00 0072+74  
 BACK CREEK

0230/0080 BMSBG 28/0995/0230/0080  
 057371 FT

0230/0000 LENGTH(AH 2552 BK 2240)

DIR: B TOTAL LEN: 18.903 MI. DIST: 08-3 SR: 995  
 LEFT MUN: SAINT THOMAS T RIGHT MUN: SAINT THOMAS T

	055131 FT			055131 FT	1 0 00400 0 00 0049+03
				0220/0000	LENGTH(AH 2240 BK 2034)
1 0 00400 0 00 0028+69	053097 FT			053097 FT	
QUARRY RD				0210/0000	LENGTH(AH 2034 BK 2888)
(T420)					TRIB BACK CR
					STRUCTURE LENGTH 19 FT
				0200/2257	BMSID 28/0995/0200/2257
KENNEDY AV					
(T423)				0200/0922	
STITZELS RD					
(SR3002 SEG 0080/2547)	0200/0138				
	050209 FT			050209 FT	1 0 00400 0 00 0000+00
					CEDAR ST
					(T481)
					MFC BEGIN = D
				0200/0000	LENGTH(AH 2888 BK 2096)
					WILLIAMSON RD
				0190/1446	(SR3002 SEG 0090/0000)
	048113 FT			048113 FT	2 0 28004 0 03 0140+34
					SAINT THOMAS
					PETERS T
				0190/0000	LENGTH(AH 2096 BK 2039)
	046074 FT			046074 FT	2 0 28004 0 03 0119+93
				0180/0000	LENGTH(AH 2039 BK 2354)

DIR: B TOTAL LEN: 18.903 MI. DIST: 08-3 SR: 995  
 LEFT MUN: PETERS T RIGHT MUN: PETERS T

043720 FT

043720 FT 2 0 28004 0 03 0096+39  
 PATTON RD  
 (T429)

== 0170/0000 LENGTH(AH 2354 BK 2158)

041562 FT

041562 FT 2 0 28004 0 03 0074+81  
 0160/0000 LENGTH(AH 2158 BK 2376)

039186 FT

039186 FT 2 0 28004 0 03 0051+05  
 HAGER RD  
 (T427)

== 0150/0000 LENGTH(AH 2376 BK 2652)

036534 FT

036534 FT 2 0 28004 0 03 0024+53  
 0140/0000 LENGTH(AH 2652 BK 2453)

2 0 28004 0 00 0000+00 034081 FT

LEMAR RD  
 (SR3007 SEG 0060/0000)  
 WOODS RD  
 (T338)

0130/0000



034081 FT





NC WARM SPRING RD  
 MFC BEGIN = E

0130/0000 LENGTH(AH 2453 BK 2596)

DIR: B TOTAL LEN: 18.903 MI. DIST: 08-3 SR: 995  
 LEFT MUN: PETERS T RIGHT MUN: PETERS T

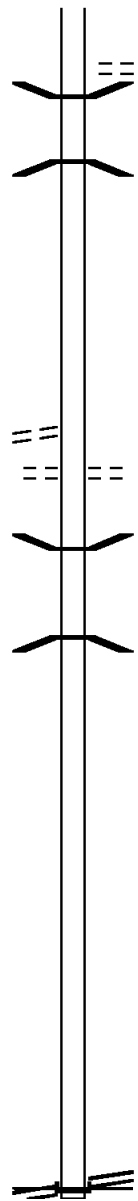
Stationing	Segment	Length	Notes
031485 FT	BUCHANAN TR (SR0016 SEG 0270/0321)	2 0 28002 0 03 0410+54	
031485 FT	INTER-BK	0120/0000	
031485 FT	BUCHANAN TR (SR0016 SEG 0270/0321)	031485 FT	
0110/2459	BUCHANAN TR (SR0016 SEG 0250/2662)	7114/0000	LTH AH 003451 BK 002459
0110/2459	INTER-AHD	0110/2459	BUCHANAN TR (SR0016 SEG 0250/2662)
0110/2459	MONTGOMERY T		
029026 FT	INTER-BK	029026 FT	2 0 28002 0 02 0384+60
0110/0000	LENGTH(AH 2459 BK 2765)		
026261 FT	MONTGOMERY CHURCH RD (T339)	026261 FT	2 0 28002 0 02 0357+18
0100/0000	LENGTH(AH 2765 BK 3731)		
022530 FT	BRADLEY RD	022530 FT	2 0 28002 0 02 0319+87
0090/0000	LENGTH(AH 3731 BK 2701)		

DIR: B TOTAL LEN: 18.903 MI. DIST: 08-3 SR: 995  
 LEFT MUN: MONTGOMERY T RIGHT MUN: MONTGOMERY T

	==	0080/1821 (T337)
019829 FT		0080/0223 BMS EN 28/0995/0080/0000 019829 FT 2 0 28002 0 01 0292+23 WELSH RUN
		0080/0000 LENGTH(AH 2701 BK 2542)
017287 FT		017287 FT 2 0 28002 0 01 0266+77 DUMENY RD (T335)
	==	0070/0000 LENGTH(AH 2542 BK 3449)
		0060/1740 BMS EN 28/0995/0060/1707 2 0 28002 0 01 0249+40 WELSH RUN
		0060/1707 BMSBG 28/0995/0060/1707
013838 FT		013838 FT 2 0 28002 0 01 0232+28 MERCERSBURG RD (SR0416 SEG 0100/0000)
	==	0060/0000 LENGTH(AH 3449 BK 3348)
010490 FT		010490 FT 2 0 28064 0 00 0105+12 0050/0000 LENGTH(AH 3348 BK 3025)



DIR: B TOTAL LEN: 18.903 MI. DIST: 08-3 SR: 995  
 LEFT MUN: MONTGOMERY T RIGHT MUN: MONTGOMERY T



0040/1877 BAIN RD  
 (T318)  
 0040/1473 BMSEN 28/0995/0040/1454  
 2 0 28064 0 00 0089+39  
 WELCH RUN  
 0040/1454 BMSBG 28/0995/0040/1454

007465 FT

007465 FT 2 0 28064 0 00 0074+85  
 5 0040/0000 LENGTH(AH 3025 BK 2741)

LC TO GARNES RD  
 (CONN)

0030/1205

0030/1013 GARNES RD  
 (T311)

004724 FT

0030/0019 BMSEN 28/0995/0030/0000  
 004724 FT 2 0 28064 0 00 0047+42  
 T. LICKING CK  
 5 0030/0000 BMSBG 28/0995/0030/0000  
 LENGTH(AH 2741 BK 2250)

002474 FT

002474 FT 2 0 28064 0 00 0024+74  
 5 0020/0000 LENGTH(AH 2250 BK 2474)

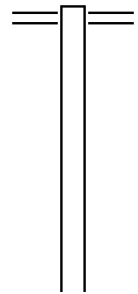
000000 FT

000000 FT 2 0 28064 0 00 0000+00  
 FORT LOUDON RD  
 (SR0075 SEG 0080/0000)  
 NC WE LSH RUN RD  
 INTER-BK CLAY LICK RD  
 (T313)  
 MFC BEGIN = D  
 5 0010/0000 LENGTH(AH 2474 BK 0000)

FORT LOUDON RD  
 (SR0075 SEG 0080/0000) 0010/0000

EXTRACT DATE: 12/18/2023 ROADWAY MANAGEMENT SYSTEM PAGE NUMBER: 150  
PRINT DATE: 12/20/2023 SLD COUNTY/SR - ANNUAL PRINT COUNTY: FRANKLIN  
DIR: B TOTAL LEN: 4.432 MI. DIST: 08-3 SR: 914  
LEFT MUN: GUILFORD T RIGHT MUN: GUILFORD T

023401 FT



023401 FT WAYNE HW  
0090/2447 (SR0316 SEG 0270/0000)

020954 FT

020954 FT 2 0 28079 0 00 0110+54  
5 0090/0000 LENGTH(AH 2447 BK 2465)

DIR: B TOTAL LEN: 4.432 MI. DIST: 08-3 SR: 914  
 LEFT MUN: GUILFORD T RIGHT MUN: GUILFORD T

HELMAN RD  
 (T473)

0080/0490  
 018489 FT

==

018489 FT 2 0 28079 0 00 0085+87  
 HARTZOK RD

==

0080/0000 LENGTH(AH 2465 BK 3519)

014970 FT

014970 FT 2 0 28079 0 00 0050+68  
 0070/0000 LENGTH(AH 3519 BK 2558)

012412 FT

012412 FT 2 0 28079 0 00 0025+10  
 0060/0000 LENGTH(AH 2558 BK 2603)

==

0050/0687 MARION RD  
 (T447)

--

0050/0610 GUILFORD

--

0050/0093 ANTRIM T

009809 FT

0050/0093 GUILFORD T  
 009809 FT 2 0 28079 0 00 0000+00  
 0050/0000 LENGTH(AH 2603 BK 2739)

==

0040/0773 MT VIEW AV  
 (T517)

DIR: B TOTAL LEN: 4.432 MI. DIST: 08-3 SR: 914  
 LEFT MUN: GUILFORD T RIGHT MUN: GUILFORD T

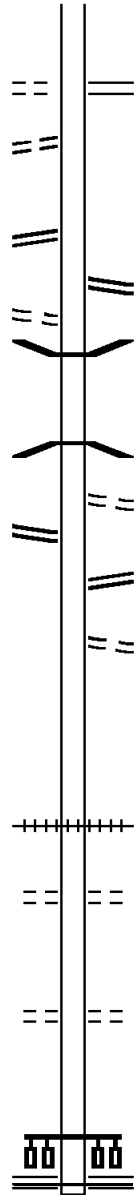
1 1 00230 0 01 0069+40 007070 FT  
 NEW FRANKLIN RD (TBK)  
 (TWP) 0040/0000  
 UNKNOWN RD  
 (T540) 0030/1606

RAMP D RD  
 (SR8015 SEG 0750/0000) 0030/0431  
  
 TO 8015/0750 SH  
 (CONN) 0030/0354  
 004989 FT

RAMP C RD  
 (SR8015 SEG 0500/0781) 0020/2421

002346 FT

000000 FT



007070 FT HORST RD  
 (SR2020 SEG 0040/3424)  
 0040/0000 LENGTH(AH 2739 BK 2081)

0030/0408 RAMP B RD  
 (SR8015 SEG 0010/0789)

0030/0200 BMS EN 28/0914/0030/0000  
 004989 FT 1 1 00230 0 00 0049+58  
 I-B1

0030/0000 BMSBG 28/0914/0030/0000  
 LENGTH(AH 2081 BK 2643)  
 TO 8015/0250 SH  
 (CONN) 0020/2491

0020/2416 RAMP A RD  
 (SR8015 SEG 0250/0000)  
 COLORADO ST  
 (T511) 0020/2044

002346 FT 1 1 00230 0 00 0023+46  
 (AAR 535153H)#TRKS 01  
 0020/0000 LENGTH(AH 2643 BK 2346)

0010/1673 THIRD ST  
 (T452)

0010/0265 MAIN ST  
 (T659)  
 000000 FT 1 1 00230 0 00 0000+00  
 NC SW RAMP FOX RD  
 MOLLY PITCHER HW  
 (SR0011 SEG 0220/1210)

0010/0000 MFC BEGIN = D  
 LENGTH(AH 2346 BK 0000)

GARFIELD ST  
(BORO)

035180 FT

0150/1659

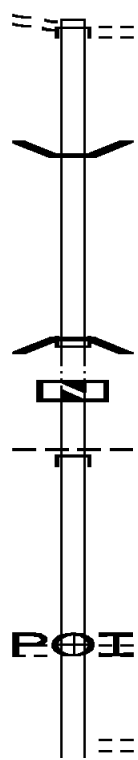
033521 FT

033521 FT

032022 FT

PINEVILLE RD  
(T644)

0140/0000



035180 FT AH-CUMBERLAND (21)  
 INTER-AHD FAYETTE ST  
 (SR0696 SEG 0020/0000)  
 GARFIELD ST  
 (BORO)










0150/0023 BMS EN 28/0696/0150/0000  
 033521 FT 2 0 21049 0 00 0024+98  
 NC FA YETTE ST  
 INTER-BK FAYETTE ST  
 (SR0696 SEG 0010/1207)  
 SHIRLEY RUN

0150/0000 LTH AH 001659 BK 000100  
 033521 FT AH-CUMBERLAND (21)  
 7144/0000 LTH AH 000100 BK 001499  
 INTER-AHD FAYETTE ST  
 (SR0696 SEG 0010/0000)  
 0140/1499 SOUTHAMPTON T

032022 FT 2 0 28009 0 05 0882+03  
 (APRA) CRESSLER TRUCKIN  
 SEIBERT AV  
 (T631)  
 0140/0000 LENGTH(AH 1499 BK 2541)

PROCTOR GAMBLE RD  
(PRDR)

DIR: B TOTAL LEN: 6.663 MI. DIST: 08-3 SR: 696  
 LEFT MUN: SOUTHAMPTON T RIGHT MUN: SOUTHAMPTON T

					0130/1493	
	029481 FT				029481 FT 2 0 28009 0 05 0854+35	
					 0130/0000 LENGTH(AH 2541 BK 2502)	
	026979 FT				026979 FT 2 0 28009 0 05 0829+33	
					 0120/0000 LENGTH(AH 2502 BK 2727)	
PINEVILLE RD		0110/1503	==			
(T644)						
LEASING RD		0110/1030	==			
(T682)						
2 0 28009 0 05 0802+31	024252 FT				024252 FT	
MOUNT ROCK RD		0110/0000			 0110/0000 LENGTH(AH 2727 BK 2349)	
(T619)			==			
TO 8013/0250 SH		0100/2041				
(CONN)			==			
					0100/1875	RAMP B-1 RD
					0100/1715	(SR8013 SEG 0250/0000)
						RAMP B-3 RD
						(SR8013 SEG 0500/0477)
						BMSSEN 28/0696/0100/1453
						2 0 28009 0 04 0793+35
						I-B1 NB & SB
						BMSBG 28/0696/0100/1453
						RAMP B-4 RD
						(SR8013 SEG 0750/0000)
						TO 8013/0750 SH
						(CONN)
						MFC BEGIN = C
						RAMP B-2 RD
						(SR8013 SEG 0010/0538)
					0100/0972	
	021903 FT				021903 FT 2 0 28009 0 04 0778+82	
					 0100/0000 LENGTH(AH 2349 BK 1980)	

DIR: B TOTAL LEN: 6.663 MI. DIST: 08-3 SR: 696  
 LEFT MUN: SOUTHAMPTON T RIGHT MUN: SOUTHAMPTON T

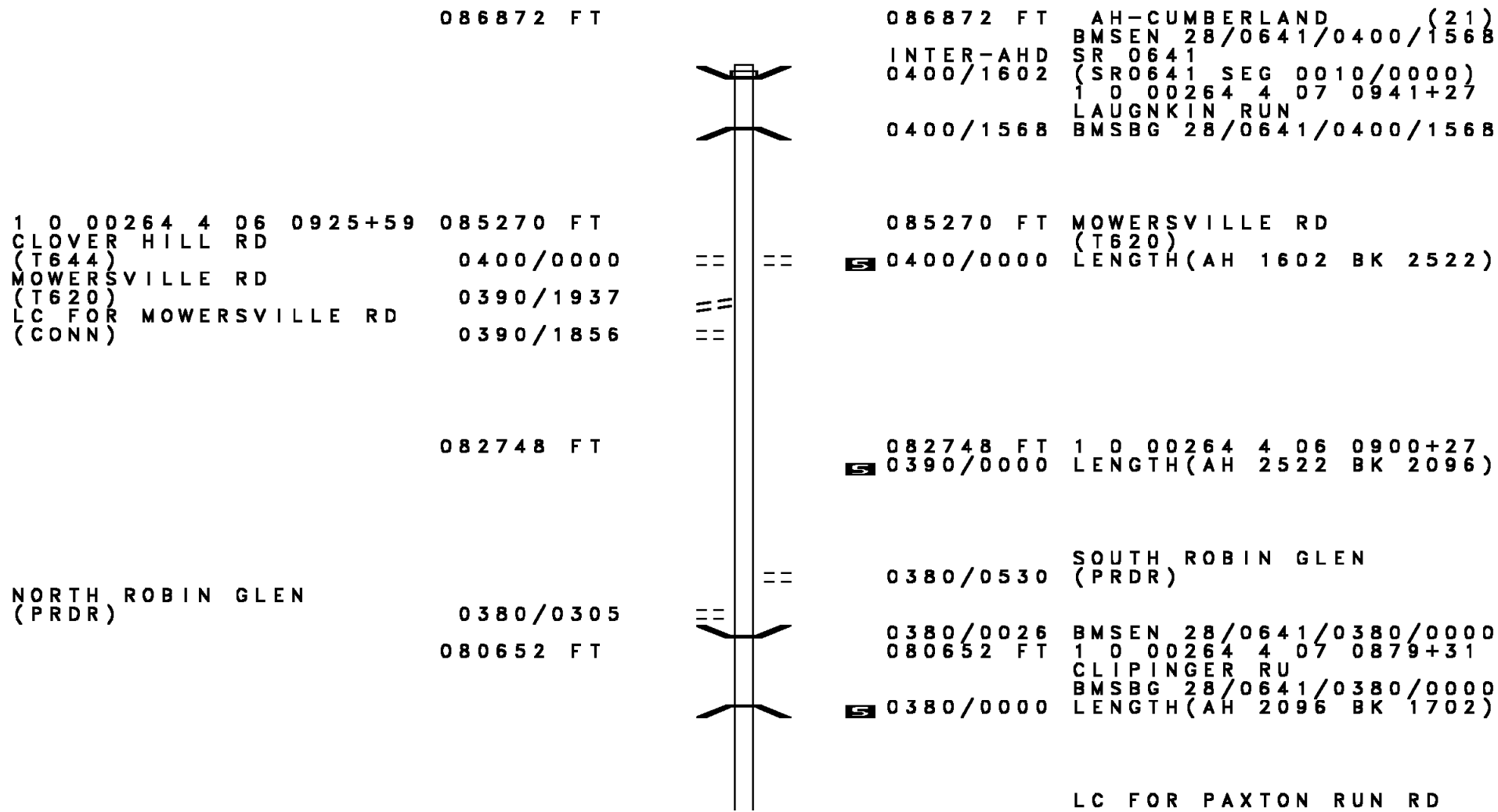
	019923 FT		019923 FT	2 0 28009 0 04 0760+41
				WOODS RD
				(T633)
		==	5 0090/0000	LENGTH(AH 1980 BK 3880)
PRESIDENT AV (T685)	0080/2251	==		
HERITAGE AV (T686)	0080/0367 016043 FT	==	016043 FT	2 0 28009 0 04 0721+61
				TWO TURN RD
				(T658)
		==	5 0080/0000	LENGTH(AH 3880 BK 2154)
	013889 FT		013889 FT	2 0 28009 0 04 0700+07
			5 0070/0000	LENGTH(AH 2154 BK 1271)
	012618 FT		012618 FT	2 0 28009 0 04 0687+15
			5 0060/0000	LENGTH(AH 1271 BK 2550)
				SOUTHAMPTON
			0050/2366	GREENE T
	010068 FT		010068 FT	2 0 28009 0 04 0661+65
			5 0050/0000	LENGTH(AH 2550 BK 2749)

DIR: B TOTAL LEN: 6.663 MI. DIST: 08-3 SR: 696  
 LEFT MUN: GREENE T RIGHT MUN: GREENE T

Stationing / Description	Distance (FT)	Segment / Description	Stationing / Description	Distance (FT)	Segment / Description
PINE STUMP RD (T613)	007319 FT	0040/0000	007319 FT	2 0 28009 0 04 0634+16	COLDSMITH RD (T418)
			0040/0000	LENGTH(AH 2749 BK 2517)	
	004802 FT		004802 FT	2 0 28009 0 04 0608+99	ORCHARD RD (T615)
			0030/0000	LENGTH(AH 2517 BK 1824)	
	002978 FT		002978 FT	2 0 28009 0 04 0590+75	
			0020/0000	LENGTH(AH 1824 BK 2978)	
PENNDOT STOCKYARD (GOVT)	0010/0945		0010/1480	PHILLAMAN RUN STRUCTURE LENGTH 21 FT BMSID 28/0696/0010/1450	
			0010/0729	RAMP A-4 (SR8011 SEG 0752/0000) RAMP A-3 (SR8011 SEG 0762/0301)	
TO 0997/0420 SH (CONN)	0010/0116		0010/0116	FROM 0997/0410 SH (CONN)	
	000000 FT		000000 FT	2 0 28009 0 03 0560+97	DE SCOTLAND RD BLACK GAP RD (SR0997 SEG 0420/0000)
			0010/0000	MFC BEGIN = D LENGTH(AH 2978 BK 0000)	



DIR: B TOTAL LEN: 16.453 MI. DIST: 08-3 SR: 641  
 LEFT MUN: LURGAN T RIGHT MUN: LURGAN T



086872 FT

086872 FT AH-CUMBERLAND (21)  
 BMSSEN 28/0641/0400/1568  
 SR 0641  
 (SR0641 SEG 0010/0000)  
 1 0 00264 4 07 0941+27  
 LAUGNKIN RUN  
 BMSBG 28/0641/0400/1568

1 0 00264 4 06 0925+59 085270 FT  
 CLOVER HILL RD  
 (T644) 0400/0000  
 MOWERSVILLE RD  
 (T620) 0390/1937  
 LC FOR MOWERSVILLE RD  
 (CONN) 0390/1856

085270 FT MOWERSVILLE RD  
 (T620)  
 LENGTH(AH 1602 BK 2522)

082748 FT

082748 FT 1 0 00264 4 06 0900+27  
 LENGTH(AH 2522 BK 2096)

NORTH ROBIN GLEN  
 (PRDR)

0380/0305

0380/0530 SOUTH ROBIN GLEN  
 (PRDR)

080652 FT

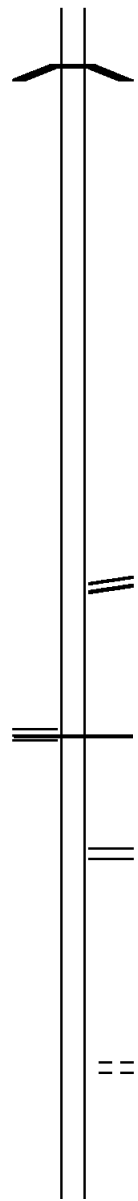
0380/0026 BMSSEN 28/0641/0380/0000  
 080652 FT 1 0 00264 4 07 0879+31  
 CLIPINGER RU  
 BMSBG 28/0641/0380/0000  
 LENGTH(AH 2096 BK 1702)

LC FOR PAXTON RUN RD

DIR: B TOTAL LEN: 16.453 MI. DIST: 08-3 SR: 641  
 LEFT MUN: LURGAN T RIGHT MUN: LURGAN T

Location / Description	Stationing	Length	Notes
	078950 FT	0370/0072 (CONN)	
		078950 FT	1 0 00264 4 06 0863+20
			PAXTON RUN RD
			(T600)
OTTERBEIN CHURCH RD (T638)	0360/1548	0370/0000	LENGTH(AH 1702 BK 1776)
OTTERBEIN SCHOOL RD (T618)	0360/0040		
	077174 FT		
		077174 FT	1 0 00264 4 06 0845+44
		0360/0000	LENGTH(AH 1776 BK 3008)
LC FOR OTTERBEIN SCH RD (CONN)	0350/2986		
	074166 FT		
		074166 FT	1 0 00264 4 06 0815+13
		0350/0000	LENGTH(AH 3008 BK 3068)
1 0 00264 4 06 0784+45 LURGAN RD (T634)	071098 FT		
	0340/0000		
		0340/0000	LENGTH(AH 3068 BK 1606)
		0330/1588	BMSSEN 28/0641/0330/1561
			1 0 00264 4 06 0784+00
			PAXTONS RUN
		0330/1561	BMSBG 28/0641/0330/1561
			LURGAN RD (T634)
	069492 FT		
		069492 FT	1 0 00264 4 06 0768+39
		0330/0000	LENGTH(AH 1606 BK 3306)
		0320/3051	BMSSEN 28/0641/0320/3051

DIR: B TOTAL LEN: 16.453 MI. DIST: 08-3 SR: 641  
 LEFT MUN: LURGAN T RIGHT MUN: LURGAN T



1 0 00264 4 05 0735+21  
 PAXTON RUN  
 0320/3029 BMSBG 28/0641/0320/3051

066186 FT

066186 FT 1 0 00264 4 05 0735+21  
 0320/0000 LENGTH(AH 3306 BK 2626)

063560 FT

063560 FT 1 0 00264 4 05 0708+96  
 ROXBURY RD  
 (SR4016 SEG 0010/0000)  
 0310/0000 LENGTH(AH 2626 BK 1023)

062537 FT

CUMBERLAND HW  
 (SR0997 SEG 0690/0000) 0300/0000

062537 FT 1 0 00264 4 05 0698+70  
 NC NEWBURG RD  
 MFC BEGIN = D  
 0300/0000 LENGTH(AH 1023 BK 0720)

061817 FT

061817 FT 1 0 00264 4 05 0691+60  
 CUMBERLAND HW  
 (SR0997 SEG 0680/2062)  
 0290/0000 LENGTH(AH 0720 BK 1659)

060158 FT

060158 FT 1 0 00264 4 05 0673+12  
 0280/0000 LENGTH(AH 1659 BK 1926)

0270/1322 ROSENBERY DR  
 (TWP )

058232 FT

058232 FT 1 0 00264 4 04 0653+86  
 0270/0000 LENGTH(AH 1926 BK 1940)

DIR: B TOTAL LEN: 16.453 MI. DIST: 08-3 SR: 641  
 LEFT MUN: LURGAN T RIGHT MUN: LURGAN T

	056292 FT	==	056292 FT 1 0 00264 4 04 0634+46 [S] 0260/0000 LENGTH(AH 1940 BK 2395)
			0250/1721 PENNDOT STOCKPILE (GOVT)
			0250/0343 BMS EN 28/0641/0250/0307 1 0 00264 4 03 0613+80 TROUT RUN
			0250/0307 BMSBG 28/0641/0250/0307 LETTERKENNY DAM RD
1 0 00264 4 03 0610+51 PATH RD (PRDR)	053897 FT 0250/0000	==	0250/0130 (GOVT) 053897 FT [S] 0250/0000 LENGTH(AH 2395 BK 2064)
	051833 FT		051833 FT 1 0 00264 4 03 0591+14 [S] 0240/0000 LENGTH(AH 2064 BK 1966)
	049867 FT		049867 FT 1 0 00264 4 03 0571+08 LOWER HORSE VALLEY RD (T619) [S] 0230/0000 LENGTH(AH 1966 BK 1642)
	048225 FT		048225 FT 1 0 00264 4 03 0554+92 NC FORGE HILL RD LURGAN FANNETT T
LAUREL RD (PRDR)	0210/1544	==	[S] 0220/0000 LENGTH(AH 1642 BK 2050)

DIR: B TOTAL LEN: 16.453 MI. DIST: 08-3 SR: 641  
LEFT MUN: FANNETT T RIGHT MUN: FANNETT T

1 0 00264 4 03 0534+42 046175 FT  
COLD SPRING RD  
(SR4006 SEG 0190/1824) 0210/0000

046175 FT  
0210/0000 LENGTH(AH 2050 BK 2059)

044116 FT

044116 FT 2 0 28011 0 00 0190+63  
0200/0000 LENGTH(AH 2059 BK 3128)

040988 FT

040988 FT 2 0 28011 0 00 0158+87  
0190/0000 LENGTH(AH 3128 BK 2280)

038708 FT

038708 FT 2 0 28011 0 00 0136+08  
0180/0000 LENGTH(AH 2280 BK 1879)

036829 FT

036829 FT 2 0 28011 0 00 0117+29  
0170/0000 LENGTH(AH 1879 BK 2197)

034632 FT

034632 FT 2 0 28011 0 00 0095+32  
0160/0000 LENGTH(AH 2197 BK 2636)

Stationing / Description	Length (FT)	Segment / Notes	Stationing / Description	Length (FT)	Segment / Notes
	031996		031996 FT	2 0 28011 0 00 0068+96	0150/0000 LENGTH(AH 2636 BK 2004)
HALFMOON RD (T680)	0140/0305		029992 FT	2 0 28011 0 00 0048+92	0140/0000 LENGTH(AH 2004 BK 2174)
HALFMOON RD (T680)	0130/2021				HILL RD (PRDR)
			027818 FT	0130/0267 (CONN)	LC FOR HILL RD
				2 0 28011 0 00 0027+30	HILL RD (T679)
				0130/0000	LENGTH(AH 2174 BK 2630)
2 0 28011 0 00 0000+00	025188 FT		025188 FT		
AMBERSON RD (SR4006 SEG 0030/0000)	0120/0000		0120/0000	LENGTH(AH 2630 BK 1164)	
			024024 FT	0110/0744	OP ID 28/7076/9901/9204
				024024 FT	1 0 00264 4 00 0077+22
				0110/0000	LENGTH(AH 1164 BK 2735)
				0100/2706	SPRING RUN RD (SR4006 SEG 0020/2329)
				0100/1880	BMS EN 28/0641/0100/1796
				0100/1796	1 0 00264 4 00 0068+29
					W BR CONOCOCHEAGUE CREE
					BMSBG 28/0641/0100/1796

DIR: B TOTAL LEN: 16.453 MI.  
LEFT MUN: FANNETT T

DIST: 08-3 SR: 641  
RIGHT MUN: FANNETT T

Station	Segment	Description	Station	Segment	Description
	0100/1063	SHEARER RD (T569)		0100/0964	LC FOR SHEARER RD (CONN)
021289 FT			021289 FT	1 0 00264 4 00 0050+33	LENGTH(AH 2735 BK 2981)
	0090/0599	BMS EN 28/0641/0090/0532		0090/0556	DRY RUN BMSBG 28/0641/0090/0532
1 0 00264 4 00 0020+65	018308 FT		018308 FT		
DRY RUN RD (T567)	0090/0000		0090/0000		LENGTH(AH 2981 BK 1747)
016561 FT			016561 FT	1 0 00264 4 00 0003+03	PATH VALLEY RD (SR0075 SEG 0710/0000)
	0080/0000	MFC BEGIN = C		0080/0000	LENGTH(AH 1747 BK 0299)
016262 FT			016262 FT	1 0 00264 4 00 0000+00	MAIN RD (T565)
MAIN RD (T565)	0070/0000		0070/0000		LENGTH(AH 0299 BK 3727)
012535 FT			0060/1045	TR. DRY RUN STRUCTURE LENGTH 15 FT	BMSID 28/0641/0060/1045
	012535 FT		012535 FT	1 0 00121 0 00 0124+75	LENGTH(AH 3727 BK 2530)
	0060/0000	JUNKIN RD			

DIR: B TOTAL LEN: 16.453 MI. DIST: 08-3 SR: 641  
 LEFT MUN: FANNETT T RIGHT MUN: FANNETT T

ROADWAY	START STATION	END STATION	LENGTH (FT)	SR	DESCRIPTION
				0050/2139	(PRDR)
	010005		010005 FT	1 0 00121 0 00	0099+74
				0050/0000	LENGTH(AH 2530 BK 2529)
DRY RUN RD (T568) LC FOR DRY RUN RD (CONN)	0040	1774	0040/1774		
	0040	1346	0040/1346		
	007476		007476 FT	1 0 00121 0 00	0074+65
				0040/0000	LENGTH(AH 2529 BK 2551)
KLING RD (T531)	0030	2091	0030/2091		
	004925		004925 FT	1 0 00121 0 00	0049+32
				0030/0000	LENGTH(AH 2551 BK 2528)
	002397		002397 FT	1 0 00121 0 00	0024+17
				0020/0000	LENGTH(AH 2528 BK 2397)
	000000		000000 FT	1 0 00121 0 00	0000+00
				NC TIMMONS RD	
				INTER-BK SR 0641	
				(SR0641 SEG 0140/2498)	
				MFC BEGIN = D	
				BK-HUNTINGDON	(31)
				0010/0000	LENGTH(AH 2397 BK 0000)

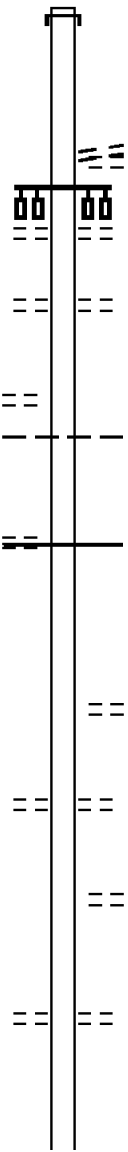


DIR: B TOTAL LEN: 10.142 MI. DIST: 08-3 SR: 533  
 LEFT MUN: SHIPPENSBURG B RIGHT MUN: SHIPPENSBURG B

Left Side	Distance (FT)	Right Side	Distance (FT)	Notes
	053551		053551	AH-CUMBERLAND (21)
			INTER-AHD MORRIS ST	
	053136		0220/0415	(SR0533 SEG 0010/0000)
			053136	1 1 00263 0 00 0229+08
				CUMBERLAND AV (BORO)
				OAK LN (BORO)
				LENGTH (AH 0415 BK 2893)
				LURGAN AV (BORO)
				READING RD (BORO)
				SHIPPENSBURG SOUTHAMPTON T
				NC MORRIS ST
				MFC BEGIN = C
				LENGTH (AH 2893 BK 2521)
				ASHTON DR (T657)
				LENGTH (AH 2521 BK 2211)
				MAPLETON RD (T654)
				HOLSWART DR (T687)
				THORNWOOD RD (T623)
				LENGTH (AH 2211 BK 2074)

WESTOVER RD (BORO)  
 0210/0579  
 050243 FT  
 MUNICIPAL DR (T600)  
 0210/0000

053551 FT  
 053136 FT  
 0210/0579  
 050243 FT  
 0210/0000  
 047722 FT  
 0190/1910  
 0190/0888  
 045511 FT



DIR: B TOTAL LEN: 10.142 MI.  
 LEFT MUN: SOUTHAMPTON T

DIST: 08-3 SR: 533  
 RIGHT MUN: SOUTHAMPTON T

ROAD NAME	START	END	STATUS	DESCRIPTION	START	END	STATUS	DESCRIPTION
SPRING RIDGE RD (T627)	043437	FT			043437	FT	1 1	00263 0 00 0131+95
	0170/1604		==		0180/0000		5	LENGTH(AH 2074 BK 2195)
	041242	FT			0170/0824			SHALE RD (T608)
	041242	FT			041242	FT	1 1	00263 0 00 0110+00
					0170/0000		5	LENGTH(AH 2195 BK 2698)
					0160/0269			BLIND LN (T601)
					0160/0221			TR ROWE RUN STRUCTURE LENGTH 8 FT
	038544	FT			0160/0221	FT	1 1	BMSID 28/0533/0160/0221
					0160/0000		5	LENGTH(AH 2698 BK 2517)
MONGUL HILL RD (TBK) (T629)	0150/0280		==		0150/0188			BMSID 28/0533/0150/0000
	036027	FT			036027	FT	1 1	01658 0 00 0058+17
					0150/0000		5	MUDDY RUN BMSBG 28/0533/0150/0000 LENGTH(AH 2517 BK 1894)
	034133	FT			0140/0527			SOUTHAMPTON ORRSTOWN B
					034133	FT	1 1	01658 0 00 0039+08
					0140/0000		5	LENGTH(AH 1894 BK 1894)
HICKORY RUN RD (T628)	0130/0292		==					

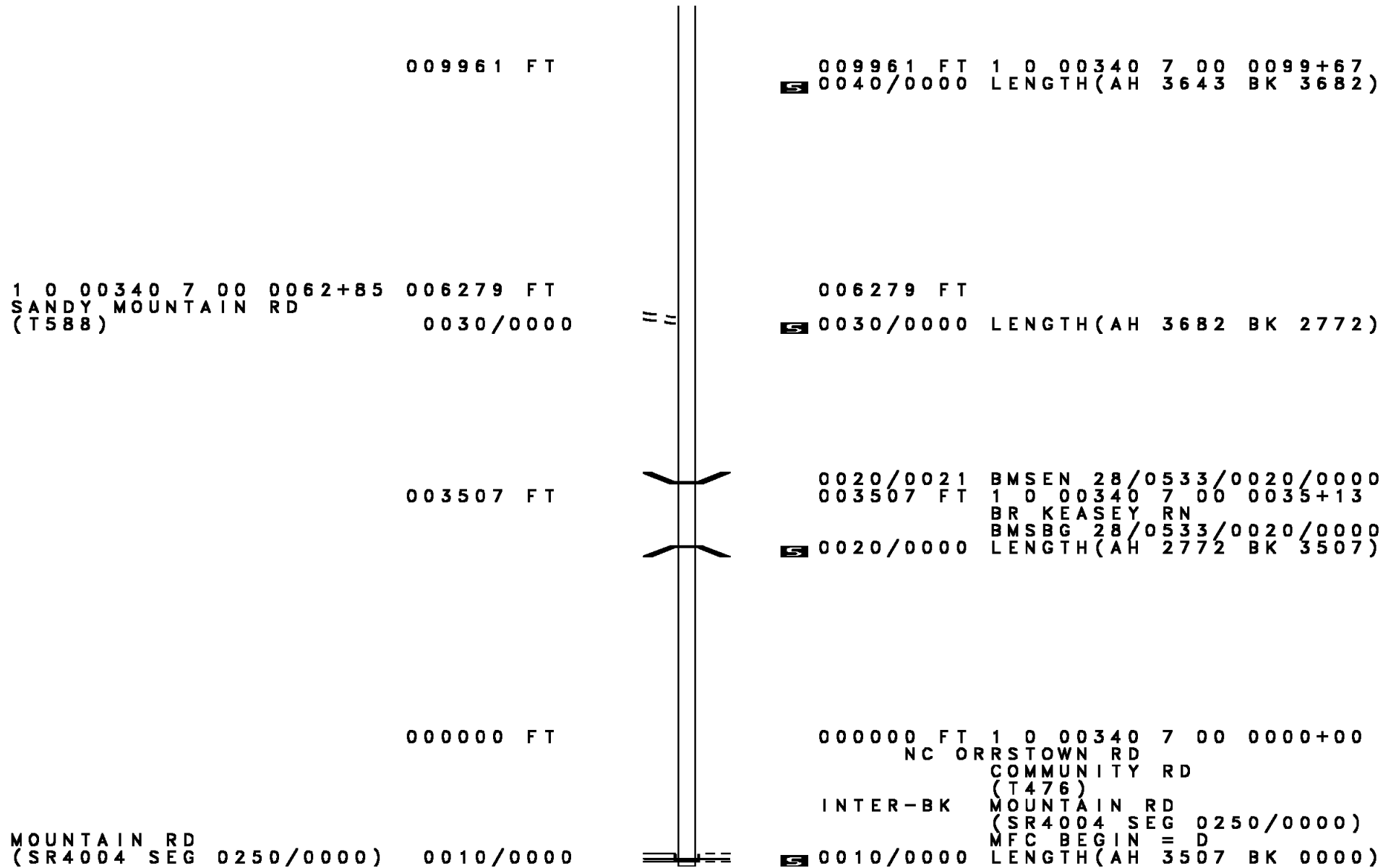
DIR: B TOTAL LEN: 10.142 MI. DIST: 08-3 SR: 533  
 LEFT MUN: ORRSTOWN B RIGHT MUN: ORRSTOWN B

Left Side Description	Left Side Length (FT)	Right Side Description	Right Side Length (FT)
	032239	032239 FT 1 1 01658 0 00 0020+14	032239
		0130/0000 LENGTH(AH 1894 BK 2014)	
		UNNAMED AL	
		(BORO)	
UNNAMED AL	0120/1222		
(BORO)			
UNNAMED AL	0120/0890	UNNAMED AL	
(BORO)		(BORO)	
UNNAMED AL	0120/0797		
(BORO)			
UNNAMED AL	0120/0502	UNNAMED AL	
(BORO)		(BORO)	
1 1 01658 0 00 0000+00 030225 FT	0120/0466		
TANYARD HILL RD		030225 FT	
(SR0433 SEG 0160/0000)	0120/0000	030225 FT ROWE RUN RD	
		(SR0433 SEG 0160/0000)	
		0120/0000 LENGTH(AH 2014 BK 0843)	
		UNNAMED AL	
		(BORO)	
		UNNAMED AL	
		(BORO)	
	029382	0110/0590	
		UNNAMED AL	
		(BORO)	
		0110/0334	
		(BORO)	
	029382	029382 FT 2 0 28014 0 00 0132+70	
		ORRSTOWN	
		SOUTHAMPTON T	
		0110/0000 LENGTH(AH 0843 BK 2828)	
CAMPBELL CR	0100/1356		
(T694)			
	026554	026554 FT 2 0 28014 0 00 0104+82	
		0100/0000 LENGTH(AH 2828 BK 3004)	
	023550	023550 FT 2 0 28014 0 00 0074+56	
		0090/0000 LENGTH(AH 3004 BK 2751)	
		SOUTHAMPTON	
		0080/2472 LETTERKENNY T	

DIR: B TOTAL LEN: 10.142 MI. DIST: 08-3 SR: 533  
 LEFT MUN: SOUTHAMPTON T RIGHT MUN: SOUTHAMPTON T

	==	0080/1343	LIMEKILN RD (T603)
020799 FT		020799 FT	2 0 28014 0 00 0047+25 IRON BRIDGE RD (T598)
	==	0080/0000	LENGTH(AH 2751 BK 2247) PRIVATE RD
	==	0070/1811	(PRDR)
018552 FT		018552 FT	2 0 28014 0 00 0024+78
		0070/0000	LENGTH(AH 2247 BK 2478)
016074 FT		016074 FT	2 0 28014 0 00 0000+00 CUMBERLAND HW
	==	0060/0000	(SR0997 SEG 0590/0000) LENGTH(AH 2478 BK 2470)
013604 FT		0050/0030	BMS EN 28/0533/0050/0000
		013604 FT	1 0 00340 7 00 0136+35 LEHMAN RUN
		0050/0000	BMSBG 28/0533/0050/0000 LENGTH(AH 2470 BK 3643)

DIR: B TOTAL LEN: 10.142 MI. DIST: 08-3 SR: 533  
 LEFT MUN: LETTERKENNY T RIGHT MUN: LETTERKENNY T



009961 FT

009961 FT 1 0 00340 7 00 0099+67  
 0040/0000 LENGTH(AH 3643 BK 3682)

1 0 00340 7 00 0062+85 006279 FT  
 SANDY MOUNTAIN RD  
 (T588) 0030/0000

006279 FT  
 0030/0000 LENGTH(AH 3682 BK 2772)

003507 FT

0020/0021 BMS EN 28/0533/0020/0000  
 003507 FT 1 0 00340 7 00 0035+13  
 BR KEASEY RN  
 BMSBG 28/0533/0020/0000  
 0020/0000 LENGTH(AH 2772 BK 3507)

000000 FT

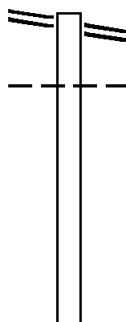
000000 FT 1 0 00340 7 00 0000+00  
 NC ORRSTOWN RD  
 COMMUNITY RD  
 (T476)  
 INTER-BK MOUNTAIN RD  
 (SR4004 SEG 0250/0000)  
 MFC BEGIN = D  
 0010/0000 LENGTH(AH 3507 BK 0000)

MOUNTAIN RD  
 (SR4004 SEG 0250/0000) 0010/0000

EXTRACT DATE: 12/18/2023      ROADWAY MANAGEMENT SYSTEM      PAGE NUMBER: 130  
 PRINT DATE: 12/20/2023      SLD COUNTY/SR - ANNUAL PRINT      COUNTY: FRANKLIN  
 DIR: B      TOTAL LEN: 12.145 MI.      DIST: 08-3      SR: 456  
 LEFT MUN: PETERS T      RIGHT MUN: PETERS T

BUCHANAN TR      064128 FT  
 (SR0016 SEG 0050/0000)      0260/1923

062205 FT



064128 FT BUCHANAN TR  
 0260/1923 (SR0016 SEG 0050/0000)

PETERS  
 0260/1240 WARREN T

062205 FT 1 1 05215 0 00 0070+81  
 0260/0000 LENGTH(AH 1923 BK 2125)

DIR: B TOTAL LEN: 12.145 MI. DIST: 08-3 SR: 456  
 LEFT MUN: WARREN T RIGHT MUN: WARREN T

060080 FT

060080 FT 1 1 05215 0 00 0050+08  
 0250/0000 LENGTH(AH 2125 BK 2472)

057608 FT

057608 FT 1 1 05215 0 00 0025+36  
 0240/0000 LENGTH(AH 2472 BK 2536)

0230/0937 BMS EN 28/0456/0230/0921  
 1 1 05215 0 00 0009+02  
 LIL COVE CR.  
 0230/0921 BMS BG 28/0456/0230/0921

055072 FT

055072 FT 1 1 05215 0 00 0000+00  
 0230/0000 LENGTH(AH 2536 BK 1193)

053879 FT

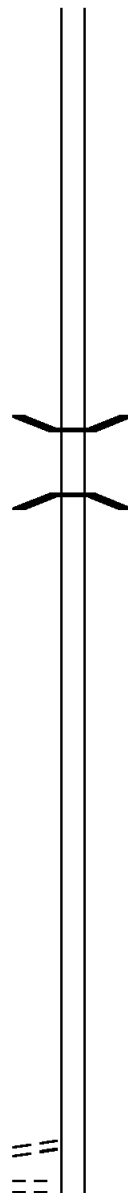
053879 FT 2 0 28001 0 01 0538+75  
 0220/0000 LENGTH(AH 1193 BK 2874)

051005 FT

051005 FT 2 0 28001 0 01 0509+59  
 0210/0000 LENGTH(AH 2874 BK 2368)

2 0 28001 0 01 0485+91 048637 FT  
 WARD DR 0200/0000  
 (T306)  
 LC TO/FROM WARD DR  
 (CONN) 0190/1943

048637 FT  
 0200/0000 LENGTH(AH 2368 BK 2134)



DIR: B TOTAL LEN: 12.145 MI. DIST: 08-3 SR: 456  
 LEFT MUN: WARREN T RIGHT MUN: WARREN T

046503 FT

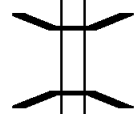
046503 FT 2 0 28001 0 01 0464+57  
 0190/0000 LENGTH(AH 2134 BK 2525)

043978 FT

043978 FT 2 0 28001 0 01 0439+32  
 0180/0000 LENGTH(AH 2525 BK 2502)

041476 FT

041476 FT 2 0 28001 0 01 0413+88  
 0170/0000 LENGTH(AH 2502 BK 2510)



2 0 28001 0 00 0389+48 038966 FT  
 LC FOR WARD DR  
 (T306) 0160/0000  
 WARD DR  
 (T306) 0150/2305

0160/0660 BMS EN 28/0456/0160/0625  
 2 0 28001 0 00 0395+73  
 LITTLE COVE  
 0160/0625 BMSBG 28/0456/0160/0625  
 038966 FT  
 0160/0000 LENGTH(AH 2510 BK 2476)

036490 FT

036490 FT 2 0 28001 0 00 0364+76  
 0150/0000 LENGTH(AH 2476 BK 2500)



DIR: B TOTAL LEN: 12.145 MI. DIST: 08-3 SR: 456  
LEFT MUN: WARREN T RIGHT MUN: WARREN T

033990 FT

033990 FT 2 0 28001 0 00 0339+76  
S 0140/0000 LENGTH(AH 2500 BK 2500)

031490 FT

031490 FT 2 0 28001 0 00 0314+76  
S 0130/0000 LENGTH(AH 2500 BK 2275)

029215 FT

029215 FT 2 0 28001 0 00 0292+01  
S 0120/0000 LENGTH(AH 2275 BK 2708)

026507 FT

026507 FT 2 0 28001 0 00 0264+93  
S 0110/0000 LENGTH(AH 2708 BK 2507)

== 0100/1270 SYLVAN DR  
(T685)

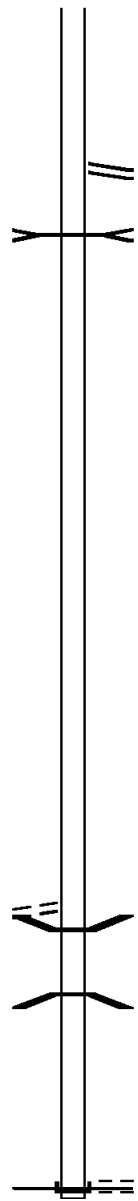
024000 FT

024000 FT 2 0 28001 0 00 0239+86  
S 0100/0000 LENGTH(AH 2507 BK 2211)

DIR: B TOTAL LEN: 12.145 MI. DIST: 08-3 SR: 456  
 LEFT MUN: WARREN T RIGHT MUN: WARREN T

					0090/0012	BMS	EN	28/0456/0090/0000
	021789	FT			021789	FT	2 0 28001 0 00	0217+75
							TR	LIL COVE
					0090/0000		BMSBG	28/0456/0090/0000
								LENGTH(AH 2211 BK 3276)
	018513	FT			018513	FT	2 0 28001 0 00	0184+60
					0080/0000			LENGTH(AH 3276 BK 3038)
					0070/0761			SYLVAN DR
								(T304)
2 0 28001 0 00	0154+22	015475	FT		015475	FT		
FORT DAVIS RD								
(T302)					0070/0000			
					0070/0000			LENGTH(AH 3038 BK 2439)
					0060/2181			BMS
								EN 28/0456/0060/2172
								2 0 28001 0 00
								0151+55
								TR
								LIT COVE
					0060/2172			BMSBG 28/0456/0060/2172
	013036	FT			013036	FT	2 0 28001 0 00	0129+83
					0060/0000			LENGTH(AH 2439 BK 2435)
					010601	FT		FORGE RD
								(T304)
2 0 28001 0 00	0106+08	010601	FT		010601	FT		
FURNACE RD								
(T303)					0050/0000			LENGTH(AH 2435 BK 2887)

DIR: B TOTAL LEN: 12.145 MI. DIST: 08-3 SR: 456  
 LEFT MUN: WARREN T RIGHT MUN: WARREN T



		0040/1008	MILL DR (SR3026 SEG 0010/0000)
			TRIB TO LITTLE COVE CR
		0040/0872	STRUCTURE LENGTH 9 FT
			BMSID 28/0456/0040/0872
007714 FT		007714 FT	2 0 28001 0 00 0077+21
		5 0040/0000	LENGTH(AH 2887 BK 2676)
005038 FT		005038 FT	2 0 28001 0 00 0050+04
		5 0030/0000	LENGTH(AH 2676 BK 2529)
002509 FT		002509 FT	2 0 28001 0 00 0024+75
		5 0020/0000	LENGTH(AH 2529 BK 2509)
RED ROCK RD (T301)		0010/0437	NC LITTLE COVE RD
		0010/0383	BMSEN 28/0456/0010/0237
			2 0 28001 0 00 0002+35
			LICKING CK
		0010/0257	BMSBG 28/0456/0010/0237
000000 FT		000000 FT	2 0 28001 0 00 0000+00
			NC HOLLOW RD
			ORCHARD RIDGE RD
			(TWP)
			INTER-BK MARYLAND STATE LINE
			(STBD)
			MFC BEGIN = D
		5 0010/0000	LENGTH(AH 2509 BK 0000)

EXTRACT DATE: 12/18/2023 ROADWAY MANAGEMENT SYSTEM PAGE NUMBER: 124  
 PRINT DATE: 12/20/2023 SLD COUNTY/SR - ANNUAL PRINT COUNTY: FRANKLIN  
 DIR: B TOTAL LEN: 9.119 MI. DIST: 08-3 SR: 433  
 LEFT MUN: LURGAN T RIGHT MUN: LURGAN T

CUMBERLAND HW 048149 FT  
 (SR0997 SEG 0630/0000) 0200/3102

048149 FT CUMBERLAND HW  
 0200/3102 (SR0997 SEG 0630/0000)  
 LURGAN RD  
 0200/2801 (T634)

045047 FT

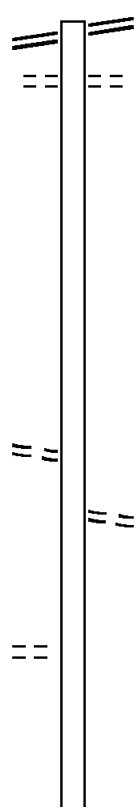
045047 FT 1 0 00264 5 03 0459+87  
 0200/0000 LENGTH(AH 3102 BK 3167)

EBENEZER RD 0190/1443  
 (T633)

0190/1420 EBENEZER RD  
 (T633)

1 0 00264 5 03 0428+43 041880 FT  
 PARK RD  
 (T635) 0190/0000

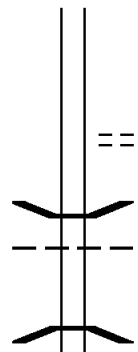
041880 FT  
 0190/0000 LENGTH(AH 3167 BK 2358)



DIR: B TOTAL LEN: 9.119 MI. DIST: 08-3 SR: 433  
 LEFT MUN: LURGAN T RIGHT MUN: LURGAN T

039522 FT

039522 FT 1 0 00264 5 03 0404+85  
 S 0180/0000 LENGTH(AH 2358 BK 2599)



0170/1593 WEAVER RD  
 (T627)

0170/0683 BMS EN 28/0433/0170/0600  
 LURGAN  
 0170/0566 SOUTHAMPTON T  
 1 0 00264 5 03 0384+22

036923 FT

0170/0557 BMSBG 28/0433/0170/0600  
 036923 FT 1 0 00264 5 03 0378+86  
 S 0170/0000 LENGTH(AH 2599 BK 1114)

ALLEY  
 (TWP )

0160/0199  
 035809 FT

0160/0318 SOUTHAMPTON  
 ORRSTOWN B

035809 FT 1 0 00264 5 03 0367+62  
 NC TAN YARD HILL RD

ALLEY  
 (TWP )  
 MUDDY RUN RD  
 (T604)  
 ALLEY  
 (TWP )

0150/0452

S 0160/0000 ORRSTOWN RD  
 (SR0533 SEG 0120/0000)  
 LENGTH(AH 1114 BK 0658)

0150/0189

0150/0478 ALLEY  
 (TWP )

0150/0160

0150/0084 ALLEY  
 (TWP )  
 ORRSTOWN

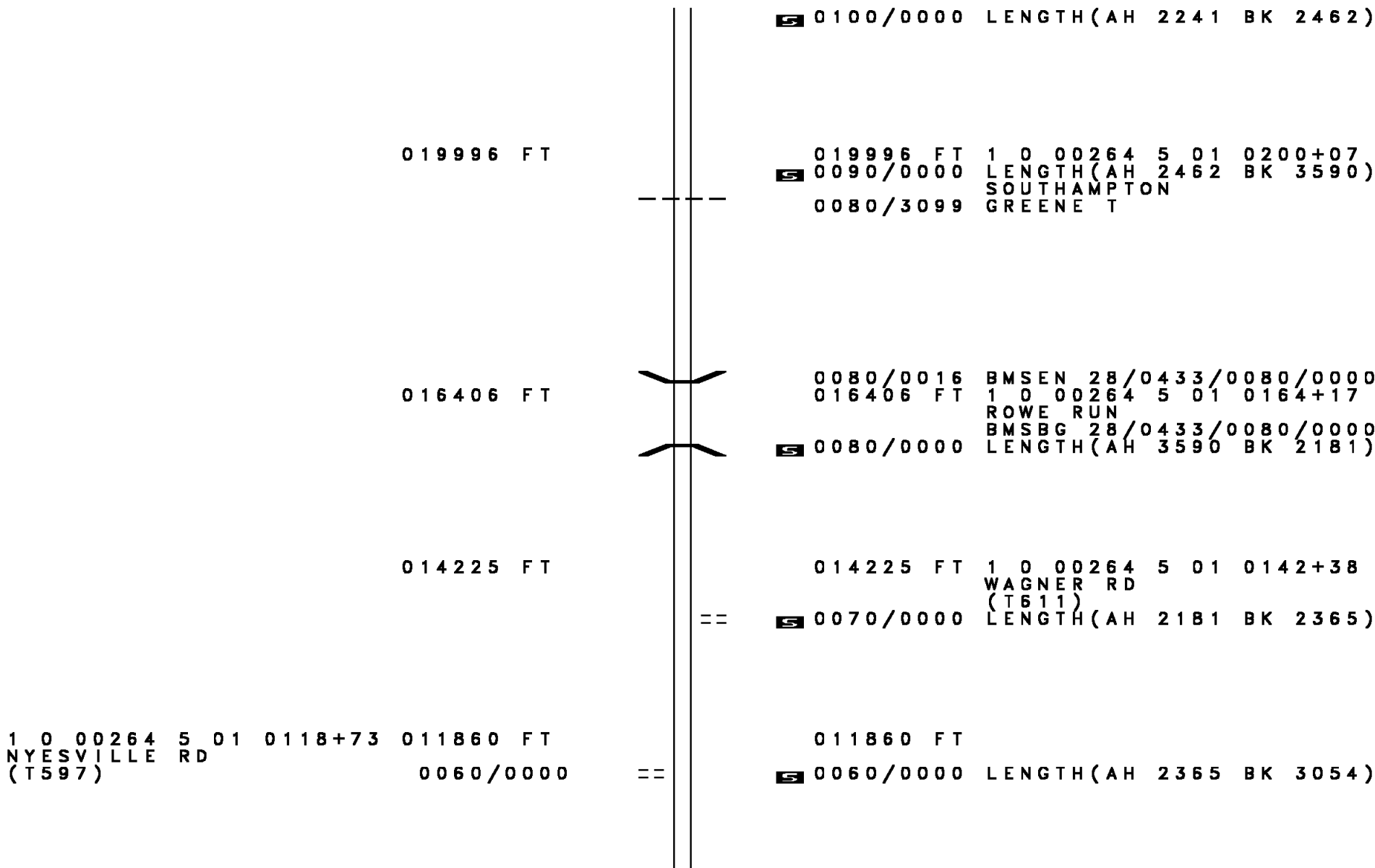
035151 FT

0150/0023 SOUTHAMPTON T  
 035151 FT 1 0 00264 5 03 0361+45  
 S 0150/0000 LENGTH(AH 0658 BK 3672)

DIR: B TOTAL LEN: 9.119 MI. DIST: 08-3 SR: 433  
 LEFT MUN: SOUTHAMPTON T RIGHT MUN: SOUTHAMPTON T

Stationing	Right of Way	Property	Notes
031479 FT		0140/0059 BMSBN 28/0433/0140/0000	
		031479 FT 1 0 00264 5 01 0313+39	
		MUDDY RUN	
		BMSBG 28/0433/0140/0000	
SPORTING HILL RD (T602)	0130/2522	0140/0000	LENGTH(AH 3672 BK 2601)
		SPORTING HILL RD (T602)	
		0130/2187 BMSBN 28/0433/0130/1827	
		0130/1886 1 0 00264 5 01 0305+92	
		ROWE RUN	
		0130/1827 BMSBG 28/0433/0130/1827	
		0130/1265 CLEARFIELD RD (T624)	
1 0 00264 5 01 0287+73	028878 FT	028878 FT	
ROWE RUN LOOP RD (T611)	0130/0000	0130/0000	LENGTH(AH 2601 BK 2757)
ROWE RUN LOOP RD (T611)	0120/1330		
		0120/0391 BEDFORD RD (T609)	
		0120/0068 BMSBN 28/0433/0120/0000	
026121 FT		026121 FT 1 0 00264 5 01 0260+16	
		ROWE RUN	
		BMSBG 28/0433/0120/0000	
		0120/0000	LENGTH(AH 2757 BK 1422)
		024699 FT	
		024699 FT 1 0 00264 5 01 0246+85	
LIMEKILN RD (T603)	0110/0000	0110/0000	(TBK SR2027) PINOLA RD (T669) LENGTH(AH 1422 BK 2241)
		022458 FT	
		022458 FT 1 0 00264 5 01 0224+69	

DIR: B TOTAL LEN: 9.119 MI. DIST: 08-3 SR: 433  
 LEFT MUN: SOUTHAMPTON T RIGHT MUN: SOUTHAMPTON T



019996 FT

**S** 0100/0000 LENGTH(AH 2241 BK 2462)

019996 FT 1 0 00264 5 01 0200+07  
**S** 0090/0000 LENGTH(AH 2462 BK 3590)  
 SOUTHAMPTON  
 0080/3099 GREENE T

016406 FT

0080/0016 BMS EN 28/0433/0080/0000  
 016406 FT 1 0 00264 5 01 0164+17  
 ROWE RUN  
**S** 0080/0000 BMSBG 28/0433/0080/0000  
 LENGTH(AH 3590 BK 2181)

014225 FT

014225 FT 1 0 00264 5 01 0142+38  
 WAGNER RD  
 (T611)  
**S** 0070/0000 LENGTH(AH 2181 BK 2365)

1 0 00264 5 01 0118+73 011860 FT  
 NYESVILLE RD  
 (T597) 0060/0000

011860 FT  
**S** 0060/0000 LENGTH(AH 2365 BK 3054)

DIR: B TOTAL LEN: 9.119 MI. DIST: 08-3 SR: 433  
 LEFT MUN: GREENE T RIGHT MUN: GREENE T

CUMBERLAND HW  
 (SR0997 SEG 0510/0000)  
 COFFEY AV  
 (T830)

008806 FT

0050/0000

TECHNOLOGY AV  
 (T835)

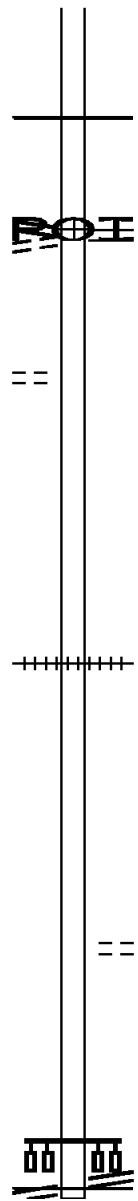
0040/0276  
 006922 FT

005038 FT

002505 FT

000000 FT

PHILADELPHIA AV  
 (SR0011 SEG 0420/0000) 0010/0000



0050/0001 MFC BEGIN = D  
 008806 FT 1 0 00264 5 00 0088+33  
 (APRA) LETTERKENNY DEPO  
 CUMBERLAND HW  
 (SR0997 SEG 0510/0000)  
 0050/0000 LENGTH(AH 3054 BK 1884)

006922 FT 1 0 00264 5 00 0069+22  
 NC ROWE RUN RD  
 0040/0000 LENGTH(AH 1884 BK 1884)

005038 FT 1 0 00264 5 00 0050+38  
 0030/0000 LENGTH(AH 1884 BK 2533)  
 0020/1846 (AAR 831921D)#TRKS 01

002505 FT 1 0 00264 5 00 0025+05  
 NC CUMBERLAND HW  
 0020/0000 LENGTH(AH 2533 BK 2505)

0010/1382 SUNSET DR  
 (T608)

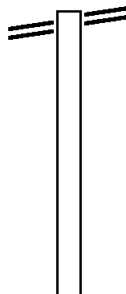
000000 FT 1 0 00264 5 00 0000+00  
 PHILADELPHIA AV  
 (SR0011 SEG 0420/0000)  
 NC SUNSET PK

0010/0000 MFC BEGIN = C  
 LENGTH(AH 2505 BK 0000)



EXTRACT DATE: 12/18/2023 ROADWAY MANAGEMENT SYSTEM PAGE NUMBER: 119  
PRINT DATE: 12/20/2023 SLD COUNTY/SR - ANNUAL PRINT COUNTY: FRANKLIN  
DIR: B TOTAL LEN: 13.530 MI. DIST: 08-3 SR: 416  
LEFT MUN: SAINT THOMAS T RIGHT MUN: SAINT THOMAS T

LINCOLN HW 071438 FT  
(SR0030 SEG 0200/0182) 0290/2860



071438 FT LINCOLN HW  
0290/2860 (SR0030 SEG 0200/0182)

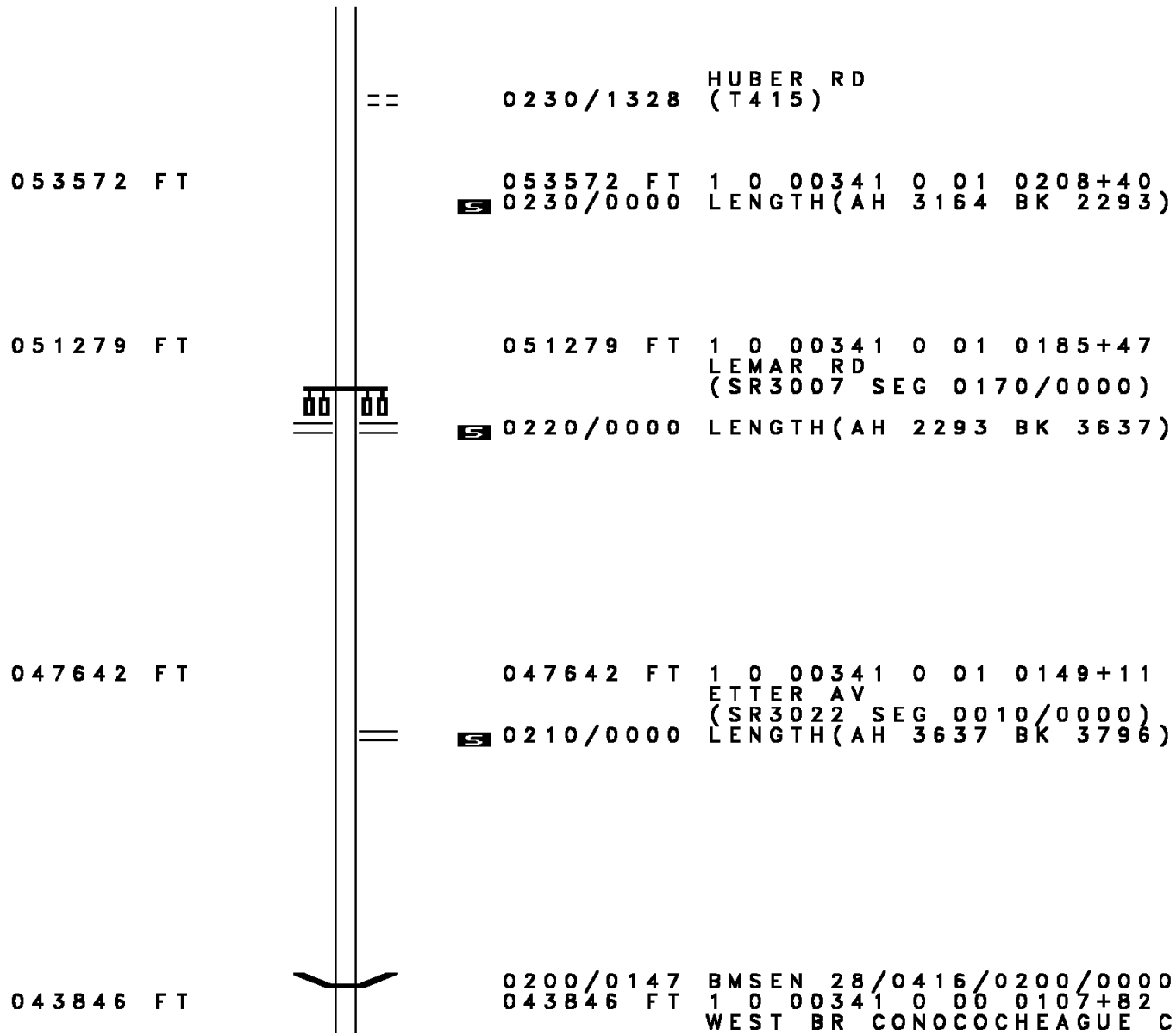
068578 FT

068578 FT 1 0 00341 0 01 0355+14  
5 0290/0000 LENGTH(AH 2860 BK 2510)

DIR: B TOTAL LEN: 13.530 MI. DIST: 08-3 SR: 416  
 LEFT MUN: SAINT THOMAS T RIGHT MUN: SAINT THOMAS T

	066068 FT		066068 FT 1 0 00341 0 01 0330+02 S 0280/0000 LENGTH(AH 2510 BK 2486)
	063582 FT		063582 FT 1 0 00341 0 01 0305+16 S 0270/0000 LENGTH(AH 2486 BK 2534)
GILLAN DR (T419)	0260/1108	==	0260/1108 BRANDTS CHURCH RD (T419) 0260/1052 SAINT THOMAS PETERS T
	061048 FT		061048 FT 1 0 00341 0 01 0279+82 S 0260/0000 LENGTH(AH 2534 BK 2532)
1 0 00341 0 01 0254+50 GEIBS RD (T414)	058516 FT 0250/0000	==	058516 FT S 0250/0000 LENGTH(AH 2532 BK 1780)
	056736 FT		056736 FT 1 0 00341 0 01 0236+70 PARNELL DR (SR3009 SEG 0220/1711)
MCDOWELL RD (T412)	0230/3141	==	S 0240/0000 LENGTH(AH 1780 BK 3164)

DIR: B TOTAL LEN: 13.530 MI. DIST: 08-3 SR: 416  
 LEFT MUN: PETERS T RIGHT MUN: PETERS T



== 0230/1328 HUBER RD  
 (T415)

053572 FT 053572 FT 1 0 00341 0 01 0208+40  
 S 0230/0000 LENGTH(AH 3164 BK 2293)

051279 FT 051279 FT 1 0 00341 0 01 0185+47  
 LEMAR RD  
 (SR3007 SEG 0170/0000)

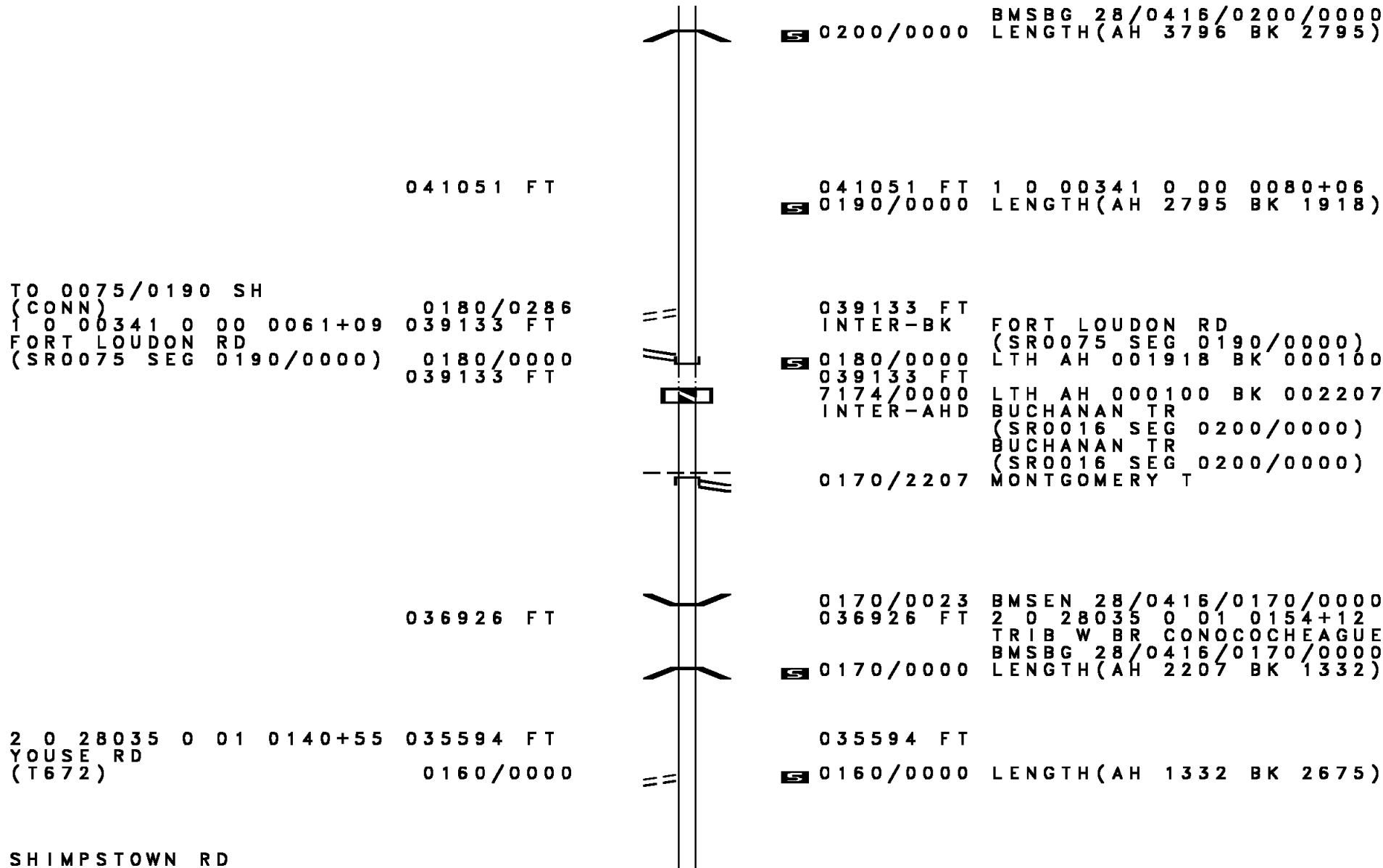
S 0220/0000 LENGTH(AH 2293 BK 3637)

047642 FT 047642 FT 1 0 00341 0 01 0149+11  
 ETTER AV  
 (SR3022 SEG 0010/0000)

S 0210/0000 LENGTH(AH 3637 BK 3796)

043846 FT 0200/0147 BMS EN 28/0416/0200/0000  
 043846 FT 1 0 00341 0 00 0107+82  
 WEST BR CONOCO CHEAGUE C

DIR: B TOTAL LEN: 13.530 MI. DIST: 08-3 SR: 416  
 LEFT MUN: PETERS T RIGHT MUN: PETERS T



5 0200/0000 BMSBG 28/0416/0200/0000  
 LENGTH(AH 3796 BK 2795)

041051 FT 5 041051 FT 1 0 00341 0 00 0080+06  
 0190/0000 LENGTH(AH 2795 BK 1918)

TO 0075/0190 SH  
 (CONN)  
 1 0 00341 0 00 0061+09 0180/0286  
 FORT LOUDON RD 039133 FT  
 (SR0075 SEG 0190/0000) 0180/0000  
 039133 FT

039133 FT INTER-BK FORT LOUDON RD  
 (SR0075 SEG 0190/0000)  
 5 0180/0000 LTH AH 001918 BK 000100  
 039133 FT  
 7174/0000 LTH AH 000100 BK 002207  
 INTER-AHD BUCHANAN TR  
 (SR0016 SEG 0200/0000)  
 BUCHANAN TR  
 (SR0016 SEG 0200/0000)  
 0170/2207 MONTGOMERY T

036926 FT 0170/0023 BMSBG 28/0416/0170/0000  
 036926 FT 2 0 28035 0 01 0154+12  
 5 0170/0000 TRIB W BR CONOCOCHIEAGUE  
 BMSBG 28/0416/0170/0000  
 LENGTH(AH 2207 BK 1332)

2 0 28035 0 01 0140+55 035594 FT  
 YOUSE RD 0160/0000  
 (T672) 5 0160/0000 LENGTH(AH 1332 BK 2675)

SHIMPSTOWN RD

DIR: B TOTAL LEN: 13.530 MI. DIST: 08-3 SR: 416  
 LEFT MUN: MONTGOMERY T RIGHT MUN: MONTGOMERY T

Stationing	Segment	Length	Notes
(T307)	0150/1116	032919 FT	ORCHARD DR (T331)
	0150/0000	0140/1053	BMSBG 28/0416/0140/0962
	0140/0962	031176 FT	LICKING CREEK
	0140/0000	028983 FT	BMSBG 28/0416/0140/0962
2 0 28035 0 00 0074+63	FRITZ RD (T329)	0130/0000	028983 FT
	0130/0000	0120/1603	ANDERSON RD (T328)
	0120/0265	026015 FT	GARNES RD (T311)
GARNES RD (T311)	0110/2397	023562 FT	026015 FT
	0110/0000	023562 FT	0120/0000
	0110/0000	023562 FT	023562 FT

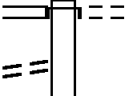
DIR: B TOTAL LEN: 13.530 MI. DIST: 08-3 SR: 416  
 LEFT MUN: MONTGOMERY T RIGHT MUN: MONTGOMERY T

Left Side Description	Left Side Stationing	Right Side Description	Right Side Stationing
WELSH RUN RD (SR0995 SEG 0060/0000)	0100/0000	0100/0352 BMS EN 28/0416/0100/0334 2 0 28035 0 00 0003+26 WELSH RUN	0100/0334 BMSBG 28/0416/0100/0334 021526 FT 2 0 28035 0 00 0000+00 WELSH RUN RD (SR0995 SEG 0060/0000)
	021526 FT	5 0100/0000 LENGTH(AH 2036 BK 2773)	
	018753 FT	018753 FT 2 0 28002 0 01 0204+78 LONG RD (T327)	5 0090/0000 LENGTH(AH 2773 BK 2451)
2 0 28002 0 01 0180+18 LOCUST LEVEL RD (SR3003 SEG 0040/2899)	016302 FT	016302 FT	5 0080/0000 LENGTH(AH 2451 BK 1461)
	014841 FT	014841 FT 2 0 28002 0 01 0165+76 SHORT RD (T326)	5 0070/0000 LENGTH(AH 1461 BK 2513)
2 0 28002 0 01 0140+63 YOUNG RD (T325)	012328 FT	012328 FT BINO RD (SR3004 SEG 0010/0000)	5 0060/0000 LENGTH(AH 2513 BK 2287)
	0060/0000		

DIR: B TOTAL LEN: 13.530 MI. DIST: 08-3 SR: 416  
 LEFT MUN: MONTGOMERY T RIGHT MUN: MONTGOMERY T

Stationing	Description	Stationing	Description
010041 FT		010041 FT 1 1 05517 0 00 0100+21	
		0050/0000 LENGTH(AH 2287 BK 2617)	
007424 FT		007424 FT 1 1 05517 0 00 0074+24	
		RICE HOLLOW RD	
		(T321)	
		0040/0000 LENGTH(AH 2617 BK 2384)	
0030/1579	ROYER RD (T321)		
005040 FT		005040 FT 1 1 05517 0 00 0050+40	
		0030/0000 LENGTH(AH 2384 BK 2518)	
002522 FT		002522 FT 1 1 05517 0 00 0025+22	
		0020/0000 LENGTH(AH 2518 BK 2522)	
0010/0140		0010/0576 FORDING RD (T345)	
000000 FT	WISHARD RD (TWP)	000000 FT 1 1 05517 0 00 0000+00	
		NC MERCERSBURG RD	
		INTER-BK MARYLAND STATE LINE	
		(STBD)	
		MFC BEGIN = D	
		0010/0000 LENGTH(AH 2522 BK 0000)	

EXTRACT DATE: 12/18/2023      ROADWAY MANAGEMENT SYSTEM      PAGE NUMBER: 112  
 PRINT DATE: 12/20/2023      SLD COUNTY/SR - ANNUAL PRINT      COUNTY: FRANKLIN  
 DIR: B      TOTAL LEN: 16.516 MI.      DIST: 08-3      SR: 316  
 LEFT MUN: CHAMBERSBURG B      RIGHT MUN: CHAMBERSBURG B

	087203 FT		087207 FT	
			INTER-AHD	SECOND ST
GARFIELD ST				(SR0011 SEG 0340/0000)
(SR0011 SEG 0340/0000)	0360/0946		0360/0946	GARFIELD ST
SECOND ST				(BORO)
(BORO)	0360/0720			
DERBYSHIRE ST				



DIR: B TOTAL LEN: 16.516 MI. DIST: 08-3 SR: 316  
 LEFT MUN: CHAMBERSBURG B RIGHT MUN: CHAMBERSBURG B

(BORO)

0360/0302  
 086257 FT

SEVENTH ST  
 (BORO)

0350/0612  
 082965 FT

ORCHARD DR  
 (BORO)

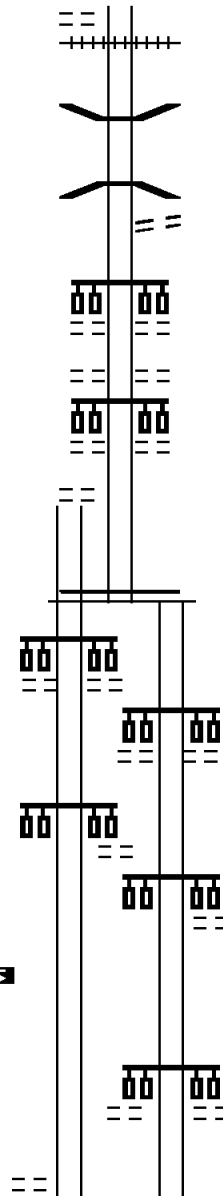
0341/1048

STOUFFER AV  
 (BORO)

0341/0197

1 0 00588 0 01 0660+07 081531 FT  
 LENGTH(AH 1434 BK 1406) 0341/0000

WEIS PLAZA RD  
 (PRDR)  
 SHELLER AV



0360/0276 (AAR 534629B) #TRKS 02  
 086261 FT 1 0 00588 0 01 0707+28  
 S 0360/0000 LENGTH(AH 0946 BK 3292)  
 0350/3289 BMSEN 28/0316/0350/3124  
 1 0 00588 0 01 0705+86  
 NORFOLK SOUTHERN RAI RR  
 0350/3124 BMSBG 28/0316/0350/3124  
 CLEVELAND AV  
 0350/2960 (BORO)  
 FOURTH ST  
 (BORO)  
 0350/2247  
 0350/1706 FIFTH ST  
 (BORO)  
 COLDBROOK AV  
 (BORO)  
 0350/1166  
 082969 FT 1 0 00588 0 01 0680+31  
 MFC BEGIN = B  
 S 0350/0000 LENGTH(AH 3292 BK 1413)  
 ORCHARD DR  
 (BORO)  
 0340/1011  
 STOUFFER AV  
 (BORO)  
 0340/0166  
 081556 FT 1 0 00588 0 01 0660+01  
 S 0340/0000 LENGTH(AH 1413 BK 1464)  
 WEIS PLAZA RD  
 (PRDR)  
 SHELLER AV  
 (BORO)  
 0330/0744

EXTRACT DATE: 12/18/2023  
PRINT DATE: 12/20/2023

ROADWAY MANAGEMENT SYSTEM  
SLD COUNTY/SR - ANNUAL PRINT

PAGE NUMBER: 110  
COUNTY: FRANKLIN

DIR: B TOTAL LEN: 16.516 MI.  
LEFT MUN: CHAMBERSBURG B

DIST: 08-3 SR: 316  
RIGHT MUN: CHAMBERSBURG B

Stationing	Description	Stationing	Description
(BORO)			
0331/0712	CREE DR	0330/0179	CREE DR
(PRDR)		(PRDR)	
0331/0163		080092 FT	1 0 00588 0 01 0645+73 080125 FT
		NC WAYNE AV	NC WAYNE AV
		LENGTH(AH 1406 BK 1514)	LENGTH(AH 1464 BK 1481)
		RAMP A RD	RAMP A RD
		(SR8007 SEG 0512/0000)	(SR8007 SEG 0512/0000)
		RAMP B RD	RAMP B RD
		(SR8007 SEG 0502/1140)	(SR8007 SEG 0502/1140)
0321/1357		0320/1357	
		0320/1246	TO 8007/0512 SH
		(CONN)	
CHAMBERSBURG			
GUILFORD T			
0321/1167			
I-81 SB		0320/1048	I-81 SB
OP ID 28/0081/0141/0302		OP ID 28/0081/0141/0302	
I-81 NB			
0321/1053		0320/0960	OP ID 28/0081/0140/0315
OP ID 28/0081/0140/0315			
RAMP D RD			RAMP D RD
(SR8007 SEG 0752/0000)			(SR8007 SEG 0752/0000)
RAMP C RD			RAMP C RD
(SR8007 SEG 0762/1030)			(SR8007 SEG 0762/1030)
0321/0634		0320/0634	
		0320/0620	CHAMBERSBURG
			GUILFORD T
		0320/0486	TO 8007/0752 SH
		(CONN)	
LC TO LESHER RD			
(CONN)			
0321/0375			
		0320/0156	LESHER RD
1 0 00588 0 01 0632+24 078611 FT		(T424)	
MFC BEGIN = B		078611 FT	1 0 00588 0 01 0632+24
LENGTH(AH 1514 BK 3181)			MFC BEGIN = B
0321/0000		0320/0000	LENGTH(AH 1481 BK 3181)
KRINER RD			
(T489)		0310/3101	GARBER RD
			(T489)
		0310/1984	POTATO ROLL LN
			(PRDR)

DIR: B TOTAL LEN: 16.516 MI. DIST: 08-3 SR: 316  
 LEFT MUN: GUILFORD T RIGHT MUN: GUILFORD T

Stationing	Description	Notes	Stationing	Description	Notes
1 0 00588 0 01 0598+93 075430 FT	COUNTRY RD (T491)		075430 FT		
		==	0310/0000	LENGTH(AH 3181 BK 3031)	
			0300/2180	MFC BEGIN = B	
STONE QUARRY RD (T482)		POI	0300/1265	(APRA) VALLEY QUARRIES	
			072399 FT		
		==	0300/0000	1 0 00588 0 01 0568+62 CIDER PRESS RD (SR2027 SEG 0010/0000) LENGTH(AH 3031 BK 2550)	
			0290/1329	BMS EN 28/0316/0290/1229 1 0 00588 0 00 0555+64 CSX RR	
			0290/1251	BMSBG 28/0316/0290/1229	
			069849 FT		
			0290/0000	1 0 00588 0 00 0543+35 LENGTH(AH 2550 BK 2309)	
NEW FRANKLIN RD (TBK) (TWP)		POI	0280/0757	NEW FRANKLIN RD (SR2020 SEG 0120/0000)	
		==	067540 FT		
			0280/0000	1 0 00588 0 00 0520+20 LENGTH(AH 2309 BK 3070) NEW FRANKLIN E.S. DR (GOVT)	
HILLCREST DR (T546)		==	0270/2684	NEW FRANKLIN E.S. DR (GOVT)	
LINDEN RD (T548)		==	0270/2321	NEW FRANKLIN E.S. DR (GOVT)	
		==	0270/1965		
1 0 00588 0 00 0489+50 064470 FT			064470 FT		

DIR: B TOTAL LEN: 16.516 MI. DIST: 08-3 SR: 316  
 LEFT MUN: GUILFORD T RIGHT MUN: GUILFORD T

ROADWAY	SEG	START	END	LENGTH	STATIONING	REMARKS
SWAMP FOX RD (SR0914)	0090/2447	0270/0000	0260/1983	0270/0000	0270+00	LENGTH(AH 3070 BK 2527)
ROTZ RD (T451)		0260/1983	0260/1169			
ROTZ RD (T451)		0260/1169				
						LC FOR STITELY RD (CONN)
						STITELY RD (T451)
		061943 FT				
POE RD (T450)		0250/2002				
						061943 FT 1 0 00588 0 00 0464+22
						LENGTH(AH 2527 BK 2436)
		059507 FT				
						059507 FT 1 0 00588 0 00 0439+43
						CHURCH RD (T495)
GRINDSTONE HILL RD (SR2025)	0150/2832	0250/0000				
						LENGTH(AH 2436 BK 3349)
						(APRA) BRAD BEAVER CONC BURKHOLDER RD (T492)
		056158 FT				
						056158 FT 1 0 00588 0 00 0405+34
						LENGTH(AH 3349 BK 3050)
						GUILFORD QUINCY T
HADES CHURCH RD (SR2021)	0130/2054	0230/0251				

DIR: B TOTAL LEN: 16.516 MI. DIST: 08-3 SR: 316  
LEFT MUN: QUINCY T RIGHT MUN: QUINCY T

053108 FT

053108 FT 1 0 00588 0 00 0375+71  
FETTERHOFF CHAPEL RD  
(SR2021 SEG 0140/0000)  
0230/0000 LENGTH(AH 3050 BK 2590)




050518 FT

0220/1033 ALTENWALD RD  
(T399)  
050518 FT 1 0 00588 0 00 0349+71  
0220/0000 LENGTH(AH 2590 BK 2995)

047523 FT

047523 FT 1 0 00588 0 00 0319+76  
0210/0000 LENGTH(AH 2995 BK 2999)  
0200/2719 (AAR 831880B)#TRKS 01  
0200/1554 BMS EN 28/0316/0200/1523  
1 0 00588 0 00 0304+87  
T.W.BR.LIL.A  
0200/1523 BMSBG 28/0316/0200/1523



1 0 00588 0 00 0289+77 044524 FT  
PUMP HOUSE RD  
(T395) 0200/0000



044524 FT  
0200/0000 LENGTH(AH 2999 BK 2688)

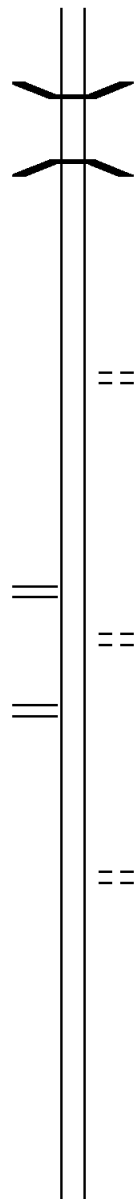
1 0 00588 0 00 0262+89 041836 FT  
ROCKHILL RD  
(T398) 0190/0000



0190/1590 MANHEIM RD  
(SR2018 SEG 0010/0000)

041836 FT  
0190/0000 LENGTH(AH 2688 BK 3619)

DIR: B TOTAL LEN: 16.516 MI. DIST: 08-3 SR: 316  
 LEFT MUN: QUINCY T RIGHT MUN: QUINCY T



0180/2102 BMS EN 28/0316/0180/2085  
 1 0 00588 0 00 0247+55  
 T.W.BR.LIL A  
 0180/2085 BMSBG 28/0316/0180/2085

038217 FT

038217 FT 1 0 00588 0 00 0226+70  
 HESS BENEDICT RD  
 (T391)  
 0180/0000 LENGTH(AH 3619 BK 3265)

CLAY HILL RD  
 (SR2016 SEG 0170/1563) 0170/0589

1 0 00588 0 00 0193+90 034952 FT  
 FIVE FORKS RD  
 (SR2019 SEG 0060/2221) 0170/0000

ORPHANAGE RD  
 (T383)  
 0170/0141  
 034952 FT  
 0170/0000 LENGTH(AH 3265 BK 2847)

032105 FT

SHADY LN  
 (TWP )  
 0160/1016  
 032105 FT 1 0 00588 0 00 0165+64  
 0160/0000 LENGTH(AH 2847 BK 2484)

1 0 00588 0 00 0140+80 029621 FT  
 WHARF RD

029621 FT

DIR: B TOTAL LEN: 16.516 MI. DIST: 08-3 SR: 316  
 LEFT MUN: QUINCY T RIGHT MUN: QUINCY T

(SR2017 SEG 0040/2547)	0150/0000	==	5 0150/0000	LENGTH(AH 2484 BK 2022)
	027599 FT		5 0140/0000	027599 FT 1 0 00588 0 00 0120+39 LENGTH(AH 2022 BK 2007)
	025592 FT	==	0130/0160	NUNNERY RD (T387)
			025592 FT	1 0 00588 0 00 0100+32
			5 0130/0000	QUINCY WASHINGTON T LENGTH(AH 2007 BK 2306)
			0120/0252	BMS EN 28/0316/0120/0219
			0120/0219	1 0 00588 0 00 0079+45
			023286 FT	LIL ANTIETAM
1 0 00588 0 00 0077+26	023286 FT		5 0120/0000	BMSBG 28/0316/0120/0219
PRICES CHURCH RD (T386)	0120/0000	==		LENGTH(AH 2306 BK 3050)
			0110/0118	
COQUINA SANDS DR (PRDR)	020236 FT	==	5 0110/0000	020236 FT 1 0 00588 0 00 0046+41 LENGTH(AH 3050 BK 1962)
			0100/0025	WASHINGTON WAYNESBORO B

DIR: B TOTAL LEN: 16.516 MI. DIST: 08-3 SR: 316  
 LEFT MUN: WASHINGTON T RIGHT MUN: WASHINGTON T

Stationing	Description	Stationing	Description
018274 FT		018274 FT	1 0 00588 0 00 0027+32 ORCHARD RD (SR2015 SEG 0010/0000)
GRANDVIEW AV (T306)	0090/2636	5 0100/0000	NC WAYNE HW LENGTH(AH 1962 BK 2738)
COMMERCE ST (BORO)	0090/2020	0090/2435	BROWN ST (BORO)
ALLEY (BORO)	0090/1644	0090/1943	EDEN AV (BORO)
ALLEY (BORO)	0090/0867	0090/1273	KING ST (BORO)
		0090/1089	ALLEY (BORO)
		0090/0838	ALLEY (BORO)
		0090/0651	NORTH ST (BORO)
		0090/0456	STRINE AV (BORO)
		0090/0295	STONE AL (BORO)
1 0 00588 0 00 0000+00	015536 FT	015536 FT	
MAIN ST (SR0016 SEG 0550/0000)		5 0090/0000	NC GRANT ST INTER-BK MAIN ST (SR0016 SEG 0550/0000)
GRANT ST (BORO)	0090/0000	015536 FT	LTH AH 002738 BK 000100
	015536 FT	7086/0000	LTH AH 000100 BK 000100
	015536 FT	015536 FT	LTH AH 000100 BK 002134
		7084/0000	INTER-AHD MAIN ST (SR0016 SEG 0550/0595)
			POTOMAC ST (BORO)
			NC MAIN ST
		0080/2134	MAIN ST (SR0016 SEG 0550/0595)
		0080/1810	GAY ST (BORO)
		0080/1631	ALLEY (BORO)



DIR: B TOTAL LEN: 16.516 MI. DIST: 08-3 SR: 316  
 LEFT MUN: WAYNESBORO B RIGHT MUN: WAYNESBORO B

Street Name	Address	Distance	Notes
SNIDER AV (BORO)	0080/1102		0080/1461 (BORO) 2ND ST 0080/1299 (BORO) ALLEY
			0080/1087 (BORO) ALLEY
			0080/0728 (BORO) 3RD ST
ALLEY (BORO)	0080/0175 013402 FT		0080/0417 (BORO) ALLEY
			013402 FT 1 0 00888 0 01 0135+81 4TH ST (BORO)
MADISON AV (BORO)	0070/1025		0080/0000 LENGTH (AH 2134 BK 1407) ALLEY (BORO)
			0070/1265 (BORO)
GREEN ST (BORO)	0070/0240 011995 FT		0070/0621 (BORO) 5TH ST
			0070/0338 (BORO) GREEN ST
			011995 FT 1 0 00888 0 01 0119+89 (APRA) LANDIS TOOL 6TH ST (BORO)
7TH ST (BORO)	0060/0496 011129 FT		0070/0000 LENGTH (AH 1407 BK 0866) (BORO)
			011129 FT 1 0 00888 0 00 0111+23 8TH ST (BORO)
9TH ST (BORO)	0050/0905		0060/0000 LENGTH (AH 0866 BK 1344) (BORO)
			0050/0726 (BORO) 9TH ST
			E.B. LILL. ANT. STRUCTURE LENGTH 8 FT
	009785 FT		0050/0187 BMSID 28/0316/0050/0187
			009785 FT 1 0 00888 0 00 0097+79 NC PO TOMAC ST CEMETERY AV

Stationing	Description	Length	Notes
0050+00	(BORO)	0050/0000	LENGTH(AH 1344 BK 2253)
0075+32	WAYNESBORO WASHINGTON T	0040/0800	
0075+32		007532 FT	1 0 00888 0 00 0075+26
0040+00		0040/0000	LENGTH(AH 2253 BK 2480)
0050+52		005052 FT	1 0 00888 0 00 0050+46
0030+00		0030/0000	LENGTH(AH 2480 BK 2691)
0023+61	BAKER RD (T684)	002361 FT	
0020+00		0020/0000	LENGTH(AH 2691 BK 2361)
0010+1618	BAKER RD (T684)	0010/1618	
0010+1532	IRON BRIDGES RD (T333)	0010/1532	
0010+1453	BMS EN 28/0316/0010/1365	0010/1453	1 0 00888 0 00 0013+64
0010+1356	E. BR. LIT. ANTITITAM CK	0010/1356	
0010+1324	BMSBG 28/0316/0010/1365 LYONS RD (T363)	0010/1324	
0000+00	NC WAYNE HW INTER-BK MARYLAND STATE LINE (STBD) MFC BEGIN = C	000000 FT	1 0 00888 0 00 0000+00
0010+00		0010/0000	LENGTH(AH 2361 BK 0000)

EXTRACT DATE: 12/18/2023 ROADWAY MANAGEMENT SYSTEM PAGE NUMBER: 101  
PRINT DATE: 12/20/2023 SLD COUNTY/SR - ANNUAL PRINT COUNTY: FRANKLIN  
DIR: B TOTAL LEN: 3.065 MI. DIST: 08-3 SR: 274  
LEFT MUN: FANNETT T RIGHT MUN: FANNETT T

016184 FT

016184 FT AH-PERRY (50)  
INTER-AHD BIG SPRING RD  
0060/2730 (SR0274 SEG 0010/0000)

013454 FT

013454 FT 1 0 00122 0 00 0134+81  
5 0060/0000 LENGTH(AH 2730 BK 2475)

010979 FT

010979 FT 1 0 00122 0 00 0109+99

DIR: B TOTAL LEN: 3.065 MI. DIST: 08-3 SR: 274  
 LEFT MUN: FANNETT T RIGHT MUN: FANNETT T



0050/0000 LENGTH(AH 2475 BK 2729)

008250 FT 008250 FT 1 0 00122 0 00 0082+70  
 0040/0000 LENGTH(AH 2729 BK 2772)

0030/0707 BURNS VALLEY RD (T578)  
 005478 FT 1 0 00122 0 00 0054+98  
 0030/0000 LENGTH(AH 2772 BK 3450)

0020/0043 BMS EN 28/0274/0020/0000  
 002028 FT 1 0 00122 0 00 0020+48  
 P3  
 BR. TUSCARORA CREEK  
 BMSBG 28/0274/0020/0000  
 0020/0000 LENGTH(AH 3450 BK 2028)

0010/0414 BURNS VALLEY RD (T578)  
 000000 FT 1 0 00122 0 00 0000+00  
 NC BIG SPRING RD  
 PATH VALLEY RD  
 (SRO075 SEG 0840/0000)  
 MFC BEGIN = C  
 0010/0000 LENGTH(AH 2028 BK 0000)

EXTRACT DATE: 12/18/2023 ROADWAY MANAGEMENT SYSTEM PAGE NUMBER: 99  
PRINT DATE: 12/20/2023 SLD COUNTY/SR - ANNUAL PRINT COUNTY: FRANKLIN  
DIR: B TOTAL LEN: 9.508 MI. DIST: 08-3 SR: 233  
LEFT MUN: GREENE T RIGHT MUN: GREENE T

DIR: B TOTAL LEN: 9.508 MI. DIST: 08-3 SR: 233  
 LEFT MUN: GREENE T RIGHT MUN: GREENE T

CALEDONIA STATE PARK DR  
 (PARK) 0210/0760

048379 FT

INTER-AHD PINE GROVE RD  
 0220/1824 (SR0233 SEG 0010/0000)

048379 FT 2 0 28086 0 02 0397+11  
 0220/0000 LENGTH(AH 1824 BK 1833)

046546 FT

046546 FT 2 0 28086 0 02 0378+78  
 NC PINE GROVE RD  
 LINCOLN HW  
 (SR0030 SEG 0600/1335)  
 0210/0000 LENGTH(AH 1833 BK 2572)

RBR

0190/2481 BMS EN 28/0233/0190/2416  
 2 0 28086 0 01 0372+55

RBR

0190/2416 CARBAUGH RUN  
 BMSBG 28/0233/0190/2416  
 GOLF COURSE RD  
 (SR2028 SEG 0010/0000)  
 0190/2352 BMS EN 28/0233/0190/2207  
 0190/2246 2 0 28086 0 01 0372+55  
 ROCKY MT. CK.  
 0190/2207 BMSBG 28/0233/0190/2207

043974 FT

043974 FT 2 0 28086 0 00 0350+82  
 0190/0000 LENGTH(AH 2572 BK 2656)

041318 FT

0180/0047 BMS EN 28/0233/0180/0000  
 041318 FT 2 0 28086 0 00 0323+27

DIR: B TOTAL LEN: 9.508 MI. DIST: 08-3 SR: 233  
 LEFT MUN: GREENE T RIGHT MUN: GREENE T

Stationing	Right of Way	Length	County	SR	Dist	Left Mun	Right Mun	Notes
	0180/0000	0170/2150	FRANKLIN	233	08-3	GREENE T	GREENE T	ROCKY MT. CK. BMSBG 28/0233/0180/0000 LENGTH(AH 2656 BK 2427) PERRY RD (FRST)
038891 FT	0170/0000		FRANKLIN	233	08-3	GREENE T	GREENE T	CORLS RD (FRST) LENGTH(AH 2427 BK 2425)
	0160/1465	0160/1442	FRANKLIN	233	08-3	GREENE T	GREENE T	BMSSEN 28/0233/0160/1442 2 0 28086 0 00 0289+15 RACCOON CREEK
	0160/1300		FRANKLIN	233	08-3	GREENE T	GREENE T	BMSBG 28/0233/0160/1442 DISTRICT RD (FRST)
036466 FT	0160/0000		FRANKLIN	233	08-3	GREENE T	GREENE T	LENGTH(AH 2425 BK 2456)
	0150/1136	0150/1107	FRANKLIN	233	08-3	GREENE T	GREENE T	GREENE GUILFORD T BMSSEN 28/0233/0150/1107 2 0 28086 0 00 0261+23 ROCKY MT. CK
034010 FT	0150/0000		FRANKLIN	233	08-3	GREENE T	GREENE T	LENGTH(AH 2456 BK 2529)
031481 FT	0140/0000		FRANKLIN	233	08-3	GREENE T	GREENE T	LENGTH(AH 2529 BK 2479)

DIR: B TOTAL LEN: 9.508 MI. DIST: 08-3 SR: 233  
 LEFT MUN: GUILFORD T RIGHT MUN: GUILFORD T

029002 FT	029002 FT 2 0 28086 0 00 0200+00 5 0130/0000 LENGTH(AH 2479 BK 2509)
026493 FT	026493 FT 2 0 28086 0 00 0174+91 5 0120/0000 LENGTH(AH 2509 BK 2206)
024287 FT	024287 FT 2 0 28086 0 00 0152+85 WHITE PINE RD (SR2024 SEG 0010/0000) 5 0110/0000 LENGTH(AH 2206 BK 2981)
	0100/1941 GUILFORD QUINCY T
	0100/0269 LC TO FORESTRY RD (FRST)
021306 FT	0100/0125 FORESTRY RD (FRST) 021306 FT 2 0 28086 0 00 0123+13 5 0100/0000 LENGTH(AH 2981 BK 2638)
018668 FT	018668 FT 2 0 28086 0 00 0096+75



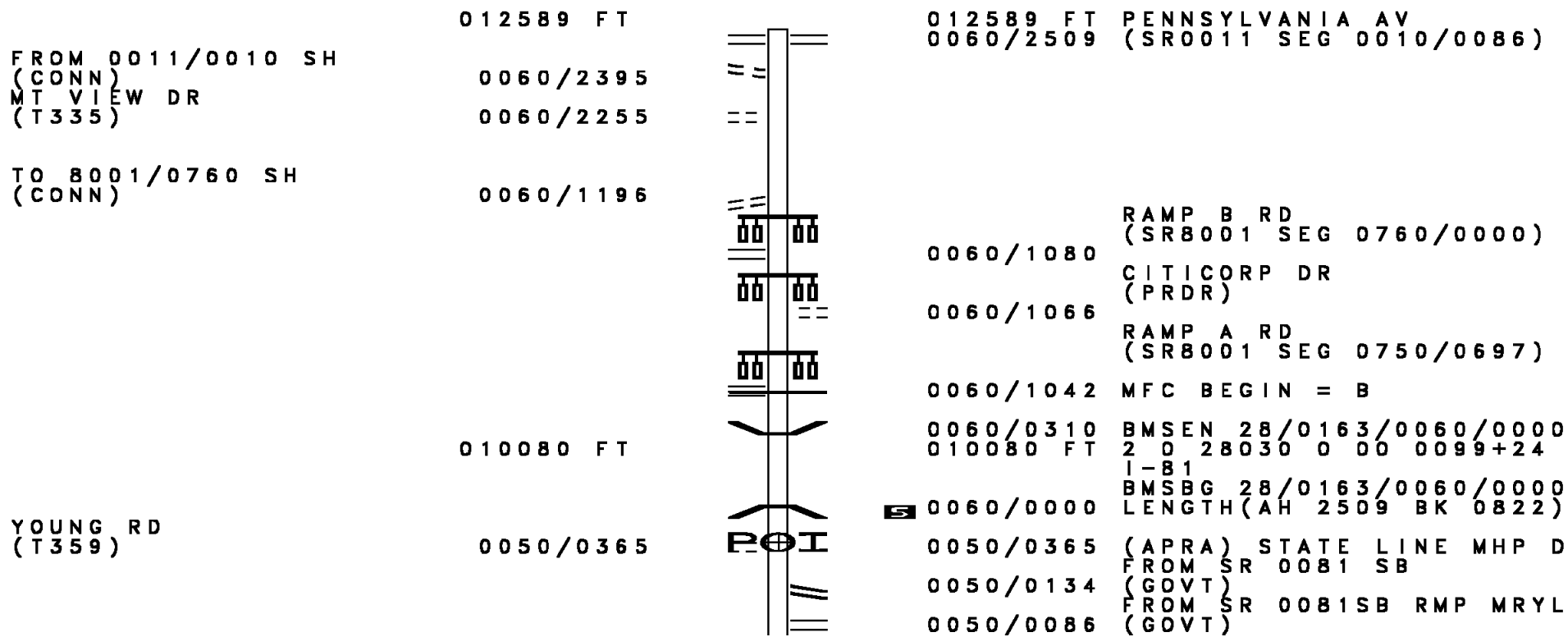
DIR: B TOTAL LEN: 9.508 MI. DIST: 08-3 SR: 233  
 LEFT MUN: QUINCY T RIGHT MUN: QUINCY T

KETTLESPRINGS RD  
 (FRST)

		0090/0000	LENGTH(AH 2638 BK 2333)
		0080/1070	QUINCY GUILFORD T
016335 FT		016335 FT	2 0 28086 0 00 0073+42
		0080/0000	LENGTH(AH 2333 BK 2701)
		0070/2041	BMS EN 28/0233/0070/2032 2 0 28086 0 00 0066+73
		0070/2032	ANTIETAM CK BMSBG 28/0233/0070/2032
0070/1976			
013634 FT		013634 FT	2 0 28086 0 00 0046+41
		0070/0000	GUILFORD QUINCY T LENGTH(AH 2701 BK 2327)
011307 FT		011307 FT	2 0 28086 0 00 0025+10
		0060/0000	LENGTH(AH 2327 BK 2510)
008797 FT		008797 FT	2 0 28086 0 00 0000+00
		0050/0000	STALEY RD (FRST) LENGTH(AH 2510 BK 3523)

DIR: B TOTAL LEN: 9.508 MI. DIST: 08-3 SR: 233  
 LEFT MUN: QUINCY T RIGHT MUN: QUINCY T

FOREST RD (FRST)	0040/1452				
LC FOR FOREST RD (FRST)	0040/1257				
				0040/1192	BMSEN 28/0233/0040/1173 1 1 05503 0 00 0064+51 LIL.ANTIETAM
				0040/1173	BMSBG 28/0233/0040/1173
	005274 FT			005274 FT	1 1 05503 0 00 0052+78 NC ROCKY MOUNTAIN RD
					OAK RD (TWP)
				5 0040/0000	LENGTH(AH 3523 BK 2300) QUINCY
				0030/2065	MONT ALTO B
PENN STATE MONT ALTO DR (PRDR)	0030/1366			0030/1366	SLABTOWN RD (SR2018 SEG 0080/3107) WILLOW ST
				0030/0860	(BORO)
				0030/0345	GRIST MILL DR (BORO)
	002974 FT			002974 FT	1 1 05503 0 00 0029+74 BEECH ST
				5 0030/0000	LENGTH(AH 2300 BK 1235) POPLAR ST
				0020/0838	(BORO)
HEMLOCK ST (BORO)	0020/0340 001739 FT			001739 FT	1 1 05503 0 00 0017+39 MAPLE ST
				5 0020/0000	LENGTH(AH 1235 BK 1739) (BORO)
				0010/0941	SPRUCE ST (BORO)
				0010/0562	CONSTITUTION AV (BORO)
				0010/0199	PECK LN (BORO)
					NC PARK ST MAIN ST
					(SR0997 SEG 0230/0000)
				INTER-BK 000000 FT	ASH ST (SR2031 SEG 0012/0000)
1 1 05503 0 00 0000+00 000000 FT MAIN ST (SR0997 SEG 0230/0000)	0010/0000			5 0010/0000	MFC BEGIN = D LENGTH(AH 1739 BK 0000)



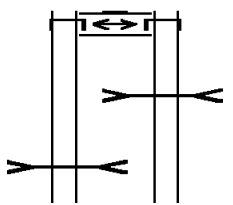
DIR: B TOTAL LEN: 2.384 MI. DIST: 08-3 SR: 163  
 LEFT MUN: ANTRIM T RIGHT MUN: ANTRIM T

Stationing	Description	Length	Notes
009258 FT	TO SR 0081 SB RAMP MRYL (GOVT)	009258 FT	2 0 28030 0 00 0092+23
	TO SR 0081 SB (GOVT)		
	LENGTH(AH 0822 BK 2051)		
	CROWN LN (TWP)		
	MAUGANSVILLE RD (TWP)		
007207 FT	007207 FT		
2 0 28030 0 00 0072+07 GREENMOUNT RD (T350)	0040/0000		
	LENGTH(AH 2051 BK 3094)		
004113 FT	004113 FT		
	2 0 28030 0 00 0041+13 (AAR 535178D)#TRKS 01		
	LENGTH(AH 3094 BK 1447)		
	DALEY RD (TWP)		
002666 FT	002666 FT		
	2 0 28030 0 00 0026+66		
	LENGTH(AH 1447 BK 2528)		
000138 FT	000138 FT		
2 0 28030 0 00 0001+38 WILLIAMSPORT PK (SR3001 SEG 0010/0000)	0010/0000		
	000000 FT		
	1 0 00887 0 00 0000+00		
	NC MA SASON DIXON RD		
	INTER-BK MARYLAND STATE LINE (STBD)		
	MFC BEGIN = D		
	LENGTH(AH 0138 BK 0000)		

EXTRACT DATE: 12/18/2023 ROADWAY MANAGEMENT SYSTEM PAGE NUMBER: 91  
 PRINT DATE: 12/20/2023 SLD COUNTY/SR - ANNUAL PRINT COUNTY: FRANKLIN  
 DIR: N TOTAL LEN: 25.799 MI. DIST: 08-3 SR: 81  
 LEFT MUN: SOUTHAMPTON T RIGHT MUN: SOUTHAMPTON T

EMERGENCY CROSSOVER  
 (CONN) 136220 FT  
 AH-CUMBERLAND (21)  
 AMERICAN LEGION MEM HW INTER-AHD  
 (SR0081 SEG 0259/0000) 0255/1447

MIDDLE SPRING CREEK  
 STRUCTURE LENGTH 15 FT  
 BMSID 28/0081/0254/1383 0255/1409



136185 FT EMERGENCY CROSSOVER  
 (CONN)  
 INTER-AHD AMERICAN LEGION MEM HW  
 0254/1444 (SR0081 SEG 0258/0000)  
 MIDDLE SPRING CREEK  
 STRUCTURE LENGTH 15 FT  
 0254/1383 BMSID 28/0081/0254/1383

DIR: N TOTAL LEN: 25.799 MI. DIST: 08-3 SR: 81  
 LEFT MUN: SOUTHAMPTON T RIGHT MUN: SOUTHAMPTON T

1 0 00799 0 00 1346+52 134773 FT  
 LENGTH(AH 1447 BK 2648) 0255/0000

134741 FT 1 0 00799 0 00 1346+91  
 0254/0000 LENGTH(AH 1444 BK 2632)

MAINSVILLE  
 OP ID 28/1005/0040/0000 0251/1687

0250/1623 OP ID 28/1005/0040/0000  
 MAINSVILLE

1 0 00799 0 00 1320+33 132125 FT  
 MILEPOST 025.00  
 LENGTH(AH 2648 BK 2621) 0251/0000

132109 FT 1 0 00799 0 00 1320+33  
 MILEPOST 025.00  
 0250/0000 LENGTH(AH 2632 BK 2722)

CAVC 600 0245/2067M

M0244/2067 CAVC 600

FURNACE RUN  
 STRUCTURE LENGTH 16 FT  
 BMSID 28/0081/0244/1891 0245/1925

0244/2012 FURNACE RUN  
 STRUCTURE LENGTH 16 FT  
 BMSID 28/0081/0244/1891

1 0 00799 0 00 1294+09 129504 FT  
 LENGTH(AH 2621 BK 2624) 0245/0000

129387 FT 1 0 00799 0 00 1294+29  
 0244/0000 LENGTH(AH 2722 BK 2644)

RAMP B-3 RD  
 (SR8013 SEG 0500/0000) 0241/1667

0240/1720 RAMP B-4 RD  
 (SR8013 SEG 0750/0852)

OLD SCOTLAND  
 OP ID 28/0696/0100/1453 0241/1080  
 RAMP B-1 RD  
 (SR8013 SEG 0250/0681) 0241/0569

0240/1114 OP ID 28/0696/0100/1453  
 OLD SCOTLAND

1 0 00799 0 00 1268+01 126880 FT  
 MILEPOST 024.00  
 LENGTH(AH 2624 BK 2635) 0241/0000

0240/0179 RAMP B-2 RD  
 (SR8013 SEG 0010/0000)  
 126743 FT 1 0 00799 0 00 1268+01  
 MILEPOST 024.00  
 0240/0000 LENGTH(AH 2644 BK 2559)

DIR: N TOTAL LEN: 25.799 MI. DIST: 08-3 SR: 81  
 LEFT MUN: SOUTHAMPTON T RIGHT MUN: SOUTHAMPTON T

DMS SIGN STRUCTURE

BMSID 28/0081/0235/0745 0235/0931

1 0 00799 0 00 1241+46 124245 FT  
 LENGTH(AH 2635 BK 2686) 0235/0000

124184 FT 1 0 00799 0 00 1241+26  
 0234/0000 LENGTH(AH 2559 BK 2624)

1 0 00799 0 00 1215+02 121559 FT  
 MILEPOST 023.00  
 LENGTH(AH 2686 BK 2642) 0231/0000

121560 FT 1 0 00799 0 00 1215+02  
 MILEPOST 023.00  
 0230/0000 LENGTH(AH 2624 BK 2660)

1 0 00799 0 00 1188+60 118917 FT  
 LENGTH(AH 2642 BK 2644) 0225/0000

118900 FT 1 0 00799 0 00 1188+37  
 0224/0000 LENGTH(AH 2660 BK 2621)

SOUTHAMPTON GREENE T 0221/1492

0220/1492 SOUTHAMPTON GREENE T

EMERGENCY CROSSOVER (CONN) 0221/0674

0220/0669 EMERGENCY CROSSOVER (CONN)

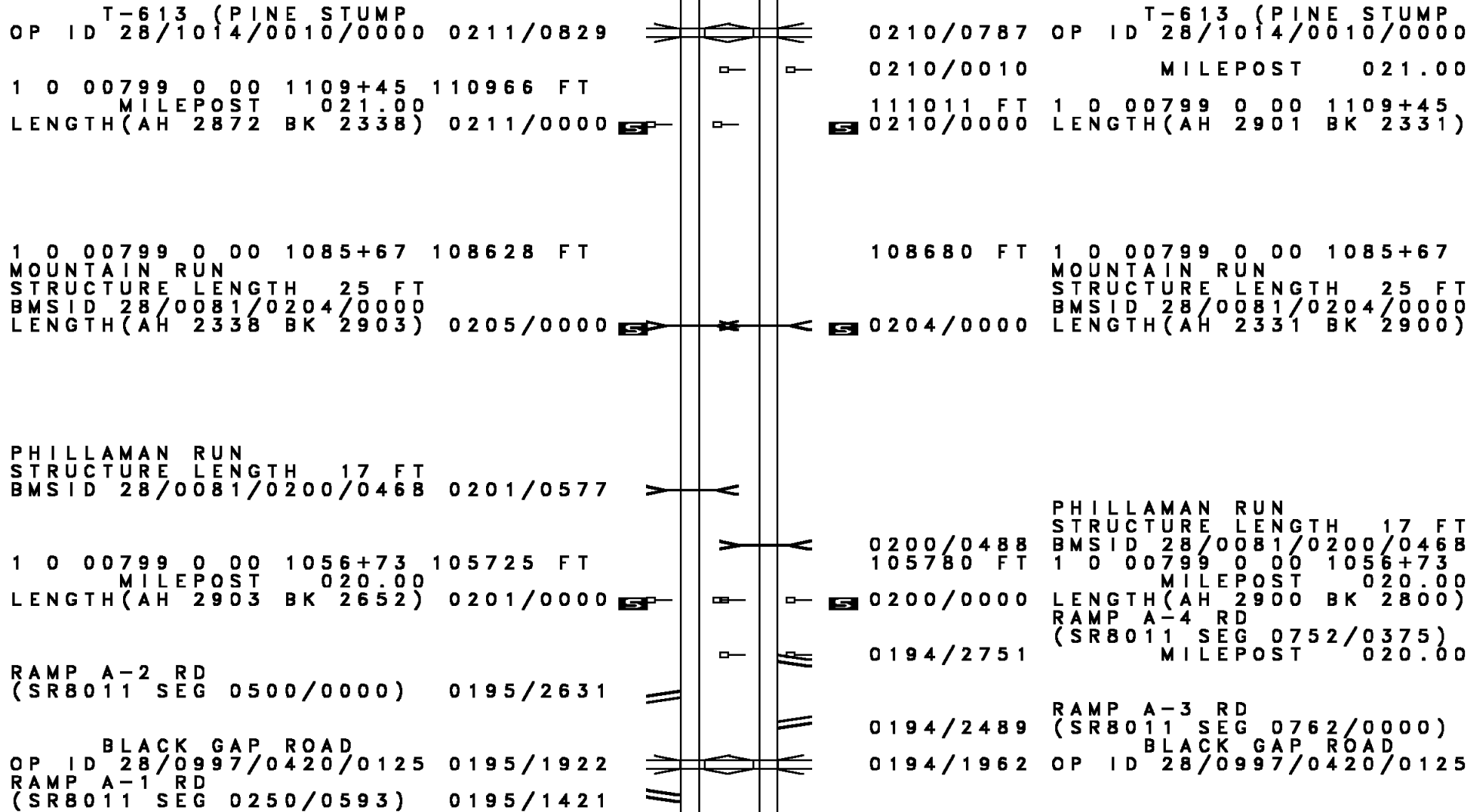
1 0 00799 0 00 1162+16 116273 FT  
 MILEPOST 022.00  
 LENGTH(AH 2644 BK 2435) 0221/0000

116279 FT 1 0 00799 0 00 1162+16  
 MILEPOST 022.00  
 0220/0000 LENGTH(AH 2621 BK 2367)

1 0 00799 0 00 1137+82 113838 FT  
 LENGTH(AH 2435 BK 2872) 0215/0000

113912 FT 1 0 00799 0 00 1138+34  
 0214/0000 LENGTH(AH 2367 BK 2901)

DIR: N TOTAL LEN: 25.799 MI. DIST: 08-3 SR: 81  
 LEFT MUN: GREENE T RIGHT MUN: GREENE T





DIR: N TOTAL LEN: 25.799 MI. DIST: 08-3 SR: 81  
 LEFT MUN: GREENE T RIGHT MUN: GREENE T

1 0 00799 0 00 1029+54 103073 FT  
 LENGTH(AH 2652 BK 2675) 0195/0000

102980 FT 1 0 00799 0 00 1029+20  
 0194/0000 LENGTH(AH 2800 BK 2649)

WOODSTOCK RD  
 OP ID 28/1003/0060/1019 0191/0443  
 1 0 00799 0 00 1002+96 100398 FT  
 MILEPOST 019.00  
 LENGTH(AH 2675 BK 2597) 0191/0000

WOODSTOCK RD  
 0190/0442 OP ID 28/1003/0060/1019

WET WEATHER STREAM  
 STRUCTURE LENGTH 11 FT  
 BMSID 28/0081/0184/2348 0185/2391

100331 FT 1 0 00799 0 00 1002+96  
 MILEPOST 019.00  
 0190/0000 LENGTH(AH 2649 BK 2588)  
 WET WEATHER STREAM  
 STRUCTURE LENGTH 11 FT  
 BMSID 28/0081/0184/2348

BMSEN 28/0081/0185/1234 0185/1569

0184/1536 BMSEN 28/0081/0184/1222

1 0 00799 0 00 0984+54  
 CONOCOCHEAGUE CREEK  
 BMSBG 28/0081/0185/1234 0185/1251

0184/1218 1 0 00799 0 00 0989+82  
 CONOCOCHEAGUE CREEK  
 BMSBG 28/0081/0184/1222

1 0 00799 0 00 0977+59 097801 FT  
 LENGTH(AH 2597 BK 2640) 0185/0000

097743 FT 1 0 00799 0 00 0977+34  
 0184/0000 LENGTH(AH 2588 BK 2692)

EMERGENCY CROSSOVER  
 (CONN) 0181/0728

0180/0722 EMERGENCY CROSSOVER  
 (CONN)

1 0 00799 0 00 0950+58 095161 FT  
 MILEPOST 018.00  
 LENGTH(AH 2640 BK 2702) 0181/0000

095051 FT 1 0 00799 0 00 0950+58  
 MILEPOST 018.00  
 0180/0000 LENGTH(AH 2692 BK 2648)

1 0 00799 0 00 0923+56 092459 FT  
 LENGTH(AH 2702 BK 2668) 0175/0000 S

092403 FT 1 0 00799 0 00 0923+48  
 S 0174/0000 LENGTH(AH 2648 BK 2620)

SIGN: CANTILEVER  
 BMSID 28/0081/0171/0600 0171/0674

1 0 00799 0 00 0897+18 089791 FT  
 MILEPOST 017.00  
 LENGTH(AH 2668 BK 2601) 0171/0000 S

089783 FT 1 0 00799 0 00 0897+18  
 MILEPOST 017.00  
 S 0170/0000 LENGTH(AH 2620 BK 2611)

RAMP D RD  
 (SR8010 SEG 0500/0000) 0165/1917

0164/2003 RAMP A RD  
 (SR8010 SEG 0750/0628)

WALKER RD.  
 OP ID 28/1010/0010/1320 0165/1256  
 RAMP C RD  
 (SR8010 SEG 0250/0498) 0165/0666

0164/1300 OP ID WALKER RD.  
 28/1010/0010/1320

1 0 00799 0 00 0870+34 087190 FT  
 GREENE  
 GUILFORD T  
 LENGTH(AH 2601 BK 2746) 0165/0000 S

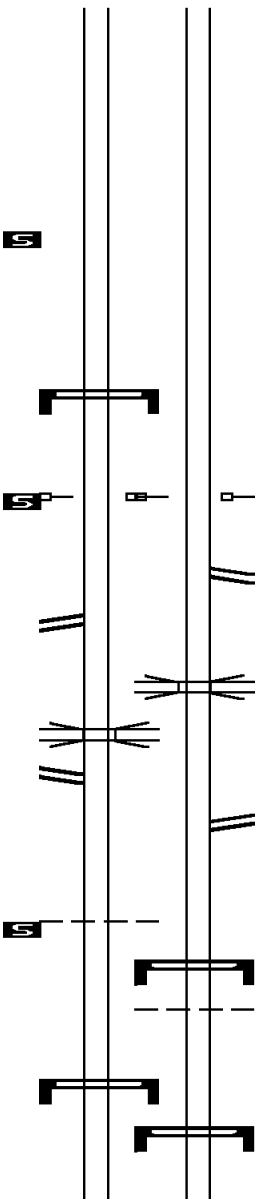
0164/0392 RAMP B RD  
 (SR8010 SEG 0010/0000)

087172 FT 1 0 00799 0 00 0870+41  
 S 0164/0000 LENGTH(AH 2611 BK 2717)  
 SIGN: CANTILEVER  
 BMSID 28/0081/0160/2612  
 GREENE  
 GUILFORD T  
 0160/2700  
 0160/2629

SIGN: CANTILEVER  
 BMSID 28/0081/0161/1857 0161/1857

0160/1426 SIGN: CANTILEVER  
 BMSID 28/0081/0160/1426

SIGN: CANTILEVER



DIR: N TOTAL LEN: 25.799 MI. DIST: 08-3 SR: 81  
 LEFT MUN: GUILFORD T RIGHT MUN: GUILFORD T

BMSID 28/0081/0161/0534 0161/0534

1 0 00799 0 00 0843+89 084444 FT  
 MILEPOST 016.00  
 LENGTH(AH 2746 BK 2598) 0161/0000

SIGN: CANTILEVER  
 BMSID 28/0081/0155/1802 0155/1802

RAMP F RD  
 (SR8009 SEG 0500/0000) 0155/1396

BR CONCOCHGA  
 STRUCTURE LENGTH 27 FT  
 BMSID 28/0081/0154/1197 0155/1171

BMSEN 28/0081/0155/0703 0155/0852

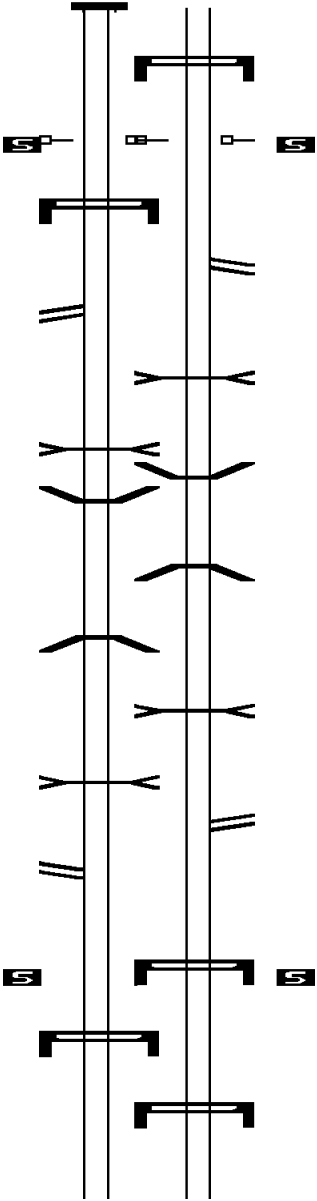
1 0 00799 0 00 0825+39  
 US 30 (EB)  
 BMSBG 28/0081/0155/0703 0155/0703

FALLING SPCR  
 STRUCTURE LENGTH 17 FT  
 BMSID 28/0081/0154/0420 0155/0400

RAMP E RD  
 (SR8009 SEG 0250/0619) 0155/0143

1 0 00799 0 00 0818+36 081846 FT  
 LENGTH(AH 2598 BK 2645) 0155/0000

SIGN: CANTILEVER  
 BMSID 28/0081/0151/1750 0151/1894



0160/0118 SIGN: CANTILEVER  
 084455 FT BMSID 28/0081/0160/0118  
 1 0 00799 0 00 0843+89  
 MILEPOST 016.00  
 0160/0000 LENGTH(AH 2717 BK 2676)

0154/1576 RAMP H RD  
 (SR8009 SEG 0750/0664)

0154/1207 BR CONCOCHGA  
 STRUCTURE LENGTH 27 FT  
 BMSID 28/0081/0154/1197

0154/0961 BMSEN 28/0081/0154/0723

1 0 00799 0 00 0825+39  
 US 30 (EB)  
 0154/0813 BMSBG 28/0081/0154/0723

0154/0508 FALLING SPCR  
 STRUCTURE LENGTH 17 FT  
 BMSID 28/0081/0154/0420

0154/0279 RAMP G RD  
 (SR8009 SEG 0010/0000)

081779 FT 1 0 00799 0 00 0818+16

SIGN: CANTILEVER  
 BMSID 28/0081/0154/0000  
 0154/0000 LENGTH(AH 2676 BK 2557)

0150/1237 SIGN: CANTILEVER  
 BMSID 28/0081/0150/2000

DIR: N TOTAL LEN: 25.799 MI. DIST: 08-3 SR: 81  
 LEFT MUN: GUILFORD T RIGHT MUN: GUILFORD T

OP ID 28/2042/0010/0000 0151/0062 0150/0041 OP ID 28/2042/0010/0000  
 1 0 00799 0 00 0791+58 079201 FT 079222 FT 1 0 00799 0 00 0791+58  
 MILEPOST 015.00 MILEPOST 015.00  
 LENGTH(AH 2645 BK 2538) 0151/0000 0150/0000 LENGTH(AH 2557 BK 2608)

SIGN: CANTILEVER  
 BMSID 28/0081/0145/0750 0145/0789  
 1 0 00799 0 00 0766+23 076663 FT 076614 FT 1 0 00799 0 00 0765+86  
 LENGTH(AH 2538 BK 2677) 0145/0000 0144/0000 LENGTH(AH 2608 BK 2674)

SIGN: CANTILEVER  
 BMSID 28/0081/0141/1600 0141/1870  
 RAMP B RD  
 (SR8007 SEG 0502/0000) 0141/1530

RAMP A RD  
 (SR8007 SEG 0512/1034) 0141/1109

BMSEN 28/0081/0141/0302 0141/0444 0140/0879 RAMP C RD  
 1 0 00799 0 00 0741+15 0140/0457 (SR8007 SEG 0762/0000)


WAYNE AVE (NB) 0140/0315 BMSEN 28/0081/0140/0315  
 BMSBG 28/0081/0141/0302 0141/0302 073940 FT 1 0 00799 0 00 0741+14  
 1 0 00799 0 00 0739+00 073986 FT WAYNE AVE (NB)

LENGTH(AH 2677 BK 2702) 0141/0000 0140/0000 LENGTH(AH 2674 BK 2665)  
 BMSEN 28/0081/0135/2000 0135/2220 0134/2189 BMSEN 28/0081/0134/2034  
 1 0 00799 0 00 0733+04 0134/2034 1 0 00799 0 00 0733+04  
 CSX RR CSX RR  
 BMSBG 28/0081/0135/2000 0135/2065 0134/2034 BMSBG 28/0081/0134/2034

TRIB CONOCOHEAGUE CREE TRIBUTORY CONOCOHEAGUE CREE  
 STRUCTURE LENGTH 10 FT STRUCTURE LENGTH 10 FT  
 BMSID 28/0081/0134/0379 0135/0367 0134/0379 BMSID 28/0081/0134/0379  
 1 0 00799 0 00 0712+65 071284 FT 071275 FT 1 0 00799 0 00 0712+46  
 LENGTH(AH 2702 BK 2632) 0135/0000 0134/0000 LENGTH(AH 2665 BK 2626)

KRINER RD				KRINER RD			
OP ID	28/2040/0010/0000	0131/1049		0130/1050	OP ID	28/2040/0010/0000	
1 0 00799 0 00	0686+12	068652 FT		068649 FT	1 0 00799 0 00	0686+12	
	MILEPOST 013.00					MILEPOST 013.00	
LENGTH(AH 2632 BK 2555)	0131/0000			0130/0000	LENGTH(AH 2626 BK 2546)		
TRIB TO CONO STRUCTURE LENGTH 10 FT BMSID 28/0081/0124/0893 0125/0944				TRIB TO CONO STRUCTURE LENGTH 10 FT BMSID 28/0081/0124/0893			
1 0 00799 0 00	9661+27	066097 FT		066103 FT	1 0 00799 0 00	0660+81	
LENGTH(AH 2555 BK 2751)	0125/0000			0124/0000	LENGTH(AH 2546 BK 2726)		
	GLFRD.SPRNGS					GLFRD.SPRNGS	
OP ID 28/2038/0010/0000	0121/2505			0120/2466	OP ID 28/2038/0010/0000		
1 0 00799 0 00	0633+34	063346 FT		063377 FT	1 0 00799 0 00	0633+34	
	MILEPOST 012.00					MILEPOST 012.00	
LENGTH(AH 2751 BK 2679)	0121/0000			0120/0000	LENGTH(AH 2726 BK 2634)		
EMERGENCY CROSSOVER (CONN) 0115/1524				EMERGENCY CROSSOVER (CONN) 0114/1456			
1 0 00799 0 00	0606+45	060667 FT		060743 FT	1 0 00799 0 00	0607+06	
LENGTH(AH 2679 BK 2598)	0115/0000			0114/0000	LENGTH(AH 2634 BK 2643)		
LGHTHOUSE RD OP ID 28/2036/0010/0000 0111/1668				LGHTHOUSE RD OP ID 28/2036/0010/0000 DMS SIGN STRUCTURE BMSID 28/0081/0110/1464			

DIR: N TOTAL LEN: 25.799 MI. DIST: 08-3 SR: 81  
 LEFT MUN: GUILFORD T RIGHT MUN: GUILFORD T



1 0 00799 0 00 0579+82 058069 FT  
 MILEPOST 011.00  
 LENGTH(AH 2598 BK 2632) 0111/0000

058100 FT 1 0 00799 0 00 0579+82  
 MILEPOST 011.00  
 LENGTH(AH 2643 BK 2627)

DMS SIGN STRUCTURE  
 BMSID 28/0081/0110/1464 0105/1681  
 OVERCASH RD.  
 OP ID 28/2034/0010/0000 0105/1561  
 WEIGH STATION  
 (SR9202 SEG 0010/0000) 0105/0968

OVERCASH RD.  
 0104/1519 OP ID 28/2034/0010/0000

1 0 00799 0 00 0554+13 055437 FT  
 LENGTH(AH 2632 BK 2663) 0105/0000  
 WEIGH STATION  
 (SR9202 SEG 0010/1448) 0101/2221

055473 FT 1 0 00799 0 00 0553+82  
 0104/0000 LENGTH(AH 2627 BK 2655)

ALLEMAN RD.  
 OP ID 28/2032/0010/0000 0101/1559

ALLEMAN RD.  
 0100/1596 OP ID 28/2032/0010/0000

1 0 00799 0 00 0527+09 052774 FT  
 MILEPOST 010.00  
 LENGTH(AH 2663 BK 2417) 0101/0000  
 RAMP C RD  
 (SR8015 SEG 0500/0000) 0095/1774

052818 FT 1 0 00799 0 00 0527+09  
 MILEPOST 010.00  
 0100/0000 LENGTH(AH 2655 BK 2508)

SWAMP FOX RD  
 OP ID 28/0914/0030/0000 0095/1037

RAMP D RD  
 0094/1753 (SR8015 SEG 0750/0580)

RAMP A RD  
 (SR8015 SEG 0250/0613) 0095/0404  
 1 0 00799 0 00 0503+24 050357 FT  
 LENGTH(AH 2417 BK 2850) 0095/0000

SWAMP FOX RD  
 0094/1149 OP ID 28/0914/0030/0000

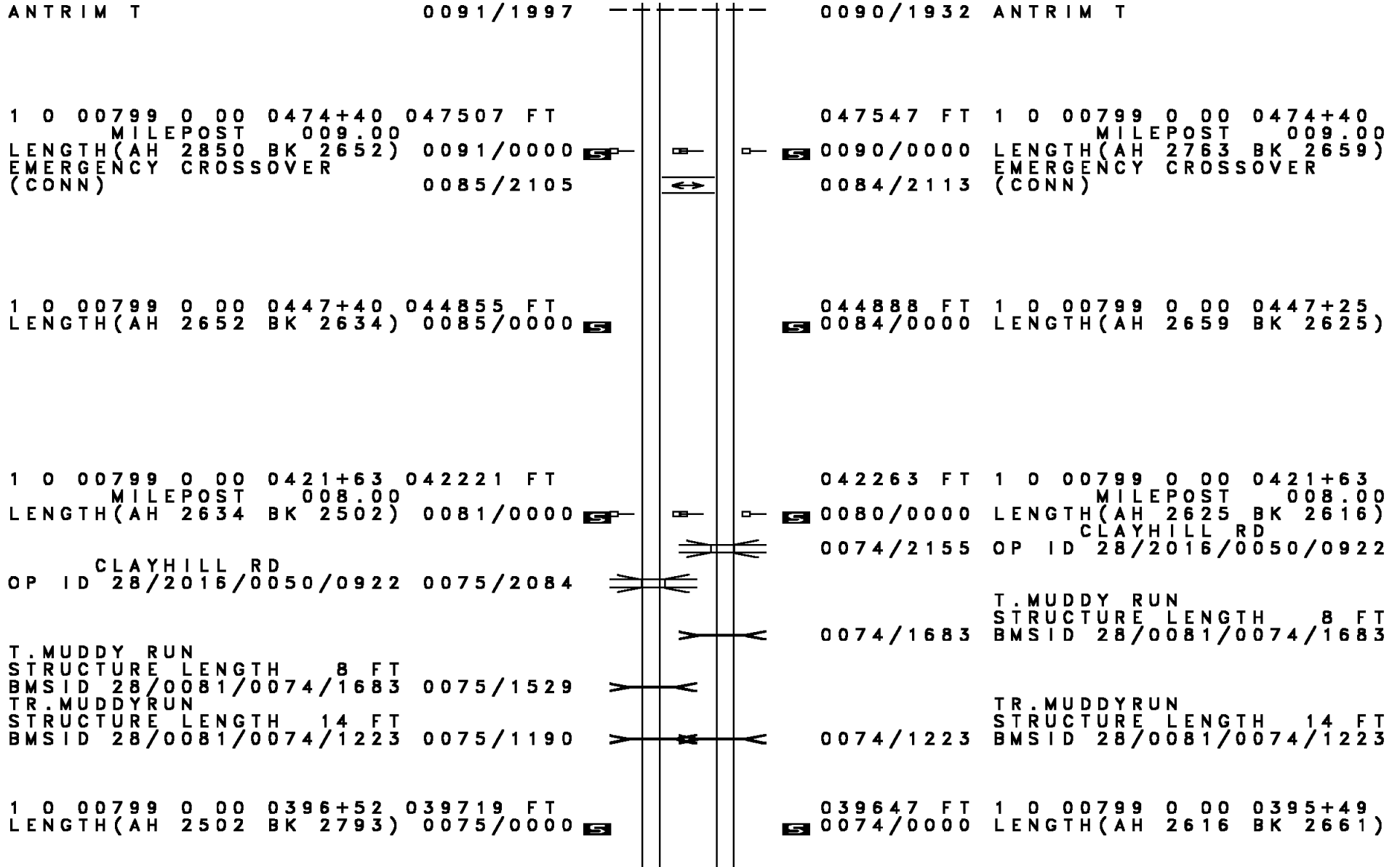
RAMP B RD  
 0094/0426 (SR8015 SEG 0010/0000)

050310 FT 1 0 00799 0 00 0502+73  
 0094/0000 LENGTH(AH 2508 BK 2763)

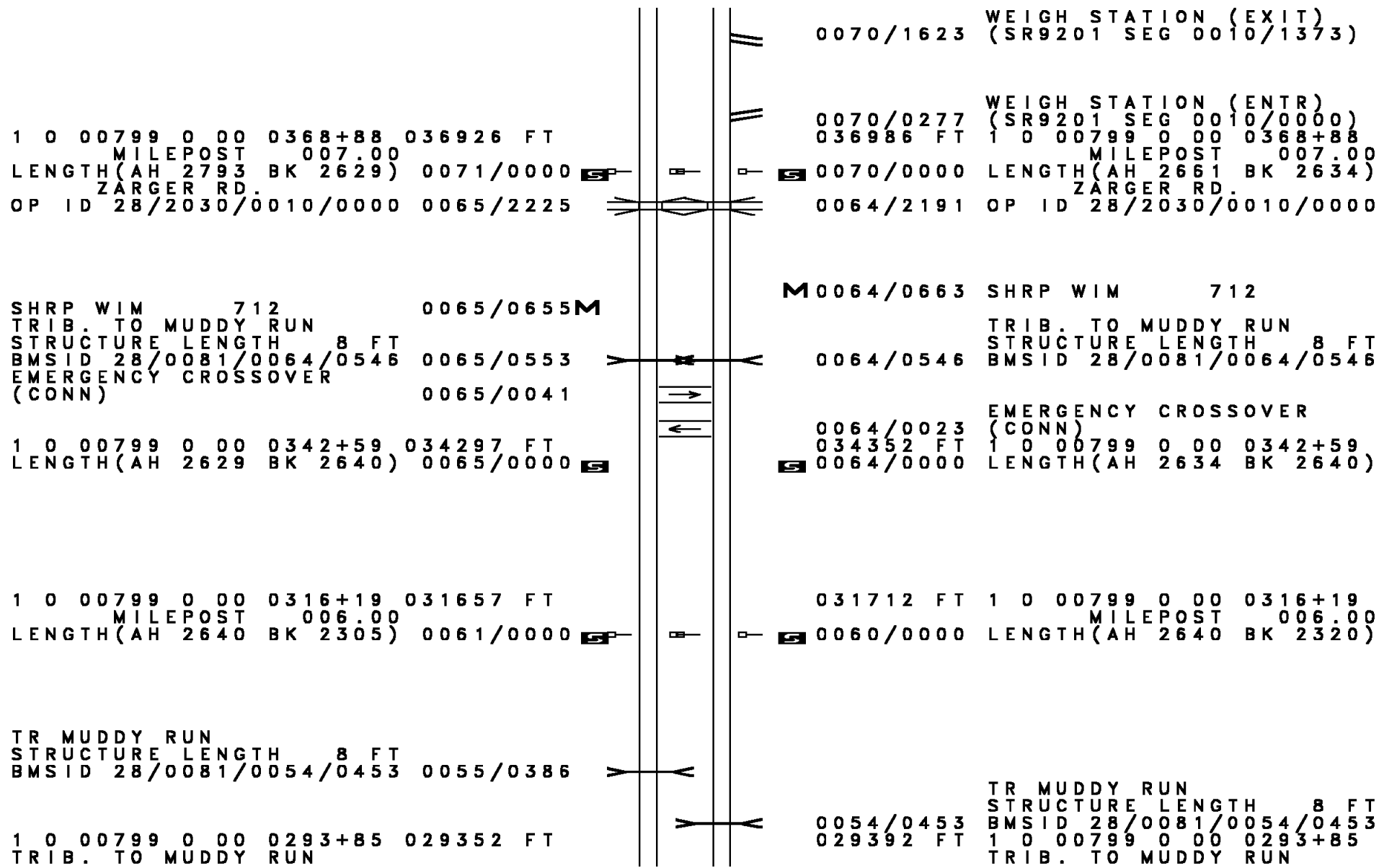
GUILFORD

GUILFORD

DIR: N TOTAL LEN: 25.799 MI. DIST: 08-3 SR: 81  
 LEFT MUN: GUILFORD T RIGHT MUN: GUILFORD T



DIR: N TOTAL LEN: 25.799 MI. DIST: 08-3 SR: 81  
 LEFT MUN: ANTRIM T RIGHT MUN: ANTRIM T





DIR: N TOTAL LEN: 25.799 MI. DIST: 08-3 SR: 81  
 LEFT MUN: ANTRIM T RIGHT MUN: ANTRIM T

STRUCTURE LENGTH 12 FT										STRUCTURE LENGTH 12 FT
BMSID 28/0081/0054/0000										BMSID 28/0081/0054/0000
LENGTH(AH 2305 BK 2984)	0055/0000	➔	⊗	⊗	⊗	⊗	⊗	⊗	⊗	LENGTH(AH 2320 BK 2991)

1 0 00799 0 00 0263+48 026368 FT										026401 FT	1 0 00799 0 00 0263+48
MILEPOST 005.00											MILEPOST 005.00
LENGTH(AH 2984 BK 2534)	0051/0000	➔	⊗	⊗	⊗	⊗	⊗	⊗	⊗	0050/0000	LENGTH(AH 2991 BK 2604)

RAMP I RD											
(SR8005 SEG 0500/0000)	0045/2171									0044/2264	RAMP J RD
											(SR8005 SEG 0750/0747)

BMSEN 28/0081/0045/1354 0045/1493										0044/1573	BMSEN 28/0081/0044/1434
1 0 00799 0 00 0251+92											1 0 00799 0 00 0251+92
BUCHANON TRAIL (EB)											BUCH'N TRAIL (EB)
BMSBG 28/0081/0045/1354 0045/1354										0044/1434	BMSBG 28/0081/0044/1434

RAMP G RD											
(SR8005 SEG 0250/0618)	0045/0800									0044/0864	RAMP H RD
											(SR8005 SEG 0010/0000)

1 0 00799 0 00 0238+38 023834 FT										023797 FT	1 0 00799 0 00 0237+58
LENGTH(AH 2534 BK 2726)	0045/0000	➔	⊗	⊗	⊗	⊗	⊗	⊗	⊗	0044/0000	LENGTH(AH 2604 BK 2669)

BMSEN 28/0081/0041/0297 0041/0405										0040/0365	BMSEN 28/0081/0040/0259
1 0 00799 0 00 0213+77											1 0 00799 0 00 0213+77
LEITERSBURG											LEITERSBURG
BMSBG 28/0081/0041/0297 0041/0297										0040/0259	BMSBG 28/0081/0040/0259

1 0 00799 0 00 0210+80 021108 FT										021128 FT	1 0 00799 0 00 0210+80
MILEPOST 004.00											MILEPOST 004.00
LENGTH(AH 2726 BK 2477)	0041/0000	➔	⊗	⊗	⊗	⊗	⊗	⊗	⊗	0040/0000	LENGTH(AH 2669 BK 2469)

DIR: N TOTAL LEN: 25.799 MI. DIST: 08-3 SR: 81  
 LEFT MUN: ANTRIM T RIGHT MUN: ANTRIM T

Station	Structure	Length	SR	Segment	Station	Structure	Length	SR	Segment
1 0 00799 0 00 0186+29 018631 FT	T. CONOCOCHEA	9 FT	0035/0000		018659 FT	T. CONOCOCHEA	9 FT	0034/0000	1 0 00799 0 00 0186+29
STRUCTURE LENGTH 9 FT						STRUCTURE LENGTH 9 FT			T. CONOCOCHEA
BMSID 28/0081/0034/0000						BMSID 28/0081/0034/0000			STRUCTURE LENGTH 9 FT
LENGTH(AH 2477 BK 2800)						LENGTH(AH 2469 BK 2805)			BMSID 28/0081/0034/0000
									LENGTH(AH 2469 BK 2805)
1 0 00799 0 00 0158+09 015831 FT			0031/0000		015854 FT			0030/0000	1 0 00799 0 00 0158+09
MILEPOST 003.00						MILEPOST 003.00			MILEPOST 003.00
LENGTH(AH 2800 BK 2294)						LENGTH(AH 2805 BK 2436)			LENGTH(AH 2805 BK 2436)
RAMP F RD						RAMP F RD			
(SR8003 SEG 0500/0000)						(SR8003 SEG 0750/1293)			
1 0 00799 0 00 0133+20 013537 FT	MOLLY PITCH		0025/0000		013418 FT	MOLLY PITCH		0024/0000	1 0 00799 0 00 0134+53
OP ID 28/0011/0060/0879						OP ID 28/0011/0060/0879			MOLLY PITCH
LENGTH(AH 2294 BK 3061)						LENGTH(AH 2436 BK 2848)			OP ID 28/0011/0060/0879
RAMP E RD						RAMP C-1 RD			LENGTH(AH 2436 BK 2848)
(SR8003 SEG 0250/1128)						(SR8003 SEG 0020/0590)			
						RAMP C RD			
						(SR8003 SEG 0010/0000)			
1 0 00799 0 00 0105+26 010476 FT			0021/0000		010570 FT			0020/0000	1 0 00799 0 00 0105+26
MILEPOST 002.00						MILEPOST 002.00			MILEPOST 002.00
LENGTH(AH 3061 BK 2663)						LENGTH(AH 2848 BK 2593)			LENGTH(AH 2848 BK 2593)
WET WEATHER						WET WEATHER			
STRUCTURE LENGTH 9 FT						STRUCTURE LENGTH 9 FT			
BMSID 28/0081/0014/1972						BMSID 28/0081/0014/1972			BMSID 28/0081/0014/1972
MILNOR RD.						MILNOR RD.			MILNOR RD.
OP ID 28/3006/0040/0709						OP ID 28/3006/0040/0709			OP ID 28/3006/0040/0709

DIR: N TOTAL LEN: 25.799 MI. DIST: 08-3 SR: 81  
LEFT MUN: ANTRIM T RIGHT MUN: ANTRIM T

1 0 00799 0 00 0078+36 007813 FT  
LENGTH(AH 2663 BK 2640) 0015/0000

007977 FT 1 0 00799 0 00 0079+60  
0014/0000 LENGTH(AH 2593 BK 2654)

0010/1618 WELCOME CENTER (EXIT)  
(SR9204 SEG 0010/1587)

1 0 00799 0 00 0052+49 005173 FT  
MILEPOST 001.00  
LENGTH(AH 2640 BK 2596) 0011/0000

0010/0080 WELCOME CENTER (ENTR)  
(SR9204 SEG 0010/0000)  
005323 FT 1 0 00799 0 00 0052+49  
MILEPOST 001.00  
0010/0000 LENGTH(AH 2654 BK 2668)

HYKES RD  
OP ID 28/3014/0010/0000 0005/1837

0004/1835 OP ID 28/3014/0010/0000

1 0 00799 0 00 0026+23 002577 FT  
LENGTH(AH 2596 BK 2577) 0005/0000

002655 FT 1 0 00799 0 00 0026+85  
0004/0000 LENGTH(AH 2668 BK 2655)

0002/1384 RAMP B RD  
(SR8001 SEG 0760/0923)  
DMS SIGN STRUCTURE  
0002/1240 BMSID 28/0081/0002/0954

EMERGENCY CROSSOVER  
(CONN) 0003/0232

0002/0608 RAMP A RD  
(SR8001 SEG 0750/0000)  
EMERGENCY CROSSOVER  
0002/0210 (CONN)

1 0 00799 0 00 0000+00 000000 FT

MASON DIXON  
OP ID 28/0163/0060/0000  
NC AMERICAN LEGION MEM HW  
MARYLAND STATE LINE INTER-BK  
(STBD)  
MFC BEGIN = A  
MILEPOST 000.00  
LENGTH(AH 2577 BK 0000) 0003/0000

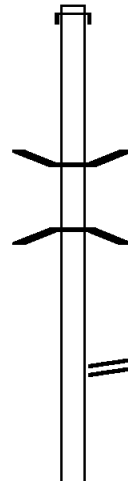
0002/0077 OP ID 28/0163/0060/0000

000000 FT 1 0 00799 0 00 0000+00  
NC AMERICAN LEGION MEM HW  
INTER-BK MARYLAND STATE LINE  
(STBD)  
MFC BEGIN = A  
MILEPOST 000.00  
0002/0000 LENGTH(AH 2655 BK 0000)

EXTRACT DATE: 12/18/2023 ROADWAY MANAGEMENT SYSTEM PAGE NUMBER: 76  
 PRINT DATE: 12/20/2023 SLD COUNTY/SR - ANNUAL PRINT COUNTY: FRANKLIN  
 DIR: B TOTAL LEN: 41.681 MI. DIST: 08-3 SR: 75  
 LEFT MUN: FANNETT T RIGHT MUN: FANNETT T

220075 FT

220075 FT AH-JUNIATA (34)  
 INTER-AHD SR 0075  
 0890/2871 (SR0075 SEG 0010/0000)



0890/0982 BMS EN 28/0075/0890/0958  
 1 0 00045 0 06 1486+49  
 BR. TUSCARORA  
 0890/0958 BMSBG 28/0075/0890/0958

217204 FT

217204 FT 1 0 00045 0 06 1477+38  
 UPPER HORSE VALLEY RD  
 (SR4007 SEG 0140/0000)  
 5 0890/0000 LENGTH(AH 2871 BK 2827)

DIR: B TOTAL LEN: 41.681 MI. DIST: 08-3 SR: 75  
 LEFT MUN: FANNETT T RIGHT MUN: FANNETT T

1 0 00045 0 06 1448+00 214377 FT  
 BACK RD  
 (SR4007 SEG 0130/3432) 0880/0000  
 FOR SR 0075 AND 4007  
 (CONN) 0870/3267

214377 FT  
 0880/0000 LENGTH(AH 2827 BK 3411)

210966 FT

210966 FT 1 0 00045 0 06 1401+89  
 0870/0000 LENGTH(AH 3411 BK 2851)

1 0 00045 0 06 1373+38 208115 FT  
 ROBERTSON RD  
 (T585) 0860/0000

208115 FT  
 0860/0000 LENGTH(AH 2851 BK 1220)

GIBBONS RD  
 (T576) 206895 FT  
 0840/2830

206895 FT 1 0 00045 0 05 1360+88  
 0850/0000 LENGTH(AH 1220 BK 2830)

GIBBONS RD  
 (T576) 0840/0801

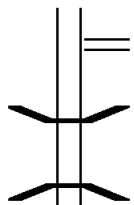
0840/0301 BMS EN 28/0075/0840/0290  
 1 0 00045 0 05 1333+06  
 BURNS RUN  
 0840/0264 BMSBG 28/0075/0840/0290  
 204065 FT 1 0 00045 0 05 1333+06  
 BIG SPRING RD

204065 FT

DIR: B TOTAL LEN: 41.681 MI. DIST: 08-3 SR: 75  
 LEFT MUN: FANNETT T RIGHT MUN: FANNETT T

MAIN ST  
(T574)

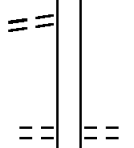
0830/0662  
201494 FT



0840/0000 (SR0274 SEG 0010/0000)  
 LENGTH(AH 2830 BK 2571)  
 0830/1486 BMS EN 28/0075/0830/1471  
 1 0 00045 0 05 1322+16  
 BR. TUSCARORA  
 0830/1471 BMSBG 28/0075/0830/1471

MAIN ST  
(T574)

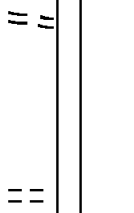
0820/1663



201494 FT 1 0 00045 0 05 1307+45  
 MOUNTAIN RD  
 (T587)  
 0830/0000 LENGTH(AH 2571 BK 3940)

1 0 00045 0 05 1268+03  
 PARSON RD  
(T581)

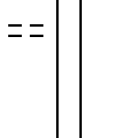
197554 FT  
 0820/0000



197554 FT  
 0820/0000 LENGTH(AH 3940 BK 3970)

1 0 00045 0 05 1228+33  
 GOSHORN RD  
(T579)

193584 FT  
 0810/0000



193584 FT  
 0810/0000 LENGTH(AH 3970 BK 2302)

DIR: B TOTAL LEN: 41.681 MI. DIST: 08-3 SR: 75  
 LEFT MUN: FANNETT T RIGHT MUN: FANNETT T

191282 FT

191282 FT 1 0 00045 0 05 1205+31  
 0800/0000 LENGTH(AH 2302 BK 2233)

1 0 00045 0 05 1182+98 189049 FT  
 DOYLESTOWN RD  
 (T533) 0790/0000

189049 FT  
 0790/0000 LENGTH(AH 2233 BK 2296)

186753 FT

186753 FT 1 0 00045 0 05 1160+02  
 0780/0000 LENGTH(AH 2296 BK 2746)

1 0 00045 0 05 1132+56 184007 FT  
 COONS RD  
 (T577) 0770/0000

0770/0212 WALNUT HILL LN  
 184007 FT (TWP )  
 0770/0000 LENGTH(AH 2746 BK 3254)

180753 FT

180753 FT 1 0 00045 0 05 1100+02  
 0760/0000 LENGTH(AH 3254 BK 3146)

SCHOOL RD  
 (T573) 0750/1604

DIR: B TOTAL LEN: 41.681 MI. DIST: 08-3 SR: 75  
 LEFT MUN: FANNETT T RIGHT MUN: FANNETT T

DRY RUN RD  
 (T568)

0750/0772

1 0 00045 0 05 1068+56 177607 FT  
 BACK RD  
 (SR4007 SEG 0010/0000) 0750/0000

174683 FT

172207 FT

HAMMOND RD  
 (T531)

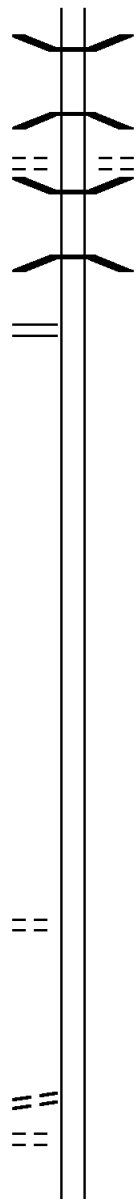
0720/0985

169674 FT

MAIN ST  
 (T565)  
 LC FOR MAIN ST  
 (CONN)

0710/1975

0710/1684



0750/0868 BMS EN 28/0075/0750/0835  
 1 0 00045 0 05 1076+78  
 DRY RUN

0750/0835 BMSBG 28/0075/0750/0835  
 DRY RUN RD

0750/0772 (T567)  
 0750/0545 BMS EN 28/0075/0750/0522  
 1 0 00045 0 05 1073+53  
 TR. DRY RUN

0750/0522 BMSBG 28/0075/0750/0522  
 177607 FT

0750/0000 LENGTH(AH 3146 BK 2924)

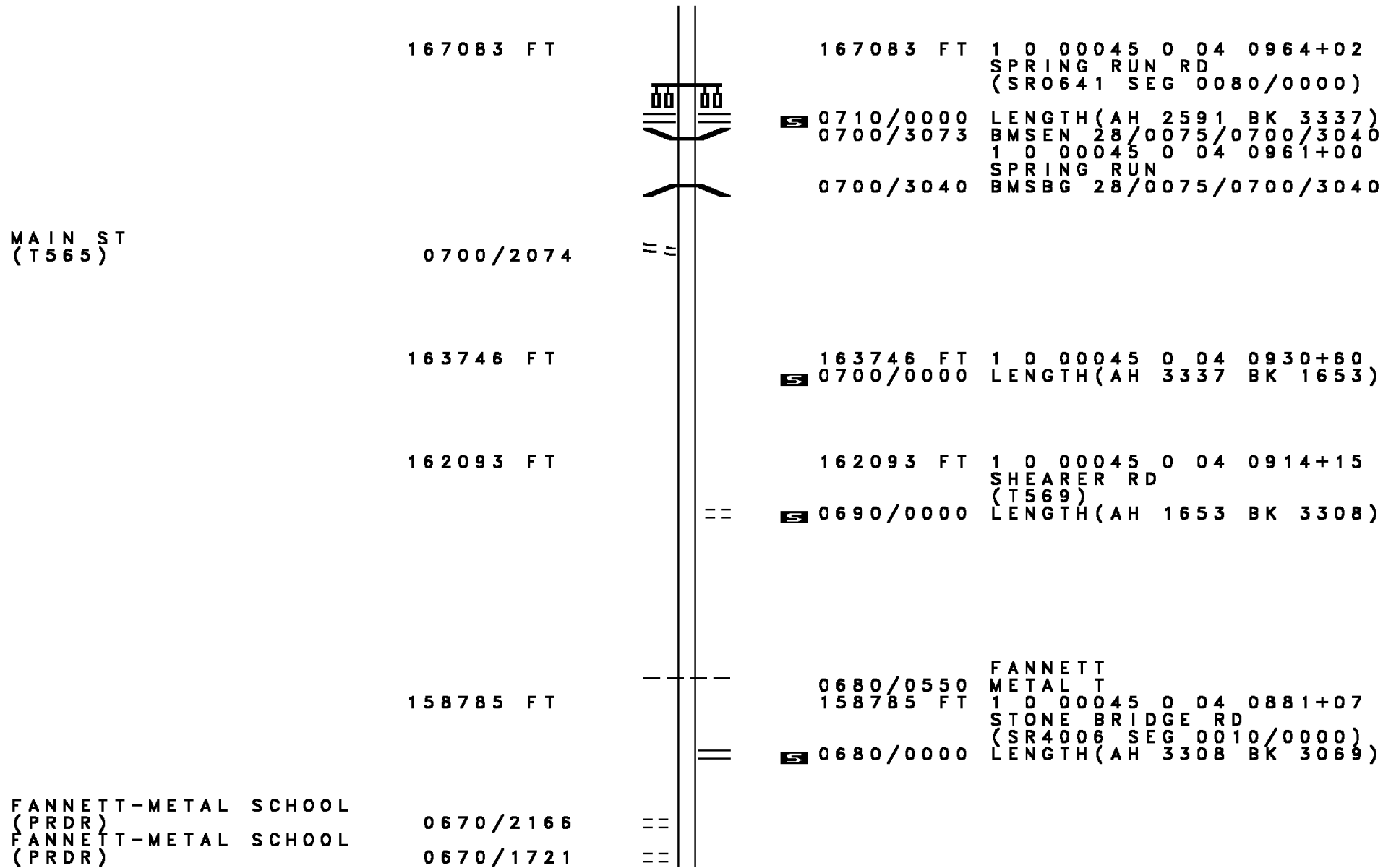
174683 FT 1 0 00045 0 04 1040+02  
 0740/0000 LENGTH(AH 2924 BK 2476)

172207 FT 1 0 00045 0 04 1015+26  
 0730/0000 LENGTH(AH 2476 BK 2533)

169674 FT 1 0 00045 0 04 0989+93  
 0720/0000 LENGTH(AH 2533 BK 2591)



DIR: B TOTAL LEN: 41.681 MI. DIST: 08-3 SR: 75  
 LEFT MUN: FANNETT T RIGHT MUN: FANNETT T



167083 FT

167083 FT 1 0 00045 0 04 0964+02  
 SPRING RUN RD  
 (SR0641 SEG 0080/0000)

5 0710/0000 LENGTH(AH 2591 BK 3337)  
 0700/3073 BMSBN 28/0075/0700/3040  
 1 0 00045 0 04 0961+00  
 SPRING RUN  
 0700/3040 BMSBG 28/0075/0700/3040

MAIN ST  
 (T565)

0700/2074

163746 FT

163746 FT 1 0 00045 0 04 0930+60  
 5 0700/0000 LENGTH(AH 3337 BK 1653)

162093 FT

162093 FT 1 0 00045 0 04 0914+15  
 SHEARER RD  
 (T569)  
 5 0690/0000 LENGTH(AH 1653 BK 3308)

158785 FT

0680/0550 FANNETT  
 158785 FT METAL T  
 1 0 00045 0 04 0881+07  
 STONE BRIDGE RD  
 (SR4006 SEG 0010/0000)  
 5 0680/0000 LENGTH(AH 3308 BK 3069)

FANNETT-METAL SCHOOL  
 (PRDR)  
 FANNETT-METAL SCHOOL  
 (PRDR)

0670/2166

0670/1721

DIR: B TOTAL LEN: 41.681 MI. DIST: 08-3 SR: 75  
 LEFT MUN: METAL T RIGHT MUN: METAL T

Stationing	Distance	Structure	Notes
1 0 00045 0 04 0850+38	155716 FT	0670/0780	PA TPK (1-76) OP ID 28/7076/9901/9071
STONY RD (T565)	0670/0000	5 0670/0000	LENGTH(AH 3069 BK 1364)
	154352 FT	0660/0000	1 0 00045 0 04 0836+74 LENGTH(AH 1364 BK 1400)
	152952 FT	0650/0842 0650/0406	HILL RD (T677) BMS EN 28/0075/0650/0393 1 0 00045 0 03 0825+49 WET WEATHER
MT GREEN RD (T566)	0640/1676	5 0650/0000	BMS BG 28/0075/0650/0393 1 0 00045 0 03 0821+38 STECK RD (T563) LENGTH(AH 1400 BK 2029)
	150923 FT	0640/0000	1 0 00045 0 03 0800+90 LENGTH(AH 2029 BK 3020)
	147903 FT	0630/0000	1 0 00045 0 03 0770+96 PIDGEON HILL RD (T561) LENGTH(AH 3020 BK 1243) WET WEATHER
SWAILES RD (T559)	0620/0626	0620/0923	STRUCTURE LENGTH 11 FT BMS ID 28/0075/0620/0923

DIR: B TOTAL LEN: 41.681 MI. DIST: 08-3 SR: 75  
LEFT MUN: METAL T RIGHT MUN: METAL T

Stationing	Description	Length	Notes
146660 FT			
144758 FT	TURNPIKE RAMP RD (TNPK)	0610/0000	
143252 FT			
140257 FT			
137975 FT			
135381 FT	BACK RD (T576)	0570/0000	

Stationing	Description	Length	Notes
146660 FT			
0620/0000	LENGTH(AH 1243 BK 1902)		
0610/1500	BMSSEN 28/0075/0610/1481		
0610/1481	TR.W.BR.CONO BMSBG 28/0075/0610/1481		
144758 FT			
0610/0000	LENGTH(AH 1902 BK 1506)		
143252 FT			
0600/0000	LENGTH(AH 1506 BK 2995)		
140257 FT			
0590/0000	SPRINGTOWN RD (T556) LENGTH(AH 2995 BK 2282)		
137975 FT			
0580/0000	LENGTH(AH 2282 BK 2594)		
135381 FT			
0570/0000	LENGTH(AH 2594 BK 1834)		

DIR: B TOTAL LEN: 41.681 MI. DIST: 08-3 SR: 75  
 LEFT MUN: METAL T RIGHT MUN: METAL T

1 0 00045 0 02 0623+17 133547 FT  
 BURNT CABINS RD  
 (SR4004 SEG 0060/0000) 0560/0000

133547 FT HORSE VALLEY RD  
 (SR4004 SEG 0060/0000)  
 0560/0000 LENGTH(AH 1834 BK 2423)

131124 FT

131124 FT 1 0 00045 0 02 0597+96  
 0550/0000 LENGTH(AH 2423 BK 2470)

128654 FT

128654 FT 1 0 00045 0 02 0573+26  
 0540/0000 LENGTH(AH 2470 BK 2945)

BACK RD  
 (T576)

0530/1400

0530/1400 WINEMAN RD  
 (T578)

125709 FT

125709 FT 1 0 00045 0 02 0543+81  
 0530/0000 LENGTH(AH 2945 BK 2335)

123374 FT

123374 FT 1 0 00045 0 02 0521+02  
 WINEMAN RD  
 (T578)  
 0520/0000 LENGTH(AH 2335 BK 2363)

DIR: B TOTAL LEN: 41.681 MI. DIST: 08-3 SR: 75  
 LEFT MUN: METAL T RIGHT MUN: METAL T

	121011 FT		121011 FT	1 0 00045 0 02 0497+75
			0510/0000	LENGTH(AH 2363 BK 1331)
	119680 FT		119680 FT	1 0 00045 0 02 0484+44
			0500/0000	LENGTH(AH 1331 BK 2318)
1 0 00045 0 02 0461+96			0490/0079	BMS EN 28/0075/0490/0067
SWEETWATER RD	0490/0067		0490/0067	WET WEATHER
(T554)			0490/0015	BMSBG 28/0075/0490/0067
	117362 FT		117362 FT	1 0 00045 0 02 0461+65
				TRIB W BR CONOCO CHEAGUE
			0490/0000	BMSBG 28/0075/0490/0000
				LENGTH(AH 2318 BK 2077)
	115285 FT		115285 FT	1 0 00045 0 02 0440+54
			0480/0000	LENGTH(AH 2077 BK 2550)
1 0 00045 0 02 0412+67	112735 FT		112735 FT	
SWEETWATER RD	0470/0000		0470/0000	LENGTH(AH 2550 BK 2110)
(T554)				
	110625 FT		110625 FT	1 0 00045 0 02 0391+57
				CARRICK RD
				(T553)
			0460/0000	LENGTH(AH 2110 BK 2895)

DIR: B TOTAL LEN: 41.681 MI. DIST: 08-3 SR: 75  
 LEFT MUN: METAL T RIGHT MUN: METAL T

107730 FT

107730 FT 1 0 00045 0 02 0362+62  
 S 0450/0000 LENGTH(AH 2895 BK 2071)

105659 FT

105659 FT 1 0 00045 0 02 0341+91  
 S 0440/0000 LENGTH(AH 2071 BK 2408)

103251 FT

103251 FT 1 0 00045 0 02 0320+11  
 S 0430/0000 LENGTH(AH 2408 BK 1106)

102145 FT

0420/0021 BMS EN 28/0075/0420/0000  
 102145 FT 1 0 00045 0 02 0309+05  
 TR.W.BR.CONO  
 S 0420/0000 BMSBG 28/0075/0420/0000  
 LENGTH(AH 1106 BK 2113)

STUMPY LN  
 (T600)

0410/1608 ==

100032 FT

100032 FT 1 0 00045 0 02 0287+13  
 TR.W.BR.CONO  
 STRUCTURE LENGTH 8 FT  
 BMSID 28/0075/0410/0000  
 S 0410/0000 LENGTH(AH 2113 BK 3027)

DIR: B TOTAL LEN: 41.681 MI. DIST: 08-3 SR: 75  
 LEFT MUN: METAL T RIGHT MUN: METAL T

097005 FT

097005 FT 1 0 00045 0 02 0256+86  
 S 0400/0000 LENGTH(AH 3027 BK 3224)

093781 FT

093781 FT 1 0 00045 0 02 0224+62  
 S 0390/0000 LENGTH(AH 3224 BK 2696)

091085 FT

091085 FT 1 0 00045 0 02 0197+66  
 S 0380/0000 LENGTH(AH 2696 BK 2761)

RICHMOND RD  
 (SR4003 SEG 0010/0000) 0370/1166

==

088324 FT

0370/0016 BMS EN 28/0075/0370/0000  
 088324 FT 1 0 00045 0 01 0170+05  
 BRICKER RUN  
 BMSBG 28/0075/0370/0000  
 S 0370/0000 LENGTH(AH 2761 BK 2532)



==

BRICKER LN  
 (TWP ) 0360/2514

085792 FT

085792 FT 1 0 00045 0 01 0145+02  
 S 0360/0000 LENGTH(AH 2532 BK 2485)

LAVEVIEW DR

DIR: B TOTAL LEN: 41.681 MI. DIST: 08-3 SR: 75  
 LEFT MUN: METAL T RIGHT MUN: METAL T

(TWP )

0350/2343 ==

083307 FT

083307 FT 1 0 00045 0 01 0120+17  
 0350/0000 LENGTH(AH 2485 BK 1555)

081752 FT

081752 FT 1 0 00045 0 01 0104+62  
 0340/0000 LENGTH(AH 1555 BK 1774)

079978 FT

079978 FT 1 0 00045 0 01 0086+88  
 METAL  
 PETERS T  
 0330/0000 LENGTH(AH 1774 BK 1734)

078244 FT

0320/0013 BMS EN 28/0075/0320/0000  
 078244 FT 1 0 00045 0 01 0069+54  
 TOWNSHIP RUN  
 BMSBG 28/0075/0320/0000  
 0320/0000 LENGTH(AH 1734 BK 3490)

074754 FT

074754 FT 1 0 00045 0 01 0033+79  
 0310/0000 LENGTH(AH 3490 BK 3400)



DIR: B TOTAL LEN: 41.681 MI. DIST: 08-3 SR: 75  
 LEFT MUN: PETERS T RIGHT MUN: PETERS T

1 0 00045 0 00 0000+00 071354 FT  
 MAIN ST  
 (SR4002 SEG 0020/0000) 0300/0000

TO 0030/0091 SH  
 (CONN)

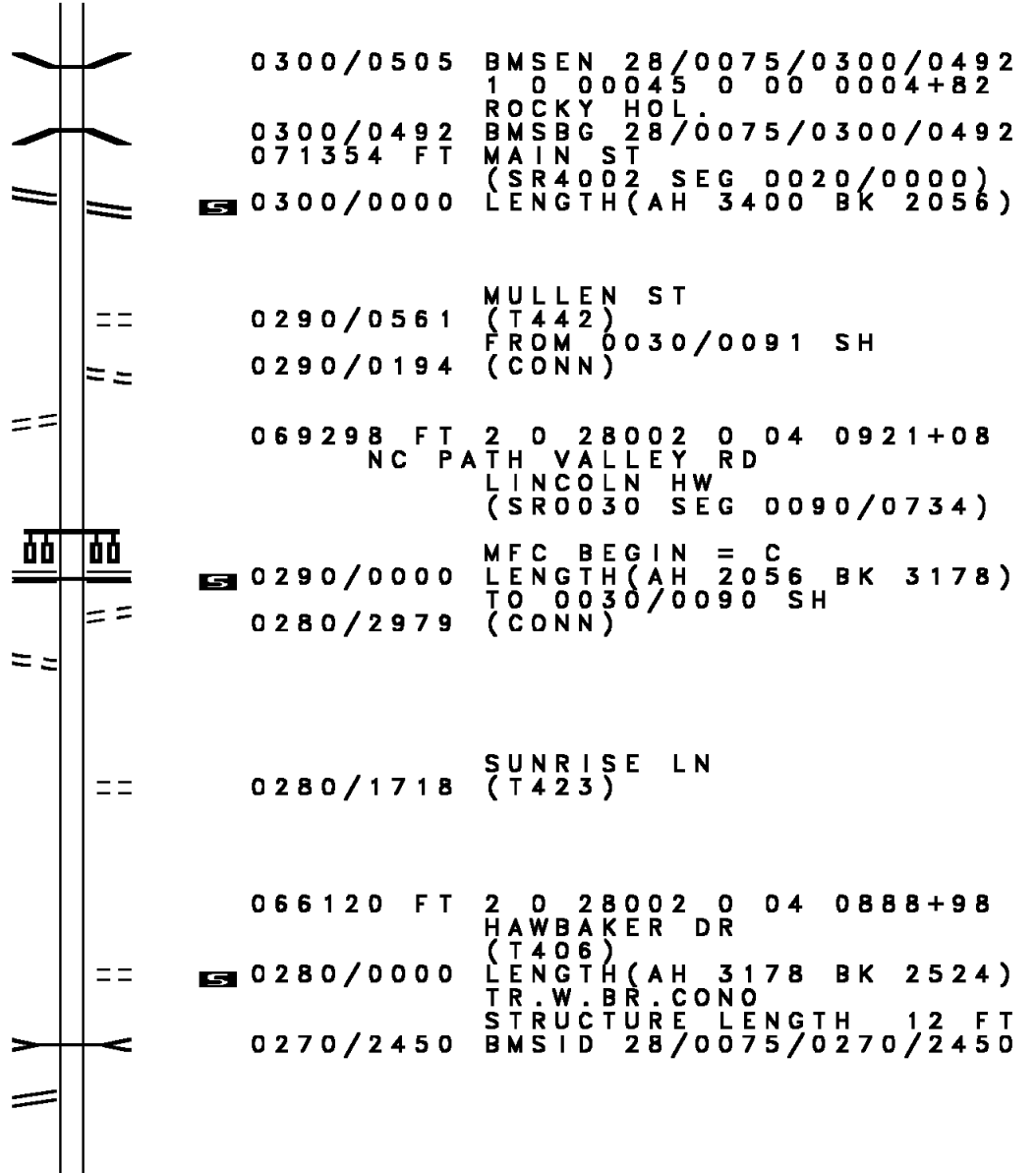
0290/0172  
 069298 FT

FROM 0030/0090 SH  
 (CONN)

0280/2970

066120 FT

MOUNTAIN RD  
 (SR3011 SEG 0090/1628) 0270/2049



DIR: B TOTAL LEN: 41.681 MI. DIST: 08-3 SR: 75  
 LEFT MUN: PETERS T RIGHT MUN: PETERS T

063596 FT

063596 FT 2 0 28002 0 03 0864+97  
 0270/0000 LENGTH(AH 2524 BK 2313)

061283 FT

0260/0022 BMS EN 28/0075/0260/0000  
 061283 FT 2 0 28002 0 03 0842+08  
 BUCKS RUN  
 BMSBG 28/0075/0260/0000  
 0260/0000 LENGTH(AH 2313 BK 3085)

2 0 28002 0 03 0811+32 058198 FT  
 LONG LN  
 (T407) 0250/0000

058198 FT LEMAR RD  
 (SR3007 SEG 0190/3046)  
 0250/0000 LENGTH(AH 3085 BK 1733)

056465 FT

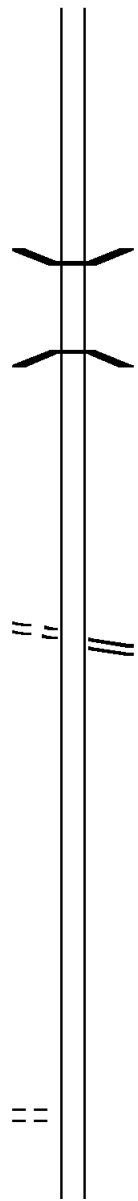
056465 FT 2 0 28038 0 00 0124+42  
 0240/0000 LENGTH(AH 1733 BK 1867)

054598 FT

054598 FT 2 0 28038 0 00 0106+17  
 0230/0000 LENGTH(AH 1867 BK 3360)

DICKEYS RD  
 (T405)

0220/1364



DIR: B TOTAL LEN: 41.681 MI. DIST: 08-3 SR: 75  
 LEFT MUN: PETERS T RIGHT MUN: PETERS T

	051238 FT		051238 FT	2 0 28038 0 00 0072+57
				ORCHARD RD
				(SR3024 SEG 0010/0000)
			0220/0000	LENGTH(AH 3360 BK 2267)
			0210/1510	BMS EN 28/0075/0210/1465
				2 0 28038 0 00 0064+66
				BUCK RUN
			0210/1465	BMSBG 28/0075/0210/1465
	048971 FT		048971 FT	2 0 28038 0 00 0050+01
			0210/0000	LENGTH(AH 2267 BK 3121)
J. BUCHANAN HIGH SCHOOL (GOVT)	0200/0616	==		
	045850 FT		0200/0015	BMS EN 28/0075/0200/0000
			045850 FT	2 0 28038 0 00 0018+71
				TR. CONOCHGUE
			0200/0000	BMSBG 28/0075/0200/0000
				LENGTH(AH 3121 BK 1881)
J. BUCHANAN MIDDLE SCHOOL (GOVT)	0190/0853	==		
J. BUCHANAN MIDDLE SCHOOL (GOVT)	0190/0368	==		
	043969 FT		0190/0274	FROM 0416/0180 SH
			043969 FT	(CONN)
				2 0 28038 0 00 0000+00
				MERCERSBURG RD
			0190/0000	(SR0416 SEG 0180/0000)
				LENGTH(AH 1881 BK 3488)
J. BUCHANAN MIDDLE SCHOOL (PRDR)	0180/3150	==		
	0180/1744			PETERS
FOX RD (TWP )	0180/1380	==		MERCERSBURG B

DIR: B TOTAL LEN: 41.681 MI. DIST: 08-3 SR: 75  
 LEFT MUN: MERCERSBURG B RIGHT MUN: MERCERSBURG B

1 0 00341 0 00 0025+75 040481 FT  
 KEEFER DR  
 (TWP ) 0180/0000

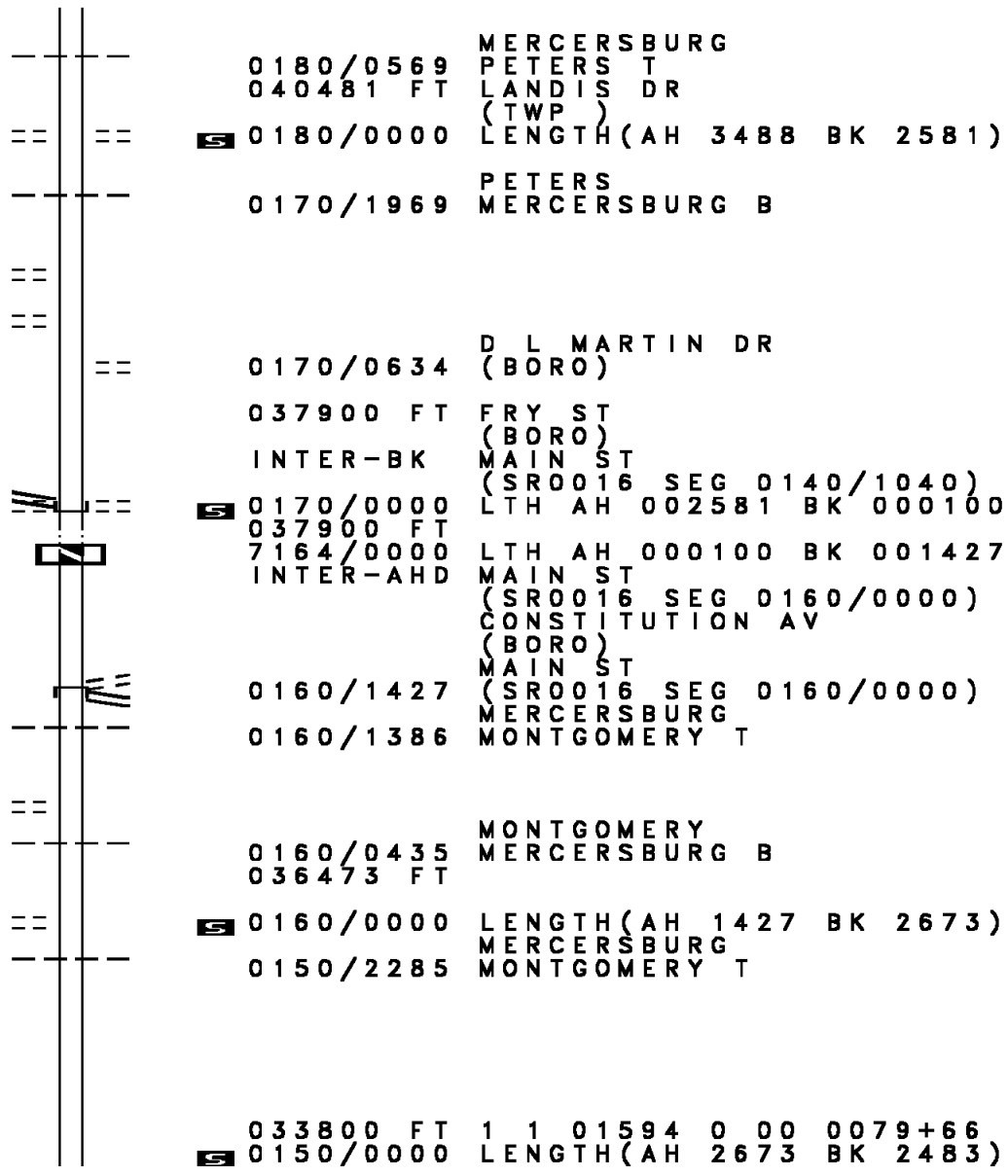
BLACK RD  
 (BORO) 0170/1240  
 HARBAUGH DR  
 (BORO) 0170/0690

1 0 00341 0 00 0000+00 037900 FT  
 MAIN ST  
 (SR0016 SEG 0140/1040)  
 JOHNSTSONS LN  
 (BORO) 0170/0000  
 037900 FT

FAIRVIEW AV  
 (BORO) 0160/0660

1 1 01594 0 00 0106+99 036473 FT  
 GRANDVIEW AV  
 (BORO) 0160/0000

033800 FT



033800 FT 1 1 01594 0 00 0079+66  
 0150/0000 LENGTH(AH 2673 BK 2483)

DIR: B TOTAL LEN: 41.681 MI. DIST: 08-3 SR: 75  
 LEFT MUN: MONTGOMERY T RIGHT MUN: MONTGOMERY T

031317 FT

031317 FT 1 1 01594 0 00 0054+83  
 0140/0000 LENGTH(AH 2483 BK 2987)

028330 FT

== 0130/0348 MONTGOMERY ELEM. SCHOOL  
 028330 FT (PRDR)  
 1 1 01594 0 00 0024+96  
 MONTGOMERY ELEM. SCHOOL  
 (PRDR)  
 == 0130/0000 LENGTH(AH 2987 BK 2496)

025834 FT

SHIMPSTOWN RD  
 (T307)

0120/0000

== 025834 FT 1 1 01594 0 00 0000+00  
 SHIMPSTOWN RD  
 (T307)  
 == 0120/0000 LENGTH(AH 2496 BK 2445)

023389 FT

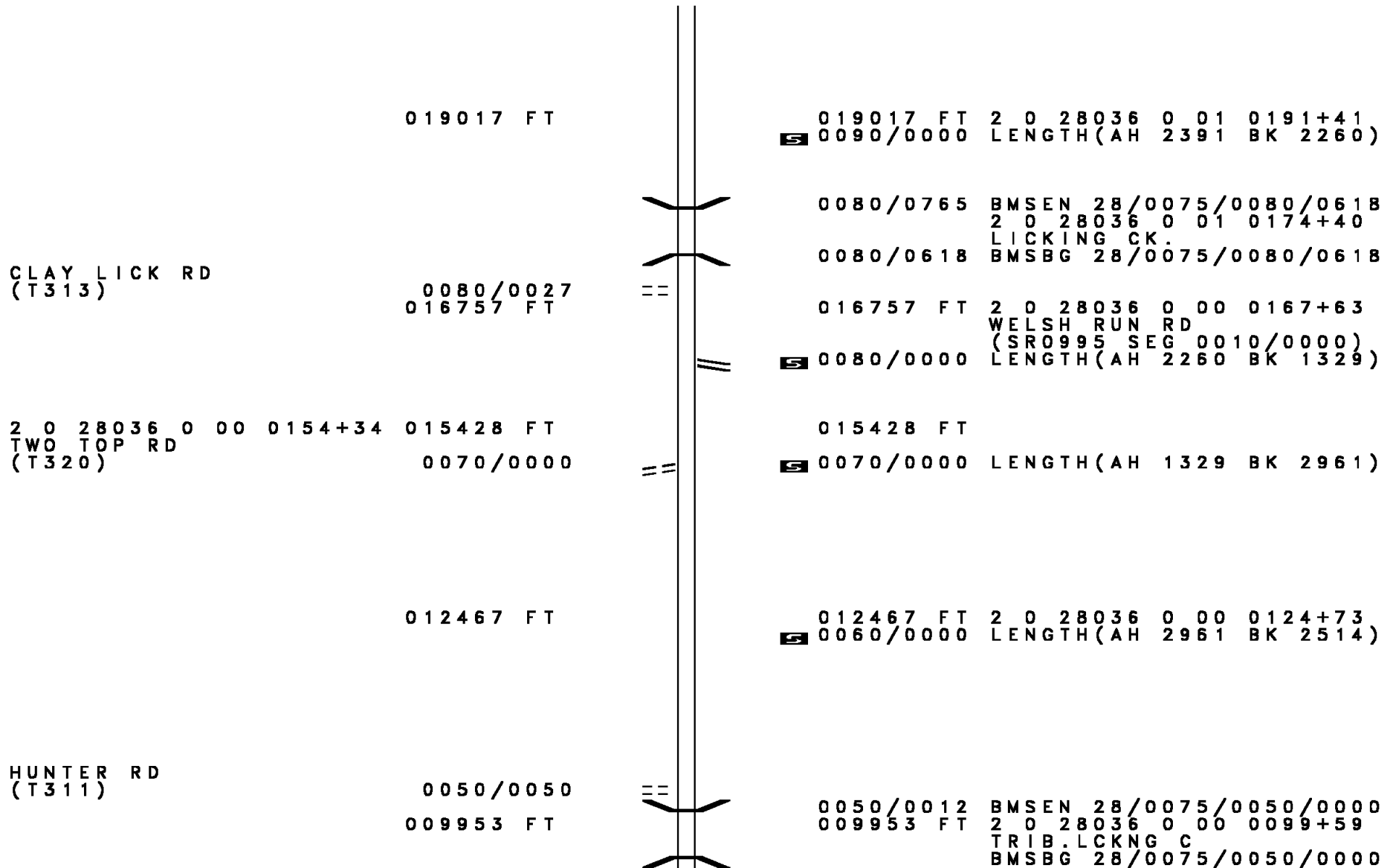
023389 FT 2 0 28036 0 00 0235+36  
 0110/0000 LENGTH(AH 2445 BK 1981)

== 0100/1292 REEDER RD  
 (T329)

021408 FT

021408 FT 2 0 28036 0 00 0215+32  
 0100/0000 LENGTH(AH 1981 BK 2391)

DIR: B TOTAL LEN: 41.681 MI. DIST: 08-3 SR: 75  
 LEFT MUN: MONTGOMERY T RIGHT MUN: MONTGOMERY T



019017 FT

019017 FT 2 0 28036 0 01 0191+41  
 S 0090/0000 LENGTH(AH 2391 BK 2260)

CLAY LICK RD  
 (T313)

0080/0027  
 016757 FT

==

0080/0765 BMSBN 28/0075/0080/0618  
 2 0 28036 0 01 0174+40  
 LICKING CK.  
 0080/0618 BMSBG 28/0075/0080/0618

==

016757 FT 2 0 28036 0 00 0167+63  
 WELSH RUN RD  
 (SR0995 SEG 0010/0000)  
 S 0080/0000 LENGTH(AH 2260 BK 1329)

2 0 28036 0 00 0154+34 015428 FT  
 TWO TOP RD  
 (T320) 0070/0000

==

015428 FT  
 S 0070/0000 LENGTH(AH 1329 BK 2961)

012467 FT

012467 FT 2 0 28036 0 00 0124+73  
 S 0060/0000 LENGTH(AH 2961 BK 2514)

HUNTER RD  
 (T311)

0050/0050  
 009953 FT

==

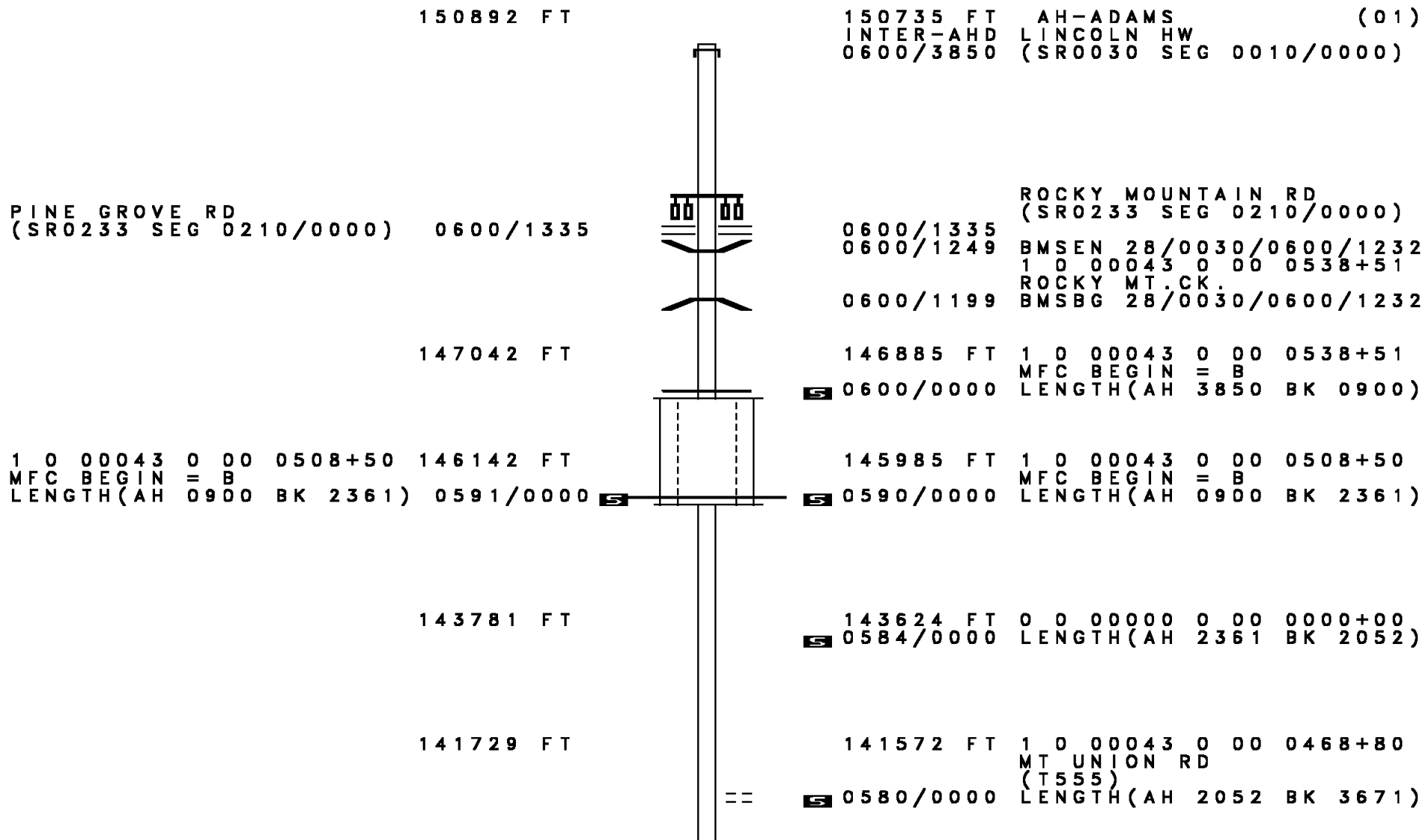
0050/0012 BMSBN 28/0075/0050/0000  
 009953 FT 2 0 28036 0 00 0099+59  
 TRIB. LCKNG C  
 BMSBG 28/0075/0050/0000

DIR: B TOTAL LEN: 41.681 MI. DIST: 08-3 SR: 75  
 LEFT MUN: MONTGOMERY T RIGHT MUN: MONTGOMERY T

		==	0050/0000	LENGTH(AH 2514 BK 1916) GARNES RD (T311)
			0040/1846	
				TRIB. LICKING STRUCTURE LENGTH 14 FT
		≡	0040/0741	BMSID 28/0075/0040/0741
008037 FT			008037 FT	2 0 28036 0 00 0080+21 ROYER RD (T321)
		==	0040/0000	LENGTH(AH 1916 BK 2802)
		≡	0030/0025	BMS EN 28/0075/0030/0000
005235 FT			005235 FT	2 0 28036 0 00 0052+43 WELSH RUN
			0030/0000	BMSBG 28/0075/0030/0000 LENGTH(AH 2802 BK 2759)
			002476 FT	2 0 28036 0 00 0024+97
			0020/0000	LENGTH(AH 2759 BK 2476)
KNOB RD (T655)		==	0010/2020	
SECRIST RD (T654)		==	0010/1268	
000000 FT			000000 FT	2 0 28036 0 00 0000+00
				NC FORT LOUDON RD INTER-BK MARYLAND STATE LINE (STBD) MFC BEGIN = D
			0010/0000	LENGTH(AH 2476 BK 0000)

EXTRACT DATE: 12/18/2023 ROADWAY MANAGEMENT SYSTEM PAGE NUMBER: 56  
 PRINT DATE: 12/20/2023 SLD COUNTY/SR - ANNUAL PRINT COUNTY: FRANKLIN

DIR: B TOTAL LEN: 28.578 MI. DIST: 08-3 SR: 30  
 LEFT MUN: GREENE T RIGHT MUN: GREENE T



150892 FT

150735 FT AH-ADAMS (01)  
 INTER-AHD LINCOLN HW  
 0600/3850 (SR0030 SEG 0010/0000)

PINE GROVE RD  
 (SR0233 SEG 0210/0000) 0600/1335

ROCKY MOUNTAIN RD  
 (SR0233 SEG 0210/0000)  
 0600/1335  
 0600/1249 BMSBG 28/0030/0600/1232  
 1 0 00043 0 00 0538+51  
 0600/1199 ROCKY MT. CK.  
 BMSBG 28/0030/0600/1232

147042 FT

146885 FT 1 0 00043 0 00 0538+51  
 MFC BEGIN = B  
 S 0600/0000 LENGTH(AH 3850 BK 0900)

1 0 00043 0 00 0508+50 146142 FT  
 MFC BEGIN = B  
 LENGTH(AH 0900 BK 2361) 0591/0000 S

145985 FT 1 0 00043 0 00 0508+50  
 MFC BEGIN = B  
 S 0590/0000 LENGTH(AH 0900 BK 2361)

143781 FT

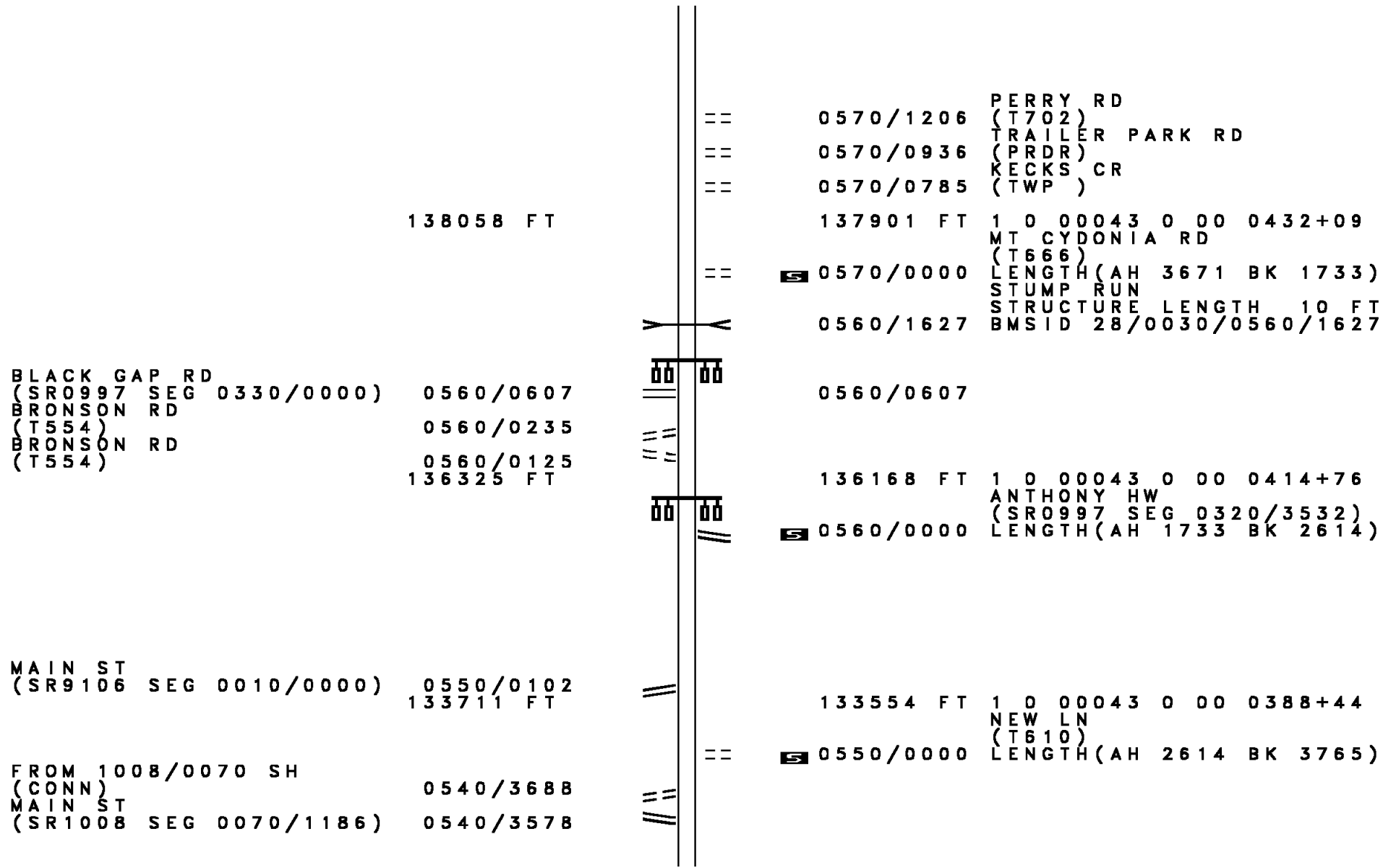
143624 FT 0 0 00000 0 00 0000+00  
 S 0584/0000 LENGTH(AH 2361 BK 2052)

141729 FT

141572 FT 1 0 00043 0 00 0468+80  
 MT UNION RD  
 (T555)  
 S 0580/0000 LENGTH(AH 2052 BK 3671)




DIR: B TOTAL LEN: 28.578 MI. DIST: 08-3 SR: 30  
 LEFT MUN: GREENE T RIGHT MUN: GREENE T



DIR: B TOTAL LEN: 28.578 MI. DIST: 08-3 SR: 30  
 LEFT MUN: GREENE T RIGHT MUN: GREENE T

Left Side	Right Side	Notes
	0540/2519 CAMEO DR (PRDR)	
	0540/1364 MEDALLION DR (TWP)	
	0540/0733 MARLETTE DR (PRDR)	
	0540/0445 TRAILER PARK RD (PRDR)	
129946 FT	129789 FT 1 0 00043 0 00 0350+98 (APRA) SCHAFFS MOBILE H CHICKENTOWN LN (PRDR)	
CHICKENTOWN RD (T570)	POE 0540/0000 LENGTH(AH 3765 BK 2392)	
	0530/1023 HARTZELL DR (T415)	
127554 FT	127397 FT 1 0 00043 0 00 0327+06 MONT ALTO RD (SR2031 SEG 0120/0590)	
	0530/0000 LENGTH(AH 2392 BK 3314) GREENE	
	0520/3039 GUILFORD T	
	0520/2230 FAYETTE ST (T500)	
	0520/1428 MILLER DR (T527)	
	0520/1011 JOYCE DR (T539)	
	0520/0586 RITCHEY RD (T510)	
124240 FT	124083 FT 1 0 00043 0 00 0293+64 DYMOND AV (T516)	
MOUNTAIN VIEW AV (T517)	0520/0000 LENGTH(AH 3314 BK 2273)	
	0510/1344 CRIDER AV (T530)	

DIR: B TOTAL LEN: 28.578 MI. DIST: 08-3 SR: 30  
 LEFT MUN: GUILFORD T RIGHT MUN: GUILFORD T



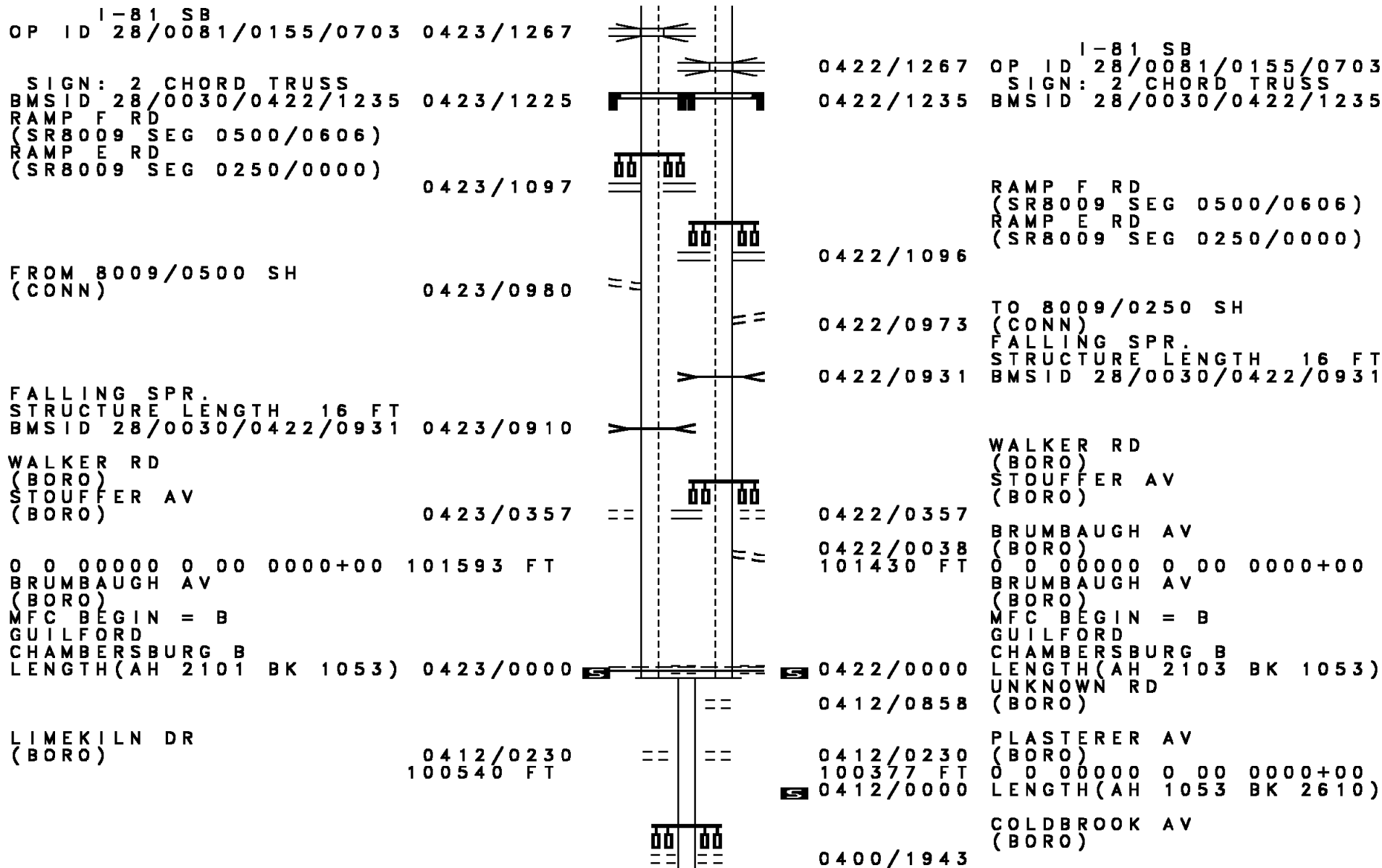
DIR: B TOTAL LEN: 28.578 MI. DIST: 08-3 SR: 30  
 LEFT MUN: GUILFORD T RIGHT MUN: GUILFORD T

Left Side	Center	Right Side
(T521) 0 0 00000 0 00 0000+00 113981 FT BRIAR LN (T468) LENGTH(AH 2027 BK 1207) 0473/0000	0473/0761 == == ==	0472/0749 (T521) 113838 FT 0 0 00000 0 00 0000+00 BRIAR LN (T468) LENGTH(AH 2013 BK 1225)
HIGHLAND RD (T522) OVERHILL DR (T472) 0 0 00000 0 00 0000+00 112774 FT ST JOHNS DR (T580) GARMAN DR (T515) LENGTH(AH 1207 BK 2228) 0463/0000	0463/0518 == == == == == == == == ==	0462/0495 HIGHLAND RD (T522) OVERHILL DR (T472) 0 0 00000 0 00 0000+00 ST JOHNS DR (T580) GARMAN DR (T515) LENGTH(AH 1225 BK 2225)
TRACTOR SUPPLY DR (PRDR) WAL-MART DR (PRDR) 0 0 00000 0 00 0000+00 110546 FT OLLIES PZ (PRDR) LINCOLN WAY PZ (PRDR) LENGTH(AH 2228 BK 2473) 0455/0000	0455/0629 == == == == == == == == ==	TRACTOR SUPPLY DR (PRDR) WAL-MART DR (PRDR) 0 0 00000 0 00 0000+00 OLLIES PZ (PRDR) LINCOLN WAY PZ (PRDR) LENGTH(AH 2225 BK 2476)
OLLIES PLAZA (PRDR) LINCOLN WAY PLAZA (PRDR) 0453/2473	0454/0628 110388 FT 0454/0000 LENGTH(AH 2225 BK 2476) OLLIES PLAZA (PRDR) LINCOLN WAY PLAZA (PRDR) 0452/2476	
MOWER RD (T430) 0453/1151 CHERRY AV (T539) 0453/0771	0452/1155 0452/0771	MOWER RD (T430) CHERRY AV (T539)

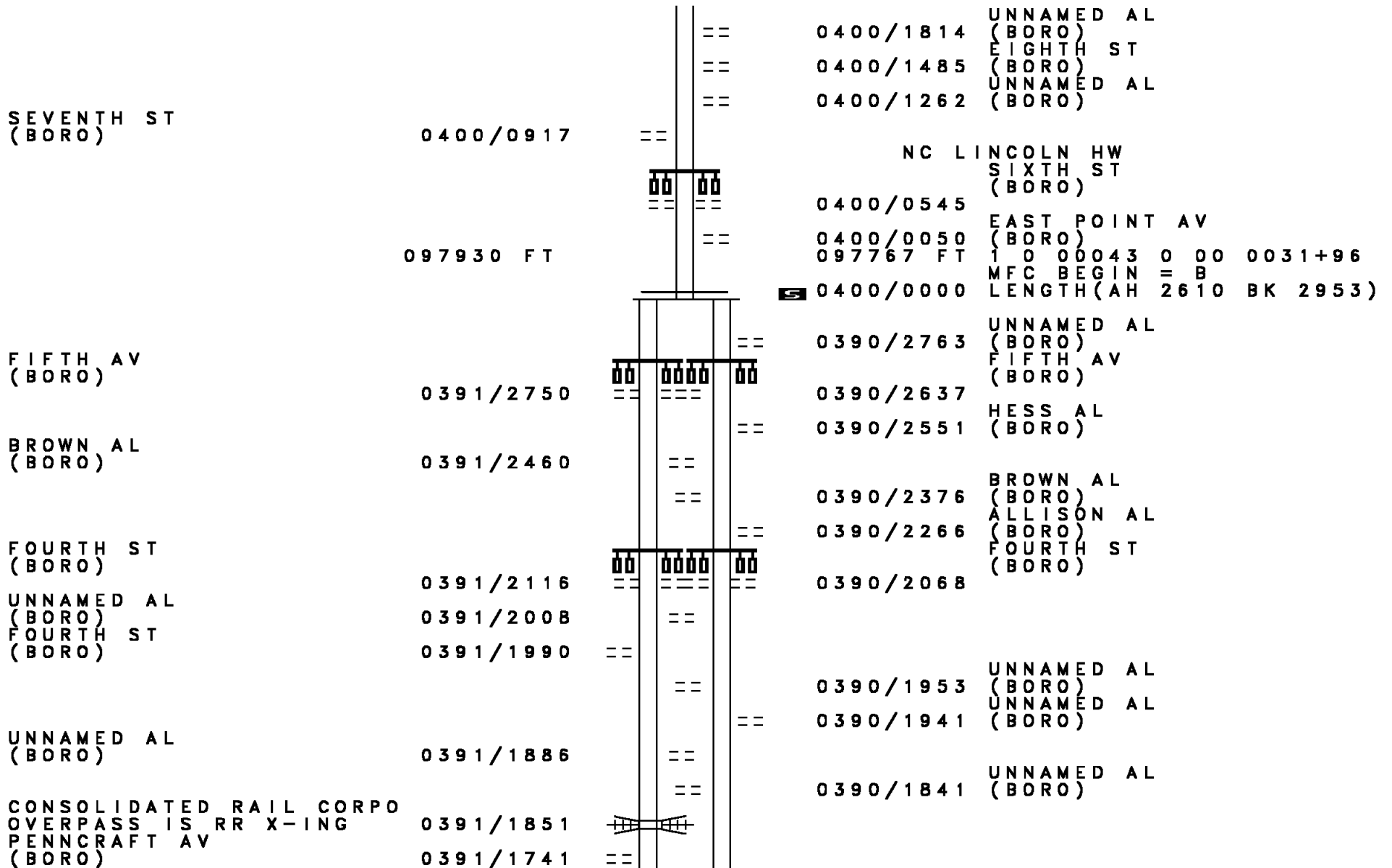
DIR: B TOTAL LEN: 28.578 MI. DIST: 08-3 SR: 30  
 LEFT MUN: GUILFORD T RIGHT MUN: GUILFORD T

Stationing	Description	Stationing	Description
0453/0449	KEYSTONE AV (T419)	0452/0449	KEYSTONE AV (T419)
108073 FT		107912 FT	
0453/0000	EDWARDS AV (T518) LENGTH(AH 2473 BK 1966)	0452/0000	EDWARDS AV (T518) LENGTH(AH 2476 BK 1966)
106107 FT		105946 FT	
0443/0000	(APRA) VALLEY QUARRIES QUARRY RD (T514) LENGTH(AH 1966 BK 2413)	0442/0000	(APRA) VALLEY QUARRIES QUARRY RD (T514) LENGTH(AH 1966 BK 2413)
0433/1533	WILLOWBROOK DR (T462)	0432/1517	WILLOWBROOK DR (T462)
0433/0903	SHEETZ DR (PRDR) FRANKLIN CENTER PZ (PRDR)	0432/0905	SHEETZ DR (PRDR) FRANKLIN CENTER PZ (PRDR)
0433/0500	FRANKLIN FARM LN (T409)	0432/0500	FRANKLIN FARM LN (T409)
103694 FT		103533 FT	
0433/0000	FALLING SPRING RD (SR2029 SEG 0110/1121) LENGTH(AH 2413 BK 2101) TO 8009/0750 SH (CONN)	0432/0000	FALLING SPRING RD (SR2029 SEG 0110/1121) LENGTH(AH 2413 BK 2103) FROM 8009/0010 SH (CONN)
0423/1664		0422/1652	
0423/1548	RAMP H RD (SR8009 SEG 0750/0000) RAMP G RD (SR8009 SEG 0010/0592)	0422/1556	RAMP H RD (SR8009 SEG 0750/0000) RAMP G RD (SR8009 SEG 0010/0592)
0423/1427	SIGN: 2 CHORD TRUSS BMSID 28/0030/0422/1436	0422/1436	SIGN: 2 CHORD TRUSS BMSID 28/0030/0422/1436
0423/1354	OP ID 28/0081/0154/0723	0422/1373	OP ID 28/0081/0154/0723

DIR: B TOTAL LEN: 28.578 MI. DIST: 08-3 SR: 30  
 LEFT MUN: GUILFORD T RIGHT MUN: GUILFORD T



DIR: B TOTAL LEN: 28.578 MI. DIST: 08-3 SR: 30  
 LEFT MUN: CHAMBERSBURG B RIGHT MUN: CHAMBERSBURG B



DIR: B TOTAL LEN: 28.578 MI. DIST: 08-3 SR: 30  
 LEFT MUN: CHAMBERSBURG B RIGHT MUN: CHAMBERSBURG B

Left Side Description	Left Side Stationing	Right Side Description	Right Side Stationing
UNNAMED AL (BORO)	0391/1654	NORFOLK SOUTHERN OVERPASS IS RR X-ING	0390/1711
UNNAMED AL (BORO)	0391/1509	UNNAMED AL (BORO)	0390/1616
THIRD ST (BORO)	0391/1200	UNNAMED AL (BORO)	0390/1490
HARRISON AV (BORO)	0391/0900	UNKNOWN AL (BORO)	0390/1478
UNNAMED AL (BORO)	0391/0720	UNNAMED AL (BORO)	0390/1351
SECOND ST (SR0011 SEG 0350/0582)	0391/0604	THIRD ST (BORO)	0390/1183
CENTRAL AV (BORO)	0391/0307	HARRISON AV (BORO)	0390/0881
1 0 00043 0 00 0000+00 094860 FT		SECOND ST (SR0011 SEG 0350/0000)	0390/0587
CHAMBERSBURG - MAIN ST (BORO)		CENTRAL AV (BORO)	0390/0293
MAIN ST (SR0011 SEG 0341/1190)		094814 FT 2 0 28094 0 00 0047+36	
LENGTH(AH 3070 BK 1137)	0391/0000	NC QUEEN ST MAIN ST (SR0011 SEG 0341/0598)	
BLACK AV (BORO)	0381/0835	LENGTH(AH 2953 BK 1014)	0390/0000
SPRING ST (BORO)	0381/0761	BLACK AV (BORO)	0380/0717
UNNAMED AL (BORO)	0381/0699		
BMS EN 28/0030/0381/0548	0381/0622		
1 0 00037 0 02 0939+66			
E. BR. CONOCOC			
BMSBG 28/0030/0381/0548	0381/0548		
BURKHART ST (BORO)	0381/0476		
HOOD ST		WATER ST (BORO)	0380/0426



DIR: B TOTAL LEN: 28.578 MI. DIST: 08-3 SR: 30  
 LEFT MUN: CHAMBERSBURG B RIGHT MUN: CHAMBERSBURG B

Stationing	Segment	Length	Notes
0381+00	FRANKLIN ST	0381/0399	(BORO)
0381+00	FRANKLIN ST	0381/0000	(SR4015 SEG 0010/0000)
0381+00	FRANKLIN ST	0381/0000	LENGTH(AH 1137 BK 3083)
0371+26	FEDERAL ST	0371/2636	(BORO)
0371+24	FEDERAL ST	0371/2388	(BORO)
0371+21	GARBER ST	0371/2129	(BORO)
0371+19	GARBER ST	0371/1902	(BORO)
0371+17	CONNER AV	0371/1697	(BORO)
0371+16	GLEN ST	0371/1658	(BORO)
0371+12	GRANDVIEW AV	0371/1210	(BORO)
0371+11	MONTICELLO CT	0371/1126	(BORO)
0371+09	UNNAMED AL	0371/0901	(BORO)
0371+06	ZENTMYER AL	0371/0663	(BORO)
0371+02	HAMILTON T	0371/0283	CHAMBERSBURG
0371+00	LINCOLN HW	0371/0084	(SR9430 SEG 0010/3043)
0370+31	CEDAR AV	0370/28094	(BORO)
0370+31	LINCOLN HW	0370/28094	(SR9430 SEG 0010/0000)
0370+29	CONOCOCNEAG	0370/2960	(CONN)
0370+29	CONOCOCNEAG	0370/2918	BMSEN 28/0030/0370/2777
0370+27	FRANKLIN ST	0370/2790	BMSBG 28/0030/0370/2777
0370+27	FRANKLIN ST	0370/2715	(BORO)
0370+22	FEDERAL ST	0370/2247	(BORO)
0370+20	DOUGLAS CT	0370/2064	(BORO)
0370+13	MONTICELLO CT	0370/1306	(BORO)
0370+03	HAMILTON T	0370/0331	CHAMBERSBURG
0906+40	LINCOLN HW	090640 FT	(SR0030 SEG 0371/0000)
0906+40	SOLLENBERGER RD	090640 FT	(SR0030 SEG 0371/0000)

DIR: B TOTAL LEN: 28.578 MI. DIST: 08-3 SR: 30  
 LEFT MUN: HAMILTON T RIGHT MUN: HAMILTON T

(SR4013 SEG 0010/0000)

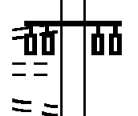
(SR4013 SEG 0010/0000)

MFC BEGIN = B  
 LENGTH(AH 3083 BK 2738) 0371/0000



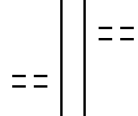
0370/0000 MFC BEGIN = B  
 LENGTH(AH 3130 BK 2738)  
 T.E.BR.CONOE  
 STRUCTURE LENGTH 10 FT  
 BMSID 28/0030/0360/2568

LC TO WESTSIDE PZ  
 (CONN) 0360/1212  
 WESTSIDE PZ  
 (TWP) 0360/1134  
 LC FROM WESTSIDE PZ  
 (CONN) 0360/1037



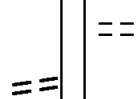
0360/1134

ERVIN DR  
 (T517) 0360/0392  
 087902 FT



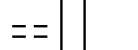
0360/0440 HOOVER DR  
 (T477)  
 087932 FT 1 0 00037 0 02 0875+88

CROTTLESTOWN RD  
 (T533) 0350/2497



0360/0000 HILLTOP DR  
 (T478)  
 LENGTH(AH 2738 BK 2683)

SANDERS CR  
 (TWP) 0350/1156



0350/2357 PA NATIONAL GUARD DR  
 (GOVT)

NEW OXFORD MHP DR  
 (PRDR) 0350/0426  
 085219 FT



0350/0426 (APRA) NEW OXFORD MHP D  
 085249 FT 1 0 00037 0 02 0849+33  
 WARM SPRING RD  
 (SR0995 SEG 0390/1421)  
 0350/0000 LENGTH(AH 2683 BK 2216)

083003 FT

083033 FT 1 0 00037 0 02 0826+75  
 0340/0000 LENGTH(AH 2216 BK 2988)

TRIB TO BACK CREEK

DIR: B TOTAL LEN: 28.578 MI. DIST: 08-3 SR: 30  
 LEFT MUN: HAMILTON T RIGHT MUN: HAMILTON T

Structure ID	Length (FT)	Structure Name	Notes
0330/2231	14	STRUCTURE LENGTH	BMSID 28/0030/0330/2231
0330/0664	080045	JAMES LEE DR (T500)	
0330/0000	080015	SHATZER ORCHARD RD (T593)	LENGTH (AH 2988 BK 2046)
0320/1820		MARIBETH DR (T500)	
0320/1117		FRANK RD (T468)	
0320/0000	077969	OBSIDIAN DR (T449)	LENGTH (AH 2046 BK 2698)
0310/2052		TOPAZ DR (T448)	(APRA) LAURICH CO INC
0310/1542		OPAL DR (T447)	OBSIDIAN DR (T449)
0310/0209	075271	SAPPHIRE DR (TWP)	
0310/0000		TRIB BACK CR	STRUCTURE LENGTH 8 FT
0300/1882		(OLD ROAD BED)	BMSID 28/0030/0310/0000
0300/1005		(OLD ROAD BED)	LENGTH (AH 2698 BK 2248)
0300/0512		MEADOW CREEK DR (T511)	
0300/0092		HAMILTON	BMSEN 28/0030/0300/0000
0300/0044	073023	SAINT THOMAS T	
073053			1 0 00037 0 02 0726+95

DIR: B TOTAL LEN: 28.578 MI. DIST: 08-3 SR: 30  
 LEFT MUN: HAMILTON T RIGHT MUN: HAMILTON T

Stationing	Length	Structure	Notes
071407 FT	0290/0000	5 0300/0000	BACK CREEK BMSBG 28/0030/0300/0000 LENGTH(AH 2248 BK 1616) EDGEWATER DR (T407)
071407 FT	0290/1447		
071437 FT	0290/0283		LINNWOOD DR (T404)
071437 FT	071437 FT		
0290/0000	5 0290/0000		LENGTH(AH 1616 BK 2790) (APRA) ROLLING ACRES MO
0280/2222	0280/2222	5 0280/2222	HADE RD (T458)
068617 FT	0280/0513		HECKMAN DR (T457)
068617 FT	068647 FT		
0280/0000	5 0280/0000		LENGTH(AH 2790 BK 2632)
0270/1956			
0270/1279			
065985 FT	066015 FT		1 0 00037 0 02 0656+69 TRIB BACK CR STRUCTURE LENGTH 8 FT BMSID 28/0030/0270/0000 LENGTH(AH 2632 BK 2140)
0260/0922	0260/0911		BMSEN 28/0030/0260/0888 1 0 00037 0 02 0644+17 TRIB. TO BACK CREEK
0260/0888	0260/0888		BMSBG 28/0030/0260/0888
063845 FT	063875 FT		1 0 00037 0 02 0635+29
	5 0260/0000		LENGTH(AH 2140 BK 2530)

DIR: B TOTAL LEN: 28.578 MI. DIST: 08-3 SR: 30  
 LEFT MUN: SAINT THOMAS T RIGHT MUN: SAINT THOMAS T

Left Side	Right Side
ELMWOOD AV (T484)	OAK FOREST DR (T408)
0250/0845	0250/1576
061315 FT	(APRA) HILLSIDE MANOR H
TRAILER PARK RD (PRDR)	061345 FT 1 0 00037 0 02 0610+04
0240/1950	0250/0000 LENGTH(AH 2530 BK 2047)
TOWN DR (T480)	(APRA) CHARLES BRAKE IN CHARLES BRAKE INC
0240/0772	0240/1260 (PRDR)
059268 FT	059298 FT 1 0 00037 0 02 0589+57
CAPLAN WY (TWP )	0240/0000 LENGTH(AH 2047 BK 3602)
0230/3505	JACK RD (SR3012 SEG 0010/0000)
ST THOMAS-EDENVILLE RD (SR4010 SEG 0010/0000)	0230/2028
0230/2028	VILLAGE LN (TWP )
0230/1914	UNNAMED AL
0230/1694	(TWP )
0230/1317	UNNAMED AL
0230/1184	(BORO )
0230/1063	UNNAMED AL
0230/0929	(TWP )
0230/0800	UNNAMED AL
0230/0674	(TWP )
0230/0414	UNNAMED AL
0230/0158	(TWP )
055666 FT	055696 FT ST THOMAS-WILLIAMSON RD

1 0 00037 0 02 0553+55 055666 FT

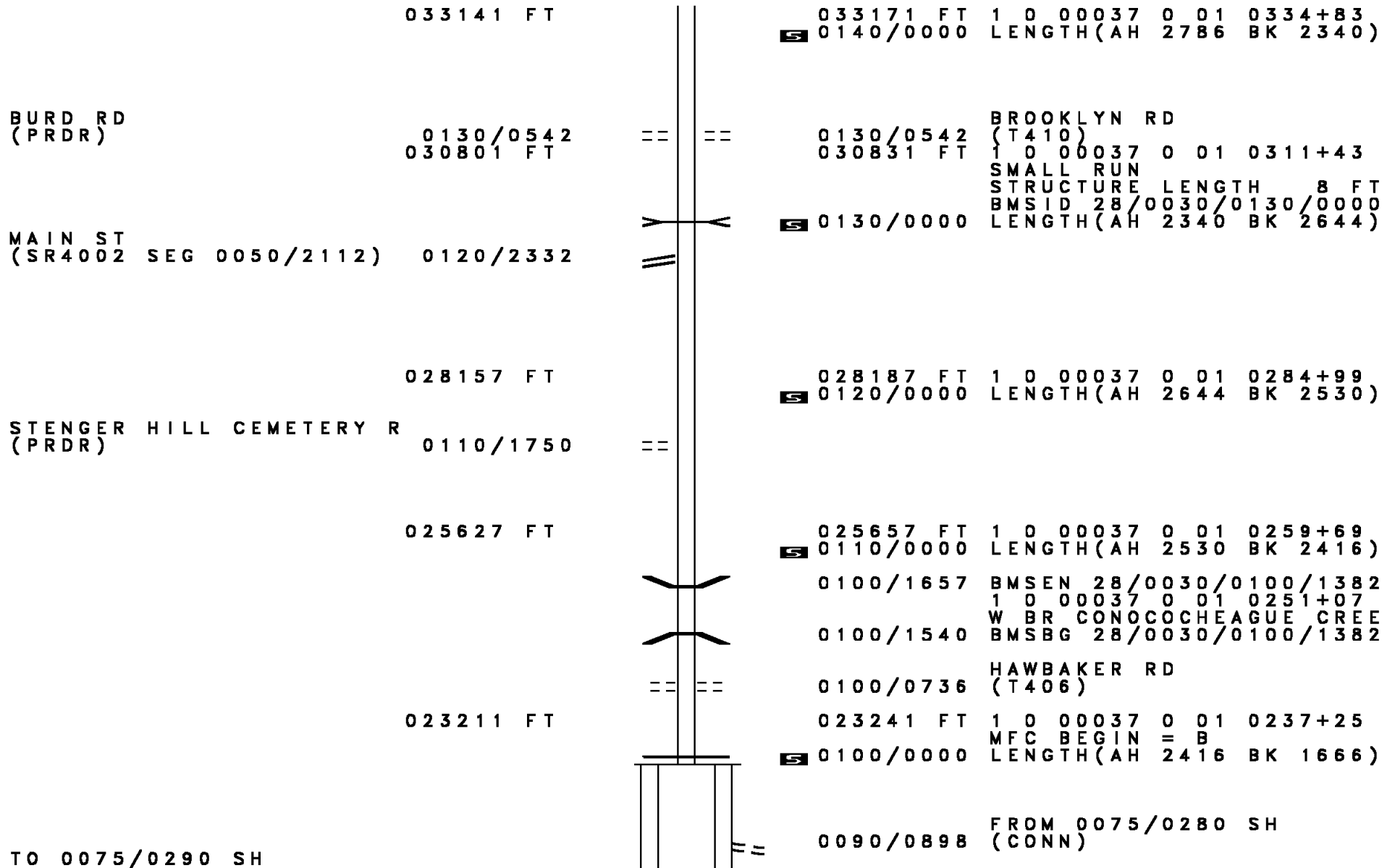
DIR: B TOTAL LEN: 28.578 MI. DIST: 08-3 SR: 30  
 LEFT MUN: SAINT THOMAS T RIGHT MUN: SAINT THOMAS T

Left Side Description	Left Side Stationing	Right Side Description	Right Side Stationing
SCHOOL HOUSE RD (T418)	0230/0000	(SR3013 SEG 0170/2860)	0230/0000
UNNAMED AL (TWP)	0220/1066	LENGTH(AH 3602 BK 1482)	
		PIONEER DR (SR3017 SEG 0100/3703)	
		UNNAMED AL (TWP)	
054184 FT		054214 FT	1 0 00037 0 02 0538+74
		LENGTH(AH 1482 BK 2735)	
		CAMPBELL RUN STRUCTURE LENGTH 14 FT	
		BMSID 28/0030/0210/1025	0210/1141
CAMPBELLS RUN RD (T471)	0210/0062		
051449 FT		051479 FT	1 0 00037 0 02 0512+09
		LENGTH(AH 2735 BK 3079)	
		BMSEN 28/0030/0200/2935	
		1 0 00037 0 02 0510+94	
		CAMPBELL RUN	
		BMSBG 28/0030/0200/2935	0200/3026
		MERCERSBURG RD (SR0416 SEG 0290/2860)	
048370 FT		048400 FT	1 0 00037 0 02 0481+59
		LENGTH(AH 3079 BK 2153)	
046217 FT		046247 FT	1 0 00037 0 01 0465+85
		LENGTH(AH 2153 BK 2579)	

DIR: B TOTAL LEN: 28.578 MI. DIST: 08-3 SR: 30  
 LEFT MUN: SAINT THOMAS T RIGHT MUN: SAINT THOMAS T

Segment Description	Start Station	End Station	Length (ft)	Notes
APPLE WY (SR4008 SEG 0010/0000)	0170/1809	043638	043638	043668 FT 1 0 00037 0 01 0440+06 S 0180/0000 LENGTH(AH 2579 BK 2238)
				GILLAN DR (T406)
		041400	041400	041430 FT 1 0 00037 0 01 0417+68 S 0170/0000 LENGTH(AH 2238 BK 2365)
		039035	039035	039065 FT 1 0 00037 0 01 0393+77 GEIBS RD (T414) SAINT THOMAS PETERS T
SKYHIGH RD (T341)	0150/2024	035927	035927	S 0160/0000 LENGTH(AH 2365 BK 3108) MCDOWELL RD (T412)
				S 0150/0000 LENGTH(AH 3108 BK 2786)

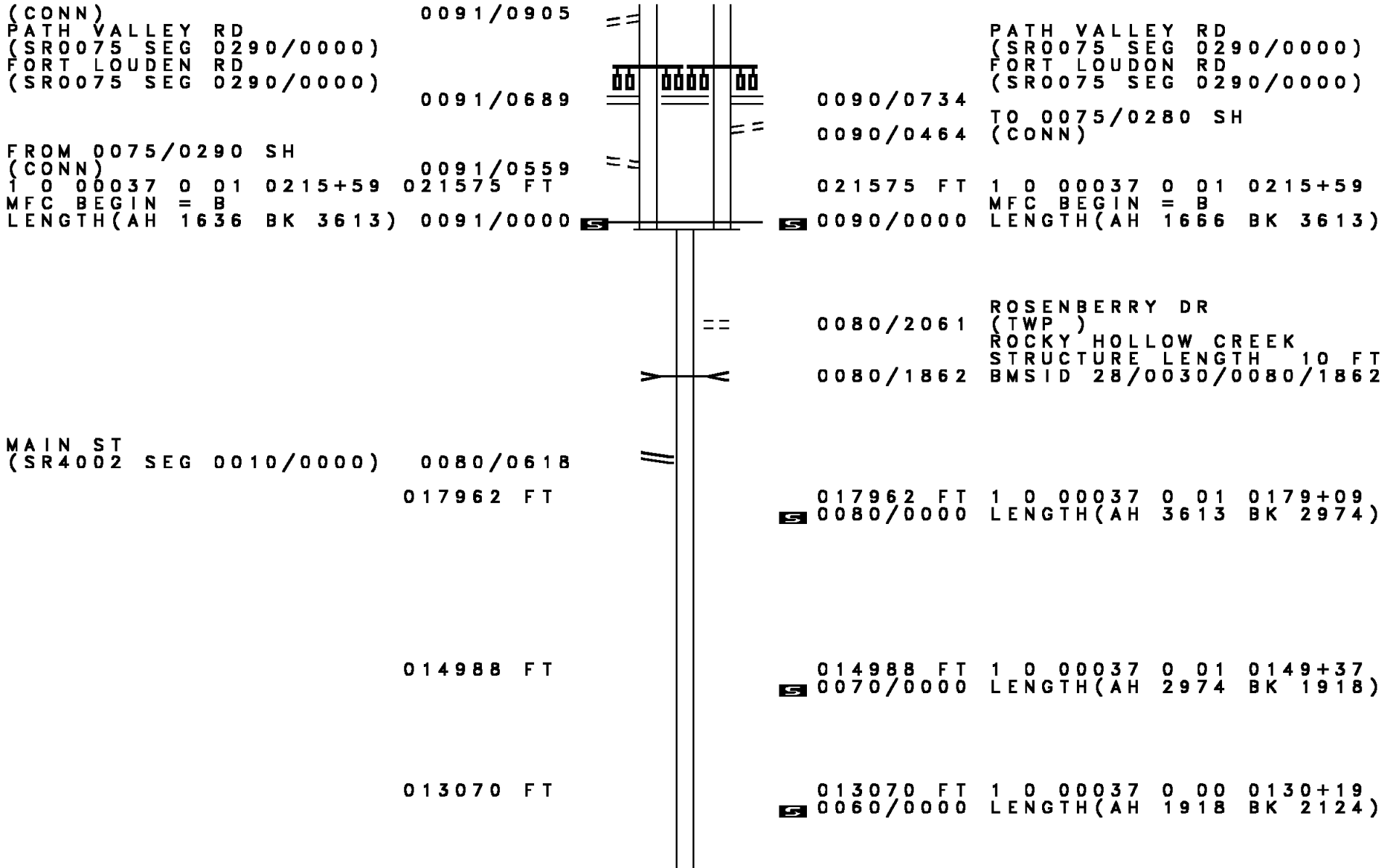
DIR: B TOTAL LEN: 28.578 MI. DIST: 08-3 SR: 30  
 LEFT MUN: PETERS T RIGHT MUN: PETERS T



TO 0075/0290 SH



DIR: B TOTAL LEN: 28.578 MI. DIST: 08-3 SR: 30  
 LEFT MUN: PETERS T RIGHT MUN: PETERS T



DIR: B TOTAL LEN: 28.578 MI. DIST: 08-3 SR: 30  
 LEFT MUN: PETERS T RIGHT MUN: PETERS T

010946 FT

010946 FT 1 0 00037 0 00 0109+19  
 0050/0000 LENGTH(AH 2124 BK 1758)

009188 FT

0040/0229 TRUCK ESCAPE RAMP RD  
 (SR9302 SEG 0010/0000)  
 009188 FT 1 0 00037 0 00 0091+61  
 0040/0000 LENGTH(AH 1758 BK 3847)

005341 FT

005341 FT 1 0 00037 0 00 0053+41  
 0030/0000 LENGTH(AH 3847 BK 2495)

002846 FT

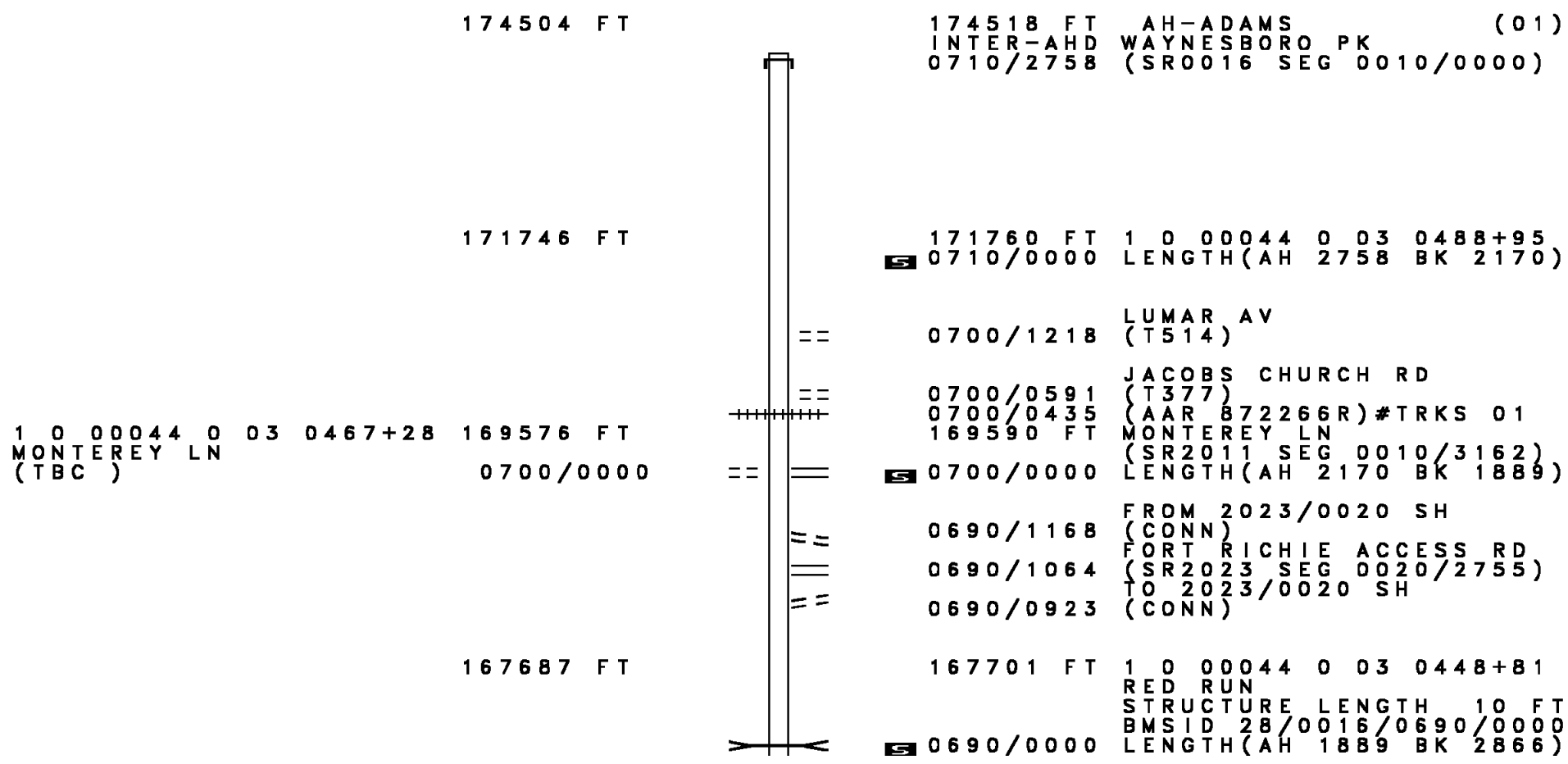
002846 FT 1 0 00037 0 00 0028+46  
 0020/0000 LENGTH(AH 2495 BK 2846)

SHORT ST  
 (PRDR)

0010/1677 ==

000000 FT

000000 FT 1 0 00037 0 00 0000+00  
 NC LINCOLN HW  
 INTER-BK LINCOLN HW  
 (SR0030 SEG 0450/2330)  
 MFC BEGIN = B  
 BK-FULTON (29)  
 0010/0000 LENGTH(AH 2846 BK 0000)



1 0 00044 0 03 0467+28  
 MONTEREY LN  
 (TBC)

174504 FT

171746 FT

169576 FT  
 0700/0000

167687 FT

174518 FT AH-ADAMS (01)  
 INTER-AHD WAYNESBORO PK  
 0710/2758 (SR0016 SEG 0010/0000)

171760 FT 1 0 00044 0 03 0488+95  
 0710/0000 LENGTH(AH 2758 BK 2170)

0700/1218 LUMAR AV  
 (T514)


0700/0591 JACOBS CHURCH RD  
 (T377)  
 0700/0435 (AAR 872266R)#TRKS 01  
 169590 FT MONTEREY LN

0700/0000 (SR2011 SEG 0010/3162)  
 LENGTH(AH 2170 BK 1889)

0690/1168 FROM 2023/0020 SH  
 (CONN)  
 0690/1064 FORT RICHIE ACCESS RD  
 (SR2023 SEG 0020/2755)  
 TO 2023/0020 SH  
 0690/0923 (CONN)

167701 FT 1 0 00044 0 03 0448+81  
 RED RUN  
 STRUCTURE LENGTH 10 FT  
 BMSID 28/0016/0690/0000  
 0690/0000 LENGTH(AH 1889 BK 2866)

DIR: B TOTAL LEN: 33.053 MI. DIST: 08-3 SR: 16  
 LEFT MUN: WASHINGTON T RIGHT MUN: WASHINGTON T



DIR: B TOTAL LEN: 33.053 MI. DIST: 08-3 SR: 16  
 LEFT MUN: WASHINGTON T RIGHT MUN: WASHINGTON T

(GOVT)	0640/1650	==	
	155348 FT		155362 FT 1 0 00044 0 02 0324+79 0640/0000 LENGTH(AH 2950 BK 2503)
			RED RUN STRUCTURE LENGTH 20 FT BMSID 28/0016/0630/0680
			0630/0680 152859 FT
1 0 00044 0 02 0299+42 SKYWAY RD (T808)	152845 FT	==	0630/0000 LENGTH(AH 2503 BK 1807)
	0630/0000	==	
	151038 FT		151052 FT 1 0 00044 0 02 0281+57 (APRA) SUNSHINE TRAILER PEN-MAR RD ET (T369)
			0620/0000 LENGTH(AH 1807 BK 2662)
			0610/2500 (T358)
			WASHINGTON TOWNSHIP BLV (TWP )
			0610/1691
			0610/1239 (SR2043 SEG 0012/0269)
			OLD RT 16 (SR2010 SEG 0010/0000)
			MIDVALE RD (SR2007 SEG 0040/1503)
1 0 00044 0 02 0254+95 WAYNESBORO MARKETPLACE (PRDR)	148376 FT	==	0610/0000 LENGTH(AH 2662 BK 2465)
	0610/0000	==	RED RUN STRUCTURE LENGTH 16 FT BMSID 28/0016/0600/2389
			0600/2389 GRANDVIEW DR (T391)
OLD FORGE RD		==	

EXTRACT DATE: 12/18/2023  
PRINT DATE: 12/20/2023

ROADWAY MANAGEMENT SYSTEM  
SLD COUNTY/SR - ANNUAL PRINT

PAGE NUMBER: 34  
COUNTY: FRANKLIN

DIR: B TOTAL LEN: 33.053 MI.  
LEFT MUN: WASHINGTON T

DIST: 08-3 SR: 16  
RIGHT MUN: WASHINGTON T

(SR2007 SEG 0050/0000) 0600/1891

0600/1891

145911 FT

SUNBURST GARDENS DR  
(TWP)  
1 0 00044 0 01 0230+17  
LENGTH(AH 2465 BK 3062)  
BMSSEN 28/0016/0590/2579  
1 0 00044 0 01 0225+41  
WET WEATHER  
0590/2579 BMSBG 28/0016/0590/2579  
IROQUOIS TR  
0590/2487 (T722)  
0590/2058 (T472)

142849 FT

TWIN HILL DR  
(T405)  
HILLCREST AV  
(T414)  
OLLER AV  
(T412)  
0590/0702  
LANDIS AV  
(T408)  
1 0 00044 0 01 0199+55  
NC BU CHANAN TR  
STRICKLER AV  
(T406)  
0590/0000 LENGTH(AH 3062 BK 2570)  
GEISER AV  
(T404)  
0580/2212 BARNETT AV  
(T402)  
0580/1840 WELTY RD  
(T370)  
0580/1658

WELTY RD  
(T365)

0580/1658

0580/0995 BMSSEN 28/0016/0580/0938  
1 0 00044 0 01 0183+59  
WET WEATHER  
0580/0965 BMSBG 28/0016/0580/0938  
0580/0580 BMSSEN 28/0016/0580/0501  
1 0 00044 0 01 0179+29  
E. BR. LITLANT  
0580/0527 BMSBG 28/0016/0580/0501  
140293 FT

1 0 00044 0 01 0174+08 140279 FT  
EASTLAND CR

DIR: B TOTAL LEN: 33.053 MI. DIST: 08-3 SR: 16  
 LEFT MUN: WASHINGTON T RIGHT MUN: WASHINGTON T

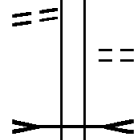
Stationing / Description	Stationing	Distance (FT)	Notes
(T417)	0580/0000		5 0580/0000 LENGTH(AH 2570 BK 1940)
MICKLEY AV (T418)	0570/0943		SECOND ST (TWP)
1 0 00044 0 01 0154+66		138339 FT	
NORTHEAST AV (BORO)	0570/0000		5 0570/0000 WASHINGTON WAYNESBORO B LENGTH(AH 1940 BK 2327) WAYNESBORO MALL DR (PRDR)
SUNNYSIDE AV (BORO)	0560/1908		0560/1908 ENTERPRISE AV (BORO)
			0560/1505 VIRGINIA AV (BORO)
ROADSIDE AV (TB SR 2012 (BORO))	0560/0751		0560/0751 MYRTLE AV (BORO)
		136012 FT	0560/0394 1 0 00044 0 01 0131+39 CLAYTON AV (SR0997 SEG 0050/2862)
			5 0560/0000 LENGTH(AH 2327 BK 3113)
LOCUST ST (BORO)	0550/2820		0550/2820 HOLLINGER AV (BORO)
			0550/2471 BROAD ST (BORO)
			0550/2143 WALNUT ST (BORO)
COTTAGE ST (BORO)	0550/2123		0550/1777 RINGOLD ST (BORO)
			CHURCH ST (BORO)
CHURCH ST (SR0997 SEG 0070/0000) (BORO AL (BORO))	0550/1421		0550/1421
	0550/1163		
			0550/0719 UNNAMED AL (BORO)
POTOMAC ST (BORO)	0550/0595		POTOMAC ST (SR0316 SEG 0080/2134)
			0550/0397 CLEVELAND AV (BORO)

DIR: B TOTAL LEN: 33.053 MI. DIST: 08-3 SR: 16  
 LEFT MUN: WAYNESBORO B RIGHT MUN: WAYNESBORO B

Segment Description	Segment ID	Length (FT)	Start Station	End Station	Notes
UNNAMED AL (BORO)	0550/0364	132899	132913	1325+90	GRANT ST (BORO)
GRANT ST (SR0316 SEG 0090/0000)	0550/0000				LENGTH(AH 3113 BK 2762)
	0540/2528				UNNAMED AL (BORO)
	0540/2287				UNNAMED AL (BORO)
	0540/2093				FRANKLIN ST (BORO)
CUMBERLAND VALLEY AV (BORO)	0540/1955				(APRA) FRICK CO UNNAMED AL (BORO)
	0540/1733				RIDGE AV (BORO)
	0540/1512				FAIRVIEW AV (BORO)
	0540/1224				
LINCOLN AV (BORO)	0540/1016				
	0540/0996				UNNAMED AL (BORO)
UNNAMED AL (BORO)	0540/0835				
	0540/0658				PHILLIPS AV (BORO)
	0540/0300				PRICE AV (BORO)
1 0 00224 0 04 1297+66	130137	130151			
TRITTLE AV (BORO)	0540/0000				LENGTH(AH 2762 BK 1904)
FRICK AV (BORO)	0530/1560				
PRICES CHURCH RD (BORO)	0530/0406				
	0530/0078				BMS EN 28/0016/0530/0000 NC MAIN ST WAYNESBORO
	0530/0029	128247			WASHINGTON T
	128233				1 0 00224 0 04 1278+62 W BR LITTLE ANTIETAM CR
	0530/0000				BMSBG 28/0016/0530/0000 LENGTH(AH 1904 BK 2218)



1 0 00224 0 04 1256+62 126015 FT  
 TICK RIDGE RD  
 (T400) 0520/0000




126029 FT  
 0520/0000 LENGTH(AH 2218 BK 2187)  
 0510/1882 COLD SPRING RD  
 (T366)  
 0510/1550 T.W.B. LI ANT  
 STRUCTURE LENGTH 15 FT  
 BMSID 28/0016/0510/1774

1 0 00224 0 04 1232+02 123828 FT  
 KOONS RD  
 (T388) 0510/0000



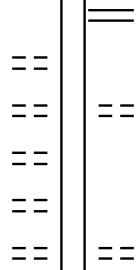
123842 FT  
 0510/0000 LENGTH(AH 2187 BK 3105)

MUTUAL DR  
 (T430) 0500/0712  
 120723 FT



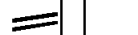
120737 FT 1 0 00224 0 04 1203+71  
 POLKTOWN RD  
 (SR2005 SEG 0040/2046)  
 0500/0000 LENGTH(AH 3105 BK 2893)

VILLAGE HEIGHTS DR  
 (T319) 0490/2705  
 SHADY LN  
 (T396) 0490/2207  
 NEW ST  
 (T354) 0490/1699  
 GRACE ST  
 (T353) 0490/1337  
 WHARF RD  
 (TWP) 0490/0824



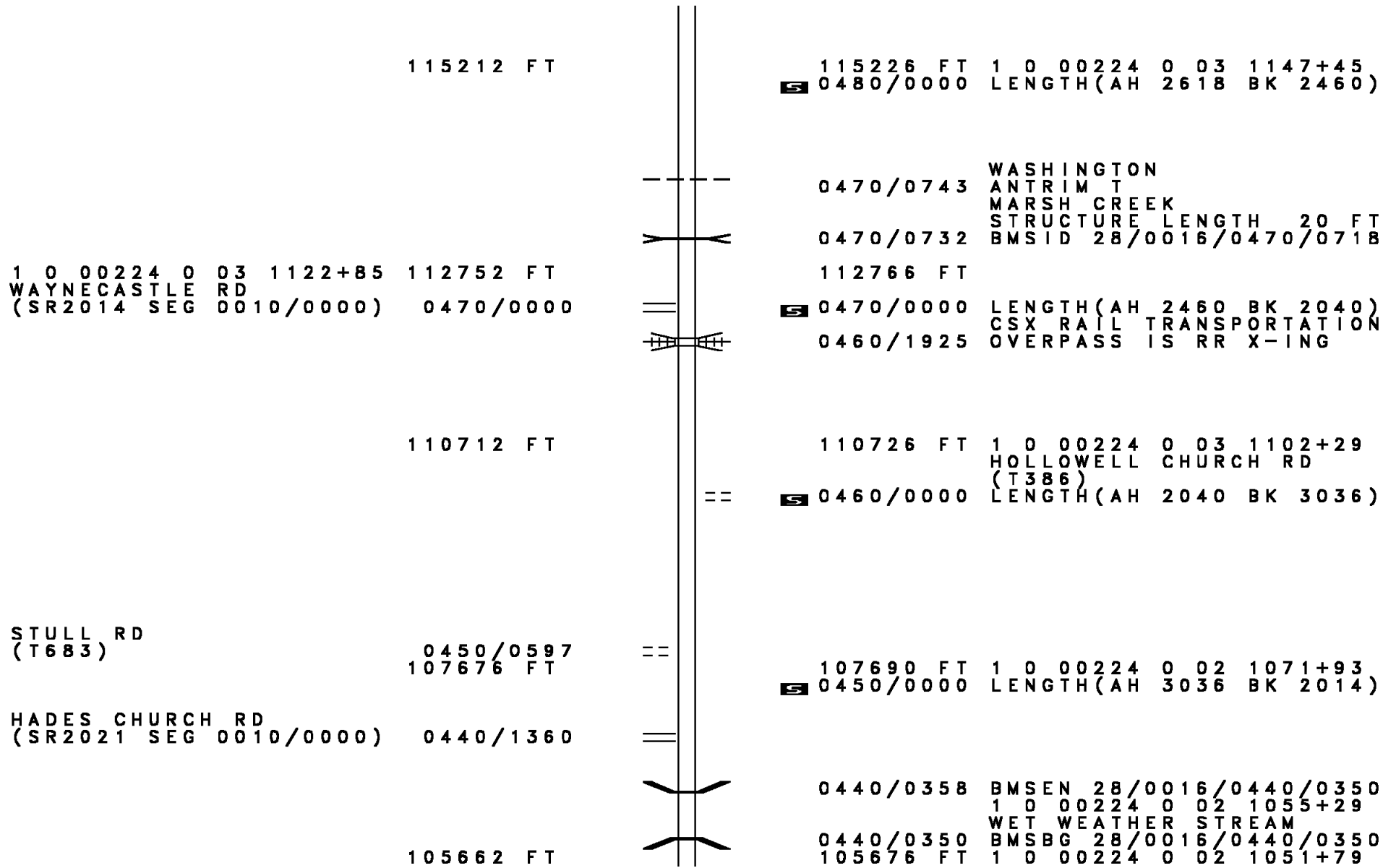
0490/2207 SKYHAWK DR  
 (TWP)  
 0490/0824 SCOTT RD  
 (T360)

1 0 00224 0 03 1174+45 117830 FT  
 WAYNECASTLE RD  
 (SR2014 SEG 0020/2652) 0490/0000



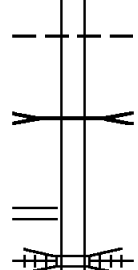
117844 FT  
 0490/0000 LENGTH(AH 2893 BK 2618)

DIR: B TOTAL LEN: 33.053 MI. DIST: 08-3 SR: 16  
 LEFT MUN: WASHINGTON T RIGHT MUN: WASHINGTON T



115212 FT

115226 FT 1 0 00224 0 03 1147+45  
 0480/0000 LENGTH(AH 2618 BK 2460)



0470/0743 WASHINGTON ANTRIM T MARSH CREEK STRUCTURE LENGTH 20 FT  
 0470/0732 BMSID 28/0016/0470/0718

1 0 00224 0 03 1122+85 112752 FT  
 WAYNECASTLE RD  
 (SR2014 SEG 0010/0000) 0470/0000

112766 FT  
 0470/0000 LENGTH(AH 2460 BK 2040)  
 0460/1925 CSX RAIL TRANSPORTATION OVERPASS IS RR X-ING

110712 FT

110726 FT 1 0 00224 0 03 1102+29  
 HOLLOWELL CHURCH RD  
 (T386)  
 0460/0000 LENGTH(AH 2040 BK 3036)

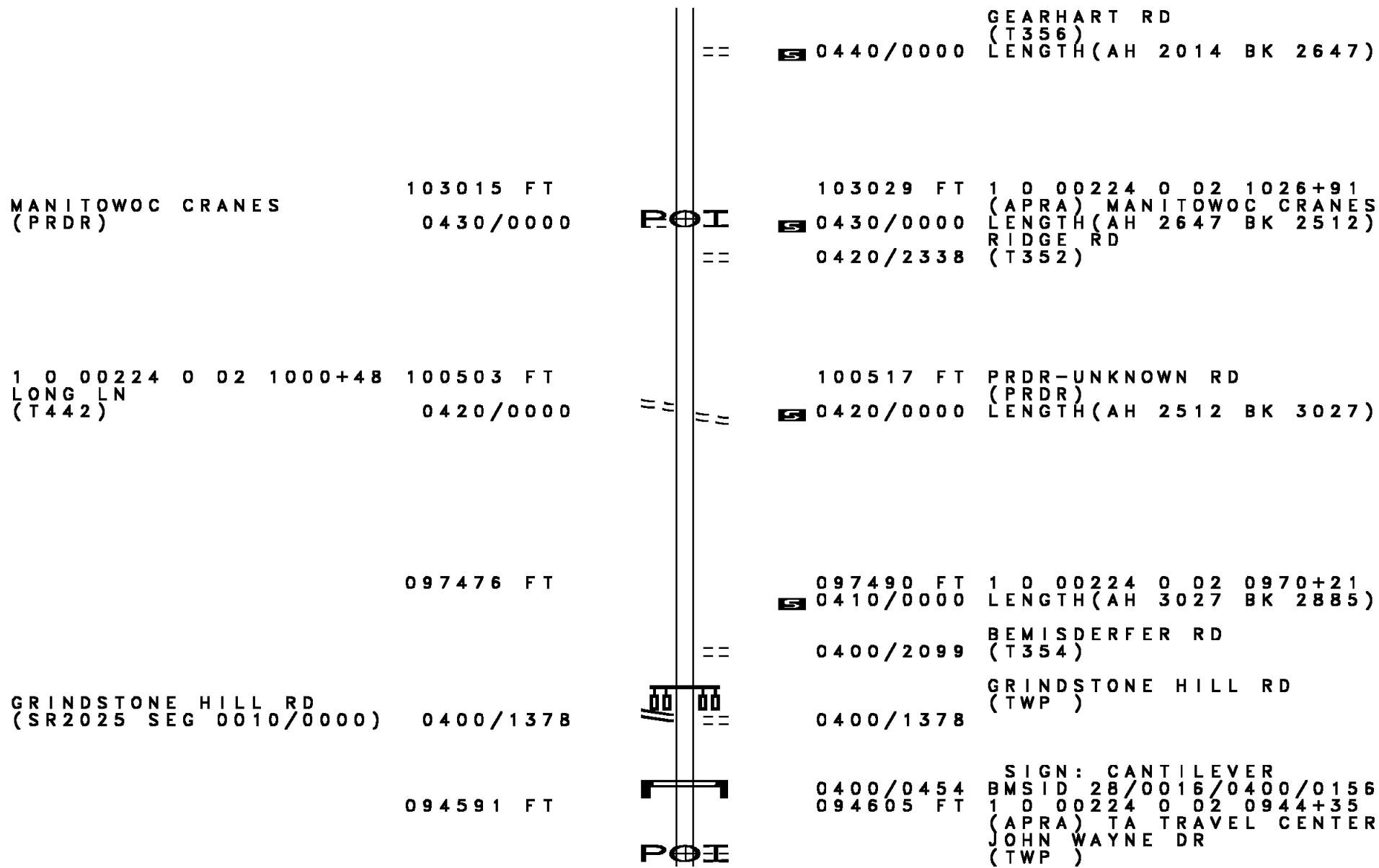
STULL RD  
 (T683) 0450/0597  
 107676 FT

107690 FT 1 0 00224 0 02 1071+93  
 0450/0000 LENGTH(AH 3036 BK 2014)

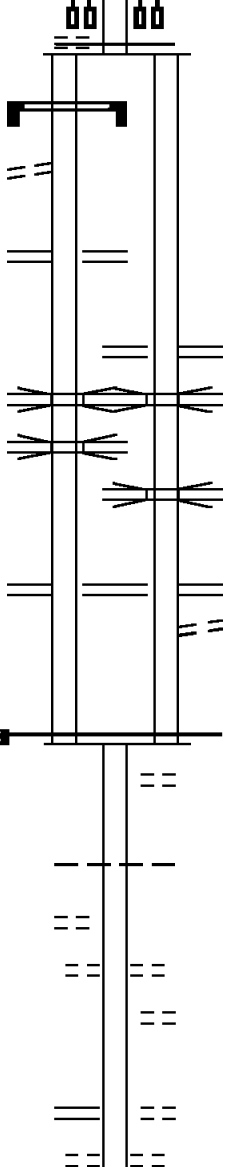
HADES CHURCH RD  
 (SR2021 SEG 0010/0000) 0440/1360

0440/0358 BMS EN 28/0016/0440/0350  
 1 0 00224 0 02 1055+29  
 WET WEATHER STREAM  
 0440/0350 BMSBG 28/0016/0440/0350  
 105662 FT 105676 FT 1 0 00224 0 02 1051+79

DIR: B TOTAL LEN: 33.053 MI. DIST: 08-3 SR: 16  
 LEFT MUN: ANTRIM T RIGHT MUN: ANTRIM T



DIR: B TOTAL LEN: 33.053 MI. DIST: 08-3 SR: 16  
 LEFT MUN: ANTRIM T RIGHT MUN: ANTRIM T

ANTRIM CHURCH RD (TWP)	0400/0000		0400/0000	MFC BEGIN = C LENGTH(AH 2885 BK 0680)
SIGN: CANTILEVER BMSID 28/0016/0381/0540 TO 8005/0750 SH (CONN) RAMP J RD (SR8005 SEG 0750/0000) RAMP H RD (SR8005 SEG 0010/0614)	0381/0540 0381/0516 0381/0415			RAMP J RD (SR8005 SEG 0750/0000) RAMP H RD (SR8005 SEG 0010/0614)
OP ID I -81 N.B. 28/0081/0044/1434	0381/0299		0380/0400	OP ID I -81 N.B. 28/0081/0044/1434
OP ID I -81 S.B. 28/0081/0045/1354	0381/0210		0380/0300	
RAMP I RD (SR8005 SEG 0500/0706) RAMP G RD (SR8005 SEG 0250/0000)	0381/0092		0380/0205	OP ID I -81 S.B. 28/0081/0045/1354 RAMP I RD (SR8005 SEG 0500/0706) RAMP G RD (SR8005 SEG 0250/0000)
1 0 00224 0 02 0934+33 NC BUCHANAN TR MFC BEGIN = C LENGTH(AH 0666 BK 2937)	093925 FT 0381/0000		0380/0102 0380/0016 093925 FT	TO 8005/0250 SH (CONN) 1 0 00224 0 02 0934+33 NC BU CHANAN TR MFC BEGIN = C LENGTH(AH 0680 BK 2937)
			0370/2752	EASTERN AV (BORO)
SPRING GROVE AV (BORO)	0370/1650		0370/1710	ANTRIM GREENCASTLE B
			0370/1107	LINDEN AV (BORO) RIDGE AV (BORO)
	090988 FT		0370/0587 090988 FT	1 0 00224 0 02 0904+96 ALLISON ST (BORO)
ALLISON ST (SR2001 SEG 0040/0000)	0370/0000		0370/0000	LENGTH(AH 2937 BK 2134) CHURCH LN (BORO)
			0360/1870	

EXTRACT DATE: 12/18/2023  
PRINT DATE: 12/20/2023

ROADWAY MANAGEMENT SYSTEM  
SLD COUNTY/SR - ANNUAL PRINT

PAGE NUMBER: 27  
COUNTY: FRANKLIN

DIR: B TOTAL LEN: 33.053 MI.  
LEFT MUN: GREENCASTLE B

DIST: 08-3 SR: 16  
RIGHT MUN: GREENCASTLE B

WASHINGTON ST  
(BORO)

0360/1589

CARLISLE ST  
(BORO)

0360/1038

088854 FT

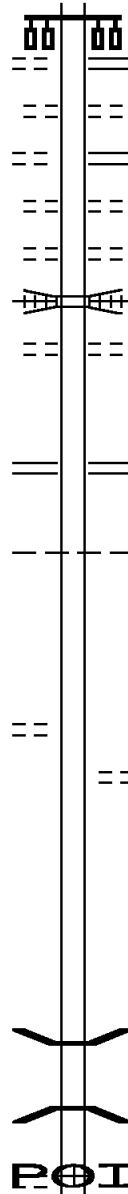
ROSEBUD DR  
(TWP)

0340/2616

083538 FT

FOREMOST INDUSTRIES  
(PRDR)

0330/1384



0360/1589

0360/1311

0360/1038

0360/0765

0360/0489

0360/0365

0360/0238

088854 FT

0360/0000

0350/1418

0350/0000

0340/2318

0340/0000

0330/2380

0330/2186

0330/1384

WASHINGTON ST  
(SR2001 SEG 0030/2212)

CEDAR LN  
(BORO)

CARLISLE ST  
(SR3001 SEG 0120/1084)

ELM ST  
(BORO)

JEFFERSON ST  
(BORO)

CSX TRANSPORTATION GROU  
OVERPASS IS RR X-ING

CARL AV  
(BORO)

1 0 00224 0 01 0889+63  
NC BA LTIMORE ST

ANTRIM WY  
(SR0011 SEG 0120/0554)

LENGTH(AH 2134 BK 2376)

GREENCASTLE  
ANTRIM T

1 0 00224 0 00 0864+23  
LENGTH(AH 2376 BK 2940)

GRANT SHOOK RD  
(T348)

1 0 00224 0 00 0834+83  
LENGTH(AH 2940 BK 3467)

BMSEN 28/0016/0330/2186  
1 0 00224 0 00 0822+33

CONOCO CHEAGUE CREEK  
BMSBG 28/0016/0330/2186


(APRA) FOREMOST INDUSTR

DIR: B TOTAL LEN: 33.053 MI. DIST: 08-3 SR: 16  
 LEFT MUN: ANTRIM T RIGHT MUN: ANTRIM T

Stationing	Description	Stationing	Description
080071 FT		080071 FT	1 0 00224 0 00 0800+47 HILL RD (SR3005 SEG 0130/2470) LENGTH(AH 3467 BK 2027)
078044 FT		078044 FT	1 0 00224 0 00 0780+25 LENGTH(AH 2027 BK 2347)
0310/0837	WILLOWDALE RD (T422)	0310/1712	WESTVIEW CR (T366)
075697 FT	1 0 00224 0 00 0756+78 BARLEYCORN DR (PRDR)	0310/1365	WESTVIEW CR (T366)
0310/0000		0310/0070	LINDALE AV (TWP)
073489 FT	1 0 00224 0 00 0734+93 ROCKWELL LUMBER CO (PRDR)	075697 FT	
0300/0000		0310/0000	LENGTH(AH 2347 BK 2208)
0290/1235	MARTIN FARM SUPPLY (PRDR)	0300/0665	LINDALE AV (TWP)
0290/0945	RABBIT RD (T342)	073489 FT	
070511 FT		0300/0000	LENGTH(AH 2208 BK 2978)
		0290/1235	(APRA) MARTIN FARM SUPP RABBIT RD
		0290/0945	(T342)
		070511 FT	1 0 00224 0 00 0704+94 LENGTH(AH 2978 BK 2992)

POI

DIR: B TOTAL LEN: 33.053 MI. DIST: 08-3 SR: 16  
 LEFT MUN: ANTRIM T RIGHT MUN: ANTRIM T



DIR: B TOTAL LEN: 33.053 MI. DIST: 08-3 SR: 16  
 LEFT MUN: MONTGOMERY T RIGHT MUN: MONTGOMERY T

			==		0240/1190	GARNES RD (T311)
1 0 00224 0 00 0576+73	057708 FT				057708 FT	
HISSONG RD (T340)	0240/0000	==		5	0240/0000	LENGTH(AH 2379 BK 2709)
1 0 00224 0 00 0549+64	054999 FT				054999 FT	ANDERSON RD (T328)
OELLIG RD (T328)	0230/0000	==	==	5	0230/0000	LENGTH(AH 2709 BK 2812)
MOUNTAIN DR (TWP )	0220/2312	==				
	052187 FT				052187 FT	1 0 00224 0 00 0521+52 HEISEY RD (T330)
				5	0220/0000	LENGTH(AH 2812 BK 2102)
					0210/1059	APPLE JACK DR (TWP )
	050085 FT				050085 FT	1 0 00224 0 00 0500+50
				5	0210/0000	LENGTH(AH 2102 BK 2128)
FINDLEY RD (T332)	0200/0657	==			0200/0520	BMSEN 28/0016/0200/0369 1 0 00224 0 00 0483+14 W BR CONOCOGHEAQUE CK
	047957 FT				0200/0392	BMSBG 28/0016/0200/0369 1 0 00224 0 00 0479+43 MERCERSBURG RD



DIR: B TOTAL LEN: 33.053 MI. DIST: 08-3 SR: 16  
 LEFT MUN: MONTGOMERY T RIGHT MUN: MONTGOMERY T

K W REESE INC  
 (PRDR)

0190/2711

POI

0200/0000 (SR0416 SEG 0170/2207)  
 LENGTH(AH 2128 BK 2919)  
 0190/2711 (APRA) K W REESE INC

045038 FT

045038 FT 1 0 00224 0 00 0449+72  
 0190/0000 LENGTH(AH 2919 BK 2226)

042812 FT

042812 FT 1 0 00224 0 00 0427+46  
 CRISTY RD  
 (T332)  
 0180/0000 LENGTH(AH 2226 BK 2857)

T. CONOCOCH.  
 STRUCTURE LENGTH 9 FT  
 0170/1289 BMSID 28/0016/0170/1289

039955 FT

039955 FT 1 0 00224 0 00 0399+22  
 NC BUCHANAN TR  
 0170/0000 LENGTH(AH 2857 BK 2734)

MERCERSBURG ACADEMY RD  
 (PRDR)

0160/1785

CONSTITUTION AV  
 (BORO)

0160/0047  
 037221 FT

0160/0101 MONTGOMERY  
 MERCERSBURG B

037221 FT 1 0 00224 0 00 0371+88

DIR: B TOTAL LEN: 33.053 MI. DIST: 08-3 SR: 16  
 LEFT MUN: MERCERSBURG B RIGHT MUN: MERCERSBURG B

Street Name	Segment ID	Length (FT)	Notes
FAYETTE ST (BORO)	0150/1609		
SMITH AL (BORO)	0150/1310		
KINGS AL (BORO)	0150/1104		
MEYERS AL (BORO)	0150/0899		
JAIL HOUSE AL (BORO)	0150/0684		
MAGAW AL (BORO)	0150/0232	035269 FT	
MCKINSTRY AL (BORO)	0140/2862		
MCLAUGHLIN AL (BORO)	0140/2752		
HITCHING POST AL (BORO)	0140/2543		
OREGON ST (SR3009 SEG 0100/2938)	0140/2277		
ENSMINGER AL (BORO)	0140/1551		
FRY ST (BORO)			
	0160/0000		FORT LOUDON RD (SR0075 SEG 0160/1427) LENGTH(AH 2734 BK 1952)
	0150/1297		SMITH AL (BORO)
	0150/0905		LINDEN AV (BORO) MERCER AV (BORO)
	0150/0684		FEATHER AL (BORO) CALIFORNIA ST (BORO)
	0150/0456		FALLONS AL (BORO)
	0150/0232	035269 FT	1 0 00224 0 00 0352+72 SEMINARY ST (BORO)
	0150/0000		LENGTH(AH 1952 BK 2967)
	0140/2752		FENDRICK AL (BORO)
	0140/2540		WITHERSPOON AL (BORO) PARK AV (SR3009 SEG 0100/2938)
	0140/2277		
	0140/2101		BMSBN 28/0016/0140/2068 1 0 00224 0 00 0343+28
	0140/2068		STEIGERS RUN BMSBG 28/0016/0140/2068
	0140/1695		VETERANS WY (BORO)
	0140/1521		MILL RACE AL (BORO)

DIR: B TOTAL LEN: 33.053 MI. DIST: 08-3 SR: 16  
 LEFT MUN: MERCERSBURG B RIGHT MUN: MERCERSBURG B

Left Side Description	Left Side Stationing	Right Side Description	Right Side Stationing
FORT LOUDON RD (SR0075 SEG 0170/0000)	0140/1040	JOHNSTONS LN (BORO)	0140/1040
	032302 FT	1 0 00224 0 00 0323+05 NC MAIN ST MERCERSBURG	
		PETERS T	
		LENGTH(AH 2967 BK 2189)	
FINDLAY DR (TWP )	0130/1532		
		(APRA) SMITH IMPLEMENTS SMITH IMPLEMENTS INC. (PRDR)	
1 0 00224 0 00 0300+91	030113 FT	0130/0253 030113 FT	
OAKWOOD DR (T431)	0130/0000	LENGTH(AH 2189 BK 2507)	
OAKWOOD DR (T430)	0120/2180	ROCKWELL LN (T434)	
		UNKNOWN RD (TWP )	
	027606 FT	0120/0187 027606 FT	
		LENGTH(AH 2507 BK 2519)	
	025087 FT	025087 FT	
CARMACK COURT (TWP )	0100/1964	1 0 00224 0 00 0250+65 LENGTH(AH 2519 BK 2488)	
	022599 FT	022599 FT	
		LENGTH(AH 2488 BK 2215)	

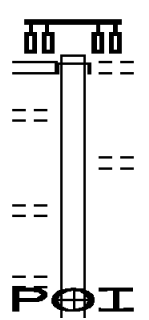
DIR: B TOTAL LEN: 33.053 MI. DIST: 08-3 SR: 16  
 LEFT MUN: PETERS T RIGHT MUN: PETERS T

Stationing	Description	Length	Start	End	Notes
020384 FT			0203+62		
0090/0000	CHARLESTOWN RD (T316)	0090	0203+62	0204+52	LENGTH(AH 2215 BK 3516)
0080/0385					
016868 FT					
0080/0601	TIMBER LN (T411)	0080	0168+68	0169+48	
016868 FT					
0080/0000	BUCK RUN STRUCTURE LENGTH 18 FT BMSID 28/0016/0080/0000	0080	0168+68	0169+06	LENGTH(AH 3516 BK 2401)
0070/2306					
0070/1870					
0070/1828	BMS EN 28/0016/0070/1796	0070	0169+06	0169+41	
0070/1796	BUCK RUN BMSBG 28/0016/0070/1796	0070	0169+41	0169+79	
014467 FT					
0070/0000		0070	0144+67	0145+07	LENGTH(AH 2401 BK 2502)
011965 FT					
0060/0000		0060	0119+65	0120+25	LENGTH(AH 2502 BK 2520)

DIR: B TOTAL LEN: 33.053 MI. DIST: 08-3 SR: 16  
 LEFT MUN: PETERS T RIGHT MUN: PETERS T

009445 FT	009445 FT 1 0 00224 0 00 0095+00 LITTLE COVE RD (SR0456 SEG 0260/1923) 5 0050/0000 LENGTH(AH 2520 BK 1915)
007530 FT	007530 FT 1 0 00224 0 00 0075+30 5 0040/0000 LENGTH(AH 1915 BK 2482)
005048 FT	005048 FT 1 0 00224 0 00 0050+48 5 0030/0000 LENGTH(AH 2482 BK 2520)
002528 FT	002528 FT 1 0 00224 0 00 0025+28 5 0020/0000 LENGTH(AH 2520 BK 2528)
000000 FT	000000 FT 1 0 00224 0 00 0000+00 NC BUCHANAN TR INTER-BK SR 0016 (SR0016 SEG 0080/2979) MFC BEGIN = C (29) BK-FULTON 5 0010/0000 LENGTH(AH 2528 BK 0000)

	140300 FT		140680 FT	AH-CUMBERLAND (21)
MORRIS ST			INTER-AHD	KING ST
(SR0533 SEG 0010/1369)	0560/1289			(SR0011 SEG 0010/0000)
MONTGOMERY AV				MORRIS ST
(BORO)	0560/0777			(BORO)
			0560/1289	
				ORANGE ST
CUMBERLAND AV			0560/0462	(BORO)
(BORO)	0560/0399			
1 0 00035 0 01 0607+70	139011 FT		139391 FT	
STEWART PL				
(BORO)	0560/0000			
LURGAN AV			5 0560/0000	LENGTH(AH 1289 BK 1443)
				(APRA) ROOF TRUSS INC



EXTRACT DATE: 12/18/2023  
PRINT DATE: 12/20/2023

ROADWAY MANAGEMENT SYSTEM  
SLD COUNTY/SR - ANNUAL PRINT

PAGE NUMBER: 17  
COUNTY: FRANKLIN

DIR: B TOTAL LEN: 26.644 MI.  
LEFT MUN: SHIPPENSBURG B

DIST: 08-3 SR: 11  
RIGHT MUN: SHIPPENSBURG B

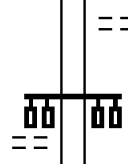
(BORO) 0550/1055



0550/1055  
0550/0842 BMSEN 28/0011/0550/0783  
1 0 00035 0 01 0593+45  
NORFOLK SOUTHERN RAI RR  
0550/0783 BMSBG 28/0011/0550/0783

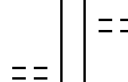
137568 FT

PARK PLACE (PARK) 0540/3069



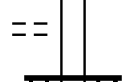
0550/0100 PARK HEIGHTS AV (T647)  
137948 FT 1 0 00035 0 01 0593+45  
NC W KING ST  
5 0550/0000 LENGTH(AH 1443 BK 3330)

EBERLY DR (T663) 0540/2528



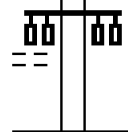
0540/3069  
0540/2927 SHIPPENSBURG SOUTHAMPTON T  
HOSTETTER AV (T662)  
0540/2727

FRUIT MARKET WAY (T663) 0540/1244



NC KING ST

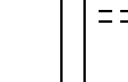
ROWE RD (BORO) 0540/0296  
134238 FT



0540/0296  
134618 FT 1 0 00035 0 01 0560+15  
MFC BEGIN = B  
5 0540/0000 LENGTH(AH 3330 BK 2512)

131726 FT

CLEARFIELD RD (T624) 0520/0621



132106 FT 1 0 00035 0 01 0535+03  
RICE RD (T612)  
5 0530/0000 LENGTH(AH 2512 BK 3004)

DIR: B TOTAL LEN: 26.644 MI. DIST: 08-3 SR: 11  
LEFT MUN: SOUTHAMPTON T RIGHT MUN: SOUTHAMPTON T

Stationing	Notes	Stationing	Notes
128722 FT		129102 FT	1 0 00035 0 01 0504+99
		0520/0000	LENGTH(AH 3004 BK 2943)
		0510/1488	TEMPORARY DR (T613)
		0510/0613	WAL GRA DR (T618)
125779 FT		126159 FT	1 0 00035 0 01 0475+56
			DIFFYS DR (T617)
		0510/0000	LENGTH(AH 2943 BK 2575)
		0500/1784	MT ROCK RD (T619)
			(APRA) SCHAFFS HOME CEN SCHAFFS HOME CENTER INC
		0500/1048	(PRDR)
		0500/0693	MT ROCK MANOR RD (PRDR)
PINOLA RD (T669)			
0500/0545			
123204 FT		0500/0318	MT ROCK MANOR RD (PRDR)
		123584 FT	1 0 00035 0 01 0450+04
			NC MOLLY PITCHER HW
		0500/0000	LENGTH(AH 2575 BK 2304)
		0490/1358	BMS EN 28/0011/0490/1346 1 0 00035 0 01 0440+14
			WET WEATHER
		0490/1346	BMSBG 28/0011/0490/1346
120900 FT		121280 FT	1 0 00035 0 00 0427+00
		0490/0000	LENGTH(AH 2304 BK 2332)
DEAD END LN (PRDR)		0480/2230	

SOUTHAMPTON



DIR: B TOTAL LEN: 26.644 MI. DIST: 08-3 SR: 11  
 LEFT MUN: SOUTHAMPTON T RIGHT MUN: SOUTHAMPTON T

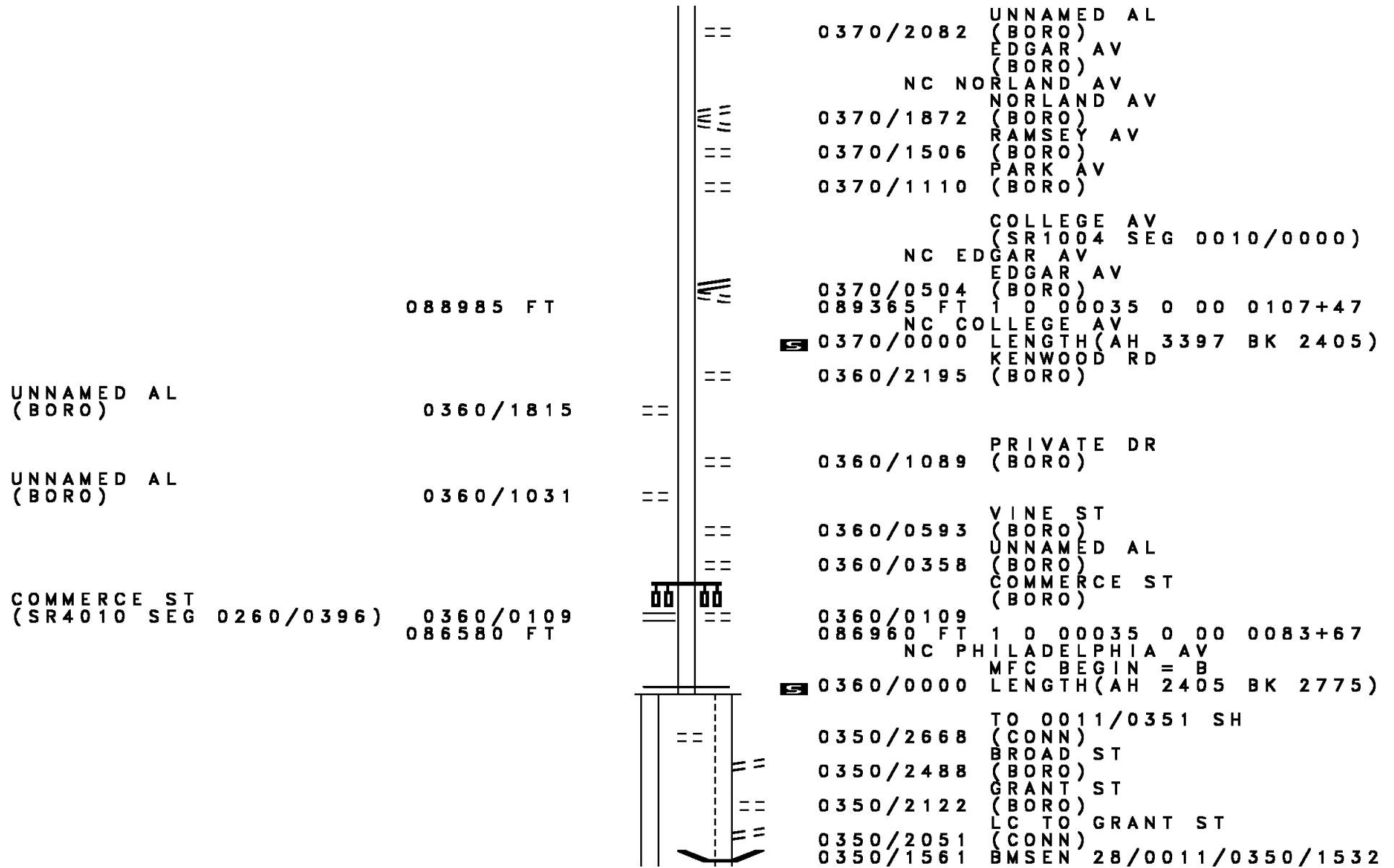
Left Side	Distance (FT)	Right Side	Distance (FT)	Notes
	118568	0480/0652	118948	GREENE T
		0480/0000	0403+68	LENGTH(AH 2332 BK 2897)
		0470/1645		MUSSER RD (T621)
		0470/1260		LIPPIZAN DR (T680)
		0470/0909		PINOAK CT (T674)
		0470/0382		DOGWOOD CT (T673)
	115671	0470/0000	0374+71	LENGTH(AH 2897 BK 2969)
		0460/2500		COLLINS DR (TWP)
		0460/1430		YEAGER DR (T694)
WAGNER RD (T611)	0460/1305			
GREENVILLAGE RD (T605)	0460/1107			
	112702	0460/0000	0345+02	LENGTH(AH 2969 BK 2469)
		0450/1044		MOBILE HOME PARK RD (PRDR)
		0450/0911		MOBILE HOME PARK RD (PRDR)
		0450/0722		MOBILE HOME PARK RD (PRDR)
PINE STUMP RD (T613)	0450/0265			PINE STUMP RD (T613)
	110233	0450/0000	0320+33	SCOTLAND RD (SR0997 SEG 0480/0000)
		0450/0000		MFC BEGIN = C LENGTH(AH 2469 BK 1560)

DIR: B TOTAL LEN: 26.644 MI. DIST: 08-3 SR: 11  
 LEFT MUN: GREENE T RIGHT MUN: GREENE T

Stationing	Distance (FT)	Right-of-Way Description	Stationing	Distance (FT)	Right-of-Way Description
	108673			109053	
			5	0440/0000	LENGTH(AH 1560 BK 2654)
GREENVILLAGE RD (T605)	0430/1169			0430/1087	FARM CREDIT DR (T710)
				0430/0647	FARM CREDIT DR (T710)
	106019			106399	
				106399	1 0 00035 0 00 0278+13 SYCAMORE GROVE RD (T528)
			5	0430/0000	LENGTH(AH 2654 BK 2705)
				0420/1432	SUNSET BL (T575)
				0420/0360	SUNSET BL (T575)
1 0 00035 0 00 0251+08	103314			103694	
SUNSET PK (SR0433 SEG 0010/0000)	0420/0000		5	0420/0000	LENGTH(AH 2705 BK 2823)
BRIM BL (TWP )	0410/2325				
JACKSON DR (T414)	0410/1575			0410/1435	TYLER DR (T586)
				0410/0348	MONROE DR (TWP )
1 0 00035 0 00 0221+99	100491			100871	
KENNEDY DR (T406)	0410/0000		5	0410/0000	LENGTH(AH 2823 BK 3841)
SALEM RD (T529)	0400/3453			0400/2970	CORNERTOWN RD (T525)
NORTH AV					

DIR: B TOTAL LEN: 26.644 MI. DIST: 08-3 SR: 11  
 LEFT MUN: GREENE T RIGHT MUN: GREENE T

(T405)	0400/2148	==			
GRAND AV					
(T407)	0400/1825	==			
			==	0400/1428	MINNICH RD (T512)
	096650 FT			097030 FT	1 0 00035 0 00 0183+58
			==	0400/0000	HARE DR (T503) LENGTH(AH 3841 BK 2587)
NORTHWOOD MHP DR (PRDR)	0390/1771	POE		0390/1771	(APRA) NORTHWOOD MHP DR
				0390/1729	RED BRIDGE MHP DR (PRDR)
					BMSEN 28/0011/0390/1600
					1 0 00035 0 00 0174+66
				0390/1597	CONOCO CHEAGUE CREEK
					BMSBG 28/0011/0390/1600
					(APRA) GERALDINE L RIFE
				0390/1474	RED BRIDGE MHP DR (PRDR)
NO NAME (TWP)	0390/1364	==			
			==	0390/0852	BAYBERRY DR (T718)
	094063 FT			094443 FT	1 0 00035 0 00 0157+71
					NC NORLAND AV
SILOAM RD (T515)	0390/0000	==	==	0390/0000	CHANCELLOR DR (T515) LENGTH(AH 2587 BK 1681)
			==	0380/0710	ROLAND AV (T422)
			==	0380/0472	HORST AV (T505)
	092382 FT		==	092762 FT	1 0 00035 0 00 0141+44
					NC PHILADELPHIA AV
					HUDSON AV (TWP)
					GREENE
			==	0380/0000	CHAMBERSBURG B LENGTH(AH 1681 BK 3397)
			==	0370/3035	OHIO AV (BORO)
PENN HALL DR (PRDR)	0370/2642	==			



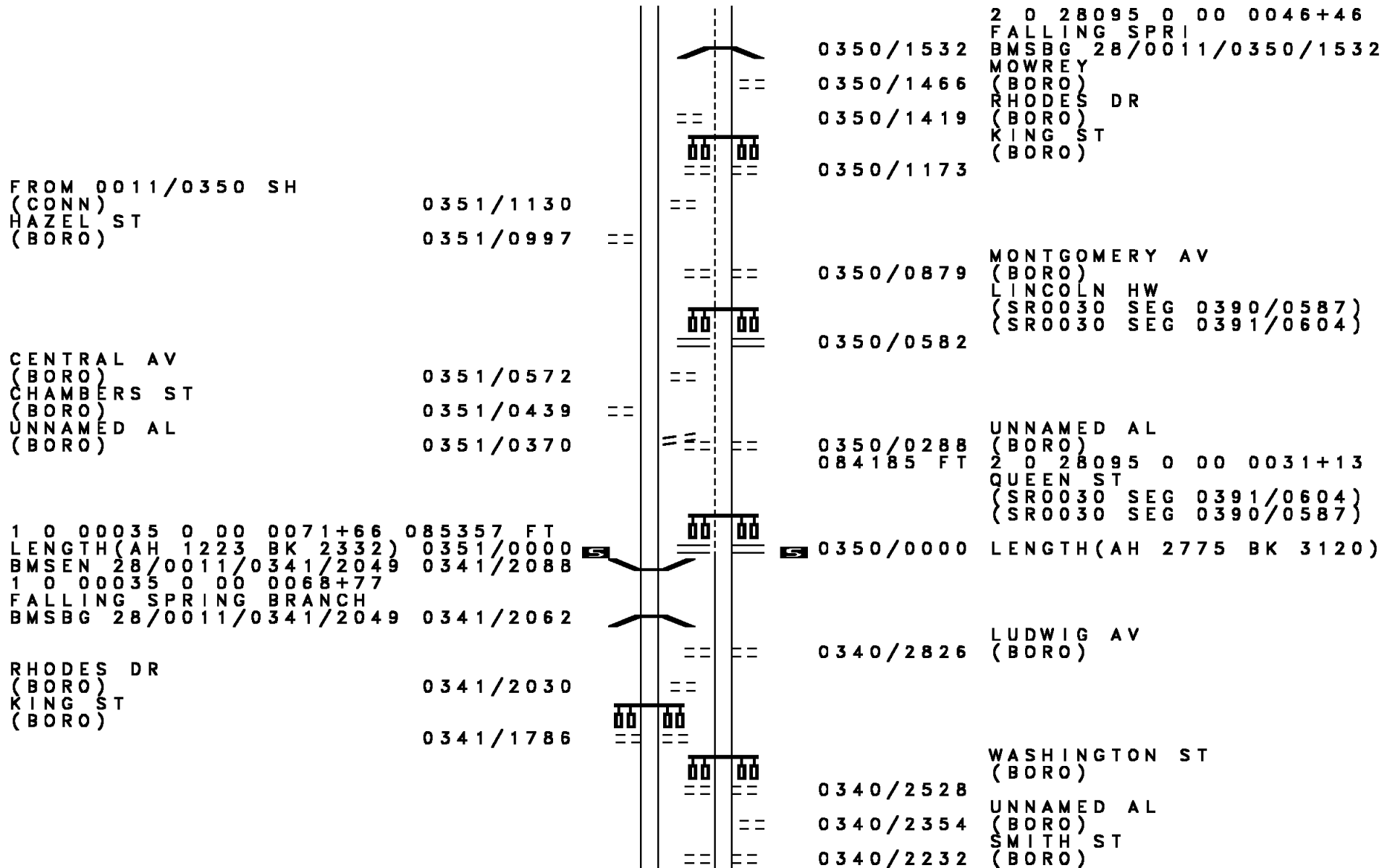
EXTRACT DATE: 12/18/2023  
PRINT DATE: 12/20/2023

ROADWAY MANAGEMENT SYSTEM  
SLD COUNTY/SR - ANNUAL PRINT

PAGE NUMBER: 11  
COUNTY: FRANKLIN

DIR: B TOTAL LEN: 26.644 MI.  
LEFT MUN: CHAMBERSBURG B

DIST: 08-3 SR: 11  
RIGHT MUN: CHAMBERSBURG B



FROM 0011/0350 SH  
(CONN)  
HAZEL ST  
(BORO)

0351/1130  
0351/0997 ==

CENTRAL AV  
(BORO)  
CHAMBERS ST  
(BORO)  
UNNAMED AL  
(BORO)

0351/0572  
0351/0439 ==  
0351/0370 ==

1 0 00035 0 00 0071+66 085357 FT  
LENGTH(AH 1223 BK 2332) 0351/0000  
BMSBG 28/0011/0341/2049 0341/2088  
1 0 00035 0 00 0068+77  
FALLING SPRING BRANCH  
BMSBG 28/0011/0341/2049 0341/2062

RHODES DR  
(BORO)  
KING ST  
(BORO)

0341/2030  
0341/1786 ==

2 0 28095 0 00 0046+46  
FALLING SPRING  
BMSBG 28/0011/0350/1532  
MOWREY  
(BORO)  
RHODES DR  
(BORO)  
KING ST  
(BORO)

0350/1532  
0350/1466  
0350/1419  
0350/1173

MONTGOMERY AV  
(BORO)  
LINCOLN HW  
(SR0030 SEG 0390/0587)  
(SR0030 SEG 0391/0604)

0350/0879  
0350/0582

UNNAMED AL  
(BORO)  
2 0 28095 0 00 0031+13  
QUEEN ST  
(SR0030 SEG 0391/0604)  
(SR0030 SEG 0390/0587)

0350/0288  
084185 FT

0350/0000 LENGTH(AH 2775 BK 3120)

LUDWIG AV  
(BORO)

0340/2826

WASHINGTON ST  
(BORO)

0340/2528

UNNAMED AL  
(BORO)  
SMITH ST  
(BORO)

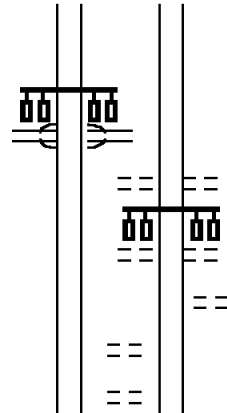
0340/2354

0340/2232

DIR: B TOTAL LEN: 26.644 MI. DIST: 08-3 SR: 11  
 LEFT MUN: CHAMBERSBURG B RIGHT MUN: CHAMBERSBURG B

CHAMBERSBURG - MAIN ST  
 (BORO)  
 LINCOLNWAY W  
 (SR0030 SEG 0390/0000)  
 (SR0030 SEG 0391/0000)

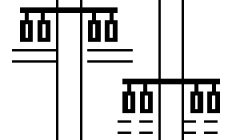
0341/1190



0340/1937 LIBERTY ST  
 (BORO)  
 CATHERINE ST  
 (BORO)  
 0340/1611  
 0340/1307 UNNAMED AL  
 (BORO)  
 SOUTH ST  
 (BORO)  
 0340/1017 UNNAMED AL  
 (BORO)  
 0340/0650 (BORO)

QUEEN ST  
 (SR0030 SEG 0391/0000)  
 (SR0030 SEG 0390/0000)

0341/0598

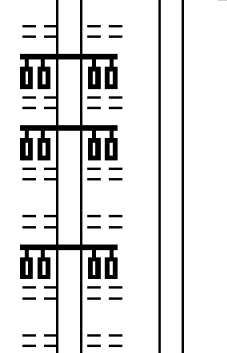


0340/0380 MCKINLEY ST  
 (BORO)  
 081065 FT 2 0 28095 0 00 0000+00  
 GARFIELD ST  
 (BORO)  
 NC SE SECOND ST  
 WAYNE HW  
 (SR0316 SEG 0360/0946)  
 0340/0000 LENGTH(AH 3120 BK 0587)

1 0 00035 0 00 0048+34 083025 FT  
 WASHINGTON ST  
 (BORO)



LENGTH(AH 2332 BK 2521) 0341/0000  
 UNNAMED AL 0331/2216  
 (BORO)  
 LIBERTY ST 0331/1926  
 (BORO)  
 CATHERINE ST 0331/1608  
 (BORO)  
 UNNAMED AL 0331/1309  
 (BORO)  
 SOUTH ST 0331/1007  
 (BORO)  
 GILBERT AV 0331/0656  
 (BORO)



0330/0431 UNNAMED AL  
 (BORO)

UNNAMED AL  
 (BORO)



DIR: B TOTAL LEN: 26.644 MI. DIST: 08-3 SR: 11  
 LEFT MUN: CHAMBERSBURG B RIGHT MUN: CHAMBERSBURG B

Segment	Stationing	Length	Notes
MCKINLEY ST (BORO)	0331/0377		
UNNAMED AL (BORO)	0331/0169		
1 0 00035 0 00 0023+13 080504 FT			
GARFIELD ST (SR0011 SEG 0330/0000)			
MFC BEGIN = B			
LENGTH(AH 2521 BK 2308)	0331/0000		
			FAIRGROUND AV (BORO)
			UNNAMED AL (BORO)
			0330/0282
			0330/0140
			080478 FT
			1 0 00588 0 01 0722+89
			MAIN ST (SR0011 SEG 0331/0000)
			NC GARFIELD ST
			MFC BEGIN = B
			0330/0000
			LENGTH(AH 0587 BK 2308)
			DERBYSHIRE ST (BORO)
			0320/1669
INDUSTRIAL DR (BORO)	0320/0668		
			POI
			0320/0668 (APRA) CHARLES KARPER I
			078196 FT
			078170 FT
			1 0 00035 0 00 0000+00
			0320/0000
			0310/2165
			POI
			LENGTH(AH 2308 BK 2665)
			(APRA) FOSTER F. WINELA
			(APRA) US HOUSING CORP
			BRI-MAR MANUFACTURING
			0310/1780
			(PRDR)
EISENHOWER DR (BORO)	0310/1217		
			POE
			075531 FT
			075505 FT
			1 0 00036 0 02 0754+98
			0310/0000
			LENGTH(AH 2665 BK 2262)
			ORCHARD DR (BORO)
			0300/2186
			MFC BEGIN = C
			CHAMBERSBURG
			0300/0117
			GUILFORD T
			073269 FT
			073243 FT
			1 0 00036 0 02 0732+41
			NC MAIN ST
			0300/0000
			LENGTH(AH 2262 BK 2203)

DIR: B TOTAL LEN: 26.644 MI. DIST: 08-3 SR: 11  
 LEFT MUN: GUILFORD T RIGHT MUN: GUILFORD T

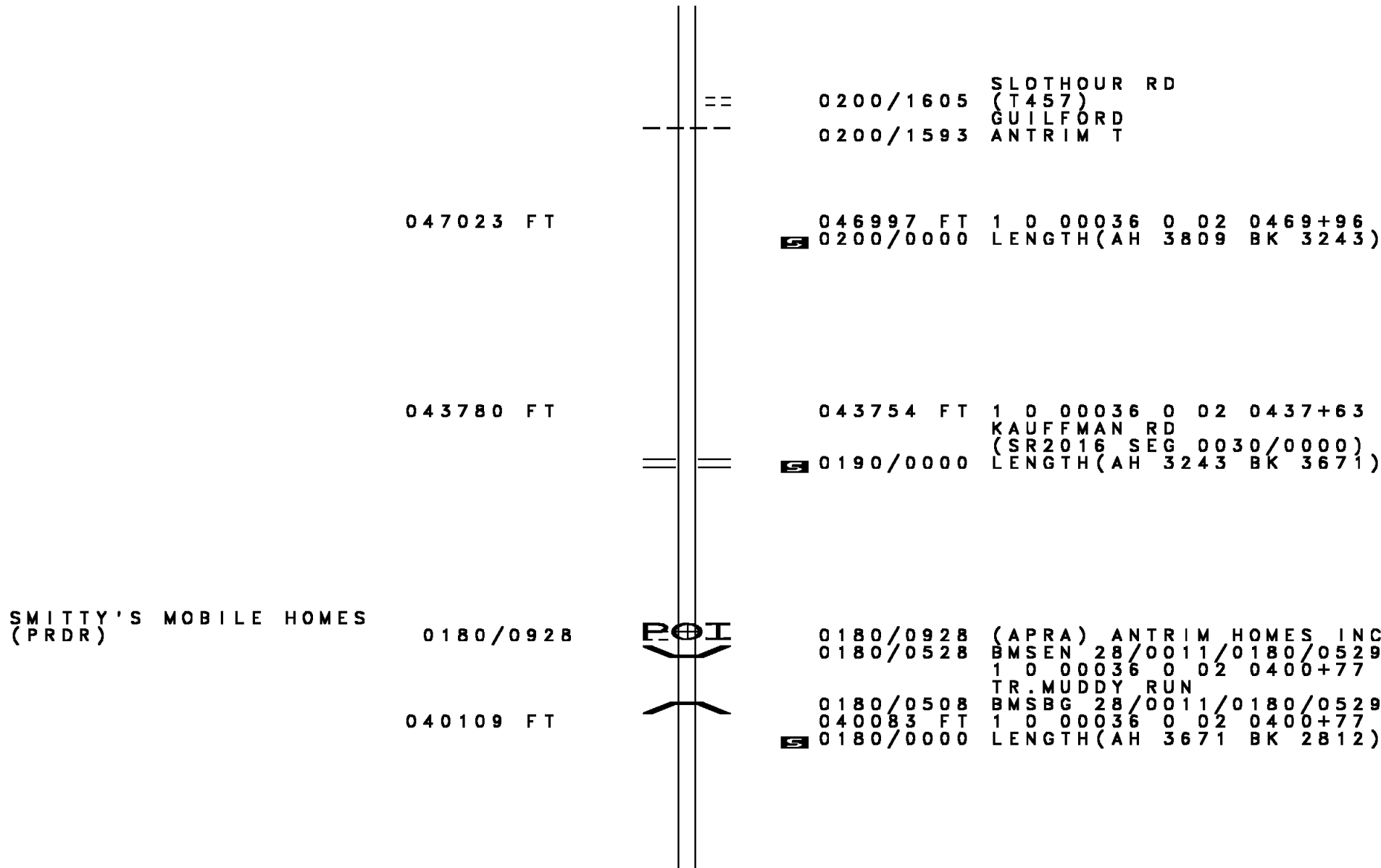
Left Side Description	Left Side ID	Left Side Length	Center Line	Right Side ID	Right Side Description	Right Side Length	Right Side Notes
LOOP RD (T456)	0290/0991	071066 FT	== ==	0290/0991	KRINER RD (T489)	071040 FT	1 0 00036 0 02 0710+38 [S] 0290/0000 LENGTH(AH 2203 BK 2531)
NITTERHOUSE CONCRETE (PRDR)	0280/1361		POI	0280/1361	(APRA) NITTERHOUSE CONC TRCONOCOCHEA		
			—	0280/1139	STRUCTURE LENGTH 12 FT BMSID 28/0011/0280/1139 GUILFORD SPRINGS RD (T467)		
LOOP RD (T456)	0280/0607	068535 FT	== ==	0280/0607		068509 FT	1 0 00036 0 02 0685+07 [S] 0280/0000 LENGTH(AH 2531 BK 3465)
		065070 FT				065044 FT	1 0 00036 0 02 0650+42 [S] 0270/0000 LENGTH(AH 3465 BK 1708)
		063362 FT		==	0260/0836		LIGHTHOUSE RD (T425)
				[S] 0260/0000	063336 FT	1 0 00036 0 02 0633+34	LENGTH(AH 1708 BK 2815)
CUSTOM VEHICLE SOLUTION (PRDR)	0250/2150		POI	0250/2150	(APRA) CUSTOM VEHICLE S		
		060547 FT		[S] 0250/0000	060521 FT	1 0 00036 0 02 0605+19	LENGTH(AH 2815 BK 1878)



DIR: B TOTAL LEN: 26.644 MI. DIST: 08-3 SR: 11  
 LEFT MUN: GUILFORD T RIGHT MUN: GUILFORD T

Left Side	Right Side
SOCIAL ISLAND RD (SR3012 SEG 0130/1916) 0240/0793	OVERCASH RD (T455) 0240/0725
1 0 00036 0 02 0586+41 058669 FT MILLER RD (T455) 0240/0000	058643 FT 5 0240/0000 LENGTH(AH 1878 BK 2454)
STATLER RD (T454) 0230/0969	ALLEMAN RD (T452) 0230/0969
056215 FT	5 056189 FT 1 0 00036 0 02 0561+63 5 0230/0000 LENGTH(AH 2454 BK 2147) MAIN ST (T659) 0220/2122
	SWAMP FOX RD (SR0914 SEG 0010/0000) 0220/1210
1 0 00036 0 02 0540+41 054068 FT FREDERICKS MILL RD (T661) 0220/0000	054042 FT MYERS ST (T431) 5 0220/0000 LENGTH(AH 2147 BK 3236)
HIGHLAND DR (T405) 0210/1294	COLORADO ST (T511) 0210/2442
050832 FT	050806 FT 1 0 00036 0 02 0508+05 (APRA) SCHAFFS MOBILE H MAIN ST (T659) 5 0210/0000 LENGTH(AH 3236 BK 3809)
FEASTER RD (T659) 0210/0000	TRIB CONOCOCHIEAGUE CREE STRUCTURE LENGTH 8 FT BMSID 28/0011/0200/3573

DIR: B TOTAL LEN: 26.644 MI. DIST: 08-3 SR: 11  
 LEFT MUN: GUILFORD T RIGHT MUN: GUILFORD T



==

0200/1605 SLOTHOUR RD  
 (T457)  
 GUILFORD  
 0200/1593 ANTRIM T

047023 FT

046997 FT 1 0 00036 0 02 0469+96  
 S 0200/0000 LENGTH(AH 3809 BK 3243)

043780 FT

043754 FT 1 0 00036 0 02 0437+63  
 KAUFFMAN RD  
 (SR2016 SEG 0030/0000)  
 S 0190/0000 LENGTH(AH 3243 BK 3671)

SMITTY'S MOBILE HOMES  
 (PRDR)

0180/0928

⊙

0180/0928 (APRA) ANTRIM HOMES INC  
 0180/0528 BMSSEN 28/0011/0180/0529  
 1 0 00036 0 02 0400+77  
 TR. MUDDY RUN

040109 FT

⌒

0180/0508 BMSBG 28/0011/0180/0529  
 040083 FT 1 0 00036 0 02 0400+77  
 S 0180/0000 LENGTH(AH 3671 BK 2812)

DIR: B TOTAL LEN: 26.644 MI. DIST: 08-3 SR: 11  
 LEFT MUN: ANTRIM T RIGHT MUN: ANTRIM T

SHINHAM RD  
(T424)

0170/0126  
037297 FT



0170/0273 MUDDY RUN  
STRUCTURE LENGTH 14 FT  
BMSID 28/0011/0170/0273

==

037271 FT 1 0 00036 0 02 0372+65  
MEYERS RD  
(T437)

==

5 0170/0000 LENGTH(AH 2812 BK 2306)

FRANK RD  
(T653)

0160/0936

==



0160/0739 TR.MUDDY RUN  
STRUCTURE LENGTH 11 FT  
BMSID 28/0011/0160/0739

034991 FT

034965 FT 1 0 00036 0 02 0349+59  
5 0160/0000 LENGTH(AH 2306 BK 2441)

BRIAN DR  
(T453)

0150/1082

==

032550 FT

032524 FT 1 0 00036 0 01 0325+18  
MASON RD  
(T439)

==

5 0150/0000 LENGTH(AH 2441 BK 2466)

CRAIG RD  
(T439)

0140/2158

==



0140/1663 BMS EN 28/0011/0140/1647  
1 0 00036 0 01 0317+07  
TRIBMUDDYRUN



0140/1647 BMSBG 28/0011/0140/1647

030084 FT

030058 FT 1 0 00036 0 01 0300+52  
NC MO LLY PITCHER HW  
ANTRIM

5 0140/0000 GREENCASTLE B  
LENGTH(AH 2466 BK 3367)

POI

(APRA) FOREMOST INDUSTR

EXTRACT DATE: 12/18/2023  
PRINT DATE: 12/20/2023

ROADWAY MANAGEMENT SYSTEM  
SLD COUNTY/SR - ANNUAL PRINT

PAGE NUMBER: 4  
COUNTY: FRANKLIN

DIR: B TOTAL LEN: 26.644 MI.  
LEFT MUN: GREENCASTLE B

DIST: 08-3 SR: 11  
RIGHT MUN: GREENCASTLE B

Segment Description	Segment ID	Length (FT)	Notes
WALTER AV (BORO)	0130/2027		
WILLIAMSON RD (SR3002 SEG 0190/1968) FROM 3002/0190 SH (CONN)	0130/0528 0130/0475	026717 FT	
MADISON ST (BORO)	0120/1115		LC FROM MADISON ST (CONN) 1 0 00036 0 01 0266+85 MADISON ST (TBC) LENGTH(AH 3367 BK 1135)
BUCHANAN TR (SR0016 SEG 0360/0000)	0120/0554	025582 FT	
NOVA DR (BORO)	0110/0064	024151 FT	
CATHARINE ST (BORO)	0105/1684		
WILLIAMSPORT PK (SR9107 SEG 0010/0190)	0105/1450		
WILLIAMSPORT PK (SR3001 SEG 0093/0348)	0105/1274		
WILLIAMSPORT PK (SR3001 SEG 0092/0138)	0105/1221		
FROM 3001/0090 SH	0104/1225		TO 3001/0093 SH (CONN) WILLIAMSPORT PK (SR3001 SEG 0092/0138)

DIR: B TOTAL LEN: 26.644 MI. DIST: 08-3 SR: 11  
 LEFT MUN: GREENCASTLE B RIGHT MUN: GREENCASTLE B

(CONN) GREENCASTLE ANTRIM T NORFOLK SOUTHERN OVERPASS IS RR X-ING	0105/1014 0105/0645 0105/0641		0104/0667 0104/0511 0104/0426 0104/0400 0104/0252 021896 FT 0104/0000 0100/0776 0100/0619	NORFOLK SOUTHERN OVERPASS IS RR X-ING FROM 3001/0100 SH (CONN) GREENCASTLE ANTRIM T CARLISLE ST (SR3001 SEG 0100/0000) TO 3001/0100 SH (CONN) 1 0 00036 0 01 0219+12 NC ANTRIM WY MFC BEGIN = D LENGTH(AH 2255 BK 0785) (AAR 535176P)#TRKS 01 BMSEN 28/0011/0100/0582 1 0 00036 0 01 0217+16 TRIB CONCOCH BMSBG 28/0011/0100/0582	
CARLISLE ST (SR3001 SEG 0100/0000)	0105/0405		021111 FT	0100/0605 021111 FT 0100/0000	1 0 00036 0 01 0211+27 LENGTH(AH 0785 BK 2668)
1 0 00036 0 01 0219+12 NC ANTRIM WY MFC BEGIN = D LENGTH(AH 2281 BK 0785)	0105/0000		018443 FT	0090/1261 0090/0727 018443 FT 0090/0000 0080/2676	WASHINGTON ST (SR2001 SEG 0012/0000) WASHINGTON ST (SR9105 SEG 0010/0000) CONN FROM SR0011 TO 200 (SR9105 SEG 0010/0000) 1 0 00036 0 01 0184+59 LENGTH(AH 2668 BK 3040) BMSEN 28/0011/0080/2659 1 0 00036 0 01 0180+58 DRAINAGE DITCH BMSBG 28/0011/0080/2659
COMMERCE AV (T419)	0080/1386		015403 FT	0080/2659 0080/1386	1 0 00036 0 01 0154+19

DIR: B TOTAL LEN: 26.644 MI. DIST: 08-3 SR: 11  
 LEFT MUN: ANTRIM T RIGHT MUN: ANTRIM T

LC TO ANTRIM COMMONS DR  
 (CONN) 0070/0086  
 013903 FT

ANTRIM COMMONS DR  
 (TWP ) 0070/0000  
 RAMP E RD  
 (SR8003 SEG 0250/0000) 0060/1855

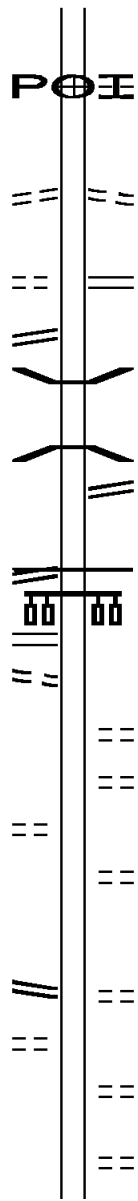
1 0 00036 0 00 0117+44 011680 FT  
 RAMP C-1 RD  
 (SR8003 SEG 0020/0000) 0060/0000

FROM 8003/0010 SH  
 (CONN) 0050/2601

EXECUTIVE BL  
 (PRDR) 0050/1491

1 0 00036 0 00 0088+79 008857 FT  
 MILNOR RD  
 (SR3006 SEG 0040/1619) 0050/0000  
 PRDR-EXECUTIVE BL  
 (PRDR) 0040/1491

006943 FT



0080/0000 LENGTH(AH 3040 BK 1500)  
 (APRA) GREEN GROVE TRAI  
 GREEN GROVE TRAILER CT  
 (PRDR)  
 0070/1041

0070/0086 FROM 8003/0500 SH  
 (CONN)  
 013903 FT 1 0 00036 0 00 0138+57  
 RAMP F RD  
 (SR8003 SEG 0500/0576)  
 0070/0000 LENGTH(AH 1500 BK 2223)

0060/1186 BMS EN 28/0011/0060/0879  
 1 0 00036 0 00 0126+00  
 I-81  
 0060/0912 BMSBG 28/0011/0060/0879  
 RAMP D RD  
 (SR8003 SEG 0750/0000)  
 0060/0318 011680 FT

0060/0000 MFC BEGIN = D  
 LENGTH(AH 2223 BK 2823)  
 RAMP C RD  
 (SR8003 SEG 0010/0731)  
 0050/2715

0050/2371 PINE DR  
 (T364)  
 PENSINGER RD  
 (T381)

0050/1197 MOBILE HOME PK  
 (PRDR)

008857 FT SARAH SUSAN LN  
 (PRDR)  
 0050/0000 LENGTH(AH 2823 BK 1914)

0040/1129 GREENVIEW DR  
 (T363)

0040/0357 GREENVIEW DR  
 (T363)  
 006943 FT 1 0 00036 0 00 0069+43

DIR: B TOTAL LEN: 26.644 MI. DIST: 08-3 SR: 11  
 LEFT MUN: ANTRIM T RIGHT MUN: ANTRIM T

Left Side Description	Left Side Length	Right Side Description	Right Side Length
		0040/0000 LENGTH(AH 1914 BK 1996)	
004947 FT		004947 FT 1 0 00036 0 00 0049+47 NC MOLLY PITCHER HW	
		0030/0000 LENGTH(AH 1996 BK 2796)	
W HYKES RD (T351)	0020/1578	E HYKES RD (T315)	0020/1578
		002151 FT 1 0 00036 0 00 0021+51 PROSPECT AV (T338)	
		0020/0000 LENGTH(AH 2796 BK 2151)	
UNNAMED AL (TWP )	0010/1602	UNKNOWN AL (TWP )	0010/1728
		LOCUST ST (T336)	0010/1464
		HADE ST (T332)	0010/1243
		UNNAMED AL (TWP )	0010/1008
		HADE ST (T332)	0010/0786
WEST RD (T333)	0010/0554	EAST AV (SR2004 SEG 0010/0000)	0010/0554
		UNNAMED AL (TWP )	0010/0324
TO 0163/0060 SH (CONN)	0010/0196		
MASON DIXON RD (SR0163 SEG 0060/2509)	0010/0086	MASON DIXON ST (T334)	0010/0095
000000 FT		000000 FT 1 0 00036 0 00 0000+00 NC PENNSYLVANIA AV INTER-BK MARYLAND STATE LINE (STBD)	
		MFC BEGIN = B	
		0010/0000 LENGTH(AH 2151 BK 0000)	